South Africa. Weather Bureau

DAAGLIKSE WEERBULLETIN

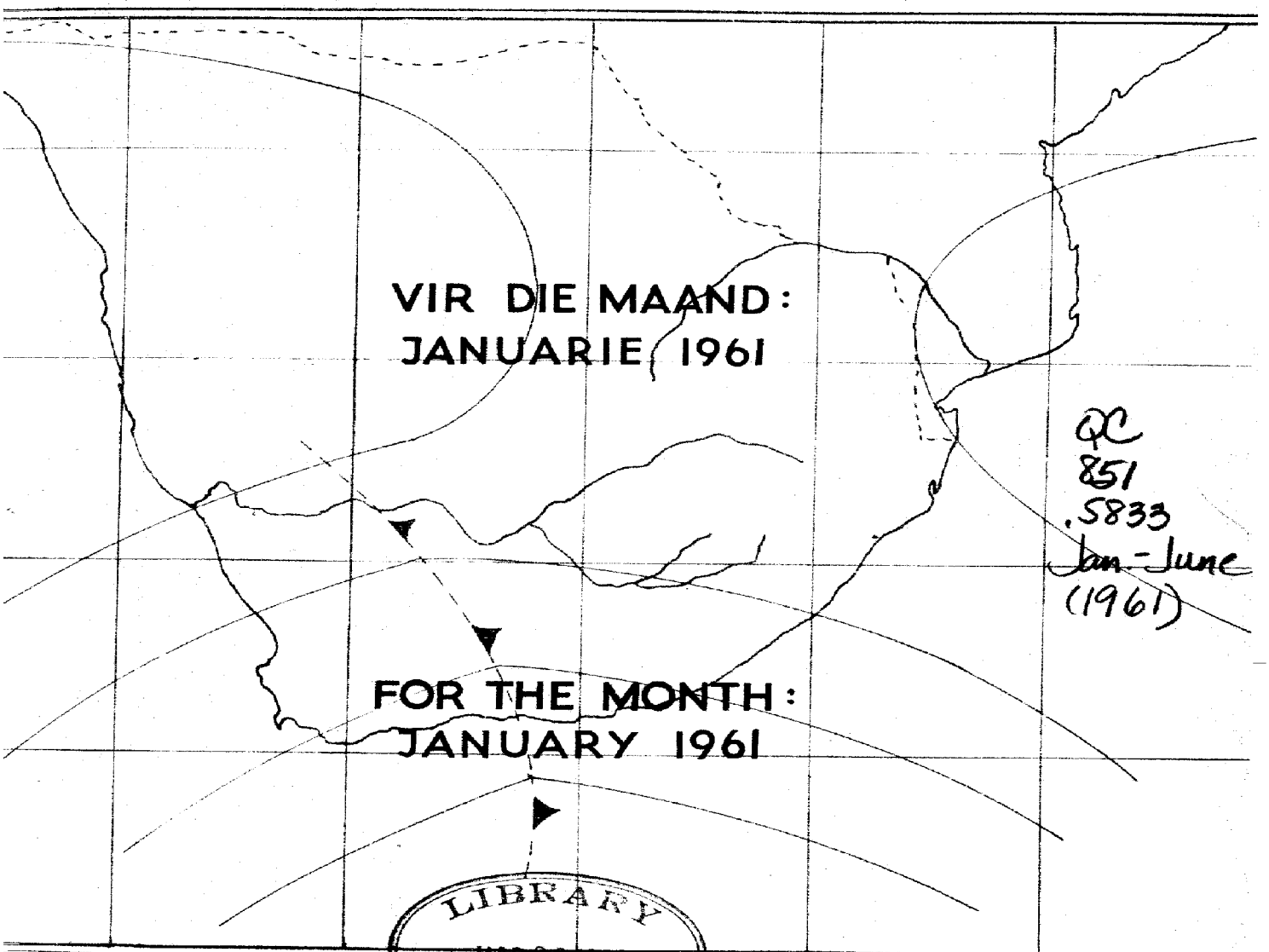

QC
851
.S833
Jan.-June
(1961)

LIBRARY
MAR 29 1961
WEATHER BUREAU

DAILY WEATHER BULLETIN

LIBRARY
N.O.A.A
U.S. Dept. of Commerce

121 442

National Oceanic and Atmospheric Administration

Environmental Data Rescue Program

ERRATA NOTICE

One or more conditions of the original document may affect the quality of the image, such as:

Discolored pages
Faded or light ink
Binding intrudes into the text

This document has been imaged through the NOAA Environmental Data Rescue Program. To view the original document, please contact the NOAA Central Library in Silver Spring, MD at (301) 713-2607 x124 or www.reference@nodc.noaa.gov.

Lason, Inc.
Imaging Subcontractor
Beltsville, MD
December 20, 2000

DAAGLIKSE WEERBULLETIN — DAILY WEATHER BULLETIN

WEERBURO / WEATHER BUREAU

DEPT. VAN VERVOER / DEPT. OF TRANSPORT

Maksimum en Minimum Temperature (°C) en Reënval (RRR) in mms. vir die 24 uur wat om 0800 SAST eindig op 1 · 1 · 1961

Maximum and Minimum Temperatures (°C) and Rainfall (RRR) in mms. for 24 hours ending at 0800 SAST on

CAPE - KAAP	Max.	Min.	RRR
Aberdeen			
Addo			
Alexanderbaai	38	17	
Aliwal-Noord	24	10	
Barkly East			
Bashee	23	17	0·1
Beaufort West	27	14	
Boegoebergdam			
Boetsap			
Brandvlei			
Cala			
Caledon			
Calitzdorp			
Calvinia	29	18	
Cape L'Agulhas	22	18	
Cape Columbine	28	14	
Cape St. Francis	23	18	
Carnarvon			
Ceres			
Citrusdal			
Colesberg			
Cradock			
De Aar	26	13	
D.F. Malan (C.T.)	35	16	
Dordrecht			
Douglas			
East London	23	16	1·3
Elsenburg			
Fraserburg	26	16	
Garies			
George	22	12	
Graaff Reinet			
Grahamstown			
Hopetown			
Idutywa			
Jansenville	26	13	
Joubertina			
Kenhardt			
Kimberley	22	14	
K'W. Town			
Knysna			
Kokstad	17	8	

KAAP - CAPE	Max.	Min.	RRR
Kowie			
Kuruman	22	13	0·9
Ladismith			
Lake Mentz			
Maclear			
Mafeking	20	12	0·1
Malmesbury			
Matatiele			
Matroosberg			
Middelburg	22	8	
Mosselbaai	20	17	
Mount Frere			
O'kiep	31	10	
Orange River			
Oudtshoorn			
Petrusville			
Piketberg			
Pofadder	28	17	
Port Elizabeth	24	16	
Port Nolloth	39	16	
Port St. Johns	22	17	1·5
Postmasburg			
Prieska	27	15	1·7
Prince Albert			
Queenstown	20	12	
Rietfontein			
Riversdal	27	15	
Robertson	23	13	
Somerset East	23	11	
Steynsburg			
Strydenburg			
Sutherland	22	13	
Swellendam			
Tarkastad			
Touwsrivier			
Umtata			
Uniondale			
Upington	29	19	
Vanwyksvlei	28	16	2·5
Victoria-Wes	26	12	
Vredendal			
Vryburg	21	12	

CAPE - KAAP	Max.	Min.	RRR
Williston			
Willowmore	24	11	
O.V.S. - O.F.S.			
Balkfontein[1]			
Bethlehem	15	8	
Bloemfontein	20	9	
Bultfontein			
Fauresmith	22	11	
Ficksburg			
Frankfort	16	10	
Harrismith			
Heilbron			
Hoopstad	20	11	
Kroonstad	18	10	
Lindley			
Modderpoort			
Petrusburg			
Philippolis			
Reddersburg			
Reitz			
Vrede			
Warden			
Welkom	23	8	0·1
Wepener			
Winburg			
Zastron			
TRANSVAAL			
Andalusia			
Barberton			
Belfast			
Bethal			
Carolina	15	7	1·5
Chester			
Crecy			
Ermelo	13	7	4·0
Fleur-de-Lys	19	15	0·9
Groendraai	20	15	0·8
Jan Smuts	17	9	

[1]Near Bothaville

TRANSVAAL	Max.	Min.	RRR
Joubert Park			
Komatipoort			
Kroondal			
L'doringstad			
Lichtenburg			
Loskop[2]			
Mara	18	14	1·1
Marble Hall			
Marnitz	20	15	1·0
Messina	22	19	
Middelburg			
Nelspruit	21	16	0·4
Pelgrimsrus	11	7	5·5
Phalaborwa	22	17	
Pietersburg	17	12	3·4
Piet Retief	14	10	10·9
Pongola			
Potchefstroom	18	10	
Potgietersrus	20	13	2·1
Pretoria W.B.	19	11	
Pretoriuskop			
Sekukuni			
Skukuza	23	17	1·5
Thabazimbi			
Tomburke			
Tzaneen			
Vereeniging			
Volksrust			
Warmbad	19	12	0·4
Waterval-Bo			
Witbank			
Zeerust			
Standerton	16	9	
NATAL			
Cape St. Lucia			
Dundee			
Durban	23	17	7·8
Estcourt	17	9	
Harding			
Himeville			
M'kuzi			

[2]Naby Groblersdal

NATAL	Max.	Min.	RRR
Mtubatuba			
Newcastle	17	11	1·6
P'Maritzburg	15	9	9·3
Port Shepstone	24	18	
Richmond			
Seven Oaks			3·0
Van Reenen			
Vryheid			
S.W.A.			
Gobabis	29	15	
Keetmanshoop	31	18	
Luderitz	16	13	
Mariental	32	20	
Chopoho			
Ondangua			
Outjo	30	18	20·6
Runtu			
Swakopmund	21	18	
Tsumeb	30	18	2·3
Windhoek	28	15	11·3
PROTECTORATES			
PROTEKTORATE			
Bremersdorp	19	13	24·5
Emlembe			
Francistown	17	14	6·3
Gaberones	17	15	1·8
Ghanzi	24	15	3·8
Lobatsi			
Mahalapye			
Makoba			
Maseru	18	8	
Maun	25	15	
Molopololi			
Stegi			
Tsabong	21	16	0·1
Tsane	22	15	3·7
Shakawe	29	19	
Bospoort (Tvl)	18	10	

SYNOPTIC WEATHER MAP 1200 GMT. — 1400 SAST. SINOPTIESE WEERKAART

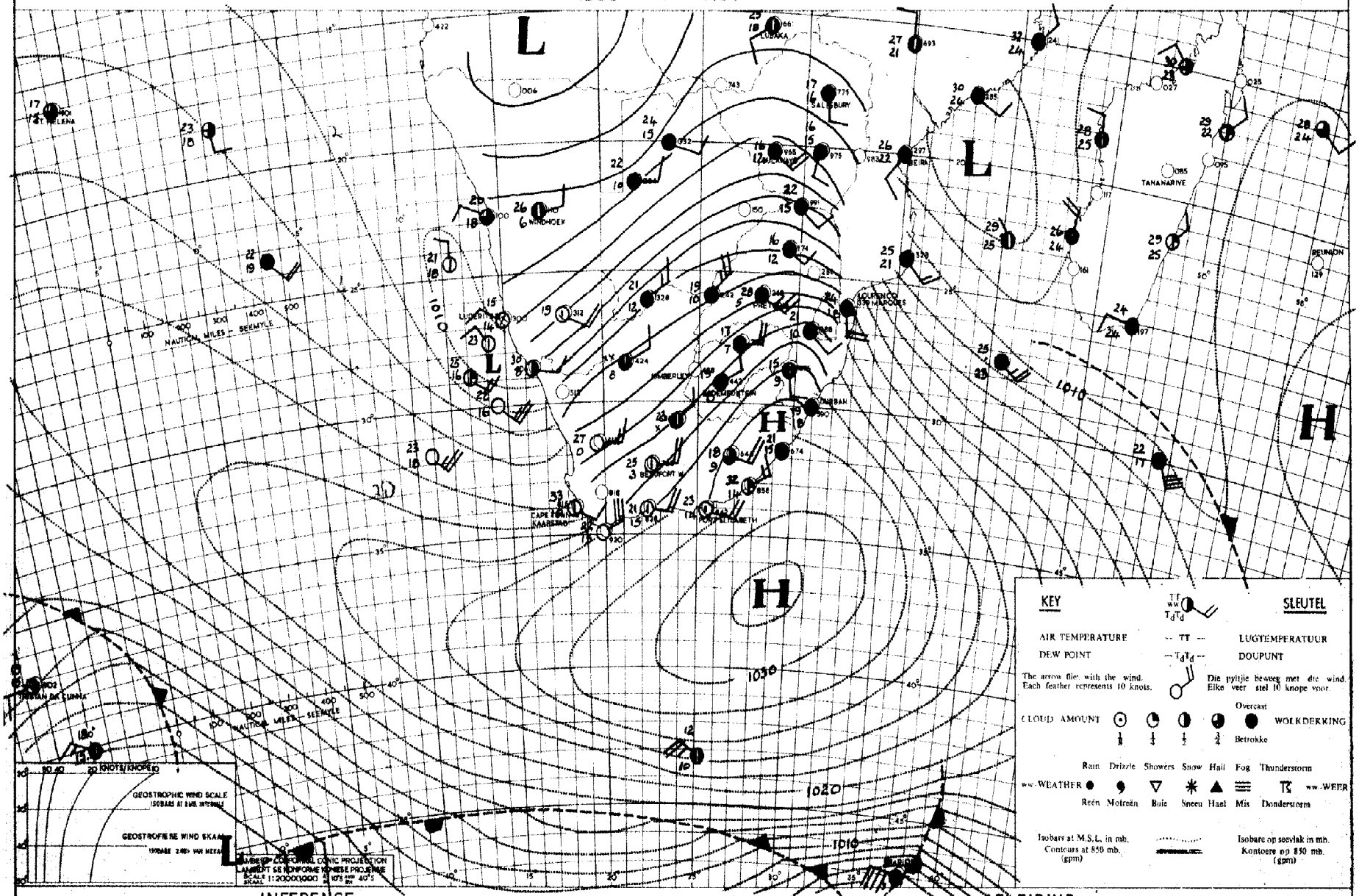

INFERENCE DATE 31 - 12 - 1960 DATUM AFLEIDING

The high south of the Cape southeast coast is moving northeastwards slowly and further rain is expected over the northeastern half of the Union, mainly over Eastern Transvaal and Natal.

Die hoog suid van die Kaapse suidooskus beweeg stadig noordooswaarts en verdere reën word verwag oor die Noordoostelike helfte van die Unie, hoofsaaklik oor Oos-Transvaal en Natal.

DAAGLIKSE WEERBULETIN — DAILY WEATHER BULLETIN

WEERBURO / WEATHER BUREAU
DEPT. VAN VERVOER / DEPT. OF TRANSPORT

Maksimum en Minimum Temperature (°C) en Reënval (RRR) in mms. vir die 24 uur wat om 0800 SAST eindig op 2-1-61

Maximum and Minimum Temperatures (°C) and Rainfall (RRR) in mms. for 24 hours ending at 0800 SAST on

CAPE - KAAP	Max.	Min.	RRR
Aberdeen			
Addo			
Alexanderbaai	27	17	
Aliwal-Noord	29	16	
Barkly East			
Bashee	28	15	
Beaufort West	30	18	
Boegoebergdam			
Boetsap			
Brandvlei			
Cala			
Caledon			
Calitzdorp			
Calvinia	26	13	16·8
Cape L'Agulhas	23	17	
Cape Columbine	31	18	0·1
Cape St. Francis	21	16	
Carnarvon			
Ceres			
Citrusdal			
Colesberg			
Cradock			
De Aar	27	16	
D.F. Malan (C.T.)	33	16	
Dordrecht			
Douglas			
East London	25	18	
Elsenburg			
Fraserburg	24	14	12·2
Garies			
George	28	16	
Graaff Reinet			
Grahamstown			
Hopetown			
Idutywa			
Jansenville	32	20	
Joubertina			
Kenhardt			
Kimberley	27	14	0·4
K'W. Town			
Knysna			
Kokstad	21	8	

KAAP - CAPE	Max.	Min.	RRR
Kowie			
Kuruman	19	14	10·0
Ladismith			
Lake Mentz			
Maclear			
Mafeking	22	15	
Malmesbury			
Matatiele			
Matroosberg			
Middelburg	27	19	
Mosselbaai	24	18	
Mount Frere			
O'kiep	31	19	
Orange River			
Oudtshoorn			
Petrusville			
Piketberg			
Pofadder			
Port Elizabeth	24	17	
Port Nolloth	33	13	
Port St. Johns	23	19	
Postmasburg	23	13	9·6
Prieska	27	16	10·0
Prince Albert			
Queenstown	25	15	
Rietfontein			
Riversdal	35	18	
Robertson	34	21	
Somerset East	30	17	
Steynsburg			
Strydenburg			
Sutherland	20	13	1·3
Swellendam			
Tarkastad			
Touwsrivier			
Umtata	24	12	
Uniondale			
Upington	28	17	23·2
Vanwyksvlei	24	15	24·0
Victoria-Wes	25	14	0·4
Vredendal	30	20	1·5
Vryburg	25	17	

CAPE - KAAP	Max.	Min.	RRR
Williston			
Willowmore	30	20	
O.V.S. - O.F.S.			
Balkfontein[1]			
Bethlehem	18	8	
Bloemfontein	24	13	0·1
Bultfontein			
Fauresmith	25	15	
Ficksburg			
Frankfort	20	8	
Harrismith			
Heilbron			
Hoopstad	24	14	0·3
Kroonstad	21	11	
Lindley			
Modderpoort			
Petrusburg			1·8
Philippolis			
Reddersburg			
Reitz			
Vrede			
Warden			
Welkom	23	11	
Wepener	26	13	
Winburg			
Zastron			
TRANSVAAL			
Andalusia			
Barberton			
Belfast			
Bethal			
Carolina	16	8	
Chester			
Crecy	24	12	
Ermelo	16	8	
Fleur-de-Lys	23	16	
Groendraai	23	11	
Jan Smuts	19	9	

[1]Near Bothaville

TRANSVAAL	Max.	Min.	RRR
Joubert Park			
Komatipoort			
Kroondal	24	13	
L'doringstad			
Lichtenburg			
Loskop[2]			
Mara	23	12	
Marble Hall			
Marnitz	25	14	
Messina	25	17	
Middelburg			
Nelspruit	23	15	
Pelgrimsrus	15	8	0·5
Phalaborwa			
Pietersburg	22	11	
Piet Retief			
Pongola			
Potchefstroom	23	12	
Potgietersrus			
Pretoria W.B.	23	11	
Pretoriuskop			
Sekukuni			
Skukuza	26	18	0·3
Thabazimbi			
Tomburke			
Tzaneen			
Vereeniging			
Volksrust			
Warmbad	23	11	
Waterval-Bo			
Witbank			
Zeerust			
Bospoort	21	12	
NATAL			
Cape St. Lucia	27	19	1·0
Dundee			
Durban	25	16	
Estcourt	20	9	
Harding			
Himeville			
M'kuzi			

[2]Naby Groblersdal

NATAL	Max.	Min.	RRR
Mtubatuba			
Newcastle	21	10	
P'Maritzburg	20	10	
Port Shepstone	25	19	
Richmond			
Seven Oaks			0·8
Van Reenen			
Vryheid			
S.W.A.			
Gobabis	22	16	
Keetmanshoop	32	15	2·8
Luderitz	18	15	
Mariental	31	17	18·0
Ohopoho			
Ondangua			
Outjo	28	18	1·4
Runtu			
Swakopmund	21	17	
Tsumeb	29	17	
Windhoek	24	15	1·9
PROTECTORATES / PROTEKTORATE			
Bremersdorp			
Enlembe			
Francistown	20	14	
Gaberones	24	12	
Ghanzi	21	16	
Lobatsi			
Mahalapye			
Makoba			
Maseru	23	10	
Naun	24	18	
Molopololi			
Stegi			
Tsabong	21	16	3·5
Tsane	21	14	
Shakawe	23	16	
Standerton (Tvl.)	19	9	

SYNOPTIC WEATHER MAP 1200 GMT. — 1400 SAST. SINOPTIESE WEERKAART

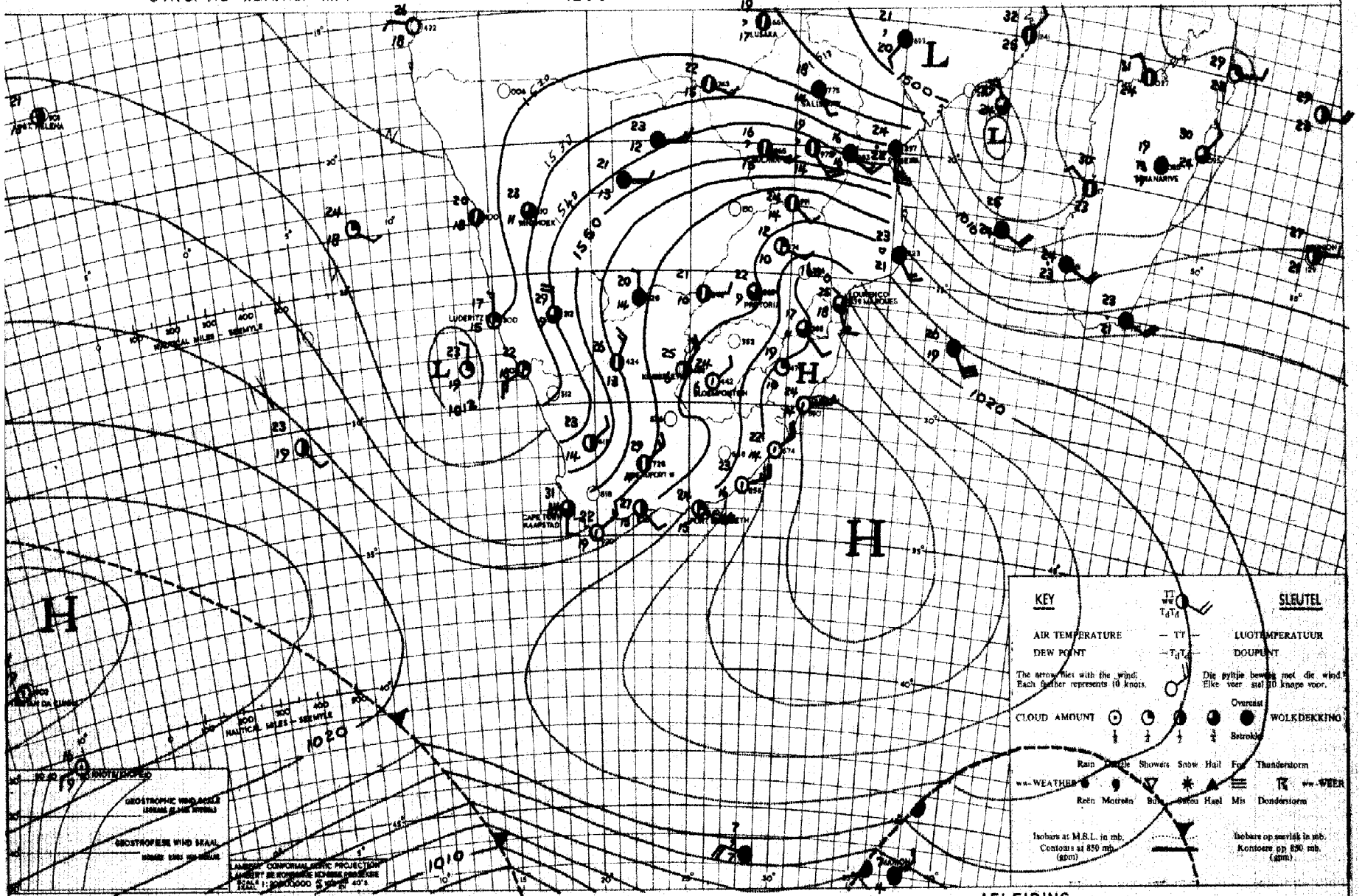

INFERENCE DATE 1-1-1961 DATUM AFLEIDING.

A strong trough connected with an upper air low has developed over the west coast and scattered rain or thundershowers will occur over the western half of the Union.

'n Sterk trog gepaard met 'n bolug laag het oor die weskus gevorm en verspreide reën of donderbuie sal ontwikkel oor die westelike helfte van die Unie.

DAAGLIKSE WEERBULLETIN — DAILY WEATHER BULLETIN

WEERBURO / WEATHER BUREAU
DEPT. VAN VERVOER / DEPT. OF TRANSPORT

Maksimum en Minimum Temperature (°C) en Reënval (RRR) in mms. vir die 24 uur wat om 0800 SAST eindig op 3 . 1 . 1961

Maximum and Minimum Temperatures (°C) and Rainfall (RRR) in mms. for 24 hours ending at 0800 SAST on

CAPE - KAAP	Max.	Min.	RRR
Aberdeen			4·0
Addo			
Alexanderbaai	23	18	
Aliwal-Noord	22	12	9·3
Barkly East			
Bashee	27	20	
Beaufort West	24	18	3·8
Boegoebergdam			
Boetsap			
Brandvlei			
Cala			
Caledon			
Calitzdorp			
Calvinia	28	13	
Cape L'Agulhas	25	16	
Cape Columbine	22	14	
Cape St. Francis	32	15	
Carnarvon			
Ceres			
Citrusdal			
Colesberg			
Cradock			6·0
De Aar			
D.F. Malan (C.T.)	32	16	
Dordrecht			
Douglas			
East London	29	19	
Elsenburg			
Fraserburg	24	13	0·1
Garies			
George	29	19	
Graaff Reinet	26	17	3·7
Grahamstown			
Hopetown			18·0
Idutywa			
Jansenville	28	17	1·1
Joubertina			
Kenhardt			
Kimberley	18	13	24·3
K'W. Town			
Knysna			
Kokstad	27	14	

KAAP - CAPE	Max.	Min.	RRR
Kowie			
Kuruman	20	14	18·0
Ladismith			
Lake Mentz			
Maclear			
Mafeking	24	15	
Malmesbury			
Matatiele			
Matroosberg	27	12	2·7
Middelburg	19	12	7·4
Mosselbaai	29	19	
Mount Frere			
O'kiep	28	15	
Orange River			
Oudtshoorn			
Petrusville			
Piketberg			
Pofadder	28	15	
Port Elizabeth	32	19	
Port Nolloth	18	16	0·2
Port St. Johns			
Postmasburg	22	14	23·3
Prieska	24	12	9·0
Prince Albert			
Queenstown	25	13	1·1
Rietfontein			
Riversdal	33	15	
Robertson	24	16	0·4
Somerset East	26	17	1·0
Steynsburg			7·0
Strydenburg			
Sutherland	21	10	
Swellendam			
Tarkastad			
Touwsrivier			
Umtata	29	16	1·7
Uniondale			
Upington	29	17	0·7
Vanwyksvlei	23	13	12·0
Victoria-Wes	19	10	17·5
Vredendal	31	15	
Vryburg	24	14	0·7

CAPE - KAAP	Max.	Min.	RRR
Williston			
Willowmore	24	16	1·5
Twee Riviere	31	19	3·2
O.V.S. - O.F.S.			
Balkfontein[1]			
Bethlehem	23	12	
Bloemfontein	24	11	15·8
Bultfontein			
Fauresmith	16	10	27·5
Ficksburg			5·5
Frankfort	23	10	
Harrismith			
Heilbron			
Hoopstad	24	13	13·0
Kroonstad	25	13	
Lindley			
Modderpoort			
Petrusburg			18·5
Philippolis			9·5
Reddersburg			12·0
Reitz			
Vrede			
Warden			
Welkom	24	13	0·7
Wepener	25	12	12·8
Winburg			
Zastron			
TRANSVAAL			
Andalusia			15·4
Barberton			
Belfast			
Bethal			
Carolina	19	9	
Chester			
Crecy	25	12	
Ermelo	20	9	
Fleur-de-Lys			
Groendraai	26	15	
Jan Smuts	22	11	

[1]Near Bothaville

TRANSVAAL	Max.	Min.	RRR
Joubert Park			
Komatipoort			
Kroondal	25	14	
L'doringstad			
Lichtenburg			
Loskop[2]			
Mara	23	12	
Marble Hall			
Marnitz	24	13	
Messina	27	17	
Middelburg			
Nelspruit	25	17	
Pelgrimsrus	18	9	
Phalaborwa	27	15	0·1
Pietersburg	23	12	
Piet Retief	21	12	
Pongola			
Potchefstroom	24	12	
Potgietersrus	25	13	
Pretoria W.B.	25	12	
Pretoriuskop			
Sekukuni			
Skukuza	27	15	1·5
Thabazimbi	27	13	13·5
Tomburke			
Tzaneen			
Vereeniging			
Volksrust			
Warmbad	24	12	
Waterval-Bo			
Witbank			
Zeerust			
Standerton	23	9	
NATAL			
Cape St. Lucia	28	19	0·5
Dundee			
Durban	27	19	
Estcourt	23	13	
Harding			
Himeville			
M'kuzi			

[2]Naby Groblersdal

NATAL	Max.	Min.	RRR
Mtubatuba			
Newcastle	24	13	
P'Maritzburg	24	13	
Port Shepstone	25	20	
Richmond			
Seven Oaks			
Van Reenen			
Vryheid			
S.W.A.			
Gobabis	28	17	
Keetmanshoop	33	17	
Luderitz	20	17	
Mariental	30	18	
Ohopoho			
Ondangua	34	20	
Outjo	29	21	
Runtu	32	15	4·0
Swakopmund	21	15	
Tsumeb	30	16	
Windhoek	25	17	2·5
PROTECTORATES / PROTEKTORATE			
Bremersdorp			
Emlembe			
Francistown	22	12	
Gaberones	24	14	
Ghanzi	25	15	
Lobatsi			
Mahalapye			
Makoba			
Maseru	23	11	10·5
Maun	26	21	
Molopololi			
Stegi			
Tsabong	26	17	
Tsane	25	16	
Shakawe	25	19	
Bosport (Tvl)	24	12	

SYNOPTIC WEATHER MAP — 1200 GMT. — 1400 SAST. — SINOPTIESE WEERKAART

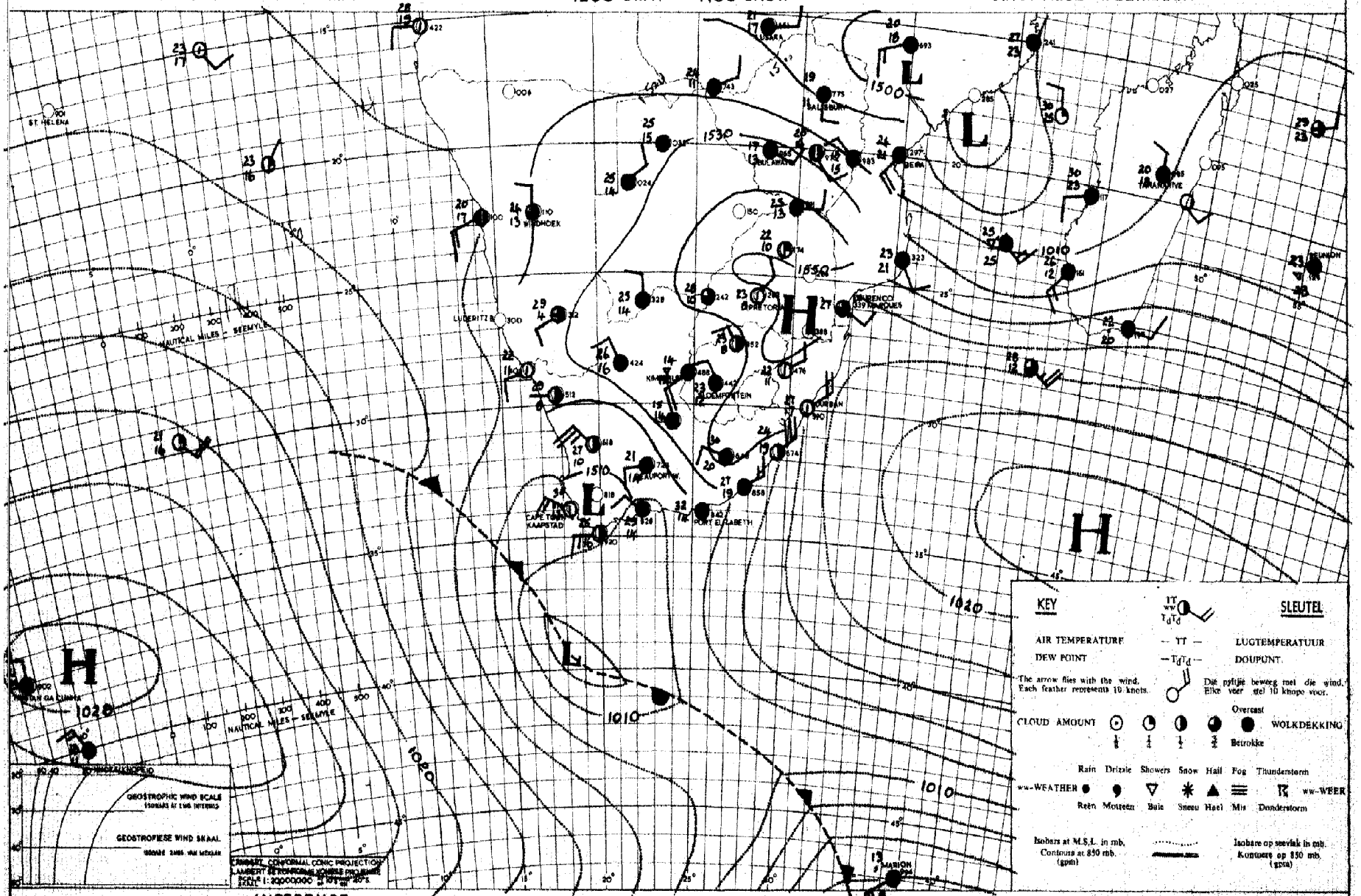

INFERENCE — DATE 2 - 1 - 1961 DATUM — AFLEIDING

A cold front approaches the Cape peninsula and cooler, cloudy conditions with showers will spread tomorrow over Southwestern and Southern Cape. Partly cloudy conditions with thundershowers will occur over most parts of the Union interior.

'n Koufront nader die Kaapse skiereiland en koeler bewolkte toestande met buie sal môre uitbrei oor Suidwes- en Suidkaapland. Gedeeltelik bewolkte toestande met donderbuie sal voorkom oor die meeste dele van die Unie se binneland.

DAAGLIKSE WEERBULLETIN — DAILY WEATHER BULLETIN

WEERBURO / WEATHER BUREAU

DEPT. VAN VERVOER / DEPT. OF TRANSPORT

Maksimum en Minimum Temperature (°C) en Reënval (RRR) in mms. vir die 24 uur wat om 0800 SAST eindig op 4 · 1 · 1961

Maximum and Minimum Temperatures (°C) and Rainfall (RRR) in mms. for 24 hours ending at 0800 SAST on

CAPE - KAAP	Max.	Min.	RRR
Aberdeen			
Addo			
Alexanderbaai	25	13	
Aliwal-Noord	26	10	
Barkly East			
Bashee	28	17	
Beaufort West	31	13	
Bosgoedbergdam			
Boetsap			
Brandvlei			
Cala			
Caledon			
Calitzdorp			
Calvinia	23	9	
Cape L'Agulhas	25	16	2·5
Cape Columbine	21	15	
Cape St. Francis	22	16	0·5
Carnarvon			
Ceres			
Citrusdal			
Colesberg			
Cradock			
De Aar	26	12	
D.F. Malan (C.T.)	24	16	0·2
Dordrecht			
Douglas			
East London	31	17	
Elsenburg			
Fraserburg	24	15	
Garies			
George	25	16	0·3
Graaff Reinet	33	15	
Grahamstown			
Hopetown			
Idutywa			
Jansenville			
Joubertina			
Kenhardt			
Kimberley	28	13	
K'W. Town			
Knysna			
Kokstad	27	12	

KAAP - CAPE	Max.	Min.	RRR
Kowie			
Kuruman	26	14	
Ladismith			
Lake Mentz			
Maclear			
Mafeking	28	16	
Malmesbury			
Matatiele			
Matroosberg	22	12	
Middelburg	27	9	
Mosselbaai	26	17	2·0
Mount Frere			
O'kiep	24	11	
Orange River			
Oudtshoorn			
Petrusville			
Piketberg			
Pofadder	28	10	
Port Elizabeth	27	19	
Port Nolloth	21	15	0·3
Port St. Johns	27	21	
Postmasburg	27	13	
Prieska	30	13	
Prince Albert			
Queenstown	27	12	
Rietfontein			
Riversdal	31	18	
Robertson	26	17	
Somerset East	31	13	
Steynsburg			
Strydenburg			
Sutherland	19	6	
Swellendam			
Tarkastad			
Touwsrivier			
Umtata	21	15	
Uniondale			
Upington	32	15	
Vanwyksvlei	29	12	
Victoria-Wes	28	10	
Vredendal	25	15	
Vryburg	30	17	0·4

CAPE - KAAP	Max.	Min.	RRR
Williston			
Willowmore	30	13	
Twee Riviere	34	19	
O.V.S. - O.F.S.			
Balkfontein[1]			
Bethlehem			
Bloemfontein	25	11	
Bultfontein			
Fauresmith	25	11	
Ficksburg			
Frankfort	26	9	
Harrismith			
Heilbron			
Hoopstad	27	16	
Kroonstad	27	14	
Lindley			
Modderpoort			
Petrusburg			
Philippolis			
Reddersburg			
Reitz			
Vrede			
Warden			
Welkom	26	15	
Wepener	25	9	
Winburg			
Zastron			
TRANSVAAL			
Andalusia			
Barberton			
Belfast			
Bethal			
Carolina	24	12	
Chester			
Crecy	28	16	
Ermelo	24	10	
Fleur-de-Lys	29	17	
Groendraai	27	15	
Jan Smuts	24	15	

[1]Near Bothaville

TRANSVAAL	Max.	Min.	RRR
Joubert Park			
Komatipoort			
Kroondal	28	15	
L'doringstad			
Lichtenburg			
Loskop[2]			
Mara	30	15	
Marble Hall			
Marnitz	28	15	
Messina	30	18	
Middelburg			
Nelspruit	29	17	
Pelgrimsrus	23	15	
Phalaborwa	32	18	
Pietersburg	27	15	
Piet Retief	28	15	
Pongola	30	17	
Potchefstroom	26	13	
Potgietersrus			
Pretoria W.B.	27	15	
Pretoriuskop			
Sekukuni			
Skukuza	31	20	
Thabazimbi	28	16	
Tomburke			
Tzaneen			
Vereeniging			
Volksrust			
Warmbad	28	16	
Waterval-Bo			
Witbank			
Zeerust			
Standerton	26	9	
NATAL			
Cape St. Lucia	28	22	
Dundee			
Durban	29	20	
Estcourt	27	15	
Harding			
Himeville			
M'kuzi			

[2]Naby Groblersdal

NATAL	Max.	Min.	RRR
Ntubatuba			
Newcastle	28	14	
P'Maritzburg	27	13	
Port Shepstone	25	21	
Richmond			
Seven Oaks			
Van Reenen			
Vryheid			
S.W.A.			
Gobabis	32	19	
Keetmanshoop	33	13	
Luderitz	23	13	
Mariental	34	19	
Chopoho			
Ondangua	33	20	
Outjo	31	18	
Runtu	32	18	
Swakopmund	21	15	
Tsumeb	32	22	
Windhoek	29	19	
PROTECTORATES / PROTEKTORATE			
Bremersdorp	29	19	
Emlembe			
Francistown	27	16	
Gaberones	29	16	
Ghanzi	31	20	
Lobatsi			
Mahalapye			
Makoba			
Maseru	23	10	
Maun	32	15	
Molopololi			
Stegi			
Tsabong	34	18	
Tsane	31	13	
Shakawe	29	16	
Bespaart (Tvl.)	25	13	

SYNOPTIC WEATHER MAP — 1200 GMT. — 1400 SAST. — SINOPTIESE WEERKAART

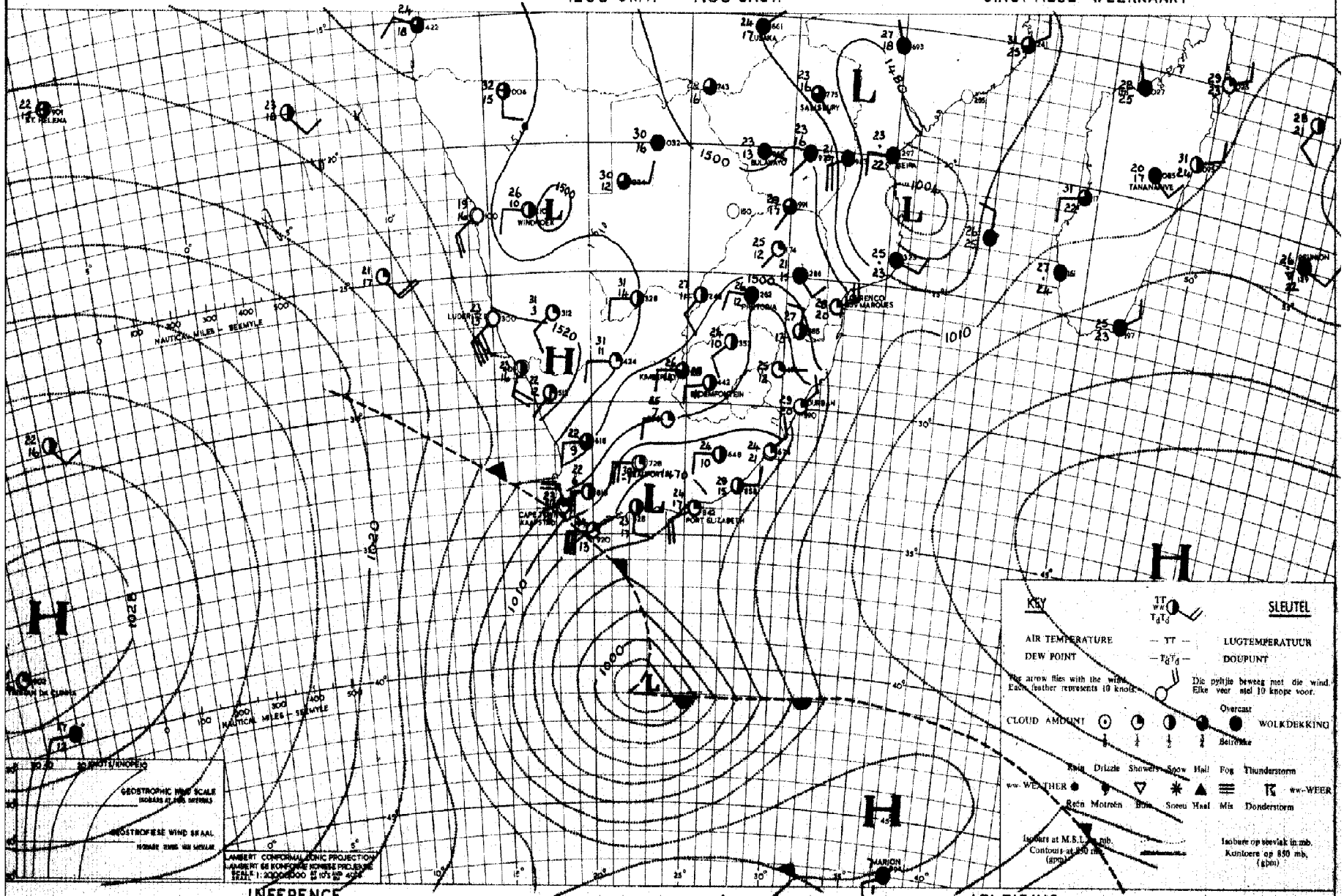

INFERENCE

Colder air will spread over the southern half of the Cape Province and later also over southern Natal. Light showers can be expected over the coastal regions. Warm thundery conditions with local showers will develop over the northern halves of South West Africa and Bechuanaland but over the Union interior it will be mainly fair.

DATE 3 - 1 - 1961 DATUM

AFLEIDING

Kouer lug sal oor die suidelike helfte van Kaapland uitbrei en later ook oor suidelike Natal beweeg. Lichte buie kan verwag word oor die kusstreke. Warm donderweerstoestande met buie op plekke sal voorkom oor die noordelike helfte van Suidwes-Afrika en Betsjoeanaland. Oor die Uniebinneland sal dit redelike mooiweer wees.

DAAGLIKSE WEERBULLETIN — DAILY WEATHER BULLETIN

WEERBURO / WEATHER BUREAU
DEPT. VAN VERVOER / DEPT. OF TRANSPORT

Maksimum en Minimum Temperature (°C) en Reënval (RRR) in mms. vir die 24 uur wat om 0800 SAST eindig op 5 . 1 . 1961

Maximum and Minimum Temperatures (°C) and Rainfall (RRR) in mms. for 24 hours ending at 0800 SAST on

CAPE - KAAP	Max.	Min.	RRR
Aberdeen			
Addo			0·5
Alexanderbaai	24	13	
Aliwal-Noord	29	11	
Barkly East			
Bashee	25	19	1·8
Beaufort West	28	15	
Boegoebergdam			
Boetsap			
Brandvlei			
Calè			
Caledon			1·0
Calitzdorp			1·8
Calvinia	25	9	
Cape L'Agulhas	22	15	0·6
Cape Columbine	21	13	0·1
Cape St. Francis	22	17	
Carnarvon			
Ceres			
Citrusdal			
Colesberg			
Cradock			
De Aar	28	15	
D.F. Malan (C.T.)	24	12	1·6
Dordrecht	26	12	
Douglas			
East London	25	18	3·1
Elsenburg			
Fraserburg	26	12	
Garies			
George	23	14	3·6
Graaff Reinet	28	14	
Grahamstown			0·3
Hopetown			
Idutywa			
Jansenville	30	15	
Joubertina			
Kenhardt			
Kimberley	31	14	
K'W. Town			
Knysna			
Kokstad	28	12	

KAAP - CAPE	Max.	Min.	RRR
Kowie			3·0
Kuruman	30	15	
Ladismith			
Lake Mentz			0·7
Maclear			
Mafeking	30	18	
Malmesbury			
Matatiele			
Matroosberg	23	9	
Middelburg	28	10	
Mosselbaai	23	15	5·0
Mount Frere			
O'kiep			
Orange River			
Oudtshoorn			1·0
Petrusville			
Piketberg			6·0
Pofadder	26	9	
Port Elizabeth	24	16	1·8
Port Nolloth	20	11	
Port St. Johns	25	19	3·5
Postmasburg	29	13	
Prieska	31	15	
Prince Albert			
Queenstown	28	14	
Rietfontein			
Riversdal	29	13	13·5
Robertson	27	13	
Somerset East	28	14	
Steynsburg			
Strydenburg			
Sutherland	20	8	
Swellendam			14·0
Tarkastad			
Touwsrivier			
Umtata	27	15	0·3
Uniondale			
Upington	29	14	
Vanwyksvlei	27	14	
Victoria-Wes	28	11	
Vredendal	25	12	
Vryburg	22	17	

CAPE - KAAP	Max.	Min.	RRR
Williston			
Willowmore	25	13	0·5
Twee Riviere	33	18	
O.V.S. - O.F.S.			
Balkfontein[1]			
Bethlehem	26	13	
Bloemfontein	28	11	
Bultfontein			
Fauresmith	27	14	
Ficksburg			
Frankfort	27	15	0·4
Harrismith			
Heilbron			
Hoopstad	30	14	0·4
Kroonstad	29	17	
Lindley			
Modderpoort			
Petrusburg			
Philippolis			
Reddersburg			
Reitz			
Vrede			
Warden			
Welkom	29	16	
Wepener	29	9	
Winburg			
Zastron			
TRANSVAAL			
Andalusia			
Barberton			0·2
Belfast			
Bethal			
Carolina	26	16	
Chester			
Crecy	32	17	
Ermelo	26	15	3·4
Fleur-de-Lys	33	20	
Groendraai	31	16	
Jan Smuts	24	16	

[1]Near Bothaville

TRANSVAAL	Max.	Min.	RRR
Joubert Park	26	15	0·5
Komatipoort			
Kroondal	30	17	
L'doringstad			
Lichtenburg			
Loskop[2]			3·0
Mara	30	20	
Marble Hall			
Marnitz	32	19	
Messina	34	23	
Middelburg			
Nelspruit	34	21	1·4
Pelgrimsrus	27	15	
Phalaborwa	38	23	
Pietersburg	30	18	
Piet Retief	29	18	
Pongola			
Potchefstroom	28	16	
Potgietersrus	25	15	
Pretoria W.B.	29	14	
Pretoriuskop			3·5
Sekukuni			
Skukuza	37	23	1·0
Thabazimbi	32	17	
Tomburke			
Tzaneen			
Vereeniging			
Volksrust			
Warmbad	31	18	
Waterval-Bo			
Witbank			
Zeerust			1·5
Standerton	28	13	
NATAL			
Cape St. Lucia			
Dundee			
Durban	28	19	
Estcourt	29	17	
Harding			
Himeville			
M'kuzi			

[2]Naby Groblersdal

NATAL	Max.	Min.	RRR
Mtubatuba			
Newcastle	30	17	
P'Maritzburg	25	14	0·1
Port Shepstone	27	21	
Richmond			
Seven Oaks			
Van Reenen			
Vryheid			
S.W.A.			
Gobabis	32	18	
Keetmanshoop	32	12	
Luderitz	22	16	
Mariental	34	17	
Chopoho	35	16	
Ondangua	35	23	
Outjo	31	19	
Runtu	34	21	
Swakopmund	20	13	
Tsumeb	34	21	
Windhoek	30	19	
PROTECTORATES / PROTEKTORATE			
Bremersdorp	31	20	
Emlembe			
Francistown	32	18	
Gaberones	33	19	
Ghanzi	33	24	
Lobatsi			
Mahalapye	33	17	
Makoba			
Maseru	26	12	
Maun	37	17	
Molopololi			
Stegi			
Tsabong	34	18	
Tsane	34	19	
Shakawe	34	19	
Bospoort (Tvl)	27	13	

SYNOPTIC WEATHER MAP 1200 GMT. — 1400 SAST. SINOPTIESE WEERKAART

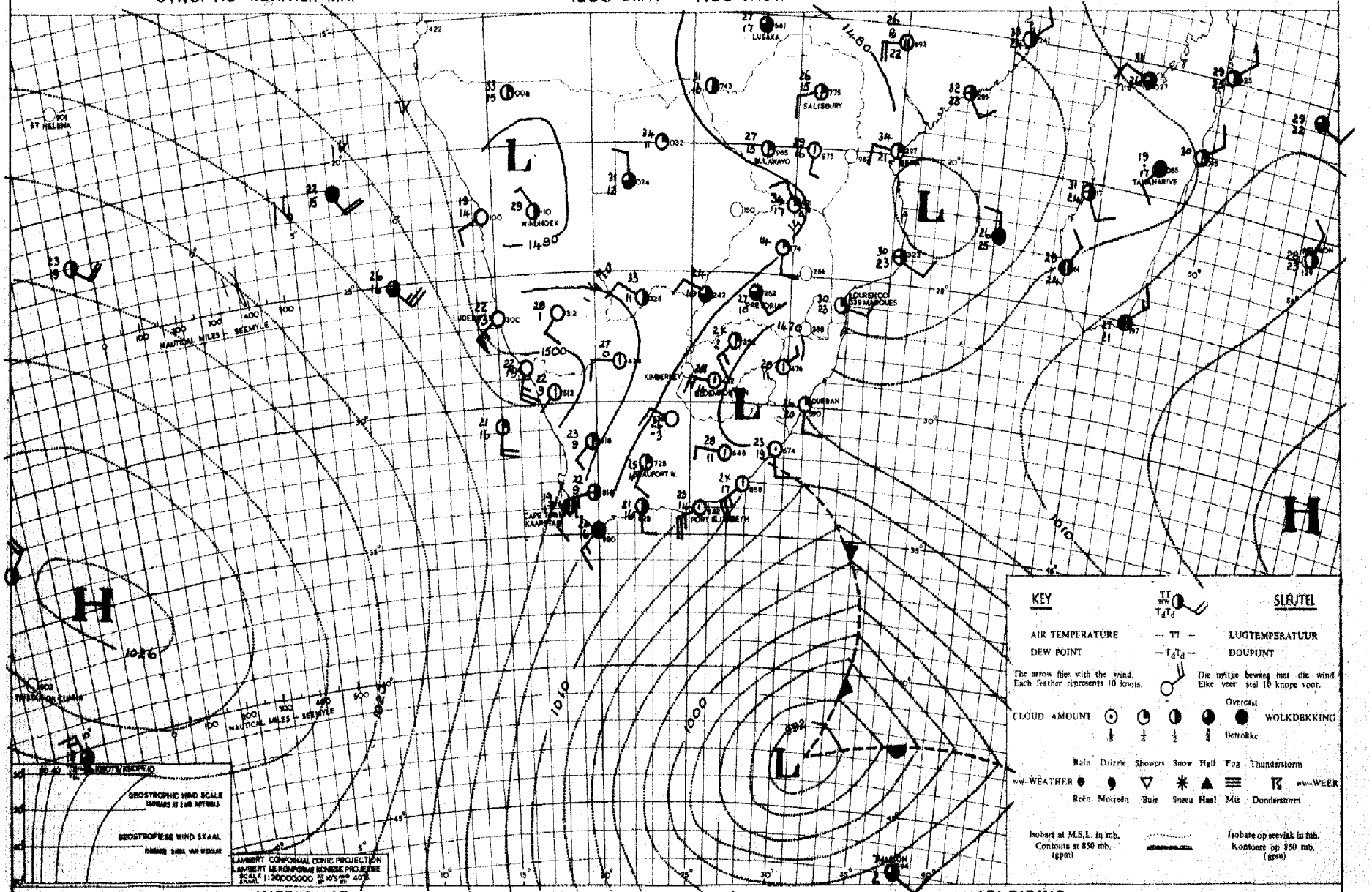

INFERENCE DATE 4 - 1 - 1961 DATUM AFLEIDING

A strong low is situated between South Africa and Marion Island and cloudy weather with showers will occur over the Cape southwest and south coast and also over Natal. Elsewhere it will be fair and warm to hot, but thundershowers will develop over Transvaal and Bechuanaland.

'n Stark laag lê tussen Suid-Afrika en Marion Eiland en bewolkte weer met buie sal voorkom oor die Kaapse suidwes- en suidkus asook oor Natal. Elders sal dit redelik mooiweer en warm tot baie warm wees, maar donderbuie sal ontwikkel oor Transvaal en Betsjoeanaland.

DAAGLIKSE WEERBULLETIN — DAILY WEATHER BULLETIN

WEERBURO / WEATHER BUREAU
DEPT. VAN VERVOER / DEPT. OF TRANSPORT

Maksimum en Minimum Temperature (°C) en Reënval (RRR) in mms. vir die 24 uur wat om 0800 SAST eindig op 6 . 1 . 1961

Maximum and Minimum Temperatures (°C) and Rainfall (RRR) in mms. for 24 hours ending at 0800 SAST on

CAPE - KAAP	Max.	Min.	RRR
Aberdeen			
Addo			
Alexanderbaai	23	13	
Aliwal-Noord	27	11	
Barkly East			
Bashee	25	19	
Beaufort West	28	14	
Boegoebergdam			
Boetsap			
Brandvlei			
Cala			
Caledon			
Calitzdorp			
Calvinia	26	10	
Cape L'Agulhas	24	17	
Cape Columbine	21	15	
Cape St. Francis	23	18	
Carnarvon			
Ceres			
Citrusdal			
Colesberg			
Cradock			
De Aar	28	12	
D.F. Malan (C.T.)	24	15	
Dordrecht	24	9	
Douglas			
East London	23	18	
Elsenburg			
Fraserburg	27	13	
Caries			
George	25	15	
Graaff Reinet	29	13	
Grahamstown			
Hopetown			
Idutywa			
Jansenville	30	14	
Joubertina			
Kenhardt			
Kimberley	29	13	
K'W. Town			
Knysna			
Kokstad	24	13	

KAAP - CAPE	Max.	Min.	RRR
Kowie			
Kuruman	29	10	
Ladismith			
Lake Mentz			
Maclear			
Mafeking	31	15	
Malmesbury			
Matatiele			
Matroosberg	23	9	
Middelburg	28	9	
Mosselbaai	25	16	
Mount Frere			
O'kiep	26	16	
Orange River			
Oudtshoorn			
Petrusville			
Piketberg			
Pofadder	26	13	
Port Elizabeth	24	18	
Port Nolloth	20	11	
Port St. Johns	25	20	
Postmasburg	27	14	
Prieska	30	18	
Prince Albert			
Queenstown	27	11	
Rietfontein			
Riversdal	28	13	
Robertson	27	17	
Somerset East	28	13	
Steynsburg			
Strydenburg			
Sutherland	21	9	
Swellendam			
Tarkastad			
Touwsrivier			
Umtata	25	15	
Uniondale			
Upington	28	16	
Vanwyksvlei	27	15	
Victoria-Wes	17	11	
Vredendal	25	13	
Vryburg	33	10	

CAPE - KAAP	Max.	Min.	RRR
Williston			
Willowmore	27	12	
O.V.S. - O.F.S.			
Balkfontein[1]			
Bethlehem	26	11	
Bloemfontein	28	12	
Bultfontein			
Fauresmith	27	12	
Ficksburg			
Frankfort	27	8	
Harrismith			
Heilbron			
Hoopstad	30	11	
Kroonstad	28	18	
Lindley			
Modderpoort			
Petrusburg			
Philippolis			
Reddersburg			
Reitz			
Vrede			
Warden			
Welkom	29	12	
Wepener	29	9	
Winburg			
Zastron			
TRANSVAAL			
Andalusia			
Barberton			3.5
Belfast			
Bethal			
Carolina	25	13	1.3
Chester			
Crecy	31	16	2.2
Ermelo	25	13	
Fleur-de-Lys	31	19	18.4
Groendraai	32	16	
Jan Smuts	25	13	0.6

[1]Near Bothaville

TRANSVAAL	Max.	Min.	RRR
Joubert Park	26	15	1.4
Komatipoort			
Kroondal	29	15	4.0
L'doringstad			
Lichtenburg			
Loskop[2]			
Mara	33	18	7.8
Marble Hall			
Marnitz	35	19	
Messina	36	20	26.2
Middelburg			
Nelspruit	29	18	19.6
Pelgrimsrus	27	12	42.5
Phalaborwa	33	20	5.5
Pietersburg	31	17	
Piet Retief	29	13	
Pongola	29	19	26.6
Potchefstroom	27	10	
Potgietersrus	31	17	1.0
Pretoria W.B.	26	14	0.3
Pretoriuskop			
Sekukuni			
Skukuza	31	21	1.8
Thabazimbi	32	17	2.5
Tomburke			
Tzaneen			
Vereeniging			
Volksrust			
Warmbad	30	15	
Waterval-Bo			
Witbank			4.7
Zeerust			
Standerton	28	12	
NATAL			
Cape St. Lucia	29	20	7.5
Dundee			
Durban	26	18	1.6
Estcourt	29	14	
Harding			
Himeville			
M'kuzi			

[2]Naby Groblersdal

NATAL	Max.	Min.	RRR
Mtubatuba			
Newcastle	31	15	
P'Maritzburg	22	xx	2.4
Port Shepstone	27	20	
Richmond			
Seven Oaks			
Van Reenen			
Vryheid			
S.W.A.			
Gobabis	32	18	
Keetmanshoop	23	13	
Luderitz	22	14	
Mariental	33	19	
Ohopoho	35	17	
Ondangua	31	21	
Outjo	33	16	
Runtu	33	10	
Swakopmund	19	14	
Tsumeb	30	20	
Windhoek	31	19	
PROTECTORATES			
PROTEKTORATE			
Bremersdorp			
Emlembe			
Francistown	32	22	
Gaberones	31	15	
Ghanzi	34	20	
Lobatsi			
Mahalapye	34	17	
Makoba			
Maseru	26	9	
Maun	35	21	
Molopololi			
Stegi			
Tsabong	34	11	
Tsane	35	18	
Shakawe	35	18	28.5
Bosjoesfontein (Tvl)	28	12	

SYNOPTIC WEATHER MAP 1200 GMT. — 1400 SAST. SINOPTIESE WEERKAART

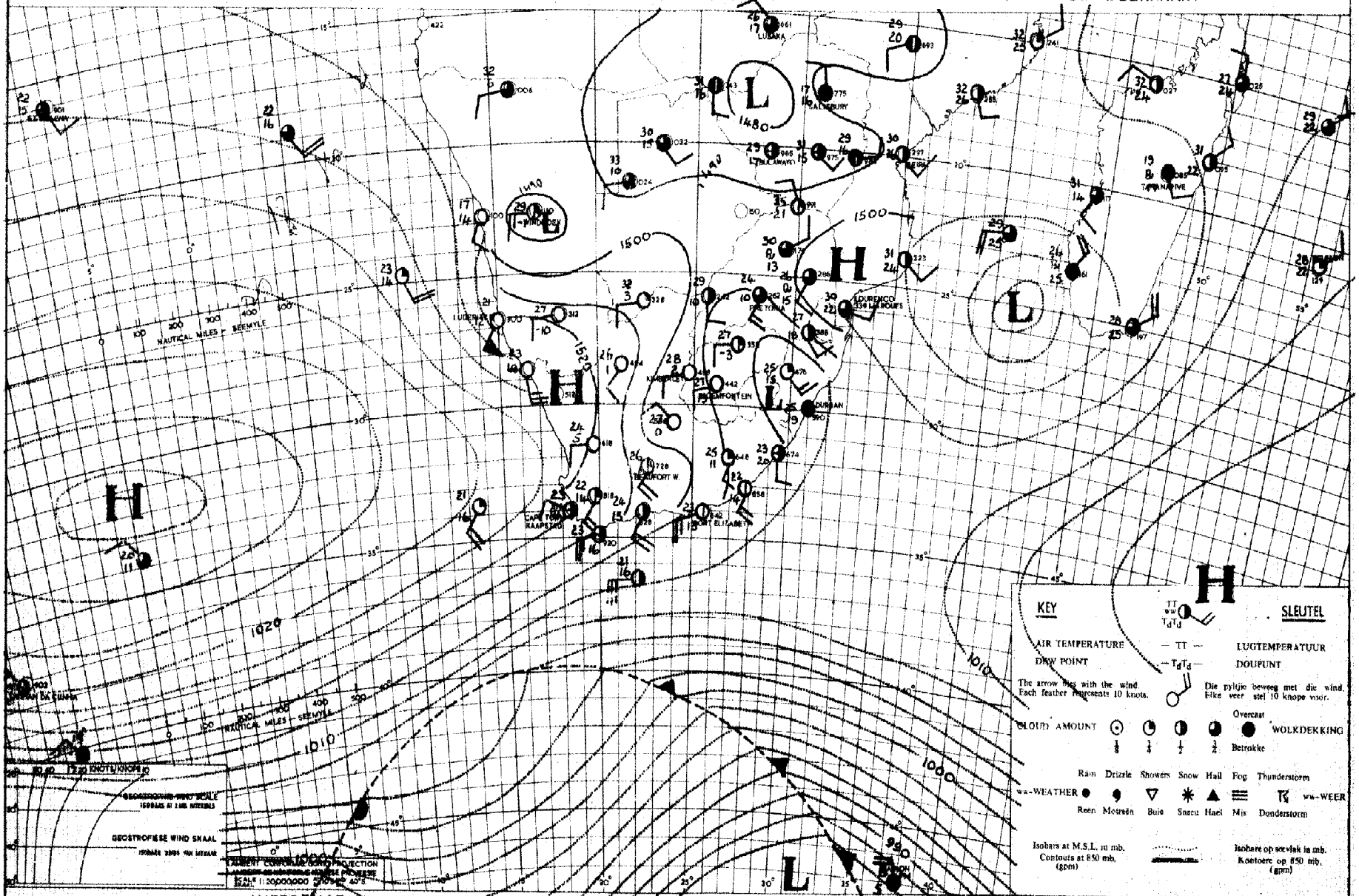

INFERENCE DATE 5-1-1961 DATUM AFLEIDING

Pressures remain low south of the continent and the Atlantic high is moving in over the interior so that it will be fair over most regions. Thundershowers will, however still occur over the northern parts of South West Africa and Bechuanaland, Northern Natal and the eastern and northern areas

Met besonder lae druk suid van die land druk die Atlantiese hoog oor die binneland in en dit sal mooiweer wees oor meeste gebiede. Donderbuie sal egter nog voorkom oor die noordelike dele van Suidwes-Afrika en Betsjoeanaland asook oor Noord-Natal en die noordelike en oostelike dele van Transvaal.

DAAGLIKSE WEERBULLETIN — DAILY WEATHER BULLETIN

WEERBURO / WEATHER BUREAU

DEPT. VAN VERVOER / DEPT. OF TRANSPORT

Maksimum en Minimum Temperature (°C) en Reënval (RRR) in mms. vir die 24 uur wat om 0800 SAST eindig op 7.1.1961

Maximum and Minimum Temperatures (°C) and Rainfall (RRR) in mms. for 24 hours ending at 0800 SAST on

CAPE - KAAP	Max.	Min.	RRR
Aberdeen			
Addo			
Alexanderbaai	26	12	
Aliwal-Noord	30	13	
Barkly East			
Bashee	26	17	
Beaufort West	31	15	
Boegoebergdam			
Boetsap			
Brandvlei			
Cala			
Caledon			
Calitzdorp			
Calvinia	28	11	
Cape L'Agulhas	24	18	0·2
Cape Columbine	22	16	
Cape St. Francis	23	19	
Carnarvon			
Ceres			
Citrusdal			
Colesberg			
Cradock			
De Aar	31	14	
D.F. Malan (C.T.)	24	17	
Dordrecht	28	13	
Douglas			
East London	25	17	
Elsenburg			
Fraserburg	25	15	
Garies			
George	28	16	
Graaff Reinet	33	12	
Grahamstown			
Hopetown			
Idutywa			
Jansenville	38	15	
Joubertina			
Kenhardt			
Kimberley	32	15	
K'W. Town			
Knysna			
Kokstad	27	13	

KAAP - CAPE	Max.	Min.	RRR
Kowie			
Kuruman	30	12	
Ladismith			
Lake Mentz			
Maclear			
Mafeking			
Malmesbury	31	13	
Matatiele			
Matroosberg	27	13	
Middelburg	30	9	
Mosselbaai	29	18	
Mount Frere			
O'kiep	29	15	
Orange River			
Oudtshoorn			
Petrusville			
Piketberg			
Pofadder	30	15	
Port Elizabeth	23	19	
Port Nolloth	21	10	
Port St. Johns	25	21	
Postmasburg	29	15	
Prieska	33	16	
Prince Albert			
Queenstown	31	15	
Rietfontein			
Riversdal	30	18	
Robertson	30	17	
Somerset East	32	12	
Steynsburg			
Strydenburg			
Sutherland	23	9	
Swellendam			
Tarkastad			
Touwsrivier			
Umtata	30	17	
Uniondale			
Upington	31	16	
Vanwyksvlei	31	16	
Victoria-Wes	31	14	
Vredendal	27	14	
Vryburg	33	12	

CAPE - KAAP	Max.	Min.	RRR
Williston			
Willowmore	29	14	
Twee Rivieren	32	15	
O.V.S. - O.F.S.			
Balkfontein[1]			
Bethlehem	27	9	
Bloemfontein	29	13	
Bultfontein			
Fauresmith	29	14	
Ficksburg			
Frankfort	29	7	
Harrismith			
Heilbron			
Hoopstad	31	13	
Kroonstad	31	12	
Lindley			
Modderpoort			
Petrusburg			
Philippolis			
Reddersburg			
Reitz			
Vrede			
Warden			
Welkom	30	16	
Wepener	30	9	
Winburg			
Zastron			
TRANSVAAL			
Andalusia			
Barberton			
Belfast			
Bethal			
Carolina	27	15	
Chester			
Crecy	32	18	
Ermelo	27	12	
Fleur-de-Lys	31	22	
Groendraai	33	17	
Jan Smuts	27	18	

[1]Near Bothaville

TRANSVAAL	Max.	Min.	RRR
Joubert Park	27	14	
Komatipoort			
Kroondal	31	13	
L'doringstad			
Lichtenburg			
Loskop[2]			
Mara	31	25	
Marble Hall			
Marnitz	34	19	11·5
Messina	33	27	
Middelburg			
Nelspruit	30	22	
Pelgrimsrus	23	15	0·7
Phalaborwa	32	22	
Pietersburg	29	18	
Piet Retief	30	18	
Pongola	31	17	
Potchefstroom	30	10	
Potgietersrus	32	19	
Pretoria W.B.	30	14	
Pretoriuskop			
Sekukuni			
Skukuza	32	23	
Thabazimbi			
Tomburke			
Tzaneen			
Vereeniging			
Volksrust			
Warmbad	32	16	
Waterval-Bo			
Witbank			
Zeerust			
Standerton	30	18	
NATAL			
Cape St. Lucia	29	23	
Dundee			
Durban	29	22	6·0
Estcourt	29	19	
Harding			
Himeville			
M'kuzi			

[2]Naby Groblersdal

NATAL	Max.	Min.	RRR
Mtubatuba			
Newcastle	31	17	
P'Maritzburg	28	18	
Port Shepstone	29	22	
Richmond			
Seven Oaks			
Van Reenen			
Vryheid			
S.W.A.			
Gobabis	33	14	
Keetmanshoop	34	17	
Luderitz	24	14	
Mariental	35	20	
Ohopoho	36	15	
Ondangua	33	23	
Outjo	34	20	
Runtu	32	20	
Swakopmund	20	14	
Tsumeb	34	21	4·5
Windhoek	32	20	
PROTECTORATES / PROTEKTORATE			
Bremersdorp			
Enlembe			
Francistown	29	18	2·1
Gaberones	34	16	
Ghanzi	36	19	
Lobatsi			
Mahalapye			
Makoba			
Maseru	27	10	
Maun	35	18	0·4
Molopololi			
Stegi			
Tsabong	33	13	
Tsane	34	17	
Shakawe	31	20	

SYNOPTIC WEATHER MAP 1200 GMT. — 1400 SAST. SINOPTIESE WEERKAART

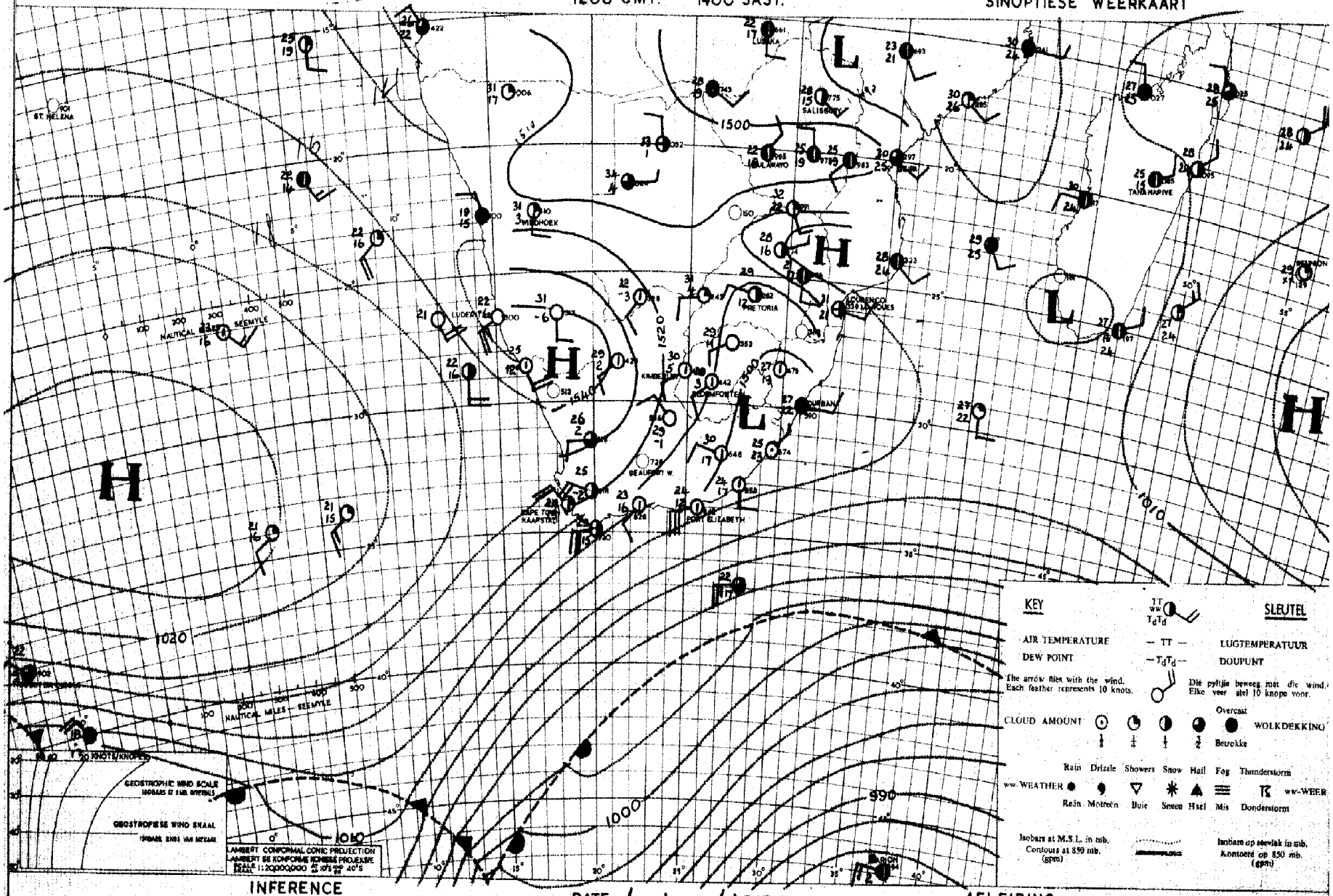

INFERENCE

DATE 6-1-1961 DATUM

AFLEIDING

The air is rather dry over most parts of the Union and thundershowers will fall only over the northeastern half of the Transvaal. Over Southwestern Cape it will remain cloudy and light rain is possible.

Die lug is taamlik droog oor die meeste dele van die Unie en donderbuie sal slegs oor die noordoostelike helfte van Transvaal uitsak. Oor Suidwes-Kaapland sal dit bewolk bly en ligte reën is moontlik.

DAAGLIKSE WEERBULLETIN — DAILY WEATHER BULLETIN

WEERBURO / WEATHER BUREAU
DEPT. VAN VERVOER / DEPT. OF TRANSPORT

Maksimum en Minimum Temperature (°C) en Reënval (RRR) in mms. vir die 24 uur wat om 0800 SAST eindig op 8 : 1 : 1961

Maximum and Minimum Temperatures (°C) and Rainfall (RRR) in mms. for 24 hours ending at 0800 SAST on

CAPE - KAAP	Max.	Min.	RRR
Aberdeen			
Addo			
Alexanderbaai	27	13	
Aliwal-Noord	31	15	
Barkly East			
Bashee	28	21	0·6
Beaufort West	32	16	
Boegoebergdam			
Boetsap			
Brandvlei			
Cala			
Caledon			
Calitzdorp			
Calvinia	31	12	
Cape L'Agulhas	24	17	
Cape Columbine	22	15	
Cape St. Francis	23	16	
Carnarvon			
Ceres			
Citrusdal			
Colesberg			
Cradock			
De Aar	32	16	
D.F. Malan (C.T.)	36	14	
Dordrecht			
Douglas			
East London	27	21	
Elsenburg			
Fraserburg	31	17	
Garies			
George	25	15	
Graaff Reinet	33	15	
Grahamstown			
Hopetown			
Idutywa			
Jansenville	34	16	
Joubertina			
Kenhardt			
Kimberley	33	15	
K'W. Town			
Knysna			
Kokstad	27	17	

KAAP - CAPE	Max.	Min.	RRR
Kowie			
Kuruman	32	12	
Ladismith			
Lake Mentz			
Maclear			
Mafeking	32	17	
Malmesbury			
Matatiele			
Matroosberg	29	13	
Middelburg	31	12	
Mosselbaai	25	19	
Mount Frere			
O'kiep			
Orange River			
Oudtshoorn			
Petrusville			
Piketberg			
Pofadder	31	18	
Port Elizabeth	27	15	
Port Nolloth	20	10	
Port St. Johns	26	21	
Postmasburg			
Prieska	35	10	
Prince Albert			
Queenstown	31	17	
Rietfontein			
Riversdal	29	17	
Robertson	33	29	
Somerset East	31	14	
Steynsburg			
Strydenburg			
Sutherland	26	9	
Swellendam			
Tarkastad			
Touwsrivier			
Umtata	28	18	
Uniondale			
Upington	33	17	
Vanwyksvlei	33	19	
Victoria-Wes	31	13	
Vredendal	29	15	
Vryburg	35	12	

CAPE - KAAP	Max.	Min.	RRR
Williston			
Willowmore	20	14	
Twee Rivieren	33	14	
O.V.S. - O.F.S.			
Balkfontein[1]			
Bethlehem	28	12	
Bloemfontein	31	13	
Bultfontein			
Fauresmith	30	14	
Ficksburg			
Frankfort			
Harrismith			
Heilbron			
Hoopstad	xx	12	
Kroonstad	31	12	
Lindley			
Modderpoort			
Petrusburg			
Philippolis			
Reddersburg			
Reitz			
Vrede			
Warden			
Welkom			
Wepener	32	9	
Winburg			
Zastron			
TRANSVAAL			
Andalusia			
Barberton			
Belfast			4·5
Bethal			
Carolina	27	15	
Chester			9·5
Creecy	32	17	
Ermelo	28	14	
Fleur-de-Lys	30	21	4·4
Groendraai	31	17	
Jan Smuts	28	15	

[1]Near Bothaville

TRANSVAAL	Max.	Min.	RRR
Joubert Park			
Komatipoort			
Kroondal	32	16	
L'doringstad			
Lichtenburg			
Loskop[2]			
Mara	31	19	
Marble Hall			
Marnitz	32	20	
Messina	34	23	
Middelburg			
Nelspruit	29	21	1·0
Pelgrimsrus	22	13	37·5
Phalaborwa			
Pietersburg	29	18	16·3
Piet Retief	28	17	
Pongola			
Potchefstroom	30	14	
Potgietersrus	29	19	2·0
Pretoria W.B.	31	17	
Pretoriuskop			
Sekukuni			
Skukuza	34	23	
Thabazimbi			
Tomburke			
Tzaneen			
Vereeniging			
Volksrust			
Warmbad	33	17	
Waterval-Bo			
Witbank			
Zeerust			
Standerton	30	12	
NATAL			
Cape St. Lucia	31	24	
Dundee			
Durban	29	22	7·0
Estcourt	29	17	11·6
Harding			
Himeville			
M'kuzi			

[2]Naby Groblersdal

NATAL	Max.	Min.	RRR
Mtubatuba			
Newcastle	32	16	
P'Maritzburg	25	17	11·2
Port Shepstone	27	22	1·0
Richmond			
Seven Oaks			
Van Reenen			
Vryheid			
S.W.A.			
Gobabis	33	15	
Keetmanshoop	36	22	
Luderitz	24	11	
Mariental	36	20	
Chopoho			
Ondangua			
Outjo	34	22	
Runtu			
Swakopmund	19	16	
Tsumeb	34	19	2·7
Windhoek	32	20	
PROTECTORATES / PROTEKTORATE			
Bremersdorp	30	20	
Emlembe			
Francistown	32	18	
Gaberones	35	19	
Ghanzi	36	21	
Lobatsi			
Mahalapye			
Makoba			
Maseru	30	10	
Maun	37	20	
Molopololi			
Stegi			
Tsabong	35	11	
Tsane	36	18	
Shakawe	30	20	0·5
Bospoort (Tvl)	30	12	

SYNOPTIC WEATHER MAP 1200 GMT. — 1400 SAST. SINOPTIESE WEERKAART

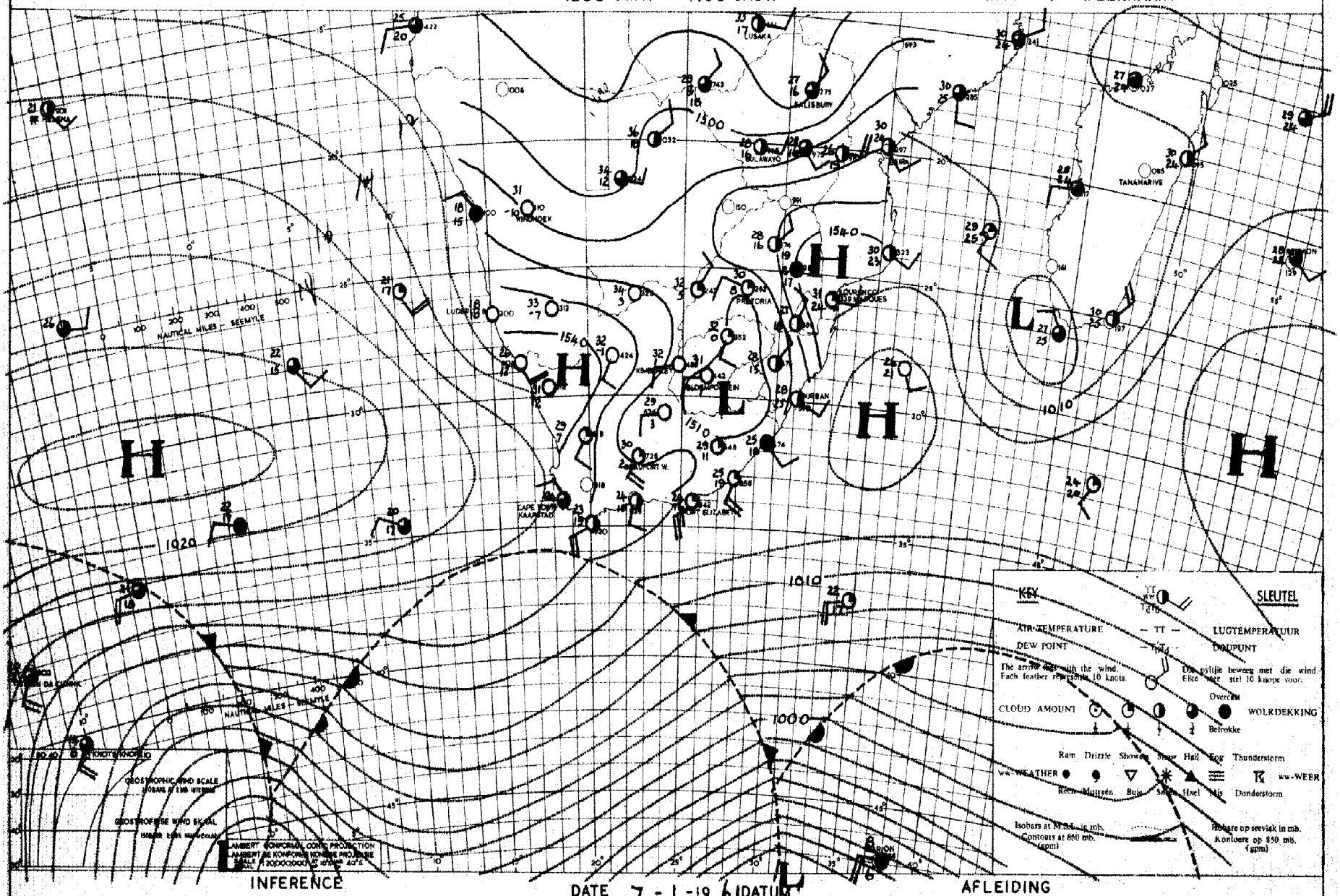

INFERENCE DATE 7 - 1 - 19 61 DATUM AFLEIDING

Somewhat more humid air is flowing southwards over the Transvaal and it is expected that local thundershowers will develop over the Transvaal, the northeastern half of Bechuanaland and over the northern parts of South West Africa. Elsewhere over the country it will be mainly fine and warm to hot.

Iotwat vogtiger lug beweeg suidwaarts oor Transvaal en na verwagting sal los donderbuie uitsak oor Transvaal, die noordoostelike helfte van Betsjoanaland en oor die noordelike dele van Suidwes-Afrika. Elders oor die land sal dit hoofsaaklik mooiweer en warm tot baie warm wees.

DAAGLIKSE WEERBULLETIN — DAILY WEATHER BULLETIN

WEERBURO / WEATHER BUREAU
DEPT. VAN VERVOER / DEPT. OF TRANSPORT

Maksimum en Minimum Temperature (°C) en Reënval (RRR) in mms. vir die 24 uur wat om 0800 SAST eindig op 9 : 1 : 1961

Maximum and Minimum Temperatures (°C) and Rainfall (RRR) in mms. for 24 hours ending at 0800 SAST on

CAPE - KAAP	Max.	Min.	RRR
Aberdeen			
Addo			
Alexanderbaai	22	14	
Aliwal-Noord	34	11	
Barkly East			
Bashee	26	21	
Beaufort West	38	18	
Boegoebergdam			
Boetsap			
Brandvlei			
Cala			
Caledon			3·0
Calitzdorp			
Calvinia	35	11	
Cape L'Agulhas	26	19	
Cape Columbine	22	17	
Cape St. Francis	23	19	
Carnarvon			
Ceres			
Citrusdal			
Colesberg			
Cradock			
De Aar	35	16	
D.F. Malan (C.T.)	27	17	3·2
Dordrecht	32	12	
Douglas			
East London	29	20	
Elsenburg			4·5
Fraserburg	33	12	
Garies			
George	26	17	
Graaff Reinet	38	16	
Grahamstown			
Hopetown			
Idutywa			
Jansenville	38	18	
Joubertina			
Kenhardt			
Kimberley	36	18	
K'W. Town			
Knysna			
Kokstad	31	15	

KAAP - CAPE	Max.	Min.	RRR
Kowie			
Kuruman	33	12	
Ladismith			
Lake Mentz			
Maclear			
Mafeking	31	16	
Malmesbury			
Matatiele			
Matroosberg	31	11	
Middelburg	34	11	
Mosselbaai	25	18	0·3
Mount Frere			
O'kiep			
Orange River			
Oudtshoorn			
Petrusville			
Piketberg			
Pofadder	35	15	
Port Elizabeth	28	19	
Port Nolloth	18	11	
Port St. Johns	26	23	
Postmasburg	33	16	
Prieska	38	18	
Prince Albert			
Queenstown	35	16	
Rietfontein			
Riversdal	33	17	
Robertson	34	17	
Somerset East	36	17	
Steynsburg			
Strydenburg			
Sutherland	29	7	
Swellendam			
Tarkastad			
Touwsrivier			
Umtata	33	18	
Uniondale			
Upington	38	19	
Vanwyksvlei	36	17	
Victoria-Wes	35	11	
Vredendal	31	14	
Vryburg	36	13	

CAPE - KAAP	Max.	Min.	RRR
Williston			
Willowmore	35	15	
Twee Rivieren	38	16	
O.V.S. - O.F.S.			
Balkfontein[1]			
Bethlehem	29	10	
Bloemfontein	33	14	
Bultfontein			
Fauresmith	32	21	
Ficksburg			
Frankfort	31	10	
Harrismith			
Heilbron			
Hoopstad	xx	14	
Kroonstad	32	16	
Lindley			
Modderpoort			
Petrusburg			
Philippolis			
Reddersburg			
Reitz			
Vrede			
Warden			
Welkom	33	13	
Wepener	34	9	
Winburg			
Zastron			
TRANSVAAL			
Andalusia			
Barberton			
Belfast			
Bethal			6·0
Carolina	24	13	6·5
Chester			
Crecy	31	17	
Ermelo	25	11	35·0
Fleur-de-Lys	29	19	
Groendraai			13·0
Jan Smuts	28	14	0·4

[1]Near Bothaville

TRANSVAAL	Max.	Min.	RRR
Joubert Park	27	15	
Komatipoort			
Kroondal	31	15	
L'doringstad			
Lichtenburg			
Loskop[2]			94·0
Mara	31	17	
Marble Hall			5·5
Marnitz	32	18	12·2
Messina	33	22	
Middelburg			
Nelspruit	29	18	0·2
Pelgrimsrus	22	14	5·5
Phalaborwa	34	20	
Pietersburg	27	16	3·6
Piet Retief	28	16	
Pongola			
Potchefstroom	31	15	
Potgietersrus	29	16	0·2
Pretoria W.B.	30	14	
Pretoriuskop			
Sekukuni			
Skukuza	32	19	
Thabazimbi	34	19	1·0
Tomburke			
Tzaneen			
Vereeniging			
Volksrust			
Warmbad	30	15	8·2
Waterval-Bo			
Witbank			6·8
Zeerust			
Standerton	25	11	6·5
NATAL			
Cape St. Lucia	29	24	
Dundee			
Durban	30	22	
Estcourt	29	14	
Harding			
Himeville			
M'kuzi			

[2]Naby Groblersdal

NATAL	Max.	Min.	RRR
Mtubatuba			
Newcastle	33	15	
P'Maritzburg	30	17	
Port Shepstone	27	24	
Richmond			
Seven Oaks			
Van Reenen			
Vryheid			
S.W.A.			
Gobabis	35	19	
Keetmanshoop	38	19	
Luderitz	20	15	
Mariental	37	22	
Ohopoho	35	18	2·0
Ondangua	33	18	7·5
Outjo	34	21	
Runtu	35	19	
Swakopmund	20	16	
Tsumeb	32	19	4·0
Windhoek	34	19	
PROTECTORATES / PROTEKTORATE			
Bremersdorp	30	20	
Emlembe			
Francistown	32	18	
Gaberones	33	17	
Ghanzi	36	21	
Lobatsi			
Mahalapye	34	17	
Makoba			
Maseru	31	9	
Maun	37	19	
Molopololi			
Stegi			
Tsabong	38	15	
Tsane	36	20	
Shakawe	34	18	
Bespoort (Tvl)	30	13	

SYNOPTIC WEATHER MAP 1200 GMT. — 1400 SAST. SINOPTIESE WEERKAART

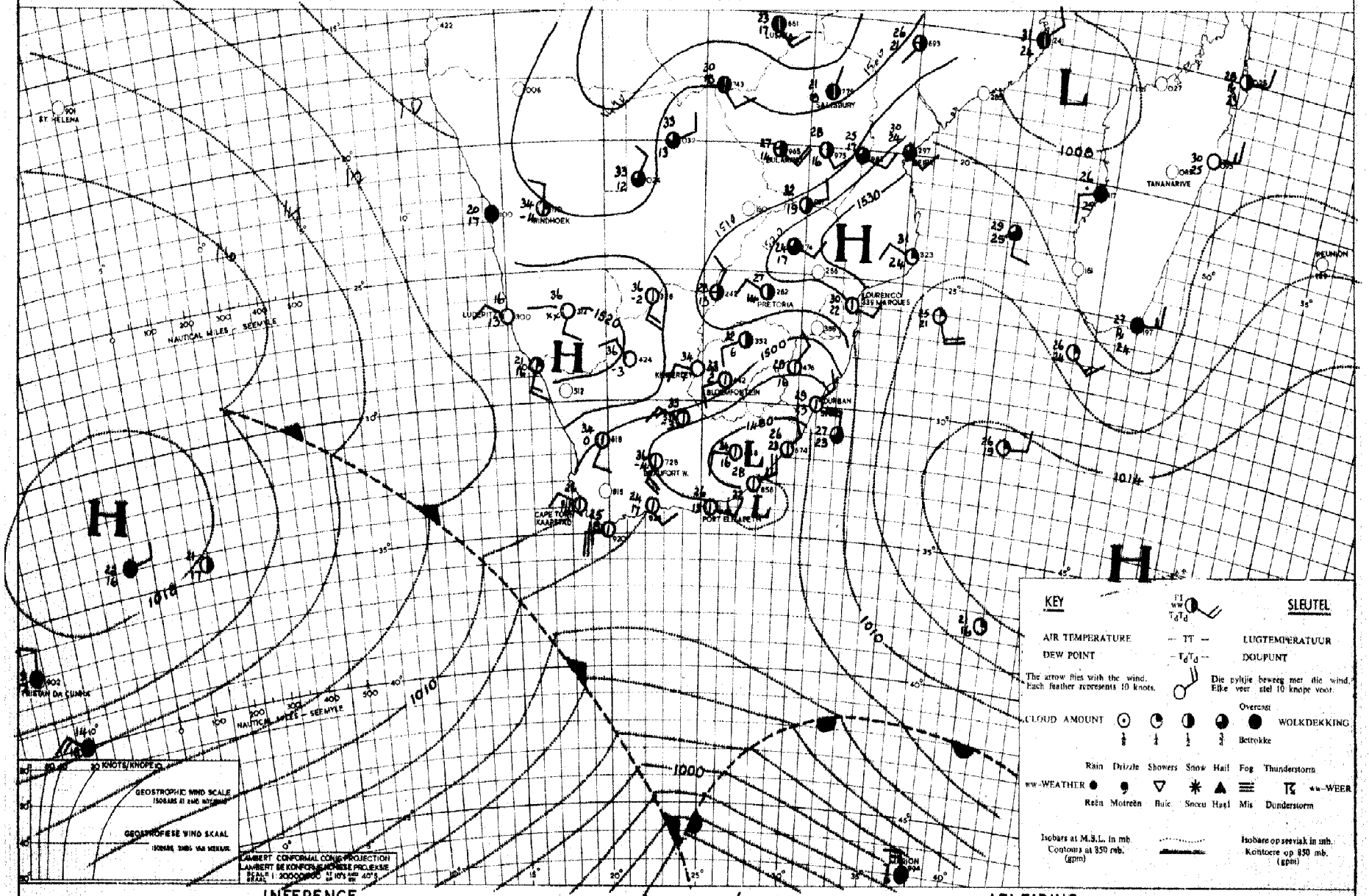

INFERENCE DATE 8-1-1961 DATUM AFLEIDING

The air over the Transvaal, the northeastern half of Bechuanaland and the northern parts of South West Africa is fairly humid and isolated thundershowers will develop over these parts but otherwise it will be fine and warm to hot over the interior.

Die lug oor Transvaal, die noordoostelike helfte van Betsjoeanaland en die noordelike dele van Suidwes-Afrika is redelik vogtig en los donderbuie sal oor hierdie dele uitsak maar origens sal dit mooiweer en warm tot baie warm wees oor die binneland.

DAAGLIKSE WEERBULLETIN — DAILY WEATHER BULLETIN

WEERBURO / WEATHER BUREAU
DEPT. VAN VERVOER / DEPT. OF TRANSPORT

Maksimum en Minimum Temperature (°C) en Reënval (RRR) in mms. vir die 24 uur wat om 0800 SAST eindig op ..... 10 . 1 . 1961 .....

Maximum and Minimum Temperatures (°C) and Rainfall (RRR) in mms. for 24 hours ending at 0800 SAST on

CAPE - KAAP	Max.	Min.	RRR
Aberdeen			
Addo			
Alexanderbaai	25	14	
Aliwal-Noord	35	14	
Barkly East			
Bashee	27	21	1·2
Beaufort West	35	15	
Boegoebergdam			
Boetsap			
Brandvlei			
Cala			
Caledon			
Calitzdorp			
Calvinia	32	12	
Cape L'Agulhas	24	13	
Cape Columbine	22	14	
Cape St. Francis	24	20	
Carnarvon			
Ceres			
Citrusdal			
Colesberg			
Cradock			
De Aar	35	15	
D.F. Malan (C.T.)	25	11	
Dordrecht	30	17	
Douglas			
East London	27	19	3·4
Elsenburg			
Fraserburg	33	15	
Garies			
George	23	13	1·0
Graaff Reinet	33	16	
Grahamstown			0·6
Hopetown			
Idutywa			
Jansenville	33	18	
Joubertina			
Kenhardt			
Kimberley	36	17	
K'W. Town			
Knysna			
Kokstad	30	16	

KAAP - CAPE	Max.	Min.	RRR
Kowie			1·6
Kuruman	34	15	
Ladismith			
Lake Mentz			
Maclear			
Mafeking	33	17	
Malmesbury			
Matatiele			
Matroosberg	28	11	
Middelburg	35	12	
Mosselbaai	24	19	
Mount Frere			
O'kiep			
Orange River			
Oudtshoorn			
Petrusville			
Piketberg			
Pofadder	35	18	
Port Elizabeth	26	18	
Port Nolloth	21	11	
Port St. Johns	26	22	
Postmasburg	30	19	
Prieska	39	15	
Prince Albert			
Queenstown	32	14	
Rietfontein			
Riversdal	27	16	
Robertson	29	13	
Somerset East	30	17	
Steynsburg			
Strydenburg			
Sutherland	27	7	
Swellendam			
Tarkastad			
Touwsrivier			
Umtata	26	17	
Uniondale			
Upington	39	19	
Vanwyksvlei	37	19	
Victoria-Wes	35	13	
Vredendal	30	12	
Vryburg	36	17	

CAPE - KAAP	Max.	Min.	RRR
Williston			
Willowmore	32	16	
Twee Rivieren	39	22	
O.V.S. - O.F.S.			
Balkfontein[1]			
Bethlehem	31	10	
Bloemfontein	35	14	
Bultfontein			
Fauresmith	34	12	
Ficksburg			
Frankfort	32	15	
Harrismith			
Heilbron			
Hoopstad	xx	14	
Kroonstad	34	17	
Lindley			
Modderpoort			
Petrusburg			
Philippolis			
Reddersburg			
Reitz			
Vrede			
Warden			
Welkom	34	18	
Wepener	35	11	
Winburg			
Zastron			
TRANSVAAL			
Andalusia			
Barberton			
Belfast			
Bethal			
Carolina	29	14	
Chester			
Crecy	33	19	
Ermelo	28	15	
Fleur-de-Lys	33	20	
Groendraai	32	17	
Jan Smuts	29	17	

[1]Near Bothaville

TRANSVAAL	Max.	Min.	RRR
Joubert Park	29	18	
Komatipoort			
Kroondal	33	17	
L'doringstad			
Lichtenburg			
Loskop[2]			
Mara	34	17	
Marble Hall			
Marnitz			
Messina	35	24	
Middelburg			
Nelspruit	33	19	
Pelgrimsrus	26	14	
Phalaborwa	37	21	
Pietersburg	30	18	
Piet Retief	32	18	
Pongola			
Potchefstroom	32	15	
Potgietersrus	32	19	
Pretoria W.B.	32	17	
Pretoriuskop			
Sekukuni			
Skukuza	37	21	
Thabazimbi	34	19	
Tomburke			
Tzaneen			
Vereeniging			
Volksrust			
Warmbad	32	19	
Waterval-Bo			
Witbank			
Zeerust			
Standerton	31	16	
NATAL			
Cape St. Lucia	31	22	
Dundee			
Durban	30	23	
Estcourt	32	17	
Harding			
Himeville			
M'kuzi			

[2]Naby Groblersdal

NATAL	Max.	Min.	RRR
Mtubatuba			
Newcastle	34	18	
P'Maritzburg	28	16	0·1
Port Shepstone	28	23	
Richmond			
Seven Oaks			
Van Reenen			
Vryheid			
S.W.A.			
Gobabis	35	19	
Keetmanshoop	40	22	
Luderitz	23	15	
Mariental	38	24	
Ohopoho	33	18	3·0
Ondangua	33	20	27·0
Outjo	34	21	1·2
Runtu	35	18	
Swakopmund	20	16	
Tsumeb	33	20	
Windhoek	33	20	1·1
PROTECTORATES / PROTEKTORATE			
Bremersdorp			
Emlembe			
Francistown	34	17	
Gaberones	34	17	
Ghanzi	36	21	
Lobatsi			
Mahalapye			
Makoba			
Maseru	32	12	
Maun	37	19	
Molopololi			
Stegi			
Tsabong	38	19	
Tsane	37	23	
Shakawe	34	19	

SYNOPTIC WEATHER MAP 1200 GMT. — 1400 SAST SINOPTIESE WEERKAART

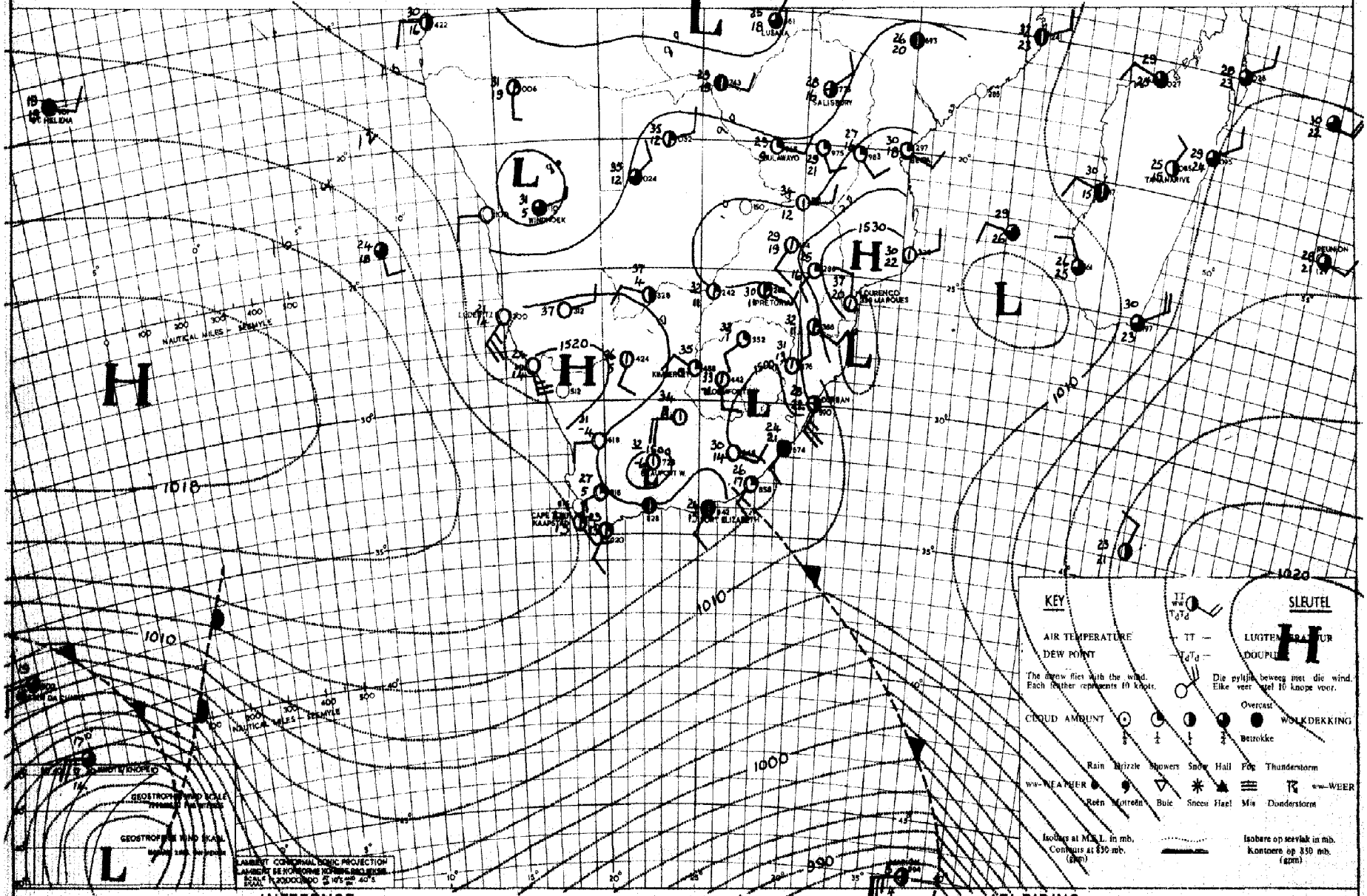

INFERENCE DATE 9 - 1 - 1961 DATUM AFLEIDING

A ridge of high is moving in south of the country and cloudy weather will occur over the southern and eastern coastal regions and the Transvaal lowveld. Warm, moist air is gradually advancing southwards over South West Africa and thundershowers will occur there. Isolated thunderstorms may also develop over Transvaal and northern Bechuanaland.

'n Rug van hoë druk beweeg suid van die Unie in en bewolkte toestande sal voorkom oor die suidelike en oostelike kusstreke en die Transvaallaeveld. Warm vochtige lug beweeg stadig suidwaarts oor Suidwes-Afrika en donderbuie sal daar voorkom. Enkele donderbuie mag ook oor Transvaal en noordelike Betsjoeanaland uitsak

DAAGLIKSE WEERBULLETIN — DAILY WEATHER BULLETIN

WEERBURO / WEATHER BUREAU
DEPT. VAN VERVOER / DEPT. OF TRANSPORT

Maksimum en Minimum Temperature (°C) en Reënval (RRR) in mms. vir die 24 uur wat om 0800 SAST eindig op ..11..1..1961..

Maximum and Minimum Temperatures (°C) and Rainfall (RRR) in mms. for 24 hours ending at 0800 SAST on

CAPE - KAAP	Max.	Min.	RRR
Aberdeen			
Addo			
Alexanderbaai	23	17	
Aliwal-Noord	36	14	
Barkly East			
Bashee			
Beaufort West	39	21	
Boegoebergdam			
Boetsap			
Brandvlei			
Cala			
Caledon			
Calitzdorp			
Calvinia	38	17	
Cape L'Agulhas	25	12	
Cape Columbine	21	14	
Cape St. Francis	24	17	
Carnarvon			0·2
Ceres			
Citrusdal			
Colesberg			
Cradock			
De Aar	39	23	
D.F. Malan (C.T.)	28	18	
Dordrecht	34	14	
Douglas			
East London	28	21	
Elsenburg			
Fraserburg	36	20	
Garies			
George	27	14	
Graaff Reinet	37	22	
Grahamstown			
Hopetown			
Idutywa			
Jansenville	38	22	
Joubertina			
Kenhardt			
Kimberley	38	24	
K'W. Town			
Knysna			
Kokstad	33	16	

KAAP - CAPE	Max.	Min.	RRR
Kowie			
Kuruman	36	17	
Ladismith			
Lake Mentz			
Maclear			
Mafeking	34	19	
Malmesbury			
Matatiele			
Matroosberg	33	14	
Middelburg	37	17	
Mosselbaai	25	19	
Mount Frere			
O'kiep			
Orange River			
Oudtshoorn			
Petrusville			
Piketberg			
Pofadder	38	24	
Port Elizabeth	27	18	
Port Nolloth	19	13	
Port St. Johns	28	24	
Postmasburg	37	24	
Prieska			
Prince Albert			
Queenstown	37	18	
Rietfontein			
Riversdal	34	16	
Robertson	37	15	
Somerset East	38	20	
Steynsburg			
Strydenburg			
Sutherland	32	14	
Swellendam			
Tarkastad			
Touwsrivier			
Umtata	31	20	
Uniondale			
Upington	41	25	
Vanwyksvlei	39	27	
Victoria-Wes	37	21	
Vredendal	33	15	
Vryburg	37	21	

CAPE - KAAP	Max.	Min.	RRR
Williston			
Willowmore	37	19	
Twee Riviere	40	21	
O.V.S. - O.F.S.			
Balkfontein[1]			
Bethlehem	31	15	
Bloemfontein	36	19	
Bultfontein			
Fauresmith	35	17	
Ficksburg			
Frankfort	32	14	
Harrismith			0·7
Heilbron			
Hoopstad	XX	19	
Kroonstad	34	17	
Lindley			
Modderpoort			
Petrusburg			
Philippolis			
Reddersburg			
Reitz			
Vrede			
Warden			
Welkom	35	20	
Wepener	35	16	
Winburg			
Zastron			
TRANSVAAL			
Andalusia			
Barberton			
Belfast			
Bethal			
Carolina	28	18	
Chester			
Crecy	33	14	
Ermelo	28	12	
Fleur-de-Lys	31	18	
Groendraai	33	16	
Jan Smuts	28	16	0·3

[1]Near Bothaville

TRANSVAAL	Max.	Min.	RRR
Joubert Park	28	17	3·0
Komatipoort			
Kroondal	33	18	
L'doringstad			
Lichtenburg			
Loskop[2]			
Nara	32	16	
Marble Hall			
Marnitz			
Messina	35	23	
Middelburg			
Nelspruit	32	17	
Pelgrimsrus	25	13	
Phalaborwa	36	21	
Pietersburg	31	15	
Piet Retief	30	15	
Pongola	34	21	
Potchefstroom	33	15	
Potgietersrus	33	16	
Pretoria W.B.	31	16	
Pretoriuskop			
Sekukuni			
Skukuza	35	16	
Thabazimbi	34	21	
Tomburke			
Tzaneen			
Vereeniging			
Volksrust			
Warmbad	31	15	
Waterval-Bo			
Witbank			
Zeerust			
Standerton	31	17	0·3
NATAL			
Cape St. Lucia	32	23	
Dundee			
Durban	28	23	
Estcourt	32	19	
Harding			
Himeville			
M'kuzi			

[2]Naby Groblersdal

NATAL	Max.	Min.	RRR
Mtubatuba			
Newcastle	34	16	
P'Maritzburg	28	XX	
Port Shepstone	29	23	
Richmond			
Seven Oaks			
Van Reenen			
Vryheid			
S.W.A.			
Gobabis	35	20	
Keetmanshoop	41	22	0·1
Luderitz	21	14	
Mariental	39	25	
Ohopoho	35	19	
Ondangua	32	22	
Outjo	35	20	
Runtu	35	20	
Swakopmund	21	16	
Tsumeb	34	18	4·2
Windhoek	34	21	
PROTECTORATES / PROTEKTORATE			
Bremersdorp	32	19	
Bulembe			
Francistown	34	18	
Gaberones	35	19	
Ghanzi	37	19	
Lobatsi			
Mahalapye	30	15	
Makoba			
Maseru	33	15	
Maun	38	18	
Molopololi			
Stegi			
Tsabong	39	22	
Tsane	38	20	
Shakawe	34	18	
Bespoort (Tvl)	33	18	

SYNOPTIC WEATHER MAP — 1200 GMT. — 1400 SAST. — SINOPTIESE WEERKAART

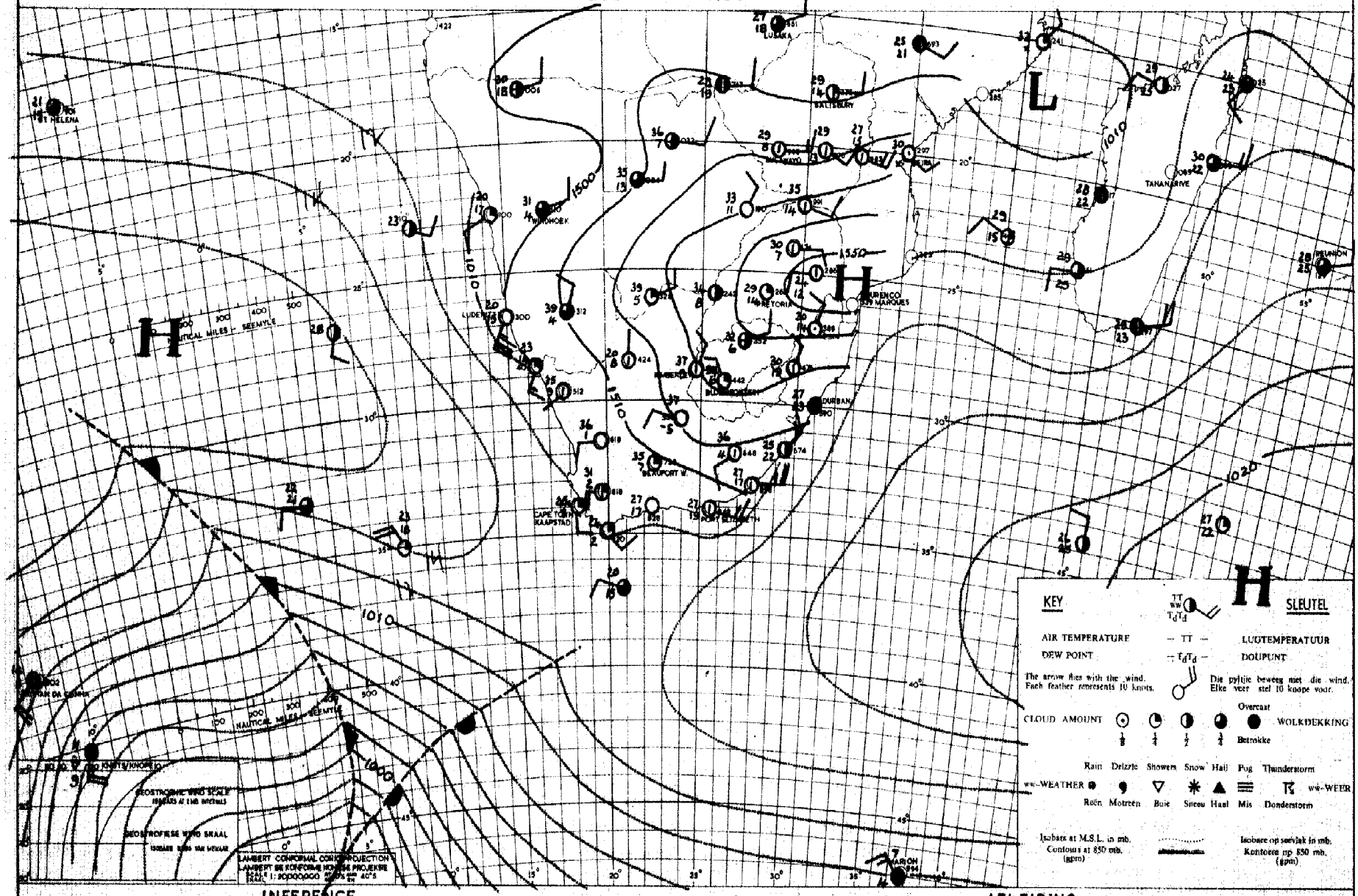

INFERENCE — DATE 10 - 1 - 1961 DATUM — AFLEIDING

Little change is expected in the hot weather conditions over the greater part of the country. A warm high has developed in the upper air over the continent. Isolated thundershowers are however possible in the afternoons.

Min verandering word verwag in die warm mooiweers-toestande oor die grootste gedeelte van die land. 'n Warm hoog het in die bolug ontwikkel oor die vasteland. Enkele donderbuie is egter moontlik hier en daar oor die land in die middae.

DAAGLIKSE WEERBULLETIN — DAILY WEATHER BULLETIN

WEERBURO / WEATHER BUREAU

DEPT. VAN VERVOER / DEPT. OF TRANSPORT

Maksimum en Minimum Temperature (°C) en Reënval (RRR) in mms. vir die 24 uur wat om 0800 SAST eindig op 12 . 1 . 1961

Maximum and Minimum Temperatures (°C) and Rainfall (RRR) in mms. for 24 hours ending at 0800 SAST on

CAPE - KAAP	Max.	Min.	RRR
Aberdeen			5·0
Addo			
Alexanderbaai	24	15	
Aliwal-Noord	37	20	
Barkly East			
Bashee	30	23	
Beaufort West	41	21	0·3
Boegoebergdam			
Boetsap			
Brandvlei			
Cala			
Caledon			
Calitzdorp			
Calvinia	38	16	
Cape L'Agulhas	25	13	
Cape Columbine	22	14	
Cape St. Francis	25	20	
Carnarvon			
Ceres			
Citrusdal			
Colesberg			
Cradock			
De Aar	36	22	0·5
D.F. Malan (C.T.)	27	18	
Dordrecht	34	21	
Douglas			
East London	32	15	
Elsenburg			
Fraserburg	37	20	
Garies			
George	26	17	
Graaff Reinet	39	19	4·0
Grahamstown			
Hopetown			
Idutywa			
Jansenville	38	21	0·1
Joubertina			
Kenhardt			
Kimberley	38	23	0·5
K'W. Town			
Knysna			
Kokstad	32	17	25·0

KAAP - CAPE	Max.	Min.	RRR
Kowie			
Kuruman	35	21	
Ladismith			
Lake Mentz			
Maclear			
Mafeking	33	19	
Malmesbury			
Matatiele			
Matroosberg	34	13	
Middelburg	35	16	
Mosselbaai	26	21	
Mount Frere			
O'kiep	35	21	
Orange River			
Oudtshoorn			
Petrusville			
Piketberg			
Pofadder	38	24	
Port Elizabeth	27	21	
Port Nolloth	20	13	
Port St. Johns	30	25	
Postmasburg	36	25	
Prieska	40	23	0·2
Prince Albert			
Queenstown	37	22	1·2
Rietfontein			
Riversdal	32	20	
Robertson	36	21	
Somerset East	40	20	0·2
Steynsburg			
Strydenburg			
Sutherland	21	17	
Swellendam			
Tarkastad			
Touwsrivier			
Umtata	36	21	8·5
Uniondale			
Upington	41	24	
Vanwyksvlei	39	24	
Victoria-Wes	34	15	0·7
Vredendal	30	16	
Vryburg	36	22	

CAPE - KAAP	Max.	Min.	RRR
Williston			
Willowmore	39	19	
Twee Riviere	41	24	
O.V.S. - O.F.S.			
Balkfontein[1]			
Bethlehem	32	18	
Bloemfontein	36	20	1·4
Bultfontein			
Fauresmith	36	20	
Ficksburg			9·0
Frankfort	33	18	
Harrismith			1·5
Heilbron			
Hoopstad	xx	22	
Kroonstad	34	19	0·4
Lindley			
Modderpoort			
Petrusburg			
Philippolis			
Reddersburg			
Reitz			
Vrede			
Warden			
Welkom	35	21	2·4
Wepener	35	21	0·7
Winburg			
Zastron			
TRANSVAAL			
Andalusia			
Barberton			
Belfast			
Bethal			
Carolina	29	11	
Chester			
Crecy	33	14	
Ermelo	29	10	
Fleur-de-Lys	33	19	
Groendraai	33	14	
Jan Smuts	31	17	

[1]Near Bothaville

TRANSVAAL	Max.	Min.	RRR
Joubert Park	30	19	
Komatipoort			
Kroondal	33	18	
L'doringstad			
Lichtenburg			
Loskop[2]			
Mara	34	17	
Marble Hall			
Marnitz			
Messina	35	24	
Middelburg			
Nelspruit	34	17	
Pelgrimsrus	27	14	
Phalaborwa	37	23	
Pietersburg	31	15	
Piet Retief	33	12	
Pongola			
Potchefstroom	32	19	
Potgietersrus	33	16	
Pretoria W.B.	33	16	
Pretoriuskop			
Sekukuni			
Skukuza	37	21	
Thabazimbi	35	18	
Tomburke			
Tzaneen			
Vereeniging			
Volksrust			
Warmbad	32	15	
Waterval-Bo			
Witbank			
Zeerust			
Standerton	33	13	
NATAL			
Cape St. Lucia	30	24	
Dundee			
Durban	33	24	
Estcourt	35	19	
Harding			35·0
Himeville			
M'kuzi			

[2]Naby Groblersdal

NATAL	Max.	Min.	RRR
Mtubatuba			
Newcastle	35	15	
P'Maritzburg	35	17	
Port Shepstone	31	25	
Richmond			
Seven Oaks			
Van Reenen			
Vryheid			
S.W.A.			
Gobabis	34	16	
Keetmanshoop	40	23	
Luderitz	22	15	
Mariental	39	24	
Ohopoho	35	19	3·0
Ondangua	34	17	16·0
Outjo	34	18	
Runtu	35	18	
Swakopmund	21	15	
Tsumeb	34	18	
Windhoek	34	20	
PROTECTORATES / PROTEKTORATE			
Bremersdorp	36	20	
Emlembe			
Francistown	32	20	
Gaberones	34	17	
Ghanzi	36	18	
Lobatsi			
Mahalapye	35	16	
Makoba			
Maseru	32	18	0·3
Maun	37	14	
Molopololi			
Stegi			
Tsabong	39	24	
Tsane	37	18	
Shakawe	34	17	
Bospoort (Tvl)	42	17	

SYNOPTIC WEATHER MAP 1200 GMT. — 1400 SAST. SINOPTIESE WEERKAART

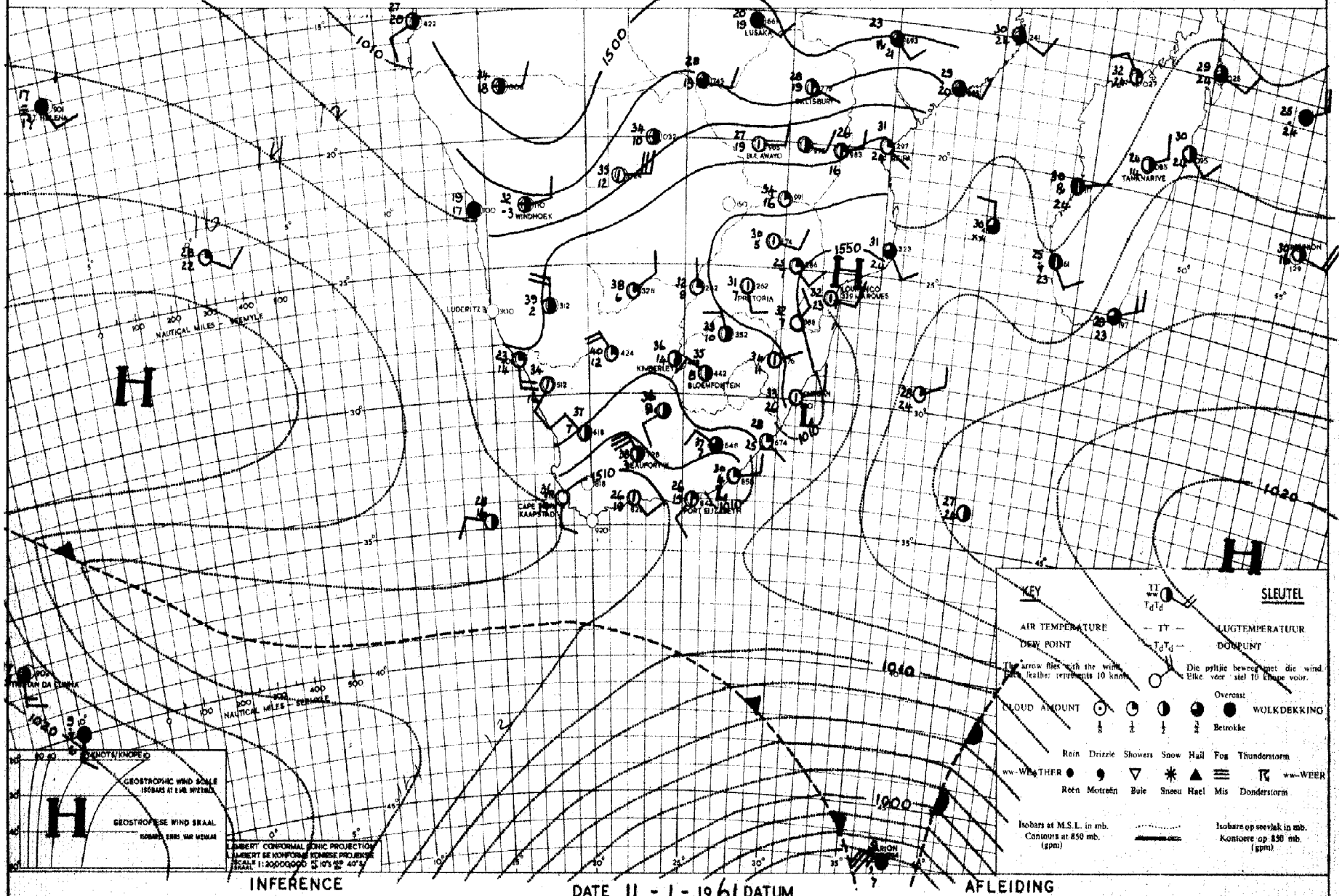

INFERENCE

DATE 11 - 1 - 1961 DATUM

With the anticyclonic circulation over the Union the weather will remain hot generally. There is, however, a weak trough over South West Africa and the western Union so that isolated thundershowers will occur there.

AFLEIDING

Met die antisikloniese sirkulasie oor die Unie sal die weer baie warm bly. Daar is egter 'n swak trog oor Suidwes-Afrika en die westelike helfte van die Unie sodat los donderbuie daar sal voorkom.

DAAGLIKSE WEERBULLETIN

WEERBURO / WEATHER BUREAU

DEPT. VAN VERVOER / DEPT. OF TRANSPORT

DAILY WEATHER BULLETIN

Maksimum en Minimum Temperature (°C) en Reënval (RRR) in mms. vir die 24 uur wat om 0800 SAST eindig op ....13 . 1 . 1961....

Maximum and Minimum Temperatures (°C) and Rainfall (RRR) in mms. for 24 hours ending at 0800 SAST on

CAPE - KAAP	Max.	Min.	RRR
Aberdeen			
Addo			
Alexanderbaai	25	15	
Aliwal-Noord	37	16	2·4
Barkly East			
Bashee	30	24	
Beaufort West	42	22	
Boegoebergdam			
Boetsap			
Brandvlei			
Cala			
Caledon			
Calitzdorp			
Calvinia	39	16	
Cape L'Agulhas	25	15	0·1
Cape Columbine	21	15	
Cape St. Francis	25	22	
Carnarvon			
Ceres			
Citrusdal			
Colesberg			
Cradock			8·5
De Aar			
D.F. Malan (C.T.)	27	19	
Dordrecht	34	23	
Douglas			
East London	29	23	0·7
Elsenburg			
Fraserburg	38	19	
Garies			
George	31	21	
Graaff Reinet	42	20	
Grahamstown			1·6
Hopetown			
Idutywa			
Jansenville	40	23	
Joubertina			
Kenhardt			
Kimberley	38	26	
K'W. Town			
Knysna			
Kokstad	32	16	

KAAP - CAPE	Max.	Min.	RRR
Kowie			1·4
Kuruman	36	20	0·6
Ladismith			
Lake Mentz			3·1
Maclear			
Mafeking	34	20	0·2
Malmesbury			
Matatiele			
Matroosberg	35	15	
Middelburg	36	23	
Mosselbaai	26	22	
Mount Frere			
O'kiep	37	20	
Orange River			
Oudtshoorn			
Petrusville			
Piketberg			
Pofadder	39	23	
Port Elizabeth	28	23	0·8
Port Nolloth	21	13	
Port St. Johns	30	26	
Postmasburg	36	22	7·2
Prieska			
Prince Albert			
Queenstown	37	19	1·6
Rietfontein			
Riversdal	31	21	
Robertson	35	21	
Somerset East	45	22	6·7
Steynsburg			
Strydenburg			
Sutherland	35	13	
Swellendam			
Tarkastad			
Touwsrivier			
Umtata	37	21	
Uniondale			
Upington	41	27	
Vanwyksvlei	40	23	
Victoria-Wes	38	20	
Vredendal	32	15	
Vryburg	37	22	

CAPE - KAAP	Max.	Min.	RRR
Williston			
Willowmore	39	20	8·5
Twee Rivieren	40	23	
O.V.S. - O.F.S.			
Balkfontein[1]			6·0
Bethlehem	32	13	
Bloemfontein	36	19	0·7
Bultfontein			
Fauresmith	35	18	
Ficksburg			
Frankfort	33	14	
Harrismith			
Heilbron			
Hoopstad	xx	21	5·5
Kroonstad	35	17	6·5
Lindley			
Modderpoort			
Petrusburg			
Philippolis			
Reddersburg			
Reitz			
Vrede			
Warden			
Welkom	34	21	
Wepener			
Winburg			
Zastron			
TRANSVAAL			
Andalusia			
Barberton			
Belfast			
Bethal			
Carolina	29	13	
Chester			
Crecy	34	15	
Ermelo			
Fleur-de-Lys	33	23	
Groendraai	33	17	
Jan Smuts	30	16	

[1]Near Bothaville

TRANSVAAL	Max.	Min.	RRR
Joubert Park	29	17	
Komatipoort			
Kroondal	32	17	
L'doringstad			
Lichtenburg			
Loskop[2]			
Mara	35	18	
Marble Hall			
Marnitz			
Messina	36	24	
Middelburg			
Nelspruit	34	21	
Pelgrimsrus			
Phalaborwa	36	23	
Pietersburg	30	17	
Piet Retief	32	14	
Pongola	36	22	
Potchefstroom	33	17	
Potgietersrus	33	17	
Pretoria W.B.	32	17	
Pretoriuskop			
Sekukuni			
Skukuza	36	23	
Thabazimbi	35	21	
Tomburke			
Tzaneen			
Vereeniging			
Volksrust			
Warmbad	32	17	
Waterval-Bo			
Witbank			
Zeerust			
Standerton	33	11	
NATAL			
Cape St. Lucia	31	24	
Dundee			
Durban	30	26	
Estcourt	33	17	
Harding			
Himeville			
N'kuzi			

[2]Naby Groblersdal

NATAL	Max.	Min.	RRR
Mtubatuba			
Newcastle	34	13	
P'Maritzburg	33	16	
Port Shepstone	31	24	
Richmond			
Seven Oaks			
Van Reenen			
Vryheid			
S.W.A.			
Gobabis	34	18	
Keetmanshoop	41	23	
Luderitz	21	14	
Mariental	38	24	
Ohopoho	34	19	1·0
Ondangua	30	19	1·5
Outjo	35	20	
Runtu	35	19	
Swakopmund	18	15	
Tsumeb	35	18	
Windhoek	33	21	
PROTECTORATES / PROTEKTORATE			
Bremersdorp	35	20	
Emlembe			
Francistown	32	21	
Gaberones	34	18	
Ghanzi	36	18	
Lobatsi			
Mahalapye			
Makoba			
Maseru	34	19	
Maun	37	22	
Molopololi			
Stegi			
Tsabong	38	26	
Tsane	37	20	
Shakawe	34	19	
Bospoort (Tvl.)	33	16	

SYNOPTIC WEATHER MAP — 1200 GMT. — 1400 SAST. — SINOPTIESE WEERKAART

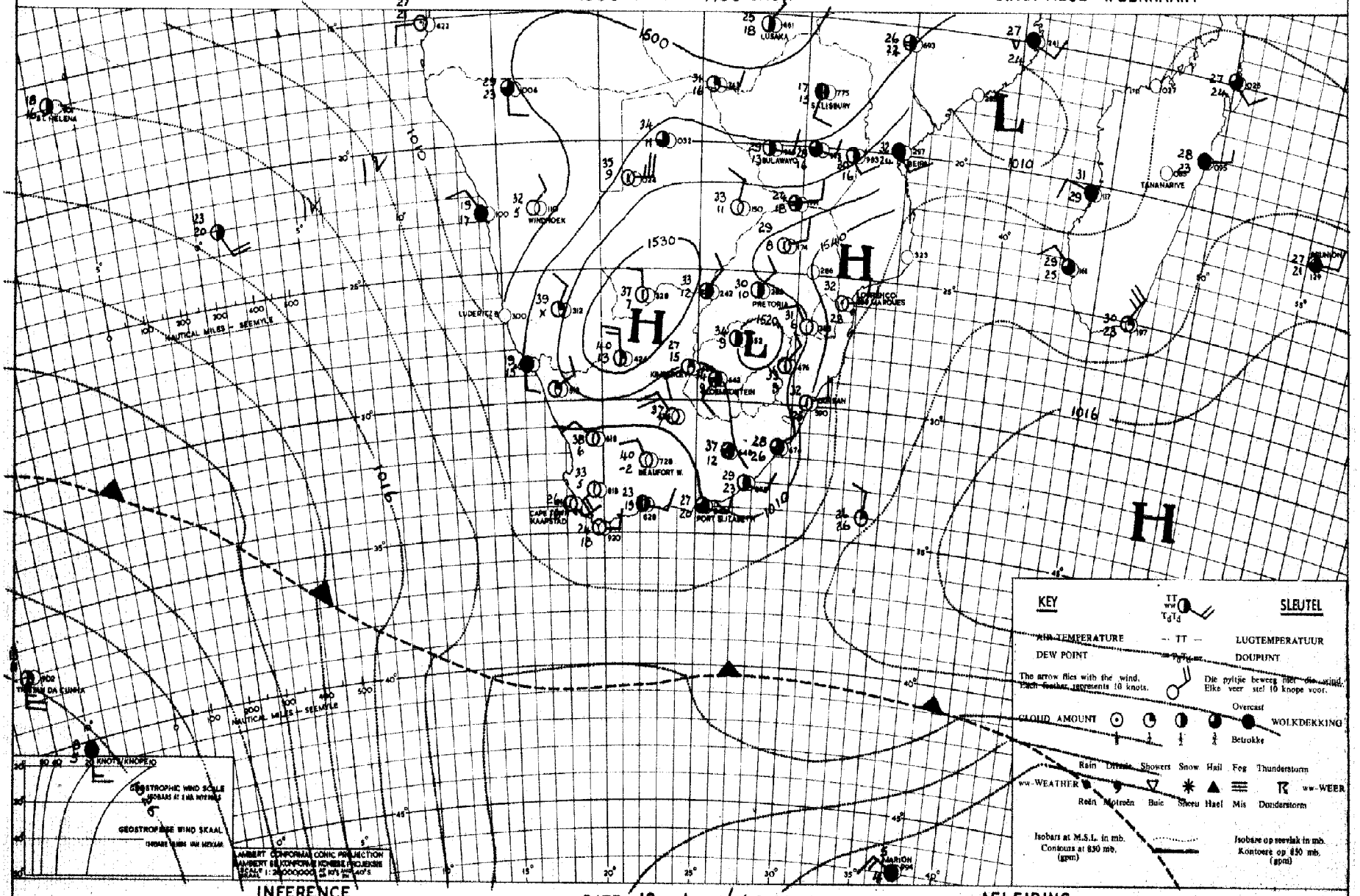

INFERENCE — DATE 12 - 1 - 1961 DATUM — AFLEIDING

Little change is expected in the prevailing fine and hot weather conditions. It will be mainly fine and hot over most parts. Local thunderclouds will, however, develop in the afternoons but only a few thundershowers are possible.

Min verandering word verwag in die heersende warm en droë weerstoestande. Dit sal hoofsaaklik mooiweer en baie warm wees oor meeste dele. Los donderwolke sal egter hier en daar opsteek in die namiddae maar slegs enkele donderbuie is moontlik.

DAAGLIKSE WEERBULLETIN — DAILY WEATHER BULLETIN

WEERBURO / WEATHER BUREAU
DEPT. VAN VERVOER / DEPT. OF TRANSPORT

Maksimum en Minimum Temperature (°C) en Reënval (RRR) in mms. vir die 24 uur wat om 0800 SAST eindig op 14 · 1 · 1961

Maximum and Minimum Temperatures (°C) and Rainfall (RRR) in mms. for 24 hours ending at 0800 SAST on

CAPE - KAAP	Max.	Min.	RRR
Aberdeen			
Addo			1·7
Alexanderbaai	25	16	
Aliwal-Noord	36	21	
Barkly East			
Bashee	31	22	6·5
Beaufort West	39	18	
Boegoebergdam			
Boetsap			
Brandvlei			
Calé			
Caledon			
Calitzdorp			
Calvinia	27	17	
Cape L'Agulhas	25	xx	
Cape Columbine	20	13	
Cape St. Francis	25	19	7·0
Carnarvon			
Ceres			
Citrusdal			
Colesberg			
Cradock			2·0
De Aar	38	21	
D.F. Malan (C.T.)	25	19	
Dormrecht	34	17	1·2
Douglas			
East London	30	21	2·2
Elsenburg			
Fraserburg	38	18	
Garies			
George	23	17	12·3
Graaff Reinet	38	19	
Grahamstown			1·9
Hopetown			
Idutywa			
Jansenville	36	18	0·8
Joubertina			
Kenhardt			
Kimberley	38	23	1·0
K'W. Town			
Knysna			2·5
Kokstad	35	20	

KAAP - CAPE	Max.	Min.	RRR
Kowie			1·4
Kuruman	36	19	7·5
Ladismith			
Lake Mentz			
Maclear			
Mafeking	34	19	
Malmesbury			
Matatiele			
Matroosberg	30	15	
Middelburg	37	17	
Mosselbaai	24	19	
Mount Frere			
O'kiep	34	18	
Orange River			
Oudtshoorn			
Petrusville			
Piketberg			
Tofadder	37	21	
Port Elizabeth	29	19	1·5
Port Nolloth	22	12	
Port St. Johns	30	23	0·6
Postmasburg	35	24	2·3
Prieska	41	23	
Prince Albert			
Queenstown	39	17	13·9
Rietfontein			
Riversdal	28	18	3·5
Robertson	32	18	
Somerset East	35	17	1·0
Steynsburg			
Strydenburg			
Sutherland	23	15	
Swellendam			
Tarkastad			
Touwsrivier			
Umtata	39	19	3·5
Uniondale			
Upington	41	25	
Vanwyksvlei	40	23	
Victoria-Wes	38	17	
Vredendal	30	14	
Vryburg	36	21	

CAPE - KAAP	Max.	Min.	RRR
Williston			
Willowmore	33	18	
Twee Riviere	40	25	
O.V.S. - O.F.S.			
Balkfontein[1]			
Bethlehem	32	17	
Bloemfontein	35	22	
Bultfontein			
Fauresmith	36	20	1·7
Ficksburg			
Frankfort	33	17	
Harrismith			
Heilbron			
Hoopstad	xx	20	0·2
Kroonstad	33	18	
Lindley			
Modderpoort			
Petrusburg			
Philippolis			
Reddersburg			
Reitz			
Vrede			
Warden			
Welkom	35	20	
Wepener	35	23	
Wiltburg			
Zastron			
TRANSVAAL			
Amalusia			
Barberton			
Belfast			
Bethal			
Carolina	29	15	
Chester			
Crecy	34	18	
Ermelo	28	15	
Fleur-de-Lys	33	23	
Groendraai	33	16	
Jan Smuts	29	17	

[1]Near Bothaville

TRANSVAAL	Max.	Min.	RRR
Joubert Park	28	18	
Komatipoort			
Kroondal	32	18	
L'doringstad			
Lichtenburg			
Loskop[2]			
Mara	34	20	
Marble Hall			
Marnitz			
Messina	35	24	
Middelburg			
Nelspruit	33	21	
Pelgrimsrus	27	14	
Phalaborwa	35	23	
Pietersburg	31	18	
Piet Retief	31	17	
Pongola	36	23	
Potchefstroom	33	16	
Potgietersrus	32	20	
Pretoria W.B.	31	18	
Pretoriuskop			
Sekukuni			
Skukuza	36	23	
Thabazimbi			
Tomburke			
Tzaneen			
Vereeniging			
Volksrust			
Warmbad	32	17	
Waterval-Bo			
Witbank			
Zeerust			
Standerton	31	15	
NATAL			
Cape St. Lucia	31	25	
Dundee			
Durban	33	25	
Estcourt	33	18	
Harding			
Himeville			
M'kuzi			

[2]Naby Groblersdal

NATAL	Max.	Min.	RRR
Mtubatuba			
Newcastle	34	16	
P'Maritzburg	34	13	
Port Shepstone	31	24	
Richmond			
Seven Oaks			
Van Reenen			
Tryheid			
S.W.A.			
Gobabis	34	20	
Keetmanshoop	41	23	
Luderitz	21	14	
Mariental	39	26	0·2
Ohopoho	34	19	
Ondangua	31	21	1·0
Outjo	34	19	1·3
Runtu	34	22	
Swakopmund	20	16	
Tsumeb	36	20	
Windhoek	34	22	
PROTECTORATES / PROTEKTORATE			
Bremersdorp	35	22	
Emlembe			
Francistown	34	21	
Gaberones	34	19	
Ghanzi	36	19	
Lobatsi			
Mahalapye			
Makoba			
Maseru	33	20	
Maun	36	19	1·5
Molopololi	35	18	
Stegi			
Tsabong	38	26	
Tsane	37	20	
Shakawe	33	18	
Bospoort (Tvl)	33	17	

SYNOPTIC WEATHER MAP — 1200 GMT. — 1400 SAST — SINOPTIESE WEERKAART

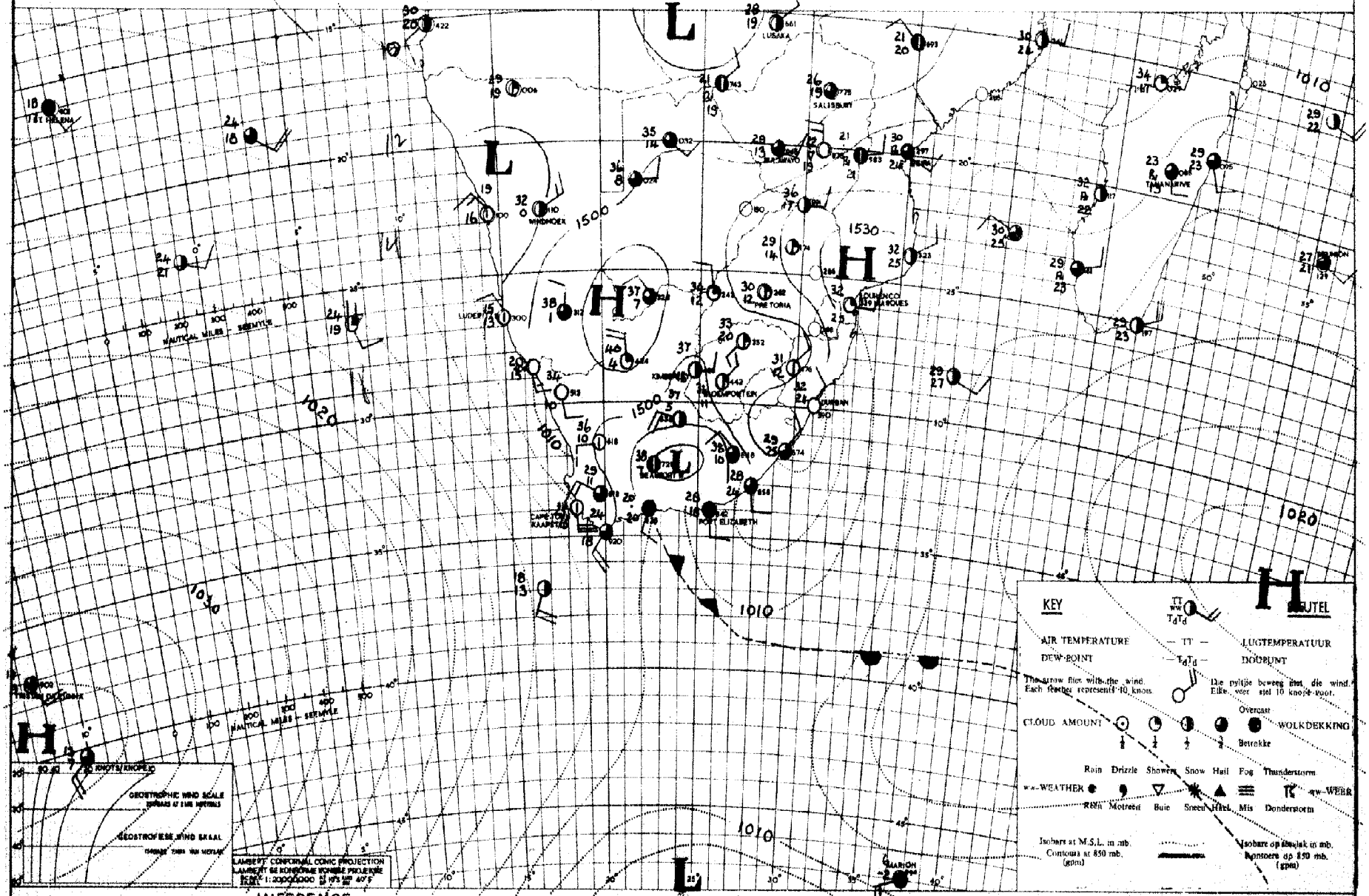

INFERENCE — DATE 13 - 1 - 1961 DATUM — AFLEIDING

The extensive high over the Atlantic Ocean is moving slowly eastwards and cooler, cloudy weather with light rain will occur over the southern and eastern coastal regions and later also over the Transvaal low-veld. Over the remainder of the country it will remain [illegible] the interior.

Die groot hoog oor die Atlantiese oseaan beweeg stadig ooswaarts en koeler bewolkte weer met ligte reën sal voorkom oor die suidelike en oostelike kusstreke en later oor die Transvaallaeveld. Oor die res van die land sal dit nog baie warm bly met los ligte donderbuie oor die binneland.

DAAGLIKSE WEERBULLETIN — DAILY WEATHER BULLETIN

WEERBURO / WEATHER BUREAU

DEPT. VAN VERVOER / DEPT. OF TRANSPORT

Maksimum en Minimum Temperature (°C) en Reënval (RRR) in mms. vir die 24 uur wat om 0800 SAST eindig op **15-1-61**

Maximum and Minimum Temperatures (°C) and Rainfall (RRR) in mms. for 24 hours ending at 0800 SAST on

CAPE - KAAP	Max.	Min.	RRR
Aberdeen			
Addo			
Alexanderbaai	23	18	
Aliwal-Noord	36	17	6·0
Barkly East			
Bashee			
Beaufort West	30	19	
Boegoebergdam			
Boetsap			
Brandvlei			
Cala			
Caledon			
Calitzdorp			
Calvinia	37	14	
Cape L'Agulhas	20	xx	1·2
Cape Columbine	24	13	
Cape St. Francis	22	20	3·5
Carnarvon			
Ceres			
Citrusdal			
Colesberg			
Cradock			6·7
De Aar	38	21	
D.F. Malan (C.T.)	31	17	
Dordrecht			
Douglas			
East London	25	20	8·0
Elsenburg			
Fraserburg	37	20	
Garies			
George	21	17	3·0
Graaff Reinet	30	17	2·0
Grahamstown			6·5
Hopetown			
Idutywa			
Jansenville	24	20	
Joubertina			
Kenhardt			
Kimberley	37	20	0·3
K'W. Town			
Knysna			
Kokstad	26	17	

KAAP - CAPE	Max.	Min.	RRR
Kowie			4·5
Kuruman			0·2
Ladismith			
Lake Mentz			0·4
Maclear			
Mafeking	35	17	27·7
Malmesbury			
Matatiele			
Matroosberg	29	16	
Middelburg	34	15	10·0
Mosselbaai	21	18	1·0
Mount Frere			
O'kiep	33	14	
Orange River			
Oudtshoorn			
Petrusville			
Piketberg			
Pofadder	37	20	
Port Elizabeth	21	18	8·4
Port Nolloth	19	15	
Port St. Johns	26	22	2·8
Postmasburg			
Prieska	40	21	2·8
Prince Albert			
Queenstown	22	17	1·8
Rietfontein			
Riversdal	23	18	1·0
Robertson	27	19	
Somerset East	22	17	0·2
Steynsburg			16·5
Strydenburg			
Sutherland	33	14	
Swellendam			
Tarkastad			
Touwsrivier			
Umtata	22	18	1·0
Uniondale			
Upington	41	25	
Vanwyksvlei	39	25	
Victoria-Wes	38	18	
Vredendal	32	16	
Vryburg	37	18	13·6

CAPE - KAAP	Max.	Min.	RRR
Williston			
Willowmore	21	16	
O.F.S. - O.F.S.			
Balkfontein[1]			13·0
Bethlehem	32	14	48·6
Bloemfontein	36	17	8·0
Bultfontein			1·8
Fauresmith	35	18	2·4
Ficksburg			17·8
Frankfort	32	11	13·0
Harrismith			4·0
Heilbron			
Hoopstad	36	18	16·5
Kroonstad	35	17	9·5
Lindley			
Modderpoort			
Petrusburg			
Philippolis			
Reddersburg			
Reitz			32·5
Vrede			
Warden			
Welkom			0·1
Wepener	34	17	1·7
Winburg			
Zastron			
TRANSVAAL			
Andalusia			
Barberton			
Belfast			
Bethal			
Carolina	28	15	9·5
Chester			
Crecy	35	17	2·2
Ermelo	29	15	
Fleur-de-Lys	34	23	
Groendraai	32	21	1·3
Jan Smuts	29	14	35·2

[1]Near Bothaville

TRANSVAAL	Max.	Min.	RRR
Joubert Park			
Komatipoort			
Kroondal	32	18	19·0
L'doringstad			
Lichtenburg			35·0
Loskop[2]			20·5
Mara	31	19	
Marble Hall			
Marnitz			
Messina	37	23	3·4
Middelburg			
Nelspruit	33	19	88·4
Pelgrimsrus	27	14	38·0
Phalaborwa	37	23	
Pietersburg	30	19	
Piet Retief	31	19	6·4
Pongola			
Potchefstroom	33	18	0·9
Potgietersrus	32	20	
Pretoria W.B.	31	15	69·4
Pretoriuskop			
Sekukuni			
Skukuza			
Thabazimbi			
Tomburke			
Tzaneen			
Vereeniging			
Volksrust			
Warmbad	32	16	9·0
Waterval-Bo			
Witbank			
Zeerust			
Standerton	33	15	
NATAL			
Cape St. Lucia	31	24	7·5
Dundee			
Durban	30	22	
Estcourt	29	18	0·1
Harding			
Himeville			
M'kuzi			25·0

[2]Naby Groblersdal

NATAL	Max.	Min.	RRR
Mtubatuba			4·0
Newcastle	32	17	
P'Maritzburg	28	19	
Port Shepstone	27	23	1·5
Richmond			
Seven Oaks			
Van Reenen			
Vryheid			
S.W.A.			
Gobabis	34	20	0·5
Keetmanshoop	39	20	
Luderitz	21	13	
Marienital	39	22	0·9
Ohopoho			
Ondangua			
Outjo	32	19	
Runtu			
Swakopmund	20	17	
Tsumeb	29	19	
Windhoek	33	18	
PROTECTORATES / PROTEKTORATE			
Bremersdorp			
Emlembe			44·5
Francistown	35	20	
Gaberones	35	21	
Ghanzi	36	21	
Lobatsi			
Mahalapye			
Makoba			
Maseru	32	17	0·3
Maun			
Molopololi			
Stegi			
Tsabong	39	24	
Tsane	37	19	
Shakawe	32	19	
Gospoort (Tvl.)	33	17	

SYNOPTIC WEATHER MAP — 1200 GMT. — 1400 SAST. — SINOPTIESE WEERKAART

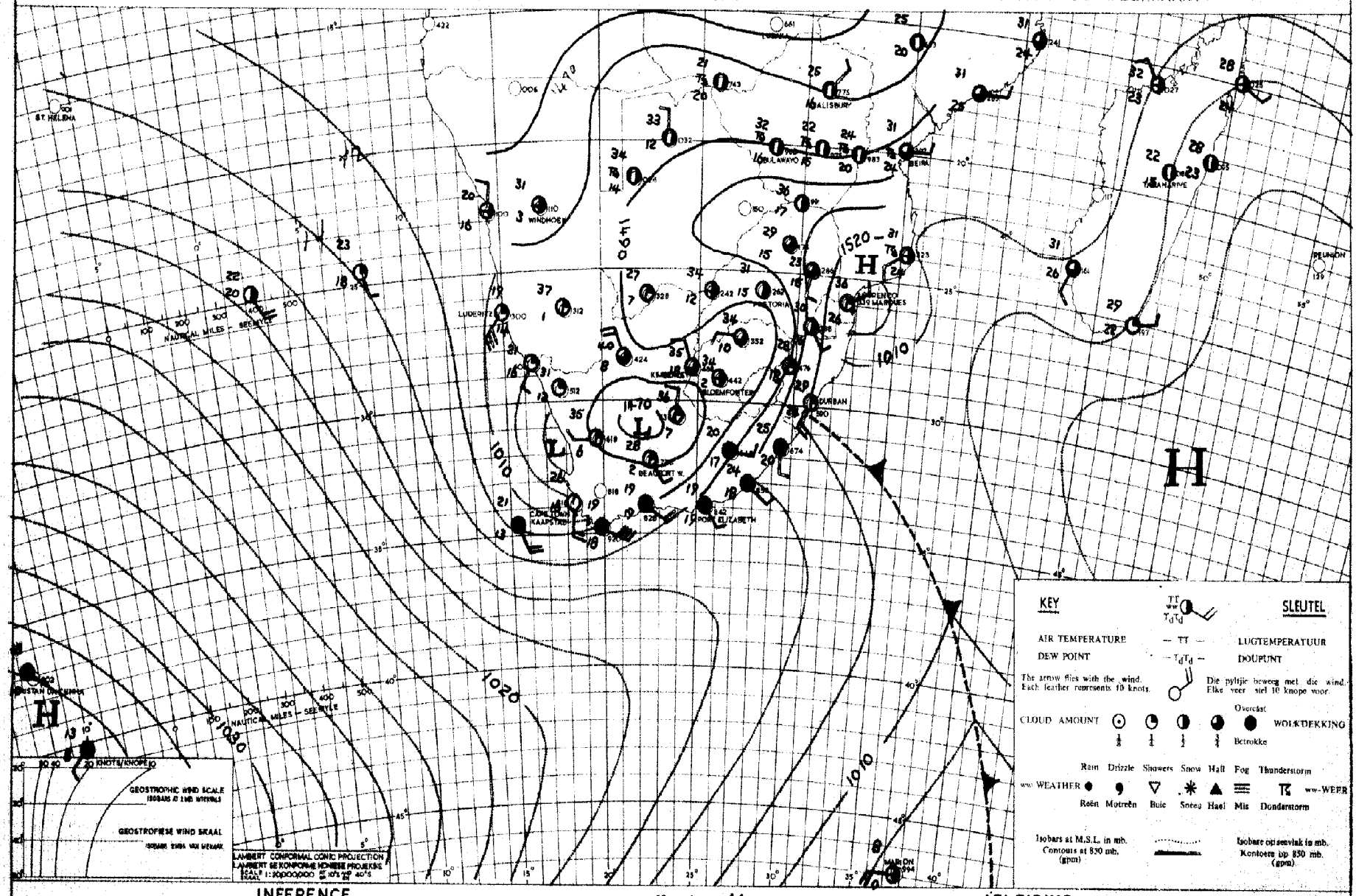

INFERENCE — DATE 14-1-1961 DATUM — AFLEIDING

A low has developed over the Cape interior and conditions are becoming more favourable for scattered rain and thundershowers over the central, eastern and northeastern parts of the Union. It will remain cloudy and cool with rain over the Southern and Eastern Cape.

'n laag het gevorm oor die Kaapse binneland en toestande word gunstig vir verspreide reën en donderbuie oor die sentrale, oostelike en noordoostelike dele van die Unie. Bewolkte, koeler weer met reën sal voortduur oor Suid- en Oos-Kaapland.

DAAGLIKSE WEERBULLETIN — DAILY WEATHER BULLETIN

WEERBURO / WEATHER BUREAU

DEPT. VAN VERVOER / DEPT. OF TRANSPORT

Maksimum en Minimum Temperature (°C) en Reënval (RRR) in mms. vir die 24 uur wat om 0800 SAST eindig op 16-1-61

Maximum and Minimum Temperatures (°C) and Rainfall (RRR) in mms. for 24 hours ending at 0800 SAST on

CAPE - KAAP	Max.	Min.	RRR
Aberdeen			
Addo			2·0
Alexanderbaai	26	15	
Aliwal-Noord	31	18	11·1
Barkly East			
Bashee			
Beaufort West	36	19	1·6
Boegoebergdam			
Boetsap			
Brandvlei			
Cala			
Caledon			13·5
Calitzdorp			
Calvinia	29	11	
Cape L'Agulhas	20	x	5·5
Cape Columbine	21	13	
Cape St. Francis	24	19	1·1
Carnarvon			
Ceres			
Citrusdal			
Colesberg			
Cradock			
De Aar	40	18	
D.F. Malan (C.T.)	27	18	
Dordrecht	29	17	0·3
Douglas			
East London	30	21	14·9
Elsenburg			
Fraserburg	36	19	
Garies			
George	25	17	9·0
Graaff Reinet	37	20	
Grahamstown			
Hopetown			
Idutywa			
Jansenville	36	18	1·5
Joubertina			
Kenhardt			
Kimberley	31	19	3·6
K'W. Town			
Knysna			16·5
Kokstad	31	17	1·5

KAAP - CAPE	Max.	Min.	RRR
Kowie			6·5
Kuruman			
Ladismith			
Lake Mentz			2·5
Maclear			
Mafeking	25	19	1·8
Malmesbury			
Matatiele			
Matroosberg	28	16	
Middelburg	32	14	1·7
Mosselbaai	25	18	8·5
Mount Frere			1·4
O'kiep	26	13	
Orange River			
Oudtshoorn			
Petrusville			
Piketberg			
Pofadder	32	16	
Port Elizabeth	29	20	1·4
Port Nolloth	20	13	
Port St. Johns	28	23	
Postmasburg			
Prieska			
Prince Albert			
Queenstown	33	17	1·1
Rietfontein			
Riversdal	30	17	5·5
Robertson	30	18	3·0
Somerset East	37	17	1·0
Steynsburg			
Strydenburg			
Sutherland	28	7	
Swellendam			31·0
Tarkastad			
Touwsrivier			
Umtata	32	20	0·1
Uniondale			
Upington	37	19	11·6
Vanwyksvlei	35	16	
Victoria-Wes	35	16	
Vredendal	27	18	
Vryburg			

CAPE - KAAP	Max.	Min.	RRR
Williston			
Willowmore	34	16	0·5
Twee Riviere	37	20	13·5
O.V.S. - O.F.S.			
Balkfontein[1]			
Bethlehem	23	17	0·7
Bloemfontein	28	13	0·6
Bultfontein			
Fauresmith	30	19	
Ficksburg			2·5
Frankfort	26	17	0·1
Harrismith			
Heilbron			
Hoopstad	26	18	3·0
Kroonstad	26	18	
Lindley			
Modderpoort			
Petrusburg			8·5
Philippolis			
Reddersburg			
Reitz			0·8
Frede			
Warden			
Welkom	36	18	
Wepener	29	20	
Winburg			
Zastron			
TRANSVAAL			
Andalusia			
Barberton			
Belfast			
Bethal			
Carolina	26	15	12·0
Chester			
Crecy	30	18	3·9
Ermelo	26	14	3·5
Fleur-de-Lys	33	22	0·2
Groendraai	31	18	0·2
Jan Smuts	24	16	

[1]Near Bothaville

TRANSVAAL	Max.	Min.	RRR
Joubert Park	24	16	16·5
Komatipoort			
Kroondal			
L'doringstad			
Lichtenburg			
Loskop[2]			
Mara	30	20	1·5
Marble Hall			27·8
Marnitz			
Messina	33	23	3·7
Middelburg			
Nelspruit			
Pelgrimsrus	24	15	0·9
Phalaborwa	33	23	
Pietersburg	29	19	
Piet Retief			
Pongola	34	23	
Potchefstroom	29	17	0·1
Potgietersrus	27	19	9·0
Pretoria W.B.	27	17	
Pretoriuskop			1·1
Sekukuni			
Skukuza	37	23	
Thabazimbi	35	20	
Tomburke			
Tzaneen			
Vereeniging			
Volksrust			
Warmbad	26	18	4·2
Waterval-Bo			
Witbank			
Zeerust			
Bospoort	27	18	
NATAL			
Cape St. Lucia	30	25	
Dundee			
Durban	31	23	
Estcourt	32	17	
Harding			
Himeville			
M'kuzi			

[2]Naby Groblersdal

NATAL	Max.	Min.	RRR
Mtubatuba			
Newcastle	32	19	
P'Maritzburg	32	18	
Port Shepstone	30	24	
Richmond			
Seven Oaks			
Van Reenen			
Vryheid			
S.W.A.			
Gobabis	33	21	
Keetmanshoop	36	19	
Luderitz	19	15	
Mariental	38	24	
Ohopoho			
Ondangua			
Outjo	34	19	0·6
Runtu			
Swakopmund	21	15	
Tsumeb	33	21	1·4
Windhoek	32	21	
PROTECTORATES / PROTEKTORATE			
Bremersdorp	34	23	
Emlembe			
Francistown	34	20	3·4
Gaberones	28	21	14·6
Ghanzi	35	21	
Lobatsi			
Mahalapye			
Makoba			
Maseru	26	17	1·0
Maun	35	19	8·1
Molopololi			
Stegi			
Tsabong	32	21	0·1
Tsane	37	22	
Shakawe	33	18	0·5
Standerton (TUI.)	27	15	

SYNOPTIC WEATHER MAP — 1200 GMT. — 1400 SAST. — SINOPTIESE WEERKAART

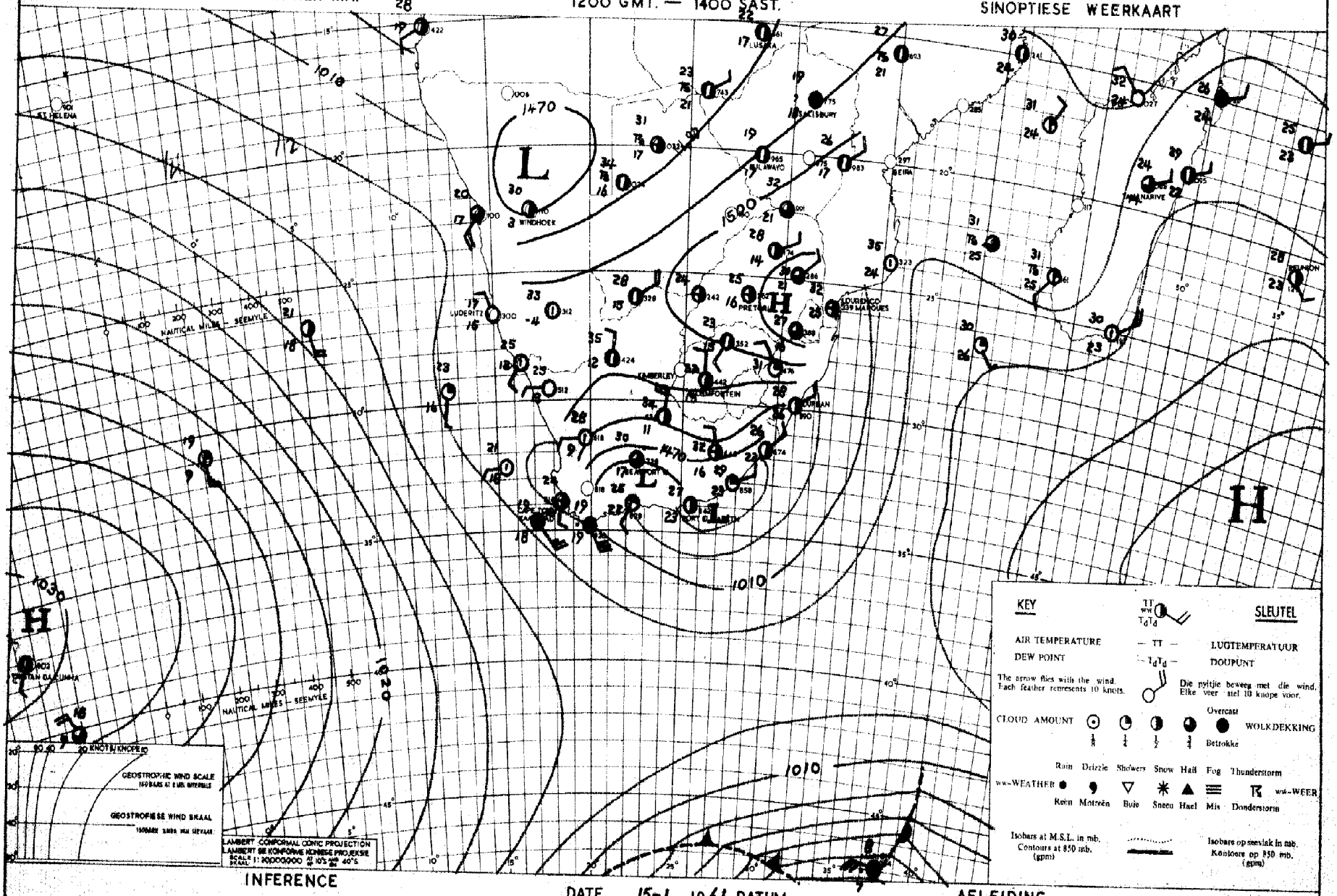

INFERENCE — DATE 15-1-1961 DATUM — AFLEIDING

Humid air is moving over most parts of the Union and it will be partly cloudy and warm with local rain or showers. However it will remain fine over Western Cape.

Vogtige lug beweeg oor die meeste dele van die Unie en gedeeltelik bewolkte weer met reën of buie op plekke sal voorkom. Dit sal egter mooimaar bly oor Wes-Kaapland.

DAAGLIKSE WEERBULLETIN — DAILY WEATHER BULLETIN

WEERBURO / WEATHER BUREAU

DEPT. VAN VERVOER / DEPT. OF TRANSPORT

Maksimum en Minimum Temperature (°C) en Reënval (RRR) in mms. vir die 24 uur wat om 0800 SAST eindig op 17-1-61

Maximum and Minimum Temperatures (°C) and Rainfall (RRR) in mms. for 24 hours ending at 0800 SAST on

CAPE - KAAP	Max.	Min.	RRR
Aberdeen			
Addo			1·1
Alexanderbaai	26	17	
Aliwal-Noord	31	16	10·0
Barkly East			
Bashee	26	20	15·7
Beaufort West	33	16	
Boegoebergdam			
Boetsap			
Brandvlei			
Cala			15·1
Caledon			
Calitzdorp			
Calvinia	30	15	
Cape L'Agulhas	23	X	
Cape Columbine	19	13	
Cape St. Francis	23	20	
Carnarvon			
Ceres			
Citrusdal			
Colesberg			
Cradock			
De Aar	34	18	
D.F. Malan (C.T.)	25	18	
Dordrecht	30	15	3·5
Douglas			
East London	27	20	
Elsenburg			
Fraserburg	33	16	
Garies			
George	19	13	1·8
Graaff Reinet	29	17	0·3
Grahamstown			6·0
Hopetown			
Idutywa			20·0
Jansenville	30	18	0·8
Joubertina			
Kenhardt			
Kimberley	32	16	
K'W. Town			
Knysna			
Kokstad	31	17	22·5

KAAP - CAPE	Max.	Min.	RRR
Kowie			3·6
Kuruman	33	18	5·0
Ladismith			
Lake Mentz			
Maclear			
Mafeking	28	18	0·1
Malmesbury			
Matatiele			
Matroosberg	24	15	
Middelburg	33	17	
Mosselbaai	21	18	0·1
Mount Frere			2·2
O'kiep	28	13	
Orange River			
Oudtshoorn			
Petrusville			
Piketberg			
Pofadder	32	14	
Port Elizabeth	24	19	
Port Nolloth	21	15	
Port St. Johns	28	22	3·3
Postmasburg	32	18	2·3
Prieska	38	22	3·3
Prince Albert			
Queenstown	33	17	4·9
Rietfontein			
Riversdal	22	16	2·5
Robertson	23	18	
Somerset East	23	16	11·0
Steynsburg			
Strydenburg			
Sutherland	28	13	
Swellendam			
Tarkastad			4·5
Touwsrivier			
Umtata	30	18	2·9
Uniondale			
Upington	37	22	
Vanwyksvlei	35	19	
Victoria-Wes	35	14	
Vredendal	28	14	
Vryburg	32	18	24·5

CAPE - KAAP	Max.	Min.	RRR
Williston			
Willowmore	30	16	
Twee Riviere	37	22	0·9
O.V.S. - O.F.S.			
Balkfontein[1]			23·0
Bethlehem	23	16	4·8
Bloemfontein	28	17	
Bultfontein			7·4
Fauresmith	31	15	
Ficksburg			17·0
Frankfort			0·5
Harrismith			
Heilbron			
Hoopstad	29	17	4·0
Kroonstad	27	19	
Lindley			9·0
Modderpoort			
Petrusburg			
Philippolis			
Reddersburg			
Reitz			
Vrede			
Warden			2·0
Welkom			
Wepener	28	20	0·2
Winburg			14·5
Zastron			
TRANSVAAL			
Andalusia			
Barberton			
Belfast			
Bethal			7·0
Carolina	26	15	
Chester			
Crecy	29	18	10·3
Ermelo	27	16	
Fleur-de-Lys	34	21	
Groendraai	31	20	10·0
Jan Smuts	26	17	

[1]Near Bothaville

TRANSVAAL	Max.	Min.	RRR
Joubert Park	26	16	2·1
Komatipoort			
Kroondal	29	19	0·2
L'doringstad			
Lichtenburg			
Loskop[2]			1·0
Mara	32	20	2·3
Marble Hall			1·6
Marnitz			
Messina	32	24	1·2
Middelburg			
Nelspruit	32	20	
Pelgrimsrus	25	15	
Phalaborwa	35	23	
Pietersburg	30	19	
Piet Retief	32	19	
Pongola	38	25	
Potchefstroom	29	11	0·5
Potgietersrus	29	13	21·5
Pretoria W.B.	28	19	
Pretoriuskop			
Sekukuni			
Skukuza	37	21	
Thabazimbi	31	20	
Tomburke			
Tzaneen			
Vereeniging			
Volksrust			
Warmbad	29	19	3·8
Waterval-Bo			
Witbank			
Zeerust			
Bospoort	27	16	
NATAL			
Cape St. Lucia	32	7	
Dundee			
Durban	35	23	6·0
Estcourt	32	19	0·2
Harding			
Himeville			14·5
M'kuzi			

[2]Naby Groblersdal

NATAL	Max.	Min.	RRR
Mtubatuba			
Newcastle	32	19	1·4
P'Maritzburg	33	18	15·0
Port Shepstone	31	23	2·0
Richmond			87·0
Seven Oaks			14·5
Van Reenen			
Vryheid			
S.W.A.			
Gobabis	36	22	
Keetmanshoop			
Luderitz			
Mariental	38	22	
Ohopoho			
Ondangua	34	21	
Outjo	35	17	
Runtu	32	20	2·6
Swakopmund	21	15	
Tsumeb	35	18	23·3
Windhoek	35	21	
PROTECTORATES / PROTEKTORATE			
Bremersdorp			
Emlembe			
Francistown	31	20	
Gaberones	31	20	0·3
Ghanzi	35	22	
Lobatsi			
Mahalapye			
Makoba			
Maseru	26	18	1·4
Maun	34	21	4·1
Molopololi			
Stegi			
Tsabong	37	20	5·0
Tsane	36	20	0·6
Shakawe	33	19	4·5
Standerton (Tvl.)	28	16	12·8

SYNOPTIC WEATHER MAP 1200 GMT. — 1400 SAST SINOPTIESE WEERKAART

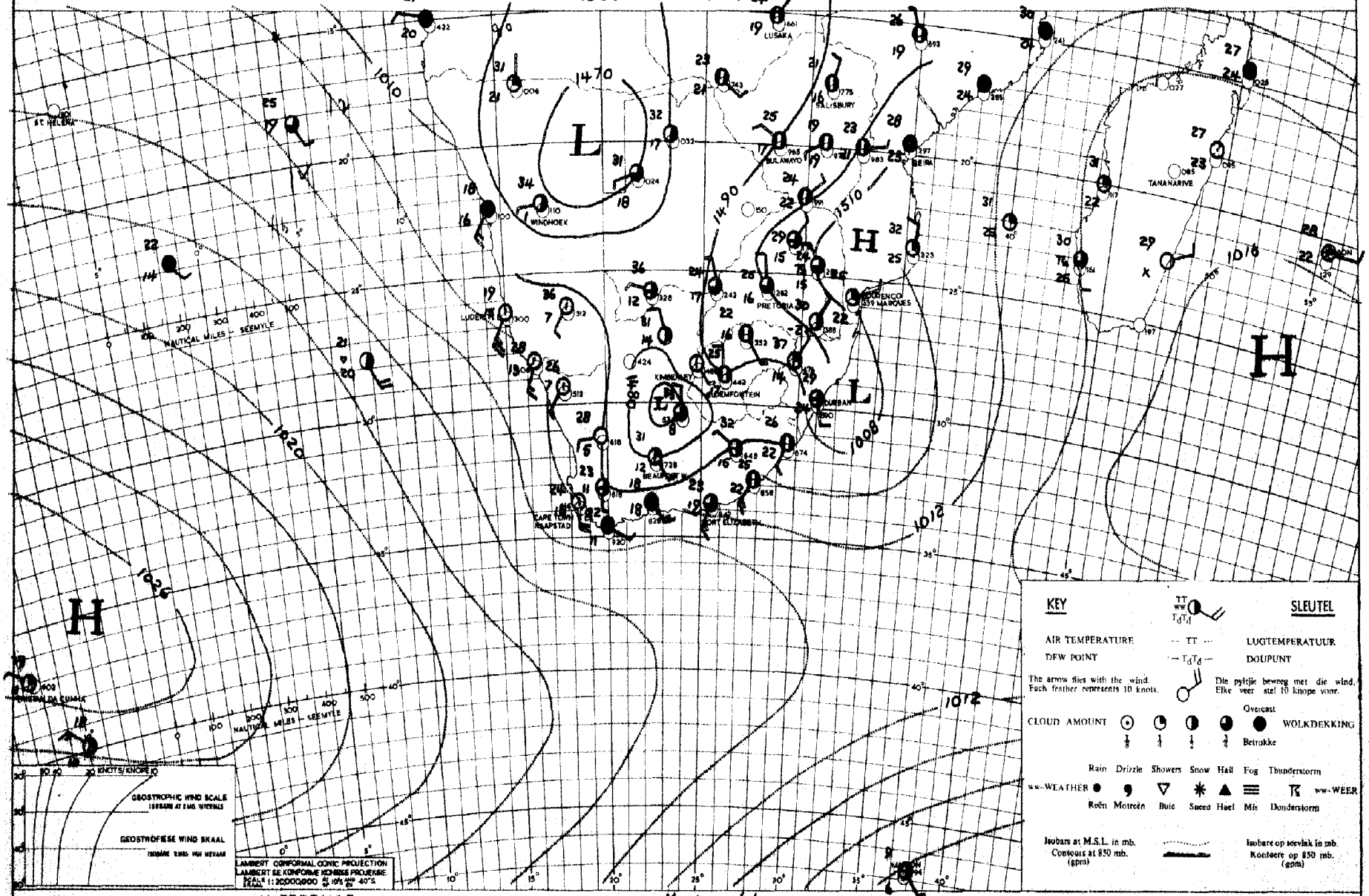

INFERENCE DATE 16-1-1961 DATUM AFLEIDING

With the trough over the interior and the ridge of high pressure to the south of the continent conditions remain favourable for thundershowers over the eastern half of the interior and over Bechuanaland and the northern parts of South West Africa.

Met die trog oor die binneland en die rug suid van die vasteland bly toestande gunstig vir donderbuie oor die oostelike helfte van die land asook oor Betsjoeanaland en die noordelike dele van Suidwes-Afrika.

DAAGLIKSE WEERBULLETIN — DAILY WEATHER BULLETIN

WEERBURO / WEATHER BUREAU
DEPT. VAN VERVOER / DEPT. OF TRANSPORT

Maksimum en Minimum Temperature (°C) en Reënval (RRR) in mms. vir die 24 uur wat om 0800 SAST eindig op

Maximum and Minimum Temperatures (°C) and Rainfall (RRR) in mms. for 24 hours ending at 0800 SAST on

18-1-61

CAPE - KAAP	Max.	Min.	RRR
Aberdeen			
Addo			
Alexanderbaai	24	13	
Aliwal-Noord	31	17	
Barkly East			
Beaufort West	24	21	22·0
Boegoebergsdam	29	17	
Boetsap			
Brandvlei			18·0
Cala			
Caledon			
Calitzdorp			
Calvinia			
Cape L'Agulhas	30	15	
Cape Columbine	23	x	
Cape St. Francis	19	12	
Carnarvon	24	16	
Ceres			
Citrusdal			
Colesberg			
Cradock			
De Aar			
D.F. Malan (C.T.)	34	17	
Dordrecht	23	17	
Douglas	25	15	13·5
East London			
Elsenburg	22	20	7·1
Fraserburg			
Garies	31	16	
George			
Graaff Reinet	23	14	
Grahamstown	28	17	
Hopetown			4·0
Idutywa			
Jansenville			
Joubertina	26	18	
Kenhardt			
Kimberley			
K'W. Town	34	17	0·5
Knysna			
Kokstad			

KAAP - CAPE	Max.	Min.	RRR
Kowie			
Kuruman	31	17	1·0
Ladismith			
Lake Mentz			
Maclear			41·6
Mafeking	30	19	
Malmesbury			
Matatiele			
Matroosberg	28	11	
Middelburg	32	14	
Mosselbaai	24	18	
Mount Frere			
O'kiep	27	12	
Orange River			
Oudtshoorn			
Petrusville			
Piketberg			
Pofadder	32	16	
Port Elizabeth	22	18	9·0
Port Nolloth	20	15	
Port St. Johns	25	21	27·0
Postmasburg	32	19	0·2
Prieska	37	22	
Prince Albert			
Queenstown	25	17	1·4
Rietfontein			
Riversdal			
Robertson	28	13	
Somerset East	19	16	6·0
Steynsburg			
Strydenburg			
Sutherland	27	13	
Swellendam			
Tarkastad			12·5
Touwsrivier			
Umtata	22	19	3·3
Uniondale			
Upington	35	21	
Vanwyksvlei	35	20	
Victoria-Wes	34	19	
Vredendal	29	14	
Vryburg			

CAPE - KAAP	Max.	Min.	RRR
Williston			
Willowmore	24	16	
Twee Riviere	36	23	
C.V.S. - O.F.S.			
Balkfontein[1]			
Bethlehem	23	16	34·2
Bloemfontein	32	17	8·8
Bultfontein			7·0
Fauresmith	31	15	
Ficksburg			15·5
Frankfort	25	17	1·0
Harrismith			
Heilbron			
Hoopstad	31	19	
Kroonstad	28	18	0·3
Lindley			
Modderpoort			25·7
Petrusburg			
Philippolis			
Reddersburg			
Reitz			
Vrede			
Warden			7·0
Welkom	31	17	22·0
Wepener	32	19	
Winburg			4·5
Zastron			
TRANSVAAL			
Andalusia			18·6
Barberton			
Belfast			
Bethal			23·0
Carolina	26	16	
Chester			3·5
Crecy	31	10	
Ermelo	27	15	32·0
Fleur-de-Lys	33	22	
Groendraai	30	19	
Jan Smuts	25	17	1·3

[1]Near Bothaville

TRANSVAAL	Max.	Min.	RRR
Joubert Park			
Komatipoort			
Kroondal	29	18	0·7
L'doringstad			
Lichtenburg			
Loskop[2]			
Mara	32	20	0·2
Marble Hall			
Marnitz			
Messina	35	23	4·3
Middelburg			
Nelspruit	32	21	
Pelgrimsrus	24	16	
Phalaborwa	36	23	2·6
Pietersburg	30	19	
Piet Retief	29	17	7·3
Pongola	35	24	1·2
Potchefstroom	28	17	31·5
Potgietersrus	31	19	1·5
Pretoria W.B.	29	18	4·6
Pretoriuskop			
Sekukuni			
Skukuza	37	21	
Thabazimbi	28	20	4·0
Tomburke			4·0
Tzaneen			3·5
Vereeniging			15·4
Volksrust			
Warmbad	30	19	1·2
Waterval-Bo			
Witbank			
Zeerust			
Standerton	26	17	7·5
NATAL			
Cape St. Lucia	33	22	
Dundee			18·8
Durban	27	23	5·7
Estcourt	28	18	1·3
Harding			4·0
Himeville			4·5
M'kuzi			

[2]Naby Groblersdal

NATAL	Max.	Min.	RRR
Mtubatuba			3·0
Newcastle	31	17	2·6
P'Maritzburg	25	18	6·5
Port Shepstone	28	23	18·5
Richmond			
Seven Oaks			
Van Reenen			
Vryheid			52·5
S.W.A.			
Gobabis	34	21	2·7
Keetmanshoop	35	17	
Luderitz	22	15	
Mariental	38	22	
Ohopoho			
Ondangua	32	27	
Outjo	35	20	
Runtu	31	22	
Swakopmund	20	14	
Tsumeb	32	20	8·1
Windhoek	34	21	
PROTECTORATES			
PROTEKTORATE			
Bremersdorp			
Emlembe			
Francistown	27	19	12·8
Gaberones	32	20	
Ghanzi	34	21	
Lobatsi			
Mahalapye	34	19	
Makoba			
Maseru	29	17	2·5
Maun	33	20	
Molopololi			
Stegi			
Tsabong	35	21	
Tsane	35	21	3·0
Shakawe	30	20	
Dwaleni			30·0
Bospoort (Tvl.)	26	17	3·4

SYNOPTIC WEATHER MAP 1200 GMT. — 1400 SAST. SINOPTIESE WEERKAART

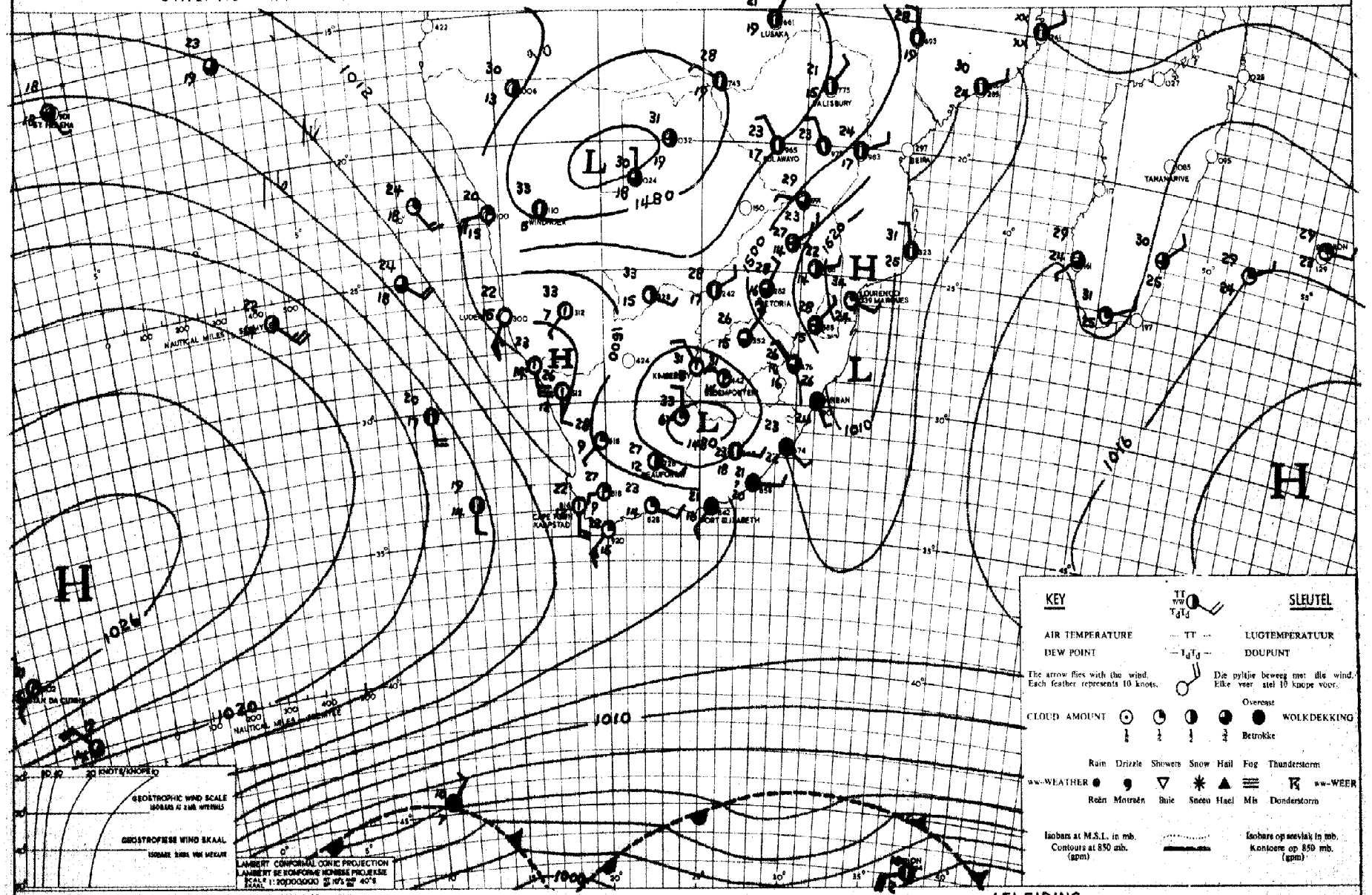

INFERENCE DATE 17-1-19 61 DATUM AFLEIDING

East of the low pressure system over Bechuanaland and the central Union humid air is moving over the eastern half of the country and scattered thundershowers will develop over this area. Cloudy conditions with intermittent light rain will prevail over the Natal coast and the southeastern Cape coastal regions.

Oos van die laagdrukstelsel oor Betsjoeanaland en die sentrale Unie beweeg vochtige lug oor die oostelike helfte van die land en verspreide donderbuie sal ontwikkel oor hierdie gebied. Bewolkte toestande met lige reën af en toe sal voortduur oor die Natalse- en die noordoostelike Kaapse kuststreke.

DAAGLIKSE WEERBULLETIN — DAILY WEATHER BULLETIN

WEERBURO / WEATHER BUREAU

DEPT. VAN VERVOER / DEPT. OF TRANSPORT

Maksimum en Minimum Temperature (°C) en Reënval (RRR) in mms. vir die 24 uur wat om 0800 SAST eindig op 19-1-61

Maximum and Minimum Temperatures (°C) and Rainfall (RRR) in mms., for 24 hours ending at 0800 SAST on

CAPE - KAAP	Max.	Min.	RRR
Aberdeen			
Addo			
Alexanderbaai	23	17	
Aliwal-Noord	32	18	0·5
Barkly East			
Bashee	23	21	6·7
Beaufort West	33	17	
Boegoebergdam			
Boetsap			
Brandvlei			
Cala			
Caledon			
Calitzdorp			
Calvinia	33	11	
Cape L'Agulhas	24	K	
Cape Columbine	20	13	
Cape St. Francis	24	16	
Carnarvon			
Ceres			
Citrusdal			
Colesberg			
Cradock			
De Aar	35	17	
D.F. Malan (C.T.)	20	13	
Dordrecht	23	16	
Douglas			
East London	24	19	
Elsenburg			
Fraserburg	32	17	
Garies			
George	24	14	
Graaff Reinet	31	17	
Grahamstown			
Hopetown			
Idutywa			
Jansenville	31	18	
Joubertina			
Kenhardt			
Kimberley	34	20	
K'W. Town			
Knysna			
Kokstad	27	14	51·0

KAAP - CAPE	Max.	Min.	RRR
Kowie			
Kuruman	33	19	0·5
Ladismith			
Lake Mentz			
Maclear			
Mafeking	30	19	0·1
Malmesbury			
Matatiele			
Matroosberg	30	12	
Middelburg			
Mosselbaai	26	18	
Mount Frere			
O'kiep	31	11	
Orange River			
Oudtshoorn			
Petrusville			
Piketberg			
Pofadder	33	14	
Port Elizabeth	25	17	
Port Nolloth	20	12	
Port St. Johns	25	21	4·1
Postmasburg	32	19	2·8
Prieska	37	20	0·3
Prince Albert			
Queenstown	26	18	0·1
Rietfontein			
Riversdal	30	17	0·2
Robertson	32	18	
Somerset East	24	16	0·1
Steynsburg			
Strydenburg			
Sutherland	28	10	
Swellendam			
Tarkastad			
Touwsrivier			
Umtata	22	18	22·3
Uniondale			
Upington	37	21	
Vanwyksvlei	35	20	
Victoria-Wes	34	15	
Vredendal	29	14	
Vryburg	31	20	

CAPE - KAAP	Max.	Min.	RRR
Williston			
Willowmore	32	15	
Twee Riviere	38	24	
O.V.S. - O.F.S.			
Balkfontein[1]			
Bethlehem	25	15	
Bloemfontein	30	19	
Bultfontein			
Fauresmith	33	18	
Ficksburg			
Frankfort	26	15	0·2
Harrismith			
Heilbron			
Hoopstad	33	20	
Kroonstad	29	18	
Lindley			
Modderpoort			
Petrusburg			
Philippolis			
Reddersburg			
Reitz			
Vrede			3·5
Warden			
Welkom	30	19	1·0
Wepener	32	20	2·0
Winburg			
Zastron			
TRANSVAAL			
Andalusia			
Barberton			
Belfast			
Bethal			7·5
Carolina	24	15	0·6
Chester			
Crecy	31	18	1·5
Ermelo	23	15	4·0
Fleur-de-Lys	33	23	
Groendraai	31	19	
Jan Smuts	25	16	

[1]Near Bothaville

TRANSVAAL	Max.	Min.	RRR
Joubert Park			
Komatipoort			
Kroondal	28	18	5·5
L'doringstad			
Lichtenburg			31·0
Loskop[2]			
Mara	31	19	3·0
Marble Hall			
Marnitz			
Messina	33	23	0·5
Middelburg			
Nelspruit	32	23	
Pelgrimsrus	23	16	18·5
Phalaborwa	35	24	
Pietersburg	28	18	
Piet Retief			
Pongola	34	24	
Potchefstroom	28	18	0·2
Potgietersrus	30	19	
Pretoria W.B.	28	18	
Pretoriuskop			
Sekukuni			
Skukuza	36	24	
Thabazimbi	31	20	2·5
Tomburke			
Tzaneen			
Vereeniging			14·0
Volksrust			5·5
Warmbad			
Waterval-Bo			
Witbank			
Zeerust			
Bospoort	29	17	
NATAL			
Cape St. Lucia	31	23	37·0
Dundee			
Durban	29	24	3·5
Estcourt	30	18	28·3
Harding			14·6
Himeville			
M'kuzi			

[2]Naby Groblersdal

NATAL	Max.	Min.	RRR
Mtubatuba			2·7
Newcastle	29	17	14·7
P'Maritzburg	26	16	58·0
Port Shepstone	27	23	29·0
Richmond			17·5
Seven Oaks			
Van Reenen			
Vryheid			
S.W.A.			
Gobabis	33	18	3·8
Keetmanshoop	39	18	
Luderitz	21	14	
Mariental	38	24	
Ohopoho			
Ondangua	31	23	
Outjo	35	18	
Runtu	25	20	4·0
Swakopmund	18	14	
Tsumeb	30	20	
Windhoek	33	19	
PROTECTORATES			
PROTEKTORATE			
Bremersdorp			
Enlembe			
Francistown	27	20	15·3
Gaberones	32	21	
Ghanzi	32	19	4·0
Lobatsi			
Mahalapye	31	20	1·5
Makoba			
Maseru	29	18	0·8
Maun	31	19	15·8
Molopololi			
Stegi			
Tsabong	36	25	1·0
Tsane	34	21	
Shakawe	29	19	26·5
Standerton (Vol.)	25	15	

SYNOPTIC WEATHER MAP — 1200 GMT. — 1400 SAST — SINOPTIESE WEERKAART

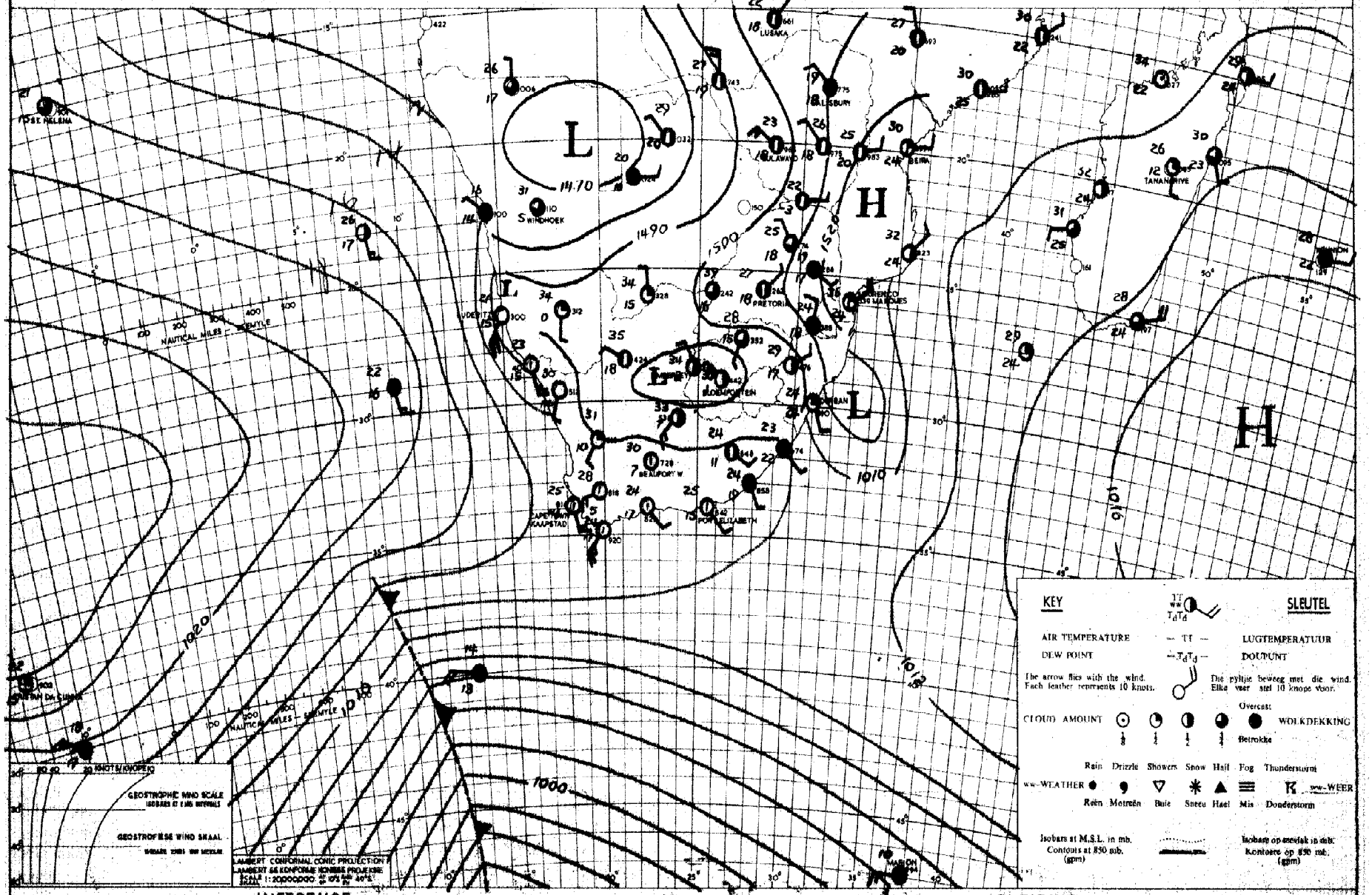

INFERENCE — DATE 18-1-1961 DATUM — AFLEIDING

With the low over Bechuanaland humid air is flowing southwards over the eastern half of the country. It is expected that fairly general thundershowers will develop over Natal, the Free State, the Transvaal and Bechuanaland.

Met die laag oor Betsjoeanaland word vochtige lug suidwaards gevoer oor die oostelike dele van die land en na verwagting sal teenwoordig algemene donderbuie uitsak oor Natal, die Vrystaat, Transvaal en Betsjoeanaland.

DAAGLIKSE WEERBULLETIN — DAILY WEATHER BULLETIN

WEERBURO / WEATHER BUREAU
DEPT. VAN VERVOER / DEPT. OF TRANSPORT

Maksimum en Minimum Temperature (°C) en Reënval (RRR) in mms. vir die 24 uur wat om 0800 SAST eindig op 20.1.1961

Maximum and Minimum Temperatures (°C) and Rainfall (RRR) in mms. for 24 hours ending at 0800 SAST on

CAPE - KAAP	Max.	Min.	RRR
Aberdeen			
Addo			0·1
Alexanderbaai	24	15	
Aliwal-Noord	33	9	8·0
Barkly East			
Bashee	28	17	11·6
Beaufort West	33	12	1·1
Boegoebergdam			
Boetsap			
Brandvlei			
Cala			6·6
Caledon			
Calitzdorp			
Calvinia	25	9	
Cape L'Agulhas	24	x	3·5
Cape Columbine	23	12	
Cape St. Francis	25	17	1·0
Carnarvon			
Ceres			5·0
Citrusdal			
Colesberg			
Cradock			2·2
De Aar	33	14	
D.F. Malan (C.T.)	25	10	3·0
Dordrecht	32	9	8·5
Douglas			
East London	27	17	0·4
Elsenburg			
Fraserburg	29	10	
Garies			
George	25	14	1·4
Graaff Reinet	34	13	25·1
Grahamstown			2·5
Hopetown			
Idutywa			3·0
Jansenville	32	17	
Joubertina			3·0
Kenhardt			
Kimberley	37	14	0·5
K'W. Town			
Knysna			27·0
Kokstad	30	11	

KAAP - CAPE	Max.	Min.	RRR
Kowie			1·3
Kuruman	32	14	1·3
Ladismith			
Lake Mentz			
Maclear			
Mafeking	32	10	
Malmesbury			
Matatiele			
Matroosberg	22	9	
Middelburg	33	9	2·1
Mosselbaai	23	15	4·5
Mount Frere			15·5
O'kiep	24	10	
Orange River			
Oudtshoorn			
Petrusville			
Piketberg			
Pofadder	30	11	
Port Elizabeth	24	16	9·9
Port Nolloth	18	11	
Port St. Johns	28	17	44·0
Postmasburg	33	12	1·3
Prieska	33	16	
Prince Albert			
Queenstown	35	11	4·5
Rietfontein			
Riversdal	32	15	3·0
Robertson	26	13	
Somerset East	26	14	2·5
Steynsburg			4·5
Strydenburg			
Sutherland	22	6	
Swellendam			
Tarkastad			
Touwsrivier			
Umtata	33	12	21·5
Uniondale			2·0
Upington	34	15	
Vanwyksvlei	32	14	
Victoria-Wes	33	10	
Vredendal	25	13	
Vryburg	31	15	

CAPE - KAAP	Max.	Min.	RRR
Williston			
Willowmore	31	11	
Twee Riviere	35	16	
C.V.S. - O.F.S.			
Balkfontein[1]			6·5
Bethlehem	27	13	15·8
Bloemfontein	33	12	16·0
Bultfontein			14·0
Fauresmith	33	13	
Ficksburg			17·5
Frankfort	30	15	45·7
Harrismith			29·5
Heilbron			
Hoopstad	33	14	3·5
Kroonstad	30	15	19·5
Lindley			38·0
Modderpoort			
Petrusburg			2·5
Philippolis			
Reddersburg			
Reitz			
Vrede			
Warden			
Welkom	31	15	5·7
Wepener	34	13	4·2
Winburg			14·5
Zastron			
TRANSVAAL			
Andalusia			
Barberton			
Belfast			13·0
Bethal			
Carolina	23	14	6·2
Chester			
Crecy	30	20	
Ermelo	24	14	2·5
Fleur-de-Lys	35	22	13·5
Groendraai	31	20	0·2
Jan Smuts	25	15	3·8

[1]Near Bothaville

TRANSVAAL	Max.	Min.	RRR
Joubert Park	25	14	
Komatipoort			
Kroondal	29	20	1·6
L'doringstad			
Lichtenburg			
Loskop[2]			
Mara	31	21	28·5
Marble Hall			31·9
Marnitz			23·0
Messina	33	23	
Middelburg			3·0
Nelspruit	32	21	
Pelgrimsrus	24	16	34·0
Phalaborwa	36	24	0·6
Pietersburg	31	20	3·6
Piet Retief	27	18	0·4
Pongola	35	24	
Potchefstroom	30	16	10·7
Potgietersrus	31	21	
Pretoria W.B.	27	17	3·4
Pretoriuskop			
Sekukuni			
Skukuza	38	23	9·8
Thabazimbi	31	22	
Tomburke			
Tzaneen			
Vereeniging			55·5
Volksrust			
Warmbad	29	19	
Waterval-Bo			
Witbank			
Zeerust			
Standerton	28	15	9·5
NATAL			
Cape St. Lucia	30	23	
Dundee			4·5
Durban	33	22	2·6
Estcourt	30	16	11·5
Harding			7·0
Himeville			7·0
M'kuzi			

[2]Naby Groblersdal

NATAL	Max.	Min.	RRR
Mtubatuba			
Newcastle	29	16	5·2
P'Maritzburg	31	15	1·5
Port Shepstone	28	21	2·0
Richmond			
Seven Oaks			5·0
Van Reenen			
Vryheid			
S.W.A.			
Gobabis	33	19	1·2
Keetmanshoop	34	12	
Luderitz	22	14	
Mariental	37	18	
Ohopoho			
Ondangua			
Outjo	34	16	
Rundu	31	19	2·0
Swakopmund	20	14	0·9
Tsumeb	33	20	
Windhoek	34	19	
PROTECTORATES / PROTEKTORATE			
Bremersdorp	32	22	0·1
Emlembe			3·0
Francistown	27	20	
Gaberones	33	12	
Ghanzi	31	x4	
Lobatsi			
Mahalapye	30	21	2·5
Makoba			
Maseru	31	14	4·5
Maun	28	21	3·5
Molopololi			
Stegi			3·0
Tsabong	31	19	
Tsane	31	19	4·8
Shakawe	27	20	7·0
Bosposrt (Tvl)	29	16	

SYNOPTIC WEATHER MAP — 1200 GMT. — 1400 SAST. — SINOPTIESE WEERKAART

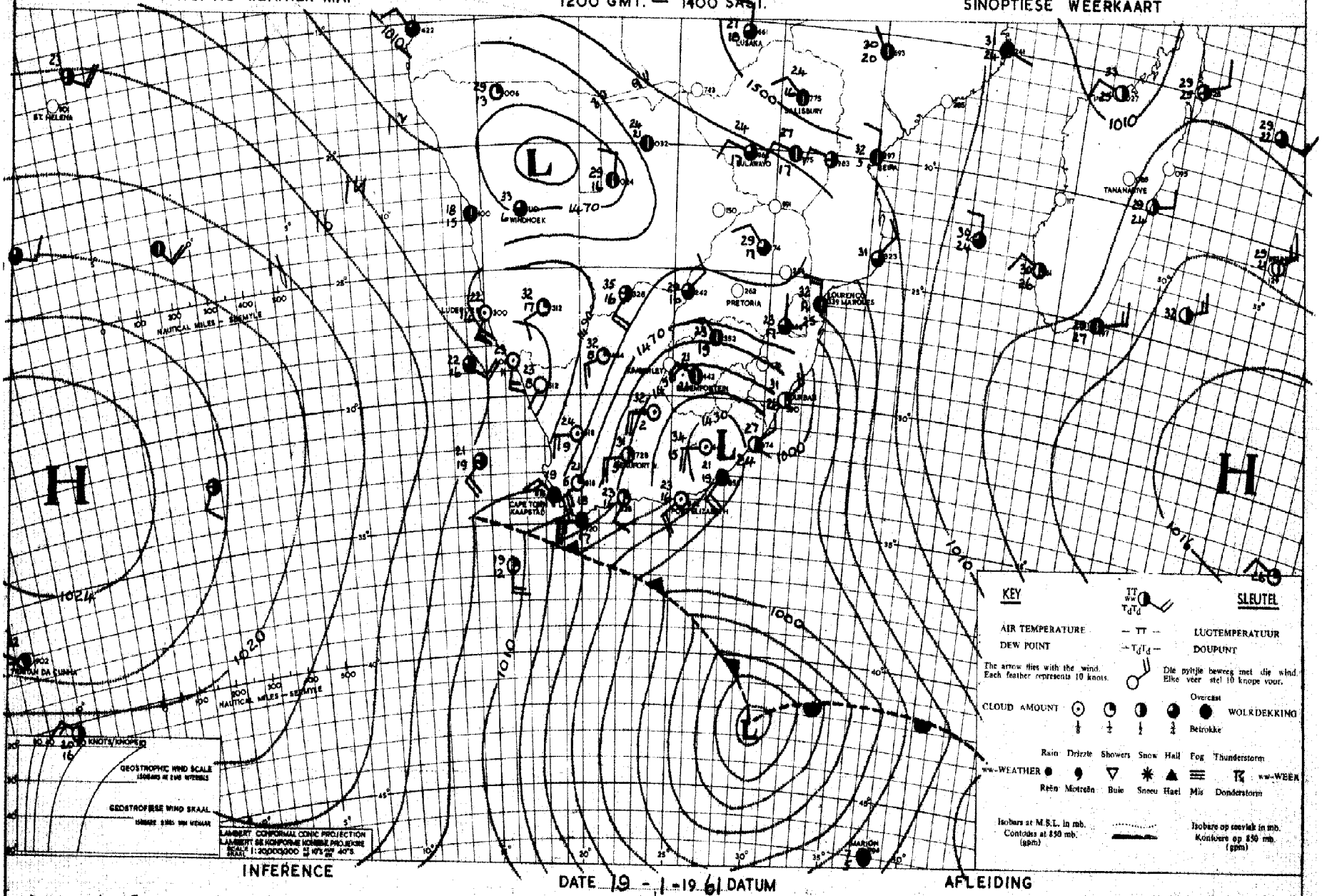

INFERENCE — DATE 19 - 1 - 1961 DATUM — AFLEIDING

A cold front will move rapidly over the Cape and Natal coastal areas and it will become cloudy and cooler with scattered rain or showers over these regions. Conditions will remain favourable for further thundershowers over the eastern and northeastern parts of the Union.

'n Koufront sal vinnig oor die Kaapse en Natalse kusgebiede beweeg en dit sal bewolk en koeler word met verspreide reën en buie oor hierdie gebiede. Toestande bly nog gunstig vir donderbuie oor die oostelike en noordoostelike dele van die Unie.

DAAGLIKSE WEERBULLETIN — DAILY WEATHER BULLETIN

WEERBURO / WEATHER BUREAU
DEPT. VAN VERVOER / DEPT. OF TRANSPORT

Maksimum en Minimum Temperature (°C) en Reënval (RRR) in mms. vir die 24 uur wat om 0800 SAST eindig op 21-1-61

Maximum and Minimum Temperatures (°C) and Rainfall (RRR) in mms. for 24 hours ending at 0800 SAST on

CAPE - KAAP	Max.	Min.	RRR
Aberdeen			
Addo			
Alexanderbaai	24	13	
Aliwal-Noord	23	10	
Barkly East			
Bashee	21	17	4·5
Beaufort West	25	12	
Boegoebergdam			
Boetsap			
Brandvlei			
Cala			
Caledon			
Calitzdorp			
Calvinia	28	16	
Cape L'Agulhas	24	X	
Cape Columbine	20	11	
Cape St. Francis	24	15	3·0
Carnarvon			
Ceres			
Citrusdal			
Colesberg			
Cradock			
De Aar	36	11	
D.F. Malan (C.T.)	24	10	
Dordrecht	17	8	
Douglas			
East London	23	17	2·4
Elsenburg			
Fraserburg	24	12	
Garies			
George	21	11	
Graaff Reinet	24	13	
Grahamstown			0·8
Hopetown			
Idutywa			
Jansenville	26	12	
Joubertina			
Kenhardt			
Kimberley	28	12	
K'W. Town			
Knysna			
Kokstad			

KAAP - CAPE	Max.	Min.	RRR
Kowie			
Kuruman	30	14	
Ladismith			
Lake Mentz			
Maclear			
Mafeking	31	15	
Malmesbury			
Matatiele			
Matroosberg	24	10	
Middelburg	22	7	
Mosselbaai	24	18	
Mount Frere			
O'kiep	29	16	
Orange River			
Oudtshoorn			
Petrusville			
Piketberg			
Pofadder	28	16	
Port Elizabeth	21	13	1·3
Port Nolloth	20	11	
Port St. Johns	22	17	7·0
Postmasburg	27	16	
Prieska	29	15	
Prince Albert			
Queenstown	22	9	
Rietfontein			
Riversdal	26	14	
Robertson	27	13	
Somerset East	22	11	
Steynsburg			
Strydenburg			
Sutherland	24	10	
Swellendam			
Tarkastad			
Touwsrivier			
Umtata	22	12	0·6
Uniondale			
Upington	31	18	
Vanwyksvlei	29	17	
Victoria-Wes	24	9	
Vredendal	28	13	
Vryburg	28	13	

CAPE - KAAP	Max.	Min.	RRR
Williston			
Willowmore	23	12	
Twee Riviere	31	14	
O.V.S. - O.F.S.			
Balkfontein[1]			
Bethlehem	23	10	
Bloemfontein	25	9	
Bultfontein			
Fauresmith	25	10	
Ficksburg			
Frankfort	25	8	
Harrismith			
Heilbron			
Hoopstad	27	11	
Kroonstad	25	10	
Lindley			
Modderpoort			
Petrusburg			
Philippolis			
Reddersburg			
Reitz			
Vrede			
Warden			
Welkom	25	13	
Wepener	24	8	
Winburg			
Zastron			
TRANSVAAL			
Andalusia			
Barberton			7·3
Belfast			
Bethal			
Carolina	27	9	
Chester			2·5
Crecy	34	18	
Ermelo	26	8	
Fleur-de-Lys	32	17	16·0
Groendraai	32	19	0·1
Jan Smuts	27	11	

[1]Near Bothaville

TRANSVAAL	Max.	Min.	RRR
Joubert Park	26	12	
Komatipoort			
Kroondal	33	17	
L'doringstad			
Lichtenburg			
Loskop[2]			
Mara			
Marble Hall			
Marnitz			7·5
Messina	24	20	17·4
Middelburg			
Nelspruit	33	16	0·7
Pelgrimsrus	25	10	12·5
Phalaborwa			
Pietersburg			1·3
Piet Retief	32	10	0·3
Pongola	28	16	
Potchefstroom	26	13	
Potgietersrus	30	17	3·5
Pretoria W.B.	30	14	
Pretoriuskop			4·5
Sekukuni			
Skukuza	33	20	7·4
Thabazimbi			
Tomburke			
Tzaneen			
Vereeniging			
Volksrust			
Warmbad	32	17	
Waterval-Bo			
Witbank			
Zeerust			
Bospoort	27	10	
NATAL			
Cape St. Lucia	24	17	0·2
Dundee			
Durban	25	19	0·9
Estcourt	22	11	0·2
Harding			
Himeville			
M'kuzi			

[2]Naby Groblersdal

NATAL	Max.	Min.	RRR
Mtubatuba			
Newcastle	30	12	
P'Maritzburg	19	8	1·8
Port Shepstone	23	19	8·5
Richmond			
Seven Oaks			
Van Reenen			
Vryheid			
S.W.A.			
Gobabis	31	17	
Keetmanshoop	33	19	
Luderitz	21	18	
Mariental	34	21	
Chopoho			
Ondangua	34	19	
Outjo	34	18	
Runtu	33	19	2·4
Swakopmund	18	14	
Tsumeb	33	19	13·0
Windhoek	33	20	
PROTECTORATES			
PROTEKTORATE			
Bremersdorp			
Emlembe			9·5
Francistown	25	19	
Gaberones	36	18	
Ghanzi	36	19	
Lobatsi			
Mahalapye	35	19	
Makoba			
Maseru	23	9	
Maun	31	21	0·3
Molopololi			
Stegi			
Tsabong	32	15	
Tsane	34	17	
Shakawe	28	20	6·5
Standerton (Tvl.)	26	9	

SYNOPTIC WEATHER MAP — 1200 GMT. — 1400 SAST. — SINOPTIESE WEERKAART

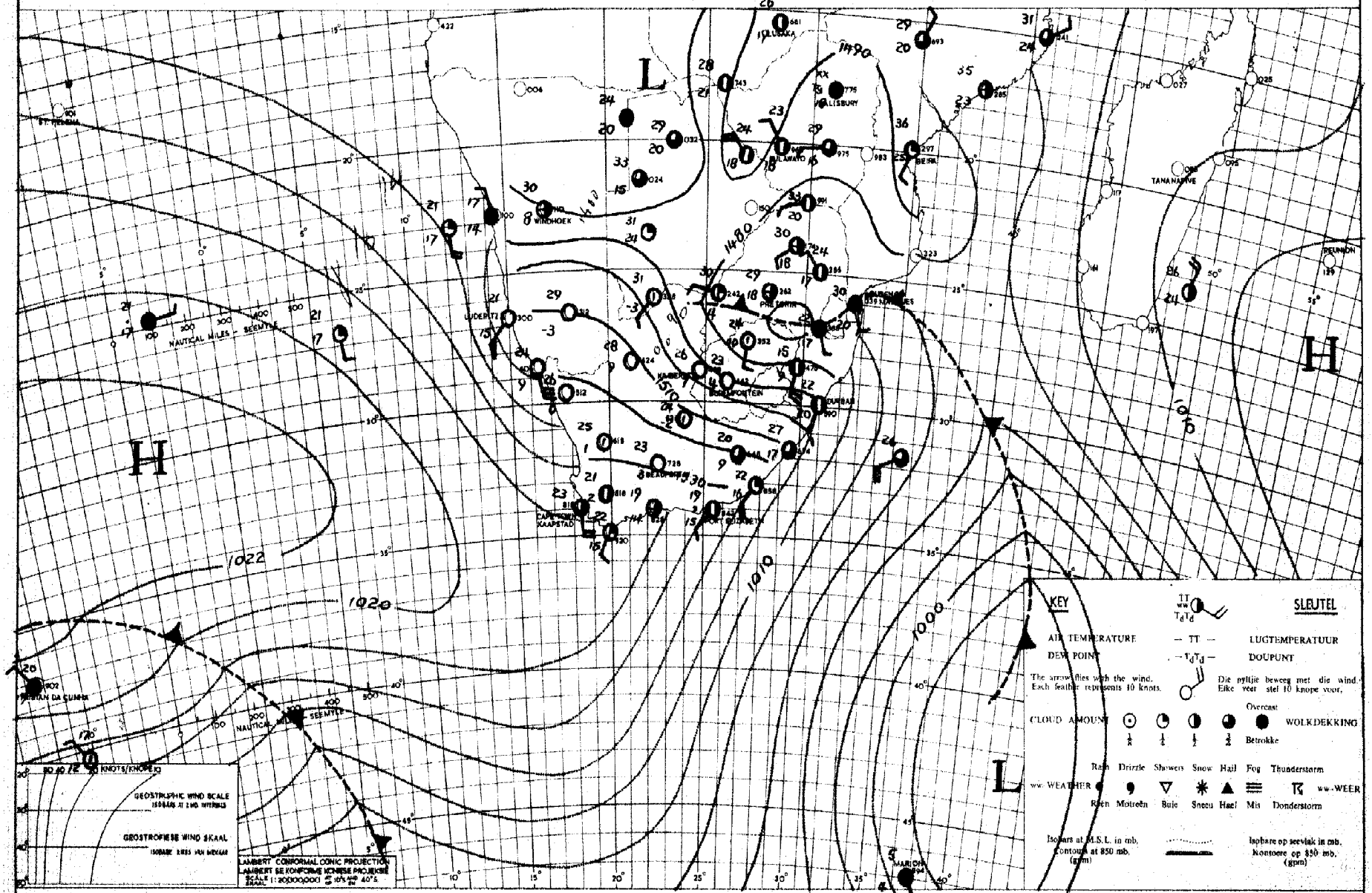

INFERENCE — DATE 20-1-1961 DATUM — AFLEIDING

The pressure is rising rapidly over the south-eastern part of the country and it is expected that a shallow layer of cool moist air will move in over the Transvaal and it will be cloudy and cool over the province in the early morning. Elsewhere it will be mainly fine or slightly cloudy and mild.

Die druk styg vinnig oor die suidoostelike deel van die land en na verwagting sal 'n dun laagie vogtige koel lug in beweeg oor Transvaal en dit sal bewolk en koel wees oor die provinsie in die vroë oggend. Elders sal dit hoofsaaklik mooiweer of effens bewolk en matig wees.

DAAGLIKSE WEERBULLETIN — DAILY WEATHER BULLETIN

WEERBURO / WEATHER BUREAU
DEPT. VAN VERVOER / DEPT. OF TRANSPORT

Maksimum en Minimum Temperature (°C) en Reënval (RRR) in mms. vir die 24 uur wat om 0800 SAST eindig op 22-1-61

Maximum and Minimum Temperatures (°C) and Rainfall (RRR) in mms. for 24 hours ending at 0800 SAST on

CAPE - KAAP	Max.	Min.	RRR
Aberdeen			
Addo			
Alexanderbaai	24	17	
Aliwal-Noord	28	13	
Barkly East			
Bashee	25	18	
Beaufort West	31	15	
Boegoebergdam			
Boetsap			
Brandvlei			
Cala			
Caledon			
Calitzdorp			
Calvinia	34	14	
Cape L'Agulhas	24	xx	
Cape Columbine	24	13	
Cape St. Francis	23	19	
Carnarvon			
Ceres			
Citrusdal			
Colesberg			
Cradock			
De Aar	31	15	
D.F. Malan (C.T.)	23	17	
Dordrecht			
Douglas			
East London	23	16	
Elsenburg			
Fraserburg	30	16	
Garies			
George	23	14	
Graaff Reinet	29	13	
Grahamstown			
Hopetown			
Idutywa			
Jansenville	29	13	
Joubertina			
Kenhardt			
Kimberley	31	18	
K'W. Town			
Knysna			
Kokstad			

KAAP - CAPE	Max.	Min.	RRR
Kowie			
Kuruman	32	17	
Ladismith			
Lake Mentz			
Maclear			
Mafeking	31	17	
Malmesbury			
Matatiele			
Matroosberg	31	13	
Middelburg	27	10	
Mosselbaai	23	19	
Mount Frere			
O'kiep	34	15	
Orange River			
Oudtshoorn			
Petrusville			
Piketberg			
Pofadder	33	18	
Port Elizabeth	24	18	
Port Nolloth	19	14	
Port St. Johns			
Postmasburg			
Prieska	34	14	
Prince Albert			
Queenstown	24	12	
Rietfontein			
Riversdal	28	14	
Robertson	34	16	
Somerset East	25	12	
Steynsburg			
Strydenburg			
Sutherland	29	11	
Swellendam			
Tarkastad			
Touwsrivier			
Umtata	23	13	
Uniondale			
Upington	35	17	
Vanwyksvlei	32	17	
Victoria-Wes	30	13	
Vredendal	38	15	
Vryburg	31	18	

CAPE - KAAP	Max.	Min.	RRR
Williston			
Willowmore	28	12	
Twee Riviere	35	18	
O.V.S. - O.F.S.			
Balkfontein[1]			
Bethlehem	23	12	
Bloemfontein	26	15	
Bultfontein			
Fauresmith	28	14	
Ficksburg			
Frankfort			
Harrismith			
Hellbron			
Hoopstad	29	14	
Kroonstad	27	15	
Lindley			
Modderpoort			
Petrusburg			
Philippolis			
Reitzersburg			
Reitz			
Vrede			
Warden			
Welkom			
Wepener	28	18	
Winburg			
Zastron			
TRANSVAAL			
Andalusia			
Barberton			
Belfast			
Bethal			
Carolina	23	12	
Chester	28	15	
Crecy	28	12	
Ermelo			
Fleur-de-Lys	25	17	0·3
Groenvlaai	26	17	
Jan Smuts	23	14	

[1]Near Bothaville

TRANSVAAL	Max.	Min.	RRR
Joubert Park			
Komatipoort			
Kroondal	27	18	
L'doringstad			
Lichtenburg			
Loskop[2]			
Mara	25	16	
Marble Hall			
Marnitz			
Messina	26	19	
Middelburg			
Nelspruit	26	18	
Pelgrimsrus	17	11	1·8
Phalaborwa			
Pietersburg	22	14	
Piet Retief	22	14	
Pongola	29	20	
Potchefstroom	28	16	
Potgietersrus	25	16	
Pretoria W.B.	26	16	
Pretoriuskop			
Sekukuni			
Skukuza	29	21	
Thabazimbi			
Tomburke			
Tzaneen			
Vereeniging			
Volksrust			
Warmbad	21	14	
Waterval-Bo			
Witbank			
Zeerust			
Standerton	25	14	
NATAL			
Cape St. Lucia	29	19	7·0
Dundee			
Durban	26	21	
Estcourt	22	14	
Harding			
Himeville			
M'kuzi			

[2]Naby Groblersdal

NATAL	Max.	Min.	RRR
Mtubatuba			
Newcastle	24	14	
P'Maritzburg	22	13	
Port Shepstone	25	20	
Richmond			
Seven Oaks			
Van Reenen			
Vryheid			
S.W.A.			
Gobabis	33	19	
Keetmanshoop	36	20	
Luderitz	23	15	
Mariental	36	20	
Ohopoho			
Ondangua			
Outjo	36	17	
Runtu			
Swakopmund	19	16	
Tsumeb	34	19	
Windhoek	30	20	
PROTECTORATES / PROTEKTORATE			
Bremersdorp			
Emlembe			
Francistown	24	19	
Gaberones	29	18	
Ghanzi	34	19	
Lobatsi			
Mahalapye			
Makoba			
Maseru	24	13	
Maun	31	20	4·6
Molopololi			
Stegi			
Tsabong	36	21	
Tsane	36	21	
Shakawe	29	19	5·0
Bospoort (Tvl.)	28	16	

SYNOPTIC WEATHER MAP

1200 GMT. — 1400 SAST.

SINOPTIESE WEERKAART

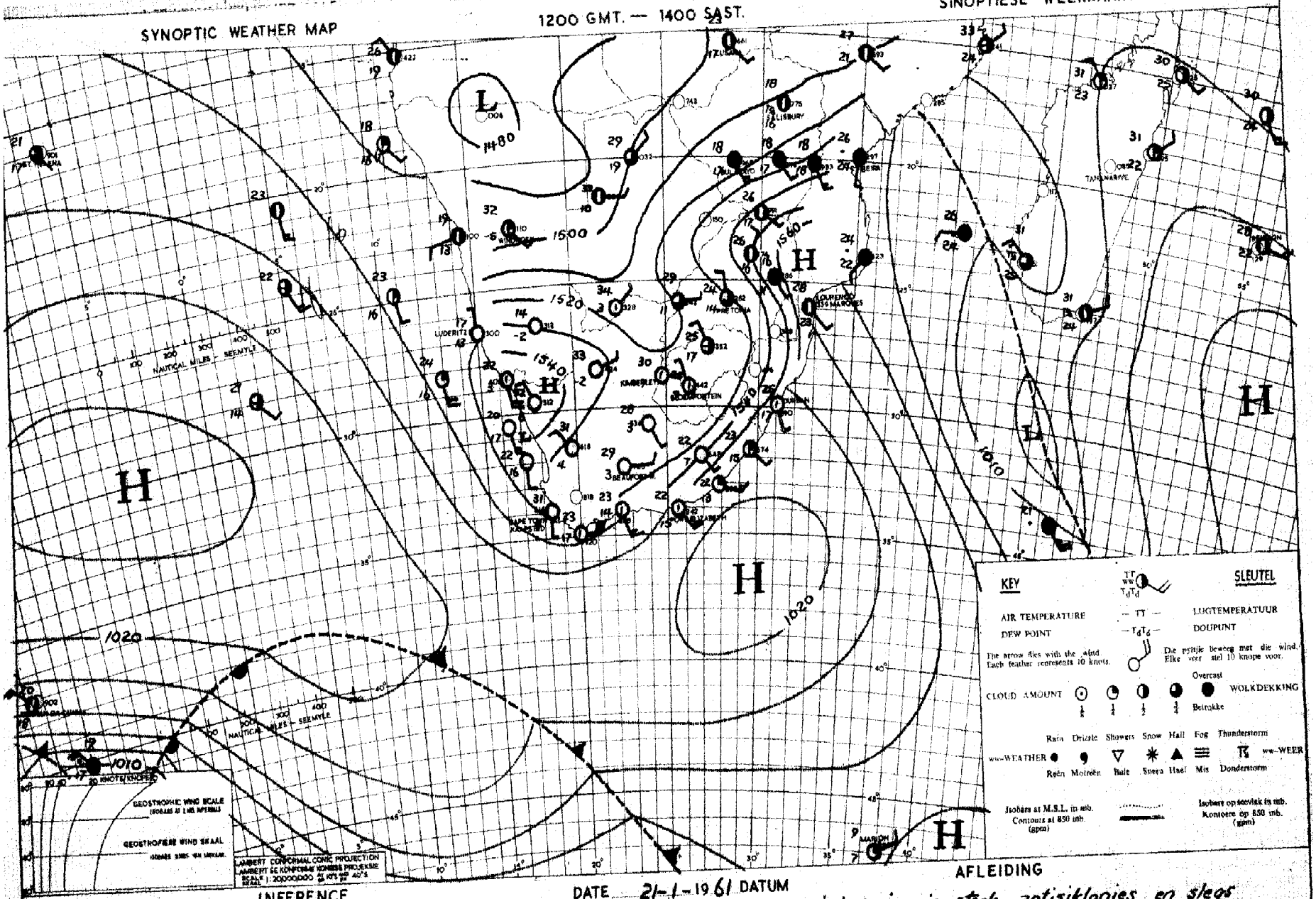

DATE 21-1-1961 DATUM

INFERENCE

The upper air circulation is very anticyclonic and only a few isolated thundershowers will occur over the Transvaal and the northern parts of South West Africa and Bechuanaland. Elsewhere it will remain fair and warm.

AFLEIDING

Die bolugsirkulasie is sterk antisiklonies en slegs enkele donderbuie word verwag oor Transvaal en die noordelike dele van Suidwes-Afrika en Betsjoeanaland. Origens sal dit redelike mooiweer en warm bly.

DAAGLIKSE WEERBULLETIN — DAILY WEATHER BULLETIN

WEERBURO / WEATHER BUREAU
DEPT. VAN VERVOER / DEPT. OF TRANSPORT

Maksimum en Minimum Temperature (°C) en Reënval (RRR) in mms. vir die 24 uur wat om 0800 SAST eindig op 23-1-61

Maximum and Minimum Temperatures (°C) and Rainfall (RRR) in mms. for 24 hours ending at 0800 SAST on

CAPE - KAAP	Max.	Min.	RRR
Aberdeen			
Addo			10·4
Alexanderbaai	24	17	
Aliwal-Noord	33	16	
Barkly East			
Bashee	25	19	
Beaufort West	36	19	
Boegoebergdam			
Boetsap			
Brandvlei			
Cala			
Caledon			
Calitzdorp			
Calvinia	36	15	
Cape L'Agulhas	25	x	
Cape Columbine	29	13	
Cape St. Francis	24	18	
Carnarvon			
Ceres			
Citrusdal			
Colesberg			
Cradock			
De Aar	34	19	
D.F. Malan (C.T.)	29	21	
Dordrecht	30	12	
Douglas			
East London	27	18	
Elsenburg			
Fraserburg	33	18	
Garies			
George	25	15	
Graaff Reinet	34	17	
Grahamstown			
Hopetown			
Idutywa			
Jansenville	35	17	
Joubertina			
Kenhardt			
Kimberley	36	17	
K'W. Town			
Knysna			
Kokstad	26	14	

KAAP - CAPE	Max.	Min.	RRR
Kowie			
Kuruman	33	19	
Ladismith			
Lake Mentz			
Maclear			
Mafeking	30	17	
Malmesbury			
Matatiele			
Matroosberg	32	12	
Middelburg	34	12	
Mosselbaai	24	20	
Mount Frere			
O'kiep	32	15	
Orange River	39	24	
Oudtshoorn			
Petrusville			
Piketberg			
Pofadder	35	15	
Port Elizabeth	26	18	0·1
Port Nolloth	19	15	
Port St. Johns	27	21	
Postmasburg	34	19	
Prieska			
Prince Albert			
Queenstown	34	14	
Rietfontein			
Riversdal	31	17	
Robertson	33	18	
Somerset East	32	15	
Steynsburg			
Strydenburg			
Sutherland	31	15	
Swellendam			
Tarkastad			
Touwsrivier			
Umtata	26	17	
Uniondale			
Upington	39	19	
Vanwyksvlei	37	22	
Victoria-Wes	36	15	
Vredendal	31	16	
Vryburg	32	20	

CAPE - KAAP	Max.	Min.	RRR
Williston			
Willowmore	35	12	
Twee Rivieren	38	20	
O.V.S. - O.F.S.			
Balkfontein[1]			
Bethlehem	25	12	65·5
Bloemfontein	31	17	
Bultfontein			
Fauresmith	33	17	
Ficksburg			
Frankfort	26	15	
Harrismith			1·5
Heilbron			
Hoopstad	33	19	
Kroonstad	24	17	
Lindley			14·0
Modderpoort			
Petrusburg			
Philippolis			
Reddersburg			
Reitz			
Vrede			
Warden			
Welkom	30	16	
Wepener	32	20	
Winburg			
Zastron			
TRANSVAAL			
Andalusia			
Barberton			
Belfast			
Bethal			
Carolina	26	12	8·0
Chester			
Creey	32	17	
Ermelo			
Fleur-de-Lys	27	17	
Groendraai	29	16	
Jan Smuts	23	15	

[1]Near Bothaville

TRANSVAAL	Max.	Min.	RRR
Joubert Park	24	16	
Komatipoort			
Kroondal	27	15	
L'doringstad			
Lichtenburg			
Loskop[2]			
Mara	28	16	
Marble Hall			
Marnitz			
Messina			
Middelburg			
Nelspruit	26	19	
Pelgrimsrus	20	12	8·0
Phalaborwa	29	20	
Pietersburg	26	15	
Piet Retief	26	15	
Pongola			
Potchefstroom	27	16	0·9
Potgietersrus	29	16	
Pretoria W.B.	26	14	
Pretoriuskop			
Sekukuni			
Skukuza	31	19	
Thabazimbi	34	18	
Tomburke			
Tzaneen			
Vereeniging			
Volksrust			
Warmbad	28	18	
Waterval-Bo			
Witbank			
Zeerust			
Standerton	26	15	
NATAL			
Cape St. Lucia	28	19	
Dundee			
Durban	26	21	
Estcourt	27	17	1·0
Harding			1·0
Himeville			
M'kuzi			

[2]Naby Groblersdal

NATAL	Max.	Min.	RRR
Ntubatuba			
Newcastle	31	15	4·6
P'Maritzburg	22	15	0·1
Port Shepstone	25	21	
Richmond			
Seven Oaks			
Van Reenen			
Vryheid			
S.W.A.			
Gobabis	33	20	
Keetmanshoop	40	20	
Luderitz	22	15	
Mariental	38	23	
Okopoho	37	15	1·1
Ondangua	34	20	
Outjo	36	12	
Runtu	29	19	99·0
Swakopmund	20	15	
Tsumeb	31	17	
Windhoek	34	20	
PROTECTORATES / PROTEKTORATE			
Bremersdorp			
Ekalembe			
Francistown	25	16	
Gaberones	31	17	
Ghanzi	33	19	
Lobatsi			
Mahalapye			
Makoba			
Maseru	29	16	
Maun	31	18	
Molopololi			
Stegi			
Tsabong	36	24	
Tsane	34	23	
Shakawe	26	17	2·5
Bospoort (Tvl.)	29	16	

SYNOPTIC WEATHER MAP 1200 GMT. — 1400 SAST. SINOPTIESE WEERKAART

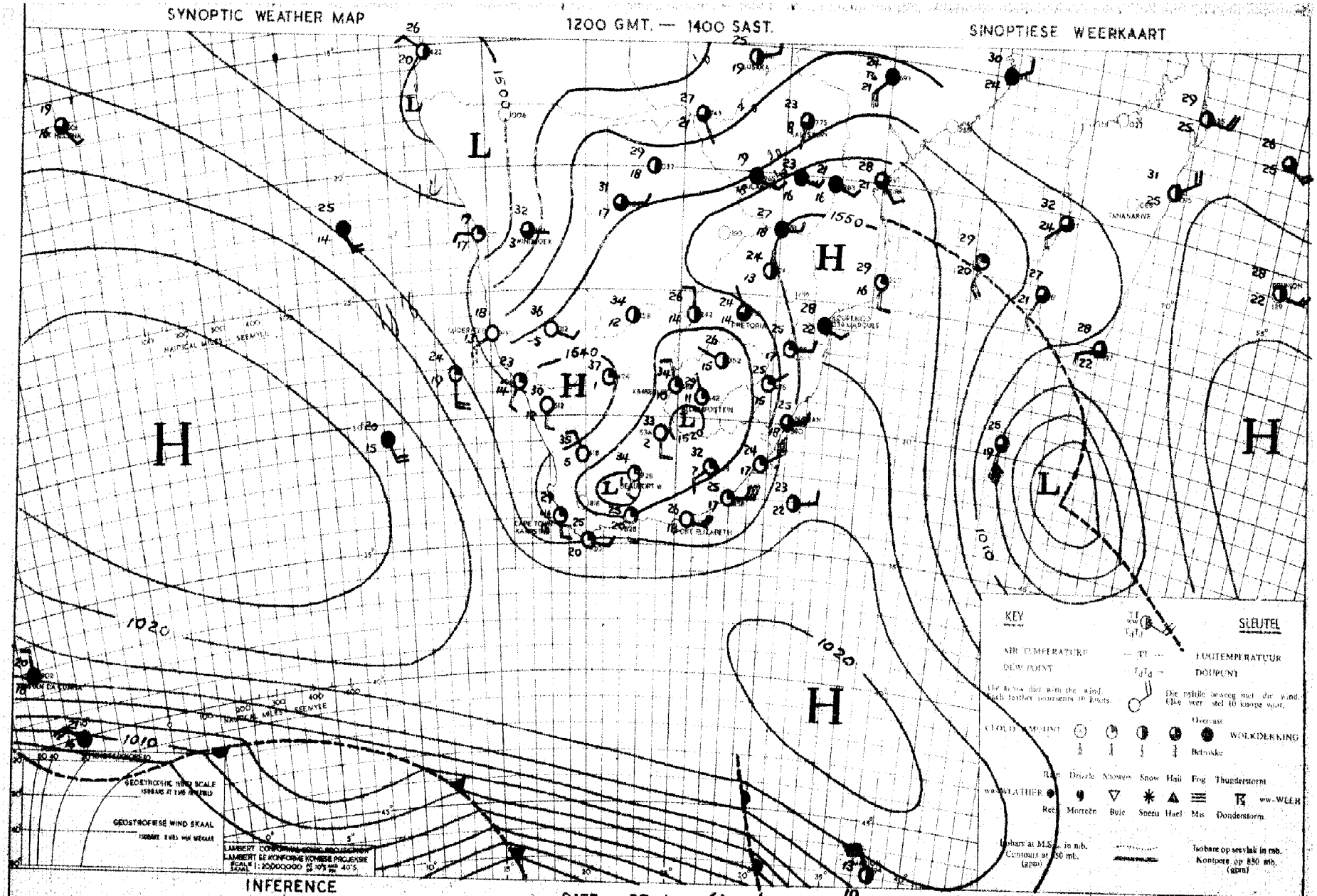

INFERENCE

DATE 22-1-1961 DATUM

AFLEIDING

The upper air anticyclone is still well established over the Union and little change is expected. Moister air from the northeast is spreading gradually over the northern areas of South West Africa and Bechuanaland and thundershowers will occur there. Isolated thundershowers are also possible over the Transvaal, Northern Cape and northern Free State.

Die bovugantisikloon is nog sterk oor die Unie gevestig en min verandering word verwag. Vogtige lug uit die noordooste beweeg egter stadig oor die noordelike dele van Suidwes-Afrika en Betsjoeanaland en donderbuie sal daar voorkom. Enkele donderbuie is ook moontlik oor Transvaal, Noord-Kaapland en die noordelike Vrystaat.

DAAGLIKSE WEERBULLETIN — DAILY WEATHER BULLETIN

WEERBURO / WEATHER BUREAU
DEPT. VAN VERVOER / DEPT. OF TRANSPORT

Maksimum en Minimum Temperature (°C) en Reënval (RRR) in mms. vir die 24 uur wat om 0800 SAST eindig op 24-1-61

Maximum and Minimum Temperatures (°C) and Rainfall (RRR) in mms. for 24 hours ending at 0800 SAST on

CAPE - KAAP	Max.	Min.	RRR
Aberdeen			
Addo			
Alexanderbaai	22	18	
Aliwal-Noord	31	13	
Barkly East			
Bashee	27	21	2·5
Beaufort West	31	17	
Boegoebergdam			
Boetsap			
Brandvlei			
Cala			
Caledon			
Calitzdorp			
Calvinia	35	19	
Cape L'Agulhas	25	x	
Cape Columbine	21	13	
Cape St. Francis	24	19	
Carnarvon			
Ceres			
Citrusdal			
Colesberg			
Cradock			
De Aar	35	16	
D.F. Malan (C.T.)	33	17	
Dordrecht	23	12	
Douglas			
East London	25	19	
Elsenburg			
Fraserburg	30	15	
Garies			
George	25	16	
Graaff Reinet	29	16	
Grahamstown			3·5
Hopetown			
Idutywa			3·5
Jansenville	27	18	
Joubertina			
Kenhardt			
Kimberley	35	17	
K'W. Town			
Knysna			
Kokstad			

KAAP - CAPE	Max.	Min.	RRR
Kowie			1·4
Kuruman	35	15	2·0
Ladismith			
Lake Mentz			
Maclear			
Mafeking	33	17	1·5
Malmesbury			
Matatiele			
Matroosberg	28	14	
Middelburg	36	11	
Mosselbaai	25	20	
Mount Frere			
O'kiep	22	20	
Orange River			
Oudtshoorn			
Petrusville			
Piketberg			
Pofadder	35	22	
Port Elizabeth	26	19	
Port Nolloth	20	13	
Port St. Johns	27	20	5·5
Postmasburg	36	19	
Prieska	39	21	
Prince Albert			
Queenstown	27	15	
Rietfontein			
Riversdal	29	18	
Robertson	31	16	
Somerset East	27	16	
Steynsburg			
Strydenburg			
Sutherland	29	12	
Swellendam			
Tarkastad			
Touwsrivier			
Umtata	25	16	7·8
Uniondale			
Upington	40	21	
Vanwyksvlei	37	22	
Victoria-Wes	33	13	
Vredendal	36	18	
Vryburg	34	15	1·2

CAPE - KAAP	Max.	Min.	RRR
Williston			
Willowmore	29	16	
Twee Rivere	40	22	
O.V.S. - O.F.S.			
Balkfontein[1]			
Bethlehem	24	13	9·7
Bloemfontein	33	14	0·4
Bultfontein			
Fauresmith	35	12	
Ficksburg			6·0
Frankfort	24	12	
Harrismith			1·3
Heilbron			
Hoopstad			
Kroonstad	27	14	1·4
Lindley			
Modderpoort			9·8
Petrusburg			
Philippolis			
Reddersburg			
Reitz			
Vrede			18·5
Warden			45·0
Welkom	30	15	
Wepener	31	11	6·6
Winburg			10·0
Zastron			
TRANSVAAL			
Andalusia			
Barberton			0·3
Belfast			
Bethal			4·0
Carolina	24	12	1·8
Chester			
Cresy	32	14	2·7
Ermelo	23	11	
Fleur-de-Lys	24	17	3·5
Groendraai	31	16	
Jan Smuts	20	13	

[1]Near Bothaville

TRANSVAAL	Max.	Min.	RRR
Joubert Park	20	16	9·4
Komatipoort			
Kroondal			
L'doringstad			
Lichtenburg			
Loskop[2]			2·0
Mara	32	17	16·5
Marble Hall			2·1
Marnitz			
Messina	33	21	0·2
Middelburg			
Nelspruit	26	18	1·6
Pelgrimsrus	22	12	12·0
Phalaborwa	30	20	
Pietersburg	29	15	1·3
Piet Retief	25	12	0·1
Pongola			
Potchefstroom	25	13	0·1
Potgietersrus	30	16	1·5
Pretoria W.B.	24	15	3·0
Pretoriuskop			0·3
Sekukuni			
Skukuza	29	18	0·1
Thabazimbi	32	17	4·5
Tomburke			
Tzaneen			7·0
Vereeniging			
Volksrust			
Warmbad	29	15	
Waterval-Bo			
Witbank			
Zeerust			12·9
Bospoort	31	12	2·0
NATAL			
Cape St. Lucia	27	14	2·5
Dundee			
Durban	27	20	4·7
Estcourt			
Harding			
Himeville			
M'kuzi			

[2]Naby Groblersdal

NATAL	Max.	Min.	RRR
Ntubatuba			2·0
Newcastle	28	13	
P'Maritzburg	22	10	
Port Shepstone	28	20	18·0
Richmond			
Seven Oaks			
Van Reenen			
Vryheid			
S.W.A.			
Gobabis	34	18	2·0
Keetmanshoop	40	19	
Luderitz	21	14	
Mariental	39	24	
Chopoho	33	18	0·1
Ondangua	30	20	3·5
Outjo	35	21	
Runtu	31	18	
Swakopmund	19	15	
Tsumeb	32	17	
Windhoek	33	20	
PROTECTORATES / PROTEKTORATE			
Bremersdorp	26	16	
Eslembe			8·0
Francistown	30	18	
Gaberones	34	17	29·6
Ghanzi	35	19	
Lobatsi			
Mahalapye			
Makoba			
Maseru	28	9	15·9
Maun	33	19	
Molopololi			
Stegi			
Tsabong	38	17	0·4
Tsane	31	16	
Shakawe	32	17	
Standerton (Tvl.)	25	12	16·0

SYNOPTIC WEATHER MAP — 1200 GMT. — 1400 SAST. — SINOPTIESE WEERKAART

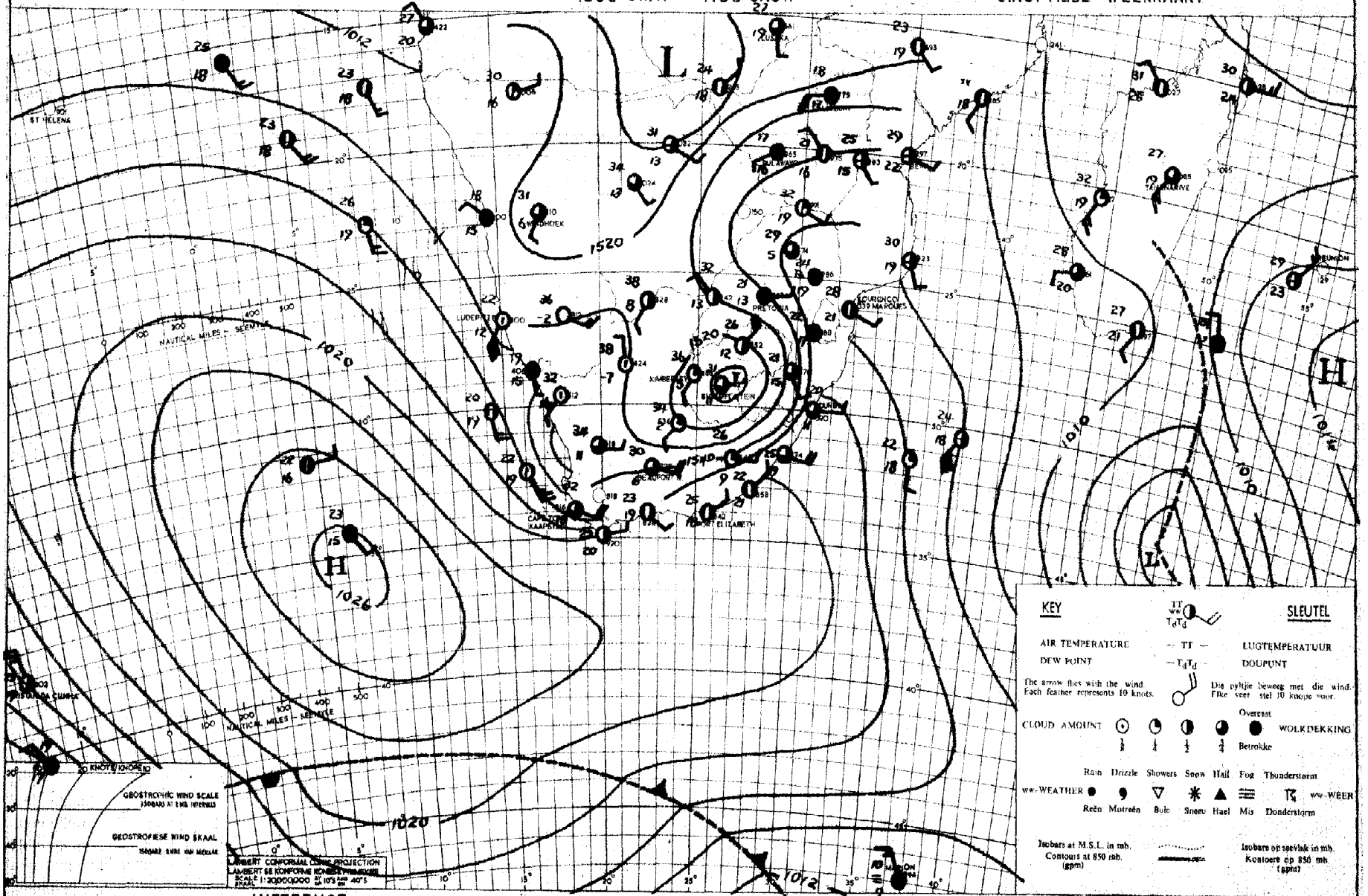

INFERENCE — DATE 23-1-1961 DATUM — AFLEIDING

The low over the Free State is tending westwards and humid air is moving over the northeastern and central parts of the Union and will move further southwestwards gradually. Rain or thundershowers are expected over these parts of the country.

Die laag oor die Vrystaat skuif weswaarts en vogtige lug beweeg oor die noordoostelike en sentrale dele van die Unie en sal later geleidelik verder suidweswaarts beweeg. Reën of donderbuie word verwag om uit te sak oor hierdie dele van die land.

DAAGLIKSE WEERBULLETIN — DAILY WEATHER BULLETIN

WEERBURO / WEATHER BUREAU
DEPT. VAN VERVOER / DEPT. OF TRANSPORT

Maksimum en Minimum Temperature (°C) en Reënval (RRR) in mms. vir die 24 uur wat om 0800 SAST eindig op 25-1-61

Maximum and Minimum Temperatures (°C) and Rainfall (RRR) in mms. for 24 hours ending at 0800 SAST on

CAPE - KAAP	Max.	Min.	RRR
Aberdeen			
Addo			
Alexanderbaai	25	18	
Aliwal-Noord	31	14	
Barkly East			
Bashee	27	18	
Beaufort West	34	18	
Boegoebergdam			
Boetsap			
Brandvlei			
Cala			
Caledon			
Calitzdorp			
Calvinia	38	24	0·1
Cape L'Agulhas	25	X	
Cape Columbine	26	13	
Cape St. Francis	23	16	
Carnarvon			
Ceres			
Citrusdal			
Colesberg			
Cradock			
De Aar	33	20	
D.F. Malan (C.T.)	36	19	
Dordrecht	26	12	
Douglas			
East London	26	17	
Elsenburg			
Fraserburg	35	21	
Garies			
George	24	17	
Graaff Reinet	33	16	
Grahamstown			
Hopetown			
Idutywa			
Jansenville	33	17	
Joubertina			
Kenhardt			
Kimberley	34	19	
K'W. Town			
Knysna			
Kokstad	23	8	

KAAP - CAPE	Max.	Min.	RRR
Kowie			
Kuruman	32	20	
Ladismith			
Lake Mentz			
Maclear			
Mafeking	29	16	
Malmesbury			
Matatiele			
Matroosberg	32	16	
Middelburg	31	14	
Mosselbaai	22	19	
Mount Frere			
O'kiep	35	18	
Orange River			
Oudtshoorn			
Petrusville			
Piketberg			
Pofadder	38	26	
Port Elizabeth	26	19	
Port Nolloth	21	14	
Port St. Johns	27	19	
Postmasburg	33	10	
Prieska	37	23	0·2
Prince Albert			
Queenstown	28	14	
Rietfontein			
Riversdal	29	20	
Robertson	33	19	
Somerset East	29	14	
Steynsburg			
Strydenburg			
Sutherland	32	17	
Swellendam			
Tarkastad			
Touwsrivier			
Umtata	24	14	1·4
Uniondale			
Upington	39	25	
Vanwyksvlei	37	23	2·9
Victoria-Wes	34	15	
Vredendal	40	18	
Vryburg	32	18	

CAPE - KAAP	Max.	Min.	RRR
Williston			
Willowmore	30	16	
Twee Rivier	38	23	
O.V.S. - O.F.S.			
Balkfontein[1]			
Bethlehem	23	13	
Bloemfontein	29	15	
Bultfontein			
Fauresmith	31	18	
Ficksburg			
Frankfort	24	11	
Harrismith			
Heilbron			
Hoopstad	30	16	
Kroonstad	27	14	
Lindley			
Modderpoort			
Petrusburg			
Philippolis			
Reddersburg			
Reitz			
Vrede			
Warden			
Welkom	27	15	
Wepener	30	16	
Winburg			
Zastron			
TRANSVAAL			
Andalusia			
Barberton			
Belfast			
Bethal			
Carolina	22	8	
Chester			
Crecy	27	12	1·2
Ermelo	21	8	
Fleur-de-Lys	27	16	
Groendraai	25	14	4·0
Jan Smuts	23	11	

[1]Near Bothaville

TRANSVAAL	Max.	Min.	RRR
Joubert Park	22	12	
Komatipoort			
Kroondal	27	16	
L'doringstad			
Lichtenburg			
Loskop[2]			
Mara	28	16	
Marble Hall			
Marnitz	25	16	22·0
Messina	27	19	
Middelburg			
Nelspruit	27	14	
Pelgrimsrus	19	9	7·5
Phalaborwa	30	7	1·2
Pietersburg	22	14	4·3
Piet Retief	24	10	1·0
Pongola			
Potchefstroom	27	13	
Potgietersrus	23	13	0·4
Pretoria W.B.	26	13	
Pretoriuskop			
Sekukuni			
Skukuza	31	16	
Thabazimbi	29	16	
Tomburke			
Tzaneen			
Vereeniging			
Volksrust			
Warmbad	28	12	4·5
Waterval-Bo			
Witbank			
Zeerust			
Standerton	24	12	
NATAL			
Cape St. Lucia			
Dundee			
Durban	27	18	
Estcourt			
Harding			
Himeville			
M'kuzi			1·5

[2]Naby Groblersdal

NATAL	Max.	Min.	RRR
Mtubatuba			3·0
Newcastle	25	13	
P'Maritsburg	20	9	5·9
Port Shepstone	28	18	
Richmond			
Seven Oaks			
Van Reenen			
Vryheid			
S.W.A.			
Gobabis	32	17	9·7
Keetmanshoop	40	23	
Luderitz	21	14	
Mariental	39	22	
Okopoko			
Ondangua			
Outjo	35	21	
Runtu	32	19	
Swakopmund	20	17	
Tsumeb	34	18	6·1
Windhoek	32	19	0·5
PROTECTORATES / PROTEKTORATE			
Bremersdorp	27	14	
Emlembe			
Francistown	27	16	
Gaberones	29	16	
Ghanzi	34	20	
Lobatsi			
Mahalapye	29	15	10·0
Makoba			
Maseru	26	13	
Maun	32	20	
Molopololi			
Stegi			
Tsabong			
Tsane	34	21	
Shakawe	31	18	

SYNOPTIC WEATHER MAP 1200 GMT. — 1400 SAST. SINOPTIESE WEERKAART

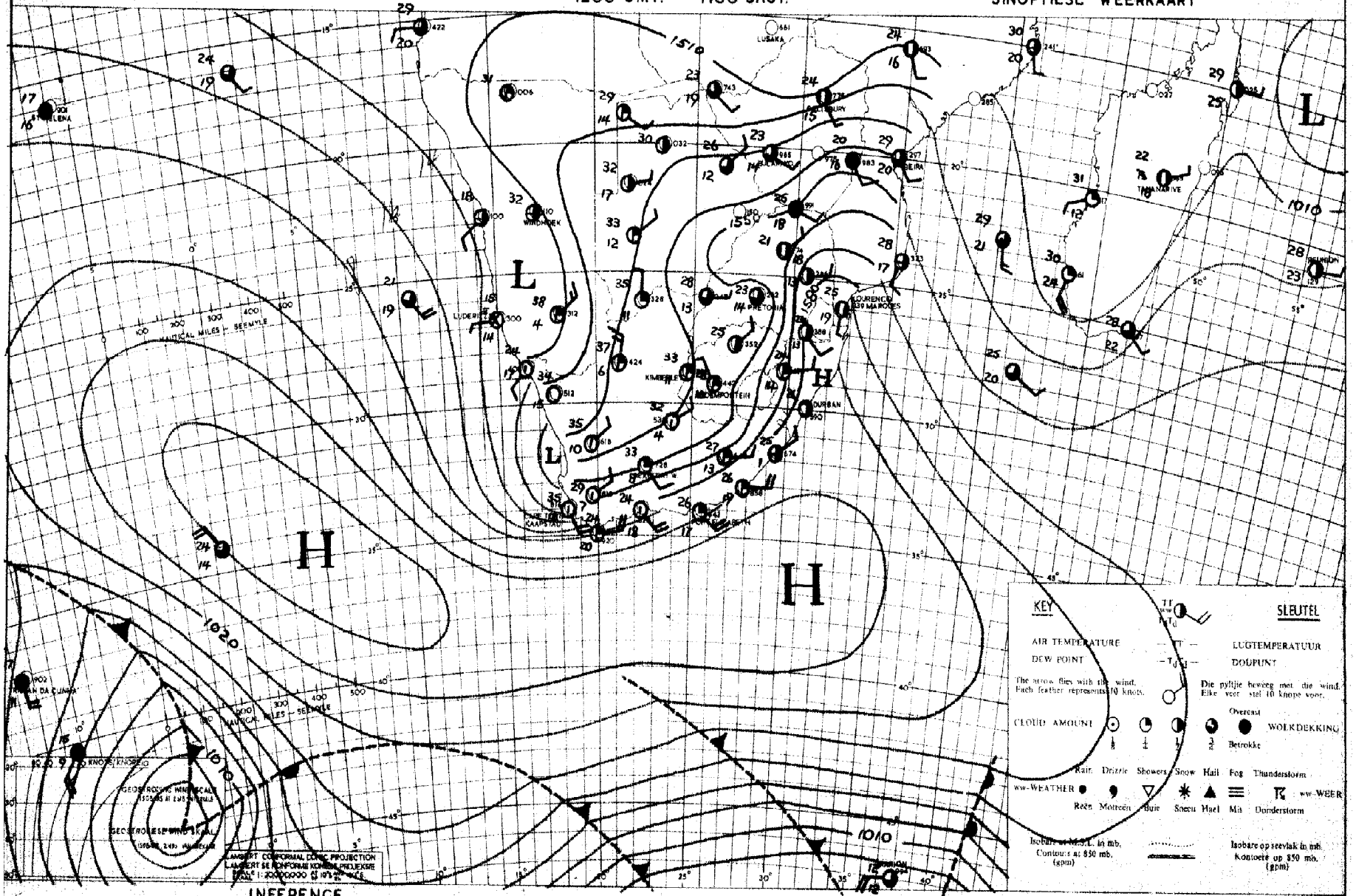

INFERENCE DATE 24-1-1961 DATUM AFLEIDING

A sharp trough is developing over the western part of the country and scattered thundershowers will occur over South-West Africa, Bechuanaland, the western half of the Cape Province and the south-western Free State. Elsewhere it will be fair and warm.

'n Skerp trog ontwikkel oor die westelike deel van die land en verspreide donderbuie sal voorkom oor Suidwes-Afrika, Betsjoeanaland, die westelike helfte van Kaapland en die suidwestelike Vrystaat. Origens sal dit redelike mooiweer wees.

DAAGLIKSE WEERBULLETIN — DAILY WEATHER BULLETIN

WEERBURO / WEATHER BUREAU
DEPT. VAN VERVOER / DEPT. OF TRANSPORT

Maksimum en Minimum Temperature (°C) en Reënval (RRR) in mms. vir die 24 uur wat om 0800 SAST eindig op 26-1-61

Maximum and Minimum Temperatures (°C) and Rainfall (RRR) in mms. for 24 hours ending at 0800 SAST on

CAPE - KAAP	Max.	Min.	RRR
Aberdeen			1·3
Addo			
Alexanderbaai	26	20	
Aliwal-Noord	32	14	0·3
Barkly East			
Bashee	26	19	
Beaufort West	34	18	15·6
Boegoebergdam			
Boetsap			
Brandvlei			
Cala			
Caledon			
Calitzdorp			
Calvinia	38	20	
Cape L'Agulhas	24	15	
Cape Columbine	19	14	
Cape St. Francis	26	14	
Carnarvon			1·5
Ceres			
Citrusdal			
Colesberg			
Cradock			4·5
De Aar	34	16	
D.F. Malan (C.T.)	32	16	
Dordrecht	30	15	17·5
Douglas			6·5
East London	27	19	
Elsenburg			
Fraserburg	34	16	0·5
Garies			
George	30	19	
Graaff Reinet	34	19	1·5
Grahamstown			
Hopetown			
Idutywa			
Jansenville	36	23	
Joubertina			5·5
Kenhardt			
Kimberley	31	18	0·1
K'W. Town			
Knysna			
Kokstad	25	12	

KAAP - CAPE	Max.	Min.	RRR
Kowie			
Kuruman	28	15	
Ladismith			
Lake Mentz			
Maclear			
Mafeking	27	15	
Malmesbury			
Matatiele			
Matroosberg	36	18	
Middelburg	31	16	4·0
Mosselbaai	25	20	
Mount Frere			
O'kiep	32	19	
Orange River			
Oudtshoorn			
Petrusville			
Piketberg			
Pofadder	34	19	4·0
Port Elizabeth	26	18	
Port Nolloth	20	17	
Port St. Johns	25	21	
Postmasburg	27	19	
Prieska	35	18	3·8
Prince Albert			
Queenstown	33	20	
Rietfontein			
Riversdal	35	20	
Robertson	37	20	
Somerset East	34	21	
Steynsburg			
Strydenburg			
Sutherland	32	14	
Swellendam			
Tarkastad			
Touwsrivier			
Umtata	27	16	
Uniondale			3·0
Upington	33	23	
Vanwyksvlei	34	19	1·5
Victoria-Wes	33	14	4·2
Vredendal	33	19	
Vryburg	28	16	

CAPE - KAAP	Max.	Min.	RRR
Williston			
Willowmore	36	17	2·2
Twee Riviere	32	19	
O.V.S. - O.F.S.			
Balkfontein[1]			
Bethlehem	24	16	
Bloemfontein	29	17	1·7
Bultfontein			
Fauresmith	29	16	10·0
Ficksburg			
Frankfort	26	11	
Harrismith			
Heilbron			
Hoopstad	27	19	0·2
Kroonstad	27	15	
Lindley			
Modderpoort			4·0
Petrusburg			4·0
Philippolis			15·0
Reddersburg			
Reitz			
Vrede			
Warden			
Welkom			
Wepener	29	17	
Winburg	29	13	1·1
Zastron			
TRANSVAAL			
Andalusia			
Barberton			
Belfast			
Bethal			
Carolina	22	9	
Chester			
Crecy	28	12	
Ermelo	22	10	
Fleur-de-Lys	27	17	
Groendraai	29	13	
Jan Smuts	24	10	

[1]Near Bothaville

TRANSVAAL	Max.	Min.	RRR
Joubert Park	23	13	
Komatipoort			
Kroondal	27	13	
L'doringstad			
Lichtenburg			
Loskop[2]			
Mara	26	16	
Marble Hall			
Marnitz	27	16	
Messina	30	20	
Middelburg			
Nelspruit	27	17	
Pelgrimsrus	19	11	
Phalaborwa			
Pietersburg	26	13	
Piet Retief	24	13	
Pongola	30	18	
Potchefstroom	26	13	
Potgietersrus	27	14	
Pretoria W.B.	26	12	
Pretoriuskop			
Sekukuni			
Skukuza	31	16	
Thabazimbi	30	18	
Tomburke			
Tzaneen			
Vereeniging			
Volksrust			
Warmbad	27	12	
Waterval-Bo			
Witbank			
Zeerust			
Standerton	24	10	
NATAL			
Cape St. Lucia	27	20	
Dundee			
Durban	27	21	
Estcourt	24	12	
Harding			
Himeville			
M'kuzi			

[2]Naby Groblersdal

NATAL	Max.	Min.	RRR
Ntubatuba			
Newcastle	26	13	
P'Maritzburg	23	12	
Port Shepstone	26	22	
Richmond			
Seven Oaks			
Van Reenen			
Vryheid			
S.W.A.			
Gobabis	22	16	14·1
Keetmanshoop	32	18	22·5
Luderitz	19	14	
Mariental	33	18	3·5
Ohopoho	35	14	0·7
Ondangua			
Outjo	33	14	0·1
Runtu	30	20	
Swakopmund	22	17	
Tsumeb	29	17	6·1
Windhoek	29	13	3·8
PROTECTORATES / PROTEKTORATE			
Bremersdorp			
Balembe			
Francistown	27	15	
Gaberones	29	15	
Ghanzi	32	21	
Lobatsi			
Mahalapye	29	13	
Makoba			
Maseru	26	15	
Maun	32	17	
Molopololi			
Stegi			
Tsabong	27	18	6·0
Tsane	27	20	
Shakawe	31	18	
Bospoort (Tul.)	27	14	

SYNOPTIC WEATHER MAP 1200 GMT. — 1400 SAST. SINOPTIESE WEERKAART

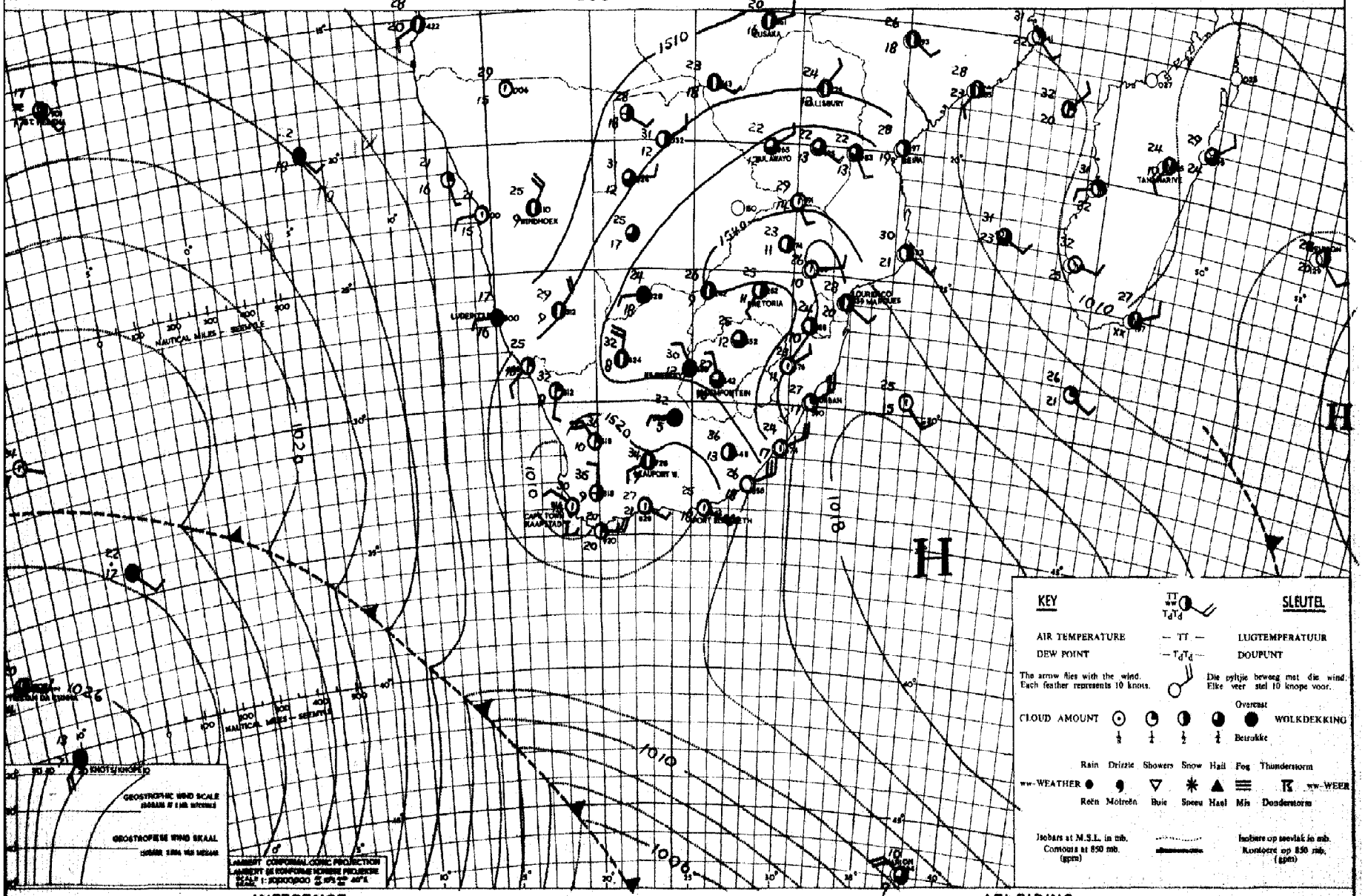

INFERENCE DATE 25-1-1961 DATUM AFLEIDING

The low over Southwestern Cape will shift to the Cape south coast and cloudy, cooler conditions will spread over these regions. Cloudy weather with scattered thundershowers will occur over the western and central parts of the Union, but it will clear tomorrow over the western half of the Cape interior.

Die laag oor Suidwes-Kaapland sal na die suidkus beweeg en bewolkte koeler toestande sal uitbrei oor hierdie gebiede. Bewolkte weer met verspreide donderbuie sal voorkom oor die westelike en sentrale dele van die Unie, maar môre sal dit ooptrek oor die westelike helfte van die Kaapse binneland.

DAAGLIKSE WEERBULLETIN — DAILY WEATHER BULLETIN

WEERBURO / WEATHER BUREAU
DEPT. VAN VERVOER / DEPT. OF TRANSPORT

Maksimum en Minimum Temperature (°C) en Reënval (RRR) in mms. vir die 24 uur wat om 0800 SAST eindig op 27-1-61

Maximum and Minimum Temperatures (°C) and Rainfall (RRR) in mms. for 24 hours ending at 0800 SAST on

CAPE - KAAP	Max.	Min.	RRR
Aberdeen			
Addo			
Alexanderbaai	25	19	
Aliwal-Noord	31	14	4·7
Barkly East			
Bashee	28	19	
Beaufort West	33	18	4·6
Boegoebergdam			
Boetsap			
Brandvlei			5·0
Cala			17·5
Caledon			
Calitzdorp			
Calvinia	34	13	
Cape L'Agulhas	24	17	17·2
Cape Columbine	21	14	
Cape St. Francis	20	16	10·0
Carnarvon			
Ceres			
Citrusdal			
Colesberg			
Cradock			
De Aar	31	16	1·7
D.F. Malan (C.T.)	25	16	1·0
Dordrecht	28	15	4·0
Douglas			
East London	31	20	
Elsenburg			
Fraserburg	32	14	3·0
Garies			
George	26	17	2·7
Graaff Reinet	34	20	4·0
Grahamstown			
Hopetown			
Idutywa			
Jansenville	37	19	3·2
Joubertina			
Kenhardt			
Kimberley	32	17	0·4
K'W. Town			
Knysna			5·0
Kokstad	28	14	19·5

KAAP - CAPE	Max.	Min.	RRR
Kowie			
Kuruman	28	15	
Ladismith			
Lake Mentz			5·5
Maclear			6·0
Mafeking	29	16	
Malmesbury			
Matatiele			
Matroosberg	30	15	
Middelburg	30	16	5·6
Mosselbaai	26	18	3·0
Mount Frere			1·3
O'kiep	30	13	
Orange River			
Oudtshoorn			
Petrusville			
Piketberg			
Pofadder	31	15	5·0
Port Elizabeth	27	19	
Port Nolloth	21	16	
Port St. Johns	26	20	0·5
Postmasburg	27	19	
Prieska	33	18	3·2
Prince Albert			
Queenstown	33	17	9·7
Rietfontein			
Riversdal	26	19	0·5
Robertson	30	18	
Somerset East	34	17	2·3
Steynsburg			7·5
Strydenburg			4·5
Sutherland	28	12	
Swellendam			
Tarkastad			3·5
Touwsrivier			
Umtata	31	18	9·3
Uniondale			
Upington	32	23	
Vanwyksvlei	29	18	5·4
Victoria-Wes	29	13	8·5
Vredendal	29	17	
Vryburg	30	16	

CAPE - KAAP	Max.	Min.	RRR
Williston			
Willowmore	34	17	
Twee Rivieren	27	17	1·0
O.V.S. - O.F.S.			
Balkfontein[1]			
Bethlehem	24	13	1·3
Bloemfontein	31	15	
Bultfontein			
Fauresmith	30	15	0·4
Ficksburg			1·3
Frankfort	27	14	
Harrismith			6·5
Heilbron			
Hoopstad	31	15	
Kroonstad	30	15	0·5
Lindley			
Modderpoort			1·5
Petrusburg			13·0
Philippolis			1·2
Reddersburg			
Reitz			
Vrede			
Warden			
Welkom			
Wepener	29	14	3·0
Winburg			
Zastron			
TRANSVAAL			
Andalusia			
Barberton			
Belfast			
Bethal			
Carolina	26	13	
Chester			
Crecy	31	13	
Ermelo	25	12	
Fleur-de-Lys	32	18	
Groendraai	29	14	
Jan Smuts	25	19	

[1]Near Bothaville

TRANSVAAL	Max.	Min.	RRR
Joubert Park	26	17	
Komatipoort			
Kroondal	29	13	
L'doringstad			
Lichtenburg			
Loskop[2]			
Mara	29	16	
Marble Hall			
Marnitz			
Messina	32	19	
Middelburg			
Nelspruit	31	13	
Pelgrimsrus	23	16	
Phalaborwa	34	20	
Pietersburg			
Piet Retief	30	17	
Pongola	35	21	
Potchefstroom	28	17	
Potgietersrus	29	14	
Pretoria W.B.	28	14	
Pretoriuskop			
Sekukuni			
Skukuza	35	17	
Thabazimbi	31	18	
Tomburke			
Tzaneen			
Vereeniging			
Volksrust			
Warmbad	29	15	
Waterval-Bo			
Witbank			
Zeerust			
Standerton	27	13	
NATAL			
Cape St. Lucia	29	22	
Dundee			0·6
Durban	29	20	
Estcourt			
Harding			
Himeville			
M'kuzi			

[2]Naby Groblersdal

NATAL	Max.	Min.	RRR
Mtubatuba			
Newcastle	31	17	0·2
P'Maritzburg	28	15	24·6
Port Shepstone	26	22	0·5
Richmond			7·0
Seven Oaks			2·5
Van Reenen			
Vryheid			26·5
S.W.A.			
Gobabis	27	16	3·3
Keetmanshoop	28	17	
Luderitz			
Mariental	32	18	
Chopoho	34	12	
Ondangua	29	18	
Outjo	31	14	
Runtu	27	19	3·0
Swakopmund	23	13	
Tsumeb	29	17	
Windhoek	29	15	
PROTECTORATES / PROTEKTORATE			
Bremersdorp	33	20	
Emlembe			
Francistown	29	21	
Gaberones	30	16	
Ghanzi	32	17	9·5
Lobatsi			
Mahalapye	32	17	
Makoba			
Maseru	28	14	11·5
Maun	32	18	71·2
Molopololi			
Stegi			
Tsabong	31	20	0·1
Tsane	31	17	15·0
Shakawe	30	19	15·6
Bosport (Tvl.)	28	13	

SYNOPTIC WEATHER MAP 1200 GMT. — 1400 SAST. SINOPTIESE WEERKAART

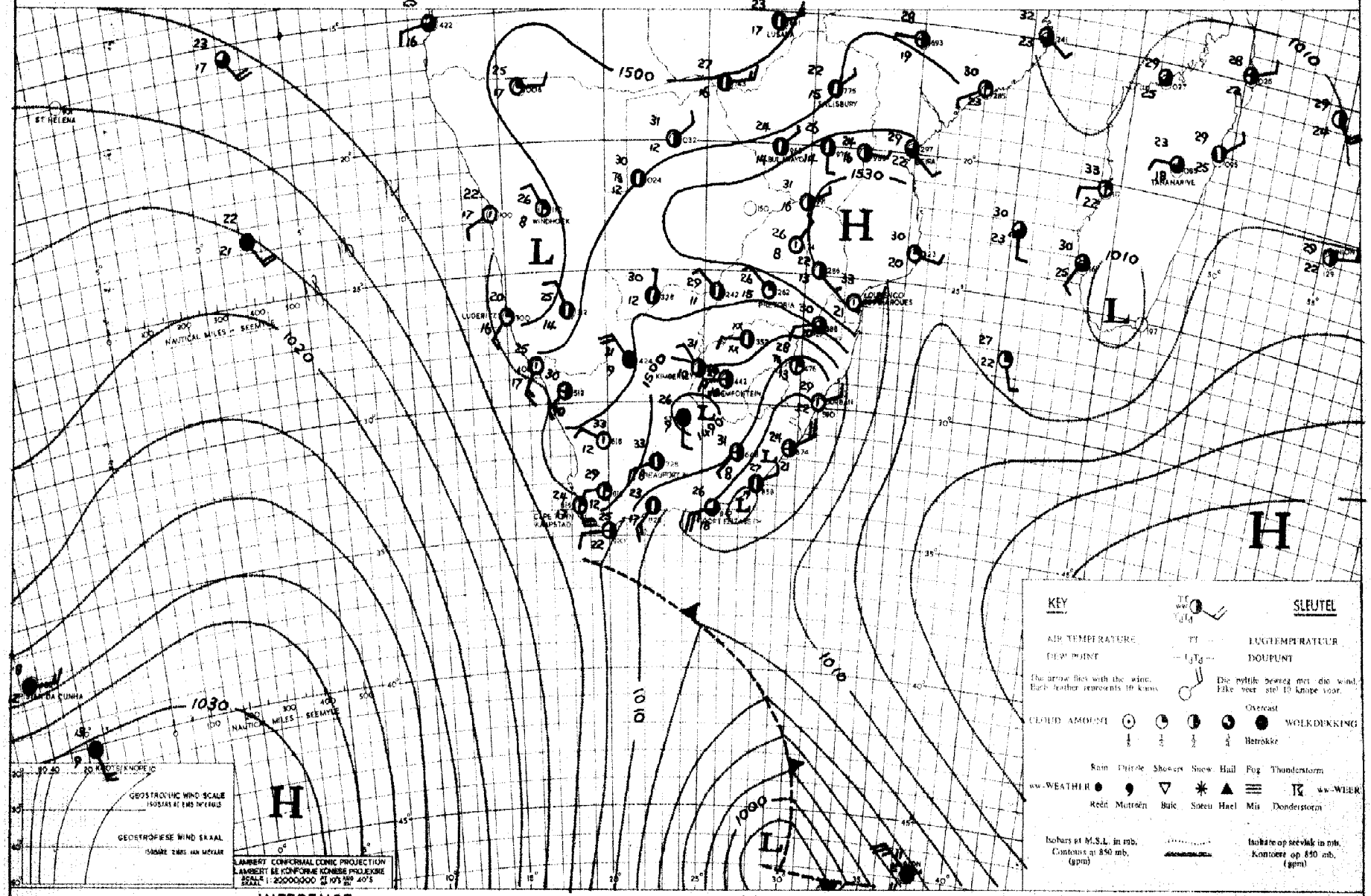

INFERENCE DATE 26-4-1961 DATUM AFLEIDING

With the trough over the western part of the country further thundershowers will occur over most parts of the Union, South West Africa and Bechuanaland. Cooler, cloudy weather with light rain will advance over the southern and eastern coastal regions.

Met die trog oor die westelike deel van die land sal verdere donderbuie voorkom oor meeste dele van die Unie, Suidwes-Afrika en Betsjoeanaland. Koeler, bewolkte weer met ligte reën sal oor die suidelike en oostelike kusgebiede uitbrei.

DAAGLIKSE WEERBULLETIN — DAILY WEATHER BULLETIN

WEERBURO / WEATHER BUREAU

DEPT. VAN VERVOER / DEPT. OF TRANSPORT

Maksimum en Minimum Temperature (°C) en Reënval (RRR) in mms. vir die 24 uur wat om 0800 SAST eindig op

Maximum and Minimum Temperatures (°C) and Rainfall (RRR) in mms. for 24 hours ending at 0800 SAST on

28-1-61

CAPE - KAAP	Max.	Min.	RRR
Aberdeen			
Addo			21·7
Alexanderbaai	23	16	
Aliwal-Noord	24	13	14·2
Barkly East			
Bashee	28	19	7·0
Beaufort West	27	12	
Boegoebergdam			
Boetsap			
Brandvlei			
Cala			
Caledon			
Calitzdorp			3·5
Calvinia	23	8	1·4
Cape L'Agulhas	19	10	7·6
Cape Columbine	20	10	8·0
Cape St. Francis	19	14	14·0
Carnarvon			
Ceres			3·0
Citrusdal			3·0
Colesberg			
Cradock			16·0
De Aar			
D.F. Malan (C.T.)	21	9	4·5
Dordrecht	22	13	1·1
Douglas			1·5
East London	25	17	10·6
Elsenburg			2·7
Fraserburg	26	6	
Garies			
George	18	11	20·9
Graaff Reinet	29	14	11·5
Grahamstown			15·0
Hopetown			
Idutywa			
Jansenville	24	16	27·0
Joubertina			1·5
Kenhardt			
Kimberley	27	13	2·1
K'W. Town			
Knysna			
Kokstad	27	14	6·5

KAAP - CAPE	Max.	Min.	RRR
Kowie			13·5
Kuruman	33	12	13·0
Ladismith			
Lake Mentz			
Maclear			
Mafeking	28	16	6·1
Malmesbury			
Matatiele			
Matroosberg	21	6	0·2
Middelburg	25	13	1·6
Mosselbaai	21	12	19·5
Mount Frere			
O'kiep	20	9	0·1
Orange River			
Oudtshoorn			
Petrusville			
Piketberg			11·0
Pofadder	16	7	
Port Elizabeth	22	15	12·8
Port Nolloth	19	12	0·6
Port St. Johns	28	21	7·7
Postmasburg	34	9	13·2
Prieska	27	11	
Prince Albert			
Queenstown	25	14	3·5
Rietfontein			
Riversdal	18	11	21·0
Robertson	19	10	15·0
Somerset East	25	14	33·2
Steynsburg			
Strydenburg			
Sutherland	18	3	0·5
Swellendam			26·0
Tarkastad			7·5
Touwsrivier			
Umtata	27	6	35·5
Uniondale			
Upington	30	10	0·5
Vanwyksvlei	29	8	
Victoria-Wes	21	9	
Vredendal	23	12	0·9
Vryburg	28	15	5·8

CAPE - KAAP	Max.	Min.	RRR
Williston			
Willowmore	22	10	18·5
Twee Riviere	32	13	4·2
O.V.S. - O.F.S.			
Balkfontein[1]			
Bethlehem	26	32	8·6
Bloemfontein	26	13	8·0
Bultfontein			
Fauresmith	24	12	15·0
Ficksburg			
Frankfort	26	15	0·8
Harrismith			0·5
Heilbron			
Hoopstad	30	15	11·0
Kroonstad	30	14	9·3
Lindley			
Modderpoort			
Petrusburg			7·5
Philippolis			
Reddersburg			2·5
Reitz			
Vrede			
Warden			
Welkom	29	14	7·2
Wepener	25	13	14·6
Winburg			6·5
Zastron			
TRANSVAAL			
Andalusia			6·2
Barberton			
Belfast			
Bethal			
Carolina	27	14	
Chester			
Crecy	31	18	
Ermelo	24	13	
Fleur-de-Lys	34	21	
Groendraai	29	18	0·4
Jan Smuts	23	14	1·4

[1]Near Bothaville

TRANSVAAL	Max.	Min.	RRR
Joubert Park	23	13	0·9
Komatipoort			
Kroondal	26	15	2·0
L'doringstad			
Lichtenburg			
Loskop[2]			
Mara	31	17	0·2
Marble Hall			
Marnitz			
Messina	32	21	4·2
Middelburg			
Nelspruit	33	20	0·1
Pelgrimsrus	25	14	0·5
Phalaborwa	36	24	
Pietersburg	29	18	
Piet Retief			
Pongola	37	24	0·9
Potchefstroom	28	13	1·1
Potgietersrus	27	18	1·7
Pretoria W.B.	26	16	3·3
Pretoriuskop			
Sekukuni			
Skukuza	38	26	
Thabazimbi			
Tomburke			
Tzaneen			
Vereeniging			
Volksrust			
Warmbad	29	16	0·2
Waterval-Bo			
Witbank			
Zeerust			
Bospoort	27	14	9·0
NATAL			
Cape St. Lucia	32	24	
Dundee			
Durban	30	21	37·3
Estcourt			
Harding			
Himeville			
M'kuzi			15·5

[2]Naby Groblersdal

NATAL	Max.	Min.	RRR
Mtubatuba			
Newcastle	30	18	
P'Maritzburg	27	17	4·3
Port Shepstone	29	23	4·0
Richmond			
Seven Oaks			
Van Reenen			
Vryheid			
S.W.A.			
Gobabis	30	16	
Keetmanshoop	29	11	
Luderitz	23	13	
Mariental	34	13	3·3
Ohopoho	43	10	
Ondangua			
Outjo	32	12	
Runtu	29	17	9·1
Swakopmund	21	16	
Tsumeb	30	17	
Windhoek			
PROTECTORATES / PROTEKTORATE			
Bremersdorp			
Emlembe			
Francistown	25	18	17·1
Gaberones	27	17	19·8
Ghanzi	31	19	0·3
Lobatsi			7·0
Mahalapye			
Makoba			
Maseru	25	13	7·1
Maun	30	19	2·0
Molopololi			
Stegi			
Tsabong	28	15	5·8
Tsane	34	17	
Shakawe	30	19	1·0
Standerton (Tvl)	27	15	

SYNOPTIC WEATHER MAP 1200 GMT. — 1400 SAST. SINOPTIESE WEERKAART

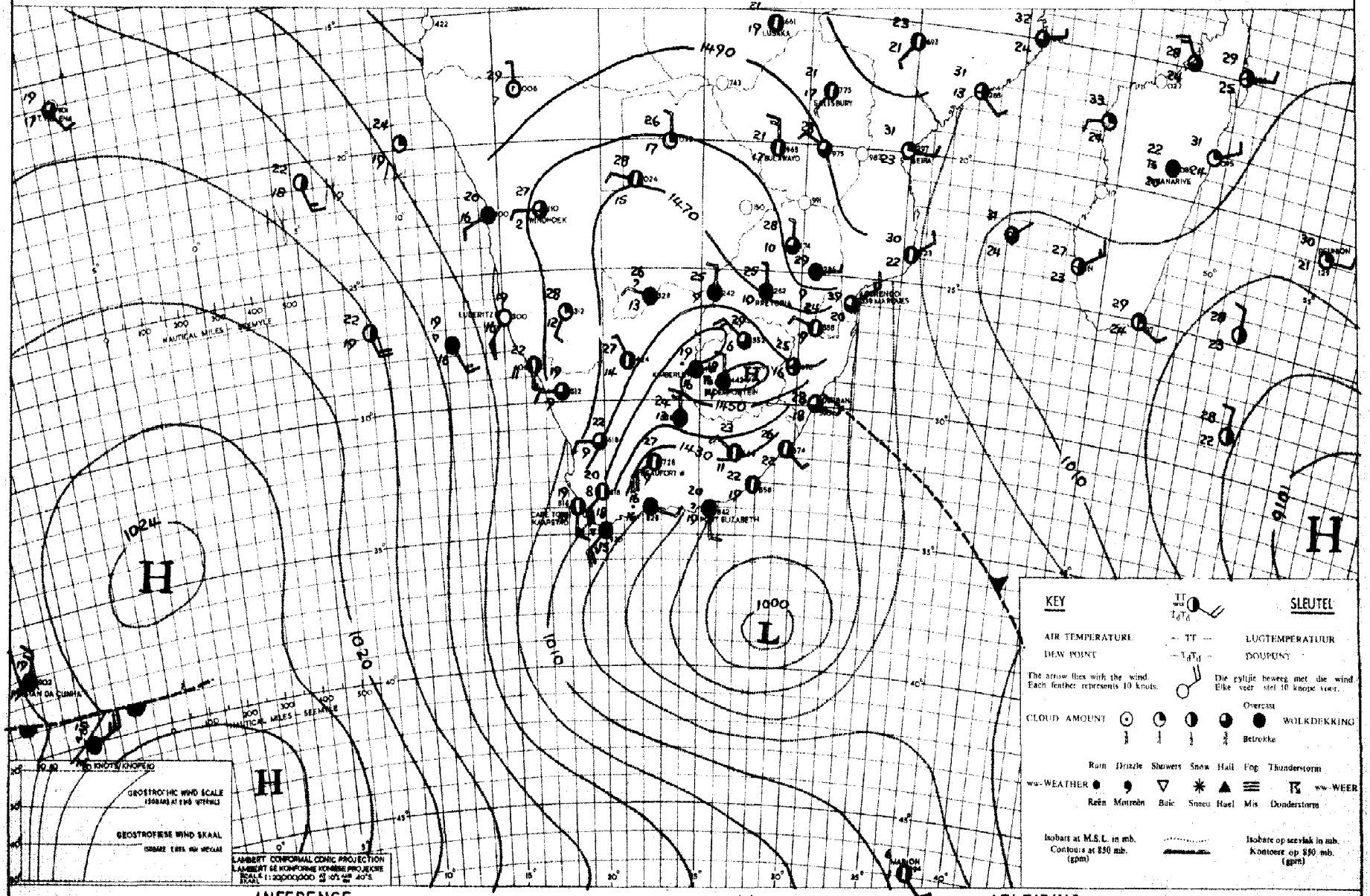

INFERENCE DATE 27-1-1961 DATUM AFLEIDING

Cooler cloudy conditions with scattered rain and showers are occurring over the Cape south and southwest coast and will also spread over the southeast coast and the Natal coastal belt. Over the remainder of the country it will be cloudy and warm with scattered thundershowers, but it will clear tomorrow over the southwestern and western parts of the interior.

Koeler bewolkte toestande met verspreide reën en buie kom voor oor die Kaapse suid- en suidwestkus en sal uitbrei oor die suidooskus en die Natalse kusstrokke. Oor die res van die land sal dit bewolk en warm wees met verspreide donderbuie, maar dit sal môre ooptrek oor die suidwestelike en westelike gedeeltes van die binneland.

DAAGLIKSE WEERBULLETIN — DAILY WEATHER BULLETIN

WEERBURO / WEATHER BUREAU
DEPT. VAN VERVOER / DEPT. OF TRANSPORT

Maksimum en Minimum Temperature (°C) en Reënval (RRR) in mms. vir die 24 uur wat om 0800 SAST eindig op 29 1 1961

Maximum and Minimum Temperatures (°C) and Rainfall (RRR) in mms. for 24 hours ending at 0800 SAST on

CAPE - KAAP	Max.	Min.	RRR
Aberdeen			
Addo			
Alexanderbaai	21	12	
Aliwal-Noord	24	11	
Barkly East			
Bashee			
Beaufort West	21	9	
Boegoebergdam			
Boetsap			
Brandvlei			
Cala			
Caledon			16·0
Calitzdorp			
Calvinia	16	7	1·5
Cape L'Agulhas	19	11	1·0
Cape Columbine	17	13	2·5
Cape St. Francis	19	12	
Carnarvon			
Ceres			
Citrusdal			9·0
Colesberg			
Cradock			
De Aar	22	7	
D.F. Malan (C.T.)	17	10	11·5
Dordrecht			
Douglas			
East London	20	17	1·5
Elsenburg			
Fraserburg	16	4	
Garies			3·5
George	19	10	
Graaff Reinet	22	10	
Grahamstown			0·3
Hopetown			
Idutywa			
Jansenville	24	11	2·0
Joubertina			
Kenhardt			
Kimberley	24	10	
K'W. Town			
Knysna			
Kokstad	26	14	5·0

KAAP - CAPE	Max.	Min.	RRR
Kowie			
Kuruman	21	10	
Ladismith			
Lake Mentz			
Maclear			
Mafeking	27	10	12·7
Malmesbury			4·0
Matatiele			
Matroosberg			
Middelburg	23	9	
Mosselbaai	21	4	0·2
Mount Frere			20·5
O'kiep	15	6	2·3
Orange River			
Oudtshoorn			0·5
Petrusville			
Piketberg			5·5
Pofadder	18	6	
Port Elizabeth	20	12	
Port Nolloth	17	10	0·6
Port St. Johns	26	18	13·5
Postmasburg			
Prieska	23	10	
Prince Albert			
Queenstown	25	11	0·2
Rietfontein			
Riversdal	22	11	0·5
Robertson	19	11	4·5
Somerset East	18	11	19·7
Steynsburg			
Strydenburg			
Sutherland	13	3	7·2
Swellendam			
Tarkastad			
Touwsrivier			
Umtata	25	14	8·8
Uniondale			
Upington	22	10	
Vanwyksvlei	19	6	
Victoria-Wes	19	5	
Vredendal	21	13	
Vryburg			

CAPE - KAAP	Max.	Min.	RRR
Williston			
Willowmore			
Twee Rivieren	23	11	
O.V.S. - O.F.S.			
Balkfontein[1]			
Bethlehem	23	10	5·7
Bloemfontein	24	10	
Bultfontein			
Fauresmith	21	9	
Ficksburg			11·6
Frankfort			
Harrismith			
Heilbron			
Hoopstad	26	11	
Kroonstad	24	15	11·0
Lindley			
Modderpoort			
Petrusburg			
Philippolis			
Reddersburg			
Reitz			
Vrede			0·5
Warden			
Welkom			6·3
Wepener	23	9	3·7
Winburg			26·7
Zastron			
TRANSVAAL			
Andalusia			
Barberton			
Belfast			
Bethal			
Carolina	25	12	
Chester			
Crecy			
Ermelo	25	12	
Fleur-de-Lys	35	21	
Groendraai	29	17	
Jan Smuts	25	10	12·6

[1]Near Bothaville

TRANSVAAL	Max.	Min.	RRR
Joubert Park			
Komatipoort			
Kroondal	24	11	16·5
L'doringstad			
Lichtenburg			
Loskop[2]			
Mara			
Marble Hall			
Marnitz			
Messina	34	22	
Middelburg	23	9	
Nelspruit			
Pelgrimsrus	26	16	
Phalaborwa			
Pietersburg	30	17	
Piet Retief	29	14	
Pongola			
Potchefstroom	28	10	0·9
Potgietersrus			
Pretoria W.B.	27	13	22·3
Pretoriuskop			
Sekukuni			
Skukuza	39	25	
Thabazimbi			
Tomburke			
Tzaneen			
Vereeniging			
Volksrust			
Warmbad	29	16	3·8
Waterval-Bo			
Witbank			
Zeerust			
Standerton	26	14	2·0
NATAL			
Cape St. Lucia			
Dundee			
Durban	29	21	4·7
Estcourt	29	16	
Harding			13·0
Himeville			
M'kuzi			10·0

[2]Naby Groblersdal

NATAL	Max.	Min.	RRR
Mtubatuba			2·0
Newcastle	29	17	0·1
P'Maritzburg	27	13	32·5
Port Shepstone	27	20	4·5
Richmond			54·5
Seven Oaks			
Van Reenen			
Vryheid			
S.W.A.			
Gobabis	28	14	
Keetmanshoop	22	8	
Luderitz	21	12	
Mariental	24	11	
Ohopoho			
Ondangua			
Outjo	27	10	
Runtu			
Swakopmund	22	13	
Tsumeb	30	12	
Windhoek	25	7	
PROTECTORATES / PROTEKTORATE			
Bremersdorp			
Emlembe			
Francistown	31	19	
Gaberones	28	14	4·1
Ghanzi	32	16	
Lobatsi			
Mahalapye			
Makoba			
Maseru	23	9	1·2
Maun	32	17	0·3
Molopololi			
Stegi			
Tsabong	23	13	
Tsane	27	13	
Shakawe	35	16	
Bespoort (Tvl)	23	7	2·6
Dwaleni			5·0

SYNOPTIC WEATHER MAP — 1200 GMT. — 1400 SAST. — SINOPTIESE WEERKAART

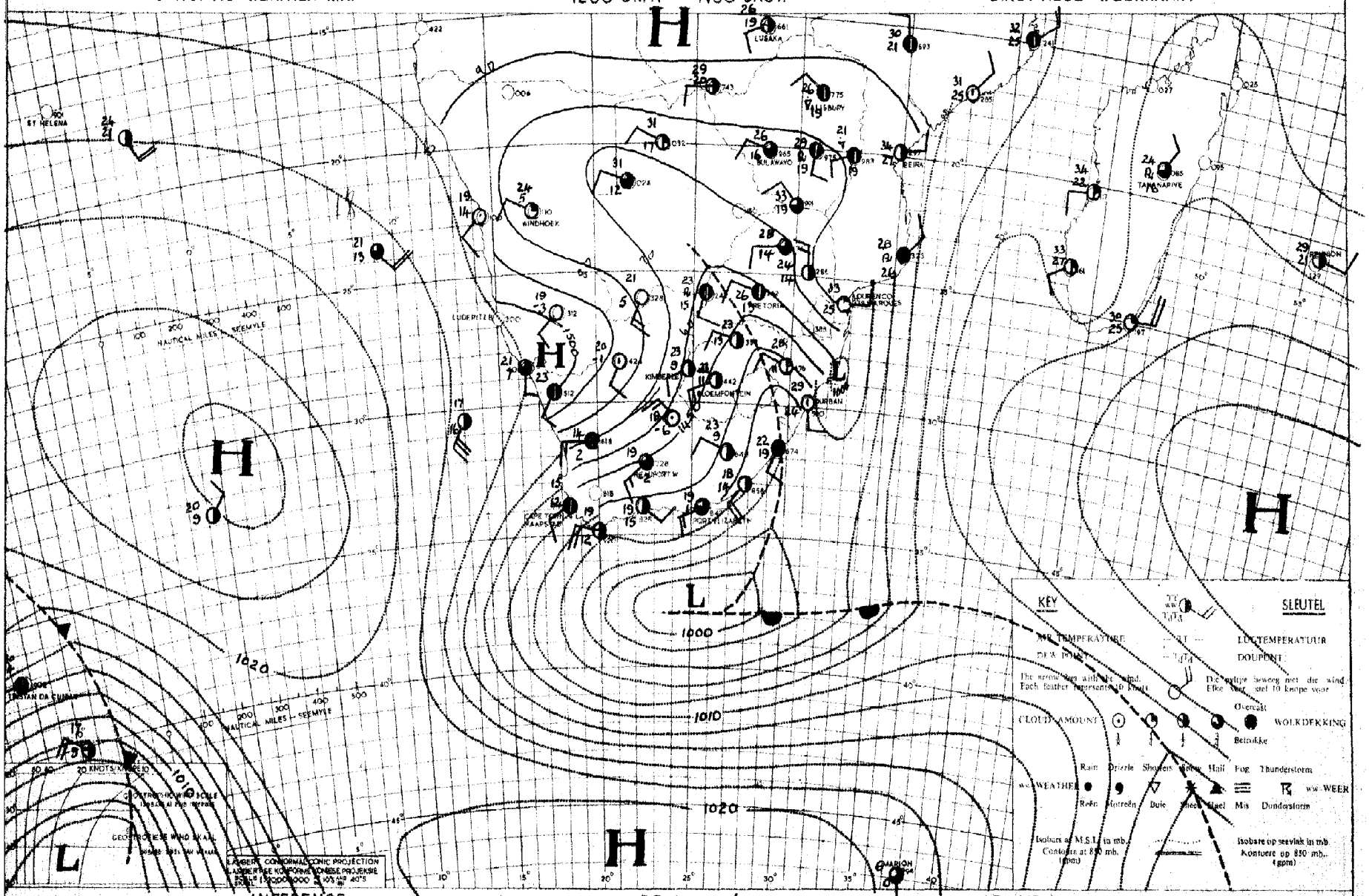

INFERENCE — DATE 28-1-1961 DATUM — AFLEIDING

With the slow moving cold front trough over the eastern parts of the country rain or thundershowers will occur over the Transvaal and Natal. Over the southwestern and southern coastal regions it will be fairly cloudy with local showers. Elsewhere over the country it will be fine and mild to cool.

Met die stadig bewegende kouefront trog oor die oostelike dele van die land sal reen of donderbuie uitsak oor Natal en Transvaal. Oor die suidwestelike en suidelike kusgebiede sal dit taamlik bewolk wees met plaaslike buie. Elders oor die land sal dit mooiweer en matig tot koel wees.

DAAGLIKSE WEERBULLETIN — DAILY WEATHER BULLETIN

WEERBURO / WEATHER BUREAU
DEPT. VAN VERVOER / DEPT. OF TRANSPORT

Maksimum en Minimum Temperature (°C) en Reënval (RRR) in mms. vir die 24 uur wat om 0800 SAST eindig op 30 : 1 : 1961

Maximum and Minimum Temperatures (°C) and Rainfall (RRR) in mms. for 24 hours ending at 0800 SAST on

CAPE - KAAP	Max.	Min.	RRR
Aberdeen			
Addo			
Alexanderbaai	23	12	
Aliwal-Noord	19	8	
Barkly East			
Bashee			
Beaufort West	21	14	
Boegoebergdam			
Boetsap			
Brandvlei			
Cala			
Caledon			
Calitzdorp			
Calvinia	18	6	1·2
Cape L'Agulhas	20	14	36·0
Cape Columbine	20	13	
Cape St. Francis	20	16	9·5
Carnarvon			
Ceres			
Citrusdal			
Colesberg			
Cradock			
De Aar	19	10	
D.F. Malan (C.T.)	22	11	0·9
Dordrecht	22	9	
Douglas			
East London	22	15	
Elsenburg			
Fraserburg	17	5	3·0
Garies			
George	21	15	4·0
Graaff Reinet	23	13	
Grahamstown			
Hopetown			
Idutywa			
Jansenville	24	15	
Joubertina			
Kenhardt			
Kimberley	23	9	
K'W. Town			
Knysna			
Kokstad	21	8	4·5

KAAP - CAPE	Max.	Min.	RRR
Kowie			
Kuruman	20	7	
Ladismith			
Lake Mentz			
Maclear			
Mafeking	22	8	2·4
Malmesbury			
Matatiele			
Matroosberg	17	7	
Middelburg	20	9	
Mosselbaai			
Mount Frere			5·0
O'kiep	19	7	
Orange River			
Oudtshoorn			
Petrusville			
Piketberg			
Pofadder	20	9	
Port Elizabeth	22	15	1·9
Port Nolloth	19	11	
Port St. Johns	22	16	10·7
Postmasburg	20	8	
Prieska	23	10	
Prince Albert			
Queenstown	22	12	
Rietfontein			
Riversdal	21	16	1·3
Robertson	22	12	0·3
Somerset East	21	11	0·1
Steynsburg			
Strydenburg			
Sutherland	13	5	
Swellendam			
Tarkastad			
Touwsrivier			
Umtata	17	9	11·1
Uniondale			
Upington	23	12	
Vanwyksvlei	20	8	
Victoria-Wes	19	6	
Vredendal	23	10	
Vryburg	24	6	

CAPE - KAAP	Max.	Min.	RRR
Williston			
Willowmore	20	11	
Twee Rivieren	23	8	
O.V.S. - O.F.S.			
Balkfontein[1]			
Bethlehem	23	4	10·8
Bloemfontein	20	6	
Bultfontein			
Fauresmith			
Ficksburg			9·0
Frankfort	15	4	10·3
Harrismith			9·0
Heilbron			
Hoopstad	26	13	
Kroonstad	17	8	6·3
Lindley			7·0
Modderpoort			
Petrusburg			
Philippolis			
Reddersburg			
Reitz			
Vrede			8·0
Warden			
Welkom	23	7	0·4
Wepener	18	6	
Winburg			2·5
Zastron			
TRANSVAAL			
Andalusia			
Barberton			13·6
Belfast			
Bethal			
Carolina	25	6	1·7
Chester			
Crecy	21	9	5·2
Ermelo	24	6	
Fleur-de-Lys	37	17	
Groendraai	27	9	
Jan Smuts	17	8	8·3

[1]Near Bothaville

TRANSVAAL	Max.	Min.	RRR
Joubert Park	16	-	11·1
Komatipoort			
Kroondal			
L'doringstad			
Lichtenburg			
Loskop[2]			
Mara	33	12	
Marble Hall			
Marnitz	30	12	
Messina	38	20	
Middelburg			
Nelspruit	33	13	1·4
Pelgrimsrus	27	11	18·5
Phalaborwa	39	19	
Pietersburg	31	12	
Piet Retief	28	10	1·0
Pongola			
Potchefstroom	20	5	3·9
Potgietersrus	27	13	
Pretoria W.B.	20	8	5·1
Pretoriuskop			
Sekukuni			
Skukuza	40	15	1·0
Thabazimbi	30	14	36·0
Tomburke			
Tzaneen			
Vereeniging			
Volksrust			
Warmbad			
Waterval-Bo			
Witbank			
Zeerust			
Standerton	20	4	9·5
NATAL			
Cape St. Lucia	29	18	2·5
Dundee			8·8
Durban	26	14	40·2
Estcourt	24	7	13·7
Harding			24·0
Himeville			
M'kuzi			18·0

[2]Naby Groblersdal

NATAL	Max.	Min.	RRR
Mtubatuba			10·0
Newcastle	24	11	1·5
P'Maritzburg	33	5	15·0
Port Shepstone	23	16	18·0
Richmond			17·0
Seven Oaks			9·0
Van Reenen			
Vryheid			
S.W.A.			
Gobabis	26	11	
Keetmanshoop	22	12	
Luderitz	20	14	
Mariental	21	19	
Okopoho	33	11	
Ondangua	31	15	
Outjo	30	10	
Runtu	31	14	
Swakopmund	19	11	
Tsumeb	32	11	
Windhoek	26	13	
PROTECTORATES / PROTEKTORATE			
Bremersdorp			
Emlembe			
Francistown	32	15	
Gaberones	26	10	
Ghanzi	32	13	
Lobatsi			
Mahalapye			
Makoba			
Maseru	14	5	7·9
Maun			
Molopololi			
Stegi			
Tsabong			
Tsane	26	10	
Shakawe	35	16	
Dwalenl			12·5
Bespoorl (Tvl)	20	5	2·0

SYNOPTIC WEATHER MAP 1200 GMT. — 1400 SAST. SINOPTIESE WEERKAART

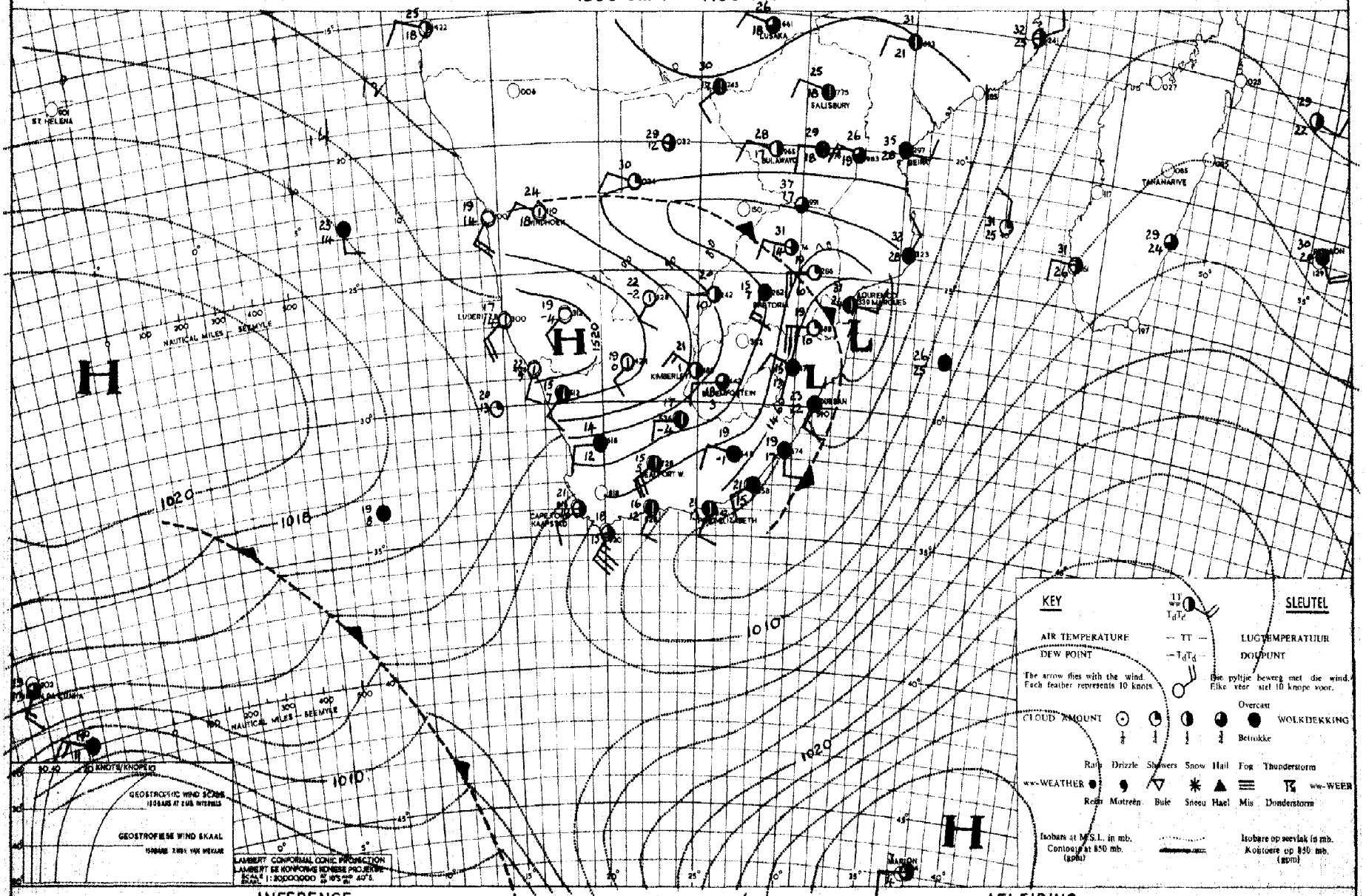

INFERENCE

It is expected that the cold front trough will move off the country overnight and that the cloudy conditions over Natal and the Transvaal will clear. Over the remainder of the country it will be mainly fine and mild to cool but it will be cold over the southern parts of the country.

DATE 29 - 1 - 1961 DATUM

AFLEIDING

Na verwagting sal die kouefront trog oornag uitwyk na die ooste en die bewolkte toestande oor Transvaal en Natal sal opklaar. Oor die res van die land sal dit hoofsaaklik mooiweer en matig tot koel wees maar dit sal koud wees oor die suidelike dele van die land.

DAAGLIKSE WEERBULLETIN

WEERBURO / WEATHER BUREAU
DEPT. VAN VERVOER / DEPT. OF TRANSPORT

DAILY WEATHER BULLETIN

Maksimum en Minimum Temperature (°C) en Reënval (RRR) in mms. vir die 24 uur wat om 0800 SAST eindig op .....31 : 1 : 1961.....

Maximum and Minimum Temperatures (°C) and Rainfall (RRR) in mms. for 24 hours ending at 0800 SAST on

CAPE - KAAP	Max.	Min.	RRR
Aberdeen			
Addo			
Alexanderbaai	24	12	
Aliwal-Noord	24	6	
Barkly East			
Bashee			
Beaufort West	26	11	
Boegoebergdam			
Boetsap			
Brandvlei			
Cala			
Caledon			
Calitzdorp			
Calvinia	25	9	
Cape L'Agulhas	22	14	
Cape Columbine	20	13	
Cape St. Francis	20	16	
Carnarvon			
Ceres			
Citrusdal			
Colesberg			
Cradock			
De Aar	25	8	
D.F. Malan (C.T.)	23	9	
Dordrecht			
Douglas			
East London	28	16	
Elsenburg			
Fraserburg	24	10	
Garies			
George	23	11	
Graaff Reinet	26	11	
Grahamstown			
Hopetown			
Idutywa			
Jansenville	27	12	
Joubertina			
Kenhardt			
Kimberley	27	12	
K'W. Town			
Knysna			
Kokstad	23	9	

KAAP - CAPE	Max.	Min.	RRR
Kowie			
Kuruman	27	10	
Ladismith			
Lake Mentz			
Maclear			
Mafeking	25	19	
Malmesbury			
Matatiele			
Matroosberg	22	10	
Middelburg	25	6	
Mosselbaai	22	16	
Mount Frere			
O'kiep	26	14	
Orange River			
Oudtshoorn			
Petrusville			
Piketberg			
Pofadder	24	14	
Port Elizabeth	23	15	
Port Nolloth	21	10	
Port St. Johns	26	18	
Postmasburg	25	15	
Prieska	28	9	
Prince Albert			
Queenstown	25	9	
Rietfontein			
Riversdal	25	10	
Robertson	26	11	
Somerset East	24	10	
Steynsburg			
Strydenburg			
Sutherland	20	5	
Swellendam			
Tarkastad			
Touwsrivier			
Umtata	27	12	
Uniondale			
Upington	27	14	
Vanwyksvlei	26	10	
Victoria-Wes	24	6	
Vredendal	27	11	
Vryburg	28	10	

CAPE - KAAP	Max.	Min.	RRR
Williston			
Willowmore	23	9	
Twee Rivieren	29	18	
O.V.S. - O.F.S.			
Balkfontein[1]			
Bethlehem	20	6	
Bloemfontein	24	8	
Bultfontein			
Fauresmith	23	7	
Ficksburg			
Frankfort	22	10	
Harrismith			
Heilbron			
Hoopstad	26	9	
Kroonstad	22	8	
Lindley			
Modderpoort			
Petrusburg			
Philippolis			
Reddersburg			
Reitz			
Vrede			
Warden			
Welkom	23	10	
Wepener	24	6	
Winburg			
Zastron			
TRANSVAAL			
Andalusia			
Barberton			
Belfast			
Bethal			
Carolina	23	9	
Chester			
Crecy			
Ermelo	21	5	
Fleur-de-Lys	31	13	
Groendraai	29	10	
Jan Smuts	21	11	

[1]Near Bothaville

TRANSVAAL	Max.	Min.	RRR
Joubert Park	21	xx	
Komatipoort			
Kroondal	26	11	
L'doringstad			
Lichtenburg			
Loskop[2]			
Mara	33	15	
Marble Hall			
Marnitz			
Messina	35	22	
Middelburg			
Nelspruit	29	11	
Pelgrimsrus			
Phalaborwa	36	18	
Pietersburg	29	13	
Piet Retief	28	9	
Pongola			
Potchefstroom	22	7	
Potgietersrus	27	12	
Pretoria W.B.	25	11	
Pretoriuskop			
Sekukuni			
Skukuza	35	15	
Thabazimbi	27	12	
Tomburke			
Tzaneen			
Vereeniging			
Volksrust			
Warmbad	25	11	
Waterval-Bo			
Witbank			
Zeerust			
Standerton	23	6	
NATAL			
Cape St. Lucia	29	21	
Dundee			
Durban	29	19	
Estcourt			
Harding			
Himeville			
M'kuzi			

[2]Naby Groblersdal

NATAL	Max.	Min.	RRR
Mtubatuba			
Newcastle	27	8	
P'Maritzburg	24	15	
Port Shepstone	27	20	
Richmond			
Seven Oaks			
Van Reenen			
Vryheid			
S.W.A.			
Gobabis	29	14	
Keetmanshoop	30	18	
Luderitz	22	14	
Mariental	32	15	
Ohopoho	35	12	
Ondangua	33	17	
Outjo	34	14	
Rundu	31	16	
Swakopmund	18	12	
Tsumeb	33	16	
Windhoek	29	17	
PROTECTORATES / PROTEKTORATE			
Bremersdorp			
Balembe			
Francistown	30	13	
Gaberones	28	12	
Ghanzi	32	11	
Lobatsi			
Mahalapye			
Makoba			
Maseru	21	7	
Maun	31	14	
Molopololi			
Stegi			
Tsabong			
Tsane	30	12	
Shakawe	33	17	
Bespoort (Tvl)	23	6	

SYNOPTIC WEATHER MAP 1200 GMT. — 1400 SAST. SINOPTIESE WEERKAART

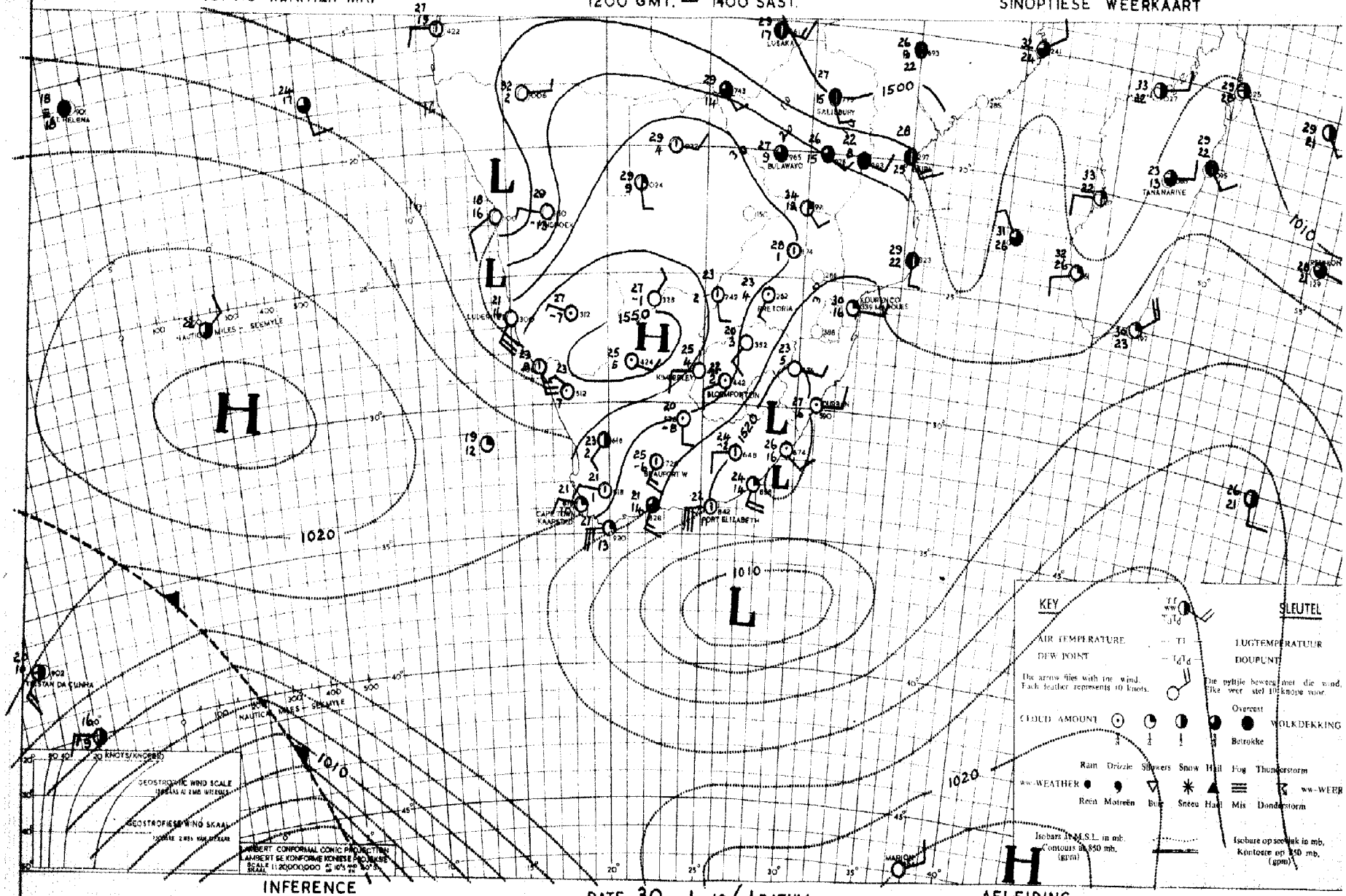

INFERENCE DATE 30 - 1 - 1961 DATUM AFLEIDING

With the high well established over the country the weather will remain fine generally and it will become warmer rapidly.

Met die hoog wat oor die land gevestig is, sal dit algemeen mooiweer bly en dit sal vinnig warmer word.

DAAGLIKSE WEERBULLETIN

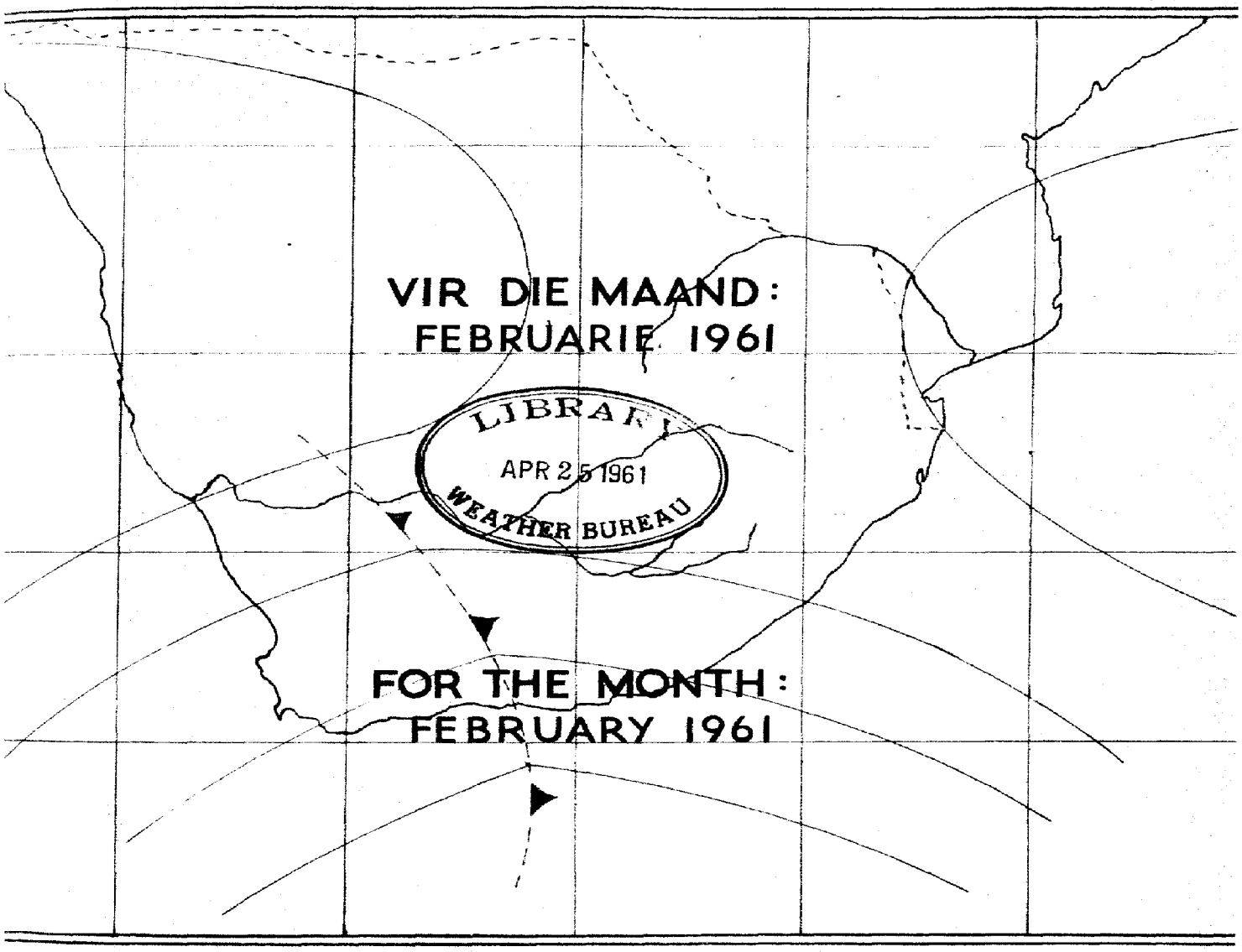

LIBRARY
APR 25 1961
WEATHER BUREAU

DAILY WEATHER BULLETIN

DAAGLIKSE WEERBULLETIN — DAILY WEATHER BULLETIN

WEERBURO / WEATHER BUREAU
DEPT. VAN VERVOER / DEPT. OF TRANSPORT

Maksimum en Minimum Temperature (°C) en Reënval (RRR) in mms. vir die 24 uur wat om 0800 SAST eindig op

Maximum and Minimum Temperatures (°C) and Rainfall (RRR) in mms. for 24 hours ending at 0800 SAST on

1 · 2 · 1961

CAPE - KAAP	Max.	Min.	RRR
Aberdeen			
Addo			
Alexanderbaai	24	15	
Aliwal-Noord	30	9	
Barkly East			
Bashee			
Beaufort West	32	14	
Boegoebergdam			
Boetsap			
Brandvlei			
Cala			
Caledon			
Calitzdorp			
Calvinia	32	11	
Cape L'Agulhas	24	16	
Cape Columbine	21	14	
Cape St. Francis	22	13	
Carnarvon			
Ceres			
Citrusdal			
Colesberg			
Cradock			
De Aar	31	13	
D.F. Malan (C.T.)	27	15	
Dordrecht	27	12	
Douglas			
East London	25	16	
Elsenburg			
Fraserburg	29	13	
Garies			
George	24	14	
Graaff Reinet	31	14	
Grahamstown			
Hopetown			
Idutywa			
Jansenville	33	13	
Joubertina			
Kenhardt			
Kimberley	33	14	
K'W. Town			
Knysna			
Kokstad	26	11	

KAAP - CAPE	Max.	Min.	RRR
Kowie			
Kuruman	30	11	
Ladismith			
Lake Mentz			
Maclear			
Mafeking	30	15	
Malmesbury			
Matatiele			
Matroosberg	27	11	
Middelburg	31	10	
Mosselbaai	25	18	0·1
Mount Frere			
O'kiep	33	15	
Orange River			
Oudtshoorn			
Petrusville			
Piketberg			
Pofadder	32	17	
Port Elizabeth	24	14	
Port Nolloth	20	13	
Port St. Johns	26	20	
Postmasburg	31	17	
Prieska	33	11	
Prince Albert			
Queenstown	32	17	
Rietfontein			
Riversdal	29	16	
Robertson	31	18	
Somerset East	29	13	
Steynsburg			
Strydenburg			
Sutherland	25	7	
Swellendam			
Tarkastad			
Touwsrivier			
Umtata			
Uniondale			
Upington	35	16	
Vanwyksvlei	32	15	
Victoria-Wes	31	9	
Vredendal	32	13	
Vryburg			

CAPE - KAAP	Max.	Min.	RRR
Williston			
Willowmore	31	13	
Twee Riviere	35	11	
O.V.S. - O.F.S.			
Balkfontein[1]			
Bethlehem	24	9	
Bloemfontein	29	12	
Bultfontein			
Fauresmith	29	10	
Ficksburg			
Frankfort	26	8	
Harrismith			
Heilbron			
Hoopstad	31	11	
Kroonstad	28	11	
Lindley			
Modderpoort			
Petrusburg			
Philippolis			
Reddersburg			
Reitz			
Vrede			
Warden			
Welkom	28	15	
Wepener	29	9	
Winburg			
Zastron			
TRANSVAAL			
Andalusia			
Barberton			
Belfast			
Bethal			
Carolina	26	8	
Chester			
Crecy	32	10	
Ermelo	26	7	
Fleur-de-Lys	30	13	
Groendraal	31	11	
Jan Smuts	25	13	

[1]Near Bothaville

TRANSVAAL	Max.	Min.	RRR
Joubert Park	24	xx	
Komatipoort			
Kroondal	30	13	
L'doringstad			
Lichtenburg			
Loskop[2]			
Mara	30	16	
Marble Hall			
Marnitz	31	15	
Messina	33	20	
Middelburg			
Nelspruit	29	12	
Pelgrimsrus			
Phalaborwa	34	18	
Pietersburg	28	13	
Piet Retief	26	11	
Pongola	31	17	
Potchefstroom	28	10	
Potgietersrus	30	13	
Pretoria W.B.	29	12	
Pretoriuskop			
Sekukuni			
Skukuza	33	16	
Thabazimbi	32	15	
Tomburke			
Tzaneen			
Vereeniging			
Volksrust			
Warmbad	30	13	
Waterval-Bo			
Witbank			
Zeerust			
Standerton	26	8	
NATAL			
Cape St. Lucia	31	21	
Dundee			
Durban	28	19	
Estcourt	26	10	
Harding			
Himeville			
M'kuzi			

[2]Naby Groblersdal

NATAL	Max.	Min.	RRR
Mtubatuba			
Newcastle	29	10	
P'Maritzburg	25	12	
Port Shepstone	28	20	
Richmond			
Seven Oaks			
Van Reenen			
Vryheid			
S.W.A.			
Gobabis	31	16	
Keetmanshoop	36	17	
Luderitz	21	13	
Mariental	35	16	
Ohopoho	36	13	
Ondangua	34	17	
Outjo	34	15	
Runtu	33	14	
Swakopmund	18	12	
Tsumeb	35	13	
Windhoek	32	17	
PROTECTORATES / PROTEKTORATE			
Bremersdorp			
Emlembe			
Francistown	30	15	
Gaberones	31	14	
Ghanzi	34	16	
Lobatsi			
Mahalapye	32	14	
Makoba			
Maseru	26	10	
Maun	33	17	
Molopololi			
Stegi			
Tsabong	33	14	
Tsane	34	17	
Shakawe	32	13	
Bospoort (Tvl.)	28	11	

SYNOPTIC WEATHER MAP 1200 GMT. — 1400 SAST. SINOPTIESE WEERKAART

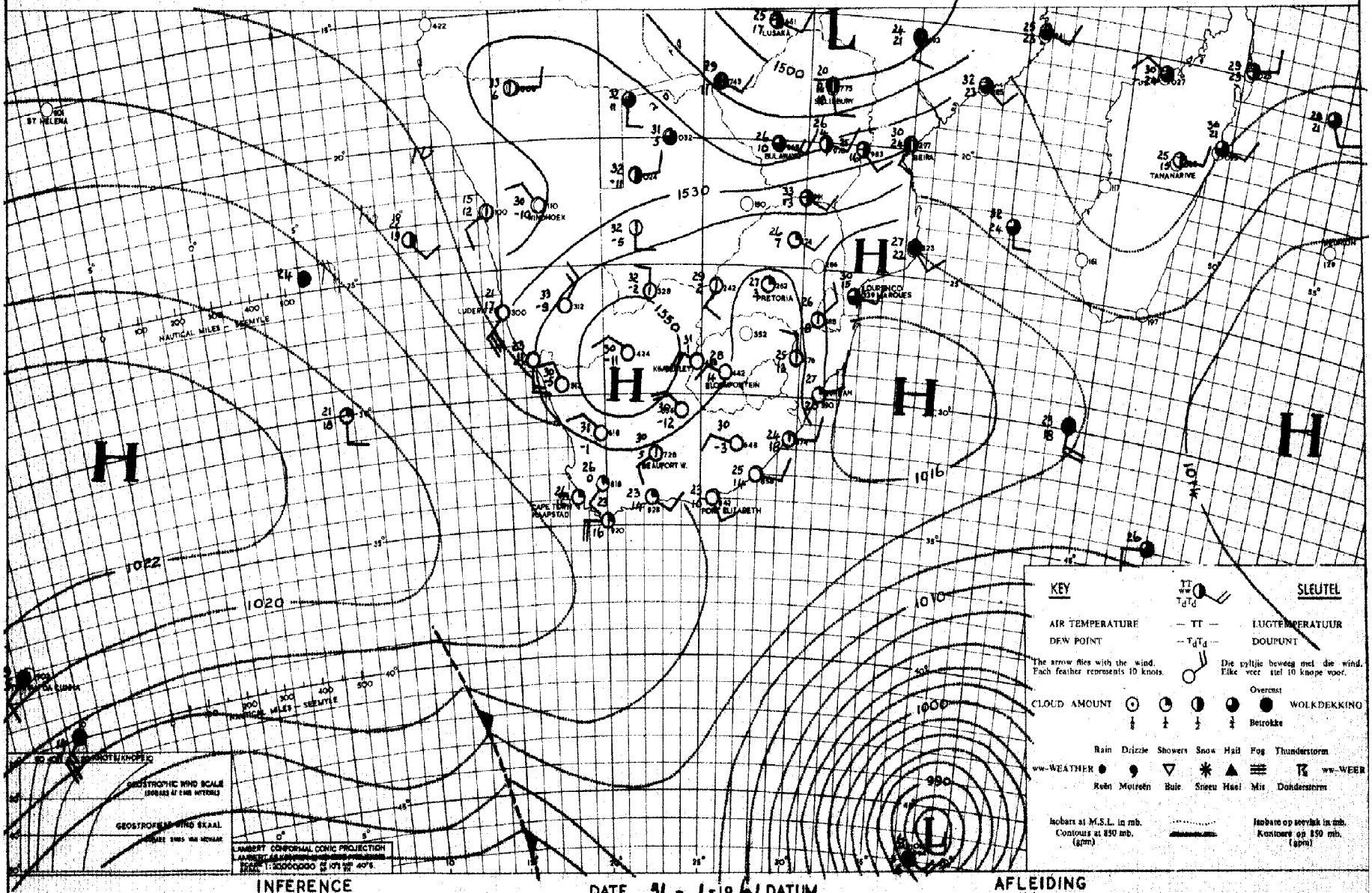

INFERENCE DATE 31 - 1 - 1961 DATUM AFLEIDING

The air over the interior is fairly dry and it is expected that it will be mainly fine and warm to hot over most parts of the country.

Die lug oor die binneland is redelik droog en na verwagting sal dit hoofsaaklik mooiweer en warm tot baie warm wees oor meeste dele van die land.

DAAGLIKSE WEERBULLETIN — DAILY WEATHER BULLETIN

WEERBURO / WEATHER BUREAU
DEPT. VAN VERVOER / DEPT. OF TRANSPORT

Maksimum en Minimum Temperature (°C) en Reënval (RRR) in mms. vir die 24 uur wat om 0800 SAST eindig op 2.2.1961

Maximum and Minimum Temperatures (°C) and Rainfall (RRR) in mms. for 24 hours ending at 0800 SAST on

CAPE - KAAP	Max.	Min.	RRR
Aberdeen			
Addo			
Alexanderbaai	21	13	
Aliwal-Noord	33	14	
Barkly East			
Bashee			
Beaufort West	26	17	
Boegoebergdam			
Boetsap			
Brandvlei			
Cala			
Caledon			
Calitzdorp			
Calvinia	34	11	
Cape L'Agulhas	24	17	2·5
Cape Columbine	20	13	
Cape St. Francis	23	19	
Carnarvon			
Ceres			
Citrusdal			
Colesberg			
Cradock			
De Aar	35	14	
D.F. Malan (C.T.)	24	14	
Dordrecht	30	13	
Douglas			
East London	26	19	
Elsenburg			
Fraserburg	33	13	
Garies			
George	24	16	
Graaff Reinet	33	19	
Grahamstown			0·1
Hopetown			
Idutywa			
Jansenville	33	17	
Joubertina			
Kenhardt			
Kimberley	36	19	
K'W. Town			
Knysna			
Kokstad	29	14	

KAAP - CAPE	Max.	Min.	RRR
Kowie			
Kuruman	33	14	
Ladismith			
Lake Mentz			
Maclear			
Mafeking	31	16	
Malmesbury			
Matatiele			
Matroosberg	30	11	
Middelburg	33	14	
Mosselbaai	23	18	
Mount Frere			
O'kiep	32	13	
Orange River			
Oudtshoorn			
Petrusville			
Piketberg			
Pofadder	36	15	
Port Elizabeth	26	20	
Port Nolloth	18	11	
Port St. Johns	27	23	
Postmasburg	34	20	
Prieska	38	19	
Prince Albert			
Queenstown	35	17	
Rietfontein			
Riversdal	30	16	
Robertson	34	14	
Somerset East	30	17	
Steynsburg			
Strydenburg			
Sutherland	29	8	
Swellendam			
Tarkastad			
Touwsrivier			
Umtata	28	19	
Uniondale			
Upington	38	18	
Vanwyksvlei	36	17	
Victoria-Wes	34	14	
Vredendal	32	12	
Vryburg	34	18	

CAPE - KAAP	Max.	Min.	RRR
Williston			
Willowmore	32	15	
Twee Rivieren	38	19	
O.V.S. - O.F.S.			
Balkfontein[1]			
Bethlehem	26	11	
Bloemfontein	33	18	
Bultfontein			
Fauresmith	32	11	
Ficksburg			
Frankfort			
Harrismith			
Heilbron			
Hoopstad	33	20	
Kroonstad	29	16	
Lindley			
Modderpoort			
Petrusburg			
Philippolis			
Reddersburg			
Reitz			
Vrede			
Warden			
Welkom	30	18	
Wepener	31	20	
Winburg			
Zastron			
TRANSVAAL			
Andalusia			
Barberton			
Belfast			
Bethal			
Carolina	28	9	
Chester			
Crecy	33	12	
Ermelo	27	8	
Fleur-de-Lys	31	13	
Groendraai	32	12	
Jan Smuts	25	13	

[1]Near Bothaville

TRANSVAAL	Max.	Min.	RRR
Joubert Park	26	xx	
Komatipoort			
Kroondal	30	14	
L'doringstad			
Lichtenburg			
Loskop[2]			
Mara	30	13	
Marble Hall			
Marnitz	32	17	
Messina	33	22	
Middelburg			
Nelspruit	31	12	
Pelgrimsrus			
Phalaborwa	34	20	
Pietersburg	30	14	
Piet Retief	29	12	
Pongola			
Potchefstroom	30	13	
Potgietersrus	30	16	
Pretoria W.B.	29	13	
Pretoriuskop			
Sekukuni			
Skukuza	35	16	
Thabazimbi	31	18	
Tomburke			
Tzaneen			
Vereeniging			
Volksrust			
Warmbad	31	14	
Waterval-Bo			
Witbank			
Zeerust			
Standerton	28	9	
NATAL			
Cape St. Lucia	29	21	
Dundee			
Durban	29	21	
Estcourt	30	13	
Harding			
Himeville			
M'kuzi			

[2]Naby Groblersdal

NATAL	Max.	Min.	RRR
Mtubatuba			
Newcastle	32	15	
P'Maritzburg	28	15	
Port Shepstone	30	21	
Richmond			
Seven Oaks			
Van Reenen			
Vryheid			
S.W.A.			
Gobabis	32	20	
Keetmanshoop	37	17	
Luderitz	22	13	
Mariental	37	21	
Ohopoho	36	15	
Ondangua	34	20	
Outjo	36	18	
Runtu	33	18	
Swakopmund	18	13	
Tsumeb	33	17	
Windhoek	32	18	
PROTECTORATES			
PROTEKTORATE			
Bremersdorp			
Malembe			
Francistown	30	16	
Gaberones	31	15	
Ghanzi	34	17	
Lobatsi			
Mahalapye			
Makoba			
Maseru	29	14	
Maun	33	17	
Molopololi			
Stegi			
Tsabong	35	18	
Tsane	34	21	
Shakawe	33	16	
Bosport (Tvl)	30	17	

SYNOPTIC WEATHER MAP — 1200 GMT. — 1400 SAST. — SINOPTIESE WEERKAART

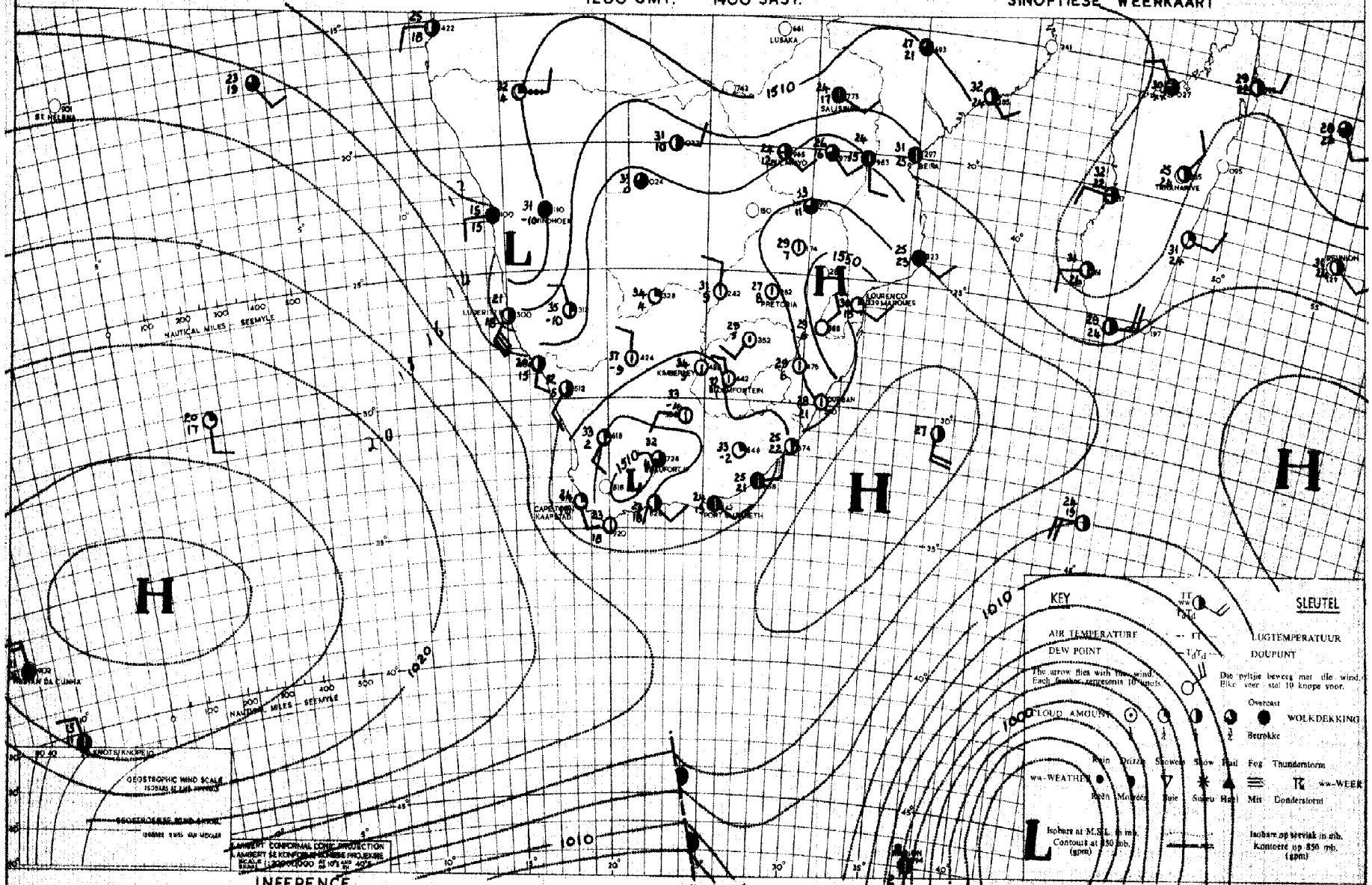

INFERENCE — DATE 1-2-1961 DATUM — AFLEIDING

A coastal low will form on the south coast and advance along the east coast, accompanied by temporary cloudy weather but over the remainder of the country it will remain fair and warm to hot.

'n Kuslaag sal langs die suidelike en oostelike kusstreke op beweeg, gepaard met tydelik bewolkte weer maar oor die res van die land sal dit mooiweer en warm bly.

DAAGLIKSE WEERBULLETIN

WEERBURO / WEATHER BUREAU
DEPT. VAN VERVOER / DEPT. OF TRANSPORT

DAILY WEATHER BULLETIN

Maksimum en Minimum Temperature (°C) en Reënval (RRR) in mms. vir die 24 uur wat om 0800 SAST eindig op 3 . 2 . 1961

Maximum and Minimum Temperatures (°C) and Rainfall (RRR) in mms. for 24 hours ending at 0800 SAST on

CAPE - KAAP	Max.	Min.	RRR
Aberdeen			
Addo			
Alexanderbaai	25	13	
Aliwal-Noord	35	16	
Barkly East			
Bashee			
Beaufort West	32	16	
Boegoebergdam			
Boetsap			
Brandvlei			
Cala			
Caledon			
Calitzdorp			
Calvinia	32	13	
Cape L'Agulhas	22	12	
Cape Columbine	19	12	
Cape St. Francis	24	18	
Carnarvon			
Ceres			
Citrusdal			
Colesberg			
Cradock			
De Aar	35	16	
D.F. Malan (C.T.)	22	15	
Dordrecht	33	15	
Douglas			
East London	25	19	
Elsenburg			
Fraserburg	31	14	
Garies			
George	23	15	
Graaff Reinet	30	16	
Grahamstown			
Hopetown			
Idutywa			
Jansenville	29	17	
Joubertina			
Kenhardt			
Kimberley	37	21	
K'W. Town			
Knysna			
Kokstad	31	16	

KAAP - CAPE	Max.	Min.	RRR
Kowie			
Kuruman	33	15	
Ladismith			
Lake Mentz			
Maclear			
Mafeking	31	16	
Malmesbury			
Matatiele			
Matroosberg			
Middelburg	35	13	
Mosselbaai	25	19	
Mount Frere			2·0
O'kiep	32	18	
Orange River			
Oudtshoorn			
Petrusville			
Piketberg			
Pofadder	33	19	
Port Elizabeth	25	17	1·2
Port Nolloth	20	11	
Port St. Johns	28	21	1·2
Postmasburg	34	20	
Prieska	39	17	
Prince Albert			
Queenstown	30	16	
Rietfontein			
Riversdal	27	18	0·5
Robertson	28	18	
Somerset East	25	16	
Steynsburg			
Strydenburg			
Sutherland	27	11	
Swellendam			
Tarkastad			
Touwsrivier			
Umtata	27	16	3·1
Uniondale			
Upington	38	19	
Vanwyksvlei	36	17	
Victoria-Wes	34	13	
Vredendal	30	10	
Vryburg	35	16	

CAPE - KAAP	Max.	Min.	RRR
Williston			
Willowmore	30	15	
Twee Rivieren	38	22	
O.V.S. - O.F.S.			
Balkfontein[1]			
Bethlehem	27	14	
Bloemfontein	35	19	
Bultfontein			
Fauresmith	34	15	
Ficksburg			
Frankfort	30	12	
Harrismith			
Heilbron			
Hoopstad	35	16	
Kroonstad	31	16	
Lindley			
Modderpoort			
Petrusburg			
Philippolis			
Reddersburg			
Reitz			
Vrede			
Warden			
Welkom	33	19	
Wepener	33	19	
Winburg			
Zastron			
TRANSVAAL			
Andalusia			
Barberton			
Belfast			
Bethal			
Carolina	29	9	
Chester			
Crecy	34	12	
Ermelo			
Fleur-de-Lys	33	17	
Groendraai	33	10	
Jan Smuts	27	15	

[1]Near Bothaville

TRANSVAAL	Max.	Min.	RRR
Joubert Park	27	xx	
Komatipoort			
Kroondal	31	14	
L'doringstad			
Lichtenburg			
Loskop[2]			
Mara	33	13	
Marble Hall			
Marnitz	33	16	
Messina	34	22	
Middelburg			
Nelspruit	33	13	
Pelgrimsrus			
Phalaborwa	35	21	
Pietersburg	31	12	
Piet Retief			
Pongola	36	23	
Potchefstroom	31	14	
Potgietersrus	32	13	
Pretoria W.B.	30	13	
Pretoriuskop			
Sekukuni			
Skukuza	35	16	
Thabazimbi	33	16	
Tomburke			
Tzaneen			
Vereeniging			
Volksrust			
Warmbad	32	12	
Waterval-Bo			
Witbank			
Zeerust			
Standerton	29	7	
NATAL			
Cape St. Lucia	31	23	
Dundee			
Durban	32	23	3·5
Estcourt	33	15	
Harding			
Himeville			
M'kuzi			

[2]Naby Groblersdal

NATAL	Max.	Min.	RRR
Mtubatuba			
Newcastle	33	11	
P'Maritzburg	23	17	
Port Shepstone	28	23	1·0
Richmond			
Seven Oaks			
Van Reenen			
Vryheid			
S.W.A.			
Gobabis	32	20	
Keetmanshoop	36	21	
Luderitz	22	14	
Mariental	37	21	
Ohopoho	34	17	
Ondangua	32	22	
Outjo	34	18	7·0
Runtu	31	20	0·8
Swakopmund	17	14	
Tsumeb	34	17	20·4
Windhoek	31	19	
PROTECTORATES / PROTEKTORATE			
Bremersdorp	35	17	
Emlembe			
Francistown	32	19	
Gaberones	33	15	
Ghanzi	34	20	
Lobatsi			
Mahalapye	34	14	
Makoba			
Maseru	30	17	
Maun	34	14	13·9
Molopololi			
Stegi			
Tsabong	36	17	
Tsane	34	19	
Shakawe	31	17	2·0
Bospoort (Tvl)	32	12	
Port Alfred			0·7

SYNOPTIC WEATHER MAP 1200 GMT. — 1400 SAST. SINOPTIESE WEERKAART

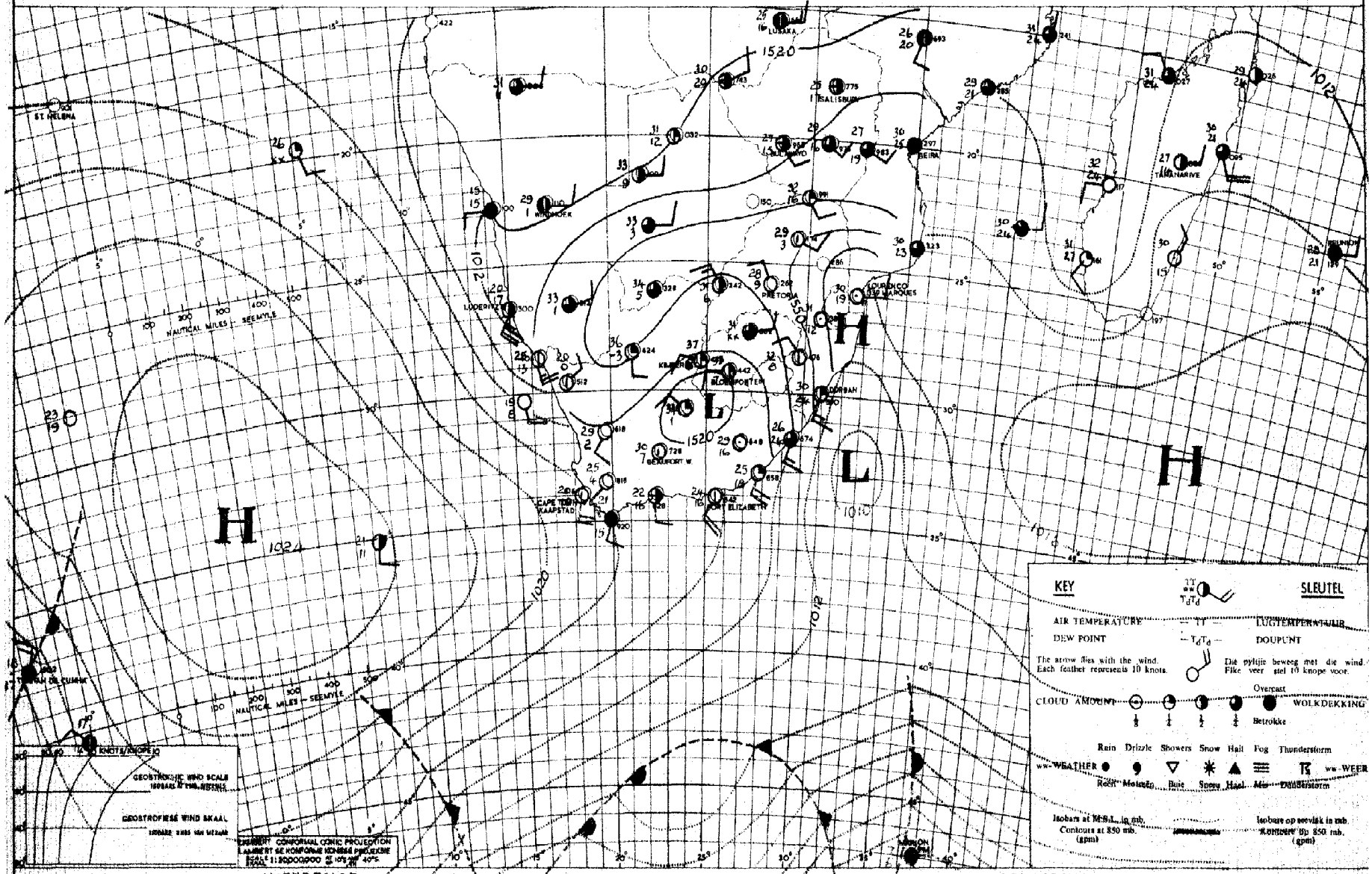

INFERENCE DATE 2 - 2 - 196 DATUM AFLEIDING

The pressure is rising over the southern and south-eastern coastal regions and it is expected that isolated thunder-showers will develop over the central parts of the country, otherwise it will be fine and warm to hot over most parts of the interior. It will be partly cloudy and mild over the southern and south-eastern

Die druk styg oor die suidelike en suidoostelike kusgebiede en na verwagting sal enkele donderbuie ontwikkel oor die sentrale dele van die land. Origens sal dit mooiweer en warm tot baie warm wees oor meeste dele van die binneland. Oor die suidelike en suidoostelike [illegible] is dit gedeeltelik bewolk en mild

DAAGLIKSE WEERBULLETIN — DAILY WEATHER BULLETIN

WEERBURO / WEATHER BUREAU
DEPT. VAN VERVOER / DEPT. OF TRANSPORT

Maksimum en Minimum Temperature (°C) en Reënval (RRR) in mms. vir die 24 uur wat om 0800 SAST eindig op 4 . 2 . 1961

Maximum and Minimum Temperatures (°C) and Rainfall (RRR) in mms. for 24 hours ending at 0800 SAST on

CAPE - KAAP	Max.	Min.	RRR
Aberdeen			
Addo			11·0
Alexanderbaai	22	16	
Aliwal-Noord	35	19	
Barkly East			
Bashee			
Beaufort West	32	18	
Boegoebergdam			
Boetsap			
Brandvlei			
Cala			
Caledon			
Calitzdorp			
Calvinia	33	10	
Cape L'Agulhas	22	19	
Cape Columbine	19	13	
Cape St. Francis	22	18	3·4
Carnarvon			
Ceres			
Citrusdal			
Colesberg			
Cradock			
De Aar	36	22	
D.F. Malan (C.T.)	26	17	
Dordrecht	32	16	
Douglas			
East London	27	22	
Elsenburg			
Fraserburg	32	15	
Garies			
George	23	16	0·3
Graaff Reinet	30	19	
Grahamstown			
Hopetown			
Idutywa			
Jansenville	29	21	
Joubertina			
Kenhardt			
Kimberley	37	23	
K'W. Town			
Knysna			
Kokstad	28	17	4·8

KAAP - CAPE	Max.	Min.	RRR
Kowie			3·0
Kuruman	34	15	
Ladismith			
Lake Mentz			
Maclear			
Mafeking	33	16	
Malmesbury			
Matatiele			
Matroosberg	29	12	
Middelburg	35	18	
Mosselbaai	21	18	0·1
Mount Frere			
O'kiep	32	13	
Orange River			
Oudtshoorn			
Petrusville			
Piketberg			
Pofadder	35	18	
Port Elizabeth	25	20	9·3
Port Nolloth	19	12	
Port St. Johns	27	24	
Postmasburg	34	20	
Prieska	39	22	
Prince Albert			
Queenstown	33	21	0·2
Rietfontein			
Riversdal	27	18	
Robertson	30	19	
Somerset East	29	19	
Steynsburg			
Strydenburg			
Sutherland	29	11	
Swellendam			
Tarkastad			
Touwsrivier			
Umtata	27	19	0·3
Uniondale			
Upington	40	21	
Vanwyksvlei	37	21	
Victoria-Wes	35	15	
Vredendal	29	13	
Vryburg	35	17	

CAPE - KAAP	Max.	Min.	RRR
Williston			
Willowmore	27	17	
Twee Riviere	39	19	
O.V.S. - O.F.S.			
Balkfontein[1]			
Bethlehem	28	12	
Bloemfontein	32	19	0·2
Bultfontein			
Fauresmith			
Ficksburg			
Frankfort	29	11	
Harrismith			
Heilbron			
Hoopstad	34	19	
Kroonstad	32	14	
Lindley			
Modderpoort			
Petrusburg			
Philippolis			
Reddersburg			
Reitz			
Vrede			
Warden			
Welkom	33	16	
Wepener	32	20	
Winburg			
Zastron			
TRANSVAAL			
Andalusia			
Barberton			
Belfast			
Bethal			
Carolina	27	10	
Chester			
Crecy	33	15	
Ermelo	28	10	
Fleur-de-Lys	31	19	
Groendraai	33	15	
Jan Smuts	27	12	

[1]Near Bothaville

TRANSVAAL	Max.	Min.	RRR
Joubert Park			
Komatipoort			
Kroondal	31	15	
L'doringstad			
Lichtenburg			
Loskop[2]			
Mara	31	18	
Marble Hall			
Marnitz	31	18	
Messina			
Middelburg			
Nelspruit	31	17	
Pelgrimsrus			
Phalaborwa	35	22	
Pietersburg	29	16	
Piet Retief	29	13	
Pongola	34	18	
Potchefstroom	31	14	
Potgietersrus	30	16	
Pretoria W.B.	30	15	
Pretoriuskop			
Sekukuni			
Skukuza	35	19	
Thabazimbi			
Tomburke			
Tzaneen			
Vereeniging			
Volksrust			
Warmbad	32	16	
Waterval-Bo			
Witbank			
Zeerust			
Standerton	29	10	
NATAL			
Cape St. Lucia			
Dundee			
Durban	29	22	0·1
Estcourt	30	14	
Harding			
Himeville			
M'kuzi			

[2]Naby Groblersdal

NATAL	Max.	Min.	RRR
Ntubatuba			
Newcastle	32	11	
P'Maritzburg	26	15	
Port Shepstone	27	25	
Richmond			
Seven Oaks			
Van Reenen			
Vryheid			
S.W.A.			
Gobabis	33	19	
Keetmanshoop	38	19	
Luderitz	21	16	
Mariental	37	23	
Otjiposho			
Ondangua	30	19	28·5
Outjo	31	18	26·0
Runtu	30	17	25·5
Swakopmund	18	14	
Tsumeb	27	18	12·1
Windhoek	32	18	0·1
PROTECTORATES / PROTEKTORATE			
Bremersdorp			
Balembe			
Francistown	33	19	
Gaberones	33	17	
Ghanzi	35	21	
Lobatsi			
Mahalapye			
Makoba			
Maseru	31	17	
Maun	33	19	2·9
Molopololi			
Stegi			
Tsabong	37	19	
Tsane	36	19	
Shakawe	33	17	
Bespoert (Tvl.)	31	16	

SYNOPTIC WEATHER MAP — 1200 GMT. — 1400 SAST — SINOPTIESE WEERKAART

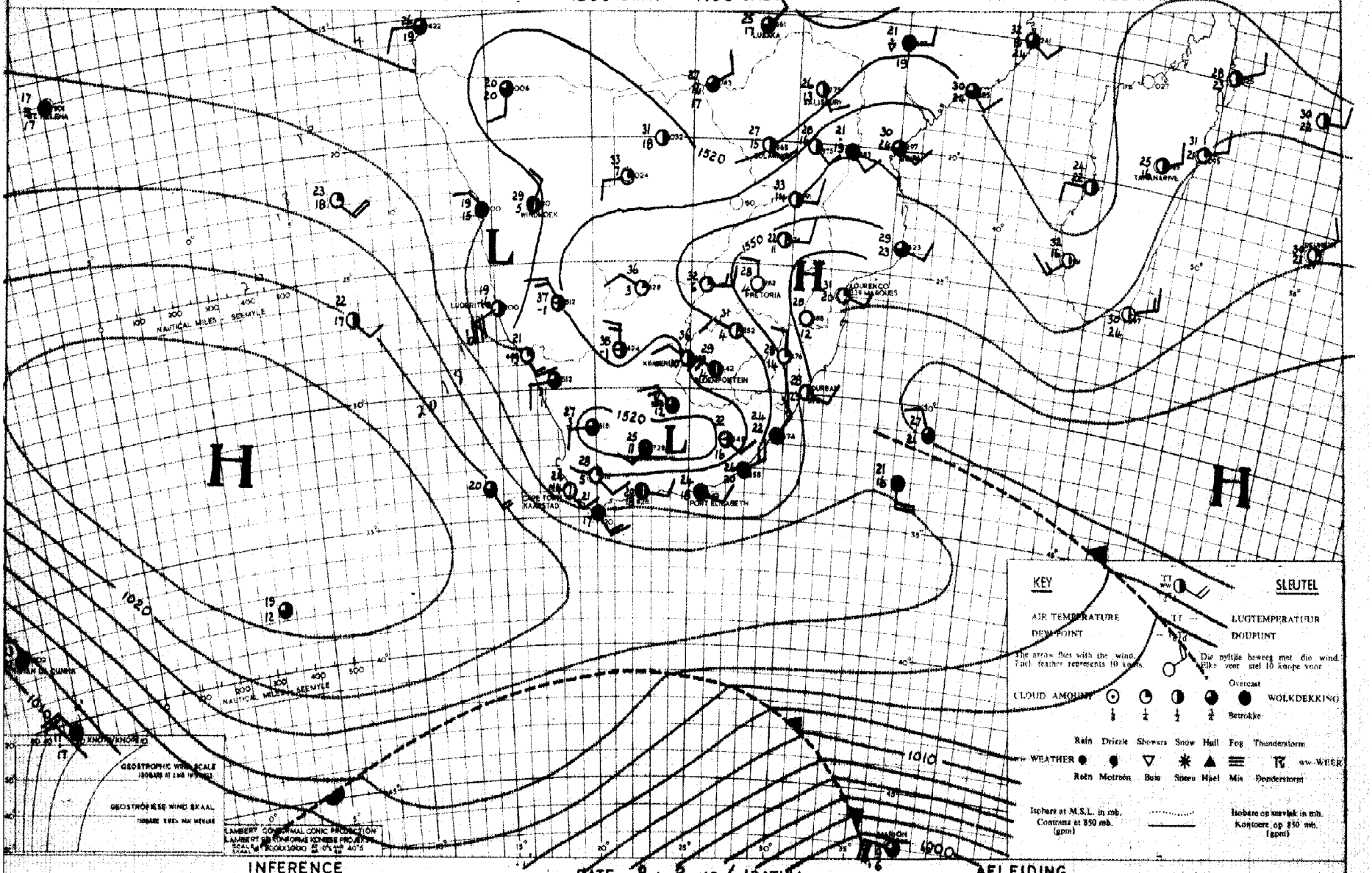

INFERENCE

DATE 3 - 2 - 1961 DATUM

With the low over the Cape Province, the trough over South-West Africa and the high south of the country, it is expected that cloudy weather with light rain will occur over the southern and eastern coastal regions. Thundery conditions will local showers will develop over South-West Africa, Bechuanaland and the central and western parts of the Union interior.

AFLEIDING

Met die laag oor die Kaapprovinsie, die trog oor Suidwes-Afrika en die hoog suid van die land, word verwag dat bewolkte weer met ligte reën sal voorkom oor die suidelike en oostelike kusstreke terwyl los donderbuie sal uitsak oor Suidwes-Afrika, Betsjoeanaland en die westelike en sentrale dele van die Uniebinneland.

DAAGLIKSE WEERBULLETIN — DAILY WEATHER BULLETIN

WEERBURO / WEATHER BUREAU
DEPT. VAN VERVOER / DEPT. OF TRANSPORT

Maksimum en Minimum Temperature (°C) en Reënval (RRR) in mms. vir die 24 uur wat om 0800 SAST eindig op 5-2-61

Maximum and Minimum Temperatures (°C) and Rainfall (RRR) in mms. for 24 hours ending at 0800 SAST on

CAPE - KAAP	Max.	Min.	RRR
Aberdeen			
Addo			
Alexanderbaai	22	13	
Aliwal-Noord	34	15	0·3
Barkly East			
Bashee			
Beaufort West	30	14	0·2
Boegoebergdam			
Boetsap			
Brandvlei			
Cala			
Caledon			
Calitzdorp			
Calvinia	29	15	
Cape L'Agulhas	22	18	
Cape Columbine	21	13	
Cape St. Francis	22	18	20·0
Carnarvon			
Ceres			
Citrusdal			
Colesberg			
Cradock			
De Aar	36	15	
D.F. Malan (C.T.)	25	16	
Dordrecht			
Douglas			
East London	26	18	16·9
Elsenburg			
Fraserburg	29	12	
Gariep			
George	20	15	3·2
Graaff Reinet			
Grahamstown			
Hopetown			
Idutywa			
Jansenville	23	15	1·2
Joubertina			
Kenhardt			
Kimberley	38	17	0·7
K'W. Town			
Knysna			
Kokstad	29	14	13·5

KAAP - CAPE	Max.	Min.	RRR
Kowie			
Kuruman	33	17	
Ladismith			
Lake Mentz			
Maclear			
Mafeking	32	18	
Malmesbury			
Matatiele			
Matroosberg			
Middelburg	35	13	0·3
Mosselbaai	22	17	15·5
Mount Frere			
O'kiep	28	19	
Orange River			
Oudtshoorn			
Petrusville			
Piketberg			
Pofadder	32	17	
Port Elizabeth	21	17	5·2
Port Nolloth	20	10	
Port St. Johns	27	19	15·0
Postmasburg			
Prieska	39	19	
Prince Albert			
Queenstown	32	12	5·3
Rietfontein			
Riversdal	22	16	2·5
Robertson	25	16	
Somerset East	19	13	19·0
Steynsburg			
Strydenburg			
Sutherland	25	10	
Swellendam			
Tarkastad			
Touwsrivier			
Umtata	29	15	21·2
Uniondale			
Upington	38	21	
Vanwyksvlei	36	17	
Victoria-Wes	31	11	
Vredendal	31	21	
Vryburg	35	21	

CAPE - KAAP	Max.	Min.	RRR
Williston			
Willowmore	23	13	
Twee Riviere	39	19	
O.V.S. - O.F.S.			
Balkfontein[1]			
Bethlehem	28	16	2·3
Bloemfontein	33	19	1·7
Bultfontein			
Fauresmith	34	15	
Ficksburg			
Frankfort			
Harrismith			
Heilbron			
Hoopstad	35	21	
Kroonstad	32	18	
Lindley			
Modderpoort			
Petrusburg			
Philippolis			
Reddersburg			
Reitz			
Vrede			
Warden			
Welkom			
Wepener	33	18	0·1
Winburg			
Zastron			
TRANSVAAL			
Andalusia			
Barberton			
Belfast			
Bethal			
Carolina	28	13	
Chester			
Crecy	34	16	
Ermelo			
Fleur-de-Lys	33	21	
Groendraai	33	16	
Jan Smuts	27	15	

[1]Near Bothaville

TRANSVAAL	Max.	Min.	RRR
Joubert Park			
Komatipoort			
Kroondal	31	15	
L'doringstad			
Lichtenburg			
Loskop[2]			
Mara	28	18	18·0
Marble Hall			
Marnitz			
Messina	32	23	
Middelburg			
Nelspruit	33	19	
Pelgrimsrus			
Phalaborwa	35	22	
Pietersburg	31	17	
Piet Retief	32	16	
Pongola	36	23	
Potchefstroom	31	14	
Potgietersrus	31	19	
Pretoria W.B.	29	16	
Pretoriuskop			
Sekukuni			
Skukuza			
Thabazimbi			
Tomburke			
Tzaneen			
Vereeniging			
Volksrust			
Warmbad	32	15	
Waterval-Bo			
Witbank			
Zeerust			
Bospoort	31	17	
NATAL			
Cape St. Lucia	30	23	
Dundee			
Durban	31	24	
Estcourt	33	17	
Harding			
Himeville			
M'kuzi			

[2]Naby Groblersdal

NATAL	Max.	Min.	RRR
Mtubatuba			
Newcastle	34	18	
P'Maritzburg			
Port Shepstone	30	21	8·0
Richmond			
Seven Oaks			
Van Reenen			
Vryheid			
S.W.A.			
Gobabis	33	18	
Keetmanshoop	36	18	
Luderitz	22	13	
Mariental	37	22	
Ohopoho			
Ondangua			
Outjo	31	16	11·0
Runtu			
Swakopmund	18	14	
Tsumeb			
Windhoek	32	21	
PROTECTORATES / PROTEKTORATE			
Bremersdorp	35	22	2·0
Emlembe			
Francistown	32	21	0·1
Gaberones			
Ghanzi	34	20	
Lobatsi			
Mahalapye			
Makoba			
Maseru	31	18	
Maun	31	20	0·7
Molopololi			
Stegi			
Tsabong	37	19	
Tsane	36	20	
Shakawe	31	20	
Standerton (Tvl.)	29	15	

SYNOPTIC WEATHER MAP — 1200 GMT. — 1400 SAST. — SINOPTIESE WEERKAART

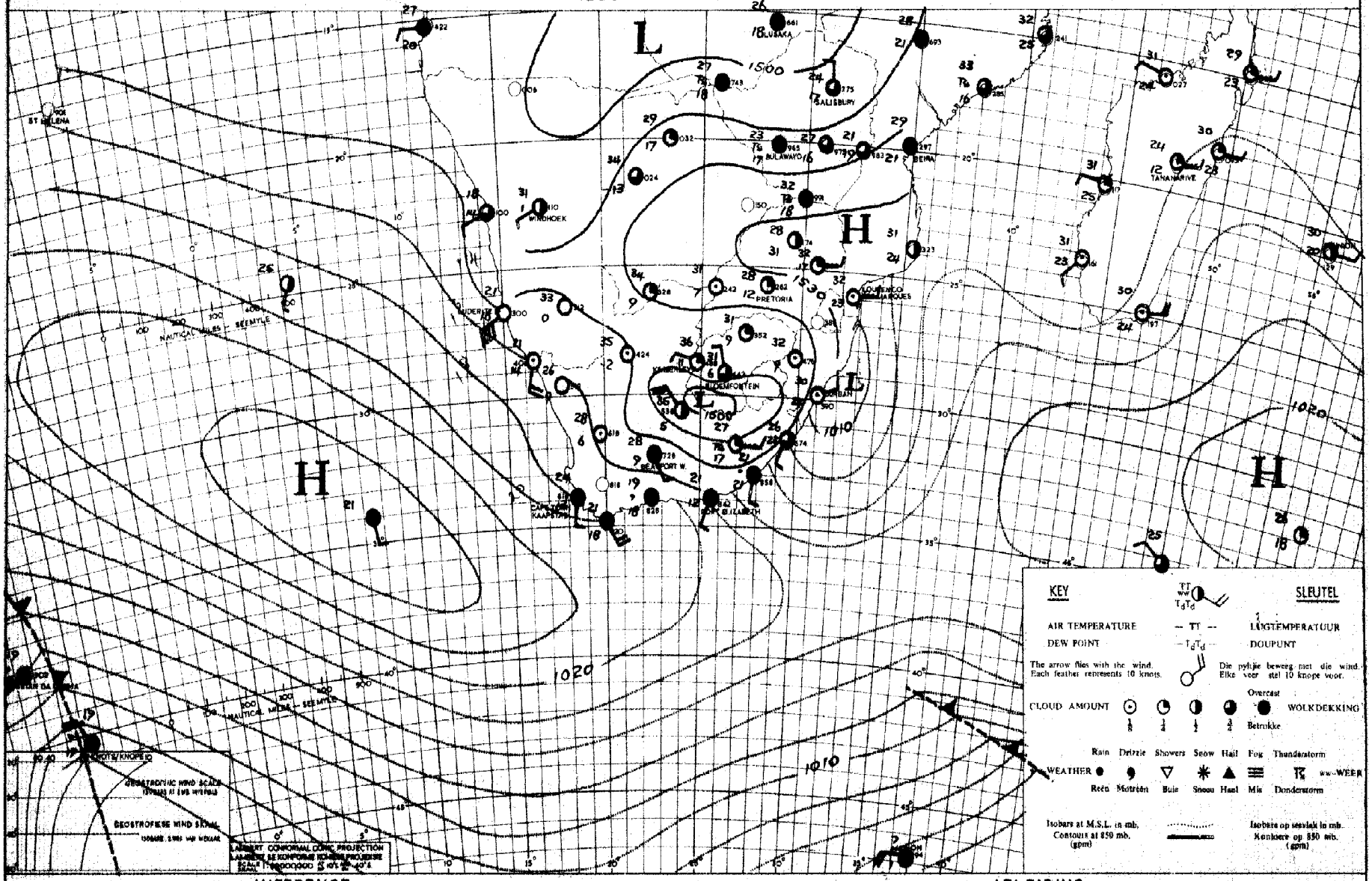

INFERENCE — DATE 4-2-1961 DATUM — AFLEIDING

A strong rise in pressure along the Cape south coast indicates that a high cell will split off the Atlantic high. It will become cloudy and cooler with rain over Natal, but it will clear over Southwestern and Southern Cape. Over Eastern Cape it will remain cloudy and cool with local rain. Isolated thunderstorms will develop over the northeastern half of the

Die druk styg sterk oor die Kaapse suidkus, wat aandui dat 'n sel van die Atlantiese hoog daar sal afbreek. Dit sal bewolk en koeler word met reën oor Natal, maar dit sal ooptrek oor Suidwes- en Suid-Kaapland. Oor Oos-Kaapland sal dit bewolk en koel bly met reën op plekke. Los donderstorms sal ontwikkel oor die noordoostelike helfte van die binneland

DAAGLIKSE WEERBULLETIN

WEERBURO / WEATHER BUREAU
DEPT. VAN VERVOER / DEPT. OF TRANSPORT

DAILY WEATHER BULLETIN

Maksimum en Minimum Temperature (°C) en Reënval (RRR) in mms. vir die 24 uur wat om 0800 SAST eindig op 6-2-61

Maximum and Minimum Temperatures (°C) and Rainfall (RRR) in mms. for 24 hours ending at 0800 SAST on

CAPE - KAAP	Max.	Min.	RRR
Aberdeen			
Addo			0·4
Alexanderbaai	27	15	
Aliwal-Noord	29	12	
Barkly East			
Bashee	23	17	9·7
Beaufort West	28	15	
Boegoebergdam			
Boetsap			
Brandvlei			
Cala			0·7
Caledon			
Calitzdorp			
Calvinia	32	19	
Cape L'Agulhas	23	19	
Cape Columbine	22	13	
Cape St. Francis	22	19	
Carnarvon			
Ceres			
Citrusdal			
Colesberg			
Cradock			
De Aar	31	14	
D.F. Malan (C.T.)	31	16	
Dordrecht	15	10	1·7
Douglas			
East London	23	17	1·0
Elsenburg			
Fraserburg	27	13	
Garies			
George	23	13	
Graaff Reinet	27	15	
Grahamstown			26·5
Hopetown			
Idutywa			3·7
Jansenville	25	17	
Joubertina			
Kenhardt			
Kimberley	36	20	
K'W. Town			
Knysna			
Kokstad	16	12	0·8

KAAP - CAPE	Max.	Min.	RRR
Kowie			
Kuruman	35	18	0·6
Ladismith			
Lake Mentz			
Maclear			
Mafeking	34	16	89·5
Malmesbury			
Matatiele			
Matroosberg	28	12	
Middelburg	24	9	
Mosselbaai	21	15	
Mount Frere			6·5
O'kiep	34	19	
Orange River			
Oudtshoorn			
Petrusville			
Piketberg			
Pofadder	34	19	
Port Elizabeth	23	19	
Port Nolloth	18	13	
Port St. Johns	22	17	17·0
Postmasburg			
Prieska	37	18	
Prince Albert			
Queenstown	17	14	1·0
Rietfontein			
Riversdal	27	16	
Robertson	32	17	
Somerset East	21	13	
Steynsburg			
Strydenburg			
Sutherland	25	9	
Swellendam			
Tarkastad			
Touwsrivier			
Umtata	20	14	9·7
Uniondale			
Upington	38	20	
Vanwyksvlei	34	19	
Victoria-Wes	30	19	
Vredendal	36	14	
Vryburg	36	20	

CAPE - KAAP	Max.	Min.	RRR
Williston			
Willowmore	22	14	
Twee Rivieren	39	24	
O.V.S. - O.F.S.			
Balkfontein[1]			
Bethlehem	27	12	0·3
Bloemfontein	35	17	
Bultfontein			
Fauresmith	33	14	
Ficksburg			
Frankfort	29	15	0·1
Harrismith			3·5
Heilbron			
Hoopstad	36	18	
Kroonstad	33	15	
Lindley			
Modderpoort			
Petrusburg			
Philippolis			
Reddersburg			
Reitz			
Vrede			
Warden			
Welkom	33	17	
Wepener	32	12	0·2
Winburg			
Zastron			
TRANSVAAL			
Andalusia			
Barberton			
Belfast			
Bethal			22·0
Carolina	28	13	6·0
Chester			5·5
Crecy	35	17	
Ermelo	28	13	6·0
Fleur-de-Lys	29	19	1·2
Groendraai	32	20	0·3
Jan Smuts	27	14	

[1]Near Bothaville

TRANSVAAL	Max.	Min.	RRR
Joubert Park			
Komatipoort			
Kroondal	32	17	43·0
L'doringstad			
Lichtenburg			
Loskop[2]			
Mara	31	19	10·3
Marble Hall			
Marnitz			
Messina	35	20	29·5
Middelburg			
Nelspruit	29	18	
Pelgrimsrus			
Phalaborwa	33	20	3·4
Pietersburg	30	18	2·7
Piet Retief			
Pongola	33	22	2·2
Potchefstroom	32	16	3·5
Potgietersrus	31	19	2·5
Pretoria W.B.	30	16	0·2
Pretoriuskop			
Sekukuni			12·5
Skukuza	36	21	91·0
Thabazimbi	34	17	22·5
Tomburke			
Tzaneen			8·3
Vereeniging			
Volksrust			
Warmbad	32	18	
Waterval-Bo			
Witbank			
Zeerust			
Standerton	28	15	
NATAL			
Cape St. Lucia	29	20	7·0
Dundee			3·6
Durban	29	20	13·8
Estcourt	25	13	[illegible]
Harding			6·5
Himeville			
M'kuzi			

[2]Naby Groblersdal

NATAL	Max.	Min.	RRR
Mtubatuba			2·2
Newcastle			
P'Maritzburg	23	13	6·8
Port Shepstone	24	19	18·0
Richmond			5·5
Seven Oaks			
Van Reenen			
Vryheid			
S.W.A.			
Gobabis	34	20	
Keetmanshoop	38	24	
Luderitz	19	13	
Mariental	38	26	
Ohopoho			
Ondangua	32	19	
Outjo	33	18	
Runtu	31	19	1·5
Swakopmund	18	14	
Tsumeb	33	19	0·6
Windhoek	33	21	
PROTECTORATES / PROTEKTORATE			
Bremersdorp			
Emlembe			2·3
Francistown	30	19	4·4
Gaberones	34	19	
Ghanzi	35	18	
Lobatsi			
Mahalapye			
Makoba			
Maseru	31	13	5·4
Maun	30	19	3·4
Molopololi			
Stegi			
Tsabong	38	21	
Tsane	37	22	
Shakawe	31	20	2·5
Bospoort (Tvl.)			

SYNOPTIC WEATHER MAP 1200 GMT. — 1400 SAST. SINOPTIESE WEERKAART

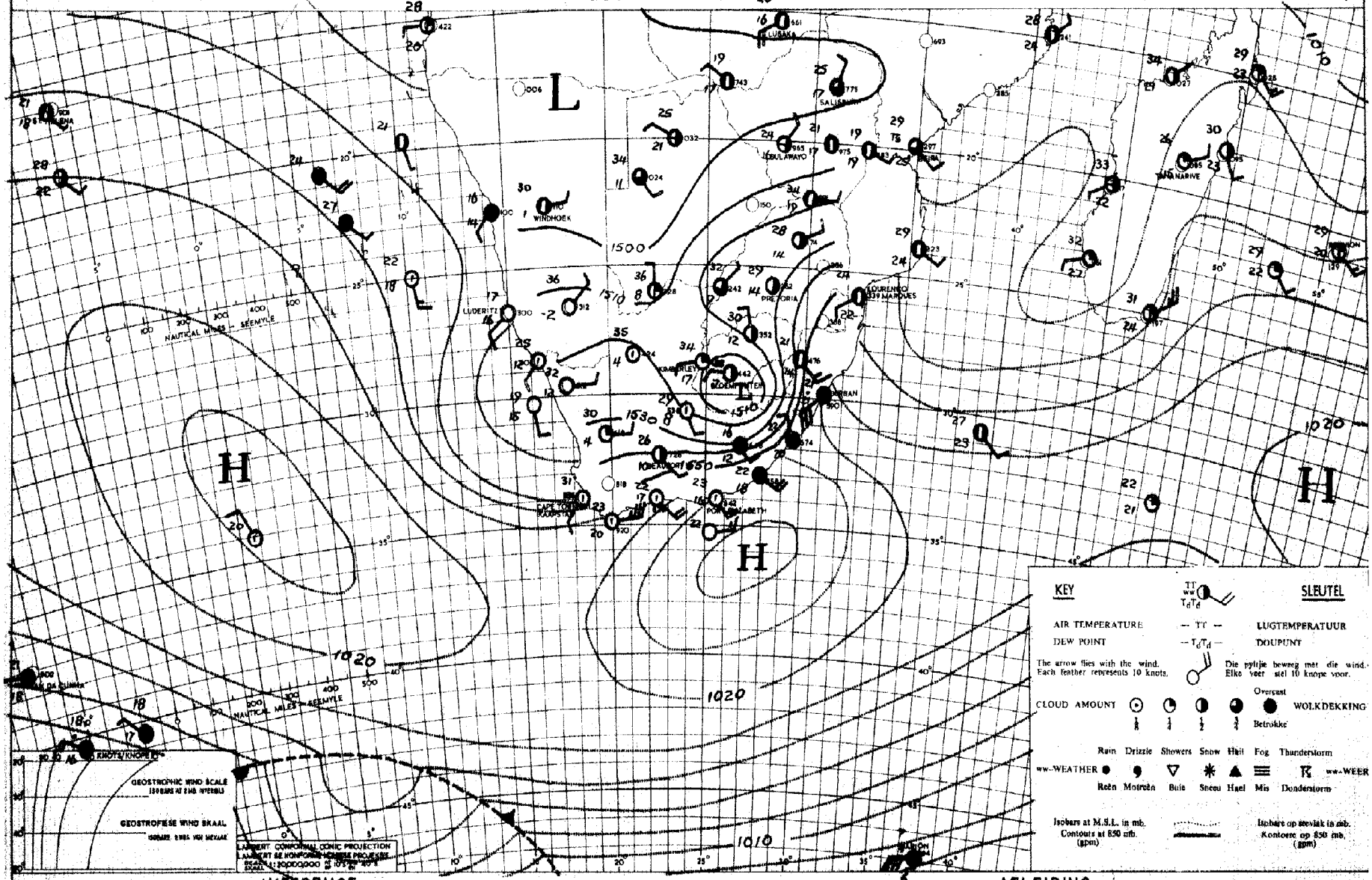

INFERENCE DATE 5-2-1961 DATUM AFLEIDING

The high south of Port Elizabeth is shifting northeastwards quickly. Cloudy and cooler conditions with rain will spread over the remainder of Natal and over the eastern parts of the Transvaal. Over the remainder of the country it will be fair or partly cloudy and local thunderstorms will develop over the northeastern half of the interior.

Die hoog suid van Port Elizabeth beweeg vinnig noordoostwaarts. Bewolkte en koeler toestande met reën sal oor die res van Natal en oor die oostelike dele van Transvaal uitbrei. Oor die res van die land sal dit redelik mooiweer of gedeeltelik bewolk wees en donderstorms sal plek-plek uitbreek oor die noordoostelike helfte van die land.

DAAGLIKSE WEERBULLETIN — DAILY WEATHER BULLETIN

WEERBURO / WEATHER BUREAU
DEPT. VAN VERVOER / DEPT. OF TRANSPORT

Maksimum en Minimum Temperature (°C) en Reënval (RRR) in mms. vir die 24 uur wat om 0800 SAST eindig op 7-2-61

Maximum and Minimum Temperatures (°C) and Rainfall (RRR) in mms. for 24 hours ending at 0800 SAST on

CAPE - KAAP	Max.	Min.	RRR
Aberdeen			
Addo			
Alexanderbaai	25	17	
Aliwal-Noord	32	16	
Barkly East			
Bashee	28	21	4·7
Beaufort West	33	17	
Boegoebergdam			
Boetsap			
Brandvlei			
Cala			
Caledon			
Calitzdorp			
Calvinia	37	18	
Cape L'Agulhas	23	18	
Cape Columbine	22	13	
Cape St. Francis	22	19	
Carnarvon			
Ceres			
Citrusdal			
Colesberg			
Cradock			
De Aar	35	18	
D.F. Malan (C.T.)	29	14	
Dordrecht	30	15	
Douglas			
East London	26	21	2·7
Elsenburg			
Fraserburg	34	18	
Garies			
George	25	17	
Graaff Reinet	32	17	
Grahamstown			
Hopetown			
Idutywa			
Jansenville	32	21	
Joubertina			
Kenhardt			
Kimberley	36	19	
K'W. Town			
Knysna			
Kokstad	25	16	

KAAP - CAPE	Max.	Min.	RRR
Kowie			
Kuruman	33	19	2·4
Ladismith			
Lake Mentz			
Maclear			
Mafeking			
Malmesbury			
Matatiele			
Matroosberg	33	14	
Middelburg	33	18	
Mosselbaai	23	19	0·1
Mount Frere			
O'kiep	35	24	
Orange River			
Oudtshoorn			
Petrusville			
Piketberg			
Pofadder	38	24	
Port Elizabeth	25	20	
Port Nolloth	17	15	
Port St. Johns	27	22	
Postmasburg	32	21	
Prieska	40	27	
Prince Albert			
Queenstown	29	19	
Rietfontein			
Riversdal	33	19	
Robertson	35	20	
Somerset East	28	17	
Steynsburg			
Strydenburg			
Sutherland	31	12	
Swellendam			
Tarkastad			
Touwsrivier			
Umtata	26	19	
Uniondale			
Upington	39	23	
Vanwyksvlei	38	27	
Victoria-Wes	35	15	
Vredendal	37	17	
Vryburg	34	20	

CAPE - KAAP	Max.	Min.	RRR
Williston			
Willowmore	32	16	
Tafel Riverse	38	20	1·4
O.V.S. - O.F.S.			
Balkfontein[1]			
Bethlehem	25	16	
Bloemfontein	33	17	
Bultfontein			1·6
Fauresmith	33	20	
Ficksburg			
Frankfort	28	16	
Harrismith			
Heilbron			
Hoopstad	33	19	
Kroonstad	31	16	19·0
Lindley			15·0
Modderpoort			
Petrusburg			
Philippolis			
Reddersburg			
Reitz			
Vrede			
Warden			
Welkom	32	17	6·5
Wepener	31	19	1·9
Winburg			
Zastron			
TRANSVAAL			
Andalusia			
Barberton			
Belfast			
Bethal			
Carolina	27	14	
Chester			4·2
Crecy	32	20	
Ermelo	25	14	
Fleur-de-Lys	29	20	
Groendraai	30	20	1·2
Jan Smuts	25	15	

[1]Near Bothaville

TRANSVAAL	Max.	Min.	RRR
Joubert Park	28	xx	
Komatipoort			
Kroondal	29	19	
L'doringstad			
Lichtenburg			
Loskop[2]			
Mara	27	19	
Marble Hall			
Marvitz			50·0
Messina	28	22	
Middelburg			
Nelspruit	31	22	
Pelgrimsrus			
Phalaborwa	31	22	
Pietersburg	27	19	0·4
Piet Retief	26	18	
Pongola			
Potchefstroom	29	17	
Potgietersrus	29	20	
Pretoria W.B.	28	17	
Pretoriuskop			
Sekukuni			
Skukuza			
Thabazimbi	30	21	
Tomburke			
Tzaneen			30·7
Vereeniging			
Volksrust			
Warmbad	30	19	
Waterval-Bo			
Witbank			2·4
Zeerust			
Standerton	28	15	0·5
NATAL			
Cape St. Lucia	28	21	
Dundee			
Durban	27	22	12·6
Estcourt	25	18	
Harding			
Himeville			
M'kuzi			

[2]Naby Groblersdal

NATAL	Max.	Min.	RRR
Ntubatuba			
Newcastle	27	16	
P'Maritzburg	25	17	
Port Shepstone	25	22	6·0
Richmond			
Seven Oaks			0·5
Van Reenen			
Vryheid			
S.W.A.			
Gobabis	32	19	
Keetmanshoop	38	20	6·6
Luderitz	22	15	
Mariental	37	20	2·5
Ohopoho			
Ondangua	31	19	
Outjo	34	21	0·2
Rundu	28	18	15·0
Swakopmund	19	16	
Tsumeb	34	19	0·3
Windhoek	33	19	
PROTECTORATES / PROTEKTORATE			
Bremersdorp	30	22	
Emlembe			2·0
Francistown	29	19	80·9
Gaberones	31	21	
Ghanzi	31	20	83·0
Lobatsi			
Mahalapye			
Makoba			
Maseru	28	16	0·5
Maun	28	20	3·8
Molopololi			
Stegi			
Tsabong	35	19	0·7
Tsane	34	21	
Shakawe	27	19	6·5
Bospoort (Tvl.)	31	15	11·5

SYNOPTIC WEATHER MAP — 1200 GMT. — 1400 SAST. — SINOPTIESE WEERKAART

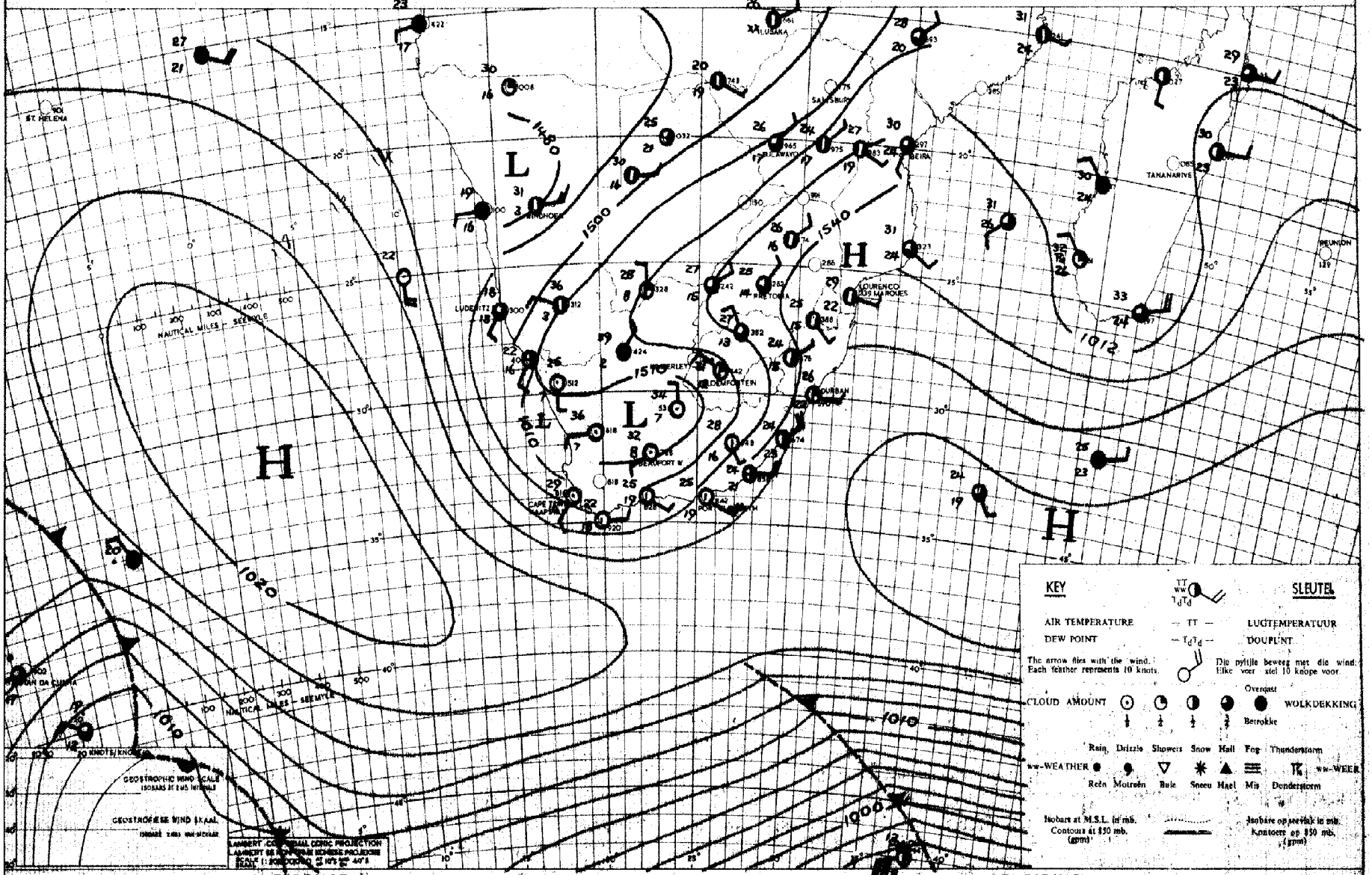

INFERENCE — DATE 6-2-1961 DATUM — AFLEIDING

With the trough over the western parts of the interior it will remain partly cloudy over the eastern, north-eastern and northern parts of the interior and local thundershowers will develop in the afternoons and evenings. Over the western and south-western parts of the Cape interior it will be mainly fine and hot.

Met die trog oor die westelike dele van die binneland sal dit gedeeltelik bewolk bly oor die oostelike, noordoostelike en noordelike dele van die binneland en los donderbuie sal in die namiddae en aande oor hierdie gebiede uitsak. Oor die westelike en suidwestelike dele van die Kaapse binneland sal dit hoofsaaklik mooiweer en baie warm wees.

DAAGLIKSE WEERBULLETIN — DAILY WEATHER BULLETIN

WEERBURO / WEATHER BUREAU
DEPT. VAN VERVOER / DEPT. OF TRANSPORT

Maksimum en Minimum Temperature (°C) en Reënval (RRR) in mms. vir die 24 uur wat om 0800 SAST eindig op 8-2-61

Maximum and Minimum Temperatures (°C) and Rainfall (RRR) in mms. for 24 hours ending at 0800 SAST on

CAPE - KAAP	Max.	Min.	RRR
Aberdeen			
Addo			
Alexanderbaai	22	18	
Aliwal-Noord	35	18	14
Barkly East			
Bashee	26	20	
Beaufort West	37	20	
Boegoeberglam			
Boetsap			
Brandvlei			
Cala			
Caledon			
Calitzdorp			
Calvinia	30	18	
Cape L'Agulhas	23	18	
Cape Columbine	23	14	
Cape St. Francis	23	18	
Carnarvon			
Ceres			
Citrusdal			
Colesberg			
Cradock			
De Aar	33	21	
D.F. Malan (C.T.)	31	17	
Dordrecht			
Douglas			
East London	27	21	
Elsenburg			
Fraserburg	32	18	
Garies			
George	27	16	
Graaff Reinet	35	23	
Grahamstown			
Hopetown			
Idutywa			
Jansenville	35	23	
Joubertina			
Kenhardt			
Kimberley	33	19	0·1
K'W. Town			
Knysna			
Kokstad	29	14	

KAAP - CAPE	Max.	Min.	RRR
Kowie			
Kuruman	31	16	24·5
Ladismith			
Lake Mentz			
Maclear			
Mafeking	29	19	0·4
Malmesbury			
Matatiele			
Matroosberg	35	19	
Middelburg	35	19	0·9
Mosselbaai	24	19	
Mount Frere			
O'kiep	35	22	2·5
Orange River			
Oudtshoorn			
Petrusville			
Piketberg			
Pofadder	34	22	0·6
Port Elizabeth	26	19	
Port Nolloth	18	16	
Port St. Johns	25	21	
Postmasburg	29	17	15·6
Prieska	35	17	
Prince Albert			
Queenstown	36	20	
Rietfontein			
Riversdal	33	19	
Robertson	36	19	
Somerset East	31	22	
Steynsburg			
Strydenburg			
Sutherland	30	15	
Swellendam			
Tarkastad			
Touwsrivier			
Umtata	28	20	
Uniondale			
Upington	36	20	
Vanwyksvlei	32	18	
Victoria-Wes	34	17	
Vredendal	35	17	
Vryburg	33	17	13·7

CAPE - KAAP	Max.	Min.	RRR
Williston			
Willowmore	36	20	
Twee Riviere	35	20	6·0
O.V.S. - O.F.S.			
Balkfontein[1]			
Bethlehem	27	15	0·6
Bloemfontein	33	17	6·7
Bultfontein			
Fauresmith	33	20	
Ficksburg			
Frankfort	28	16	4·3
Harrismith			4·0
Heilbron			
Hoopstad	29	17	9·0
Kroonstad	27	16	4·0
Lindley			
Modderpoort			
Petrusburg			
Philippolis			
Reddersburg			
Reitz			
Vrede			2·0
Warden			
Welkom	28	17	0·7
Wepener	32	17	
Winburg			
Zastron			
TRANSVAAL			
Andalusia			6·5
Barberton			
Belfast			
Bethal			3·0
Carolina	27	15	28·6
Chester			
Crecy	32	18	
Ermelo	27	14	6·5
Fleur-de-Lys	31	21	5·4
Groendraai	31	20	1·2
Jan Smuts	25	14	37·0

[1]Near Bothaville

TRANSVAAL	Max.	Min.	RRR
Joubert Park	25	14	34·6
Komatipoort			
Kroondal	30	19	3·8
L'doringstad			
Lichtenburg			
Loskop[2]			
Mara	28	19	
Marble Hall			
Marnitz			
Messina	32	23	
Middelburg			
Nelspruit	32	22	
Pelgrimsrus			
Phalaborwa	32	23	0·2
Pietersburg	29	18	
Piet Retief			
Pongola	34	23	
Potchefstroom	30	17	6·0
Potgietersrus	27	18	3·5
Pretoria W.B.	29	17	4·1
Pretoriuskop			
Sekukuni			
Skukuza	32	22	
Thabazimbi	31	20	9·0
Tomburke			3·6
Tzaneen			32·0
Vereeniging			
Volksrust			
Warmbad	30	19	
Waterval-Bo			
Witbank			
Zeerust			3·8
Standerton	29	16	17·4
NATAL			
Cape St. Lucia	30	23	6·0
Dundee			26·5
Durban	29	23	2·0
Estcourt	29	16	0·5
Harding			
Himeville			36·0
M'kuzi			

[2]Naby Groblersdal

NATAL	Max.	Min.	RRR
Ntubatuba			
Newcastle	31	17	2·9
P'Maritzburg	27	18	0·3
Port Shepstone	27	23	0·5
Richmond			1·5
Seven Oaks			1·5
Van Reenen			
Vryheid			27·0
S.W.A.			
Gobabis	31	19	
Keetmanshoop	35	21	3·7
Luderitz	19	14	
Mariental	34	23	
Chopoho			
Ondangua	31	19	6·0
Outjo	32	19	0·2
Rundu			
Swakopmund	20	17	
Tsumeb	29	18	11·1
Windhoek	30	17	10·1
PROTECTORATES PROTEKTORATE			
Bremersdorp	32	20	
Emlembe			
Francistown	25	19	9·4
Gaberones	29	21	
Ghanzi	26	19	8·5
Lobatsi			
Mahalapye			
Makoba			
Maseru	28	17	
Maun	27	19	4·9
Molopololi			
Stegi			
Tsabong	34	20	0·5
Tsane	32	21	9·0
Shakawe	28	20	
Delmas (Tvl.)			58·0
Bospoort (Tvl.)	28	16	14·5

SYNOPTIC WEATHER MAP 1200 GMT. — 1400 SAST. SINOPTIESE WEERKAART

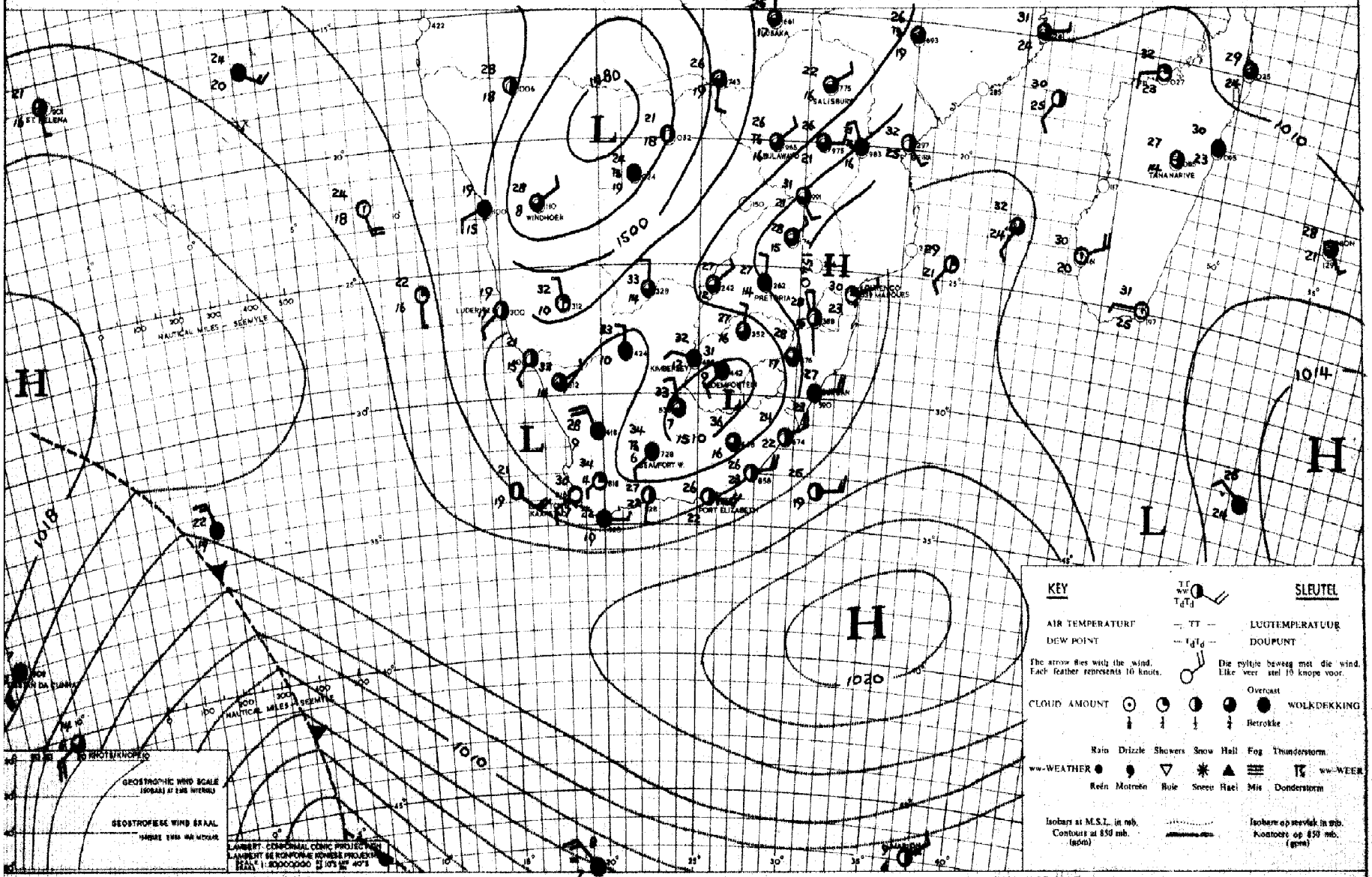

INFERENCE DATE 7-2-1961 DATUM AFLEIDING

The trough over the interior is moving westwards and thundershowers will develop over most parts of the interior especially over the central parts of the Union.

Die trog oor die binneland beweeg weswaarts en donderbuie sal ontwikkel oor die meeste dele van die binneland veral oor die sentrale dele van die Unie.

DAAGLIKSE WEERBULLETIN — DAILY WEATHER BULLETIN

WEERBURO / WEATHER BUREAU
DEPT. VAN VERVOER / DEPT. OF TRANSPORT

Maksimum en Minimum Temperature (°C) en Reënval (RRR) in mms. vir die 24 uur wat om 0800 SAST eindig op 9-2-61

Maximum and Minimum Temperatures (°C) and Rainfall (RRR) in mms. for 24 hours ending at 0800 SAST on

CAPE - KAAP	Max.	Min.	RRR
Aberdeen			
Addo			
Alexanderbaai	25	19	
Aliwal-Noord	31	17	23·8
Barkly East			
Bashee	25	19	0·5
Beaufort West	36	20	
Boegoebergdam			
Boetsap			
Brandvlei			
Cala			
Caledon			
Calitzdorp			
Calvinia	37	14	
Cape L'Agulhas	23	16	
Cape Columbine	18	15	
Cape St. Francis	29	19	1·0
Carnarvon			
Ceres			
Citrusdal			
Colesberg			0·9
Cradock			
De Aar	33	20	
D.F. Malan (C.T.)	30	18	
Dordrecht	25	17	6·0
Douglas			
East London	29	21	
Elsenburg			
Fraserburg	33	20	0·1
Garies			
George	34	18	
Graaff Reinet	35	24	0·1
Grahamstown			
Hopetown			
Idutywa			
Jansenville	38	22	0·1
Joubertina			
Kenhardt			
Kimberley	32	18	0·9
K'W. Town			
Knysna			
Kokstad	28	14	29·0

KAAP - CAPE	Max.	Min.	RRR
Kowie			
Kuruman			
Ladismith			
Lake Mentz			
Maclear			
Mafeking	22	18	46·6
Malmesbury			
Matatiele			
Matroosberg	35	16	
Middelburg	31	17	1·8
Mosselbaai	29	19	
Mount Frere			
O'kiep	34	14	
Orange River			
Oudtshoorn			
Petrusville			33·0
Piketberg			
Pofadder	33	20	
Port Elizabeth	30	20	
Port Nolloth	19	18	
Port St. Johns	25	20	0·6
Postmasburg	26	19	
Prieska	36	22	
Prince Albert			
Queenstown	31	18	12·1
Rietfontein			
Riversdal	41	17	1·5
Robertson	39	19	
Somerset East	32	23	
Steynsburg			7·0
Strydenburg			
Sutherland	29	13	
Swellendam			
Tarkastad			22·0
Touwsrivier			
Umtata	32	18	5·4
Uniondale			
Upington	35	24	
Vanwyksvlei	33	22	
Victoria-Wes	33	18	
Vredendal	28	19	
Vryburg	22	17	2·5

CAPE - KAAP	Max.	Min.	RRR
Williston			
Willowmore	35	19	
Twee Riviere	34	22	
O.V.S. - O.F.S.			
Balkfontein[1]			
Bethlehem	25	16	0·4
Bloemfontein	27	17	2·7
Bultfontein			
Fauresmith	30	18	0·2
Ficksburg			
Frankfort	25	17	0·2
Harrismith			0·7
Heilbron			
Hoopstad	25	18	
Kroonstad	24	18	
Lindley			
Modderpoort			
Petrusburg			
Philippolis			
Reddersburg			
Reitz			
Vrede			
Warden			
Welkom	27	18	0·3
Wepener	29	19	
Winburg			
Zastron			
TRANSVAAL			
Andalusia			
Barberton			
Belfast			
Bethal			
Carolina	26	15	8·0
Chester			10·0
Crecy	30	18	7·5
Ermelo	27	15	12·0
Fleur-de-Lys	30	21	0·8
Groendraai	27	18	14·0
Jan Smuts	22	16	1·1

[1]Near Bothaville

TRANSVAAL	Max.	Min.	RRR
Joubert Park	21	16	
Komatipoort			
Kroondal	24	xx	19·3
L'doringstad			
Lichtenburg			19·0
Loskop[2]			4·0
Nara	30	19	12·3
Marble Hall			71·1
Marnitz			11·0
Messina	33	22	3·0
Middelburg			55·0
Nelspruit	31	22	
Pelgrimsrus			
Phalaborwa	29	22	5·0
Pietersburg	26	17	33·3
Piet Retief			
Pongola			
Potchefstroom	21	17	4·5
Potgietersrus	30	17	38·0
Pretoria W.B.	27	18	0·4
Pretoriuskop			
Sekukuni			15·0
Skukuza	33	23	
Thabazimbi	27	18	9·0
Tomburke			5·7
Tzaneen			3·5
Vereeniging			
Volksrust			
Warmbad	27	17	2·6
Waterval-Bo			
Witbank			10·5
Zeerust			28·8
Standerton	26	16	0·2
NATAL			
Cape St. Lucia	30	24	
Dundee			1·3
Durban	29	23	
Estcourt	30	17	9·6
Harding			
Himeville			
M'kuzi			

[2]Naby Groblersdal

NATAL	Max.	Min.	RRR
Ntubatuba			
Newcastle	31	19	6·2
P'Maritzburg	27	18	0·6
Port Shepstone	26	23	
Richmond			
Seven Oaks			
Van Reenen			
Vryheid			
S.W.A.			
Gobabis	30	19	
Keetmanshoop	34	18	11·0
Luderitz	16	15	
Marienta1	35	23	
Chopoho			
Ondangua	24	10	7·5
Outjo	28	15	17·5
Runtu	27	19	1·5
Swakopmund	21	18	
Tsumeb	23	19	27·1
Windhoek	28	16	9·8
PROTECTORATES / PROTEKTORATE			
Bremersdorp	34	22	
Malembe			
Francistown	29	19	41·8
Gaberones	28	19	9·0
Ghanzi	29	20	
Lobatsi			
Mahalapye	23	19	8·0
Makoba			
Maseru			
Maun	31	19	55·0
Molopololi			
Stegi			
Tsabong	32	19	
Tsane	29	20	
Shakawe	29	19	
Bospoort (Tvl.)	19	16	6·5

SYNOPTIC WEATHER MAP — 1200 GMT. — 1400 SAST. — SINOPTIESE WEERKAART

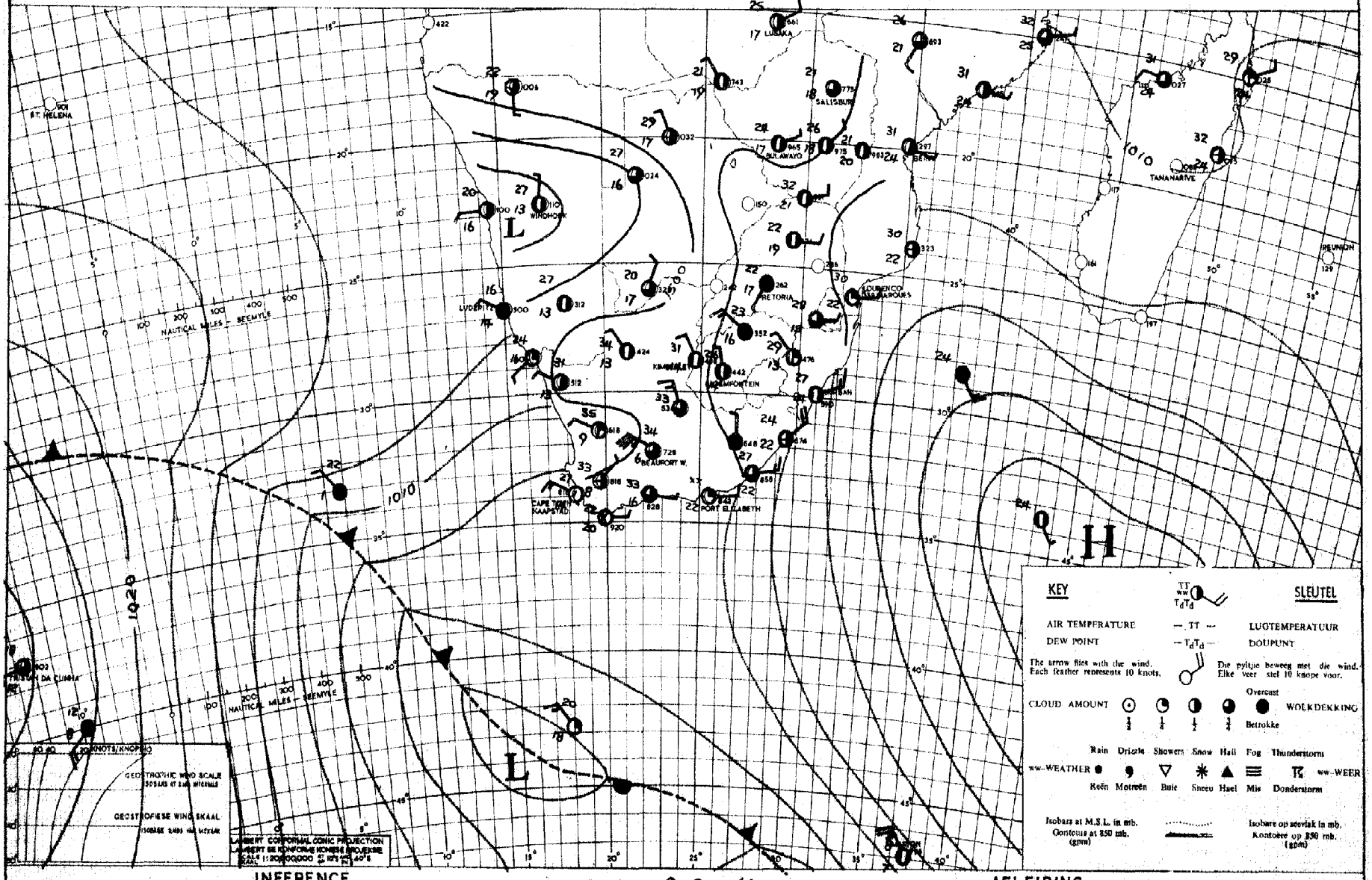

INFERENCE — DATE 8-2-1961 DATUM — AFLEIDING

With the low pressure persisting over South West Africa, the air over Natal, Transvaal, Orange Free State, Bechuanaland and South West Africa will remain moist. Fairly general rain and thundershowers will continue over these areas. The cold front approaching the South West Cape is expected to bring rain to that area during the next 24 hours.

Lugdruk bly laag oor Suidwes-Afrika en gevolglik bly die lug nat oor Natal, Transvaal, Oranje-Vrystaat, Betsjoeanaland en Suidwes-Afrika. Dit word verwag dat taamlik algemene reën en donderbuie sal voortduur. Die koufront nou wes van Suidwes Kaap sal die kus gedurende die volgende 24 uur bereik en reën sal in daardie gebied voorkom.

DAAGLIKSE WEERBULLETIN — DAILY WEATHER BULLETIN

WEERBURO / WEATHER BUREAU
DEPT. VAN VERVOER / DEPT. OF TRANSPORT

Maksimum en Minimum Temperature (°C) en Reënval (RRR) in mms. vir die 24 uur wat om 0800 SAST eindig op 10-2-61

Maximum and Minimum Temperatures (°C) and Rainfall (RRR) in mms. for 24 hours ending at 0800 SAST on

CAPE - KAAP	Max.	Min.	RRR
Aberdeen			
Addo			5·5
Alexanderbaai	26	16	
Aliwal-Noord			
Barkly East			
Bashee	26	19	4·5
Beaufort West	38	15	
Boegoebergdam			
Boetsap			11·0
Brandvlei			
Cala			3·3
Caledon			
Calitzdorp			
Calvinia	26	9	0·2
Cape L'Agulhas	27	16	
Cape Columbine	22	14	0·1
Cape St. Francis	22	18	7·5
Carnarvon			
Ceres			
Citrusdal			6·0
Colesberg			14·0
Cradock			9·0
De Aar	33	18	
D.F. Malan (C.T.)	24	13	7·7
Dordrecht	28	16	1·5
Douglas			5·0
East London	33	10	0·1
Elsenburg			18·7
Fraserburg	33	11	
Garies			
George	24	15	1·9
Graaff Reinet	35	17	2·8
Grahamstown			
Hopetown	29	18	2·5
Idutywa			47.5
Jansenville	39	19	9·5
Joubertina			3·2
Kenhardt			
Kimberley	32	18	1·1
K'W. Town			
Knysna			
Kokstad	29	19	

KAAP - CAPE	Max.	Min.	RRR
Kowie			
Kuruman	28	17	14·3
Ladismith			
Lake Mentz			16·0
Maclear			7·2
Mafeking	26	19	0·8
Malmesbury			1·0
Matatiele			
Matroosberg	26	10	0·3
Middelburg	30	16	4·5
Mosselbaai	27	17	3·5
Mount Frere			
O'kiep	23	10	
Orange River			
Oudtshoorn			
Petrusville			
Piketberg			1·0
Pofadder	29	13	
Port Elizabeth	25	20	0·3
Port Nolloth	20	15	
Port St. Johns	26	19	
Postmasburg	23	16	3·3
Prieska	34	15	8·0
Prince Albert			
Queenstown	34	19	1·0
Rietfontein			
Riversdal	23	17	
Robertson	29	16	
Somerset East	35	16	15·7
Steynsburg			3·0
Strydenburg			
Sutherland	27	7	
Swellendam			
Tarkastad			
Touwsrivier			
Umtata	34	18	39·0
Uniondale			
Upington	35	15	
Vanwyksvlei	33	14	
Victoria-Wes	35	12	3·2
Vredendal	26	13	
Vryburg	28	18	10·5

CAPE - KAAP	Max.	Min.	RRR
Williston			
Willowmore	35	17	0·5
Twee Rivieren	34	17	
O.V.S. - O.F.S.			
Balkfontein[1]			
Bethlehem	25	16	6·5
Bloemfontein	29	16	13·4
Bultfontein			3·0
Fauresmith	31	19	
Ficksburg			6·0
Frankfort	24	16	1·6
Harrismith			0·2
Heilbron			
Hoopstad			
Kroonstad	21	14	23·6
Lindley			
Modderpoort			6·5
Petrusburg			11·0
Philippolis			
Reddersburg			9·0
Reitz			
Vrede			
Warden			
Welkom	27	18	0·4
Wepener	30	17	62·0
Winburg			
Zastron			
TRANSVAAL			
Andalusia			
Barberton			31·0
Belfast			
Bethal			3·5
Carolina	24	14	13·5
Chester			
Crecy	28	18	3·8
Ermelo	22	14	24·0
Fleur-de-Lys	33	20	6·7
Groendraai	28	19	3·5
Jan Smuts	24	16	

[1]Near Bothaville

TRANSVAAL	Max.	Min.	RRR
Joubert Park			
Komatipoort			
Kroondal	25	18	3·0
L'doringstad			
Lichtenburg			4·6
Loskop[2]			8·5
Mara			9·0
Marble Hall			
Marnitz			
Messina	13	8	9·0
Middelburg			50·0
Nelspruit	32	20	20·0
Pelgrimsrus			
Phalaborwa	31	21	
Pietersburg	26	18	5·1
Piet Retief	28	17	0·4
Pongola			
Potchefstroom	26	18	0·5
Potgietersrus	27	19	7·5
Pretoria W.B.	27	18	8·0
Pretoriuskop			5·0
Sekukuni			
Skukuza	33	23	1·2
Thabazimbi	26	18	4·0
Tomburke			4·7
Tzaneen			19·5
Vereeniging			3·4
Volksrust			
Warmbad	28	19	20·6
Waterval-Bo			
Witbank			
Zeerust			
Standerton	24	15	0·5
NATAL			
Cape St. Lucia	29	25	
Dundee			24·4
Durban	31	23	
Estcourt	29	17	0·1
Harding			
Himeville			
M'kuzi			

[2]Naby Groblersdal

NATAL	Max.	Min.	RRR
Mtubatuba			
Newcastle	30	19	
P'Maritzburg	31	17	0·2
Port Shepstone	27	21	
Richmond			
Seven Oaks			2·0
Van Reenen			
Vryheid			18·0
S.W.A.			
Gobabis	28	17	11·4
Keetmanshoop	33	18	
Luderitz	21	17	
Mariental	33	15	1·6
Ohopoho			
Ondangua	26	20	
Outjo	27	16	
Runtu	28	20	
Swakopmund	22	15	
Tsumeb	24	19	11·4
Windhoek	24	17	7·0
PROTECTORATES / PROTEKTORATE			
Bremersdorp			
Emlembe			8·0
Francistown	29	19	1·4
Gaberones	28	20	3·3
Ghanzi	29	21	
Lobatsi			
Mahalapye			
Makoba			
Maseru	27	16	12·8
Maun	36	10	
Molopololi			
Stegi			
Tsabong	33	18	5·1
Tsane	32	18	2·5
Shakawe	29	20	0·5
Delmas (Tvl.)			30·0
Bospoort (Tvl.)	24	17	0·4

SYNOPTIC WEATHER MAP — 1200 GMT. — 1400 SAST. — SINOPTIESE WEERKAART

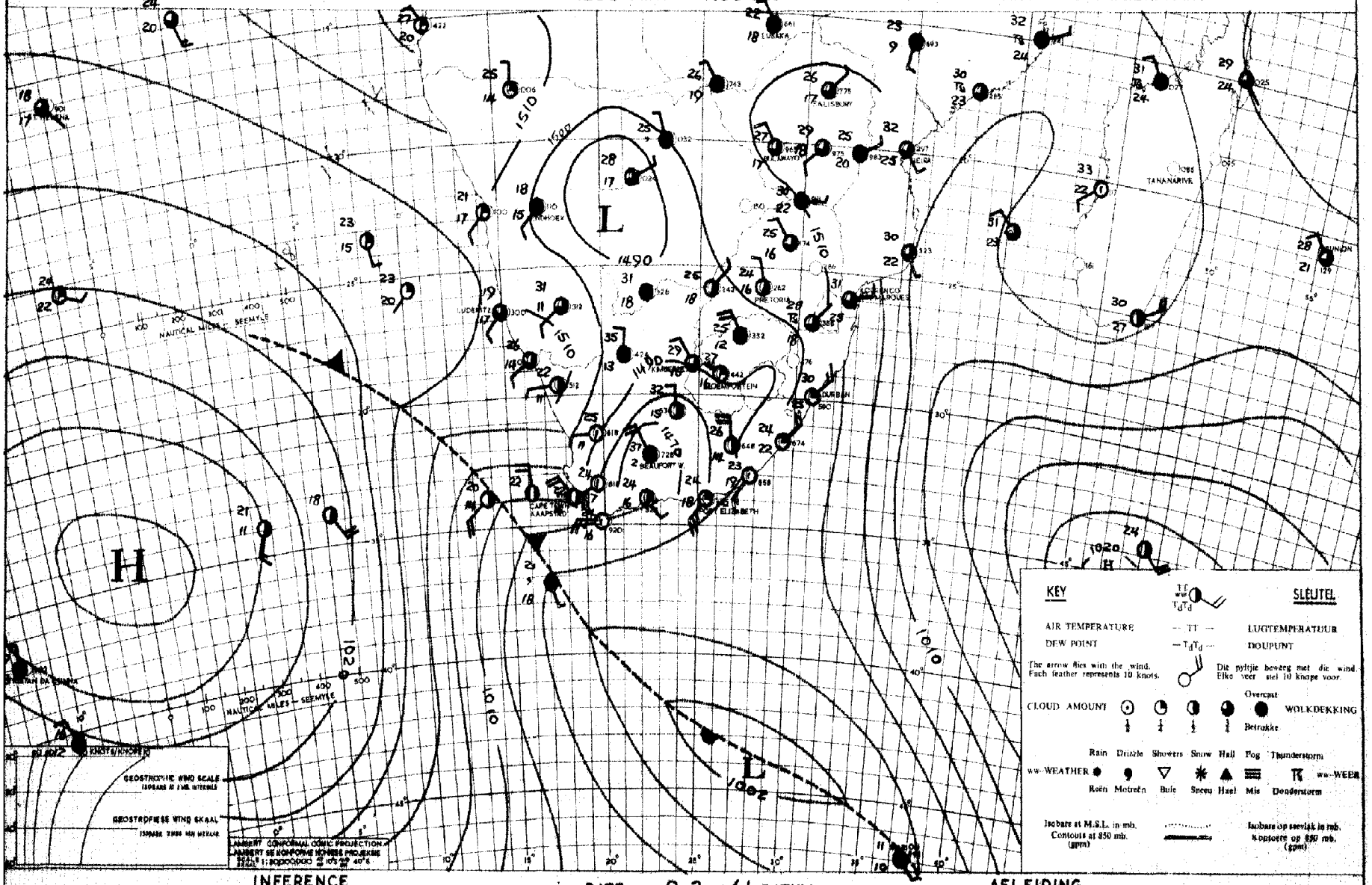

INFERENCE — DATE 9-2-1961 DATUM — AFLEIDING

The cold front west of the Cape is moving eastwards slowly and drier air will move over the Cape interior. Colder and cloudy weather with showers will spread over most parts of the Cape coastal areas tomorrow. Over the remainder of the country it will be partly cloudy and warm and scattered rain and thundershowers will fall.

Die kouefront wes van die Kaap beweeg stadig ooswaarts en droër lug sal oor die Kaapse binneland beweeg. Kouer bewolkte weer met buie sal môre uitbrei oor die meeste dele van die Kaapse kusstreke. Oor die res van die land sal dit gedeeltelik bewolk en warm bly en verspreide reën en donderbuie sal uitsak.

DAAGLIKSE WEERBULLETIN

WEERBURO / WEATHER BUREAU
DEPT. VAN VERVOER / DEPT. OF TRANSPORT

DAILY WEATHER BULLETIN

Maksimum en Minimum Temperature (°C) en Reënval (RRR) in mms. vir die 24 uur wat om 0800 SAST eindig op

11-2-61

Maximum and Minimum Temperatures (°C) and Rainfall (RRR) in mms. for 24 hours ending at 0800 SAST on

CAPE - KAAP	Max.	Min.	RRR
Aberdeen			
Addo			2·0
Alexanderbaai	24	15	
Aliwal-Noord	21	15	7·5
Barkly East			
Bashee	24	19	19·7
Beaufort West	26	13	
Boegoebergdam			
Boetsap			
Brandvlei			
Cala			15·2
Caledon			1·5
Calitzdorp			9·5
Calvinia	26	10	
Cape L'Agulhas	26	15	10·0
Cape Columbine	21	13	
Cape St. Francis	20	15	0·7
Carnarvon			
Ceres			
Citrusdal			
Colesberg			
Cradock			12·5
De Aar	27	10	
D.F. Malan (C.T.)	21	15	5·5
Dordrecht	21	11	22·5
Douglas			
East London	23	19	7·3
Elsenburg			1·0
Fraserburg	22	10	
Garies			
George	22	14	20·5
Graaff Reinet	24	12	0·1
Grahamstown			
Hopetown			
Idutywa			13·0
Jansenville	20	12	2·5
Joubertina			15·5
Kenhardt			
Kimberley	30	12	
K'W. Town			
Knysna			
Kokstad	25	13	33·0

CAPE - KAAP	Max.	Min.	RRR
Kowie			1·4
Kuruman	27	12	
Ladismith			
Lake Mentz			
Maclear			
Mafeking	25	13	9·4
Malmesbury			
Matatiele			
Matroosberg	21	11	1·4
Middelburg	29	10	
Mosselbaai	23	15	32·0
Mount Frere			46·0
Oakiep	21	9	
Orange River			
Oudtshoorn			12·0
Petrusville			
Piketberg			
Port Alfred	23	11	
Port Elizabeth	21	13	0·9
Port Nolloth	21	15	
Port St. Johns	[illegible]	18	51·0
Prieska	19	12	
Robben	28	15	
Prince Albert			
Queenstown	[illegible]	12	19·6
Riddfontein			
Riversdal	27	15	32·0
Robertson	25	15	
Somerset East	17	11	4·3
Steinsburg			
Strydenburg			
Sutherland	16	8	
Swellendam			6·5
Tarkastad			
Touwsrivier			
Umtata	24	14	23·4
Uniondale			1·0
Upington	27	14	
Vanwyksvlei	24	15	
Victoria-Wes	25	9	
Vredendal	25	14	
Vryburg	26	11	11·0

CAPE - KAAP	Max.	Min.	RRR
Williston			
Willowmore	23	11	0·8
Twee Riviere	28	15	
O.V.S. - O.F.S.			
Balkfontein[1]			
Bethlehem	23	15	0·4
Bloemfontein	23	10	1·8
Bultfontein			
Fauresmith	29	12	
Ficksburg			
Frankfort	24	15	0·6
Harrismith			8·0
Heilbron			
Hoopstad	26	10	6·0
Kroonstad	23	14	4·1
Lindley			5·0
Modderpoort			
Petrusburg			
Philippolis			
Reddersburg			
Reitz			66·6
Vrede			
Warden			7·0
Welkom	23	12	15·3
Wepener	25	10	0·3
Winburg			
Zastron			
TRANSVAAL			
Andalusia			
Barberton			1·8
Belfast			
Bethal			13·0
Carolina	25	11	24·5
Chester			42·0
Cracy	18	21	10·1
Ermelo	25	14	38·0
Fleur-de-Lys	32	20	9·0
Groendraal	27	19	13·5
Jan Smuts	23	16	16·8

[1]Near Bothaville

TRANSVAAL	Max.	Min.	RRR
Joubert Park	23	16	
Komatipoort			
Kroondal	25	19	11·0
L'doringstad			
Lichtenburg			
Loskop[2]			10·0
Mara	29	18	8·2
Marble Hall			11·5
Marnitz			13·0
Messina	31	21	15·5
Middelburg			
Nelspruit	29	21	1·2
Pelgrimsrus			
Phalaborwa	34	12	0·5
Pietersburg	27	19	1·7
Piet Retief	27	18	4·2
Pongola			
Potchefstroom	26	16	6·5
Potgietersrus	26	19	0·3
Pretoria W.B.	24	18	1·5
Pretoria Koop			
Sekukuni			
Skukuza	23	26	
Thabazimbi			
Tomburke			
Tzaneen			
Vereeniging			
Volksrust			
Warmbad	26	18	16·0
Waterval-Bo			
Witbank			
Zeerust			
Standerton	25	15	14·5
NATAL			
Cape St. Lucia	31	22	109·0
Dundee			6·1
Durban	29	21	28·0
Estcourt	29	17	29·9
Harding			19·0
Himeville			
M'kuzi			34·5

[2]Naby Groblersdal

NATAL	Max.	Min.	RRR
Mtubatuba			24·0
Newcastle	29	17	2·3
P'Maritzburg	25	11	35·7
Port Shepstone	26	20	8·0
Richmond			6·5
Seven Oaks			67·0
Van Reenen			
Vryheid			
S.W.A.			
Gobabis	26	14	
Keetmanshoop	22	15	
Luderitz	26	11	
Mariental	29	14	
Ohopoho	35	13	
Ondangua	27	16	
Outjo	28	10	
Runtu	25	18	9·8
Swakopmund	20	15	
Tsumeb	25	14	7·4
Windhoek	27	13	
PROTECTORATES PROTEKTORATE			
Bremersdorp			
Emlembe			0·1
Francistown	28	19	4·9
Gaberones	22	19	20·8
Ghanzi	27	16	6·0
Lobatsi			
Mahalapye			
Makoba			
Maseru	23	11	
Maun	26	18	43·0
Molopololi			
Stegi			
Tsabong	28	13	
Tsane	27	13	
Shakawe	25	19	50·5
Bospoort (Tol.)	25	12	10·0

SYNOPTIC WEATHER MAP 1200 GMT. — 1400 SAST. SINOPTIESE WEERKAART

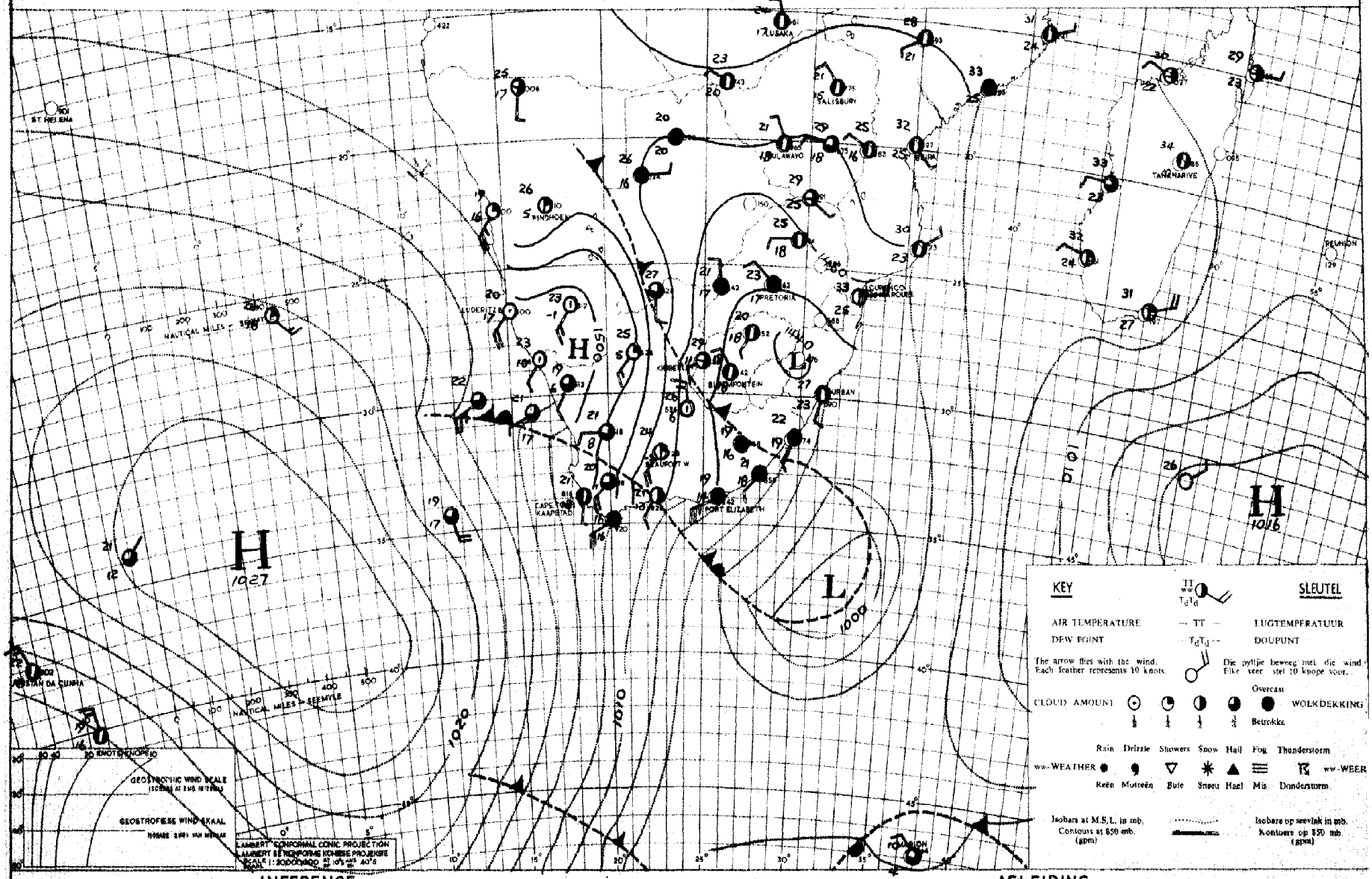

INFERENCE DATE 10-2-19 61 DATUM AFLEIDING

With the low to the south-east of the continent drier, cooler air will gradually spread to the Free-State and to the south-western half of the Transvaal, but it will be cloudy with rain or thundershowers at first over this area. It will also be cloudy with thundershowers over Natal and the north-eastern half of Bechuanaland but over the remainder of the country it will

Met die laag suidoos van die vasteland sal droër, koeler lug geleidelik uitbrei na die Vrystaat en die suidwestelike helfte van Transvaal maar dit sal aanvanklik bewolk wees met reën of donderbuie oor die gebied. Dit sal ook bewolk wees met donderbuie oor Natal en die noordoostelike helfte van Betsjoeanaland maar oor die res van die land sal dit effens bewolk en matig

DAAGLIKSE WEERBULLETIN — DAILY WEATHER BULLETIN

WEERBURO / WEATHER BUREAU
DEPT. VAN VERVOER / DEPT. OF TRANSPORT

Maksimum en Minimum Temperature (°C) en Reënval (RRR) in mms. vir die 24 uur wat om 0800 SAST eindig op ...12-2-61... Maximum and Minimum Temperatures (°C) and Rainfall (RRR) in mms. for 24 hours ending at 0800 SAST on

CAPE - KAAP	Max.	Min.	RRR
Aberdeen			
Addo			21·7
Alexanderbaai	23	13	
Aliwal-Noord	28	11	
Barkly East			
Bashee			
Beaufort West	21	13	
Boegoebergdam			
Boetsap			
Brandvlei			
Cala			
Caledon			
Calitzdorp			
Calvinia	25	13	
Cape L'Agulhas	26	17	
Cape Columbine	22	13	
Cape St. Francis	20	16	7·5
Carnarvon			
Ceres			
Citrusdal			
Colesberg			
Cradock			
De Aar	25	11	
D.F. Malan (C.T.)	23	16	
Dordrecht			
Douglas			
East London	26	17	0·7
Elsenburg			
Fraserburg	19	10	
Garies			
George	19	14	41·3
Graaff Reinet	22	14	1·8
Grahamstown			15·0
Hopetown			
Idutywa			
Jansenville	25	14	
Joubertina			
Kenhardt			
Kimberley	28	11	
K'W. Town			
Knysna			
Kokstad	19	12	1·0

KAAP - CAPE	Max.	Min.	RRR
Kowie			53·8
Kuruman	26	13	
Ladismith			
Lake Mentz			
Maclear			3·0
Mafeking	25	14	
Malmesbury			
Matatiele			
Matroosberg	18	7	
Middelburg	23	11	
Mosselbaai	20	17	14·5
Mount Frere			
O'kiep	25	17	
Orange River			
Oudtshoorn			
Petrusville			
Piketberg			
Pofadder	26	16	
Port Elizabeth	23	16	120·6
Port Nolloth	21	12	
Port St. Johns	24	19	
Postmasburg			
Prieska	28	14	
Prince Albert			
Queenstown	23	12	0·4
Rietfontein			
Riversdal			2·0
Robertson	22	11	
Somerset East	21	13	2·5
Steynsburg			
Strydenburg			
Sutherland	18	7	
Swellendam			
Tarkastad			
Touwsrivier			
Umtata	24	15	
Uniondale			4·0
Upington	28	18	
Vanwyksvlei	27	14	
Victoria-Wes	24	10	
Vredendal	29	14	
Vryburg	26	10	

CAPE - KAAP	Max.	Min.	RRR
Williston			
Willowmore	23	11	0·3
Twee Riviere	28	13	
O.V.S. - O.F.S.			
Balkfontein[1]			
Bethlehem	25	12	
Bloemfontein	26	11	
Bultfontein			
Fauresmith	26	10	
Ficksburg			
Frankfort	27	12	0·2
Harrismith			
Heilbron			
Hoopstad	27	12	
Kroonstad	25	13	
Lindley			
Modderpoort			
Petrusburg			
Philippolis			
Reddersburg			
Reitz			
Vrede			
Warden			
Welkom			
Wepener	26	11	
Winburg			
Zastron			
TRANSVAAL			
Andalusia			
Barberton			
Belfast			
Bethal			15·0
Carolina	21	16	29·0
Chester			102·0
Crecy	27	19	19·2
Ermelo	21	14	24·0
Fleur-de-Lys	32	20	17·9
Groendraai	26	19	0·6
Jan Smuts	24	14	

[1]Near Bothaville

TRANSVAAL	Max.	Min.	RRR
Joubert Park			
Komatipoort			
Kroondal	28	14	
L'doringstad			
Lichtenburg			
Loskop[2]			10·0
Mara	29	20	6·5
Marble Hall			31·5
Marnitz	26	20	6·7
Messina	30	21	18·0
Middelburg			
Nelspruit	30	20	62·9
Pelgrimsrus			
Phalaborwa	33	20	81·8
Pietersburg	26	19	9·0
Piet Retief	24	16	23·0
Pongola			
Potchefstroom	26	10	
Potgietersrus	26	20	2·5
Pretoria W.B.	26	16	
Pretoriuskop			71·0
Sekukuni			
Skukuza	33	21	53·8
Thabazimbi			
Tomburke			5·2
Tzaneen			19·0
Vereeniging			
Volksrust			
Warmbad	26	18	1·7
Waterval-Bo			
Witbank			3·5
Zeerust			
Standerton	23	15	3·3
NATAL			
Cape St. Lucia	22	19	31·0
Dundee			0·3
Durban	26	21	
Estcourt	22	16	2·1
Harding			
Himeville			
M'kuzi			0·2

[2]Naby Groblersdal

NATAL	Max.	Min.	RRR
Mtubatuba			49·0
Newcastle	20	16	5·1
P'Maritzburg	20	15	1·0
Port Shepstone	25	21	
Richmond			
Seven Oaks			
Van Reenen			
Vryheid			17·5
S.W.A.			
Gobabis	27	13	
Keetmanshoop	27	15	
Luderitz	22	12	
Mariental	30	15	
Ohopoho			
Ondangua			
Outjo	28	12	
Runtu			
Swakopmund	20	15	
Tsumeb	28	16	
Windhoek	27	12	
PROTECTORATES / PROTEKTORATE			
Bremersdorp	27	18	45·8
Emlembe			
Francistown	27	19	17·8
Gaberones	29	15	
Ghanzi	30	13	
Lobatsi			
Mahalapye			
Makoba			
Maseru	25	11	
Maun	28	15	
Molopololi			
Stegi			
Tsabong	27	14	
Tsane	28	13	
Shakawe	27	15	
Bospoort (Tvl.)	24	11	

SYNOPTIC WEATHER MAP — 1200 GMT. — 1400 SAST. — SINOPTIESE WEERKAART

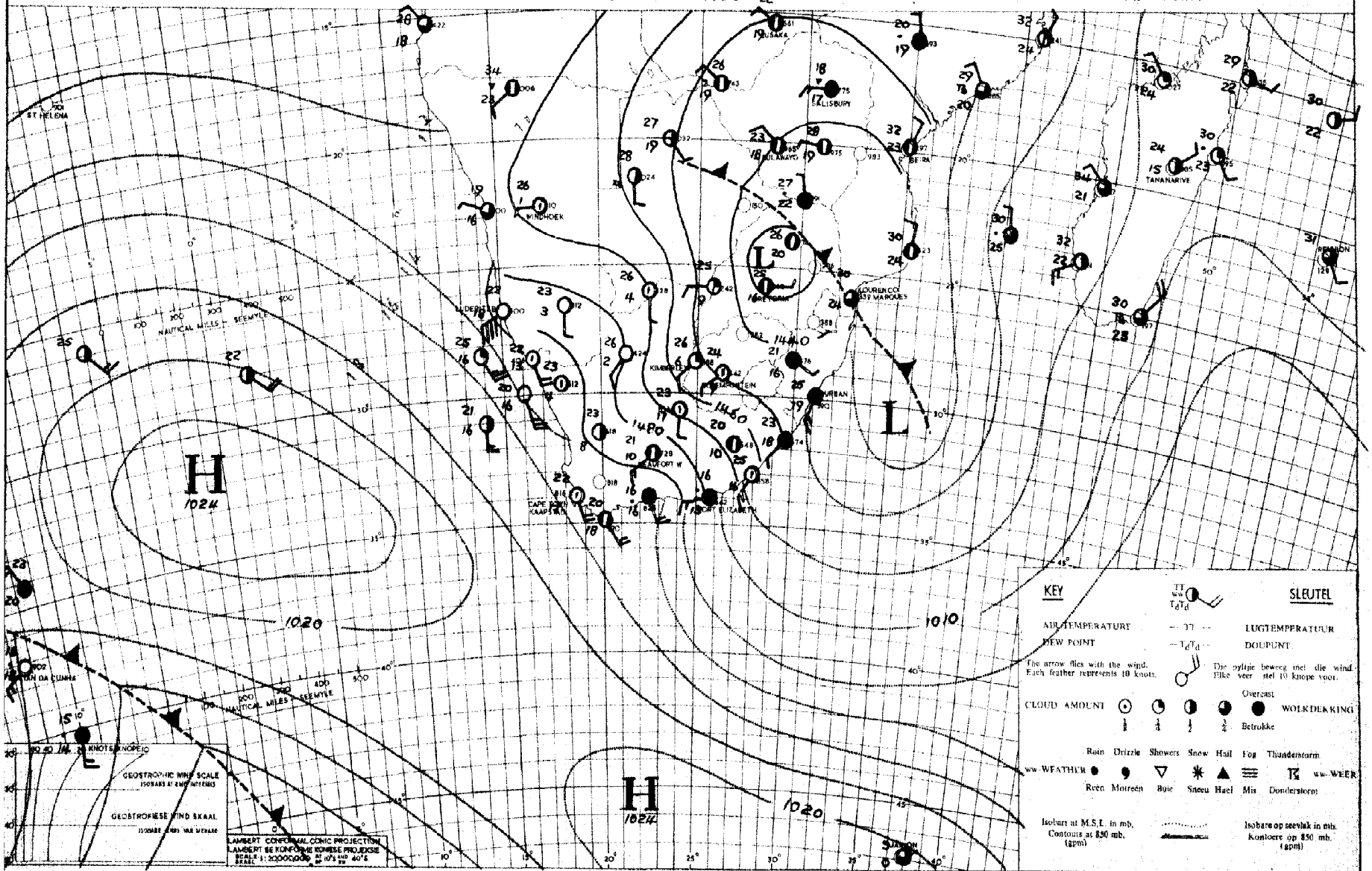

INFERENCE — DATE 11-2-1961 DATUM — AFLEIDING

The low pressure system over Transvaal and east of Durban together with the high south of the continent will keep the weather cloudy with showers over most of the Transvaal, Natal, Eastern Cape and northeastern Bechuanaland. Over the remainder of the country it will be Fair and it will become warmer.

Die laagdrukstelsel oor Transvaal en oos van Durban tesame met die hoog suid van die land sal die weer bewolk hou met reënbuie oor meeste dele van Transvaal, Natal, Oos-Kaapland en noordoostelike Betsjoeanaland maar oor die res van die land sal dit redelike mooiweer wees en warmer word.

DAAGLIKSE WEERBULLETIN — DAILY WEATHER BULLETIN

WEERBURO / WEATHER BUREAU
DEPT. VAN VERVOER / DEPT. OF TRANSPORT

Maksimum en Minimum Temperature (°C) en Reënval (RRR) in mms. vir die 24 uur wat om 0800 SAST eindig op 13-2-61

Maximum and Minimum Temperatures (°C) and Rainfall (RRR) in mms. for 24 hours ending at 0800 SAST on

CAPE - KAAP	Max.	Min.	RRR
Aberdeen			
Addo			
Alexanderbaai	23	16	
Aliwal-Noord	26	13	
Barkly East			
Bashee	24	17	3·2
Beaufort West	26	14	
Boegoebergdam			
Boetsap			
Brandvlei			
Cala			
Caledon			
Calitzdorp			
Calvinia	29	16	
Cape L'Agulhas	23	19	
Cape Columbine	20	12	
Cape St. Francis	22	15	0·3
Carnarvon			
Ceres			
Citrusdal			
Colesberg			
Cradock			
De Aar			
D.F. Malan (C.T.)	27	15	
Dordrecht	18	10	0·5
Douglas			
East London	24	17	1·1
Elsenburg			
Fraserburg	25	11	
Garies			
George	21	12	
Graaff Reinet	21	14	
Grahamstown			
Hopetown			
Idutywa			
Jansenville	22	16	
Joubertina			
Kenhardt			
Kimberley	29	14	
K'W. Town			
Knysna			
Kokstad	19	12	0·5

KAAP - CAPE	Max.	Min.	RRR
Kowie			
Kuruman	28	18	
Ladismith			
Lake Mentz			
Maclear			
Mafeking	27	16	
Malmesbury			
Matatiele			
Matroosberg	23	9	
Middelburg	22	9	
Mosselbaai	23	17	
Mount Frere			
O'kiep	29	17	
Orange River			
Oudtshoorn			
Petrusville			
Piketberg			
Pofadder	28	18	
Port Elizabeth	[illegible]	12	
Port Nolloth	20	14	
Port St. Johns	25	18	1·5
Postmasburg	21	12	
Prieska	29	16	
Prince Albert			
Queenstown	21	12	0·1
Rietfontein			
Riversdal			
Robertson	26	13	
Somerset East	18	12	0·1
Steynsburg			
Strydenburg			
Sutherland	25	9	
Swellendam			
Tarkastad			
Touwsrivier			
Umtata	23	15	2·5
Uniondale			
Upington	31	17	
Vanwyksvlei	30	15	
Victoria-Wes	24	9	
Vredendal	33	16	
Vryburg	28	14	

CAPE - KAAP	Max.	Min.	RRR
Williston			
Willowmore	23	13	
Tree Rivere	31	14	
O.V.S. - O.F.S.			
Balkfontein[1]			
Bethlehem			
Bloemfontein	27	14	
Bultfontein			
Fauresmith	27	12	
Ficksburg			
Frankfort	27	10	
Harrismith			
Heilbron			
Hoopstad	28	16	
Kroonstad	27	14	
Lindley			
Modderpoort			
Petrusburg			
Philippolis			
Reddersburg			
Reitz			
Vrede			
Warden			
Welkom	28	13	
Wepener	27	11	
Winburg			
Zastron			
TRANSVAAL			
Andalusia			
Barberton			45·5
Belfast			
Bethal			
Carolina	19	12	9·5
Chester			12·2
Crecy	25	18	18·6
Ermelo			
Fleur-de-Lys	21	18	2·7
Groendraal	29	19	16·0
Jan Smuts	25	14	9·7

[1]Near Bothaville

TRANSVAAL	Max.	Min.	RRR
Joubert Park	24	13	
Komatipoort			
Kroondal	30	11	
L'doringstad			
Lichtenburg			
Loskop[2]			4·5
Mara	26	16	12·0
Marble Hall			
Marnitz	25	18	24·8
Messina	26	16	31·5
Middelburg			
Nelspruit	25	19	0·8
Pelgrimsrus			
Phalaborwa	22	17	21·6
Pietersburg	25	16	31·4
Piet Retief			
Pongola			
Potchefstroom	27	13	
Potgietersrus	24	18	23·5
Pretoria W.B.	27	16	0·3
Pretoriuskop			1·7
Sekukuni			
Skukuza	25	21	
Thabazimbi	30	18	4·0
Tomburke			4·6
Tzaneen			28·7
Vereeniging			
Volksrust			
Warmbad	27	1	12·3
Waterval-Bo			
Witbank			0·3
Zeerust			
Standerton	24	14	6·0
NATAL			
Cape St. Lucia	24	21	5·5
Dundee			17·4
Durban	29	21	
Estcourt	23	14	
Harding			
Himeville			
M'kuzi			14·0

[2]Naby Groblersdal

NATAL	Max.	Min.	RRR
Mtubatuba			1·3
Newcastle	19	14	1·1
P'Maritzburg	22	13	0·2
Port Shepstone	26	20	
Richmond			
Seven Oaks			
Van Reenen			
Vryheid			
S.W.A.			
Gobabis	28	15	
Keetmanshoop	31	17	
Luderitz	20	13	
Mariental	32	18	
Ohopoho	35	14	
Ondangua	29	15	
Outjo	30	13	
Runtu	30	15	
Swakopmund	19	15	
Tsumeb	30	15	
Windhoek	27	14	
PROTECTORATES			
PROTEKTORATE			
Bremersdorp	20	17	2·5
Enlembe			
Francistown	30	19	
Gaberones	31	20	
Ghanzi	31	14	
Lobatsi			
Mahalapye			
Makoba			
Maseru	26	13	
Maun	31	14	
Molopololi			
Stegi			
Tsabong	30	13	
Tsane			
Shakawe	32	14	
Gospoort (Tvl.)	26	14	

SYNOPTIC WEATHER MAP 1200 GMT. — 1400 SAST. SINOPTIESE WEERKAART

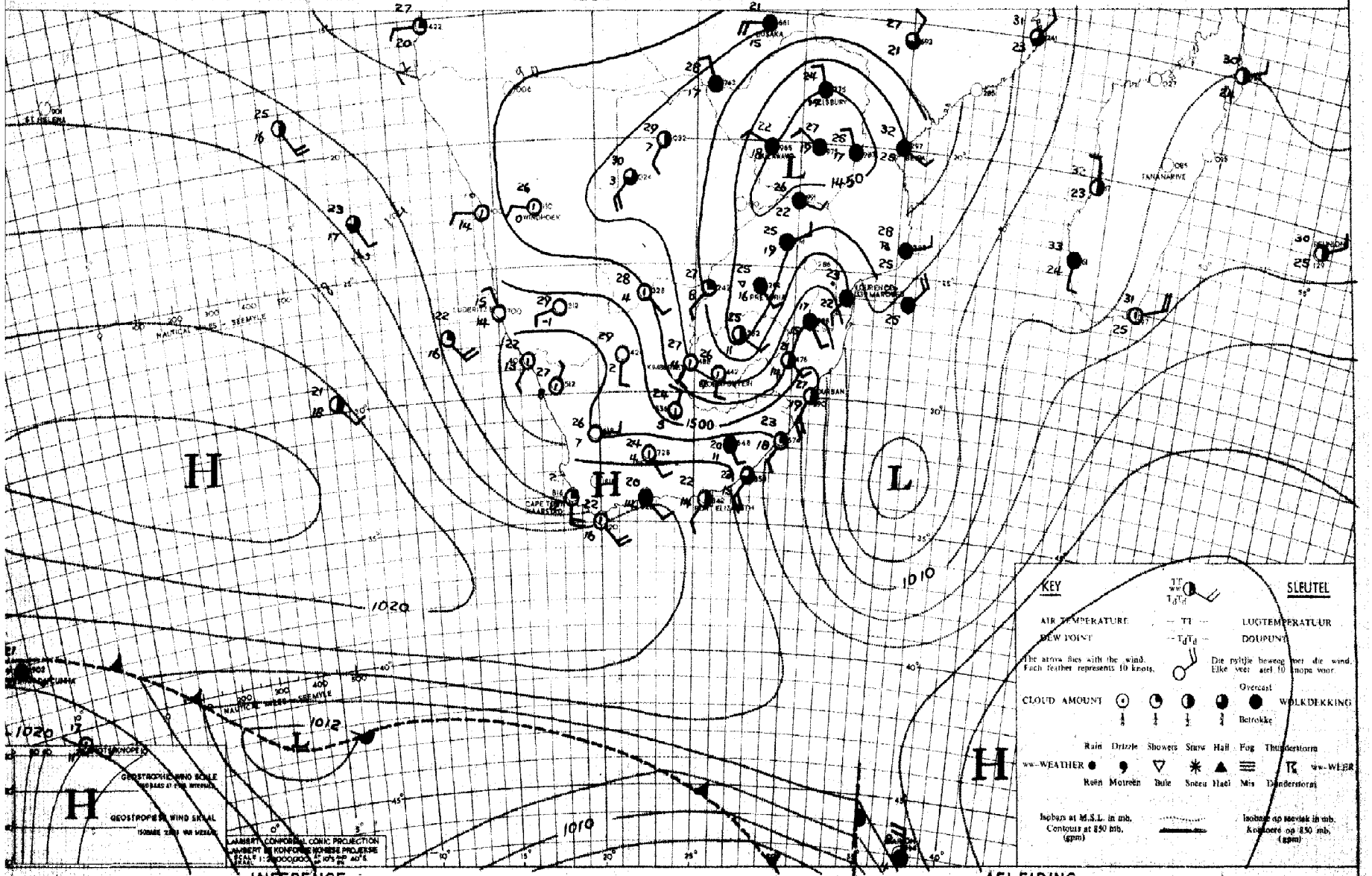

INFERENCE DATE 12-2-1961 DATUM AFLEIDING

The low over the interior has advanced northeastwards into Southern Rhodesia. Cloudy conditions will still occur over the Transvaal, Natal and northeastern Bechuanaland tomorrow but showers will be mainly confined to northern and eastern Transvaal.

Die laag oor die binneland het noordooswaarts beweeg tot in Suid-Rhodesië. Bewolkte toestande sal more nog voorkom oor Transvaal, Natal en noordoostelike Betsjoeanaland maar buie sal hoofsaaklik net oor noordelike en oostelike Transvaal voorkom.

DAAGLIKSE WEERBULLETIN — DAILY WEATHER BULLETIN

WEERBURO / WEATHER BUREAU
DEPT. VAN VERVOER / DEPT. OF TRANSPORT

Maksimum en Minimum Temperature (°C) en Reënval (RRR) in mms. vir die 24 uur wat om 0800 SAST eindig op 14-2-61

Maximum and Minimum Temperatures (°C) and Rainfall (RRR) in mms. for 24 hours ending at 0800 SAST on

CAPE - KAAP	Max.	Min.	RRR
Aberdeen			
Addo			
Alexanderbaai	23	17	
Aliwal-Noord	29	12	
Barkly East			
Bashee	23	17	
Beaufort West	28	15	
Boegoebergdam			
Boetsap			
Brandvlei			
Cala			
Caledon			
Calitzdorp			
Calvinia	32	14	
Cape L'Agulhas	23	18	
Cape Columbine	25	12	
Cape St. Francis	22	19	
Carnarvon			
Ceres			
Citrusdal			
Colesberg			
Cradock			
De Aar	29	15	
D.F. Malan (C.T.)	29	17	
Dordrecht	19	12	
Douglas			
East London	23	17	
Elsenburg			
Fraserburg	28	14	
Garies			
George	22	13	
Graaff Reinet	25	14	
Grahamstown			
Hopetown			
Idutywa			
Jansenville	25	17	
Joubertina			
Kenhardt			
Kimberley	31	17	
K'W. Town			
Knysna			
Kokstad	20	11	1·0

KAAP - CAPE	Max.	Min.	RRR
Kowie			
Kuruman	26	16	
Ladismith			
Lake Mentz			
Maclear			
Mafeking	28	17	
Malmesbury			
Matatiele			
Matroosberg	28	11	
Middelburg	25	10	
Mosselbaai	20	19	
Mount Frere			
O'kiep	31	18	
Orange River			
Oudtshoorn			
Petrusville			
Piketberg			
Pofadder	32	20	
Port Elizabeth	23	17	
Port Nolloth	18	15	
Port St. Johns	24	18	
Postmasburg	28	12	
Prieska	32	16	
Prince Albert			
Queenstown	22	14	
Rietfontein			
Riversdal			
Robertson	30	12	
Somerset East	22	14	
Steynsburg			
Strydenburg			
Sutherland			
Swellendam			
Tarkastad			
Touwsrivier			
Umtata	21	15	0·2
Uniondale			
Upington	34	18	
Vanwyksvlei	32	23	
Victoria-Wes	29	11	
Vredendal	36	15	
Vryburg	29	17	

CAPE - KAAP	Max.	Min.	RRR
Williston			
Willowmore	23	14	
Twee Riviere	34	16	
O.V.S. - O.F.S.			
Balkfontein[1]			
Bethlehem	24	11	
Bloemfontein	28	15	
Bultfontein			
Fauresmith	29	14	
Ficksburg			
Frankfort	24	9	
Harrismith			
Heilbron			
Hoopstad	28	16	
Kroonstad	27	13	
Lindley			
Modderpoort			
Petrusburg			
Philippolis			
Reddersburg			
Reitz			
Vrede			
Warden			
Welkom	28	15	
Wepener	26	13	
Winburg			
Zastron			
TRANSVAAL			
Andalusia			
Barberton			
Belfast			
Bethal			
Carolina	[illegible]	2	0·4
Chester			5·0
Crecy	23	16	24·2
Ermelo	17	12	
Fleur-de-Lys	[illegible]	19	0·6
Groendraai	25	18	12·0
Jan Smuts	19	13	

[1]Near Bothaville

TRANSVAAL	Max.	Min.	RRR
Joubert Park	20	13	
Kometipoort			
Kroondal	27	16	
L'doringstad			
Lichtenburg			
Loskop[2]			0·8
Mara	20	16	13·6
Marble Hall			
Marnitz	23	17	0·5
Messina	24	20	4·0
Middelburg			
Nelspruit	22	19	0·2
Pelgrimsrus			
Phalaborwa	23	19	3·2
Pietersburg	21	16	3·0
Piet Retief			
Pongola			
Potchefstroom	27	14	
Potgietersrus	21	16	17·0
Pretoria W.B.	23	15	
Pretoriuskop			1·5
Sekukuni			
Skukuza	24	19	1·0
Thabazimbi	27	18	6·0
Tomburke			1·2
Tzaneen			15·5
Vereeniging			
Volksrust			
Warmbad	24	16	0·2
Waterval-Bo			
Witbank			
Zeerust			
Standerton	23	13	
NATAL			
Cape St. Lucia			
Dundee			
Durban	28	19	4·4
Estcourt	22	11	
Harding			
Himeville			
M'kuzi			

[2]Naby Groblersdal

NATAL	Max.	Min.	RRR
Mtubatuba			[illegible]
Newcastle	22	14	0·1
P'Maritzburg			
Port Shepstone	26	19	3·0
Richmond			
Seven Oaks			
Van Reenen			
Vryheid			
S.W.A.			
Gobabis	30	15	
Keetmanshoop	33	19	
Luderitz	18	13	
Mariental	33	18	
Ohopoho			
Ondangua	30	18	
Outjo	31	16	
Runtu	30	16	
Swakopmund	20	15	
Tsumeb	31	21	
Windhoek	29	19	
PROTECTORATES / PROTEKTORATE			
Bremersdorp			
Enlembe			
Francistown	21	17	1·2
Gaberones	29	19	
Ghanzi	32	19	
Lobatsi			
Mahalapye			
Makoba			
Maseru	26	13	
Maun	33	17	
Molopololi			
Stegi			
Tsabong	33	16	
Tsane	33	18	
Shakawe	32	13	
Bospoort (Tul.)	26	14	

SYNOPTIC WEATHER MAP 1200 GMT. — 1400 SAST. SINOPTIESE WEERKAART

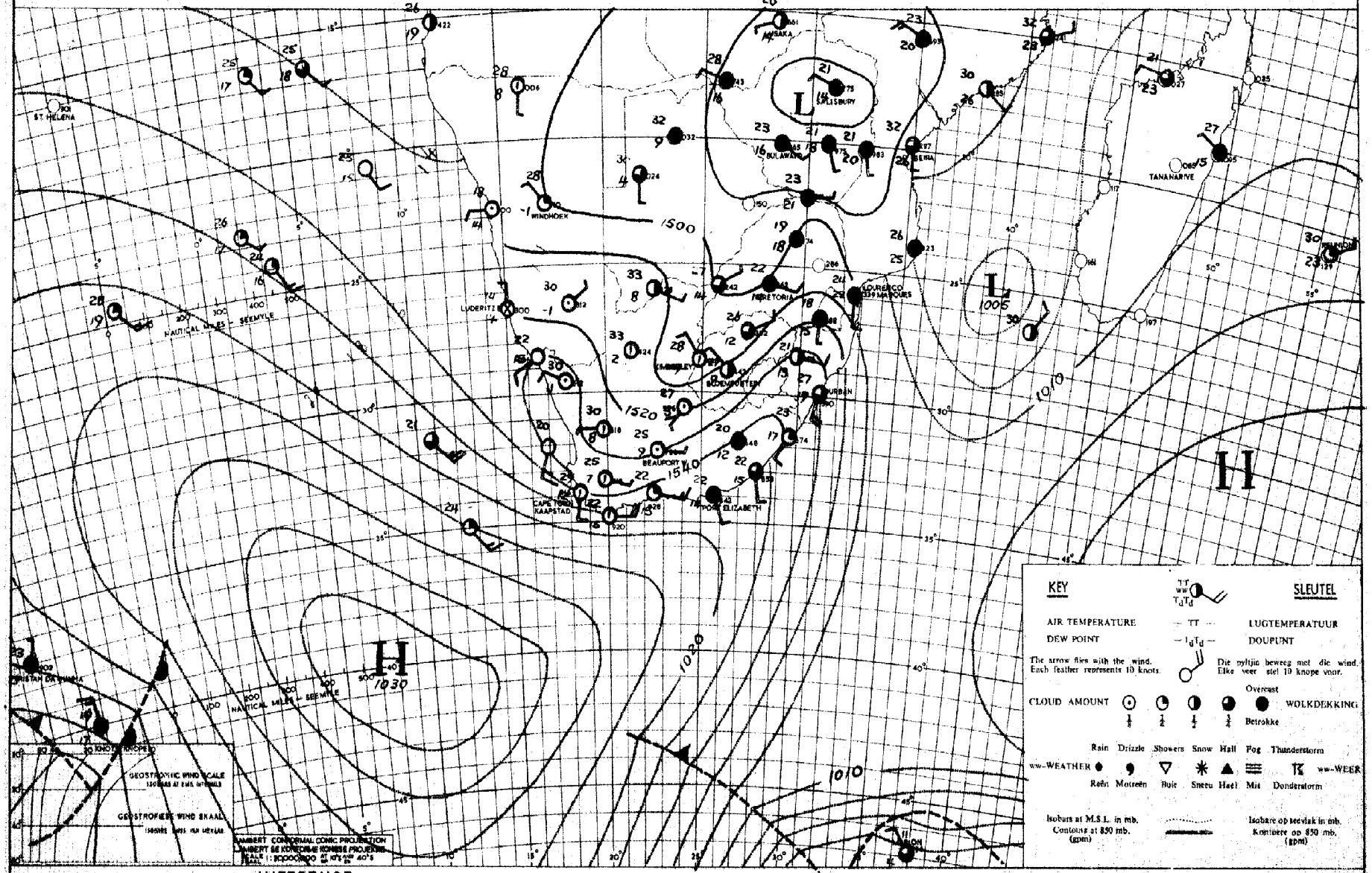

INFERENCE DATE 13-2-1961 DATUM AFLEIDING

The high centred to the Southwest of Southwest Cape extends a ridge to the Natal coast. The moist air lying over the North and Eastern Transvaal is associated with the low centred over Southern Rhodesia. Weather over these areas will remain unchanged. Isolated thundershowers are expected to develop in the trough which is centred over the Orange Free State.

Die hoog Suidwes van Suidwes-Kaapland vorm 'n rug langs die Natalkus. Die vogtige lug oor Noord- en Oos-Transvaal gaan gepaard met die laag oor Suid-Rhodesië. Toestande oor hierdie gebiede sal onveranderd bly. Los donderbuie word verwag om in die trog oor die Vrystaat te ontwikkel.

DAAGLIKSE WEERBULLETIN — DAILY WEATHER BULLETIN

WEERBURO / WEATHER BUREAU
DEPT. VAN VERVOER / DEPT. OF TRANSPORT

Maksimum en Minimum Temperature (°C) en Reënval (RRR) in mms. vir die 24 uur wat om 0600 SAST eindig op 15-2-61

Maximum and Minimum Temperatures (°C) and Rainfall (RRR) in mms. for 24 hours ending at 0600 SAST on

CAPE - KAAP	Max.	Min.	RRR
Aberdeen			
Addo			
Alexanderbaai	24	16	
Aliwal-Noord			
Barkly East			
Bashee	24	18	5·5
Beaufort West	28	16	
Boegoebergdam			
Boetsap			
Brandvlei			
Cala			
Caledon			
Calitzdorp			
Calvinia	34	15	
Cape L'Agulhas	23	18	
Cape Columbine	26	13	
Cape St. Francis	23	19	
Carnarvon			
Ceres			
Citrusdal			
Colesberg			
Cradock			
De Aar	31	15	
D.F. Malan (C.T.)	29	14	
Dordrecht	23	13	
Douglas			
East London	23	19	0·9
Elsenburg			
Fraserburg	32	14	
Garies			
George	22	13	
Graaff Reinet	24	16	
Grahamstown			
Hopetown			
Idutywa			
Jansenville	25	16	
Joubertina			
Kenhardt			
Kimberley	34	19	
K'W. Town			
Knysna			
Kokstad	22	13	

KAAP - CAPE	Max.	Min.	RRR
Kowie			
Kuruman	31	14	
Ladismith			
Lake Mentz			
Maclear			
Mafeking	28	18	
Malmesbury			
Matatiele			
Matroosberg	27	11	
Middelburg	29	11	
Mosselbaai	21	18	
Mount Frere			
O'kiep	32	11	
Orange River			
Oudtshoorn			
Petrusville			
Piketberg			
Pofadder	34	19	
Port Elizabeth	24	15	
Port Nolloth	20	15	
Port St. Johns	23	20	
Postmasburg	32	17	
Prieska	35	18	
Prince Albert			
Queenstown	25	14	
Rietfontein			
Riversdal	xx	18	
Robertson	30	14	
Somerset East	24	15	
Steynsburg			
Strydenburg			
Sutherland	27	12	
Swellendam			
Tarkastad			
Touwsrivier			
Umtata	24	15	
Uniondale			
Upington	36	18	
Vanwyksvlei	34	18	
Victoria-Wes	31	11	
Vredendal	xx	13	
Vryburg	31	16	0·2

CAPE - KAAP	Max.	Min.	RRR
Williston			
Willowmore	23	14	
Twee Riviere	36	18	
O.V.S. - O.F.S.			
Balkfontein[1]			
Bethlehem	25	13	
Bloemfontein	29	15	5·7
Bultfontein			
Fauresmith	31	14	
Ficksburg			
Frankfort	26	14	
Harrismith			
Heilbron			
Hoopstad	31	15	
Kroonstad	27	16	
Lindley			
Modderpoort			
Petrusburg			
Philippolis			
Reddersburg			
Reitz			
Vrede			
Warden			
Welkom	29	17	
Wepener	28	13	7·0
Winburg			
Zastron			
TRANSVAAL			
Andalusia			
Barberton			
Belfast			
Bethal			
Carolina	21	12	
Chester			
Crecy	21	17	8·9
Ermelo	21	12	
Fleur-de-Lys	26	18	
Groendraai	21	18	12·0
Jan Smuts	23	14	

[1]Near Bothaville

TRANSVAAL	Max.	Min.	RRR
Joubert Park			
Komatipoort			
Kroondal	27	18	
L'doringstad			
Lichtenburg			
Loskop[2]			1·0
Mara	19	16	15·5
Marble Hall			
Marnitz	21	17	2·2
Messina	26	20	0·5
Middelburg			
Nelspruit	26	19	
Pelgrimsrus			
Phalaborwa	26	18	
Pietersburg	19	16	3·5
Piet Retief	22	18	0·2
Pongola			
Potchefstroom	28	16	
Potgietersrus	20	17	8·5
Pretoria N.B.	26	16	
Pretoriuskop			
Sekukuni			
Skukuza	29	19	
Thabazimbi	24	18	6·0
Tomburke			
Tzaneen			8·4
Vereeniging			
Volksrust			
Warmbad	24	16	0·5
Waterval-Bo			
Witbank			
Zeerust			
Standerton	24	15	
NATAL			
Cape St. Lucia			
Dundee			
Durban	27	18	4·4
Estcourt	23	14	5·4
Harding			
Himeville			
M'kuzi			

[2]Naby Groblersdal

NATAL	Max.	Min.	RRR
Ntubatuba			2·0
Newcastle	24	14	0·1
P'Maritzburg	21	14	2·7
Port Shepstone	25	19	4·0
Richmond			2·5
Seven Oaks			
Van Reenen			
Vryheid			
S.W.A.			
Gobabis	31	20	
Keetmanshoop	35	20	
Luderitz	21	14	
Mariental	34	20	
Okopoko	33	14	
Ondangua	32	18	
Outjo	33	17	
Runtu	32	17	
Swakopmund	19	15	
Tsumeb	32	18	
Windhoek	30	19	
PROTECTORATES / PROTEKTORATE			
Bremersdorp			
Emlembe			0·9
Francistown	23	18	0·1
Gaberones	26	18	0·3
Ghanzi	32	17	
Lobatsi			
Mahalapye			
Makoba			
Maseru	27	13	
Maun	31	19	
Molopololi			
Stegi			
Tsabong	35	17	
Tsane	33	18	
Shakawe	32	17	
Bospoort (Tvl.)	27	14	

SYNOPTIC WEATHER MAP 1200 GMT. — 1400 SAST. SINOPTIESE WEERKAART

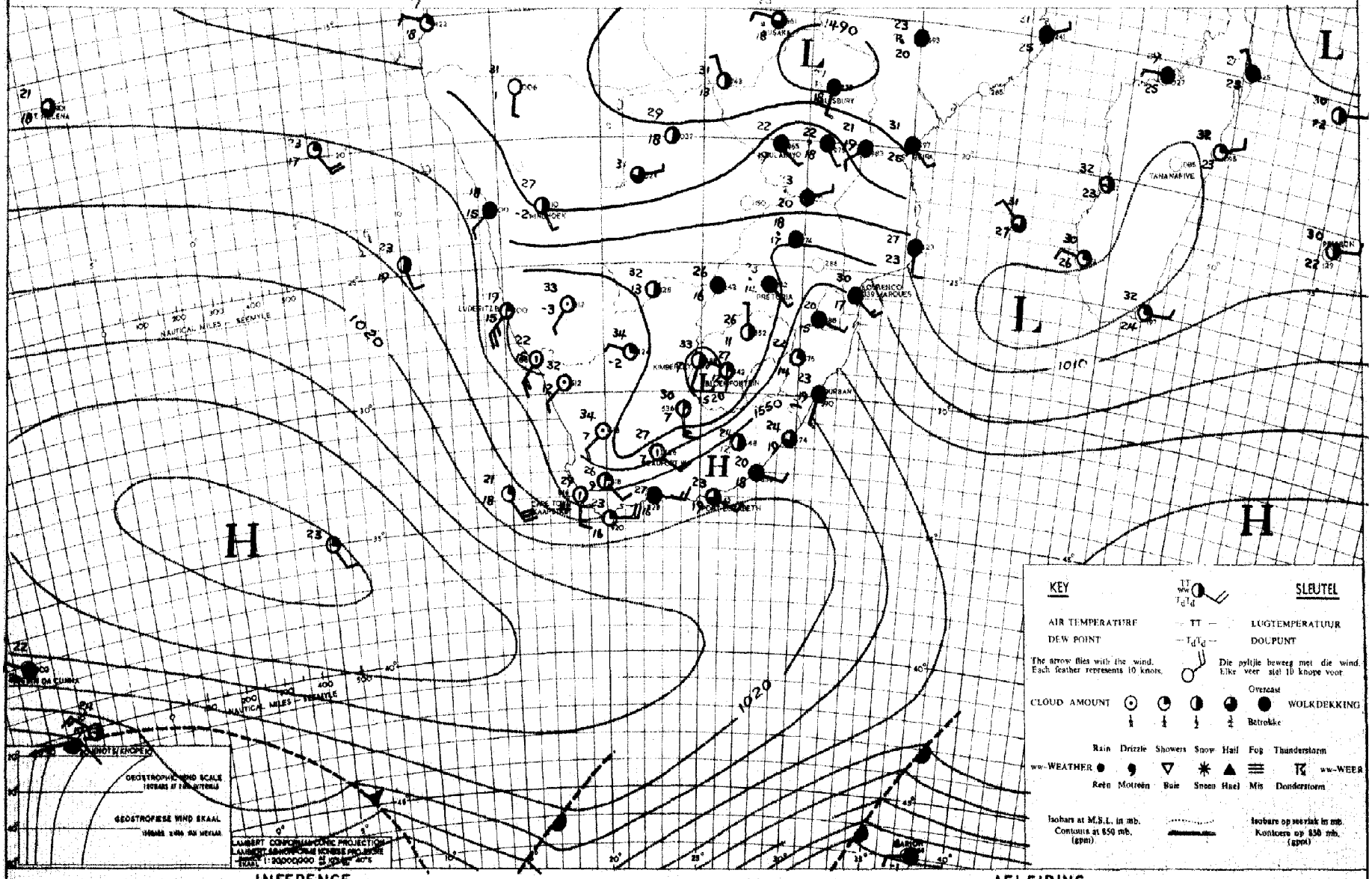

INFERENCE DATE 14-2-19 61 DATUM AFLEIDING

With the high moving in south of the Union and the low over the Free State and Rhodesia, cloudy weather with occasional light rain will persist over Natal, the Transvaal and northeastern Free State. Temperatures have risen rapidly over the central Union and isolated instability thunderstorms will develop there.

Met die hoog wat suid van die Unie inbeweeg en die laagdrukke oor die Vrystaat en oor Rhodesië sal bewolkte toestande met ligte reën voortduur oor Natal, Transvaal en die noordoostelike Vrystaat. Dit is reeds weer warm oor die sentrale Unie en los konveksiedonderstorms sal daar voorkom.

DAAGLIKSE WEERBULLETIN — DAILY WEATHER BULLETIN

WEERBURO / WEATHER BUREAU
DEPT. VAN VERVOER / DEPT. OF TRANSPORT

Maksimum en Minimum Temperature (°C) en Reënval (RRR) in mms. vir die 24 uur wat om 0800 SAST eindig op ..... 16-2-61 .....

Maximum and Minimum Temperatures (°C) and Rainfall (RRR) in mms. for 24 hours ending at 0800 SAST on

CAPE - KAAP	Max.	Min.	RRR
Aberdeen			
Addo			
Alexanderbaai	23	14	
Aliwal-Noord	29	11	
Barkly East			
Bashee	26	17	
Beaufort West	30	14	
Boegoebergdam			
Boetsap			
Brandvlei			
Cala			
Caledon			
Calitzdorp			
Calvinia	34	16	
Cape L'Agulhas	23	18	
Cape Columbine	25	14	
Cape St. Francis	22	18	
Carnarvon			
Ceres			
Citrusdal			
Colesberg			
Cradock			
De Aar	32	15	
D.F. Malan (C.T.)	30	14	
Dordrecht	22	9	
Douglas			
East London	26	16	0·1
Elsenburg			
Fraserburg	30	12	
Garies			
George	24	12	
Graaff Reinet	29	13	
Grahamstown			
Hopetown			
Idutywa			
Jansenville	29	14	
Joubertina			
Kenhardt			
Kimberley	34	16	
K'W. Town			
Knysna			
Kokstad	20	10	

KAAP - CAPE	Max.	Min.	RRR
Kowie			
Kuruman	32	16	
Ladismith			
Lake Mentz			
Maclear			
Mafeking	27	16	
Malmesbury			
Matatiele			
Matroosberg	29	13	
Middelburg	27	11	
Mosselbaai	22	19	
Mount Frere			
O'kiep	33	18	
Orange River			
Oudtshoorn			
Petrusville			
Piketberg			
Pofadder	34	20	
Port Elizabeth	25	17	
Port Nolloth	19	14	
Port St. Johns	26	18	
Postmasburg	32	17	
Prieska	36	15	
Prince Albert			
Queenstown	26	12	
Rietfontein			
Riversdal	xx	18	
Robertson	33	18	
Somerset East	25	13	
Steynsburg			
Strydenburg			
Sutherland	27	10	
Swellendam			
Tarkastad			
Touwsrivier			
Umtata	25	12	
Uniondale			
Upington	37	18	
Vanwyksvlei	35	16	
Victoria-Wes	31	11	
Vredendal	xx	13	
Vryburg	30	15	

CAPE - KAAP	Max.	Min.	RRR
Williston			
Willowmore	27	12	
Twee Riviere	37	16	
O.V.S. - O.F.S.			
Balkfontein[1]			
Bethlehem	25	11	1·6
Bloemfontein	29	14	
Bultfontein			3·3
Fauresmith	31	15	
Ficksburg			
Frankfort	27	10	3·4
Harrismith			1·5
Heilbron			
Hoopstad	31	15	
Kroonstad	25	13	3·8
Lindley			
Modderpoort			
Petrusburg			
Philippolis			
Reddersburg			
Reitz			
Vrede			
Warden			
Welkom	27	13	25·8
Wepener	28	13	1·5
Winburg			
Zastron			
TRANSVAAL			
Andalusia			
Barberton			
Belfast			
Bethal			10·0
Carolina	23	12	
Chester			
Crecy	28	15	2·9
Ermelo	23	12	
Fleur-de-Lys	26	17	
Groendraai	27	16	12·5
Jan Smuts	22	13	5·2

[1]Near Bothaville

TRANSVAAL	Max.	Min.	RRR
Joubert Park	22	13	4·0
Komatipoort			
Kroondal	27	15	
L'doringstad			
Lichtenburg			
Loskop[2]			7·5
Mara	24	16	0·3
Marble Hall			
Marnitz	25	16	
Messina	28	18	
Middelburg			12·0
Nelspruit	26	18	
Pelgrimsrus			
Phalaborwa	27	17	
Pietersburg	23	15	
Piet Retief	21	14	
Pongola			
Potchefstroom	28	14	5·0
Potgietersrus	27	16	21·5
Pretoria W.B.	26	15	6·9
Pretoriuskop			
Sekukuni			
Skukuza	28	18	
Thabazimbi	27	17	4·0
Tomburke			
Tzaneen			
Vereeniging			
Volksrust			
Warmbad	27	15	
Waterval-Bo			
Witbank			
Zeerust			
Standerton	26	12	14·0
NATAL			
Cape St. Lucia	28	18	
Dundee			
Durban	26	16	
Estcourt	20	13	3·2
Harding			
Himeville			
M'kuzi			

[2]Naby Groblersdal

NATAL	Max.	Min.	RRR
Mtubatuba			
Newcastle	22	15	1·3
P'Maritzburg	20	12	
Port Shepstone	28	19	
Richmond			
Seven Oaks			
Van Reenen			
Vryheid			
S.W.A.			
Gobabis	31	17	
Keetmanshoop	35	20	
Luderitz	20	12	
Mariental	35	22	
Ohopoho	35	17	
Ondangua	34	23	
Outjo	33	21	
Runtu	31	19	
Swakopmund	19	16	
Tsumeb	32	10	
Windhoek	30	19	
PROTECTORATES			
PROTEKTORATE			
Bremersdorp			
Enlembe			
Francistown	24	16	
Gaberones	28	16	
Ghanzi	30	17	
Lobatsi			
Mahalapye			
Makoba			
Maseru	25	11	6·7
Maun	28	19	
Molopololi			
Stegi			
Tsabong	35	16	
Tsane	33	17	15·7
Shakawe	31	20	1·8
Bospoort (Tvl.)	27	14	0·7

SYNOPTIC WEATHER MAP — 1200 GMT. — 1400 SAST. — SINOPTIESE WEERKAART

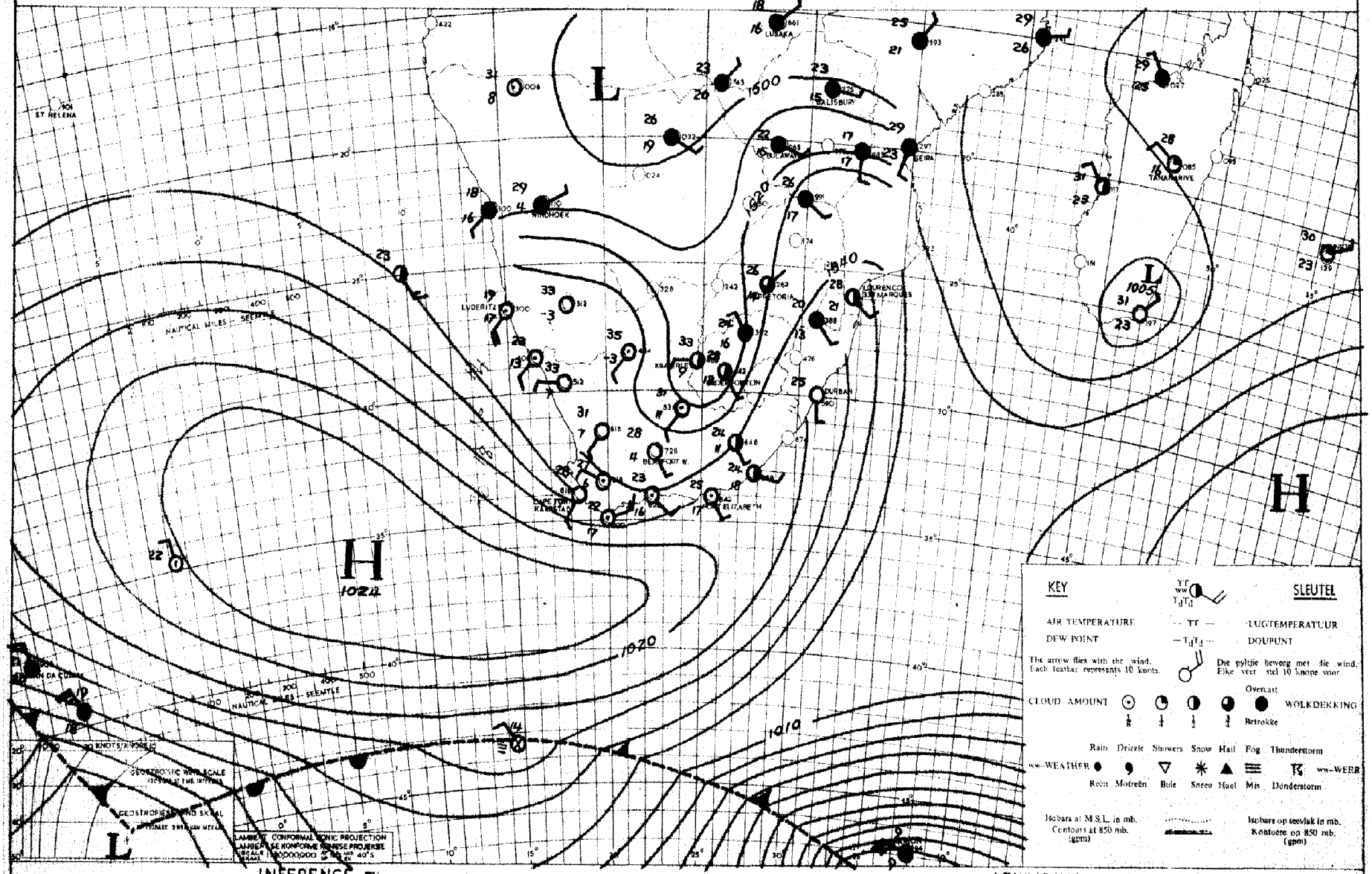

INFERENCE — DATE 15-2-1961 DATUM — AFLEIDING

The ridge lying over Natal continues to feed in moist air over the northern areas of Natal, Orange Free State, Bechuanaland and South West Africa and the whole of the Transvaal. Isolated thunderstowers will develop over these areas in the afternoon. Over the remainder of the Union, and South West Africa the weather will remain fine and warm.

Die rug wat oor Natal lê voer nog steeds voglige lug in oor die noordelike dele van Natal, die Vrystaat, Betsjoeanaland en Suidwes-Afrika asook oor die hele Transvaal. Los donderbuie sal vanmiddag ontwikkel oor hierdie gebiede. Oor die res van die Unie en Suidwes-Afrika sal dit mooiweer en warm bly.

DAAGLIKSE WEERBULLETIN — DAILY WEATHER BULLETIN

WEERBURO / WEATHER BUREAU
DEPT. VAN VERVOER / DEPT. OF TRANSPORT

Maksimum en Minimum Temperature (°C) en Reënval (RRR) in mms. vir die 24 uur wat om 0800 SAST eindig op ...17-2-61...

Maximum and Minimum Temperatures (°C) and Rainfall (RRR) in mms. for 24 hours ending at 0800 SAST on

CAPE - KAAP	Max.	Min.	RRR
Aberdeen			
Addo			
Alexanderbaai	24	13	
Aliwal-Noord	31	13	
Barkly East			
Bashee	26	18	
Beaufort West	33	14	
Boegoebergdam			
Boetsap			
Brandvlei			
Cala			
Caledon			
Calitzdorp			
Calvinia	37	13	
Cape L'Agulhas	23	18	
Cape Columbine	23	15	
Cape St. Francis	23	18	
Carnarvon			
Ceres			
Citrusdal			
Colesberg			
Cradock			
De Aar	33	16	
D.F. Malan (C.T.)	32	14	
Dordrecht	26	10	
Douglas			
East London	27	16	
Elsenburg			
Fraserburg	32	15	
Garies			
George	26	15	
Graaff Reinet	32	14	
Grahamstown			
Hopetown			
Idutywa			
Jansenville	32	13	
Joubertina			
Kenhardt			
Kimberley	35	18	
K'W. Town			
Knysna			
Kokstad	25	10	

KAAP - CAPE	Max.	Min.	RRR
Kowie			
Kuruman	33	15	
Ladismith			
Lake Mentz			
Maclear			
Mafeking	28	15	1·5
Malmesbury			
Matatiele			
Matroosberg	33	14	
Middelburg	30	11	
Mosselbaai	23	18	
Mount Frere			
O'kiep	34	18	
Orange River			
Oudtshoorn			
Petrusville			
Piketberg			
Pofadder	35	21	
Port Elizabeth	26	19	
Port Nolloth	19	13	
Port St. Johns	25	17	
Postmasburg	33	17	
Prieska	37	16	
Prince Albert			
Queenstown	30	11	
Rietfontein			
Riversdal	x	16	
Robertson	38	15	
Somerset East	29	13	
Steynsburg			
Strydenburg			
Sutherland	31	16	
Swellendam			
Tarkastad			
Touwsrivier			
Umtata	28	12	
Uniondale			
Upington	37	22	
Vanwyksvlei	35	18	
Victoria-Wes	32	12	
Vredendal	x	14	
Vryburg	32	16	0·2

CAPE - KAAP	Max.	Min.	RRR
Williston			
Willowmore	31	12	
Twee Riviere	37	19	
O.V.S. - O.F.S.			
Balkfontein[1]			
Bethlehem	25	9	
Bloemfontein	29	15	
Bultfontein			
Fauresmith	31	16	
Ficksburg			
Frankfort	27	8	
Harrismith			
Heilbron			
Hoopstad	31	15	
Kroonstad	26	13	
Lindley			
Modderpoort			
Petrusburg			
Philippolis			
Reddersburg			
Reitz			
Vrede			
Warden			
Welkom	28	16	
Wepener	28	13	
Winburg			
Zastron			
TRANSVAAL			
Andalusia			
Barberton			
Belfast			
Bethal			
Carolina	22	9	
Chester			
Crecy	27	14	
Ermelo	23	8	
Fleur-de-Lys	27	18	
Groendraai	27	15	
Jan Smuts	24	12	

[1]Near Bothaville

TRANSVAAL	Max.	Min.	RRR
Joubert Park	23	13	
Komatipoort			
Kroondal	26	16	13·5
L'doringstad			
Lichtenburg			
Loskop[2]			
Mara	24	16	
Marble Hall			3·8
Marnitz	25	15	
Messina	28	18	
Middelburg			
Nelspruit	27	15	
Pelgrimsrus			
Phalaborwa	29	19	0·2
Pietersburg	24	13	
Piet Retief	23	12	
Pongola	28	16	
Potchefstroom	26	14	
Potgietersrus	25	15	
Pretoria W.B.	25	15	3·2
Pretoriuskop			
Sekukuni			
Skukuza	39	18	
Thabazimbi	29	18	9·0
Tomburke			
Tzaneen			
Vereeniging			
Volksrust			
Warmbad	27	16	
Waterval-Bo			
Witbank			
Zeerust			23·7
Bospoort	27	12	10·5
NATAL			
Cape St. Lucia	29	21	
Dundee			
Durban	27	18	
Estcourt	25	14	
Harding			
Himeville			
M'kuzi			

[2]Naby Groblersdal

NATAL	Max.	Min.	RRR
Mtubatuba			
Newcastle	26	10	
P'Maritzburg	23	9	
Port Shepstone	26	18	
Richmond			
Seven Oaks			
Van Reenen			
Vryheid			
S.W.A.			
Gobabis	31	17	
Keetmanshoop	37	21	
Luderitz	18	12	
Mariental	35	22	
Chopoho	33	19	4·0
Ondangua	32	18	10·0
Outjo	33	19	
Runtu	28	17	
Swakopmund	21	17	
Tsumeb	31	16	
Windhoek	30	18	
PROTECTORATES / PROTEKTORATE			
Bremersdorp			
Ekulembe			
Francistown	24	14	
Gaberones	29	15	1·0
Ghanzi	34	11	
Lobatsi			
Mahalapye	27	15	
Makoba			
Maseru	26	12	
Maun	29	15	
Molopololi			
Stegi			
Tsabong	32	20	
Tsane	32	20	
Shakawe	29	18	
Standerton (Tvl.)	25	9	

SYNOPTIC WEATHER MAP 1200 GMT. — 1400 SAST. SINOPTIESE WEERKAART

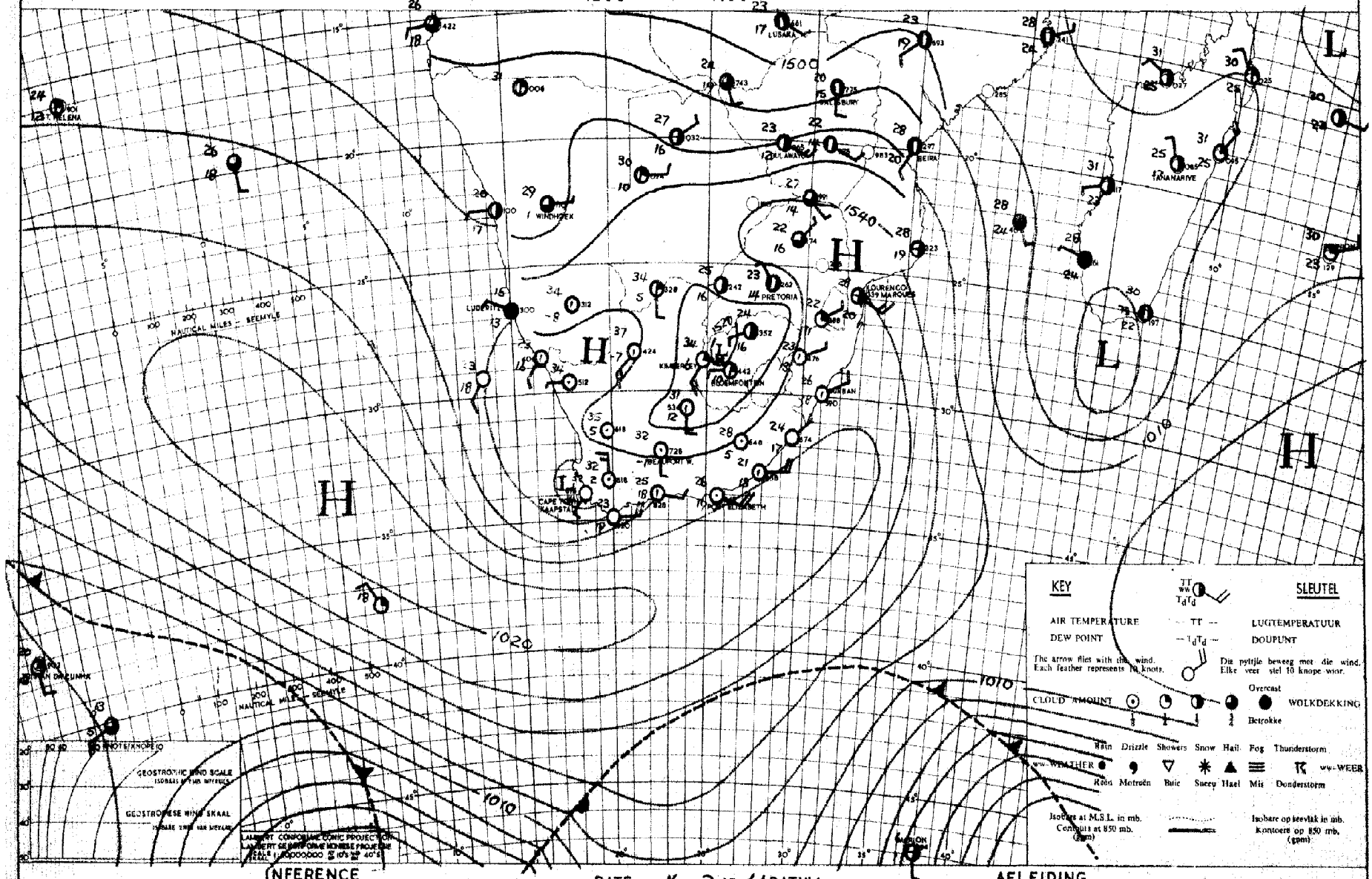

INFERENCE DATE 16-2 19 61 DATUM AFLEIDING

With the trough over the interior and the ridge of high south of the country thundery conditions with local showers will occur over the central and eastern Union, South West Africa and the central and northern parts of Bechuanaland.

Met die trog oor die binneland en die rug van hoog suid van die land sal donderweersoestande met los buie voorkom oor die sentrale en oostelike Unie, Suidwes-Afrika en die noordelike en sentrale dele van Betsjoeanaland.

DAAGLIKSE WEERBULLETIN — DAILY WEATHER BULLETIN

WEERBURO / WEATHER BUREAU
DEPT. VAN VERVOER / DEPT. OF TRANSPORT

Maksimum en Minimum Temperature (°C) en Reënval (RRR) in mms. vir die 24 uur wat om 0800 SAST eindig op 18-2-61

Maximum and Minimum Temperatures (°C) and Rainfall (RRR) in mms. for 24 hours ending at 0800 SAST on

CAPE - KAAP	Max.	Min.	RRR
Aberdeen			
Addo			
Alexanderbaai	26	14	
Aliwal-Noord	33	14	
Barkly East			
Bashee	26	17	
Beaufort West	38	15	
Bosgoebergdam			
Boetsap			
Brandvlei			
Cala			
Caledon			
Calitzdorp			
Calvinia	34	11	
Cape L'Agulhas	23	17	
Cape Columbine	21	15	
Cape St. Francis	23	17	
Carnarvon			
Ceres			
Citrusdal			
Colesberg			
Cradock			
De Aar	35	18	
D.F. Malan (C.T.)	27	11	
Dordrecht	30	11	
Douglas			
East London	28	21	
Elsenburg			
Fraserburg	34	14	
Garies			
George	28	16	
Graaff Reinet	37	16	
Grahamstown			
Hopetown			
Idutywa			
Jansenville	37	16	
Joubertina			
Kenhardt			
Kimberley	35	18	
K'W. Town			
Knysna			
Kokstad	27	10	

KAAP - CAPE	Max.	Min.	RRR
Kowie			
Kuruman	32	14	
Ladismith			
Lake Mentz			
Maclear			
Mafeking	27	15	
Malmesbury			
Matatiele			
Matroosberg	30	11	
Middelburg	34	13	
Mosselbaai	23	17	
Mount Frere			
O'Kiep	34	21	
Orange River			
Oudtshoorn			
Petrusville			
Piketberg			
Pofadder	35	20	
Port Elizabeth	26	19	
Port Nolloth	21	13	
Port St. Johns	25	19	
Postmasburg	33	17	
Prieska	38	19	
Prince Albert			
Queenstown	xx	15	
Rietfontein			
Riversdal	xx	16	
Robertson	34	12	
Somerset East	34	15	
Steynsburg			
Strydenburg			
Sutherland	30	7	
Swellendam			
Tarkastad			
Touwsrivier			
Umtata	28	14	
Uniondale			
Upington	39	20	
Vanwyksvlei	37	16	
Victoria-Wes	35	13	
Vredendal	xx	13	
Vryburg	31	16	

CAPE - KAAP	Max.	Min.	RRR
Williston			
Willowmore	37	17	
Twee Riviere	38	20	
O.V.S. - O.F.S.			
Balkfontein[1]			
Bethlehem	26	10	
Bloemfontein	31	16	
Bultfontein			
Fauresmith	32	15	
Ficksburg			
Frankfort	27	10	
Harrismith			
Heilbron			
Hoopstad	32	17	
Kroonstad	27	14	
Lindley			
Modderpoort			
Petrusburg			
Philippolis			
Reddersburg			
Reitz			
Vrede			
Warden			
Welkom	29	15	
Wepener	30	15	
Winburg			
Zastron			
TRANSVAAL			
Andalusia			
Barberton			
Belfast			
Bethal			
Carolina	22	9	
Chester			
Crecy	27	14	
Ermelo	22	9	
Fleur-de-Lys	27	14	
Groendraai	27	14	
Jan Smuts	24	12	

[1]Near Bothaville

TRANSVAAL	Max.	Min.	RRR
Joubert Park	23	13	
Komatipoort			
Kroondal	26	15	
L'doringstad			
Lichtenburg			
Loskop[2]			
Mara	25	14	
Marble Hall			
Marnitz	26	12	
Messina	29	17	
Middelburg			
Nelspruit	27	15	
Pelgrimsrus			
Phalaborwa	29	16	
Pietersburg	25	12	
Piet Retief	24	10	
Pongola	28	16	
Potchefstroom	28	13	
Potgietersrus	25	14	
Pretoria W.B.	26	13	
Pretoriuskop			
Sekukuni			
Skukuza	29	17	
Thabazimbi			
Tomburke			
Tzaneen			
Vereeniging			
Volksrust			
Warmbad	27	14	
Waterval-Bo			
Witbank			
Zeerust			
Standerton	24	10	
NATAL			
Cape St. Lucia	29	18	
Dundee			
Durban	29	18	
Estcourt	25	11	
Harding			
Himeville			
M'kuzi			

[2]Naby Groblersdal

NATAL	Max.	Min.	RRR
Mtubatuba			
Newcastle	27	11	
P'Maritzburg	25	11	
Port Shepstone	27	21	
Richmond			
Seven Oaks			
Van Reenen			
Vryheid			
S.W.A.			
Gobabis	32	16	
Keetmanshoop	37	22	
Luderitz	17	14	
Mariental	39	23	
Okopoko	32	16	
Ondangua	32	18	
Outjo	34	18	
Rundu	30	15	
Swakopmund	22	16	
Tsumeb	32	17	
Windhoek	31	17	
PROTECTORATES / PROTEKTORATE			
Bremersdorp	27	16	
Malembe			
Francistown	24	13	
Gaberones	28	15	
Ghanzi	32	17	
Lobatsi			
Mahalapye			
Makoba			
Maseru	28	13	
Maun	30	16	
Molopololi			
Stegi			
Tsabong	36	15	
Tsane	34	17	
Shakawe	30	16	
Bospoort (Tvl.)	26	13	

SYNOPTIC WEATHER MAP — 1200 GMT. — 1400 SAST. — SINOPTIESE WEERKAART

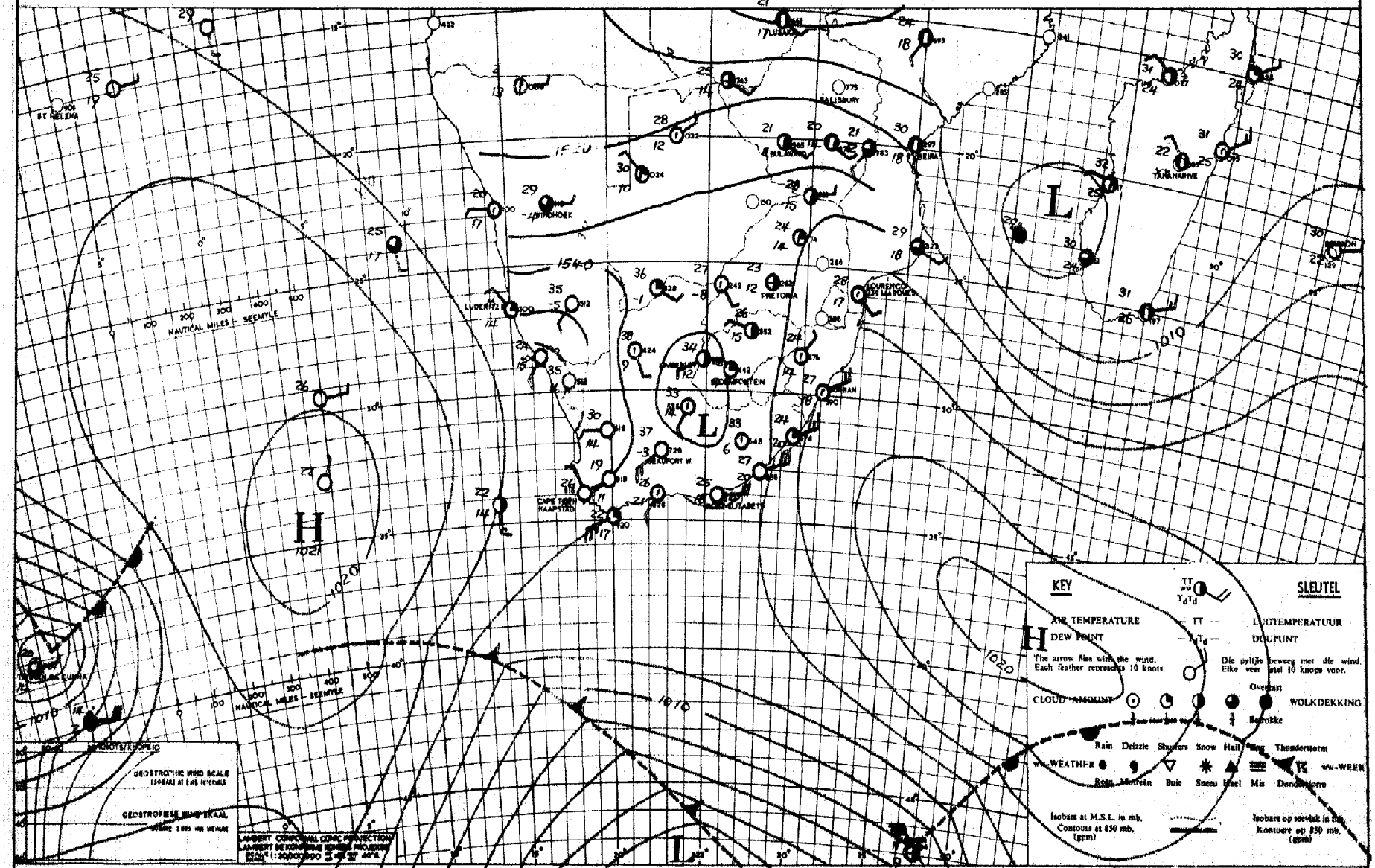

INFERENCE — DATE 17-2-1961 DATUM — **AFLEIDING**

The air over the Transvaal, Orange Free State and the northern parts of Bechuanaland and South West Africa has become somewhat drier and thus only very isolated thundershowers are expected to develop over these areas. The coastal low centred in the Port Elizabeth area will spread to the Natal coast and cooler partly cloudy weather will form in the rear of the coastal low.

Die lug oor die Transvaal, Oranje-Vrystaat en die noordelike gedeeltes van Betsjoeanaland en Suidwes-Afrika het ietwat droër geword en gevolglik sal net enkele donderbuie ontwikkel oor hierdie gebiede. Die kuslaag wat naby Port Elizabeth lê sal na die Natalkus uitbrei en dit sal koeler en gedeeltelik bewolk word agter die kuslaag.

DAAGLIKSE WEERBULLETIN — DAILY WEATHER BULLETIN

WEERBURO / WEATHER BUREAU
DEPT. VAN VERVOER / DEPT. OF TRANSPORT

Maksimum en Minimum Temperature (°C) en Reënval (RRR) in mms. vir die 24 uur wat om 0800 SAST eindig op 19-2-61

Maximum and Minimum Temperatures (°C) and Rainfall (RRR) in mms. for 24 hours ending at 0800 SAST on

CAPE - KAAP	Max.	Min.	RRR
Aberdeen			
Addo			
Alexanderbaai	31	12	
Aliwal-Noord	33	15	
Barkly East			
Bashee	25	19	
Beaufort West	33	11	
Boegoebergdam			
Boetsap			
Brandvlei			
Cala			
Caledon			
Calitzdorp			
Calvinia	34	18	
Cape L'Agulhas	25	19	
Cape Columbine	19	16	
Cape St. Francis	23	18	
Carnarvon			
Ceres			
Citrusdal			
Colesberg			
Cradock			
De Aar	34	16	
D.F. Malan (C.T.)	27	13	
Dordrecht			
Douglas			
East London	26	19	
Elsenburg			
Fraserburg	30	15	
Garies			
George	25	14	
Graaff Reinet	31	16	
Grahamstown			
Hopetown			
Idutywa			
Jansenville	31	18	
Joubertina			
Kenhardt			
Kimberley	35	16	
K'W. Town			
Knysna			
Kokstad	25	17	

KAAP - CAPE	Max.	Min.	RRR
Kowie			
Kuruman	33	11	
Ladismith			
Lake Mentz			
Maclear			
Mafeking	30	15	
Malmesbury			
Matatiele			
Matroosberg	23	9	
Middelburg	31	12	
Mosselbaai	25	15	
Mount Frere			
O'kiep	22	14	
Orange River			
Oudtshoorn			
Petrusville			
Piketberg			
Pofadder	34	15	
Port Elizabeth	25	18	
Port Nolloth	21	13	
Port St. Johns	25	19	
Postmasburg			
Prieska	36	16	
Prince Albert			
Queenstown	xx	16	
Rietfontein			
Riversdal	xx	18	
Robertson	34	15	
Somerset East	27	14	
Steynsburg			
Strydenburg			
Sutherland	29	9	
Swellendam			
Tarkastad			
Touwsrivier			
Umtata	27	15	
Uniondale			
Upington	35	14	
Vanwyksvlei	34	17	
Victoria-Wes	31	12	
Vredendal	xx	16	
Vryburg	35	12	

CAPE - KAAP	Max.	Min.	RRR
Williston			
Willowmore	32	16	
Twee Rivere	36	15	
O.V.S. - O.F.S.			
Balkfontein[1]			
Bethlehem	29	13	
Bloemfontein	33	17	
Bultfontein			
Fauresmith	33	15	
Ficksburg			
Frankfort			
Harrismith			
Heilbron			
Hoopstad			
Kroonstad	30	16	
Lindley			
Modderpoort			
Petrusburg			
Philippolis			
Reddersburg			
Reitz			
Vrede			
Warden			
Welkom			
Wepener	32	13	
Winburg			
Zastron			
TRANSVAAL			
Andalusia			
Barberton			
Belfast			
Bethal			
Carolina	26	11	
Chester			
Crecy	31	15	1·2
Ermelo	23	11	
Fleur-de-Lys	30	17	0·3
Groendraai	28	16	2·5
Jan Smuts	27	14	

[1]Near Bothaville

TRANSVAAL	Max.	Min.	RRR
Joubert Park			
Komatipoort			
Kroondal	30	15	
L'doringstad			
Lichtenburg			
Loskop[2]			3·0
Mara	28	15	
Marble Hall			
Marnitz	28	17	
Messina	30	18	
Middelburg			
Nelspruit	29	16	
Pelgrimsrus			
Phalaborwa	30	17	
Pietersburg	27	14	
Piet Retief	27	15	
Pongola			
Potchefstroom	32	14	
Potgietersrus	28	16	
Pretoria W.B.	29	15	0·4
Pretoriuskop			
Sekukuni			
Skukuza	31	18	
Thabazimbi			1·7
Tomburke			
Tzaneen			
Vereeniging			
Volksrust			
Warmbad	30	15	
Waterval-Bo			
Witbank			
Zeerust			
Standerton	29	11	
NATAL			
Cape St. Lucia	29	20	1·4
Dundee			
Durban	28	18	
Estcourt	29	15	
Harding			
Himeville			
M'kuzi			

[2]Naby Groblersdal

NATAL	Max.	Min.	RRR
Mtubatuba			
Newcastle	32	16	
P'Maritzburg	25	15	0·4
Port Shepstone	26	19	
Richmond			
Seven Oaks			
Van Reenen			
Vryheid			
S.W.A.			
Gobabis	31	18	
Keetmanshoop	36	19	
Luderitz	23	14	
Mariental	36	20	
Chopoho			
Ondangua			
Outjo	33	17	
Runtu			
Swakopmund	21	17	
Tsumeb	32	15	
Windhoek	31	20	
PROTECTORATES / PROTEKTORATE			
Bremersdorp	30	18	
Emlembe			
Francistown	27	15	
Gaberones	32	16	
Ghanzi	32	17	
Lobatsi			
Mahalapye			
Makoba			
Maseru	31	15	
Maun	30	13	
Molopololi			
Stegi			
Tsabong	36	11	
Tsane	34	18	
Shakawe	30	12	
Bospoort (Tvl.)	30	13	

SYNOPTIC WEATHER MAP — 1200 GMT. — 1400 SAST. — SINOPTIESE WEERKAART

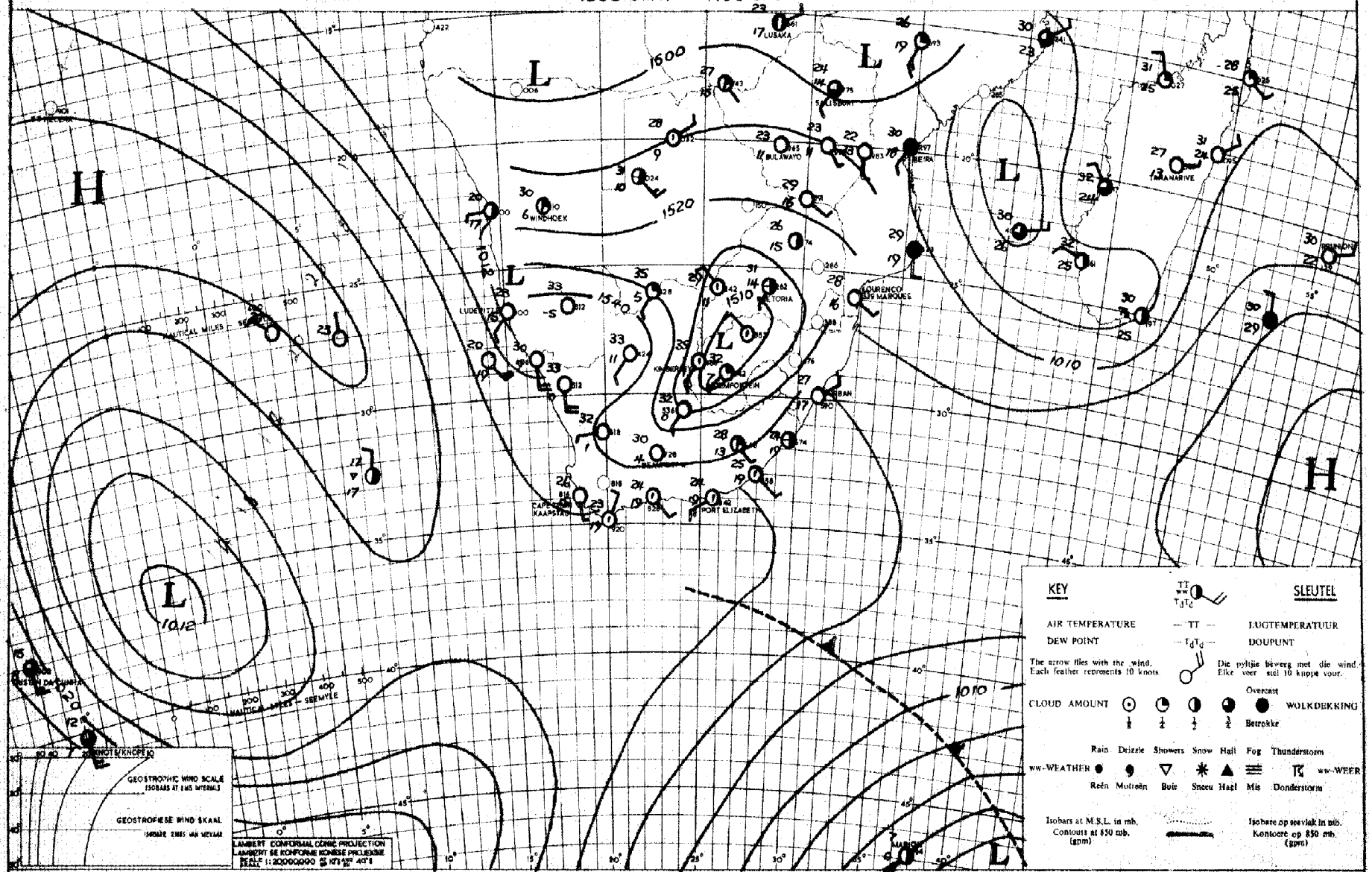

INFERENCE — DATE 18-2-1961 DATUM — AFLEIDING

As a result of an easterly to south-easterly flow over the northern parts of the country in the upper air the air is very dry over most parts and only isolated thundershowers are possible over the extreme northern parts of the country.

As gevolg van 'n oostelike tot suidoostelike stroming in die bolug is die lug baie droog oor meeste dele en slegs enkele donderbuie is moontlik oor die heel noordelike dele van die land.

DAAGLIKSE WEERBULLETIN — DAILY WEATHER BULLETIN

WEERBURO / WEATHER BUREAU
DEPT. VAN VERVOER / DEPT. OF TRANSPORT

Maksimum en Minimum Temperature (°C) en Reënval (RRR) in mms. vir die 24 uur wat om 0800 SAST eindig op 20-2-61

Maximum and Minimum Temperatures (°C) and Rainfall (RRR) in mms. for 24 hours ending at 0800 SAST on

CAPE - KAAP	Max.	Min.	RRR
Aberdeen			
Addo			
Alexanderbaai	33	13	
Aliwal-Noord	34	18	
Barkly East			
Bashee	25	18	
Beaufort West	34	16	
Boegoebergdam			
Boetsap			
Brandvlei			
Cala			
Caledon			
Calitzdorp			
Calvinia	33	16	
Cape L'Agulhas	25	17	
Cape Columbine	22	15	
Cape St. Francis	23	17	
Carnarvon			
Ceres			
Citrusdal			
Colesberg			
Cradock			
De Aar	23	19	
D.F. Malan (C.T.)	27	16	
Dordrecht			
Douglas			
East London	28	19	
Elsenburg			
Fraserburg	33	15	
Garies			
George	30	16	
Graaff Reinet	34	18	
Grahamstown			
Hopetown			
Idutywa			
Jansenville	35	16	
Joubertina			
Kenhardt			
Kimberley	37	20	
K'W. Town			
Knysna			
Kokstad	28	12	

KAAP - CAPE	Max.	Min.	RRR
Kowie			
Kuruman	34	13	
Ladismith			
Lake Mentz			
Maclear			
Mafeking	30	17	
Malmesbury			
Matatiele			
Matroosberg	27	11	
Middelburg	34	14	
Mosselbaai	26	19	
Mount Frere			
O'kiep	34	20	
Orange River			
Oudtshoorn			
Petrusville			
Piketberg			
Pofadder	34	19	
Port Elizabeth	26	18	
Port Nolloth	23	12	
Port St. Johns	25	20	
Postmasburg			
Prieska	36	20	
Prince Albert			
Queenstown	33	15	
Rietfontein			
Riversdal	xx	16	
Robertson	36	16	
Somerset East	32	15	
Steynsburg			
Strydenburg			
Sutherland	28	10	
Swellendam			
Tarkastad			
Touwsrivier			
Umtata	28	18	
Uniondale			
Upington	36	20	
Vanwyksvlei	36	20	
Victoria-Wes	33	14	
Vredendal	xx	14	
Vryburg	35	16	

CAPE - KAAP	Max.	Min.	RRR
Williston			
Willowmore	34	16	
Twee Riviere	36	16	
O.V.S. - O.F.S.			
Balkfontein[1]			
Bethlehem	27	10	
Bloemfontein	32	17	
Bultfontein			
Fauresmith	34	16	
Ficksburg			
Frankfort	27	11	
Harrismith			
Heilbron			
Hoopstad	34	16	
Kroonstad	29	15	
Lindley			
Modderpoort			
Petrusburg			
Philippolis			
Reddersburg			
Reitz			
Vrede			
Warden			
Welkom	32	17	
Wepener	32	17	
Winburg			
Zastron			
TRANSVAAL			
Andalusia			
Barberton			
Belfast			
Bethal			
Carolina	23	10	
Chester			
Crecy	30	16	
Ermelo	23	11	
Fleur-de-Lys	28	16	
Groendraai	29	15	
Jan Smuts	25	15	

[1]Near Bothaville

TRANSVAAL	Max.	Min.	RRR
Joubert Park	26	15	
Komatipoort			
Kroondal	29	15	
L'doringstad			
Lichtenburg			
Loskop[2]			
Mara	25	12	
Marble Hall			
Marnitz	28	15	
Messina			
Middelburg			
Nelspruit	28	17	
Pelgrimsrus			
Phalaborwa	30	18	
Pietersburg	25	13	
Piet Retief	24	12	
Pongola	30	18	
Potchefstroom	30	13	
Potgietersrus	28	14	
Pretoria W.B.	28	14	
Pretoriuskop			
Sekukuni			
Skukuza	30	18	
Thabazimbi	30	16	
Tomburke			
Tzaneen			
Vereeniging			
Volksrust			
Warmbad	29	15	
Waterval-Bo			
Witbank			
Zeerust			
Standerton	26	11	
NATAL			
Cape St. Lucia	29	20	
Dundee			
Durban	28	20	
Estcourt	26	13	
Harding			
Himeville			
M'kuzi			

[2]Naby Groblersdal

NATAL	Max.	Min.	RRR
Mtubatuba			
Newcastle	27	11	
P'Maritzburg	25	12	
Port Shepstone	28	21	
Richmond			
Seven Oaks			
Van Reenen			
Vryheid			
S.W.A.			
Gobabis	32	15	
Keetmanshoop	35	18	
Luderitz			
Mariental	36	18	
Ohopoho	35	16	
Ondangua	33	17	
Outjo	33	19	
Runtu	31	12	
Swakopmund	23	17	
Tsumeb	33	16	
Windhoek	31	19	
PROTECTORATES / PROTEKTORATE			
Bremersdorp	28	17	
Emlembe			
Francistown	28	13	
Gaberones	32	17	
Ghanzi	33	16	
Lobatsi			
Mahalapye	30	14	
Makoba			
Maseru			
Maun	31	9	
Molopololi			
Stegi			
Tsabong	37	12	
Tsane	36	18	
Shakawe	31	12	
Bospoort (Tvl.)	28	14	

SYNOPTIC WEATHER MAP — 1200 GMT. — 1400 SAST. — SINOPTIESE WEERKAART

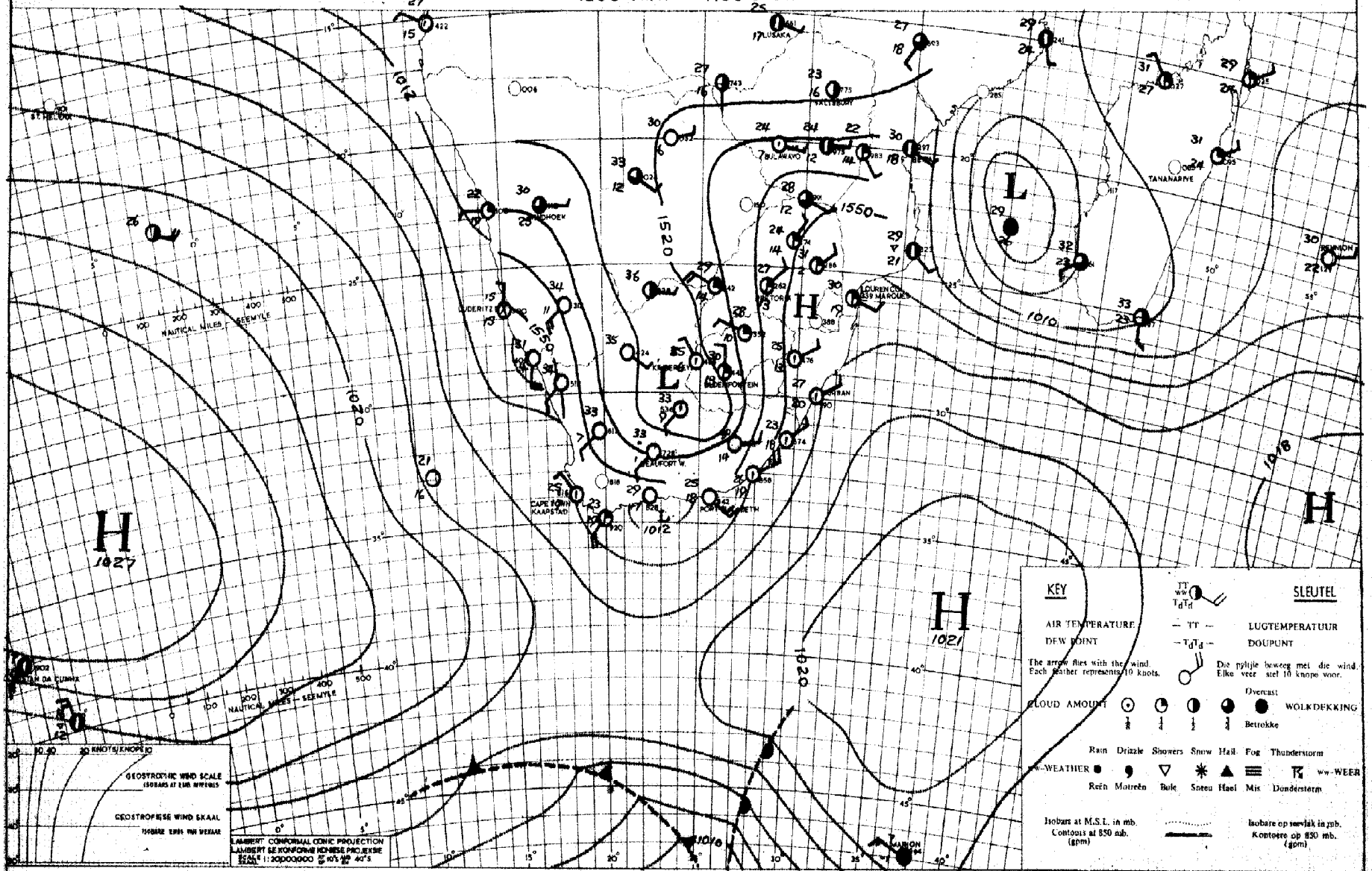

INFERENCE — DATE 19-2-1961 DATUM — AFLEIDING

As a result of an easterly to south-easterly flow in the upper air over the northern parts of the interior the air is very dry generally. It is expected that it will be mainly fine and warm to hot over most parts and only isolated light thundershowers are possible over the extreme northern parts of the interior.

As gevolg van 'n oostelike tot suidoostelike stroming oor die noordelike dele van die land in die bolug is die lug oor die algemeen baie droog. Na verwagting sal dit hoofsaaklik mooiweer en warm tot baie warm wees oor meeste dele en sleys enkele ligte donderbuie is moontlik oor die heel noordelike dele van die binneland.

DAAGLIKSE WEERBULLETIN — DAILY WEATHER BULLETIN

WEERBURO / WEATHER BUREAU
DEPT. VAN VERVOER / DEPT. OF TRANSPORT

Maksimum en Minimum Temperature (°C) en Reënval (RRR) in mms. vir die 24 uur wat om 0800 SAST eindig op 21-2-61

Maximum and Minimum Temperatures (°C) and Rainfall (RRR) in mms. for 24 hours ending at 0800 SAST on

CAPE - KAAP	Max.	Min.	RRR
Aberdeen			
Addo			
Alexanderbaai	29	14	
Aliwal-Noord	35	18	
Barkly East			
Bashee	23	16	
Beaufort West	34	17	
Boegoebergdam			
Boetsap			
Brandvlei			
Cala			
Caledon			
Calitzdorp			
Calvinia	35	14	
Cape L'Agulhas	24	17	1·24
Cape Columbine	21	15	
Cape St. Francis	24	18	
Carnarvon			
Ceres			
Citrusdal			
Colesberg			
Cradock			
De Aar	35	17	
D.F. Malan (C.T.)	25	14	
Dordrecht			
Douglas			
East London	26	16	
Elsenburg			
Fraserburg	32	16	
Garies			
George	24	15	
Graaff Reinet	34	15	
Grahamstown			
Hopetown			
Idutywa			
Jansenville	33	15	
Joubertina			
Kenhardt			
Kimberley	37	19	
K'W. Town			
Knysna			
Kokstad	28	14	

KAAP - CAPE	Max.	Min.	RRR
Kowie			
Kuruman	34	13	
Ladismith			
Lake Mentz			
Maclear			
Mafeking	31	17	
Malmesbury			
Matatiele			
Matroosberg	33	13	
Middelburg	34	11	
Mosselbaai	30	19	
Mount Frere			
O'kiep	35	19	
Orange River			
Oudtshoorn			
Petrusville			
Piketberg			
Pofadder	35	19	
Port Elizabeth	26	17	
Port Nolloth	21	13	
Port St. Johns	25	18	
Postmasburg	36	18	
Prieska	38	19	
Prince Albert			
Queenstown	32	14	
Rietfontein			
Riversdal	xx	18	
Robertson	34	19	
Somerset East	29	13	
Steynsburg			
Strydenburg			
Sutherland	30	10	
Swellendam			
Tarkastad			
Touwsrivier			
Umtata	28	13	
Uniondale			
Upington	39	21	
Vanwyksvlei	36	18	
Victoria-Wes	33	12	
Vredendal	xx	14	
Vryburg	34	15	

CAPE - KAAP	Max.	Min.	RRR
Williston			
Willowmore	33	14	
Twee Riviere	37	19	
O.V.S. - O.F.S.			
Balkfontein[1]			
Bethlehem	29	13	
Bloemfontein	33	18	
Bultfontein			
Fauresmith	34	19	
Ficksburg			
Frankfort	31	13	
Harrismith			
Heilbron			
Hoopstad	35	16	
Kroonstad	31	17	
Lindley			
Modderpoort			
Petrusburg			
Philippolis			
Reddersburg			
Reitz			
Vrede			
Warden			
Welkom	33	18	
Wepener	33	15	
Winburg			
Zastron			
TRANSVAAL			
Andalusia			
Barberton			
Belfast			
Bethal			
Carolina	28	12	
Chester			
Crecy	32	18	
Ermelo	28	11	
Fleur-de-Lys	31	18	
Groendraai	28	18	
Jan Smuts	28	14	

[1]Near Bothaville

TRANSVAAL	Max.	Min.	RRR
Joubert Park	27	17	
Komatipoort			
Kroondal	31	17	
L'doringstad			
Lichtenburg			
Loskop[2]			
Mara	29	16	
Marble Hall			
Marnitz	29	18	
Messina	31	20	
Middelburg			
Nelspruit	31	19	
Pelgrimsrus			
Phalaborwa	32	19	
Pietersburg	29	18	
Piet Retief	29	14	
Pongola	31	19	
Potchefstroom	30	15	
Potgietersrus	29	19	
Pretoria W.B.	29	16	
Pretoriuskop			
Sekukuni			
Skukuza	33	21	
Thabazimbi	30	21	
Tomburke			
Tzaneen			
Vereeniging			
Volksrust			
Warmbad	30	17	
Waterval-Bo			
Witbank			
Zeerust			
Standerton	30	11	
NATAL			
Cape St. Lucia	31	21	
Dundee			
Durban	29	19	
Estcourt	30	17	
Harding			
Himeville			
M'kuzi			

[2]Naby Groblersdal

NATAL	Max.	Min.	RRR
Mtubatuba			
Newcastle	32	15	
P'Maritzburg	27	16	
Port Shepstone	30	22	
Richmond			
Seven Oaks			
Van Reenen			
Vryheid			
S.W.A.			
Gobabis	33	15	
Keetmanshoop	35	20	
Luderitz			
Mariental	36	18	
Ohopoho	35	18	
Ondangua	34	19	
Outjo	34	13	
Runtu	32	15	
Swakopmund	24	18	
Tsumeb	34	16	
Windhoek	32	21	
PROTECTORATES / PROTEKTORATE			
Bremersdorp	31	20	
Emlembe			
Francistown	29	16	
Gaberones	34	18	
Ghanzi	34	17	
Lobatsi			
Mahalapye			
Makoba			
Maseru	32	15	
Maun	32	13	
Molopololi			
Stegi			
Tsabong	37	14	
Tsane	36	18	
Shakawe	33	14	
Bospoort (Tvl.)	30	17	

SYNOPTIC WEATHER MAP — 1200 GMT. — 1400 SAST. — SINOPTIESE WEERKAART

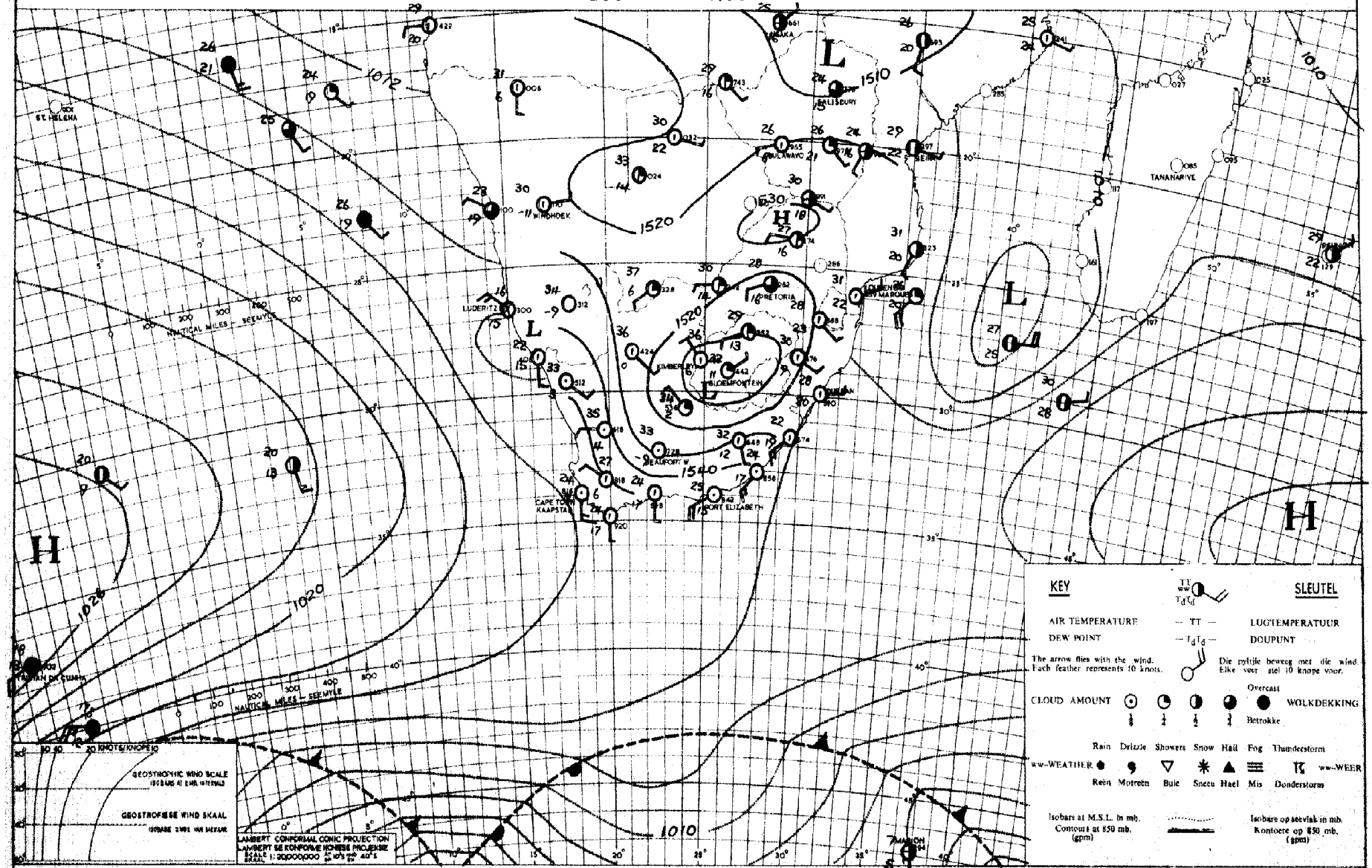

INFERENCE — DATE 20-2-1961 DATUM — AFLEIDING

Under the influence of a strong upper air high over the Union, which is moving very slowly eastwards, it will be mainly fine and warm to hot over the country.

Onder die invloed van 'n sterk bolug hoog oor die Unie, wat slegs baie stadig ooswaarts beweeg, sal dit hoofsaaklik mooiweer en warm tot baie warm bly oor die land.

DAAGLIKSE WEERBULLETIN — DAILY WEATHER BULLETIN

WEERBURO / WEATHER BUREAU
DEPT. VAN VERVOER / DEPT. OF TRANSPORT

Maksimum en Minimum Temperature (°C) en Reënval (RRR) in mms. vir die 24 uur wat om 0800 SAST eindig op 22-2-61

Maximum and Minimum Temperatures (°C) and Rainfall (RRR) in mms. for 24 hours ending at 0800 SAST on

CAPE - KAAP	Max.	Min.	RRR
Aberdeen			
Addo			
Alexanderbaai	23	15	
Aliwal-Noord	33	13	
Barkly East			
Bashee	25	20	
Beaufort West	36	16	
Boegoebergdam			
Boetsap			
Brandvlei			
Cala			
Caledon			
Calitzdorp			
Calvinia	32	8	
Cape L'Agulhas	23	16	
Cape Columbine	21	14	
Cape St. Francis	23	18	
Carnarvon			
Ceres			
Citrusdal			
Colesberg			
Cradock			
De Aar	35	14	
D.F. Malan (C.T.)	25	12	
Dordrecht	30	14	
Douglas			
East London	26	19	
Elsenburg			
Fraserburg	32	11	
Garies			
George	24	16	1·8
Graaff Reinet	33	18	
Grahamstown			
Hopetown			
Idutywa			
Jansenville	32	20	
Joubertina			
Kenhardt			
Kimberley	37	17	
K'W. Town			
Knysna			
Kokstad	29	15	0·9

KAAP - CAPE	Max.	Min.	RRR
Kowie			
Kuruman	35	17	
Ladismith			
Lake Mentz			
Maclear			
Mafeking	32	16	
Malmesbury			
Matatiele			
Matroosberg	28	9	
Middelburg	34	11	
Mosselbaai	24	18	
Mount Frere			
O'kiep	31	11	
Orange River			
Oudtshoorn			
Petrusville			
Piketberg			
Pofadder	33	11	
Port Elizabeth	25	19	
Port Nolloth	20	11	
Port St. Johns	26	22	
Postmasburg	35	16	
Prieska	38	18	
Prince Albert			
Queenstown	32	16	
Rietfontein			
Riversdal	xx	18	
Robertson	32	17	
Somerset East	29	16	0·4
Steynsburg			
Strydenburg			
Sutherland	27	17	
Swellendam			
Tarkastad			
Touwsrivier			
Umtata	28	19	0·2
Uniondale			
Upington	37	17	
Vanwyksvlei	36	14	
Victoria-Wes	34	11	
Vredendal	xx	14	
Vryburg	36	16	

CAPE - KAAP	Max.	Min.	RRR
Williston			
Willowmore	32	17	
Twee Riviere	38	16	
O.V.S. - O.F.S.			
Balkfontein[1]			
Bethlehem	30	13	
Bloemfontein	34	13	
Bultfontein			
Fauresmith			
Ficksburg			
Frankfort	32	15	
Harrismith			2·5
Heilbron			
Hoopstad	36	15	
Kroonstad	32	17	
Lindley			
Modderpoort			
Petrusburg			
Philippolis			
Reddersburg			
Reitz			
Vrede			
Warden			
Welkom	34	17	
Wepener	33	15	
Winburg			
Zastron			
TRANSVAAL			
Andalusia			
Barberton			
Belfast			
Bethal			
Carolina	28	15	
Chester			
Crecy	33	18	
Ermelo	28	14	
Fleur-de-Lys	31	19	
Groendraai	29	17	
Jan Smuts	27	14	0·4

[1]Near Bothaville

TRANSVAAL	Max.	Min.	RRR
Joubert Park	27	17	13·2
Komatipoort			
Kroondal	31	15	0·3
L'doringstad			
Lichtenburg			
Loskop[2]			
Mara	32	19	
Marble Hall			
Marnitz	31	21	
Messina			
Middelburg			
Nelspruit	30	20	
Pelgrimsrus			
Phalaborwa	32	21	
Pietersburg	29	19	3·5
Piet Retief	29	16	
Pongola	31	20	
Potchefstroom	33	15	
Potgietersrus	30	19	2·9
Pretoria W.B.	30	15	
Pretoriuskop			
Sekukuni			
Skukuza	33	21	
Thabazimbi	32	21	
Tomburke			
Tzaneen			
Vereeniging			
Volksrust			
Warmbad	32	17	0·5
Waterval-Bo			
Witbank			
Zeerust			
Standerton	30	14	
NATAL			
Cape St. Lucia	29	20	
Dundee			
Durban	28	21	
Estcourt	29	17	0·2
Harding			
Himeville			
M'kuzi			

[2]Naby Groblersdal

NATAL	Max.	Min.	RRR
Mtubatuba			
Newcastle	31	16	
P'Maritzburg	27	17	
Port Shepstone	30	21	
Richmond			
Seven Oaks			
Van Reenen			
Vryheid			
S.W.A.			
Gobabis	33	16	
Keetmanshoop	36	18	
Luderitz	21	16	
Mariental	36	20	
Ohopoho	36	18	
Ondangua	35	19	
Outjo	35	17	
Runtu	34	16	
Swakopmund	22	16	
Tsumeb	35	16	
Windhoek	31	20	
PROTECTORATES / PROTEKTORATE			
Bremersdorp			
Emlembe			
Francistown	31	18	
Gaberones	35	18	
Ghanzi	36	19	
Lobatsi			
Mahalapye			
Makoba			
Maseru			
Maun	34	xx	
Molopololi			
Stegi			
Tsabong	38	16	
Tsane	36	19	
Shakawe	33	14	
Bospoort (Tvl.)	31	14	

SYNOPTIC WEATHER MAP — 1200 GMT. — 1400 SAST. — SINOPTIESE WEERKAART

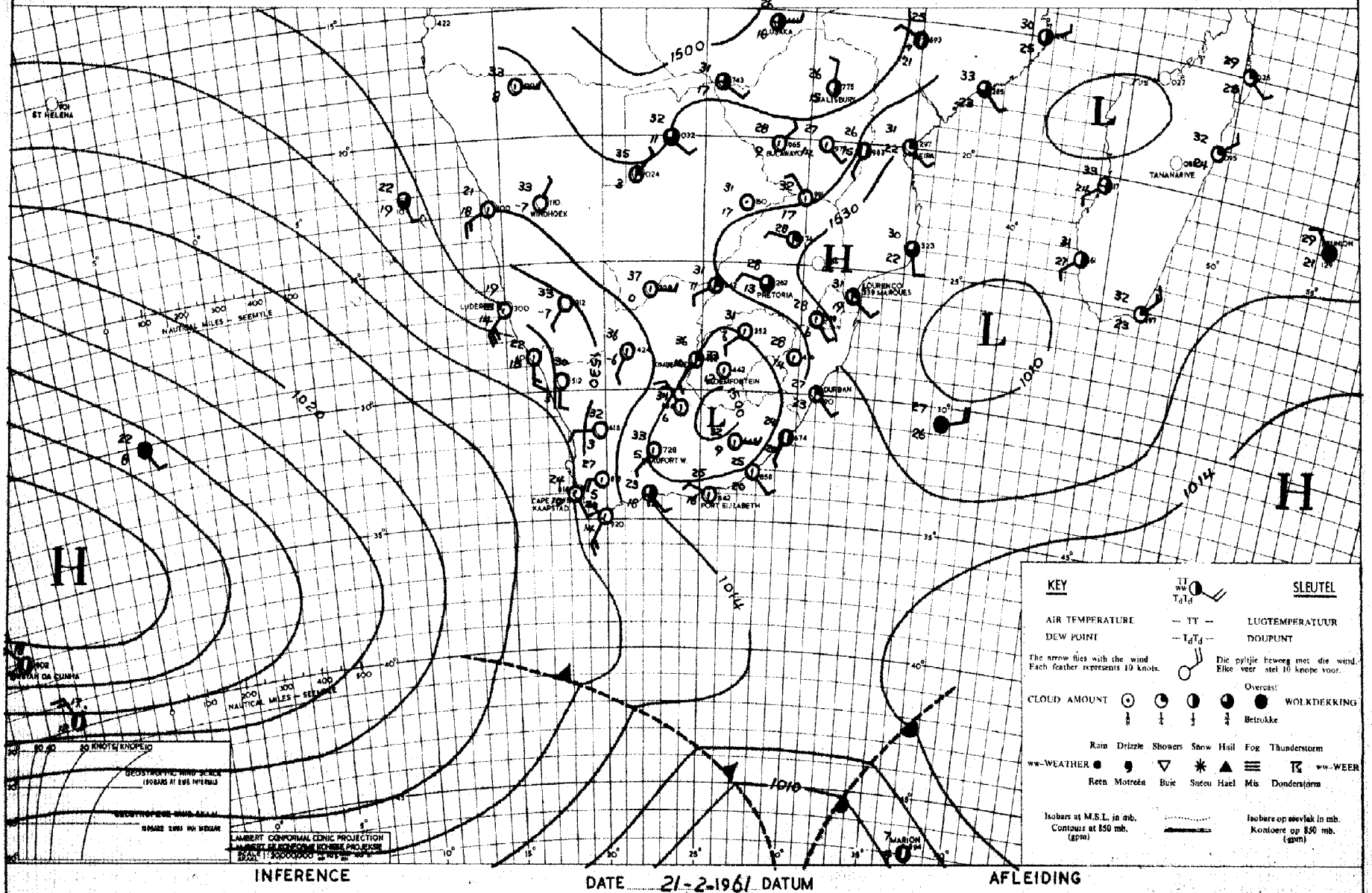

INFERENCE — DATE 21-2-1961 DATUM — AFLEIDING

The air over the Transvaal and over the eastern parts of Bechuanaland is fairly humid and local thundershowers will develop over these parts. Over the remainder of the interior it will be fine and warm to hot. With the ridge to the south-west it will be partly cloudy and mild over the south-western coastal regions.

Die lug oor Transvaal en oor die oostelike dele van Betsjoeanaland is redelik vogtig en los donderbuie sal oor hierdie dele uitsak maar oor die res van die binneland sal dit mooiweer en warm tot baie warm wees. Met die rug na die suidweste sal dit gedeeltelik bewolk en matig wees oor die suidwestelike kustgebiede.

DAAGLIKSE WEERBULLETIN — DAILY WEATHER BULLETIN

WEERBURO / WEATHER BUREAU
DEPT. VAN VERVOER / DEPT. OF TRANSPORT

Maksimum en Minimum Temperature (°C) en Reënval (RRR) in mms. vir die 24 uur wat om 0800 SAST eindig op 23-2-61

Maximum and Minimum Temperatures (°C) and Rainfall (RRR) in mms. for 24 hours ending at 0800 SAST on

CAPE - KAAP	Max.	Min.	RRR
Aberdeen			
Addo			
Alexanderbaai	22	11	
Aliwal-Noord	33	13	
Barkly East			
Bashee	23	20	
Beaufort West	29	14	
Boegoebergdam			
Boetsap			
Brandvlei			
Cala			
Caledon			
Calitzdorp			
Calvinia	26	7	
Cape L'Agulhas	24	16	
Cape Columbine	21	15	
Cape St. Francis	23	14	
Carnarvon			
Ceres			
Citrusdal			
Colesberg			
Cradock			
De Aar	32	13	
D.F. Malan (C.T.)	24	11	
Dordrecht	29	15	
Douglas			
East London	25	17	
Elsenburg			
Fraserburg	29	12	
Garies			
George	23	13	
Graaff Reinet	30	12	
Grahamstown			
Hopetown			
Idutywa			
Jansenville	30	13	
Joubertina			
Kenhardt			
Kimberley	35	15	
K'W. Town			
Knysna			
Kokstad	28	16	

KAAP - CAPE	Max.	Min.	RRR
Kowie			
Kuruman	33	13	
Ladismith			
Lake Mentz			
Maclear			
Mafeking	33	15	
Malmesbury			
Matatiele			
Matroosberg	24	8	
Middelburg	32	11	
Mosselbaai	24	18	
Mount Frere			
O'kiep	26	12	
Orange River			
Oudtshoorn			
Petrusville			
Piketberg			
Pofadder	29	14	
Port Elizabeth	24	13	
Port Nolloth	19	11	
Port St. Johns	25	19	5·0
Postmasburg	32	16	
Prieska	34	15	
Prince Albert			
Queenstown	30	17	
Rietfontein			
Riversdal			
Robertson	28	11	
Somerset East	26	13	
Steynsburg			
Strydenburg			
Sutherland	22	3	
Swellendam			
Tarkastad			
Touwsrivier			
Umtata	27	16	2·3
Uniondale			
Upington	32	15	
Vanwyksvlei	31	13	
Victoria-Wes	31	9	
Vredendal	xx	14	
Vryburg	36	12	

CAPE - KAAP	Max.	Min.	RRR
Williston			
Willowmore	28	12	
Tsee Rivier	36	15	
O.V.S. - O.F.S.			
Balkfontein[1]			
Bethlehem	30	11	
Bloemfontein	33	11	
Bultfontein			
Fauresmith	32	11	
Ficksburg			
Frankfort	32	12	
Harrismith			
Heilbron			
Hoopstad	35	12	
Kroonstad	35	14	
Lindley			
Modderpoort			1·6
Petrusburg			
Philippolis			
Reddersburg			
Reitz			
Vrede			
Warden			
Welkom	33	15	
Wepener	33	7	
Winburg			
Zastron			
TRANSVAAL			
Andalusia			
Barberton			21·5
Belfast			
Bethal			
Carolina	29	16	
Chester			
Creey	33	17	
Ermelo	29	15	
Fleur-de-Lys	34	20	12·2
Groendraai	32	18	
Jan Smuts	28	15	

[1]Near Bothaville

TRANSVAAL	Max.	Min.	RRR
Joubert Park	28	18	
Komatipoort			
Kroondal	32	15	
L'doringstad			
Lichtenburg			
Loskop[2]			
Mara	33	21	
Marble Hall			
Marnitz			
Messina	35	23	
Middelburg			9·0
Nelspruit	33	20	8·3
Pelgrimsrus			
Phalaborwa	35	24	
Pietersburg	30	19	6·9
Piet Retief	33	18	
Pongola			
Potchefstroom	33	11	
Potgietersrus	31	9	0·8
Pretoria W.B.	31	17	
Pretoriuskop			12·5
Sekukuni			11·5
Skukuza	31	18	
Thabazimbi	33	19	
Tomburke			
Tzaneen			
Vereeniging			
Volksrust			
Warmbad	32	16	
Waterval-Bo			
Witbank			
Zeerust			
Standerton	32	15	
NATAL			
Cape St. Lucia			
Dundee			7·9
Durban	28	22	
Estcourt	33	15	20·3
Harding			6·0
Himeville			
M'kuzi			

[2]Naby Groblersdal

NATAL	Max.	Min.	RRR
Mtubatuba			8·5
Newcastle	35	19	
P'Maritzburg	28	17	3·5
Port Shepstone	28	22	4·5
Richmond			4·0
Seven Oaks			
Van Reenen			
Vryheid			
S.W.A.			
Gobabis	38	16	
Keetmanshoop	35	16	
Luderitz	21	14	
Mariental	35	18	
Ohopoho	37	20	
Ondangua	36	21	
Outjo	35	21	
Rundu	34	18	
Swakopmund	21	14	
Tsumeb	35	17	
Windhoek	31	12	
PROTECTORATES / PROTEKTORATE			
Bremersdorp	31	22	
Malambe			0·5
Francistown	38	19	
Gaberones	37	17	
Ghanzi	36	20	
Lobatsi			
Mahalapye	34	18	
Makoba			
Maseru	32	7	
Maun	35	16	
Molopololi			
Stegi			
Tsabong	37	12	
Tsane	36	18	
Shakawe	35	17	
Bospoort (Tvl.)	32	14	

SYNOPTIC WEATHER MAP — 1200 GMT. — 1400 SAST. — SINOPTIESE WEERKAART

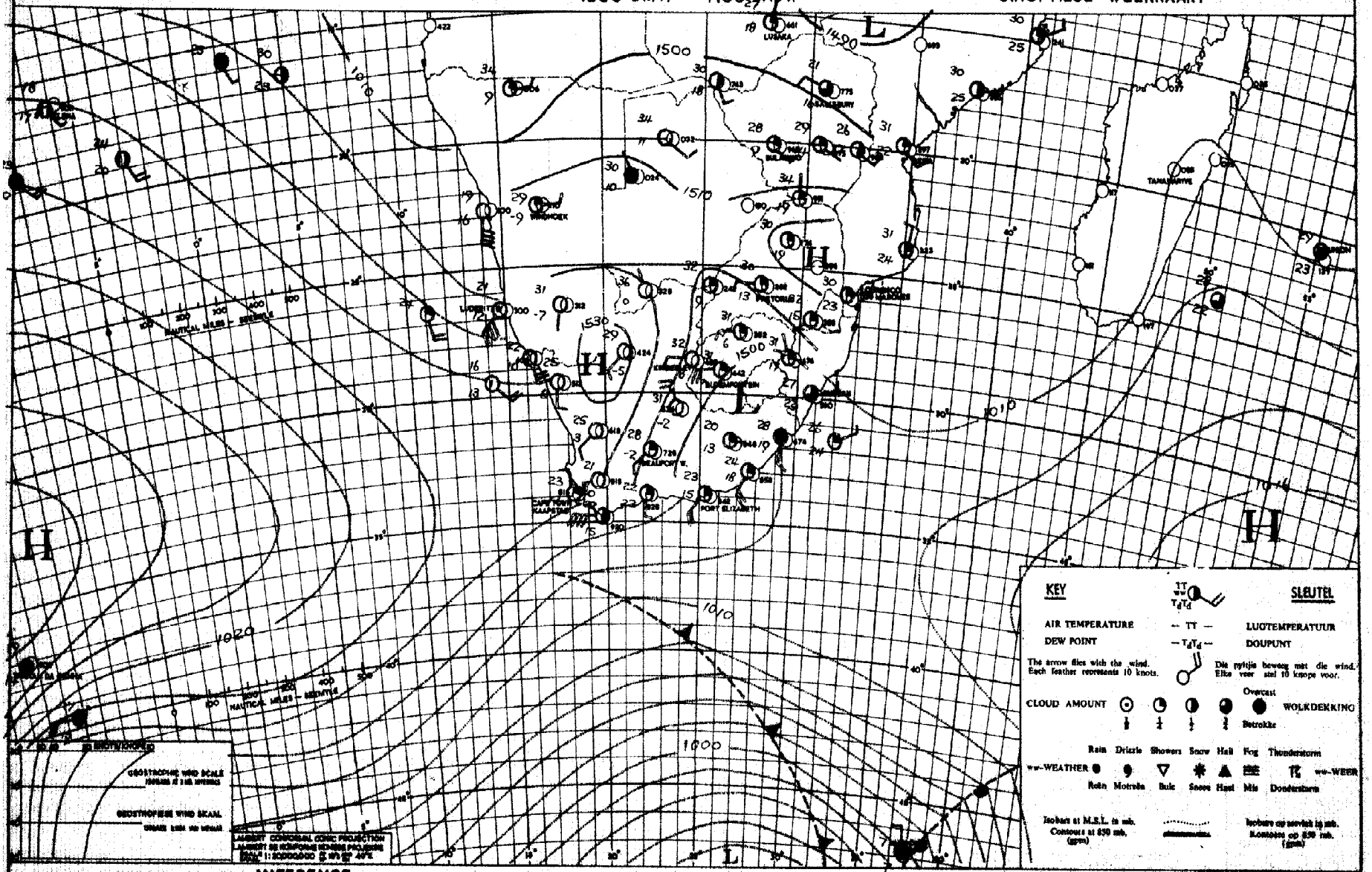

INFERENCE — DATE 22-2-1961 DATUM — **AFLEIDING**

Dry air is situated over most parts of the interior and a few thundershowers will only fall over the northeastern half of the Transvaal. Cloudy weather has spread over the Natal coastal areas and light rain will fall at places. Elsewhere it will remain fine and hot, but it will be mild over the Cape coastal belt.

Droë lug lê oor die meeste dele van die binneland en enkele donderbuie sal slegs oor die noordoostelike helfte van Transvaal uitsak. Bewolkte weer het uitgebrei oor die Natalsekusgebiede en ligte reën sal uitsak op plekke. Elders sal dit mooiweer en baie warm bly, maar dit sal matig wees oor die Kaapse kuststrekke.

DAAGLIKSE WEERBULLETIN — DAILY WEATHER BULLETIN

WEERBURO / WEATHER BUREAU
DEPT. VAN VERVOER / DEPT. OF TRANSPORT

Maksimum en Minimum Temperature (°C) en Reënval (RRR) in mms. vir die 24 uur wat om 0800 SAST eindig op

Maximum and Minimum Temperatures (°C) and Rainfall (RRR) in mms. for 24 hours ending at 0800 SAST on

24-2-61

CAPE - KAAP	Max.	Min.	RRR
Aberdeen			
Addo			
Alexanderbaai	24	16	
Aliwal-Noord	33	11	
Barkly East			
Bashee	24	21	0·4
Beaufort West	32	13	
Boegoebergdam			
Boetsap			
Brandvlei			
Cala			
Caledon			
Calitzdorp			
Calvinia	32	10	
Cape L'Agulhas	24	15	
Cape Columbine	21	14	
Cape St. Francis	23	16	
Carnarvon			
Ceres			
Citrusdal			
Colesberg			
Cradock			
De Aar	34	14	
D.F. Malan (C.T.)	25	10	
Dordrecht	31	13	
Douglas			
East London	26	20	
Elsenburg			
Fraserburg	31	12	
Garies			
George	24	18	
Graaff Reinet	32	12	
Grahamstown			
Hopetown			
Idutywa			
Jansenville	32	18	
Joubertina			
Kenhardt			
Kimberley	37	18	
K'W. Town			
Knysna			
Kokstad	26	13	

KAAP - CAPE	Max.	Min.	RRR
Kowie			
Kuruman	33	15	
Ladismith			
Lake Mentz			
Maclear			
Mafeking	34	19	
Malmesbury			
Matatiele			
Matroosberg	28	9	
Middelburg	33	9	
Mosselbaai	24	18	
Mount Frere			
O'kiep	31	12	
Orange River			
Oudtshoorn			
Petrusville			
Piketberg			
Pofadder	31	15	
Port Elizabeth	24	16	
Port Nolloth	20	12	
Port St. Johns	27	22	0·3
Postmasburg	35	23	
Prieska	37	15	
Prince Albert			
Queenstown	31	15	
Rietfontein			
Riversdal			
Robertson	31	12	
Somerset East	29	13	
Steynsburg			
Strydenburg			
Sutherland	27	4	
Swellendam			
Tarkastad			
Touwsrivier			
Umtata	23	17	
Uniondale			
Upington	38	19	
Vanwyksvlei	34	16	
Victoria-Wes	33	9	
Vredendal	xx	11	
Vryburg	36	18	

CAPE - KAAP	Max.	Min.	RRR
Williston			
Willowmore	31	12	
Twee Riviere	38	21	
O.V.S. - O.F.S.			
Bethlehem	30	12	
Bloemfontein	34	xx	
Bultfontein			
Fauresmith	34	13	
Ficksburg			
Frankfort	32	13	
Harrismith			
Heilbron			
Hoopstad	36	16	
Kroonstad	33	15	
Lindley			
Modderpoort			
Petrusburg			
Philippolis			
Reddersburg			
Reitz			
Vrede			
Warden			
Welkom	34	16	
Wepener	33	11	
Winburg			
Zastron			
TRANSVAAL			
Andalusia			
Barberton			
Belfast			
Bethal			
Carolina	27	15	6·5
Chester			
Crecy	32	17	2·3
Ermelo	28	14	2·0
Fleur-de-Lys	31	23	
Groendraai	31	19	
Jan Smuts	29	14	

[1]Near Bothaville

TRANSVAAL	Max.	Min.	RRR
Joubert Park	29	16	
Komatipoort			
Kroondal	33	16	
L'doringstad			
Lichtenburg			
Loskop [2]			4·0
Mara	31	20	
Marble Hall			
Marnitz	32	21	
Messina	35	24	
Middelburg			2·3
Nelspruit	31	21	
Pelgrimsrus			
Phalaborwa	34	22	
Pietersburg	28	19	
Piet Retief			
Pongola	30	22	0·4
Potchefstroom	33	16	
Potgietersrus	29	19	
Pretoria W.B.	32	17	
Pretoriuskop			
Sekukuni			
Skukuza	34	22	
Thabazimbi	34	22	
Tomburke			
Tzaneen			
Vereeniging			
Volksrust			
Warmbad	33	18	5·5
Waterval-Bo			
Witbank			
Zeerust			
Standerton	31	13	
NATAL			
Cape St. Lucia	29	24	
Dundee			2·2
Durban	29	24	0·7
Estcourt	30	18	0·1
Harding			
Himeville			
M'kuzi			

[2]Naby Groblersdal

NATAL	Max.	Min.	RRR
Mtubatuba			
Newcastle	32	14	0·2
P'Maritzburg	28	17	0·8
Port Shepstone	28	24	3·5
Richmond			1·5
Seven Oaks			
Van Reenen			
Vryheid			
S.W.A.			
Gobabis	32	23	
Keetmanshoop	37	19	
Luderitz	20	13	
Mariental	38	21	
Ohopoho	36	20	
Ondangua	35	23	
Outjo	34	21	1·9
Runtu	35	18	
Swakopmund	18	14	
Tsumeb	35	20	0·8
Windhoek	33	22	
PROTECTORATES / PROTEKTORATE			
Bremersdorp			
Ezulwini			
Francistown	32	17	
Gaberones	36	19	
Ghanzi	35	20	
Lobatsi			
Mahalapye			
Makoba			
Maseru	33	10	
Maun	36	22	
Molopololi			
Stegi			
Tsabong	38	21	
Tsane	35	23	
Shakawe	35	17	
Bospoort (Tvl.)	32	15	

SYNOPTIC WEATHER MAP — 1200 GMT. — 1400 SAST. — SINOPTIESE WEERKAART

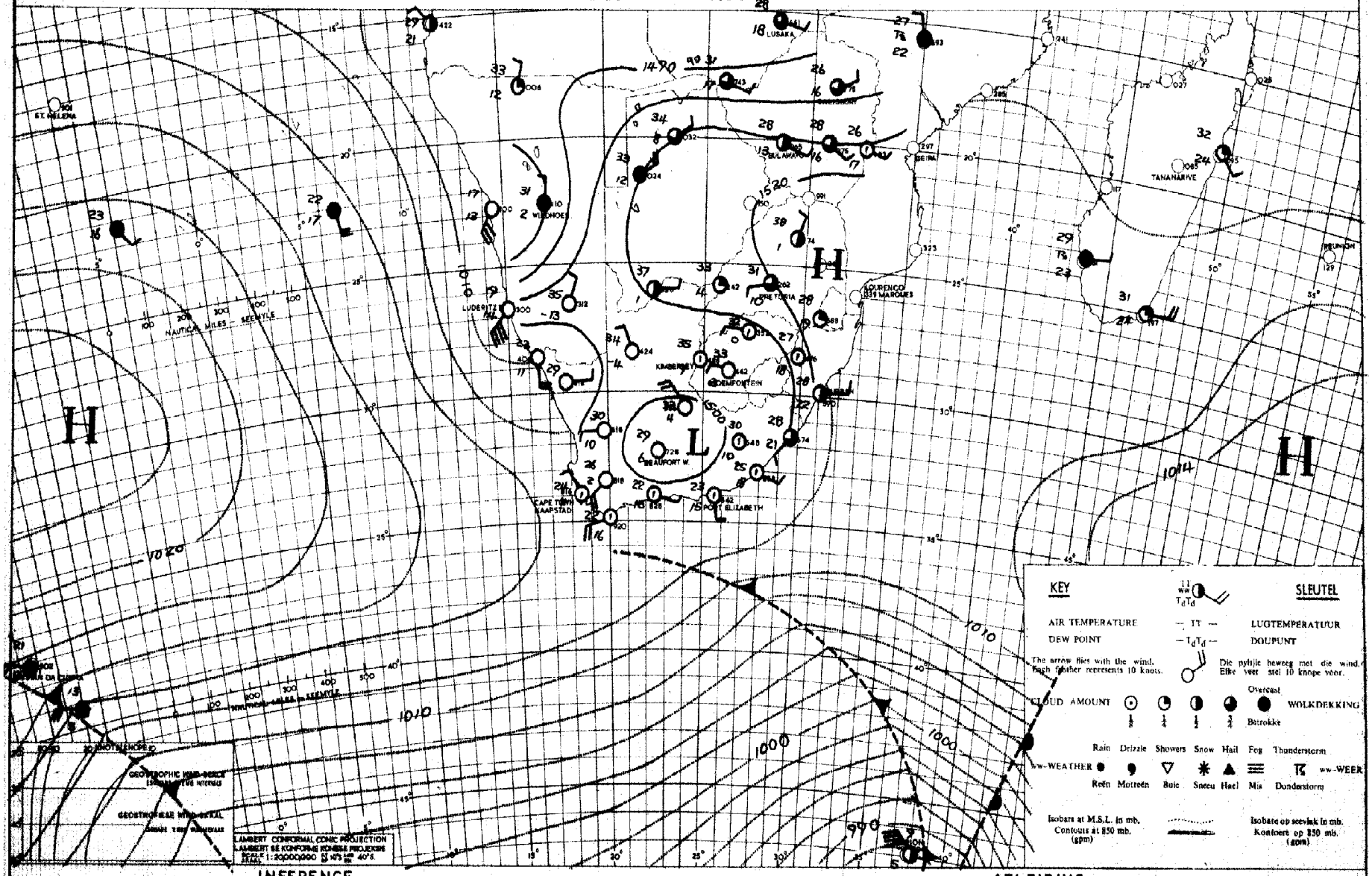

INFERENCE — DATE 23-2-19 61 DATUM — AFLEIDING

Somewhat more humid air is moving southwards and it is expected that it will be partly cloudy and warm over the Transvaal, Natal, Bechuanaland and South West Africa and local thundershowers will develop over these parts. Over the remainder of the country it will be

letwat vogtiger lug beweeg nou suidwaards en na verwagting sal dit gedeeltelik bewolk en warm wees oor Transvaal, Natal, Betsjoeanaland en Suidwes-Afrika en los donderbuie sal oor hierdie dele uitsak. Oor die res van die land sal dit hoofsaaklik mooiweer en warm wees.

DAAGLIKSE WEERBULLETIN — DAILY WEATHER BULLETIN

WEERBURO / WEATHER BUREAU
DEPT. VAN VERVOER / DEPT. OF TRANSPORT

Maksimum en Minimum Temperature (°C) en Reënval (RRR) in mms. vir die 24 uur wat om 0800 SAST eindig op 25-2-61

Maximum and Minimum Temperatures (°C) and Rainfall (RRR) in mms. for 24 hours ending at 0800 SAST on

CAPE - KAAP	Max.	Min.	RRR
Aberdeen			
Addo			
Alexanderbaai	24	14	
Aliwal-Noord	34	17	1·4
Barkly East			
Bashee	29	21	6·0
Beaufort West	37	18	
Boegoebergdam			
Boetsap			
Brandvlei			
Cala			
Caledon			1·5
Calitzdorp			
Calvinia	28	11	
Cape L'Agulhas	26	16	7·0
Cape Columbine	22	16	1·7
Cape St. Francis	23	16	
Carnarvon			
Ceres			
Citrusdal			5·0
Colesberg			
Cradock			
De Aar	36	10	3·5
D.F. Malan (C.T.)	24	11	1·4
Dordrecht	33	16	2·5
Douglas			
East London	33	19	
Elsenburg			3·1
Fraserburg	32	9	
Garies			
George	24	15	
Graaff Reinet	38	16	0·8
Grahamstown			
Hopetown			
Idutywa			
Jansenville	39	13	
Joubertina			
Kenhardt			
Kimberley	36	18	1·0
K'W. Town			
Knysna			
Kokstad	34	19	

KAAP - CAPE	Max.	Min.	RRR
Kowie			
Kuruman	31	17	7·0
Ladismith			
Lake Mentz			
Maclear			
Mafeking	30	20	
Malmesbury			6·0
Matatiele			
Matroosberg	26	12	0·4
Middelburg	35	13	
Mosselbaai	26	15	
Mount Frere			
O'kiep	24	10	
Orange River			
Oudtshoorn			
Petrusville			
Piketberg			
Pofadder	31	11	
Port Elizabeth	25	15	
Port Nolloth	18	12	
Port St. Johns	31	22	
Postmasburg	32	17	
Prieska	37	17	
Prince Albert			
Queenstown	37	21	0·1
Rietfontein			
Riversdal	xx	18	3·5
Robertson	28	17	0·2
Somerset East	35	13	
Steynsburg			4·0
Strydenburg			
Sutherland	25	8	
Swellendam			5·5
Tarkastad			
Touwsrivier			
Umtata	39	19	
Uniondale			
Upington	38	15	
Vanwyksvlei	36	12	
Victoria-Wes	36	7	
Vredendal	xx	16	
Vryburg	35	17	17·7

CAPE - KAAP	Max.	Min.	RRR
Williston			
Willowmore	34	14	
Twee Riviere	38	18	
C.V.S. - O.F.S.			
Balkfontein[1]			
Bethlehem	29	15	0·3
Bloemfontein	33	15	1·2
Bultfontein			
Fauresmith	33	15	1·3
Ficksburg			14·5
Frankfort			
Harrismith			
Heilbron			
Hoopstad	34	16	1·0
Kroonstad	23	16	4·2
Lindley			
Modderpoort			7·0
Petrusburg			
Philippolis			
Reddersburg			
Reitz			4·5
Vrede			
Warden			
Welkom	32	17	2·8
Wepener	33	18	3·9
Winburg			9·5
Zastron			
TRANSVAAL			
Andalusia			
Barberton			
Belfast			
Bethal			
Carolina	27	14	
Chester			
Cracy	32	16	
Ermelo	27	14	
Fleur-de-Lys	32	19	
Groendraai	30	17	
Jan Smuts	27	15	

[1]Near Bothaville

TRANSVAAL	Max.	Min.	RRR
Joubert Park	27	16	
Komatipoort			
Kroondal	31	19	
L'doringstad			
Lichtenburg			
Loskop[2]			
Mara	31	17	
Marble Hall			
Marnitz	31	17	
Messina	35	22	
Middelburg			
Nelspruit	32	17	
Pelgrimsrus			
Phalaborwa	34	20	
Pietersburg	28	16	
Piet Retief	32	18	
Pongola	35	21	
Potchefstroom	32	16	0·1
Potgietersrus	30	19	
Pretoria W.B.	30	16	
Pretoriuskop			
Sekukuni			
Skukuza	32	11	
Thabazimbi			
Tomburke			
Tzaneen			
Vereeniging			
Volksrust			
Warmbad	31	16	
Waterval-Bo			
Witbank			
Zeerust			
Standerton	29	14	21·3
NATAL			
Cape St. Lucia	31	24	
Dundee			
Durban	33	22	
Estcourt	33	17	
Harding			
Himeville			
M'kuzi			

[2]Naby Groblersdal

NATAL	Max.	Min.	RRR
Mtubatuba			
Newcastle	34	21	
P'Maritzburg	33	17	
Port Shepstone	28	23	
Richmond			
Seven Oaks			
Van Reenen			
Vryheid			
S.W.A.			
Gobabis	33	20	1·0
Keetmanshoop	37	14	
Luderitz	21	15	
Mariental	37	23	
Ohopoho	35	22	
Ondangua	34	20	0·5
Outjo	32	16	
Runtu	32	19	
Swakopmund	15	14	
Tsumeb	35	19	0·9
Windhoek	31	18	1·9
PROTECTORATES			
PROTEKTORATE			
Bremersdorp			
Malambe			
Francistown	32	19	
Gaberones	33	20	
Ghanzi	35	22	
Lobatsi			
Mahalapye			
Makoba			
Maseru			
Maun	35	18	
Molopololi			
Stegi			
Tsabong	36	19	
Tsane	35	23	6·5
Shakawe	33	20	
Bospoort (Tol.)	30	16	

SYNOPTIC WEATHER MAP — 1200 GMT. — 1400 SAST. — SINOPTIESE WEERKAART

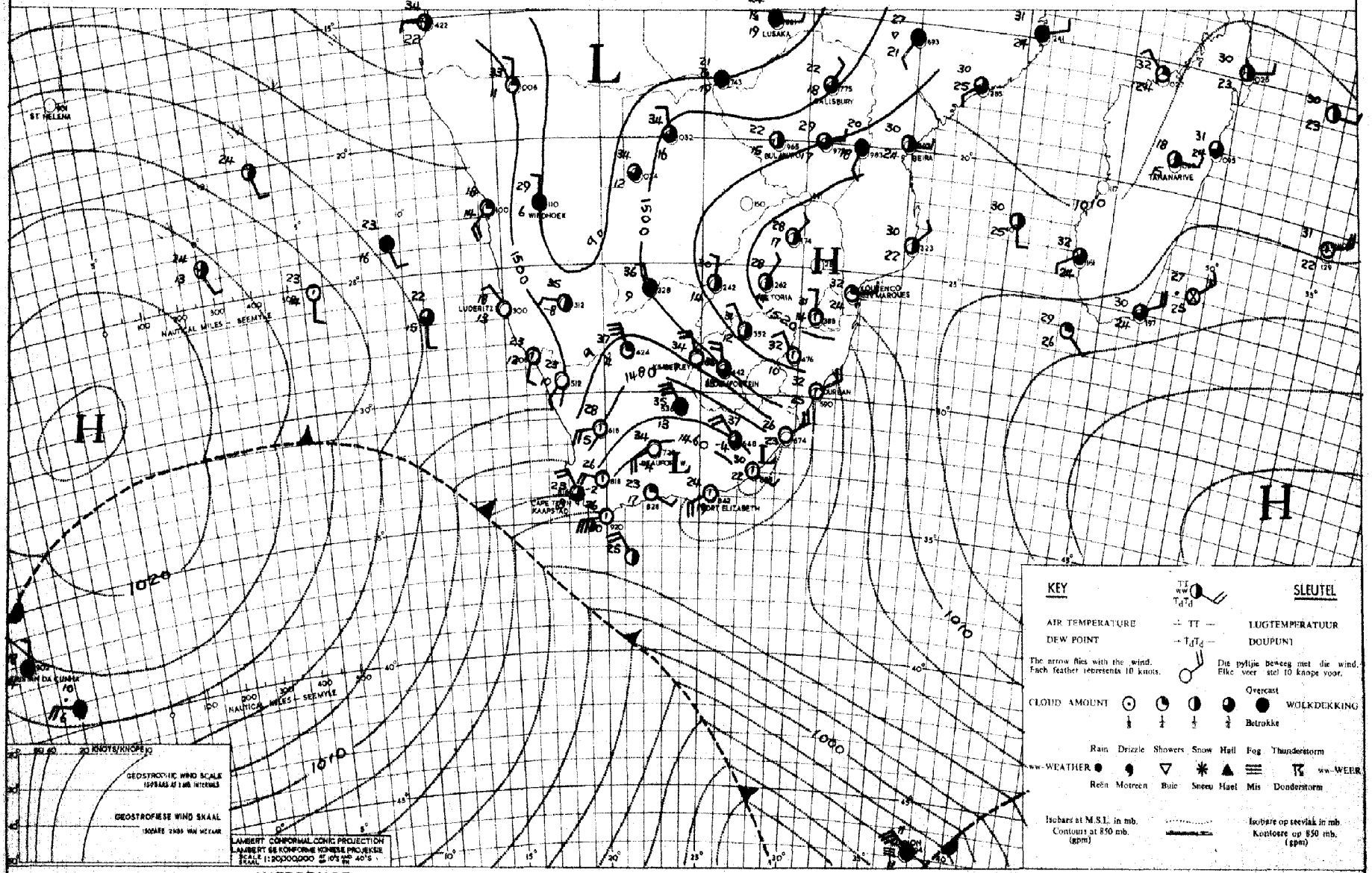

INFERENCE — DATE 24-2-1961 DATUM — AFLEIDING

Cooler air approaches the Cape from the west and will spread over the southwestern parts of the Union tomorrow. Thundershowers will develop tomorrow over the remainder of the country and cloudy, cooler weather with showers will spread over most parts of the Cape coastal belt.

Koeler lug nader die Kaap vanuit die weste en sal môre uitbrei oor die suidelike dele van die land. Donderbuie sal môre ontwikkel oor die res van die land en bewolkte, koeler weer met buie sal uitbrei oor meeste dele van die Kaapse kusstreke.

DAAGLIKSE WEERBULLETIN — DAILY WEATHER BULLETIN

WEERBURO / WEATHER BUREAU
DEPT. VAN VERVOER / DEPT. OF TRANSPORT

Maksimum en Minimum Temperature (°C) en Reënval (RRR) in mms. vir die 24 uur wat om 0800 SAST eindig op 26-2-61

Maximum and Minimum Temperatures (°C) and Rainfall (RRR) in mms. for 24 hours ending at 0800 SAST on

CAPE - KAAP	Max.	Min.	RRR
Aberdeen			
Addo			
Alexanderbaai	25	13	
Aliwal-Noord	33	14	
Barkly East			
Bashee	26	18	23·7
Beaufort West			
Boegoebergdam			
Boetsap			
Brandvlei			
Gala			
Caledon			
Calitzdorp			
Calvinia	26	7	
Cape L'Agulhas	22	13	
Cape Columbine	21	13	
Cape St. Francis	22	17	
Carnarvon			
Ceres			
Citrusdal			
Colesberg			
Cradock			
De Aar	36	13	
D.F. Malan (C.T.)	23	12	
Dordrecht			
Douglas			
East London	26	18	0·2
Elsenburg			
Fraserburg			
Garies			
George	20	14	
Graaff Reinet	31	15	
Grahamstown			
Hopetown			
Idutywa			
Jansenville	33	17	
Joubertina			
Kenhardt			
Kimberley	34	17	4·0
K'W. Town			
Knysna			
Kokstad	32	15	18·0

KAAP - CAPE	Max.	Min.	RRR
Kowie			
Kuruman	31	17	5·5
Ladismith			
Lake Mentz			
Maclear			
Mafeking	31	19	
Malmesbury			
Matatiele			
Matroosberg	21	7	
Middelburg	32	13	
Mosselbaai	23	17	
Mount Frere			
O'kiep	27	13	
Orange River			
Oudtshoorn			
Petrusville			
Piketberg			
Pofadder	29	13	
Port Elizabeth	23	17	0·2
Port Nolloth	20	11	
Port St. Johns	25	19	10·0
Postmasburg			
Prieska	37	14	
Prince Albert			
Queenstown	35	13	0·3
Rietfontein			
Riversdal	xx	16	
Robertson	26	12	
Somerset East	31	13	
Steynsburg			
Strydenburg			
Sutherland	20	5	
Swellendam			
Tarkastad			
Touwsrivier			
Umtata	25	15	3·5
Uniondale			
Upington	31	17	
Vanwyksvlei			
Victoria-Wes			
Vredendal	xx	10	
Vryburg			

CAPE - KAAP	Max.	Min.	RRR
Williston			
Willowmore	27	14	
Three Rivers	35	17	
O.V.S. - O.F.S.			
Balkfontein[1]			9·5
Bethlehem	29	16	
Bloemfontein	33	16	0·1
Bultfontein			
Fauresmith	32	15	
Ficksburg			
Frankfort			
Harrismith			
Heilbron			
Hoopstad	33	19	0·3
Kroonstad			
Lindley			
Modderpoort			
Petrusburg			
Philippolis			
Reddersburg			
Reitz			
Vrede			
Warden			
Welkom			
Wepener	32	15	1·5
Winburg			
Zastron			
TRANSVAAL			
Andalusia			
Barberton			
Belfast			
Bethal			3·0
Carolina			
Chester			
Crecy	33	19	
Ermelo			
Fleur-de-Lys	34	20	
Groendraai			
Jan Smuts	28	15	16·3

[1]Near Bothaville

TRANSVAAL	Max.	Min.	RRR
Joubert Park			
Komatipoort			
Kroondal	31	19	
L'doringstad			
Lichtenburg			
Loskop[2]			1·0
Mara	33	17	
Marble Hall			
Marnitz	32	19	
Messina	36	24	
Middelburg			
Nelspruit	34	20	
Pelgrimsrus			
Phalaborwa	36	22	
Pietersburg	30	17	
Piet Retief	33	18	15·2
Pongola	36	22	
Potchefstroom	31	17	
Potgietersrus	31	19	
Pretoria W.B.	31	17	10·0
Pretoriuskop			
Sekukuni			
Skukuza	37	19	
Thabazimbi			
Tomburke			
Tzaneen			
Vereeniging			
Volksrust			
Warmbad	33	19	
Waterval-Bo			
Witbank			
Zeerust			
Standerton	30	17	
NATAL			
Cape St. Lucia			
Dundee			
Durban	30	23	
Estcourt	32	16	12·2
Harding			14·0
Himeville			
M'kuzi			

[2]Naby Groblersdal

NATAL	Max.	Min.	RRR
Ntubatuba			
Newcastle	33	19	
P'Maritzburg	31	16	1·5
Port Shepstone	28	21	6·0
Richmond			3·5
Seven Oaks			0·3
Van Reenen			
Vryheid			
S.W.A.			
Gobabis	32	21	
Keetmanshoop	33	16	
Luderitz	22	13	
Mariental	35	24	
Ohopoho			
Ondangua			
Outjo	33	19	2·9
Runtu			
Swakopmund			
Tsumeb	33	19	
Windhoek	30	20	
PROTECTORATES / PROTEKTORATE			
Bremersdorp			
Emlembe			
Francistown	33	18	
Gaberones	34	18	
Ghanzi	35	20	3·5
Lobatsi			
Mahalapye	35	17	
Makoba			
Maseru	30	16	
Maun			
Molopololi			
Stegi			
Tsabong	37	21	
Tsane	33	22	3·7
Shakawe	33	20	4·0
Bospoort (Tvl.)	30	17	

SYNOPTIC WEATHER MAP — 1200 GMT. — 1400 SAST. — SINOPTIESE WEERKAART

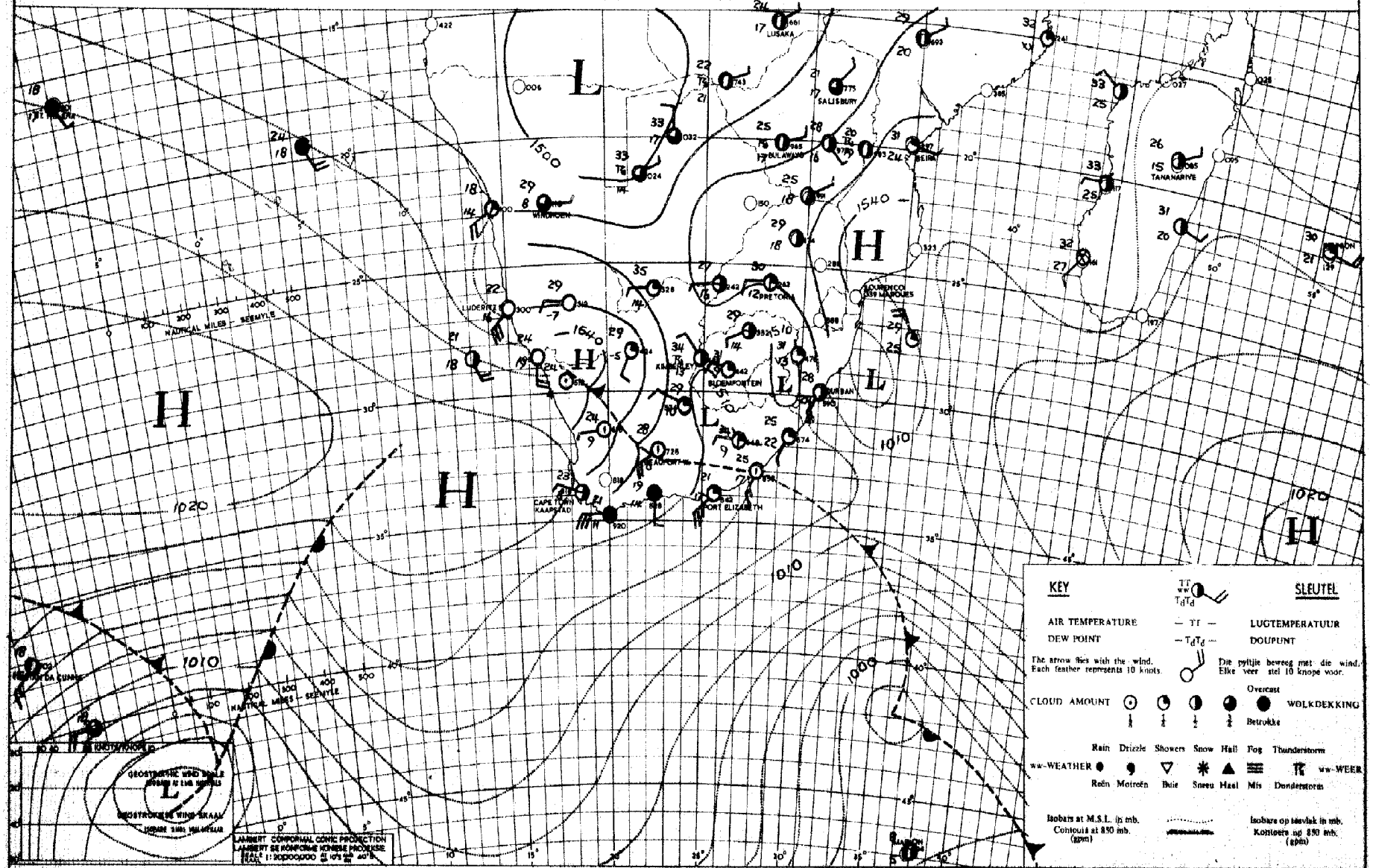

INFERENCE — DATE 25-2-19 61 DATUM — AFLEIDING

It is expected that a ridge of high will form south and east of the continent so that cloudy conditions with light rain will occur over the southern and eastern coastal areas. There is still a well-developed trough over the western parts of the country and scattered thundershowers will fall over the interior.

Na verwagting sal 'n rug van hoë druk suid en oos van die vasteland vorm sodat bewolkte weer met lighe reën oor die suidelike en oostelike kusstreke sal voorkom. In die binneland is daar nog 'n trog oor die westelike dele van die land en verspreide donderbuie sal oor die binneland

DAAGLIKSE WEERBULLETIN

WEERBURO / WEATHER BUREAU
DEPT. VAN VERVOER / DEPT OF TRANSPORT

DAILY WEATHER BULLETIN

Maksimum en Minimum Temperature (°C) en Reënval (RRR) in mms. vir die 24 uur wat om 08-00 SAST eindig op 27-2-61

Maximum and Minimum Temperatures (°C) and Rainfall (RRR) in mms. for 24 hours ending at 0800 SAST on

CAPE - KAAP	Max.	Min.	RRR
Aberdeen			
Addo			
Alexanderbaai	25	13	
Aliwal-Noord	33	15	1·1
Barkly East			
Bashee	29	18	6·3
Beaufort West	29	13	
Boegoebergdam			
Boetsap			
Brandvlei			
Cala			
Caledon			
Calitzdorp			
Calvinia	31	12	
Cape L'Agulhas	23	19	
Cape Columbine	20	14	
Cape St. Francis	23	15	
Carnarvon			
Ceres			
Citrusdal			
Colesberg			
Cradock			
De Aar	33	14	
D.F. Malan (C.T.)	24	10	
Dordrecht	22	13	
Douglas			
East London	24	19	0·5
Elsenburg			
Fraserburg	30	13	
Garies			
George	21	12	
Graaff Reinet	28	12	
Grahamstown			
Hopetown			
Idutywa			
Jansenville	27	15	
Joubertina			
Kenhardt			
Kimberley	32	18	1·3
K'W. Town			
Knysna			
Kokstad	XX	17	

KAAP - CAPE	Max.	Min.	RRR
Kowie			
Kuruman	32	18	0·5
Ladismith			
Lake Mentz			
Maclear			4·9
Mafeking	32	15	7·7
Malmesbury			
Matatiele			
Matroosberg	26	9	
Middelburg	32	10	
Mosselbaai	23	17	
Mount Frere			
O'kiep	32	21	
Orange River			
Oudtshoorn			
Petrusville			
Piketberg			
Pofadder	33	20	
Port Elizabeth	23	16	
Port Nolloth	18	12	
Port St. Johns	22	21	0·8
Postmasburg	34	17	
Prieska	37	14	
Prince Albert			
Queenstown	22	16	
Rietfontein			
Riversdal	22	14	
Robertson	28	11	
Somerset East	25	13	
Steynsburg			
Strydenburg			
Sutherland	26	7	
Swellendam			
Tarkastad			
Touwsrivier			
Umtata	19	16	1·3
Uniondale			
Upington	36	20	
Vanwyksvlei	33	16	
Victoria-Wes	32	10	
Vredendal	XX	10	
Vryburg	33	19	11·0

CAPE - KAAP	Max.	Min.	RRR
Williston			
Willowmore	25	13	
Twee Riviere	37	24	
O.V.S. - O.F.S.			
Balkfontein[1]			9·0
Bethlehem	28	16	5·4
Bloemfontein	32	15	
Bultfontein			
Fauresmith	33	14	
Ficksburg			
Frankfort	29	16	18·3
Harrismith			
Heilbron			
Hoopstad	33	17	
Kroonstad	32	17	19·5
Lindley			4·5
Modderpoort			
Petrusburg			4·5
Philippolis			
Reddersburg			
Reitz			
Vrede			
Warden			21·0
Welkom	32	17	
Wepener	32	18	
Winburg			
Zastron			
TRANSVAAL			
Andalusia			
Barberton			
Belfast			
Bethal			
Carolina	26	15	5·5
Chester			10·3
Crecy	33	18	
Ermelo	27	14	19·0
Fleur-de-Lys	31	22	6·3
Groendraal	31	20	
Jan Smuts	27	16	19·5

[1]Near Bothaville

TRANSVAAL	Max.	Min.	RRR
Joubert Park	27	15	3·5
Komatipoort			
Kroondal	31	17	48·0
L'doringstad			
Lichtenburg			
Loskop[2]			
Mara	31	19	13·5
Marble Hall			
Marnitz	33	20	
Messina	36	22	0·6
Middelburg			
Nelspruit	31	22	
Pelgrimsrus			
Phalaborwa	33	23	
Pietersburg	29	19	
Piet Retief	25	18	
Pongola	31	21	
Potchefstroom	32	17	3·0
Potgietersrus	31	12	
Pretoria W.B.	30	16	11·8
Pretoriuskop			
Sekukuni			
Skukuza	34	22	
Thabazimbi	33	19	0·5
Tomburke			
Tzaneen			47·8
Vereeniging			
Volksrust			
Warmbad	32	17	
Waterval-Bo			
Witbank			8·8
Zeerust			47·8
Standerton	28	16	0·5
NATAL			
Cape St. Lucia			
Dundee			
Durban	27	22	
Estcourt	21	18	
Harding			8·0
Himeville			
M'kuzi			

[2]Naby Groblersdal

NATAL	Max.	Min.	RRR
Mtubatuba			
Newcastle	27	17	
P'Maritzburg	20	16	1·8
Port Shepstone	26	21	7·0
Richmond			1·5
Seven Oaks			0·7
Van Reenen			
Vryheid			
S.W.A.			
Gobabis	32	19	
Keetmanshoop	36	25	
Luderitz	21	13	
Mariental	36	20	24·5
Ohopoho	35	19	4·0
Ondangua			
Outjo	33	20	9·2
Runtu	32	18	3·0
Swakopmund	18	15	
Tsumeb	34	21	
Windhoek	31	17	1·2
PROTECTORATES PROTEKTORATE			
Bremersdorp			
Emlembe			
Francistown	32	19	0·6
Gaberones	34	19	5·0
Ghanzi	35	21	
Lobatsi			
Mahalapye	34	21	
Makoba			
Maseru	31	15	
Maun	34	21	
Molopololi			
Stegi			
Tsabong	36	21	0·6
Tsane	34	19	3·7
Shakawe	31	21	3·0
Bospoort (Tvl.)	32	16	3·5

SYNOPTIC WEATHER MAP — 1200 GMT. — 1400 SAST — SINOPTIESE WEERKAART

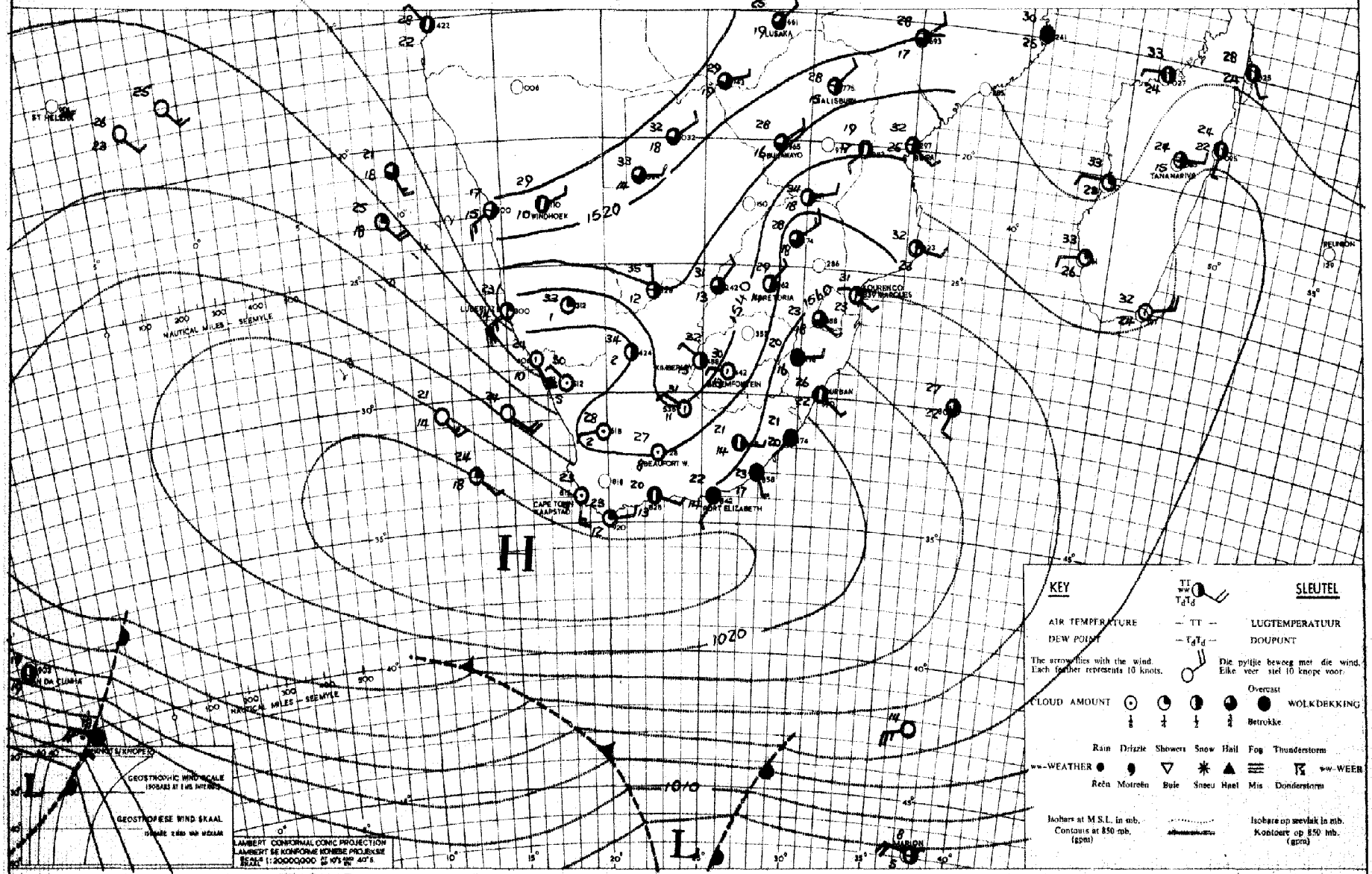

INFERENCE — DATE 26-2-1961 DATUM — AFLEIDING

The moist air moving over the northern part of the country will bring scattered showers and thundershowers to these areas. Clearing weather is expected to spread along the Cape south coast and Eastern Province coast but along the Natal coast it will remain cloudy. Over the remainder of the country it will remain mainly fine.

Die vogtige lug wat oor die noordelike gedeelte van die land beweeg sal verspreide buie en donderbuie na hierdie gebiede bring. Opklarende weer sal langs die Kaapse suidkus en Oostelike Provinsiekus uitbrei maar langs die Natalkus sal dit nog bewolk bly. Oor die res van die land sal dit meestal mooiweer bly.

DAAGLIKSE WEERBULLETIN — DAILY WEATHER BULLETIN

WEERBURO / WEATHER BUREAU
DEPT. VAN VERVOER / DEPT. OF TRANSPORT

Maksimum en Minimum Temperature (°C) en Reënval (RRR) in mms. vir die 24 uur wat om 0800 SAST eindig op 28-2-61

Maximum and Minimum Temperatures (°C) and Rainfall (RRR) in mms. for 24 hours ending at 0800 SAST on

CAPE - KAAP	Max.	Min.	RRR
Aberdeen			
Addo			
Alexanderbaai	22	15	
Aliwal-Noord	33	18	
Barkly East			
Bashee	26	21	
Beaufort West	35	18	
Boegoebergdam			
Boetsap			
Brandvlei			
Cala			
Caledon			
Calitzdorp			
Calvinia	38	14	
Cape L'Agulhas	25	17	
Cape Columbine	20	13	
Cape St. Francis	24	20	
Carnarvon			0·7
Ceres			
Citrusdal			
Colesberg			
Cradock			
De Aar	34	20	
D.F. Malan (C.T.)	30	15	
Dordrecht	32	17	
Douglas			
East London	29	21	
Elsenburg			
Fraserburg	34	18	
Garies			
George	27	15	
Graaff Reinet	33	19	
Grahamstown			
Hopetown			
Idutywa			
Jansenville	36	17	
Joubertina			
Kenhardt			
Kimberley	32	21	
K'W. Town			
Knysna			
Kokstad	27	14	

KAAP - CAPE	Max.	Min.	RRR
Kowie			
Kuruman	30	19	
Ladismith			
Lake Mentz			
Maclear			
Mafeking	27	17	
Malmesbury			
Matatiele			
Matroosberg	32	11	
Middelburg	33	21	
Mosselbaai	24	18	
Mount Frere			
O'kiep	36	19	
Orange River			
Oudtshoorn			
Petrusville			
Piketberg			
Pofadder	36	19	
Port Elizabeth	26	20	
Port Nolloth	17	13	
Port St. Johns	26	22	
Postmasburg	32	20	
Prieska	39	18	0·1
Prince Albert			
Queenstown	35	19	
Rietfontein			
Riversdal	xx	17	
Robertson	35	14	
Somerset East	34	16	
Steynsburg			
Strydenburg			
Sutherland	30	9	
Swellendam			
Tarkastad			
Touwsrivier			
Umtata	29	19	
Uniondale			
Upington	37	22	4·1
Vanwyksvlei	36	21	1·7
Victoria-Wes	35	19	
Vredendal	xx	12	
Vryburg	33	18	11·2

CAPE - KAAP	Max.	Min.	RRR
Williston			
Willowmore	32	17	
Twee Riviere	37	20	0·4
O.V.S. - O.F.S.			
Balkfontein[1]			
Bethlehem	27	14	
Bloemfontein	30	19	
Bultfontein			
Fauresmith	32	19	
Ficksburg			
Frankfort	27	14	
Harrismith			0·5
Heilbron			
Hoopstad	32	20	0·6
Kroonstad	27	17	
Lindley			
Modderpoort			
Petrusburg			
Philippolis			
Reddersburg			
Reitz			
Vrede			
Warden			
Welkom			
Wepener	32	21	
Winburg			
Zastron			
TRANSVAAL			
Andalusia			
Barberton			0·4
Belfast			
Bethal			4·5
Carolina	27	16	
Chester			
Creecy	31	18	
Ermelo	24	16	
Fleur-de-Lys	31	19	7·6
Groendraai	29	19	8·5
Jan Smuts	25	16	

[1]Near Bothaville

TRANSVAAL	Max.	Min.	RRR
Joubert Park	25	17	
Komatipoort			
Kroondal	26	18	
L'doringstad			
Lichtenburg			
Loskop[2]			3·0
Mara	29	19	0·6
Marble Hall			
Marnitz	33	20	
Messina	33	23	4·5
Middelburg			
Nelspruit	32	22	
Pelgrimsrus			
Phalaborwa	31	23	0·8
Pietersburg	28	17	
Piet Retief			
Pongola	32	23	
Potchefstroom	29	16	
Potgietersrus	28	19	6·5
Pretoria W.B.	27	17	2·5
Pretoriuskop			
Sekukuni			
Skukuza	35	23	
Thabazimbi	27	21	
Tomburke			2·7
Tzaneen			29·4
Vereeniging			
Volksrust			2·2
Warmbad	30	18	
Waterval-Bo			
Witbank			9·0
Zeerust			
Standerton	27	14	8·4
NATAL			
Cape St. Lucia	31	24	
Dundee			3·8
Durban	29	23	
Estcourt	28	15	17·5
Harding			
Himeville			
M'kuzi			

[2]Naby Groblersdal

NATAL	Max.	Min.	RRR
Mtubatuba			
Newcastle	29	16	18·0
P'Maritzburg	26	13	
Port Shepstone	29	23	
Richmond			
Seven Oaks			
Van Reenen			
Vryheid			
S.W.A.			
Gobabis	30	18	3·3
Keetmanshoop	34	22	0·3
Luderitz	22	15	
Mariental	33	20	4·2
Ohopoho	27	19	34·5
Ondangua	30	20	
Outjo	30	18	35·0
Runtu	32	18	9·0
Swakopmund	19	13	
Tsumeb	33	18	11·2
Windhoek	29	17	0·7
PROTECTORATES / PROTEKTORATE			
Bremersdorp	32	22	
Emlembe			12·2
Francistown	29	17	
Gaberones	27	19	13·0
Ghanzi	31	19	11·5
Lobatsi			
Mahalapye	33	20	
Makoba			
Maseru	30	15	
Maun	34	17	4·4
Molopololi			
Stagi			
Tsabong	34	21	1·5
Tsane	32	20	4·8
Shakawe	32	18	1·0
Bospoort (Kl.)	28	17	

SYNOPTIC WEATHER MAP — 1200 GMT. — 1400 SAST. — SINOPTIESE WEERKAART

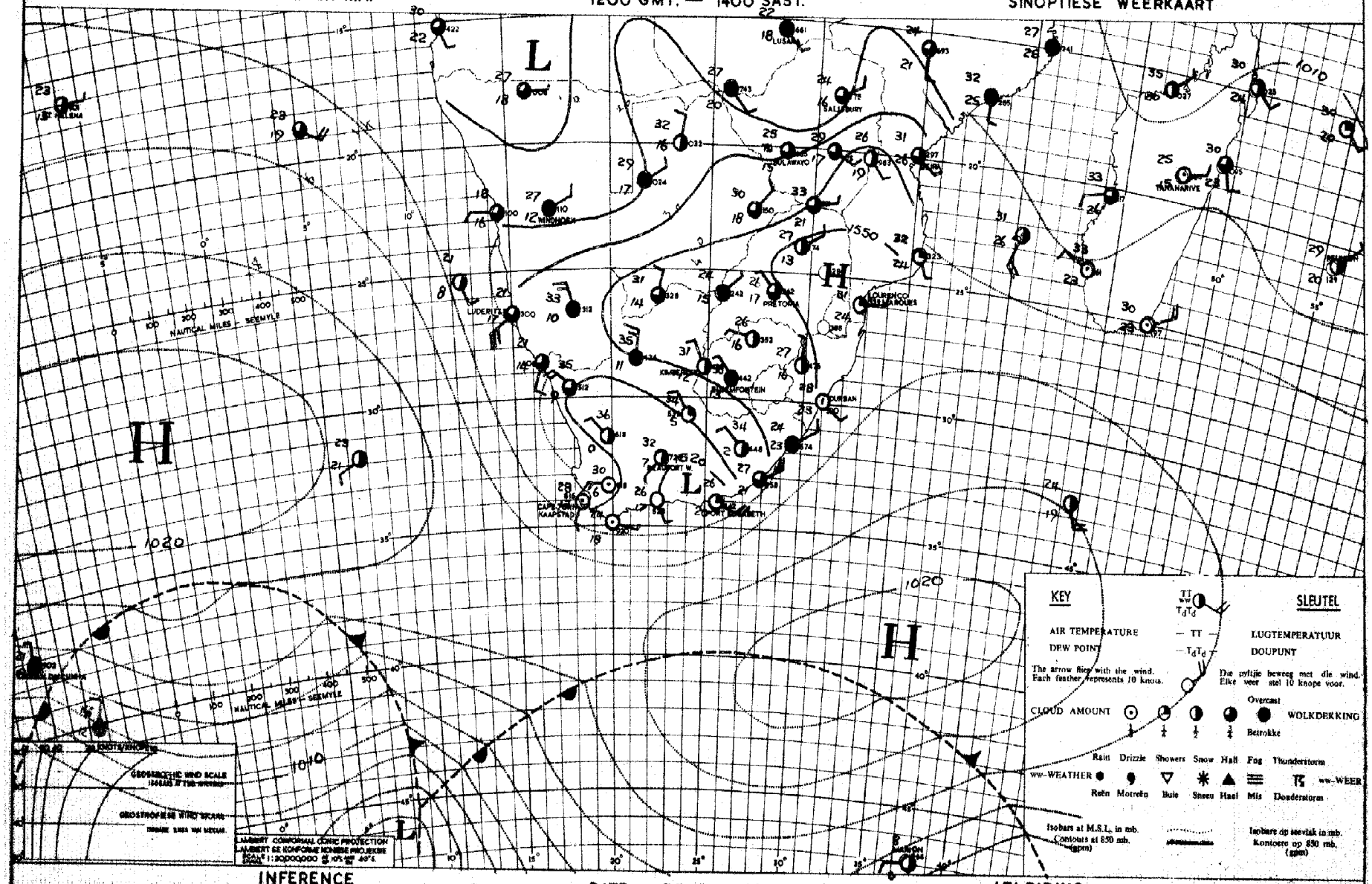

INFERENCE — DATE 27-2-1961 DATUM — AFLEIDING

Moist air is flowing southwards over the interior and with trough development over the western Union it is expected that thundershowers will occur fairly generally over the interior and the eastern coastal regions.

Vogtige lug stroom suidwaarts oor die binneland en met trogontwikkeling oor die westelike Unie sal donderbuie taamlik algemeen voorkom oor die binneland en die oostelike kusstreke.

DAAGLIKSE WEERBULLETIN

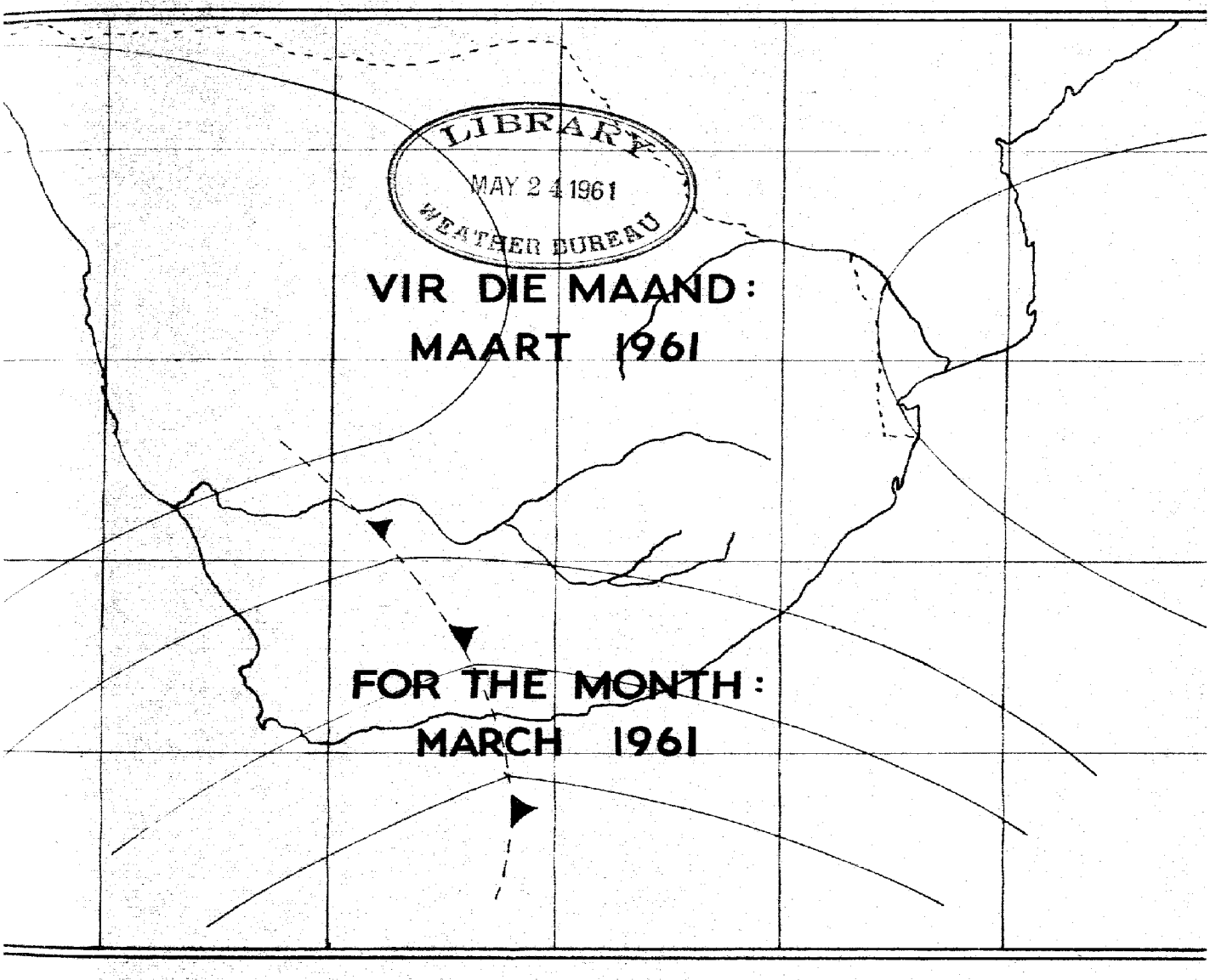

LIBRARY
MAY 24 1961
WEATHER BUREAU

DAILY WEATHER BULLETIN

DAAGLIKSE WEERBULLETIN — DAILY WEATHER BULLETIN

WEERBURO / WEATHER BUREAU
DEPT. VAN VERVOER / DEPT. OF TRANSPORT

Maksimum en Minimum Temperature (°C) en Reënval (RRR) in mms. vir die 24 uur wat om 0800 SAST eindig op 1 . 3 . 1961

Maximum and Minimum Temperatures (°C) and Rainfall (RRR) in mms. for 24 hours ending at 0800 SAST on

CAPE - KAAP	Max.	Min.	RRR
Aberdeen			
Addo			
Alexanderbaai	25	14	
Aliwal-Noord	32	15	0·1
Barkly East			
Bashee	25	19	
Beaufort West	34	14	
Boegoebergdam			
Boetsap			
Brandvlei			
Cala			
Caledon			
Calitzdorp			
Calvinia	34	14	
Cape L'Agulhas	24	16	
Cape Columbine	20	16	
Cape St. Francis	24	15	
Carnarvon			
Ceres			
Citrusdal			
Colesberg			
Cradock			
De Aar	34	20	
D.F. Malan (C.T.)	25	16	
Dordrecht	31	13	3·0
Douglas			
East London	27	17	
Elsenburg			
Fraserburg	34	16	
Garies			
George	24	10	
Graaff Reinet	32	13	
Grahamstown			
Hopetown			
Idutywa			
Jansenville	36	14	
Joubertina			
Kenhardt			
Kimberley	31	18	
K'W. Town			
Knysna			
Kokstad	28	12	0·3

KAAP - CAPE	Max.	Min.	RRR
Kowie			
Kuruman	28	17	23·5
Ladismith			
Lake Mentz			
Maclear			
Mafeking	28	18	10·4
Malmesbury			
Matatiele			
Matroosberg	29	11	
Middelburg	34	12	
Mosselbaai	24	17	
Mount Frere			
O'kiep	33	20	
Orange River			
Oudtshoorn			
Petrusville			
Piketberg			
Pofadder	34	21	
Port Elizabeth	25	14	
Port Nolloth	19	12	
Port St. Johns	26	21	
Postmasburg	30	18	7·6
Prieska	37	19	
Prince Albert			
Queenstown	34	14	
Rietfontein			
Riversdal	xx	13	
Robertson	32	17	
Somerset East	28	13	
Steynsburg			
Strydenburg			
Sutherland	29	7	
Swellendam			
Tarkastad			
Touwsrivier			
Umtata	28	15	
Uniondale			
Upington	35	22	
Vanwyksvlei	36	19	
Victoria-Wes	35	16	
Vredendal	xx	12	
Vryburg			

CAPE - KAAP	Max.	Min.	RRR
Williston			
Willowmore	32	12	
Twee Rivieren	34	20	31·0
O.V.S. - O.F.S.			
Balkfontein[1]			
Bethlehem	28	15	20·6
Bloemfontein	31	xx	6·2
Bultfontein			
Fauresmith	32	17	
Ficksburg			33·0
Frankfort	27	16	7·4
Harrismith			1·2
Heilbron			
Hoopstad	31	18	
Kroonstad			
Lindley			9·0
Modderpoort			49·5
Petrusburg			
Philippolis			
Reddersburg			
Reitz			
Vrede			13·5
Warden			
Welkom	31	17	0·4
Wepener	30	15	7·5
Winburg			
Zastron			
TRANSVAAL			
Andalusia			
Barberton			42·6
Belfast			
Bethal			4·0
Carolina	26	15	4·5
Chester			
Crecy	33	19	
Ermelo	26	15	2·0
Fleur-de-Lys	32	20	1·9
Groendraai	29	19	31·0
Jan Smuts	24	15	7·2

[1]Near Bothaville

TRANSVAAL	Max.	Min.	RRR
Joubert Park	25	15	2·0
Komatipoort			
Kroondal	29	17	
L'doringstad			
Lichtenburg			
Loskop[2]			
Mara	30	19	
Marble Hall			
Marnitz	32	19	
Messina	34	24	
Middelburg			
Nelspruit	34	21	10·0
Pelgrimsrus			
Phalaborwa	32	23	
Pietersburg	28	18	9·3
Piet Retief	31	17	0·4
Pongola			
Potchefstroom	27	17	25·4
Potgietersrus	30	19	
Pretoria W.B.	27	17	0·5
Pretoriuskop			
Sekukuni			
Skukuza	36	24	
Thabazimbi	31	21	
Tomburke			
Tzaneen			
Vereeniging			
Volksrust			
Warmbad	29	17	1·4
Waterval-Bo			
Witbank			10·0
Zeerust			
Standerton	26	15	2·5
NATAL			
Cape St. Lucia	30	24	
Dundee			1·0
Durban	32	22	0·4
Estcourt	31	16	
Harding			
Himeville			
M'kuzi			

[2]Naby Groblersdal

NATAL	Max.	Min.	RRR
Mtubatuba			
Newcastle	33	16	10·8
P'Maritzburg	33	15	2·7
Port Shepstone	28	23	0·5
Richmond			
Seven Oaks			
Van Reenen			
Vryheid			51·5
S.W.A.			
Gobabis	27	17	13·4
Keetmanshoop	31	22	
Luderitz	25	15	
Mariental	29	18	26·3
Ohopoho	23	19	6·0
Ondangua	29	18	
Outjo	29	18	0·8
Runtu	30	19	5·5
Swakopmund	19	16	
Tsumeb	31	14	31·4
Windhoek	27	16	11·5
PROTECTORATES / PROTEKTORATE			
Bremersdorp			
Enlembe			17·0
Francistown	32	18	
Gaberones	30	18	
Ghanzi	27	19	9·0
Lobatsi			
Mahalapye			
Makoba			
Maseru	29	14	24·3
Maun	32	19	1·2
Molopololi			
Stegi			
Tsabong	31	20	
Tsane	29	19	3·7
Shakawe	30	19	
Bospoort (Tvl)	29	16	17·0

SYNOPTIC WEATHER MAP 1200 GMT. — 1400 SAST. SINOPTIESE WEERKAART

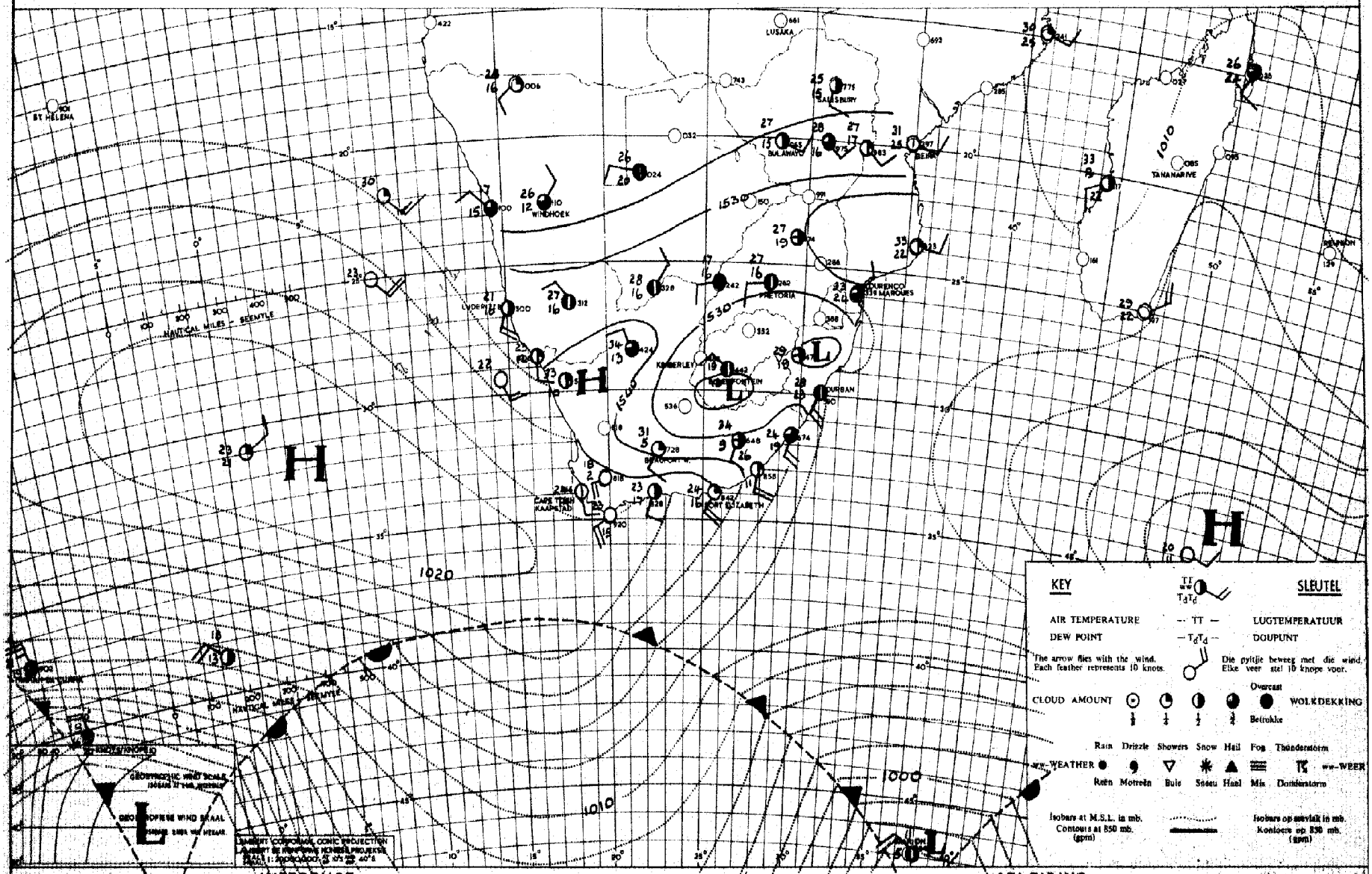

INFERENCE

As the air over the Northeast and Northern parts of the Union, Bechuanaland and Southwest Africa remain rather moist, scattered thundershowers will develop in the afternoon over these areas. Cloudy weather is expected to continue over Natal coastal area. Over the remainder of the

DATE 28-2-1961 DATUM

AFLEIDING

Omdat die lug oor die Noordoos en Noordelike gedeelte van die Unie, Betsjoeanaland en Suidwes-Afrika nog heel wat vogtig is, sal verspreide donderbuie oor hierdie gebie in die namiddag ontwikkel. Bewolkte weer sal ook nog voortduur langs die Natalkus. Oor die res van die Unie sal dit mooiweer blu

DAAGLIKSE WEERBULLETIN

WEERBURO / WEATHER BUREAU
DEPT. VAN VERVOER / DEPT. OF TRANSPORT

DAILY WEATHER BULLETIN

Maksimum en Minimum Temperature (°C) en Reënval (RRR) in mms. vir die 24 uur wat om 0800 SAST eindig op 2 : 3 : 1961

Maximum and Minimum Temperatures (°C) and Rainfall (RRR) in mms. for 24 hours ending at 0800 SAST on

CAPE - KAAP	Max.	Min.	RRR
Aberdeen			
Addo			
Alexanderbaai	23	13	
Aliwal-Noord	33	17	17·4
Barkly East			
Bashee	26	20	
Beaufort West	37	18	
Boegoebergdam			
Boetsap			
Brandvlei			
Cala			
Caledon			
Calitzdorp			
Calvinia	36	12	
Cape L'Agulhas	23	18	
Cape Columbine	20	14	
Cape St. Francis	25	17	
Carnarvon			
Ceres			
Citrusdal			
Colesberg			
Cradock			
De Aar	35	20	
D.F. Malan (C.T.)	26	18	
Dordrecht	32	15	
Douglas			
East London	28	21	
Elsenburg			
Fraserburg	35	17	
Garies			
George	24	13	
Graaff Reinet	35	16	
Grahamstown			
Hopetown			
Idutywa			
Jansenville	36	15	
Joubertina			
Kenhardt			
Kimberley	33	20	
K'W. Town			
Knysna			
Kokstad	29	13	

KAAP - CAPE	Max.	Min.	RRR
Kowie			
Kuruman	28	17	
Ladismith			
Lake Mentz			
Maclear			
Mafeking	28	17	14·7
Malmesbury			
Matatiele			
Matroosberg	31	11	
Middelburg	34	17	
Mosselbaai	26	17	
Mount Frere			
O'kiep	34	19	
Orange River			
Oudtshoorn			
Petrusville			
Piketberg			
Pofadder	35	20	
Port Elizabeth	26	17	
Port Nolloth	19	11	
Port St. Johns	27	21	
Postmasburg	30	21	
Prieska	28	19	
Prince Albert			
Queenstown	36	18	
Rietfontein			
Riversdal	xx	12	
Robertson	33	15	
Somerset East	34	17	
Steynsburg			
Strydenburg			
Sutherland	31	9	
Swellendam			
Tarkastad			
Touwsrivier			
Umtata	32	18	
Uniondale			
Upington	35	21	1·7
Vanwyksvlei	36	33	
Victoria-Wes	36	16	
Vredendal	xx	12	
Vryburg	29	17	

CAPE - KAAP	Max.	Min.	RRR
Williston			
Willowmore	35	14	
Twee Rivieren	32	22	
O.V.S. - O.F.S.			
Balkfontein[1]			
Bethlehem	27	13	
Bloemfontein	30	xx	
Bultfontein			
Fauresmith	32	17	3·0
Ficksburg			
Frankfort	26	13	
Harrismith			15·7
Heilbron			
Hoopstad	31	17	
Kroonstad	27	15	
Lindley			
Modderpoort			
Petrusburg			
Philippolis			
Reddersburg			
Reitz			
Vrede			
Warden			
Welkom	29	17	
Wepener	29	16	
Winburg			
Zastron			
TRANSVAAL			
Andalusia			
Barberton			
Belfast			
Bethal			17·5
Carolina	24	14	35·0
Chester			
Crecy	30	18	32·7
Ermelo	24	13	10·0
Fleur-de-Lys	29	21	0·1
Groendraai	29	19	3·0
Jan Smuts	24	14	10·6

[1]Near Bothaville

TRANSVAAL	Max.	Min.	RRR
Joubert Park	25	16	0·3
Komatipoort			
Kroondal	29	17	48·8
L'doringstad			
Lichtenburg			
Loskop[2]			
Mara	30	19	
Marble Hall			
Marnitz	29	19	25·6
Messina	35	24	
Middelburg			17·0
Nelspruit	29	21	
Pelgrimsrus			
Phalaborwa	31	23	
Pietersburg	28	18	
Piet Retief			
Pongola	30	22	
Potchefstroom	26	15	0·4
Potgietersrus	29	18	9·0
Pretoria W.B.	28	16	2·0
Pretoriuskop			
Sekukuni			
Skukuza	33	21	
Thabazimbi	31	20	
Tomburke			
Tzaneen			
Vereeniging			
Volksrust			
Warmbad	29	17	13·3
Waterval-Bo			
Witbank			13·5
Zeerust			
Standerton	25	12	
NATAL			
Cape St. Lucia			
Dundee			
Durban	28	19	
Estcourt	28	15	
Harding			
Himeville			
M'kuzi			

[2]Naby Groblersdal

NATAL	Max.	Min.	RRR
Mtubatuba			
Newcastle	29	15	
P'Maritzburg	25	15	
Port Shepstone	27	20	
Richmond			
Seven Oaks			
Van Reenen			
Vryheid			
S.W.A.			
Gobabis	29	18	
Keetmanshoop	33	20	
Luderitz	23	15	
Mariental	30	20	
Ohopoho	27	19	0·1
Ondangua	26	19	6·5
Outjo	26	19	1·3
Runtu	30	19	0·5
Swakopmund	22	17	
Tsumeb	29	19	8·8
Windhoek	25	16	32·0
PROTECTORATES / PROTEKTORATE			
Bremersdorp			
Enlembe			
Francistown	32	20	
Gaberones	31	19	1·0
Ghanzi	31	18	16·0
Lobatsi			
Mahalapye			
Makoba			
Maseru			
Maun	33	21	
Molopololi			
Stegi			
Tsabong	32	21	0·8
Tsane	30	19	
Shakawe	30	21	
Bospoort (Tvl)	27	14	

SYNOPTIC WEATHER MAP

1200 GMT. — 1400 SAST.

SINOPTIESE WEERKAART

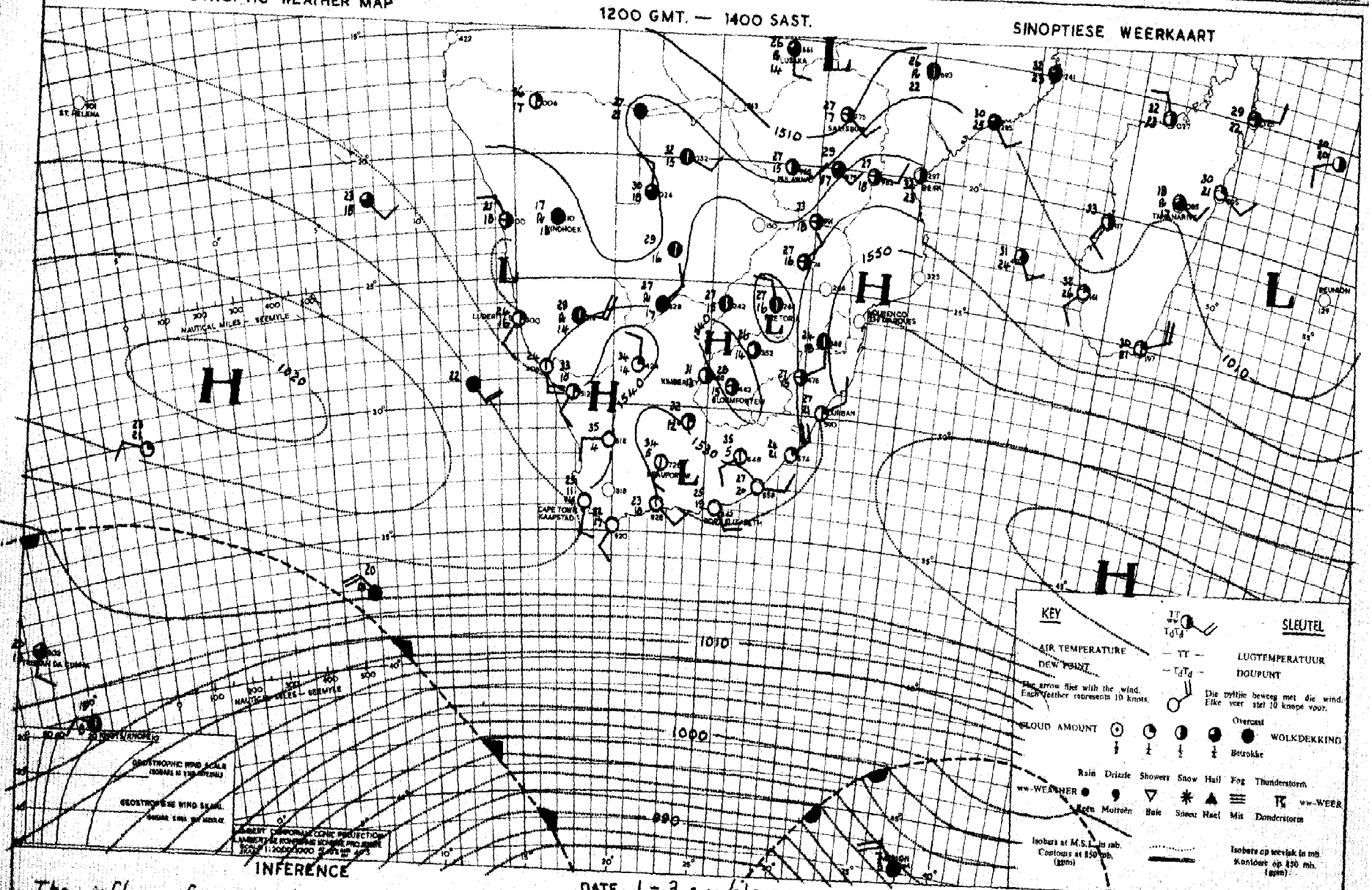

INFERENCE

The inflow of warm, humid air will be maintained over South West Africa, Bechuanaland and the Union and scattered rain and thundershowers will occur.

DATE 1-3-1961 DATUM

AFLEIDING

Die stroom van warm, voghige lug sal aanhou oor Suidwes-Afrika, Betsjoanaland en die Unie en verspreide reën en donderbuie sal uitsak.

DAAGLIKSE WEERBULLETIN — DAILY WEATHER BULLETIN

WEERBURO / WEATHER BUREAU
DEPT. VAN VERVOER / DEPT. OF TRANSPORT

Maksimum en Minimum Temperature (°C) en Reënval (RRR) in mms. vir die 24 uur wat om 0800 SAST eindig op 3 · 3 · 1961

Maximum and Minimum Temperatures (°C) and Rainfall (RRR) in mms. for 24 hours ending at 0800 SAST on

CAPE - KAAP	Max.	Min.	RRR
Aberdeen			
Addo			
Alexanderbaai	24	13	
Aliwal-Noord	23	16	7·0
Barkly East			
Bashee	24	20	4·0
Beaufort West	33	16	
Boegoebergdam			
Boetsap			
Brandvlei			
Cala			
Caledon			
Calitzdorp			
Calvinia	35	17	
Cape L'Agulhas	24	19	
Cape Columbine	30	13	
Cape St. Francis	24	17	
Carnarvon			
Ceres			
Citrusdal			
Colesberg			
Cradock			
De Aar	26	15	
D.F. Malan (C.T.)	25	16	
Dordrecht	29	15	5·6
Douglas			0·8
East London	25	21	
Elsenburg			
Fraserburg	34	16	
Garies			
George	24	12	
Graaff Reinet	27	15	
Grahamstown			
Hopetown			
Idutywa			2·0
Jansenville	30	14	
Joubertina			
Kenhardt			
Kimberley	34	15	12·6
K'W. Town			
Knysna			
Kokstad			

KAAP - CAPE	Max.	Min.	RRR
Kowie			
Kuruman	29	15	30·0
Ladismith			
Lake Mentz			
Maclear			8·3
Mafeking	24	17	36·6
Malmesbury			
Matatiele			
Matroosberg	30	11	
Middelburg	28	13	
Mosselbaai	26	18	
Mount Frere			5·5
O'kiep	34	17	
Orange River			
Oudtshoorn			
Petrusville			
Piketberg			
Pofadder	34	18	
Port Elizabeth	25	15	
Port Nolloth	19	11	
Port St. Johns	27	22	14·2
Postmasburg	27	15	30·4
Prieska	29	15	4·0
Prince Albert			
Queenstown	31	16	23·5
Rietfontein			
Riversdal	xx	13	
Robertson	33	13	
Somerset East	22	16	
Steynsburg			
Strydenburg			
Sutherland	30	11	
Swellendam			
Tarkastad			
Touwsrivier			
Umtata	27	19	13·2
Uniondale			
Upington	30	18	
Vanwyksvlei	34	16	1·5
Victoria-Wes	32	11	0·5
Vredendal	xx	13	
Vryburg	29	17	16·5

CAPE - KAAP	Max.	Min.	RRR
Williston			
Willowmore	31	13	
Twee Rivieren	33	19	1·4
O.V.S. - O.F.S.			
Balkfontein[1]			5·0
Bethlehem	28	16	4·3
Bloemfontein	29	xx	8·7
Bultfontein			1·4
Fauresmith			
Ficksburg			
Frankfort	28	17	1·1
Harrismith			0·7
Heilbron			
Hoopstad	23	17	2·5
Kroonstad	28	16	0·6
Lindley			
Modderpoort			
Petrusburg			67·5
Philippolis			
Reddersburg			16·0
Reitz			
Vrede			
Warden			
Welkom	29	17	2·2
Wepener	25	15	8·0
Winburg			
Zastron			
TRANSVAAL			
Andalusia			
Barberton			
Belfast			
Bethal			19·0
Carolina	24	16	
Chester			
Crecy	29	19	
Ermelo	24	15	
Fleur-de-Lys	30	22	
Groendraai	27	20	
Jan Smuts	23	15	12·7

[1]Near Bothaville

TRANSVAAL	Max.	Min.	RRR
Joubert Park	24	15	8·8
Komatipoort			
Kroondal	25	19	0·7
L'doringstad			4·0
Lichtenburg			
Loskop[2]			
Mara	30	18	
Marble Hall			
Marnitz	29	19	3·5
Messina	33	23	
Middelburg			
Nelspruit	32	22	
Pelgrimsrus			
Phalaborwa	33	22	
Pietersburg	28	16	
Piet Retief	30	19	
Pongola			
Potchefstroom	28	16	22·9
Potgietersrus	28	17	4·9
Pretoria W.B.	26	17	9·1
Pretoriuskop			
Sekukuni			
Skukuza	34	24	
Thabazimbi	26	20	2·5
Tomburke			
Tzaneen			
Vereeniging			
Volksrust			
Warmbad	27	18	0·2
Waterval-Bo			
Witbank			
Zeerust			
Standerton	27	17	
NATAL			
Cape St. Lucia	32	24	5·0
Dundee			
Durban	32	21	5·0
Estcourt	31	15	
Harding			
Himeville			
M'kuzi			

[2]Naby Groblersdal

NATAL	Max.	Min.	RRR
Mtubatuba			
Newcastle	31	19	0·6
P'Maritzburg	29	23	1·7
Port Shepstone	30	21	58·0
Richmond			8·5
Seven Oaks			
Van Reenen			
Vryheid			
S.W.A.			
Gobabis	28	18	4·8
Keetmanshoop	33	19	7·7
Luderitz	22	14	
Mariental	31	21	2·2
Ohopoho	29	20	3·0
Ondangua	30	20	0·3
Outjo	30	19	1·2
Runtu	29	20	4·0
Swakopmund	22	16	
Tsumeb	29	19	20·4
Windhoek	26	17	0·5
PROTECTORATES PROTEKTORATE			
Bremersdorp			
Emlembe			
Francistown	29	19	0·5
Gaberones	25	20	6·0
Ghanzi	29	19	1·6
Lobatsi			
Mahalapye	30	19	
Makoba			
Maseru			
Maun	32	19	0·5
Molopololi			
Stegi			
Tsabong	31	18	24·5
Tsane	29	18	9·5
Shakawe	31	17	
Bospoort (Tvl)	26	15	7·0

SYNOPTIC WEATHER MAP 1200 GMT. — 1400 SAST. SINOPTIESE WEERKAART

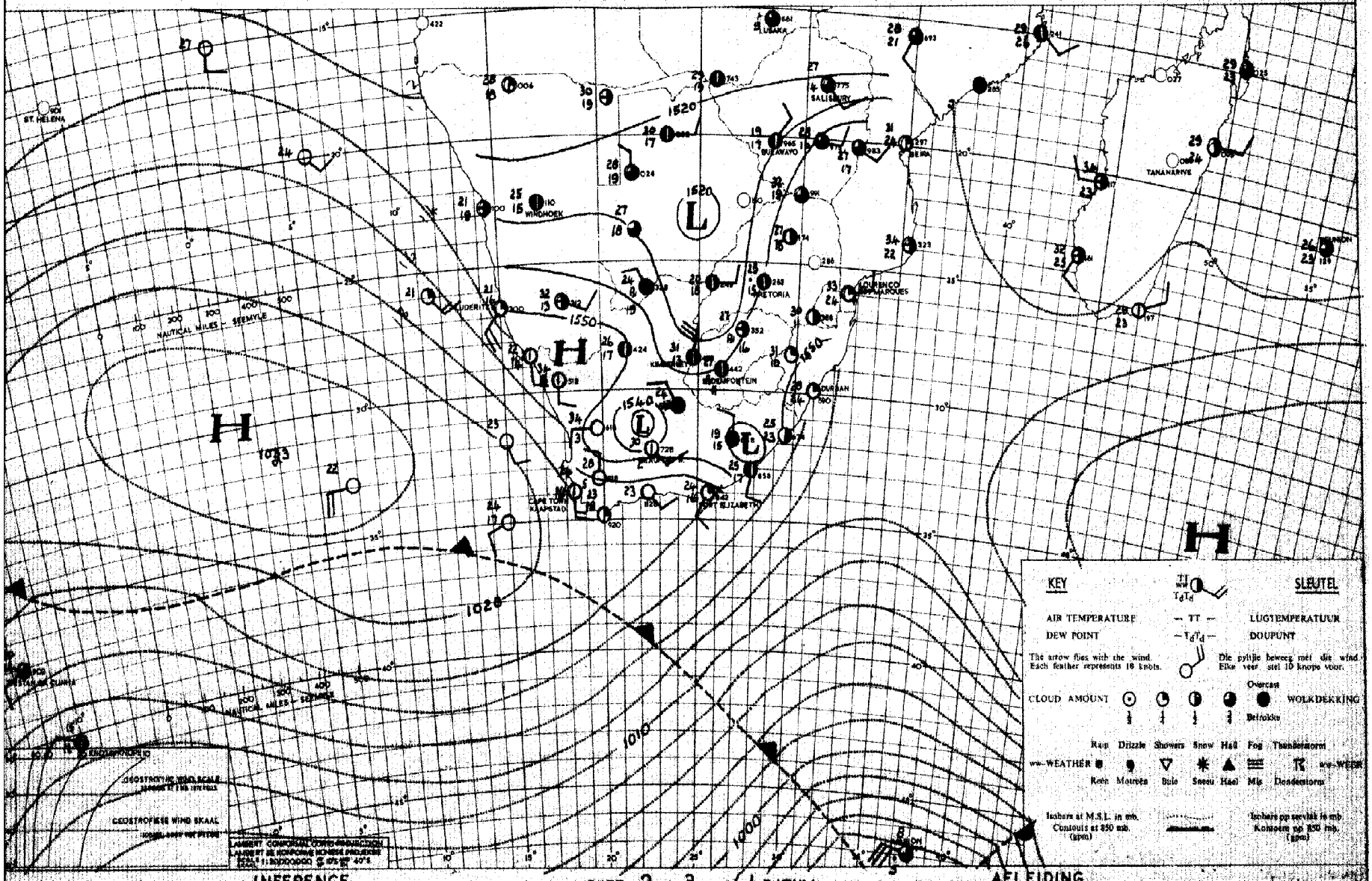

DATE 2 - 3 -1961 DATUM

INFERENCE

The air over the Transvaal and the Free State remains rather moist and fairly general rains and thundershowers will continue over these areas. Over Southwest Africa, Bechuanaland, Natal, the Northeastern and Northern Cape and the Upper Karoo, isolated thundershowers will develop in the afternoon. Over the rest of the Union it will remain

AFLEIDING

Die lug oor die Transvaal en die Vrystaat is nog vochtig en taamlike algemene reën of donderbuie sal voortduur. Oor Suidwes-Afrika, Betsjoeanaland, Natal, Noordoos- en Noordelike Kaapland en die Noordelike Karoo sal los donderbuie in die namiddag ontwikkel. Oor die res van die Unie sal dit meestal mooiweer en warm bly.

DAAGLIKSE WEERBULLETIN — DAILY WEATHER BULLETIN

WEERBURO / WEATHER BUREAU
DEPT. VAN VERVOER / DEPT. OF TRANSPORT

Maksimum en Minimum Temperature (°C) en Reënval (RRR) in mms. vir die 24 uur wat om 0800 SAST eindig op 4.3.1961

Maximum and Minimum Temperatures (°C) and Rainfall (RRR) in mms. for 24 hours ending at 0800 SAST on

CAPE - KAAP	Max.	Min.	RRR
Aberdeen			
Addo			
Alexanderbaai	22	13	
Aliwal-Noord	27	13	0·3
Barkly East			
Bashee	26	19	
Beaufort West	34	19	
Boegoeberg Dam			
Boetsap			
Brandvlei			
Bula			
Caledon			
Calitzdorp			
Calvinia	34	13	
Cape L'Agulhas	33	16	
Cape Columbine	20	13	
Cape St. Francis	25	19	
Carnarvon			
Ceres			
Citrusdal			
Colesberg			
Cradock			
De Aar	32	17	
D.F. Malan (C.T.)	24	17	
Dordrecht	26	11	
Douglas			
East London	28	21	
Elsenburg			
Fraserburg	32	17	
Garies			
George	25	16	
Graaff Reinet	32	19	
Grahamstown			
Hopetown			
Idutywa			
Jansenville	34	18	
Joubertina			
Kenhardt			
Kimberley	29	15	
K'W. Town			
Knysna			
Kokstad	18	10	4·5

KAAP - CAPE	Max.	Min.	RRR
Kowie			
Kuruman	27	15	
Ladismith			
Lake Mentz			
Maclear			
Mafeking	23	17	3·0
Malmesbury			
Matatiele			
Matroosberg	31	11	
Middelburg	31	14	1·3
Nieuwoudtville	24	18	
Mount Frere			
O'kiep	22	14	
Orange River			
Oudtshoorn			
Petrusville			
Piketberg			
Port Nolloth	34	18	
Port Elizabeth	26	19	
Port Nolloth	18	12	
Port St. Johns	25	24	
Posmasburg	28	18	
Prieska	33	18	
Prince Albert			
Queenstown	29	15	
Riversdal			
Robertson	xx	14	
Roberton	33	16	
Somerset East	32	17	
Steynsburg			
Stryenburg			
Sutherland	29	10	
Swellendam			
Tarkastad			
Touwsrivier			
Umtata	24	13	0·6
Uniondale			
Upington	34	20	
Vanrhynsvlei	34	17	
Victoria-Wes	31	15	
Vredendal	xx	12	
Vryburg			

CAPE - KAAP	Max.	Min.	RRR
Williston			
Willowmore	32	14	
Twee Rivieren	32	20	
O.V.S. - O.F.S.			
Balkfontein[1]			
Bethlehem	19	12	14·2
Bloemfontein	23	xx	
Bultfontein			
Fauresmith	27	13	2·0
Ficksburg			
Frankfort	22	14	5·5
Harrismith			15·0
Heilbron			
Hoopstad	25	16	
Kroonstad	17	13	8·6
Lindley			19·0
Modderpoort			
Petrusburg			
Philippolis			
Reddersburg			
Reitz			
Vrede			17·0
Warden			18·0
Welkom	19	14	7·0
Wepener	23	11	
Winburg			
Zastron			
TRANSVAAL			
Andalusia			
Barberton			9·0
Belfast			
Bethal			
Carolina	23	13	23·0
Chester			4·0
Grecy	28	18	21·3
Ermelo			
Pleur-de-Lys	30	19	11·5
Groendraal	29	18	76·5
Jan Smuts	22	15	20·5

[1]Near Botnaville

TRANSVAAL	Max.	Min.	RRR
Joubert Park	21	20	12·9
Komatipoort			
Kroondal	23	17	8·3
L'doringstad			
Lichtenburg			11·5
Loskop[2]			35·5
Mara	29	19	3·8
Marble Hall			17·7
Marnitz	29	20	0·5
Messina	34	23	
Middelburg			
Nelspruit	29	19	9·6
Pelgrimsrus			
Phalaborwa	33	20	14·0
Pietersburg	27	17	1·6
Piet Retief	25	13	21·5
Pongola	30	18	21·0
Potchefstroom	18	16	14·0
Potgietersrus	28	18	4·6
Pretoria W.B.	25	17	13·2
Pretoriuskop			
Sekukuni			
Skukuza	33	20	3·0
Thabazimbi			
Tomburke			
Tzaneen			
Vereeniging			
Volksrust			9·6
Warmbad	26	18	14·0
Waterval-Bo			
Witbank			
Zeerust			
Standerton	22	14	33·0
NATAL			
Cape St. Lucia	26	20	7·5
Dundee			30·8
Durban	26	20	10·5
Estcourt	19	12	18·1
Harding			8·0
Himeville			
M'kuzi			32·5

[2]Naby Groblersdal

NATAL	Max.	Min.	RRR
Mtubatuba			25·0
Newcastle	21	14	22·8
P'Maritzburg	31	13	11·6
Port Shepstone	25	19	8·0
Richmond			6·5
Seven Oaks			16·0
Van Reenen			
Vryheid			
S.W.A.			
Gobabis	27	19	1·7
Keetmanshoop	34	22	
Luderitz	21	14	
Mariental	32	21	
Ohopoho	31	19	47·0
Ondangua	30	20	5·0
Outjo	30	18	26·4
Rundu	31	19	
Swakopmund	22	16	
Tsumeb	29	19	24·1
Windhoek	26	19	
PROTECTORATES			
PROTEKTORATE			
Bremersdorp			
Emlembe			20·2
Francistown	31	21	
Gaberones	27	19	36·8
Ghanzi	27	19	0·4
Lobatsi			
Mahalapye	31	18	14·5
Mokoba			
Maseru	19	10	4·4
Mmamabolo	30	17	
Molepololi			
Stegi			
Tsabong	32	18	
Tsane	29	18	
Shakawe	32	19	4·5
Bospoort (Tvl)	22	14	16·0

SYNOPTIC WEATHER MAP — 1200 GMT. — 1400 SAST. — SINOPTIESE WEERKAART

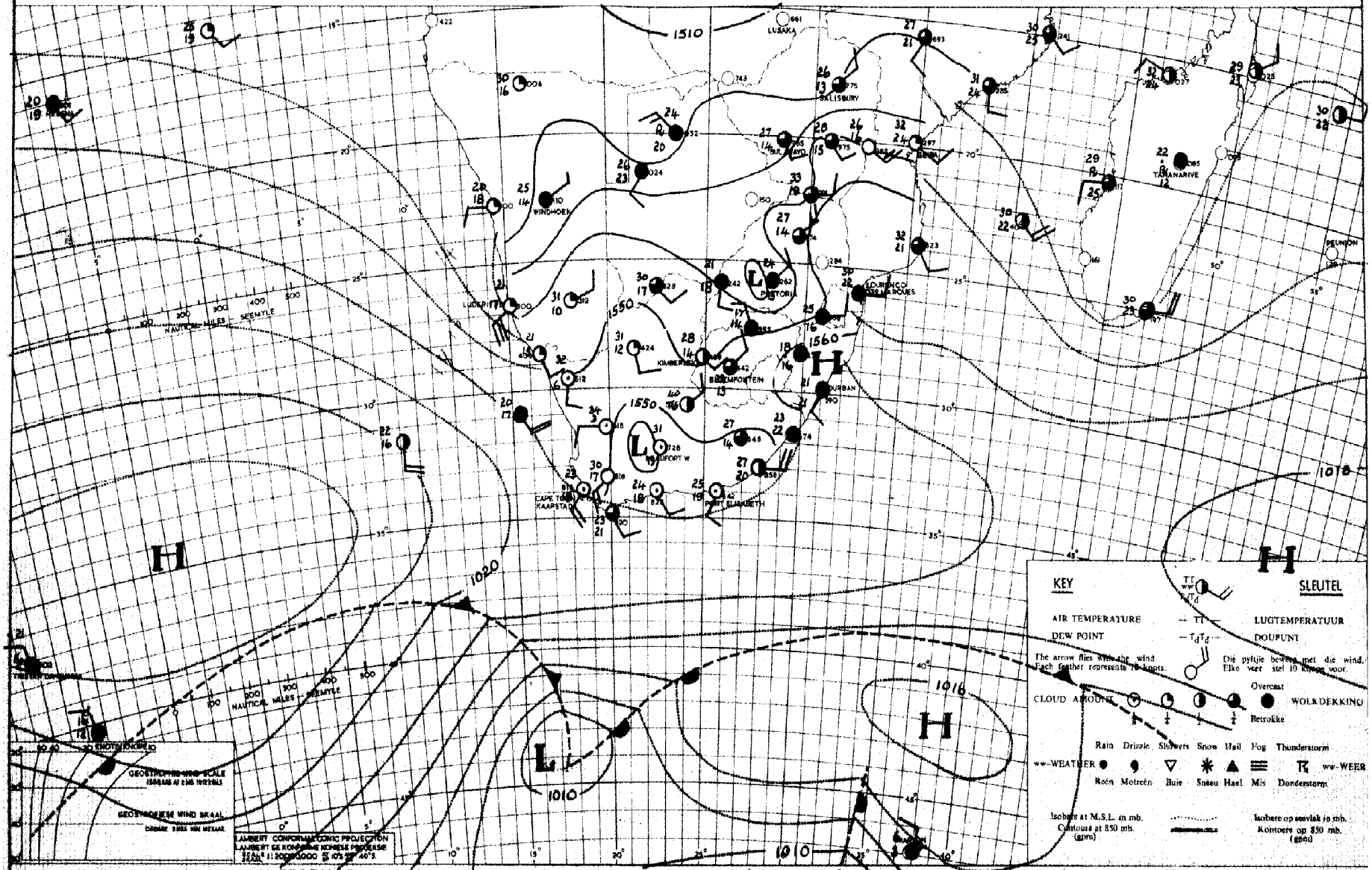

INFERENCE

Dry air is spreading from the south over the country and clearing is expected over most of the Cape Province Natal, the Free State and the southern parts of Transvaal, Southwest Africa and Bechuanaland. Cloudy conditions with rain or thundershowers will however persist over the remainder of the Transvaal, South West

DATE 3 - 3 - 1961 DATUM

AFLEIDING

Droë lug begin van die suide af oor die land beweeg en opklaring word verwag oor meeste dele van die Kaap-provinsie Natal, die Vrystaat en suidelike dele van Transvaal, Suidwes-Afrika en Betsjoeanaland. Bewolkte weer met reën en donderbuie sal egter nog voortduur oor die res van Transvaal, Suidwes-Afrika en Betsjoeanaland.

DAAGLIKSE WEERBULLETIN — WEERBURO / WEATHER BUREAU — DAILY WEATHER BULLETIN

DEPT. VAN VERVOER / DEPT. OF TRANSPORT

Maksimum en Minimum Temperature (°C) en Reënval (RRR) in mms. vir die 24 uur wat om 0800 SAST eindig op 5 · 3 · 1961

Maximum and Minimum Temperatures (°C) and Rainfall (RRR) in mms. for 24 hours ending at 0800 SAST on

CAPE - KAAP	Max.	Min.	RRR
Aberdeen			
Addo			
Alexanderbaai	23	15	
Aliwal-Noord	29	15	
Barkly East			
Bashee	28	21	
Beaufort West	33	19	
Boegoebergdam			
Boetsap			
Brandvlei			
Cala			9·5
Caledon			
Calitzdorp			
Calvinia	33	13	
Cape L'Agulhas	23	20	1·6
Cape Columbine	19	13	
Cape St. Francis	25	20	1·0
Carnarvon			
Ceres			
Citrusdal			
Colesberg			
Cradock			9·0
De Aar	33	6	
D.F. Malan (C.T.)	25	18	
Dordrecht			
Douglas			
East London	28	22	
Elsenburg			
Fraserburg			
Garies			
George	24	17	
Graaff Reinet	32	19	
Grahamstown			
Hopetown			
Idutywa			31·5
Jansenville	31	22	
Joubertina			
Kenhardt			
Kimberley	31	18	
K'W. Town			
Knysna			
Kokstad	25	12	

KAAP - CAPE	Max.	Min.	RRR
Kowie			0·9
Kuruman	28	16	
Ladismith			
Lake Mentz			
Maclear			
Mafeking	26	16	2·4
Malmesbury			
Matatiele			
Matroosberg	28	14	
Middelburg	32	15	
Mosselbaai	24	19	0·1
Mount Frere			
O'kiep	32	15	
Orange River			
Oudtshoorn			
Petrusville			
Piketberg			
Pofadder	33	16	
Port Elizabeth	26	19	1·0
Port Nolloth	19	xx	
Port St. Johns	27	21	
Postmasburg			
Prieska	37	22	
Prince Albert			
Queenstown	30	17	0·2
Rietfontein			
Riversdal	xx	16	0·5
Robertson	30	18	
Somerset East	30	18	0·9
Steynsburg			
Strydenburg			
Sutherland	28	14	
Swellendam			
Tarkastad			
Touwsrivier			
Umtata	28	18	
Uniondale			
Upington	37	18	
Vanwyksvlei	35	18	
Victoria-Wes	34	15	
Vredendal	xx	12	
Vryburg	27	16	

CAPE - KAAP	Max.	Min.	RRR
Williston			
Willowmore	29	17	
Twee Rivieren	34	20	
O.V.S. - O.F.S.			
Balkfontein[1]			
Bethlehem	24	13	
Bloemfontein	28	xx	
Bultfontein			
Fauresmith	29	16	
Ficksburg			
Frankfort			
Harrismith			
Heilbron			
Hoopstad	30	14	
Kroonstad	25	15	
Lindley			
Modderpoort			
Petrusburg			
Philippolis			
Reddersburg			
Reitz			
Vrede			
Warden			
Welkom			
Wepener	27	17	
Winburg			
Zastron			
TRANSVAAL			
Andalusia			
Barberton			0·5
Belfast			
Bethal			6·5
Carolina	18	12	3·5
Chester			5·0
Crecy	26	17	13·7
Ermelo	16	11	5·5
Fleur-de-Lys	26	20	2·0
Groendraai	26	18	19·0
Jan Smuts	18	15	1·2

[1]Near Bothaville

TRANSVAAL	Max.	Min.	RRR
Joubert Park			
Komatipoort			
Kroondal	25	17	3·7
L'doringstad			
Lichtenburg			
Loskop[2]			44·5
Mara	25	18	3·0
Marble Hall			
Marnitz	26	19	
Messina	32	21	2·5
Middelburg			22·0
Nelspruit	26	18	0·6
Pelgrimsrus			
Phalaborwa			1·0
Pietersburg	23	17	1·9
Piet Retief	22	14	0·2
Pongola			
Potchefstroom	22	15	
Potgietersrus	26	18	0·7
Pretoria W.B.	20	17	20·0
Pretoriuskop			
Sekukuni			
Skukuza	29	21	
Thabazimbi			
Tomburke			
Tzaneen			28·5
Vereeniging			
Volksrust			5·1
Warmbad	23	19	25·8
Waterval-Bo			
Witbank			11·0
Zeerust			
Standerton	22	11	2·5
NATAL			
Cape St. Lucia	29	22	
Dundee			
Durban	30	19	
Estcourt	26	13	
Harding			
Himeville			
M'kuzi			

[2]Naby Groblersdal

NATAL	Max.	Min.	RRR
Mtubatuba			
Newcastle	26	12	
P'Maritzburg	27	12	
Port Shepstone	28	20	
Richmond			
Seven Oaks			
Van Reenen			
Vryheid			
S.W.A.			
Gobabis	29	15	
Keetmanshoop	35	21	
Luderitz	23	14	
Mariental	35	20	
Ohopoho			
Ondangua			
Outjo	29	19	0·6
Runtu			
Swakopmund	20	17	
Tsumeb	27	18	12·2
Windhoek	28	16	
PROTECTORATES / PROTEKTORATE			
Bremersdorp			
Emlembe			
Francistown	28	19	24·9
Gaberones	23	19	6·5
Ghanzi	28	16	17·6
Lobatsi			
Mahalapye	27	18	18·0
Makoba			
Maseru	26	13	
Maun	27	19	48·5
Molopololi			
Stegi			
Tsabong	31	18	
Tsane	28	18	
Shakawe	28	20	0·5
Bospoort (Tvl.)	25	14	

SYNOPTIC WEATHER MAP — 1200 GMT. — 1400 SAST — SINOPTIESE WEERKAART

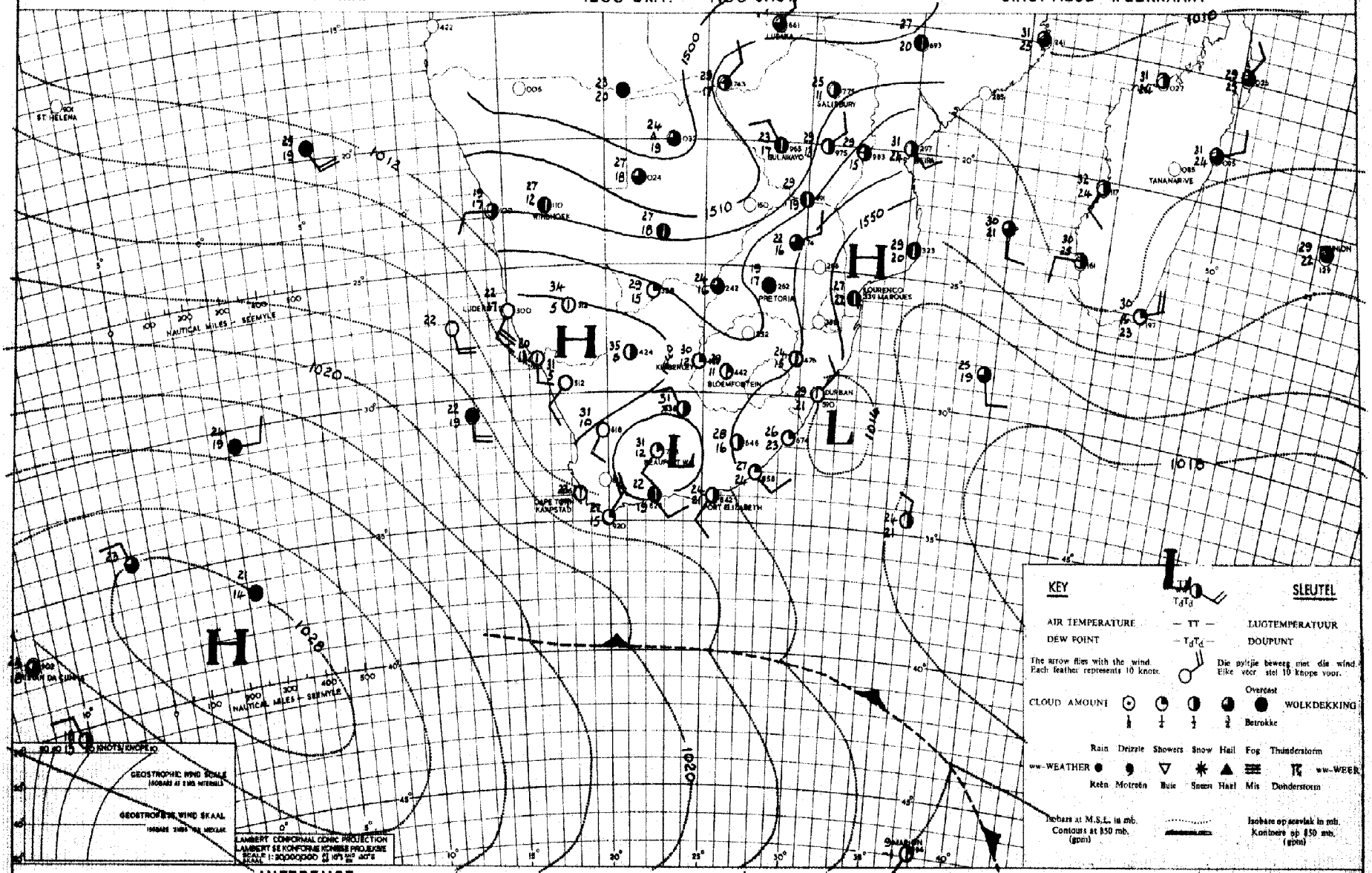

DATE 4 - 3 - 1961 DATUM

INFERENCE

Very humid air is moving over the northeastern parts of the Union and also over Bechuanaland and over the northern parts of South West Africa and scattered rain and thundershowers are expected over these areas. It will also become cloudy with rain over the southern and southeastern Cape coastal areas.

AFLEIDING

Baie vogtige lug beweeg oor die noordoostelike dele van die Unie, asook oor Betsjoeanand en oor die noordelike dele van Suidwes-Afrika en verspreide reën en donderbuie word verwag oor hierdie gebiede. Dit sal ook bewolk word met reën oor die suidelike en suidoostelike Kaapse kusstreke.

DAAGLIKSE WEERBULLETIN — DAILY WEATHER BULLETIN

WEERBURO / WEATHER BUREAU
DEPT. VAN VERVOER / DEPT. OF TRANSPORT

Maksimum en Minimum Temperature (°C) en Reënval (RRR) in mms. vir die 24 uur wat om 0800 SAST eindig op 6 3 1961

Maximum and Minimum Temperatures (°C) and Rainfall (RRR) in mms. for 24 hours ending at 0800 SAST on

CAPE - KAAP	Max.	Min.	RRR
Aberdeen			
Addo			
Alexanderbaai	22	14	
Aliwal-Noord	30	17	
Barkly East			
Bashee	28	21	63·5
Beaufort West	28	17	
Boegoebergdam			
Boetsap			
Brandvlei			
Cala			
Caledon			
Calitzdorp			
Calvinia	31	17	
Cape L'Agulhas	24	15	
Cape Columbine	18	12	
Cape St. Francis	23	20	20·0
Carnarvon			
Ceres			
Citrusdal			
Colesberg			
Cradock			
De Aar	34	16	
D.F. Malan (C.T.)	26	15	
Dordrecht	28	14	3·0
Douglas			
East London	29	20	37·0
Elsenburg			
Fraserburg	28	15	
Garies			
George	24	17	20·3
Graaff Reinet	28	18	
Grahamstown			14·0
Hopetown			
Idutywa			
Jansenville	26	18	
Joubertina			
Kenhardt			
Kimberley	33	17	
K'W. Town			
Knysna			16·0
Kokstad	29	13	26·0

KAAP - CAPE	Max.	Min.	RRR
Kowie			3·0
Kuruman	29	16	
Ladismith			
Lake Mentz			
Maclear			
Mafeking	25	16	
Malmesbury			
Matatiele			
Matroosberg	25	13	
Middelburg	33	15	
Mosselbaai	24	18	3·5
Mount Frere			19·5
O'kiep	30	18	
Orange River			
Oudtshoorn			
Petrusville			
Piketberg			
Pofadder	32	17	
Port Elizabeth	25	18	0·5
Port Nolloth	18	xx	
Port St. Johns	27	21	3·5
Postmasburg	31	18	
Prieska	36	18	
Prince Albert			
Queenstown	31	16	0·2
Rietfontein			
Riversdal	xx	17	5·5
Robertson	24	18	
Somerset East	21	16	9·0
Steynsburg			
Strydenburg			
Sutherland	26	12	
Swellendam			
Tarkastad			
Touwsrivier			
Umtata	29	17	9·0
Uniondale			0·1
Upington	36	17	
Vanwyksvlei	34	19	
Victoria-Wes	31	13	
Vredendal	xx	13	
Vryburg	28	17	

CAPE - KAAP	Max.	Min.	RRR
Williston			
Willowmore	27	15	
Twee Rivieren	35	20	
O.V.S. - O.F.S.			
Balkfontein[1]			
Bethlehem	25	13	
Bloemfontein	29	xx	
Bultfontein			
Fauresmith	30	15	0·1
Ficksburg			
Frankfort	27	14	
Harrismith			
Heilbron			
Hoopstad	30	16	
Kroonstad	26	15	
Lindley			
Modderpoort			4·0
Petrusburg			
Philippolis			
Reddersburg			
Reitz			
Vrede			
Warden			
Welkom	27	16	
Wepener	29	14	
Winburg			
Zastron			
TRANSVAAL			
Andalusia			
Barberton			
Belfast			
Bethal			
Carolina	24	15	
Chester			
Crecy	25	17	2·7
Ermelo	23	11	
Fleur-de-Lys			
Groendraai	21	18	1·0
Jan Smuts	21	12	

[1]Near Bothaville

TRANSVAAL	Max.	Min.	RRR
Joubert Park	25	13	
Komatipoort			
Kroondal	23	14	1·2
L'doringstad			
Lichtenburg			
Loskop[2]			
Mara	24	19	2·2
Marble Hall			
Marnitz			
Messina	31	22	
Middelburg			0·2
Nelspruit	28	19	
Pelgrimsrus			
Phalaborwa	29	21	
Pietersburg	22	18	0·4
Piet Retief	27	15	
Pongola	31	21	
Potchefstroom	27	15	
Potgietersrus	24	18	0·4
Pretoria W.B.	23	13	
Pretoriuskop			
Sekukuni			
Skukuza	31	18	
Thabazimbi	27	16	17·0
Tomburke			
Tzaneen			
Vereeniging			
Volksrust			
Warmbad	23	17	0·3
Waterval-Bo			
Witbank			
Zeerust			1·1
Standerton	25	13	
NATAL			
Cape St. Lucia	30	23	3·0
Dundee			
Durban	30	21	12·0
Estcourt	28	14	3·0
Harding			7·0
Himeville			
M'kuzi			

[2]Naby Groblersdal

NATAL	Max.	Min.	RRR
Mtubatuba			
Newcastle	30	16	
P'Maritzburg	28	14	2·9
Port Shepstone	27	21	28·0
Richmond			
Seven Oaks			5·0
Van Reenen			
Vryheid			
S.W.A.			
Gobabis	29	17	
Keetmanshoop	35	19	
Luderitz	21	15	
Mariental	33	21	
Ohopoho	28	19	0·6
Ondangua	28	21	25·5
Outjo	30	17	
Runtu	28	18	8·5
Swakopmund	21	16	
Tsumeb	28	18	
Windhoek	29	17	
PROTECTORATES / PROTEKTORATE			
Bremersdorp			
Emlembe			
Francistown	23	18	6·5
Gaberones	23	17	5·0
Ghanzi	27	18	5·5
Lobatsi			
Mahalapye	21	16	8·5
Makoba			
Maseru	26	12	0·2
Maun	27	19	6·9
Molopololi			
Stegi			
Tsabong	32	17	
Tsane	30	17	
Shakawe	28	19	9·5

SYNOPTIC WEATHER MAP — 1200 GMT. — 1400 SAST. — SINOPTIESE WEERKAART

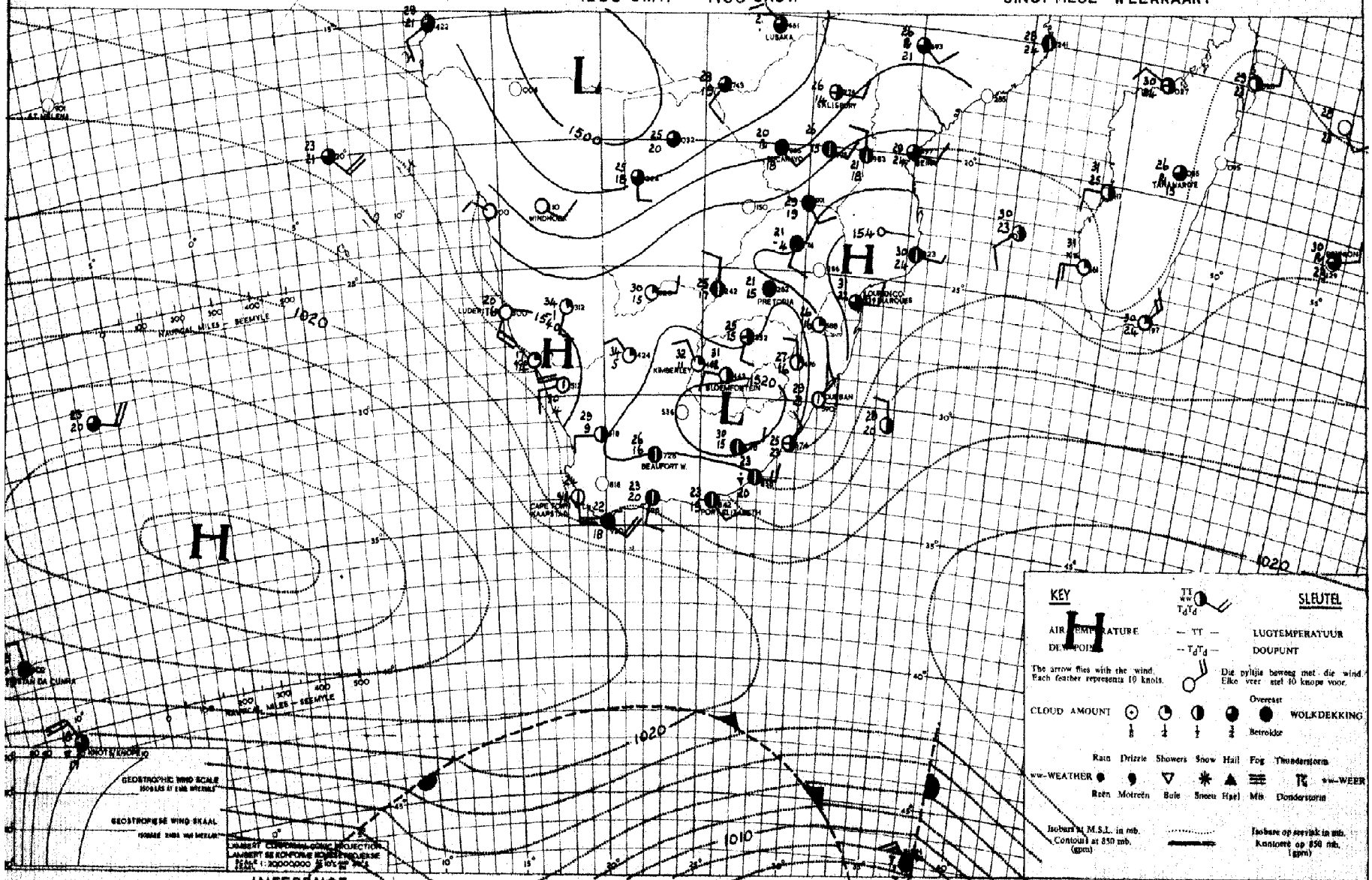

INFERENCE

DATE 5 - 3 - 1961 DATUM

The pressure is rising over the Cape south and southeast coast and cloudy weather with showers will also spread over the Natal coastal belt, but later it will clear over the Cape south coast from the west. Thunder conditions over the northeastern and northern parts of the country will spread again over the central parts of

AFLEIDING

Die lugdruk styg oor die Kaapse suid- en suidooskus en bewolkte weer met buie sal ook uitbrei oor die Natalse kusstreke, maar dit sal later ooptrek oor die Kaapse suidkus vanuit die weste. Donderweer toestande oor die noordoostelike en noordelike dele van die land sal weer uitbrei oor die sentrale dele van die Unie.

DAAGLIKSE WEERBULLETIN — DAILY WEATHER BULLETIN

WEERBURO / WEATHER BUREAU
DEPT. VAN VERVOER / DEPT. OF TRANSPORT

Maksimum en Minimum Temperature (°C) en Reënval (RRR) in mms. vir die 24 uur wat om 0800 SAST eindig op 7 3 1961

Maximum and Minimum Temperatures (°C) and Rainfall (RRR) in mms. for 24 hours ending at 0800 SAST on

CAPE - KAAP	Max.	Min.	RRR
Aberdeen			
Addo			
Alexanderbaai	22	14	
Aliwal-Noord	30	13	
Barkly East			
Bashee	25	17	
Beaufort West	29	14	
Boegoebergdam			
Boetsap			
Brandvlei			
Gala			
Caledon			
Calitzdorp			
Calvinia	31	19	
Cape L'Agulhas	24	20	
Cape Columbine	22	12	
Cape St. Francis	24	19	
Carnarvon			
Ceres			
Citrusdal			
Colesberg			
Cradock			
De Aar	31	15	
D.F. Malan (C.T.)	29	18	
Dordrecht	19	12	1·0
Douglas			
East London	25	17	
Elsenburg			
Fraserburg	28	13	
Garies			
George	23	14	
Graaff Reinet	27	15	
Grahamstown			0·3
Hopetown			
Idutywa			
Jansenville	27	15	
Joubertina			
Kenhardt			
Kimberley	33	18	
K'W. Town			
Knysna			
Kokstad	21	13	0·5

KAAP - CAPE	Max.	Min.	RRR
Kowie			
Kuruman	30	16	
Ladismith			
Lake Mentz			
Maclear			
Mafeking	27	15	2·5
Malmesbury			
Matatiele			
Matroosberg	28	13	
Middelburg	27	11	
Mosselbaai	22	20	0·1
Mount Frere			4·5
O'kiep	34	22	
Orange River			
Oudtshoorn			
Petrusville			
Piketberg			
Pofadder	33	21	
Port Elizabeth	25	20	
Port Nolloth	16	xx	
Port St. Johns	24	19	29·0
Postmasburg	31	19	
Prieska	34	19	
Prince Albert			
Queenstown	20	15	0·2
Rietfontein			
Riversdal	xx	17	1·7
Robertson	32	17	
Somerset East	21	14	0·1
Steynsburg			
Strydenburg			
Sutherland	27	9	
Swellendam			
Tarkastad			
Touwsrivier			
Umtata	21	15	4·0
Uniondale			
Upington	36	21	
Vanwyksvlei	32	20	
Victoria-Wes	29	13	
Vredendal	xx	15	
Vryburg	29	14	

CAPE - KAAP	Max.	Min.	RRR
Williston			
Willowmore	25	15	
Twee Riviere	35	21	
O.V.S. - O.F.S.			
Balkfontein[1]			
Bethlehem	25	11	2·2
Bloemfontein	30	14	
Bultfontein			3·3
Fauresmith	31	17	
Ficksburg			
Frankfort	26	11	
Harrismith			0·8
Heilbron			
Hoopstad	29	15	
Kroonstad	27	13	
Lindley			8·0
Modderpoort			
Petrusburg			
Philippolis			
Reddersburg			
Reitz			
Vrede			
Warden			
Welkom	27	15	
Wepener	29	13	17·8
Winburg			
Zastron			
TRANSVAAL			
Andalusia			
Barberton			17·0
Belfast			
Bethal			6·0
Carolina	24	13	
Chester			46·0
Crecy	26	16	4·1
Ermelo	24	12	
Fleur-de-Lys	28	20	9·0
Groendraai	27	15	0·5
Jan Smuts	24	13	1·2

[1]Near Bothaville

TRANSVAAL	Max.	Min.	RRR
Joubert Park	23	13	2·9
Komatipoort			
Kroondal	27	17	1·3
L'doringstad			
Lichtenburg			15·0
Loskop[2]			9·0
Mara	24	16	6·0
Marble Hall			
Marnitz			
Messina			
Middelburg			
Nelspruit	29	20	0·1
Pelgrimsrus			
Phalaborwa	30	21	1·6
Pietersburg	23	16	0·5
Piet Retief	26	15	11·5
Pongola			
Potchefstroom	27	18	
Potgietersrus	25	16	5·0
Pretoria W.B.	27	15	28·6
Pretoriuskop			
Sekukuni			
Skukuza	32	22	0·4
Thabazimbi	24	16	26·0
Tomburke			
Tzaneen			24·2
Vereeniging			
Volksrust			8·5
Warmbad	26	15	0·2
Waterval-Bo			
Witbank			11·8
Zeerust			
Standerton	26	11	0·5
NATAL			
Cape St. Lucia	32	20	2·0
Dundee			0·6
Durban	29	20	17·1
Estcourt	23	15	9·6
Harding			
Himeville			
M'kuzi			26·5

[2]Naby Groblersdal

NATAL	Max.	Min.	RRR
Mtubatuba			
Newcastle	25	14	45·2
P'Maritzburg	23	14	12·6
Port Shepstone	26	20	30·5
Richmond			8·5
Seven Oaks			
Van Reenen			18·0
Vryheid			
S.W.A.			
Gobabis	28	17	
Keetmanshoop	36	22	
Luderitz	19	15	
Mariental	33	20	
Ohopoho			
Ondangua	27	20	
Outjo	31	18	1·5
Runtu	27	18	14·0
Swakopmund	22	18	
Tsumeb	28	19	1·6
Windhoek	29	17	
PROTECTORATES / PROTEKTORATE			
Bremersdorp	30	19	7·0
Emlembe			15·5
Francistown	20	16	33·0
Gaberones	29	16	
Ghanzi	26	18	1·0
Lobatsi			
Mahalapye	20	16	9·5
Makoba			
Maseru	25	12	14·1
Maun	27	19	28·5
Molopololi			
Stegi			1·0
Tsabong	32	18	
Tsane	28	17	
Shakawe	28	20	8·5
Bespoort (Tvl.)	26	13	0·3
Dwaleni			1·5

SYNOPTIC WEATHER MAP — 1200 GMT. — 1400 SAST. — SINOPTIESE WEERKAART

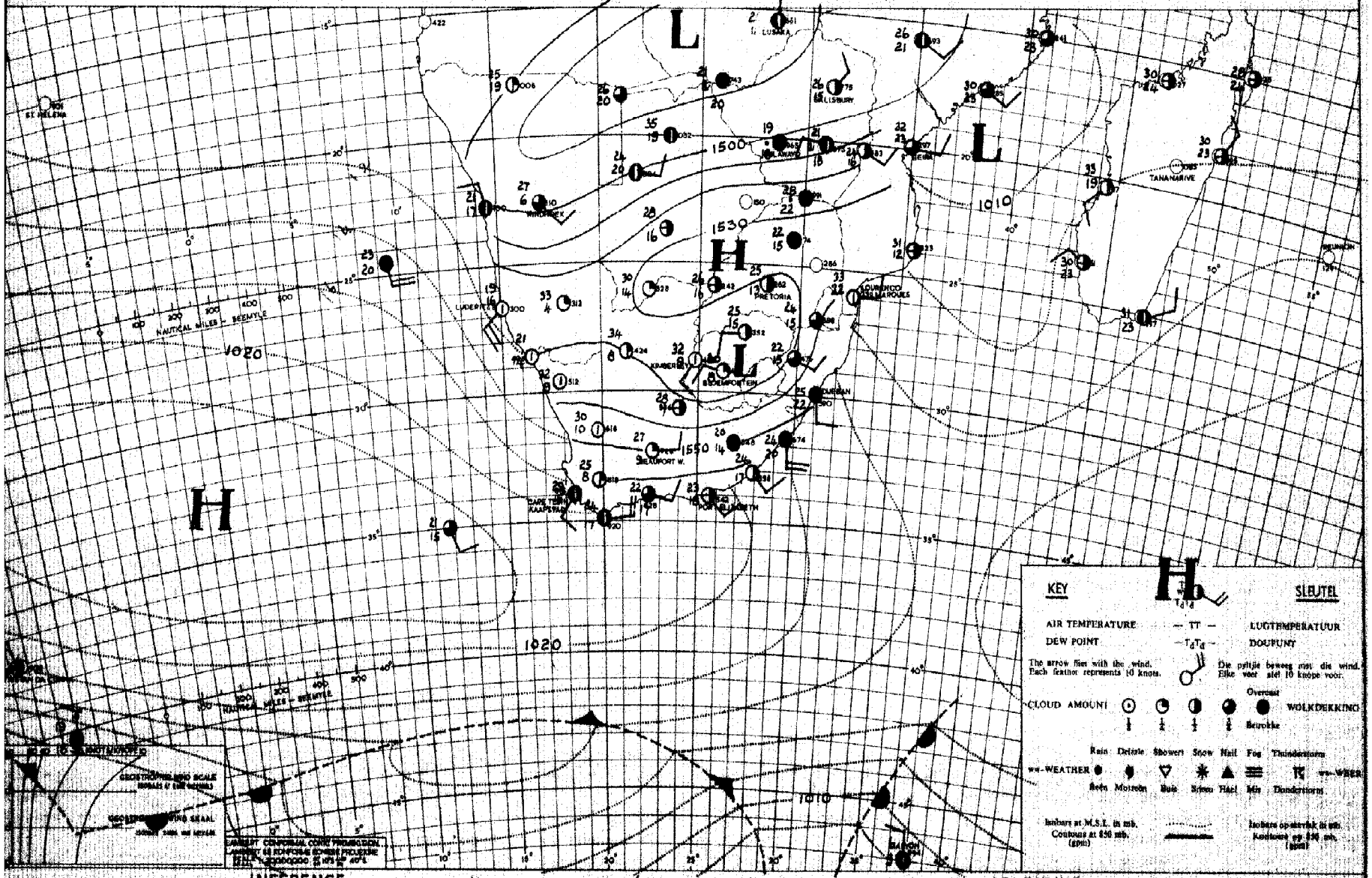

DATE 6 - 3 - 1961 DATUM

INFERENCE

There is an upper-air trough over Bechuanaland and it is expected that it will remain fairly cloudy over the eastern half of Bechuanaland and over the northwestern parts of the Transvaal and rain and thundershowers will fall over these parts. Over the remainder of the [illegible] the northern Cape it will be

AFLEIDING

As gevolg van die bolugtrog oor Betsjoeanaland sal dit taamlik bewolk bly oor die oostelike helfte van Betsjoeanaland en oor die noordwestelike dele van Transvaal en reën of donderbuie sal uitsak. Oor die res van Transvaal, Natal, die Vrystaat en Noord-Kaapland sal dit gedeeltelik bewolk wees en verspreide donderbuie sal oor hierdie dele uits

DAAGLIKSE WEERBULLETIN — DAILY WEATHER BULLETIN

WEERBURO / WEATHER BUREAU
DEPT. VAN VERVOER / DEPT. OF TRANSPORT

Maksimum en Minimum Temperature (°C) en Reënval (RRR) in mms. vir die 24 uur wat om 0800 SAST eindig op 8 : 3 : 1961

Maximum and Minimum Temperatures (°C) and Rainfall (RRR) in mms. for 24 hours ending at 0800 SAST on

CAPE - KAAP	Max.	Min.	RRR
Aberdeen			
Addo			
Alexanderbaai	22	16	
Aliwal-Noord	31	14	
Barkly East			
Bushee	25	20	
Beaufort West	33	18	
Bosgoedbergdam			
Boetsap			
Brandvlei			
Cala			
Caledon			
Calitzdorp			
Calvinia	31	21	
Cape L'Agulhas	25	19	
Cape Columbine	22	12	
Cape St. Francis	24	19	
Carnarvon			
Ceres			
Citrusdal			
Colesberg			
Cradock			
De Aar	33	16	
D.F. Malan (C.T.)	28	14	
Dordrecht	29	13	
Douglas			
East London	26	20	
Elsenburg			
Fraserburg	32	18	
Garies			
George	27	13	
Graaff Reinet	33	16	
Grahamstown			
Hopetown			
Idutywa			
Jansenville	34	20	
Joubertina			
Kenhardt			
Kimberley	30	16	
K'W. Town			
Knysna			
Kokstad	24	11	

KAAP - CAPE	Max.	Min.	RRR
Kowie			
Kuruman	30	15	
Ladismith			
Lake Mentz			
Maclear			
Mafeking	26	14	1·7
Malmesbury			
Matatiele			
Matroosberg	33	15	
Middelburg	31	13	
Mosselbaai	25	19	
Mount Frere			
Oakley	36	21	
Orange River			
Oudtshoorn			
Petrusville			
Piketberg			
Porterville	35	24	
Port Elizabeth	27	19	
Port Nolloth	16	xx	
Port St. Johns	26	21	
Postmasburg	30	19	0·5
Prieska	36	16	4·4
Prince Albert			
Queenstown	31	16	
Riebeek West			
Riversdal			
Robertson	36	19	
Somerset West	31	16	
Steinkopf			
Stellenbosch			
Sutherland	30	11	
Swellendam			
Tarkastad			
Tulbagrivier			
Vanrhynsdorp	28	17	
Uitenhage			
Vryburg	36	22	
Vredenburg	35	20	
Victoria-Wes	32	14	
Vredendal	xx	16	
Zeyburg	29	15	

CAPE - KAAP	Max.	Min.	RRR
Williston			
Willowmore	32	14	
Twee Rivieren	34	21	
O.V.S. - O.F.S.			
Balkfontein[1]			
Bethlehem	24	11	
Bloemfontein	28	15	0·2
Bultfontein			
Fauresmith	29	19	
Fickburg			
Frankfort	24	13	
Harrismith			
Heilbron			
Hoopstad	28	13	10·0
Kroonstad	27	15	
Lindley			
Modderpoort			
Petrusburg			
Philippolis			
Reddersburg			
Reitz			
Vrede			
Warden			
Welkom	27	15	
Wepener	27	14	
Winburg			
Zastron			
TRANSVAAL			
Andalusia			
Barberton			1·1
Belfast			
Bethal			
Carolina	21	12	
Chester			1·8
Deeg	27	15	1·1
Ermelo			
Fleur-de-Lys	27	18	
Groenvlei	25	14	4·5
Jan Smuts	22	12	1·0

[1]Near Bothaville

TRANSVAAL	Max.	Min.	RRR
Joubert Park	23	13	
Komatipoort			
Krugersdal	26	16	
Ladybrand			
Lichtenburg			
Losky[2]			
Mara	23	16	0·3
Marble Hall			
Marnitz			
Messina	23	20	4·0
Middelburg			
Pietersburg			
Potgietersrus			
Pretoria	28	19	
Rustenburg	24	15	
Sabie Reserve	23	15	
Tzaneen			
Pretoriuskop	27	13	
Vryheidsrus	23	13	
Johannesburg	25	14	0·1
Ermelo			3·5
Bethlehem			
Skukuza	30	17	
Thabazimbi	28	15	
Louis Trichardt			
Nylstroom			1·5
Potchefstroom			
Schweizer-Reneke			
Vryburg	26	13	
Warmbad			
Waterberg			
Wolmaransstad			
Zeerust			
Standerton	24	13	
NATAL			
Cape St. Lucia	29	20	9·5
Dundee			
Durban	27	19	7·2
Eshowe	23	14	
Harding			
Himeville			
Mtwalumi			

[2]Naby Groblersdal

NATAL	Max.	Min.	RRR
Mtubatuba			
Newcastle	25	15	
P'Maritzburg	23	12	0·2
Port Shepstone	26	20	3·0
Richmond			
Seven Oaks			
Van Reenen			
Vryheid			
S.W.A.			
Gobabis	27	18	
Keetmanshoop	35	22	
Lüderitz	21	14	
Maltahöhe	32	20	
Okaputa			
Otjiwarongo	30	20	8·0
Outjo	29	20	
Rehoboth	26	19	4·0
Swakopmund	21	18	
Tsumeb	28	19	
Windhoek	28	16	
[illegible]			
[illegible]			
Rhodesia			
Bulawayo			6·5
Fort Victoria	20	17	3·1
Gwelo	28	18	
Salisbury	28	12	3·5
Umtali			
Wankie	25	14	0·2
Wedza			
Beira	25	13	0·1
Tete	25	19	0·7
Nampula			
Sena			
Vila Pery	31	17	
Tete	29	12	
Shawela	25	19	5·5
Bespoort (Tul)	25	12	2·5

SYNOPTIC WEATHER MAP — 1200 GMT. — 1400 SAST. — SINOPTIESE WEERKAART

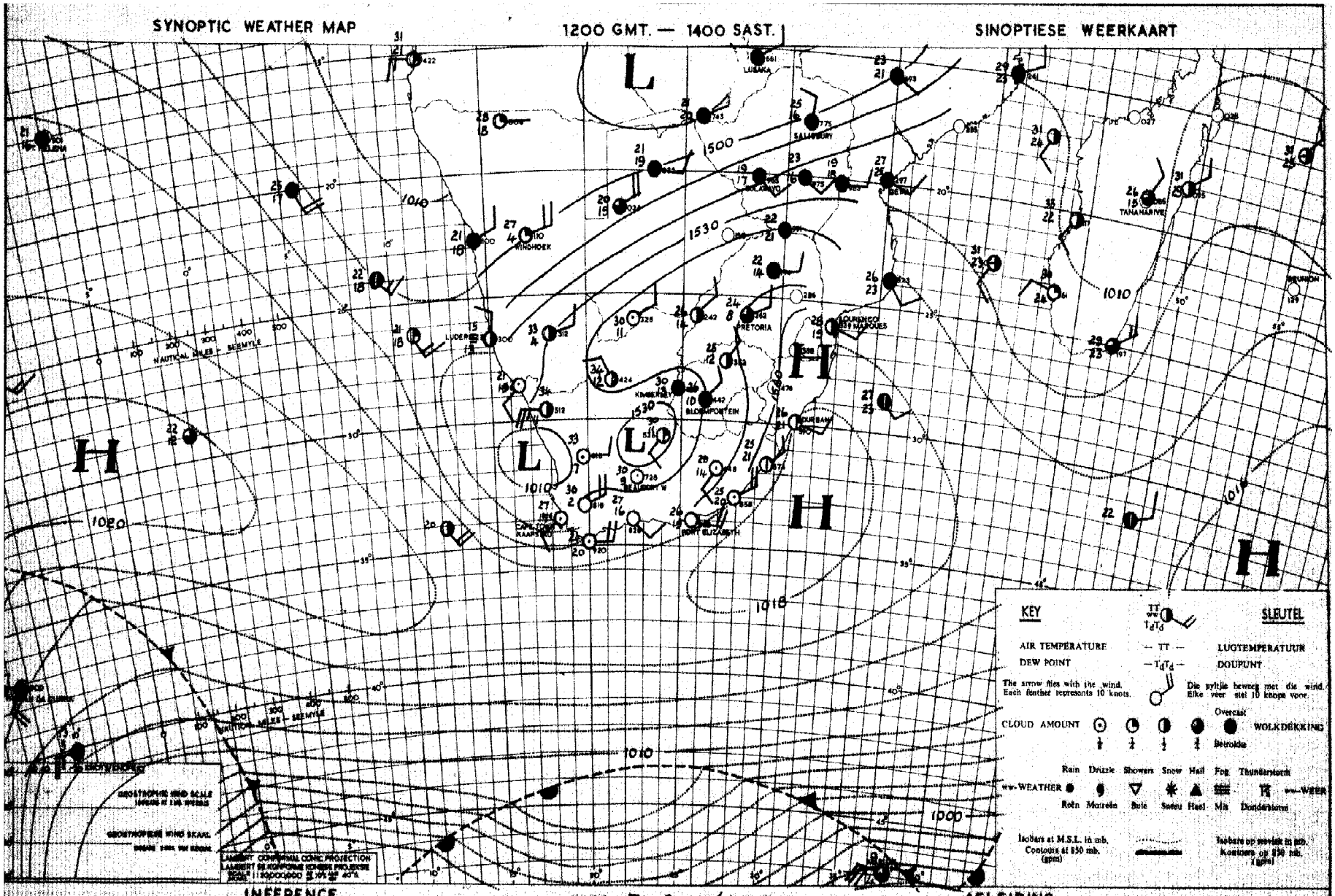

INFERENCE — DATE 7-3-1961 DATUM — AFLEIDING

Humid air is moving over most parts of the country and thundershowers will develop over the northern, northeastern and central parts of the Union and also over South West Africa and Bechuanaland. Elsewhere it will be fine and warm to hot.

Voglige lug beweeg oor die meeste dele van die land en donderbuie sal ontwikkel oor die noordelike, noordoostelike en sentrale dele van die Unie asook oor Suidwes-Afrika en Betsjoeanaland. Elders sal dit mooiweer en warm tot baie warm wees.

DAAGLIKSE WEERBULLETIN — DAILY WEATHER BULLETIN

WEERBURO / WEATHER BUREAU
DEPT. VAN VERVOER / DEPT. OF TRANSPORT

Maksimum en Minimum Temperature (°C) en Reënval (RRR) in mms. vir die 24 uur wat om 0800 SAST eindig op 9 . 3 . 1961

Maximum and Minimum Temperatures (°C) and Rainfall (RRR) in mms. for 24 hours ending at 0800 SAST on

CAPE - KAAP	Max.	Min.	RRR
Aberdeen			
Addo			
Alexanderbaai	24	15	
Aliwal-Noord	31	13	0·2
Barkly East			
Bashee	27	20	
Beaufort West	34	20	0·1
Boegoebergdam			
Boetsap			
Brandvlei			
Cala			
Caledon			1·0
Calitzdorp			
Calvinia	37	20	
Cape L'Agulhas	25	19	
Cape Columbine	20	14	
Cape St. Francis	24	19	
Carnarvon			1·5
Ceres			
Citrusdal			
Colesberg			
Cradock			
De Aar	33	14	0·4
D.F. Malan (C.T.)	29	19	
Dordrecht	30	13	0·2
Douglas			
East London	29	19	
Elsenburg			
Fraserburg	34	17	0·1
Garies			
George	33	20	
Graaff Reinet	32	21	8·8
Grahamstown			
Hopetown			
Idutywa			
Jansenville	37	20	
Joubertina			
Kenhardt			
Kimberley	31	16	0·7
K'W. Town			
Knysna			
Kokstad	27	13	

KAAP - CAPE	Max.	Min.	RRR
Kowie			
Kuruman	29	15	
Ladismith			
Lake Mentz			
Maclear			
Mafeking	26	15	
Malmesbury			
Matatiele			
Matroosberg	35	16	
Middelburg	30	13	7·7
Mosselbaai	28	21	
Mount Frere			
O'kiep	35	22	
Orange River			
Oudtshoorn			2·5
Petrusville			10·0
Piketberg			
Pofadder	36	18	0·8
Port Elizabeth	27	20	
Port Nolloth	19	xx	
Port St. Johns	24	20	
Postmasburg	29	16	6·4
Prieska	35	19	3·5
Prince Albert			
Queenstown	33	15	0·3
Rietfontein			
Riversdal	xx	21	4·5
Robertson	39	22	
Somerset East	34	21	
Steynsburg			
Strydenburg			
Sutherland	31	16	
Swellendam			
Tarkastad			
Touwsrivier			
Umtata	30	17	
Uniondale			
Upington	35	21	0·3
Vanwyksvlei	35	21	
Victoria-Wes	32	12	
Vredendal	34	17	
Vryburg			

CAPE - KAAP	Max.	Min.	RRR
Williston			
Willowmore	36	19	0·3
Twee Rivieren	33	20	
C.V.S. - O.F.S.			
Balkfontein[1]			
Bethlehem	25	10	
Bloemfontein	29	15	4·3
Bultfontein			
Fauresmith	27	14	0·6
Ficksburg			
Frankfort	26	11	
Harrismith			
Heilbron			
Hoopstad	28	13	
Kroonstad	26	14	
Lindley			
Modderpoort			
Petrusburg			
Philippolis			12·7
Reddersburg			5·0
Reitz			
Vrede			
Warden			
Welkom	28	15	
Wepener	28	15	
Winburg			
Zastron			
TRANSVAAL			
Andalusia			
Barberton			
Belfast			
Bethal			
Carolina	21	10	
Chester			
Crecy			
Ermelo	22	10	
Fleur-de-Lys	28	17	
Groendraai	27	14	
Jan Smuts	23	11	

[1]Near Bothaville

TRANSVAAL	Max.	Min.	RRR
Joubert Park	22	13	
Komatipoort			
Kroondal	27	14	
L'doringstad			
Lichtenburg			
Loskop[2]			
Mara	25	17	
Marble Hall			
Marnitz			
Messina	28	20	
Middelburg			
Nelspruit	28	17	
Pelgrimsrus			
Phalaborwa	30	20	
Pietersburg	25	12	
Piet Retief	24	13	
Pongola			
Potchefstroom	26	12	
Potgietersrus	26	14	
Pretoria W.B.	26	13	
Pretoriuskop			
Sekukuni			
Skukuza	32	17	
Thabazimbi	29	16	
Tomburke			
Tzaneen			
Vereeniging			
Volksrust			
Warmbad	26	14	
Waterval-Bo			
Witbank			
Zeerust			
Standerton	25	9	
NATAL			
Cape St. Lucia	31	21	
Dundee			
Durban	29	19	
Estcourt	26	12	
Harding			
Himeville			
M'kuzi			

[2]Naby Groblersdal

NATAL	Max.	Min.	RRR
Mtubatuba			
Newcastle	26	10	
P'Maritzburg	26	11	
Port Shepstone	27	26	
Richmond			
Seven Oaks			
Van Reenen			
Vryheid			
S.W.A.			
Gobabis	26	15	
Keetmanshoop	34	19	5·4
Luderitz			
Mariental	32	21	
Chopoho			
Ondangua	26	21	0·5
Outjo	28	20	
Runtu	28	20	0·4
Swakopmund	22	17	
Tsumeb	26	19	0·7
Windhoek	27	17	
PROTECTORATES / PROTEKTORATE			
Bremersdorp	28	17	
Emlembe			
Francistown	21	17	0·2
Gaberones	28	15	
Ghanzi	26	18	
Lobatsi			
Mahalapye	27	15	
Makoba			
Maseru			
Maun	26	20	0·1
Molopololi			
Stegi			
Tsabong	31	15	
Tsane	29	16	
Shakawe	27	19	
Beaufort (Tvl.)	25	11	

SYNOPTIC WEATHER MAP 1200 GMT. — 1400 SAST. SINOPTIESE WEERKAART

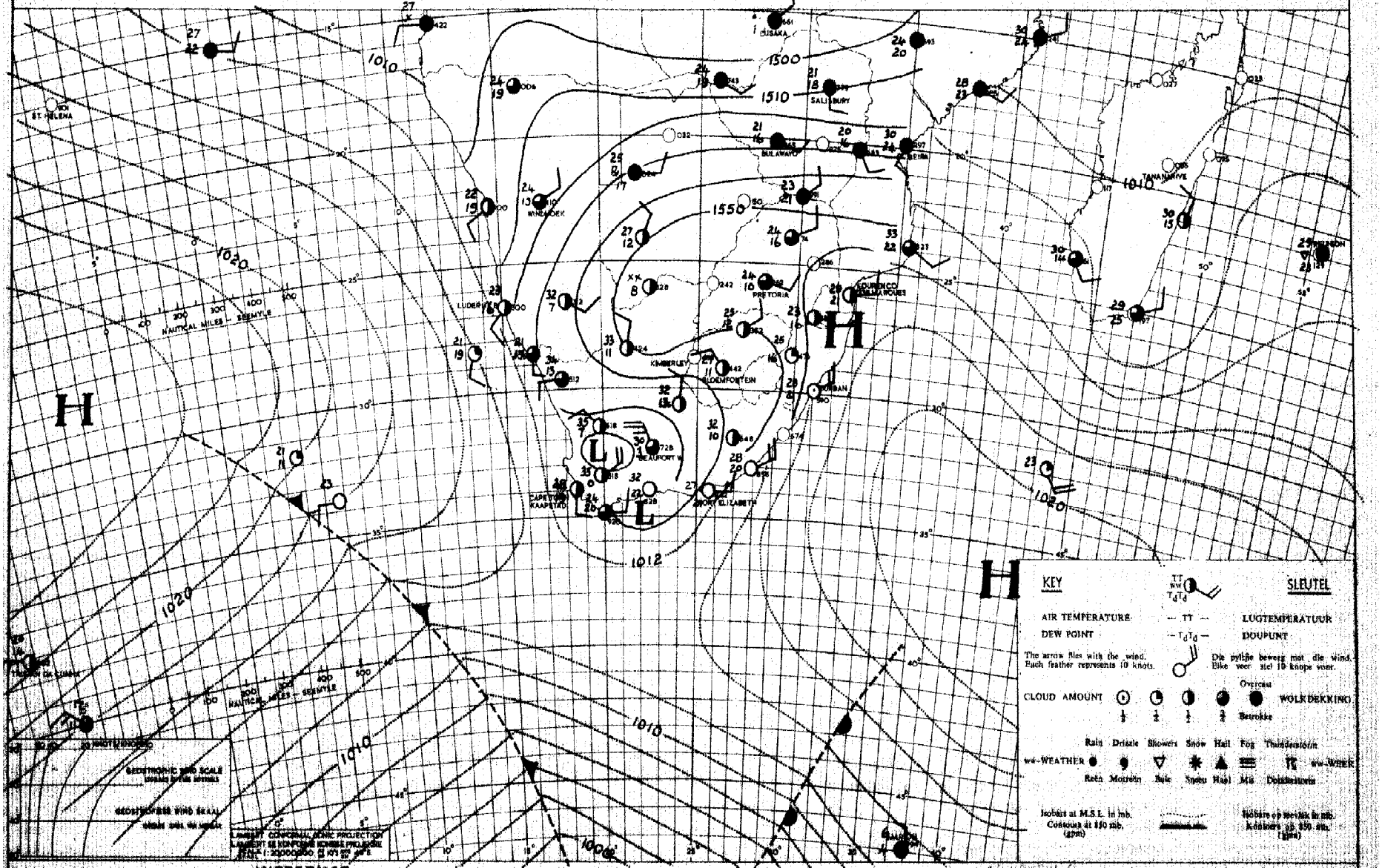

INFERENCE

With the low over the Cape Province scattered thundershowers will occur over the Karoo, the Eastern Cape and the southern half of the Free State and Northern Cape. Isolated thundershowers will also develop over the remainder of the Free State and the Northern Cape, Natal, South West Africa, Bechuanaland and the

DATE 8 - 3 - 1961 DATUM

AFLEIDING

Met die laag oor die Kaapprovinsie sal verspreide donderbuie uitsak oor die Karoo, Oos-Kaapland en die suidelike dele van die Vrystaat en Noord-Kaapland. Enkele donderbuie sal ook oor die res van die Vrystaat en Noord-Kaapland asook oor Natal, Suidwes-Afrika, Betsjoeanaland en die suidwestelike Transvaal ontwikkel.

DAAGLIKSE WEERBULLETIN — DAILY WEATHER BULLETIN

WEERBURO / WEATHER BUREAU
DEPT. VAN VERVOER / DEPT. OF TRANSPORT

Maksimum en Minimum Temperature (°C) en Reënval (RRR) in mms. vir die 24 uur wat om 0800 SAST eindig op 10 . 3 . 1961

Maximum and Minimum Temperatures (°C) and Rainfall (RRR) in mms. for 24 hours ending at 0800 SAST on

CAPE - KAAP	Max.	Min.	RRR
Aberdeen			
Addo			1·9
Alexanderbaai	23	13	
Aliwal-Noord	29	15	0·5
Barkly East			
Bashee	27	21	0·6
Beaufort West	33	15	3·4
Boegoebergdam			
Boetsap			15·0
Brandvlei			
Cala			
Caledon			
Calitzdorp			
Calvinia	34	18	
Cape L'Agulhas	25	19	
Cape Columbine	19	13	
Cape St. Francis	23	18	1·0
Carnarvon			4·2
Ceres			
Citrusdal			
Colesberg			
Cradock			
De Aar	29	15	3·5
D.F. Malan (C.T.)	25	19	
Dordrecht	28	13	10·0
Douglas			6·5
East London	30	21	3·5
Elsenburg			
Fraserburg	31	15	
Garies			
George	24	16	5·0
Graaff Reinet	33	15	25·4
Grahamstown			8·0
Hopetown			
Idutywa			
Jansenville	37	20	0·6
Joubertina			0·7
Kenhardt			
Kimberley	30	17	
K'W. Town			
Knysna			2·0
Kokstad	27	11	2·0

KAAP - CAPE	Max.	Min.	RRR
Kowie			1·0
Kuruman	28	17	0·5
Ladismith			
Lake Mentz			
Maclear			13·4
Mafeking	27	15	
Malmesbury			
Matatiele			
Matroosberg	28	13	
Middelburg	28	14	6·5
Mosselbaai	24	20	
Mount Frere			
O'kiep	32	21	
Orange River			
Oudtshoorn			
Petrusville			
Piketberg			
Pofadder	31	20	
Port Elizabeth	28	18	1·6
Port Nolloth	19	xx	
Port St. Johns	26	22	
Postmasburg	28	16	7·2
Prieska	31	16	9·7
Prince Albert			
Queenstown	31	15	11·6
Rietfontein			
Riversdal	xx	17	2·5
Robertson	30	14	
Somerset East	33	17	29·0
Steynsburg			1·5
Strydenburg			
Sutherland	27	13	0·3
Swellendam			
Tarkastad			9·6
Touwsrivier			
Umtata	32	18	2·9
Uniondale			
Upington	33	21	
Vanwyksvlei	32	16	2·5
Victoria-Wes	29	13	4·2
Vredendal			
Vryburg			

CAPE - KAAP	Max.	Min.	RRR
Williston			
Willowmore	28	14	
Twee Riviere	33	21	
O.V.S. - O.F.S.			
Balkfontein[1]			
Bethlehem	26	13	
Bloemfontein	28	17	0·1
Bultfontein			
Fauresmith	28	15	
Ficksburg			
Frankfort	28	11	
Harrismith			
Heilbron			
Hoopstad	30	16	
Kroonstad	28	13	
Lindley			
Modderpoort			
Petrusburg			
Philippolis			0·8
Reddersburg			
Reitz			
Vrede			
Warden			
Welkom	29	15	
Wepener	29	15	
Winburg			
Zastron			
TRANSVAAL			
Andalusia			1·5
Barberton			
Belfast			
Bethal			
Carolina	24	10	
Chester			
Crecy	27	13	
Ermelo	23	8	
Fleur-de-Lys	28	16	
Groendraai	28	14	
Jan Smuts	25	13	

[1]Near Bothaville

TRANSVAAL	Max.	Min.	RRR
Joubert Park	24	15	
Komatipoort			
Kroondal	28	15	
L'doringstad			
Lichtenburg			
Loskop[2]			
Mara	27	12	
Marble Hall			
Marnitz			
Messina			
Middelburg			
Nelspruit	29	15	
Pelgrimsrus	25	11	
Phalaborwa	30	18	
Pietersburg	27	13	
Piet Retief	26	12	
Pongola	32	18	
Potchefstroom	28	12	
Potgietersrus	26	13	
Pretoria W.B.	25	13	
Pretoriuskop			
Sekukuni			
Skukuza	33	17	
Thabazimbi	28	16	
Tomburke			
Tzaneen			
Vereeniging			
Volksrust			
Warmbad	27	13	
Waterval-Bo			
Witbank			
Zeerust			
Standerton	26	8	
NATAL			
Cape St. Lucia	31	21	
Dundee			
Durban	30	22	
Estcourt	27	15	
Harding			
Himeville			
M'kuzi			

[2]Naby Groblersdal

NATAL	Max.	Min.	RRR
Mtubatuba			
Newcastle	29	10	
P'Maritzburg	28	15	
Port Shepstone	27	23	
Richmond			
Seven Oaks			
Van Reenen			
Vryheid			
S.W.A.			
Gobabis	28	19	
Keetmanshoop	32	20	0·4
Luderitz	22	15	
Mariental	31	21	
Ohopoho			
Ondangua	28	20	2·0
Outjo	29	20	
Runtu	27	19	3·5
Swakopmund	21	18	
Tsumeb	27	18	
Windhoek	27	17	7·1
PROTECTORATES / PROTEKTORATE			
Bremersdorp	30	16	
Emlembe			
Francistown	25	15	
Gaberones	28	15	
Ghanzi	28	18	
Lobatsi			
Mahalapye	29	15	
Makoba			
Maseru	27	14	
Maun	28	20	
Molopololi			
Stegi			
Tsabong	32	17	
Tsane	30	16	
Shakawe	25	20	11·5
Bespoort (Tvl.)	26	11	

SYNOPTIC WEATHER MAP 1200 GMT. — 1400 SAST. SINOPTIESE WEERKAART

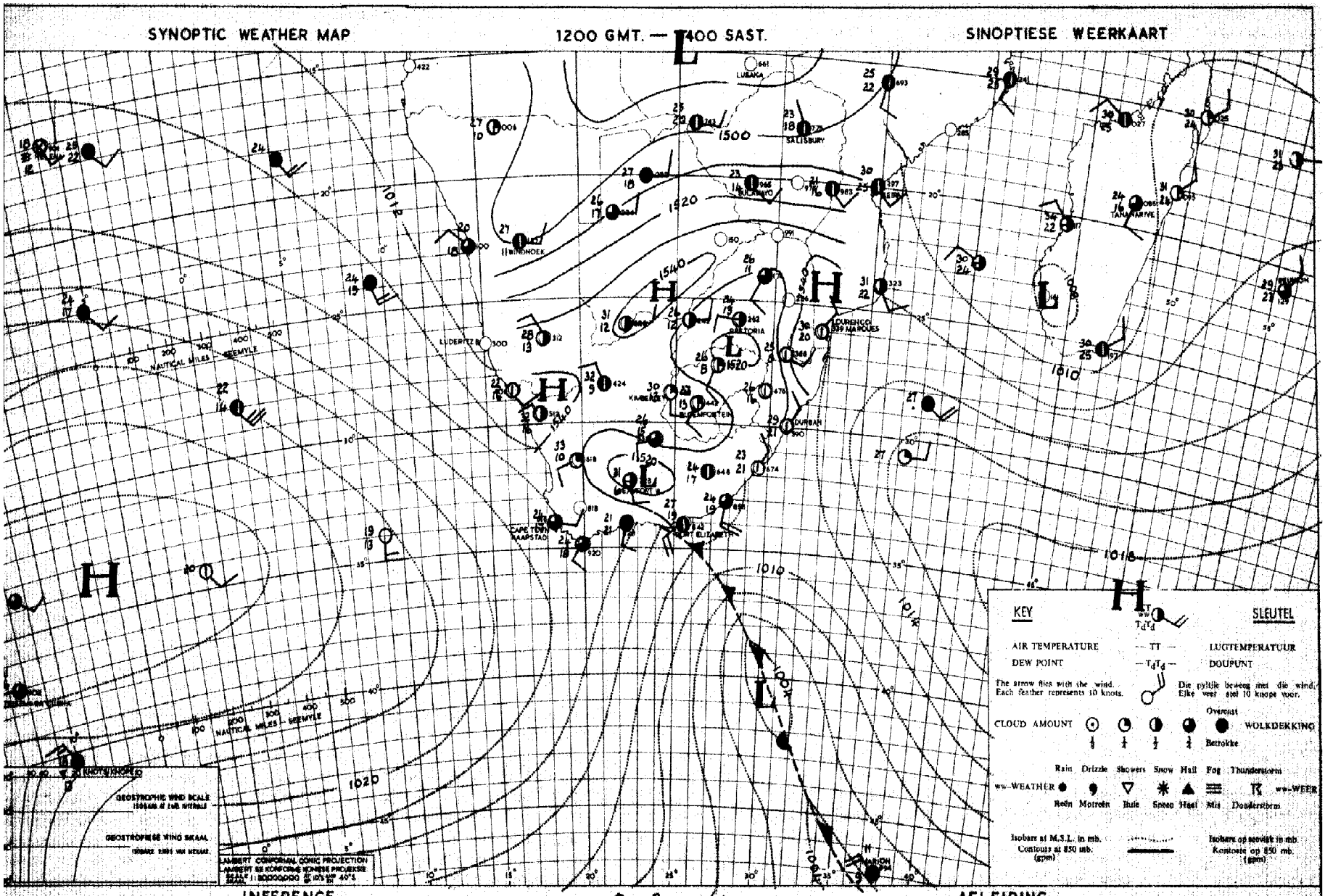

INFERENCE

Cloudy and somewhat cooler conditions with showers are spreading over the southern and southeastern Cape coastal belt and tomorrow also over the Natal coastal regions. Thundershowers will develop over the western half of the interior.

DATE 9 - 3 - 1961 DATUM

AFLEIDING

Bewolkte en ietwat koeler toestande met buie brei uit oor die suidelike en suidoostelike Kaapse kusstreke en môre ook oor die Natalse kusgebiede. Donderbuie sal ontwikkel oor die westelike helfte van die binneland.

DAAGLIKSE WEERBULLETIN — DAILY WEATHER BULLETIN

WEERBURO / WEATHER BUREAU

DEPT. VAN VERVOER / DEPT. OF TRANSPORT

Maksimum en Minimum Temperature (°C) en Reënval (RRR) in mms. vir die 24 uur wat om 0800 SAST eindig op ..11..3..1961.. Maximum and Minimum Temperatures (°C) and Rainfall (RRR) in mms. for 24 hours ending at 0800 SAST on

CAPE - KAAP	Max.	Min.	RRR
Aberdeen			
Adelo			
Alexanderbaai	22	16	
Alliwal-Noord	28	11	
Barkly East			
Bashee	24	18	
Beaufort West	27	17	
Boegoeberg Dam			
Boetsap			
Brandvlei			
Cala			
Caledon			
Calitzdorp			
Calvinia	34	18	5·2
Cape L'Agulhas	23	20	
Cape Columbine	20	13	
Cape St. Francis	23	20	1·2
Carnarvon			
Ceres			
Citrusdal			
Colesberg			
Cradock			
De Aar	28	15	
D.F. Malan (C.T.)	31	19	
Dordrecht	21	11	
Douglas			
East London	25	18	
Elsenburg			
Fraserburg	28	16	5·0
Garies			
George	22	15	2·0
Graaff Reinet	26	16	
Grahamstown			
Hopetown			
Idutywa			
Jansenville	27	18	
Joubertina			
Kenhardt			
Kimberley	31	18	
K'W. Town			
Knysna			
Kokstad	22	11	13·0

KAAP - CAPE	Max.	Min.	RRR
Kowie			
Kuruman	27	16	
Ladismith			
Lake Mentz			
Maclear			
Mafeking	29	19	
Malmesbury			
Matatiele			
Matroosberg	28	14	
Middelburg	25	11	
Mosselbaai	22	20	0·1
Mount Frere			10·0
O'kiep	33	22	
Orange River			
Oudtshoorn			
Petrusville			
Piketberg			
Pofadder	32	18	4·2
Port Elizabeth	24	19	
Port Nolloth	17	××	2·0
Port St. Johns	27	19	17·3
Postmasburg	27	18	9·3
Prieska	32	18	
Prince Albert			
Queenstown	23	14	
Rietfontein			
Riversdal	25	10	
Robertson	27	19	
Somerset East	21	14	6·5
Steynsburg			
Strydenburg			
Sutherland	27	14	
Swellendam			
Tarkastad			
Touwsrivier			
Umtata	19	15	39·5
Uniondale			
Upington	33	19	2·0
Vanwyksvlei	31	20	0·5
Victoria-Wes	28	14	
Vredendal	36	17	
Vryburg	29	16	0·1

CAPE - KAAP	Max.	Min.	RRR
Williston			
Willowmore	28	14	
O.V.S. - O.F.S.			
Balkfontein[1]			
Bethlehem	27	14	0·4
Bloemfontein	29	16	2·5
Bultfontein			
Fauresmith	28	15	
Ficksburg			
Frankfort	28	13	
Harrismith			3·3
Heilbron			
Hoopstad	29	17	
Kroonstad	28	16	0·6
Lindley			
Modderpoort			
Petrusburg			
Philippolis			
Reddersburg			14·5
Reitz			
Vrede			
Warden			
Welkom	30	17	
Wepener	27	14	0·5
Winburg			
Zastron			
TRANSVAAL			
Andalusia			
Barberton			
Belfast			
Bethal			
Carolina	24	11	
Chester			
Crecy	30	14	
Ermelo	23	11	
Fleur-de-Lys	29	19	
Groendraai	29	15	
Jan Smuts	25	13	0·7

[1]Near Bothaville

TRANSVAAL	Max.	Min.	RRR
Joubert Park	23	14	16·5
Komatipoort			
Kroondal	29	15	
L'doringstad			
Lichtenburg			
Loskop[2]			
Mara	29	16	
Marble Hall			
Marnitz			
Messina			
Middelburg			
Nelspruit	29	18	
Pelgrimsrus	22	12	
Phalaborwa	31	20	
Pietersburg	28	15	
Piet Retief	25	14	
Pongola			
Potchefstroom	29	16	
Potgietersrus	28	16	
Pretoria W.B.	27	15	
Pretoriuskop			
Sekukuni			
Skukuza	33	19	
Thabazimbi			
Tomburke			
Tzaneen			
Vereeniging			
Volksrust			
Warmbad	29	14	
Waterval-Bo			
Witbank			
Zeerust			
Standerton	26	12	
NATAL			
Cape St. Lucia	30	20	43·5
Dundee			4·6
Durban	29	21	40·0
Estcourt	24	14	15·7
Harding			
Himeville			
N'kuzi			

[2]Naby Groblersdal

NATAL	Max.	Min.	RRR
Mtubatuba			
Newcastle	26	15	
P'Maritzburg	23	14	10·4
Port Shepstone	27	21	9·5
Richmond			27·0
Seven Oaks			17·5
Van Reenen			
Vryheid			
S.W.A.			
Gobabis	28	19	
Keetmanshoop	33	18	4·0
Luderitz	21	15	
Mariental	31	20	0·5
Ohopoho			
Ondangua	26	20	
Outjo	29	19	16·7
Rundu	27	19	61·0
Swakopmund	22	18	
Tsumeb	28	19	1·7
Windhoek	25	16	10·6
PROTECTORATES			
PROTEKTORATE			
Bremersdorp	30	17	
Emlembe			
Francistown	27	18	
Gaberones	30	16	
Ghanzi	28	20	
Lobatsi			
Mahalapye			
Makoba			
Maseru			
Maun	29	20	2·4
Molopololi			
Stegi			
Tsabong	33	18	
Tsane	31	18	
Shakawe	26	18	
Bespoort (Tvl.)	29	15	

SYNOPTIC WEATHER MAP — 1200 GMT. — 1400 SAST. — SINOPTIESE WEERKAART

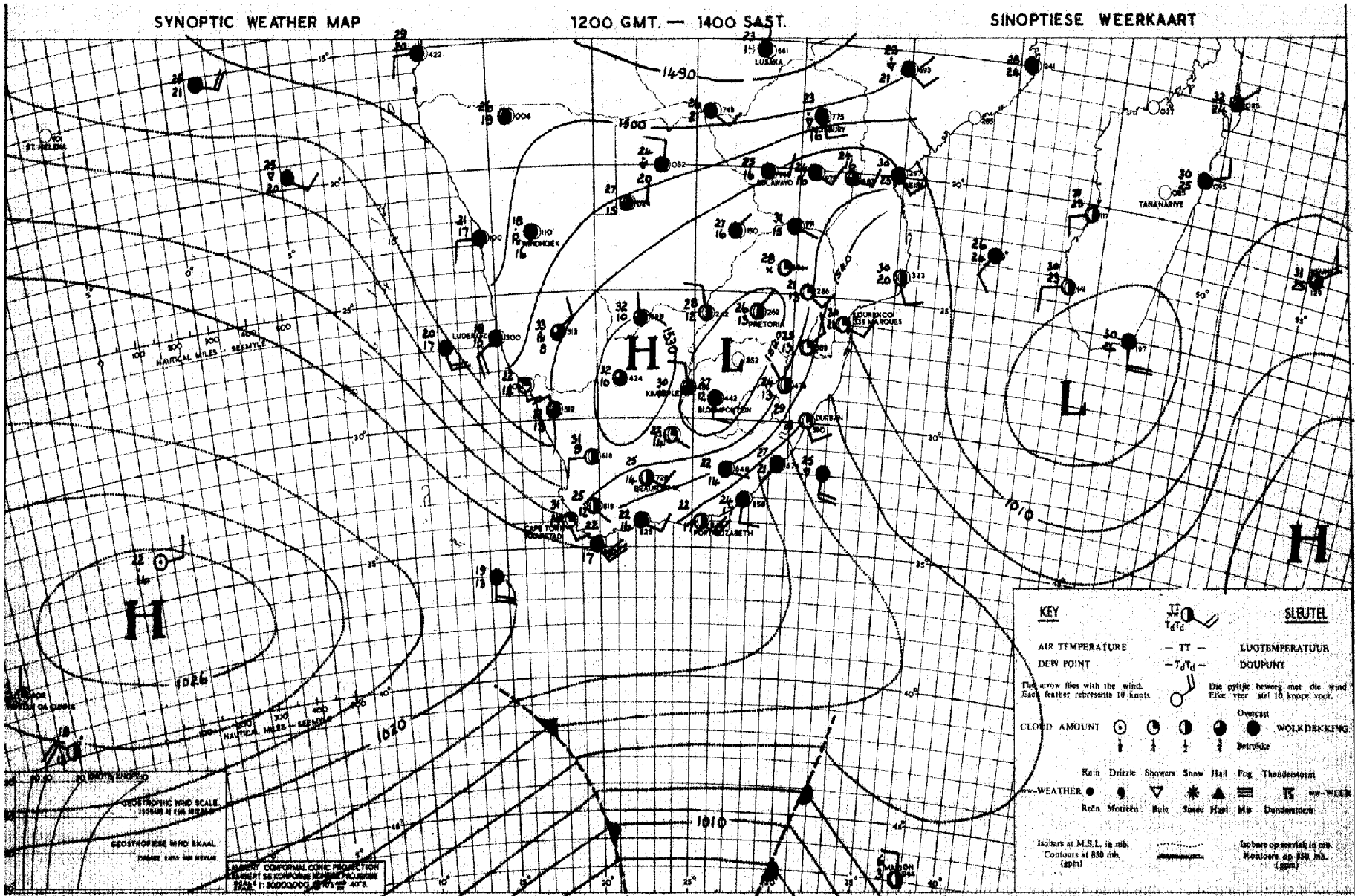

INFERENCE — DATE 10-3-1961 DATUM — AFLEIDING

With the rising pressure over the southern and southeastern coastal regions, humid air will move southwards over the western parts of the country. It will be partly cloudy over Bechuanaland, the Free State, South West Africa and the Cape-Province and scattered thundershowers will fall over these parts.

Met die styging van die lugdruk oor die suidelike en suidoostelike kusgebiede sal vogtige lug suidwaarts bewee oor die westelike dele van die land. Dit sal gedeeltelik bewolk wees oor Betsjoeanaland, die Vrystaat, Suidwes-Af en die Kaapprovinsie en verspreide donderbuie sal oor hierdie dele uitsak.

DAAGLIKSE WEERBULLETIN — DAILY WEATHER BULLETIN

WEERBURO / WEATHER BUREAU
DEPT. VAN VERVOER / DEPT. OF TRANSPORT

Maksimum en Minimum Temperature (°C) en Reënval (RRR) in mms. vir die 24 uur wat om 0800 SAST eindig op 12 . 3 . 1961

Maximum and Minimum Temperatures (°C) and Rainfall (RRR) in mms. for 24 hours ending at 0800 SAST on

CAPE - KAAP	Max.	Min.	RRR
Aberdeen			
Addo			21.2
Alexanderbaai	23	17	0.7
Aliwal-Noord	28	15	23.0
Barkly East			
Bashee	25	18	1.6
Beaufort West	21	16	22.3
Boegoeberg dam			
Boetsap			
Brandvlei			7.0
Cala			
Caledon			
Calitzdorp			
Calvinia	29	14	11.8
Cape L'Agulhas	24	18	1.5
Cape Columbine	27	14	
Cape St. Francis	22	19	0.9
Carnarvon			11.0
Ceres			
Citrusdal			
Colesberg			14.5
Cradock			
De Aar	20	16	11.0
D.F. Malan (C.T.)	31	17	11.0
Dordrecht			
Douglas			13.0
East London	25	19	
Elsenburg			
Fraserburg	19	15	11.0
Garies			
George	23	18	4.0
Graaff Reinet	20	16	6.2
Grahamstown			
Hopetown			
Idutywa			
Jansenville	24	18	4.0
Joubertina			
Kenhardt			
Kimberley	29	17	12.0
K'W. Town			
Knysna			
Kokstad	22	16	4.0

KAAP - CAPE	Max.	Min.	RRR
Kowie			
Kuruman	28	17	0.3
Ladismith			
Lake Mentz			
Maclear			
Mafeking	26	15	
Malmesbury			
Matatiele			
Matroosberg			
Middelburg	21	15	17.5
Mosselbaai	22	19	0.1
Mount Frere			3.5
O'kiep	27	17	1.4
Orange River			
Oudtshoorn			
Petrusville			
Piketberg			8.0
Pofadder	25	16	4.5
Port Elizabeth	25	20	
Port Nolloth	17	12	
Port St. Johns	25	20	0.5
Postmasburg			
Prieska	21	19	7.0
Prince Albert			24.0
Queenstown	25	15	8.3
Rietfontein			
Riversdal	26	19	3.5
Robertson	30	19	2.0
Somerset East	22	16	7.5
Steynsburg			18.0
Strydenburg			
Sutherland	23	12	14.0
Swellendam			
Tarkastad			
Touwsrivier			
Umtata	22	17	1.0
Uniondale			3.5
Upington	28	19	19.8
Vanwyksvlei	21	17	8.8
Victoria-Wes	19	14	12.8
Vredendal	33	18	
Vryburg	29	18	

CAPE - KAAP	Max.	Min.	RRR
Williston			13.5
Willowmore	20	15	9.6
Twee Rivieren	31	20	
O.V.S. - O.F.S.			
Balkfontein[1]			
Bethlehem	24	14	2.7
Bloemfontein	27	15	9.5
Bultfontein			
Fauresmith	25	14	47.0
Ficksburg			
Frankfort	27	14	
Harrismith			16.0
Heilbron			
Hoopstad	29	16	
Kroonstad	27	15	
Lindley			
Modderpoort			
Petrusburg			
Philippolis			12.3
Reddersburg			
Reitz			12.0
Vrede			
Warden			
Welkom			
Wepener	27	15	58.2
Winburg			
Zastron			
TRANSVAAL			
Andalusia			
Barberton			
Belfast			
Bethal			
Carolina	24	11	
Chester			
Creecy			
Ermelo	24	12	
Fleur-de-Lys	29	17	
Groendraai	28	15	
Jan Smuts	23	13	

[1]Near Bothaville

TRANSVAAL	Max.	Min.	RRR
Joubert Park			
Komatipoort			
Kroondal	26	16	
L'doringstad			
Lichtenburg			
Loskop[2]			
Mara	27	14	
Marble Hall			
Marnitz	27	15	
Messina	31	19	
Middelburg			
Nelspruit	29	18	
Pelgrimsrus	22	11	
Phalaborwa	31	19	
Pietersburg	25	13	
Piet Retief	25	15	
Pongola			
Potchefstroom	26	14	
Potgietersrus			
Pretoria W.B.	26	16	
Pretoriuskop			
Sekukuni			
Skukuza	33	17	
Thabazimbi			
Tomburke			
Tzaneen			1.5
Vereeniging			
Volksrust			
Warmbad	27	14	
Waterval-Bo			
Witbank			
Zeerust			
Standerton	25	12	
NATAL			
Cape St. Lucia			
Dundee			
Durban	27	22	
Estcourt	23	16	26.4
Harding			
Himeville			
M'ruzi			

[2]Naby Groblersdal

NATAL	Max.	Min.	RRR
Ntubatuba			
Newcastle	28	17	
P'Maritzburg	22	17	5.3
Port Shepstone	27	21	4.5
Richmond			3.0
Seven Oaks			9.7
Van Reenen			
Vryheid			
S.W.A.			
Gobabis	27	18	
Keetmanshoop	29	17	0.4
Luderitz	21	13	
Mariental	30	20	1.4
Chopoho			
Ondangua			
Outjo	27	18	26.0
Runtu			
Swakopmund	21	18	
Tsumeb			
Windhoek	23	15	0.3
PROTECTORATES			
PROTEKTORATE			
Bremersdorp			
Malembe			
Francistown	27	19	
Gaberones	28	17	
Ghanzi	24	18	14.0
Lobatsi			
Mahalapye	28	18	
Makoba			
Maseru	21	14	15.1
Main	28	20	2.1
Molopololi			
Stegi			
Tsabong	32	18	17.5
Tsane	28	20	
Shakawe	28	18	33.5
Betpoort (Tvl)	25	14	

SYNOPTIC WEATHER MAP 1200 GMT. — 1400 SAST. SINOPTIESE WEERKAART

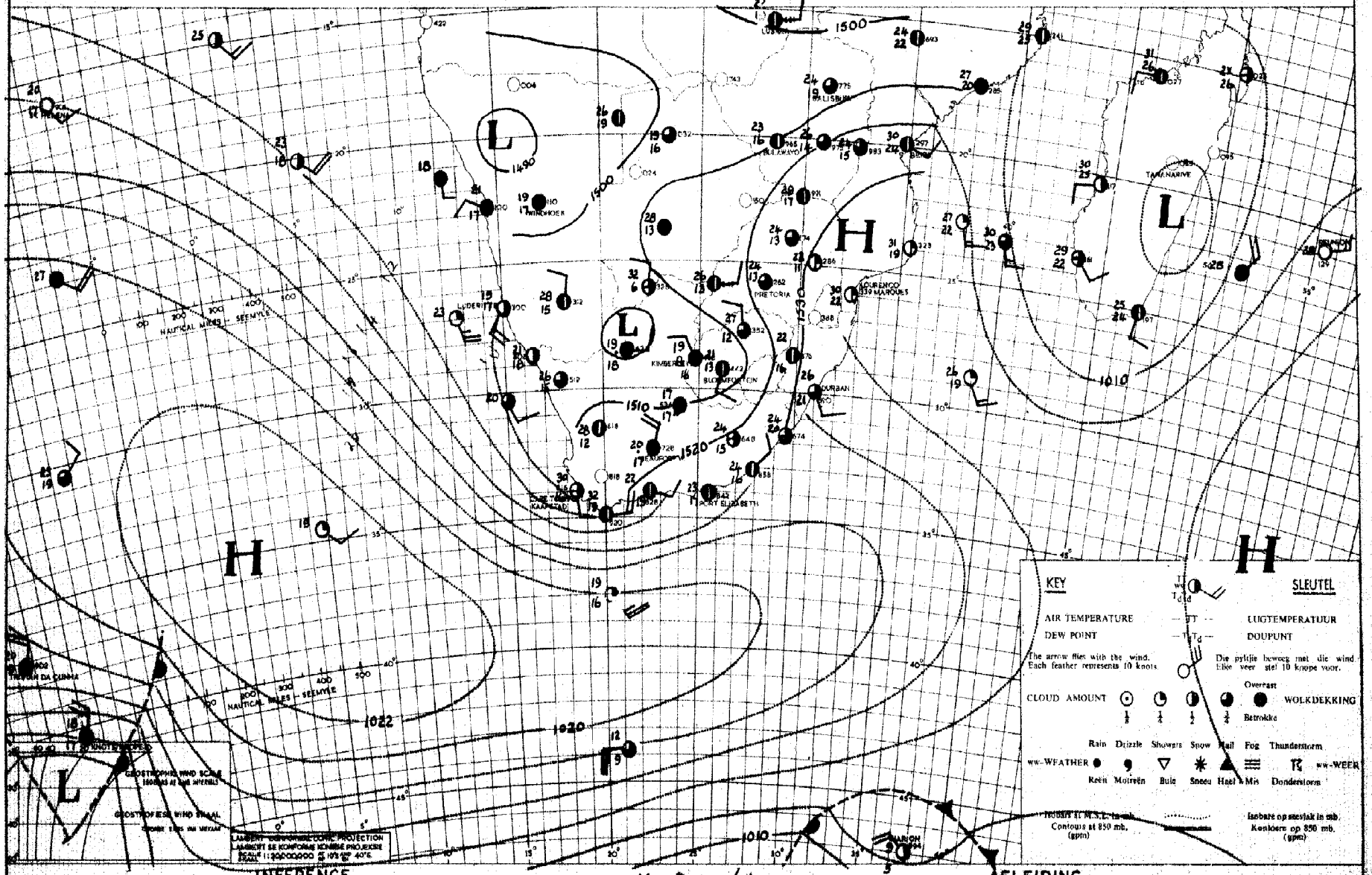

INFERENCE DATE 11 - 3 - 1961 DATUM AFLEIDING

As the air over the Karoo, South West Africa, the Free State and Bechuanaland remains rather moist, scattered rain or showers and thundershowers will continue over these areas. Over the coastal belts from Cape Agulhas to Cape St. Lucia occasional rain or showers will fall. Over the remainder of the Union it will be partly cloudy.

Die lug oor die Karoo, Suidwes-Afrika, die Vrystaat en Betsjoeanaland is nog baie vochtig en verspreide reën of buie en donderbuie sal nog voorkom. Oor die kusstreek van Kaap Agulhas tot Kaap St. Lucia sal reën of buie af en toe uitsak. Oor die res van die Unie sal dit hoofsaaklik gedeeltelik bewolk bly.

DAAGLIKSE WEERBULLETIN — DAILY WEATHER BULLETIN

WEERBURO / WEATHER BUREAU
DEPT. VAN VERVOER / DEPT. OF TRANSPORT

Maksimum en Minimum Temperature (°C) en Reënval (RRR) in mms. vir die 24 uur wat om 0800 SAST eindig op 13 . 3 . 1961

Maximum and Minimum Temperatures (°C) and Rainfall (RRR) in mms. for 24 hours ending at 0800 SAST on

CAPE - KAAP	Max.	Min.	RRR
Aberdeen			17.5
Addo			5.2
Alexanderbaai	24	15	
Aliwal-Noord	23	14	7.3
Barkly East	25	21	2.0
Bashee	24	14	
Beaufort West	24	14	
Boegoebergdam			
Boetsap			
Brandvlei			
Cala			11.5
Caledon			
Calitzdorp			
Calvinia	25	11	
Cape L'Agulhas	20	15	5.0
Cape Columbine	27	16	
Cape St. Francis	20	17	15.5
Carnarvon			
Ceres			
Citrusdal			
Colesberg			15.5
Cradock			8.0
De Aar	24	13	7.7
D.F. Malan (C.T.)	29	15	
Dordrecht			
Douglas			27.5
East London	26	21	3.6
Elsenburg			
Fraserburg	24	12	1.3
Garies			
George	19	15	44.2
Graaff Reinet	26	16	10.0
Grahamstown			11.0
Hopetown			
Idutywa			5.5
Jansenville	25	17	20.0
Joubertina			20.5
Kenhardt			
Kimberley	20	14	21.0
K'W. Town			
Knysna			21.5
Kokstad	26	15	35.0

KAAP - CAPE	Max.	Min.	RRR
Kowie			7.3
Kuruman			
Ladismith			
Lake Mentz			
Maclear			
Mafeking	23	16	10.3
Malmesbury			
Matatiele			
Matroosberg	18	10	12.9
Middelburg	22	10	6.9
Mosselbaai	20	16	104.0
Mount Frere			10.0
O'kiep	28	16	
Orange River			
Oudtshoorn			50.0
Petrusville			
Piketberg			
Pofadder	28	15	
Port Elizabeth	23	19	2.6
Port Nolloth	20	14	
Port St. Johns	24	21	0.7
Postmasburg	22	15	36.2
Prieska	29	14	
Prince Albert			
Queenstown	20	14	17.5
Rietfontein			
Riversdal	20	14	14.0
Robertson	23	14	5.5
Somerset East	24	16	20.0
Steynsburg			5.0
Strydenburg			
Sutherland	20	9	3.7
Swellendam			
Tarkastad			
Touwsrivier			28.5
Umtata	24	17	6.7
Uniondale			6.5
Upington	29	18	
Vanwyksvlei	28	13	
Victoria-Wes	26	11	6.5
Vredendal	32	14	
Vryburg	22	10	4.0

CAPE - KAAP	Max.	Min.	RRR
Williston			
Willowmore	22	14	4.0
Twee Rivieren	31	19	
O.V.S. - O.F.S.			
Balkfontein[1]			7.5
Bethlehem	23	13	3.4
Bloemfontein	24	15	3.7
Bultfontein			1.0
Fauresmith	19	13	20.8
Ficksburg			15.4
Frankfort	26	13	32.8
Harrismith			1.5
Heilbron			
Hoopstad	23	15	
Kroonstad	25	13	4.5
Lindley			6.0
Modderpoort			
Petrusburg			23.0
Philippolis			6.3
Reddersburg			7.5
Reitz			6.0
Vrede			0.5
Warden			
Welkom	29	14	4.8
Wepener	23	16	6.4
Winburg			
Zastron			
TRANSVAAL			
Andalusia			
Barberton			
Belfast			
Bethal			
Carolina	24	13	
Chester			
Crecy			
Ermelo	24	13	
Fleur-de-Lys	29	18	
Groendraai	26	19	
Jan Smuts	22	14	2.5

[1]Near Bothaville

TRANSVAAL	Max.	Min.	RRR
Joubert Park	22	13	7.5
Komatipoort			
Kroondal	25	16	6.4
L'doringstad			
Lichtenburg			11.0
Loskop[2]			
Mara	27	15	
Marble Hall			
Marnitz	27	19	0.1
Messina	32	21	
Middelburg			
Nelspruit	29	17	
Pelgrimsrus	23	11	
Phalaborwa	30	19	
Pietersburg	24	14	
Piet Retief	26	14	
Pongola	32	18	
Potchefstroom	25	14	18.0
Potgietersrus	27	17	
Pretoria W.B.	24	17	0.1
Pretoriuskop			
Sekukuni			
Skukuza	34	17	
Thabazimbi	30	19	1.0
Tomburke			
Tzaneen			
Vereeniging			
Volksrust			
Warmbad	27	18	
Waterval-Bo			
Witbank			
Zeerust			
Standerton	26	15	2.8
NATAL			
Cape St. Lucia	29	22	
Dundee			0.3
Durban	28	22	7.7
Estcourt	26	17	2.6
Harding			
Himeville			
M'kuzi			

[2]Naby Groblersdal

NATAL	Max.	Min.	RRR
Mtubatuba			
Newcastle	29	18	0.4
P'Maritzburg	20	17	10.0
Port Shepstone	27	23	41.0
Richmond			32.5
Seven Oaks			2.0
Van Reenen			
Vryheid			
S.W.A.			
Gobabis	28	17	3.6
Keetmanshoop	31	17	
Luderitz	19	15	
Mariental	31	19	
Ohopoho			
Ondangua	28	20	
Outjo	28	17	
Runtu	27	19	16.0
Swakopmund	21	16	
Tsumeb	22	19	4.1
Windhoek	27	17	
PROTECTORATES			
PROTEKTORATE			
Bremersdorp	30	18	
Emlembe			
Francistown	26	19	1.1
Gaberones	23	18	0.5
Ghanzi	24	19	2.0
Lobatsi			
Mahalapye	27	17	2.5
Makoba			
Maseru	22	14	2.6
Maun	29	21	2.2
Molopololi			
Stegi			
Tsabong	24	19	54.5
Tsane	26	18	7.0
Shakawe	28	14	
Bospoort (Tvl.)	22	13	14.0

SYNOPTIC WEATHER MAP — 1200 GMT. — 1400 SAST. — SINOPTIESE WEERKAART

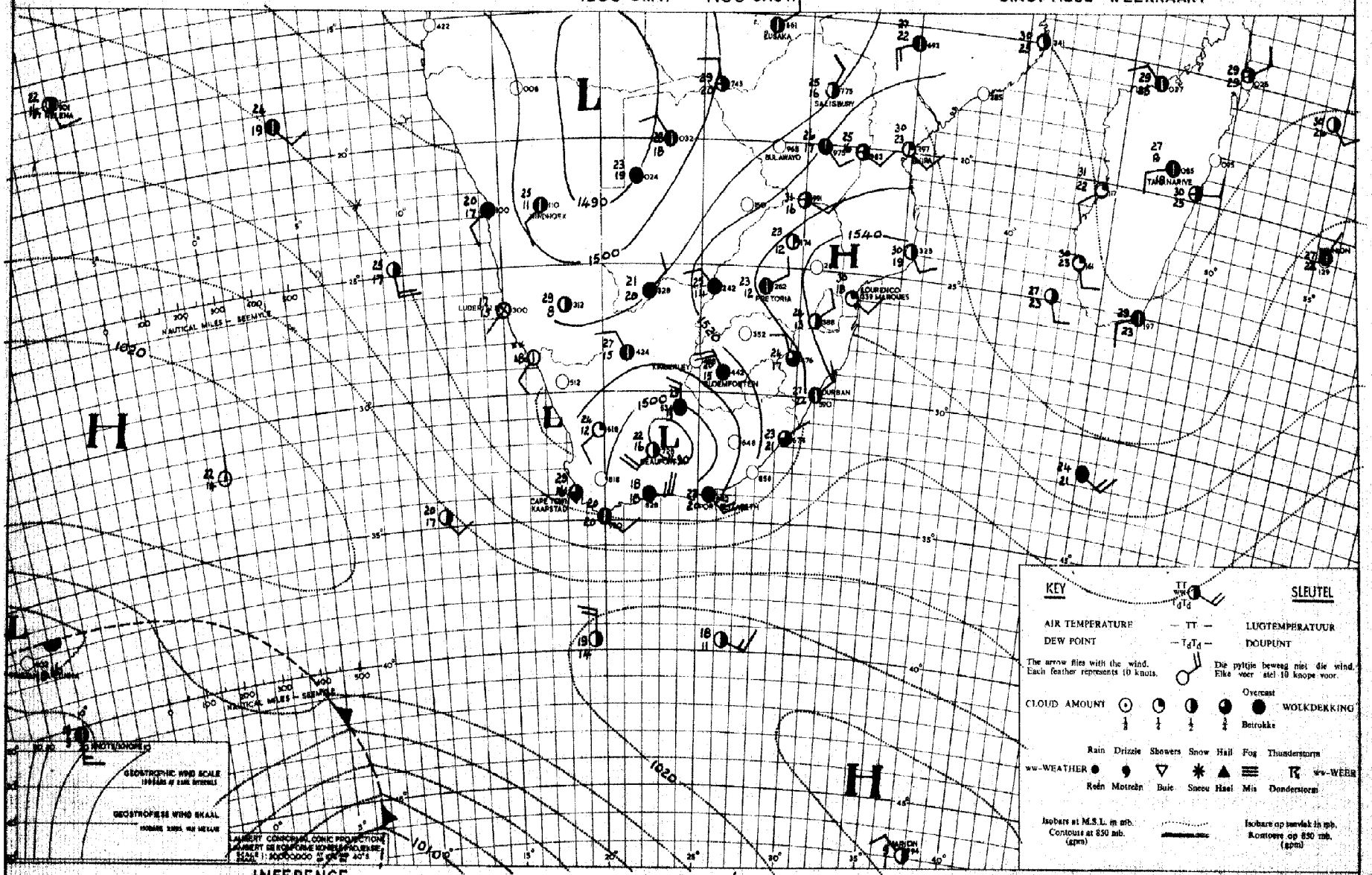

INFERENCE

Very moist air is still flowing over most of the country and there is an upper and surface low pressure system over the western parts. As a result further rain and thundershowers will occur over the country but the low is slowly moving eastwards and the weather will clear gradually over South West Africa and the western part of the Cape Province.

DATE 12 - 3 - 1961 DATUM

AFLEIDING

Die lug is baie vogtig oor meeste dele van die land en daar is 'n bolug- en oppervlakte laagdrukstelsel oor die westelike dele. Gevolglik sal verdere reën en donderbuie oor die land voorkom maar die laag sal stadig ooswaarts beweeg en die weer sal geleidelik opklaar oor Suidwes-Afrika en die westelike deel van Kaapland.

DAAGLIKSE WEERBULLETIN — DAILY WEATHER BULLETIN

WEERBURO / WEATHER BUREAU
DEPT. VAN VERVOER / DEPT. OF TRANSPORT

Maksimum en Minimum Temperature (°C) en Reënval (RRR) in mms. vir die 24 uur wat om 0800 SAST eindig op 14-3-61

Maximum and Minimum Temperatures (°C) and Rainfall (RRR) in mms. for 24 hours ending at 0800 SAST on

CAPE - KAAP	Max.	Min.	RRR
Aberdeen			
Addo			
Alexanderbaai	21	13	
Aliwal-Noord	24	11	
Barkly East			
Bashee	26	12	4·7
Beaufort West	25	12	
Boegoebergdam			
Boetsap			
Brandvlei			
Cala			
Caledon			
Calitzdorp			
Calvinia	26	12	
Cape L'Agulhas	23	15	
Cape Columbine	20	13	
Cape St. Francis	20	17	2·5
Carnarvon			
Ceres			
Citrusdal			
Colesberg			
Cradock			
De Aar	23	12	
D.F. Malan (C.T.)	25	15	
Dordrecht	20	9	0·4
Douglas			
East London	29	18	0·5
Elsenburg			
Fraserburg	25	11	
Garies			
George	21	12	
Graaff Reinet	25	12	0·3
Grahamstown			0·6
Hopetown			
Idutywa			
Jansenville	27	13	
Joubertina			
Kenhardt			
Kimberley	21	13	
K'W. Town			
Knysna			
Kokstad	25	13	1·0

KAAP - CAPE	Max.	Min.	RRR
Kowie			
Kuruman	25	10	
Ladismith			
Lake Mentz			
Maclear			
Mafeking	23	17	4·0
Malmesbury			
Matatiele			
Matroosberg	23	10	
Middelburg	22	9	
Mosselbaai	24	16	
Mount Frere			6·5
O'kiep	30	15	
Orange River			
Oudtshoorn			
Petrusville			
Piketberg			
Pofadder	28	16	
Port Elizabeth	24	17	0·8
Port Nolloth	19	12	
Port St. Johns	26	20	0·8
Postmasburg	24	14	
Prieska	29	13	
Prince Albert			
Queenstown	24	11	
Rietfontein			
Riversdal			
Robertson	18	12	
Somerset East	23	14	3·8
Steynsburg			
Strydenburg			
Sutherland	20	7	
Swellendam			
Tarkastad			
Touwsrivier			
Umtata	27	15	13·9
Uniondale			
Upington	29	16	
Vanwyksvlei	28	14	
Victoria-Wes	23	9	
Vredendal	31	8	
Vryburg	27	12	

CAPE - KAAP	Max.	Min.	RRR
Williston			
Willowmore	22	8	
O.V.S. - O.F.S.			
Balkfontein[1]			
Bethlehem	21	8	3·3
Bloemfontein	24	12	
Bultfontein			
Fauresmith	23	11	
Ficksburg			
Frankfort	22	13	0·4
Harrismith			
Heilbron			
Hoopstad	28	10	
Kroonstad	23	12	
Lindley			
Modderpoort			
Petrusburg			
Philippolis			
Reddersburg			
Reitz			
Vrede			
Warden			
Welkom	25	12	
Wepener	24	11	
Winburg			
Zastron			
TRANSVAAL			
Andalusia			
Barberton			3·0
Belfast			
Bethal			
Carolina	20	13	0·2
Chester			
Crecy	24	15	
Ermelo	20	13	
Fleur-de-Lys	29	18	
Groendraai	22	17	0·1
Jan Smuts	17	12	1·2

[1]Near Bothaville

TRANSVAAL	Max.	Min.	RRR
Joubert Park	17	12	3·9
Komatipoort			
Kroondal	20	15	1·8
L'doringstad			
Lichtenburg			
Loskop[2]			
Mara	28	20	
Marble Hall			
Marnitz	26	19	0·6
Messina	33	22	
Middelburg			
Nelspruit	28	17	0·1
Pelgrimsrus	22	13	
Phalaborwa	30	22	
Pietersburg	24	15	
Piet Retief	25	13	
Pongola	30	20	
Potchefstroom	23	15	2·0
Potgietersrus	22	16	
Pretoria W.B.	19	15	1·6
Pretoriuskop			
Sekukuni			
Skukuza	32	20	
Thabazimbi	24	16	
Tomburke			
Tzaneen			
Vereeniging			
Volksrust			
Warmbad	22	15	0·5
Waterval-Bo			
Witbank			
Zeerust			4·6
Standerton	19	13	0·5
NATAL			
Cape St. Lucia			
Dundee			
Durban	29	20	
Estcourt	26	13	1·5
Harding			5·0
Himeville			
M'kuzi			

[2]Naby Groblersdal

NATAL	Max.	Min.	RRR
Mtubatuba			1·5
Newcastle	29	12	
P'Maritzburg	27	15	12·8
Port Shepstone	28	21	3·0
Richmond			5·5
Seven Oaks			1·0
Van Reenen			
Vryheid			
S.W.A.			
Gobabis	29	14	
Keetmanshoop	31	17	
Luderitz	20	12	
Mariental	31	19	
Ohopoho	30	17	
Ondangua	31	20	
Outjo	30	15	
Runtu			
Swakopmund	21	15	
Tsumeb	30	18	
Windhoek	27	16	
PROTECTORATES / PROTEKTORATE			
Bremersdorp			
Malembe			1·8
Francistown	27	19	1·6
Gaberones	22	15	
Ghanzi	28	17	
Lobatsi			
Mahalapye	25	17	
Makoba			
Maseru			
Maun	27	19	0·2
Molopololi			
Stegi			
Tsabong	28	17	
Tsane	29	16	
Shakawe	26	20	1·6
Bospoort (Tul.)	23	11	

SYNOPTIC WEATHER MAP 1200 GMT. — 1400 SAST. SINOPTIESE WEERKAART

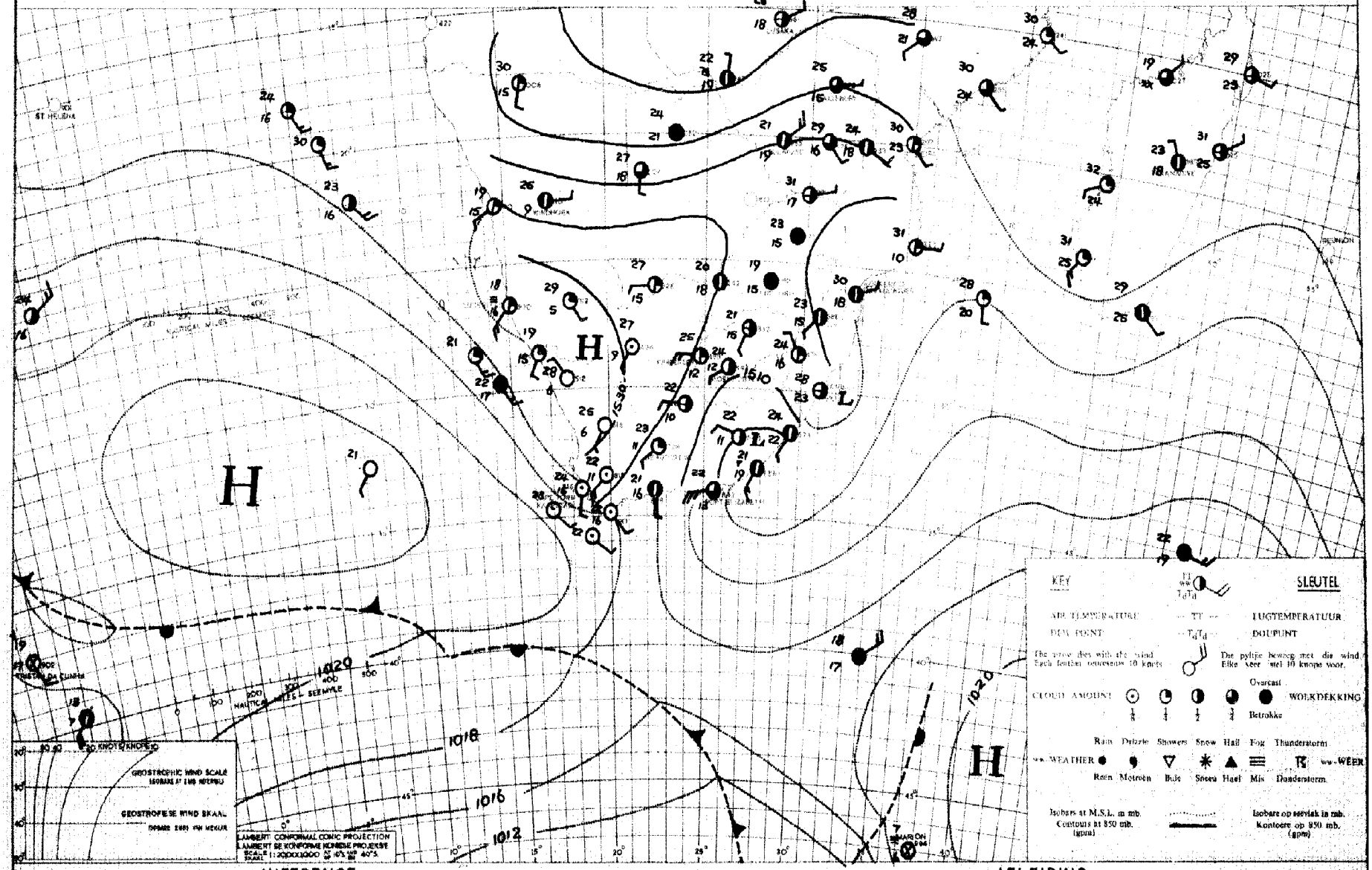

INFERENCE DATE 13-3-1961 DATUM AFLEIDING

The cooler drier air spreading eastwards over the Cape and the southern Free State is expected to spread to Natal and the Transvaal and the weather over these areas will clear gradually to Fair. Over the northern part of South West Africa and Bechuanaland it will be partly cloudy to cloudy with isolated thundershowers over Bechuanaland and during the afternoon.

Die koeler droër lug wat ooswaarts uitbrei oor die Kaap en die suidelike Vrystaat sal na verwagting ook na die Transvaal en Natal uitbrei en die weer oor hierdie gebiede sal tot redelik-mooiweer opklaar. Oor die noordelike gedeeltes van Suidwes-Afrika en Betsjoeanaland sal dit gedeeltelik bewolk tot bewolk wees met 'n kans op donderbuie sal in die namiddag voorkom.

DAAGLIKSE WEERBULLETIN — DAILY WEATHER BULLETIN

WEERBURO / WEATHER BUREAU
DEPT. VAN VERVOER / DEPT. OF TRANSPORT

Maksimum en Minimum Temperature (°C) en Reënval (RRR) in mms. vir die 24 uur wat om 0800 SAST eindig op ....15-3-61.... Maximum and Minimum Temperatures (°C) and Rainfall (RRR) in mms. for 24 hours ending at 0800 SAST on

CAPE - KAAP	Max.	Min.	RRR
Aberdeen			
Addo			
Alexanderbaai	23	13	
Aliwal-Noord	25	11	
Bartly East			
Bashee	25	19	
Beaufort West	27	16	
Boegoebergdam			
Boetsap			
Brandvlei			
Cala			
Caledon			
Calitzdorp			
Calvinia	29	9	
Cape L'Agulhas	23	16	
Cape Columbine	20	15	
Cape St. Francis	22	18	
Carnarvon			
Ceres			
Citrusdal			
Colesberg			
Cradock			
De Aar	26	12	
D.F. Malan (C.T.)	25	16	
Dordrecht			
Douglas			
East London	25	17	
Elsenburg			
Fraserburg	27	11	
Garies			
George	23	14	
Graaff Reinet	25	13	
Grahamstown			
Hopetown			
Idutywa			
Jansenville	28	14	
Joubertina			
Kenhardt			
Kimberley	28	13	
K'W. Town			
Knysna			
Kokstad	24	13	

KAAP - CAPE	Max.	Min.	RRR
Kowie			
Kuruman	21	10	
Ladismith			
Lake Mentz			
Maclear			
Mafeking	27	15	
Malmesbury			
Matatiele			
Matroosberg	25	10	
Middelburg	26	9	
Mosselbaai			
Mount Frere			
O'kiep	29	11	
Orange River			
Oudtshoorn			
Petrusville			
Piketberg			1·5
Pofadder	30	12	
Port Elizabeth	25	14	
Port Nolloth	20	11	
Port St. Johns	25	20	
Postmasburg	26	16	
Prieska	32	16	
Prince Albert			
Queenstown	26	12	
Rietfontein			
Riversdal	29	16	
Robertson	31	14	
Somerset East	25	12	
Steynsburg			
Strydenburg			
Sutherland	23	8	
Swellendam			
Tarkastad			
Touwsrivier			
Umtata	26	15	
Uniondale			
Upington	32	16	
Vanwyksvlei			
Victoria-Wes	29	9	
Vredendal			
Vryburg	29	11	

CAPE - KAAP	Max.	Min.	RRR
Williston			
Willowmore			
Tafelberg	33	12	
O.V.S. - O.F.S.			
Balkfontein[1]			
Bethlehem	24	9	
Bloemfontein	26	11	
Bultfontein			
Faurresmith	25	13	
Ficksburg			
Frankfort	25	8	
Harrismith			
Heilbron			
Hoopstad	30	11	
Kroonstad	26	13	
Lindley			
Modderpoort			
Petrusburg			
Philippolis			
Reddersburg			
Reitz			
Vrede			
Warden			
Welkom			
Wepener	26	11	
Winburg			
Zastron			
TRANSVAAL			
Andalusia			
Barberton			1·2
Belfast			
Bethal			
Carolina	25	12	
Chester			
Crecy	29	18	
Ermelo	24	13	
Fleur-de-Lys	32	20	40·0
Groendraai	28	18	1·8
Jan Smuts	23	14	

[1] Near Bethaville

TRANSVAAL	Max.	Min.	RRR
Joubert Park	23	13	
Komatipoort			
Kroondal	28	15	
L'doringstad			
Lichtenburg			
Loskop[2]			
Mara	29	20	0·5
Marble Hall			
Marnitz	28	18	1·0
Messina	32	23	1·1
Middelburg			
Nelspruit	23	12	
Pelgrimsrus	23	14	
Phalaborwa	32	23	
Pietersburg	27	19	
Piet Retief	27	16	
Pongola	30	19	
Potchefstroom	26	11	
Potgietersrus	27	18	
Pretoria W.B.	27	14	
Pretoriuskop			
Sekukuni			
Skukuza	34	29	
Thabazimbi			
Tomburke			
Tzaneen			
Vereeniging			
Volksrust			
Warmbad	28	16	
Waterval-Bo			
Witbank			
Zeerust			
Standerton	26	8	
NATAL			
Cape St. Lucia	29	21	
Dundee			
Durban	28	20	
Estcourt	25	17	
Harding			
Himeville			
N'kusi			

[2] Baby Groblersdal

NATAL	Max.	Min.	RRR
Ntubatuba			
Newcastle	28	12	
P'Maritzburg	24	16	
Port Shepstone	27	21	
Richmond			
Seven Oaks			
Van Reenen			
Vryheid			
S.W.A.			
Gobabis	28	18	
Keetmanshoop	33	17	
Luderitz	22	15	
Mariental	31	18	
Ohopoho	31	18	
Ondangua	31	19	
Outjo	30	15	
Runtu			
Swakopmund	20	17	
Tsumeb	28	17	
Windhoek	26	16	
PROTECTORATES			
PROTEKTORATE			
Bremersdorp			
Balembe			
Francistown	23	19	5·1
Gaberones	29	15	
Ghanzi	26	18	
Lobatsi			
Mahalapye	26	18	
Mokoba			
Maseru	25	11	
Maun	27	20	14·5
Molopololi			
Stegi			
Tsabong	30	15	
Tsane	30	17	4·0
Shakawe	29	19	
Bospoort (Tvl.)	25	11	

SYNOPTIC WEATHER MAP 1200 GMT. — 1400 SAST. SINOPTIESE WEERKAART

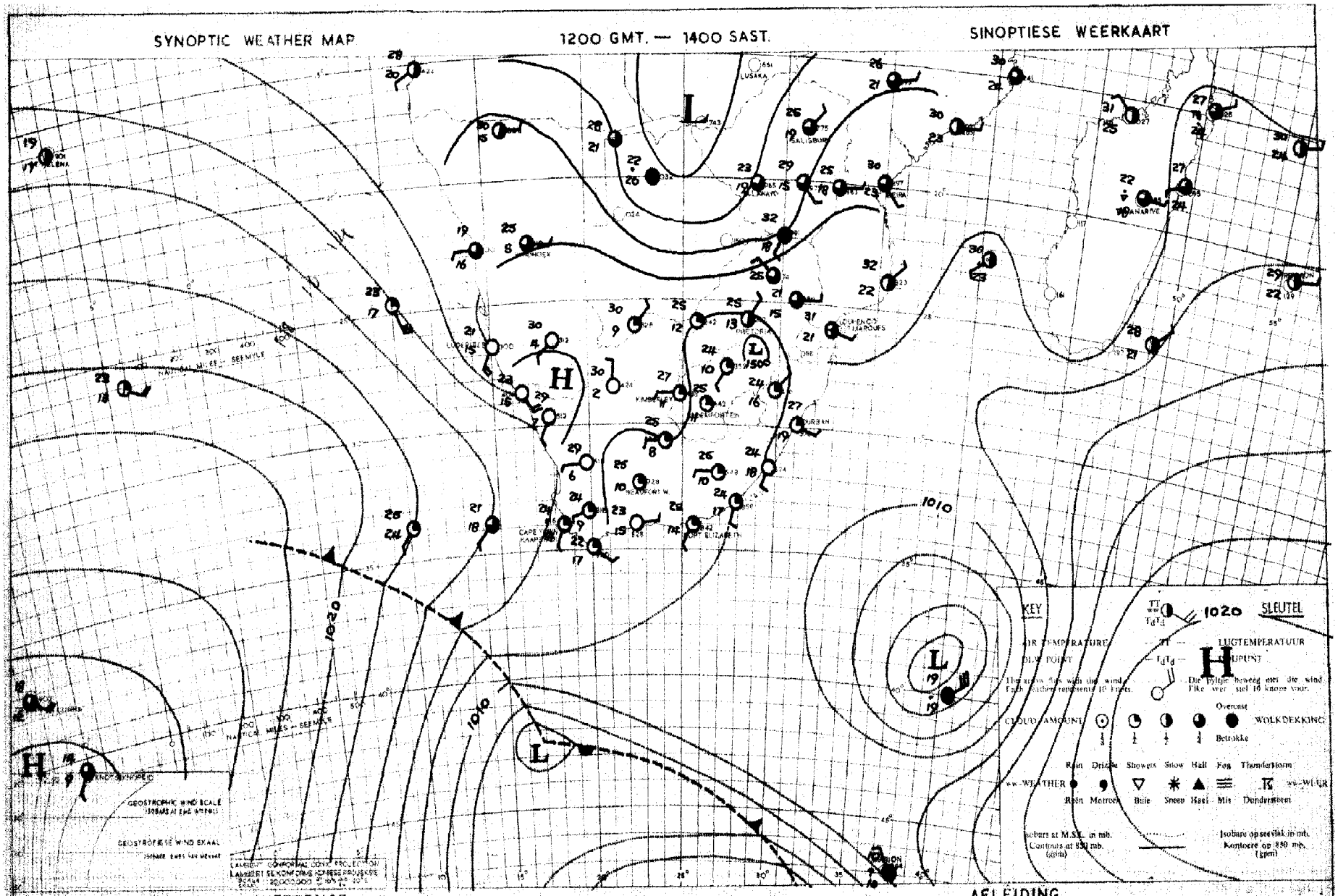

INFERENCE DATE 14-3-19.61 DATUM AFLEIDING

Cloudy conditions with scattered showers will persist over northern Bechuanaland and northern Transvaal under the influence of the low north of Maun. The cold front approaching from the southwest will bring cloudy conditions with showers over the southwestern and

Onder die invloed van die laag oor noordelike Betsjoeanaland sal bewolkte weer met verspreide buie voorkom oor die gebiede en oor noordelike Transvaal. Die koufront wat die Unie uit die suidwestè nader, sal bewolkte weer met buie veroorsaak oor die suidwestelike en suidelike kusstreke.

DAAGLIKSE WEERBULLETIN — DAILY WEATHER BULLETIN

WEERBURO / WEATHER BUREAU
DEPT. VAN VERVOER / DEPT. OF TRANSPORT

Maksimum en Minimum Temperature (°C) en Reënval (RRR) in mms. vir die 24 uur wat om 0800 SAST eindig op 16-3-61

Maximum and Minimum Temperatures (°C) and Rainfall (RRR) in mms. for 24 hours ending at 0800 SAST on

CAPE - KAAP	Max.	Min.	RRR
Aberdeen			
Addo			
Alexanderbaai	23	12	
Aliwal-Noord	28	10	
Barkly East			
Bashee	26	18	0·1
Beaufort West	27	13	
Boegoebergdam			
Boetsap			
Brandvlei			
Cala			
Caledon			
Calitzdorp			
Calvinia	26	8	
Cape L'Agulhas	22	14	7·5
Cape Columbine	22	12	
Cape St. Francis	21	16	0·9
Carnarvon			
Ceres			
Citrusdal			
Colesberg			
Cradock			
De Aar	29	12	
D.F. Malan (C.T.)	23	14	
Dordrecht	26	12	
Douglas			
East London	24	17	10·0
Elsenburg			
Fraserburg	26	10	
Garies			
George	21	14	0·8
Graaff Reinet	27	15	
Grahamstown			
Hopetown			
Idutywa			
Jansenville	30	16	
Joubertina			
Kenhardt			
Kimberley	31	15	
K'W. Town			
Knysna			
Kokstad	28	12	1·2

KAAP - CAPE	Max.	Min.	RRR
Kowie			
Kuruman	29	11	
Ladismith			
Lake Mentz			
Maclear			
Mafeking	28	16	
Malmesbury			
Matatiele			
Matroosberg			
Middelburg	28	12	
Mosselbaai	22	15	0·7
Mount Frere			
O'kiep	27	12	
Orange River			
Oudtshoorn			
Petrusville			
Piketberg			
Pofadder	29	13	
Port Elizabeth	24	17	
Port Nolloth	19	11	
Port St. Johns	27	19	0·1
Postmasburg	28	13	
Prieska	32	14	
Prince Albert			
Queenstown	30	14	
Rietfontein			
Riversdal	25	12	3·0
Robertson	24	15	
Somerset East	26	12	1·2
Steynsburg			
Strydenburg			
Sutherland	19	6	
Swellendam			
Tarkastad			
Touwsrivier			
Umtata	29	16	
Uniondale			
Upington	30	16	
Vanwyksvlei	29	13	
Victoria-Wes	28	9	
Vredendal	25	11	0·5
Vryburg	31	12	

CAPE - KAAP	Max.	Min.	RRR
Williston			
Willowmore	23	13	
Twee Rivere	34	14	
O.V.S. - O.F.S.			
Balkfontein[1]			
Bethlehem	25	8	
Bloemfontein	29	11	
Bultfontein			
Fauresmith	28	10	
Ficksburg			
Frankfort	27	8	
Harrismith			
Heilbron			
Hoopstad	32	11	
Kroonstad	28	12	
Lindley			
Moddersoort			
Petrusburg			
Philippolis			
Reddersburg			
Reitz			
Vrede			
Warden			
Welkom	30	12	
Wepener	28	10	
Winburg			
Zastron			
TRANSVAAL			
Andalusia			
Barberton			
Belfast			
Bethal			
Carolina	26	13	
Chester			
Crecy	29	16	
Ermelo	26	10	
Fleur-de-Lys	29	20	1·8
Groendraai	26	16	15·0
Jan Smuts	25	12	0·2

[1]Near Bothaville

TRANSVAAL	Max.	Min.	RRR
Joubert Park	27	12	
Komatipoort			
Kroondal	30	15	
L'doringstad			
Lichtenburg			
Loskop[2]			
Mara	27	18	1·4
Marble Hall			
Marnitz	25	16	34·0
Messina	27	21	3·5
Middelburg			
Nelspruit	29	19	
Pelgrimsrus	23	16	0·8
Phalaborwa	32	22	
Pietersburg	25	16	4·8
Piet Retief	30	13	
Pongola	34	23	
Potchefstroom	28	15	
Potgietersrus	26	17	
Pretoria W.B.	28	15	
Pretoriuskop			
Sekukuni			
Skukuza	34	20	
Thabazimbi	28	16	
Tomburke			
Tzaneen			3·0
Vereeniging			
Volksrust			
Warmbad	27	15	
Waterval-Bo			
Witbank			
Zeerust			
Standerton	28	15	
NATAL			
Cape St. Lucia	30	24	
Dundee			
Durban	31	21	
Estcourt	28	17	
Harding			
Himeville			
M'kuzi			

[2]Naby Groblersdal

NATAL	Max.	Min.	RRR
Ntubatuba			
Newcastle	30	13	
P'Maritzburg	28	15	
Port Shepstone	28	22	
Richmond			
Seven Oaks			
Van Reenen			
Vryheid			
S.W.A.			
Gobabis	29	17	
Keetmanshoop	33	17	
Luderitz	22	15	
Mariental	33	18	
Chopoho	31	16	
Ondangua	30	21	
Outjo	30	18	
Runtu			
Swakopmund	21	17	
Tsumeb	27	18	
Windhoek	28	15	
PROTECTORATES / PROTEKTORATE			
Bremersdorp			
Malembe			
Francistown	32	19	11·9
Gaberones	31	18	
Ghanzi	27	18	
Lobatsi			
Mahalapye			
Makoba			
Maseru	26	9	
Maun	26	20	
Molopololi			
Stegi			
Tsabong	32	17	
Tsane	32	18	
Shakawe	26	20	3·0
Bospoort (Tvl.)	27	13	

SYNOPTIC WEATHER MAP — 1200 GMT. — 1400 SAST — SINOPTIESE WEERKAART

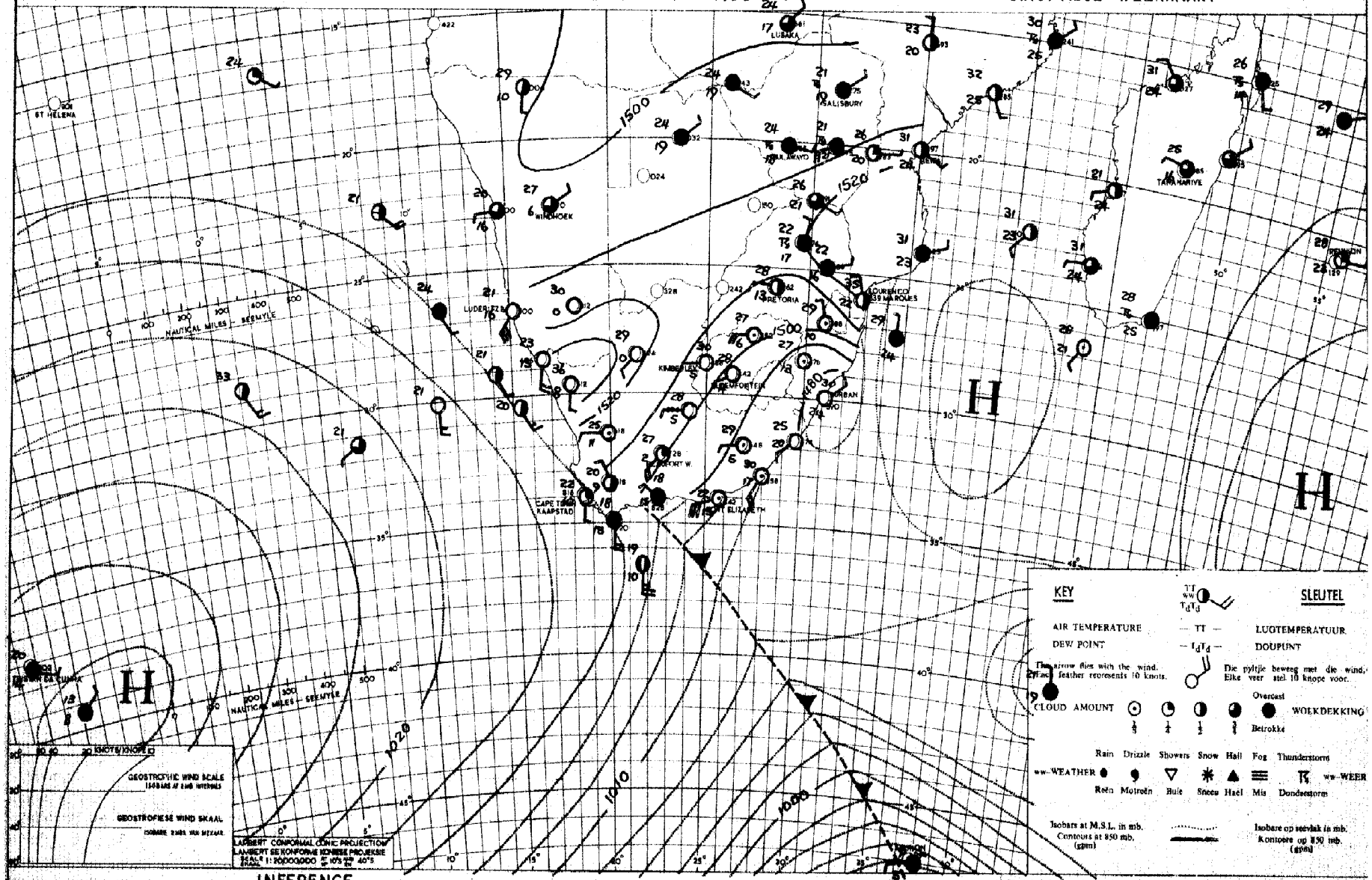

INFERENCE — DATE 15-3-1961 DATUM — AFLEIDING

The frontal weather spreading eastwards along the Cape coast will bring occasional showers to the Pondoland and Natal coasts. Occasional showers will also fall in the morning along the Cape south and southeast coasts. Over the northern Transvaal and northern Bechuanaland it will remain cloudy with scattered showers and thunderstorms. Over the remainder of the country it will remain fine.

Die front wat ooswaarts sprei langs die Kaapse kus sal buie af en toe bring gedurende die oggend langs die Pondoland- en Natal kus. Buie sal af en toe ook uitsak gedurende die oggend langs die Kaapse suid- en suidooskus. Oor die noordelike Transvaal en noordelike Betsjoeanaland sal dit bewolk bly met verspreide buie en donder-

DAAGLIKSE WEERBULLETIN — DAILY WEATHER BULLETIN

WEERBURO / WEATHER BUREAU
DEPT. VAN VERVOER / DEPT. OF TRANSPORT

Maksimum en Minimum Temperature (°C) en Reënval (RRR) in mms. vir die 24 uur wat om 0800 SAST eindig op 17 · 3 · 1961

Maximum and Minimum Temperatures (°C) and Rainfall (RRR) in mms. for 24 hours ending at 0800 SAST on

CAPE - KAAP	Max.	Min.	RRR
Aberdeen			
Addo			
Alexanderbaai	22	12	
Aliwal-Noord	27	11	
Barkly East			
Bashee	23	18	20·0
Beaufort West	25	13	
Boegoebergdam			
Boetsap			
Brandvlei			
Cala			
Caledon			
Calitzdorp			
Calvinia	27	12	
Cape L'Agulhas	21	14	
Cape Columbine	18	11	
Cape St. Francis	22	14	
Carnarvon			
Ceres			
Citrusdal			
Colesberg			
Cradock			
De Aar	28	12	
D.F. Malan (C.T.)	21	9	
Dordrecht	23	14	
Douglas			
East London	20	17	7·2
Elsenburg			
Fraserburg	26	11	
Garies			
George	19	11	0·3
Graaff Reinet	23	13	
Grahamstown			
Hopetown			
Idutywa			
Jansenville	25	11	
Joubertina			
Kenhardt			
Kimberley	31	14	
K'W. Town			
Knysna			
Kokstad	22	12	

KAAP - CAPE	Max.	Min.	RRR
Kowie			
Kuruman	30	13	
Ladismith			
Lake Mentz			
Maclear			
Mafeking	29	16	
Malmesbury			
Matatiele			
Matroosberg	22	9	
Middelburg	27	11	
Mosselbaai	17	16	1·7
Mount Frere			
O'kiep	27	14	
Orange River			
Oudtshoorn			
Petrusville			
Piketberg			
Pofadder	28	17	
Port Elizabeth	22	11	
Port Nolloth	18	9	
Port St. Johns	22	19	5·0
Postmasburg	30	18	
Prieska	33	16	
Prince Albert			
Queenstown	24	15	
Rietfontein			
Riversdal	23	10	
Robertson	25	12	
Somerset East	20	14	
Steynsburg			
Strydenburg			
Sutherland	21	7	
Swellendam			
Tarkastad			
Touwsrivier			
Umtata	23	17	0·5
Uniondale			
Upington	32	19	
Vanwyksvlei	30	15	
Victoria-Wes	28	10	
Vredendal	26	9	
Vryburg	32	13	

CAPE - KAAP	Max.	Min.	RRR
Williston			
Willowmore	24	11	
Twee Rivieren	35	20	
O.V.S. - O.F.S.			
Balkfontein[1]			
Bethlehem	26	12	
Bloemfontein	29	11	
Bultfontein			
Fauresmith	27	11	
Ficksburg			
Frankfort	28	12	
Harrismith			
Heilbron			
Hoopstad	32	10	
Kroonstad	29	13	
Lindley			
Modderpoort			
Petrusburg			
Philippolis			
Reddersburg			
Reitz			
Vrede			
Warden			
Welkom	30	14	
Wepener	28	8	
Winburg			
Zastron			
TRANSVAAL			
Andalusia			
Barberton			
Belfast			
Bethal			
Carolina	27	14	
Chester			2·7
Crecy	31	17	
Ermelo	26	14	
Fleur-de-Lys	31	20	11·2
Groendraai	29	17	0·4
Jan Smuts	25	6	

[1]Near Bothaville

TRANSVAAL	Max.	Min.	RRR
Joubert Park	26	16	
Komatipoort			
Kroondal	29	15	
L'doringstad			
Lichtenburg			
Loskop[2]			
Mara	31	18	0·2
Marble Hall			
Marnitz	30	18	
Messina			
Middelburg			
Nelspruit	31	22	
Pelgrimsrus	25	14	1·5
Phalaborwa	32	16	
Pietersburg	29	15	
Piet Retief	27	17	
Pongola	29	21	
Potchefstroom	28	13	
Potgietersrus	29	16	
Pretoria W.B.	28	16	
Pretoriuskop			
Sekukuni			
Skukuza	34	21	1·0
Thabazimbi	33	18	
Tomburke			
Tzaneen			
Vereeniging			
Volksrust			
Warmbad	33	17	
Waterval-Bo			
Witbank			
Zeerust			
Standerton	28	13	
NATAL			
Cape St. Lucia	27	21	1·8
Dundee			
Durban	25	22	
Estcourt	25	15	
Harding			
Himeville			
M'kuzi			

[2]Naby Groblersdal

NATAL	Max.	Min.	RRR
Mtubatuba			0·2
Newcastle	30	17	
P'Maritzburg	17	15	
Port Shepstone	25	21	73·0
Richmond			
Seven Oaks			
Van Reenen			
Vryheid			
S.W.A.			
Gobabis	29	18	
Keetmanshoop	34	18	
Luderitz	20	14	
Mariental	35	19	
Ohopoho	32	19	
Ondangua	30	15	20·5
Outjo	31	19	1·8
Rundu			
Swakopmund	20	15	
Tsumeb	30	20	
Windhoek	29	18	
PROTECTORATES / PROTEKTORATE			
Bremersdorp			
Malembe			
Francistown	27	11	1·1
Gaberones	31	16	
Ghanzi	29	18	
Lobatsi			
Mahalapye			
Makoba			
Maseru	27	9	
Maun	26	19	0·4
Molopololi			
Stegi			
Tsabong	32	19	
Tsane	31	22	
Shakawe	29	20	0·1
Bespoort (Tvl)	28	11	

SYNOPTIC WEATHER MAP 1200 GMT. — 1400 S.A.S.T. SINOPTIESE WEERKAART

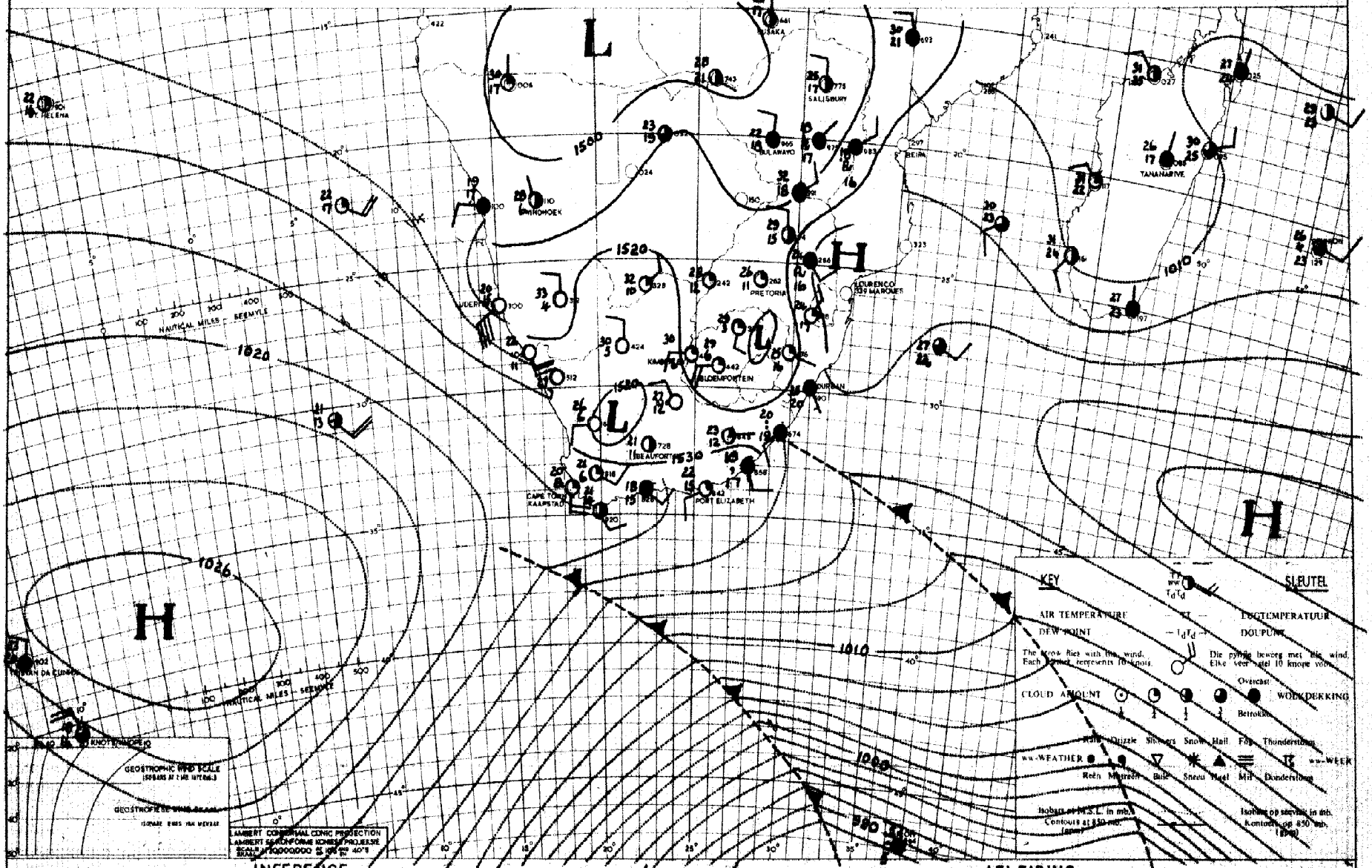

INFERENCE DATE 16 - 3 - 1961 DATUM AFLEIDING

A ridge of high is moving in south of the Union and cloudy conditions with showers will occur over Eastern Cape and Natal. A trough is developing over the western areas and thundershowers will occur over Bechuanaland, South West Africa, Transvaal,

'n Rug van hoë druk beweeg suid van die Unie in en bewolkte toestande met buie sal voorkom oor Oos-Kaapland en Natal. 'n Trog is besig om oor die westelike dele van die land te ontwikkel en donderbuie sal ontwikkel oor Suidwes-Afrika, Betsjoeanaland, Transvaal, Vrystaat

DAAGLIKSE WEERBULLETIN — DAILY WEATHER BULLETIN

WEERBURO / WEATHER BUREAU
DEPT. VAN VERVOER / DEPT. OF TRANSPORT

Maksimum en Minimum Temperature (°C) en Reënval (RRR) in mms. vir die 24 uur wat om 0800 SAST eindig op ....18 : 3 : 1961....

Maximum and Minimum Temperatures (°C) and Rainfall (RRR) in mms. for 24 hours ending at 0800 SAST on

CAPE - KAAP	Max.	Min.	RRR
Aberdeen			
Addo			
Alexanderbaai	20	14	
Aliwal-Noord	30	16	0·3
Barkly East			
Bashee	24	19	2·5
Beaufort West	27	17	8·5
Bosgoesbergdam			36·0
Boetsap			
Brandvlei			6·0
Cala			
Caledon			
Calitzdorp			
Calvinia	29	12	0·3
Cape L'Agulhas	22	17	
Cape Columbine	20	11	
Cape St. Francis	21	18	
Carnarvon			26·0
Ceres			
Citrusdal			
Colesberg			
Cradock			
De Aar	32	15	30·0
D.F. Malan (C.T.)	27	12	
Dordrecht	27	14	2·5
Douglas			
East London	23	18	
Elsenburg			
Fraserburg	30	14	3·1
Garies			
George	21	14	
Graaff Reinet	28	18	2·4
Grahamstown			
Hopetown			
Idutywa			
Jansenville	29	20	1·0
Joubertina			
Kenhardt			
Kimberley	33	16	9·8
K'W. Town			
Knysna			
Kokstad	24	15	

KAAP - CAPE	Max.	Min.	RRR
Kowie			
Kuruman	30	15	21·5
Ladismith			
Lake Mentz			
Maclear			
Mafeking	29	18	
Malmesbury			
Matatiele			
Matroosberg	27	13	
Middelburg	28	14	8·7
Mosselbaai	20	18	
Mount Frere			
O'kiep	29	10	
Orange River			
Oudtshoorn			
Petrusville			
Piketberg			
Pofadder	33	16	
Port Elizabeth	24	20	0·1
Port Nolloth	15	12	
Port St. Johns	23	20	
Postmasburg	29	15	13·8
Prieska	30	16	20·0
Prince Albert			
Queenstown	27	16	4·5
Rietfontein			
Riversdal	25	16	
Robertson	30	16	
Somerset East	25	18	1·2
Steynsburg			4·6
Strydenburg			
Sutherland	24	11	0·5
Swellendam			
Tarkastad			
Touwsrivier			
Umtata	24	16	
Uniondale			
Upington	35	19	9·2
Vanwyksvlei			
Victoria-Wes	31	12	10·2
Vredendal	29	12	
Vryburg	32	18	3·8

CAPE - KAAP	Max.	Min.	RRR
Williston			
Willowmore	26	17	
Twee Rivieren	32	20	12·5
O.V.S. - O.F.S.			
Balkfontein[1]			
Bethlehem	26	13	11·5
Bloemfontein	30	15	14·5
Bultfontein			
Fauresmith	29	15	10·0
Ficksburg			
Frankfort	29	15	
Harrismith			0·2
Heilbron			
Hoopstad	31	19	
Kroonstad	29	17	
Lindley			
Modderpoort			
Petrusburg			5·0
Philippolis			
Reddersburg			3·5
Reitz			
Vrede			
Warden			
Welkom	30	18	
Wepener	29	17	
Winburg			
Zastron			
TRANSVAAL			
Andalusia			
Barberton			
Belfast			
Bethal			
Carolina	25	13	5·7
Chester			4·7
Crecy			1·6
Ermelo	25	13	
Fleur-de-Lys	29	20	1·2
Groendraai	29	19	
Jan Smuts	25	16	

[1]Near Bothaville

TRANSVAAL	Max.	Min.	RRR
Joubert Park	25	15	
Komatipoort			
Kroondal	29	17	
L'doringstad			
Lichtenburg			
Loskop[2]			
Mara	29	19	
Marble Hall			
Marnitz	29	19	
Messina	33	22	
Middelburg			
Nelspruit	30	20	27·7
Pelgrimsrus	22	14	7·5
Phalaborwa	32	21	
Pietersburg	27	16	
Piet Retief	27	16	
Pongola	31	22	
Potchefstroom	28	17	
Potgietersrus	29	17	
Pretoria W.B.	28	17	
Pretoriuskop			
Sekukuni			
Skukuza	33	22	
Thabazimbi			
Tomburke			
Tzaneen			
Vereeniging			
Volksrust			
Warmbad	29	17	
Waterval-Bo			
Witbank			
Zeerust			
Standerton	28	15	
NATAL			
Cape St. Lucia	31	22	
Dundee			
Durban	27	21	
Estcourt	25	17	
Harding			
Himeville			
M'kuzi			

[2]Naby Groblersdal

NATAL	Max.	Min.	RRR
Ntubatuba			
Newcastle	29	15	
P'Maritzburg	24	15	
Port Shepstone	26	21	22·0
Richmond			
Seven Oaks			
Van Reenen			
Vryheid			
S.W.A.			
Gobabis	30	19	1·2
Keetmanshoop	33	15	
Luderitz	19	13	
Mariental	34	18	
Ohopoho	30	14	
Ondangua	26	20	2·5
Outjo			
Runtu	30	18	1·0
Swakopmund	19	14	
Tsumeb	30	19	
Windhoek	28	15	
PROTECTORATES / PROTEKTORATE			
Bremersdorp	30	21	
Emlembe			
Francistown	28	19	2·5
Gaberones	30	18	
Ghanzi	29	20	
Lobatsi			
Mahalapye			
Makoba			
Maseru	27	16	2·0
Maun	30	20	8·0
Molopololi			
Stegi			
Tsabong	33	20	9·2
Tsane	31	21	
Shakawe	29	19	1·7
Bespoot (TVL)	28	16	

SYNOPTIC WEATHER MAP — 1200 GMT. — 1400 SAST — SINOPTIESE WEERKAART

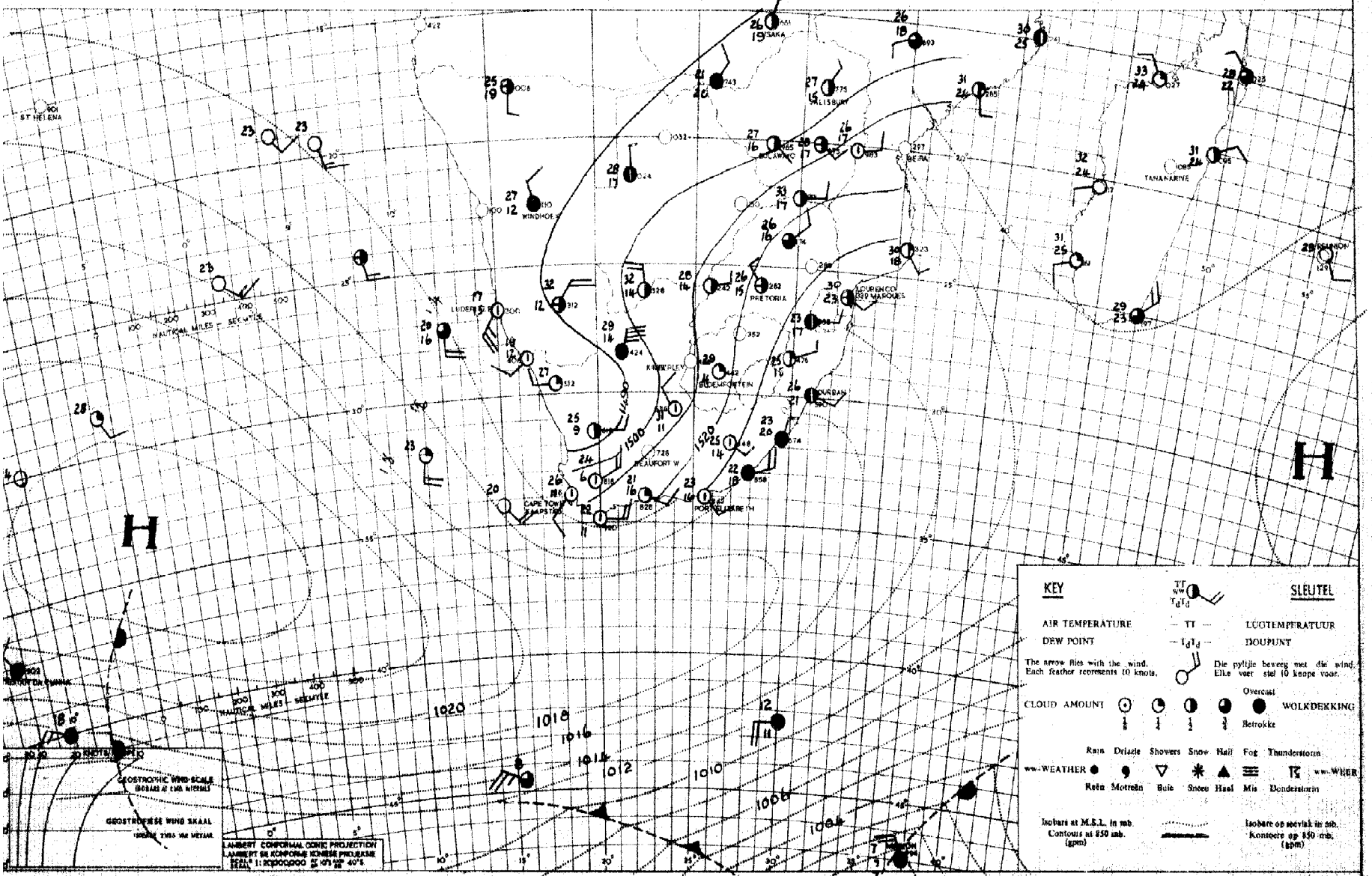

INFERENCE — DATE 17-3-1961 DATUM — AFLEIDING

With the upper-air low developing over the western parts of the country, it will become cloudy over Bechuanaland, the Free State, the Eastern and Northern Cape and the Eastern half of the karoo and scattered rain or thundershowers will fall over these parts. Over the remainder of the country it will

Met die boluglaag wat oor die westelike dele van die land ontwikkel het, sal dit bewolk word oor Betsjoeanaland, die Vrystaat, Oos- en Noordkaapland en die oostelike helfte van die karoo en verspreide reën en donderbuie sal oor hierdie dele uitsak. Oor die res van die land sal dit effens bewolk en matig

DAAGLIKSE WEERBULLETIN — WEERBURO / WEATHER BUREAU — DAILY WEATHER BULLETIN

DEPT. VAN VERVOER / DEPT. OF TRANSPORT

Maksimum en Minimum Temperature (°C) en Reënval (RRR) in mms. vir die 24 uur wat om 0800 SAST eindig op 19.3.1961

Maximum and Minimum Temperatures (°C) and Rainfall (RRR) in mms. for 24 hours ending at 0800 SAST on

CAPE - KAAP	Max.	Min.	RRR
Aberdeen			
Addo			
Alexanderbaai	23	15	
Aliwal-Noord	17	15	26.3
Barkly East			
Bashee			
Beaufort West	27	16	2.5
Boegoebergdam			
Boetsap			31.5
Brandvlei			
Cala			
Caledon			
Calitzdorp			
Calvinia	25	9	
Cape L'Agulhas	21	15	6.4
Cape Columbine	18	11	
Cape St. Francis	23	19	6.0
Carnarvon			
Ceres			
Citrusdal			
Colesberg			
Cradock			
De Aar	23	13	31.5
D.F. Malan (C.T.)	25	16	
Dordrecht			
Douglas			16.5
East London	27	19	1.5
Elsenburg			
Fraserburg	25	15	7.0
Garies			
George	27	17	1.8
Graaff Reinet			
Grahamstown			
Hopetown			
Idutywa			
Jansenville	33	17	4.0
Joubertina			
Kenhardt			
Kimberley	20	15	19.5
K'W. Town			
Knysna			
Kokstad	24	15	18.0

KAAP - CAPE	Max.	Min.	RRR
Kowie			
Kuruman	22	15	18.0
Ladismith			
Lake Mentz			
Maclear			
Mafeking	26	15	99.0
Malmesbury			
Matatiele			
Matroosberg	25	12	
Middelburg	21	13	11.5
Mosselbaai	26	19	
Mount Frere			
O'kiep	20	12	
Orange River			
Oudtshoorn			1.7
Petrusville			
Piketberg			
Pofadder	26	11	
Port Elizabeth	32	19	2.8
Port Nolloth	17	13	
Port St. Johns	25	22	0.2
Postmasburg			
Prieska	26	10	2.4
Prince Albert			
Queenstown			
Rietfontein			
Riversdal	30	18	
Robertson	31	15	
Somerset East	28	15	16.2
Steynsburg			
Strydenburg			
Sutherland	23	11	
Swellendam			
Tarkastad			
Touwsrivier			
Umtata	21	15	5.0
Uniondale			
Upington	28	14	1.0
Vanwyksvlei	25	15	7.5
Victoria-Wes	22	13	1.1
Vredendal	24	13	
Vryburg	21	16	41.0

CAPE - KAAP	Max.	Min.	RRR
Williston			
Willowmore	29	15	1.7
Twee Rivieren	34	16	
O.V.S. - O.F.S.			
Balkfontein[1]			
Bethlehem	22	14	19.4
Bloemfontein	19	15	18.0
Bultfontein			
Fauresmith	17	14	54.0
Ficksburg			
Frankfort	26	15	
Harrismith			
Heilbron			
Hoopstad	26	16	
Kroonstad	25	17	10.0
Lindley			
Modderpoort			
Petrusburg			34.0
Philippolis			
Reddersburg			
Reitz			
Vrede			
Warden			
Welkom			
Wepener	20	16	26.3
Winburg			
Zastron			
TRANSVAAL			
Andalusia			35.5
Barberton			
Belfast			
Bethal			
Carolina	23	12	
Chester			
Crecy	29	13	
Ermelo	24	12	
Fleur-de-Lys	29	19	
Groendraai	27	16	
Jan Smuts	23	13	

[1]Near Bothasville

TRANSVAAL	Max.	Min.	RRR
Joubert Park			
Komatipoort			
Kroondal	28	17	
L'doringstad			
Lichtenburg			
Loskop[2]			
Mara			
Marble Hall			
Marnitz			
Messina			
Middelburg			
Nelspruit	29	20	
Pelgrimsrus	20	11	
Phalaborwa			
Pietersburg			
Piet Retief	27	15	
Pongola			
Potchefstroom	25	17	0.4
Potgietersrus	27	17	
Pretoria W.B.	26	15	
Pretoriuskop			
Sekukuni			
Skukuza	33	21	
Thabazimbi			
Tomburke			
Tzaneen			
Vereeniging			
Volksrust			
Warmbad	28	14	
Waterval-Bo			
Witbank			
Zeerust			
Standerton	26	13	
NATAL			
Cape St. Lucia	30	23	
Dundee			
Durban	30	22	
Estcourt	27	17	1.0
Harding			
Himeville			
M'kuzi			

[2]Naby Groblersdal

NATAL	Max.	Min.	RRR
Mtubatuba			
Newcastle	29	16	
P'Maritzburg	28	16	1.0
Port Shepstone	27	22	4.0
Richmond			
Seven Oaks			
Van Reenen			
Vryheid			
S.W.A.			
Gobabis	29	14	
Keetmanshoop	29	11	
Luderitz	18	14	
Mariental	34	15	
Ohopoho			
Ondangua			
Outjo	29	9	
Runtu			
Swakopmund	19	16	
Tsumeb	27	13	0.6
Windhoek	28	22	
PROTECTORATES PROTEKTORATE			
Bremersdorp	31	20	
Emlembe			
Francistown	28	19	2.4
Gaberones	29	20	
Ghanzi	29	18	10.5
Lobatsi			
Mahalapye			
Makoba			
Maseru	22	15	26.0
Maun	30	21	0.7
Molopololi			
Stegi			
Tsabong	28	17	53.0
Tsane	30	17	3.6
Shakawe	30	19	14.0
Bospoort (Tvl.)	23	14	49.0

SYNOPTIC WEATHER MAP — 1200 GMT. — 1400 SAST — SINOPTIESE WEERKAART

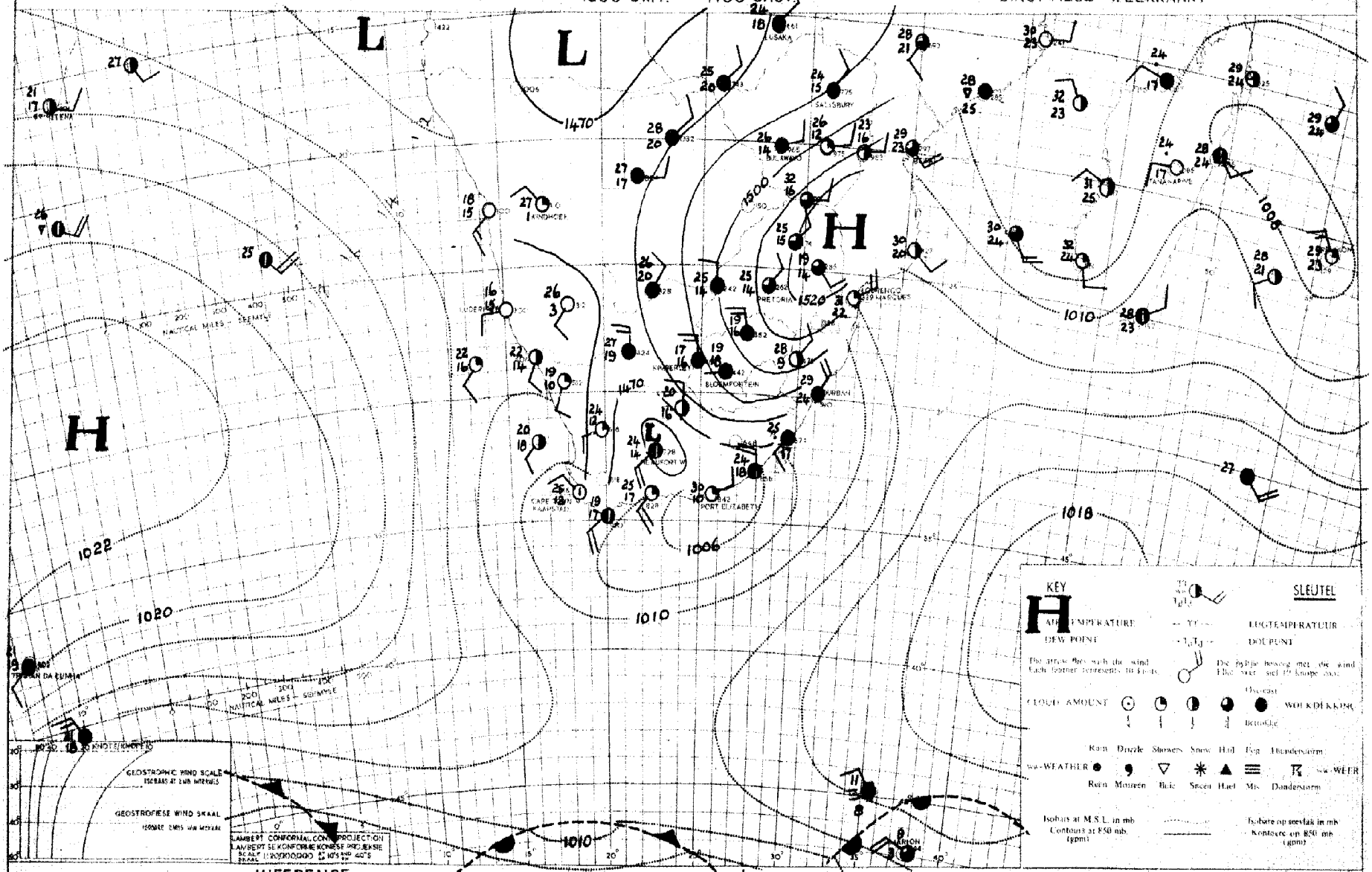

INFERENCE — DATE 18 - 3 - 1961 DATUM — AFLEIDING

There is a deep upper-air low over the western parts of the country and it is expected that it will be fairly cloudy over Bechuanaland, the Free State, the Northern and Eastern Cape and scattered rain or thundershowers will fall over these parts. Elsewhere it will be mainly fine or [illegible]

Daar is 'n diep boluglaag oor die westelike dele van die land en na verwagting sal dit taamlik bewolk wees oor Betsjoeanaland, die Vrystaat, Noord- en Oos-Kaapland en verspreide reën of donderbuie sal oor hierdie dele uitsak. Elders sal dit hoofsaaklik mooiweer of slegs effens [illegible]

DAAGLIKSE WEERBULLETIN — DAILY WEATHER BULLETIN

WEERBURO / WEATHER BUREAU
DEPT. VAN VERVOER / DEPT. OF TRANSPORT

Maksimum en Minimum Temperature (°C) en Reënval (RRR) in mms. vir die 24 uur wat om 0800 SAST eindig op 20 : 3 : 1961

Maximum and Minimum Temperatures (°C) and Rainfall (RRR) in mms. for 24 hours ending at 0800 SAST on

CAPE - KAAP	Max.	Min.	RRR
Aberdeen			
Addo			
Alexanderbaai	22	14	
Aliwal-Noord	25	14	3·6
Barkly East			
Bashee	24	20	1·2
Beaufort West	25	15	
Boegoebergdam			
Boetsap			
Brandvlei			
Cala			
Caledon			
Calitzdorp			
Calvinia	29	17	
Cape L'Agulhas	23	19	
Cape Columbine	19	18	
Cape St. Francis	23	18	
Carnarvon			
Ceres			
Citrusdal			
Colesberg			
Cradock			
De Aar	26	17	
D.F. Malan (C.T.)	24	12	
Dordrecht	20	13	1·0
Douglas			
East London	26	19	
Elsenburg			
Fraserburg	25	15	
Garies			
George	23	14	
Graaff Reinet	25	15	
Grahamstown			
Hopetown			
Idutywa			
Jansenville	26	16	
Joubertina			
Kenhardt			
Kimberley	23	16	
K'W. Town			
Knysna			
Kokstad	24	13	12·0

KAAP - CAPE	Max.	Min.	RRR
Kowie			
Kuruman	20	16	
Ladismith			
Lake Mentz			
Maclear			
Mafeking	22	15	0·5
Malmesbury			
Matatiele			
Matroosberg	25	13	
Middelburg	23	17	
Mosselbaai	24	18	
Mount Frere			
O'kiep			
Orange River			
Oudtshoorn			
Petrusville			
Piketberg			
Pofadder	28	20	
Port Elizabeth	25	14	
Port Nolloth	19	12	
Port St. Johns	25	21	1·5
Postmasburg	25	16	
Prieska	28	19	0·5
Prince Albert			
Queenstown	22	17	
Rietfontein			
Riversdal	24	16	
Robertson	28	13	
Somerset East	23	16	
Steynsburg			
Strydenburg			
Sutherland	25	11	
Swellendam			
Tarkastad			
Touwsrivier			
Umtata	23	16	
Uniondale			
Upington	30	20	1·2
Vanwyksvlei	26	18	
Victoria-Wes	25	13	
Vredendal			
Vryburg	19	15	11·6

CAPE - KAAP	Max.	Min.	RRR
Williston			
Willowmore	25	13	
Twee Rivieren	27	17	
O.V.S. - O.F.S.			
Balkfontein[1]			0·7
Bethlehem	23	16	
Bloemfontein	21	15	
Bultfontein			
Fauresmith	22	16	
Ficksburg			
Frankfort	27	15	
Harrismith			11·5
Heilbron			
Hoopstad	19	14	1·2
Kroonstad	23	16	0·5
Lindley			
Modderpoort			
Petrusburg			
Philippolis			
Reddersburg			
Reitz			
Vrede			
Warden			
Welkom	26	16	
Wepener	23	14	
Winburg			
Zastron			
TRANSVAAL			
Andalusia			
Barberton			
Belfast			
Bethal			
Carolina	25	12	
Chester			
Cracy	30	13	
Ermelo	25	13	
Fleur-de-Lys	30	19	
Groendraai	28	17	
Jan Smuts	24	13	

[1]Near Bothaville

TRANSVAAL	Max.	Min.	RRR
Joubert Park	24	15	1·0
Komatipoort			
Kroondal	26	16	
L'doringstad			
Lichtenburg			
Loskop[2]			
Mara	29	14	
Marble Hall			
Marnitz	29	17	
Messina	24	22	
Middelburg			
Nelspruit	29	18	
Pelgrimsrus	22	12	
Phalaborwa	32	21	
Pietersburg	26	14	
Piet Retief	28	17	0·2
Pongola	34	22	1·8
Potchefstroom	27	14	
Potgietersrus	28	14	
Pretoria W.B.	27	15	
Pretoriuskop			
Sekukuni			
Skukuza	33	20	
Thabazimbi			
Tomburke			
Tzaneen			
Vereeniging			
Volksrust			
Warmbad	29	14	
Waterval-Bo			
Witbank			
Zeerust			
Standerton	28	14	
NATAL			
Cape St. Lucia	30	21	37·0
Dundee			
Durban	29	22	
Estcourt	28	17	
Harding			
Himeville			
M'kuzi			1·5

[2]Naby Groblersdal

NATAL	Max.	Min.	RRR
Mtubatuba			
Newcastle	30	18	3·5
P'Maritzburg	25	17	2·5
Port Shepstone	27	22	
Richmond			
Seven Oaks			0·7
Van Reenen			10·1
Vryheid			
S.W.A.			
Gobabis	28	18	
Keetmanshoop	28	17	
Luderitz	21	13	
Mariental	30	19	
Ohopoho	30	10	
Ondangua	29	14	
Outjo	28	10	
Runtu			
Swakopmund	21	15	
Tsumeb	29	12	
Windhoek	27	11	
PROTECTORATES			
PROTEKTORATE			
Bremersdorp	32	21	
Emlembe			
Francistown	28	18	1·1
Gaberones	27	18	0·4
Ghanzi	24	18	16·0
Lobatsi			
Mahalapye			
Makoba			
Maseru			
Maun	26	19	18·0
Molopololi			
Stegi			
Tsabong	21	18	
Tsane	20	16	52·2
Shakawe	26	19	3·0
Bospoort (Tvl)	23	14	7·5

SYNOPTIC WEATHER MAP 1200 GMT — 1400 S.A.S.T. SINOPTIESE WEERKAART

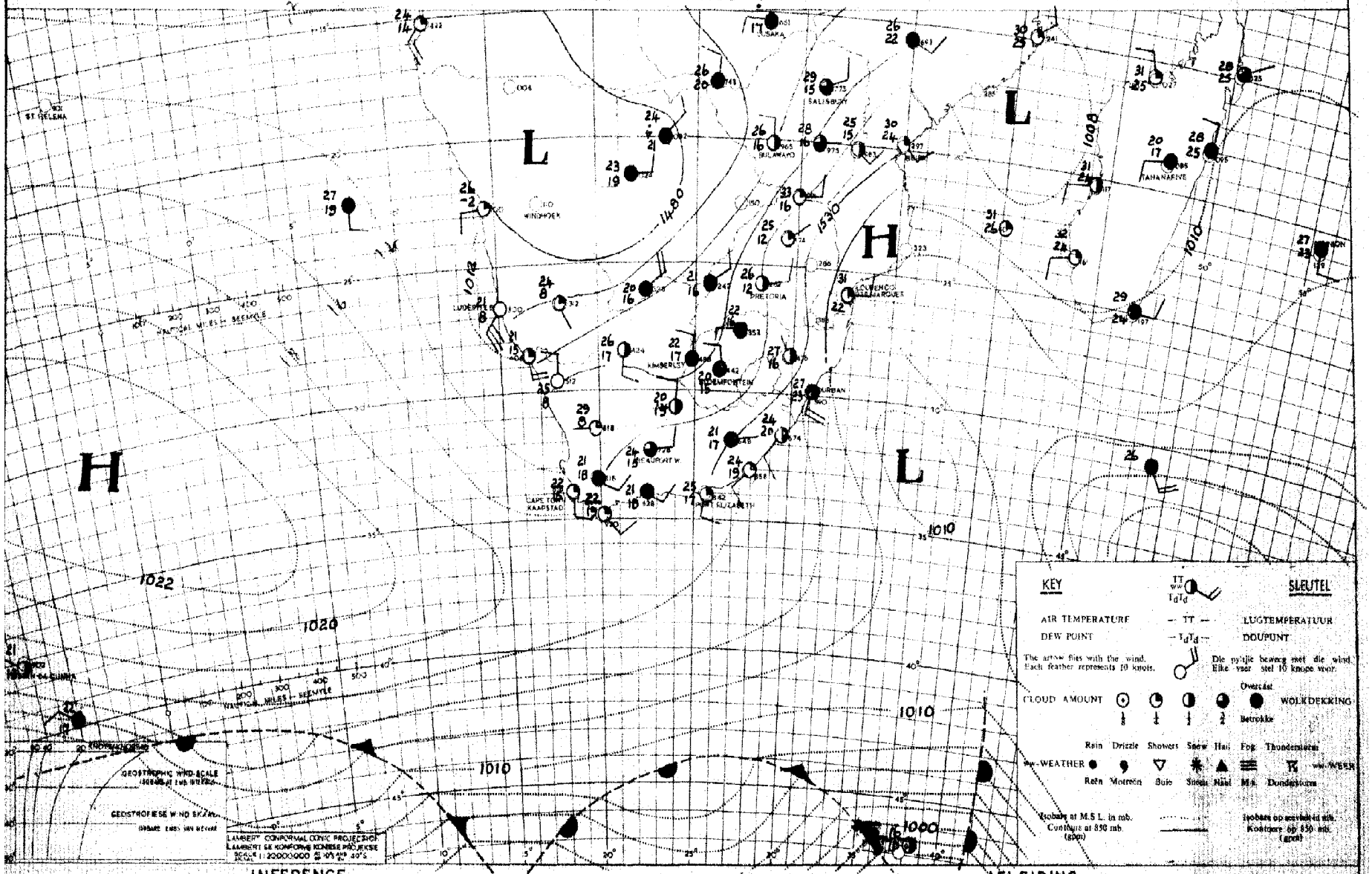

INFERENCE DATE 19-3-19 61 DATUM AFLEIDING

The upper-air low has filled somewhat and has moved slightly westwards. It is expected that it will remain fairly cloudy over Bechuanaland with further rain or thundershowers. Over the southwestern half of the Transvaal, the Free State and the Northern Cape it will be partly cloudy and mild with local thundershowers. Isolated thundershowers are

Die boluglaag het ietwat swakker geword en weswaarts beweeg. Na verwagting sal dit taamlik bewolk bly oor Betsjoeanaland met verdere reën of donderbuie. Oor die suidwestelike helfte van Transvaal, die Vrystaat en Noord-Kaapland sal dit gedeeltelik bewolk en matig wees met los donderbuie. Enkele donderbuie is ook moontlik oor die

DAAGLIKSE WEERBULLETIN — DAILY WEATHER BULLETIN

WEERBURO / WEATHER BUREAU
DEPT. VAN VERVOER / DEPT. OF TRANSPORT

Maksimum en Minimum Temperature (°C) en Reënval (RRR) in mms. vir die 24 uur wat om 0800 SAST eindig op 21 : 3 : 1961

Maximum and Minimum Temperatures (°C) and Rainfall (RRR) in mms. for 24 hours ending at 0800 SAST on

CAPE - KAAP	Max.	Min.	RRR
Aberdeen			11·0
Addo			11·2
Alexanderbaai	24	17	
Aliwal-Noord	29	18	
Barkly East			
Bashee	26	22	
Beaufort West	25	17	20·6
Boegoebergdam			
Boetsap			
Brandvlei			22·0
Cala			15·0
Caledon			
Calitzdorp			
Calvinia	27	16	0·3
Cape L'Agulhas	24	20	
Cape Columbine	22	13	
Cape St. Francis	23	19	23·0
Carnarvon			
Ceres			
Citrusdal			
Colesberg			
Cradock			
De Aar	27	18	2·0
D.F. Malan (C.T.)	27	15	
Dordrecht	26	17	
Douglas			
East London	27	21	
Elsenburg			
Fraserburg	24	14	29·6
Garies			
George	25	19	3·6
Graaff Reinet	27	20	4·5
Grahamstown			0·3
Hopetown			
Idutywa			6·5
Jansenville	32	21	1·6
Joubertina			75·0
Kenhardt			
Kimberley	28	20	
K'W. Town			
Knysna			9·0
Kokstad	26	13	

KAAP - CAPE	Max.	Min.	RRR
Kowie			
Kuruman	23	17	3·8
Ladismith			
Lake Mentz			6·0
Maclear			
Mafeking	26	17	
Malmesbury			
Matatiele			
Matroosberg	28	15	
Middelburg	27	19	0·1
Mosselbaai	22	19	2·0
Mount Frere			
O'kiep	30	14	
Orange River			
Oudtshoorn			6·0
Petrusville			
Piketberg			
Pofadder			
Port Elizabeth	26	21	12·2
Port Nolloth	21	14	
Port St. Johns	27	23	
Postmasburg	25	18	4·9
Prieska	26	20	9·0
Prince Albert			11·0
Queenstown	30	18	
Rietfontein			
Riversdal	30	18	
Robertson	31	15	
Somerset East	26	19	
Steynsburg			
Strydenburg			
Sutherland	25	13	19·2
Swellendam			
Tarkastad			
Touwsrivier			
Umtata	27	20	
Uniondale			29·5
Upington	28	20	0·2
Vanwyksvlei	22	19	70·5
Victoria-Wes			
Vredendal	35	18	
Vryburg	26	18	

CAPE - KAAP	Max.	Min.	RRR
Williston			27·0
Willowmore	30	17	45·5
Twee Rivieren	27	20	5·5
O.V.S. - O.F.S.			
Balkfontein[1]			
Bethlehem	22	13	
Bloemfontein	27	17	
Bultfontein			
Fauresmith	26	18	
Ficksburg			
Frankfort	28	12	
Harrismith			1·5
Heilbron			
Hoopstad	28	18	
Kroonstad	27	15	
Lindley			
Modderpoort			
Petrusburg			
Philippolis			
Reddersburg			
Reitz			
Vrede			
Warden			
Welkom	28	17	
Wepener	27	18	
Winburg			
Zastron			
TRANSVAAL			
Andalusia			
Barberton			
Belfast			
Bethal			
Carolina	25	13	
Chester			
Crecy	28	13	
Ermelo			
Fleur-de-Lys	29	19	
Groendraai	28	14	
Jan Smuts	25	13	

[1]Near Bothaville

TRANSVAAL	Max.	Min.	RRR
Joubert Park			
Komatipoort			
Kroondal	28	13	
L'doringstad			
Lichtenburg			
Loskop[2]			
Mara	28	16	
Marble Hall			
Marnitz			
Messina	32	22	
Middelburg			
Nelspruit	30	19	
Pelgrimsrus	22	13	
Phalaborwa	33	20	
Pietersburg	27	14	
Piet Retief	26	16	
Pongola	32	25	
Potchefstroom	28	13	
Potgietersrus	29	15	
Pretoria W.B.	27	14	
Pretoriuskop			
Sekukuni			
Skukuza	34	20	
Thabazimbi	30	16	
Tomburke			
Tzaneen			
Vereeniging			
Volksrust			
Warmbad	27	13	
Waterval-Bo			
Witbank			
Zeerust			
Standerton	27	11	
NATAL			
Cape St. Lucia	28	22	
Dundee			
Durban	28	21	
Estcourt	26	16	
Harding			
Himeville			
M'kuzi			

[2]Naby Groblersdal

NATAL	Max.	Min.	RRR
Mtubatuba			
Newcastle	27	14	
P'Maritzburg	25	18	
Port Shepstone	29	22	
Richmond			
Seven Oaks			
Van Reenen			
Vryheid			
S.W.A.			
Gobabis	31	11	
Keetmanshoop	33	13	
Luderitz	15	13	
Mariental	33	14	
Ohopoho	30	10	
Ondangua	28	14	
Outjo	29	10	
Runtu	30	15	
Swakopmund	21	15	
Tsumeb	29	11	
Windhoek	27	11	
PROTECTORATES / PROTEKTORATE			
Bremersdorp	31	19	
Embembe			
Francistown	27	17	
Gaberones	29	18	
Ghanzi	28	19	2·0
Lobatsi			
Mahalapye	29	18	
Makoba			
Maseru	23	14	
Maun	30	20	0·5
Molopololi			
Stegi			
Tsabong	25	19	32·5
Tsane	26	18	1·3
Shakawe	29	19	
Bospoort (Tvl)	25	15	

SYNOPTIC WEATHER MAP 1200 GMT. — 1400 SAST. SINOPTIESE WEERKAART

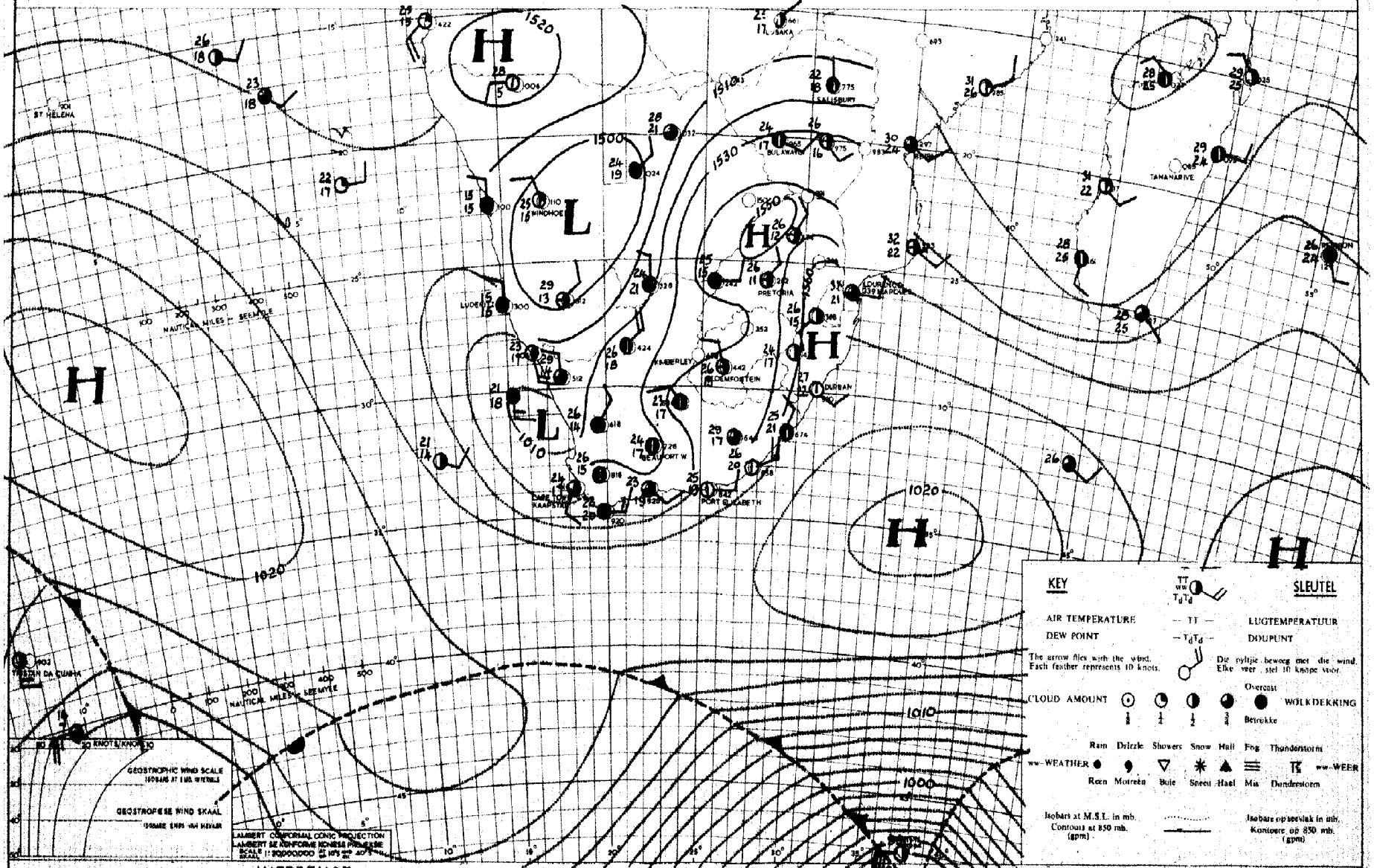

INFERENCE DATE 20-3-1961 DATUM AFLEIDING

The strong low over the west coast is moving south eastwards and as there is very humid air over the western half of the Union there will be scattered rain and thundershowers over most parts of the Cape interior and the Cape south coast. Elsewhere it will

Die sterk laag oor die weskus beweeg suidooswaarts en omdat daar baie vogtige lug oor die westelike helfte van die Unie is, sal verspreide reën of donderbuie uitsak oor meeste dele van die Kaapse binneland en die Kaapse suidkus. Elders sal dit hoofsaaklik redelik mooiweer

DAAGLIKSE WEERBULLETIN — DAILY WEATHER BULLETIN

WEERBURO / WEATHER BUREAU

DEPT. VAN VERVOER / DEPT. OF TRANSPORT

Maksimum en Minimum Temperature (°C) en Reënval (RRR) in mms. vir die 24 uur wat om 0800 SAST eindig op 22 3 1961

Maximum and Minimum Temperatures (°C) and Rainfall (RRR) in mms. for 24 hours ending at 0800 SAST on

CAPE - KAAP	Max.	Min.	RRR
Aberdeen			
Addo			
Alexanderbaai	24	13	
Aliwal-Noord	27	16	3·6
Barkly East			
Bashee	27	23	5·5
Beaufort West	24	13	7·3
Boegoebergdam			
Boetsap			
Brandvlei			
Cala			12·7
Caledon			
Calitzdorp			
Calvinia	24	10	
Cape L'Agulhas	23	18	
Cape Columbine	23	14	
Cape St. Francis	22	19	24·0
Carnarvon			6·5
Ceres			
Citrusdal			
Colesberg			
Cradock			10·5
De Aar	24	15	22·0
D.F. Malan (C.T.)	27	17	
Dordrecht	25	14	0·2
Douglas			5·0
East London	28	21	38·1
Elsenburg			
Fraserburg	24	11	16·0
Garies			8·5
George	25	19	0·5
Graaff Reinet	25	15	13·0
Grahamstown			10·0
Hopetown			
Idutywa			18·5
Jansenville	24	18	10·5
Joubertina			17·0
Kenhardt			
Kimberley	24	16	6·2
K'W. Town			
Knysna			1·5
Kokstad	28	18	0·4

KAAP - CAPE	Max.	Min.	RRR
Kowie			6·6
Kuruman	25	15	20·0
Ladismith			
Lake Mentz			12·5
Maclear			2·5
Mafeking	25	16	
Malmesbury			
Matatiele			
Matroosberg	26	12	
Middelburg	23	13	13·9
Mosselbaai	24	20	0·4
Mount Frere			3·5
O'kiep	22	13	
Orange River			
Oudtshoorn			
Petrusville			
Piketberg			
Pofadder	22	11	
Port Elizabeth	23	20	6·5
Port Nolloth	20	13	
Port St. Johns	26	23	11·0
Postmasburg	25	14	17·7
Prieska	29	16	14·5
Prince Albert			
Queenstown	29	16	1·1
Rietfontein			
Riversdal	30	18	
Robertson	31	14	
Somerset East	22	17	23·5
Steynsburg			10·0
Strydenburg			
Sutherland	21	9	
Swellendam			
Tarkastad			21·0
Touwsrivier			
Umtata	31	18	3·0
Uniondale			0·6
Upington	29	15	
Vanwyksvlei	25	14	11·5
Victoria-Wes	25	9	8·3
Vredendal	25	15	
Vryburg	25	14	1·6

CAPE - KAAP	Max.	Min.	RRR
Williston			
Willowmore	24	16	6·0
Twee Rivieren	33	16	
O.V.S. - O.F.S.			
Balkfontein[1]			
Bethlehem	24	13	
Bloemfontein	26	16	0·8
Bultfontein			
Fauresmith	24	13	10·0
Ficksburg			6·0
Frankfort	28	17	
Harrismith			
Heilbron			
Hoopstad	27	18	
Kroonstad	28	17	
Lindley			
Modderpoort			
Petrusburg			3·5
Philippolis			8·3
Reddersburg			12·5
Reitz			
Vrede			
Warden			
Welkom	29	17	
Wepener	27	15	8·8
Winburg			
Zastron			
TRANSVAAL			
Andalusia			
Barberton			
Belfast			
Bethal			
Carolina	25	13	
Chester			
Crecy	30	15	
Ermelo	25	11	
Fleur-de-Lys	30	19	
Groendraai	28	15	
Jan Smuts	24	14	

[1]Near Bothaville

TRANSVAAL	Max.	Min.	RRR
Joubert Park	25	17	
Komatipoort			
Kroondal	28	17	
L'doringstad			
Lichtenburg			
Loskop[2]			
Mara	29	14	
Marble Hall			
Marnitz	29	17	
Messina	32	20	
Middelburg			
Nelspruit	30	18	
Pelgrimsrus	24	11	
Phalaborwa	33	20	
Pietersburg	27	14	
Piet Retief			
Pongola	34	21	
Potchefstroom	28	19	
Potgietersru	29	14	
Pretoria W.B	27	15	
Pretoriuskop			
Sekukuni			
Skukuza	33	20	
Thabazimbi	30	17	
Tomburke			
Tzaneen			
Vereeniging			
Volksrust			
Warmbad	29	15	
Waterval-Bo			
Witbank			
Zeerust			
Standerton	27	12	
NATAL			
Cape St. Lucia	30	22	
Dundee			
Durban	31	21	
Estcourt	28	15	
Harding			
Himeville			
M'kuzi			

[2]Naby Groblersdal

NATAL	Max.	Min.	RRR
Mtubatuba			
Newcastle	30	16	
P'Maritzburg	29	16	
Port Shepstone	27	22	
Richmond			
Seven Oaks			
Van Reenen			
Vryheid			
S.W.A.			
Gobabis	31	11	
Keetmanshoop	30	12	
Luderitz	17	13	
Mariental	33	14	
Okopoho	31	14	
Ondangua	30	15	
Outjo	30	11	
Runtu	32	18	
Swakopmund	19	15	
Tsumeb	31	12	
Windhoek	27	13	
PROTECTORATES / PROTEKTORATE			
Bremersdorp			
Emlembe			
Francistown	28	16	
Gaberones	29	19	
Ghanzi	28	17	
Lobatsi			
Mahalapye			
Makoba			
Maseru			
Maun	28	20	9·0
Molopololi			
Stegi			
Tsabong	29	18	
Tsane	28	18	
Shakawe	30	21	14·5
Bospoort (Tvl)	25	15	

SYNOPTIC WEATHER MAP — 1200 GMT. — 1400 SAST. — SINOPTIESE WEERKAART

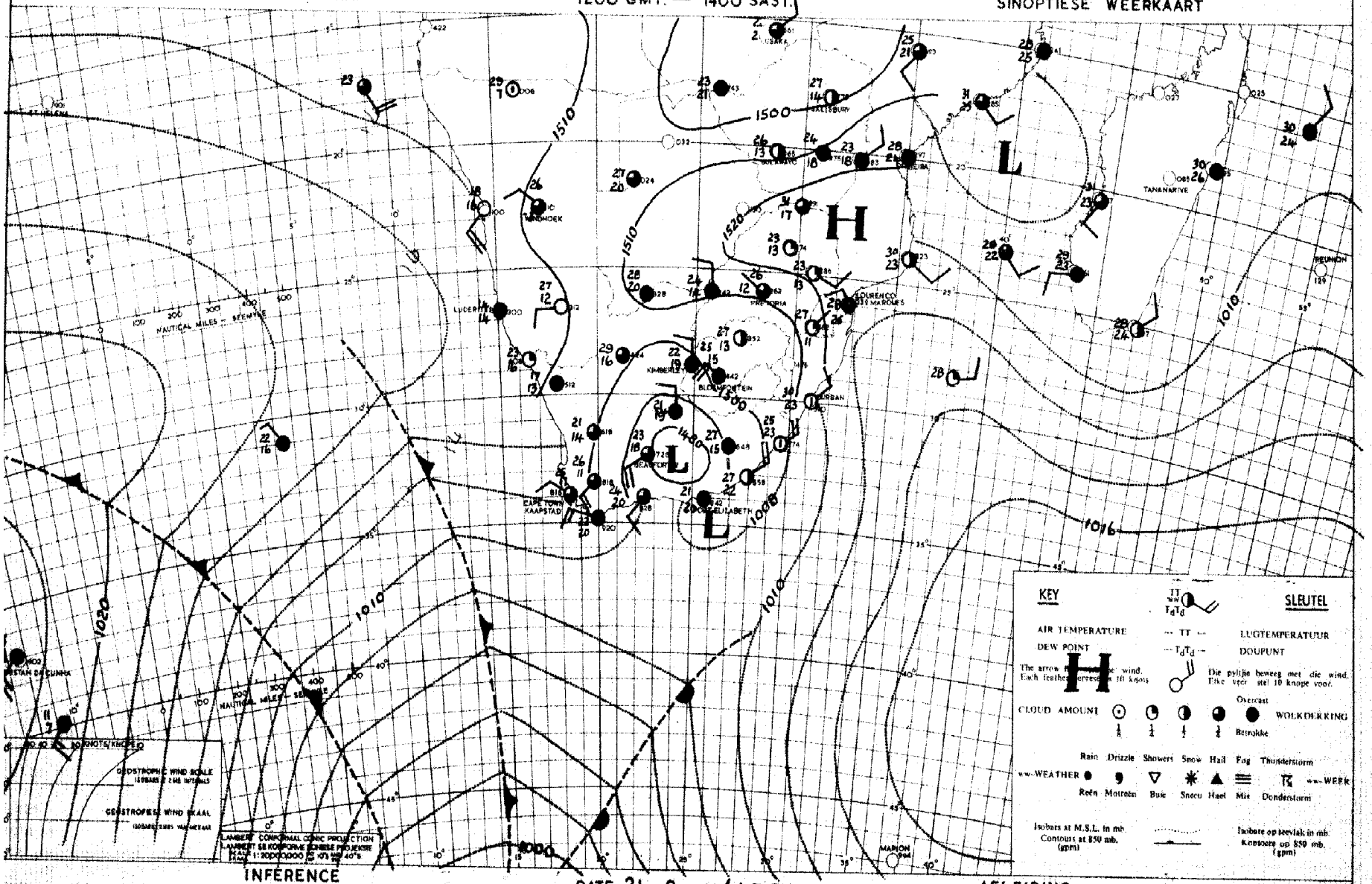

INFERENCE

The upper-air low is slowly moving off in a south-easterly direction and it is expected that the cloudy conditions over Bechuanaland, the Free State, the Karoo and Eastern Cape will clear gradually but scattered rain and thunderstorms will still occur over these regions at first. Local thundershowers will also [illegible]

DATE 21 - 3 - 1961 DATUM

AFLEIDING

Die bolug laag wyk stadig suidooswaarts uit en na verwagting sal die bewolkte toestande oor Betsjoeanaland, die Vrystaat, die Karoo en Oos-Kaapland geleidelik ooptrek maar verspreide reën en donderbuie sal aanvanklik nog oor die dele uitsak. Los donderbuie sal ook voorkom oor Natal en die suidwestelike dele

DAAGLIKSE WEERBULLETIN — DAILY WEATHER BULLETIN

WEERBURO / WEATHER BUREAU
DEPT. VAN VERVOER / DEPT. OF TRANSPORT

Maksimum en Minimum Temperature (°C) en Reënval (RRR) in mms. vir die 24 uur wat om 0800 SAST eindig op **23 · 3 · 1961**

Maximum and Minimum Temperatures (°C) and Rainfall (RRR) in mms. for 24 hours ending at 0800 SAST on

CAPE - KAAP	Max.	Min.	RRR
Aberdeen			
Adio			10·4
Alexanderbaai	23	15	
Aliwal-Noord	26	9	
Barkly East			
Bashee	27	19	
Beaufort West	25	15	
Boegoebergdam			
Boetsap			
Brandvlei			
Cala			
Caledon			
Calitzdorp			
Calvinia	28	10	
Cape L'Agulhas	23	17	
Cape Columbine	21	12	
Cape St. Francis	22	21	4·0
Carnarvon			
Ceres			
Citrusdal			
Colesberg			
Cradock			
De Aar	24	11	
D.F. Malan (C.T.)	26	14	
Dordrecht	24	10	
Douglas			
East London	27	17	
Elsenburg			
Fraserburg	24	12	
Garies			
George	24	14	
Graaff Reinet	26	17	
Grahamstown			
Hopetown			
Idutywa			1·7
Jansenville	29	16	
Joubertina			
Kenhardt			
Kimberley	27	14	
K'W. Town			
Knysna			
Kokstad	26	13	

KAAP - CAPE	Max.	Min.	RRR
Kowie			
Kuruman	27	16	
Ladismith			
Lake Mentz			
Maclear			
Mafeking	28	16	
Malmesbury			
Matatiele			
Matroosberg	26	13	
Middelburg	24	18	
Mosselbaai	24	19	
Mount Frere			4·5
O'kiep	28	12	
Orange River			
Oudtshoorn			
Petrusville			
Piketberg			
Pofadder	26	14	
Port Elizabeth	24	15	
Port Nolloth	16	13	
Port St. Johns	28	21	
Postmasburg	26	16	
Prieska	28	14	
Prince Albert			
Queenstown	28	15	
Rietfontein			
Riversdal	29	18	
Robertson	31	16	
Somerset East	25	15	
Steynsburg			
Strydenburg			
Sutherland	23	9	
Swellendam			
Tarkastad			
Touwsrivier			
Umtata	29	15	
Uniondale			1·0
Upington	29	19	
Vanwyksvlei	22	13	
Victoria-Wes	24	7	
Vredendal	28	15	
Vryburg	28	14	

CAPE - KAAP	Max.	Min.	RRR
Williston			
Willowmore	26	17	
Twee Rivieren	33	18	0·7
O.V.S. - O.R.S.			
Balkfontein[1]			
Bethlehem			
Bloemfontein	26	13	
Bultfontein			
Fauresmith	24	11	
Ficksburg			
Frankfort	27	9	0·4
Harrismith			
Heilbron			
Hoopstad	30	12	
Kroonstad	28	13	2·6
Lindley			
Modderpoort			
Petrusburg			
Philippolis			
Reddersburg			
Reitz			
Vrede			
Warden			
Welkom	28	14	
Wepener	26	10	0·5
Winburg			
Zastron			
TRANSVAAL			
Andalusia			
Barberton			
Belfast			
Bethal			1·0
Carolina	26	16	0·2
Chester			
Crecy	31	15	
Ermelo	25	13	
Fleur-de-Lys	32	21	
Groendraai	27	14	
Jan Smuts	25	15	2·6

[1]Near Bothaville

TRANSVAAL	Max.	Min.	RRR
Joubert Park	25	16	6·5
Komatipoort			
Krugersdal	29	15	12·5
L'Agoringstad			
Lichtenburg			
Loskop[2]			
Mara	32	17	
Marble Hall			
Marnitz	30	18	
Messina	34	21	
Middelburg			
Nelspruit	32	22	
Pelgrimsrus	27	17	
Phalaborwa	34	25	
Pietersburg	29	15	
Piet Retief	31	14	70·4
Pongola			
Potchefstroom	28	13	
Potgietersrus	30	15	
Pretoria W.B.	27	16	
Pretoriuskop			
Sekukuni			
Skukuza	35	21	
Tnabazimbi	31	16	
Tomburke			
Tzaneen			
Vereeniging			
Volksrust			
Warmbad	28	16	
Waterval-Boven			
Witbank			
Zeerust			
Standerton	28	11	
NATAL			
Cape St. Lucia	30	21	
Dundee			1·5
Durban	29	22	
Estcourt	28	14	0·3
Harding			
Himeville			51·0
M'kuzi			55·5

[2]Naby Groblersdal

NATAL	Max.	Min.	RRR
Mtubatuba			
Newcastle	30	14	
P'Maritzburg	27	14	13·6
Port Shepstone	27	22	
Richmond			1·5
Seven Oaks			
Van Reenen			
Vryheid			
S.W.A.			
Gobabis	32	15	
Keetmanshoop	32	14	
Luderitz	18	14	
Mariental	31	14	
Okaputa	30	12	
Omaruru	31	16	
Otjo	30	12	
Rundu	33	19	
Swakopmund	19	15	
Tsumeb	32	14	
Windhoek	28	14	
PROTECTORATES			
PROTECTORATE			
Bremersdorp	34	20	0·0
Enlembe			
Francistown	30	19	
Gaberones	31	17	
Khanzi	30	11	
Lobatsi			
Mahalapye			
Makoba			
Maseru			
Mean	30	21	
Mokopelchi			
Stegi			
Tsabong	31	20	
Tsane	30	19	
Shakawe	28	19	4·0

SYNOPTIC WEATHER MAP — 1200 GMT. — 1400 SAST. — SINOPTIESE WEERKAART

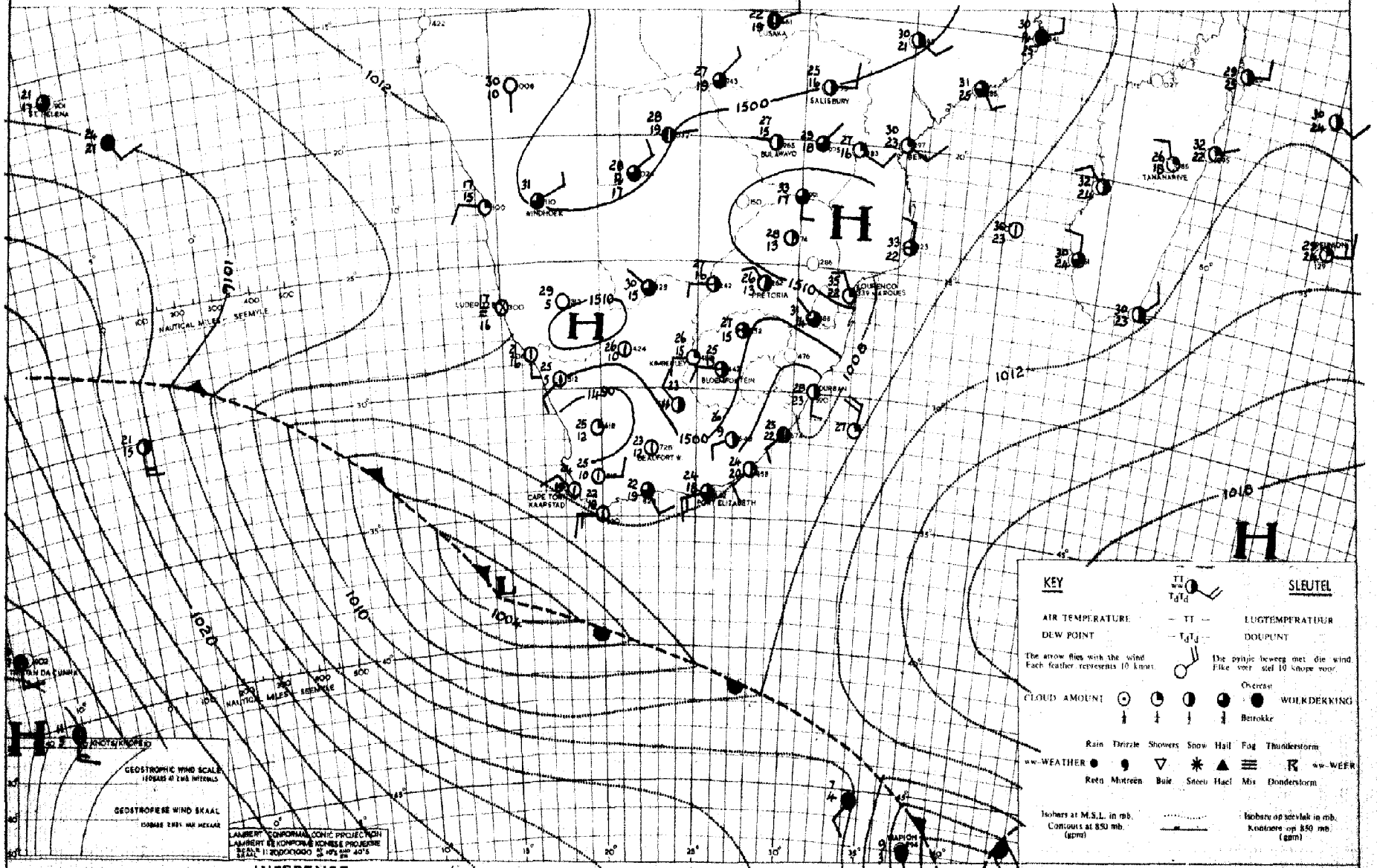

INFERENCE — DATE 22-3-1961 DATUM — AFLEIDING

The deep trough west of the Cape is moving eastwards only very slowly and overcast conditions with rain will spread over Western and Southwestern Cape only late tomorrow. Over the remainder of the country it will be mainly fair and warm to hot with isolated thunder-

Die diep trog wes van die Kaap beweeg maar stadig ooswaarts en betrokke weer met reën sal eers later môre oor Wes- en Suidwes-Kaapland uitbrei. Oor die res van die land sal dit hoofsaaklik redelik mooiweer en warm tot baie warm wees met los donderbuie oor Betsjoeanaland en die

DAAGLIKSE WEERBULLETIN — DAILY WEATHER BULLETIN

WEERBURO / WEATHER BUREAU
DEPT. VAN VERVOER / DEPT. OF TRANSPORT

Maksimum en Minimum Temperature (°C) en Reënval (RRR) in mms. vir die 24 uur wat om 0800 SAST eindig op 24 · 3 · 1961

Maximum and Minimum Temperatures (°C) and Rainfall (RRR) in mms. for 24 hours ending at 0800 SAST on

CAPE - KAAP	Max.	Min.	RRR
Aberdeen			
Addo			
Alexanderbaai	25	17	0·3
Aliwal-Noord	28	14	
Barkly East			
Bashee	26	20	
Beaufort West	30	13	
Boegoebergdam			
Boetsap			6·5
Brandvlei			
Cala			
Caledon			
Calitzdorp			
Calvinia	27	10	0·8
Cape L'Agulhas	22	14	2·6
Cape Columbine	17	13	
Cape St. Francis	23	18	
Carnarvon			4·0
Ceres			
Citrusdal			
Colesberg			
Cradock			
De Aar	26	13	
D.F. Malan (C.T.)	24	11	0·9
Dordrecht	27	17	
Douglas			
East London	27	21	
Elsenburg			
Fraserburg	26	11	
Garies			3·5
George	25	15	1·4
Graaff Reinet	32	16	
Grahamstown			
Hopetown			
Idutywa			
Jansenville	32	18	4·0
Joubertina			
Kenhardt			
Kimberley	28	15	
K'W. Town			
Knysna			4·0
Kokstad	28	15	

KAAP - CAPE	Max.	Min.	RRR
Kowie			
Kuruman	28	14	
Ladismith			
Lake Mentz			
Maclear			
Mafeking	29	16	
Malmesbury			
Matatiele			
Matroosberg	26	8	
Middelburg	27	15	1·5
Mosselbaai	25	17	
Mount Frere			
O'kiep	21	11	0·6
Orange River			
Oudtshoorn			
Petrusville			
Piketberg			5·0
Pofadder	27	12	
Port Elizabeth	26	18	0·1
Port Nolloth	17	15	
Port St. Johns	27	21	
Postmasburg	27	12	
Prieska	32	16	1·4
Prince Albert			
Queenstown	31	18	
Rietfontein			
Riversdal	29	15	
Robertson	28	15	
Somerset East	30	17	
Steynsburg			
Strydenburg			
Sutherland	24	7	
Swellendam			
Tarkastad			
Touwsrivier			
Umtata	31	18	
Uniondale			
Upington	35	14	
Vanwyksvlei	31	12	
Victoria-Wes	28	8	2·2
Vredendal	25	12	
Vryburg	29	17	0·6

CAPE - KAAP	Max.	Min.	RRR
Williston			
Willowmore	28	14	
Twee Rivieren	36	15	
O.V.S. - O.F.S.			
Balkfontein[1]			
Bethlehem	22	14	
Bloemfontein	29	17	
Bultfontein			
Fauresmith	26	15	
Ficksburg			
Frankfort	29	12	
Harrismith			
Heilbron			
Hoopstad	31	17	1·5
Kroonstad	29	17	
Lindley			
Modderpoort			
Petrusburg			
Philippolis			
Reddersburg			
Reitz			
Vrede			
Warden			
Welkom	30	18	
Wepener	28	18	
Winburg			
Zastron			
TRANSVAAL			
Andalusia			21·7
Barberton			
Belfast			
Bethal			
Carolina	27	15	
Chester			6·7
Crecy	33	19	1·7
Ermelo	27	15	
Fleur-de-Lys	32	21	
Groendraai	31	16	
Jan Smuts	26	16	

[1]Near Bothaville

TRANSVAAL	Max.	Min.	RRR
Joubert Park	26	15	
Komatipoort			
Kroonstad	30	15	0·2
L'doringstad			
Lichtenburg			
Loskop[2]			
Mara	34	18	
Marble Hall			
Marnitz	32	19	
Messina	37	23	
Middelburg			
Nelspruit	32	21	
Pelgrimsrus	24	16	5·0
Phalaborwa	37	21	5·2
Pietersburg	31	18	
Piet Retief	30	16	
Pongola	33	22	
Potchefstroom	30	16	
Potgietersrus	32	20	
Pretoria W.B.	29	16	
Pretoriuskop			
Sekukuni			
Skukuza	26	24	
Thabazimbi	33	16	
Tom Burke			
Tzaneen			
Vereeniging			
Volksrust			
Warmbad	32	17	
Waterval-Boven			
Withank			
Zeerust			
Standerton	30	21	
NATAL			
Cape St. Lucia	31	23	
Dundee			
Durban	29	22	
Estcourt	28	16	
Harding			
Himeville			
M'kuzi			

[2]Naby Groblersdal

NATAL	Max.	Min.	RRR
Mtubatuba			
Newcastle	32	13	
P'Maritzburg	28	16	0·2
Port Shepstone	28	22	
Richmond			
Seven Oaks			0·9
Van Reenen			
Vryheid			
S.W.A.			
Gobabis	32	14	
Keetmanshoop	33	11	
Luderitz	18	14	
Mariental	34	15	
Otjiwarongo	31	13	
Ondangua	30	16	
Outjo	30	12	
Rundu	32	19	8·0
Swakopmund	20	14	
Tsumeb	31	17	
Windhoek	28	13	
PROTECTORATES			
PROTECTORATE			
Bremersdorp	33	21	
Enlembe			
Francistown	31	18	
Gaberones	33	18	
Shashi	28	20	
Lobatsi			
Mahalapye	33	19	
Makiba			
Maseru	27	15	
Mochudi	31	19	14·0
Molepolole			
Stegi			
Tsabong	32	17	1·0
Tsane	32	18	
Shakawe	29	20	
Bospoort (Tvl.)	28	16	0·7

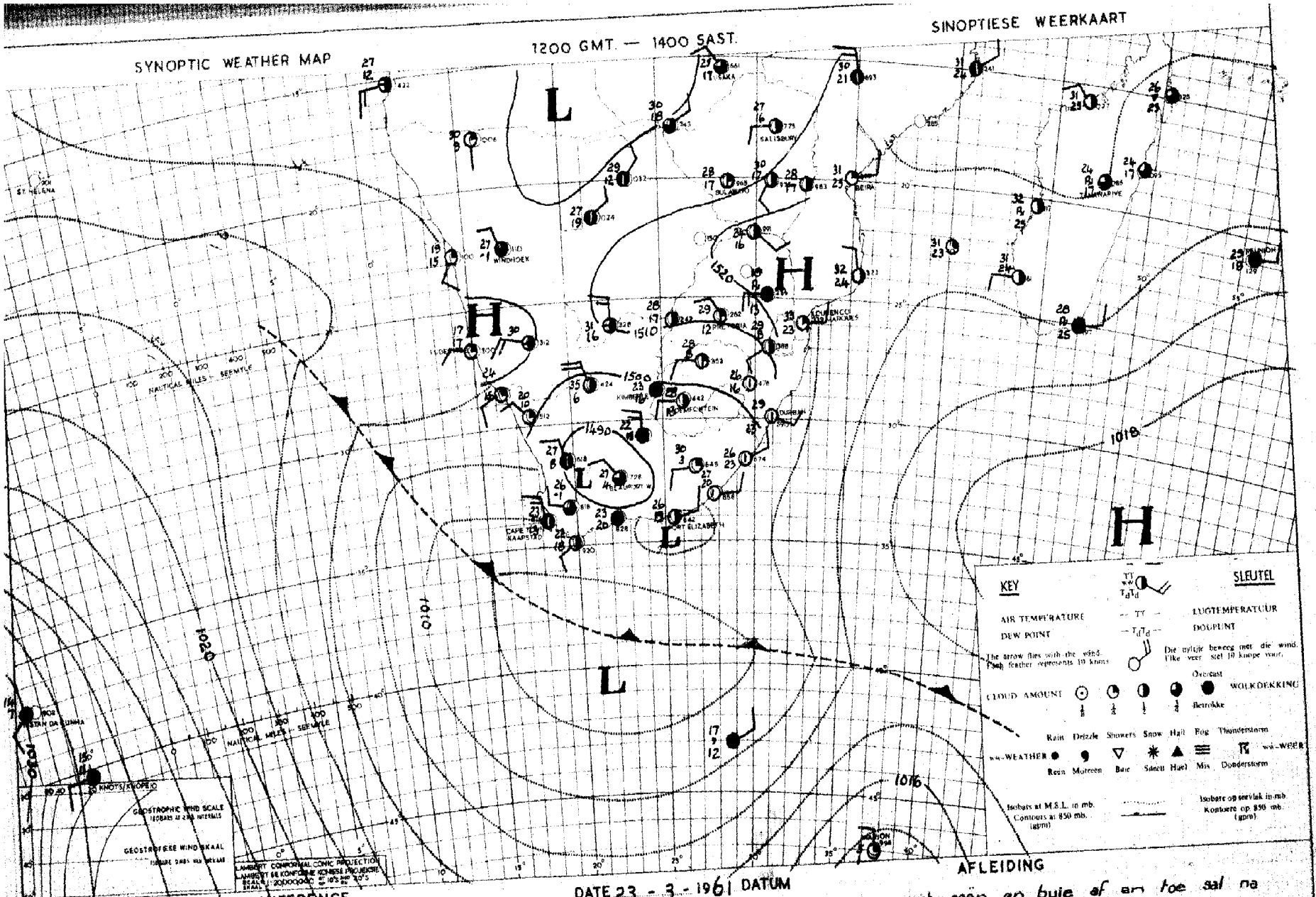

DATE 23 - 3 - 1961 DATUM

INFERENCE

Cool unsettled weather with occasional rain and showers is expected to cross the Western Province during the night and spread to the south and south-east Cape coasts during the day and also bordering interior. Isolated thundershowers are expected to fall over the southern Natal, Free State, Transvaal and ... Over the remainder of the ...

AFLEIDING

Koel ongestadige weer met reën en buie af en toe sal na verwagting die Westelike Provinsie bereik gedurende die nag en dan ooswaarts uitbrei na die suid- en suidooskus en aangrensende gebiede. Los donderbuie sal na verwagting oor die suidelike Natal, Vrystaat, Transvaal, Noord-Kaapland en Betsjoeanaland uitsak. Oor die res van die land sal dit redelik mooiweer en warm to...

DAAGLIKSE WEERBULLETIN — DAILY WEATHER BULLETIN

WEERBURO / WEATHER BUREAU
DEPT. VAN VERVOER / DEPT. OF TRANSPORT

Maksimum en Minimum Temperature (°C) en Reënval (RRR) in mms. vir die 24 uur wat om 0800 SAST eindig op 25 · 3 · 1961

Maximum and Minimum Temperatures (°C) and Rainfall (RRR) in mms. for 24 hours ending at 0800 SAST on

CAPE - KAAP	Max.	Min.	RRR
Aberdeen			
Addo			
Alexanderbaai	23	13	
Aliwal-Noord	28	11	
Barkly East			
Bashee	23	15	
Beaufort West	20	10	
Boegoebergdam			
Boetsap			
Brandvlei			
Cala			
Caledon			
Calitzdorp			
Calvinia	21	11	
Cape L'Agulhas	21	17	0·2
Cape Columbine	19	13	
Cape St. Francis	22	13	
Carnarvon			
Ceres			
Citrusdal			
Colesberg			
Cradock			
De Aar	24	10	
D.F. Malan (C.T.)			
Dordrecht	27	8	0·7
Douglas			
East London	22	15	2·5
Elsenburg	24	13	
Fraserburg			
Garies			
George			
Graaff Reinet			
Grahamstown			
Hopetown			
Idutywa			
Jansenville	25	12	
Joubertina			
Kenhardt			
Kimberley	27	13	
K'W. Town			
Knysna			
Kokstad	29	9	9·5

KAAP - CAPE	Max.	Min.	RRR
Kowie			
Kuruman	28	15	
Ladismith			
Lake Mentz			
Maclear			
Mafeking	30	18	
Maimesbury			
Matatiele			
Matroosberg	18	6	
Middelburg	25	10	
Mosselbaai	23	15	
Mount Frere			7·0
O'kiep	21	12	
Orange River			
Oudtshoorn			
Petrusville			
Piketberg			
Pofadder	20	11	
Port Elizabeth	22	13	
Port Nolloth	20	12	
Port St. Johns	25	17	
Postmasburg			
Prieska	26	13	
Prince Albert			
Queenstown	29	10	0·9
Rietfontein			
Riversdal	22	8	
Robertson	22	7	
Somerset East	23	12	0·1
Steynsburg			
Strydenburg			
Sutherland	15	5	
Swellendam			
Tarkastad			
Touwsrivier			
Umtata	23	13	1·0
Uniondale			
Upington	25	14	
Vanwyksvlei	22	12	
Victoria-Wes	20	7	
Vredendal	23	16	
Vryburg	28	15	

CAPE - KAAP	Max.	Min.	RRR
Williston			
Willowmore	20	7	
Twee Rivieren	28	14	
O.V.S. - O.F.S.			
Balkfontein[1]			
Bethlehem	26	14	
Bloemfontein	28	13	
Bultfontein			
Fauresmith			
Ficksburg			
Frankfort	29	17	
Harrismith			
Heilbron			
Hoopstad	30	14	
Kroonstad	29	18	
Lindley			
Modderpoort			
Petrusburg			
Philippolis			
Reddersburg			
Reitz			
Vrede			
Warden			
Welkom	30	17	0·6
Wepener	29	12	
Winburg			
Zastron			
TRANSVAAL			
Andalusia			
Barberton			41·8
Belfast			
Bethal			6·0
Carolina	28	15	16·5
Chester			18·7
Crecy	33	19	5·2
Ermelo	28	14	66·0
Fleur-de-Lys	35	20	55·0
Groendraai	33	19	2·0
Jan Smuts	27	18	

[1]Near Bothaville

TRANSVAAL	Max.	Min.	RRR
Joubert Park	25	16	
Komatipoort			
Kroondal	31	18	
L'doringstad			
Lichtenburg			28·0
Loskop[2]			3·0
Mara	35	22	
Marble Hall			
Marnitz	35	20	
Messina	38	24	
Middelburg			
Nelspruit	34	20	55·5
Pelgrimsrus	27	15	62·5
Phalaborwa			
Pietersburg	32	19	0·5
Piet Retief	32	16	2·3
Pongola			
Potchefstroom	30	16	
Potgietersrus	32	20	
Pretoria W.B.	30	19	0·3
Pretoriuskop			
Sekukuni			
Skukuza	33	22	51·7
Thabazimbi			
Tomburke			
Tzaneen			
Vereeniging			
Volksrust			
Warmbad	33	18	2·0
Waterval-Bo			
Witbank			
Zeerust			
Standerton	30	15	2·5
NATAL			
Cape St. Lucia	31	21	4·5
Dundee			
Durban	32	21	
Estcourt	31	14	4·4
Harding			5·0
Himeville			
M'kuzi			

[2]Naby Groblersdal

NATAL	Max.	Min.	RRR
Mtubatuba			
Newcastle	33	15	76·2
P'Maritzburg			
Port Shepstone	27	19	0·8
Richmond			3·0
Seven Oaks			7·0
Van Reenen			
Vryheid			
S.W.A.			
Gobabis	29	17	
Keetmanshoop	27	16	
Luderitz	22	13	
Mariental	29	17	
Ohopoho	31	13	
Ondangua	30	21	
Outjo	32	18	0·5
Runtu	25	19	16·5
Swakopmund	18	14	
Tsumeb	29	20	
Windhoek	29	16	
PROTECTORATES PROTEKTORATE			
Bremersdorp	37	20	40·0
Emlembe			
Francistown	32	19	
Gaberones	34	19	
Ghanzi	30	18	43·8
Lobatsi			
Mahalapye	34	19	10·0
Makoba			
Maseru			
Maun	31	20	2·8
Molopololi			
Stegi			
Tsabong	29	17	
Tsane	31	17	34·4
Shakawe	30	19	3·0
Bospoort (Tvl.)	29	15	

SYNOPTIC WEATHER MAP 1200 GMT. — 1400 SAST SINOPTIESE WEERKAART

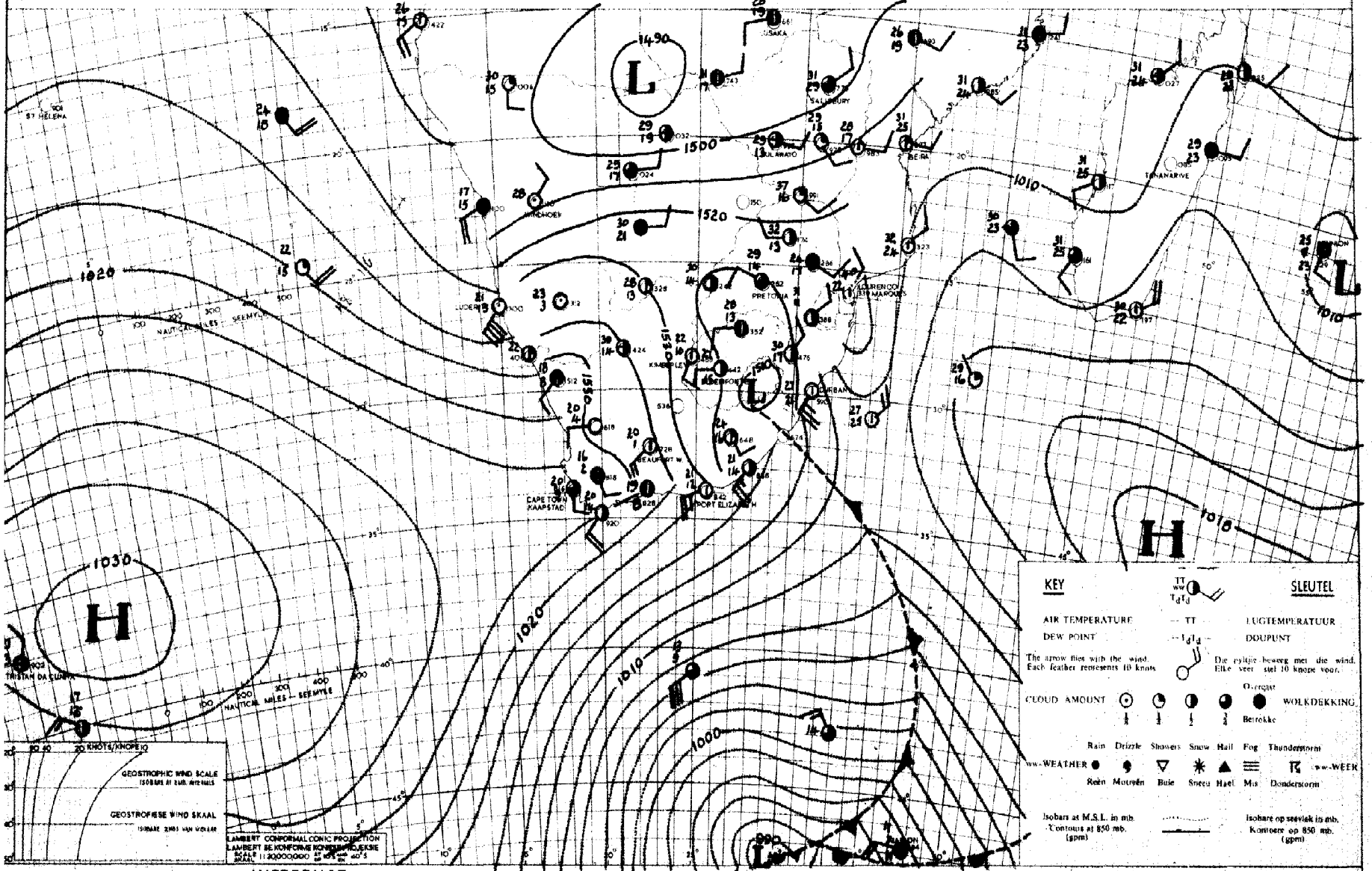

INFERENCE DATE 24-3-1961 DATUM AFLEIDING

Pressure is rising strongly over the southern and eastern coastal regions and is falling over the western Union and South West Africa. Cloudy and cooler weather with rain will spread over Natal and the Eastern Transvaal, but it will clear over the Cape coastal regions overnight. Thundershowers over the northern and northwestern parts of the interior will spread gradually to the

Drukke styg sterk oor die suidelike en oostelike kusstreke en daal oor die westelike Unie en Suidwes-Afrika. Bewolkte en koeler weer met reën sal uitbrei oor Natal en Oos-Transvaal, maar dit sal oornag ooptrek oor die Kaapse kusstreke. Donderbuie oor die noordelike en noordoostelike dele van die binneland sal geleidelik uitbrei oor die sentrale dele van die

DAAGLIKSE WEERBULLETIN — DAILY WEATHER BULLETIN

WEERBURO / WEATHER BUREAU
DEPT. VAN VERVOER / DEPT. OF TRANSPORT

Maksimum en Minimum Temperature (°C) en Reënval (RRR) in mms. vir die 24 uur wat om 0800 SAST eindig op 26 · 3 · 1961

Maximum and Minimum Temperatures (°C) and Rainfall (RRR) in mms. for 24 hours ending at 0800 SAST on

CAPE - KAAP	Max.	Min.	RRR
Aberdeen			
Addo			
Alexanderbaai	31	13	0·2
Aliwal-Noord	27	15	3·7
Barkly East			
Bashee	22	16	6·8
Beaufort West	23	12	
Boegoebergdam			
Boetsap			
Brandvlei			
Cala			
Caledon			
Calitzdorp			
Calvinia	28	18	
Cape L'Agulhas	23	19	
Cape Columbine	23	16	2·0
Cape St. Francis	21	18	
Carnarvon			
Ceres			
Citrusdal			
Colesberg			
Cradock			
De Aar	27	17	7·5
D.F. Malan (C.T.)	28	15	
Dordrecht			
Douglas			
East London	21	17	0·2
Elsenburg			
Fraserburg	24	14	
Garies			
George	21	11	
Graaff Reinet			
Grahamstown			
Hopetown			
Idutywa			
Jansenville	23	14	
Joubertina			0·4
Kenhardt			
Kimberley	30	19	0·6
K'W. Town			
Knysna			
Kokstad			0·5

KAAP - CAPE	Max.	Min.	RRR
Kowie			0·6
Kuruman	27	16	3·5
Ladismith			
Lake Mentz			
Maclear			
Mafeking	28	16	2·8
Malmesbury			
Matatiele			
Matroosberg	22	11	0·1
Middelburg	21	11	4·3
Mosselbaai	20	17	
Mount Frere			
O'kiep	30	20	4·0
Orange River			
Oudtshoorn			
Petrusville			
Piketberg			
Pofadder	30	23	
Port Elizabeth	22	15	
Port Nolloth	20	12	
Port St. Johns	22	18	0·1
Postmasburg			
Prieska	30	19	6·5
Prince Albert			
Queenstown	15	14	0·3
Rietfontein			
Riversdal	24	11	
Robertson	27	10	
Somerset East	20	12	
Steynsburg			15·0
Strydenburg			
Sutherland	21	8	
Swellendam			
Tarkastad			
Touwsrivier			
Umtata	18	15	0·3
Uniondale			
Upington	33	23	
Vanwyksvlei	28	19	0·6
Victoria-Wes.	25	14	
Vredendal	33	23	0·4
Vryburg	30	17	12·5

CAPE - KAAP	Max.	Min.	RRR
Williston			
Willowmore	20	12	
Twee Rivieren	33	20	
O.V.S. - O.F.S.			
Balkfontein[1]			
Bethlehem	17	13	8·8
Bloemfontein	27	16	0·1
Bultfontein			
Fauresmith	27	11	
Ficksburg			
Frankfort	18	11	4·5
Harrismith			
Heilbron			
Hoopstad	28	17	1·0
Kroonstad	24	15	
Lindley			
Modderpoort			
Petrusburg			44·0
Philippolis			1·5
Reddersburg			
Reitz			
Vrede			
Warden			
Welkom			
Wepener	27	17	0·3
Winburg			
Zastron			
TRANSVAAL			
Andalusia			2·0
Barberton			
Belfast			
Bethal			
Carolina	17	12	2·0
Chester			15·7
Crecy	26	17	0·9
Ermelo	15	12	3·5
Fleur-de-Lys	24	18	9·5
Groendraai	18	13	0·3
Jan Smuts			

[1]Near Bothaville

TRANSVAAL	Max.	Min.	RRR
Joubert Park			
Komatipoort			
Kroondal	23	16	5·5
L'doringstad			
Lichtenburg			
Loskop[2]			5·5
Mara	27	18	7·0
Marble Hall			
Marnitz			
Messina			
Middelburg			7·0
Nelspruit	23	19	7·8
Pelgrimsrus			
Phalaborwa			
Pietersburg	26	15	0·4
Piet Retief	19	13	3·6
Pongola			
Potchefstroom	24	14	
Potgietersrus			
Pretoria W.B.	21	15	4·5
Pretoriuskop			
Sekukuni			
Skukuza			
Thabazimbi			
Tomburke			
Tzaneen			
Vereeniging			
Volksrust			
Warmbad	23	16	5·5
Waterval-Bo			
Witbank			
Zeerust			
Standerton	19	13	
NATAL			
Cape St. Lucia	23	19	8·0
Dundee			4·0
Durban	23	18	0·2
Estcourt	17	14	1·0
Harding			2·0
Himeville			
M'kuzi			0·5

[2]Naby Groblersdal

NATAL	Max.	Min.	RRR
Mtubatuba			3·3
Newcastle	16	14	8·8
P'Maritzburg	17	13	2·5
Port Shepstone	23	19	3·0
Richmond			
Seven Oaks			7·5
Van Reenen			
Vryheid			
S.W.A.			
Gobabis	27	17	
Keetmanshoop	33	20	0·5
Luderitz	18	13	
Mariental	32	22	
Ohopoho			
Ondangua			
Outjo	29	12	9·0
Runtu			
Swakopmund	19	15	
Tsumeb	29	18	
Windhoek	26	16	14·2
PROTECTORATES / PROTEKTORATE			
Bremersdorp	22	17	1·9
Emlembe			
Francistown	31	19	
Gaberones	31	16	
Ghanzi	26	17	12·2
Lobatsi			
Mahalapye	30	15	3·0
Makoba			
Maseru			
Maun	31	19	4·4
Molopololi			
Stegi			
Tsabong	29	18	0·2
Tsane	26	19	
Shakawe	31	19	0·1
Bespoorit (Tvl)	26	14	

SYNOPTIC WEATHER MAP — 1200 GMT. — 1400 SAST. — SINOPTIESE WEERKAART

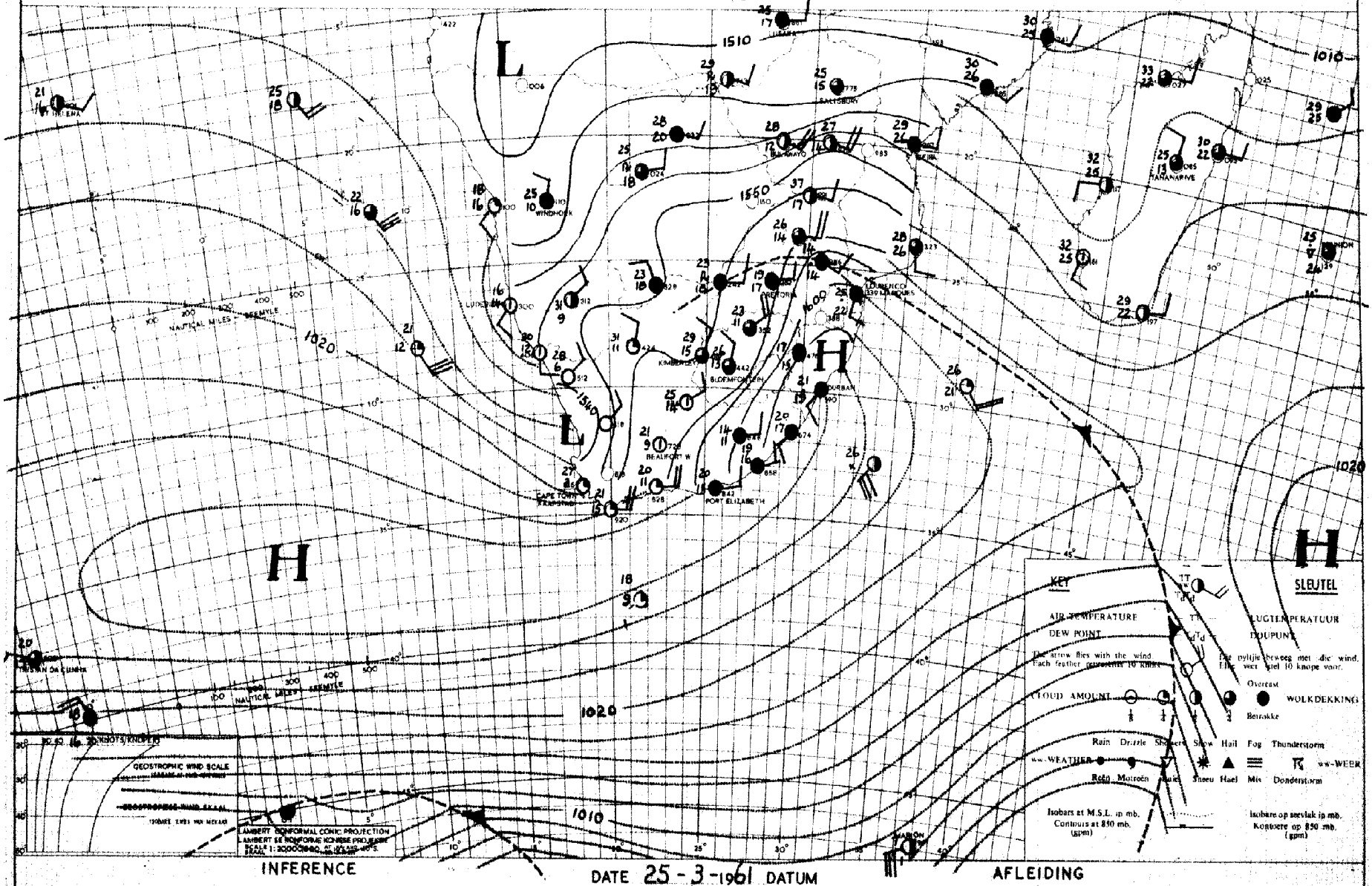

INFERENCE — DATE 25-3-1961 DATUM — AFLEIDING

Moist air is spreading over the Union and South West Africa from the northeast and scattered showers and thundershowers will fall over the Cape, South West Africa and Gordonia. Over the rest of the Union isolated showers or thundershowers will fall in the afternoon.

Vogtige lug is besig om oor die Unie en Suidwes-Afrika uit brei vanuit die noordooste en verspreide buie en donderbuie sal oor Kaapland, Suidwes-Afrika en Gordonia uitsak. Oor die res van die Unie sal los buie en donderbuie in die namiddag uitsak.

DAAGLIKSE WEERBULLETIN — DAILY WEATHER BULLETIN

WEERBURO / WEATHER BUREAU
DEPT. VAN VERVOER / DEPT. OF TRANSPORT

Maksimum en Minimum Temperature (°C) en Reënval (RRR) in mms. vir die 24 uur wat om 0800 SAST eindig op 27 · 3 · 1961

Maximum and Minimum Temperatures (°C) and Rainfall (RRR) in mms. for 24 hours ending at 0800 SAST on

CAPE - KAAP	Max.	Min.	RRR
Aberdeen			
Addo			
Alexanderbaai	24	17	
Aliwal-Noord	25	17	0·2
Barkly East			
Bashee	25	20	1·5
Beaufort West	26	15	58·1
Boegoebergdam			
Boetsap			
Brandvlei			20·0
Cala			
Caledon			3·5
Calitzdorp			
Calvinia	24	14	79·5
Cape L'Agulhas	22	17	18·0
Cape Columbine	30	13	2·5
Cape St. Francis	22	19	0·4
Carnarvon			
Ceres			
Citrusdal			10·5
Colesberg			
Cradock			49·5
De Aar	25	16	1·5
D.F. Malan (C.T.)	26	17	
Dordrecht	21	13	2·5
Douglas			
East London	25	20	10·3
Elsenburg			0·3
Fraserburg	20	14	61·8
Garies			
George	24	18	5·0
Graaff Reinet	25	17	51·0
Grahamstown			13·0
Hopetown			
Idutywa			
Jansenville	26	19	18·5
Joubertina			4·2
Kenhardt			
Kimberley	28	17	
K'W. Town			
Knysna			
Kokstad	23	13	

KAAP - CAPE	Max.	Min.	RRR
Kowie			7·0
Kuruman	26	12	
Ladismith			
Lake Mentz			9·4
Maclear			
Mafeking	26	14	
Malmesbury			
Matatiele			
Matroosberg	25	16	
Middelburg	22	15	30·9
Mosselbaai	23	19	
Mount Frere			
O'kiep	29	13	
Orange River			
Oudtshoorn			
Petrusville			
Piketberg			1·5
Pofadder	29	18	40·0
Port Elizabeth	25	19	0·6
Port Nolloth	16	14	
Port St. Johns	26	21	
Postmasburg	22	14	
Prieska	30	13	
Prince Albert			22·5
Queenstown	22	15	15·1
Rietfontein			
Riversdal	26	18	0·5
Robertson	27	16	1·3
Somerset East	25	16	34·5
Steynsburg			5·0
Strydenburg			
Sutherland	18	14	33·5
Swellendam			
Tarkastad			35·7
Touwsrivier			2·0
Umtata	22	17	0·2
Uniondale			
Upington	32	22	1·9
Vanwyksvlei			
Victoria-Wes	20	13	8·0
Vredendal	34	17	
Vryburg	27	15	

CAPE - KAAP	Max.	Min.	RRR
Williston			
Willowmore	26	16	16·6
Twee Rivieren	33	22	
O.V.S. - O.F.S.			
Balkfontein[1]			
Bethlehem	25	14	
Bloemfontein	27	16	
Bultfontein			
Fauresmith	25	16	
Ficksburg			
Frankfort	26	14	
Harrismith			
Heilbron			
Hoopstad	27	15	
Kroonstad			
Lindley			
Modderpoort			
Petrusburg			
Philippolis			
Reddersburg			
Reitz			
Vrede			
Warden			
Welkom	28	16	
Wepener	25	17	0·6
Winburg			
Zastron			
TRANSVAAL			
Andalusia			
Barberton			
Belfast			
Bethal			
Carolina	19	11	4·3
Chester			
Crecy	27	13	
Ermelo	18	13	1·5
Fleur-de-Lys	26	17	
Groendraai	27	12	0·1
Jan Smuts	21	14	

[1]Near Bothaville

TRANSVAAL	Max.	Min.	RRR
Joubert Park			
Komatipoort			
Kroondal	25	15	
L'doringstad			
Lichtenburg			
Loskop[2]			
Mara	26	18	
Marble Hall			
Marnitz	27	16	
Messina	28	21	
Middelburg			0·2
Nelspruit	25	18	0·8
Pelgrimsrus	16	11	2·5
Phalaborwa			
Pietersburg	25	14	
Piet Retief	18	14	1·6
Pongola	25	20	6·7
Potchefstroom	24	14	
Potgietersrus	27	14	
Pretoria W.B.	26	15	3·3
Pretoriuskop			
Sekukuni			
Skukuza	29	19	
Thabazimbi	34	14	7·5
Tomburke			
Tzaneen			
Vereeniging			
Volksrust			
Warmbad	26	12	
Waterval-Bo			
Witbank			2·4
Zeerust			
Standerton	24	14	
NATAL			
Cape St. Lucia			
Dundee			
Durban	29	21	
Estcourt	25	14	
Harding			
Himeville			
M'kuzi			7·0

[2]Naby Groblersdal

NATAL	Max.	Min.	RRR
Mtubatuba			5·5
Newcastle	25	13	
P'Maritzburg	27	15	
Port Shepstone			
Richmond			
Seven Oaks			
Van Reenen			8·5
Vryheid			
S.W.A.			
Gobabis	29	17	
Keetmanshoop	30	17	6·7
Luderitz	20	16	
Mariental	31	20	0·2
Ohopoho	31	15	
Ondangua	30	18	
Outjo	24	18	3·2
Runtu	29	18	6·5
Swakopmund	20	16	
Tsumeb	29	18	6·8
Windhoek	26	17	2·9
PROTECTORATES / PROTEKTORATE			
Bremersdorp			
Enlembe			
Francistown	26	18	
Gaberones	29	15	
Ghanzi	27	17	
Lobatsi			
Mahalapye	29	18	
Makoba			
Maseru			
Maun	29	19	
Molopololi			
Stegi			
Tsabong	29	16	
Tsane	28	18	
Shakawe	29	21	9·5
Bespoort (Tvl.)	23	13	

SYNOPTIC WEATHER MAP 1200 GMT. — 1400 SAST. SINOPTIESE WEERKAART

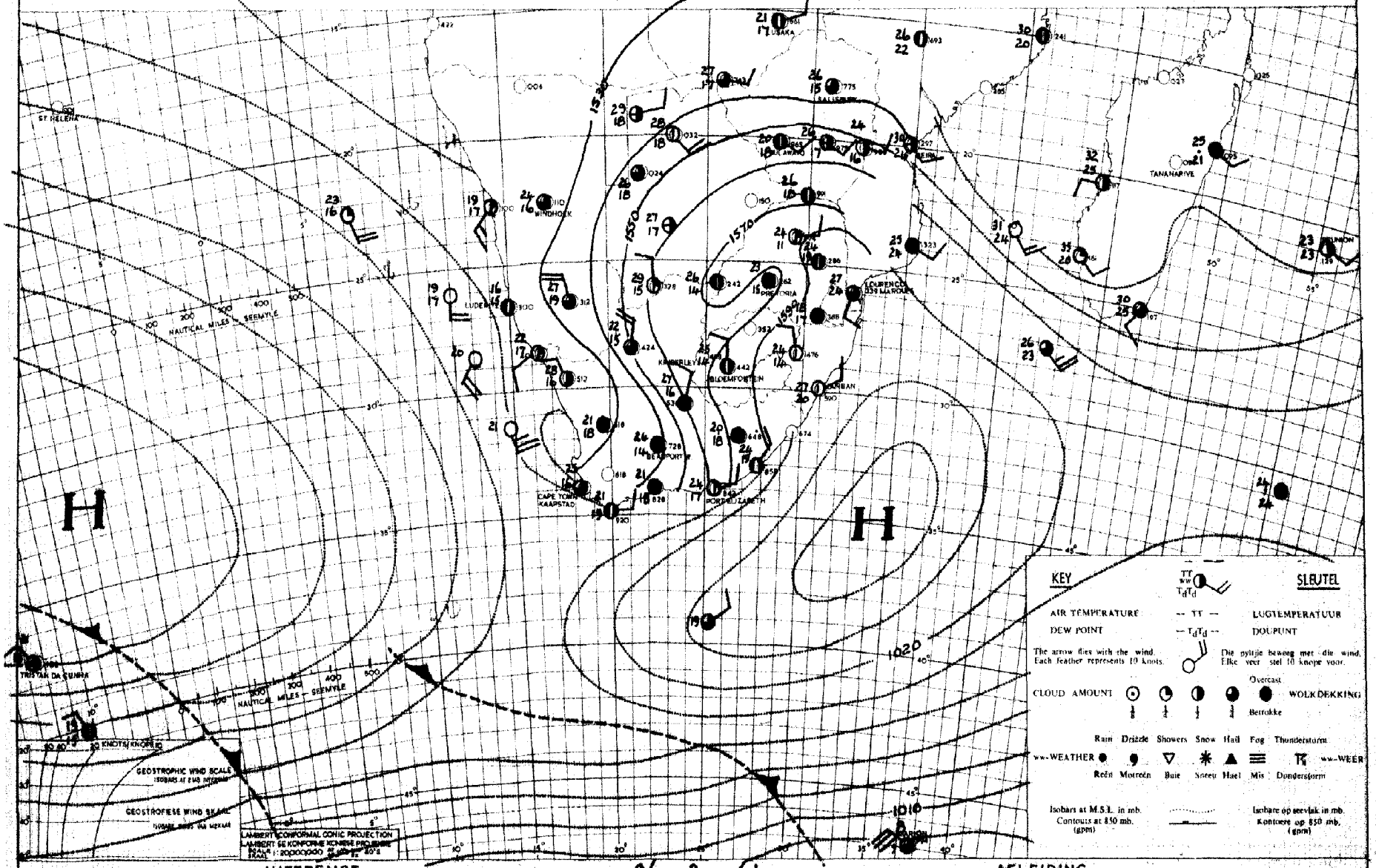

INFERENCE DATE 26 - 3 - 1961 DATUM AFLEIDING

Moist air continues to spread over the Union and South West Africa from the northeast and isolated thundershowers will develop over most of the areas north of the Orange River while over the Karoo, Bushmanland, the Cape Midlands, Eastern Cape and Southern Natal

Vogtige lug vloei nog oor die Unie en Suidwes-Afrika vanuit die noordooste. Los donderbuie sal in die namiddag oor die gebiede noord van die Oranjerivier ontwikkel maar oor die Karoo, Boesmanland, Kaapse Middellande, Oos-Kaapland en Suid-Natal sal verspreide buie en donderbuie

DAAGLIKSE WEERBULLETIN — DAILY WEATHER BULLETIN

WEERBURO / WEATHER BUREAU
DEPT. VAN VERVOER / DEPT. OF TRANSPORT

Maksimum en Minimum Temperature (°C) en Reënval (RRR) in mms. vir die 24 uur wat om 0800 SAST eindig op 28 : 3 : 1961

Maximum and Minimum Temperatures (°C) and Rainfall (RRR) in mms. for 24 hours ending at 0800 SAST on

CAPE - KAAP	Max.	Min.	RRR
Aberdeen			
Addo			
Alexanderbaai	24	13	
Aliwal-Noord	28	16	19·8
Barkly East			
Bashee	29	19	8·5
Beaufort West	21	14	5·4
Boegoebergdam			
Boetsap			
Brandvlei			
Cala			21·5
Caledon			1·5
Calitzdorp			
Calvinia	22	11	
Cape L'Agulhas	21	17	1·5
Cape Columbine	18	13	
Cape St. Francis	22	18	3·5
Carnarvon			
Ceres			
Citrusdal			
Colesberg			
Cradock			11·0
De Aar	20	14	5·0
D.F. Malan (C.T.)	26	17	
Dordrecht	22	14	24·0
Douglas			7·5
East London	26	17	19·2
Elsenburg			
Fraserburg	22	12	1·6
Garies			
George	25	15	5·7
Graaff Reinet	21	14	20·2
Grahamstown			7·5
Hopetown			
Idutywa			20·7
Jansenville	25	16	39·0
Joubertina			27·5
Kenhardt			
Kimberley	29	18	2·9
K'W. Town			
Knysna			
Kokstad	29	15	6·5

KAAP - CAPE	Max.	Min.	RRR
Kowie			12·0
Kuruman	27	17	
Ladismith			
Lake Mentz			26·5
Maclear			
Mafeking	27	13	
Malmesbury			
Matatiele			
Matroosberg	22	11	
Middelburg	19	15	14·0
Mosselbaai	24	17	1·6
Mount Frere			
O'kiep	24	15	
Orange River			
Oudtshoorn			6·0
Petrusville			
Piketberg			
Pofadder	25	12	1·4
Port Elizabeth	26	18	
Port Nolloth	19	12	
Port St. Johns	30	21	4·0
Postmasburg	27	17	
Prieska	25	15	13·0
Prince Albert			11·0
Queenstown	26	15	19·0
Rietfontein			
Riversdal	26	15	2·0
Robertson	24	14	
Somerset East	33	13	20·0
Steynsburg			12·5
Strydenburg			
Sutherland	21	8	
Swellendam			15·0
Tarkastad			7·0
Touwsrivier			
Umtata	32	17	45·3
Uniondale			8·5
Upington	30	14	4·7
Vanwyksvlei			
Victoria-Wes	18	11	21·0
Vredendal	23	11	
Vryburg	27	15	

CAPE - KAAP	Max.	Min.	RRR
Williston			
Willowmore	24	12	19·2
Twee Rivieren	33	19	
O.V.S. - O.F.S.			
Balkfontein[1]			
Bethlehem			
Bloemfontein	27	15	
Bultfontein			
Fauresmith	26	16	13·0
Ficksburg			
Frankfort	27	10	
Harrismith			
Heilbron			
Hoopstad	30	13	
Kroonstad	27	13	
Lindley			
Modderpoort			
Petrusburg			
Philippolis			2·8
Reddersburg			
Reitz			
Vrede			
Warden			
Welkom	28	15	
Wepener	27	14	
Winburg			
Zastron			
TRANSVAAL			
Andalusia			
Barberton			
Belfast			
Bethal			
Carolina	24	12	
Chester			
Crecy	30	14	
Ermelo	24	11	
Fleur-de-Lys	28	19	
Groendraai	28	15	
Jan Smuts	24	14	

[1]Near Bothaville

TRANSVAAL	Max.	Min.	RRR
Joubert Park	24	15	
Komatipoort	27	13	
Kroondal			
L'doringstad			
Lichtenburg			
Loskop[2]			
Mara	28	15	
Marble Hall			
Marnitz	30	17	
Messina	32	21	
Middelburg			
Nelspruit	28	16	
Pelgrimsrus	22	14	
Phalaborwa	31	21	
Pietersburg	27	14	
Piet Retief	26	14	
Pongola			
Potchefstroom	28	12	
Potgietersrus	29	14	
Pretoria W.B.	26	12	
Pretoriuskop			
Sekukuni			
Skukuza	30	21	
Thabazimbi	28	15	
Tomburke			
Tzaneen			
Vereeniging			
Volksrust			
Warmbad	28	13	
Waterval-Bo			
Witbank			
Zeerust			
Standerton	26	8	
NATAL			
Cape St. Lucia	29	21	
Dundee			
Durban	31	24	
Estcourt	28	17	
Harding			6·5
Himeville			
M'kuzi			

[2]Naby Groblersdal

NATAL	Max.	Min.	RRR
Mtubatuba			
Newcastle	29	13	
P'Maritzburg	29	16	
Port Shepstone	28	33	
Richmond			
Seven Oaks			
Van Reenen			
Vryheid			
S.W.A.			
Gobabis	29	16	
Keetmanshoop	29	17	
Luderitz	21	15	
Mariental	32	20	
Ohopoho	30	20	
Ondangua	30	20	
Outjo	27	10	5·7
Runtu			
Swakopmund	21	16	
Tsumeb	30	19	2·7
Windhoek	26	16	
PROTECTORATES / PROTEKTORATE			
Bremersdorp			
Emlembe			
Francistown	27	16	
Gaberones	29	14	
Ghanzi	28	17	0·5
Lobatsi			
Mahalapye	28	15	
Makoba			
Maseru			
Maun	30	18	0·5
Molopololi			
Stegi			
Tsabong	30	17	
Tsane	29	16	
Shakawe	29	19	6·5
Bespoort (Tvl)	26	9	

SYNOPTIC WEATHER MAP 1200 GMT. — 1400 SAST. SINOPTIESE WEERKAART

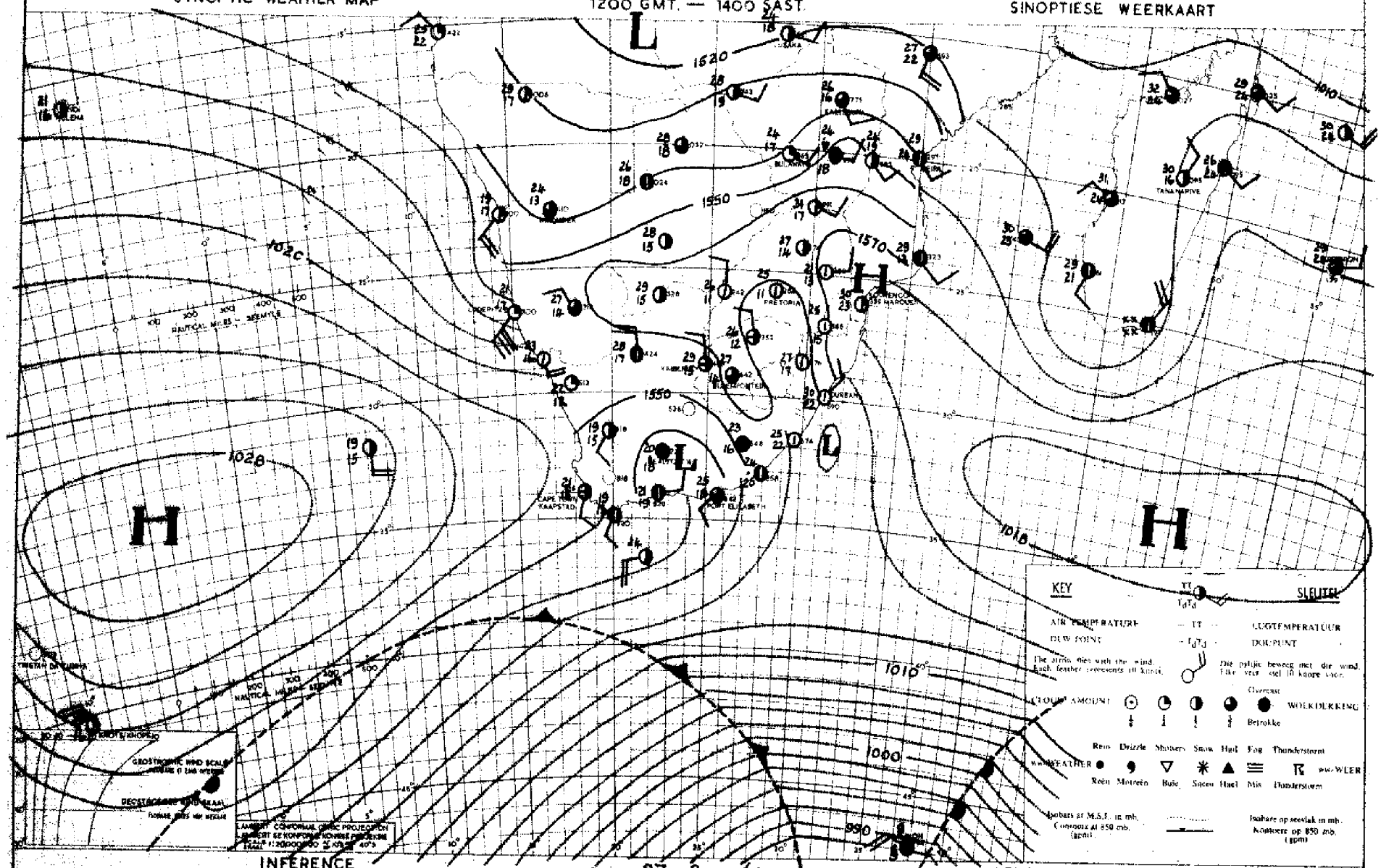

INFERENCE

DATE 27 - 3 - 1961 DATUM

AFLEIDING

The low over the Cape Province is slowly moving eastwards and a partial clearance will take place over the western parts of the Cape Province but cloudy weather with further rain will occur over the southern and eastern coasts and eastern interior. Local thunder-showers will occur over Bechuanaland, South West

Die laag oor Kaapland beweeg stadig ooswaarts en 'n gedeeltelike opklaring sal plaasvind oor die westelike dele van Kaapland. Bewolkte toestande met reën sal egter voorkom oor die suidelike en oostelike kusstreke en oostelike binneland. Los donderbuie sal ook ontwikkel oor Betsjoeanaland, Suidwes-Afrika, Noord-Kaapland en

DAAGLIKSE WEERBULLETIN — DAILY WEATHER BULLETIN

WEERBURO / WEATHER BUREAU

DEPT. VAN VERVOER / DEPT. OF TRANSPORT

Maksimum en Minimum Temperature (°C) en Reënval (RRR) in mms. vir die 24 uur wat om 0800 SAST eindig op ....29 . 3 . 1961....

Maximum and Minimum Temperatures (°C) and Rainfall (RRR) in mms. for 24 hours ending at 0800 SAST on

CAPE - KAAP	Max.	Min.	RRR
Aberdeen			
Addo			1·0
Alexanderbaai	26	14	
Aliwal-Noord	23	13	1·5
Barkly East			
Bashee	20	17	26·8
Beaufort West	21	12	
Boegoebergdam			
Boetsap			19·0
Brandvlei			
Cala			17·5
Caledon			
Calitzdorp			
Calvinia	24	15	
Cape L'Agulhas	22	18	
Cape Columbine	22	15	
Cape St. Francis	21	16	5·0
Carnarvon			
Ceres			
Citrusdal			
Colesberg			
Cradock			
De Aar	22	12	
D.F. Malan (C.T.)	25	13	
Dordrecht	15	12	7·0
Douglas			
East London	20	17	15·0
Elsenburg			
Fraserburg	19	12	
Garies			
George	21	11	2·6
Graaff Reinet	20	14	
Grahamstown			10·0
Hopetown			
Idutywa			12·5
Jansenville	22	15	1·0
Joubertina			6·0
Kenhardt			
Kimberley	25	17	
K'W. Town			
Knysna			
Kokstad			

KAAP - CAPE	Max.	Min.	RRR
Kowie			4·2
Kuruman	29	18	2·5
Ladismith			
Lake Mentz			
Maclear			
Mafeking	28	14	
Malmesbury			
Matatiele			
Matroosberg	21	12	
Middelburg	18	13	
Mosselbaai	22	17	
Mount Frere			37·0
O'kiep	27	17	
Orange River			
Oudtshoorn			
Petrusville			
Piketberg			
Pofadder	24	14	
Port Elizabeth	23	18	0·9
Port Nolloth	23	19	
Port St. Johns	21	18	39·0
Postmasburg	21	17	
Prieska	26	15	
Prince Albert			
Queenstown	18	13	7·2
Rietfontein			
Riversdal	23	14	
Robertson	25	12	
Somerset East	18	14	4·0
Steynsburg			1·8
Strydenburg			
Sutherland	18	10	
Swellendam			
Tarkastad			1·0
Touwsrivier			
Umtata	18	15	35·0
Uniondale			0·6
Upington	25	14	
Vanwyksvlei			
Victoria-Wes	20	10	
Vredendal	32	22	
Vryburg	28	16	

CAPE - KAAP	Max.	Min.	RRR
Williston			
Willowmore	21	12	
Twee Riviere	30	15	
O.V.S. - O.F.S.			
Balkfontein[1]			
Bethlehem	26	13	
Bloemfontein	25	16	0·7
Bultfontein			
Fauresmith	23	13	
Ficksburg			
Frankfort	29	14	
Harrismith			
Heilbron			
Hoopstad	29	16	2·0
Kroonstad	28	14	
Lindley			
Modderpoort			
Petrusburg			
Philippolis			
Reddersburg			
Reitz			
Vrede			
Warden			
Welkom	28	16	
Wepener	23	14	2·6
Winburg			
Zastron			
TRANSVAAL			
Andalusia			3·3
Barberton			2·4
Belfast			
Bethal			
Carolina	25	13	0·7
Chester			1·5
Crecy	30	15	
Ermelo	25	12	
Fleur-de-Lys	29	19	0·8
Groendraai	30	17	
Jan Smuts	27	15	

[1]Near Bothaville

TRANSVAAL	Max.	Min.	RRR
Joubert Park	25	15	
Komatipoort			
Kroondal	29	17	
L'doringstad			
Lichtenburg			
Loskop[2]			
Mara	31	18	
Marble Hall			
Marnitz	31	19	
Messina	34	22	
Middelburg			
Nelspruit	29	19	3·0
Pelgrimsrus	24	13	2·5
Phalaborwa	32	20	2·0
Pietersburg	29	16	
Piet Retief	25	15	2·1
Pongola	32	22	
Potchefstroom	28	17	
Potgietersrus	30	16	
Pretoria W.B.	29	17	0·2
Pretoriuskop			
Sekukuni			
Skukuza	31	21	
Thabazimbi	32	18	
Tomburke			
Tzaneen			1·7
Vereeniging			
Volksrust			
Warmbad	30	16	
Waterval-Bo			
Witbank			
Zeerust			
Standerton	29	14	
NATAL			
Cape St. Lucia	29	20	7·5
Dundee			
Durban	28	19	28·0
Estcourt	25	15	4·2
Harding			11·0
Himeville			80·0
M'kuzi			

[2]Naby Groblersdal

NATAL	Max.	Min.	RRR
Mtubatuba			
Newcastle	27	15	2·4
P'Maritzburg	22	14	16·0
Port Shepstone	26	19	25·0
Richmond			30·5
Seven Oaks			18·0
Van Reenen			
Vryheid			
S.W.A.			
Gobabis	29	15	
Keetmanshoop	32	20	
Luderitz	23	14	
Mariental	32	21	
Chopoho			
Ondangua	29	20	
Outjo	30	18	8·6
Runtu			
Swakopmund	21	18	
Tsumeb	29	17	9·0
Windhoek	27	16	
PROTECTORATES / PROTEKTORATE			
Bremersdorp			
Emlembe			19·8
Francistown	28	17	
Gaberones	31	16	
Ghanzi	28	18	
Lobatsi			
Mahalapye	31	18	
Makoba			
Maseru			
Maun	36	17	
Molopololi			
Stegi			
Tsabong	32	19	
Tsane	29	17	
Shakawe	29	18	0·3
Beaufort (Tvl.)	27	14	
Goedgegun			10·0

SYNOPTIC WEATHER MAP — 1200 GMT — 1400 SAST — SINOPTIESE WEERKAART

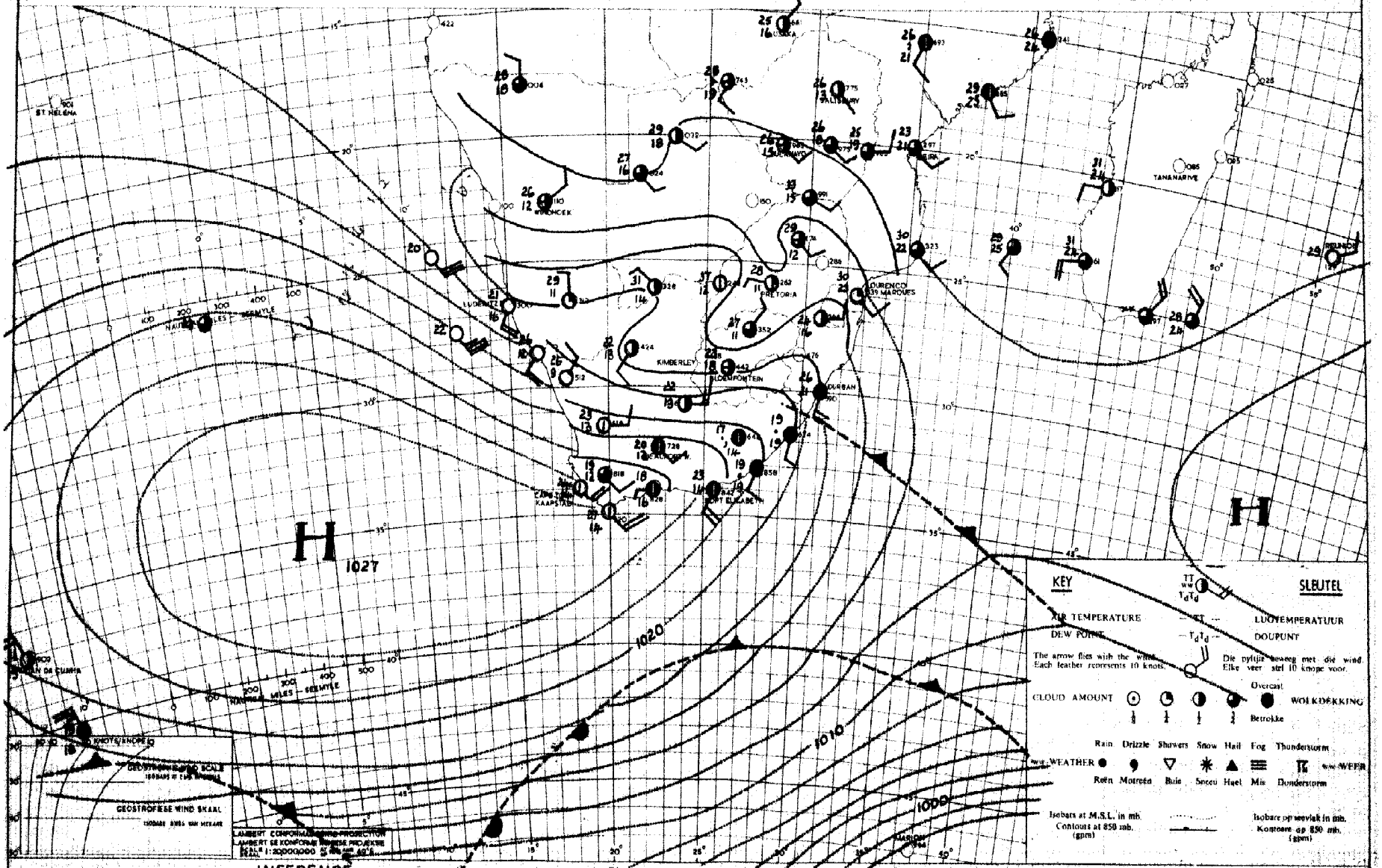

INFERENCE — DATE 28 - 3 - 1961 DATUM — AFLEIDING

Cool overcast weather with intermittent rain will spread over the whole of Natal and the Eastern Transvaal. Occasional rain and showers will fall in the morning over the Eastern half of the Cape. Moist air is expected to spread from the east of the Union interior north of the Orange River and also over South West Africa and isolated thundershowers will fall over these areas in the afternoon. Over the remainder of the

Koel betrokke weer met afwisselende reën sal oor die hele Natal en Oos-Transvaal uitbrei. Reën of buie sal af en toe in die oggend oor die oostelike gedeelte van Kaapland uitsak. Vogtige lug sal na verwagting vanuit die ooste oor die Unie-binneland, noord van die Oranjerivier en ook Suidwes-Afrika uitbrei en los donder-buie sal oor hierdie gebiede uitsak. Oor die res van die land sal dit redelik mooiweer en warm bl

DAAGLIKSE WEERBULLETIN

WEERBURO / WEATHER BUREAU
DEPT. VAN VERVOER / DEPT. OF TRANSPORT

DAILY WEATHER BULLETIN

Maksimum en Minimum Temperature (°C) en Reënval (RRR) in mms. vir die 24 uur wat om 0800 SAST eindig op 30 · 3 · 1961

Maximum and Minimum Temperatures (°C) and Rainfall (RRR) in mms. for 24 hours ending at 0800 SAST on

CAPE - KAAP	Max.	Min.	RRR
Aberdeen			
Addo			
Alexanderbaai	37	14	
Aliwal-Noord	21	13	10·0
Barkly East			
Bashee	22	18	0·3
Beaufort West	25	16	
Boegoebergdam			
Boetsap			
Brandvlei			
Cala			
Caledon			
Calitzdorp			
Calvinia	22	13	
Cape L'Agulhas	22	16	
Cape Columbine	28	13	
Cape St. Francis	21	17	
Carnarvon			
Ceres			
Citrusdal			
Colesberg			
Cradock			
De Aar	27	17	
D.F. Malan (C.T.)	29	13	
Dordrecht	18	11	3·5
Douglas			5·5
East London	27	17	
Elsenburg			
Fraserburg	25	12	
Garies			
George	23	16	
Graaff Reinet	23	18	7·9
Grahamstown			
Hopetown			
Idutywa			
Jansenville	25	17	
Joubertina			
Kenhardt			
Kimberley	29	17	2·2
K'W. Town			
Knysna			
Kokstad	19	13	8·5

KAAP - CAPE	Max.	Min.	RRR
Kowie			
Kuruman	28	16	
Ladismith			
Lake Mentz			
Maclear			
Mafeking	26	15	
Malmesbury			
Matatiele			
Matroosberg	25	12	
Middelburg	22	13	6·0
Mosselbaai			
Mount Frere			
O'kiep	32	15	
Orange River			
Oudtshoorn			
Petrusville			12·5
Piketberg			
Pofadder	30	17	
Port Elizabeth	23	16	
Port Nolloth	34	13	
Port St. Johns	23	19	0·6
Postmasburg	29	18	4·0
Prieska			
Prince Albert			
Queenstown	22	14	3·5
Rietfontein			
Riversdal	28	12	
Robertson	31	12	
Somerset East	26	19	
Steynsburg			3·0
Strydenburg			8·5
Sutherland	23	11	
Swellendam			
Tarkastad			
Touwsrivier			
Umtata	20	16	0·6
Uniondale			
Upington	34	22	0·4
Vanwyksvlei			
Victoria-Wes	26	14	5·2
Vredendal	35	15	
Vryburg	29	16	

CAPE - KAAP	Max.	Min.	RRR
Williston			
Willowmore	21	13	
Twee Rivieren	35	23	
O.V.S. - O.F.S.			
Balkfontein[1]			1·5
Bethlehem	24	14	
Bloemfontein	27	14	22·7
Bultfontein			
Fauresmith	25	15	1·5
Ficksburg			31·0
Frankfort	26	15	
Harrismith			
Heilbron			
Hoopstad	30	15	
Kroonstad	27	14	
Lindley			
Modderpoort			
Petrusburg			
Philippolis			2·7
Reddersburg			
Reitz			
Vrede			
Warden			
Welkom			
Wepener	23	19	30·1
Winburg			
Zastron			
TRANSVAAL			
Andalusia			
Barberton			
Belfast			
Bethal			
Carolina	21	13	0·8
Chester			
Creoy			
Ermelo	18	12	
Fleur-de-Lys			
Groendraai	28	12	
Jan Smuts	22	13	

[1]Near Bothaville

TRANSVAAL	Max.	Min.	RRR
Joubert Park	22	14	
Komatipoort			
Kroondal	27	16	
L'doringstad			
Lichtenburg			
Loskop[2]			
Mara	26	15	2·6
Marble Hall			
Marnitz	28	15	
Messina	28	19	0·3
Middelburg			
Nelspruit	24	17	1·3
Pelgrimsrus	16	11	6·5
Phalaborwa	28	20	
Pietersburg	26	12	
Piet Retief	21	15	0·2
Pongola			
Potchefstroom	27	14	8·5
Potgietersrus	28	14	2·5
Pretoria W.B.	26	16	
Pretoriuskop			
Sekukuni			
Skukuza	26	21	3·4
Thabazimbi	30	16	
Tomburke			
Tzaneen			
Vereeniging			
Volksrust			
Warmbad			
Waterval-Bo			
Witbank			
Zeerust			
Standerton	24	14	
NATAL			
Cape St. Lucia	26	19	
Dundee			3·8
Durban	25	19	
Estcourt	21	14	
Harding			
Himeville			
M'kuzi			

[2]Naby Groblersdal

NATAL	Max.	Min.	RRR
Ntubatuba			0·8
Newcastle	22	13	1·7
P'Maritzburg	19	13	
Port Shepstone	24	20	
Richmond			
Seven Oaks			1·5
Van Reenen			
Vryheid			
S.W.A.			
Gobabis	30	18	
Keetmanshoop	34	21	0·5
Luderitz	20	14	
Mariental	34	22	
Ohopoho			
Ondangua	32	21	3·0
Outjo	28	18	0·2
Runtu	30	18	10·0
Swakopmund	22	18	
Tsumeb	29	20	
Windhoek	27	17	0·4
PROTECTORATES / PROTEKTORATE			
Bremersdorp	21	19	4·0
Emlembe			12·0
Francistown	27	15	
Gaberones	30	15	
Ghanzi	29	16	
Lobatsi			
Mahalapye	30	15	
Makoba			
Maseru			
Maun	31	18	
Molopololi			
Stegi			
Tsabong	32	17	
Tsane	30	18	
Shakawe	30	19	0·2
Besposrt (Tvl)	26	14	

SYNOPTIC WEATHER MAP 1200 GMT. — 1400 SAST. SINOPTIESE WEERKAART

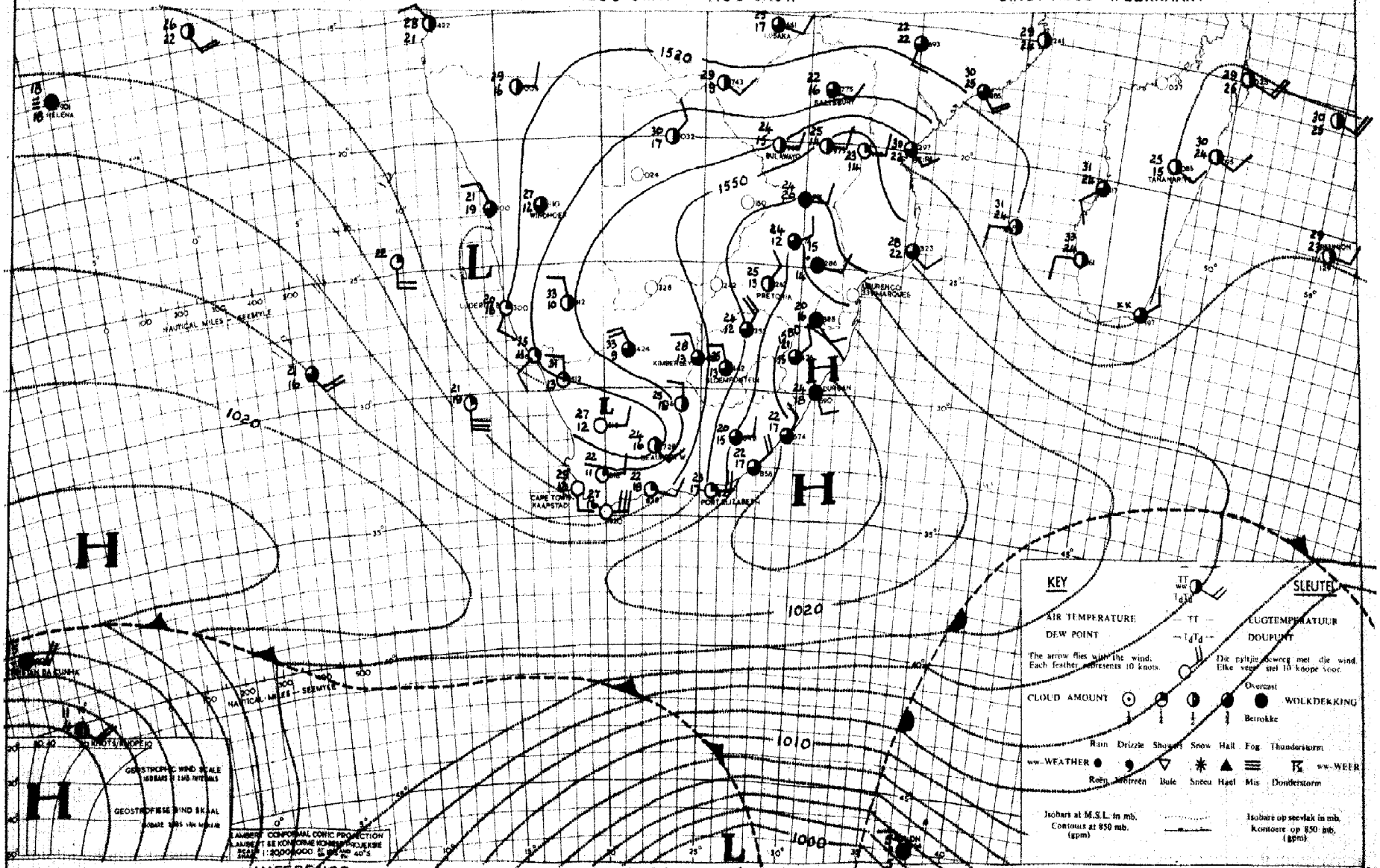

INFERENCE DATE 29-3-1961 DATUM AFLEIDING

With the trough over the Cape Province and fairly humid air flowing over the country, it is expected that scattered thundershowers will occur over most parts of the interior. The trough will however, move eastwards and it will clear over the western half of the Cape Province.

Met die trog oor die Kaapprovinsie en betreklike vochtige lug wat suidwaarts oor die land beweeg, sal verspreide donderbuie voorkom oor meeste dele van die binneland. Die trog sal egter ooswaarts beweeg en dit sal opklaar oor die westelike helfte van Kaapland.

DAAGLIKSE WEERBULLETIN — DAILY WEATHER BULLETIN

WEERBURO / WEATHER BUREAU
DEPT. VAN VERVOER / DEPT. OF TRANSPORT

Maksimum en Minimum Temperature (°C) en Reënval (RRR) in mms. vir die 24 uur wat om 0800 SAST eindig op 31 · 3 · 1961

Maximum and Minimum Temperatures (°C) and Rainfall (RRR) in mms. for 24 hours ending at 0800 SAST on

CAPE - KAAP	Max.	Min.	RRR
Aberdeen			
Addo			
Alexanderbaai	24	11	
Aliwal-Noord	23	9	2·1
Barkly East			
Bashee			
Beaufort West	29	9	
Boegoebergdam			
Boetsap			
Brandvlei			
Cala			
Caledon			
Calitzdorp			
Calvinia	23	6	
Cape L'Agulhas	22	14	0·7
Cape Columbine	19	9	
Cape St. Francis	23	14	0·1
Carnarvon			
Ceres			
Citrusdal			
Colesberg			
Cradock			
De Aar	28	8	
D.F. Malan (C.T.)	23	9	1·4
Dordrecht			
Douglas			
East London	28	13	4·5
Elsenburg			
Fraserburg	24	5	
Garies			
George	24	11	4·9
Graaff Reinet	31	19	
Grahamstown			
Hopetown			
Idutywa			
Jansenville	30	9	
Joubertina			
Kenhardt			
Kimberley	24	11	1·5
K'W. Town			
Knysna			
Kokstad	25	8	2·5

KAAP - CAPE	Max.	Min.	RRR
Kowie			
Kuruman	23	12	2·3
Ladismith			
Lake Mentz			
Maclear			
Mafeking	27	15	
Malmesbury			
Matatiele			
Matroosberg			
Middelburg	26	6	
Mosselbaai	26	13	1·0
Mount Frere			
O'kiep	25	9	
Orange River			
Oudtshoorn			
Petrusville			
Piketberg			
Pofadder	28	10	
Port Elizabeth	28	13	0·2
Port Nolloth	20	10	
Port St. Johns	31	17	1·8
Postmasburg			
Prieska	31	11	
Prince Albert			
Queenstown	28	7	1·2
Rietfontein			
Riversdal	26	10	2·0
Robertson	26	5	
Somerset East	28	8	
Steynsburg			
Strydenburg			
Sutherland	20	1	
Swellendam			
Tarkastad			
Touwsrivier			
Umtata	32	11	3·0
Uniondale			
Upington	32	13	
Vanwyksvlei	29	10	
Victoria-Wes	26	5	
Vredendal	24	9	
Vryburg	28	16	1·2

CAPE - KAAP	Max.	Min.	RRR
Williston			
Willowmore	26	10	
Twee Rivieren	34	14	16·0
O.V.S. - O.F.S.			
Balkfontein[1]			
Bethlehem	24	14	5·0
Bloemfontein	21	12	12·7
Bultfontein			
Fauresmith	22	15	
Ficksburg			
Frankfort	27	13	0·5
Harrismith			
Heilbron			
Hoopstad	28	14	4·5
Kroonstad	27	16	
Lindley			
Modderpoort			
Petrusburg			
Philippolis			
Reddersburg			
Reitz			
Vrede			
Warden			
Welkom	27	15	0·7
Wepener	21	12	7·0
Winburg			
Zastron			
TRANSVAAL			
Andalusia			
Barberton			
Belfast			
Bethal			
Carolina	22	13	
Chester			
Crecy			
Ermelo	23	11	
Fleur-de-Lys	28	17	
Groendraai	28	12	
Jan Smuts	23	13	

[1]Near Bothaville

TRANSVAAL	Max.	Min.	RRR
Joubert Park			
Komatipoort			
Kroondal	28	14	
L'doringstad			
Lichtenburg			
Loskop[2]			
Mara	28	14	
Marble Hall			
Marnitz			
Messina			
Middelburg			
Nelspruit	29	17	
Pelgrimsrus	23	15	
Phalaborwa			
Pietersburg	27	12	
Piet Retief	27	15	
Pongola			
Potchefstroom	27	15	9·8
Potgietersrus	28	12	
Pretoria W.B.	26	13	
Pretoriuskop			
Sekukuni			
Skukuza	30	18	
Thabazimbi			
Tomburke			
Tzaneen			
Vereeniging			
Volksrust			
Warmbad	29	13	
Waterval-Bo			
Witbank			
Zeerust			
Standerton	26	11	
NATAL			
Cape St. Lucia	29	21	
Dundee			
Durban	31	20	
Estcourt	29	17	
Harding			
Himeville			
M'kuzi			

[2]Naby Groblersdal

NATAL	Max.	Min.	RRR
Mtubatuba			
Newcastle	29	18	
P'Maritzburg	30	13	0·4
Port Shepstone	28	18	0·8
Richmond			
Seven Oaks			1·5
Van Reenen			
Vryheid			
S.W.A.			
Gobabis	31	19	1·2
Keetmanshoop	33	13	
Luderitz	23	13	
Mariental	34	17	
Ohopoho			
Ondangua			
Outjo	28	17	12·8
Runtu			
Swakopmund	22	16	
Tsumeb	27	18	22·1
Windhoek	28	17	0·1
PROTECTORATES PROTEKTORATE			
Bremersdorp			
Emlembe			
Francistown	29	15	
Gaberones	30	14	
Ghanzi	29	17	
Lobatsi			
Mahalapye			
Makoba			
Maseru			
Maun	30	17	
Molopololi			
Stegi			
Tsabong	31	18	0·3
Tsane	30	19	
Shakawe	29	18	1·5
Bospoort (Tvl)	25	14	0·5

SYNOPTIC WEATHER MAP — 1200 GMT. — 1400 SAST. — SINOPTIESE WEERKAART

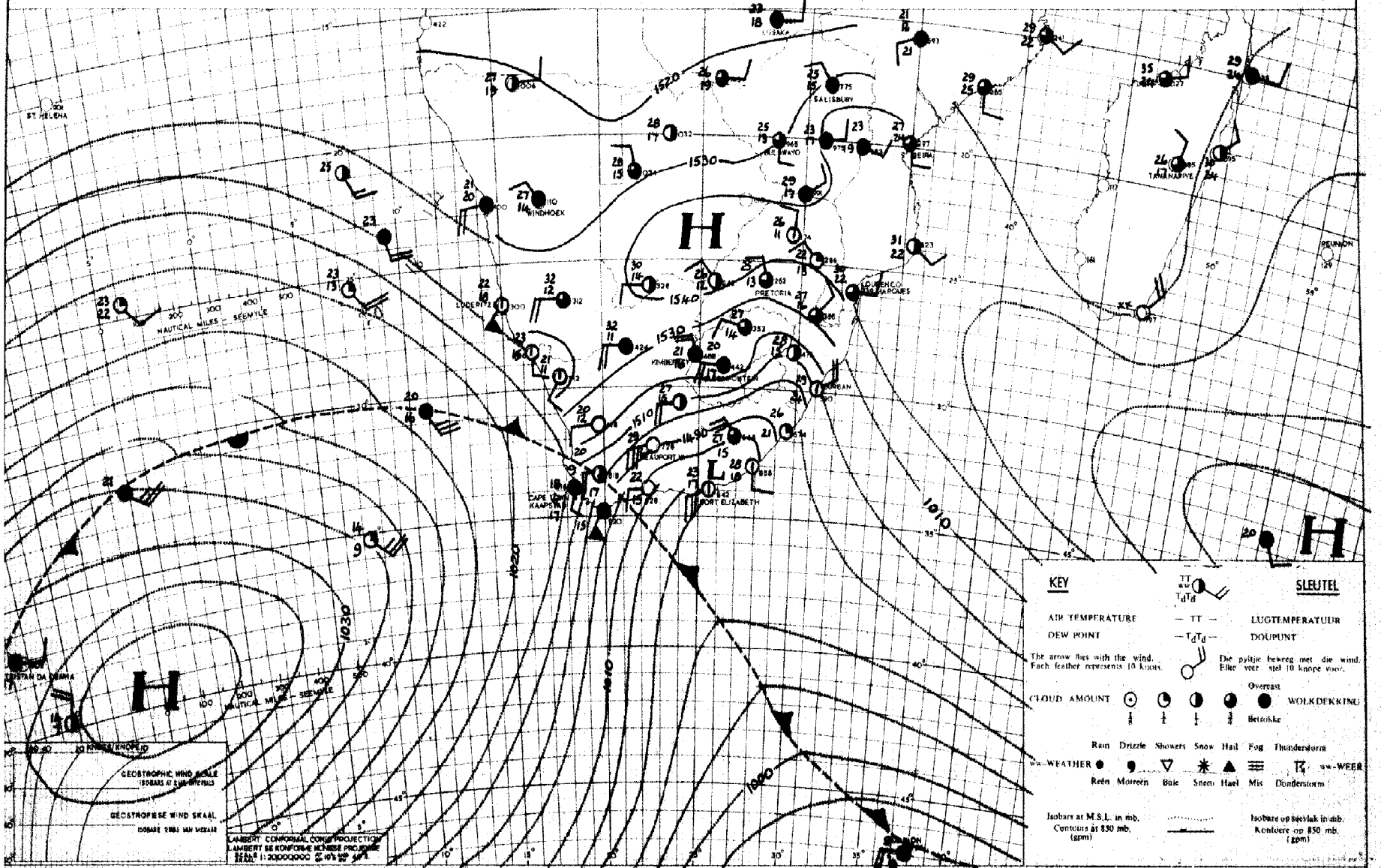

INFERENCE — DATE 30-3-1961 DATUM — AFLEIDING

Cool unsettled weather with light showers is expected to spread along the Cape southeast coast and the Natal coast and later to the Transvaal lowveld. Over the interior north of the Orange River isolated thundershowers will fall during the afternoon. Over the remainder of

Koel ongestadige weer met ligte buie sal na verwagting uitbrei tot die suidooskus en die Natalkus en later die Transvaalse laeveld. Oor die gebied noord van die Oranjerivier sal los donderbuie uitsak. Oor die res van die land sal dit redelik mooiweer en matig

DAAGLIKSE WEERBULLETIN

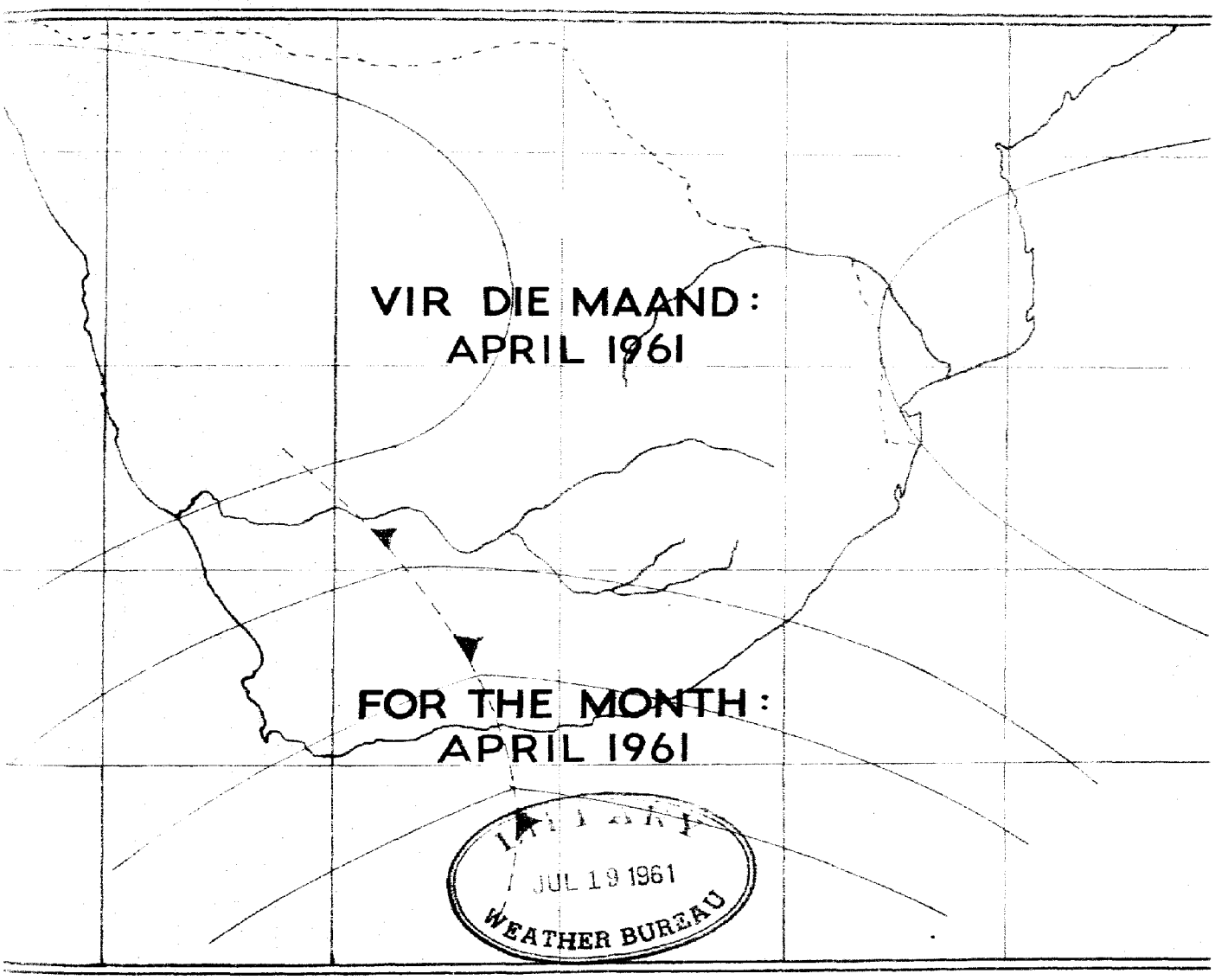

JUL 19 1961
WEATHER BUREAU

DAILY WEATHER BULLETIN

121 442

DAAGLIKSE WEERBULLETIN — DAILY WEATHER BULLETIN

WEERBURO / WEATHER BUREAU
DEPT. VAN VERVOER / DEPT. OF TRANSPORT

Maksimum en Minimum Temperature (°C) en Reënval (RRR) in mms. vir die 24 uur wat om 0800 SAST eindig op 1-4-61

Maximum and Minimum Temperatures (°C) and Rainfall (RRR) in mms. for 24 hours ending at 0800 SAST on

CAPE - KAAP	Max.	Min.	RRR
Aberdeen			
Addo			
Alexanderbaai	21	8	
Aliwal-Noord			
Barkly East			
Bashee	22	12	
Beaufort West	18	8	
Boegoebergdam			
Boetsap			
Brandvlei			
Cala			
Caledon			
Calitzdorp			
Calvinia	22	6	
Cape L'Agulhas	20	15	0·2
Cape Columbine	17	11	
Cape St. Francis	19	14	
Carnarvon			
Ceres			
Citrusdal			
Colesberg			
Cradock			
De Aar	22	7	
D.F. Malan (C.T.)	20	9	
Dordrecht	17	5	
Douglas			
East London	21	12	
Elsenburg			
Fraserburg	20	7	
Garies			
George	20	10	
Graaff Reinet	19	7	
Grahamstown			
Hopetown			
Idutywa			
Jansenville	21	8	
Joubertina			
Kenhardt			
Kimberley	25	10	
K'W. Town			
Knysna			
Kokstad	15	8	

KAAP - CAPE	Max.	Min.	RRR
Kowie			
Kuruman	26	12	
Ladismith			
Lake Mentz			
Maclear			
Mafeking	26	17	0·8
Malmesbury			
Matatiele			
Matroosberg	18	5	
Middelburg	18	4	
Mosselbaai	21	15	
Mount Frere			
O'kiep	24	10	
Orange River			
Oudtshoorn			
Petrusville			
Piketberg			
Pofadder	23	10	
Port Elizabeth	20	11	
Port Nolloth	17	8	
Port St. Johns	22	16	
Postmasburg	24	10	
Prieska	25	5	
Prince Albert			
Queenstown	20	6	
Rietfontein			
Riversdal	23	9	
Robertson	22	6	
Somerset East	18	6	
Steynsburg			
Strydenburg			
Sutherland	19	2	
Swellendam			
Tarkastad			
Touwsrivier			
Umtata	19	9	
Uniondale			
Upington	27	11	
Vanwyksvlei	22	9	
Victoria-Wes	20	4	
Vredendal	24	9	
Vryburg	27	13	

CAPE - KAAP	Max.	Min.	RRR
Williston			
Willowmore	18	7	
Tuee Rivere	27	12	
O.V.S. - O.F.S.			
Balkfontein[1]			
Bethlehem	24	12	2·1
Bloemfontein	22	9	
Bultfontein			
Fauresmith	21	5	
Ficksburg			
Frankfort	26	14	1·5
Harrismith			6·5
Heilbron			
Hoopstad	27	17	
Kroonstad	18	15	
Lindley			
Modderpoort			
Petrusburg			
Philippolis			
Reddersburg			
Reitz			
Vrede			
Warden			
Welkom	27	14	
Wepener	23	6	
Winburg			
Zastron			
TRANSVAAL			
Andalusia			
Barberton			0·5
Belfast			
Bethal			
Carolina	23	12	42·0
Chester			
Creoy	32	12	
Ermelo	23	11	28·5
Fleur-de-Lys	30	18	
Groendraai	31	18	
Jan Smuts	26	13	21·5

[1]Near Bothaville

TRANSVAAL	Max.	Min.	RRR
Joubert Park	23	13	3·3
Komatipoort			
Kroondal	29	17	1·7
L'doringstad			
Lichtenburg			
Loskop[2]			20·0
Mara	34	17	
Marble Hall			
Marnitz			
Messina	36	20	
Middelburg			
Nelspruit	21	x	0·3
Pelgrimsrus	24	12	1·5
Phalaborwa	33	19	
Pietersburg	29	14	
Piet Retief	19	13	15·4
Pongola			
Potchefstroom	25	16	10·5
Potgietersrus	31	15	
Pretoria W.B.	28	16	0·6
Pretoriuskop			
Sekukuni			
Skukuza	28	20	
Thabazimbi			
Tomburke			
Tzaneen			
Vereeniging			
Volksrust			
Warmbad	31	16	
Waterval-Bo			
Witbank			
Zeerust			
Standerton	26	13	20·0
NATAL			
Cape St. Lucia	23	16	10·0
Dundee			
Durban	22	18	
Estcourt	17	11	0·1
Harding			
Himeville			
M'kuzi			

[2]Naby Groblersdal

NATAL	Max.	Min.	RRR
Mtubatuba			2·6
Newcastle	21	12	11·2
P'Maritzburg	17	12	0·4
Port Shepstone	23	18	0·6
Richmond			
Seven Oaks			
Van Reenen			
Vryheid			
S.W.A.			
Gobabis	30	17	21·0
Keetmanshoop	29	16	
Luderitz	19	13	
Mariental	30	18	
Ohopoho			
Ondangua	31	18	7·0
Outjo	29	19	4·2
Runtu	31	19	
Swakopmund	20	14	
Tsumeb	30	18	
Windhoek	27	16	4·5
PROTECTORATES			
PROTEKTORATE			
Bremersdorp	24	16	6·5
Emlembe			
Francistown	31	20	
Gaberones	33	17	
Ghanzi	30	16	
Lobatsi			
Mahalapye			
Makoba			
Maseru			
Maun	32	18	
Molopololi			
Stegi			
Tsabong	30	16	
Tsane	29	18	0·4
Shakawe	29	18	
Bospoort (Tul.)	25	15	3·6

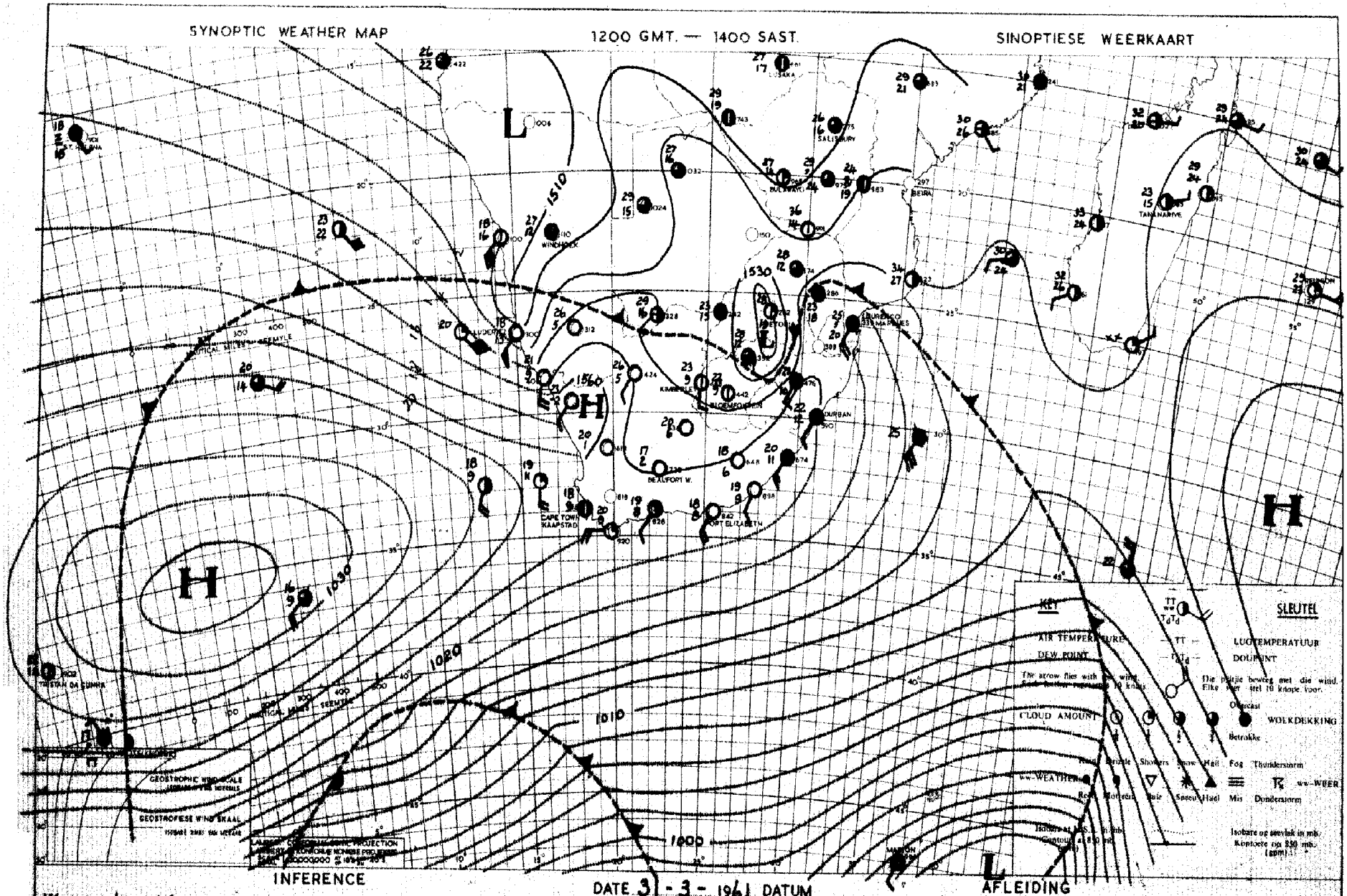

Warm humid air is circulating over Bechuanaland, South West Africa and the western half of the Transvaal while cold air has moved in over the Cape Province, Natal and Southeastern Transvaal. Cloudy weather with rain and thundershowers will consequently occur over the Transvaal, Northern Free State and Northern Cape and local thundershowers over Bechuanaland and South West Afri-

Warm vogtige lug beweeg nog oor Betsjoeananaland, Suidwes-Afrika en die westelike helfte van Transvaal terwyl koue lug oor Natal, Kaapland en Suidoos-Transvaal instroom. Bewolkte weer met reën en donderbuie sal gevolglik oor Transvaal, Noord-Vrystaat en Noord-Kaapland voorkom en los donderbuie sal uitsak oor Betsjoeananaland en

DAAGLIKSE WEERBULLETIN — DAILY WEATHER BULLETIN

WEERBURO / WEATHER BUREAU

DEPT. VAN VERVOER / DEPT. OF TRANSPORT

Maksimum en Minimum Temperature (°C) en Reënval (RRR) in mms. vir die 24 uur wat om 0800 SAST eindig op

Maximum and Minimum Temperatures (°C) and Rainfall (RRR) in mms. for 24 hours ending at 0800 SAST on

2 · 4 · 1961

CAPE - KAAP	Max.	Min.	RRR
Aberdeen			
Addo			
Alexanderbaai			
Aliwal-Noord	23	7	
Barkly East			
Bashee	23	15	
Beaufort West	22	10	
Boegoebergdam			
Boetsap			
Brandvlei			
Gala			
Caledon			
Calitzdorp			
Calvinia	26	7	
Cape L'Agulhas	22	15	
Cape Columbine	18	12	
Cape St. Francis	21	13	
Carnarvon			
Ceres			
Citrusdal			
Colesberg			
Cradock			
De Aar	23	7	
D.F. Malan (C.T.)	23	9	
Dordrecht			
Douglas			
East London	22	13	
Elsenburg			
Fraserburg	22	8	
Garies			
George	22	11	
Graaff Reinet	21	12	
Grahamstown			
Hopetown			
Idutywa			
Jansenville	24	10	
Joubertina			
Kenhardt			
Kimberley	25	11	
K'W. Town			
Knysna			
Kokstad	21	9	

KAAP - CAPE	Max.	Min.	RRR
Kowie			
Kuruman			
Ladismith			
Lake Mentz			
Maclear			
Mafeking	24	15	1·7
Malmesbury			
Matatiele			
Matroosberg	22	7	
Middelburg	21	5	
Mosselbaai	23	15	
Mount Frere			
O'kiep	28	15	
Orange River			
Oudtshoorn			
Petrusville			
Piketberg			
Pofadder			
Port Elizabeth	22	10	
Port Nolloth	17	10	
Port St. Johns	23	18	
Postmasburg			
Prieska	27	7	
Prince Albert			
Queenstown	23	6	
Rietfontein			
Riversdal	26	10	
Robertson	26	19	
Somerset East	21	3	
Steynsburg			
Strydenburg			
Sutherland	20	9	
Swellendam			
Tarkastad			
Touwsrivier			
Umtata	23	10	
Uniondale			
Upington	28	11	
Vanwyksvlei	24	10	
Victoria-Wes	22	5	
Vredendal	27	9	
Vryburg	27	10	

CAPE - KAAP	Max.	Min.	RRR
Williston			
Willowmore	21	7	
Twee Riviere	30	15	
O.V.S. - O.F.S.			
Balkfontein[1]			
Bethlehem	20	10	6·2
Bloemfontein	23	8	
Bultfontein			
Fauresmith	22	4	
Ficksburg			
Frankfort			
Harrismith			7·5
Heilbron			
Hoopstad	28	9	
Kroonstad	21	12	4·2
Lindley			
Modderpoort			
Petrusburg			
Philippolis			
Reddersburg			
Reitz			
Vrede			
Warden			
Welkom			2·3
Wepener	23	6	
Winburg			
Zastron			
TRANSVAAL			
Andalusia			
Barberton			
Belfast			
Bethal			
Carolina	19	10	13·6
Chester			
Crecy	29	14	
Ermelo	17	9	13·5
Fleur-de-Lys	25	10	4·5
Groendraai	26	16	
Jan Smuts	17	12	4·0

[1]Near Bothaville

TRANSVAAL	Max.	Min.	RRR
Joubert Park			
Komatipoort			
Kroondal	23	15	0·8
L'doringstad			
Lichtenburg			
Loskop[2]			
Mara	26	17	
Marble Hall			
Marnitz			
Messina	28	19	
Middelburg			
Nelspruit	24	18	15·8
Pelgrimsrus	18	11	5·0
Phalaborwa	28	19	
Pietersburg	25	14	
Piet Retief	17	13	10·7
Pongola			
Potchefstroom	24	13	
Potgietersrus	26	16	
Pretoria W.B.	22	14	0·3
Pretoriuskop			
Sekukuni			
Skukuza	27	20	0·6
Thabazimbi			
Tomburke			
Tzaneen			2·0
Vereeniging			
Volksrust			
Warmbad	27	14	0·4
Waterval-Bo			
Witbank			
Zeerust			
Standerton	27	11	17·6
NATAL			
Cape St. Lucia	25	19	
Dundee			
Durban	27	17	
Estcourt	22	11	0·6
Harding			
Himeville			
M'kuzi			

[2]Naby Groblersdal

NATAL	Max.	Min.	RRR
Mtubatuba			
Newcastle	23	16	6·0
P'Maritzburg	22	10	4·0
Port Shepstone	25	17	0·5
Richmond			
Seven Oaks			
Van Reenen			
Vryheid			
S.W.A.			
Gobabis	27	17	
Keetmanshoop	31	20	
Luderitz	20	13	
Mariental	33	21	
Ohopoho			
Ondangua			2·0
Outjo	28	18	12·2
Runtu			
Swakopmund	18	15	
Tsumeb	30	20	
Windhoek	27	17	13·8
PROTECTORATES PROTEKTORATE			
Bremersdorp			
Emlembe			
Francistown	28	17	
Gaberones	30	17	
Ghanzi	31	18	
Lobatsi			
Mahalapye			
Makoba			
Maseru			
Maun	27	18	3·4
Molopololi			
Stegi			
Tsabong	31	12	
Tsane	30	17	
Shakawe	30	19	
Bospoort (Tvl)	23	11	1·0
Goedgegun			9·0

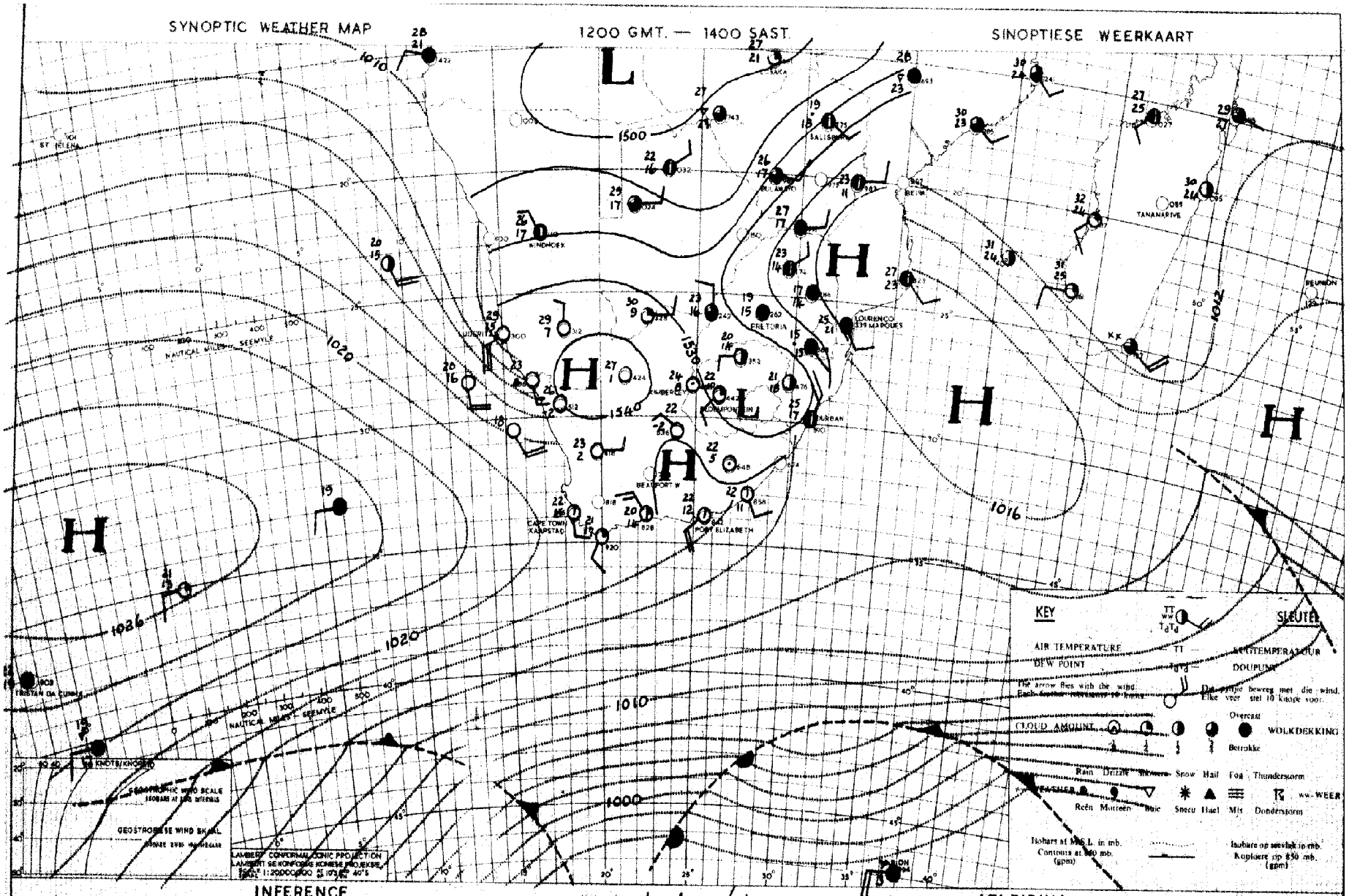

Drier air is moving slowly northeastw over the Union and it will be fair and mild to warm over most parts of the country. Thundershowers will, however, develop over the northeastern parts of the Union and over the northern half of South West Africa and Bechuanaland.

Droër lug beweeg stadig noordooswaarts oor die Unie en dit sal redelik mooiweer en matig tot warm wees oor die meeste dele van die land. Donderbuie sal egter nog ontwikkel oor die noordoostelike dele van die Unie en oor die noordelike helftes van Suidwes-Afrika en Betsjoeanaland.

DAAGLIKSE WEERBULLETIN — DAILY WEATHER BULLETIN

WEERBURO / WEATHER BUREAU
DEPT. VAN VERVOER / DEPT. OF TRANSPORT

Maksimum en Minimum Temperature (°C) en Reënval (RRR) in mms. vir die 24 uur wat om 0800 SAST eindig op 3 : 4 : 1961

Maximum and Minimum Temperatures (°C) and Rainfall (RRR) in mms. for 24 hours ending at 0800 SAST on

CAPE - KAAP	Max.	Min.	RRR
Aberdeen			
Addo			
Alexanderbaai	22	10	
Aliwal-Noord	24	6	
Barkly East			
Bashee	26	16	
Beaufort West	25	10	
Boegoebergdam			
Boetsap			
Brandvlei			
Cala			
Caledon			
Calitzdorp			
Calvinia	26	8	
Cape L'Agulhas	22	16	1·0
Cape Columtine	20	11	
Cape St. Francis	20	15	0·3
Carnarvon			
Ceres			
Citrusdal			
Colesberg			
Cradock			
De Aar	25	9	
D.F. Malan (C.T.)	24	11	
Dordrecht			
Douglas			
East London	25	16	
Elsenburg			
Fraserburg	24	9	
Garies			
George	23	14	3·6
Graaff Reinet	27	10	
Grahamstown			
Hopetown			
Idutywa			
Jansenville	28	11	
Joubertina			
Kenhardt			
Kimberley	27	11	
K'W. Town			
Knysna			
Kokstad	25	8	

KAAP - CAPE	Max.	Min.	RRR
Kowie			
Kuruman	28	12	
Ladismith			
Lake Mentz			
Maclear			
Mafeking	27	13	
Malmesbury			
Matatiele			
Matroosberg	22	11	
Middelburg	23	4	
Mosselbaai	23	16	
Mount Frere			
O'kiep	29	12	
Orange River			
Oudtshoorn			
Petrusville			
Piketberg			
Pofadder	29	13	
Port Elizabeth	18	15	
Port Nolloth			
Port St. Johns	24	18	
Postmasburg	27	12	
Prieska	30	10	
Prince Albert			
Queenstown	26	12	
Rietfontein			
Riversdal	26	14	
Robertson	27	15	
Somerset East	25	8	
Steynsburg			
Strydenburg			
Sutherland	20	4	
Swellendam			
Tarkastad			
Touwsrivier			
Umtata			
Uniondale			
Upington	32	16	
Vanwyksvlei	27	11	
Victoria-Wes	24	6	
Vredendal	26	9	
Vryburg	29	11	

CAPE - KAAP	Max.	Min.	RRR
Williston			
Willowmore	23	12	
Twee Riviere	34	21	
O.V.S. - O.F.S.			
Balkfontein[1]			
Bethlehem	23	6	
Bloemfontein	24	8	
Bultfontein			
Fauresmith	24	5	
Ficksburg			
Frankfort	24	6	
Harrismith			
Heilbron			
Hoopstad	29	9	
Kroonstad	27	8	
Lindley			
Modderpoort			
Petrusburg			
Philippolis			
Reddersburg			
Reitz			
Vrede			
Warden			
Welkom	27	11	
Wepener	24	5	
Winburg			
Zastron			
TRANSVAAL			
Andalusia			
Barberton			
Belfast			
Bethal			
Carolina	22	9	
Chester			
Creoy	28	14	1·2
Ermelo	22	7	
Fleur-de-Lys	27	17	
Groendraai	26	13	
Jan Smuts	23	12	

[1]Near Bothaville

TRANSVAAL	Max.	Min.	RRR
Joubert Park			
Komatipoort			
Kroondal	27	12	
L'doringstad			
Lichtenburg			
Loskop[2]			
Mara	27	14	
Marble Hall			
Marnitz			
Messina	30	19	
Middelburg			
Nelspruit	27	15	
Pelgrimsrus	22	14	
Phalaborwa	30	xx	
Pietersburg			
Piet Retief	27	14	
Pongola			
Potchefstroom	26	9	
Potgietersrus	29	16	
Pretoria W.B.	26	10	
Pretoriuskop			
Sekukuni			
Skukuza			
Thabazimbi			
Tomburke			
Tzaneen			
Vereeniging			
Volksrust			
Warmbad	27	13	
Waterval-Bo			
Witbank			
Zeerust			
Standerton	25	7	
NATAL			
Cape St. Lucia	27	20	
Dundee			
Durban	27	18	
Estcourt	27	11	
Harding			
Himeville			
M'kuzi			

[2]Naby Groblersdal

NATAL	Max.	Min.	RRR
Mtubatuba			
Newcastle	24	13	
P'Maritzburg	27	10	
Port Shepstone	25	18	
Richmond			
Seven Oaks			
Van Reenen			
Vryheid			
S.W.A.			
Gobabis	29	19	
Keetmanshoop	34	19	
Luderitz	20	12	
Mariental	33	20	
Ohopoho			
Ondangua			
Outjo	27	18	
Runtu			
Swakopmund	20	16	
Tsumeb	27	18	4·4
Windhoek	24	15	3·4
PROTECTORATES / PROTEKTORATE			
Bremersdorp			
Emlembe			
Francistown	29	15	
Gaberones	28	13	
Ghanzi	30	18	
Lobatsi			
Mahalapye			
Makoba			
Maseru			
Maun	31	17	
Molopololi			
Stegi			
Tsabong	33	15	
Tsane	31	16	
Shakane	30	18	30·0
Beesport (Tvl)	25	8	
Goedgegun			7·0

SYNOPTIC WEATHER MAP — 1200 GMT. — 1400 SAST. — SINOPTIESE WEERKAART

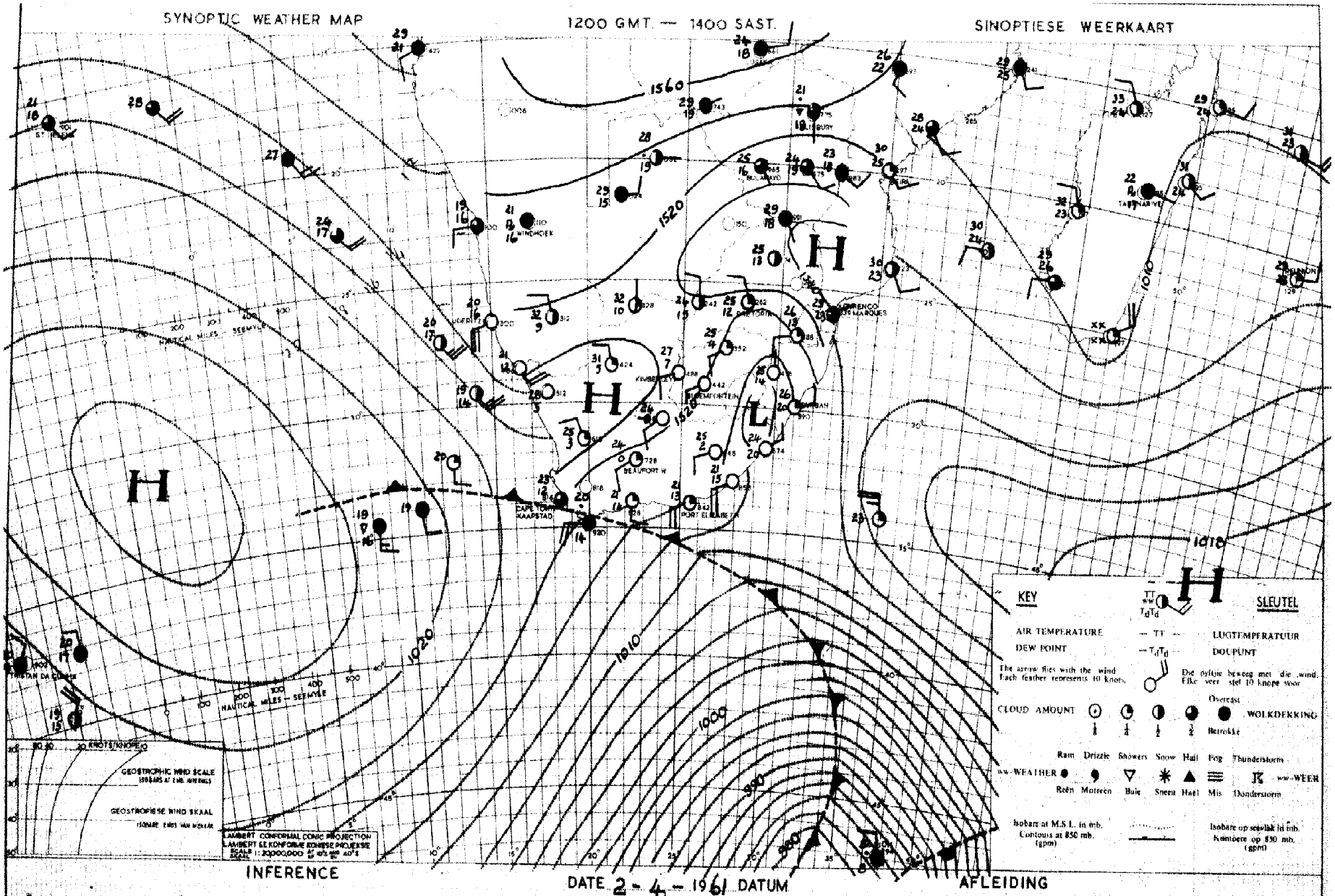

INFERENCE — DATE 2 - 4 - 1961 DATUM — AFLEIDING

An upper-air trough is developing over the west coast and fairly humid air is expected to move southwards again over South West Africa and Bechuanaland and over the central parts of the country. It is expected that scattered thundershowers will occur over South West Africa and over the southwestern half of Bechuanaland and isolated

Met die bolugtrog wat oor die weskus ontwikkel, sal vogtiger lug weer suidwaarts beweeg oor Suidwes-Afrika, Betsjoeanaland en oor die sentrale dele van die land. Na verwagting sal verspreide donderbuie voorkom oor Suidwes-Afrika en die suidwestelike helfte van Betsjoeanaland en los donderbuie oor die sentrale dele van die land. Elders meniweer

DAAGLIKSE WEERBULLETIN — DAILY WEATHER BULLETIN

WEERBURO / WEATHER BUREAU
DEPT. VAN VERVOER / DEPT. OF TRANSPORT

Maksimum en Minimum Temperature (°C) en Reënval (RRR) in mms. vir die 24 uur wat om 0800 SAST eindig op 4.4.1961

Maximum and Minimum Temperatures (°C) and Rainfall (RRR) in mms. for 24 hours ending at 0800 SAST on

CAPE - KAAP	Max.	Min.	RRR
Aberdeen			
Addo			
Alexanderbaai	21	11	
Aliwal-Noord	26	11	
Barkly East			
Bashee	25	18	
Beaufort West	25	11	
Boegoebergdam			
Boetsap			
Brandvlei			
Cala			
Caledon			
Calitzdorp			
Calvinia	22	9	
Cape L'Agulhas	21	13	
Cape Columbine	17	11	
Cape St. Francis	20	15	
Carnarvon			
Ceres			
Citrusdal			
Colesberg			
Cradock			
De Aar	27	13	
D.F. Malan (C.T.)	22	9	
Dordrecht	23	9	
Douglas			
East London	22	17	
Elsenburg			
Fraserburg	26	10	
Garies			
George	17	9	
Graaff Reinet	23	11	
Grahamstown			
Hopetown			
Idutywa			
Jansenville	24	11	
Joubertina			
Kenhardt			
Kimberley	31	15	
K'W. Town			
Knysna			
Kokstad	23	10	

KAAP - CAPE	Max.	Min.	RRR
Kowie			
Kuruman	29	15	7.5
Ladismith			
Lake Mentz			
Maclear			
Mafeking	28	14	
Malmestury			
Matatiele			
Matroosberg	24	7	
Middelburg	25	8	
Mosselbaai	19	15	
Mount Frere			
O'kiep	29	14	
Orange River			
Oudtshoorn			
Petrusville			
Piketberg			
Pofader			
Port Elizabeth	22	11	
Port Nolloth	17	9	
Port St. Johns	23	18	
Postmasburg			
Prieska	32	19	
Prince Albert			
Queenstown	27	12	
Rietfontein			
Riversdal	20	8	
Robertson	25	10	
Somerset East	22	9	
Steynsburg			
Strydenburg			
Sutherland	23	5	
Swellendam			
Tarkastad			
Touwsrivier			
Umtata	28	11	
Uniondale			
Upington	34	20	
Vanwyksvlei	30	14	
Victoria-Wes	27	8	
Vredendal	27	7	
Vryburg	29	17	

CAPE - KAAP	Max.	Min.	RRR
Williston			
Willowmore	24	10	
Twee Riviere	34	18	9.0
O.V.S. - O.F.S.			
Balkfontein[1]			
Bethlehem	24	10	
Bloemfontein	27	13	3.2
Bultfontein			
Fauresmith	26	14	
Ficksburg			5.5
Frankfort	26	11	
Harrismith			
Heilbron			
Hoopstad	30	15	
Kroonstad	27	14	
Lindley			
Modderpoort			
Petrusburg			
Philippolis			
Reddersburg			
Reitz			
Vrede			
Warden			
Welkom	28	15	1.8
Wepener	25	13	
Winburg			
Zastron			
TRANSVAAL			
Andalusia			
Barberton			
Belfast			
Bethal			
Carolina	23	13	
Chester			
Crecy	31	14	
Ermelo	24	8	
Fleur-de-Lys	28	20	0.1
Groendraai	29	16	
Jan Smuts	25	13	

[1]Near Bothaville

TRANSVAAL	Max.	Min.	RRR
Joubert Park			
Komatipoort			
Kroondal	29	13	
L'doringstad			
Lichtenburg			
Loskop[2]			
Mara	32	18	
Marble Hall			
Marnitz			
Messina	35	23	
Middelburg			
Nelspruit	28	20	
Pelgrimsrus	22	13	
Phalaborwa	32	xx	
Pietersburg	30	17	
Piet Retief	26	15	
Pongola			
Potchefstroom	28	14	
Potgietersrus	31	18	
Pretoria W.B.	28	14	
Pretoriuskop			
Sekukuni			
Skukuza	30	18	
Thabazimbi	33	14	
Tomburke			
Tzaneen			11.2
Vereeniging			
Volksrust			
Warmbad	31	16	
Waterval-Bo			
Witbank			
Zeerust			
Standerton	25	10	
NATAL			
Cape St. Lucia	29	20	
Dundee			
Durban	26	20	
Estcourt	23	13	
Harding			
Himeville			
M'kuzi			

[2]Naby Groblersdal

NATAL	Max.	Min.	RRR
Mtubatuba			
Newcastle	28	13	
P'Maritzburg	23	14	
Port Shepstone	25	19	
Richmond			
Seven Oaks			
Van Reenen			
Vryheid			
S.W.A.			
Gobabis	28	18	2.6
Keetmanshoop	34	19	1.1
Luderitz			
Mariental	33	19	4.8
Ohopoho			
Ondangua	28	18	
Outjo	28	18	10.0
Runtu	30	20	3.4
Swakopmund	20	15	
Tsumeb	28	18	5.5
Windhoek	23	14	6.0
PROTECTORATES / PROTEKTORATE			
Bremersdorp	26	19	
Emlembe			
Francistown	31	15	
Gaberones	32	13	
Ghanzi	30	18	
Lobatsi			
Mahalapye			
Makoba			
Maseru			
Maun	32	17	
Molopololi			
Stegi			
Tsabong	32	18	3.5
Tsane	31	18	
Shakawe	28	19	3.5

SYNOPTIC WEATHER MAP — 1200 GMT. — 1400 SAST — SINOPTIESE WEERKAART

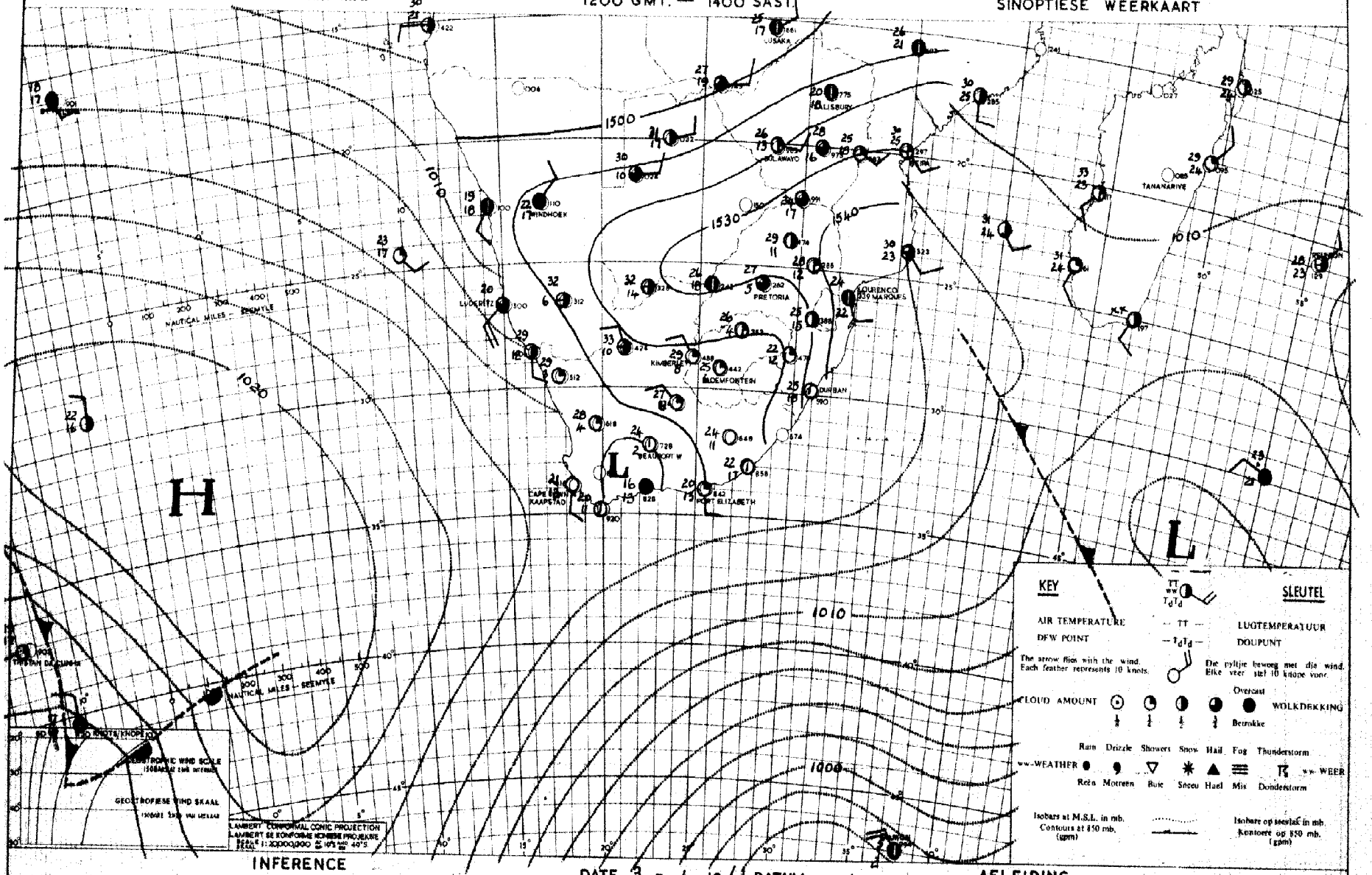

INFERENCE

The humid air stream is expected to spread to the Free State and the northern and eastern parts of the Cape Province. It will be fairly cloudy over South West Africa and the south-western half of Bechuanaland, the Free State, the Northern and Eastern Cape and the northern and northeastern parts of the Karoo and scattered thundershowers will fall over these parts. Isolated thundershowers are also possible over the Transvaal

DATE 3 - 4 1961 DATUM

AFLEIDING

Die vogtige lugstroom sal na verwagting ook uitbrei oor die Vrystaat en die noordelike en oostelike dele van die Kaap-provinsie. Dit sal taamlik bewolk wees oor Suidwes-Afrika en die suidwestelike helfte van Betsjoeanaland, die Vrystaat, Noord-Kaapland, Oos-Kaapland en die noordelike en noordoostelike dele van die Karoo en verspreide donderbuie sal oor hierdie dele uitsak. Los donderbuie is ook moontlik oor Transvaal en

DAAGLIKSE WEERBULLETIN — DAILY WEATHER BULLETIN

WEERBURO / WEATHER BUREAU

DEPT. VAN VERVOER / DEPT. OF TRANSPORT

Maksimum en Minimum Temperature (°C) en Reënval (RRR) in mms. vir die 24 uur wat om 0800 SAST eindig op 5.4.1961

Maximum and Minimum Temperatures (°C) and Rainfall (RRR) in mms. for 24 hours ending at 0800 SAST on

CAPE - KAAP	Max.	Min.	RRR
Aberdeen			
Addo			
Alexanderbaai	18	11	0.0
Aliwal-Noord	24	13	
Barkly East			
Bashee	24	17	
Beaufort West	26	11	
Boegoebergdam			
Boetsap			14.5
Brandvlei			
Cala			
Caledon			1.5
Calitzdorp			
Calvinia	26	6	
Cape L'Agulhas	22	16	0.6
Cape Columbine	18	11	
Cape St. Francis	21	16	0.5
Carnarvon			
Ceres			
Citrusdal			
Colesberg			
Cradock			
De Aar	26	13	
D.F. Malan (C.T.)	22	15	
Dordrecht	25	14	
Douglas			
East London	22	18	
Elsenburg			
Fraserburg	25	10	
Garies			
George	21	13	3.3
Graaff Reinet	25	9	
Grahamstown			
Hopetown			
Idutywa			
Jansenville	26	11	
Joubertina			
Kenhardt			
Kimberley	24	14	5.2
K'W. Town			
Knysna			
Kokstad	26	13	3.5

KAAP - CAPE	Max.	Min.	RRR
Kowie			
Kuruman	17	15	36.0
Ladismith			
Lake Mentz			
Maclear			
Mafeking	28	16	11.0
Malmesbury			
Matatiele			
Matroosberg	24	8	
Middelburg	26	9	
Mosselbaai	21	15	3.5
Mount Frere			
O'kiep	27	13	
Orange River			
Oudtshoorn			
Petrusville			
Piketberg			
Porterdier			
Port Elizabeth	17	16	
Port Nolloth	15	7	
Port St. Johns	25	18	8.0
Postmasburg	18	13	15.7
Prieska	26	14	
Prince Albert			
Queenstown	28	15	
Rietfontein			
Riversdal	25	14	1.0
Robertson	26	14	0.7
Somerset East	24	8	
Steynsburg			
Strydenburg			
Sutherland	23	3	
Swellendam			9.0
Tarkastad			
Touwsrivier			
Umtata	27	15	0.2
Uniondale			
Upington	23	15	1.6
Vanwyksvlei	26	16	
Victoria-Wes	26	6	
Vredendal	26	8	
Vryburg	XX	14	21.8

CAPE - KAAP	Max.	Min.	RRR
Williston			
Willowmore	24	8	
Twee Riviere	21	17	10.0
C.V.S. - O.F.S.			
Balkfontein[1]			16.0
Bethlehem	20	12	17.8
Bloemfontein	21	13	8.7
Bultfontein			
Ficksburg	22	13	6.0
Ficksburg			15.5
Frankfort	25	13	16.8
Harrismith			
Heilbron			
Hoopstad	24	15	9.0
Kroonstad	25	12	
Lindley			18.0
Modderpoort			
Petrusburg			9.5
Philippolis			
Reddersburg			12.5
Reitz			
Vrede			16.0
Warden			
Welkom	23	14	12.0
Wepener	22	13	13.0
Winburg			8.5
Zastron			
TRANSVAAL			
Andalusia			10.4
Barberton			
Belfast			
Bethal			11.0
Carolina	23	14	
Chester			
Crecy	31	16	0.3
Ermelo	24	12	1.5
Fleur-de-Lys	30	18	
Groendraai	27	16	3.0
Jan Smuts	23	13	5.0

[1]Near Bothaville

TRANSVAAL	Max.	Min.	RRR
Joubert Park	23	13	8.0
Komatipoort			
Kroondal	27	17	6.9
L'doringstad			
Lichtenburg			18.0
Loskop[2]			
Mara	30	17	
Marble Hall			
Marnitz	31	18	
Messina	35	21	
Middelburg			
Nelspruit	29	18	
Pelgrimsrus	32	14	
Phalaborwa	33	19	
Pietersburg	28	15	
Piet Retief	28	14	0.3
Pongola			
Potchefstroom	27	15	28.0
Potgietersrus	29	19	
Pretoria W.B.	26	15	4.4
Pretoriuskop			
Sekukuni			
Skukuza	32	17	
Thabazimbi	31	19	
Tomburke			
Tzaneen			
Vereeniging			30.5
Volksrust			
Warmbad	29	16	
Waterval-Bo			
Witbank			
Zeerust			
Standerton	25	13	12.2
NATAL			
Cape St. Lucia	29	21	0.1
Dundee			
Durban	29	20	3.7
Estcourt	24	15	1.3
Harding			
Himeville			
M'kuzi			

[2]Naby Groblersdal

NATAL	Max.	Min.	RRR
Mtubatuba			
Newcastle	28	14	9.4
P'Maritzburg	27	15	7.5
Port Shepstone	26	20	4.0
Richmond			5.0
Seven Oaks			3.5
Van Reenen			
Vryheid			
S.W.A.			
Gobabis	25	16	31.7
Keetmanshoop	25	15	10.6
Luderitz	26	12	
Mariental	27	16	0.2
Ohopoho			
Ondangua	29	19	48.0
Outjo	28	18	42.7
Runtu	29	18	1.0
Swakopmund	20	15	
Tsumeb	26	18	
Windhoek	24	14	4.3
PROTECTORATES / PROTEKTORATE			
Bremersdorp			
Emlembe			
Francistown			
Gaberones	33	17	25.5
Ghanzi	30	17	3.2
Lobatsi			
Mahalapye			
Makoba			
Maseru			
Maun	31	19	1.7
Molopololi			
Stegi			
Tsabong	30	16	17.5
Tsane	31	17	23.0
Shakawe	29	19	0.1
Bosspoort (Tvl.)	26	13	11.0

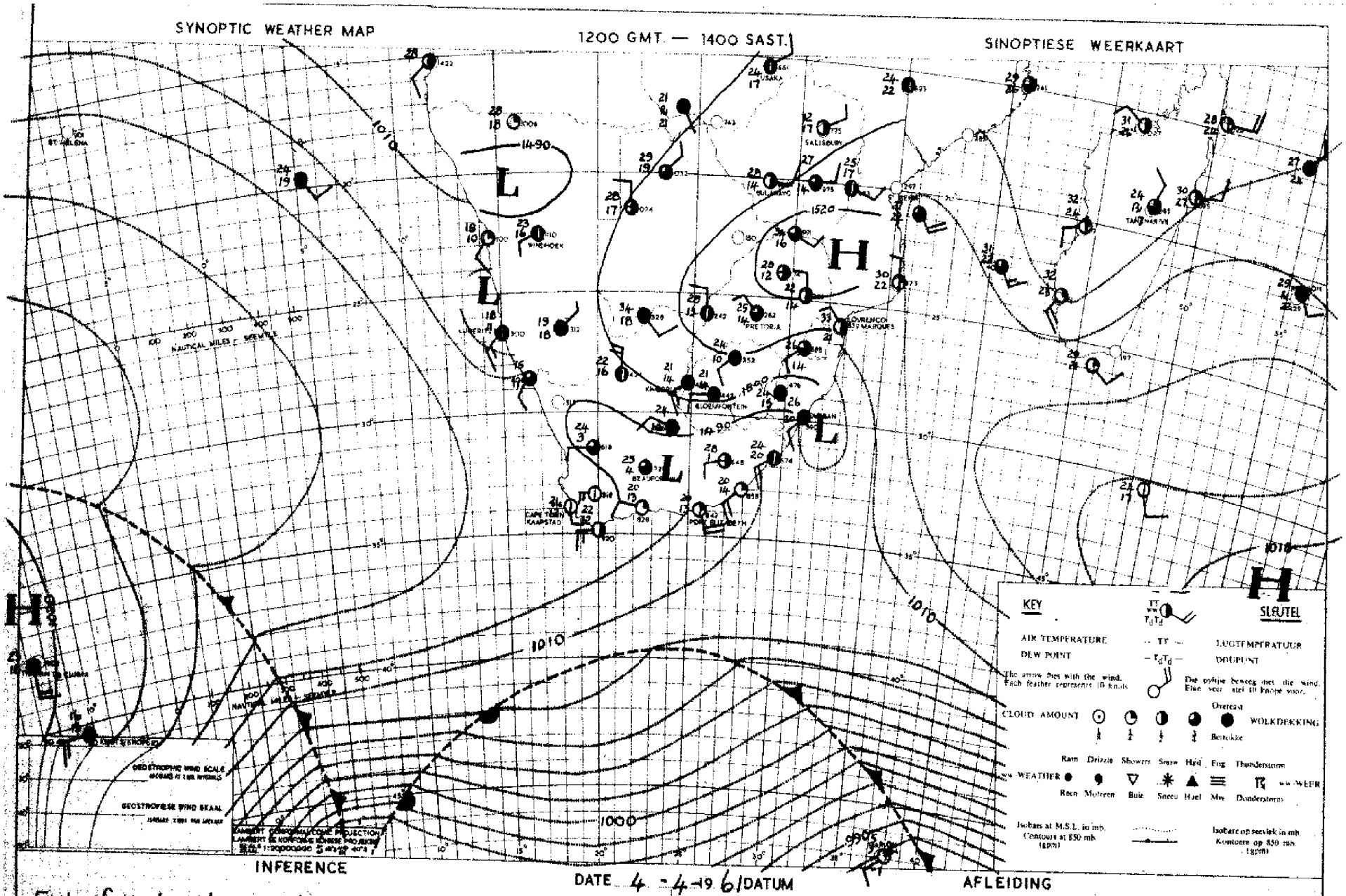

DATE 4-4-1961 DATUM

East of a trough over Western Cape and South West Africa humid air is moving southwards and it will be cloudy and mild to warm with rain or thundershowers over most parts of the country.

Oos van 'n trog oor Wes-Kaapland en Suidwes-Afrika beweeg vogtige lug suidwaarts en dit sal bewolk en matig tot warm wees met reën of donderbuie oor meeste dele van die land.

DAAGLIKSE WEERBULLETIN — DAILY WEATHER BULLETIN

WEERBURO / WEATHER BUREAU
DEPT. VAN VERVOER / DEPT. OF TRANSPORT

Maksimum en Minimum Temperatuur (°C) en Reënval (mm) in mm. vir die 24 ure wat om 0800 SAST eindig op **6-4-1961** — Maximum and Minimum Temperatures (°C) and Rainfall (mm) in mm. for 24 hours ending at 0800 SAST on

CAPE - KAAP	Max.	Min.	RRR
Aberdeen			
Adelo			
Alexandersbad	19	13	
Alkmaal-Noord	25	11	
Barkly East			
Bashee	23	18	3·2
Beaufort West	24	13	
Bloegbergdam			
Boetsap			
Brandvlei			
Cala			
Caledon			
Calitzdorp			
Calvinia	28	10	
Cape L'Agulhas	20	18	
Cape Columbine	16	11	
Cape St. Francis	20	17	0·5
Carnarvon			
Ceres			
Citrusdal			
Colesberg			
Cradock			
De Aar	24	13	
D.F. Malan (C.T.)	22	9	
Dordrecht			
Douglas			
East London	23	18	28·5
Elsenburg			
Fraserburg	25	12	
Garies			
George	17	11	
Graaff Reinet	23	12	
Grahamstown			6·0
Hopetown			
Idutywa			
Jansenville	23	16	
Joubertina			
Kenhardt			
Kimberley	24	12	
K'W. Town			
Knysna			
Kokstad	21	13	0·4

KAAP - CAPE	Max.	Min.	RRR
Kuiis			8·0
Kuruman	22	12	
Ladismith			
Lake Mentz			
Maclear			
Mafeking	24	17	0·6
Malmesbury			
Matatiele			
Matroosberg	22	8	
Middelburg	24	11	
Mosselbaai	20	16	
Mount Frere			0·2
O'kiep	27	11	
Orange River			
Oudtshoorn			
Petrusville			
Piketberg			
Pofadder	27	16	
Port Elizabeth	21	18	0·2
Port Nolloth	15	12	
Port St. Johns	23	18	30·0
Postmasburg	22	14	
Prieska	28	15	
Prince Albert			8·0
Queenstown	26	14	
Rietfontein			
Riversdal	18	14	
Robertson	18	10	
Somerset East	20	12	
Steynsburg			
Strydenburg			
Sutherland	23	6	
Swellendam			
Tarkastad			
Touwsrivier			
Umtata	23	16	
Uniondale			
Upington	27	15	
Vanwyksvlei	26	15	
Victoria-Wes	25	11	7·0
Vredendal	28	8	
Vryburg	23	14	0·1

CAPE - KAAP	Max.	Min.	RRR
Williston			
Willowmore	22	13	
Twee Riviere	25	15	
O.V.S. - O.F.S.			
Balkfontein[1]			1·0
Bethlehem	15	12	2·5
Bloemfontein	22	13	
Bultfontein			
Fauresmith	21	11	
Ficksburg			
Frankfort	18	14	9·7
Harrismith			18·5
Heilbron			
Hoopstad	19	13	3·1
Kroonstad	16	15	
Lindley			
Modderpoort			
Petrusburg			
Philippolis			
Reddersburg			
Reitz			33·5
Vrede			
Warden			
Welkom	17	13	2·5
Wepener	23	12	0·3
Winburg			
Zastron			
TRANSVAAL			
Andalusia			
Barberton			
Belfast			
Bethal			18·5
Carolina	20	13	15·2
Chester			10·6
Crecy	28	17	10·2
Ermelo	16	13	22·0
Fleur-de-Lys	27	18	6·5
Groendraai			19·5
Jan Smuts	16	14	8·2

[1]Near Bothaville

TRANSVAAL	Max.	Min.	RRR
Joubert Park			8·0
Kwatipoort			
Kroondal	18	17	20·3
L'doringstad			
Lichtenburg			
Loskop[2]			38·0
Mara	30	19	23·1
Marble Hall			
Marnitz	27	17	48·2
Messina	37	21	1·0
Middelburg			
Nelspruit	26	18	18·1
Pilgrimsrus	21	13	40·7
Pietersburg	27	17	14·4
Pk Retief	17	14	28·4
Pongola			
Potchefstroom	19	15	12·0
Potgietersrus	26	18	13·0
Pretoria W.B.	19	16	11·5
Pretoriuskop			
Sekukuni			
Skukuza	29	20	10·5
Thabazimbi			
Tomburke			
Tzaneen			25·0
Vereeniging			18·0
Volksrust			18·5
Warmbad	23	17	9·5
Waterval-Bo			
Witbank			17·0
Zeerust			
Standerton	18	15	22·3
NATAL			
Cape St. Lucia	23	20	8·5
Dundee			
Durban	25	20	16·0
Estcourt	19	14	2·5
Harding			
Himeville			
M'kuzi			

[2]Naby Groblersdal

NATAL	Max.	Min.	RRR
Mtubatuba			11·0
Newcastle	17	14	39·0
P'Maritzburg	20	14	22·0
Port Shepstone	25	19	7·0
Richmond			9·5
Seven Oaks			
Van Reenen			
Vryheid			
S.W.A.			
Gobabis	25	15	
Keetmanshoop	28	17	
Luderitz	18	12	
Marienthal	28	17	
Ohopoho			
Ondangua			
Outjo	25	17	
Rundu			
Swakopmund	19	14	
Tsumeb	26	17	3·7
Windhoek	25	15	
PROTECTORATES			
BECHUANALAND			
Bremersdorp	22	18	19·0
Embabane			35·7
Francistown	30	19	2·3
Gaberones	24	19	15·6
Ghanzi	28	18	0·2
Lobatsi			
Mahalapye	27	18	26·5
Makoba			
Maseru			
Maun			
Molopololi			
Stegi			1·0
Tsabong	25	15	
Tsane	26	15	
Shakawe	27	19	5·5
Bospoort (Tvl)	20	15	13·0
Dwaleni			39·0

SYNOPTIC WEATHER MAP — 1200 GMT. — 1400 SAST — SINOPTIESE WEERKAART

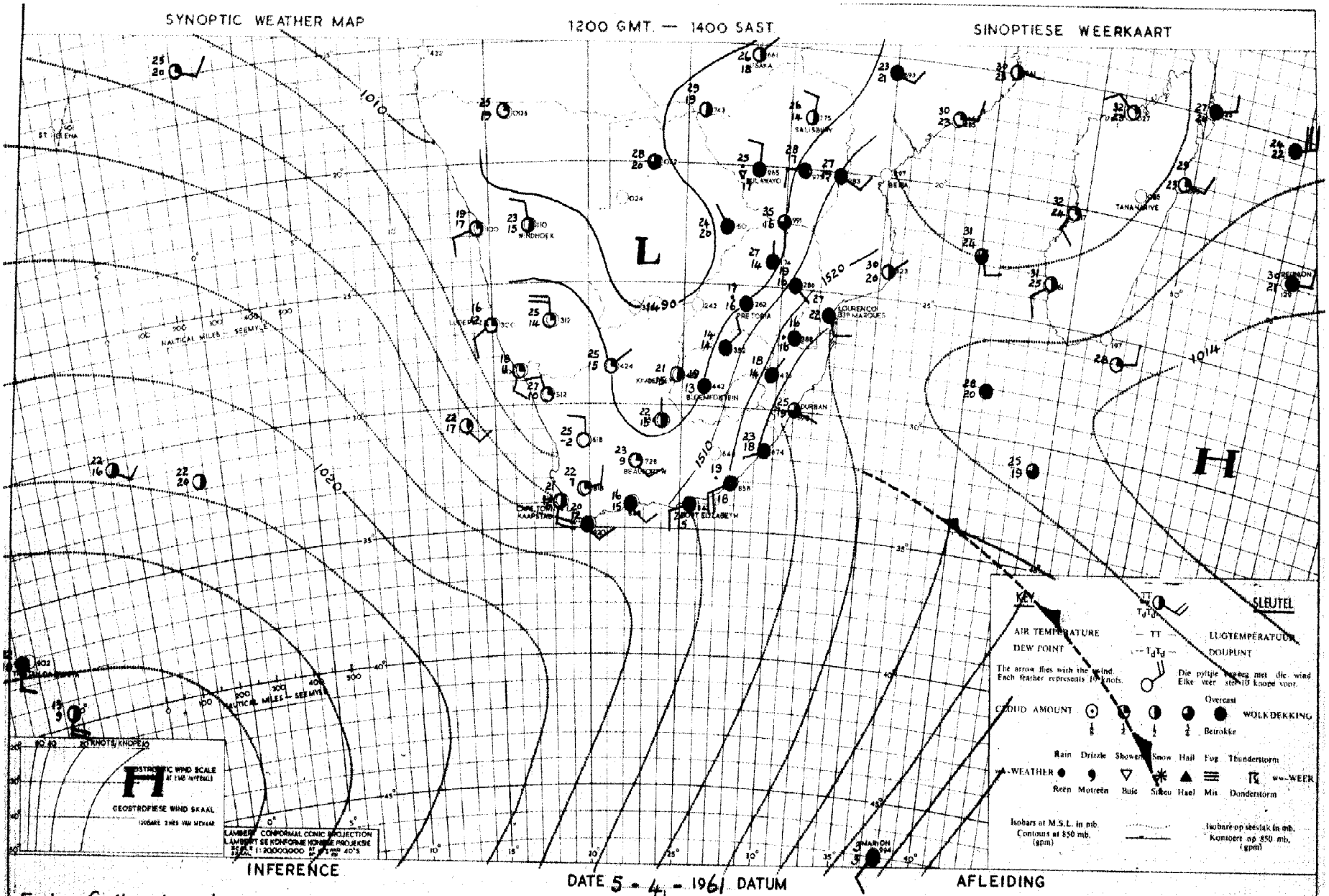

INFERENCE — DATE 5 - 4 - 1961 DATUM — AFLEIDING

East of the trough over Bechuanaland and Northern Cape humid air is moving southwards and general rain will fall over the northeastern and eastern parts of the Union. Isolated thundershowers will also develop over the central and northern parts of the country.

Oos van die trog oor Betsjoeanaland en Noord-Kaapland word vochtige lug suidwaarts gevoer en algemene reën sal uitsak oor die noordoostelike en oostelike dele van die Unie. Los donderbuie sal ook ontwikkel oor die sentrale en noordelike dele van die land.

DAAGLIKSE WEERBULLETIN — DAILY WEATHER BULLETIN

WEERBURO / WEATHER BUREAU
DEPT. VAN VERVOER / DEPT. OF TRANSPORT

Maksimum en Minimum Temperature (°C) en Reënval (RRR) in mms. vir die 24 uur wat om 0800 SAST eindig op ..7.4.1961.. Maximum and Minimum Temperatures (°C) and Rainfall (RRR) in mms. for 24 hours ending at 0800 SAST on

CAPE - KAAP	Max.	Min.	RRR
Aberdeen			
Addo			
Alexanderbaai	19	15	
Aliwal-Noord	25	10	
Barkly East			
Beshee	24	17	5.5
Beaufort West	23	12	1.6
Boegoebergdam			
Boetsap			
Brandvlei			
Cala			
Caledon			
Calitzdorp			
Calvinia	28	15	
Cape L'Agulhas	21	17	0.8
Cape Columbine	18	10	
Cape St. Francis	20	19	
Carnarvon			
Ceres			
Citrusdal			
Colesberg			
Cradock			
De Aar	25	13	0.3
D.F. Malan (C.T.)	27	12	
Dordrecht	20	10	0.2
Douglas			5.5
East London	22	18	0.8
Elsenburg			
Fraserburg	26	12	12.0
Garies			
George	23	15	
Graaff Reinet	24	14	1.1
Grahamstown			
Hopetown			
Idutywa			
Jansenville	27	15	5.5
Joubertina			0.2
Kenhardt			
Kimberley	26	12	
K'W. Town			
Knysna			
Kokstad	19	11	5.3

KAAP - CAPE	Max.	Min.	RRR
Kowie			
Kuruman	25	12	
Ladismith			
Lake Mentz			
Maolear			29.8
Mafeking	25	15	
Malmesbury			
Matatiele			
Matroosberg	25	9	
Middelburg	24	10	20.4
Mosselbaai	22	17	
Mount Frere			24.0
O'kiep	27	14	
Orange River			
Oudtshoorn			
Petrusville			
Piketberg			
Pofadder			
Port Elizabeth	23	19	
Port Nolloth	15	11	
Port St. Johns	20	17	16.0
Postmasburg	25	15	
Prieska	29	15	
Prince Albert			
Queenstown	23	13	0.1
Rietfontein			
Riversdal	27	17	
Robertson	28	18	
Somerset East	24	16	
Steynsburg			
Strydenburg			
Sutherland	23	6	2.4
Swellendam			5.5
Tarkastad			27.0
Touwsrivier			
Umtata	20	14	0.3
Uniondale			9.0
Upington	30	17	
Vanwyksvlei	28	18	
Victoria-Wes	25	11	2.0
Vredendal	27	12	
Vryburg			

CAPE - KAAP	Max.	Min.	RRR
Williston			
Willowmore	23	11	13.2
Twee Rivieren	29	18	
O.V.S. - O.F.S.			
Balkfontein[1]			
Bethlehem	21	11	
Bloemfontein	23	13	
Bultfontein			
Fauresmith	23	11	
Ficksburg			
Frankfort	20	14	0.3
Harrismith			
Heilbron			
Hoopstad	25	14	
Kroonstad	24	13	
Lindley			
Modderpoort			
Petrusburg			
Philippolis			
Reddersburg			
Reitz			
Vrede			
Warden			
Welkom	24	14	
Wepener	22	10	3.4
Winburg			
Zastron			
TRANSVAAL			
Andalusia			
Barberton			
Belfast			
Bethal			
Carolina	16	13	19.5
Chester			10.3
Crecy	28	17	
Ermelo	18	13	2.5
Fleur-de-Lys	24	19	7.5
Groendraai	25	18	1.0
Jan Smuts	20	14	41.3

[1]Near Bothaville

TRANSVAAL	Max.	Min.	RRR
Joubert Park	21	14	9.2
Komatipoort			
Kroondal	23	15	
L'doringstad			
Lichtenburg			
Loskop[2]			15.0
Mara	26	19	
Marble Hall			
Marnitz	26	19	
Messina	31	21	8.5
Middelburg			
Nelspruit	20	19	28.5
Pelgrimsrus			
Phalaborwa	26	20	25.0
Pietersburg	21	17	26.0
Piet Retief	17	14	7.3
Pongola			
Potchefstroom	23	13	0.2
Potgietersrus	24	18	0.9
Pretoria W.B.	23	14	1.6
Pretoriuskop			
Sekukuni			
Skukuza	23	21	0.4
Thabazimbi	25	18	21.5
Tomburke			
Tzaneen			14.6
Vereeniging			6.5
Volksrust			3.6
Warmbad	27	16	
Waterval-Bo			
Witbank			11.5
Zeerust			
Standerton	17	14	5.5
NATAL			
Cape St. Lucia	25	19	0.4
Dundee			2.6
Durban	25	18	63.5
Estcourt	21	14	0.3
Harding			
Himeville			
M'kuzi			

[2]Naby Groblersdal

NATAL	Max.	Min.	RRR
Mtubatuba			0.4
Newcastle	18	15	7.6
P'Maritzburg	19	13	11.7
Port Shepstone	23	19	28.0
Richmond			33.0
Seven Oaks			6.5
Van Reenen			
Vryheid			
S.W.A.			
Gobabis	28	18	
Keetmanshoop	29	16	
Luderitz	19	12	
Mariental	31	18	
Ohopoho	28	18	
Ondangua	27	19	
Outjo	28	16	
Runtu	29	18	
Swakopmund	16	14	
Tsumeb	29	17	4.9
Windhoek	26	15	
PROTECTORATES / PROTEKTORATE			
Bremersdorp	20	18	20.0
Emlembe			
Francistown	27	19	7.5
Gaberones	29	20	4.0
Ghanzi	29	16	
Lobatsi			
Mahalapye	29	17	7.5
Makoba			
Maseru			
Maun	30	19	0.6
Molopololi			
Stegi			
Tsabong	29	14	
Tsane			
Shakawe	28	19	12.5
Bospoort (Tvl)	24	11	

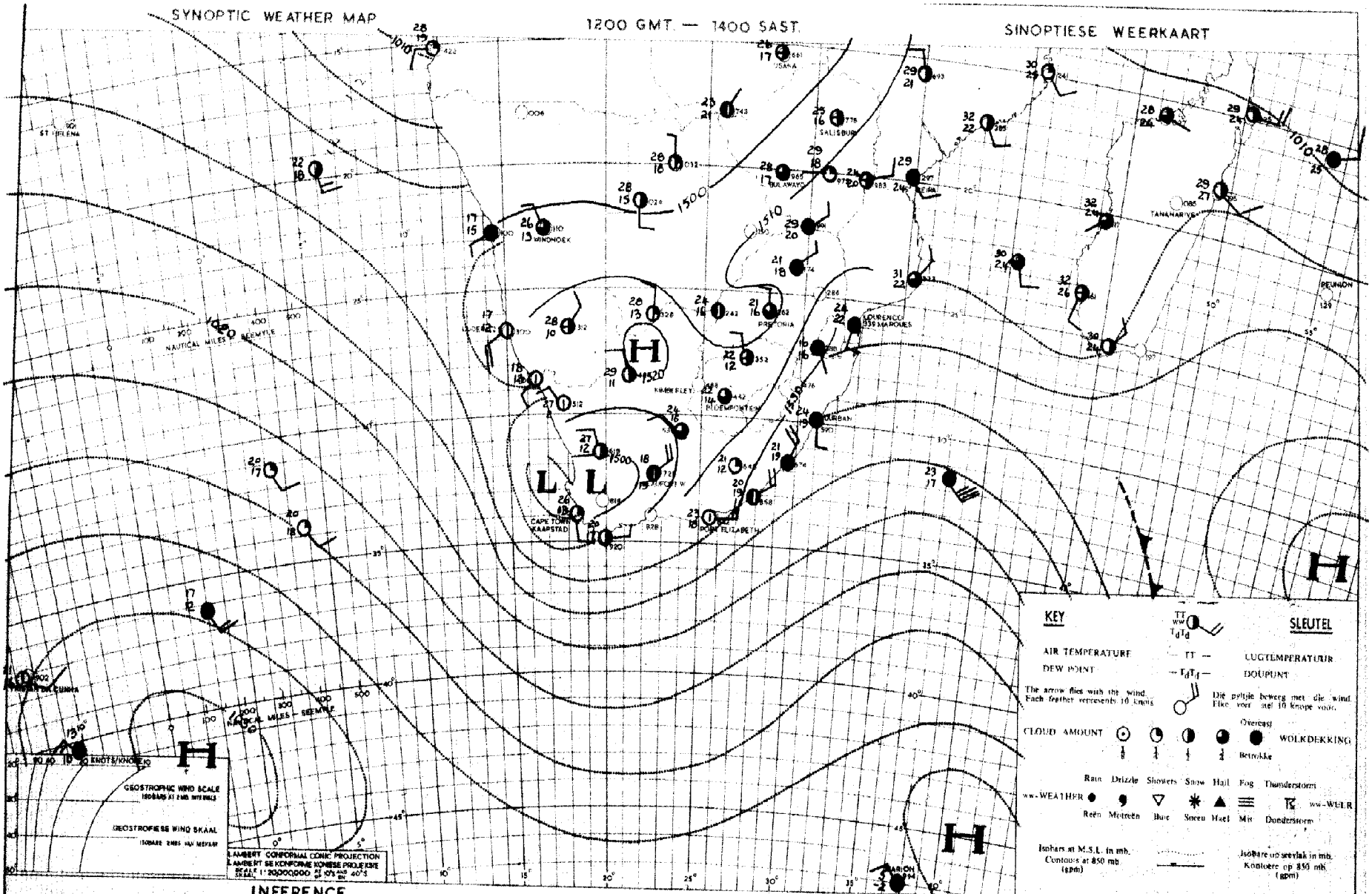

INFERENCE

DATE 6-4-1961 DATUM

AFLEIDING

A new low has formed over Southwestern Cape and cloudy weather with rain or showers will occur over most parts of the country.

Daar het 'n nuwe laag oor Suidwes-Kaapland gevorm en bewolkte weer met reën of buie sal voorkom oor meeste dele van die land.

DAAGLIKSE WEERBULLETIN — DAILY WEATHER BULLETIN

WEERBURO / WEATHER BUREAU
DEPT. VAN VERVOER / DEPT. OF TRANSPORT

Maksimum en Minimum Temperature (°C) en Reënval (RRR) in mms. vir die 24 uur wat om 0800 SAST eindig op 8 : 4 : 1961

Maximum and Minimum Temperatures (°C) and Rainfall (RRR) in mms. for 24 hours ending at 0800 SAST on

CAPE - KAAP	Max.	Min.	RRR
Aberdeen			
Addo			
Alexanderbaai	22	15	0·1
Aliwal-Noord	26	9	
Barkly East			
Bashee	25	17	
Beaufort West	24	14	9·5
Boegoebergdam			
Boetsap			
Brandvlei			
Cala			
Caledon			
Calitzdorp			
Calvinia	29	15	5·4
Cape L'Agulhas	22	17	
Cape Columbine	19	12	
Cape St. Francis	23	17	
Carnarvon			2·0
Ceres			
Citrusdal			
Colesberg			
Cradock			
De Aar	25	13	
D.F. Malan (C.T.)	27	19	
Dordrecht			
Douglas			
East London	26	17	
Elsenburg			
Fraserburg	24	13	0·5
Garies			
George	23	16	
Graaff Reinet	25	15	0·1
Grahamstown			
Hopetown			
Idutywa			
Jansenville	27	15	
Joubertina			
Kenhardt			
Kimberley	27	13	
K'W. Town			
Knysna			
Kokstad	22	9	

KAAP - CAPE	Max.	Min.	RRR
Kowie			
Kuruman	26	14	
Ladismith			
Lake Mentz			
Maclear			
Mafeking	27	15	
Malmesbury			
Matatiele			
Matroosberg	27	11	
Middelburg	25	9	
Mosselbaai	22	18	
Mount Frere			
O'kiep	27	17	
Orange River			
Oudtshoorn			
Petrusville			
Piketberg			
Pofadder	29	16	
Port Elizabeth	25	17	
Port Nolloth	17	14	
Port St. Johns	25	19	
Postmasburg	26	18	
Prieska	30	17	
Prince Albert			
Queenstown	26	12	
Rietfontein			
Riversdal	29	17	
Robertson	29	19	
Somerset East	26	13	
Steynsburg			
Strydenburg			
Sutherland	23	9	
Swellendam			
Tarkastad			
Touwsrivier			
Umtata	25	14	
Uniondale			
Upington	33	19	0·1
Vanwyksvlei	28	15	
Victoria-Wes	25	12	3·0
Vredendal	29	13	1·8
Vryburg	27	15	

CAPE - KAAP	Max.	Min.	RRR
Williston			
Willowmore	26	13	
Twee Riviere	31	18	14·0
O.V.S. - O.F.S.			
Balkfontein[1]			
Bethlehem	23	11	
Bloemfontein	24	12	
Bultfontein			
Fauresmith	24	9	
Ficksburg			
Frankfort	24	11	
Harrismith			1·1
Heilbron			
Hoopstad	26	13	
Kroonstad	24	13	
Lindley			
Modderpoort			
Petrusburg			
Philippolis			
Reddersburg			
Reitz			
Vrede			
Warden			
Welkom	25	14	
Wepener	24	9	
Winburg			
Zastron			
TRANSVAAL			
Andalusia			
Barberton			6·6
Belfast			
Bethal			
Carolina	22	12	0·7
Chester			
Crecy	29	17	
Ermelo	21	11	
Fleur-de-Lys	28	18	7·7
Groendraai	28	18	
Jan Smuts	23	13	

[1]Near Bothaville

TRANSVAAL	Max.	Min.	RRR
Joubert Park	23	13	7·6
Komatipoort			
Kroondal			
L'doringstad			
Lichtenburg			
Loskop[2]			3·0
Mara	27	18	
Marble Hall			
Marnitz	28	19	
Messina	30	22	
Middelburg			
Nelspruit	26	19	4·0
Pelgrimsrus	22	12	7·5
Phalaborwa	29	21	1·0
Pietersburg	26	17	8·8
Piet Retief	22	13	
Pongola			
Potchefstroom	25	14	
Potgietersrus	28	17	1·0
Pretoria W.B.	25	16	
Pretoriuskop			
Sekukuni			
Skukuza	37	18	
Thabazimbi	27	15	
Tomburke			
Tzaneen			
Vereeniging			
Volksrust			
Warmbad	27	16	0·9
Waterval-Bo			
Witbank			
Zeerust			
Standerton	23	10	
NATAL			
Cape St. Lucia	25	20	18·7
Dundee			
Durban	25	19	2·2
Estcourt	23	12	0·4
Harding			
Himeville			
M'kuzi			

[2]Naby Groblersdal

NATAL	Max.	Min.	RRR
Mtubatuba			2·0
Newcastle	22	15	
P'Maritzburg	19	10	0·2
Port Shepstone	26	19	
Richmond			
Seven Oaks			
Van Reenen			
Vryheid			
S.W.A.			
Gobabis	29	18	1·1
Keetmanshoop	31	17	
Luderitz	16	12	
Mariental	32	19	1·0
Ohopoho	29	18	2·5
Ondangua	28	20	19·0
Outjo	28	16	
Runtu	28	20	
Swakopmund	17	12	
Tsumeb	27	18	6·3
Windhoek	26	15	
PROTECTORATES			
PROTEKTORATE			
Bremersdorp	27	18	
Emlembe			6·2
Francistown	28	18	7·2
Gaberones	28	21	
Ghanzi	29	18	1·4
Lobatsi			
Mahalapye			
Makoba			
Maseru			
Maun	29	18	11·6
Molopololi			
Stegi			
Tsabong	31	18	
Tsane	30	18	
Shakawe	28	20	

SYNOPTIC WEATHER MAP 1200 GMT. — 1400 SAST SINOPTIESE WEERKAART

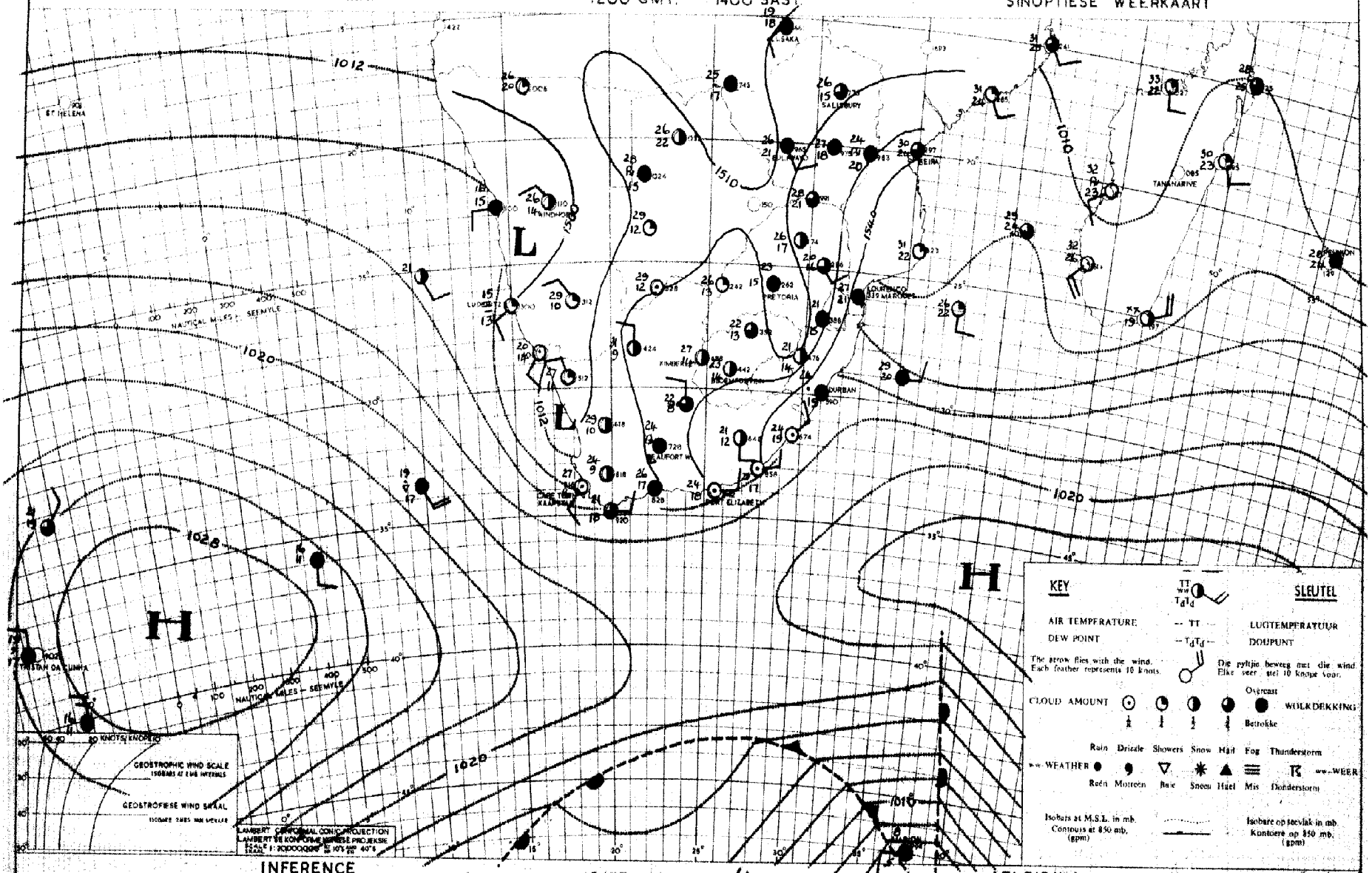

INFERENCE

DATE 7-4-1961 DATUM

AFLEIDING

With the upper-air trough over the western parts of the Cape Province scattered thundershowers will fall over most parts of the province. Over the remainder of the interior it will be slightly cloudy and only isolated showers or thundershowers are possible over these parts.

Met die bolugtrog oor die westelike dele van die Kaapprovinsie, sal verspreide donderbuie oor meeste dele van die provinsie uitsak. Oor die res van die binneland sal dit effens bewolk en matig wees en slegs enkele buie of donderbuie is moontlik

DAAGLIKSE WEERBULLETIN — DAILY WEATHER BULLETIN

WEERBURO / WEATHER BUREAU
DEPT. VAN VERVOER / DEPT. OF TRANSPORT

Maksimum en Minimum Temperature (°C) en Reënval (RRR) in mms. vir die 24 uur wat om 0800 SAST eindig op 9.4.1961

Maximum and Minimum Temperatures (°C) and Rainfall (RRR) in mms. for 24 hours ending at 0800 SAST on

CAPE - KAAP	Max.	Min.	RRR
Aberdeen			
Addo			
Alexanderbaai	20	14	1.9
Aliwal-Noord	27	13	
Barkly East			
Bashee	25	19	12.3
Beaufort West	26	15	
Boegoebergdam			
Boetsap			14.5
Brandvlei			
Cala			
Caledon			
Calitzdorp			
Calvinia	28	16	14.0
Cape L'Agulhas	23	17	
Cape Columbine	24	14	21.0
Cape St. Francis	21	18	0.4
Carnarvon			
Ceres			
Citrusdal			
Colesberg			
Cradock			
De Aar	27	15	
D.F. Malan (C.T.)	30	17	
Dordrecht			
Douglas			10.0
East London	23	15	
Elsenburg	24	14	
Fraserburg			
Garies	23	13	0.2
George	26	13	
Graaff Reinet			
Grahamstown			
Hopetown			
Idutywa			12.5
Jansenville	27	17	0.8
Joubertina			
Kenhardt			
Kimberley	29	16	8.3
K'W. Town			
Knysna			
Kokstad	22	10	

KAAP - CAPE	Max.	Min.	RRR
Kowie			11.0
Kuruman	24	14	32.5
Ladismith			
Lake Mentz			
Maclear			
Mafeking	26	18	4.5
Malmesbury			
Matatiele			
Matroosberg	24	13	
Middelburg	23	10	
Mosselbaai	24	18	
Mount Frere			
O'kiep	25	12	53.2
Orange River			
Oudtshoorn			
Petrusville			
Piketberg			
Pofadder	27	16	26.5
Port Elizabeth	23	15	
Port Nolloth	16	14	28.5
Port St. Johns	26	19	16.0
Postmasburg			
Prieska	29	16	2.8
Prince Albert			
Queenstown	27	13	0.3
Rietfontein			
Riversdal	26	17	
Robertson	28	15	
Somerset East	25	15	0.6
Steynsburg			
Strydenburg			
Sutherland	24	11	
Swellendam			
Tarkastad			
Touwsrivier			
Umtata	27	15	7.0
Uniondale			
Upington	26	16	13.0
Vanwyksvlei	28	16	4.6
Victoria-Wes	26	12	
Vredendal	27	16	43.4
Vryburg	26	16	26.3

CAPE - KAAP	Max.	Min.	RRR
Williston			6.0
Willowmore	26	13	
Twee Rivieren	23	17	22.0
O.V.S. - O.F.S.			
Balkfontein[1]			32.0
Bethlehem	23	12	
Bloemfontein	25	14	2.3
Bultfontein			
Fauresmith	25	14	0.1
Ficksburg			
Frankfort	24	13	
Harrismith			4.0
Heilbron			
Hoopstad	25	15	18.0
Kroonstad	25	13	7.5
Lindley			
Modderpoort			
Petrusburg			4.2
Philippolis			
Reddersburg			
Reitz			
Vrede			
Warden			
Welkom			
Wepener	24	13	
Winburg			
Zastron			
TRANSVAAL			
Andalusia			12.0
Barberton			0.9
Belfast			
Bethal			
Carolina	24	12	0.7
Chester			
Crecy	29	16	
Ermelo	23	11	
Fleur-de-Lys	28	18	0.4
Groendraai	28	18	7.5
Jan Smuts	23	12	3.2

[1]Near Bothaville

TRANSVAAL	Max.	Min.	RRR
Joubert Park			1.1
Komatipoort			
Kroondal	27	18	1.3
L'doringstad			
Lichtenburg			14.0
Loskop[2]			
Mara	27	18	
Marble Hall			
Marnitz	28	18	
Messina	31	21	
Middelburg			
Nelspruit	29	19	7.2
Pelgrimsrus	21	11	4.5
Phalaborwa	30	20	
Pietersburg	25	17	2.7
Piet Retief			
Pongola			
Potchefstroom	26	15	6.3
Potgietersrus	28	17	
Pretoria W.B.	26	13	3.4
Pretoriuskop			
Sekukuni			
Skukuza	30	19	
Thabazimbi			
Tomburke			
Tzaneen			
Vereeniging			
Volksrust			
Warmbad	28	17	
Waterval-Bo			
Witbank			
Zeerust			
Standerton	25	13	
NATAL			
Cape St. Lucia	28	19	3.0
Dundee			
Durban	27	19	
Estcourt	25	14	0.4
Harding			2.5
Himeville			
M'kuzi			

[2]Naby Groblersdal

NATAL	Max.	Min.	RRR
Mtubatuba			9.0
Newcastle	26	14	
P'Maritzburg	25	12	
Port Shepstone	26	19	11.0
Richmond			
Seven Oaks			
Van Reenen			
Vryheid			
S.W.A.			
Gobabis	26	17	2.9
Keetmanshoop	29	13	20.0
Luderitz	14	11	
Mariental	29	13	2.4
Ohopoho			
Ondangua			
Outjo	25	14	
Runtu			
Swakopmund	19	12	
Tsumeb	27	18	
Windhoek	23	12	
PROTECTORATES / PROTEKTORATE			
Bremersdorp	28	15	
Emlembe			
Francistown	27	19	3.4
Gaberones	28	21	
Ghanzi	29	18	9.0
Lobatsi			
Mahalapye			
Makoba			
Maseru			
Maun	30	20	0.1
Molopololi			
Stegi			13.5
Tsabong	25	17	19.0
Tsane	29	17	23.8
Shakawe	30	20	1.5
Bespoort (Tvl)	25	16	21.0

SYNOPTIC WEATHER MAP — 1200 GMT. — 1400 SAST. — SINOPTIESE WEERKAART

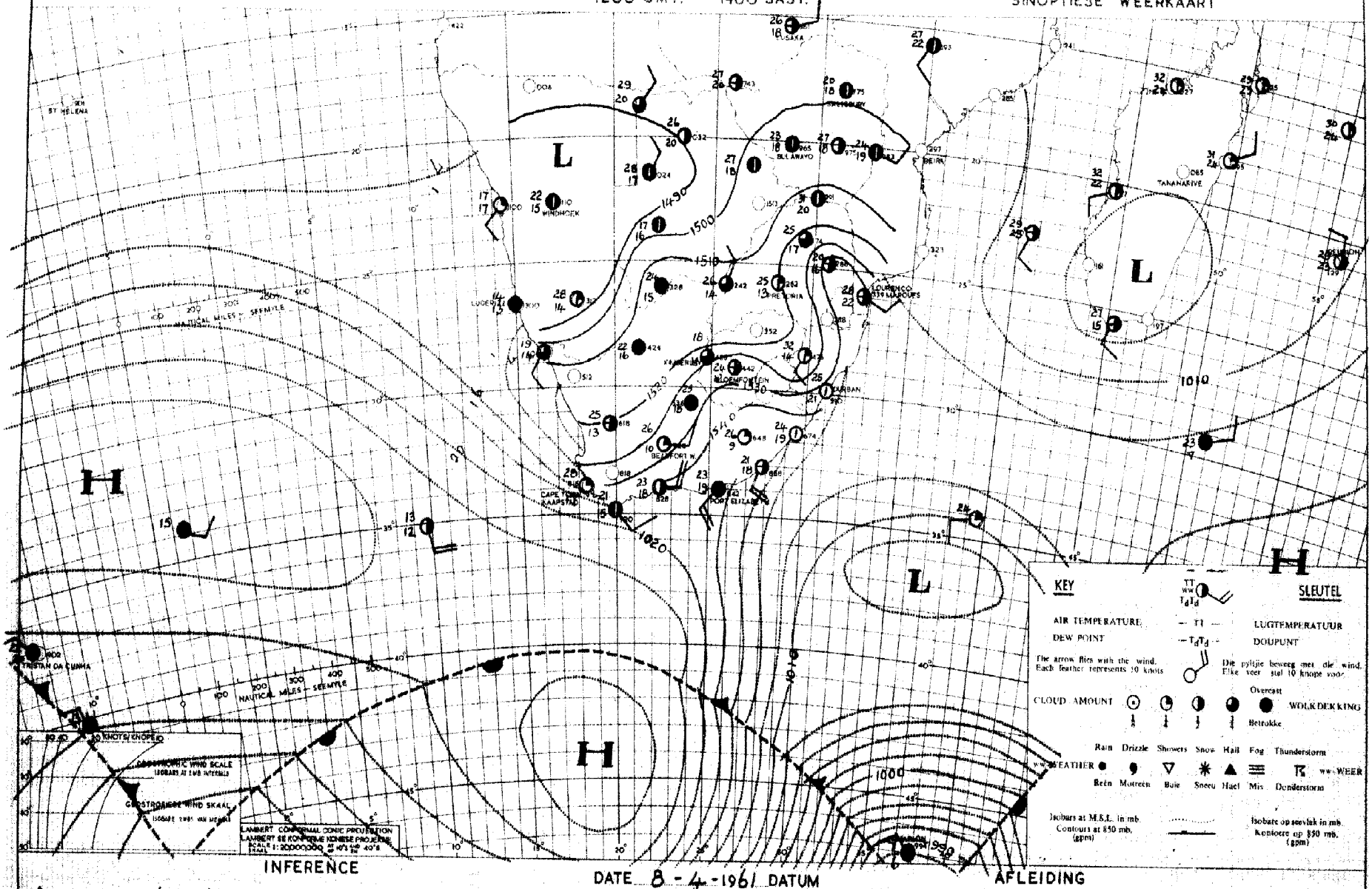

INFERENCE — DATE 8-4-1961 DATUM — AFLEIDING

An upper low has developed over South West Africa and a ridge of high is moving in south of the Union so that conditions will become favourable for fairly general rain over most regions.

'n Laag in die bolug het ontwikkel oor Suidwes-Afrika en 'n hoog beweeg suid van die land in sodat toestande gunstig word vir algemene reën oor meeste dele van die land.

DAAGLIKSE WEERBULLETIN — DAILY WEATHER BULLETIN

WEERBURO / WEATHER BUREAU
DEPT. VAN VERVOER / DEPT. OF TRANSPORT

Maksimum en Minimum Temperature (°C) en Reënval (RRR) in mms. vir die 24 uur wat om 0800 SAST eindig op

10 : 4 : 1961

Maximum and Minimum Temperatures (°C) and Rainfall (RRR) in mms. for 24 hours ending at 0800 SAST on

CAPE - KAAP	Max.	Min.	RRR
Aberdeen			3·0
Addo			
Alexanderbaai	22	16	
Aliwal-Noord	17	12	10·9
Barkly East			
Bashee	22	18	0·6
Beaufort West	19	13	11·0
Boegoebergdam			
Boetsap			36·5
Brandvlei			12·0
Cala			1·9
Caledon			
Calitzdorp			
Calvinia	18	12	56·0
Cape L'Agulhas	19	16	
Cape Columbine	21	13	
Cape St. Francis	20	18	
Carnarvon			35·0
Ceres			
Citrusdal			
Colesberg			
Cradock			5·5
De Aar	16	10	24·5
D.F. Malan (C.T.)	27	15	0·2
Dordrecht	16	11	5·0
Douglas			14·5
East London	21	17	2·4
Elsenburg			
Fraserburg			
Garies			65·5
George	20	15	3·2
Graaff Reinet	24	14	3·0
Grahamstown			5·0
Hopetown			19·5
Idutywa			0·4
Jansenville	20	15	7·0
Joubertina			5·5
Kenhardt			
Kimberley	17	13	42·0
K'W. Town			
Knysna			5·5
Kokstad	16	11	5·3

KAAP - CAPE	Max.	Min.	RRR
Kowie			2·5
Kuruman	22	12	22·0
Ladismith			
Lake Mentz			8·5
Maclear			
Mafeking	18	15	62·9
Malmesbury			
Matatiele			
Matroosberg	20	14	3·2
Middelburg	15	12	11·7
Mosselbaai	19	16	2·5
Mount Frere			1·5
O'kiep	15	11	0·6
Orange River			
Oudtshoorn			5·5
Petrusville			30·0
Piketberg			2·0
Pofadder	17	9	22·6
Port Elizabeth	22	17	1·4
Port Nolloth	16	xx	
Port St. Johns	22	19	
Postmasburg	24	9	31·5
Prieska	19	11	12·4
Prince Albert			2·0
Queenstown	16	12	3·0
Rietfontein			
Riversdal	21	16	
Robertson	24	18	0·9
Somerset East	17	13	6·0
Steynsburg			8·0
Strydenburg			
Sutherland	13	11	10·8
Swellendam			
Tarkastad			1·0
Touwsrivier			3·7
Umtata	17	14	0·6
Uniondale			8·0
Upington	27	11	0·1
Vanwyksvlei	17	12	9·2
Victoria-Wes	16	10	20·4
Vredendal	19	15	27·5
Vryburg	19	15	86·0

CAPE - KAAP	Max.	Min.	RRR
Williston			37·0
Willowmore	16	12	9·6
Twee Rivieren	25	10	
O.V.S. - O.F.S.			
Balkfontein[1]			48·0
Bethlehem	14	10	16·7
Bloemfontein	15	11	15·6
Bultfontein			62·7
Fauresmith	15	7	19·0
Ficksburg			16·0
Frankfort	17	11	16·9
Harrismith			11·0
Heilbron			
Hoopstad	15	12	52·5
Kroonstad	14	12	31·0
Lindley			
Modderpoort			
Petrusburg			
Philippolis			4·9
Reddersburg			15·0
Reitz			
Vrede			14·0
Warden			27·0
Welkom	24	12	44·5
Wepener	17	13	18·5
Winburg			21·5
Zastron			
TRANSVAAL			
Andalusia			25·6
Barberton			10·0
Belfast			
Bethal			16·0
Carolina	16	9	9·5
Chester			7·6
Crecy	26	13	14·8
Ermelo	14	8	16·5
Fleur-de-Lys	25	15	3·3
Groendraai	23	16	36·8
Jan Smuts	14	12	25·6

[1]Near Bothaville

TRANSVAAL	Max.	Min.	RRR
Joubert Park	13	12	36·0
Komatipoort			
Kroondal	20	15	81·9
L'doringstad			
Lichtenburg			65·0
Loskop[2]			
Mara	24	15	10·5
Marble Hall			
Marnitz	25	16	6·0
Messina	28	18	9·0
Middelburg			
Nelspruit	23	17	9·4
Pelgrimsrus	15	8	15·1
Phalaborwa	27	19	7·2
Pietersburg	23	14	
Piet Retief	17	13	11·1
Pongola			
Potchefstroom	15	13	32·0
Potgietersrus	24	15	12·5
Pretoria W.B.	18	13	43·8
Pretoriuskop			3·0
Sekukuni			
Skukuza	27	19	2·0
Thabazimbi	29	15	29·5
Tomburke			5·4
Tzaneen			21·0
Vereeniging			42·0
Volksrust			5·2
Warmbad	23	15	16·8
Waterval-Bo			
Witbank			15·0
Zeerust			93·2
Standerton	16	10	20·0
NATAL			
Cape St. Lucia	25	18	8·5
Dundee			9·5
Durban	23	19	0·3
Estcourt	17	13	21·0
Harding			6·0
Himeville			
N'kuzi			19·5

[2]Naby Groblersdal

NATAL	Max.	Min.	RRR
Mtubatuba			13·0
Newcastle	18	13	18·6
P'Maritzburg			
Port Shepstone	23	19	3·0
Richmond			10·0
Seven Oaks			9·0
Van Reenen			
Vryheid			
S.W.A.			
Gobabis	27	11	
Keetmanshoop	23	10	
Luderitz	13	11	
Mariental	28	10	
Ohopoho			
Ondangua	28	17	
Outjo	27	17	
Runtu	28	19	17·5
Swakopmund	18	12	
Tsumeb	28	16	
Windhoek	22	9	
PROTECTORATES / PROTEKTORATE			
Bremersdorp	23	17	14·0
Emlembe			27·5
Francistown	25	17	26·7
Gaberones	21	18	69·0
Ghanzi	28	15	12·0
Lobatsi			12·6
Mahalapye			
Makoba			26·0
Maseru	16	12	13·0
Maun	31	19	44·0
Molopololi			
Stegi			4·5
Tsabong	27	11	
Tsane	26	13	3·8
Shakawe	31	19	5·5
Bospoort (Tvl)	17	13	80·5

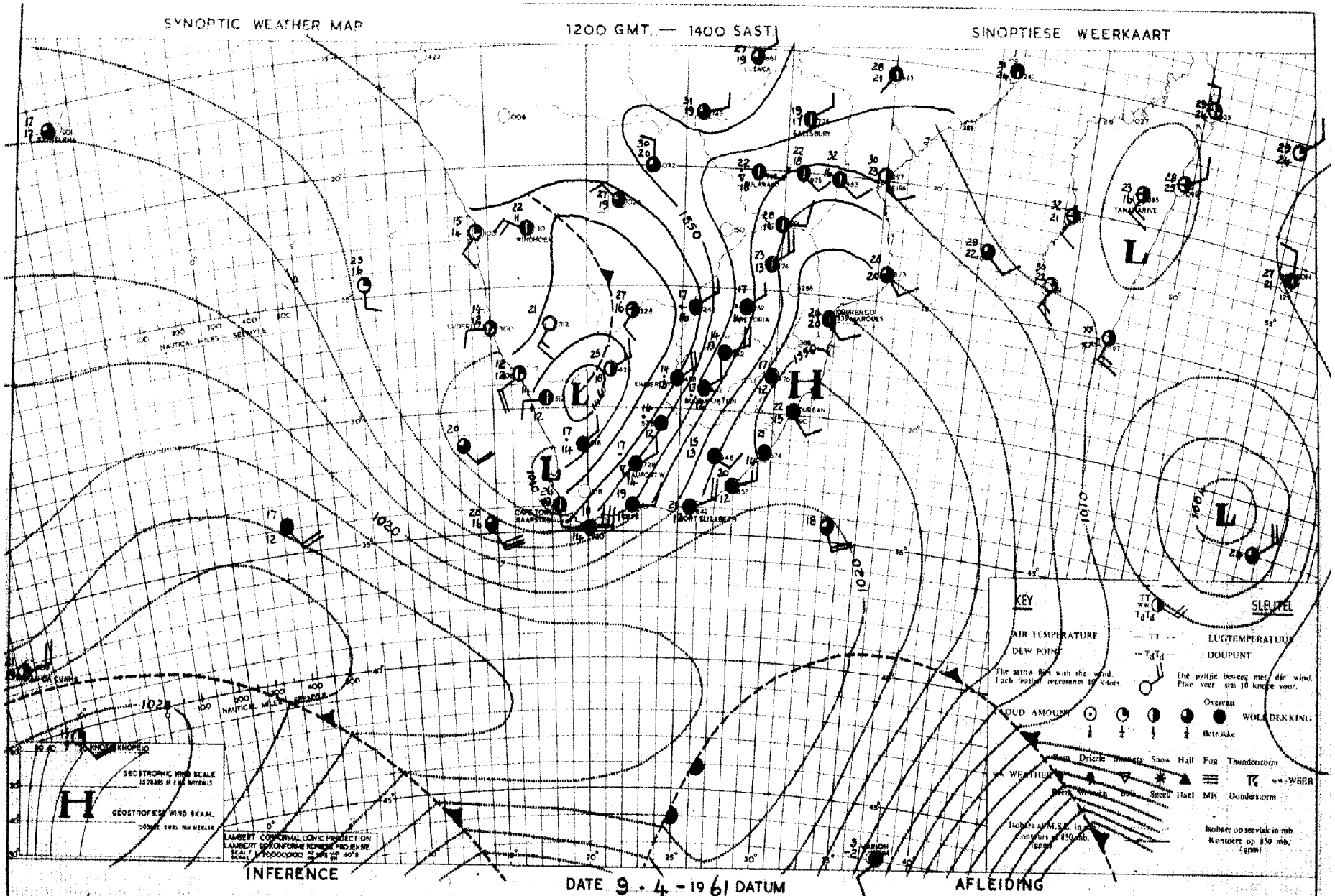

INFERENCE

DATE 9 - 4 - 1961 DATUM

AFLEIDING

The low over Northwestern Cape extends up to great heights of the atmosphere and further general rain will occur over most parts of the Union and eastern Bechuanaland. Dry air is however, flowing over South West Africa, western Bechuanaland and Gordonia on the north side of the low.

Die laag oor Noordwes-Kaapland strek tot groot hoogtes van die atmosfeer en verdere algemene reën sal voorkom oor meeste dele van die Unie en Oostelike Betsjoeanaland Droë lug aan die noordekant van die laag beweeg egter oor Suidwes-Afrika, Gordonia en westelike Betsjoeanaland.

DAAGLIKSE WEERBULLETIN — DAILY WEATHER BULLETIN

WEERBURO / WEATHER BUREAU
DEPT. VAN VERVOER / DEPT. OF TRANSPORT

Maksimum en Minimum Temperature (°C) en Reënval (RRR) in mms. vir die 24 uur wat om 0800 SAST eindig op 11 : 4 : 1961

Maximum and Minimum Temperatures (°C) and Rainfall (RRR) in mms. for 24 hours ending at 0800 SAST on

CAPE - KAAP	Max.	Min.	RRR
Aberdeen			
Addo			
Alexanderbaai	24	15	
Aliwal-Noord	19	5	8·7
Barkly East			
Bashee	20	18	9·0
Beaufort West	21	15	3·8
Boegoebergdam			
Boetsap			
Brandvlei			
Cala			12·8
Caledon			
Calitzdorp			
Calvinia	16	13	5·0
Cape L'Agulhas	20	15	3·3
Cape Columbine	16	12	
Cape St. Francis	20	18	56·0
Carnarvon			3·5
Ceres			
Citrusdal			
Colesberg			11·5
Cradock			3·5
De Aar	18	18	
D.P. Malan (C.T.)	24	17	
Dordrecht	16	8	8·2
Douglas			
East London	21	17	44·0
Elsenburg			
Fraserburg	19	13	3·6
Garies			
George	19	16	55·0
Graaff Reinet	23	15	12·4
Grahamstown			
Hopetown			
Idutywa			22·0
Jansenville	25	16	3·5
Joubertina			
Kenhardt			
Kimberley	22	8	
K'W. Town			
Knysna			
Kokstad	19	9	13·0

KAAP - CAPE	Max.	Min.	RRR
Kowie			
Kuruman	20	7	
Ladismith			
Lake Mentz			5·0
Maclear			5·5
Mafeking	22	13	4·2
Malmesbury			
Matatiele			27·5
Matroosberg	18	13	0·9
Middelburg	20	13	
Mosselbaai	22	16	38·5
Mount Frere			5·5
O'kiep	15	12	
Orange River			
Oudtshoorn			12·0
Petrusville			
Piketberg			
Pofadder	18	11	
Port Elizabeth	22	17	7·5
Port Nolloth	18	xx	
Port St. Johns	27	20	13·0
Postmasburg	18	8	
Prieska	20	10	
Prince Albert			
Queenstown	18	13	3·8
Rietfontein			
Riversdal	21	17	12·0
Robertson	20	17	2·5
Somerset East	23	14	6·5
Steynsburg			2·0
Strydenburg			
Sutherland	17	11	0·6
Swellendam			
Tarkastad			
Touwsrivier			
Umtata	18	14	8·0
Uniondale			8·0
Upington	22	11	
Vanwyksvlei	17	13	0·2
Victoria-Wes	19	11	
Vredendal	18	16	0·5
Vryburg	24	8	

CAPE - KAAP	Max.	Min.	RRR
Williston			
Willowmore	20	13	2·6
Twee Riviere	24	10	
O.V.S. - O.F.S.			
Balkfontein[1]			
Bethlehem	15	7	17·0
Bloemfontein	19	6	3·4
Bultfontein			
Fauresmith	18	7	9·4
Ficksburg			
Frankfort	17	10	0·6
Harrismith			3·5
Heilbron			
Hoopstad	23	8	
Kroonstad	20	8	2·7
Lindley			
Modderpoort			
Petrusburg			6·5
Philippolis			7·6
Reddersburg			
Reitz			10·0
Vrede			
Warden			
Welkom	22	9	0·1
Wepener	18	5	3·5
Winburg			8·5
Zastron			
TRANSVAAL			
Andalusia			
Barberton			
Belfast			
Bethal			1·5
Carolina	15	12	0·9
Chester			2·7
Crecy	20	13	
Ermelo	15	12	
Fleur-de-Lys	21	18	2·4
Groendraai	19	16	3·5
Jan Smuts	14	13	4·3

[1]Near Bothaville

TRANSVAAL	Max.	Min.	RRR
Joubert Park	15	13	7·5
Komatipoort			
Kroondal	18	15	10·8
L'doringstad			
Lichtenburg			
Loskop[2]			1·0
Mara			
Marble Hall			
Marnitz	20	17	0·3
Messina	21	19	8·0
Middelburg			
Nelspruit	20	15	6·0
Pelgrimsrus	14	12	5·5
Phalaborwa	22	19	3·0
Pietersburg	17	15	2·4
Piet Retief	18	12	1·2
Pongola			
Potchefstroom	21	10	1·9
Potgietersrus	18	17	1·6
Pretoria W.B.	16	14	14·4
Pretoriuskop			
Sekukuni			0·5
Skukuza	22	17	1·6
Thabazimbi	22	18	1·0
Tomburke			
Tzaneen			2·7
Vereeniging			
Volksrust			
Warmbad	22	14	
Waterval-Bo			
Witbank			
Zeerust			
Standerton	16	12	1·3
NATAL			
Cape St. Lucia	21	18	21·0
Dundee			1·4
Durban	24	17	0·2
Estcourt	17	12	3·3
Harding			4·5
Himeville			
M'kuzi			

[2]Naby Groblersdal

NATAL	Max.	Min.	RRR
Mtubatuba			4·2
Newcastle	21	12	0·3
P'Maritzburg	20	9	
Port Shepstone	23	18	13·0
Richmond			
Seven Oaks			
Van Reenen			
Vryheid			
S.W.A.			
Gobabis	27	11	
Keetmanshoop	24	12	
Luderitz	15	12	
Mariental	27	10	
Ohopoho			
Ondangua	28	12	
Outjo	27	11	
Rundu	26	19	
Swakopmund	18	13	
Tsumeb	28	15	
Windhoek	23	10	
PROTECTORATES / PROTEKTORATE			
Bremersdorp	21	14	1·5
Emlembe			
Francistown	22	17	1·1
Gaberones	23	18	
Ghanzi	27	18	
Lobatsi			
Mahalapye	22	18	
Makoba			
Maseru	17	5	3·8
Maun	27	18	0·1
Molopololi			
Stegi			
Tsabong	25	10	
Tsane	27	13	
Shakawe	26	19	
Bosposrt (Tvl.)	21	8	

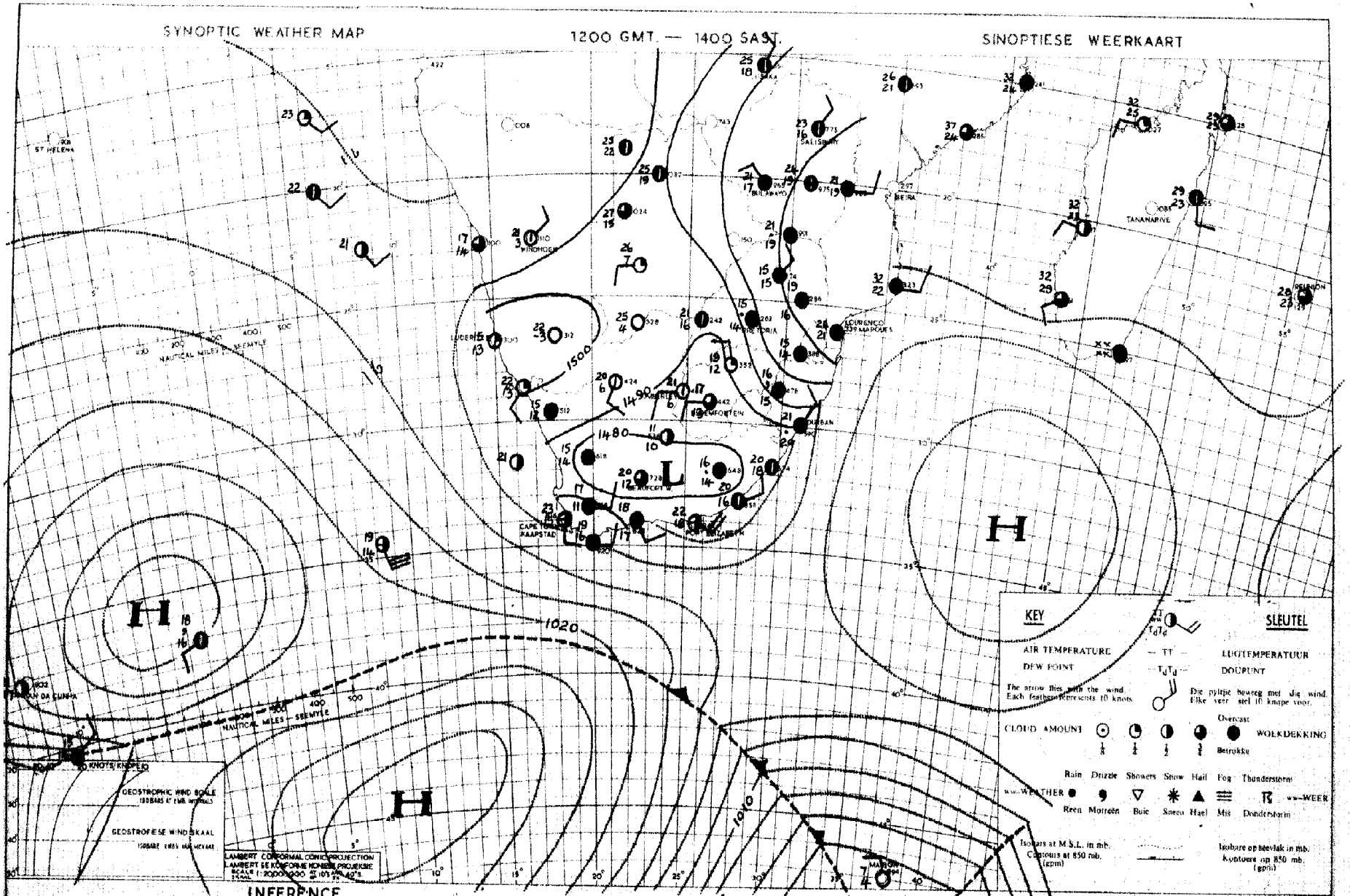

INFERENCE

DATE 10-4-1961 DATUM

AFLEIDING

Drier air is moving eastwards over South West Africa and Gordonia and the weather will clear over the Free State and later over the Transvaal. The ridge of high pressure lying south of the south coast will spread to the Natal coast and bring occasional rain or scattered showers to the south and southeast coast and the southern Natal coast. Over the remainder of the country it will be mainly fair.

Droër lug is besig om ooswaarts oor Suidwes-Afrika en Gordonia te beweeg en die weer sal opklaar oor die Vrystaat en later oor die Transvaal. Die rug wat suid lê van die suidkus sal ooswaarts beweeg en reën sal af en toe uitsak langs die suid-, suidoos- en later langs die suidelike kus van Natal. Oor die res van die land sal dit meesal redelik mooiweer wees.

DAAGLIKSE WEERBULLETIN — DAILY WEATHER BULLETIN

WEERBURO / WEATHER BUREAU
DEPT. VAN VERVOER / DEPT. OF TRANSPORT

Maksimum en Minimum Temperature (°C) en Reënval (RRR) in mms. vir die 24 uur wat om 0800 SAST eindig op

Maximum and Minimum Temperatures (°C) and Rainfall (RRR) in mms. for 24 hours ending at 0800 SAST on

12 . 4 . 1961

CAPE - KAAP	Max.	Min.	RRR
Aberdeen			4·0
Addo			
Alexanderbaai	22	15	
Aliwal-Noord	21	11	
Barkly East			
Bashee	22	18	6·5
Beaufort West	20	13	1·7
Boegoebergdam			
Boetsap			
Brandvlei			
Cala			12·0
Caledon			7·0
Calitzdorp			
Calvinia	20	13	2·0
Cape L'Agulhas	18	16	0·4
Cape Columbine	19	15	
Cape St. Francis	19	17	2·5
Carnarvon			0·1
Ceres			13·0
Citrusdal			2·5
Colesberg			
Cradock			4·5
De Aar	21	11	
D.F. Malan (C.T.)	25	17	
Dordrecht			
Douglas			
East London	23	18	1·5
Elsenburg			
Fraserburg	17	12	22·2
Garies			
George	18	15	8·6
Graaff Reinet	19	14	23·5
Grahamstown			
Hopetown			
Idutywa			24·0
Jansenville	20	15	1·2
Joubertina			2·2
Kenhardt			
Kimberley	22	9	
K'W. Town			
Knysna			2·0
Kokstad	15	12	12·5

KAAP - CAPE	Max.	Min.	RRR
Kowie			
Kuruman	22	9	
Ladismith			
Lake Mentz			4·2
Maclear			
Mafeking	23	13	
Malmesbury			
Matatiele			
Matroosberg	16	13	8·2
Middelburg	16	9	31·0
Mosselbaai	18	16	5·0
Mount Frere			43·2
O'kiep			
Orange River			
Oudtshoorn			
Petrusville			
Piketberg			
Pofadder	22	12	
Port Elizabeth	19	17	10·2
Port Nolloth	17	xx	0·7
Port St. Johns	22	18	3·8
Postmasburg	21	12	
Prieska	22	10	
Prince Albert			
Queenstown	16	12	6·1
Rietfontein			
Riversdal	19	16	4·0
Robertson	19	16	16·0
Somerset East	17	13	4·0
Steynsburg			5·0
Strydenburg			
Sutherland	15	11	22·5
Swellendam			17·0
Tarkastad			4·0
Touwsrivier			10·0
Umtata	17	14	57·5
Uniondale			8·5
Upington	25	12	
Vanwyksvlei	21	13	
Victoria-Wes	19	9	10·8
Vredendal	24	17	0·9
Vryburg	23	10	

CAPE - KAAP	Max.	Min.	RRR
Williston			
Willowmore	18	12	4·3
O.V.S. - O.F.S.			
Balkfontein[1]			
Bethlehem	20	10	
Bloemfontein	20	8	
Bultfontein			
Fauresmith	19	8	
Ficksburg			
Frankfort	21	6	
Harrismith			
Heilbron			
Hoopstad	22	9	
Kroonstad	21	10	
Lindley			
Modderpoort			
Petrusburg			
Philippolis			
Reddersburg			
Reitz			
Vrede			
Warden			
Welkom	21	11	
Wepener	21	8	
Winburg			
Zastron			
TRANSVAAL			
Andalusia			
Barberton			11·0
Belfast			
Bethal			
Carolina	21	10	
Chester			9·3
Crecy	27	13	
Ermelo	20	10	
Fleur-de-Lys	30	10	
Groendraai	26	15	
Jan Smuts	21	10	

[1]Near Bothaville

TRANSVAAL	Max.	Min.	RRR
Joubert Park	22	10	
Komatipoort			
Kroondal	26	11	
L'doringstad			
Lichtenburg			
Loskop[2]			
Mara	27	14	
Marble Hall			
Marnitz	28	15	
Messina	30	19	
Middelburg			
Nelspruit	29	18	
Pelgrimsrus	22	13	
Phalaborwa	31	19	
Pietersburg	25	13	1·0
Piet Retief	25	11	
Pongola	29	16	
Potchefstroom	23	9	
Potgietersrus	26	13	
Pretoria W.B.	23	11	
Pretoriuskop			1·2
Sekukuni			
Skukuza	31	20	
Thabazimbi	28	17	
Tomburke			
Tzaneen			
Vereeniging			
Volksrust			
Warmbad	26	13	
Waterval-Bo			
Witbank			1·2
Zeerust			
Standerton	23	7	
NATAL			
Cape St. Lucia			
Dundee			0·4
Durban	28	18	82·0
Estcourt	22	14	
Harding			52·0
Himeville			
M'kuzi			

[2]Naby Groblersdal

NATAL	Max.	Min.	RRR
Mtubatuba			2·0
Newcastle	25	15	0·2
P'Maritzburg	23	13	29·0
Port Shepstone	24	17	103·0
Richmond			72·5
Seven Oaks			37·4
Van Reenen			
Vryheid			
S.W.A.			
Gobabis	28	12	
Keetmanshoop	25	15	
Luderitz	16	13	
Mariental	27	10	
Ohopoho			
Ondangua	29	17	
Outjo	28	12	
Runtu	28	19	
Swakopmund	18	11	
Tsumeb	29	15	
Windhoek	24	11	
PROTECTORATES / PROTEKTORATE			
Bremersdorp	29	17	
Emlembe			
Francistown	27	15	
Gaberones	27	19	7·5
Ghanzi	29	18	
Lobatsi			
Mahalapye	29	17	
Makoba			
Maseru	21	7	
Maun	31	19	
Molopololi			
Stegi			
Tsabong	27	12	
Tsane	29	13	
Shakawe	30	19	
Bospoort (Tvl.)	22	9	

SYNOPTIC WEATHER MAP 1200 GMT. — 1400 SAST. SINOPTIESE WEERKAART

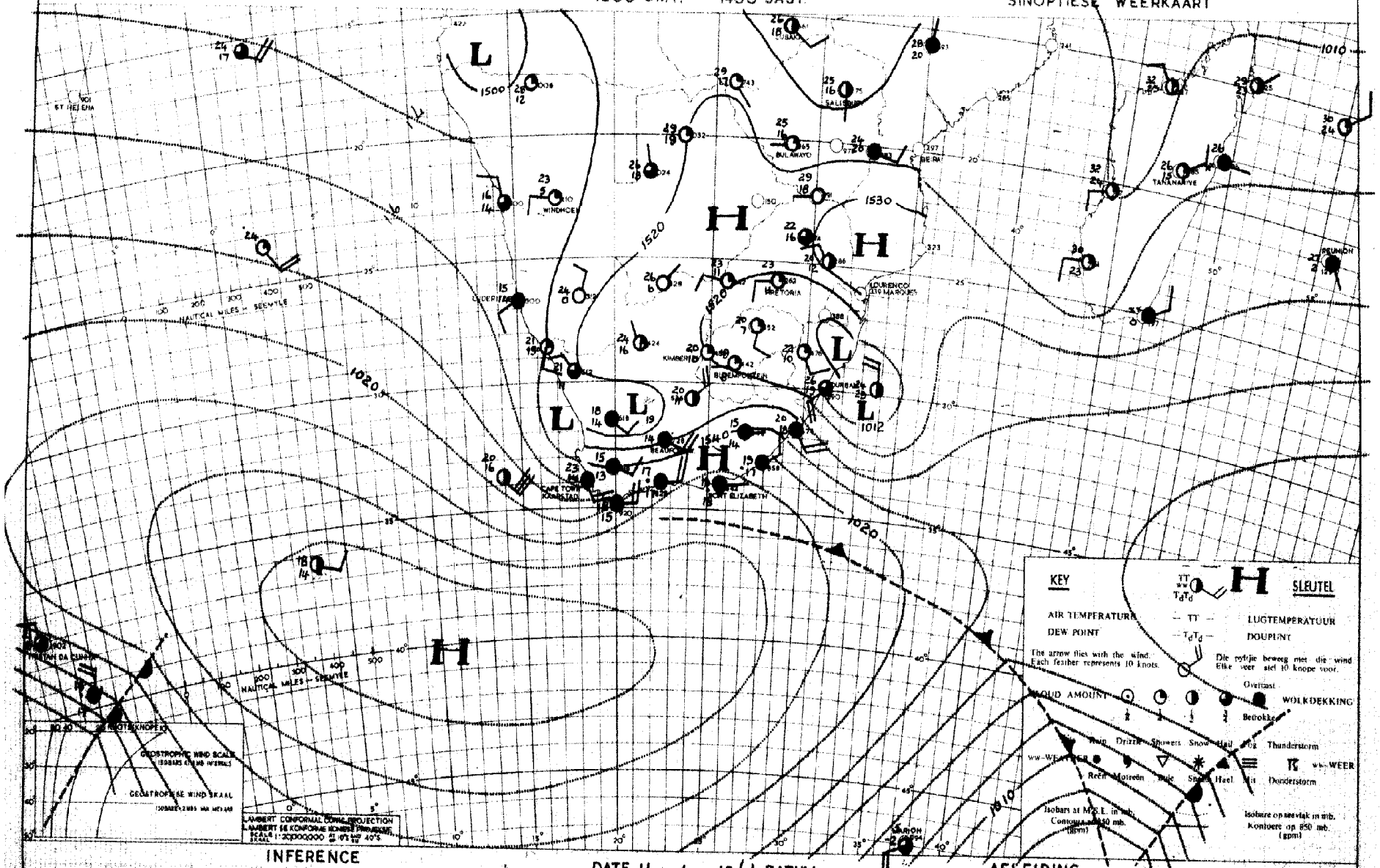

INFERENCE

DATE 11 - 4 - 1961 DATUM

The high is again moving in south of the Union and in the upper air a new low is forming over Western Cape and therefore cloudy weather with rain will persist over southern and eastern Cape and spread also over Natal, the eastern half of the Transvaal and the northeastern Free State.

AFLEIDING

Die hoog druk weer suid van die Unie in en in die bolug vorm 'n nuwe laag oor Wes-Kaapland sodat bewolkte toestande met reën sal voortduur oor suidelike en oostelike Kaapland en ook sal uitbrei oor Natal, die oostelike helfte van Transvaal en die noordoostelike Vrystaat.

DAAGLIKSE WEERBULLETIN — DAILY WEATHER BULLETIN

WEERBURO / WEATHER BUREAU
DEPT. VAN VERVOER / DEPT. OF TRANSPORT

Maksimum en Minimum Temperature (°C) en Reënval (RRR) in mms. vir die 24 uur wat om 0800 SAST eindig op ..... 13.4.1961 .....

Maximum and Minimum Temperatures (°C) and Rainfall (RRR) in mms. for 24 hours ending at 0800 SAST on

CAPE - KAAP	Max.	Min.	RRR
Aberdeen			23·0
Addo			
Alexanderbaai	21	16	
Aliwal-Noord	23	9	16·6
Barkly East			
Bashee	22	17	42·2
Beaufort West	21	10	56·0
Boegoebergdam			
Boetsap			
Brandvlei			1·3
Cala			8·0
Caledon			
Calitzdorp			
Calvinia	24	12	0·4
Cape L'Agulhas	17	13	2·2
Cape Columbine	21	14	
Cape St. Francis	18	15	0·4
Carnarvon			
Ceres			
Citrusdal			0·5
Colesberg			
Cradock			29·0
De Aar	23	9	
D.F. Malan (C.T.)	23	12	1·3
Dordrecht	17	10	3·5
Douglas			
East London	21	17	30·5
Elsenburg			0·6
Fraserburg	19	9	8·0
Garies			
George	21	14	14·7
Graaff Reinet	22	13	11·8
Grahamstown			
Hopetown			
Idutywa			13·5
Jansenville	22	13	6·0
Joubertina			0·6
Kenhardt			
Kimberley	25	11	0·5
K'W. Town			
Knysna			
Kokstad	19	12	1·5

KAAP - CAPE	Max.	Min.	RRR
Kowie			4·3
Kuruman	25	14	1·0
Ladismith			
Lake Mentz			6·8
Maclear			
Mafeking	26	15	11·6
Malmesbury			
Matatiele			
Matroosberg	17	10	12·9
Middelburg	22	8	
Mosselbaai	18	14	8·0
Mount-Frere			
O'kiep	24	13	
Orange River			
Oudtshoorn			
Petrusville			
Piketberg			
Pofadder	25	12	
Port Elizabeth	19	14	15·3
Port Nolloth	18	xx	
Port St. Johns	22	18	9·5
Postmasburg	24	12	
Prieska	27	11	
Prince Albert			11·5
Queenstown	19	12	4·5
Rietfontein			
Riversdal	21	12	2·5
Robertson	20	15	
Somerset East	19	12	2·5
Steynsburg			
Strydenburg			
Sutherland	15	5	10·2
Swellendam			
Tarkastad			
Touwsrivier			14·5
Umtata	19	13	23·0
Uniondale			12·5
Upington	28	13	
Vanwyksvlei	24	12	
Victoria-Wes	21	6	
Vredendal	27	15	
Vryburg	26	14	5·3

CAPE - KAAP	Max.	Min.	RRR
Williston			
Willowmore	15	10	11·5
Twee Rivieren	30	12	
O.V.S. - O.F.S.			
Balkfontein[1]			26·0
Bethlehem	20	11	6·1
Bloemfontein	22	10	0·7
Bultfontein			7·0
Fauresmith	21	10	13·5
Ficksburg			11·5
Frankfort	23	12	1·8
Harrismith			2·0
Heilbron			
Hoopstad	22	13	8·0
Kroonstad	27	13	1·2
Lindley			
Modderpoort			
Petrusburg			2·0
Philippolis			
Reddersburg			5·0
Reitz			
Vrede			
Warden			
Welkom	23	10	26·0
Wepener	22	9	15·8
Winburg			17·0
Zastron			
TRANSVAAL			
Andalusia			
Barberton			
Belfast			
Bethal			
Carolina	21	10	2·5
Chester			
Crecy	29	15	2·8
Ermelo	xx	xx	2·5
Fleur-de-Lys	27	15	
Groendraai	27	16	9·0
Jan Smuts	21	12	1·2

[1]Near Bothaville

TRANSVAAL	Max.	Min.	RRR
Joubert Park	23	13	16·0
Komatipoort			
Kroondal	25	15	3·7
L'doringstad			
Lichtenburg			
Loskop[2]			28·0
Mara	27	16	
Marble Hall			
Marnitz	29	18	
Messina	32	19	
Middelburg			
Nelspruit	29	16	
Pelgrimsrus	21	12	
Phalaborwa	30	17	
Pietersburg	26	16	
Piet Retief			
Pongola			
Potchefstroom	24	13	5·5
Potgietersrus	28	17	
Pretoria W.B.	25	15	10·7
Pretoriuskop			
Sekukuni			
Skukuza	30	16	
Thabazimbi	27	16	20·9
Tomburke			
Tzaneen			
Vereeniging			3·5
Volksrust			
Warmbad	27	15	14·8
Waterval-Bo			
Witbank			15·0
Zeerust			
Standerton	22	11	2·0
NATAL			
Cape St. Lucia			
Dundee			0·5
Durban	23	19	67·6
Estcourt	20	14	1·5
Harding			15·5
Himeville			
M'kuzi			15·0

[2]Naby Groblersdal

NATAL	Max.	Min.	RRR
Mtubatuba			30·5
Newcastle	20	14	0·5
P'Maritzburg	17	13	7·5
Port Shepstone	23	19	33·5
Richmond			
Seven Oaks			27·5
Van Reenen			
Vryheid			
S.W.A.			
Gobabis	30	11	
Keetmanshoop	27	13	
Luderitz	17	13	
Mariental	29	10	
Ohopoho			
Ondangua	30	13	
Outjo	29	16	
Runtu	27	18	
Swakopmund	16	12	
Tsumeb	30	16	
Windhoek	25	10	
PROTECTORATES / PROTEKTORATE			
Bremersdorp	27	10	
Emlembe			
Francistown	29	16	
Gaberones	27	20	61·0
Ghanzi	29	17	
Lobatsi			
Mahalapye	30	18	
Makoba			
Maseru	21	10	7·2
Maun	31	18	1·4
Molopololi			
Stegi			
Tsabong	30	11	
Tsane	30	13	
Shakawe	29	17	29·5
Bespoort (Tvl)	25	13	18·0

SYNOPTIC WEATHER MAP — 1200 GMT. — 1400 SAST. — SINOPTIESE WEERKAART

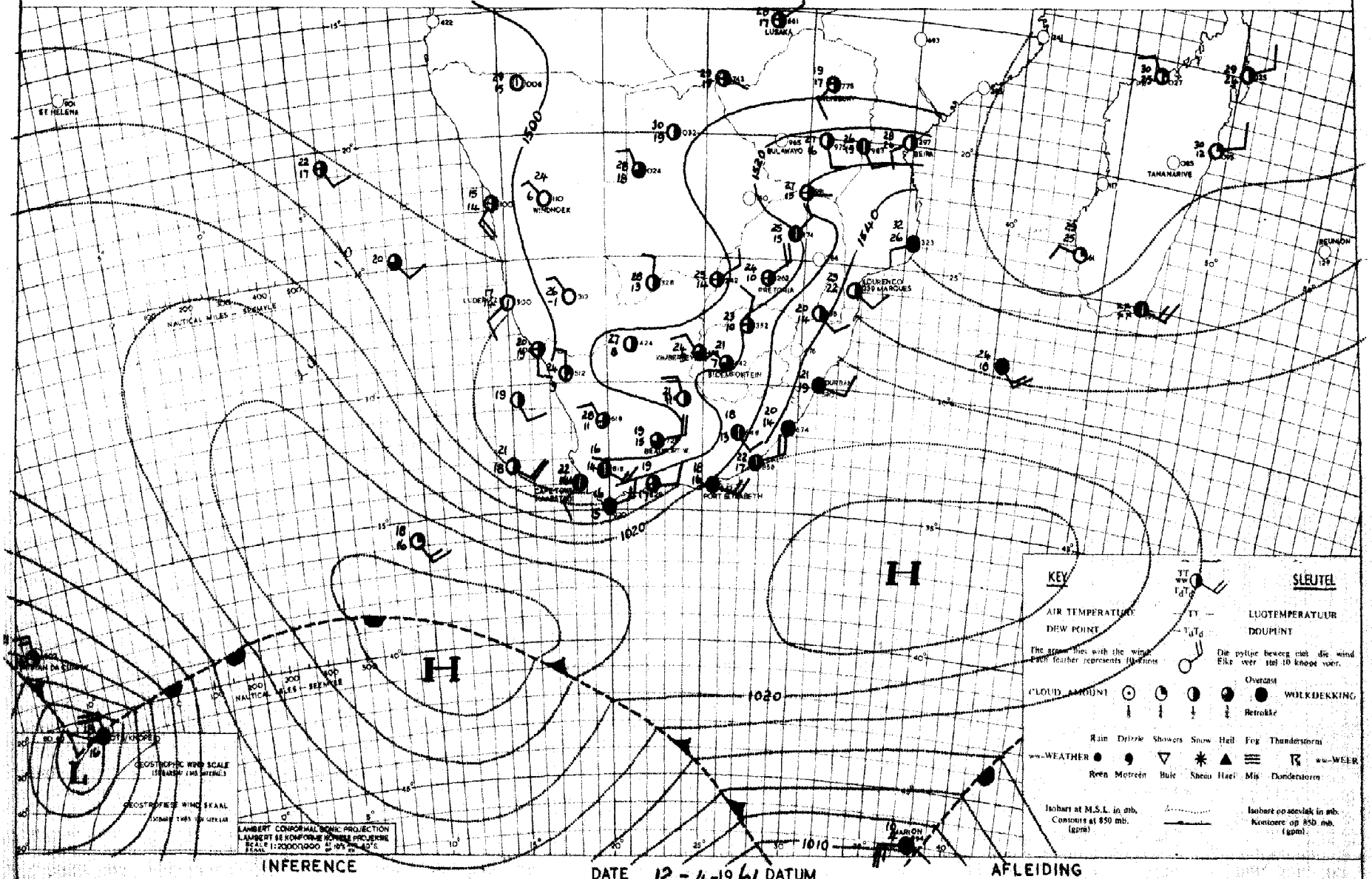

INFERENCE — DATE 12-4-1961 DATUM — AFLEIDING

It is expected that moist air will spread over the Union's interior from the Northeast and the weather generally over the Transvaal, Free State, Natal and the Cape interior will be cloudy with scattered rain and thundershowers. Over the Cape coastal belt it will be cloudy with occasional rain on the Cape southeast coast. Isolated thundershowers will develop in the afternoon over Bechuanaland and the

Na verwagting sal vochtige lug vanuit die Noordooste oor die Unie uitbrei en die weer oor die Transvaal, Vrystaat, Natal en die Kaapse binneland sal bewolk en koel wees met verspreide reën en donderbuie. Oor die Kaapse kusstreke sal dit bewolk wees met reën af en toe oor die Kaapse suidooskus. Los donderbuie sal in die namiddag ontwikkel oor Betsjoeanaland en die Noordoostelike dele van Suidwes-Afrika.

DAAGLIKSE WEERBULLETIN — DAILY WEATHER BULLETIN

WEERBURO / WEATHER BUREAU
DEPT. VAN VERVOER / DEPT. OF TRANSPORT

Maksimum en Minimum Temperature (°C) en Reënval (RRR) in mms. vir die 24 uur wat om 0800 SAST eindig op 14. 4. 1961

Maximum and Minimum Temperatures (°C) and Rainfall (RRR) in mms. for 24 hours ending at 0800 SAST on

CAPE - KAAP	Max.	Min.	RRR
Aberdeen			
Addo			
Alexanderbaai	24	13	
Aliwal-Noord	22	10	1·6
Barkly East			
Bashee	22	17	156·8
Beaufort West	20	12	
Boegoebergdam			
Boetsap			
Brandvlei			
Cala			
Caledon			
Calitzdorp			
Calvinia	21	10	
Cape L'Agulhas	19	13	
Cape Columbine	17	14	
Cape St. Francis	20	14	
Carnarvon			
Ceres			
Citrusdal			
Colesberg			
Cradock			2·8
De Aar	23	10	
D.F. Malan (C.T.)	21	14	
Dordrecht	19	6	0·8
Douglas			
East London	23	17	45·0
Elsenburg			
Fraserburg	20	9	
Garies			
George	22	15	
Graaff Reinet	21	12	
Grahamstown			3·0
Hopetown			
Idutywa			
Jansenville	25	13	25·4
Joubertina			
Kenhardt			
Kimberley	23	10	
K.W. Town			
Knysna			
Kokstad	17	8	0·1

KAAP - CAPE	Max.	Min.	RRR
Kowie			3·5
Kuruman	24	9	
Ladismith			
Lake Mentz			
Maclear			4·4
Mafeking	25	9	
Malmesbury			
Matatiele			
Matroosberg	18	12	
Middelburg	22	7	0·4
Mosselbaai	20	16	
Mount Frere			3·0
O'kiep	18	11	
Orange River			
Oudtshoorn			
Petrusville			
Piketberg			
Pofadder	22	11	
Port Elizabeth	23	14	
Port Nolloth	19	xx	
Port St. Johns	24	17	6·5
Postmasburg	23	10	
Prieska	28	11	
Prince Albert			
Queenstown	22	8	9·2
Rietfontein			
Riversdal	24	15	
Robertson	23	14	
Somerset East	22	11	
Steynsburg			3·5
Strydenburg			
Sutherland	17	4	
Swellendam			
Tarkastad			2·5
Touwsrivier			
Umtata	18	12	0·2
Uniondale			
Upington	27	13	
Vanwyksvlei	24	12	
Victoria-Wes	22	6	
Vredendal	21	15	
Vryburg	25	11	

CAPE - KAAP	Max.	Min.	RRR
Williston			
Willowmore	21	12	
Twee Rivieren	27	10	
O.V.S. - O.F.S.			
Balkfontein[1]			
Bethlehem	18	6	13·5
Bloemfontein	20	8	0·3
Bultfontein			
Fauresmith	20	7	
Ficksburg			8·0
Frankfort	19	5	14·0
Harrismith			7·0
Heilbron			
Hoopstad	21	10	0·5
Kroonstad	21	8	
Lindley			26·5
Modderpoort			
Petrusburg			
Philippolis			
Reddersburg			
Reitz			
Vrede			13·0
Warden			15·5
Welkom	19	10	0·1
Wepener	21	6	
Winburg			9·5
Zastron			
TRANSVAAL			
Andalusia			
Barberton			2·8
Belfast			
Bethal			11·0
Carolina	19	9	4·3
Chester			
Crecy	28	12	11·0
Ermelo	18	7	5·5
Fleur-de-Lys	26	17	
Groendraai	23	13	3·5
Jan Smuts	19	10	5·2

[1]Near Bothaville

TRANSVAAL	Max.	Min.	RRR
Joubert Park	19	12	5·0
Komatipoort			
Kroondal	24	10	3·7
L'doringstad			
Lichtenburg			
Loskop[2]			9·5
Mara	25	16	
Marble Hall			12·3
Marnitz	27	16	
Messina	30	21	
Middelburg			0·8
Nelspruit	25	17	1·4
Pelgrimsrus	19	13	15·5
Phalaborwa	28	18	
Pietersburg	23	14	
Piet Retief	22	9	0·2
Pongola	26	15	1·4
Potchefstroom	23	8	1·0
Potgietersrus	23	14	2·0
Pretoria W.B.	20	9	4·5
Pretoriuskop			
Sekukuni			10·5
Skukuza	27	18	0·4
Thabazimbi	25	14	3·0
Tomburke			
Tzaneen			
Vereeniging			
Volksrust			
Warmbad	24	12	9·5
Waterval-Bo			
Witbank			
Zeerust			
Standerton	19	9	5·0
NATAL			
Cape St. Lucia	24	17	18·0
Dundee			7·5
Durban	25	15	1·5
Estcourt	20	8	0·1
Harding			
Himeville			
N'tusi			

[2]Naby Groblersdal

NATAL	Max.	Min.	RRR
Mtubatuba			5·0
Newcastle	21	8	22·5
P'Maritzburg	20	7	2·0
Port Shepstone	25	17	
Richmond			
Seven Oaks			
Van Reenen			
Vryheid			
S.W.A.			
Gobabis	28	9	
Keetmanshoop	25	11	
Luderitz	20	12	
Mariental	29	9	
Ohopoho			
Ondangua	29	18	
Outjo	29	12	
Rundu	30	17	
Swakopmund	20	12	
Tsumeb	30	14	
Windhoek	25	11	
PROTECTORATES			
PROTEKTORATE			
Bremersdorp	26	14	
Ralembe			2·5
Francistown	30	19	
Gaberones	29	17	
Ghanzi	30	12	
Lobatsi			
Mahalapye	29	12	
Makoba			
Maseru			
Maun	32	17	
Molopololi			
Stegi			
Tsabong	28	9	
Tsane	28	9	
Shakawe	30	18	
Bosposit (T.V.L.)	24	8	

SYNOPTIC WEATHER MAP 1200 GMT. — 1400 SAST. SINOPTIESE WEERKAART

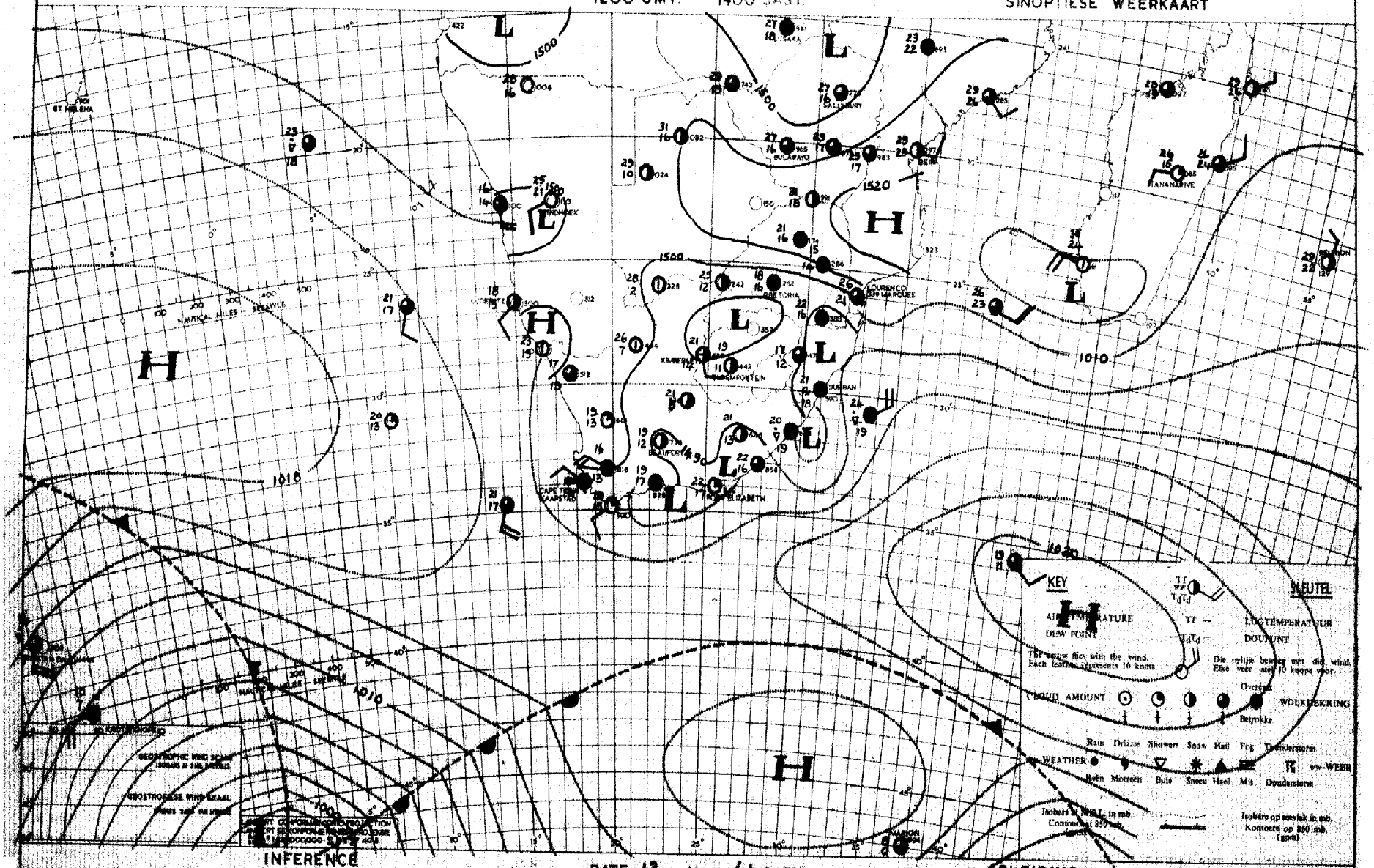

INFERENCE

The upper low is now moving off to the east and the weather will gradually clear over the country but thundery showers will still occur over northeastern Bechuanaland, northern and eastern Transvaal and over Natal.

DATE 13 - 4 - 1961 DATUM

AFLEIDING

Die boluglaag is nou besig om uit te beweeg na die ooste en die weer sal geleidelik opklaar oor die land maar donderbuie sal mâre nog voorkom oor Noordoostelike Betsjoeanaland, noordelike en oostelike Transvaal en oor Natal.

DAAGLIKSE WEERBULLETIN — DAILY WEATHER BULLETIN

WEERBURO / WEATHER BUREAU
DEPT. VAN VERVOER / DEPT. OF TRANSPORT

Maksimum en Minimum Temperature (°C) en Reënval (RRR) in mms. vir die 24 uur wat om 0800 SAST eindig op 15. 4. 1961

Maximum and Minimum Temperatures (°C) and Rainfall (RRR) in mms. for 24 hours ending at 0800 SAST on

CAPE - KAAP	Max.	Min.	RRR
Aberdeen			
Addo			
Alexanderbaai	22	16	
Aliwal-Noord	21	7	
Barkly East			
Bashee	21	17	55.5
Beaufort West	22	11	
Boegoebergdam			
Boetsap			
Brandvlei			
Cala			
Caledon			
Calitzdorp			
Calvinia	23	8	
Cape L'Agulhas	19	14	
Cape Columbine	19	13	
Cape St. Francis	19	13	
Carnarvon			
Ceres			
Citrusdal			
Colesberg			
Cradock			
De Aar	23	8	
D.F. Malan (C.T.)	23	12	
Dordrecht	19	6	
Douglas			
East London	20	17	27.0
Elsenburg			
Fraserburg	20	9	
Garies			
George	21	14	
Graaff Reinet	23	14	
Grahamstown			
Hopetown			
Idutywa			1.6
Jansenville	24	15	
Joubertina			
Kenhardt			
Kimberley	24	10	
K'W. Town			
Knysna			
Kokstad	19	10	

KAAP - CAPE	Max.	Min.	RRR
Kowie			1.5
Kuruman	24	8	
Ladismith			
Lake Mentz			
Maclear			
Mafeking	24	8	
Malmesbury			
Matatiele			
Matroosberg	20	9	
Middelburg	22	7	
Mosselbaai	22	15	
Mount Frere			
O'kiep	24	10	
Orange River			
Oudtshoorn			
Petrusville			
Piketberg			
Pofadder	23	12	
Port Elizabeth	22	13	
Port Nolloth	17	xx	
Port St. Johns	23	18	73.0
Postmasburg	23	8	
Prieska	27	9	
Prince Albert			
Queenstown	21	9	
Rietfontein			
Riversdal	25	15	
Robertson	26	15	
Somerset East	21	11	
Steynsburg			
Strydenburg			
Sutherland	19	4	
Swellendam			
Tarkastad			
Touwsrivier			
Umtata	20	12	1.2
Uniondale			
Upington	27	12	
Vanwyksvlei	24	11	
Victoria-Wes	23	6	
Vredendal	25	14	
Vryburg	25	8	

CAPE - KAAP	Max.	Min.	RRR
Williston			
Willowmore	22	14	
Twee Rivieren	28	9	
O.V.S. - O.F.S.			
Balkfontein[1]			
Bethlehem	19	5	
Bloemfontein	21	8	
Bultfontein			
Fauresmith	21	7	
Ficksburg			
Frankfort	21	5	
Harrismith			
Heilbron			
Hoopstad	24	8	
Kroonstad	21	8	
Lindley			
Modderpoort			
Petrusburg			
Philippolis			
Reddersburg			
Reitz			
Vrede			
Warden			
Welkom	22	10	
Wepener	21	5	
Winburg			
Zastron			
TRANSVAAL			
Andalusia			
Barberton			
Belfast			
Bethal			
Carolina	21	8	
Chester			
Crecy	28	10	
Ermelo	20	6	
Fleur-de-Lys	31	15	
Groendraai	27	10	
Jan Smuts	21	10	

[1]Near Bothaville

TRANSVAAL	Max.	Min.	RRR
Joubert Park	20	10	
Komatipoort			
Kroondal	25	9	
L'doringstad			
Lichtenburg			
Loskop[2]			
Mara	31	11	
Marble Hall			
Marnitz	29	11	
Messina	35	16	
Middelburg			
Nelspruit	31	13	
Pelgrimsrus	23	11	
Phalaborwa	33	16	
Pietersburg	27	11	
Piet Retief	24	11	
Pongola			
Potchefstroom	23	7	
Potgietersrus	28	11	
Pretoria W.B.	24	8	
Pretoriuskop			
Sekukuni			
Skukuza	32	13	
Thabazimbi			
Tomburke			
Tzaneen			
Vereeniging			
Volksrust			
Warmbad	26	11	
Waterval-Bo			
Witbank			
Zeerust			
Standerton	22	5	
NATAL			
Cape St. Lucia	27	19	
Dundee			
Durban	29	16	
Estcourt	25	9	
Harding			
Himeville			
M'kuzi			

[2]Naby Groblersdal

NATAL	Max.	Min.	RRR
Mtubatuba			
Newcastle	24	9	
P'Maritzburg	25	9	
Port Shepstone	28	20	3.5
Richmond			
Seven Oaks			
Van Reenen			
Vryheid			
S.W.A.			
Gobabis	30	9	
Keetmanshoop	28	12	
Luderitz	18	13	
Mariental	31	10	
Ohopoho	32	14	
Ondangua	31	20	
Outjo	30	14	
Runtu	31	18	
Swakopmund	16	12	
Tsumeb			
Windhoek	27	12	
PROTECTORATES / PROTEKTORATE			
Bremersdorp			
Emlembe			
Francistown	31	13	
Gaberones	29	10	
Ghanzi	31	12	
Lobatsi			
Mahalapye	29	9	
Makoba			
Maseru	20	6	
Maun	32	15	
Molopololi			
Stegi			
Tsabong	28	8	
Tsane	28	10	
Shakawe	31	17	
Bespoort (Tvl)	23	6	

SYNOPTIC WEATHER MAP — 1200 GMT. — 1400 SAST. — SINOPTIESE WEERKAART

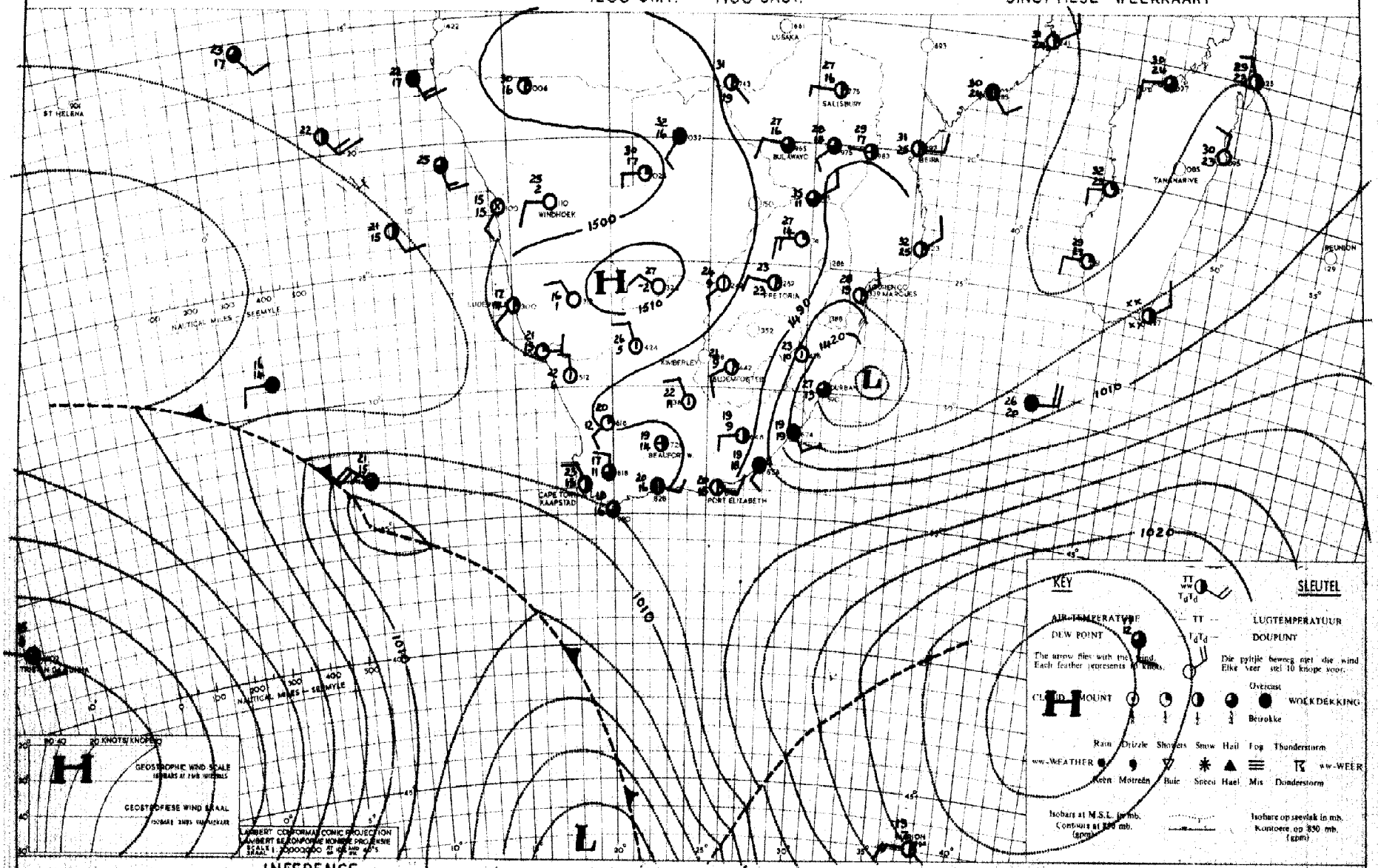

INFERENCE — DATE 14-4-1961 DATUM — AFLEIDING

The cold front which is approaching the Western Province will cross the Peninsula during the course of the day giving unsettled weather with occasional rain and showers and spread to the south coast during the evening. Over the remainder of the Union coast weather will be fair while over the interior the air is generally dry and the weather will remain fine and mild.

Die koue front wat wes van die Suidwestelike Kaap lê, sal die Skiereiland gedurende die dag bereik en die weer sal ongestadig word met reën en buie af en toe. Die weer sal teen die aand uitbrei na die Suidkus. Oor die res van die Unie se kusgebied sal dit redelik mooiweer wees. Oor die binneland is die lug droog en dit sal mooiweer bly.

DAAGLIKSE WEERBULLETIN

WEERBURO / WEATHER BUREAU
DEPT. VAN VERVOER / DEPT. OF TRANSPORT

DAILY WEATHER BULLETIN

Maksimum en Minimum Temperature (°C) en Reënval (RRR) in mms. vir die 24 uur wat om 0800 SAST eindig op 16.4.1961

Maximum and Minimum Temperatures (°C) and Rainfall (RRR) in mms. for 24 hours ending at 0800 SAST on

CAPE - KAAP	Max.	Min.	RRR
Aberdeen			
Addo			
Alexanderbaai	22	12	
Aliwal-Noord	23	6	
Barkly East			
Bashee	23	16	
Beaufort West	26	9	
Boegoebergdam			
Boetsap			
Brandvlei			
Cala			
Caledon			5.0
Calitzdorp			
Calvinia	22	7	
Cape L'Agulhas	21	14	0.5
Cape Columbine	17	11	4.5
Cape St. Francis	17	15	
Carnarvon			
Ceres			
Citrusdal			2.5
Colesberg			
Cradock			
De Aar	26	6	
D.F. Malan (C.T.)	23	14	2.2
Dordrecht			
Douglas			
East London	24	16	
Elsenburg			
Fraserburg	21	5	
Garies			
George	22	15	
Graaff Reinet			
Grahamstown			
Hopetown			
Idutywa			
Jansenville	26	14	
Joubertina			
Kenhardt			
Kimberley	25	12	
K'W. Town			
Knysna			
Kokstad	26	6	

KAAP - CAPE	Max.	Min.	RRR
Kowie			
Kuruman	25	7	
Ladismith			
Lake Mentz			
Maclear			
Mafeking	24	9	
Malmesbury			
Matatiele			
Matroosberg			
Middelburg	23	7	
Mosselbaai	19	15	
Mount Frere			
O'kiep	20	8	
Orange River			
Oudtshoorn			
Petrusville			
Piketberg			4.0
Pofadder	24	10	
Port Elizabeth	25	12	
Port Nolloth	17	11	
Port St. Johns	24	18	
Postmasburg			
Prieska	29	12	
Prince Albert			
Queenstown	25	8	
Rietfontein			
Riversdal			
Robertson	24	13	
Somerset East	24	11	0.4
Steynsburg			
Strydenburg			
Sutherland	19	3	
Swellendam			3.0
Tarkastad			
Touwsrivier			
Umtata	26	11	
Uniondale			
Upington	30	12	
Vanwyksvlei			
Victoria-Wes	24	6	
Vredendal	22	13	0.2
Vryburg	26	8	

CAPE - KAAP	Max.	Min.	RRR
Williston			
Willowmore	23	12	
Twee Rivieren	31	9	
O.V.S. - O.F.S.			
Balkfontein[1]			
Bethlehem	20	4	
Bloemfontein	22	7	
Bultfontein			
Fauresmith	22	6	
Ficksburg			
Frankfort			
Harrismith			
Heilbron			
Hoopstad	25	8	
Kroonstad			
Lindley			
Modderpoort			
Petrusburg			
Philippolis			
Reddersburg			
Reitz			
Vrede			
Warden			
Welkom			
Wepener	22	5	
Winburg			
Zastron			
TRANSVAAL			
Andalusia			
Barberton			
Belfast			
Bethal			
Carolina	21	8	
Chester			
Cresy	29	11	
Ermelo			
Fleur-de-Lys	31	14	
Groendraai	27	9	
Jan Smuts	22	10	

[1]Near Bothaville

TRANSVAAL	Max.	Min.	RRR
Joubert Park			
Komatipoort			
Kroondal	26	9	
L'doringstad			
Lichtenburg			
Loskop[2]			
Mara	30	10	
Marble Hall			
Marnitz	29	11	
Messina	34	16	
Middelburg			
Nelspruit	31	12	
Pelgrimsrus	23	11	
Phalaborwa	32	17	
Pietersburg	27	12	
Piet Retief	25	9	
Pongola			
Potchefstroom	23	6	
Potgietersrus	27	10	
Pretoria W.B.	25	8	
Pretoriuskop			
Sekukuni			
Skukuza	31	18	
Thabazimbi			
Tomburke			
Tzaneen			
Vereeniging			
Volksrust			
Warmbad	26	8	
Waterval-Bo			
Witbank			
Zeerust			
Standerton	23	4	
NATAL			
Cape St. Lucia			
Dundee			
Durban	27	15	
Estcourt	24	9	
Harding			
Himeville			
M'kuzi			

[2]Naby Groblersdal

NATAL	Max.	Min.	RRR
Mtubatuba			
Newcastle	26	7	
P'Maritzburg	26	8	
Port Shepstone	26	20	
Richmond			
Seven Oaks			
Van Reenen			
Vryheid			
S.W.A.			
Gobabis	30	15	
Keetmanshoop	29	13	
Luderitz	18	15	
Mariental	32	12	
Ohopoho			
Ondangua			
Outjo	31	18	
Runtu			
Swakopmund	15	13	
Tsumeb	32	18	
Windhoek	26	17	
PROTECTORATES / PROTEKTORATE			
Bremersdorp			
Emlembe			
Francistown	29	12	
Gaberones	29	17	
Ghanzi	32	14	
Lobatsi			
Mahalapye	30	9	
Makoba			
Maseru			
Maun	32	12	
Molopololi			
Stegi			
Tsabong	30	10	
Tsane	30	12	
Shakawe	31	15	
Beaufort (Tvl)	23	5	

SYNOPTIC WEATHER MAP 1200 GMT. — 1400 SAST. SINOPTIESE WEERKAART

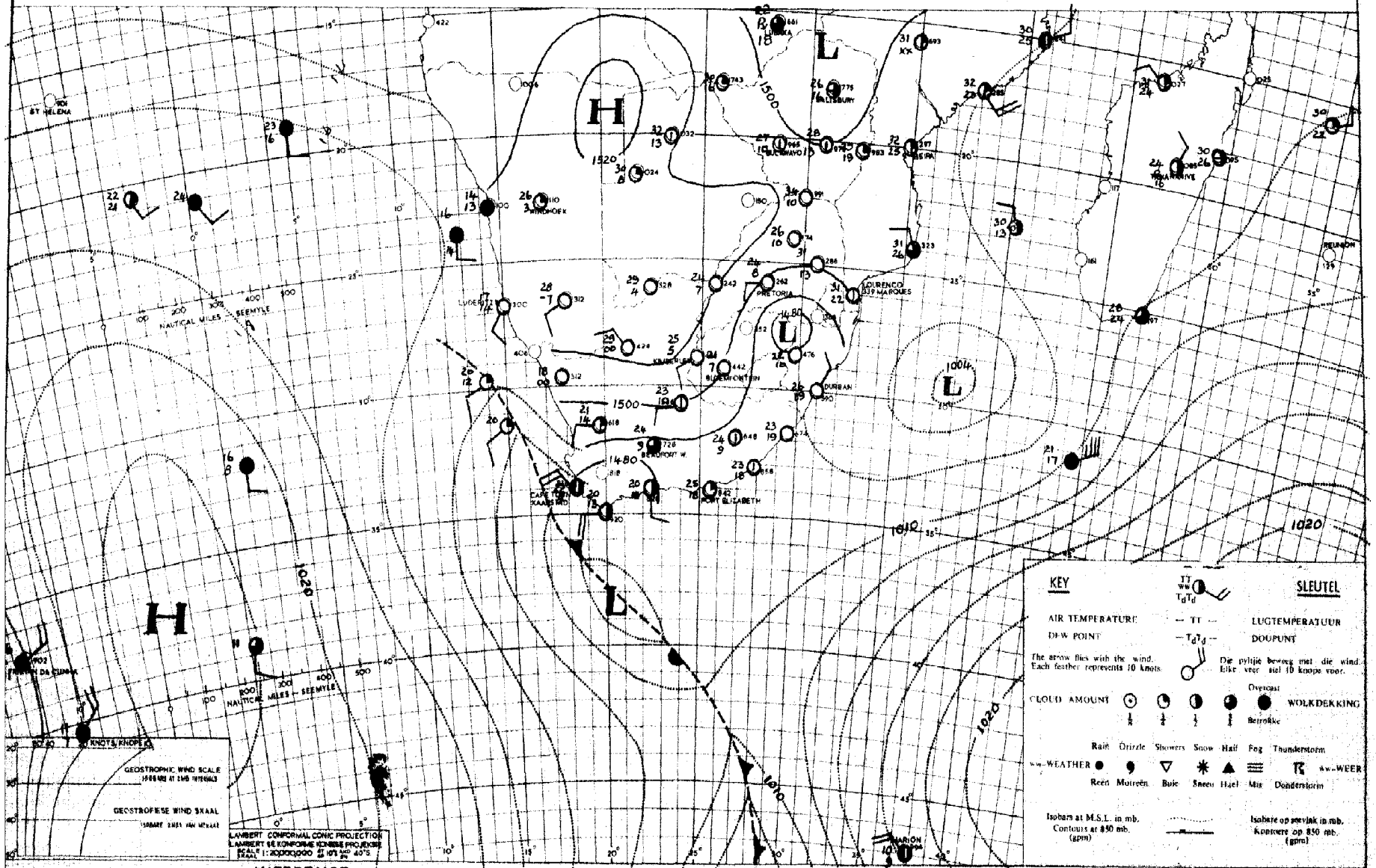

INFERENCE DATE 15 - 4 -1961 DATUM AFLEIDING

An upper air trough is developing over the west coast and it is expected that somewhat more humid air will spread to South West Africa, the southwestern part of Bechuanaland, Gordonia and the northern parts of the Karoo and the Eastern Cape and isolated light thundershowers are possible over these parts. Over the southwestern and southern parts of the Cape Province it will [illegible]

'n Bolugtrog ontwikkel oor die weskus en na verwagting sal ietwat vogtiger lug uitbrei oor Suidwes-Afrika, die suidwestelike deel van Betsjoeanaland, Gordonia en die noordelike dele van die Karoo en Oos-Kaapland en enkele ligte donderbuie is moontlik oor die dele. Oor die suidwestelike en suidelike dele van die Kaapprovinsie sal dit bewolk en koud

DAAGLIKSE WEERBULLETIN — DAILY WEATHER BULLETIN

WEERBURO / WEATHER BUREAU
DEPT. VAN VERVOER / DEPT. OF TRANSPORT

Maksimum en Minimum Temperature (°C) en Reënval (RRR) in mms. vir die 24 uur wat om 0800 SAST eindig op 17 · 4 · 1961

Maximum and Minimum Temperatures (°C) and Rainfall (RRR) in mms. for 24 hours ending at 0800 SAST on

CAPE - KAAP	Max.	Min.	RRR
Aberdeen			
Addo			
Alexanderbaai	21	12	
Aliwal-Noord	24	10	1·9
Barkly East			
Bashee	23	16	12·5
Beaufort West	18	8	
Boegoebergdam			
Boetsap			
Brandvlei			
Cala			
Caledon			
Calitzdorp			
Calvinia	18	4	
Cape L'Agulhas	20	13	0·4
Cape Columbine	17	12	2·5
Cape St. Francis	18	12	
Carnarvon			
Ceres			
Citrusdal			
Colesberg			
Cradock			
De Aar	23	5	1·8
D.F. Malan (C.T.)	19	10	1·6
Dordrecht	22	10	1·0
Douglas			
East London	22	15	
Elsenburg			
Fraserburg	17	4	
Garies			
George	16	10	2·8
Graaff Reinet			
Grahamstown			
Hopetown			
Idutywa			
Jansenville	22	13	
Joubertina			
Kenhardt			
Kimberley	28	10	1·2
K'W. Town			
Knysna			
Kokstad	24	10	

KAAP - CAPE	Max.	Min.	RRR
Kowie			
Kuruman	26	9	
Ladismith			
Lake Mentz			
Maclear			
Mafeking	26	12	
Malmesbury			
Matatiele			
Matroosberg	15	7	
Middelburg	23	7	
Mosselbaai	18	12	
Mount Frere			
O'kiep	18	7	
Orange River			
Oudtshoorn			
Petrusville			
Piketberg			3·0
Pofadder	17	7	0·6
Port Elizabeth	21	15	
Port Nolloth	15	11	
Port St. Johns	24	20	
Postmasburg	26	10	
Prieska	26	9	4·5
Prince Albert			
Queenstown	26	10	1·2
Rietfontein			
Riversdal	18	9	
Robertson	21	12	
Somerset East	20	12	
Steynsburg			0·5
Strydenburg			
Sutherland	14	3	
Swellendam			
Tarkastad			
Touwsrivier			
Umtata	24	13	0·3
Uniondale			
Upington	24	10	1·3
Vanwyksvlei	19	8	
Victoria-Wes	22	4	
Vredendal	20	8	
Vryburg	27	9	

CAPE - KAAP	Max.	Min.	RRR
Williston			
Willowmore	20	7	
Twee Rivieren	30	11	
O.V.S. - O.F.S.			
Balkfontein[1]			
Bethlehem	22	8	
Bloemfontein	25	8	0·3
Bultfontein			
Fauresmith	23	9	3·2
Ficksburg			
Frankfort	24	7	
Harrismith			
Heilbron			
Hoopstad	26	9	
Kroonstad	24	9	
Lindley			
Modderpoort			
Petrusburg			
Philippolis			
Reddersburg			
Reitz			
Vrede			
Warden			
Welkom	25	10	
Wepener	24	10	1·7
Winburg			
Zastron			
TRANSVAAL			
Andalusia			
Barberton			
Belfast			
Bethal			
Carolina	24	8	
Chester			
Creey	27	11	
Ermelo	23	8	
Fleur-de-Lys	29	14	
Groendraai	28	11	
Jan Smuts	23	10	

[1]Near Bothaville

TRANSVAAL	Max.	Min.	RRR
Joubert Park	23	11	
Komatipoort			
Kroondal	27	12	
L'doringstad			
Lichtenburg			
Loskop[2]			
Mara	30	11	
Marble Hall			
Marnitz	29	12	
Messina	34	16	
Middelburg			
Nelspruit	29	13	
Pelgrimsrus	22	13	
Phalaborwa	31	17	
Pietersburg	26	11	
Piet Retief	25	12	
Pongola	30	16	
Potchefstroom	24	8	
Potgietersrus	26	11	
Pretoria W.B.	26	12	
Pretoriuskop			
Sekukuni			
Skukuza	31	14	
Thabazimbi	28	10	
Tomburke			
Tzaneen			
Vereeniging			
Volksrust			
Warmbad	27	15	
Waterval-Bo			
Witbank			
Zeerust			
Standerton	24	8	
NATAL			
Cape St. Lucia	27	19	
Dundee			
Durban	27	19	
Estcourt	24	11	
Harding			
Himeville			
M'kuzi			

[2]Naby Groblersdal

NATAL	Max.	Min.	RRR
Ntubatuba			
Newcastle	26	13	
P'Maritzburg	24	11	
Port Shepstone	26	19	
Richmond			
Seven Oaks			
Van Reenen			
Vryheid			
S.W.A.			
Gobabis	28	13	
Keetmanshoop	28	10	0·8
Luderitz	21	13	
Mariental	32	14	
Ohopoho	31	13	
Ondangua	30	20	5·5
Outjo	29	14	
Runtu	31	17	
Swakopmund	20	14	
Tsumeb	28	17	
Windhoek	26	15	
PROTECTORATES / PROTEKTORATE			
Bremersdorp			
Ezulwini			
Francistown	29	12	
Gaberones	30	18	
Ghanzi	30	16	
Lobatsi			
Mahalapye	30	11	
Makoba			
Maseru	23	8	0·5
Maun	31	12	
Molopololi			
Stegi			
Tsabong	31	11	
Tsane	30	13	
Shakawe	29	14	
Bespoorl (Tvl)	24	7	

SYNOPTIC WEATHER MAP — 1200 GMT. — 1400 SAST. — SINOPTIESE WEERKAART

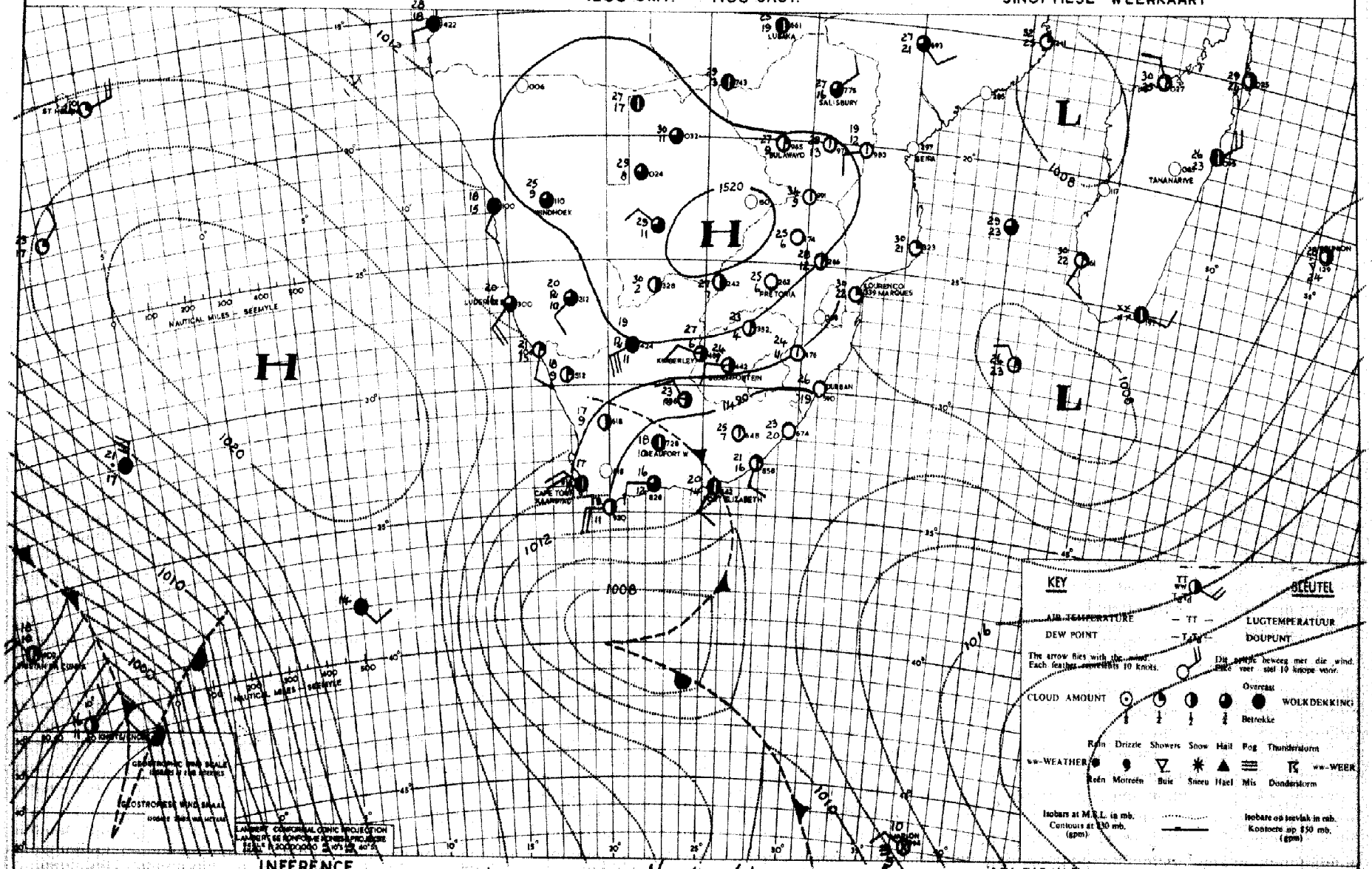

INFERENCE

The upper air trough is moving eastwards and it is expected that thunderconditions will spread to the Free State, Natal and the southwestern half of the Transvaal. Drier air will move in over South West Africa from the west. Over the southern parts of the Cape Province it will be cloudy and cold with rain or showers.

DATE 16-4-1961 DATUM

AFLEIDING

Die bolugtrog beweeg oaswaarts en na verwagting sal donderweerstoestande uitbrei na die Vrystaat, Natal en die suidwestelike helfte van Transvaal. Droer lug sal inbeweeg oor Suidwes-Afrika. Oor die suidelike dele van die Kaap-provinsie sal dit bewolk en koud wees met reën of buie.

DAAGLIKSE WEERBULLETIN — DAILY WEATHER BULLETIN

WEERBURO / WEATHER BUREAU
DEPT. VAN VERVOER / DEPT. OF TRANSPORT

Maksimum en Minimum Temperature (°C) en Reënval (RRR) in mms. vir die 24 uur wat om 0800 SAST eindig op 18 . 4 . 1961

Maximum and Minimum Temperatures (°C) and Rainfall (RRR) in mms. for 24 hours ending at 0800 SAST on

CAPE - KAAP	Max.	Min.	RRR
Aberdeen			
Addo			
Alexanderbaai	22	7	
Aliwal-Noord	20	4	
Barkly East			
Bashee	21	15	
Beaufort West	19	9	
Boegoebergdam			
Boetsap			
Brandvlei			
Cala			1·0
Caledon			
Calitzdorp			
Calvinia	16	3	
Cape L'Agulhas	19	13	2·0
Cape Columbine	18	13	
Cape St. Francis	19	14	
Carnarvon			
Ceres			
Citrusdal			0·5
Colesberg			
Cradock			
De Aar	17	4	
D.F. Malan (C.T.)	19	9	
Dordrecht	18	8	
Douglas			
East London	20	15	
Elsenburg			
Fraserburg	15	5	
Garies			
George	22	13	
Graaff Reinet	19	8	
Grahamstown			
Hopetown			
Idutywa			10·0
Jansenville	20	10	
Joubertina			
Kenhardt			
Kimberley	24	7	
K'W. Town			
Knysna			
Kokstad	23	6	

KAAP - CAPE	Max.	Min.	RRR
Kowie			
Kuruman	23	5	
Ladismith			
Lake Mentz			
Maclear			
Mafeking	27	10	
Malmesbury			
Matatiele			
Matroosberg	14	4	
Middelburg	18	4	
Mosselbaai			
Mount Frere			
O'kiep	20	8	
Orange River			
Oudtshoorn			
Petrusville			
Piketberg			
Pofadder	18	8	
Port Elizabeth	21	15	
Port Nolloth	19	7	
Port St. Johns	22	16	
Postmasburg	21	7	
Prieska	22	6	
Prince Albert			
Queenstown	22	10	
Rietfontein			
Riversdal	21	8	
Robertson	20	8	
Somerset East	18	3	
Steynsburg			
Strydenburg			
Sutherland	21	2	
Swellendam			
Tarkastad			
Touwsrivier			
Umtata	21	11	
Uniondale			
Upington	21	8	
Vanwyksvlei	18	6	
Victoria-Wes	19	3	
Vredendal	21	8	
Vryburg	26	7	

CAPE - KAAP	Max.	Min.	RRR
Williston			
Willowmore	16	7	
Twee Rivieren	26	9	
O.V.S. - O.F.S.			
Balkfontein[1]			
Bethlehem	21	5	
Bloemfontein	21	5	
Bultfontein			
Fauresmith	18	5	
Ficksburg			
Frankfort	26	6	
Harrismith			
Heilbron			
Hoopstad	25	7	
Kroonstad	23	10	
Lindley			
Modderpoort			
Petrusburg			
Philippolis			
Reddersburg			
Reitz			
Vrede			
Warden			
Welkom	23	10	
Wepener	21	4	
Winburg			
Zastron			
TRANSVAAL			
Andalusia			
Barberton			
Belfast			
Bethal			
Carolina	24	11	
Chester			
Crecy	30	11	
Ermelo			
Fleur-de-Lys	30	16	
Groendraai	28	11	
Jan Smuts	23	12	

[1]Near Bothaville

TRANSVAAL	Max.	Min.	RRR
Joubert Park	25	12	
Komatipoort			
Kroondal	27	12	
L'doringstad			
Lichtenburg			
Loskop[2]			
Mara	31	12	
Marble Hall			
Marnitz	31	14	
Messina	34	17	
Middelburg			
Nelspruit	29	13	
Pelgrimsrus	25	15	
Phalaborwa	33	17	
Pietersburg	29	11	
Piet Retief			
Pongola			
Potchefstroom	26	8	
Potgietersrus	29	12	
Pretoria W.B.	26	11	
Pretoriuskop			
Sekukuni			
Skukuza	33	17	
Thabazimbi	30	12	
Tomburke			
Tzaneen			
Vereeniging			
Volksrust			
Warmbad	29	x	
Waterval-Bo			
Witbank			
Zeerust			
Standerton	25	6	
NATAL			
Cape St. Lucia			
Dundee			
Durban	28	18	
Estcourt	27	10	
Harding			
Himeville			
M'kuzi			

[2]Baby Groblersdal

NATAL	Max.	Min.	RRR
Mtubatuba			
Newcastle	27	9	
P'Maritzburg	24	14	
Port Shepstone	24	19	
Richmond			
Seven Oaks			
Van Reenen			
Vryheid			
S.W.A.			
Gobabis	30	14	
Keetmanshoop	26	13	
Luderitz	21	11	
Mariental	30	14	
Ohopoho			
Ondangua	30	19	
Outjo	31	15	
Runtu	31	15	
Swakopmund	18	13	
Tsumeb	31	16	0·9
Windhoek	27	13	
PROTECTORATES			
PROTEKTORATE			
Bremersdorp	30	17	
Emlembe			
Francistown	30	12	
Gaberones	30	13	
Ghanzi	31	14	
Lobatsi			
Mahalapye	31	12	
Makoba			
Maseru	21	5	
Maun	31	11	
Molopololi			
Stegi			
Tsabong	28	10	
Tsane	30	14	
Shakawe	29	11	
Bospoort (Tvl)	25	6	

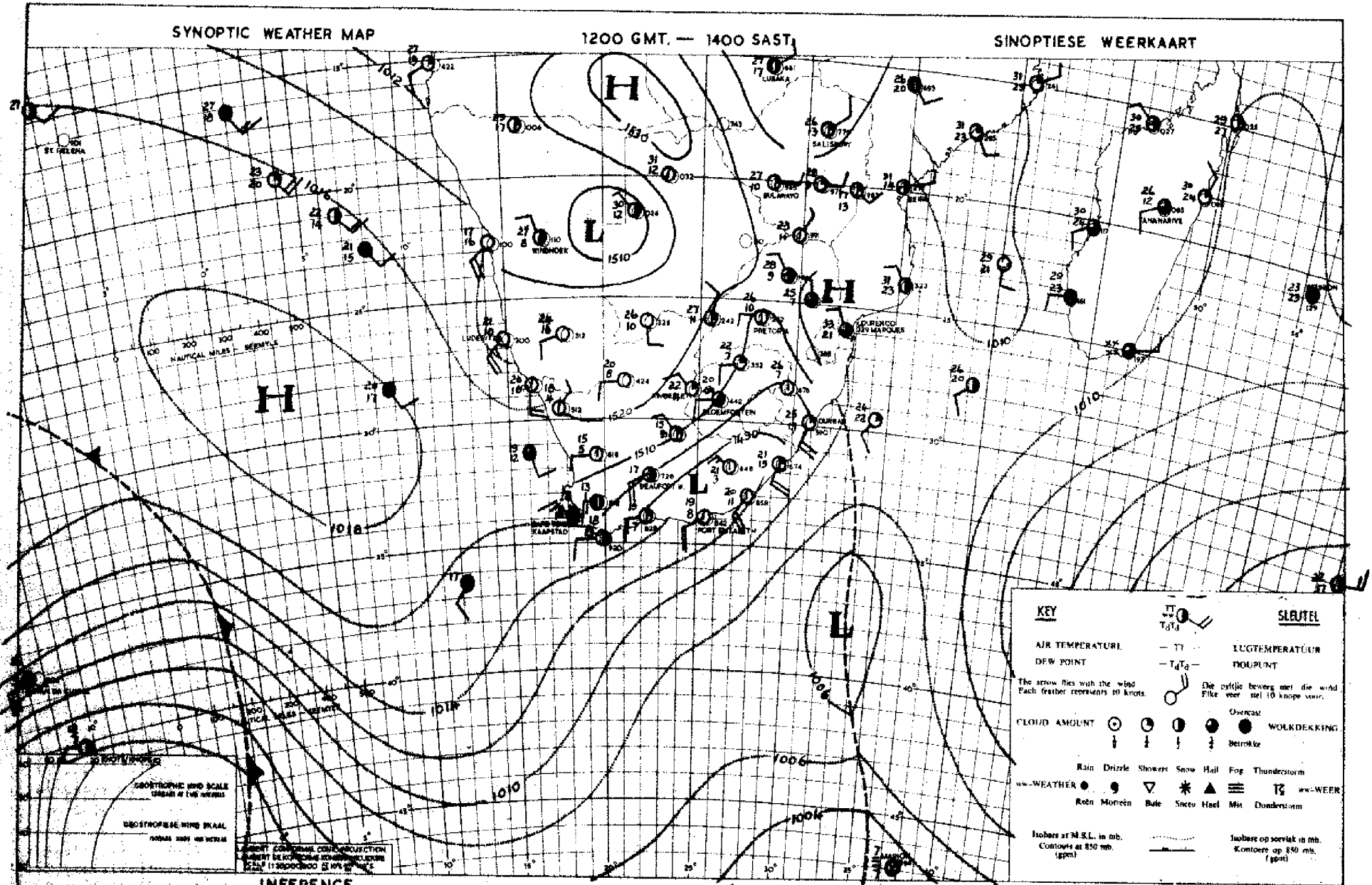

It will be fair and mild over the interior but warm to hot over the Transvaal, Bechuanaland and over the interior of South West Africa. Over the coastal belt it will be partly cloudy and cool.

Afgesien van gedeeltelik bewolkte en koel toestande oor die kusstreke, sal dit redelik mooiweer en matig wees oor die binneland en warm tot baie warm oor Transvaal, Betsjoeanaland en die Suidwes-Afrikaanse binneland.

DAAGLIKSE WEERBULLETIN — DAILY WEATHER BULLETIN

WEERBURO / WEATHER BUREAU

DEPT. VAN VERVOER / DEPT. OF TRANSPORT

Maksimum en Minimum Temperature (°C) en Reënval (RRR) in mms. vir die 24 ure wat om 0800 SAST eindig op

19 · 4 · 1961

Maximum and Minimum Temperatures (°C) and Rainfall (RRR) in mms. for 24 hours ending at 0800 SAST on

CAPE - KAAP	Max.	Min.	RRR
Aberdeen			
Addo			
Alexanderbaai	22	9	
Aliwal-Noord	20	2	
Barkly East			
Bashee	21	13	
Beaufort West	20	8	
Boegoebergdam			
Boetsap			
Brandvlei			
Cala			
Caledon			
Calitzdorp			
Calvinia	21	6	
Cape L'Agulhas	20	14	
Cape Columbine	18	13	
Cape St. Francis	19	12	
Carnarvon			
Ceres			
Citrusdal			
Colesberg			
Cradock			
De Aar	20	6	
D.F. Malan (C.T.)	21	8	
Dordrecht	19	1	
Douglas			
East London	22	13	
Elsenburg			
Fraserburg	19	6	
Garies			
George	20	9	
Graaff Reinet	22	6	
Grahamstown			
Hopetown			
Idutywa			
Jansenville	22	7	
Joubertina			
Kenhardt			
Kimberley	22	6	
K'W. Town			
Knysna			
Kokstad	21	10	

KAAP - CAPE	Max.	Min.	RRR
Kowie			
Kuruman	24	8	
Ladismith			
Lake Mentz			
Maclear			
Mafeking	25	11	
Malmesbury			
Matatiele			
Matroosberg	19	5	
Middelburg	20	3	
Mosselbaai	21	13	
Mount Frere			
O'kiep	24	14	
Orange River			
Oudtshoorn			
Petrusville			
Piketberg			
Pofadder	22	11	
Port Elizabeth	21	11	
Port Nolloth	17	9	
Port St. Johns	22	15	
Postmasburg	23	8	
Prieska	24	6	
Prince Albert			
Queenstown	21	4	
Rietfontein			
Riversdal	25	6	
Robertson	24	7	
Somerset East	19	4	
Steynsburg			
Strydenburg			
Sutherland	16	1	
Swellendam			
Tarkastad			
Touwsrivier			
Umtata	23	8	
Uniondale			
Upington	24	9	
Vanwyksvlei	22	9	
Victoria-Wes	20	4	
Vredendal	24	9	
Vryburg	26	9	

CAPE - KAAP	Max.	Min.	RRR
Williston			
Willowmore	18	4	
Twee Rivieren	28	11	
O.V.S. - O.F.S.			
Balkfontein[1]			
Bethlehem	21	2	
Bloemfontein	20	5	
Bultfontein			
Fauresmith	19	4	
Ficksburg			
Frankfort	23	2	
Harrismith			
Heilbron			
Hoopstad	23	6	
Kroonstad	22	5	
Lindley			
Modderpoort			
Petrusburg			
Philippolis			
Reddersburg			
Reitz			
Vrede			
Warden			
Welkom	22	8	
Wepener	21	3	
Winburg			
Zastron			
TRANSVAAL			
Andalusia			
Barberton			
Belfast			
Bethal			
Carolina	24	8	
Chester			
Crecy	32	11	
Ermelo	24	3	
Fleur-de-Lys	32	18	
Groendraai	29	11	
Jan Smuts	24	11	

[1]Near Bothaville

TRANSVAAL	Max.	Min.	RRR
Joubert Park	24	10	
Komatipoort			
Kroondal	28	9	
L'doringstad			
Lichtenburg			
Loskop[2]			
Mara	32	13	
Marble Hall			
Marnitz	32	15	
Messina	36	18	
Middelburg			
Nelspruit	31	15	
Pelgrimsrus	25	12	
Phalaborwa	35	23	
Pietersburg	29	11	
Piet Retief	28	11	
Pongola	31	18	
Potchefstroom	23	5	
Potgietersrus	30	12	
Pretoria W.B.	26	8	
Pretoriuskop			
Sekukuni			
Skukuza	34	19	
Thabazimbi	31	14	
Tomburke			
Tzaneen			
Vereeniging			
Volksrust			
Warmbad	30	11	
Waterval-Bo			
Witbank			
Zeerust			
Standerton	24	2	
NATAL			
Cape St. Lucia	26	19	12·5
Dundee			
Durban	26	19	2·7
Estcourt	24	13	
Harding			
Himeville			
M'kuzi			

[2]Naby Groblersdal

NATAL	Max.	Min.	RRR
Mtubatuba			11·0
Newcastle	27	9	
P'Maritzburg	20	13	0·3
Port Shepstone	24	19	
Richmond			
Seven Oaks			
Van Reenen			
Vryheid			
S.W.A.			
Gobabis	31	17	
Keetmanshoop	29	16	
Luderitz	20	12	
Mariental	31	14	
Okopoko	31	16	
Ondangua	31	16	
Outjo	30	15	0·6
Runtu	31	15	
Swakopmund	17	11	
Tsumeb	31	14	
Windhoek	29	15	
PROTECTORATES / PROTEKTORATE			
Bremersdorp	29	19	
Emlembe			
Francistown	31	13	
Gaberones	31	13	
Ghanzi	31	14	
Lobatsi			
Mahalapye	33	13	
Makoba			
Maseru			
Maun	32	11	
Molopololi			
Stegi			
Tsabong			
Tsane	31	16	
Shakawe	30	12	
Bospoort (Tvl)	23	6	

SYNOPTIC WEATHER MAP 1200 GMT. — 1400 SAST. SINOPTIESE WEERKAART

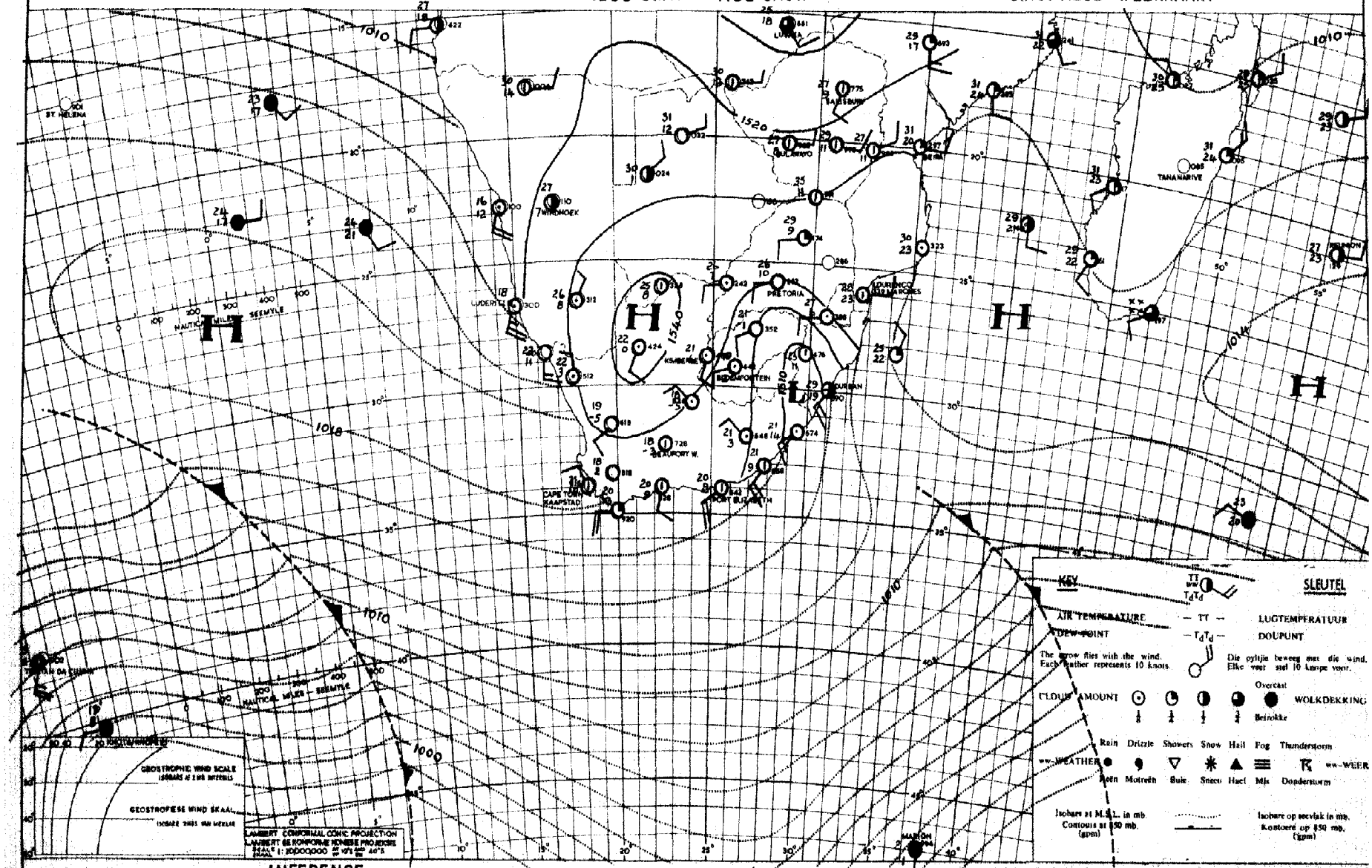

INFERENCE DATE 18-4-1961 DATUM AFLEIDING

Little change is expected in the prevailing fine weather conditions. It will be mild to warm over the northern parts of the country but cool in the south.

Min verandering word verwag in die heersende mooiweers-toestande. Dit sal matig tot warm wees oor die noordelike dele van die land maar koel in die suide.

DAAGLIKSE WEERBULLETIN

WEERBURO / WEATHER BUREAU
DEPT. VAN VERVOER / DEPT. OF TRANSPORT

DAILY WEATHER BULLETIN

Maksimum en Minimum Temperature (°C) en Beënval (RRR) in mms. vir die 24 uur wat om 0800 SAST eindig op 20 4 61

Maximum and Minimum Temperatures (°C) and Rainfall (RRR) in mms. for 24 hours ending at 0800 SAST on

CAPE - KAAP	Max.	Min.	RRR
Aberdeen			
Addo			
Alexanderbaai	27	12	
Aliwal-Noord	22	6	
Barkly East			
Bashee			
Beaufort West	22	8	
Boegoebergdam			
Boetsap			
Brandvlei			
Cala			
Caledon			
Calitzdorp			
Calvinia	24	8	
Cape L'Agulhas	20	15	
Cape Columbine	18	13	
Cape St. Francis	19	16	
Carnarvon			
Ceres			
Citrusdal			
Colesberg			
Cradock			
De Aar	22	8	
D.F. Malan (C.T.)	24	5	
Dordrecht	18	7	
Douglas			
East London	20	15	0·1
Elsenburg			
Fraserburg	21	9	
Garies			
George	20	10	
Graaff Reinet	21	8	0·1
Grahamstown			
Hopetown			
Idutywa			1·3
Jansenville	21	13	
Joubertina			
Kenhardt			
Kimberley	25	12	
K'W. Town			
Knysna			
Kokstad	20	11	

KAAP - CAPE	Max.	Min.	RRR
Kowie			
Kuruman	27	11	
Ladismith			
Lake Mentz			
Maclear			
Mafeking	28	13	
Malmesbury			
Matatiele			
Matroosberg	21	8	
Middelburg	18	3	
Mosselbaai	19	3	
Mount Frere			
O'kiep	27	14	
Orange River			
Oudtshoorn			
Petrusville			
Piketberg			
Pofadder	26	14	
Port Elizabeth	20	16	
Port Nolloth	18	10	
Port St. Johns	22	17	6·0
Postmasburg	26	13	
Prieska	26	9	
Prince Albert			
Queenstown	21	11	
Rietfontein			
Riversdal	24	7	
Robertson	25	9	
Somerset East	19	9	
Steynsburg			
Strydenburg			
Sutherland	19	4	
Swellendam			
Tarkastad			
Touwsrivier			
Umtata	21	13	
Uniondale			
Upington	29	12	
Vanwyksvlei	24	11	
Victoria-Wes	21	5	
Vredendal	28	11	
Vryburg	27	12	

CAPE - KAAP	Max.	Min.	RRR
Williston			
Willowmore	19	10	
O.V.S. - O.F.S.			
Balkfontein[1]			
Bethlehem	21	8	
Bloemfontein	22	9	
Bultfontein			
Fauresmith	21	11	
Ficksburg			
Frankfort	23	7	
Harrismith			
Heilbron			
Hoopstad	26	10	
Kroonstad	23	10	
Lindley			
Modderpoort			
Petrusburg			
Philippolis			
Reddersburg			
Reitz			
Vrede			
Warden			
Welkom	24	12	
Wepener	22	7	
Winburg			
Zastron			
TRANSVAAL			
Andalusia			
Barberton			
Belfast			
Bethal			
Carolina	23	11	
Chester			
Crecy	30	13	
Ermelo	23	11	
Fleur-de-Lys	28	18	
Groendraai	30	13	
Jan Smuts	23	11	

[1]Near Bothaville

TRANSVAAL	Max.	Min.	RRR
Joubert Park	23	13	
Komatipoort			
Kroondal	28	12	
L'doringstad			
Lichtenburg			
Loskop[2]			
Mara	29	18	
Marble Hall			
Marnitz	32	16	
Messina	35	21	
Middelburg			
Nelspruit	27	18	
Pelgrimsrus	21	12	5·0
Phalaborwa	30	21	
Pietersburg	28	12	
Piet Retief			
Pongola	21	18	7·3
Potchefstroom	25	9	
Potgietersrus	29	14	
Pretoria W.B.	27	12	
Pretoriuskop			
Sekukuni			
Skukuza	29	19	
Thabazimbi	30	14	
Tomburke			
Tzaneen			1·0
Vereeniging			
Volksrust			
Warmbad	29	14	
Waterval-Bo			
Witbank			
Zeerust			
Standerton	24	9	
NATAL			
Cape St. Lucia	24	18	9·4
Dundee			
Durban	25	17	24·0
Estcourt	22	13	1·3
Harding			
Himeville			
M'kuzi			

[2]Naby Groblersdal

NATAL	Max.	Min.	RRR
Mtubatuba			3·0
Newcastle	25	13	
P'Maritzburg	17	12	5·5
Port Shepstone	24	18	4·0
Richmond			
Seven Oaks			
Van Reenen			
Vryheid			
S.W.A.			
Gobabis	30	16	
Keetmanshoop	31	14	
Luderitz	19	12	
Mariental	33	16	
Ohopoho	32	13	
Ondangua	31	17	
Outjo	31	15	
Runtu	31	16	
Swakopmund	15	12	
Tsumeb	32	14	
Windhoek	28	15	
PROTECTORATES PROTEKTORATE			
Bremersdorp	26	17	
Emlembe			4·0
Francistown	31	16	
Gaberones	30	16	
Ghanzi	31	16	
Lobatsi			
Mahalapye	33	14	
Makoba			
Maseru	22	7	
Maun	31	13	
Molopololi			
Stegi			
Tsabong	32	14	
Tsane	32	17	
Shakawe	30	14	
Bospoort (Tvl)	25	11	

SYNOPTIC WEATHER MAP — 1200 GMT. — 1400 SAST. — SINOPTIESE WEERKAART

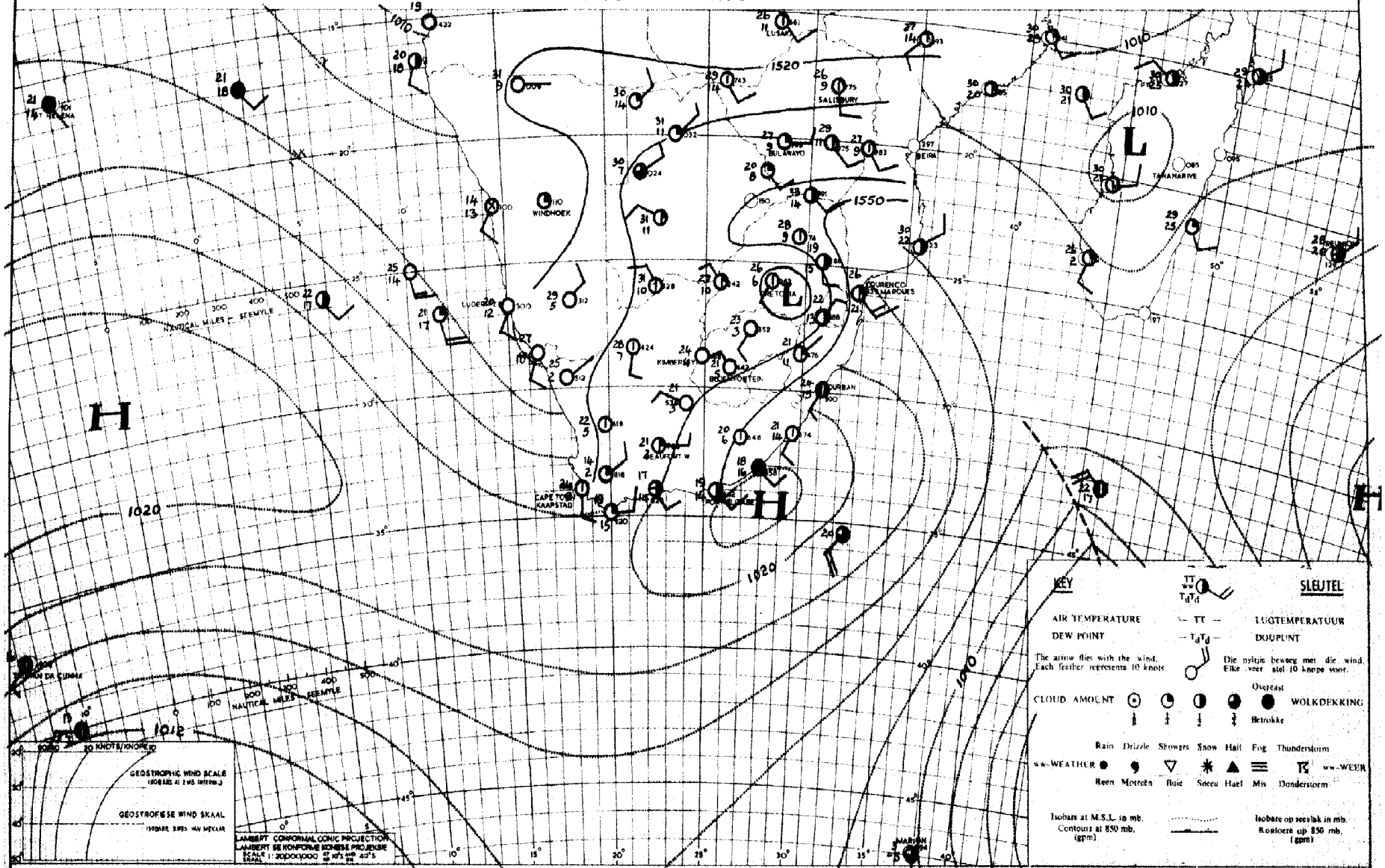

INFERENCE — DATE 19 - 4 - 1961 DATUM — AFLEIDING

A high off the southeast coast is moving northeastwards and it will be cloudy to overcast and cool with temporary rain over Natal and later over the Eastern Transvaal. It will clear gradually over Southeastern Cape. Over the remainder of the country, it will remain fine. It will become warmer over the Cape Province.

'n Hoog naby die suidooskus beweeg noordooswaarts en dit sal bewolk tot betrokke en koel wees met tydelike reën oor Natal en later ook oor Oos-Transvaal. Dit sal geleidelik ooptrek oor Suidoos-Kaapland. Oor die res van die land sal dit nog mooiweer bly. Dit sal warmer word oor Kaapland.

DAAGLIKSE WEERBULLETIN — DAILY WEATHER BULLETIN

WEERBURO / WEATHER BUREAU
DEPT. VAN VERVOER / DEPT. OF TRANSPORT

Maksimum en Minimum Temperature (°C) en Reënval (RRR) in mms. vir die 24 uur wat om 0800 SAST eindig op 21. 4. 1961

Maximum and Minimum Temperatures (°C) and Rainfall (RRR) in mms. for 24 hours ending at 0800 SAST on

CAPE - KAAP	Max.	Min.	RRR
Aberdeen			
Addo			
Alexanderbaai	21	10	
Aliwal-Noord	22	6	9.8
Barkly East			
Bashee	22	16	2.5
Beaufort West	20	8	
Bosgoebergdam			
Boetsap			
Brandvlei			
Cala			9.1
Caledon			
Calitzdorp			
Calvinia	25	6	
Cape L'Agulhas	20	14	0.2
Cape Columbine	19	12	
Cape St. Francis	19	16	
Carnarvon			
Ceres			
Citrusdal			
Colesberg			
Cradock			
De Aar	23	5	
D.F. Malan (C.T.)	23	8	
Dordrecht	21	7	19.0
Douglas			
East London	23	17	
Elsenburg			
Fraserburg	21	5	
Garies			
George	24	13	
Graaff Reinet	21	10	
Grahamstown			
Hopetown			
Idutywa			9.0
Jansenville	21	8	
Joubertina			
Kenhardt			
Kimberley	29	9	3.6
K'W. Town			
Knysna			
Kokstad	19	8	11.0

KAAP - CAPE	Max.	Min.	RRR
Kowie			
Kuruman	27	10	1.5
Ladismith			
Lake Mentz			
Maclear			8.4
Mafeking	24	16	
Malmesbury			
Matatiele			
Matroosberg	22	5	
Middelburg	20	3	
Mosselbaai	20	15	
Mount Frere			7.5
O'kiep	25	11	
Orange River			
Oudtshoorn			
Petrusville			
Piketberg			
Pofadder	25	10	
Port Elizabeth	21	16	
Port Nolloth	16	10	
Port St. Johns	23	19	5.0
Postmasburg	27	11	8.4
Prieska	26	6	1.0
Prince Albert			
Queenstown	21	7	1.2
Rietfontein			
Riversdal	27	14	
Robertson	27	7	
Somerset East	22	8	
Steynsburg			
Strydenburg			
Sutherland	19	0	
Swellendam			
Tarkastad			
Touwsrivier			
Umtata	23	12	2.7
Uniondale			
Upington	29	9	
Vanwyksvlei	26	8	
Victoria-Wes	24	3	
Vredendal	25	11	
Vryburg	27	14	2.0

CAPE - KAAP	Max.	Min.	RRR
Williston			
Willowmore	19	9	
Twee Riviere	33	12	
C.V.S. - O.F.S.			
Balkfontein[1]			20.0
Bethlehem	16	7	31.7
Bloemfontein	22	7	10.6
Bultfontein			7.6
Fauresmith	22	8	14.1
Ficksburg			38.0
Frankfort	24	9	19.8
Harrismith			36.5
Heilbron			
Hoopstad	25	11	30.0
Kroonstad	24	9	9.6
Lindley			36.0
Modderpoort			
Petrusburg			7.5
Philippolis			1.7
Reddersburg			23.5
Reitz			
Vrede			
Warden			32.0
Welkom	23	10	18.6
Wepener	17	8	23.2
Winburg			
Zastron			
TRANSVAAL			
Andalusia			2.5
Barberton			
Belfast			
Bethal			4.0
Carolina	21	10	0.2
Chester			
Crecy	28	11	0.6
Ermelo	22	9	1.1
Fleur-de-Lys	26	10	
Groendraai	25	12	
Jan Smuts	21	10	12.0

[1]Near Bothaville

TRANSVAAL	Max.	Min.	RRR
Joubert Park	21	10	11.5
Komatipoort			
Kroondal	25	13	13.5
L'doringstad			36.0
Lichtenburg			11.5
Loskop[2]			
Mara	27	15	
Marble Hall			
Marnitz	27	15	
Messina	29	20	
Middelburg			
Nelspruit	25	17	
Pelgrimsrus	18	11	0.5
Phalaborwa	29	19	
Pietersburg	23	12	
Piet Retief			
Pongola			
Potchefstroom	23	11	34.5
Potgietersrus	25	14	
Pretoria W.B.	24	12	13.0
Pretoriuskop			
Sekukuni			
Skukuza	29	17	
Thabazimbi	27	18	
Tomburke			
Tzaneen			1.2
Vereeniging			13.2
Volksrust			
Warmbad	26	12	
Waterval-Bo			
Witbank			3.0
Zeerust			
Standerton	23	10	12.4
NATAL			
Cape St. Lucia	22	16	14.0
Dundee			20.3
Durban	24	17	1.0
Estcourt	19	9	19.0
Harding			3.5
Himeville			9.0
M'kuzi			6.0

[2]Naby Groblersdal

NATAL	Max.	Min.	RRR
Mtubatuba			10.5
Newcastle	25	11	9.6
P'Maritzburg	21	9	6.8
Port Shepstone	24	20	1.5
Richmond			4.0
Seven Oaks			11.0
Van Reenen			
Vryheid			
S.W.A.			
Gobabis	29	16	
Keetmanshoop	29	14	
Luderitz	20	13	
Mariental	33	14	16.7
Ohopoho	32	16	
Ondangua	31	18	
Outjo	31	14	
Runtu	30	17	
Swakopmund	15	13	
Tsumeb	31	16	
Windhoek	28	16	
PROTECTORATES / PROTEKTORATE			
Bremersdorp	26	17	0.5
Ekulembe			
Francistown	27	14	
Gaberones	27	13	
Ghanzi	30	15	
Lobatsi			
Mahalapye	28	13	
Makoba			
Maseru	15	7	38.7
Maun	31	13	
Molopololi			
Stegi			2.5
Tsabong	32	14	3.0
Tsane	31	16	0.4
Shakawe	29	14	
Bespoort (Tvl.)	24	11	12.5

SYNOPTIC WEATHER MAP 1200 GMT. — 1400 SAST. SINOPTIESE WEERKAART

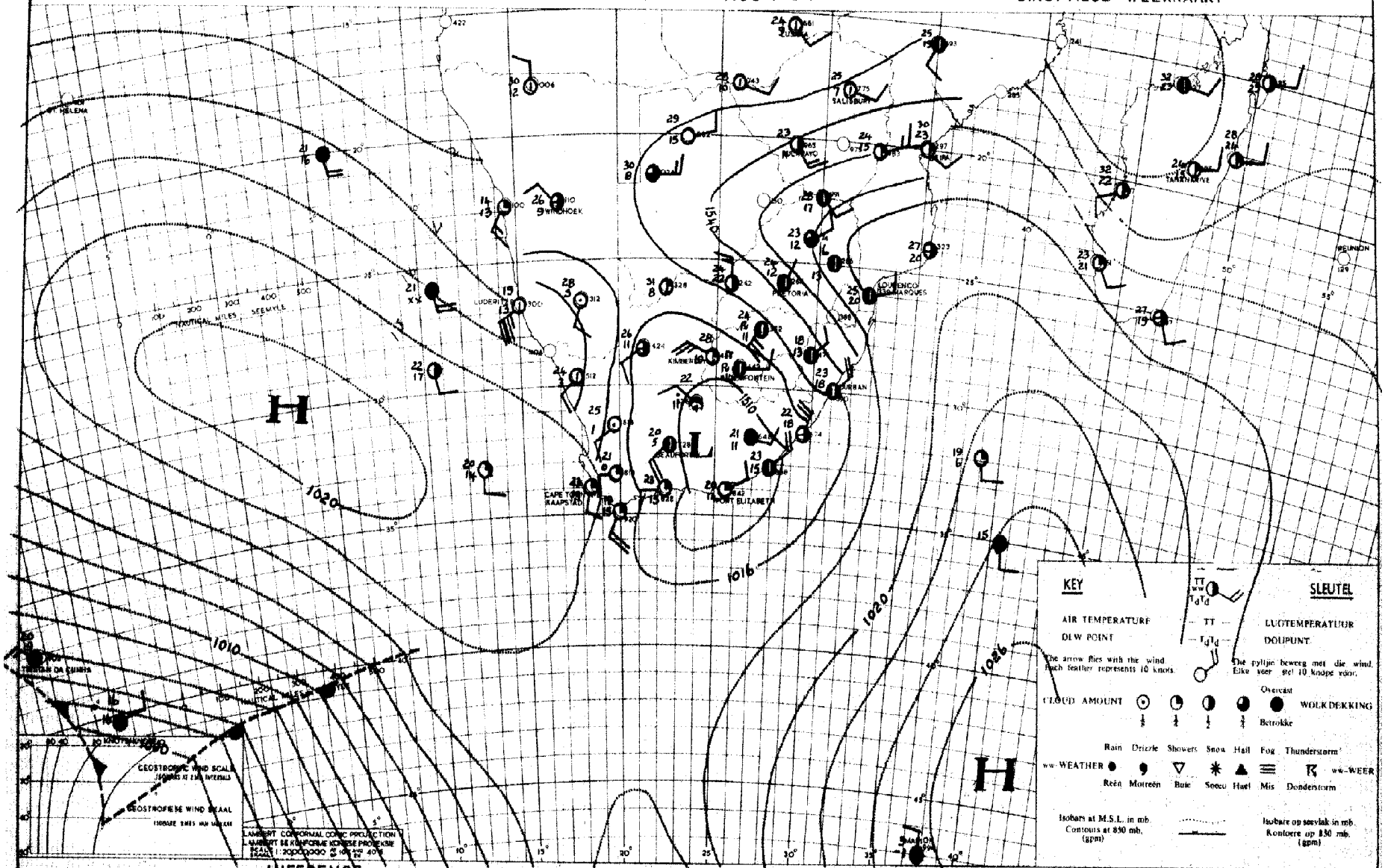

INFERENCE

DATE 20-4-1961 DATUM

The upper air and surface trough is moving eastwards and it is expected that it will be cloudy over Natal, the Eastern Cape, the Southern Transvaal and the Free State with rain or thundershowers but the weather will clear from the west.

AFLEIDING

Die bolug en oppervlakte laag beweeg ooswaarts en na verwagting sal dit bewolk wees oor Natal, Oos-Kaapland, Suid-Transvaal en die Vrystaat met reën of donderbuie maar die weer sal later ooptrek vanuit die weste.

DAAGLIKSE WEERBULLETIN — DAILY WEATHER BULLETIN

WEERBURO / WEATHER BUREAU
DEPT. VAN VERVOER / DEPT. OF TRANSPORT

Maksimum en Minimum Temperature (°C) en Reënval (RRR) in mms. vir die 24 uur wat om 0800 SAST eindig op 22 : 4 : 1961

Maximum and Minimum Temperatures (°C) and Rainfall (RRR) in mms. for 24 hours ending at 0800 SAST on

CAPE - KAAP	Max.	Min.	RRR
Aberdeen			
Addo			
Alexanderbaai	24	11	
Aliwal-Noord	21	5	
Barkly East			
Bashee	23	16	
Beaufort West	23	2	
Boegoebergdam			
Boetsap			
Brandvlei			
Cala			
Caledon			
Calitzdorp			
Calvinia	24	7	
Cape L'Agulhas	22	13	
Cape Columbine	18	12	
Cape St. Francis	19	11	
Carnarvon			
Ceres			
Citrusdal			
Colesberg			
Cradock			
De Aar	23	7	
D.F. Malan (C.T.)	22	8	
Dordrecht	19	7	
Douglas			
East London	23	13	
Elsenburg			
Fraserburg	21	6	
Garies			
George	20	9	
Graaff Reinet	25	8	
Grahamstown			
Hopetown			
Idutywa			
Jansenville	26	8	
Joubertina			
Kenhardt			
Kimberley	25	11	
K'W. Town			
Knysna			
Kokstad	22	9	

KAAP - CAPE	Max.	Min.	RRR
Kowie			
Kuruman	26	10	
Ladismith			
Lake Mentz			
Maclear			
Mafeking	23	11	
Malmesbury			
Matatiele			
Matroosberg	21	7	
Middelburg	21	3	
Mosselbaai	22	14	
Mount Frere			
O'kiep	27	19	
Orange River			
Oudtshoorn			
Petrusville			
Piketberg			
Pofadder	25	16	
Port Elizabeth	21	7	
Port Nolloth	17	10	
Port St. Johns	25	12	
Postmasburg	27	8	
Prieska			
Prince Albert	24	9	
Queenstown			
Rietfontein	23	6	
Riversdal	23	8	
Robertson	23	6	
Somerset East			
Steynsburg			
Strydenburg			
Sutherland	20	1	
Swellendam			
Tarkastad			
Touwsrivier			
Umtata	24	11	
Uniondale			
Upington	28	13	
Vanwyksvlei	24	10	
Victoria-Wes	23	4	
Vredendal	26	9	
Vryburg	26	12	

CAPE - KAAP	Max.	Min.	RRR
Williston			
Willowmore	22	5	
Twee Rivieren	31	15	
O.V.S. - O.F.S.			
Balkfontein[1]			
Bethlehem	19	4	
Bloemfontein	21	9	
Bultfontein			
Fauresmith	21	6	
Ficksburg			
Frankfort	22	6	
Harrismith			
Heilbron			
Hoopstad	25	11	
Kroonstad	xx	9	
Lindley			
Modderpoort			
Petrusburg			
Philippolis			
Reddersburg			
Reitz			
Vrede			
Warden			
Welkom	23	10	
Wepener	22	5	
Winburg			
Zastron			
TRANSVAAL			
Andalusia			
Barberton			
Belfast			
Bethal			
Carolina	20	8	
Chester			
Crecy	28	12	
Ermelo	21	7	
Fleur-de-Lys	29	17	
Groendraai	27	12	
Jan Smuts	20	11	0·1

[1]Near Bothaville

TRANSVAAL	Max.	Min.	RRR
Joubert Park	21	11	
Komatipoort			
Kroondal	23	12	4·6
L'doringstad			
Lichtenburg			
Loskop[2]			
Mara	28	15	
Marble Hall			
Marnitz	28	16	
Messina	31	20	
Middelburg			
Nelspruit	30	15	
Pelgrimsrus	23	10	
Phalaborwa	32	19	
Pietersburg	26	13	
Piet Retief	24	17	
Pongola			
Potchefstroom	23	7	
Potgietersrus	27	14	
Pretoria W.B.	23	11	0·7
Pretoriuskop			
Sekukuni			
Skukuza	33	16	
Thabazimbi			
Tomburke			
Tzaneen			
Vereeniging			
Volksrust			
Warmbad	27	12	
Waterval-Bo			
Witbank			
Zeerust			
Standerton	22	6	
NATAL			
Cape St. Lucia	24	18	
Dundee			
Durban	27	17	
Estcourt	22	9	
Harding			
Himeville			
N'kuzi			

[2]Naby Groblersdal

NATAL	Max.	Min.	RRR
Mtubatuba			
Newcastle	25	10	
P'Maritzburg	22	13	0·3
Port Shepstone	25	18	
Richmond			
Seven Oaks			
Van Reenen			
Vryheid			
S.W.A.			
Gobabis	28	13	
Keetmanshoop	31	18	
Luderitz	19	12	
Mariental	31	17	
Ohopoho			
Ondangua	30	15	
Outjo	31	13	
Runtu	29	12	
Swakopmund	19	14	
Tsumeb	28	13	
Windhoek	28	13	
PROTECTORATES / PROTEKTORATE			
Bremersdorp			
Malembe			0·4
Francistown	27	13	
Gaberones	26	14	
Ghanzi	29	13	
Lobatsi			
Mahalapye	28	11	
Makoba			
Maseru	20	5	
Maun	29	13	
Molopololi			
Stegi			
Tsabong	29	14	
Tsane	29	14	
Shakawe	29	13	

SYNOPTIC WEATHER MAP — 1200 GMT. — 1400 SAST. — SINOPTIESE WEERKAART

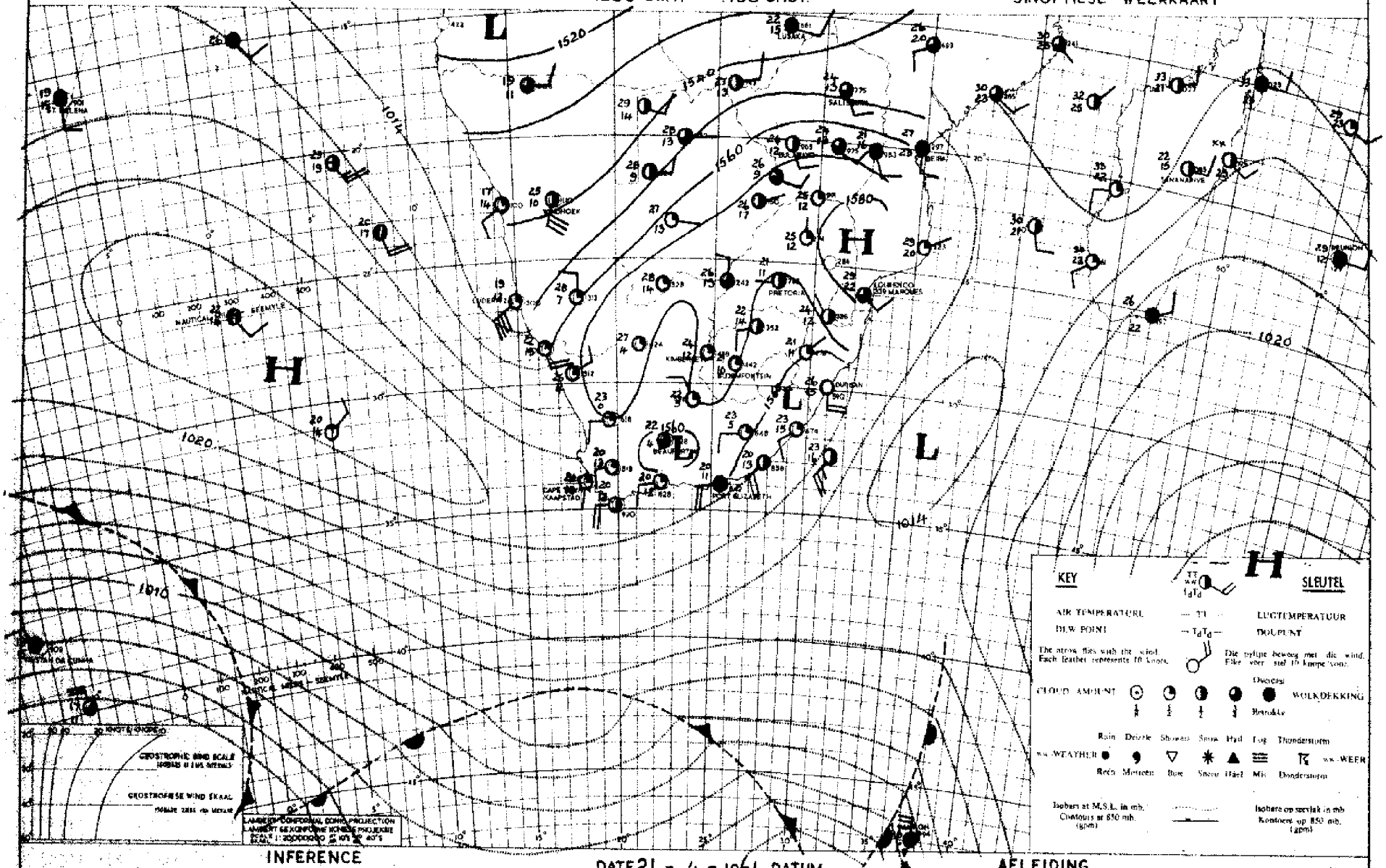

INFERENCE — DATE 21 - 4 - 1961 DATUM — AFLEIDING

Dry air has moved over most parts of the Union and it will be mainly fair and mild to warm. The pressure is rising over the southeastern and the Natal coastal areas and cloudy, cooler conditions will spread over Natal and the eastern Transvaal

Droë lug het uitgebrei oor die meeste dele van die land en dit sal hoofsaaklik redelik mooiweer en matig tot warm wees. Drukke styg oor die suidoostelike en die Natalse kusgebiede en bewolkte, koeler toestande sal uitbrei oor Natal en die oostelike Transvaal.

DAAGLIKSE WEERBULLETIN — DAILY WEATHER BULLETIN

WEERBURO / WEATHER BUREAU
DEPT. VAN VERVOER / DEPT. OF TRANSPORT

Maksimum en Minimum Temperature (°C) en Reënval (RRR) in mms. vir die 24 uur wat om 0800 SAST eindig op 23 . 4 . 1961

Maximum and Minimum Temperatures (°C) and Rainfall (RRR) in mms. for 24 hours ending at 0800 SAST on

CAPE - KAAP	Max.	Min.	RRR
Aberdeen			
Addo			
Alexanderbaai	24	11	
Aliwal-Noord	24	7	
Barkly East			
Bashee	25	18	
Beaufort West	26	13	
Boegoebergdam			
Boetsap			
Brandvlei			
Cala			
Caledon			
Calitzdorp			
Calvinia	29	12	
Cape L'Agulhas	20	15	
Cape Columbine	19	12	
Cape St. Francis	19	12	
Carnarvon			
Ceres			
Citrusdal			
Colesberg			
Cradock			
De Aar	25	10	
D.F. Malan (C.T.)	23	8	
Dordrecht			
Douglas			
East London	24	15	
Elsenburg			
Fraserburg	25	11	
Garies			
George	23	11	
Graaff Reinet			
Grahamstown			
Hopetown			
Idutywa			
Jansenville	27	10	
Joubertina			
Kenhardt			
Kimberley	27	12	
K'W. Town			
Knysna			
Kokstad	22	8	

KAAP - CAPE	Max.	Min.	RRR
Kowie			
Kuruman	26	9	
Ladismith			
Lake Mentz			
Maclear			
Mafeking	26	11	
Malmesbury			
Matatiele			
Matroosberg			
Middelburg	24	7	
Mosselbaai	21	14	
Mount Frere			
O'kiep	32	15	
Orange River			
Oudtshoorn			
Petrusville			
Piketberg			
Pofadder			
Port Elizabeth	22	8	
Port Nolloth	18	10	
Port St. Johns	25	18	
Postmasburg			
Prieska	30	11	
Prince Albert			
Queenstown	25	7	
Rietfontein			
Riversdal	29	8	
Robertson	29	7	
Somerset East	26	10	
Steynsburg			
Strydenburg			
Sutherland	23	5	
Swellendam			
Tarkastad			
Touwsrivier			
Umtata			
Uniondale			
Upington	32	17	
Vanwyksvlei	29	14	
Victoria-Wes	25	8	
Vredendal	32	11	
Vryburg	27	10	

CAPE - KAAP	Max.	Min.	RRR
Williston			
Willowmore	23	7	
Twee Rivieren	31	12	
O.V.S. - O.F.S.			
Balkfontein[1]			
Bethlehem	21	6	
Bloemfontein	24	9	
Bultfontein			
Fauresmith	23	8	
Ficksburg			
Frankfort	23	6	
Harrismith			
Heilbron			
Hoopstad	25	11	
Kroonstad	xx	10	
Lindley			
Modderpoort			
Petrusburg			
Philippolis			
Reddersburg			
Reitz			
Vrede			
Warden			
Welkom			
Wepener	23	7	
Winburg			
Zastron			
TRANSVAAL			
Andalusia			
Barberton			
Belfast			
Bethal			
Carolina	21	9	
Chester			
Crecy	27	10	
Ermelo	21	6	
Fleur-de-Lys	27	13	
Groendraai	26	10	
Jan Smuts	22	12	

[1]Near Bothaville

TRANSVAAL	Max.	Min.	RRR
Joubert Park			
Komatipoort			
Kroondal	25	11	
L'doringstad			
Lichtenburg			
Loskop[2]			
Mara	23	10	
Marble Hall			
Marnitz	26	13	
Messina	28	17	
Middelburg			
Nelspruit	26	12	
Pelgrimsrus	19	11	
Phalaborwa	29	19	
Pietersburg	23	11	
Piet Retief	24	7	
Pongola			
Potchefstroom	24	10	
Potgietersrus	26	11	
Pretoria W.B.	24	10	
Pretoriuskop			
Sekukuni			
Skukuza	29	12	
Thabazimbi			
Tomburke			
Tzaneen			
Vereeniging			
Volksrust			
Warmbad	17	11	
Waterval-Bo			
Witbank			
Zeerust			
Standerton	23	5	
NATAL			
Cape St. Lucia			
Dundee			
Durban	26	15	
Estcourt	20	9	
Harding			
Himeville			
M'kuzi			

[2]Naby Groblersdal

NATAL	Max.	Min.	RRR
Mtubatuba			
Newcastle	24	7	
P'Maritzburg	22	6	
Port Shepstone	25	11	
Richmond			
Seven Oaks			
Van Reenen			
Vryheid			
S.W.A.			
Gobabis	26	11	
Keetmanshoop	32	18	
Luderitz	20	13	
Mariental			
Ohopoho			
Ondangua			
Outjo	28	13	
Runtu			
Swakopmund	20	15	
Tsumeb	28	13	
Windhoek	26	12	
PROTECTORATES / PROTEKTORATE			
Bremersdorp			
Emlembe			
Francistown	26	14	
Gaberones	28	11	
Ghanzi	28	13	
Lobatsi			
Mahalapye			
Makoba			
Maseru	22	7	
Maun	29	16	
Molopololi			
Stegi			
Tsabong	30	11	
Tsane	28	13	
Shakawe	28	15	
Bespoort (Tvl.)	24	8	

SYNOPTIC WEATHER MAP 1200 GMT. — 1400 SAST. SINOPTIESE WEERKAART

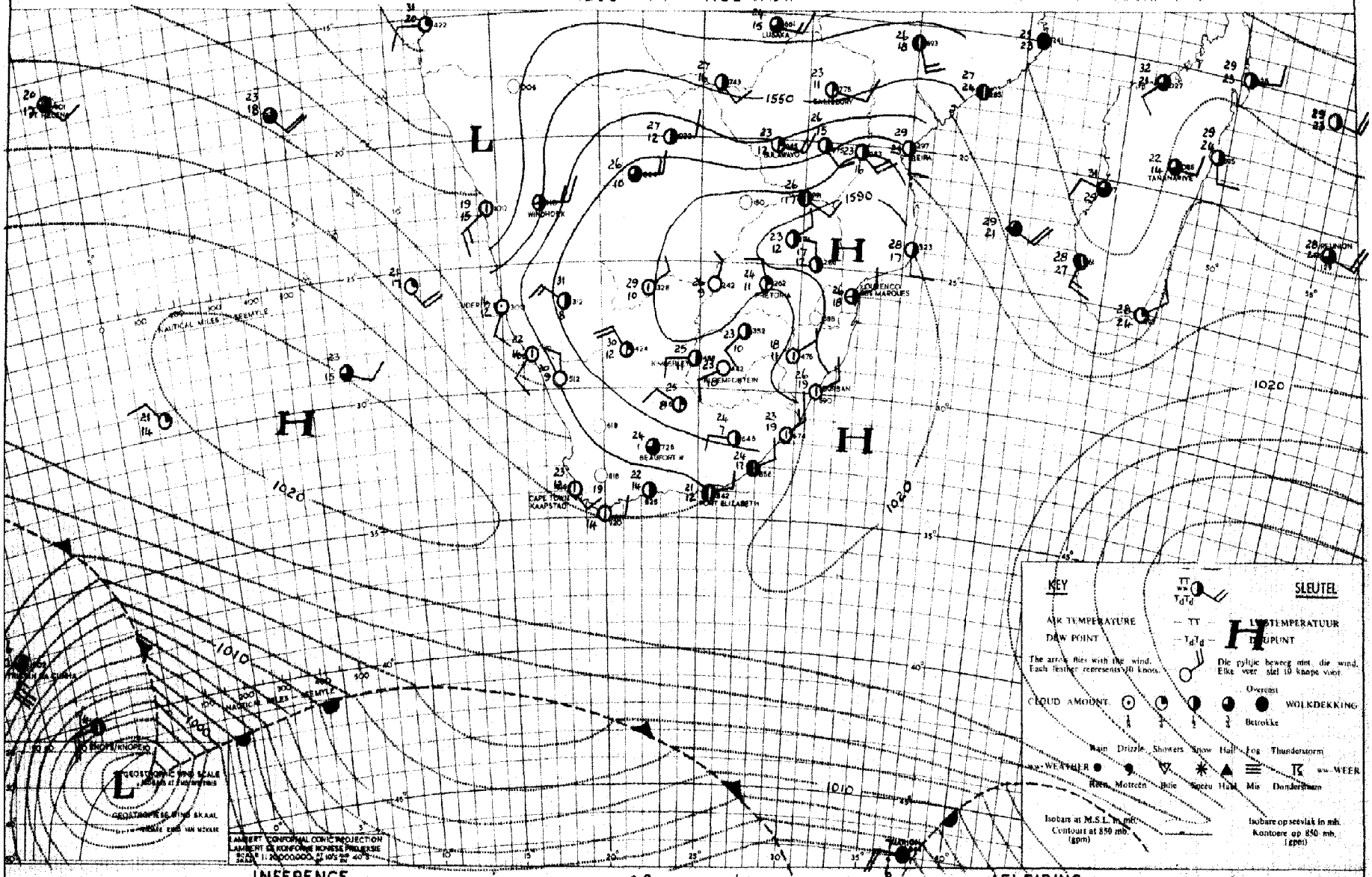

INFERENCE DATE 22 - 4 - 1961 DATUM AFLEIDING

As a result of the strong anticyclonic circulation over the Union, the weather will remain fine and it will become warmer

Met sterk antisiklonieese sirkulasie oor die Unie, sal dit hoofsaaklik mooiweer wees en dit sal warmer word

DAAGLIKSE WEERBULLETIN — DAILY WEATHER BULLETIN

WEERBURO / WEATHER BUREAU
DEPT. VAN VERVOER / DEPT. OF TRANSPORT

Maksimum en Minimum Temperature (°C) en Reënval (RRR) in mms. vir die 24 uur wat om 0800 SAST eindig op 24 4 1961

Maximum and Minimum Temperatures (°C) and Rainfall (RRR) in mms. for 24 hours ending at 0800 SAST on

CAPE - KAAP	Max.	Min.	RRR
Aberdeen			
Addo			
Alexanderbaai	22	12	
Aliwal-Noord	26	9	
Barkly East			
Bashee	26	19	
Beaufort West	32	13	
Boegoebergdam			
Boetsap			
Brandvlei			
Cala			
Caledon			
Calitzdorp			
Calvinia	30	9	
Cape L'Agulhas	21	16	
Cape Columbine	18	13	
Cape St. Francis	20	15	
Carnarvon			
Ceres			
Citrusdal			
Colesberg			
Cradock			
De Aar	28	11	
D.F. Malan (C.T.)	24	13	
Dordrecht	25	11	
Douglas			
East London	29	16	
Elsenburg			
Fraserburg	28	10	
Garies			
George	25	12	
Graaff Reinet	33	12	
Grahamstown			
Hopetown			
Idutywa			
Jansenville	32	12	
Joubertina			
Kenhardt			
Kimberley	28	13	
K'W. Town			
Knysna			
Kokstad	25	9	

KAAP - CAPE	Max.	Min.	RRR
Kowie			
Kuruman	27	10	
Ladismith			
Lake Mentz			
Maclear			
Mafeking	26	11	
Malmesbury			
Matatiele			
Matroosberg	27	7	
Middelburg	27	10	
Mosselbaai	21	15	
Mount Frere			
O'kiep	32	18	
Orange River			
Oudtshoorn			
Petrusville			
Piketberg			
Pofadder			
Port Elizabeth	32	13	
Port Nolloth	16	10	
Port St. Johns	28	21	
Postmasburg	22	16	
Prieska	31	12	
Prince Albert			
Queenstown	24	11	
Rietfontein			
Riversdal	26	10	
Robertson	30	10	
Somerset East	31	9	
Steynsburg			
Strydenburg			
Sutherland	26	2	
Swellendam			
Tarkastad			
Touwsrivier			
Umtata	31	13	
Uniondale			
Upington	32	15	
Vanwyksvlei	31	14	
Victoria-Wes	28	9	
Vredendal	27	9	
Vryburg	27	11	

CAPE - KAAP	Max.	Min.	RRR
Williston			
Willowmore	29	7	
Twee Rivieren	31	12	
O.V.S. - O.F.S.			
Balkfontein[1]			
Bethlehem	23	7	
Bloemfontein	25	10	
Bultfontein			
Fauresmith	25	9	
Ficksburg			
Frankfort	24	7	
Harrismith			
Heilbron			
Hoopstad	26	11	
Kroonstad	xx	11	
Lindley			
Modderpoort			
Petrusburg			
Philippolis			
Reddersburg			
Reitz			
Vrede			
Warden			
Welkom	24	11	
Wepener	25	8	
Winburg			
Zastron			
TRANSVAAL			
Andalusia			
Barberton			
Belfast			
Bethal			
Carolina	23	8	
Chester			
Crecy	29	11	
Ermelo	22	5	
Fleur-de-Lys	29	14	
Groendraai	27	10	
Jan Smuts	23	11	

[1]Near Bothaville

TRANSVAAL	Max.	Min.	RRR
Joubert Park	23	13	
Komatipoort			
Kroondal			
L'doringstad			
Lichtenburg			
Loskop[2]			
Mara	29	10	
Marble Hall			
Marnitz	31	16	
Messina	30	15	
Middelburg			
Nelspruit	28	14	
Pelgrimsrus	23	12	
Phalaborwa			
Pietersburg	26	10	
Piet Retief			
Pongola	29	15	
Potchefstroom	24	9	
Potgietersrus	27	11	
Pretoria W.B.	25	12	
Pretoriuskop			
Sekukuni			
Skukuza	30	12	
Thabazimbi	28	12	
Tomburke			
Tzaneen			
Vereeniging			
Volksrust			
Warmbad	27	12	
Waterval-Bo			
Witbank			
Zeerust			
Standerton	25	5	
NATAL			
Cape St. Lucia	25	20	
Dundee			
Durban	27	15	
Estcourt	25	12	
Harding			
Himeville			
M'kuzi			

[2]Naby Groblersdal

NATAL	Max.	Min.	RRR
Mtubatuba			
Newcastle	25	7	
P'Maritzburg	26	10	
Port Shepstone	25	19	
Richmond			
Seven Oaks			
Van Reenen			
Vryheid			
S.W.A.			
Gobabis	26	11	
Keetmanshoop	31	17	
Luderitz	21	12	
Mariental	29	17	
Ohopoho			
Ondangua	29	16	
Outjo	24	15	
Runtu	30	15	
Swakopmund	28	17	
Tsumeb	30	14	
Windhoek	25	13	
PROTECTORATES / PROTEKTORATE			
Bremersdorp			
Emlembe			
Francistown	27	9	
Gaberones	27	12	
Ghanzi	28	11	
Lobatsi			
Mahalapye			
Makoba			
Maseru	23	3	
Maun	28	12	
Molopololi			
Stegi			
Tsabong	29	11	
Tsane	28	11	
Shakawe	28	18	
Bosport (Tvl)	24	7	

SYNOPTIC WEATHER MAP 1200 GMT. — 1400 SAST SINOPTIESE WEERKAART

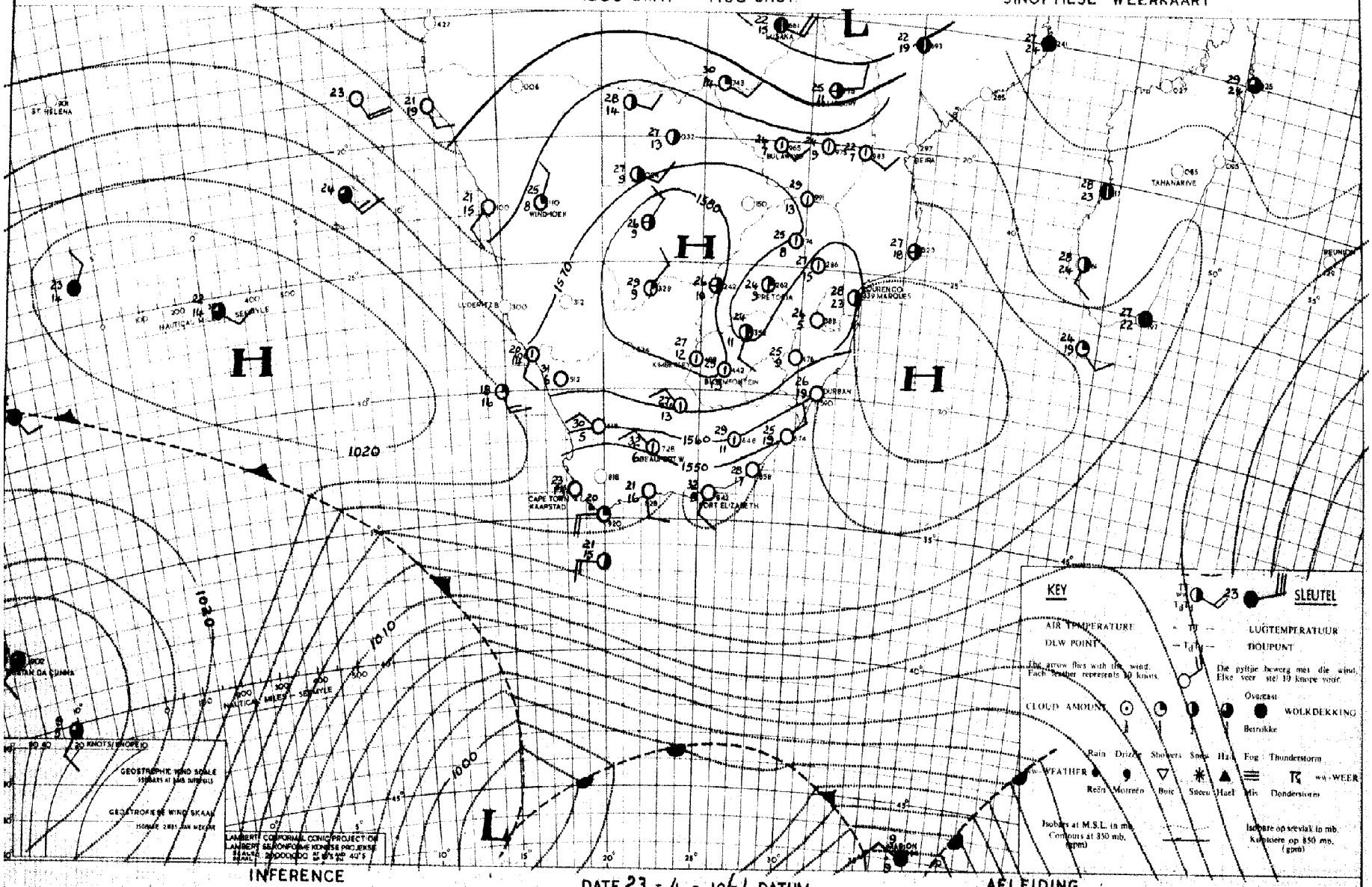

INFERENCE DATE 23 - 4 - 1961 DATUM AFLEIDING

With the high centred over Bechuanaland, conditions are generally stable and over most of the country, the weather will be fine and warm. The cold front lying to the west of the Cape is moving slowly eastwards and will reach the Southwestern Cape towards evening.

Met die hoog oor Betsjoeanaland is die toestande oor die land stabiel en dit sal meesal mooiweer en warm wees. Die koue front wes van die Kaap beweeg stadig ooswaarts en dit word verwag dat dit die Suidwestelike Kaap vanaand sal bereik.

DAAGLIKSE WEERBULLETIN — DAILY WEATHER BULLETIN

WEERBURO / WEATHER BUREAU
DEPT. VAN VERVOER / DEPT. OF TRANSPORT

Maksimum en Minimum Temperature (°C) en Reënval (RRR) in mms. vir die 24 uur wat om 0800 SAST eindig op 26 . 4 . 1961

Maximum and Minimum Temperatures (°C) and Rainfall (RRR) in mms. for 24 hours ending at 0800 SAST on

CAPE - KAAP	Max.	Min.	RRR
Aberdeen			
Addo			
Alexanderbaai	23	12	
Aliwal-Noord	27	11	
Barkly East			
Bashee	25	19	
Beaufort West	27	18	
Boegoebergdam			
Boetsap			
Brandvlei			
Cala			
Caledon			
Calitzdorp			
Calvinia	31	15	
Cape L'Agulhas	21	14	
Cape Columbine	18	12	
Cape St. Francis	21	14	
Carnarvon			
Ceres			
Citrusdal			
Colesberg			
Cradock			
De Aar	28	13	
D.F. Malan (C.T.)	22	8	
Dordrecht	26	13	
Douglas			
East London	24	17	
Elsenburg			
Fraserburg	28	14	
Garies			
George	21	11	
Graaff Reinet	25	13	
Grahamstown			
Hopetown			
Idutywa			
Jansenville	26	15	
Joubertina			
Kenhardt			
Kimberley	29	13	
K'W. Town			
Knysna			
Kokstad	26	10	

KAAP - CAPE	Max.	Min.	RRR
Kowie			
Kuruman	27	10	
Ladismith			
Lake Mentz			
Maclear			
Mafeking	27	12	
Malmesbury			
Matatiele			
Matroosberg	27	9	
Middelburg	26	11	
Mosselbaai	22	15	
Mount Frere			
O'kiep	31	19	
Orange River			
Oudtshoorn			
Petrusville			
Piketberg			
Pofadder	30	16	
Port Elizabeth	24	13	
Port Nolloth	17	11	
Port St. Johns	25	20	
Postmasburg	28	16	
Prieska	32	13	
Prince Albert			
Queenstown	29	11	
Rietfontein			
Riversdal	27	12	
Robertson	27	15	
Somerset East	24	13	
Steynsburg			
Strydenburg			
Sutherland	25	10	
Swellendam			
Tarkastad			
Touwsrivier			
Umtata	24	13	
Uniondale			
Upington	32	15	
Vanwyksvlei	30	14	
Victoria-Wes	28	9	
Vredendal	31	13	
Vryburg	27	10	

CAPE - KAAP	Max.	Min.	RRR
Williston			
Willowmore	25	11	
Twee Riviere	30	11	
O.V.S. - O.F.S.			
Balkfontein[1]			
Bethlehem	24	8	
Bloemfontein	25	12	
Bultfontein			
Fauresmith	26	11	
Ficksburg			
Frankfort	26	7	
Harrismith			
Heilbron			
Hoopstad	26	11	
Kroonstad	xx	10	
Lindley			
Modderpoort			
Petrusburg			
Philippolis			
Reddersburg			
Reitz			
Vrede			
Warden			
Welkom	25	11	
Wepener	26	9	
Winburg			
Zastron			
TRANSVAAL			
Andalusia			
Barberton			
Belfast			
Bethal			
Carolina	23	5	
Chester			
Cracy	30	9	
Ermelo	23	8	
Fleur-de-Lys	29	17	
Groendraai	29	9	
Jan Smuts	24	10	

[1]Near Bothaville

TRANSVAAL	Max.	Min.	RRR
Joubert Park	24	10	
Komatipoort			
Kroondal	27	11	
L'doringstad			
Lichtenburg			
Loskop[2]			
Mara	31	13	
Marble Hall			
Marnitz			
Messina	32	18	
Middelburg			
Nelspruit	30	15	
Pelgrimsrus	22	10	
Phalaborwa	32	18	
Pietersburg	28	10	
Piet Retief	26	10	
Pongola	31	18	
Potchefstroom	26	8	
Potgietersrus	28	10	
Pretoria W.B.	27	8	
Pretoriuskop			
Sekukuni			
Skukuza	32	17	
Thabazimbi	31	12	
Tomburke			
Tzaneen			
Vereeniging			
Volksrust			
Warmbad	28	10	
Waterval-Bo			
Witbank			
Zeerust			
Standerton	25	4	
NATAL			
Cape St. Lucia			
Dundee			
Durban	28	17	
Estcourt	27	11	
Harding			
Himeville			
N'kuzi			

[2]Naby Groblersdal

NATAL	Max.	Min.	RRR
Mtubatuba			
Newcastle	27	8	
P'Maritzburg	25	12	
Port Shepstone	25	18	
Richmond			
Seven Oaks			
Van Reenen			
Vryheid			
S.W.A.			
Gobabis	25	10	
Keetmanshoop	30	17	
Luderitz	23	11	
Mariental	29	15	
Ohopoho			
Ondangua	20	16	
Outjo	28	13	
Rundu	29	15	
Swakopmund	27	16	
Tsumeb	29	13	
Windhoek	25	13	
PROTECTORATES / PROTEKTORATE			
Bremersdorp			
Malembe			
Francistown	28	10	
Gaberones	29	11	
Ghanzi	27	9	
Lobatsi			
Mahalapye	31	10	
Makoba			
Maseru	25	10	
Maun	28	11	
Molopololi			
Stegi			
Tsabong	29	11	
Tsane	28	11	
Shakawe	28	12	
Bospoort (Tvl)	25	10	

SYNOPTIC WEATHER MAP — 1200 GMT. — 1400 SAST. — SINOPTIESE WEERKAART

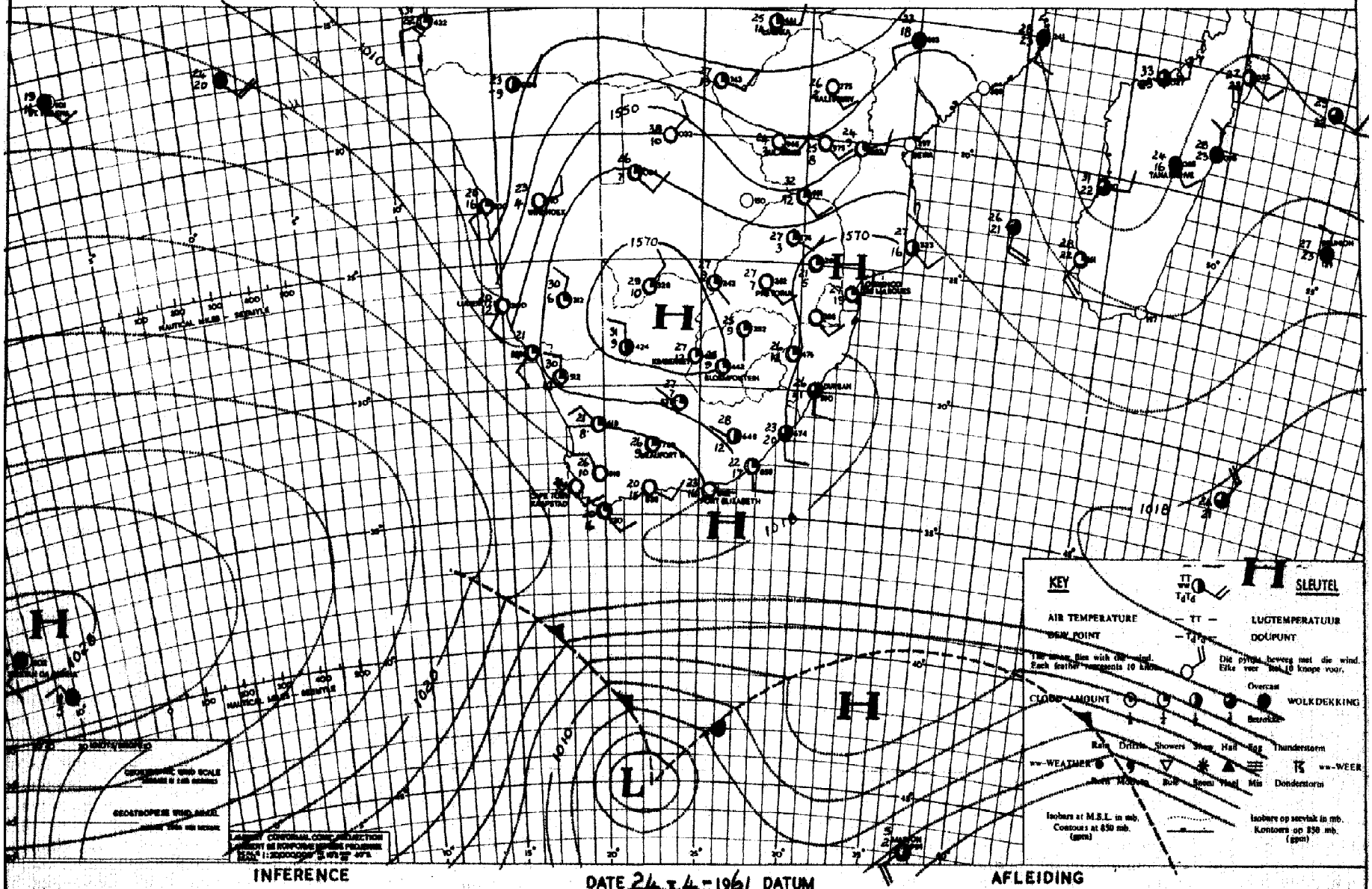

INFERENCE — DATE 24-4-1961 DATUM — AFLEIDING

The high is still well established over the Union, also in the upper air, and no change is expected in the prevailing fine weather conditions.

Die hoog is nog goed gevestig oor die Unie, ook in die bolug, en geen verandering word verwag in die heersende mooiweer nie.

DAAGLIKSE WEERBULLETIN

WEERBURO / WEATHER BUREAU
DEPT. VAN VERVOER / DEPT. OF TRANSPORT

DAILY WEATHER BULLETIN

Maksimum en Minimum Temperature (°C) en Reënval (RRR) in mms. vir die 24 uur wat om 0800 SAST eindig op 26 . 4 . 1961

Maximum and Minimum Temperatures (°C) and Rainfall (RRR) in mms. for 24 hours ending at 0800 SAST on

CAPE - KAAP	Max.	Min.	RRR
Aberdeen			
Addo			
Alexanderbaai	21	12	
Aliwal-Noord	27	9	
Barkly East			
Bashee	27	19	6·1
Beaufort West	31	15	
Boegoebergdam			
Boetsap			
Brandvlei			
Cala			
Caledon			
Calitzdorp			
Calvinia	30	14	
Cape L'Agulhas	20	15	
Cape Columbine	17	11	
Cape St. Francis	19	17	0·8
Carnarvon			
Ceres			
Citrusdal			
Colesberg			
Cradock			
De Aar	28	13	0·1
D.F. Malan (C.T.)	22	13	
Dordrecht	24	13	
Douglas			
East London	29	20	6·1
Elsenburg			
Fraserburg	27	14	0·6
Garies			
George	19	15	10·0
Graaff Reinet	32	16	0·5
Grahamstown			
Hopetown			
Idutywa			
Jansenville	33	17	
Joubertina			
Kenhardt			
Kimberley	28	14	
K'W. Town			
Knysna			
Kokstad	26	11	

KAAP - CAPE	Max.	Min.	RRR
Kowie			
Kuruman	27	9	
Ladismith			
Lake Mentz			
Maclear			
Mafeking	26	10	
Malmesbury			
Matatiele			
Matroosberg	26	10	
Middelburg	27	12	0·2
Mosselbaai	21	16	
Mount Frere			
O'kiep	30	19	0·8
Orange River			
Oudtshoorn			
Petrusville			
Piketberg			
Pofadder	30	17	
Port Elizabeth	22	17	7·9
Port Nolloth	17	11	
Port St. Johns	27	21	
Postmasburg	27	16	
Prieska	31	13	
Prince Albert			
Queenstown	29	14	
Rietfontein			
Riversdal	18	14	0·4
Robertson	24	11	
Somerset East	30	16	
Steynsburg			
Strydenburg			
Sutherland	25	11	10·6
Swellendam			
Tarkastad			
Touwsrivier			
Umtata	32	13	
Uniondale			
Upington	32	18	
Vanwyksvlei	29	15	
Victoria-Wes	27	12	
Vredendal	28	11	
Vryburg	27	9	

CAPE - KAAP	Max.	Min.	RRR
Williston			
Willowmore	19	14	3·4
Twee Riviere	30	12	
O.V.S. - O.F.S.			
Balkfontein[1]			
Bethlehem	24	7	
Bloemfontein	25	8	
Bultfontein			
Fauresmith	25	8	
Ficksburg			
Frankfort	25	6	
Harrismith			
Heilbron			
Hoopstad	26	10	
Kroonstad	xx	8	
Lindley			
Modderpoort			
Petrusburg			
Philippolis			
Reddersburg			
Reitz			
Vrede			
Warden			
Welkom	25	12	
Wepener	25	7	
Winburg			
Zastron			
TRANSVAAL			
Andalusia			
Barberton			
Belfast			
Bethal			
Carolina	22	6	
Chester			
Cracy	27	6	
Ermelo	23	3	
Fleur-de-Lys	27	12	
Groendraai	27	8	
Jan Smuts	23	11	

[1]Near Bothaville

TRANSVAAL	Max.	Min.	RRR
Joubert Park	23	11	
Komatipoort			
Kroondal	26	9	
L'doringstad			
Lichtenburg			
Loskop[2]			
Mara	23	8	
Marble Hall			
Marnitz			
Messina	29	15	
Middelburg			
Nelspruit	27	10	
Pelgrimsrus	20	9	
Phalaborwa	28	16	
Pietersburg	24	8	
Piet Retief			
Pongola			
Potchefstroom	25	7	
Potgietersrus	26	9	
Pretoria W.B.	25	9	
Pretoriuskop			
Sekukuni			
Skukuza	30	10	
Thabazimbi	28	11	
Tomburke			
Tzaneen			
Vereeniging			
Volksrust			
Warmbad	27	10	
Waterval-Bo			
Witbank			
Zeerust			
Standerton	24	4	
NATAL			
Cape St. Lucia	26	19	
Dundee			
Durban	29	16	
Estcourt	26	13	
Harding			
Himeville			
M'kuzi			

[2]Naby Groblersdal

NATAL	Max.	Min.	RRR
Ntubatuba			
Newcastle	27	7	
P'Maritzburg	28	10	
Port Shepstone	26	21	
Richmond			
Seven Oaks			
Van Reenen			
Vryheid			
S.W.A.			
Gobabis	26	11	
Keetmanshoop	30	17	
Luderitz	19	13	
Mariental	29	15	
Chopoho			
Ondangua	29	17	
Outjo	29	12	
Rundu	30	13	
Swakopmund	23	14	
Tsumeb	30	13	
Windhoek	25	13	
PROTECTORATES / PROTEKTORATE			
Bremersdorp	27	12	
Balembe			
Francistown	26	9	
Gaberones	27	10	
Ghanzi	27	12	
Lobatsi			
Mahalapye	29	8	
Makoba			
Maseru	24	10	
Maun	29	11	
Molopololi			
Stegi			
Tsabong	30	11	
Tsane	28	11	
Shakawe	29	11	
Bospoort (Tvl)	25	7	

SYNOPTIC WEATHER MAP — 1200 GMT. — 1400 SAST. — SINOPTIESE WEERKAART

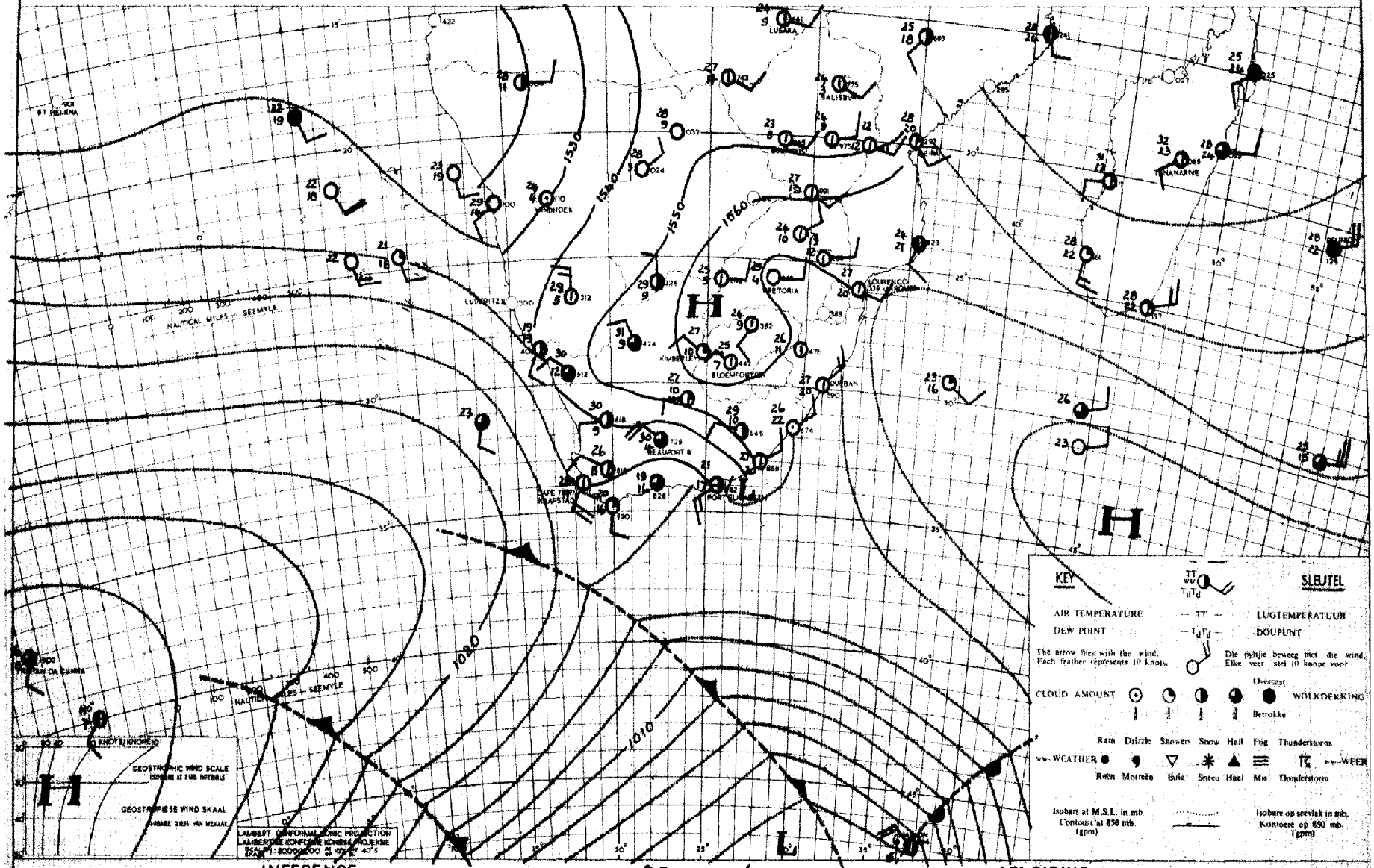

INFERENCE — DATE 25-4-1961 DATUM — AFLEIDING

The weak frontal activity which lies to the southwest of the Southwestern Cape, is expected to keep the weather cloudy on the Cape south coast and cloudy conditions will spread to the Cape South East Coast and southern Natal. Over the interior the weather will remain fair and warm.

Die swak koue front wat suidwes van Suidwes-Kaapland lê, sal die weer bewolk hou langs die Kaapse suidkus. Die bewolkte toestande sal uitbrei na die Kaapse Suidooskus en ook suidelike Natal. Oor die res van die land sal dit redelik mooiweer en warm bly.

DAAGLIKSE WEERBULLETIN — DAILY WEATHER BULLETIN

WEERBURO / WEATHER BUREAU
DEPT. VAN VERVOER / DEPT. OF TRANSPORT

Maksimum en Minimum Temperature (°C) en Reënval (RRR) in mms. vir die 24 uur wat om 0800 SAST eindig op 27. 4. 1961

Maximum and Minimum Temperatures (°C) and Rainfall (RRR) in mms. for 24 hours ending at 0800 SAST on

CAPE - KAAP	Max.	Min.	RRR
Aberdeen			
Addo			0.4
Alexanderbaai	24	14	
Aliwal-Noord	25	11	
Barkly East			
Bashee	27	20	1.0
Beaufort West			
Boegoebergdam			
Boetsap			
Brandvlei			
Cala			3.0
Caledon			
Calitzdorp			
Calvinia	25	13	
Cape L'Agulhas	20	17	1.4
Cape Columbine	18	12	
Cape St. Francis	20	18	1.3
Carnarvon			1.0
Ceres			
Citrusdal			
Colesberg			
Cradock			2.0
De Aar	26	12	9.5
D.F. Malan (C.T.)	25	13	
Dordrecht	20	10	3.5
Douglas			
East London	22	17	7.9
Elsenburg			
Fraserburg	22	11	1.0
Garies			
George	20	14	
Graaff Reinet	23	15	1.4
Grahamstown			
Hopetown			
Idutywa			10.0
Jansenville	22	18	0.3
Joubertina			
Kenhardt			
Kimberley	28	11	
K'W. Town			
Knysna			
Kokstad	22	10	1.7

KAAP - CAPE	Max.	Min.	RRR
Kowie			5.0
Kuruman	26	8	
Ladismith			
Lake Mentz			
Maclear			
Mafeking		10	
Malmesbury			
Matatiele			
Matroosberg	2	10	
Middelburg	3	9	6.4
Mosselbaai	20	18	
Mount Frere			
O'kiep	29	19	
Orange River			
Oudtshoorn			
Petrusville			
Piketberg			
Pofadder	29	17	
Port Elizabeth	21	17	3.6
Port Nolloth	18	12	
Port St. Johns	27	19	0.5
Postmasburg	27	14	
Prieska	31	13	1.0
Prince Albert			
Queenstown	20	12	9.9
Rietfontein			
Riversdal	22	17	0.5
Robertson			
Somerset East	21	13	2.5
Steynsburg			3.0
Strydenburg			
Sutherland	21	5	
Swellendam			
Tarkastad			
Touwsrivier			
Umtata	25	16	0.8
Uniondale			
Upington	32	16	
Vanwyksvlei	27	14	
Victoria-Wes	24	8	4.5
Vredendal	31	14	
Vryburg	27	9	

CAPE - KAAP	Max.	Min.	RRR
Williston			
Willowmore	19	15	2.0
Twee Rivieren	30	11	
O.V.S. - O.F.S.			
Balkfontein[1]			
Bethlehem	23	6	
Bloemfontein	25	10	
Bultfontein			
Fauresmith	24	10	
Ficksburg			
Frankfort	25	6	
Harrismith			
Heilbron			
Hoopstad	26	9	
Kroonstad	xx	8	
Lindley			
Modderpoort			
Petrusburg			
Philippolis			
Reddersburg			
Reitz			
Vrede			
Warden			
Welkom	25	10	
Wepener	25	8	
Winburg			
Zastron			
TRANSVAAL			
Andalusia			
Barberton			
Belfast			
Bethal			
Carolina	23	7	
Chester			
Crecy	29	13	
Ermelo	23	5	
Fleur-de-Lys	28	12	
Groendraai	27	9	
Jan Smuts	23	9	

[1]Near Bothaville

TRANSVAAL	Max.	Min.	RRR
Joubert Park	23	11	
Komatipoort			
Kroondal	26	11	
L'doringstad			
Lichtenburg			
Loskop[2]			
Mara	20	9	
Marble Hall			
Marnitz			
Messina	30	16	
Middelburg			
Nelspruit	27	10	
Pelgrimsrus	22	8	
Phalaborwa	29	15	
Pietersburg	25	8	
Piet Retief	25	7	
Pongola	30	17	
Potchefstroom	25	7	
Potgietersrus	27	11	
Pretoria W.B.	25	9	
Pretoriuskop			
Sekukuni			
Skukuza	30	14	
Thabazimbi	28	10	
Tomburke			
Tzaneen			
Vereeniging			
Volksrust			
Warmbad	27	9	
Waterval-Bo			
Witbank			
Zeerust			
Standerton	23	4	
NATAL			
Cape St. Lucia	27	20	
Dundee			
Durban	29	20	
Estcourt	26	11	
Harding			
Himeville			27.5
M'kuzi			

[2]Naby Groblersdal

NATAL	Max.	Min.	RRR
Mtubatuba			
Newcastle	27	10	
P'Maritzburg	25	13	1.4
Port Shepstone	26	21	0.8
Richmond			
Seven Oaks			
Van Reenen			
Vryheid			
S.W.A.			
Gobabis	28	10	
Keetmanshoop	31	17	
Luderitz	25	15	
Mariental	31	16	
Ohopoho			
Ondangua			
Outjo	29	12	
Runtu	30	14	
Swakopmund	25	16	
Tsumeb	30	13	
Windhoek	26	13	
PROTECTORATES / PROTEKTORATE			
Bremersdorp	28	15	
Emlembe			
Francistown	27	9	
Gaberones	27	9	
Ghanzi	28	11	
Lobatsi			
Mahalapye	29	9	
Makoba			
Maseru	24	8	
Maun	29	11	
Molopololi			
Stegi			
Tsabong	30	10	
Tsane	28	10	
Shakawe	29	11	
Bespoort (Tvl)	25	5	

SYNOPTIC WEATHER MAP 1200 GMT. — 1400 SAST. SINOPTIESE WEERKAART

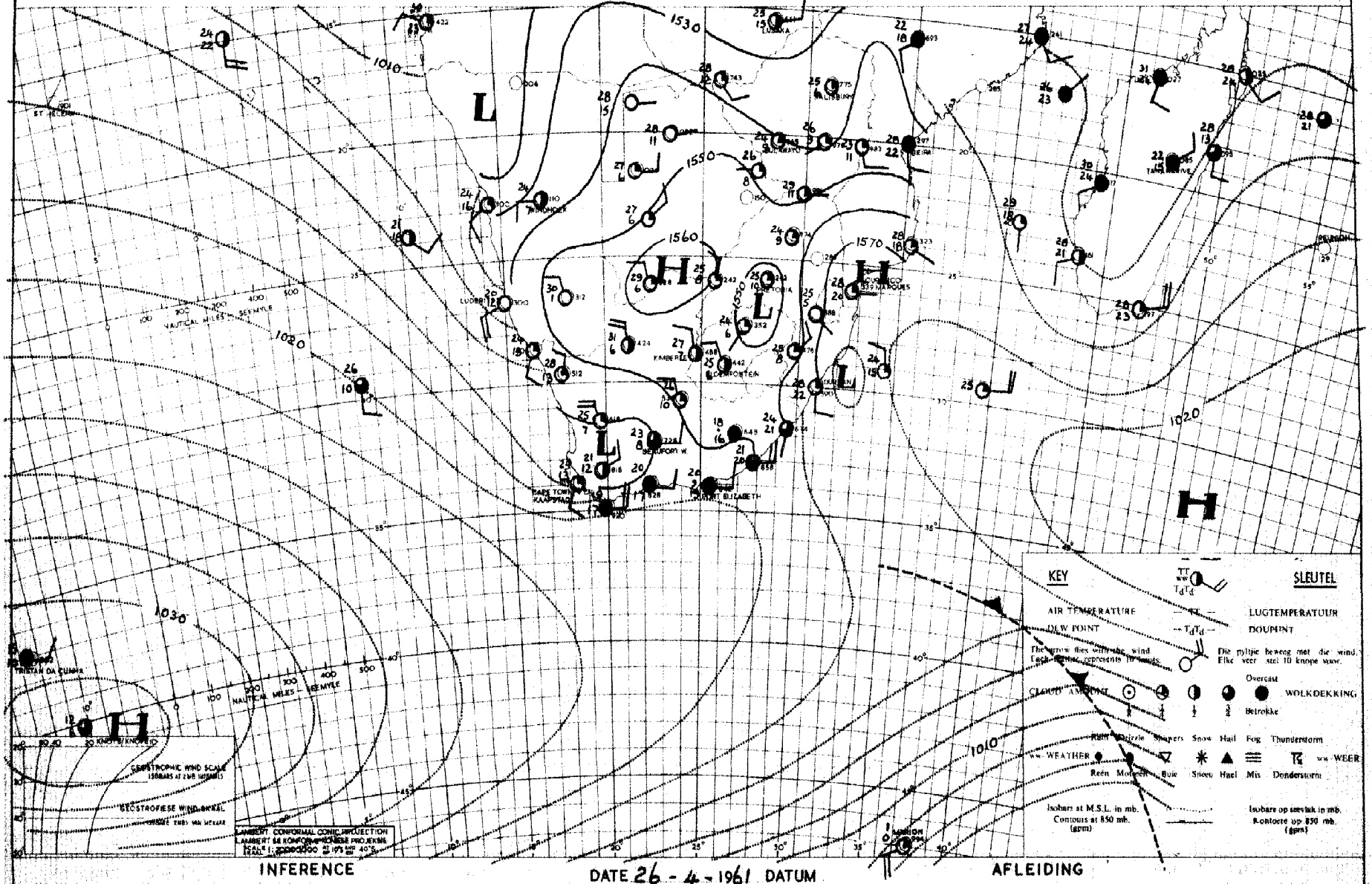

INFERENCE DATE 26 - 4 - 1961 DATUM AFLEIDING

There is a fairly sharp trough in the upper air over Western Cape while a ridge of high pressure is moving in south of the country. Consequently rain and thundershowers are likely over most of the Cape Province, the southern Free State and southern Natal.

Daar is 'n taamlike skerp trog in die bolug oor Wes-Kaapland terwyl 'n rug van hoë druk suid van die land uitstoot. Gevolglik sal reën en donderbuie voorkom oor meeste dele van Kaapland, die suidelike Vrystaat en suidelike Natal.

DAAGLIKSE WEERBULLETIN — DAILY WEATHER BULLETIN

WEERBURO / WEATHER BUREAU
DEPT. VAN VERVOER / DEPT. OF TRANSPORT

Maksimum en Minimum Temperature (°C) en Reënval (RRR) in mms. vir die 24 uur wat om 0800 SAST eindig op 28 · 4 · 1961

Maximum and Minimum Temperatures (°C) and Rainfall (RRR) in mms. for 24 hours ending at 0800 SAST on

CAPE - KAAP	Max.	Min.	RRR
Aberdeen			
Addo			
Alexanderbaai	28	16	
Aliwal-Noord	25	9	
Barkly East			
Bashee	25	16	20·2
Beaufort West	22	14	4·2
Boegoebergdam			
Boetsap			
Brandvlei			
Cala			
Caledon			
Calitzdorp			
Calvinia	24	14	1·0
Cape L'Agulhas	18	16	0·3
Cape Columbine	28	19	
Cape St. Francis	21	18	2·5
Carnarvon			
Ceres			0·1
Citrusdal			
Colesberg			
Cradock			
De Aar	25	10	
D.F. Malan (C.T.)	27	13	
Dordrecht	21	8	
Douglas			
East London	23	15	8·7
Elsenburg			
Fraserburg	22	13	2·0
Garies			1·0
George	23	17	
Graaff Reinet	23	14	
Grahamstown			0·5
Hopetown			
Idutywa			
Jansenville	23	16	
Joubertina			3·0
Kenhardt			
Kimberley	28	11	
K'W. Town			
Knysna			1·5
Kokstad	22	8	1·2

KAAP - CAPE	Max.	Min.	RRR
Kowie			4·5
Kuruman	27	8	
Ladismith			
Lake Mentz	—		
Maclear			
Mafeking	—	10	
Malmesbury			
Matatiele			
Matroosberg	2	14	
Middelburg	24	7	0·3
Mosselbaai	20	18	1·3
Mount Frere			2·5
O'kiep	25	18	
Orange River			
Oudtshoorn			
Petrusville			
Piketberg			
Pofadder	30	19	
Port Elizabeth	23	18	0·5
Port Nolloth	27	14	
Port St. Johns	25	17	4·3
Postmasburg	25	12	
Prieska	31	10	
Prince Albert			
Queenstown	24	9	
Rietfontein			
Riversdal	23	17	1·0
Robertson	28	15	
Somerset East	21	13	
Steynsburg			1·0
Strydenburg			
Sutherland	19	11	7·5
Swellendam			
Tarkastad			
Touwsrivier			
Umtata	24	11	
Uniondale			
Upington	31	16	
Vanwyksvlei	29	13	
Victoria-Wes	25	9	
Vredendal	31	20	2·4
Vryburg	26	8	

CAPE - KAAP	Max.	Min.	RRR
Williston			
Willowmore	21	14	4·3
Twee Rivieren	30	10	
O.V.S. - O.F.S.			
Balkfontein[1]			
Bethlehem			
Bloemfontein	25	9	
Bultfontein			
Fauresmith	24	9	
Ficksburg			
Frankfort	24	5	
Harrismith			
Heilbron			
Hoopstad	26	9	
Kroonstad	xx	9	
Lindley			
Modderpoort			
Petrusburg			
Philippolis			
Reidersburg			
Reitz			
Vrede			
Warden			
Welkom	25	11	
Wepener			
Winburg			
Zastron			
TRANSVAAL			
Andalusia			
Barberton			
Belfast			
Bethal			
Carolina	23	7	
Chester			
Crecy	28	13	
Ermelo	22	6	
Fleur-de-Lys	26	13	
Groendraai	26	9	
Jan Smuts	22	9	

[1]Near Bothaville

TRANSVAAL	Max.	Min.	RRR
Gilbert Park			
Koster[illegible]poort			
Krugersdal	26	10	
L'doringstad			
Lichtenburg			
Loskop[2]			
Mara	26	9	
Marble Hall			
Marnitz			
Messina	30	16	
Middelburg			
Nelspruit	26	10	
Pelgrimsrus	21	8	
Phalaborwa	29	17	
Pietersburg	25	9	
Piet Retief	25	8	
Pongola	30	16	
Potchefstroom	25	8	
Potgietersrus	26	12	
Pretoria W.B.	25	9	
Pretoriuskop			
Skukuni			
Skukuza	29	11	
Thabazimbi	28	10	
Tonburke			
Ermelo			
Vereeniging			
Volksrust			
Warmbad	26	9	
Waterval-Boven			
Witbank			
Zeerust			
Standerton	23	3	
NATAL			
Cape St. Lucia	21	19	0·8
Dundee			
Durban	26	16	20·1
Estcourt			
Harding			11·0
Himeville			
M'kuzi			

[2]Naby Groblersdal

NATAL	Max.	Min.	RRR
Mtubatuba			
Newcastle	26	11	
P'Maritzburg	24	9	3·5
Port Shepstone	26	19	6·0
Richmond			8·0
Seven Oaks			
Van Reenen			
Vryheid			
S.W.A.			
Gobabis	27	13	
Koetmanshoop	31	17	
Lüderitz	30	12	
Mariental	31	16	
Ohopoho	32	12	
Ondangua	30	19	
Outjo	29	12	
Rundu	30	12	
Swakopmund	21	17	
Tsumeb	30	12	
Windhoek	27	12	
PROTECTORATES / PROTEKTORATE			
Bremersdorp	27	13	
Bulembe			
Francistown	27	11	
Gaberones	27	9	
Ghanzi	27	10	
Lobatsi			
Mahalapye			
Makoba			
Maseru	2	7	
Maun	29	9	
Molopololi			
Stegi			
Tsabong	28	8	
Tsane	27	9	
Shakawe	28	12	
Bulpoort (Tvl)	24	6	

SYNOPTIC WEATHER MAP — 1200 GMT. — 1400 SAST. — SINOPTIESE WEERKAART

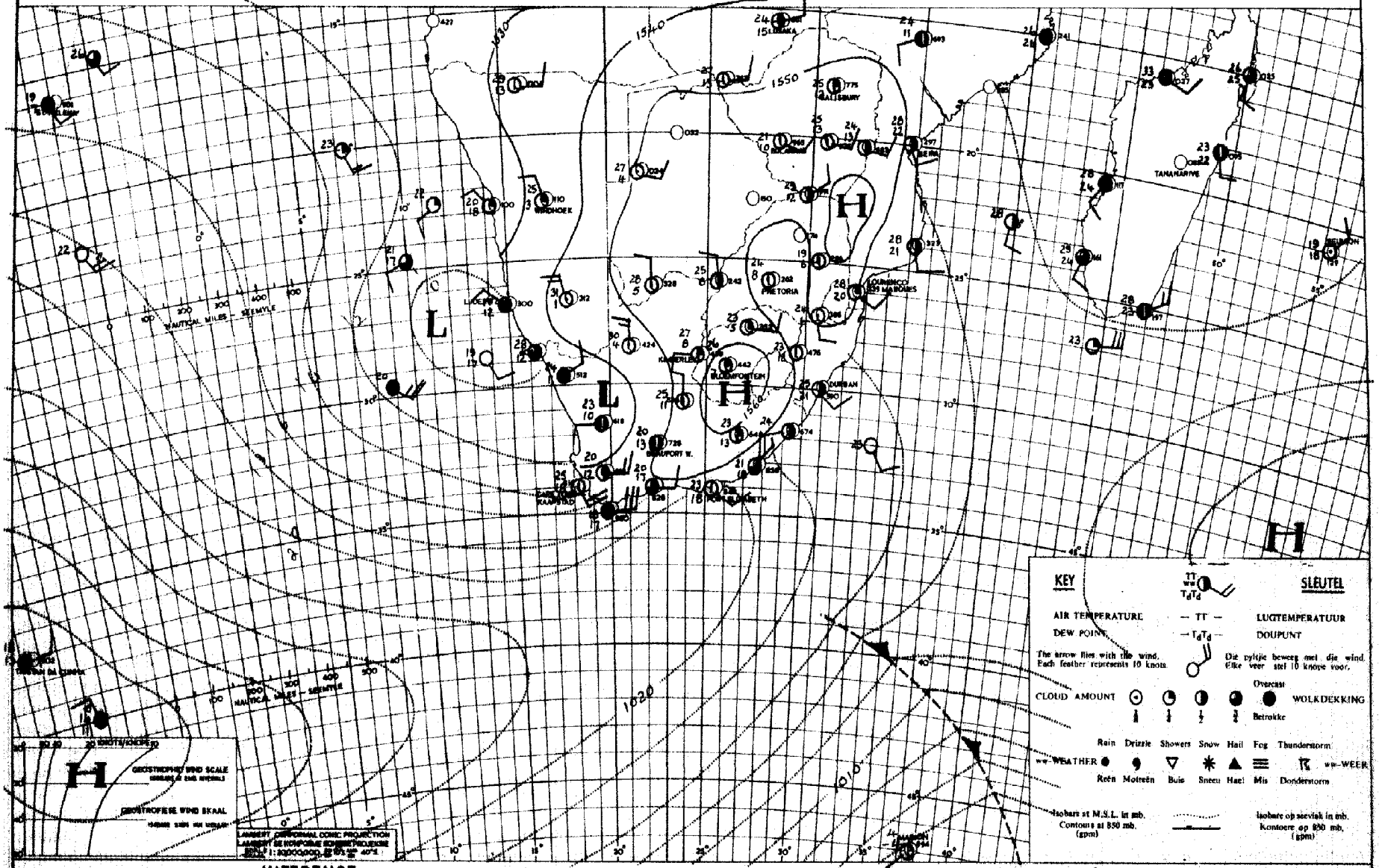

INFERENCE

The low centred over the area just west of Luderitz, is expected to deepen and the weather over the Cape, southern parts of Bechuanaland, the Free State and Natal will be cloudy to partly cloudy with scattered showers and thundershowers. Over the remainder of the country the weather will be fair and mild to warm.

DATE 27 - 4 - 1961 DATUM

AFLEIDING

Die laag wat wes van Luderitz lê, sal na verwagting diepe word en oor Kaapland, en die suidelike gedeeltes van Betsjoeanaland, die Vrystaat en Natal sal dit bewolk tot gedeeltelik bewolk wees met verspreide buie en donderbuie. Oor die res van die land sal dit redelik mooiweer en matig tot warm wees.

DAAGLIKSE WEERBULLETIN — DAILY WEATHER BULLETIN

WEERBURO / WEATHER BUREAU
DEPT. VAN VERVOER / DEPT. OF TRANSPORT

Maksimum en Minimum Temperature (°C) en Reënval (RRR) in mms. vir die 24 uur wat om 0800 SAST eindig op 29 . 4 . 1961

Maximum and Minimum Temperatures (°C) and Rainfall (RRR) in mms. for 24 hours ending at 0800 SAST on

CAPE - KAAP	Max.	Min.	RRR
Aberdeen			
Addo			
Alexanderbaai	25	15	4.9
Aliwal-Noord	25	7	
Barkly East			
Bashee	24	17	
Beaufort West	21	13	
Boegoebergdam			
Boetsap			
Brandvlei			
Cala			
Caledon			
Calitzdorp			
Calvinia	26	14	0.2
Cape L'Agulhas	21	15	0.8
Cape Columbine	29	13	2.0
Cape St. Francis	20	17	1.0
Carnarvon			
Ceres			
Citrusdal			
Colesberg			
Cradock			
De Aar	25	11	
D.F. Malan (C.T.)	30	15	0.[illegible]
Dordrecht	23	11	
Douglas			
East London	23	16	
Elsenburg			
Fraserburg	21	12	
Garies			
George	26	18	0.2
Graaff Reinet	24	13	
Grahamstown			
Hopetown			
Idutywa			
Jansenville	25	14	
Joubertina			
Kenhardt			
Kimberley	27	13	
K'W. Town			
Knysna			
Kokstad	22	8	

KAAP - CAPE	Max.	Min.	RRR
Kowie			
Kuruman	28	9	
Ladismith			
Lake Mentz			
Maclear			
Mafeking	25	11	
Malmesbury			
Matatiele			
Matroosberg	0	14	7.1
Middelburg	5	9	
Mosselbaai	23	18	0.1
Mount Frere			
O'kiep	29	16	1.5
Orange River			
Oudtshoorn			
Petrusville			
Piketberg			
Pofadder	29	18	
Port Elizabeth	21	16	0.2
Port Nolloth	19	13	2.5
Port St. Johns	25	18	
Postmasburg	25	15	
Prieska	29	13	
Prince Albert			6.0
Queenstown	25	10	
Rietfontein			
Riversdal	30	19	
Robertson	29	16	3.0
Somerset East	24	12	
Steynsburg			
Strydenburg			
Sutherland	18	10	4.5
Swellendam			
Tarkastad			
Touwsrivier			
Umtata	25	11	
Uniondale			
Upington	30	18	
Vanwyksvlei	28	15	
Victoria-Wes	25	10	
Vredendal	30	16	3.1
Vryburg	26	7	

CAPE - KAAP	Max.	Min.	RRR
Williston			
Willowmore	21	13	
Twee Riviere	29	16	
O.V.S. - O.F.S.			
Balkfontein[1]			
Bethlehem	22	6	
Bloemfontein	24	8	
Bultfontein			
Fauresmith	23	7	
Ficksburg			
Frankfort	23	6	
Harrismith			
Heilbron			
Hoopstad	25	10	
Kroonstad	xx	11	
Lindley			
Modderpoort			
Petrusburg			
Philippolis			
Reddersburg			
Reitz			
Vrede			
Warden			
Welkom	24	11	
Wepener	25	6	
Winburg			
Zastron			
TRANSVAAL			
Andalusia			
Barberton			
Belfast			
Bethal			
Carolina	22	6	
Chester			
Crecy	27	17	
Ermelo	23	5	
Fleur-de-Lys	26	12	
Groendraai	27	8	
Jan Smuts	22	8	

[1]Near Bothaville

TRANSVAAL	Max.	Min.	RRR
Joubert Park			
Komatipoort			
Kroondal	25	9	
L'doringstad			
Lichtenburg			
Loskop[2]			
Mara	25	9	
Marble Hill			
Marnitz			
Messina	30	[illegible]	
Middelburg			
Nelspruit	27	10	
Pelgrimsrus	20	8	
Phalaborwa	28	13	
Pietersburg	23	8	
Piet Retief	25	8	
Pongola	28	15	
Potchefstroom	24	7	
Potgietersrus	27	10	
Pretoria W.B.	25	9	
Pretoriuskop			
Sekukuni			
Skukuza	27	7	
Thabazimbi			
Tombuke			
Tzaneen			
Vereeniging			
Volksrust			
Warmbad	27	9	
Waterval-Boven			
Witbank			
Zeerust			
Standerton	23	4	
NATAL			
Cape St. Lucia	25	19	
Dundee			
Durban	26	16	
Estcourt	24	10	
Harding			
Himeville			
M'kuzi			

[2]Naby Groblersdal

NATAL	Max.	Min.	RRR
Mtubatuba			
Newcastle	26	8	
P'Maritzburg	22	10	0.3
Port Shepstone	25	17	
Richmond			
Seven Oaks			
Van Reenen			
Vryheid			
S.W.A.			
Gobabis	27	15	
Keetmanshoop	32	19	
Luderitz	15	13	4.5
Mariental	31	18	
Ohopoho	32	13	
Ondangua	30	16	
Outjo	29	11	
Runtu	30	15	
Swakopmund	20	15	0.1
Tsumeb	31	14	
Windhoek	27	15	
PROTECTORATES			
PROTECTORATE			
Bremersdorp			
Emlembe			
Francistown	26	11	
Gaberones	26	9	
Ghanzi	28	13	
Lobatsi			
Mahalapye			
Makoba			
Maseru			
Maun	30	13	
Molopololi			
Stegi			
Tsabong	28	11	
Tsane	27	12	
Shakawe	29	15	
Besipoort (Tvl.)	24	7	

SYNOPTIC WEATHER MAP 1200 GMT. — 1400 SAST. SINOPTIESE WEERKAART

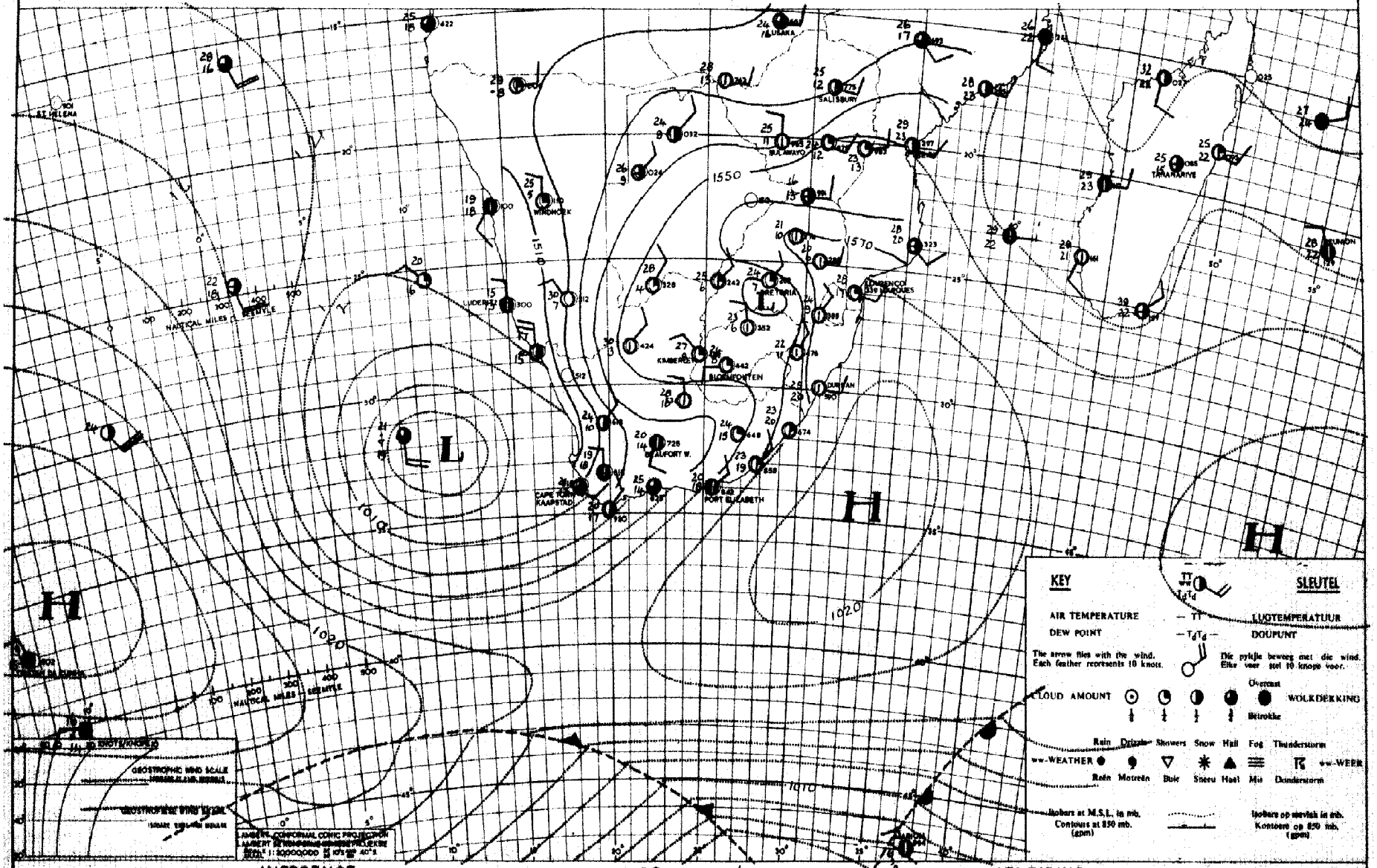

INFERENCE

The low west of the Union is moving very slowly eastwards and cloudy weather with rain or thunder-showers will occur over the western half of the Cape Province. Over the rest of the country the circulation is anticyclonic and it will be mainly fair.

DATE 28-4-1961 DATUM

AFLEIDING

Die laag wes van die Unie beweeg baie stadig ooswaarts en bewolkte toestande met reënbuie en donderbuie sal voorkom oor die westelike helfte van Kaapland. Die sirkulasie is egter antisiklonies oor die res van die land en dit sal hoofsaaklik mooiweer wees.

DAAGLIKSE WEERBULLETIN — DAILY WEATHER BULLETIN

WEERBURO / WEATHER BUREAU
DEPT. VAN VERVOER / DEPT. OF TRANSPORT

Maksimum en Minimum Temperature (°C) en Reënval (RRR) in mms. vir die 24 uur wat om 0800 SAST eindig op 30 . 4 . 961

Maximum and Minimum Temperatures (°C) and Rainfall (RRR) in mms. for 24 hours ending at 0800 SAST on

CAPE - KAAP	Max.	Min.	RRR
Aberdeen			
Addo			
Alexanderbaai	21	14	
Aliwal-Noord	25	8	
Barkly East			
Bashee	24	20	
Beaufort West	23	16	
Boegoebergdam			
Boetsap			
Brandvlei			
Cala			
Caledon			
Calitzdorp			
Calvinia	21	16	1·0
Cape L'Agulhas	21	14	2·0
Cape Columbine	18	13	
Cape St. Francis	21	18	
Carnarvon			
Ceres			6·5
Citrusdal			
Colesberg			
Cradock			
De Aar	23	14	
D.F. Malan (C.T.)	29	13	0·3
Dordrecht			
Douglas			
East London	25	19	
Elsenburg			0·5
Fraserburg	21	13	1·1
Garies			
George	28	19	
Graaff Reinet	27	17	
Grahamstown			
Hopetown			
Idutywa			
Jansenville	28	16	
Joubertina			
Kenhardt			
Kimberley	26	13	
K'W. Town			
Knysna			
Kokstad	24	9	

KAAP - CAPE	Max.	Min.	RRR
Kowie			
Kuruman	25	11	
Ladismith			
Lake Mentz			
Maclear			
Mafeking	4	12	
Malmesbury			
Matatiele			
Matroosberg	21	14	1·1
Middelburg	22	9	
Mosselbaai	24	18	
Mount Frere			
O'kiep	21	17	
Orange River			
Oudtshoorn			
Petrusville			
Piketberg			
Pofadder	26	14	9·5
Port Elizabeth	25	18	
Port Nolloth	18	13	
Port St. Johns	26	19	
Postmasburg			
Prieska	28	16	
Prince Albert			
Queenstown	25	12	
Rietfontein			
Riversdal	24	16	1·4
Robertson	26	16	
Somerset East	25	16	
Steynsburg			
Strydenburg			
Sutherland	16	10	0·6
Swellendam			
Tarkastad			
Touwsrivier			
Umtata	29	13	
Uniondale			
Upington	30	15	1·5
Vanwyksvlei	27	13	3·2
Victoria-Wes	23	11	
Vredendal	29	15	
Vryburg	25	10	

CAPE - KAAP	Max.	Min.	RRR
Williston			
Willowmore	24	14	
Twee Rivieren	31	16	
O.V.S. - O.F.S.			
Balkfontein[1]			
Bethlehem	21	6	
Bloemfontein	23	9	
Bultfontein			
Fauresmith	22	8	
Ficksburg			
Frankfort	23	5	
Harrismith			
Heilbron			
Hoopstad	24	8	
Kroonstad	25	8	
Lindley			
Modderpoort			
Petrusburg			
Philippolis			
Reddersburg			
Reitz			
Vrede			
Warden			
Welkom			
Wepener	23	8	
Winburg			
Zastron			
TRANSVAAL			
Andalusia			
Barberton			
Belfast			
Bethal			
Carolina	22	8	
Chester			
Crecy	27	5	
Ermelo	22	5	
Fleur-de-Lys	28	14	
Groendraai	25	7	
Jan Smuts	20	9	

[1]Near Bothaville

TRANSVAAL	Max.	Min.	RRR
Joubert Park			
Komatipoort			
Kroondal	24	8	
L'doringstad			
Lichtenburg			
Loskop[2]			
Mara	27	7	
Marble Hall			
Marnitz			
Messina	30	16	
Middelburg			
Nelspruit	27	10	
Pelgrimsrus	21	9	
Phalaborwa	29	14	
Pietersburg	24	9	
Piet Retief	26	8	
Pongola			
Potchefstroom	23	6	
Potgietersrus	26	10	
Pretoria W.B.	23	8	
Pretoriuskop			
Sekukuni			
Skukuza	30	12	
Thabazimbi			
Tomburke			
Tzaneen			
Vereeniging			
Volksrust			
Warmbad	26	7	
Waterval-Bo			
Witbank			
Zeerust			
Standerton	23	4	
NATAL			
Cape St. Lucia	27	21	
Dundee			
Durban	27	19	
Estcourt	26	12	
Harding			
Himeville			
M'kuzi			

[2]Naby Groblersdal

NATAL	Max.	Min.	RRR
Mtubatuba			
Newcastle	26	7	
P'Maritzburg	26	10	
Port Shepstone	25	20	
Richmond			
Seven Oaks			
Van Reenen			
Vryheid			
S.W.A.			
Gobabis	28	16	
Keetmanshoop	26	15	26·9
Luderitz	14	12	
Mariental	31	15	14·0
Chopoho			
Ondangua			
Outjo	29	17	0·4
Runtu			
Swakopmund	18	15	5·5
Tsumeb	30	15	
Windhoek	26	15	
PROTECTORATES PROTEKTORATE			
Bremersdorp	28	13	
Emlembe			
Francistown	27	11	
Gaberones	25	9	
Ghanzi	25	16	
Lobatsi			
Mahalapye	28	10	
Makoba			
Maseru			
Maun	30	15	
Molepololi			
Stegi			
Tsabong	28	11	
Tsane	28	13	
Shakawe	29	19	
Bospoort (Tvl.)	22	7	

SYNOPTIC WEATHER MAP — 1200 GMT. — 1400 SAST. — SINOPTIESE WEERKAART

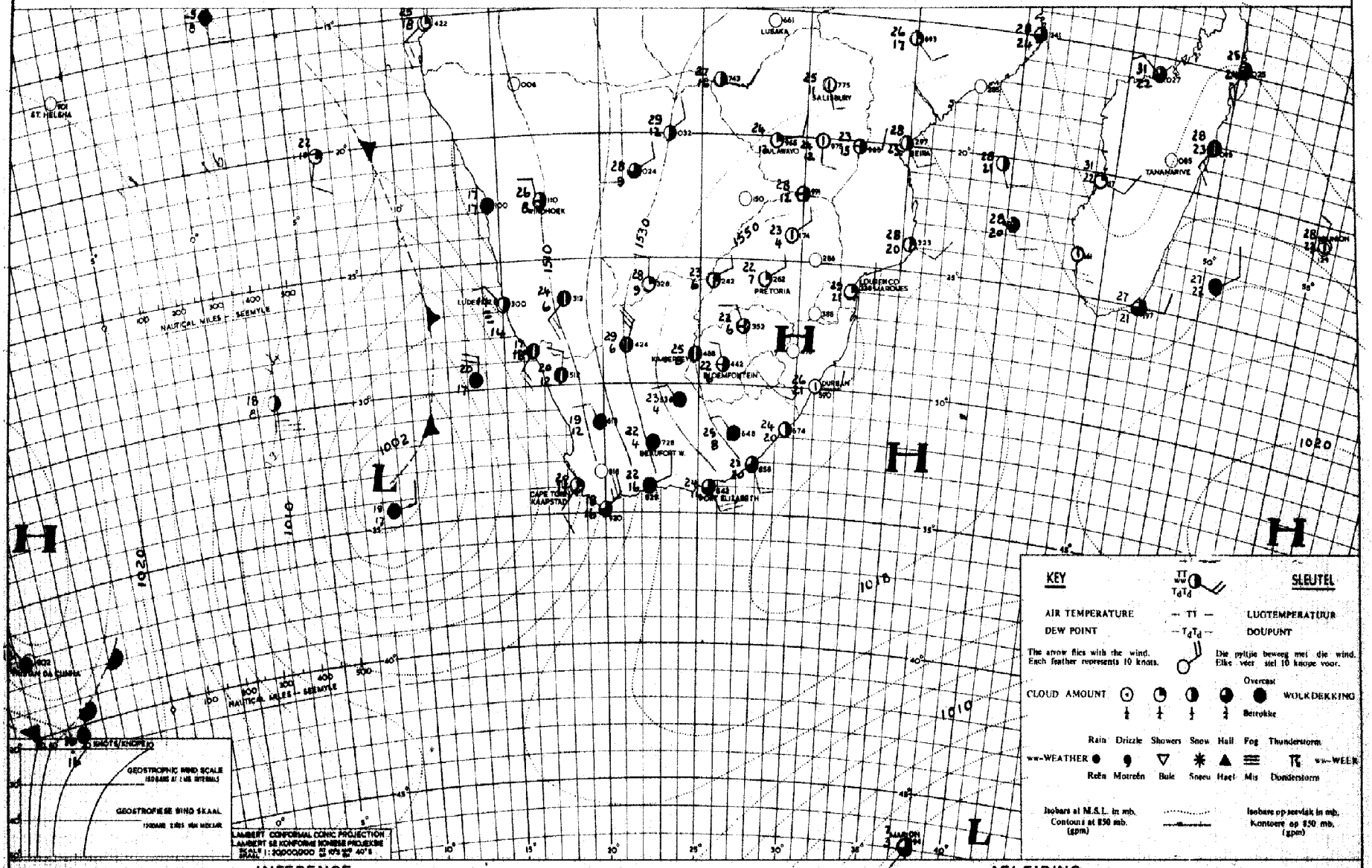

INFERENCE — DATE _____ 19__ — **DATUM** — **AFLEIDING**

The low west of the Union is almost stationary and little change is expected in the prevailing cloudy weather with rain and thundershowers over South West Africa, the Cape Province and the south western part of Bechuanaland.

Die laag wes van die Unie is feitlik stationêr en min verandering word verwag in die heersende toestande van bewolkte weer met reën en donderbuie oor Suidwes-Afrika, Kaapland en die suidwestelike deel van Betsjoeanaland.

REPUBLIC OF SOUTH AFRICA

REPUBLIEK VAN SUID-AFRIKA

DAAGLIKSE WEERBULLETIN

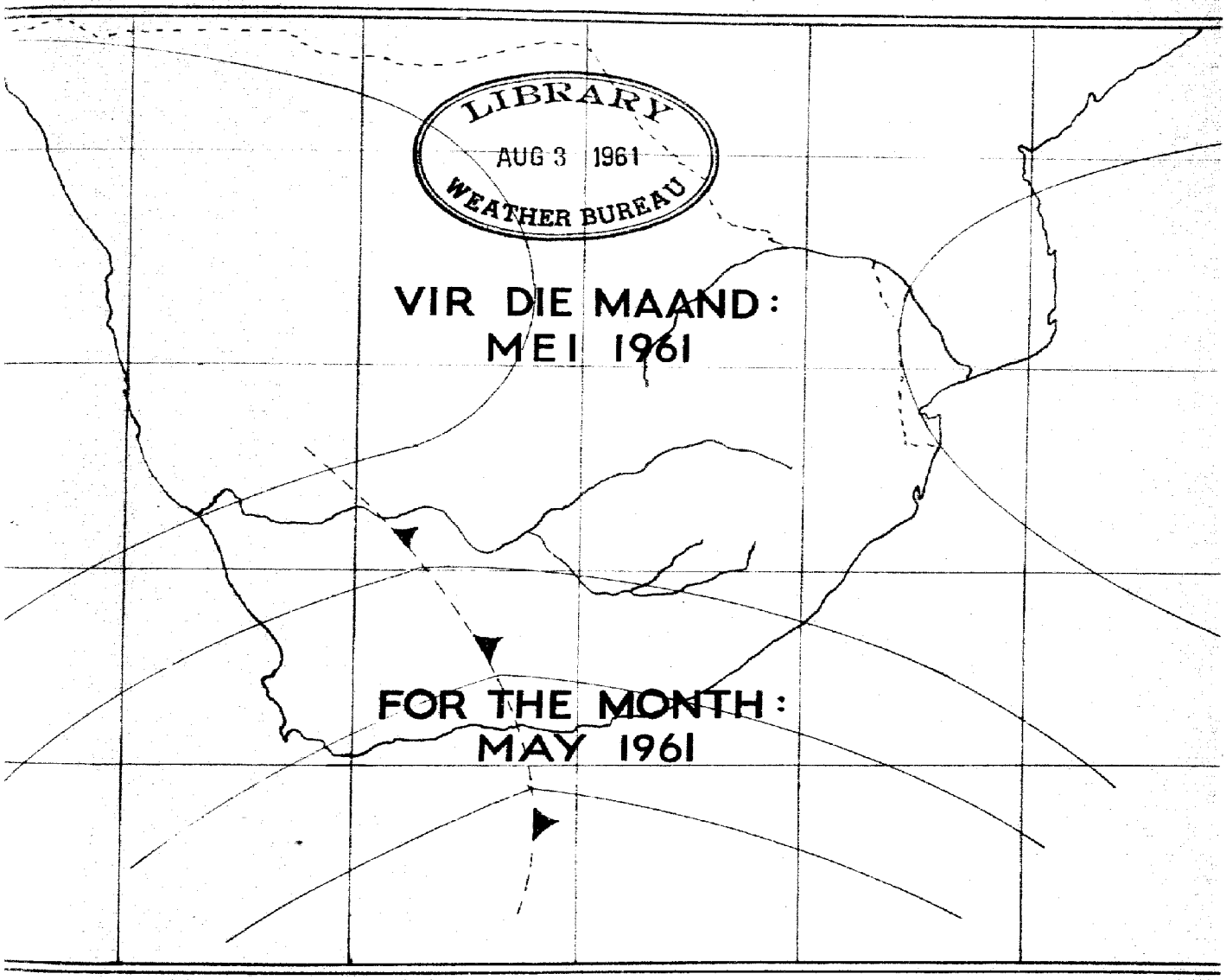

DAILY WEATHER BULLETIN

DAAGLIKSE WEERBULLETIN — DAILY WEATHER BULLETIN

WEERBURO / WEATHER BUREAU
DEPT. VAN VERVOER / DEPT. OF TRANSPORT

Maksimum en Minimum Temperature (°C) en Reënval (RRR) in mms. vir die 24 uur wat om 0800 SAST eindig op 1.5.1961

Maximum and Minimum Temperatures (°C) and Rainfall (RRR) in mms. for 24 hours ending at 0800 SAST on

CAPE - KAAP	Max.	Min.	RRR
Aberdeen			
Addo			
Alexanderbaai	22	16	
Aliwal-Noord	25	11	
Barkly East			
Bashee	25	18	
Beaufort West	24	15	12.0
Boegoebergdam			17.0
Boetsap			
Brandvlei			
Cala			
Caledon			6.0
Calitzdorp			30.5
Calvinia	22	10	35.2
Cape L'Agulhas	18	12	1.5
Cape Columbine	17	13	
Cape St. Francis	21	16	3.0
Carnarvon			22.0
Ceres			
Citrusdal			
Colesberg			4.0
Cradock			0.6
De Aar	20	14	3.5
D.F. Malan (C.T.)	22	11	
Dordrecht	22	14	
Douglas			10.5
East London	26	19	
Elsenburg			4.1
Fraserburg	20	12	9.5
Garies			
George	27	15	10.7
Graaff Reinet	31	17	1.2
Grahamstown			0.2
Hopetown			12.6
Idutywa			
Jansenville	31	17	9.0
Joubertina			1.8
Kenhardt			
Kimberley	26	15	
K'W. Town			
Knysna			
Kokstad	24	8	

KAAP - CAPE	Max.	Min.	RRR
Kowie			
Kuruman	25	14	1.2
Ladismith			
Lake Mentz			4.0
Maclear			
Mafeking	24	12	
Malmesbury			
Matatiele			
Matroosberg	21	10	2.6
Middelburg	22	13	
Mosselbaai	25	16	12.0
Mount Frere			
O'kiep	19	10	10.7
Orange River			
Oudtshoorn			11.5
Petrusville			
Piketberg			
Pofadder	19	12	19.0
Port Elizabeth	27	17	7.0
Port Nolloth	18	14	
Port St. Johns	25	19	
Postmasburg	23	14	18.0
Prieska	19	15	8.0
Prince Albert			
Queenstown	26	15	
Rietfontein			
Riversdal	30	14	6.0
Robertson	25	12	1.0
Somerset East	18	13	2.5
Steynsburg			
Strydenburg			
Sutherland	17	7	33.2
Swellendam			
Tarkastad			
Touwsrivier			
Umtata			
Uniondale			10.0
Upington	20	16	5.5
Vanwyksvlei	19	15	12.2
Victoria-Wes	21	12	24.7
Vredendal	23	14	0.2
Vryburg	26	14	

CAPE - KAAP	Max.	Min.	RRR
Williston			
Willowmore	24	15	7.1
Twee Riviere	24	16	21.5
O.V.S. - O.F.S.			
Balkfontein[1]			
Bethlehem	22	5	
Bloemfontein	23	12	
Bultfontein			
Fauresmith	23	13	
Ficksburg			
Frankfort	23	4	
Harrismith			
Heilbron			
Hoopstad	25	12	
Kroonstad	23	11	
Lindley			
Modderpoort			
Petrusburg			
Philippolis			
Reddersburg			
Reitz			
Vrede			
Warden			
Welkom	24	10	
Wepener	23	14	
Winburg			
Zastron			
TRANSVAAL			
Andalusia			
Barberton			
Belfast			
Bethal			
Carolina	22	7	
Chester			
Crecy	27	14	
Ermelo	23	7	
Fleur-de-Lys	27	14	
Groendraai	27	9	
Jan Smuts	21	9	

[1]Near Bothaville

TRANSVAAL	Max.	Min.	RRR
Joubert Park	22	10	
Komatipoort			
Kroondal	25	8	
L'doringstad			
Lichtenburg			
Loskop[2]			
Mara	21	12	
Marble Hall			
Marnitz			
Messina	30	18	
Middelburg			
Nelspruit	26	11	
Pelgrimsrus	20	9	
Phalaborwa	28	16	
Pietersburg	23	12	
Piet Retief	24	10	
Pongola	28	15	
Potchefstroom			
Potgietersrus	24	13	
Pretoria W.B.	23	10	
Pretoriuskop			
Sekukuni			
Skukuza	29	15	
Thabazimbi	28	8	
Tomburke			
Tzaneen			
Vereeniging			
Volksrust			
Warmbad	26	10	
Waterval-Bo			
Witbank			
Zeerust			
Standerton	23	3	
NATAL			
Cape St. Lucia			
Dundee			
Durban	28	18	
Estcourt	25	8	
Harding			
Himeville			
M'kuzi			

[2]Naby Groblersdal

NATAL	Max.	Min.	RRR
Mtubatuba			
Newcastle	25	11	
P'Maritzburg	25	9	
Port Shepstone	25	19	
Richmond			
Seven Oaks			
Van Reenen			
Vryheid			
S.W.A.			
Gobabis	26	14	12.7
Keetmanshoop	23	13	0.3
Luderitz	18	14	
Mariental	23	15	12.0
Chopoho	31	15	2.0
Ondangua			1.8
Outjo	36	16	15.8
Runtu			
Swakopmund	19	14	
Tsumeb	29	17	5.9
Windhoek	24	14	0.1
PROTECTORATES			
PROTEKTORATE			
Bremersdorp	28	13	
Emlembe			
Francistown	28	13	
Gaberones			
Ghanzi	29	15	
Lobatsi			
Mahalapye	29	9	
Makoba			
Maseru	22	10	
Maun	30	12	
Molopololi			
Stegi			
Tsabong	29	16	1.0
Tsane	28	17	
Shakawe	30	17	
Bospoort (Tvl)	24	11	

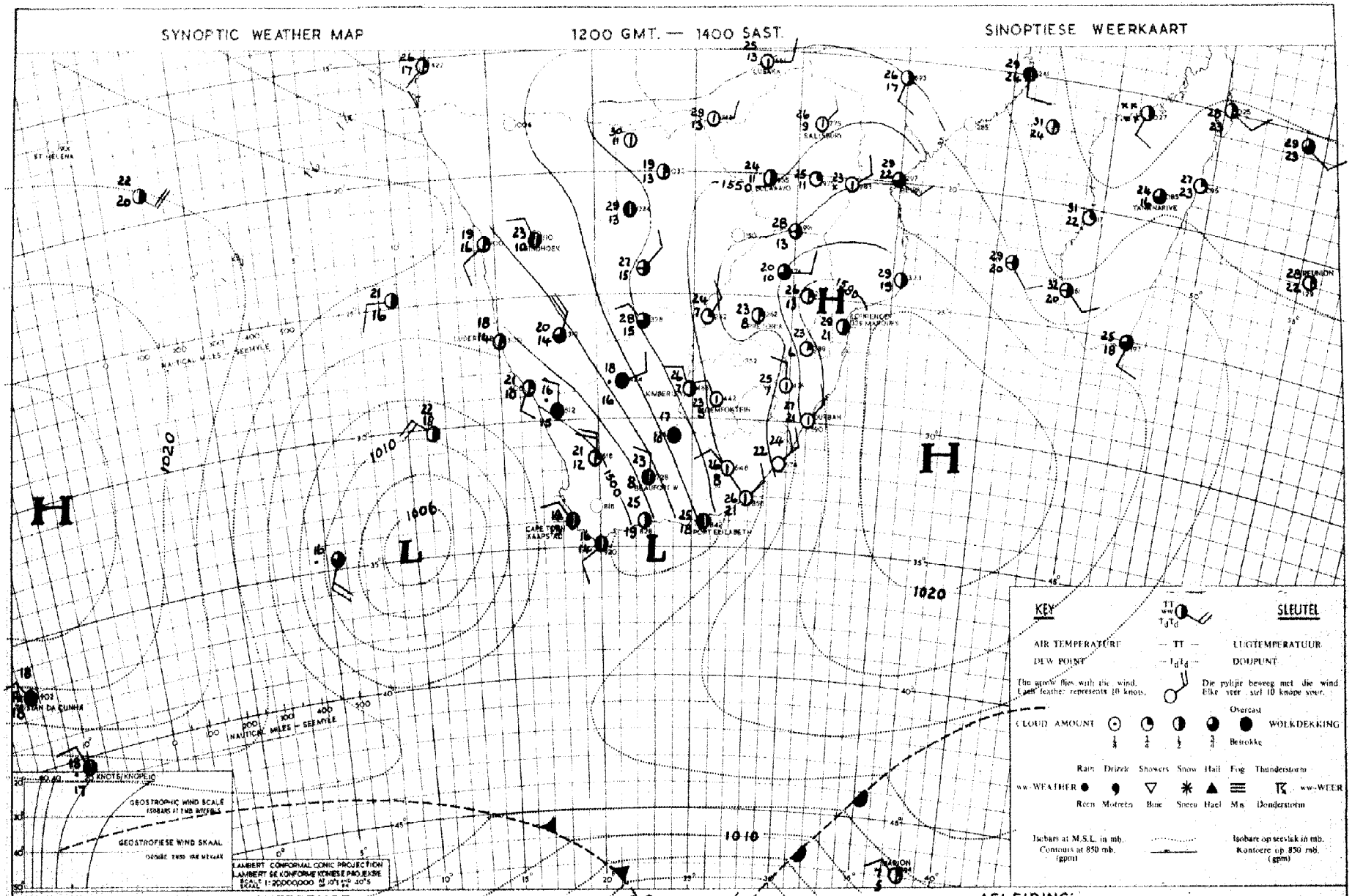

INFERENCE

DATE 30 - 4 - 1961 DATUM

AFLEIDING

The low west of the Union is still active and moves only very slowly so that cloudy weather with rain and thundershowers will persist over South West Africa, most of the Cape Province, the south-western Free State and the southern and western areas of Bechuanaland

Die laag wes van die Unie is nog aktief en beweeg baie stadig sodat die bewolkte toestande met reën of donderbuie sal voortduur oor Suidwes-Afrika, meeste dele van Kaapland, suidwestelike Vrystaat en suidelike en westelike Betsjoeanaland.

DAAGLIKSE WEERBULLETIN — DAILY WEATHER BULLETIN

WEERBURO / WEATHER BUREAU

DEPT. VAN VERVOER / DEPT. OF TRANSPORT

Maksimum en Minimum Temperature (°C) en Reënval (RRR) in mms. vir die 24 uur wat om 0800 SAST eindig op **2.5.1961**

Maximum and Minimum Temperatures (°C) and Rainfall (RRR) in mms. for 24 hours ending at 0800 SAST on

CAPE - KAAP	Max.	Min.	RRR
Aberdeen			12.0
Addo			1.5
Alexanderbaai	23	16	
Altwal-Noord	17	11	20.9
Barkly East			
Bashee	23	18	
Beaufort West	20	10	
Boegoebergdam			
Boetsap			
Brandvlei			
Cala			3.0
Caledon			
Calitzdorp			
Calvinia	19	10	0.3
Cape L'Agulhas	18	16	0.4
Cape Columbine	16	14	
Cape St. Francis	21	14	
Carnarvon			9.0
Ceres			
Citrusdal			
Colesberg			9.5
Cradock			9.0
De Aar			
D.F. Malan (C.T.)	20	16	5.1
Dordrecht	17	12	4.0
Douglas			
East London	23	17	6.2
Elsenburg			
Fraserburg	17	7	
Garies			
George	21	12	
Graaff Reinet	21	11	5.1
Grahamstown			2.5
Hopetown			
Idutywa			3.5
Jansenville	23	13	12.0
Joubertina			
Kenhardt			
Kimberley	17	13	14.2
K'W. Town			
Knysna			
Kokstad	23	14	0.2

KAAP - CAPE	Max.	Min.	RRR
Kowie			
Kuruman	19	12	25.0
Ladismith			
Lake Mentz			9.5
Maclear			
Mafeking	24	14	36.0
Malmesbury			
Matatiele			
Matroosberg	17	10	2.7
Middelburg	16	9	13.2
Mosselbaai	22	15	
Mount Frere			
O'kiep	16	11	5.9
Orange River			
Oudtshoorn			
Petrusville			
Piketberg			6.0
Porterdier	18	10	
Port Elizabeth	24	13	6.7
Port Nolloth	18	14	1.5
Port St. Johns	24	21	
Postmasburg	23	10	19.5
Prieska	19	13	13.7
Prince Albert			
Queenstown	22	13	13.5
Rietfontein			
Riversdal	26	13	
Robertson	23	14	0.9
Somerset East	21	12	3.5
Steynsburg			18.5
Strydenburg			
Sutherland	14	7	
Swellendam			
Tarkastad			17.0
Touwsrivier			
Umtata	25	16	
Uniondale			
Uplington	21	9	13.5
Vanwyksvlei			10.0
Victoria-Wes	18	6	2.3
Vredendal	23	16	0.6
Vryburg	19	14	8.6

CAPE - KAAP	Max.	Min.	RRR
Williston			
Willowmore	21	8	
Twee Rivieren	22	11	10.5
O.V.S. - O.F.S.			
Balkfontein[1]			
Bethlehem	20	10	0.3
Bloemfontein	18	12	16.5
Bultfontein			7.7
Fauresmith			
Floksburg			
Frank'fort	21	12	2.8
Harrismith			
Heilbron			
Hoopstad	22	13	20.5
Kroonstad			
Lindley			
Modderpoort			
Petrusburg			28.0
Philippolis			33.0
Reddersburg			15.5
Reitz			
Vrede			
Warden			
Welkom	22	13	10.0
Wepener	21	13	13.3
Winburg			17.0
Zastron			
TRANSVAAL			
Andalusia			
Barberton			
Belfast			
Bethal			
Carolina	21	8	
Chester			
Creecy	27	10	
Ermelo	21	9	
Fleur-de-Lys	27	15	
Groendraai	24	10	
Jan Smuts	19	11	0.2

[1]Near Bothaville

TRANSVAAL	Max.	Min.	RRR
Joubert Park	21	11	
Komatipoort			
Kroondal	24	14	4.6
L'doringstad			13.0
Lichtenburg			22.5
Loskop[2]			
Mara	26	13	
Marole Hall			
Marnitz			
Messina	30	18	
Middelburg			
Nelspruit	27	12	
Pelgrimsrus	20	11	
Phalaborwa	28	18	
Pietersburg	24	10	
Piet Retief	25	10	
Pongola	30	15	
Potchefstroom	24	13	14.0
Potgietersrus	24	14	
Pretoria W.B.	23	11	
Pretoriuskop			
Sekukuni			
Skukuza	30	15	
Thabazimbi	28	12	
Tomburke			
Tzaneen			
Vereeniging			4.0
Volksrust			
Warmbad	26	13	
Waterval-Bo			
Witbank			
Zeerust			10.5
Standerton	25	9	
NATAL			
Cape St. Lucia	27	20	
Dundee			
Durban	29	17	
Estcourt	25	10	
Harding			
Himeville			
M'kuzi			

[2]Naby Groblersdal

NATAL	Max.	Min.	RRR
Mtubatuba			
Newcastle	25	13	
P'Maritzburg	25	10	
Port Shepstone	25	20	
Richmond			
Seven Oaks			
Van Reenen			
Vryheid			
S.W.A.			
Gobabis	22	13	8.1
Keetmanshoop	21	8	
Lüderitz	17	15	
Mariental	25	8	
Ohopoho	30	12	
Ondangua	30	16	14.5
Outjo	26	12	0.2
Rundu			
Swakopmund	19	12	
Tsumeb	28	15	19.4
Windhoek			
PROTECTORATES / PROTEKTORATE			
Bremersdorp	28	14	
Emlembe			
Francistown	29	14	
Gaberones	27	15	4.5
Ghanzi	27	15	8.5
Lobatsi			
Mahalapye	28	11	
Makoba			
Maseru			
Maun	30	15	
Molopolole			
Stegi			
Tsabong	23	14	0.0
Tsane	21	15	0.2
Shakawe	30	17	
Baspoort (Tvl)	23	12	18.5

SYNOPTIC WEATHER MAP 1200 GMT. — 1400 SAST. SINOPTIESE WEERKAART

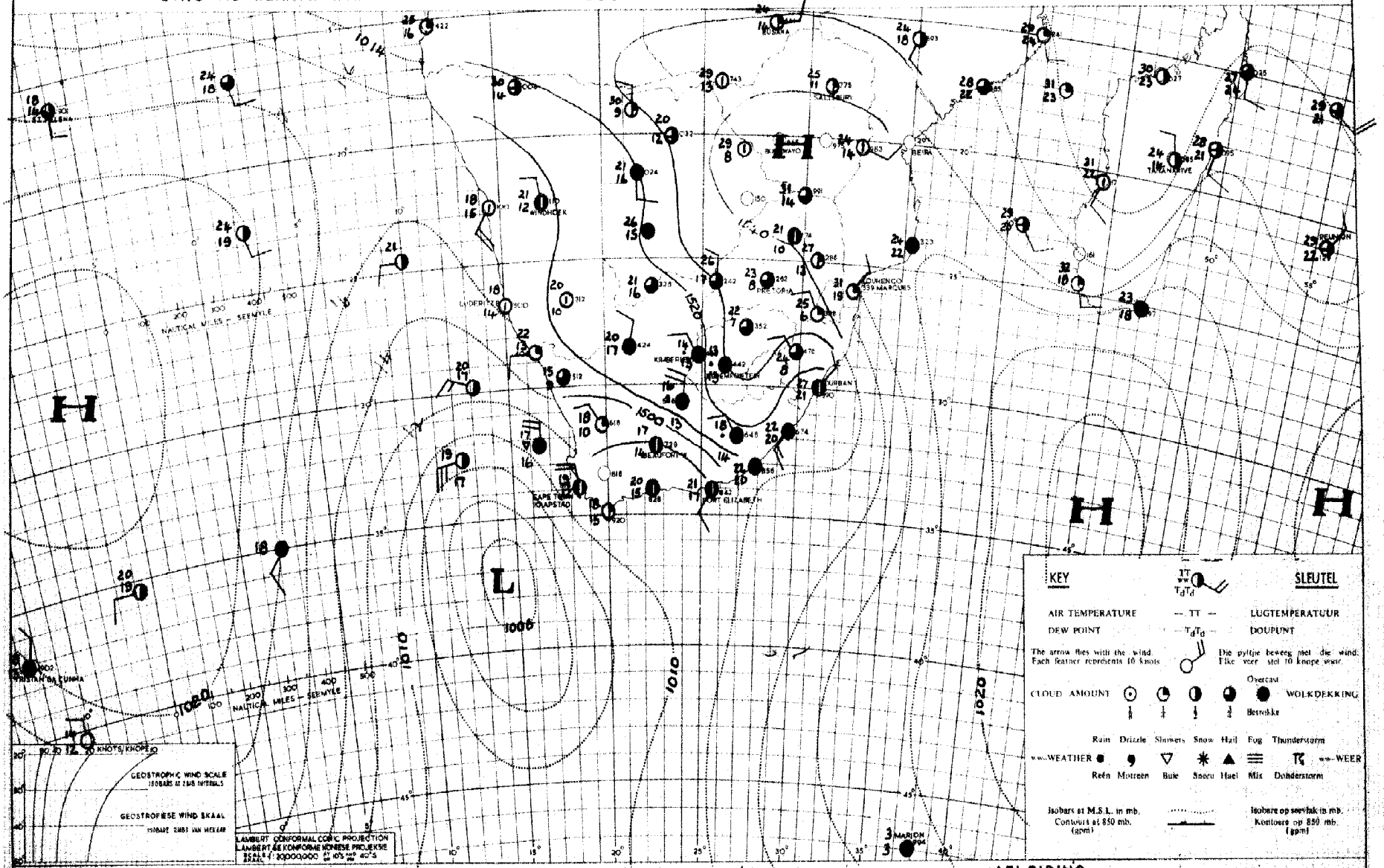

INFERENCE DATE 1 - 5 - 1961 DATUM AFLEIDING

A rain area over the central parts of the Union is moving eastwards slowly and it will reach the south-western half of the Transvaal tomorrow. The low southwest of the Cape is moving southeastwards and cloudy conditions with rain will continue over the western and southwestern Cape coastal areas.

'n Reëngebied oor die sentrale dele van die Unie beweeg stadig ooswaarts en sal môre ook die suidwestelike helfte van die Transvaal bereik. Die laag suidwes van die Kaap beweeg suidooswaarts en bewolkte toestande met reën sal voortduur oor die westelike en suidwestelike Kaapse kusgebiede.

DAAGLIKSE WEERBULLETIN — DAILY WEATHER BULLETIN

WEERBURO / WEATHER BUREAU
DEPT. VAN VERVOER / DEPT OF TRANSPORT

Maksimum en Minimum Temperature (°C) en Reënval (RRR) in mms. vir die 24 uur wat om 0800 SAST eindig op 3 . 5 . 1961

Maximum and Minimum Temperatures (°C) and Rainfall (RRR) in mms. for 24 hours ending at 0800 SAST on

CAPE - KAAP	Max.	Min.	RRR
Aberdeen			
Addo			
Alexanderbaai	22	17	
Aliwal-Noord	18	5	0·2
Barkly East			
Bushee	26	8	0·6
Beaufort West	20	11	0·4
Boegoebergdam			
Boetsap			
Brandvlei			
Cala			
Caledon			4·0
Calitzdorp			
Calvinia	16	8	3·5
Cape L'Agulhas	21	13	8·5
Cape Columbine	19	13	1·7
Cape St. Francis	22	14	6·0
Carnarvon			
Ceres			22·0
Citrusdal			18·0
Colesberg			
Cradock			
De Aar	16	3	
D.F. Malan (C.T.)	22	10	1·3
Dordrecht	16	8	0·6
Douglas			
East London	25	15	1·4
Elsenburg			13·7
Fraserburg	15	8	0·6
Garies			
George	22	12	4·3
Graaff Reinet	21	12	2·2
Grahamstown			2·0
Hopetown			
Idutywa			
Jansenville	22	13	1·8
Joubertina			
Kenhardt			
Kimberley	19	8	
K'W. Town			
Knysna			17·5
Kokstad	17	5	

KAAP - CAPE	Max.	Min.	RRR
Kowie			
Kuruman	20	6	
Ladismith			
Lake Mentz			
Maclear			
Mafeking		11	0·8
Malmesbury			
Matatiele			
Matroosberg	17	6	0·7
Middelburg	16	10	
Mosselbaai	23	13	8·0
Mount Frere			
O'kiep	15	11	3·3
Orange River			
Oudtshoorn			12·5
Petrusville			
Piketberg			15·0
Pofadder	16	10	0·2
Port Elizabeth	25	13	1·0
Port Nolloth	17	14	1·5
Port St. Johns	22	17	
Postmasburg	17	7	
Prieska	20	11	
Prince Albert			4·0
Queenstown	20	11	
Rietfontein			
Riversdal	23	13	6·0
Robertson	22	13	7·0
Somerset East	20	12	4·0
Steynsburg			
Strydenburg			
Sutherland	13	5	2·3
Swellendam			
Tarkastad			
Touwsrivier			
Umtata	23	8	1·6
Uniondale			7·5
Upington	20	11	
Vanwyksvlei	17	10	
Victoria-Wes.	16	8	1·0
Vredendal	19	14	6·5
Vryburg	22	7	

CAPE - KAAP	Max.	Min.	RRR
Williston			
Willowmore	18	9	11·0
Twee Rivieren	20	9	
O.V.S. - O.F.S.			
Balkfontein[1]			1·0
Bethlehem	17	5	
Bloemfontein	18	6	
Bultfontein			
Fauresmith	16	5	
Ficksburg			
Frankfort	18	7	0·6
Harrismith			
Heilbron			
Hoopstad	20	12	
Kroonstad	19	8	3·4
Lindley			
Modderpoort			
Petrusburg			
Philippolis			
Reddersburg			
Reitz			
Vrede			
Warden			
Welkom	19	8	
Wepener	18	6	0·5
Winburg			
Zastron			
TRANSVAAL			
Andalusia			
Barberton			
Belfast			
Bethal			
Carolina	18	8	
Chester			
Crecy	24	9	
Ermelo	18	9	
Fleur-de-Lys	29	16	
Groendraai	24	8	
Jan Smuts	17	9	2·6

[1]Near Bothaville

TRANSVAAL	Max.	Min.	RRR
Joubert Park	16	11	
Komatipoort			
Kroondal	21	13	8·1
L'doringstad			
Lichtenburg			
Loskop[2]			
Mara	29	16	
Marble Hall			
Marnitz			
Messina	34	21	
Middelburg			
Nelspruit	27	13	
Pelgrimsrus	21	12	
Phalaborwa	32	17	
Pietersburg	25	12	
Piet Retief	24	12	
Pongola	33	16	
Potchefstroom	21	9	0·4
Potgietersrus	24	11	
Pretoria W.B.	19	11	6·0
Pretoriuskop			
Sekukuni			
Skukuza	32	14	
Thabazimbi	25	11	
Tomburke			
Tzaneen			
Vereeniging			4·0
Volksrust			
Warmbad	23	9	
Waterval-Bo			
Witbank			
Zeerust			
Standerton	22	6	2·2
NATAL			
Cape St. Lucia			
Dundee			
Durban	26	15	
Estcourt	23	6	
Harding			
Himeville			
M'kuzi			

[2]Naby Groblersdal

NATAL	Max.	Min.	RRR
Mtubatuba			
Newcastle	24	8	
P'Maritzburg	22	9	
Port Shepstone	24	17	
Richmond			
Seven Oaks			
Van Reenen			
Vryheid			
S.W.A.			
Gobabis	25	10	
Keetmanshoop	19	9	
Luderitz	18	14	
Mariental	22	9	
Ohopoho	30	11	
Ondangua	27	16	
Outjo	25	11	
Runtu			
Swakopmund	19	13	
Tsumeb	28	12	
Windhoek	22	9	
PROTECTORATES PROTEKTORATE			
Bremersdorp	28	15	
Emlembe			
Francistown	29	18	
Gaberones	24	14	5·7
Ghanzi	26	14	
Lobatsi			
Mahalapye	25	11	
Makoba			
Maseru	17	7	0·4
Maun	26	13	
Molopololi			
Stegi			
Tsabong	24	5	
Tsane	25	10	
Shakawe	26	17	
Bospoort (Tvl)	19	7	

SYNOPTIC WEATHER MAP — 1200 GMT. — 1400 SAST. — SINOPTIESE WEERKAART

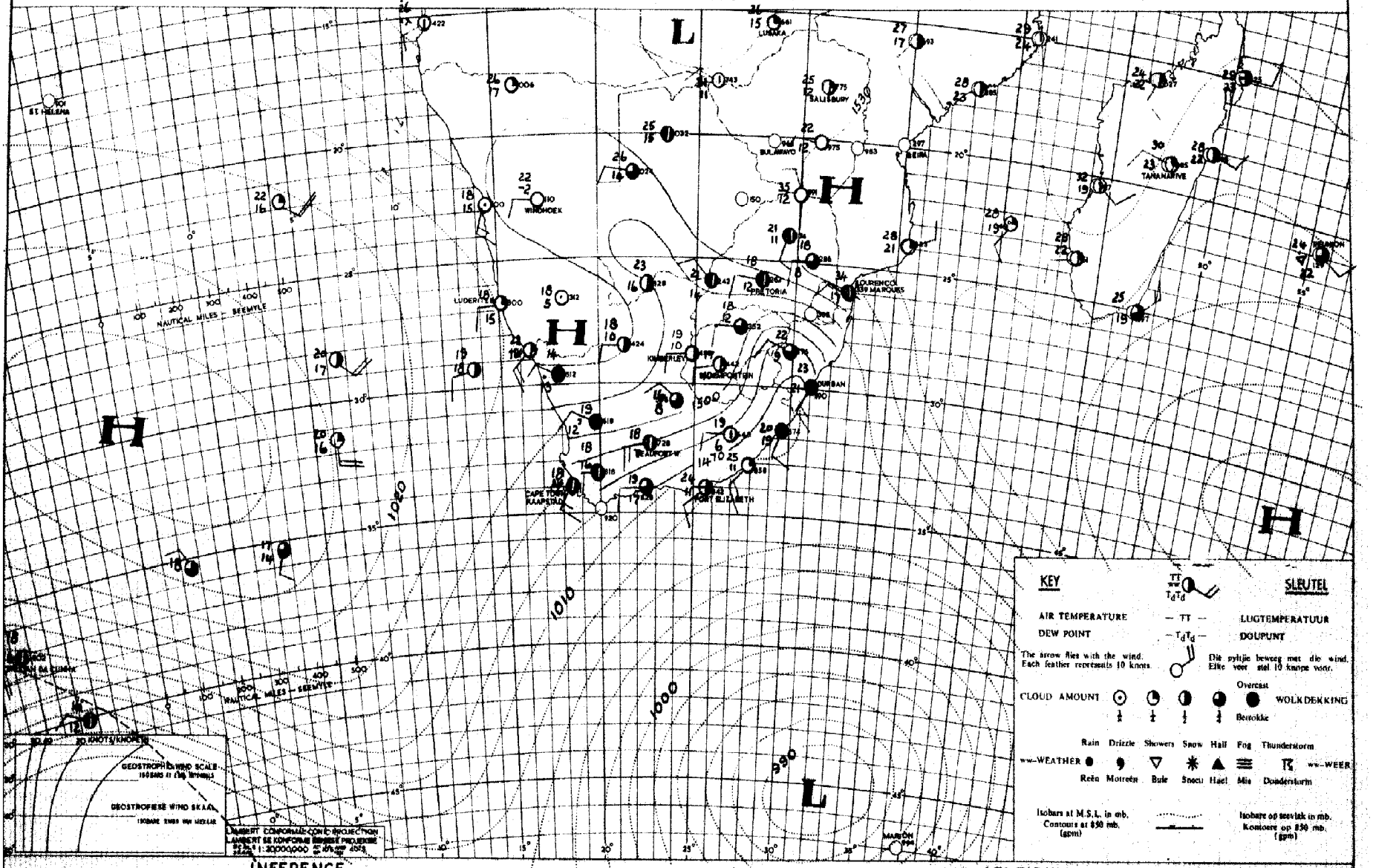

DATE 2-5-1961 DATUM

INFERENCE

The low south of the Union is moving off to the southeast and the weather will clear over most of the country but cloudy conditions with slight showers will still occur over the southern and eastern coastal regions and the northeastern half of the Transvaal.

AFLEIDING

Die laag suid van die Unie beweeg nou weg suidooswaarts en die weer sal geleidelik opklaar oor meeste gebiede maar bewolkte weer met ligte buie sal nog voorkom oor die suidelike en oostelike kusstreke en die noordoostelike helfte van Transvaal.

DAAGLIKSE WEERBULLETIN — DAILY WEATHER BULLETIN

WEERBURO / WEATHER BUREAU
DEPT. VAN VERVOER / DEPT. OF TRANSPORT

Maksimum en Minimum Temperature (°C) en Reënval (RRR) in mms. vir die 24 uur wat om 0800 SAST eindig op

Maximum and Minimum Temperatures (°C) and Rainfall (RRR) in mms. for 24 hours ending at 0800 SAST on

4 . 5 . 1961

CAPE - KAAP	Max.	Min.	RRR
Aberdeen			
Addo			
Alexanderbaai	22	11	
Aliwal-Noord	17	0	
Barkly East			
Bashee	19	10	
Beaufort West	16	5	
Boegoebergdam			
Boetsap			
Brandvlei			
Cala			
Caledon			
Calitzdorp			
Calvinia	17	2	
Cape L'Agulhas	19	13	
Cape Columbine	18	11	
Cape St. Francis	17	10	2·0
Carnarvon			
Ceres			
Citrusdal			
Colesberg			
Cradock			
De Aar	16	2	
D.F. Malan (C.T.)	19	5	
Dordrecht	16	0	
Douglas			
East London	20	13	1·4
Elsenburg			
Fraserburg	15	2	
Garies			
George	18	10	
Graaff Reinet	17	7	
Grahamstown			
Hopetown			
Idutywa			
Jansenville	19	7	
Joubertina			
Kenhardt			
Kimberley	17	3	
K'W. Town			
Knysna			
Kokstad	20	4	

KAAP - CAPE	Max.	Min.	RRR
Kowie			
Kuruman	19	6	
Ladismith			
Lake Mentz			
Maclear			
Mafeking	23	9	
Malmesbury			
Matatiele			
Matroosberg	16	3	
Middelburg	16	-1	
Mosselbaai	18	13	1·2
Mount Frere			
O'kiep	19	9	
Orange River			
Oudtshoorn			
Petrusville			
Piketberg			
Pofadder	17	7	
Port Elizabeth	18	11	0·6
Port Nolloth	19	11	
Port St. Johns	23	15	
Postmasburg	17	5	
Prieska	19	5	
Prince Albert			
Queenstown	19	4	0·5
Riebfontein			
Riversdal	20	6	
Robertson	22	5	
Somerset East	15	4	1·8
Steynsburg			
Strydenburg			
Sutherland	11	-1	
Swellendam			
Tarkastad			
Touwsrivier			
Umtata	24	6	0·4
Uniondale			
Upington	19	7	
Vanwyksvlei	17	6	
Victoria-Wes	16	0	
Vredendal	20	7	
Vryburg	24	7	

CAPE - KAAP	Max.	Min.	RRR
Williston			
Willowmore	14	2	
Twee Rivieren	20	7	
O.V.S. - O.F.S.			
Balkfontein[1]			
Bethlehem	18	1	
Bloemfontein	16	2	
Bultfontein			
Fauresmith	15	1	
Ficksburg			
Frankfort	20	1	
Harrismith			
Heilbron			
Hoopstad	18	6	
Kroonstad	19	6	
Lindley			
Modderpoort			
Petrusburg			
Philippolis			
Reddersburg			
Reitz			
Vrede			
Warden			
Welkom	18	6	
Wepener	17	1	
Winburg			
Zastron			
TRANSVAAL			
Andalusia			
Barberton			
Belfast			
Bethal			
Carolina	21	5	1·7
Chester			
Crecy	28	9	
Ermelo	21	2	0·4
Fleur-de-Lys	32	17	
Groendraai	27	9	
Jan Smuts	19	4	0·3

[1]Near Bothaville

TRANSVAAL	Max.	Min.	RRR
Joubert Park			
Komatipoort			
Kroondal	21	7	3·5
L'dorpsstad			
Lichtenburg			
Loskop[1]			1·5
Mara	31	1½	0·4
Marble Hall			
Marnitz			
Messina	35	20	
Middelburg			
Nelspruit	30	16	
Pelgrimsrus	22	13	1·5
Phalaborwa	35	17	0·8
Pietersburg	28	15	3·7
Piet Retief	24	5	
Pongola	30	17	0·2
Potchefstroom	19	[illegible]	
Potgietersrus	28	12	
Pretoria W.B.	21	9	4·5
Pretoriuskop			
Sekukuni			
Skukuza	34	19	
Thabazimbi	27	12	
Tonburke			2·0
Tzaneen			8·0
Vereeniging			
Volksrust			
Warmbad	27	8	
Waterval-Boven			
Witbank			
Zeerust			
Standerton	23	0	
NATAL			
Cape St. Lucia	27	17	2·6
Dundee			
Durban	27	16	1·2
Estcourt	24	9	
Harding			
Himeville			
M'kuzi			

[2]Naby Groblersdal

NATAL	Max.	Min.	RRR
Mtubatuba			
Newcastle	25	5	
P'Maritzburg	22	10	
Port Shepstone	25	15	
Richmond			
Seven Oaks			
Van Reenen			
Vryheid			
S.W.A.			
Gobabis	24	12	
Keetmanshoop	21	13	
Luderitz	22	12	
Mariental	21	10	
Ohopoho	31	11	
Ondangua	29	15	
Outjo	27	12	
Rundu			
Swakopmund	18	12	
Tsumeb	28	14	
Windhoek	24	11	
PROTECTORATES / PROTEKTORATE			
Bremersdorp			
Emlembe			
Francistown	30	15	
Gaberones	26	9	
Ghanzi	15	13	3·2
Lobatsi			
Mahalapye			
Makoba			
Maseru	17	2	
Maun	31	17	0·4
Molopololi			
Stegi			
Tsabong	20	8	
Tsane	22	8	
Shakawe	30	18	1·8
Bospoort (Tvl.)	19	4	

SYNOPTIC WEATHER MAP — 1200 GMT. — 1400 SAST. — SINOPTIESE WEERKAART

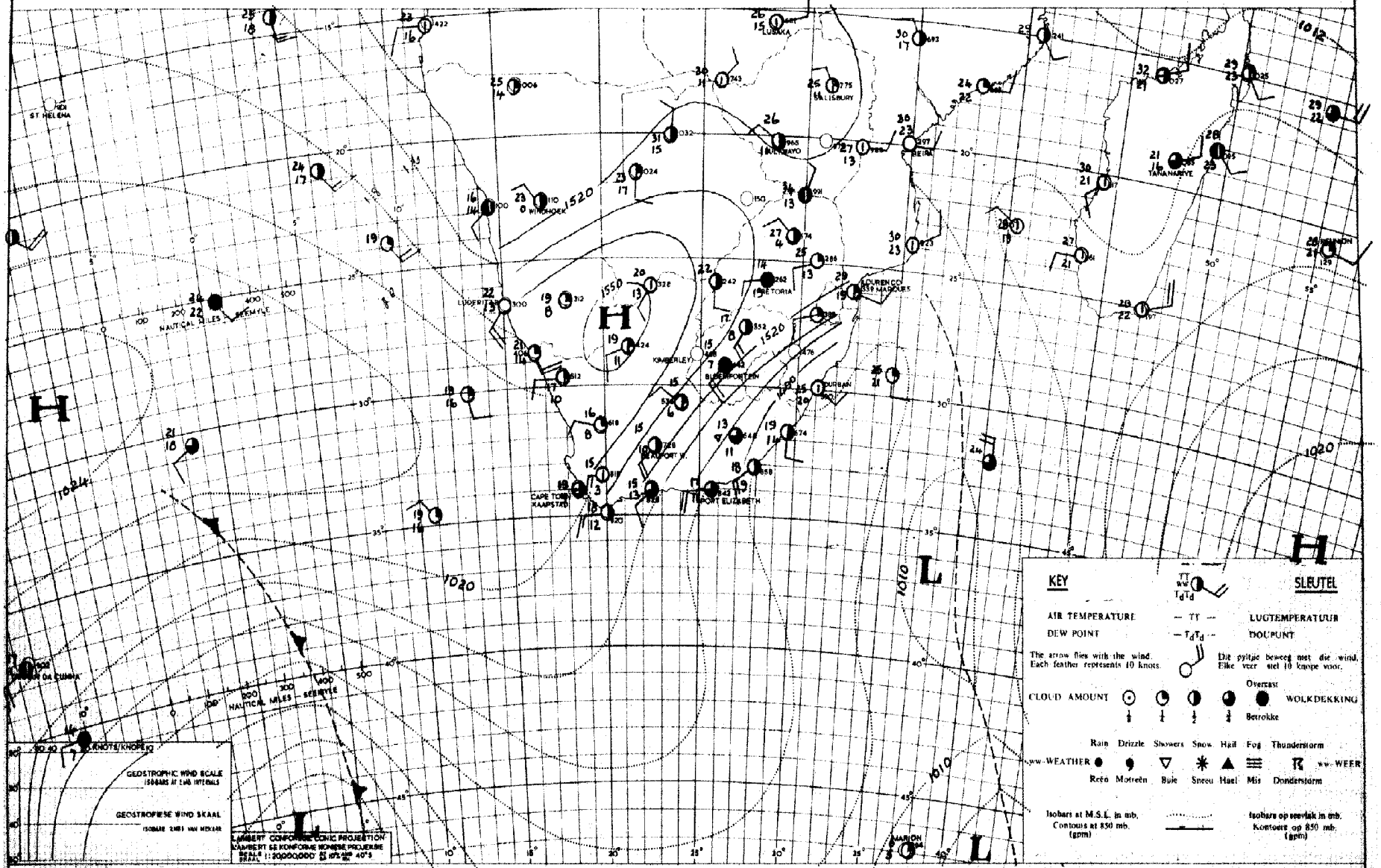

INFERENCE — DATE 3 - 5 - 1961 DATUM — AFLEIDING

Drier air has moved over most parts of the country and rain or showers will occur over the northeastern parts of the interior. Showers are possible at first over the Cape south coast, but pressure is rising fast over this area and it will clear tomorrow

Droër lug het oor die meeste dele van die land beweeg en reën of buie sal oor die noordoostelike dele van die binneland voorkom. Buie is aanvanklik nog moontlik oor die Kaapse suidkus, maar die druk styg sterk oor hierdie gebied en dit sal môre ooptrek.

DAAGLIKSE WEERBULLETIN — DAILY WEATHER BULLETIN

WEERBURO / WEATHER BUREAU

DEPT. VAN VERVOER / DEPT. OF TRANSPORT

Maksimum en Minimum Temperature (°C) en Reënval (RRR) in mms. vir die 24 uur wat om 0800 SAST eindig op 5.5.1961

Maximum and Minimum Temperatures (°C) and Rainfall (RRR) in mms. for 24 hours ending at 0800 SAST on

CAPE - KAAP	Max.	Min.	RRR
Aberdeen			
Addo			
Alexanderbaai	25	13	
Aliwal-Noord	17	1	
Barkly East			
Bashee	21	13	
Beaufort West	19	8	
Boegoebergdam			
Boetsap			
Brandvlei			
Cala			
Caledon			
Calitzdorp			
Calvinia	21	11	
Cape L'Agulhas	20	13	
Cape Columbine	19	15	
Cape St. Francis	19	11	
Carnarvon			
Ceres			
Citrusdal			
Colesberg			
Cradock			
De Aar	17	4	
D.F. Malan (C.T.)	21	6	
Dordrecht	17	1	
Douglas			
East London	22	10	
Elsenburg			
Fraserburg	17	6	
Garies			
George	18	8	
Graaff Reinet	19	9	
Grahamstown			
Hopetown			
Idutywa			
Jansenville	22	7	
Joubertina			
Kenhardt			
Kimberley	19	4	
K'W. Town			
Knysna			
Kokstad	18	2	

KAAP - CAPE	Max.	Min.	RRR
Kowie			
Kuruman	20	6	
Ladismith			
Lake Mentz			
Maclear			
Mafeking	21	7	
Malmesbury			
Matatiele			
Matroosberg	17	6	
Middelburg	17	2	
Mosselbaai	21	13	
Mount Frere			
O'kiep	20	14	
Orange River			
Oudtshoorn			
Petrusville			
Piketberg			
Pofadder	19	11	
Port Elizabeth	20	7	
Port Nolloth	26	11	
Port St. Johns	22	15	
Postmasburg	18	9	
Prieska	20	2	
Prince Albert			
Queenstown	19	2	
Rietfontein			
Riversdal	22	7	
Robertson	22	7	
Somerset East	19	6	
Steynsburg			
Strydenburg			
Sutherland	16	4	
Swellendam			
Tarkastad			
Touwsrivier			
Umtata	22	4	
Uniondale			
Upington	22	9	
Vanwyksvlei	19	8	
Victoria-Wes	16	2	
Vredendal	24	11	
Vryburg	20	3	

CAPE - KAAP	Max.	Min.	RRR
Williston			
Willowmore	17	4	
Twee Rivieren	23	12	
C.V.S. - O.F.S.			
Balkfontein[1]			
Bethlehem	18	0	
Bloemfontein	17	2	
Bultfontein			
Fauresmith	16	2	
Ficksburg			
Frankfort	20	4	
Harrismith			
Heilbron			
Hoopstad	18	4	
Kroonstad	17	3	
Lindley			
Modderpoort			
Petrusburg			
Philippolis			
Reddersburg			
Reitz			
Vrede			
Warden			
Welkom	17	4	
Wepener	18	1	
Winburg			
Zastron			
TRANSVAAL			
Andalusia			
Barberton			
Belfast			
Bethal			
Carolina	20	9	
Chester			
Crecy	27	10	
Ermelo	20	6	
Fleur-de-Lys	26	16	
Groendraai	27	10	
Jan Smuts	20	7	

[1]Near Bothaville

TRANSVAAL	Max.	Min.	RRR
Joubert Park	21	9	
Komatipoort			
Kroondal	22	9	
L'doringstad			
Lichtenburg			
Loskop[2]			
Mara	28	17	
Marble Hall			
Marnitz			
Messina	32	19	
Middelburg			
Nelspruit	26	17	
Pelgrimsrus	19	11	1·5
Phalaborwa	28	18	
Pietersburg	26	14	
Piet Retief	21	11	
Pongola	25	14	
Potchefstroom	19	3	
Potgietersrus	27	15	
Pretoria W.B.	23	9	
Pretoriuskop			
Sekukuni			
Skukuza	28	19	
Thabazimbi	25	11	
Tomburke			
Tzaneen			4·1
Vereeniging			
Volksrust			
Warmbad	25	10	
Waterval-Bo			
Witbank			
Zeerust			
Standerton	xx	6	
NATAL			
Cape St. Lucia	24	16	
Dundee			
Durban	24	14	
Estcourt	20	7	
Harding			
Himeville			
M'kuzi			

[2]Naby Groblersdal

NATAL	Max.	Min.	RRR
Mtubatuba			
Newcastle	22	4	
P'Maritzburg	20	4	
Port Shepstone	23	"	
Richmond			
Seven Oaks			
Van Reenen			
Vryheid			
S.W.A.			
Gobabis	24	15	
Keetmanshoop	23	15	
Luderitz			
Mariental	25	15	
Ohopoho	31	14	
Ondangua	28	19	
Outjo	29	15	
Runtu			
Swakopmund	17	13	
Tsumeb	28	6	
Windhoek	25	14	
PROTECTORATES / PROTEKTORATE			
Bremersdorp	25	17	
Emlembe			3·0
Francistown	28	18	
Gaberones	25	6	
Ghanzi	26	12	
Lobatsi			
Mahalapye			
Makoba			
Maseru	17	1	
Maun			
Molopololi			
Stegi			
Tsabong	23	7	
Tsane	23	11	
Shakawe	26	16	
Bespoort (Tvl.)	19	4	

SYNOPTIC WEATHER MAP 1200 GMT. — 1400 SAST. SINOPTIESE WEERKAART

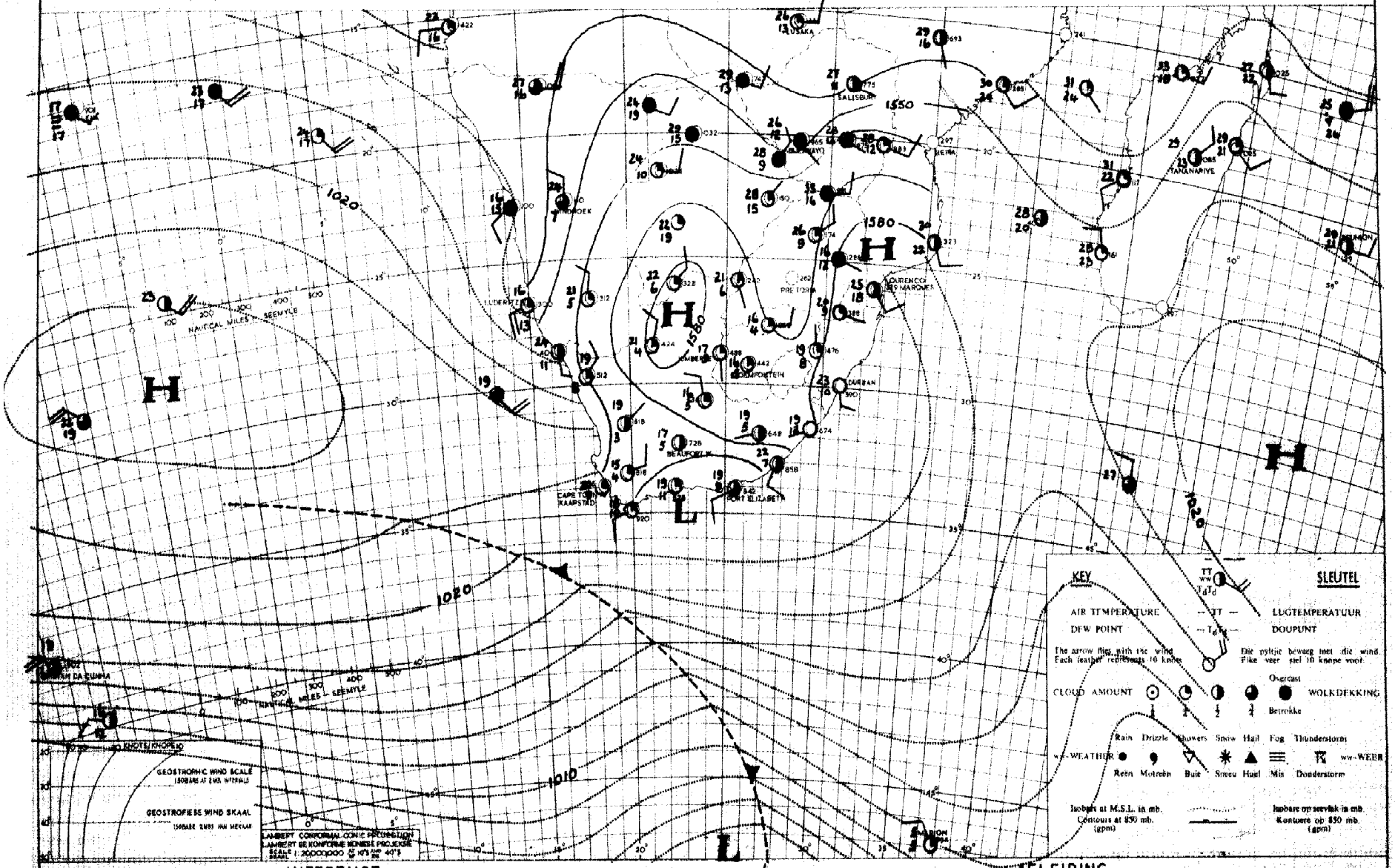

INFERENCE DATE 4 - 5 - 1961 DATUM AFLEIDING

A ridge of high pressure is building up east of the country and moist air will spread over Natal and Transvaal in the lower layers of the atmosphere so that cloudy conditions will develop. Warm, fairly humid air is moving southwards slowly from the northern parts of South West Africa and Bechuanaland and isolated thunderstorms will start occurring over these areas.

'n Rug van hoë druk bou op oos van die land en vogtiger lug sal uitbrei in die onderste luglae oor Transvaal en Natal en die weer sal daar fydelik bewolk word. Warm, betreklik vogtige lug beweeg stedig suidwaarts vanaf die noordelike dele van Suidwes-Afrika en Betsjoeanaland en los donderbuie sal oor daardie streke begin voorkom.

DAAGLIKSE WEERBULLETIN — DAILY WEATHER BULLETIN

WEERBURO / WEATHER BUREAU
DEPT. VAN VERVOER / DEPT. OF TRANSPORT

Maksimum en Minimum Temperature (°C) en Reënval (RRR) in mms. vir die 24 uur wat om 0800 SAST eindig op 6.5.1961

Maximum and Minimum Temperatures (°C) and Rainfall (RRR) in mms. for 24 hours ending at 0800 SAST on

CAPE - KAAP	Max.	Min.	RRR
Aberdeen			
Adie			
Alexanderbaai	20	11	
Aliwal-Noord	20	4	
Barkly East			
Bashee	22	14	
Beaufort West	21	12	
Boegoebergdam			
Boetsap			
Brandvlei			
Cala			
Caledon			
Calitzdorp			
Calvinia	23	9	
Cape L'Agulhas	19	13	
Cape Columbine	18	12	
Cape St. Francis	17	11	
Carnarvon			
Ceres			
Citrusdal			
Colesberg			
Cradock			
De Aar	19	7	
D.F. Malan (C.T.)	24	6	
Dordrecht	18	6	
Douglas			
East London	23	10	
Elsenburg			
Fraserburg	20	8	
Garies			
George	20	9	
Graaff Reinet	23	11	
Grahamstown			
Hopetown			
Idutywa			
Jansenville	21	8	
Joubertina			
Kenhardt			
Kimberley	22	7	
K'W. Town			
Knysna			
Kokstad	20	3	

KAAP - CAPE	Max.	Min.	RRR
Kowie			
Kuruman	22	9	0.2
Ladismith			
Lake Mentz			
Maclear			
Mafeking	23	11	
Malmesbury			
Matatiele			
Matroosberg	20	6	
Middelburg	19	5	
Mosselbaai	17	14	
Mount Frere			
O'kiep	24	9	
Orange River			
Oudtshoorn			
Petrusville			
Piketberg			
Pofadder	22	11	
Port Elizabeth	20	8	
Port Nolloth	17	12	
Port St. Johns	22	16	
Postmasburg	20	13	
Prieska	21	8	
Prince Albert			
Queenstown	22	4	
Rietfontein			
Riversdal	24	7	
Robertson	24	7	
Somerset East	21	8	
Steynsburg			
Strydenburg			
Sutherland	17	4	
Swellendam			
Tarkastad			
Touwsrivier			
Umtata	23	5	
Uniondale			
Upington	24	12	0.1
Vanwyksvlei	22	10	
Victoria-Wes	18	4	
Vredendal	27	10	
Vryburg	24	10	

CAPE - KAAP	Max.	Min.	RRR
Williston			
Willowmore	19	5	
Twee Rivieren	25	13	0.6
O.V.S. - O.F.S.			
Balkfontein[1]			
Bethlehem	19	1	
Bloemfontein	19	7	
Bultfontein			
Ficksburg	17	5	0.1
Fouresmith			
Frankfort	19	1	
Heilbron			
Heilbron			
Senekal	22	7	
Kroonstad	22	6	
Lindley			
Wodderpoort			
Petrusburg			
Philippolis			
Reitzburg			
Reitz			
Vrede			
Warden			
Welkom	20	8	
Wepener	19	3	
Winburg			
Zastron			
TRANSVAAL			
Andalusia			
Barberton			
Belfast			
Bethal			
Carolina	17	8	
Chester			
Crecy	27	10	0.2
Ermelo			
Fleur-de-Lys	24	12	
Groendraai	25	11	
Jan Smuts	19	8	

[1]Near Bothaville

TRANSVAAL	Max.	Min.	RRR
Joubert Park	19	9	2.0
Komatipoort			
Kruondal	23	10	
L'doringstad			
Lichtenburg			
Loskop[2]			
Mara	24	13	
Marble Hall			
Marnitz			
Messina	27	16	
Middelburg			
Nelspruit	23	13	
Pelgrimsrus	14	9	1.5
Phalaborwa	24	15	
Pietersburg	20	11	
Piet Retief	21	9	0.6
Pongola	27	17	
Potchefstroom	22	7	
Potgietersrus	24	15	
Pretoria W.B.	21	9	
Pretoriuskop			
Sekukuni			
Skukuza	27	16	
Thabazimbi			
Tomburke			
Tzaneen			
Vereeniging			
Volksrust			
Warmbad	25	18	
Waterval-Bo			
Witbank			
Zeerust			
Standerton	20	1	
NATAL			
Cape St. Lucia	25	20	
Dundee			
Durban	25	15	
Estcourt	21	8	
Harding			
Himeville			
M'kuzi			

[2]Naby Groblersdal

NATAL	Max.	Min.	RRR
Mtubatuba			
Newcastle	24	4	
P'Maritzburg	21	7	
Port Shepstone	24	16	
Richmond			
Seven Oaks			
Van Reenen			
Vryheid			
S.W.A.			
Gobabis	27	15	
Keetmanshoop	29	13	
Luderitz	19	11	
Mariental	30	15	
Ohopoho	31	15	
Ondangua	28	18	
Outjo	29	15	
Runtu	31	16	8.5
Swakopmund	17	13	
Tsumeb	29	16	
Windhoek	25	14	0.2
PROTECTORATES / PROTEKTORATE			
Bremersdorp	23	13	
Emlembe			
Francistown	25	16	
Gaberones	25	12	
Ghanzi	29	15	
Lobatsi			
Mahalapye	26	13	
Makoba			
Maseru	19	3	
Maun	31	16	
Molopololi			
Stegi			
Tsabong	25	11	
Tsane	28	16	
Shakawe	30	19	
Bosposit (Tvl)	21	9	

SYNOPTIC WEATHER MAP — 1200 GMT. — 1400 SAST. — SINOPTIESE WEERKAART

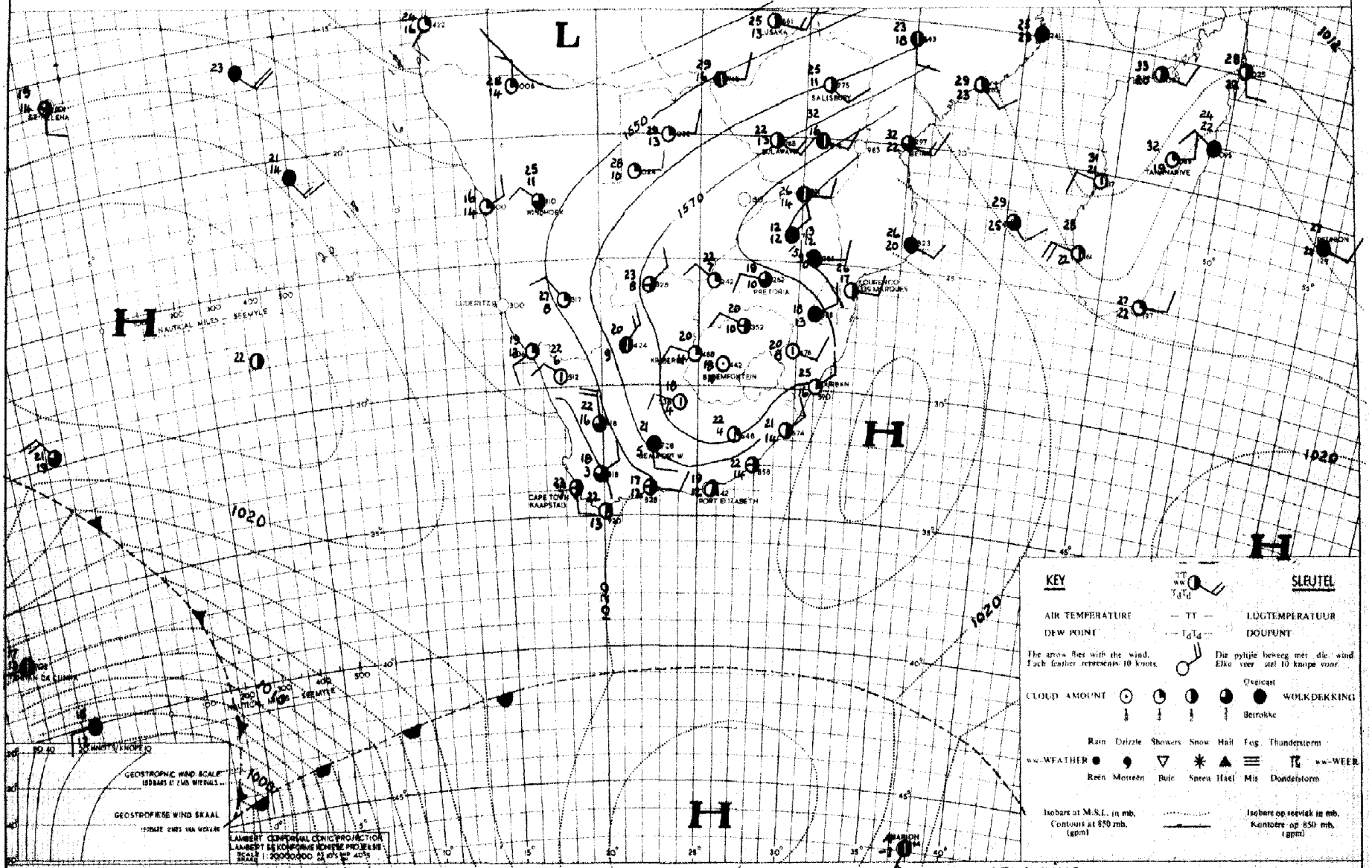

INFERENCE

More humid air is moving southwards over Bechuanaland and isolated thundershowers will develop over South West Africa, Bechuanaland, Northern Cape and tomorrow also over the western half of the Free State and over the Karoo. Elsewhere it will be mainly fair and mild to warm.

DATE 5 - 5 - 1961 DATUM

AFLEIDING

Vogtiger lug beweeg oor Betsjoeanaland suidwaarts en los donderbuie sal ontwikkel oor Suidwes-Afrika, Betsjoeanaland, Noord-Kaapland en môre ook oor die westelike helfte van die Vrystaat en oor die Karoo. Elders sal dit hoofsaaklik redelik mooiweer en matig tot warm wees.

DAAGLIKSE WEERBULLETIN — DAILY WEATHER BULLETIN

WEERBURO / WEATHER BUREAU
DEPT. VAN VERVOER / DEPT. OF TRANSPORT

Maksimum en Minimum Temperature (°C) en Reënval (RRR) in mms. vir die 24 uur wat om 0800 SAST eindig op 7.5.1961

Maximum and Minimum Temperatures (°C) and Rainfall (RRR) in mms. for 24 hours ending at 0800 SAST on

CAPE - KAAP	Max.	Min.	RRR
Aberdeen			
Addo			
Alexanderbaai	19	12	
Aliwal-Noord	23	12	5·9
Barkly East			
Bashee	23	16	
Beaufort West	25	9	
Boegoebergdam			
Boetsap			
Brandvlei			
Cala			
Caledon			
Calitzdorp			
Calvinia	24	6	
Cape L'Agulhas	20	13	
Cape Columbine	19	12	
Cape St. Francis	20	15	
Carnarvon			
Ceres			
Citrusdal			
Colesberg			
Cradock			
De Aar	23	7	
D.F. Malan (C.T.)	23	11	
Dordrecht			
Douglas			
East London	25	15	
Elsenburg			
Fraserburg	21	5	
Garies			
George	23	10	
Graaff Reinet	26	15	
Grahamstown			
Hopetown			
Idutywa			
Jansenville	22	9	
Joubertina			
Kenhardt			
Kimberley	25	13	
K'W. Town			
Knysna			
Kokstad	22	8	

KAAP - CAPE	Max.	Min.	RRR
Kowie			
Kuruman	24	11	4·5
Ladismith			
Lake Mentz			
Maclear			
Mafeking	22	13	
Malmesbury			
Matatiele			
Matroosberg	27	7	
Middelburg	22	6	
Mosselbaai	19	14	
Mount Frere			
O'kiep	24	8	
Orange River			
Oudtshoorn			
Petrusville			
Piketberg			
Pofadder	24	11	
Port Elizabeth	24	11	
Port Nolloth	14	11	
Port St. Johns	25	18	
Postmasburg			
Prieska	27	9	
Prince Albert			
Queenstown	24	12	
Rietfontein			
Riversdal	23	7	
Robertson	27	8	
Somerset East	25	11	
Steynsburg			
Strydenburg			
Sutherland	18	6	
Swellendam			
Tarkastad			
Touwsrivier			
Umtata	26	9	1·0
Uniondale			
Upington	29	14	
Vanwyksvlei	25	9	
Victoria-Wes	22	3	
Vredendal	25	11	
Vryburg	25	11	

CAPE - KAAP	Max.	Min.	RRR
Williston			
Willowmore	22	6	
Twee Riviere	31	17	
O.V.S. - O.F.S.			
Balkfontein[1]			
Bethlehem	20	9	6·3
Bloemfontein	22	11	27·0
Bultfontein			
Fauresmith	21	8	1·0
Ficksburg			
Frankfort	22	8	0·9
Harrismith			1·5
Heilbron			
Hoopstad	24	13	
Kroonstad	20	11	8·4
Lindley			
Modderpoort			
Petrusburg			
Philippolis			
Reddersburg			
Reitz			10·5
Vrede			
Warden			
Welkom			
Wepener	22	13	
Winburg			
Zastron			
Sanderton	22	5	
TRANSVAAL			
Andalusia			
Barberton			
Belfast			
Bethal			
Carolina	21	6	
Chester			
Crecy	27	9	
Ermelo			
Fleur-de-Lys	18	12	
Groendraai	26	8	
Jan Smuts	20	9	

[1]Near Bothaville

TRANSVAAL	Max.	Min.	RRR
Joubert Park			
Komatipoort			
Kroondal	21	10	
L'doringstad			
Lichtenburg			
Loskop[2]			
Mara	28	11	
Marble Hall			
Marnitz			
Messina	29	16	
Middelburg			
Nelspruit	27	14	
Pelgrimsrus	20	10	
Phalaborwa	30	16	
Pietersburg	25	11	
Piet Retief	24	10	
Pongola	27	15	
Potchefstroom	23	10	2·6
Potgietersrus	26	11	
Pretoria W.B.	22	9	
Pretoriuskop			
Sekukuni			
Skukuza			
Thabazimbi			
Tomburke			
Tzaneen			
Vereeniging			
Volksrust			
Warmbad	15	11	
Waterval-Bo			
Witbank			
Zeerust			
NATAL			
Cape St. Lucia			
Dundee			
Durban	26	17	
Estcourt	23	9	
Harding			
Himeville			
M'kuzi			

[2]Naby Groblersdal

NATAL	Max.	Min.	RRR
Mtubatuba			
Newcastle	25	9	0·3
P'Maritzburg	21	8	
Port Shepstone	24	17	
Richmond			
Seven Oaks			
Van Reenen			
Vryheid			
S.W.A.			
Gobabis	27	16	
Keetmanshoop	30	14	
Luderitz	18	11	
Mariental	30	19	0·2
Ohopoho			
Ondangua			
Outjo	28	16	7·0
Runtu			
Swakopmund	16	14	
Tsumeb	30	15	
Windhoek	25	13	2·0
PROTECTORATES / PROTEKTORATE			
Bremersdorp	26	14	
Emlembe			
Francistown	27	11	
Gaberones	25	10	
Ghanzi	29	14	
Lobatsi			
Mahalapye			
Makoba			
Maseru	22	10	5·3
Maun	30	12	
Molopololi			
Stegi			
Tsabong	29	14	3·0
Tsane	28	14	
Shakawe	29	15	
Bospoort (Tvl.)	22	11	4·0

SYNOPTIC WEATHER MAP — 1200 GMT. — 1400 SAST. — SINOPTIESE WEERKAART

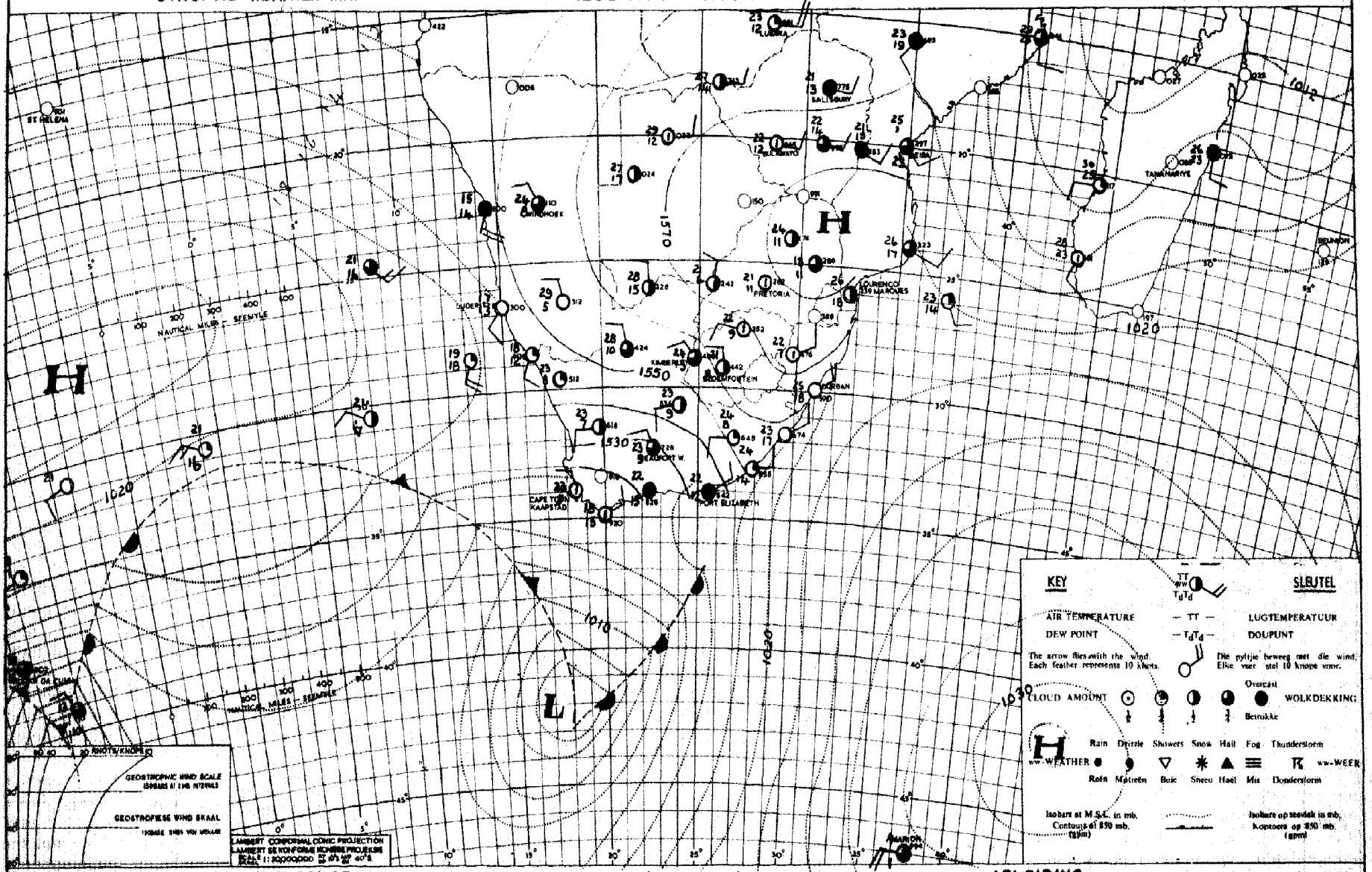

INFERENCE

A cold front is approaching Southwestern Cape and cloudy weather with rain will spread over this region. Over the remainder of the country it will be fair and mild to warm and isolated showers are possible over the northern and central parts of the country.

DATE 6 - 5 - 1961 DATUM

AFLEIDING

'n Koufront nader Suidwes-Kaapland en bewolkte weer met reën sal môre uitbrei oor hierdie gebied. Oor die res van die land sal dit redelik mooiweer en matig tot warm wees en los buie is moontlik oor die noordelike en sentrale dele van die land.

DAAGLIKSE WEERBULLETIN — DAILY WEATHER BULLETIN

WEERBURO / WEATHER BUREAU

DEPT. VAN VERVOER / DEPT. OF TRANSPORT

Maksimum en Minimum Temperature (°C) en Reënval (RRR) in mms. vir die 24 uur wat om 0800 SAST eindig op 8.5.1961

Maximum and Minimum Temperatures (°C) and Rainfall (RRR) in mms. for 24 hours ending at 0800 SAST on

CAPE - KAAP	Max.	Min.	RRR
Aberdeen			
Addo			
Alexanderbaai	20	8	
Aliwal-Noord			
Barkly East			
Bashee	26	16	6.0
Beaufort West	23	8	
Boegoebergdam			
Boetsap			
Brandvlei			
Cala			
Caledon			
Calitzdorp			
Calvinia	21	3	
Cape L'Agulhas	24	13	
Cape Columbine	16	14	
Cape St. Francis	20	14	
Carnarvon			
Ceres			
Citrusdal			
Colesberg			
Cradock			
De Aar	23	7	
D.F. Malan (C.T.)	23	19	1.4
Dordrecht	22	13	
Douglas			
East London	25	14	
Elsenburg			
Fraserburg	20	3	
Garies			
George	23	9	
Graaff Reinet	27	12	
Grahamstown			
Hopetown			
Idutywa			
Jansenville	26	18	
Joubertina			
Kenhardt			
Kimberley	27	11	
K'W. Town			
Knysna			
Kokstad	25	8	5.0

KAAP - CAPE	Max.	Min.	RRR
Kowie			
Kuruman	22	9	0.5
Ladismith			
Lake Mentz			
Maclear			
Mafeking	24	12	
Malmesbury			
Matatiele			
Matroosberg	21	9	
Middelburg	23	7	
Mosselbaai	21	15	
Mount Frere			
O'kiep	22	7	
Orange River			
Oudtshoorn			
Petrusville			
Piketberg			
Porladder	24	11	
Port Elizabeth	23	10	
Port Nolloth	18	7	
Port St. Johns	25	19	
Postmasburg	22	13	9.3
Prieska	27	10	
Prince Albert			
Queenstown	26	9	
Rietfontein			
Riversdal	27	7	
Robertson	24	13	
Somerset East	25	7	
Steynsburg			
Strydenburg			
Sutherland	18	1	
Swellendam			
Tarkastad			1.5
Touwsrivier			
Umtata	29	11	1.9
Uniondale			
Upington	29	13	
Vanwyksvlei	24	8	
Victoria-Wes	23	2	
Vredendal	23	9	
Vryburg	24	10	

CAPE - KAAP	Max.	Min.	RRR
Williston			
Willowmore	22	4	
Twee Rivieren	30	14	
O.V.S. - O.F.S.			
Balkfontein[1]			
Bethlehem	20	7	
Bloemfontein	22	10	
Bultfontein			
Fauresmith	21	7	3.8
Ficksburg			
Frankfort	21	6	
Harrismith			
Heilbron			
Hoopstad	23	10	
Kroonstad	22	10	
Lindley			
Modderpoort			
Petrusburg			
Philippolis			
Reddersburg			6.5
Reitz			10.5
Vrede			
Warden			
Welkom	24	11	
Wepener	22	12	6.8
Winburg			
Zastron			
TRANSVAAL			
Andalusia			
Barberton			
Belfast			
Bethal			
Carolina	23	10	
Chester			
Crecy	28	11	
Ermelo			
Fleur-de-Lys	29	15	
Groendraai	27	9	
Jan Smuts	22	11	

[1]Near Bothaville

TRANSVAAL	Max.	Min.	RRR
Joubert Park			
Komatipoort			
Kroondal	24	12	
L'doringstad			
Lichtenburg			
Loskop[2]			
Mara	28	10	
Marble Hall			
Marnitz			
Messina	31	16	
Middelburg			
Nelspruit	29	14	
Pelgrimsrus	23	13	1.5
Phalaborwa	31	14	
Pietersburg	26	12	
Piet Retief	28	11	
Pongola	30	15	
Potchefstroom	23	9	
Potgietersrus	27	12	
Pretoria W.B.	24	11	
Pretoriuskop			
Sekukuni			
Skukuza	31	13	
Thabazimbi	27	11	
Tomburke			
Tzaneen			
Vereeniging			
Volksrust			
Warmbad	27	12	
Waterval-Bo			
Witbank			
Zeerust			
Standerton	24	6	
NATAL			
Cape St. Lucia			
Dundee	27	17	
Durban	27	9	
Estcourt			
Harding			
Himeville			
M'kuzi			

[2]Naby Groblersdal

NATAL	Max.	Min.	RRR
Mtubatuba			
Newcastle	26	10	
P'Maritzburg	27	9	
Port Shepstone	25	19	
Richmond			
Seven Oaks			
Van Reenen			
Vryheid			
S.W.A.			
Gobabis	25	11	
Keetmanshoop			
Luderitz			
Mariental	28	17	
Ohopoho			
Ondangua	30	15	
Outjo	28	14	
Runtu	31	14	
Swakopmund	19	14	
Tsumeb	28	13	
Windhoek	22	13	
PROTECTORATES / PROTEKTORATE			
Bremersdorp	23	14	
Emlembe			
Francistown	27	8	
Gaberones	27	8	
Ghanzi	28	10	
Lobatsi			
Mahalapye	30	10	
Makoba			
Maseru			
Maun	29	13	
Molopololi			
Stevi			
Tsabong	27	13	
Tsane	28	10	
Shakawe	28	17	
Bespoort (Tvl.)	22	9	

SYNOPTIC WEATHER MAP — 1200 GMT. — 1400 SAST. — SINOPTIESE WEERKAART

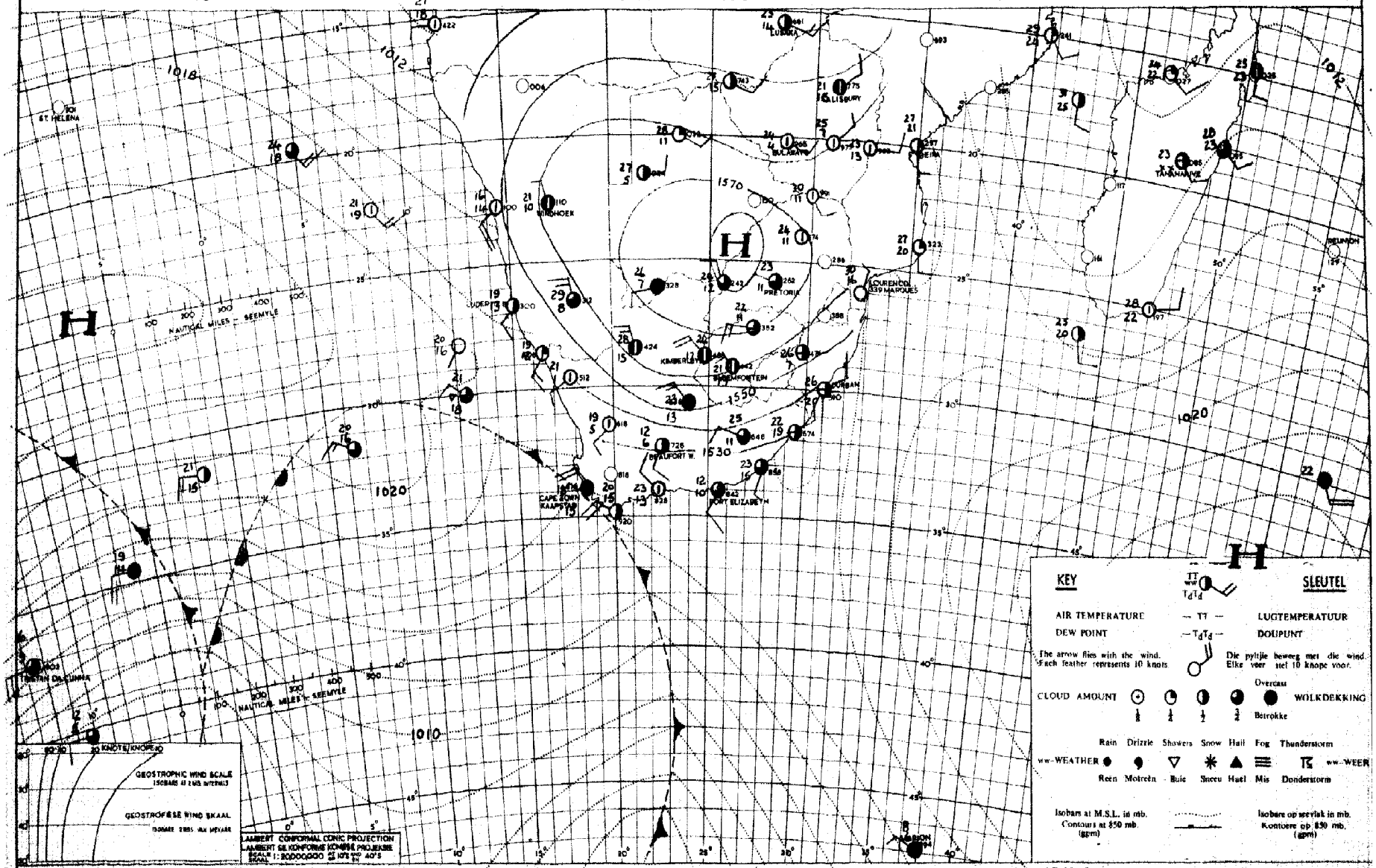

INFERENCE

Humid air is moving over South West Africa, Bechuanaland and over the northern, central and southeastern parts of the Union and isolated showers will develop over these regions. A cold front has reached Southwestern Cape and unsettled weather will spread gradually over most parts of the Cape coastal belt

DATE 7 - 5 - 1961 / DATUM

AFLEIDING

Vogtige lug beweeg oor Suidwes-Afrika, Betsjoeanaland en oor die noordelike, sentrale en suidoostelike dele van die Unie en los buie sal ontwikkel oor hierdie gebiede. 'n Kouefront het Suidwes-Kaapland bereik en ongestadige weer sal geleidelik uitbrei oor meeste dele van die Kaapse kustsone

DAAGLIKSE WEERBULLETIN — DAILY WEATHER BULLETIN

WEERBURO / WEATHER BUREAU
DEPT. VAN VERVOER / DEPT. OF TRANSPORT

Maksimum en Minimum Temperature (°C) en Reënval (RRR) in mms. vir die 24 uur wat om 0800 SAST eindig op

Maximum and Minimum Temperatures (°C) and Rainfall (RRR) in mms. for 24 hours ending at 0800 SAST on

9.5.1961

CAPE - KAAP	Max.	Min.	RRR
Aberdeen			
Addo			
Alexanderbaai	20	12	
Aliwal-Noord	23	0	
Barkly East			
Bashee	24	17	
Beaufort West	26	13	
Boegoebergdam			
Boetsap			
Brandvlei			
Cala			4·0
Caledon			
Calitzdorp			
Calvinia	23	5	
Cape L'Agulhas	24	16	
Cape Columbine	17	12	
Cape St. Francis	19	10	
Carnarvon			1·0
Ceres			
Citrusdal			
Colesberg			
Cradock			
De Aar	24	13	5·0
D.F. Malan (C.T.)	21	13	
Dordrecht	22	14	0·3
Douglas			
East London	27	15	
Elsenburg			
Fraserburg	21	6	
Garies			
George	23	7	
Graaff Reinet	27	17	
Grahamstown			
Hopetown			
Idutywa			3·5
Jansenville	28	9	
Joubertina			
Kenhardt			
Kimberley	27	14	0·2
K'W. Town			
Knysna			
Kokstad	25	6	

KAAP - CAPE	Max.	Min.	RRR
Kowie			
Kuruman	24	9	
Ladismith			
Lake Mentz			
Maclear			
Mafeking	25	12	
Malmesbury			
Matatiele			
Matroosberg	19	6	
Middelburg	22	10	2·2
Mosselbaai	22	14	
Mount Frere			
O'kiep	24	11	
Orange River			
Oudtshoorn			
Petrusville			
Piketberg			
Pofadder	26	14	1·4
Port Elizabeth	27	10	
Port Nolloth	17	11	
Port St. Johns	26	20	
Postmasburg	33	13	
Prieska	28	15	0·4
Prince Albert			
Queenstown	26	12	0·4
Rietfontein			
Riversdal	26	4	
Robertson	23	13	
Somerset East	27	11	
Steynsburg			
Strydenburg			
Sutherland	18	12	
Swellendam			
Tarkastad			
Touwsrivier			
Umtata	30	11	
Uniondale			
Upington	29	15	
Vanwyksvlei	25	15	11·5
Victoria-Wes	23	9	3·0
Vredendal	23	9	
Vryburg			

CAPE - KAAP	Max.	Min.	RRR
Williston			
Willowmore	22	4	
O.V.S. - O.F.S.			
Balkfontein[1]			
Bethlehem	22	6	
Bloemfontein	23	12	
Bultfontein			
Fauresmith	22	9	
Ficksburg			
Frankfort	23	4	
Harrismith			
Heilbron			
Hoopstad	26	11	
Kroonstad	23	10	
Lindley			
Modderpoort			
Petrusburg			
Philippolis			
Reddersburg			
Reitz			
Vrede			
Warden			
Welkom	21	12	
Wepener	23	1	0·4
Winburg			
Zastron			
TRANSVAAL			
Andalusia			
Barberton			
Belfast			
Bethal			
Carolina	23	9	
Chester			
Crecy	29	10	
Ermelo			
Fleur-de-Lys	31	13	
Groendraai	28	9	
Jan Smuts	23	11	

[1]Near Bothaville

TRANSVAAL	Max.	Min.	RRR
Joubert Park	23	11	
Komatipoort			
Kroondal	27	11	
L'doringstad			
Lichtenburg			
Loskop[2]			
Mara	31	11	
Marble Hall			
Marritz			
Messina	33	18	
Middelburg			
Nelspruit	30	12	
Pelgrimsrus	23	11	
Phalaborwa	32	15	
Pietersburg	27	10	
Piet Retief	17	11	
Pongola			
Potchefstroom	24	12	
Potgietersrus	28	13	
Pretoria W.B.	25	10	
Pretoriuskop			
Sekukuni			
Skukuza	32	12	
Thabazimbi	29	11	
Tomburke			
Tzaneen			
Vereeniging			
Volksrust			
Warmbad	28	11	
Waterval-Bo			
Witbank			
Zeerust			
Standerton	24	2	
NATAL			
Cape St. Lucia	27	21	
Dundee			
Durban	28	15	
Estcourt	26	12	
Harding			
Himeville			
M'kuzi			

[2]Naby Groblersdal

NATAL	Max.	Min.	RRR
Mtubatuba			
Newcastle	27	7	
P'Maritzburg	26	8	
Port Shepstone	27	13	
Richmond			
Seven Oaks			
Van Reenen			
Vryheid			
S.W.A.			
Gobabis	25	12	
Keetmanshoop	29	15	
Luderitz	18	12	
Mariental	29	14	
Otjiwarongo	30	15	
Ondangua	28	16	
Outjo	28	13	
Rundu	30	14	
Swakopmund	21	13	
Tsumeb	29	15	
Windhoek	25	12	
BECHUANALAND PROTECTORATE			
Bremersdorp	29	14	
Palapye			
Francistown	29	10	
Gaberones	28	11	
Ghanzi	28	13	
Lobatsi			
Mahalapye	30	10	
Makoba			
Maseru	22	10	0·2
Mochudi	28	10	
Molopolole			
Stegi			
Tsabong	29	11	
Tsane	28	10	
Shakawe	28	13	
Bospoort (Tvl)	24	8	

SYNOPTIC WEATHER MAP 1200 GMT. — 1400 SAST. SINOPTIESE WEERKAART

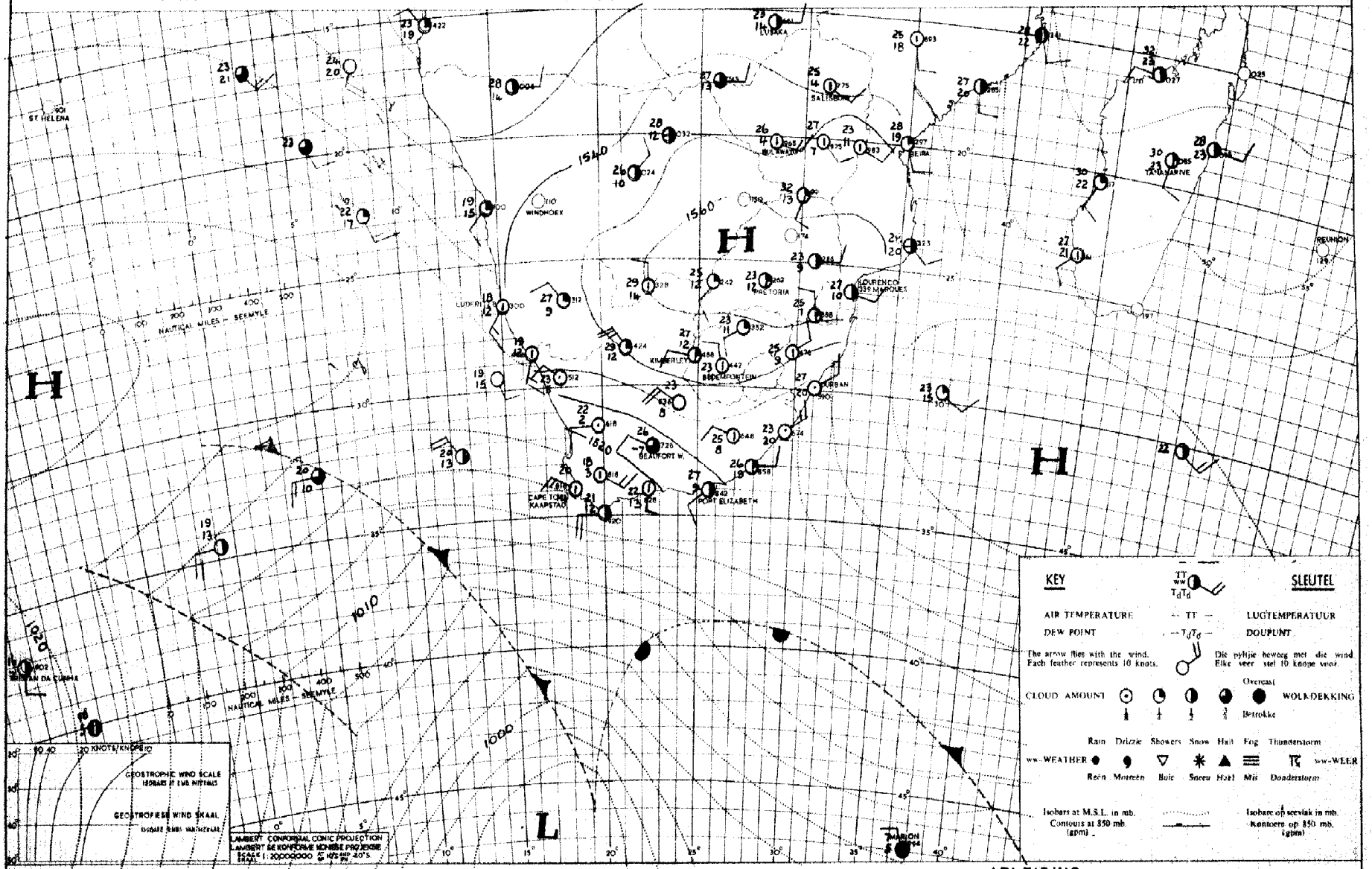

DATE 8 - 5 - 1961 DATUM

INFERENCE

The cold front lying west of the Southwestern Cape is expected to reach the Peninsula during the morning giving occasional rain and showers. Over the remainder of the country the weather is expected to remain fair and mild to warm with isolated thundershowers in the afternoon over the Karoo, South West Africa, Bechuanaland, Northern Cape and the Free State.

AFLEIDING

Die kouefront wat wes van die Suidwestelike Kaap lê sal na verwagting die skiereiland bereik gedurende die oggend en reën en buie sal uitsak. Oor die res van die land sal dit redelik mooiweer en matig tot warm bly maar los donderbuie sal in die namiddag uitsak oor die Karoo, Suidwes-Afrika, Betsjoeanaland, Noord-Kaapland en die Vrystaat.

DAAGLIKSE WEERBULLETIN

WEERBURO / WEATHER BUREAU
DEPT. VAN VERVOER / DEPT. OF TRANSPORT

DAILY WEATHER BULLETIN

Maksimum en Minimum Temperature (°C) en Reënval (RRR) in mms. vir die 24 uur wat om 0800 SAST eindig op 10 . 5 . 1961

Maximum and Minimum Temperatures (°C) and Rainfall (RRR) in mms. for 24 hours ending at 0800 SAST on

CAPE - KAAP	Max.	Min.	RRR
Aberdeen			
Addo			2·8
Alexanderbaai	20	11	
Aliwal-Noord	24	10	2·0
Barkly East			
Bashee	28	17	0·2
Beaufort West	25	7	
Boegoebergdam			
Boetsap			
Brandvlei			
Cala			1·0
Caledon			11·0
Calitzdorp			
Calvinia	24	6	
Cape L'Agulhas	22	11	5·5
Cape Columbine	15	12	
Cape St. Francis	19	13	2·5
Carnarvon			1·2
Ceres			10·0
Citrusdal			3·5
Colesberg			
Cradock			0·5
De Aar	22	11	1·0
D.F. Malan (C.T.)	20	9	6·9
Dordrecht	21	14	
Douglas			
East London	26	17	
Elsenburg			14·8
Fraserburg	22	4	2·2
Garies			
George	23	9	0·5
Graaff Reinet	24	14	0·6
Grahamstown			6·0
Hopetown			
Idutywa			
Jansenville	25	11	
Joubertina			2·2
Kenhardt			
Kimberley	26	12	1·0
K'W. Town			
Knysna			
Kokstad	26	9	

KAAP - CAPE	Max.	Min.	RRR
Kowie			15·0
Kuruman	24	11	
Ladismith			
Lake Mentz			9·0
Maclear			
Mafeking	25	12	
Malmesbury			
Matatiele			
Matroosberg	20	8	
Middelburg	20	11	1·8
Mosselbaai	21	14	0·2
Mount Frere			
O'kiep	22	8	
Orange River			
Oudtshoorn			
Petrusville			
Piketberg			6·0
Pofadder	25	8	
Port Elizabeth	23	14	6·0
Port Nolloth	14	10	
Port St. Johns	27	20	0·2
Postmasburg	23	13	0·1
Prieska	28	14	
Prince Albert			
Queenstown	22	15	1·7
Rietfontein			
Riversdal	25	12	1·5
Robertson	24	12	2·5
Somerset East	26	12	7·0
Steynsburg			4·5
Strydenburg			
Sutherland	19	5	0·2
Swellendam			
Tarkastad			
Touwsrivier			
Umtata	30	15	0·3
Uniondale			1·5
Upington	30	14	1·5
Vanwyksvlei	24	9	0·2
Victoria-Wes	19	7	1·4
Vredendal	22	14	0·5
Vryburg	26	9	

CAPE - KAAP	Max.	Min.	RRR
Williston			19·0
Willowmore	23	6	14·8
Twee Rivieren	30	13	0·3
O.V.S. - O.F.S.			
Balkfontein[1]			
Bethlehem	23	6	5·4
Bloemfontein	23	11	
Bultfontein			
Fauresmith	23	10	1·3
Ficksburg			
Frankfort	24	5	
Harrismith			0·2
Heilbron			
Hoopstad	24	13	
Kroonstad	24	11	
Lindley			
Modderpoort			
Petrusburg			
Philippolis			
Reddersburg			
Reitz			
Vrede			
Warden			
Welkom	25	13	0·4
Wepener	23	14	
Winburg			
Zastron			
TRANSVAAL			
Andalusia			
Barberton			
Belfast			
Bethal			
Carolina	23	9	
Chester			
Crecy	28	9	
Ermelo			
Fleur-de-Lys	30	13	
Groendraai	28	8	
Jan Smuts	22	9	

[1]Near Bothaville

TRANSVAAL	Max.	Min.	RRR
Joubert Park	22	13	
Komatipoort			
Kroondal	25	11	
L'doringstad			
Lichtenburg			
Loskop[2]			
Mara	29	10	
Marble Hall			
Marnitz			
Messina	31	17	
Middelburg			
Nelspruit	30	12	
Pelgrimsrus	22	11	
Phalaborwa	31	xx	
Pietersburg	27	9	
Piet Retief	28	12	
Pongola	31	16	
Potchefstroom	25	9	
Potgietersrus	28	13	
Pretoria W.B.	25	11	
Pretoriuskop			
Sekukuni			
Skukuza	31	10	
Thabazimbi	30	11	
Tomburke			
Tzaneen			
Vereeniging			
Volksrust			
Warmbad			
Waterval-Bo			
Witbank			
Zeerust			
Standerton	25	5	
NATAL			
Cape St. Lucia	26	20	
Dundee			
Durban	29	17	
Estcourt	26	9	
Harding			
Himeville			
M'kuzi			

[2]Naby Groblersdal

NATAL	Max.	Min.	RRR
Mtubatuba			
Newcastle	27	9	
P'Maritzburg	27	10	
Port Shepstone	27	18	
Richmond			
Seven Oaks			
Van Reenen			
Vryheid			
S.W.A.			
Gobabis	27	15	1·4
Keetmanshoop	30	13	1·8
Luderitz	20	13	
Mariental	31	15	0·2
Ohopoho	31	14	
Ondangua	29	16	
Outjo	28	14	7·0
Runtu	29	14	
Swakopmund	17	13	
Tsumeb	29	14	
Windhoek	25	12	0·7
PROTECTORATES / PROTEKTORATE			
Bremersdorp			
Emlembe			
Francistown	29	9	
Gaberones	28	11	
Ghanzi	28	13	
Lobatsi			
Mahalapye			
Makoba			
Maseru	22	10	5·4
Maun	30	10	
Molopololi			
Stegi			
Tsabong	29	12	0·4
Tsane	28	13	
Shakawe	28	12	
Bosspoort (Tvl)	24	11	

SYNOPTIC WEATHER MAP — 1200 GMT. — 1400 SAST. — SINOPTIESE WEERKAART

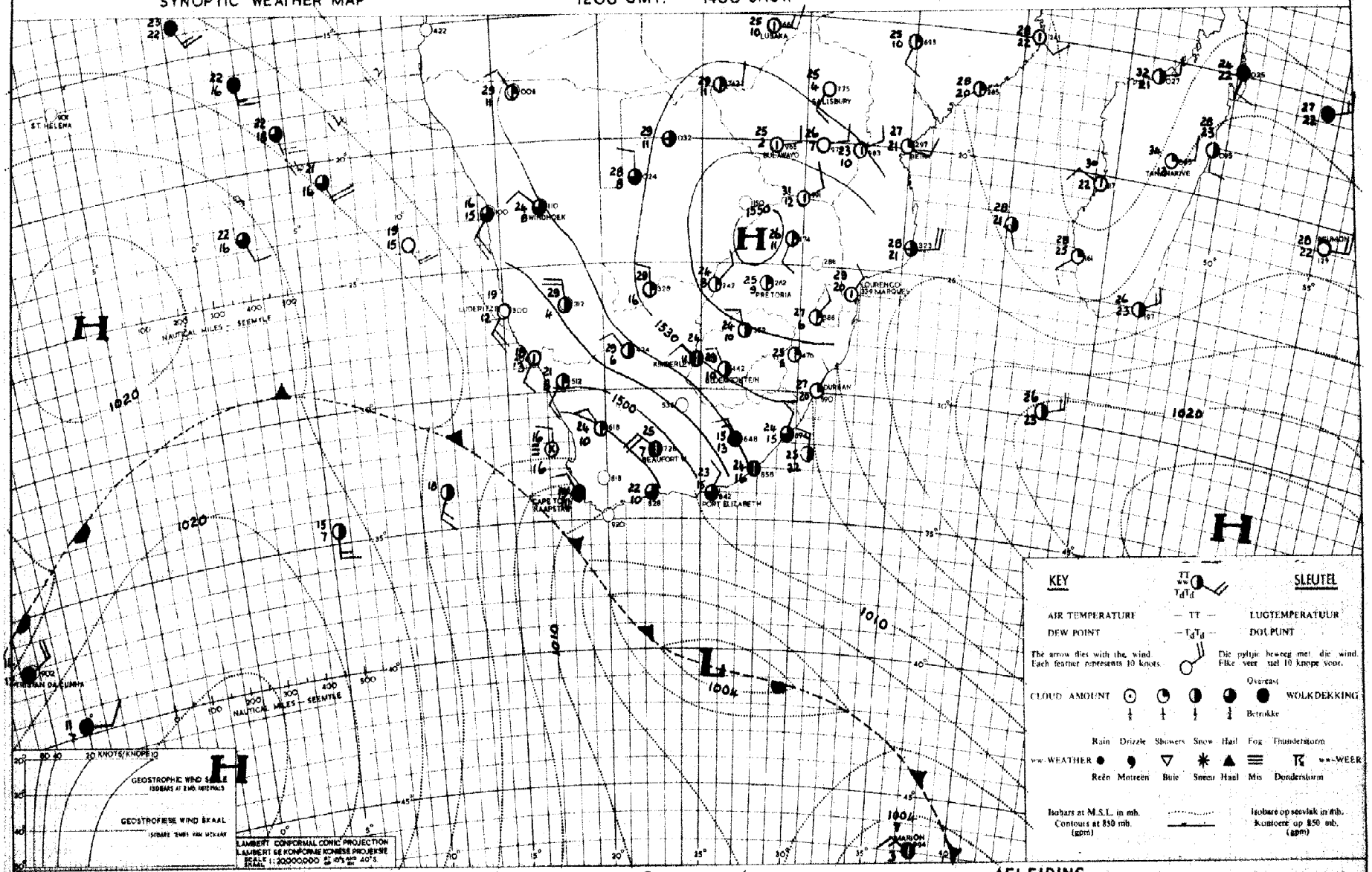

KEY — SLEUTEL

AIR TEMPERATURE — TT — LUGTEMPERATUUR

DEW POINT — T_dT_d — DOUPUNT

The arrow flies with the wind. Each feather represents 10 knots.

Die pyltjie beweeg met die wind. Elke veer stel 10 knope voor.

CLOUD AMOUNT — Overcast — WOLKDEKKING — Betrokke

ww-WEATHER — Rain, Drizzle, Showers, Snow, Hail, Fog, Thunderstorm — ww-WEER — Reën, Motreën, Buie, Sneeu, Hael, Mis, Donderstorm

Isobars at M.S.L. in mb. — Isobare op seevlak in mb.

Contours at 850 mb. (gpm) — Konturen op 850 mb. (gpm)

DATE 9 - 5 - 1961 DATUM

INFERENCE

A cold front is approaching Southwestern Cape and cloudy cooler conditions with showers will spread over the southwestern and southern Cape coastal areas. Over the remainder of the country it will be fair and mild to warm, but isolated showers will develop over the northern, central and south-eastern parts of the Union.

AFLEIDING

'n Koufront nader Suidwes-Kaapland en bewolkte, koeler toestande met buie sal uitbrei oor die suidwestelike en suidelike Kaapse kusstreke. Oor die res van die land sal dit redelik mooiweer en matig tot warm wees maar los buie sal ontwikkel oor die noordelike, sentrale en suidoostelike dele van die Unie.

DAAGLIKSE WEERBULLETIN — DAILY WEATHER BULLETIN

WEERBURO / WEATHER BUREAU
DEPT. VAN VERVOER / DEPT. OF TRANSPORT

Maksimum en Minimum Temperature (°C) en Reënval (RRR) in mms. vir die 24 uur wat om 0800 SAST eindig op ..11.5.1961.. Maximum and Minimum Temperatures (°C) and Rainfall (RRR) in mms. for 24 hours ending at 0800 SAST on

CAPE - KAAP	Max.	Min.	RRR
Aberdeen			
Addo			
Alexanderbaai	20	8	
Aliwal-Noord	23	10	12·7
Barkly East			
Bashee	23	16	5·7
Beaufort West	18	9	
Boegoebergdam			
Boetsap			
Brandvlei			
Cala			10·5
Caledon			3·5
Calitzdorp			
Calvinia	12	4	0·3
Cape L'Agulhas	17	11	3·0
Cape Columbine	16	9	0·5
Cape St. Francis	17	13	
Carnarvon			
Ceres			
Citrusdal			
Colesberg			
Cradock			
De Aar	21	10	11·0
D.F. Malan (C.T.)	17	7	0·2
Dordrecht			
Douglas			10·0
East London	21	14	3·5
Elsenburg			
Fraserburg	14	7	
Garies			
George	16	9	1·6
Graaff Reinet			
Grahamstown			
Hopetown			
Idutywa			14·5
Jansenville	22	11	
Joubertina			
Kenhardt			
Kimberley	23	11	4·0
K'W. Town			
Knysna			
Kokstad	24	9	0·6

KAAP - CAPE	Max.	Min.	RRR
Kowie			
Kuruman	23	9	6·5
Ladismith			
Lake Mentz			
Maclear			
Mafeking	24	12	
Malmesbury			
Matatiele			
Matroosberg			
Middelburg	21	4	0·7
Mosselbaai	17	11	8·0
Mount Frere			
O'kiep	16	6	
Orange River			
Oudtshoorn			
Petrusville			
Piketberg			
Pofadder	17	6	
Port Elizabeth	19	14	
Port Nolloth	17	8	0·5
Port St. Johns	30	16	3·2
Postmasburg	22	11	9·6
Prieska	25	11	8·0
Prince Albert			
Queenstown	24	18	16·0
Rietfontein			
Riversdal	18	9	0·4
Robertson	18	7	3·0
Somerset East	20	9	
Steynsburg			
Strydenburg			
Sutherland	21	3	
Swellendam			15·5
Tarkastad			
Touwsrivier			
Umtata	29	13	5·3
Uniondale			
Upington	24	9	0·5
Vanwyksvlei	19	8	
Victoria-Wes	19	4	
Vredendal	19	8	
Vryburg	25	10	1·3

CAPE - KAAP	Max.	Min.	RRR
Williston			
Willowmore	15	7	
Twee Rivieren	28	11	7·5
O.V.S. - O.F.S.			
Balkfontein[1]			
Bethlehem	21	10	8·8
Bloemfontein	22	10	1·5
Bultfontein			
Fauresmith	21	9	3·4
Ficksburg			
Frankfort	22	9	
Harrismith			
Heilbron			
Hoopstad	23	11	4·0
Kroonstad	23	10	5·4
Lindley			
Modderpoort			
Petrusburg			2·3
Philippolis			
Reddersburg			
Reitz			
Vrede			
Warden			
Welkom	22	11	4·3
Wepener	22	11	0·9
Winburg			
Zastron			
TRANSVAAL			
Andalusia			
Barberton			
Belfast			
Bethal			
Carolina	22	8	
Chester			
Crecy	29	7	
Ermelo			
Fleur-de-Lys	30	13	
Groendraai	27	7	
Jan Smuts	22	9	

[1]Near Bothaville

TRANSVAAL	Max.	Min.	RRR
Joubert Park			
Komatipoort			
Kroondal	25	13	
L'doringstad			
Lichtenburg			
Loskop[2]			
Mara	29	8	
Marble Hall			
Marnitz			
Messina	32	14	
Middelburg			
Nelspruit	29	10	
Pelgrimsrus	23	11	
Phalaborwa	32	14	
Pietersburg	26	7	
Piet Retief			
Pongola			
Potchefstroom	24	9	
Potgietersrus	28	12	
Pretoria W.B.	24	10	
Pretoriuskop			
Sekukuni			
Skukuza	32	9	
Thabazimbi			
Tomburke			
Tzaneen			
Vereeniging			
Volksrust			
Warmbad	28	9	
Waterval-Bo			
Witbank			
Zeerust			
Standerton	24	0	
NATAL			
Cape St. Lucia	27	20	
Dundee			
Durban	31	21	5·5
Estcourt	26	11	
Harding			
Himeville			
M'kuzi			

[2]Naby Groblersdal

NATAL	Max.	Min.	RRR
Mtubatuba			
Newcastle	26	9	
P'Maritzburg	27	2	5·5
Port Shepstone	26	20	0·1
Richmond			
Seven Oaks			
Van Reenen			
Vryheid			
S.W.A.			
Gobabis	25	12	
Keetmanshoop	25	7	
Luderitz	19	13	
Mariental	28	11	0·2
Ohopoho			
Ondangua			
Outjo	26	12	
Runtu			
Swakopmund	20	13	
Tsumeb	29	14	
Windhoek	24	10	
PROTECTORATES / PROTEKTORATE			
Bremersdorp			
Emlembe			
Francistown	29	11	
Gaberones	28	13	
Ghanzi	27	13	0·2
Lobatsi			
Mahalapye			
Makoba			
Maseru	21	10	6·2
Maun	31	12	
Molopololi			
Stegi			
Tsabong	28	13	1·2
Tsane	23	10	
Shakawe	29	12	
Bosspoort (Tvl)	22	10	

SYNOPTIC WEATHER MAP — 1200 GMT. — 1400 SAST. — SINOPTIESE WEERKAART

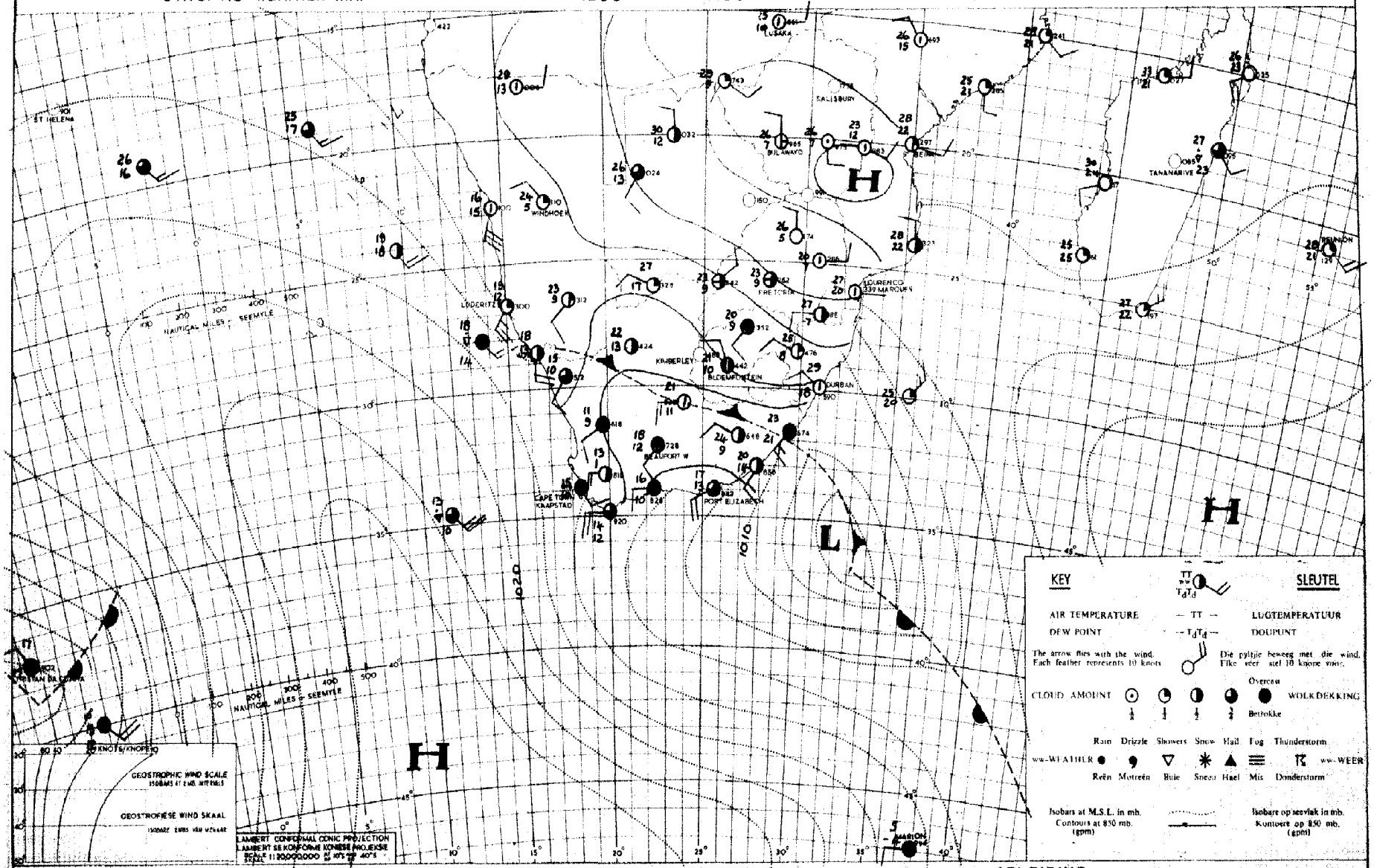

DATE 10 - 5 - 1961 DATUM

INFERENCE

Very cold air will move over the Cape interior and scattered rain or showers will fall over the Cape coastal belt and the adjacent interior and later also over Natal. Rain or showers will develop over the central parts and later over the northeastern parts of the interior.

AFLEIDING

Baie koue lug sal oor die Kaapse binneland beweeg en verspreide reën of buie sal uitsak oor die Kaapse kusstreke en die aangrensende binneland en later ook oor Natal. Reën en buie sal ontwikkel oor die sentrale dele en later oor die noordoostelike helfte van die binneland.

DAAGLIKSE WEERBULLETIN

WEERBURO / WEATHER BUREAU
DEPT. VAN VERVOER / DEPT. OF TRANSPORT

DAILY WEATHER BULLETIN

Maksimum en Minimum Temperature (°C) en Reënval (RRR) in mms. vir die 24 uur wat om 0800 SAST eindig op .....12 . 5 . 1961.....

Maximum and Minimum Temperatures (°C) and Rainfall (RRR) in mms. for 24 hours ending at 0800 SAST on

CAPE - KAAP	Max.	Min.	RRR
Aberdeen			
Addo			8·5
Alexanderbaai	18	7	
Aliwal-Noord	20	5	8·8
Barkly East			
Bashee	18	12	6·0
Beaufort West	11	5	10·5
Boegoebergdam			
Boetsap			
Brandvlei			
Cala			18·5
Caledon			24·0
Calitzdorp			
Calvinia	11	-1	0·1
Cape L'Agulhas	15	11	23·0
Cape Columbine	16	8	
Cape St. Francis			14·5
Carnarvon			
Ceres			
Citrusdal			3·5
Colesberg			
Cradock			8·0
De Aar	16	3	
D.F. Malan (C.T.)	17	8	
Dordrecht	16	2	13·0
Douglas	19	12	1·8
East London			15·3
Elsenburg	10	3	1·0
Fraserburg			5·0
Garies	13	8	21·3
George	14	7	26·5
Graaff Reinet			21·6
Grahamstown			
Hopetown			14·6
Idutywa	17	10	4·0
Jansenville			18·0
Joubertina			
Kenhardt	22	3	4·1
Kimberley			
K'W. Town			
Knysna			64·0
Kokstad	21	6	4·5

KAAP - CAPE	Max.	Min.	RRR
Kowie			27·0
Kuruman			
Ladismith			
Lake Mentz			5·0
Maclear			
Mafeking	25	10	11·9
Malmesbury			
Matatiele			
Matroosberg	9	4	0·5
Middelburg	16	3	10·0
Mosselbaai	13	9	17·0
Mount Frere			4·5
O'kiep	12	5	
Orange River			
Oudtshoorn			
Petrusville			
Piketberg			
Pofadder	13	3	
Port Elizabeth	17	11	36·5
Port Nolloth	14	7	
Port St. Johns	21	13	9·2
Postmasburg	15	3	
Prieska	18	5	
Prince Albert			
Queenstown	19	5	17·5
Rietfontein			
Riversdal	12	8	22·0
Robertson	13	7	6·0
Somerset East	14	7	22·5
Steynsburg			16·0
Strydenburg			
Sutherland	7	1	1·1
Swellendam			25·5
Tarkastad			10·0
Touwsrivier			2·5
Umtata	19	8	37·6
Uniondale			8·0
Upington	17	5	
Vanwyksvlei	12	4	
Victoria-Wes	12	3	6·0
Vredendal	17	5	
Vryburg	24	6	1·1

CAPE - KAAP	Max.	Min.	RRR
Williston			
Willowmore	9	4	0·1
Twee Rivieren	18	5	
O.V.S. - O.F.S.			
Balkfontein[1]			6·0
Bethlehem	20	9	13·6
Bloemfontein	21	4	2·0
Bultfontein			
Fauresmith	17	4	
Ficksburg			
Frankfort	22	10	1·4
Harrismith			
Heilbron			
Hoopstad	23	5	
Kroonstad	22	6	2·8
Lindley			9·5
Modderpoort			
Petrusburg			
Phillippolis			2·0
Reddersburg			
Reitz			
Vrede			4·0
Warden			8·0
Welkom	22	6	2·8
Wepener	19	6	11·6
Winburg			
Zastron			
TRANSVAAL			
Andalusia			1·0
Barberton			
Belfast			
Bethal			4·5
Carolina	22	9	0·2
Chester			
Grecy	30	20	1·3
Ermelo			
Fleur-de-Lys	31	15	
Groendraai	27	12	0·8
Jan Smuts	21	10	10·7

[1]Near Bothaville

TRANSVAAL	Max.	Min.	RRR
Joubert Park	21	11	17·0
Komatipoort			
Kroondal	25	13	8·4
L'doringstad			
Lichtenburg			11·5
Loskop[2]			2·5
Mara	30	11	
Marble Hall			
Marnitz			
Messina	33	17	
Middelburg			
Nelspruit	31	12	
Pelgrimsrus	23	12	
Phalaborwa	33	xx	
Pietersburg	27	9	
Piet Retief	25	12	
Pongola			
Potchefstroom	25	9	5·0
Potgietersrus	27	15	
Pretoria W.B.	23	12	9·3
Pretoriuskop			
Sekukuni			
Skukuza	33	10	
Thabazimbi	29	13	1·9
Tomburke			
Tzaneen			
Vereeniging			
Volksrust			
Warmbad	28	12	2·5
Waterval-Bo			
Witbank			
Zeerust			
Standerton	24	10	4·5
NATAL			
Cape St. Lucia	25	19	
Dundee			
Durban	24	17	0·4
Estcourt			
Harding			17·0
Himeville			
M'kuzi			

[2]Naby Groblersdal

NATAL	Max.	Min.	RRR
Mtubatuba			
Newcastle	25	12	0·1
P'Maritzburg	21	10	2·0
Port Shepstone	23	[illegible]	4·0
Richmond			
Seven Oaks			2·5
Van Reenen			
Vryheid			
S.W.A.			
Gobabis	27	9	
Keetmanshoop	15	3	
Luderitz	17	10	
Mariental	23	6	
Ohopoho	30	5	
Ondangua	30	11	
Outjo	26	7	
Runtu	31	13	
Swakopmund	19	10	
Tsumeb	22	6	
Windhoek			
PROTECTORATES / PROTEKTORATE			
Bremersdorp	31	15	
Enlembe			
Francistown	30	13	
Gaberones	29	13	2·6
Ghanzi	28	11	
Lobatsi			
Mahalapye	30	16	0·6
Makoba			
Maseru	19	6	5·9
Maun	30	13	
Molopololi			
Stegi			
Tsabong	25	7	
Tsane	28	6	
Shakawe	30	12	
Bospoort (Tvl)	23	5	6·5

SYNOPTIC WEATHER MAP — 1200 GMT. — 1400 SAST. — SINOPTIESE WEERKAART

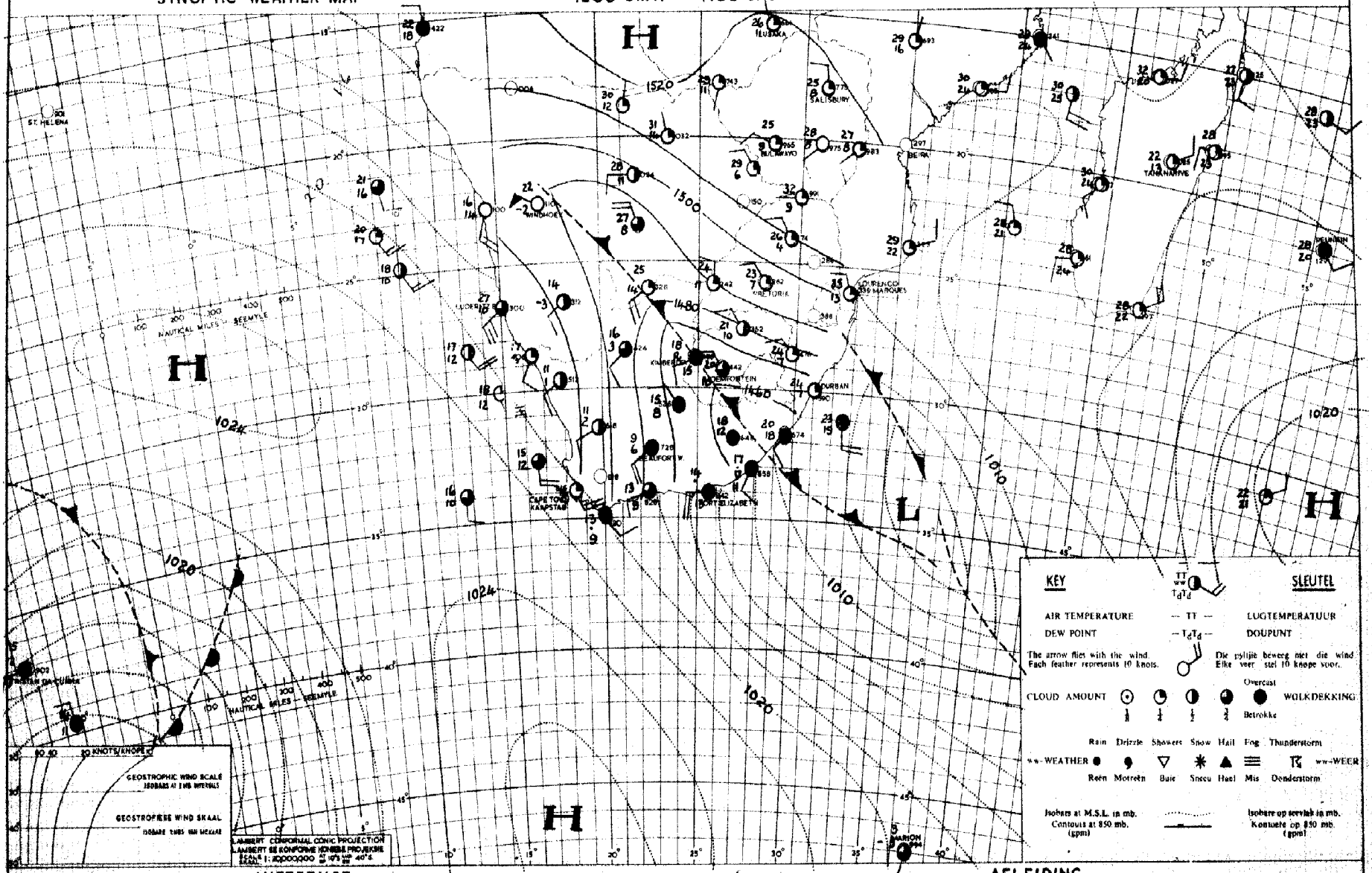

INFERENCE

Very cold air has moved over the southwestern half of the Union and is spreading eastwards. Thundershowers or rain will develop over the central parts of the Union today and over the northeastern half of the interior tomorrow. Rain or showers will fall over the southern, southeastern Cape and the Natal coastal regions.

DATE 11 - 5 - 1961 DATUM

AFLEIDING

Baie koue lug het oor die suidwestelike helfte van die Unie beweeg en brei nou ooswaarts uit. Donderbuie of reën sal vandag oor die sentrale dele van die Unie ontwikkel en môre oor die noordoostelike helfte van die binneland. Reën of buie sal uitsak oor die suidelike suidoostelike Kaap en die Natalse kusgebiede.

DAAGLIKSE WEERBULLETIN — DAILY WEATHER BULLETIN

WEERBURO / WEATHER BUREAU
DEPT. VAN VERVOER / DEPT. OF TRANSPORT

Maksimum en Minimum Temperature (°C) en Reënval (RRR) in mms. vir die 24 uur wat om 0800 SAST eindig op 13.5.1961

Maximum and Minimum Temperatures (°C) and Rainfall (RRR) in mms. for 24 hours ending at 0800 SAST on

CAPE - KAAP	Max.	Min.	RRR
Aberdeen			
Addo			11.5
Alexanderbaai	18	8	
Aliwal-Noord			
Barkly East			
Bashee			
Beaufort West	10	1	
Boegoebergdam			
Boetsap			
Brandvlei			
Cala			
Caledon			
Calitzdorp			
Calvinia	14	0	
Cape L'Agulhas	16	10	0.3
Cape Columbine	16	7	
Cape St. Francis	15	10	
Carnarvon			
Ceres			
Citrusdal			
Colesberg			
Cradock			0.3
De Aar	10	-1	
D.F. Malan (C.T.)	17	3	
Dordrecht	8	1	2.5
Douglas			
East London	15	10	4.7
Elsenburg			
Fraserburg	9	-2	
Garies			
George	14	6	6.5
Graaff Reinet	11	3	6.6
Grahamstown			16.5
Hopetown			
Idutywa			
Jansenville	15	5	
Joubertina			13.0
Kenhardt			
Kimberley	12	1	
K'W. Town			
Knysna			22.5
Kokstad	11	1	0.7

KAAP - CAPE	Max.	Min.	RRR
Kowie			33.5
Kuruman	13	0	
Ladismith			
Lake Mentz			
Maclear			
Mafeking	15	3	
Malmesbury			
Matatiele			
Matroosberg	10	-2	
Middelburg	9	0	0.1
Mosselbaai	17	10	2.5
Mount Frere			
O'kiep	15	6	
Orange River			
Oudtshoorn			3.5
Petrusville			
Piketberg			
Pofadder	13	4	
Port Elizabeth	14	9	32.0
Port Nolloth	15	7	
Port St. Johns	19	12	
Postmasburg	10	0	
Prieska	13	0	
Prince Albert			
Queenstown	10	4	1.0
Rietfontein			
Riversdal	15	4	3.0
Robertson	16	6	
Somerset East	10	5	0.7
Steynsburg			
Strydenburg			
Sutherland	7	-5	
Swellendam			
Tarkastad			1.8
Touwsrivier			
Umtata	15	6	
Uniondale			6.5
Upington	15	3	
Vanwyksvlei	13	1	
Victoria-Wes	9	-3	
Vredendal	19	3	
Vryburg	13	-1	

CAPE - KAAP	Max.	Min.	RRR
Williston			
Willowmore	10	2	0.1
Twee Rivieren	15	2	
O.V.S. - O.F.S.			
Balkfontein[1]			
Bethlehem	11	-2	
Bloemfontein	11	-1	
Bultfontein			
Fauresmith	10	0	
Ficksburg			
Frankfort	14	-3	
Harrismith			
Heilbron			
Hoopstad	14	1	
Kroonstad	12	0	
Lindley			
Modderpoort			
Petrusburg			
Philippolis			
Reddersburg			
Reitz			
Vrede			
Warden			
Welkom	12	1	
Wepener	11	-1	
Winburg			
Zastron			
TRANSVAAL			
Andalusia			
Barberton			1.6
Belfast			
Bethal			
Carolina	18	0	
Chester			
Crecy	26	3	
Ermelo			
Fleur-de-Lys			
Groendraai	24	1	
Jan Smuts	16	1	0.3

[1]Near Bothaville

TRANSVAAL	Max.	Min.	RRR
Joubert Park	15	3	
Komatipoort			
Kroondal	20	5	
L'doringstad			
Lichtenburg			
Loskop[2]			2.5
Mara	28	8	1.4
Marble Hall			
Marnitz			
Messina	33	15	1.6
Middelburg			
Nelspruit	28	10	1.6
Pelgrimsrus	22	6	1.0
Phalaborwa			
Pietersburg	29	7	7.0
Piet Retief	23	10	
Pongola	24	9	0.3
Potchefstroom	13	0	
Potgietersrus	26	7	
Pretoria W.B.	19	3	0.5
Pretoriuskop			
Sekukuni			
Skukuza	34	16	
Thabazimbi			
Tomburke			
Tzaneen			
Vereeniging			
Volksrust			
Warmbad	23	2	0.1
Waterval-Bo			
Witbank			
Zeerust			
Standerton	15	-4	
NATAL			
Cape St. Lucia	21	13	
Dundee			
Durban	20	8	
Estcourt	20	2	
Harding			
Himeville			
M'kuzi			

[2]Naby Groblersdal

NATAL	Max.	Min.	RRR
Mtubatuba			
Newcastle	21	3	
P'Maritzburg	11	1	0.3
Port Shepstone	21	11	
Richmond			
Seven Oaks			0.2
Van Reenen			
Vryheid			
S.W.A.			
Gobabis	16	3	
Keetmanshoop	15	5	
Luderitz	12	1	
Mariental	28	11	
Ohopoho	30	7	
Ondangua	28	10	
Outjo	26	9	
Runtu	31	11	
Swakopmund	16	11	
Tsumeb	16	5	
Windhoek	19	6	
PROTECTORATES / PROTEKTORATE			
Bremersdorp			
Emlembe			
Francistown	28	9	1.1
Gaberones	21	3	
Ghanzi	28	3	
Lobatsi			
Mahalapye	27	6	
Makoba			
Maseru			
Maun	28	8	
Molopololi			
Stegi			
Tsabong	15	1	
Tsane	17	2	
Shakawe	30	10	
Bespoort (Tvl.)	12	-1	

SYNOPTIC WEATHER MAP — 1200 GMT. — 1400 SAST — SINOPTIESE WEERKAART

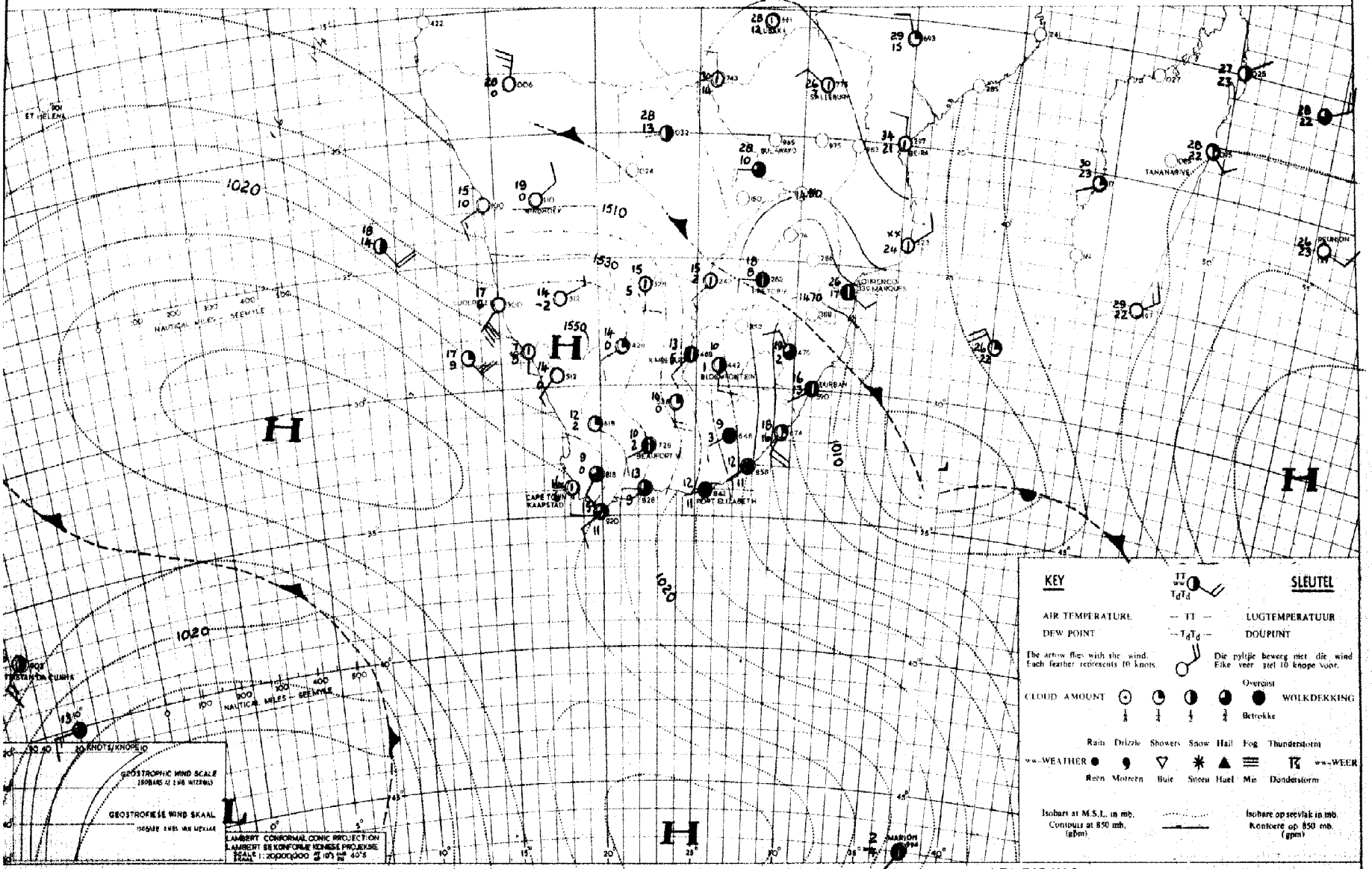

INFERENCE — DATE 12 - 5 - 1961 DATUM — AFLEIDING

Cold dry air is expected to have invaded most of the country except the Cape South Coast where it will still be cloudy with scattered showers but improving during the day. Frost will recur at most places during the night.

Koue droë lug sal na verwagting die grootste deel van die land instroom behalwe oor die Kaapse Suidooskus waar dit bewolk met verspreide buie sal wees maar gedurende die dag sal die weer ook in hierdie gebied verbeter. Ryp sal gedurende die aand oor meeste plekke voorkom

DAAGLIKSE WEERBULLETIN — DAILY WEATHER BULLETIN

WEERBURO / WEATHER BUREAU
DEPT. VAN VERVOER / DEPT. OF TRANSPORT

Maksimum en Minimum Temperature (°C) en Reënval (RRR) in mms. vir die 24 uur wat om 0800 SAST eindig op

Maximum and Minimum Temperatures (°C) and Rainfall (RRR) in mms. for 24 hours ending at 0800 SAST on

14 : 5 : 1861

CAPE - KAAP	Max.	Min.	RRR
Aberdeen			
Addo			
Alexanderbaai	21	6	
Aliwal-Noord	12	-1	
Barkly East			
Bashee			
Beaufort West	13	4	
Boegoebergdam			
Boetsap			
Brandvlei			
Cala			
Caledon			
Calitzdorp			
Calvinia	16	4	
Cape L'Agulhas	17	11	
Cape Columbine	15	10	
Cape St. Francis	15	8	26·0
Carnarvon			
Ceres			
Citrusdal			
Colesberg			
Cradock			
De Aar	11	0	
D.F. Malan (C.T.)	18	4	
Dordrecht			
Douglas			
East London	17	9	
Elsenburg			
Fraserburg	11	2	
Garies			
George	16	7	
Graaff Reinet	13	4	
Grahamstown			1·0
Hopetown			
Idutywa			
Jansenville	16	2	
Joubertina			
Kenhardt			
Kimberley	12	0	
K'W. Town			
Knysna			
Kokstad	13	-2	

KAAP - CAPE	Max.	Min.	RRR
Kowie			
Kuruman	15	0	
Ladismith			
Lake Mentz			
Maclear			
Mafeking	14	1	
Malmesbury			
Matatiele			
Matroosberg	14	2	
Middelburg	12	-2	
Mosselbaai	18	11	
Mount Frere			
O'kiep	17	9	
Orange River			
Oudtshoorn			
Petrusville			
Piketberg			
Pofadder	15	6	
Port Elizabeth	16	7	19·2
Port Nolloth	22	8	
Port St. Johns	19	11	
Postmasburg			
Prieska	16	2	
Prince Albert			
Queenstown	12	0	
Rietfontein			
Riversdal	18	3	
Robertson	17	3	
Somerset East	12	1	
Steynsburg			
Strydenburg			
Sutherland	11	-1	
Swellendam			
Tarkastad			
Touwsrivier			
Umtata	17	3	
Uniondale			
Upington	17	3	
Vanwyksvlei	14	4	
Victoria-Wes	11	-2	
Vredendal	19	6	
Vryburg	14	-2	

CAPE - KAAP	Max.	Min.	RRR
Williston			
Willowmore	12	0	
Twee Rivieren	17	2	
O.V.S. - O.F.S.			
Balkfontein[1]			
Bethlehem	11	-2	
Bloemfontein	11	-2	
Bultfontein			
Fauresmith	11	-2	
Ficksburg			
Frankfort	14	-6	
Harrismith			
Heilbron			
Hoopstad	13	-1	
Kroonstad	12	1	
Lindley			
Modderpoort			
Petrusburg			
Philippolis			
Reddersburg			
Reitz			
Vrede			
Warden			
Welkom			
Wepener	12	-3	
Winburg			
Zastron			
TRANSVAAL			
Andalusia			
Barberton			
Belfast			
Bethal			
Carolina	15	-1	
Chester			
Crecy	20	1	
Ermelo			
Fleur-de-Lys	24	6	
Groendraai	20	-1	
Jan Smuts	13	0	

[1]Near Bothaville

TRANSVAAL	Max.	Min.	RRR
Joubert Park			
Komatipoort			
Kroondal	17	3	
L'doringstad			
Lichtenburg			
Loskop[2]			
Mara	20	14	
Marble Hall			
Marnitz			
Messina	26	14	
Middelburg			
Nelspruit	23	4	
Pelgrimsrus	17	4	
Phalaborwa	25	9	
Pietersburg	19	3	
Piet Retief	17	-1	
Pongola	22	7	
Potchefstroom	13	-4	
Potgietersrus	19	3	
Pretoria W.B.	16	1	
Pretoriuskop			
Sekukuni			
Skukuza	22	4	
Thabazimbi			
Tomburke			
Tzaneen			
Vereeniging			
Volksrust			
Warmbad	18	1	
Waterval-Bo			
Witbank			
Zeerust			
Standerton	15	-6	
NATAL			
Cape St. Lucia	21	10	
Dundee			
Durban	20	7	
Estcourt	15	0	
Harding			
Himeville			
M'kuzi			

[2]Naby Groblersdal

NATAL	Max.	Min.	RRR
Mtubatuba			
Newcastle	19	-2	
P'Maritzburg	16	-1	
Port Shepstone	20		
Richmond			
Seven Oaks			
Van Reenen			
Vryheid			
S.W.A.			
Gobabis	19	5	
Keetmanshoop	18	7	
Luderitz	20	10	
Mariental	19	6	
Ohopoho			
Ondangua			
Outjo	26	8	
Runtu			
Swakopmund	xx	17	
Tsumeb	26	10	
Windhoek	22	7	
PROTECTORATES / PROTEKTORATE			
Bremersdorp			
Emlembe			
Francistown	24	4	
Gaberones	19	4	
Ghanzi	21	2	
Lobatsi			
Mahalapye			
Makoba			
Maseru	10	-2	
Maun	23	6	
Molopololi			
Stegi			
Tsabong	17	0	
Tsane	17	0	
Shakawe	22	7	
Bospoort (Tvl.)	12	-3	

SYNOPTIC WEATHER MAP — 1200 GMT. — 1400 SAST. — SINOPTIESE WEERKAART

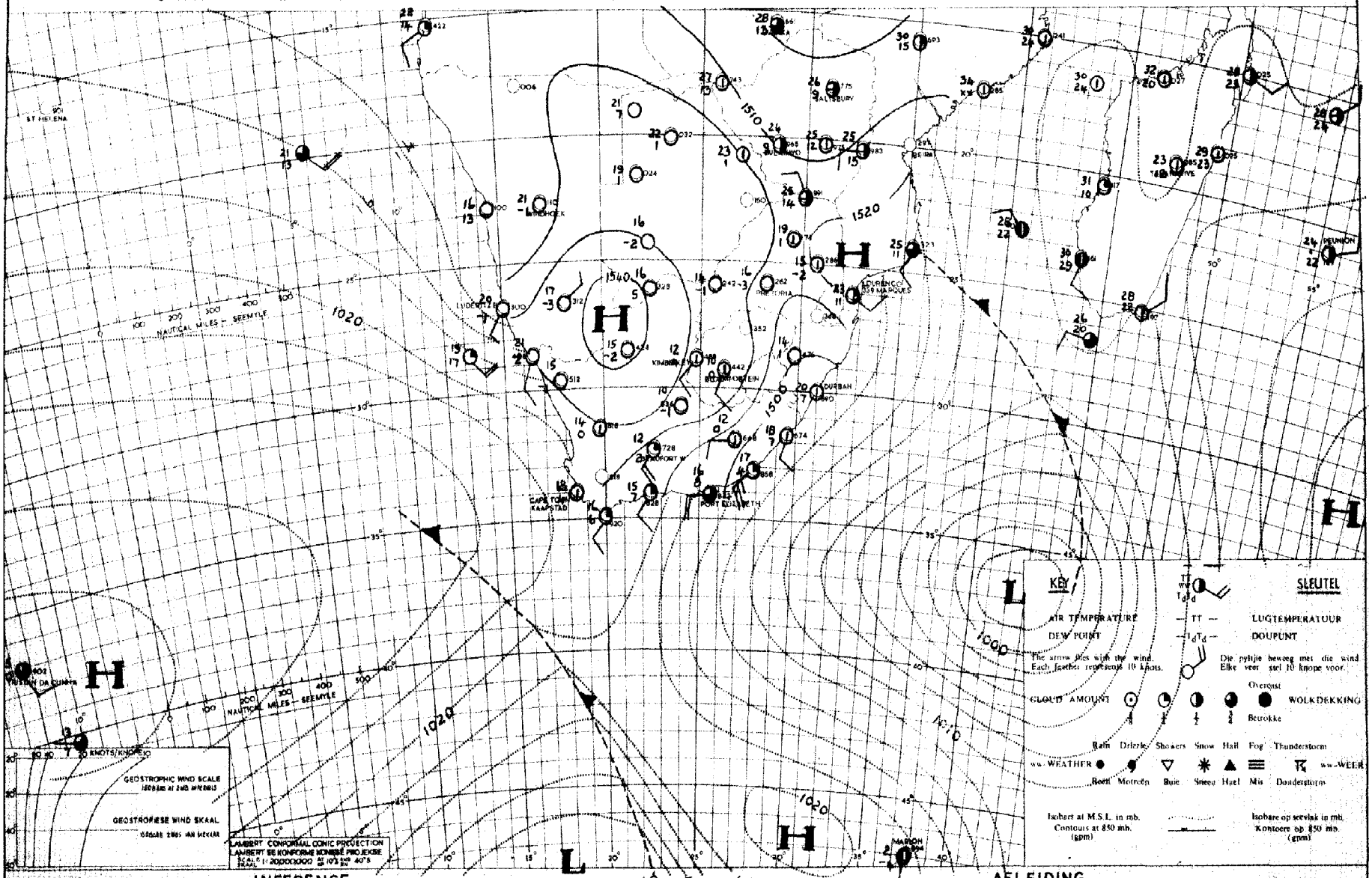

INFERENCE — DATE 13-5-1961 DATUM — AFLEIDING

With the high centred over the Union, it is expected that over most of the country the weather will be fine and cool.

Met die hoë druk oor die Unie, sal dit oor die meeste dele van die land mooiweer en koel wees.

DAAGLIKSE WEERBULLETIN — DAILY WEATHER BULLETIN

WEERBURO / WEATHER BUREAU
DEPT. VAN VERVOER / DEPT. OF TRANSPORT

Maksimum en Minimum Temperature (°C) en Reënval (RRR) in mms. vir die 24 uur wat om 0800 SAST eindig op 15 · 5 · 1961

Maximum and Minimum Temperatures (°C) and Rainfall (RRR) in mms. for 24 hours ending at 0800 SAST on

CAPE - KAAP	Max.	Min.	RRR
Aberdeen			
Addo			
Alexanderbaai	21	9	
Aliwal-Noord	15	-1	
Barkly East			
Bashee			
Beaufort West	18	5	
Boegoebergdam			
Boetsap			
Brandvlei			
Gala			
Caledon			
Calitzdorp			
Calvinia	22	6	
Cape L'Agulhas	19	13	3·0
Cape Columbine	18	10	
Cape St. Francis	17	10	
Carnarvon			
Ceres			
Citrusdal			
Colesberg			
Cradock			
De Aar	14	1	
D.F. Malan (C.T.)	20	8	
Dordrecht	12	4	
Douglas			
East London	19	9	
Elsenburg			
Fraserburg	15	1	
Garies			
George	19	9	
Graaff Reinet	19	8	
Grahamstown			
Hopetown			
Idutywa			
Jansenville	20	4	
Joubertina			
Kenhardt			
Kimberley	15	4	
K'W. Town			
Knysna			
Kokstad			

KAAP - CAPE	Max.	Min.	RRR
Kowie			
Kuruman	17	1	
Ladismith			
Lake Mentz			
Maclear			
Mafeking	17	3	
Malmesbury			
Matatiele			
Matroosberg	18	1	
Middelburg	14	-1	
Mosselbaai	19	12	
Mount Frere			
O'kiep	19	9	
Orange River			
Oudtshoorn			
Petrusville			
Piketberg			
Porterder	18	11	
Port Elizabeth	20	6	
Port Nolloth	16	8	
Port St. Johns	19	12	
Postmasburg	13	2	
Prieska	18	7	
Prince Albert			
Queenstown	16	3	
Riesfontein			
Riversdal	20	11	
Robertson	20	1	
Somerset East	17	4	
Steynsburg			
Stutterheim			
Sutherland	13	-3	
Swellendam			
Tarkastad			
Touwsrivier			
Umtata	18	2	
Uniondale			
Upington	20	9	
Vanwyksvlei	16	4	
Victoria-Wes	14	-2	
Vredendal	23	4	
Vryburg	17	2	

CAPE - KAAP	Max.	Min.	RRR
Williston			
Willowmore	15	2	
Twee Rivieren	20	6	
O.V.S. - O.F.S.			
Balkfontein[1]			
Bethlehem	13	-2	
Bloemfontein	13	3	
Bultfontein			
Fauresmith	12	3	
Ficksburg			
Frankfort	16	-3	
Harrismith			
Heilbron			
Hoopstad	25	2	
Kroonstad	16	-1	
Lindley			
Modderpoort			
Petrusburg			
Philippolis			
Reddersburg			
Reitz			
Vrede			
Warden			
Welkom	14	1	
Wepener	14	-1	
Winburg			
Zastron			
TRANSVAAL			
Andalusia			
Barberton			
Belfast			
Bethal			
Carolina	17	7	
Chester			
Creey	22	3	
Ermelo			
Fleur-de-Lys	25	7	
Groendraai	21	0	
Jan Smuts	15	3	

[1]Near Bothaville

TRANSVAAL	Max.	Min.	RRR
Joubert Park			
Komatipoort			
Kroondal	17	3	
L'doringstad			
Lichtenburg			
Loskop[2]			
Mara	24	7	
Marble Hall			
Marnitz			
Messina	27	14	
Middelburg			
Nelspruit	23	7	
Pelgrimsrus	16	6	
Phalaborwa	26	10	
Pietersburg	20	6	
Piet Retief	19	2	
Pongola			
Potchefstroom	14	2	
Potgietersrus	21	7	
Pretoria W.B.	17	1	
Pretoriuskop			
Sekhuni			
Skukuza	25	6	
Thabazimbi	24	2	
Tomburke			
Tzaneen			
Vereeniging			
Volksrust			
Warmbad	21	3	
Waterval-Bo			
Witbank			
Zeerust			
Standerton	17	-3	
NATAL			
Cape St. Lucia	21	14	
Dundee			
Durban	20	9	
Estcourt	15	4	
Harding			
Himeville			
M'kuzi			

[2]Naby Groblersdal

NATAL	Max.	Min.	RRR
Mtubatuba			
Newcastle	19	1	
P'Maritzburg	17	1	
Port Shepstone	20	12	
Richmond			
Seven Oaks			
Van Reenen			
Vryheid			
S.W.A.			
Gobabis	25	11	
Keetmanshoop	23	8	
Luderitz	18	10	
Mariental	26	8	
Chopoho			
Ondangua	30	12	
Outjo	26	9	
Runtu	30	9	
Swakopmund	xx	17	
Tsumeb	28	13	
Windhoek	22	11	
PROTECTORATES / PROTEKTORATE			
Bremersdorp			
Balembe			
Francistown	25	6	
Gaberones	21	1	
Ghanzi	26	10	
Lobatsi			
Mahalapye			
Makoba			
Maseru	14	-1	
Maun	27	8	
Molopololi			
Stegi			
Tsabong	21	3	
Tsane	23	5	
Shakawe	26	12	
Bospoort (Tvl.)	15	1	

SYNOPTIC WEATHER MAP — 1200 GMT. — 1400 SAST. — SINOPTIESE WEERKAART

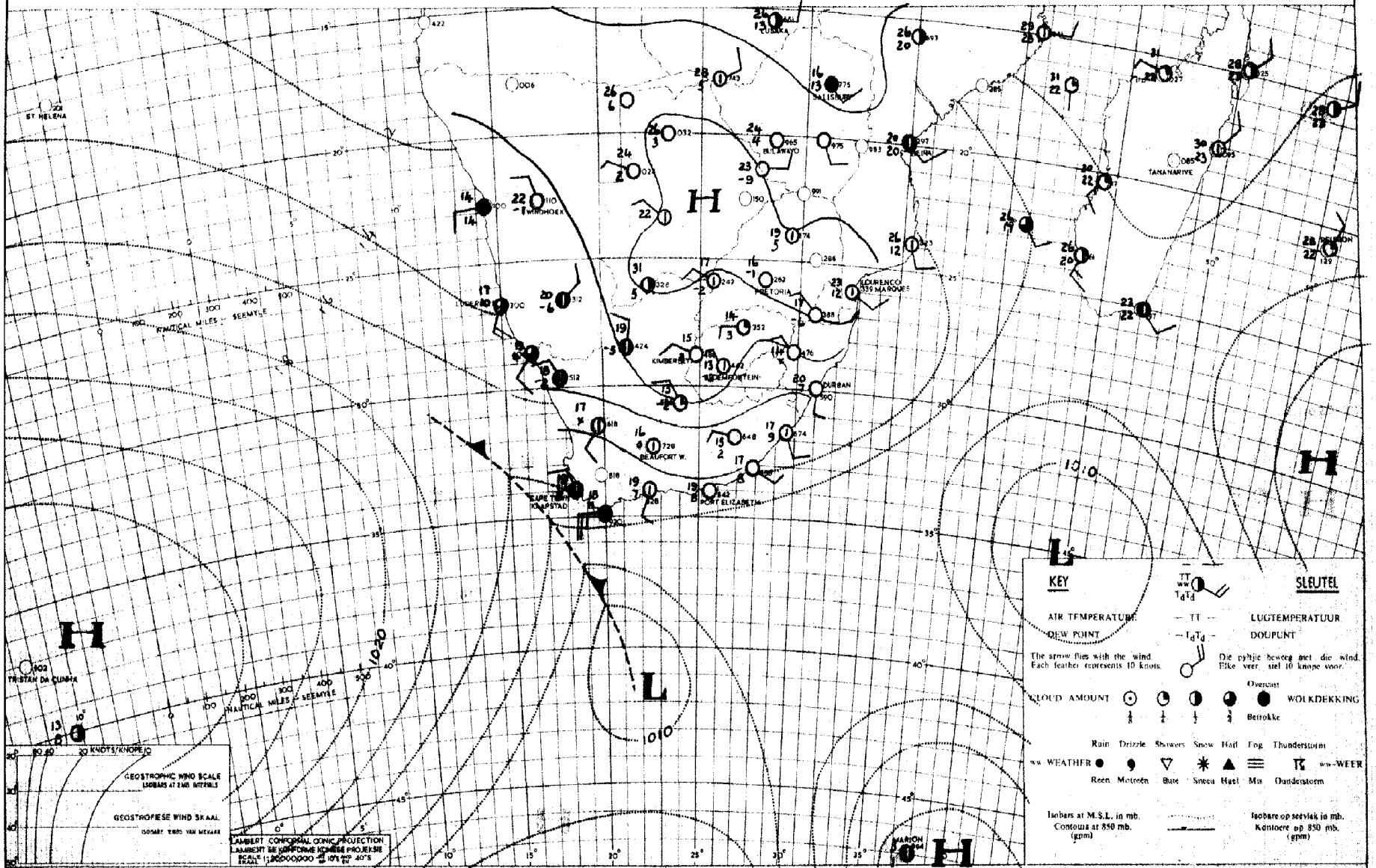

INFERENCE — DATE: 14-5-1961 DATUM — AFLEIDING

The weak cold front lying just west of the Southwestern Cape will bring passing showers to the Cape South and Southeast coasts. Over the remainder of the country, the weather is expected to remain fair and cool to mild with frost locally at night over the interior.

Die swak koufront wat wes van die Suidwestelike Kaap lê, sal ligte buie gee langs die Kaapse Suid- en Suidoos-kus. Oor die res van die land sal dit redelik mooi-weer en koel tot matig bly met ryp op plekke oor die binneland gedurende die nag.

DAAGLIKSE WEERBULLETIN — DAILY WEATHER BULLETIN

WEERBURO / WEATHER BUREAU
DEPT. VAN VERVOER / DEPT. OF TRANSPORT

Maksimum en Minimum Temperature (°C) en Reënval (RRR) in mms. vir die 24 uur wat om 0800 SAST eindig op

Maximum and Minimum Temperatures (°C) and Rainfall (RRR) in mms. for 24 hours ending at 0800 SAST on

16.5.1961

CAPE - KAAP	Max.	Min.	RRR
Aberdeen			
Addo			
Alexanderbaai	18	6	
Aliwal-Noord	17	2	
Barkly East			
Bashee	21	11	
Beaufort West	18	3	
Boegoebergdam			
Boetsap			
Brandvlei			
Cala			
Caledon			
Calitzdorp			
Calvinia	20	0	
Cape L'Agulhas	17	12	0.6
Cape Columbine	16	12	
Cape St. Francis	20	13	
Carnarvon			
Ceres			
Citrusdal			
Colesberg			
Cradock			
De Aar	16	4	
D.F. Malan (C.T.)	19	6	
Dordrecht	14	5	
Douglas			
East London	21	10	
Elsenburg			
Fraserburg	16	3	
Garies			
George	18	9	
Graaff Reinet	20	4	
Grahamstown			
Hopetown			
Idutywa			
Jansenville	20	5	
Joubertina			
Kenhardt			
Kimberley	19	8	
K'W. Town			
Knysna			
Kokstad	17	2	

KAAP - CAPE	Max.	Min.	RRR
Kowie			
Kuruman	20	5	
Ladismith			
Lake Mentz			
Maclear			
Mafeking	20	9	
Malmesbury			
Matatiele			
Matroosberg	16	2	
Middelburg	16	1	
Mosselbaai	19	12	
Mount Frere			
O'kiep	20	4	
Orange River			
Oudtshoorn			
Petrusville			
Piketberg			
Pofadder	21	7	
Port Elizabeth	19	10	
Port Nolloth	16	6	
Port St. Johns	23	15	
Postmasburg	18	9	
Prieska	18	3	0.2
Prince Albert			
Queenstown	18	4	
Rietfontein			
Riversdal	19	7	
Robertson	19	7	
Somerset East	19	3	
Steynsburg			
Strydenburg			
Sutherland	14	-4	
Swellendam			
Tarkastad			
Touwsrivier			
Umtata	21	5	
Uniondale			
Upington	25	7	
Vanwyksvlei	19	6	
Victoria-Wes	16	0	
Vredendal	21	4	
Vryburg	22	8	

CAPE - KAAP	Max.	Min.	RRR
Williston			
Willowmore	17	4	
Twee Rivieren	26	8	
O.V.S. - O.F.S.			
Balkfontein[1]			
Bethlehem	14	-1	
Bloemfontein	16	7	
Bultfontein			
Fauresmith	15	7	
Ficksburg			
Frankfort	16	-7	
Harrismith			0.4
Heilbron			
Hoopstad	19	5	
Kroonstad	16	5	
Lindley			
Modderpoort			
Petrusburg			
Philippolis			
Reddersburg			
Reitz			
Vrede			
Warden			
Welkom	17	7	
Wepener	15	7	
Winburg			
Zastron			
TRANSVAAL			
Andalusia			
Barberton			
Belfast			
Bethal			
Carolina			
Chester			
Crecy	25	3	
Ermelo			
Fleur-de-Lys	26	18	
Groendraai	23	3	
Jan Smuts	16	6	

[1]Near Bothaville

TRANSVAAL	Max.	Min.	RRR
Joubert Park	17	7	
Komatipoort			
Kroondal	19	5	
L'doringstad			
Lichtenburg			
Loskop[2]			
Mara	25	16	
Marble Hall			
Marnitz	25	9	
Messina	29	15	
Middelburg			
Nelspruit	25	6	
Pelgrimsrus	18	8	
Phalaborwa	27	10	
Pietersburg	21	6	
Piet Retief	22	4	
Pongola	25	9	
Potchefstroom	18	4	1.3
Potgietersrus	23	7	
Pretoria W.B.	19	4	
Pretoriuskop			
Sekukuni			
Skukuza	27	7	
Thabazimbi	24	6	
Tomburke			
Tzaneen			
Vereeniging			
Volksrust			
Warmbad	23	7	
Waterval-Bo			
Witbank			
Zeerust			
Standerton	26	-2	
NATAL			
Cape St. Lucia			
Dundee			
Durban	22	10	
Estcourt	19	3	
Harding			
Himeville			
M'kuzi			

[2]Naby Groblersdal

NATAL	Max.	Min.	RRR
Mtubatuba			
Newcastle	19	5	
P'Maritzburg	18	2	
Port Shepstone	23	13	
Richmond			
Seven Oaks			
Van Reenen			
Vryheid			
S.W.A.			
Gobabis	26	6	
Keetmanshoop	24	7	
Luderitz	17	12	
Mariental	27	7	
Ohopoho			
Ondangua	29	11	
Outjo	27	8	
Runtu	31	12	
Swakopmund	xx	12	
Tsumeb	29	7	
Windhoek	23	7	
PROTECTORATES / PROTEKTORATE			
Bremersdorp			
Emlembe			
Francistown	27	8	
Gaberones	24	7	
Ghanzi	26	10	
Lobatsi			
Mahalapye			
Makoba			
Maseru	14	4	
Maun	31	10	
Molopololi			
Stegi			
Tsabong	25	9	
Tsane	26	9	
Shakawe	30	12	
Bospoort (Tvl)	18	6	

SYNOPTIC WEATHER MAP 1200 GMT. — 1400 SAST. SINOPTIESE WEERKAART

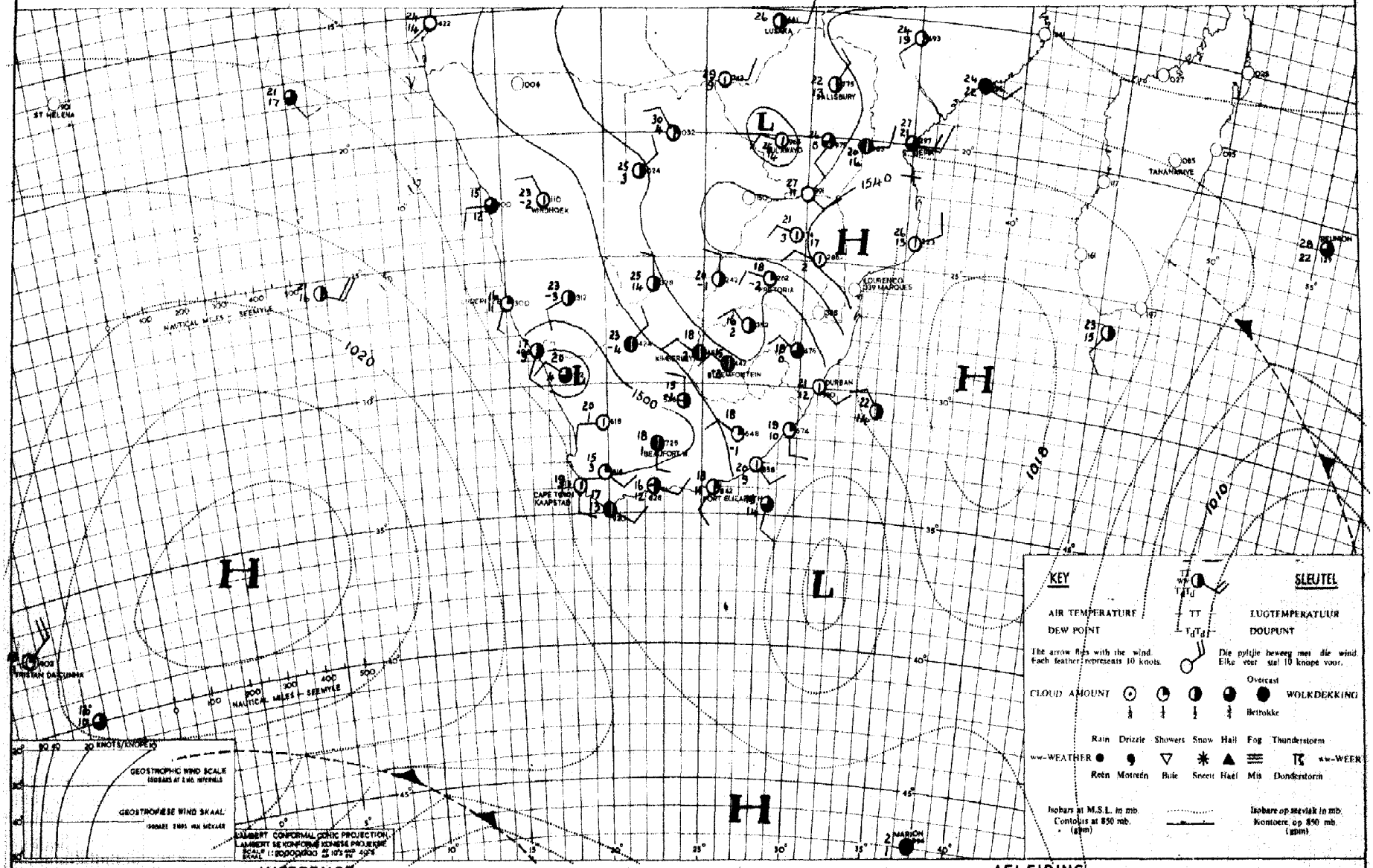

INFERENCE DATE 15 - 5 - 1961 DATUM AFLEIDING

The air over the country is dry but there is a sharp west coast trough and isolated light thundershowers will occur over Northern and Eastern Cape, the Free State, Bechuanaland and the southwestern portion of the Transvaal.

Hoewel die lug oor die land droog is, is daar 'n skerp weskustrog en enkele ligte donderbuie kan verwag word oor Noord- en Oos-Kaapland, die Vrystaat, Betsjoeanaland en die suidwestelike gedeelte van Transvaal.

DAAGLIKSE WEERBULLETIN

WEERBURO / WEATHER BUREAU
DEPT. VAN VERVOER / DEPT. OF TRANSPORT

DAILY WEATHER BULLETIN

Maksimum en Minimum Temperature (°C) en Reënval (RRR) in mms. vir die 24 uur wat om 0800 SAST eindig op 17 · 5 · 1961

Maximum and Minimum Temperatures (°C) and Rainfall (RRR) in mms. for 24 hours ending at 0800 SAST on

CAPE - KAAP	Max.	Min.	RRR
Aberdeen			
Addo			
Alexanderbaai	18	5	
Aliwal-Noord	20	6	
Barkly East			
Barhee	20	12	
Beaufort West	15	3	
Bosgoebergdam			
Boetsap			
Brandvlei			
Cala			
Caledon			
Calitzdorp			
Calvinia	18	0	
Cape L'Agulhas	17	13	1·8
Cape Columbine	17	10	
Cape St. Francis	13	11	
Carnarvon			
Ceres			
Citrusdal			
Colesberg			
Cradock			
De Aar	19	4	
D.F. Malan (C.T.)	19	3	
Dordrecht	17	5	
Douglas			
East London	19	10	
Elsenburg			
Fraserburg	16	3	
Garies			
George	18	8	
Graaff Reinet	16	4	
Grahamstown			
Hopetown			
Idutywa			
Jansenville	18	4	
Joubertina			
Kenhardt			
Kimberley	22	6	
K'W. Town			
Knysna			
Kokstad	19	4	0·4

KAAP - CAPE	Max.	Min.	RRR
Kowie			
Kuruman	21	2	
Ladismith			
Lake Mentz			
Maclear			
Mafeking	21	6	0·4
Malmesbury			
Matatiele			
Matroosberg	16	2	
Middelburg	16	0	
Mosselbaai	20	13	
Mount Frere			
O'kiep	18	3	
Orange River			
Oudtshoorn			
Petrusville			
Piketberg			
Pofadder	17	4	
Port Elizabeth	19	11	
Port Nolloth	16	5	
Port St. Johns	22	16	
Postmasburg	20	5	
Prieska	21	2	
Prince Albert			
Queenstown	20	8	
Rietfontein			
Riversdal	21	4	
Robertson	20	8	
Somerset East	16	4	
Steynsburg			
Strydenburg			
Sutherland	15	-3	
Swellendam			
Tarkastad			
Touwsrivier			
Umtata	21	9	
Uniondale			
Upington	21	3	
Vanwyksvlei	20	4	
Victoria-Wes	17	-1	
Vredendal	20	2	
Vryburg	23	2	

CAPE - KAAP	Max.	Min.	RRR
Williston			
Willowmore	15	0	
O.V.S. - O.F.S.			
Balkfontein[1]			
Bethlehem	16	6	10·2
Bloemfontein	19	6	0·3
Bultfontein			
Fauresmith	19	3	
Ficksburg			8·2
Frankfort	15	6	5·5
Harrismith			17·5
Heilbron			
Hoopstad	22	5	
Kroonstad	17	7	3·0
Lindley			
Modderpoort			
Petrusburg			
Philippolis			
Reddersburg			
Reitz			
Vrede			
Warden			8·5
Welkom	20	8	0·4
Wepener	19	10	
Winburg			10·0
Zastron			
TRANSVAAL			
Andalusia			
Barberton			
Belfast			
Bethal			2·0
Carolina	19	7	2·7
Chester			
Crecy	24	7	
Ermelo			
Fleur-de-Lys	26	13	
Groendraai	24	13	
Jan Smuts	14	7	1·6

[1]Near Bothaville

TRANSVAAL	Max.	Min.	RRR
Joubert Park	14	9	1·8
Komatipoort			
Kroondal	18	10	
L'doringstad			
Lichtenburg			
Loskop[2]			
Mara	26	12	0·7
Marble Hall			
Marnitz	25	13	
Messina	30	18	
Middelburg			
Nelspruit	25	10	1·4
Pelgrimsrus	20	9	
Phalaborwa	28	13	
Pietersburg	23	8	
Piet Retief			
Pongola	27	14	3·5
Potchefstroom	19	5	0·7
Potgietersrus	25	12	
Pretoria W.B.	17	8	
Pretoriuskop			
Sekukuni			
Skukuza	29	7	
Thabazimbi	23	13	
Tomburke			
Tzaneen			
Vereeniging			2·0
Volksrust			
Warmbad	23	9	
Waterval-Bo			
Witbank			
Zeerust			
Standerton	19	7	8·6
NATAL			
Cape St. Lucia	24	15	
Dundee			13·3
Durban	25	14	
Estcourt	19	7	3·1
Harding			
Himeville			
M'kuzi			1·7

[2]Naby Groblersdal

NATAL	Max.	Min.	RRR
Mtubatuba			3·0
Newcastle	22	9	13·1
P'Maritzburg	21	8	
Port Shepstone	24	17	
Richmond			
Seven Oaks			1·0
Van Reenen			
Vryheid			9·5
S.W.A.			
Gobabis	25	5	
Keetmanshoop	21	8	
Luderitz	17	10	
Mariental	24	6	
Ohopoho			
Ondangua	29	10	
Outjo	27	8	
Runtu	31	6	9·5
Swakopmund	xx	14	
Tsumeb	29	10	
Windhoek	22	7	
PROTECTORATES / PROTEKTORATE			
Bremersdorp			
Emlembe			1·6
Francistown	29	12	
Gaberones	24	6	
Ghanzi	28	11	
Lobatsi			
Mahalapye	26	11	
Makoba			
Maseru	25	7	3·5
Maun	30	14	24·0
Molopololi			
Stegi			
Tsabong	25	1	
Tsane	27	4	
Shakawe	30	15	0·6
Bospoort (Twl)	20	8	
Dwaleni			9·0

SYNOPTIC WEATHER MAP — 1200 GMT. — 1400 SAST. — SINOPTIESE WEERKAART

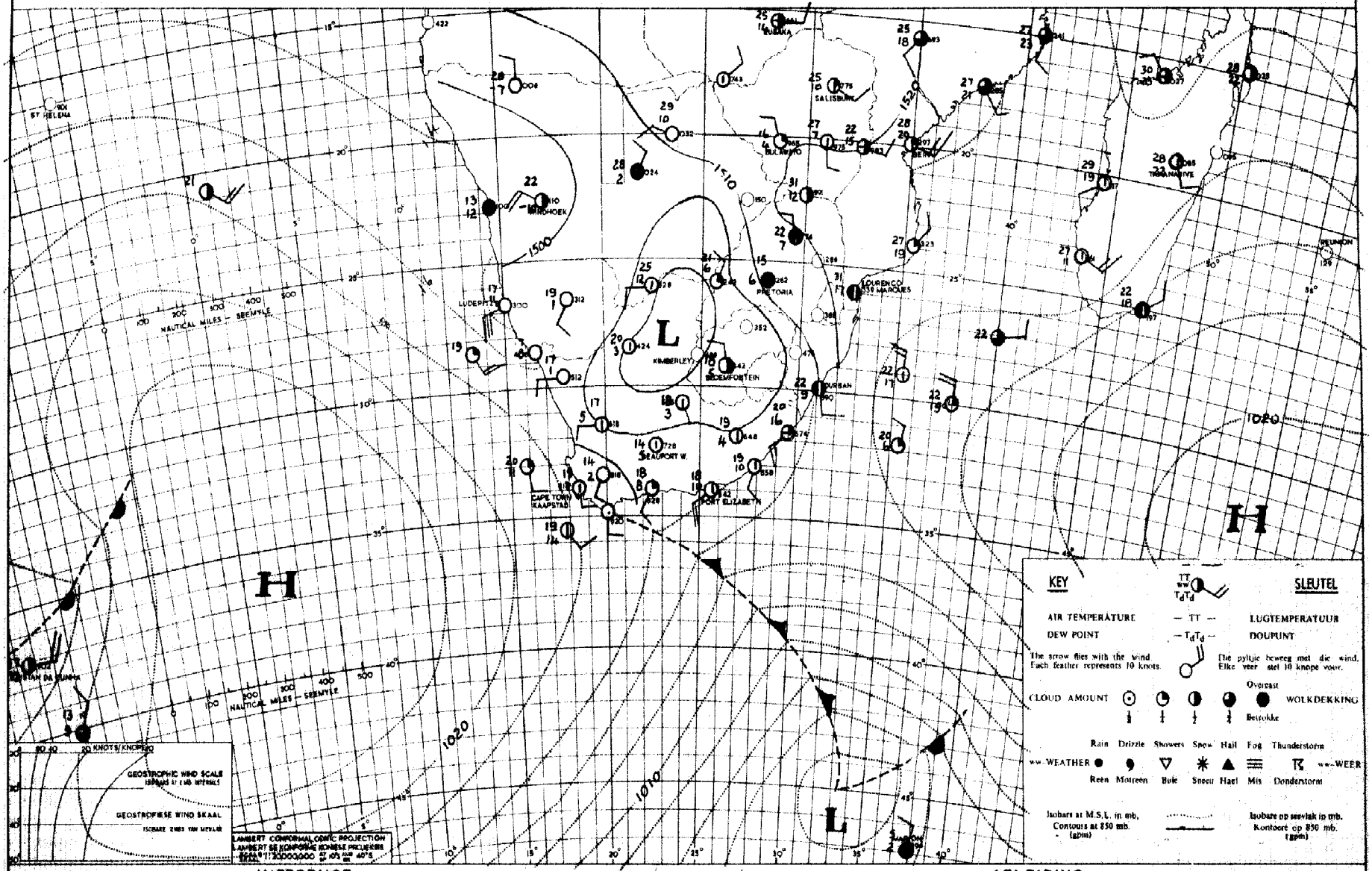

INFERENCE

The low centred over the Northern Cape is moving moist, unstable air over the Eastern and Northern half of the interior and isolated thundershowers will develop over these areas. Over the remainder of the country the weather will remain fair and cool to mild

DATE 16-5-1961 DATUM

AFLEIDING

Die laag wat oor Noord-Kaapland lê is besig om vochtige lug oor die oostelike en noordelike gebiede van die land in te voer, en oor hierdie gebiede sal los donderbuie uitsak. Oor die res van die land sal dit redelik mooiweer en koel tot matig wees.

DAAGLIKSE WEERBULLETIN — DAILY WEATHER BULLETIN

WEERBURO / WEATHER BUREAU
DEPT. VAN VERVOER / DEPT. OF TRANSPORT

Maksimum en Minimum Temperature (°C) en Reënval (RRR) in mms. vir die 24 uur wat om 0800 SAST eindig op ..18.5.1961.. Maximum and Minimum Temperatures (°C) and Rainfall (RRR) in mms. for 24 hours ending at 0800 SAST on

CAPE - KAAP	Max.	Min.	RRR
Aberdeen			
Addo			
Alexanderbaai	19	9	
Aliwal-Noord	19	1	
Barkly East			
Bashee	20	12	
Beaufort West	16	3	
Boegoebergdam			
Boetsap			
Brandvlei			
Cala			
Caledon			
Calitzdorp			
Calvinia	20	0	
Cape L'Agulhas	19	14	0·2
Cape Columbine	19	8	
Cape St. Francis	18	12	7·5
Carnarvon			
Ceres			
Citrusdal			
Colesberg			
Cradock			
De Aar	18	1	
D.F. Malan (C.T.)	20	4	
Dordrecht	16	0	
Douglas			
East London	19	12	
Elsenburg			
Fraserburg	17	2	
Garies			
George	17	9	0·2
Graaff Reinet	16	4	
Grahamstown			
Hopetown			
Idutywa			
Jansenville	19	4	
Joubertina			
Kenhardt			
Kimberley	20	3	
K'W. Town			
Knysna			
Kokstad	18	6	4·0

KAAP - CAPE	Max.	Min.	RRR
Kowie			
Kuruman	19	1	
Ladismith			
Lake Mentz			
Maclear			
Mafeking	22	4	
Malmesbury			
Matatiele			
Matroosberg	15	1	
Middelburg	17	-1	
Mosselbaai	19	13	
Mount Frere			
O'kiep	20	5	
Orange River			
Oudtshoorn			
Petrusville			
Piketberg			
Pofadder	19	5	
Port Elizabeth	19	12	0·7
Port Nolloth	16	4	
Port St. Johns	20	13	
Postmasburg	28	4	
Prieska	21	1	
Prince Albert			
Queenstown	19	2	0·1
Rietfontein			
Riversdal	20	9	
Robertson	19	7	
Somerset East	16	4	
Steynsburg			
Strydenburg			
Sutherland	14	-3	
Swellendam			
Tarkastad			
Touwsrivier			
Umtata	20	8	
Uniondale			
Upington	20	1	
Vanwyksvlei	19	3	
Victoria-Wes	17	-1	
Vredendal	22	3	
Vryburg	22	-1	

CAPE - KAAP	Max.	Min.	RRR
Williston			
Willowmore	15	3	
Twee Rivieren	23	3	
O.V.S. - O.F.S.			
Balkfontein[1]			
Bethlehem	17	-1	
Bloemfontein	18	1	
Bultfontein			
Fauresmith	17	0	
Ficksburg			
Frankfort	20	-1	
Harrismith			
Heilbron			
Hoopstad	21	0	
Kroonstad	20	2	
Lindley			
Modderpoort			
Petrusburg			
Philippolis			
Reddersburg			
Reitz			
Vrede			
Warden			
Welkom	19	2	
Wepener	19	-1	
Winburg			
Zastron			
TRANSVAAL			
Andalusia			
Barberton			0·8
Belfast			
Bethal			
Carolina	20	5	
Chester			1·5
Crecy	29	6	
Ermelo			
Fleur-de-Lys	26	11	
Groendraai	26	5	0·2
Jan Smuts	19	5	

[1]Near Bothaville

TRANSVAAL	Max.	Min.	RRR
Joubert Park	20	7	
Komatipoort			
Kroondal	24	5	
L'doringstad			
Lichtenburg			
Loskop[2]			
Mara	27	10	
Marble Hall			
Marnitz	28	8	1·5
Messina	28	15	
Middelburg			
Nelspruit	24	10	2·1
Pelgrimsrus	15	10	1·5
Phalaborwa	30	13	3·3
Pietersburg	25	10	0·9
Piet Retief	19	5	2·0
Pongola	22	13	
Potchefstroom	22	0	
Potgietersrus	26	9	3·0
Pretoria W.B.	23	5	
Pretoriuskop			
Sekukuni			
Skukuza	26	9	
Thabazimbi	27	14	
Tomburke			
Tzaneen			2·0
Vereeniging			
Volksrust			
Warmbad	27	7	
Waterval-Bo			
Witbank			
Zeerust			
Standerton	21	-5	
NATAL			
Cape St. Lucia	24	17	0·4
Dundee			7·0
Durban	24	13	
Estcourt	20	7	0·5
Harding			
Himeville			
M'kuzi			

[2]Naby Groblersdal

NATAL	Max.	Min.	RRR
Mtubatuba			
Newcastle	23	4	
P'Maritzburg	19	5	13·0
Port Shepstone	23	11	
Richmond			
Seven Oaks			
Van Reenen			
Vryheid			
S.W.A.			
Gobabis	25	4	
Keetmanshoop	23	10	
Luderitz	12	8	
Mariental	24	6	
Ohopoho			
Ondangua			
Outjo	26	5	
Runtu	29	10	
Swakopmund	16	12	
Tsumeb	28	4	
Windhoek	22	8	
PROTECTORATES / PROTEKTORATE			
Bremersdorp			
Emlembe			
Francistown	25	11	
Gaberones	29	5	
Ghanzi	28	8	
Lobatsi			
Mahalapye	29	8	4·0
Makoba			
Maseru	17	1	
Maun	28	13	
Molopololi			
Stegi			
Tsabong	25	1	
Tsane	27	4	
Shakawe	28	13	
Bospoort (Tvl.)	20	1	

SYNOPTIC WEATHER MAP — 1200 GMT. — 1400 SAST. — SINOPTIESE WEERKAART

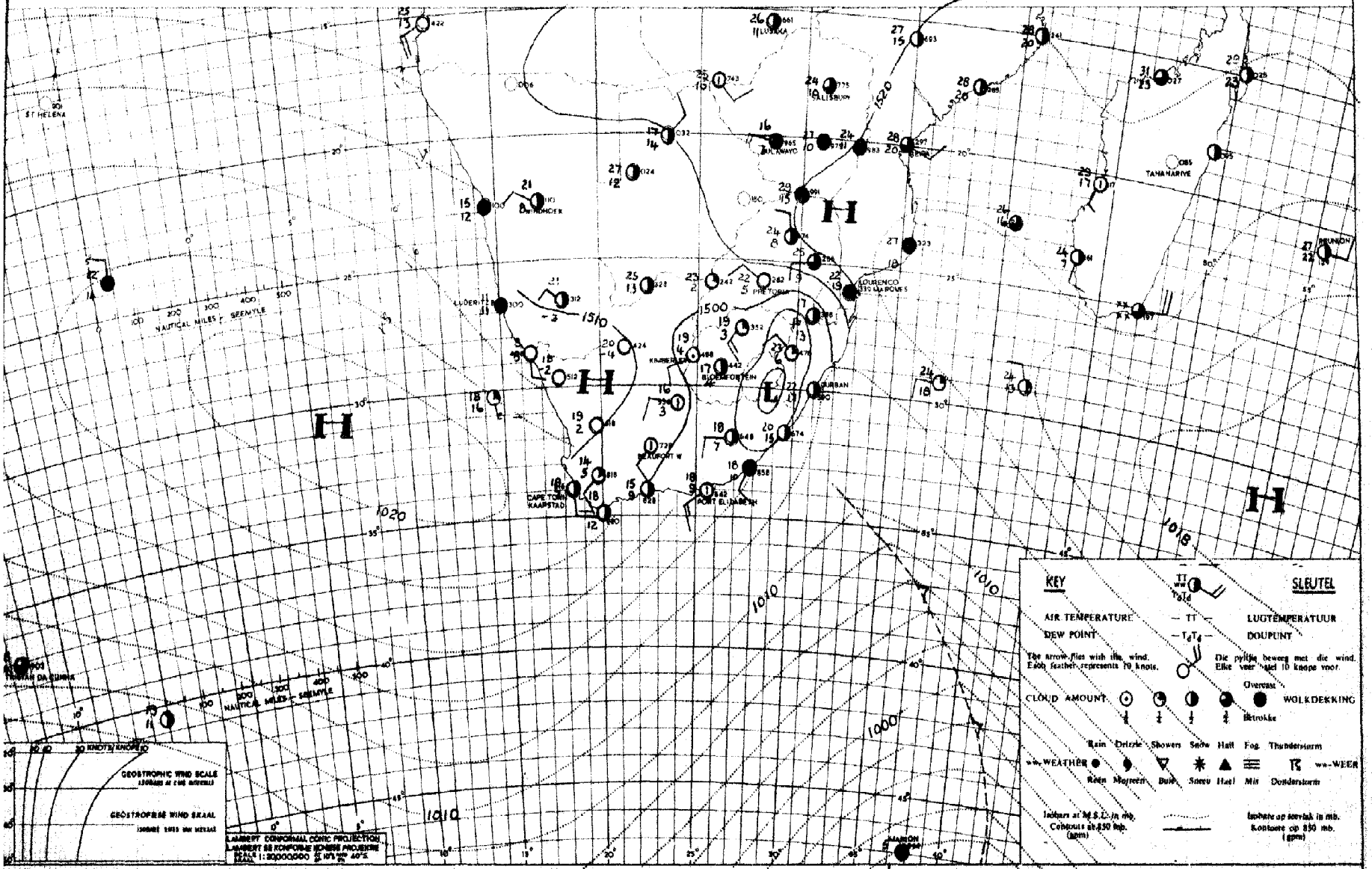

INFERENCE

The upper air trough over the central parts of the country is moving eastwards and it is expected that thunder-showers will still occur over Natal and the Northeastern Transvaal today but that it will clear overnight over these areas. Elsewhere over the interior it will be fine and mild. It will become partly cloudy with local showers over the southeastern coastal regions.

DATE 17 - 5 - 1961 DATUM

AFLEIDING

Die bolugtrog oor die sentrale dele van die land beweeg ooswaarts en na verwagting sal donderbuie nog voorkom oor Natal en die Noordoos Transvaal vandag maar dit sal oornag opklaar oor dié dele. Elders oor die binneland sal dit mooiweer en matig wees. Dit sal gedeeltelik bewolk word oor die suidoostelike kusgebiede met plaasplike buie.

DAAGLIKSE WEERBULLETIN — DAILY WEATHER BULLETIN

WEERBURO / WEATHER BUREAU
DEPT. VAN VERVOER / DEPT. OF TRANSPORT

Maksimum en Minimum Temperature (°C) en Reënval (RRR) in mms. vir die 24 uur wat om 0800 SAST eindig op 19 : 5 : 1961

Maximum and Minimum Temperatures (°C) and Rainfall (RRR) in mms. for 24 hours ending at 0800 SAST on

CAPE - KAAP	Max.	Min.	RRR
Aberdeen			
Addo			3·3
Alexanderbaai	19	9	
Aliwal-Noord	16	0	
Barkly East			
Bashee	20	11	15·5
Beaufort West	14	3	
Boegoebergdam			
Boetsap			
Brandvlei			
Cala			
Caledon			
Calitzdorp			
Calvinia	20	6	
Cape L'Agulhas	18	14	
Cape Columbine	20	14	
Cape St. Francis	17	12	9·0
Carnarvon			
Ceres			
Citrusdal			
Colesberg			
Cradock			
De Aar	16	3	
D.F. Malan (C.T.)	20	2	
Dordrecht	14	2	
Douglas			
East London	19	10	29·3
Elsenburg			
Fraserburg	16	3	
Garies			
George	17	7	
Graaff Reinet	16	3	
Grahamstown			0·2
Hopetown			
Idutywa			
Jansenville	19	4	
Joubertina			
Kenhardt			
Kimberley	19	4	
K'W. Town			
Knysna			
Kokstad	15	5	

KAAP - CAPE	Max.	Min.	RRR
Kowie			16·5
Kuruman	19	6	
Ladismith			
Lake Mentz			
Maclear			
Mafeking	22	8	
Malmesbury			
Matatiele			
Matroosberg	13	3	
Middelburg	14	1	
Mosselbaai	20	13	
Mount Frere			1·0
O'kiep	20	12	
Orange River			
Oudtshoorn			
Petrusville			
Piketberg			
Pofadder	19	8	
Port Elizabeth	19	9	0·6
Port Nolloth	18	10	
Port St. Johns	20	12	18·0
Postmasburg	18	7	
Prieska	19	4	
Prince Albert			
Queenstown	17	4	
Rietfontein			
Riversdal	19	6	
Robertson	18	4	
Somerset East	15	3	
Steynsburg			
Strydenburg			
Sutherland			
Swellendam			
Tarkastad			
Touwsrivier			
Umtata	19	9	
Uniondale			
Upington	21	5	
Vanwyksvlei	18	6	
Victoria-Wes	16	-1	
Vredendal	24	10	
Vryburg	28	4	

CAPE - KAAP	Max.	Min.	RRR
Williston			
Willowmore	15	3	
Twee Rivieren	23	5	
O.V.S. - O.F.S.			
Balkfontein[1]			
Bethlehem	15	-1	
Bloemfontein	16	2	
Bultfontein			
Fauresmith	16	2	
Ficksburg			
Frankfort	19	-1	
Harrismith			
Heilbron			
Hoopstad	20	3	
Kroonstad	18	2	
Lindley			
Modderpoort			
Petrusburg			
Philippolis			
Reddersburg			
Reitz			
Vrede			
Warden			
Welkom	18	3	
Wepener	17	-1	
Winburg			
Zastron			
TRANSVAAL			
Andalusia			
Barberton			0·4
Belfast			
Bethal			
Carolina	19	7	2·7
Chester			
Crecy	28	7	
Ermelo			
Fleur-de-Lys			
Groendraai	26	7	
Jan Smuts	19	8	

[1]Near Bothaville

TRANSVAAL	Max.	Min.	RRR
Joubert Park	19	8	
Komatipoort			
Kroondal	23	9	
L'doringstad			
Lichtenburg			
Loskop[2]			
Mara	27	10	
Marble Hall			
Marnitz	26	12	
Messina	31	16	
Middelburg			
Nelspruit	26	14	
Pelgrimsrus	21	9	
Phalaborwa	30	x	
Pietersburg	25	8	
Piet Retief	23	11	
Pongola	25	16	
Potchefstroom	22	3	
Potgietersrus	26	1	
Pretoria W.B.	22	7	
Pretoriuskop			
Sekukuni			
Skukuza	29	16	0·1
Thabazimbi	26	4	
Tomburke			
Tzaneen			
Vereeniging			
Volksrust			
Warmbad	26	10	
Waterval-Bo			
Witbank			
Zeerust			
Standerton	20	0	
NATAL			
Cape St. Lucia	23	15	5·5
Dundee			
Durban	23	15	
Estcourt	18	8	
Harding			
Himeville			
M'kuzi			

[2]Naby Groblersdal

NATAL	Max.	Min.	RRR
Mtubatuba			
Newcastle	21	5	
P'Maritzburg	18	8	
Port Shepstone	21	14	
Richmond			9·5
Seven Oaks			
Van Reenen			
Vryheid			
S.W.A.			
Gobabis	25	4	
Keetmanshoop	23	11	
Luderitz	12	10	
Mariental	25	8	
Ohopoho			
Ondangua			
Outjo	26	6	
Runtu	30	11	
Swakopmund	16	13	
Tsumeb	29	6	
Windhoek	23	8	
PROTECTORATES / PROTEKTORATE			
Bremersdorp	24	15	
Emlembe			
Francistown	28	10	
Gaberones	27	10	
Ghanzi	27	8	
Lobatsi			
Mahalapye	28	12	
Makoba			
Maseru			
Maun	28	10	
Molopololi			
Stegi			
Tsabong	25	4	
Tsane	27	6	
Shakawe	29	10	
Bespoort (Tvl.)	21	5	

SYNOPTIC WEATHER MAP — 1200 GMT. — 1400 SAST. — SINOPTIESE WEERKAART

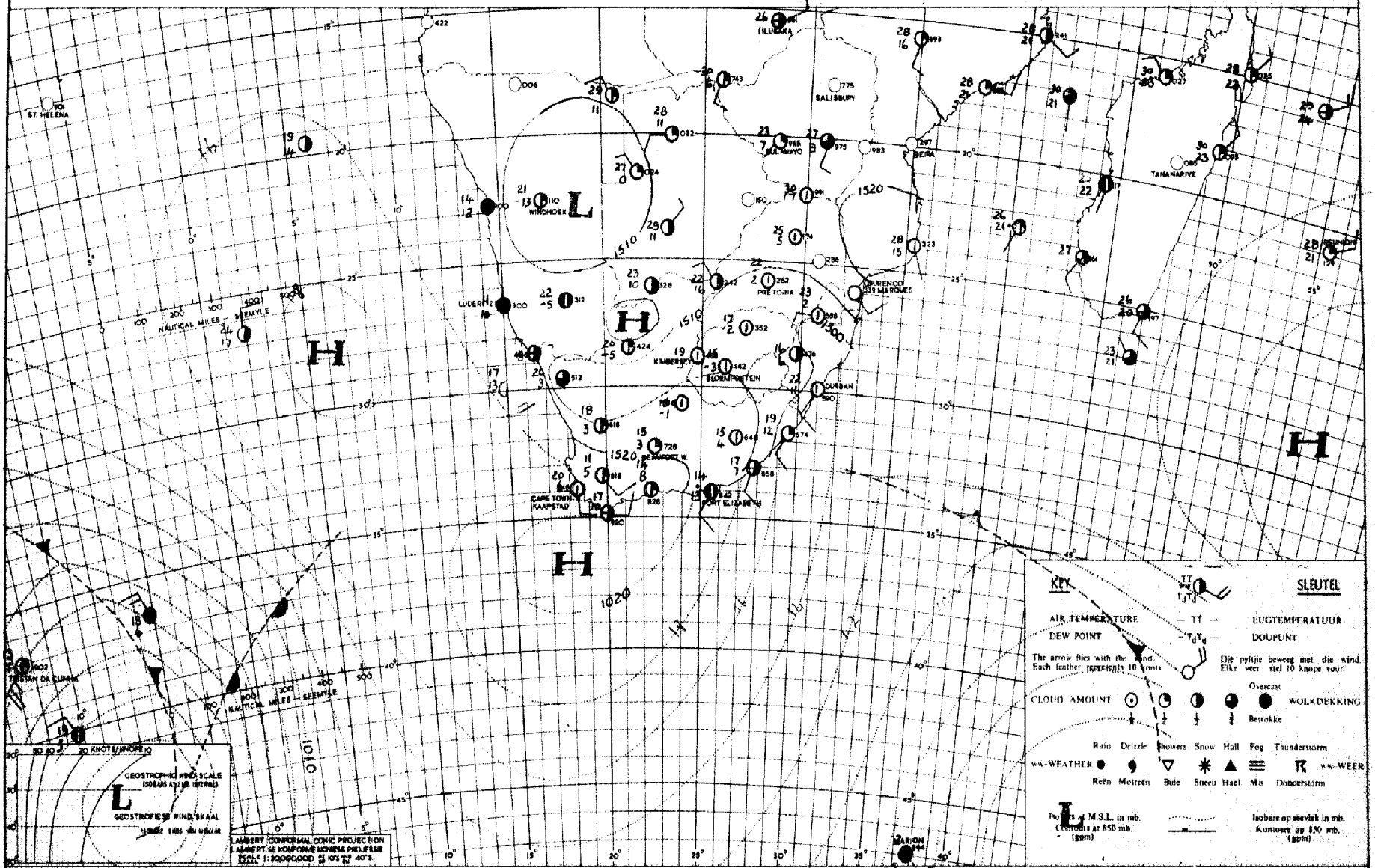

INFERENCE

The weak front lying off the Cape South East coast is moving slowly eastwards but it is expected to be cloudy at first along the Cape South East coast and the southern Natal coast but improving later to fair. Over the remainder of the country it will be fair to fine, cool to mild in the south and mild to warm in the North.

DATE 18-5-1961 DATUM

AFLEIDING

Die swak front wat naby die Kaapse Suidooskus lê, beweeg stadig ooswaarts maar na verwagting sal dit aanvanklik langs die Kaapse Suidooskus en die suidelike Natalse kus bewolk wees maar sal later verbeter tot redelike mooiweer. Oor die res van die land sal dit redelik mooiweer tot mooiweer wees, koel tot matig in die suide

DAAGLIKSE WEERBULLETIN

WEERBURO / WEATHER BUREAU
DEPT. VAN VERVOER / DEPT. OF TRANSPORT

DAILY WEATHER BULLETIN

Maksimum en Minimum Temperature (°C) en Reënval (RRR) in mms. vir die 24 uur wat om 0800 SAST eindig op 20.5.1961

Maximum and Minimum Temperatures (°C) and Rainfall (RRR) in mms. for 24 hours ending at 0800 SAST on

CAPE - KAAP	Max.	Min.	RRR
Aberdeen			
Addo			
Alexanderbaai	18	10	
Aliwal-Noord	18	2	
Barkly East			
Bashee	17	11	1.1
Beaufort West	13	4	
Boegoebergdam			
Boetsap			
Brandvlei			
Cala			
Caledon			
Calitzdorp			
Calvinia	21	8	
Cape L'Agulhas	17	15	
Cape Columbine	24	12	
Cape St. Francis	16	10	
Carnarvon			
Ceres			
Citrusdal			
Colesberg			
Cradock			
De Aar	17	4	
D.F. Malan (C.T.)	22	6	
Dordrecht	12	3	
Douglas			
East London	17	11	
Elsenburg			
Fraserburg	16	4	
Garies			
George	16	5	
Graaff Reinet	12	2	
Grahamstown			0.5
Hopetown			
Idutywa			
Jansenville	16	5	
Joubertina			1.0
Kenhardt			
Kimberley	20	5	
K'W. Town			
Knysna			
Kokstad	14	4	

KAAP - CAPE	Max.	Min.	RRR
Kowie			1.0
Kuruman	20	5	
Ladismith			
Lake Mentz			
Maclear			
Mafeking	24	11	
Malmesbury			
Matatiele			
Matroosberg	15	3	
Middelburg	10	-1	
Mosselbaai	15	12	
Mount Frere			
O'kiep	22	8	
Orange River			
Oudtshoorn			
Petrusville			
Piketberg			
Pofadder	21	7	
Port Elizabeth	17	6	0.1
Port Nolloth	14	11	
Port St. Johns	16	13	3.5
Postmasburg	22	6	
Prieska	20	1	
Prince Albert			
Queenstown	15	6	
Rietfontein			
Riversdal	18	8	
Robertson	20	6	
Somerset East	13	4	
Steynsburg			
Strydenburg			
Sutherland	15	1	
Swellendam			
Tarkastad			
Touwsrivier			
Umtata	15	9	
Uniondale			
Upington	23	4	
Vanwyksvlei	19	8	
Victoria-Wes	15	2	
Vredendal	26	9	
Vryburg	25	2	

CAPE - KAAP	Max.	Min.	RRR
Williston			
Willowmore	12	5	
Twee Riviere	25	6	
O.V.S. - O.F.S.			
Balkfontein[1]			
Bethlehem	16	2	
Bloemfontein	17	3	
Bultfontein			
Fauresmith	17	1	
Ficksburg			
Frankfort	19	6	3.7
Harrismith			
Heilbron			
Hoopstad	19	3	
Kroonstad	19	4	
Lindley			
Modderpoort			
Petrusburg			
Philippolis			
Reddersburg			
Reitz			
Vrede			7.0
Warden			
Welkom	18	5	
Wepener	17	-1	
Winburg			
Zastron			
TRANSVAAL			
Andalusia			
Barberton			4.1
Belfast			
Bethal			
Carolina	20	8	0.2
Chester			
Cracy	28	10	
Ermelo			
Fleur-de-Lys	23	16	
Groendraai	25	10	
Jan Smuts	19	9	

[1]Near Bothaville

TRANSVAAL	Max.	Min.	RRR
Joubert Park			
Komatipoort			
Kroondal	23	18	
L'doringstad			
Lichtenburg			
Loskop[2]			
Mara	26	14	
Marble Hall			
Marnitz	27	12	
Messina	30	19	
Middelburg			
Nelspruit	26	16	
Pelgrimsrus	18	10	
Phalaborwa	25	18	
Pietersburg	24	10	
Piet Retief	17	10	33.1
Pongola	20	15	7.0
Potchefstroom	24	6	
Potgietersrus	25	15	
Pretoria W.B.	23	9	
Pretoriuskop			
Sekukuni			
Skukuza	28	16	
Thabazimbi			
Tomburke			
Tzaneen			
Vereeniging			
Volksrust			
Warmbad	27	12	
Waterval-Bo			
Witbank			
Zeerust			
NATAL			
Cape St. Lucia	18	15	27.0
Dundee			
Durban	18	15	2.4
Estcourt	17	10	
Harding			
Himeville			
M'kuzi			

[2]Naby Groblersdal

NATAL	Max.	Min.	RRR
Mtubatuba			5.2
Newcastle	16	11	0.1
P'Maritzburg	14	9	0.4
Port Shepstone	24	14	
Richmond			
Seven Oaks			
Van Reenen			
Vryheid			
S.W.A.			
Gobabis	26	6	
Keetmanshoop	25	5	
Luderitz			
Mariental	26	5	
Ohopoho			
Ondangua			
Outjo	27	4	
Runtu	31	12	
Swakopmund	16	12	
Tsumeb	28	5	
Windhoek	22	4	
PROTECTORATES			
PROTEKTORATE			
Bremersdorp	16	15	
Emlembe			2.7
Francistown	30	10	
Gaberones	27	9	
Ghanzi	20	18	
Lobatsi			
Mahalapye	29	11	
Makoba			
Maseru	16	1	
Maun	30	12	
Molopololi			
Stegi			
Tsabong	27	3	
Tsane	28	7	
Shakawe	30	9	
Bosport (Tvl)	24	11	

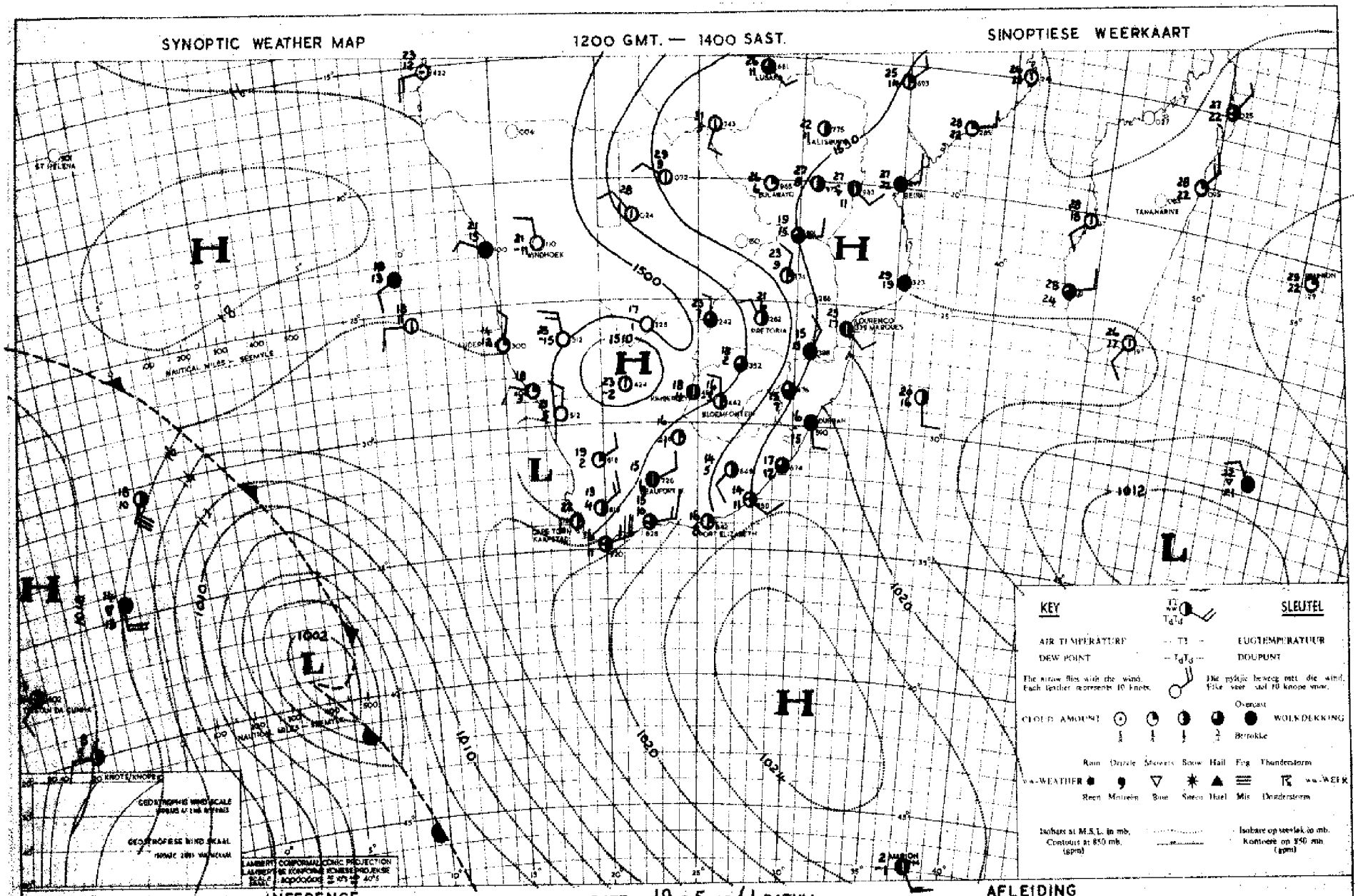

With the high south of the continent and the upper trough over the west coast, it is expected that isolated thundershowers will again occur over the central and eastern parts of the country. The low over the Atlantic Ocean is being retarded by the blocking high south of the continent and will not yet affect the coastal weather tomorrow.

Met die hoog suid van die Unie en die bolugtrog oor die weskus, sal los donderbuie weer voorkom oor die sentrale en oostelike dele van die land. Die laag oor die Atlantiese Oseaan word teëgehou deur die blokkerende hoog suid van die land en sal voorlopig nog nie die kusweer beïnvloed nie.

DAAGLIKSE WEERBULLETIN — DAILY WEATHER BULLETIN

WEERBURO / WEATHER BUREAU

DEPT. VAN VERVOER / DEPT. OF TRANSPORT

Maksimum en Minimum Temperature (°C) en Reënval (RRR) in mms. vir die 24 uur wat om 0800 SAST eindig op ..21..5..1961.. — Maximum and Minimum Temperatures (°C) and Rainfall (RRR) in mms. for 24 hours ending at 0800 SAST on

CAPE - KAAP	Max.	Min.	RRR
Aberdeen			
Addo			
Alexanderbaai	20	14	2·7
Aliwal-Noord	21	4	
Barkly East			
Bashee	19	12	19·3
Beaufort West	14	4	
Boegoebergdam			
Boetsap			
Brandvlei			
Cala			
Caledon			
Calitzdorp			
Calvinia	19	0	1·0
Cape L'Agulhas	17	11	
Cape Columbine	15	xx	10·5
Cape St. Francis	17	16	
Carnarvon			
Ceres			
Citrusdal			
Colesberg			
Cradock			
De Aar	20	2	
D.F. Malan (C.T.)	20	11	0·4
Dordrecht			
Douglas			
East London	18	14	1·8
Elsenburg			
Fraserburg	18	2	
Garies			
George	17	6	
Graaff Reinet	12	2	
Grahamstown			
Hopetown			
Idutywa			
Jansenville	16	7	
Joubertina			
Kenhardt			
Kimberley	25	6	
K'W. Town			
Knysna			
Kokstad	15	7	

KAAP - CAPE	Max.	Min.	RRR
Kowie			
Kuruman	24	2	
Ladismith			
Lake Mentz			
Maclear			
Mafeking	24	7	
Malmesbury	12	-1	
Matatiele	17	6	
Matroosberg			
Middelburg	12	6	7·7
Mosselbaai			
Mount Frere			
O'kiep			
Orange River			
Oudtshoorn			
Petrusville			
Piketberg			2·0
Pofadder	15	4	
Port Elizabeth	19	15	
Port Nolloth	15	12	4·0
Port St. Johns	19	15	11·0
Postmasburg			
Prieska	21	4	
Prince Albert			
Queenstown	15	7	
Rietfontein			
Riversdal	21	5	
Robertson	21	8	
Somerset East	16	6	
Steynsburg			
Strydenburg			
Sutherland	17	2	
Swellendam			
Tarkastad			
Touwsrivier			
Umtata	15	11	0·4
Uniondale			4·0
Upington	23	3	
Vanwyksvlei	21	4	
Victoria-Wes	18	0	
Vredendal	19	12	3·9
Vryburg	26	2	

CAPE - KAAP	Max.	Min.	RRR
Williston			
Willowmore	13	7	
Twee Rivieren	22	2	
O.V.S. - O.F.S.			
Balkfontein[1]			
Bethlehem	19	5	2·0
Bloemfontein	21	6	
Bultfontein			
Fauresmith	20	3	
Ficksburg			
Frankfort	22	5	
Harrismith			
Heilbron			
Hoopstad	25	4	
Kroonstad	23	10	3·9
Lindley			
Modderpoort			
Petrusburg			
Philippolis			
Reddersburg			
Reitz			
Vrede			4·0
Warden			
Welkom			
Wepener	21	11	
Winburg			
Zastron			
TRANSVAAL			
Andalusia			
Barberton			
Belfast			
Bethal			
Carolina	20	10	0·2
Chester			
Crecy	28	11	
Ermelo			
Fleur-de-Lys	25	17	
Groendraai	27	14	
Jan Smuts	20	10	2·5

[1]Near Bothaville

TRANSVAAL	Max.	Min.	RRR
Joubert Park			
Komatipoort			
Kroondal	23	9	
L'doringstad			
Lichtenburg			
Loskop[2]			
Mara	26	16	
Marble Hall			
Marnitz	28	17	
Messina	29	18	
Middelburg			
Nelspruit	24	17	0·1
Pelgrimsrus	22	10	
Phalaborwa	24	16	
Pietersburg	24	13	
Piet Retief	20	13	4·6
Pongola	21	17	1·6
Potchefstroom	24	7	
Potgietersrus	25	14	
Pretoria W.B.	22	11	0·4
Pretoriuskop			
Sekukuni			
Skukuza	27	19	
Thabazimbi			
Tomburke			
Tzaneen			
Vereeniging			
Volksrust			
Warmbad	27	3	
Waterval-Bo			
Witbank			
Zeerust			
Standerton	22	7	1·0
NATAL			
Cape St. Lucia	21	18	18·2
Dundee			21·7
Durban	21	16	59·3
Estcourt	15	11	2·9
Harding			
Himeville			
M'kuzi			

[2]Naby Groblersdal

NATAL	Max.	Min.	RRR
Mtubatuba			18·0
Newcastle	20	12	12·0
P'Maritzburg	12	11	1·1
Port Shepstone	20	16	22·5
Richmond			
Seven Oaks			0·8
Van Reenen			
Vryheid			
S.W.A.			
Gobabis	25	0	
Keetmanshoop	18	5	
Luderitz	14	12	3·5
Mariental	23	4	
Ohopoho			
Ondangua			
Outjo	24	3	
Runtu			
Swakopmund	19	11	
Tsumeb	28	15	
Windhoek	20	5	
PROTECTORATES / PROTEKTORATE			
Bremersdorp			
Emlembe			
Francistown			
Gaberones	27	6	
Ghanzi	29	6	
Lobatsi			
Mahalapye			
Makoba			
Maseru	20	9	
Maun	31	12	
Molopololi			
Stegi			
Tsabong	27	0	
Tsane	27	2	
Shakawe	30	11	
Bespoort (Tvl)	23	6	

SYNOPTIC WEATHER MAP — 1200 GMT. — 1400 SAST. — SINOPTIESE WEERKAART

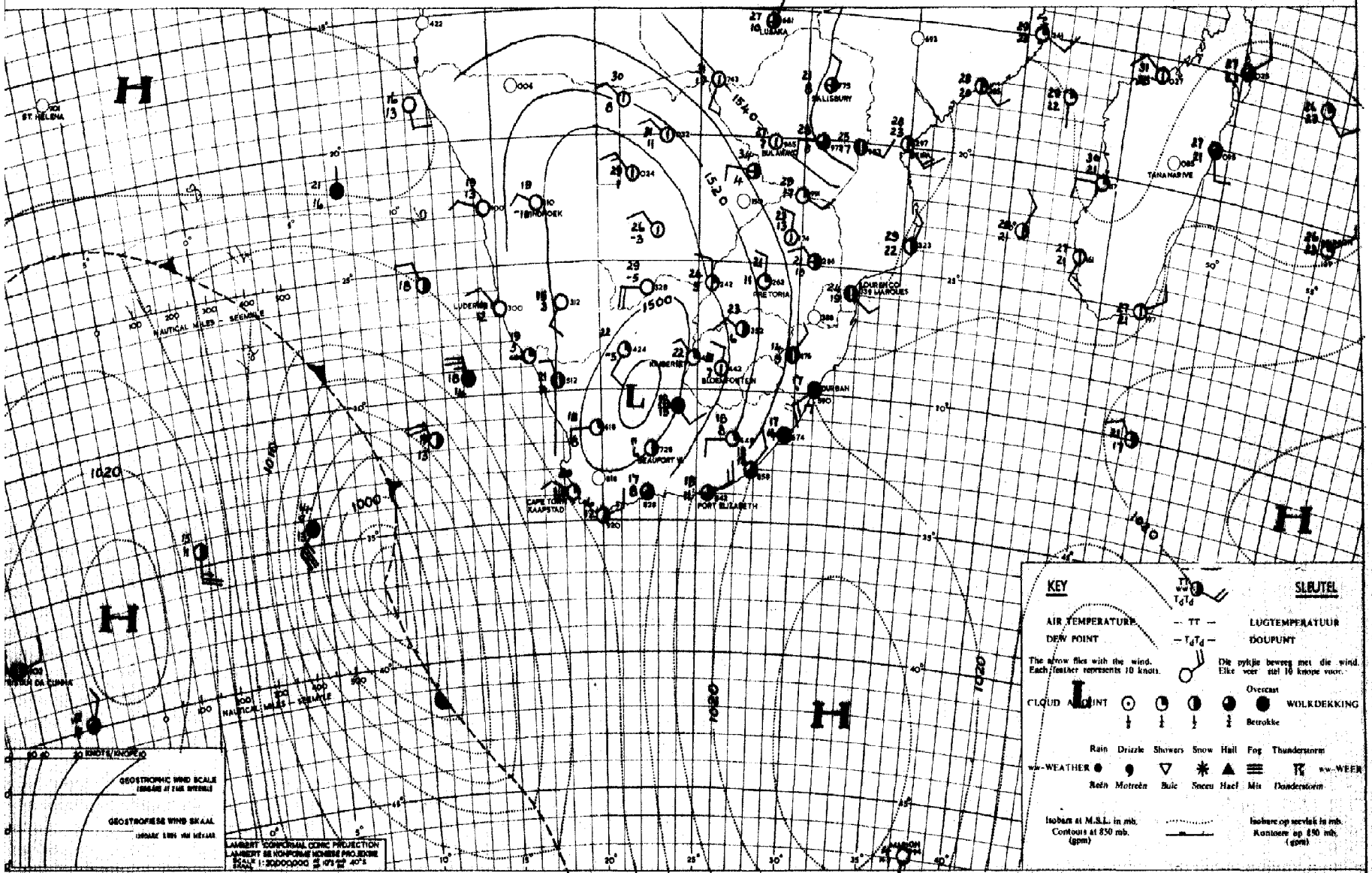

DATE 20-5-1961 DATUM

INFERENCE

The low west of the Union is moving slowly eastwards and cool, cloudy weather with showers will occur over western and southwestern Cape. Cloudy conditions will also still occur over the eastern coastal regions but over the rest of the country it will be fair or only partly cloudy.

AFLEIDING

Die laag wes van die Unie beweeg stadig oostwaarts en koel bewolkte weer met buie sal voorkom oor westelike en suidwestelike Kaapland. Bewolkte weer sal ook nog voorkom oor die oostelike kuststreke maar oor die res van die land sal dit slegs effens bewolk wees.

DAAGLIKSE WEERBULLETIN — DAILY WEATHER BULLETIN

WEERBURO / WEATHER BUREAU

DEPT. VAN VERVOER / DEPT. OF TRANSPORT

Maksimum en Minimum Temperature (°C) en Reënval (HRR) in mms. vir die 24 uur wat om 0800 SAST eindig op 22 . 5 . 1961

Maximum and Minimum Temperatures (°C) and Rainfall (HRR) in mms. for 24 hours ending at 0800 SAST on

CAPE - KAAP	Max.	Min.	RRR
Aberdeen			
Addo			
Alexanderbaai	19	14	2·5
Aliwal-Noord	19	1	
Barkly East			
Bashee	20	14	40·5
Beaufort West	16	8	5·7
Bongoebergdam			
Bontsap			
Brandvlei			
Cala			
Caledon			0·5
Calitzdorp			
Calvinia	15	7	4·5
Cape L'Agulhas	17	12	
Cape Columbine	15	xx	2·5
Cape St. Francis	17	12	
Carnarvon			5·0
Ceres			
Citrusdal			7·5
Colesberg			
Cradock			
De Aar	15	2	
D.F. Malan (C.T.)	18	11	0·2
Dordrecht	17	6	
Douglas			
East London	19	11	1·0
Elsenburg			1·4
Fraserburg	14	6	6·1
Garies			
George	20	8	
Graaff Reinet	12	7	
Grahamstown			
Hopetown			
Idutywa			
Jansenville	18	9	4·5
Joubertina			
Kenhardt			
Kimberley	20	8	
K'W. Town			
Knysna			
Kokstad	22	2	

KAAP - CAPE	Max.	Min.	RRR
Kowie			
Kuruman	19	1	
Ladismith			
Lake Mentz			
Maclear			
Mafeking	23	7	
Malmesbury			
Matatiele			
Matroosberg	13	6	1·2
Middelburg	17	1	
Mossolbaai	17	12	
Mount Frere			
Nieuwoudtville	12	8	5·4
Orange River			
Oudtshoorn			
Petrusville			
Piketberg			
Port Alfred	15	6	
Port Elizabeth	20	10	
Port Nolloth	18	13	
Port St. Johns	21	16	3·5
Prince Albert	17	5	
Prieska	19	5	
Prince Albert			2·0
Queenstown	21	3	
Riebeekstad			
Riversdal	20	7	
Robertson	20	8	4·5
Somerset East	16	7	
Steynsburg			
Swellendam			
Sutherland	11	3	
Swellendam			9·0
Tarkastad			
Touwsrivier			
Umtata	21	10	
Uniondale			4·0
Upington	20	6	
Vanwyksvlei	15	9	0·6
Victoria-Wes	17	5	4·3
Vredendal	19	9	4·7
Vryburg	23	-1	

CAPE - KAAP	Max.	Min.	RRR
Williston			
Willowmore	13	7	3·3
Twee Riviere	21	5	
O.V.S. - O.F.S.			
Balkfontein[1]			
Bethlehem	20	1	
Bloemfontein	18	2	
Bultfontein			
Fauresmith	15	-1	
Floksburg			
Frankfort	23	0	
Harrismith			
Heilbron			
Hoopstad	21	0	
Kroonstad	20	2	
Lindley			
Modderpoort			
Petrusburg			
Philippolis			
Reddersburg			
Reitz			
Vrede			
Warden			
Welkom	24	3	
Wepener	19	1	
Winburg			
Zastron			
TRANSVAAL			
Andalusia			
Barberton			
Belfast			
Bethal			
Carolina	21	11	
Chester			
Crecy	30	11	
Ermelo			
Fleur-de-Lys	29	18	
Groendraai	27	7	
Jan Smuts	21	10	

[1]Near Bothaville

TRANSVAAL	Max.	Min.	RRR
Joubert Park			
Komatipoort			
Kroondal	25	7	
L'doringstad			
Lichtenburg			
Loskop[2]			
Mara	30	15	
Marble Hall			
Marnitz	19	14	
Messina	33	19	
Middelburg			
Nelspruit	28	13	
Pelgrimsrus	23	13	
Phalaborwa			
Pietersburg	27	12	
Piet Retief	26	9	
Pongola	25	16	
Potchefstroom	24	4	
Potgietersrus	27	14	
Pretoria W.B.	24	7	
Pretoriuskop			
Sekukuni			
Skukuza	30	14	
Thabazimbi	29	10	
Tomburke			
Tzaneen			
Vereeniging			
Volksrust			
Warmbad	29	11	
Waterval-Bo			
Witbank			
Zeerust			
Standerton	24	2	
NATAL			
Cape St. Lucia			
Dundee			
Durban	23	15	
Estcourt	17	6	
Harding			
Himeville			
M'kuzi			

[2]Naby Groblersdal

NATAL	Max.	Min.	RRR
Mtubatuba			0·5
Newcastle	26	9	
P'Maritzburg	21	3	
Port Shepstone	22	13	0·5
Richmond			
Seven Oaks			
Van Reenen			
Vryheid			
S.W.A.			
Gobabis	26	1	
Keetmanshoop	20	6	
Luderitz	14	12	1·1
Mariental	23	3	
Chopcho	30	5	
Ondangua			
Outjo	26	5	
Runtu	31	11	
Swakopmund	18	15	
Tsumeb	29	7	
Windhoek	22	6	
PROTECTORATES / PROTEKTORATE			
Bremersdorp			
Emlembe			1·5
Francistown	31	16	
Gaberones	29	5	
Ghanzi	29	9	
Lobatsi			
Mahalapye			
Makoba			
Maseru	20	3	
Maun	31	12	
Molopololi			
Stegi			
Tsabong	24	1	
Tsane	25	2	
Shakawe	31	14	
Bospoort (Tvl)	22	3	

SYNOPTIC WEATHER MAP — 1200 GMT. — 1400 SAST. — SINOPTIESE WEERKAART

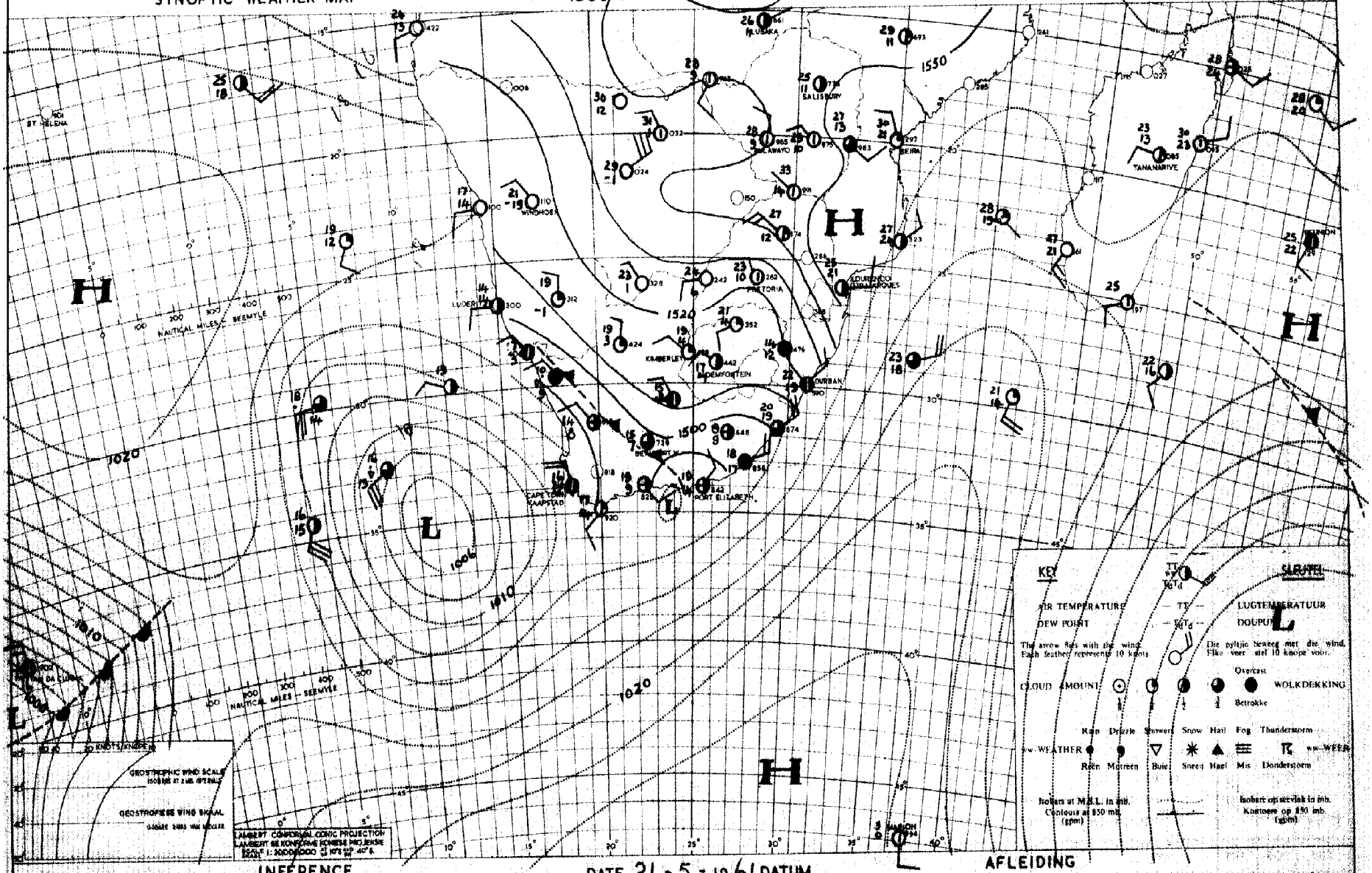

DATE 21 - 5 - 1961 DATUM

INFERENCE

With the slow-moving low west of Cape Town, the cloudy weather with showers will persist over the western and southwestern parts of the Cape Province. Over the rest of the country it will be fair to partly cloudy with a possibility of isolated thundershowers over the Transvaal.

AFLEIDING

Met die stadig-bewegende laag wes van Kaapstad, sal bewolkte weer met buie voorkom oor die westelike en suidwestelike dele van Kaapland. Oor die res van die land sal dit slegs effens bewolk wees met 'n moontlikheid van los donderbuie oor die Transvaal.

DAAGLIKSE WEERBULLETIN — DAILY WEATHER BULLETIN

WEERBURO / WEATHER BUREAU
DEPT. VAN VERVOER / DEPT. OF TRANSPORT

Maksimum en Minimum Temperature (°C) en Beënval (RHR) in mms. vir die 24 uur wat om 0800 SAST eindig op 23 . 5 . 1961

Maximum and Minimum Temperatures (°C) and Rainfall (RHR) in mms. for 24 hours ending at 0800 SAST on

CAPE - KAAP	Max.	Min.	RHR
Aberdeen			5·1
Addo			
Alexanderbaai	19	13	0·5
Altwal-Noord	18	6	3·3
Barkly East			
Bashee	20	15	1·1
Beaufort West	14	10	
Boegoebergdam			
Boetsap			
Brandvlei			2·0
Cala			
Caledon			
Calitzdorp			
Calvinia	14	8	4·0
Cape L'Agulhas	18	14	0·8
Cape Columbine	15	x	
Cape St. Francis	18	13	3·5
Carnarvon			4·2
Ceres			
Citrusdal			18·5
Colesberg			
Cradock			1·7
De Aar	13	8	0·7
D.F. Malan (C.T.)	18	10	6·4
Dordrecht	15	5	0·2
Douglas			
East London	21	17	0·2
Elsenburg			8·8
Fraserburg	11	6	2·6
Garies			6·0
George	20	13	2·1
Graaff Reinet	15	10	6·4
Grahamstown			0·3
Hopetown			
Idutywa			
Jansenville	17	11	2·5
Joubertina			25·5
Kenhardt			
Kimberley	18	5	
K'W. Town			
Kayana			
Kokstad	20	5	

KAAP - CAPE	Max.	Min.	RHR
Kowie			4·0
Kuruman			
Ladismith			
Lake Mentz			3·5
Maclear			
Mafeking	22	2	
Malmesbury			
Matatiele			
Matroosberg	12	3	0·1
Middelburg	14	7	
Mosselbaai	21	13	0·3
Mount Frere			
O'kiep	12	9	22·7
Orange River			
Oudtshoorn			
Petrusville			
Piketberg			
Pofadder	13	9	2·5
Port Elizabeth	21	12	1·0
Port Nolloth	15	13	2·5
Port St. Johns	22	14	0·6
Postmasburg	12	6	
Prieska	17	10	0·3
Prince Albert			
Queenstown	19	6	0·5
Rietfontein			
Riversdal	21	13	0·5
Robertson	18	12	0·5
Somerset East	15	10	5·5
Steynsburg			
Strydenburg			
Sutherland	8	5	6·3
Swellendam			
Tarkastad			4·8
Touwsrivier			
Umtata	21	8	2·0
Uniondale			4·5
Upington	17	7	
Vanwyksvlei	13	5	0·2
Victoria-Wes	12	5	1·2
Vredendal	17	13	5·2
Vryburg	21	-1	

CAPE - KAAP	Max.	Min.	RHR
Williston			
Willowmore	15	9	
Twee Riviere	18	2	
O.V.S. - O.F.S.			
Balkfontein[1]			
Bethlehem	19	2	
Bloemfontein	18	3	
Bultfontein			
Fauresmith	15	7	0·1
Ficksburg			
Frankfort	24	1	
Harrismith			
Heilbron			
Hoopstad	21	3	
Kroonstad	20	2	
Lindley			
Modderpoort			
Petrusburg			
Philippolis			
Reddersburg			
Reitz			
Vrede			
Warden			
Welkom	20	4	
Wepener	18	2	
Winburg			
Zastron			
TRANSVAAL			
Andalusia			
Barberton			
Belfast			
Bethal			
Carolina	23	2	
Chester			
Crecy	30	8	
Ermelo			
Fleur-de-Lys	33	17	
Groendraai	30	3	
Jan Smuts	22	2	

[1]Near Bothaville

TRANSVAAL	Max.	Min.	RHR
Joubert Park	21	5	
Komatipoort			
Kroondal	26	5	
L'doringstad			
Lichtenburg			
Loskop[2]			
Mara	32	13	
Marble Hall			
Marnitz	32	7	
Messina	35	19	
Middelburg			
Nelspruit	33	13	
Pelgrimsrus	24	9	
Phalaborwa	35	18	
Pietersburg	29	10	
Piet Retief	27	7	
Pongola			
Potchefstroom	24	2	
Potgietersrus	30	10	
Pretoria W.B.	25	5	
Pretoriuskop			
Sekukuni			
Skukuza	35	13	
Thabazimbi	30	10	
Tomburke			
Tzaneen			
Vereeniging			
Volksrust			
Warmbad	30	5	
Waterval-Bo			
Witbank			
Zeerust			
Standerton	24	2	
NATAL			
Cape St. Lucia	23	16	
Dundee			
Durban	25	11	
Estcourt	24	3	
Harding			
Himeville			
M'kuzi			

[2]Naby Groblersdal

NATAL	Max.	Min.	RHR
Mtubatuba			
Newcastle	26	9	
P'Maritzburg	22	5	
Port Shepstone	23	13	
Richmond			
Seven Oaks			
Van Reenen			
Vryheid			
S.W.A.			
Gobabis	23	0	
Keetmanshoop	17	5	
Luderitz	15	11	
Mariental	21	3	
Ohopoho	30	5	
Ondangua	29	8	
Outjo	25	4	
Runtu	32	9	
Swakopmund	18	8	
Tsumeb	29	6	
Windhoek	21	6	
PROTECTORATES / PROTEKTORATE			
Bremersdorp			
Emlembe			
Francistown	31	1	
Gaberones	28	4	
Ghanzi	28	1	
Lobatsi			
Mahalapye			
Makoba			
Maseru	18	4	
Maun	31	11	
Molopololi			
Stegi			
Tsabong	19	-1	
Tsane	21	1	
Shakawe	31	12	
Bespoort (Tvl)	21	0	

SYNOPTIC WEATHER MAP — 1200 GMT. — 1400 SAST. — SINOPTIESE WEERKAART

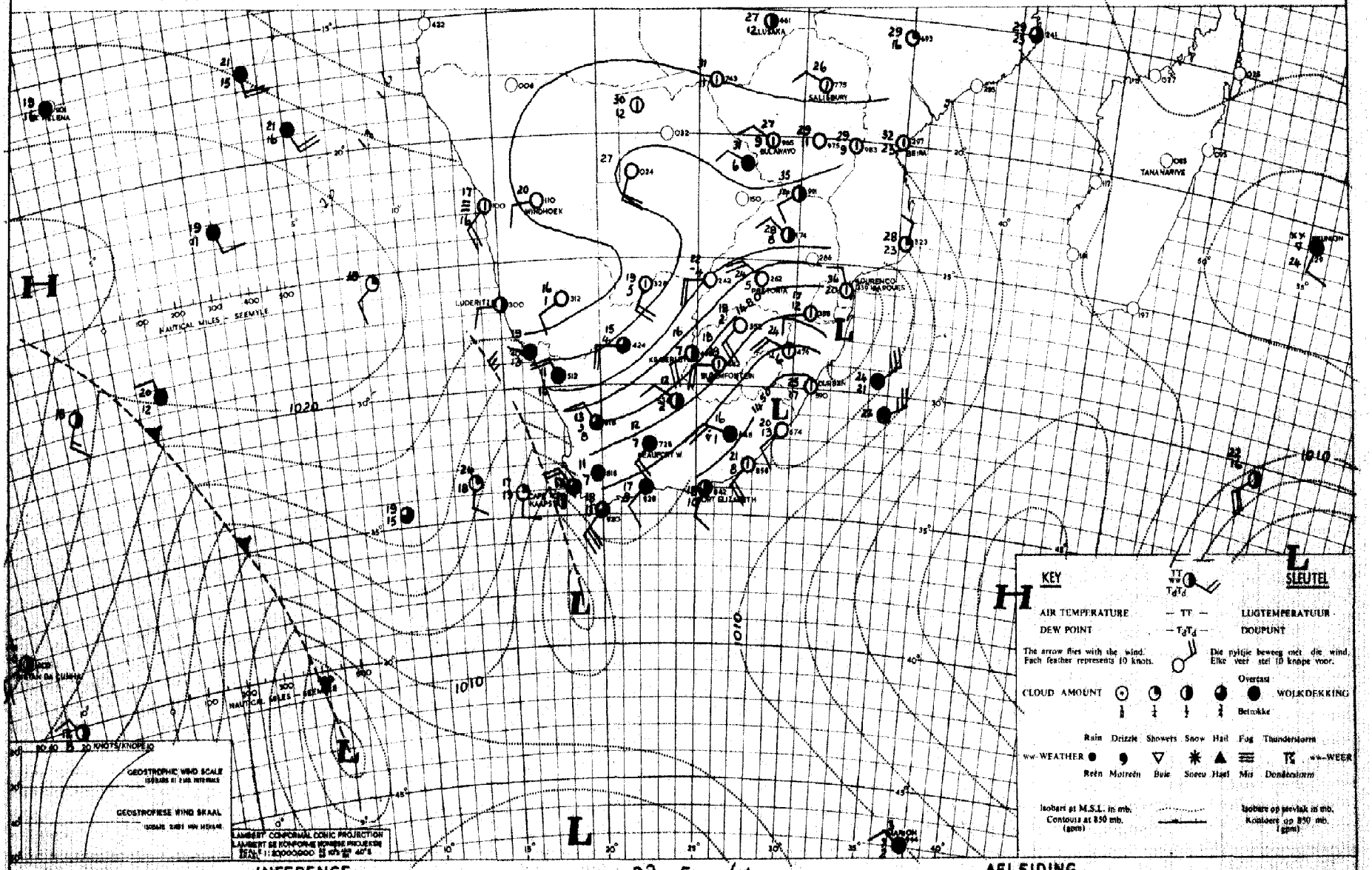

INFERENCE

The low south of the Cape is moving eastwards quickly and pressure is rising strongly over the Cape west coast. It will clear gradually over Northwestern Cape, but cloudy conditions with showers will spread over the Cape South and Southeast coast. It will be cloudy and cool with isolated light rain or showers over the western half of the Union interior and drier air will spread over the northeastern parts of the Union.

DATE 22 - 5 - 1961 DATUM

AFLEIDING

Die laag suid van die Kaap beweeg nou vinnig ooswaarts en die drukke styg sterk oor die Kaapse weskus. Dit sal geleidelik optrek oor Noordwes-Kaapland, maar bewolkte toestande met buie sal uitbrei oor die Kaapse Suid- en Suidooskus. Dit sal bewolk en koel wees met los ligte reën of buie oor die westelike helfte van die Unie se binneland en droër lug sal uitbrei oor die noordoostelike dele van die Unie.

DAAGLIKSE WEERBULLETIN

WEERBURO / WEATHER BUREAU
DEPT. VAN VERVOER / DEPT. OF TRANSPORT

DAILY WEATHER BULLETIN

Maksimum en Minimum Temperature (°C) en Reënval (RRR) in mms. vir die 24 uur wat om 0600 SAST eindig op 24.5.1961

Maximum and Minimum Temperatures (°C) and Rainfall (RRR) in mms. for 24 hours ending at 0600 SAST on

CAPE - KAAP	Max.	Min.	RRR
Aberdeen			
Addo			9·6
Alexanderbaai	23	10	
Aliwal-Noord	14	1	1·0
Barkly East			
Bashee	20	12	31·0
Beaufort West	15	4	
Boegoebergdam			
Boetsap			
Brandvlei			
Cala			1·4
Caledon			
Calitzdorp			
Calvinia	17	5	
Cape L'Agulhas	18	12	
Cape Columbine	15	xx	
Cape St. Francis	17	13	7·5
Carnarvon			
Ceres			
Citrusdal			
Colesberg			
Cradock			
De Aar	14	1	
D.F. Malan (C.T.)	13	8	0·4
Dordrecht	11	3	1·0
Douglas			
East London	17	11	18·5
Elsenburg			
Fraserburg	14	2	0·5
Garies			
George	17	7	9·2
Graaff Reinet	16	5	2·6
Grahamstown			27·0
Hopetown			
Idutywa			
Jansenville	18	10	1·2
Joubertina			2·0
Kenhardt			
Kimberley	14	1	0·1
K'W. Town			
Knysna			10·5
Kokstad	16	4	0·2

KAAP - CAPE	Max.	Min.	RRR
Kowie			4·0
Kuruman	16	2	
Ladismith			
Lake Mentz			10·0
Maclear			
Mafeking	17	2	
Malmesbury			
Matatiele			
Matroosberg	15	6	0·1
Middelburg	14	-1	
Mosselbaai	20	12	
Mount Frere			
O'kiep	17	10	
Orange River			
Oudtshoorn			
Petrusville			
Piketberg			2·5
Pofadder	16	6	
Port Elizabeth	18	10	7·9
Port Nolloth	18	11	0·8
Port St. Johns	23	13	17·0
Postmasburg	13	4	
Prieska	17	1	
Prince Albert			
Queenstown	15	6	0·3
Rietfontein			
Riversdal	21	7	1·5
Robertson	20	10	
Somerset East	14	6	13·0
Steynsburg			
Strydenburg			
Sutherland	10	0	
Swellendam			
Tarkastad			5·5
Touwsrivier			
Umtata	18	5	1·4
Uniondale			9·0
Upington	17	3	
Vanwyksvlei	16	5	
Victoria-Wes	14	-2	
Vredendal	20	9	
Vryburg	17	-1	

CAPE - KAAP	Max.	Min.	RRR
Williston			
Willowmore	14	5	1·7
Twee Riviere	17	1	
O.V.S. - O.F.S.			
Balkfontein[1]			
Bethlehem	11	-2	
Bloemfontein	13	0	
Boltfontein			
Frankfort	13	-2	
Harrismith			
Heilbron			
Koopstad	15	0	
Kroonstad	12	1	
Lindley			
Modderpoort			
Petrusburg			
Philippolis			
Reddersburg			
Reitz			
Vrede			
Warden			
Welkom	13	1	
Wepener	14	0	
Winburg			
Zastron			
TRANSVAAL			
Andalusia			
Barberton			
Belfast			
Bethal			
Carolina	15	1	
Chester			
Crecy	21	2	
Ermelo			
Fleur-de-Lys	27	9	
Groendraai	22	1	
Jan Smuts	14	2	

[1]Near Bothaville

TRANSVAAL	Max.	Min.	RRR
Joubert Park	13	4	
Komatipoort			
Kroondal	18	0	
L'doringstad			
Lichtenburg			
Loskop[2]			
Mara	25	3	
Marble Hall			
Marnitz	23	5	
Messina	30	10	
Middelburg			
Nelspruit	26	9	
Pelgrimsrus	19	5	
Phalaborwa	27	11	
Pietersburg	21	4	
Piet Retief			
Pongola	25	13	
Potchefstroom	13	-2	
Potgietersrus	20	7	
Pretoria W.B.	17	5	
Pretoriuskop			
Sekukuni			
Skukuza	29	7	
Thabazimbi	20	6	
Tombuti			
Tzaneen			
Vereeniging			
Volksrust			
Warmbad	19	2	
Waterval Boven			
Witbank			
Zeerust			
Standerton	15	-2	
NATAL			
Cape St. Lucia	23	15	1·6
Dundee			
Durban	25	12	
Estcourt	20	5	
Harding			
Himeville			
M'kuzi			

[2]Naby Groblersdal

NATAL	Max.	Min.	RRR
Mtubatuba			
Newcastle	21	1	
P'Maritzburg	21	4	
Port Shepstone	24	15	
Richmond			
Seven Oaks			
Van Reenen			
Vryheid			
S.W.A.			
Gobabis	21	4	
Keetmanshoop	19	7	
Luderitz	19	11	
Mariental	20	5	
Ohopoho	30	3	
Ondangua	30	11	
Outjo			
Runtu	29	8	
Swakopmund	17	12	
Tsumeb	29	10	
Windhoek	23	7	
PROTECTORATES			
PROTEKTORATE			
Bremersdorp			
Emlembe			
Francistown	25	3	
Gaberones	21	2	
Ghanzi	22	1	
Lobatsi			
Mahalapye			
Makoba			
Maseru	13	0	0·8
Maun	25	6	
Molopololi			
Stegi			
Tsabong	17	-1	
Tsane	20	0	
Shakawe	24	6	
Besposrt (Tvl.)	13	0	

SYNOPTIC WEATHER MAP 1200 GMT. — 1400 SAST. SINOPTIESE WEERKAART

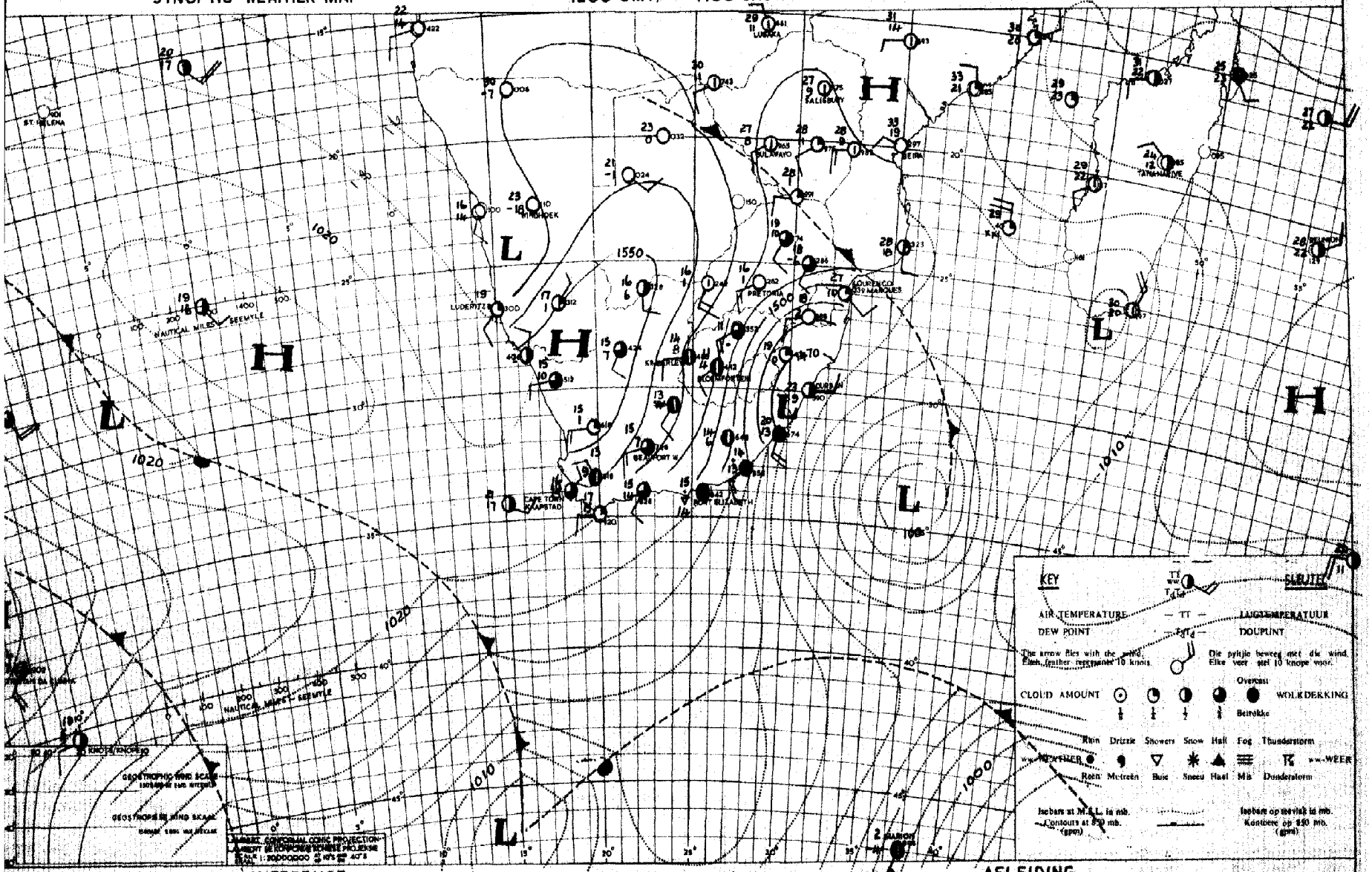

INFERENCE DATE 23 - 5 - 1961 DATUM AFLEIDING

Pressures are rising rapidly over the eastern part of the country and the high over the western interior will spread eastwards. Consequently the weather will be fine but fairly cold over most regions but cloudy conditions will still occur over the eastern coastal regions.

Lugdruk styg vinnig oor die oostelike deel van die land en die hoog oor die binneland sal uitbrei na die oostelike. Dit sal gevolglik mooiweer maar betreklik koud wees oor meeste dele maar bewolkte weer sal nog oor die oostelike kusstreke voorkom.

DAAGLIKSE WEERBULLETIN — DAILY WEATHER BULLETIN

WEERBURO / WEATHER BUREAU
DEPT. VAN VERVOER / DEPT. OF TRANSPORT

Maksimum en Minimum Temperature (°C) en Reënval (RRR) in mms. vir die 24 uur wat om 0800 SAST eindig op 25 5 1961

Maximum and Minimum Temperatures (°C) and Rainfall (RRR) in mms. for 24 hours ending at 0800 SAST on

CAPE - KAAP	Max.	Min.	RRR
Aberdeen			
Addo			
Alexanderbaai	22	13	
Aliwal-Noord	17	-1	
Barkly East			
Bashee	19	11	
Beaufort West	16	7	
Boegoebergdam			
Boetsap			
Brandvlei			
Cala			
Caledon			
Calitzdorp			
Calvinia	17	3	
Cape L'Agulhas	17	12	
Cape Columbine	18	xx	
Cape St. Francis	17	13	
Carnarvon			
Ceres			
Citrusdal			
Colesberg			
Cradock			
De Aar	15	0	
D.F. Malan (C.T.)	22	7	
Dordrecht	13	8	
Douglas			
East London	18	8	
Elsenburg			
Fraserburg	14	2	
Garies			
George	20	9	
Graaff Reinet	17	8	
Grahamstown			
Hopetown			
Idutywa			
Jansenville	19	7	
Joubertina			
Kenhardt			
Kimberley	17	4	
K'W. Town			
Knysna			
Kokstad	15	-1	

KAAP - CAPE	Max.	Min.	RRR
Kowie			
Kuruman	18	0	
Ladismith			
Lake Mentz			
Maclear			
Mafeking	22	5	
Malmesbury			
Matatiele			
Matroosberg	15	3	
Middelburg			
Mosselbaai	17	13	
Mount Frere			
O'kiep	17	6	
Orange River			
Oudtshoorn			
Petrusville			
Piketberg			
Pofadder	17	4	
Port Elizabeth	19	12	
Port Nolloth	23	11	
Port St. Johns	19	12	
Postmasburg			
Prieska	18	0	
Prince Albert			
Queenstown	16	2	
Rietfontein			
Riversdal	23	6	
Robertson	20	6	
Somerset East			
Steynsburg			
Strydenburg			
Sutherland	12	-1	
Swellendam			
Tarkastad			
Touwsrivier			
Umtata	18	3	
Uniondale			
Upington	20	5	
Vanwyksvlei	17	3	
Victoria-Wes	14	-1	
Vredendal	23	8	
Vryburg	18	-2	

CAPE - KAAP	Max.	Min.	RRR
Williston			
Willowmore	15	4	
Twee Rivieren	20	3	
O.V.S. - O.F.S.			
Balkfontein[1]			
Bethlehem	14	-1	
Bloemfontein	15	1	
Boltfontein			
Fauresmith	14	-2	
Ficksburg			
Frankfort	16	7	
Harrismith			
Heilbron			
Hoopstad	17	0	
Kroonstad	15	0	
Lindley			
Modderpoort			
Petrusburg			
Philippolis			
Reddersburg			
Reitz			
Vrede			
Warden			
Welkom	16	1	
Wepener	15	-1	
Winburg			
Zastron			
TRANSVAAL			
Andalusia			
Barberton			
Belfast			
Bethal			
Carolina	15	3	
Chester			
Grecy	23	1	
Ermelo			
Fleur-de-Lys	22	8	
Groendraai	23	3	
Jan Smuts	15	2	

[1]Near Bothaville

TRANSVAAL	Max.	Min.	RRR
Joubert Park	17	5	
Komatipoort			
Kroondal	19	3	
L'doringstad			
Lichtenburg			
Loskop[2]			
Mara	21	xx	
Marble Hall			
Marnitz	24	8	
Messina	25	14	
Middelburg			
Nelspruit	22	8	
Pelgrimsrus	15	8	
Phalaborwa	25	10	
Pietersburg			
Piet Retief	16	4	
Pongola	22	8	
Potchefstroom	17	-1	
Potgietersrus	22	9	
Pretoria W.B.	18	3	
Pretoriuskop			
Sekukuni			
Skukuza	28	6	
Thabazimbi	24	6	
Tomburke			
Tzaneen			
Vereeniging			
Volksrust			
Warmbad	22	3	
Waterval-Bo			
Witbank			
Zeerust			
Standerton	16	0	
NATAL			
Cape St. Lucia	19	13	
Dundee			
Durban	21	10	
Estcourt	16	2	
Harding			
Himeville			
M'kuzi			

[2]Naby Groblersdal

NATAL	Max.	Min.	RRR
Mtubatuba			
Newcastle	17	4	
P'Maritzburg	16	3	
Port Shepstone	20	"	
Richmond			
Seven Oaks			
Van Reenen			
Vryheid			
S.W.A.			
Gobabis	25	11	
Keetmanshoop	22	7	
Luderitz	15	11	
Mariental	25	4	
Ohopoho			
Ondangua			
Outjo	28	5	
Runtu			
Swakopmund	14	0	
Tsumeb	28	10	
Windhoek	23	9	
PROTECTORATES / PROTEKTORATE			
Bremersdorp			
Emlembe			
Francistown	25	4	
Gaberones	22	2	
Ghanzi	25	8	
Lobatsi			
Mahalapye			
Makoba			
Maseru	14	-1	
Maun			
Molopololi			
Stegi			
Tsabong	20	2	
Tsane	22	4	
Shakawe	26	16	
Bospoort (Tvl.)	16	3	

SYNOPTIC WEATHER MAP 1200 GMT. — 1400 SAST. SINOPTIESE WEERKAART

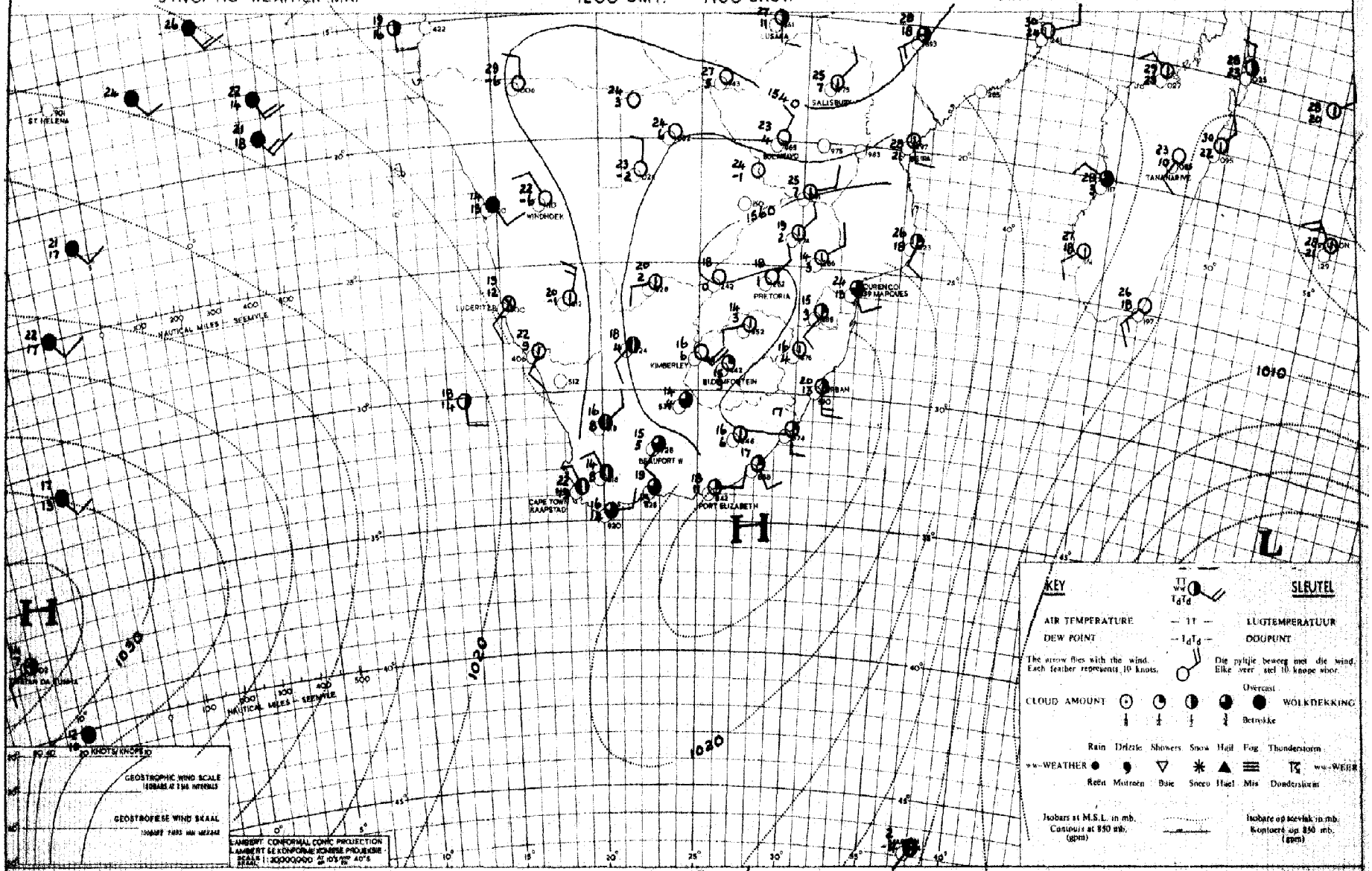

DATE 24-5-59 DATUM

INFERENCE

A strong high over the eastern and southeastern parts of the Union is moving somewhat warmer air over the country and temperatures will rise gradually. The air is rather dry, however, and it will be mainly fine.

AFLEIDING

'n Sterk hoog oor die oostelike en suidoostelike dele van die Unie beweeg ietwat warmer lug oor die land en temperature sal geleidelik styg. Die lug is egter taamlik droog en dit sal hoofsaaklik mooiweer wees.

DAAGLIKSE WEERBULLETIN — DAILY WEATHER BULLETIN

WEERBURO / WEATHER BUREAU
DEPT. VAN VERVOER / DEPT. OF TRANSPORT

Maksimum en Minimum Temperature (°C) en Reënval (RRR) in mms. vir die 24 uur wat om 0800 SAST eindig op 26 5 1961

Maximum and Minimum Temperatures (°C) and Rainfall (RRR) in mms. for 24 hours ending at 0800 SAST on

CAPE - KAAP	Max.	Min.	RRR
Aberdeen			
Addo			
Alexanderbaai	18	13	
Aliwal-Noord	17	2	
Barkly East			
Bashee	22	12	
Beaufort West	17	4	
Boegoebergdam			
Boetsap			
Brandvlei			
Cala			
Caledon			9.5
Calitzdorp			
Calvinia	18	4	
Cape L'Agulhas	16	11	14.7
Cape Columbine	17	x	
Cape St. Francis	18	13	
Carnarvon			
Ceres			
Citrusdal			
Colesberg			
Cradock			
De Aar	17	5	
D.F. Malan (C.T.)	18	6	1.9
Dordrecht	15	5	
Douglas			
East London	23	10	
Elsenburg			0.3
Fraserburg	15	3	
Caries			
George	19	8	1.1
Graaff Reinet	19	8	
Grahamstown			
Hopetown			
Idutywa			
Jansenville	21	5	
Joubertina			0.2
Kenhardt			
Kimberley	21	7	
K'W. Town			
Knysna			2.0
Kokstad	17	2'	

KAAP - CAPE	Max.	Min.	RRR
Kowie			
Kuruman	21	2	
Ladismith			
Lake Mentz			
Maclear			
Mafeking	20	10	
Malmesbury			
Matatiele			
Matroosberg	16	6	
Middelburg	16	1	
Mosselbaai	20	11	0.2
Mount Frere			
O'kiep	17	8	
Orange River			
Oudtshoorn			
Petrusville			
Piketberg			
Pofadder	20	6	
Port Elizabeth	21	13	
Port Nolloth	15	12	
Port St. Johns	22	14	
Postmasburg	19	8	
Prieska	22	3	
Prince Albert			
Queenstown	19	3	
Rietfontein			
Riversdal			1.5
Robertson	19	8	
Somerset East	18	5	
Steynsburg			
Strydenburg			
Sutherland	13	0	
Swellendam			28.0
Tarkastad			
Touwsrivier			
Umtata	22	4	
Uniondale			
Upington	24	7	
Vanwyksvlei	18	7	
Victoria-Wes	15	1	
Vredendal	18	10	
Vryburg	22	7	

CAPE - KAAP	Max.	Min.	RRR
Williston			
Willowmore	17	3	
Twee Rivieren	22	3	
O.V.S. - O.F.S.			
Balkfontein[1]			
Bethlehem	15	0	
Bloemfontein	17	5	
Bultfontein			
Fauresmith	16	3	
Ficksburg			
Frankfort	17	4	
Harrismith			
Heilbron			
Hoopstad	20	3	
Kroonstad	18	4	
Lindley			
Modderpoort			
Petrusburg			
Philippolis			
Reddersburg			
Reitz			
Vrede			
Warden			
Welkom	19	9	
Wepener	17	4	
Winburg			
Zastron			
TRANSVAAL			
Andalusia			
Barberton			
Belfast			
Bethal			
Carolina	16	4	
Chester			
Crecy	23	3	
Ermelo			
Fleur-de-Lys	23	10	
Groendraai	21	2	
Jan Smuts	15	5	

[1]Near Bothaville

TRANSVAAL	Max.	Min.	RRR
Joubert Park	16	9	
Komatipoort			
Kroondal	19	4	
L'doringstad			
Lichtenburg			
Loskop[2]			
Mara	21	5	
Marble Hall	20	7	
Marnitz	25	13	
Messina			
Middelburg	23	7	
Nelspruit			
Pelgrimsrus	25	xx	
Phalaborwa	19	5	
Pietersburg	21	6	
Piet Retief			
Pongola	19	4	
Potchefstroom	20	7	
Potgietersrus	18	4	
Pretoria W.B.			
Pretoriuskop			
Sekukuni			
Skukuza	26	6	
Thabazimbi	23	5	
Tomburke			
Tzaneen			
Vereeniging			
Volksrust			
Warmbad	23	6	
Waterval-Bo			
Witbank			
Zeerust			
Standerton	18	-1	
NATAL			
Cape St. Lucia	22	14	
Dundee			
Durban	22	10	
Estcourt	19	6	
Harding			
Himeville			
M'kuzi			

[2]Naby Groblersdal

NATAL	Max.	Min.	RRR
Mtubatuba			
Newcastle	21	4	
P'Maritzburg	19	3	
Port Shepstone	21	13	
Richmond			
Seven Oaks			
Van Reenen			
Vryheid			
S.W.A.			
Gobabis	27	6	
Keetmanshoop	21	7	
Luderitz	17	11	
Mariental	25	5	
Ohopoho	31	5	
Ondangua	30	12	
Outjo	28	8	
Runtu	31	16	
Swakopmund	15	11	
Tsumeb	30	10	
Windhoek	24	9	
PROTECTORATES / PROTEKTORATE			
Bremersdorp	23	9	
Emlembe			
Francistown	25	6	
Gaberones	22	6	
Ghanzi	28	11	
Lobatsi			
Mahalapye	22	5	
Makoba			
Maseru			
Maun	30	11	
Molopololi			
Stegi			
Tsabong	26	1	
Tsane	27	4	
Shakawe	29	9	
Bespoort (TVI)	19	8	

SYNOPTIC WEATHER MAP — 1200 GMT. — 1400 SAST. — SINOPTIESE WEERKAART

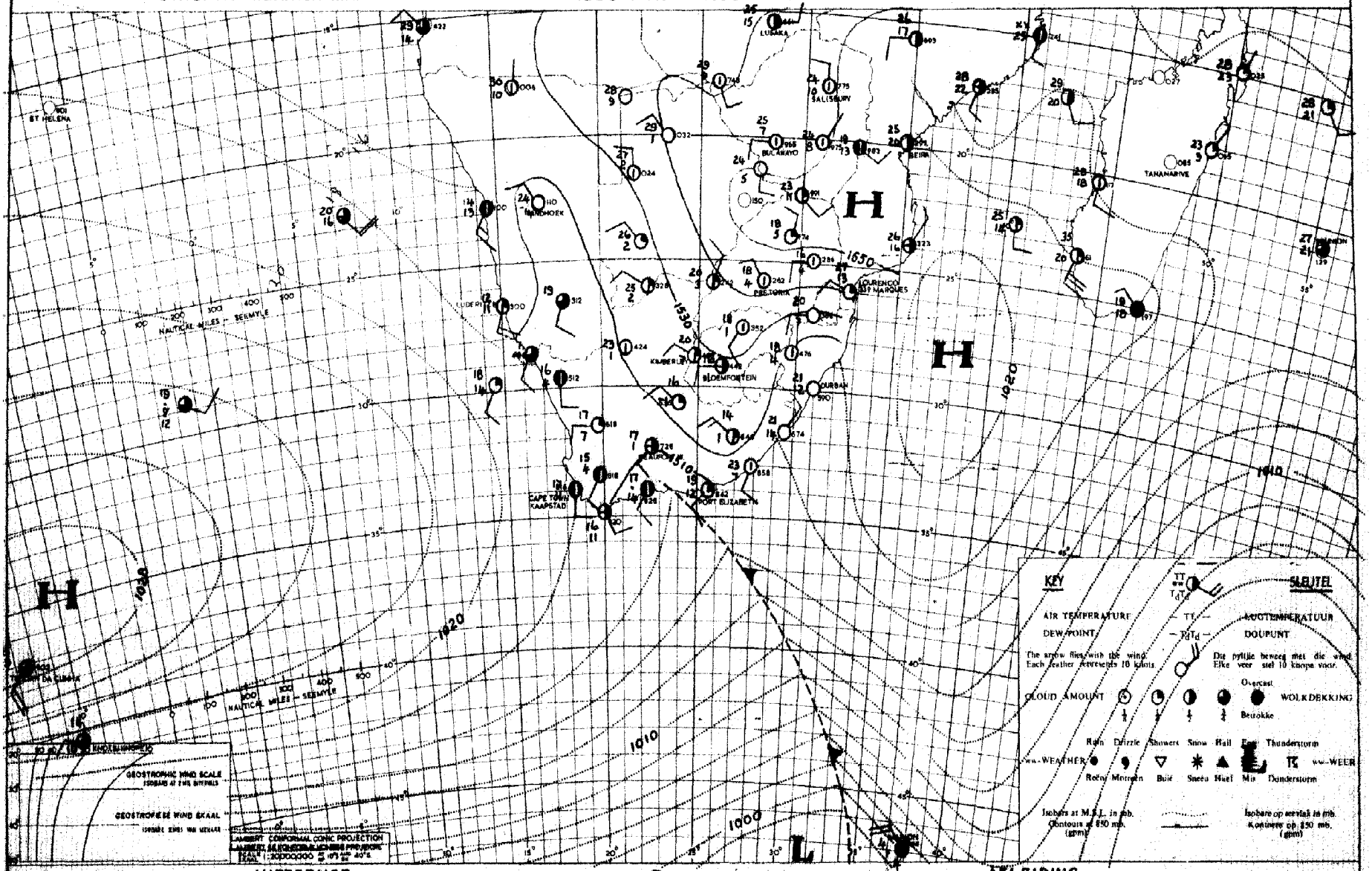

INFERENCE — DATE 25-5-1961 DATUM — AFLEIDING

A weak cold front is passing south of the continent giving light rain on the Cape south coast but it will probably have no further effect so that it will be fair generally tomorrow with daytime temperatures about normal.

'n Swak kouefront beweeg suid van die vasteland verby en gee ligte reën op die suidkus maar sal waarskynlik geen verdere effek hê nie. Dit sal dus môre redelike mooiweer wees oor die hele land en daglemperature sal ongeveer normaal wees.

DAAGLIKSE WEERBULLETIN — DAILY WEATHER BULLETIN

WEERBURO / WEATHER BUREAU
DEPT. VAN VERVOER / DEPT. OF TRANSPORT

Maksimum en Minimum Temperature (°C) en Reënval (RRR) in mms. vir die 24 uur wat om 0800 SAST eindig op 27.5.1961

Maximum and Minimum Temperatures (°C) and Rainfall (RRR) in mms. for 24 hours ending at 0800 SAST on

CAPE - KAAP	Max.	Min.	RRR
Aberdeen			
Addo			
Alexanderbaai	18	8	
Aliwal-Noord	19	3	
Barkly East			
Bashee	21	13	
Beaufort West	15	3	
Boegoebergdam			
Boetsap			
Brandvlei			
Cala			
Caledon			
Calitzdorp			
Calvinia	15	-1	
Cape L'Agulhas	18	12	
Cape Columbine	17	x	
Cape St. Francis	17	11	
Carnarvon			
Ceres			
Citrusdal			
Colesberg			
Cradock			
De Aar	17	1	
D.F. Malan (C.T.)	19	11	0.3
Dordrecht	16	1	
Douglas			
East London	18	11	
Elsenburg			
Fraserburg	15	0	
Garies			
George	17	10	
Graaff Reinet	16	7	
Grahamstown			
Hopetown			
Idutywa			
Jansenville	17	6	
Joubertina			
Kenhardt			
Kimberley	22	5	
K'W. Town			
Knysna			
Kokstad	20	5	

KAAP - CAPE	Max.	Min.	RRR
Kowie			
Kuruman			
Ladismith			
Lake Mentz			
Maclear			
Mafeking	24	11	
Malmesbury			
Matatiele			
Matroosberg	14	1	
Middelburg	15	-1	
Mosselbaai	21	11	
Mount Frere			
O'kiep	15	4	
Orange River			
Oudtshoorn			
Petrusville			
Piketberg			
Pofadder			
Port Elizabeth	18	8	
Port Nolloth	17	7	
Port St. Johns	22	17	
Postmasburg	19	5	
Prieska	20	2	
Prince Albert			
Queenstown	18	8	
Rietfontein			
Riversdal	19	3	
Robertson	19	5	
Somerset East	16	4	
Steynsburg			
Strydenburg			
Sutherland	12	-5	
Swellendam			
Tarkastad			
Touwsrivier			
Umtata	20	11	
Uniondale			
Upington			
Vanwyksvlei	18	3	
Victoria-Wes	16	-2	
Vredendal	19	6	
Vryburg	24	2	

CAPE - KAAP	Max.	Min.	RRR
Williston			
Willowmore	15	3	
C.V.S. - O.F.S.			
Balkfontein[1]			
Bethlehem	19	2	0.2
Bloemfontein	19	2	
Bultfontein			
Fauresmith	18	2	
Ficksburg			
Frankfort	22	5	0.4
Harrismith			
Heilbron			
Hoopstad	22	3	
Kroonstad	22	7	
Lindley			
Modderpoort			
Petrusburg			
Philippolis			
Reddersburg			
Reitz			
Vrede			
Warden			
Welkom	21	7	
Wepener	18	3	
Winburg			
Zastron			
TRANSVAAL			
Andalusia			
Barberton			
Belfast			
Bethal			
Carolina	21	7	
Chester			
Crecy	27	9	
Ermelo			
Fleur-de-Lys	26	14	
Groendraai	26	8	
Jan Smuts	20	9	0.2

[1]Near Bothaville

TRANSVAAL	Max.	Min.	RRR
Joubert Park			
Komatipoort			
Kroonda[illegible]	22	9	10.1
L'doringstad			
Lichtenburg			
Loskop[2]			
Mara	27	8	
Marble Hall			
Marnitz	27	15	
Messina	31	16	
Middelburg			
Nelspruit	26	8	
Pelgrimsrus	22	12	
Phalaborwa			
Pietersburg	24	7	
Piet Retief	24	7	
Pongola	17	12	
Potchefstroom	24	6	0.1
Potgietersrus			
Pretoria W.B.	22	10	0.7
Pretoriuskop			
Sekukuni			
Skukuza	29	3	
Thabazimbi			
Tomburk			
Tzaneen			
Vereeniging			
Volksrust			
Warmbad	27	12	
Waterval-Bo			
Witbank			
Zeerust			
Standerton	24	-1	
NATAL			
Cape St. Lucia	24	15	
Dundee			
Durban	23	12	
Estcourt	22	4	
Harding			
Himeville			
M'kuzi			

[2]Naby Groblersdal

NATAL	Max.	Min.	RRR
Mtubatuba			
Newcastle	25	xx	0.4
P'Maritzburg	22	3	
Port Shepstone	22	11	
Richmond			
Seven Oaks			
Van Reenen			
Vryheid			
S.W.A.			
Gobabis	28	4	
Keetmanshoop	21	6	
Luderitz	17	10	
Mariental	25	4	
Ohopoho	30	8	
Ondangua	29	12	
Outjo	28	7	
Runtu	32	14	
Swakopmund	14	11	
Tsumeb	30	9	
Windhoek	23	9	
PROTECTORATES			
PROTEKTORATE			
Bremersdorp			
Emlembe			
Francistown	30	10	
Gaberones	26	15	
Ghanzi	29	14	0.8
Lobatsi			
Mahalapye			
Makoba			
Maseru	19	6	
Maun	31	13	
Molopololi			
Stegi			
Tsabong	26	0	
Tsane	29	4	
Shakawe	31	14	
Bespoort (Tvl.)	22	7	

SYNOPTIC WEATHER MAP — 1200 GMT. — 1400 SAST. — SINOPTIESE WEERKAART

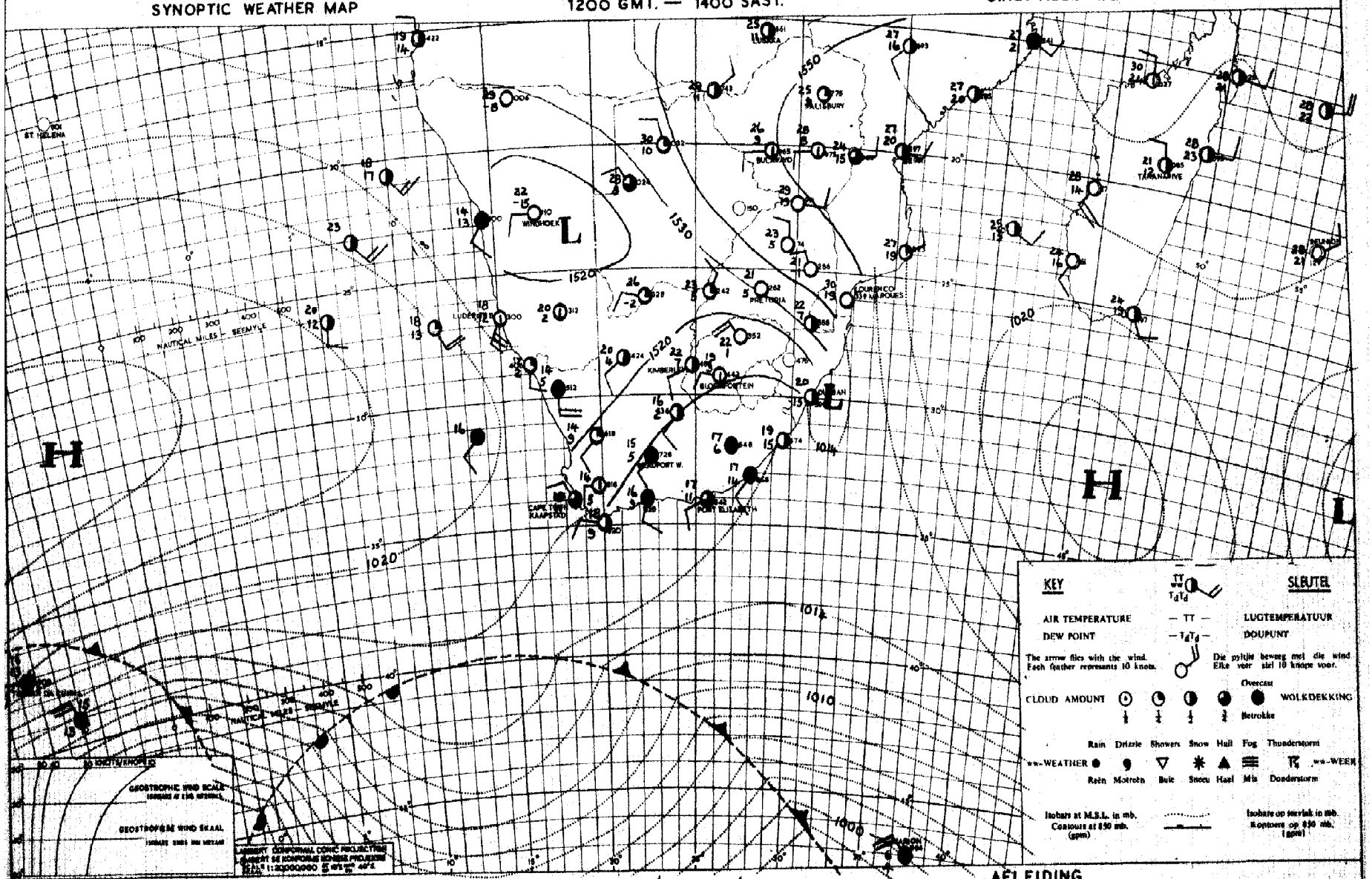

KEY — SLEUTEL

AIR TEMPERATURE — TT — LUGTEMPERATUUR

DEW POINT — T_dT_d — DOUPUNT

The arrow flies with the wind. Each feather represents 10 knots. — Die pijltje beweeg met die wind. Elke veer stel 10 knope voor.

CLOUD AMOUNT — Overcast — WOLKDEKKING — Betrokke

ww-WEATHER — Rain, Drizzle, Showers, Snow, Hail, Fog, Thunderstorm — ww-WEER — Reën, Motreën, Buie, Sneeu, Hael, Mis, Donderstorm

Isobars at M.S.L. in mb. Contours at 850 mb. (gpm) — Isobare op seevlak in mb. Kontoere op 850 mb. (gpm)

INFERENCE — DATE 26-5-1961 — DATUM — AFLEIDING

East of the surface trough over South West Africa and the central Union somewhat moister air is moving southeastwards. Isolated thundershowers are possible over the southern half of the Transvaal, the northern Free State, the eastern parts of the Northern Cape and over Bechuanaland.

Oos van die oppervlakte trog oor Suidwes-Afrika en die sentrale Unie beweeg ietwat vochtiger lug suidooswaarts. Los donderbuie is moontlik oor die suidelike helfte van Transvaal, die noordelike Vrystaat, die oostelike dele van Noord-Kaapland en oor Betsjoeanaland.

DAAGLIKSE WEERBULLETIN — DAILY WEATHER BULLETIN

WEERBURO / WEATHER BUREAU
DEPT. VAN VERVOER / DEPT. OF TRANSPORT

Maksimum en Minimum Temperature (°C) en Reënval (RRR) in mms. vir die 24 uur wat om 0800 SAST eindig op 28.5.1961

Maximum and Minimum Temperatures (°C) and Rainfall (RRR) in mms. for 24 hours ending at 0800 SAST on

CAPE - KAAP	Max.	Min.	RRR
Aberdeen			
Addo			
Alexanderbaai	18	9	
Aliwal-Noord	21	3	
Barkly East			
Bashee	21	15	
Beaufort West	16	3	
Boegoebergdam			
Boetsap			
Brandvlei			
Cala			
Caledon			
Calitzdorp			
Calvinia	17	0	
Cape L'Agulhas	20	12	
Cape Columbine	15	xx	
Cape St. Francis	18	11	
Carnarvon			
Ceres			
Citrusdal			
Colesberg			
Cradock			
De Aar	18	6	
D.F. Malan (C.T.)	19	12	0·2
Dordrecht			
Douglas			
East London	19	13	
Elsenburg			2·8
Fraserburg	14	0	
Garies			
George	19	6	
Graaff Reinet	16	7	
Grahamstown			
Hopetown			
Idutywa			
Jansenville	16	6	
Joubertina			
Kenhardt			
Kimberley	22	7	
K'W. Town			
Knysna			
Kokstad	18	6	

KAAP - CAPE	Max.	Min.	RRR
Kowie			
Kuruman	23	5	
Ladismith			
Lake Mentz			
Maclear			
Mafeking	24	11	11·2
Malmesbury			
Matatiele			
Matroosberg			
Middelburg	17	4	
Mosselbaai	21	12	
Mount Frere			
O'kiep	21	5	
Orange River			
Oudtshoorn			
Petrusville			
Piketberg			
Pofadder	17	6	
Port Elizabeth	20	7	
Port Nolloth	16	9	
Port St. Johns	21	16	
Postmasburg			
Prieska	21	3	
Prince Albert			
Queenstown			
Rietfontein			
Riversdal	23	2	
Robertson	20	10	
Somerset East	17	6	
Steynsburg			
Strydenburg			
Sutherland	13	-2	
Swellendam			
Tarkastad			
Touwsrivier			
Umtata	21	9	
Uniondale			
Upington	22	9	
Vanwyksvlei	17	6	
Victoria-Wes	16	0	
Vredendal	18	5	
Vryburg	25	10	

CAPE - KAAP	Max.	Min.	RRR
Williston			
Willowmore	16	1	
Twee Rivieren	24	5	
O.V.S. - O.F.S.			
Balkfontein[1]			2·0
Bethlehem	20	7	14·5
Bloemfontein	21	9	
Bultfontein			
Fauresmith	19	2	
Ficksburg			
Frankfort	21	8	13·0
Harrismith			
Heilbron			
Hoopstad	23	10	
Kroonstad	23	11	3·1
Lindley			
Modderpoort			
Petrusburg			
Philippolis			
Reddersburg			
Reitz			
Vrede			
Warden			
Welkom			
Wepener	21	8	3·3
Winburg			
Zastron			
TRANSVAAL			
Andalusia			
Barberton			
Belfast			
Bethal			
Carolina	22	10	
Chester			
Crecy	29	11	
Ermelo			
Fleur-de-Lys			
Groendraai	28	10	0·1
Jan Smuts	21	10	15·7

[1]Near Bothaville

TRANSVAAL	Max.	Min.	RRR
Joubert Park			
Komatipoort	25	12	13·7
Kroondal			
L'doringstad			
Lichtenburg			
Loskop[2]			
Mara	30	10	
Marble Hall			
Marnitz	30	17	
Messina	33	17	
Middelburg			
Nelspruit	29	10	
Pelgrimsrus	22	12	
Phalaborwa	32	13	
Pietersburg	27	7	
Piet Retief	24	10	1·4
Pongola			
Potchefstroom	25	8	11·9
Potgietersrus			
Pretoria W.B.	24	12	8·2
Pretoriuskop			
Sekukuni			
Skukuza	33	10	
Thabazimbi			
Tomburke			
Tzaneen			
Vereeniging			12·5
Volksrust			
Warmbad	27	13	2·5
Waterval-Bo			
Witbank			
Zeerust			
Standerton	23	9	3·7
NATAL			
Cape St. Lucia	23	17	5·5
Dundee			17·0
Durban	24	16	
Estcourt	23	7	1·4
Harding			
Himeville			
M'kuzi			2·5

[2]Naby Groblersdal

NATAL	Max.	Min.	RRR
Mtubatuba			10·0
Newcastle	24	11	5·4
P'Maritzburg	18	10	
Port Shepstone	23	17	1·5
Richmond			
Seven Oaks			
Van Reenen			
Vryheid			
S.W.A.			
Gobabis	28	6	
Keetmanshoop	23	7	
Luderitz	17	9	
Mariental	25	6	
Ohopoho			
Ondangua			
Outjo	29	8	
Runtu			
Swakopmund	14	12	
Tsumeb	30	11	
Windhoek	24	10	
PROTECTORATES / PROTEKTORATE			
Bremersdorp			
Emlembe			
Francistown	29	14	
Gaberones	25	12	11·5
Ghanzi	29	15	
Lobatsi			
Mahalapye			
Makoba			
Maseru	20	8	0·1
Maun	30	10	
Molopololi			
Stegi			
Tsabong	28	4	
Tsane	29	8	
Shakawe	31	11	
Bespoort (Tvl.)	23	9	8·0

SYNOPTIC WEATHER MAP — 1200 GMT. — 1400 SAST — SINOPTIESE WEERKAART

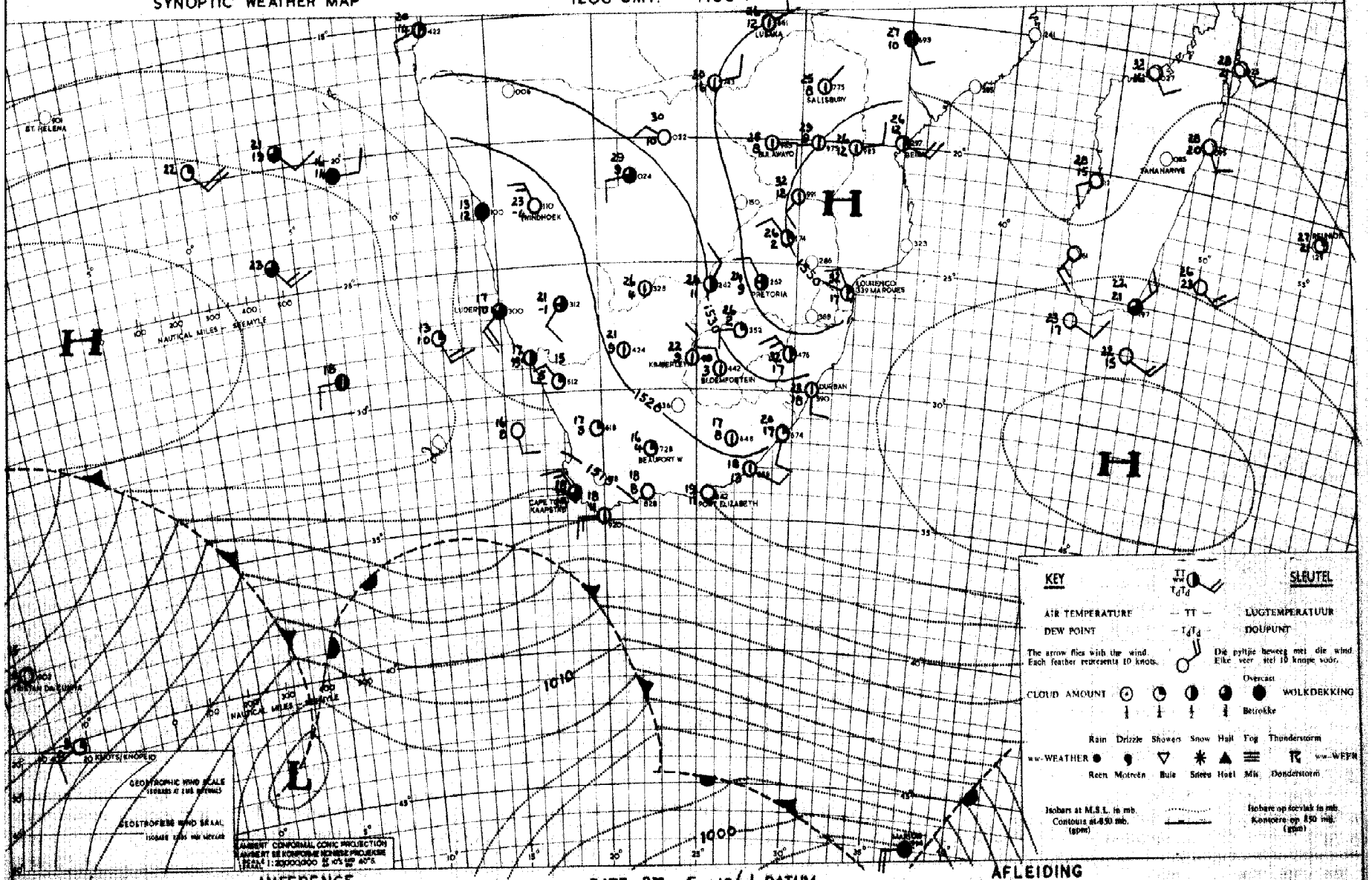

INFERENCE — DATE 27-5-1961 DATUM — AFLEIDING

Rather humid air is moving over the northeastern half of the Union and it will be cloudy and mild to warm over these areas and rain or showers will fall at places. Elsewhere it will be mainly fine and mild to cool but cloudy conditions with rain will spread over the Southwestern Cape later.

Taamlike voglige lug beweeg oor die noordoostelike helf van die Unie en dit sal bewolk en matig tot warm wees oor hierdie gebiede en reën of buie sal uitsak op plekke. Elders sal dit hoofsaaklik mooiweer en matig tot koel wees maar bewolkte toestande met reën sal later uitbrei oor Suidwes-Kaapland.

DAAGLIKSE WEERBULLETIN — DAILY WEATHER BULLETIN

WEERBURO / WEATHER BUREAU

DEPT. VAN VERVOER / DEPT. OF TRANSPORT

Maksimum en Minimum Temperature (°C) en Reënval (RRR) in mms. vir die 24 uur wat om 0800 SAST eindig op 29 . 5 . 1961

Maximum and Minimum Temperatures (°C) and Rainfall (RRR) in mms. for 24 hours ending at 0800 SAST on

CAPE - KAAP	Max.	Min.	RRR
Aberdeen			
Addo			
Alexanderbaai	20	7	
Aliwal-Noord	19	-3	
Barkly East			
Bashee	22	11	
Beaufort West	18	5	
Boegoebergdam			
Boetsap			
Brandvlei			
Cala			
Caledon			1·5
Calitzdorp			
Calvinia	13	2	0·3
Cape L'Agulhas	18	13	
Cape Columbine	16	x	4·0
Cape St. Francis	18	11	0·1
Carnarvon			
Ceres			25·5
Citrusdal			6·5
Colesberg			
Cradock			
De Aar	17	-2	
D.F. Malan (C.T.)	17	13	3·8
Dordrecht	17	1	
Douglas			
East London	23	8	
Elsenburg			53·0
Fraserburg	12	4	
Garies			
George	21	7	
Graaff Reinet	17	6	
Grahamstown			
Hopetown			
Idutywa			
Jansenville	21	5	
Joubertina			
Kenhardt			
Kimberley	21	1	
K'W. Town			
Knysna			
Kokstad	22	3	0·4

KAAP - CAPE	Max.	Min.	RRR
Kowie			
Kuruman	21	3	
Ladismith			
Lake Mentz			
Maclear			
Mafeking	21	9	2·6
Malmesbury			
Matatiele			
Matroosberg	15	2	1·4
Middelburg	17	-1	
Mosselbaai	22	11	0·1
Mount Frere			
O'kiep	12	4	
Orange River			
Oudtshoorn			
Petrusville			
Piketberg			4·0
Pofadder	13	3	
Port Elizabeth	23	8	
Port Nolloth	16	8	
Port St. Johns	23	14	
Postmasburg	18	2	
Prieska	20	0	
Prince Albert			
Queenstown	21	-1	
Rietfontein			
Riversdal	22	4	1·0
Robertson	20	13	
Somerset East	18	2	
Steynsburg			
Strydenburg			
Sutherland	8	6	0·2
Swellendam			
Tarkastad			
Touwsrivier			1·8
Umtata	25	3	
Uniondale			
Upington	19	1	
Vanwyksvlei	17	2	
Victoria-Wes	16	-2	
Vredendal	19	12	
Vryburg	26	2	

CAPE - KAAP	Max.	Min.	RRR
Williston			
Willowmore	15	4	
Twee Rivieren	21	0	
O.V.S. - O.F.S.			
Balkfontein[1]			
Bethlehem	18	4	8·5
Bloemfontein	21	1	
Bultfontein			
Fauresmith	17	-4	
Ficksburg			
Frankfort	18	5	2·7
Harrismith			19·0
Heilbron			
Hoopstad	23	2	
Kroonstad	22	5	6·7
Lindley			
Modderpoort			
Petrusburg			
Philippolis			
Reddersburg			
Reitz			
Vrede			
Warden			
Welkom	23	5	
Wepener	19	-2	
Winburg			
Zastron			
TRANSVAAL			
Andalusia			
Barberton			0·2
Belfast			
Bethal			8·0
Carolina	17	8	0·2
Chester			
Grecy	23	8	3·4
Ermelo			
Fleur-de-Lys	29	15	
Groendraai	23	11	4·5
Jan Smuts	15	8	5·6

[1]Near Bothaville

TRANSVAAL	Max.	Min.	RRR
Joubert Park	16	9	4·5
Komatipoort			
Kroondal	13	8	5·8
L'doringstad			
Lichtenburg			
Loskop[2]			5·0
Mara	30	11	
Marble Hall			
Marnitz	30	14	
Messina	32	16	
Middelburg			
Nelspruit	27	12	
Pelgrimsrus	22	12	
Phalaborwa	31	14	
Pietersburg	26	9	
Piet Retief	22	9	
Pongola	24	14	
Potchefstroom	21	6	4·5
Potgietersrus			
Pretoria W.B.	17	8	3·2
Pretoriuskop			
Sekukuni			
Skukuza	30	11	
Thabazimbi	28	12	9·0
Tomburke			
Tzaneen			
Vereeniging			4·5
Volksrust			
Warmbad	19	10	7·0
Waterval-Bo			
Witbank			
Zeerust			
Standerton	19	4	1·0
NATAL			
Cape St. Lucia	23	19	
Dundee			1·0
Durban	28	13	
Estcourt	20	7	0·5
Harding			
Himeville			
M'kuzi			

[2]Naby Groblersdal

NATAL	Max.	Min.	RRR
Mtubatuba			0·5
Newcastle	22	6	1·7
P'Maritzburg	21	3	
Port Shepstone	30	16	
Richmond			
Seven Oaks			
Van Reenen			
Vryheid			
S.W.A.			
Gobabis	25	6	
Keetmanshoop	18	5	
Luderitz	17	9	
Mariental	22	5	
Ohopoho	30	8	
Ondangua	31	12	
Outjo	27	7	
Runtu	31	14	
Swakopmund	17	9	
Tsumeb	30	12	0·8
Windhoek	23	10	
PROTECTORATES			
PROTEKTORATE			
Bremersdorp			
Emlembe			
Francistown	30	10	
Gaberones	24	12	1·1
Ghanzi	29	13	9·5
Lobatsi			
Mahalapye			
Makoba			
Maseru	19	1	0·9
Maun	30	10	
Molopololi			
Stegi			
Tsabong	24	1	
Tsane	25	2	
Shakawe	30	9	
Bospoort (Tvl)	20	4	0·4

SYNOPTIC WEATHER MAP 1200 GMT. — 1400 SAST. SINOPTIESE WEERKAART

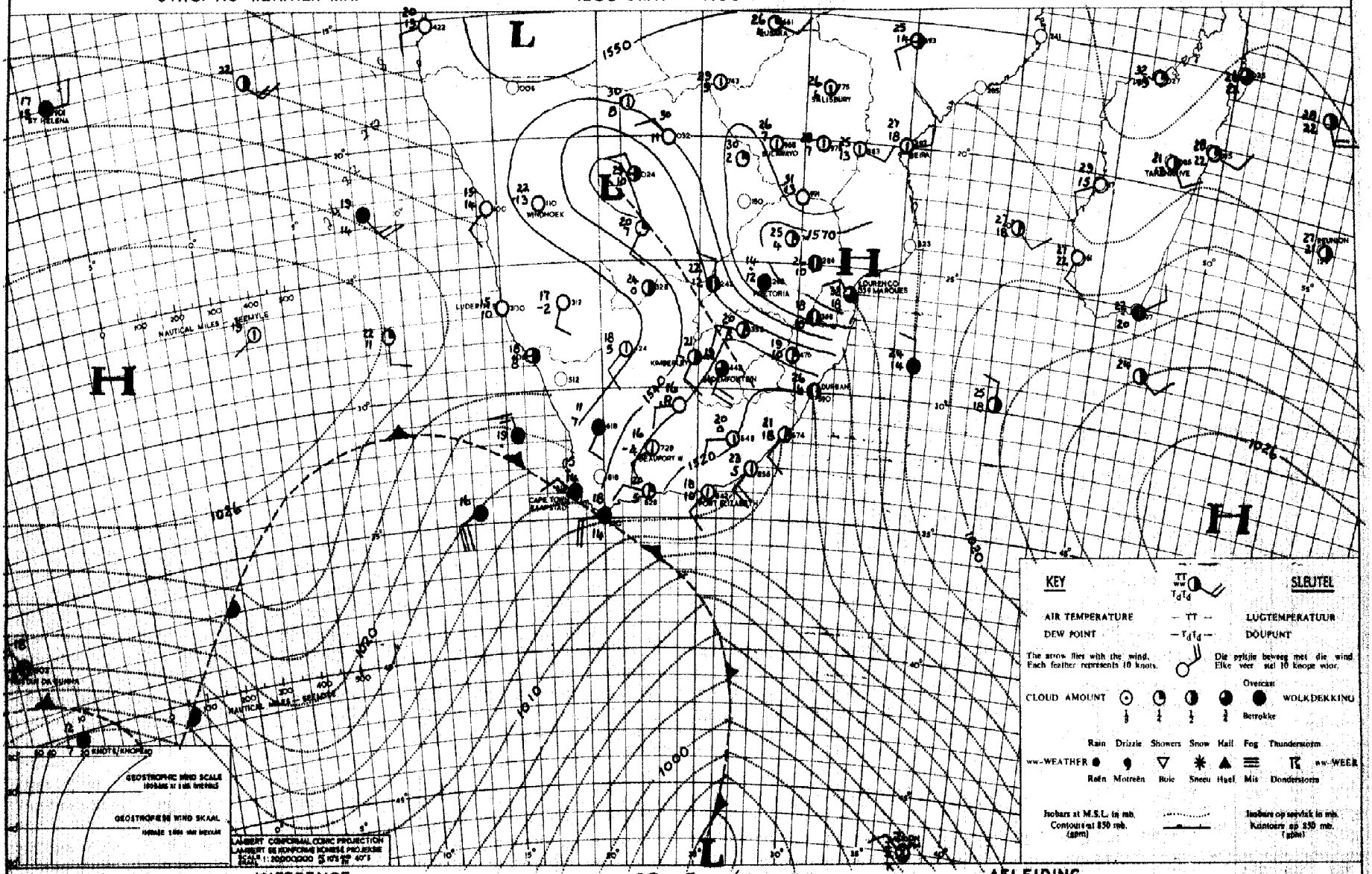

INFERENCE DATE 28 - 5 - 1961 DATUM AFLEIDING

The border between the moist and the dry air masses is moving northeastwards slowly and cloudy weather with thundershowers will prevail over most parts of the Transvaal and eastern Bechuanaland. The unsettled weather over the Southwestern Cape will spread along the Cape south coast but pressures are rising rapidly over the coastal areas and it will clear soon thereafter.

Die grens tussen die vogtige en die droë lug beweeg stadig noordooswaarts en bewolkte weer met donderbuie sal heers oor meeste dele van Transvaal en die oostelike Betsjoeanaland. Die ongestadige weer oor Suidwes-Kaapland sal uitbrei langs die Kaapse suidkus maar drukke styg sterk oor die kusstreke en dit sal môre weer oprit.

DAAGLIKSE WEERBULLETIN — DAILY WEATHER BULLETIN

WEERBURO / WEATHER BUREAU

DEPT. VAN VERVOER / DEPT. OF TRANSPORT

Maksimum en Minimum Temperature (°C) en Reënval (RRR) in mms. vir die 24 uur wat om 0800 SAST eindig op ..... 30 · 5 · 1961 ..... Maximum and Minimum Temperatures (°C) and Rainfall (RRR) in mms. for 24 hours ending at 0800 SAST on

CAPE - KAAP	Max.	Min.	RRR
Aberdeen			
Addo			
Alexanderbaai	21	7	
Aliwal-Noord	18	-3	
Barkly East			
Bashee	21	12	
Beaufort West	19	3	
Boegoebergdam			
Boetsap			
Brandvlei			
Cala			
Caledon			
Calitzdorp			
Calvinia	18	0	
Cape L'Agulhas	19	13	9·5
Cape Columbine	15	xx	
Cape St. Francis	18	11	
Carnarvon			
Ceres			
Citrusdal			
Colesberg			
Cradock			
De Aar	16	-2	
D.F. Malan (C.T.)	19	13	0·3
Dordrecht	16	3	
Douglas			
East London	22	11	
Elsenburg			0·8
Fraserburg	14	0	
Garies			
George	20	8	
Graaff Reinet	21	7	
Grahamstown			
Hopetown			
Idutywa			
Jansenville	21	4	
Joubertina			
Kenhardt			
Kimberley	20	2	
K'W. Town			
Knysna			
Kokstad	20	0	

KAAP - CAPE	Max.	Min.	RRR
Kowie			
Kuruman	21	3	
Ladismith			
Lake Mentz			
Maclear			
Mafeking	23	11	
Malmesbury			
Matatiele			
Matroosberg	15	2	
Middelburg	17	-1	
Mosselbaai	22	13	
Mount Frere			
O'kiep	17	6	
Orange River			
Oudtshoorn			
Petrusville			
Piketberg			
Pofadder	17	3	
Port Elizabeth	20	9	
Port Nolloth	21	8	
Port St. Johns	23	15	
Postmasburg	18	3	
Prieska	20	-2	
Prince Albert			
Queenstown	19	1	
Rietfontein			
Riversdal	23	4	
Robertson	19	5	
Somerset East	20	4	
Steynsburg			
Strydenburg			
Sutherland	13	-2	
Swellendam			
Tarkastad			
Touwsrivier			
Umtata	23	2	
Uniondale			
Upington	19	0	
Vanwyksvlei	17	2	
Victoria-Wes	16	-3	
Vredendal	21	4	
Vryburg	23	4	

CAPE - KAAP	Max.	Min.	RRR
Williston			
Willowmore	16	0	
Twee Riviere	22	2	
O.V.S. - O.F.S.			
Balkfontein[1]			
Bethlehem	17	0	
Bloemfontein	19	2	
Bultfontein			
Fauresmith	17	-3	
Ficksburg			
Frankfort	19	2	
Harrismith			
Heilbron			
Hoopstad	21	1	
Kroonstad	19	3	
Lindley			
Modderpoort			
Petrusburg			
Philippolis			
Reddersburg			
Reitz			
Vrede			
Warden			
Welkom	20	3	
Wepener	19	-3	
Winburg			
Zastron			
TRANSVAAL			
Andalusia			
Barberton			
Belfast			
Bethal			
Carolina	19	8	
Chester			
Crecy	25	10	10·3
Ermelo			
Fleur-de-Lys	27	15	
Groendraai	26	13	11·5
Jan Smuts	19	8	

[1]Near Bothaville

TRANSVAAL	Max.	Min.	RRR
Joubert Park	20	10	
Komatipoort			
Kroondal	21	9	
L'doringstad			
Lichtenburg			
Loskop[2]			4·0
Mara	29	14	
Marble Hall			
Marnitz	29	13	
Messina	32	17	
Middelburg			
Nelspruit	28	15	
Pelgrimsrus	21	10	
Phalaborwa	32	xx	
Pietersburg	27	11	6·7
Piet Retief	23	5	1·8
Pongola	14	12	
Potchefstroom	23	6	
Potgietersrus			
Pretoria W.B.	20	8	
Pretoriuskop			
Sekukuni			
Skukuza	29	12	
Thabazimbi	26	13	4·5
Tomburke			
Tzaneen			
Vereeniging			
Volksrust			
Warmbad	25	11	3·5
Waterval-Bo			
Witbank			
Zeerust			
Standerton	27	3	
NATAL			
Cape St. Lucia	23	16	
Dundee			0·3
Durban	25	11	
Estcourt	19	5	
Harding			
Himeville			
M'kuzi			

[2]Naby Groblersdal

NATAL	Max.	Min.	RRR
Mtubatuba			
Newcastle	23	6	
P'Maritzburg	19	4	
Port Shepstone	23	15	
Richmond			
Seven Oaks			
Van Reenen			
Vryheid			
S.W.A.			
Gobabis	25	12	1·9
Keetmanshoop	21	9	
Luderitz	19	9	
Mariental	22	8	
Ohopoho	30	8	
Ondangua	30	12	
Outjo	27	14	
Runtu	30	10	
Swakopmund	16	11	
Tsumeb	29	15	
Windhoek	24	10	2·6
PROTECTORATES / PROTEKTORATE			
Bremersdorp			
Emlembe			
Francistown	29	10	
Gaberones	23	11	
Ghanzi	26	13	
Lobatsi			
Mahalapye			
Makoba			
Maseru	18	-1	
Maun	30	11	
Molopololi			
Stegi			
Tsabong	24	4	
Tsane	27	13	
Shakawe	29	10	
Bospoort (Tvl.)	21	6	

SYNOPTIC WEATHER MAP 1200 GMT. — 1400 SAST SINOPTIESE WEERKAART

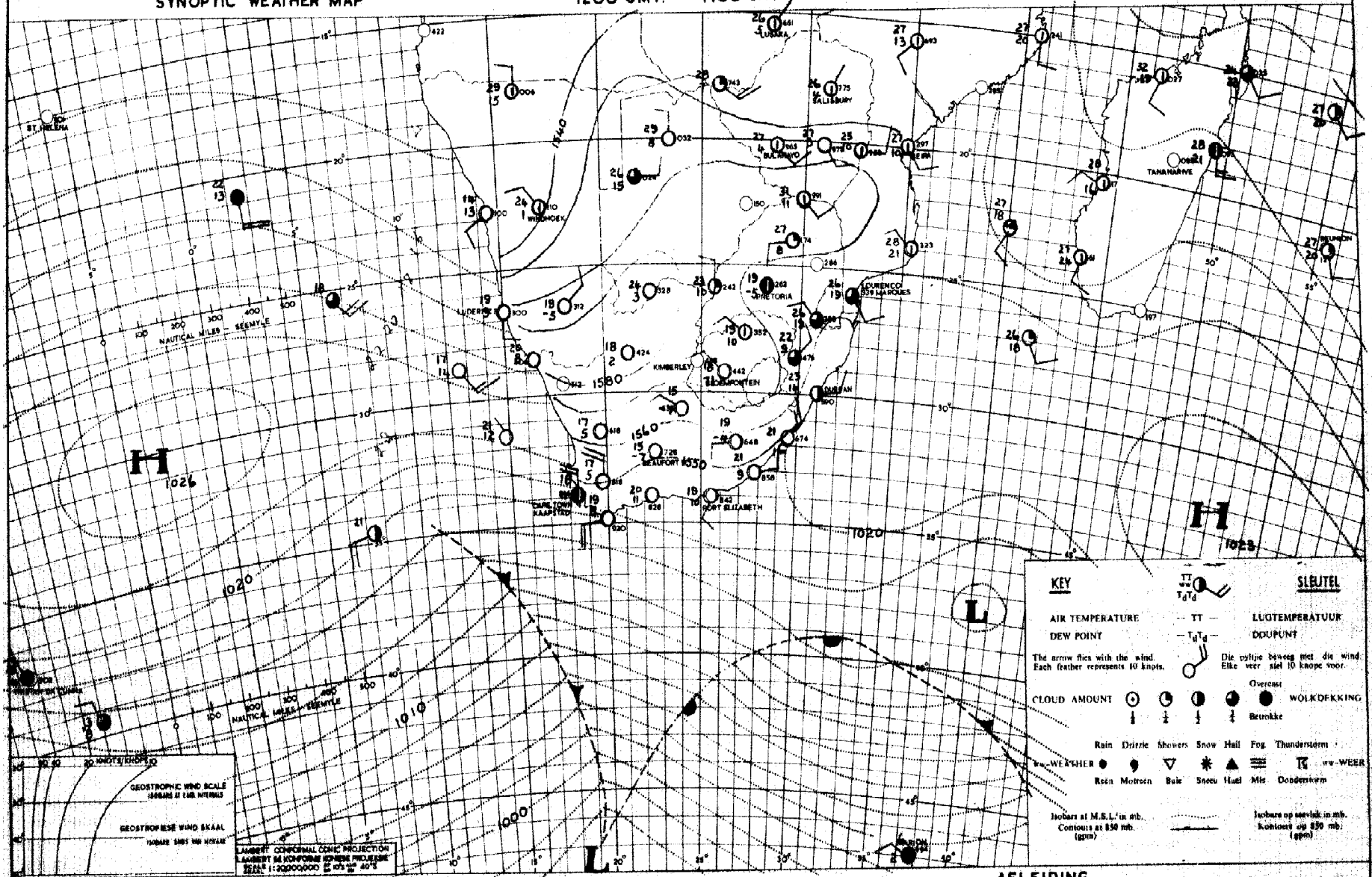

INFERENCE

The moist air over Northern South West Africa is expected to spread southeastwards and isolated showers or thundershowers will develop over the northern regions of South West Africa, Bechuanaland, the Free State, Natal and most areas of the Transvaal. Frontal weather is expected to spread across the Southwestern Cape and the western part of the Cape south coast. Over the remainder of the country it will remain fair [illegible]

DATE 26 - 5 - 1961 DATUM

AFLEIDING

Die vochtige lug oor die Noordelike Suidwes-Afrika sal na verwagting suidooswaarts beweeg en los donderbuie en buie sal in die namiddag ontwikkel oor die noordelike gebiede van Suidwes-Afrika, Betsjoeanaland en Natal en oor die meeste dele van die Transvaal. Na verwagting sal 'n kouefront oor Suidwes-Kaapland en die westelike dele van die Kaapse suidkus beweeg. Oor die res van die land sal dit [illegible] wees.

DAAGLIKSE WEERBULLETIN — DAILY WEATHER BULLETIN

WEERBURO / WEATHER BUREAU

DEPT. VAN VERVOER / DEPT. OF TRANSPORT

Maksimum en Minimum Temperature (°C) en Reënval (RRR) in mms. vir die 24 uur wat om 0800 SAST eindig op 31.5.1961

Maximum and Minimum Temperatures (°C) and Rainfall (RRR) in mms. for 24 hours ending at 0800 SAST on

CAPE - KAAP	Max.	Min.	RRR
Aberdeen			
Addo			
Alexanderbaai	25	11	
Aliwal-Noord	20	1	
Barkly East			
Bashee	21	12	
Beaufort West	20	5	
Boegoebergdam			
Boetsap			
Brandvlei			
Cala			
Caledon			
Calitzdorp			
Calvinia	21	3	
Cape L'Agulhas	18	11	
Cape Columbine	17	xx	
Cape St. Francis	19	10	
Carnarvon			
Ceres			
Citrusdal			
Colesberg			
Cradock			
De Aar	18	2	
D.F. Malan (C.T.)	20	7	
Dordrecht	17	5	
Douglas			
East London	21	9	
Elsenburg			
Fraserburg	16	1	
Garies			
George	18	5	
Graaff Reinet	20	7	
Grahamstown			
Hopetown			
Idutywa			
Jansenville	20	4	
Joubertina			
Kenhardt			
Kimberley	23	8	
K'W. Town			
Knysna			
Kokstad	18	8	

KAAP - CAPE	Max.	Min.	RRR
Kowie			
Kuruman	22	4	
Ladismith			
Lake Mentz			
Maclear			
Mafeking	20	10	3.5
Malmesbury			
Matatiele			
Matroosberg	17	4	
Middelburg			
Mosselbaai	21	11	
Mount Frere			
O'kiep	19	7	
Orange River			
Oudtshoorn			
Petrusville			
Piketberg			
Porfadder	20	9	
Port Elizabeth	21	6	
Port Nolloth	17	7	
Port St. Johns	22	14	
Postmasburg	21	10	
Prieska	21	3	
Prince Albert			
Queenstown	21	1	
Rietfontein			
Riversdal	21	3	
Robertson	22	6	
Somerset East	20	5	
Steynsburg			
Strydenburg			
Sutherland	17	-1	
Swellendam			
Tarkastad			
Touwsrivier			
Umtata	22	4	
Uniondale			
Upington	23	9	
Vanwyksvlei	19	5	
Victoria-Wes	17	-1	
Vredendal	22	5	
Vryburg	21	3	

CAPE - KAAP	Max.	Min.	RRR
Williston			
Willowmore	18	0	
Twee Riviere	25	9	
O.V.S. - O.F.S.			
Balkfontein[1]			
Bethlehem	17	4	2.9
Bloemfontein	20	6	
Bultfontein			
Fauresmith	18	1	
Ficksburg			
Frankfort	18	6	1.7
Harrismith			
Heilbron			
Hoopstad	21	5	0.5
Kroonstad	19	7	
Lindley			
Modderpoort			
Petrusburg			
Philippolis			
Reddersburg			
Reitz			
Vrede			
Warden			
Welkom	20	9	
Wepener	20	5	
Winburg			
Zastron			
TRANSVAAL			
Andalusia			
Barberton			7.4
Belfast			
Bethal			
Carolina	19	9	4.6
Chester			
Crecy	24	11	12.0
Ermelo			
Fleur-de-Lys	27	15	28.5
Groendraai	25	11	2.0
Jan Smuts	18	8	2.0

[1]Near Bothaville

TRANSVAAL	Max.	Min.	RRR
Joubert Park			
Komatipoort			
Kroondal	14	11	8.1
L'doringstad			
Lichtenburg			
Loskop[2]			6.5
Mara	27	11	
Marble Hall			7.8
Marnitz	28	11	
Messina	29	17	
Middelburg			
Nelspruit	26	16	4.3
Pelgrimsrus	21	9	3.0
Phalaborwa	29	16	
Pietersburg	24	11	
Piet Retief	23	9	20.2
Pongola			
Potchefstroom	21	9	0.1
Potgietersrus			
Pretoria W.B.	21	10	7.3
Pretoriuskop			
Sekukuni			
Skukuza	29	16	11.5
Thabazimbi			
Tomburke			
Tzaneen			
Vereeniging			
Volksrust			
Warmbad	23	11	8.5
Waterval-Bo			
Witbank			
Zeerust			
Standerton	19	8	0.5
NATAL			
Cape St. Lucia	23	17	
Dundee			
Durban	25	13	
Estcourt	20	9	
Harding			
Himeville			
M'kuzi			

[2]Naby Groblersdal

NATAL	Max.	Min.	RRR
Mtubatuba			
Newcastle	23	6	
P'Maritzburg	20	5	
Port Shepstone	23	14	
Richmond			
Seven Oaks			
Van Reenen			
Vryheid			
S.W.A.			
Gobabis	22	10	
Keetmanshoop	25	10	
Luderitz	18	11	
Mariental	27	12	
Ohopoho			
Ondangua			
Outjo	27	13	
Runtu			
Swakopmund	15	12	
Tsumeb	27	12	
Windhoek	23	11	
PROTECTORATES / PROTEKTORATE			
Bremersdorp	25	16	2.0
Emlembe			5.2
Francistown	27	7	
Gaberones	22	12	19.5
Ghanzi	24	10	
Lobatsi			
Mahalapye	25	8	
Makoba			
Maseru	18	2	
Maun	28	8	
Molopololi			
Stegi			28.5
Tsabong	26	5	
Tsane	24	8	
Shakawe	26	10	
Beaufort (Tvl)	18	7	

SYNOPTIC WEATHER MAP — 1200 GMT. — 1400 SAST. — SINOPTIESE WEERKAART

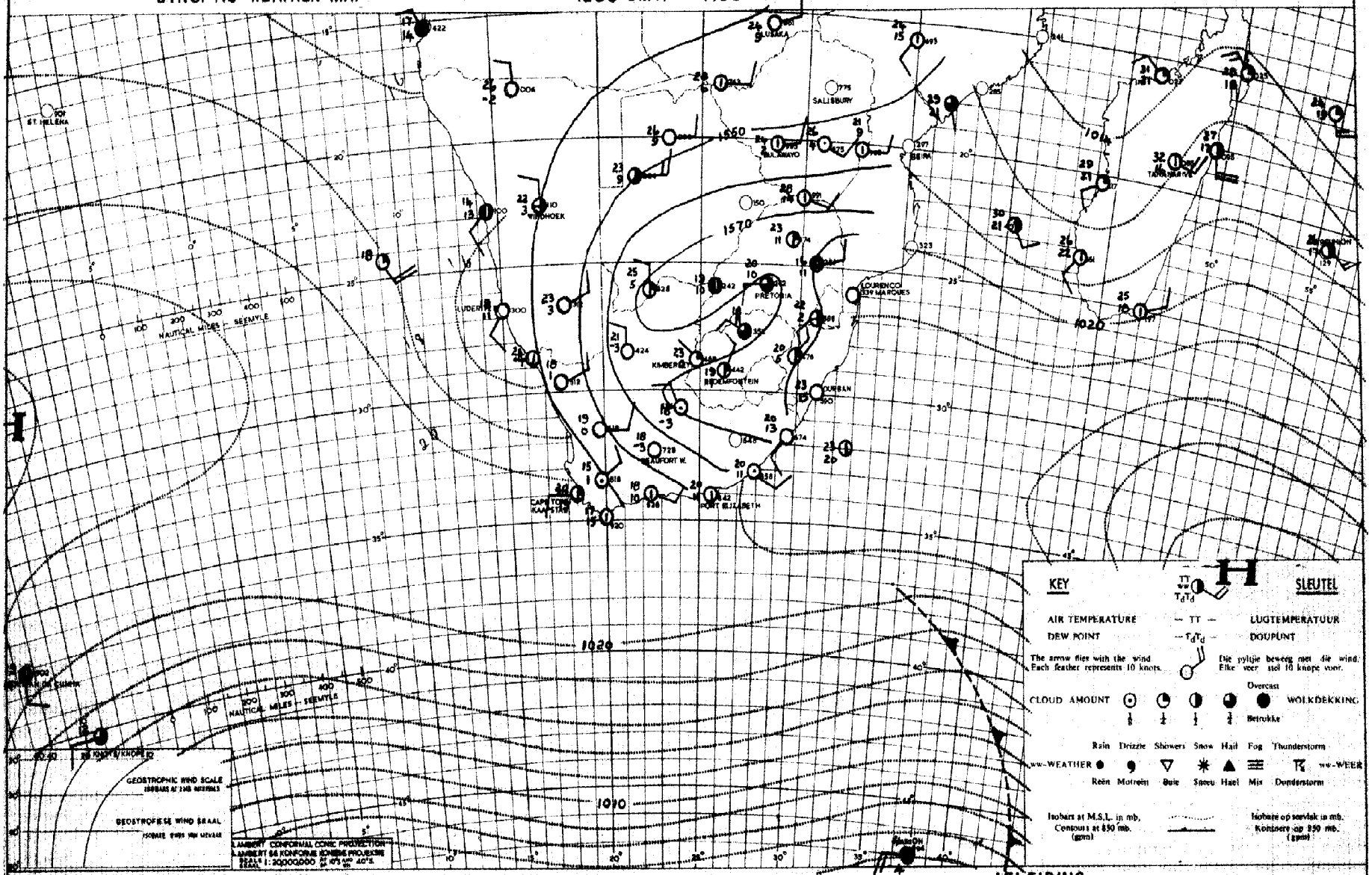

KEY — SLEUTEL

AIR TEMPERATURE — TT — LUGTEMPERATUUR

DEW POINT — T_dT_d — DOUPUNT

The arrow flies with the wind. Each feather represents 10 knots. — Die pylpie beweeg met die wind. Elke veer stel 10 knope voor.

CLOUD AMOUNT — Overcast — WOLKDEKKING — Bewolkte

ww-WEATHER — Rain, Drizzle, Showers, Snow, Hail, Fog, Thunderstorm — ww-WEER — Reën, Motreën, Buie, Sneeu, Hael, Mist, Donderstorm

Isobars at M.S.L. in mb. Contours at 850 mb. (gpm) — Isobare op seevlak in mb. Kontoere op 850 mb. (gpm)

DATE 30-5-1961 DATUM

INFERENCE

The moist air lying over the Transvaal and the Northern Free State will move slowly eastwards giving a partial clearance from the West. Over the remainder of the country it is expected to remain fair to mild.

AFLEIDING

Die vogtige lug wat oor die Transvaal en die Noordelike Vrystaat lê, beweeg stadig ooswaarts en die weer sal ietwat verbeter. Oor die res van die land sal dit redelike mooiweer en matig bly.

REPUBLIC OF SOUTH AFRICA REPUBLIEK VAN SUID-AFRIKA

DAAGLIKSE WEERBULLETIN

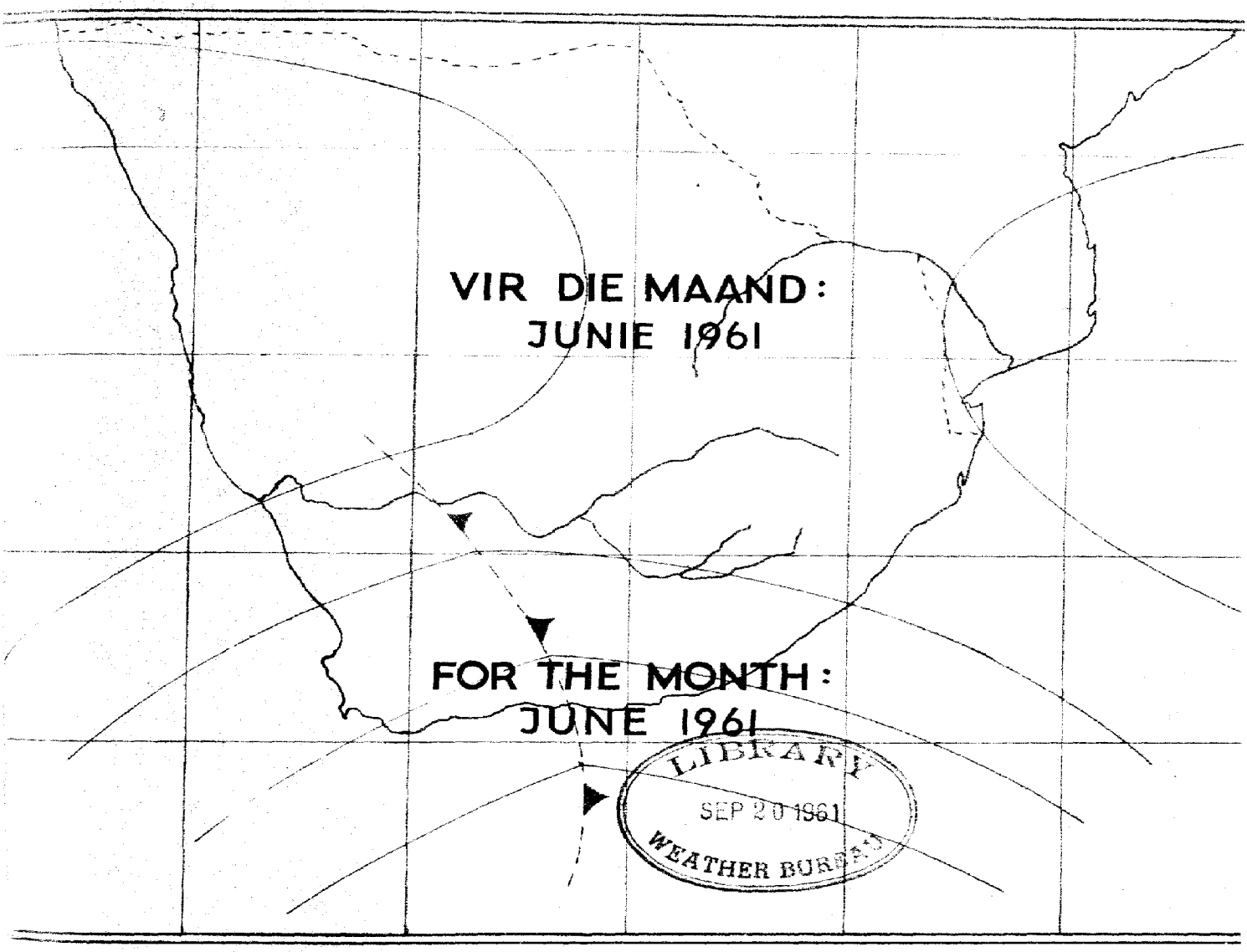

LIBRARY
SEP 20 1961
WEATHER BUREAU

DAILY WEATHER BULLETIN

DAAGLIKSE WEERBULLETIN — DAILY WEATHER BULLETIN

WEERBURO / WEATHER BUREAU
DEPT. VAN VERVOER / DEPT. OF TRANSPORT

Maksimum en Minimum Temperature (°C) en Reënval (RRR) in mms. vir die 24 uur wat om 0800 SAST eindig op 1.6.1961

Maximum and Minimum Temperatures (°C) and Rainfall (RRR) in mms. for 24 hours ending at 0800 SAST on

CAPE - KAAP	Max.	Min.	RRR
Aberdeen			
Addo			
Alexanderbaai	16	10	
Aliwal-Noord	21	5	
Barkly East			
Bashee	22	13	1·0
Beaufort West	21	5	
Boegoebergdam			
Boetsap			
Brandvlei			
Cala			0·6
Caledon			
Calitzdorp			
Calvinia	22	4	
Cape L'Agulhas	20	14	0·2
Cape Columbine	18	x	
Cape St. Francis	19	11	
Carnarvon			
Ceres			
Citrusdal			
Colesberg			
Cradock			
De Aar	21	7	
D.F. Malan (C.T.)	20	8	
Dordrecht	19	10	
Douglas			
East London	26	12	
Elsenburg			
Fraserburg	19	4	
Garies			
George	19	7	
Graaff Reinet	22	6	
Grahamstown			
Hopetown			
Idutywa			2·0
Jansenville	23	6	
Joubertina			
Kenhardt			
Kimberley	23	9	
K'W. Town			
Knysna			
Kokstad	22	2	

KAAP - CAPE	Max.	Min.	RRR
Kowie			
Kuruman	23	6	
Ladismith			
Lake Mentz			
Maclear			
Mafeking	22	7	
Malmesbury			
Matatiele			
Matroosberg	18	5	
Middelburg	21	5	0·3
Mosselbaai	20	13	
Mount Frere			
O'kiep	22	10	
Orange River			
Oudtshoorn			
Petrusville			
Piketberg			
Pofadder	23	10	
Port Elizabeth	24	7	
Port Nolloth	13	7	
Port St. Johns	24	17	
Postmasburg	21	9	
Prieska	26	8	
Prince Albert			
Queenstown	22	6	0·7
Rietfontein			
Riversdal	21	6	
Robertson			
Somerset East	22	5	
Steynsburg			
Strydenburg			
Sutherland	17	1	
Swellendam			
Tarkastad			
Touwsrivier			
Umtata	26	9	
Uniondale			
Upington	26	14	
Vanwyksvlei	22	10	
Victoria-Wes	20	2	
Vredendal	23	6	
Vryburg	22	6	

CAPE - KAAP	Max.	Min.	RRR
Williston			
Willowmore	19	2	
Twee Rivieren	27	13	
O.V.S. - O.F.S.			
Balkfontein[1]			
Bethlehem	17	2	
Bloemfontein	20	7	
Bultfontein			
Fauresmith	20	4	
Ficksburg			
Frankfort	17	0	
Harrismith			
Heilbron			
Hoopstad	23	3	
Kroonstad	19	14	
Lindley			
Modderpoort			
Petrusburg			
Philippolis			
Reddersburg			
Reitz			
Vrede			
Warden			
Welkom	20	6	
Wepener	20	7	
Winburg			
Zastron			
TRANSVAAL			
Andalusia			
Barberton			0·5
Belfast			
Bethal			3·0
Carolina	16	6	
Chester			
Crecy	22	12	
Ermelo			
Fleur-de-Lys	25	13	
Groendraal	23	9	
Jan Smuts	15	6	0·5

[1]Near Bothaville

TRANSVAAL	Max.	Min.	RRR
Joubert Park	16	7	
Komatipoort			
Kroondal	18	4	
L'doringstad			
Lichtenburg			
Loskop[2]			
Mara	23	9	
Marble Hall			13·0
Marnitz			
Messina	28	15	
Middelburg			
Nelspruit	24	11	5·9
Pelgrimsrus	18	11	
Phalaborwa	27	13	
Pietersburg	21	9	
Piet Retief	20	9	0·2
Pongola	24	13	
Potchefstroom	20	4	
Potgietersrus	23	10	
Pretoria W.B.	16	4	3·0
Pretoriuskop			
Sekukuni			
Skukuza	27	11	
Thabazimbi	24	9	17·0
Tomburke			
Tzaneen			
Vereeniging			
Volksrust			
Warmbad	19	10	5·0
Waterval-Bo			
Witbank			
Zeerust			
Standerton	18	1	
NATAL			
Cape St. Lucia	24	17	
Dundee			
Durban	25	11	
Estcourt	20	7	
Harding			
Himeville			
M'kuzi			

[2]Naby Groblersdal

NATAL	Max.	Min.	RRR
Mtubatuba			
Newcastle	21	3	
P'Maritzburg	23	2	
Port Shepstone	23	16	
Richmond			
Seven Oaks			
Van Reenen			
Vryheid			
S.W.A.			
Gobabis	25	12	0·3
Keetmanshoop	17	12	3·0
Luderitz	16	11	
Mariental	27	13	
Ohopoho	30	10	
Ondangua	28	13	
Outjo	27	12	
Runtu	29	10	
Swakopmund	13	12	
Tsumeb	27	10	
Windhoek	23	16	1·5
PROTECTORATES / PROTEKTORATE			
Bremersdorp			
Emlembe			20·0
Francistown	26	7	
Gaberones	21	8	
Ghanzi	26	10	
Lobatsi			
Mahalapye	25	6	
Makoba			
Maseru	15	5	
Maun	28	7	
Molopololi			
Stegi			
Tsabong	26	9	
Tsane	25	7	
Shakawe	27	8	
Bospoort (Tvl.)	20	3	

SYNOPTIC WEATHER MAP 1200 GMT. — 1400 SAST. SINOPTIESE WEERKAART

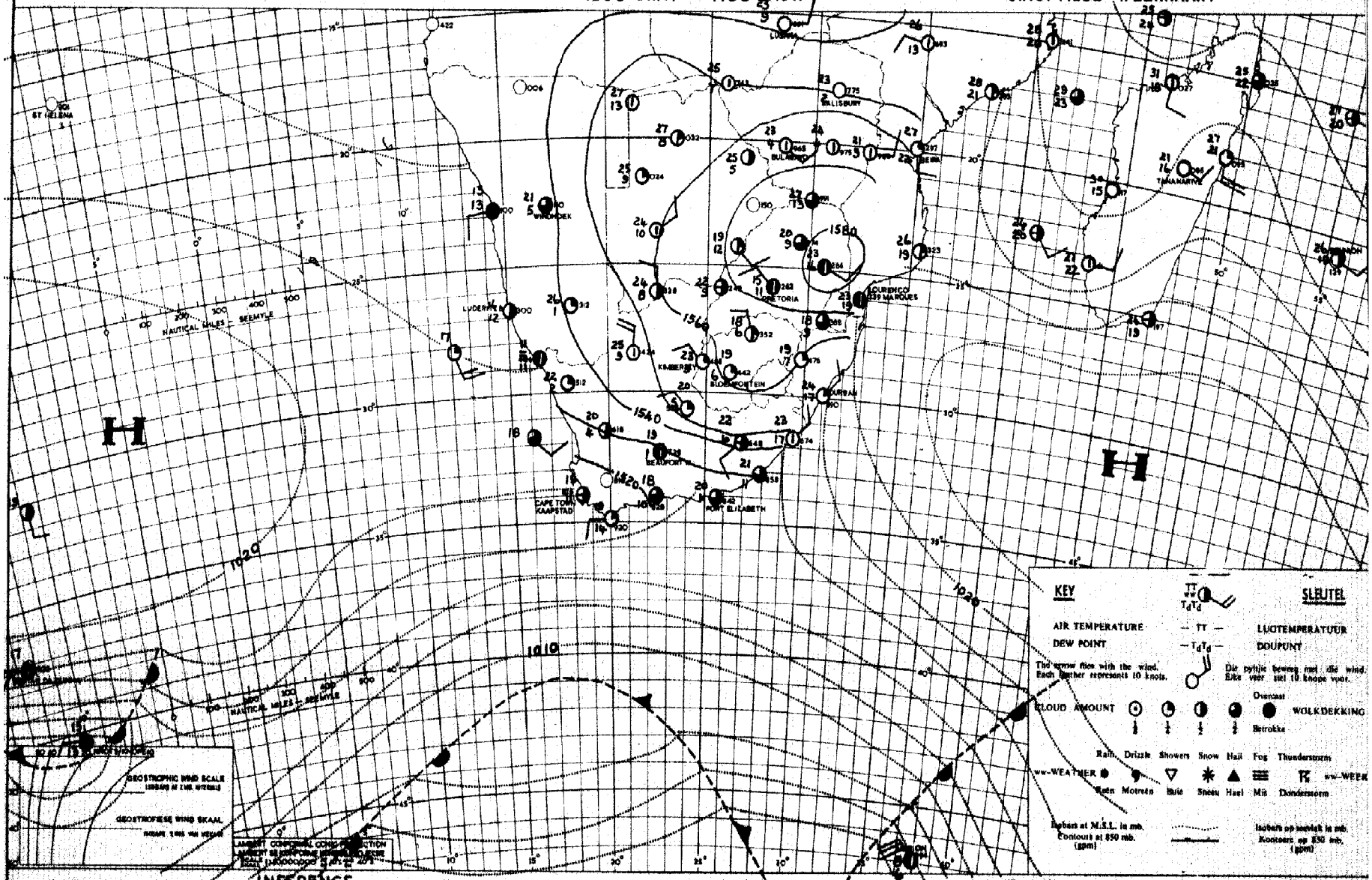

INFERENCE DATE 31 - 5 - 1961 DATUM AFLEIDING

A band of moist air is moving southeastwards over central South West Africa, Cape north of the Orange River, Upper Karoo, southern Free State and Northeastern Cape and isolated thundershowers are expected to develop over these areas. Over the remainder of the country the weather will be fair or fine to mild.

'n Stroom vogtige lug beweeg suidooswaarts oor die sentrale Suidwes-Afrika, Kaapland noord van die Oranjerivier, Bo-Karoo, suidelike Vrystaat en Noordoos-Kaapland en enkele donderbuie sal oor hierdie gebiede ontwikkel. Oor die res van die land sal dit redelike mooiweer tot matig wees.

DAAGLIKSE WEERBULLETIN

WEERBURO / WEATHER BUREAU
DEPT. VAN VERVOER / DEPT. OF TRANSPORT

DAILY WEATHER BULLETIN

Maksimum en Minimum Temperature (°C) en Reënval (RRR) in mms. vir die 24 uur wat om 0800 SAST eindig op 2 - 6 - 1961

Maximum and Minimum Temperatures (°C) and Rainfall (RRR) in mms. for 24 hours ending at 0800 SAST on

CAPE - KAAP	Max.	Min.	RRR
Aberdeen			
Addo			
Alexanderbaai	15	13	
Aliwal-Noord	21	5	3·7
Barkly East			
Bashee	22	15	
Beaufort West	20	13	
Boegoebergdam			
Boetsap			
Brandvlei			
Cala			
Caledon			
Calitzdorp			
Calvinia	23	13	8·5
Cape L'Agulhas	18	11	
Cape Columbine	17	xx	
Cape St. Francis	19	17	0·3
Carnarvon			7·5
Ceres			
Citrusdal			
Colesberg			
Cradock			
De Aar	15	8	5·0
D.F. Malan (C.T.)	22	6	
Dordrecht	18	9	
Douglas			
East London	21	15	0·1
Elsenburg			
Fraserburg	19	8	3·0
Garies			
George	23	13	
Graaff Reinet	18	14	0·3
Grahamstown			
Hopetown			
Idutywa			
Jansenville	19	13	
Joubertina			
Kenhardt			
Kimberley	23	11	
K'W. Town			
Knysna			
Kokstad	22	5	

KAAP - CAPE	Max.	Min.	RRR
Kowie			
Kuruman	22	11	2·0
Ladismith			
Lake Mentz			
Maclear			
Mafeking	21	9	
Malmesbury			
Matatiele			
Matroosberg	20	8	1·9
Middelburg	13	6	4·8
Mosselbaai	21	15	
Mount Frere			
O'kiep	22	12	
Orange River			
Oudtshoorn			
Petrusville			
Piketberg			
Pofadder	23	10	15·8
Port Elizabeth	20	13	
Port Nolloth	14	10	
Port St. Johns	24	17	
Postmasburg	19	10	
Prieska	26	11	2·0
Prince Albert			
Queenstown	18	7	
Rietfontein			
Riversdal	22	12	1·0
Robertson	21	7	
Somerset East	20	14	
Steynsburg			
Strydenburg			
Sutherland	17	8	3·5
Swellendam			
Tarkastad			
Touwsrivier			
Umtata	23	8	
Uniondale			0·5
Upington	25	13	1·9
Vanwyksvlei	21	10	
Victoria-Wes	19	6	3·2
Vredendal	26	12	
Vryburg	24	9	2·5

CAPE - KAAP	Max.	Min.	RRR
Williston			
Willowmore	18	8	3·7
Twee Rivieren	24	10	
C.V.S. - O.F.S.			
Balkfontein[1]			
Bethlehem	18	4	
Bloemfontein	21	9	
Boltfontein			
Paurosmith	20	7	1·8
Ficksburg			
Frankfort	19	6	
Harrismith			
Heilbron			
Hoopstad	22	7	
Kroonstad	19	9	
Lindley			
Modderpoort			
Petrusburg			
Philippolis			
Reddersburg			
Reitz			
Vrede			
Warden			
Welkom	20	10	
Wepener	21	2	
Winburg			
Zastron			
TRANSVAAL			
Andalusia			
Barberton			
Belfast			
Bethal			
Carolina	19	5	
Chester			
Crecy	24	10	
Ermelo			
Fleur-de-Lys			
Groendraal	22	8	
Jan Smuts	18	8	

[1]Near Bothaville

TRANSVAAL	Max.	Min.	RRR
Joubert Park	18	9	
Komatipoort			
Kroondal	21	2	
L'doringstad			
Lichtenburg			
Loskop[2]			
Mara	26	10	
Marble Hall			
Marnitz	25	10	
Messina	29	15	
Middelburg			
Nelspruit	26	11	
Pelgrimsrus			0·5
Phalaborwa	29	17	
Pietersburg	21	4	
Piet Retief	21	8	
Pongola			
Potchefstroom	20	5	
Potgietersrus	23	10	
Pretoria W.B.	21	9	0·1
Pretoriuskop			
Sekukuni			
Skukuza	29	15	11·4
Thabazimbi	22	9	
Tomburke			
Tzaneen			
Vereeniging			
Volksrust			
Warmbad	22	11	1·3
Waterval-Bo			
Witbank			
Zeerust			
Standerton	21	3	
NATAL			
Cape St. Lucia	23	16	2·8
Dundee			
Durban	25	13	
Estcourt	22	5	
Harding			
Himeville			
M'kuzi			

[2]Naby Groblersdal

NATAL	Max.	Min.	RRR
Mtubatuba			
Newcastle	21	2	
P'Maritzburg	22	3	
Port Shepstone	24	15	
Richmond			
Seven Oaks			
Van Reenen			
Vryheid			
S.W.A.			
Gobabis	21	7	20·9
Keetmanshoop	25	12	2·0
Luderitz	15	13	
Mariental	23	14	
Chopoho	29	8	
Ondangua	28	12	
Outjo	27	11	
Runtu	29	10	
Swakopmund	14	12	
Tsumeb	28	12	
Windhoek	17	10	3·8
PROTECTORATES / PROTEKTORATE			
Bremersdorp			
Emlembe			
Francistown	25	6	
Gaberones	23	9	
Ghanzi	26	8	
Lobatsi			
Mahalapye	25	6	
Makoba			
Maseru	19	5	
Maun	28	7	
Molopololi			
Stegi			
Tsabong	22	13	8·0
Tsane	21	8	
Shakawe	28	7	
Beaufort (Tvl.)	20	7	

SYNOPTIC WEATHER MAP — 1200 GMT. — 1400 SAST. — SINOPTIESE WEERKAART

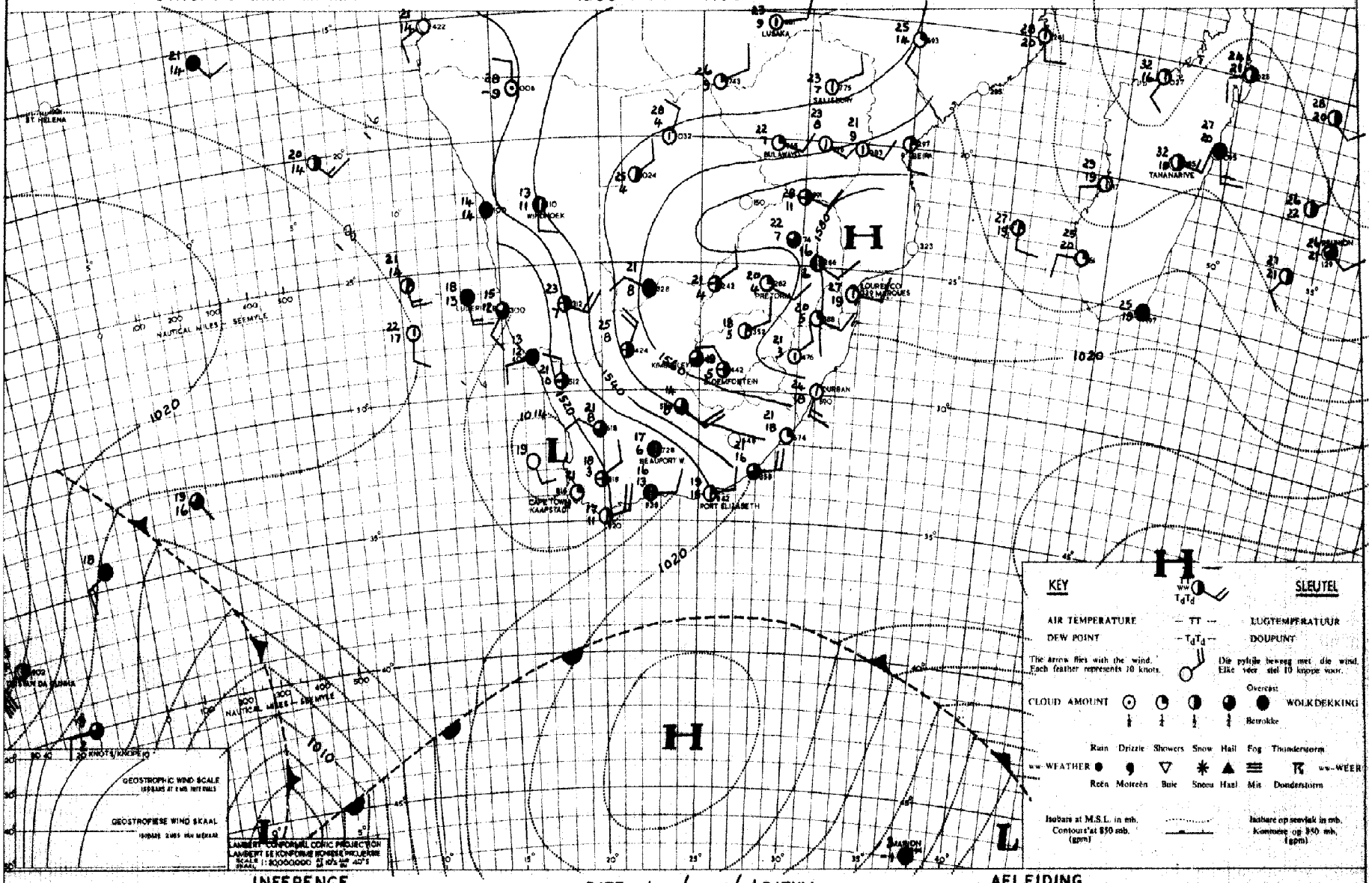

INFERENCE — DATE 1-6-1961 DATUM — AFLEIDING

Humid air is moving southwards over South West Africa and scattered rain or thundershowers will fall over the south western half of the interior of South Africa and the southern and southwestern Cape coastal regions.

Vochtige lug beweeg nou oor Suidwes-Afrika suidwaarts en verspreide reën of donderbuie sal uitsak oor die suidwestelike helfte van die binneland van Suid-Afrika en die suidelike en suidwestelike Kaapse kusgebiede.

DAAGLIKSE WEERBULLETIN

WEERBURO / WEATHER BUREAU
DEPT. VAN VERVOER / DEPT. OF TRANSPORT

DAILY WEATHER BULLETIN

Maksimum en Minimum Temperature (°C) en Reënval (RRR) in mms. vir die 24 uur wat om 0800 SAST eindig op 3 . 6 . 1961

Maximum and Minimum Temperatures (°C) and Rainfall (RRR) in mms. for 24 hours ending at 0800 SAST on

CAPE - KAAP	Max.	Min.	RRR
Aberdeen			
Addo			
Alexanderbaai	18	13	
Aliwal-Noord	19	6	
Barkly East			
Bashee	23	15	
Beaufort West	23	13	2.7
Boegoebergdam			
Boetsap			
Brandvlei			
Cala			
Caledon			
Calitzdorp			
Calvinia	21	10	8.5
Cape L'Agulhas	19	12	
Cape Columbine	15	xx	
Cape St. Francis	21	17	
Carnarvon			19.0
Ceres			
Citrusdal			
Colesberg			
Cradock			0.4
De Aar	19	10	4.0
D.F. Malan (C.T.)	19	13	
Dordrecht	17	9	0.1
Douglas			
East London	25	17	
Elsenburg			
Fraserburg			
Garies			
George	26	12	5.2
Graaff Reinet	23	16	
Grahamstown			
Hopetown			
Idutywa			
Jansenville	25	15	1.0
Joubertina			
Kenhardt			
Kimberley	17	11	0.2
K'W. Town			
Knysna			1.0
Kokstad	20	9	

KAAP - CAPE	Max.	Min.	RRR
Kowie			
Kuruman	19	10	2.5
Ladismith			
Lake Mentz			
Maclear			
Mafeking	21	11	
Malmesbury			
Matatiele			
Matroosberg	18	9	
Middelburg	17	11	
Mosselbaai	27	15	0.8
Mount Frere			
O'kiep	21	8	0.4
Orange River			
Oudtshoorn			
Petrusville			
Piketberg			
Pofadder	21	9	18.0
Port Elizabeth	24	13	
Port Nolloth	16	12	0.8
Port St. Johns	24	16	
Postmasburg	17	10	12.0
Prieska	23	12	8.5
Prince Albert			
Queenstown	20	10	
Rietfontein			
Riversdal	27	11	
Robertson	24	10	
Somerset East	23	17	
Steynsburg			
Strydenburg			
Sutherland	15	9	7.1
Swellendam			
Tarkastad			
Touwsrivier			
Umtata	25	7	
Uniondale			6.5
Upington	24	13	7.9
Vanwyksvlei	22	13	14.2
Victoria-Wes	18	8	12.2
Vredendal	21	13	
Vryburg	19	10	0.7

CAPE - KAAP	Max.	Min.	RRR
Williston			27.0
Willowmore	21	12	14.0
Twee Rivieren	25	13	3.5
O.V.S. - O.F.S.			
Balkfontein[1]			
Bethlehem	15	5	2.6
Bloemfontein	15	8	3.2
Bultfontein			
Fauresmith	16	8	1.5
Ficksburg			
Frankfort	19	5	
Harrismith			
Heilbron			
Hoopstad	14	7	2.0
Kroonstad	17	7	
Lindley			
Modderpoort			
Petrusburg			
Philippolis			
Reddersburg			
Reitz			
Vrede			
Warden			
Welkom	13	10	1.3
Wepener	17	11	2.0
Winburg			
Zastron			
TRANSVAAL			
Andalusia			
Barberton			
Belfast			
Bethal			
Carolina	16	5	2.3
Chester			
Groey	24	6	
Ermelo			
Fleur-de-Lys	25	12	
Groendraai	23	7	
Jan Smuts	17	7	

[1]Near Bothaville

TRANSVAAL	Max.	Min.	RRR
Joubert Park			
Komatipoort			
Kroondal	21	9	
L'doringstad			
Lichtenburg			
Loskop[2]			
Mara	23	8	
Marble Hall			
Marnitz	25	10	
Messina	27	15	
Middelburg			
Nelspruit	23	10	0.5
Pelgrimsrus	15	8	14.0
Phalaborwa	26	12	
Pietersburg	21	7	
Piet Retief	21	8	0.1
Pongola	25	12	
Potchefstroom	20	7	
Potgietersrus	22	10	
Pretoria W.B.	20	8	
Pretoriuskop			
Sekukuni			
Skukuza	24	11	0.3
Thabazimbi			
Tomburke			
Tzaneen			
Vereeniging			
Volksrust			
Warmbad	24	9	
Waterval-Bo			
Witbank			
Zeerust			
Standerton	19	2	
NATAL			
Cape St. Lucia			
Dundee			
Durban	25	15	
Estcourt	20	4	
Harding			
Himeville			
M'kuzi			

[2]Naby Groblersdal

NATAL	Max.	Min.	RRR
Mtubatuba			
Newcastle	22	6	
P'Maritzburg	21	6	
Port Shepstone	24	16	
Richmond			
Seven Oaks			
Van Reenen			
Vryheid			
S.W.A.			
Gobabis			
Keetmanshoop	23	7	
Luderitz	14	12	0.6
Mariental	22	9	
Ohopoho	28	5	
Ondangua	29	11	
Outjo	27	8	
Runtu	29	14	
Swakopmund	15	13	
Tsumeb	29	11	
Windhoek	21	9	0.1
PROTECTORATES / PROTEKTORATE			
Bremersdorp			
Emlembe			
Francistown	26	9	
Gaberones	24	9	
Ghanzi	26	11	
Lobatsi			
Mahalapye			
Makoba			
Maseru	21	7	2.8
Maun	28	7	
Molopololi			
Stegi			
Tsabong	22	13	3.5
Tsane	24	13	
Shakawe	28	17	
Bospoort (Tvl)	18	8	0.2

SYNOPTIC WEATHER MAP — 1200 GMT. — 1400 SAST. — SINOPTIESE WEERKAART

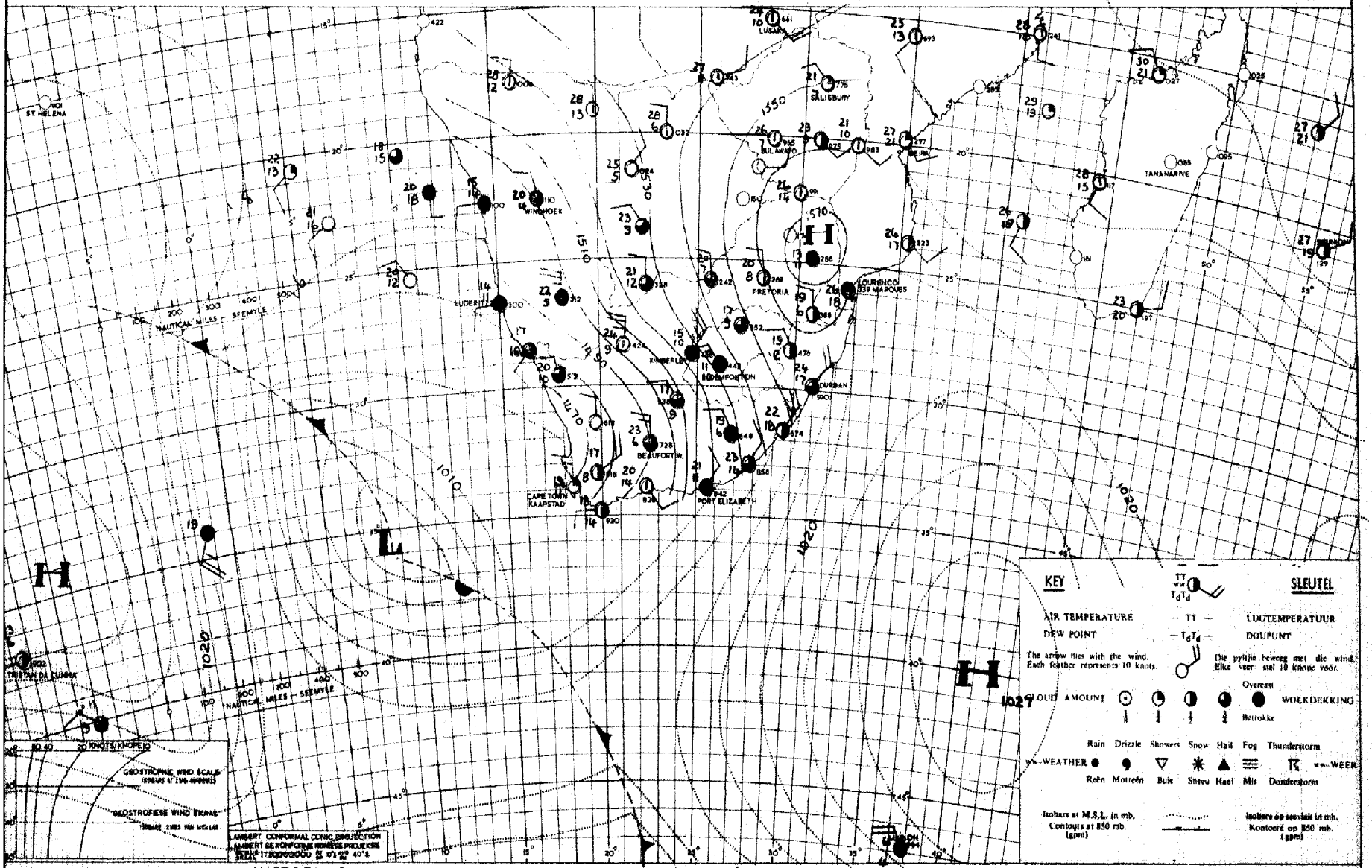

INFERENCE

DATE 2 - 6 - 1961 DATUM

As the air moving over the southern South West Africa, the Cape and Free State is moist and unstable, the weather over these regions will be cloudy with showers and thundershowers. The low centred to the west of the Peninsula will bring overcast weather with rain and showers to the Cape West coast, Southwest [illegible] the south coast. Over the [illegible]

AFLEIDING

Die lug oor suidelike Suidwes-Afrika, Kaapland en die Vrystaat is vochtig en onstabiel en oor hierdie streke sal dit bewolk wees met buie en donderbuie. Die laag wat wes van die Skiereiland lê, bring betrokke weer met reën en buie na die Kaapse- weskus, suidweskus en later die suid-kus. Oor die res van die land sal dit redelike mooiweer

DAAGLIKSE WEERBULLETIN — DAILY WEATHER BULLETIN

WEERBURO / WEATHER BUREAU

DEPT. VAN VERVOER / DEPT. OF TRANSPORT

Maksimum en Minimum Temperature (°C) en Reënval (RRR) in mms. vir die 24 uur wat om 0800 SAST eindig op 4.6.1961

Maximum and Minimum Temperatures (°C) and Rainfall (RRR) in mms. for 24 hours ending at 0800 SAST on

CAPE - KAAP	Max.	Min.	RRR
Aberdeen			
Addo			
Alexanderbaai	16	10	5.4
Aliwal-Noord	13	6	14.3
Barkly East			
Bashee	24	17	0.2
Beaufort West	20	10	1.5
Boegoebergdam			
Boetsap			
Brandvlei			1.0
Cala			6.0
Caledon			
Calitzdorp			
Calvinia	13	5	31.5
Cape L'Agulhas	17	9	57.5
Cape Columbine	15	xx	8.5
Cape St. Francis	20	13	0.1
Carnarvon			1.0
Ceres			19.5
Citrusdal			42.5
Colesberg			26.0
Cradock			3.7
De Aar	14	5	10.4
D.F. Malan (C.T.)	19	10	
Dordrecht			
Douglas			3.5
East London	26	17	1.5
Elsenburg			2.5
Fraserburg	15	4	6.0
Garies			10.0
George	22	12	5.6
Graaff Reinet	20	10	9.0
Grahamstown			
Hopetown			
Idutywa			5.0
Jansenville	22	12	
Joubertina			
Kenhardt			
Kimberley	13	5	12.9
K'W. Town			
Knysna			15.0
Kokstad	22	9	0.6

KAAP - CAPE	Max.	Min.	RRR
Kowie			0.9
Kuruman	15	3	21.0
Ladismith			
Lake Mentz			
Maclear			
Mafeking	21	8	11.7
Malmesbury			
Matatiele			
Matroosberg			
Middelburg	14	5	3.9
Mosselbaai	22	13	0.3
Mount Frere			
O'kiep	9	6	18.1
Orange River			
Oudtshoorn			
Petrusville			
Piketberg			30.0
Pofadder	13	4	2.0
Port Elizabeth	21	14	
Port Nolloth	14	9	7.5
Port St. Johns	25	16	2.5
Postmasburg			
Prieska	20	6	3.0
Prince Albert			0.1
Queenstown	17	9	0.1
Rietfontein			
Riversdal	21	12	3.0
Robertson	21	11	
Somerset East	18	11	0.5
Steynsburg			20.0
Strydenburg			
Sutherland	11	2	16.2
Swellendam			
Tarkastad			7.5
Touwsrivier			
Umtata			
Uniondale			
Upington	20	6	0.7
Vanwyksvlei	17	6	2.3
Victoria-Wes	14	3	1.5
Vredendal	18	8	31.2
Vryburg	21	4	13.4

CAPE - KAAP	Max.	Min.	RRR
Williston			
Willowmore	19	7	4.5
Twee Rivieren	20	2	0.1
O.V.S. - O.F.S.			
Balkfontein[1]			14.0
Bethlehem	18	7	11.3
Bloemfontein	14	4	28.2
Bultfontein			14.0
Fauresmith			
Ficksburg			31.0
Frankfort	20	9	8.7
Harrismith			7.5
Heilbron			
Hoopstad	19	6	28.5
Kroonstad	20	7	13.2
Lindley			
Modderpoort			
Petrusburg			24.0
Philippolis			7.4
Reddersburg			
Reitz			
Vrede			5.5
Warden			
Welkom			29.8
Wepener	18	6	35.0
Winburg			38.5
Zastron			
TRANSVAAL			
Ardallusia			14.0
Barberton			
Belfast			
Bethal			4.0
Carolina	19	7	
Chester			
Crecy	24	8	
Ermelo			
Fleur-de-Lys	25	12	
Groendraai	23	10	0.2
Jan Smuts	16	8	6.5

[1]Near Bothaville

TRANSVAAL	Max.	Min.	RRR
Joubert Park			
Komatipoort			
Kroondal	21	11	6.8
L'doringstad			
Lichtenburg			16.5
Loskop[2]			
Mara	24	9	
Marble Hall			
Marnitz	25	14	
Messina	28	15	
Middelburg			
Nelspruit	25	9	
Pelgrimsrus	18	9	
Phalaborwa	27	15	
Pietersburg	22	8	
Piet Retief	22	7	0.1
Pongola	26	13	
Potchefstroom	21	7	7.5
Potgietersrus	23	13	
Pretoria W.B.	20	10	5.8
Pretoriuskop			
Sekukuni			
Skukuza	26	10	
Thabazimbi			
Tomburke			
Tzaneen			
Vereeniging			
Volksrust			
Warmbad	23	11	1.7
Waterval-Bo			
Witbank			
Zeerust			
Standerton	21	7	4.0
NATAL			
Cape St. Lucia	24	18	
Dundee			
Durban	25	16	0.2
Estcourt	23	8	1.5
Harding			2.0
Himeville			
M'kuzi			

[2]Naby Groblersdal

NATAL	Max.	Min.	RRR
Mtubatuba			
Newcastle	23	11	0.2
P'Maritzburg	27	13	2.5
Port Shepstone	24	18	1.5
Richmond			
Seven Oaks			
Van Reenen			
Vryheid			
S.W.A.			
Gobabis	23	3	
Keetmanshoop	18	1	0.7
Luderitz	13	11	5.5
Mariental	21	5	
Ohopoho			
Ondangua			
Outjo	23	3	
Runtu			
Swakopmund	19	10	
Tsumeb	27	9	
Windhoek	17	2	
PROTECTORATES / PROTEKTORATE			
Bremersdorp	24	12	
Emlembe			
Francistown	27	13	
Gaberones	24	13	3.6
Ghanzi	26	7	
Lobatsi			
Mahalapye	25	13	
Makoba			
Maseru	19	7	35.7
Maun	28	9	
Molopololi			
Stegi			
Tsabong	23	4	3.0
Tsane	25	1	
Shakawe	29	11	
Bospoort (Tvl)	18	7	17.4

SYNOPTIC WEATHER MAP — 1200 GMT. — 1400 SAST. — SINOPTIESE WEERKAART

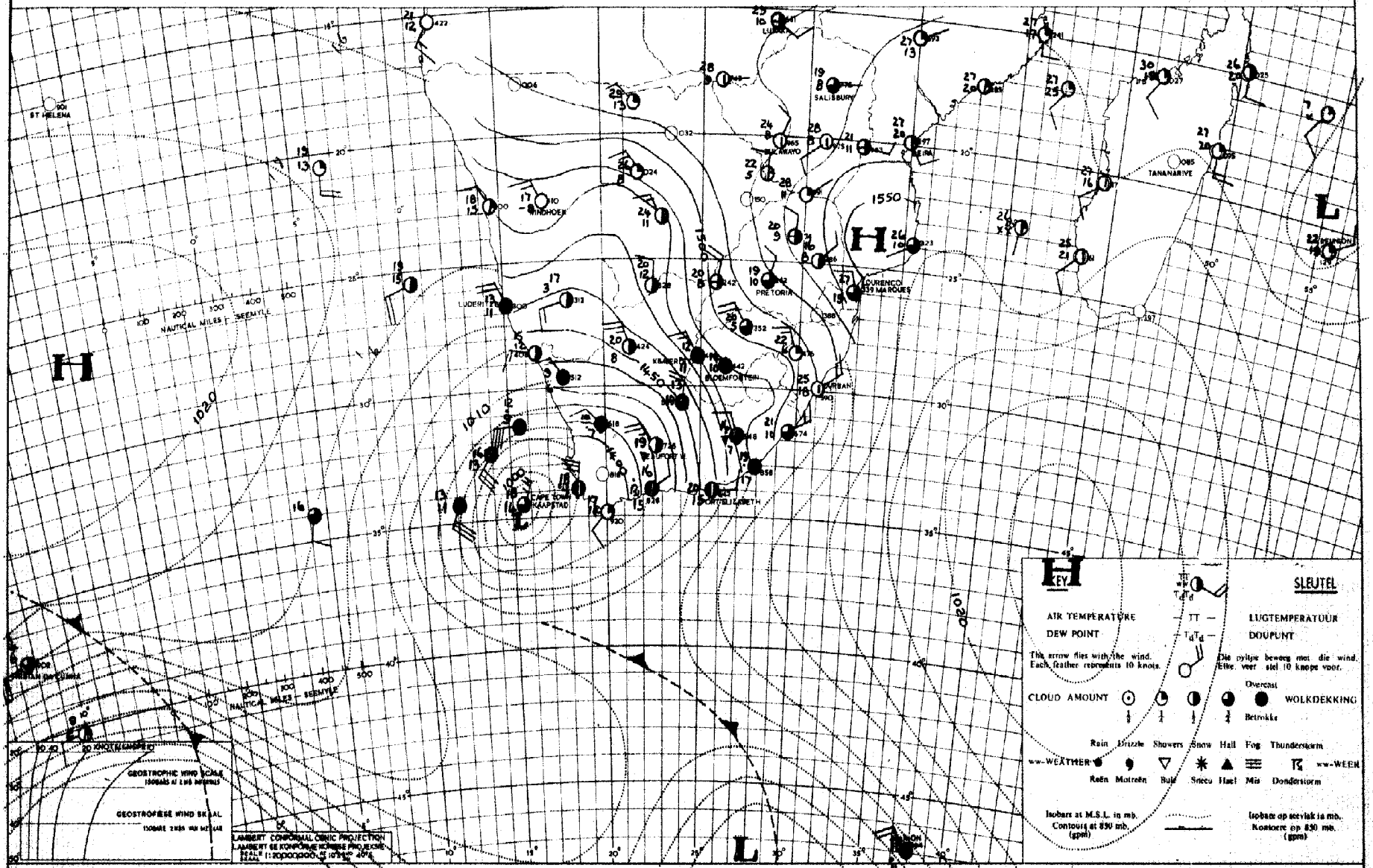

DATE 3 - 6 - 1961 DATUM

INFERENCE

With the deep low centred off the Southwestern Cape, the weather over most of the Cape, Free State and Transvaal will be cloudy and cool to cold with rain and showers but during the day the weather will clear over the northern parts. Over South West Africa and Bechuanaland it will be fair or fine and mild.

AFLEIDING

Met die diep laag net wes van Suidwes-Kaapland, sal dit oor die meeste dele van Kaapland, die Vrystaat en Transvaal bewolk en koel tot koud wees met reën en buie maar gedurende die dag sal die weer verbeter oor die noordelike gedeeltes. Oor Suidwes-Afrika en Betsjoeanaland sal dit redelik mooiweer en matig wees.

DAAGLIKSE WEERBULLETIN — DAILY WEATHER BULLETIN

WEERBURO / WEATHER BUREAU
DEPT. VAN VERVOER / DEPT. OF TRANSPORT

Maksimum en Minimum Temperature (°C) en Reënval (RRR) in mms. vir die 24 uur wat om 0800 SAST eindig op ..5..6..1961.. — Maximum and Minimum Temperatures (°C) and Rainfall (RRR) in mms. for 24 hours ending at 0800 SAST on

CAPE - KAAP	Max.	Min.	RRR
Aberdeen			
Addo			
Alexanderbaai	17	7	
Aliwal-Noord	12	-1	
Barkly East			
Bashee	23	11	
Beaufort West	16	8	
Boegoebergdam			
Boetsap			
Brandvlei			
Cala			
Caledon			
Calitzdorp			
Calvinia	11	2	1·0
Cape L'Agulhas	16	12	2·5
Cape Columbine	16	x	8·0
Cape St. Francis	17	10	0·5
Carnarvon			
Ceres			13·5
Citrusdal			3·0
Colesberg			
Cradock			
De Aar	xx	0	0·7
D.F. Malan (C.T.)	18	12	6·9
Dordrecht	9	4	
Douglas			
East London	22	10	
Elsenburg			11·5
Fraserburg	10	3	0·7
Garies			
George	17	11	
Graaff Reinet	16	8	
Grahamstown			
Hopetown			
Idutywa			
Jansenville	19	8	
Joubertina			
Kenhardt			
Kimberley	13	1	
K'W. Town			
Knysna			
Kokstad	17	-1	

KAAP - CAPE	Max.	Min.	RRR
Kowie			
Kuruman	14	2	
Ladismith			
Lake Mentz			
Maclear			
Mafeking	18	2	
Malmesbury			
Matatiele			
Matroosberg	13	6	5·0
Middelburg	10	1	
Mosselbaai	20	13	
Mount Frere			
O'Kiep	10	2	0·4
Orange River			
Oudtshoorn			
Petrusville			
Piketberg			
Pofadder	10	3	
Port Elizabeth	20	9	
Port Nolloth	14	7	
Port St. Johns	23	14	
Postmasburg			
Prieska	12	0	
Prince Albert			15·0
Queenstown	14	6	
Rietfontein			
Riversdal	19	4	
Robertson	18	11	
Somerset East	17	6	
Steynsburg			
Stryndenburg			
Sutherland	7	3	1·8
Swellendam			
Tarkastad			
Touwsrivier			
Umtata	20	2	
Umtendele			8·0
Upington	13	2	
Vanwyksvlei	10	2	
Victoria-Wes	11	1	0·2
Vredendal	16	7	0·5
Vryburg	15	2	

CAPE - KAAP	Max.	Min.	RRR
Williston			
Willowmore	14	5	
Twee Rivieren	14	0	
O.V.S. - O.F.S.			
Balkfontein[1]			
Bethlehem	13	-2	
Bloemfontein	11	0	
Bultfontein			
Fauresmith	7	-3	
Ficksburg			
Frankfort	15	-1	
Harrismith			
Heilbron			
Hoopstad	14	1	
Kroonstad	13	1	
Lindley			
Modderpoort			
Petrusburg			
Philippolis			
Reddersburg			
Reitz			
Vrede			
Warden			
Welkom	20	2	
Wepener	13	-1	
Winburg			
Zastron			
TRANSVAAL			
Andalusia			
Barberton			
Belfast			
Bethal			
Carolina	16	4	
Chester			
Cracy	24	8	
Ermelo			
Fleur-de-Lys	27	16	
Groendraai	23	7	0·4
Jan Smuts	16	4	

[1]Near Bothaville

TRANSVAAL	Max.	Min.	RRR
Joubert Park	15	4	
Komatipoort			
Kroondal	19	6	
L'doringstad			
Lichtenburg			
Loskop[2]			
Mara	27	14	2·0
Marble Hall			
Marnitz	26	11	4·7
Messina	32	18	
Middelburg			
Nelspruit	25	11	
Pelgrimsrus	18	9	0·7
Phalaborwa	30	x	
Pietersburg	23	10	3·0
Piet Retief	21	2	
Pongola	26	13	
Potchefstroom	17	0	
Potgietersrus	23	9	0·5
Pretoria W.B.	19	4	0·1
Pretoriuskop			
Sekukuni			
Skukuza	28	12	0·6
Thabazimbi	24	9	4·0
Tomburke			
Tzaneen			
Vereeniging			
Volksrust			
Warmbad	22	8	
Waterval-Bo			
Witbank			
Zeerust			
Standerton	17	-2	
NATAL			
Cape St. Lucia	25	12	0·4
Dundee			0·4
Durban	25	13	
Estcourt	20	5	
Harding			
Himeville			
M'kuzi			

[2]Naby Groblersdal

NATAL	Max.	Min.	RRR
Mtubatuba			
Newcastle	20	1	
P'Maritzburg	23	7	
Port Shepstone	23	14	0·5
Richmond			
Seven Oaks			
Van Reenen			
Vryheid			
S.W.A.			
Gobabis			
Keetmanshoop	14	4	
Luderitz			
Mariental	16	3	
Ohopoho	27	3	
Ondangua	27	9	
Outjo	25	4	
Runtu	29	9	
Swakopmund	16	9	
Tsumeb	27	7	
Windhoek	19	4	
PROTECTORATES / PROTEKTORATE			
Bremersdorp	26	11	
Emlembe			
Francistown	28	9	
Gaberones	23	4	
Ghanzi	23	4	
Lobatsi			
Mahalapye	27	8	
Makoba			
Maseru	12	-2	
Maun	27	7	
Molopololi			
Stegi			
Tsabong	15	1	
Tsane	16	0	
Shakawe	27	10	
Bospoort (Tvl)	16	1	

SYNOPTIC WEATHER MAP 1200 GMT. — 1400 SAST. SINOPTIESE WEERKAART

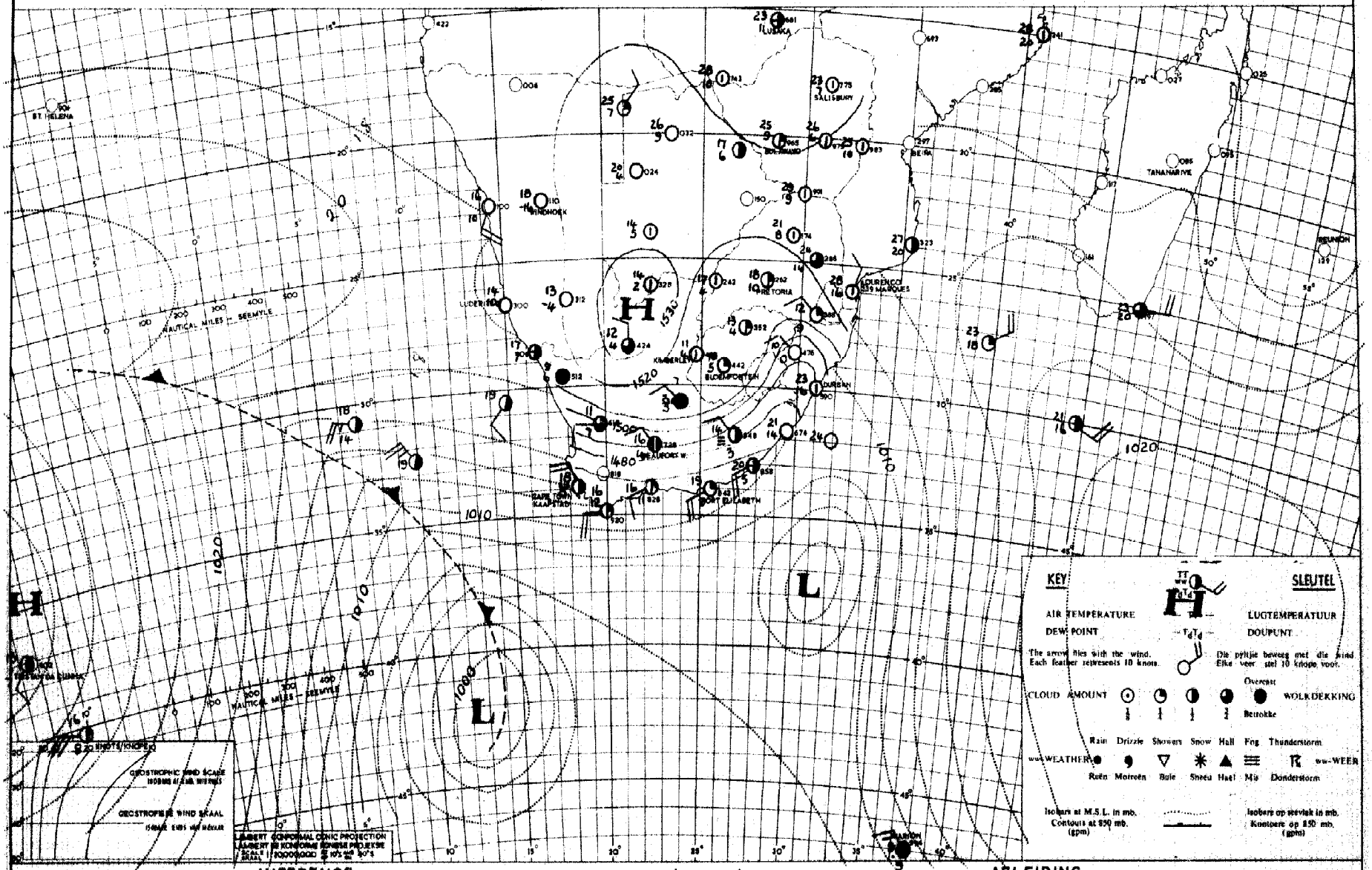

INFERENCE DATE 4 - 6 - 1961 DATUM AFLEIDING

The cold front just west of the Southwestern Cape will bring further unsettled weather to the western half of the Cape. Over the remainder of the country it will be fair and cool.

Die kouefront wat net wes van Suidwes-Kaapland lê, sal verdere ongestadige weer na die westelike gedeeltes van Kaapland bring. Oor die res van die land sal dit redelik mooiweer en koel wees.

DAAGLIKSE WEERBULLETIN

WEERBURO / WEATHER BUREAU
DEPT. VAN VERVOER / DEPT. OF TRANSPORT

DAILY WEATHER BULLETIN

Maksimum en Minimum Temperature (°C) en Reënval (RRR) in mms. vir die 24 uur wat om 0800 SAST eindig op 6.6.1961

Maximum and Minimum Temperatures (°C) and Rainfall (RRR) in mms. for 24 hours ending at 0800 SAST on

CAPE - KAAP	Max.	Min.	RRR
Aberdeen			
Addo			
Alexanderbaai	18	9	
Aliwal-Noord	15	1	
Barkly East			
Bashee	21	12	
Beaufort West	16	5	
Boegoebergdam			
Boetsap			
Brandvlei			
Cala			
Caledon			
Calitzdorp			
Calvinia	12	2	
Cape L'Agulhas	16	10	5·5
Cape Columbine	15	xx	
Cape St. Francis	20	8	0·5
Carnarvon			
Ceres			14·5
Citrusdal			
Colesberg			
Cradock			
De Aar	xx	01	
D.F. Malan (C.T.)	17	4	
Dordrecht	13	0	
Douglas			
East London	21	11	
Elsenburg			0·6
Fraserburg	9	2	
Garies			
George	19	7	
Graaff Reinet	17	4	
Grahamstown			
Hopetown			
Idutywa			
Jansenville	18	5	
Joubertina			
Kenhardt			
Kimberley	15	1	
K'W. Town			
Knysna			
Kokstad	18	1	

KAAP - CAPE	Max.	Min.	RRR
Kowie			
Kuruman	16	5	
Ladismith			
Lake Mentz			
Maclear			
Mafeking	18	3	
Malmesbury			
Matatiele			
Matroosberg			
Middelburg	12	-2	
Mosselbaai	18	10	
Mount Frere			
O'kiep	13	6	
Orange River			
Oudtshoorn			
Petrusville			
Piketberg			
Pofadder	14	5	
Port Elizabeth	22	7	0·6
Port Nolloth	15	8	
Port St. Johns	22	15	12·8
Postmasburg	13	2	
Prieska	15	0	
Prince Albert			
Queenstown	17	2	
Rietfontein			
Riversdal	16	1	1·0
Robertson	17	1	
Somerset East	16	1	
Steynsburg			
Strydenburg			
Sutherland			
Swellendam			
Tarkastad			
Touwsrivier			
Umtata	21	8	
Uniondale			
Upington	15	4	
Vanwyksvlei	14	5	
Victoria-Wes	12	2	
Vredendal	15	5	4·5
Vryburg			

CAPE - KAAP	Max.	Min.	RRR
Williston			
Willowmore	14	0	
Twee Rivieren	15	1	
O.V.S. - O.F.S.			
Balkfontein[1]			
Bethlehem	15	1	
Bloemfontein	14	2	
Bultfontein			
Fauresmith	13	1	
Ficksburg			
Frankfort	17	2	
Harrismith			
Heilbron			
Hoopstad	15	2	
Kroonstad	16	3	
Lindley			
Modderpoort			
Petrusburg			
Philippolis			
Reddersburg			
Reitz			
Vrede			
Warden			
Welkom	16	3	
Wepener	15	-2	
Winburg			
Zastron			
TRANSVAAL			
Andalusia			
Barberton			11·6
Belfast			
Bethal			
Carolina	19	6	0·5
Chester			
Crecy	26	5	
Ermelo			
Fleur-de-Lys	25	15	38·0
Groendraai			
Jan Smuts	12	6	

[1]Near Bethaville

TRANSVAAL	Max.	Min.	RRR
Joubert Park	17	6	
Komatipoort			
Kroondal	21	3	
L'doringstad			
Lichtenburg			
Loskop[2]			2·0
Mara	27	11	
Marble Hall			
Marnitz	26	10	
Messina	31	16	2·0
Middelburg			
Nelspruit	25	15	1·7
Pelgrimsrus	19	9	3·5
Phalaborwa	26	16	0·3
Pietersburg	24	10	
Piet Retief	20	12	
Pongola	25	16	0·5
Potchefstroom	20	5	
Potgietersrus	25	9	
Pretoria W.B.	20	3	
Pretoriuskop			
Sekukuni			
Skukuza	27	16	30·5
Thabazimbi	24	5	
Tomburke			
Tzaneen			13·6
Vereeniging			
Volksrust			
Warmbad	24	4	
Waterval-Bo			
Witbank			
Zeerust			
Standerton	19	6	
NATAL			
Cape St. Lucia	24	17	
Dundee			
Durban	25	13	
Estcourt	18	5	
Harding			
Himeville			
M'kuzi			

[2]Naby Groblersdal

NATAL	Max.	Min.	RRR
Mtubatuba			
Newcastle	21	4	
P'Maritzburg	19	5	
Port Shepstone	24	16	11·0
Richmond			
Seven Oaks			
Van Reenen			
Vryheid			
S.W.A.			
Gobabis	23	7	
Keetmanshoop	17	5	
Luderitz	17	11	
Mariental	20	5	
Ohopoho	27	2	
Ondangua	27	8	
Outjo	25	3	
Runtu	30	13	
Swakopmund	17	11	
Tsumeb	28	11	
Windhoek	20	7	
PROTECTORATES PROTEKTORATE			
Bremersdorp	24	15	0·1
Emlembe			2·3
Francistown	27	6	
Gaberones	22	3	
Ghanzi	26	5	
Lobatsi			
Mahalapye			
Makoba			
Maseru	15	-1	
Maun	29	9	
Molepololi			
Stegi			3·0
Tsabong	17	0	
Tsane	21	3	
Shakawe	28	12	

SYNOPTIC WEATHER MAP 1200 GMT. — 1400 SAST. SINOPTIESE WEERKAART

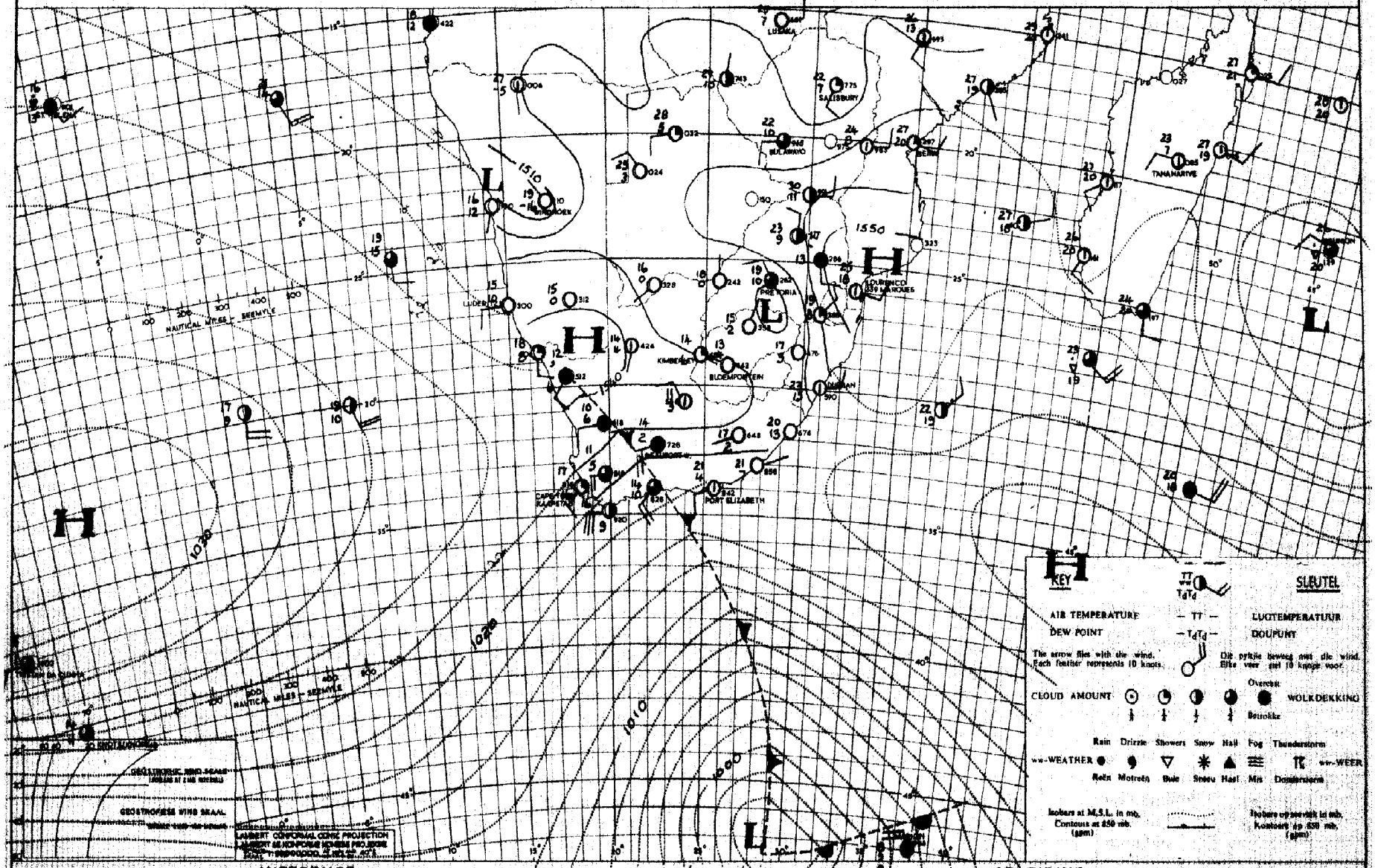

INFERENCE DATE 5-6-1961 DATUM AFLEIDING

Pressure is rising rapidly along the south coast which indicates that a ridge will form south and east of the Republic and cloudy conditions with light rain will therefore spread over Natal and the Eastern Transvaal but it will clear over the Cape Province.

Lugdruk styg baie vinnig langs die suidkus wat aandui dat 'n rug suid en oos van die Republiek sal opbou en bewolkte toestande met ligte reën sal gevolglik uitbrei oor Natal en Oos-Transvaal maar dit sal opklaar oor Kaapland.

DAAGLIKSE WEERBULLETIN — DAILY WEATHER BULLETIN

WEERBURO / WEATHER BUREAU
DEPT. VAN VERVOER / DEPT. OF TRANSPORT

Maksimum en Minimum Temperature (°C) en Reënval (RRR) in mms. vir die 24 uur wat om 0800 SAST eindig op 7.6.1961

Maximum and Minimum Temperatures (°C) and Rainfall (RRR) in mms. for 24 hours ending at 0800 SAST on

CAPE - KAAP	Max.	Min.	RRR
Aberdeen			
Addo			
Alexanderbaai	20	9	
Aliwal-Noord	19	2	
Barkly East			
Bashee	17	12	
Beaufort West			
Boegoebergdam			
Boetsap			
Brandvlei			
Cala			
Caledon			
Calitzdorp			
Calvinia	14	6	
Cape L'Agulhas	18	9	
Cape Columbine	16	x	
Cape St. Francis	17	8	
Carnarvon			
Ceres			
Citrusdal			
Colesberg			
Cradock			
De Aar	xx	4	
D.F. Malan (C.T.)	19	2	
Dordrecht	10	4	
Douglas			
East London	19	10	
Elsenburg			
Fraserburg	11	3	
Garies			
George	16	7	
Graaff Reinet	14	6	
Grahamstown			
Hopetown			
Idutywa			
Jansenville	18	3	
Joubertina			
Kenhardt			
Kimberley	14	5	
K'W. Town			
Knysna			
Kokstad	11	4	

KAAP - CAPE	Max.	Min.	RRR
Kowie			
Kuruman	17	6	
Ladismith			
Lake Mentz			
Maclear			
Mafeking	20	7	
Malmesbury			
Matatiele			
Matroosberg	14	0	
Middelburg			
Mosselbaai	21	11	
Mount Frere			
O'kiep	16	9	
Orange River			
Oudtshoorn			
Petrusville			
Piketberg			
Pofadder	14	5	
Port Elizabeth	18	5	
Port Nolloth	10	9	
Port St. Johns	20	13	0·9
Postmasburg	15	8	
Prieska	15	1	
Prince Albert			
Queenstown	12	8	
Rietfontein			
Riversdal	19	1	
Robertson	18	1	
Somerset East	15	4	
Steynsburg			
Strydenburg			
Sutherland	11	-3	
Swellendam			
Tarkastad			
Touwsrivier			
Umtata	15	5	
Uniondale			
Upington	18	4	
Vanwyksvlei	15	4	
Victoria-Wes	12	1	
Vredendal	18	10	
Vryburg			

CAPE - KAAP	Max.	Min.	RRR
Williston			
Willowmore	14	-1	
Twee Riviere	18	8	0·5
O.V.S. - O.F.S.			
Balkfontein[1]			
Bethlehem	13	4	
Bloemfontein	17	4	
Bultfontein			
Fauresmith	16	2	
Ficksburg			
Frankfort	17	2	
Harrismith			0·3
Heilbron			
Hoopstad	17	4	
Kroonstad	16	5	
Lindley			
Modderpoort			
Petrusburg			
Philippolis			
Reddersburg			
Reitz			
Vrede			
Warden			
Welkom	17	7	
Wepener	18	1	0·4
Winburg			
Zastron			
TRANSVAAL			
Andalusia			
Barberton			
Belfast			
Bethal			
Carolina	16	5	
Chester			
Cresy	25	5	
Ermelo			
Fleur-de-Lys	20	13	
Groendraad	24	8	
Jan Smuts	17	6	

[1]Near Bethaville

TRANSVAAL	Max.	Min.	RRR
Joubert Park	17	5	
Komatipoort			
Kroondal	21	7	
L'doringstad			
Lichtenburg			
Loskop[2]			
Mara	23	12	
Marble Hall			
Marnitz	26	11	
Messina	26	15	
Middelburg			
Nelspruit	21	12	0·5
Pelgrimsrus	15	6	0·8
Phalaborwa	23	13	
Pietersburg	22	8	
Piet Retief	14	9	6·0
Pongola	23	15	
Potchefstroom	20	5	
Potgietersrus	24	8	
Pretoria W.B.	21	8	
Pretoriuskop			
Sekukuni			
Skukuza	23	11	0·3
Thabazimbi	24	8	
Tomburke			
Tzaneen			2·7
Vereeniging			
Volksrust			
Warmbad	24	7	
Waterval-Bo			
Witbank			
Zeerust			
Standerton	17	4	
NATAL			
Cape St. Lucia	19	xx	48·1
Dundee			
Durban	20	15	6·0
Estcourt	18	8	0·1
Harding			
Himeville			
M'kuzi			

[2]Naby Groblersdal

NATAL	Max.	Min.	RRR
Mtubatuba			4·0
Newcastle	14	9	0·3
P'Maritzburg	15	9	2·4
Port Shepstone	19	15	17·5
Richmond			
Seven Oaks			
Van Reenen			
Vryheid			
S.W.A.			
Gobabis	18	11	3·6
Keetmanshoop	16	9	0·6
Luderitz			
Mariental	18	10	0·8
Chopoho	27	3	
Ondangua	27	12	
Outjo	26	8	
Runtu	29	14	
Swakopmund	13	11	
Tsumeb	27	14	3·5
Windhoek	17	9	3·8
PROTECTORATES / PROTEKTORATE			
Bremersdorp	21	14	
Emlembe			
Francistown	25	14	
Gaberones	23	7	
Ghanzi	25	14	0·1
Lobatsi			
Mahalapye	27	12	
Makoba			
Maseru	16	2	
Maun	27	11	
Molopololi			
Otagi			
Tsabong	19	10	
Tsane	21	11	
Shakawe	27	15	
Bespoort (Tvl.)	19	3	

SYNOPTIC WEATHER MAP 1200 GMT. — 1400 SAST. SINOPTIESE WEERKAART

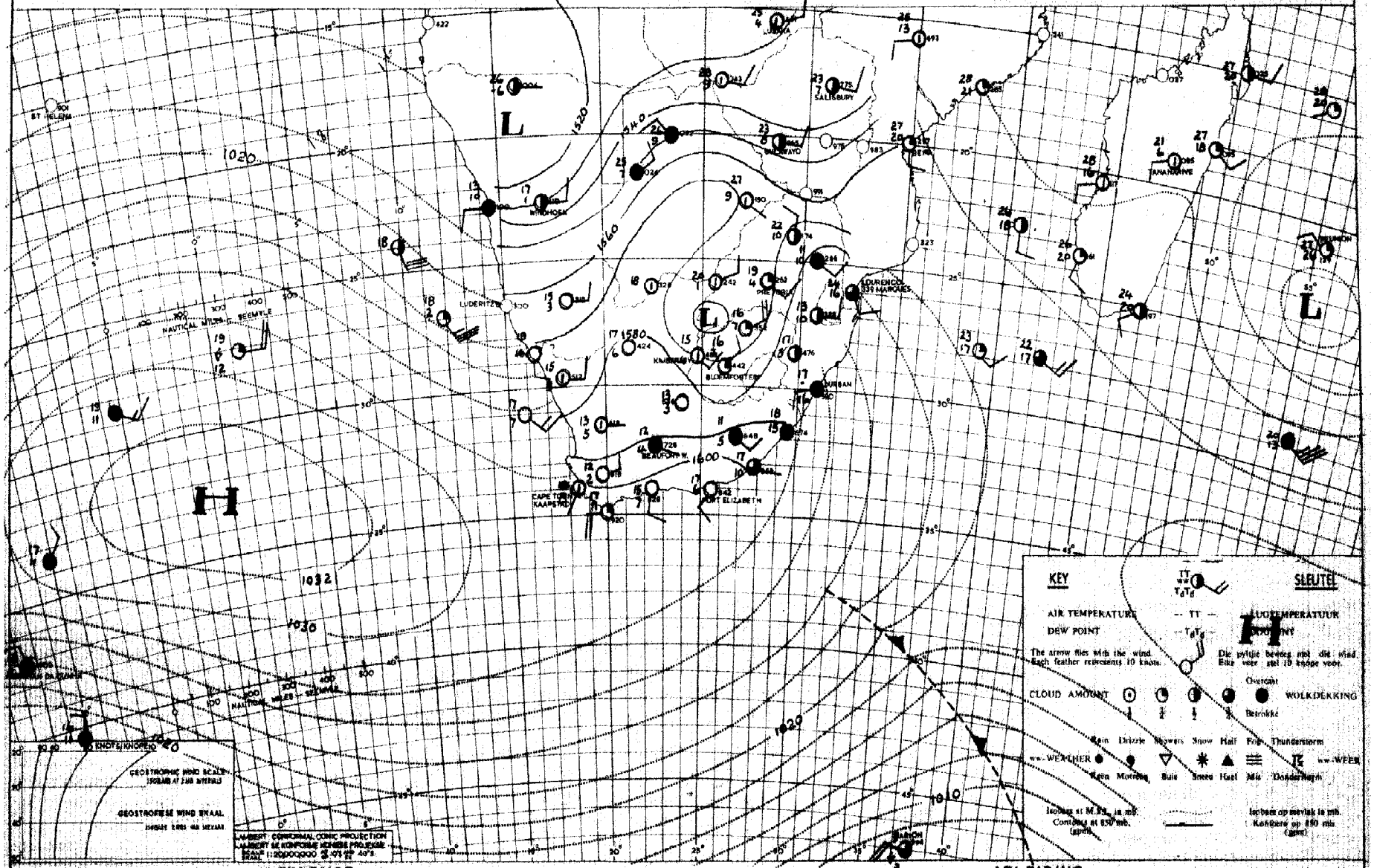

INFERENCE DATE 6 - 6 - 1961 DATUM AFLEIDING

The ridge of high pressure moving in over the Transvaal will bring partly cloudy weather to the Transvaal, Natal and Northeastern Free State and isolated showers may occur over these areas. The low centred over Northern South West Africa will deepen and showers or thundershowers will develop over South West Africa and Bechuanaland. Over the remainder of the country it will be fine and cool but becoming partly cloudy over the north-

Die rug wat instoot oor die Transvaal sal gedeeltelike bewolkte weer gee oor die Transvaal, Noordoos-Vrystaat en Natal en los buie sal uitsak oor hierdie gebiede. Die laag oor noordelike Suidwes-Afrika sal dieper word en buie of donderbuie sal uitsak oor Suidwes-Afrika en Betsjoeanaland. Oor die res van die land sal dit mooiweer weer maar later in die dag sal dit bewolk word oor die noordoostelike gedeeltes van Kaapland

DAAGLIKSE WEERBULLETIN — DAILY WEATHER BULLETIN

WEERBURO / WEATHER BUREAU
DEPT. VAN VERVOER / DEPT. OF TRANSPORT

Maksimum en Minimum Temperature (°C) en Reënval (RRR) in mms. vir die 24 uur wat om 0800 SAST eindig op ..... 8 . 6 . 1961 .....

Maximum and Minimum Temperatures (°C) and Rainfall (RRR) in mms. for 24 hours ending at 0800 SAST on

CAPE - KAAP	Max.	Min.	RRR
Aberdeen			
Addo			
Alexanderbaai	27	13	
Aliwal-Noord	19	1	
Barkly East			
Bashee	20	12	
Beaufort West	15	4	
Boegoebergdam			
Boetsap			
Brandvlei			3·0
Cala			
Caledon			
Calitzdorp			
Calvinia	18	7	2·6
Cape L'Agulhas	17	11	
Cape Columbine	20	x	
Cape St. Francis	17	11	
Carnarvon			
Ceres			
Citrusdal			
Colesberg			
Cradock			
De Aar	xx	5	
D.F. Malan (C.T.)	21	5	
Dordrecht	16	1	
Douglas			
East London	20	10	
Elsenburg			
Fraserburg	15	5	
Garies			
George	18	6	
Graaff Reinet	15	7	
Grahamstown			
Hopetown			
Idutywa			
Jansenville	16	4	
Joubertina			
Kenhardt			
Kimberley	18	9	
K'W. Town			
Knysna			
Kokstad	13	0	

KAAP - CAPE	Max.	Min.	RRR
Komie			
Kuruman	17	10	
Ladismith			
Lake Mentz			
Maclear			
Mafeking	18	7	
Malmesbury			
Matatiele			
Matroosberg	16	5	
Middelburg	14	-1	
Mosselbaai	18	11	
Mount Frere			
O'kiep	18	12	
Orange River			
Oudtshoorn			
Petrusville			
Piketberg			
Pofadder	18	10	3·5
Port Elizabeth	19	5	
Port Nolloth	16	13	
Port St. Johns	21	14	
Postmasburg	17	10	
Prieska	19	8	
Prince Albert			
Queenstown	19	2	
Rietfontein			
Riversdal	22	3	
Robertson	21	4	
Somerset East	17	6	
Steynsburg			
Strydenburg			
Sutherland	14	0	
Swellendam			
Tarkastad			
Touwsrivier			
Umtata	19	3	
Uniondale			
Upington	23	13	0·2
Vanwyksvlei	18	9	0·1
Victoria-Wes	15	2	
Vredendal	22	15	
Vryburg	19	7	

CAPE - KAAP	Max.	Min.	RRR
Williston			
Willowmore	15	1	
Twee Riviere	16	12	22·5
O.V.S. - O.F.S.			
Balkfontein[1]			
Bethlehem	13	4	
Bloemfontein	16	6	
Bultfontein			
Fauresmith	16	4	
Ficksburg			
Frankfort	17	2	
Harrismith			
Heilbron			
Hoopstad	17	7	
Kroonstad	16	6	
Lindley			
Modderpoort			
Petrusburg			
Philippolis			
Reddersburg			
Reitz			
Vrede			
Warden			
Welkom	17	6	
Wepener	17	1	
Winburg			
Zastron			
TRANSVAAL			
Andalusia			
Barberton			
Belfast			
Bethal			
Carolina	14	1	0·3
Chester			
Crecy	21	4	
Ermelo			
Fleur-de-Lys	21	11	0·7
Groendraai	22	5	
Jan Smuts	15	3	

[1]Near Bothaville

TRANSVAAL	Max.	Min.	RRR
Joubert Park	15	5	
Komatipoort			
Kroondal	19	5	
L'doringstad			
Lichtenburg			
Loskop[2]			
Mara	21	8	
Marble Hall			
Marnitz	22	8	
Messina			
Middelburg			
Nelspruit	21	2	0·4
Pelgrimsrus	13	4	1·0
Phalaborwa	24	14	
Pietersburg	19	5	
Piet Retief	15	4	0·3
Pongola	22	10	
Potchefstroom	18	5	
Potgietersrus	20	5	
Pretoria W.B.	18	6	
Pretoriuskop			
Sekukuni			
Skukuza	23	11	
Thabazimbi	22	7	
Tomburke			
Tzaneen			
Vereeniging			
Volksrust			
Warmbad	20	5	
Waterval-Bo			
Witbank			
Zeerust			
NATAL			
Cape St. Lucia	21	x	1·5
Dundee			0·7
Durban	23	13	
Estcourt	16	5	
Harding			
Himeville			
M'kuzi			

[2]Naby Groblersdal

NATAL	Max.	Min.	RRR
Ntubatuba			
Newcastle	14	4	0·3
P'Maritzburg	13	4	0·2
Port Shepstone	23	13	
Richmond			
Seven Oaks			
Van Reenen			
Vryheid			
S.W.A.			
Gobabis	16	12	5·9
Keetmanshoop	20	11	2·0
Luderitz	25	12	3·5
Mariental	21	12	8·0
Ohopoho	28	5	
Ondangua			
Outjo	24	9	
Runtu	28	14	
Swakopmund	xx	12	
Tsumeb	21	12	1·8
Windhoek	17	9	11·0
PROTECTORATES / PROTEKTORATE			
Bremersdorp	20	10	0·1
Emlembe			3·5
Francistown	18	8	
Gaberones	20	x	
Ghanzi	23	12	0·1
Lobatsi			
Mahalapye	21	6	
Makoba			
Maseru			
Maun	27	13	
Molopololi			
Stegi			2·0
Tsabong	17	12	4·8
Tsane	19	12	3·0
Shakawe	27	15	
Bespoort (Tvl.)	18	5	

SYNOPTIC WEATHER MAP 1200 GMT. — 1400 SAST. SINOPTIESE WEERKAART

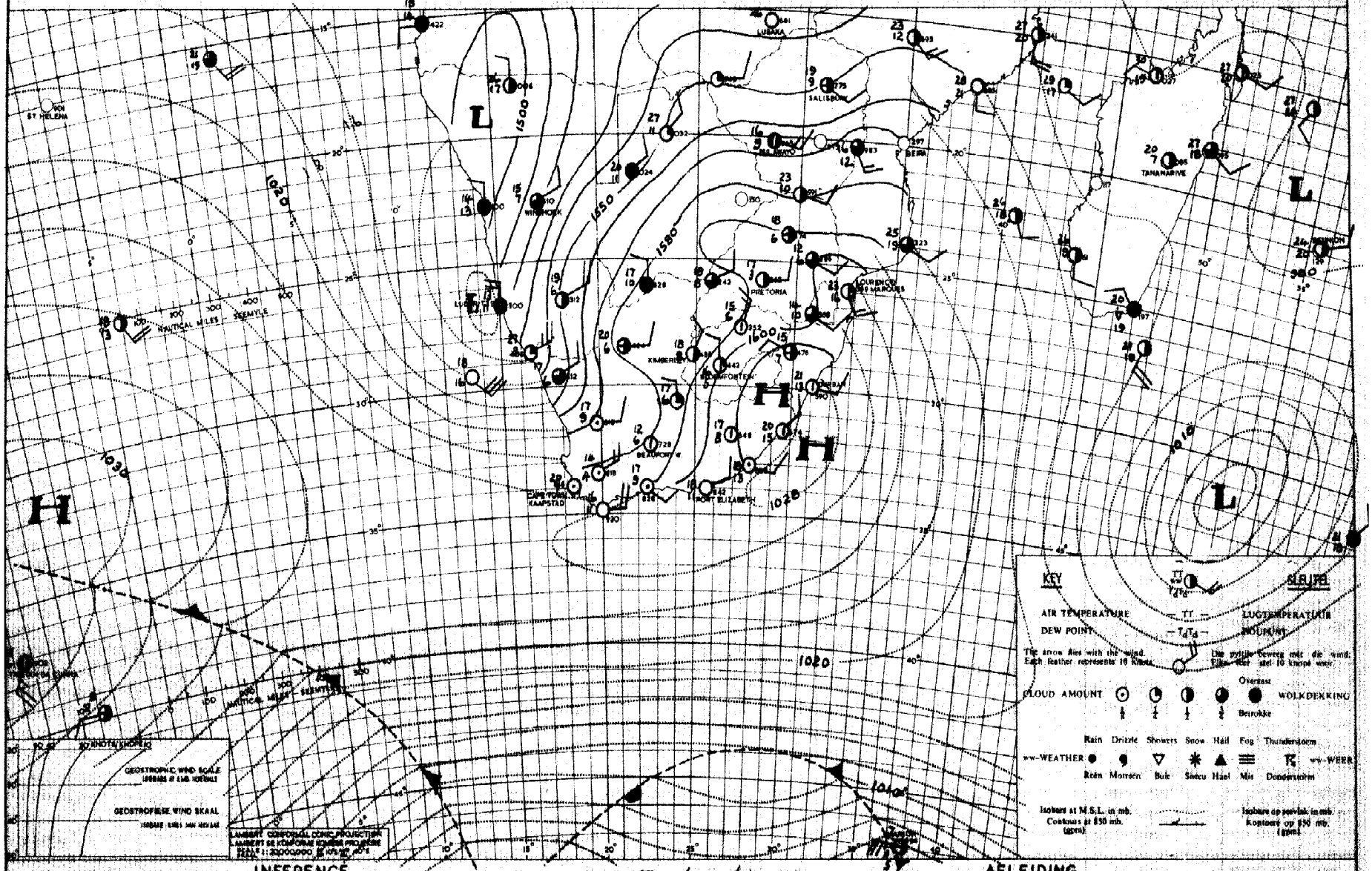

INFERENCE DATE 7 - 6 - 1961 DATUM AFLEIDING

An intense low on the surface and in the upper air over South West Africa is moving slowly southeastwards and therefore fairly general rain and thundershowers will occur over South West Africa, western and southern Bechuanaland and later also over the Cape Province and the southern Free State.

'n Intensiewe laag op die oppervlakte en in die bolug oor Suidwes-Afrika beweeg stadig suidooswaarts sodat teemlik algemene reën en donderbuie sal voorkom oor Suidwes-Afrika, westelike en suidelike Betsjoeanaland en later ook oor Kaapland en die suidelike Vrystaat.

DAAGLIKSE WEERBULLETIN — DAILY WEATHER BULLETIN

WEERBURO / WEATHER BUREAU

DEPT. VAN VERVOER / DEPT. OF TRANSPORT

Maksimum en Minimum Temperature (°C) en Reënval (RRR) in mms. vir die 24 uur wat om 0800 SAST eindig op 9.6.1961

Maximum and Minimum Temperatures (°C) and Rainfall (RRR) in mms. for 24 hours ending at 0800 SAST on

CAPE - KAAP	Max.	Min.	RRR
Aberdeen			
Addo			
Alexanderbaai	16	13	7.9
Aliwal-Noord	17	7	3.6
Barkly East			
Bashee	20	12	
Beaufort West	15	12	
Boegoebergdam			
Boetsap			18.5
Brandvlei			10.0
Cala			
Caledon			5.0
Calitzdorp			
Calvinia	15	8	8.5
Cape L'Agulhas	19	13	12.0
Cape Columbine	18	xx	3.5
Cape St. Francis	21	16	1.1
Carnarvon			7.5
Ceres			
Citrusdal			11.0
Colesberg			4.0
Cradock			2.5
De Aar	xx	9	6.7
D.F. Malan (C.T.)	22	13	11.6
Dordrecht	15	8	
Douglas			4.0
East London	23	14	2.9
Elsenburg			16.2
Fraserburg	12	8	9.3
Garies			2.5
George	24	14	0.3
Graaff Reinet	20	12	1.5
Grahamstown			
Hopetown			
Idutywa			
Jansenville	19	11	0.8
Joubertina			
Kenhardt			
Kimberley	13	9	10.8
K.W. Town			
Knysna			
Kokstad	19	4	

KAAP - CAPE	Max.	Min.	RRR
Kowie			
Kuruman	12	5	35.5
Ladismith			
Lake Mentz			
Maclear			
Mafeking	14	9	4.0
Malmesbury			
Matatiele			
Matroosberg	14	9	2.5
Middelburg	15	8	0.7
Mosselbaai	20	15	0.1
Mount Frere			
O'kiep	16	9	9.4
Orange River			
Oudtshoorn			0.2
Petrusville			
Piketberg			10.0
Pofadder	14	10	0.5
Port Elizabeth	25	11	
Port Nolloth	15	13	5.0
Port St. Johns	22	13	
Postmasburg	9	6	10.5
Prieska	15	8	3.5
Prince Albert			4.0
Queenstown	19	11	
Rietfontein			
Riversdal	20	12	5.0
Robertson	17	13	
Somerset East	21	13	
Steynsburg			1.2
Strydenburg			
Sutherland	10	5	11.1
Swellendam			
Tarkastad			
Touwsrivier			4.0
Umtata	23	9	
Uniondale			
Upington	16	9	5.3
Vanwyksvlei	14	10	2.7
Victoria-Wes	xx	xx	0.7
Vredendal			
Vryburg	12	9	19.8

CAPE - KAAP	Max.	Min.	RRR
Williston			
Willowmore	17	10	2.2
O.V.S. - O.F.S.			
Balkfontein[1]			7.0
Bethlehem	14	7	2.3
Bloemfontein	13	7	7.9
Bultfontein			6.4
Fauresmith	13	7	10.5
Ficksburg			
Frankfort	17	6	
Harrismith			
Heilbron			
Hoopstad	13	9	11.5
Kroonstad	16	8	4.8
Lindley			
Modderpoort			
Petrusburg			12.8
Philippolis			
Reddersburg			8.0
Reitz			
Vrede			
Warden			
Welkom	15	9	5.3
Wepener	17	9	7.3
Winburg			6.0
Zastron			
TRANSVAAL			
Andalusia			13.5
Barberton			
Belfast			
Bethal			
Carolina	14	5	
Chester			
Crecy	21	6	
Ermelo			
Fleur-de-Lys	20	11	
Groendraai	20	8	
Jan Smuts	15	6	

[1]Near Bothaville

TRANSVAAL	Max.	Min.	RRR
Joubert Park	14	6	
Komatipoort			
Kroondal	18	9	1.9
L'doringstad			
Lichtenburg			
Loskop[2]			
Mara	16	10	
Marble Hall			
Marnitz	21	11	
Messina	21	14	
Middelburg			
Nelspruit	20	8	
Pelgrimsrus	13	5	
Phalaborwa	23	3	
Pietersburg	17	7	
Piet Retief	16	5	
Pongola	22	9	
Potchefstroom	16	9	0.5
Potgietersrus	20	11	
Pretoria W.B.	17	7	
Pretoriuskop			
Sekukuni			
Skukuza	23	9	
Thabazimbi	21	11	
Tomburke			
Tzaneen			
Vereeniging			
Volksrust			
Warmbad	19	8	0.1
Waterval-Bo			
Witbank			
Zeerust			8.1
Standerton	17	4	
NATAL			
Cape St. Lucia	21	15	
Dundee			
Durban	23	13	
Estcourt			
Harding			
Himeville			
M'kuzi			

[2]Naby Groblersdal

NATAL	Max.	Min.	RRR
Mtubatuba			
Newcastle	16	6	
P'Maritzburg	18	6	
Port Shepstone	22	12	
Richmond			
Seven Oaks			
Van Reenen			
Vryheid			
S.W.A.			
Gobabis	20	2	
Keetmanshoop	17	4	2.0
Luderitz	15	13	
Mariental			
Ohopoho	26	1	
Ondangua			
Outjo	24	-1	
Runtu	28	12	
Swakopmund	16	11	
Tsumeb	26	8	
Windhoek	17	2	
PROTECTORATES / PROTEKTORATE			
Bremersdorp	20	9	
Emlembe			
Francistown	21	9	
Gaberones	19	11	8.3
Ghanzi	23	7	0.2
Lobatsi			
Mahalapye	21	12	
Makoba			
Maseru			
Maun	26	11	
Molopololi			
Stegi			
Tsabong	13	9	24.0
Tsane	16	9	22.0
Shakawe	27	12	
Baspoort (Tvl)	13	7	2.0

SYNOPTIC WEATHER MAP — 1200 GMT. — 1400 SAST. — SINOPTIESE WEERKAART

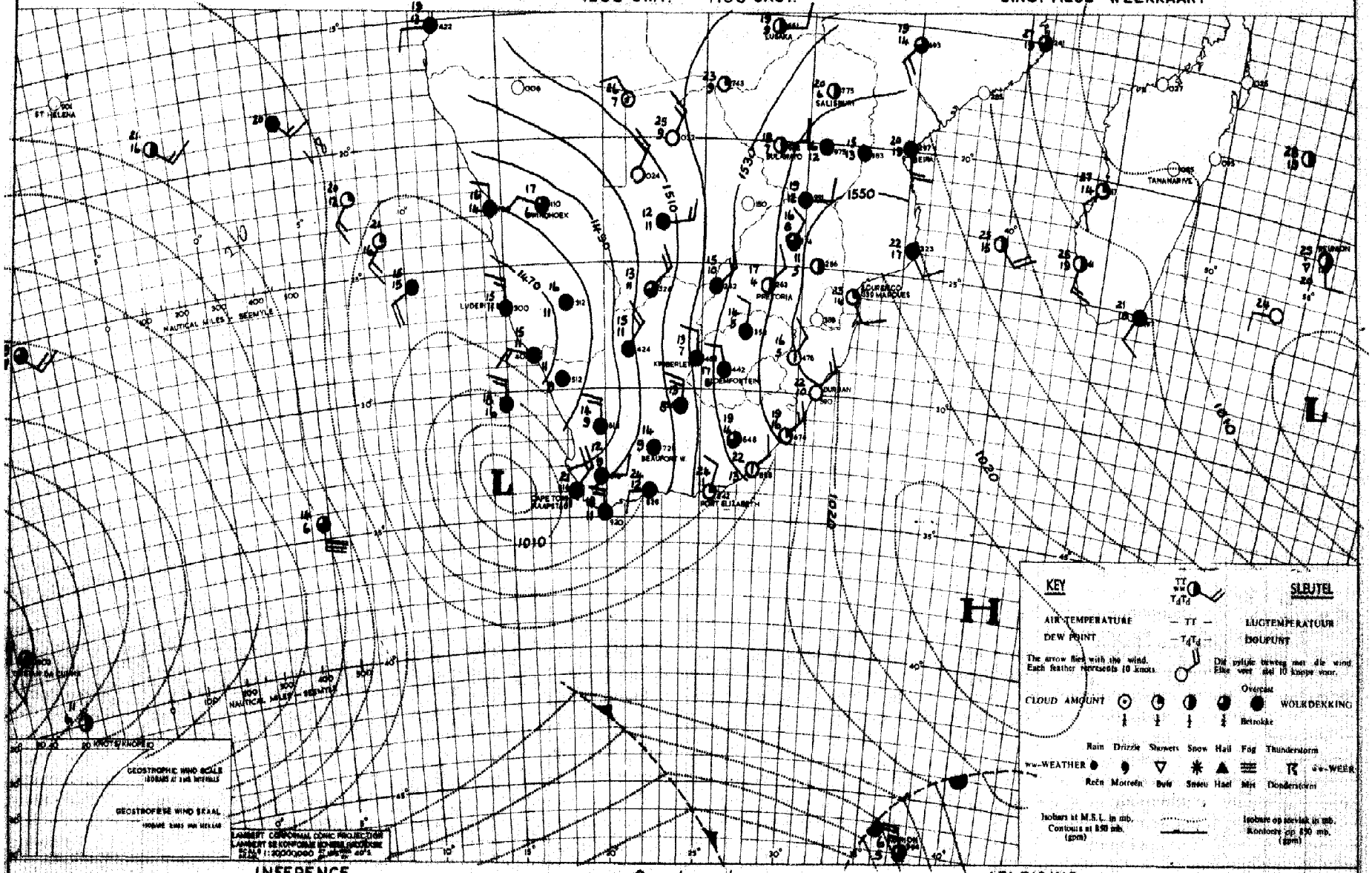

INFERENCE — DATE 8 - 6 - 1961 DATUM — AFLEIDING

The low lying just to the west of the Southwestern Cape will move eastwards and rain and showers or thundershowers will occur over most of the country except South West Africa, the northern Bechuanaland and northern Natal. Over these areas it will be fair and mild.

Die laag wat net wes van Suidwes-Kaapland lê, sal ooswaarts beweeg en reën en buie of donderbuie sal uitsak oor meeste dele van die land behalwe Suidwes-Afrika, die noordelike Betsjoeanaland en die noordelike Natal. Oor hierdie gebiede sal dit redelik mooiweer en matig wees.

DAAGLIKSE WEERBULLETIN

WEERBURO / WEATHER BUREAU
DEPT. VAN VERVOER / DEPT. OF TRANSPORT

DAILY WEATHER BULLETIN

Maksimum en Minimum Temperature (°C) en Reënval (RRR) in mms. vir die 24 uur wat om 0800 SAST eindig op ....10 . 6 . 1961....

Maximum and Minimum Temperatures (°C) and Rainfall (RRR) in mms. for 24 hours ending at 0800 SAST on

CAPE - KAAP	Max.	Min.	RRR
Aberdeen			
Addo			
Alexanderbaai	17	12	2·0
Aliwal-Noord	12	3	10·7
Barkly East			
Beaufort West	24	11	1·7
Bosgoebergdam	16	6	1·2
Boetsap			
Brandvlei			
Cala			
Caledon			6·0
Calitzdorp			3·2
Calvinia	12	5	3·2
Cape L'Agulhas	16	11	8·8
Cape Columbine	16	×	1·0
Cape St. Francis	19	9	5·0
Carnarvon			1·0
Ceres			25·0
Citrusdal			9·0
Colesberg			
Cradock			
De Aar	xx	5	2·7
D.F. Malan (C.T.)	16	9	10·0
Dordrecht	13	4	0·6
Douglas			2·5
East London	21	11	1·7
Elsenburg			6·1
Fraserburg	11	3	0·3
Garies			
George	16	7	4·2
Graaff Reinet	16	7	11·2
Grahamstown			5·5
Hopetown			
Idutywa			
Jansenville	17	7	1·1
Joubertina			
Kenhardt			
Kimberley	13	7	1·6
K'W. Town			
Knysna			3·0
Kokstad	18	2	

KAAP - CAPE	Max.	Min.	RRR
Kowie			
Kuruman	11	3	
Ladismith			
Lake Mentz			
Maclear			
Mafeking	17	1	
Malmesbury			
Matatiele			
Matroosberg	12	4	6·0
Middelburg	13	5	0·3
Mosselbaai	16	10	0·5
Mount Frere			
O'kiep	12	7	6·2
Orange River			
Oudtshoorn			
Petrusville			
Piketberg			10·5
Pofadder	13	6	
Port Elizabeth	20	10	0·9
Port Nolloth	15	11	0·5
Port St. Johns	20	15	
Postmasburg	9	4	
Prieska	14	6	0·5
Prince Albert			4·5
Queenstown	16	7	1·1
Rietfontein			
Riversdal	16	5	3·0
Robertson	18	11	3·0
Somerset East	17	6	0·3
Steynsburg			
Strydenburg			
Sutherland	9	1	5·8
Swellendam			
Tarkastad			8·5
Touwsrivier			
Umtata	20	9	
Uniondale			4·0
Upington	13	6	0·4
Vanwyksvlei	12	4	4·4
Victoria-Wes	12	0	
Vredendal	18	10	
Vryburg	15	5	

CAPE - KAAP	Max.	Min.	RRR
Williston			
Willowmore	14	7	4·8
Twee Riviere	15	5	0·2
O.V.S. - O.P.S.			
Balkfontein[1]			
Bethlehem	11	3	7·0
Bloemfontein	13	3	1·7
Bultfontein			
Fauresmith	11	4	3·5
Ficksburg			
Frankfort	14	2	5·0
Harrismith			
Heilbron			
Hoopstad	15	5	4·4
Kroonstad	15	4	0·5
Lindley			
Modderpoort			
Petrusburg			6·0
Philippolis			2·0
Reddersburg			
Reitz			
Vrede			4·0
Warden			
Welkom	15	7	1·1
Wepener	13	5	4·8
Winburg			
Zastron			
TRANSVAAL			
Andalusia			
Barberton			
Belfast			
Bethal			
Carolina	13	3	
Chester			1·5
Crecy	19	8	1·0
Ermelo			
Fleur-de-Lys	21	11	
Groendraai	16	8	3·0
Jan Smuts	9	4	1·2

[1]Near Bothaville

TRANSVAAL	Max.	Min.	RRR
Joubert Park			
Komatipoort			
Kroondal	12	5	2·0
L'doringstad			
Lichtenburg			
Loskop[2]			1·5
Mara	19	9	1·5
Marble Hall			
Warmitz	20	10	1·0
Messina	24	14	
Middelburg			
Nelspruit	23	9	
Pelgrimsrus	12	8	
Phalaborwa	24	12	
Pietersburg	17	8	0·9
Piet Retief	18	6	
Pongola	23	12	
Potchefstroom	16	2	2·3
Potgietersrus	17	9	3·0
Pretoria W.B.	13	4	1·5
Pretoriuskop			
Sekukuni			
Skukuza	23	9	
Thabazimbi			
Tomburke			0·5
Tzaneen			
Vereeniging			
Volksrust			
Warmbad			
Waterval-Bo			
Witbank			
Zeerust			
Standerton	13	3	3·7
NATAL			
Cape St. Lucia	22	16	
Dundee			
Durban	24	11	
Estcourt	17	1	
Harding			
Himeville			
M'kuzi			

[2]Naby Groblersdal

NATAL	Max.	Min.	RRR
Mtubatuba			
Newcastle	15	7	0·1
P'Maritzburg	19	1	
Port Shepstone			
Richmond			
Seven Oaks			
Van Reenen			
Vryheid			
S.W.A.			
Gobabis	14	1	
Keetmanshoop	15	5	
Luderitz	14	12	
Mariental	15	3	
Ohopoho	25	-1	
Ondangua			
Outjo	21	-2	
Runtu	27	7	
Swakopmund	17	8	
Tsumeb	24	3	
Windhoek	17	-1	
PROTECTORATES / PROTEKTORATE			
Bremersdorp	23	13	
Emlembe			
Francistown	25	9	
Gaberones	18	5	0·2
Ghanzi	23	1	
Lobatsi			
Mahalapye			
Makoba			
Maseru	12	5	6·4
Maun	27	6	
Molopololi			
Stegi			
Tsabong	16	7	
Tsane	14	6	0·1
Shakawe	27	6	
Bospoort (Tvl)	15	1	1·6

SYNOPTIC WEATHER MAP — 1200 GMT. — 1400 SAST. — SINOPTIESE WEERKAART

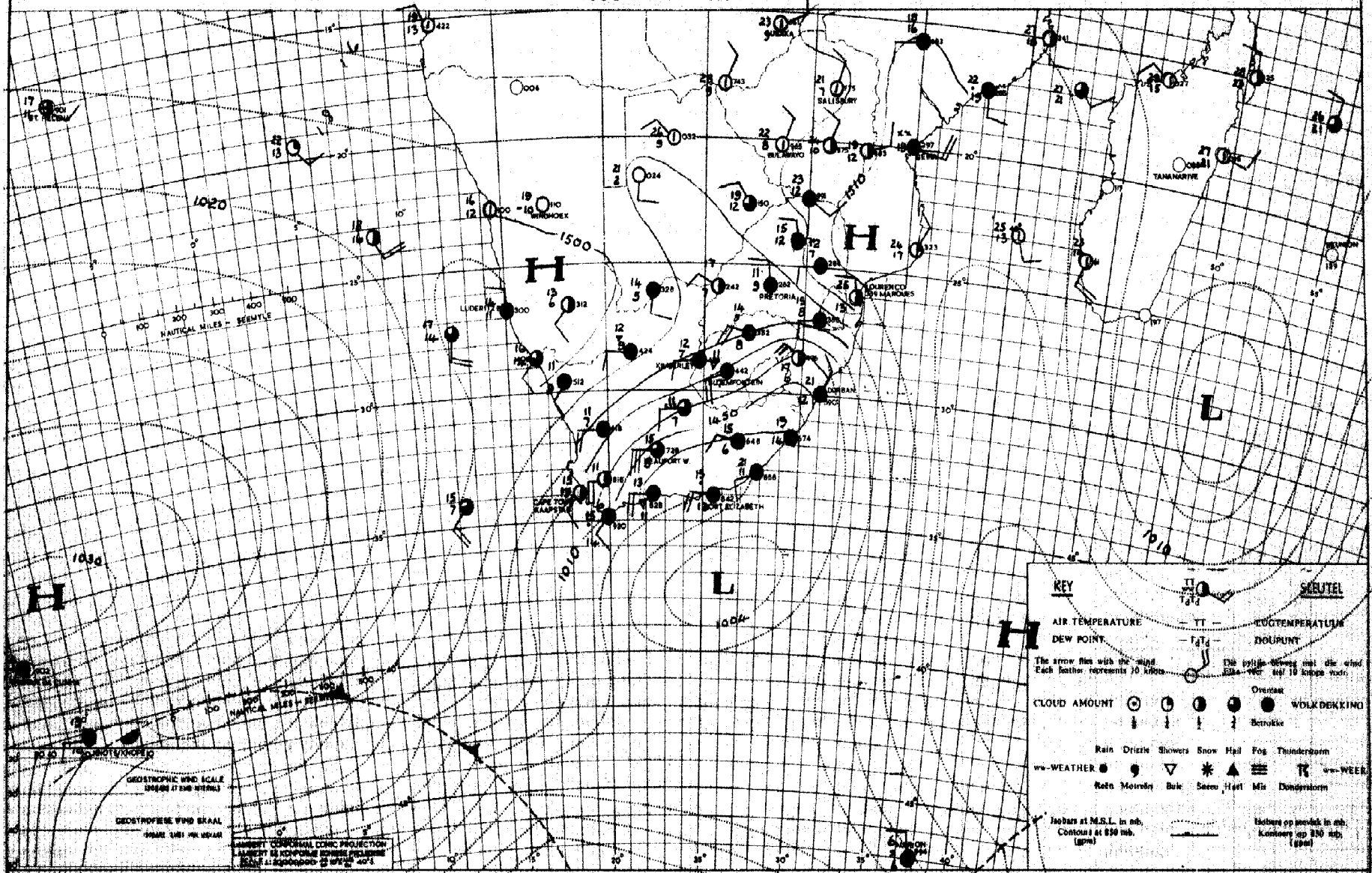

INFERENCE

DATE 9 - 6 - 1961 DATUM

The low and trough over the country is moving eastwards and the weather will clear over most areas. There are indications, however, that the cold front southwest of the country will advance northeastwards so that cloudy conditions with rain showers will persist over Western and Southwestern Cape.

AFLEIDING

Die laag en trog oor die land beweeg ooswaarts en dit sal opklaar vanaf die weste oor meeste dele. Daar is egter aanduidinge dat die koufront suidwes van die land noordooswaarts sal beweeg sodat bewolkte weer met reën sal voortduur oor Wes- en Suidwes-Kaapland.

DAAGLIKSE WEERBULLETIN

WEERBURO / WEATHER BUREAU
DEPT. VAN VERVOER / DEPT. OF TRANSPORT

DAILY WEATHER BULLETIN

Maksimum en Minimum Temperature (°C) en Reënval (RRR) in mms. vir die 24 uur wat om 0800 SAST eindig op 11.6.1961

Maximum and Minimum Temperatures (°C) and Rainfall (RRR) in mms. for 24 hours ending at 0800 SAST on

CAPE - KAAP	Max.	Min.	RRR
Aberdeen			
Addo			
Alexanderbaai	17	11	0·4
Aliwal-Noord	10	3	
Barkly East			
Bashee	23	13	
Beaufort West	12	8	
Boegoebergdam			
Boetsap			
Brandvlei			
Cala			
Caledon			
Calitzdorp			
Calvinia	10	6	0·3
Cape L'Agulhas	16	13	4·3
Cape Columbine	14	x	11·5
Cape St. Francis	18	13	0·3
Carnarvon			
Ceres			46·5
Citrusdal			16·0
Colesberg			
Cradock			
De Aar	xx	3	
D.F. Malan (C.T.)	14	13	27·1
Dordrecht			
Douglas			
East London	21	11	
Elsenburg			
Fraserburg			
Garies			3·0
George	17	10	
Graaff Reinet	14	7	
Grahamstown			
Hopetown			
Idutywa			
Jansenville	17	8	
Joubertina			
Kenhardt			
Kimberley	13	3	0·2
K.W. Town			
Knysna			
Kokstad	18	7	

KAAP - CAPE	Max.	Min.	RRR
Kowie			
Kuruman	12	3	0·5
Ladismith			
Lake Mentz			
Maclear			
Mafeking	14	1	
Malmesbury			
Matatiele			
Matroosberg			
Middelburg	10	4	
Mosselbaai	17	11	2·0
Mount Frere			
O'kiep	16	6	0·4
Orange River			
Oudtshoorn			
Petrusville			
Piketberg			8·5
Pofadder	10	4	
Port Elizabeth	19	12	
Port Nolloth	15	11	
Port St. Johns	20	13	
Postmasburg			
Prieska	12	4	
Prince Albert			
Queenstown	13	7	
Rietfontein			
Riversdal	17	10	4·0
Robertson	17	13	
Somerset East	14	9	
Steynsburg			
Strydenburg			
Sutherland	5	3	7·2
Swellendam			
Tarkastad			
Touwsrivier			
Umtata	20	9	
Uniondale			
Upington	14	3	
Vanwyksvlei	10	5	
Victoria-Wes	8	3	
Vredendal	16	12	1·1
Vryburg	13	5	0·3

CAPE - KAAP	Max.	Min.	RRR
Williston			
Willowmore	17	0	
O.V.S. - O.F.S.			
Balkfontein[1]			
Bethlehem	11	2	
Bloemfontein	9	1	0·2
Bultfontein			
Fauresmith	9	2	
Ficksburg			
Frankfort	13	2	
Harrismith			
Heilbron			
Hoopstad	13	3	
Kroonstad	12	2	
Lindley			
Modderpoort			
Petrusburg			
Philippolis			
Reddersburg			
Reitz			
Vrede			
Warden			
Welkom			
Wepener	12	1	0·3
Winburg			
Zastron			
TRANSVAAL			
Andalusia			
Barberton			
Belfast			
Bethal			
Carolina	13	1	
Chester			
Crecy	20	3	
Ermelo			
Fleur-de-Lys	26	11	
Groendraai	21	1	
Jan Smuts	13	2	

[1]Near Bethaville

TRANSVAAL	Max.	Min.	RRR
Joubert Part			
Komatipoort			
Kroondal	17	5	
L'doringstad			
Lichtenburg			
Loskop[2]			
Mara	24	5	
Marble Hall			
Marnitz	22	1	
Messina	28	8	
Middelburg			
Nelspruit	24	6	
Pelgrimsrus	17	6	
Phalaborwa	27	11	
Pietersburg	21	4	
Piet Retief			
Pongola			
Potchefstroom	12	2	
Potgietersrus	21	6	
Pretoria W.B.	15	1	
Pretoriuskop			
Sekukuni			
Skukuza	27	6	
Thabazimbi			
Tomburke			
Tzaneen			0·2
Vereeniging			
Volksrust			
Warmbad	18	3	
Waterval-Bo			
Witbank			
Zeerust			
Standerton	14	-2	
NATAL			
Cape St. Lucia	22	x	
Dundee			
Durban	22	10	
Estcourt	17	0	
Harding			
Himeville			
N'kuzi			

[2]Naby Groblersdal

NATAL	Max.	Min.	RRR
Ntubatuba			
Newcastle	17	3	
P'Maritzburg	17	7	
Port Shepstone	22	13	
Richmond			
Seven Oaks			
Van Reenen			
Vryheid			
S.W.A.			
Gobabis	16	2	
Keetmanshoop	15	3	
Luderitz	12	10	
Mariental	18	4	
Ohopoho			
Ondangua			
Outjo	18	-1	
Runtu			
Swakopmund	16	9	
Tsumeb	23	1	
Windhoek	16	3	
PROTECTORATES			
PROTEKTORATE			
Bremersdorp	23	12	
Emlembe			
Francistown	25	3	
Gaberones	18	3	
Ghanzi	20	1	
Lobatsi			
Mahalapye			
Makoba			
Maseru	10	2	
Maun	25	4	
Molopololi			
Stegi			
Tsabong	15	6	
Tsane	16	2	
Shakawe	24	5	
Baspoort (Tvl)	12	0	

SYNOPTIC WEATHER MAP 1200 GMT. — 1400 SAST. SINOPTIESE WEERKAART

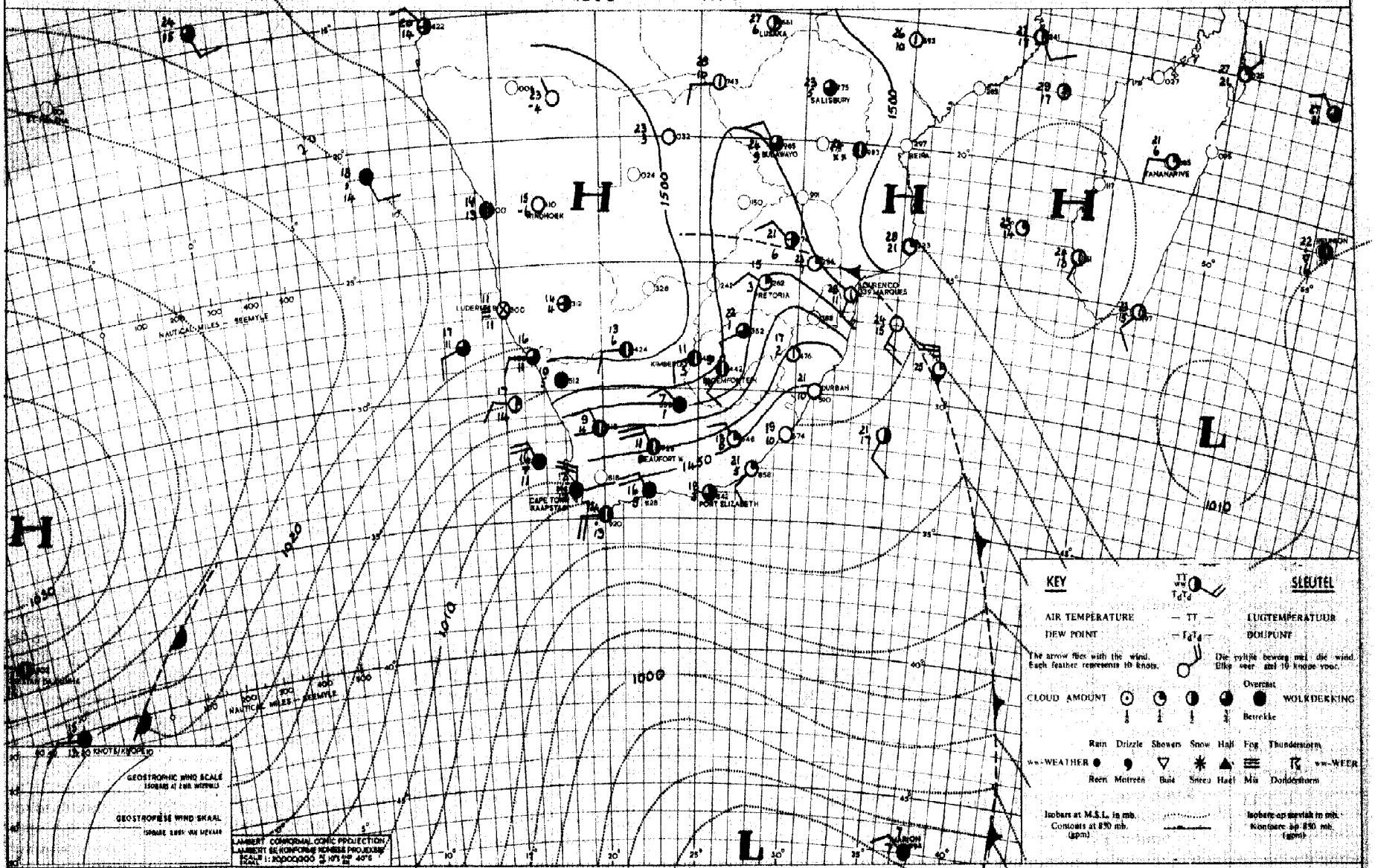

INFERENCE DATE 10 - 6 - 1961 DATUM APLEIDING

Very cold air has moved over most parts of the country, except the extreme northeastern and northern parts. A trough west of the Cape will keep the weather unsettled over the southwestern half of the Republic.

Baie koue lug het oor meeste dele van die land beweeg, behalwe die verre noordoostelike en noordelike dele. 'n Trog wes van die Kaap sal die weer ongestadig hou oor die suidwestelike helfte van die Republiek.

DAAGLIKSE WEERBULLETIN — DAILY WEATHER BULLETIN

WEERBURO / WEATHER BUREAU
DEPT. VAN VERVOER / DEPT. OF TRANSPORT

Maksimum en Minimum Temperature (°C) en Reënval (RRR) in mms. vir die 24 uur wat om 0800 SAST eindig op 12 : 6 : 1961

Maximum and Minimum Temperatures (°C) and Rainfall (RRR) in mms. for 24 hours ending at 0800 SAST on

CAPE - KAAP	Max.	Min.	RRR
Aberdeen			
Addo			
Alexanderbaai	20	10	
Aliwal-Noord	9	5	1·0
Barkly East			
Bashee	23	12	
Beaufort West	17	10	
Boegoebergdam			
Boetsap			
Brandvlei			
Cala			
Caledon			
Calitzdorp			
Calvinia	12	7	0·5
Cape L'Agulhas	xx	14	0·4
Cape Columbine	15	x	
Cape St. Francis	17	13	
Carnarvon			
Ceres			20·0
Citrusdal			2·0
Colesberg			
Cradock			
De Aar	xx	6	0·5
D.F. Malan (C.T.)	17	14	5·3
Dordrecht	10	4	
Douglas			
East London	21	12	
Elsenburg			2·5
Fraserburg	11	6	0·2
Garies			
George	19	13	
Graaff Reinet	16	9	
Grahamstown			
Hopetown			
Idutywa			
Jansenville	19	13	
Joubertina			
Kenhardt			
Kimberley	13	4	
K'W. Town			
Knysna			
Kokstad	15	0	

KAAP - CAPE	Max.	Min.	RRR
Kowie			
Kuruman	14	1	
Ladismith			
Lake Mentz			
Maclear			
Mafeking	14	0	
Malmesbury			
Matatiele			
Matroosberg	14	8	
Middelburg	11	7	
Mosselbaai	20	12	
Mount Frere			
O'kiep	11	5	1·0
Orange River			
Oudtshoorn			
Petrusville			
Piketberg			0·2
Pofadder	12	4	
Port Elizabeth	19	12	
Port Nolloth	15	8	
Port St. Johns	21	13	
Postmasburg	12	3	
Prieska	10	5	
Prince Albert			
Queenstown	15	7	
Rietfontein			
Riversdal	20	12	
Robertson	20	14	
Somerset East	16	8	
Steynsburg			
Strydenburg			
Sutherland	9	5	0·2
Swellendam			
Tarkastad			
Touwsrivier			
Umtata	19	3	
Uniondale			
Upington	15	3	
Vanwyksvlei	11	7	
Victoria-Wes	12	5	
Vredendal	16	12	1·1
Vryburg	15	1	

CAPE - KAAP	Max.	Min.	RRR
Williston			
Willowmore	14	7	
Twee Riviere	16	3	
O.V.S. - O.F.S.			
Balkfontein[1]			
Bethlehem	10	0	
Bloemfontein	10	3	
Bultfontein			
Fauresmith	9	5	
Ficksburg			
Frankfort	12	-1	
Harrismith			
Heilbron			
Hoopstad	12	0	
Kroonstad	10	0	
Lindley			
Modderpoort			
Petrusburg			
Philippolis			
Reddersburg			
Reitz			
Vrede			
Warden			
Welkom	12	0	
Wepener	8	6	
Winburg			
Zastron			
TRANSVAAL			
Andalusia			
Barberton			
Belfast			
Bethal			
Carolina	12	-1	
Chester			
Cracy	19	2	
Ermelo			
Fleur-de-Lys	22	7	
Groendraai	17	0	
Jan Smuts	11	1	

[1]Near Bothaville

TRANSVAAL	Max.	Min.	RRR
Joubert Park	11	3	
Komatipoort			
Kroondal	16	5	
L'doringstad			
Lichtenburg			
Loskop[2]			
Mara	20	2	
Marble Hall			
Marnitz	20	2	
Messina	24	7	
Middelburg			
Nelspruit	23	4	
Pelgrimsrus	16	3	
Phalaborwa	25	9	
Pietersburg	17	4	
Piet Retief	16	1	
Pongola			
Potchefstroom	12	-2	
Potgietersrus	17	5	
Pretoria W.B.	15	3	
Pretoriuskop			
Sekukuni			
Skukuza	25	5	
Thabazimbi	19	5	
Tomburke			
Tzaneen			
Vereeniging			
Volksrust			
Warmbad	17	2	
Waterval-Bo			
Witbank			
Zeerust			
Standerton	13	-4	
NATAL			
Cape St. Lucia	22	x	
Dundee			
Durban	23	8	
Estcourt	16	1	
Harding			
Himeville			
M'kuzi			

[2]Naby Groblersdal

NATAL	Max.	Min.	RRR
Mtubatuba			
Newcastle	17	-1	
P'Maritzburg	19	-1	
Port Shepstone	22	13	
Richmond			
Seven Oaks			
Van Reenen			
Vryheid			
S.W.A.			
Gobabis	16	2	
Keetmanshoop	16	5	
Luderitz	17	11	
Mariental	17	3	
Ohopoho	25	-2	
Ondangua	23	2	
Outjo	23	6	
Runtu	26	3	
Swakopmund	16	10	
Tsumeb	23	7	
Windhoek	16	6	
PROTECTORATES / PROTEKTORATE			
Bremersdorp	22	6	
Emlembe			
Francistown	20	2	
Gaberones	18	3	
Ghanzi	19	1	
Lobatsi			
Mahalapye			
Makoba			
Maseru			
Maun	23	4	
Molopololi			
Stegi			
Tsabong	16	2	
Tsane	16	1	
Shakawe	22	3	
Basposrt (Tvl)	11	-2	

SYNOPTIC WEATHER MAP 1200 GMT. — 1400 SAST. SINOPTIESE WEERKAART

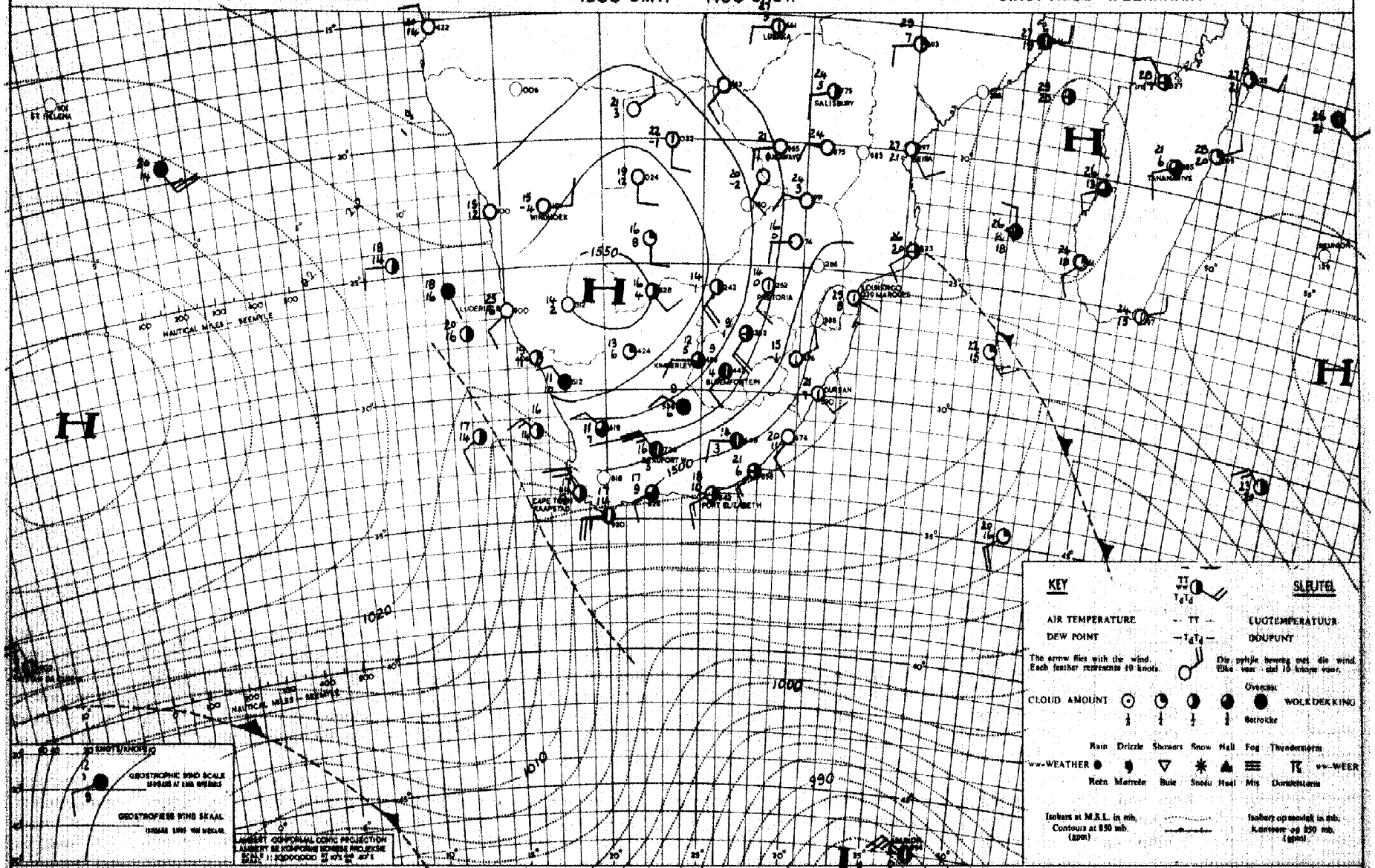

INFERENCE

A high has formed over Gordonia and it will clear gradually over the central parts of the Republic. However, there is still a trough west of the Cape and cloudy and unsettled weather will persist over the western and southwestern districts of the Cape Province. Over the whole country it will remain rather cold.

DATE 11 - 6 - 1961 DATUM

AFLEIDING

'n Hoog het gevorm oor Gordonia en dit sal geleidelik ooptrek oor die sentrale dele van die Republiek. Daar is egter nog 'n trog wes van die Kaap en bewolkte ongestadigte weer sal voortduur oor die westelike en suidwestelike distrikte van die Kaap-provinsie. Oor die hele land sal dit egter taamlik koud

DAAGLIKSE WEERBULLETIN — DAILY WEATHER BULLETIN

WEERBURO / WEATHER BUREAU
DEPT. VAN VERVOER / DEPT. OF TRANSPORT

Maksimum en Minimum Temperature (°C) en Reënval (RRR) in mms. vir die 24 uur wat om 0800 SAST eindig op ..13 . 6 . 1961.. Maximum and Minimum Temperatures (°C) and Rainfall (RRR) in mms. for 24 hours ending at 0800 SAST on

CAPE - KAAP	Max.	Min.	RRR
Aberdeen			
Addo			
Alexanderbaai	18	8	
Aliwal-Noord	10	2	
Barkly East			
Bashee	27	14	
Beaufort West	17	4	
Boegoebergdam			
Boetsap			
Brandvlei			
Cala			
Caledon			
Calitzdorp			
Calvinia	15	2	
Cape L'Agulhas	20	14	7·4
Cape Columbine	14	12	2·2
Cape St. Francis	20	13	4·5
Carnarvon			
Ceres			
Citrusdal			
Colesberg			
Cradock			
De Aar	xx	5	
D.F. Malan (C.T.)	15	13	5·5
Dordrecht	11	5	
Douglas			
East London	24	15	
Elsenburg			
Fraserburg	11	2	
Garies			
George	22	12	3·4
Graaff Reinet	17	8	
Grahamstown			
Hopetown			
Idutywa			
Jansenville	20	10	
Joubertina			
Kenhardt			
Kimberley	15	1	
K'W. Town			
Knysna			
Kokstad	19	-1	

KAAP - CAPE	Max.	Min.	RRR
Kowie			
Kuruman	15	1	
Ladismith			
Lake Mentz			
Maclear			
Mafeking	15	3	
Malmesbury			
Matatiele			
Matroosberg	16	6	
Middelburg	12	1	
Mosselbaai	22	13	1·3
Mount Frere			
O'kiep	17	7	
Orange River			
Oudtshoorn			
Petrusville			
Piketberg			
Pofadder	15	5	
Port Elizabeth	24	13	8·3
Port Nolloth	16	10	
Port St. Johns	23	17	
Postmasburg	13	0	
Prieska	17	1	
Prince Albert			
Queenstown	16	5	
Rietfontein			
Riversdal	23	12	1·0
Robertson	20	11	
Somerset East	18	10	
Steynsburg			
Strydenburg			
Sutherland	11	1	
Swellendam			
Tarkastad			
Touwsrivier			
Umtata	22	5	
Uniondale			
Upington	18	3	
Vanwyksvlei	14	3	
Victoria-Wes	12	-1	
Vredendal	18	9	
Vryburg	16	1	

CAPE - KAAP	Max.	Min.	RRR
Williston			
Willowmore	15	7	
Twee Rivieren	29	1	
O.V.S. - O.F.S.			
Balkfontein[1]			
Bethlehem	11	-1	
Bloemfontein	11	1	
Bultfontein			
Fauresmith	11	0	
Ficksburg			
Frankfort	13	-4	
Harrismith			
Heilbron			
Hoopstad	14	0	
Kroonstad	11	0	
Lindley			
Modderpoort			
Petrusburg			
Philippolis			
Reddersburg			
Reitz			
Vrede			
Warden			
Welkom			
Wepener	9	0	0·1
Winburg			
Zastron			
TRANSVAAL			
Andalusia			
Barberton			
Belfast			
Bethal			
Carolina	15	-1	
Chester			
Crecy	19	2	
Ermelo			
Fleur-de-Lys	23	18	
Groendraai	20	0	
Jan Smuts	13	2	

[1]Near Bothaville

TRANSVAAL	Max.	Min.	RRR
Joubert Park	11	3	
Komatipoort			
Kroondal	17	5	
L'doringstad			
Lichtenburg			
Loskop[2]			
Mara	21	3	
Marble Hall			
Marnitz	20	0	
Messina	25	6	
Middelburg			
Nelspruit	23	6	
Pelgrimsrus	16	7	
Phalaborwa	25	9	
Pietersburg	17	6	
Piet Retief			
Pongola	24	8	
Potchefstroom	13	-3	
Potgietersrus	17	6	
Pretoria W.B.	16	5	
Pretoriuskop			
Sekukuni			
Skukuza	24	3	
Thabazimbi	17	4	
Tomburke			
Tzaneen			
Vereeniging			
Volksrust			
Warmbad	19	12	
Waterval-Bo			
Witbank			
Zeerust			
Standerton	16	-3	
NATAL			
Cape St. Lucia	23	xx	
Dundee			
Durban	24	8	
Estcourt	19	1	
Harding			
Himeville			
M'kuzi			

[2]Naby Groblersdal

NATAL	Max.	Min.	RRR
Mtubatuba			
Newcastle	21	-2	
P'Maritzburg	21	-1	
Port Shepstone	24	14	
Richmond			
Seven Oaks			
Van Reenen			
Vryheid			
S.W.A.			
Gobabis	18	1	
Keetmanshoop	18	8	
Luderitz	16	10	
Mariental	19	6	
Ohopoho	26	10	
Ondangua	25	11	
Outjo	24	7	
Runtu	25	3	
Swakopmund	21	13	
Tsumeb	24	6	
Windhoek	19	4	
PROTECTORATES PROTEKTORATE			
Bremersdorp	22	11	
Emlembe			
Francistown	20	1	
Gaberones	19	3	
Ghanzi	20	-1	
Lobatsi			
Mahalapye	20	0	
Makoba			
Maseru	8	2	
Maun	22	4	
Molopololi			
Stegi			
Tsabong	19	1	
Tsane	18	0	
Shakawe	21	2	
Bosspoort (Tvl)	13	-1	

SYNOPTIC WEATHER MAP — 1200 GMT. — 1400 SAST. — SINOPTIESE WEERKAART

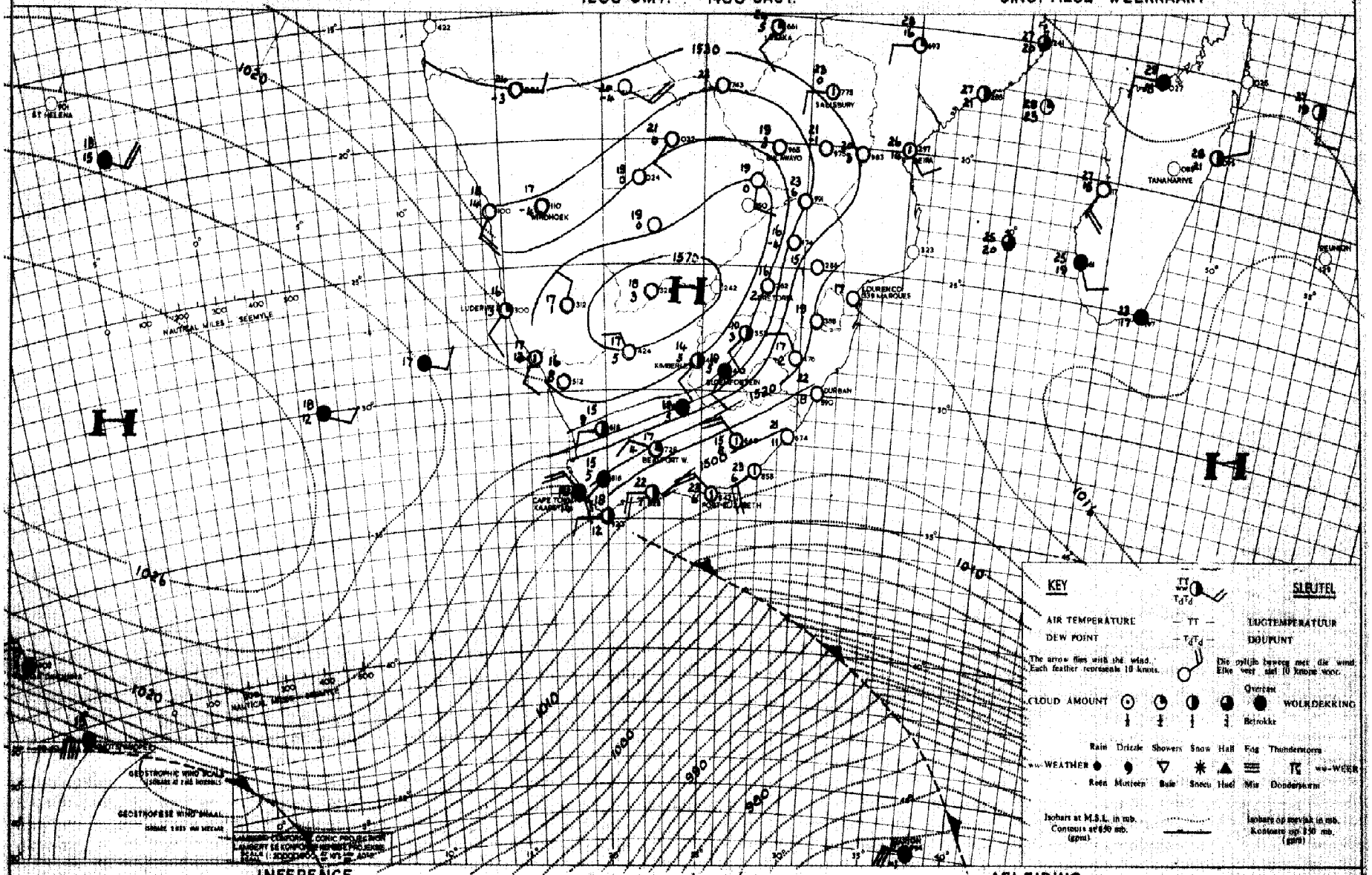

INFERENCE — DATE 12 - 6 - 1961 DATUM — AFLEIDING

The cloudy conditions over the southwestern coastal regions will later clear gradually and cloudy and cold conditions with showers will spread eastwards along the south coast. Over the interior it will be mainly cloudless but cold with frost over most parts.

Die bewolkte toestande oor die suidwestelike kusgebiede sal later geleidelik opklaar en bewolkte koue toestande met buie sal ooswaarts uitbrei langs die suidkus. Oor die binneland sal dit hoofsaaklik wolkloos wees maar koud oor die meeste dele met ryp.

DAAGLIKSE WEERBULLETIN — DAILY WEATHER BULLETIN

WEERBURO / WEATHER BUREAU

DEPT. VAN VERVOER / DEPT. OF TRANSPORT

Maksimum en Minimum Temperature (°C) en Reënval (RRR) in mms. vir die 24 uur wat om 0800 SAST eindig op 14 : 6 : 1961

Maximum and Minimum Temperatures (°C) and Rainfall (RRR) in mms. for 24 hours ending at 0800 SAST on

CAPE - KAAP	Max.	Min.	RRR
Aberdeen			
Addo			
Alexanderbaai	26	16	
Aliwal-Noord	16	0	
Barkly East			
Bashee	20	12	
Beaufort West	18	4	
Boegoebergdam			
Boetsap			
Brandvlei			
Cala			
Caledon			
Calitzdorp			
Calvinia	17	9	
Cape L'Agulhas	20	11	1·3
Cape Columbine	17	12	
Cape St. Francis	18	11	0·3
Carnarvon			
Ceres			
Citrusdal			
Colesberg			
Cradock			
De Aar	××	2	
D.F. Malan (C.T.)	19	9	3·0
Dordrecht	16	2	
Douglas			
East London	21	9	
Elsenburg			
Fraserburg	13	1	
Garies			
George	19	7	
Graaff Reinet	18	9	
Grahamstown			
Hopetown			
Idutywa			
Jansenville	21	6	
Joubertina			
Kenhardt			
Kimberley	15	2	
K'W. Town			
Knysna			
Kokstad	19	+1	

KAAP - CAPE	Max.	Min.	RRR
Kowie			
Kuruman	17	2	
Ladismith			
Lake Mentz			
Maclear			
Mafeking	18	3	
Malmesbury			
Matatiele			
Matroosberg	16	4	
Middelburg	15	-1	
Mosselbaai	20	13	
Mount Frere			
O'kiep	17	10	
Orange River			
Oudtshoorn			
Petrusville			
Piketberg			
Pofadder	16	7	
Port Elizabeth	19	6	
Port Nolloth	27	15	
Port St. Johns	20	13	0·5
Postmasburg	16	4	
Prieska	17	1	
Prince Albert			
Queenstown	19	2	
Rietfontein			
Riversdal	21	7	
Robertson	22	6	
Somerset East	18	7	
Steynsburg			
Strydenburg			
Sutherland	14	-1	
Swellendam			
Tarkastad			
Touwsrivier			
Umtata	21	3	
Uniondale			
Upington	20	3	
Vanwyksvlei	16	4	
Victoria-Wes	13	-2	
Vredendal	21	9	
Vryburg	16	1	

CAPE - KAAP	Max.	Min.	RRR
Williston			
Willowmore	16	2	
Twee Riviere	20	3	
O.V.S. - O.F.S.			
Balkfontein[1]			
Bethlehem	16	-1	
Bloemfontein	15	3	
Bultfontein			
Fauresmith	15	1	
Ficksburg			
Frankfort	18	-1	
Harrismith			
Heilbron			
Hoopstad	15	1	
Kroonstad	17	2	
Lindley			
Modderpoort			
Petrusburg			
Philippolis			
Reddersburg			
Reitz			
Vrede			
Warden			
Welkom	16	5	
Wepener	15	1	
Winburg			
Zastron			
TRANSVAAL			
Andalusia			
Barberton			
Belfast			
Bethal			
Carolina	16	1	
Chester			
Crecy	22	0	
Ermelo			
Fleur-de-Lys	24	8	
Groendraai	23	1	
Jan Smuts	17	3	

[1]Near Bothaville

TRANSVAAL	Max.	Min.	RRR
Joubert Park	17	5	
Komatipoort			
Kroondal	20	4	
L'doringstad			
Lichtenburg			
Loskop[2]			
Mara	23	8	
Marble Hall			
Marnitz	24	8	
Messina	26	13	
Middelburg			
Nelspruit	25	5	
Pelgrimsrus	16	4	
Phalaborwa	26	11	
Pietersburg	22	4	
Piet Retief	18	3	
Pongola			
Potchefstroom	17	0	
Potgietersrus	22	2	
Pretoria W.B.	20	1	
Pretoriuskop			
Sekukuni			
Skukuza	28	7	
Thabazimbi	21	5	
Tomburke			
Tzaneen			
Vereeniging			
Volksrust			
Warmbad	20	2	
Waterval-Bo			
Witbank			
Zeerust			
Standerton	18	-4	
NATAL			
Cape St. Lucia	23	××	
Dundee			
Durban	24	12	0·5
Estcourt	18	1	
Harding			
Himeville			
M'kuzi			

[2]Naby Groblersdal

NATAL	Max.	Min.	RRR
Mtubatuba			
Newcastle	19	-2	
P'Maritzburg	19	2	
Port Shepstone	23	12	
Richmond			
Seven Oaks			
Van Reenen			
Vryheid			
S.W.A.			
Gobabis	18	2	
Keetmanshoop	19	8	
Luderitz	22	12	
Mariental	20	4	
Ohopoho	26	11	
Ondangua	25	7	
Outjo	25	5	
Runtu	24	4	
Swakopmund	22	15	
Tsumeb	23	6	
Windhoek	20	6	
PROTECTORATES			
PROTEKTORATE			
Bremersdorp	23	8	
Emlembe			
Francistown	23	7	
Gaberones	22	2	
Ghanzi	20	1	
Lobatsi			
Mahalapye	23	3	
Makoba			
Maseru	15	4	
Maun	23	4	
Molopololi			
Stegi			
Tsabong	20	0	
Tsane	17	10	
Shakawe	24	3	
Bespoort (Tvl.)	15	0	

SYNOPTIC WEATHER MAP — 1200 GMT. — 1400 SAST. — SINOPTIESE WEERKAART

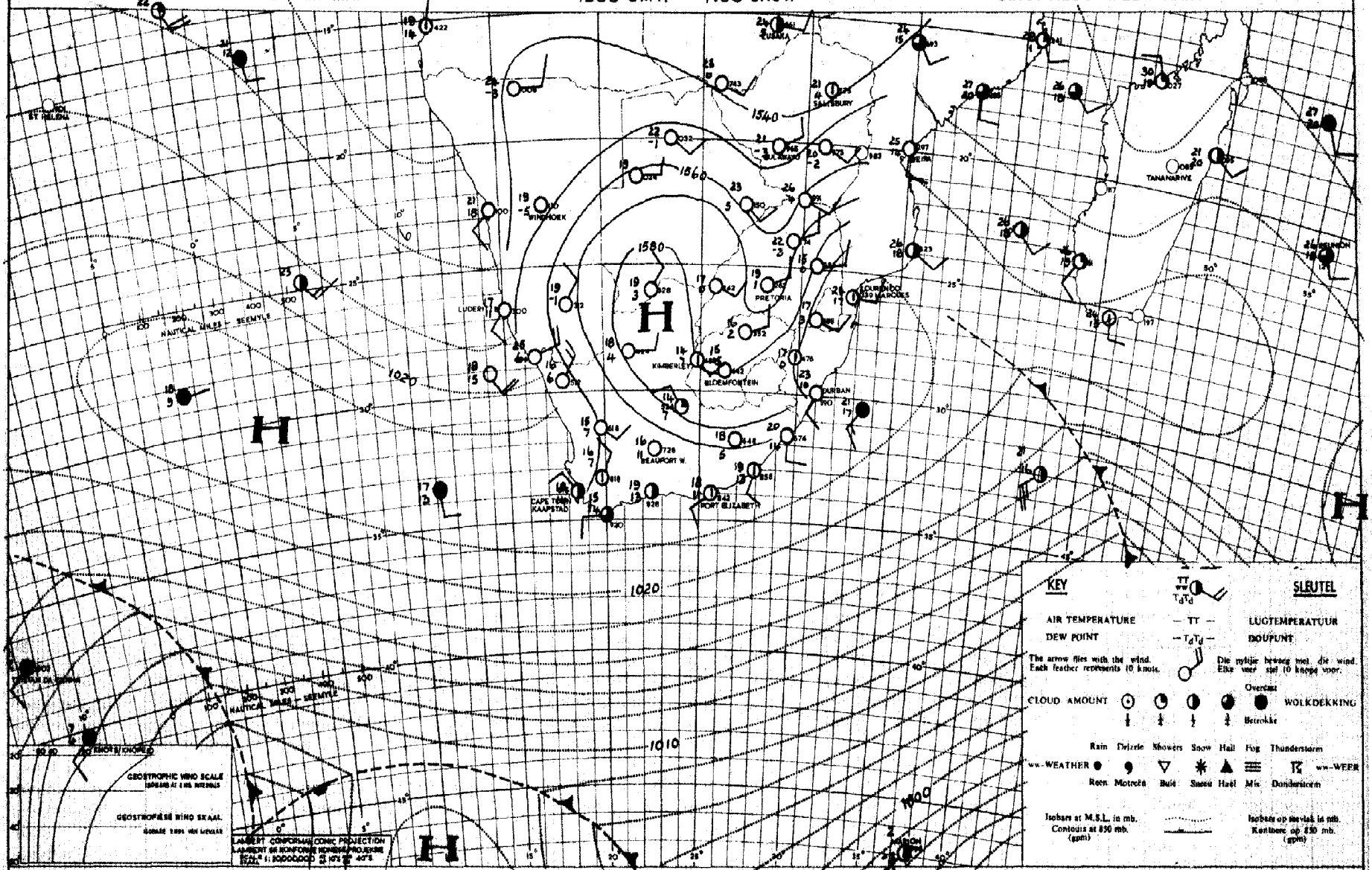

INFERENCE — DATE 13 - 6 - 1961 DATUM — AFLEIDING

The trough over the west coast is deepening and the high over the Northern Cape is moving eastwards. It will be mainly fine and warmer air will move southwards over the western half of the country. Light frost will still occur at night over the north-eastern half of the interior.

Die trog oor die weskus verdiep en die hoog oor Noord-Kaapland beweeg ooswaarts. Dit sal hoofsaaklik mooiweer wees en warmer lug beweeg suidwaarts oor die westelike helfte van die land. Lichte ryp sal nog voorkom snags oor die noordoostelike helfte van die binneland.

DAAGLIKSE WEERBULLETIN — DAILY WEATHER BULLETIN

WEERBURO / WEATHER BUREAU
DEPT. VAN VERVOER / DEPT. OF TRANSPORT

Maksimum en Minimum Temperature (°C) en Reënval (RRR) in mms. vir die 24 uur wat om 0800 SAST eindig op ..15..6..1961..

Maximum and Minimum Temperatures (°C) and Rainfall (RRR) in mms. for 24 hours ending at 0800 SAST on

CAPE - KAAP	Max.	Min.	RRR
Aberdeen			
Addo			
Alexanderbaai	29	13	
Aliwal-Noord	18	-1	
Barkly East			
Bashee	21	13	
Beaufort West	20	5	
Boegoebergdam			
Boetsap			
Brandvlei			
Cala			
Caledon			
Calitzdorp			
Calvinia	20	4	
Cape L'Agulhas	20	11	
Cape Columbine	20	14	
Cape St. Francis	19	10	
Carnarvon			
Ceres			
Citrusdal			
Colesberg			
Cradock			
De Aar	xx	2	
D.F. Malan (C.T.)	19	6	
Dordrecht	16	5	
Douglas			
East London	22	11	
Elsenburg			
Fraserburg	14	1	
Garies			
George	23	6	
Graaff Reinet	22	9	
Grahamstown			
Hopetown			
Idutywa			
Jansenville	23	4	
Joubertina			
Kenhardt			
Kimberley	18	3	
K'W. Town			
Knysna			
Kokstad	22	-1	

KAAP - CAPE	Max.	Min.	RRR
Kowie			
Kuruman	17	1	
Ladismith			
Lake Mentz			
Maclear			
Mafeking	18	3	
Malmesbury			
Matatiele			
Matroosberg	16	4	
Middelburg	16	-1	
Mosselbaai	23	12	
Mount Frere			
O'kiep	19	10	
Orange River			
Oudtshoorn			
Petrusville			
Piketberg			
Pofadder	18	6	
Port Elizabeth	25	7	
Port Nolloth	28	11	
Port St. Johns	21	15	
Postmasburg	15	4	
Prieska	19	1	
Prince Albert			
Queenstown	21	1	
Rietfontein			
Riversdal	24	4	
Robertson	23	5	
Somerset East	21	5	
Steynsburg			
Strydenburg			
Sutherland	13	-1	
Swellendam			
Tarkastad			
Touwsrivier			
Umtata	23	4	
Uniondale			
Upington	21	4	
Vanwyksvlei	18	3	
Victoria-Wes	15	-3	
Vredendal	24	7	
Vryburg	20	1	

CAPE - KAAP	Max.	Min.	RRR
Williston			
Willowmore	17	0	
Twee Rivieren	23	2	
O.V.S. - O.F.S.			
Balkfontein[1]			
Bethlehem	16	-2	
Bloemfontein	16	2	
Bultfontein			
Fauresmith	15	-1	
Ficksburg			
Frankfort	18	-4	
Harrismith			
Heilbron			
Hoopstad	19	1	
Kroonstad	17	0	
Lindley			
Modderpoort			
Petrusburg			
Philippolis			
Reddersburg			
Reitz			
Vrede			
Warden			
Welkom	17	2	
Wepener	17	-2	
Winburg			
Zastron			
TRANSVAAL			
Andalusia			
Barberton			
Belfast			
Bethal			
Carolina	17	3	
Chester			
Crecy	21	1	
Ermelo			
Fleur-de-Lys	21	7	
Groendraai	21	1	
Jan Smuts	17	4	

[1]Near Bothaville

TRANSVAAL	Max.	Min.	RRR
Joubert Park	17	5	
Komatipoort			
Kroondal	19	2	
L'doringstad			
Lichtenburg			
Loskop[2]			
Mara	20	3	
Marble Hall			
Marnitz	21	8	
Messina	23	11	
Middelburg			
Nelspruit	22	5	
Pelgrimsrus	16	6	
Phalaborwa	25	9	
Pietersburg	19	4	
Piet Retief	20	2	
Pongola	24	10	
Potchefstroom	19	-1	
Potgietersrus	21	2	
Pretoria W.B.	19	0	
Pretoriuskop			
Sekukuni			
Skukuza	24	5	
Thabazimbi	23	4	
Tomburke			
Tzaneen			
Vereeniging			
Volksrust			
Warmbad	20	4	
Waterval-Bo			
Witbank			
Zeerust			
Standerton	19	-5	
NATAL			
Cape St. Lucia	22	x	
Dundee			
Durban	24	10	
Estcourt	19	5	
Harding			
Himeville			
M'kuzi			

[2]Naby Groblersdal

NATAL	Max.	Min.	RRR
Mtubatuba			
Newcastle	22	-2	
P'Maritzburg	23	2	
Port Shepstone	23	14	
Richmond			
Seven Oaks			
Van Reenen			
Vryheid			
S.W.A.			
Gobabis	20	3	
Keetmanshoop	21	8	
Luderitz	26	13	
Mariental	21	5	
Ohopoho	26	2	
Ondangua			
Outjo	23	17	
Runtu	26	6	
Swakopmund	30	16	
Tsumeb	24	7	
Windhoek	20	7	
PROTECTORATES / PROTEKTORATE			
Bremersdorp	23	7	
Emlembe			
Francistown	20	5	
Gaberones	21	3	
Ghanzi	23	3	
Lobatsi			
Mahalapye			
Makoba			
Maseru			
Maun	26	5	
Molopololi			
Stegi			
Tsabong	22	3	
Tsane	21	1	
Shakawe	25	4	
Bespoort (Tvl)	18	-1	

SYNOPTIC WEATHER MAP 1200 GMT. — 1400 SAST. SINOPTIESE WEERKAART

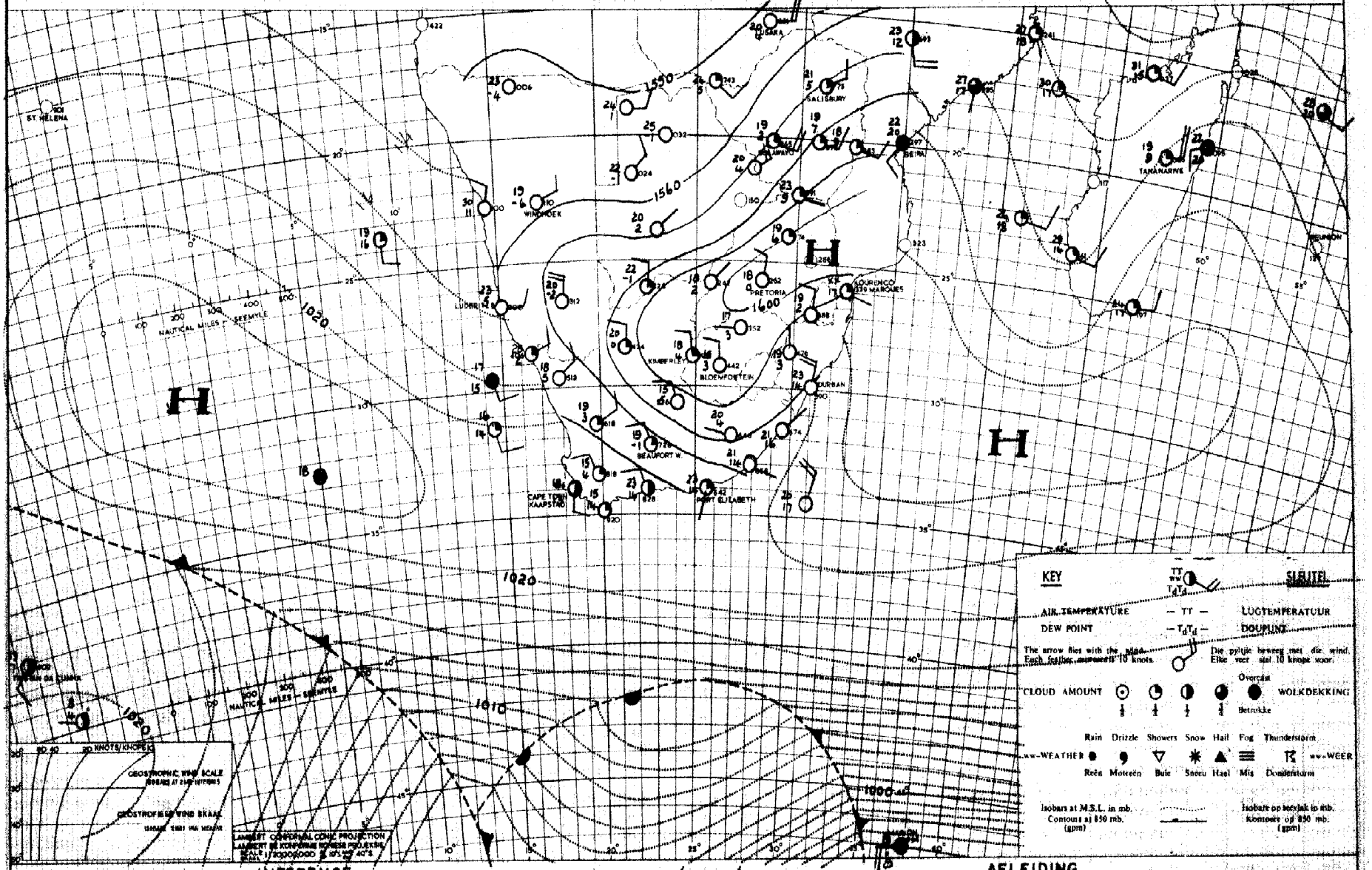

INFERENCE

With the high-pressure area over the interior and to the south of the continent, little change is expected in the prevailing fine weather conditions. Day temperatures will rise gradually but frost will still occur over the high-veld regions. Bergwinds will develop over the western coastal regions.

DATE 14 - 6 - 1961 DATUM

AFLEIDING

Met die hooglugdruk gebied oor die binneland en suid van die vasteland word min verandering verwag in die heersende mooiweerstoestande oor die land. Dag temperature sal geleidelik styg maar ryp sal nog voorkom oor die hoëveld streke. Bergwinde sal ontwikkel oor die weskusgebied.

DAAGLIKSE WEERBULLETIN

WEERBURO / WEATHER BUREAU
DEPT. VAN VERVOER / DEPT. OF TRANSPORT

DAILY WEATHER BULLETIN

Maksimum en Minimum Temperature (°C) en Reënval (RRR) in mms. vir die 24 uur wat om 0800 SAST eindig op 16 . 6 . 1961

Maximum and Minimum Temperatures (°C) and Rainfall (RRR) in mms. for 24 hours ending at 0800 SAST on

CAPE - KAAP	Max.	Min.	RRR
Aberdeen			
Addo			
Alexanderbaai	29	11	
Aliwal-Noord	19	-1	
Barkly East			
Bashee	24	14	
Beaufort West	20	4	
Boegoebergdam			
Boetsap			
Brandvlei			
Cala			
Caledon			
Calitzdorp			
Calvinia	22	4	
Cape L'Agulhas	20	12	3·0
Cape Columbine	20	xx	
Cape St. Francis	21	12	
Carnarvon			
Ceres			
Citrusdal			
Colesberg			
Cradock			
De Aar	xx	0	
D.F. Malan (C.T.)	23	9	0·5
Dordrecht	16	6	
Douglas			
East London	22	10	
Elsenburg			
Fraserburg	16	2	
Garies			
George	21	11	
Graaff Reinet	22	12	
Grahamstown			
Hopetown			
Idutywa			
Jansenville	20	6	
Joubertina			
Kenhardt			
Kimberley	19	4	
K'W. Town			
Knysna			
Kokstad	20	0	

KAAP - CAPE	Max.	Min.	RRR
Kowie			
Kuruman	18	0	
Ladismith			
Lake Mentz			
Maclear			
Mafeking	19	1	
Malmesbury			
Matatiele			
Matroosberg	18	7	
Middelburg	17	0	
Mosselbaai	20	12	
Mount Frere			
O'kiep	20	9	
Orange River			
Oudtshoorn			
Petrusville			
Piketberg			
Pofadder	19	6	
Port Elizabeth	22	7	
Port Nolloth	20	11	
Port St. Johns	25	15	
Postmasburg			
Prieska	21	0	
Prince Albert			
Queenstown	20	3	
Rietfontein			
Riversdal	23	9	
Robertson	23	5	
Somerset East	20	6	
Steynsburg			
Strydenburg			
Sutherland	15	3	
Swellendam			
Tarkastad			
Touwsrivier			
Umtata	21	4	
Uniondale			
Upington	22	4	
Vanwyksvlei	19	3	
Victoria-Wes	16	-3	
Vredendal	25	8	
Vryburg	19	1	

CAPE - KAAP	Max.	Min.	RRR
Williston			
Willowmore	18	3	
Twee Riviere	21	2	
O.V.S. - O.F.S.			
Balkfontein[1]			
Bethlehem	17	-1	
Bloemfontein	17	1	
Bultfontein			
Fauresmith	16	-1	
Ficksburg			
Frankfort	18	-3	
Harrismith			
Heilbron			
Hoopstad	18	1	
Kroonstad	17	0	
Lindley			
Modderpoort			
Petrusburg			
Philippolis			
Reddersburg			
Reitz			
Vrede			
Warden			
Welkom	17	2	
Wepener	17	-2	
Winburg			
Zastron			
TRANSVAAL			
Andalusia			
Barberton			
Belfast			
Bethal			
Carolina	18	2	
Chester			
Crecy	22	2	
Ermelo			
Fleur-de-Lys	24	10	
Groendraai	22	1	
Jan Smuts	17	2	

[1]Near Bothaville

TRANSVAAL	Max.	Min.	RRR
Joubert Park	16	5	
Komatipoort			
Kroondal	21	2	
L'doringstad			
Lichtenburg			
Loskop[2]			
Mara	23	4	
Marble Hall			
Marnitz			
Messina			
Middelburg			
Nelspruit	25	7	
Pelgrimsrus	18	5	
Phalaborwa	27	11	
Pietersburg	21	3	
Piet Retief	19	3	
Pongola	25	10	
Potchefstroom	18	-1	
Potgietersrus	21	5	
Pretoria W.B.	20	1	
Pretoriuskop			
Sekukuni			
Skukuza	26	10	
Thabazimbi	22	2	
Tomburke			
Tzaneen			
Vereeniging			
Volksrust			
Warmbad	21	3	
Waterval-Bo			
Witbank			
Zeerust			
Standerton			
NATAL			
Cape St. Lucia	22	x	
Dundee			
Durban	24	13	
Estcourt	21	2	
Harding			
Himeville			
M'kuzi			

[2]Naby Groblersdal

NATAL	Max.	Min.	RRR
Mtubatuba			
Newcastle	20	-1	
P'Maritzburg	19	3	
Port Shepstone	23	14	
Richmond			
Seven Oaks			
Van Reenen			
Vryheid			
S.W.A.			
Gobabis	20	4	
Keetmanshoop	22	8	
Luderitz	29	11	
Mariental	23	6	
Ohopoho	26	5	
Ondangua	26	9	
Outjo	25	7	
Runtu	26	5	
Swakopmund	26	15	
Tsumeb	24	7	
Windhoek	21	17	
PROTECTORATES / PROTEKTORATE			
Bremersdorp	24	7	
Emlembe			
Francistown	22	4	
Gaberones	22	1	
Ghanzi	23	3	
Lobatsi			
Mahalapye			
Makoba			
Maseru	15	0	
Maun	25	7	
Molopololi			
Stegi			
Tsabong	21	2	
Tsane	20	2	
Shakawe	24	5	
Bospoort (Tvl.)	18	-2	

SYNOPTIC WEATHER MAP — 1200 GMT. — 1400 SAST. — SINOPTIESE WEERKAART

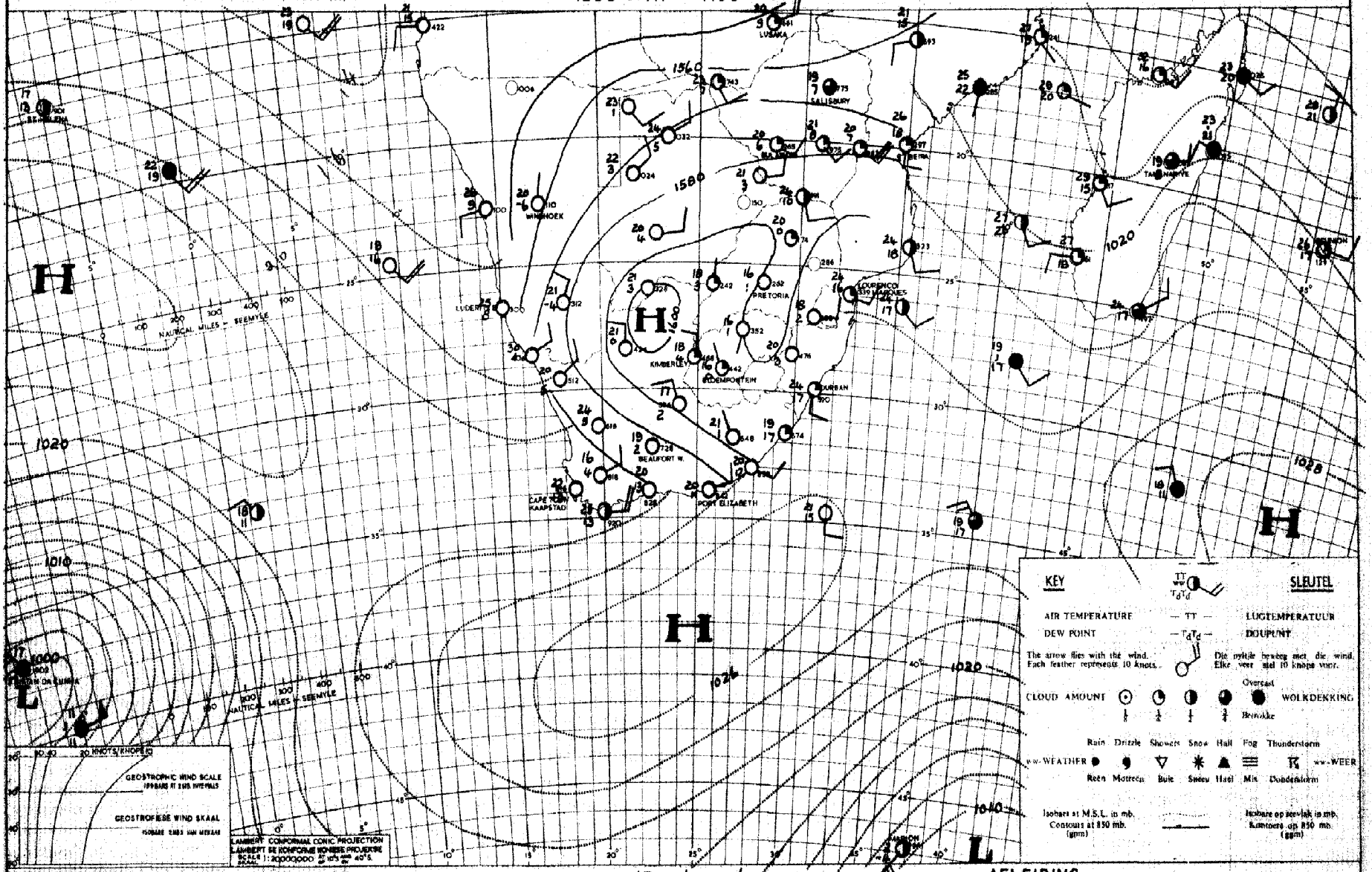

INFERENCE

With the strong high over the interior it will remain fine and mild generally, but it will be cold at night with local light frost over the interior. Pressure is falling over the Cape south coast and a coastal low may develop. Cloudy and cooler weather will therefore spread over Southwestern Cape and the Cape south coast.

DATE 15 - 6 - 1961 DATUM

AFLEIDING

Met die sterk hoog oor die binneland sal dit hoofsaaklik mooiweer en matig bly, maar koud snags met ligte ryp op plekke oor die binneland. Drukke daal oor die Kaapse suidkus en 'n kuslaag sal moontlik vorm. Bewolkte en koeler weer sal dus mare uitbrei oor Suidwes-Kaapland en die Kaapse suidkus.

DAAGLIKSE WEERBULLETIN — DAILY WEATHER BULLETIN

WEERBURO / WEATHER BUREAU
DEPT. VAN VERVOER / DEPT. OF TRANSPORT

Maksimum en Minimum Temperature (°C) en Reënval (RRR) in mms. vir die 24 uur wat om 0800 SAST eindig op ..17..6..1961.. Maximum and Minimum Temperatures (°C) and Rainfall (RRR) in mms. for 24 hours ending at 0800 SAST on

CAPE - KAAP	Max.	Min.	RRR
Aberdeen			
Addo			
Alexanderbaai	23	7	
Aliwal-Noord	17	1	0·3
Barkly East			
Bashee	28	12	0·3
Beaufort West	20	2	
Boegoebergdam			
Boetsap			
Brandvlei			
Cala			
Caledon			
Calitzdorp			
Calvinia	17	0	
Cape L'Agulhas	20	11	
Cape Columbine	17	x	
Cape St. Francis	18	12	11·5
Carnarvon			
Ceres			
Citrusdal			
Colesberg			
Cradock			3·3
De Aar	xx	0	
D.F. Malan (C.T.)	18	6	0·1
Dordrecht	15	1	4·0
Douglas			
East London	25	10	11·4
Elsenburg			
Fraserburg	15	-1	
Garies			
George	17	9	
Graaff Reinet	21	5	
Grahamstown			
Hopetown			
Idutywa			
Jansenville	24	10	0·2
Joubertina			1·5
Kenhardt			
Kimberley	18	3	
K'W. Town			
Knysna			
Kokstad	20	-1	

KAAP - CAPE	Max.	Min.	RRR
Kowie			3·0
Kuruman	17	0	
Ladismith			
Lake Mentz			
Maclear			
Mafeking	19	-1	
Malmesbury			
Matatiele			
Matroosberg	14	1	
Middelburg	16	-3	
Mosselbaai	19	13	
Mount Frere			
O'kiep	21	5	
Orange River			
Oudtshoorn			
Petrusville			
Piketberg			
Pofadder	19	5	
Port Elizabeth	20	12	1·8
Port Nolloth	18	6	
Port St. Johns	24	14	
Postmasburg	17	5	
Prieska	20	0	
Prince Albert			
Queenstown	19	4	8·2
Rietfontein			
Riversdal	18	4	
Robertson	19	4	
Somerset East	22	7	1·2
Steynsburg			
Strydenburg			
Sutherland	12	-3	
Swellendam			
Tarkastad			5·0
Touwsrivier			
Umtata	23	8	
Uniondale			
Upington	21	2	
Vanwyksvlei	19	2	
Victoria-Wes	17	-1	
Vredendal	18	4	
Vryburg	20	-1	

CAPE - KAAP	Max.	Min.	RRR
Williston			
Willowmore	17	6	
O.V.S. - O.F.S.			
Balkfontein[1]			
Bethlehem	14	-3	
Bloemfontein	15	2	
Bultfontein			
Fauresmith	15	-1	
Ficksburg			
Frankfort	17	-2	
Harrismith			
Heilbron			
Hoopstad	18	0	
Kroonstad	16	1	
Lindley			
Modderpoort			
Petrusburg			
Phillippolis			
Reddersburg			
Reitz			
Vrede			
Warden			
Welkom	16	2	
Wepener	15	1	
Winburg			
Zastron			
TRANSVAAL			
Andalusia			
Barberton			
Belfast			
Bethal			
Carolina	17	2	
Chester			
Crecy	23	2	
Ermelo			
Fleur-de-Lys	24	9	
Groendraai	21	0	
Jan Smuts	16	3	

[1]Near Bothaville

TRANSVAAL	Max.	Min.	RRR
Joubert Park	17	5	
Komatipoort			
Kroondal	20	4	
L'doringstad			
Lichtenburg			
Loskop[2]			
Mara	22	4	
Marble Hall			
Marnitz	21	3	
Messina	26	10	
Middelburg			
Nelspruit	25	9	
Pelgrimsrus	17	7	
Phalaborwa	25	8	
Pietersburg	20	3	
Piet Retief	21	3	
Pongola			
Potchefstroom	19	0	
Potgietersrus	21	4	
Pretoria W.B.	19	0	
Pretoriuskop			
Sekukuni			
Skukuza	26	6	
Thabazimbi			
Tomburke			
Tzaneen			
Vereeniging			
Volksrust			
Warmbad	21	4	
Waterval-Bo			
Witbank			
Zeerust			
Standerton	18	-5	
NATAL			
Cape St. Lucia	23	x	
Dundee			
Durban	25	11	
Estcourt	20	3	
Harding			
Himeville			
M'kuzi			

[2]Naby Groblersdal

NATAL	Max.	Min.	RRR
Mtubatuba			
Newcastle	21	-1	
P'Maritzburg	21	2	
Port Shepstone	23	14	
Richmond			
Seven Oaks			
Van Reenen			
Vryheid			
S.W.A.			
Gobabis	20	3	
Keetmanshoop	22	9	
Luderitz	21	11	
Mariental	23	5	
Ohopoho	26	10	
Ondangua	26	9	
Outjo	25	10	
Runtu	26	6	
Swakopmund	25	15	
Tsumeb	25	7	
Windhoek	20	7	
PROTECTORATES			
PROTEKTORATE			
Bremersdorp			
Emlembe			
Francistown	20	3	
Gaberones	23	1	
Ghanzi	23	2	
Lobatsi			
Mahalapye			
Makoba			
Maseru	15	1	
Maun	25	6	
Molopololi			
Stegi			
Tsabong	23	1	
Tsane	22	0	
Shakawe	25	5	
Bospoort (Tvl.)	17	-3	

SYNOPTIC WEATHER MAP 1200 GMT. — 1400 SAST. SINOPTIESE WEERKAART

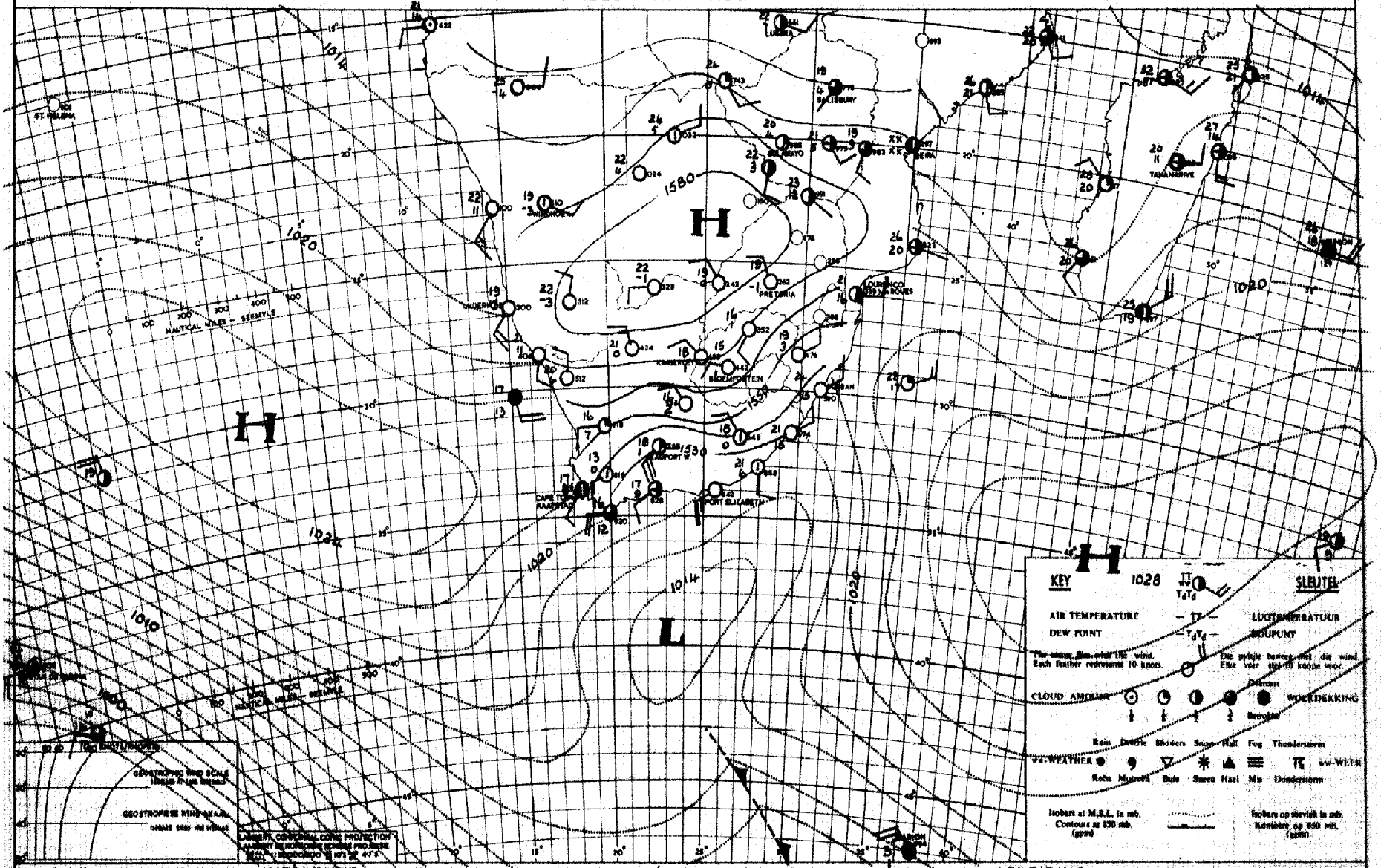

DATE 16 - 6 - 1961 DATUM

INFERENCE

With the low to the southwest of the continent it will be fairly cloudy over the southern and south-eastern coastal regions with local showers. Over the remainder of the country it will be mainly fine and mild. It will be cold at night over the highveld regions with frost.

AFLEIDING

Met die laag suidwes van die land sal dit taamlik bewolk wees oor die suidelike en suidoostelike kusgebiede met los buie. Oor die res van die gebied sal dit hoofsaaklik mooiweer en matig wees. Dit sal koud wees oor die hoëveld streke in die nag met ryp oor meeste dele.

DAAGLIKSE WEERBULLETIN — DAILY WEATHER BULLETIN

WEERBURO / WEATHER BUREAU
DEPT. VAN VERVOER / DEPT. OF TRANSPORT

Maksimum en Minimum Temperature (°C) en Reënval (RRR) in mms. vir die 24 uur wat om 0800 SAST eindig op ..18..6..1961..

Maximum and Minimum Temperatures (°C) and Rainfall (RRR) in mms. for 24 hours ending at 0800 SAST on

CAPE - KAAP	Max.	Min.	RRR
Aberdeen			
Addo			
Alexanderbaai	20	10	
Aliwal-Noord	16	0	
Barkly East			
Bashee	19	13	0·3
Beaufort West	15	1	
Boegoebergdam			
Boetsap			
Brandvlei			
Cala			
Caledon			
Calitzdorp			
Calvinia	16	6	
Cape L'Agulhas	20	11	
Cape Columbine	16	xx	
Cape St. Francis	18	11	1·0
Carnarvon			
Ceres			
Citrusdal			
Colesberg			
Cradock			
De Aar	14	1	
D.F. Malan (C.T.)	19	7	
Dordrecht			
Douglas			
East London	19	12	
Elsenburg			
Fraserburg	15	1	
Garies			
George	18	8	
Graaff Reinet	14	6	0·1
Grahamstown			
Hopetown			
Idutywa			
Jansenville	19	4	
Joubertina			
Kenhardt			
Kimberley	14	2	
K'W. Town			
Knysna			
Kokstad	13	2	1·5

KAAP - CAPE	Max.	Min.	RRR
Kowie			
Kuruman	17	4	
Ladismith			
Lake Mentz			
Maclear			
Mafeking	18	4	
Malmesbury			
Matatiele			
Matroosberg	16	4	
Middelburg	12	-2	
Mosselbaai	19	11	
Mount Frere			
O'kiep	19	9	
Orange River			
Oudtshoorn			
Petrusville			
Piketberg			
Pofadder	19	6	
Port Elizabeth	19	5	
Port Nolloth	23	11	
Port St. Johns	21	14	3·0
Postmasburg			
Prieska	16	1	
Prince Albert			
Queenstown	13	1	
Rietfontein			
Riversdal	21	3	
Robertson	20	3	
Somerset East	15	3	
Steynsburg			
Strydenburg			
Sutherland	16	-1	
Swellendam			
Tarkastad			
Touwsrivier			
Umtata	17	7	
Uniondale			
Upington	19	1	
Vanwyksvlei	15	4	
Victoria-Wes	14	-3	
Vredendal	21	7	
Vryburg			

CAPE - KAAP	Max.	Min.	RRR
Williston			
Willowmore	16	2	
Twee Rivieren	22	0	
O.V.S. - O.F.S.			
Balkfontein[1]			
Bethlehem	14	1	
Bloemfontein	14	1	
Bultfontein			
Fauresmith	13	1	
Ficksburg			
Frankfort	16	2	0·5
Harrismith			7·0
Heilbron			
Hoopstad	16	1	
Kroonstad	15	1	
Lindley			
Modderpoort			
Petrusburg			
Philippolis			
Reddersburg			
Reitz			
Vrede			6·5
Warden			
Welkom			
Wepener	15	-2	
Winburg			
Zastron			
TRANSVAAL			
Andalusia			
Barberton			
Belfast			
Bethal			
Carolina	16	1	
Chester			
Cracy	22	3	
Ermelo			
Fleur-de-Lys	26	10	
Groendraai	21	1	
Jan Smuts	15	3	

[1]Near Bothaville

TRANSVAAL	Max.	Min.	RRR
Joubert Park			
Komatipoort			
Kroondal	20	3	
L'doringstad			
Lichtenburg			
Loskop[2]			
Mara	23	7	
Marble Hall			
Marnitz	23	5	
Messina	27	13	
Middelburg			
Nelspruit	26	9	0·3
Pelgrimsrus	18	5	0·3
Phalaborwa	28	12	
Pietersburg	21	7	3·5
Piet Retief	18	5	0·2
Pongola			
Potchefstroom	16	5	
Potgietersrus	21	7	2·0
Pretoria W.B.	18	6	
Pretoriuskop			
Sekukuni			
Skukuza	27	9	0·5
Thabazimbi			
Tomburke			
Tzaneen			
Vereeniging			
Volksrust			
Warmbad	20	4	
Waterval-Bo			
Witbank			
Zeerust			
Standerton	17	-1	
NATAL			
Cape St. Lucia	20	xx	37·2
Dundee			
Durban	21	13	22·0
Estcourt	15	6	
Harding			
Himeville			
M'kuzi			

[2]Naby Groblersdal

NATAL	Max.	Min.	RRR
Mtubatuba			7·5
Newcastle	17	7	0·5
P'Maritzburg	15	8	1·0
Port Shepstone	21	15	1·8
Richmond			
Seven Oaks			3·5
Van Reenen			
Vryheid			
S.W.A.			
Gobabis	22	1	
Keetmanshoop	22	8	
Luderitz	20	11	
Mariental	23	5	
Ohopoho			
Ondangua			
Outjo	26	5	
Runtu			
Swakopmund	25	-2	
Tsumeb	25	6	
Windhoek	21	7	
PROTECTORATES PROTEKTORATE			
Bremersdorp	22	10	
Emlembe			
Francistown	23	3	
Gaberones	21	3	
Ghanzi	23	1	
Lobatsi			
Mahalapye			
Makoba			
Maseru	14	-1	
Maun	24	-1	
Molopololi			
Stegi			
Tsabong	22	2	
Tsane	21	3	
Shakawe	24	4	
Beaufort (Tvl)	15	1	

SYNOPTIC WEATHER MAP — 1200 GMT. — 1400 SAST. — SINOPTIESE WEERKAART

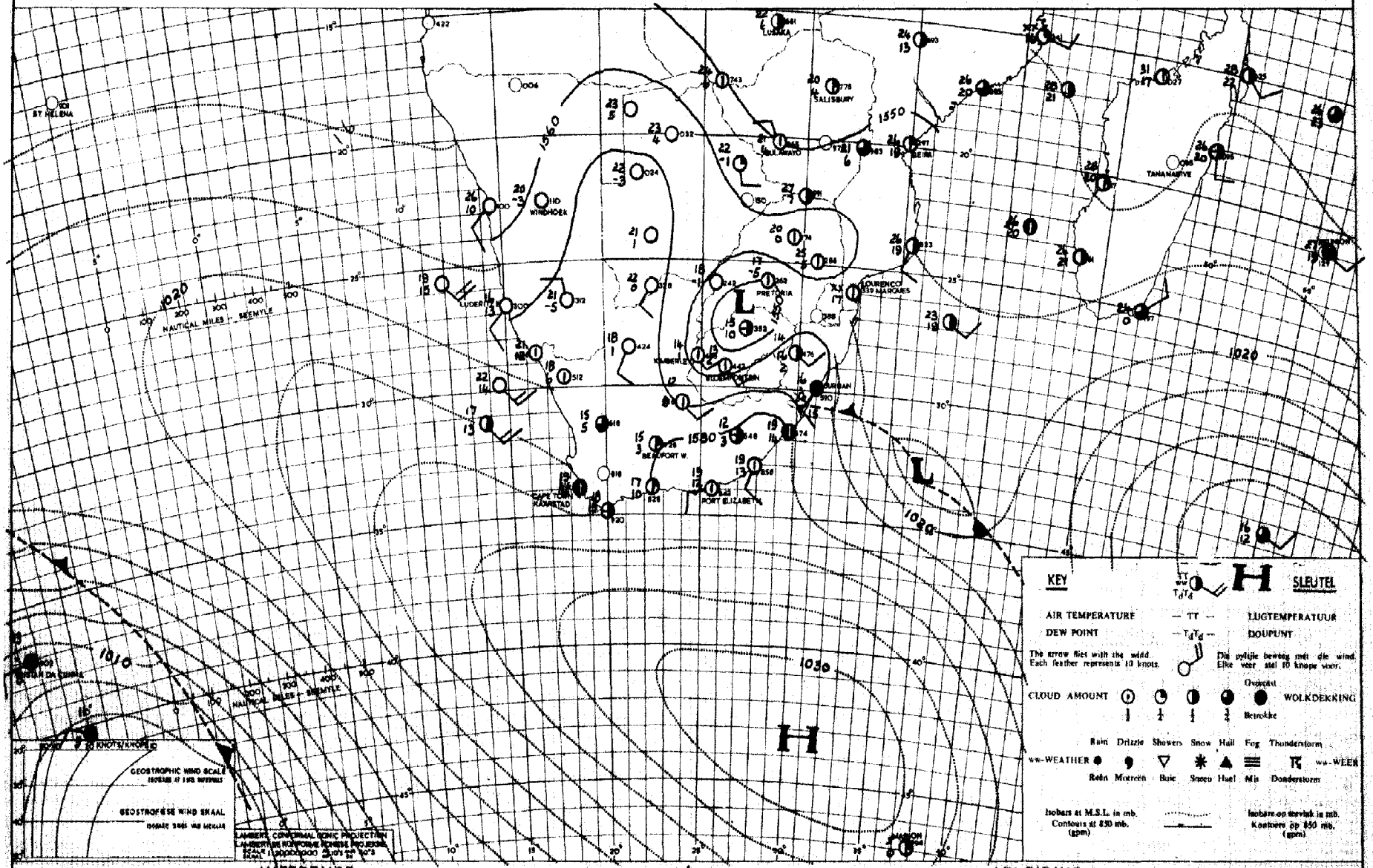

INFERENCE

DATE 17 - 6 - 1961 DATUM

The high lying south of the Cape is expected to move northeastwards. Over the eastern and northeastern Transvaal it is expected that it will be cloudy and cold with scattered showers and thundershowers and also at first over Natal it will be cloudy with occasional rain clearing from the south. Elsewhere over the country it will be fair or fine and cold to mild.

AFLEIDING

Die hoog wat suid van die Kaap lê sal na verwagting noordooswaarts beweeg. Oor die oostelike en noordoostelike Transvaal sal dit na verwagting bewolk en koud wees met verspreide buie en dönderbuie en ook aanvanklik langs die Natalkus sal dit bewolk wees met ligte reën af en toe maar dit sal verbeter vanuit die suide. Origens sal dit redelik mooiweer en koud tot matig wees.

DAAGLIKSE WEERBULLETIN

WEERBURO / WEATHER BUREAU
DEPT. VAN VERVOER / DEPT. OF TRANSPORT

DAILY WEATHER BULLETIN

Maksimum en Minimum Temperature (°C) en Reënval (RRR) in mms. vir die 24 uur wat om 0800 SAST eindig op 19 · 6 · 1961

Maximum and Minimum Temperatures (°C) and Rainfall (RRR) in mms. for 24 hours ending at 0800 SAST on

CAPE - KAAP	Max.	Min.	RRR
Aberdeen			
Addo			
Alexanderbaai	28	16	
Aliwal-Noord	19	0	
Barkly East			
Bashee	22	12	
Beaufort West	18	4	
Boegoebergdam			
Boetsap			
Brandvlei			
Cala			
Caledon			
Calitzdorp			
Calvinia	19	4	
Cape L'Agulhas	xx	10	
Cape Columbine	20	x	
Cape St. Francis	20	12	
Carnarvon			
Ceres			
Citrusdal			
Colesberg			
Cradock			
De Aar	18	2	
D.F. Malan (C.T.)	22	5	
Dordrecht	18	3	
Douglas			
East London	29	12	
Elsenburg			
Fraserburg	15	1	
Garies			
George	23	9	
Graaff Reinet	20	9	
Grahamstown			
Hopetown			
Idutywa			
Jansenville	23	7	
Joubertina			
Kenhardt			
Kimberley	19	3	
K'W. Town			
Knysna			
Kokstad	17	2	

KAAP - CAPE	Max.	Min.	RRR
Kowie			
Kuruman	17	5	
Ladismith			
Lake Mentz			
Maclear			
Mafeking	18	6	
Malmesbury			
Matatiele			
Matroosberg	17	5	
Middelburg	19	-1	
Mosselbaai	21	13	
Mount Frere			
O'kiep	17	11	
Orange River			
Oudtshoorn			
Petrusville			
Piketberg			
Pofadder	16	5	
Port Elizabeth	23	7	
Port Nolloth	28	12	
Port St. Johns	23	14	
Postmasburg	17	2	
Prieska	19	1	
Prince Albert			
Queenstown	19	2	
Rietfontein			
Riversdal	24	2	
Robertson	24	3	
Somerset East	21	5	
Steynsburg			
Strydenburg			
Sutherland	13	-3	
Swellendam			
Tarkastad			
Touwsrivier			
Umtata	22	5	
Uniondale			
Upington	21	3	
Vanwyksvlei	17	3	
Victoria-Wes	16	-2	
Vredendal	24	7	
Vryburg	18	3	

CAPE - KAAP	Max.	Min.	RRR
Williston			
Willowmore	17	2	
Twee Rivieren	21	1	
O.V.S. - O.F.S.			
Balkfontein[1]			
Bethlehem	14	2	0·1
Bloemfontein	17	2	
Bultfontein			
Fauresmith	16	-1	
Ficksburg			
Frankfort	14	-4	0·9
Harrismith			0·4
Heilbron			
Hoopstad	17	3	
Kroonstad	17	5	
Lindley			
Modderpoort			
Petrusburg			
Philippolis			
Reddersburg			
Reitz			
Vrede			
Warden			
Welkom	17	2	
Wepener	17	-1	
Winburg			
Zastron			
TRANSVAAL			
Andalusia			
Barberton			1·6
Belfast			
Bethal			1·8
Carolina	12	3	1·1
Chester			
Crecy	20	5	0·1
Ermelo			
Fleur-de-Lys	22	12	3·6
Groendraai	20	2	
Jan Smuts	13	8	1·0

[1]Near Bothaville

TRANSVAAL	Max.	Min.	RRR
Joubert Park	13	5	
Komatipoort			
Kroondal	18	7	
L'doringstad			
Lichtenburg			
Loskop[2]			
Mara	17	4	0·1
Marble Hall			
Marnitz	20	6	
Messina	17	11	7·5
Middelburg			
Nelspruit	21	13	2·5
Pelgrimsrus	15	8	4·0
Phalaborwa			
Pietersburg	17	5	
Piet Retief	11	9	17·5
Pongola	28	12	37·5
Potchefstroom	16	3	
Potgietersrus	19	4	
Pretoria W.B.	17	7	0·2
Pretoriuskop			
Sekukuni			
Skukuza	23	14	
Thabazimbi	22	2	
Tomburke			
Tzaneen			
Vereeniging			
Volksrust			
Warmbad	18	5	0·2
Waterval-Bo			
Witbank			
Zeerust			
Standerton	13	1	2·1
NATAL			
Cape St. Lucia	21	x	21·5
Dundee			1·9
Durban	20	13	1·3
Estcourt	16	5	
Harding			
Himeville			
M'kuzi			

[2]Naby Groblersdal

NATAL	Max.	Min.	RRR
Mtubatuba			35·5
Newcastle	11	10	5·8
P'Maritzburg	15	4	0·3
Port Shepstone	22	13	
Richmond			
Seven Oaks			7·0
Van Reenen			
Vryheid			15·0
S.W.A.			
Gobabis	19	1	
Keetmanshoop	21	7	
Luderitz	21	11	
Mariental	21	5	
Ohopoho	27	7	
Ondangua	26	7	
Outjo	25	4	
Runtu	26	3	
Swakopmund	20	11	
Tsumeb	24	4	
Windhoek	21	13	
PROTECTORATES / PROTEKTORATE			
Bremersdorp			
Emlembe			6·7
Francistown	21	3	
Gaberones	20	4	
Ghanzi	22	2	
Lobatsi			
Mahalapye			
Makoba			
Maseru	16	0	
Maun	24	4	
Molopololi			
Stegi			
Tsabong	20	1	
Tsane	20	1	
Shakawe	23	4	
Bospoort (Tvl)	16	4	

SYNOPTIC WEATHER MAP — 1200 GMT. — 1400 EAST — SINOPTIESE WEERKAART

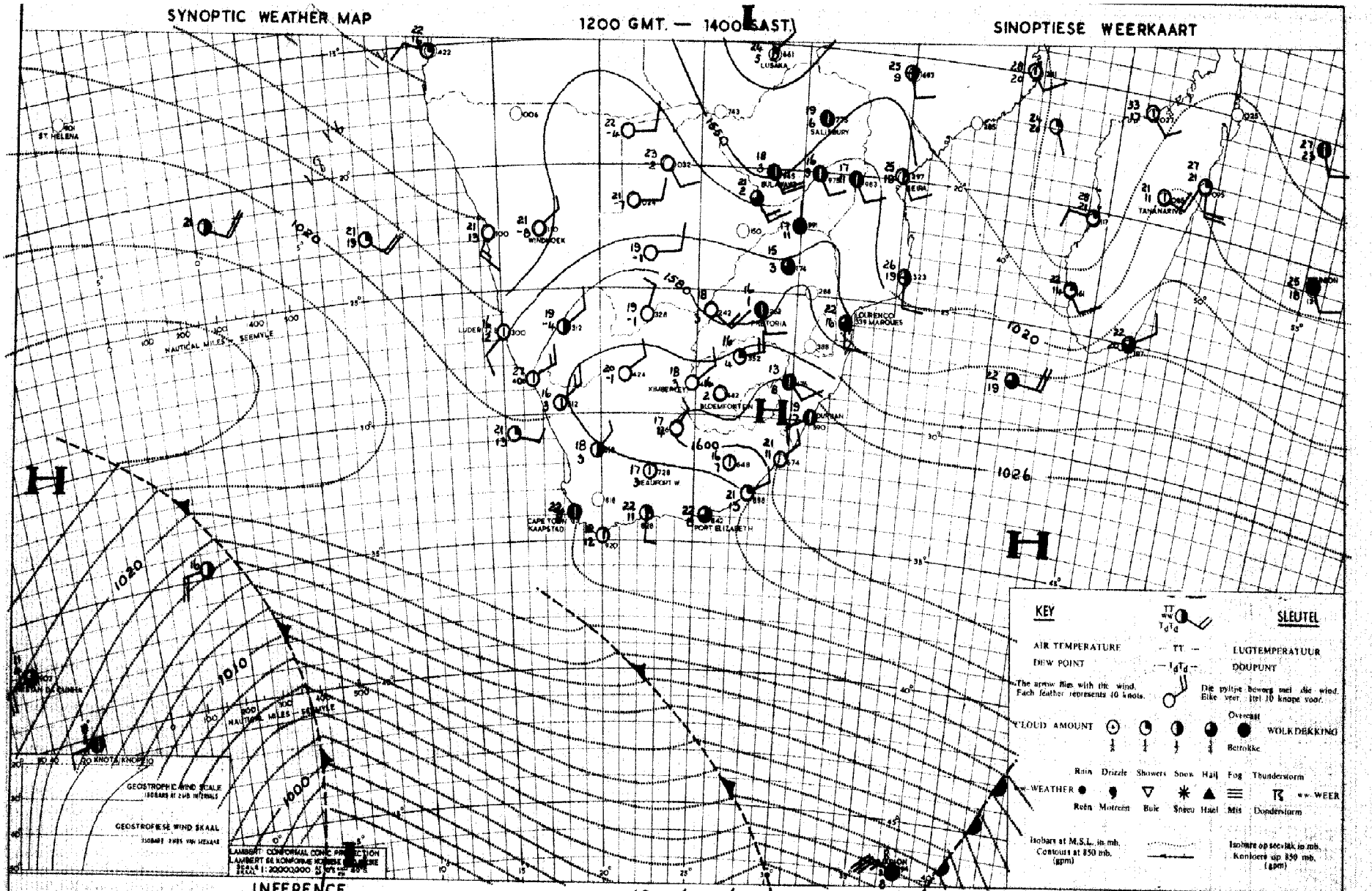

DATE 18 - 6 - 1961 DATUM

INFERENCE

A deep upper air low over Southern Rhodesia together with the high east of South Africa is causing cloudy conditions over the Transvaal, northern Natal and northeastern Bechuanaland and showers will occur over these regions. The rest of the country will have fine weather under the influence of the high over the interior.

AFLEIDING

'n Diep boluglaag oor Suid-Rhodesië tesame met die hoog oos van Suid-Afrika veroorsaak bewolkte weer oor noordelike Natal, Transvaal en noordoostelike Betsjoeanaland en buie sal oor hierdie streke uitsak. Die res van die land is onder die invloed van die hoog oor die binneland en dit sal hoofsaaklik mooiweer wees.

DAAGLIKSE WEERBULLETIN — DAILY WEATHER BULLETIN

WEERBURO / WEATHER BUREAU

DEPT. VAN VERVOER / DEPT. OF TRANSPORT

Maksimum en Minimum Temperature (°C) en Reënval (RRR) in mms. vir die 24 uur wat om 0800 SAST eindig op 20 . 6 . 1961

Maximum and Minimum Temperatures (°C) and Rainfall (RRR) in mms. for 24 hours ending at 0800 SAST on

CAPE - KAAP	Max.	Min.	RRR
Aberdeen			
Addo			
Alexanderbaai	29	9	
Aliwal-Noord	19	0	
Barkly East			
Bashee	26	13	
Beaufort West	21	4	
Boegoebergdam			
Boetsap			
Brandvlei			
Cala			
Caledon			
Calitzdorp			
Calvinia	28	3	
Cape L'Agulhas	xx	13	2·0
Cape Columbine	19	x	
Cape St. Francis	19	13	
Carnarvon			
Ceres			
Citrusdal			
Colesberg			
Cradock			
De Aar	18	2	
D.F. Malan (C.T.)	20	10	
Dordrecht	18	2	
Douglas			
East London	25	10	
Elsenburg			
Fraserburg	17	1	
Garies			
George	21	7	
Graaff Reinet	24	10	
Grahamstown			
Hopetown			
Idutywa			
Jansenville	25	6	
Joubertina			
Kenhardt			
Kimberley	19	5	
K'W. Town			
Knysna			
Kokstad	21	3	

KAAP - CAPE	Max.	Min.	RRR
Kowie			
Kuruman	19	6	
Ladismith			
Lake Mentz			
Maclear			
Mafeking	19	6	
Malmesbury			
Matatiele			
Matroosberg	19	2	
Middelburg	19	2	
Mosselbaai	19	12	
Mount Frere			
O'kiep	19	10	
Orange River			
Oudtshoorn			
Petrusville			
Piketberg			
Pofadder	19	7	
Port Elizabeth	23	7	
Port Nolloth	21	8	
Port St. Johns	24	15	
Postmasburg	19	6	
Prieska	20	3	
Prince Albert			
Queenstown			
Rietfontein			
Riversdal	23	2	
Robertson	24	7	
Somerset East	22	6	
Steynsburg			
Strydenburg			
Sutherland	15	-3	
Swellendam			
Tarkastad			
Touwsrivier			
Umtata	26	5	
Uniondale			
Upington	22	6	
Vanwyksvlei	20	4	
Victoria-Wes	18	-1	
Vredendal	26	5	
Vryburg	19	4	

CAPE - KAAP	Max.	Min.	RRR
Williston			
Willowmore	19	1	
Twee Riviere	22	4	
O.V.S. - O.F.S.			
Balkfontein[1]			
Bethlehem	18	1	
Bloemfontein	18	3	
Bultfontein			
Fauresmith	18	2	
Ficksburg			
Frankfort	17	1	
Harrismith			
Heilbron			
Hoopstad	17	3	
Kroonstad	18	3	
Lindley			
Modderpoort			
Petrusburg			
Philippolis			
Reddersburg			
Reitz			
Vrede			
Warden			
Welkom	18	5	
Wepener	18	0	
Winburg			
Zastron			
TRANSVAAL			
Andalusia			
Barberton			0·7
Belfast			
Bethal			
Carolina	14	6	
Chester			
Creey	24	5	
Ermelo			
Fleur-de-Lys	21	14	1·0
Groendraai	21	6	
Jan Smuts	15	6	

[1]Near Bothaville

TRANSVAAL	Max.	Min.	RRR
Joubert Park	15	7	
Komatipoort			
Kroondal	20	6	
L'doringstad			
Lichtenburg			
Loskop[2]			
Mara	17	10	0·3
Marble Hall			
Marnitz	19	8	
Messina	18	13	1·0
Middelburg			
Nelspruit	19	15	6·1
Pelgrimsrus	13	9	5·5
Phalaborwa	26	15	7·7
Pietersburg	18	6	
Piet Retief			
Pongola			
Potchefstroom	18	5	
Potgietersrus	20	6	
Pretoria W.B.	18	8	0·1
Pretoriuskop			23·0
Sekukuni			
Skukuza	23	13	0·4
Thabazimbi	20	6	
Tomburke			
Tzaneen			
Vereeniging			
Volksrust			
Warmbad			
Waterval-Bo			
Witbank			
Zeerust			
Standerton	16	2	
NATAL			
Cape St. Lucia	22	x	
Dundee			
Durban	24	12	
Estocourt	20	7	
Harding			
Himeville			
M'kuzi			

[2]Naby Groblersdal

NATAL	Max.	Min.	RRR
Mtubatuba			
Newcastle	18	3	
P'Maritzburg	23	5	
Port Shepstone	23	16	
Richmond			
Seven Oaks			
Van Reenen			
Vryheid			
S.W.A.			
Gobabis	18	3	
Keetmanshoop	22	8	
Luderitz	20	10	
Mariental	21	4	
Ohopoho	26	5	
Ondangua	25	7	
Outjo	24	5	
Runtu			
Swakopmund	16	10	
Tsumeb	23	5	
Windhoek	20	6	
PROTECTORATES / PROTEKTORATE			
Bremersdorp	21	14	
Emlembe			0·4
Francistown	19	6	0·4
Gaberones	20	4	
Ghanzi	20	2	
Lobatsi			
Mahalapye			
Makoba			
Maseru	17	1	
Maun	21	4	
Molopololi			
Stegi			1·5
Tsabong	21	4	
Tsane	20	8	
Shakawe	21	2	
Bespaart (Tvl)	17	4	

SYNOPTIC WEATHER MAP — 1200 GMT. — 1400 SAST. — SINOPTIESE WEERKAART

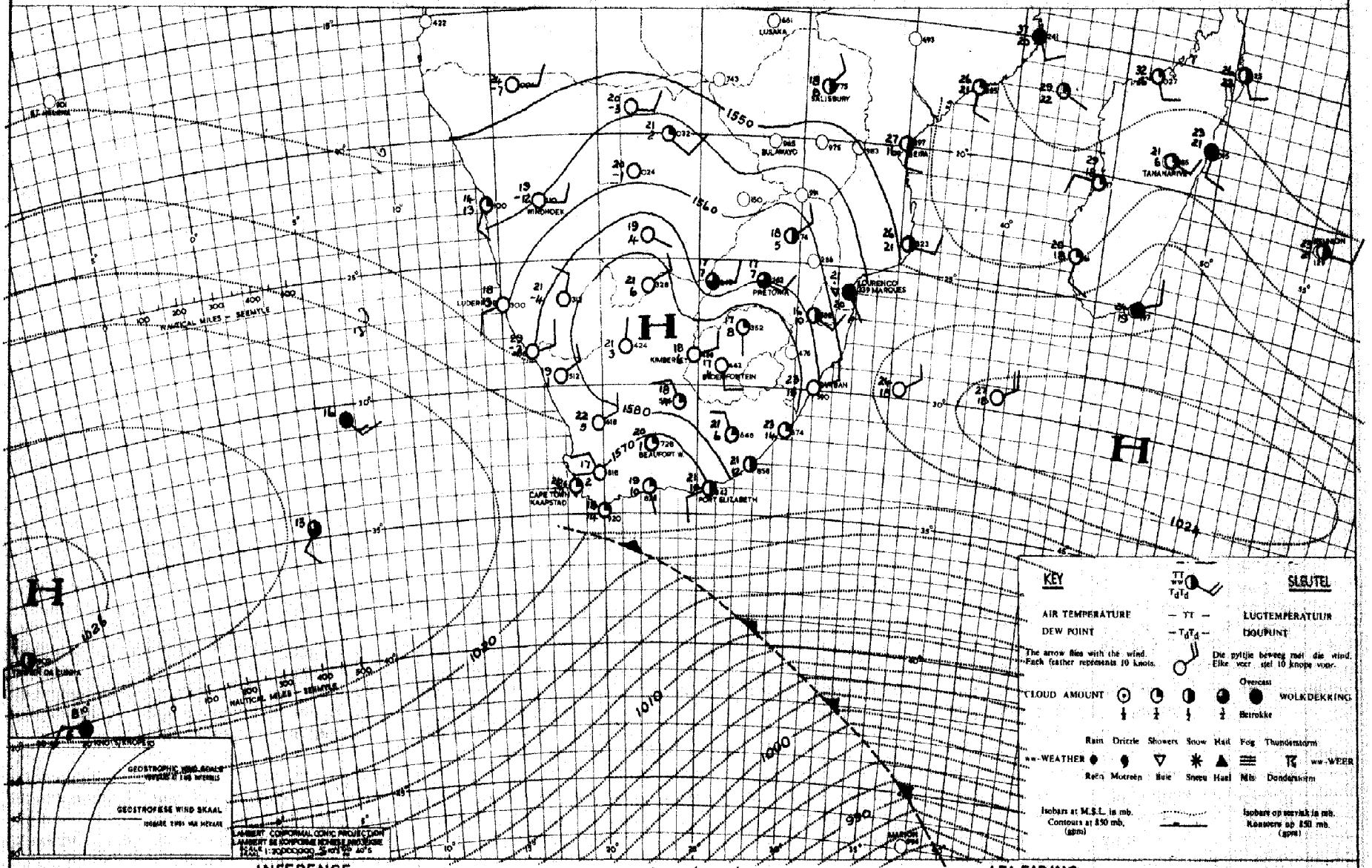

INFERENCE

The vague trough over the Transvaal will give cloudy weather with occasional light rain over the northern and northeastern Transvaal. With the cold front south of the Cape it will be partly cloudy along the Cape south and southeast coast. Elsewhere it will be mainly fine and mild.

DATE 19 - 6 - 1961 DATUM

AFLEIDING

Met die swak trog oor die Transvaal sal dit bewolk wees met ligte reën af en toe oor die noordelike en noordoostelike Transvaal. Die kouefront wat suid van Kaapstad lê, sal net gedeeltelik bewolkte weer langs die Kaapse suid- en suidooskus gee. Origens sal dit meesal mooiweer en matig wees.

DAAGLIKSE WEERBULLETIN

WEERBURO / WEATHER BUREAU
DEPT. VAN VERVOER / DEPT. OF TRANSPORT

DAILY WEATHER BULLETIN

Maksimum en Minimum Temperature (°C) en Reënval (RRR) in mms. vir die 24 uur wat om 0800 SAST eindig op 21 . 6 . 1961

Maximum and Minimum Temperatures (°C) and Rainfall (RRR) in mms. for 24 hours ending at 0800 SAST on

CAPE - KAAP	Max.	Min.	RRR
Aberdeen			
Addo			
Alexanderbaai	24	9	
Aliwal-Noord	19	0	
Barkly East			
Bashee	21	13	
Beaufort West	21	8	
Boegoebergdam			
Boetsap			
Brandvlei			
Cala			
Caledon			
Calitzdorp			
Calvinia	22	7	
Cape L'Agulhas	xx	12	
Cape Columbine	18	12	
Cape St. Francis	17	13	0·4
Carnarvon			
Ceres			
Citrusdal			
Colesberg			
Cradock			
De Aar	18	4	
D.F. Malan (C.T.)	18	5	
Dordrecht	18	0	
Douglas			
East London	20	12	
Elsenburg			
Fraserburg	17	3	
Garies			
George	18	5	
Graaff Reinet	20	10	
Grahamstown			
Hopetown			
Idutywa			
Jansenville	22	4	
Joubertina			
Kenhardt			
Kimberley	20	6	
K'W. Town			
Knysna			
Kokstad	20	7	

KAAP - CAPE	Max.	Min.	RRR
Kowie			
Kuruman	20	4	
Ladismith			
Lake Mentz			
Maclear			
Mafeking	19	6	
Malmesbury			
Matatiele			
Matroosberg	17	3	
Middelburg	19	0	
Mosselbaai	16	13	
Mount Frere			
O'kiep	21	9	
Orange River			
Oudtshoorn			
Petrusville			
Piketberg			
Pofadder	20	7	
Port Elizabeth	19	10	1·2
Port Nolloth	17	8	
Port St. Johns	23	15	
Postmasburg	19	7	
Prieska	23	3	
Prince Albert			
Queenstown	20	1	
Rietfontein			
Riversdal	18	7	
Robertson	19	7	
Somerset East	20	4	
Steynsburg			
Strydenburg			
Sutherland	15	1	
Swellendam			
Tarkastad			
Touwsrivier			
Umtata	21	9	
Uniondale			
Upington	23	7	
Vanwyksvlei			
Victoria-Wes	18	-1	
Vredendal	24	7	
Vryburg	21	5	

CAPE - KAAP	Max.	Min.	RRR
Williston			
Willowmore	19	1	
Twee Riviere	22	4	
O.V.S. - O.F.S.			
Balkfontein[1]			
Bethlehem	18	2	
Bloemfontein	18	4	
Bultfontein			
Fauresmith			
Ficksburg			
Frankfort	17	5	
Harrismith			4·0
Heilbron			
Hoopstad	20	4	
Kroonstad	18	5	
Lindley			
Modderpoort			
Petrusburg			
Philippolis			
Reddersburg			
Reitz			
Vrede			
Warden			
Welkom	19	6	
Wepener	19	0	
Winburg			
Zastron			
TRANSVAAL			
Andalusia			
Barberton			30·5
Belfast			
Bethal			
Carolina	16	7	12·0
Chester			12·0
Crecy	22	10	1·7
Ermelo			
Fleur-de-Lys	23	13	6·5
Groendraai	19	6	
Jan Smuts	14	8	0·9

[1]Near Bothaville

TRANSVAAL	Max.	Min.	RRR
Joubert Park	14	9	0·5
Komatipoort			
Kroondal	20	7	
L'doringstad			
Lichtenburg			
Loskop[2]			3·5
Mara	20	9	
Marble Hall			3·1
Marnitz	20	5	
Messina			
Middelburg			
Nelspruit	23	13	45·8
Pelgrimsrus	15	8	28·0
Phalaborwa			
Pietersburg	19	9	9·2
Piet Retief	17	9	
Pongola	22	15	
Potchefstroom	18	4	
Potgietersrus	20	11	6·0
Pretoria W.B.	19	10	1·6
Pretoriuskop			44·0
Sekukuni			6·5
Skukuza	25	16	16·3
Thabazimbi	20	9	
Tomburke			
Tzaneen			1·2
Vereeniging			
Volksrust			
Warmbad	21	10	0·5
Waterval-Bo			
Witbank			
Zoerust			
Standerton	15	2	3·8
NATAL			
Cape St. Lucia	23	xx	4·6
Dundee			0·2
Durban	23	17	108·7
Estcourt	21	12	5·4
Harding			
Himeville			
M'kuzi			

[2]Naby Groblersdal

NATAL	Max.	Min.	RRR
Mtubatuba			
Newcastle	19	6	
P'Maritzburg	20	11	2·1
Port Shepstone	23	16	1·2
Richmond			8·0
Seven Oaks			1·5
Van Reenen			
Vryheid			
S.W.A.			
Gobabis	19	4	
Keetmanshoop	21	8	
Luderitz	20	9	
Mariental	22	6	
Chopoho			
Ondangua	24	5	
Outjo	23	1	
Runtu			
Swakopmund	15	11	
Tsumeb	22	4	
Windhoek	19	5	
PROTECTORATES PROTEKTORATE			
Bremersdorp			
Emlembe			
Francistown	20	5	2·5
Gaberones	21	5	
Ghanzi	20	2	
Lobatsi			
Mahalapye			
Makoba			
Maseru	17	2	
Maun	21	1	
Molopololi			
Stegi			
Tsabong	23	4	
Tsane	20	3	
Shakawe	21	3	
Bospoort (Tvl)	18	4	

SYNOPTIC WEATHER MAP 1200 GMT. — 1400 SAST. SINOPTIESE WEERKAART

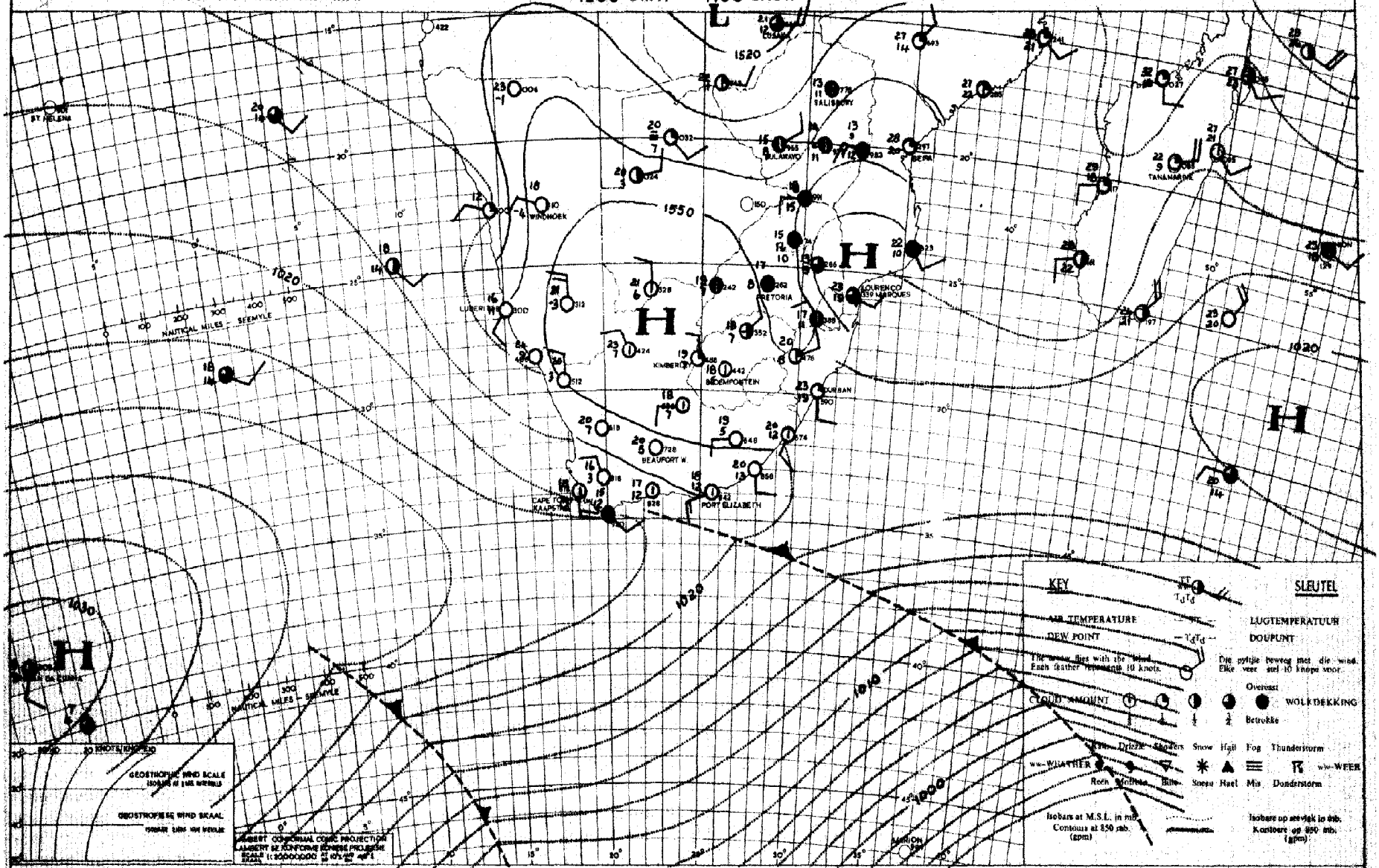

INFERENCE DATE 20 - 6 - 1961 DATUM AFLEIDING

The upper air low is still evident over northeastern Bechuanaland and consequently the cloudy conditions with showers will persist over the Transvaal, northern Natal and northeastern Bechuanaland. The ridge moving in south of the country will cause temporary cloudy weather over the southern and eastern coastal areas.

Die boluglaag hou nog stand oor noordoostelike Betsjoeanaland en gevolglik sal bewolkte toestande met buie voortduur oor Transvaal, noordelike Natal en noordoostelike Betsjoeanaland. Die rug van hoë druk wat suid van die land in beweeg, sal tydelike bewolkte weer gee oor die suidelike en oostelike kusstreke.

DAAGLIKSE WEERBULLETIN

WEERBURO / WEATHER BUREAU
DEPT. VAN VERVOER / DEPT. OF TRANSPORT

DAILY WEATHER BULLETIN

Maksimum en Minimum Temperature (°C) en Reënval (RRR) in mms. vir die 24 uur wat om 0800 SAST eindig op 22 · 6 · 1961

Maximum and Minimum Temperatures (°C) and Rainfall (RRR) in mms. for 24 hours ending at 0800 SAST on

CAPE - KAAP	Max.	Min.	RRR
Aberdeen			
Addo			
Alexanderbaai	18	10	
Aliwal-Noord	19	3	
Barkly East			
Bashee	21	13	
Beaufort West	22	4	
Boegoebergdam			
Boetsap			
Brandvlei			
Cala			
Caledon			
Calitzdorp			
Calvinia	21	2	
Cape L'Agulhas	xx	12	
Cape Columbine	17	x	
Cape St. Francis	20	14	
Carnarvon			
Ceres			
Citrusdal			
Colesberg			
Cradock			
De Aar	18	2	
D.F. Malan (C.T.)	18	9	
Dordrecht	17	4	
Douglas			
East London	23	13	
Elsenburg			
Fraserburg	18	1	
Garies			
George	19	10	
Graaff Reinet	22	11	
Grahamstown			
Hopetown			
Idutywa			
Jansenville	18	4	
Joubertina			
Kenhardt			
Kimberley	21	7	
K'W. Town			
Knysna			
Kokstad	20	3	

KAAP - CAPE	Max.	Min.	RRR
Kowie			
Kuruman	19	2	
Ladismith			
Lake Mentz			
Maclear			
Mafeking	21	4	
Malmesbury			
Matatiele			
Matroosberg	20	1	
Middelburg	18	3	
Mosselbaai	18	13	
Mount Frere			
O'kiep	20	4	
Orange River			
Oudtshoorn			
Petrusville			
Piketberg			
Pofadder	21	5	
Port Elizabeth	24	14	
Port Nolloth	14	9	
Port St. Johns	22	16	
Postmasburg	19	8	
Prieska	22	2	
Prince Albert			
Queenstown	21	10	
Rietfontein			
Riversdal	17	11	
Robertson	21	12	
Somerset East	22	6	
Steynsburg			
Strydenburg			
Sutherland	15	0	
Swellendam			
Tarkastad			
Touwsrivier			
Umtata	23	5	
Uniondale			
Upington	23	5	
Vanwyksvlei	20	3	
Victoria-Wes	19	-3	
Vredendal	22	12	
Vryburg	22	4	

CAPE - KAAP	Max.	Min.	RRR
Williston			
Willowmore	19	5	
Twee Rivieren	23	3	
O.V.S. - O.F.S.			
Balkfontein[1]			
Bethlehem	17	1	
Bloemfontein	18	3	
Bultfontein			
Fauresmith			
Ficksburg			
Frankfort	19	0	
Harrismith			
Heilbron			
Hoopstad	20	3	
Kroonstad	19	3	
Lindley			
Modderpoort			
Petrusburg			
Philippolis			
Reddersburg			
Reitz			
Vrede			
Warden			
Welkom	18	5	
Wepener	19	3	
Winburg			
Zastron			
TRANSVAAL			
Andalusia			
Barberton			
Belfast			
Bethal			
Carolina	15	5	
Chester			
Crecy	21	5	
Ermelo			
Fleur-de-Lys	21	10	
Groendraai	23	6	
Jan Smuts	18	7	

[1]Near Bothaville

TRANSVAAL	Max.	Min.	RRR
Joubert Park	17	7	
Komatipoort			
Kroondal	23	6	
L'doringstad			
Lichtenburg			
Loskop[2]			
Mara	22	6	
Marble Hall			
Marnitz	23	8	
Messina	25	12	
Middelburg			
Nelspruit	22	9	0·2
Pelgrimsrus	14	7	
Phalaborwa	24	12	
Pietersburg	18	5	
Piet Retief	18	7	
Pongola	24	13	10·5
Potchefstroom	20	2	
Potgietersrus	20	7	
Pretoria W.B.	19	5	
Pretoriuskop			
Sekukuni			
Skukuza	25	10	
Thabazimbi	23	7	
Tomburke			
Tzaneen			
Vereeniging			
Volksrust			
Warmbad	21	6	
Waterval-Bo			
Witbank			
Zeerust			
Standerton	18	0	
NATAL			
Cape St. Lucia	21	x	3·1
Dundee			
Durban	23	13	
Estcourt	17	5	0·2
Harding			
Himeville			
M'kuzi			

[2]Naby Groblersdal

NATAL	Max.	Min.	RRR
Mtubatuba			
Newcastle	19	3	
P'Maritzburg	19	3	0·3
Port Shepstone	23	15	
Richmond			
Seven Oaks			
Van Reenen			
Vryheid			
S.W.A.			
Gobabis	21	5	
Keetmanshoop	24	7	
Luderitz	12	11	
Mariental	24	5	
Chopoho			
Ondangua			
Outjo	24	3	
Runtu			
Swakopmund	15	11	
Tsumeb	24	6	
Windhoek	19	7	
PROTECTORATES / PROTEKTORATE			
Bremersdorp			
Emlembe			
Francistown	22	4	
Gaberones	25	5	
Ghanzi	22	3	
Lobatsi			
Mahalapye			
Makoba			
Maseru	18	4	
Maun	24	2	
Molopololi			
Stegi			
Tsabong	23	4	
Tsane	21	3	
Shakawe	22	3	
Bospoort (TVI)	20	3	

SYNOPTIC WEATHER MAP 1200 GMT. — 1400 SAST. SINOPTIESE WEERKAART

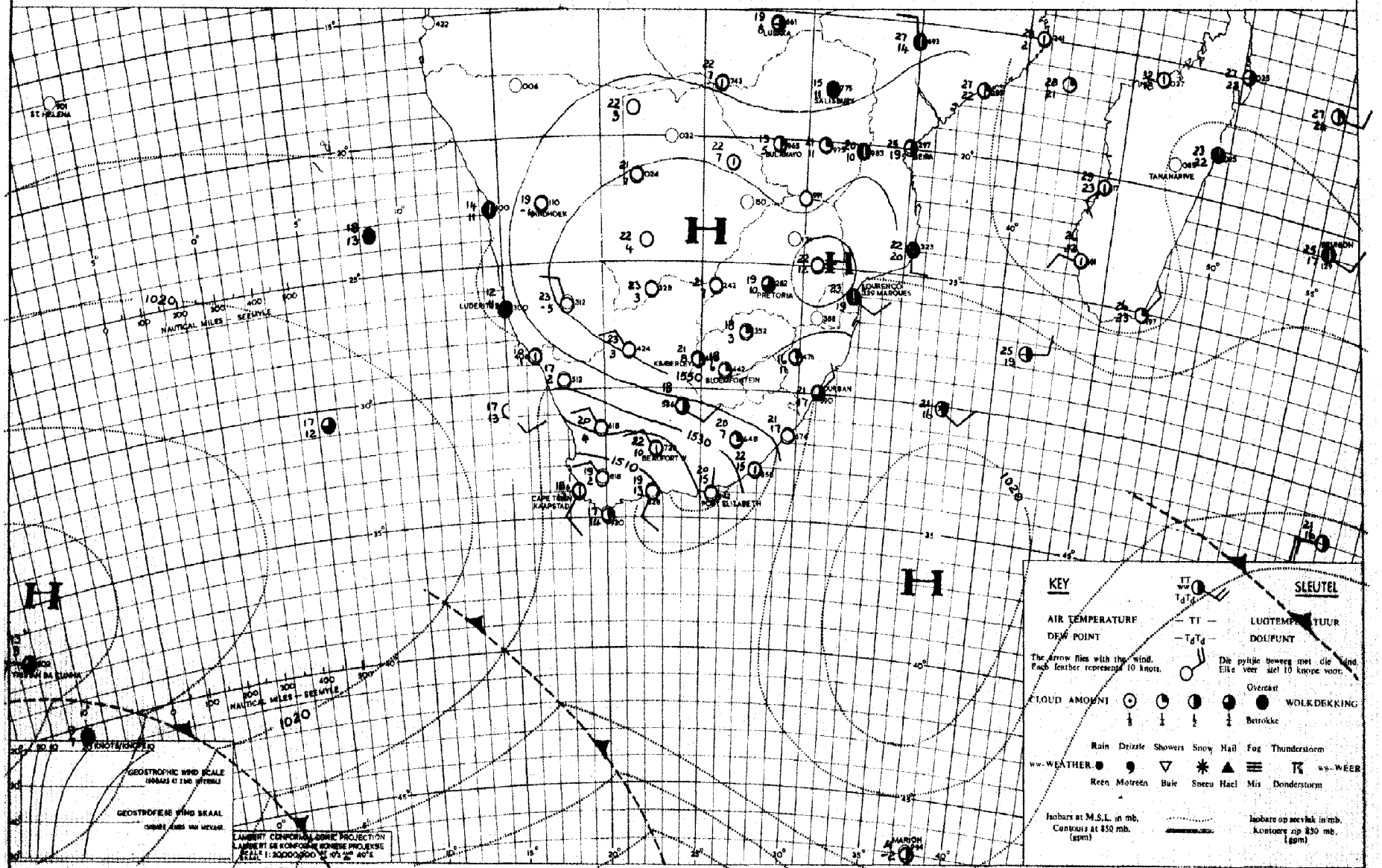

INFERENCE DATE 21 - 6 - 1961 DATUM AFLEIDING

The cold front lying to the southwest of the Cape will bring cloudy cooler weather with occasional light rain to the Cape Peninsula, Cape South- and southeast coast and later today to the Natal coast. With the high over the interior the weather over this area will be mainly fine and mild.

Die kouefront wat net suidwes van die Kaap lê, sal bewolkte weer met ligte reen af en toe bring na die Kaapse Skiereiland, Kaapse Suid- en suidooskus en later na die Natalkus. Met die hoog oor die binneland sal dit oor hierdie dele meesal mooiweer en matig wees.

DAAGLIKSE WEERBULLETIN — DAILY WEATHER BULLETIN

WEERBURO / WEATHER BUREAU
DEPT. VAN VERVOER / DEPT. OF TRANSPORT

Maksimum en Minimum Temperature (°C) en Reënval (RRR) in mms. vir die 24 uur wat om 0800 SAST eindig op 23 6 1961

Maximum and Minimum Temperatures (°C) and Rainfall (RRR) in mms. for 24 hours ending at 0800 SAST on

CAPE - KAAP	Max.	Min.	RRR
Aberdeen			
Addo			
Alexanderbaai	16	7	
Aliwal-Noord	19	1	
Barkly East			
Bashee	20	13	
Beaufort West	17	2	
Boegoebergdam			
Boetsap			
Brandvlei			
Cala			
Caledon			
Calitzdorp			
Calvinia	16	0	
Cape L'Agulhas	xx	13	2·0
Cape Columbine	16	xx	
Cape St. Francis	18	13	0·1
Carnarvon			
Ceres			
Citrusdal			
Colesberg			
Cradock			
De Aar	18	1	
D.F. Malan (C.T.)	18	8	1·9
Dordrecht	17	9	
Douglas			
East London	20	12	
Elsenburg			
Fraserburg	14	1	
Garies			
George	19	10	
Graaff Reinet	20	3	
Grahamstown			
Hopetown			
Idutywa			
Jansenville	21	4	
Joubertina			
Kenhardt			
Kimberley	21	7	
K'W. Town			
Knysna			
Kokstad	21	5	

KAAP - CAPE	Max.	Min.	RRR
Kowie			
Kuruman			
Ladismith			
Lake Mentz			
Maclear			
Mafeking	21	5	
Malmesbury			
Matatiele			
Matroosberg	14	1	
Middelburg	18	0	
Mosselbaai	18	12	0·5
Mount Frere			
O'kiep	19	4	
Orange River			
Oudtshoorn			
Petrusville			
Piketberg			
Pofadder	20	4	
Port Elizabeth	19	11	
Port Nolloth	14	6	
Port St. Johns	21	15	
Postmasburg			
Prieska			
Prince Albert			
Queenstown	21	5	
Rietfontein			
Riversdal	18	8	
Robertson	19	6	
Somerset East	19	4	
Steynsburg			
Strydenburg			
Sutherland	11	-3	
Swellendam			
Tarkastad			
Touwsrivier			
Umtata	24	5	
Uniondale			
Upington	24	5	
Vanwyksvlei	19	3	
Victoria-Wes	17	-3	
Vredendal	17	5	
Vryburg	20	2	

CAPE - KAAP	Max.	Min.	RRR
Williston			
Willowmore	16	4	
Twee Riviere	21	2	
O.V.S. - O.F.S.			
Balkfontein[1]			
Bethlehem	16	-1	
Bloemfontein	18	2	
Bultfontein			
Fauresmith	17	-1	
Ficksburg			
Frankfort	18	-2	
Harrismith			
Heilbron			
Hoopstad			
Kroonstad	18	2	
Lindley			
Modderpoort			
Petrusburg			
Philippolis			
Reddersburg			
Reitz			
Vrede			
Warden			
Welkom	18	4	
Wepener	18	2	
Winburg			
Zastron			
TRANSVAAL			
Andalusia			
Barberton			
Belfast			
Bethal			
Carolina	18	5	
Chester			
Crecy	24	6	
Ermelo			
Fleur-de-Lys	26	12	
Groendraai	23	6	
Jan Smuts	18	8	

[1]Near Bothaville

TRANSVAAL	Max.	Min.	RRR
Joubert Park	18	7	
Komatipoort			
Kroondal	21	5	
L'doringstad			
Lichtenburg			
Loskop[2]			
Mara	24	13	
Marble Hall			
Marnitz	24	8	
Messina	26	11	
Middelburg			
Nelspruit	26	10	
Pelgrimsrus	18	9	
Phalaborwa	27	12	
Pietersburg	21	7	
Piet Retief	22	5	
Pongola	25	12	
Potchefstroom	20	1	
Potgietersrus	23	7	
Pretoria W.B.	21	3	
Pretoriuskop			
Sekukuni			
Skukuza	27	9	
Thabazimbi	23	5	
Tomburke			
Tzaneen			
Vereeniging			
Volksrust			
Warmbad	23	7	
Waterval-Bo			
Witbank			
Zeerust			
Standerton	19	-2	
NATAL			
Cape St. Lucia	23	xx	
Dundee			
Durban	27	14	
Estcourt	20	5	
Harding			
Himeville			
M'kuzi			

[2]Naby Groblersdal

NATAL	Max.	Min.	RRR
Mtubatuba			
Newcastle	23	3	
P'Maritzburg	22	2	
Port Shepstone	23	5	
Richmond			
Seven Oaks			
Van Reenen			
Vryheid			
S.W.A.			
Gobabis	22	5	
Keetmanshoop	24	8	
Luderitz	18	9	
Mariental	25	4	
Ohopoho			
Ondangua	25	7	
Outjo	24	4	
Runtu			
Swakopmund	14	10	
Tsumeb	24	4	
Windhoek	19	7	
PROTECTORATES / PROTEKTORATE			
Bremersdorp			
Emlembe			
Francistown	24	8	
Gaberones	25	5	
Ghanzi	24	4	
Lobatsi			
Mahalapye			
Makoba			
Maseru	17	2	
Maun	25	2	
Molopololi			
Stegi			
Tsabong	24	2	
Tsane	23	3	
Shakawe	24	3	
Bosposrt (Tvl.)	19	8	

SYNOPTIC WEATHER MAP — 1200 GMT. — 1400 SAST. — SINOPTIESE WEERKAART

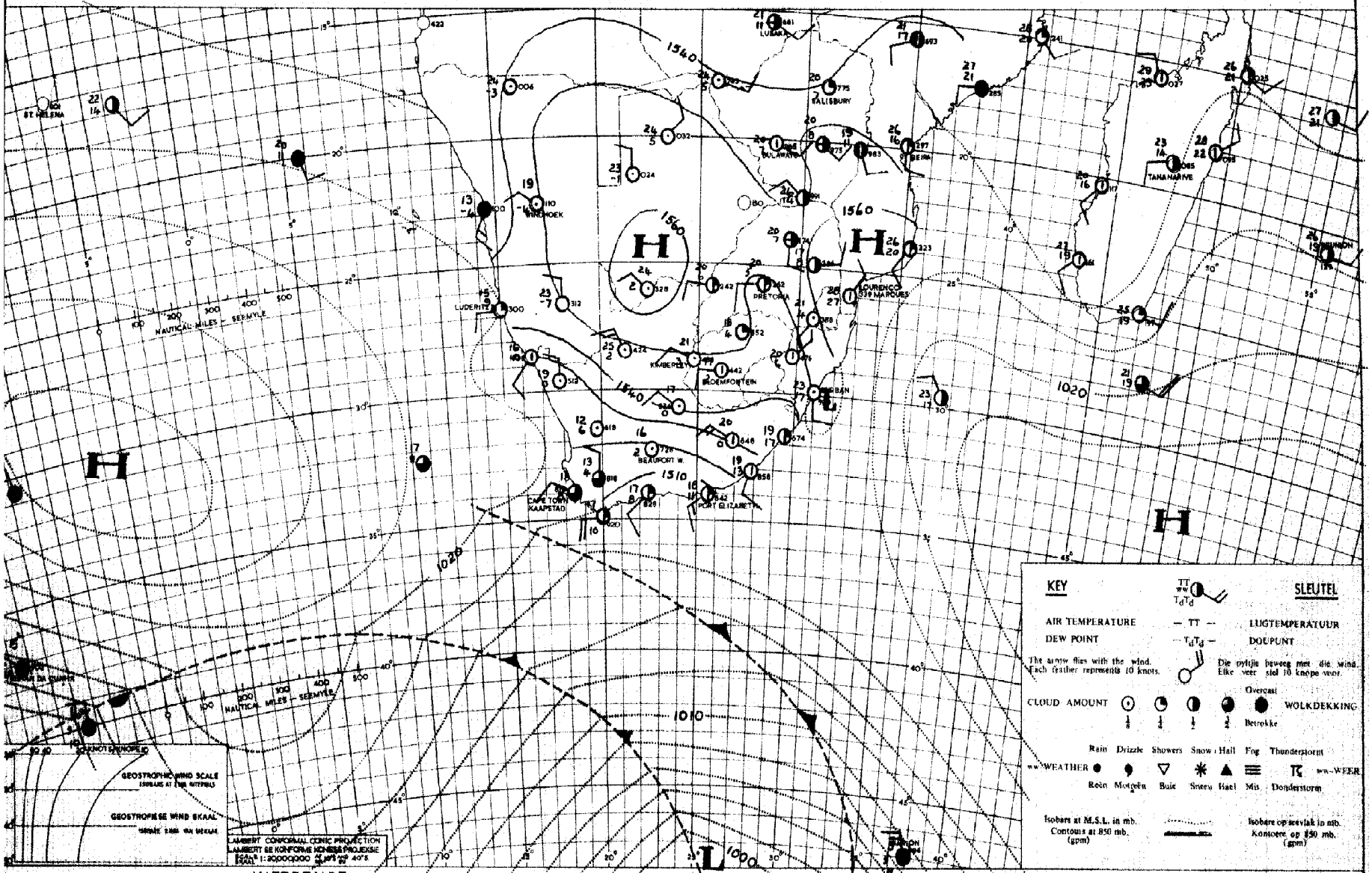

DATE 22-6-1961 DATUM

INFERENCE

The frontal system to the southwest of the continent will advance eastwards and bring cloudy conditions with showers to the southwestern and southern coastal regions and later also over the east coast. Over the rest of the country it will be fine under the influence of the high over the continent.

AFLEIDING

Die frontstelsel suidwes van die vasteland sal bewolkte weer met reënbuie veroorsaak oor die suidwestelike en suidelike kusstreke en later ook oor die oostelike kusstreke. Oor die res van die land sal dit egter mooiweer bly onder die invloed van die hoog oor die land.

DAAGLIKSE WEERBULLETIN — DAILY WEATHER BULLETIN

WEERBURO / WEATHER BUREAU

DEPT. VAN VERVOER / DEPT. OF TRANSPORT

Maksimum en Minimum Temperature (°C) en Reënval (RRR) in mms. vir die 24 uur wat om 0800 SAST eindig op 24 : 6 : 1961

Maximum and Minimum Temperatures (°C) and Rainfall (RRR) in mms. for 24 hours ending at 0800 SAST on

CAPE - KAAP	Max.	Min.	RRR
Aberdeen			
Addo			
Alexanderbaai	18	8	
Aliwal-Noord	19	2	
Barkly East			
Bashee	19	11	
Beaufort West	15	2	
Boegoebergdam			
Boetsap			
Brandvlei			
Cala			
Caledon			
Calitzdorp			
Calvinia	16	4	
Cape L'Agulhas	xx	11	
Cape Columbine	16	10	
Cape St. Francis	17	9	1·0
Carnarvon			
Ceres			
Citrusdal			
Colesberg			
Cradock			
De Aar	18	3	
D.F. Malan (C.T.)	16	2	
Dordrecht			
Douglas			
East London	19	9	
Elsenburg			
Fraserburg	13	3	
Garies			
George	13	5	0·7
Graaff Reinet	15	1	
Grahamstown			
Hopetown			
Idutywa			
Jansenville	19	3	
Joubertina			
Kenhardt			
Kimberley	22	8	
K'W. Town			
Knysna			
Kokstad	20	7	

KAAP - CAPE	Max.	Min.	RRR
Kowie			
Kuruman	20	4	
Ladismith			
Lake Mentz			
Maclear			
Mafeking	22	7	
Malmesbury			
Matatiele			
Matroosberg	13	4	
Middelburg	17	-3	
Mosselbaai	15	11	
Mount Frere			
O'kiep	17	7	
Orange River			
Oudtshoorn			
Petrusville			
Piketberg			
Pofadder	19	7	
Port Elizabeth	17	6	0·1
Port Nolloth	16	9	
Port St. Johns	19	14	
Postmasburg	20	7	
Prieska	22	2	
Prince Albert			
Queenstown	20	7	
Rietfontein			
Riversdal	13	2	3·5
Robertson	16	3	0·3
Somerset East	16	7	
Steynsburg			
Strydenburg			
Sutherland	12	-3	
Swellendam			
Tarkastad			
Touwsrivier			
Umtata	17	5	
Uniondale			
Upington	24	5	
Vanwyksvlei	18	5	
Victoria-Wes	15	-2	
Vredendal	20	7	
Vryburg	22	6	

CAPE - KAAP	Max.	Min.	RRR
Williston			
Willowmore	13	3	
Twee Rivieren	24	3	
O.V.S. - O.F.S.			
Balkfontein[1]			
Bethlehem	16	1	
Bloemfontein	18	3	
Bultfontein			
Fauresmith	18	0	
Ficksburg			
Frankfort	18	-2	
Harrismith			
Heilbron			
Hoopstad	20	4	
Kroonstad	18	3	
Lindley			
Modderpoort			
Petrusburg			
Philippolis			
Reddersburg			
Reitz			
Vrede			
Warden			
Welkom	18	4	
Wepener	18	-1	
Winburg			
Zastron			
TRANSVAAL			
Andalusia			
Barberton			
Belfast			
Bethal			
Carolina	18	4	
Chester			
Crecy	25	5	
Ermelo			
Fleur-de-Lys	27	13	
Groendraai	24	5	
Jan Smuts	18	5	

[1]Near Bothaville

TRANSVAAL	Max.	Min.	RRR
Joubert Park	19	7	
Komatipoort			
Kroondal	22	6	
L'doringstad			
Lichtenburg			
Loskop[2]			
Mara	25	7	
Marble Hall			
Marnitz			
Messina			
Middelburg			
Nelspruit	26	10	
Pelgrimsrus	19	8	
Phalaborwa	29	15	
Pietersburg			
Piet Retief	23	10	
Pongola	25	15	
Potchefstroom	20	2	
Potgietersrus	23	7	
Pretoria W.B.	21	6	
Pretoriuskop			0·8
Sekukuni			
Skukuza	28	12	
Thabazimbi			
Tomburke			
Tzaneen			
Vereeniging			
Volksrust			
Warmbad	23	5	
Waterval-Bo			
Witbank			
Zeerust			
Standerton	19	-1	
NATAL			
Cape St. Lucia	23	17	65·2
Dundee			
Durban	25	17	
Estcourt	21	6	
Harding			
Himeville			
M'kuzi			

[2]Naby Groblersdal

NATAL	Max.	Min.	RRR
Mtubatuba			
Newcastle	22	7	
P'Maritzburg	21	8	
Port Shepstone	21	16	
Richmond			
Seven Oaks			
Van Reenen			
Vryheid			
S.W.A.			
Gobabis	23	5	
Keetmanshoop	24	8	
Luderitz	17	11	
Mariental	24	5	
Ohopoho			
Ondangua	27	9	
Outjo			
Runtu	27	3	
Swakopmund	14	11	
Tsumeb	25	6	
Windhoek	20	7	
PROTECTORATES PROTEKTORATE			
Bremersdorp	27	13	
Emlembe			
Francistown	25	6	
Gaberones	25	7	
Ghanzi	25	6	
Lobatsi			
Mahalapye			
Makoba			
Maseru	17	1	
Maun	26	3	
Molopololi			
Stegi			
Tsabong	25	3	
Tsane	23	5	
Shakawe	26	6	
Bospoort (Tvl)	19	4	

SYNOPTIC WEATHER MAP — 1200 GMT. — 1400 SAST. — SINOPTIESE WEERKAART

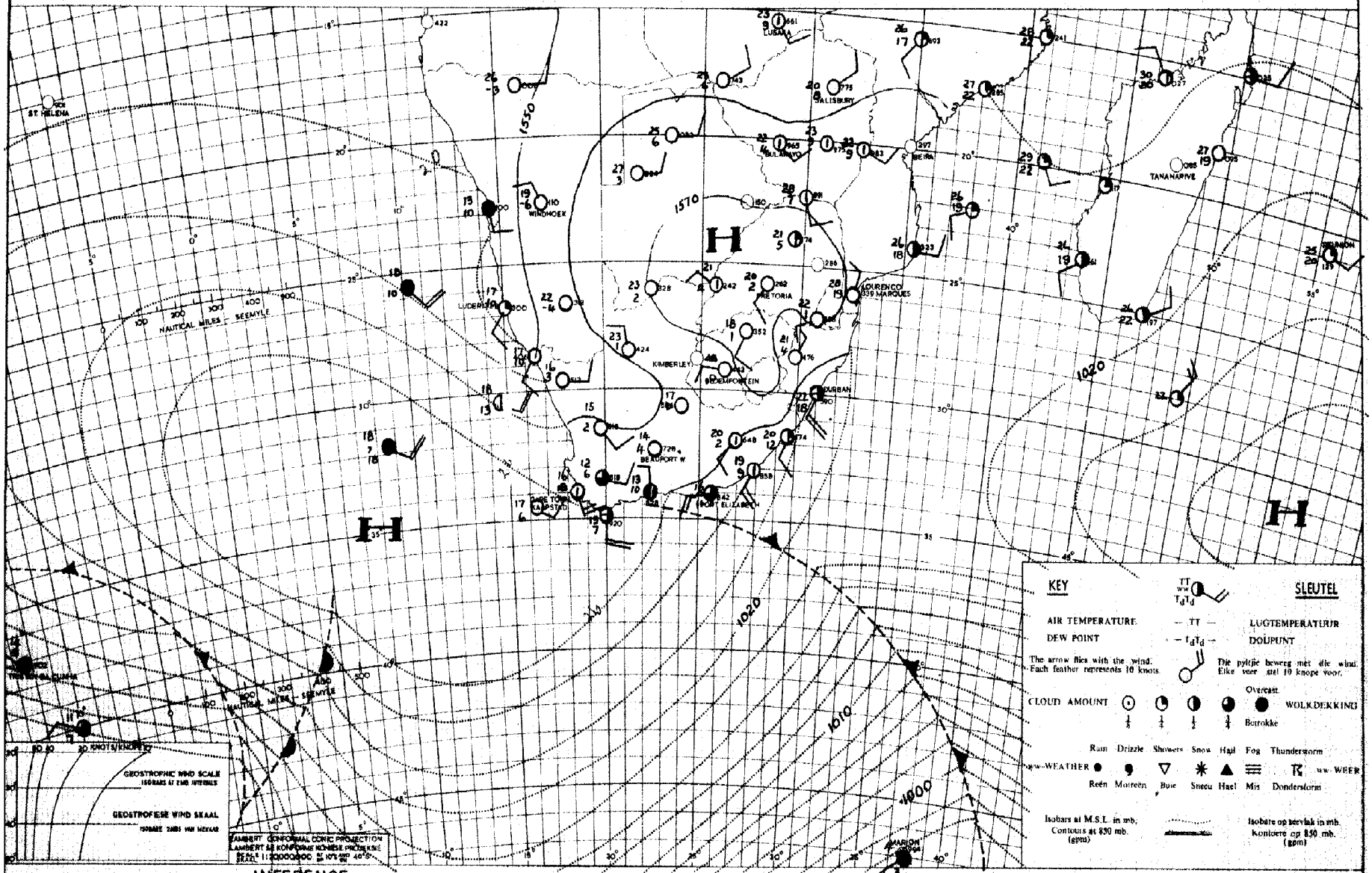

INFERENCE — DATE 23 - 6 - 1961 DATUM — AFLEIDING

The cold front lying just south of the Cape southeast coast will spread to the Natal coast and the eastern Transvaal lowveld and isolated showers will fall over these areas. The high will move eastwards in the rear of the cold front and the weather over the remainder of the country will be fair or fine and cold.

Die kouefront wat net suid van die Kaapse suidooskus lê, sal na die Natalkus en die oostelike Transvaal uitbrei en los buie sal oor hierdie dele uitval. Die hoog sal ooswaarts beweeg en dus sal dit oor die res van die land redelik mooiweer of mooiweer en koud tot matig wees.

DAAGLIKSE WEERBULLETIN — DAILY WEATHER BULLETIN

WEERBURO / WEATHER BUREAU
DEPT. VAN VERVOER / DEPT. OF TRANSPORT

Maksimum en Minimum Temperature (°C) en Reënval (RRR) in mms. vir die 24 uur wat om 0800 SAST eindig op 25 . 6 . 1961

Maximum and Minimum Temperatures (°C) and Rainfall (RRR) in mms. for 24 hours ending at 0800 SAST on

CAPE - KAAP	Max.	Min.	RRR
Aberdeen			
Addo			
Alexanderbaai	19	8	
Aliwal-Noord	20	0	
Barkly East			
Bashee	20	12	
Beaufort West	13	0	
Bosgoedbergdam			
Boetsap			
Brandvlei			
Cala			
Caledon			
Calitzdorp			
Calvinia	20	3	
Cape L'Agulhas	xx	10	
Cape Columbine	15	xx	
Cape St. Francis	17	10	
Carnarvon			
Ceres			
Citrusdal			
Colesberg			
Cradock			
De Aar	19	3	
D.F. Malan (C.T.)	19	2	
Dordrecht			
Douglas			
East London	19	9	
Elsenburg			
Fraserburg	16	2	
Garies			
George	17	6	
Graaff Reinet			
Grahamstown			
Hopetown			
Idutywa			
Jansenville	17	2	
Joubertina			
Kenhardt			
Kimberley	21	11	
K'W. Town			
Knysna			
Kokstad	18	1	

KAAP - CAPE	Max.	Min.	RRR
Kowie			
Kuruman	21	9	
Ladismith			
Lake Mentz			
Maclear			
Mafeking	21	11	
Malmesbury			
Matatiele			
Matroosberg			
Middelburg	12	-2	
Mosselbaai	17	12	
Mount Frere			
O'kiep	21	12	
Orange River			
Oudtshoorn			
Petrusville			
Pikeberg			
Port Alfred	21	7	
Port Elizabeth	18	5	
Port Nolloth	15	8	
Port St. Johns	20	14	
Postmasburg			
Prieska	21	2	
Prince Albert			
[illegible]town	17	1	
[illegible]stein			
[illegible]	19	1	
[illegible]	20	1	
[illegible] East	17	4	
[illegible]rg			
[illegible]burg			
[illegible]nd	14	-4	
[illegible]dam			
[illegible]tal			
[illegible]vlei			
[illegible]	18	3	
[illegible]			
[illegible]	25	8	
Vanwyksvlei	20	6	
Vi[illegible]-Wes	16	0	
Vr[illegible]dal	16	11	
Vry[illegible]g	22	10	

CAPE - KAAP	Max.	Min.	RRR
Williston			
Willowmore	14	0	
Twee Riviere	25	7	
O.V.S. - O.F.S.			
Balkfontein[1]			
Bethlehem	15	3	
Bloemfontein	19	7	
Bultfontein			
Ficuresmith	18	1	
Fouksburg			
Frankfort	18	8	
Harrismith			
Heilbron			
Kroonstad	19	8	
Kroonstad	18	8	
Lindley			
Modderpoort			
Petrusburg			
Philippolis			
Reddersburg			
Reitz			
Vrede			
Warden			
Welkom			
Wepener	19	1	
Winburg			
Zastron			
TRANSVAAL			
Andalusia			
Barberton			
Belfast			
Bethal			
Carolina	18	4	
Chester			
Cresy	23	7	
Ermelo			
Fleur-de-Lys	21	12	0·8
Groendraai			
Jan Smuts	17	7	

[1]Near Bothaville

TRANSVAAL	Max.	Min.	RRR
Joubert Park			
Komatipoort			
Kroonda[illegible]	19	12	
L'dorp[illegible]stad			
Lichtenburg			
Loskop[2]			
Mara	27	13	
Marble Hall			
Marnitz	23	13	
Messina	26	15	
Middelburg			
Nelspruit	22	12	
Pelgrimsrus	14	7	1·0
Phalaborwa	24	14	
Pietersbur[illegible]	19	8	
Piet Retief	16	9	0·2
Pongola			
Potchefs[illegible]om	18	9	
Potgiete[illegible]s	21	8	
Pretoria	20	10	
Pretoria			
Sekukuni			
Skukuza	25	9	
Thabazi			
Tomburke			
Tzaneen			
Vereenig[illegible]			
Volksrust			
Warmbad	22	11	
Wate[illegible]val-P			
Witb[illegible]k			
Zeer[illegible]t			
Standerton	18	7	
NATAL			
Cape St. L[illegible]	19	15	99·1
Dundee			0·3
Durb[illegible]	20	16	0·4
Esto[illegible]rt	16	6	
Harding			
Himeville			
M'ku[illegible]			

[2]Nat. Groblersdal

NATAL	Max.	Min.	RRR
Mtubatuba			27·5
Newcastle	17	9	
P'Maritzburg	14	7	
Port Shepstone	21	15	0·5
Richmond			
Seven Oaks			
Van Reenen			
Vryheid			
S.W.A.			
Gobabis	23	7	
Keetmanshoop	24	11	
Luderitz	18	11	
Mariental	25	5	
Ohopoho			
Ondangua			
Outjo	26	7	
Runtu			
Swakopmund	13	11	
Tsumeb	26	10	
Windhoek	21	3	
PROTECTORATES			
PROTEKTORATE			
Bremersdorp	22	12	
Emlembe			
Francois[illegible]town	24	13	
Gaberones	23	12	
Ghanzi	24	7	
Lobatsi			
Mahalapye			
Makoba			
Maseru	16	2	
Maun	27	11	
Molopololi			
Stegi			
Tsabong	25	12	
Tsane	24	9	
Shakawe	26	6	
Bespoort (Tvl.)	19	5	

SYNOPTIC WEATHER MAP — 1200 GMT. — 1400 SAST. — SINOPTIESE WEERKAART

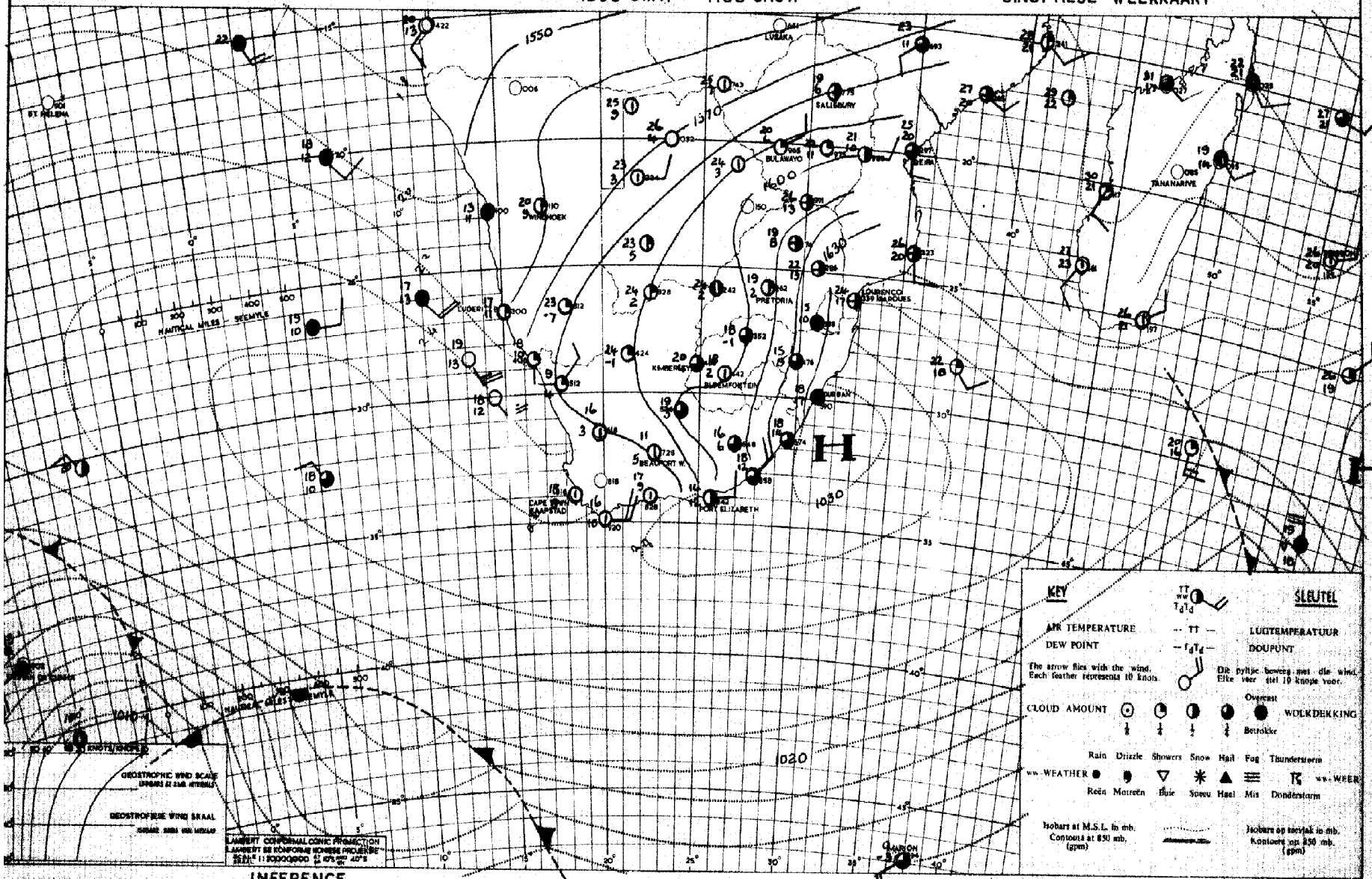

DATE 24-6-1961 DATUM

INFERENCE

The upper air trough centred over the western areas of Bechuanaland is moving slowly eastwards and the areas to the east of the trough will be partly cloudy and mild with isolated showers. Over the remainder of the country it will be fine and mild.

AFLEIDING

Die bolugtrog wat oor die westelike dele van Betsjoeanaland lê beweeg stadig ooswaarts en die dele oos van die trog sal gedeeltelik bewolk wees met lo ligte buie. Oor die res van die land sal dit mooi weer en matig wees.

DAAGLIKSE WEERBULLETIN — DAILY WEATHER BULLETIN

WEERBURO / WEATHER BUREAU
DEPT. VAN VERVOER / DEPT. OF TRANSPORT

Maksimum en Minimum Temperature (°C) en Reënval (RRR) in mms. vir die 24 uur wat om 0800 SAST eindig op ....26.....6.....1961.....

Maximum and Minimum Temperatures (°C) and Rainfall (RRR) in mms. for 24 hours ending at 0800 SAST on

CAPE - KAAP	Max.	Min.	RRR
Aberdeen			
Addo			
Alexanderbaai	30	10	
Aliwal-Noord	21	1	
Barkly East			
Bashee	21	11	
Beaufort West	18	7	
Boegoebergdam			
Boetsap			
Brandvlei			
Cala			
Caledon			
Calitzdorp			
Calvinia	22	8	
Cape L'Agulhas	××	12	
Cape Columbine	20	××	
Cape St. Francis	18	17	
Carnarvon			
Ceres			
Citrusdal			
Colesberg			
Cradock			
De Aar	20	3	
D.F. Malan (C.T.)	21	7	
Dordrecht	18	8	
Douglas			
East London	20	11	
Elsenburg			
Fraserburg	19	3	
Garies			
George	23	8	
Graaff Reinet	19	10	
Grahamstown			
Hopetown			
Idutywa			
Jansenville	20	4	
Joubertina			
Kenhardt			
Kimberley	22	5	
K'W. Town			
Knysna			
Kokstad	19	1	

KAAP - CAPE	Max.	Min.	RRR
Kowie			
Kuruman	20	6	4.2
Ladismith			
Lake Mentz			
Maclear			
Mafeking	21	6	
Malmesbury			
Matatiele			
Matroosberg	20	6	
Middelburg	19	2	
Mosselbaai	18	14	
Mount Frere			
O'kiep	23	14	
Orange River			
Oudtshoorn			
Petrusville			
Piketberg			
Pofadder	22	10	
Port Elizabeth	20	6	
Port Nolloth	22	11	
Port St. Johns	22	14	
Postmasburg	20	9	
Prieska	22	3	
Prince Albert			
Queenstown	21	2	
Rietfontein			
Riversdal	23	4	
Robertson	23	2	
Somerset East	21	9	
Steynsburg			
Strydenburg			
Sutherland	17	-2	
Swellendam			
Tarkastad			
Touwsrivier			
Umtata	24	4	
Uniondale			
Upington	24	11	
Vanwyksvlei	23	6	
Victoria-Wes	18	-1	
Vredendal	24	8	
Vryburg	21	4	

CAPE - KAAP	Max.	Min.	RRR
Williston			
Willowmore	19	4	
Twee Rivieren	26	8	
O.V.S. - O.F.S.			
Balkfontein[1]			
Bethlehem	17	3	
Bloemfontein	18	5	
Bultfontein			
Faureşmith	18	2	
Fiksburg			
Frankfort	18	6	
Harrismith			
Heilbron			
Hoopstad	20	3	
Kroonstad			
Lindley			
Modderpoort			
Petrusburg			
Philippolis			
Reddersburg			
Reitz			
Vrede			
Warden			
Welkom	19	6	
Wepener	19	1	
Winburg			
Zastron			
TRANSVAAL			
Andalusia			
Barberton			
Belfast			
Bethal			
Carolina	17	2	0.4
Chester			3.7
Cracy	23	10	1.0
Ermelo			
Fleur-de-Lys			
Groendraai	22	9	0.9
Jan Smuts	17	4	

[1]Near Bothaville

TRANSVAAL	Max.	Min.	RRR
Joubert Park	16	6	
Komatipoort			
Kroondal	21	6	
L'doringstad			
Lichtenburg			
Loskop[2]			
Mara	22	14	
Marble Hall			
Marnitz	23	10	
Messina	24	16	2.5
Middelburg			
Nelspruit	22	14	1.5
Pelgrimsrus	14	6	2.5
Phalaborwa	21	5	11.4
Pietersburg	22	11	
Piet Retief	18	10	
Pongola	22	14	5.5
Potchefstroom	19	3	
Potgietersrus	21	12	
Pretoria W.B.	20	5	
Pretoriuskop			
Sekukuni			
Skukuza	23	13	6.2
Thabazimbi	24	8	
Tomburke			
Tzaneen			5.6
Vereeniging			
Volksrust			
Warmbad			
Waterval-Bo			
Witbank			
Zeerust			
Standerton	18	5	
NATAL			
Cape St. Lucia	21	17	7.6
Dundee			
Durban	23	12	
Estcourt	18	7	
Harding			
Himeville			
M'kuzi			

[2]Naby Groblersdal

NATAL	Max.	Min.	RRR
Mtubatuba			3.0
Newcastle	19	4	
P'Maritzburg	19	6	
Port Shepstone	23	14	
Richmond			
Seven Oaks			
Van Reenen			
Vryheid			
S.W.A.			
Gobabis	21	9	
Keetmanshoop	25	10	
Luderitz	14	10	
Mariental	25	9	
Ohopoho	28	4	
Ondangua			
Outjo	25	12	
Runtu	27	8	
Swakopmund	13	10	
Tsumeb	26	12	
Windhoek	22	9	
PROTECTORATES / PROTEKTORATE			
Bremersdorp			
Emlembe			3.6
Francistown	21	12	
Gaberones	22	6	
Ghanzi	23	7	
Lobatsi			
Mahalapye			
M'kobo			
Maseru	18	3	
Maun			
Molopololi			
Stegi			1.5
Tsabong	23	6	
Tsane	23	2	
Shakawe	25	7	
Bospoort (Tvl)	19	6	

SYNOPTIC WEATHER MAP — 1200 GMT. — 1400 SAST. — SINOPTIESE WEERKAART

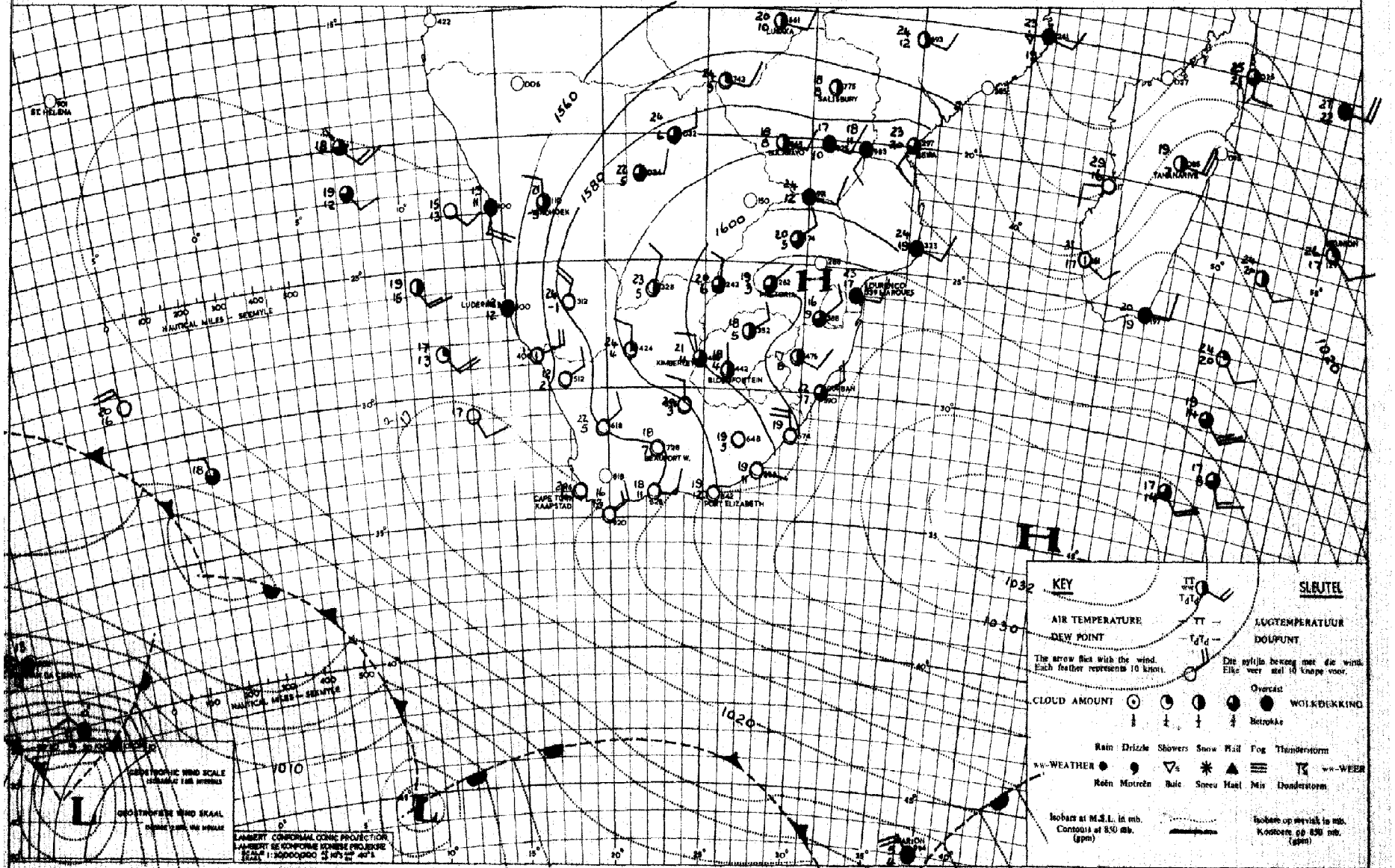

INFERENCE

DATE 25 - 6 - 1961

An upper air trough centred over Bechuanaland is moving slowly eastwards and it is expected that the weather over the eastern Bechuanaland, Transvaal, the Free State and the northern Natal will be partly cloudy and mild with isolated light showers. Elsewhere over the country it will be mainly fine and mild but a coastal low will develop on the west Cape coast and low cloud patches will form on the coastline

AFLEIDING

DATUM

'n Bolug trog wat oor Betsjoeanaland lê, sal stadig ooswaarts beweeg en na verwagting sal dit oor die oostelike Betsjoeanaland, Transvaal, die Vrystaat en die noordelike Natal gedeeltelik bewolk wees met los lichte buie. Origens sal dit meesal mooiweer en matig wees maar na verwagting sal 'n kuslaag langs die Kaapse weskus vorm met lae wolke oor die kuslyn

DAAGLIKSE WEERBULLETIN — DAILY WEATHER BULLETIN

WEERBURO / WEATHER BUREAU
DEPT. VAN VERVOER / DEPT. OF TRANSPORT

Maksimum en Minimum Temperature (°C) en Reënval (RRR) in mms. vir die 24 uur wat om 0800 SAST eindig op 27 : 6 : 1961

Maximum and Minimum Temperatures (°C) and Rainfall (RRR) in mms. for 24 hours ending at 0800 SAST on

CAPE - KAAP	Max.	Min.	RRR
Aberdeen			
Addo			
Alexanderbaai	31	10	
Aliwal-Noord	20	1	
Barkly East			
Bashee	25	17	
Beaufort West	23	17	
Boegoebergdam			
Boetsap			
Brandvlei			
Cala			
Caledon			
Calitzdorp			
Calvinia	23	12	
Cape L'Agulhas	xx	14	
Cape Columbine	19	xx	
Cape St. Francis	27	18	
Carnarvon			
Ceres			
Citrusdal			
Colesberg			
Cradock			
De Aar	19	8	
D.F. Malan (C.T.)	27	12	
Dordrecht	18	7	
Douglas			
East London	25	17	
Elsenburg			
Fraserburg	19	4	
Garies			
George	27	21	
Graaff Reinet	24	13	
Grahamstown			
Hopetown			
Idutywa			
Jansenville	21	7	
Joubertina			
Kenhardt			
Kimberley	22	7	
K'W. Town			
Knysna			
Kokstad	20	3	

KAAP - CAPE	Max.	Min.	RRR
Kowie			
Kuruman	19	7	
Ladismith			
Lake Mentz			
Maclear			
Mafeking	20	9	
Malmesbury			
Matatiele			
Matroosberg	21	15	
Middelburg	19	9	
Mosselbaai	25	19	
Mount Frere			
O'kiep	23	16	
Orange River			
Oudtshoorn			
Petrusville			
Piketberg			
Pofadder			
Port Elizabeth	29	10	
Port Nolloth	23	11	
Port St. Johns	22	16	
Postmasburg	19	8	
Prieska	23	5	
Prince Albert			
Queenstown	21	5	
Rietfontein			
Riversdal	27	18	
Robertson	27	9	
Somerset East	23	16	
Steynsburg			
Strydenburg			
Sutherland	17	7	
Swellendam			
Tarkastad			
Touwsrivier			
Umtata	26	5	
Uniondale			
Upington			
Vanwyksvlei	22	9	
Victoria-Wes	19	0	
Vredendal	30	10	
Vryburg	21	8	

CAPE - KAAP	Max.	Min.	RRR
Williston			
Willowmore	21	9	
O.V.S. - O.F.S.			
Balkfontein[1]			
Bethlehem	16	2	
Bloemfontein	18	4	
Bultfontein			
Fauresmith	18	3	
Ficksburg			
Frankfort	17	3	
Harrismith			
Heilbron			
Hoopstad	19	6	
Kroonstad	17	7	
Lindley			
Modderpoort			
Petrusburg			
Philippolis			
Reddersburg			
Reitz			
Vrede			
Warden			
Welkom	18	7	
Wepener	19	3	
Winburg			
Zastron			
TRANSVAAL			
Andalusia			
Barberton			6.5
Belfast			
Bethal			
Carolina	13	5	2.6
Chester			3.3
Crecy	16	8	1.3
Ermelo			
Fleur-de-Lys	17	9	0.9
Groendraai	18	12	1.9
Jan Smuts	16	7	0.6

[1]Near Bothaville

TRANSVAAL	Max.	Min.	RRR
Joubert Park	17	8	2.5
Komatipoort			
Kroondal	19	12	2.9
L'doringstad			
Lichtenburg			
Loskop[2]			
Mara	15	13	1.1
Marble Hall			
Marnitz	19	11	0.5
Messina	18	16	2.5
Middelburg			
Nelspruit	17	11	5.4
Pelgrimsrus	11	5	3.5
Phalaborwa	18	13	4.8
Pietersburg	15	7	0.1
Piet Retief	15	6	
Pongola	22	12	
Potchefstroom	19	5	
Potgietersrus	17	9	1.0
Pretoria W.B.	19	9	0.2
Pretoriuskop			6.5
Sekukuni			
Skukuza	19	9	1.6
Thabazimbi	21	11	1.0
Tomburke			1.6
Tzaneen			5.2
Vereeniging			
Volksrust			
Warmbad	19	9	
Waterval-Bo			
Witbank			
Zeerust			
NATAL			
Cape St. Lucia	21	16	
Dundee			
Durban	24	11	
Estcourt	19	6	
Harding			
Himeville			
M'kuzi			

[2]Naby Groblersdal

NATAL	Max.	Min.	RRR
Mtubatuba			
Newcastle	20	3	
P'Maritzburg	23	4	
Port Shepstone	22	15	
Richmond			
Seven Oaks			
Van Reenen			
Vryheid			
S.W.A.			
Gobabis	21	6	
Keetmanshoop	25	10	
Luderitz	21	10	
Mariental	24	11	
Ohopoho	27	8	
Ondangua	25	11	
Outjo	25	9	
Runtu	25	7	
Swakopmund	13	11	
Tsumeb			
Windhoek	20	11	
PROTECTORATES			
PROTEKTORATE			
Bremersdorp	18	10	2.7
Emlembe			6.0
Francistown	19	13	2.0
Gaberones	21	12	0.5
Ghanzi	23	7	
Lobatsi			
Mahalapye			
Makoba			
Maseru	17	3	
Maun	24	12	
Molopololi			
Stegi			
Tsabong	23	4	
Tsane	22	6	
Shakawe	24	8	
Bospoort (Tvl)	18	7	

SYNOPTIC WEATHER MAP — 1200 GMT. — 1400 SAST. — SINOPTIESE WEERKAART

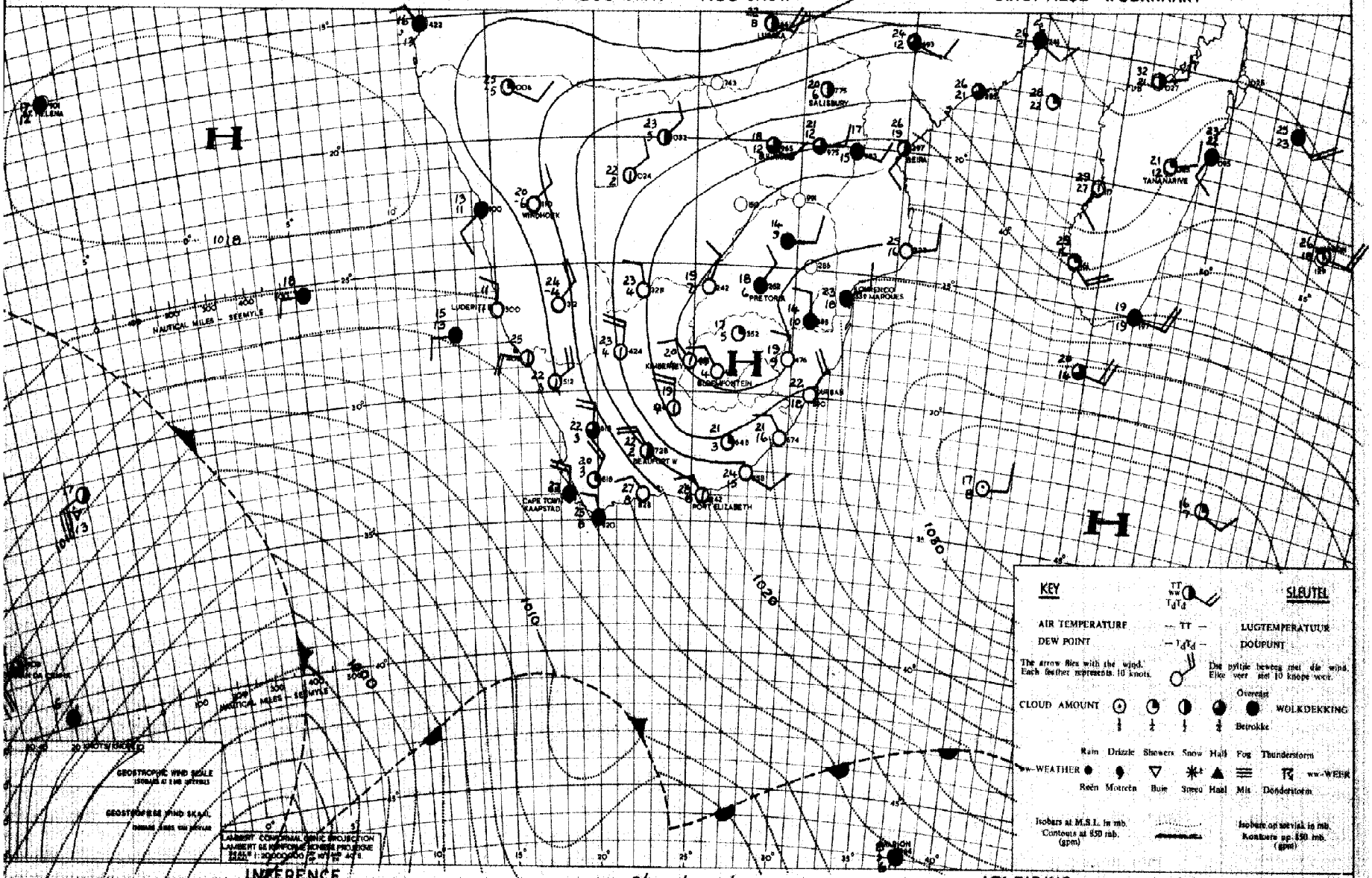

INFERENCE — DATE 26 - 6 - 1961 DATUM — AFLEIDING

The upper air trough over the Transvaal is expected to move off to the east and the weather will clear over these parts. With the trough approaching from the west somewhat more humid air will spread to the central parts of the interior and light showers are possible over these parts. It will be cloudy and cold

Die bolugtrog oor Transvaal sal na verwagting, ooswaarts uitbeweeg en die weer oor die dele sal opklaar. Met die trog wat uit die weste nader sal lewal vochtiger lug inbeweeg oor die sentrale dele van die land en enkele ligte buie is moontlik oor die dele. Dit sal bewolk en koud wees met afwisselende reën of

DAAGLIKSE WEERBULLETIN — DAILY WEATHER BULLETIN

WEERBURO / WEATHER BUREAU
DEPT. VAN VERVOER / DEPT. OF TRANSPORT

Maksimum en Minimum Temperature (°C) en Reënval (RRR) in mms. vir die 24 uur wat om 0800 SAST eindig op 28 6 1961

Maximum and Minimum Temperatures (°C) and Rainfall (RRR) in mms. for 24 hours ending at 0800 SAST on

CAPE - KAAP	Max.	Min.	RRR
Aberdeen			
Addo			
Alexanderbaai	19	14	
Aliwal-Noord	19	11	
Barkly East			
Bashee	25	15	
Beaufort West	22	17	
Boegoeberedam			
Boetsap			
Brandvlei			
Cala			
Caledon			
Calitzdorp			
Calvinia	22	8	0·5
Cape L'Agulhas	xx	14	0·2
Cape Columbine	15	x	9·5
Cape St. Francis	27	20	
Carnarvon			
Ceres			
Citrusdal			
Colesberg			
Cradock			
De Aar	20	10	
D.F. Malan (C.T.)	17	12	15·9
Dordrecht	16	11	
Douglas			
East London	28	19	
Elsenburg			
Fraserburg	19	11	
Garies			
George	27	13	
Graaff Reinet	22	16	
Grahamstown			
Hopetown			
Idutywa			
Jansenville	26	19	
Joubertina			
Kenhardt			
Kimberley	19	7	0·3
K'W. Town			
Knysna			
Kokstad	21	3	

KAAP - CAPE	Max.	Min.	RRR
Kowie			
Kuruman	17	10	
Ladismith			
Lake Mentz			
Maclear			
Mafeking	17	9	
Malmesbury			
Matatiele			
Matroosberg	21	9	1·0
Middelburg	19	11	
Mosselbaai	27	14	
Mount Frere			
O'kiep	23	8	0·1
Orange River			
Oudtshoorn			
Petrusville			
Piketberg			5·0
Pofadder	22	10	
Port Elizabeth	27	19	
Port Nolloth	15	13	
Port St. Johns	24	16	
Postmasburg			
Prieska	21	12	
Prince Albert			
Queenstown	21	12	
Rietfontein			
Riversdal	29	12	
Robertson	28	14	
Somerset East	23	18	
Steynsburg			
Strydenburg			
Sutherland	16	6	1·3
Swellendam			
Tarkastad			
Touwsrivier			
Umtata	26	10	
Uniondale			
Upington	23	15	
Vanwyksvlei	21	12	
Victoria-Wes	17	7	
Vredendal	18	12	
Vryburg	20	8	

CAPE - KAAP	Max.	Min.	RRR
Williston			
Willowmore	22	16	
Twee Riviere	24	15	
O.V.S. - O.F.S.			
Balkfontein[1]			
Bethlehem	18	3	
Bloemfontein	17	8	
Bultfontein			
Fauresmith	17	10	
Ficksburg			
Frankfort	20	2	
Harrismith			
Heilbron			
Hoopstad	19	7	
Kroonstad	19	8	
Lindley			
Modderpoort			
Petrusburg			
Philippolis			
Reddersburg			
Reitz			
Vrede			
Warden			
Welkom	18	9	0·2
Wepener	19	10	
Winburg			
Zastron			
TRANSVAAL			
Andalusia			
Barberton			
Belfast			
Bethal			
Carolina	18	5	
Chester			
Crecy	22	4	
Ermelo			
Fleur-de-Lys	23	10	
Groendraai	20	7	
Jan Smuts	16	6	

[1]Near Bothaville

TRANSVAAL	Max.	Min.	RRR
Joubert Park	17	8	
Komatipoort			
Kroondal	20	11	
L'doringstad			
Lichtenburg			
Loskop[2]			
Mara	18	7	
Marble Hall			
Marnitz	19	11	
Messina	22	12	
Middelburg			
Nelspruit	23	10	
Pelgrimsrus	15	6	
Phalaborwa			
Pietersburg	19	6	
Piet Retief			
Pongola	24	13	
Potchefstroom	21	6	
Potgietersrus	21	7	
Pretoria W.B.	19	8	
Pretoriuskop			
Sekukuni			
Skukuza	24	12	
Thabazimbi	20	8	
Tomburke			
Tzaneen			
Vereeniging			
Volksrust			
Warmbad	21	7	
Waterval-Bo			
Witbank			
Zeerust			
Standerton	20	2	
NATAL			
Cape St. Lucia	22	17	
Dundee			
Durban	24	15	
Estcourt	21	3	
Harding			
Himeville			
M'kuzi			

[2]Naby Groblersdal

NATAL	Max.	Min.	RRR
Mtubatuba			
Newcastle	22	9	
P'Maritzburg	23	7	
Port Shepstone	22	13	
Richmond			
Seven Oaks			
Van Reenen			
Vryheid			
S.W.A.			
Gobabis	20	14	
Keetmanshoop	22	14	
Luderitz	13	8	
Mariental	24	12	
Ohopoho			
Ondangua	26	12	
Outjo	24	10	
Runtu	27	12	
Swakopmund	14	13	
Tsumeb	25	10	
Windhoek	20	9	
PROTECTORATES			
PROTEKTORATE			
Bremersdorp			
Emlembe			
Francistown	18	12	
Gaberones	18	11	
Ghanzi	23	12	
Lobatsi			
Mahalapye			
Makoba			
Maseru	18	8	2·1
Maun	26	14	
Molopololi			
Stegi			
Tsabong	22	9	
Tsane	21	10	
Shakawe	25	12	
Bospoort (Tv)	18	7	

SYNOPTIC WEATHER MAP — 1200 GMT. — 1400 SAST — SINOPTIESE WEERKAART

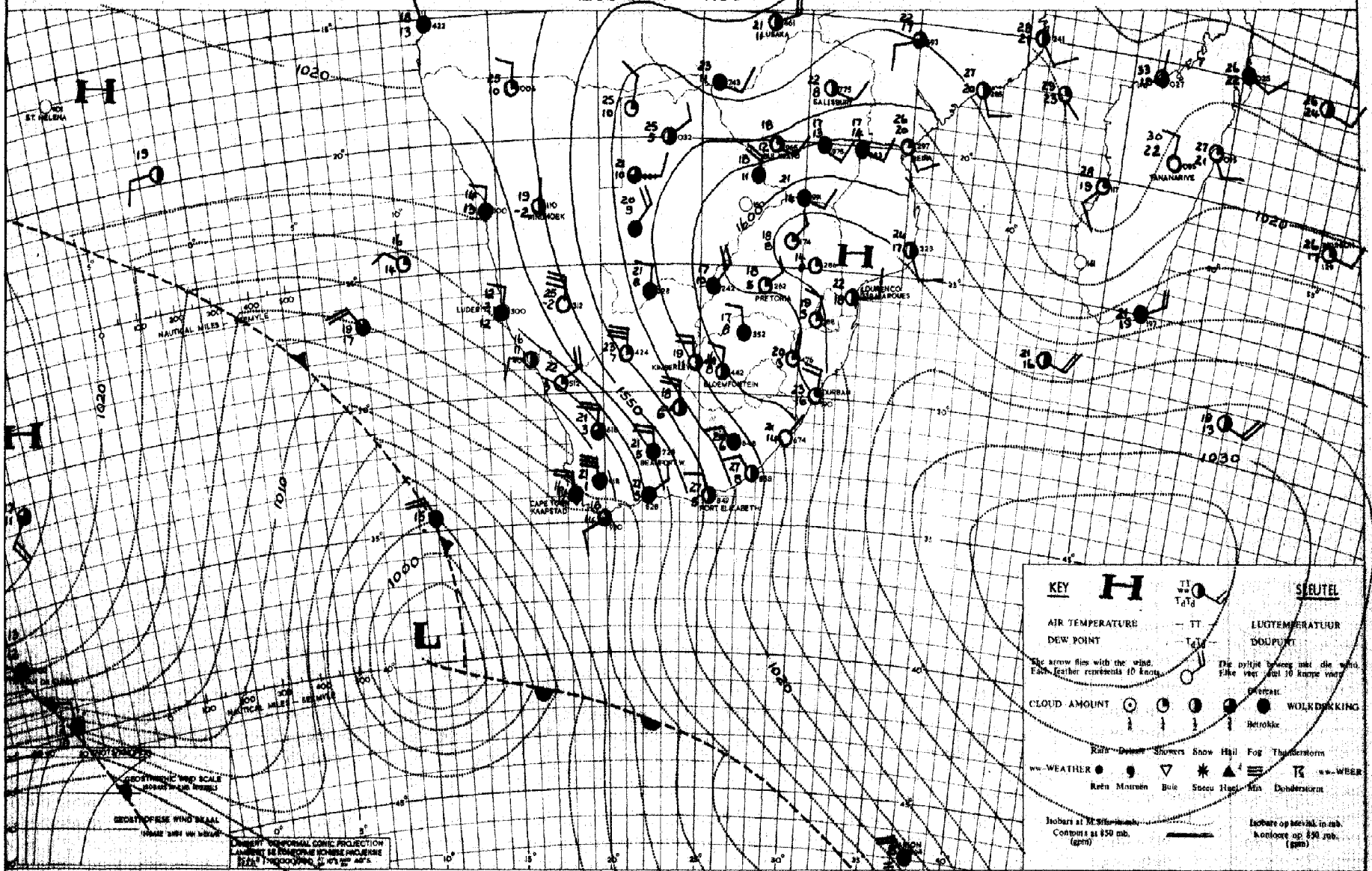

DATE 27 - 6 - 1961 DATUM

INFERENCE

The approaching cold front will bring cloudy conditions with scattered showers over the western parts of the country. The air over the interior is fairly moist so that slight showers will occur there also. Strong northwesterly winds will blow.

AFLEIDING

Die nederende koufront sal bewolkte weer met verspreide buie oor die westelike dele van die land aanbring. Die lug oor die binneland is taamlik vogtig sodat lighe buie ook daar sal uitsak. Sterk noordwestewinde sal waai.

DAAGLIKSE WEERBULLETIN — DAILY WEATHER BULLETIN

WEERBURO / WEATHER BUREAU
DEPT. VAN VERVOER / DEPT. OF TRANSPORT

Maksimum en Minimum Temperature (°C) en Reënval (RRR) in mms. vir die 24 uur wat om 0800 SAST eindig op 28 : 6 : 1961

Maximum and Minimum Temperatures (°C) and Rainfall (RRR) in mms. for 24 hours ending at 0800 SAST on

CAPE - KAAP	Max.	Min.	RRR
Aberdeen			
Addo			
Alexanderbaai	19	10	0·4
Aliwal-Noord	19	6	5·2
Barkly East			
Bashee	31	15	0·6
Beaufort West	19	2	
Boegoebergdam			
Boetsap			
Brandvlei			
Cala			
Caledon			8·0
Calitzdorp			
Calvinia	12	5	4·5
Cape L'Agulhas	20	13	1·5
Cape Columbine	16	x	2·5
Cape St. Francis	25	11	0·1
Carnarvon			
Ceres			
Citrusdal			1·5
Colesberg			
Cradock			
De Aar	19	2	2·0
D.F. Malan (C.T.)	16	12	8·1
Dordrecht	18	7	2·5
Douglas			
East London	29	12	0·5
Elsenburg			8·7
Fraserburg	13	4	0·2
Garies			13·0
George	21	8	0·4
Graaff Reinet	23	8	
Grahamstown			1·7
Hopetown			
Idutywa			
Jansenville	24	8	
Joubertina			
Kenhardt			
Kimberley	21	6	
K'W. Town			
Knysna			
Kokstad	22	5	

KAAP - CAPE	Max.	Min.	RRR
Kowie			
Kuruman	18	8	
Ladismith			
Lake Mentz			
Maclear			
Mafeking	19	8	
Malmesbury			
Matatiele			
Matroosberg	11	2	11·5
Middelburg	18	2	2·0
Mosselbaai	20	12	
Mount Frere			
O'kiep	12	4	8·7
Orange River			
Oudtshoorn			
Petrusville			
Piketberg			14·0
Pofadder	15	3	
Port Elizabeth	27	10	0·1
Port Nolloth	15	10	3·5
Port St. Johns	24	18	
Postmasburg	16	7	
Prieska	21	4	1·7
Prince Albert			
Queenstown	21	6	
Rietfontein			
Riversdal	20	5	
Robertson	16	12	7·0
Somerset East	23	6	0·4
Steynsburg			
Strydenburg			
Sutherland	8	1	0·3
Swellendam			
Tarkastad			3·0
Touwsrivier			14·0
Umtata	26	12	
Uniondale			
Upington	22	6	
Vanwyksvlei	17	2	
Victoria-Wes	17	-2	
Vredendal	16	7	3·8
Vryburg	20	9	

CAPE - KAAP	Max.	Min.	RRR
Williston			
Willowmore	18	2	
Twee Rivieren	25	8	
O.V.S. - O.F.S.			
Balkfontein[1]			
Bethlehem	18	5	
Bloemfontein	19	6	
Bultfontein			
Fauresmith	18	4	1·5
Ficksburg			
Frankfort	18	2	
Harrismith			
Heilbron			
Hoopstad	19	9	
Kroonstad	20	5	
Lindley			
Modderpoort			
Petrusburg			
Philippolis			
Reddersburg			
Reitz			
Vrede			
Warden			
Welkom	19	7	
Wepener	18	7	
Winburg			
Zastron			
TRANSVAAL			
Andalusia			0·9
Barberton			
Belfast			
Bethal			
Carolina	18	4	
Chester			
Crecy	23	6	
Ermelo			
Fleur-de-Lys	22	10	
Groendraai			
Jan Smuts	17	7	

[1]Near Bothaville

TRANSVAAL	Max.	Min.	RRR
Joubert Park	15	7	
Komatipoort			
Kroondal	18	6	
L'doringstad			
Lichtenburg			
Loskop[2]			
Mara	21	4	
Marble Hall			
Marnitz	22	9	
Messina	23	10	
Middelburg			
Nelspruit	22	9	
Pelgrimsrus	18	9	
Phalaborwa	22	9	
Pietersburg	20	5	
Piet Retief	22	9	
Pongola	24	12	
Potchefstroom	19	5	
Potgietersrus	21	7	
Pretoria W.B.	18	4	
Pretoriuskop			
Sekukuni			
Skukuza	25	8	
Thabazimbi	20	8	
Tomburke			
Tzaneen			
Vereeniging			
Volksrust			
Warmbad	23	6	
Waterval-Bo			
Witbank			
Zeerust			
Standerton	20	1	
NATAL			
Cape St. Lucia	22	15	
Dundee			
Durban	25	14	
Estcourt	23	6	
Harding			
Himeville			
M'kuzi			

[2]Naby Groblersdal

NATAL	Max.	Min.	RRR
Mtubatuba			
Newcastle	22	7	
P'Maritzburg	24	5	
Port Shepstone	22	17	
Richmond			
Seven Oaks			
Van Reenen			
Vryheid			
S.W.A.			
Gobabis	24	13	
Keetmanshoop	19	5	
Luderitz	14	10	1·5
Mariental	23	7	
Ohopoho			
Ondangua			
Outjo	25	12	
Runtu			
Swakopmund	18	12	
Tsumeb	26	15	
Windhoek	21	9	
PROTECTORATES			
PROTEKTORATE			
Bremersdorp			
Emlembe			
Francistown	21	5	
Gaberones	18	8	
Ghanzi	23	12	
Lobatsi			
Mahalapye			
Makoba			
Maseru	17	8	0·1
Maun	25	11	
Molopololi			
Stegi			
Tsabong	23	9	
Tsane	19	7	
Shakawe	24	12	
Bosspoort (Tvl)	19	4	

SYNOPTIC WEATHER MAP 1200 GMT. — 1400 SAST. SINOPTIESE WEERKAART

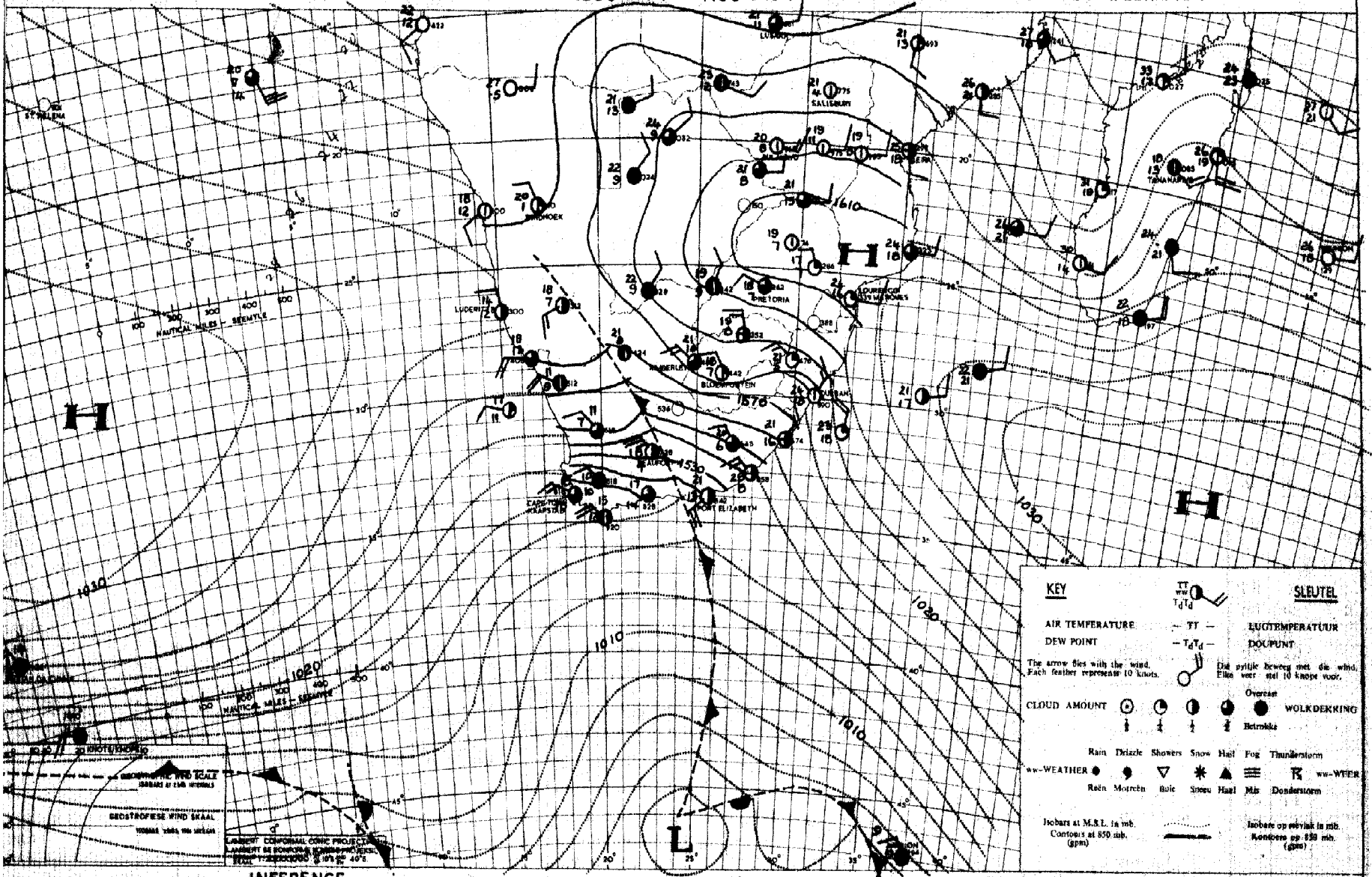

INFERENCE DATE 28 - 6 - 1961 DATUM AFLEIDING

The cold front is expected to move across the southern parts of the interior overnight and a drop in temperature is expected over the southern and central parts of the country. It will remain fairly cloudy and cold over the southwestern coastal regions with showers. Apart from temporary cloudy conditions over the Eastern Cape and Southern Natal, it will be slightly cloudy or fine

Die koufront word verwag om oornag oor die land te beweeg en 'n daling in temperatuur word verwag oor die suidelike en sentrale dele van die land. Dit sal taamlik bewolk en koud bly oor die suidwestelike kusgebiede met buie. Afgesien van tydelike bewolkte toestande oor Oos-Kaapland en Suid-Natal sal dit hoofsaaklik mooiweer of effens bewolk wees oor die res

DAAGLIKSE WEERBULLETIN — DAILY WEATHER BULLETIN

WEERBURO / WEATHER BUREAU
DEPT. VAN VERVOER / DEPT. OF TRANSPORT

Maksimum en Minimum Temperature (°C) en Reënval (RRR) in mms. vir die 24 uur wat om 0800 SAST eindig op .....30.....6.....1961.....

Maximum and Minimum Temperatures (°C) and Rainfall (RRR) in mms. for 24 hours ending at 0800 SAST on

CAPE - KAAP	Max.	Min.	RRR
Aberdeen			
Addo			
Alexanderbaai	18	8	
Aliwal-Noord	17	2	
Barkly East			
Bashee	21	12	
Beaufort West	17	2	
Boegoebergdam			
Boetsap			
Brandvlei			
Cala			
Caledon			
Calitzdorp			
Calvinia	16	1	
Cape L'Agulhas	19	12	
Cape Columbine	15	x	
Cape St. Francis	20	10	
Carnarvon			
Ceres			
Citrusdal			
Colesberg			
Cradock			
De Aar	15	3	
D.F. Malan (C.T.)	17	9	0·4
Dordrecht	16	3	
Douglas			
East London	22	8	
Elsenburg			0·5
Fraserburg	13	0	
Garies			
George	21	7	
Graaff Reinet	18	5	
Grahamstown			
Hopetown			
Idutywa			
Jansenville	20	4	
Joubertina			
Kenhardt			
Kimberley	21	7	
K'W. Town			
Knysna			
Kokstad	20	2	

KAAP - CAPE	Max.	Min.	RRR
Kowie			
Kuruman	16	5	
Ladismith			
Lake Mentz			
Maclear			
Mafeking	22	11	
Malmesbury			
Matatiele			
Matroosberg	15	2	
Middelburg	15	-2	
Mosselbaai	22	12	
Mount Frere			
O'kiep	15	7	
Orange River			
Oudtshoorn			
Petrusville			
Piketberg			
Pofadder	15	5	
Port Elizabeth	21	7	
Port Nolloth	16	7	
Port St. Johns	21	15	
Postmasburg	17	6	
Prieska	18	0	
Prince Albert			
Queenstown	20	0	
Rietfontein			
Riversdal	22	3	
Robertson	18	4	
Somerset East	18	3	
Steynsburg			
Strydenburg			
Sutherland	12	-4	
Swellendam			
Tarkastad			
Touwsrivier			
Umtata	19	4	
Uniondale			
Upington	19	4	
Vanwyksvlei	15	1	
Victoria-Wes	14	-3	
Vredendal	18	4	
Vryburg	22	7	

CAPE - KAAP	Max.	Min.	RRR
Williston			
Willowmore	15	-1	
Twee Riviere	17	9	
O.V.S. - O.F.S.			
Balkfontein[1]			
Bethlehem	19	3	
Bloemfontein	19	7	0·2
Bultfontein			
Fauresmith	17	4	
Ficksburg			
Frankfort	21	7	
Harrismith			
Heilbron			
Hoopstad	20	5	
Kroonstad	19	5	
Lindley			
Modderpoort			
Petrusburg			
Philippolis			
Reddersburg			
Reitz			
Vrede			
Warden			
Welkom	19	6	
Wepener	15	2	
Winburg			
Zastron			
TRANSVAAL			
Andalusia			
Barberton			
Belfast			
Bethal			
Carolina	19	4	
Chester			
Crecy	25	5	
Ermelo			
Fleur-de-Lys	24	13	0·3
Groendraai	24	6	
Jan Smuts	18	7	

[1]Near Bothaville

TRANSVAAL	Max.	Min.	RRR
Joubert Park	17	10	
Komatipoort			
Kroondal	23	11	
L'doringstad			
Lichtenburg			
Loskop[2]			
Mara	24	8	
Marble Hall			
Marnitz	25	8	
Messina	26	14	
Middelburg			
Nelspruit	25	11	
Pelgrimsrus	18	7	
Phalaborwa	23	15	
Pietersburg	22	8	
Piet Retief	22	8	
Pongola	26	15	
Potchefstroom	21	9	
Potgietersrus	22	6	
Pretoria W.B.	21	7	
Pretoriuskop			
Sekukuni			
Skukuza	26	12	
Thabazimbi	24	8	
Tomburke			
Tzaneen			0·5
Vereeniging			
Volksrust			
Warmbad	23	6	
Waterval-Bo			
Witbank			
Zeerust			
Standerton	20	4	
NATAL			
Cape St. Lucia	22	16	
Dundee			
Durban	24	16	
Estcourt	22	6	
Harding			
Himeville			
M'kuzi			

[2]Naby Groblersdal

NATAL	Max.	Min.	RRR
Mtubatuba			
Newcastle	23	3	
P'Maritzburg	20	8	
Port Shepstone	23	16	
Richmond			
Seven Oaks			
Van Reenen			
Vryheid			
S.W.A.			
Gobabis	22	12	
Keetmanshoop	17	11	0·5
Luderitz	17	11	
Mariental	20	7	
Ohopoho			
Ondangua			
Outjo	25	9	
Runtu			
Swakopmund	17	12	
Tsumeb	26	13	
Windhoek	20	11	
PROTECTORATES / PROTEKTORATE			
Bremersdorp	24	14	
Emlembe			
Francistown	22	5	
Gaberones	24	9	
Ghanzi	24	13	
Lobatsi			
Mahalapye			
Makoba			
Maseru	19	6	
Maun	25	10	
Molopololi			
Stegi			
Tsabong	24	7	
Tsane	22	7	
Shakawe	23	15	
Bospoort (Tvl.)	19	7	

SYNOPTIC WEATHER MAP — 1200 GMT. — 1400 SAST. — SINOPTIESE WEERKAART

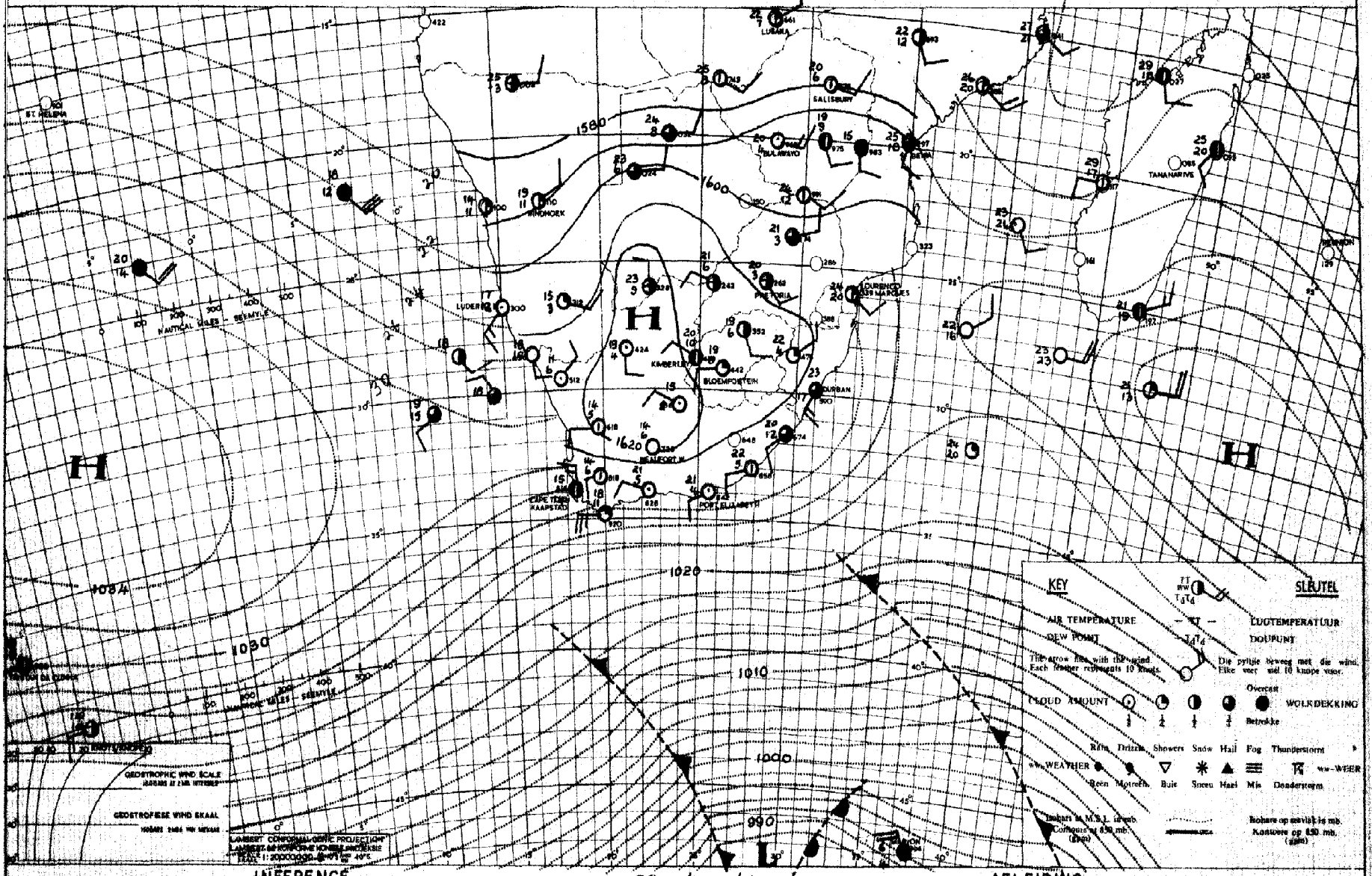

INFERENCE

The atlantic high is moving eastwards over the Cape and the weather over the southern Cape will be fair and cold to mild. An upper air low is developing over the southern South West Africa and the weather will be cloudy over South West Africa, Bechuanaland, the Cape north of the Orange River, the Free State and the Western Transvaal and isolated showers will fall over these areas. Over the remainder of the country it will be fair.

DATE 29 - 6 - 1961 DATUM

AFLEIDING

Die atlantiese hoog beweeg ooswaarts oor Kaapland en oor die suidelike Kaapland sal dit redelik mooiweer en koud tot matig wees. 'n Bolug laag is besig om te ontwikkel oor die suidelike Suidwes-Afrika en dit sal bewolk wees oor Suidwes-Afrika, Betsjoeanaland, Kaapland noord van die Oranjerivier, die Vrystaat en Wes-Transvaal en los buie sal oor hierdie dele uitsak. Oor die res van die land sal dit redelik mooiweer wees.