REPUBLIC OF SOUTH AFRICA

REPUBLIEK VAN SUID-AFRIKA

DAAGLIKSE WEERBULLETIN

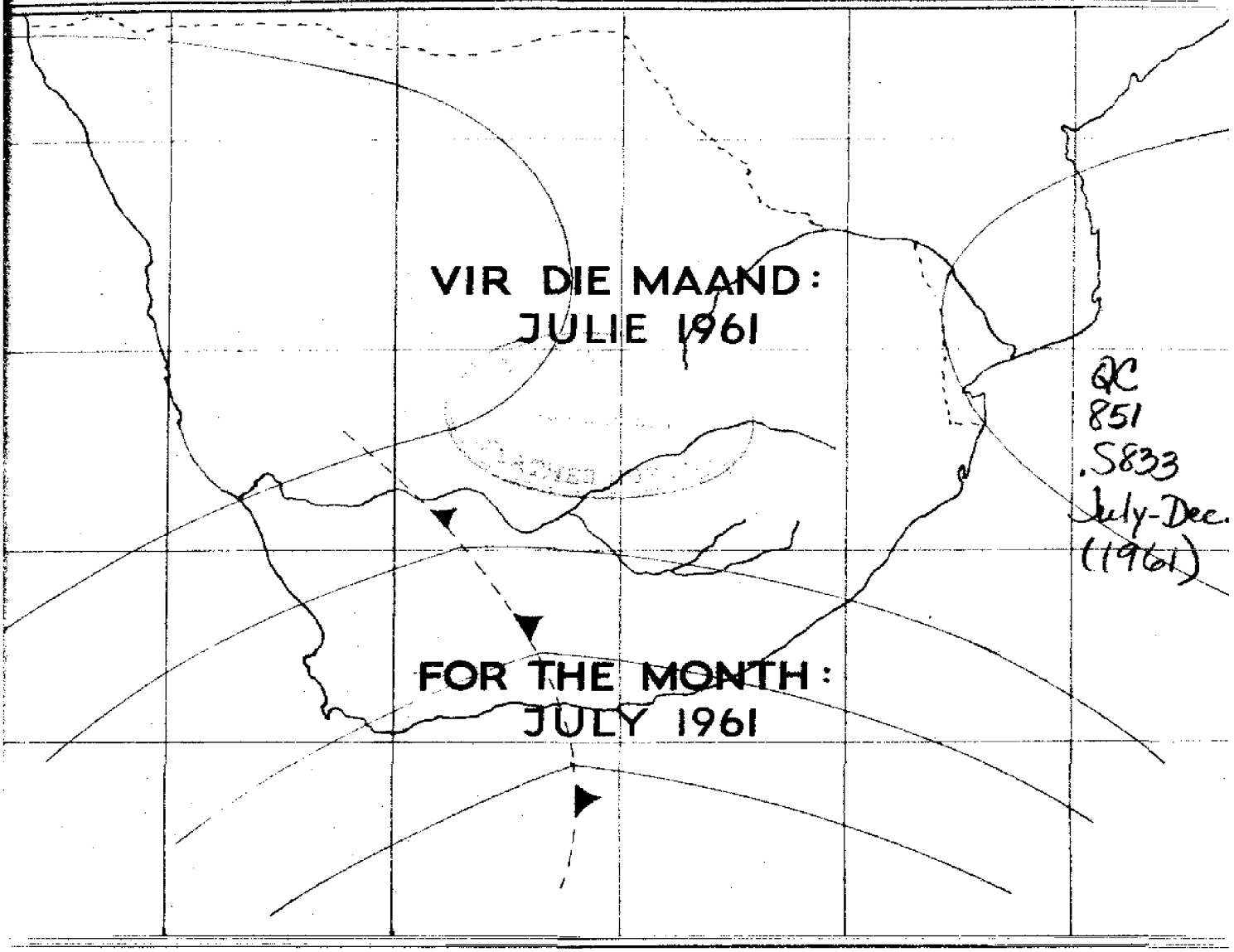

QC
851
.S833
July-Dec.
(1961)

DAILY WEATHER BULLETIN

LIBRARY
NOAA

123 160

National Oceanic and Atmospheric Administration

Environmental Data Rescue Program

ERRATA NOTICE

One or more conditions of the original document may affect the quality of the image, such as:

Discolored pages
Faded or light ink
Binding intrudes into the text

This document has been imaged through the NOAA Environmental Data Rescue Program. To view the original document, please contact the NOAA Central Library in Silver Spring, MD at (301) 713-2607 x124 or www.reference@nodc.noaa.gov.

Lason, Inc.
Imaging Subcontractor
Beltsville, MD
December 20, 2000

DAAGLIKSE WEERBULLETIN

WEERBURO / WEATHER BUREAU

DEPT. VAN VERVOER / DEPT. OF TRANSPORT

DAILY WEATHER BULLETIN

Maksimum en Minimum Temperature (°C) en Reënval (RRR) in mms. vir die 24 uur wat om 0800 SAST eindig op 1.7.1961

Maximum and Minimum Temperatures (°C) and Rainfall (RRR) in mms. for 24 hours ending at 0800 SAST on

KAAP - CAPE	Max.	Min.	RRR
Alexander Bay			
Alfred			
Alexanderbaai	25	15	
Aliwal-Noord	21	3	
Barkly East			
Barrydale	20	12	
Beaufort West	17	3	
Bonnievale			
Bontebok			
Britstown			
Brandvlei			
Cape			
Caledon			
Calitzdorp			
Calvinia	19	4	
Cape L'Agulhas	20	11	
Cape Columbine	16	**	
Cape St. Francis	19	8	
Carnarvon			
Ceres			
Citrusdal			
Colesberg			
Cradock			
De Aar	18	4	
D.F. Malan (C.T.)	19	7	
Dordrecht	17	3	0·5
Douglas			
East London	21	11	
Elsenburg			
Fraserburg	16	0	
Garies			
George	20	6	
Graaff Reinet	17	7	
Grahamstown			
Hopetown			
Idutywa			
Jansenville	19	4	
Joubertina			
Kenhardt			
Kimberley	21	10	
K'W. Town			
Knysna			
Koerstad	20	2	

KAAP - CAPE	Max.	Min.	RRR
Kowie			
Kuruman	22	8	
Ladismith			
Lake Mentz			
Maclear			
Mafeking	21	8	
Malmesbury			
Matatiele			
Matroosberg	16	3	
Middelburg	17	1	
Mosselbaai	21	13	
Mount Frere			
O'kiep	19	12	
Orange River			
Oudtshoorn			
Petrusville			
Piketberg			
Pofadder	19	10	
Port Elizabeth	20	6	
Port Nolloth	25	13	
Port St. Johns	22	15	
Postmasburg			
Prieska	19	9	0·2
Prince Albert			
Queenstown	20	3	0·6
Rietfontein			
Riversdal	22	3	
Robertson	21	2	
Somerset East	18	5	
Steynsburg			5·5
Strydenburg			
Sutherland	12	-4	
Swellendam			
Tarkastad			
Touwsrivier			
Umtata	21	5	
Uniondale			
Upington	22	9	
Vanwyksvlei	19	4	
Victoria-Wes	16	-3	
Vredendal	21	6	
Vryburg	20	9	

CAPE - KAAP	Max.	Min.	RRR
Williston			
Willowmore	17	-1	
Twee Riviere	25	6	
O.V.S. - O.F.S.			
Balkfontein[1]			
Bethlehem	18	5	
Bloemfontein	21	9	
Bultfontein			
Fauresmith	18	7	0·1
Ficksburg			
Frankfort	20	7	
Harrismith			
Heilbron			
Hoopstad	21	10	
Kroonstad	21	9	
Lindley			
Modderpoort			
Petrusburg			
Philippolis			
Reddersburg			
Reitz			
Vrede			
Warden			
Welkom	21	9	
Wepener	20	9	
Winburg			
Zastron			
TRANSVAAL			
Andalusia			
Barberton			
Belfast			
Bethal			
Carolina	17	5	
Chester			
Crecy			
Ermelo			
Fleur-de-Lys	21	11	
Groendraal	22	7	
Jan Smuts	18	5	

[1]Near Bothaville

TRANSVAAL	Max.	Min.	RRR
Joubert Park			
Komatipoort			
Kroondal	22	8	
L'doringstad			
Lichtenburg			
Loskop[2]			
Mara	22	10	
Marble Hall			
Marnitz	23	10	
Messina	24	13	
Middelburg			
Nelspruit	22	11	2·0
Pelgrimsrus			
Phalaborwa	21	13	
Pietersburg	20	8	
Piet Retief	17	9	
Pongola			
Potchefstroom	21	5	
Potgietersrus	22	7	
Pretoria W.B.	21	8	
Pretoriuskop			
Sekukuni			
Skukuza	24	6	
Thabazimbi			
Tzaneen			
Vereeniging			
Volksrust			
Warmbad			
Waterval-Bo			
Witbank			
Zeerust			
Standerton	20	3	
NATAL			
Cape St. Lucia	22	16	
Dundee			
Durban	23	15	
Estcourt	19	9	
Harding			
Himeville			
M'kuzi			

[2]Naby Groblersdal

NATAL	Max.	Min.	RRR
Mtubatuba			
Newcastle	18	5	
P'Maritzburg	17	7	
Port Shepstone	23	16	
Richmond			
Seven Oaks			
Van Reenen			
Vryheid			
S.W.A.			
Gobabis	21	8	
Keetmanshoop	19	11	
Luderitz	21	13	
Mariental	22	7	
Ohopoho			
Ondangua	27	14	
Outjo	27	14	
Runtu	27	14	
Swakopmund	15	11	
Tsumeb	24	15	
Windhoek	21	9	
PROTECTORATES			
PROTEKTORATE			
Bremersdorp	22	12	
Emlembe			
Francistown	22	8	
Gaberones	24	8	
Ghanzi	23	7	
Lobatsi			
Mahalapye			
Makoba			
Maseru	19	8	
Maun			
Molopololi			
Stegi			
Tsabong	24	10	
Tsane	23	5	
Shakawe	25	8	
Bospoort (Tvl.)	20	7	

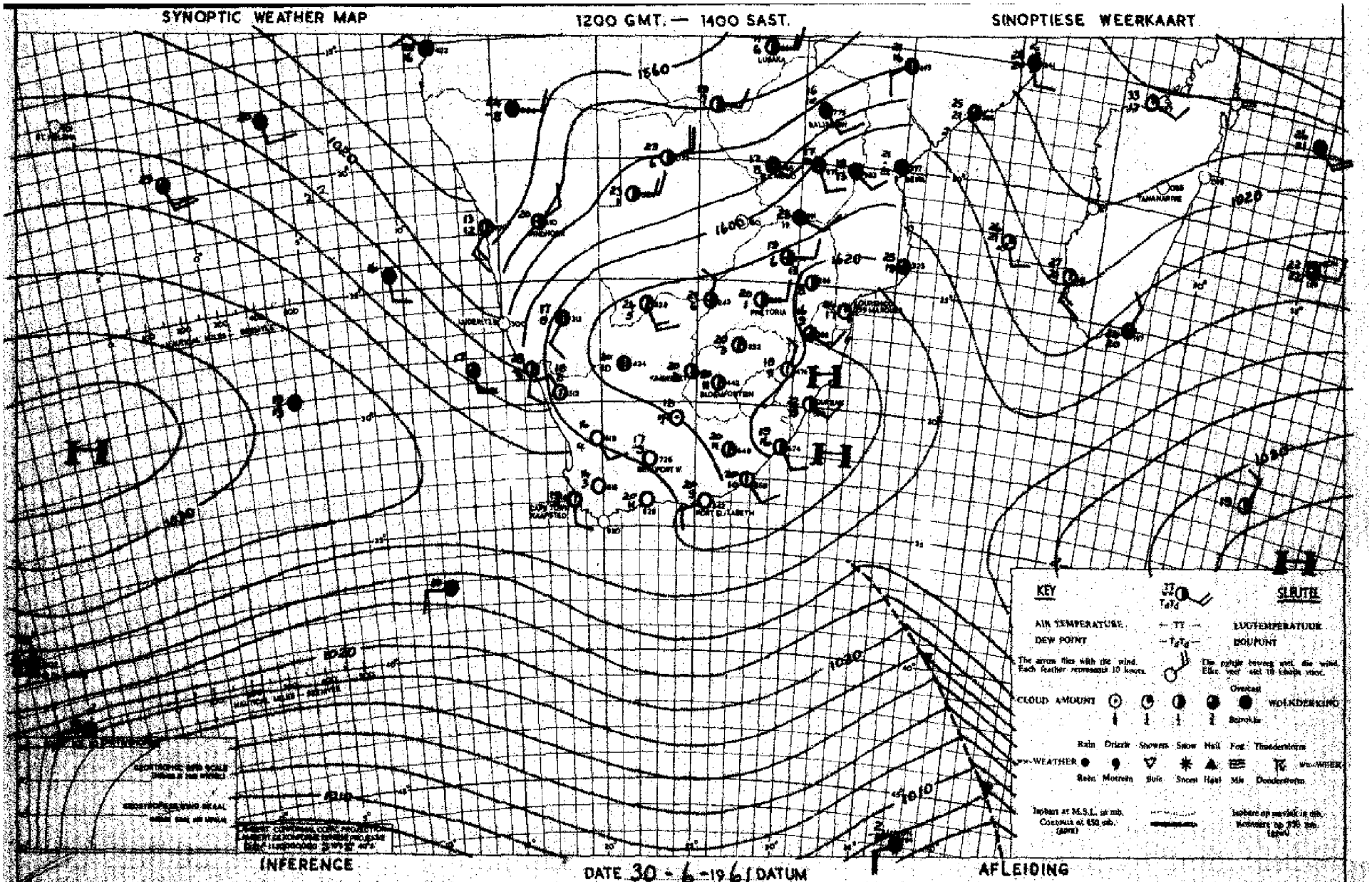
SYNOPTIC WEATHER MAP
1200 GMT. — 1400 SAST.
SINOPTIESE WEERKAART
KEY
SLEUTEL
AIR TEMPERATURE
LUGTEMPERATUUR
DEW POINT
DOUPUNT
CLOUD AMOUNT
WOLKDEKKING
Overcast
Rain
Drizzle
Showers
Snow
Hail
Fog
Thunderstorm
WEATHER
Reën
Motreën
Buie
Sneeu
Hael
Mis
Donderstorm
H
1560
1600
1620
1640
1660
1680
1700
1720
1740
1760
1780
1800
1820
1840
1860
1880
1900
1920
1940
1960
1980
2000
2020
2040
2060
2080
2100
2120
2140
2160
2180
2200
2220
2240
2260
2280
2300
2320
2340
2360
2380
2400
2420
2440
2460
2480
2500
2520
2540
2560
2580
2600
2620
2640
2660
2680
2700
2720
2740
2760
2780
2800
2820
2840
2860
2880
2900
2920
2940
2960
2980
3000
3020
3040
3060
3080
3100
3120
3140
3160
3180
3200
3220
3240
3260
3280
3300
3320
3340
3360
3380
3400
3420
3440
3460
3480
3500
3520
3540
3560
3580
3600
3620
3640
3660
3680
3700
3720
3740
3760
3780
3800
3820
3840
3860
3880
3900
3920
3940
3960
3980
4000
4020
4040
4060
4080
4100
4120
4140
4160
4180
4200
4220
4240
4260
4280
4300
4320
4340
4360
4380
4400
4420
4440
4460
4480
4500
4520
4540
4560
4580
4600
4620
4640
4660
4680
4700
4720
4740
4760
4780
4800
4820
4840
4860
4880
4900
4920
4940
4960
4980
5000
5020
5040
5060
5080
5100
5120
5140
5160
5180
5200
5220
5240
5260
5280
5300
5320
5340
5360
5380
5400
5420
5440
5460
5480
5500
5520
5540
5560
5580
5600
5620
5640
5660
5680
5700
5720
5740
5760
5780
5800
5820
5840
5860
5880
5900
5920
5940
5960
5980
6000
6020
6040
6060
6080
6100
6120
6140
6160
6180
6200
6220
6240
6260
6280
6300
6320
6340
6360
6380
6400
6420
6440
6460
6480
6500
6520
6540
6560
6580
6600
6620
6640
6660
6680
6700
6720
6740
6760
6780
6800
6820
6840
6860
6880
6900
6920
6940
6960
6980
7000
7020
7040
7060
7080
7100
7120
7140
7160
7180
7200
7220
7240
7260
7280
7300
7320
7340
7360
7380
7400
7420
7440
7460
7480
7500
7520
7540
7560
7580
7600
7620
7640
7660
7680
7700
7720
7740
7760
7780
7800
7820
7840
7860
7880
7900
7920
7940
7960
7980
8000
8020
8040
8060
8080
8100
8120
8140
8160
8180
8200
8220
8240
8260
8280
8300
8320
8340
8360
8380
8400
8420
8440
8460
8480
8500
8520
8540
8560
8580
8600
8620
8640
8660
8680
8700
8720
8740
8760
8780
8800
8820
8840
8860
8880
8900
8920
8940
8960
8980
9000
9020
9040
9060
9080
9100
9120
9140
9160
9180
9200
9220
9240
9260
9280
9300
9320
9340
9360
9380
9400
9420
9440
9460
9480
9500
9520
9540
9560
9580
9600
9620
9640
9660
9680
9700
9720
9740
9760
9780
9800
9820
9840
9860
9880
9900
9920
9940
9960
9980
10000
10020
10040
10060
10080
10100
10120
10140
10160
10180
10200
10220
10240
10260
10280
10300
10320
10340
10360
10380
10400
10420
10440
10460
10480
10500
10520
10540
10560
10580
10600
10620
10640
10660
10680
10700
10720
10740
10760
10780
10800
10820
10840
10860
10880
10900
10920
10940
10960
10980
11000
11020
11040
11060
11080
11100
11120
11140
11160
11180
11200
11220
11240
11260
11280
11300
11320
11340
11360
11380
11400
11420
11440
11460
11480
11500
11520
11540
11560
11580
11600
11620
11640
11660
11680
11700
11720
11740
11760
11780
11800
11820
11840
11860
11880
11900
11920
11940
11960
11980
12000
12020
12040
12060
12080
12100
12120
12140
12160
12180
12200
12220
12240
12260
12280
12300
12320
12340
12360
12380
12400
12420
12440
12460
12480
12500
12520
12540
12560
12580
12600
12620
12640
12660
12680
12700
12720
12740
12760
12780
12800
12820
12840
12860
12880
12900
12920
12940
12960
12980
13000
13020
13040
13060
13080
13100
13120
13140
13160
13180
13200
13220
13240
13260
13280
13300
13320
13340
13360
13380
13400
13420
13440
13460
13480
13500
13520
13540
13560
13580
13600
13620
13640
13660
13680
13700
13720
13740
13760
13780
13800
13820
13840
13860
13880
13900
13920
13940
13960
13980
14000
14020
14040
14060
14080
14100
14120
14140
14160
14180
14200
14220
14240
14260
14280
14300
14320
14340
14360
14380
14400
14420
14440
14460
14480
14500
14520
14540
14560
14580
14600
14620
14640
14660
14680
14700
14720
14740
14760
14780
14800
14820
14840
14860
14880
14900
14920
14940
14960
14980
15000
15020
15040
15060
15080
15100
15120
15140
15160
15180
15200
15220
15240
15260
15280
15300
15320
15340
15360
15380
15400
15420
15440
15460
15480
15500
15520
15540
15560
15580
15600
15620
15640
15660
15680
15700
15720
15740
15760
15780
15800
15820
15840
15860
15880
15900
15920
15940
15960
15980
16000
16020
16040
16060
16080
16100
16120
16140
16160
16180
16200
16220
16240
16260
16280
16300
16320
16340
16360
16380
16400
16420
16440
16460
16480
16500
16520
16540
16560
16580
16600
16620
16640
16660
16680
16700
16720
16740
16760
16780
16800
16820
16840
16860
16880
16900
16920
16940
16960
16980
17000
17020
17040
17060
17080
17100
17120
17140
17160
17180
17200
17220
17240
17260
17280
17300
17320
17340
17360
17380
17400
17420
17440
17460
17480
17500
17520
17540
17560
17580
17600
17620
17640
17660
17680
17700
17720
17740
17760
17780
17800
17820
17840
17860
17880
17900
17920
17940
17960
17980
18000
18020
18040
18060
18080
18100
18120
18140
18160
18180
18200
18220
18240
18260
18280
18300
18320
18340
18360
18380
18400
18420
18440
18460
18480
18500
18520
18540
18560
18580
18600
18620
18640
18660
18680
18700
18720
18740
18760
18780
18800
18820
18840
18860
18880
18900
18920
18940
18960
18980
19000
19020
19040
19060
19080
19100
19120
19140
19160
19180
19200
19220
19240
19260
19280
19300
19320
19340
19360
19380
19400
19420
19440
19460
19480
19500
19520
19540
19560
19580
19600
19620
19640
19660
19680
19700
19720
19740
19760
19780
19800
19820
19840
19860
19880
19900
19920
19940
19960
19980
20000
20020
20040
20060
20080
20100
20120
20140
20160
20180
20200
20220
20240
20260
20280
20300
20320
20340
20360
20380
20400
20420
20440
20460
20480
20500
20520
20540
20560
20580
20600
20620
20640
20660
20680
20700
20720
20740
20760
20780
20800
20820
20840
20860
20880
20900
20920
20940
20960
20980
21000
21020
21040
21060
21080
21100
21120
21140
21160
21180
21200
21220
21240
21260
21280
21300
21320
21340
21360
21380
21400
21420
21440
21460
21480
21500
21520
21540
21560
21580
21600
21620
21640
21660
21680
21700
21720
21740
21760
21780
21800
21820
21840
21860
21880
21900
21920
21940
21960
21980
22000
22020
22040
22060
22080
22100
22120
22140
22160
22180
22200
22220
22240
22260
22280
22300
22320
22340
22360
22380
22400
22420
22440
22460
22480
22500
22520
22540
22560
22580
22600
22620
22640
22660
22680
22700
22720
22740
22760
22780
22800
22820
22840
22860
22880
22900
22920
22940
22960
22980
23000
23020
23040
23060
23080
23100
23120
23140
23160
23180
23200
23220
23240
23260
23280
23300
23320
23340
23360
23380
23400
23420
23440
23460
23480
23500
23520
23540
23560
23580
23600
23620
23640
23660
23680
23700
23720
23740
23760
23780
23800
23820
23840
23860
23880
23900
23920
23940
23960
23980
24000
24020
24040
24060
24080
24100
24120
24140
24160
24180
24200
24220
24240
24260
24280
24300
24320
24340
24360
24380
24400
24420
24440
24460
24480
24500
24520
24540
24560
24580
24600
24620
24640
24660
24680
24700
24720
24740
24760
24780
24800
24820
24840
24860
24880
24900
24920
24940
24960
24980
25000
25020
25040
25060
25080
25100
25120
25140
25160
25180
25200
25220
25240
25260
25280
25300
25320
25340
25360
25380
25400
25420
25440
25460
25480
25500
25520
25540
25560
25580
25600
25620
25640
25660
25680
25700
25720
25740
25760
25780
25800
25820
25840
25860
25880
25900
25920
25940
25960
25980
26000
26020
26040
26060
26080
26100
26120
26140
26160
26180
26200
26220
26240
26260
26280
26300
26320
26340
26360
26380
26400
26420
26440
26460
26480
26500
26520
26540
26560
26580
26600
26620
26640
26660
26680
26700
26720
26740
26760
26780
26800
26820
26840
26860
26880
26900
26920
26940
26960
26980
27000
27020
27040
27060
27080
27100
27120
27140
27160
27180
27200
27220
27240
27260
27280
27300
27320
27340
27360
27380
27400
27420
27440
27460
27480
27500
27520
27540
27560
27580
27600
27620
27640
27660
27680
27700
27720
27740
27760
27780
27800
27820
27840
27860
27880
27900
27920
27940
27960
27980
28000
28020
28040
28060
28080
28100
28120
28140
28160
28180
28200
28220
28240
28260
28280
28300
28320
28340
28360
28380
28400
28420
28440
28460
28480
28500
28520
28540
28560
28580
28600
28620
28640
28660
28680
28700
28720
28740
28760
28780
28800
28820
28840
28860
28880
28900
28920
28940
28960
28980
29000
29020
29040
29060
29080
29100
29120
29140
29160
29180
29200
29220
29240
29260
29280
29300
29320
29340
29360
29380
29400
29420
29440
29460
29480
29500
29520
29540
29560
29580
29600
29620
29640
29660
29680
29700
29720
29740
29760
29780
29800
29820
29840
29860
29880
29900
29920
29940
29960
29980
30000
30020
30040
30060
30080
30100
30120
30140
30160
30180
30200
30220
30240
30260
30280
30300
30320
30340
30360
30380
30400
30420
30440
30460
30480
30500
30520
30540
30560
30580
30600
30620
30640
30660
30680
30700
30720
30740
30760
30780
30800
30820
30840
30860
30880
30900
30920
30940
30960
30980
31000
31020
31040
31060
31080
31100
31120
31140
31160
31180
31200
31220
31240
31260
31280
31300
31320
31340
31360
31380
31400
31420
31440
31460
31480
31500
31520
31540
31560
31580
31600
31620
31640
31660
31680
31700
31720
31740
31760
31780
31800
31820
31840
31860
31880
31900
31920
31940
31960
31980
32000
32020
32040
32060
32080
32100
32120
32140
32160
32180
32200
32220
32240
32260
32280
32300
32320
32340
32360
32380
32400
32420
32440
32460
32480
32500
32520
32540
32560
32580
32600
32620
32640
32660
32680
32700
32720
32740
32760
32780
32800
32820
32840
32860
32880
32900
32920
32940
32960
32980
33000
33020
33040
33060
33080
33100
33120
33140
33160
33180
33200
33220
33240
33260
33280
33300
33320
33340
33360
33380
33400
33420
33440
33460
33480
33500
33520
33540
33560
33580
33600
33620
33640
33660
33680
33700
33720
33740
33760
33780
33800
33820
33840
33860
33880
33900
33920
33940
33960
33980
34000
34020
34040
34060
34080
34100
34120
34140
34160
34180
34200
34220
34240
34260
34280
34300
34320
34340
34360
34380
34400
34420
34440
34460
34480
34500
34520
34540
34560
34580
34600
34620
34640
34660
34680
34700
34720
34740
34760
34780
34800
34820
34840
34860
34880
34900
34920
34940
34960
34980
35000
35020
35040
35060
35080
35100
35120
35140
35160
35180
35200
35220
35240
35260
35280
35300
35320
35340
35360
35380
35400
35420
35440
35460
35480
35500
35520
35540
35560
35580
35600
35620
35640
35660
35680
35700
35720
35740
35760
35780
35800
35820
35840
35860
35880
35900
35920
35940
35960
35980
36000
36020
36040
36060
36080
36100
36120
36140
36160
36180
36200
36220
36240
36260
36280
36300
36320
36340
36360
36380
36400
36420
36440
36460
36480
36500
36520
36540
36560
36580
36600
36620
36640
36660
36680
36700
36720
36740
36760
36780
36800
36820
36840
36860
36880
36900
36920
36940
36960
36980
37000
37020
37040
37060
37080
37100
37120
37140
37160
37180
37200
37220
37240
37260
37280
37300
37320
37340
37360
37380
37400
37420
37440
37460
37480
37500
37520
37540
37560
37580
37600
37620
37640
37660
37680
37700
37720
37740
37760
37780
37800
37820
37840
37860
37880
37900
37920
37940
37960
37980
38000
38020
38040
38060
38080
38100
38120
38140
38160
38180
38200
38220
38240
38260
38280
38300
38320
38340
38360
38380
38400
38420
38440
38460
38480
38500
38520
38540
38560
38580
38600
38620
38640
38660
38680
38700
38720
38740
38760
38780
38800
38820
38840
38860
38880
38900
38920
38940
38960
38980
39000
39020
39040
39060
39080
39100
39120
39140
39160
39180
39200
39220
39240
39260
39280
39300
39320
39340
39360
39380
39400
39420
39440
39460
39480
39500
39520
39540
39560
39580
39600
39620
39640
39660
39680
39700
39720
39740
39760
39780
39800
39820
39840
39860
39880
39900
39920
39940
39960
39980
40000
40020
40040
40060
40080
40100
40120
40140
40160
40180
40200
40220
40240
40260
40280
40300
40320
40340
40360
40380
40400
40420
40440
40460
40480
40500
40520
40540
40560
40580
40600
40620
40640
40660
40680
40700
40720
40740
40760
40780
40800
40820
40840
40860
40880
40900
40920
40940
40960
40980
41000
41020
41040
41060
41080
41100
41120
41140
41160
41180
41200
41220
41240
41260
41280
41300
41320
41340
41360
41380
41400
41420
41440
41460
41480
41500
41520
41540
41560
41580
41600
41620
41640
41660
41680
41700
41720
41740
41760
41780
41800
41820
41840
41860
41880
41900
41920
41940
41960
41980
42000
42020
42040
42060
42080
42100
42120
42140
42160
42180
42200
42220
42240
42260
42280
42300
42320
42340
42360
42380
42400
42420
42440
42460
42480
42500
42520
42540
42560
42580
42600
42620
42640
42660
42680
42700
42720
42740
42760
42780
42800
42820
42840
42860
42880
42900
42920
42940
42960
42980
43000
43020
43040
43060
43080
43100
43120
43140
43160
43180
43200
43220
43240
43260
43280
43300
43320
43340
43360
43380
43400
43420
43440
43460
43480
43500
43520
43540
43560
43580
43600
43620
43640
43660
43680
43700
43720
43740
43760
43780
43800
43820
43840
43860
43880
43900
43920
43940
43960
43980
44000
44020
44040
44060
44080
44100
44120
44140
44160
44180
44200
44220
44240
44260
44280
44300
44320
44340
44360
44380
44400
44420
44440
44460
44480
44500
44520
44540
44560
44580
44600
44620
44640
44660
44680
44700
44720
44740
44760
44780
44800
44820
44840
44860
44880
44900
44920
44940
44960
44980
45000
45020
45040
45060
45080
45100
45120
45140
45160
45180
45200
45220
45240
45260
45280
45300
45320
45340
45360
45380
45400
45420
45440
45460
45480
45500
45520
45540
45560
45580
45600
45620
45640
45660
45680
45700
45720
45740
45760
45780
45800
45820
45840
45860
45880
45900
45920
45940
45960
45980
46000
46020
46040
46060
46080
46100
46120
46140
46160
46180
46200
46220
46240
46260
46280
46300
46320
46340
46360
46380
46400
46420
46440
46460
46480
46500
46520
46540
46560
46580
46600
46620
46640
46660
46680
46700
46720
46740
46760
46780
46800
46820
46840
46860
46880
46900
46920
46940
46960
46980
47000
47020
47040
47060
47080
47100
47120
47140
47160
47180
47200
47220
47240
47260
47280
47300
47320
47340
47360
47380
47400
47420
47440
47460
47480
47500
47520
47540
47560
47580
47600
47620
47640
47660
47680
47700
47720
47740
47760
47780
47800
47820
47840
47860
47880
47900
47920
47940
47960
47980
48000
48020
48040
48060
48080
48100
48120
48140
48160
48180
48200
48220
48240
48260
48280
48300
48320
48340
48360
48380
48400
48420
48440
48460
48480
48500
48520
48540
48560
48580
48600
48620
48640
48660
48680
48700
48720
48740
48760
48780
48800
48820
48840
48860
48880
48900
48920
48940
48960
48980
49000
49020
49040
49060
49080
49100
49120
49140
49160
49180
49200
49220
49240
49260
49280
49300
49320
49340
49360
49380
49400
49420
49440
49460
49480
49500
49520
49540
49560
49580
49600
49620
49640
49660
49680
49700
49720
49740
49760
49780
49800
49820
49840
49860
49880
49900
49920
49940
49960
49980
50000
50020
50040
50060
50080
50100
50120
50140
50160
50180
50200
50220
50240
50260
50280
50300
50320
50340
50360
50380
50400
50420
50440
50460
50480
50500
50520
50540
50560
50580
50600
50620
50640
50660
50680
50700
50720
50740
50760
50780
50800
50820
50840
50860
50880
50900
50920
50940
50960
50980
51000
51020
51040
51060
51080
51100
51120
51140
51160
51180
51200
51220
51240
51260
51280
51300
51320
51340
51360
51380
51400
51420
51440
51460
51480
51500
51520
51540
51560
51580
51600
51620
51640
51660
51680
51700
51720
51740
51760
51780
51800
51820
51840
51860
51880
51900
51920
51940
51960
51980
52000
52020
52040
52060
52080
52100
52120
52140
52160
52180
52200
52220
52240
52260
52280
52300
52320
52340
52360
52380
52400
52420
52440
52460
52480
52500
52520
52540
52560
52580
52600
52620
52640
52660
52680
52700
52720
52740
52760
52780
52800
52820
52840
52860
52880
52900
52920
52940
52960
52980
53000
53020
53040
53060
53080
53100
53120
53140
53160
53180
53200
53220
53240
53260
53280
53300
53320
53340
53360
53380
53400
53420
53440
53460
53480
53500
53520
53540
53560
53580
53600
53620
53640
53660
53680
53700
53720
53740
53760
53780
53800
53820
53840
53860
53880
53900
53920
53940
53960
53980
54000
54020
54040
54060
54080
54100
54120
54140
54160
54180
54200
54220
54240
54260
54280
54300
54320
54340
54360
54380
54400
54420
54440
54460
54480
54500
54520
54540
54560
54580
54600
54620
54640
54660
54680
54700
54720
54740
54760
54780
54800
54820
54840
54860
54880
54900
54920
54940
54960
54980
55000
55020
55040
55060
55080
55100
55120
55140
55160
55180
55200
55220
55240
55260
55280
55300
55320
55340
55360
55380
55400
55420
55440
55460
55480
55500
55520
55540
55560
55580
55600
55620
55640
55660
55680
55700
55720
55740
55760
55780
55800
55820
55840
55860
55880
55900
55920
55940
55960
55980
56000
56020
56040
56060
56080
56100
56120
56140
56160
56180
56200
56220
56240
56260
56280
56300
56320
56340
56360
56380
56400
56420
56440
56460
56480
56500
56520
56540
56560
56580
56600
56620
56640
56660
56680
56700
56720
56740
56760
56780
56800
56820
56840
56860
56880
56900
56920
56940
56960
56980
57000
57020
57040
57060
57080
57100
57120
57140
57160
57180
57200
57220
57240
57260
57280
57300
57320
57340
57360
57380
57400
57420
57440
57460
57480
57500
57520
57540
57560
57580
57600
57620
57640
57660
57680
57700
57720
57740
57760
57780
57800
57820
57840
57860
57880
57900
57920
57940
57960
57980
58000
58020
58040
58060
58080
58100
58120
58140
58160
58180
58200
58220
58240
58260
58280
58300
58320
58340
58360
58380
58400
58420
58440
58460
58480
58500
58520
58540
58560
58580
58600
58620
58640
58660
58680
58700
58720
58740
58760
58780
58800
58820
58840
58860
58880
58900
58920
58940
58960
58980
59000
59020
59040
59060
59080
59100
59120
59140
59160
59180
59200
59220
59240
59260
59280
59300
59320
59340
59360
59380
59400
59420
59440
59460
59480
59500
59520
59540
59560
59580
59600
59620
59640
59660
59680
59700
59720
59740
59760
59780
59800
59820
59840
59860
59880
59900
59920
59940
59960
59980
60000
60020
60040
60060
60080
60100
60120
60140
60160
60180
60200
60220
60240
60260
60280
60300
60320
60340
60360
60380
60400
60420
60440
60460
60480
60500
60520
60540
60560
60580
60600
60620
60640
60660
60680
60700
60720
60740
60760
60780
60800
60820
60840
60860
60880
60900
60920
60940
60960
60980
61000
61020
61040
61060
61080
61100
61120
61140
61160
61180
61200
61220
61240
61260
61280
61300
61320
61340
61360
61380
61400
61420
61440
61460
61480
61500
61520
61540
61560
61580
61600
61620
61640
61660
61680
61700
61720
61740
61760
61780
61800
61820
61840
61860
61880
61900
61920
61940
61960
61980
62000
62020
62040
62060
62080
62100
62120
62140
62160
62180
62200
62220
62240
62260
62280
62300
62320
62340
62360
62380
62400
62420
62440
62460
62480
62500
62520
62540
62560
62580
62600
62620
62640
62660
62680
62700
62720
62740
62760
62780
62800
62820
62840
62860
62880
62900
62920
62940
62960
62980
63000
63020
63040
63060
63080
63100
63120
63140
63160
63180
63200
63220
63240
63260
63280
63300
63320
63340
63360
63380
63400
63420
63440
63460
63480
63500
63520
63540
63560
63580
63600
63620
63640
63660
63680
63700
63720
63740
63760
63780
63800
63820
63840
63860
63880
63900
63920
63940
63960
63980
64000
64020
64040
64060
64080
64100
64120
64140
64160
64180
64200
64220
64240
64260
64280
64300
64320
64340
64360
64380
64400
64420
64440
64460
64480
64500
64520
64540
64560
64580
64600
64620
64640
64660
64680
64700
64720
64740
64760
64780
64800
64820
64840
64860
64880
64900
64920
64940
64960
64980
65000
65020
65040
65060
65080
65100
65120
65140
65160
65180
65200
65220
65240
65260
65280
65300
65320
65340
65360
65380
65400
65420
65440
65460
65480
65500
65520
65540
65560
65580
65600
65620
65640
65660
65680
65700
65720
65740
65760
65780
65800
65820
65840
65860
65880
65900
65920
65940
65960
65980
66000
66020
66040
66060
66080
66100
66120
66140
66160
66180
66200
66220
66240
66260
66280
66300
66320
66340
66360
66380
66400
66420
66440
66460
66480
66500
66520
66540
66560
66580
66600
66620
66640
66660
66680
66700
66720
66740
66760
66780
66800
66820
66840
66860
66880
66900
66920
66940
66960
66980
67000
67020
67040
67060
67080
67100
67120
67140
67160
67180
67200
67220
67240
67260
67280
67300
67320
67340
67360
67380
67400
67420
67440
67460
67480
67500
67520
67540
67560
67580
67600
67620
67640
67660
67680
67700
67720
67740
67760
67780
67800
67820
67840
67860
67880
67900
67920
67940
67960
67980
68000
68020
68040
68060
68080
68100
68120
68140
68160
68180
68200
68220
68240
68260
68280
68300
68320
68340
68360
68380
68400
68420
68440
68460
68480
68500
68520
68540
68560
68580
68600
68620
68640
68660
68680
68700
68720
68740
68760
68780
68800
68820
68840
68860
68880
68900
68920
68940
68960
68980
69000
69020
69040
69060
69080
69100
69120
69140
69160
69180
69200
69220
69240
69260
69280
69300
69320
69340
69360
69380
69400
69420
69440
69460
69480
69500
69520
69540
69560
69580
69600
69620
69640
69660
69680
69700
69720
69740
69760
69780
69800
69820
69840
69860
69880
69900
69920
69940
69960
69980
70000
70020
70040
70060
70080
70100
70120
70140
70160
70180
70200
70220
70240
70260
70280
70300
70320
70340
70360
70380
70400
70420
70440
70460
70480
70500
70520
70540
70560
70580
70600
70620
70640
70660
70680
70700
70720
70740
70760
70780
70800
70820
70840
70860
70880
70900
70920
70940
70960
70980
71000
71020
71040
71060
71080
71100
71120
71140
71160
71180
71200
71220
71240
71260
71280
71300
71320
71340
71360
71380
71400
71420
71440
71460
71480
71500
71520
71540
71560
71580
71600
71620
71640
71660
71680
71700
71720
71740
71760
71780
71800
71820
71840
71860
71880
71900
71920
71940
71960
71980
72000
72020
72040
72060
72080
72100
72120
72140
72160
72180
72200
72220
72240
72260
72280
72300
72320
72340
72360
72380
72400
72420
72440
72460
72480
72500
72520
72540
72560
72580
72600
72620
72640
72660
72680
72700
72720
72740
72760
72780
72800
72820
72840
72860
72880
72900
72920
72940
72960
72980
73000
73020
73040
73060
73080
73100
73120
73140
73160
73180
73200
73220
73240
73260
73280
73300
73320
73340
73360
73380
73400
73420
73440
73460
73480
73500
73520
73540
73560
73580
73600
73620
73640
73660
73680
73700
73720
73740
73760
73780
73800
73820
73840
73860
73880
73900
73920
73940
73960
73980
74000
74020
74040
74060
74080
74100
74120
74140
74160
74180
74200
74220
74240
74260
74280
74300
74320
74340
74360
74380
74400
74420
74440
74460
74480
74500
74520
74540
74560
74580
74600
74620
74640
74660
74680
74700
74720
74740
74760
74780
74800
74820
74840
74860
74880
74900
74920
74940
74960
74980
75000
75020
75040
75060
75080
75100
75120
75140
75160
75180
75200
75220
75240
75260
75280
75300
75320
75340
75360
75380
75400
75420
75440
75460
75480
75500
75520
75540
75560
75580
75600
75620
75640
75660
75680
75700
75720
75740
75760
75780
75800
75820
75840
75860
75880
75900
75920
75940
75960
75980
76000
76020
76040
76060
76080
76100
76120
76140
76160
76180
76200
76220
76240
76260
76280
76300
76320
76340
76360
76380
76400
76420
76440
76460
76480
76500
76520
76540
76560
76580
76600
76620
76640
76660
76680
76700
76720
76740
76760
76780
76800
76820
76840
76860
76880
76900
76920
76940
76960
76980
77000
77020
77040
77060
77080
77100
77120
77140
77160
77180
77200
77220
77240
77260
77280
77300
77320
77340
77360
77380
77400
77420
77440
77460
77480
77500
77520
77540
77560
77580
77600
77620
77640
77660
77680
77700
77720
77740
77760
77780
77800
77820
77840
77860
77880
77900
77920
77940
77960
77980
78000
78020
78040
78060
78080
78100
78120
78140
78160
78180
78200
78220
78240
78260
78280
78300
78320
78340
78360
78380
78400
78420
78440
78460
78480
78500
78520
78540
78560
78580
78600
78620
78640
78660
78680
78700
78720
78740
78760
78780
78800
78820
78840
78860
78880
78900
78920
78940
78960
78980
79000
79020
79040
79060
79080
79100
79120
79140
79160
79180
79200
79220
79240
79260
79280
79300
79320
79340
79360
79380
79400
79420
79440
79460
79480
79500
79520
79540
79560
79580
79600
79620
79640
79660
79680
79700
79720
79740
79760
79780
79800
79820
79840
79860
79880
79900
79920
79940
79960
79980
80000
80020
80040
80060
80080
80100
80120
80140
80160
80180
80200
80220
80240
80260
80280
80300
80320
80340
80360
80380
80400
80420
80440
80460
80480
80500
80520
80540
80560
80580
80600
80620
80640
80660
80680
80700
80720
80740
80760
80780
80800
80820
80840
80860
80880
80900
80920
80940
80960
80980
81000
81020
81040
81060
81080
81100
81120
81140
81160
81180
81200
81220
81240
81260
81280
81300
81320
81340
81360
81380
81400
81420
81440
81460
81480
81500
81520
81540
81560
81580
81600
81620
81640
81660
81680
81700
81720
81740
81760
81780
81800
81820
81840
81860
81880
81900
81920
81940
81960
81980
82000
82020
82040
82060
82080
82100
82120
82140
82160
82180
82200
82220
82240
82260
82280
82300
82320
82340
82360
82380
82400
82420
82440
82460
82480
82500
82520
82540
82560
82580
82600
82620
82640
82660
82680
82700
82720
82740
82760
82780
82800
82820
82840
82860
82880
82900
82920
82940
82960
82980
83000
83020
83040
83060
83080
83100
83120
83140
83160
83180
83200
83220
83240
83260
83280
83300
83320
83340
83360
83380
83400
83420
83440
83460
83480
83500
83520
83540
83560
83580
83600
83620
83640
83660
83680
83700
83720
83740
83760
83780
83800
83820
83840
83860
83880
83900
83920
83940
83960
83980
84000
84020
84040
84060
84080
84100
84120
84140
84160
84180
84200
84220
84240
84260
84280
84300
84320
84340
84360
84380
84400
84420
84440
84460
84480
84500
84520
84540
84560
84580
84600
84620
84640
84660
84680
84700
84720
84740
84760
84780
84800
84820
84840
84860
84880
84900
84920
84940
84960
84980
85000
85020
85040
85060
85080
85100
85120
85140
85160
85180
85200
85220
85240
85260
85280
85300
85320
85340
85360
85380
85400
85420
85440
85460
85480
85500
85520
85540
85560
85580
85600
85620
85640
85660
85680
85700
85720
85740
85760
85780
85800
85820
85840
85860
85880
85900
85920
85940
85960
85980
86000
86020
86040
86060
86080
86100
86120
86140
86160
86180
86200
86220
86240
86260
86280
86300
86320
86340
86360
86380
86400
86420
86440
86460
86480
86500
86520
86540
86560
86580
86600
86620
86640
86660
86680
86700
86720
86740
86760
86780
86800
86820
86840
86860
86880
86900
86920
86940
86960
86980
87000
87020
87040
87060
87080
87100
87120
87140
87160
87180
87200
87220
87240
87260
87280
87300
87320
87340
87360
87380
87400
87420
87440
87460
87480
87500
87520
87540
87560
87580
87600
87620
87640
87660
87680
87700
87720
87740
87760
87780
87800
87820
87840
87860
87880
87900
87920
87940
87960
87980
88000
88020
88040
88060
88080
88100
88120
88140
88160
88180
88200
88220
88240
88260
88280
88300
88320
88340
88360
88380
88400
88420
88440
88460
88480
88500
88520
88540
88560
88580
88600
88620
88640
88660
88680
88700
88720
88740
88760
88780
88800
88820
88840
88860
88880
88900
88920
88940
88960
88980
89000
89020
89040
89060
89080
89100
89120
89140
89160
89180
89200
89220
89240
89260
89280
89300
89320
89340
89360
89380
89400
89420
89440
89460
89480
89500
89520
89540
89560
89580
89600
89620
89640
89660
89680
89700
89720
89740
89760
89780
89800
89820
89840
89860
89880
89900
89920
89940
89960
89980
90000
90020
90040
90060
90080
90100
90120
90140
90160
90180
90200
90220
90240
90260
90280
90300
90320
90340
90360
90380
90400
90420
90440
90460
90480
90500
90520
90540
90560
90580
90600
90620
90640
90660
90680
90700
90720
90740
90760
90780
90800
90820
90840
90860
90880
90900
90920
90940
90960
90980
91000
91020
91040
91060
91080
91100
91120
91140
91160
91180
91200
91220
91240
91260
91280
91300
91320
91340
91360
91380
91400
91420
91440
91460
91480
91500
91520
91540
91560
91580
91600
91620
91640
91660
91680
91700
91720
91740
91760
91780
91800
91820
91840
91860
91880
91900
91920
91940
91960
91980
92000
92020
92040
92060
92080
92100
92120
92140
92160
92180
92200
92220
92240
92260
92280
92300
92320
92340
92360
92380
92400
92420
92440
92460
92480
92500
92520
92540
92560
92580
92600
92620
92640
92660
92680
92700
92720
92740
92760
92780
92800
92820
92840
92860
92880
92900
92920
92940
92960
92980
93000
93020
93040
93060
93080
93100
93120
93140
93160
93180
93200
93220
93240
93260
93280
93300
93320
93340
93360
93380
93400
93420
93440
93460
93480
93500
93520
93540
93560
93580
93600
93620
93640
93660
93680
93700
93720
93740
93760
93780
93800
93820
93840
93860
93880
93900
93920
93940
93960
93980
94000
94020
94040
94060
94080
94100
94120
94140
94160
94180
94200
94220
94240
94260
94280
94300
94320
94340
94360
94380
94400
94420
94440
94460
94480
94500
94520
94540
94560
94580
94600
94620
94640
94660
94680
94700
94720
94740
94760
94780
94800
94820
94840
94860
94880
94900
94920
94940
94960
94980
95000
95020
95040
95060
95080
95100
95120
95140
95160
95180
95200
95220
95240
95260
95280
95300
95320
95340
95360
95380
95400
95420
95440
95460
95480
95500
95520
95540
95560
95580
95600
95620
95640
95660
95680
95700
95720
95740
95760
95780
95800
95820
95840
95860
95880
95900
95920
95940
95960
95980
96000
96020
96040
96060
96080
96100
96120
96140
96160
96180
96200
96220
96240
96260
96280
96300
96320
96340
96360
96380
96400
96420
96440
96460
96480
96500
96520
96540
96560
96580
96600
96620
96640
96660
96680
96700
96720
96740
96760
96780
96800
96820
96840
96860
96880
96900
96920
96940
96960
96980
97000
97020
97040
97060
97080
97100
97120
97140
97160
97180
97200
97220
97240
97260
97280
97300
97320
97340
97360
97380
97400
97420
97440
97460
97480
97500
97520
97540
97560
97580
97600
97620
97640
97660
97680
97700
97720
97740
97760
97780
97800
97820
97840
97860
97880
97900
97920
97940
97960
97980
98000
98020
98040
98060
98080
98100
98120
98140
98160
98180
98200
98220
98240
98260
98280
98300
98320
98340
98360
98380
98400
98420
98440
98460
98480
98500
98520
98540
98560
98580
98600
98620
98640
98660
98680
98700
98720
98740
98760
98780
98800
98820
98840
98860
98880
98900
98920
98940
98960
98980
99000
99020
99040
99060
99080
99100
99120
99140
99160
99180
99200
99220
99240
99260
99280
99300
99320
99340
99360
99380
99400
99420
99440
99460
99480
99500
99520
99540
99560
99580
99600
99620
99640
99660
99680
99700
99720
99740
99760
99780
99800
99820
99840
99860
99880
99900
99920
99940
99960
99980
100000
INFERENCE
DATE 30 - 6 - 1961 DATUM
AFLEIDING
As a result of an upper-air low over the west coast it will remain partly cloudy, in general, over the western parts of the country with a possibility of isolated light showers. Elsewhere it will be mainly fine or only slightly cloudy and mild.
As gevolg van 'n boluglaag oor die weskus sal dit oor die algemeen gedeeltelik bewolk bly oor die westelike dele van die land met 'n moontlikheid van enkele ligte buie. Elders hoofsaaklik mooiweer of slegs effens bewolk en mild.

DAAGLIKSE WEERBULLETIN — DAILY WEATHER BULLETIN

WEERBURO / WEATHER BUREAU
DEPT. VAN VERVOER / DEPT. OF TRANSPORT

Maksimum en Minimum Temperature (°C) en Reënval (RRR) in mms. vir die 24 uur wat om 0800 SAST eindig op **2-7-61**

Maximum and Minimum Temperatures (°C) and Rainfall (RRR) in mms. for 24 hours ending at 0800 SAST on

CAPE - KAAP	Max.	Min.	RRR
Aberdeen			
Addo			
Alexanderbaai	31	14	
Alival-Noord	19	1	
Barkly East			
Bashee	21	12	
Beaufort West	22	7	
Boegoeberg dam			
Boetsap			
Brandvlei			
Cala			
Caledon			
Calitzdorp			
Calvinia	22	4	
Cape L'Agulhas	17	7	
Cape Columbine	16	x	
Cape St. Francis	18	9	
Carnarvon			
Ceres			
Citrusdal			
Colesberg			
Cradock			
De Aar	19	2	
D.F. Malan (C.T.)	18	4	
Dordrecht			
Douglas			18·5
East London	23	10	
Elsenburg			
Fraserburg	19	2	
Garies			
George	19	6	
Graaff Reinet	23	11	
Grahamstown			
Hopetown			
Idutywa			
Jansenville	23	4	
Joubertina			
Kenhardt			
Kimberley	18	5	
K'W. Town			
Knysna			
Kokstad	21	3	

KAAP - CAPE	Max.	Min.	RRR
Kowie			
Kuruman	19	5	0·6
Ladismith			
Lake Mentz			
Maclear			
Mafeking	20	9	
Malmesbury			
Matatiele			
Matroosberg			
Middelburg	19	2	
Mosselbaai	20	11	
Mount Frere			
O'kiep	22	11	
Orange River			
Oudtshoorn			
Petrusville			
Piketberg			
Pofadder	21	9	
Port Elizabeth	20	5	
Port Nolloth	20	13	
Port St. Johns	22	16	
Postmasburg			
Prieska	24	4	1·0
Prince Albert			
Queenstown	21	4	
Rietfontein			
Riversdal	20	3	
Robertson	21	3	
Somerset East	21	6	
Steynsburg			
Strydenburg			
Sutherland	17	-2	
Swellendam			
Tarkastad			
Touwsrivier			
Umtata	24	5	
Uniondale			
Upington	24	7	
Vanwyksvlei	21	5	
Victoria-Wes	19	0	
Vredendal	24	7	
Vryburg	21	7	

CAPE - KAAP	Max.	Min.	RRR
Williston			
Willowmore	18	1	
Three Rivers	24	3	
O.V.S. - O.F.S.			
Balkfontein[1]			
Bethlehem	16	0	
Bloemfontein	16	2	
Bultfontein			
Fauresmith	16	0	
Ficksburg			
Frankfort	18	5	
Harrismith			
Heilbron			
Hoopstad	20	5	
Kroonstad	18	3	
Lindley			
Modderpoort			
Petrusburg			
Philippolis			
Reddersburg			
Reitz			
Vrede			
Warden			
Welkom			
Wepener	17	0	
Winburg			
Zastron			
TRANSVAAL			
Andalusia			
Barberton			
Belfast			
Bethal			
Carolina	17	4	
Chester			
Crecy			
Ermelo			
Fleur-de-Lys	22	9	
Groendraai	22	10	
Jan Smuts	16	8	

[1]Near Bothaville

TRANSVAAL	Max.	Min.	RRR
Joubert Park			
Komatipoort			
Kroondal	20	10	
L'doringstad			
Lichtenburg			
Loskop[2]			
Mara	21	7	
Marble Hall			
Marnitz	22	13	
Messina	24	13	
Middelburg			
Nelspruit	22	8	
Pelgrimsrus			
Phalaborwa	24	10	
Pietersburg	19	8	
Piet Retief	20	5	
Pongola			
Potchefstroom	20	7	
Potgietersrus	21	11	
Pretoria W.B.	19	6	
Pretoriuskop			
Sekukuni			
Skukuza	24	7	
Thabazimbi			
Tomburke			
Tzaneen			
Vereeniging			
Volksrust			
Warmbad	21	4	
Waterval-Bo			
Witbank			
Zeerust			
Standerton	18	2	
NATAL			
Cape St. Lucia	23	13	
Dundee			
Durban	24	11	
Estcourt	20	8	
Harding			
Himeville			
M'kuzi			

[2]Naby Groblersdal

NATAL	Max.	Min.	RRR
Mtubatuba			
Newcastle	21	2	
P'Maritzburg	23	6	
Port Shepstone	22	14	
Richmond			
Seven Oaks			
Van Reenen			
Vryheid			
S.W.A.			
Gobabis	20	7	
Keetmanshoop	23	10	
Luderitz	20	12	
Marienta1	24	8	
Ohopoho			
Ondangua			
Outjo	25	10	
Runtu			
Swakopmund	17	12	
Tsumeb			
Windhoek	21	8	
PROTECTORATES / **PROTEKTORATE**			
Bremersdorp	23	8	
Emlembe			
Francistown	21	13	
Gaberones	22	11	
Ghanzi	23	13	
Lobatsi			
Mahalapye			
Makoba			
Maseru	17	2	
Maun	24	14	0·4
Molopololi			
Stegi			
Tsabong	23	5	
Tsane	21	5	
Shakawe	24	16	
Bospoort (TW.)	18	7	

SYNOPTIC WEATHER MAP 1200 GMT. — 1400 SAST. SINOPTIESE WEERKAART

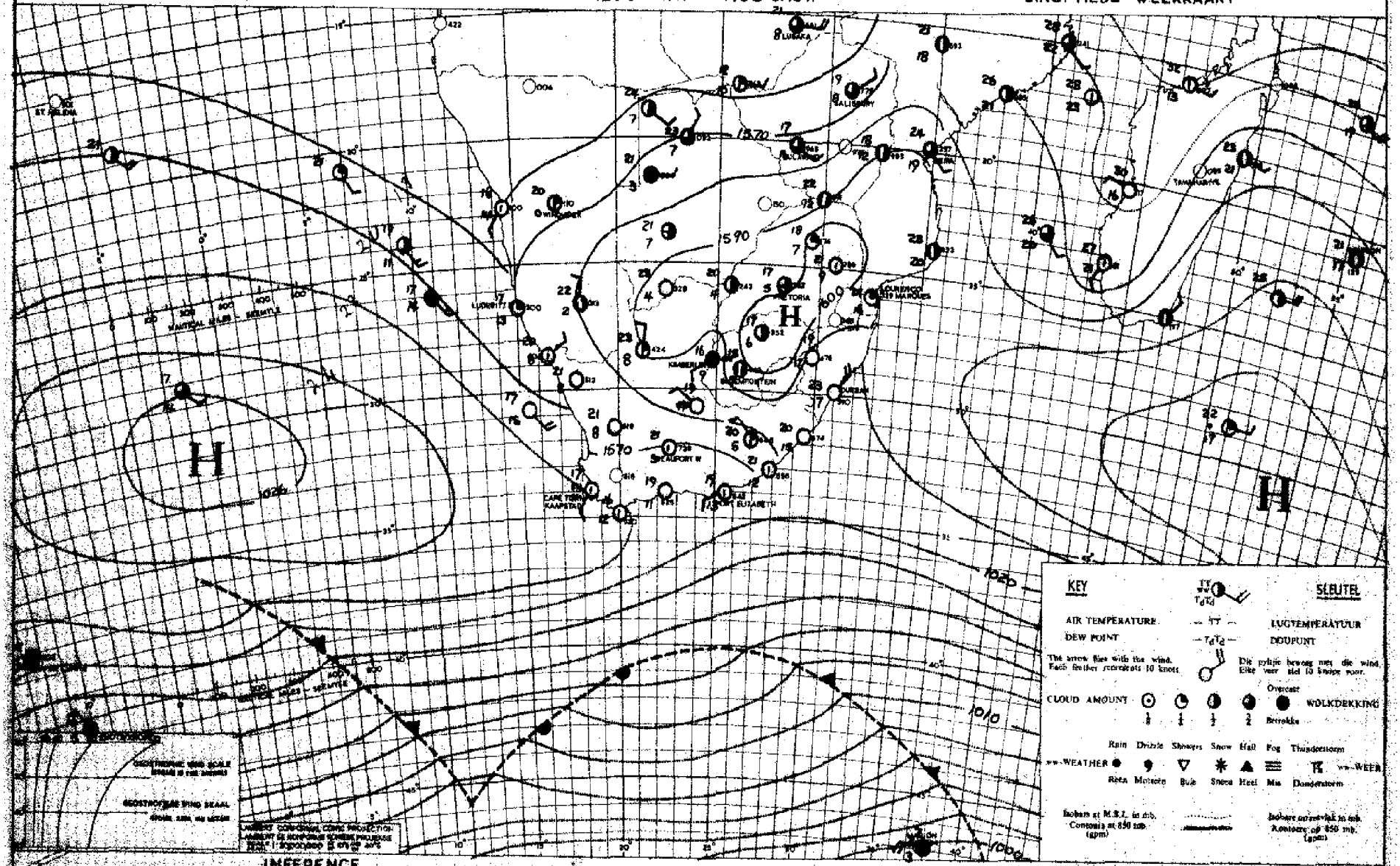

INFERENCE DATE 1-7-1961 DATUM AFLEIDING

The upper air over northern Bechuanaland is rather moist and over this area and also over the Transvaal it will be cloudy and mild with isolated showers over Bechuanaland and the western Transvaal. Over the rest of the country it will be Fair to Fine and mild but Frost will occur at night over the central parts of the interior.

Die bokag oor noordelike Betsjoeanaland is taamlik vogtig en oor hierdie deel asook oor die Transvaal sal dit bewolk en matig wees met los buie oor Betsjoeanaland en die westelike Transvaal. Oor die res van die land sal dit redelike mooiweer tot mooiweer en matig wees meer ryp sal gedurende die nag voorkom oor die sentrale dele van die binneland.

DAAGLIKSE WEERBULLETIN

DAILY WEATHER BULLETIN

WEERBURO / WEATHER BUREAU
DEPT. VAN VERVOER / DEPT. OF TRANSPORT

Maksimum en Minimum Temperature (°C) en Reënval (RRR) in mms. vir die 24 uur wat om 0800 SAST eindig op 3-7-61

Maximum and Minimum Temperatures (°C) and Rainfall (RRR) in mms. for 24 hours ending at 0800 SAST on

CAPE - KAAP	Max.	Min.	RRR
Aberdeen			
Alexanderbaai	22	16	
Alexal-Noord	20	1	
Barrydale			
Beaufort West	22	3	
Bredasdorp	24	7	
Bredasdorpdam			
Bredasp			
Brandvlei			
Cala			
Caledon			
Calitzdorp			
Calvinia	22	10	
Cape L'Agulhas	20	13	
Cape Columbine	22	K	
Cape St. Francis	18	12	
Carnarvon			
Ceres			
Citrusdal			
Colesberg			
Cradock			
De Aar	20	3	
D.F. Malan (C.T.)	21	9	
Dordrecht	18	1	
Douglas			
East London	22	9	
Elsenburg			
Fraserburg	19	3	
Garies			
George	22	9	
Graaff Reinet	24	10	
Grahamstown			
Hopetown			
Idutywa			
Jansenville	21	4	
Joubertina			
Kenhardt			
Kimberley	21	5	
K'W. Town			
Knysna			
Kokstad	19	1	

KAAP - CAPE	Max.	Min.	RRR
Kowie			
Kuruman	21	10	0·5
Ladismith			
Lake Mentz			
Maclear			
Mafeking	21	11	
Malmesbury			
Matatiele			
Matroosberg	21	7	
Middelburg	19	1	
Mosselbaai	21	14	
Mount Frere			
O'Kiep	22	15	
Orange River			
Oudtshoorn			
Petrusville			
Piketberg			
Pofadder	22	13	
Port Elizabeth	19	6	
Port Nolloth	32	15	
Port St. Johns	22	15	
Postmasburg	20	10	
Prieska	22	6	
Prince Albert			
Queenstown	22	2	
Rietfontein			
Riversdal	21	6	
Robertson	21	4	
Somerset East	23	7	
Steynsburg			
Strydenburg			
Sutherland	17	-1	
Swellendam			
Tarkastad			
Touwsrivier			
Umtata	24	3	
Uniondale			
Upington	24	9	
Vanwyksvlei	21	7	0·5
Victoria-Wes	20	0	
Vredendal	27	10	
Vryburg	22	11	

CAPE - KAAP	Max.	Min.	RRR
Williston			
Willowmore	21	2	
Three Rivers	24	12	
O.V.S. - O.F.S.			
Balkfontein[1]			
Bethlehem	18	4	
Bloemfontein	19	4	
Bultfontein			
Fauresmith	18	2	
Fioksburg			
Frankfort	20	5	
Harrismith			
Heilbron			
Hoopstad	19	5	
Kroonstad	19	6	
Lindley			
Modderpoort			
Petrusburg			
Philippolis			
Reddersburg			
Reitz			
Vrede			
Warden			
Welkom	19	6	
Wepener	18	1	
Winburg			
Zastron			
TRANSVAAL			
Andalusia			
Barberton			
Belfast			
Bethal			
Carolina	17	7	
Chester			
Crecy	24	6	
Ermelo			
Fleur-de-Lys	26	13	
Groendraai	21	8	
Jan Smuts	17	10	

[1]Near Bothaville

TRANSVAAL	Max.	Min.	RRR
Joubert Park	17	9	
Komatipoort			
Kroondal	19	11	
L'doringstad			
Lichtenburg			
Loskop[2]			
Mara	25	13	
Marble Hall			
Marnitz	23	12	
Messina	28	17	
Middelburg			
Nelspruit	23	9	
Pelgrimsrus	17	8	
Phalaborwa	27	14	
Pietersburg	21	10	
Piet Retief	20	5	
Pongola	27	12	
Potchefstroom	20	6	
Potgietersrus	21	8	
Pretoria W.B.	19	11	
Pretoriuskop			
Sekukuni			
Skukuza	27	10	
Thabazimbi	22	9	
Tomburke			
Tzaneen			
Vereeniging			
Volksrust			
Warmbad	19	8	
Waterval-Bo			
Witbank			
Zeerust			
Bospoort	19	8	
NATAL			
Cape St. Lucia	22	16	
Dundee			
Durban	24	12	
Estcourt	22	5	
Harding			
Himeville			
M'kuzi			

[2]Naby Groblersdal

NATAL	Max.	Min.	RRR
Ntubatuba			
Newcastle	21	8	
P'Maritzburg	23	15	
Port Shepstone			
Richmond			
Seven Oaks			
Van Reenen			
Vryheid			
S.W.A.			
Gobabis	18	12	
Keetmanshoop	24	12	
Luderitz	24	14	
Mariental	24	14	
Ohopoho			
Ondangua	26	11	
Outjo	29	15	
Runtu	25	13	
Swakopmund	24	15	
Tsumeb	24	16	
Windhoek	18	12	
PROTECTORATES			
PROTEKTORATE			
Bremersdorp	25	10	
Embabe			
Francistown	24	13	
Gaberones	20	12	
Ghanzi	22	14	
Lobatsi			
Mahalapye			
Nakoba			
Maseru			
Maun	24	14	
Molopololi			
Stegi			
Tsabong	23	11	
Tsane	19	11	
Shakawe	23	12	
Standerton (Tvl.)	20	3	

SYNOPTIC WEATHER MAP — 1200 GMT. — 1400 SAST. — SINOPTIESE WEERKAART

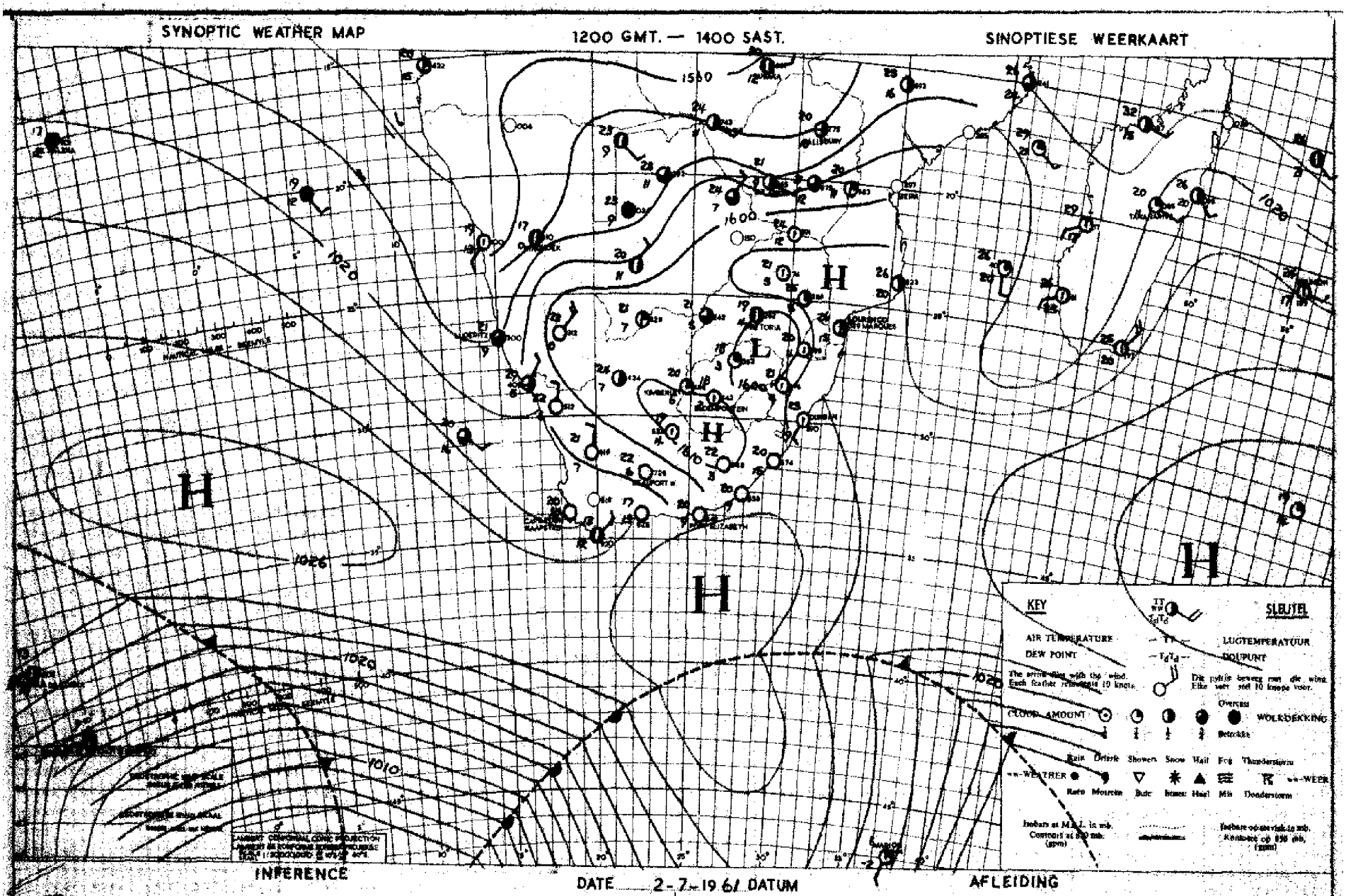

INFERENCE — DATE 2-7-1961 DATUM — AFLEIDING

There is a trough in the upper air over the western part of the country and fairly moist air is advancing southwards so that isolated showers will occur over South West Africa, Bechuanaland, Northern Cape and the northwestern part of the Cape Province.

In die bolug is 'n trog oor die westelike deel van die land en betreklik vogtige lug beweeg suidwaarts sodat los buie sal voorkom oor Suidwes-Afrika, Betsjoeanaland, Noord-Kaapland en die noordwestelike deel van Kaapland.

DAAGLIKSE WEERBULLETIN — DAILY WEATHER BULLETIN

WEERBURO / WEATHER BUREAU
DEPT. VAN VERVOER / DEPT. OF TRANSPORT

Maksimum en Minimum Temperature (°C) en Reënval (RRR) in mm. vir die 24 uur wat om 0600 SAST eindig op 4-7-61

Maximum and Minimum Temperatures (°C) and Rainfall (RRR) in mm. for 24 hours ending at 0600 SAST on

KAAP - CAPE	Max.	Min.	RRR
Aberdeen			
Addo			1·3
Alexanderbaai	22	14	
Alexis-Noord	18	6	
Barkly East			
Beaufort West	21	14	
Bedford	21	11	
Bloemfontein			
Bonnievale			
Bontekoe			
Brandvlei			
Calvinia			
Caledon			
Calitzdorp			
Carnarvon	21	6	
Cape L'Agulhas	20	14	
Cape Columbine	18	11	
Cape St. Francis	18	16	
Ceres			
Citrusdal			
Colesberg			
Cradock			
De Aar	16	5	
D.F. Malan (C.T.)	21	12	0·4
Dordrecht	17	8	
Douglas			
East London	24	16	
Elsenburg			
Fraserburg	19	4	
Garies			
George	26	11	8·4
Graaff Reinet	23	12	
Grahamstown			0·9
Hopetown			
Idutywa			
Jansenville	25	9	
Joubertina			
Kenhardt			
Kimberley	18	5	
K'W. Town			
Knysna			
Kokstad	21	5	

KAAP - CAPE	Max.	Min.	RRR
Kowie			
Kuruman	18	5	
Ladismith			
Lake Mentz			0·7
Maclear			
Mafeking	22	8	
Malmesbury			
Matatiele			
Matroosberg	19	7	0·1
Middelburg	28	16	
Mosselbaai	26	13	3·0
Mount Frere			
O'kiep	21	10	
Orange River			
Oudtshoorn			
Petrusville			
Piketberg			
Pofadder	22	11	
Port Elizabeth	28	16	0·2
Port Nolloth	20	11	
Port St. Johns	23	17	
Postmasburg	18	8	
Prieska	23	8	1·0
Prince Albert			
Queenstown	17	8	
Rietfontein			
Riversdal	28	11	3·0
Robertson	25	12	
Somerset East	24	9	
Steynsburg			
Strydenburg			
Sutherland	16	1	
Swellendam			
Tarkastad			
Touwsrivier			
Umtata	26	7	
Uniondale			0·2
Upington	24	9	6·4
Vanwyksvlei			
Victoria-Wes	15	0	
Vredendal	26	8	
Vryburg	19	9	

CAPE - KAAP	Max.	Min.	RRR
Williston			
Willowmore	21	7	0·9
Twee Rivere	23	7	
O.V.S. - O.F.S.			
Balkfontein[1]			
Bethlehem	17	2	
Bloemfontein	16	5	
Bultfontein			
Fauresmith	17	6	
Ficksburg			
Frankfort	16	2	
Harrismith			
Heilbron			
Hoopstad	17	6	
Kroonstad	17	7	
Lindley			
Modderpoort			
Petrusburg			
Philippolis			
Reddersburg			
Reitz			
Vrede			
Warden			
Welkom	17	7	
Wepener	18	6	0·2
Winburg			
Zastron			
TRANSVAAL			
Andalusia			
Barberton			
Belfast			
Bethal			
Carolina	15	4	
Chester			
Cresy	20	5	
Ermelo			
Fleur-de-Lys	22	9	
Groendraai	20	4	
Jan Smuts	18	6	

[1]Near Bothaville

TRANSVAAL	Max.	Min.	RRR
Joubert Park	15	8	
Komatipoort			
Kroondal	19	7	
L'doringstad			
Lichtenburg			
Loskop[2]			
Mara	19	11	
Marble Hall			
Marnitz	21	11	
Messina	22	16	
Middelburg			
Nelspruit	22	8	
Pelgrimsrus	14	7	
Phalaborwa	23	12	
Pietersburg	19	7	
Piet Retief	20	7	
Pongola	24	10	
Potchefstroom	18	6	
Potgietersrus	21	7	
Pretoria W.B.	19	4	
Pretoriuskop			
Sekukuni			
Skukuza	24	7	
Thabazimbi	21	6	
Tomburke			
Tzaneen			
Vereeniging			
Volksrust			
Warmbad	22	6	
Waterval-Bo			
Witbank			
Zeerust			
Standerton	17	4	
NATAL			
Cape St. Lucia	22	14	
Dundee			
Durban	23	10	
Estcourt	20	5	
Harding			
Himeville			
M'kuzi			

[2]Naby Groblersdal

NATAL	Max.	Min.	RRR
Mtubatuba			
Newcastle	20	6	
P'Maritsburg	22	3	
Port Shepstone	22	15	
Richmond			
Seven Oaks			
Van Reenen			
Vryheid			
S.W.A.			
Gobabis	21	13	
Keetmanshoop	22	12	
Luderitz	19	12	
Mariental	23	15	
Chopcho			
Ondangua	28	14	
Outjo	23	8	
Runtu	26	14	
Swakopmund	24	12	
Tsumeb	25	11	
Windhoek	18	12	
PROTECTORATES			
PROTEKTORATE			
Bremersdorp			
Mbabane			
Francistown	23	13	
Gaberones	20	6	
Ghanzi	22	12	
Lobatsi			
Mahalapye			
Makoba			
Maseru			
Maun	27	16	
Molopololi			
Stegi			
Tsabong	22	10	3·8
Tsane	22	11	
Shakawe	23	16	
Bospoort (Tvl)	16	8	

SYNOPTIC WEATHER MAP — 1200 GMT. — 1400 SAST. — SINOPTIESE WEERKAART

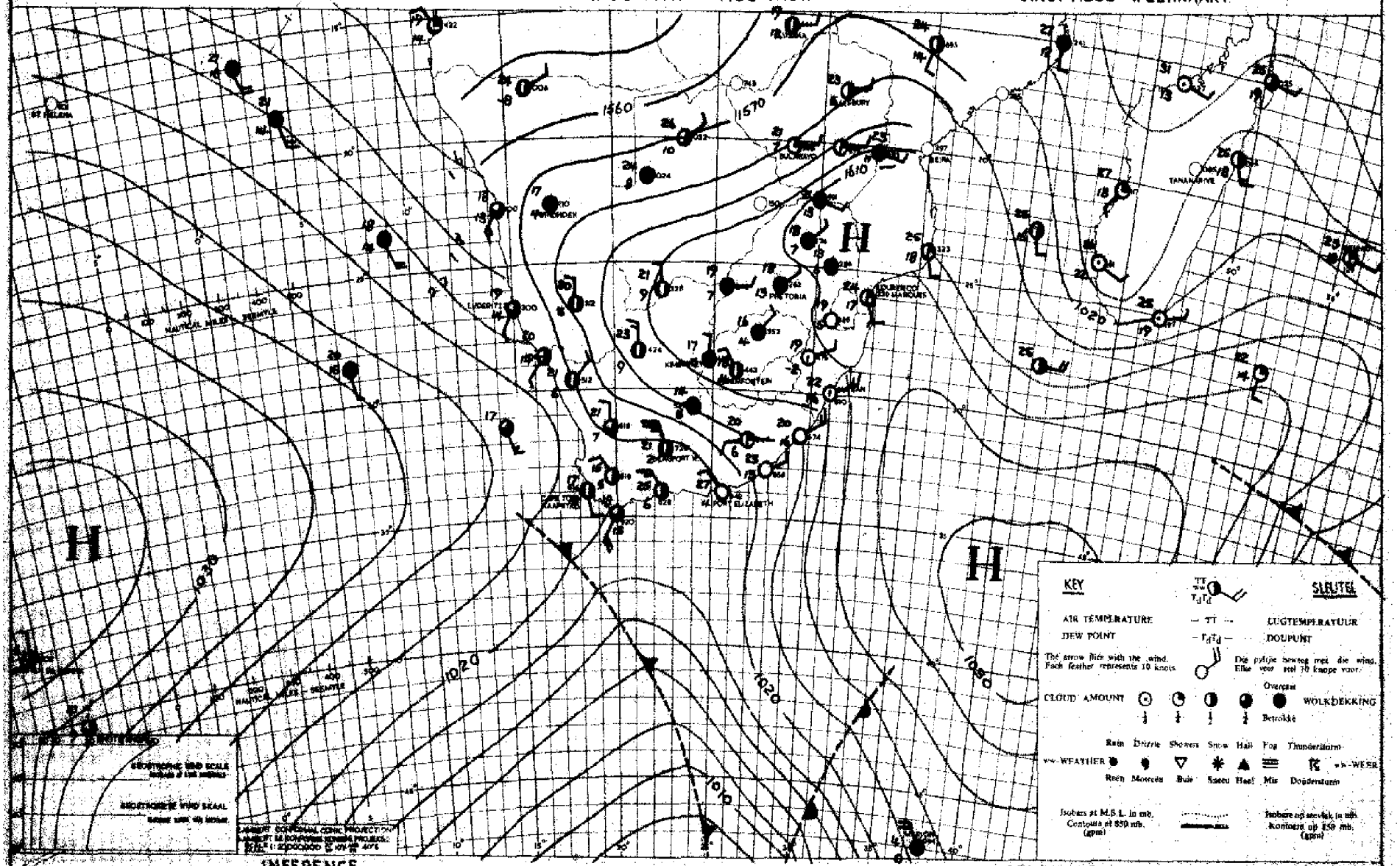

INFERENCE — DATE 3-7-1961 DATUM — AFLEIDING

With the cold front to the south-west of the Cape it will become cloudy over the southern coastal regions with rain or showers. Little change is expected in the prevailing weather conditions over the remainder of the country. It will be fairly cloudy and mild over the interior and isolated showers are possible over the southern parts.

Met die koufront suidwes van die Kaap sal dit bewolk word oor die suidelike kusgebiede met reën of buie. Min verandering word verwag in die heersende weerstoestande oor die res van die land. Dit sal oor die algemeen taamlik bewolk en mild wees oor die binneland en enkele ligte buie is moontlik oor die suidelike dele.

DAAGLIKSE WEERBULLETIN — DAILY WEATHER BULLETIN

WEERBURO / WEATHER BUREAU

DEPT. VAN VERVOER / DEPT. OF TRANSPORT

Maksimum en Minimum Temperature (°C) en Reënval (RRR) in mm. vir die 24 uur wat om 0800 SAST eindig op 5-7-61

Maximum and Minimum Temperatures (°C) and Rainfall (RRR) in mm. for 24 hours ending at 0800 SAST on

KAAP - CAPE	Max.	Min.	RRR
Aberdeen			
Adelaide			
Alexanderbaai	19	10	
Alkmaar-Noord	19	1	
Barkly West			
Beaufort West	20	11	
Bredasdorp	17	1	
Bredenbergdam			
Britstown			
Brandvlei			
Caledon			
Calitzsdorp			
Calvinia	19	5	
Cape L'Agulhas	16	8	
Cape Columbine	15	7	
Cape St. Francis	17	10	
Carnarvon			
Ceres			
Citrusdal			
Colesberg			
Cradock			
De Aar	19	2	
D.F. Malan (C.T.)	18	1	
Dordrecht	17	1	
Douglas			
East London	20	11	
Elsenburg			
Fraserburg	18	1	
Garies			
George	15	4	0·3
Graaff Reinet	18	6	
Grahamstown			1·0
Hopetown			
Idutywa			
Jansenville	20	2	
Joubertina			
Kenhardt			
Kimberley	20	3	
K'W. Town			
Knysna			
Kokstad	18	6	2·5

KAAP - CAPE	Max.	Min.	RRR
Kowie			
Kuruman	21	3	
Ladismith			
Lake Menta			
Maclear			
Mafeking	21	4	
Malmesbury			
Matatiele			
Matroosberg	12	-1	
Middelburg	19	1	3·1
Mosselbaai	15	8	
Mount Frere			
O'kiep	22	11	
Orange River			
Oudtshoorn			
Petrusville			
Piketberg			
Pofadder	23	9	
Port Elizabeth	17	10	0·5
Port Nolloth	16	10	
Port St. Johns	22	13	
Postmasburg	20	6	
Prieska	23	4	
Prince Albert			
Queenstown	20	0	
Rietfontein			
Riversdal	14	1	
Robertson	16	1	
Somerset East	16	2	
Steynsburg			1·5
Strydenburg			
Sutherland	14	-5	
Swellendam			
Tarkastad			
Touwsrivier			
Umtata	21	5	
Uniondale			
Upington	23	5	
Vanwyksvlei	21	5	
Victoria-Wes	18	-4	
Vredendal	20	5	
Vryburg	21	2	

CAPE - KAAP	Max.	Min.	RRR
Williston			
Willowmore	14	-2	
Touw Rivier	24	11	
O.V.S. - O.F.S.			
Balkfontein[1]			
Bethlehem	17	2	
Bloemfontein	18	2	
Bultfontein			
Fauresmith	18	2	
Ficksburg			
Frankfort	19	0	
Harrismith			
Heilbron			
Hoopstad	19	2	
Kroonstad	19	2	
Lindley			
Modderpoort			
Petrusburg			
Philippolis			
Reddersburg			
Reitz			
Vrede			
Warden			
Welkom	18	4	
Wepener	17	0	
Winburg			
Zastron			
TRANSVAAL			
Andalusia			
Barberton			
Belfast			
Bethal			
Carolina	19	4	
Chester			
Crecy	24	7	
Ermelo			
Fleur-de-Lys	27	14	
Groendraai	23	6	
Jan Smuts	12	5	

[1]Near Bothaville

TRANSVAAL	Max.	Min.	RRR
Joubert Park	16	6	
Komatipoort			
Kroondal	21	8	
L'doringstad			
Lichtenburg			
Loskop[2]			
Mara	25	12	
Marble Hall			
Marnitz	24	10	
Messina	28	18	
Middelburg			
Nelspruit	28	10	
Pelgrimsrus	20	7	
Phalaborwa	29	16	
Pietersburg	22	8	
Piet Retief	22	8	
Pongola	28	15	
Potchefstroom	19	1	
Potgietersrus	22	9	
Pretoria W.B.	20	9	0·1
Pretoriuskop			
Sekukuni			
Skukuza	29	10	
Thabazimbi	23	11	
Tomburke			
Tzaneen			
Vereeniging			
Volksrust			
Warmbad	22	6	
Waterval-Bo			
Witbank			
Zeerust			
Standerton	20	1	
NATAL			
Cape St. Lucia	22	15	29·6
Dundee			
Durban	25	14	0·7
Estcourt	22	9	0·5
Harding			
Himeville			
M'kuzi			

[2]Naby Groblersdal

NATAL	Max.	Min.	RRR
Mtubatuba			
Newcastle	22	9	0·1
P'Maritzburg	20	8	10·0
Port Shepstone			
Richmond			
Seven Oaks			
Van Reenen			
Vryheid			
S.W.A.			
Gobabis	22	6	
Keetmanshoop	24	12	
Luderitz	18	11	
Mariental	25	12	
Ohopoho			
Ondangua			
Outjo	26	13	
Runtu	28	11	
Swakopmund	19	12	
Tsumeb	26	13	
Windhoek	22	10	
PROTECTORATES			
PROTEKTORATE			
Bremersdorp	27	11	
Embabe			
Francistown	24	5	
Gaberones	23	7	
Ghanzi	24	7	
Lobatsi			
Mahalapye			
Makoba			
Maseru			
Maun	27	10	
Molopololi			
Stegi			
Tsabong	29	5	
Tsane	24	6	
Shakawe	26	12	

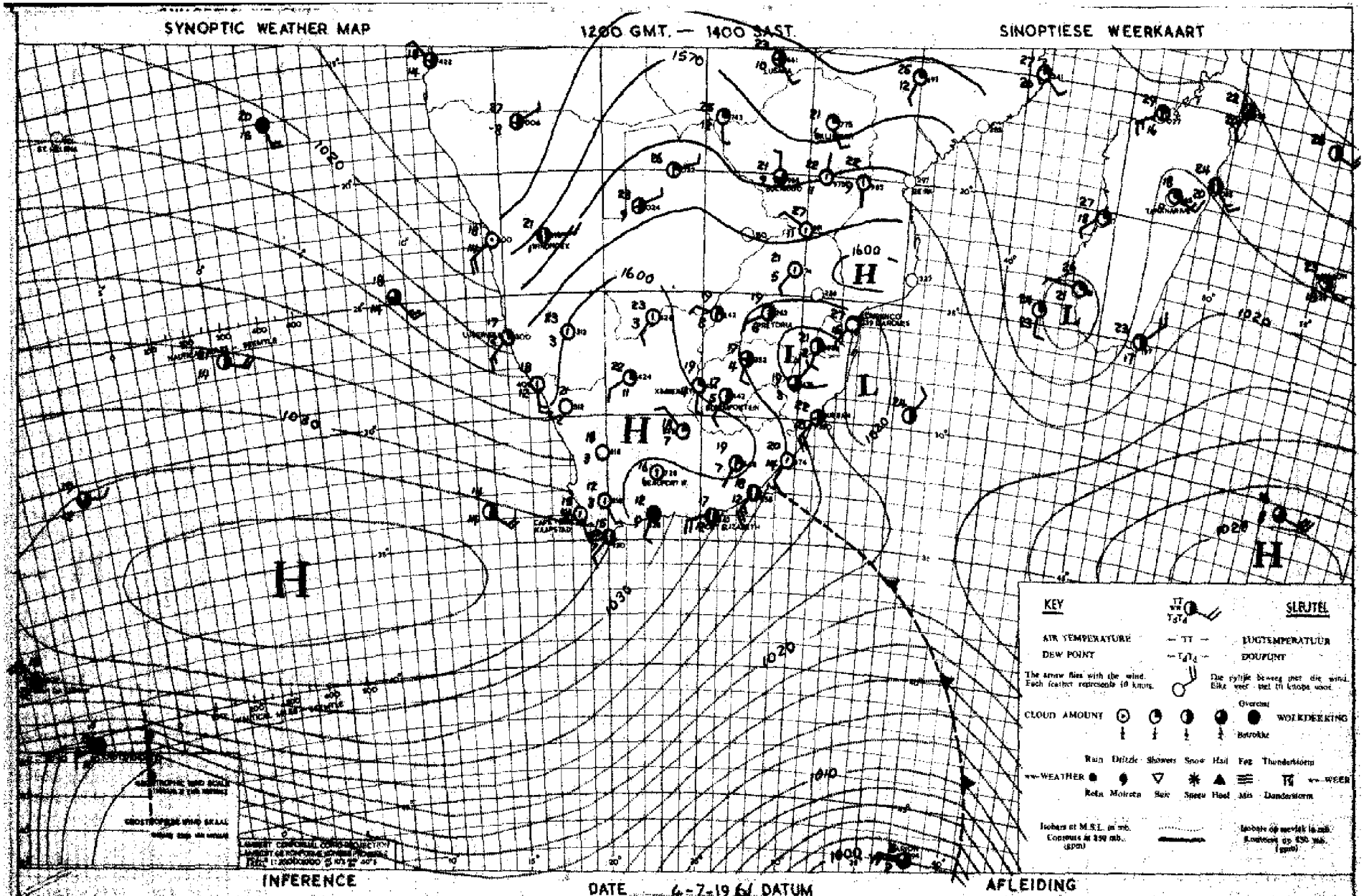

A ridge of high pressure is moving in south of the continent and cloudy conditions with slight showers will spread over the western coastal regions and the lowveld. Over the remainder of the country it will remain fine or partly cloudy.

'n Rug van hoë druk beweeg suid van die vasteland in en gevolglik sal bewolkte toestande oor die oostelike kusstreke en laeveld uitbrei gepaard met ligte buie. Oor die res van die land sal dit mooinweer tot gedeeltelik bewolk bly.

DAAGLIKSE WEERBULLETIN

WEERBURO / WEATHER BUREAU

DEPT. VAN VERVOER / DEPT. OF TRANSPORT

DAILY WEATHER BULLETIN

Maksimum en Minimum Temperature (°C) en Reënval (RRR)
in mm. vir die 24 uur wat om 0800 SAST eindig op 6-7-61

Maximum and Minimum Temperatures (°C) and Rainfall (RRR)
in mms. for 24 hours ending at 0800 SAST on

CAPE - KAAP	Max.	Min.	RRR
Aberdeen			
Addo			
Alexandersbaai	21	12	
Alfred-Hoord	17	-3	
Barrydale			
Beaufort West	17	11	0·2
Bellville	18	9	
Bonnievale			
Bredasdorp			
Brenton			
Caledon			
Calitzdorp			
Calvinia	20	15	
Cape L'Agulhas	18	12	
Cape Columbine	15	11	
Cape St. Francis	17	7	
Carnarvon			
Ceres			
Citrusdal			
Colesberg			
Cradock			
De Aar	17	0	
D.F. Malan (C.T.)	18	4	
Dordrecht	12	-1	
Douglas			
East London	16	6	
Elsenburg			
Fraserburg	17	3	
Garies			
George	16	6	
Graaff Reinet	15	6	
Grahamstown			
Hopetown			
Idutywa			
Jansenville	17	1	
Joubertina			
Kenhardt			
Kimberley	20	2	
K'W. Town			
Knysna			
Kokstad	13	-1	

KAAP - CAPE	Max.	Min.	RRR
Kowie			
Kuruman	20	3	
Ladismith			
Lake Mentz			
Maclear			
Mafeking	20	6	
Malmesbury			
Matatiele			
Matroosberg	16	2	
Middelburg	13	-3	
Mosselbaai	16	10	
Mount Frere			
O'Kiep	22	15	
Orange River			
Oudtshoorn			
Petrusville			
Piketberg			
Pofadder	21	9	
Port Elizabeth	17	2	
Port Nolloth	25	12	
Port St. Johns	18	11	2·0
Postmasburg	19	1	
Prieska	20	1	
Prince Albert			
Queenstown	15	-2	
Rietfontein			
Riversdal	20	1	
Robertson	18	2	
Somerset East	17	2	
Steynsburg			
Strydenburg			
Sutherland	15	-1	
Swellendam			
Tarkastad			
Touwsrivier			
Umtata	17	7	
Uniondale			
Upington	23	7	
Vanwyksvlei	19	5	
Victoria-Wes	16	-3	
Vredendal	23	13	
Vryburg	20	1	

CAPE - KAAP	Max.	Min.	RRR
Williston			
Willowmore	14	-2	
Tsee Rivier	24	2	
O.V.S. - O.F.S.			
Balkfontein[1]			
Bethlehem	15	-2	
Bloemfontein	17	1	
Bultfontein			
Fauresmith	16	-2	
Ficksburg			
Frankfort	17	4	
Harrismith			
Heilbron			
Hoopstad	18	0	
Kroonstad	17	2	
Lindley			
Modderpoort			
Petrusburg			
Philippolis			
Reddersburg			
Reitz			
Vrede			
Warden			
Welkom	17	3	
Wepener	16	-3	
Winburg			
Zastron			
TRANSVAAL			
Andalusia			
Barberton			
Belfast			
Bethal			
Carolina	14	3	
Chester			
Crecy	23	4	
Ermelo			
Fleur-de-Lys			
Groendraai	22	4	0·1
Jan Smuts	16	5	

[1]Near Bothaville

TRANSVAAL	Max.	Min.	RRR
Joubert Park	16	7	
Komatipoort			
Kroondal	21	8	
L'doringstad			
Lichtenburg			
Loskop[2]			
Mara	22	11	
Marble Hall			
Marnitz	23	4	
Messina	28	15	
Middelburg			
Nelspruit	20	8	
Pelgrimsrus	11	5	
Phalaborwa	23	11	
Pietersburg	20	6	
Piet Retief	14	5	
Pongola	22	9	
Potchefstroom	18	1	
Potgietersrus	22	6	
Pretoria W.B.	21	5	
Pretoriuskop			
Sekukuni			
Skukuza	23	6	
Thabazimbi			
Tomburke			
Tzaneen			
Vereeniging			
Volksrust			
Warmbad	22	6	
Waterval-Bo			
Witbank			
Zeerust			
Bospoort	17	2	
NATAL			
Cape St. Lucia	16	13	19·7
Dundee			0·2
Durban	21	15	0·4
Estcourt	15	2	
Harding			
Himeville			
M'kuzi			

[2]Naby Groblersdal

NATAL	Max.	Min.	RRR
Ntubatuba			
Newcastle	15	2	0·1
P'Maritzburg	13	5	
Port Shepstone	20	12	
Richmond			
Seven Oaks			
Van Reenen			
Vryheid			
S.W.A.			
Gobabis	21	4	
Keetmanshoop	24	12	
Luderitz	22	13	
Marienthal	24	9	
Ohopoho			
Ondangua	27	16	
Outjo	25	13	
Runtu	27	16	
Swakopmund	23	14	
Tsumeb	24	13	
Windhoek	20	9	
PROTEKTORATES			
PROTEKTORATE			
Bremersdorp	19	8	
Balamba			
Francistown	22	10	
Gaberones	24	9	
Ghanzi	24	9	
Lobatsi			
Mahalapye			
Makoba			
Maseru			
Maun	27	11	
Molopololi			
Stegi			
Tsabong	28	5	
Tsane	22	5	
Shakawe	26	9	
Standerton (Rd.)	17	3	

SYNOPTIC WEATHER MAP 1200 GMT. — 1400 SAST. SINOPTIESE WEERKAART

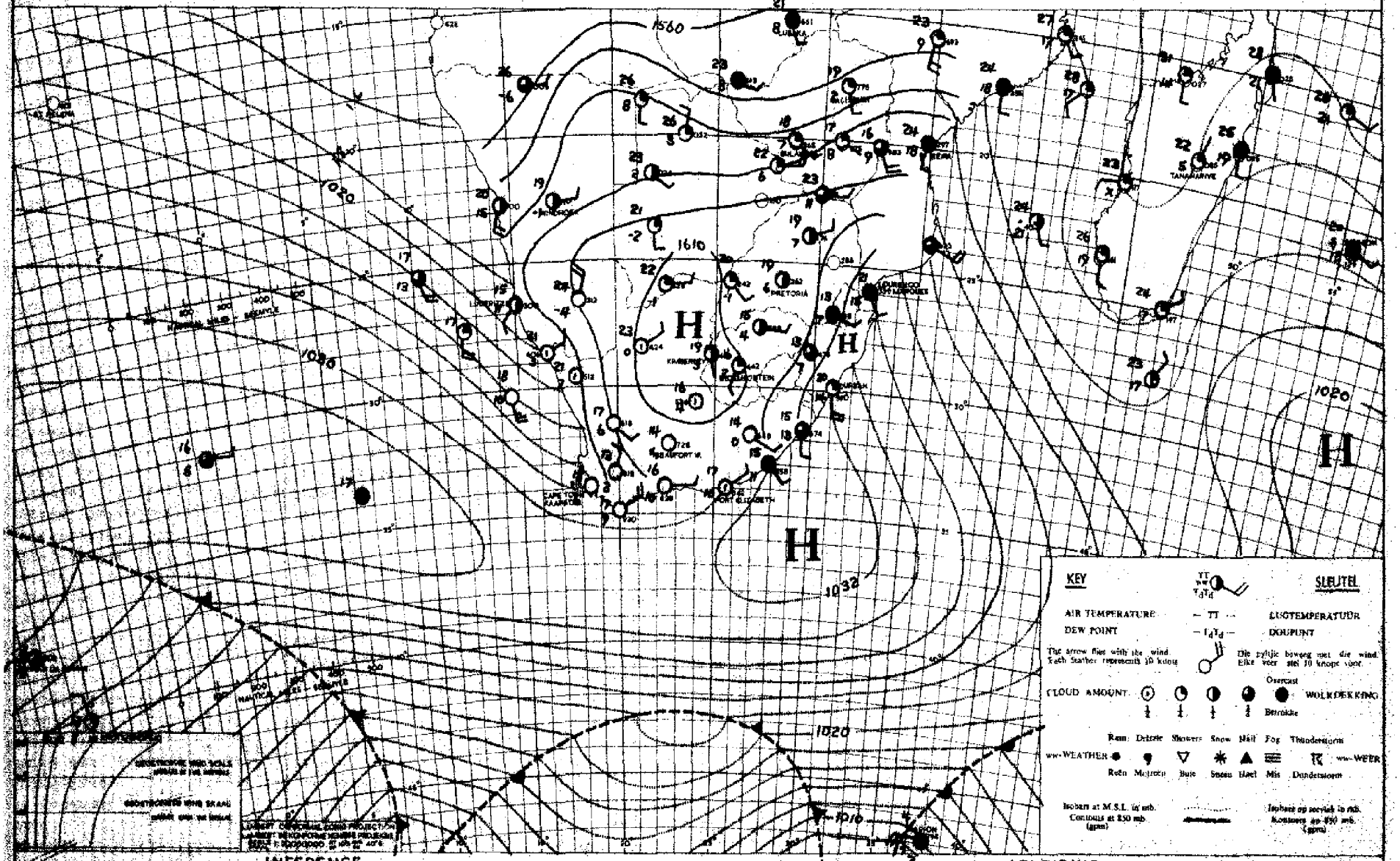

INFERENCE

DATE 5-7-19 61 DATUM

AFLEIDING

The air has become appreciably drier over the northern parts of the interior and it is expected that it will be mainly fine over most parts of the country. Over Natal and the north-eastern parts of the Transvaal it will be cloudy at first and local showers will fall. Hot berg winds will occur at places in the south-western and southern coastal regions.

Die lug het oor die algemeen heelwat droër geword oor die noordelike dele van die binneland en na vervaging sal dit hoofsaaklik mooiweer wees oor die meeste dele van die land. Oor Natal en die noordoostelike dele van Transvaal sal dit aanvanklik nog bewolk wees met lokale buie. Warm bergwinde sal voorkom by plekke oor die suidwestelike en suidelike kusgebiede.

DAAGLIKSE WEERBULLETIN

DAILY WEATHER BULLETIN

WEERBURO / WEATHER BUREAU

DEPT. VAN VERVOER / DEPT. OF TRANSPORT

Maksimum en Minimum Temperature (°C) en Reënval (RRR) in mm. vir die 24 uur wat om 0600 SAST eindig op 7-7-61

Maximum and Minimum Temperatures (°C) and Rainfall (RRR) in mms. for 24 hours ending at 0600 SAST on

KAAP - CAPE	Max.	Min.	RRR
Aberdeen			
Addo			
Alexanderbaai	21	13	
Aliwal-Noord	17	-3	
Barkly East			
Beaufort West	20	1	
Bedford	20	8	
Bonnievale			
Bontebok			
Brandvlei			
Calitzdorp			
Caledon			
Calitzdorp			
Calvinia	22	9	
Cape L'Agulhas	17	13	
Cape Columbine	23	16	
Cape St. Francis	16	8	
Carnarvon			
Ceres			
Citrusdal			
Colesberg			
Cradock			
De Aar	18	1	
D.F. Malan (C.T.)	20	12	
Dordrecht	15	2	
Douglas			
East London	19	8	
Elsenburg			
Fraserburg	19	3	
Garies			
George	19	8	
Graaff Reinet	22	11	
Grahamstown			
Hopetown			
Idutywa			
Jansenville	19	4	
Joubertina			
Kenhardt			
Kimberley	20	3	
K'W. Town			
Knysna			
Kokstad	16	-2	

KAAP - CAPE	Max.	Min.	RRR
Kowie			
Kuruman	19	6	
Ladismith			
Lake Mentz			
Maclear			
Mafeking	19	4	
Malmesbury			
Matatiele			
Matroosberg	18	5	
Middelburg	18	0	
Mosselbaai	19	13	
Mount Frere			
O'kiep	22	14	
Orange River			
Oudtshoorn			
Petrusville			
Piketberg			
Pofadder	21	8	
Port Elizabeth	18	5	
Port Nolloth	31	13	
Port St. Johns	20	11	
Postmasburg	20	7	
Prieska	21	3	
Prince Albert			
Queenstown	19	-1	
Rietfontein			
Riversdal	20	7	
Robertson	19	5	
Somerset East	22	6	
Steynsburg			
Strydenburg			
Sutherland	16	1	
Swellendam			
Tarkastad			
Touwsrivier			
Umtata	21	0	
Uniondale			
Upington	23	9	
Vanwyksvlei	21	6	
Victoria-Wes	18	-2	
Vredendal	25	10	
Vryburg	23	3	

CAPE - KAAP	Max.	Min.	RRR
Williston			
Willowmore	19	2	
Tsitsikamma	23	10	
O.V.S. - O.F.S.			
Balkfontein[1]			
Bethlehem	16	-3	
Bloemfontein	17	0	
Bultfontein			
Fauresmith	17	-4	
Fioksburg			
Frankfort	15	-3	
Harrismith			
Heilbron			
Hoopstad	18	0	
Kroonstad			
Lindley			
Modderpoort			
Petrusburg			
Philippolis			
Reddersburg			
Reitz			
Vrede			
Warden			
Welkom	17	1	
Wepener	16	-5	
Winburg			
Zastron			
TRANSVAAL			
Andalusia			
Barberton			
Belfast			
Bethal			
Carolina	15	0	
Chester			
Crecy	26	4	
Ermelo			
Fleur-de-Lys	20	12	
Groendraai	19	2	
Jan Smuts	15	3	

[1]Near Bothaville

TRANSVAAL	Max.	Min.	RRR
Joubert Park	15	5	
Komatipoort			
Kroondal	19	4	
L'doringstad			
Lichtenburg			
Loskop[2]			
Mara	19	6	
Marble Hall			
Marnitz			
Messina	22	11	
Middelburg			
Nelspruit	20	9	
Pelgrimsrus	13	3	
Phalaborwa	22	12	
Pietersburg	17	2	
Piet Retief	16	3	
Pongola	21	9	
Potchefstroom	18	0	
Potgietersrus	18	10	
Pretoria W.B.	17	3	
Pretoriuskop			
Sekukuni			
Skukuza	21	6	
Thabazimbi	20	8	
Tomburke			
Tzaneen			
Vereeniging			
Volksrust			
Warmbad	20	4	
Waterval-Bo			
Witbank			
Zeerust			
Standerton	16	-1	
NATAL			
Cape St. Lucia	19	13	61·2
Dundee			0·2
Durban	22	9	
Estcourt	15	2	
Harding			
Kimeville			
M'kuzi			

[2]Naby Groblersdal

NATAL	Max.	Min.	RRR
Mtubatuba			
Newcastle	16	-2	0·2
P'Maritzburg	17	0	
Port Shepstone	20	11	
Richmond			
Seven Oaks			
Van Reenen			
Vryheid			
S.W.A.			
Gobabis			
Keetmanshoop	22	10	
Luderitz	23	12	
Marienthal	24	10	
Ohopoho			
Ondangua			
Outjo	25	12	
Runtu	25	11	
Swakopmund	30	14	
Tsumeb	25	11	
Windhoek	20	8	
PROTECTORATES			
PROTEKTORATE			
Bremersdorp	28	8	
Embabe			
Francistown	18	4	
Gaberones	18	3	
Ghanzi	23	5	
Lobatsi			
Mahalapye			
Makoba			
Maseru			
Maun	24	10	
Molopololi			
Stegi			
Tsabong	22	8	
Tsane	22	13	
Shakawe	25	8	
Bosposrt (Tvl.)	12	1	

SYNOPTIC WEATHER MAP 1200 GMT. — 1400 SAST. SINOPTIESE WEERKAART

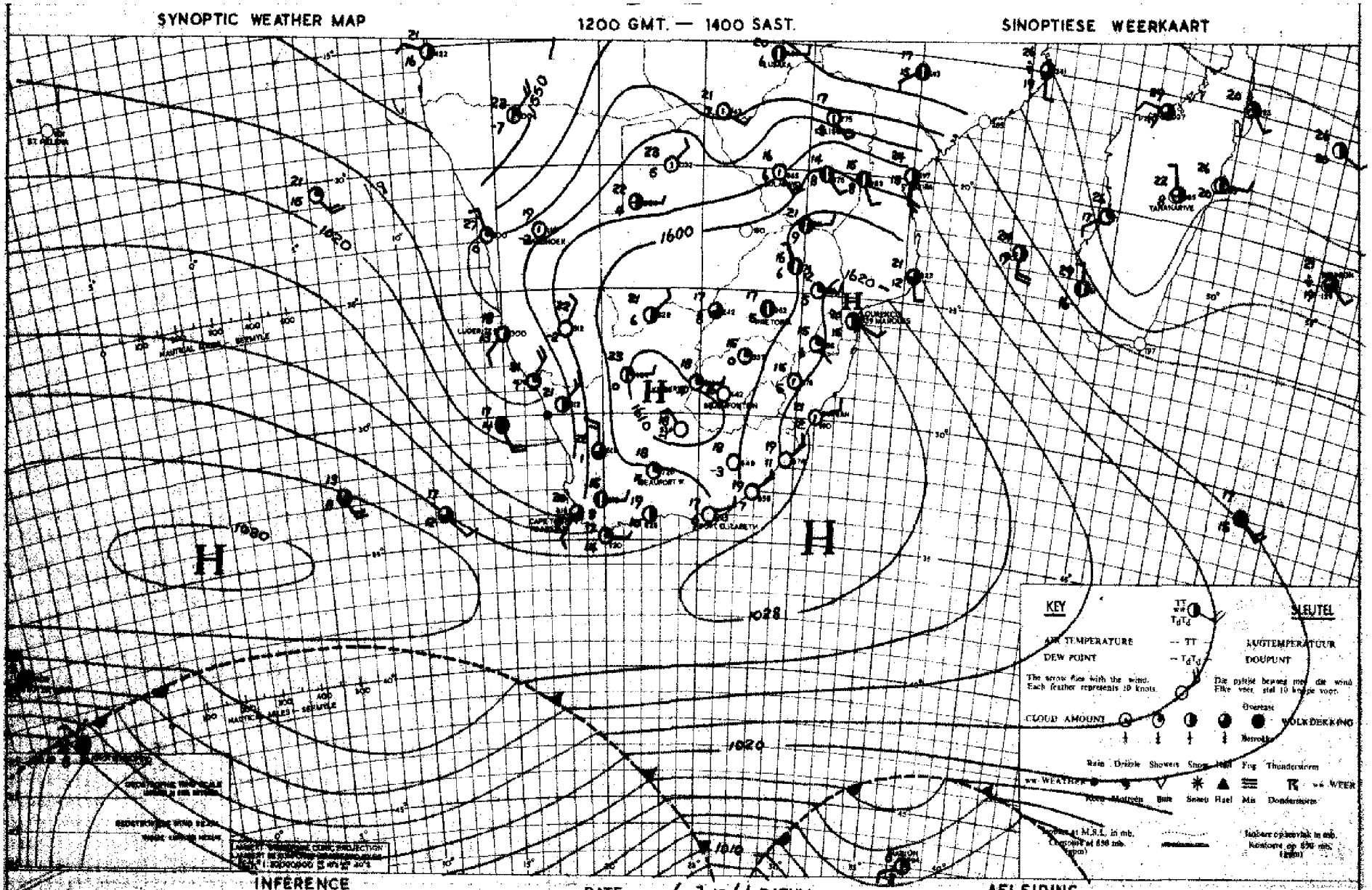

INFERENCE DATE 6-7-1961 DATUM AFLEIDING

The circulation has now become anti-cyclonic and the weather will be Fair or only slightly cloudy and mild generally.

Die sirkulasie het nou heeltemal antisiklonies geword en dit sal redelike mooiweer of slegs effens bewolk en matig wees oor die hele land.

DAAGLIKSE WEERBULLETIN / DAILY WEATHER BULLETIN

WEERBURO / WEATHER BUREAU

DEPT. VAN VERVOER / DEPT. OF TRANSPORT

Maksimum en Minimum Temperature (°C) en Reënval (RRR) in mm. vir die 24 uur wat om 0800 SAST eindig op 8-7-61

Maximum and Minimum Temperatures (°C) and Rainfall (RRR) in mms. for 24 hours ending at 0800 SAST on

KAAP - CAPE	Max.	Min.	RRR
Aberdeen			
Addo			
Alexanderbaai	19	14	
Alfred-Noord	18	-1	
Barkly East			
Beaufort West	29	15	
Bloemfontein	29	8	1·4
Boegoeberg dam			
Boetsap			
Bokkeveld			
Cala			
Caledon			
Calitzdorp			
Calvinia	21	3	
Cape L'Agulhas	18	13	
Cape Columbine	22	12	
Cape St. Francis	26	15	
Carnarvon			
Ceres			
Citrusdal			
Colesberg			
Cradock			
De Aar	18	4	
D.F. Malan (C.T.)	24	9	0·1
Dordrecht	15	7	
Douglas			
East London	23	13	
Elsenburg			
Fraserburg	19	5	
Garies			
George	24	13	
Graaff Reinet	23	13	
Grahamstown			
Hopetown			
Idutywa			
Jansenville	21	9	
Joubertina			
Kenhardt			
Kimberley	20	9	
K.W. Town			
Knysna			
Kokstad	19	6	

KAAP - CAPE	Max.	Min.	RRR
Kowie			
Kuruman	18	4	
Ladismith			
Lake Menta			
Maclear			
Mafeking	17	3	
Malmesbury			
Matatiele			
Matroosberg	19	5	
Middelburg	18	4	
Mosselbaai	23	13	
Mount Frere			
O'kiep	22	8	
Orange River			
Oudtshoorn			
Petrusville			
Piketberg			
Pofadder	29	13	
Port Elizabeth	27	9	
Port Nolloth	16	11	
Port St. Johns	20	13	
Postmasburg	18	7	
Prieska	18	4	
Prince Albert			
Queenstown	19	5	
Rietfontein			
Riversdal	26	8	
Robertson	26	12	
Somerset East	29	12	
Steynsburg			
Strydenburg			
Sutherland	15	3	
Swellendam			
Tarkastad			
Touwsrivier			
Umtata	23	3	
Uniondale			
Upington	25	11	
Vanwyksvlei	22	9	
Victoria-Wes	16	2	
Vredendal	25	12	
Vryburg	20	6	

CAPE - KAAP	Max.	Min.	RRR
Williston			
Willowmore	21	7	
Touw Rivier	24	5	
O.V.S. - O.F.S.			
Balkfontein[1]			
Bethlehem	14	-4	
Bloemfontein	17	1	
Bultfontein			
Fauresmith	17	-2	
Ficksburg			
Frankfort	17	-3	
Harrismith			
Heilbron			
Hoopstad	18	1	
Kroonstad	16	0	
Lindley			
Modderpoort			
Petrusburg			
Philippolis			
Reddersburg			
Reitz			
Vrede			
Warden			
Welkom	16	1	
Wepener	17	-2	
Winburg			
Zastron			
TRANSVAAL			
Andalusia			
Barberton			
Belfast			
Bethal			
Carolina	15	1	
Chester			
Crecy	20	0	
Ermelo			
Fleur-de-Lys	20	7	
Groendraai	19	0	
Jan Smuts	16	4	

[1]Near Bothaville

TRANSVAAL	Max.	Min.	RRR
Joubert Park			
Komatipoort			
Kroondal	19	2	
L'doringstad			
Lichtenburg			
Loskop[2]			
Mara	19	15	
Marble Hall			
Marnitz	15	2	
Messina	22	9	
Middelburg			
Nelspruit	20	4	
Pelgrimsrus	19	3	
Phalaborwa	22	7	
Pietersburg	17	2	
Piet Retief			
Pongola	22	8	
Potchefstroom	18	-1	
Potgietersrus	19	3	
Pretoria W.B.	18	1	
Pretoriuskop			
Sekukuni			
Skukuza	24	3	
Thabazimbi			
Touburke			
Tzaneen			
Vereeniging			
Volksrust			
Warmbad	19	3	
Waterval-Bo			
Witbank			
Zeerust			
Standerton	16	-5	
NATAL			
Cape St. Lucia	20	13	
Dundee			
Durban	22	7	
Estcourt	17	1	
Harding			
Himeville			
M'kuzi			

[2]Naby Groblersdal

NATAL	Max.	Min.	RRR
Mtubatuba			
Newcastle	19	-2	
P'Maritzburg	18	6	
Port Shepstone	21	11	
Richmond			
Seven Oaks			
Van Reenen			
Vryheid			
S.W.A.			
Gobabis	19	4	
Keetmanshoop	25	13	
Luderitz	18	12	
Mariental	23	8	
Ohopoho	25	12	
Ondangua	24	15	
Outjo	22	8	
Runtu	23	14	
Swakopmund	20	13	
Tsumeb	23	14	
Windhoek	19	6	
PROTECTORATE			
PROTECTORATE			
Bremersdorp			
Embabe			
Francistown	18	1	
Gaberones	19	2	
Ghanzi	20	4	
Lobatsi			
Mahalapye			
Makoba			
Mazeru			
Maun	21	11	
Molopololi			
Stegi			
Tsabong	22	7	
Tsane	21	5	
Shakawe	22	13	
Bospoort (TOL)	17	1	

SYNOPTIC WEATHER MAP — 1200 GMT. — 1400 SAST. — SINOPTIESE WEERKAART

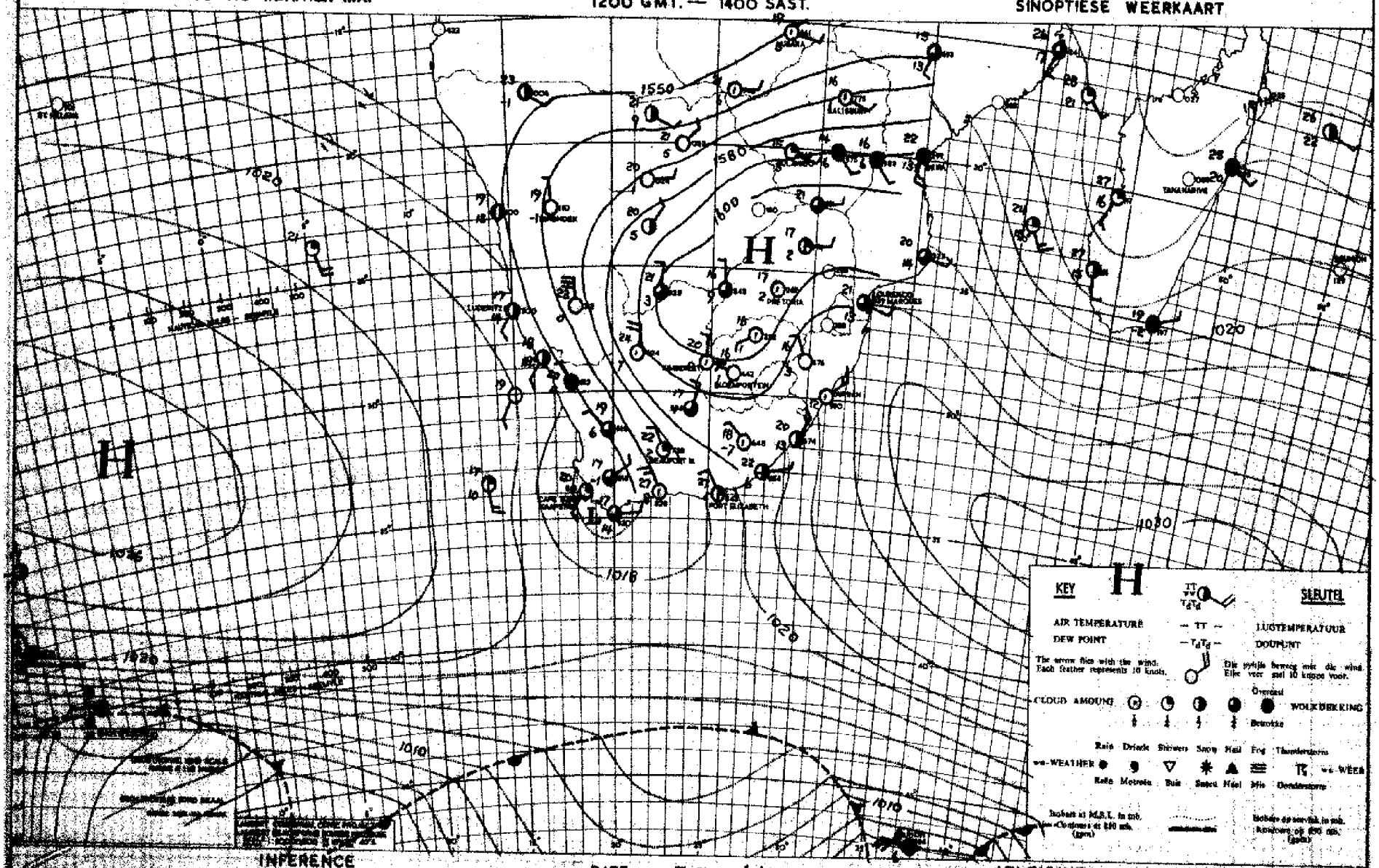

INFERENCE

DATE 7-7-1961 DATUM

AFLEIDING

The coastal low over the south-west coast will move eastwards and it will become fairly cloudy and cool over the south-western coastal districts. Extensive fog will occur over the western coastal belt. Over the interior it will be fine or only slightly cloudy and mild to warm.

Die kuslaagie oor die suidwestekus sal oostwaarts beweeg en dit sal taamlik bewolk en koel word oor die suidwestelike en suidelike kusgebiede. Mistige weer sal voorkom oor die weskus gebied. Oor die binneland sal dit hoofsaaklik mooiweer of slegs effens bewolk en matig tot warm wees.

DAAGLIKSE WEERBULLETIN

DAILY WEATHER BULLETIN

WEERBURO / WEATHER BUREAU

DEPT. VAN VERVOER / DEPT. OF TRANSPORT

Maksimum en Minimum Temperature (°C) en Reënval (RRR) in mm. vir die 24 uur wat om 0800 SAST eindig op **9-7-1961**

Maximum and Minimum Temperatures (°C) and Rainfall (RRR) in mms. for 24 hours ending at 0800 SAST on

CAPE - KAAP	Max.	Min.	RRR
Aberdeen			
Addo			
Alexandria	20	12	
Alma-Noord	18	0	
Barkly East			
Bashee	23	15	
Beaufort West	22	4	
Bedgeberglam			
Bootsap			
Brandvlei			
Caia			
Caledon			
Calitzdorp			
Calvinia	20	6	
Cape L'Agulhas	18	12	
Cape Columbine	17	10	
Cape St. Francis	19	14	
Carnarvon			
Ceres			
Citrusdal			
Colesberg			
Cradock			
De Aar	19	2	
D.F. Malan (C.T.)	18	6	
Dordrecht			
Douglas			
East London	25	12	1·7
Elsenburg			
Fraserburg	18	2	
Garies			
George	20	8	
Graaff Reinet	24	11	
Grahamstown			9·0
Hopetown			
Idutywa			
Jansenville	25	6	
Joubertina			
Kenhardt			
Kimberley	20	1	
K'W. Town			
Knysna			
Korstad	19	1	

KAAP - CAPE	Max.	Min.	RRR
Kowie			
Kuruman	19	2	
Ladismith			
Lake Mentz			
Maclear			
Mafeking	18	1	
Malmesbury			
Matatiele			
Matroosberg			
Middelburg	19	0	
Mosselbaai	22	13	
Mount Frere			
O'kiep	23	13	
Orange River			
Oudtshoorn			
Petrusville			
Piketberg			
Pofadder	22	9	
Port Elizabeth	21	19	
Port Nolloth	18	9	
Port St. Johns	26	16	
Postmasburg			
Prieska	23	2	
Prince Albert			
Queenstown	21	5	
Rietfontein			
Riversdal	18	6	2·5
Robertson	18	7	
Somerset East	22	6	
Steynsburg			
Strydenburg			
Sutherland	16	-3	
Swellendam			
Tarkastad			
Touwsrivier			
Umtata			
Uniondale			
Upington	23	6	
Vanwyksvlei	21	5	
Victoria-Wes	19	-1	
Vredendal	20	5	
Vryburg	19	0	

CAPE - KAAP	Max.	Min.	RRR
Williston			
Willowmore	19	2	
Tweerivière	22	1	
C.V.S. - O.F.S.			
Balkfontein[1]			
Bethlehem	16	-2	
Bloemfontein	18	2	
Bultfontein			
Fauresmith	17	-1	
Ficksburg			
Frankfort			
Harrismith			
Heilbron			
Hoopstad	18	0	
Kroonstad	17	-2	
Lindley			
Modderpoort			
Petrusburg			
Philippolis			
Reddersburg			
Reitz			
Vrede			
Warden			
Welkom			
Wepener	17	-2	
Winburg			
Zastron			
TRANSVAAL			
Andalusia			
Barberton			
Belfast			
Bethal			
Carolina	17	2	
Chester			
Crecy	21	0	
Ermelo			
Fleur-de-Lys	22	7	
Groendraai	20	-1	
Jan Smuts	18	4	

[1]Near Bothaville

TRANSVAAL	Max.	Min.	RRR
Joubert Park			
Komatipoort			
Kroondal	19	2	
L'doringstad			
Lichtenburg			
Loskop[2]			
Mara	20	11	
Marble Hall			
Marnitz	20	2	
Messina	23	5	
Middelburg			
Nelspruit	22	5	
Pelgrimsrus	16	5	
Phalaborwa	23	6	
Pietersburg	19	3	
Piet Retief	19	3	
Pongola			
Potchefstroom	18	-2	
Potgietersrus	19	2	
Pretoria W.B.	18	1	
Pretoriuskop			
Sekukuni			
Skukuza	23	2	
Thabazimbi			
Tomburke			
Tzaneen			
Vereeniging			
Volksrust			
Warmbad	19	2	
Waterval-Bo			
Witbank			
Zeerust			
Standerton	17	-5	
NATAL			
Cape St. Lucia	21	14	
Dundee			
Durban	24	8	
Estcourt	20	5	
Harding			
Himeville			
M'kuzi			

[2]Naby Groblersdal

NATAL	Max.	Min.	RRR
Mtubatuba			
Newcastle	19	-2	
P'Maritzburg	21	2	
Port Shepstone	22	13	
Richmond			
Seven Oaks			
Van Reenen			
Vryheid			
S.W.A.			
Gobabis	18	3	
Keetmanshoop	23	8	
Luderitz	22	13	
Mariental	22	6	
Ohopoho			
Ondangua			
Outjo	23	10	
Runtu			
Swakopmund	19	12	
Tsumeb	21	14	
Windhoek	19	7	
PROTECTORATES / PROTEKTORATE			
Bremersdorp	22	6	
Emlembe			
Francistown	21	2	
Gaberones	19	0	
Ghanzi	20	5	
Lobatsi			
Mahalapye	20	0	
Makoba			
Maseru	16	-2	
Maun	23	7	
Molopololi			
Stegi			
Tsabong	20	1	
Tsane	18	1	
Shakawe	23	9	
Bospoort (TM)	17	-1	

SYNOPTIC WEATHER MAP — 1200 GMT. — 1400 SAST. — SINOPTIESE WEERKAART

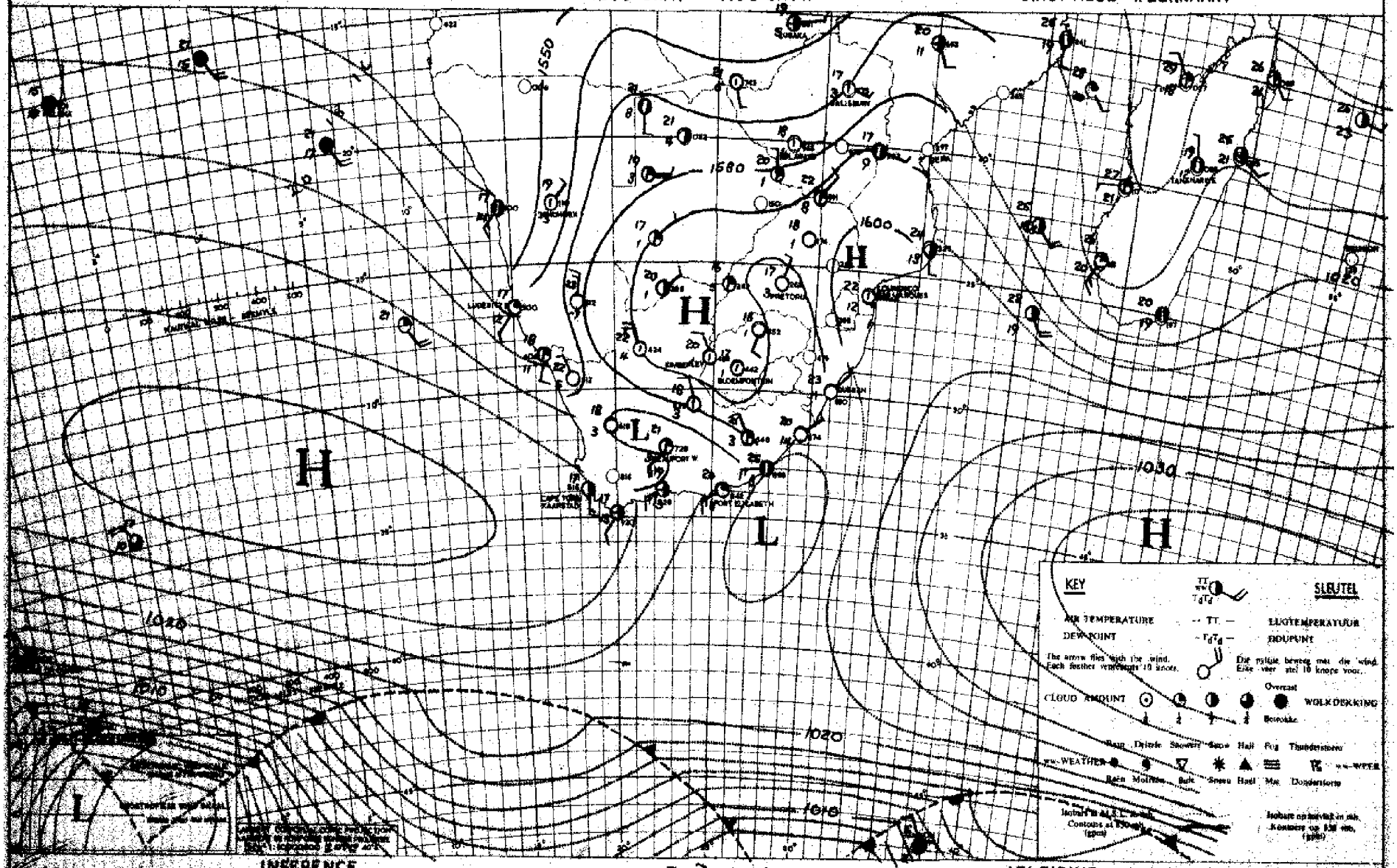

INFERENCE — DATE 8.7.1961 DATUM — AFLEIDING

With the low south of East London cloudy conditions will occur temporarily over the southeastern Cape coast and the Natal coast but over the remainder of the country it will remain fair and mild.

Met die laag suid van Oos-Londen sal bewolkte weer tydelik voorkom oor die Kaapse suidooskus en die Natalkus maar die res van die land sal dit mooiweer en matig bly.

DAAGLIKSE WEERBULLETIN · DAILY WEATHER BULLETIN

WEERBURO / WEATHER BUREAU
DEPT. VAN VERVOER / DEPT. OF TRANSPORT

Maksimum en Minimum Temperature (°C) en Reënval (RRR) in mm. vir die 24 uur wat om 0800 SAST eindig op 10-7-61

Maximum and Minimum Temperatures (°C) and Rainfall (RRR) in mm. for 24 hours ending at 0800 SAST on

KAAP - CAPE	Max.	Min.	RRR
Alexander Bay			
Alice			
Alexanderbaai	20	13	
Aliwal-Noord			
Barkly East			
Beaufort West	22	15	
Bedford	29	9	
Bredasdorp			
Bredenbergdam			
Bredasdorp			
Britstvlei			
Cala			
Caledon			
Calitzdorp			
Calvinia	20	5	
Cape L'Agulhas	18	10	
Cape Columbine	16	11	
Cape St. Francis	18	15	
Carnarvon			
Ceres			
Citrusdal			
Colesberg			
Cradock			
De Aar	19	1	
D.F. Malan (C.T.)	18	6	
Dordrecht			
Douglas			
East London	21	14	
Elsenburg			
Fraserburg	18	1	
Garies			
George	19	8	
Graaff Reinet	20	8	
Grahamstown			
Hopetown			
Idutywa			
Jansenville	24	5	
Joubertina			
Kenhardt			
Kimberley	20	1	
K'W. Town			
Knysna			
Kokstad	19	0	

KAAP - CAPE	Max.	Min.	RRR
Kowie			
Kuruman	18	4	
Ladismith			
Lake Mentz			
Maclear			
Mafeking	18	2	
Malmesbury			
Matatiele			
Matroosberg			
Middelburg	18	2	
Mosselbaai	18	11	
Mount Frere			
O'kiep	21	11	
Orange River			
Oudtshoorn			
Petrusville			
Piketberg			
Pofadder	20	6	
Port Elizabeth	20	11	
Port Nolloth	23	12	
Port St. Johns	25	16	
Postmasburg	18	5	
Prieska	22	2	
Prince Albert			
Queenstown	22	3	
Rietfontein			
Riversdal	21	10	
Robertson	23	6	
Somerset East	23	8	
Steynsburg			
Strydenburg			
Sutherland			
Swellendam			
Tarkastad			
Touwsrivier			
Umtata			
Uniondale			
Upington	22	4	
Vanwyksvlei	20	5	
Victoria-Wes	18	0	
Vredendal	16	6	
Vryburg			

CAPE - KAAP	Max.	Min.	RRR
Williston			
Willowmore	20	6	
Tsee Rivier	20	1	
O.V.S. - O.F.S.			
Balkfontein[1]			
Bethlehem	16	-2	
Bloemfontein	17	-1	
Bultfontein			
Fauresmith	17	-3	
Ficksburg			
Frankfort	17	-5	
Harrismith			
Heilbron			
Hoopstad	18	0	
Kroonstad	17	0	
Lindley			
Modderpoort			
Petrusburg			
Philippolis			
Reddersburg			
Reitz			
Vrede			
Warden			
Welkom	17	1	
Wepener	18	-3	
Winburg			
Zastron			
TRANSVAAL			
Andalusia			
Barberton			
Belfast			
Bethal			
Carolina	17	1	
Chester			
Crecy	22	-1	
Ermelo			
Fleur-de-Lys	22	7	
Groendraai	21	0	
Jan Smuts	26	4	

[1]Near Bothaville

TRANSVAAL	Max.	Min.	RRR
Joubert Park			
Komatipoort			
Kroondal	18	2	
L'dsringsbad			
Lichtenburg			
Loskop[2]			
Mara	21	2	
Marble Hall			
Marnitz	21	5	
Messina	24	11	
Middelburg			
Nelspruit	22	4	
Pelgrimsrus	16	4	
Phalaborwa			
Pietersburg	19	3	
Piet Retief	19	3	
Pongola			
Potchefstroom	18	-1	
Potgietersrus	21	4	
Pretoria W.B.	19	1	
Pretoriuskop			
Sekukuni			
Skukuza			
Thabazimbi			
Tomburke			
Tzaneen			
Vereeniging			
Volksrust			
Warmbad	20	1	
Waterval-Bo			
Witbank			
Zeerust			
Standerton	18	-5	
NATAL			
Cape St. Lucia	22	13	
Dundee			
Durban	22	8	
Estcourt	19	3	
Harding			
Himeville			
M'kuzi			

[2]Naby Groblersdal

NATAL	Max.	Min.	RRR
Mtubatuba			
Newcastle	20	-2	
P'Maritzburg	19	2	
Port Shepstone	24	13	
Richmond			
Seven Oaks			
Van Reenen			
Vryheid			
S.W.A.			
Gobabis	21	6	
Keetmanshoop	19	9	
Luderitz	17	13	
Mariental	27	10	
Ohopoho			
Ondangua			
Outjo	28	7	
Runtu			
Swakopmund	26	13	
Tsumeb	23	8	
Windhoek	19	9	
PROTECTORATES			
PROTEKTORATE			
Bremersdorp	23	8	
Embabane			
Francistown	21	4	
Gaberones	20	1	
Ghanzi	21	7	
Lobatsi			
Mahalapye	22	3	
Makoba			
Maseru			
Maun	24	4	
Molopololi			
Stegi			
Tsabong	20	2	
Tsane	21	5	
Shakawe	23	6	
Basoort (Tel.)	17	-2	

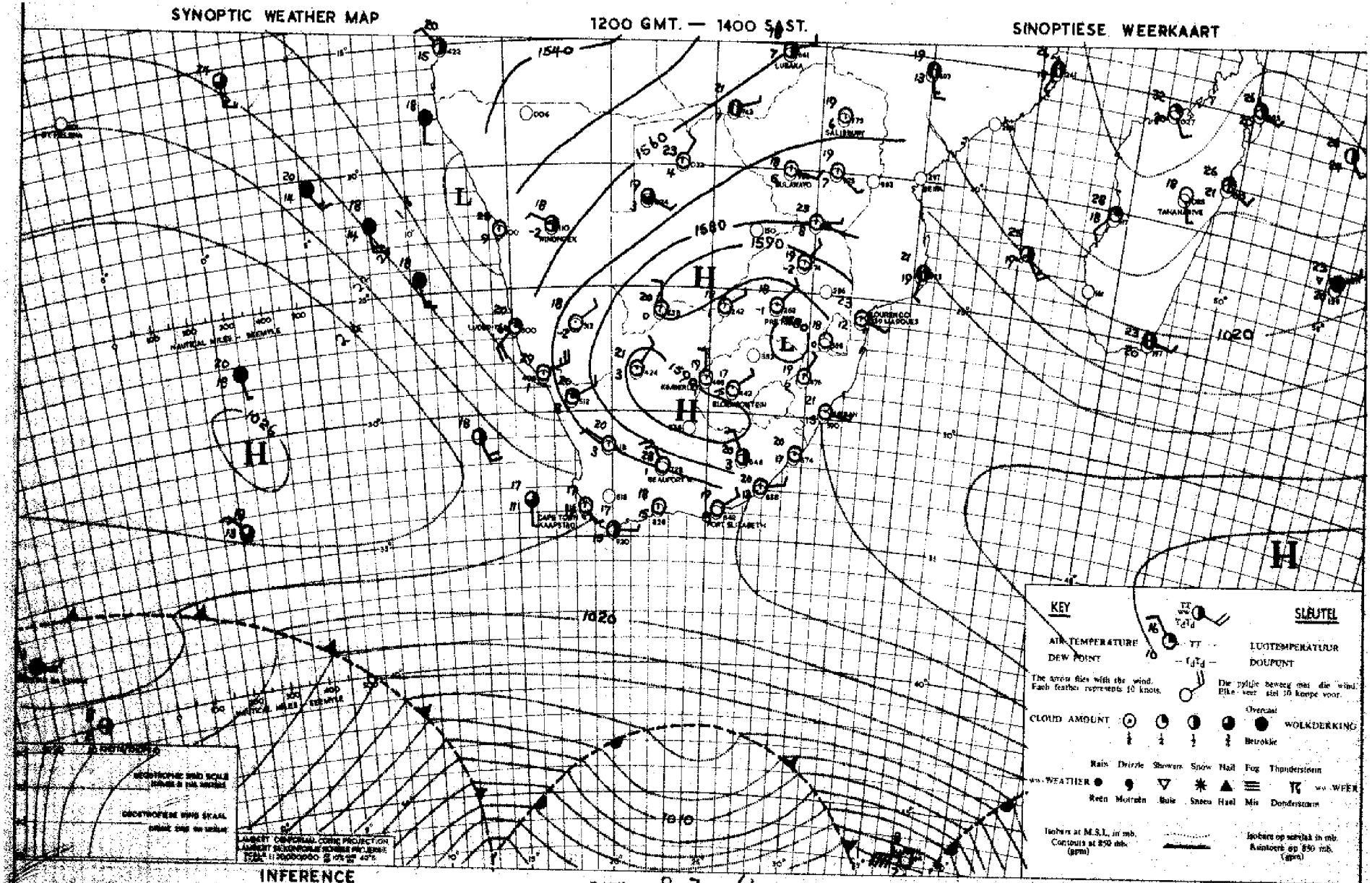

INFERENCE

With the high over the continent and fronts passing well to the south of the land the weather will remain fine and mild over the entire country.

DATE 9-7-1961 DATUM

AFLEIDING

Met die hoog oor die land en fronte wat ver suid van die vasteland verby beweeg sal dit mooiweer en matig bly oor die hele land.

DAAGLIKSE WEERBULLETIN — DAILY WEATHER BULLETIN

WEERBURO / WEATHER BUREAU
DEPT. VAN VERVOER / DEPT. OF TRANSPORT

Maksimum en Minimum Temperature (°C) en Reënval (RRR) in mms. vir die 24 uur wat om 0800 SAST eindig op 11-7-61

Maximum and Minimum Temperatures (°C) and Rainfall (RRR) in mms. for 24 hours ending at 0800 SAST on

KAAP - CAPE	Max.	Min.	RRR
Aberdeen			
Addo			
Alexanderbaai	22	9	
Alexal-Noord	18	-2	
Barrydale			
Beaufort West	20	11	
Bellville	20	6	
Bonnievale			
Bredasdorp			
Caledon			
Calitzdorp			
Calvinia	21	1	
Cape L'Agulhas	22	13	
Cape Columbine	17	12	
Cape St. Francis	17	12	
Carnarvon			
Ceres			
Citrusdal			
Colesberg			
Cradock			
De Aar	18	2	
D.F. Malan (C.T.)	17	4	
Dordrecht	17	-2	
Douglas			
East London	21	12	
Elsenburg			
Fraserburg	17	2	
Garies			
George	17	7	
Graaff Reinet	22	9	
Grahamstown			
Hopetown			
Idutywa			
Jansenville	25	3	
Joubertina			
Kenhardt			
Kimberley	19	1	
K'W. Town			
Knysna			
Kokstad	17	-1	

KAAP - CAPE	Max.	Min.	RRR
Kowie			
Kuruman	18	2	
Ladismith			
Lake Mentz			
Maclear			
Mafeking	19	1	
Malmesbury			
Matatiele			
Matroosberg	20	3	
Middelburg	18	-1	
Mosselbaai	18	11	
Mount Frere			
O'kiep	20	8	
Orange River			
Oudtshoorn			
Petrusville			
Piketberg			
Pofadder	19	8	
Port Elizabeth	19	10	
Port Nolloth	27	10	
Port St. Johns	25	14	
Postmasburg	18	6	
Prieska	20	1	
Prince Albert			
Queenstown	20	-1	
Rietfontein			
Riversdal	18	3	
Robertson	20	5	
Somerset East	21	4	
Steynsburg			
Strydenburg			
Sutherland	16	3	
Swellendam			
Tarkastad			
Touwsrivier			
Umtata	25	2	
Uniondale			
Upington	21	2	
Vanwyksvlei	20	4	
Victoria-Wes	18	0	
Vredendal	24	5	
Vryburg	20	2	

CAPE - KAAP	Max.	Min.	RRR
Williston			
Willowmore	20	0	
Three Rivers	22	2	
O.V.S. - O.F.S.			
Balkfontein[1]			
Bethlehem	15	-1	
Bloemfontein	16	3	
Bultfontein			
Fauresmith	17	-2	
Ficksburg			
Frankfort	17	-2	
Harrismith			
Heilbron			
Hoopstad	16	1	
Kroonstad	16	-1	
Lindley			
Modderpoort			
Petrusburg			
Philippolis			
Reddersburg			
Reitz			
Vrede			
Warden			
Welkom	16	1	
Wepener	16	-3	
Winburg			
Zastron			
TRANSVAAL			
Andalusia			
Barberton			
Belfast			
Bethal			
Carolina	16	2	
Chester			
Cracy	22	2	
Ermelo			
Fleur-de-Lys	23	9	
Groendraai	21	0	
Jan Smuts	15	4	

[1]Near Bothaville

TRANSVAAL	Max.	Min.	RRR
Joubert Park	16	5	
Komatipoort			
Kroondal			
L'doringstad			
Lichtenburg			
Loskop[2]			
Mara	20	4	
Marble Hall			
Marnitz	23	7	
Messina	24	11	
Middelburg			
Nelspruit	23	5	
Pelgrimsrus	18	6	
Phalaborwa	25	8	
Pietersburg	20	2	
Piet Retief	20	2	
Pongola			
Potchefstroom	18	-2	
Potgietersrus	20	4	
Pretoria W.B.	18	4	
Pretoriuskop			
Sekukuni			
Skukuza	25	3	
Thabazimbi	22	1	
Tomburke			
Tzaneen			
Vereeniging			
Volksrust			
Warmbad	20	3	
Waterval-Bo			
Witbank			
Zeerust			
Standerton	17	-5	
NATAL			
Cape St. Lucia	22	16	
Dundee			
Durban	25	11	
Estcourt	20	4	
Harding			
Himeville			
M'kuzi			

[2]Naby Groblersdal

NATAL	Max.	Min.	RRR
Mtubatuba			
Newcastle	19	-1	
P'Maritzburg	20	1	
Port Shepstone	28	15	
Richmond			
Seven Oaks			
Van Reenen			
Vryheid			
S.W.A.			
Gobabis	21	4	
Keetmanshoop	21	9	
Luderitz	22	13	
Mariental	22	7	
Ohopoho			
Ondangua			
Outjo	24	8	
Runtu	25	7	
Swakopmund	17	11	
Tsumeb	24	7	
Windhoek	20	8	
PROTECTORATES			
PROTEKTORATE			
Bremersdorp	26	6	
Embabe			
Francistown	23	6	
Gaberones	21	3	
Ghanzi	25	4	
Lobatsi			
Mahalapye	23	2	
Makoba			
Maseru	15	-2	
Maun	25	11	
Molopololi			
Stegi			
Tsabong	22	2	
Tsane	20	3	
Shakawe	24	7	
Bospoort (Tvl.)	16	2	

SYNOPTIC WEATHER MAP 1200 GMT. — 1400 SAST. SINOPTIESE WEERKAART

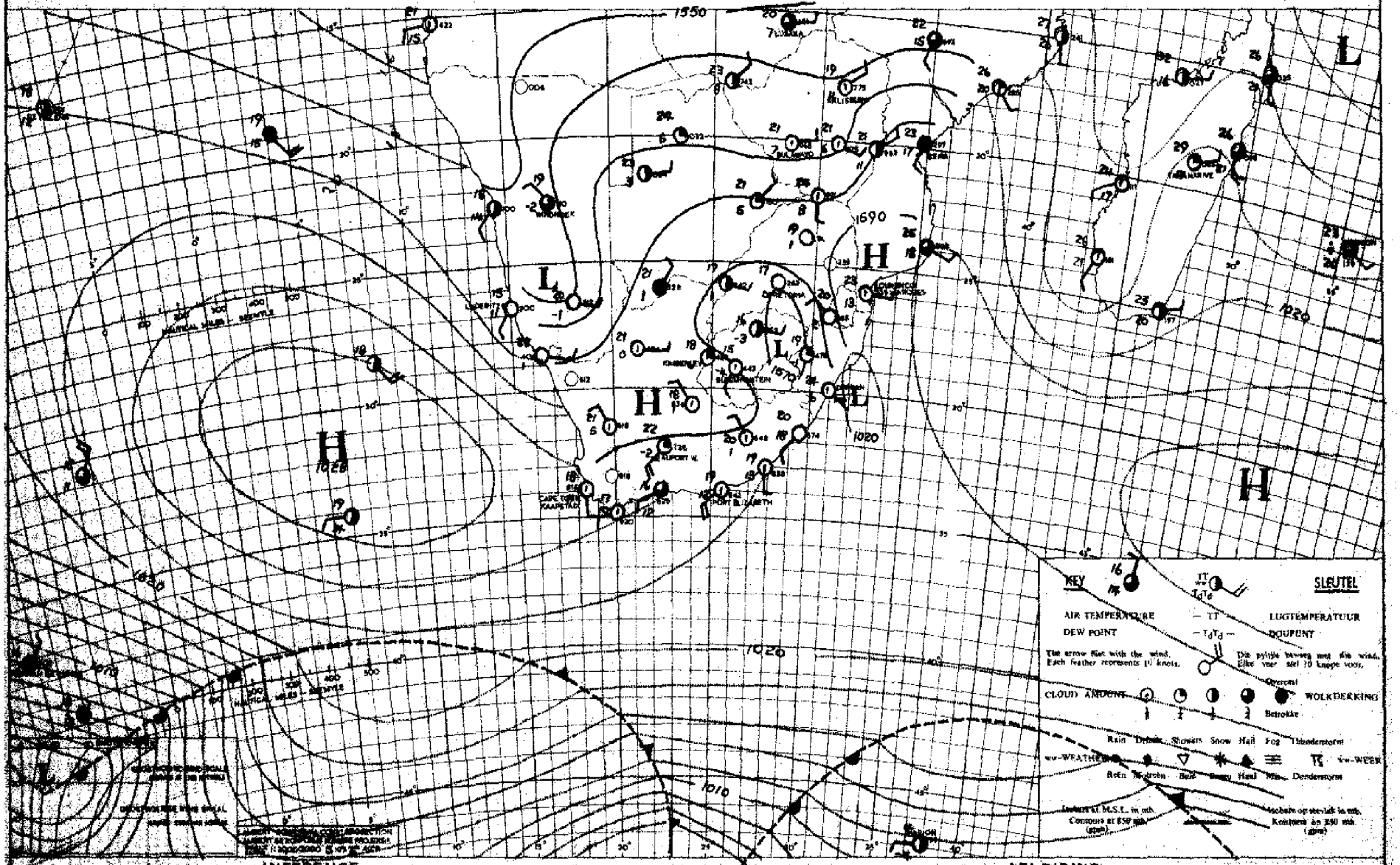

INFERENCE DATE 10-7-1961 DATUM AFLEIDING

The frontal systems are passing well to the south of the continent and consequently there will be little change in the prevailing fine weather over the country.

Die frontstelsels beweeg ver suid van die vasteland verby en gevolglik sal daar min verandering wees in die huidige mooiweerstoestande oor die land.

DAGLIKSE WEERBULLETIN

DAILY WEATHER BULLETIN

WEERBURO / WEATHER BUREAU
DEPT. VAN VERVOER / DEPT. OF TRANSPORT

Maksimum en Minimum Temperature (°C) en Reënval (RRR)
in mms. vir die 24 uur wat om 0800 SAST eindig op 12-7-1961

Maximum and Minimum Temperatures (°C) and Rainfall (RRR)
in mms. for 24 hours ending at 0800 SAST on

CAPE - KAAP	Max.	Min.	RRR
Aberdeen			
Addo			
Alexanderbaai	23	10	
Alexis-Noord	19	-2	
Barkly East			
Beaufort West	22	12	
Bellville	21	6	
Bonnievale			
Bredasdorp			
Brandvlei			
Calvinia			
Caledon			
Calitzdorp			
Calvinia	22	1	
Cape L'Agulhas	17	12	
Cape Columbine	17	12	
Cape St. Francis	18	10	
Carnarvon			
Ceres			
Citrusdal			
Colesberg			
Cradock			
De Aar	18	1	
D.F. Malan (C.T.)	19	7	
Dordrecht	16	-1	
Douglas			
East London	21	11	
Elsenburg			
Fraserburg	18	1	
Garies			
George	18	6	
Graaff Reinet	21	8	
Grahamstown			
Hopetown			
Idutywa			
Jansenville	20	3	
Joubertina			
Kenhardt			
Kimberley	19	4	
K'W. Town			
Knysna			
Kokstad	17	-2	

KAAP - CAPE	Max.	Min.	RRR
Kowie			
Kuruman	19	5	
Ladismith			
Lake Mentz			
Maclear			
Mafeking	18	6	
Malmesbury			
Matatiele			
Matroosberg	21	5	
Middelburg	18	-1	
Mosselbaai	20	13	
Mount Frere			
O'kiep	20	11	
Orange River			
Oudtshoorn			
Petrusville			
Piketberg			
Pofadder	20	6	
Port Elizabeth	18	9	
Port Nolloth	30	21	
Port St. Johns	21	14	
Postmasburg	18	6	
Prieska	21	0	
Prince Albert			
Queenstown	20	-1	
Rietfontein			
Riversdal	21	4	
Robertson	22	3	
Somerset East	21	5	
Steynsburg			
Strydenburg			
Sutherland	17	-4	
Swellendam			
Tarkastad			
Touwsrivier			
Umtata	21	1	
Uniondale			
Upington	22	3	
Vanwyksvlei	20	4	
Victoria-Wes	19	-1	
Vredendal	24	7	
Vryburg	19	3	

CAPE - KAAP	Max.	Min.	RRR
Williston			
Willowmore	22	-1	
Tweeriviere	21	0	
O.V.S. - O.P.S.			
Balkfontein[1]			
Bethlehem	15	-2	
Bloemfontein	17	1	
Bultfontein			
Fauresmith	17	-2	
Ficksburg			
Frankfort	17	-1	
Harrismith			
Heilbron			
Hoopstad	18	1	
Kroonstad			
Lindley			
Modderpoort			
Petrusburg			
Philippolis			
Reddersburg			
Reitz			
Vrede			
Warden			
Welkom	18	4	
Wepener	16	-4	
Winburg			
Zastron			
TRANSVAAL			
Andalusia			
Barberton			
Belfast			
Bethal			
Carolina	15	1	
Chester			
Crecy	22	3	
Ermelo			
Fleur-de-Lys	22	12	
Groendraai	23	15	
Jan Smuts	16	4	

[1]Near Bothaville

TRANSVAAL	Max.	Min.	RRR
Joubert Park	15	5	
Komatipoort			
Kroondal	20	6	
L'doringstad			
Lichtenburg			
Loskop[2]			
Mara	23	8	
Marble Hall			
Marnitz	23	9	
Messina	25	17	
Middelburg			
Nelspruit	23	10	
Pelgrimsrus	14	5	0.5
Phalaborwa	25	14	
Pietersburg	20	6	
Piet Retief	17	4	
Pongola	24	10	
Potchefstroom	18	0	
Potgietersrus	22	9	
Pretoria W.B.	19	7	
Pretoriuskop			
Sekukuni			
Skukuza	24	7	
Thabazimbi	22	9	
Tomburke			
Tzaneen			
Vereeniging			
Volksrust			
Warmbad	21	7	
Waterval-Bo			
Witbank			
Zeerust			
Standerton	16	-2	
NATAL			
Cape St. Lucia	22	14	74
Dundee			
Durban	23	10	
Estcourt	19	3	
Harding			
Himeville			
M'kuzi			

[2]Naby Groblersdal

NATAL	Max.	Min.	RRR
Mtubatuba			
Newcastle	18	0	
P'Maritzburg	19	0	
Port Shepstone	22	15	
Richmond			
Seven Oaks			
Van Reenen			
Vryheid			
S.W.A.			
Gobabis	20	4	
Keetmanshoop	22	10	
Luderitz	21	13	
Marienta1	22	18	
Ohopoho			
Ondangua			
Outjo	23	8	
Runtu			
Swakopmund	24	16	
Tsumeb	24	10	
Windhoek	19	8	
PROTECTORATES			
PROTEKTORATE			
Bremersdorp	23	9	
Enlembe			
Francistown	23	11	
Gaberones	21	3	
Ghanzi	22	4	
Lobatsi			
Mahalapye			
Makobs			
Maseru	16	-2	
Maun	25	11	
Molopololi			
Stegi			
Tsabong	21	0	
Tsane	22	0	
Shakawe	25	8	
Bospoort (Tvl)	16	2	

SYNOPTIC WEATHER MAP

1200 GMT. — 1400 SAST.

SINOPTIESE WEERKAART

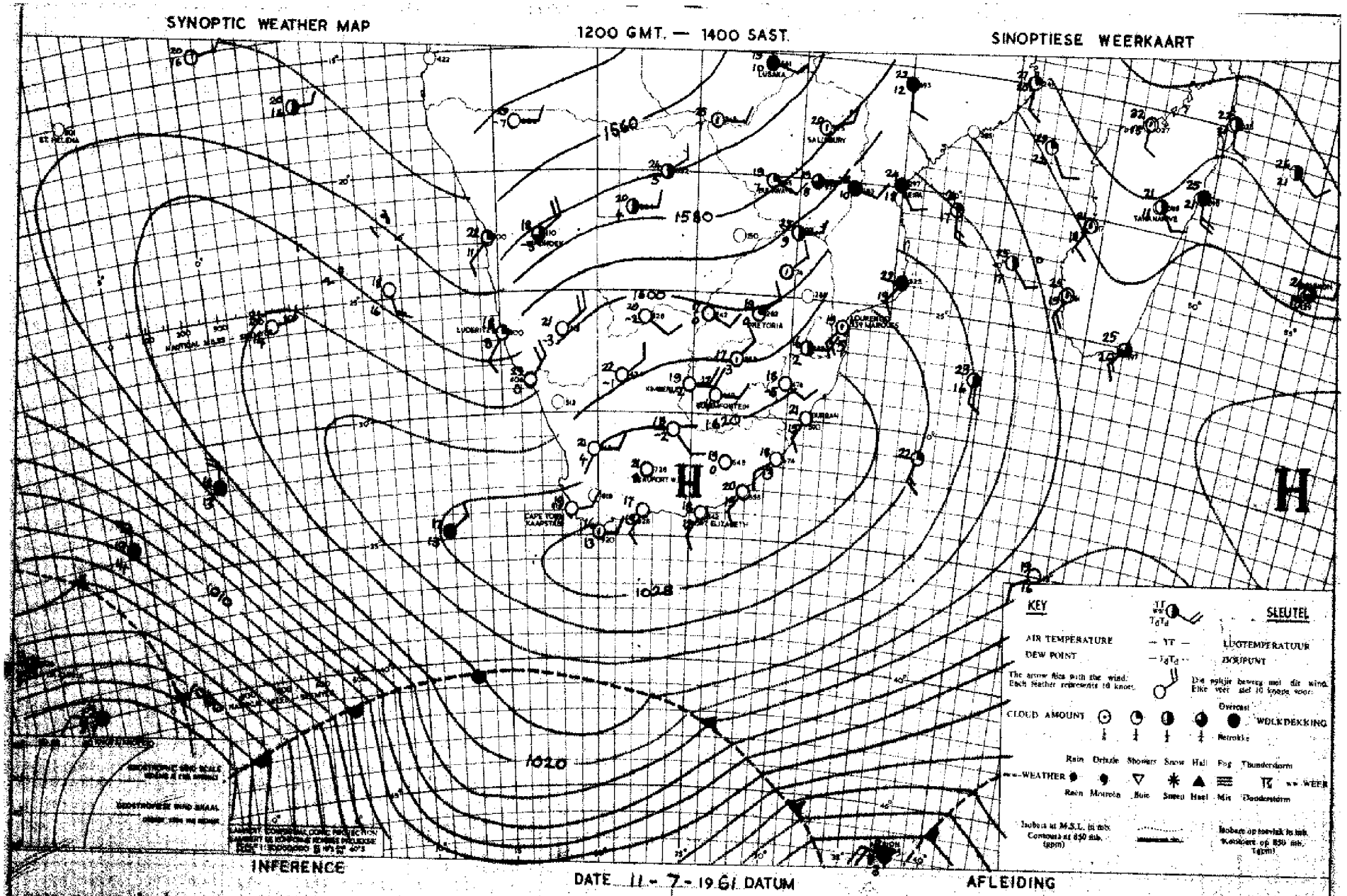

INFERENCE

DATE 11 - 7 - 1961 DATUM

AFLEIDING

A strong high is situated over the southern parts of South Africa and it will be mainly Fine and mild, but it will be cold at night with frost over the central parts of the interior. Berg wind conditions will develop over the west coast.

'n Sterk hoog lê oor die suidelike dele van Suid-Afrika en dit sal hoofsaaklik mooiweer en matig wees, maar koud snags met ryp, oor die sentrale dele van die binneland. Bergwindtoestande sal ontwikkel oor die weskus.

DAAGLIKSE WEERBULLETIN

DAILY WEATHER BULLETIN

WEERBURO / WEATHER BUREAU

DEPT. VAN VERVOER / DEPT. OF TRANSPORT

Maksimum en Minimum Temperature (°C) en Reënval (RRR) in mms. vir die 24 uur wat om 0800 SAST eindig op ...13-1-1961...

Maximum and Minimum Temperatures (°C) and Rainfall (RRR) in mms. for 24 hours ending at 0800 SAST on

KAAP - CAPE	Max.	Min.	RRR
Aberdeen			
Aliwal-Noord			
Alexanderbaai	31	10	
Barkly East	19	-1	
Bashee			
Beaufort West	21	12	
Boegoeberg dam	24	5	
Bredasdp			
Brandvlei			
Calitzdorp			
Caledon			
Calvinia			
Cape L'Agulhas	20	13	
Cape Columbine	26	16	
Cape St. Francis	21	14	
Carnarvon	25	14	
Ceres			
Citrusdal			
Colesberg			
Cradock			
De Aar			
D.F. Malan (C.T.)	19	6	
Dordrecht	27	14	
Douglas	16	6	
East London			
Elsenburg	22	13	
Fraserburg			
Garies	18	4	
George			
Graaff Reinet	26	11	
Grahamstown	22	14	
Hopetown			
Idutywa			
Jansenville			
Joubertina	24	8	
Kenhardt			
Kimberley			
K'W. Town	20	8	
Knysna			
Kokstad			

KAAP - CAPE	Max.	Min.	RRR
Kowie			
Kuruman			
Ladismith			
Lake Menta			
Maclear			
Mafeking	19	6	
Malmesbury			
Matatiele			
Matroosberg	19	13	
Middelburg	18	8	
Mosselbaai	21	17	
Mount Frere			
O'kiep	21	8	
Orange River			
Oudtshoorn			
Petrusville			
Piketberg			
Pofadder	19	6	
Port Elizabeth	23	6	
Port Nolloth	31	10	
Port St. Johns			
Postmasburg	18	4	
Prieska	21	1	
Prince Albert			
Queenstown	20	-0	
Rietfontein			
Riversdal	28	10	
Robertson	26	7	
Somerset East	23	14	
Steynsburg			
Strydenburg			
Sutherland	16	6	
Swellendam			
Tarkastad			
Touwsrivier			
Umtata	24	1	
Uniondale			
Upington	22	9	
Vanwyksvlei	20	5	
Victoria-Wes	17	2	
Vredendal	27	6	
Vryburg	20	2	

CAPE - KAAP	Max.	Min.	RRR
Williston			
Willowmore	21	11	
Tweerivieren	23	3	
O.V.S. - O.F.S.			
Balkfontein[1]			
Bethlehem	16	-3	
Bloemfontein	17	2	
Bultfontein			
Fauresmith	17	4	
Ficksburg			
Frankfort	17	-3	
Harrismith			
Heilbron			
Hoopstad	18	-0	
Kroonstad	16	0	
Lindley			
Mooderpoort			
Petrusburg			
Philippolis			
Reddersburg			
Reitz			
Vrede			
Warden			
Welkom	17	1	
Wepener	17	-2	
Winburg			
Zastron			
TRANSVAAL			
Andalusia			
Barberton			
Belfast			
Betnal			
Carolina	15	1	
Chester			
Crecy	22	1	
Ermelo			
Fleur-de-Lys	22	8	
Groendraal	21	2	
Jan Smuts	15	4	

[1]Near Bothaville

TRANSVAAL	Max.	Min.	RRR
Joubert Park	15	5	
Komatipoort			
Kroondal	18	2	
L'doringstad			
Lichtenburg			
Loskop[2]			
Mara	20	12	
Marble Hall			
Marnitz	21	7	
Messina	22	15	
Middelburg			
Nelspruit	22	6	
Pelgrimsrus	14	4	
Phalaborwa	23	9	
Pietersburg	18	3	
Piet Retief	18	3	
Pongola	24	11	
Potchefstroom	16	-1	
Potgietersrus	22	5	
Pretoria W.B.	18	2	
Pretoriuskop			
Sekukuni			
Skukuza	24	5	
Thabazimbi	22	7	
Tomburke			
Tzaneen			
Vereeniging			
Volksrust			
Warmbad	20	3	
Waterval-Bo			
Witbank			
Zeerust			
Standerton	17	-4	
NATAL			
Cape St. Lucia	22	15	
Dundee			
Durban	23	10	
Estcourt	19	-1	
Harding			
Himeville			
M'kuzi			

[2]Naby Groblersdal

NATAL	Max.	Min.	RRR
Mtubatuba			
Newcastle	19	-1	
P'Maritzburg	20	1	
Port Shepstone	23	12	
Richmond			
Seven Oaks			
Van Reenen			
Vryheid			
S.W.A.			
Gobabis	21	11	
Keetmanshoop	22	10	
Luderitz	26	15	
Mariental	23	8	
Ohopoho			
Ondangua	24	10	
Outjo	25	8	
Runtu	26	12	
Swakopmund	23	15	
Tsumeb	25	10	
Windhoek	20	9	
PROTECTORATES / PROTEKTORATE			
Bremersdorp			
Embabe			
Francistown	20	10	
Gaberones	21	11	
Ghanzi	22	13	
Lobatsi			
Mahalapye	22	11	
Makoba			
Maseru	15	-2	
Maun	25	12	
Molopoloi			
Stegi	22	5	
Tsabong	32	11	
Tsane	24	9	
Shakawe			
Bospoort (Tvl)	17	0	

SYNOPTIC WEATHER MAP — 1200 GMT. — 1400 SAST. — SINOPTIESE WEERKAART

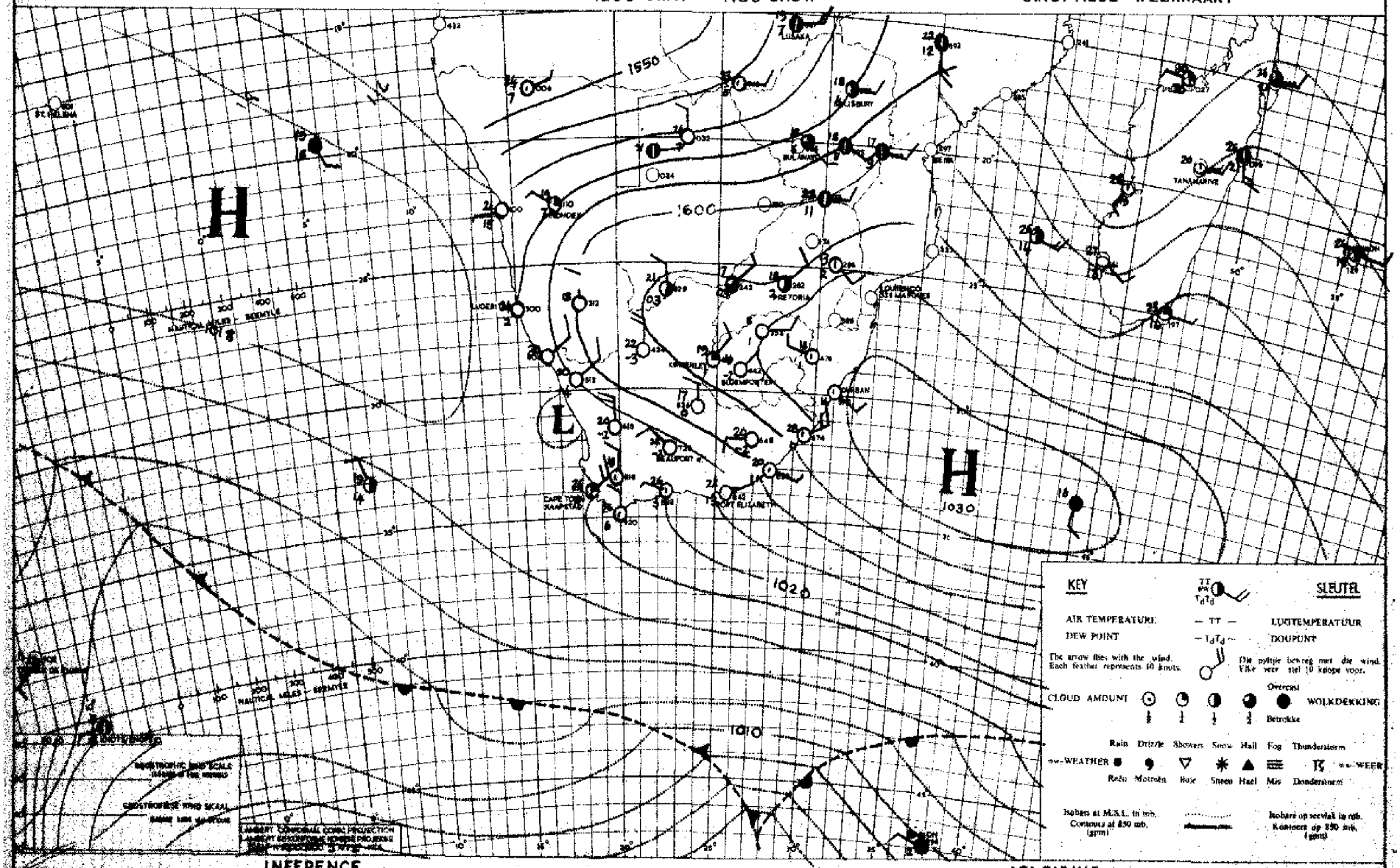

INFERENCE

With the trough approaching from the west it will become cloudy with occasional rain or showers over the southern-western coastal regions. Apart from scattered clouds over the northern parts of the interior it will be mainly fine and mild over the remainder of the area. Hot bergwinds will occur over the southern coastal regions.

DATE 12-7-1961 DATUM

AFLEIDING

Met die trog wat uit die weste nader sal dit bewolk word met afwisselde reën of buie oor die suidwestelike kusgebiede. Afgesien van los wolke oor die noordelike dele van die binneland sal dit hoofsaaklik mooiweer en matig wees oor die res van die gebied. Warm bergwinde sal voorkom oor die suidelike kuststreke.

DAAGLIKSE WEERBULLETIN — DAILY WEATHER BULLETIN

WEERBURO / WEATHER BUREAU
DEPT. VAN VERVOER / DEPT. OF TRANSPORT

Maksimum en Minimum Temperature (°C) en Reënval (RRR) in mms. vir die 24 uur wat om 0800 SAST eindig op 14-7-1961

Maximum and Minimum Temperatures (°C) and Rainfall (RRR) in mms. for 24 hours ending at 0800 SAST on

KAAP - CAPE	Max.	Min.	RRR
Aberdeen			
Addo			
Alexanderbaai	21	11	
Alkmaar-Noord	17	7	
Barkly East			
Bashee	24	13	
Beaufort West	23	12	
Boegoeberg Dam			
Boetsap			
Brandvlei			
Caia			
Caledon			
Calitzdorp			
Calvinia	20	6	0·5
Cape L'Agulhas	20	13	2·5
Cape Columbine	15	13	1·2
Cape St. Francis	26	13	2·5
Carnarvon			
Ceres			31·5
Citrusdal			
Colesberg			
Cradock			
De Aar	20	2	
D.F. Malan (C.T.)	17	12	4·7
Dordrecht			
Douglas			
East London	28	13	
Elsenburg			
Fraserburg	18	4	
Garies			
George	25	10	2·7
Graaff Reinet	23	8	
Grahamstown			
Hopetown			
Idutywa			
Jansenville	27	13	
Joubertina			
Kenhardt			
Kimberley	20	10	
K'W. Town			
Knysna			
Kokstad	26	8	

KAAP - CAPE	Max.	Min.	RRR
Kowie			
Kuruman	19	5	
Ladismith			
Lake Mentz			
Maclear			
Mafeking	19	3	
Malmesbury			
Matatiele			
Matroosberg	18	6	6·3
Middelburg	18	7	
Mosselbaai	26	11	3·0
Mount Frere			
O'kiep	21	6	
Orange River			
Oudtshoorn			
Petrusville			
Piketberg			5·5
Pofadder	22	5	
Port Elizabeth	28	13	0·3
Port Nolloth	13	10	0·2
Port St. Johns	26	14	
Postmasburg	18	7	
Prieska	23	5	
Prince Albert			
Queenstown	19	15	
Rietfontein			
Riversdal	24	11	2·0
Robertson	22	12	
Somerset East	23	14	
Steynsburg			
Strydenburg			
Sutherland	15	5	
Swellendam			
Tarkastad			
Touwsrivier			
Umtata	24	6	
Uniondale			2·5
Upington	24	6	
Vanwyksvlei	22	5	
Victoria-Wes	19	2	
Vredendal	20	11	3·7
Vryburg	21	5	

CAPE - KAAP	Max.	Min.	RRR
Williston			
Willowmore	22	7	
Tweerivieren	22	5	
O.V.S. - O.F.S.			
Balkfontein[1]			
Bethlehem	14	3	
Bloemfontein	16	3	
Bultfontein			
Fauresmith	16	5	
Ficksburg			
Frankfort	16	5	
Harrismith			
Heilbron			
Hoopstad	19	4	
Kroonstad	17	0	
Lindley			
Modderpoort			
Petrusburg			
Philippolis			
Reddersburg			
Reitz			
Vrede			
Warden			
Welkom	17	3	
Wepener	15	3	
Winburg			
Zastron			
TRANSVAAL			
Andalusia			
Barberton			
Belfast			
Bethal			
Carolina	15	2	
Chester			
Crecy	22	4	
Ermelo			
Fleur-de-Lys			
Groendraai	20	-1	
Jan Smuts	16	5	

[1]Near Bothaville

TRANSVAAL	Max.	Min.	RRR
Joubert Park			
Komatipoort			
Kroondal	19	3	
L'doringstad			
Lichtenburg			
Loskop[2]			
Mara	21	3	
Marble Hall			
Marnitz	20	5	
Messina	26	10	
Middelburg			
Nelspruit	25	6	
Pelgrimsrus	16	7	
Phalaborwa			
Pietersburg	19	6	
Piet Retief	20	10	
Pongola	27	8	
Potchefstroom	18	1	
Potgietersrus	20	3	
Pretoria W.B.	18	3	
Pretoriuskop			
Sekukuni			
Skukuza	26	2	
Thabazimbi	22	2	
Tomburke			
Tzaneen			
Vereeniging			
Volksrust			
Warmbad	20	3	
Waterval-Bo			
Witbank			
Zeerust			
Standerton	17	-3	
NATAL			
Cape St. Lucia	23	13	
Dundee			
Durban	26	8	
Estcourt	22	2	
Harding			
Himeville			
M'kuzi			

[2]Naby Groblersdal

NATAL	Max.	Min.	RRR
Mtubatuba			
Newcastle	21	6	
P'Maritzburg	21	0	
Port Shepstone	22	15	
Richmond			
Seven Oaks			
Van Reenen			
Vryheid			
S.W.A.			
Gobabis	22	6	
Keetmanshoop	24	8	
Luderitz	20	11	
Mariental	24	7	
Otopoho			
Ondangua	25	10	
Outjo	24	2	
Runtu	24	9	
Swakopmund	22	12	
Tsumeb	25	7	
Windhoek	21	7	
PROTECTORATES / PROTEKTORATE			
Bremersdorp	25	13	
Emlembe			
Francistown	21	5	
Gaberones	26	2	
Ghanzi	23	6	
Lobatsi			
Mahalapye	19	3	
Makoba			
Maseru	15	2	
Maun	23	12	
Molopololi			
Stegi			
Tsabong	23	7	
Tsane	23	5	
Shakawe	22	12	
Bospoort (Tvl)	17	0	

SYNOPTIC WEATHER MAP 1200 GMT. — 1400 SAST. SINOPTIESE WEERKAART

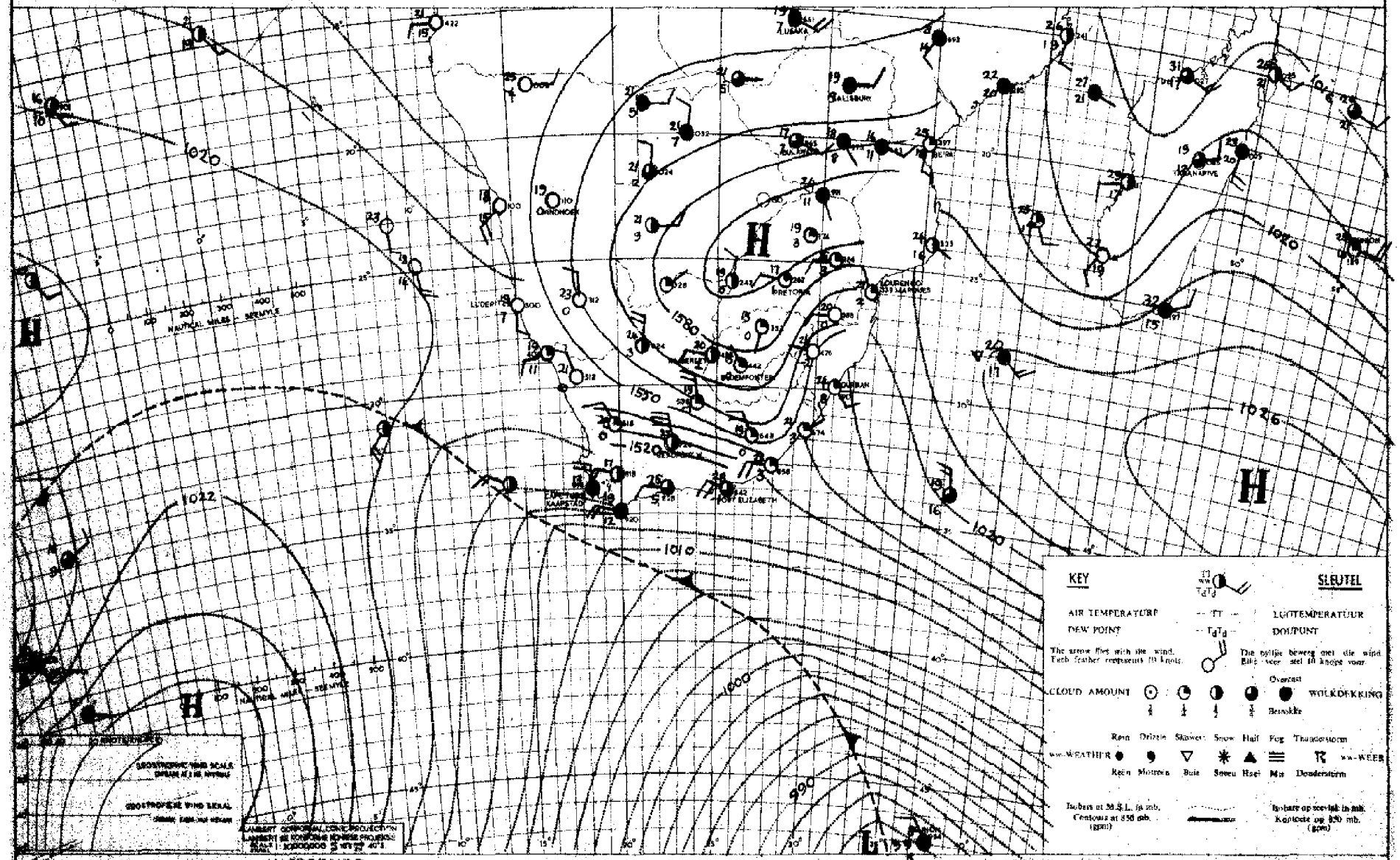

INFERENCE DATE 13-7-1961 DATUM AFLEIDING

The cold front west of the Cape peninsula is moving eastwards and cloudy, colder weather with rain will spread over the Southern and Southwestern Cape and tomorrow also over the Cape Southeast coast. Over the rest of the country it will remain fair, but it will become colder over the southern parts of the Cape interior.

Die koufront wes van die Kaapseskiereiland beweeg ooswaarts en bewolkte kouer weer met reën sal uitbrei oor Suidwes- en Suid-Kaapland en môre ook oor die Kaapse suidooskus. Oor die res van die land sal dit redelik mooiweer bly, maar dit sal kouer word oor die westelike en suidelike dele van die Kaapse binneland.

DAAGLIKSE WEERBULLETIN

DAILY WEATHER BULLETIN

WEERBURO / WEATHER BUREAU

DEPT. VAN VERVOER / DEPT. OF TRANSPORT

Maksimum en Minimum Temperature (°C) en Reënval (RRR) in mm. vir die 24 uur wat om 0800 SAST eindig op **15 - 7 - 61**

Maximum and Minimum Temperatures (°C) and Rainfall (RRR) in mms. for 24 hours ending at 0800 SAST on

KAPE - KAAP	Max.	Min.	RRR
Aberdeen			
Addo			
Alexanderbaai	18	8	
Alkmaar-Noord	19	-7	
Barkly East			
Beaufort West	19	9	
Bedford	16	1	
Bloemfontein			
Bredasdorp			
Britstroom			
Calvinia			
Caledon			4·5
Calitzdorp			
Calvinia	13	-4	0·2
Cape L'Agulhas	15	10	
Cape Columbine	15	9	
Cape St. Francis	16	10	4·5
Carnarvon			
Ceres			
Citrusdal			
Colesberg			
Cradock			
De Aar	15	-6	
D.F. Malan (C.T.)	16	7	0·6
Dordrecht	17	1	
Douglas			
East London	19	9	
Elsenburg			0·6
Fraserburg	13	-5	
Garies			
George	15	7	1·9
Graaff Reinet	18	1	
Grahamstown			
Hopetown			
Idutywa			
Jansenville	20	3	
Joubertina			1·5
Kenhardt			
Kimberley	20	0	
K'W. Town			
Knysna			
Kokstad	20	10	

KAAP - CAPE	Max.	Min.	RRR
Kowie			
Kuruman	19	3	
Ladismith			
Lake Mentz			
Maclear			
Mafeking	20	4	
Malmesbury			
Matatiele			
Matroosberg	11	0	
Middelburg	16	-1	
Mosselbaai	16	9	1·0
Mount Frere			
O'kiep	15	-1	
Orange River			
Oudtshoorn			
Petrusville			
Piketberg			
Pofadder	16	1	
Port Elizabeth	17	11	0·2
Port Nolloth	16	6	
Port St. Johns	21	11	
Postmasburg	18	1	
Prieska	18	-7	
Prince Albert			
Queenstown	19	2	
Rietfontein			
Riversdal	16	14	0·5
Robertson	18	8	
Somerset East	18	4	
Steynsburg			
Strydenburg			
Sutherland	8	-3	
Swellendam			
Tarkastad			
Touwsrivier			
Umtata	24	1	
Uniondale			
Upington	20	1	
Vanwyksvlei	16	-2	
Victoria-Wes	14	-7	
Vredendal	17	2	
Vryburg	22	2	

CAPE - KAAP	Max.	Min.	RRR
Williston			
Willowmore	14	-1	
Twee Rivieren	22	2	
O.V.S. - O.F.S.			
Balkfontein[1]			
Bethlehem	16	-2	
Bloemfontein	19	-1	
Bultfontein			
Fauresmith	17	1	
Ficksburg			
Frankfort	18	-3	
Harrismith			
Heilbron			
Hoopstad	21	1	
Kroonstad	19	2	
Lindley			
Modderpoort			
Petrusburg			
Philippolis			
Reddersburg			
Reitz			
Vrede			
Warden			
Welkom	19	2	
Wepener	19	-4	
Winburg			
Zastron			
TRANSVAAL			
Andalusia			
Barberton			
Belfast			
Bethal			
Carolina	17	3	
Chester			
Crecy	23	6	
Ermelo			
Fleur-de-Lys	24	11	
Groendraai	21	0	
Jan Smuts	17	5	

[1]Near Bothaville

TRANSVAAL	Max.	Min.	RRR
Joubert Park			
Komatipoort			
Kroondal	22	6	
L'doringstad			
Lichtenburg			
Loskop[2]			
Mara	22	3	
Marble Hall			
Marnitz	22	2	
Messina	26	9	
Middelburg			
Nelspruit	27	9	
Pelgrimsrus	19	9	
Phalaborwa	27	12	
Pietersburg	20	6	
Piet Retief	23	3	
Pongola	26	12	
Potchefstroom	19	-1	
Potgietersrus	21	8	
Pretoria W.B.	20	3	
Pretoriuskop			
Sekukuni			
Skukuza	28	4	
Thabazimbi			
Tomburke			
Tzaneen			
Vereeniging			
Volksrust			
Warmbad	21	4	
Waterval-Bo			
Witbank			
Zeerust			
Standerton	19	-4	
NATAL			
Cape St. Lucia	23	16	
Dundee			
Durban	30	18	
Estcourt	20	5	
Harding			
Himeville			
M'kuzi			

[2]Naby Groblersdal

NATAL	Max.	Min.	RRR
Mtubatuba			
Newcastle	22	2	
P'Maritzburg	22	5	
Port Shepstone	25	13	
Richmond			
Seven Oaks			
Van Reenan			
Vryheid			
S.W.A.			
Gobabis	22	4	
Keetmanshoop	21	8	
Luderitz	19	11	
Mariental	23	8	
Ohopoho	25	7	
Ondangua	25	7	
Outjo	24	9	
Runtu	25	5	
Swakopmund	19	12	
Tsumeb	25	5	
Windhoek	20	7	
PROTECTORATES / PROTEKTORATE			
Bremersdorp	27	9	
Emlembe			
Francistown	22	4	
Gaberones	23	3	
Ghanzi	23	4	
Lobatsi			
Mahalapye	22	3	
Makoba			
Maseru	18	-1	
Maun	25	2	
Molopololi			
Stegi			
Tsabong	24	4	
Tsane	23	2	
Shakawe	23	4	
Bospoort (Tvl)	19	2	

SYNOPTIC WEATHER MAP — 1200 GMT. — 1400 SAST. — SINOPTIESE WEERKAART

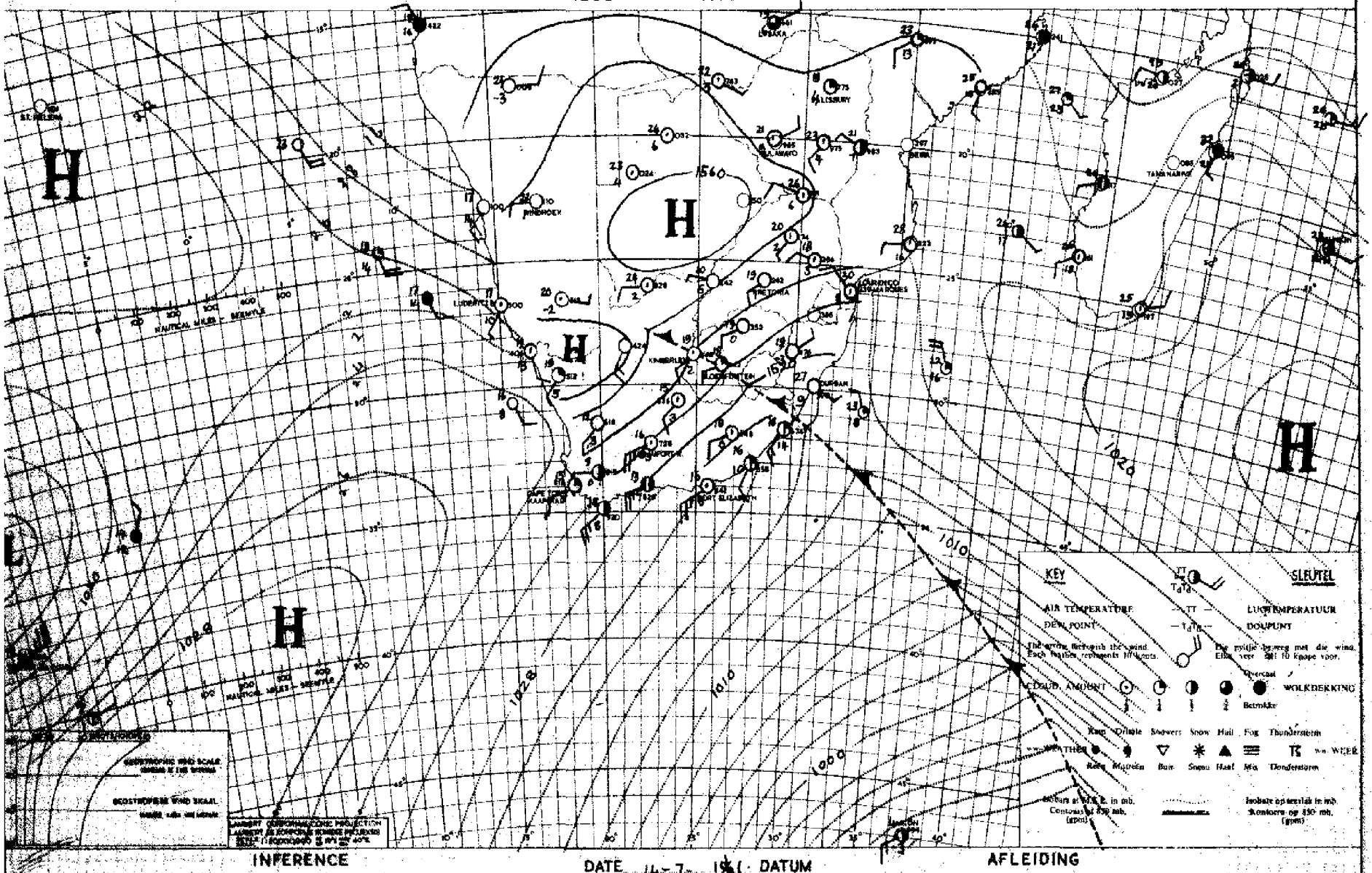

INFERENCE

It is expected that it will be fairly cloudy in general over the southern and south-eastern coastal regions with local showers. Cold, dry air is moving in over the southern and central parts of the interior and it will be fine and cold over these regions. Elsewhere it will be fine and mild.

DATE 14-7-1961 · DATUM

AFLEIDING

Na verwagting sal dit oor die algemeen taamlik bewolk en koud wees oor die suidelike en suidoostelike kusgebiede en pleaslike buie sal uitsak. Koue droë lug beweeg in oor die suidelike en sentrale dele van die binneland en dit sal mooiweer en koud wee oor die dele. Eldus sal dit mooiweer en matig wees.

DAAGLIKSE WEERBULLETIN — DAILY WEATHER BULLETIN

WEERBURO / WEATHER BUREAU
DEPT. VAN VERVOER / DEPT. OF TRANSPORT

Maksimum en Minimum Temperatuur (°C) en Reënval (RHR) in mm. vir die 24 uur wat om 0800 SAST eindig op **16 - 7 - 1961**

Maximum and Minimum Temperatures (°C) and Rainfall (RHR) in mms. for 24 hours ending at 0800 SAST on

CAPE - KAAP	Max.	Min.	RHR
Aberdeen			
Addo			
Alexanderbaai	16	13	
Alexal-Noord	18	-6	
Barkly East			
Bathurst	20	10	
Beaufort West	12	-1	
Bongosbergdam			
Boetsap			
Brandvlei			
Cala			
Caledon			
Calitzdorp			
Calvinia	4	1	
Cape L'Agulhas	15	10	3·2
Cape Columbine	16	9	
Cape St. Francis	15	8	2·3
Carnarvon			
Ceres			
Citrusdal			
Colesberg			
Cradock			
De Aar	14	-4	
D.F. Malan (C.T.)	17	1	0·2
Dordrecht			
Douglas			
East London	20	10	
Elsenburg			
Fraserburg	13	-4	
Garies			
George	15	5	
Graaff Reinet	14	2	
Grahamstown			
Hopetown			
Idutywa			
Jansenville	17	-1	
Joubertina			
Kenhardt			
Kimberley	17	-3	
K'W. Town			
Knysna			
Kokstad	18	-4	

KAAP - CAPE	Max.	Min.	RRR
Komie			
Kuruman	19	-5	
Ladismith			
Lake Mentz			
Maclear			
Mafeking	20	0	
Malmesbury			
Matatiele			
Matroosberg			
Middelburg	14	-8	
Mosselbaai	18	10	0·1
Mount Frere			
O'kiep	18	10	
Orange River			
Oudtshoorn			
Petrusville			
Piketberg			
Pofadder	17	5	
Port Elizabeth	16	7	
Port Nolloth	21	12	
Port St. Johns	19	11	
Postmasburg			
Prieska	18	-5	
Prince Albert			
Queenstown	15	-4	
Rietfontein			
Riversdal	17	1	
Robertson	17	0	
Somerset East	14	0	
Steynsburg			
Strydenburg			
Sutherland	10	-8	
Swellendam			
Tarkastad			
Touwsrivier			
Umtata	19	-2	
Uniondale			
Upington	20	2	
Vanwyksvlei	15	-1	
Victoria-Wes	13	-7	
Vredendal	17	3	
Vryburg	16	-6	

CAPE - KAAP	Max.	Min.	RRR
Williston			
Willowmore	12	-4	
Tweerivieren	21	2	
O.V.S. - O.F.S.			
Balkfontein[1]			
Bethlehem	16	-3	
Bloemfontein	15	-4	
Bultfontein			
Fauresmith	14	-7	
Picksburg			
Frankfort	17	-4	
Harrismith			
Heilbron			
Hoopstad	16	5	
Kroonstad	16	-1	
Lindley			
Modderpoort			
Petrusburg			
Philippolis			
Reddersburg			
Reitz			
Vrede			
Warden			
Welkom			
Wepener	15	-8	
Winburg			
Zastron			
TRANSVAAL			
Andalusia			
Barberton			
Belfast			
Bethal			
Carolina	17	7	
Chester			
Crecy	24	3	
Ermelo			
Fleur-de-Lys	24	13	3·6
Groendraai	22	-1	
Jan Smuts	17	0	

[1]Near Bothaville

TRANSVAAL	Max.	Min.	RRR
Joubert Park			
Komatipoort			
Kroondal	21	1	
L'doringstad			
Lichtenburg			
Loskop[2]			
Mara	25	9	
Marble Hall			
Marnitz	24	9	
Messina	29	15	
Middelburg			
Nelspruit	26	10	
Pelgrimsrus	19	7	0·5
Phalaborwa	23	15	
Pietersburg	21	4	
Piet Retief	20	7	
Pongola			
Potchefstroom	17	-7	
Potgietersrus	22	5	
Pretoria W.B.	20	-1	
Pretoriuskop			
Sekukuni			
Skukuza	26	16	
Thabazimbi			
Tomburke			
Tzaneen			
Vereeniging			
Volksrust			
Warmbad	22	4	
Waterval-Bo			
Witbank			
Zeerust			
Standerton	19	-6	
NATAL			
Cape St. Lucia	20	14	9·2
Dundee			
Durban	21	8	
Estcourt	19	6	
Harding			
Himeville			
M'kuzi			

[2]Naby Groblersdal

NATAL	Max.	Min.	RHR
Mtubatuba			
Newcastle	21	3	
P'Maritzburg	19	1	
Port Shepstone	21	12	
Richmond			
Seven Oaks			
Van Reenen			
Vryheid			
S.W.A.			
Gobabis	21	4	
Keetmanshoop	20	11	
Luderitz	18	12	
Mariental	23	9	
Ohopoho			
Ondangua			
Outjo	25	4	
Runtu			
Swakopmund	19	11	
Tsumeb	24	7	
Windhoek	22	8	
PROTECTORATES / PROTEKTORATE			
Bremersdorp	24	13	1·2
Emlembe			
Francistown	24	8	
Gaberones	23	4	
Ghanzi	23	4	
Lobatsi			
Mahalapye	24	2	
Makoba			
Maseru	25	3	
Maun			
Molopololi			
Stegi			
Tsabong	22	0	
Tsane	23	3	
Shakawe	24	5	
Bospoort(Tvl)	16	-1	

SYNOPTIC WEATHER MAP 1200 GMT. — 1400 SAST. SINOPTIESE WEERKAART

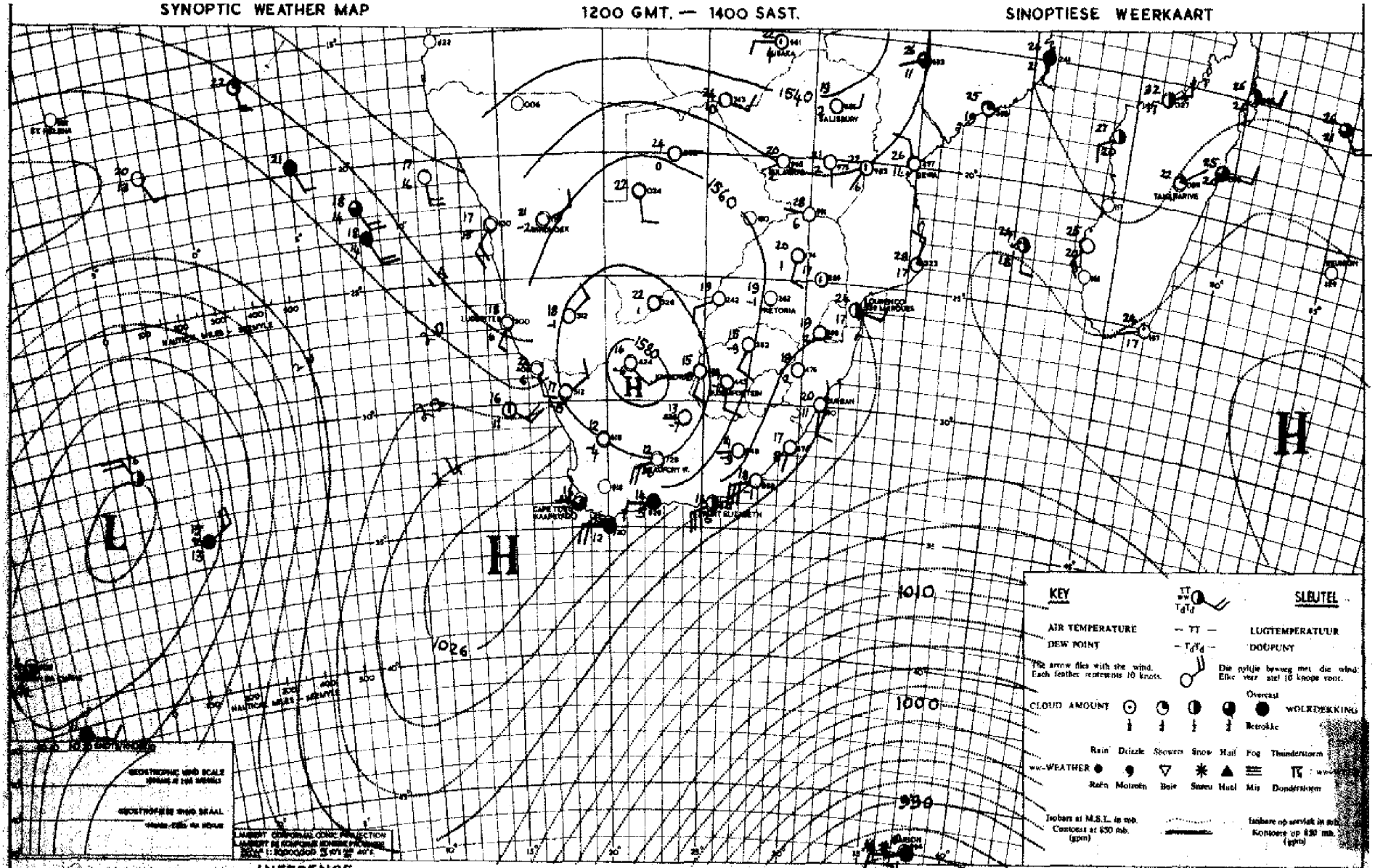

INFERENCE DATE 15-7-1961 DATUM AFLEIDING

The high off the South West Cape coast will extend a ridge eastwards to the Natal coast and it will become cloudy with occasional drizzle over Northern Natal, Transvaal lowveld and the Northern Transvaal Elsewhere it will be mainly fine and mild except over the Transvaal highveld, Freestate and the Cape interior where it will be cold.

Die hoog wat net suidwes van Suidwes Kaapland lê sal 'n rug laat ooswaart uitbrei na die Natalsekus en dit sal bewolk word met motreen af en toe oor die Noordelike Natal, Transvaal laeveld en die Noordelike Transvaal. Origens sal dit meestal mooiweer en matig wees behalwe oor die Transvaal hoëveld, Vrystaat en die Kaapse binneland waar dit koud sal wees

DAAGLIKSE WEERBULLETIN

DAILY WEATHER BULLETIN

WEERBURO / WEATHER BUREAU
DEPT. VAN VERVOER / DEPT. OF TRANSPORT

Maksimum en Minimum Temperature (°C) en Reënval (RRR) in mms. vir die 24 uur wat om 0800 SAST eindig op 17-7-1961

Maximum and Minimum Temperatures (°C) and Rainfall (RRR) in mms. for 24 hours ending at 0800 SAST on

CAPE - KAAP	Max.	Min.	RRR
Aberdeen			
Addo			
Alexanderbaai	28	12	
Aliwal-Noord	17	-4	
Barkly East			
Bashee	21	10	
Beaufort West	20	12	
Boegoeberg Dam			
Boetsap			
Brandvlei			
Cala			
Caledon			
Calitzdorp			
Calvinia	20	4	
Cape L'Agulhas	17	13	
Cape Columbine	22	17	
Cape St. Francis	20	10	
Carnarvon			
Ceres			
Citrusdal			
Colesberg			
Cradock			
De Aar	16	-3	
D.F. Malan (C.T.)	20	10	
Dordrecht	14	3	
Douglas			
East London	19	7	
Elsenburg			
Fraserburg	17	2	
Garies			
George	21	11	
Graaff Reinet	17	4	
Grahamstown			
Hopetown			
Idutywa			
Jansenville	16	1	
Joubertina			
Kenhardt			
Kimberley	18	2	
K'W. Town			
Knysna			
Kokstad	18	0	

KAAP - CAPE	Max.	Min.	RRR
Kowie			
Kuruman	19	-1	
Ladismith			
Lake Mentz			
Maclear			
Mafeking			
Malmesbury			
Matatiele			
Matroosberg	16	2	
Middelburg	16	-1	
Mosselbaai	20	14	
Mount Frere			
O'kiep	21	4	
Orange River			
Oudtshoorn			
Petrusville			
Piketberg			
Pofadder	19	6	
Port Elizabeth	18	4	
Port Nolloth	30	12	
Port St. Johns	21	12	
Postmasburg	18	1	
Prieska	18	-1	
Prince Albert			
Queenstown			
Rietfontein			
Riversdal	20	6	
Robertson	21	9	
Somerset East	17	5	
Steynsburg			
Strydenburg			
Sutherland	13	3	
Swellendam			
Tarkastad			
Touwsrivier			
Umtata	18	0	
Uniondale			
Upington	23	10	
Vanwyksvlei	19	4	
Victoria-Wes	15	-4	
Vredendal	27	6	
Vryburg	20	2	

CAPE - KAAP	Max.	Min.	RRR
Williston			
Willowmore	15	2	
O.V.S. - O.F.S.			
Balkfontein[1]			
Bethlehem	16	3	
Bloemfontein	16	-2	
Bultfontein			
Fauresmith	15	-5	
Ficksburg			
Frankfort	18	6	
Harrismith			
Heilbron			
Hoopstad	17	1	
Kroonstad	17	6	
Lindley			
Modderpoort			
Petrusburg			
Philippolis			
Reddersburg			
Reitz			
Vrede			
Warden			
Welkom	17	-3	
Wepener	16	-2	
Winburg			
Zastron			
TRANSVAAL			
Andalusia			
Barberton			
Belfast			
Bethal			
Carolina			
Chester			5.5
Crecy	23	10	0.3
Ermelo			
Fleur-de-Lys	16	12	8.5
Groendraai	22	14	
Jan Smuts	15	8	

[1]Near Bothaville

TRANSVAAL	Max.	Min.	RRR
Joubert Park	15	7	
Komatipoort			
Kroondal	20	10	
L'doringstad			
Lichtenburg			
Loskop[2]			
Mara	21	12	1.0
Marble Hall			
Marnitz	22	13	
Messina	23	15	
Middelburg			
Nelspruit	17	12	10.7
Pelgrimsrus	9	5	7.0
Phalaborwa	19	13	5.2
Pietersburg	18	11	0.4
Piet Retief	13	9	
Pongola	20	15	
Potchefstroom	19	3	
Potgietersrus	21	17	
Pretoria W.B.	19	8	0.1
Pretoriuskop			
Sekukuni			
Skukuza	19	14	10.6
Thabazimbi	24	3	
Tomburke			
Tzaneen			22.7
Vereeniging			
Volksrust			
Warmbad	22	11	
Waterval-Bo			
Witbank			
Zeerust			
Standerton	18	7	
NATAL			
Cape St. Lucia	20	14	10.5
Dundee			
Durban	21	9	
Estcourt	17	3	
Harding			
Himeville			
M'kuzi			

[2]Naby Groblersdal

NATAL	Max.	Min.	RRR
Mtubatuba			
Newcastle	19	6	
P'Maritzburg	16	3	
Port Shepstone	21	12	
Richmond			
Seven Oaks			
Van Reenen			
Vryheid			
S.W.A.			
Gobabis	21	6	
Keetmanshoop	24	8	
Luderitz	16	12	
Mariental	24	7	
Ohopoho			
Ondangua			
Outjo	24	7	
Runtu	25	5	
Swakopmund	15	11	
Tsumeb	24	7	
Windhoek	21	8	
PROTECTORATES / PROTEKTORATE			
Bremersdorp	16	10	3.2
Emlembe			
Francistown	21	12	
Gaberones	22	12	
Ghanzi	23	6	
Lobatsi			
Mahalapye	24	13	
Makoba			
Maseru	19	1	
Maun	25	9	
Molopololi			
Stegi			
Tsabong	22	3	
Tsane	22	3	
Shakawe	25	5	
Bospoort (Tvl)	18	1	

SYNOPTIC WEATHER MAP 1200 GMT. — 1400 SAST. SINOPTIESE WEERKAART

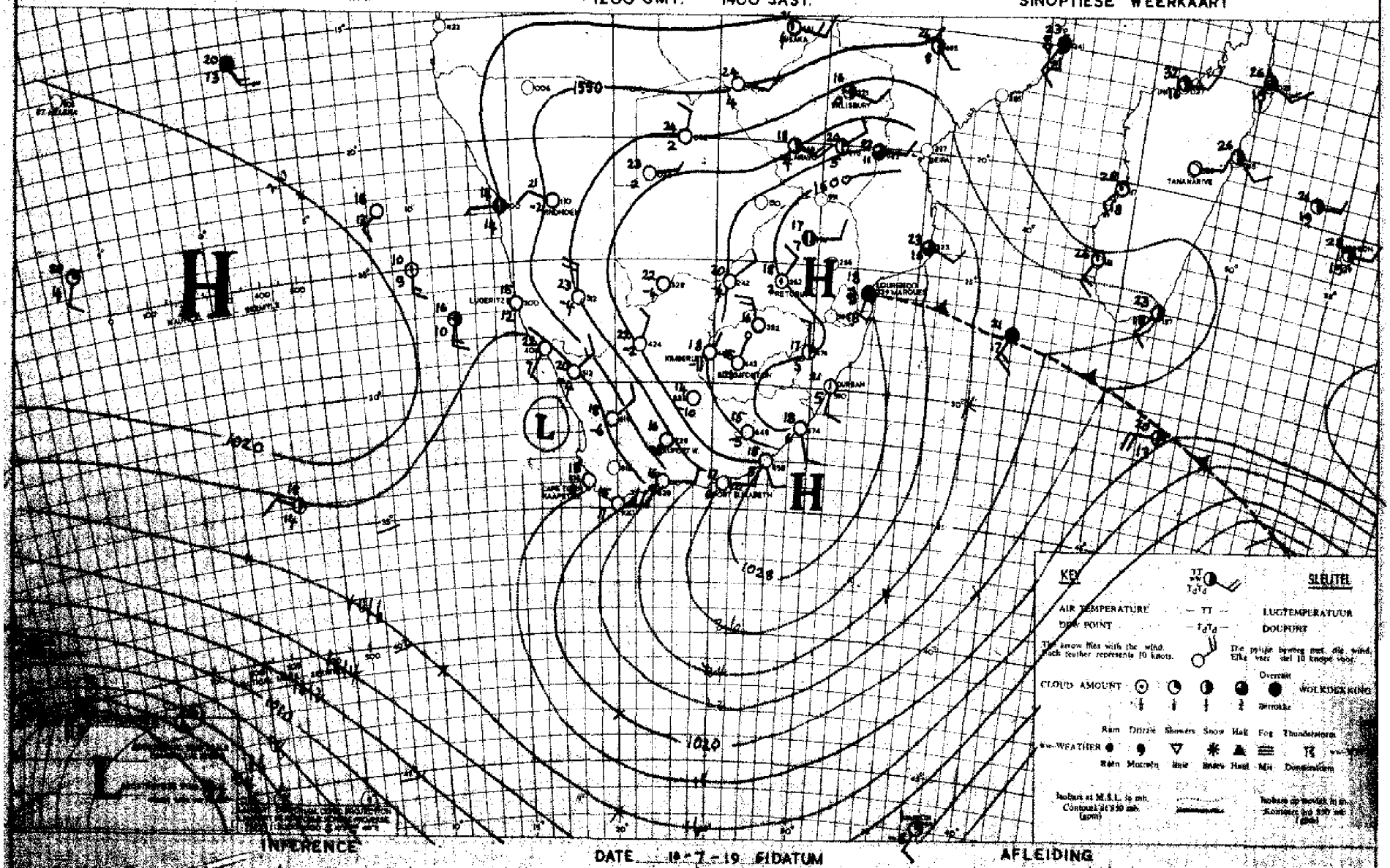

INFERENCE DATE 18-7-19 SIDATUM AFLEIDING

[illegible] over the whole of the Transvaal, the northern [illegible] the eastern Bechuanaland and over these regions [illegible] and cold with occasional drizzle over the Transvaal during the morning. Along the Cape West Coast it will be cloudy with coastal fog patches which will spread over the Peninsula and the Cape South Coast. Elsewhere over the country it will be fair and mild.

Vogtige lug sal oor die hele Transvaal, Noordelike Vrystaat en die oostelike Betsjoenaland beweeg en oor hierdie dele sal dit bewolk en koud wees, met motreent of en toe oor die Transvaal gedurende die oggend. Langs die Kaapse Kus sal dit bewolk wees met mis langs die kus hierdie toestande sal uitbrei na die Kiereiland en die Kaapse Suidkus. Origens sal dit redelik mooiweer en matig wees.

DAAGLIKSE WEERBULLETIN — DAILY WEATHER BULLETIN

WEERBURO / WEATHER BUREAU
DEPT. VAN VERVOER / DEPT. OF TRANSPORT

Maksimum en Minimum Temperature (°C) en Reënval (RRR) in mms. vir die 24 uur wat om 0800 SAST eindig op **18-7-1961**

Maximum and Minimum Temperatures (°C) and Rainfall (RRR) in mms. for 24 hours ending at 0800 SAST on

CAPE - KAAP	Max.	Min.	RRR
Aberdeen			
Addo			
Alexanderbaai	18	7	
Alfred-Noord	20	-1	
Barkly East			
Beaufort West	24	12	
Bedford	18	1	
Boegoeberg dam			
Bontrug			
Bredasdorp			
Caledon			
Calitzdorp			
Calvinia	16	-1	
Cape L'Agulhas	19	11	
Cape Columbine	17	10	
Cape St. Francis	20	12	
Carnarvon			
Ceres			
Citrusdal			
Colesberg			
Cradock			
De Aar	19	-2	
D.F. Malan (C.T.)	18	5	
Dordrecht	17	2	
Douglas			
East London	26	13	
Elsenburg			
Fraserburg	16	2	
Garies			
George	19	9	
Graaff Reinet	23	5	
Grahamstown			
Hopetown			
Idutywa			
Jansenville	23	2	
Joubertina			
Kenhardt			
Kimberley	21	3	
K'W. Town			
Knysna			
Kokstad	19	3	

KAAP - CAPE	Max.	Min.	RRR
Kowie			
Kuruman	19	1	
Ladismith			
Lake Mentz			
Maclear			
Mafeking	20	4	
Malmesbury			
Matatiele			
Matroosberg	15	7	
Middelburg	19	-4	
Mosselbaai	22	11	
Mount Frere			
O'kiep	20	7	
Orange River			
Oudtshoorn			
Petrusville			
Piketberg			
Pofadder	19	6	
Port Elizabeth	20	10	
Port Nolloth	17	9	
Port St. Johns	24	14	
Postmasburg	19	8	
Prieska	22	-1	
Prince Albert			
Queenstown	20	0	
Rietfontein			
Riversdal	20	1	
Robertson	19	1	
Somerset East	23	2	
Steynsburg			
Strydenburg			
Sutherland	14	-6	
Swellendam			
Tarkastad			
Touwsrivier			
Umtata	25	1	
Uniondale			
Upington	23	4	
Vanwyksvlei	19	1	
Victoria-Wes	19	-4	
Vredendal	18	2	
Vryburg	21	2	

CAPE - KAAP	Max.	Min.	RRR
Williston			
Willowmore	18	0	
Twee Rivieren	24	2	
O.V.S. - O.F.S.			
Balkfontein[1]			
Bethlehem	15	-3	
Bloemfontein	18	1	
Bultfontein			
Fauresmith	19	-2	
Ficksburg			
Frankfort	16	-2	
Harrismith			
Heilbron			
Hoopstad	19	3	
Kroonstad	17	1	
Lindley			
Modderpoort			
Petrusburg			
Philippolis			
Reddersburg			
Reitz			
Vrede			
Warden			
Welkom	18	4	
Wepener	18	1	
Winburg			
Zastron			
TRANSVAAL			
Andalusia			
Barberton			
Belfast			
Bethal			0·7
Carolina	13	5	2·5
Chester	19	7	
Crecy			
Ermelo			
Fleur-de-Lys	19	11	
Groendraai	19	6	
Jan Smuts	12	5	

[1]Near Bothaville

TRANSVAAL	Max.	Min.	RRR
Joubert Park	12	7	2·0
Komatipoort			
Kroondal	19	4	
L'doringstad			
Lichtenburg			
Loskop[2]			
Mara	17	11	0·4
Marble Hall			
Marnitz	20	11	
Messina	21	16	
Middelburg			
Nelspruit	18	11	0·6
Pelgrimsrus	12	7	0·5
Phalaborwa	20	14	0·1
Pietersburg	15	10	
Piet Retief	18	6	
Pongola	24	10	
Potchefstroom	19	4	
Potgietersrus	17	X	
Pretoria W.B.	15	4	
Pretoriuskop			
Sekukuni			
Skukuza	21	13	2·2
Thabazimbi	20	10	
Tomburke			
Tzaneen			1·3
Vereeniging			
Volksrust			
Warmbad			
Waterval-Bo			
Witbank			
Zeerust			
Standerton	16	-1	
NATAL			
Cape St. Lucia	22	15	
Dundee			
Durban	24	10	
Estcourt	22	3	
Harding			
Himeville			
M'kuzi			

[2]Naby Groblersdal

NATAL	Max.	Min.	RRR
Mtubatuba			
Newcastle	21	1	
P'Maritzburg	21	2	
Port Shepstone	22	15	
Richmond			
Seven Oaks			
Van Reenen			
Vryheid			
S.W.A.			
Gobabis	20	4	
Keetmanshoop	24	10	
Luderitz	18	11	
Mariental	24	9	
Chopoho			
Ondangua	26	10	
Outjo	24	10	
Runtu	25	8	
Swakopmund	18	11	
Tsumeb	24	10	
Windhoek	20	6	
		.	
PROTECTORATES			
PROTEKTORATE			
Bremersdorp			
Mbabane			0·4
Francistown	18	12	1·5
Gaberones	20	7	
Ghanzi	22	8	
Lobatsi			
Mahalapye	19	10	
Makoba			
Maseru	15	1	
Maun	25	12	
Molopololi			
Stegi			
Tsabong	23	5	
Tsane	22	4	
Shakawe	25	8	
Bospoort(Tvl)			

SYNOPTIC WEATHER MAP — 1200 GMT. — 1400 SAST. — SINOPTIESE WEERKAART

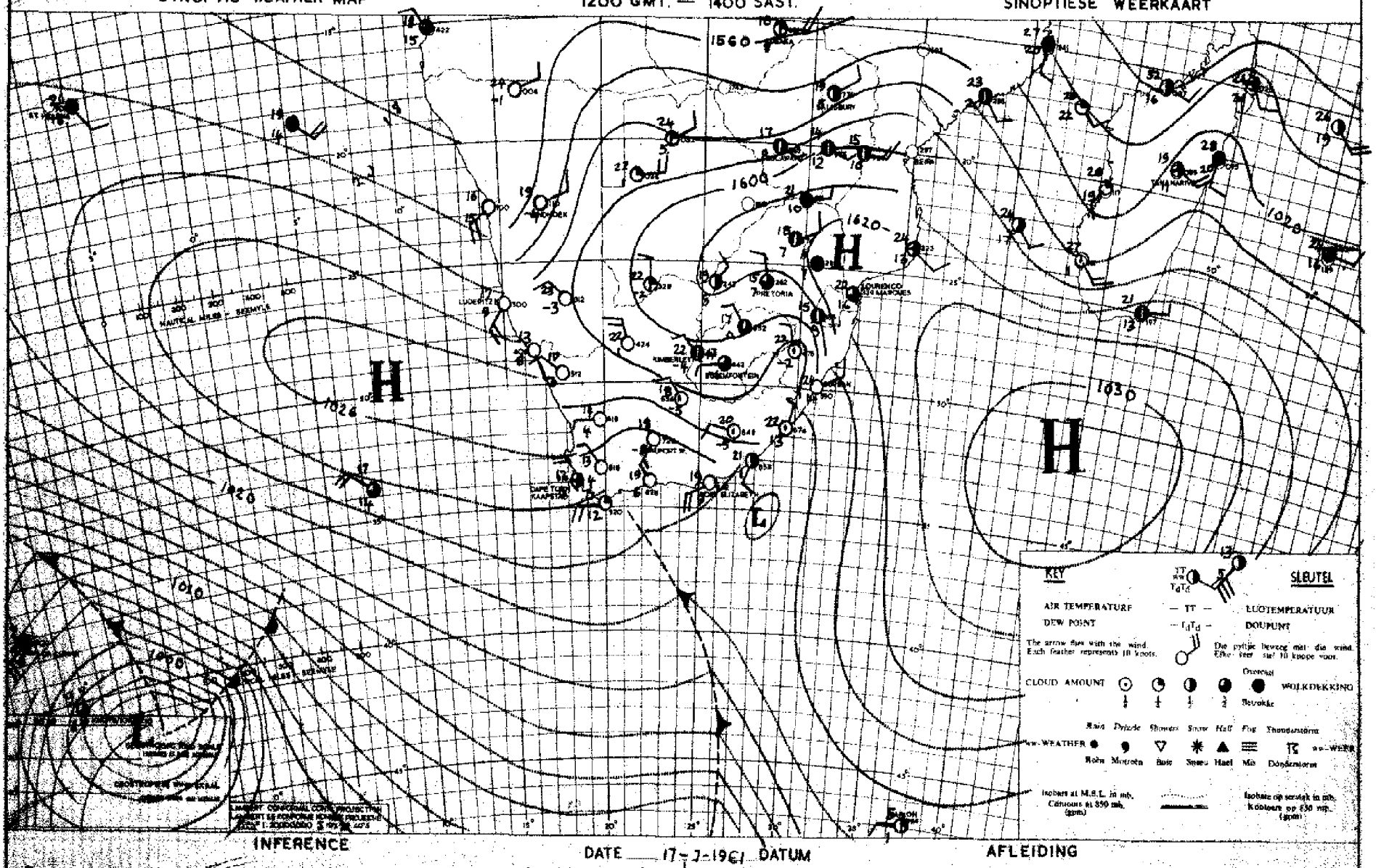

INFERENCE

Pressures are falling along the east coast and the cloudy weather over the Transvaal and the Free State will clear up. It will be fair also over the rest of the country.

DATE 17-7-1961 DATUM

AFLEIDING

Lugdruk daal langs die ooskus en die bewolkte weer oor Transvaal en die Vrystaat sal opklaar. Oor die res van die res van die land sal dit ook redelike mooiweer wees.

DAAGLIKSE WEERBULLETIN

WEERBURO / WEATHER BUREAU
DEPT. VAN VERVOER / DEPT. OF TRANSPORT

DAILY WEATHER BULLETIN

Maksimum en Minimum Temperature (°C) en Reënval (RRR) in mms. vir die 24 uur wat om 0800 SAST eindig op 19-7-1961

Maximum and Minimum Temperatures (°C) and Rainfall (RRR) in mms. for 24 hours ending at 0800 SAST on

CAPE - KAAP	Max.	Min.	RRR
Aberdeen			
Addo			
Alexanderbaai	30	12	
Aliwal-Noord	19	-4	
Barkly East			
Bashee	21	12	
Beaufort West	19	5	
Boegoebergdam			
Boetsap			
Brandvlei			
Cala			
Caledon			
Calitzdorp			
Calvinia	22	7	
Cape L'Agulhas	18	11	
Cape Columbine	20	11	
Cape St. Francis	20	10	
Carnarvon			
Ceres			
Citrusdal			
Colesberg			
Cradock			
De Aar	18	-1	
D.F. Malan (C.T.)	20	4	
Dordrecht	17	-1	
Douglas			
East London	21	6	
Elsenburg			
Fraserburg	17	0	
Garies			
George	20	8	
Graaff Reinet	20	7	
Grahamstown			
Hopetown			
Idutywa			
Jansenville	21	1	
Joubertina			
Kenhardt			
Kimberley	21	3	
K'W. Town			
Knysna			
Kokstad	17	-2	

KAAP - CAPE	Max.	Min.	RRR
Kowie			
Kuruman	20	1	
Ladismith			
Lake Mentz			
Maclear			
Mafeking	21	5	
Malmesbury			
Matatiele			
Matroosberg	18	5	
Middelburg	18	-4	
Mosselbaai	19	12	
Mount Frere			
O'kiep	23	16	
Orange River			
Oudtshoorn			
Petrusville			
Piketberg			
Pofadder	21	6	
Port Elizabeth	20	1	
Port Nolloth	21	13	
Port St. Johns	21	18	
Postmasburg	19	9	
Prieska	23	1	
Prince Albert			
Queenstown	19	2	
Rietfontein			
Riversdal	23	2	
Robertson	22	3	
Somerset East	18	4	
Steynsburg			
Strydenburg			
Sutherland	15	-3	
Swellendam			
Tarkastad			
Touwsrivier			
Umtata	20	0	
Uniondale			
Upington	24	5	
Vanwyksvlei	21	3	
Victoria-Wes	18	-3	
Vredendal	25	7	
Vryburg	21	1	

CAPE - KAAP	Max.	Min.	RRR
Williston			
Willowmore	18	-1	
Tweerivieren	23	4	
O.V.S. - O.F.S.			
Balkfontein[1]			
Bethlehem	17	-3	
Bloemfontein	18	1	
Bultfontein			
Fauresmith	18	-3	
Ficksburg			
Frankfort	18	-4	
Harrismith			
Heilbron			
Hoopstad	20	0	
Kroonstad	18	0	
Lindley			
Modderpoort			
Petrusburg			
Philippolis			
Reddersburg			
Reitz			
Vrede			
Warden			
Welkom	18	1	
Wepener	19	-4	
Winburg			
Zastron			
TRANSVAAL			
Andalusia			
Barberton			
Belfast			
Bethal			
Carolina	16	1	
Chester			
Crecy	23	3	
Ermelo			
Fleur-de-Lys	25	11	
Groendraai	22	1	
Jan Smuts	17	4	

[1]Near Bothaville

TRANSVAAL	Max.	Min.	RRR
Joubert Park	16	5	
Komatipoort			
Kroondal	21	4	
L'doringstad			
Lichtenburg			
Loskop[2]			
Mara	23	5	
Marble Hall			
Marnitz	23	7	
Messina	25	11	
Middelburg			
Nelspruit	24	8	
Pelgrimsrus	16	4	
Phalaborwa	21	10	
Pietersburg	20	4	
Piet Retief	20	6	
Pongola			
Potchefstroom	19	-1	
Potgietersrus	25	XX	
Pretoria W.B.	20	3	
Pretoriuskop			
Sekukuni			
Skukuza	26	9	
Thabazimbi	23	4	
Tomburke			
Tzaneen			
Vereeniging			
Volksrust			
Warmbad	21	2	
Waterval-Bo			
Witbank			
Zeerust			
Standerton	19	-2	
NATAL			
Cape St. Lucia	21	15	
Dundee			
Durban	23	11	
Estcourt			
Harding			
Himeville			
M'kuzi			

[2]Naby Groblersdal

NATAL	Max.	Min.	RRR
Mtubatuba			
Newcastle	22	3	
P'Maritzburg	17	3	
Port Shepstone	21	14	
Richmond			
Seven Oaks			
Van Reenen			
Vryheid			
S.W.A.			
Gobabis	20	5	
Keetmanshoop	23	10	
Luderitz	24	17	
Marienta1	22	9	
Onopoho			
Ondangua	25	12	
Outjo	24	7	
Runtu	25	9	
Swakopmund	26	16	
Tsumeb	23	10	
Windhoek	18	8	
PROTECTORATES			
PROTEKTORATE			
Bremersdorp			
Emlembe			
Francistown	20	12	
Gaberones	22	3	
Ghanzi	22	7	
Lobatsi			
Mahalapye			
Makoba			
Maseru	17	-3	
Maun	24	11	
Molopololi			
Stegi			
Tsabong	22	3	
Tsane	22	5	
Shakawe	25	8	
Bospoort (Tvl)	18	1	

SYNOPTIC WEATHER MAP 1200 GMT. — 1400 SAST. SINOPTIESE WEERKAART

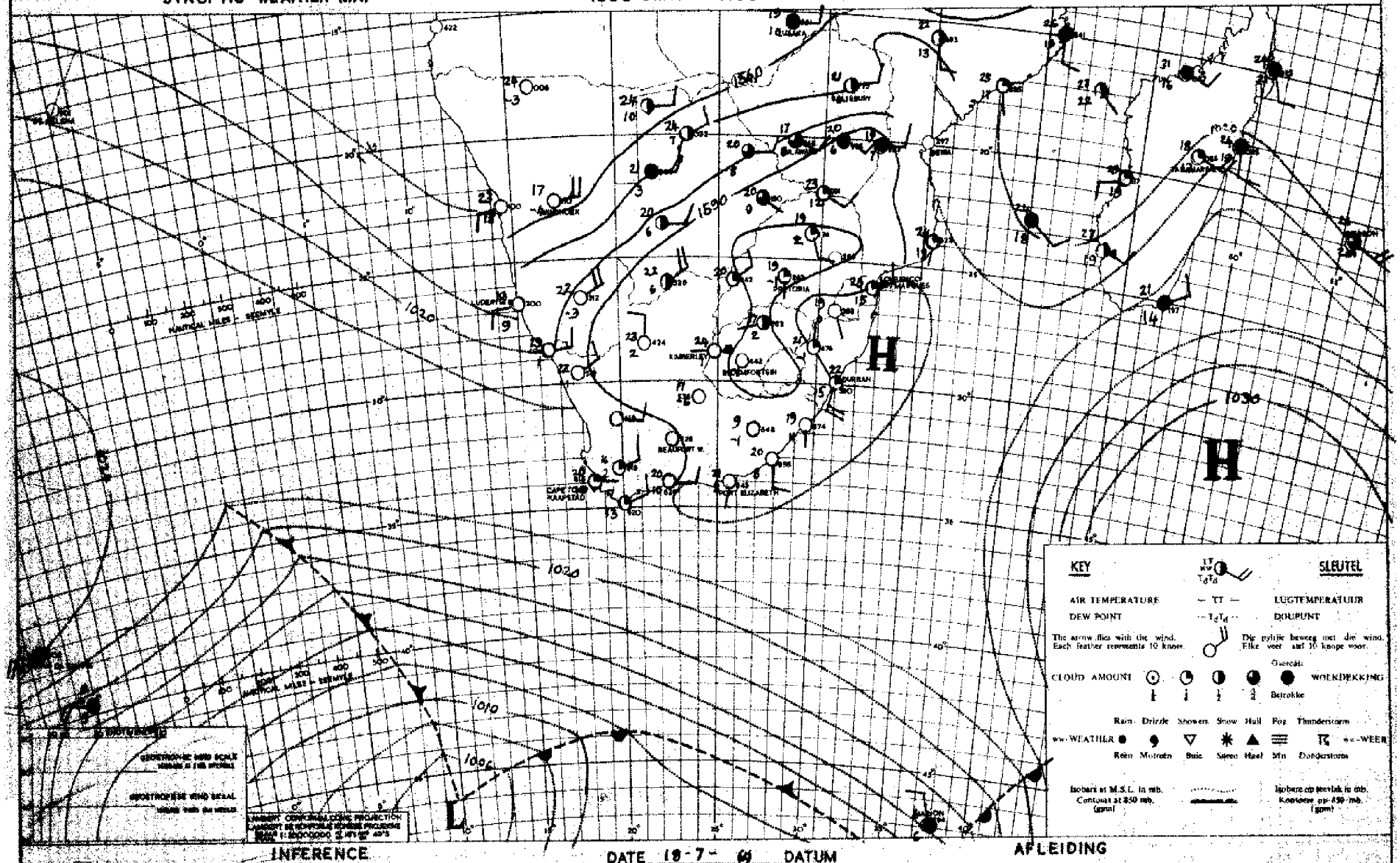

INFERENCE

The air over the northern and northeastern boundaries of the country is somewhat moist and the weather will be fair over the Northern Transvaal, Bechuanaland and Northern S.W.A. The frontal system approaching the S.W Cape will bring cloudy weather to these regions towards Evening. Over the remainder of the country it will be mainly fine and mild except along the Cape West S.W and S coast where it will be warm at first.

DATE 18-7-69 DATUM

AFLEIDING

Die lug oor die noordelike en noordoostelike grens van die land is ietswat vog en dit sal redelik mooiweer wees oor die noordelike Transvaal, Betsjoeanaland en noordelike S.W.A. Die front wat wes van die Suidwes Kaap lê sal S.W Kaapland vanaand bereik en dit sal bewolk word. Oor die res van die land sal dit meestal mooiweer en matig wees behalwe langs die Kaapse Wes, Suidwes en Suidkus waar dit aanvanklik warm sal wees.

DAAGLIKSE WEERBULLETIN — DAILY WEATHER BULLETIN

WEERBURO / WEATHER BUREAU
DEPT. VAN VERVOER / DEPT. OF TRANSPORT

Maksimum en Minimum Temperature (°C) en Reënval (RRR) in mms. vir die 24 uur wat om 0800 SAST eindig op **20 - 7 - 1961**

Maximum and Minimum Temperatures (°C) and Rainfall (RRR) in mms. for 24 hours ending at 0800 SAST on

CAPE - KAAP	Max.	Min.	RRR
Aberdeen			
Addo			
Alexanderbaai	31	12	
Alexis-Noord	19	-2	
Barkly East			
Beaufort West	22	12	
Boegoeberg Dam	22	7	
Boetsap			
Brandvlei			
Cala			
Caledon			
Calitzdorp			
Calvinia	22	9	
Cape L'Agulhas	17	12	
Cape Columbine	20	12	
Cape St. Francis	26	14	
Carnarvon			
Ceres			
Citrusdal			
Colesberg			
Cradock			
De Aar	19	2	
D.F. Malan (C.T.)	21	7	
Dordrecht	17	1	
Douglas			
East London	24	14	
Elsenburg			
Fraserburg	19	6	
Garies			
George	26	9	
Graaff Reinet	24	10	
Grahamstown			
Hopetown			
Idutywa			
Jansenville	25	5	
Joubertina			
Kenhardt			
Kimberley	21	5	
K'W. Town			
Knysna			
Kokstad	19	-2	

KAAP - CAPE	Max.	Min.	RRR
Kowie			
Kuruman	20	4	
Ladismith			
Lake Mentz			
Maclear			
Mafeking	20	5	
Malmesbury			
Matatiele			
Matroosberg	20	6	
Middelburg	19	-2	
Mosselbaai	28	3	
Mount Frere			
O'kiep	23	12	
Orange River			
Oudtshoorn			
Petrusville			
Piketberg			
Pofadder	22	9	
Port Elizabeth	28	9	
Port Nolloth	30	11	
Port St. Johns	23	14	
Postmasburg	20	10	
Prieska	23	5	
Prince Albert			
Queenstown	21	3	
Rietfontein			
Riversdal	28	3	
Robertson	28	9	
Somerset East	23	9	
Steynsburg			
Strydenburg			
Sutherland	16	0	
Swellendam			
Tarkastad			
Touwsrivier			
Umtata	24	1	
Uniondale			
Upington	24	9	
Vanwyksvlei	22	8	
Victoria-West	19	0	
Vredendal	29	8	
Vryburg	21	1	

CAPE - KAAP	Max.	Min.	RRR
Williston			
Willowmore	22	3	
Tweerivieren	23	7	
O.V.S. - O.F.S.			
Balkfontein[1]			
Bethlehem	17	-3	
Bloemfontein	18	1	
Bultfontein			
Fauresmith	18	-2	
Ficksburg			
Frankfort	18	-4	
Harrismith			
Heilbron			
Hoopstad	19	0	
Kroonstad	18	0	
Lindley			
Modderpoort			
Petrusburg			
Philippolis			
Reddersburg			
Reitz			
Vrede			
Warden			
Welkom	19	1	
Wepener	18	-4	
Winburg			
Zastron			
TRANSVAAL			
Andalusia			
Barberton			
Belfast			
Bethal			
Carolina	16	2	
Chester			
Crecy	23	3	
Ermelo			
Fleur-de-Lys	22	10	
Groendraai	22	7	
Jan Smuts	17	5	

[1] Near Rothasville

TRANSVAAL	Max.	Min.	RRR
Joubert Park	17	5	
Komatipoort			
Kroondal	21	2	
L'doringstad			
Lichtenburg			
Loskop[2]			
Mara	19	3	
Marble Hall			
Marnitz	23	4	
Messina	24	12	
Middelburg			
Nelspruit	23	8	
Pelgrimsrus	15	5	
Phalaborwa	24	10	
Pietersburg	20	4	
Piet Retief	20	6	
Pongola	24	11	
Potchefstroom	19	-1	
Potgietersrus	22	5	
Pretoria W.B.	19	3	
Pretoriuskop			
Sekukuni			
Skukuza	24	9	
Thabazimbi	23	5	
Tomburke			
Tzaneen			
Vereeniging			
Volksrust			
Warmbad	21	4	
Waterval-Boven			
Witbank			
Zeerust			
Standerton	18	-4	
NATAL			
Cape St. Lucia	22	15	
Dundee			
Durban	23	10	
Estcourt	15	3	
Harding			
Himeville			
M'kuzi			

[2] Naby Groblersdal

NATAL	Max.	Min.	RRR
Mtubatuba			
Newcastle	20	-1	
P'Maritzburg	19	0	
Port Shepstone	22	13	
Richmond			
Seven Oaks			
Van Reenen			
Vryheid			
S.W.A.			
Gobabis	21	6	
Keetmanshoop	28	11	
Luderitz	25	16	
Mariental	24	12	
Chopoho	27	10	
Ondangua	27	13	
Outjo	25	12	
Runtu	27	14	
Swakopmund	20	11	
Tsumeb	25	12	
Windhoek	20	9	
PROTECTORATES			
PROTEKTORATE			
Bremersdorp	23	10	
Emlembe			
Francistown	22	9	
Gaberones	20	4	
Ghanzi	24	8	
Lobatsi			
Mahalapye	23	3	
Makoba			
Maseru	16	-3	
Maun	24	9	
Molopololi			
Stegi			
Tsabong	23	11	
Tsane	21	8	
Shakawe	26	8	
Beaufort(W)	19	-1	

SYNOPTIC WEATHER MAP 1200 GMT. — 1400 SAST. SINOPTIESE WEERKAART

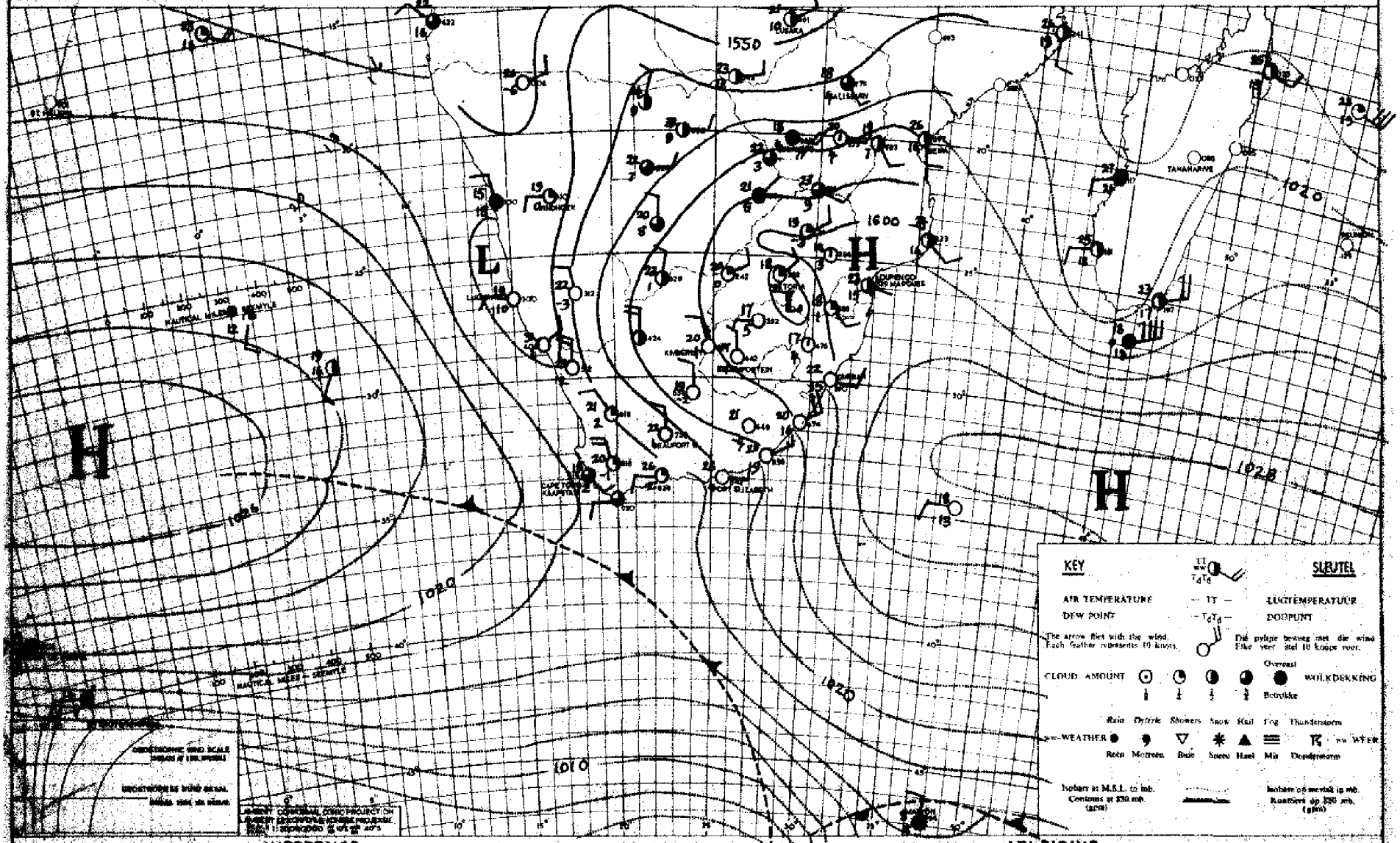

INFERENCE DATE 19 7 19 61 DATUM AFLEIDING

Somewhat moister air is moving southwards over Bechuanaland and the Cape north of the Orange river and it will be partly cloudy over these regions but over the rest of the country it will be fine and mild.

Effens vogtige lug beweeg suidwaarts oor Betsjoenaland en Kaapland noord van die Oranje en dit sal gedeeltelik bewolk wees oor hierdie streke. Oor die res van die land sal dit egter hoofsaaklik mooiweer wees.

DAAGLIKSE WEERBULLETIN

DAILY WEATHER BULLETIN

WEERBURO / WEATHER BUREAU

DEPT. VAN VERVOER / DEPT. OF TRANSPORT

Maksimum en Minimum Temperature (^{o}C) en Reënval (RRR) in mms. vir die 24 uur wat om 0800 SAST eindig op **21 - 7 - 1961**

Maximum and Minimum Temperatures (^{o}C) and Rainfall (RRR) in mms. for 24 hours ending at 0800 SAST on

CAPE - KAAP	Max.	Min.	RRR
Aberdeen			
Addo			
Alexanderbaai	17	10	
Aliwal-Noord	20	0	
Barkly East			
Bashee	23	13	
Beaufort West	21	6	
Boegoebergdam			
Boetsap			
Brandvlei			
Cala			
Caledon			
Calitzdorp			
Calvinia	23	11	
Cape L'Agulhas	16	14	3·0
Cape Columbine	16	11	
Cape St. Francis	18	14	
Carnarvon			
Ceres			
Citrusdal			
Colesberg			
Cradock			
De Aar	20	6	
D.F. Malan (C.T.)	17	6	
Dordrecht	18	0	
Douglas			
East London	28	16	
Elsenburg			
Fraserburg	19	5	
Caries			
George	18	8	
Graaff Reinet	25	11	
Grahamstown			
Hopetown			
Idutywa			
Jansenville	22	12	
Joubertina			
Kenhardt			
Kimberley	22	5	
K'W. Town			
Knysna			
Koksstad	17	-1	

KAAP - CAPE	Max.	Min.	RRR
Kowie			
Kuruman	20	6	
Ladismith			
Lake Mentz			
Maclear			
Mafeking	21	3	
Malmesbury			
Matatiele			
Matroosberg	17	5	
Middelburg	19	4	
Mosselbaai	20	14	0·5
Mount Frere			
O'kiep	24	13	1·0
Orange River			
Oudtshoorn			
Petrusville			
Piketberg			
Pofadder	23	12	
Port Elizabeth	20	11	
Port Nolloth	16	9	
Port St. Johns	24	13	
Postmasburg	20	7	
Prieska	23	3	
Prince Albert			
Queenstown	22	1	
Rietfontein			
Riversdal	20	8	
Robertson	20	8	
Somerset East	24	12	
Steynsburg			
Strydenburg			
Sutherland	17	10	
Swellendam			
Tarkastad			
Touwsrivier			
Umtata	24	3	
Uniondale			
Upington	25	6	
Vanwyksvlei	23	7	
Victoria-Wes	18	0	
Vredendal	25	7	
Vryburg	26	0	

CAPE - KAAP	Max.	Min.	RRR
Williston			
Willowmore	20	6	
Tweeriviere	25	4	
C.V.S. - O.F.S.			
Balkfontein[1]			
Bethlehem	18	-3	
Bloemfontein	19	1	
Bultfontein			
Fauresmith	19	0	
Ficksburg			
Frankfort	19	-1	
Harrismith			
Heilbron			
Hoopstad	19	0	
Kroonstad	19	0	
Lindley			
Modderpoort			
Petrusburg			
Philippolis			
Reddersburg			
Reitz			
Vrede			
Warden			
Welkom	19	2	
Wepener	18	-3	
Winburg			
Zastron			
TRANSVAAL			
Andalusia			
Barberton			
Belfast			
Bethal			
Carolina	16	0	
Chester			
Crecy	22	2	
Ermelo			
Fleur-de-Lys	22	3	
Groendraai	21	3	
Jan Smuts	12	3	

[1]Near Bothaville

TRANSVAAL	Max.	Min.	RRR
Joubert Park	16	4	
Komatipoort			
Kroondal	21	1	
L'doringstad			
Lichtenburg			
Loskop[2]			
Mara	21	11	
Marble Hall			
Marnitz	22	12	
Messina	25	15	
Middelburg			
Nelspruit	23	19	
Pelgrimsrus	16	5	1·0
Phalaborwa	24	14	
Pietersburg	18	9	
Piet Retief	18	4	
Pongola	24	12	
Potchefstroom	19	1	
Potgietersrus	20	6	
Pretoria W.B.	19	4	
Pretoriuskop			
Sekukuni			
Skukuza	23	9	
Thabazimbi	22	4	
Tomburke			
Tzaneen			
Vereeniging			
Volksrust			
Warmbad	21	2	
Waterval-Bo			
Witbank			
Zeerust			
Standerton	19	1	
NATAL			
Cape St. Lucia	23	14	
Dundee			
Durban	23	10	
Estcourt	20	2	
Harding			
Himeville			
M'kuzi			

[2]Naby Groblersdal

NATAL	Max.	Min.	RRR
Mtubatuba			
Newcastle	19	0	
P'Maritzburg	20	0	
Port Shepstone	22	13	
Richmond			
Seven Oaks			
Van Reenen			
Vryheid			
S.W.A.			
Gobabis	22	6	
Keetmanshoop	24	12	0·6
Luderitz	16	11	0·5
Marienta1	25	11	
Ohopoho			
Ondangua			
Outjo	25	13	
Runtu	27	10	
Swakopmund	16	12	
Tsumeb	26	10	
Windhoek	20	11	
PROTECTORATES			
PROTEKTORATE			
Bremersdorp			
Emlembe			
Francistown	21	4	
Gaberones	20	4	
Ghanzi	23	8	
Lobatsi			
Mahalapye	22	7	
Makoba			
Maseru	17	-2	
Maun	25	13	
Molopololi			
Stegi			
Tsabong	24	5	
Tsane	23	6	
Shakawe	26	11	
Bospoort (Tw)	18	0	

SYNOPTIC WEATHER MAP — 1200 GMT. — 1400 SAST. — SINOPTIESE WEERKAART

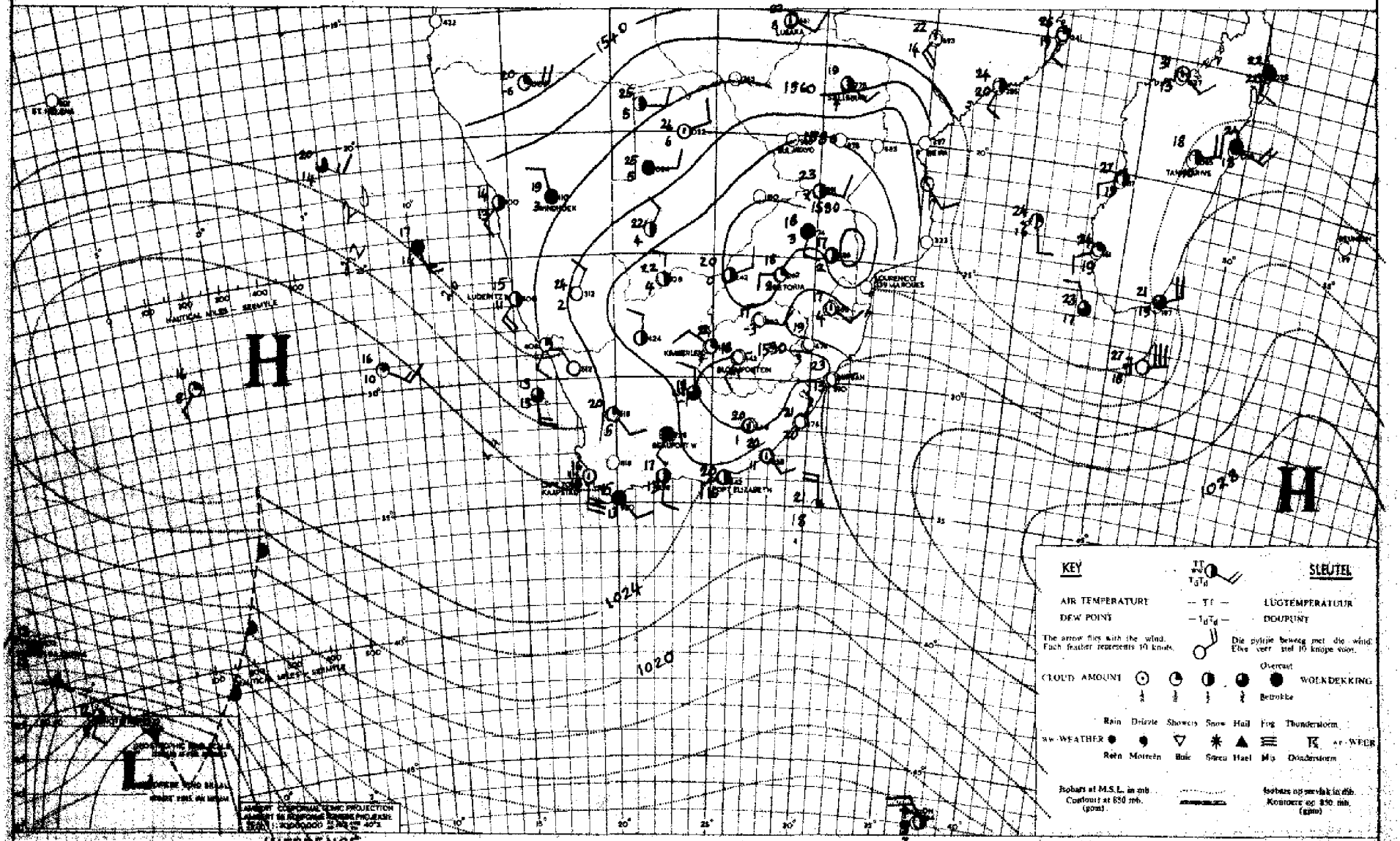

INFERENCE — DATE 20-7-79 61 DATUM — AFLEIDING

A ridge of high pressure is moving eastwards around the Cape bringing cloudy weather with local drizzle to the South Cape coast and S.E. coast and later today to the southern Natal coast. The moist air lying over the western half of the interior will spread to the N.E. Cape and Natal interior and light showers are possible over the Northern Cape Midlands, N.E. Cape and the southern Freestate. Over the remainder of the country it will be Fair or Fine and mild.

'n Rug van hoë druk is besig om oostwaarts te beweeg suid van die Kaap en die weer sal bewolk wees met plaaslike motreën langs die Kaapse Suidkus en die Suidooskus en later oor die suidelike Natalse kus. Die vochtige lug wat oor die westelike dele van die binneland lê sal uitbrei na N.O. Kaap en die Natalse binneland en ligte buie is moontlik oor die Kaapse Middelland, N.O. Kaap en die suidelike Vrystaat. Oor die res van die land sal dit redelik

DAAGLIKSE WEERBULLETIN

DAILY WEATHER BULLETIN

WEERBURO / WEATHER BUREAU

DEPT. VAN VERVOER / DEPT. OF TRANSPORT

Maksimum en Minimum Temperature (°C) en Reënval (RRR) in mms. vir die 24 uur wat om 0800 SAST eindig op 22-7-61

Maximum and Minimum Temperatures (°C) and Rainfall (RRR) in mms. for 24 hours ending at 0800 SAST on

CAPE - KAAP	Max.	Min.	RRR
Aberdeen			
Addo			
Alexanderbaai	17	18	
Aliwal-Noord			
Barkly East			
Bashee	22	13	
Beaufort West	20	4	
Boegoebergdam			
Boetsap			
Brandvlei			
Cala			
Caledon			
Calitzdorp			
Calvinia	23	9	
Cape L'Agulhas	18	4	
Cape Columbine	17	17	
Cape St. Francis	18	14	
Carnarvon			
Ceres			
Citrusdal			
Colesberg			
Cradock			
De Aar	20	2	
D.F. Malan (C.T.)	25	8	
Dordrecht	15	1	
Douglas			
East London	21	11	28·5
Elsenburg			
Fraserburg	20	4	
Garies			
George	20	11	
Graaff Reinet	20	7	
Grahamstown			
Hopetown			
Idutywa			
Jansenville	21	11	
Joubertina			
Kenhardt			
Kimberley	21	3	
K'W. Town			
Knysna			
Kokstad	16	1	

KAAP - CAPE	Max.	Min.	RRR
Kowie			
Kuruman	21	3	
Ladismith			
Lake Mentz			
Maclear			
Mafeking	20	8	
Malmesbury			
Matatiele			
Matroosberg	19	2	
Middelburg	17	0	
Mosselbaai	17	14	
Mount Frere			
O'kiep	24	13	
Orange River			
Oudtshoorn			
Petrusville			
Piketberg			
Pofadder	22	8	
Port Elizabeth	21	8	
Port Nolloth	24	15	
Port St. Johns	22	15	
Postmasburg	20	7	
Prieska	22	2	
Prince Albert			
Queenstown	18	4	
Rietfontein			
Riversdal	24	6	
Robertson	25	7	
Somerset East	19	5	
Steynsburg			
Strydenburg			
Sutherland	18	-1	
Swellendam			
Tarkastad			
Touwsrivier			
Umtata	21	3	
Uniondale			
Upington	25	6	
Vanwyksvlei	21	7	
Victoria-Wes	20	3	
Vredendal	30	11	
Vryburg	21	1	

CAPE - KAAP	Max.	Min.	RRR
Williston			
Willowmore	16	7	
Tweerivieren	24	4	
O.V.S. - O.F.S.			
Balkfontein[1]			
Bethlehem	15	-1	
Bloemfontein	17	3	
Bultfontein			
Fauresmith	18	-2	
Ficksburg			
Frankfort	17	1	
Harrismith			
Heilbron			
Hoopstad	19	0	
Kroonstad	18	2	
Lindley			
Modderpoort			
Petrusburg			
Philippolis			
Reddersburg			
Reitz			
Vrede			
Warden			
Welkom	17	3	
Wepener	17	-3	
Winburg			
Zastron			
TRANSVAAL			
Andalusia			
Barberton			
Belfast			
Bethal			
Carolina	11	5	
Chester			
Creey	22	4	
Ermelo			
Fleur-de-Lys	20	12	
Groendraal	21	11	
Jan Smuts	14	3	

[1]Near Bothaville

TRANSVAAL	Max.	Min.	RRR
Joubert Park	14	4	
Komatipoort			
Kroondal	20	4	
L'doringstad			
Lichtenburg			
Loskop[2]			
Mara	19	6	
Marble Hall			
Marnitz	20	9	
Messina	23	14	
Middelburg			
Nelspruit	20	8	
Pelgrimsrus	13	5	
Phalaborwa	24	15	
Pietersburg	17	4	
Piet Retief	16	6	
Pongola	23	15	
Potchefstroom	18	0	
Potgietersrus	20	5	
Pretoria W.R.	18	5	
Pretoriuskop			
Sekukuni			
Skukuza	23	9	
Thabazimbi			
Tomburke			
Tzaneen			
Vereeniging			
Volksrust			
Warmbad	20	4	
Waterval-Bo			
Witbank			
Zeerust			
Standerton	15	2	
NATAL			
Cape St. Lucia	21	15	14·7
Dundee			
Durban	23	14	0·2
Estcourt			
Harding			
Himeville			
M'kuzi			

[2]Naby Groblersdal

NATAL	Max.	Min.	RRR
Mtubatuba			
Newcastle	17	5	
P'Maritzburg	17	5	0·7
Port Shepstone	23	16	
Richmond			
Seven Oaks			
Van Reenen			
Vryheid			
S.W.A.			
Gobabis	24	5	
Keetmanshoop	24	13	
Luderitz	24	12	
Mariental	24	10	
Ohopoho	28	12	
Ondangua	28	15	
Outjo	26	11	
Runtu	27	7	
Swakopmund	14	11	
Tsumeb	26	9	
Windhoek	21	9	
PROTECTORATES / PROTEKTORATE			
Bremersdorp			
Emlembe			
Francistown	21	4	
Gaberones	23	9	
Ghanzi	23	5	
Lobatsi			
Mahalapye	22	12	
Makoba			
Mageru			
Maun	24	3	
Molopololi			
Stegi			
Tsabong	24	10	
Tsane	23	3	
Shakawe	25	5	
Bospoort (Tvl)	18	5	

SYNOPTIC WEATHER MAP — 1200 GMT. — 1400 SAST. — SINOPTIESE WEERKAART

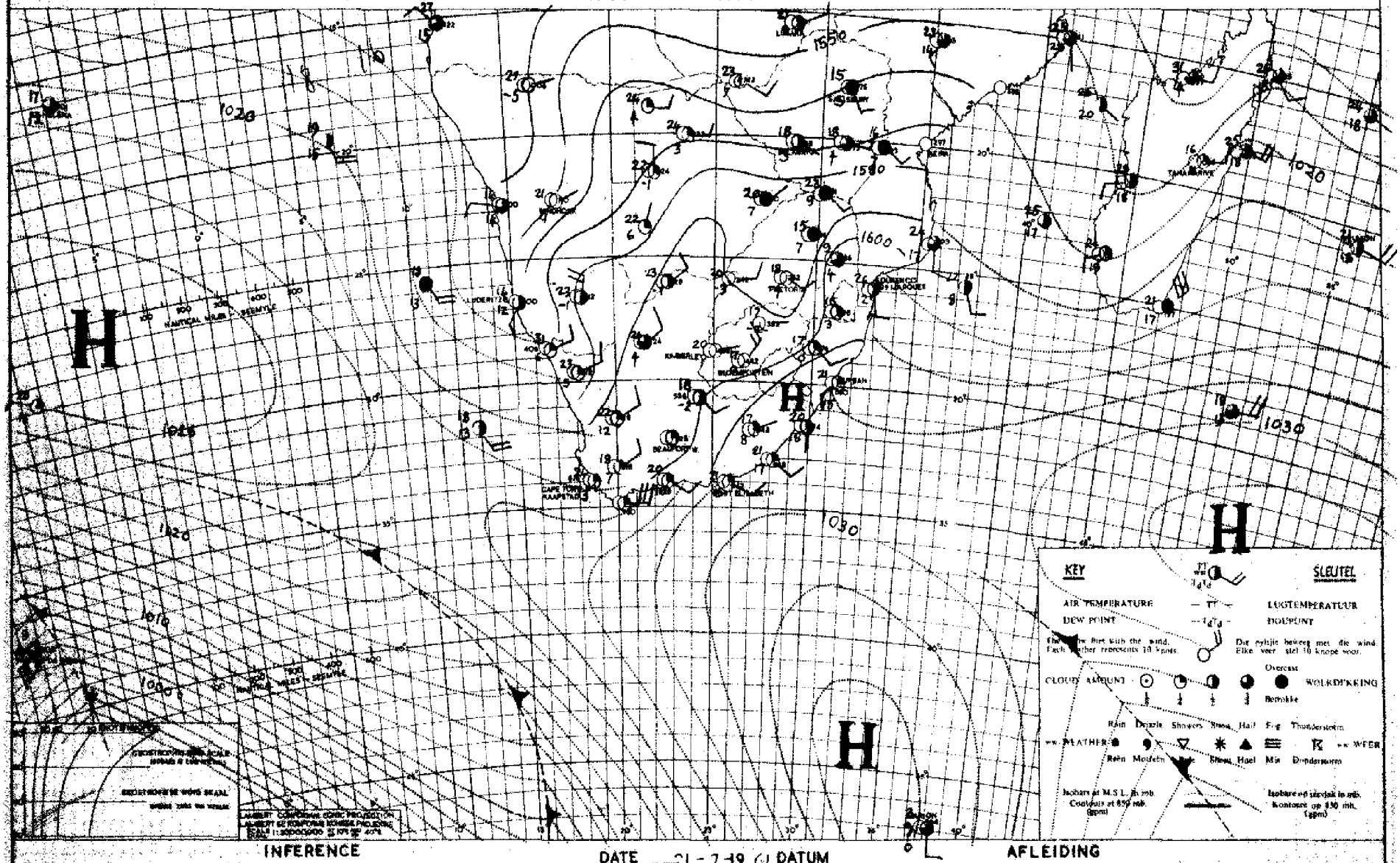

INFERENCE — DATE 21-7-49-61 DATUM — AFLEIDING

Cloudy conditions will persist over northern Natal and eastern Transvaal as a result of a fairly deep easterly flow over these regions but over the rest of the country it will be fair. Warm bergwinds will blow over the western and southern Cape coastal regions.

Met 'n betreklike diep oostelike lugstroom oor noordelike Natal en Oos-Transvaal sal bewolkte toestande daar voorkom maar oor die res van die land sal dit redelike mooiweer wees. Warm bergwinde sal voorkom oor die westelike en suidelike Kaapse kusgebiede.

DAAGLIKSE WEERBULLETIN

WEERBURO / WEATHER BUREAU
DEPT. VAN VERVOER / DEPT. OF TRANSPORT

DAILY WEATHER BULLETIN

Maksimum en Minimum Temperature (°C) en Reënval (RRR) in mms. vir die 24 uur wat om 0800 SAST eindig op 23 · 7 · 61

Maximum and Minimum Temperatures (°C) and Rainfall (RRR) in mms. for 24 hours ending at 0800 SAST on

CAPE - KAAP	Max.	Min.	RRR
Aberdeen			
Addo			
Alexanderbaai	32	12	
Aliwal-Noord	18	-1	
Barkly East			
Beaufort West	21	14	27·5
Bonnievale	18	11	
Bosgoedbergdam			
Bredasdp			
Brandvlei			
Cala			
Caledon			
Calitzdorp			
Calvinia	22	12	
Cape L'Agulhas	20	15	
Cape Columbine	26	14	
Cape St. Francis	18	16	
Carnarvon			
Ceres			
Citrusdal			
Colesberg			
Cradock			
De Aar	18	2	
D.F. Malan (C.T.)	29	14	
Dordrecht			
Douglas			
East London	21	14	
Elsenburg			
Fraserburg	19	3	
Garies			
George	25	15	
Graaff Reinet	19	11	
Grahamstown			
Hopetown			
Idutywa			
Jansenville	20	4	
Joubertina			
Kenhardt			
Kimberley	20	2	
K'W. Town			
Knysna			
Kokstad	17	4	

KAAP - CAPE	Max.	Min.	RRR
Kowie			
Kuruman	20	1	
Ladismith			
Lake Mentz			
Maclear			
Mafeking	19	3	
Malmesbury			
Matatiele			
Matroosberg	21	6	
Middelburg	17	-3	
Mosselbaai	20	16	
Mount Frere			
O'kiep	23	16	
Orange River			
Oudtshoorn			
Petrusville			
Piketberg			
Pofadder	22	11	
Port Elizabeth	20	13	
Port Nolloth	35	12	
Port St. Johns	22	15	40
Postmasburg			
Prieska	21	1	
Prince Albert			
Queenstown	18	4	
Rietfontein			
Riversdal	28	9	
Robertson	27	7	
Somerset East	20	8	
Steynsburg			
Strydenburg			
Sutherland	17	-2	
Swellendam			
Tarkastad			
Touwsrivier			
Umtata	18	10	1·9
Uniondale			
Upington	24	8	
Vanwyksvlei	22	4	
Victoria-Wes	17	-1	
Vredendal	29	15	
Vryburg	20	-1	

CAPE - KAAP	Max.	Min.	RRR
Williston			
Willowmore	19	2	
Tweerivieren	24	5	
O.V.S. - O.F.S.			
Balkfontein[1]			
Bethlehem	14	-2	
Bloemfontein	17	1	
Bultfontein			
Fauresmith	16	-2	
Ficksburg			
Frankfort			
Harrismith			
Heilbron			
Hoopstad	17	0	
Kroonstad	15	1	
Lindley			
Modderpoort			
Petrusburg			
Philippolis			
Reddersburg			
Reitz			
Vrede			
Warden			
Welkom			
Wepener	17	-3	
Winburg			
Zastron			
TRANSVAAL			
Andalusia			
Barberton			
Belfast			
Bethal			
Carolina	14	3	
Chester			
Crecy	22	7	
Ermelo			
Fleur-de-Lys	22	13	
Groendraai	19	4	
Jan Smuts	13	5	

[1]Near Bothaville

TRANSVAAL	Max.	Min.	RRR
Joubert Park			
Komatipoort			
Kroondal	18	3	
L'doringstad			
Lichtenburg			
Loskop[2]			
Mara	20	8	
Marble Hall			
Marnitz	21	8	
Messina	24	11	
Middelburg			
Nelspruit	23	8	
Pelgrimsrus	17	9	
Phalaborwa	23	14	
Pietersburg	17	7	
Piet Retief	18	4	
Pongola			
Potchefstroom	17	0	
Potgietersrus	20	8	
Pretoria W.B.	18	4	
Pretoriuskop			
Sekukuni			
Skukuza	25	10	
Thabazimbi			
Tomburke			
Tzaneen			
Vereeniging			
Volksrust			
Warmbad	20	8	
Waterval-Bo			
Witbank			
Zeerust			
Standerton	16	-3	
NATAL			
Cape St. Lucia	18	15	37·5
Dundee			
Durban	23	16	25·1
Estcourt	18	8	
Harding			
Himeville			
M'kuzi			

[2]Naby Groblersdal

NATAL	Max.	Min.	RRR
Mtubatuba			1·5
Newcastle	18	2	
P'Maritzburg	18	11	
Port Shepstone	22	16	36·5
Richmond			
Seven Oaks			
Van Reenen			
Vryheid			
S.W.A.			
Gobabis	21	8	
Keetmanshoop	24	12	
Luderitz	25	11	
Marienta1	24	10	
Ohopoho			
Ondangua			
Outjo	26	8	
Runtu			
Swakopmund	14	12	
Tsumeb	25	9	
Windhoek	21	8	
PROTECTORATES PROTEKTORATE			
Bremersdorp	24	11	
Emlembe			
Francistown	20	6	
Gaberones	21	5	
Ghanzi	22	3	
Lobatsi			
Mahalapye	20	5	
Makoba			
Maseru	16	-2	
Maun	25	6	
Molopololi			
Stegi			
Tsabong	23	2	
Tsane	22	3	
Shakawe	25	5	
Bospoort (Tvl)	17	-1	

SYNOPTIC WEATHER MAP — 1200 GMT. — 1400 SAST. — SINOPTIESE WEERKAART

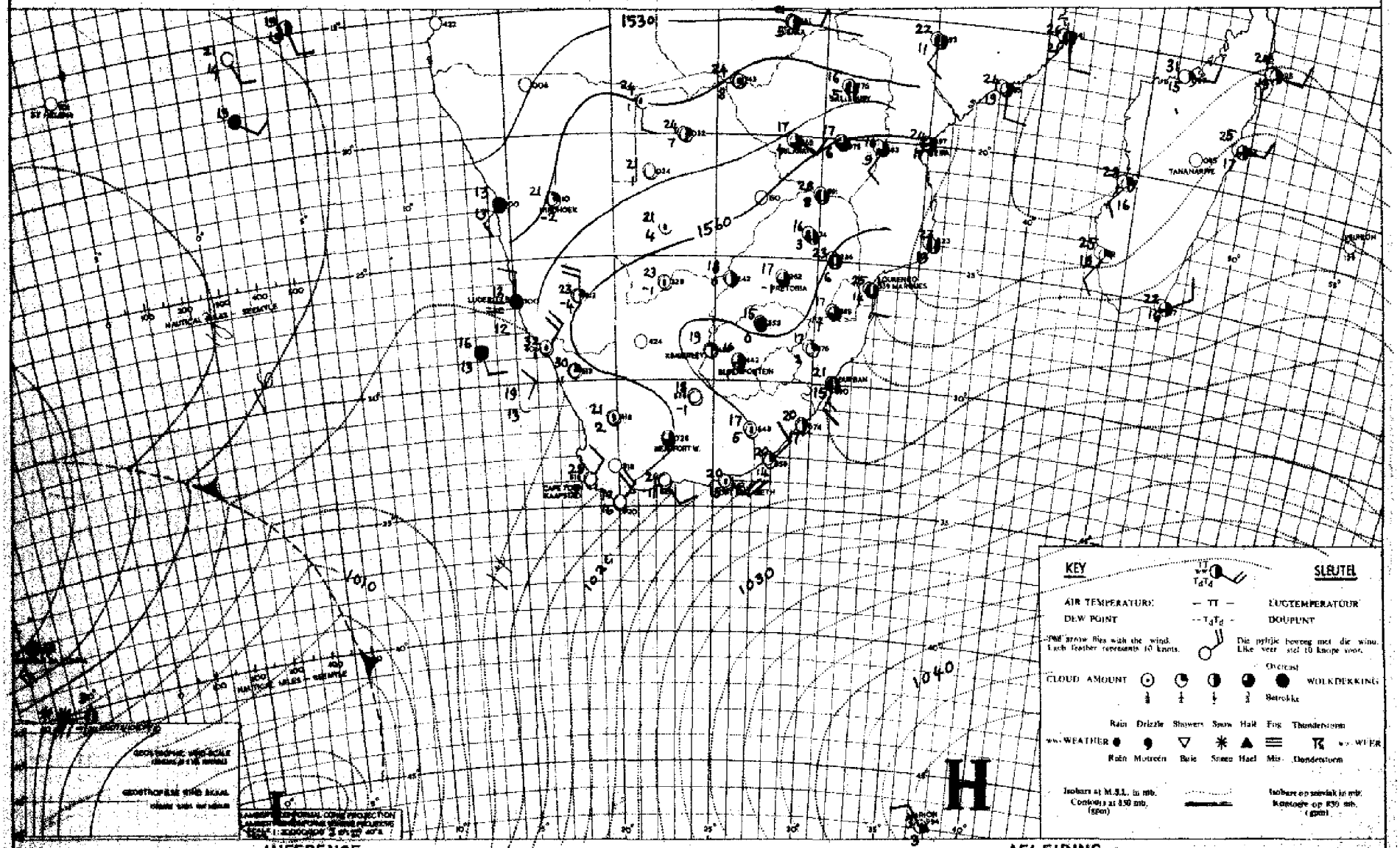

INFERENCE — DATE 22-7-1961 DATUM — AFLEIDING

The front approaching the S.W Cape will bring cloudy weather to the S.W Cape and Cape West coast and berg winds to the Cape South coast. The cloudy weather over Natal and the Transvaal will clear gradually from the West. Over the remainder of the country it will be mainly fine and mild.

Met die front wes van S W Kaap, sal die weer bewolk wees langs die Kaapse Suidkus en S W Kaap en oor die Kaapse Suidkus sal warm bergwinde waai. Die bewolkte weer oor Natal en die Transvaal sal geluidelik vanuit die weste verbeter. Oor die res van die land sal dit meestal mooiweer en matig wees.

DAAGLIKSE WEERBULLETIN — DAILY WEATHER BULLETIN

WEERBURO / WEATHER BUREAU
DEPT. VAN VERVOER / DEPT. OF TRANSPORT

Maksimum en Minimum Temperature (°C) en Reënval (RRR) in mms. vir die 24 uur wat om 0800 SAST eindig op **24-7-61**

Maximum and Minimum Temperatures (°C) and Rainfall (RRR) in mms. for 24 hours ending at 0800 SAST on

KAAP - CAPE	Max.	Min.	RRR
Aberdeen			
Addo			
Alexanderbaai	19	11	
Aliwal-Noord	18	-2	
Barkly East			
Beaufort West	20	13	0·9
Boegoeberg Dam	23	15	
Boesmansgat			
Boetsap			
Brandvlei			
Cala			
Caledon			1·0
Calitzdorp			
Calvinia	24	8	
Cape L'Agulhas	26	11	0·6
Cape Columbine	16	11	13·1
Cape St. Francis	23	16	
Carnarvon			
Ceres			20·5
Citrusdal			1·5
Colesberg			
Cradock			
De Aar	19	8	
D.F. Malan (C.T.)	21	11	22·6
Dordrecht	17	4	
Douglas			
East London	21	9	
Elsenburg			10·6
Fraserburg	20	6	
Garies			
George	27	10	
Graaff Reinet	24	16	
Grahamstown			
Hopetown			
Idutywa			
Jansenville	23	8	
Joubertina			
Kenhardt			
Kimberley	20	6	
K'W. Town			
Knysna			
Kokstad	18	0	

KAAP - CAPE	Max.	Min.	RRR
Kowie			
Kuruman	20	2	
Ladismith			
Lake Mentz			
Maclear			
Mafeking	19	1	
Malmesbury			
Matatiele			
Matroosberg	20	7	0·7
Middelburg	17	5	
Mosselbaai	28	14	
Mount Frere			
O'kiep	23	7	
Orange River			
Oudtshoorn			
Petrusville			
Piketberg			10·0
Pofadder	24	7	
Port Elizabeth	20	9	
Port Nolloth	15	12	0·2
Port St. Johns	18	13	3·0
Postmasburg	19	6	
Prieska	24	6	
Prince Albert			
Queenstown	19	4	
Rietfontein			
Riversdal	29	10	
Robertson	26	12	
Somerset East	23	17	
Steynsburg			
Strydenburg			
Sutherland	17	4	
Swellendam			
Tarkastad			
Touwsrivier			0·4
Umtata	21	3	
Uniondale			
Upington	24	11	
Vanwyksvlei	22	11	
Victoria-Wes	19	5	
Vredendal	17	12	0·3
Vryburg	20	3	

CAPE - KAAP	Max.	Min.	RRR
Williston			
Willowmore	23	11	
Tweerivieren	25	9	
O.V.S. - O.F.S.			
Balkfontein[1]			
Bethlehem	16	-4	
Bloemfontein	17	2	
Bultfontein			
Fauresmith	17	0	
Fioksburg			
Frankfort	17	-4	
Harrismith			
Heilbron			
Hoopstad	18	0	
Kroonstad	17	-1	
Lindley			
Modderpoort			
Petrusburg			
Philippolis			
Reddersburg			
Reitz			
Vrede			
Warden			
Welkom	17	1	
Wepener	18	-2	
Winburg			
Zastron			
TRANSVAAL			
Andalusia			
Barberton			
Belfast			
Bethal			
Carolina	15	3	
Chester			
Creey	23	2	
Ermelo			
Fleur-de-Lys	25	10	
Groendraai	22	0	
Jan Smuts	15	5	

[1]Near Bothaville

TRANSVAAL	Max.	Min.	RRR
Joubert Part	16	5	
Komatipoort			
Kroondal	20	2	
L'doringstad			
Lichtenburg			
Loskop[2]			
Mara	23	6	
Marble Hall			
Marnitz	24	2	
Messina	26	12	
Middelburg			
Nelspruit	25	8	
Pelgrimsrus	16	7	
Phalaborwa	27	10	
Pietersburg	20	3	
Piet Retief	19	6	
Pongola	25	11	
Potchefstroom	17	-1	
Potgietersrus	22	4	
Pretoria W.B.	18	1	
Pretoriuskop			
Sekukuni			
Skukuza	26	7	
Thabazimbi	22	2	
Tomburke			
Tzaneen			
Vereeniging			
Volksrust			
Warmbad	21	3	
Waterval-Bo			
Witbank			
Zeerust			
Standerton	18	-5	
NATAL			
Cape St. Lucia	20	14	8·6
Dundee			
Durban	21	11	23·0
Estcourt	21	4	
Harding			
Himeville			
M'kuzi			

[2]Naby Groblersdal

NATAL	Max.	Min.	RRR
Mtubatuba			
Newcastle	20	2	
P'Maritzburg	19	2	
Port Shepstone	20	14	21·0
Richmond			
Seven Oaks			
Van Reenen			
Vryheid			
S.W.A.			
Gobabis	24	7	
Keetmanshoop	27	10	
Luderitz	19	10	
Marienta1	27	10	
Ohopoho	28	7	
Ondangua			
Outjo	26	8	
Runtu	28	5	
Swakopmund	15	11	
Tsumeb	26	6	
Windhoek	22	9	
PROTECTORATES / PROTEKTORATE			
Bramersdorp	25	14	
Emlembe			
Francistown	21	4	
Gaberones	23	1	
Ghanzi	24	7	
Lobatsi			
Mahalapye	23	3	
Makoba			
Maseru	16	-2	
Maun	24	1	
Molopololi			
Stegi			
Tsabong	25	3	
Tsane	24	6	
Shakawe	24	2	
Bospoort (TVl)	17	-1	

SYNOPTIC WEATHER MAP 1200 GMT. — 1400 SAST. SINOPTIESE WEERKAART

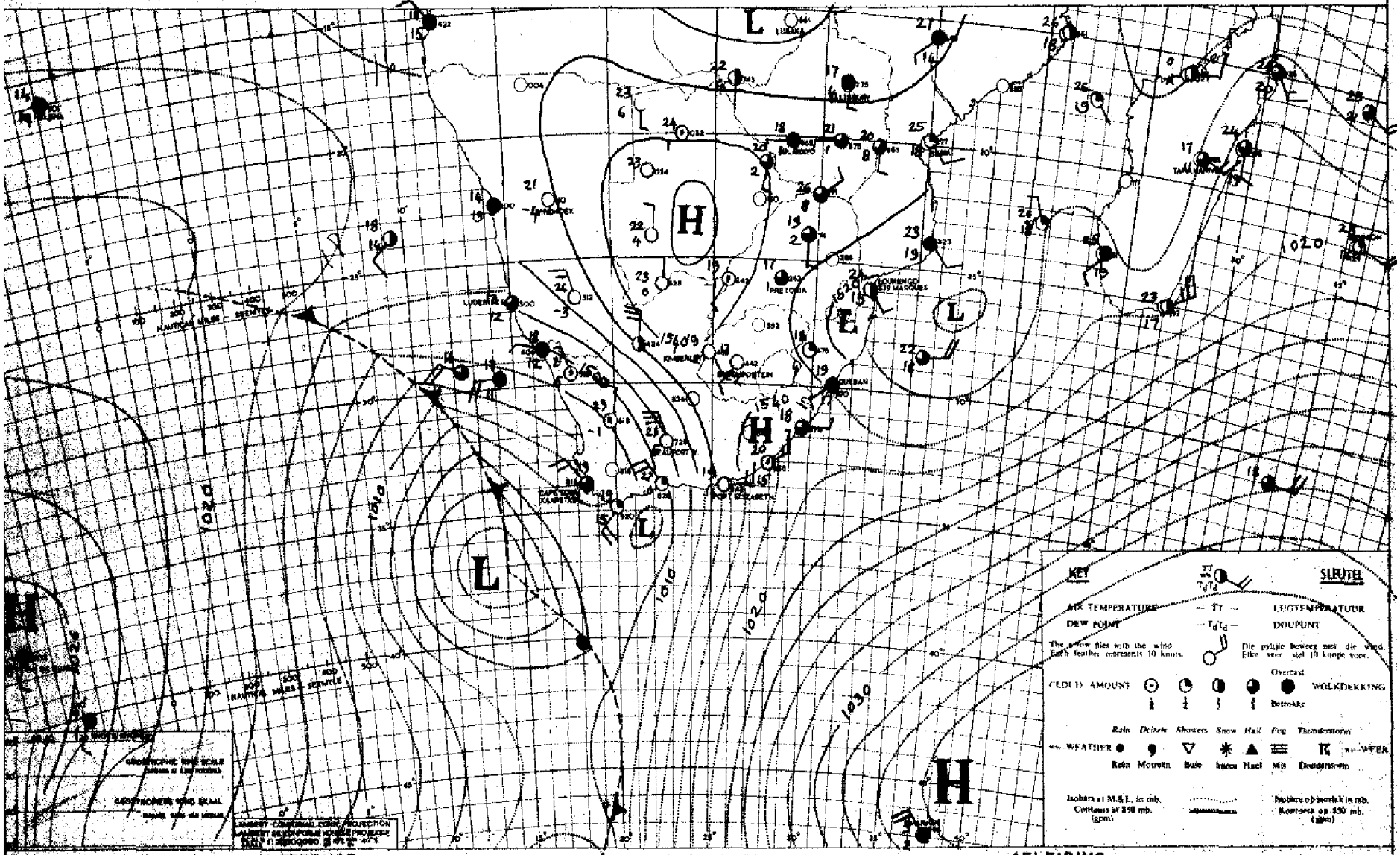

INFERENCE DATE 23-7-1961 DATUM AFLEIDING

The approaching low and cold front will bring cloudy conditions with showers over the western and southwestern parts of the Cape Province but over the rest of the country it will be mainly fine with fresh to strong northwesterly winds over the western regions.

Die naderende laag en koufront sal bewolkte weer gepaard met reënbuie veroorsaak oor die westelike en suidwestelike dele van Kaapland. Oor die res van die land sal dit hoofsaaklik mooiweer wees met sterk noordwestewind oor die westelike gebiede.

DAAGLIKSE WEERBULLETIN — DAILY WEATHER BULLETIN

WEERBURO / WEATHER BUREAU

DEPT. VAN VERVOER / DEPT. OF TRANSPORT

Maksimum en Minimum Temperatuur (°C) en Reënval (RRR) in mms. vir die 24 uur wat om 0800 SAST eindig op **25 - 7 - 1961**

Maximum and Minimum Temperatures (°C) and Rainfall (RRR) in mms. for 24 hours ending at 0800 SAST on

CAPE - KAAP	Max.	Min.	RRR
Aberdeen			
Addo			
Alexanderbaai	14	6	0·2
Aliwal-Noord	21	9	
Barkly East			
Bashee	22	13	
Beaufort West	19	4	
Boegoeberg Dam			
Boetsap			
Brandvlei			
Cala			
Caledon			4·5
Calitzdorp	12	2	3·0
Calvinia	15	8	4·7
Cape L'Agulhas	14	10	2·0
Cape Columbine	18	11	0·1
Cape St. Francis			
Carnarvon			
Ceres			29·5
Citrusdal			4·0
Colesberg			
Cradock			
De Aar	21	2	
D.F. Malan (C.T.)	16	8	7·8
Dordrecht	19	11	0·2
Douglas			
East London	21	14	
Elsenburg			12·5
Fraserburg	13	-2	
Garies			7·0
George	19	4	3·2
Graaff Reinet	24	7	
Grahamstown			
Hopetown			
Idutywa			
Jansenville	26	9	
Joubertina			
Kenhardt			
Kimberley	24	7	
K'W. Town			
Knysna			4·5
Koksta	22	5	

KAAP - CAPE	Max.	Min.	RRR
Kowie			
Kuruman	22	8	
Ladismith			
Lake Mentz			
Maclear			
Mafeking	23	7	
Malmesbury			
Matatiele			
Matroosberg	11	3	0·5
Middelburg	20	3	
Mosselbaai	19	9	1·1
Mount Frere			
O'kiep	10	1	0·5
Orange River			
Oudtshoorn			
Petrusville			
Piketberg			8·5
Pofadder	14	3	
Port Elizabeth	25	11	
Port Nolloth	13	7	4·8
Port St. Johns			
Postmasburg	21	5	
Prieska	21	5	
Prince Albert			
Queenstown	22	7	
Rietfontein			
Riversdal	16	5	
Robertson	16	7	0·2
Somerset East	26	6	
Steynsburg			
Strydenburg			
Sutherland	9	-2	
Swellendam			
Tarkastad			
Touwsrivier			
Umtata	27	11	
Uniondale			1·0
Upington	19	4	
Vanwyksvlei	17	3	
Victoria-Wes	17	1	
Vredendal	14	4	2·7
Vryburg	23	2	

CAPE - KAAP	Max.	Min.	RRR
Williston			
Willowmore	18	5	
Tweerivieren	27	6	
O.V.S. - O.F.S.			
Balkfontein[1]			
Bethlehem	17	-1	
Bloemfontein	21	7	
Bultfontein			
Fauresmith	20	3	0·1
Ficksburg			
Frankfort	19	-2	
Harrismith			
Heilbron			
Hoopstad	23	5	
Kroonstad	19	6	
Lindley			
Modderpoort			
Petrusburg			
Philippolis			
Reddersburg			
Reitz			
Vrede			
Warden			
Welkom	21	9	
Wepener	19	11	
Winburg			
Zastron			
TRANSVAAL			
Andalusia			
Barberton			
Belfast			
Bethal			
Carolina	17	3	
Chester			
Crecy	24	3	
Ermelo			
Fleur-de-Lys	27	11	
Groendraai	23	0	
Jan Smuts	19	6	

[1]Near Bothaville

TRANSVAAL	Max.	Min.	RRR
Joubert Park	19	9	
Komatipoort			
Kroondal	22	3	
L'doringstad			
Lichtenburg			
Loskop[2]			
Mara	25	5	
Marble Hall			
Marnitz	25	4	
Messina	28	10	
Middelburg			
Nelspruit	24	6	
Pelgrimsrus	18	10	
Phalaborwa	28	8	
Pietersburg	22	3	
Piet Retief	21	7	
Pongola	27	9	
Potchefstroom	22	2	
Potgietersrus	23	5	
Pretoria W.B.	20	2	
Pretoriuskop			
Sekukuni			
Skukuza	28	4	
Thabazimbi	24	2	
Tomburke			
Tzaneen			
Vereeniging			
Volksrust			
Warmbad	23	9	
Waterval-Bo			
Witbank			
Zeerust			
Standerton	19	-4	
NATAL			
Cape St. Lucia	23	17	
Dundee			
Durban	24	11	
Estcourt	21	5	
Harding			
Himeville			
M'kuzi			

[2]Naby Groblersdal

NATAL	Max.	Min.	RRR
Mtubatuba			
Newcastle	23	1	
P'Maritzburg	24	4	
Port Shepstone	23	16	
Richmond			
Seven Oaks			
Van Reenen			
Vryheid			
S.W.A.			
Gobabis	24	5	
Keetmanshoop	19	4	
Luderitz	15	9	
Marienta1	26	8	
Ohopoho	28	6	
Ondangua			
Outjo	25	7	
Runtu	26	4	
Swakopmund	15	11	
Tsumeb	26	6	
Windhoek	22	8	
PROTECTORATES			
PROTEKTORATE			
Bremersdorp			
Mbabane			
Francistown	23	3	
Gaberones	25	1	
Ghanzi	24	7	
Lobatsi			
Mahalapye	25	3	
Makoba			
Maseru	18	3	
Maun	25	0	
Molopololi			
Stegi			
Tsabong	26	9	
Tsane	25	5	
Shakawe	24	2	
Bospoort (Tvl)	21	4	

SYNOPTIC WEATHER MAP 1200 GMT. — 1400 SAST. SINOPTIESE WEERKAART

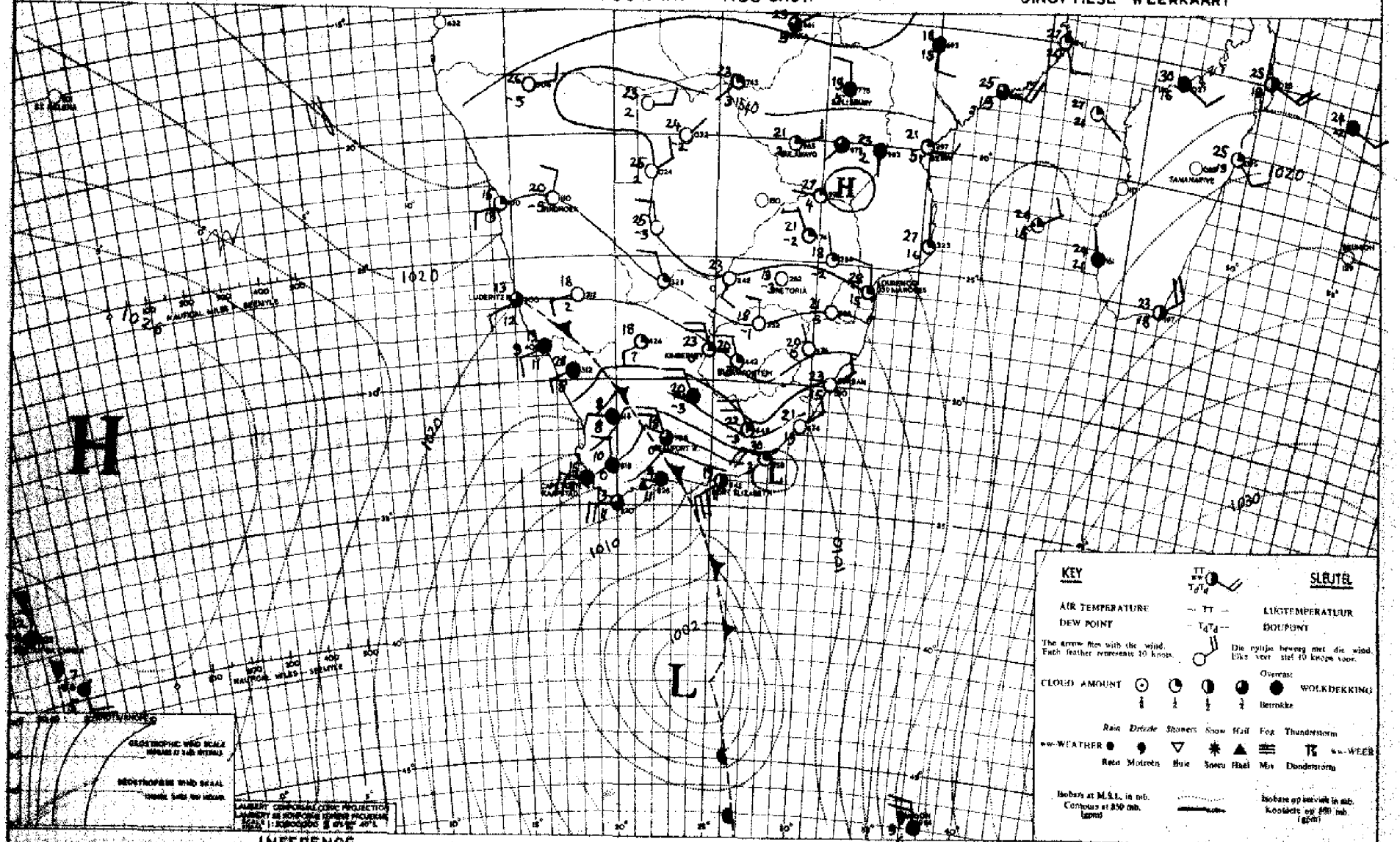

INFERENCE DATE 24-7-1961 DATUM AFLEIDING

With the cold front moving eastwards across the country, temperatures will drop over all regions south of 28°S. It will become partly cloudy over the Cape Interior and cool cloudy conditions with scattered showers will occur over the South-western and S Cape coast spreading gradually over the S.E coastal regions. Fresh NW winds will blow over the Karoo [illegible]

Die koue front beweeg ooswaarts oor die land en temperature sal daal oor alle dele suid van 28°S. Dit sal gedeeltelik bewolk wees oor die kaapprovinsie en koue bewolkte toestande met verspreide buie sal voorkom oor die SW en S Kaapse kusstreke. Hierdie toestande sal uitbrei oor die kaapse SO kusstreke. Taamlik sterk noord- [illegible] oor die res van die binneland sal dit meer

DAAGLIKSE WEERBULLETIN

DAILY WEATHER BULLETIN

WEERBURO / WEATHER BUREAU

DEPT. VAN VERVOER / DEPT. OF TRANSPORT

Maksimum en Minimum Temperature (^{o}C) en Reënval (RRR) in mms. vir die 24 uur wat om 0800 SAST eindig op **26-7-1961**

Maximum and Minimum Temperatures (^{o}C) and Rainfall (RRR) in mms. for 24 hours ending at 0800 SAST on

KAAP - CAPE	Max.	Min.	RRR
Aberdeen			
Addo			
Alexanderbaai	16	6	
Alkmaar-Noord	18	0	
Barkly East			
Bashee	18	13	
Beaufort West	12	-1	0·1
Boegoeberg dam			
Boshuap			
Brandvlei			
Cala			
Caledon			2·5
Calitzdorp			
Calvinia	9	-2	
Cape L'Agulhas	13	7	14·5
Cape Columbine	14	6	4·3
Cape St. Francis	18	8	0·5
Carnarvon			
Ceres			
Citrusdal			7·5
Colesberg			
Cradock			
De Aar	14	-4	
D.F. Malan (C.T.)	14	4	1·2
Dordrecht	17	-2	
Douglas			
East London	18	9	
Elsenburg			6·8
Fraserburg	8	-5	
Garies			4·0
George	15	3	1·4
Graaff Reinet	15	3	
Grahamstown			
Hopetown			
Idutywa			
Jansenville	17	6	
Joubertina			
Kenhardt			
Kimberley	21	-1	
K'W. Town			
Lorene			4·0
Lokatal	22	5	

KAAP - CAPE	Max.	Min.	RRR
Kowie			
Kuruman	24	3	
Ladismith			
Lake Mentz			
Maclear			
Mafeking	29	5	
Malmesbury			
Matatiele			
Matroosberg	8	-2	1·0
Middelburg	15	-5	
Mosselbaai	16	12	
Mount Frere			
O'Kiep	11	0	
Orange River			
Oudtshoorn			
Petrusville			
Piketberg			6·0
Pofadder	11	0	
Port Elizabeth	17	8	
Port Nolloth	14	5	0·8
Port St. Johns	20	14	
Postmasburg	16	0	
Prieska	16	-2	
Prince Albert			
Queenstown	18	-1	
Rietfontein			
Riversdal	14	3	
Robertson	13	1	
Somerset East	15	2	
Steynsburg			
Strydenburg			
Sutherland	5	-5	2·5
Swellendam			
Tarkastad			
Touwsrivier			
Umtata	18	10	
Uniondale			
Upington	15	-1	
Vanwyksvlei	11	0	
Victoria-Wes	10	-3	
Fredendal	14	1	2·6
Vryburg	24	-1	

KAAP - CAPE	Max.	Min.	RRR
Williston			
Willowmore	21	-1	
Tweeriviere	18	6	
O.V.S. - O.F.S.			
Balkfontein[1]			
Bethlehem	20	2	
Bloemfontein	21	1	
Bultfontein			
Fauresmith	15	-3	
Ficksburg			
Frankfort	21	1	
Harrismith			
Heilbron			
Hoopstad	23	4	
Kroonstad	23	4	
Lindley			
Modderpoort			
Petrusburg			
Philippolis			
Reddersburg			
Reitz			
Vrede			
Warden			
Welkom	22	5	
Wepener	20	0	
Winburg			
Zastron			
TRANSVAAL			
Andalusia			
Barberton			
Belfast			
Bethal			
Carolina	19	5	
Chester			
Cracy	25	1	
Ermelo			
Fleur-de-Lys	27	9	
Groendraai	24	0	
Jan Smits	19	7	

[1] Near Rouxville

TRANSVAAL	Max.	Min.	RRR
Joubert Park	19	11	
Komatipoort			
Kroondal	23	3	
L'doringstad			
Lichtenburg			
Loskop[2]			
Mara			
Marble Hall			
Marnitz	25	6	
Messina			
Middelburg			
Nelspruit	28	6	
Pelgrimsrus	20	10	
Phalaborwa	30	9	
Pietersburg	23	5	
Piet Retief			
Pongola			
Potchefstroom	23	4	
Potgietersrus	24	6	
Pretoria W.B.	22	3	
Pretoriuskop			
Sekukuni			
Skukuza	29	5	
Thabazimbi	26	3	
Tomburke			
Tzaneen			
Vereeniging			
Volksrust			
Warmbad	25	4	
Waterval-Bo			
Witbank			
Zeerust			
Standerton	22	-2	
NATAL			
Cape St. Lucia			
Dundee			
Durban	25	17	
Estcourt	24	6	
Harding			
Himeville			
Mkuzi			

[2] Naby Groblersdal

NATAL	Max.	Min.	RRR
Mtubatuba			
Newcastle	24	6	
P'Maritzburg	26	10	
Port Shepstone	28	17	
Richmond			
Seven Oaks			
Van Reenen			
Vryheid			
S.W.A.			
Gobabis	34	5	
Keetmanshoop	15	2	
Luderitz	16	8	
Marienta1	24	5	
Otjopoho	28	5	
Ondangua			
Outjo	25	7	
Runtu	20	3	
Swakopmund	18	9	
Tsumeb	27	5	
Windhoek	21	3	
PROTECTORATES			
PROTEKTORATE			
Bremersdorp			
Emlembe			
Francistown	25	4	
Gaberones	24	4	
Ghanzi	26	8	
Lobatsi			
Mahalapye			
Makoba			
Maseru	18	3	
Maun	26	1	
Molopololi			
Stegi			
Tsabong	25	4	
Tsane	26	3	
Shakawe	25	4	
Roppoort (Tvl)	25	3	

SYNOPTIC WEATHER MAP 1200 GMT. — 1400 SAST. SINOPTIESE WEERKAART

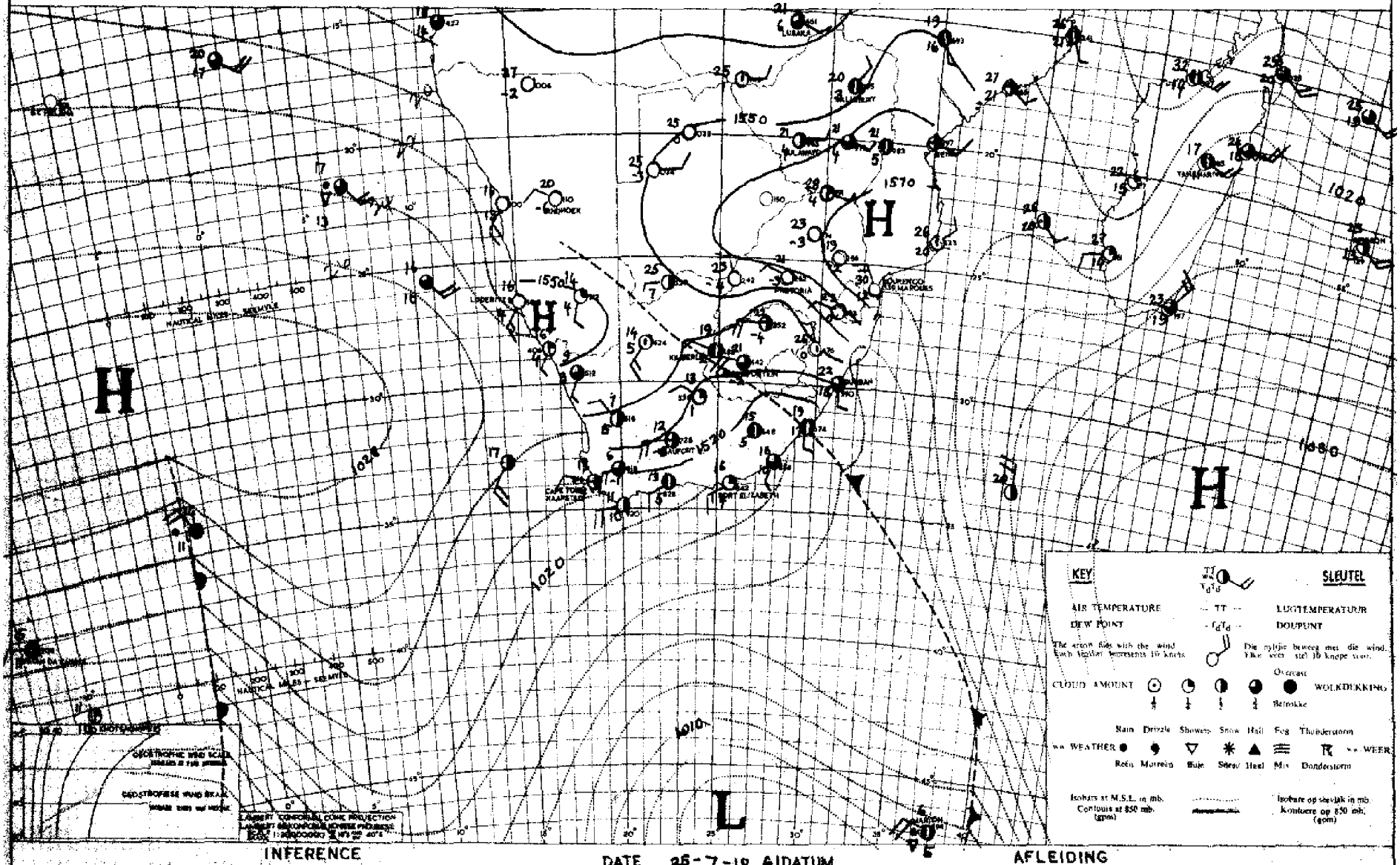

INFERENCE DATE 25-7-19 &IDATUM AFLEIDING

The cold air will advance further over the Free State and over Natal but it will remain mild over Transvaal and Bechuanaland. Further showers will occur over the southwestern and southern coastal regions as a result of the trough south of the continent.

Koue lug sal verder uitbrei oor die Vrystaat en oor Natal maar dit sal matig bly oor Transvaal en Betsjoenaland. Verdere reënbuie sal voorkom oor die suidwestelike en suidelike kusstreke as gevolg van die trog suid van die land.

DAAGLIKSE WEERBULLETIN

DAILY WEATHER BULLETIN

WEERBURO / WEATHER BUREAU

DEPT. VAN VERVOER / DEPT. OF TRANSPORT

Maksimum en Minimum Temperature (^{o}C) en Reënval (RRR) in mms. vir die 24 uur wat om 0800 SAST eindig op 27-7-61

Maximum and Minimum Temperatures (^{o}C) and Rainfall (RRR) in mms. for 24 hours ending at 0800 SAST on

CAPE - KAAP	Max.	Min.	RRR
Aberdeen			
Addo			
Alexanderbaai	16	5	
Aliwal-Noord	15	-2	
Barkly East			
Bashee			
Beaufort West	10	-2	
Boegoebergdam			
Boetsap			
Brandvlei			
Cala			
Caledon			
Calitzdorp			
Calvinia	10	-3	
Cape L'Agulhas	14	8	0·4
Cape Columbine	12	7	
Cape St. Francis	14	9	
Carnarvon			
Ceres			
Citrusdal			
Colesberg			
Cradock			
De Aar	12	-3	
D.F. Malan (C.T.)	14	4	0·1
Dordrecht	17	6	
Douglas			
East London	17	8	
Elsenburg			
Fraserburg	9	-3	
Garies			
George	14	5	
Graaff Reinet	12	0	
Grahamstown			
Hopetown			
Idutywa			
Jansenville	15	-1	
Joubertina			
Kenhardt			
Kimberley	16	1	
K'W. Town			
Knysna			1·2
Kokstad	15	6	

KAAP - CAPE	Max.	Min.	RRR
Kowie			
Kuruman	19	2.	
Ladismith			
Lake Mentz			
Maclear			
Mafeking	23	6	
Malmesbury			
Matatiele			
Matroosberg	9	-1	
Middelburg	12	-7	
Mosselbaai	16	8	
Mount Frere			
O'kiep	13	1	
Orange River			
Oudtshoorn			
Petrusville			
Piketberg			
Pofadder	12	2	
Port Elizabeth	16	7	
Port Nolloth	15	5	
Port St. Johns	18	13	
Postmasburg	15	1	
Prieska	14	-4	
Prince Albert			
Queenstown	15	1	
Riesfontein			
Riversdal	14	0	
Robertson	14	1	
Somerset East	12	-3	
Steynsburg			
Strydenburg			
Sutherland	6	-6	
Swellendam			
Tarkastad			
Touwsrivier			
Umtata	16	8	
Uniondale			
Upington	15	-2	
Vanwyksvlei	12	-1	
Victoria-Wes	11	-3	
Vredendal	14	1	
Vryburg	21	3	

CAPE - KAAP	Max.	Min.	RRR
Williston			
Willowmore	11	-1	
Tweerivieren	17	-1	
O.V.S. - O.F.S.			
Balkfontein[1]			
Bethlehem	19	7	
Bloemfontein	16	3	
Bultfontein			
Fauresmith	13	-3	
Ficksburg			
Frankfort	21	4	
Harrismith			
Hellbron			
Hoopstad	19	3	
Kroonstad	20	9	
Lindley			
Modderpoort			
Petrusburg			
Philippolis			
Reddersburg			
Reitz			
Vrede			
Warden			
Welkom	19	10	
Wepener	17	1	
Winburg			
Zastron			
TRANSVAAL			
Andalusia			
Barberton			
Belfast			
Bethal			
Carolina	19	2	
Chester			
Crecy	24	1	
Ermelo			
Fleur-de-Lys	25	11	
Groendraai	25	1	
Jan Smuts	19	6	

[1]Near Bothaville

TRANSVAAL	Max.	Min.	RRR
Joubert Park	19	8	
Komatipoort	28	3	
Kroondal			
L'doringstad			
Lichtenburg			
Loskop[2]			
Mara	26	5	
Marble Hall			
Marnitz	25	8	
Messina	28	14	
Middelburg			
Nelspruit	28	7	
Pelgrimsrus	20	7	
Phalaborwa	23	15	
Pietersburg	23	4	
Piet Retief	24	10	
Pongola	26	15	
Potchefstroom	23	4	
Potgietersrus	25	9	
Pretoria W.B.	22	6	
Pretoriuskop			
Sekukuni			
Skukuza	30	11	
Thabazimbi	26	6	
Tomburke			
Tzaneen			
Vereeniging			
Volksrust			
Warmbad	24	6	
Waterval-Bo			
Witbank			
Zeerust			
Standerton	21	4	
NATAL			
Cape St. Lucia			
Dundee			
Durban	21	14	0·5
Estcourt	21	11	0·0
Harding			
Himeville			
M'kuzi			

[2]Naby Groblersdal

NATAL	Max.	Min.	RRR
Mtubatuba			2·5
Newcastle	25	8	
P'Maritzburg	15	9	15·0
Port Shepstone	18	14	1·0
Richmond			
Seven Oaks			
Van Reenen			
Vryheid			
S.W.A.			
Gobabis	24	3	
Keetmanshoop	17	3	
Luderitz	15	8	
Mariental	20	5	
Ohopoho	27	2	
Ondangua	27	8	
Outjo	26	6	
Rundu	20	-5	
Swakopmund	15	13	
Tsumeb	26	6	
Windhoek	22	9	
PROTECTORATES			
PROTEKTORATE			
Bremersdorp	26	14	
Emlembe			
Francistown	25	6	
Gaberones	26	3	
Ghanzi	26	8	
Lobatsi			
Mahalapye	26	4	
Makoba			
Maseru	18	4	
Maun	27	9	
Molopololi			
Stegi			
Tsabong	23	5	
Tsane	25	1	
Shakawe	26	5	
Bospoort (Tvl)	21	4	

SYNOPTIC WEATHER MAP — 1200 GMT. — 1400 SAST. — SINOPTIESE WEERKAART

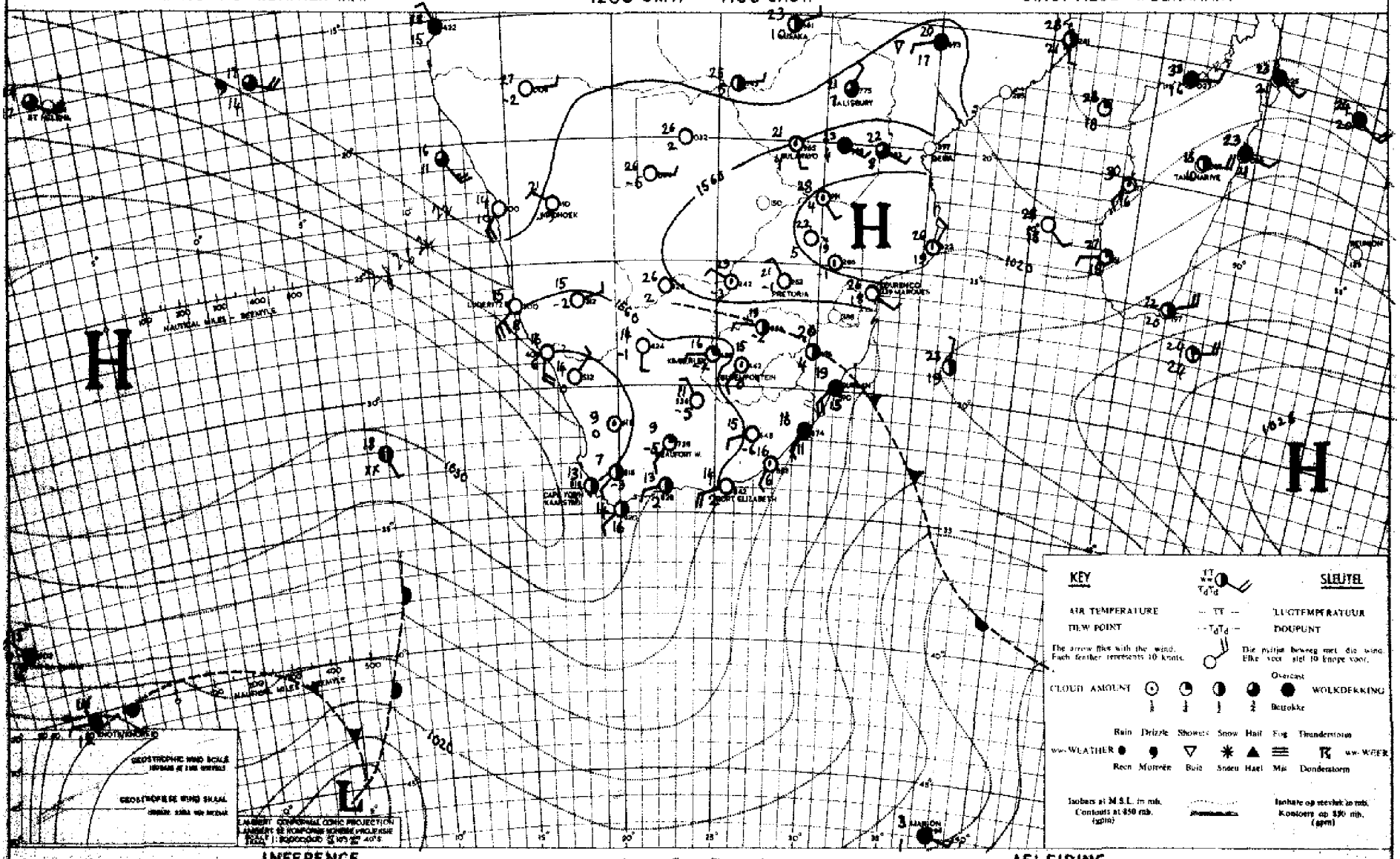

INFERENCE — DATE 26-7-1961 DATUM — AFLEIDING

The High to the West of the Republic is ridging South eastwards past the South Coast. Cloudy conditions with drizzle will occur along the Cape South and South-east coastal regions and the Natal coastal areas and low cloud will spread over the Transvaal Lowveld. The S.W. Cape coastal regions will clear to fair from the West. It will be fine and cold over the Cape interior and Free State but elsewhere over the interior it will remain fine and mild.

Die Hoog wes van die vasteland beweeg Suidooswaarts verby die Suidkus. Bewolkte toestande met motreën sal voorkom oor die Kaapse Suid- en Suidoos-kusstreke en die Natalse kusgebiede. Lae wolke sal uitbrei oor die Transvaalse Laereld. Dit sal opklaar uit die weste oor die Suidwestelike Kaapse kusgebiede. Dit sal mooiweer en koud wees oor die Vrystaat en Kaapland maar elders sal dit mooiweer en matig wees

DAAGLIKSE WEERBULLETIN

WEERBURO / WEATHER BUREAU

DEPT. VAN VERVOER / DEPT. OF TRANSPORT

DAILY WEATHER BULLETIN

Maksimum en Minimum Temperature (°C) en Reënval (RRR) in mms. vir die 24 uur wat om 0800 SAST eindig op **28-7-1963**

Maximum and Minimum Temperatures (°C) and Rainfall (RRR) in mms. for 24 hours ending at 0800 SAST on

CAPE - KAAP	Max.	Min.	RRR
Aberdeen			
Addo			
Alexanderbaai	16	5	
Aliwal-Noord	18	2	
Barkly East			
Bashee	15	12	
Beaufort West	21	-3	
Boegoebergdam			
Bonteap			
Brandvlei			
Cala			
Caledon			
Calitzdorp			
Calvinia	13	-1	
Cape L'Agulhas	14	11	1·0
Cape Columbine	14	6	
Cape St. Francis	15	7	4·0
Carnarvon			
Ceres			
Citrusdal			
Colesberg			
Uradock			
De Aar	15	-1	
D.F. Malan (C.T.)	14	1	
Dordrecht	11	1	
Douglas			
East London	16	2	
Elsenburg			
Fraserburg	12	-1	
Garies			
George	13	4	
Graaff Reinet	13	1	
Grahamstown			
Hopetown			
Idutywa			
Jansenville	14	0	
Joubertina			
Kenhardt			
Kimberley	21	5	
K'W. Town			
Knysna			
Kokstad	14	4	

KAAP - CAPE	Max.	Min.	RRR
Kowie			
Kuruman	20	5	
Ladismith			
Lake Mentz			
Maclear			
Mafeking	23	8	
Malmesbury			
Matatiele			
Matroosberg	10	-3	
Middelburg	11	-6	
Mosselbaai	15	10	
Mount Frere			
O'kiep	16	3	
Orange River			
Oudtshoorn			
Petrusville			
Piketberg			
Pofadder	16	3	
Port Elizabeth	15	4	
Port Nolloth	14	6	
Port St. Johns	15	12	2·0
Postmasburg	17	4	
Prieska	18	-4	
Prince Albert			
Queenstown	13	4	
Rietfontein			
Riversdal	14	0	
Robertson	15	-1	
Somerset East	13	-1	
Steynsburg			
Strydenburg			
Sutherland	9	-2	
Swellendam			
Tarkastad			
Touwsrivier			
Umtata	11	8	0·5
Uniondale			
Upington	17	1	
Vanwyksvlei	14	0	
Victoria-Wes	12	-4	
Vredendal	16	1	
Vryburg	24	7	

CAPE - KAAP	Max.	Min.	RRR
Williston			
Willowmore	11	-3	
Tweerivieren	20	6	
O.V.S. - O.F.S.			
Balkfontein[1]			
Bethlehem	20	2	
Bloemfontein	19	6	
Bultfontein			
Fauresmith	16	2	
Ficksburg			
Frankfort	20	5	
Harrismith			
Heilbron			
Hoopstad	21	5	
Kroonstad	21	8	
Lindley			
Modderpoort			
Petrusburg			
Philippolis			
Reddersburg			
Reitz			
Vrede			
Warden			
Welkom	20	10	
Wepener	19	3	
Winburg			
Zastron			
TRANSVAAL			
Andalusia			
Barberton			
Belfast			
Bethal			
Carolina	19	3	
Chester			
Crecy	25	6	
Ermelo			
Fleur-de-Lys	24	11	
Groendraai	24	8	
Jan Smuts	18	5	

[1]Near Bothaville

TRANSVAAL	Max.	Min.	RRR
Joubert Park	18	9	
Komatipoort			
Kroondal	23	5	
L'doringstad			
Lichtenburg			
Loskop[2]			
Mara	23	12	
Marble Hall			
Marmitz	23	12	
Messina	XX	18	
Middelburg			
Nelspruit	23	8	
Pelgrimsrus	18	7	
Phalaborwa	25	4	
Pietersburg	22	8	
Piet Retief	21	9	
Pongola	25	4	
Potchefstroom	23	6	
Potgietersrus	23	13	
Pretoria W.B.	22	17	
Pretoriuskop			
Sekukuni			
Skukuza	30	10	
Thabazimbi	25	8	
Tomburke			
Tzaneen			
Vereeniging			
Volksrust			
Warmbad	24	7	
Waterval-Bo			
Witbank			
Zeerust			
Standerton	20	-2	
NATAL			
Cape St. Lucia	21	16	
Dundee			
Durban	18	4	
Estcourt	20	7	
Harding			1·0
Himeville			
M'kuzi			

[2]Naby Groblersdal

NATAL	Max.	Min.	RRR
Mtubatuba			
Newcastle	23	8	
P'Maritzburg	11	4	2·7
Port Shepstone	21	14	0·5
Richmond			
Seven Oaks			0·7
Van Reenen			
Vryheid			
S.W.A.			
Gobabis	24	12	
Keetmanshoop	20	8	
Luderitz	15	8	
Mariental	23	9	
Ohopoho			
Ondangua	27	9	
Outjo	25	7	
Runtu	28	4	
Swakopmund	14	9	
Tsumeb	26	10	
Windhoek	21	11	
PROTECTORATES			
PROTEKTORATE			
Bremersdorp			
Emlembe			
Francistown	26	14	
Gaberones	26	10	
Ghanzi	26	10	
Lobatsi			
Mahalapye	24	14	
Makoba			
Maseru	18	6	
Maun	28	10	
Molopololi			
Stegi			
Tsabong	24	7	
Tsane	26	10	
Shakawe	27	13	
Bospoort (Tvl)	22	9	

SYNOPTIC WEATHER MAP 1200 GMT. — 1400 SAST. SINOPTIESE WEERKAART

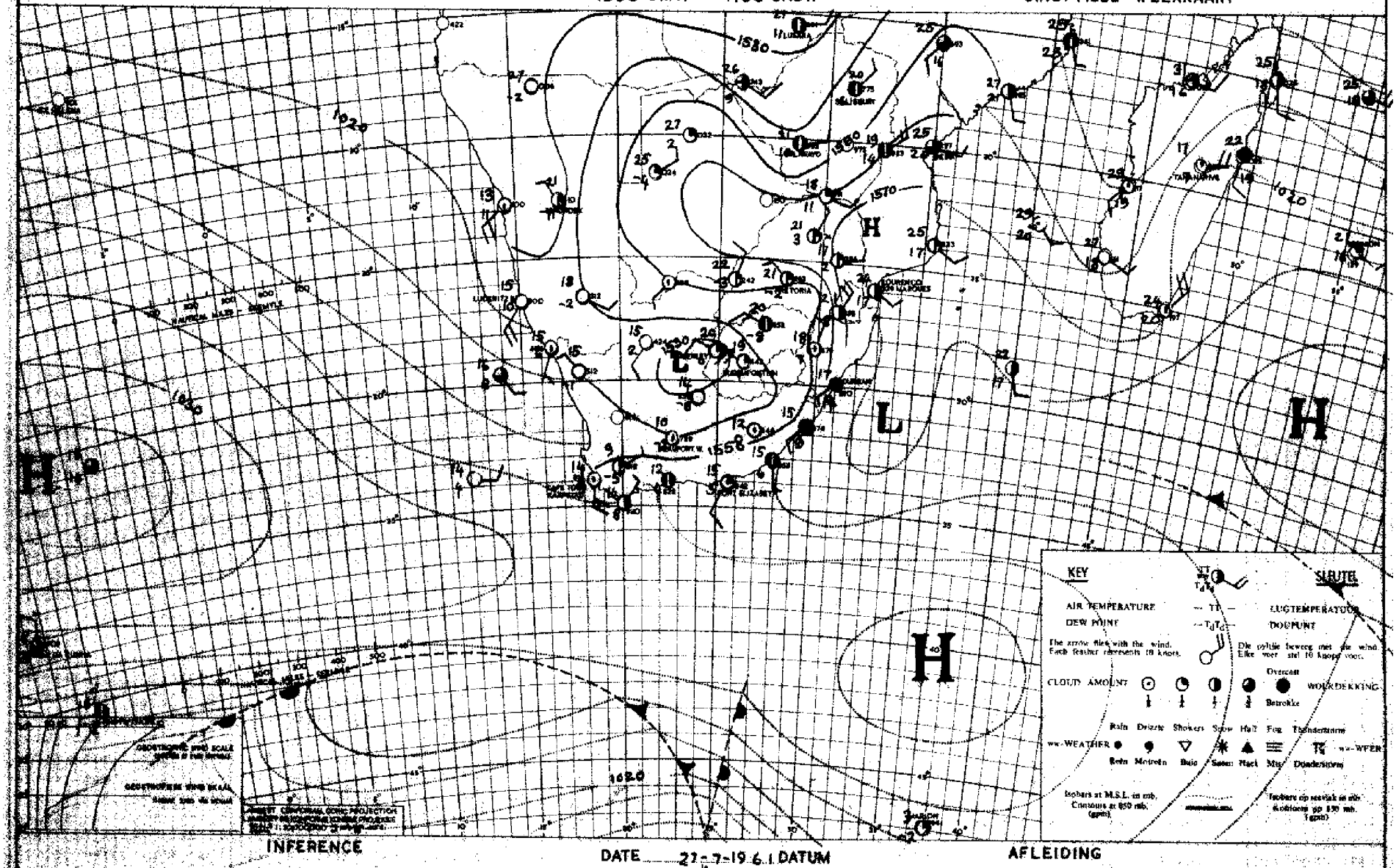

INFERENCE DATE 27-7-1961 DATUM AFLEIDING

A trough is developing over the western half of the country and moister air will flow southwards in the upper air so that fairly cloudy conditions will spread over South West Africa, Bechuanaland, and the central and western parts of South Africa. Cool cloudy weather will persist over the eastern coastal regions.

'n Trog ontwikkel oor die westelike deel van die land en vogtiger lug sal in die bolug suidwaart stroom sodat betreklik bewolkte weer sal voorkom oor Suidwes-Afrika, Betsjoanaland en die sentrale en westelike dele van Suid-Afrika. Koel, bewolkte weer sal nog voortduur oor die oostelike kusstreke.

DAAGLIKSE WEERBULLETIN — DAILY WEATHER BULLETIN

WEERBURO / WEATHER BUREAU
DEPT. VAN VERVOER / DEPT. OF TRANSPORT

Maksimum en Minimum Temperature (°C) en Reënval (RRR) in mms. vir die 24 uur wat om 0800 SAST eindig op **29 - 7 - 61**

Maximum and Minimum Temperatures (°C) and Rainfall (RRR) in mms. for 24 hours ending at 0800 SAST on

CAPE - KAAP	Max.	Min.	RRR
Aberdeen			
Addo			
Alexanderbaai	17	9	
Aliwal-Noord	21	9	
Barkly East			
Bashee	16	13	80
Beaufort West	14	2	
Boegoebergdam			
Boetsap			
Brandvlei			
Cala			
Caledon			
Calitzdorp			
Calvinia	16	9	
Cape L'Agulhas	15	12	60
Cape Columbine	17	10	
Cape St. Francis			2·5
Carnarvon			
Ceres			
Citrusdal			
Colesberg			
Cradock			
De Aar	20	10	
D.F. Malan (C.T.)	17	7	
Dordrecht	13	3	0·2
Douglas			
East London	19	13	
Elsenburg			
Fraserburg	13	6	0·1
Garies			
George	15	7	0·1
Graaff Reinet	14	6	
Grahamstown			
Hopetown			
Idutywa			
Jansenville	16	6	
Joubertina			
Kenhardt			
Kimberley	23	10	4·6
K.W. Town			
Knysna			
Kokstad	17	4	

KAAP - CAPE	Max.	Min.	RRR
Kowie			
Kurumen	22	10	5·8
Ladismith			
Lake Mentz			
Maclear			
Mafeking	21	11	6·9
Malmesbury			
Matatiele			
Matroosberg	11	1	
Middelburg	13	6	0·1
Mosselbaai	16	12	0·1
Mount Frere			
O'kiep	19	12	
Orange River			
Oudtshoorn			
Petrusville			
Piketberg			
Pofadder	20	8	0·5
Port Elizabeth	17	9	
Port Nolloth	14	8	
Port St. Johns	20	16	0·3
Postmasburg			
Prieska	19	9	3·3
Prince Albert			2·5
Queenstown	15	9	
Rietfontein			
Riversdal	16	3	
Robertson	16	4	
Somerset East	18	13	
Steynsburg			3·0
Strydenburg			
Sutherland	10	3	
Swellendam			
Tarkastad			
Touwsrivier			
Umtata	14	7	0·2
Uniondale			
Upington	27	13	
Vanwyksvlei	19	11	3·3
Victoria-Wes	17	4	0·8
Vredendal	20	8	
Vryburg	23	10	15·0

CAPE - KAAP	Max.	Min.	RRR
Williston			
Willowmore	14	3	
Tweerivieren	26	12	6·2
O.V.S. - O.F.S.			
Balkfontein[1]			
Bethlehem	20	2	
Bloemfontein	21	10	
Bultfontein			
Fauresmith	20	8	5·0
Ficksburg			
Frankfort	21	8	
Harrismith			
Heilbron			
Hoopstad	21	10	
Kroonstad	22	10	
Lindley			
Modderpoort			
Petrusburg			
Philippolis			
Reddersburg			
Reitz			
Vrede			
Warden			
Welkom	22	10	1·4
Wepener	21	10	0·3
Winburg			
Zastron			
TRANSVAAL			
Andalusia			
Barberton			
Belfast			
Bethal			
Carolina	18	5	
Chester			
Creey	25	8	
Ermelo			
Fleur-de-Lys	25	11	
Groendraai	23	12	
Jan Smuts	19	7	

[1]Near Bothaville

TRANSVAAL	Max.	Min.	RRR
Joubert Park	19	9	
Komatipoort			
Kroondal	24	11	
L'doringstad			
Lichtenburg			
Loskop[2]			
Mara	23	13	
Marble Hall			
Marnitz	25	13	
Messina	xx	17	
Middelburg			
Nelspruit	25	8	
Pelgrimsrus	18	6	
Phalaborwa	27	14	
Pietersburg	21	9	
Piet Retief	21	8	
Pongola	24	12	
Potchefstroom	22	10	1·7
Potgietersrus	23	12	
Pretoria W.B.	21	9	
Pretoriuskop			
Sekukuni			
Skukuza	26	11	
Thabazimbi			
Tomburke			
Tzaneen			
Vereeniging			
Volksrust			
Warmbad	24	9	
Waterval-Bo			
Witbank			
Zeerust			
Standerton	20	6	
NATAL			
Cape St. Lucia	23	17	
Dundee			
Durban	22	14	
Estcourt	22	7	
Harding			
Himeville			
M'kuzi			

[2]Naby Groblersdal

NATAL	Max.	Min.	RRR
Mtubatuba			
Newcastle	22	3	
P'Maritzburg	15	6	0·2
Port Shepstone	22	18	
Richmond			
Seven Oaks			
Van Reenen			
Vryheid			
S.W.A.			
Gobabis	24	13	
Keetmanshoop	21	9	
Luderitz	15	10	
Marienthal	24	12	
Ohopoho	27	13	
Ondangua			
Outjo	25	6	
Runtu			
Swakopmund	13	12	
Tsumeb	27	10	
Windhoek	21	7	
PROTECTORATES			
PROTEKTORATE			
Bremersdorp			
Embabe			
Francistown	25	12	
Gaberones	21	15	
Ghanzi	24	11	
Lobatsi			
Mahalapye			
Makoba			
Maseru	20	9	
Maun	25	14	
Molopololi			
Stegi			
Tsabong	26	13	1·5
Tsane	26	11	8·0
Shakawe	28	13	
Bospoort (Tvl)	20	9	2·0

SYNOPTIC WEATHER MAP — 1200 GMT. — 1400 SAST. — SINOPTIESE WEERKAART

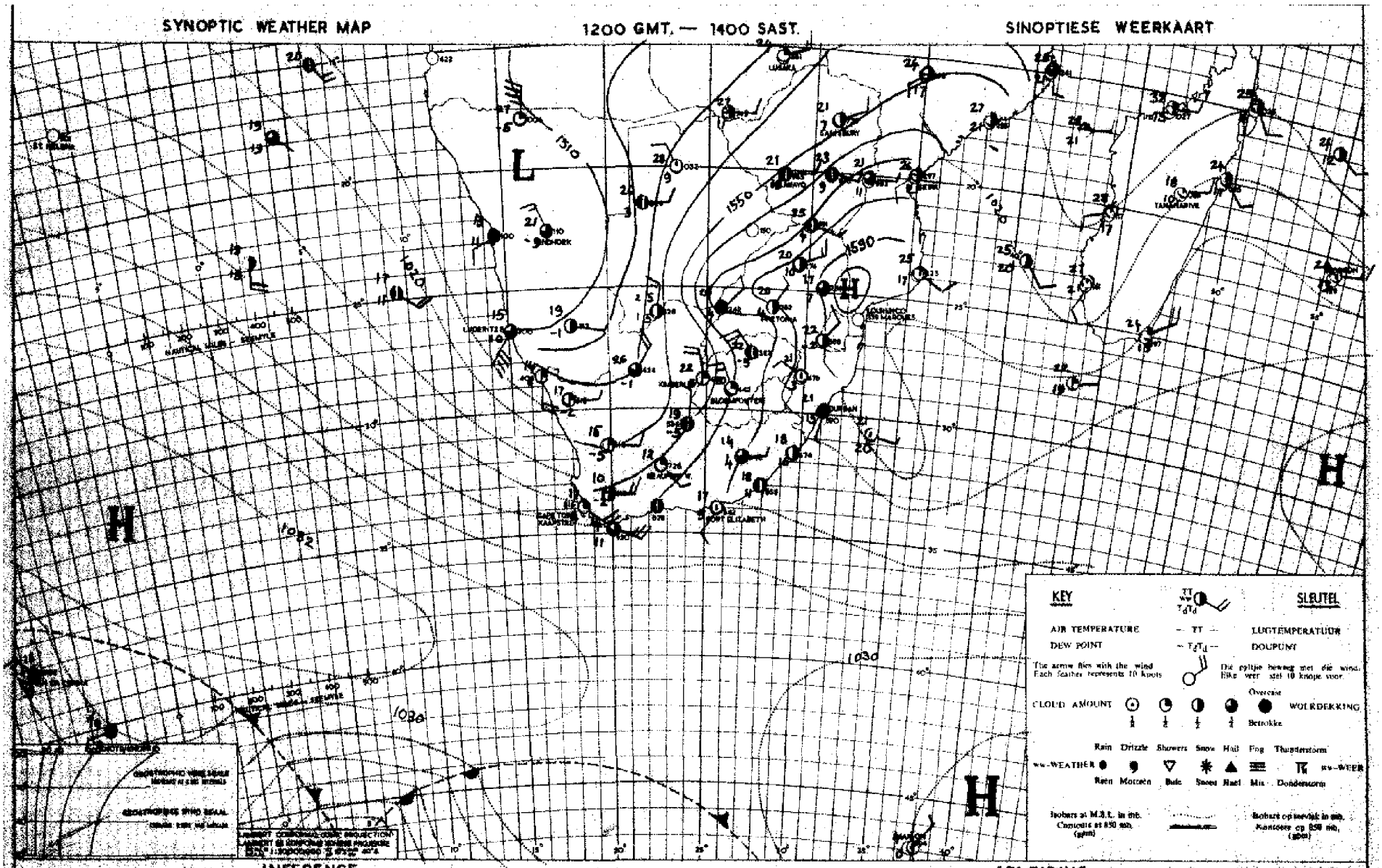

INFERENCE — DATE 28 - 7 - 19 61 DATUM — AFLEIDING

The stationary low over South West Africa and the strong pressure gradient over the interior is causing humid air to move southwards. Thundershowers can be expected over Bechuanaland, the Free State and the northern, central and southern Cape Province over the remainder of the country it will be fair to partly cloudy and mild.

Met die laag oor Suidwes-Afrika en die sterk drukgradiënt oor die binneland word vogtige lug suidwaarts beweeg. Donderbuie sal voorkom oor Betsjoenaland, die Noordelike sentrale en suidelike dele van Kaapland. Dit sal hoofsaaklik mooiweer en matig tot gedeeltelik bewolk en matig oor die res van die binneland wees.

DAAGLIKSE WEERBULLETIN — DAILY WEATHER BULLETIN

WEERBURO / WEATHER BUREAU
DEPT. VAN VERVOER / DEPT. OF TRANSPORT

Maksimum en Minimum Temperature (°C) en Reënval (RRR) in mms. vir die 24 uur wat om 0800 SAST eindig op 30-4-61

Maximum and Minimum Temperatures (°C) and Rainfall (RRR) in mms. for 24 hours ending at 0800 SAST on

KAAP - CAPE	Max.	Min.	RRR
Aberdeen			16·5
Addo			
Alexanderbaai	17	10	0·3
Aliwal-Noord	15	9	17·0
Barkly East			
Beaufort West	22	15	0·2
Bellville	12	9	1·7
Bloemfontein			
Bredasdorp			
Brandvlei			30·0
Cala			
Caledon			4·0
Calitzdorp			
Calvinia	12	8	53·0
Cape L'Agulhas	16	15	9·5
Cape Columbine	20	14	0·2
Cape St. Francis	18	15	5·0
Carnarvon			14·0
Ceres			
Citrusdal			1·6
Colesberg			
Cradock			1·2
De Aar	22	10	14·5
D.F. Malan (C.T.)	20	15	
Dordrecht			
Douglas			10·0
East London	22	15	0·2
Elsenburg			
Fraserburg	12	8	23·2
Garies			15·5
George	14	11	4·3
Graaff Reinet	16	10	0·4
Grahamstown			
Hopetown			
Idutywa			
Jansenville	18	12	
Joubertina			
Kenhardt			
Kimberley	12	11	21·9
K'W. Town			
Knysna			
Kokstad	20	4	

KAAP - CAPE	Max.	Min.	RRR
Kowie			
Kuruman	12	10	13·0
Ladismith			
Lake Mentz			
Maclear			
Mafeking	21	10	4·3
Malmesbury			
Matatiele			
Matroosberg	11	9	7·8
Middelburg	18	9	5·9
Mosselbaai	16	14	28·0
Mount Frere			
O'kiep			
Orange River			
Oudtshoorn			2·0
Petrusville			
Piketberg			
Pofadder	17	8	32·2
Port Elizabeth	20	15	
Port Nolloth			
Port St. Johns	23	18	
Postmasburg			
Prieska	14	12	17·3
Prince Albert			8·0
Queenstown	17	10	3·5
Rietfontein			
Riversdal			
Robertson	14	12	1·4
Somerset East	20	11	0·8
Steynsburg			7·0
Strydenburg			
Sutherland	9	5	37·6
Swellendam			16·5
Tarkastad			
Touwsrivier			
Umtata			
Uniondale			
Upington	21	12	0·9
Vanwyksvlei	14	12	6·2
Victoria-Wes	11	8	4·2
Vredendal	22	14	24·5
Vryburg	13	10	24·8

CAPE - KAAP	Max.	Min.	RRR
Williston			
Willowmore	13	4	4·1
O.V.S. - O.F.S.			
Balkfontein[1]			
Bethlehem	16	4	
Bloemfontein	12	9	28·6
Bultfontein			
Fauresmith	11	9	16·5
Ficksburg			
Frankfort	22	5	
Harrismith			
Heilbron			
Hoopstad	15	10	13·5
Kroonstad	21	8	
Lindley			
Modderpoort			
Petrusburg			
Philippolis			4·5
Reddersburg			
Reitz			
Vrede			
Warden			
Welkom			
Wepener	15	9	2·5
Winburg			
Zastron			
TRANSVAAL			
Andalusia			33·5
Barberton			
Belfast			
Bethal			
Carolina	17	4	
Chester			
Crecy			
Ermelo			
Fleur-de-Lys	22	11	
Groendraai	24	11	
Jan Smuts	18	6	

[1]Near Bothaville

TRANSVAAL	Max.	Min.	RRR
Joubert Park			
Komatipoort			
Kroondal	22	10	
L'doringstad			
Lichtenburg			
Loskop[2]			
Mara	22	12	
Marble Hall			
Marnitz	25	10	
Messina	xx	16	
Middelburg			
Nelspruit	22	10	
Pelgrimsrus	17	5	
Phalaborwa			
Pietersburg	20	6	
Piet Retief	19	5	
Pongola			
Potchefstroom	21	8	
Potgietersrus	23	9	
Pretoria W.B.	20	7	
Pretoriuskop			
Sekukuni			
Skukuza	26	11	
Thabazimbi			
Tomburke			
Tzaneen			
Vereeniging			
Volksrust			
Warmbad	24	9	
Waterval-Bo			
Witbank			
Zeerust			
Standerton	20	3	
NATAL			
Cape St. Lucia	23	16	
Dundee			
Durban	24	11	
Estcourt	21	5	
Harding			
Himeville			
M'kuzi			

[2]Naby Groblersdal

NATAL	Max.	Min.	RRR
Mtubatuba			
Newcastle	23	4	
P'Maritzburg	22	5	
Port Shepstone	23	15	
Richmond			
Seven Oaks			
Van Reenen			
Vryheid			
S.W.A.			
Gobabis	20	0	
Keetmanshoop	21	2	
Luderitz	14	11	
Marienta1	22	0	
Ohopoho			
Ondangua			
Outjo	17	1	
Runtu			
Swakopmund	15	10	
Tsumeb			
Windhoek	14	0	
PROTECTORATES			
PROTEKTORATE			
Bremersdorp	23	10	
Enlembe			
Francistown	26	11	
Gaberones	24	12	0·4
Ghanzi	22	11	7·2
Lobatsi			
Mahalapye			
Makoba			
Maseru	16	8	0·1
Maun	30	15	3·5
Molopololi			
Stegi			
Tsabong	25	13	8·5
Tsane	19	11	13·3
Shakawe	26	13	2·0
Bospoort (Tvl)	19	8	0·2

SYNOPTIC WEATHER MAP — 1200 GMT. — 1400 SAST. — SINOPTIESE WEERKAART

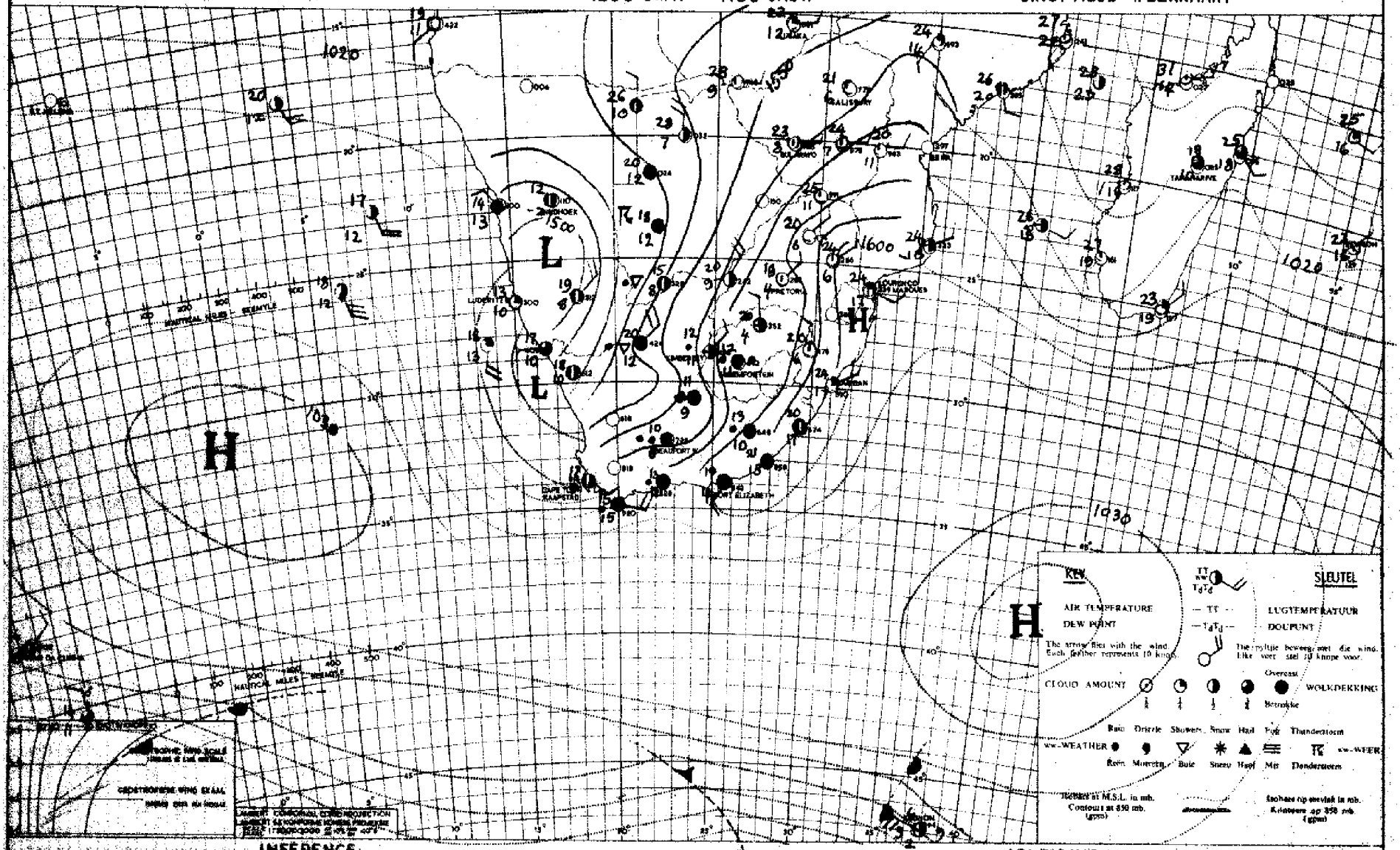

INFERENCE — DATE 27-1921 — DATUM — AFLEIDING

The low over the western part of the country extends to a great height in the atmosphere and is moving slowly southwards. Cloudy conditions with general rain and thundershowers will occur over the entire Cape Province, the Free State, Bechuanaland, and later over the western half of Transvaal and southern Natal. As the low moves southwards, drier air will spread over South West Africa.

Die laag oor die westelike deel van die land strek tot groot hoogtes van die atmosfeer en beweeg suidwaarts. Bewolkte weer met algemene reën en donderbuie sal voorkom oor die hele Kaapland, Vrystaat, Betsjoenaland en later ook oor die westelike helfte van Transvaal en suidelike Natal. Met die suidwaartse beweging van die laag sal droër lug egter oor Suidwes-Afrika instroom.

DAAGLIKSE WEERBULLETIN

DAILY WEATHER BULLETIN

WEERBURO / WEATHER BUREAU

DEPT. VAN VERVOER / DEPT. OF TRANSPORT

Maksimum en Minimum Temperature (°C) en Reënval (RRR) in mms. vir die 24 uur wat om 0800 SAST eindig op **31-7-1961**

Maximum and Minimum Temperatures (°C) and Rainfall (RRR) in mms. for 24 hours ending at 0800 SAST on

KAAP - CAPE	Max.	Min.	RRR
Aberdeen			
Addo			6·2
Alexanderbaai	18	11	
Aliwal-Noord	18	6	0·2
Barkly East			
Bashee	20	17	23·4
Beaufort West	14	3	8·5
Boegoeberg Dam			
Boetsap			
Brandvlei			
Dale			
Caledon			25·6
Calitzdorp			
Calvinia	15	7	10·2
Cape L'Agulhas	16	15	12·7
Cape Columbine	16	11	0·8
Cape St. Francis	17	16	2·0
Carnarvon			
Ceres			
Citrusdal			4·0
Colesberg			
Cradock			
De Aar	18	9	14·5
D.F. Malan (C.T.)	19	10	6·5
Dordrecht	14	6	2·5
Douglas			
East London	21	15	112·1
Elsenburg			8·3
Fraserburg	12	8	27·0
Garies			
George	15	13	11·9
Graaff Reinet	15	9	11·8
Grahamstown			40·0
Hopetown			
Idutywa			4·2
Jansenville	18	13	3·0
Joubertina			12·5
Kenhardt			
Kimberley	18	10	4·0
K.W. Town			
Knysna			
Kokstad	17	5	1·0

KAAP - CAPE	Max.	Min.	RRR
Kowie			61·0
Kuruman	16	11	2·2
Ladismith			
Lake Mentz			1·1
Maclear			
Mafeking	14	9	1·3
Malmesbury			
Matatiele			
Matroosberg	12	8	29·0
Middelburg	15	8	4·2
Mosselbaai	16	5	8·0
Mount Frere			
O'kiep	13	7	
Orange River			
Oudtshoorn			
Petrusville			
Piketberg			9·0
Pofadder	13	5	0·3
Port Elizabeth	18	16	6·0
Port Nolloth	15	11	
Port St. Johns	21	16	29·5
Postmasburg	15	8	14·5
Prieska	20	10	4·4
Prince Albert			17·0
Queenstown	15	10	
Rietfontein			
Riversdal	16	14	5·0
Robertson	16	12	18·0
Somerset East	16	11	
Steynsburg			
Strydenburg			
Sutherland	9	3	16·2
Swellendam			10·6
Tarkastad			
Touwsrivier			30·6
Umtata	20	9	0·8
Uniondale			
Upington	21	8	
Vanwyksvlei	19	8	0·8
Victoria-Wes	13	7	24·5
Vredendal	15	10	2·4
Vryburg	18	10	1·2

CAPE - KAAP	Max.	Min.	RRR
Williston			
Willowmore	13	11	16·5
Tweerivieren	20	9	
O.V.S. - O.F.S.			
Balkfontein[2]			
Bethlehem	14	7	
Bloemfontein	15	7	0·9
Bultfontein			
Fauresmith	16	9	5·5
Fleksburg			
Frankfort	17	5	
Harrismith			
Heilbron			
Hoopstad	15	8	0·8
Kroonstad	15	6	
Lindley			
Modderpoort			
Petrusburg			
Philippolis			2·0
Reddersburg			
Reitz			
Vrede			
Warden			
Welkom	20	6	
Wepener	18	3	0·2
Winburg			
Zastron			
TRANSVAAL			
Andalusia			
Barberton			
Belfast			
Bethal			
Carolina	18	6	
Chester			
Crecy	24	6	
Ermelo			
Fleur-de-Lys	23	11	
Groendraai	21	6	
Jan Smuts	17	8	

[1] Near Rothesville

TRANSVAAL	Max.	Min.	RRR
Joubert Park	15	9	
Komatipoort			
Kroondal	15	8	0·3
L'doringstad			
Lichtenburg			
Loskop[2]			
Mara	22	9	
Marble Hall			
Marnitz	23	10	
Messina	x	14	
Middelburg			
Nelspruit	24	8	
Pelgrimsrus	17	7	
Phalaborwa			
Pietersburg	20	9	
Piet Retief	21	6	
Pongola	26	12	
Potchefstroom	14	6	
Potgietersrus	23	11	
Pretoria W.B.	18	8	
Pretoriuskop			
Sekukuni			
Skukuza	25	4	
Thabazimbi	25	9	1·0
Tomburke			
Tzaneen			
Vereeniging			
Volksrust			
Warmbad	23	9	
Waterval-Bo			
Witbank			
Zeerust			
Standerton	20	4	
NATAL			
Cape St. Lucia	24	15	
Dundee			
Durban	23	14	
Estcourt	20	8	0·3
Harding			
Himeville			
M'kuzi			

[2] Naby Groblersdal

NATAL	Max.	Min.	RRR
Mtubatuba			
Newcastle	21	7	
P'Maritzburg	23	9	
Port Shepstone	24	17	8·0
Richmond			
Seven Oaks			
Van Reenen			
Vryheid			
S.W.A.			
Gobabis	22	7	
Keetmanshoop	17	2	
Luderitz	13	3	
Mariental	20	1	
Ohopoho	25	1	
Ondangua			
Outjo	23	2	
Runtu	27	12	0·7
Swakopmund	15	8	
Tsumeb	26	6	
Windhoek	17	5	
PROTECTORATES			
PROTEKTORATE			
Bremersdorp			
Emlembe			
Francistown	24	14	
Gaberones	14	10	2·0
Ghanzi	20	10	4·0
Lobatsi			
Mahalapye			
Nakoba			
Maseru	17	3	
Maun	23	14	1·9
Molopololi			
Stegi			
Tsabong	19	10	
Tsane	19	10	1·0
Shakawe	23	13	
Bospoort (Tvl)	13	5	

SYNOPTIC WEATHER MAP 1200 GMT. — 1400 SAST. SINOPTIESE WEERKAART

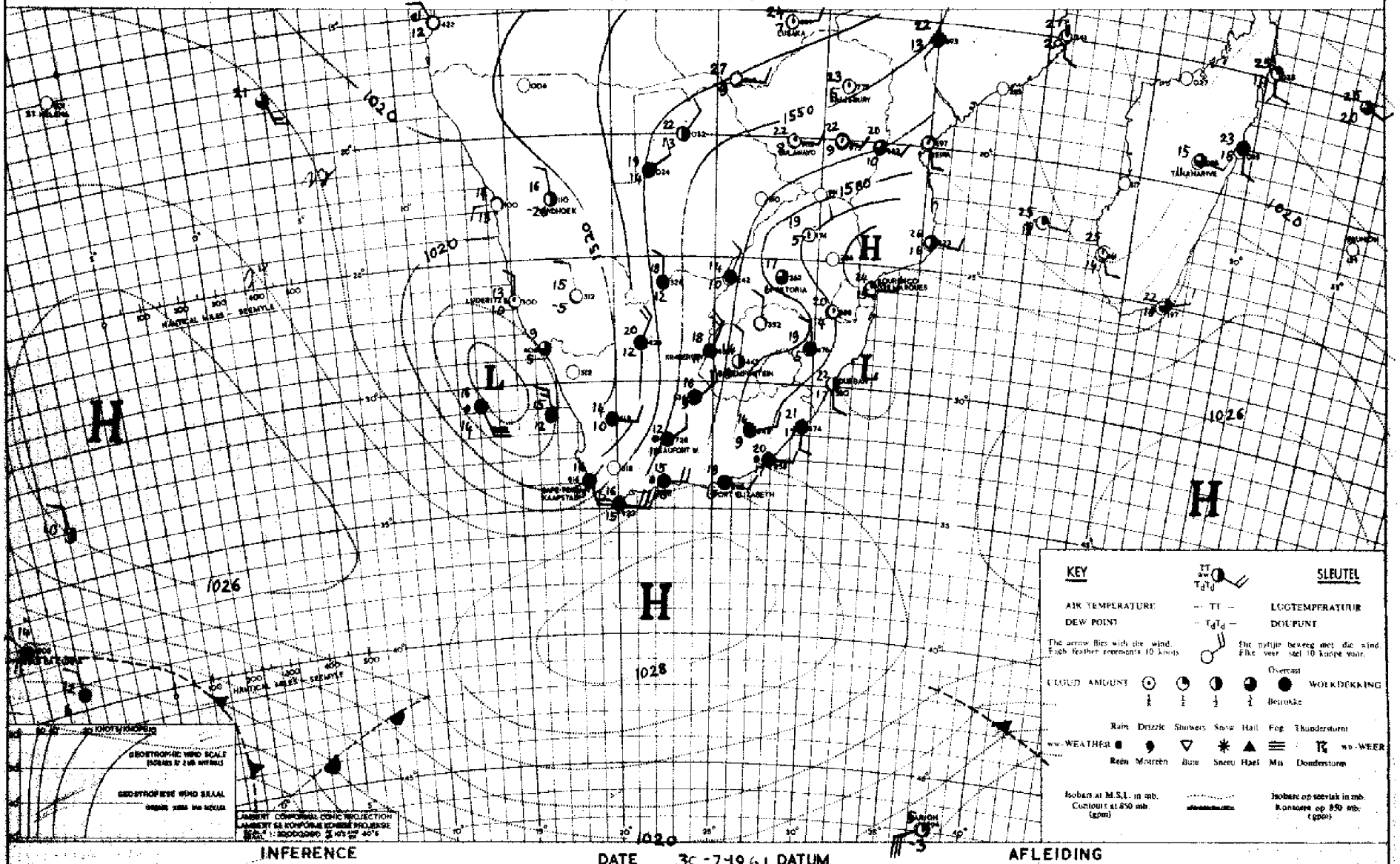

INFERENCE DATE 30-7-1961 DATUM AFLEIDING

The low over Alexander Bay is moving slowly. Dry air over S.W.A will not move further eastwards. Cloudy weather with local rain or thundershowers will prevail over the remainder of the country except of the extreme eastern and northwestern districts of South Africa.

Die laag wes van Alexanderbaai beweeg stadig. Droë lug oor S.W.A sal nie verder ooswaarts beweeg nie. Bewolkte weer met reën of donderbuie op plekke sal voorkom oor die res van die land behalwe oor Suid-Afrika se heel oostelik en noordelike distrike.

REPUBLIC OF SOUTH AFRICA REPUBLIEK VAN SUID-AFRIKA

DAAGLIKSE WEERBULLETIN

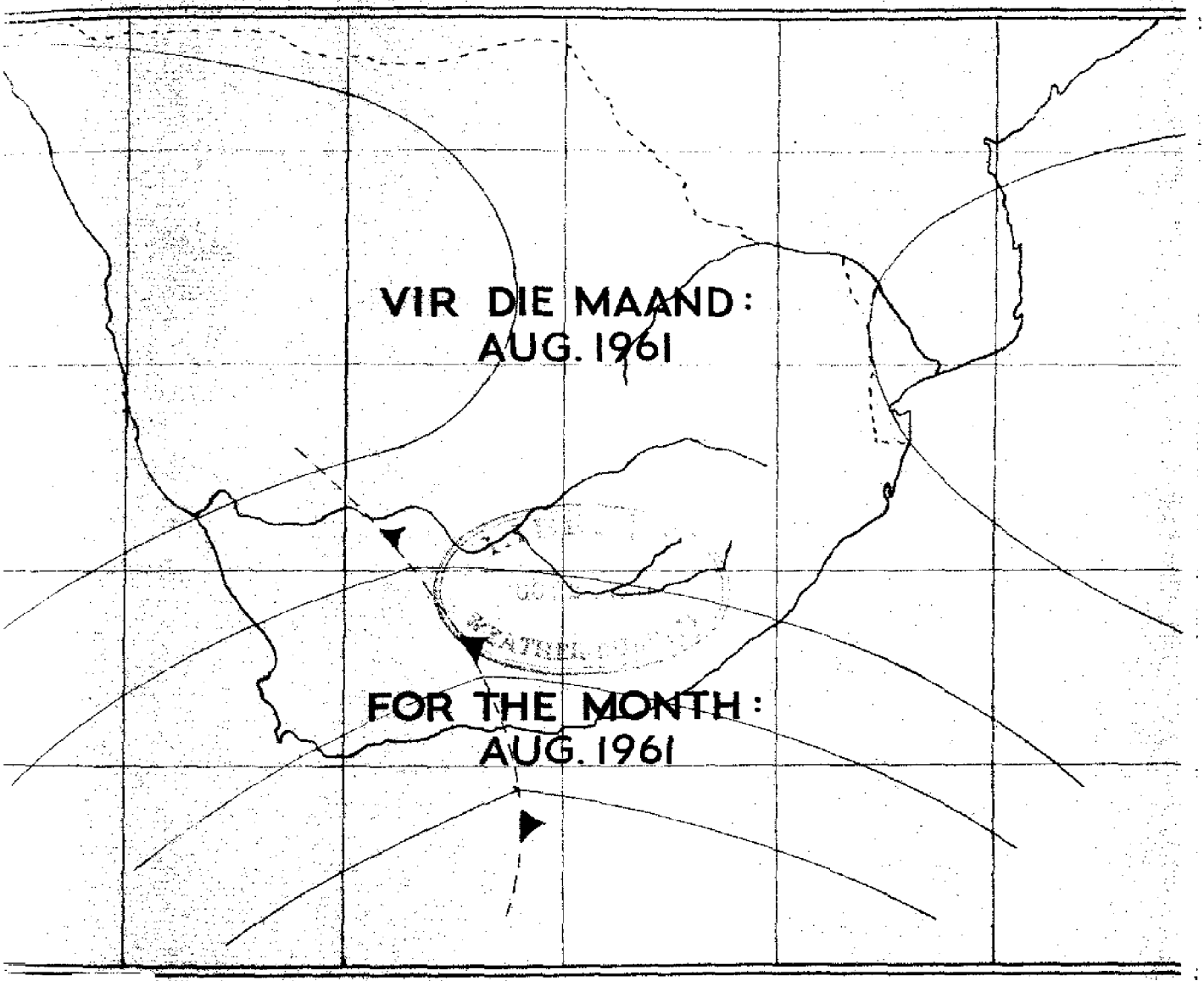

DAILY WEATHER BULLETIN

DAAGLIKSE WEERBULLETIN

DAILY WEATHER BULLETIN

WEERBURO / WEATHER BUREAU

DEPT. VAN VERVOER / DEPT. OF TRANSPORT

Maksimum en Minimum Temperature (°C) en Reënval (RRR) in mm, vir die 24 uur wat om 0800 SAST eindig op 1-8-1961

Maximum and Minimum Temperatures (°C) and Rainfall (RRR) in mm, for 24 hours ending at 0800 SAST on

KAAP - CAPE	Max.	Min.	RRR
Aberdeen			7.0
Addo			9.2
Alexanderbaai	18	12	
Alexandria	4	9	14.2
Barkly East			
Beaufort West	20	16	7.0
Bedford	17	7	0.7
Bonnievale			
Bontebokspan			
Britstown			
Calitzdorp			
Caledon			
Calitzdorp			
Calvinia	14	5	0.3
Cape L'Agulhas	17	11	
Cape Columbine	14	10	
Cape St. Francis	17	12	0.1
Carnarvon			6.0
Ceres			
Citrusdal			
Colesberg			
Cradock			18.0
De Aar	13	6	30.0
D.F. Malan (C.T.)	16	9	0.1
Dordrecht	12	8	11.0
Douglas			
East London	19	15	8.4
Elsenburg			
Fraserburg	14	4	2.0
Garies			
George	21	9	31.5
Graaff Reinet	18	8	6.4
Grahamstown			5.0
Hopetown			
Idutywa			5.0
Jansenville	17	11	1.1
Joubertina			4.5
Kenhardt			
Kimberley	14	9	12.4
K'W. Town			
Knysna			
Koksted	13	8	

KAAP - CAPE	Max.	Min.	RRR
Kowie			
Kuruman	16	9	3.8
Ladismith			
Lake Mentz			
Maclear			0.9
Mafeking	18	10	1.4
Malmesbury			
Matatiele			
Matroosberg	16	3	0.8
Middelburg			
Mosselbaai	17	11	9.0
Mount Frere			
O'kiep	14	8	0.2
Orange River			
Oudtshoorn			9.0
Petrusville			
Piketberg			
Pofadder	15	4	
Port Elizabeth	18	12	2.7
Port Nolloth	22	15	
Port St. Johns	20	17	59.0
Postmasburg	16	5	0.3
Prieska	19	6	2.0
Prince Albert			3.3
Queenstown	15	9	5.5
Rietfontein			
Riversdal	23	8	13.0
Robertson	21	11	1.1
Somerset East	16	10	8.7
Steynsburg			
Strydenburg			
Sutherland	12	3	5.0
Swellendam			
Tarkastad			13.5
Touwsrivier			2.0
Umtata	19	11	0.4
Uniondale			10.5
Upington	23	2	
Vanwyksvlei			
Victoria-Wes	14	3	0.7
Vredendal	18	11	
Fryburg	18	10	11.2

CAPE - KAAP	Max.	Min.	RRR
Williston			
Willowmore	16	7	2.1
Tweerivieren	23	2	
C.V.S. - O.F.S.			
Balkfontein[1]			7.0
Bethlehem	20	7	3.3
Bloemfontein	16	9	4.6
Bultfontein			3.8
Fauresmith	13	9	
Ficksburg			
Frankfort	21	9	9.5
Harrismith			
Heilbron			
Hoopstad	18	10	10.0
Kroonstad	21	9	4.6
Lindley			
Modderpoort			
Petrusburg			
Philippolis			4.9
Reddersburg			17.5
Reitz			
Vrede			
Warden			
Welkom	20	10	11.5
Wepener	20	10	2.5
Winburg			9.0
Zastron			
TRANSVAAL			
Andalusia			4.2
Barberton			0.7
Belfast			
Bethal			
Carolina	17	6	
Chester			
Crecy	24	7	
Ermelo			
Fleur-de-Lys	22	14	2.5
Groendraai	23	7	
Jan Smuts	18	7	

[1]Near Rothsville

TRANSVAAL	Max.	Min.	RRR
Joubert Park	18	6	
Komatipoort			
Kroondal	20	6	
L'doringstad			
Lichtenburg			
Loskop[2]			
Mara	21	7	
Marble Hall			
Marnitz	23	8	
Messina	XX	14	
Middelburg			
Nelspruit	23	13	
Pelgrimsrus	16	8	
Phalaborwa			
Pietersburg	19	6	
Piet Retief	19	8	
Pongola			
Potchefstroom	20	7	
Potgietersrus			
Pretoria W.B.	20	8	
Pretoriuskop		10	
Sekukuni			
Skukuza	25	15	
Thabazimbi	25	12	
Tomburke			
Tzaneen			
Vereeniging			
Volksrust			
Warmbad	23	7	
Waterval-Bo			
Witbank			
Zeerust			
Standerton	21	5	
NATAL			
Cape St. Lucia	23	17	1.8
Dundee			
Durban	23	17	
Estcourt	21	7	
Harding			
Himeville			
M'kusi			

[2]Baby Groblersdal

NATAL	Max.	Min.	RRR
Mtubatuba			
Newcastle	22	8	
P'Maritzburg	21	10	
Port Shepstone	23	17	3.5
Richmond			
Seven Oaks			
Van Reenen			
Vryheid			
S.W.A.			
Gobabis	24	0	
Keetmanshoop	20	4	
Luderitz	11	9	
Mariental	22	0	
Ohopoho	27	5	
Ondangua			
Outjo	25	3	
Runtu	30	14	
Swakopmund	15	6	
Tsumeb	28	8	
Windhoek	20	5	
PROTECTORATES			
PROTEKTORATE			
Bremersdorp			0.5
Embabe			
Francistown	24	7	
Gaberones	19	9	0.2
Ghanzi	25	12	
Lobatsi			
Mahalapye			
Makoba			
Maseru			
Maun	32	10	
Molopololi			
Stegi			
Tsabong	22	11	4.0
Tsane	23	11	2.6
Shakawe	28	13	
Bospoort (Tvl)	17	9	3.0

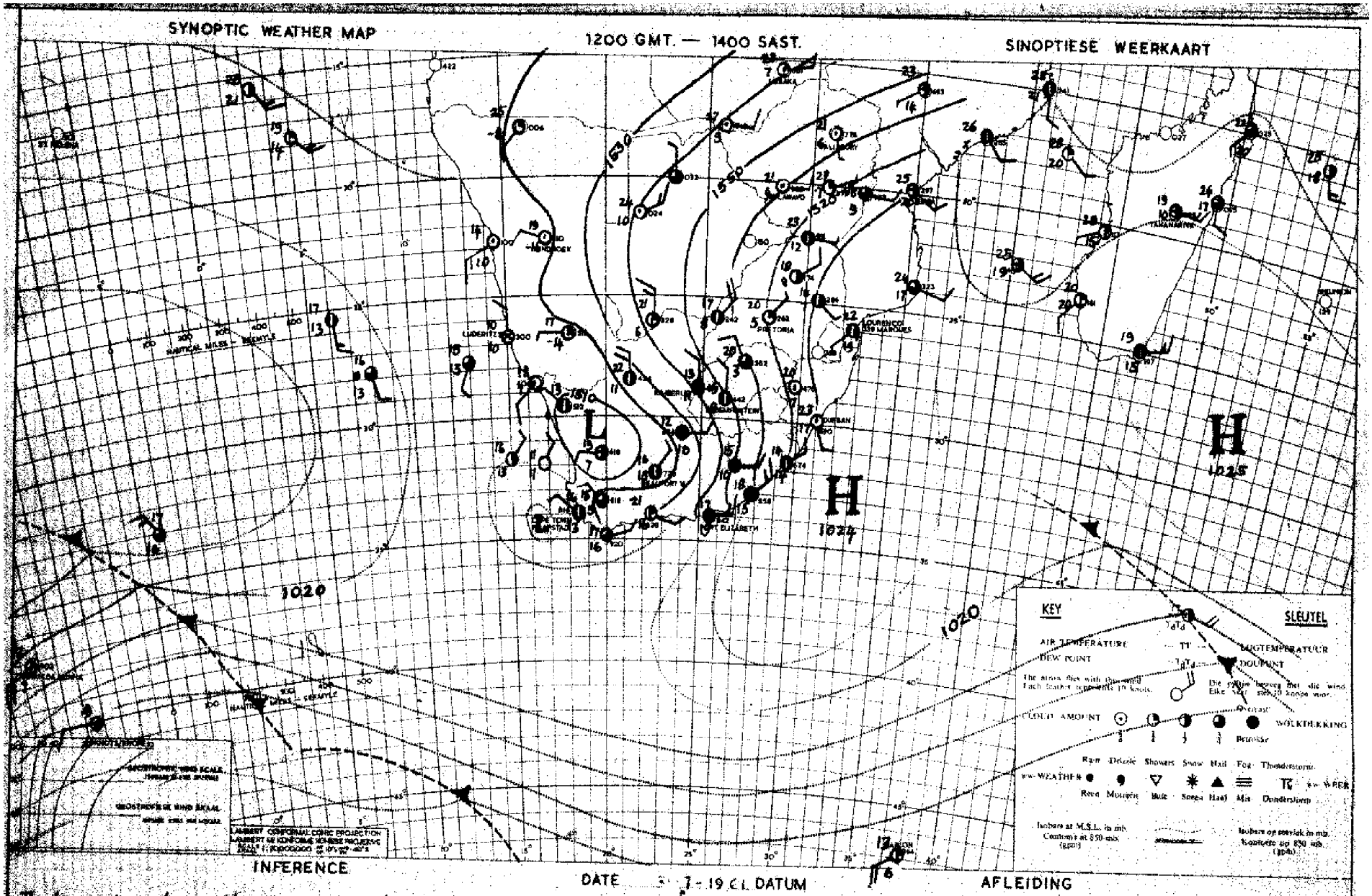

The low centered over the Karoo is moving eastwards to the Natal coast and drier air will spread over the country from the west and north-west. Scattered showers or thundershowers will fall over the Free State, Vryburg-Mafeking area, Karoo, Cape Midlands, North-east Cape, Cape South-east Coast and the southern half of Natal. Over South-west Africa it will be fine elsewhere partly cloudy and mild

Die laag wat oor die Karoo lê sal oostwaarts beweeg en droër lug sal oor die land beweeg vanuit die weste en noordweste. Verspreide buie en donderbuie sal uitsak oor die Vrystaat, Vryburg-Mafeking gebied, Karoo, Kaapse Middellande, Noord-oos Kaap, Kaapse Suid-oos Kus en die suidelike helfte van Natal. Oor Suidwes-Afrika sal dit mooi weer wees maar elders gedeeltelik bewolk en

DAAGLIKSE WEERBULLETIN

DAILY WEATHER BULLETIN

WEERBURO / WEATHER BUREAU

DEPT. VAN VERVOER / DEPT. OF TRANSPORT

Maksimum en Minimum Temperature (°C) en Reënval (RRR) in mms. vir die 24 uur wat om 0800 SAST eindig op **2 - 8 - 1961**

Maximum and Minimum Temperatures (°C) and Rainfall (RRR) in mms. for 24 hours ending at 0800 SAST on

CAPE - KAAP	Max.	Min.	RRR
Aberdeen			
Addo			
Alexanderbaai	19	8	
Aliwal-Noord	16	0	
Barkly East			
Bashee	21	14	
Beaufort West	15	7	
Boegoebergdam			
Boetsap			
Brandvlei			
Cala			1·0
Caledon			3·5
Calitzdorp			
Calvinia	11	7	0·2
Cape L'Aguilhas	18	12	14·5
Cape Columbine	15	12	3·3
Cape St. Francis	16	14	0·6
Carnarvon			
Ceres			21·5
Citrusdal			9·0
Colesberg			
Cradock	12	2	
De Aar	15	11	11·0
D.F. Malan (C.T.)	13	4	
Dordrecht			
Douglas	21	12	
East London			9·1
Elsenburg	11	6	
Fraserburg			
Garies	20	8	0·5
George	16	9	
Graaff Reinet			
Grahamstown			
Hopetown			
Idutywa			
Jansenville			
Joubertina			
Kenhardt			
Kimberley	18	3	
K'W. Town			
Knysna			
Kokstad	21	5	

KAAP - CAPE	Max.	Min.	RRR
Kowie			
Kuruman	18	4	
Ladismith			
Lake Mentz			
Maclear			
Mafeking	20	6	
Malmesbury			
Matatiele			
Matroosberg	13	5	
Middelburg	12	2	
Mosselbaai			
Mount Frere			
O'kiep	13	4	
Orange River			
Oudtshoorn			
Petrusville			
Piketberg			8·0
Pofadder	13	5	
Port Elizabeth	18	12	
Port Nolloth	15	8	
Port St. Johns	22	15	
Postmasburg			
Prieska	16	2	
Prince Albert			
Queenstown	17	6	
Rietfontein			
Riversdal	21	9	
Robertson	18	12	
Somerset East	16	9	
Steynsburg			
Strydenburg			
Sutherland	8	4	0·8
Swellendam			
Tarkastad			
Touwsrivier			
Umtata	24	8	
Uniondale			
Upington	18	1	
Vanwyksvlei	11	2	
Victoria-Wes	9	1	
Vredendal	15	12	3·3
Vryburg			

CAPE - KAAP	Max.	Min.	RRR
Williston			
Willowmore	13	6	
Tweerivieren	20	2	
O.V.S. - O.F.S.			
Balkfontein[1]			
Bethlehem	16	1	0·1
Bloemfontein	16	2	
Bultfontein			
Fauresmith	14	0	
Ficksburg			
Frankfort			
Harrismith			
Heilbron			
Hoopstad			
Kroonstad			
Lindley			
Modderpoort			
Petrusburg			
Philippolis			
Reddersburg			
Reitz			
Vrede			
Warden			
Welkom	18	5	
Wepener	16	-1	0·3
Winburg			
Zastron			
TRANSVAAL			
Andalusia			
Barberton			
Belfast			
Bethal			
Carolina	18	5	
Chester			
Crecy	24	7	
Ermelo			
Fleur-de-Lys	24	12	
Groendraai	23	5	
Jan Smuts	15	6	

[1]Near Bothaville

TRANSVAAL	Max.	Min.	RRR
Joubert Park	15	7	
Komatipoort			
Kroondal	17	5	1·2
L'doringstad			
Lichtenburg			
Loskop[2]			
Mara	23	8	
Marble Hall			
Marnitz	24	9	
Messina	xx	14	
Middelburg			
Nelspruit	23	9	
Pelgrimsrus	18	9	
Phalaborwa	25	11	
Pietersburg	22	8	
Piet Retief			
Pongola	25	15	
Potchefstroom	21	5	
Potgietersrus	22	7	
Pretoria W.B.	15	9	
Pretoriuskop			
Sekukuni			
Skukuza	26	8	
Thabazimbi	22	6	
Tomburke			
Tzaneen			
Vereeniging			
Volksrust			
Warmbad	22	8	
Waterval-Bo			
Witbank			
Zeerust			
Standerton	18	1	
NATAL			
Cape St. Lucia	24	18	
Dundee			
Durban	26	14	
Estcourt	22	3	
Harding			
Himeville			
M'kuzi			

[2]Naby Groblersdal

NATAL	Max.	Min.	RRR
Mtubatuba			
Newcastle	22	10	
P'Maritzburg	24	4	
Port Shepstone	22	17	
Richmond			
Seven Oaks			
Van Reenen			
Vryheid			
S.W.A.			
Gobabis	26	1	
Keetmanshoop	21	4	
Luderitz	15	10	
Mariental	21	1	
Ohopoho			
Ondangua			
Outjo	27	6	
Runtu			
Swakopmund	14	8	
Tsumeb	29	7	
Windhoek	22	5	
PROTECTORATES			
PROTEKTORATE			
Bremersdorp			
Emlembe			
Francistown	27	8	
Gaberones	21	6	
Ghanzi	27	9	
Lobatsi			
Mahalapye	26	7	
Makoba			
Maseru	15	1	0·1
Maun	29	9	
Molopololi			
Stegi			
Tsabong	23	5	
Tsane	24	6	
Shakawe	29	13	
Bospoort (Tel)	19	9	

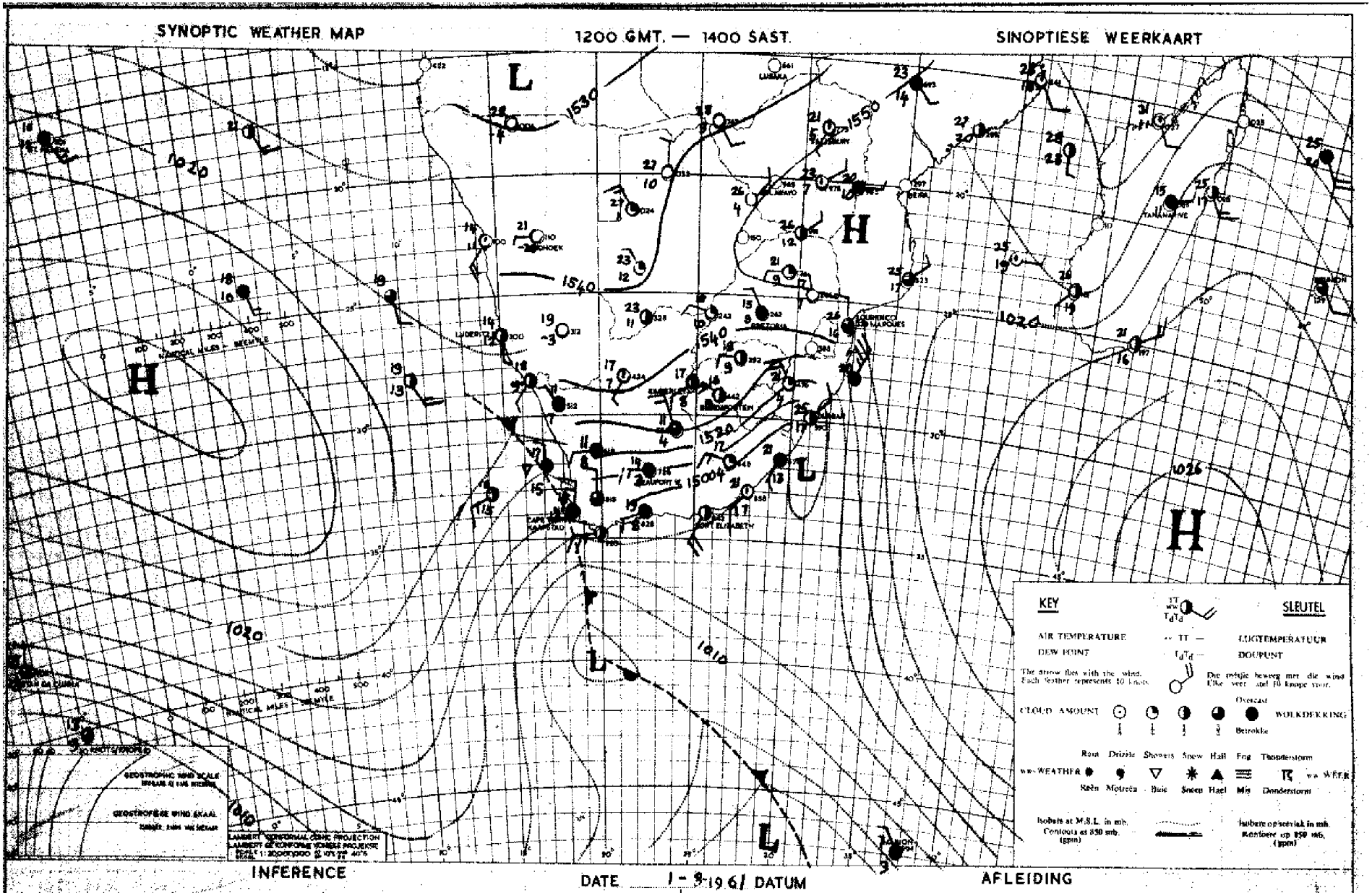

INFERENCE

DATE 1 - 9 1961 DATUM

AFLEIDING

Drier upper air is moving over the country from the west and it will clear over most parts of the Republic. A cold front off the Cape Peninsula is moving eastwards and partly cloudy, cold weather with showers will spread over the Southwestern and southern Cape coastal belts and later also the south-east coast.

Droër bolug beweeg oor die land vanuit die weste en dit sal opklaar oor meeste dele van die Republiek. 'n Koufront naby die Kaap beweeg ooswaarts en gedeeltelik bewolkte, koue weer met buie sal uitbrei oor die suidwestelike en suidelike Kaapse kusstreke en later ook oor die Suidooskus.

DAAGLIKSE WEERBULLETIN — DAILY WEATHER BULLETIN

WEERBURO / WEATHER BUREAU

DEPT. VAN VERVOER / DEPT. OF TRANSPORT

Maksimum en Minimum Temperature (°C) en Reënval (RRR) in mms. vir die 24 uur wat om 0800 SAST eindig op **3-8-1961**

Maximum and Minimum Temperatures (°C) and Rainfall (RRR) in mms. for 24 hours ending at 0600 SAST on

CAPE - KAAP	Max.	Min.	RRR
Aberdeen			2·0
Addo			
Alexanderbaai	18	7	
Aliwal-Noord	14	2	·9
Barkly East			
Banhee	21	11	6·5
Beaufort West	16	1	0·1
Boegoebergdam			
Boetsap			
Brandvlei			
Ceres			
Caledon			7·0
Calitzdorp			
Calvinia	14	2	0·3
Cape L'Agulhas	16	7	1·5
Cape Columbine	15	9	3·6
Cape St. Francis	15	7	21·0
Carnarvon			
Ceres			
Citrusdal			
Colesberg			
Cradock			
De Aar	18	1	1·0
D.F. Malan (C.T.)	16	4	1·7
Dordrecht	13	0	11·0
Douglas			
East London	21	9	4·6
Elsenburg			4·3
Fraserburg	13	0	
Garies			
George	13	5	8·0
Graaff Reinet	17	3	11·8
Grahamstown			8·5
Hopetown			
Idutywa			
Jansenville	20	5	1·1
Joubertina			
Kenhardt			
Kimberley	15	2	
K'W. Town			
Knysna			
Kokstad	17	3	

KAAP - CAPE	Max.	Min.	RRR
Kowie			
Kuruman	17	2	
Ladismith			
Lake Mentz			
Maclear			
Mafeking	21	4	
Malmesbury			
Matatiele			
Matroosberg	11	2	0·1
Middelburg	14	2	3·9
Mosselbaai	14	10	9·0
Mount Frere			4·3
O'kiep	17	8	
Orange River			
Oudtshoorn			3·3
Petrusville			
Piketberg			
Pofadder	16	5	
Port Elizabeth	17	6	9·2
Port Nolloth	15	10	
Port St. Johns	21	11	16·5
Postmasburg			
Prieska	17	4	
Prince Albert			
Queenstown			
Rietfontein			
Riversdal	14	3	7·0
Robertson	15	3	
Somerset East	17	2	18·0
Steynsburg			0·9
Strydenburg			
Sutherland	10	-4	
Swellendam			12·0
Tarkastad			
Touwsrivier			
Umtata	20	6	4·5
Uniondale			4·0
Upington	19	0	
Vanwyksvlei	14	2	
Victoria-Wes	13	-2	1·0
Vredendal	18	5	
Vryburg	17	3	

CAPE - KAAP	Max.	Min.	RRR
Williston			
Willowmore	13	-1	1·0
Tweerivieren	20	3	
O.V.S. - O.F.S.			
Balkfontein[2]			
Bethlehem	15	-3	
Bloemfontein	13	3	
Bultfontein			
Fauresmith	13	1	
Ficksburg			
Frankfort	18	-3	
Harrismith			
Heilbron			
Hoopstad	16	3	
Kroonstad	17	2	
Lindley			
Modderpoort			
Petrusburg			
Philippolis			
Reddersburg			
Reitz			
Vrede			
Warden			
Welkom	15	2	
Wepener	14	0	
Winburg			
Zastron			
TRANSVAAL			
Andalusia			
Barberton			1·8
Belfast			
Bethal			
Carolina	19	7	
Chester			
Crecy	27	7	
Ermelo			
Fleur-de-Lys	29	15	
Groendraai	26	3	
Jan Smuts	20	3	

[1]Near Bothaville

TRANSVAAL	Max.	Min.	RRR
Joubert Park	19	3	
Komatipoort			
Kroondal	23	7	
L'doringstad			
Lichtenburg			
Loskop[2]			
Mara	28	13	
Marble Hall			
Marnitz	28	6	
Messina	XX	16	
Middelburg			
Nelspruit	28	15	7·8
Pelgrimsrus	20	10	0·3
Phalaborwa			
Pietersburg	23	9	
Piet Retief			
Pongola	25	14	26·8
Potchefstroom	20	-1	
Potgietersrus	26	10	
Pretoria W.B.	21	6	
Pretoriuskop			
Sekukuni			
Skukuza			
Thabazimbi	26	10	
Tomburke			
Tzaneen			
Vereeniging			
Volksrust			
Warmbad	26	5	
Waterval-Bo			
Witbank			
Zeerust			
Standerton	20	-1	
NATAL			
Cape St. Lucia	22	14	7·2
Dundee			
Durban	23	12	16·5
Estcourt	19	5	0·9
Harding			
Himeville			
M'kuzi			7·5

[2]Naby Groblersdal

NATAL	Max.	Min.	RRR
Mtubatuba			
Newcastle	23	5	
P'Maritzburg	17	6	14·1
Port Shepstone	22	13	
Richmond			
Seven Oaks			
Van Reenen			
Vryheid			
S.W.A.			
Gobabis	25	0	
Keetmanshoop	21	8	
Luderitz	17	10	
Mariental	22	4	
Ohopoho	30	6	
Ondangua	30	10	
Outjo	28	6	
Runtu	32	10	
Swakopmund	13	9	
Tsumeb	30	10	
Windhoek	23	8	
PROTECTORATES			
PROTEKTORATE			
Bremersdorp			
Emlembe			5·0
Francistown	29	11	
Gaberones	26	4	
Ghanzi	28	5	
Lobatsi			
Mahalapye			
Makobs			
Maseru	15	0	
Maun	31	11	
Molopololi			
Stegi			
Tsabong	19	3	
Tsane	21	5	
Shakawe	31	12	
Bospoort (Tvl)	19	1	

SYNOPTIC WEATHER MAP — 1200 GMT. — 1400 SAST. — SINOPTIESE WEERKAART

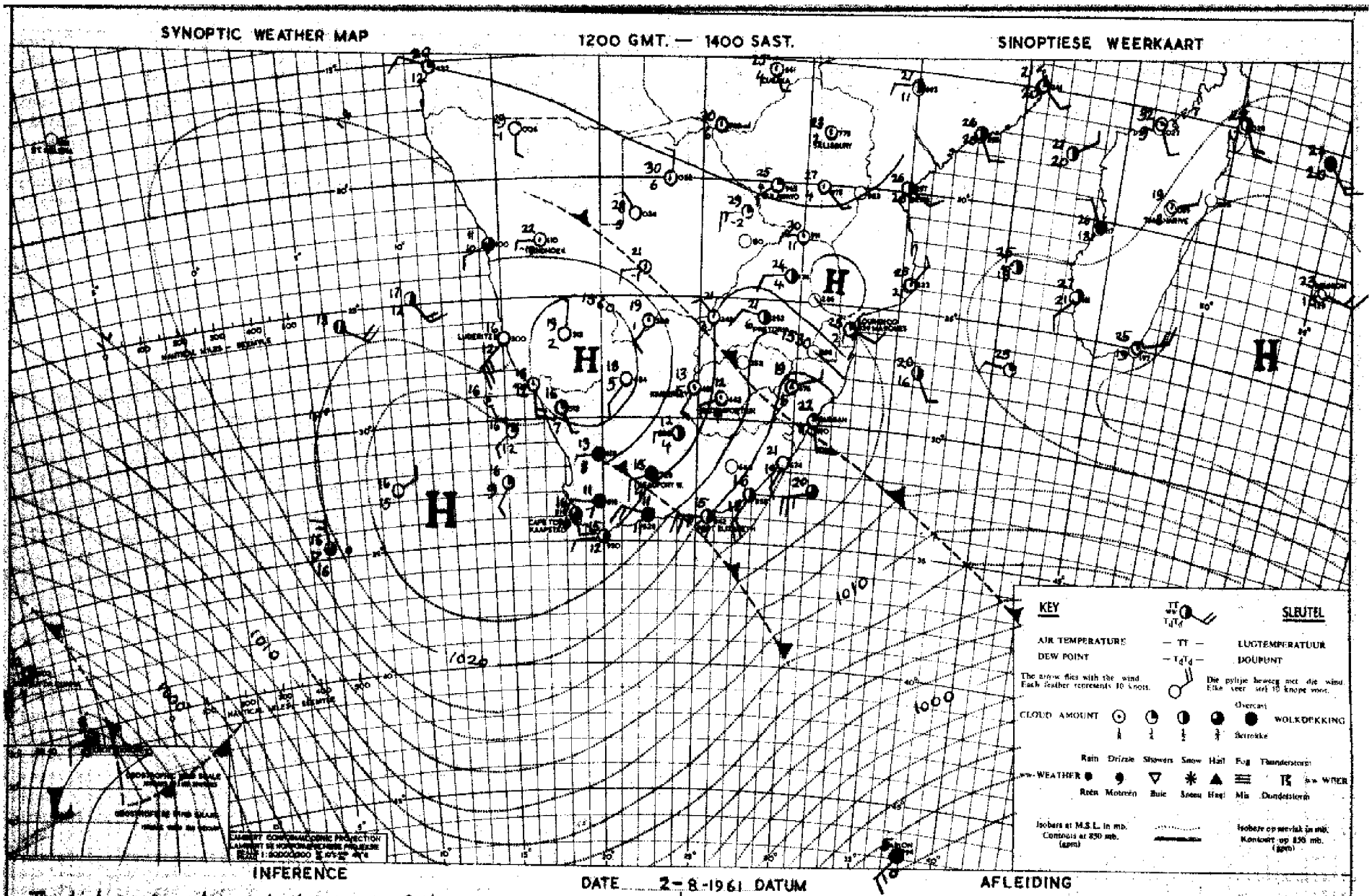

INFERENCE — DATE 2-8-1961 DATUM — AFLEIDING

The high centered just to the west of the Southwest Cape is moving rapidly eastwards and the weather will clear along the Cape South and Southeast coasts but become cloudy with showers over Natal. over the remainder of the country it will be mainly fine and cold.

Die laag wat net wes van Suidwes Kaap lê beweeg vinnig oostwaarts en die weer sal opklaar langs die Kaapse Suid en Suidoos kus maar sal bewolk word met buie oor Natal. Oor die res van die land sal dit meestal mooiweer en koud wees.

DAAGLIKSE WEERBULLETIN — DAILY WEATHER BULLETIN

WEERBURO / WEATHER BUREAU
DEPT. VAN VERVOER / DEPT. OF TRANSPORT

Maksimum en Minimum Temperature (°C) en Reënval (RRR) in mms. vir die 24 uur wat om 0800 SAST eindig op 4-8-61

Maximum and Minimum Temperatures (°C) and Rainfall (RRR) in mms. for 24 hours ending at 0800 SAST on

CAPE - KAAP	Max.	Min.	RRR
Aberdeen			
Addo			
Alexanderbaai	29	11	
Aliwal-Noord	14	-1	
Barkly East			
Bashee	17	9	
Beaufort West	15	8	
Boegoebergdam			
Boetsap			
Brandvlei			
Calvinia			
Caledon			8.5
Calitzdorp			
Calvinia	10	6	
Cape L'Agulhas	18	10	3.5
Cape Columbine	16	13	3.6
Cape St. Francis	15	9	
Carnarvon			
Ceres			
Citrusdal			
Colesberg			
Cradock			
De Aar	13	0	
D.F. Malan (C.T.)	19	11	9.7
Dordrecht	13	0	
Douglas			
East London	16	6	
Elsenburg			10.8
Fraserburg	12	2	
Garies			
George	19	7	
Graaff Reinet	18	8	
Grahamstown			
Hopetown			
Idutywa			
Jansenville	18	7	
Joubertina			
Kenhardt			
Kimberley			
K'W. Town			
Knysna			
Kokstad	9	-2	

KAAP - CAPE	Max.	Min.	RRR
Kowie			
Kuruman			
Ladismith			
Lake Mentz			
Msolear			
Mafeking	16	-1	
Malmesbury			
Matatiele			
Matroosberg	13	7	
Middelburg	13	1	
Mosselbaai	17	12	
Mount Frere			
O'kiep	18	6	
Orange River			
Oudtshoorn			
Petrusville			2.5
Piketberg			
Pofadder	16	4	
Port Elizabeth	18	7	
Port Nolloth	18	12	
Port St. Johns	17	11	
Postmasburg			
Prieska	16	0	
Prince Albert			
Queenstown	13	4	
Rietfontein			
Riversdal	19	7	
Robertson	19	7	
Somerset East	17	4	
Steynsburg			
Strydenburg			
Sutherland	10	3	
Swellendam			
Tarkastad			
Touwsrivier			
Umtata	14	1	
Uniondale			
Upington	19	4	
Vanwyksvlei			
Victoria-Wes	13	0	
Vredendal	22	9	
Vryburg	14	0	

CAPE - KAAP	Max.	Min.	RRR
Williston			
Willowmore	13	3	
Tweerivieren	20	2	
O.V.S. - O.F.S.			
Balkfontein[1]			
Bethlehem	13	-3	
Bloemfontein	11	-2	
Bultfontein			
Fauresmith	13	-3	
Ficksburg			
Frankfort	15	-4	
Harrismith			
Heilbron			
Hoopstad	13	0	
Kroonstad	14	-2	
Lindley			
Modderpoort			
Petrusburg			
Philippolis			
Reddersburg			
Reitz			
Vrede			
Warden			
Welkom	13	1	
Wepener	14	-3	
Winburg			
Zastron			
TRANSVAAL			
Andalusia			
Barberton			12.6
Belfast			
Bethal			
Carolina	15	-4	
Chester			
Crecy	22	3	
Ermelo			
Fleur-de-Lys	22	6	
Groendraai	23	8	
Jan Smuts	14	0	

[1]Near Bothaville

TRANSVAAL	Max.	Min.	RRR
Joubert Park	12	2	
Komatipoort			
Kroondal	18	-1	
L'doringstad			
Lichtenburg			
Loskop[2]			
Mara	26	5	
Marble Hall			
Marnitz	25	4	
Messina	K	11	
Middelburg			
Nelspruit	15	5	14.8
Pelgrimsrus	17	3	
Phalaborwa	24	8	
Pietersburg	22	6	
Piet Retief	10	2	
Pongola	15	8	11.0
Potchefstroom	15	-3	
Potgietersrus	22	1	
Pretoria W.B.	17	0	
Pretoriuskop			8.5
Sekukuni			
Skukuza	20	4	
Thabazimbi	22	2	
Tomburke			
Tzaneen			
Vereeniging			
Volksrust			
Warmbad	20	-1	
Waterval-Bo			
Witbank			
Zeerust			
Standerton	17	-2	
NATAL			
Cape St. Lucia	16	10	12.5
Dundee			
Durban	19	7	7.0
Estcourt	12	0	20.0
Harding			
Himeville			
M'kuzi			

[2]Naby Groblersdal

NATAL	Max.	Min.	RRR
Mtubatuba			10.0
Newcastle	13	0	
P'Maritzburg	11	1	13.6
Port Shepstone	19	9	
Richmond			
Seven Oaks			
Van Reenen			
Vryheid			
S.W.A.			
Gobabis	24	6	
Keetmanshoop	22	8	
Luderitz	18	10	
Mariental	22	2	
Ohopoho	29	-2	
Ondangua	30	7	
Outjo	28	5	
Runtu	30	9	
Swakopmund	13	11	
Tsumeb	29	8	
Windhoek	24	8	
PROTECTORATES			
PROTEKTORATE			
Bremersdorp	15	6	15.0
Emlembe			14.1
Francistown	28	2	
Gaberones	20	1	
Ghanzi	23	4	
Lobatsi			
Mahalapye	25	0	
Makoba			
Maseru	13	-3	
Maun	27	6	
Molepololi			
Stegi			9.5
Tsabong	20	1	
Tsane	20	3	
Shakawe	26	6	
Bospoort (Tvl)	14	-5	

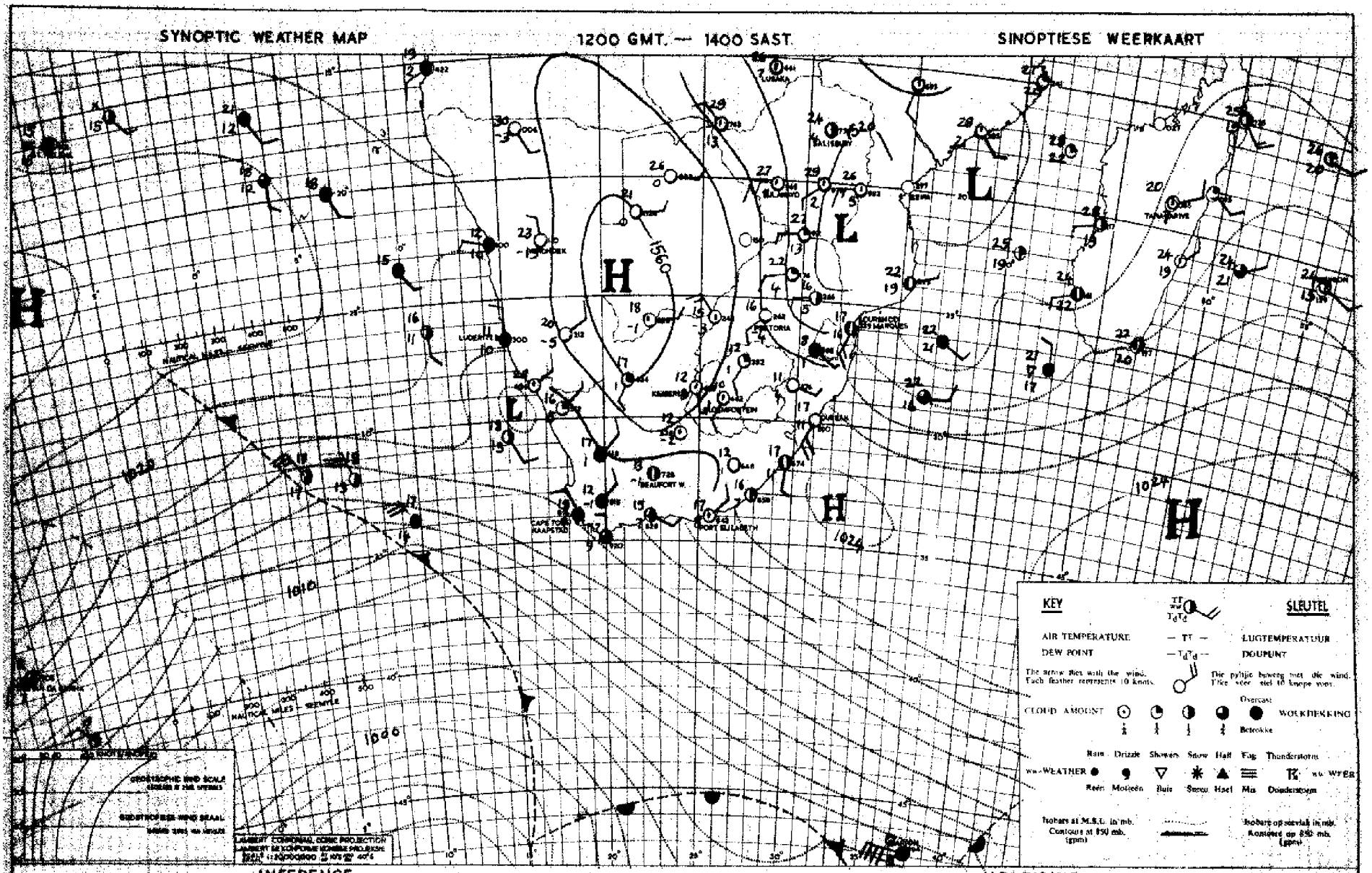

INFERENCE

DATE 3-5-1961 DATUM

AFLEIDING

A cold front is approaching the Cape rapidly from the west and it will become overcast and cold with rain over the Southwestern and Western Cape tomorrow and later over the Cape South coast. The high over Southern Bechuanaland is moving eastwards and it will clear tomorrow over the eastern parts of the country.

'n Koue front nader die Kaap vinnig vanuit die weste en dit sal betrokke en koud word met reën môre oor Suidwes en Wes-Kaapland en later oor die Kaapse suidkus. Die hoog oor die suidelike Betsjoeanaland beweeg oostwaarts en dit sal more ooptrek oor die oostelike dele van die land.

DAAGLIKSE WEERBULLETIN

DAILY WEATHER BULLETIN

WEERBURO / WEATHER BUREAU
DEPT. VAN VERVOER / DEPT. OF TRANSPORT

Maksimum en Minimum Temperature (°C) en Reënval (RRR) in mms. vir die 24 uur wat om 0800 SAST eindig op 5-8-1961

Maximum and Minimum Temperatures (°C) and Rainfall (RRR) in mms. for 24 hours ending at 0800 SAST on

CAPE - KAAP	Max.	Min.	RRR
Aberdeen			
Addo			
Alexanderbaai	19	8	0·4
Alfred-Noord	15	1	0·4
Barkly East			
Bashee	25	13	1·0
Beaufort West	17	3	1·2
Boegeberg dam			
Boetsap			
Brandvlei			
Calvinia			12·0
Caledon			
Calitzdorp			
Calvinia	10	2	1·2
Cape L'Agulhas	15	9	2·7
Cape Columbine	15	7	9·5
Cape St. Francis	18	10	3·5
Carnarvon			
Ceres			2·5
Citrusdal			
Colesberg			
Cradock			1·0
De Aar	14	1	0·3
D.F. Malan (C.T.)	15	5	4·7
Dordrecht	12	-1	1·0
Douglas			
East London	25	11	0·1
Elsenburg			7·5
Fraserburg	16	0	1·4
Garies			
George	17	10	6·9
Graaff Reinet	19	5	5·8
Grahamstown			1·9
Hopetown			
Idutywa			4·5
Jansenville	20	5	0·2
Joubertina			13·5
Kenhardt			
Kimberley	19	3	
K'W. Town			
Knysna			33·0
Kokstad	22	4	0·8

KAAP - CAPE	Max.	Min.	RRR
Komie			
Kuruman	18	4	
Ladismith			
Lake Mentz			
Maclear			
Mafeking	18	3	
Malmesbury			
Matatiele			
Matroosberg	10	-1	10·6
Middelburg	15	1	0·9
Mosselbaai	16	8	4·0
Mount Frere			
O'kiep	10	1	1·9
Orange River			
Oudtshoorn			7·0
Petrusville			
Piketberg			33·0
Pofadder	13	3	
Port Elizabeth	22	9	0·9
Port Nolloth	14	7	
Port St. Johns	19	12	
Postmasburg			
Prieska	18	3	0·3
Prince Albert			
Queenstown	17	4	1·8
Rietfontein			
Riversdal	14	6	3·5
Robertson	16	4	7·0
Somerset East	19	5	3·5
Steynsburg			3·5
Strydenburg			
Sutherland	7	-1	9·0
Swellendam			
Tarkastad			2·0
Touwsrivier			
Umtata	21	5	1·0
Uniondale			5·0
Upington	20	3	
Vanwyksvlei	14	0	
Victoria-Wes	13	0	0·3
Vredendal	16	4	0·1
Vryburg	19	3	

CAPE - KAAP	Max.	Min.	RRR
Williston			
Willowmore	13	2	5·8
Tweerivieren	25	3	
O.V.S. - O.F.S.			
Balkfontein[1]			
Bethlehem	13	2	
Bloemfontein	14	0	
Bultfontein			
Fauresmith	16	2	0·2
Ficksburg			
Frankfort	17	-1	
Harrismith			
Heilbron			
Hoopstad	17	3	
Kroonstad	15	3	
Lindley			
Modderpoort			
Petrusburg			
Philippolis			
Reddersburg			
Reitz			
Vrede			
Warden			
Welkom	15	2	
Wepener	15	0	
Winburg			
Zastron			
TRANSVAAL			
Andalusia			
Barberton			
Belfast			
Bethal			
Carolina	20	1	
Chester			
Crecy	26	1	
Ermelo			
Fleur-de-Lys	25	13	
Groendraai	23	-1	
Jan Smuts	20	3	

[1]Near Bothaville

TRANSVAAL	Max.	Min.	RRR
Joubert Park	20	4	
Komatipoort			
Kroondal	22	6	
L'doringstad			
Lichtenburg			
Loskop[2]			
Mara	22	3	
Marble Hall			
Marnitz	24	0	
Messina	XX	8	
Middelburg			
Nelspruit	23	6	
Pelgrimsrus	19	7	
Phalaborwa	26	12	
Pietersburg	23	5	
Piet Retief	23	10	
Pongola	23	12	
Potchefstroom	19	1	
Potgietersrus	23	5	
Pretoria W.B.	20	4	
Pretoriuskop			
Sekukuni			
Skukuza	25	0	
Thabazimbi			
Tomburke			
Tzaneen			
Vereeniging			
Volksrust			
Warmbad	24	3	
Waterval-Bo			
Witbank			
Zeerust			
Standerton	18	-2	
NATAL			
Cape St. Lucia	22	15	
Dundee			
Durban	22	17	
Estcourt			
Harding			
Kimberville			
M'kuzi			

[2]Naby Groblersdal

NATAL	Max.	Min.	RRR
Mtubatuba			
Newcastle	24	6	
P'Maritzburg			
Port Shepstone	21	16	
Richmond			
Seven Oaks			
Van Reenen			
Vryheid			
S.W.A.			
Gobabis	28	0	
Keetmanshoop	21	7	
Luderitz	15	11	
Mariental	27	3	
Ohopoho	30	1	
Ondangua	30	7	
Outjo	28	5	
Runtu	31	7	
Swakopmund	16	7	
Tsumeb	29	7	
Windhoek	25	6	
PROTECTORATES			
PROTEKTORATE			
Bremersdorp			
Emlembe			
Francistown	26	7	
Gaberones	23	3	
Ghanzi	28	6	
Lobatsi			
Mahalapye	27	2	
Makoba			
Maseru	14	1	
Maun	28	2	
Molopololi			
Stegi			
Tsabong	24	5	
Tsane	26	5	
Shakawe	28	4	

SYNOPTIC WEATHER MAP — 1200 GMT. — 1400 SAST. — SINOPTIESE WEERKAART

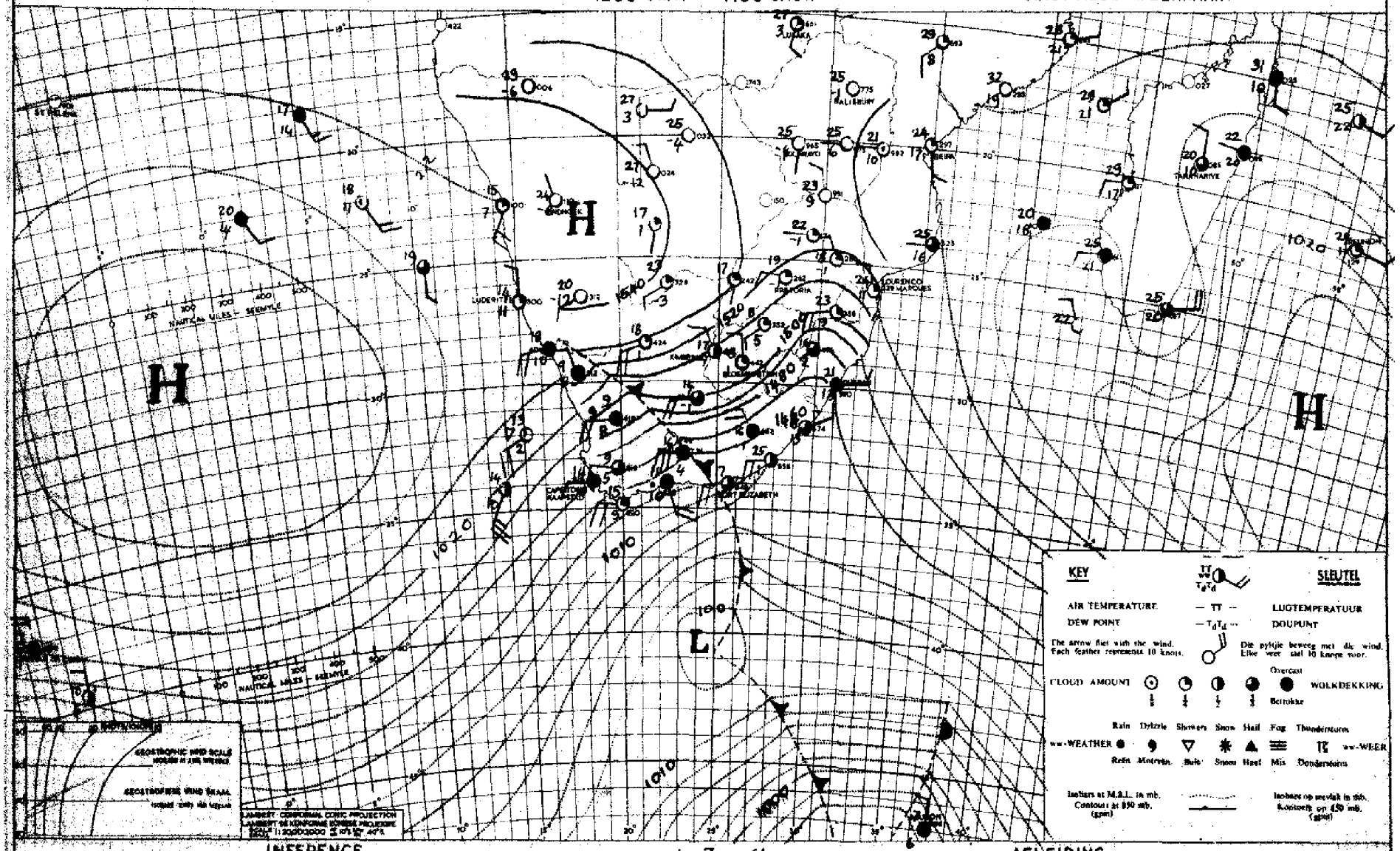

INFERENCE — DATE 4-7-1961 DATUM — AFLEIDING

Cold weather with showers is sweeping across the Cape from the west and will cross Natal during the day. It will also be cold over the Southern areas of Southwest-Africa, Bechuanaland and Transvaal and the whole of the Free State; elsewhere it will be mild.

Koue weer met buie is besig om oor Kaapland vannuit die weste uittebrei en sal Natal gedurende die dag bereik. Dit sal ook koud wees oor die suidelike dele van Suidwes-Afrika, Betsjoenaland en die Transvaal en ook die hele Vrystaat. Elders sal dit matig wees.

DAAGLIKSE WEERBULLETIN

WEERBURO / WEATHER BUREAU
DEPT. VAN VERVOER / DEPT. OF TRANSPORT

DAILY WEATHER BULLETIN

Maksimum en Minimum Temperature (°C) en Reënval (RRR) in mms. vir die 24 uur wat om 0800 SAST eindig op 6-8-1961

Maximum and Minimum Temperatures (°C) and Rainfall (RRR) in mms. for 24 hours ending at 0800 SAST on

CAPE - KAAP	Max.	Min.	RRR
Aberdeen			
Addo			
Alexanderbaai	19	5	
Aliwal-Noord	11	-2	
Barkly East			
Bashee	16	10	
Beaufort West	10	0	
Boegoebergdam			
Boetsap			
Brandvlei			
Cala			
Caledon			
Calitzdorp			
Calvinia	10	-2	
Cape L'Agulhas	13	8	0·5
Cape Columbine	14	5	
Cape St. Francis	13	8	57·0
Carnarvon			
Ceres			
Citrusdal			
Colesberg			
Cradock			
De Aar	18	-1	
D.F. Malan (C.T.)	15	1	0·1
Dordrecht			
Douglas			
East London	14	8	0·2
Elsenburg			
Fraserburg	8	0	
Garies			
George	13	5	0·2
Graaff Reinet	12	4	
Grahamstown			
Hopetown			
Idutywa			
Jansenville	15	1	
Joubertina			
Kenhardt			
Kimberley	11	-2	
K'W. Town			
Knysna			
Kokstad	11	-2	

KAAP - CAPE	Max.	Min.	RRR
Kowie			
Kuruman	14	-1	
Ladismith			
Lake Mentz			
Maclear			
Mafeking	14	0	
Malmesbury			
Matatiele			
Matroosberg	19	-3	
Middelburg			
Mosselbaai	15	8	1·3
Mount Frere			
O'kiep	12	1	
Orange River			
Oudtshoorn			
Petrusville			
Piketberg			
Pofadder	11	1	
Port Elizabeth	13	9	2·3
Port Nolloth	15	6	
Port St. Johns	17	9	0·6
Postmasburg			
Prieska	13	-1	
Prince Albert			
Queenstown	11	-2	
Rietfontein			
Riversdal	14	1	
Robertson	15	4	
Somerset East	12	0	
Steynsburg			
Strydenburg			
Sutherland	6	-4	
Swellendam			
Tarkastad			
Touwsrivier			
Umtata	13	0	
Uniondale			
Upington	14	-2	
Vanwyksvlei	11	-2	
Victoria-Wes	8	-1	
Vredendal	16	2	
Vryburg	12	-1	

CAPE - KAAP	Max.	Min.	RRR
Williston			
Willowmore	9	1	
Tweerivieren	14	-3	
O.V.S. - O.F.S.			
Balkfontein[1]			
Bethlehem	12	-2	
Bloemfontein	10	-4	
Bultfontein			
Fauresmith			
Ficksburg			
Frankfort			
Harrismith			
Heilbron			
Hoopstad	12	0	
Kroonstad	12	-4	
Lindley			
Modderpoort			
Petrusburg			
Philippolis			
Reddersburg			
Reitz			
Vrede			
Warden			
Welkom			
Wepener	11	-7	
Winburg			
Zastron			
TRANSVAAL			
Andalusia			
Barberton			
Belfast			
Bethal			
Carolina	15	0	
Chester			
Creey	22	1	
Ermelo			
Fleur-de-Lys	25	10	
Groendraai	23	-1	
Jan Smuts	14	0	

[1]Near Bothaville

TRANSVAAL	Max.	Min.	RRR
Joubert Park			
Komatipoort			
Kroondal	18	2	
L'doringstad			
Lichtenburg			
Loskop[2]			
Mara	26	8	
Marble Hall			
Marnitz	25	6	
Messina	X	3	
Middelburg			
Nelspruit	25	10	
Pelgrimsrus	20	3	
Phalaborwa	30	12	
Pietersburg	21	1	
Piet Retief	17	5	
Pongola			
Potchefstroom	14	-5	
Potgietersrus	21	2	
Pretoria W.B.	17	0	
Pretoriuskop			
Sekukuni			
Skukuza	26	10	
Thabazimbi			
Tomburke			
Tzaneen			
Vereeniging			
Volksrust			
Warmbad	21	-1	
Waterval-Bo			
Witbank			
Zeerust			
Standerton	16	-7	
NATAL			
Cape St. Lucia	19	10	5·6
Dundee			
Durban	20	8	6·8
Estcourt	15	0	
Harding			
Himeville			
M'kuzi			

[2]Naby Groblersdal

NATAL	Max.	Min.	RRR
Mtubatuba			
Newcastle	17	5	
P'Maritzburg	15	3	
Port Shepstone	19	11	10·5
Richmond			
Seven Oaks			
Van Reenen			
Vryheid			
S.W.A.			
Gobabis	18	-1	
Keetmanshoop	17	4	
Luderitz	17	9	
Mariental	17	2	
Ohopoho			
Ondangua			
Outjo	29	7	
Runtu			
Swakopmund	17	10	
Tsumeb			
Windhoek	25	6	
PROTECTORATES / PROTEKTORATE			
Bremersdorp	20	9	
Emlembe			
Francistown	28	2	
Gaberones	21	1	
Ghanzi	22	1	
Lobatsi			
Mahalapye			
Makoba			
Maseru	10	-5	
	29	6	
Maun			
Molopololi			
Stegi			
Tsabong	15	1	
Tsane	16	2	
Shakawe	29	8	
Bospoort (Tvl)	12	0	

SYNOPTIC WEATHER MAP — 1200 GMT. — 1400 SAST. — SINOPTIESE WEERKAART

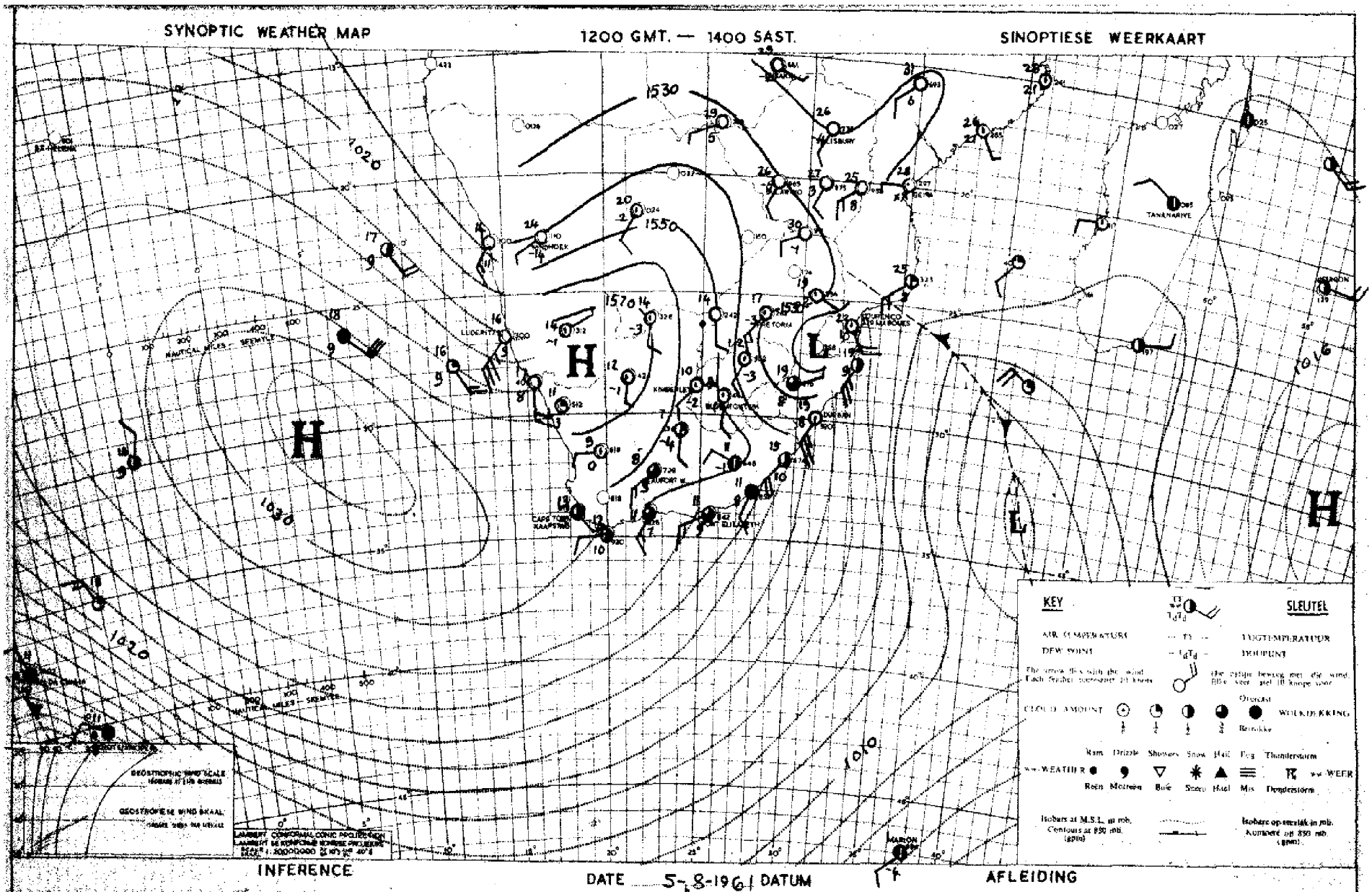

INFERENCE — DATE 5-8-1961 DATUM — AFLEIDING

The high centered off the Cape coast will move along the Cape South coast and the weather will clear over this area, while along the Natal coast and Cape South east coast it will be cloudy and cold with scattered showers but along the Transvaal Lowveld it will be partly cloudy. Elsewhere it will be fine and cold

Die hoog wat net wes van die Kaapse weskus lê sal langs die Kaapse Suidkus beweeg en die weer sal oor hierdie gebied opklaar, maar langs die Natalse kus en die Kaap suidooskus sal dit bewolk en koud wees met verspreide buie en oor die Transvaal Laeveld gedeeltelik bewolk. Elders sal dit mooiweer en koud wees

DAAGLIKSE WEERBULLETIN — DAILY WEATHER BULLETIN

WEERBURO / WEATHER BUREAU
DEPT. VAN VERVOER / DEPT. OF TRANSPORT

Maksimum en Minimum Temperature (°C) en Reënval (RRR) in mms. vir die 24 uur wat om 0800 SAST eindig op 7-8-1961

Maximum and Minimum Temperatures (°C) and Rainfall (RRR) in mms. for 24 hours ending at 0800 SAST on

KAPE - CAPE	Max.	Min.	RRR
Aberdeen			
Addo			
Alexanderbaai	24	14	
Alma-Noord			
Barkly East			
Beaufort West	15	9	1·0
Bedford	10	-1	
Boegoeberg-dam			
Bootsap			
Brandvlei			
Calvinia			
Caledon			
Calitzdorp			
Cape L'Agulhas	12	5	
Cape Columbine	15	6	
Cape St. Francis	16	8	
Carnarvon	13	7	0·4
Ceres			
Citrusdal			
Colesberg			
Cradock			
De Aar	9	-1	
D.F. Malan (C.T.)	16	1	
Dordrecht			
Douglas			
East London	15	7	1·8
Elsenburg			
Fraserburg	8	-1	
Genadendal			
George	14	3	
Graaff Reinet	12	0	
Grahamstown			1·0
Hopetown			
Idutywa			
Jansenville	16	1	
Joubertina			
Kenhardt			
Kimberley	10	-3	
K'W. Town			
Knysna			
Kokstad	8	2	

KAAP - CAPE	Max.	Min.	RRR
Kowie			
Kuruman	13	-1	
Ladismith			
Lake Mentz			
Maclear			
Mafeking	11	9	
Malmesbury			
Matatiele			
Matroosberg	21	1	
Middelburg	7	-4	
Mosselbaai	17	9	
Mount Frere			
O'Kiep	13	5	
Orange River			
Oudtshoorn			
Petrusville			
Piketberg			
Pofadder	12	2	
Port Elizabeth	14	3	0·5
Port Nolloth	27	14	
Port St. Johns	16	9	20·0
Postmasburg	10	-1	
Prieska	11	-1	
Prince Albert			
Queenstown	10	-1	0·4
Riet-fontein			
Riversdal	17	0	
Robertson	16	1	
Somerset East	11	4	
Steynsburg			
Strydenburg			
Sutherland	7	-3	
Swellendam			
Tarkastad			
Touwsrivier			
Umtata	11	0	
Umzinto			3·5
Upington	15	-3	
Vanwyksvlei	11	-1	
Victoria-Wes			
Vredendal	18	6	
Vryburg	12	-2	

CAPE - KAAP	Max.	Min.	RRR
Williston			
Willowmore	10	1	
Tweerivieren	16	-7	
O.V.S. - O.F.S.			
Balkfontein[1]			
Bethlehem	11	1	
Bloemfontein	8	-2	
Bultfontein			
Fauresmith	8	-3	
Ficksburg			
Frankfort	13	2	
Harrismith			
Heilbron			
Hoopstad	11	-1	
Kroonstad	14	3	
Lindley			
Modderpoort			
Petrusburg			
Philippolis			
Reddersburg			
Reitz			
Vrede			
Warden			
Welkom	12	-2	
Wepener	10	-4	
Winburg			
Zastron			
TRANSVAAL			
Andalusia			
Barberton			
Belfast			
Bethal			
Carolina	14	2	0·5
Chester			
Crecy	21	4	
Ermelo			
Fleur-de-Lys	19	9	2·4
Groendraai	20	8	
Jan Smuts	13	0	

[1]Near Bothaville

TRANSVAAL	Max.	Min.	RRR
Joubert Park			
Komatipoort			
Kroondal	17	0	
L'doringstad			
Lichtenburg			
Loskop[2]			
Mara	19	8	
Marble Hall			
Marnitz	20	6	
Messina	X	12	
Middelburg			
Nelspruit	17	9	0·2
Pelgrimsrus	11	1	1·5
Phalaborwa			
Pietersburg	17	5	
Piet Retief	13	4	
Pongola			20·9
Potchefstroom	13	-4	
Potgietersrus	18	8	
Pretoria W.B.	16	2	
Pretoriuskop			
Sekukuni			
Skukuza	26	11	
Thabazimbi	23	4	
Tomburke			
Tzaneen			1·0
Vereeniging			
Volksrust			
Warmbad	20	6	
Waterval-Bo			
Witbank			
Zeerust			
Bospoort	12	-2	
NATAL			
Cape St. Lucia	18	10	8·5
Dundee			
Durban	18	9	4·4
Estcourt	12	1	
Harding			
Himeville			
M'kuzi			

[2]Naby Groblersdal

NATAL	Max.	Min.	RRR
Mtubatuba			3·5
Newcastle	14	4	
P'Maritzburg	12	2	
Port Shepstone	17	10	4·5
Richmond			
Seven Oaks			
Van Reenen			
Vryheid			
S.W.A.			
Gobabis	20	-1	
Keetmanshoop	17	5	
Luderitz	20	11	
Marienta	20	3	
Ohopoho	31	3	
Ondangua	30	9	
Outjo			
Runtu			
Swakopmund	14	10	
Tsumeb	27	9	
Windhoek	26	8	
PROTECTORATES			
PROTEKTORATE			
Bremersdorp			
Embabe			
Francistown	22	8	
Gaberones	20	1	
Ghanzi	20	0	
Lobatsi			
Mahalapye			
Makoba			
Maseru	10	-1	
Maun	26	6	
Molopolole			
Stegi			
Tsabong	16	0	
Tsane	21	8	
Shakawe	25	12	
Standerton	15	3	

SYNOPTIC WEATHER MAP — 1200 GMT. — 1400 SAST. — SINOPTIESE WEERKAART

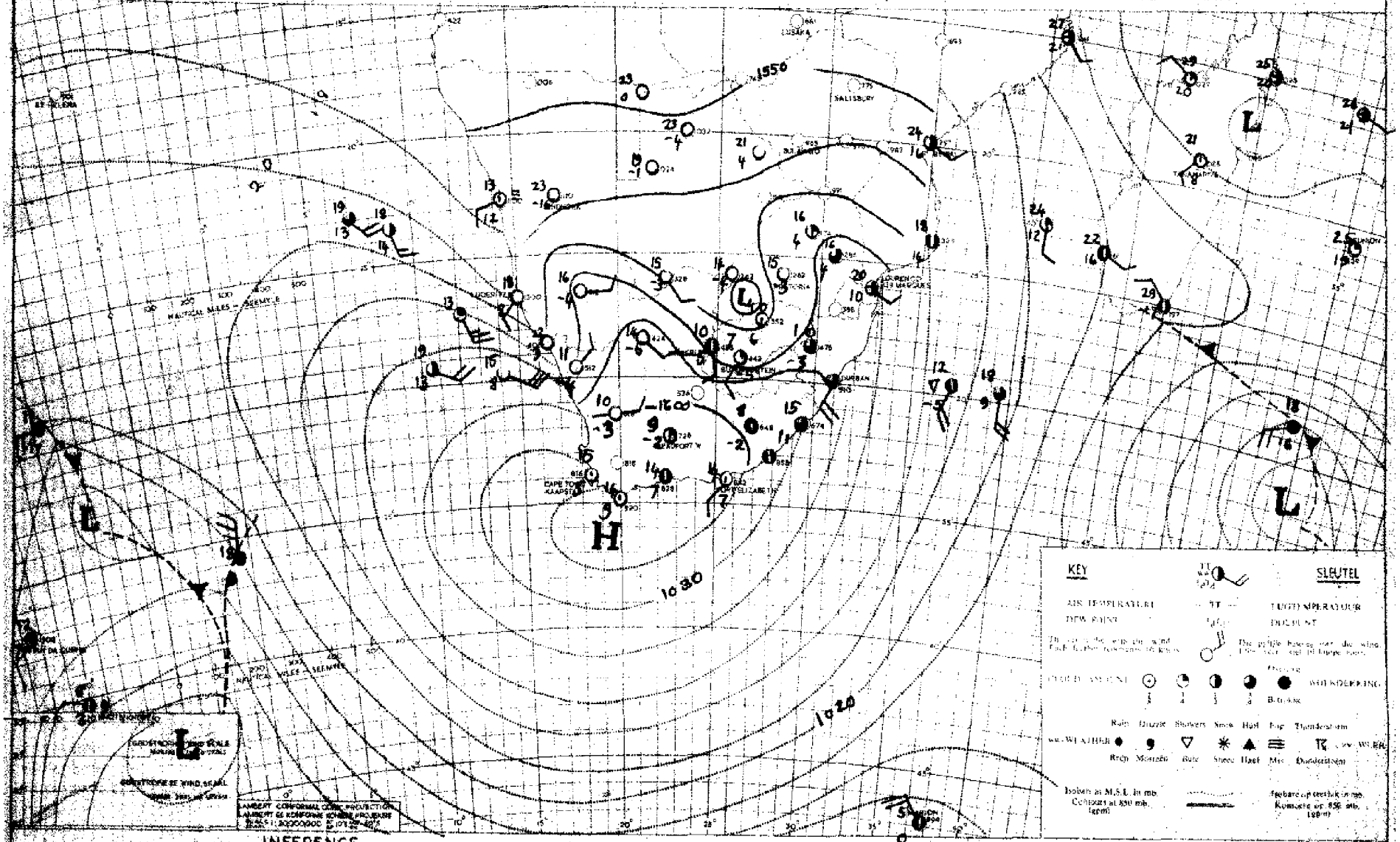

INFERENCE — DATE 6-8-1961 — DATUM — AFLEIDING

The high is moving slowly eastwards and the weather will clear gradually along the Natal coast from the south. Over the Northern Natal it will be cold with scattered showers while the cloudy weather over the Transvaal Lowveld will spread. Over most of the Transvaal and the North eastern Free State. Elsewhere it will be Fine and cold to mild but warm along the Cape West coast

Die kaapse Suidkus hoog beweeg stadig oostwaards en die weer sal opklaar langs die Natal-kus vanuit die Suide. Oor die Noordelike Natal-kus sal dit koud wees met verspreide buie. Die bewolkte weer oor die Transvaalse Laeveld sal uitbrei oor meeste dele van die Transvaal en die Noordoostelike Vrystaat. Elders sal dit mooi weer en koud tot matig wees maar warm langs die Kaapse weskus.

DAAGLIKSE WEERBULLETIN — DAILY WEATHER BULLETIN

WEERBURO / WEATHER BUREAU

DEPT. VAN VERVOER / DEPT. OF TRANSPORT

Maksimum en Minimum Temperatuur (°C) en Reënval (RRR) in mms. vir die 24 uur wat om 0800 SAST eindig op **8-8-1961**

Maximum and Minimum Temperatures (°C) and Rainfall (RRR) in mms. for 24 hours ending at 0800 SAST on

KAPE - KAAP	Max.	Min.	RRR
Aberdeen			
Addo			
Alexanderbaai	26	13	
Aliwal-Noord	16	0	
Barkly East			
Bashee	19	10	
Beaufort West	17	6	
Boegoeberg dam			
Boetsap			
Brandvlei			
Cala			
Caledon			
Calitzdorp			
Calvinia	4	8	
Cape L'Agulhas	16	10	
Cape Columbine	19	12	
Cape St. Francis	15	8	
Carnarvon			
Ceres			
Citrusdal			
Colesberg			
Cradock			
De Aar	14	2	
D.F. Malan (C.T.)	20	4	
Dordrecht	11	1	
Douglas			
East London	18	6	
Elsenburg			
Fraserburg	12	1	
Garies			
George	18	8	
Graaff Reinet	18	7	
Grahamstown			
Hopetown			
Idutywa			
Jansenville	18	1	
Joubertina			
Kenhardt	14	5	
Kimberley	14	4	
K'W. Town			
Knysna			
Kokstad	12	-2	

KAAP - CAPE	Max.	Min.	RRR
Kowie			
Kuruman	13	3	
Ladismith			
Lake Mentz			
Maclear			
Mafeking	16	3	
Malmesbury			
Matatiele			
Matroosberg	14	2	
Middelburg	13	1	
Mosselbaai	17	15	
Mount Frere			
O'kiep	15	10	
Orange River			
Oudtshoorn			
Petrusville			
Piketberg			
Pofadder			
Port Elizabeth	17	2	
Port Nolloth	28	13	
Port St. Johns	19	11	
Postmasburg	13	5	
Prieska	15	3	
Prince Albert			
Queenstown	14	0	
Rietfontein			
Riversdal	21	3	
Robertson	21	6	
Somerset East	17	3	
Steynsburg			
Strydenburg			
Sutherland	10	2	
Swellendam			
Tarkastad			
Touwsrivier			
Umtata	16	0	
Uniondale			
Upington	17	2	
Vanwyksvlei	14	2	
Victoria-Wes	13	0	
Vredendal	21	10	
Vryburg			

CAPE - KAAP	Max.	Min.	RRR
Williston			
Willowmore	14	1	
Tweerivieren	17	7	
O.V.S. - O.F.S.			
Balkfontein[1]			
Bethlehem	10	-3	
Bloemfontein	12	2	
Bultfontein			
Fauresmith	12	3	
Ficksburg			
Frankfort	9	-6	
Harrismith			
Heilbron			
Hoopstad	14	3	
Kroonstad	12	1	
Lindley			
Modderpoort			
Petrusburg			
Philippolis			
Reddersburg			
Reitz			
Vrede			
Warden			
Welkom	13	2	
Wepener	14	3	
Winburg			
Zastron			
TRANSVAAL			
Andalusia			
Barberton			
Belfast			
Bethal			
Carolina	15	1	
Chester			
Crecy	16	-1	
Ermelo			
Fleur-de-Lys	16	9	
Groendraai	17	2	
Jan Smuts	7	-2	

[1] Near Bothaville

TRANSVAAL	Max.	Min.	RRR
Joubert Park	7	-2	
Komatipoort			
Kroondal	11	1	5·0
L'doringstad			
Lichtenburg			
Loskop[2]			
Mara	15	5	
Marble Hall			
Marnitz	18	6	
Messina	XX	10	
Middelburg			
Nelspruit	14	6	
Pelgrimsrus	5	2	0·5
Phalaborwa	20	8	
Pietersburg	14	3	
Piet Retief	9	1	1·4
Pongola			
Potchefstroom	13	1	
Potgietersrus	6	2	
Pretoria W.B.	11	2	
Pretoriuskop			
Sekukuni			
Skukuza	27	5	
Thabazimbi	17	6	
Tomburke			
Tzaneen			
Vereeniging			
Volksrust			
Warmbad	15	4	
Waterval-Bo			
Witbank			
Zeerust			
Standerton	9	-3	
NATAL			
Cape St. Lucia	16	10	7·3
Dundee			0·2
Durban	19	8	
Estcourt			
Harding			
Himeville			
M'kuzi			

[2] Naby Groblersdal

NATAL	Max.	Min.	RRR
Mtubatuba			
Newcastle	10	-4	0·1
P'Maritsburg	12	-1	
Port Shepstone	19	8	
Richmond			
Seven Oaks			
Van Reenen			
Vryheid			
S.W.A.			
Gobabis	22	8	
Keetmanshoop	19	8	
Luderitz	18	9	
Mariental	21	5	
Ohopoho	29	10	
Ondangua			
Outjo	27	8	
Runtu			
Swakopmund	15	11	
Tsumeb	25	10	
Windhoek	23	7	
PROTECTORATES			
PROTECTORATE			
Bremersdorp			
Emlembe			
Francistown	19	8	
Gaberones	17	3	
Ghanzi	22	6	
Lobatsi			
Mahalapye			
Makoba			
Maseru			
Maun	26	10	
Molopololi			
Stegi			
Tsabong	17	4	
Tsane	27	10	
Shakawe	19	6	
Bospoort (Tvl)	14	5	

SYNOPTIC WEATHER MAP 1200 GMT. — 1400 SAST. SINOPTIESE WEERKAART

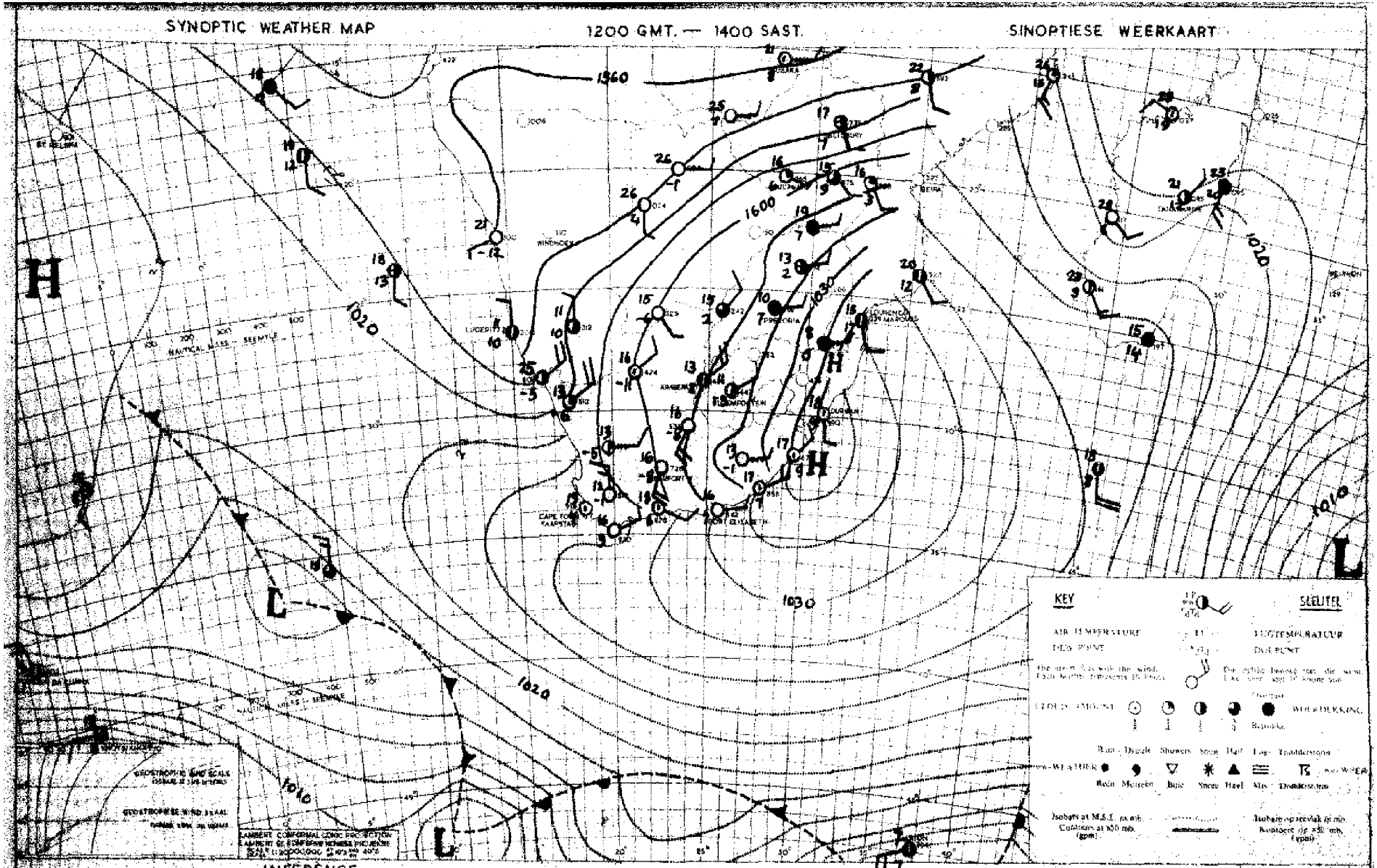

INFERENCE DATE 7-8-1961 DATUM AFLEIDING

The high off the Natal coast is moving eastwards and cold air is still moving over the eastern interior from the northeast. An upper air low is moving eastwards and it will clear over this region. With the strong gradient over the interior and the Cape coast berg winds are possible along the western and southern coastal regions.

Die hoog langs die Natal kus beweeg ooswaarts en koue lug stroom vanuit die noordooste oor die oostelike binneland. 'n Bolug laag oor die Transvaal beweeg oswaarts en dit sal oor hierdie dele opklaar. Met die sterk druk gradient oor die binneland en die Kaapse kusgebiede is bergwinde moontlik langs die westelike en suidelike Kaapse kuskstreke.

DAAGLIKSE WEERBULLETIN

DAILY WEATHER BULLETIN

WEERBURO / WEATHER BUREAU

DEPT. VAN VERVOER / DEPT. OF TRANSPORT

Maksimum en Minimum Temperature (°C) en Reënval (RRR) in mm. vir die 24 uur wat om 0800 SAST eindig op **9 - 8 - 61**

Maximum and Minimum Temperatures (°C) and Rainfall (RRR) in mms. for 24 hours ending at 0800 SAST on

KAAP - CAPE	Max.	Min.	RRR
Aberdeen			
Adelaide			
Alexanderbaai	20	8	
Alexal-Noord	16	3	
Barkly East			
Beaufort West	21	10	
Bloemfontein	19	11	1·1
Boesmansgat			
Boetsap			
Bredasdorp			
Calitzdorp			
Caledon			1·5
Calitzdorp	16		
Calvinia	19	6	0·2
Cape L'Agulhas	22	12	0·3
Cape Columbine	20	12	0·1
Cape St. Francis	20	13	
Carnarvon			
Ceres			1·5
Citrusdal			
Colesberg			
Cradock			
De Aar	15	8	
D.F. Malan (C.T.)	25	11	3·1
Dordrecht	13	5	
Douglas			
East London	22	10	
Elsenburg			2·2
Fraserburg	15	5	1·6
Garies			
George	23	14	0·8
Graaff Reinet	19	13	
Grahamstown			
Hopetown			
Idutywa			
Jansenville	22	9	0·4
Joubertina			
Kenhardt			
Kimberley	17	6	
K'W. Town			
Knysna			
Kokstad	18	3	

KAAP - CAPE	Max.	Min.	RRR
Kowie			
Kuruman	16	6	
Ladismith			
Lake Mentz			
Maclear			
Mafeking	15	0	
Malmesbury			
Matatiele			
Matroosberg	17	5	5·0
Middelburg	14	9	
Mosselbaai	23	16	0·1
Mount Frere			
O'kiep	19	5	
Orange River			
Oudtshoorn			0·3
Petrusville			
Piketberg			1·5
Pofadder	20	14	
Port Elizabeth	21	7	
Port Nolloth	15	8	
Port St. Johns	20	11	
Postmasburg	15	7	
Prieska	20	9	
Prince Albert			3·5
Queenstown	17	10	
Rietfontein			
Riversdal	24	9	0·3
Robertson	24	10	3·5
Somerset East	20	15	
Steynsburg			
Strydenburg			
Sutherland	13	4	0·2
Swellendam			3·0
Tarkastad			
Touwsrivier			
Umtata	21	1	
Uniondale			1·5
Upington	22	11	
Vanwyksvlei	19	10	
Victoria-Wes	15	6	
Vredendal	25	10	
Vryburg	17	1	

CAPE - KAAP	Max.	Min.	RRR
Williston			
Willowmore	18	8	3·6
Tweerivieren	20	10	
O.V.S. - O.F.S.			
Balkfontein[1]			
Bethlehem	13	-4	
Bloemfontein	14	4	
Bultfontein			
Fauresmith	14	5	
Ficksburg			
Frankfort	15	-5	
Harrismith			
Heilbron			
Hoopstad	16	3	
Kroonstad	15	1	
Lindley			
Modderpoort			
Petrusburg			
Philippolis			
Reddersburg			
Reitz			
Vrede			
Warden			
Welkom	15	2	
Wepener	15	5	
Winburg			
Zastron			
TRANSVAAL			
Andalusia			
Barberton			
Belfast			
Bethal			
Carolina	12	2	
Chester			0·5
Crecy	19	-1	
Ermelo			
Fleur-de-Lys	16	6	
Groendraai	18	-1	
Jan Smuts	13	0	

[1]Near Bothaville

TRANSVAAL	Max.	Min.	RRR
Joubert Park			
Komatipoort			
Kroondal	11	0	
L'doringstad			
Lichtenburg			
Loskop[2]			
Mara	17	7	
Marble Hall			
Marnitz	18	5	
Messina	XX	11	
Middelburg			
Nelspruit	16	7	
Pelgrimsrus	7	2	0·4
Phalaborwa	20	8	
Pietersburg	15	1	
Piet Retief	14	3	
Pongola	21	8	
Potchefstroom	16	-2	
Potgietersrus	17	4	
Pretoria W.B.	16	1	
Pretoriuskop			
Sekukuni			
Skukuza	20	3	
Thabazimbi	20	6	
Tomburke			
Tzaneen			0·6
Vereeniging			
Volksrust			
Warmbad	17	0	
Waterval-Bo			
Witbank			
Zeerust			
Standerton	14	-5	
NATAL			
Cape St. Lucia	20	13	
Dundee			
Durban	23	11	
Estcourt	16	0	
Harding			
Himeville			
M'kuzi			

[2]Naby Groblersdal

NATAL	Max.	Min.	RRR
Mtubatuba			
Newcastle	17	3	
P'Maritzburg	17	5	
Port Shepstone	21	10	
Richmond			
Seven Oaks			
Van Reenen			
Vryheid			
S.W.A.			
Gobabis	21	8	
Keetmanshoop	25	10	
Luderitz	24	9	
Mariental	26	9	
Ohopoho	29	13	
Ondangua	28	12	
Outjo	27	11	
Runtu			
Swakopmund	19	9	
Tsumeb	26	11	
Windhoek	22	7	
PROTECTORATES			
PROTEKTORATE			
Bremersdorp			
Emlembe			
Francistown	16	5	
Gaberones	18	1	
Ghanzi	21	3	
Lobatsi			
Mahalapye			
Makoba			
Maseru	15	0	
Maun	25	5	
Molopololi			
Stegi			
Tsabong			
Tsane	19	6	
Shakawe	26	5	
Bospoort	X	X	

SYNOPTIC WEATHER MAP — 1200 GMT. — 1400 SAST. — SINOPTIESE WEERKAART

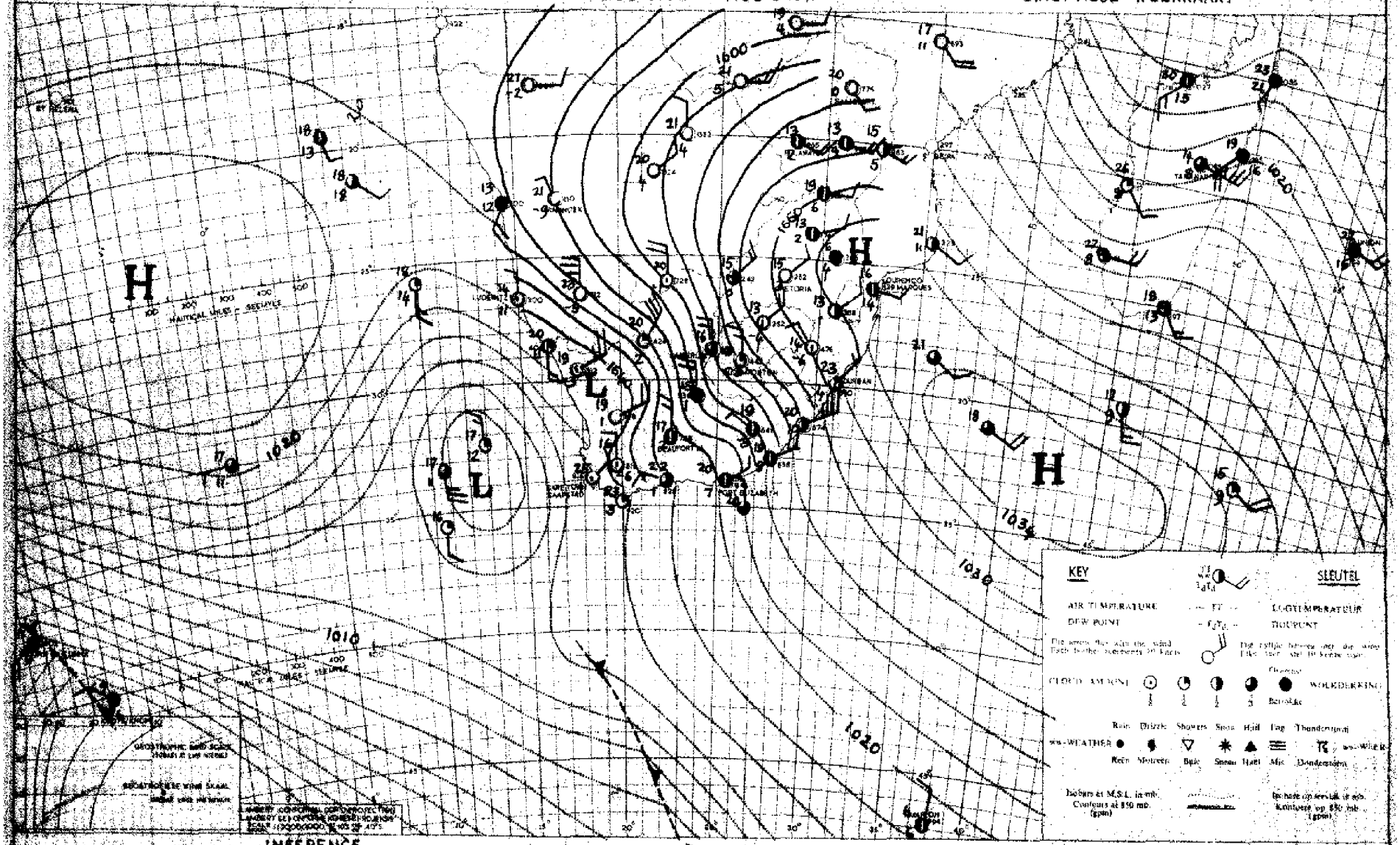

INFERENCE

The low lying to the west of the South West Cape is moving southeastwards and it will be cloudy and cooler with rain and showers over the southwestern half of the country; elsewhere mainly fine and mild.

DATE 8-8-1961 DATUM

AFLEIDING

Die laag wat na die weste van die Suidwes Kaap lê beweeg suidoos waarts en dit sal bewolk en koeler wees met reën en buie oor die suidwestelike helfte van die land. Origens sal dit meestal mooiweer en matig wees.

DAAGLIKSE WEERBULLETIN — DAILY WEATHER BULLETIN

WEERBURO / WEATHER BUREAU
DEPT. VAN VERVOER / DEPT. OF TRANSPORT

Maksimum en Minimum Temperature (°C) en Reënval (RRR) in mm. vir die 24 uur wat om 0800 SAST eindig op 10-8-1961

Maximum and Minimum Temperatures (°C) and Rainfall (RRR) in mms. for 24 hours ending at 0800 SAST on

KAAP - CAPE	Max.	Min.	RRR
Aberdeen			
Adie			1·6
Alexanderbaai	22	8	
Alival-Noord	18	5	1·8
Barrly East			
Beaufort West	21	10	
Bloemfontein	15	5	
Boegeberg-Dam			
Boetsap			
Brandvlei			
Calvinia			1·0
Caledon			
Calitzdorp			
Calvinia	17	3	
Cape L'Agulhas	17	11	
Cape Columbine	16	11	
Cape St. Francis			
Carnarvon			
Ceres			
Citrusdal			
Colesberg			
Cradock			3·0
De Aar	17	2	
D.F. Malan (C.T.)	19	6	
Dordrecht	12	3	1·5
Douglas			
East London	23	13	
Elsenburg			
Fraserburg	12	1	
Garies			
George	19	6	
Graaff Reinet	16	6	0·6
Grahamstown			3·0
Hopetown			
Idutywa			
Jansenville	17	3	0·7
Joubertina			
Kenhardt			
Kimberley	18	7	
K'W. Town			
Knysna			
Kokstad	20	2	

KAAP - CAPE	Max.	Min.	RRR
Kowie			
Kurumen	17	1	
Ladismith			
Lake Mentz			1·0
Maclear			
Mafeking	16	4	
Malmesbury			
Matatiele			
Matroosberg	13	3	
Middelburg	13	1	3·0
Mosselbaai			
Mount Frere			
O'kiep	19	6	
Orange River			
Oudtshoorn			
Petrusville			
Piketberg			
Pofadder	19	7	
Port Elizabeth	21	3	0·1
Port Nolloth	19	6	
Port St. Johns	23	13	
Postmasburg			
Prieska	21	3	
Prince Albert			
Queenstown	12	4	5·9
Rietfontein			
Riversdal	20	3	
Robertson	21	4	
Somerset East	16	9	3·7
Steynsburg			5·0
Strydenburg			
Sutherland	11	-3	
Swellendam			
Tarkastad			11·5
Touwsrivier			
Umtata	23	6	
Uniondale			
Upington	23	11	
Vanwyksvlei	18	3	
Victoria-Wes	15	-2	
Vredendal	21	5	
Vryburg	13	3	

CAPE - KAAP	Max.	Min.	RRR
Williston			
Willowmore	16	1	
Tweerivieren	24	4	
O.V.S. - O.F.S.			
Balkfontein[1]			
Bethlehem	14	-3	
Bloemfontein	15	5	
Bultfontein			
Fauresmith	15	4	
Ficksburg			
Frankfort	15	-4	
Harrismith			
Heilbron			
Hoopstad	18	4	
Kroonstad	16	1	
Lindley			
Modderpoort			
Petrusburg			
Philippolis			
Reddersburg			
Reitz			
Vrede			
Warden			
Welkom	16	4	
Wepener	14	7	
Winburg			
Zastron			
TRANSVAAL			
Andalusia			
Barberton			
Belfast			
Bethal			
Carolina	14	-1	
Chester			
Crecy	20	-1	
Ermelo			
Fleur-de-Lys	20	10	
Groendraai	18	-1	
Jan Smuts	12	2	

[1]Near Bothaville

TRANSVAAL	Max.	Min.	RRR
Joubert Park			
Komatipoort			
Kroondal	17	6	
L'doringstad			
Lichtenburg			
Loskop[2]			
Mara	19	5	
Marble Hall			
Marnitz	18	3	
Messina	X	12	
Middelburg			
Nelspruit	20	6	
Pelgrimsrus			
Phalaborwa	23	11	
Pietersburg	16	2	
Piet Retief			
Pongola			
Potchefstroom	14	-1	
Potgietersrus	18	3	
Pretoria W.B.	16	2	
Pretoriuskop			
Sekukuni			
Skukuza	23	5	
Thabazimbi	19	4	
Tomburke			
Tzaneen			4·0
Vereeniging			
Volksrust			
Warmbad	19	2	
Waterval-Bo			
Witbank			
Zeerust			
Standerton	15	-5	
NATAL			
Cape St. Lucia	22	14	
Dundee			
Durban	24	8	
Estcourt	18	1	
Harding			
Himeville			
M'kuzi			

[2]Naby Groblersdal

NATAL	Max.	Min.	RRR
Mtubatuba			
Newcastle	19	5	
P'Maritzburg	20	1	
Port Shepstone	22	11	
Richmond			
Seven Oaks			
Van Reenen			
Vryheid			
S.W.A.			
Gobabis	22	9	
Keetmanshoop	26	13	
Luderitz	20	11	
Mariental	26	9	
Ohopoho	28	10	
Ondangua	26	8	
Outjo	26	11	
Runtu			
Swakopmund	19	13	
Tsumeb	24	7	
Windhoek	22	7	
PROTECTORATES			
PROTEKTORATE			
Bremersdorp			
Enlembe			
Francistown	20	4	
Gaberones	18	1	
Ohanzi	21	4	
Lobatsi			
Mahalapye			
Makoba			
Maseru	13	3	
Maun	23	6	
Molopololi			
Stegi			
Tsabong	21	3	
Tsane	21	6	
Shakawe	22	5	
Bospoort	15	3	

SYNOPTIC WEATHER MAP

1200 GMT. — 1400 SAST.

SINOPTIESE WEERKAART

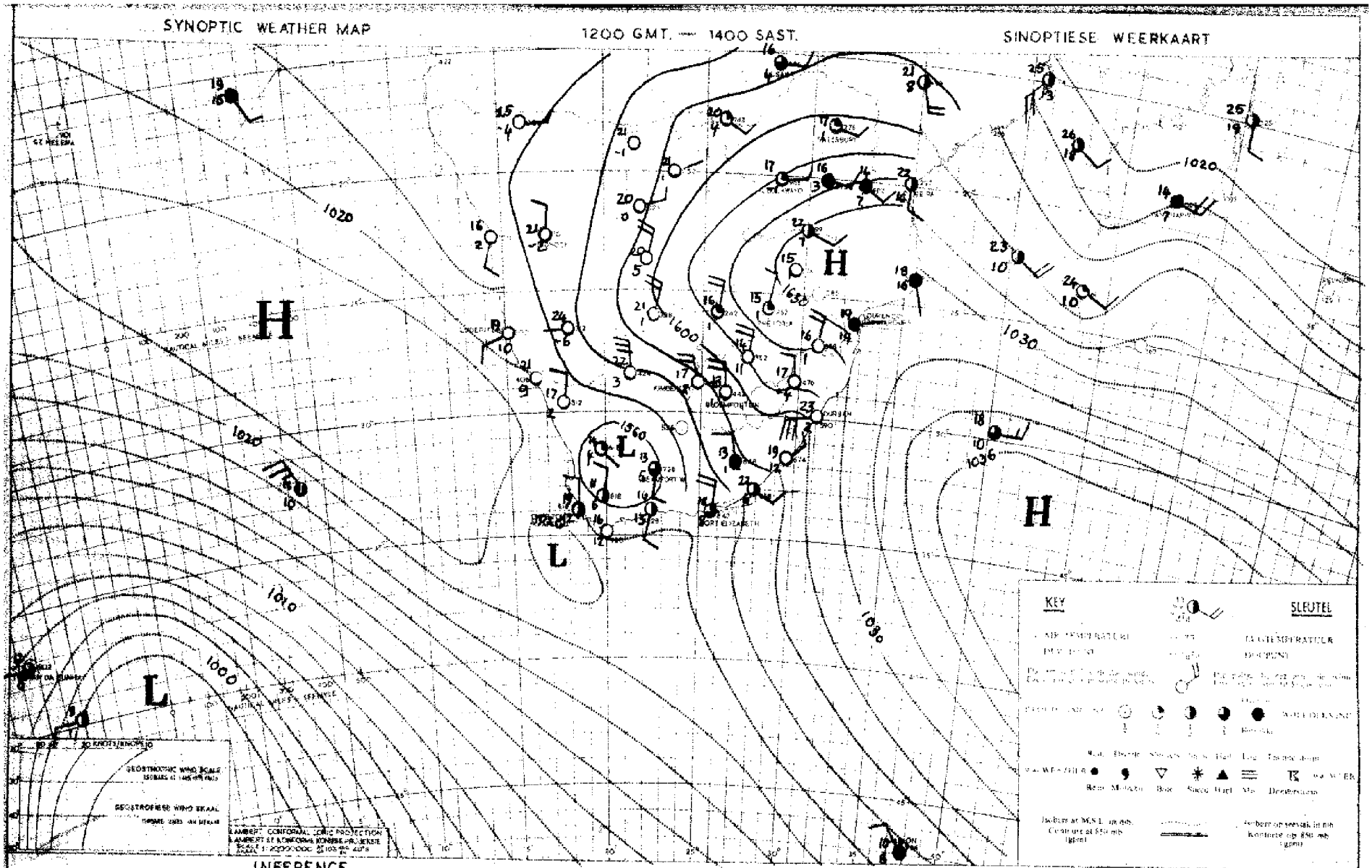

INFERENCE

DATE 9-8-1961 DATUM

AFLEIDING

The closed low in the southwest is moving eastwards and filling up, with the pressure gradient over the interior weakening. It will be partly cloudy over southern Natal and the Pondoland and Transkei areas, but clearing from the west later. Elsewhere over the country it will be fine and mild but cloudy conditions will develop over the South Western Cape later as the trough over the Atlantic moves nearer.

Die geslote laag in die suidweste beweeg ooswaarts en verswak. Die drukgradient oor die binneland sal dus ook swakker word. Dit sal gedeeltelik bewolk wees oor suidelike Natal, Pondoland en die Transkei met geleidelike opklaring uit die weste later. Elders oor die vasteland sal dit mooiweer en mild wees maar bewolkte toestande sal later oor die Suidwestelike hoek ontwikkel as die Atlantiese trog nader beweeg.

DAAGLIKSE WEERBULLETIN — DAILY WEATHER BULLETIN

WEERBURO / WEATHER BUREAU
DEPT. VAN VERVOER / DEPT. OF TRANSPORT

Maksimum en Minimum Temperature (°C) en Reënval (RRR) in mms. vir die 24 uur wat om 0800 SAST eindig op **11-7-1961**

Maximum and Minimum Temperatures (°C) and Rainfall (RRR) in mms. for 24 hours ending at 0800 SAST on

CAPE - KAAP	Max.	Min.	RRR
Aberdeen			
Addo			
Alexanderbaai	22	7	
Aliwal-Noord	19	1	
Barkly East			
Bashee	22	14	
Beaufort West	24	14	
Boegoebergdam			
Boetsap			
Brandvlei			
Cala			
Caledon			
Calitzdorp			
Calvinia	23	2	
Cape L'Agulhas	18	12	
Cape Columbine	16	10	
Cape St. Francis	19	15	
Carnarvon			
Ceres			
Citrusdal			
Colesberg			
Cradock			
De Aar	20	2	
D.F. Malan (C.T.)	20	10	
Dordrecht	16	10	
Douglas			
East London	23	16	
Elsenburg			
Fraserburg	19	2	
Garies			
George	23	9	
Graaff Reinet	24	14	
Grahamstown			
Hopetown			
Idutywa			
Jansenville	26	5	
Joubertina			
Kenhardt			
Kimberley	21	6	
K'W. Town			
Knysna			
Kokstad	19	1	

KAAP - CAPE	Max.	Min.	RRR
Kowie			
Kuruman	19	1	
Ladismith			
Lake Mentz			
Maclear			
Mafeking	19	3	
Malmesbury			
Matatiele			
Matroosberg	18	4	
Middelburg	19	3	
Mosselbaai	20	12	
Mount Frere			
O'kiep	24	6	
Orange River			
Oudtshoorn			
Petrusville			
Piketberg			
Pofadder	24	11	
Port Elizabeth	25	7	
Port Nolloth	15	7	
Port St. Johns	25	15	
Postmasburg			
Prieska	21	3	
Prince Albert			
Queenstown	20	9	
Rietfontein			
Riversdal	26	6	
Robertson	24	4	
Somerset East	24	11	
Steynsburg			
Strydenburg			
Sutherland	16	0	
Swellendam			
Tarkastad			
Touwsrivier			
Umtata	25	5	
Uniondale			
Upington	25	8	
Vanwyksvlei	23	5	
Victoria-Wes	20	2	
Vredendal	27	6	
Vryburg	19	2	

CAPE - KAAP	Max.	Min.	RRR
Williston			
Willowmorp	26	3	
Tweerivieren	25	5	
O.V.S. - O.F.S.			
Balkfontein[1]			
Bethlehem	15	-3	
Bloemfontein	17	1	
Bultfontein			
Fauresmith	18	-1	
Ficksburg			
Frankfort	17	-4	
Harrismith			
Heilbron			
Hoopstad	20	1	
Kroonstad	17	1	
Lindley			
Modderpoort			
Petrusburg			
Philippolis			
Reddersburg			
Reitz			
Vrede			
Warden			
Welkom	17	2	
Wepener	17	-1	
Winburg			
Zastron			
TRANSVAAL			
Andalusia			
Barberton			
Belfast			
Bethal			
Carolina	15	0	
Chester			
Crecy	21	7	
Ermelo			
Fleur-de-Lys	22	8	
Groendraai	20	0	
Jan Smuts	15	3	

[1]Near Bothaville

TRANSVAAL	Max.	Min.	RRR
Joubert Park	15	4	
Komatipoort			
Kroondal	18	1	
L'doringstad			
Lichtenburg			
Loskop[2]			
Mara	18	3	
Marble Hall			
Marnitz	21	4	
Messina	xx	13	
Middelburg			
Nelspruit			
Pelgrimsrus	14	3	
Phalaborwa	23	9	
Pietersburg	17	3	
Piet Retief	18	3	
Pongola			
Potchefstroom	18	-1	
Potgietersrus	18	3	
Pretoria W.B.	17	1	
Pretoriuskop			
Sekukuni			
Skukuza	23	5	
Thabazimbi	22	4	
Tomburke			
Tzaneen			
Vereeniging			
Volksrust			
Warmbad	20	2	
Waterval-Bo			
Witbank			
Zeerust			
NATAL			
Cape St. Lucia	22	14	
Dundee			
Durban	23	9	
Estcourt	19	5	
Harding			
Himeville			
M'kuzi			

[2]Naby Groblersdal

NATAL	Max.	Min.	RRR
Mtubatuba			
Newcastle	21	-1	
P'Maritzburg	20	1	
Port Shepstone	22	11	
Richmond			
Seven Oaks			
Van Reenen			
Vryheid			
S.W.A.			
Gobabis	21	2	
Keetmanshoop	27	11	
Luderitz	19	9	
Mariental	26	8	
Ohopoho	26	10	
Ondangua	25	6	
Outjo	25	9	
Runtu			
Swakopmund	15	11	
Tsumeb	24	9	
Windhoek	22	6	
PROTECTORATES			
PROTEKTORATE			
Bremersdorp	22	8	
Emlembe			
Francistown	20	3	
Gaberones	21	3	
Ghanzi	23	8	
Lobatsi			
Mahalapye	20	0	
Makoba			
Maseru	16	-2	
Maun	24	7	
Molopololi			
Stegi			
Tsabong	22	2	
Tsane	21	4	
Shakawe	23	5	
Bospoort (Tvl)	17	-1	

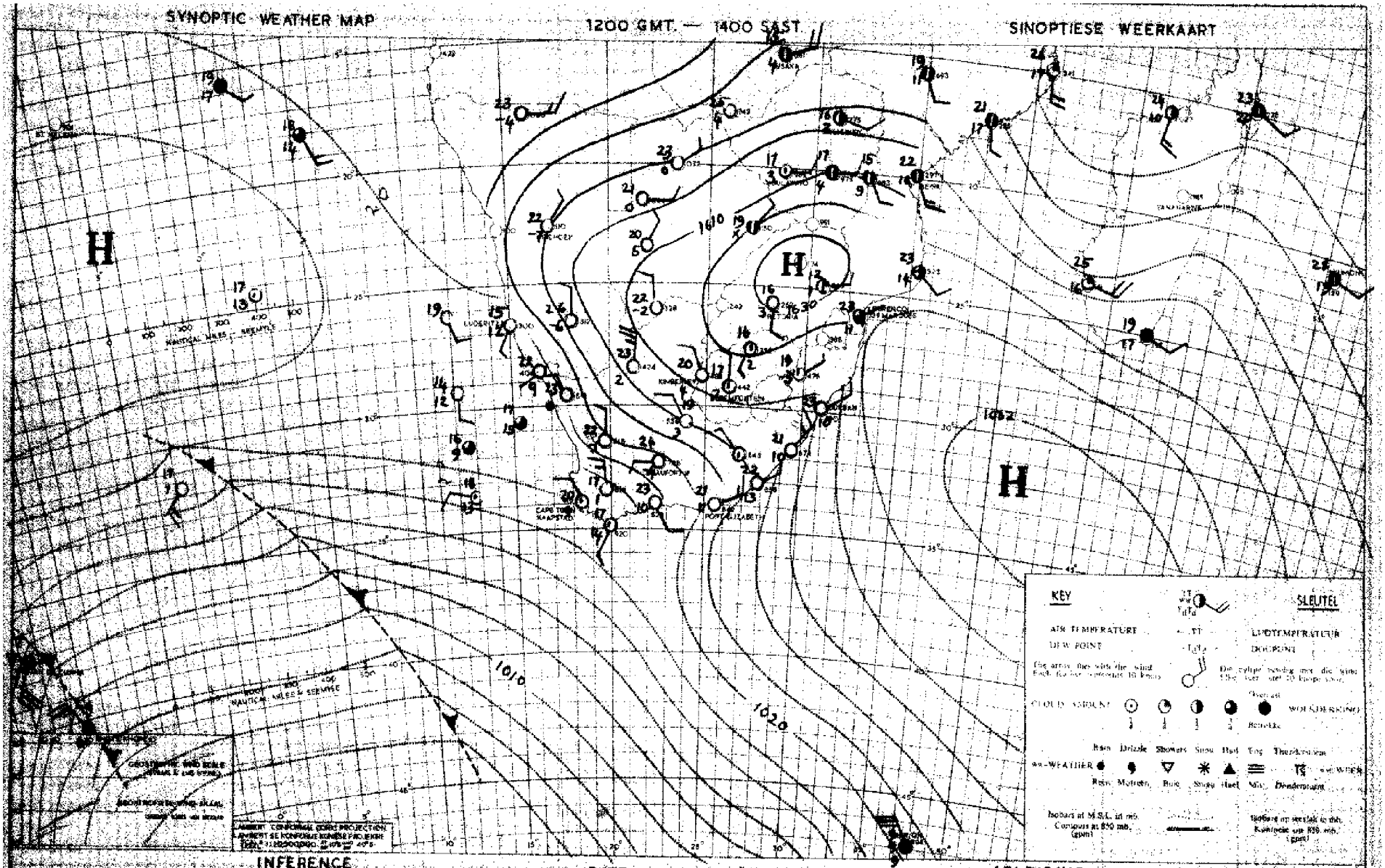

The front to the west of the South West Cape is moving southeastwards and fading and it will become cloudy along the Southwest Cape Coast; elsewhere it will be mainly fine except over the Transvaal Lowveld where it will be partly cloudy.

Die front wat wes van Suidwes Kaapland lê beweeg suidooswaarts en is besig om te verswak en dit sal het bewolk word langs die Suidwes Kaapse kus. Elders sal dit meestal mooiweer wees behalwe oor die Transvaalse Laeveld waar dit gedeeltelik bewolk sal wees.

DAAGLIKSE WEERBULLETIN — DAILY WEATHER BULLETIN

WEERBURO / WEATHER BUREAU

DEPT. VAN VERVOER / DEPT. OF TRANSPORT

Maksimum en Minimum Temperature (^{o}C) en Reënval (RRR) in mms. vir die 24 uur wat om 0800 SAST eindig op 12-8-1961

Maximum and Minimum Temperatures (^{o}C) and Rainfall (RRR) in mms. for 24 hours ending at 0800 SAST on

KAAP - CAPE	Max.	Min.	RRR
Aberdeen			
Addo			
Alexanderbaai	19	9	
Aliwal-Noord	20	1	
Barkly East			
Beaufort West	25	13	
Bedford	24	14	
Bloemfontein			
Bredasdorp			
Britstown			
Cala			
Caledon			
Calitzdorp			
Calvinia	22	13	
Cape L'Agulhas	18	10	
Cape Columbine	15	11	
Cape St. Francis	16	11	
Carnarvon			
Ceres			
Citrusdal			
Colesberg			
Cradock			
De Aar	19	2	
D.F. Malan (C.T.)	18	5	
Dordrecht	19	1	
Douglas			
East London	23	11	
Elsenburg			
Fraserburg	19	1	
Garies			
George	18	6	
Graaff Reinet	25	12	
Grahamstown			
Hopetown			
Idutywa			
Jansenville	24	10	
Joubertina			
Kenhardt			
Kimberley	21	3	
K.W. Town			
Knysna			
Kokstad	18	0	

KAAP - CAPE	Max.	Min.	RRR
Kowie			
Kuruman	19	2	
Ladismith			
Lake Mentz			
Maclear			
Mafeking	20	3	
Malmesbury			
Matatiele			
Matroosberg	19	4	
Middelburg	19	1	
Mosselbaai	17	13	
Mount Frere			
O'kiep	23	12	
Orange River			
Oudtshoorn			
Petrusville			
Piketberg			
Pofadder	22	6	
Port Elizabeth	19	9	
Port Nolloth	15	8	
Port St. Johns	26	14	
Postmasburg			
Prieska	24	2	
Prince Albert			
Queenstown			
Rietfontein			
Riversdal	19	6	
Robertson	19	4	
Somerset East	23	7	
Steynsburg			
Strydenburg			
Sutherland	17	3	
Swellendam			
Tarkastad			
Touwsrivier			
Umtata	25	3	
Uniondale			
Upington	24	6	
Vanwyksvlei	22	3	
Victoria-Wes	19	0	
Vredendal	22	6	
Vryburg	20	2	

CAPE - KAAP	Max.	Min.	RRR
Williston			
Willowmore	21	4	
Tweerivieren	23	1	
O.V.S. - O.F.S.			
Balkfontein [1]			
Bethlehem	18	-3	
Bloemfontein	18	3	
Bultfontein			
Fauresmith	18	1	
Ficksburg			
Frankfort	19	-4	
Harrismith			
Heilbron			
Hoopstad	19	2	
Kroonstad			
Lindley			
Modderpoort			
Petrusburg			
Philippolis			
Reddersburg			
Reitz			
Vrede			
Warden			
Welkom			
Wepener	18	-2	
Winburg			
Zastron			
TRANSVAAL			
Andalusia			
Barberton			
Belfast			
Bethal			
Carolina	16	-1	
Chester			
Crecy	22	1	
Ermelo			
Fleur-de-Lys	21	7	
Groendraai	21	0	
Jan Smits	17	5	

[1] Near Bothaville

TRANSVAAL	Max.	Min.	RRR
Joubert Park	16	3	
Komatipoort			
Kroondal	21	2	
L'doringstad			
Lichtenburg			
Loskop [2]			
Mara	20	4	
Marble Hall			
Marnitz	22	6	
Messina	XX	10	
Middelburg			
Nelspruit	21	6	
Pelgrimsrus	14	2	
Phalaborwa	23	9	
Pietersburg	19	1	
Piet Retief			
Pongola	23	8	
Potchefstroom	19	-1	
Potgietersrus	20	9	
Pretoria W.B.	21	2	
Pretoriuskop			
Sekukuni			
Skukuza	23	5	
Thabazimbi			
Tomburke			
Tzaneen			
Vereeniging			
Volksrust			
Warmbad	21	3	
Waterval-Bo			
Witbank			
Zeerust			
Standerton	19	-5	
NATAL			
Cape St. Lucia	23	14	
Dundee			
Durban	24	9	
Estcourt	2:	6	
Harding			
Himeville			
M'kuzi			

[2] Naby Groblersdal

NATAL	Max.	Min.	RRR
Mtubatuba			
Newcastle	21	-1	
P'Maritzburg	22	1	
Port Shepstone	20	12	
Richmond			
Seven Oaks			
Van Reenen			
Vryheid			
S.W.A.			
Gobabis	20	0	
Keetmanshoop	23	9	
Luderitz	19	10	
Marientál	23	5	
Ohopoho	25	10	
Ondangua			
Outjo	24	4	
Runtu			
Swakopmund	19	11	
Tsumeb	23	9	
Windhoek	20	6	
PROTECTORATES			
PROTEKTORATE			
Bremersdorp			
Emlembe			
Francistown	20	4	
Gaberones	21	2	
Ghanzi	21	4	
Lobatsi			
Mahalapye			
Makoba			
Maseru	18	-1	
Maun	23	7	
Molopololi			
Stegi			
Tsabong	22	1	
Tsane	20	3	
Shakawe	23	7	
Bospoort	17	1	

SYNOPTIC WEATHER MAP — 1200 GMT. — 1400 SAST. — SINOPTIESE WEERKAART

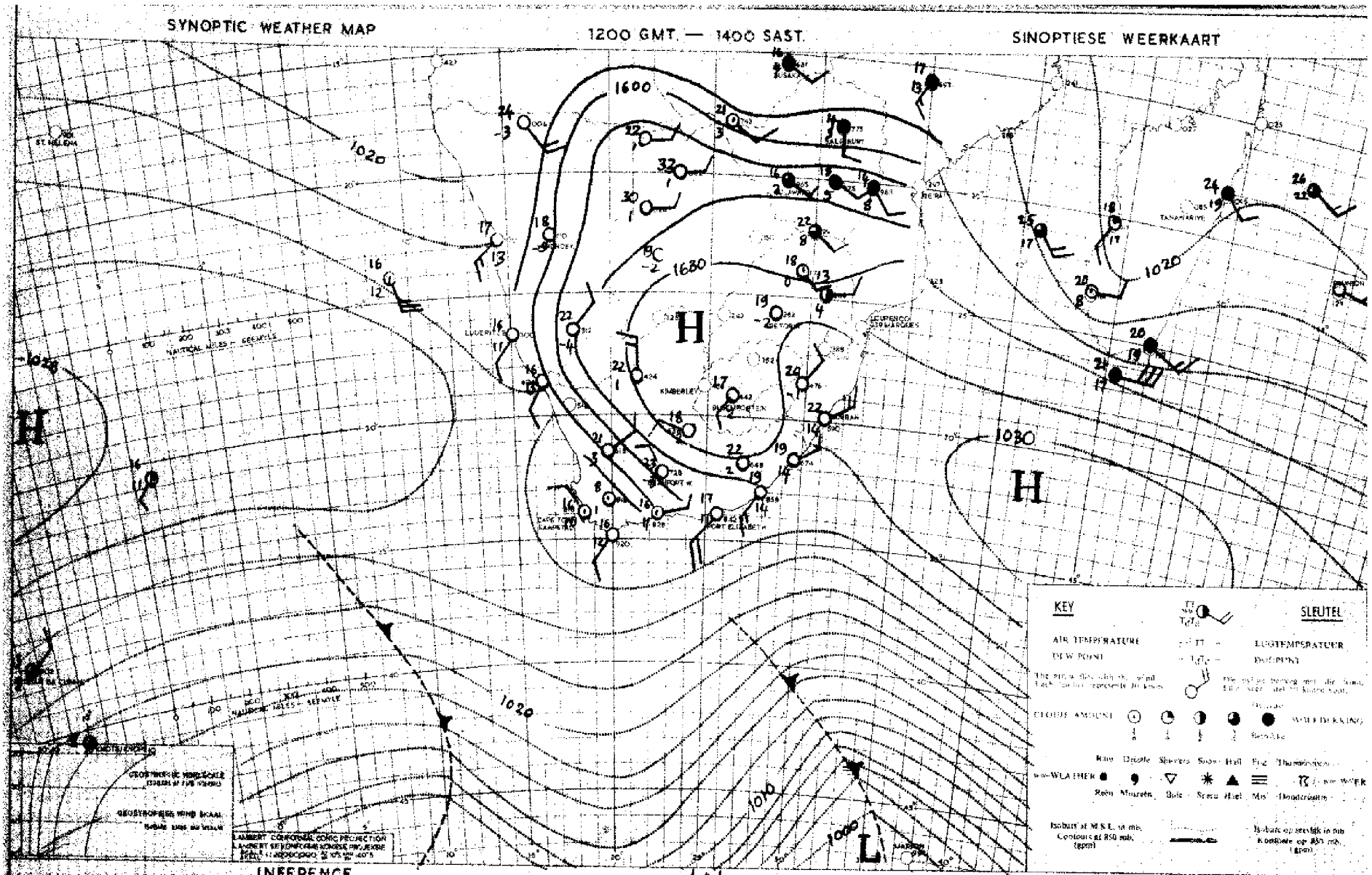

INFERENCE

DATE 11/6/1961 DATUM

AFLEIDING

The trough south of the Republic is moving south-eastwards. The high situated over the interior extends upwards to 300mb. It will be fine and mild over all regions of the country but will be slightly cloudy over the Transvaal Lowveld.

Die trog suid van die Republiek beweeg suidooswaarts. Die hoog oor die binneland strek tot 300mb. Dit sal mooiweer en matig oor alle dele van die vasteland wees maar effens bewolkte toestande sal voorkom oor die Transvaalse Laeveld

DAAGLIKSE WEERBULLETIN — DAILY WEATHER BULLETIN

WEERBURO / WEATHER BUREAU

DEPT. VAN VERVOER / DEPT. OF TRANSPORT

Maksimum en Minimum Temperature (°C) en Reënval (RRR) in mms. vir die 24 uur wat om 0800 SAST eindig op **13-8-61**

Maximum and Minimum Temperatures (°C) and Rainfall (RRR) in mms. for 24 hours ending at 0800 SAST on

KAAP - CAPE	Max.	Min.	RRR
Aberdeen			
Addo			
Alexanderbaai	17	10	
Alkmaar-Noord	21	0	
Barkly East			
Bathee	21	10	
Beaufort West	24	14	
Bowesbergdam			
Bontrap			
Brandvlei			
Cala			
Caledon			
Calitzdorp			
Calvinia	22	4	
Cape L'Agulhas	17	11	
Cape Columbine	15	11	
Cape St. Francis	16	13	
Carnarvon			
Ceres			
Citrusdal			
Colesberg			
Cradock			
De Aar	20	2	
D.F. Malan (C.T.)	20	9	
Dordrecht			
Douglas			
East London	21	11	
Elsenburg			
Fraserburg	19	14	
Garies			
George	19	18	0.4
Graaff Reinet	25	10	
Grahamstown			
Hopetown			
Idutywa			
Jansenville	26	6	
Joubertina			
Kenhardt			
Kimberley	22	4	
K.W. Town			
Knysna			
Kokstad	21	1	

KAAP - CAPE	Max.	Min.	RRR
Kowie			
Kuruman	21	1	
Ladismith			
Lake Nentz			
Maclear			
Mafeking	22	4	
Malmesbury			
Matatiele			
Matroosberg			
Middelburg	19	1	
Mosselbaai	19	12	
Mount Frere			
O'Kiep	23	7	
Orange River			
Oudtshoorn			
Petrusville			
Piketberg			
Pofadder	22	8	
Port Elizabeth	20	10	
Port Nolloth	13	8	
Port St. Johns	22	14	
Postmasburg			
Prieska	24	3	
Prince Albert			
Queenstown	22	4	
Rietfontein			
Riversdal	17	5	
Robertson	18	6	
Somerset East	24	12	
Steynsburg			
Strydenburg			
Sutherland	17	0	
Swellendam			
Tarkastad			
Touwsrivier			
Umtata	25	5	
Uniondale			
Upington	24	4	
Vanwyksvlei	22	4	
Victoria-Wes	20	1	
Vredendal	25	10	
Vryburg			

CAPE - KAAP	Max.	Min.	RRR
Williston			
Willowmore	22	5	
O.V.S. - O.F.S.			
Balkfontein[1]			
Bethlehem	19	-3	
Bloemfontein	19	3	
Bultfontein			
Fauresmith	19	0	
Ficksburg			
Frankfort	21	-5	
Harrismith			
Heilbron			
Hoopstad	20	4	
Kroonstad			
Lindley			
Modderpoort			
Petrusburg			
Philippolis			
Reddersburg			
Reitz			
Vrede			
Warden			
Welkom			
Wepener	20	-2	
Winburg			
Zastron			
TRANSVAAL			
Andalusia			
Barberton			
Belfast			
Bethal			
Carolina	18	-1	
Chester			
Cracy	23	1	
Ermelo			
Fleur-de-Lys	22	12	
Groendraai	23	-1	
Jan Smuts	18	3	

[1] Near Bothaville

TRANSVAAL	Max.	Min.	RRR
Joubert Park	19	5	
Komatipoort			
Kroondal	22	1	
L'doringstad			
Lichtenburg			
Loskop [2]			
Mara	21	8	
Marble Hall			
Marnitz	22	7	
Messina	XX	12	
Middelburg			
Nelspruit	22	8	
Pelgrimsrus	15	5	
Phalaborwa	24	12	
Pietersburg	20	2	
Piet Retief	18	3	
Pongola			
Potchefstroom	20	-1	
Potgietersrus	22	2	
Pretoria W.B.	21	1	
Pretoriuskop			
Sekukuni			
Skukuza	25	8	
Thabazimbi			
Tomburke			
Tzaneen			
Vereeniging			
Volksrust			
Warmbad	22	2	
Waterval-Bo			
Witbank			
Zeerust			
Standerton	20	-1	
NATAL			
Cape St. Lucia	23	15	
Dundee			
Durban	23	9	
Estcourt			
Harding			
Himeville			
M'kuzi			

[2] Naby Groblersdal

NATAL	Max.	Min.	RRR
Ntubatuba			
Newcastle	22	-3	
P'Maritzburg	21	0	
Port Shepstone	22	11	
Richmond			
Seven Oaks			
Van Reenen			
Vryheid			
S.W.A.			
Gobabis	21	2	
Keetmanshoop	23	8	
Luderitz	16	9	
Marientel	23	5	
Ohopoho			
Ondangua			
Outjo			
Runtu			
Swakopmund	25	10	
Tsumeb	23	8	
Windhoek	20	5	
PROTECTORATES / PROTEKTORATE			
Bremersdorp	22	9	
Emlembe			
Francistown	19	4	
Gaberones	23	2	
Ghanzi	22	2	
Lobatsi			
Mahalapye			
Makoba			
Maseru	18	6	
Maun	23	7	
Molopololi			
Stegi			
Tsabong	23	2	
Tsane	22	4	
Shakawe	22	6	

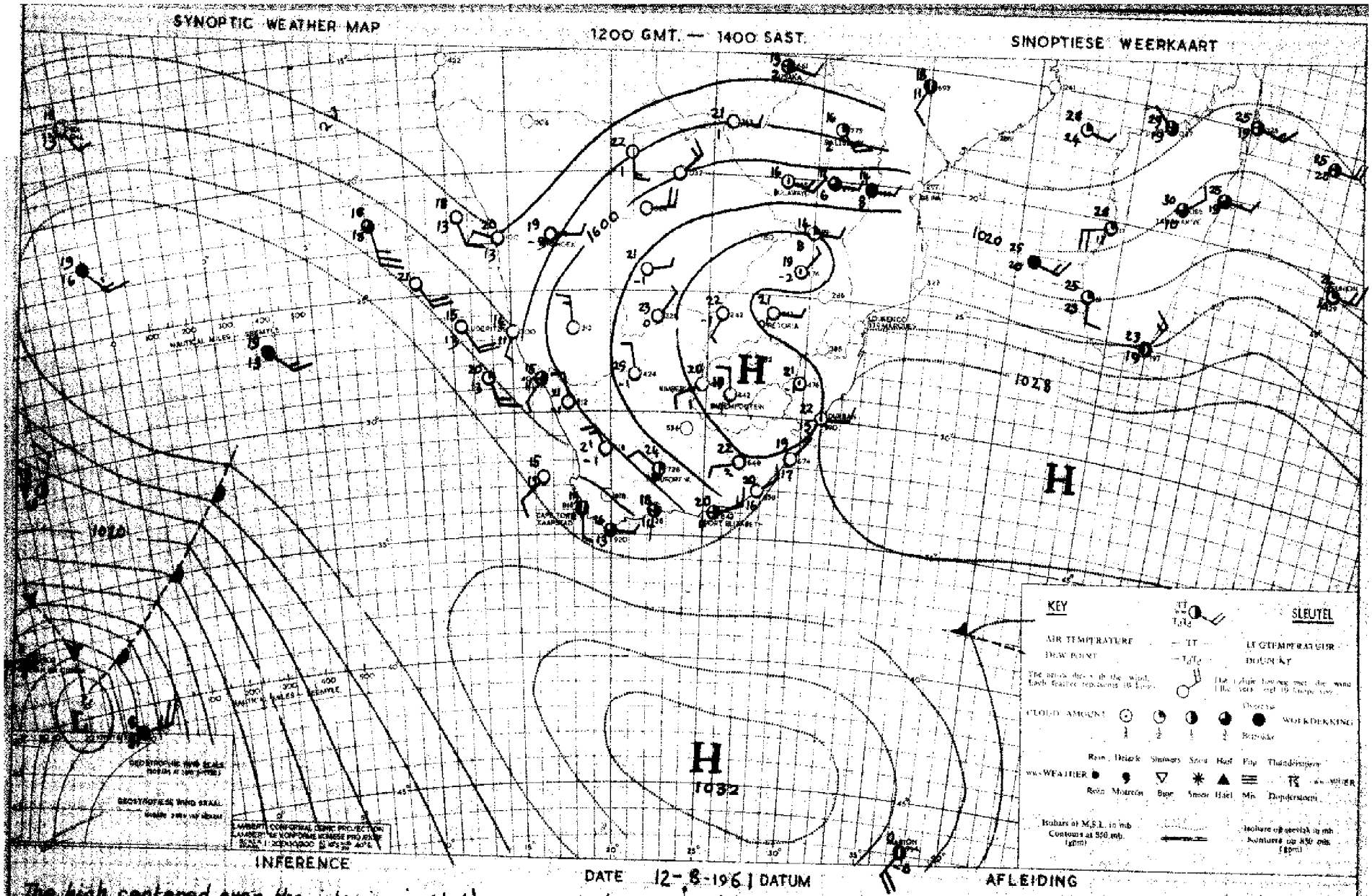

INFERENCE

The high centered over the interior is stationary and the weather over most of the country will be mostly fine and mild.

AFLEIDING

Die hoog oor die binneland is stasionêr en gevolglik sal dit meestal mooiweer en matig wees oor meeste van die land.

DAAGLIKSE WEERBULLETIN — DAILY WEATHER BULLETIN

WEERBURO / WEATHER BUREAU
DEPT. VAN VERVOER / DEPT. OF TRANSPORT

Maksimum en Minimum Temperature (°C) en Reënval (RRR) in mms. vir die 24 uur wat om 0800 SAST eindig op **14 - 8 - 1961**

Maximum and Minimum Temperatures (°C) and Rainfall (RRR) in mms. for 24 hours ending at 0800 SAST on

CAPE - KAAP	Max.	Min.	RRR
Aberdeen			
Addo			
Alexanderbaai			
Aliwal-Noord	21	0	
Barkly East			
Barkly West	21	11	
Beaufort West	25	16	
Bloemfontein			
Bredasdorp			
Britstep			
Bryanston			
Cala			
Caledon			
Calitzdorp			
Calvinia	23	8	
Cape L'Agulhas	17	10	
Cape Columbine	16	11	
Cape St. Francis	17	12	
Carnarvon			
Ceres			
Citrusdal			
Colesberg			
Cradock			
De Aar	20	2	
D.F. Malan (C.T.)	18	7	
Dordrecht	19	2	
Douglas			
East London	19	11	
Elsenburg			
Fraserburg	20	3	
Garies			
George	17	8	
Graaff Reinet	26	14	
Grahamstown			
Hopetown			
Idutywa			
Jansenville	25	6	
Joubertina			
Kenhardt			
Kimberley	22	3	
K'W. Town			
Knysna			
Kokstad	21	1	

KAAP - CAPE	Max.	Min.	RRR
Kowie			
Kuruman	21	2	
Ladismith			
Lake Mentz			
Maclear			
Mafeking	21	5	
Malmesbury			
Matatiele			
Matroosberg	19	6	
Middelburg	20	1	
Mosselbaai	18	14	
Mount Frere			
O'kiep	24	8	
Orange River			
Oudtshoorn			
Petrusville			
Piketberg			
Pofadder	23	10	
Port Elizabeth	19	9	
Port Nolloth	13	6	
Port St. Johns	21	12	
Postmasburg	26	7	
Prieska	24	1	
Prince Albert			
Queenstown	23	3	
Rietfontein			
Riversdal	20	12	
Robertson	20	12	
Somerset East	25	8	
Steynsburg			
Strydenburg			
Sutherland	17	3	
Swellendam			
Tarkastad			
Touwsrivier			
Umtata	25	8	
Uniondale			
Upington	25	5	
Vanwyksvlei	22	3	
Victoria-Wes	20	0	
Vredendal	22	7	
Vryburg	22	1	

CAPE - KAAP	Max.	Min.	RRR
Williston			
Willowmore	22	5	
Tweerivieren	24	1	
O.V.S. - O.F.S.			
Balkfontein[1]			
Bethlehem	19	-2	
Bloemfontein	19	2	
Bultfontein			
Fauresmith	19	-1	
Ficksburg			
Frankfort	20	-4	
Harrismith			
Heilbron			
Hoopstad	21	0	
Kroonstad	19	1	
Lindley			
Modderpoort			
Petrusburg			
Philippolis			
Reddersburg			
Reitz			
Vrede			
Warden			
Welkom	20	2	
Wepener	20	-3	
Winburg			
Zastron			
TRANSVAAL			
Andalusia			
Barberton			
Belfast			
Bethal			
Carolina	16	-0	
Chester			
Crecy	22	2	
Ermelo			
Fleur-de-Lys	22	10	
Groendraai	22	1	
Jan Smuts	19	5	

[1]Near Bothaville

TRANSVAAL	Max.	Min.	RRR
Joubert Park	19	7	
Konstipoort			
Kroondal	21	2	
L'doringstad			
Lichtenburg			
Loskop[2]			
Mara	21	11	
Marble Hall			
Marnitz	21	8	
Messina	25	14	
Middelburg			
Nelspruit	22	6	
Pelgrimsrus	14	3	
Phalaborwa	24	13	
Pietersburg	19	7	
Piet Retief	18	1	
Pongola	22	9	
Potchefstroom	20	-1	
Potgietersrus	21	6	
Pretoria W.B.	21	3	
Pretoriuskop			
Sekukuni			
Skukuza			
Thabazimbi	23	3	
Tomburke			
Tzaneen			
Vereeniging			
Volksrust			
Warmbad	20	1	
Waterval-Bo			
Witbank			
Zeerust			
Standerton	21	-6	
NATAL			
Cape St. Lucia	23	14	
Dundee			
Durban	24	9	
Estcourt	21	2	
Harding			
Himeville			
M'kuzi			

[2]Naby Groblersdal

NATAL	Max.	Min.	RRR
Ntubatuba			
Newcastle	21	-3	
P'Maritzburg	20	0	
Port Shepstone	23	16	
Richmond			
Seven Oaks			
Van Reenen			
Vryheid			
S.W.A.			
Gobabis	21	1	
Keetmanshoop	24	10	
Luderitz	17	8	
Marienta1	23	6	
Chopoho	25	8	
Ondangua			
Outjo	24	10	
Runtu	31	15	
Swakopmund	27	13	
Tsumeb	24	8	
Windhoek	21	6	
PROTECTORATES			
PROTEKTORATE			
Bremersdorp			
Emlembe			
Francistown	19	6	
Gaberones	23	2	
Ghanzi	21	3	
Lobatsi			
Mahalapye			
Makoba			
Maseru	19	-1	
Maun	23	7	
Molopololi			
Stegi			
Tsabong	24	1	
Tsane	22	5	
Shakawe	24	6	
Bospoort	20	2	

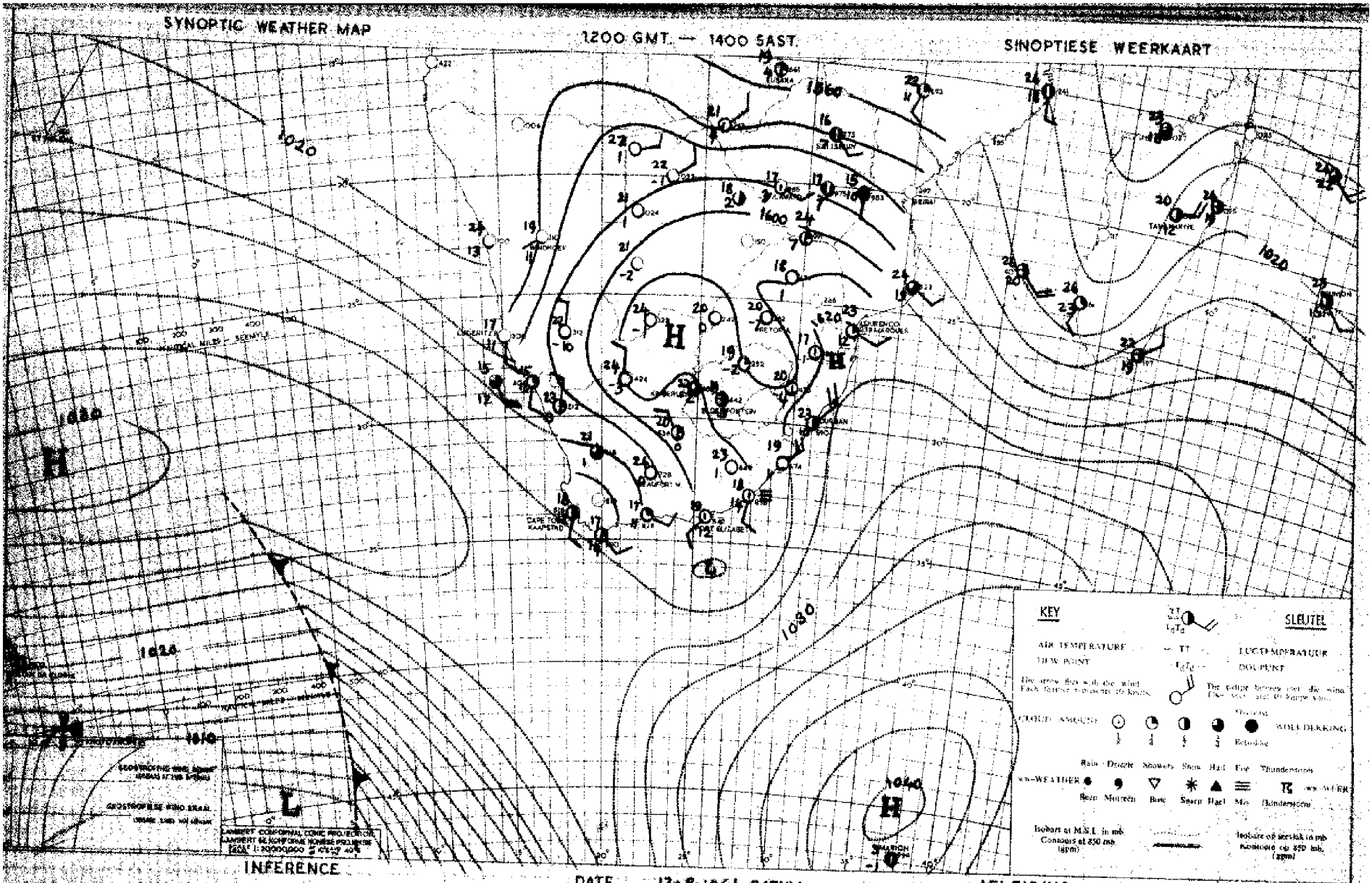

INFERENCE

The blocking high at Marion will steer the low southeast of Tristan further to the southeast. With the high over the country it will remain fine over South Africa, South-West Africa, and Bechuanaland.

DATE 13-3-1961 DATUM

AFLEIDING

Die blokkerende hoog by Marion sal die laag suidoos van Tristan na die suidooste laat beweeg. Met die hoog die land sal dit mooiweer bly oor Suid-Afrika, Suidwes-Afrika en Betsjoeanaland.

DAAGLIKSE WEERBULLETIN — DAILY WEATHER BULLETIN

WEERBURO / WEATHER BUREAU
DEPT. VAN VERVOER / DEPT. OF TRANSPORT

Maksimum en Minimum Temperature (°C) en Reënval (RRR) in mms. vir die 24 uur wat om 0800 SAST eindig op **16-8-1961**

Maximum and Minimum Temperatures (°C) and Rainfall (RRR) in mms. for 24 hours ending at 0800 SAST on

KAAP - CAPE	Max.	Min.	RRR
Aberdeen			
Addo			
Alexanderbaai	21	9	
Alliwal-Noord	21	-1	
Barkly East			
Beaufort West	20	12	
Bedford	25	14	
Bonnievale			
Boshof			
Brandvlei			
Cala			
Caledon			
Calitzdorp			
Calvinia	23	6	
Cape L'Agulhas	17	10	
Cape Columbine	16	10	
Cape St. Francis	16	9	
Carnarvon			
Ceres			
Citrusdal			
Colesberg			
Cradock			
De Aar	20	1	
D.F. Malan (C.T.)	18	3	
Dordrecht	19	3	
Douglas			
East London	25	12	
Elsenburg			
Fraserburg	20	2	
Garies			
George	19	7	
Graaff Reinet	26	14	
Grahamstown			
Hopetown			
Idutywa			
Jansenville	28	8	
Joubertina			
Kenhardt			
Kimberley	23	4	
K'W. Town			
Knysna			
Komstad	27	1	

KAAP - CAPE	Max.	Min.	RRR
Kowie			
Kuruman	22	2	
Ladismith			
Lake Mentz			
Maclear			
Mafeking	21	3	
Malmesbury			
Matatiele			
Matroosberg	20	4	
Middelburg	21	1	
Mosselbaai	19	12	
Mount Frere			
O'kiep	24	9	
Orange River			
Oudtshoorn			
Petrusville			
Piketberg			
Pofadder	23	8	
Port Elizabeth	22	12	
Port Nolloth	16	7	
Port St. Johns			
Postmasburg	20	8	
Prieska	24	2	
Prince Albert			
Queenstown			
Rietfontein			
Riversdal	20	5	
Robertson	22	6	
Somerset East	26	8	
Steynsburg			
Strydenburg			
Sutherland	18	1	
Swellendam			
Tarkastad			
Touwsrivier			
Umtata	27	4	
Uniondale			
Upington	25	5	
Vanwyksvlei	23	3	
Victoria-Wes	21	0	
Vredendal	22	5	
Vryburg	22	3	

CAPE - KAAP	Max.	Min.	RRR
Williston			
Willowmore	23	3	
Tweerivieren	24	1	
O.V.S. - O.F.S.			
Balkfontein[1]			
Bethlehem	19	-4	
Bloemfontein	19	1	
Bultfontein			
Fauresmith	19	-1	
Ficksburg			
Frankfort	20	-4	
Harrismith			
Heilbron			
Hoopstad	20	0	
Kroonstad			
Lindley			
Modderpoort			
Petrusburg			
Philippolis			
Reddersburg			
Reitz			
Vrede			
Warden			
Welkom	19	1	
Wepener	20	-3	
Winburg			
Zastron			
TRANSVAAL			
Andalusia			
Barberton			
Belfast			
Bethal			
Carolina	18	3	
Chester			
Crecy	23	4	
Ermelo			
Fleur-de-Lys			
Groendraai	23	4	
Jan Smuts	19	5	

[1]Near Bothaville

TRANSVAAL	Max.	Min.	RRR
Joubert Park			
Komatipoort			
Kroondal	21	3	
L'doringstad			
Lichtenburg			
Loskop[2]			
Mara	21	13	0·2
Marble Hall			
Marnitz	23	9	
Messina	23	15	0·2
Middelburg			
Nelspruit	22	12	
Pelgrimsrus	16	15	
Phalaborwa	23	11	
Pietersburg	20	5	
Piet Retief	20	5	
Pongola			
Potchefstroom	21	0	
Potgietersrus	22	6	
Pretoria W.B.	21	3	
Pretoriuskop			
Sekukuni			
Skukuza	24	7	
Thabazimbi	25	9	
Tomburke			
Tzaneen			
Vereeniging			
Volksrust			
Warmbad	22	5	
Waterval-Bo			
Witbank			
Zeerust			
Standerton	21	-5	
NATAL			
Cape St. Lucia	23	15	
Dundee			
Durban	23	9	
Estcourt	21	4	
Harding			
Himeville			
M'kuzi			

[2]Naby Groblersdal

NATAL	Max.	Min.	RRR
Mtubatuba			
Newcastle	23	-2	
P'Maritzburg	22	2	
Port Shepstone	20	13	
Richmond			
Seven Oaks			
Van Reenen			
Vryheid			
S.W.A.			
Gobabis	20	2	
Keetmanshoop	24	10	
Luderitz	18	9	
Mariental	23	7	
Otjopoho	26	13	
Ondangua			
Outjo	25	11	
Rundu	26	8	
Swakopmund	31	13	
Tsumeb	24	8	
Windhoek	21	7	
PROTECTORATES			
PROTEKTORATE			
Bremersdorp	23	9	
Emlembe			
Francistown	20	13	
Gaberones	22	6	
Ghanzi	22	5	
Lobatsi			
Mahalapye			
Makoba			
Maseru	19	-2	
Maun	25	10	
Molopololi			
Stegi			
Tsabong	23	2	
Tsane	22	4	
Shakawe	25	8	
Bospoort	20	-1	

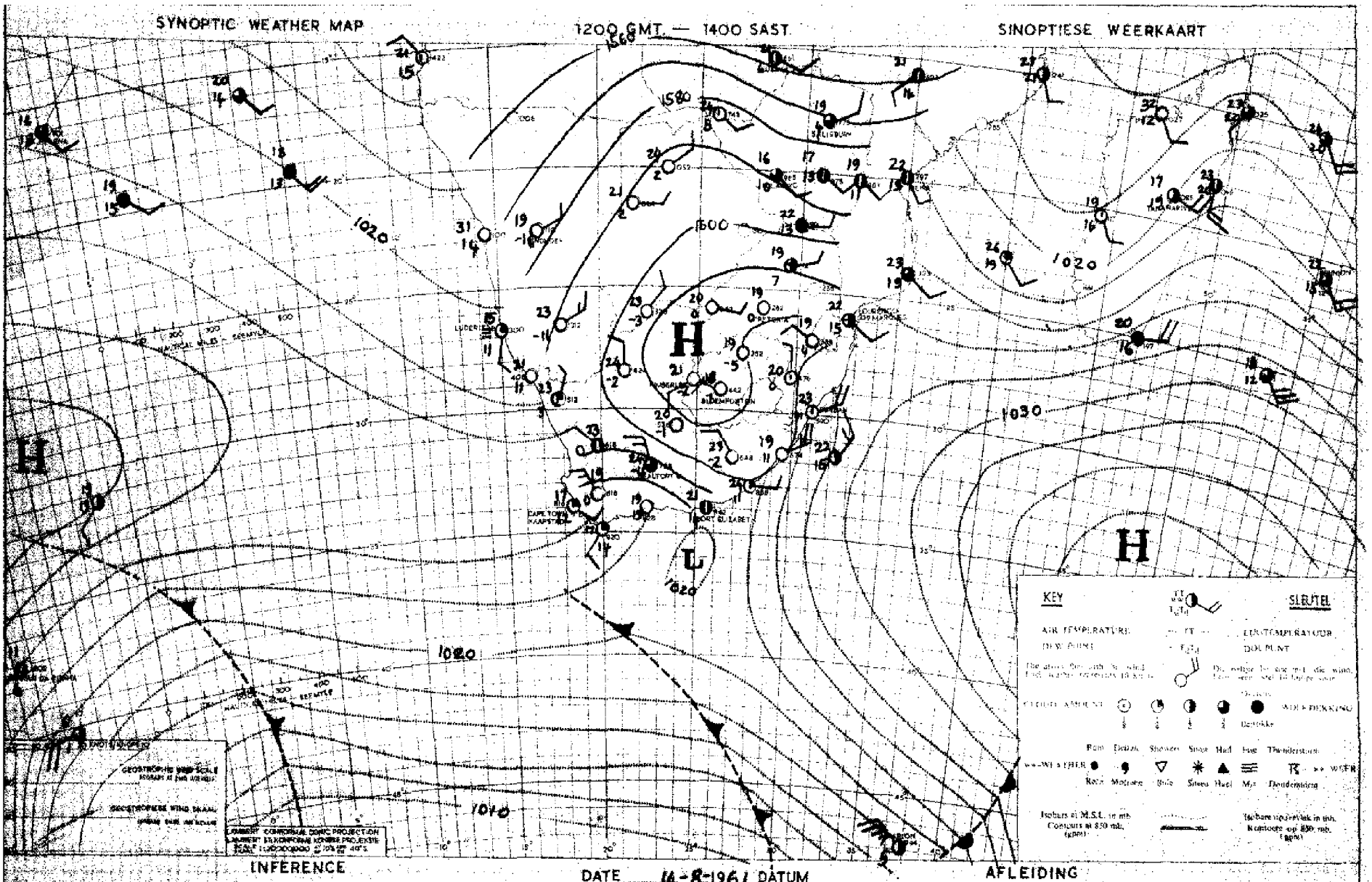

INFERENCE

DATE 14-8-1961 DATUM

AFLEIDING

There is still a strong high over the interior. It will remain fine over most parts of the country and temperatures will rise gradually.

Daar is nog steeds 'n sterk hoog oor die binneland. Dit sal mooiweer bly oor meeste dele van die land en temperature sal geleidelik styg.

DAAGLIKSE WEERBULLETIN — DAILY WEATHER BULLETIN

WEERBURO / WEATHER BUREAU
DEPT. VAN VERVOER / DEPT. OF TRANSPORT

Maksimum en Minimum Temperature (°C) en Reënval (RRR) in mms. vir die 24 uur wat om 0800 SAST eindig op **16-8-1961**

Maximum and Minimum Temperatures (°C) and Rainfall (RRR) in mms. for 24 hours ending at 0800 SAST on

CAPE - KAAP	Max.	Min.	RRR
Aberdeen			
Addo			
Alexanderbaai	19	12	
Alfred-Noord	22	3	
Barkly East			
Bashee	20	12	
Beaufort West	24	14	
Boegoeberg dam			
Bootsap			
Brandvlei			
Caia			
Caledon			
Calitzdorp			
Calvinia	23	4	
Cape L'Agulhas	18	12	
Cape Columbine	15	12	
Cape St. Francis	16	12	
Carnarvon			
Ceres			
Citrusdal			
Colesberg			
Cradock			
De Aar	21	5	
D.F. Malan (C.T.)	20	7	
Dordrecht	19	8	
Douglas			
East London	21	13	
Elsenburg			
Fraserburg	20	6	
Garies			
George	16	6	
Graaff Reinet	25	13	
Grahamstown			
Hopetown			
Idutywa			
Jansenville	29	11	
Joubertina			
Kenhardt			
Kimberley	22	8	
K.W. Town			
Knysna			
Kokstad	23	2	

KAAP - CAPE	Max.	Min.	RRR
Kowie			
Kuruman	21	4	
Ladismith			
Lake Mentz			
Maclear			
Mafeking	22	9	
Malmesbury			
Matatiele			
Matroosberg			
Middelburg			
Mosselbaai			
Mount Frere			
O'kiep			
Orange River			
Oudtshoorn			
Petrusville			
Piketberg			
Pofadder	23	6	
Port Elizabeth	18	6	
Port Nolloth	15	11	
Port St. Johns	20	13	
Postmasburg	29	10	
Prieska	24	2	
Prince Albert			
Queenstown	23	10	
Rietfontein			
Riversdal	19	7	
Robertson	19	7	
Somerset East	26	16	
Steynsburg			
Strydenburg			
Sutherland	17	1	
Swellendam			
Tarkastad			
Touwsrivier			
Umtata	24	4	
Uniondale			
Upington	25	9	
Vanwyksvlei	23	9	
Victoria-Wes	20	2	
Vredendal	31	2	
Vryburg	22	8	

CAPE - KAAP	Max.	Min.	RRR
Williston			
Willowmore	24	8	
Tweerivieren	24	6	
O.V.S. - O.F.S.			
Balkfontein[1]			
Bethlehem	19	-2	
Bloemfontein	20	5	
Bultfontein			
Fauresmith	19	2	
Ficksburg			
Frankfort	21	-2	
Harrismith			
Heilbron			
Hoopstad	22	3	
Kroonstad	20	3	
Lindley			
Modderpoort			
Petrusburg			
Philippolis			
Reddersburg			
Reitz			
Vrede			
Warden			
Welkom		4	
Wepener	20	9	
Winburg			
Zastron			
TRANSVAAL			
Andalusia			
Barberton			
Belfast			
Bethal			
Carolina	20	4	
Chester			
Grecy	28	4	
Ermelo			
Fleur-de-Lys	26	9	
Groendraai	25	4	
Jan Smuts	19	6	

[1] Near Bothaville

TRANSVAAL	Max.	Min.	RRR
Joubert Park	20	7	
Komatipoort			
Kroondal	23	4	
L'doringstad			
Lichtenburg			
Loskop[2]			
Mara			
Marble Hall			
Marnitz	25	5	
Messina	26	12	
Middelburg			
Nelspruit	25	8	
Pelgrimsrus	19	7	
Phalaborwa	27	11	
Pietersburg	23	6	
Piet Retief	23	5	
Pongola	26	10	
Potchefstroom	22	4	
Potgietersrus	24	8	
Pretoria W.B.	22	4	
Pretoriuskop			
Sekukuni			
Skukuza	25	6	
Thabazimbi	26	10	
Tomburke			
Tzaneen			
Vereeniging			
Volksrust			
Warmbad	24	5	
Waterval-Bo			
Witbank			
Zeerust			
Standerton	24	-4	
NATAL			
Cape St. Lucia	23	16	
Dundee			
Durban	24	6	
Estcourt	23	2	
Harding			
Himeville			
M'kuzi			

[2] Naby Groblersdal

NATAL	Max.	Min.	RRR
Mtubatube			
Newcastle	25	1	
P'Maritzburg	23	5	
Port Shepstone	21	11	
Richmond			
Seven Oaks			
Van Reenen			
Vryheid			
S.W.A.			
Gobabis	28	8	
Keetmanshoop	26	10	
Luderitz	17	10	
Mariental	25	7	
Ohopoho	28	6	
Ondangwa			
Outjo	26	7	
Runtu	27	9	
Swakopmund	17	12	
Tsumeb	26	9	
Windhoek	22	9	
PROTECTORATES			
PROTEKTORATE			
Bechuanaland	15	9	
Emlembe			
Francistown	22	6	
Gaberones	25	7	
Ghanzi	24	10	
Lobatsi			
Mahalapye			
Makoba			
Maseru	19	1	
Maun	26	13	
Molopololi			
Stegi			
Tsabong	24	5	
Tsane	24	9	
Shakawe	26	8	
Bospoort	21	6	

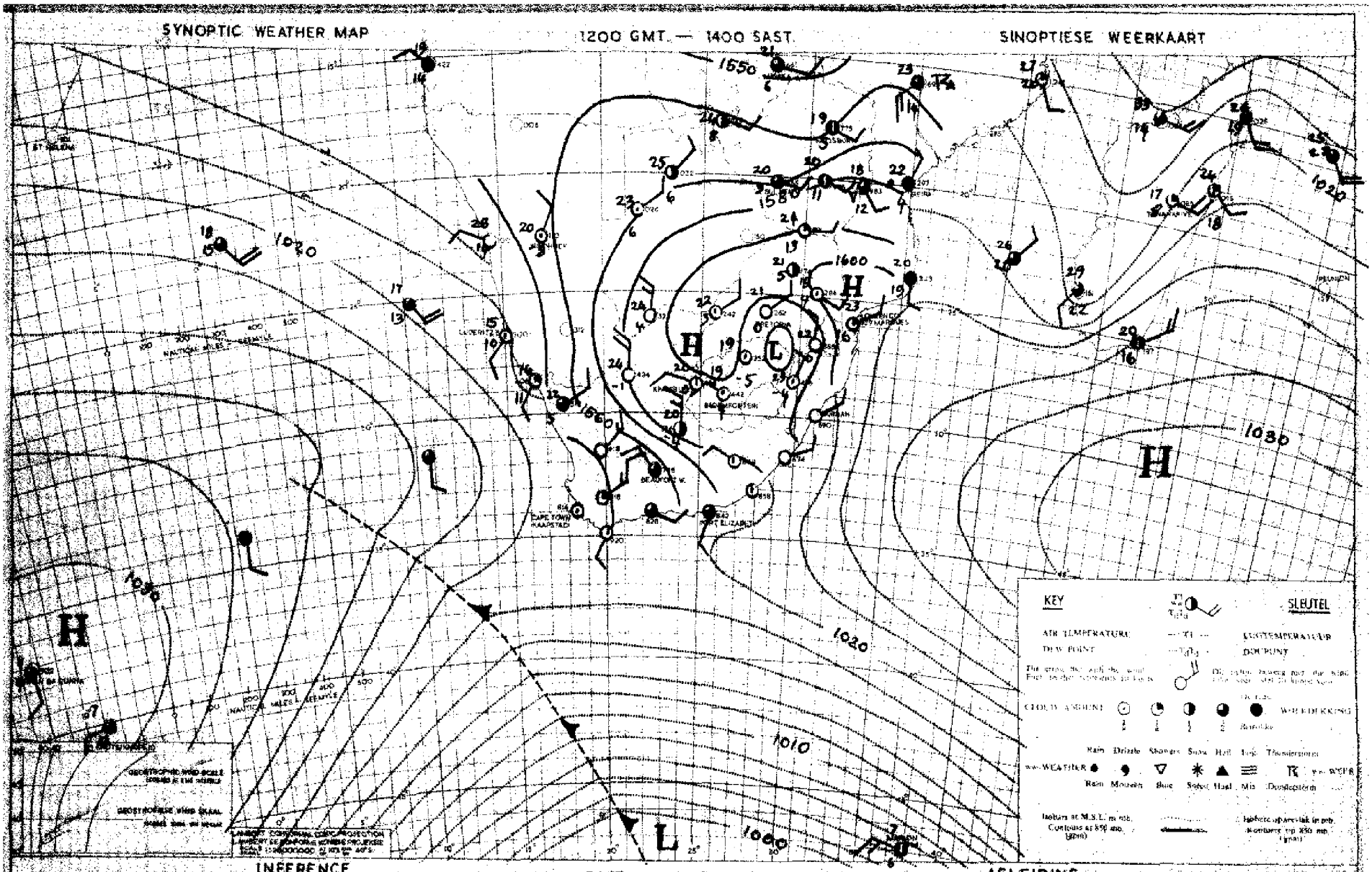

With the anticyclonic circulation over the interior it will remain fine and mild over most areas but with the trough approaching from the west it is expected that cloudy weather will spread over the southern and southwestern coastal regions.

Met die antisiklonies sirkulasie oor die binneland sal dit mooiweer en matig wees oor meeste dele maar met die trog wat van die weste af nader sal bewolkte weer oor die suidelike en suidwestelike kusstreke uitbrei.

DAAGLIKSE WEERBULLETIN

DAILY WEATHER BULLETIN

WEERBURO / WEATHER BUREAU

DEPT. VAN VERVOER / DEPT. OF TRANSPORT

Maksimum en Minimum Temperature (°C) en Reënval (RRR) in mm. vir die 24 uur wat om 0800 SAST eindig op 17 - 8 - 61

Maximum and Minimum Temperatures (°C) and Rainfall (RRR) in mms. for 24 hours ending at 0800 SAST on

KAAP - CAPE	Max.	Min.	RRR
Aberdeen			
Addo			
Alexanderbaai	18	1	
Alexal-Noord	21	2	
Barkly East			
Beaufort West	31	8	
Bedford	24	9	0·5
Bloemfontein			
Boetsap			
Bredasdorp			
Calitzdorp			16·5
Calvinia	13	-1	0·2
Cape L'Agulhas	16	8	16·2
Cape Columbine	15	7	
Cape St. Francis	17	9	3·5
Carnarvon			
Ceres			
Citrusdal			6·0
Colesberg			
Cradock			
De Aar	22	3	
D.F. Malan (C.T.)	15	3	7·0
Dordrecht	19	2	
Douglas			
East London	31	11	
Elsenburg			7·3
Fraserburg	15	0	0·4
Garies			
George	20	6	8·0
Graaff Reinet	25	5	1·2
Grahamstown			0·5
Hopetown			
Idutywa			
Jansenville	27	5	
Joubertina			3·0
Kenhardt			
Kimberley	24	3	
K'W. Town			
Knysna			15·0
Koksted	22	5	1·0

KAAP - CAPE	Max.	Min.	RRR
Komle			5·5
Kuruman	23	5	
Ladismith			
Lake Mentz			
Maclear			
Mafeking	22	8	
Malmesbury			
Matatiele			
Matroosberg	12	0	2·0
Middelburg	21	3	
Mosselbaai	22	7	5·0
Mount Frere			
O'kiep	14	3	0·2
Orange River			
Oudtshoorn			
Petrusville			
Piketberg			9·0
Pofadder	21	3	
Port Elizabeth	17	9	0·3
Port Nolloth	15	7	
Port St. Johns	22	16	
Postmasburg	20	7	
Prieska	25	4	
Prince Albert			
Queenstown	23	5	
Rietfontein			
Riversdal	21	5	8·0
Robertson	17	7	0·9
Somerset East	26	4	1·8
Steynsburg			
Strydenburg			
Sutherland	11	-3	1·0
Swellendam			
Tarkastad			
Touwsrivier			
Umtata	27	8	
Uniondale			6·0
Upington	26	5	
Vanwyksvlei	21	3	
Victoria-Wes	21	1	0·1
Vredendal	18	3	0·5
Vryburg	23	4	

CAPE - KAAP	Max.	Min.	RRR
Williston			
Willowmore	20	2	1·3
Tweerivieren	27	4	
O.V.S. - O.F.S.			
Balkfontein[1]			
Bethlehem	19	3	
Bloemfontein	21	1	
Bultfontein			
Pauresmith	21	3	
Fleksburg			
Frankfort	21	5	
Harrismith			
Heilbron			
Hoopstad			
Kroonstad	21	6	
Lindley			
Modderpoort			
Petrusburg			
Philippolis			
Reddersburg			
Reitz			
Vrede			
Warden			
Welkom	21	5	
Wepener	19	2	0·1
Winburg			
Zastron			
TRANSVAAL			
Andalusia			
Barberton			
Belfast			
Bethal			
Carolina	21	6	
Chester			
Crecy	27	8	
Ermelo			
Fleur-de-Lys	28	10	
Groendraai	25	12	
Jan Smuts	19	7	

[1]Near Bothaville

TRANSVAAL	Max.	Min.	RRR
Joubert Park	19	10	
Komatipoort			
Kroondal	23	8	
L'doringstad			
Lichtenburg			
Loskop[2]			
Mara	26	8	
Marble Hall			
Marnitz	25	12	
Messina	29	15	
Middelburg			
Nelspruit	28	8	
Pelgrimsrus	20	9	
Phalaborwa	29	12	
Pietersburg	23	5	
Piet Retief	24	9	
Pongola			
Potchefstroom	23	9	
Potgietersrus	24	9	
Pretoria W.B.	21	7	
Pretoriuskop			
Sekukuni			
Skukuza	29	9	
Thabazimbi	26	15	
Tomburke			
Tzaneen			
Vereeniging			
Volksrust			
Warmbad	25	13	
Waterval-Bo			
Witbank			
Zeerust			
Bospoort	22	6	
NATAL			
Cape St. Lucia	24	17	
Dundee			
Durban	27	12	
Estcourt	26	6	
Harding			
Himeville			
M'kuzi			

[2]Naby Groblersdal

NATAL	Max.	Min.	RRR
Mtubatuba			
Newcastle	25	8	
P'Maritzburg	24	5	
Port Shepstone	24	14	
Richmond			
Seven Oaks			
Van Reenen			
Vryheid			
S.W.A.			
Gobabis	26	8	
Keetmanshoop	25	4	
Luderitz	18	9	
Mariental	27	6	
Ohopoho			
Ondangua			
Outjo	27	7	
Runtu	28	9	
Swakopmund	15	10	
Tsumeb	27	9	
Windhoek	23	10	
PROTECTORATES			
PROTEKTORATE			
Bremersdorp			
Emlembe			
Francistown	26	1	
Gaberones	26	9	
Ghanzi	27	8	
Lobatsi			
Mahalapye			
Makoba			
Maseru			
Maun	23	8	
Molopololi			
Stegi			
Taabong	27	5	
Tsane	25	9	
Shakawe	27	8	
Standerton(M)	21	2	

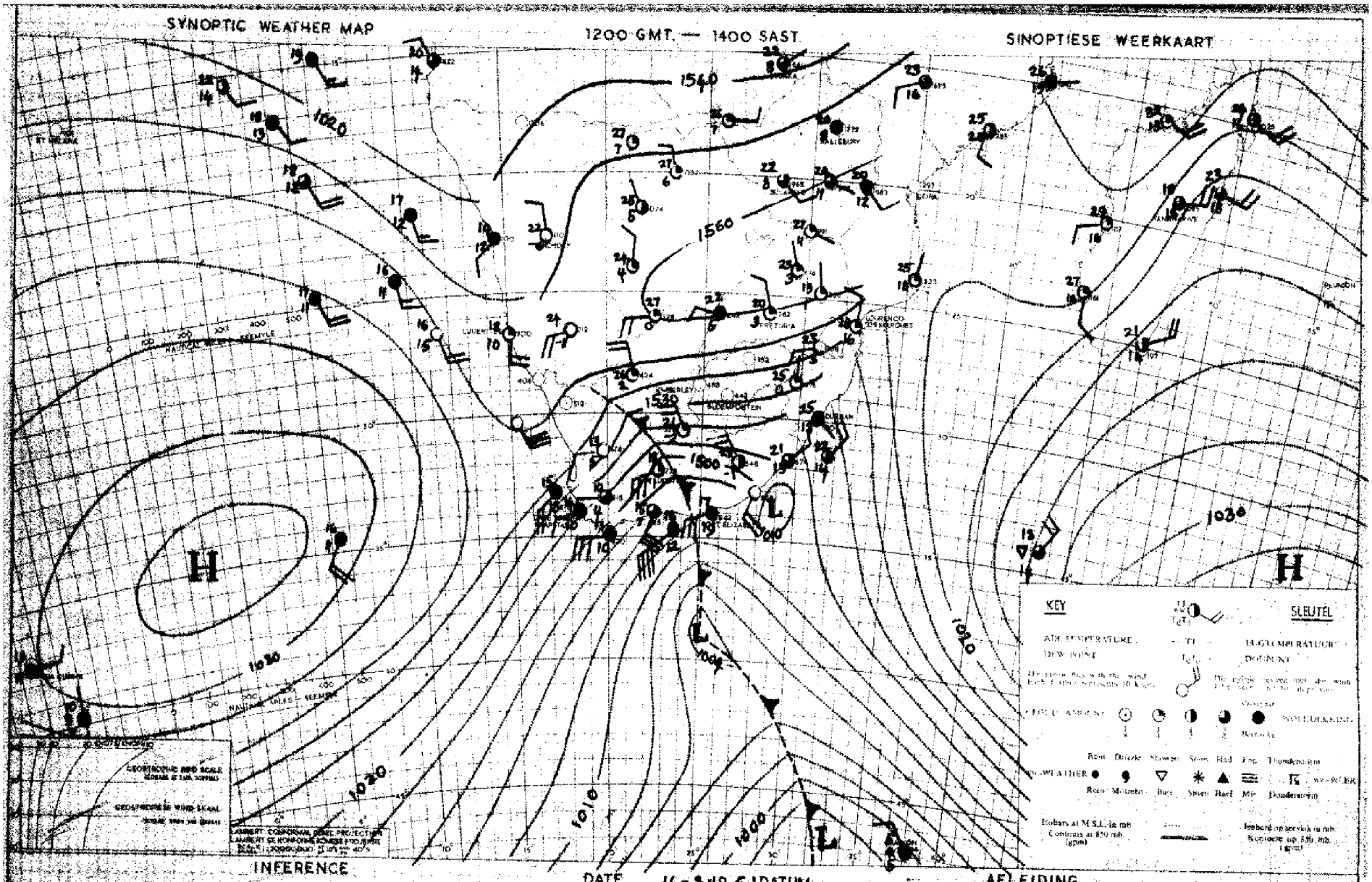

The cold front over the Cape Province is moving eastwards and cloudy, colder weather with showers will spread along the southeastern and the Natal coastal areas. Elsewhere it will be mainly fine or only slightly cloudy, but it will become colder over most parts of the interior and frost can be expected at night, later.

Die koue front oor die Kaap-provinsie beweeg ooswaarts en bewolkte, kouer weer met buie sal uitbreï langs die suidoostelike en die Natalse kusgebiede. Elders sal dit hoofsaaklik mooiweer of slegs effens bewolk bly, maar dit sal kouer word oor meeste dele van die binneland en ryp kan later snags bewag word.

DAGLIKSE WEERBOLLETYN — WEERBURO / WEATHER BUREAU — DAILY WEATHER BULLETIN

DEPT. VAN VERVOER / DEPT. OF TRANSPORT

Maksimum en Minimum Temperature (°C) en Reënval (RRR) in mms. vir die 24 uur wat om 0800 SAST eindig op **18 - 8 - 1961**

Maximum and Minimum Temperatures (°C) and Rainfall (RRR) in mms. for 24 hours ending at 0800 SAST on

KAAP - CAPE	Max.	Min.	RRR
Aberdeen			
Addo			
Alexanderbaai	17	3	
Alkmaar-Noord	13	-3	
Barkly East			
Beaufort West	17	8	1·8
Bedford	11	-1	
Boegoeberg-dam			
Boesmansgat			
Brandvlei			
Calvinia			
Caledon			
Calitzdorp			
Cape L'Agulhas	15	2	
Cape Columbine	14	9	0·6
Cape St. Francis	14	7	
Carnarvon	14	7	
Ceres			
Citrusdal			
Colesberg			
Cradock			
De Aar	12	-2	
D.F. Malan (C.T.)	15	3	
Dordrecht	8	-5	0·2
Douglas			
East London	17	7	
Elsenburg			
Fraserburg	10	-3	
Garies			
George	15	5	
Graaff Reinet	13	3	
Grahamstown			
Hopetown			
Idutywa			
Jansenville	12	5	
Joubertina			
Kenhardt			
Kimberley	15	-1	
K'W. Town			
Knysna			
Kokstad	8	-1	

KAAP - CAPE	Max.	Min.	RRR
Kowie			
Kuruman	18	3	
Ladismith			
Lake Mentz			
Maclear			
Mafeking	21	5	
Malmesbury			
Matatiele			
Matroosberg	11	-3	
Middelburg	9	-5	
Mosselbaai	17	8	
Mount Frere			
O'kiep	15	4	
Orange River			
Oudtshoorn			
Petrusville			
Piketberg			
Pofadder	14	1	
Port Elizabeth	15	7	
Port Nolloth	15	5	
Port St. Johns	17	10	0·4
Postmasburg	15	3	
Prieska	14	-2	
Prince Albert			
Queenstown	12	-2	
Riet-fontein			
Riversdal	15	2	
Robertson	17	1	
Somerset East	13	0	
Steynsburg			
Strydenburg			
Sutherland	10	-6	
Swellendam			
Tarkastad			
Touwsrivier			
Umtata	15	-1	
Uniondale			
Upington	17	-1	
Vanwyksvlei	13	-2	
Victoria-Wes	9	-3	
Vredendal	17	1	
Vryburg	17	1	

CAPE - KAAP	Max.	Min.	RRR
Williston			
Willowmore	11	-1	
Tweerivieren	16	-3	
O.V.S. - O.F.S.			
Balkfontein[1]			
Bethlehem	18	2	
Bloemfontein	14	-2	
Bultfontein			
Fauresmith	12	-6	
Ficksburg			
Frankfort	20	1	
Harrismith			
Heilbron			
Hoopstad	17	-1	
Kroonstad	19	1	
Lindley			
Modderpoort			
Petrusburg			
Philippolis			
Reddersburg			
Reitz			
Vrede			
Warden			
Welkom	17	2	
Wepener	15	-5	
Winburg			
Zastron			
TRANSVAAL			
Andalusia			
Barberton			
Belfast			
Bethal			
Carolina	19	5	
Chester			4·0
Cresy	27	8	
Ermelo			
Fleur-de-Lys	30	12	17·5
Groendraai	25	9	1·5
Jan Smuts	29	6	

[1]Near Bothaville

TRANSVAAL	Max.	Min.	RRR
Joubert Park	20	5	
Komatipoort			
Kroondal	25	4	
L'doringstad			
Lichtenburg			
Loskop[2]			
Mara	28	11	3·0
Marble Hall			
Marnitz	28	12	3·0
Messina	23	15	
Middelburg			
Nelspruit	28	13	1·5
Pelgrimsrus	20	6	2·5
Phalaborwa	31	13	
Pietersburg	23	10	1·5
Piet Retief	21	8	
Pongola	22	14	
Potchefstroom	20	-2	
Potgietersrus	24	11	
Pretoria W.B.	23	7	
Pretoriuskop			
Sekukuni			
Skukuza	29	4	
Thabazimbi			
Tomburke			
Tzaneen			
Vereeniging			
Volksrust			
Warmbad	26	7	
Waterval-Bo			
Witbank			
Zeerust			
Standerton	22	5	
NATAL			
Cape St. Lucia	18	12	9·4
Dundee			
Durban	19	13	1·0
Estcourt	15	4	
Harding			
Himeville			
M'kuzi			

[2]Naby Groblersdal

NATAL	Max.	Min.	RRR
Mtubatuba			
Newcastle	20	7	
P'Maritzburg	10	3	
Port Shepstone	18	10	
Richmond			
Seven Oaks			
Van Reenen			
Vryheid			
S.W.A.			
Gobabis	21	4	
Keetmanshoop	19	5	
Luderitz	16	7	
Mariental	19	5	
Ohopoho			
Ondangua			
Outjo	27	7	
Runtu	30	10	
Swakopmund	25	-3	
Tsumeb	29	14	
Windhoek	22	8	
PROTECTORATES / PROTEKTORATE			
Bremersdorp	22	11	
Emlembe			
Francistown	28	14	
Gaberones	27	4	
Ghanzi	28	8	
Lobatsi			
Mahalapye			
Makobe			
Maseru	16	-3	
Maun	29	9	
Molopololi			
Stegi			
Tsabong	20	0	
Tsane	22	14	
Shakawe	28	11	
Bospoort (Tvl)	19	-1	

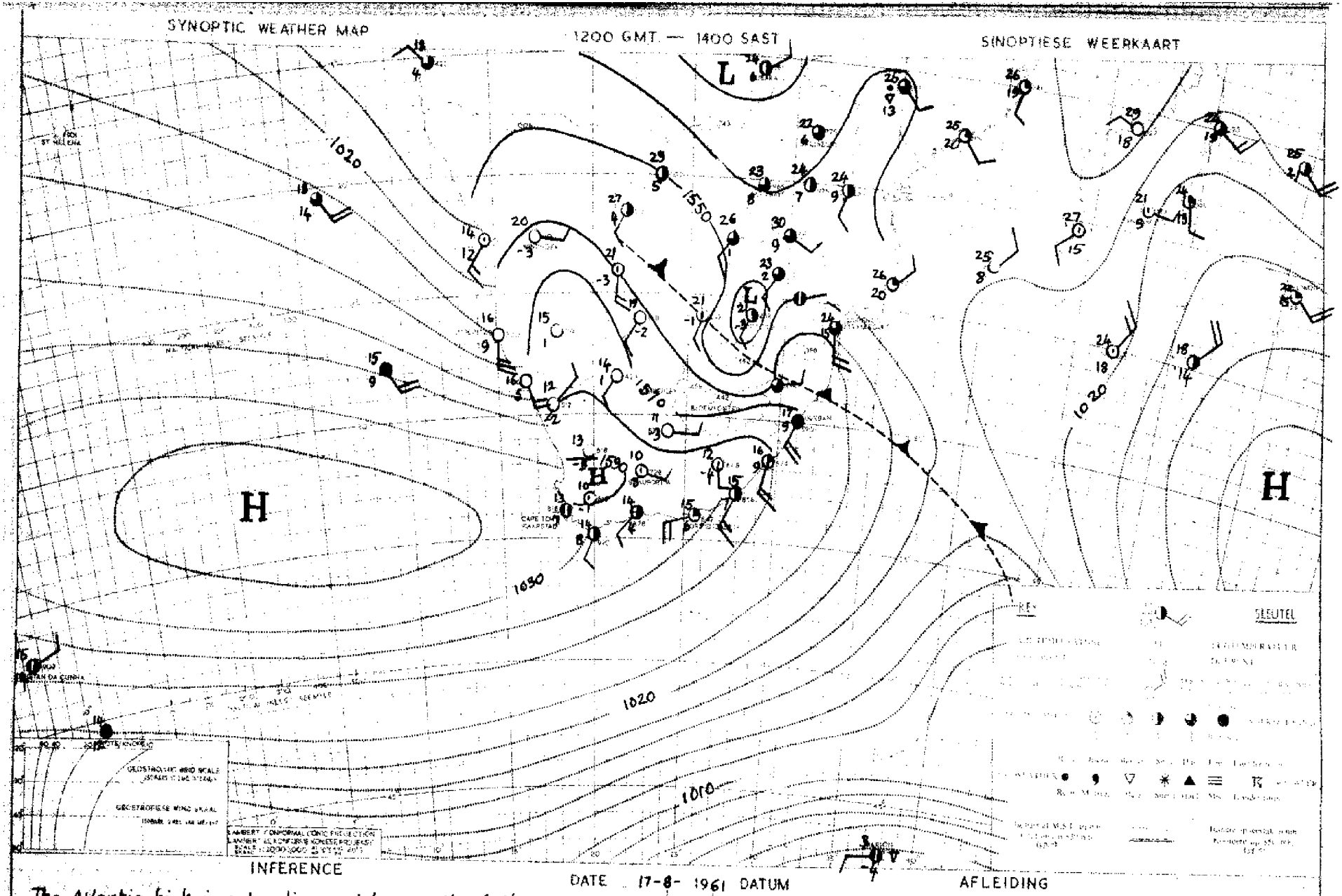

INFERENCE

DATE 17-8-1961 DATUM

AFLEIDING

The Atlantic high is extending a ridge south of the continent and as a result cold, cloudy conditions with showers will persist over northern Natal and spread gradually over Transvaal.

Over the remainder of South Africa however it will be fine but cold.

'n Rug van die Atlantiese hoog druk suid van die land in en gevolglik sal koue, bewolkte weer met buie oor noordelike Natal voortduur en vanaf die ooste ook Transvaal uitbrei. Oor die res van Suid-Africa sal dit egter mooiweer maar koud wees.

DAAGLIKSE WEERBULLETIN — DAILY WEATHER BULLETIN

WEERBURO / WEATHER BUREAU
DEPT. VAN VERVOER / DEPT. OF TRANSPORT

Maksimum en Minimum Temperature (°C) en Reënval (RRR) in mm, vir die 24 uur wat om 0800 SAST eindig op **19-8-1961**

Maximum and Minimum Temperatures (°C) and Rainfall (RRR) in mms. for 24 hours ending at 0800 SAST on

KAAP - CAPE	Max.	Min.	RRR
Aberdeen			
Adelaide			
Alexandersbaai	20	5	
Alfred-Noord	16	-3	
Barkly East			
Bashee	18	9	0·8
Beaufort West	15	1	
Boegoeberg-dam			
Bontebok			
Brandvlei			
Cala			
Caledon			
Calitzdorp			
Calvinia	17	2	
Cape L'Agulhas	16	10	
Cape Columbine	15	9	
Cape St. Francis	15	12	0·1
Carnarvon			
Ceres			
Citrusdal			
Colesberg			
Cradock			
De Aar	15	-2	
D.F. Malan (C.T.)	16	8	
Dordrecht	14	X	
Douglas			
East London	18	11	0·2
Elsenburg			
Fraserburg	15	0	
Garies			
George	15	7	
Graaff Reinet	17	4	
Grahamstown			0·6
Hopetown			
Idutywa			
Jansenville	19	3	
Joubertina			
Kenhardt			
Kimberley	15	-1	
K.W. Town			
Knysna			
Koksted	15	-2	

KAAP - CAPE	Max.	Min.	RRR
Kowie			
Kuruman	19	2	
Ladismith			
Lake Mentz			
Maclear			
Mafeking	22	7	
Malmesbury			
Matatiele			
Matroosberg	15	1	
Middelburg	15	-5	
Mosselbaai	17	10	
Mount Frere			
O'kiep	18	8	
Orange River			
Oudtshoorn			
Petrusville			
Piketberg			
Pofadder	17	3	
Port Elizabeth	17	12	
Port Nolloth	15	6	
Port St. Johns	18	11	
Postmasburg	17	2	
Prieska	16	0	
Prince Albert			
Queenstown	16	0	
Rietfontein			
Riversdal	16	2	
Robertson	18	2	
Somerset East	16	6	
Steynsburg			
Strydenburg			
Sutherland	13	-5	
Swellendam			
Tarkastad			
Touwsrivier			
Umtata	17	1	
Uniondale			
Upington	19	-1	
Vanwyksvlei	16	0	
Victoria-Wes	15	-2	
Vredendal	20	2	
Vryburg	19	1	

CAPE - KAAP	Max.	Min.	RRR
Williston			
Willowmore	14	2	
Tweerivieren	20	-3	
O.V.S. - O.F.S.			
Balkfontein[1]			
Bethlehem	16	-3	
Bloemfontein	16	0	
Bultfontein			
Fauresmith	15	-2	
Ficksburg			
Frankfort	19	-3	
Harrismith			
Heilbron			
Koopstad	17	0	
Kroonstad	18	-1	
Lindley			
Modderpoort			
Petrusburg			
Philippolis			
Reddersburg			
Reitz			
Vrede			
Warden			
Welkom	16	2	
Wepener	17	-5	
Winburg			
Zastron			
TRANSVAAL			
Andalusia			
Barberton			
Belfast			
Bethal			
Carolina	17	2	
Chester			
Crecy	23	5	
Ermelo			
Fleur-de-Lys	27	11	
Groendraai	21	8	
Jan Smuts	18	4	

[1]Near Bethelville

TRANSVAAL	Max.	Min.	RRR
Joubert Park	17	5	
Komatipoort			
Kroondal	22	3	
L'doringstad			
Lichtenburg			
Loskop[2]			
Mara	16	8	
Marble Hall			
Marnitz	22	8	
Messina	21	13	
Middelburg			
Nelspruit	16	12	
Pelgrimsrus	14	4	0·5
Phalaborwa	20	11	
Pietersburg	17	7	0·1
Piet Retief	13	8	
Pongola	20	14	
Potchefstroom	21	-3	
Potgietersrus	19	8	
Pretoria W.B.	21	4	
Pretoriuskop			
Sekukuni			
Skukuza	21	11	
Thabazimbi			
Tomburke			
Tzaneen			
Vereeniging			
Volksrust			
Warmbad	23	5	0·6
Waterval-Bo			
Witbank			
Zeerust			
Standerton	17	0	
NATAL			
Cape St. Lucia	18	13	
Dundee			
Durban	19	9	
Estcourt	17	4	
Harding			
Himeville			
M'kuzi			

[2]Naby Groblersdal

NATAL	Max.	Min.	RRR
Mtubatuba			
Newcastle	19	5	
P'Maritzburg	18	1	
Port Shepstone	19	11	
Richmond			
Seven Oaks			
Van Reenen			
Vryheid			
S.W.A.			
Gobabis	22	8	
Keetmanshoop	21	7	
Luderitz	21	11	
Mariental	21	8	
Ohopoho			
Ondangua			
Outjo	28	13	
Runtu	30	15	
Swakopmund	14	10	
Tsumeb	28	15	
Windhoek	23	9	
PROTECTORATES			
PROTEKTORATE			
Bremersdorp			
Emlembe			
Francistown	22	12	
Gaberones	25	6	
Ghanzi	27	6	
Lobatsi			
Mahalapye			
Makoba			
Maseru	15	-3	
Maun	30	13	
Molopololi			
Stegi			
Tsabong	21	-2	
Tsane	23	5	
Shakawe	29	13	
Bospoort	18	-3	

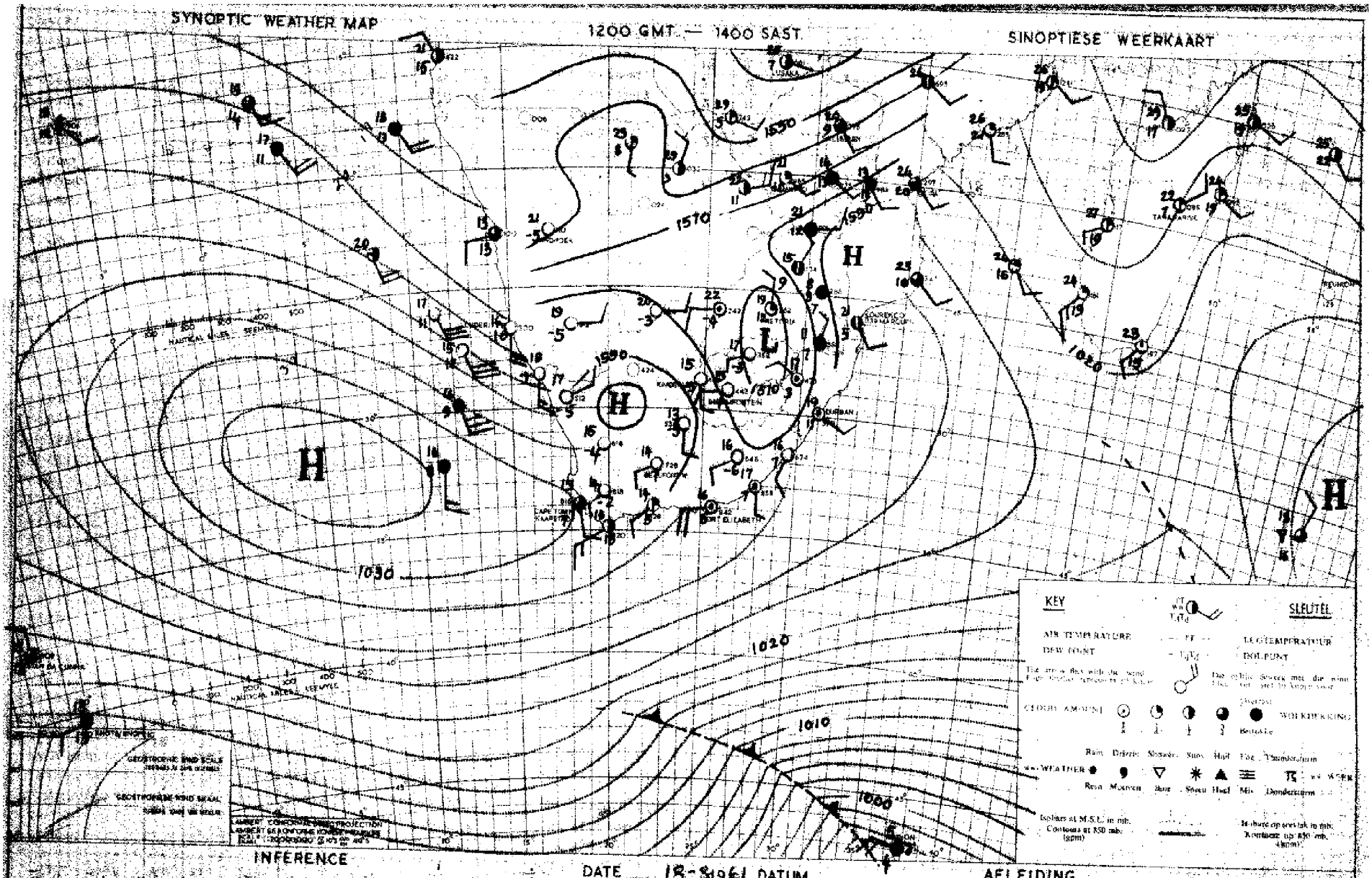

INFERENCE

DATE 18-8-1961 DATUM

AFLEIDING

Dry and cold air has moved over most parts of South Africa and frost will occur fairly generally at night over the Free State and the Cape Interior. Over the northeastern parts of the country it will be partly cloudy and isolated thundershowers are possible.

Droë en koue lug het oor meeste dele van Suid-Afrika beweeg en ryp sal snags taamlik algemeen voorkom oor die Vrystaat en die Kaapse binneland. Oor die noordoostelike dele van die land sal dit egter gedeeltelik bewolk bly en los donderbuie is moontlik.

DAAGLIKSE WEERBULLETIN

WEERBURO / WEATHER BUREAU

DEPT. VAN VERVOER / DEPT. OF TRANSPORT

DAILY WEATHER BULLETIN

Maksimum en Minimum Temperature (°C) en Reënval (RRR)
vir die 24 uur wat om 0600 SAST eindig op 20-8-1961

Maximum and Minimum Temperatures (°C) and Rainfall (RRR)
in mms. for 24 hours ending at 0600 SAST on

KAPE - KAAP	Max.	Min.	RRR
Aberdeen			
Adelaide			
Alexanderbaai	20	12	
Aliwal-Noord	16	-1	
Barkly East			
Beaufort West	18	11	
Bredasdorp	18	12	
Bredasdorp			
Bredasdorp			
Brandvlei			
Cala			
Caledon			
Calitzsdorp			
Calvinia	20	9	
Cape L'Agulhas	17	12	
Cape Columbine	17	12	
Cape St. Francis	16	12	0·2
Carnarvon			
Ceres			
Citrusdal			
Colesberg			
Cradock			
De Aar	17	1	
D.F. Malan (C.T.)	22	4	
Dordrecht			
Douglas			
East London	19	9	
Elsenburg			
Fraserburg	17	1	
Garies			
George	17	6	
Graaff Reinet			
Grahamstown			
Hopetown			
Idutywa			
Jansenville	19	3	
Joubertina			
Kenhardt			
Kimberley	19	2	
K'W. town			
Knysna			
Kokstad	12	0	

KAAP - CAPE	Max.	Min.	RRR
Kowie			
Kuruman	20	3	
Ladismith			
Lake Mentz			
Maclear			
Mafeking	21	6	
Malmesbury			
Matatiele			
Matroosberg			
Middelburg	14	-3	
Mosselbaai	17	12	
Mount Frere			
O'kiep	20	11	
Orange River			
Oudtshoorn			
Petrusville			
Piketberg			
Pofadder	20	6	
Port Elizabeth	17	4	0·2
Port Nolloth	30	15	
Port St. Johns	19	13	
Postmasburg			
Prieska	19	1	
Prince Albert			
Queenstown	17	-1	
Rietfontein			
Riversdal	21	7	
Robertson	22	2	
Somerset East	15	-1	
Steynsburg			
Strydenburg			
Sutherland	15	-3	
Swellendam			
Tarkastad			
Touwsrivier			
Umtata	16	3	
Uniondale			
Upington	22	1	
Vanwyksvlei	18	5	
Victoria-Wes	17	-2	
Vredendal	25	6	
Vryburg	19	0	

CAPE - KAAP	Max.	Min.	RRR
Williston			
Willowmore	17	6	
Tweerivieren	23	-3	
O.V.S. - O.F.S.			
Baikfontein[1]			
Bethlehem	16	0	
Bloemfontein	18	3	
Bultfontein			
Fauresmith	16	-1	
Ficksburg			
Frankfort			
Harrismith			
Heilbron			
Hoopstad	18	1	
Kroonstad	18	2	
Lindley			
Modderpoort			
Petrusburg			
Philippolis			
Reddersburg			
Reitz			
Vrede			
Warden			
Welkom			
Wepener	18	-3	
Winburg			
Zastron			
TRANSVAAL			
Andalusia			
Barberton			
Belfast			
Bethal			
Carolina	16	2	
Chester			
Creay	24	3	
Ermelo			
Fleur-de-Lys	20	9	5·0
Groendraai	23	6	
Jan Smuts	17	-3	

[1]Near Bothaville

TRANSVAAL	Max.	Min.	RRR
Joubert Park			
Komatipoort			
Kroondal	22	7	
L'doringstad			
Lichtenburg			
Loskop[2]			
Mara	21	10	
Marble Hall			
Marnitz	22	10	
Messina	24	14	
Middelburg			
Nelspruit	22	9	
Pelgrimsrus	12	3	1·0
Phalaborwa	23	11	
Pietersburg	19	4	
Piet Retief	17	1	
Pongola			
Potchefstroom	19	3	
Potgietersrus	23	7	
Pretoria W.B.	21	6	
Pretoriuskop			
Sekukuni			
Skukuza	24	5	
Thabazimbi			
Tomburke			
Tzaneen			
Vereeniging			
Volksrust			
Warmbad	23	7	
Waterval-Bo			
Witbank			
Zeerust			
Standerton	17	-2	
NATAL			
Cape St. Lucia	20	13	18·4
Dundee			
Durban	21	10	
Estcourt	19	3	
Harding			
Himeville			
M'kuzi			

[2]Naby Groblersdal

NATAL	Max.	Min.	RRR
Mtubatuba			
Newcastle	18	6	
P'Maritzburg	17	2	
Port Shepstone	19	14	
Richmond			
Seven Oaks			
Van Reenen			
Vryheid			
S.W.A.			
Gobabis	24	6	
Keetmanshoop	23	10	
Luderitz	26	15	
Mariental	24	6	
Ohopoho			
Ondangua			
Outjo	28	12	
Runtu			
Swakopmund	22	11	
Tsumeb	28	15	
Windhoek	23	10	
PROTECTORATES			
PROTEKTORATE			
Bremersdorp	22	7	
Enlembe			
Francistown	23	10	
Gaberones	22	6	
Ghanzi	27	7	
Lobatsi			
Mahalapye			
Makoba			
Maseru	17	-3	
Maun	28	12	
Molopololi			
Stegi			
Tsabong	23	-1	
Tsane	23	3	
Shakawe	29	11	
Bospoort	18	3	

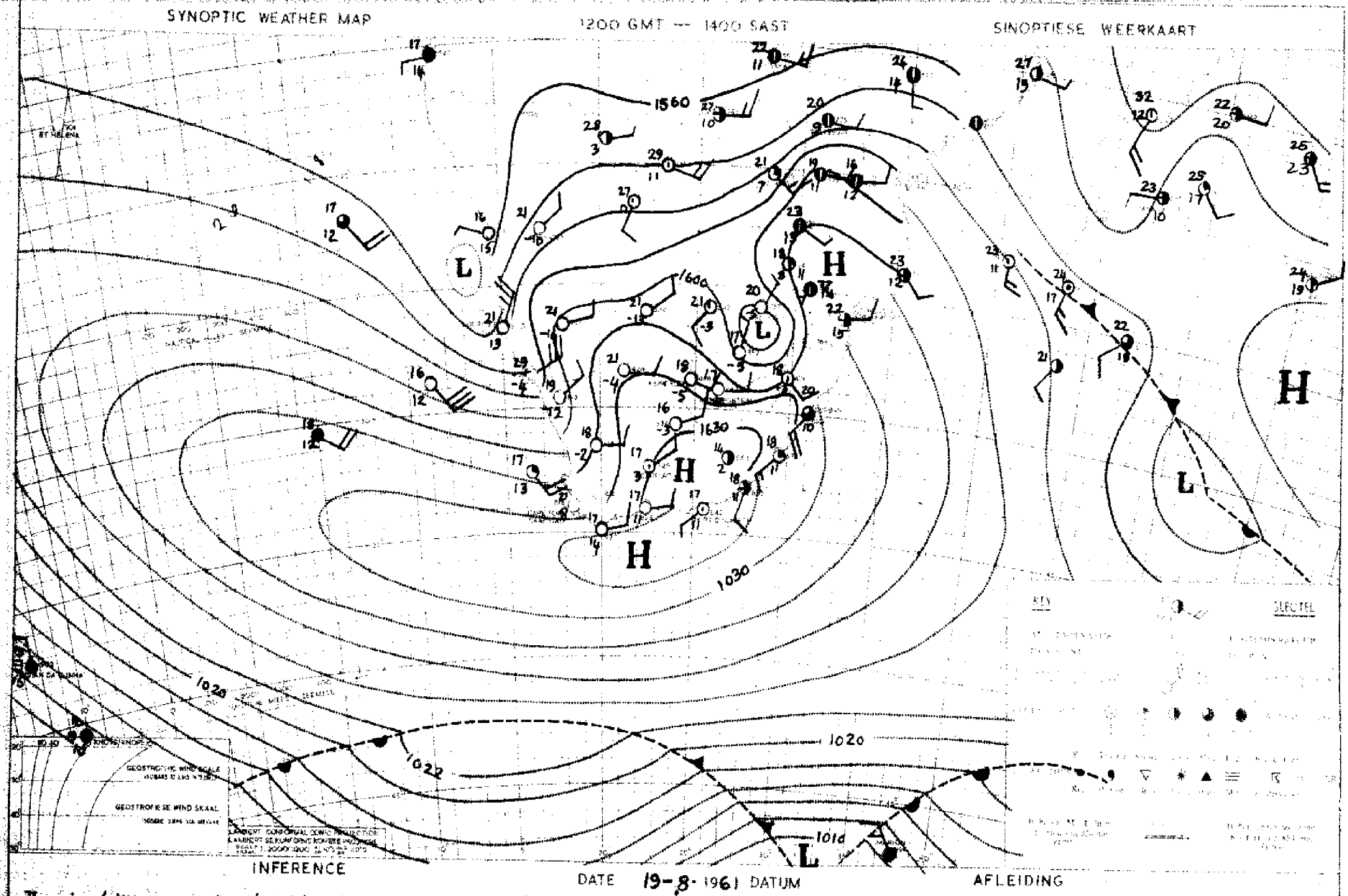

The circulation over South Africa is anticyclonic and it will be fine over most areas except for Northern Natal and the Transvaal Lowveld where partly cloudy weather will occur. Hot berg-winds will blow over the west coast.

Lugsirkulasie is sterk antisiklonies oor Suid-Afrika en dit sal hoofsaaklik mooiweer wees behalwe vir verspreide wolke oor Noord-Natal en die Transvaallaeveld. Warm bergwinde sal oor die weskus waai.

DAAGLIKSE WEERBULLETIN

WEERBURO / WEATHER BUREAU
DEPT. VAN VERVOER / DEPT. OF TRANSPORT

DAILY WEATHER BULLETIN

Maksimum en Minimum Temperature (°C) en Reënval (RRR) vir die 24 uur wat om 0600 SAST eindig op

21 - 8 - 1961

Maximum and Minimum Temperatures (°C) and Rainfall (RRR) in mms. for 24 hours ending at 0600 SAST on

KAPE - KAAP	Max.	Min.	RRR
Aberdeen			
Adelo			
Alexanderbaai	33	14	
Alival-Noord	20	-1	
Barkly East			
Beaufort West	20	10	
Bredasdorp	23	6	
Bredasdorpdam			
Bredasp			
Bronkhorstspruit			
Caledon			
Calitzdorp			
Calvinia	23	8	
Cape L'Agulhas	17	14	
Cape Columbine	27	15	
Cape St. Francis	17	13	
Carnarvon			
Ceres			
Citrusdal			
Colesberg			
Cradock			
De Aar	19	2	
D.F. Malan (C.T.)	27	6	
Dordrecht	19	-1	
Douglas			
East London	21	11	
Elsenburg			
Fraserburg	19	2	
Garies			
George	23	11	
Graaff Reinet	23	9	
Grahamstown			1·7
Hopetown			
Idutywa			
Jansenville	22	3	
Joubertina			
Kenhardt			
Kimberley	21	4	
K'W. Town			
Knysna			
Kokstad	18	-2	

KAAP - CAPE	Max.	Min.	RRR
Kowie			
Kuruman	21	4	
Ladismith			
Lake Mentz			
Maclear			
Mafeking	20	4	
Malmesbury			
Matatiele			
Matroosberg	20	5	
Middelburg	19	-1	
Mosselbaai	19	14	
Mount Frere			
O'kiep	23	14	
Orange River			
Oudtshoorn			
Petrusville			
Piketberg			
Pofadder	22	10	
Port Elizabeth	19	8	
Port Nolloth	34	17	
Port St. Johns	21	12	
Postmasburg	21	6	
Prieska	23	2	
Prince Albert			
Queenstown	21	6	
Rietfontein			
Riversdal	26	8	
Robertson	26	4	
Somerset East	22	6	
Steynsburg			
Strydenburg			
Sutherland	17	-3	
Swellendam			
Tarkastad			
Touwsrivier			
Umtata	21	2	
Uniondale			
Upington	26	9	
Vanwyksvlei	22	4	
Victoria-Wes	19	-1	
Vredendal	29	6	
Vryburg	22	3	

CAPE - KAAP	Max.	Min.	RRR
Williston			
Willowmore	20	2	
Tweerivieren	25	6	
O.V.S. - O.F.S.			
Balkfontein[1]			
Bethlehem	17	-4	
Bloemfontein	19	2	
Bultfontein			
Fauresmith	19	-2	
Ficksburg			
Frankfort	18	-3	
Harrismith			
Heilbron			
Hoopstad	21	1	
Kroonstad	18	1	
Lindley			
Modderpoort			
Petrusburg			
Philippolis			
Reddersburg			
Reitz			
Vrede			
Warden			
Welkom	19	3	
Wepener	19	-3	
Winburg			
Zastron			
TRANSVAAL			
Andalusia			
Barberton			
Belfast			
Bethal			
Carolina	16	1	
Chester			
Crecy	22	1	
Ermelo			
Fleur-de-Lys	20	9	
Groendraai	22	2	
Jan Smuts	16	6	

[1]Near Rothasville

TRANSVAAL	Max.	Min.	RRR
Joubert Park	16	4	
Komatipoort			
Kroondal	21	3	
L'doringstad			
Lichtenburg			
Loskop[2]			
Mara	20	9	
Marble Hall			
Marnitz	22	6	
Messina	23	12	
Middelburg			
Nelspruit	21	9	
Pelgrimsrus	14	2	
Phalaborwa	28	12	
Pietersburg	19	4	
Piet Retief	16	5	
Pongola	24	12	
Potchefstroom	20	1	
Potgietersrus	21	5	
Pretoria W.B.	20	3	
Pretoriuskop			
Sekukuni			
Skukuza	23	5	
Thabazimbi	24	6	
Tomburke			
Tzaneen			
Vereeniging			
Volksrust			
Warmbad	21	3	
Waterval-Bo			
Witbank			
Zeerust			
NATAL			
Cape St. Lucia	19	14	5·2
Dundee			
Durban	21	11	
Estcourt	17	10	
Harding			
Himeville			
K'kusi			0·4

[2]Naby Groblersdal

NATAL	Max.	Min.	RRR
Mtubatuba			
Newcastle	18	1	
P'Maritzburg	17	3	
Port Shepstone	22	11	
Richmond			
Seven Oaks			
Van Reenan			
Vryheid			
S.W.A.			
Gobabis	24	7	
Keetmanshoop	26	11	
Luderitz	23	20	
Mariental	26	9	
Ohopoho			
Ondangua			
Outjo	27	12	
Runtu	29	14	
Swakopmund	14	11	
Tsumeb	27	15	
Windhoek	24	10	
PROTECTORATES			
PROTEKTORATE			
Bremersdorp			
Bulembe			
Francistown	20	7	
Gaberones	22	5	
Ghanzi	25	8	
Lobatsi			
Mahalapye	21	4	
Makoba			
Maseru	18	-2	
Maun	26	11	
Molopololi			
Stegi			
Tsabong	24	4	
Tsane	24	5	
Shakawe	27	11	
Bospoort	19	2	

SYNOPTIC WEATHER MAP 1200 GMT. — 1400 SAST. SINOPTIESE WEERKAART

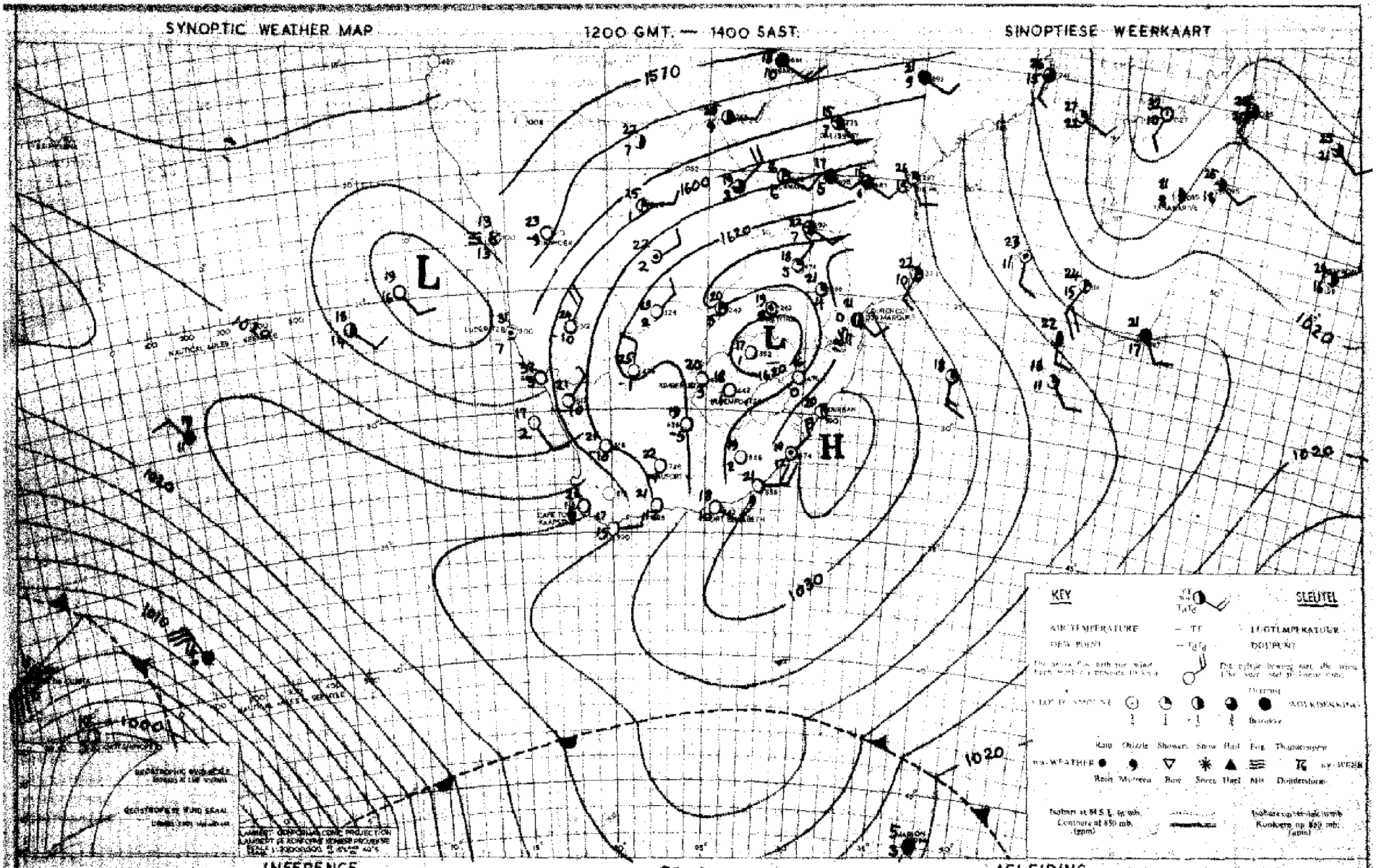

INFERENCE DATE 20-3-1961 DATUM AFLEIDING

The pressure is very high over South Africa and with an upper air high over the country it will remain fine and temperatures will rise. Bergwind conditions will develop over the West and Southwest Coast and tomorrow also over the Cape South Coast.

Drukke is baie hoog oor Suid-Afrika en met 'n bolughoog oor die land sal dit mooiweer bly en temperature sal styg. Bergwind toestande sal ontwikkel oor die Wes- en Suidweskus en more ook oor die Kaapse suidkus.

DAAGLIKSE WEERBULLETIN

DAILY WEATHER BULLETIN

WEERBURO / WEATHER BUREAU

DEPT. VAN VERVOER / DEPT. OF TRANSPORT

Maksimum en Minimum Temperature (°C) en Reënval (RRR) in mm. vir die 24 uur wat om 0800 SAST eindig op

22-8-1961

Maximum and Minimum Temperatures (°C) and Rainfall (RRR) in mms. for 24 hours ending at 0800 SAST on

KAAP - CAPE	Max.	Min.	RRR
Aberdeen			
Ado			
Alexanderbaai	36	13	
Aliwal-Noord	22	1	
Barkly East			
Beaufort West	21	10	
Bethesda	26	4	
Bongosbergdam			
Bontebok			
Brandvlei			
Cala			
Caledon			
Calitzdorp			
Calvinia	26	17	
Cape L'Agulhas	27	13	
Cape Columbine	25	15	
Cape St. Francis	22	16	
Carnarvon			
Ceres			
Citrusdal			
Colesberg			
Cradock			
De Aar	21	2	
D.F. Malan (C.T.)	30	11	
Dordrecht	19	3	
Douglas			
East London	22	10	
Elsenburg			
Fraserburg	22	5	
Garies			
George	30	21	
Graaff Reinet	26	12	
Grahamstown			
Hopetown			
Idutywa			
Jansenville	28	6	
Joubertina			
Kenhardt			
Kimberley	23	5	
K'W. Town			
Knysna			
Kokstad	20	C	

KAAP - CAPE	Max.	Min.	RRR
Kowie			
Kuruman	21	2	
Ladismith			
Lake Mentz			
Maclear			
Mafeking	21	5	
Malmesbury			
Matatiele			
Matroosberg	23	8	
Middelburg	20	1	
Mosselbaai	24	19	
Mount Frere			
O'kiep	27	16	
Orange River			
Oudtshoorn			
Petrusville			
Piketberg			
Pofadder	25	10	
Port Elizabeth	21	8	
Port Nolloth	33	13	
Port St. Johns	22	13	
Postmasburg	21	9	
Prieska			
Prince Albert			
Queenstown	24	3	
Rietfontein			
Riversdal	30	8	
Robertson	21	6	
Somerset East	26	12	
Steynsburg			
Strydenburg			
Sutherland	19	5	
Swellendam			
Tarkastad			
Touwsrivier			
Umtata	24	4	
Uniondale			
Upington	26	9	
Vanwyksvlei	24	14	
Victoria-Wes	21	0	
Vredendal	38	11	
Vryburg			

CAPE - KAAP	Max.	Min.	RRR
Williston			
Willowmore	25	4	
Tweerivieren			
O.V.S. - O.F.S.			
Balkfontein[1]			
Bethlehem	19	-1	
Bloemfontein	20	2	
Bultfontein			
Fauresmith	20	-1	
Ficksburg			
Frankfort	19	-2	
Harrismith			
Heilbron			
Hoopstad	21	1	
Kroonstad	19	3	
Lindley			
Modderpoort			
Petrusburg			
Philippolis			
Reddersburg			
Reitz			
Vrede			
Warden			
Welkom	21	3	
Wepener	20	-2	
Winburg			
Zastron			
TRANSVAAL			
Andalusia			
Barberton			
Belfast			
Bethal			
Carolina	16	1	
Chester			
Crecy	22	2	
Ermelo			
Fleur-de-Lys	21	11	
Groendraai	23	1	
Jan Smuts	18	2	

[1]Near Bothaville

TRANSVAAL	Max.	Min.	RRR
Joubert Park	18	5	
Komatipoort			
Kroondal	22	2	
L'doringstad			
Lichtenburg			
Loskop[2]			
Mara	20	7	
Marble Hall			
Marnitz	21	5	
Messina	22	10	
Middelburg			
Nelspruit	21	7	
Pelgrimsrus	13	4	
Phalaborwa	23	X	
Pietersburg	19	4	
Piet Retief	17	5	
Pongola			
Potchefstroom	21	1	
Potgietersrus	21	3	
Pretoria W.B.	21	4	
Pretoriuskop			
Sekukuni			
Skukuza	22	9	
Thabazimbi	24	6	
Tomburke			
Tzaneen			
Vereeniging			
Volksrust			
Warmbad	22	2	
Waterval-Bo			
Witbank			
Zeerust			
Standerton	19	-2	
NATAL			
Cape St. Lucia	21	14	1·5
Dundee			
Durban	22	9	
Estcourt	19	3	
Harding			
Himeville			
M'kuzi			

[2]Naby Groblersdal

NATAL	Max.	Min.	RRR
Mtubatuba			
Newcastle	20	-1	
P'Maritzburg	20	1	
Port Shepstone	21	12	
Richmond			
Seven Oaks			
Van Reenen			
Vryheid			
S.W.A.			
Gobabis	21	2	
Keetmanshoop	26	11	
Luderitz	26	12	
Marienthal	25	8	
Ohopoho	29	15	
Ondangua			
Outjo	26	9	
Runtu	26	10	
Swakopmund	17	11	
Tsumeb	26	11	
Windhoek	22	8	
PROTECTORATES / PROTEKTORATE			
Bremersdorp			
Embabe			
Francistown	19	7	
Gaberones	22	4	
Ghanzi			
Lobatsi			
Mahalapye	22	2	
Makoba			
Maseru	20	0	
Maun	23	6	
Molopololi			
Stegi			
Tsabong	23	1	
Tsane	22	3	
Shakawe	25	8	
Baspoort (TW)	20	0	

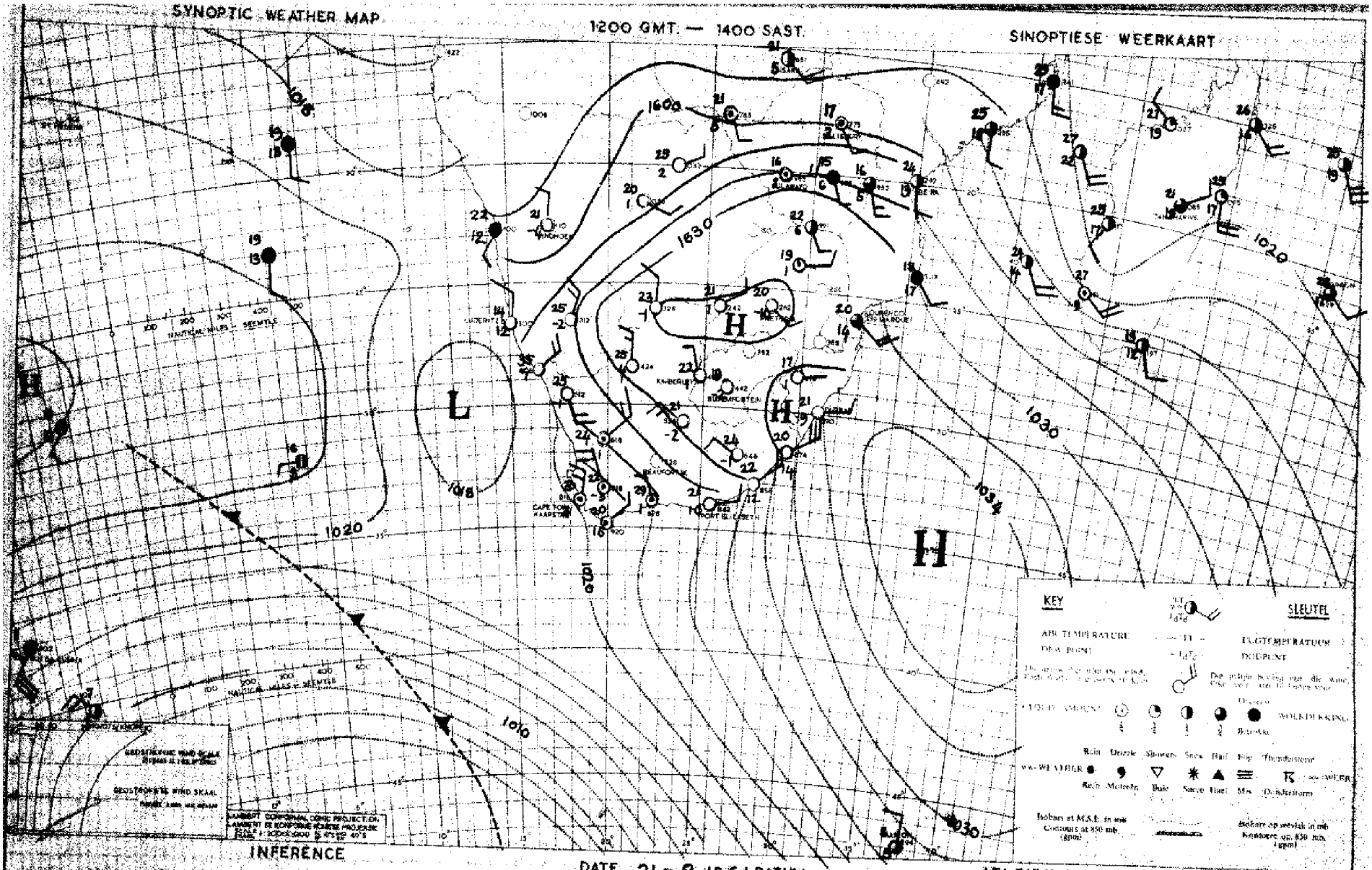

The Indian Ocean high is moving slowly eastwards. The cold front lying between Gough and the Cape Coast is being moved eastwards by rising pressures to the west of it but will be blocked by the Indian Ocean high and is expected to move south-eastwards. It will be fine and warm over the country but becoming partly cloudy later over the south-western Cape coastal regions.

Die hoog oor die Indiese Oseaan beweeg stadig ooswaarts. Die koue front tussen Gough en die Kaapse kus word ooswaarts beweeg deur stygende drukke wes van die front, maar sal deur die Indiese Oseaan hoog geblokeer word en sal na verwagting suidooswaarts beweeg. Dit sal oral s mooi weer en matig wees maar dit sal later bewolk word oor die suidwes-Kaapse kusstreke.

DAAGLIKSE WEERBULLETIN — DAILY WEATHER BULLETIN

WEERBURO / WEATHER BUREAU
DEPT. VAN VERVOER / DEPT. OF TRANSPORT

Maksimum en Minimum Temperature (°C) en Reënval (RRR) in mms. vir die 24 uur wat om 0600 SAST eindig op **23-8-1961**

Maximum and Minimum Temperatures (°C) and Rainfall (RRR) in mms. for 24 hours ending at 0600 SAST on

CAPE - KAAP	Max.	Min.	RRR
Aberdeen			
Adelo			
Alexanderbaai	32	8	
Alkmaar-Noord	22	1	
Barkly East			
Beaufort West	22	13	
Bellville	27	6	
Bonnievale			
Bonnygebergdam			
Bontebok			
Brandvlei			
Calitzdorp			
Caledon			
Calitzdorp			
Calvinia	27	6	
Cape L'Aguilhas	24	14	
Cape Columbine	23	10	
Cape St. Francis	31	13	0·1
Carnarvon			
Ceres			
Citrusdal			
Colesberg			
Cradock			
De Aar	22	4	
D.F. Malan (C.T.)	24	7	
Dordrecht	20	3	
Douglas			
East London	28	17	
Elsenburg			
Fraserburg	22	4	
Garies			
George	31	9	
Graaff Reinet	28	9	
Grahamstown			
Hopetown			
Idutywa			
Jansenville	29	8	
Joubertina			
Kenhardt			
Kimberley	22	5	
K'W. Town			
Knysna			
Kokstad	31	1	

KAAP - CAPE	Max.	Min.	RRR
Kowie			
Kuruman	22	2	
Ladismith			
Lake Mentz			
Maclear			
Mafeking	21	7	
Malmesbury			
Matatiele			
Matroosberg	24	6	
Middelburg	22	3	
Mosselbaai	31	13	
Mount Frere			
O'kiep	27	13	
Orange River			
Oudtshoorn			
Petrusville			
Piketberg			
Pofadder	25	9	
Port Elizabeth	32	15	
Port Nolloth	27	8	
Port St. Johns	22	15	
Postmasburg	21	6	
Prieska	25	3	
Prince Albert			
Queenstown	25	5	
Rietfontein			
Riversdal	31	7	
Robertson	29	12	
Somerset East	27	12	
Steynsburg			
Strydenburg			
Sutherland	20	-1	
Swellendam			
Tarkastad			
Touwsrivier			
Umtata	27	7	
Uniondale			
Upington	26	5	
Vanwyksvlei	24	5	
Victoria-Wes	22	2	
Vredendal	29	6	
Vryburg	22	4	

CAPE - KAAP	Max.	Min.	RRR
Williston			
Willowmore	25	6	
Tweerivieren	25	2	
O.V.S. - O.F.S.			
Balkfontein[1]			
Bethlehem	19	-1	
Bloemfontein	20	5	
Bultfontein			
Fauresmith	21	7	
Ficksburg			
Frankfort	20	-2	
Harrismith			
Heilbron			
Hoopstad	21	4	
Kroonstad	20	3	
Lindley			
Modderpoort			
Petrusburg			
Philippolis			
Reddersburg			
Reitz			
Vrede			
Warden			
Welkom	20	3	
Wepener	20	-1	
Winburg			
Zastron			
TRANSVAAL			
Andalusia			
Barberton			
Belfast			
Bethal			
Carolina	17	2	
Chester			
Crecy	23	2	
Ermelo			
Fleur-de-Lys	22	10	
Groendraai	22	1	
Jan Smuts	19	5	

[1]Near Bothaville

TRANSVAAL	Max.	Min.	RRR
Joubert Park	17	5	
Komatipoort			
Kroondal	23	5	
L'doringstad			
Liehtenburg			
Loskop[2]			
Mara	20	5	
Marble Hall			
Marnitz	22	5	
Messina	24	11	
Middelburg			
Nelspruit	23	7	
Pelgrimsrus	15	5	
Phalaborwa			
Pietersburg	20	5	
Piet Retief	17	4	
Pongola	25	11	
Potchefstroom	20	0	
Potgietersrus	21	4	
Pretoria W.B.	21	3	
Pretoriuskop			
Sekukuni			
Skukuza	25	7	
Thabazimbi	23	6	
Tomburke			
Tzaneen			
Vereeniging			
Volksrust			
Warmbad	21	3	
Waterval-Bo			
Witbank			
Zeerust			
Standerton	20	-4	
NATAL			
Cape St. Lucia	21	14	
Dundee			
Durban	23	9	
Estcourt	22	5	
Harding			
Himeville			
M'kuzi			

[2]Naby Groblersdal

NATAL	Max.	Min.	RRR
Ntubatuba			
Newcastle	22	0	
P'Maritzburg	22	2	
Port Shepstone	21	12	
Richmond			
Seven Oaks			
Van Reenen			
Vryheid			
S.W.A.			
Gobabis	20	2	
Keetmanshoop	25	10	
Luderitz	25	12	
Mariental	24	7	
Ohopoho	27	13	
Ondangua			
Outjo	24	9	
Runtu	25	10	
Swakopmund	26	15	
Tsumeb	24	9	
Windhoek	21	8	
PROTECTORATES			
PROTEKTORATE			
Bremersdorp			
Emlembe			
Francistown	19	3	
Gaberones	23	3	
Ghanzi	21	2	
Lobatsi			
Mahalapye			
Makoba			
Maseru	19	-5	
Maun	23	5	
Molopololi			
Stegi			
Tsabong	24	1	
Tsane	22	3	
Shakawe	23	6	
Bospoort	20	4	

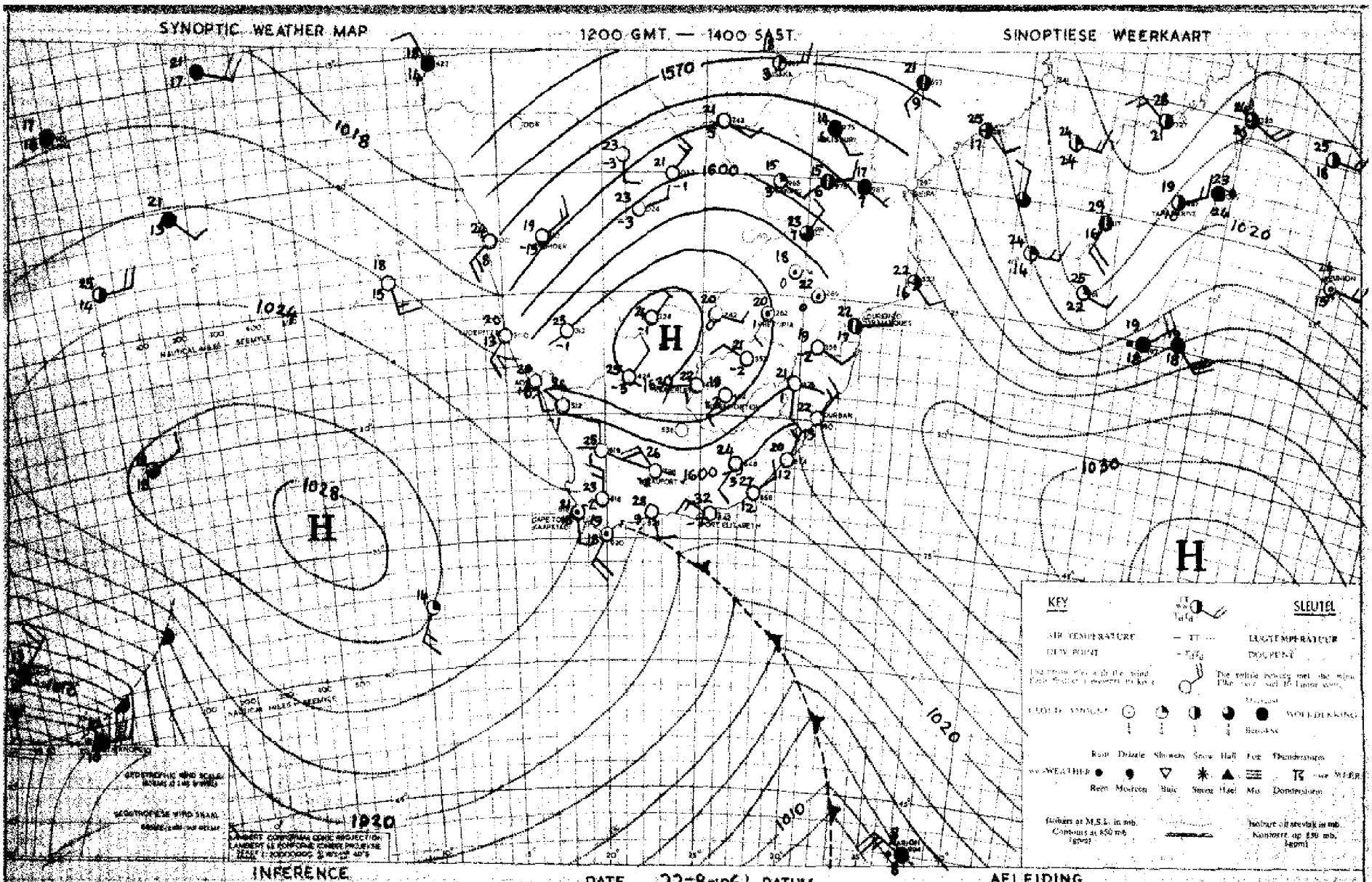

INFERENCE

DATE 22-8-196 DATUM

AFLEIDING

A cold front has reached Cape Agulhas, but it is very weak and only partly cloudy and somewhat cooler weather will move eastwards along the coast. Over the interior it will remain fine and mild over most parts and light frost is still possible over the central areas.

'n Koufront het Kaap Agulhas bereik, maar dit is baie swak en slegs tydelik bewolkte en ietswat koeler weer sal langs die kus oostwaarts beweeg. Oor die binneland sal dit hoofsaaklik mooiweer en matig bly en ligte ryp is nog moontlik oor die sentrale dele.

DAAGLIKSE WEERBULLETIN

WEERBURO / WEATHER BUREAU
DEPT. VAN VERVOER / DEPT. OF TRANSPORT

DAILY WEATHER BULLETIN

Maksimum en Minimum Temperature (°C) en Reënval (RRR) in mms. vir die 24 uur wat om 0800 SAST eindig op 24-8-1961 *Maximum and Minimum Temperatures (°C) and Rainfall (RRR) in mms. for 24 hours ending at 0800 SAST on*

KAAP - CAPE	Max.	Min.	RRR
Aberdeen			
Adelaide	33	14	
Alexanderbaai	23	2	
Alkmaar-Noord			
Barkly East	21	12	
Beaufort West	24	8	
Bonnievale			
Bontebok			
Brandvlei			
Bredasdorp			
Caledon			
Calitzdorp			
Calvinia	26	7	
Cape L'Agulhas	22	15	
Cape Columbine	26	17	
Cape St. Francis	18	13	0·2
Carnarvon			
Ceres			
Citrusdal			
Colesberg			
Cradock			
De Aar	23	6	
D.F. Malan (C.T.)	28	12	
Dordrecht	18	1	
Douglas			
East London	20	14	0·4
Elsenburg			
Fraserburg	23	4	
Garies			
George	24	11	
Graaff Reinet	23	13	
Grahamstown			
Hopetown			
Idutywa			
Jansenville	24	6	
Joubertina			
Kenhardt			
Kimberley	24	9	
K'W. Town			
Knysna			
Kokstad	18	2	

KAAP - CAPE	Max.	Min.	RRR
Kowie			
Kuruman	24	7	
Ladismith			
Lake Mentz			
Maclear			
Mafeking	24	7	
Malmesbury			
Matatiele			
Matroosberg	24	8	
Middelburg	26	11	
Mosselbaai	22	14	
Mount Frere			
O'Kiep	26	11	
Orange River			
Oudtshoorn			
Petrusville			
Piketberg			
Pofadder	25	10	
Port Elizabeth	20	8	
Port Nolloth	23	13	
Port St. Johns	21	14	
Postmasburg	23	9	
Prieska	26	6	
Prince Albert			
Queenstown	19	3	
Rietfontein			
Riversdal	23	8	
Robertson	26	6	
Somerset East	22	7	
Steynsburg			
Strydenburg			
Sutherland	21	-1	
Swellendam			
Tarkastad			
Touwsrivier			
Umtata	19	4	
Uniondale			
Upington	27	11	
Vanwyksvlei	25	9	
Victoria-Wes	23	2	
Vredendal	32	8	
Vryburg	24	8	

CAPE - KAAP	Max.	Min.	RRR
Williston			
Willowmore	20	4	
Tweerivieren	26	3	
O.V.S. - O.F.S.			
Balkfontein[1]			
Bethlehem	20	3	
Bloemfontein	22	4	
Bultfontein			
Fauresmith	22	5	
Ficksburg			
Frankfort	21	1	
Harrismith			
Heilbron			
Hoopstad	23	4	
Kroonstad	22	4	
Lindley			
Modderpoort			
Petrusburg			
Philippolis			
Reddersburg			
Reitz			
Vrede			
Warden			
Welkom	22	6	
Wepener	22	-1	
Winburg			
Zastron			
TRANSVAAL			
Andalusia			
Barberton			0·2
Belfast			
Bethal			
Carolina	18	13	
Chester			1·0
Crecy	25	4	
Bruelo			
Fleur-de-Lys	22	11	1·4
Groendraai	24	4	
Jan Smuts	20	1	

[1]Near Bothaville

TRANSVAAL	Max.	Min.	RRR
Joubert Park	18	3	
Komatipoort			
Kroondal	24	5	
L'doringstad			
Lichtenburg			
Loskop[2]			
Mara	24	9	0·9
Marble Hall			
Marnitz	25	9	
Messina	25	13	2·5
Middelburg			
Nelspruit	23	11	
Pelgrimsrus	15	7	3·5
Phalaborwa	24	13	1·7
Pietersburg	22	8	
Piet Retief	20	4	
Pongola	24	13	
Potchefstroom	23	3	
Potgietersrus	23	9	
Pretoria W.B.	23	5	
Pretoriuskop			3·0
Sekukuni			
Skukuza	25	11	4·4
Thabazimbi	25	8	
Tomburke			
Tzaneen			
Vereeniging			
Volksrust			
Warmbad	25	4	
Waterval-Bo			
Withank			
Zeerust			
Standerton	19	-2	
NATAL			
Cape St. Lucia			
Dundee			
Durban	23	2	
Estcourt	21	4	
Harding			
Himeville			
M'kuzi			

[2]Naby Groblersdal

NATAL	Max.	Min.	RRR
Mtubatuba			
Newcastle	22	3	
P'Maritzburg	20	1	
Port Shepstone	22	3	
Richmond			
Seven Oaks			
Van Reenen			
Vryheid			
S.W.A.			
Gobabis	21	3	
Keetmanshoop	25	9	
Luderitz	26	14	
Mariental	24	7	
Ohopoho	20	12	
Ondangua	30	6	
Outjo	24	8	
Runtu	24	6	
Swakopmund	27	16	
Tsumeb	24	9	
Windhoek	19	7	
PROTECTORATES *PROTECTORATE*			
Bremersdorp			
Emlembe			3·3
Francistown	22	12	
Gaberones	25	7	
Ghanzi	22	4	
Lobatsi			
Mahalapye	24	6	
Makoba			
Maseru	23	0	
Maun	24	8	
Molopololi			
Stegi			
Tsabong	26	4	
Tsane	24	5	
Shakawe	24	6	
Bospoort	22	3	

SYNOPTIC WEATHER MAP — 1200 GMT. — 1400 SAST. — SINOPTIESE WEERKAART

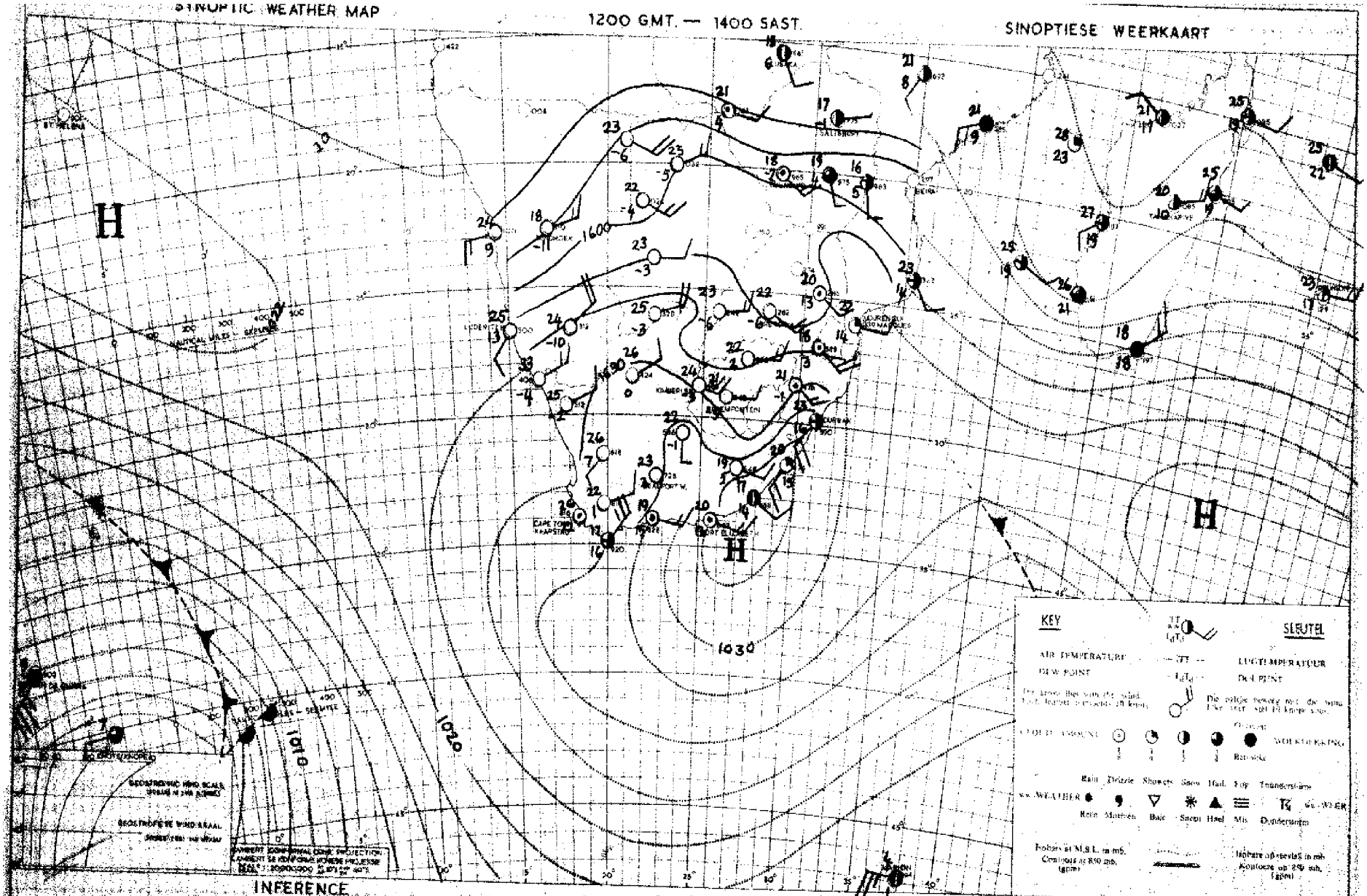

INFERENCE

DATE 23-8-1961 DATUM

AFLEIDING

The high off the South east coast is moving eastwards and cloudy conditions will occur over Northern Natal and the Transvaal Lowveld and Escarpment. With a strong pressure gradient off the South Coast berg winds are possible over these regions. The trough east of Gough is being moved eastwards by a high in the west Atlantic and will affect the Southwest Cape Coast later.

Die hoog langs die Suid ooskus beweeg ooswaarts en bewolkte toestande sal voorkom oor Noordelike Natal in die Transvaal Laeveld en platorand. Met 'n sterk drukgradient langs die Suidkus kan berg winde oor hierdie dele verwag word. Die trog oos van Gough word ooswaarts beweeg deur 'n hoog in die Wes Atlantiese oseaan en dit sal Kaapse weer later affekteer

DAAGLIKSE WEERBULLETIN

DAILY WEATHER BULLETIN

WEERBURO / WEATHER BUREAU

DEPT. VAN VERVOER / DEPT. OF TRANSPORT

Maksimum en Minimum Temperature (°C) en Reënval (RRR) in mms. vir die 24 uur wat om 0600 SAST eindig op 25/8/1961

Maximum and Minimum Temperatures (°C) and Rainfall (RRR) in mms. for 24 hours ending at 0600 SAST on

CAPE - KAAP	Max.	Min.	RRR
Aberdeen			
Adelo			
Alexanderbaai	24	11	
Alkmaar-Noord	21	3	
Barkly East			
Beaufort West	21	11	
Bellville	26	16	
Bergsigbergdam			
Bonteheuwel			
Boontjieskraal			
Brandvlei			
Caledon			
Calitzdorp			
Calvinia	25	12	
Cape L'Agulhas	31	16	
Cape Columbine	22	13	
Cape St. Francis	30	15	
Carnarvon			
Ceres			
Citrusdal			
Colesberg			
Cradock			
De Aar	30	5	
D.F. Malan (C.T.)	31	14	0·1
Dordrecht	20	9	
Douglas			
East London	26	13	
Elsenburg			
Fraserburg	22	8	
Garies			
George	31	14	
Graaff Reinet	26	16	
Grahamstown			
Hopetown			
Idutywa			
Jansenville	30	16	
Joubertina			
Kenhardt			
Kimberley	21	7	
K'W. Town			
Knysna			
Koksted	22	0	

KAAP - CAPE	Max.	Min.	RRR
Kowie			
Kuruman	19	7	
Ladismith			
Lake Mentz			
Maclear			
Mafeking	20	8	
Malmesbury			
Matatiele			
Matroosberg	24	12	
Middelburg			
Mosselbaai	29	15	
Mount Frere			
O'kiep	26	8	
Orange River			
Oudtshoorn			
Petrusville			
Piketberg			
Pofadder	24	9	
Port Elizabeth	31	0	
Port Nolloth	30	11	
Port St. Johns	22	13	
Postmasburg	20	8	
Prieska	25	8	
Prince Albert			
Queenstown	24	11	
Rietfontein			
Riversdal	32	14	
Robertson	31	15	
Somerset East	27	16	
Steynsburg			
Strydenburg			
Sutherland	20	8	
Swellendam			
Tarkastad			
Touwsrivier			
Umtata	27	4	
Uniondale			
Upington	25	10	
Vanwyksvlei	24	9	
Victoria-Wes	21	6	
Vredendal	32	8	
Vryburg	20	5	

CAPE - KAAP	Max.	Min.	RRR
Williston			
Willowmore	25	16	
Tweerivieren	24	3	
O.V.S. - O.F.S.			
Balkfontein[1]			
Bethlehem	18	-1	
Bloemfontein	19	7	
Bultfontein			
Fauresmith	18	5	
Ficksburg			
Frankfort	19	-1	
Harrismith			
Heilbron			
Hoopstad	19	5	
Kroonstad	18	5	
Lindley			
Modderpoort			
Petrusburg			
Philippolis			
Reddersburg			
Reitz			
Vrede			
Warden			
Welkom	19	7	
Wepener	20	5	
Winburg			
Zastron			
TRANSVAAL			
Andalusia			
Barberton			
Belfast			
Bethal			
Carolina	15	3	
Chester			
Crecy	21	4	
Ermelo			
Fleur-de-Lys	19	7	0·6
Groendraai	20	5	
Jan Smuts	16	3	

[1]Near Bothaville

TRANSVAAL	Max.	Min.	RRR
Joubert Park			
Komatipoort			
Kroondal	20	4	
L'doringstad			
Lichtenburg			
Loskop[2]			
Mara	20	10	
Marble Hall			
Marnitz	20	10	
Messina	21	14	
Middelburg			
Nelspruit	20	6	1·5
Pelgrimsrus	9	3	6·0
Phalaborwa	22	11	
Pietersburg	17	8	
Piet Retief	16	5	
Pongola	22	8	
Potchefstroom	-	-	
Potgietersrus	19	11	
Pretoria W.B.	19	4	
Pretoriuskop			
Sekukuni			
Skukuza			
Thabazimbi	22	8	
Tomburke			
Tzaneen			
Vereeniging			
Volksrust			
Warmbad	20	6	
Waterval-Bo			
Witbank			
Zeerust			
Bospoort	19	6	
NATAL			
Cape St. Lucia	22	13	
Dundee			
Durban	24	13	
Estcourt	19	1	
Harding			
Himeville			
M'kuzi			

[2]Naby Groblersdal

NATAL	Max.	Min.	RRR
Ntubatuba			
Newcastle	20	-1	
P'Maritzburg	21	7	
Port Shepstone	22	13	
Richmond			
Seven Oaks			
Van Reenen			
Vryheid			
S.W.A.			
Gobabis	20	3	
Keetmanshoop	24	8	
Luderitz	24	14	
Mariental	24	7	
Chopoho	25	16	
Ondangua	25	8	
Outjo	24	9	
Runtu	25	5	
Swakopmund	30	14	
Tsumeb	24	8	
Windhoek	21	7	
PROTECTORATES			
PROTEKTORATE			
Bremersdorp			
Emlembe			
Francistown	21	13	
Gaberones	22	11	
Ghanzi	20	3	
Lobatsi			
Mahalapye			
Makoba			
Maseru	19	1	
Maun	23	8	
Molopololi			
Stegi			
Tsabong	22	7	
Tsane	21	11	
Shakawe	23	7	
Standerton	17	2	

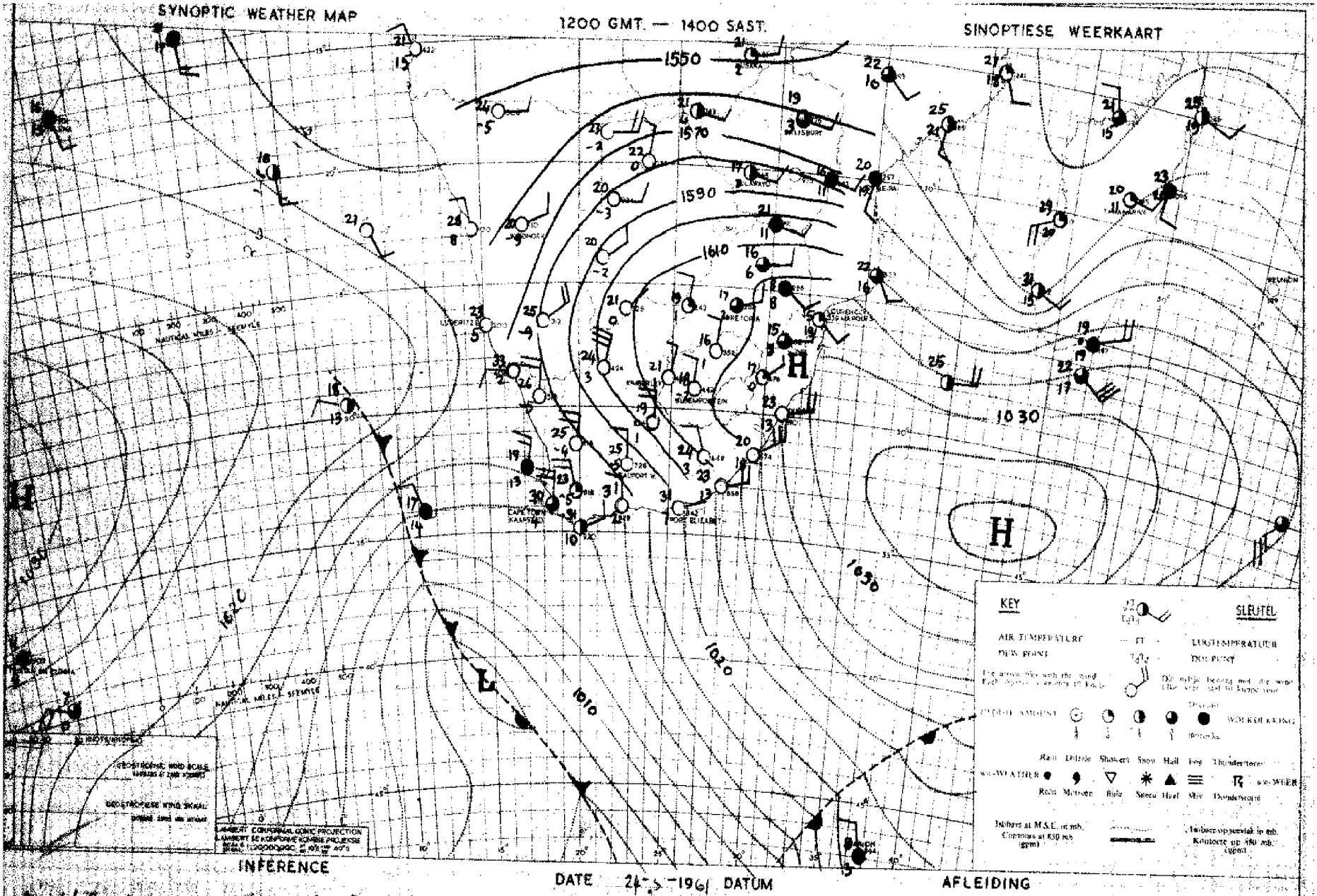

INFERENCE

DATE 24-5-1961 DATUM

AFLEIDING

A cold front is approaching the Cape. It will become cloudy and colder over the Cape coastal belt from the west and showers will fall at places. Over the remainder of the country it will be fair or partly cloudy and mild, but bergwind conditions will develop at first over the Cape Southwest coast.

'n Kouefront nadder die Kaap. Dit sal more bewolk en kouer word oor die Kaapse kusstreke vanuit die weste en buie sal uitsak op plekke. Oor die res van die land sal dit redelik mooiweer of gedeeltelik bewolk en malig wees, maar bergwind toestande sal aanvanklik ontwikkel oor die Kaapse suidooskus.

DAAGLIKSE WEERBULLETIN

DAILY WEATHER BULLETIN

WEERBURO / WEATHER BUREAU

DEPT. VAN VERVOER / DEPT. OF TRANSPORT

Maksimum en Minimum Temperature (°C) en Reënval (RRR) in mm, vir die 24 uur wat om 0800 SAST eindig op 26-8-1961

Maximum and Minimum Temperatures (°C) and Rainfall (RRR) in mms. for 24 hours ending at 0800 SAST on

DEEL - KAAP	Max.	Min.	RRR
Aberdeen			
Adelaide			
Alexanderbaai	21	8	
Alfred-Hoofd	19	3	
Barrydale			
Beaufort West	21	12	
Bellville	23	3	
Bonnievale			
Bredasdorp			
Caledon			
Cape Agulhas			
Cape Columbine			
Cape St. Francis			
Carnarvon			
Ceres			
Citrusdal			
Colesberg			
Cradock			
De Aar			
D.F. Malan (C.T.)			
Dordrecht			
Douglas			
East London			
Elsenburg			
Fraserburg			
Garies			
George			
Graaff Reinet			
Grahamstown			
Hopetown			
Idutywa			
Jansenville			
Joubertina			
Kenhardt			
Kimberley			
K.W. Town			
Knysna			
Lokstad			
Loxton			
Ludda			
Malmesbury			
Matjiesfontein			
Middelpos			
Moorreesburg			
Murraysburg			
Napier			
Nieuwoudtville			
Oudtshoorn			
Paarl			
Piketberg			
Port Nolloth			
Prince Albert			
Riebeek-Kasteel			
Riebeek-Wes			
Robertson			
Saldanha			
Simonstown			
Somerset-Oos			
Stellenbosch			
Strand			
Swellendam			
Tulbagh			
Uniondale			
Upington			
Vanrhynsdorp			
Vanwyksvlei			
Victoria-Wes			
Vredendal			
Vryburg			
Wellington			
Williston			
Willowmore			
Worcester			
Wuppertal			
Yzerfontein			

KAAP - CAPE	Max.	Min.	RRR
Kowie			
Kuruman	17	2	
Ladismith			
Lake Mentz			
Maclear			
Mafeking	19	5	
Malmesbury			
Matatiele			
Matroosberg	18	-3	
Middelburg	18	1	
Mosselbaai	20	9	0·2
Mount Frere			
O'kiep	22	5	
Orange River			
Oudtshoorn			
Petrusville			
Piketberg			
Pofadder	24	5	
Port Elizabeth	30	11	0·1
Port Nolloth	16	6	
Port St. Johns	21	15	
Postmasburg	18	9	
Prieska	23	4	
Prince Albert			
Queenstown	21	6	
Rietfontein			
Riversdal	22	4	1·5
Robertson	22	4	
Somerset East	25	8	
Steynsburg			
Strydenburg			
Sutherland	17	-5	
Swellendam			
Tarkastad			
Touwsrivier			
Umtata	26	6	
Uniondale			
Upington	24	5	
Vanwyksvlei			
Victoria-Wes	21	2	
Vredendal	20	2	
Vryburg	20	3	

CAPE - KAAP	Max.	Min.	RRR
Williston			
Willowmore	23	1	
Tweerivieren	24	3	
O.V.S. - O.F.S.			
Balkfontein[1]			
Bethlehem	16	4	
Bloemfontein	17	3	
Bultfontein			
Fauresmith	17	3	
Ficksburg			
Frankfort	18	2	
Harrismith			
Heilbron			
Hoopstad	19	3	
Kroonstad	13	7	
Lindley			
Modderpoort			
Petrusburg			
Philippolis			
Reddersburg			
Reitz			
Vrede			
Warden			
Welkom	19	7	
Wepener	17	1	
Winburg			
Zastron			
TRANSVAAL			
Andalusia			
Barberton			
Belfast			
Bethal			
Carolina	17	7	
Chester			
Crecy	22	4	
Ermelo			
Fleur-de-Lys	24	11	
Groendraai	21	2	
Jan Smuts	16	7	

[1]Near Bothaville

TRANSVAAL	Max.	Min.	RRR
Joubert Park			
Komatipoort			
Kroondal	19	5	
L'doringstad			
Lichtenburg			
Loskop[2]			
Mara	20	4	
Marble Hall			
Marnitz			
Messina	24	11	
Middelburg			
Nelspruit	23	9	
Pelgrimsrus	16	8	
Phalaborwa	25	11	
Pietersburg	18	6	
Piet Retief	16	6	
Pongola			
Potchefstroom	19	4	
Potgietersrus	20	5	
Pretoria W.B.	18	4	
Pretoriuskop			
Sekukuni			
Skukuza	24	7	
Thabazimbi			
Tomburke			
Tzaneen			
Vereeniging			
Volksrust			
Warmbad	19	3	
Waterval-Bo			
Witbank			
Zeerust			
Bospoort	17	2	
NATAL			
Cape St. Lucia	22	14	
Dundee			
Durban	25	14	
Estcourt			
Harding			
Himeville			
M'kuzi			

[2]Naby Groblersdal

NATAL	Max.	Min.	RRR
Ntubatuba			
Newcastle	23	10	
P'Maritzburg	25	6	
Port Shepstone	20	13	
Richmond			
Seven Oaks			
Van Reenen			
Vryheid			
S.W.A.			
Gobabis	22	6	
Keetmanshoop	27	7	
Luderitz			
Mariental	26	7	
Ohopoho	17	6	
Ondangua	27	8	
Outjo	25	8	
Runtu	26	6	
Swakopmund	24	11	
Tsumeb	25	8	
Windhoek	20	8	
PROTECTORATES / PROTEKTORATE			
Bremersdorp	23	10	
Emlembe			
Francistown	21	6	
Gaberones	21	5	
Ghanzi	23	7	
Lobatsi			
Mahalapye	21	5	
Makoba			
Maseru	17	3	
Maun	25	8	
Molopololi			
Stegi			
Tsabong	22	3	
Tsane	27	4	
Shakawe	25	6	
Standerton	18	-1	

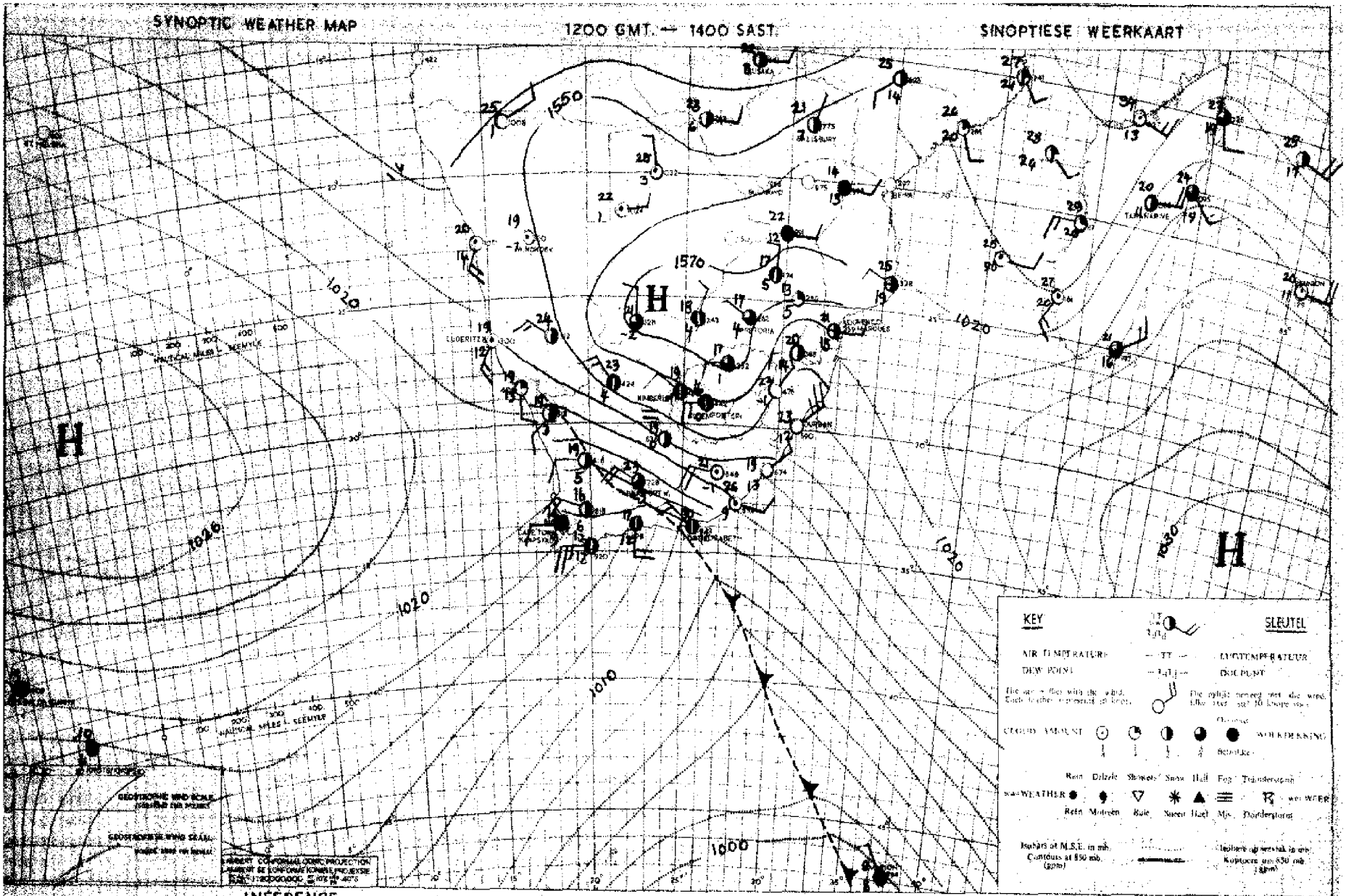

INFERENCE

The cold front is moving very rapidly eastwards. It will become cloudy along the South Eastern Cape Coast and Natal with showers as the front approaches these areas. Clouds along the South Western and Southern Cape coast will clear from the west later. An upper air trough over the interior is moving southeastwards and it will be mainly fine over most of the interior.

DATE 25 S-1961 DATUM

AFLEIDING

Die koue front beweeg vinnig ooswaarts. Dit sal bewolk word oor die Suidoostelike Kaapse kus en Natal met los buie. Wolke langs die Suidwestelike en Suidelike Kaapse kus sal later opklaar. 'n Bolug trog oor die binneland beweeg suidooswaarts en dit sal mooiweer wees oor die binneland.

DAAGLIKSE WEERBULLETIN — DAILY WEATHER BULLETIN

WEERBURO / WEATHER BUREAU
DEPT. VAN VERVOER / DEPT. OF TRANSPORT

Maksimum en Minimum Temperature (°C) en Reënval (RRR) in mm. vir die 24 uur wat om 0800 SAST eindig op 27-8-1961

Maximum and Minimum Temperatures (°C) and Rainfall (RRR) in mms. for 24 hours ending at 0800 SAST on

KAAP - CAPE	Max.	Min.	RRR
Aberdeen			
Addo			
Alexanderbaai	19	8	
Atmal-Noord	21	3	
Barkly East			
Beaufort West	19	12	0·2
Bedford	19	6	
Bonnievale			
Bontebokpark			
Brandvlei			
Calitzdorp			
Caledon			
Calitzdorp			
Calvinia	21	8	
Cape L'Agulhas	15	12	
Cape Columbine	16	9	
Cape St. Francis	15	11	
Carnarvon			
Ceres			
Citrusdal			
Colesberg			
Cradock			
De Aar	21	9	
D.F. Malan (C.T.)	16	5	
Dordrecht			
Douglas			
East London	18	13	
Elsenburg			
Fraserburg	19	4	
Garies			
George	15	5	
Graaff Reinet			
Grahamstown			
Hopetown			
Idutywa			
Jansenville	19	5	
Joubertina			
Kenhardt			
Kimberley	23	5	
K'W. Town			
Knysna			
Kokstad	18	6	

KAAP - CAPE	Max.	Min.	RRR
Kowie			
Kuruman	22	5	
Ladismith			
Lake Mentz			
Maclear			
Mafeking	22	6	
Malmesbury			
Matatiele			
Matroosberg			
Middelburg	21	5	
Mosselbaai	17	11	
Mount Frere			
O'kiep	22	7	
Orange River			
Oudtshoorn			
Petrusville			
Piketberg			
Pofadder	22	13	
Port Elizabeth	17	7	
Port Nolloth	15	6	
Port St. Johns	19	15	
Postmasburg			
Prieska	25	8	
Prince Albert			
Queenstown	19	2	
Rietfontein			
Riversdal	18	7	
Robertson	19	3	
Somerset East	20	4	
Steynsburg			
Strydenburg			
Sutherland	15	0	
Swellendam			
Tarkastad			
Touwsrivier			
Umtata	20	5	
Uniondale			
Upington	27	15	
Vanwyksvlei	23	10	
Victoria-Wes	20	2	
Vredendal	21	3	
Vryburg			

CAPE - KAAP	Max.	Min.	RRR
Williston			
Willowmore	17	2	
Tweerivieren	26	9	
O.V.S. - O.F.S.			
Balkfontein[1]			
Bethlehem	20	2	
Bloemfontein	20	6	
Bultfontein			
Fauresmith	20	3	
Ficksburg			
Frankfort	20	5	
Harrismith			
Heilbron			
Hoopstad	21	4	
Kroonstad	20	7	
Lindley			
Modderpoort			
Petrusburg			
Philippolis			
Reddersburg			
Reitz			
Vrede			
Warden			
Welkom			
Wepener	21	3	
Winburg			
Zastron			
TRANSVAAL			
Andalusia			
Barberton			
Belfast			
Bethal			
Carolina	19	5	
Chester			
Creey	25	5	
Ermelo			
Fleur-de-Lys	27	12	
Groendraai	23	5	
Jan Smuts	19	5	

[1] Near Bothaville

TRANSVAAL	Max.	Min.	RRR
Joubert Park			
Komatipoort			
Kroondal	22	5	
L'doringstad			
Lichtenburg			
Loskop[2]			
Mara	25	13	
Marble Hall			
Marnitz			
Messina	29	16	
Middelburg			
Nelspruit	27	11	
Pelgrimsrus	19	6	4·5
Phalaborwa	30	16	
Pietersburg	22	7	
Piet Retief	20	6	
Pongola			
Potchefstroom	21	3	
Potgietersrus	22	11	
Pretoria W.B.	22	6	
Pretoriuskop			
Sekukuni			
Skukuza	29	12	
Thabazimbi			
Tomburke			
Tzaneen			
Vereeniging			
Volksrust			
Warmbad	23	10	
Waterval-Bo			
Withank			
Zeerust			
Standerton	20	2	
NATAL			
Cape St. Lucia	21	15	2·0
Dundee			
Durban	22	13	
Estcourt	22	5	
Harding			
Himeville			
M'kuzi			

[2] Naby Groblersdal

NATAL	Max.	Min.	RRR
Mtubatuba			
Newcastle	22	3	
P'Maritzburg	19	9	
Port Shepstone	19	18	
Richmond			
Seven Oaks			
Van Reenen			
Vryheid			
S.W.A.			
Gobabis	24	12	
Keetmanshoop	27	11	
Luderitz	17	10	
Mariental	27	10	
Ohopoho			
Ondangua			
Outjo	26	12	
Runtu			
Swakopmund	19	11	
Tsumeb	26	9	
Windhoek	24	10	
PROTECTORATES / PROTEKTORATE			
Bremersdorp	25	12	
Embembe			
Francistown	24	10	
Gaberones	24	4	
Ghanzi	25	10	
Lobatsi			
Mahalapye			
Makoba			
Maseru	19	5	
Maun	27	12	
Molopololi			
Stegi			
Tsabong	25	6	
Tsane	25	7	
Shakawe	27	9	
Baspoort (Tvl)	20	2	

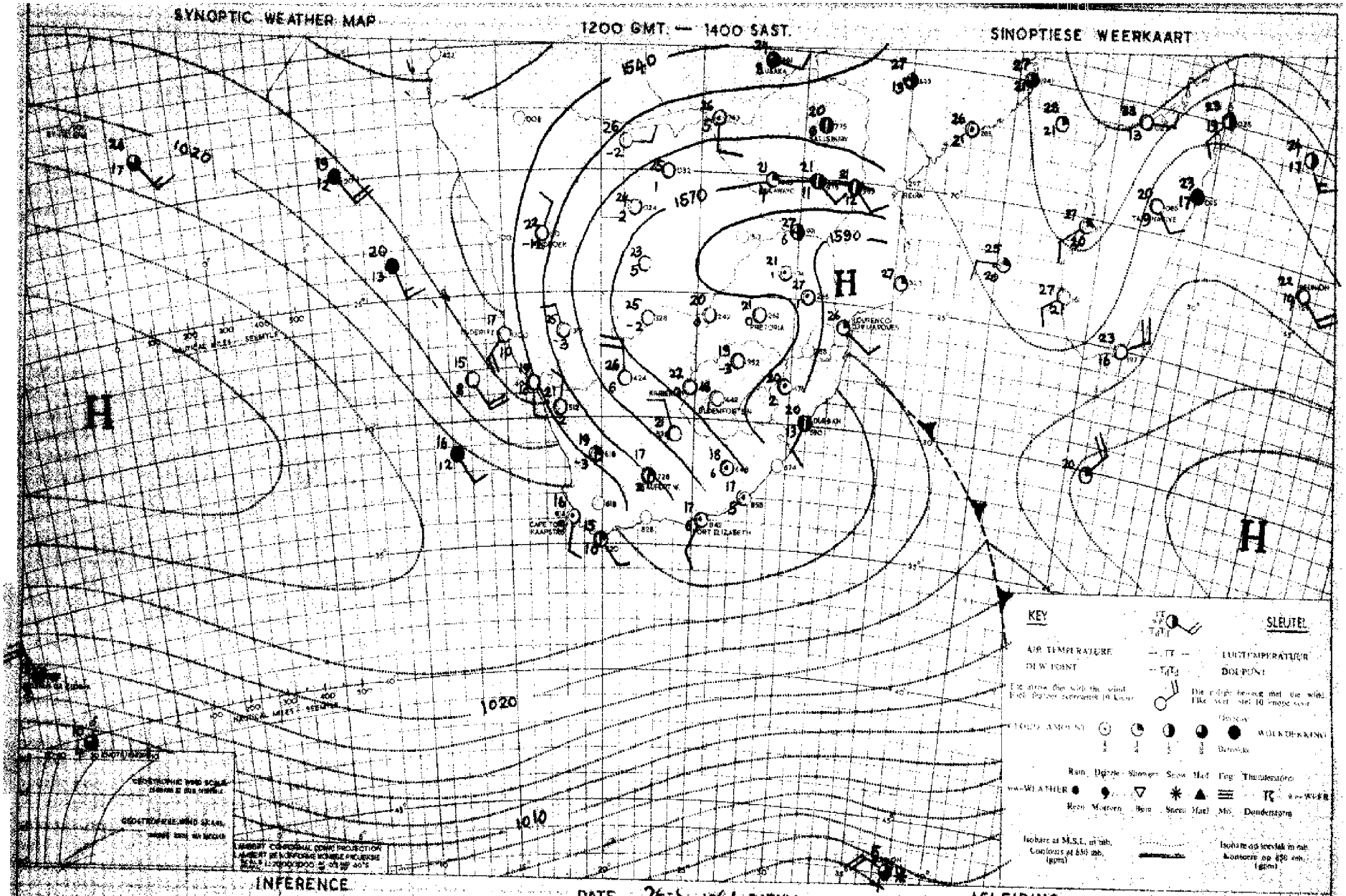

DATE 26-5 1961 DATUM

The low on the Southwest-Africa coast will move rapidly Southwards and with the strong gradient from west to east surface winds over the country will be generally fresh but the weather generally will be fair.

Die laag langs die Suidwes-Afrika kus sal vinnig suidwaarts beweeg en met die sterk gradient van wes na oos sal die oppervlakte winde vris wees maar dit sal oor die algemeen redelik mooiweer wees.

DAAGLIKSE WEERBULLETIN

DAILY WEATHER BULLETIN

WEERBURO / WEATHER BUREAU
DEPT. VAN VERVOER / DEPT. OF TRANSPORT

Maksimum en Minimum Temperature (°C) en Reënval (RRR) vir die 24 uur wat om 0600 SAST eindig op

28-8-1961

Maximum and Minimum Temperatures (°C) and Rainfall (RRR) in mms. for 24 hours ending at 0600 SAST on

VLEIS - KAAP	Max.	Min.	RRR
Aberdeen			
Adelaide			
Alexandersbaai	15	8	
Alfred-Hoord	21	12	
Barrydale			
Beaufort West	21	13	
Bellville	27	11	
Bonnievergelen			
Bredasdorp			
Britstown			
Calitzdorp			
Caledon			
Calitzdorp			
Calvinia	23	5	
Cape L'Agulhas	17	14	
Cape Columbine	16	11	
Cape St. Francis	19	15	
Carnarvon			
Ceres			
Citrusdal			
Colesberg			
Cradock			
De Aar	24	12	
D.F. Malan (C.T.)	19	10	2·0
Dordrecht	19	9	
Douglas			
East London	31	14	
Elsenburg			
Fraserburg	23	8	
Garies			
George	27	12	
Graaff Reinet	27	17	
Grahamstown			
Hopetown			
Idutywa			
Jansenville	30	18	
Joubertina			
Kenhardt			
Kimberley	24	11	
K.W. Town			
Knysna			
Kokstad	22	6	

KAAP - CAPE	Max.	Min.	RRR
Kosie			
Kuruman	23	9	
Ladismith			
Lake Mentz			
Maclear			
Mafeking	22	14	
Malmesbury			
Matatiele			
Matroosberg	21	3	
Middelburg	22	14	
Mosselbaai	18	12	
Mount Frere			
O'kiep	21	5	
Orange River			
Oudtshoorn			
Petrusville			
Piketberg			
Pofadder	26	4	
Port Elizabeth	26	15	
Port Nolloth	15	9	
Port St. Johns	23	15	
Postmasburg	22	10	
Prieska	27	10	
Prince Albert			
Queenstown	23	18	
Rietfontein			
Riversdal	24	12	
Robertson	22	9	
Somerset East	27	16	
Steynsburg			
Strydenburg			
Sutherland	19	2	
Swellendam			
Tarkastad			
Touwsrivier			
Umtata	26	9	
Uniondale			
Upington	29	12	
Vanwyksvlei	26	10	
Victoria-Wes	24	7	
Vredendal	19	7	0·2
Vryburg	24	0	

CAPE - KAAP	Max.	Min.	RRR
Williston			
Willowmore	26	11	
Tweerivieren	29	6	
O.V.S. - O.F.S.			
Balkfontein[1]			
Bethlehem	19	7	
Bloemfontein	21	11	
Bultfontein			
Fauresmith	21	12	
Ficksburg			
Frankfort	21	9	
Harrismith			
Heilbron			
Hoopstad	23	9	
Kroonstad	22	12	
Lindley			
Modderpoort			
Petrusburg			
Philippolis			
Reddersburg			
Reitz			
Vrede			
Warden			
Welkom	20	8	
Wepener	21	13	
Winburg			
Zastron			
TRANSVAAL			
Andalusia			
Barberton			
Belfast			
Bethal			
Carolina	19	6	
Chester			
Cracy	24	7	
Ermelo			
Fleur-de-Lys	25	12	
Groendraai	24	10	
Jan Smuts	18	7	

[1]Near Bothaville

TRANSVAAL	Max.	Min.	RRR
Joubert Park	19	9	
Komatipoort			
Kroondal	24	11	
L'doringstad			
Lichtenburg			
Loskop[2]			
Mara	23	8	
Marble Hall			
Marnitz	25	6	
Messina	27	15	
Middelburg			
Nelspruit	25	10	
Pelgrimsrus	18	7	
Phalaborwa	27	12	
Pietersburg	21	6	
Piet Retief	22	6	
Pongola	27	13	
Potchefstroom	22	13	
Potgietersrus	23	11	
Pretoria W.B.	21	9	
Pretoriuskop			
Sekukuni			
Skukuza			
Thabazimbi			
Tomburke			
Tzaneen			
Vereeniging			
Volksrust			
Warmbad	23	12	
Waterval-Bo			
Witbank			
Zeerust			
Standerton	21	8	
NATAL			
Cape St. Lucia	23	17	
Dundee			
Durban	24	12	
Estcourt	23	6	
Harding			
Himeville			
M'kuzi			

[2]Naby Groblersdal

NATAL	Max.	Min.	RRR
Mtubatuba			
Newcastle	24	11	
P'Maritzburg	24	6	
Port Shepstone	20	13	
Richmond			
Seven Oaks			
Van Reenen			
Vryheid			
S.W.A.			
Gobabis	26	10	
Keetmanshoop	29	6	
Luderitz	18	10	
Mariental	29	7	
Ohopoho	30	6	
Ondangua	30	8	
Outjo	28	8	
Runtu	30	7	
Swakopmund	16	11	
Tsumeb	29	8	
Windhoek	24	9	
PROTECTORATES			
PROTEKTORATE			
Bremersdorp			
Emlembe			
Francistown	26	9	
Gaberones	25	15	
Ghanzi	27	13	
Lobatsi			
Mahalapye			
Makoba			
Maseru	19	10	
Maun	29	9	
Molopololi			
Stegi			
Tsabong	26	13	
Tsane	26	12	
Shakawe	29	9	
Bospoort	21	12	

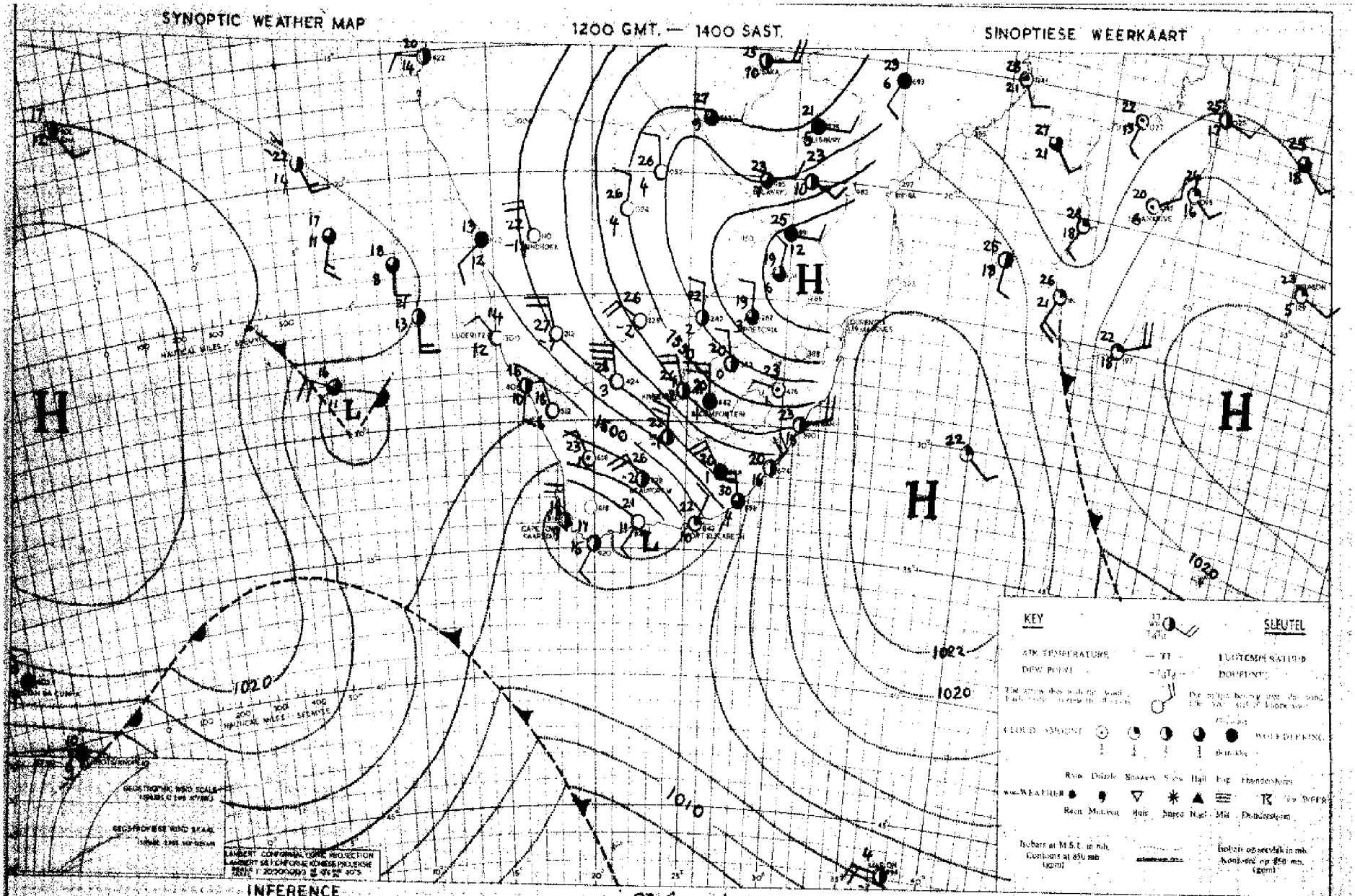

INFERENCE

The new low which has developed to the west of the Orange River will move eastwards and it will be cloudy with scattered showers over the western half of the Cape Province gradually eastwards. Elsewhere it will be partly cloudy and mild except over northern South West Africa and Bechuanaland where it will be mainly fine.

DATE 27-8-1961

AFLEIDING

Die nuwe laag wat ontwikkel het wes van die Oranje-rivier sal ooswaarts beweeg en oor die westelike gedeelte van Kaapland sal dit bewolk wees met verspreide buie, wat geleidelik ooswaarts sal uitbrei. Elders sal dit gedeeltelik bewolk en matig wees behalwe oor die noordelike Suidwes-Afrika en Betsjoenaland, waar dit meestal mooiweer sal wees.

DAAGLIKSE WEERBULLETIN

DAILY WEATHER BULLETIN

WEERBURO / WEATHER BUREAU

DEPT. VAN VERVOER / DEPT. OF TRANSPORT

Maksimum en Minimum Temperatuur (°C) en Reënval (RRR) in mms. vir die 24 uur wat om 0800 SAST eindig op

29-8-1961

Maximum and Minimum Temperatures (°C) and Rainfall (RRR) in mms. for 24 hours ending at 0800 SAST on

KAAP - CAPE	Max.	Min.	RRR
Aberdeen			
Addo			24·5
Alexanderbaai	17	6	0·1
Alma-Hoord	23	5	15·7
Barkly East			
Bashee	19	13	4·3
Beaufort West	16	8	0·3
Bedgeworthgrim			
Bontekop			
Brandvlei			
Chia			
Caledon			7·5
Calitzdorp			
Calvinia	10	04	3·5
Cape L'Agulhas	15	12	8·5
Cape Columbine	15	11	7·5
Cape St. Francis	17	12	1·5
Carnarvon			
Ceres			
Citrusdal			4·0
Colesberg			
Cradock			26·2
De Aar	21	3	3·0
D.F. Malan (C.T.)	17	8	0·1
Dordrecht	21	5	20·5
Douglas			
East London	21	13	10·6
Elsenburg			0·6
Fraserburg	12	3	1·2
Caries			
George	16	11	15·4
Graaff Reinet	22	8	20·0
Grahamstown			28·0
Hopetown			
Idutywa			28·8
Jansenville	24	11	29·5
Joubertina			9·0
Kenhardt			
Kimberley	24	2	6·5
K'W. Town			
Knysna			
Kuruman			
Laingsburg	24	8	2·7

KAAP - CAPE	Max.	Min.	RRR
Kowie			22·5
Kuruman	23	3	1·5
Ladismith			
Lake Mentz			25·0
Maclear			
Mafeking	26	4	
Malmesbury			
Matatiele			
Matroosberg	13	3	0·2
Middelburg	17	4	4·8
Moselbaai	21	13	8·0
Mount Frere			
O'kiep	9	5	2·9
Orange River			
Oudtshoorn			
Petrusville			
Piketberg			3·0
Pofadder	16	2	0·7
Port Elizabeth	17	12	17·9
Port Nolloth	13	8	1·8
Port St. Johns	27	15	3·5
Postmasburg	20	3	
Prieska	21	7	0·2
Prince Albert			
Queenstown	26	07	29·0
Rietfontein			
Riversdal	17	10	1·8
Robertson	19	10	
Somerset East	21	8	38·5
Steynsburg			
Strydenburg			
Sutherland	8	3	1·1
Swellendam			20·0
Tarkastad			21·0
Touwsrivier			
Umtata	29	10	7·5
Uniondale			8·0
Upington	16	3	
Vanwyksvlei			
Victoria-Wes	18	3	0·7
Vredendal	16	6	1·8
Vryburg	26	1	

CAPE - KAAP	Max.	Min.	RRR
Williston			
Willowmore	16	8	0·9
Tweerivieren	18	-1	
O.V.S. - O.F.S.			
Balkfontein[1]			
Bethlehem	22	3	4·4
Bloemfontein	24	2	7·4
Bultfontein			
Fauresmith	22	4	3·5
Hicksburg			
Frankfort	23	5	
Harrismith			1·5
Heilbron			
Hoopstad	25	2	3·5
Kroonstad	23	3	0·9
Lindley			
Modderpoort			
Petrusburg			
Philippolis			4·5
Reddersburg			
Reitz			
Vrede			
Warden			
Welkom	25	4	
Wepener	28	3	9·0
Winburg			6·0
Zastron			
TRANSVAAL			
Andalusia			
Barberton			
Belfast			
Bethal			
Carolina	22	9	
Chester			
Creey	28	12	
Ermelo			
Fleur-de-Lys	21	16	
Groendraai	26	11	
Jan Smuts	19	7	

[1]Near Bothaville

TRANSVAAL	Max.	Min.	RRR
Joubert Park	19	6	
Komatipoort			
Kroondal	24	11	
L'doringstad			
Lichtenburg			
Loskop[2]			
Mara	26	12	
Marble Hall			
Marnitz	27	16	
Messina	30	15	
Middelburg			
Nelspruit	27	11	
Pelgrimsrus	20	10	
Phalaborwa	29	14	
Pietersburg	24	9	
Piet Retief	26	13	
Pongola	29	17	
Potchefstroom	23	4	0·1
Potgietersrus	25	13	
Pretoria W.B.	23	8	
Pretoriuskop			
Sekukuni			
Skukuza			
Thabazimbi	26	14	
Tomburke			
Tzaneen			
Vereeniging			
Volksrust			
Warmbad	26	1	
Waterval-Bo			
Witbank			
Zeerust			
Standerton	23	8	
NATAL			
Cape St. Lucia	25	18	
Dundee			
Durban	29	17	0·1
Estcourt	26	8	
Harding			
Himeville			
M'kuzi			

[2]Naby Groblersdal

NATAL	Max.	Min.	RRR
Ntubatuba			
Newcastle	27	12	
P'Maritsburg	27	8	0·2
Port Shepstone	21	15	1·6
Richmond			
Seven Oaks			
Van Reenen			
Vryheid			
S.W.A.			
Gobabis	27	2	
Keetmanshoop	16	3	
Luderitz	14	10	
Mariental	20	4	
Ohopoho	31	9	
Ondangua	31	9	
Outjo	26	4	
Runtu	32	13	
Swakopmund	17	9	
Tsumeb	30	9	
Windhoek	19	5	
PROTECTORATES			
PROTEKTORATE			
Bremersdorp			
Emlembe			
Francistown	29	11	
Gaberones	28	9	
Ghanzi	30	6	
Lobatsi	28	13	
Mahalapye			
Makoba			
Maseru	21	3	14·4
Maun	31	14	
Molopololi			
Stegi			
Tsabong			
Tsane	30	3	
Shakawe	31	12	
Baspoort	23	1	2·0

1963
1960

SYNOPTIC WEATHER MAP 1200 GMT. — 1400 SAST. SINOPTIESE WEERKAART

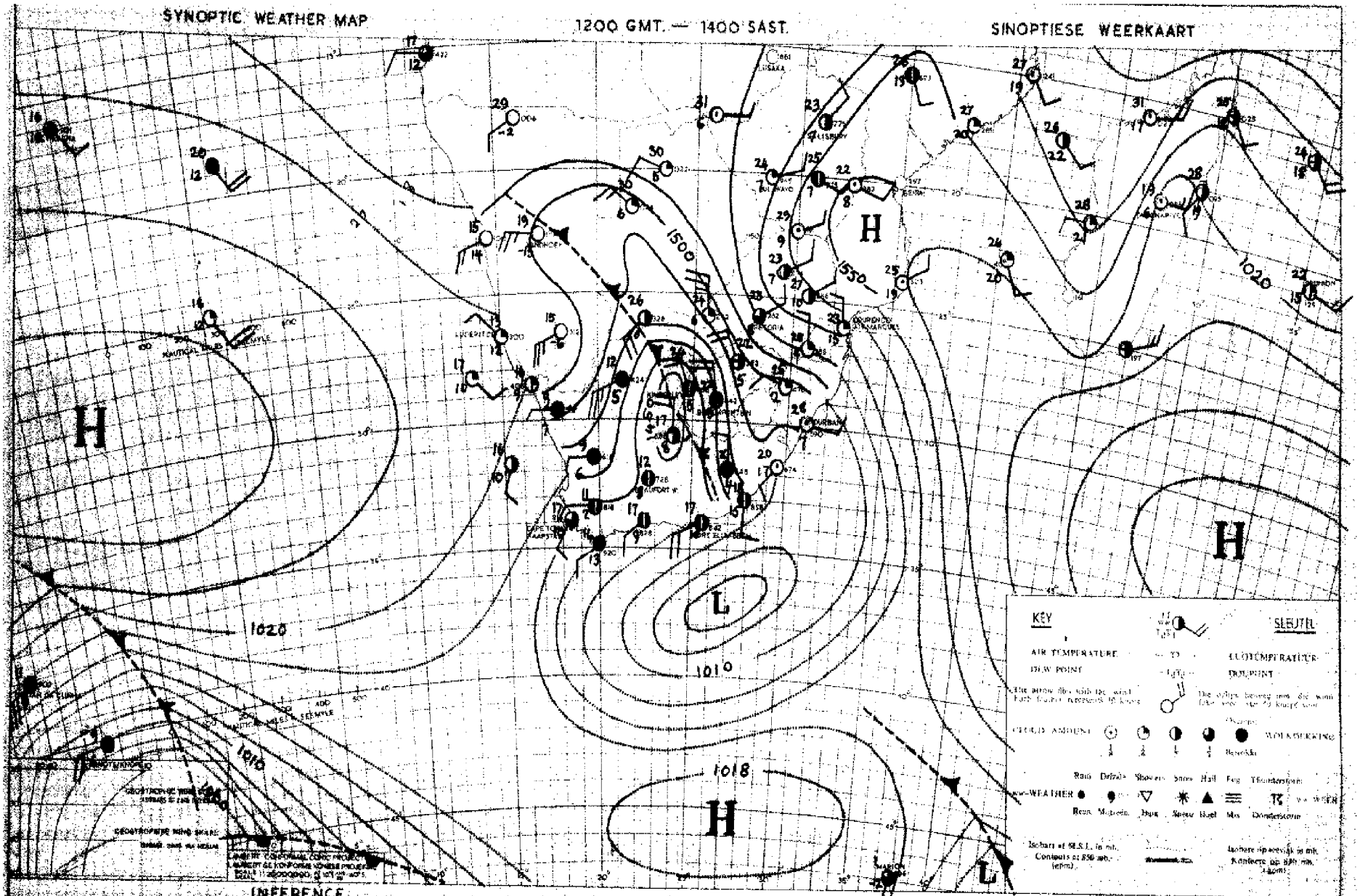

INFERENCE

DATE 28-8-1961 DATUM

AFLEIDING

Pressures are rising over the west coast and as a result the cold front over the continent will advance eastwards over the entire Cape Province, Free State, Natal, and the southern half of the Transvaal. Cloudy conditions with showers will still occur over the southern and eastern coastal regions but over the interior the weather will clear from the west.

Lugdruk styg oor die weskus en gevolglik sal die koufront oor die land verder uitbrei oor die hele Kaapprovinsie, Vrystaat, Natal en suidelike helfte van Transvaal. Bewolkte toestande met buie sal nog voorkom oor die suidelike en oostelike kusstreke maar oor die binneland sal die weer opklaar.

DAAGLIKSE WEERBULLETIN — DAILY WEATHER BULLETIN

WEERBURO / WEATHER BUREAU

DEPT. VAN VERVOER / DEPT. OF TRANSPORT

Maksimum en Minimum Temperatuur (°C) en Reënval (RRR) in mm. vir die 24 uur wat om 0800 SAST eindig op 30-8-61

Maximum and Minimum Temperatures (°C) and Rainfall (RRR) in mms. for 24 hours ending at 0800 SAST on

KAPE - KAAP	Max.	Min.	RRR
Aberdeen			
Addo			
Alexanderbaai	24	9	
Alma1-Noord	18	2	
Barkly East			
Beaufort West	22	1	
Bredasdorp	19	12	
Bredasbergum			
Bontebok			
Brandvlei			
Cala			
Caledon			
Calitzdorp			
Calvinia	17	3	
Cape L'Agulhas	17	11	
Cape Columbine	14	10	
Cape St. Francis	16	10	
Carnarvon			
Ceres			
Citrusdal			
Colesberg			
Cradock			
De Aar	16	1	
D.F. Malan (C.T.)	17	9	5·1
Dordrecht	12	6	
Douglas			
East London	19	10	
Elsenburg			0·9
Fraserburg	15	2	
Garies			
George	18	7	
Graaff Reinet	17	9	
Grahamstown			
Hopetown			
Idutywa			
Jansenville	19	7	
Joubertina			
Kenhardt			
Kimberley	14	4	
K'W. Town			
Knysna			
Lokstad	17	1	

KAAP - CAPE	Max.	Min.	RRR
Kowie			
Kuruman	18	-1	
Ladismith			
Lake Mentz			
Maclear			
Mafeking	22	4	
Malmesbury			
Matatiele			
Matroosberg	15	6	
Middelburg	15	5	
Mosselbaai	18	12	0·1
Mount Frere			
O'kiep	18	2	
Orange River			
Oudtshoorn			
Petrusville			
Piketberg			
Pofadder	16	4	
Port Elizabeth	17	7	5·2
Port Nolloth	21	9	
Port St. Johns	24	14	
Postmasburg	18	6	
Prieska	19	0	
Prince Albert			
Queenstown	15	7	
Rietfontein			
Riversdal	21	8	
Robertson	21	7	
Somerset East	15	8	
Steynsburg			
Strydenburg			
Sutherland	14	3	
Swellendam			
Tarkastad			
Touwsrivier			
Umtata	19	4	
Uniondale			
Upington			
Vanwyksvlei	18	2	
Victoria-Wes	15	-1	
Vredendal	22	4	
Vryburg	18	0	

CAPE - KAAP	Max.	Min.	RRR
Williston			
Willowmore	16	5	
Tweerivieren	20	-1	
O.V.S. - O.F.S.			
Balkfontein[1]			
Bethlehem	14	-2	
Bloemfontein	12	1	
Bultfontein			
Fauresmith	15	-1	
Ficksburg			
Frankfort	18	-4	
Harrismith			
Heilbron			
Hoopstad	15	0	
Kroonstad	15	0	
Lindley			
Modderpoort			
Petrusburg			
Philippolis			
Reddersburg			
Reitz			
Vrede			
Warden			
Welkom	13	3	
Wepener			
Winburg			
Zastron			
TRANSVAAL			
Andalusia			
Barberton			
Belfast			
Bethal			
Carolina	21	8	
Chester			
Crecy	31	8	
Ermelo			
Fleur-de-Lys	21	16	
Groendraai	28	5	
Jan Smuts	21	8	

[1]Near Bothaville

TRANSVAAL	Max.	Min.	RRR
Joubert Park	20	10	
Komatipoort	23	13	
Kroondal	26	4	
L'doringstad			
Lichtenburg			
Loskop[2]			
Mara	31	11	
Marble Hall			
Marnitz	30	14	
Messina	34	18	
Middelburg			
Nelspruit	30	10	
Pelgrimsrus	23	13	
Phalaborwa			
Pietersburg	28	5	
Piet Retief			
Pongola	32	13	
Potchefstroom	14	-1	
Potgietersrus	28	9	
Pretoria W.B.	23	6	
Pretoriuskop			
Sekukuni			
Skukuza	32	10	
Thabazimbi	29	7	
Tomburke			
Tzaneen			
Vereeniging			
Volksrust			
Warmbad	26	9	
Waterval-Bo			
Witbank			
Zeerust			
Bospoort	18	-1	
NATAL			
Cape St. Lucia	29	15	
Dundee			
Durban	25	19	
Estcourt	24	3	
Harding			
Himeville			
M'kuzi			

[2]Naby Groblersdal

NATAL	Max.	Min.	RRR
Mtubatuba			
Newcastle	24	6	
P'Maritzburg	23	1	
Port Shepstone	27	13	
Richmond			
Seven Oaks			
Van Reenen			
Vryheid			
S.W.A.			
Gobabis	28	5	
Keetmanshoop	19	6	
Luderitz	16	12	
Mariental	22	4	
Ohopoho	30	7	
Ondangua			
Outjo	29	6	
Runtu	33	12	
Swakopmund	16	13	
Tsumeb	31	11	
Windhoek	24	6	
PROTECTORATES			
PROTEKTORATE			
Bremersdorp			
Emlembe			
Francistown	31	12	
Gaberones	27	3	
Ghanzi	28	9	
Lobatsi			
Mahalapye			
Makoba			
Maseru			
Maun	37	11	
Molopololi			
Stegi			
Tsabong			
Tsane	22	4	
Shakawe	32	11	

SYNOPTIC WEATHER MAP — 1200 GMT. — 1400 SAST. — SINOPTIESE WEERKAART

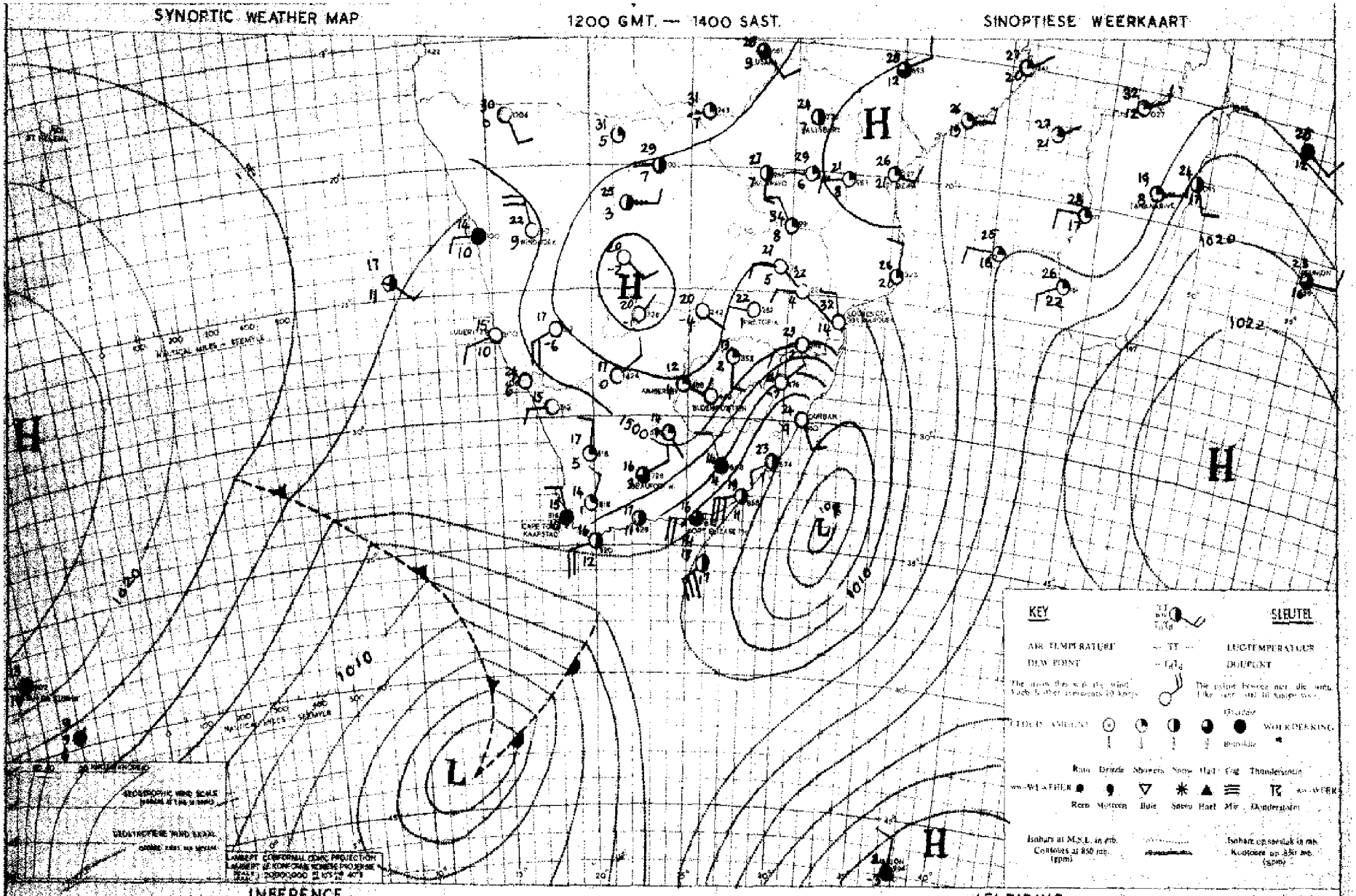

INFERENCE — DATE 29 - 8 - 1961 DATUM — AFLEIDING

The rapidly approaching frontal system to the west of the South-west Cape will bring cloudy cold weather with rain and showers to the southwestern half of the Cape elsewhere it will be mainly fine and mild but warm over the extreme northern areas.

Die vinnig naderende druk stelsel wat wes tot suidwes van die Suidwes Kaap lê, bring bewolkte koue weer met reën en buie na die suidwestelike helfte van Kaapland. Elders sal dit mooiweer en matig wees behalwe oor die heel noordelike dele waar dit warm sal wees.

DAAGLIKSE WEERBULLETIN — DAILY WEATHER BULLETIN

WEERBURO / WEATHER BUREAU
DEPT. VAN VERVOER / DEPT. OF TRANSPORT

Maksimum en Minimum Temperatuur (°C) en Reënval (RRR) in mms. vir die 24 uur wat om 0600 SAST eindig op **31 - 8 - 1961**

Maximum and Minimum Temperatures (°C) and Rainfall (RRR) in mms. for 24 hours ending at 0600 SAST on

KAPE - KAAP	Max.	Min.	RRR
Alexander Bay			
Atlantis			
Bitterfontein	19	8	
Clanwilliam	19	1	
Darling West			
Elsenburg	23	13	
Goodwood	20	4	
Grootfontein			
Hartbeespoort			
Hopefield			
Jacobsdal			
Kuils			
Caledon			
Calitzdorp			
Calvinia	15	5	
Cape L'Agulhas	18	10	
Cape Columbine	16	12	7·5
Cape St. Francis			
Carnarvon			
Ceres			
Citrusdal			
Colesberg			
Cradock			
De Aar	19	10	
D.F. Malan (C.T.)	17	11	0·1
Dordrecht	16	7	
Douglas			
East London	26	11	
Elsenburg			
Fraserburg	14	1	
Garies			
George	20	9	
Graaff Reinet	23	5	
Grahamstown			
Hopetown			
Idutywa			
Jansenville	23	6	
Joubertina			
Kenhardt			
Kimberley	21	6	
K.W. Town			
Knysna			
Koekenaap	22	4	

KAAP - CAPE	Max.	Min.	RRR
Komgha			
Kuruman	23	1	
Ladismith			
Lake Menta			
Maclear			
Mafeking	29	7	
Malmesbury			
Matatiele			
Matroosberg	13	8	0·1
Middelburg	13	2	
Mosselbaai	19	12	
Mount Frere			
O'kiep	14	4	
Orange River			
Oudtshoorn			
Petrusville			
Piketberg			0·5
Pofadder	17	3	
Port Elizabeth	23	8	
Port Nolloth	16	10	
Port St. Johns	22	15	
Postmasburg	21	5	
Prieska	23	1	
Prince Albert			
Queenstown	20	5	
Rietfontein			
Riversdal	19	8	
Robertson	18	7	
Somerset East	21	5	
Steynsburg			
Strydenburg			
Sutherland	10	3	
Swellendam			
Tarkastad			
Touwsrivier			
Umtata	25	7	
Uniondale			
Upington	23	2	
Vanwyksvlei	19	1	
Victoria-Wes	18	-3	
Vredendal	19	7	
Vryburg	26	1	

CAPE - KAAP	Max.	Min.	RRR
Williston			
Willowmore	18	2	
Tweerivieren	23	-	
O.V.S. - O.F.S.			
Balkfontein[1]			
Bethlehem	19	1	
Bloemfontein	19	2	
Bultfontein			
Fauresmith	17	-2	
Ficksburg			
Frankfort	24	1	
Harrismith			
Heilbron			
Hoopstad	25	2	
Kroonstad	25	3	
Lindley			
Modderpoort			
Petrusburg			
Philippolis			
Reddersburg			
Reitz			
Vrede			
Warden			
Welkom	22	5	
Wepener	19	0	
Winburg			
Zastron			
TRANSVAAL			
Andalusia			
Barberton			
Belfast			
Bethal			
Carolina	25	12	
Chester			
Crecy	33	10	
Ermelo			
Fleur-de-lys	34	19	
Groendraai	31	8	
Jan Smuts	24	12	

[1] Near Bothaville

TRANSVAAL	Max.	Min.	RRR
Joubert Park	24	12	
Komatipoort			
Kroondal	25	7	
L'doringstad			
Lichtenburg			
Loskop[2]			
Mara	32	15	
Marble Hall			
Marnitz	33	18	
Messina	36	19	
Middelburg			
Nelspruit	32	11	
Pelgrimsrus	26	14	
Phalaborwa	36	18	
Pietersburg	29	12	
Piet Retief	28	7	
Pongola	31	19	
Potchefstroom	28	4	
Potgietersrus	31	16	
Pretoria W.B.	27	9	
Pretoriuskop			
Sekukuni			
Skukuza	34	10	
Thabazimbi	32	14	
Tomburke			
Tzaneen			
Vereeniging			
Volksrust			
Warmbad	31	12	
Waterval-Bo			
Witbank			
Zeerust			
Bospoort	27	1	
NATAL			
Cape St. Lucia			
Dundee			
Durban	25	13	
Estcourt			
Harding			
Himeville			
M'kuzi			

[2] Near Groblersdal

NATAL	Max.	Min.	RRR
Ntubatuba			
Newcastle	27	6	
P'Maritzburg	24	4	
Port Shepstone	22	13	
Richmond			
Seven Oaks			
Van Reenen			
Vryheid			
S.W.A.			
Gobabis	29	6	
Keetmanshoop	22	7	
Luderitz	15	11	
Mariental	24	5	
Ohopoho	30	17	
Ondangua	30	11	
Outjo	28	8	
Runtu	34	13	
Swakopmund	17	9	
Tsumeb	32	12	
Windhoek	24	8	
PROTECTORATES			
PROTEKTORATE			
Bremersdorp			
Mbabane			
Francistown	33	14	
Gaberones	33	8	
Ghanzi	32	7	
Lobatsi			
Mahalapye	33	14	
Makoba			
Maseru	18	2	
Maun	33	14	
Molopolole			
Stegi			
Tsabong	28	1	
Tsane	30	6	
Shakawe	33	13	
Standerton	25	4	

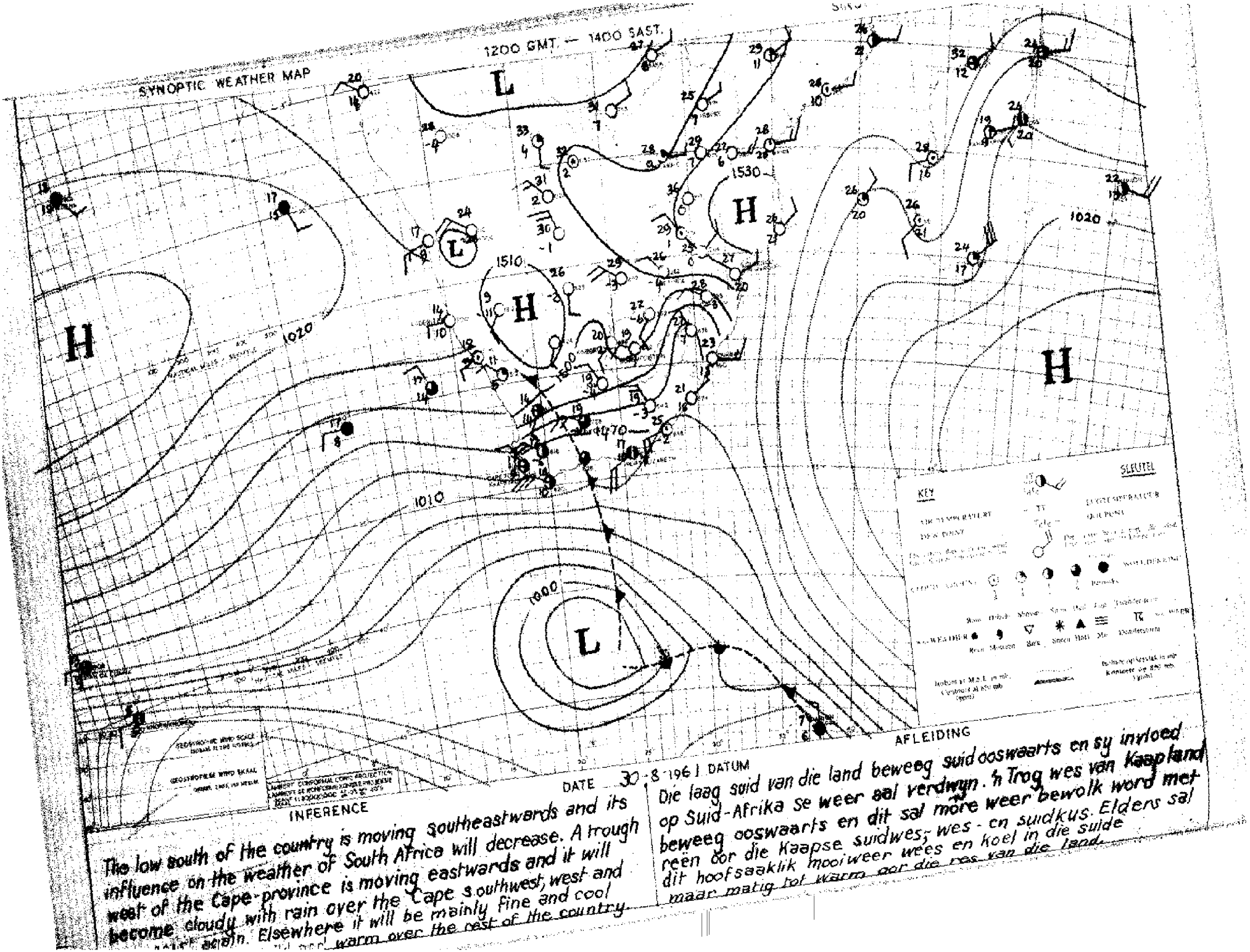

DATE 30-8-1961 DATUM

INFERENCE

The low south of the country is moving southeastwards and its influence on the weather of South Africa will decrease. A trough west of the Cape province is moving eastwards and it will become cloudy with rain over the Cape southwest, west and south coast again. Elsewhere it will be mainly fine and cool [illegible] warm over the rest of the country.

AFLEIDING

Die laag suid van die land beweeg suidooswaarts en sy invloed op Suid-Afrika se weer sal verdwyn. 'n Trog wes van Kaapland beweeg ooswaarts en dit sal more weer bewolk word met reën oor die Kaapse suidwes-, wes- en suidkus. Elders sal dit hoofsaaklik mooiweer wees en koel in die suide maar matig tot warm oor die res van die land.

REPUBLIC OF SOUTH AFRICA REPUBLIEK VAN SUID-AFRIKA

DAAGLIKSE WEERBULLETIN

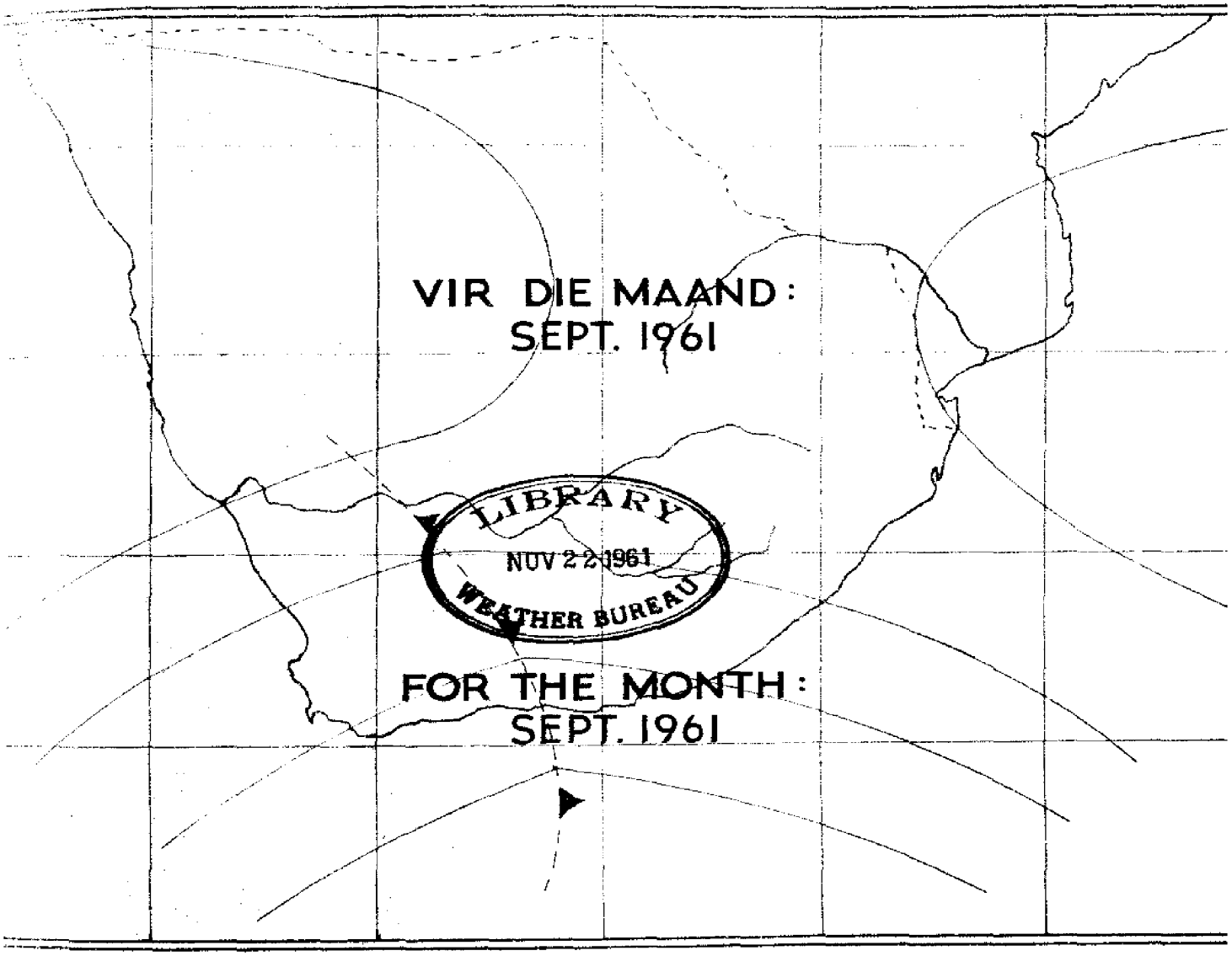

DAILY WEATHER BULLETIN

DAAGLIKSE WEERBULLETIN

DAILY WEATHER BULLETIN

WEERBURO / WEATHER BUREAU

DEPT. VAN VERVOER / DEPT. OF TRANSPORT

Maksimum en Minimum Temperatuur (°C) en Reënval (RRR) in mm. vir die 24 uur wat om 0600 SAST eindig op 1/9/1961

Maximum and Minimum Temperatures (°C) and Rainfall (RRR) in mms. for 24 hours ending at 0600 SAST on

KAPE - KAAP	Max.	Min.	RRR
Aberdeen			
Adelaide			
Alexanderbaai	20	13	2·0
Alfred-Hoofd	23	11	
Barkly East			
Beaufort West	22	15	
Bellville	24	11	
Bonnievale			
Bredasdorp			
Brenton			
Caledon			12·0
Calitzdorp			
Calvinia	19	5	7·7
Cape L'Agulhas	21	10	7·0
Cape Columbine	15	11	14·0
Cape St. Francis	24	12	1·0
Carnarvon			
Ceres			70·0
Citrusdal			17·5
Colesberg			
Cradock			
De Aar	23	7	
D.F. Malan (C.T.)	17	9	25·5
Dordrecht	20	10	
Douglas			
East London	31	15	
Elsenburg			27·0
Fraserburg	19	15	1·3
Garies			11·0
George	29	10	
Graaff Reinet	26	14	
Grahamstown			
Hopetown			
Idutywa			
Jansenville	28	14	
Joubertina			
Kenhardt			
Kimberley	25	7	
K.W. Town			
Knysna			
Kokstad	27	11	

KAAP - CAPE	Max.	Min.	RRR
Kowie			
Kuruman	24	4	
Ladismith			
Lake Mentz			
Maclear			
Mafeking	30	11	
Malmesbury			
Matatiele			
Matroosberg	16	4	6·6
Middelburg	22	10	
Mosselbaai	25	11	1·5
Mount Frere			
O'kiep	18	7	7·8
Orange River			
Oudtshoorn			2·0
Petrusville			
Piketberg			26·0
Pofadder	22	7	
Port Elizabeth	27	10	1·8
Port Nolloth	15	12	2·5
Port St. Johns	22	15	
Postmasburg	24	7	
Prieska	26	9	
Prince Albert			
Queenstown	25	15	
Rietfontein			
Riversdal			
Robertson	21	10	4·5
Somerset East	27	15	
Steynsburg			
Strydenburg			
Sutherland			13·6
Swellendam			
Tarkastad			
Touwsrivier			19·0
Umtata	29	5	
Uniondale			
Upington	27	5	
Vanwyksvlei	23	7	
Victoria-Wes	21	6	
Vredendal	19	10	10·0
Vryburg			

CAPE - KAAP	Max.	Min.	RRR
Williston			
Willowmore	23	8	0·6
Tweerivieren	28	3	
O.V.S. - O.V.S.			
Balkfontein[1]			
Bethlehem	24	0	
Bloemfontein	23	9	
Bultfontein			
Fauresmith	22	6	
Ficksburg			
Frankfort	28	11	
Harrismith			
Heilbron			
Hoopstad	27	3	
Kroonstad	26	5	
Lindley			
Modderpoort			
Petrusburg			
Philippolis			
Reddersburg			
Reitz			
Vrede			
Werden			
Welkom	26	8	
Wepener	23	11	
Winburg			
Zastron			
TRANSVAAL			
Andalusia			
Barberton			
Belfast			
Bethal			
Carolina			
Chester			
Crecy	34	11	
Ermelo			
Fleur-de-Lys	34	19	
Groendraai	32	8	
Jan Smuts	26	11	

[1]Near Bothaville

TRANSVAAL	Max.	Min.	RRR
Joubert Park			
Komatipoort			
Kroondal	30	8	
L'doringstad			
Lichtenburg			
Loskop[2]			
Mara	33	11	
Marble Hall			
Marnitz	33	16	
Messina	36	18	
Middelburg			
Nelspruit	33	12	
Pelgrimsrus	27	14	
Phalaborwa	35	5	
Pietersburg	31	11	
Piet Retief			
Pongola	32	15	
Potchefstroom	30	7	
Potgietersrus	32	15	
Pretoria W.B.	29	9	
Pretoriuskop			
Sekukuni			
Skukuza	35	10	
Thabazimbi	34	18	
Tomburke			
Tzaneen			
Vereeniging			
Volksrust			
Warmbad	23	12	
Waterval-Bo			
Witbank			
Zeerust			
Standerton	29	3	
NATAL			
Cape St. Lucia	25	14	
Dundee			
Durban	24	11	
Estcourt	29	7	
Harding			
Himeville			
M'kuzi			

[2]Baby Groblersdal

NATAL	Max.	Min.	RRR
Ntubatuba			
Newcastle	31	11	
P'Maritzburg	27	11	
Port Shepstone	23	14	
Richmond			
Seven Oaks			
Van Reenen			
Vryheid			
S.W.A.			
Gobabis	31	9	
Keetmanshoop	29	7	
Luderitz	15	9	
Mariental	30	4	
Ohopoho	25	9	
Ondangua	38	12	
Outjo	32	9	
Runtu	35	13	
Swakopmund	16	10	
Tsumeb	33	14	
Windhoek	27	11	
PROTECTORATES			
PROTEKTORATE			
Bremersdorp			
Emlembe			
Francistown	34	18	
Gaberones	38	8	
Ghanzi	31	12	
Lobatsi			
Mahalapye	35	17	
Makoba			
Maseru	23	4	
Maun	25	12	
Molopololi			
Stegi			
Tsabong	29	9	
Tsane	31	12	
Shakawe	34	12	
Bospoort	28	12	

SYNOPTIC WEATHER MAP 1200 GMT. — 1400 SAST. SINOPTIESE WEERKAART

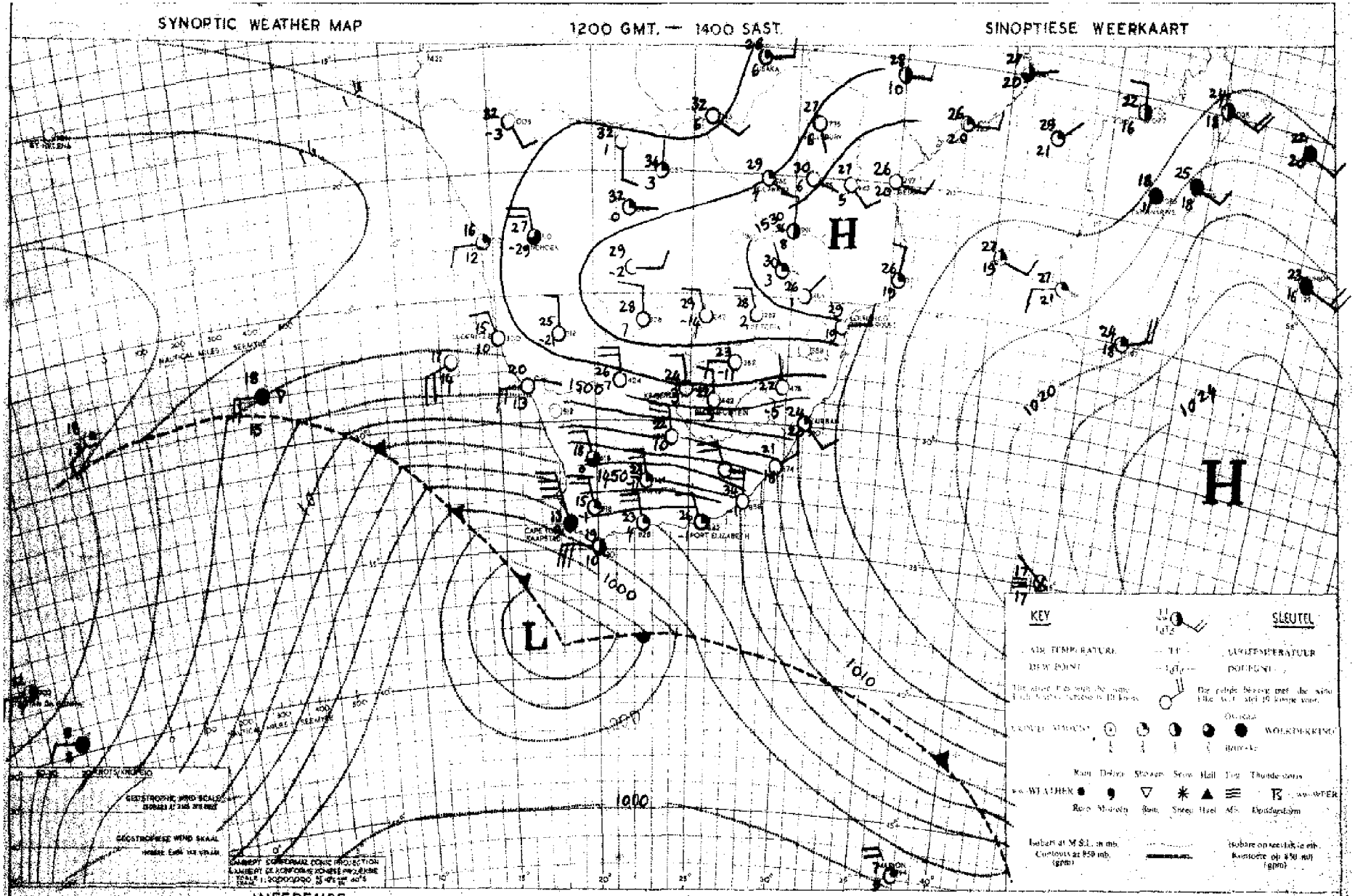

INFERENCE DATE 31-5-1961 DATUM AFLEIDING

The new low centred off the Southwest Cape is moving rapidly eastwards and the weather will be generally unsettled with rain and showers and strong to gale force westerly winds over the Southern half of the Cape, spreading later to the Pondoland coast. Elsewhere mainly fine, and mild to warm but warm over the northern half of the country.

Die nuwe laag wat Suidwes-kaapland nader, beweeg taamlik vinnig oos waarts en die weer sal betrokke wees met reën en buie en ook sterk tot stormsterk weste like winde oor die suidelike helfte van Kaapland, later sal dit uitbrei na die Pondolandkus. Elders meestal mooiweer en matig tot warm oor die noordelike helfte van die land.

DAAGLIKSE WEERBULLETIN

WEERBURO / WEATHER BUREAU

DEPT. VAN VERVOER / DEPT. OF TRANSPORT

DAILY WEATHER BULLETIN

Maksimum en Minimum Temperature (°C) en Reënval (RRR) in mms. vir die 24 uur wat om 0800 SAST eindig op **2-9-61**

Maximum and Minimum Temperatures (°C) and Rainfall (RRR) in mms. for 24 hours ending at 0800 SAST on

CAPE - KAAP	Max.	Min.	RRR
Aberdeen			
Addo			
Alexanderbaai	18	9	
Aliwal-Noord	19	0	
Barkly East			
Bashee			
Beaufort West	15	2	
Boegoebergdam			
Boetsap			
Brandvlei			
Cala			
Caledon			
Calitzdorp			
Calvinia	12	-1	
Cape L'Agulhas	16	9	4·3
Cape Columbine	16	8	2·0
Cape St. Francis	16	9	3·5
Carnarvon			
Ceres			
Citrusdal			
Colesberg			
Cradock			
De Aar	14	-2	
D.F. Malan (C.T.)	15	5	0·2
Dordrecht	17	-2	
Douglas			
East London	17	11	
Elsenburg			
Fraserburg	11	-1	
Garies			
George	16	8	0·6
Graaff Reinet	18	4	0·1
Grahamstown			
Hopetown			
Idutywa			
Jansenville	19	5	
Joubertina			7·0
Kenhardt			
Kimberley	20	1	
K'W. Town			
Knysna			
Ockstad	28	5	2·2

KAAP - CAPE	Max.	Min.	RRR
Kowie			
Kuruman	20	3	
Ladismith			
Lake Mentz			
Maclear			
Mafeking	29	16	
Malmesbury			
Matatiele			
Matroosberg	10	0	0·8
Middelburg	14	-1	
Mosselbaai	17	9	1·0
Mount Frere			
O'kiep	12	3	1·4
Orange River			
Oudtshoorn			
Petrusville			
Piketberg			4·5
Pofadder	15	1	
Port Elizabeth	17	10	
Port Nolloth	16	7	
Port St. Johns	28	13	
Postmasburg	17	1	
Prieska	17	1	
Prince Albert			
Queenstown	19	3	
Rietfontein			
Riversdal	17	6	0·4
Robertson			
Somerset East	19	0	0·1
Steynsburg			
Strydenburg			
Sutherland	6	-3	
Swellendam			
Tarkastad			
Touwsrivier			
Umtata	29	6	
Uniondale			
Upington	19	4	
Vanwyksvlei	14	1	
Victoria-Wes	13	-2	
Vredendal	17	3	
Vryburg	26	4	

CAPE - KAAP	Max.	Min.	RRR
Williston			
Willowmore	15	3	
Tweerivieren	22	2	
O.V.S. - O.F.S.			
Balkfontein[1]			
Bethlehem	27	4	
Bloemfontein	20	1	
Bultfontein			
Fauresmith	17	-1	
Fioksburg			
Frankfort	29	1	
Harrismith			
Heilbron			
Hoopstad	27	3	
Kroonstad	27	4	
Lindley			
Modderpoort			
Petrusburg			
Philippolis			
Reddersburg			
Reitz			
Vrede			
Warden			
Welkom	24	2	
Wepener	21	-1	
Winburg			
Zastron			
TRANSVAAL			
Andalusia			
Barberton			
Belfast			
Bethal			
Carolina	27	7	
Chester			
Crecy	34	10	
Ermelo			
Fleur-de-Lys	35	14	
Groendraai	32	6	
Jan Smuts	21	5	

[1]Near Bothaville

TRANSVAAL	Max.	Min.	RRR
Joubert Park	26	5	
Komatipoort			
Kroondal	31	10	
L'doringstad			
Lichtenburg			
Loskop[2]			
Mara	34	13	
Marble Hall			
Marnitz	34	8	
Messina	37	21	
Middelburg			
Nelspruit	36	13	
Pelgrimsrus	27	9	
Phalaborwa	36	17	
Pietersburg	31	11	
Piet Retief	31	10	
Pongola	39	12	
Potchefstroom	31	3	
Potgietersrus	32	5	
Pretoria W.B.	29	9	
Pretoriuskop			
Sekukuni			
Skukuza	36	15	
Thabazimbi			
Tomburke			
Tzaneen			
Vereeniging			
Volksrust			
Warmbad	33	9	
Waterval-Bo			
Witbank			
Zeerust			
Standerton	29	10	
NATAL			
Cape St. Lucia			
Dundee			
Durban	29	16	0·2
Estcourt	31	9	
Harding			
Himeville			
M'kuzi			

[2]Naby Groblersdal

NATAL	Max.	Min.	RRR
Ntubatuba			
Newcastle	32	11	
P'Maritsburg	33	8	
Port Shepstone	29	15	
Richmond			
Seven Oaks			
Van Reenen			
Vryheid			
S.W.A.			
Gobabis	28	7	
Keetmanshoop	20	5	
Luderitz	18	12	
Mariental	26	7	
Ohopoho	34	11	
Ondangua			
Outjo	31	10	
Runtu	35	15	
Swakopmund	12	9	
Tsumeb	34	20	
Windhoek	27	10	
PROTECTORATES			
PROTEKTORATE			
Bremersdorp			
Emlembe			0·4
Francistown	34	15	
Gaberones	34	14	
Ghanzi	34	8	
Lobatsi			
Mahalapye			
Makoba			
Maseru	22	2	
Maun	35	17	
Molopololi			
Stegi			
Tsabong	24	4	
Tsane	26	6	
Shakawe	35	13	
Bospoort	29	4	

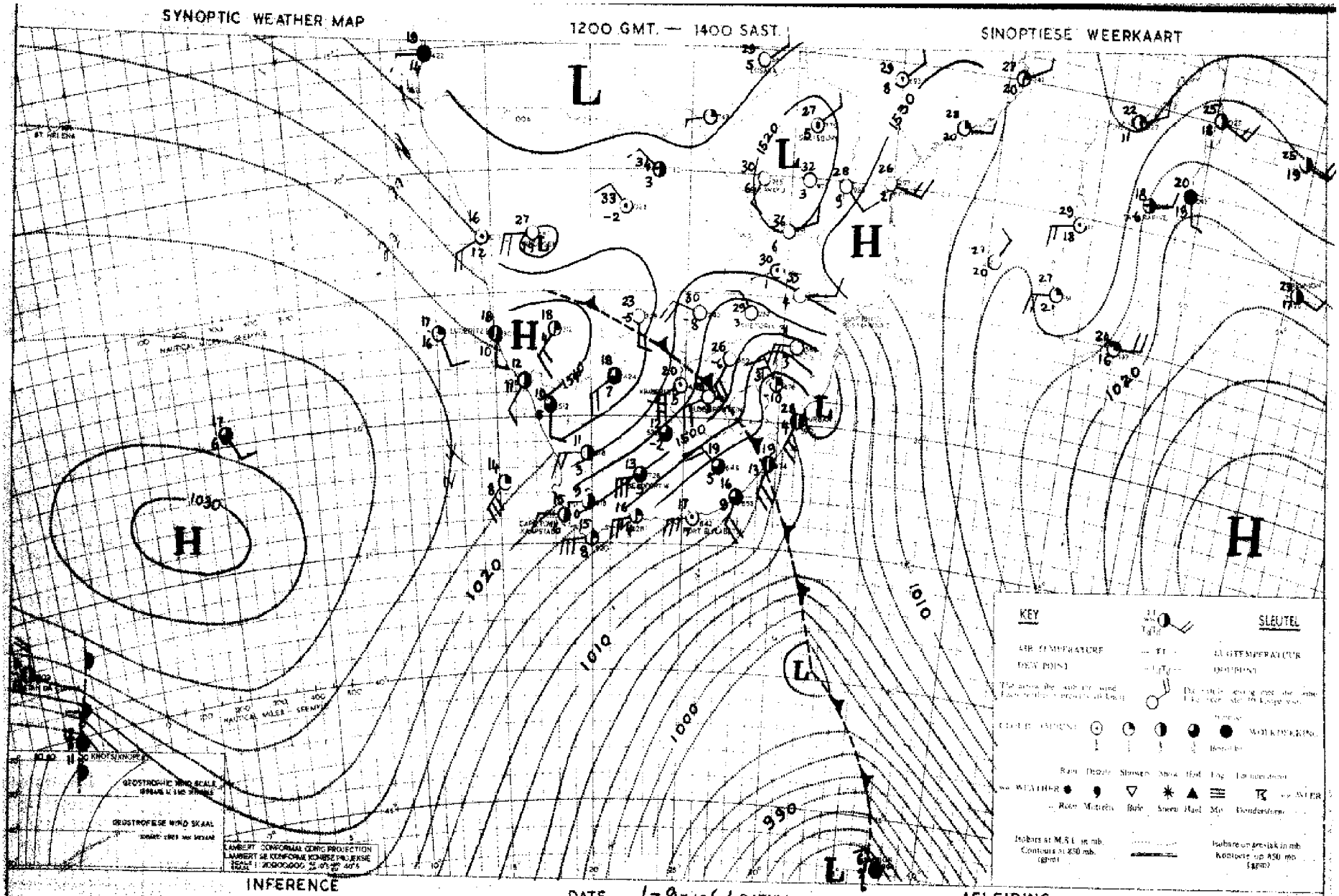

INFERENCE

DATE 1-9-1961 DATUM

AFLEIDING

The high is ridging strongly eastwards behind the cold front and cold air will spread further over South Africa. The strongest pressure rise is along the south coast so that cloudy weather will develop also over Natal and the eastern Transvaal lowveld. Showers will still occur over the southern and eastern coastal regions.

Die hoog druk sterk in agter die koue front en die koue lug sal verder uitbrei oor Suid-Afrika. Lug druk styg die vinnigste oor die suidkus en bewolkte weer sal ook uitbrei oor Natal en die oostelike laeveld van Transvaal. Buie sal nog oor die suidelike en oostelike kusstreke uitsak.

DAAGLIKSE WEERBULLETIN — DAILY WEATHER BULLETIN

WEERBURO / WEATHER BUREAU
DEPT. VAN VERVOER / DEPT. OF TRANSPORT

Maksimum en Minimum Temperature (°C) en Reënval (RRR) in mms. vir die 24 uur wat om 0800 SAST eindig op 3-9-1961

Maximum and Minimum Temperatures (°C) and Rainfall (RRR) in mms. for 24 hours ending at 0800 SAST on

CAPE - KAAP	Max.	Min.	RRR
Aberdeen			
Addo			
Alexanderbaai	27	15	
Aliwal-Noord	15	-1	
Barkly East			
Bashee			
Beaufort West	15	-1	
Boegoebergdam			
Boetsap			
Brandvlei			
Cala			
Caledon			
Calitzdorp			
Calvinia	17	9	
Cape L'Agulhas	15	13	
Cape Columbine	15	10	
Cape St. Francis	16	11	
Carnarvon			
Ceres			
Citrusdal			
Colesberg			
Cradock			
De Aar	15	10	
D.F. Malan (C.T.)	22	2	
Dordrecht			
Douglas			
East London	17	9	
Elsenburg			
Fraserburg	14	1	
Garies			
George	16	4	
Graaff Reinet	15	1	
Grahamstown			
Hopetown			
Idutywa			
Jansenville	17	6	
Joubertina			
Kenhardt			
Kimberley	17	5	
K'W. Town			
Knysna			
Kokstad	12	1	

KAAP - CAPE	Max.	Min.	RRR
Kowie			
Kuruman	19	6	
Ladismith			
Lake Mentz			
Maclear			
Mafeking	22	11	
Malmesbury			
Matatiele			
Matroosberg			
Middelburg	12	-4	
Mosselbaai	17	10	
Mount Frere			
O'kiep	18	11	
Orange River			
Oudtshoorn			
Petrusville			
Piketberg			
Pofadder	17	6	
Port Elizabeth	15	4	0·6
Port Nolloth	23	11	
Port St. Johns	18	11	
Postmasburg			
Prieska	18	6	
Prince Albert			
Queenstown	14	2	
Rietfontein			
Riversdal	17	3	
Robertson	18	2	
Somerset East	14	2	
Steynsburg			
Strydenburg			
Sutherland	13	-2	
Swellendam			
Tarkastad			
Touwsrivier			
Umtata	16	5	
Uniondale			
Upington	21	2	
Vanwyksvlei	17	3	
Victoria-Wes	13	-3	
Vredendal	20	8	
Vryburg	20	6	

CAPE - KAAP	Max.	Min.	RRR
Williston			
Willowmore	15	4	
Tweerivieren	20	3	
O.V.S. - O.F.S.			
Balkfontein[1]			
Bethlehem	22	1	
Bloemfontein	16	5	
Bultfontein			
Fauresmith	15	-1	
Ficksburg			
Frankfort	21	0	
Harrismith			
Heilbron			
Hoopstad	19	6	
Kroonstad	21	4	
Lindley			
Modderpoort			
Petrusburg			
Philippolis			
Reddersburg			
Reitz			
Vrede			
Warden			
Welkom			
Wepener	17	-1	
Winburg			
Zastron			
TRANSVAAL			
Andalusia			
Barberton			
Belfast			
Bethal			
Carolina	13	1	
Chester			
Crecy	29	7	
Ermelo			
Fleur-de-Lys	20	12	
Groendraai	29	9	
Jan Smuts	20	4	

[1]Near Bothaville

TRANSVAAL	Max.	Min.	RRR
Joubert Park			
Komatipoort			
Kroondal	25	12	
L'doringstad			
Lichtenburg			
Loskop[2]			
Mara	21	12	
Marble Hall			
Marnitz	30	10	
Messina	25	16	
Middelburg			
Nelspruit	16	16	
Pelgrimsrus	10	3	3·5
Phalaborwa	21	13	
Pietersburg	23	6	
Piet Retief	15	0	0·3
Pongola			
Potchefstroom	21	6	
Potgietersrus	28	7	
Pretoria W.B.	25	8	
Pretoriuskop			
Sekukuni			
Skukuza			
Thabazimbi			
Tomburke			
Tzaneen			
Vereeniging			
Volksrust			
Warmbad	27	9	
Waterval-Bo			
Witbank			
Zeerust			
NATAL			
Cape St. Lucia	17	12	15·2
Dundee			
Durban	21	11	0·3
Estcourt	14	1	
Harding			
Himeville			
M'kuzi			

[2]Naby Groblersdal

NATAL	Max.	Min.	RRR
Mtubatuba			
Newcastle	18	-1	
P'Maritzburg	13	-1	
Port Shepstone	19	11	5·5
Richmond			
Seven Oaks			
Van Reenen			
Vryheid			
S.W.A.			
Gobabis	24	9	
Keetmanshoop	21	10	
Luderitz	23	11	
Mariental	31	17	
Ohopoho			
Ondangua			
Outjo			
Runtu			
Swakopmund	26	11	
Tsumeb	31	17	
Windhoek	26	13	
PROTECTORATES			
PROTEKTORATE			
Bremersdorp			
Emlembe			
Francistown	33	13	
Gaberones	26	11	
Ghanzi	27	9	
Lobatsi			
Mahalapye	29	13	
Makoba			
Maseru	18	2	
Maun	32	15	
Molopololi			
Stegi			
Tsabong	22	1	
Tsane	23	6	
Shakawe	32	12	
Bospoort (Tvl)	19	5	

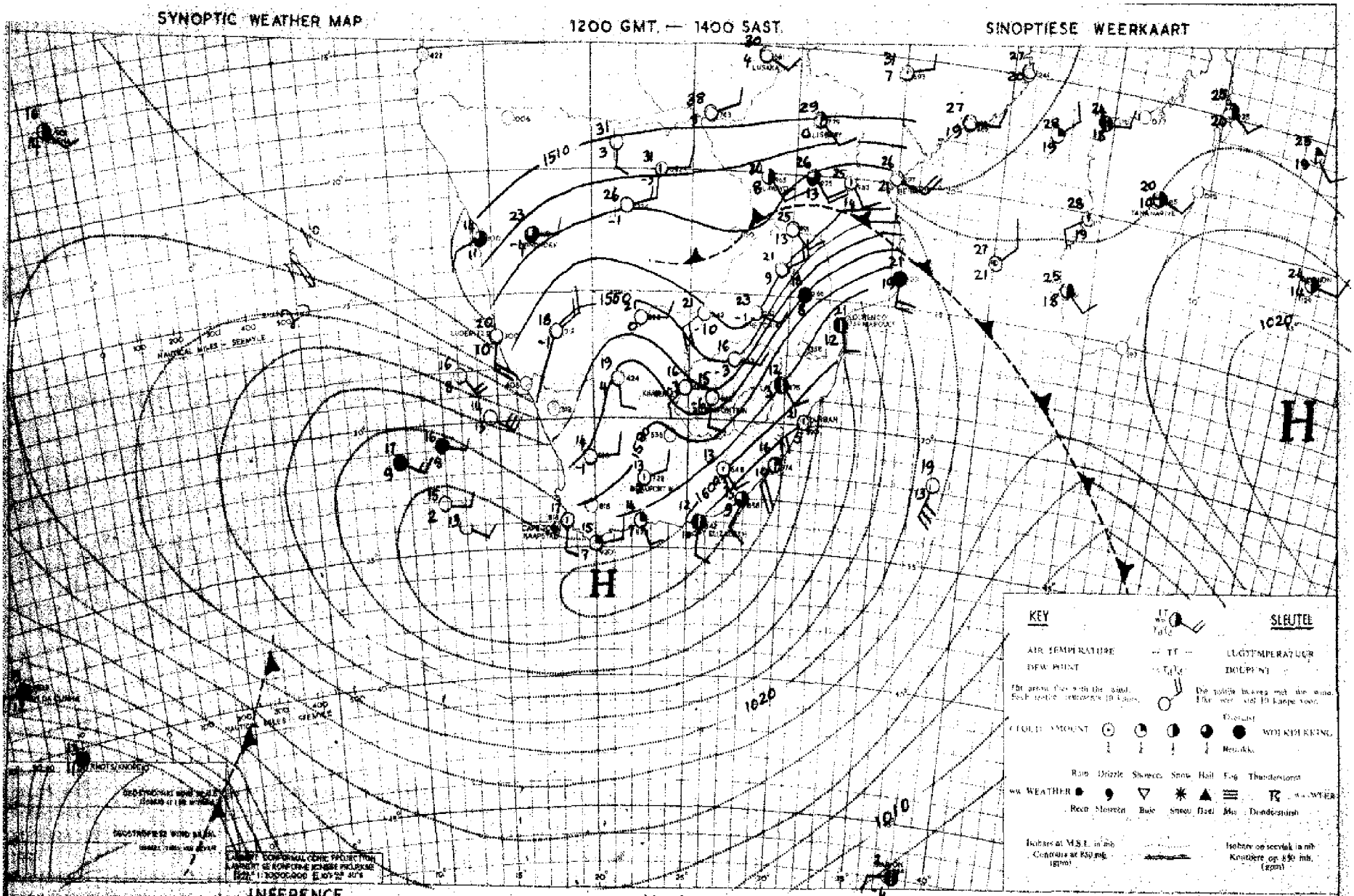

The South Coast high is moving eastwards and the weather will clear gradually over Natal and later over the Transvaal where it will be partly cloudy. Elsewhere it will be fine with day temperatures somewhat warmer

Die Suidkus hoog beweeg oostwaarts en die weer sal geleidelik opklaar oor Natal en later oor Transvaal waar dit aanvanklik nog gedeeltelik bewolk sal wees. Elders mooiweer en ietwat warmer.

DAAGLIKSE WEERBULLETIN

DAILY WEATHER BULLETIN

WEERBURO / WEATHER BUREAU

DEPT. VAN VERVOER / DEPT. OF TRANSPORT

Maksimum en Minimum Temperature (°C) en Reënval (RRR) in mms. vir die 24 uur wat om 0600 SAST eindig op **4 - 9 - 1961**

Maximum and Minimum Temperatures (°C) and Rainfall (RRR) in mms. for 24 hours ending at 0600 SAST on

KAAP - CAPE	Max.	Min.	RRR
Aberdeen			
Addo			
Alexanderbaai	32	11	
Alimal-Noord	21	4	
Barkly East			
Bedford	20	12	
Beaufort West	26	17	
Bloemfontein			
Bontebok			
Brandvlei			
Cala			
Caledon			
Calitzdorp			
Calvinia	24	17	
Cape L'Agulhas	22	14	
Cape Columbine	25	13	
Cape St. Francis	18	14	
Carnarvon			
Ceres			
Citrusdal			
Colesberg			
Cradock			
De Aar	21	10	
D.F. Malan (C.T.)	26	10	
Dordrecht			
Douglas			
East London	21	13	
Eisenburg			
Fraserburg	22	7	
Garies			
George	27	13	
Graaff Reinet	23	16	
Grahamstown			
Hopetown			
Idutywa			
Jansenville	22	7	
Joubertina			
Kenhardt			
Kimberley	23	9	
K.W. Town			
Knysna			
Kokstad	19	0	

KAAP - CAPE	Max.	Min.	RRR
Kowie			
Kuruman	23	9	
Ladismith			
Lake Mentz			
Maclear			
Mafeking	21	8	
Malmesbury			
Matatiele			
Matroosberg			
Middelburg	21	7	
Mosselbaai	26	14	
Mount Frere			
O'Kiep	25	12	
Orange River			
Oudtshoorn			
Petrusville			
Piketberg			
Pofadder	24	16	
Port Elizabeth	18	9	
Port Nolloth	34	12	
Port St. Johns	xx	14	
Postmasburg	23	6	
Prieska	26	9	
Prince Albert			
Queenstown	22	9	
Rietfontein			
Riversdal	28	9	
Robertson	27	8	
Somerset East	25	9	
Steynsburg			
Strydenburg			
Sutherland	19	9	
Swellendam			
Tarkastad			
Touwsrivier			
Umtata	23	5	
Uniondale			
Upington	27	15	
Vanwyksvlei	25	10	
Victoria-Wes	21	8	
Vredendal	31	10	
Vryburg	23	6	

CAPE - KAAP	Max.	Min.	RRR
Williston			
Willowmore	24	12	
O.V.S. - O.F.S.			
Balkfontein[1]			
Bethlehem	18	11	
Bloemfontein	19	7	
Bultfontein			
Fauresmith	19	9	
Ficksburg			
Frankfort	20	-1	
Harrismith			
Heilbron			
Hoopstad	21	5	
Kroonstad	20	5	
Lindley			
Modderpoort			
Petrusburg			
Philippolis			
Reddersburg			
Reitz			
Vrede			
Warden			
Welkom	20	6	
Wepener	20	9	
Winburg			
Zastron			
TRANSVAAL			
Andalusia			
Barberton			
Belfast			
Bethal			
Carolina	15	1	
Chester			
Crecy	23	3	
Ermelo			
Fleur-de-Lys	19	8	
Groendraai	21	5	
Jan Smuts	18	2	

[1]Near Bothaville

TRANSVAAL	Max.	Min.	RRR
Joubert Park			
Komatipoort			
Kroondal	22	5	
L'doringstad			
Lichtenburg			
Loskop[2]			
Mara	19	8	
Marble Hall			
Marnits	19	9	
Messina	21	14	
Middelburg			
Nelspruit	20	11	
Pelgrimsrus	12	2	0·8
Phalaborwa	22	10	
Pietersburg	19	4	
Piet Retief	14	3	
Pongola			
Potchefstroom	22	4	
Potgietersrus	21	8	
Pretoria W.B.	20	3	
Pretoriuskop			
Sekukuni			
Skukuza	25	5	
Thabazimbi			
Tomburke			
Tzaneen			
Vereeniging			
Volksrust			
Warmbad	22	5	
Waterval-Bo			
Witbank			
Zeerust			
Standerton	20	-3	
NATAL			
Cape St. Lucia	21	14	
Dundee			
Durban	21	13	
Estcourt	18	1	
Harding			
Himeville			
M'kuzi			

[2]Naby Groblersdal

NATAL	Max.	Min.	RRR
Mtubatuba			
Newcastle	19	0	
P'Maritzburg	14	4	
Port Shepstone	19	14	
Richmond			
Seven Oaks			
Van Reenen			
Vryheid			
S.W.A.			
Gobabis	26	14	
Keetmanshoop	29	17	
Luderitz	13	11	0·1
Marienthal	31	17	
Ohopoho			
Ondangua			
Outjo	33	15	
Runtu			
Swakopmund	14	13	
Tsumeb	32	20	
Windhoek	29	14	
PROTECTORATES			
PROTEKTORATE			
Bremersdorp	18	8	
Embabane			2·5
Francistown	17	11	
Gaberones	22	11	
Ghanzi	28	11	
Lobatsi			
Mahalapye	20	12	
Makoba			
Maseru	19	4	
Maun	30	12	
Molopololi			
Stegi			1·0
Tsabong	25	12	
Tsane	26	10	
Shakawe	32	15	
Bospoort	21	4	

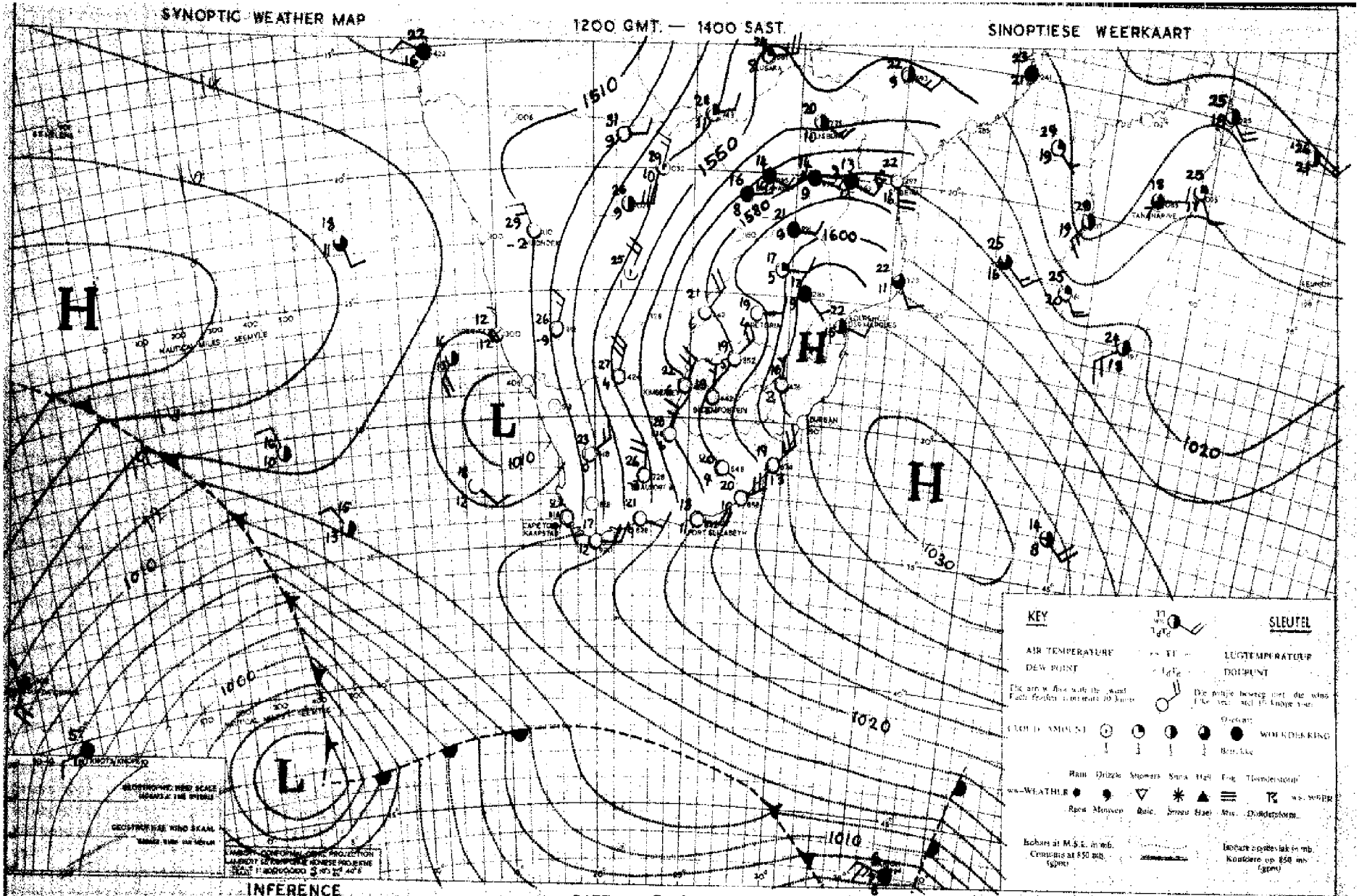

With the trough approaching from the west and the high to the southeast of the continent a strong northerly wind will blow over the western half of the country. Hot bergwinds will occur over the southern coastal regions. Somewhat more humid air is moving southwards over S.W.A and isolated light shower are possible over this part. Mainly fine elsewhere.

Met die trog wat uit die weste nader en die hoog suidoos van die vasteland sal 'n sterk noordewind oor die westelike helfte van die land waai. Warm bergwinde sal voorkom oor die suidelike kusgebiede. Iets vogtiger lug beweeg nou suidwaarts oor S.W.A. en enkele ligte donderbuie is moontlik oor die dele. Hoofsaaklik mooi elders.

DAAGLIKSE WEERBULLETIN

DAILY WEATHER BULLETIN

WEERBURO / WEATHER BUREAU
DEPT. VAN VERVOER / DEPT. OF TRANSPORT

Maksimum en Minimum Temperature (°C) en Reënval (RRR) in mms. vir die 24 uur wat om 0600 SAST eindig op **5-9-1961**

Maximum and Minimum Temperatures (°C) and Rainfall (RRR) in mms. for 24 hours ending at 0600 SAST on

CAPE - KAAP	Max.	Min.	RRR
Barkly East			
Beaufort West	27	22	
Bredasdorp			
Caledon			
Calitzdorp	26	15	4·0
Calvinia	23	12	0·1
Cape L'Agulhas	20	11	1·0
Cape Columbine	32	12	
Cape St. Francis			
Carnarvon			
Ceres			
Citrusdal			
Colesberg			
Cradock			
De Aar	22	12	
D.F. Malan (C.T.)	19	10	0·3
Dordrecht	19	13	
Douglas			
East London	26	14	
Elsenburg			
Fraserburg	23	12	
Garies			
George	32	16	
Graaff Reinet	28	20	
Grahamstown			
Hopetown			
Idutywa			
Jansenville	31	16	
Joubertina			
Kenhardt			
Kimberley	23	9	
K'W. Town			
Knysna			
Kokstad	25	2	
Komsberg	19	13	
Kuilsrivier	22	4	

KAAP - CAPE	Max.	Min.	RRR
Kowie			
Kuruman	23	9	
Ladismith			
Lake Mentz			
Maclear			
Mafeking	22	8	
Malmesbury			
Matatiele			
Matroosberg	24	14	
Middelburg	22	14	
Mosselbaai	33	15	
Mount Frere			
O'kiep	23	11	4·2
Orange River			
Oudtshoorn			
Petrusville			
Piketberg			
Pofadder	27	18	0·2
Port Elizabeth	31	16	
Port Nolloth	16	12	0·5
Port St. Johns	xx	14	
Postmasburg	23	11	
Prieska	28	14	
Prince Albert			
Queenstown	25	12	
Rietfontein			
Riversdal	32	11	
Robertson	24	11	
Somerset East	26	21	
Steynsburg			
Strydenburg			
Sutherland	20	11	1·7
Swellendam			
Tarkastad			
Touwsrivier			
Umtata	28	7	
Uniondale			
Upington	28	17	
Vanwyksvlei	26	14	
Victoria-Wes	23	11	
Vredendal	21	11	
Vryburg	23	9	
Warmbad			
Wellington			
Wolseley			
Worcester			
Zastron			

CAPE - KAAP	Max.	Min.	RRR
Williston			
Willowmore	27	19	
Theewaterskloof	28	16	
O.V.S. - O.F.S.			
Balkfontein[1]			
Bethlehem	26	-2	
Bloemfontein	20	8	
Bultfontein			
Fauresmith	20	9	
Ficksburg			
Frankfort			
Harrismith			
Heilbron			
Hoopstad	23	6	
Kroonstad	21	5	
Lindley			
Modderpoort			
Petrusburg			
Philippolis			
Reddersburg			
Reitz			
Vrede			
Warden			
Welkom	21	9	
Wepener	21	9	
Winburg			
Zastron			
TRANSVAAL			
Andalusia			
Barberton			
Belfast			
Bethal			
Carolina	18	0	
Chester			
Crecy	25	1	
Ermelo			
Fleur-de-Lys			
Groendraai	23	5	
Jan Smuts	18	3	

[1]Near Bothaville

TRANSVAAL	Max.	Min.	RRR
Joubert Park	17	5	
Komatipoort			
Kroondal	22	4	
L'doringstad			
Lichtenburg			
Loskop[2]			
Mara	21	6	
Marble Hall			
Marnitz	23	7	
Messina	23	14	
Middelburg			
Nelspruit	22	8	
Pelgrimsrus	15	2	
Phalaborwa	24	11	
Pietersburg	18	5	
Piet Retief	20	3	
Pongola	24	10	
Potchefstroom	26	4	
Potgietersrus	22	6	
Pretoria W.B.	20	4	
Pretoriuskop			
Sekukuni			
Skukuza	26	6	
Thabazimbi	24	7	
Tomburke			
Tzaneen			
Vereeniging			
Volksrust			
Warmbad	23	4	
Waterval-Bo			
Witbank			
Zeerust			
Standerton	22	-3	
NATAL			
Cape St. Lucia	21	15	
Dundee			
Durban	25	14	
Estcourt	25	2	
Harding			
Himeville			
M'kuzi			

[2]Nabij Groblersdal

NATAL	Max.	Min.	RRR
Mtubatuba			
Newcastle	25	2	
P'Maritsburg	27	7	
Port Shepstone	21	11	
Richmond			
Seven Oaks			
Van Reenen			
Vryheid			
S.W.A.			
Gobabis	28	15	
Keetmanshoop	32	20	
Luderitz	14	12	0·1
Mariental	32	18	7·8
Ohopoho	34	9	
Ondangua	34	12	
Outjo	31	15	
Runtu	33	13	
Swakopmund	16	13	
Tsumeb	31	17	
Windhoek	28	14	0·7
PROTECTORATES			
PROTEKTORATE			
Bremersdorp			
Enlembe			
Francistown	22	8	
Gaberones	23	7	
Ghanzi	27	12	
Lobatsi			
Mahalapye			
Makoba			
Maseru	20	3	
Maun			
Molopololi			
Stegi			
Tsabong			
Tsane	26	12	
Shakawe	31	12	
Bospoort	21	3	

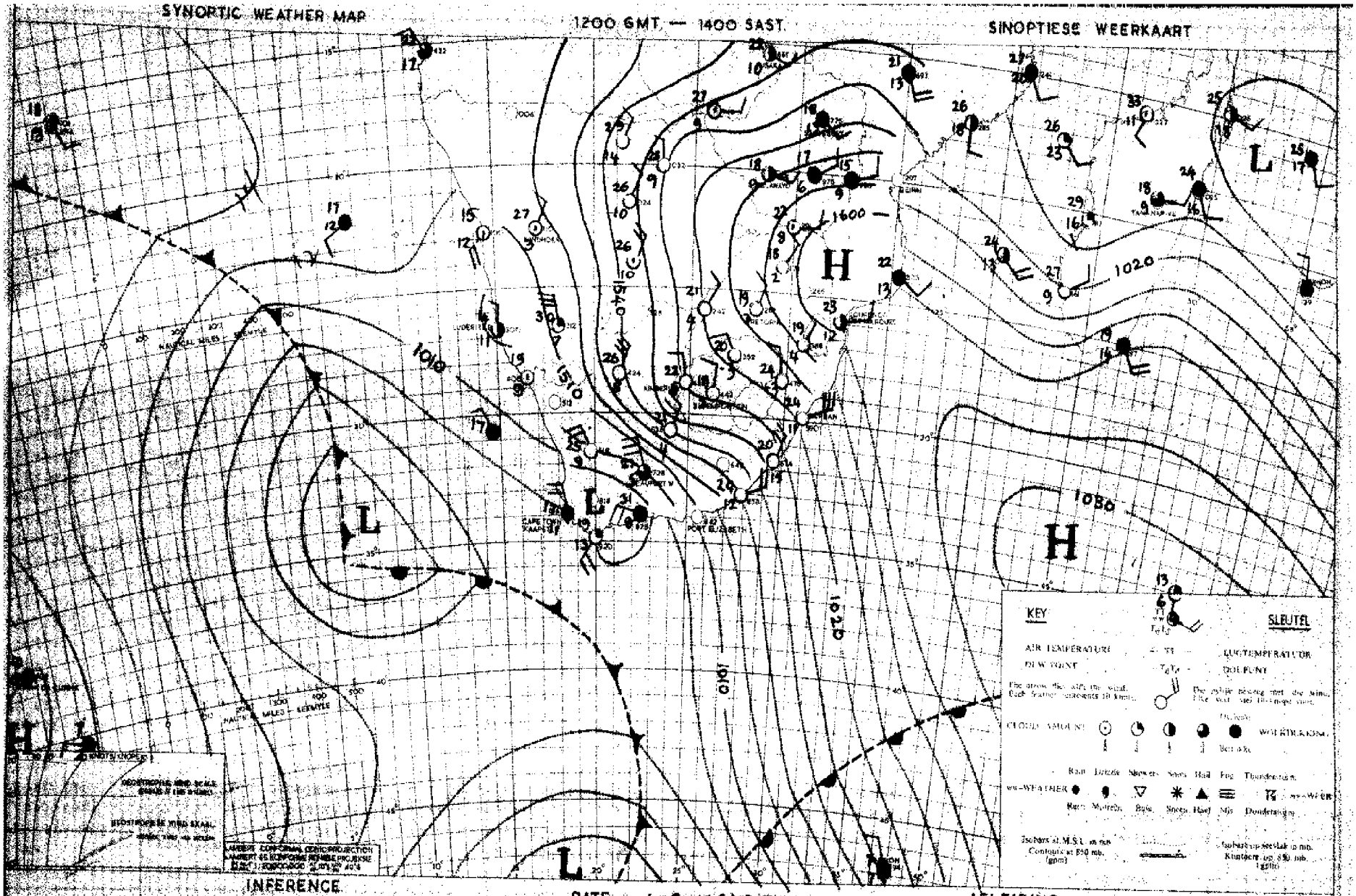

INFERENCE

DATE 4-9-1961

Fairly humid air is moving southwards over South West Africa and it will become partly cloudy over the western parts of the interior with local thundershowers. Elsewhere over the country it will be mainly fine. Hot bergwinds will occur over the South-eastern coastal regions.

DATUM

AFLEIDING

Vogtiger lug beweeg suidwaarts oor Suidwes-Afrika en dit sal gedeeltelik bewolk word oor die westelike dele van die binneland met plaaslike donderbuie. Elders oor die land sal dit hoofsaaklik mooiweer wees. Warm bergwinde sal voorkom oor die suidoostelike kusgebiede.

DAAGLIKSE WEERBULLETIN

DAILY WEATHER BULLETIN

WEERBURO / WEATHER BUREAU

DEPT. VAN VERVOER / DEPT. OF TRANSPORT

Maksimum en Minimum Temperatuur (°C) en Reënval (RRR) in mm. vir die 24 uur wat om 0800 SAST eindig op 6-9-1961

Maximum and Minimum Temperatures (°C) and Rainfall (RRR) in mms. for 24 hours ending at 0800 SAST on

KAPE - KAAP	Max.	Min.	RRR
Aberlaan			
Addo			
Alexanderbaai	19	11	1·1
Alwal-Noord	24	10	
Barkly East			
Bashee	22	11	
Beaufort West	27	10	
Bloemhofdam			
Boerhaap			
Brandvlei			
Calitzdorp			
Caledon			30·0
Calitzdorp			
Calvinia	18	5	17·0
Cape L'Agulhas	16	12	25·1
Cape Columbine	12	11	11·5
Cape St. Francis	22	14	
Carnarvon			
Ceres			
Citrusdal			38·5
Colesberg			
Cradock			
De Aar	26	8	
D.F. Malan (C.T.)	13	12	35·7
Dordrecht	21	11	
Douglas			
East London	30	12	
Elsenburg			37·0
Fraserburg	22	5	6·6
Garies			15·0
George	17	12	10·5
Graaff Reinet	27	13	
Grahamstown			
Hopetown			
Idutywa			
Jansenville	30	15	
Joubertina			
Kenhardt			
Kimberley	24	13	
K'W. Town			
Knysna			
Koksted	29	4	

KAAP - CAPE	Max.	Min.	RRR
Kowie			
Kuruman	22	12	
Ladismith			
Lake Mentz			
Maclear			
Mafeking	22	10	
Malmesbury			
Matatiele			
Matroosberg	17	7	33·7
Middelburg	23	11	
Mosselbaai	18	13	11·5
Mount Frere			
O'kiep	15	6	26·5
Orange River			
Oudtshoorn			
Petrusville			
Piketberg			36·0
Pofadder			
Port Elizabeth	32	13	
Port Nolloth	17	10	5·5
Port St. Johns	xx	13	
Postmasburg	23	9	
Prieska	21	8	0·8
Prince Albert			12·5
Queenstown	27	16	
Rietfontein			
Riversdal	16	12	26·5
Robertson	14	9	23·0
Somerset East	27	13	
Steynsburg			
Strydenburg			
Sutherland	16	2	15·6
Swellendam			26·0
Tarkastad			
Touwsrivier			28·5
Umtata	33	11	
Uniondale			
Upington	28	10	4·4
Vanwyksvlei	26	8	2·3
Victoria-Wes	23	5	3·5
Vredendal	14	11	23·5
Vryburg	24	12	

CAPE - KAAP	Max.	Min.	RRR
Williston			
Willowmore	27	9	2·2
Tweerivieren	29	10	0·3
O.V.S. - O.F.S.			
Balkfontein[1]			
Bethlehem	22	0	
Bloemfontein	22	10	
Bultfontein			
Fauresmith	20	12	
Ficksburg			
Frankfort	24	3	
Harrismith			
Heilbron			
Hoopstad	25	8	
Kroonstad	24	6	
Lindley			
Modderpoort			
Petrusburg			
Philippolis			
Reddersburg			
Reitz			
Vrede			
Warden			
Welkom	24	8	
Wepener	23	11	
Winburg			
Zastron			
TRANSVAAL			
Andalusia			
Barberton			
Belfast			
Bethal			
Carolina	22	3	
Chester			
Crecy	26	4	
Ermelo			
Fleur-de-Lys	23	10	
Groendraai	24	3	
Jan Smuts	19	4	

[1]Near Bothaville

TRANSVAAL	Max.	Min.	RRR
Joubert Park	19	5	
Komatipoort			
Kroondal	23	4	
L'doringstad			
Lichtenburg			
Loskop[2]			
Mara	22	6	
Marble Hall			
Martitz	23	8	
Messina	25	13	
Middelburg			
Nelspruit	23	7	
Pelgrimsrus	18	4	
Phalaborwa	25	10	
Pietersburg	19	3	
Piet Retief	22	3	
Pongola	26	12	
Potchefstroom	23	5	
Potgietersrus	22	7	
Pretoria W.B.	21	5	
Pretoriuskop			
Sekukuni			
Skukuza	25	7	
Thabazimbi	25	11	
Tomburke			
Tzaneen			
Vereeniging			
Volksrust			
Warmbad	24	15	
Waterval-Bo			
Witbank			
Zeerust			
Standerton	24	-2	
NATAL			
Cape St. Lucia	22	16	
Dundee			
Durban	25	13	
Estcourt			
Harding			
Himeville			
M'kuzi			

[2]Naby Groblersdal

NATAL	Max.	Min.	RRR
Mtubatuba			
Newcastle	27	9	
P'Maritzburg	29	11	
Port Shepstone	22	13	
Richmond			
Seven Oaks			
Van Reenen			
Vryheid			
S.W.A.			
Gobabis	27	11	
Keetmanshoop	28	5	
Luderitz	14	11	1·1
Mariental	29	6	
Ohopoho			
Ondangua	32	14	
Outjo	29	8	
Runtu			
Swakopmund	17	11	0·2
Tsumeb	30	17	
Windhoek	24	7	
PROTECTORATES			
PROTEKTORATE			
Bremersdorp			
Embembe			
Francistown	25	9	
Gaberones	24	8	
Ghanzi	28	13	
Lobatsi			
Mahalapye			
Makoba			
Maseru	23	6	
Maun	28	12	
Molopololi			
Stegi			
Tsabong			
Tsane	27	15	
Shakawe	29	13	
Bospoort	22	7	

SYNOPTIC WEATHER MAP — 1200 GMT. — 1400 SAST — SINOPTIESE WEERKAART

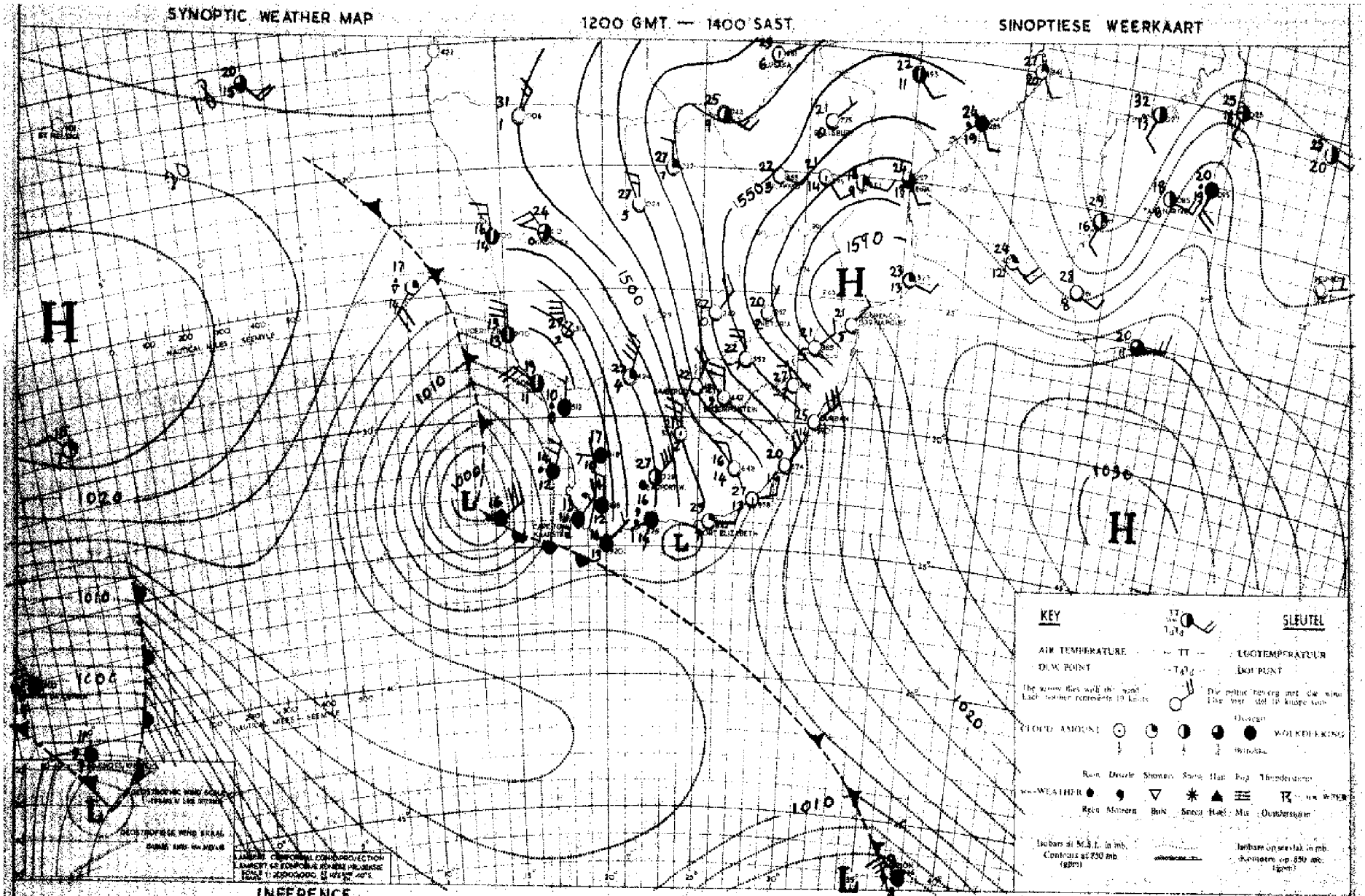

INFERENCE — DATE 5-9-1961 — DATUM — AFLEIDING

The low west of the country will advance slowly southeastwards and cloudy conditions with rain will persist over western and south-western Cape and spread gradually eastwards over the Cape Province. Cooler, dry air will spread over South West Africa. It will be fine over the eastern half of South Africa but winds will be rather strong

Die laag wes van die land sal stadig suidooswaarts beweeg sodat bewolkte weer met reën sal voortduur oor Wes-en Suidwes-Kaapland en geleidelik ooswaart uitbrei oor die Kaapprovinsie. Droër koeler lug sal instroom oor Suidwes-Afrika. Oor die oostelike helfte van Suid-Afrika

DAAGLIKSE WEERBULLETIN

DAILY WEATHER BULLETIN

WEERBURO / WEATHER BUREAU

DEPT. VAN VERVOER / DEPT. OF TRANSPORT

Maksimum en Minimum Temperature (°C) en Reënval (RRR) in mms. vir die 24 uur wat om 0800 SAST eindig op 7-9-61

Maximum and Minimum Temperatures (°C) and Rainfall (RRR) in mms. for 24 hours ending at 0800 SAST on

CAPE - KAAP	Max.	Min.	RRR
Aberdeen			
Alfa			
Alexanderbaai	20	9	
Alexis-Noord	17	4	1·3
Barrydale			
Beaufort West	17	11	
Bredasdorp			
Brandvlei			
Caledon			2·0
Calitzdorp			
Calvinia	13	4	
Cape L'Agulhas	17	11	4·0
Cape Columbine	16	10	4·5
Cape St. Francis	18	12	
Carnarvon			
Ceres			
Citrusdal			8·0
Colesberg			
Cradock			
De Aar	12	1	3·0
D.F. Malan (C.T.)	15	10	21·5
Dordrecht	16	4	2·0
Douglas			
East London	26	12	1·6
Elsenburg			14·4
Fraserburg	11	3	
Garies			
George	20	11	
Graaff Reinet	17	13	
Grahamstown			
Hopetown			
Idutywa			
Jansenville	21	13	
Joubertina			
Kenhardt			
Kimberley	18	3	
K.W. Town			
Knysna			
Koksted	28	7	

KAAP - CAPE	Max.	Min.	RRR
Kowie			
Kuruman	19	3	
Ladismith			
Lake Mentz			
Maclear			
Mafeking	25	9	
Malmesbury			
Matatiele			
Matroosberg	12	5	4·0
Middelburg	12	5	0·5
Mosselbaai	22	12	
Mount Frere			
O'kiep	12	4	
Orange River			
Oudtshoorn			
Petrusville			11·0
Piketberg			
Pofadder	14	5	
Port Elizabeth	23	9	
Port Nolloth	14	9	
Port St. Johns	XX	14	0·5
Postmasburg	16	5	
Prieska	17	3	1·4
Prince Albert			
Queenstown	22	7	1·9
Rietfontein			
Riversdal	20	10	0·4
Robertson	17	10	0·4
Somerset East	18	11	
Steynsburg			
Strydenburg			
Sutherland	7	1	0·3
Swellendam			2·0
Tarkastad			2·3
Touwsrivier			
Umtata	30	6	4·5
Uniondale			
Upington	18	6	
Vanwyksvlei	15	3	
Victoria-Wes	12	2	3·0
Vredendal	17	9	0·7
Vryburg	25	3	

CAPE - KAAP	Max.	Min.	RRR
Williston			
Willowmore	17	9	
Tweerivieren	21	2	
O.V.S. - O.F.S.			
Balkfontein[1]			
Bethlehem	21	2	
Bloemfontein	19	2	0·1
Boltfontein			
Fauresmith	16	-3	0·1
Ficksburg			
Frankfort	24	4	
Harrismith			
Heilbron			
Hoopstad	24	3	
Kroonstad	23	8	
Lindley			
Modderpoort			
Petrusburg			
Philippolis			
Reddersburg			
Reitz			
Vrede			
Warden			
Welkom	19	1	
Wepener	23	5	
Winburg			
Zastron			
TRANSVAAL			
Andalusia			
Barberton			
Belfast			
Bethal			
Carolina	22	5	
Chester			
Crecy	27	5	
Ermelo			
Fleur-de-Lys	25	10	
Groendraai	25	5	
Jan Smits	20	7	

[1]Near Bothaville

TRANSVAAL	Max.	Min.	RRR
Joubert Park	19	10	
Komatipoort			
Kroondal	25	5	
L'doringstad			
Lichtenburg			
Loskop[2]			
Mara			
Marble Hall			
Marnitz	25	8	
Messina	26	11	
Middelburg			
Nelspruit	24	4	
Pelgrimsrus	19	7	
Phalaborwa			
Pietersburg	21	6	
Piet Retief	22	6	
Pongola	26	11	
Potchefstroom	25	6	
Potgietersrus	23	10	
Pretoria W.B.	23	6	
Pretoriuskop			
Sekukuni			
Skukuza	26	5	
Thabazimbi	26	15	
Tomburke			
Tzaneen			
Vereeniging			
Volksrust			
Warmbad	26	6	
Waterval-Bo			
Witbank			
Zeerust			
Standerton	23	4	
NATAL			
Cape St. Lucia	22	16	
Dundee			
Durban	27	12	
Estcourt	26	8	
Harding			
Himeville			
M'kuzi			

[2]Naby Groblersdal

NATAL	Max.	Min.	RRR
Mtubatuba			
Newcastle	27	15	
P'Maritzburg	28	5	
Port Shepstone	22	15	
Richmond			
Seven Oaks			
Van Reenen			
Vryheid			
S.W.A.			
Gobabis	29	8	
Keetmanshoop	19	8	
Luderitz	14	10	
Marienta1	22	6	
Ohopoho	30	5	
Ondangua	32	9	
Outjo	29	6	
Runtu	32	15	
Swakopmund	17	9	
Tsumeb	23	10	
Windhoek	25	10	
PROTECTORATES			
PROTEKTORATE			
Bremersdorp			
Emlembe			
Francistown	27	8	
Gaberones	27	11	
Ghanzi	36	11	
Lobatsi			
Mahalapye			
Makoba			
Maseru	20	2	
Maun	30	14	
Molopololi			
Stegi			
Tsabong			
Tsane	27	8	
Shakawe	31	14	
Bospoort (Tvl)	23	4	

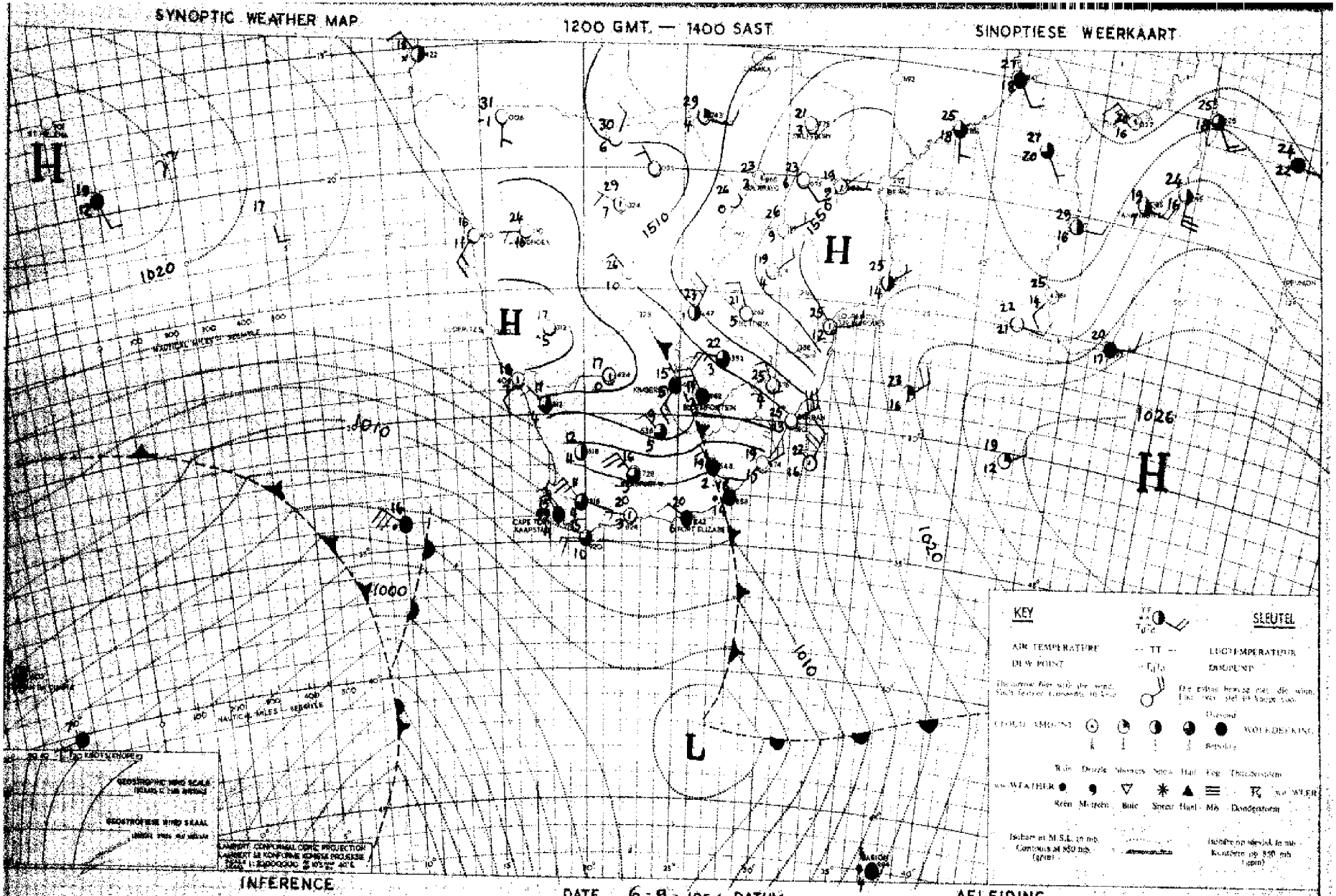

INFERENCE

DATE 6 - 9 - 1961 DATUM

AFLEIDING

The cold front trough over the interior is expected to move off rapidly to the south-east and the cloudy conditions over the southeastern interior will clear overnight. With the trough approaching from the west the weather over the extreme southwestern part of the Cape Province will remain unsettled with further rain or showers. Elsewhere over the country it will be mainly fine.

Die kouefront trog oor die binneland word verwag om vinnig suidooswaarts uit te wyk en die bewolkte toestande oor die suidoostelike binneland sal oornag opklaar. Met die trog wat nader vanuit die weste sal die weer ongestadig bly oor die heel suidwestelike dele van die kaapprovinsie met verdere reën of buie. Elders oor die land sal dit hoofsaaklik mooi weer wees.

DAAGLIKSE WEERBULLETIN

DAILY WEATHER BULLETIN

WEERBURO / WEATHER BUREAU
DEPT. VAN VERVOER / DEPT. OF TRANSPORT

Maksimum en Minimum Temperature (°C) en Reënval (RRR) in mms. vir die 24 uur wat om 0800 SAST eindig op 6-9-1961

Maximum and Minimum Temperatures (°C) and Rainfall (RRR) in mms. for 24 hours ending at 0800 SAST on

CAPE - KAAP	Max.	Min.	RRR
Aberdeen			
Addo			
Alexanderbaai	20	10	
Aliwal-Noord	20	3	
Barkly East			
Bashee	22	12	
Beaufort West	22	15	
Bredasdorp			
Bredeberg			
Britstep			
Brandvlei			
Cala			
Caledon			1·5
Calitzdorp			
Calvinia	17	8	0·2
Cape L'Agulhas	16	12	4·2
Cape Columbine	14	12	13·3
Cape St. Francis	17	11	
Carnarvon			
Ceres			50·0
Citrusdal			
Colesberg			
Cradock			
De Aar	18	3	
D.F. Malan (C.T.)	15	12	7·3
Dordrecht	18	8	
Douglas			
East London	25	11	
Elsenburg			9·0
Fraserburg	15	7	
Garies			
George	18	8	0·9
Graaff Reinet	23	10	
Grahamstown			
Hopetown			
Idutywa			
Jansenville	24	13	
Joubertina			
Kenhardt			
Kimberley	22	6	
K'W. Town			
Knysna			1·0
Koksted	25	5	

KAAP - CAPE	Max.	Min.	RRR
Kowie			
Kuruman	23	5	
Ladismith			
Lake Mentz			
Maclear			
Mafeking	27	6	
Malmesbury			
Matatiele			
Matroosberg	12	5	8·7
Middelburg	19	6	
Mosselbaai	17	12	
Mount Frere			
O'kiep	17	8	
Orange River			
Oudtshoorn			
Petrusville			
Piketberg			
Pofadder	19	6	
Port Elizabeth	21	9	
Port Nolloth	15	12	
Port St. Johns	XX	14	
Postmasburg			
Prieska	23	9	
Prince Albert			
Queenstown	21	15	
Rietfontein			
Riversdal	16	8	0·5
Robertson	16	12	25·3
Somerset East	22	9	
Steynsburg			
Strydenburg			
Sutherland	11	4	0·1
Swellendam			6·0
Tarkastad			
Touwsrivier			19·0
Umtata	26	5	
Uniondale			
Upington	24	7	
Vanwyksvlei			
Victoria-Wes	18	4	
Vredendal	25	13	3·5
Vryburg	26	5	

CAPE - KAAP	Max.	Min.	RRR
Williston			
Willowmore	19	10	
Tweerivieren	25	5	
O.V.S. - O.F.S.			
Balkfontein[1]			
Bethlehem	21	1	
Bloemfontein	20	4	
Bultfontein			
Fauresmith	19	2	
Ficksburg			
Frankfort	24	2	
Harrismith			
Heilbron			
Hoopstad	24	3	
Kroonstad	23	5	
Lindley			
Modderpoort			
Petrusburg			
Philippolis			
Reddersburg			
Reitz			
Vrede			
Warden			
Welkom	23	5	
Wepener	21	2	
Winburg			
Zastron			
TRANSVAAL			
Andalusia			
Barberton			
Belfast			
Bethal			
Carolina	25	8	
Chester			
Crecy			
Ermelo			
Fleur-de-Lys	31	12	
Groendraai	28	7	
Jan Smuts	24	11	

[1]Near Bothaville

TRANSVAAL	Max.	Min.	RRR
Joubert Park	24	12	
Komatipoort			
Kroondal	27	9	
L'doringstad			
Lichtenburg			
Loskop[2]			
Mara	30	10	
Marble Hall			
Marnitz	29	11	
Messina	31	15	
Middelburg			
Nelspruit	30	11	
Pelgrimsrus	24	9	
Phalaborwa	32	14	
Pietersburg	27	10	
Piet Retief	28	9	
Pongola	33	13	
Potchefstroom	27	5	
Potgietersrus	28	11	
Pretoria W.B.	25	7	
Pretoriuskop			
Sekukuni			
Skukuza	32	7	
Thabazimbi	29	10	
Tomburke			
Tzaneen			
Vereeniging			
Volksrust			
Warmbad	29	12	
Waterval-Bo			
Witbank			
Zeerust			
Besoort	25	2	
NATAL			
Cape St. Lucia	25	16	
Dundee			
Durban	25	10	
Estcourt	29	7	
Harding			
Himeville			
M'kuzi			

[2]Naby Groblersdal

NATAL	Max.	Min.	RRR
Mtubatuba			
Newcastle	28	7	
P'Maritzburg	24	4	
Port Shepstone	23	13	
Richmond			
Seven Oaks			
Van Reenen			
Vryheid			
S.W.A.			
Gobabis	30	9	
Keetmanshoop	26	9	
Luderitz	16	11	
Mariental	28	9	
Ohopoho			
Ondangua	33	11	
Outjo	31	9	
Runtu	34	15	
Swakopmund	18	10	
Tsumeb	33	15	
Windhoek	28	15	
PROTECTORATES			
PROTEKTORATE			
Bremersdorp	31	13	
Embabe			
Francistown	30	14	
Gaberones	30	10	
Ghanzi	32	11	
Lobatsi			
Mahalapye	31	11	
Makoba			
Maseru	20	1	
Maun	33	9	
Molopololi			
Stegi			
Tsabong			
Tsane	30	9	
Shakawe	31	11	
Standerton	25	1	

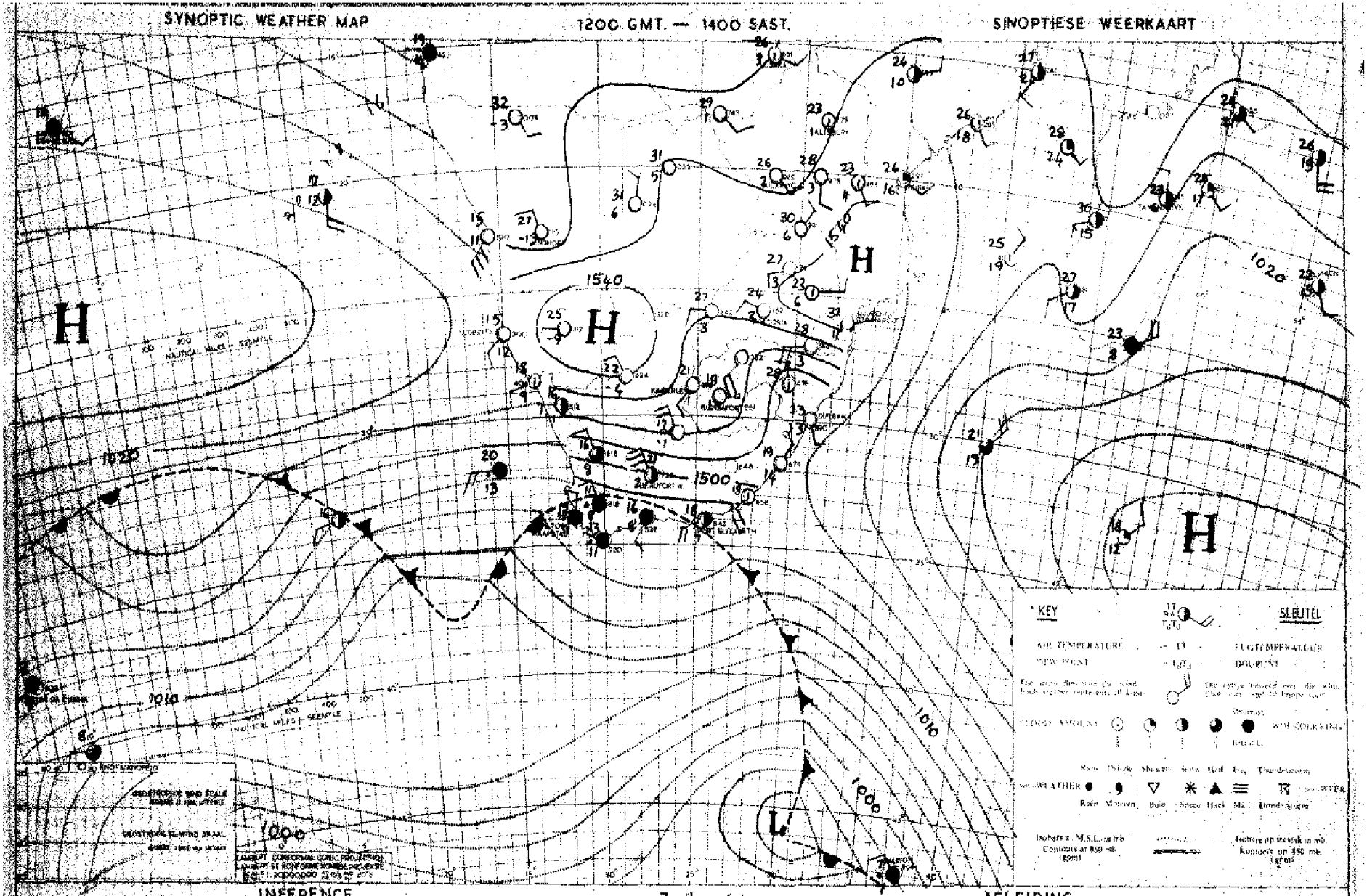

INFERENCE

DATE 7-9-1961 DATUM

AFLEIDING

A series of waves on the polar front is moving from west to east and cloudy conditions with rain and showers will occur over Southwestern and Southern Cape but over the rest of the country the circulation is anticyclonic and the weather will remain fine.

'n Reeks golwe op die polêre front beweeg van wes na oos en bewolkte weer met reën en buie sal voortduur oor Suidwes- en Suid-Kaapland maar oor die res van die land is die sirkulasie antisiklonies en dit sal mooiweer bly.

DAAGLIKSE WEERBULLETIN — DAILY WEATHER BULLETIN

WEERBURO / WEATHER BUREAU

DEPT. VAN VERVOER / DEPT. OF TRANSPORT

Maksimum en Minimum Temperatuur (°C) en Reënval (RRR) in mm. vir die 24 uur wat om 0800 SAST eindig op 9-9-1961

Maximum and Minimum Temperatures (°C) and Rainfall (RRR) in mms. for 24 hours ending at 0800 SAST on

KAPE - KAAP	Max.	Min.	RRR
Aberdeen			
Adelaide			
Alexanderbaai	22	9	
Alfred-Hoord	23	4	
Barkly East			
Beaufort West	20	13	
Bedford	21	7	
Bonnievale			
Bredasdorp			
Brandvlei			
Caledon			
Calitzdorp			
Calvinia	17	6	0.4
Cape L'Agulhas	18	10	
Cape Columbine	17	11	
Cape St. Francis	19	9	
Carnarvon			
Ceres			
Citrusdal			
Colesberg			
Cradock			
De Aar	20	4	
D.F. Malan (C.T.)	18	9	
Dordrecht	21	4	
Douglas			
East London	20	11	
Elsenburg			
Fraserburg	16	4	0.1
Garies			
George	17	7	
Graaff Reinet	23	6	
Grahamstown			
Hopetown			
Idutywa			
Jansenville	23	7	
Joubertina			
Kenhardt			
Kimberley	25	9	
K.W. Town			
Knysna			
Kokstad	25	6	

KAAP - CAPE	Max.	Min.	RRR
Kowie			
Kuruman	26	6	
Ladismith			
Lake Mentz			
Maclear			
Mafeking	28	13	
Malmesbury			
Matatiele			
Matroosberg	15	7	
Middelburg	21	3	
Mosselbaai	19	12	
Mount Frere			
O'kiep	20	8	
Orange River			
Oudtshoorn			
Petrusville			
Piketberg			
Pofadder	22	11	
Port Elizabeth	19	7	
Port Nolloth	18	1	
Port St. Johns	xx	14	
Postmasburg	24	12	
Prieska	24	5	
Prince Albert			
Queenstown	24	4	
Rietfontein			
Riversdal	20	5	
Robertson	21	5	
Somerset East	21	5	
Steynsburg			
Strydenburg			
Sutherland	13	4	
Swellendam			
Tarkastad			
Touwsrivier			
Umtata	22	9	
Uniondale			
Upington	25	9	
Vanwyksvlei	20	6	
Victoria-Wes	20	2	
Vredendal	21	8	
Vryburg	28	7	

CAPE - KAAP	Max.	Min.	RRR
Williston			
Willowmore	19	3	
Tweerivieren	27	6	
O.V.S. - O.F.S.			
Balkfontein[1]			
Bethlehem	24	3	
Bloemfontein	23	6	
Bultfontein			
Fauresmith	21	2	
Ficksburg			
Frankfort	26	3	
Harrismith			
Heilbron			
Hoopstad	26	4	
Kroonstad	30	6	
Lindley			
Modderpoort			
Petrusburg			
Philippolis			
Reddersburg			
Reitz			
Vrede			
Warden			
Welkom	25	7	
Wepener	23	3	
Winburg			
Zastron			
TRANSVAAL			
Andalusia			
Barberton			
Belfast			
Bethal			
Carolina	27	9	
Chester			
Crecy	33	15	
Ermelo			
Fleur-de-Lys	24	14	
Groendraai	32	9	
Jan Smuts	26	9	

[1]Near Rothaville

TRANSVAAL	Max.	Min.	RRR
Joubert Park	25	11	
Komatipoort			
Kroondal	30	11	
L'doringstad			
Lichtenburg			
Loskop[2]			
Mara	34	15	
Marble Hall	-		
Marnitz	33	15	
Messina	36	20	
Middelburg			
Nelspruit	34	11	
Pelgrimsrus	28	8	
Phalaborwa	36	17	
Pietersburg	30	13	
Piet Retief	30	6	
Pongola	-		
Potchefstroom	26	6	
Potgietersrus	31	15	
Pretoria W.B.	29	13	
Pretoriuskop			
Sekukuni			
Skukuza	35	15	
Thabazimbi			
Tomburke			
Tzaneen			
Vereeniging			
Volksrust			
Warmbad	31	10	
Waterval-Bo			
Witbank			
Zeerust			
Standerton	28	5	
NATAL			
Cape St. Lucia	23	17	
Dundee			
Durban	24	12	
Estcourt	28	4	
Harding			
Himeville			
M'kuzi			

[2]Naby Groblersdal

NATAL	Max.	Min.	RRR
Ntubatuba			
Newcastle	31	6	
P'Maritzburg	26	3	
Port Shepstone	23	15	
Richmond			
Seven Oaks			
Van Reenen			
Vryheid			
S.W.A.			
Gobabis	31	13	
Keetmanshoop	29	13	
Luderitz	19	11	
Mariental	31	13	
Chopoho			
Ondangua	35	15	
Outjo	34	12	
Runtu	35	13	
Swakopmund	15	10	
Tsumeb	33	14	
Windhoek	30	17	
PROTECTORATES / **PROTEKTORATE**			
Bremersdorp			
Embabe			
Francistown	32	11	
Gaberones	33	11	
Ghanzi	33	10	
Lobatsi			
Mahalapye	34	10	
Makoba			
Maseru	23	5	
Maun	34	14	
Molopololi			
Stegi			
Tsabong			
Tsane	33	11	
Shakawe	34	12	
Bospoort	26	7	

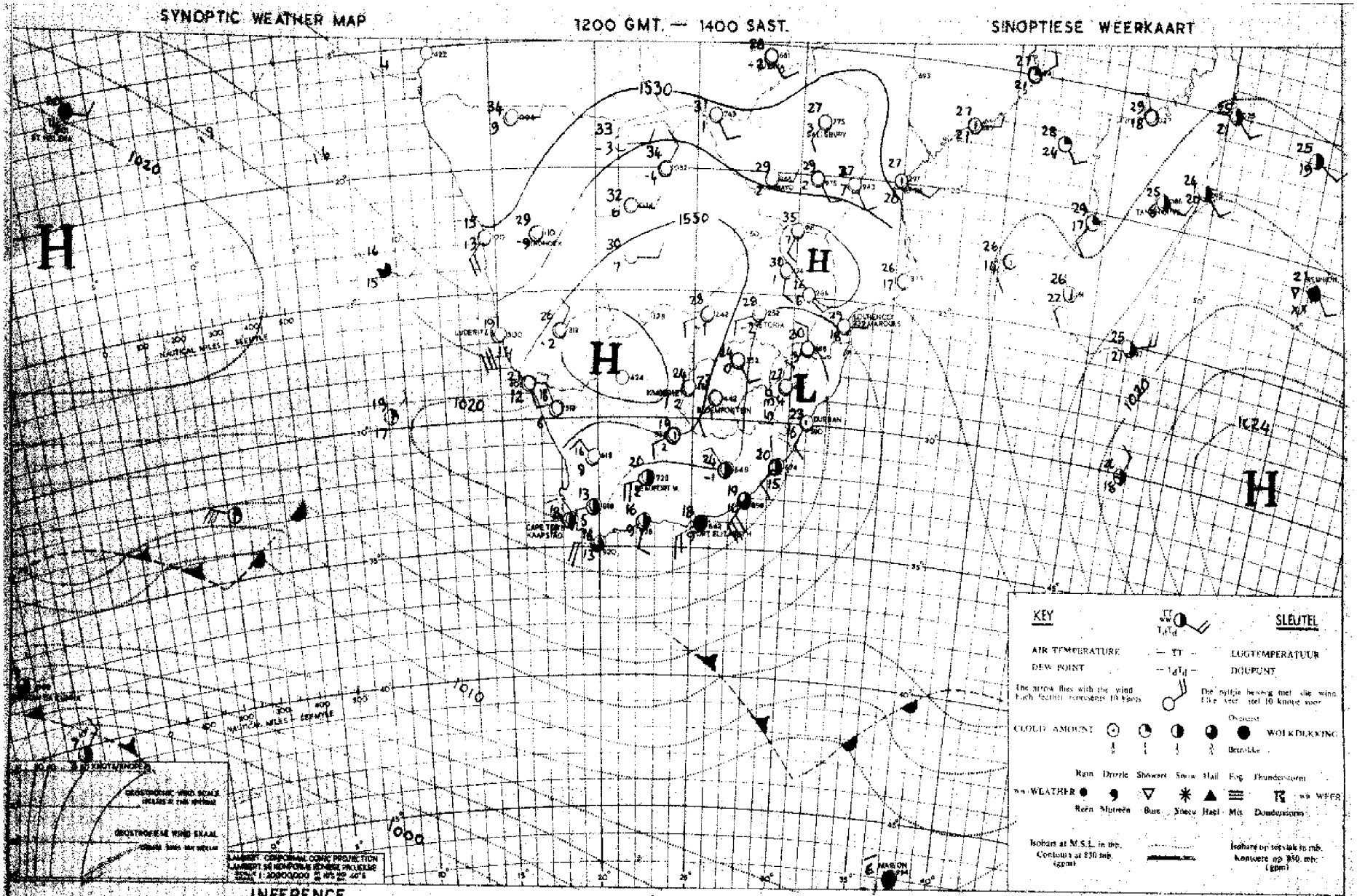

A high pressure ridge is moving eastwards around the southern coast and is expected to form a separate cell. Clouds along the Southern and South-eastern Cape coast will clear but it will be slightly cloudy at first over Northern Natal. The wave over the Atlantic Ocean will affect the South-western Cape's weather Early later tomorrow it will be fine and warm over the interior

'n Rug beweeg ooswaarts om die Kaapse Suidkus en sal na verwagting 'n aparte sel vorm. Wolke langs die suid en suid-oos Kaapse kusstreke sal opklaar maar dit sal aanvanklik effens bewolk wees oor noordelike Natal. Die golf oor die Atlantiese Oseaan sal die Suid-wes Kaapse weer eers later môre affekteer oor die binneland sal dit mooi weer en warm wees

DAAGLIKSE WEERBULLETIN

DAILY WEATHER BULLETIN

WEERBURO / WEATHER BUREAU
DEPT. VAN VERVOER / DEPT. OF TRANSPORT

Maksimum en Minimum Temperature (°C) en Reënval (RRR) in mms. vir die 24 uur wat om 0800 SAST eindig op 10 - 9 - 1961

Maximum and Minimum Temperatures (°C) and Rainfall (RRR) in mms. for 24 hours ending at 0800 SAST on

KAPE - KAAP	Max.	Min.	RRR
Aberdeen			
Addo			
Alexanderbaai	23	10	
Alkmaar-Noord	27	4	
Barkly East			
Beaufort West	21	13	
Bedford	29	8	
Boegoeberg dam			
Boetsap			
Brandvlei			
Celia			
Caledon			
Calitzdorp			
Calvinia	25	6	
Cape L'Agulhas	21	13	
Cape Columbine	16	12	
Cape St. Francis	20	11	
Carnarvon			
Ceres			
Citrusdal			
Colesberg			
Cradock			
De Aar	25	7	
D.F. Malan (C.T.)	20	9	
Dordrecht			
Douglas			
East London	26	14	
Elsenburg			
Fraserburg	23	6	
Garies			
George	22	8	
Graaff Reinet			
Grahamstown			
Hopetown			
Idutywa			
Jansenville	30	7	
Joubertina			
Kenhardt			
Kimberley	29	11	
K'W. Town			
Knysna			
Kokstad	29	6	

KAAP - CAPE	Max.	Min.	RRR
Kowie			
Kuruman	30	10	
Ladismith			
Lake Mentz			
Maclear			
Mafeking	31	14	
Malmesbury			
Matatiele			
Matroosberg			
Middelburg	25	4	
Mosselbaai	21	13	
Mount Frere			
O'kiep	28	12	
Orange River			
Oudtshoorn			
Petrusville			
Piketberg			
Pofadder	28	13	
Port Elizabeth	27	9	
Port Nolloth	19	9	
Port St. Johns	xx	15	
Postmasburg			
Prieska	30	8	
Prince Albert			
Queenstown	28	6	
Rietfontein			
Riversdal	26	8	
Robertson	24	8	
Somerset East	27	6	
Steynsburg			
Strydenburg			
Sutherland	20	0	
Swellendam			
Tarkastad			
Touwsrivier			
Umtata	29	8	
Uniondale			
Upington	32	12	
Vanwyksvlei	28	9	
Victoria-Wes	16	5	
Vredendal	25	7	
Vryburg	31	8	

CAPE - KAAP	Max.	Min.	RRR
Williston			
Willowmore	26	3	
Tweerivieren	33	10	
O.V.S. - O.F.S.			
Balkfontein[1]			
Bethlehem	26	4	
Bloemfontein	27	10	
Bultfontein			
Fauresmith	25	5	
Ficksburg			
Frankfort	28	3	
Harrismith			
Heilbron			
Hoopstad	30	7	
Kroonstad	28	8	
Lindley			
Modderpoort			
Petrusburg			
Philippolis			
Reddersburg			
Reitz			
Vrede			
Warden			
Welkom			
Wepener	27	4	
Winburg			
Zastron			
TRANSVAAL			
Andalusia			
Barberton			
Belfast			
Bethal			
Carolina	27	10	
Chester			
Crecy	33	8	
Ermelo			
Fleur-de-Lys	28	12	
Groendraai	31	7	
Jan Smuts	27	13	

[1]Near Bothaville

TRANSVAAL	Max.	Min.	RRR
Joubert Park			
Komatipoort			
Kroondal	30	10	
L'doringstad			
Lichtenburg			
Loskop[2]			
Mara	28	11	
Marble Hall			
Marnitz	32	13	
Messina	30	17	
Middelburg			
Nelspruit	27	11	
Pelgrimsrus	22	11	
Phalaborwa	30	15	
Pietersburg	27	11	
Piet Retief	26	9	
Pongola			
Potchefstroom	29	8	
Potgietersrus	30	15	
Pretoria W.B.	29	11	
Pretoriuskop			
Sekukuni			
Skukuza	29	11	
Thabazimbi			
Tomburke			
Tzaneen			
Vereeniging			
Volksrust			
Warmbad	33	11	
Waterval-Bo			
Witbank			
Zeerust			
Standerton	29	2	
NATAL			
Cape St. Lucia	25	19	
Dundee			
Durban	24	12	
Estcourt	27	10	
Harding			
Himeville			
M'kuzi			

[2]Naby Groblersdal

NATAL	Max.	Min.	RRR
Mtubatuba			
Newcastle	32	6	
P'Maritzburg	24	7	
Port Shepstone	21	15	
Richmond			
Seven Oaks			
Van Reenen			
Vryheid			
S.W.A.			
Gobabis	31	13	
Keetmanshoop	33	14	
Luderitz	20	12	
Mariental	33	13	
Chopoho			
Ondangua			
Outjo	33	11	
Runtu			
Swakopmund	15	11	
Tsumeb	34	14	
Windhoek	30	15	
PROTECTORATES / PROTEKTORATE			
Bremersdorp	27	13	
Emlembe			
Francistown	32	12	
Gaberones	33	12	
Ghanzi	33	11	
Lobatsi			
Mahalapye			
Makoba			
Maseru	26	5	
Maun	35	15	
Molopololi			
Stegi			
Tshabong			
Tsane	33	11	
Shakawe	34	12	
Rospoort	30	11	

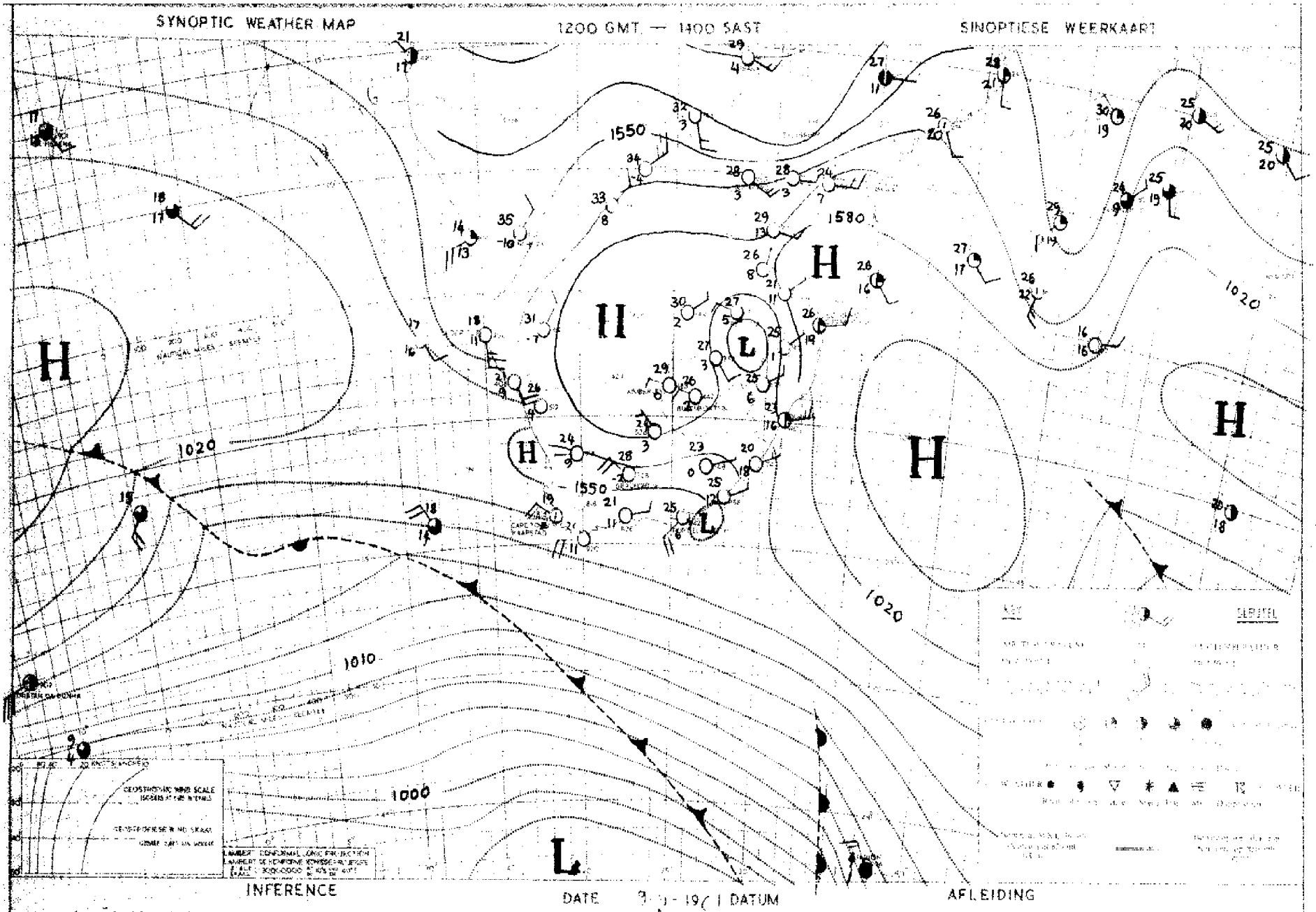

INFERENCE DATE 9 - 1971 DATUM AFLEIDING

The circulation over South Africa is anti-cyclonic at all levels and it will remain fine and warm over most areas but cloudy conditions may develop later on the southwest coast

Die sirkulasie oor Suid-Afrika is antisiklonies tot groot hoogtes en dit sal mooiweer en warm bly oor meeste dele. Bewolkte toestande mag later oor die suidweskus voorkom.

DAAGLIKSE WEERBULLETIN

DAILY WEATHER BULLETIN

WEERBURO / WEATHER BUREAU

DEPT. VAN VERVOER / DEPT. OF TRANSPORT

Maksimum en Minimum Temperature (°C) en Reënval (RRR) in mms. vir die 24 uur wat om 0800 SAST eindig op ..... 11 - 9 - 1960

Maximum and Minimum Temperatures (°C) and Rainfall (RRR) in mms. for 24 hours ending at 0800 SAST on

KAPE - KAAP	Max.	Min.	RRR
Aberdeen			
Addo			
Alexanderbaai	19	10	
Alkmaar-Noord	30	7	
Barkly East			
Bashee	21	16	0·2
Bedford East	28	7	
Boegenbergdam			
Bontaap			
Brandvlei			
Calia			
Caledon			
Calitzdorp			
Calvinia	26	4	
Cape L'Agulhas	19	12	
Cape Columbine	17	10	
Cape St. Francis	18	11	
Carnarvon			
Ceres			
Citrusdal			
Colesberg			
Cradock			
De Aar	31	3	
D.F. Malan (C.T.)	20	5	
Dordrecht	28	7	
Douglas			
East London	22	13	
Elsenburg			
Fraserburg	25	6	
Garies			
George	20	13	
Graaff Reinet	28	10	
Grahamstown			
Hopetown			
Idutywa			
Jansenville	27	8	
Joubertina			
Kenhardt			
Kimberley	33	12	
K.W. Town			
Knysna			
Kokerboom	29	10	

KAAP - CAPE	Max.	Min.	RRR
Kowie			
Kuruman	31	9	
Ladismith			
Lake Mentz			
Maclear			
Mafeking	31	3	
Malmesbury			
Matatiele			
Matroosberg	23	5	
Middelburg	30	4	
Mosselbaai	19	14	
Mount Frere			
O'kiep	25	9	
Orange River			
Oudtshoorn			
Petrusville			
Piketberg			
Pofadder	29	10	
Port Elizabeth	20	9	
Port Nolloth	17	10	
Port St. Johns	23	17	
Postmasburg	31	13	
Prieska	35	8	
Prince Albert			
Queenstown	31	12	
Rietfontein			
Riversdal	23	12	
Robertson	25	9	
Somerset East	27	9	0·1
Steynsburg			
Strydenburg			
Sutherland	21	1	
Swellendam			
Tarkastad			
Touwsrivier			
Umtata	33	13	
Uniondale			
Upington	35	12	
Vanwyksvlei	31	8	
Victoria-Wes	29	4	
Vredendal	22	10	
Vryburg	31	11	

CAPE - KAAP	Max.	Min.	RRR
Williston			
Willowmore	37	6	
Tweerivieren	36	10	
O.V.S. - O.F.S.			
Balkfontein[1]			
Bethlehem	28	4	
Bloemfontein	30	10	
Bultfontein			
Fauresmith	30	6	
Ficksburg			
Frankfort	30	5	
Harrismith			
Heilbron			
Hoopstad	31	9	
Kroonstad			
Lindley			
Modderpoort			
Petrusburg			
Philippolis			
Reddersburg			
Reitz			
Vrede			
Warden			
Welkom	30	9	
Wepener	29	7	
Winburg			
Zastron			
TRANSVAAL			
Andalusia			
Barberton			
Belfast			
Bethal			
Carolina	29	11	
Chester			
Creey	33	10	
Ermelo			
Fleur-de-Lys	31	13	
Groendraai	32	8	
Jan Smuts	28	13	

[1]Near Bothaville

TRANSVAAL	Max.	Min.	RRR
Joubert Park	27	15	
Komatipoort			
Kroondal	30	9	
L'doringstad			
Lichtenburg			
Loskop[2]			
Mara	31	11	
Marble Hall			
Marnitz	32	11	
Messina	32	18	
Middelburg			
Nelspruit	31	11	
Pelgrimsrus	26	13	
Phalaborwa	32	15	
Pietersburg	29	9	
Piet Retief	30	14	
Pongola	30	13	
Potchefstroom	32	10	
Potgietersrus	32	10	
Pretoria W.B.	29	11	
Pretoriuskop			
Sekukuni			
Skukuza	32	9	
Thabazimbi	34	14	
Tomburke			
Tzaneen			
Vereeniging			
Volksrust			
Warmbad	32	11	
Waterval-Bo			
Witbank			
Zeerust			
Standerton	30	4	
NATAL			
Cape St. Lucia	23	18	
Dundee			
Durban	27	17	
Estcourt	31	11	
Harding			
Himeville			
M'kuzi			

[2]Naby Groblersdal

NATAL	Max.	Min.	RRR
Mtubatuba			
Newcastle	32	19	
P'Maritzburg	32	10	
Port Shepstone	24	19	
Richmond			
Seven Oaks			
Van Reenen			
Vryheid			
S.W.A.			
Gobabis	31	12	
Keetmanshoop	33	13	
Luderitz	18	12	
Mariental	34	16	
Ohopoho			
Ondangua	34	14	
Outjo	33	14	
Runtu	35	12	
Swakopmund	15	11	
Tsumeb	33	16	
Windhoek	31	14	
PROTECTORATES / PROTEKTORATE			
Bremersdorp			
Emlembe			
Francistown	30	11	
Gaberones	32	11	
Ghanzi	33	16	
Lobatsi			
Mahalapye			
Makoba			
Maseru	29	8	
Maun	33	16	
Molopololi			
Stegi			
Tsabong	34	12	
Tsane	33	12	
Shakawe	34	12	
Bospoort	30	7	

SYNOPTIC WEATHER MAP 1200 GMT. — 1400 SAST. SINOPTIESE WEERKAART

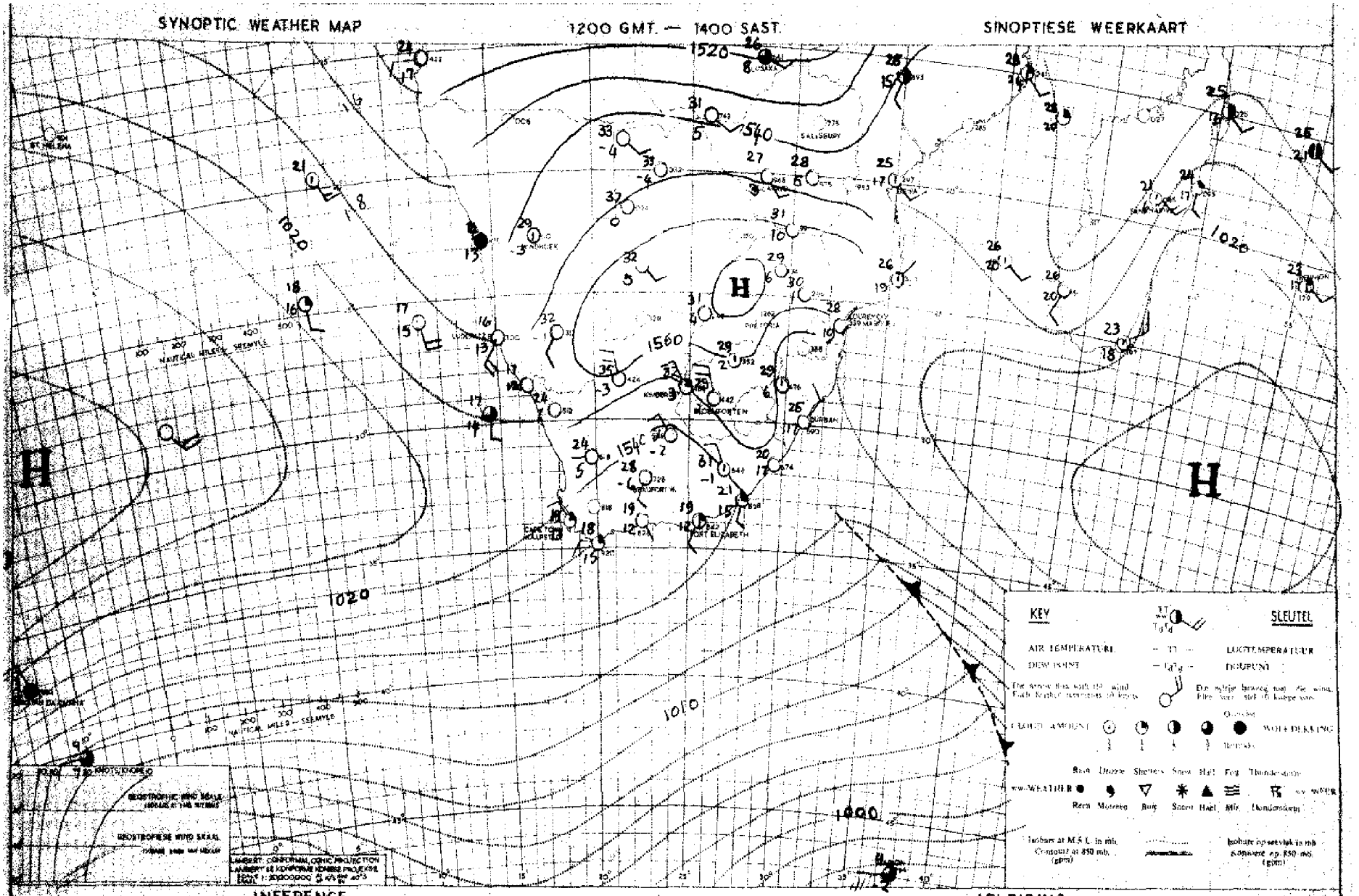

INFERENCE DATE 10-9-1961 DATUM AFLEIDING

A high over the Transvaal is nearly stationary. Under its influence it will be mainly fine and warm to hot over the country, but it will remain partly cloudy and mild to cool over the interior.

'n Hoog oor die Transvaal is feitlik stasionêr. Onder sy invloed. sal dit hoofsaaklik mooiweer en warm tot baie warm bly oor die land maar gedeeltelik bewolk en matig tot koel oor die kusstreke.

DAAGLIKSE WEERBULLETIN

DAILY WEATHER BULLETIN

WEERBURO / WEATHER BUREAU

DEPT. VAN VERVOER / DEPT. OF TRANSPORT

Maksimum en Minimum Temperature (°C) en Reënval (RRR) in mms. vir die 24 uur wat om 0800 SAST eindig op 12-9-1961

Maximum and Minimum Temperatures (°C) and Rainfall (RRR) in mms. for 24 hours ending at 0800 SAST on

KAAP - CAPE	Max.	Min.	RRR
Aberdeen			
Addo			
Alexandersbaai	20	12	
Alkoof-Noord	30	13	
Barkly East			
Beaufort West	22	16	
Bedford	24	8	
Bonnievale			
Bontebok			
Brandvlei			
Calitzdorp			
Caledon			
Calitzdorp			
Calvinia	25	5	
Cape L'Agulhas	18	10	
Cape Columbine	16	11	
Cape St. Francis	18	12	
Carnarvon			
Ceres			
Citrusdal			
Colesberg			
Cradock			
De Aar	28	10	
D.F. Malan (C.T.)	19	6	
Dordrecht	22	9	
Douglas			
East London	21	14	
Elsenburg			
Fraserburg	24	8	
Garies			
George	16	12	
Graaff Reinet	23	10	
Grahamstown			
Hopetown			
Idutywa			
Jansenville	23	11	
Joubertina			
Kenhardt			
Kimberley	32	18	
K.W. Town			
Knysna			
Koksted	22	9	

KAAP - CAPE	Max.	Min.	RRR
Kowie			
Kuruman	31	10	
Ladismith			
Lake Mentz			
Maclear			
Mafeking	31	15	
Malmesbury			
Matatiele			
Matroosberg	20	4	
Middelburg	27	9	
Mosselbaai	20	14	
Mount Frere			
O'kiep	26	8	
Orange River			
Oudtshoorn			
Petrusville			
Piketberg			
Poffadder	28	10	
Port Elizabeth	20	11	
Port Nolloth	16	10	
Port St. Johns	22	18	
Postmasburg	31	17	
Prieska	31	12	
Prince Albert			
Queenstown	23	10	
Rietfontein			
Riversdal	21	13	
Robertson	22	8	
Somerset East	21	10	
Steynsburg			
Strydenburg			
Sutherland	20	1	
Swellendam			
Tarkastad			
Touwsrivier			
Umtata	23	13	
Uniondale			
Upington	33	17	
Vanwyksvlei	28	14	
Victoria-Wes	26	9	
Vredendal	23	10	
Vryburg	32	12	

CAPE - KAAP	Max.	Min.	RRR
Williston			
Willowmore	20	9	
Tweerivieren	34	15	
C.V.S. - O.F.S.			
Balkfontein[1]			
Bethlehem	27	10	
Bloemfontein	30	14	
Bultfontein			
Fauresmith	28	13	
Ficksburg			
Frankfort	29	7	
Harrismith			
Heilbron			
Hoopstad	32	11	
Kroonstad	29	4	
Lindley			
Modderpoort			
Petrusburg			
Philippolis			
Reddersburg			
Reitz			
Vrede			
Warden			
Welkom	30	14	
Wepener	29	12	
Winburg			
Zastron			
TRANSVAAL			
Andalusia			
Barberton			
Belfast			
Bethal			
Carolina	30	9	
Chester			
Crecy	34	10	
Ermelo			
Fleur-de-Lys	33	16	
Groendraai	34	10	
Jan Smuts	28	13	

[1]Near Bothaville

TRANSVAAL	Max.	Min.	RRR
Joubert Park	28	13	
Komatipoort			
Kroondal	32	9	
L'doringstad			
Lichtenburg			
Loskop[2]			
Mara	33	16	
Marble Hall			
Marnitz	33	15	
Messina	35	18	
Middelburg			
Nelspruit	34	14	
Pelgrimsrus	28	11	
Phalaborwa			
Pietersburg	32	9	
Piet Retief	30	12	
Pongola			
Potchefstroom	31	8	
Potgietersrus	33	14	
Pretoria W.B.	31	12	
Pretoriuskop			
Sekukuni			
Skukuza	35	19	
Thabazimbi	34	16	
Tomburke			
Tzaneen			
Vereeniging			
Volksrust			
Warmbad	33	12	
Waterval-Bo			
Witbank			
Zeerust			
Standerton	29	5	
NATAL			
Cape St. Lucia	22	16	
Dundee			
Durban	24	15	
Estcourt			
Harding			
Himeville			
M'kuzi			

[2]Naby Groblersdal

NATAL	Max.	Min.	RRR
Mtubatuba			
Newcastle	33	16	
P'Maritzburg	23	10	
Port Shepstone	22	18	
Richmond			
Seven Oaks			
Van Reenen			
Vryheid			
S.W.A.			
Gobabis	30	11	
Keetmanshoop	33	13	
Luderitz	16	12	
Marienta1	34	13	
Ohopoho			
Ondangua	33	14	
Outjo	32	10	
Runtu	34	13	
Swakopmund	16	12	
Tsumeb	33	14	
Windhoek	31	16	
PROTECTORATES			
PROTEKTORATE			
Bremersdorp			
Emlembe			
Francistown	31	14	
Gaberones	34	11	
Ghanzi	32	11	
Lobatsi			
Mahalapye			
Makoba			
Maseru	29	13	
Maun	33	16	
Molopololi			
Stegi			
Tsabong	34	11	
Tsane	32	11	
Shakawe	33	14	
Basspoort	30	9	

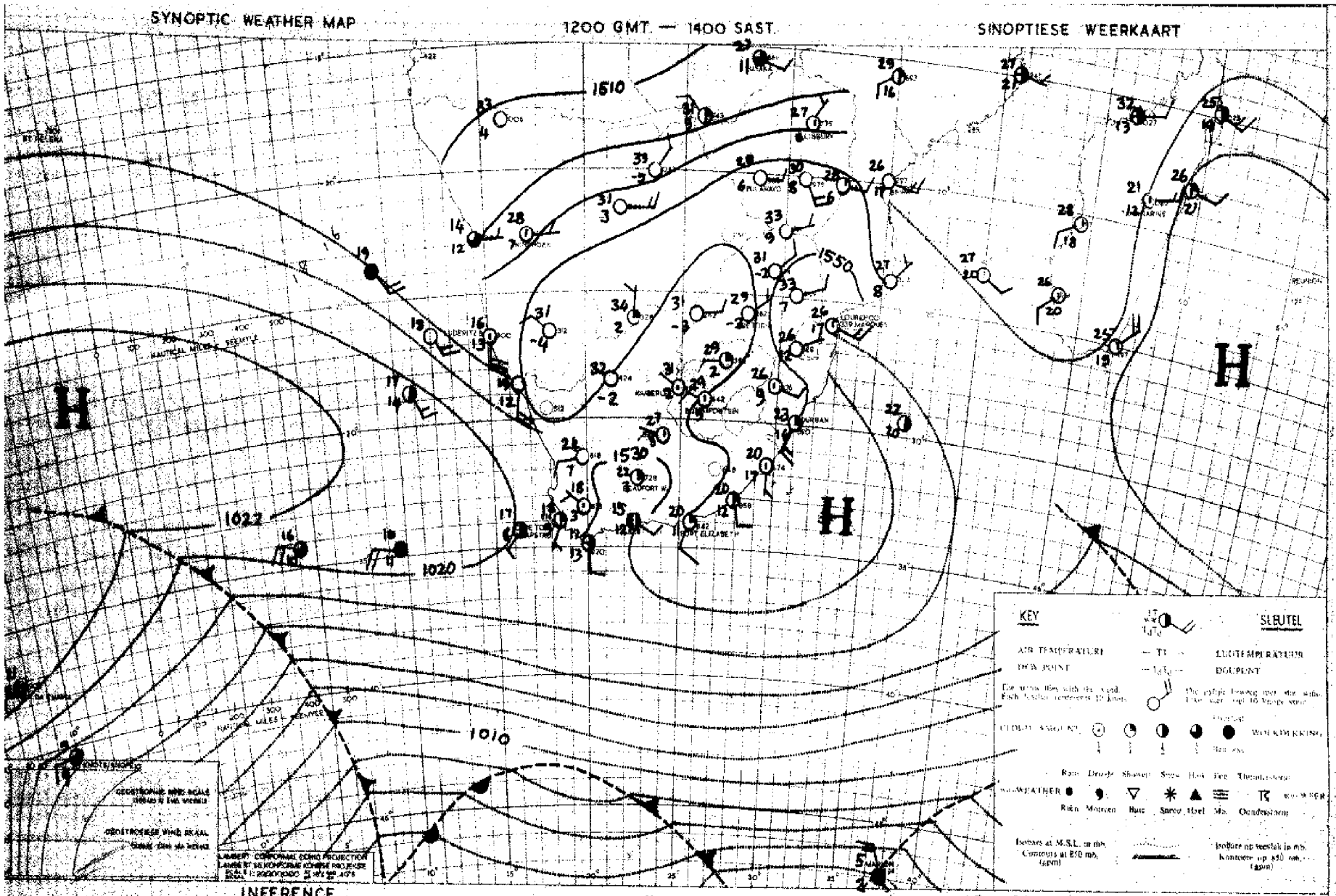

The front near Greenwich is expected to pass to the south of SW Cape. The high off the Natal coast will be rapidly followed by a coastal low which will bring cloudy weather to the Cape South and Southeast coasts and to the southern Natal coast. Over the interior it will remain warm to hot, becoming cooler and fair over the Southwestern regions of the Cape.

Die front wat in die omgewing van Greenwich lê sal na verwagting na die suide van die Suidwes Kaap verby beweeg. Die Natalse hoog sal vinnig deur 'n kuslaag verplaas word en die weer langs die Kaapse Suid en Suidooskus en die suidelike Natalse kus sal bewolk wees. Oor die binneland sal dit warm tot baie warm bly, oor die suidwestelike dele van Kaapland sal dit mooiweer en koeler wees.

DAAGLIKSE WEERBULLETIN

WEERBURO / WEATHER BUREAU
DEPT. VAN VERVOER / DEPT. OF TRANSPORT

DAILY WEATHER BULLETIN

Maksimum en Minimum Temperature (°C) en Reënval (RRR) in mms. vir die 24 uur wat om 0800 SAST eindig op

13-9-1961

Maximum and Minimum Temperatures (°C) and Rainfall (RRR) in mms. for 24 hours ending at 0800 SAST on

KAAP - CAPE	Max.	Min.	RRR
Aberdeen			
Addo			
Alexanderbaai	18	7	
Aliwal-Noord	27	4	
Barkly East			
Bashee	22	14	
Beaufort West	24	6	
Boegoeberg dam			
Bontrap			
Brandvlei			
Cala			
Caledon			1·0
Calitzdorp			
Calvinia	18	0	
Cape L'Agulhas	18	12	2·5
Cape Columbine	17	11	0·2
Cape St. Francis	18	12	0·2
Carnarvon			
Ceres			
Citrusdal			
Colesberg			
Cradock			
De Aar	26	2	
D.F. Malan (C.T.)	19	10	2·7
Dordrecht	26	6	
Douglas			
East London	22	13	
Elsenburg			
Fraserburg	22	1	2·0
Garies			
George	20	10	
Graaff Reinet	23	8	
Grahamstown			
Hopetown			
Idutywa			
Jansenville	26	11	
Joubertina			
Kenhardt			
Kimberley	32	10	
K.W. Town			
Knysna			
Kokstad	23	11	

KAAP - CAPE	Max.	Min.	RRR
Kowie			
Kuruman	29	9	
Ladismith			
Lake Mentz			
Maclear			
Mafeking	30	15	
Malmesbury			
Matatiele			
Matroosberg	19	3	
Middelburg	25	1	
Mosselbaai	20	12	
Mount Frere			
O'kiep	18	6	
Orange River			
Oudtshoorn			
Petrusville			
Piketberg			
Pofadder	23	5	
Port Elizabeth	19	13	
Port Nolloth	16	6	
Port St. Johns	22	17	
Postmasburg	30	10	
Prieska	29	4	
Prince Albert			
Queenstown	26	11	
Rietfontein			
Riversdal	22	7	
Robertson	21	9	
Somerset East	21	10	
Steynsburg			
Strydenburg			
Sutherland	15	-3	
Swellendam			
Tarkastad			
Touwsrivier			
Umtata	25	13	
Uniondale			
Upington	28	8	
Vanwyksvlei	25	3	
Victoria-Wes	25	2	
Vredendal	18	4	
Vryburg	31	10	

CAPE - KAAP	Max.	Min.	RRR
Williston			
Willowmore,	22	5	
Tweerivieren	32	7	
O.V.S. - O.F.S.			
Balkfontein[1]			
Bethlehem	28	4	
Bloemfontein	29	10	
Bultfontein			
Fauresmith	29	2	
Ficksburg			
Frankfort	29	6	
Harrismith			
Heilbron			
Hoopstad	31	9	
Kroonstad	30	10	
Lindley			
Modderpoort			
Petrusburg			
Philippolis			
Reddersburg			
Reitz			
Vrede			
Warden			
Welkom	31	10	
Wepener	29	7	
Winburg			
Zastron			
TRANSVAAL			
Andalusia			
Barberton			
Belfast			
Bethal			
Carolina	28	12	
Chester			
Crecy	33	9	
Ermelo			
Fleur-de-Lys	31	14	
Groendraai	31	8	
Jan Smuts	26	14	

[1]Near Bothaville

TRANSVAAL	Max.	Min.	RRR
Joubert Park	26	15	
Kometipoort			
Kroondal	30	9	
L'doringstad			
Lichtenburg			
Loskop[2]			
Mara	30	10	
Marble Hall			
Marnitz	31	12	
Messina	32	17	
Middelburg			
Nelspruit	32	12	
Pelgrimsrus	26	15	
Phalaborwa	31	17	
Pietersburg	21	9	
Piet Retief			
Pongola	36	8	
Potchefstroom	30	9	
Potgietersrus	30	3	
Pretoria W.B.	28	11	
Pretoriuskop			
Sekukuni			
Skukuza	32	13	
Thabazimbi	33	15	
Tomburke			
Tzaneen			
Vereeniging			
Volksrust			
Warmbad			
Waterval-Bo			
Witbank			
Zeerust			
Standerton	29	6	
NATAL			
Cape St. Lucia	25	19	
Dundee			
Durban	29	19	
Estcourt	32	12	
Harding			
Himeville			
M'kuzi			

[2]Naby Groblersdal

NATAL	Max.	Min.	RRR
Mtubatuba			
Newcastle	33	14	
P'Maritzburg	33	10	
Port Shepstone	22	18	
Richmond			
Seven Oaks			
Van Reenen			
Vryheid			
S.W.A.			
Gobabis	30	13	
Keetmanshoop	29	10	
Luderitz	17	11	
Mariental	32	12	
Ohopoho			
Ondangua	34	11	
Outjo	33	12	
Runtu	34	17	
Swakopmund	17	11	
Tsumeb	32	14	
Windhoek	29	16	
PROTECTORATES			
PROTEKTORATE			
Bremersdorp			
Emlembe			
Francistown	33	11	
Gaberones	32	12	
Ghanzi	33	13	
Lobatsi			
Mahalapye	33	12	
Makoba			
Maseru	29	11	
Maun	34	20	
Molopololi			
Stegi			
Tsabong	34	10	
Tsane	32	14	
Shakawe	33	18	
Bospoort	29	11	

SYNOPTIC WEATHER MAP 1200 GMT. — 1400 SAST. SINOPTIESE WEERKAART

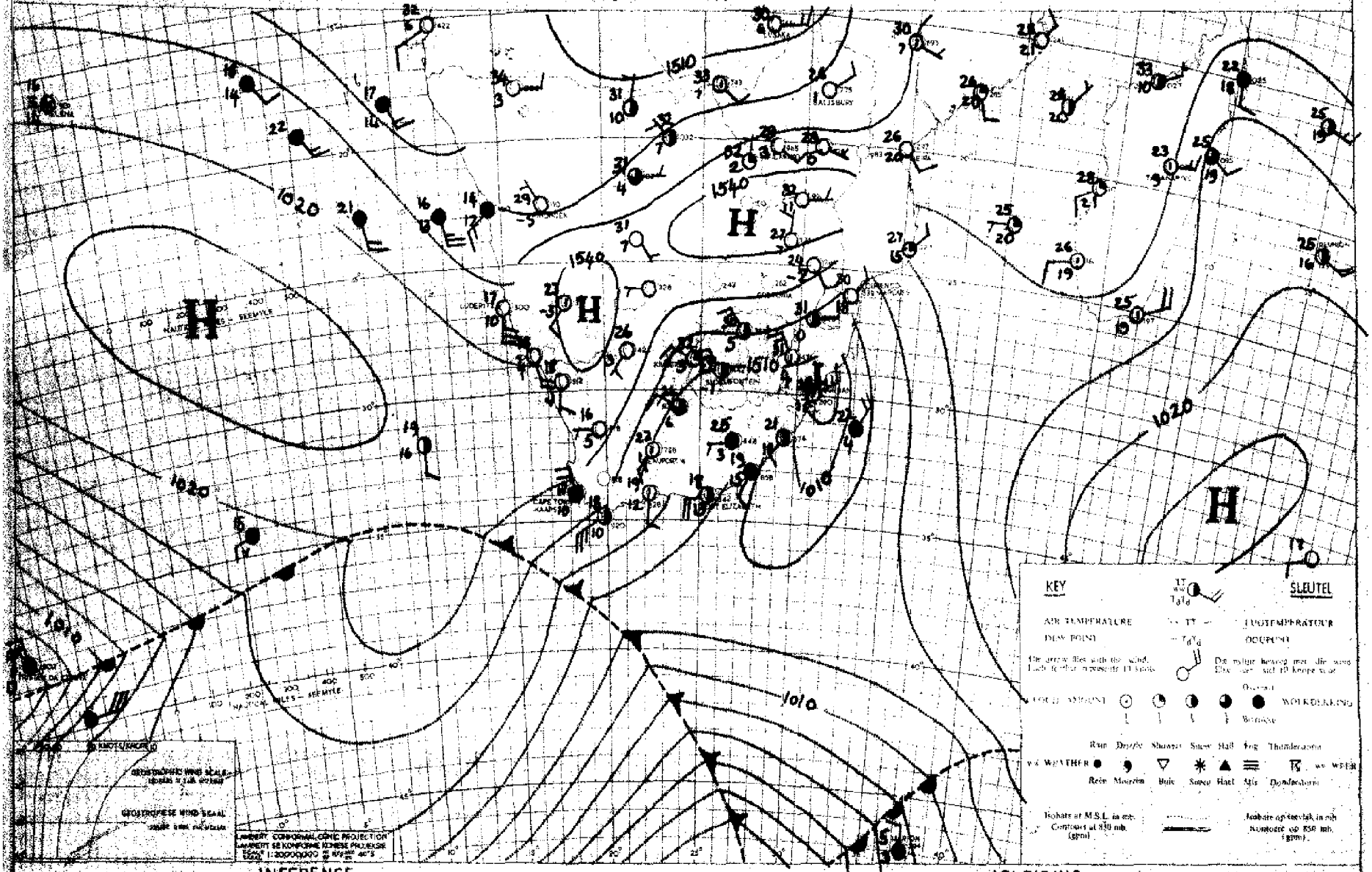

INFERENCE DATE 12-9-1961 DATUM AFLEIDING

A cold front is approaching the Cape from the south west and will reach the Cape Southwest and South coast and cooler, cloudy weather with showers will spread over these areas. The trough over South Africa will move quickly eastwards and it will be mainly fine over most parts of the interior tomorrow.

'n Koue front wat die Kaap van die suidweste nader, sal oornag die Kaapse Suidwes- en Suidkus bereik en koeler, bewolkte weer met buie sal uitbrei oor hierdie gebiede. Die trog oor Suid-Afrika sal vinnig ooswaarts beweeg en dit sal mare weer hoofsaaklik mooiweer wees oor meeste dele van die binneland.

DAAGLIKSE WEERBULLETIN

DAILY WEATHER BULLETIN

WEERBURO / WEATHER BUREAU

DEPT. VAN VERVOER / DEPT. OF TRANSPORT

Maksimum en Minimum Temperature (°C) en Reënval (RRR) in mms. vir die 24 uur wat om 0600 SAST eindig op 14-9-1961

Maximum and Minimum Temperatures (°C) and Rainfall (RRR) in mms. for 24 hours ending at 0600 SAST on

KAPE - KAAP	Max.	Min.	RRR
Aberdeen			
Alice			
Alexanderbaai	19	12	
Calvinia	26	3	
Cape Point			
Cathcart			
Clanwilliam			
Dysselsdorp			
Ficksburg			
Fort Beaufort			
Fraserburg			
Graaff-Reinet	21	5	
Hanover			
Hopefield			
Hopetown			
Humansdorp			
Jansenville			
Kakamas			
Kenhardt			
Kimberley	23	1	
Kirkwood	17	10	
Klawer	17	10	
Kleinbegin	18	12	
Komgha			
Kuruman			
Ladismith			
Lambert's Bay			
Loeriesfontein			
Malmesbury			
Matjiesfontein			
Middelpos			
Molteno			
Montagu			
Moorreesburg			
Mossel Bay			
Murraysburg			
Namaqualand			
Nieuwoudtville			
Oudtshoorn			
Paarl			
Piketberg			
Port Nolloth			
Prince Albert			
Riebeek-Kasteel			
Riebeek-Wes			
Robertson			
Saldanha			
Simonstad			
Somerset-Oos			
Somerset-Wes			
Springbok			
Stellenbosch			
Strand			
Sutherland			
Swellendam			
Touwsrivier			
Tulbagh			
Uitenhage			
Upington			
Vanrhynsdorp			
Vredendal			
Vredenburg			
Vryburg			
Wellington			
Williston			
Willowmore			
Worcester			
Wuppertal			
Zastron			

KAAP - CAPE	Max.	Min.	RRR
Kowie			
Kuruman	28	9	
Ladismith			
Lake Mentz			
Maclear			
Mafeking	31	5	
Malmesbury			
Matatiele			
Matroosberg	17	6	
Middelburg	24	1	
Mosselbaai	18	12	
Mount Frere			
O'kiep	23	5	
Orange River			
Oudtshoorn			
Petrusville			
Piketberg			
Pofadder	24	9	
Port Elizabeth	19	8	
Port Nolloth	17	10	
Port St. Johns	21	17	
Postmasburg	28	14	
Prieska	28	3	
Prince Albert			
Queenstown	22	7	
Rietfontein			
Riversdal	26	5	
Robertson	21	4	
Somerset East	20	5	
Steynsburg			
Strydenburg			
Sutherland	18	0	
Swellendam			
Tarkastad			
Touwsrivier			
Umtata	21	11	
Uniondale			
Upington	28	9	
Vanwyksvlei			
Victoria-Wes	23	1	
Vredendal	22	8	
Vryburg	31	10	

CAPE - KAAP	Max.	Min.	RRR
Williston			
Willowmore	21	5	
Tweerivieren	31	8	
O.V.S. - O.F.S.			
Balkfontein [1]			
Bethlehem	26	6	
Bloemfontein	27	9	
Bultfontein			
Fauresmith	24	4	
Ficksburg			
Frankfort	28	8	
Harrismith			
Heilbron			
Hoopstad	30	8	
Kroonstad	29	12	
Lindley			
Modderpoort			
Petrusburg			
Philippolis			
Reddersburg			
Reitz			
Vrede			
Warden			
Welkom	29	11	
Wepener	27	4	
Winburg			
Zastron			
TRANSVAAL			
Andalusia			
Barberton			
Belfast			
Bethal			
Carolina	18	10	
Chester			
Crecy	24	11	
Ermelo			
Fleur-de-Lys	33	17	
Groendraai	33	15	
Jan Smuts	26	13	

[1] Near Bothaville

TRANSVAAL	Max.	Min.	RRR
Joubert Park	27	15	
Komatipoort			
Kroondal	30	15	
L'doringstad			
Lichtenburg			
Loskop [2]			
Mara	34	17	
Marble Hall			
Marnitz	34	16	
Messina	37	20	
Middelburg			
Nelspruit	30	18	
Pelgrimsrus	25	9	
Phalaborwa	35	19	
Pietersburg	32	12	
Piet Retief	28	15	
Pongola	28	17	
Potchefstroom	30	10	
Potgietersrus	33	16	
Pretoria W.B.	29	15	
Pretoriuskop			
Sekukuni			
Skukuza	34	18	
Thabazimbi	33	20	
Tomburke			
Tzaneen			
Vereeniging			
Volksrust			
Warmbad	33	14	
Waterval-Bo			
Witbank			
Zeerust			
Standerton	29	11	
NATAL			
Cape St. Lucia	23	17	0.5
Dundee			
Durban	23	17	
Estcourt	26	13	
Harding			
Himeville			
M'kuzi			

[2] Naby Groblersdal

NATAL	Max.	Min.	RRR
Ntubatuba			
Newcastle	30	10	
P'Maritzburg	20	10	0.3
Port Shepstone	21	17	
Richmond			
Seven Oaks			
Van Reenen			
Vryheid			
S.W.A.			
Gobabis	31	9	
Keetmanshoop	31	10	
Luderitz	17	9	
Mariental	32	12	
Ohopoho	34	7	
Ondangua	34	15	
Outjo	32	12	
Runtu	33	20	
Swakopmund	15	10	
Tsumeb	33	17	
Windhoek	29	16	
PROTECTORATES			
PROTEKTORATE			
Bremersdorp	28	17	
Emlembe			
Francistown	34	15	
Gaberones	33	17	
Ghanzi	32	15	
Lobatsi			
Mahalapye	34	16	
Makobs			
Maseru	26	6	
Maun	32	16	
Molopololi			
Stegi			
Tsabong	33	10	
Tsane	33	14	
Shakawe	33	16	
Bospoort	29	9	

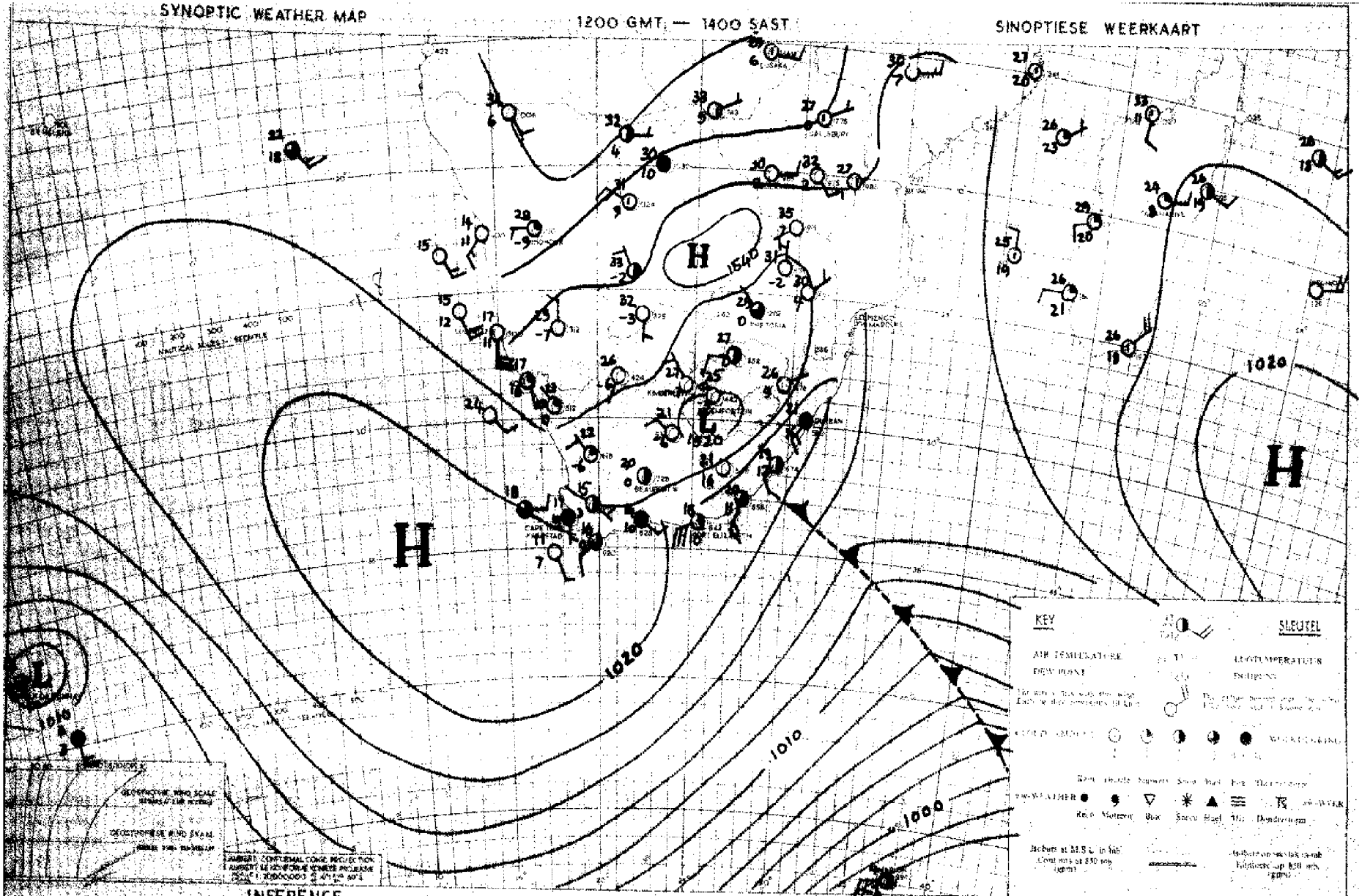

INFERENCE

DATE 13-1 1961 DATUM

AFLEIDING

The Southwest Cape high is moving rapidly eastwards and the weather will clear along the Cape South and Southeast coasts and later along the Natal coast. The moist air over Northern Bechuanaland is moving southeastwards and scattered thundercloud will develop in the afternoon over the Transvaal, Northern Freestate, Northern and Central Bechuanaland. Over the remainder of the country it will be fine and warm/mostal, mooiweer en warm wees

Die hoog oor Suidwes Kaapland beweeg vinnig oostwaarts en die weer sal opklaar langs die Kaapse Suid en Suidoos-kus en later langs die Natalkus. Die vogtige lug oor Noordelik Betsjoenaland beweeg suidooswaarts en verspreide donderwolke sal ontwikkel in die namiddag oor die Transvaal, Noordelike Vrystaat, Noord en sentrale Betsjoenaland. Oor die res van die land sal dit

DAAGLIKSE WEERBULLETIN

DAILY WEATHER BULLETIN

WEERBURO / WEATHER BUREAU
DEPT. VAN VERVOER / DEPT. OF TRANSPORT

Maksimum en Minimum Temperature (°C) en Reënval (RRR) in mms. vir die 24 uur wat om 0800 SAST eindig op 15-9-1961

Maximum and Minimum Temperatures (°C) and Rainfall (RRR) in mms. for 24 hours ending at 0800 SAST on

CAPE - KAAP	Max.	Min.	RRR
Aberdeen			
Adèle			
Alexanderbaai	18	7	
Alkmaar-Noord	29	4	
Barkly East			
Bashee	23	13	
Beaufort West	27	6	
Bloemfontein			
Boesmansbaai			
Brandvlei			
Cala			
Caledon			
Calitzdorp			
Calvinia	19	3	
Cape L'Agulhas	20	13	
Cape Columbine	16	14	
Cape St. Francis	19	11	
Carnarvon			
Ceres			
Citrusdal			
Colesberg			
Cradock			
De Aar	26	13	
D.F. Malan (C.T.)	17	13	
Dordrecht	27	9	
Douglas			
East London	21	11	
Elsenburg			
Fraserburg	22	2	
Garies			
George	19	8	
Graaff Reinet	30	7	
Grahamstown			
Hopetown			
Idutywa			
Jansenville	29	7	
Joubertina			
Kenhardt			
Kimberley	32	10	
K'W. Town			
Knysna			
Kokstad	29	8	

KAAP - CAPE	Max.	Min.	RRR
Kowie			
Kuruman	29	5	
Ladismith			
Lake Mentz			
Maclear			
Mafeking	31	14	
Malmesbury			
Matatiele			
Matroosberg	18	8	
Middelburg	27	7	
Mosselbaai	19	13	
Mount Frere			
O'kiep	19	7	
Orange River			
Oudtshoorn			
Petrusville			
Piketberg			
Pofadder	23	7	
Port Elizabeth	25	8	
Port Nolloth	15	7	
Port St. Johns	22	17	
Postmasburg	29	2	
Prieska	30	5	
Prince Albert			
Queenstown	30	5	
Rietfontein			
Riversdal	24	8	
Robertson	20	13	
Somerset East	27	8	
Steynsburg			
Strydenburg			
Sutherland	17	3	
Swellendam			
Tarkastad			
Touwsrivier			
Umtata	28	7	
Uniondale			
Upington	29	6	
Vanwyksvlei	26	5	
Victoria-Wes	25	4	
Vredendal	18	5	
Vryburg	32	9	

CAPE - KAAP	Max.	Min.	RRR
Williston			
Willowmore	24	8	
Tweerivieren	32	4	
O.V.S. - O.F.S.			
Balkfontein[1]			
Bethlehem	27	8	
Bloemfontein	30	7	
Bultfontein			
Fauresmith	29	4	
Ficksburg			
Frankfort	29	7	
Harrismith			
Heilbron			
Hoopstad	31	7	
Kroonstad	30	13	
Lindley			
Modderpoort			
Petrusburg			
Philippolis			
Reddersburg			
Reitz			
Vrede			
Warden			
Welkom	31	12	
Wepener	29	3	
Winburg			
Zastron			
TRANSVAAL			
Andalusia			
Barberton			
Belfast			
Bethal			
Carolina			
Chester			
Crecy	32	11	
Ermelo			
Fleur-de-Lys	28	20	
Groendraai	30	10	
Jan Smuts	27	13	

[1]Near Bothaville

TRANSVAAL	Max.	Min.	RRR
Joubert Park			
Komatipoort			
Kroondal	30	11	
L'doringstad			
Lichtenburg			
Loskop[2]			
Mara			
Marble Hall			
Marnitz	31	14	
Messina			
Middelburg			
Nelspruit	27	14	
Pelgrimsrus	24	13	
Phalaborwa			
Pietersburg	26	12	
Piet Retief	30	17	
Pongola	31	18	
Potchefstroom	31	14	
Potgietersrus			
Pretoria W.B.	29	13	
Pretoriuskop			
Sekukuni			
Skukuza	30	12	
Thabazimbi	32	18	
Tomburke			
Tzaneen			
Vereeniging			
Volksrust			
Warmbad	32	12	
Waterval-Bo			
Witbank			
Zeerust			
Bospoort	30	15	
NATAL			
Cape St. Lucia	23	9	
Dundee			
Durban	25	15	
Estcourt	30	10	
Harding			
Himeville			
M'kuzi			

[2]Naby Groblersdal

NATAL	Max.	Min.	RRR
Mtubatuba			
Newcastle	32	18	
P'Maritzburg	31	11	
Port Shepstone	22	18	
Richmond			
Seven Oaks			
Van Reenen			
Vryheid			
S.W.A.			
Gobabis			
Keetmanshoop	28	9	
Luderitz	17	10	
Mariental	33	10	
Ohopoho	33	13	
Ondangua	33	16	
Outjo	32	15	
Runtu	33	15	
Swakopmund	24	19	
Tsumeb	32	19	
Windhoek	28	15	
PROTECTORATES / PROTEKTORATE			
Bremersdorp			
Embembe			
Francistown	33	12	
Gaberones	33	14	
Ghanzi	33	15	
Lobatsi			
Mahalapye			
Makoba			
Maseru	28	7	
Maun	35	14	
Molopololi			
Stegi			
Tsabong	33	6	
Tsane	33	11	
Shakawe	35	14	
Standerton	30	11	

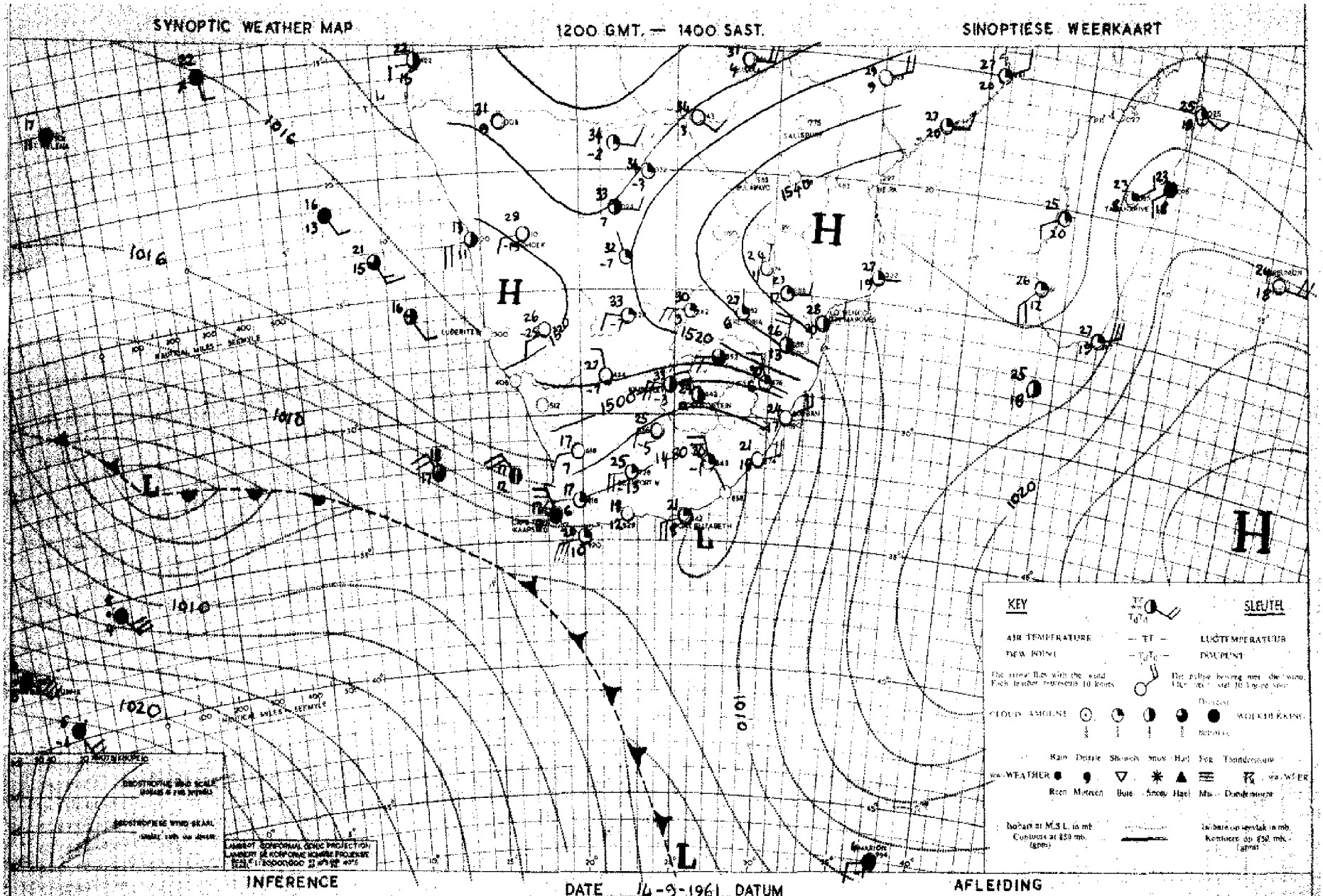

The front southwest of the Cape is moving eastward slowly and rain will spread tomorrow over the southwestern and southern Cape coastal belt. Over the remainder of the country it will be fair and warm to hot, but a few thundersforms will develop over the northeastern parts of South Africa.

Die front suidwes van die Kaap beweeg baie stadig ooswaarts en reën sal more slegs oor die suidwestelike en die suidelike Kaapse kusstreke uitbrei. Oor die res van die land sal dit redelik mooiweer en warm tot baie warm bly, maar enkele donderstorms sal ontwikkel oor die noordoostelike dele van Suid-Afrika.

DAAGLIKSE WEERBULLETIN — DAILY WEATHER BULLETIN

WEERBURO / WEATHER BUREAU

DEPT. VAN VERVOER / DEPT. OF TRANSPORT

Maksimum en Minimum Temperature (°C) en Reënval (RRR) in mm. vir die 24 uur wat om 0800 SAST eindig op 16-9-1961

Maximum and Minimum Temperatures (°C) and Rainfall (RRR) in mms. for 24 hours ending at 0800 SAST on

CAPE - KAAP	Max.	Min.	RRR
Aberdeen			
Adelo			
Alexanderbaai	26	10	
Alfred-Noord			
Barkly East			
Bashee	23	14	
Beaufort West	26	9	
Boegeberg-dam			
Boetsap			
Brandvlei			
Cala			
Caledon			13.0
Calitzdorp			
Calvinia	21	5	
Cape L'Agulhas	17	10	6.2
Cape Columbine	16	10	1.1
Cape St. Francis	19	13	0.6
Carnarvon			
Ceres			
Citrusdal			
Colesberg			
Cradock			
De Aar	25	5	
D.F. Malan (C.T.)	17	10	10.1
Dordrecht	25	4	
Douglas			
East London	23	4	
Elsenburg			6.2
Fraserburg	22	6	
Gamies			
George	23	9	12.6
Graaff Reinet	29	10	
Grahamstown			
Hopetown			
Idutywa			
Jansenville	29	12	
Joubertina			
Kenhardt			
Kimberley	30	8	
K.W. Town			
Knysna			11.5
Kokstad	29	11	

KAAP - CAPE	Max.	Min.	RRR
Kowie			
Kuruman	33	9	
Ladismith			
Lake Mentz			
Maclear			
Mafeking	31	15	
Malmesbury			
Matatiele			
Matroosberg	16	6	0.6
Middelburg	26	3	
Mosselbaai	22	10	2.5
Mount Frere			
O'kiep	22	8	
Orange River			
Oudtshoorn			
Petrusville			
Piketberg			
Pofadder	23	10	
Port Elizabeth	23	12	0.9
Port Nolloth	16	9	
Port St. Johns	24	16	
Postmasburg	28	11	
Prieska	29	7	
Prince Albert			
Queenstown	29	6	
Rietfontein			
Riversdal	24	9	4.5
Robertson	19	9	3.5
Somerset East	27	8	
Steynsburg			
Strydenburg			
Sutherland	17	2	
Swellendam			
Tarkastad			
Touwsrivier			
Umtata	31	5	
Uniondale			
Upington	28	10	
Vanwyksvlei	25	7	
Victoria-Wes	25	6	
Vredendal	21	10	
Vryburg	32	7	

CAPE - KAAP	Max.	Min.	RRR
Williston			
Willowmore	23	9	
Tweerivieren	30	8	
O.V.S. - O.F.S.			
Balkfontein[1]			
Bethlehem	27	4	
Bloemfontein	25	8	
Bultfontein			
Fauresmith	26	11	
Fieksburg			
Frankfort	29	5	
Harrismith			
Heilbron			
Hoopstad	32	7	
Kroonstad	30	10	
Lindley			
Modderpoort			
Petrusburg			
Philippolis			
Reddersburg			
Reitz			
Vrede			
Warden			
Welkom	30	9	
Wepener	27	2	
Winburg			
Zastron			
TRANSVAAL			
Andalusia			
Barberton			
Belfast			
Bethal			
Carolina	28	13	
Chester			
Crecy	35	12	
Ermelo			
Fleur-de-Lys	34	20	
Groendraai	33	11	
Jan Smuts	28	15	

[1] Near Bothaville

TRANSVAAL	Max.	Min.	RRR
Joubert Park			
Komatipoort			
Kroondal	31	12	
L'doringstad			
Lichtenburg			
Loskop[2]			
Mara			
Marble Hall			
Marnitz	34	17	
Messina	34	14	
Middelburg			
Nelspruit	35	15	
Pelgrimsrus	27	16	1.0
Phalaborwa	36	19	
Pietersburg	32	15	
Piet Retief	32	12	
Pongola	39	18	
Potchefstroom	31	9	
Potgietersrus	33	18	
Pretoria W.B.	30	14	
Pretoriuskop			
Sekukuni			
Skukuza	38	12	
Thabazimbi			
Tomburke			
Tzaneen			
Vereeniging			
Volksrust			
Warmbad	33	13	
Waterval-Bo			
Witbank			
Zeerust			
Standerton	30	5	
NATAL			
Cape St. Lucia	25	19	
Dundee			
Durban	25	13	
Estcourt	33	10	
Harding			
Himeville			
M'kuzi			

[2] Naby Grobleradal

NATAL	Max.	Min.	RRR
Mtubatuba			
Newcastle	33	7	
P'Maritzburg	33	9	
Port Shepstone	26	18	
Richmond			
Seven Oaks			
Van Reenen			
Vryheid			
S.W.A.			
Gobabis	32	6	
Keetmanshoop	29	13	
Luderitz	18	10	
Marienta1			
Ohopoho	33	16	
Ondangua	33	17	
Outjo	31	17	
Runtu	35	17	
Swakopmund	16	11	
Tsumeb	33	20	
Windhoek	30	19	
PROTECTORATES / PROTEKTORATE			
Bremersdorp			
Emlembe			
Francistown	34	13	
Gaberones	34	13	
Ghanzi	35	14	
Lobatsi			
Mahalapye			
Makoba			
Maseru	27	5	
Maun	35	19	
Molopololi			
Stegi			
Tsabong	34	11	
Tsane	34	16	
Shakawe	35	15	
Bospoort	30	9	

SYNOPTIC WEATHER MAP — 1200 GMT. — 1400 SAST. — SINOPTIESE WEERKAART

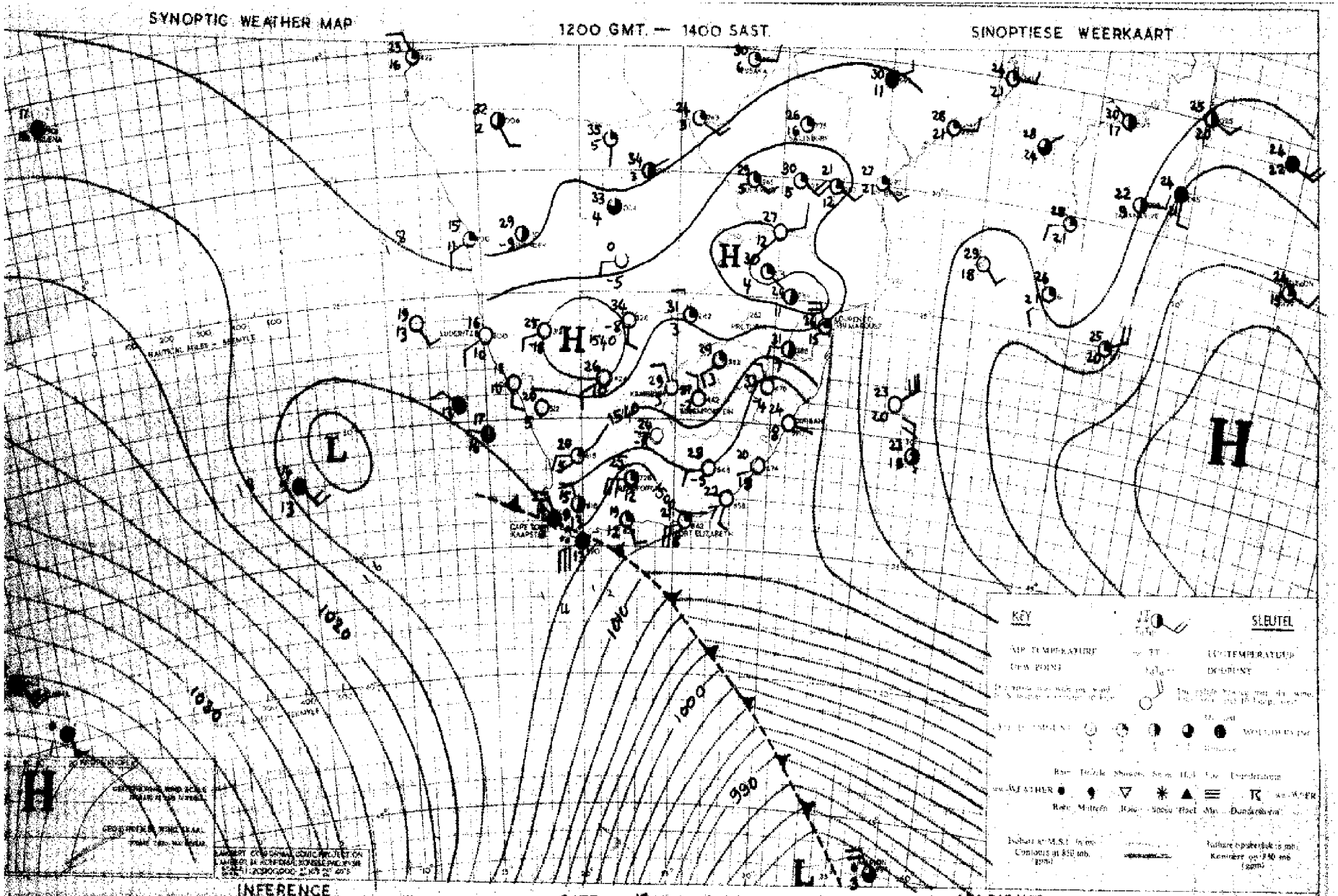

INFERENCE

The inverse Gough high is moving rapidly eastwards in the rear of the frontal system which has crossed the Southwest Cape. The weather will be cloudy and cold with rain and showers over the Southern Cape. Partly cloudy over the Transvaal and Northern Bechuanaland with isolated light showers in the afternoon. Elsewhere fair or fine and warm.

DATE 15-4-1961 DATUM

AFLEIDING

Die Gough hoog beweeg vinnig ooswaarts agter die front wat oor Suidwes Kaapland lê. Die weer sal bewolk en koud wees met reën en buie oor die suidelike kaap. Oor die Transvaal en Noordelike Betsjoeanaland sal dit gedeeltelik bewolk wees met enkele ligte buie in die namiddag. Elders redelik mooiweer. Tot mooiweer en warm.

DAAGLIKSE WEERBULLETIN — DAILY WEATHER BULLETIN

WEERBURO / WEATHER BUREAU
DEPT. VAN VERVOER / DEPT. OF TRANSPORT

Maksimum en Minimum Temperature (°C) en Reënval (RRR) in mm. vir die 24 uur wat om 0600 SAST eindig op 17-9-61

Maximum and Minimum Temperatures (°C) and Rainfall (RRR) in mms. for 24 hours ending at 0600 SAST on

KAAP - CAPE	Max.	Min.	RRR
Aberdeen			
Addo			
Alexanderbaai	20	12	
Alexal-Noord			
Barkly East			
Beaufort West	20	12	7·2
Bloemfontein	22	8	
Bredasdorp			
Bredasdorpdam			
Caledon			
Calitzdorp			
Calvinia	23	10	
Cape L'Agulhas	14	12	0·4
Cape Columbine	16	10	
Cape St. Francis	14	11	5·3
Carnarvon			
Ceres			
Citrusdal			
Colesberg			
Cradock			
De Aar	25	7	
D.F. Malan (C.T.)	16	4	
Dordrecht			
Douglas			
East London	19	12	15·1
Elsenburg			
Fraserburg	22	6	
Gories			
George	11	9	4·7
Graaff Reinet			
Grahamstown			
Hopetown			
Idutywa			2·0
Jansenville	18	10	
Joubertina			
Kenhardt			
Kimberley	28	10	
K'W. Town			
Knysna			
Komaggas	21	9	1·0

KAAP - CAPE	Max.	Min.	RRR
Kowie			10·0
Kuruman	30	16	
Ladismith			
Lake Mentz			
Maclear			
Mafeking	32	15	
Malmesbury			
Matatiele			
Matroosberg			
Middelburg	25	7	
Mosselbaai	14	11	0·5
Mount Frere			
O'Kiep	26	17	
Orange River			
Oudtshoorn			
Petrusville			
Piketberg			
Pofadder	27	15	
Port Elizabeth	14	11	6·4
Port Nolloth	17	12	
Port St. Johns	20	14	13·5
Postmasburg			
Prieska	29	10	
Prince Albert			
Queenstown	23	8	0·1
Rietfontein			
Riversdal	13	11	0·5
Robertson	16	10	
Somerset East	14	7	0·9
Steynsburg			
Strydenburg			
Sutherland	12	4	
Swellendam			
Tarkastad			
Touwsrivier			
Umtata	22	9	2·5
Uniondale			
Upington	29	12	
Vanwyksvlei	27	10	
Victoria-Wes	24	6	
Vredendal	23	9	
Vryburg			

CAPE - KAAP	Max.	Min.	RRR
Williston			
Willowmore	14	6	
O.V.S. - O.F.S.			
Balkfontein[1]			
Bethlehem	28	10	
Bloemfontein	24	9	
Bultfontein			
Fauresmith	25	6	
Ficksburg			
Frankfort			
Harrismith			
Heilbron			
Hoopstad	30	11	
Kroonstad	29	11	
Lindley			
Modderpoort			
Petrusburg			
Philippolis			
Reddersburg			
Reitz			
Vrede			
Warden			
Welkom			
Wepener	28	3	
Winburg			
Zastron			
TRANSVAAL			
Andalusia			
Barberton			
Belfast			
Bethal			
Carolina	29	11	
Chester			
Creey	35	14	
Ermelo			
Fleur-de-Lys	33	16	
Groendraai	33	11	
Jan Smuts	29	10	

[1]Near Bothaville

TRANSVAAL	Max.	Min.	RRR
Jeubert Park			
Komatipoort			
Kroondal	32	16	
L'doringstad			
Lichtenburg			
Loskop[2]			
Mara	34	16	
Marble Hall			
Marnitz	34	16	
Messina	34	19	
Middelburg			
Nelspruit	32	18	
Pelgrimsrus	26	9	0·8
Phalaborwa	35	19	
Pietersburg	31	12	
Piet Retief	28	12	
Pongola			
Potchefstroom	30	8	
Potgietersrus	32	15	
Pretoria W.B.	31	19	
Pretoriuskop			
Sekukuni			
Skukuza	36	15	
Thabazimbi			
Tomburke			
Tzaneen			
Vereeniging			
Volksrust			
Warmbad	34	14	
Waterval-Bo			
Witbank			
Zeerust			
Standerton	31	12	
NATAL			
Cape St. Lucia	28	17	6·1
Dundee			
Durban	24	16	18·4
Estcourt	26	13	
Harding			
Mimsville			
M'kuzi			

[2]Naby Grobleredal

NATAL	Max.	Min.	RRR
Mtubatuba			
Newcastle	32	13	9·4
P'Maritzburg	20	11	1·2
Port Shepstone	22	14	23·4
Richmond			
Seven Oaks			
Van Reenen			
Vryheid			
S.W.A.			
Gobabis	32	14	
Keetmanshoop	27	20	
Luderitz	19	11	
Mariental	28	16	
Ohopoho			
Ondangua			
Outjo	34	19	
Runtu			
Swakopmund	16	13	
Tsumeb	33	17	
Windhoek	25	18	
PROTECTORATES			
PROTEKTORATE			
Bremersdorp			
Mbabane			
Francistown	33	15	
Gaberones	35	17	
Ghanzi	35	13	
Lobatsi			
Mahalapye			
Makoba			
Maseru	27	4	
Maun	36	17	
Molopololi			
Stagi			
Tsabong	33	12	
Tsane	33	14	
Shakawe	34	15	
Bospoort (Rd.)	29	9	

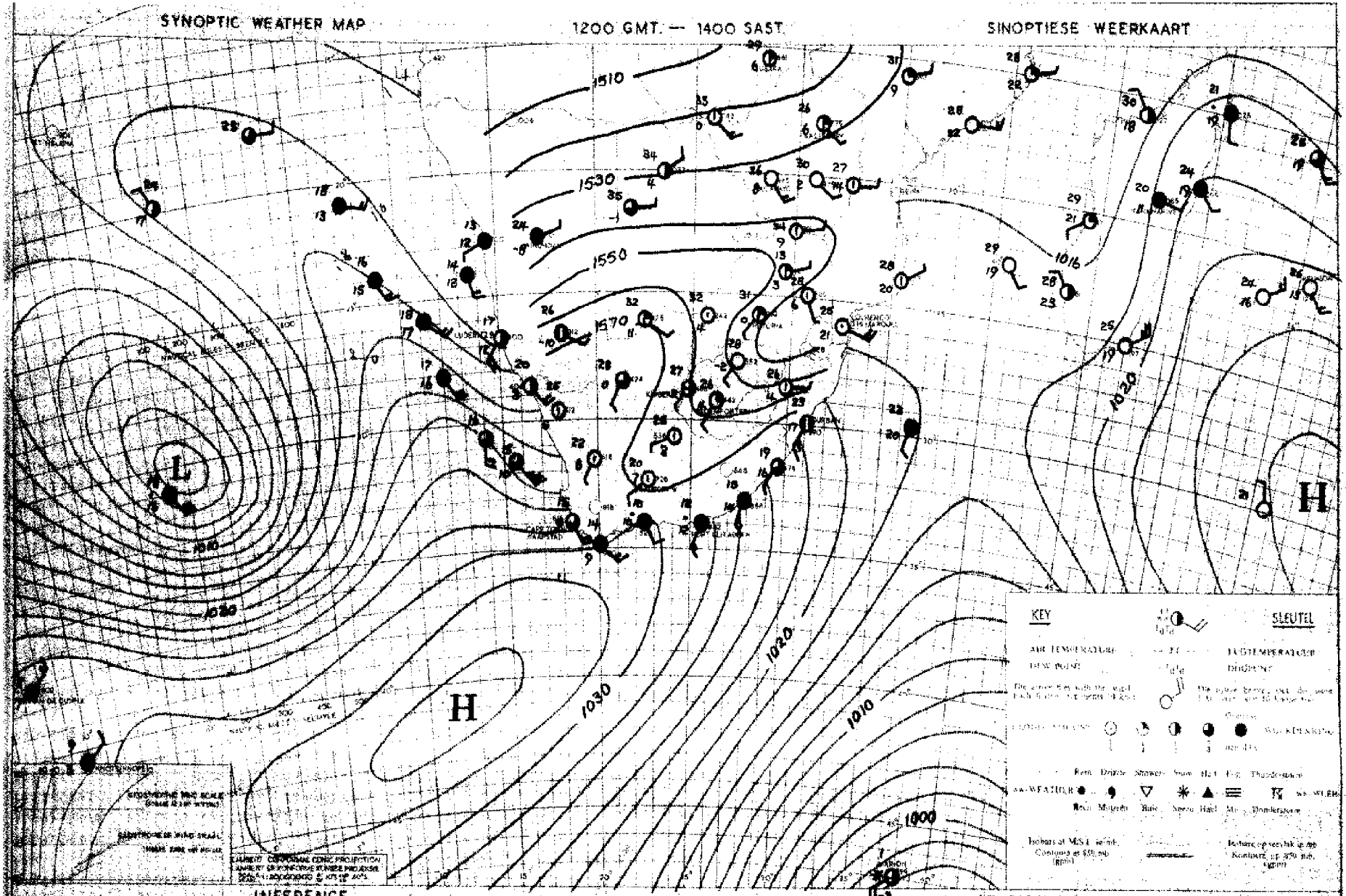

DATE 16-9-1961 DATUM

INFERENCE

The inverse high off the Southwest Cape is moving rapidly eastwards and along the Cape South and Southeast coasts, Natal coast and the eastern Transvaal it will be cloudy to overcast with rain and showers clearing later in the day over the Cape South coast. The medium cloud over Southwest Africa and the Cape north of the Orange river will move over most of the Cape. Elsewhere it will be mainly fine and warm.

AFLEIDING

Die sterk hoog in die omgewing van Suidwes Kaapland beweeg vinnig oostwaarts en langs die Kaapse Suid- en Suidooskus, Natal en die Transvaal laeveld sal dit bewolk tot betrokke weers met reen en buie maar dit sal later langs die Kaapse Suidkus opklaar. Die middelwolke wat oor Suidwes-Afrika en die Kaap noord van die Oranje rivier lê sal oor die res van Kaapland beweeg. Elders sal dit meestal mooineer en warm wees.

DAAGLIKSE WEERBULLETIN — DAILY WEATHER BULLETIN

WEERBURO / WEATHER BUREAU

DEPT. VAN VERVOER / DEPT. OF TRANSPORT

Maksimum en Minimum Temperature (°C) en Reënval (RRR) in mms. vir die 24 uur wat om 0800 SAST eindig op

18-9-61

Maximum and Minimum Temperatures (°C) and Rainfall (RRR) in mms. for 24 hours ending at 0800 SAST on

KAAP - CAPE	Max.	Min.	RRR
Aberdeen			
Addo			
Alexanderbaai	36	13	
Aliwal-Noord	26	13	0·5
Barkly East			
Bashee	17	13	9·0
Beaufort West	24	9	
Bredasdorp			
Bontebokrand			
Brandvlei			
Cala			1·0
Caledon			
Calitzdorp			
Calvinia	24	16	
Cape L'Agulhas			
Cape Columbine	24	14	
Cape St. Francis	16	15	0·4
Carnarvon			0·2
Ceres			
Citrusdal			
Colesberg			
Cradock			
De Aar	26	15	
D.F. Malan (C.T.)	22	9	
Dordrecht	15	6	1·5
Douglas			
East London	16	12	1·4
Elsenburg			
Fraserburg	20	14	
Garies			
George	16	10	
Graaff Reinet	23	11	
Grahamstown			
Hopetown			
Idutywa			
Jansenville	17	11	
Joubertina			
Kenhardt			
Kimberley	29	16	0·1
K.W. Town			
Knysna			
Kokstad	15	8	0·3

KAAP - CAPE	Max.	Min.	RRR
Kowie			
Kuruman	29	16	
Ladismith			
Lake Mentz			
Maclear			
Mafeking	30	14	
Malmesbury			
Matatiele			
Matroosberg	17	8	
Middelburg	18	11	0·1
Mosselbaai	16	13	
Mount Frere			
O'kiep	28	13	
Orange River			
Oudtshoorn			
Petrusville			
Piketberg			
Poffadder	29	16	
Port Elizabeth	16	15	0·5
Port Nolloth	37	12	
Port St. Johns	23	15	4·0
Postmasburg	29	14	
Prieska	26	18	0·2
Prince Albert			
Queenstown	14	10	0·1
Rietfontein			
Riversdal	17	7	
Robertson	21	8	
Somerset East	22	9	0·1
Steynsburg			
Strydenburg			
Sutherland	20	8	
Swellendam			
Tarkastad			
Touwsrivier			
Umtata	13	11	0·8
Uniondale			
Upington	31	28	
Vanwyksvlei	25	21	
Victoria-Wes	23	14	0·3
Vredendal	26	12	
Vryburg	31	15	

CAPE - KAAP	Max.	Min.	RRR
Williston			
Willowmore	12	8	
O.V.S. - O.F.S.			
Balkfontein[1]			
Bethlehem	20	10	
Bloemfontein	26	13	0·2
Bultfontein			
Fauresmith	25	14	0·2
Ficksburg			
Frankfort	22	11	
Harrismith			
Heilbron			
Hoopstad	28	12	
Kroonstad	25	10	
Lindley			
Modderpoort			
Petrusburg			
Philippolis			
Reddersburg			
Reitz			
Vrede			
Warden			
Welkom	28	12	
Wepener	27	14	0·2
Winburg			
Zastron			
TRANSVAAL			
Andalusia			
Barberton			
Belfast			
Bethal			
Carolina	16	10	
Chester			
Crecy	28	9	
Ermelo			
Fleur-de-Lys	22	15	0·9
Groendraai	28	10	
Jan Smuts	23	8	

[1]Near Bothaville

TRANSVAAL	Max.	Min.	RRR
Joubert Park			
Komatipoort			
Krugersdal	28	11	
L'doringstad			
Lichtenburg			
Loskop[2]			
Mara	24	15	
Marble Hall			
Marnitz	27	15	
Messina	28	17	
Middelburg			
Nelspruit	21	16	
Pelgrimsrus	11	9	2·5
Phalaborwa	27	14	2·5
Pietersburg	23	10	
Piet Retief	18	12	
Pongola	23	15	16·5
Potchefstroom	29	13	
Potgietersrus	26	11	
Pretoria W.B.	26	10	
Pretoriuskop			
Sekukuni			
Skukuse	25	17	6·5
Thabazimbi	35	15	
Tomburke			
Tzaneen			0·6
Vereeniging			
Volksrust			
Warmbad	28	12	
Waterval-Bo			
Witbank			
Zeerust			
Standerton	19	11	
NATAL			
Cape St. Lucia	22	16	4·6
Dundee			
Durban	19	16	14·0
Estcourt	17	12	0·6
Harding			
Himeville			
M'kuzi			9·0

[2]Naby Groblersdal

NATAL	Max.	Min.	RRR
Mtubatuba			
Newcastle	21	11	
P'Maritzburg	14	10	1·6
Port Shepstone	18	15	29·5
Richmond			
Seven Oaks			3·0
Van Reenen			
Vryheid			
S.W.A.			
Gobabis	31	17	
Keetmanshoop	33	21	
Luderitz			
Mariental	36	19	
Ohopoho	35	12	
Ondangua	36	17	
Outjo	35	13	
Runtu	36	15	
Swakopmund	14	13	
Tsumeb	34	14	
Windhoek	31	19	
PROTECTORATES			
PROTEKTORATE			
Bremersdorp			
Emlembe			
Francistown	34	17	
Gaberones	30	14	
Ghanzi	33	12	
Lobatsi			
Mahalapye	28	12	
Makoba			
Maseru	25	12	0·4
Maun	35	17	
Molopololi			
Stegi			
Tsabong	34	19	
Tsane	34	17	
Shakawe	34	17	
Bospoort (Tvl.)	28	11	

SYNOPTIC WEATHER MAP — 1200 GMT. — 1400 SAST. — SINOPTIESE WEERKAART

INFERENCE

DATE 17-9-1961 DATUM

The coastal low on the west coast will move rapidly southwards and the low over the Atlantic will follow in its rear. Over the interior the air will become generally more moist and isolated showers will develop over the western and southern halves. On the Natal coast it will clear somewhat but showers will occur at first over Zululand. On the west and southwest Cape coasts it will be cloudy with occasional rain later. Elsewhere it will be fair to partly cloudy.

AFLEIDING

Die weskus kuslaag sal vinnig suidwaarts beweeg en die Atlantiese laag sal suidooswaarts beweeg. Oor die binneland sal die lug meer vogtig word en enkele buie sal voorkom oor die westelike en suidelike dele. Oor die Natalkus sal dit ietwat opklaar maar buie sal nog voorkom oor Zululand. Langs die wes- en suidwes Kaapse kus sal dit bewolk wees met reën af en toe later. Elders sal dit redelik mooiweer tot gedeeltelik bewolk wees.

DAAGLIKSE WEERBULLETIN

DAILY WEATHER BULLETIN

WEERBURO / WEATHER BUREAU

DEPT. VAN VERVOER / DEPT. OF TRANSPORT

Maksimum en Minimum Temperature (°C) en Reënval (RRR) in mm. vir die 24 uur wat om 0800 SAST eindig op 19-9-61

Maximum and Minimum Temperatures (°C) and Rainfall (RRR) in mms. for 24 hours ending at 0800 SAST on

KAPE - KAAP	Max.	Min.	RRR
Aberdeen			
Adelaide			
Alexanderbaai	21	13	
Alkmaar-Noord	23	6	0·1
Barkly East			
Beaufort West	21	15	2·5
Bedford	28	7	
Bonnievale			
Bredasdorp			
Brandvlei			
Caledon			4·0
Calitzdorp			
Calvinia	27	4	
Cape L'Agulhas	19	14	
Cape Columbine	16	13	
Cape St. Francis	18	15	0·6
Carnarvon			
Ceres			
Citrusdal			
Colesberg			
Cradock			
De Aar	30	6	
D.F. Malan (C.T.)	21	14	
Dordrecht	21	12	0·1
Douglas			
East London	22	12	0·1
Elsenburg			
Fraserburg	27	3	
Garies			
George	29	10	
Graaff Reinet	32	12	
Grahamstown			0·3
Hopetown			
Idutywa			10·5
Jansenville	29	9	
Joubertina			
Kenhardt			
Kimberley	30	14	
K'W. Town			
Knysna			
Kokstad	17	7	

KAAP - CAPE	Max.	Min.	RRR
Kowie			
Kuruman	27	10	
Ladismith			
Lake Mentz			
Maclear			
Mafeking	27	13	
Malmesbury			
Matatiele			
Matroosberg	25	7	
Middelburg	27	4	2·1
Mosselbaai	19	15	
Mount Frere			
O'kiep	22	6	
Orange River			
Oudtshoorn			
Petrusville			
Piketberg			
Pofadder	29	10	
Port Elizabeth	19	15	0·1
Port Nolloth	15	13	
Port St. Johns	23	18	7·0
Postmasburg	27	14	
Prieska	32	9	
Prince Albert			
Queenstown	25	7	12·3
Rietfontein			
Riversdal	26	10	
Robertson	25	13	
Somerset East	29	9	1·7
Steynsburg			
Strydenburg			
Sutherland	23	-1	
Swellendam			
Tarkastad			6·2
Touwsrivier			
Umtata	21	11	14·8
Uniondale			
Upington	34	11	
Vanwyksvlei	32	8	
Victoria-Wes	29	2	
Vredendal	22	14	
Vryburg	28	11	

CAPE - KAAP	Max.	Min.	RRR
Williston			
Willowmore	28	6	
Twee Rivere	34	13	
O.V.S. - O.F.S.			
Balkfontein[1]			
Bethlehem	22	9	
Bloemfontein	25	10	
Bultfontein			
Fauresmith	25	7	
Ficksburg			
Frankfort	25	9	
Harrismith			
Heilbron			
Hoopstad	28	12	
Kroonstad	26	13	
Lindley			
Modderpoort			
Petrusburg			
Philippolis			
Reddersburg			
Reitz			
Vrede			
Warden			
Welkom	26	14	
Wepener	21	9	0·2
Winburg			
Zastron			
TRANSVAAL			
Andalusia			
Barberton			
Belfast			
Bethal			
Carolina	24	9	
Chester			
Crecy	29	10	
Ermelo			
Fleur-de-Lys	22	13	1·2
Groendraai	27	11	
Jan Smuts	22	10	

[1]Near Bothaville

TRANSVAAL	Max.	Min.	RRR
Joubert Park	23	11	
Komatipoort			
Kroondal	27	10	
L'doringstad			
Lichtenburg			
Loskop[2]			
Mara	26	12	
Marble Hall			
Marnitz	27	13	
Messina	28	17	
Middelburg			
Nelspruit	23	13	
Pelgrimsrus	18	10	0·5
Phalaborwa	25	15	4·8
Pietersburg	22	11	
Piet Retief	23	12	
Pongola	24	15	
Potchefstroom	28	13	
Potgietersrus	25	14	
Pretoria W.B.	25	11	
Pretoriuskop			
Sekukuni			
Skukuza	25	12	3·4
Thabazimbi	34	16	
Tzaneen			
Vereeniging			
Volksrust			
Warmbad	29	10	
Waterval-Bo			
Witbank			
Zeerust			
Standerton	28	9	
NATAL			
Cape St. Lucia	20	18	1·3
Dundee			
Durban	21	16	0·6
Estcourt	20	9	
Harding			
Himeville			
M'kuzi			

[2]Naby Groblersdal

NATAL	Max.	Min.	RRR
Mtubatuba			2·0
Newcastle	26	15	
P'Maritzburg	19	9	0·8
Port Shepstone	20	17	4·5
Richmond			
Seven Oaks			
Van Reenen			
Vryheid			
S.W.A.			
Gobabis	30	16	
Keetmanshoop	34	18	
Luderitz	16	12	
Mariental	35	17	
Ohopoho	34	12	
Ondangua	34	14	
Outjo	34	15	
Runtu	34	15	
Swakopmund	16	12	
Tsumeb	33	16	
Windhoek	31	17	
PROTECTORATES / PROTEKTORATE			
Bremersdorp			
Eslembe			
Francistown	28	13	
Gaberones	29	13	
Ghanzi	31	14	
Lobatsi			
Mahalapye	28	12	
Makoba			
Maseru	19	8	
Maun	31	15	
Molopololi			
Stegi			
Tsabong	32	12	
Tsane	34	14	
Shakawe	31	15	
Bospoort (Tvl)	27	13	

SYNOPTIC WEATHER MAP

1200 GMT. — 1400 SAST.

SINOPTIESE WEERKAART

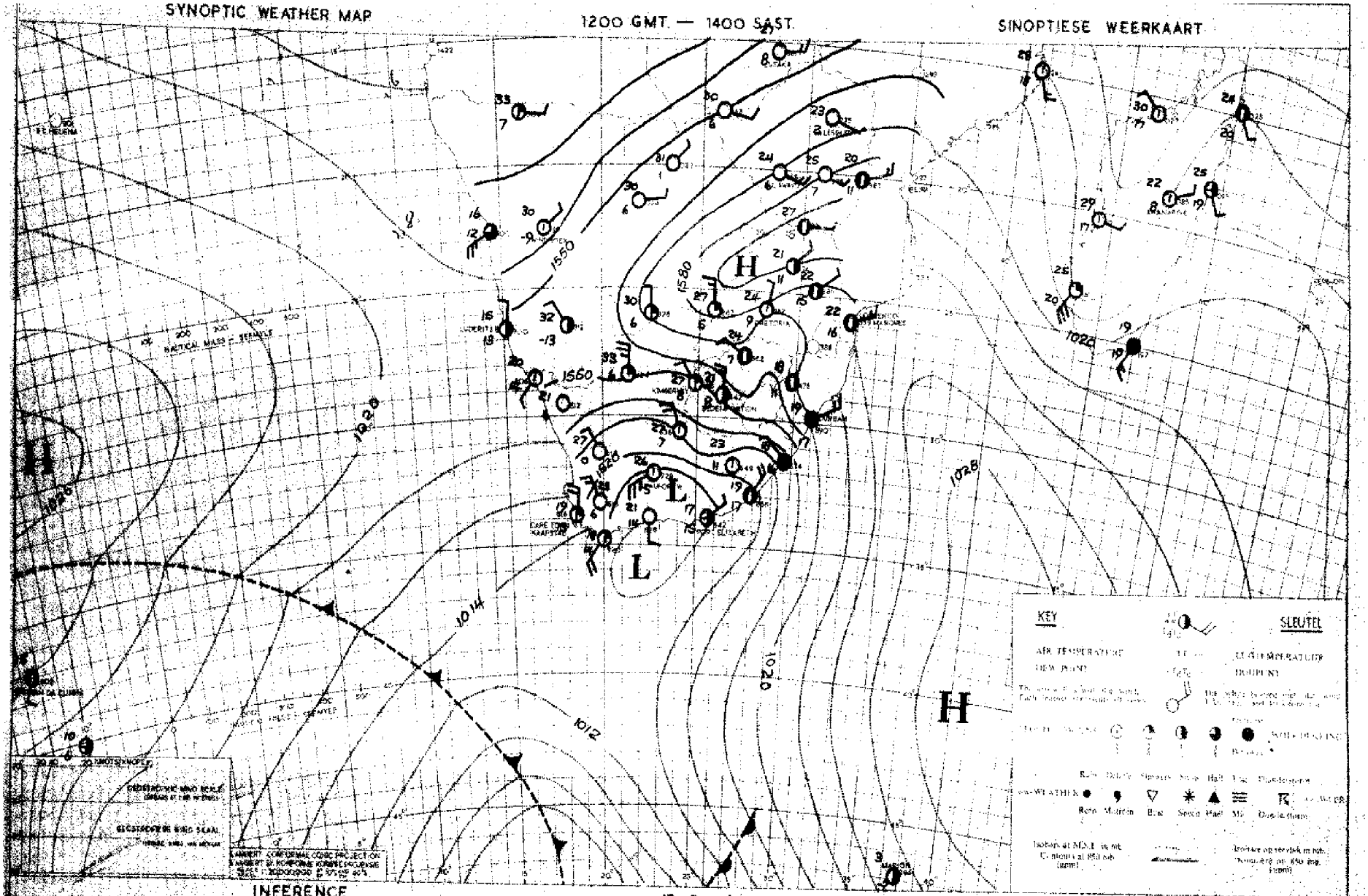

INFERENCE

DATE 18-9-1961 DATUM

AFLEIDING

The clouds and rain along the south-eastern Cape coast and the Natal coast are caused by an upper-air trough. It is expected to move eastwards giving partial clearance over these areas. The approaching cold front will affect the south-western Cape tomorrow. Over the rest of the country it will be fine and warm with possible light thundershowers over the northeastern Free State.

Die bewolkte toestande oor die suidoostelike Kaapse kusgebiede en die Natalse kus word veroorsaak deur 'n boluytrog. Na verwagting sal dit ooswaarts beweeg en dit sal gedeeltelik opklaar oor hierdie gebied. Die koufront sal die weer oor die Kaapse suidwestkus mêre beïnvloed. Elders mooiweer en warm met 'n moontlikheid van donderbuie oor die Noordos-Vrystaat.

DAAGLIKSE WEERBULLETIN — DAILY WEATHER BULLETIN

WEERBURO / WEATHER BUREAU
DEPT. VAN VERVOER / DEPT. OF TRANSPORT

Maksimum en Minimum Temperature (°C) en Reënval (RRR) in mms. vir die 24 uur wat om 0800 SAST eindig op 20-9-61

Maximum and Minimum Temperatures (°C) and Rainfall (RRR) in mms. for 24 hours ending at 0800 SAST on

KAPE - KAAP	Max.	Min.	RRR
Aberdeen			
Ado			
Alexanderbaai	19	9	
Alwal-Noord	29	6	
Barkly East			
Bashee			
Beaufort West	27	12	
Bredasdorp			
Britstop			
Bultfontein			
Cala			
Caledon			
Calitzdorp			
Calvinia	20	3	
Cape L'Agulhas			
Cape Columbine	18	12	
Cape St. Francis	16	14	
Carnarvon			
Ceres			
Citrusdal			
Colesberg			
Cradock			
De Aar	30	5	
D.F. Malan (C.T.)	19	7	0.1
Dordrecht	27	7	
Douglas			
East London	21	13	
Elsenburg			
Fraserburg	23	8	
Garies			
George	19	9	
Graaff Reinet	30	13	
Grahamstown			
Hopetown			
Idutywa			
Jansenville	31	15	
Joubertina			
Kenhardt			
Kimberley	33	15	
K.W. Town			
Kuruman			
Kokstad	29	12	

KAAP - CAPE	Max.	Min.	RRR
Kowie			
Kuruman	28	10	
Ladismith			
Lake Manta			
Maclear			
Mafeking	30	15	
Malmesbury			
Matatiele			
Matroosberg	19	8	
Middelburg	29	4	
Mosselbaai	18	12	
Mount Frere			
O'Kiep	21	7	
Orange River			
Oudtshoorn			
Petrusville			
Piketberg			
Pofadder	27	7	
Port Elizabeth	19	15	
Port Nolloth	18	8	
Port St. Johns	24	18	
Postmasburg	30	16	
Prieska	33	8	
Prince Albert			
Queenstown	30	12	
Rietfontein			
Riversdal	21	8	
Robertson	22	8	
Somerset East	28	12	
Steynsburg			
Strydenburg			
Sutherland	19	-1	
Swellendam			
Tarkastad			
Touwsrivier			
Umtata	26	13	
Uniondale			
Upington	34	11	
Vanwyksvlei	28	6	
Victoria-Wes	27	3	
Vredendal	20	9	
Vryburg	31	13	

CAPE - KAAP	Max.	Min.	RRR
Williston			
Willowmore	26	7	
O.V.S. - O.F.S.			
Balkfontein[1]			
Bethlehem	26	7	
Bloemfontein	29	12	
Bultfontein			
Fauresmith	29	7	
Ficksburg			
Frankfort	29	8	
Harrismith			
Heilbron			
Hoopstad	31	10	
Kroonstad	30	15	
Lindley			
Modderpoort			
Petrusburg			
Philippolis			
Reddersburg			
Reitz			
Vrede			
Warden			
Welkom	30	16	
Wepener	29	7	
Winburg			
Zastron			
TRANSVAAL			
Andalusia			
Barberton			
Belfast			
Bethal			
Carolina	28	11	
Chester			
Crecy	33	13	
Ermelo			
Fleur-de-Lys	31	18	
Groendraai	31	11	
Jan Smuts	22	14	

[1] Near Bothaville

TRANSVAAL	Max.	Min.	RRR
Joubert Park			
Komatipoort			
Kroondal	29	11	
L'doringstad			
Lichtenburg			
Loskop[2]			
Mara	31	13	
Marble Hall			
Marnitz	31	15	
Messina			
Middelburg			
Nelspruit	30	14	
Pelgrimsrus	26	14	
Phalaborwa	31	18	
Pietersburg	30	13	
Piet Retief	21	15	
Pongola	20	13	
Potchefstroom	30	12	
Potgietersrus	31	14	
Pretoria W.B.	29	13	
Pretoriuskop			
Sekukuni			
Skukuza	31	13	
Thabazimbi	31	19	
Tomburke			
Tzaneen			
Vereeniging			
Volksrust			
Warmbad	31	16	
Waterval-Bo			
Witbank			
Zeerust			
Bospoort	29	14	
NATAL			
Cape St. Lucia			
Dundee			
Durban	26	20	
Estcourt	31	11	
Harding			
Himeville			
M'kuzi			

[2] Naby Groblersdal

NATAL	Max.	Min.	RRR
Mtubatuba			
Newcastle	31	13	
P'Maritzburg	31	11	
Port Shepstone	24	18	
Richmond			
Seven Oaks			
Van Reenen			
Vryheid			
S.W.A.			
Gobabis	31	13	
Keetmanshoop	34	18	
Luderitz	18	11	
Marienthal	36	15	
Ohopoho	34	15	
Ondangua	32	16	
Outjo	33	10	
Runtu	34	13	
Swakopmund	16	12	
Tsumeb	33	14	
Windhoek	31	17	
PROTECTORATES			
PROTEKTORATE			
Bremersdorp	30	17	
Emlembe			
Francistown	31	11	
Gaberones	32	12	
Ghanzi	33	12	
Lobatsi			
Mahalapye			
Makoba			
Maseru	27	9	
Maun	33	12	
Molopololi			
Stegi			
Tsabong	34	12	
Tsane	32	17	
Shakawe	33	14	
Standerton (Tel.)	29	7	

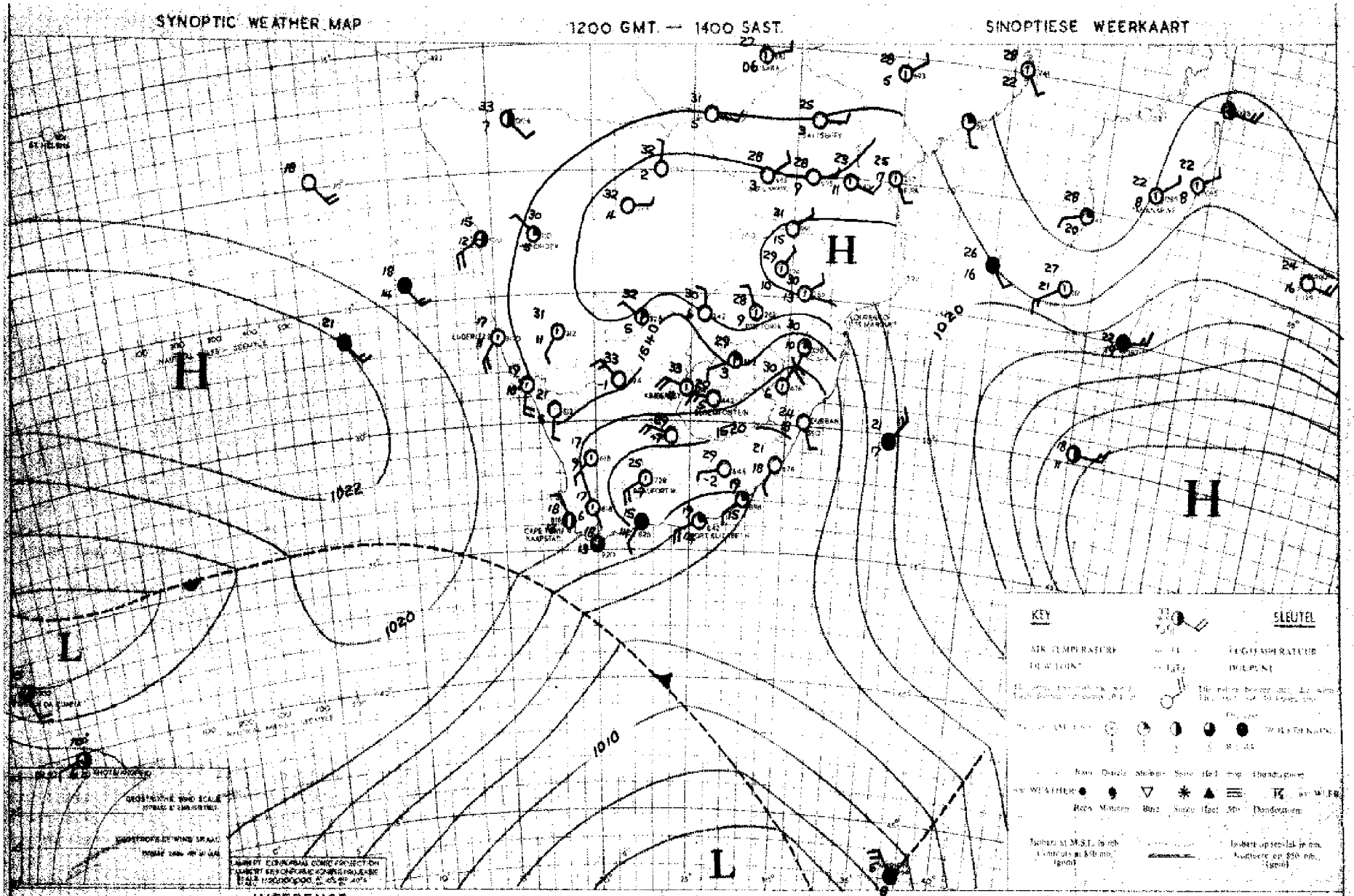

DATE 19-9-1961 DATUM

INFERENCE

The weak cold front just west of the Southwest Cape will bring partly cloudy weather with isolated light showers to the Cape South and Southeast coasts and the southern Natal coast. Over the remainder of the coastal areas it will be fair and mild and over the interior fair with isolated light showers or thundershowers in the afternoon over the southern Transvaal.

AFLEIDING

Die swak front net wes van die Suidwes Kaap sal gedeeltelik bewolkte weer met enkele los buie oor die Kaapse suid- en Suidoos-kus en die suidelike Natalkus veroorsaak. Oor die res van die kusstreke sal dit redelik mooiweer en matig wees en oor die binneland redelik mooiweer met los ligte buie oor die suidelike Transvaal in die namiddag.

DAAGLIKSE WEERBULLETIN — DAILY WEATHER BULLETIN

WEERBURO / WEATHER BUREAU

DEPT. VAN VERVOER / DEPT. OF TRANSPORT

Maksimum en Minimum Temperature (°C) en Reënval (RRR) in mms. vir die 24 uur wat om 0800 SAST eindig op 21-9-61

Maximum and Minimum Temperatures (°C) and Rainfall (RRR) in mms. for 24 hours ending at 0800 SAST on

CAPE - KAAP	Max.	Min.	RRR
Aberdeen			
Addo			
Alexanderbaai	19	10	
Alexal-Noord	30	8	
Barkly East			
Bashee	21	17	
Beaufort West	25	17	
Boggoobergdam			
Bontsap			
Bospoort			
Bula			
Caledon			
Calitzdorp			
Calvinia	24	4	
Cape L'Agulhas	18	12	0·6
Cape Columbine	19	11	
Cape St. Francis	18	14	
Carnarvon			
Ceres			
Citrusdal			
Colesberg			
Cradock			
De Aar	28	6	
D.F. Malan (C.T.)	21	7	0·6
Dordrecht	28	8	
Douglas			
East London	21	16	
Elsenburg			
Fraserburg	24	5	
Garies			
George	18	12	
Graaff Reinet	21	16	
Grahamstown			0·2
Hopetown			
Idutywa			
Jansenville	25	15	
Joubertina			
Kenhardt			
Kimberley	34	13	1·2
K'W. Town			
Knysna			
Kokstad	25	9	

KAAP - CAPE	Max.	Min.	RRR
Kowie			
Kuruman	31	14	
Ladismith			
Lake Mentz			
Maclear			
Mafeking	32	16	
Malmesbury			
Matatiele			
Matroosberg	20	5	
Middelburg	28	2	
Mosselbaai	22	13	
Mount Frere			
O'kiep	25	7	
Orange River			
Oudtshoorn			
Petrusville			
Piketberg			
Pofadder	26	10	
Port Elizabeth	20	13	
Port Nolloth	22	11	
Port St. Johns	21	18	
Postmasburg	36	10	
Prieska	32	11	
Prince Albert			
Queenstown	25	9	
Rietfontein			
Riversdal	21	11	
Robertson	24	9	
Somerset East	23	12	
Steynsburg			
Strydenburg			
Sutherland	20	2	
Swellendam			
Tarkastad			
Touwsrivier			
Umtata	22	13	
Uniondale			
Upington	32	14	
Vanwyksvlei	28	8	
Victoria-Wes	27	3	
Vredendal	20	4	
Vryburg	32	19	

CAPE - KAAP	Max.	Min.	RRR
Williston			
Willowmore	23	10	
Tree Rivers	37	14	
O.V.S. - O.F.S.			
Balkfontein[1]			
Bethlehem	30	9	0·9
Bloemfontein	31	15	
Bultfontein			
Fauresmith	29	7	
Ficksburg			
Frankfort	30	10	
Harrismith			
Heilbron			
Hoopstad	32	17	
Kroonstad	35	16	
Lindley			
Modderpoort			
Petrusburg			
Philippolis			
Reddersburg			
Reitz			
Vrede			
Warden			
Welkom	32	16	0·1
Wepener	30	13	
Winburg			
Zastron			
TRANSVAAL			
Andalusia			
Barberton			
Belfast			
Bethal			
Carolina	29	15	1·7
Chester			
Crecy	35	18	
Ermelo			
Fleur-de-Lys	35	19	
Groendraai	33	18	
Jan Smuts	28	14	1·1

[1]Near Bothaville

TRANSVAAL	Max.	Min.	RRR
Joubert Park			
Komatipoort			
Kroondal	31	17	
L'doringstad			
Lichtenburg			
Loskop[2]			
Mara	35	13	
Marble Hall			
Marnitz	34	16	
Messina	36	20	
Middelburg			
Nelspruit	34	11	
Pelgrimsrus	28	16	
Phalaborwa	36	19	
Pietersburg	32	14	
Piet Retief	33	16	
Pongola	27	18	
Potchefstroom	32	14	
Potgietersrus	33	20	
Pretoria W.B.	30	15	
Pretoriuskop			
Sekukuni			
Skukuza	36	14	
Thabazimbi			
Tomburke			
Tzaneen			
Vereeniging			
Volksrust			
Warmbad	32	15	
Waterval-Bo			
Witbank			
Zeerust			
Standerton	31	12	
NATAL			
Cape St. Lucia			
Dundee			
Durban	24	19	
Estcourt	33	14	
Harding			
Himeville			
M'kuzi			

[2]Naby Groblersdal

NATAL	Max.	Min.	RRR
Mtubatuba			
Newcastle	34	19	
P'Maritzburg	24	12	0·1
Port Shepstone	21	19	
Richmond			
Seven Oaks			
Van Reenen			
Vryheid			
S.W.A.			
Gobabis	32	13	
Keetmanshoop	35	13	
Luderitz	17	12	
Mariental	35	17	
Ohopoho	35	11	
Ondangua	34	15	
Outjo	33	13	
Runtu	34	14	
Swakopmund	15	11	
Tsumeb	34	14	
Windhoek	30	17	
PROTECTORATES			
PROTERTORATE			
Bremersdorp			
Emlembe			
Francistown	33	11	
Gaberones	35	19	
Ghanzi	34	17	
Lobatsi			
Mahalapye	35	16	
Makoba			
Maseru	29	14	
Maun	35	12	
Molopololi			
Stegi			
Tsabong	35	19	6·0
Tsane	34	16	
Shakawe	34	13	
Bospoort (Tel.)	31	15	

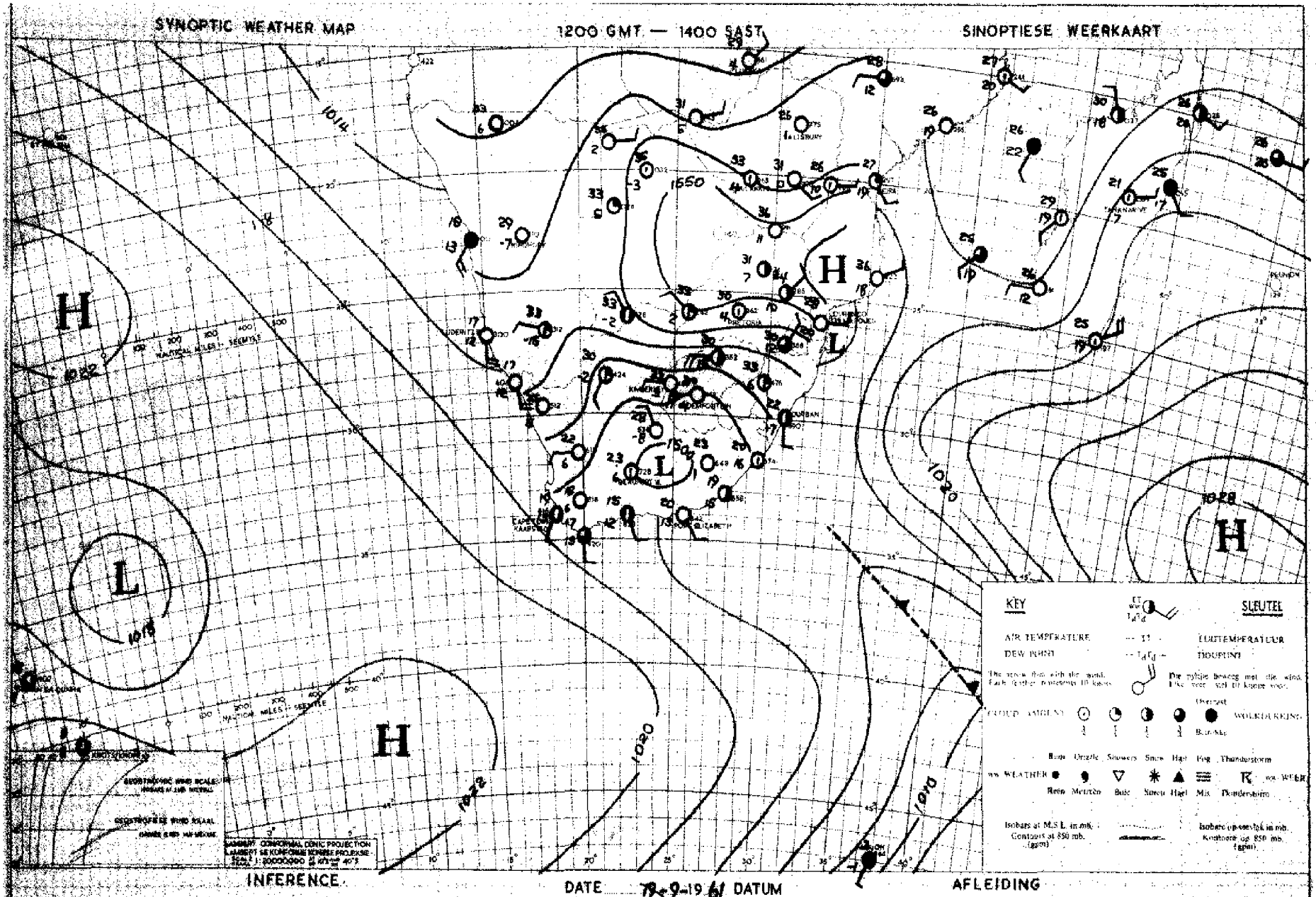

INFERENCE.

DATE 19-9-1961 DATUM

AFLEIDING

The atlantic high is ridging eastwards very slowly. Fairly unstable conditions are the cause of thunderstorms over the Free State, Natal and Southern Transvaal. It will clear over the southwestern coast but cloudy conditions with showers will occur over the southeastern coastal areas.

'n Rug van die Atlantiese hoog beweeg stadig oswaarts. Onstabiele toestande veroorsaak donderstorms oor die Vrystaat, Natal en Suidelike Transvaal. Dit sal opklaar oor die suidwestelike kusstreke maar bewolkte toestande met buie sal voorkom oor die suidoostelike kusgebiede.

DAAGLIKSE WEERBULLETIN

DAILY WEATHER BULLETIN

WEERBURO / WEATHER BUREAU
DEPT. VAN VERVOER / DEPT. OF TRANSPORT

Maksimum en Minimum Temperature (°C) en Reënval (RRR) in mm. vir die 24 uur wat om 0800 SAST eindig op 22-9-61

Maximum and Minimum Temperatures (°C) and Rainfall (RRR) in mms. for 24 hours ending at 0800 SAST on

CAPE - KAAP	Max.	Min.	RRR
Aberdeen			
Adelaide			
Alexanderbaai	20	10	
Alfred-Hoorn	29	8	
Barkly East			
Beaufort West	20	13	3·0
Bonnievale	21	9	
Bredasdorp			
Bredekloof			
Britstown			
Caledon			
Calitzdorp			
Calvinia	23	10	
Cape L'Agulhas	17	11	0·1
Cape Columbine	17	11	
Cape St. Francis	17	14	1·2
Carnarvon			
Ceres			
Citrusdal			
Colesberg			
Cradock			
De Aar	26	8	
D.F. Malan (C.T.)	17	7	0·2
Dordrecht	25	8	0·4
Douglas			
East London	20	13	6·8
Elsenburg			
Fraserburg	22	7	
Garies			
George	17	11	4·4
Graaff Reinet	22	10	
Grahamstown			3·5
Hopetown			
Idutywa			0·8
Jansenville	23	11	
Joubertina			
Kenhardt			
Kimberley	32	9	1·3
K.W. Town			
Knysna			
Koksted	24	8	0·2

KAAP - CAPE	Max.	Min.	RRR
Komie			
Kuruman	31	10	
Ladismith			
Lake Mentz			
Maclear			
Mafeking	32	17	
Malmesbury			
Matatiele			
Matroosberg	17	6	
Middelburg	27	7	
Mosselbaai	19	13	0·1
Mount Frere			2·0
O'kiep	25	10	
Orange River			
Oudtshoorn			
Petrusville			
Piketberg			
Pofadder	26	11	
Port Elizabeth	19	13	2·5
Port Nolloth	16	8	
Port St. Johns	22	14	1·5
Postmasburg	31	16	
Prieska	31	8	
Prince Albert			
Queenstown	25	5	
Rietfontein			
Riversdal	16	10	1·7
Robertson			
Somerset East	19	9	
Steynsburg			
Strydenburg			
Sutherland	18	3	
Swellendam			11·0
Tarkastad			
Touwsrivier			
Umtata	21	11	1·1
Uniondale			
Upington	28	9	
Vanwyksvlei	27	10	
Victoria-Wes	25	-2	
Vredendal	24	8	
Vryburg			

CAPE - KAAP	Max.	Min.	RRR
Williston			
Willowmore	18	8	
Three Rivers	32	10	
O.V.S. - O.F.S.			
Balkfontein[1]			
Bethlehem	28	11	0·2
Bloemfontein	31	11	
Bultfontein			
Hauresmith	29	6	
Fioksburg			
Frankfort	29	13	
Harrismith			
Heilbron			
Hoopstad	32	12	
Kroonstad	31	5	
Lindley			
Modderpoort			
Petrusburg			
Philippolis			
Reddersburg			
Reitz			
Vrede			
Warden			
Welkom	31	16	2·6
Wepener	30	7	
Winburg			
Zastron			
TRANSVAAL			
Andalusia			
Barberton			1·0
Belfast			
Bethal			
Carolina	28	13	0·2
Chester			
Crecy	35	14	
Ermelo			
Fleur-de-Lys	35	17	
Groendraai	33	11	0·1
Jan Smuts	27	14	

[1]Near Bothaville

TRANSVAAL	Max.	Min.	RRR
Joubert Park	27	17	
Komatipoort			
Kroondal	31	13	
L'doringstad			
Lichtenburg			
Loskop[2]			
Mara			
Marble Hall			
Marnitz	34	16	
Messina	36	19	
Middelburg			
Nelspruit	35	17	
Pelgrimsrus	28	12	
Phalaborwa	36	20	
Pietersburg	32	15	
Piet Retief	32	14	
Pongola	35	17	1·0
Potchefstroom	31	13	
Potgietersrus	33	16	
Pretoria W.B.	30	15	
Pretoriuskop			
Sekukuni			
Skukuza	37	18	
Thabazimbi	35	20	
Tomburke			
Tzaneen			
Vereeniging			
Volksrust			
Warmbad	32	14	
Waterval-Bo			
Witbank			
Zeerust			
Bospoort	30	12	
NATAL			
Cape St. Lucia	23	19	1·0
Dundee			0·4
Durban	24	18	0·5
Estcourt	32	12	0·5
Harding			2·5
Himeville			
M'kuzi			

[2]Naby Groblersdal

NATAL	Max.	Min.	RRR
Mtubatuba			8·0
Newcastle	32	15	2·6
P'Maritzburg	28	11	8·2
Port Shepstone	21	15	1·0
Richmond			
Seven Oaks			3·5
Van Reenen			
Vryheid			
S.W.A.			
Cobabis	32	16	
Keetmanshoop	32	15	
Luderitz	20	11	
Mariental	34	15	
Otopoho	34	10	
Ondangua	35	15	
Outjo	33	15	
Runtu	35	13	
Swakopmund	15	12	
Tsumeb	34	13	
Windhoek	31	19	
PROTECTORATES / PROTEKTORATE			
Bremersdorp	35	17	
Bulembo			
Francistown	33	11	
Gaberones	35	19	
Ghanzi	35	17	
Lobatsi			
Mahalapye			
Makoba			
Maseru	29	10	
Maun	35	13	
Molopolole			
Stegi			
Tsabong	35	12	
Tsane	35	18	
Shakawe	34	13	
Standerton (Tel.)	28	13	

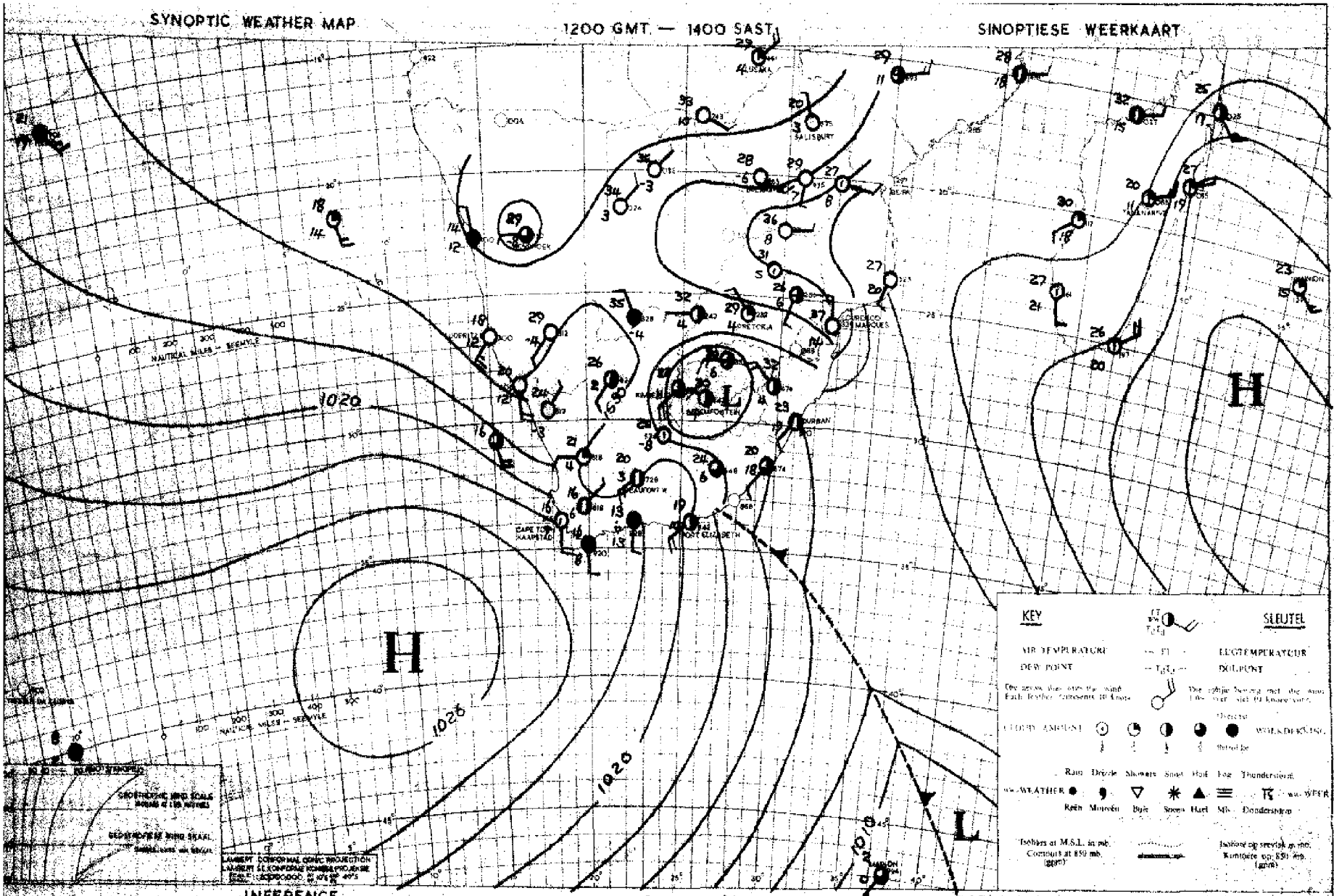

INFERENCE

DATE 21-9-1961 DATUM

AFLEIDING

The high to the southwest of the Cape is moving rapidly eastwards and the low over the interior will move westwards. The weather along the Cape South and Southeast coast and the Natal coast will be cloudy with scattered showers and over the southeastern, eastern and southern areas of the interior thundershowers will develop in the afternoon. Elsewhere it will be fair and mild to warm.

Die hoog wat suidwes van die Kaap lê beweeg vinnig oostwaarts en die laag oor die binneland sal weswaarts beweeg. Die weer langs die Kaapse Suid- en Suidooskus en die Natalkus sal bewolk wees met verspreide buie en oor die suidoostelike, oostelike en suidelike dele van die binneland sal donderbuie in die namiddag voorkom. Elders redelik mooineer en matig tot warm.

DAAGLIKSE WEERBULLETIN

DAILY WEATHER BULLETIN

WEERBURO / WEATHER BUREAU

DEPT. VAN VERVOER / DEPT. OF TRANSPORT

Maksimum en Minimum Temperature (°C) en Neënval (RRR) in mms. vir die 24 uur wat om 0800 SAST eindig op 23-9-61

Maximum and Minimum Temperatures (°C) and Rainfall (RRR) in mms. for 24 hours ending at 0800 SAST on

CAPE - KAAP	Max.	Min.	RRR
Aberdeen			
Addo			
Alexanderbaai	19	11	
Aliwal-Noord	30	17	
Barkly East			
Bashee	19	15	3·0
Beaufort West	29	7	
Bosgoedbergdam			
Boetsap			
Brandvlei			
Cala			
Caledon			
Calitzdorp			
Calvinia	28	5	
Cape L'Agulhas			
Cape Columbine	17	13	
Cape St. Francis	17	10	
Carnarvon			
Ceres			
Citrusdal			
Colesberg			
Cradock			
De Aar	30	11	
D.F. Malan (C.T.)	24	12	
Dordrecht	19	8	
Douglas			
East London	19	16	
Elsenburg			
Fraserburg	25	6	
Garies			
George	18	9	0·2
Graaff Reinet	22	8	
Grahamstown			0·4
Hopetown			
Idutywa			
Jansenville	21	12	
Joubertina			
Kenhardt			
Kimberley	33	17	1·7
K'W. Town			
Knysna			
Kokstad	17	11	

KAAP - CAPE	Max.	Min.	RRR
Komie			
Kuruman	31	14	
Ladismith			
Lake Mentz			
Maclear			
Mafeking	32	17	
Malmesbury			
Matatiele			
Matroosberg	22	7	
Middelburg			
Mosselbaai	16	13	
Mount Frere			
O'kiep	26	18	
Orange River			
Oudtshoorn			
Petrusville			
Piketberg			
Port Alfred	28	8	
Port Elizabeth	18	11	
Port Nolloth	18	12	
Port St. Johns	19	16	0·1
Postmasburg	32	14	
Prieska	34	15	
Prince Albert			
Queenstown	19	11	
Rietfontein			
Riversdal	20	9	
Robertson	25	8	
Somerset East	18	8	
Steynsburg			
Strydenburg			
Sutherland	22	3	
Swellendam			
Tarkastad			
Touwsrivier			
Umtata	15	12	0·4
Uniondale			
Upington	34	11	
Vanwyksvlei	29	9	
Victoria-Wes	26	4	
Vredendal	27	13	
Vryburg	31	10	

CAPE - KAAP	Max.	Min.	RRR
Williston			
Willowmore	18	6	
Twee Riviere	36	12	
O.V.S. - O.F.S.			
Balkfontein[1]			
Bethlehem	28	10	3·5
Bloemfontein	30	16	
Bultfontein			
Pauresmith	30	12	
Ficksburg			
Frankfort	30	12	0·7
Harrismith			4·5
Heilbron			
Hoopstad	32	16	
Kroonstad	30	14	
Lindley			
Modderpoort			
Petrusburg			
Philippolis			
Reddersburg			
Reitz			
Vrede			
Warden			
Welkom	31	15	
Wepener	29	17	
Winburg			
Zastron			
TRANSVAAL			
Andalusia			
Barberton			
Belfast			
Bethal			11·5
Carolina	22	8	
Chester			
Crecy			
Ermelo			
Fleur-de-Lys	26	16	
Groendraai	31	15	
Jan Smuts	27	12	

[1]Near Bothaville

TRANSVAAL	Max.	Min.	RRR
Joubert Park	27	13	
Komatipoort			
Kroondal	31	12	
L'doringstad			
Lichtenburg			
Loskop[2]			
Mara	28	15	
Marble Hall			
Marnitz	32	14	
Messina	33	18	
Middelburg			
Nelspruit	25	15	
Pelgrimsrus	24	10	
Phalaborwa			
Pietersburg	26	11	
Piet Retief	20	13	
Pongola	21	17	
Potchefstroom	31	15	
Potgietersrus	28	14	
Pretoria W.B.	29	13	
Pretoriuskop			
Sekukuni			
Skukuza	27	15	
Thabazimbi			
Tomburke			
Transvaal			
Vereeniging			
Volksrust			0·4
Warmbad	31	13	
Waterval-Bo			
Witbank			
Zeerust			
Standerton	29	13	5·0
NATAL			
Cape St. Lucia	21	18	
Dundee			2·8
Durban	20	17	9·2
Estcourt	21	11	0·6
Harding			
Himeville			
M'kuzi			

[2]Naby Groblersdal

NATAL	Max.	Min.	RRR
Mtubatuba			
Newcastle	25	14	2·0
P'Maritzburg	19	12	
Port Shepstone	19	16	11·5
Richmond			
Seven Oaks			
Van Reenen			
Vryheid			
S.W.A.			
Gobabis	32	11	
Keetmanshoop	34	12	
Luderitz	18	11	
Mariental	35	10	
Ohopoho			
Ondangua	35	13	
Outjo	34	13	
Runtu	35	13	
Swakopmund			
Tsumeb	35	14	
Windhoek	31	17	
PROTECTORATES			
PROTEKTORATE			
Bremersdorp			1·1
Embembe			
Francistown	32	17	
Gaberones	34	16	
Ghanzi	34	17	
Lobatsi			
Mahalapye			
Makoba			
Maseru	28	13	0·8
Maun	35	12	
Molopololi			
Stegi			
Tsabong	36	17	
Tsane	35	17	
Shakawe	35	14	
Bospoort (Tol.)	30	15	

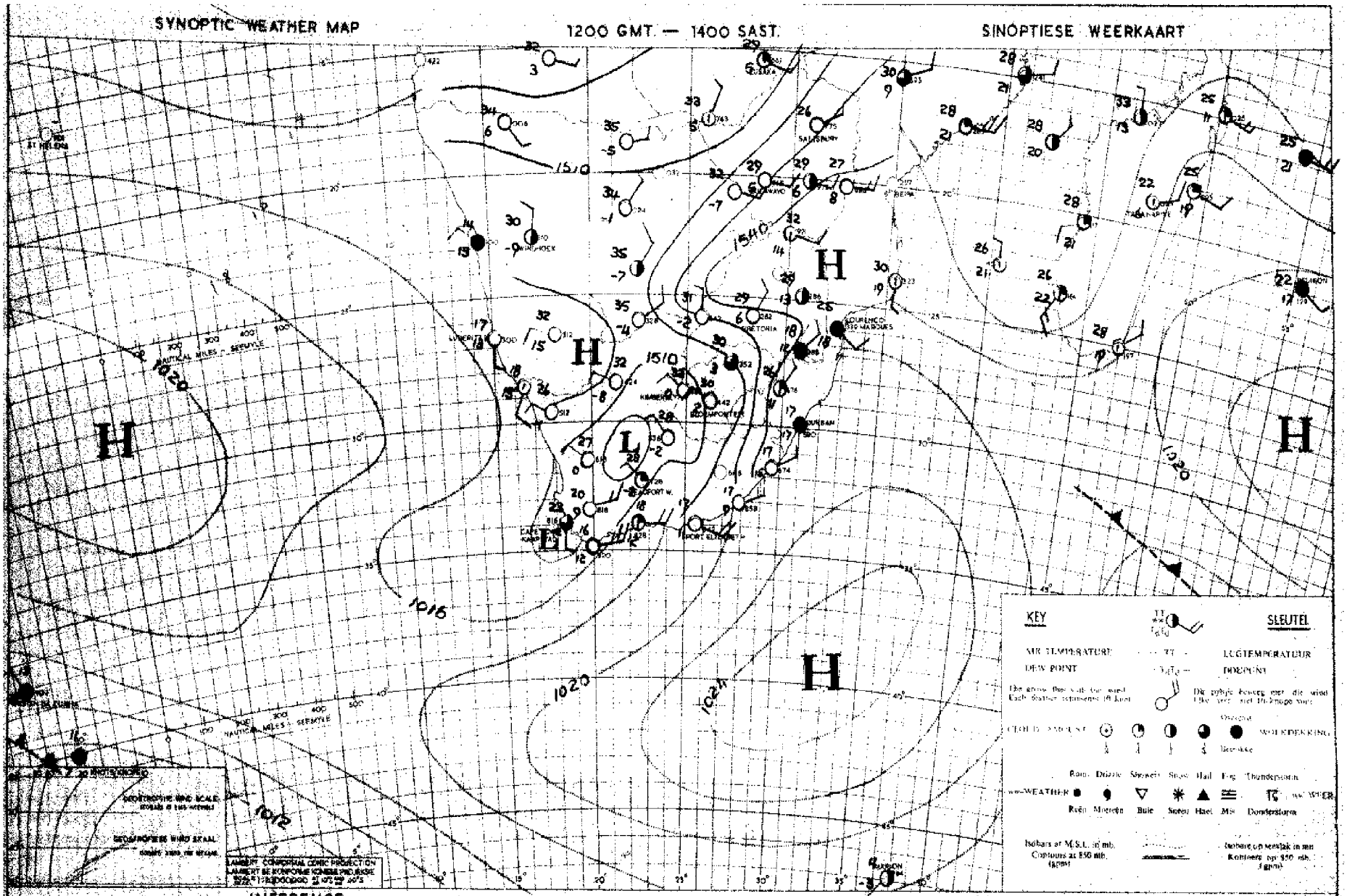

INFERENCE

DATE 22-9-1961 DATUM

The low off the Cape south-west coast is moving rapidly eastwards. Behind the high to the south-east. It will be cloudy along the south-western and southern Cape coasts. Thundershowers will develop over the southern parts of the Transvaal, the northern Free State and northern Natal. Elsewhere over the country it will be mainly fine and warm.

AFLEIDING

Die laagdrukstelsel suidwes van die Kaap beweeg vinnig oostwaarts agter die hoog wat suidoos van die land gelee is. Dit sal bewolk wees langs die suidwestelike en suidelike Kaapse kusgebiede. Donderstorms sal oor suidelike Transvaal, die noordelike Vrystaat en noordelike Natal voorkom. Elders oor die land sal dit hoofsaaklik mooi weer en warm wees.

DAAGLIKSE WEERBULLETIN

DAILY WEATHER BULLETIN

WEERBURO / WEATHER BUREAU
DEPT. VAN VERVOER / DEPT. OF TRANSPORT

Maksimum en Minimum Temperature (°C) en Reënval (RRR) in mm. vir die 24 uur wat om 0800 SAST eindig op 24-9-61

Maximum and Minimum Temperatures (°C) and Rainfall (RRR) in mms. for 24 hours ending at 0800 SAST on

KAPE - KAAP	Max.	Min.	RRR
Aberdeen			
Addo			
Alexanderbaai	19	8	
Alfred-Noord	29	10	
Barkly East			
Bashee			
Beaufort West	24	10	
Boegeberg-dam			
Bontebok			
Brandvlei			
Bula			
Caledon			
Calitzdorp			
Calvinia	17	6	
Cape L'Agulhas	18	14	0·4
Cape Columbine	18	13	
Cape St. Francis	17	15	
Carnarvon			
Ceres			
Citrusdal			
Colesberg			
Cradock			
De Aar	27	6	
D.F. Malan (C.T.)	18	12	0·1
Dordrecht			
Douglas			
East London	22	15	2·0
Elsenburg			
Fraserburg	21	4	
Garies			
George	19	12	
Graaff Reinet			
Grahamstown			
Hopetown			
Idutywa			
Jansenville	28	11	
Joubertina			
Kenhardt			
Kimberley	31	10	
K'W. Town			
Knysna			
Koksstad	29	11	0·3

KAAP - CAPE	Max.	Min.	RRR
Komie			
Kuruman	30	9	
Ladismith			
Lake Mentz			
Maclear			
Mafeking	30	16	
Malmesbury			
Matatiele			
Matroosberg			
Middelburg	27	5	
Mosselbaai	19	13	
Mount Frere			
O'kiep	20	5	
Orange River			
Oudtshoorn			
Petrusville			
Piketberg			
Pofadder	24	6	
Port Elizabeth	22	14	
Port Nolloth			
Port St. Johns	21	17	
Postmasburg			
Prieska	30	9	
Prince Albert			
Queenstown	29	9	
Rietfontein			
Riversdal	20	11	1·0
Robertson	22	12	
Somerset East	27	9	
Steynsburg			
Strydenburg			
Sutherland	17	6	
Swellendam			
Tarkastad			
Touwsrivier			
Umtata	30	11	1·5
Uniondale			
Upington	28	10	
Vanwyksvlei	26	7	
Victoria-Wes	25	6	
Vredendal			
Vryburg	31	12	

CAPE - KAAP	Max.	Min.	RRR
Williston			
Willowmore	23	8	
Three Rivers	32	8	
O.V.S. - O.F.S.			
Balkfontein[1]			
Bethlehem	25	1	10·9
Bloemfontein	29	11	
Bultfontein			
Pauresmith	28	9	
Ficksburg			
Frankfort	28	11	2·8
Harrismith			
Heilbron			
Hoopstad	31	12	
Kroonstad	30	13	1·8
Lindley			
Modderpoort			
Petrusburg			
Philippolis			
Reddersburg			
Reitz			
Vrede			
Warden			
Welkom			
Wepener	27	11	
Winburg			
Zastron			
TRANSVAAL			
Andalusia			
Barberton			
Belfast			
Bethal			
Carolina	27	10	
Chester			
Cresy	31	10	
Ermelo			
Fleur-de-Lys	28	14	
Groendraai	29	14	
Jan Smuts	25	12	

[1]Near Bothaville

TRANSVAAL	Max.	Min.	RRR
Joubert Park			
Komatipoort			
Kroondal	29	13	
L'doringstad			
Lichtenburg			
Loskop[2]			
Mara	27	12	
Marble Hall			
Marnitz	30	14	
Messina	31	19	
Middelburg			
Nelspruit	28	12	
Pelgrimsrus	22	11	
Phalaborwa	30	17	
Pietersburg	25	10	
Piet Retief	26	11	
Pongola			
Potchefstroom	31	16	
Potgietersrus			
Pretoria W.B.	28	14	
Pretoriuskop			
Sekukuni			
Skukuza	30	12	
Thabazimbi			
Tomburke			
Tzaneen			
Vereeniging			
Volksrust			
Warmbad	30	14	
Waterval-Bo			
Witbank			
Zeerust			
Standerton	27	12	
NATAL			
Cape St. Lucia	22	20	1·5
Dundee			11·2
Durban	24	19	8·4
Estcourt	30	12	14·5
Harding			
Himeville			
M'kuzi			

[2]Naby Groblersdal

NATAL	Max.	Min.	RRR
Mtubatuba			
Newcastle	30	12	14·4
P'Maritzburg	29	13	4·1
Port Shepstone	24	17	
Richmond			
Seven Oaks			7·0
Van Reenen			
Vryheid			
S.W.A.			
Gobabis	32	9	
Keetmanshoop	30	9	
Luderitz	17	10	
Mariental	34	11	
Chopoho			
Ondangua			
Outjo	34	12	
Runtu			
Swakopmund	16	11	
Tsumeb			
Windhoek	31	15	
PROTECTORATES			
PROTEKTORATE			
Bremersdorp			
Emlembe			
Francistown	31	14	
Gaberones	31	16	
Jhanzi	35	16	
Lobatsi			
Mahalapye			
Makoba			
Maseru	28	13	
Maun	35	17	
Molopololi			
Stegi			
Tsabong	34	12	
Tsane	34	12	
Shakawe	35	16	

SYNOPTIC WEATHER MAP — 1200 GMT. — 1400 SAST. — SINOPTIESE WEERKAART

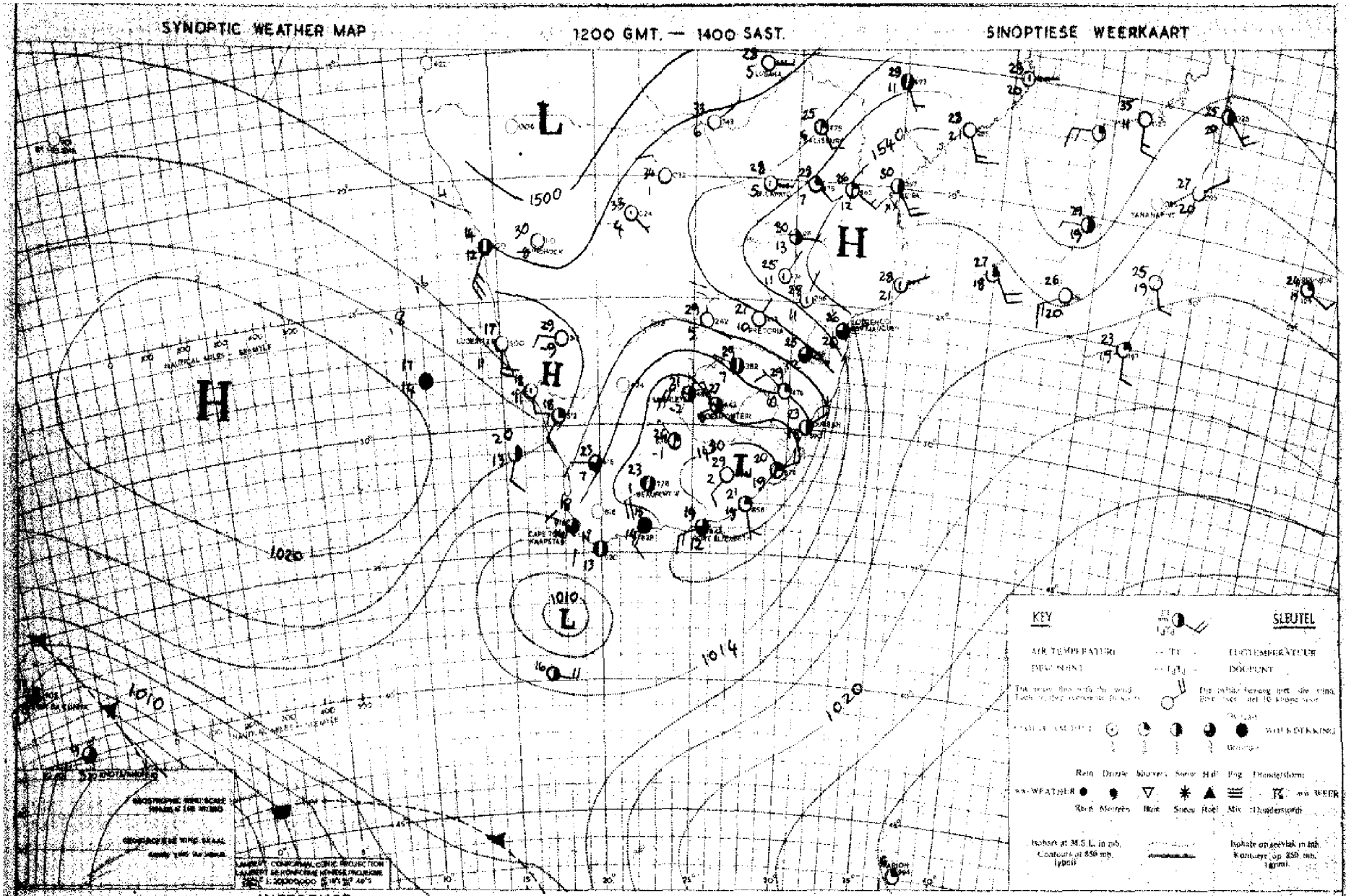

INFERENCE

DATE 23-9-1961 DATUM

AFLEIDING

The Atlantic high will move eastwards in the rear of the low south of Cape Town. Along the Cape south and southeast coast it will be partly cloudy but over Natal, Free State, Northeastern Cape and Southern Transvaal partly cloudy with isolated showers or thunderstorms. Elsewhere it will be Fair or fine and mild to warm.

Die Atlantiese hoog sal ooswaarts beweeg agter die laag suid van Kaapstad. Langs die Kaapse suid-en suidooskuste sal dit gedeeltelik bewolk wees maar oor Natal, Vrystaat, Noordoos-Kaap en suidelike Transvaal gedeeltelik bewolk met los buie en donderbuie. Elders sal dit redelik mooiweer en matig tot warm wees.

DAAGLIKSE WEERBULLETIN — DAILY WEATHER BULLETIN

WEERBURO / WEATHER BUREAU

DEPT. VAN VERVOER / DEPT. OF TRANSPORT

Maksimum en Minimum Temperature (°C) en Reënval (RRR) in mms. vir die 24 uur wat om 0800 SAST eindig op **25-9-61**

Maximum and Minimum Temperatures (°C) and Rainfall (RRR) in mms. for 24 hours ending at 0800 SAST on

CAPE - KAAP	Max.	Min.	RRR
Aberdeen			
Addo			
Alexandervaai	21	8	
Aliwal-Noord	25	10	
Barkly East			
Bathee	20	16	
Beaufort West	21	7	
Bosgoedbergdam			
Bottelp			
Brandvlei			
Cala			
Caledon			
Calitzdorp			
Calvinia	20	9	
Cape L'Agulhas	19	6	
Cape Columbine	17	11	
Cape St. Francis	18	11	
Carnarvon			
Ceres			2·0
Citrusdal			
Colesberg			
Cradock			
De Aar	23	8	
D.F. Malan (C.T.)	20	8	
Dordrecht	19	8	
Douglas			
East London	21	13	0·4
Elsenburg			0·2
Fraserburg			
Garies			
George	19	8	0·1
Graaff Reinet	22	7	
Grahamstown			
Hopetown			
Idutywa			
Jansenville	25	9	
Joubertina			
Kenhardt			
Kimberley	24	10	
K'W. Town			
Knysna			
Koksstad	21	5	

KAAP - CAPE	Max.	Min.	RRR
Kowie			
Kuruman	24	6	
Ladismith			
Lake Mentz			
Maclear			
Mafeking	29	8	
Malmesbury			
Matatiele			
Matroosberg	19	6	
Middelburg	21	3	
Mosselbaai	18	12	
Mount Frere			
O'kiep	22	11	
Orange River			
Oudtshoorn			
Petrusville			
Piketberg			
Pofadder	20	8	
Port Elizabeth	19	10	
Port Nolloth	18	10	
Port St. Johns	21	17	
Postmasburg			
Prieska			
Prince Albert			
Queenstown	23	10	
Rietfontein			
Riversdal	21	6	
Robertson	24	11	
Somerset East	20	6	
Steynsburg			
Strydenburg			
Sutherland	17	2	
Swellendam			
Tarkastad			
Touwsrivier			
Umtata	24	4	
Uniondale			
Upington	23	7	
Vanwyksvlei	23	11	
Victoria-Wes	21	4	
Vredendal	23	7	
Vryburg	28	9	

CAPE - KAAP	Max.	Min.	RRR
Williston			
Willowmore	20	9	
Twee Riviere	25	3	
O.V.S. - O.F.S.			
Balkfontein[1]			
Bethlehem	19	7	4·3
Bloemfontein	25	6	
Bultfontein			
Fauresmith	23	3	
Ficksburg			2·8
Frankfort	22	6	6·8
Harrismith			
Heilbron			
Hoopstad			
Kroonstad	29	9	1·2
Lindley			
Modderpoort			
Petrusburg			
Philippolis			
Reddersburg			
Reitz			
Vrede			12·0
Wurdon			20·0
Welkom	29	11	
Wepener	25	4	
Winburg			
Zastron			
TRANSVAAL			
Andalusia			
Barberton			
Belfast			
Bethal			
Carolina			
Chester			18·0
Crecy	32	11	8·1
Ermelo			
Fleur-de-Lys	32	16	14·5
Groendraai	32	14	0·6
Jan Smuts	28	8	6·2

[1]Near Bothaville

TRANSVAAL	Max.	Min.	RRR
Joubert Park	23	8	
Komatipoort			21·5
Kroondal			
L'doringstad			
Lichtenburg			
Loskop[2]			3·0
Mara	34	19	16·1
Marble Hall			10·0
Marnitz	33	14	0·2
Messina	32	16	1·1
Middelburg			
Nelspruit	31	16	16·1
Pelgrimsrus			
Phalaborwa	34	17	14·2
Pietersburg	30	13	4·7
Piet Retief	23	12	36·4
Pongola	20	17	6·3
Potchefstroom	26	8	0·8
Potgietersrus	31	14	8·4
Pretoria W.B.	26	10	9·1
Pretoriuskop			15·0
Sekukuni			
Skukuza	34	16	47·5
Thabazimbi	33	14	2·5
Tomburke			
Tzaneen			
Vereeniging			7·5
Volksrust			0·1
Warmbad	30	11	2·5
Waterval-Bo			
Witbank			
Zeerust			
Standerton	19	7	16·0
NATAL			
Cape St. Lucia	23	17	60·8
Dundee			19·0
Durban	22	17	0·2
Estcourt	19	11	0·3
Harding			
Himeville			
M'kuzi			

[2]Naby Groblersdal

NATAL	Max.	Min.	RRR
Ntubatuba			
Newcastle	18	11	32·4
P'Maritzburg	21	9	6·3
Port Shepstone	21	17	
Richmond			
Seven Oaks			7·0
Van Reenen			
Vryheid			
S.W.A.			
Gobabis	28	8	
Keetmanshoop	27	14	
Luderitz	18	9	
Mariental	28	12	
Ohopoho			
Ondangua	36	14	
Outjo	34	13	
Runtu	37	16	
Swakopmund	15	12	
Tsumeb	35	17	
Windhoek	31	14	
PROTECTORATES			
PROTEKTORATE			
Bremersdorp			
Emlembe			
Francistown	34	20	
Gaberones	33	12	
Ghanzi	34	9	
Lobatsi			
Mahalapye			
Makoba			
Maseru	24	6	
Maun	35	19	
Molopololi			
Stegi			
Tsabong	26	5	
Tsane	29	7	
Shakawe	36	16	
Bosposrt (Tvl)	26	7	

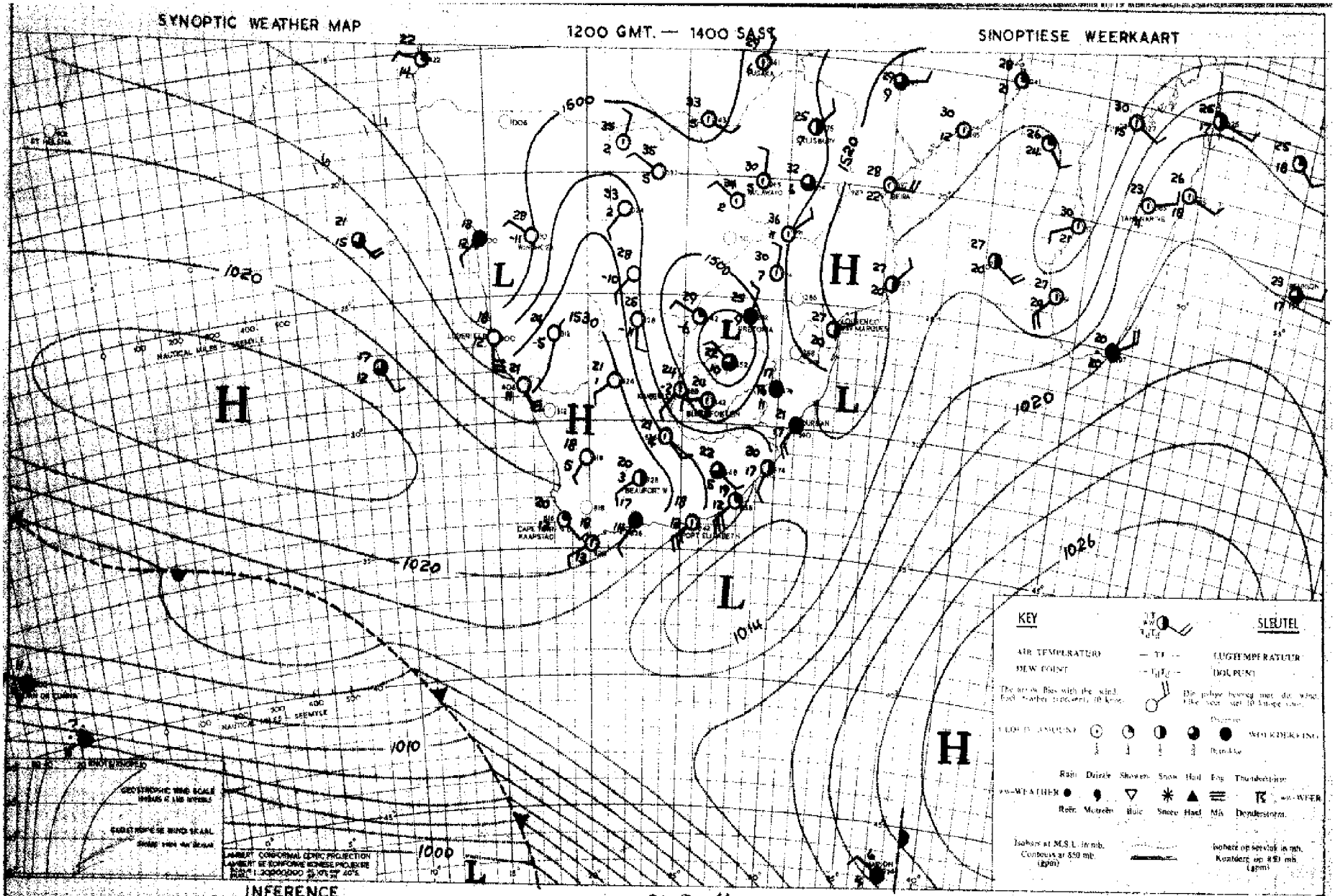

INFERENCE

DATE 24-9-19 61 DATUM

AFLEIDING

The low over the Free State is coupled to a deep upper air low which is moving slowly northeastwards so that scattered thundershowers will still occur tomorrow over the eastern half of the Transvaal. The Atlantic high is ridging eastwards along the south and east coasts and cool, cloudy weather will persist over Natal.

Die laag oor die Vrystaat is verbonde aan 'n diep boklaag wat geleidelik noordooswaarts beweeg sodat verspreide donderbuie more nog oor die oostelike helfte van Transvaal sal uitsak. 'n Rug van hoë druk beweeg in oor die suidelike en oostelike kussteke sodat koel, bewolkte weer ook nog oor Natal sal voorkom.

DAAGLIKSE WEERBULLETIN — DAILY WEATHER BULLETIN

WEERBURO / WEATHER BUREAU
DEPT. VAN VERVOER / DEPT. OF TRANSPORT

Maksimum en Minimum Temperature (°C) en Reënval (RRR) in mm. vir die 24 uur wat om 0800 SAST eindig op 26-9-61

Maximum and Minimum Temperatures (°C) and Rainfall (RRR) in mms. for 24 hours ending at 0800 SAST on

KAAP - CAPE	Max.	Min.	RRR
Aberdeen			
Adelaide			
Alexanderbaai	28	12	
Alexal-Noord	26	13	
Barkly East			
Beaufort West	23	14	
Bedford	29	11	
Bonnievale			
Bontebokpark			
Brandvlei			
Caledon			
Calitzdorp			
Calvinia	29	8	
Cape L'Agulhas	16	14	
Cape Columbine	24	14	
Cape St. Francis	17	15	
Carnarvon			
Ceres			
Citrusdal			
Colesberg			
Cradock			
De Aar	25	13	
D.F. Malan (C.T.)	28	12	
Dordrecht	21	8	
Douglas			
East London	22	15	
Elsenburg			
Fraserburg	25	7	
Garies			
George	24	13	
Graaff Reinet	27	12	
Grahamstown			
Hopetown			
Idutywa			
Jansenville	27	0	
Joubertina			
Kenhardt			
Kimberley	28	13	
K'W. Town			
Knysna			
Kokstad	18	7	

KAAP - CAPE	Max.	Min.	RRR
Kowie			
Kuruman	28	11	
Ladismith			
Lake Mentz			
Maclear			
Mafeking	27	13	
Malmesbury			
Matatiele			
Matroosberg	24	12	
Middelburg	24	7	
Mosselbaai	23	14	
Mount Frere			
O'kiep	28	6	
Orange River			
Oudtshoorn			
Petrusville			
Piketberg			
Pofadder	22	10	
Port Elizabeth	21	14	
Port Nolloth	19	12	
Port St. Johns	21	17	
Postmasburg	29	14	
Prieska	28	10	
Prince Albert			
Queenstown	23	8	
Rietfontein			
Riversdal	26	9	
Robertson	30	11	
Somerset East	25	10	
Steynsburg			
Strydenburg			
Sutherland	22	3	
Swellendam			
Tarkastad			
Touwsrivier			
Umtata	23	9	
Uniondale			
Uppington	30	11	
Vanwyksvlei	27	9	
Victoria-Wes	25	7	
Vredendal	34	14	
Vryburg	29	14	

CAPE - KAAP	Max.	Min.	RRR
Williston			
Willowmore	24	7	
Tweerivieren	30	7	
O.V.S. - O.F.S.			
Balkfontein[1]			
Bethlehem			
Bloemfontein	24	10	
Bultfontein			
Fauresmith	25	11	
Ficksburg			
Frankfort	19	6	
Harrismith			
Heilbron			
Hoopstad	25	10	
Kroonstad	21	9	
Lindley			
Modderpoort			
Petrusburg			
Philippolis			
Reddersburg			
Reitz			
Vrede			
Warden			
Welkom	23	10	
Wepener	25	13	
Winburg			
Zastron			
TRANSVAAL			
Andalusia			
Barberton			
Belfast			
Bethal			
Carolina	17	9	
Chester			
Crecy	25	10	5·9
Ermelo			
Fleur-de-Lys	20	16	2·4
Groendraai	26	11	
Jan Smuts	20	9	

[1]Near Bothaville

TRANSVAAL	Max.	Min.	RRR
Joubert Park	22	9	
Komatipoort			
Kroondal	26	11	
L'doringstad			
Lichtenburg			
Loskop[2]			4·0
Mara	19	15	
Marble Hall			
Marnitz	24	11	
Messina	23	17	
Middelburg			8·7
Nelspruit	20	17	8·2
Pelgrimsrus	13	10	6·0
Phalaborwa	20	17	4·3
Pietersburg	22	11	
Piet Retief	15	11	
Pongola	19	17	12·5
Potchefstroom	25	9	
Potgietersrus	24	13	2·6
Pretoria W.B.	22	12	
Pretoriuskop			
Sekukuni			
Skukuza	23	18	1·2
Thabazimbi	27	11	
Tomburke			
Tzaneen			
Vereeniging			
Volksrust			
Warmbad	24	10	
Waterval-Bo			
Witbank			25·4
Zeerust			
Standerton	20	7	
NATAL			
Cape St. Lucia	27	17	20·1
Dundee			0·4
Durban	22	13	
Estcourt	16	9	
Harding			
Himeville			
M'kuzi			15·5

[2]Naby Groblersdal

NATAL	Max.	Min.	RRR
Mtubatuba			
Newcastle	16	11	5·8
P'Maritzburg	17	9	
Port Shepstone	22	17	
Richmond			
Seven Oaks			1·0
Van Reenen			
Vryheid			
S.W.A.			
Gobabis	32	12	
Keetmanshoop	30	15	
Luderitz	13	11	
Marienta1	32	13	
Ohopoho			
Ondangua	36	16	
Outjo	34	13	
Runtu	36	15	
Swakopmund	15	12	
Tsumeb	35	18	
Windhoek	31	15	
PROTECTORATES / PROTEKTORATE			
Bremersdorp			
Emlembe			
Francistown	30	16	
Gaberones	29	13	
Ghanzi	33	11	
Lobatsi			
Mahalapye			
Makoba			
Maseru			
Maun	35	15	
Molopololi			
Stegi			
Tsabong	31	19	
Tsane	30	11	
Shakawe	35	12	

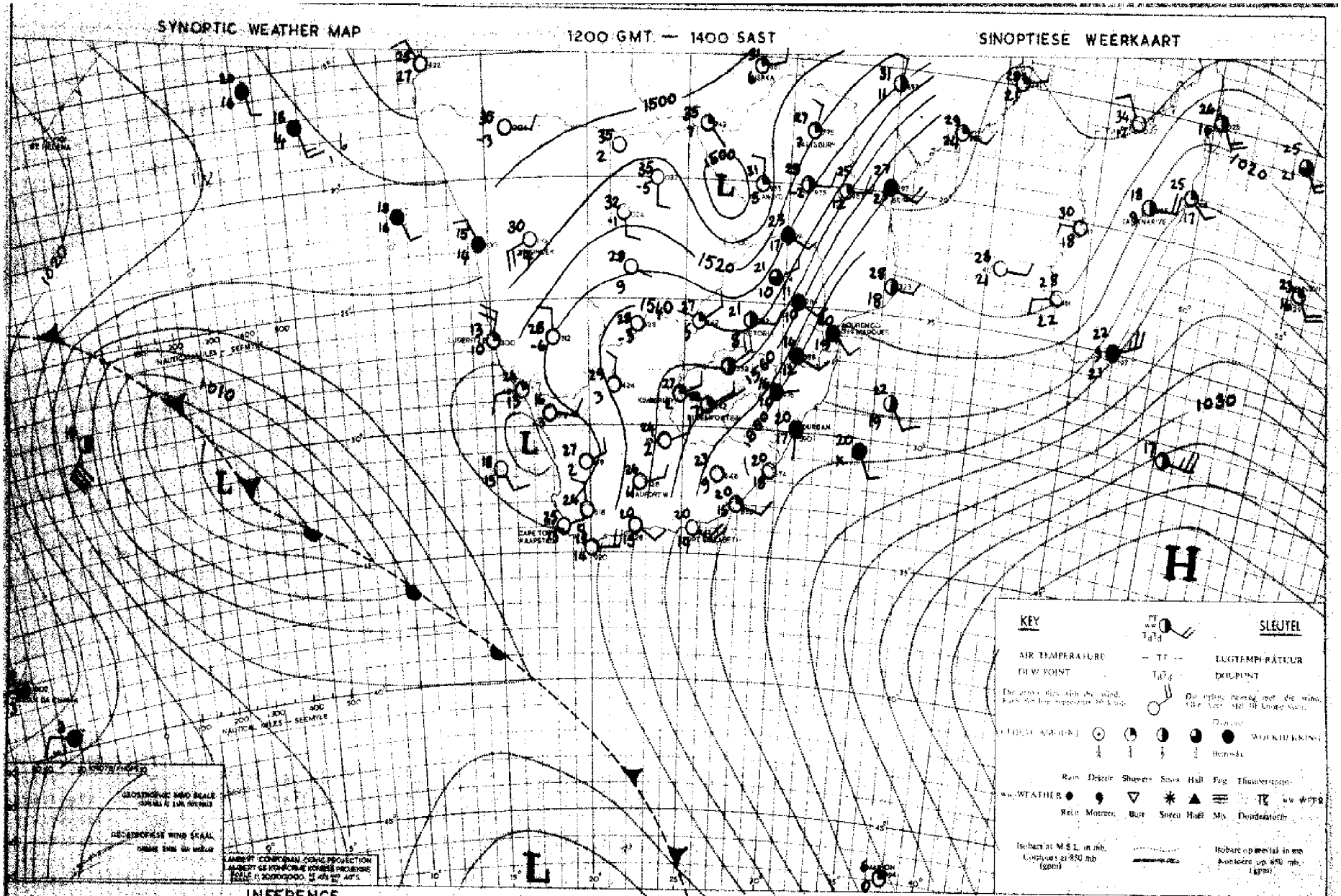

The coastal low over the west coast is moving quickly southeastward and cloudy, cooler condition will spread over the west and southwest coasts. It will only clear gradually over the Transvaal and Natal and isolated thundersterms will develop over the northeastern half of the country.

Die kuslaag oor die weskus beweeg vinnig ooswaarts en bewolkte koeler toestande sal uitbrei oor die wes- en suidweskus en more oor die Kaapse suid- en suidooskus. Dit sal slegs geleidelik ooptrek oor Transvaal en Natal en los donderstorms sal ontwikkel oor die noordoostelike helfte van die land.

DAAGLIKSE WEERBULLETIN

DAILY WEATHER BULLETIN

WEERBURO / WEATHER BUREAU
DEPT. VAN VERVOER / DEPT. OF TRANSPORT

Maksimum en Minimum Temperature (°C) en Reënval (RRR) in mms. vir die 24 uur wat om 0800 SAST eindig op 27-9-1961

Maximum and Minimum Temperatures (°C) and Rainfall (RRR) in mms. for 24 hours ending at 0800 SAST on

CAPE - KAAP	Max.	Min.	RRR
Aberdeen			
Addo			
Alexanderbaai	18	13	2·2
Alisal-Noord	27	16	
Barkly East			
Bashee	22	15	
Beaufort West	32	10	
Bosgoedbergdam			
Boatsap			
Brandvlei			
Cala			
Caledon			
Calitzdorp			
Calvinia	24	7	0·8
Cape L'Agulhas	19	10	4·5
Cape Columbine	19	11	1·2
Cape St. Francis	32	14	0·4
Carnarvon			
Ceres			8·0
Citrusdal			6·0
Colesberg			
Cradock			
De Aar	29	12	
D.F. Malan (C.T.)	19	10	4·5
Dordrecht	25	14	
Douglas			
East London	27	16	
Elsenburg			
Fraserburg	27	6	
Garies			
George	24	9	11·9
Graaff Reinet	33	9	
Grahamstown			
Hopetown			
Idutywa			
Jansenville	35	9	
Joubertina			
Kenhardt			
Kimberley	29	16	
K'W. Town			
Knysna			4·5
Kokstad	26	10	

KAAP - CAPE	Max.	Min.	RRR
Kowie			
Kuruman	27	10	
Ladismith			
Lake Mentz			
Maclear			
Mafeking	26	14	
Malmesbury			
Matatiele			
Matroosberg	23	6	0·7
Middelburg	28	14	
Mosselbaai	22	10	6·5
Mount Frere			
O'kiep	21	7	1·9
Orange River			
Oudtshoorn			1·4
Petrusville			
Piketberg			5·5
Pofadder	28	8	
Port Elizabeth	34	14	
Port Nolloth	15	13	0·5
Port St. Johns	21	18	
Postmasburg	27	12	
Prieska	31	10	
Prince Albert			
Queenstown	29	18	
Rietfontein			
Riversdal	23	10	6·5
Robertson	22	10	16·5
Somerset East	32	11	
Steynsburg			
Strydenburg			
Sutherland	23	3	
Swellendam			8·0
Tarkastad			
Touwsrivier			
Umtata	31	13	
Uniondale			
Upington	32	9	
Vanwyksvlei	30	9	
Victoria-Wes	29	6	
Vredendal	19	11	0·6
Vryburg			

CAPE - KAAP	Max.	Min.	RRR
Williston			
Willowmore	31	8	
Tweerivieren	33	10	
O.V.S. - O.F.S.			
Balkfontein[1]			
Bethlehem	21	6	
Bloemfontein	25	13	
Bultfontein			
Fauresmith	26	14	
Ficksburg			
Frankfort			
Harrismith			
Heilbron			
Hoopstad	25	13	
Kroonstad	24	13	
Lindley			
Modderpoort			
Petrusburg			
Philippolis			
Reddersburg			
Reitz			
Vrede			
Warden			
Welkom	26	13	
Wepener	26	15	
Winburg			
Zastron			
TRANSVAAL			
Andalusia			
Barberton			
Belfast			
Bethal			
Carolina	20	10	
Chester			
Crecy	27	11	
Ermelo			
Fleur-de-Lys	25	14	
Groendraai	25	10	
Jan Smuts	20	9	

[1]Near Bothaville

TRANSVAAL	Max.	Min.	RRR
Joubert Park	20	11	
Komatipoort			
Kroondal	25	11	
L'doringstad			
Lichtenburg			
Loskop[2]			
Mara	23	11	
Marble Hall			
Marnitz	25	13	
Messina	27	18	
Middelburg			
Nelspruit	25	14	
Pelgrimsrus	17	9	
Phalaborwa			
Pietersburg	20	11	
Piet Retief	23	11	
Pongola	27	17	0·3
Potchefstroom	25	10	
Potgietersrus	23	14	
Pretoria W.B.	23	11	
Pretoriuskop			
Sekukuni			
Skukuza	28	15	
Thabaziabi	27	15	
Tomburke			
Tzaneen			
Vereeniging			
Volksrust			
Warmbad	26	11	
Waterval-Bo			
Witbank			
Zeerust			
Standerton	22	8	
NATAL			
Cape St. Lucia			
Dundee			
Durban	25	15	
Estcourt	25	9	
Harding			
Himeville			
M'kuzi			

[2]Naby Groblersdal

NATAL	Max.	Min.	RRR
Mtubatuba			
Newcastle	24	12	
P'Maritzburg	26	10	
Port Shepstone	21	17	
Richmond			
Seven Oaks			
Van Reenen			
Vryheid			
S.W.A.			
Gobabis	33	12	
Keetmanshoop	34	7	
Luderitz	16	11	
Mariental	35	11	
Ohopoho			
Ondangua	33	12	
Outjo	35	9	
Rundu	37	16	
Swakopmund			
Tsumeb	36	14	
Windhoek	31	15	
PROTECTORATES			
PROTEKTORATE			
Bremersdorp			
Emlembe			0·1
Francistown	39	15	
Gaberones	27	12	
Ghanzi	33	14	
Lobatsi			
Mahalapye			
Makoba			
Maseru	24	11	
Maun	33	17	
Molopololi			
Stegi			
Tsabong	31	15	
Tsane	31	14	
Shakawe	35	15	

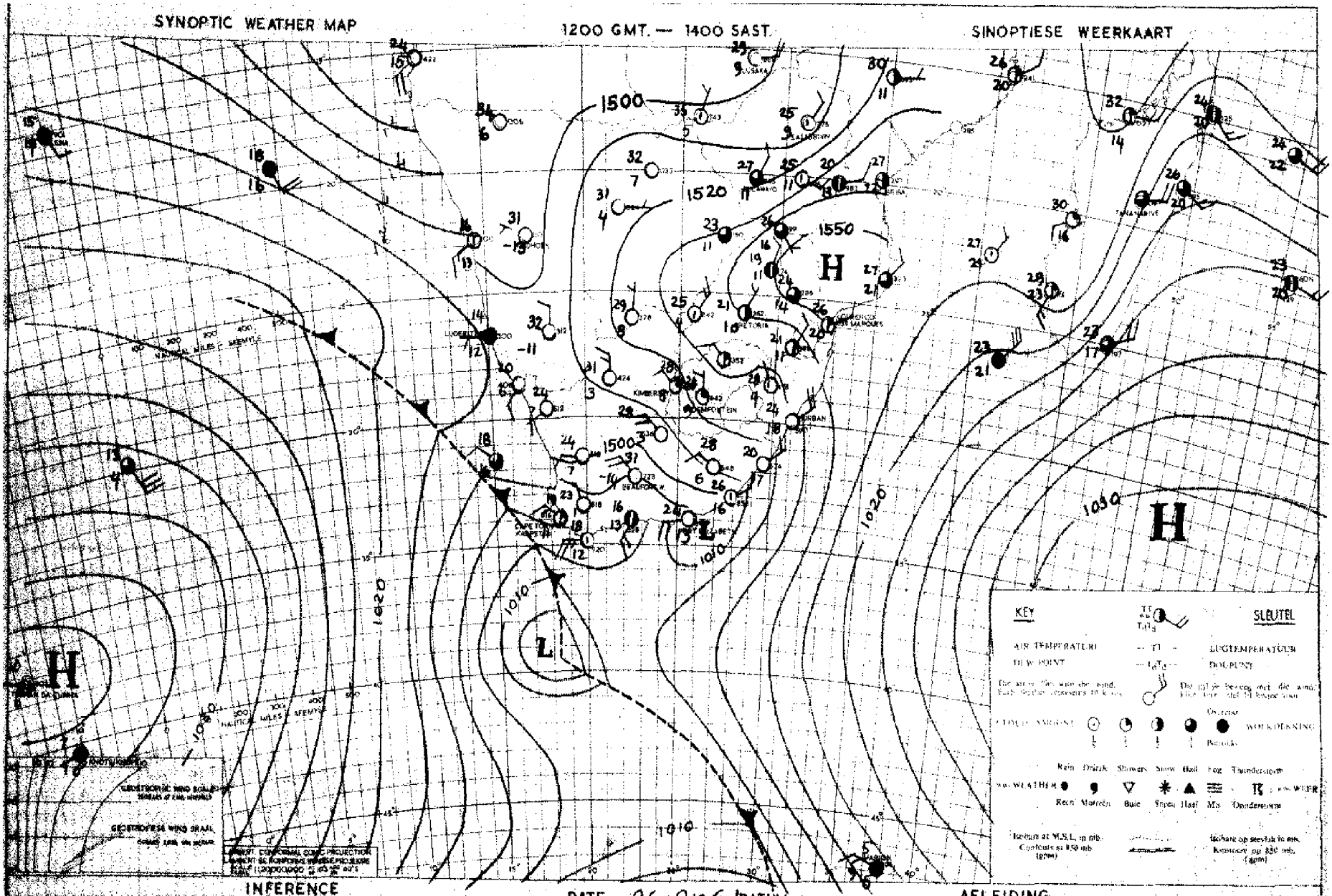

INFERENCE

DATE 26-9-1916 (DATUM)

AFLEIDING

The cold front, west of Cape Town is moving eastwards and colder, cloudy weather with showers will advance over Western and Southwestern Cape, the Cape south coast, and later tomorrow over the Eastern Cape coast and Natal. Colder air will spread over the Cape interior and S. Freestate but it will remain warm over the rest of the country.

Die koufront wes van Kaapland beweeg ooswaarts en koue bewolkte weer, met buie sal uitbrei oor westelike en suidelike Kaapland, die Kaapse suidkus en later more oor die Kaapse Ooskus en Natalkus. Kouer lug sal ook oor die Kaapse binneland en suidelike Vrystaat uitbrei, maar oor die res van die land sal dit mooiweer en warm bly.

DAAGLIKSE WEERBULLETIN — DAILY WEATHER BULLETIN

WEERBURO / WEATHER BUREAU

DEPT. VAN VERVOER / DEPT. OF TRANSPORT

Maksimum en Minimum Temperature (°C) en Reënval (RRR) in mms. vir die 24 uur wat om 0600 SAST eindig op 28-9-61

Maximum and Minimum Temperatures (°C) and Rainfall (RRR) in mms. for 24 hours ending at 0600 SAST on

KAPE - KAAP	Max.	Min.	RRR
Aberdeen			
Adelaide			
Alexandersfontein	18	8	
Alexis-Hoogte	26	7	
Barkly East			
Beaufort West	20	13	
Bedford	19	8	
Bloemfontein			
Bonteheuwel			
Bontekop			
Brandvlei			
Calitzdorp			
Caledon			
Calitzdorp			
Calvinia	14	0	
Cape L'Agulhas	19	7	2·0
Cape Columbine	17	6	
Cape St. Francis	14	9	7·0
Carnarvon			
Ceres			
Citrusdal			
Colesberg			
Cradock			
De Aar	22	3	
D.F. Malan (C.T.)	14	4	0·5
Dordrecht	25	3	0·7
Douglas			
East London	21	12	
Elsenburg			
Fraserburg	15	0	
Garies			
George	14	5	
Graaff Reinet	23	7	
Grahamstown			
Hopetown			
Idutywa			
Jansenville			
Joubertina			
Kenhardt			
Kimberley	29	5	
K.W. Town			
Knysna			
Koksstad	18	7	5·0

KAAP - CAPE	Max.	Min.	RRR
Kowie			
Kuruman	35	7	
Ladismith			
Lake Mentz			
Maclear			
Mafeking	28	13	
Malmesbury			
Matatiele			
Matroosberg	11	0	0·1
Middelburg	24	5	
Mosselbaai	15	7	1·0
Mount Frere			
O'kiep	12	1	
Orange River			
Oudtshoorn			
Petrusville			
Piketberg			
Poffadder	20	1	
Port Elizabeth	17	8	2·3
Port Nolloth			
Port St. Johns	21	14	1·2
Postmasburg	27	3	
Prieska	23	6	
Prince Albert			
Queenstown	27	6	
Rietfontein			
Riversdal	13	6	5·0
Robertson	15	4	0·3
Somerset East	22	6	0·1
Steynsburg			
Strydenburg			
Sutherland	10	-3	
Swellendam			
Tarkastad			
Touwsrivier			
Umtata	23	8	0·1
Uniondale			
Upington	21	5	
Vanwyksvlei	19	4	
Victoria-Wes	19	1	
Vredendal	16	5	
Vryburg	28	12	

CAPE - KAAP	Max.	Min.	RRR
Williston			
Willowmore	14	2	
Tweerivieren	23	4	
O.V.S. - O.F.S.			
Balkfontein[1]			
Bethlehem	23	3	
Bloemfontein	27	7	
Bultfontein			
Fauresmith	25	4	
Ficksburg			
Frankfort	25	9	
Harrismith			
Heilbron			
Hoopstad	29	8	
Kroonstad	27	10	
Lindley			
Modderpoort			
Petrusburg			
Philippolis			
Reddersburg			
Reitz			
Vrede			
Warden			
Welkom	28	11	
Wepener	26	4	0·2
Winburg			
Zastron			
TRANSVAAL			
Andalusia			
Barberton			
Belfast			
Bethal			
Carolina	24	11	
Chester			
Creey	31	14	
Ermelo			
Fleur-de-Lys	30	19	
Groendraai	30	12	
Jan Smuts	23	12	

[1]Near Bothaville

TRANSVAAL	Max.	Min.	RRR
Joubert Park			
Komatipoort			
Kroondal	28	13	
L'doringstad			
Lichtenburg			
Loskop[2]			
Mara			
Marble Hall			
Marnitz	31	10	
Messina	32	19	
Middelburg			
Nelspruit	30	15	
Pelgrimsrus	23	13	
Phalaborwa			
Pietersburg	27	13	
Piet Retief	28	13	
Pongola	31	18	
Potchefstroom	28	9	
Potgietersrus	29	18	
Pretoria W.B.	27	14	
Pretoriuskop			
Sekukuni			
Skukuza	31	15	
Thabazimbi	32	16	
Tomburke			
Tzaneen			
Vereeniging			
Volksrust			
Warmbad	30	15	
Waterval-Bo			
Witbank			
Zeerust			
Standerton	25	8	
NATAL			
Cape St. Lucia	26	17	0·2
Dundee			
Durban	24	17	
Estcourt	29	13	
Harding			
Himeville			
Mkuzi			

[2]Naby Groblersdal

NATAL	Max.	Min.	RRR
Mtubatuba			
Newcastle	28	14	
P'Maritzburg	30	16	1·0
Port Shepstone	22	14	2·0
Richmond			
Seven Oaks			
Van Reenen			
Vryheid			
S.W.A.			
Gobabis	29	13	
Keetmanshoop	22	6	
Luderitz	18	7	
Mariental	25	10	
Ohopoho			
Ondangua	37	16	
Outjo	35	15	
Runtu	37	16	
Swakopmund	19	11	
Tsumeb	35	16	
Windhoek	30	14	
PROTECTORATES			
PROTEKTORATE			
Bremersdorp			
Embembe			
Francistown	33	17	
Gaberones	31	15	
Ghanzi	35	14	
Lobatsi			
Mahalapye			
Makoba			
Maseru	24	9	3·2
Maun	35	16	
Molopololi			
Stegi			
Tsabong	29	8	
Tsane	31	11	
Shakawe	36	18	
Bosspoort	28	10	

SYNOPTIC WEATHER MAP 1200 GMT. — 1400 SAST. SINOPTIESE WEERKAART

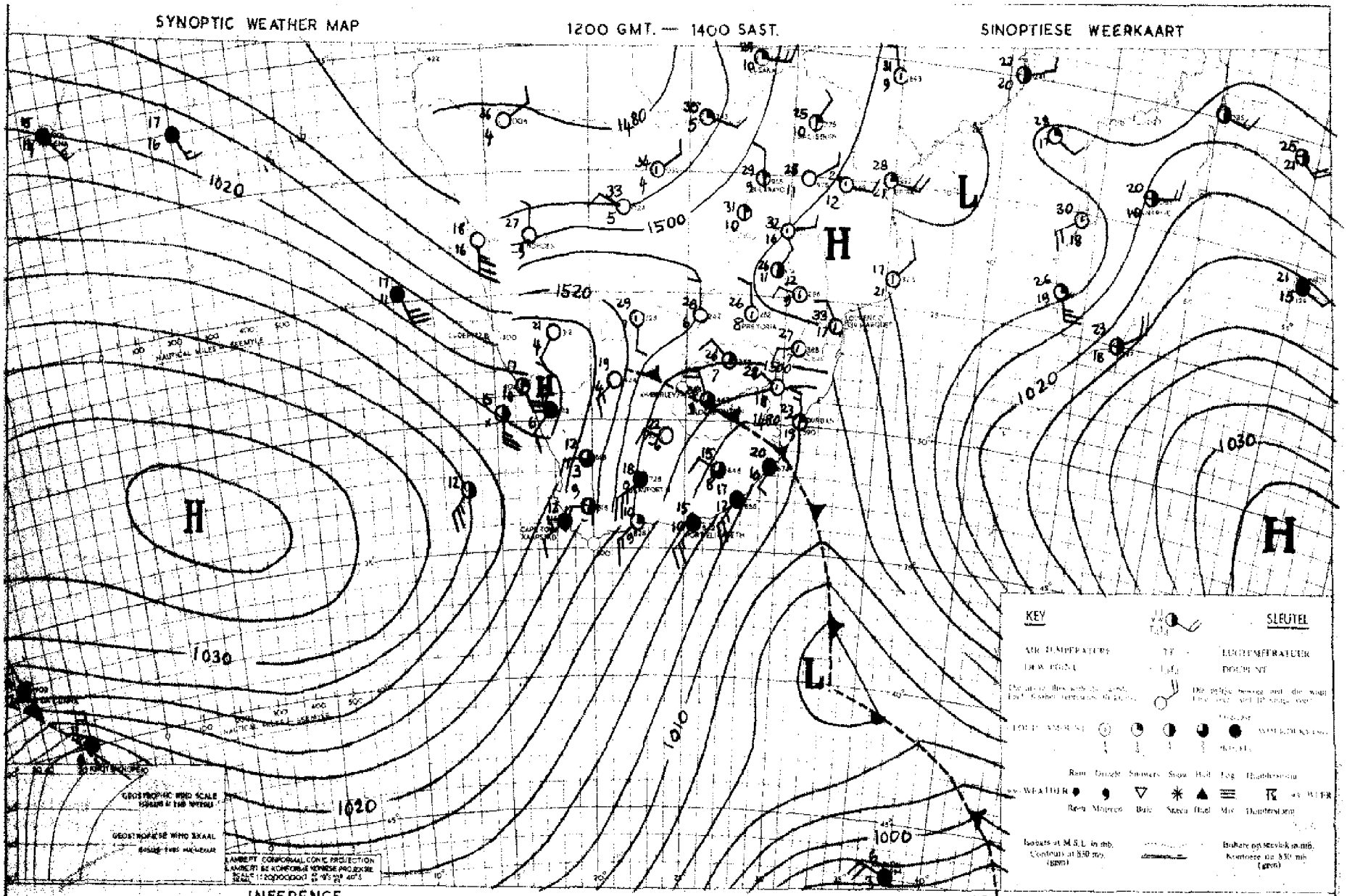

INFERENCE DATE 27-9-1961 DATUM AFLEIDING

The cold front will only move slowly northwards and it will remain warm over most parts of the Transvaal, but isolated thunderstorms are possible. It will remain cloudy and cold with showers over most parts of the coastal belt, but it will clear over the west and southwest coasts.

Die koufront sal stadig noordwaarts beweeg en dit sal warm bly oor meeste dele van die Transvaal, maar los donderbuie is moontlik. Dit sal bewolk en koud bly met buie oor meeste dele van die Kusstreke, maar dit sal opklrek oor die wes- en suidweskus.

DAAGLIKSE WEERBULLETIN

DAILY WEATHER BULLETIN

WEERBURO / WEATHER BUREAU
DEPT. VAN VERVOER / DEPT. OF TRANSPORT

Maksimum en Minimum Temperature (°C) en Reënval (RRR) in mms. vir die 24 uur wat om 0800 SAST eindig op 29-9-1961

Maximum and Minimum Temperatures (°C) and Rainfall (RRR) in mms. for 24 hours ending at 0800 SAST on

CAPE - KAAP	Max.	Min.	RRR
Aberdeen			
Addo			
Alexanderbaai	17	5	
Aliwal-Noord	20	3	
Barkly East			
Beaufort West	16	11	3·0
Bedford	13	0	
Bloemfontein			
Boetsap			
Brandvlei			
Cala			
Caledon			
Calitzdorp			
Calvinia	15	-1	
Cape L'Agulhas	15	6	
Cape Columbine	15	8	
Cape St. Francis	14	8	1·8
Carnarvon			
Ceres			
Citrusdal			
Colesberg			
Cradock			
De Aar	19	1	
D.F. Malan (C.T.)	15	2	
Dordrecht	8	4	0·5
Douglas			
East London	16	11	0·3
Elsenburg			
Fraserburg	10	-1	
Garies			
George	14	6	
Graaff Reinet	14	4	
Grahamstown			
Hopetown			
Idutywa			
Jansenville	15	2	
Joubertina			
Kenhardt			
Kimberley	23	4	
K'W. Town			
Knysna			
Kokstad	9	5	16·5

KAAP - CAPE	Max.	Min.	RRR
Kowie			
Kuruman	25	7	
Ladismith			
Lake Mentz			
Maclear			
Mafeking	32	14	2·6
Malmesbury			
Matatiele			
Matroosberg	13	-1	
Middelburg	13	-1	
Mosselbaai	16	9	
Mount Frere			1·5
O'kiep	17	6	
Orange River			
Oudtshoorn			
Petrusville			
Piketberg			
Pofadder	18	4	
Port Elizabeth	15	9	0·1
Port Nolloth	15	4	
Port St. Johns	17	12	13·5
Postmasburg			
Prieska	23	3	
Prince Albert			
Queenstown	14	6	0·2
Rietfontein			
Riversdal	15	2	
Robertson	17	3	
Somerset East	11	5	0·2
Steynsburg			
Strydenburg			
Sutherland	10	-6	
Swellendam			
Tarkastad			
Touwsrivier			
Umtata	13	8	2·1
Uniondale			
Upington	23	6	
Vanwyksvlei	19	3	
Victoria-Wes	14	-1	
Vredendal	19	3	
Vryburg	29	9	

CAPE - KAAP	Max.	Min.	RRR
Williston			
Willowmore	12	-2	
Tweerivieren	22	2	
O.V.S. - O.F.S.			
Balkfontein[1]			
Bethlehem	22	7	5·3
Bloemfontein	25	4	
Bultfontein			
Fauresmith	21	1	
Picksburg			
Frankfort	27	11	24·0
Harrismith			8·0
Heilbron			
Hoopstad	28	9	
Kroonstad	27	15	5·3
Lindley			5·5
Modderpoort			
Petrusburg			
Philippolis			
Reddersburg			
Reitz			
Vrede			16·0
Warden			
Welkom	26	5	
Wepener	24	2	
Winburg			
Zastron			
TRANSVAAL			
Andalusia			
Barberton			18·0
Belfast			
Bethal			
Carolina	24	9	32·0
Chester			24·0
Creey	34	15	
Ermelo			
Fleur-de-Lys	28	15	0·1
Groendraai	32	16	
Jan Smuts	26	11	6·2

[1]Near Bothaville

TRANSVAAL	Max.	Min.	RRR
Joubert Park	26	12	1·0
Komatipoort			
Kroondal	31	15	2·7
L'doringstad			
Lichtenburg			
Loskop[2]			
Mara	33	15	
Marble Hall			
Marnitz			
Messina			
Middelburg			
Nelspruit	24	16	6·3
Pelgrimsrus	20	10	
Phalaborwa	32	17	0·1
Pietersburg			
Piet Retief	15	10	24·5
Pongola	21	13	23·3
Potchefstroom	30	11	2·5
Potgietersrus	31	17	
Pretoria W.B.	29	13	7·0
Pretoriuskop			2·7
Sekukuni			
Skukuza	27	16	0·7
Thabazimbi	35	17	
Tomburke			
Tzaneen			2·6
Vereeniging			
Volksrust			
Warmbad	33	16	0·2
Waterval-Bo			
Witbank			
Zeerust			
Standerton	28	11	7·5
NATAL			
Cape St. Lucia	18	12	20·5
Dundee			6·6
Durban	17	13	16·0
Estcourt	13	7	17·0
Harding			8·6
Himeville			
M'kuzi			13·0

*Naby Groblersdal

NATAL	Max.	Min.	RRR
Mtubatuba			
Newcastle	18	9	30·0
P'Maritzburg	11	7	23·2
Port Shepstone	17	13	13·0
Richmond			
Seven Oaks			52·0
Van Reenen			
Vryheid			27·0
S.W.A.			
Gobabis	31	11	
Keetmanshoop	22	5	
Luderitz	16	8	
Marlental	26	9	
Ohopoho			
Ondangua	35	16	
Outjo	33	13	
Runtu	36	16	
Swakopmund	15	10	
Tsumeb	35	20	
Windhoek	30	17	
PROTECTORATES / PROTEKTORATE			
Bremersdorp			
Emlembe			33·8
Francistown	35	19	
Gaberones	35	19	
Ghanzi	37	15	
Lobatsi			
Mahalapye			
Makoba			
Maseru	24	6	
Maun	37	17	
Molopololi			
Stegi			
Tsabong	26	8	
Tsane	31	11	
Shakawe	36	15	
Bospoort	29	11	

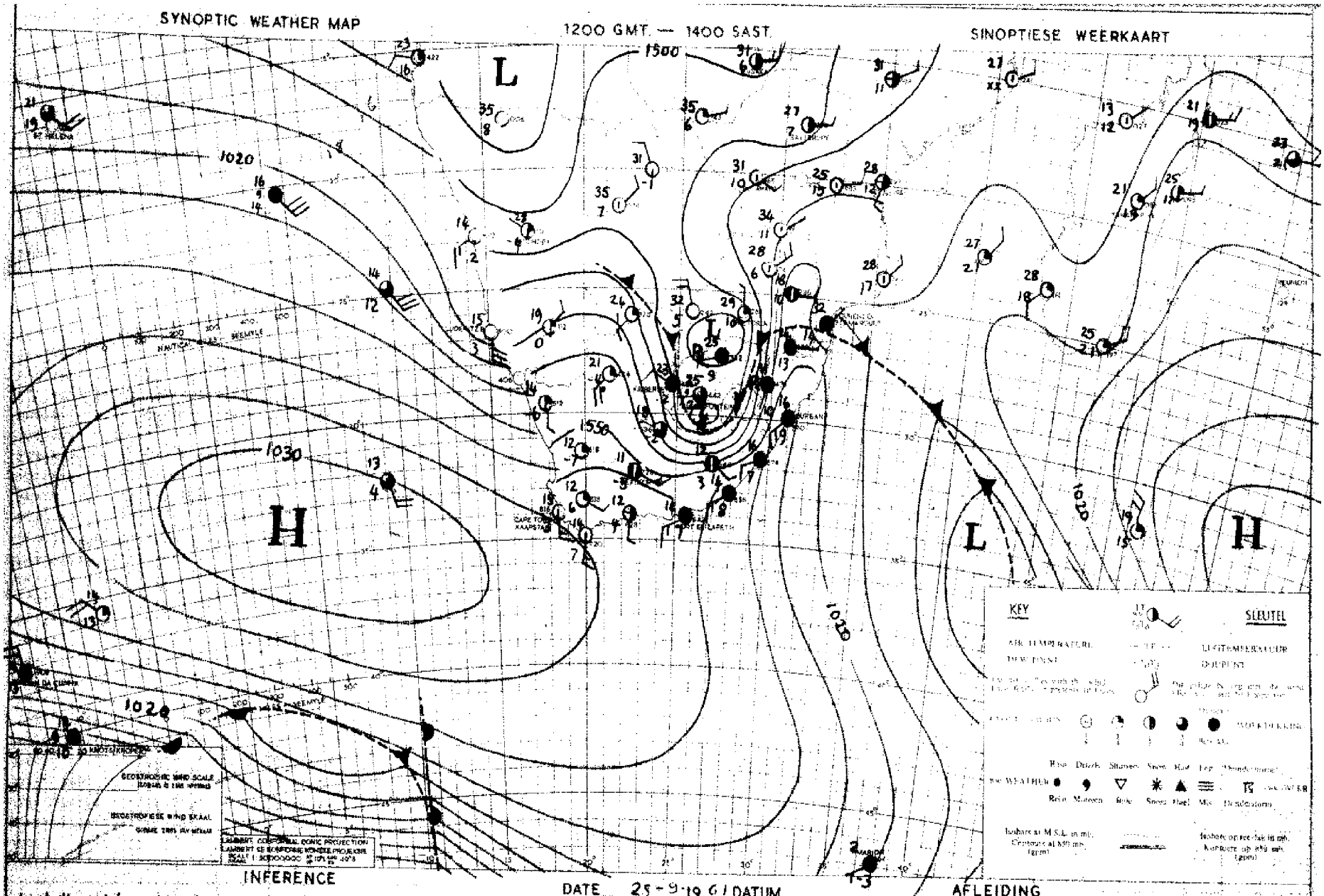

INFERENCE

DATE 25-9-19 61 DATUM

AFLEIDING

With the ridge of high south of the Continent and the low over the Free State, it is expected that cold, cloudy conditions with rain and thundershowers will persist over Natal and spread also over most of the Transvaal and the northern Free State. Elsewhere it will clear but remain cold.

Met die rug wat suid van die land inbeweeg en die laag oor die Vrystaat sal koue, bewolkte weer met reën en donderbuie voortduur oor Natal en ook uitbrei oor die hele Transvaal en die noordelike Vrystaat. Oor die res van Suid-Afrika sal dit opklaar maar koud bly.

DAAGLIKSE WEERBULLETIN — DAILY WEATHER BULLETIN

WEERBURO / WEATHER BUREAU
DEPT. VAN VERVOER / DEPT. OF TRANSPORT

Maksimum en Minimum Temperature (°C) en Reënval (RRR) in mm. vir die 24 uur wat om 0800 SAST eindig op **30 - 9 - 1961**

Maximum and Minimum Temperatures (°C) and Rainfall (RRR) in mms. for 24 hours ending at 0800 SAST on

CAPE - KAAP	Max.	Min.	RRR
Aberdeen			
Addo			
Alexanderbaai	22	6	
Alival-Noord	20	1	
Barely East			
Beaufort West	19	11	
Bloemfontein	19	6	
Boegoeberg dam			
Boetsap			
Brandvlei			
Cala			
Caledon			
Calitzdorp			
Calvinia	22	3	
Cape L'Agulhas	16	5	
Cape Columbine	17	9	
Cape St. Francis	16	7	
Carnarvon			
Ceres			
Citrusdal			
Colesberg			
Cradock			
De Aar	20	3	
D.F. Malan (C.T.)	18	3	
Dordrecht	14	0	
Douglas			
East London	18	10	
Elsenburg			
Fraserburg	19	3	
Garies			
George	17	6	
Graaff Reinet	18	7	
Grahamstown			
Hopetown			
Idutywa			
Jansenville	20	4	
Joubertina			
Kenhardt			
Kimberley	22	4	
K'W. Town			
Knysna			
Kokstad	12	2	

KAAP - CAPE	Max.	Min.	RRR
Kowie			
Kuruman	25	4	
Ladismith			
Lake Mentz			
Maclear			
Mafeking	26	6	
Malmesbury			
Matatiele			
Matroosberg	20	6	
Middelburg	18	0	
Mosselbaai	15	10	
Mount Frere			
O'kiep	24	13	
Orange River			
Oudtshoorn			
Petrusville			
Piketberg			
Pofadder	22	9	
Port Elizabeth	17	4	
Port Nolloth	16	8	
Port St. Johns	17	12	1·5
Postmasburg			
Prieska	22	3	
Prince Albert			
Queenstown			
Rietfontein			
Riversdal	21	4	
Robertson	23	5	
Somerset East	17	4	
Steynsburg			
Strydenburg			
Sutherland	17	-2	
Swellendam			
Tarkastad			
Touwsrivier			
Umtata	15	5	
Uniondale			
Upington	26	5	
Vanwyksvlei	22	6	
Victoria-Wes	18	0	
Vredendal	24	4	
Vryburg	24	5	

CAPE - KAAP	Max.	Min.	RRR
Williston			
Willowmore	18	2	
Tweerivieren	26	2	
O.V.S. - O.F.S.			
Balkfontein[1]			
Bethlehem	20	3	
Bloemfontein	21	3	
Bultfontein			
Fauresmith	20	1	
Ficksburg			
Frankfort	21	6	0·5
Harrismith			3·0
Heilbron			
Hoopstad	33	4	
Kroonstad	23	6	
Lindley			
Modderpoort			
Petrusburg			
Philippolis			
Reddersburg			
Reitz			
Vrede			
Warden			
Welkom	23	7	
Wepener	23	-1	
Winburg			
Zastron			
TRANSVAAL			
Andalusia			
Barberton			10·0
Belfast			
Bethal			4·0
Carolina	18	7	4·1
Chester			
Crecy	28	10	5·7
Ermelo			5·5
Fleur-de-Lys	21	12	2·0
Groendraai	27	9	
Jan Smuts	20	6	0·5

[1]Near Bothaville

TRANSVAAL	Max.	Min.	RRR
Joubert Park			
Komatipoort			
Kroondal	23	5	12·7
L'doringstad			
Lichtenburg			
Loskop[2]			4·0
Mara	24	12	
Marble Hall			
Marnitz	25	13	
Messina	29	15	
Middelburg			
Nelspruit	18	12	16·6
Pelgrimsrus			
Phalaborwa	25	14	
Pietersburg	22	11	
Piet Retief	12	9	11·0
Pongola	17	11	10·7
Potchefstroom	25	6	
Potgietersrus	24	12	
Pretoria W.B.	21	8	23·1
Pretoriuskop			7·2
Sekukuni			
Skukuza	20	13	4·2
Thabazimbi			
Tomburke			
Tzaneen			
Vereeniging			
Volksrust			2·6
Warmbad	26	11	10·5
Waterval-Bo			
Witbank			7·5
Zeerust			
Standerton	17	6	0·5
NATAL			
Cape St. Lucia	18	12	20·4
Dundee			7·5
Durban	19	13	4·6
Estcourt	13	7	2·0
Harding			
Himeville			
M'kuzi			12·5

[2]Naby Groblersdal

NATAL	Max.	Min.	RRR
Ntubatuba			
Newcastle	14	7	2·4
P'Maritzburg	11	5	9·3
Port Shepstone	17	12	3·6
Richmond			
Seven Oaks			
Van Reenen			
Vryheid			
S.W.A.			
Gobabis	25	7	
Keetmanshoop	26	11	
Luderitz	19	11	
Mariental	24	8	
Chopoho			
Ondangua	36	13	
Outjo	32	20	
Runtu	36	18	
Swakopmund	15	11	
Tsumeb	32	22	
Windhoek	24	14	
PROTECTORATES / PROTEKTORATE			
Bremersdorp	15	9	20·9
Emlembe			
Francistown	33	17	
Gaberones	29	10	
Ghanzi	32	16	
Lobatsi			
Mahalapye			
Makoba			
Maseru	20	0	
Maun	36	23	
Molopololi			
Stegi			
Tsabong	28	4	
Tsane	27	8	
Shakawe	37	22	
Bospoort	24	4	

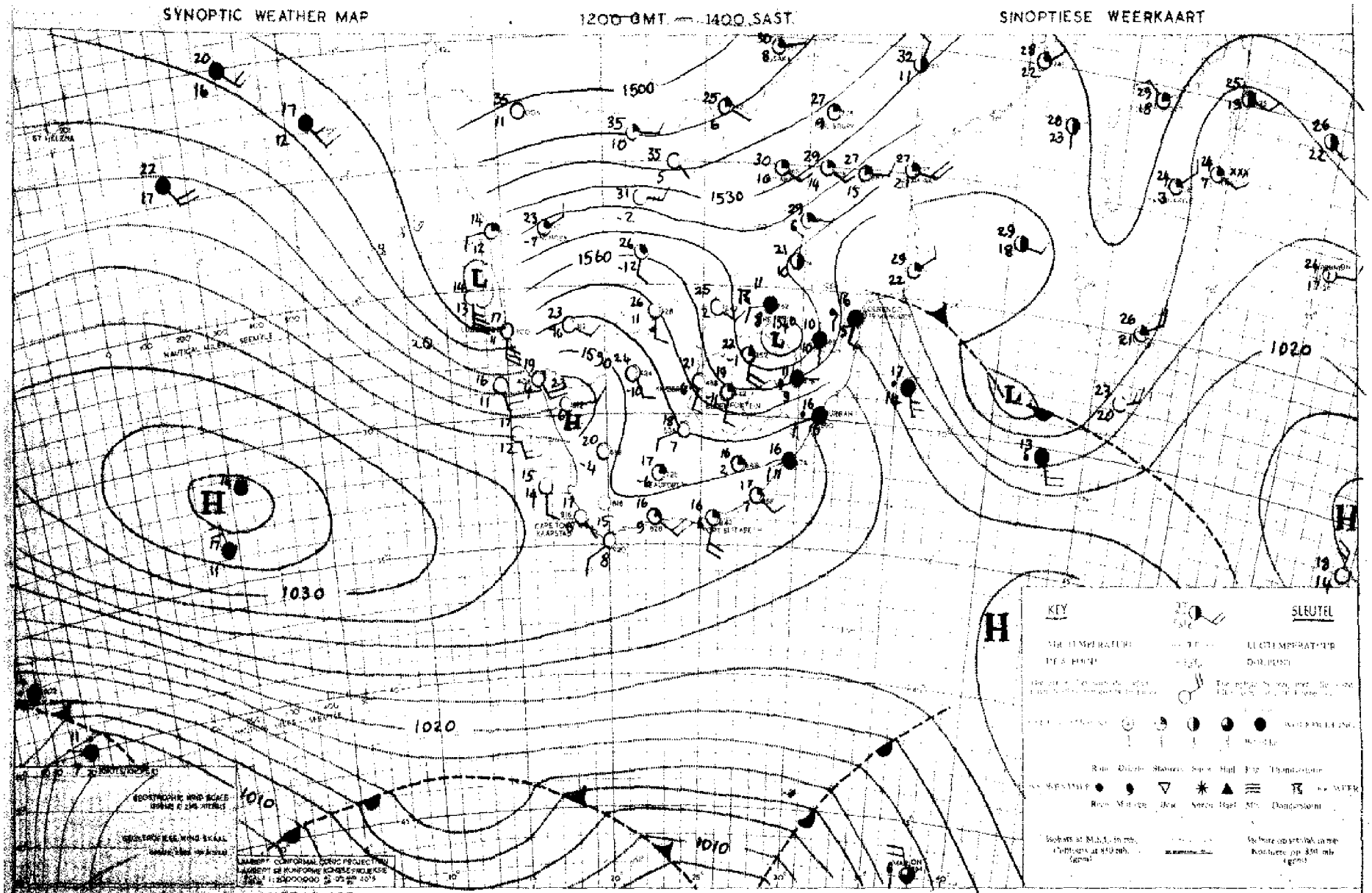

The low over the Southern Transvaal is moving eastwards. It will clear Eastern Transvaal over most parts of the Transvaal and Natal, but isolated showers are still possible over the Northern and Eastern Transvaal and also over Northern Natal. It will be fine over the remainder of the country and warmer over the western half of South Africa.

Die laag oor Suid-Transvaal beweeg ooswaarts. Dit sal môre ooptrek oor die meeste dele van Transvaal en Natal maar los buie is nog moontlik oor Noord-en Oos-Transvaal asook oor Noord-Natal. Dit sal mooiweer wees oor die res van die land en warmer oor die westelike helfte van die Suid-Afrika.

REPUBLIC OF SOUTH AFRICA

REPUBLIEK VAN SUID-AFRIKA

DAAGLIKSE WEERBULLETIN

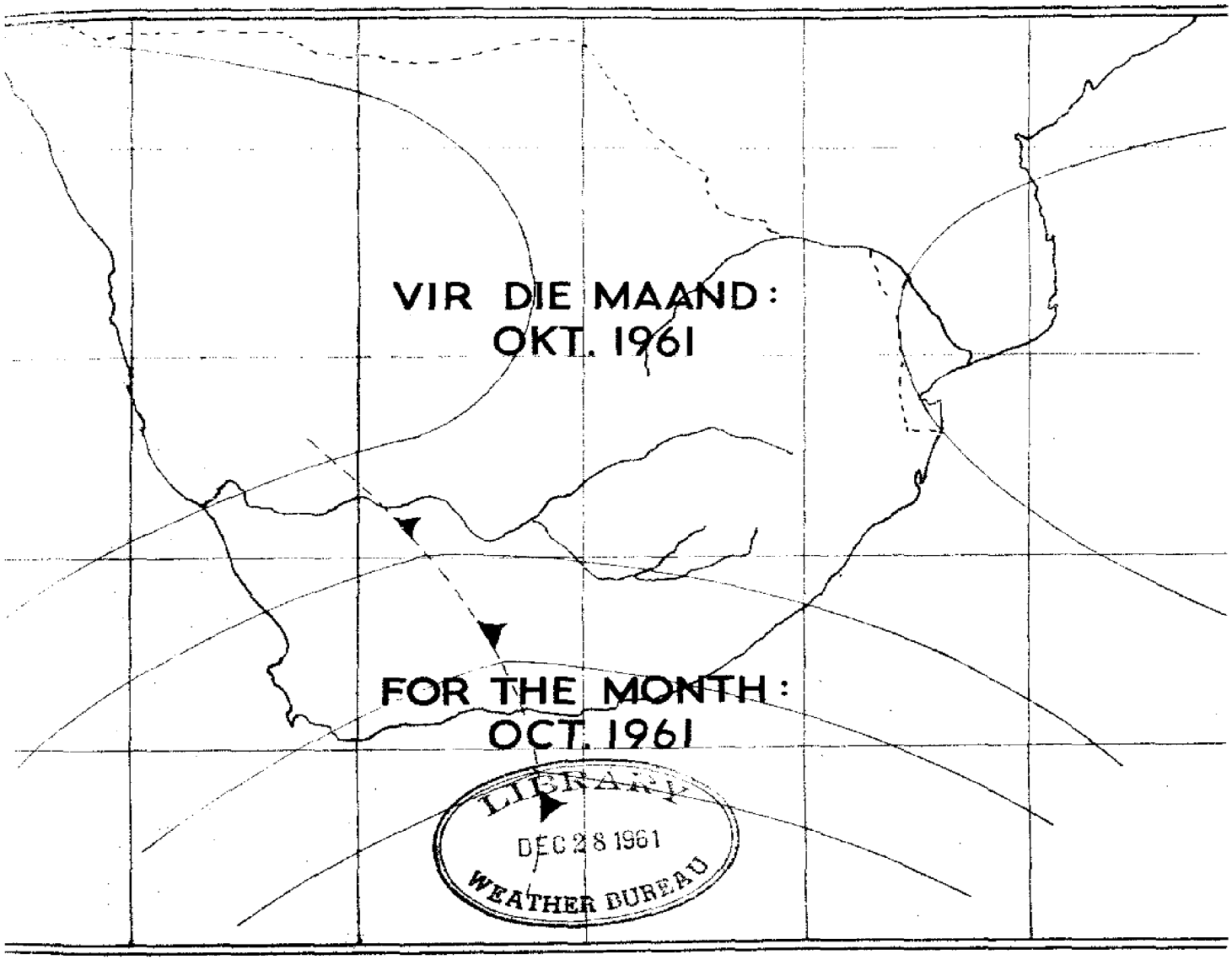

DAILY WEATHER BULLETIN

DAAGLIKSE WEERBULLETIN

DAILY WEATHER BULLETIN

WEERBURO / WEATHER BUREAU

DEPT. VAN VERVOER / DEPT. OF TRANSPORT

Maksimum en Minimum Temperature (°C) en Reënval (RRR) in mms. vir die 24 uur wat om 0800 SAST eindig op 1-10-61

Maximum and Minimum Temperatures (°C) and Rainfall (RRR) in mms. for 24 hours ending at 0800 SAST on

KAPE - KAAP	Max.	Min.	RRR
Aberdeen			
Addo			
Alexanderbaai	22	9	
Alimal-Noord	26	3	
Barkly East			
Beaufort West	22	13	
Bredasdorp	30	10	
Bredasbergdam			
Bultsap			
Bygondvlei			
Chile			
Caledon			
Calitzdorp			
Calvinia	28	4	
Cape L'Agulhas	18	12	0·4
Cape Columbine			
Cape St. Francis	19	14	
Carnarvon			
Ceres			
Citrusdal			
Colesberg			
Cradock			
De Aar	26	4	
D.F. Malan (C.T.)	22	13	
Dordrecht			
Douglas			
East London	24	14	
Elsenburg			
Fraserburg	25	4	
Garies			
George	23	10	
Graaff Reinet	29	11	
Grahamstown			
Hopetown			
Idutywa			
Jansenville	31	9	
Joubertina			
Kenhardt			
Kimberley	28	7	
K'W. Town			
Knysna			
Kokstad	22	6	

KAAP - CAPE	Max.	Min.	RRR
Kowie			
Kuruman	27	8	
Ladismith			
Lake Mentz			
Maclear			
Mafeking	28	9	
Malmesbury			
Matatiele			
Matroosberg			
Middelburg	26	7	
Mosselbaai	19	13	
Mount Frere			
O'kiep	29	9	
Orange River			
Oudtshoorn			
Petrusville			
Piketberg			
Pofadder	27	10	
Port Elizabeth	27	11	
Port Nolloth	26	8	
Port St. Johns	26	17	
Postmasburg			
Prieska			
Prince Albert			
Queenstown	27	8	
Rietfontein			
Riversdal	26	11	
Robertson	29	13	
Somerset East	28	13	
Steynsburg			
Strydenburg			
Sutherland	23	5	
Swellendam			
Tarkastad			
Touwsrivier			
Umtata	27	8	
Uniondale			
Upington	30	7	
Vanwyksvlei	28	6	
Victoria-Wes	26	5	
Vredendal	31	9	
Vryburg	28	5	

CAPE - KAAP	Max.	Min.	RRR
Williston			
Willowmore	27	8	
O.V.S. - O.F.S.			
Balkfontein[1]			
Bethlehem	21	2	
Bloemfontein	25	6	
Bultfontein			
Pauresmith	24	4	
Ficksburg			
Frankfort	22	4	
Harrismith			
Heilbron			
Hoopstad	26	5	
Kroonstad	25	6	
Lindley			
Modderpoort			
Petrusburg			
Philippolis			
Reddersburg			
Reitz			
Vrede			
Warden			
Welkom			
Wepener	25	3	
Winburg			
Zastron			
TRANSVAAL			
Andalusia			
Barberton			
Belfast			
Bethal			
Carolina	19	7	
Chester			
Crecy	26	8	
Ermelo			
Fleur-de-Lys	22	10	
Groendraal	27	7	
Jan Smuts	22	9	

[1]Near Bothaville

TRANSVAAL	Max.	Min.	RRR
Joubert Park			
Komatipoort			
Kroondal	25	8	
L'doringstad			
Lichtenburg			
Loskop[2]			
Mara	23	8	
Marble Hall			
Marnitz	27	10	
Messina	25	14	
Middelburg			
Nelspruit	22	9	
Pelgrimsrus			
Phalaborwa	26	12	
Pietersburg	22	7	
Piet Retief	20	9	
Pongola			
Potchefstroom	26	8	
Potgietersrus	26	11	
Pretoria W.B.	23	8	
Pretoriuskop			
Sekukuni			
Skukuza	25	9	
Thabazimbi			
Tomburke			
Tzaneen			
Vereeniging			
Volksrust			
Warmbad	26	11	
Waterval-Bo			
Witbank			
Zeerust			
Standerton	22	4	
NATAL			
Cape St. Lucia	22	14	
Dundee			
Durban	23	11	
Estcourt	20	8	
Harding			
Himeville			
M'kuzi			

[2]Naby Groblersdal

NATAL	Max.	Min.	RRR
Mtubatuba			
Newcastle	21	6	
P'Maritzburg	21	6	
Port Shepstone	20	13	
Richmond			
Seven Oaks			
Van Reenen			
Vryheid			
S.W.A.			
Gobabis	30	13	
Keetmanshoop	31	16	
Luderitz	26	12	
Marientel	31	14	
Chopoho			
Ondangua			
Outjo	34	19	
Runtu			
Swakopmund	14	11	
Tsumeb			
Windhoek	30	16	
PROTECTORATES			
PROTEKTORATE			
Bremersdorp	22	11	
Emlembe			
Francistown	24	9	
Gaberones	28	12	
Ghanzi	32	14	
Lobatsi			
Mahalapye			
Makoba			
Maseru	23	2	
Maun	35	17	
Molopololi			
Stegi			
Tsabong	31	4	
Tsane	23	12	
Shakawe	36	19	

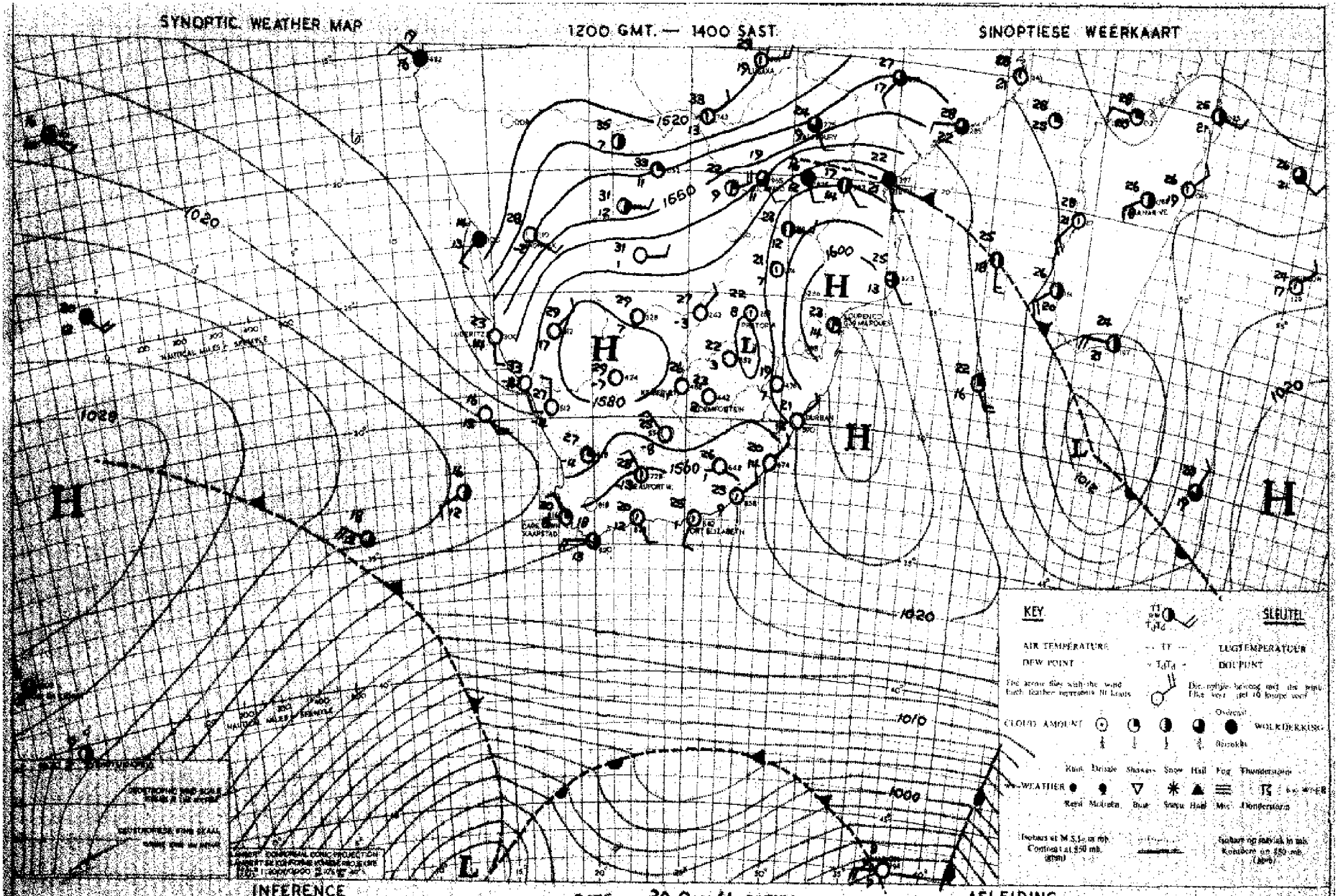

INFERENCE

DATE 30-9-1961 DATUM

AFLEIDING

The cold front west of the continent is advancing eastwards and will bring cool cloudy conditions with rain over the south-western coast and later over the southern and south-eastern coasts. Over the rest of the country it will be fair with anticyclonic circulation.

Die koue Front wes van die vasteland beweeg oostwaarts en sal koel, bewolkte weer met reën veroorsaak oor die suidwestelike kusgebied en later oor die suidelike en oostelike kusstreke. Oor die res van die land sal dit mooiweer bly met antisikloniese sirkulasie.

DAAGLIKSE WEERBULLETIN

WEERBURO / WEATHER BUREAU
DEPT. VAN VERVOER / DEPT. OF TRANSPORT

DAILY WEATHER BULLETIN

Maksimum en Minimum Temperature (°C) en Reënval (RRR)
in mm. vir die 24 uur wat om 0800 SAST eindig op 2-10-61

Maximum and Minimum Temperatures (°C) and Rainfall (RRR)
in mms. for 24 hours ending at 0800 SAST on

KAAP - CAPE	Max.	Min.	RRR
Aberdeen			
Addo			
Alexandersfontein	26	11	
Alfred-Noord	29	4	
Barkly East			
Beaufort West	29	11	0·2
Bloemfontein			
Bredasdorp			
Britstown			
Brondvlei			
Calvinia	23	9	
Cape L'Agulhas	16	12	0·6
Cape Columbine	16	11	
Cape St. Francis	18	11	0·7
Carnarvon			
Ceres			
Citrusdal			
Colesberg			
Cradock			
De Aar	28	5	
D.F. Malan (C.T.)	15	8	2·3
Dordrecht	24	7	
Douglas			
East London	22	14	0·5
Elsenburg			2·1
Fraserburg	24	9	
Garies			
George	19	9	1·9
Graaff Reinet	30	16	0·1
Grahamstown			0·7
Hopetown			
Idutywa			
Jansenville	30	10	
Joubertina			
Kenhardt			
Kimberley	31	11	
K'W. Town			
Knysna			
Koksted	27	10	

KAAP - CAPE	Max.	Min.	RRR
Kowie			
Kuruman	28	6	
Ladismith			
Lake Mentz			
Maclear			
Mafeking	28	10	
Malmesbury			
Matatiele			
Matroosberg	16	2	
Middelburg	27	5	
Mosselbaai	17	10	0·2
Mount Frere			
O'Kiep	27	9	
Orange River			
Oudtshoorn			
Petrusville			
Piketberg			
Pofadder	29	7	
Port Elizabeth	20	12	0·3
Port Nolloth	17	11	
Port St. Johns	25	17	
Postmasburg			
Prieska	33	8	
Prince Albert			
Queenstown	30	11	
Rietfontein			
Riversdal	17	8	1·0
Robertson	19	7	
Somerset East	28	8	0·1
Steynsburg			
Strydenburg			
Sutherland	20	5	
Swellendam			9·5
Tarkastad			
Touwsrivier			
Umtata	30	10	
Uniondale			
Upington	32	12	
Vanwyksvlei	21	9	
Victoria-Wes	28	11	
Vredendal	23	10	
Vryburg	29	9	

CAPE - KAAP	Max.	Min.	HRR
Williston			
Willowmore	25	8	
Tweerivieren	34	12	
C.V.S. - O.F.S.			
Balkfontein[1]			
Bethlehem	24	2	
Bloemfontein	28	7	
Bultfontein			
Fauresmith	28	4	
Ficksburg			
Frankfort	26	5	
Harrismith			
Heilbron			
Hoopstad	29	7	
Kroonstad	33	9	
Lindley			
Modderpoort			
Petrusburg			
Philippolis			
Reddersburg			
Reitz			
Vrede			
Warden			
Welkom	28	8	
Wepener			
Winburg			
Zastron			
TRANSVAAL			
Andalusia			
Barberton			
Belfast			
Bethal			
Carolina	24	11	
Chester			
Crecy	30	10	
Ermelo			
Fleur-de-Lys	31	14	
Groendraai	29	7	
Jan Smuts	25	12	

[1]Near Bothaville

TRANSVAAL	Max.	Min.	RRR
Joubert Park			
Komatipoort			
Kroondal	27	9	
L'doringstad			
Lichtenburg			
Loskop[2]			
Mara	30	10	
Marble Hall			
Marnitz	30	12	
Messina	32	17	
Middelburg			
Nelspruit	30	12	
Pelgrimsrus			
Phalaborwa	31	16	
Pietersburg	28	12	
Piet Retief	27	9	
Pongola			
Potchefstroom	28	8	
Potgietersrus	29	12	
Pretoria W.B.	26	10	
Pretoriuskop			
Sekukuni			
Skukuza	31	10	
Thabazimbi	30	11	
Tomburke			
Tzaneen			
Vereeniging			
Volksrust			
Warmbad			
Waterval-Bo			
Witbank			
Zeerust			
Standerton	26	4	
NATAL			
Cape St. Lucia	23	17	
Dundee			
Durban	27	15	
Estcourt	27	8	
Harding			
Kimsville			
M'kuzi			

[2]Naby Groblersdal

NATAL	Max.	Min.	RRR
Mtubatuba			
Newcastle	28	7	
P'Maritzburg	26	9	
Port Shepstone	24	19	
Richmond			
Seven Oaks			
Van Reenan			
Vryheid			
S.W.A.			
Gobabis	31	12	
Keetmanshoop	34	13	
Luderitz			
Mariental	35	15	
Ohopoho			
Ondangua	35	18	
Outjo	33	15	
Runtu			
Swakopmund	17	12	
Tsumeb	34	18	
Windhoek	31	15	
PROTECTORATES			
PROTEKTORATE			
Bremersdorp			
Enlembe			
Francistown	30	10	
Gaberones	30	9	
Ghanzi	31	12	
Lobatsi			
Mahalapye			
Makoba			
Maseru			
Maun	32	16	
Molopololi			
Stegi			
Tsabong	33	8	
Tsane	31	13	
Shakawe	33	13	
Baspoort	27	5	

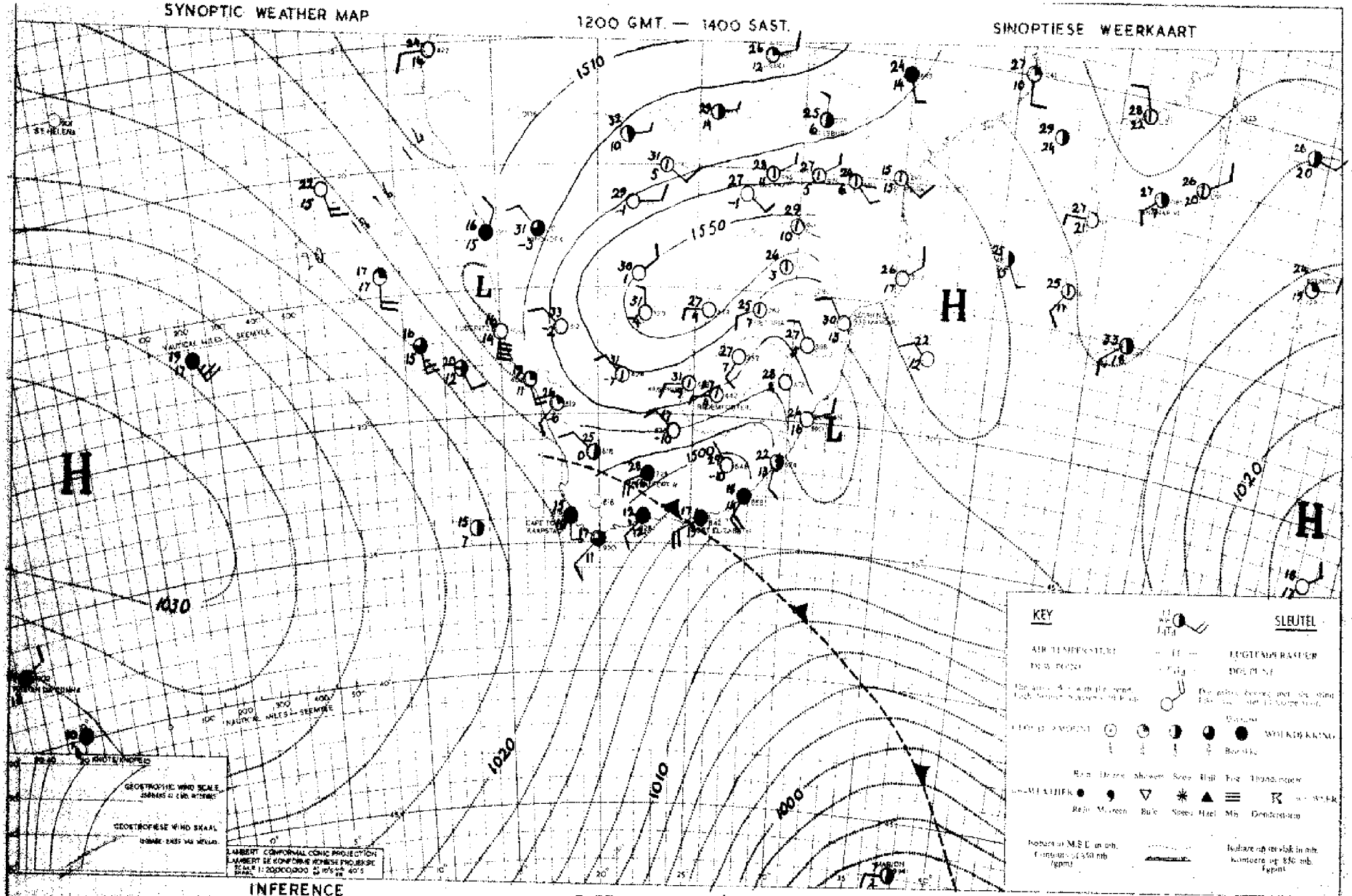

INFERENCE

With the high over the northern parts of the country it will be mainly fine and warm. A cold front over the Cape South coast is moving eastwards and cloudy, cooler weather with local rain will spread over the southeast coast and tomorrow also over the Natal coastal areas and the adjacent enterior.

DATE 1 - 10 - 1961 DATUM

AFLEIDING

Met die hoog oor die noordelike dele van die land sal dit hoofsaaklik mooiweer en warm bly. 'n Koue front oor die Kaapse suidkus beweeg ooswaarts en bewolkte, koeler toestande met reën op plekke sal uitbrei oor die suid-ooskus en mâre ook oor die Natalse kusgebiede en die aangrensende binneland.

DAAGLIKSE WEERBULLETIN

WEERBURO / WEATHER BUREAU
DEPT. VAN VERVOER / DEPT. OF TRANSPORT

DAILY WEATHER BULLETIN

Maksimum en Minimum Temperature (°C) en Reënval (RRR) in mms. vir die 24 uur wat om 0800 SAST eindig op 3-10-61

Maximum and Minimum Temperatures (°C) and Rainfall (RRR) in mms. for 24 hours ending at 0800 SAST on

CAPE - KAAP	Max.	Min.	RRR
Aberdeen			
Addo			1·5
Alexanderbaai	18	8	
Aliwal-Noord	25	5	
Barkly East			
Bashee	18	11	3·7
Beaufort West	19	3	
Boegoebergdam			
Boetsap			
Brandvlei			
Cala			
Caledon			
Calitzdorp			
Calvinia	18	-1	
Cape L'Agulhas	17	10	
Cape Columbine	16	7	
Cape St. Francis	17	10	8·5
Carnarvon			
Ceres			
Citrusdal			
Colesberg			
Cradock			
De Aar	25	12	
D.F. Malan (C.T.)	17	5	0·1
Dordrecht	23	3	
Douglas			
East London	17	16	
Elsenburg			
Fraserburg	18	-1	
Garies			
George	17	6	1·6
Graaff Reinet	21	4	
Grahamstown			
Hopetown			
Idutywa			
Jansenville	23	7	
Joubertina			5·5
Kenhardt			
Kimberley	34	6	
K.W. Town			
Knysna			5·0
Kokstad	20	6	

KAAP - CAPE	Max.	Min.	RRR
Kowie			
Kuruman	28	7	
Ladismith			
Lake Mentz			
Maclear			
Mafeking	31	13	
Malmesbury			
Matatiele			
Matroosberg	19	3	
Middelburg	20	1	
Mosselbaai	18	8	0·4
Mount Frere			3·3
O'kiep	19	3	
Orange River			
Oudtshoorn			
Petrusville			
Piketberg			
Pofadder	21	2	
Port Elizabeth	18	9	3·7
Port Nolloth	16	7	
Port St. Johns	20	12	6·3
Postmasburg			
Prieska	27	5	
Prince Albert			
Queenstown	21	5	
Rietfontein			
Riversdal	17	6	
Robertson	18	3	
Somerset East	19	5	
Sheynsburg			
Strydenburg			
Sutherland	13	-4	
Swellendam			
Tarkastad			
Touwsrivier			
Umtata	20	8	1·7
Uniondale			
Upington	24	6	
Vanwyksvlei	22	4	
Victoria-Wes	20	0	
Vredendal	20	6	
Vryburg	31	9	

CAPE - KAAP	Max.	Min.	RRR
Williston			
Willowmore	16	3	
Tweerivier	29	7	
O.V.S. - O.F.S.			
Balkfontein[1]			
Bethlehem	27	7	
Bloemfontein	29	5	
Bultfontein			
Fauresmith	26	2	
Ficksburg			
Frankfort	27	9	
Harrismith			
Heilbron			
Hoopstad	31	8	
Kroonstad	29	9	
Lindley			
Modderpoort			
Petrusburg			
Philippolis			
Reddersburg			
Reitz			
Vrede			
Warden			
Welkom	30	9	
Wepener	28	5	
Winburg			
Zastron			
TRANSVAAL			
Andalusia			
Barberton			
Belfast			
Bethal			
Carolina	26	13	
Chester			
Creey	33	11	
Ermelo			
Fleur-de-Lys	33	16	
Groendraai	32	8	
Jan Smuts	25	10	

[1]Near Bothaville

TRANSVAAL	Max.	Min.	RRR
Joubert Park	26	13	
Komatipoort			
Kroondal	30	13	
L'doringstad			
Lichtenburg			
Loskop[2]			
Mara	33	19	
Marble Hall			
Marnitz	33	18	
Messina	36	19	
Middelburg			
Nelspruit	30	11	
Pelgrimsrus	25	14	
Phalaborwa	35	16	
Pietersburg	30	12	
Piet Retief	29	11	
Pongola	28	17	
Potchefstroom	30	9	
Potgietersrus	31	17	
Pretoria W.B.	28	11	
Pretoriuskop			
Sekukuni			
Skukuza	34	12	
Thabazimbi	31	20	
Tomburke			
Tzaneen			
Vereeniging			
Volksrust			
Warmbad	32	18	
Waterval-Bo			
Witbank			
Zeerust			
Standerton	27	8	
NATAL			
Cape St. Lucia	29	17	
Dundee			
Durban	23	15	0·1
Estcourt			1·3
Harding			
Himeville			
M'kuzi			

[2]Naby Groblersdal

NATAL	Max.	Min.	RRR
Mtubatuba			
Newcastle	29	11	
P'Maritzburg	20	9	0·9
Port Shepstone	21	14	
Richmond			
Seven Oaks			
Van Reenen			
Vryheid			
S.W.A.			
Gobabis	32	13	
Keetmanshoop	27	9	
Luderitz	17	11	
Mariental	31	10	
Chopcho			
Ondangua	35	21	
Outjo	33	14	
Puntu			
Swakopmund	15	11	
Tsumeb	34	18	
Windhoek	29	14	
PROTECTORATES			
PROTEKTORATE			
Bremersdorp			
Embembe			
Francistown	33	15	
Gaberones	34	13	
Ghanzi	34	15	
Lobatsi			
Mahalapye	34	15	
Makoba			
Maseru			
Maun	34	14	
Molopoloi			
Stegi			
Tsabong	34	10	
Tsane	34	11	
Shakawe	35	15	

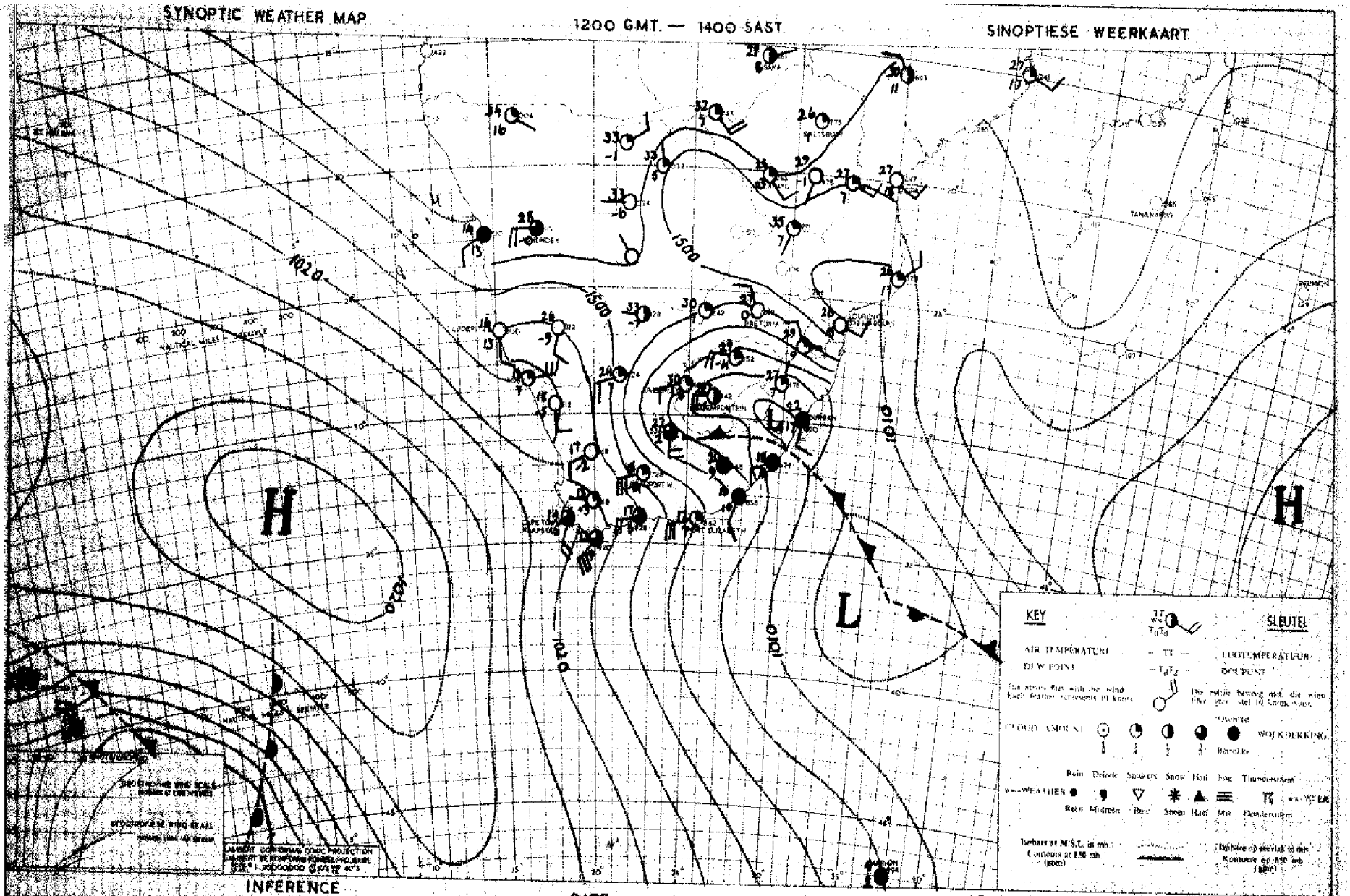

The Atlantic high is ridging south-eastwards and the weather over the southwestern and the southern Cape coasts should clear from the west. Cloudy conditions with rain will persist over the south-eastern coastal regions. Elsewhere over the country it will be mainly fine and warm, but cooler over the Cape Province and Free State.

Die atlantiese hoog beweeg suid-ooswaarts en dit sal langs die suidwestelike en suidelike Kaapse kuslstreke opklaar vanuit die weste. Dit sal bewolk bly met reën oor die suidoostelike kusgebiede. Elders sal dit hoofsaaklik mooiweer en warm wees maar koeler sal oor die Kaapprovinsie en die Vrystaat beweeg.

DAAGLIKSE WEERBULLETIN

DAILY WEATHER BULLETIN

WEERBURO / WEATHER BUREAU

DEPT. VAN VERVOER / DEPT. OF TRANSPORT

Maksimum en Minimum Temperature (°C) en Reënval (RRR) in mm. vir die 24 uur wat om 0600 SAST eindig op 4-10-64

Maximum and Minimum Temperatures (°C) and Rainfall (RRR) in mms. for 24 hours ending at 0600 SAST on

CAPE - KAAP	Max.	Min.	RRR
Aberdeen			
Adelaide			6.6
Alexanderbaai	18	6	
Alfred-Hoord	16	3	
Barkly East			
Beaufort West	21	2	
Bedford	25	3	
Bonnievale			
Bredasdorp			
Britstown			
Caledon			
Calitzsdorp			
Calvinia	19	5	
Cape L'Agulhas	17	10	
Cape Columbine	15	9	
Cape St. Francis	17	10	0.8
Carnarvon			
Ceres			
Citrusdal			
Coles berg			
Cradock			
De Aar	16	2	
D.F. Malan (C.T.)	16	8	
Dordrecht	12	-1	
Douglas			
East London	19	11	0.3
Elsenburg			
Fraserburg	14	7	
Garies			
George	16	8	
Graaff Reinet	15	7	
Grahamstown			9.0
Hopetown			
Idutywa			
Jansenville	17	6	
Joubertina			10.8
Kenhardt			
Kimberley	20	3	
K.W. Town			
Laingsburg			
Lakeside	19	7	

KAAP - CAPE	Max.	Min.	RRR
Kowie			3.5
Kuruman	24	5	
Ladismith			
Lake Mentz			
Maclear			0.3
Mafeking	26	7	
Malmesbury			
Matatiele			
Matroosberg	15	1	
Middelburg	13	-1	
Mosselbaai	17	11	
Mount Frere			
O'kiep	22	6	
Orange River			
Oudtshoorn			
Petrusville			
Piketberg			
Pofadder	26	7	
Port Elizabeth	18	10	10.0
Port Nolloth	15	5	
Port St. Johns	22	13	
Postmasburg			
Prieska	19	4	
Prince Albert			
Queenstown	14	1	
Rietfontein			
Riversdal	17	9	0.5
Robertson	19	4	
Somerset East	14	4	
Steynsburg			
Strydenburg			
Sutherland	14	-4	
Swellendam			
Tarkastad			
Touwsrivier			
Umtata	18	6	
Uniondale			2.5
Upington	23	7	
Vanwyksvlei	20	4	
Victoria-Wes	14	0	
Vredendal	22	9	
Vryburg	23	2	

CAPE - KAAP	Max.	Min.	RRR
Williston			
Willowmore	12	2	
Tweerivieren	24	0	
O.V.S. - O.F.S.			
Balkfontein[1]			
Bethlehem	21	4	
Bloemfontein	18	3	
Bultfontein			
Fauresmith	17	0	
Picksburg			
Frankfort	24	1	
Harrismith			
Heilbron			
Hoopstad	21	2	
Kroonstad	22	4	
Lindley			
Modderpoort			
Petrusburg			
Philippolis			
Redderspoort			
Reitz			
Vrede			
Warden			
Welkom	21	3	
Wepener	17	-1	
Winburg			
Zastron			
TRANSVAAL			
Andalusia			
Barberton			
Belfast			
Bethal			
Carolina	26	6	
Chester			
Creey	35	8	
Ermelo			
Fleur-de-Lys	16	10	
Groendraai	13	12	
Jan Smuts	24	4	

[1]Near Bothaville

TRANSVAAL	Max.	Min.	RRR
Joubert Park	25	6	
Komatipoort			
Kroondal	29	7	
L'doringstad			
Lichtenburg			
Loskop[2]			
Mara	25	14	
Marble Hall			
Marnitz	26	15	
Messina	29	17	
Middelburg			
Nelspruit	32	13	
Pelgrimsrus	27	6	0.8
Phalaborwa	38	16	
Pietersburg			
Piet Retief	27	9	
Pongola	23	15	
Potchefstroom	24	1	
Potgietersrus	33	14	
Pretoria W.B.	28	8	
Pretoriuskop			
Sekukuni			
Skukuza	37	17	
Thabazimbi	32	14	
Tomburke			
Tzaneen			
Vereeniging			
Volksrust			
Warmbad			
Waterval-Bo			
Witbank			
Zeerust			
Standerton	26	6	
NATAL			
Cape St. Lucia	19	15	0.4
Dundee			
Durban	22	9	
Estcourt	21	9	
Harding			
Himeville			
M'kuzi			

[2]Naby Groblersdal

NATAL	Max.	Min.	RRR
Mtubatuba			
Newcastle	29	10	
P'Maritzburg	15	7	0.2
Port Shepstone	21	13	
Richmond			0.3
Seven Oaks			
Van Reenen			
Vryheid			
S.W.A.			
Gobabis	28	9	
Keetmanshoop	25	8	
Luderitz	16	10	
Mariental	26	12	
Chopoho	34	12	
Ondangua	35	18	
Outjo	33	12	
Runtu			
Swakopmund	15	11	
Tsumeb	34	23	
Windhoek	29	14	
PROTECTORATES			
PROTEKTORATE			
Bremersdorp	25	13	
Emlembe			
Francistown	35	16	
Gaberones	32	11	
Ghanzi	33	12	
Lobatsi			
Mahalapye			
Makoba			
Maseru			
Maun	34	17	
Molopololi			
Stegi			
Tsabong	24	4	
Tsane	28	8	
Shakawe	34	17	

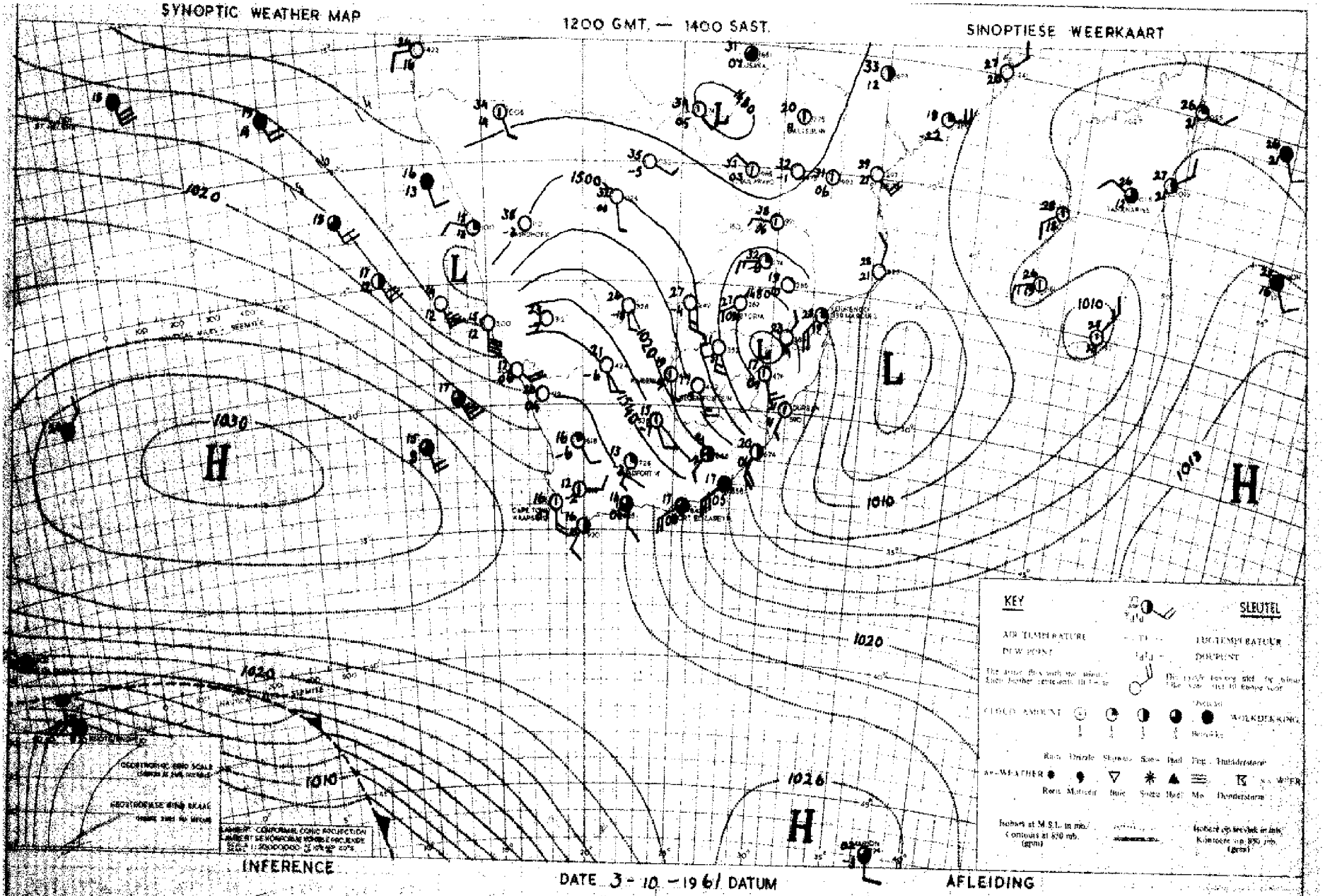

INFERENCE

DATE 3 - 10 - 1961 DATUM

AFLEIDING

The pressure is rising quickly over the southeastern coast. It will clear gradually over the Cape South and southeastern coast tomorrow and it will become cloudy and cooler over Northern Natal and the eastern Transvaal. Elsewhere mainly fine, but also cooler over the northern parts of South-Africa.

Drukke styg vinnig oor die suid-oskus. Dit sal märe geleidelik opklrek oor die suidelike en suidoostelike Kaapse kusgebiede, maar dit sal bewolk en koeler word oor Noord-Natal en Oos-Transvaal. Elders hoofsaaklik mooiweer maar ook koeler oor die noordelike dele van Suid-Afrika.

DAAGLIKSE WEERBULLETIN

DAILY WEATHER BULLETIN

WEERBURO / WEATHER BUREAU

DEPT. VAN VERVOER / DEPT. OF TRANSPORT

Maksimum en Minimum Temperature (°C) en Reënval (RRR) in mms. vir die 24 uur wat om 0800 SAST eindig op 5-10-61

Maximum and Minimum Temperatures (°C) and Rainfall (RRR) in mms. for 24 hours ending at 0800 SAST on

CAPE - KAAP	Max.	Min.	RRR
Aberdeen			
Alfred			1.0
Alexanderbaai	22	7	
Alfred-Noord	17	1	
Barkly East			
Beaufort West	18	10	
Bonnievale	18	1	
Bosjesmanberg			
Bredasdorp			
Brandvlei			
Calitzdorp			
Caledon			
Calitzdorp			
Calvinia	21	5	
Cape L'Agulhas	18	11	
Cape Columbine	16	9	
Cape St. Francis	17	6	
Carnarvon			
Ceres			
Citrusdal			
Colesberg			
Cradock			
De Aar	19	1	
D.F. Malan (C.T.)	21	6	
Dordrecht	11	-3	
Douglas			
East London	18	9	
Elsenburg			
Fraserburg	17	1	
Garies			
George	17	6	
Graaff Reinet	13	5	
Grahamstown			0.5
Hopetown			
Idutywa			
Jansenville	25	2	
Joubertina			
Kenhardt			
Kimberley	19	3	
K'W. Town			
Knysna			
Kokstad	13	2	

KAAP - CAPE	Max.	Min.	RRR
Kowie			
Kuruman	22	2	
Ladismith			
Lake Mentz			
Maclear			
Mafeking	23	7	
Malmesbury			
Matatiele			
Matroosberg	19	3	
Middelburg	15	-3	
Mosselbaai	18	13	
Mount Frere			
O'kiep	26	14	
Orange River			
Oudtshoorn			
Petrusville			
Piketberg			
Pofadder	23	6	
Port Elizabeth	17	3	0.8
Port Nolloth	21	8	
Port St. Johns	19	12	
Postmasburg			
Prieska	23	4	
Prince Albert			
Queenstown	14	4	
Rietfontein			
Riversdal	20	4	
Robertson	22	4	
Somerset East	15	1	
Steynsburg			
Strydenburg			
Sutherland	16	-5	
Swellendam			
Tarkastad			
Touwsrivier			
Umtata	11	3	
Uniondale			
Upington	24	5	
Vanwyksvlei	21	5	
Victoria-Wes	18	-3	
Vredendal	25	5	
Vryburg	21	3	

CAPE - KAAP	Max.	Min.	RRR
Williston			
Willowmore	16	0	
Tweerivieren	25	1	
O.V.S. - O.F.S.			
Balkfontein[1]			
Bethlehem	19	2	
Bloemfontein	18	3	
Bultfontein			
Fauresmith	17	-1	
Ficksburg			
Frankfort	22	3	
Harrismith			
Heilbron			
Hoopstad	20	3	
Kroonstad	20	3	
Lindley			
Modderpoort			
Petrusburg			
Philippolis			
Reddersburg			
Reitz			
Vrede			
Warden			
Welkom	20	4	
Wepener	19	-1	
Winburg			
Zastron			
TRANSVAAL			
Andalusia			
Barberton			5.5
Belfast			
Bethal			
Carolina	21	4	4.6
Chester			
Crecy	28	18	0.2
Ermelo			
Fleur-de-Lys	17	11	0.1
Groendraai	28	5	
Jan Smuts	22	3	

[1]Near Bothaville

TRANSVAAL	Max.	Min.	RRR
Joubert Park	22	4	
Komatipoort			
Kroondal	27	7	
L'doringstad			
Lichtenburg			
Loskop[2]			
Mara	27	12	
Marble Hall			
Marnitz	28	13	
Messina	27	13	
Middelburg			
Nelspruit	15	12	2.6
Pelgrimsrus	9	6	2.5
Phalaborwa	20	13	0.5
Pietersburg	20	10	
Piet Retief	12	7	2.5
Pongola	19	13	3.6
Potchefstroom	22	7	
Potgietersrus	24	8	
Pretoria W.B.	25	5	
Pretoriuskop			3.7
Sekukuni			
Skukuza	20	13	3.1
Thabazimbi	X	13	
Tomburke			
Tzaneen			
Vereeniging			
Volksrust			
Warmbad	28	7	
Waterval-Bo			
Witbank			
Zeerust			
NATAL			
Cape St. Lucia	19	12	27.4
Dundee			11.3
Durban	22	13	4.5
Estcourt	15	5	2.4
Harding			
Himeville			
M'kuzi			9.5

[2]Naby Groblersdal

NATAL	Max.	Min.	RRR
Mbabatuba			
Newcastle	15	7	3.6
P'Maritzburg	13	6	16.4
Port Shepstone	20	13	
Richmond			
Seven Oaks			4.8
Van Reenen			
Vryheid			
S.W.A.			
Gobabis	29	13	
Keetmanshoop	27	11	
Luderitz	19	10	
Mariental	28	10	
Chopoho	35	15	
Ondangua	34	18	
Outjo	34	13	
Runtu			
Swakopmund	15	12	
Tsumeb	34	19	
Windhoek	29	14	
PROTECTORATES / **PROTECTORATE**			
Bremersdorp	17	11	13.0
Enlembe			11.5
Francistown	34	14	
Gaberones			
Ghanzi	32	11	
Lobatsi			
Mahalapye	32	11	
Makoba			
Maseru	19	1	
Maun	34	17	
Molopololi			
Stegi			
Tsabong	23	2	
Tsane	28	7	
Shakawe	32	18	

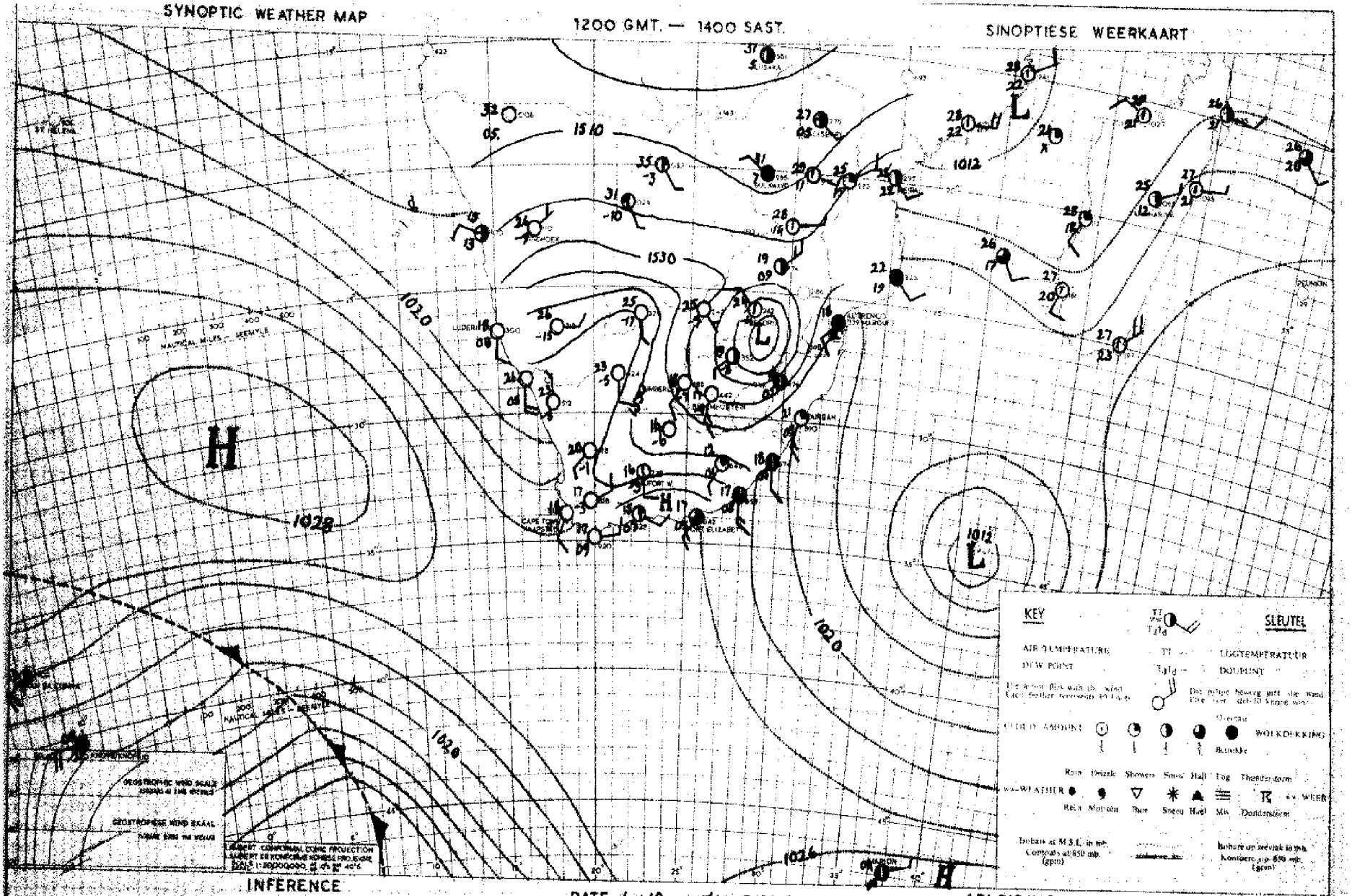

The low over the northeastern part of the interior is filling up and moving eastwards. The Indian ocean low is also moving eastwards slowly and pressures are rising along the Southeast coast. Over these coastal regions and over Natal and the Transvaal lowveld it will be cloudy and mild. It will be partly cloudy, clearing later, over the south coast. Over the rest of the country it will be and cool.

Die laag oor die noordoostelike dele van die binneland verswak en beweeg oostwaarts. Die Indiese oseaan laag beweeg ook stadig oostwaarts en drukke styg langs die suidooskus. Dit sal oor hierdie kuststreke en die Transvaalse laeveld en Natal bewolk en matig wees. Gedeeltelik bewolkte toestande sal voorkom oor die suidkus maar sal later opklaar. Oor die res van die land sal dit mooiweer en koel wees.

DAAGLIKSE WEERBULLETIN

DAILY WEATHER BULLETIN

WEERBURO / WEATHER BUREAU

DEPT. VAN VERVOER / DEPT. OF TRANSPORT

Maksimum en Minimum Temperature (°C) en Reënval (RRR) in mm. vir die 24 uur wat om 0800 SAST eindig op 6-10-61

Maximum and Minimum Temperatures (°C) and Rainfall (RRR) in mms. for 24 hours ending at 0800 SAST on

KAAP - CAPE	Max.	Min.	RRR
Aberdeen			
Adelaide			
Alexanderbaai	18	9	
Alfred-Hoord	20	6	
Barkly East			
Beaufort West	31	10	
Bonnievale	28	10	
Bredasdorp			
Bredenberge			
Britstown			
Caledon			
Calitzdorp			
Calvinia	27	15	
Cape L'Agulhas	19	13	
Cape Columbine	20	11	
Cape St. Francis	19	12	
Carnarvon			
Ceres			
Citrusdal			
Colesberg			
Cradock			
De Aar	22	3	
D.F. Malan (C.T.)	25	13	
Dordrecht	19	7	
Douglas			
East London	20	9	
Elsenburg			
Fraserburg	24	6	
Garies			
George	24	9	
Graaff Reinet	25	11	
Grahamstown			
Hopetown			
Idutywa			
Jansenville	25	5	
Joubertina			
Kenhardt			
Kimberley	13	10	
K'W. Town			
Knysna			
Kokstad	17	12	

KAAP - CAPE	Max.	Min.	RRR
Kowie			
Kuruman	25	6	
Ladismith			
Lake Mentz			
Maclear			
Mafeking	24	9	
Malmesbury			
Matatiele			
Matroosberg	24	7	
Middelburg	21	1	
Mosselbaai	18	13	
Mount Frere			
O'kiep	26	21	
Orange River			
Oudtshoorn			
Petrusville			
Piketberg			
Pofadder	27	11	
Port Elizabeth	20	5	
Port Nolloth	34	8	
Port St. Johns	20	13	
Postmasburg			
Prieska	27	4	
Prince Albert			
Queenstown	27	1	
Rietfontein			
Riversdal	28	5	
Robertson	29	5	
Somerset East	24	7	
Steynsburg			
Strydenburg			
Sutherland	22	-1	
Swellendam			
Tarkastad			
Touwsrivier			
Umtata	21	5	
Uniondale			
Upington			
Vanwyksvlei	25	8	
Victoria-Wes	27	1	
Vredendal	34	6	
Vryburg	24	6	

CAPE - KAAP	Max.	Min.	RRR
Williston			
Willowmore	23	3	
Tweerivieren	29	5	
O.V.S. - O.F.S.			
Balkfontein[1]			
Bethlehem	16	0	
Bloemfontein	21	6	
Bultfontein			
Fauresmith	21	1	
Ficksburg			
Frankfort	18	4	
Harrismith			
Heilbron			
Hoopstad	22	5	
Kroonstad	20	5	
Lindley			
Modderpoort			
Petrusburg			
Philippolis			
Reddersburg			
Reitz			
Vrede			
Warden			
Welkom	21	7	
Wepener	20	3	
Winburg			
Zastron			
TRANSVAAL			
Andalusia			
Barberton			
Belfast			
Bethal			
Carolina	14	1	
Chester			
Crecy	26	5	
Ermelo			
Fleur-de-Lys	21	9	
Groendraai	26	5	
Jan Smuts	18	4	

[1]Near Bothaville

TRANSVAAL	Max.	Min.	RRR
Joubert Park	18	5	
Komatipoort			
Kroondal	25	5	
L'doringstad			
Lichtenburg			
Loskop[2]			
Mara	20	11	
Marble Hall			
Marnitz	28	10	
Messina	24	13	
Middelburg			
Nelspruit	27	7	
Pelgrimsrus	10	3	0·5
Phalaborwa	24	12	
Pietersburg	22	7	
Piet Retief	15	5	
Pongola	22	10	
Potchefstroom	21	14	
Potgietersrus	25	9	
Pretoria W.B.	21	6	
Pretoriuskop			
Sekukuni			
Skukuza	25	9	
Thabazimbi	XX	11	
Tomburke			
Tzaneen			
Vereeniging			
Volksrust			
Warmbad	24	7	
Waterval-Bo			
Witbank			
Zeerust			
Standerton	17	1	
NATAL			
Cape St. Lucia	18	13	9·1
Dundee			
Durban	21	11	
Estcourt	18	4	
Harding			
Himeville			
M'kuzi			0·6

[2]Naby Groblersdal

NATAL	Max.	Min.	RRR
Mtubatuba			6·0
Newcastle	17	3	
P'Maritzburg	16	3	
Port Shepstone	21	14	
Richmond			
Seven Oaks			
Van Reenen			
Vryheid			
S.W.A.			
Gobabis	28	13	
Keetmanshoop	30	17	
Luderitz	11	8	
Mariental	30	14	
Ohopoho			
Ondangua	34	19	
Outjo	33	13	
Runtu			
Swakopmund	15	12	
Tsumeb	33	16	
Windhoek	29	15	
PROTECTORATES			
PROTEKTORATE			
Bremersdorp	21	10	
Embembe			
Francistown	26	13	
Gaberones	28	13	
Ghanzi	30	9	
Lobatsi			
Mahalapye	29	12	
Makoba			
Maseru			
Maun	33	15	
Molopololi			
Stegi			
Tsabong	28	6	
Tsane	29	7	
Shakawe	35	16	
Bosmont (Tv.L)	22	7	

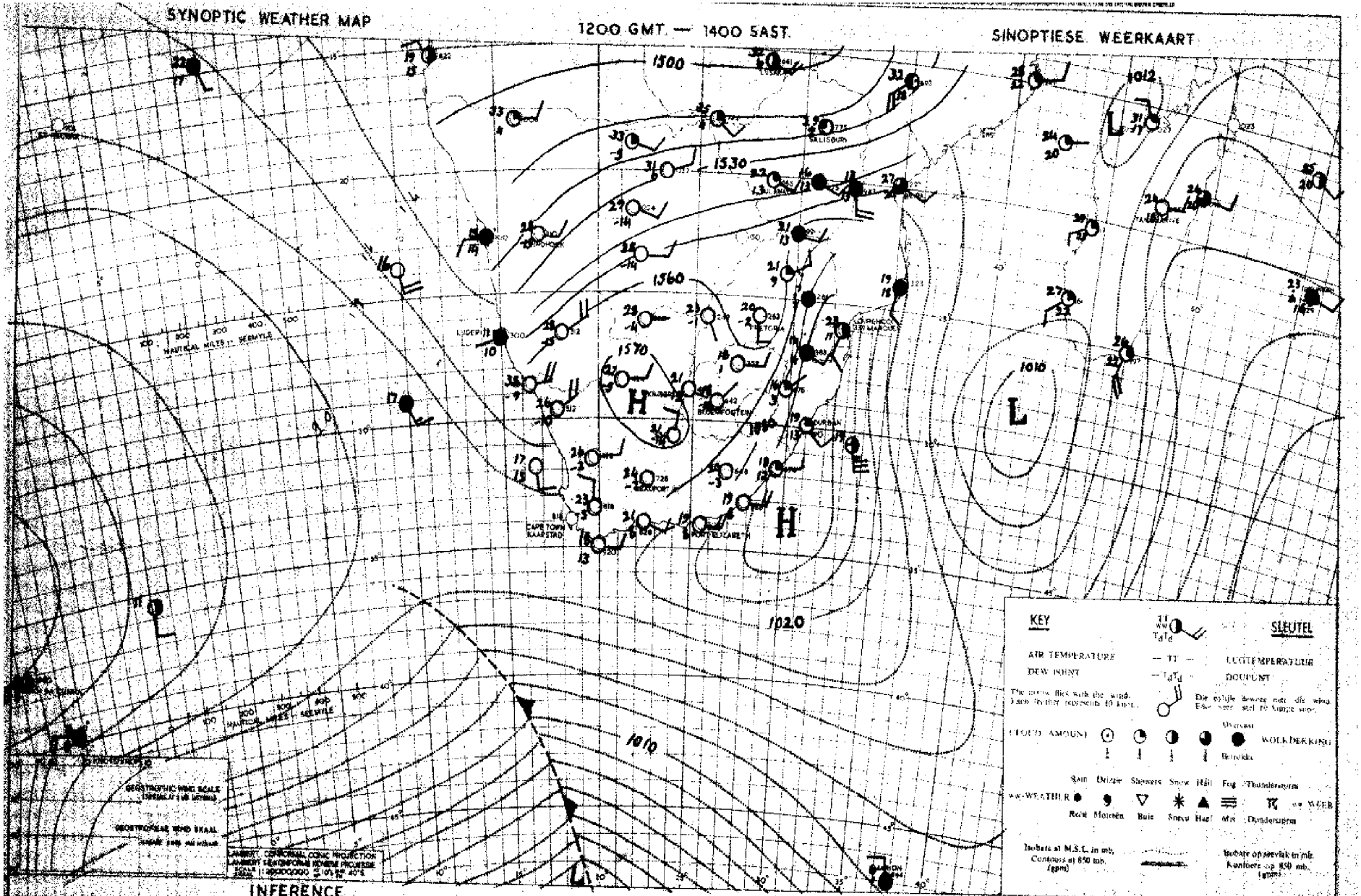

The high over the Natal coast is moving northwards and it will clear rapidly over the Eastern Transvaal. The pressure is falling over the Western Cape and it will become warmer over the country, but cloudy and cooler conditions will spread over the west coast.

Die hoog oor die Natalse kusgebiede beweeg noordwaarts en dit sal vinnig ooptrek oor Oos-Transvaal. Drukke daal oor Wes-Kaapland en dit sal warmer word oor die land, maar bewolkte en koeler toestande sal uitbrei oor die weskus.

DAAGLIKSE WEERBULLETIN

DAILY WEATHER BULLETIN

WEERBURO / WEATHER BUREAU

DEPT. VAN VERVOER / DEPT. OF TRANSPORT

Maksimum en Minimum Temperature (°C) en Reënval (RRR) in mms. vir die 24 uur wat om 0600 SAST eindig op 7-10-61

Maximum and Minimum Temperatures (°C) and Rainfall (RRR) in mms. for 24 hours ending at 0600 SAST on

CAPE - KAAP	Max.	Min.	RRR
Aberdeen			
Adelaide			
Alexanderbaai	20	12	
Alfred-Noord	23	4	
Barkly East			
Beaufort West	23	13	
Bellville	31	24	
Bonnievale			
Bredasdorp			
Brandvlei			
Calitzdorp			
Calvinia			
Cape L'Agulhas	32	5	
Cape Columbine	19	14	
Cape St. Francis	17	12	
Carnarvon	34	16	
Ceres			
Citrusdal			
Colesberg			
Cradock			
De Aar	28	13	
D.F. Malan (C.T.)	25	12	
Dordrecht	26	11	
Douglas			
East London	26	14	
Elsenburg			
Fraserburg	29	9	
Garies			
George	34	11	
Graaff Reinet	31	21	
Grahamstown			
Hopetown			
Idutywa			
Jansenville	31	12	
Joubertina			
Kenhardt			
Kimberley	29	18	
K.W. Town			
Knysna			
Kokstad	26	5	

KAAP - CAPE	Max.	Min.	RRR
Kowie			
Kuruman	27	8	
Ladismith			
Lake Menta			
Maclear			
Mafeking	26	8	
Malmesbury			
Matatiele			
Matroosberg	19	9	
Middelburg	27	14	
Mosselbaai	25	13	
Mount Frere			
O'kiep	30	7	
Orange River			
Oudtshoorn			
Petrusville			
Piketberg			
Pofadder	31	11	
Port Elizabeth	31	11	
Port Nolloth	13	10	
Port St. Johns	21	15	
Postmasburg			
Prieska	32	14	
Prince Albert			
Queenstown	31	11	
Rietfontein			
Riversdal	26	9	
Robertson	35	14	
Somerset East	32	21	
Steynsburg			
Strydenburg			
Sutherland	26	7	
Swellendam			
Tarkastad			
Touwsrivier			
Umtata	30	18	
Uniondale			
Upington	32	17	
Vanwyksvlei	30	15	
Victoria-Wes	28	9	
Vredendal	36	13	
Vryburg	28	7	

CAPE - KAAP	Max.	Min.	RRR
Williston			
Willowmore	31	16	
Three Riviere	33	15	
O.V.S. - O.F.S.			
Balkfontein[1]			
Bethlehem	23	1	
Bloemfontein	26	13	
Bultfontein			
Fauresmith	26	14	
Ficksburg			
Frankfort	24	1	
Harrismith			
Heilbron			
Hoopstad	28	5	
Kroonstad	25	6	
Lindley			
Modderpoort			
Petrusburg			
Philippolis			
Reddersburg			
Reitz			
Vrede			
Warden			
Welkom	25	9	
Wepener	27	11	
Winburg			
Zastron			
TRANSVAAL			
Andalusia			
Barberton			
Belfast			
Bethal			
Carolina	20	5	
Chester			
Crecy	27	9	
Ermelo			
Fleur-de-Lys	24	7	
Groendraai	26	5	
Jan Smuts	21	7	

[1]Near Bothaville

TRANSVAAL	Max.	Min.	RRR
Joubert Park			
Komatipoort			
Kroondal	25	5	
L'doringstad			
Lichtenburg			
Loskop[2]			
Mara	24	7	
Marble Hall			
Marnitz	25	9	
Messina	26	13	
Middelburg			
Nelspruit	24	8	
Pelgrimsrus	17	7	
Phalaborwa	26	10	
Pietersburg	29	8	
Piet Retief	21	6	
Pongola	26	9	
Potchefstroom	27	6	
Potgietersrus	25	11	
Pretoria W.B.	23	6	
Pretoriuskop			
Sekukuni			
Skukuza	26	7	
Thabazimbi			
Tomburke			
Tzaneen			
Vereeniging			
Volksrust			
Warmbad	25	6	
Waterval-Bo			
Witbank			
Zeerust			
Standerton	22	9	
NATAL			
Cape St. Lucia	21	14	
Dundee			
Durban	23	14	
Estcourt	23	7	
Harding			
Himeville			
M'kuzi			

[2]Naby Grobleredal

NATAL	Max.	Min.	RRR
Ntubatuba			
Newcastle	24	5	
P'Maritzburg	24	6	
Port Shepstone			
Richmond			
Seven Oaks			
Van Reenen			
Vryheid			
S.W.A.			
Gobabis	32	14	
Keetmanshoop	35	17	
Luderitz	12	11	
Mariental	35	16	
Ohopoho			
Ondangua	35	18	
Outjo			
Runtu	35	20	
Swakopmund	16	13	
Tsumeb			
Windhoek	31	16	
PROTECTORATES			
PROTEKTORATE			
Bremersdorp			
Emlembe			
Francistown	25	10	
Gaberones	27	8	
Ghanzi	30	13	
Lobatsi			
Mahalapye			
Makoba			
Maseru			
Maun	31	15	
Molopololi			
Stegi			
Tsabong	33	9	
Tsane	29	11	
Shakawe	25	16	
Bospoort (Tvl)	32	15	

SYNOPTIC WEATHER MAP — 1200 GMT. — 1400 SAST. — SINOPTIESE WEERKAART

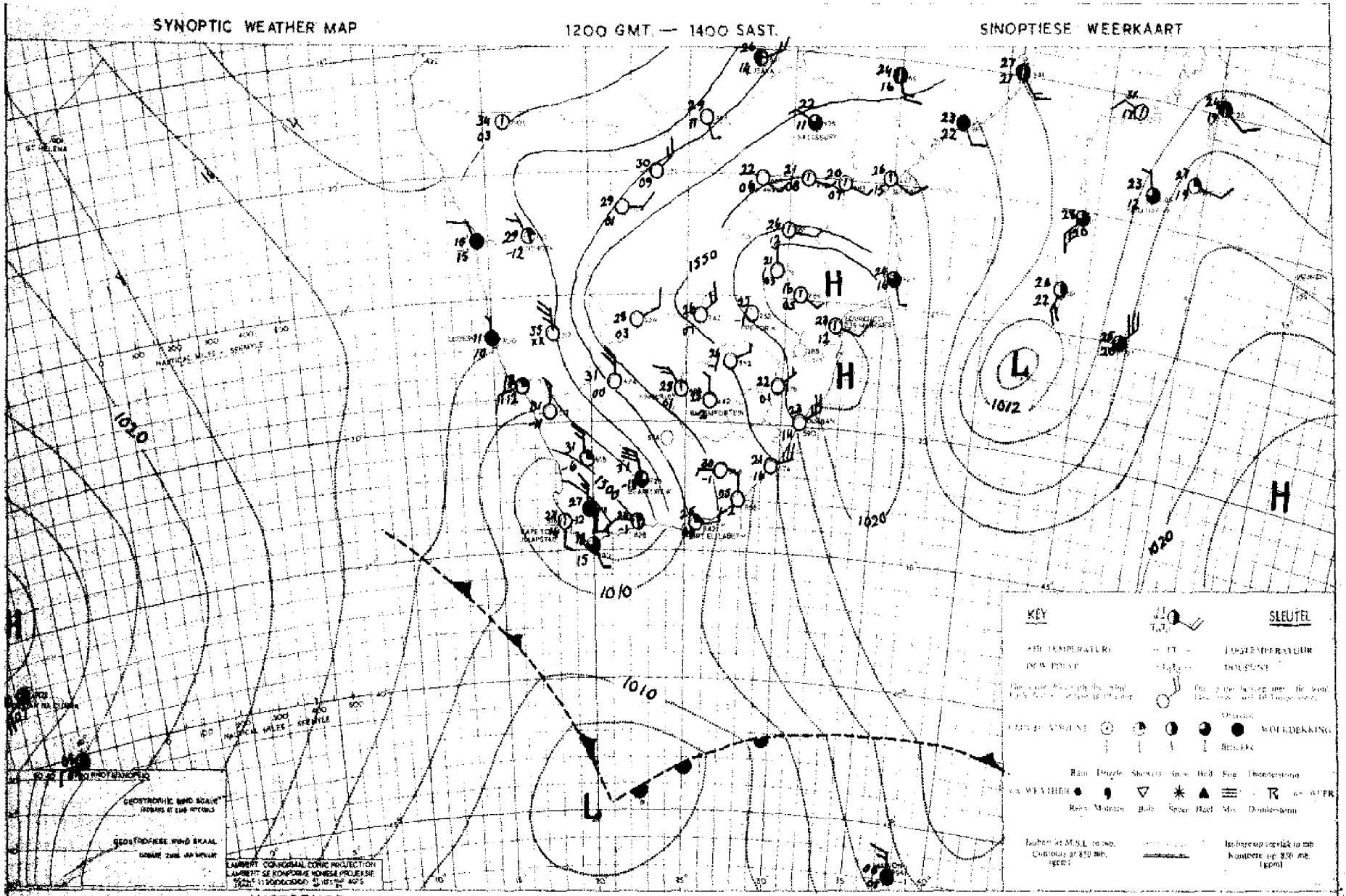

INFERENCE — DATE 6-10-1961 DATUM — AFLEIDING

The coastal low over the South-west Cape is moving eastwards rapidly. The cold front system south-west of the Cape is not expected to have much effect on these coastal areas. It will be cloudy along the south-western and southern Cape coast with a possibility of light local drizzle. Over the remainder of the country it will be mainly fine and warm.

Die kuslaag langs die suidwes Kaapse kus beweeg vinnig ooswaarts. Dit word nie verwag dat die koufront suidwes van die Kaap hierdie kusstreke veel sal beinvloed nie. Dit sal bewolk wees met 'n moontlikheid van ligte plaaslike motreen langs die suidwestelike en suidelike Kaapse kusstreke. Elders oor die land sal dit hoofsaaklik mooiweer en warm wees.

DAAGLIKSE WEERBULLETIN

DAILY WEATHER BULLETIN

WEERBURO / WEATHER BUREAU

DEPT. VAN VERVOER / DEPT. OF TRANSPORT

Maksimum en Minimum Temperature (°C) en Reënval (RRR) in mms. vir die 24 uur wat om 0800 SAST eindig op 8-10-61

Maximum and Minimum Temperatures (°C) and Rainfall (RRR) in mms. for 24 hours ending at 0800 SAST on

KAAP - CAPE	Max.	Min.	RRR
Aberdeen			
Addo			7.0
Alexanderbaai	24	11	1.4
Aliwal-Noord	29	12	
Barkly East			
Bashee			
Beaufort West	32	10	
Boegoeberg Dam			
Boetsap			
Brandvlei			
Calais			
Caledon			
Calitzdorp			
Calvinia	21	4	0.6
Cape L'Agulhas	20	9	1.9
Cape Columbine	17	8	7.0
Cape St. Francis	19	13	4.5
Carnarvon			
Ceres			
Citrusdal			
Colesberg			
Cradock			
De Aar	29	9	1.0
D.F. Malan (C.T.)	19	5	7.9
Dordrecht			
Douglas			
East London	29	16	
Elsenburg			15.9
Fraserburg	26	5	0.3
Garies			
George	17	9	4.3
Graaff Reinet	34	21	1.5
Grahamstown			1.0
Hopetown			
Idutywa			
Jansenville	35	13	1.6
Joubertina			
Kenhardt			
Kimberley	31	15	
K'W. Town			
Knysna			
Kokstad	31	9	

KAAP - CAPE	Max.	Min.	RRR
Kowie			3.2
Kuruman	29	12	
Ladismith			
Lake Mentz			
Maclear			
Mafeking	28	14	
Malmesbury			
Matatiele			
Matroosberg	20	2	13.5
Middelburg	30	15	
Mosselbaai	20	10	8.0
Mount Frere			
O'Kiep	19	5	6.6
Orange River			
Oudtshoorn			
Petrusville			
Piketberg			8.5
Pofadder	25	6	0.3
Port Elizabeth	19	13	2.4
Port Nolloth	13	10	3.5
Port St. Johns	21	18	
Postmasburg			
Prieska	33	9	
Prince Albert			
Queenstown	30	16	
Rietfontein			
Riversdal	23	8	28.0
Robertson	23	8	12.0
Somerset East	33	11	1.8
Steynsburg			
Strydenburg			
Sutherland	21	1	5.0
Swellendam			
Tarkastad			
Touwsrivier			10.0
Umtata	35	13	
Uniondale			
Upington	34	9	
Vanwyksvlei	30	8	
Victoria-Wes	30	7	
Vredendal	21	9	4.7
Vryburg	29	12	

CAPE - KAAP	Max.	Min.	RRR
Williston			
Willowmore	31	8	
Touws Riviere	35	8	
O.V.S. - O.F.S.			
Balkfontein[1]			
Bethlehem	25	4	
Bloemfontein	27	14	
Bultfontein			
Fauresmith	28	14	
Ficksburg			
Frankfort	27	4	
Harrismith			
Heilbron			
Hoopstad	29	13	
Kroonstad	28	13	
Lindley			
Modderpoort			
Petrusburg			
Philippolis			
Reddersburg			
Reitz			
Vrede			
Warden			
Welkom			
Wepener	27	17	
Winburg			
Zastron			
TRANSVAAL			
Andalusia			
Barberton			
Belfast			
Bethal			
Carolina	24	8	
Chester			
Crecy	30	7	
Ermelo			
Fleur-de-Lys	29	11	
Groendraai	29	4	
Jan Smuts	24	11	

[1]Near Bothaville

TRANSVAAL	Max.	Min.	RRR
Joubert Park			
Komatipoort			
Kroondal	28	7	
L'doringstad			
Lichtenburg			
Loskop[2]			
Mara	29	8	
Marble Hall			
Marnitz	29	15	
Messina	31	16	
Middelburg			
Nelspruit	29	9	
Pelgrimsrus	22	13	
Phalaborwa	30	12	
Pietersburg	27	10	
Piet Retief	27	10	
Pongola			
Potchefstroom	29	7	
Potgietersrus	28	11	
Pretoria W.B.	26	9	
Pretoriuskop			
Sekukuni			
Skukuza	30	8	
Thabazimbi			
Tomburke			
Tzaneen			
Vereeniging			
Volksrust			
Warmbad	29	11	
Waterval-Bo			
Witbank			
Zeerust			
Standerton	27	2	
NATAL			
Cape St. Lucia	22	18	
Dundee			
Durban	25	15	
Estcourt	28	9	
Harding			
Himeville			
M'kuzi			

[2]Naby Groblersdal

NATAL	Max.	Min.	RRR
Mtubatuba			
Newcastle	30	7	
P'Maritzburg	29	7	
Port Shepstone	22	17	
Richmond			
Seven Oaks			
Van Reenen			
Vryheid			
S.W.A.			
Gobabis	32	15	
Keetmanshoop	32	6	
Luderitz	14	12	
Mariental	35	11	
Ohopoho			
Ondangua			
Outjo	32	15	
Runtu			
Swakopmund	16	11	
Tsumeb	34	18	
Windhoek	29	13	
PROTECTORATES / PROTEKTORATE			
Bremersdorp	27	11	
Emlembe			
Francistown	30	13	
Gaberones	32	9	
Ghanzi	34	19	
Lobatsi			
Mahalapye	32	10	
Makoba			
Maseru			
Maun	34	13	
Molopololi			
Stegi			
Tsabong	32	14	
Tsane	33	18	
Shakawe	36	19	
Bospoort (Tvl.)	28	12	

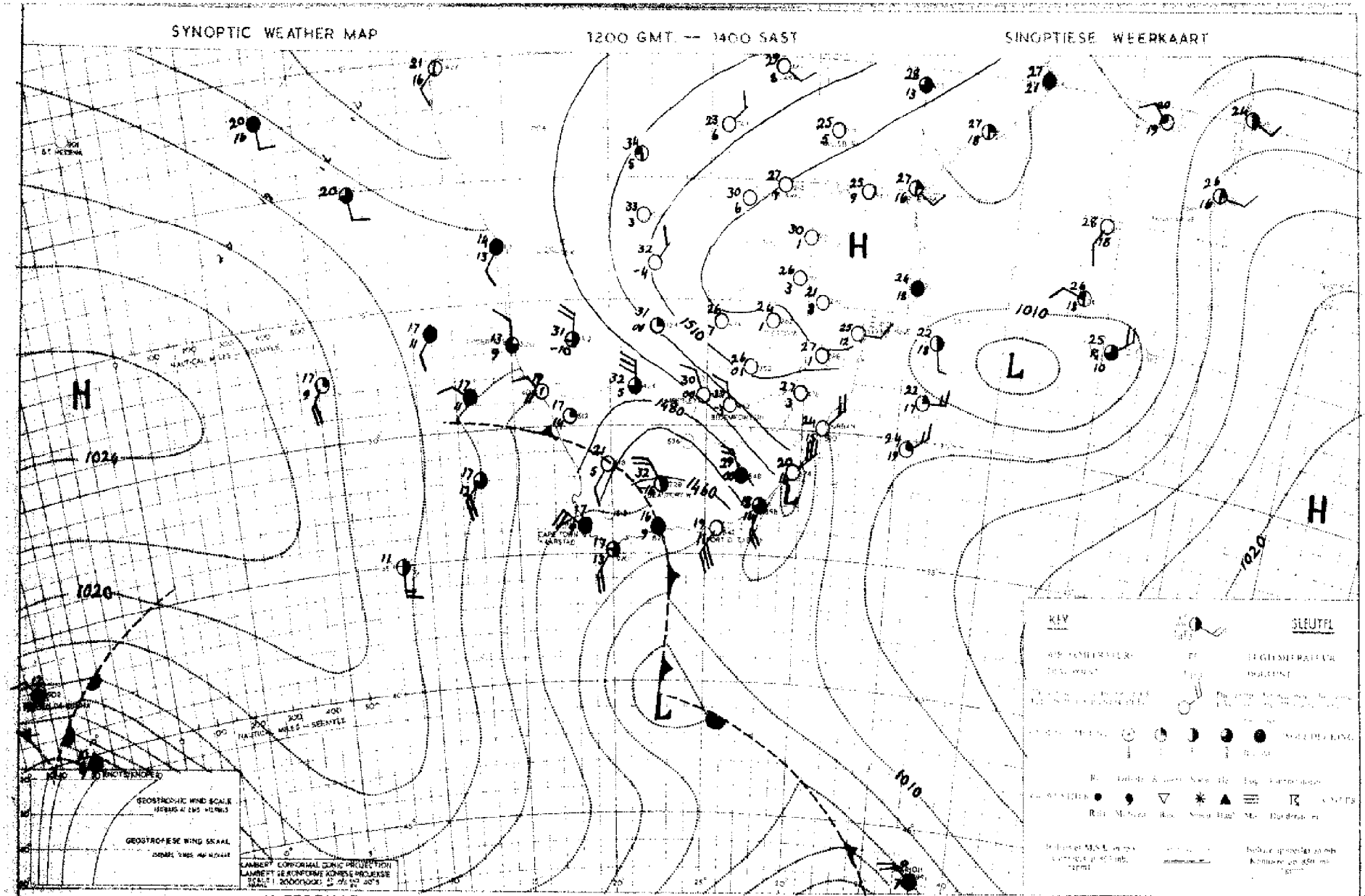

INFERENCE

DATE 7 — 10 — 1961 DATUM

AFLEIDING

The cold front lying across the Southwest Cape will bring a sharp drop in temperature to the whole of the Cape and southern Freestate and cloudy showery weather to the Cape southeast coast. Elsewhere fine and warm.

Die koue front wat oor suidwes Kaapland lê sal temperature skerp laat daal oor die hele Kaapland en die suidelike Vrystaat. Langs die Kaap Suidoos-kus sal dit bewolk en buierig wees. Elders mooi-weer en warm.

DAAGLIKSE WEERBULLETIN

DAILY WEATHER BULLETIN

WEERBURO / WEATHER BUREAU
DEPT. VAN VERVOER / DEPT. OF TRANSPORT

Maksimum en Minimum temperature (°C) en Reënval (RRR) in mm. vir die 24 uur wat om 0800 SAST eindig op 9-10-61

Maximum and Minimum Temperatures (°C) and Rainfall (RRR) in mms. for 24 hours ending at 0800 SAST on

KAAP - CAPE	Max.	Min.	RRR
Aberdeen			
Adelaide			
Alexandersfontein	28	7	
Alfred-Hoorn	31	4	
Baileys Kaai			
Barkly East			
Beaufort West	18	2	2.5
Bloemfontein			
Bontebokpark			
Bredasdorp			
Britstown			
Caledon			
Calitzdorp			
Calvinia	28	9	
Cape L'Agulhas	17	9	1.0
Cape Columbine	15	8	
Cape St. Francis			
Carnarvon			
Ceres			
Citrusdal			
Colesberg			
Cradock			
De Aar	17	0	
D.F. Malan (C.T.)	18	2	3.3
Dordrecht	20	6	
Douglas			
East London	19	11	0.1
Elsenburg			1.4
Fraserburg	12	-1	
Garies			
George	12	1	9.6
Graaff Reinet	18	4	
Grahamstown			5.0
Hopetown			
Idutywa			
Jansenville	17	4	0.5
Joubertina			
Kenhardt			
Kimberley	20	2	
K.W. Town			
Knysna			
Koksleë	30	5	

KAAP - CAPE	Max.	Min.	RRR
Komsie			
Kuruman	18	2	
Ladismith			
Lake Mentz			
Maclear			
Mafeking	29	6	
Malmesbury			
Matatiele			
Matroosberg	12	2	
Middelburg	18	0	
Mosselbaai	15	9	4.6
Mount Frere			
O'kiep	15	8	
Orange River			
Oudtshoorn			9.5
Petrusville			
Piketberg			1.5
Pofadder	13	4	
Port Elizabeth	16	10	24.1
Port Nolloth	16	9	
Port St. Johns	22	14	
Postmasburg			
Prieska	19	3	
Prince Albert			7.0
Queenstown	25	7	
Rietfontein			
Riversdal	16	4	
Robertson	18	5	
Somerset East	18	6	5.0
Steynsburg			
Strydenburg			
Sutherland	8	-3	1.2
Swellendam			
Tarkastad			1.5
Touwsrivier			
Umtata	27	8	
Uniondale			2.9
Upington	19	5	
Vanwyksvlei	17	3	
Victoria-Wes	15	-2	
Vredendal	19	6	
Vryburg	25	3	

CAPE - KAAP	Max.	Min.	RRR
Williston			
Willowmore			
Tweerivieren	21	1	
O.V.S. - O.F.S.			
Balkfontein[1]			
Bethlehem	27	3	
Bloemfontein	20	1	
Bultfontein			
Fauresmith	17	-1	
Ficksburg			
Frankfort	19	-1	
Harrismith			
Heilbron			
Hoopstad	25	2	
Kroonstad	29	3	
Lindley			
Modderpoort			
Petrusburg			
Philippolis			
Reddersburg			
Reitz			
Vrede			
Warden			
Welkom	28	4	
Wepener	23	0	
Winburg			
Zastron			
TRANSVAAL			
Andalusia			
Barberton			
Belfast			
Bethal			
Carolina			
Chester			
Crecy	25	10	
Ermelo			
Fleur-de-Lys	25	12	
Groendraai			
Jan Smuts	26	7	

[1]Near Botha ville

TRANSVAAL	Max.	Min.	RRR
Joubert Park	27	7	
Komatipoort			
Kroondal	32	9	
L'doringstad			
Lichtenburg			
Loskop[2]			
Mara			
Marble Hall			
Marnitz	24	12	
Messina	27	20	
Middelburg			
Nelspruit	33	15	
Pelgrimsrus	27	11	
Phalaborwa	36	18	
Pietersburg	31	17	
Piet Retief	32	12	
Pongola	33	15	
Potchefstroom	31	2	
Potgietersrus	32	15	
Pretoria W.B.	30	9	
Pretoriuskop			
Sekukuni			
Skukuza	36	12	
Thabazimbi	34	12	
Tomburke			
Tzaneen			
Vereeniging			
Volksrust			
Warmbad	34	8	
Waterval-Bo			
Witbank			
Zeerust			
Standerton	29	1	
NATAL			
Cape St. Lucia			
Dundee			
Durban	26	18	
Estcourt	30	10	
Harding			
Himeville			
M'kuzi			

[2]Naby Groblersdal

NATAL	Max.	Min.	RRR
Mtubatuba			
Newcastle	32	7	
P'Maritzburg	32	7	
Port Shepstone	24	18	
Richmond			
Seven Oaks			
Van Reenen			
Vryheid			
S.W.A.			
Gobabis	29	10	
Keetmanshoop	20	9	
Luderitz	19	10	
Mariental	24	9	
Ohopoho			
Ondangua	34	18	
Outjo	33	12	
Runtu	36	22	
Swakopmund	19	10	
Tsumeb	34	18	
Windhoek	30	12	
PROTECTORATES			
PROTEKTORATE			
Bremersdorp	32	18	
Emlambe			
Francistown	35	16	
Gaberones	34	10	
Ghanzi	35	13	
Lobatsi			
Mahalapye			
Makobe			
Maseru			
Maun	36	19	
Molopololi			
Stegi			
Tsabong	23	9	
Tsane	36	6	
Shakawe	28	18	
Bosport (Tvl)	29	3	

SYNOPTIC WEATHER MAP 1200 GMT. — 1400 SAST. SINOPTIESE WEERKAART

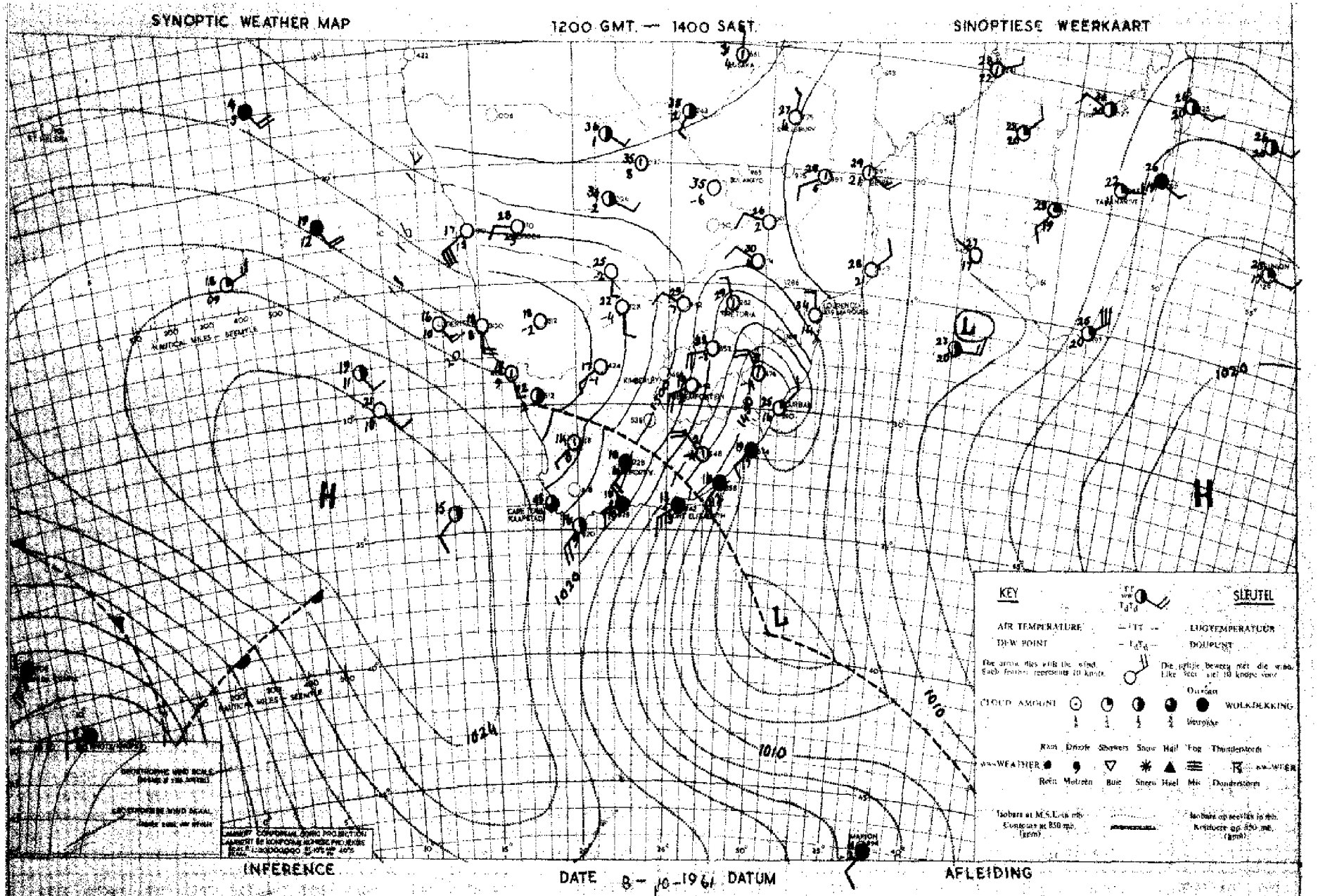

INFERENCE DATE 8 - 10 - 1961 DATUM AFLEIDING

Pressure will rise rapidly over the southern regions of the country and the weather will be fair or fine, but day temperatures will be below average over most of the country.

Drukte sal skerp styg oor die suidelike dele van die land, en die weer sal redelik mooiweer tot mooiweer wees, maar dagtemperatuur sal heelwat onder normaal wees oor meeste dele van die land.

DAAGLIKSE WEERBULLETIN

DAILY WEATHER BULLETIN

WEERBURO / WEATHER BUREAU

DEPT. VAN VERVOER / DEPT. OF TRANSPORT

Maksimum en Minimum Temperature (°C) en Reënval (RRR) in mm. vir die 24 uur wat om 0800 SAST eindig op 10-10-61

Maximum and Minimum Temperatures (°C) and Rainfall (RRR) in mms. for 24 hours ending at 0800 SAST on

SUID - KAAP	Max.	Min.	RRR
Aberdeen			
Adelaide			
Alexanderbaai	25	8	
Alice-Fort Hare	21	2	
Barkly East			
Beaufort West	20	11	
Bellville	30	8	
Bonnievale			
Bredasdorp			
Brandvlei			
Caledon			
Calitzdorp			
Calvinia	22	5	
Cape L'Agulhas	17	11	
Cape Columbine	16	10	
Cape St. Francis	18	9	
Carnarvon			
Ceres			
Citrusdal			
Colesberg			
Cradock			
De Aar	20	4	
D.F. Malan (C.T.)	20	4	
Dordrecht	16	2	
Douglas			
East London	19	11	
Elsenburg			
Fraserburg			
Garies			
George	18	7	
Graaff Reinet	20	19	
Grahamstown			
Hopetown			
Idutywa			
Jansenville	21	6	
Joubertina			
Kenhardt			
Kimberley	23	5	
K.W. Town			
Knysna			
Kokstad	16	3	

KAAP - CAPE	Max.	Min.	RRR
Kowie			
Kuruman	25	3	
Ladismith			
Lake Mentz			
Maclear			
Mafeking	27	9	
Malmesbury			
Matatiele			
Matroosberg			
Middelburg	19	0	
Mosselbaai	15	12	
Mount Frere			
O'kiep			
Orange River			
Oudtshoorn			
Petrusville			
Piketberg			
Pofadder	22	10	
Port Elizabeth	18	-6	
Port Nolloth	16	8	
Port St. Johns			
Postmasburg			
Prieska	33	3	
Prince Albert			
Queenstown	19	3	
Rietfontein			
Riversdal	22	5	
Robertson	24	6	
Somerset East	19	5	
Steynsburg			
Strydenburg			
Sutherland	12	-1	
Swellendam			
Tarkastad			
Touwsrivier			
Umtata	19	15	
Uniondale			
Upington	24	7	
Vanwyksvlei	21	5	
Victoria-Wes	20	1	
Vredendal	22	7	
Vryburg	34	4	

CAPE - KAAP	Max.	Min.	RRR
Williston			
Willowmore	19	3	
Tweerivieren	24	3	
O.V.S. - O.F.S.			
Balkfontein[1]			
Bethlehem	21	3	
Bloemfontein	22	6	
Bultfontein			
Fauresmith	21	1	
Ficksburg			
Frankfort	24	6	
Harrismith			
Heilbron			
Hoopstad	23	2	
Kroonstad	25	6	
Lindley			
Modderpoort			
Petrusburg			
Philippolis			
Reddersburg			
Reitz			
Vrede			
Warden			
Welkom	23	8	
Wepener	22	0	
Winburg			
Zastron			
TRANSVAAL			
Andalusia			
Barberton			
Belfast			
Bethal			
Carolina	23	8	
Chester			
Creoy	32	10	
Ermelo			
Fleur-de-Lys	25	13	
Groendraai	32	9	
Jan Smuts	24	7	

[1]Near Bothaville

TRANSVAAL	Max.	Min.	RRR
Joubert Park			
Komatipoort			
Kroondal	29	10	
L'doringstad			
Lichtenburg			
Loskop[2]			
Mara	27	12	
Marble Hall			
Marnitz	36	13	
Messina	35	17	
Middelburg			
Nelspruit	24	14	
Pelgrimsrus	13	5	1·6
Phalaborwa	27	15	
Pietersburg	29	10	
Piet Retief	20	9	
Pongola			
Potchefstroom	24	4	
Potgietersrus	32	12	
Pretoria W.B.	27	9	
Pretoriuskop			
Sekukuni			
Skukuza	26	15	
Thabazimbi			
Tomburke			
Tzaneen			
Vereeniging			
Volksrust			
Warmbad	31	10	
Waterval-Bo			
Witbank			
Zeerust			
Standerton	25	3	
NATAL			
Cape St. Lucia	20	14	
Dundee			
Durban	22	15	
Estcourt	21	7	
Harding			
Himeville			
Mkuzi			

[2]Naby Grobleradal

NATAL	Max.	Min.	RRR
Mtubatuba			
Newcastle	21	6	
P'Maritzburg			
Port Shepstone			
Richmond			
Seven Oaks			
Van Reenen			
Vryheid			
S.W.A.			
Gobabis	29	11	
Keetmanshoop	27	13	
Luderitz	19	10	
Mariental	28	13	
Ohopoho			
Ondangua	35	20	
Outjo	34	14	
Runtu			
Swakopmund	15	11	
Tsumeb	33	19	
Windhoek	31	12	
PROTECTORATES / PROTEKTORATE			
Bremersdorp	23	14	
Emlembe			3·2
Francistown	36	16	
Gaberones	32	12	
Ghanzi	31	12	
Lobatsi			
Mahalapye	35	15	
Makoba			
Maseru			
Maun	36	19	
Molopololi			
Stegi			
Tsabong	27	3	
Tsans	28	10	
Shakawe	35	18	
Basopaard (Tvl)	24	5	

SYNOPTIC WEATHER MAP — 1200 GMT. — 1400 SAST — SINOPTIESE WEERKAART

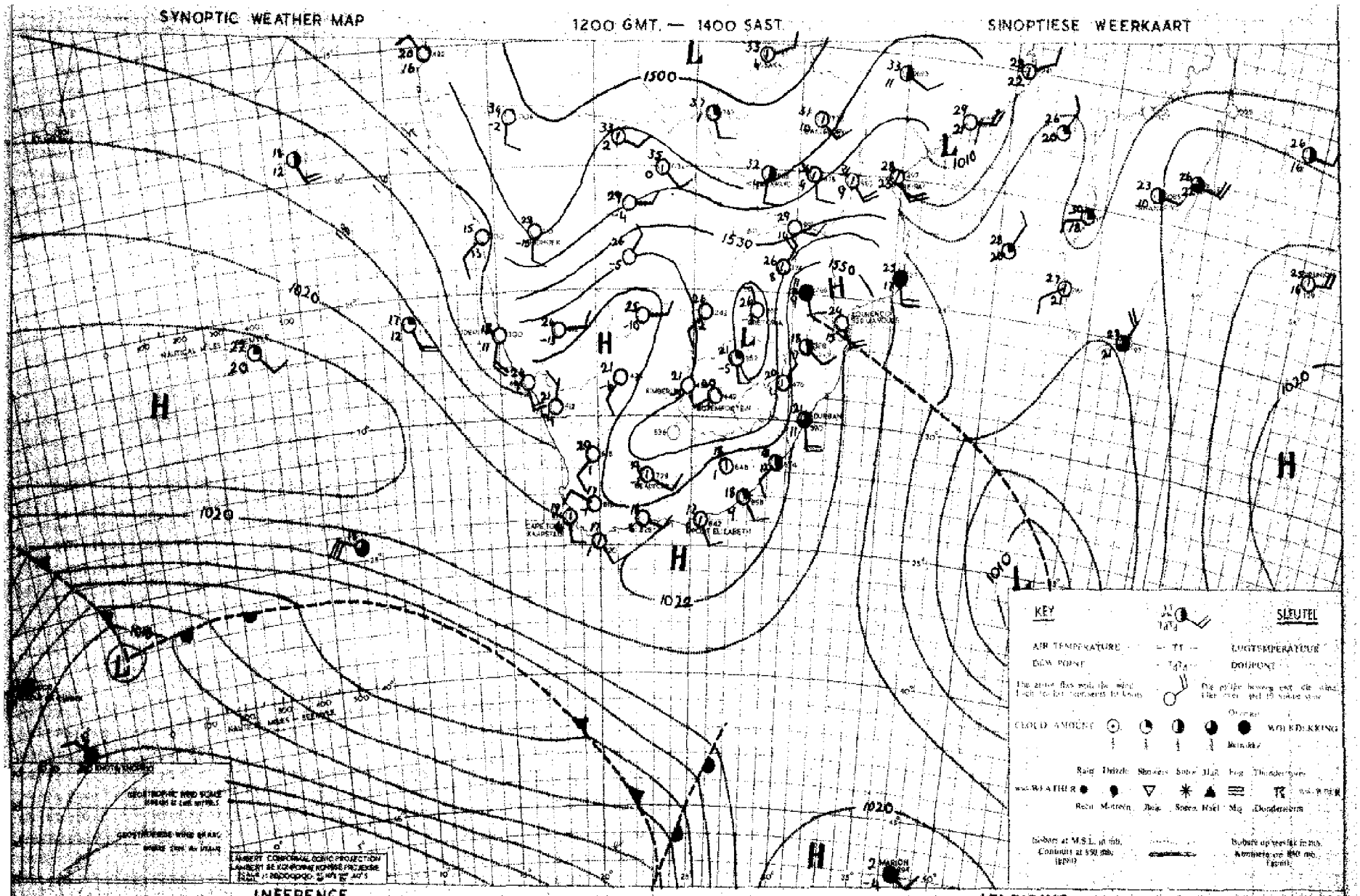

INFERENCE — DATE 9-10-1961 DATUM — AFLEIDING

The air over most of the country is dry and apart from some clouds at first over the Transvaal lowveld it will be generally fine and warm.

Die lug oor meeste dele van die land is droog en behalwe vir verspreide wolke aanvanklik oor die Transvaalse laeveld, mooiweer en warm.

DAAGLIKSE WEERBULLETIN — DAILY WEATHER BULLETIN

WEERBURO / WEATHER BUREAU
DEPT. VAN VERVOER / DEPT. OF TRANSPORT

Maksimum en Minimum Temperature (°C) en Reënval (RRR)
in mms. vir die 24 uur wat om 0800 SAST eindig op ..11-12-61.. Maximum and Minimum Temperatures (°C) and Rainfall (RRR) in mms. for 24 hours ending at 0800 SAST on

KAAP - CAPE	Max.	Min.	RRR
Aberdeen			
Alice			
Alexanderbaai	19	12	
Aliwal-Noord	27	4	
Barkly East			
Beaufort West	30	8	
Bonnievale			
Bredasdorp			
Brandvlei			
Calvinia	29	6	
Cape L'Agulhas	19	11	
Cape Columbine	17	11	
Cape St. Francis	20	15	
Carnarvon			
Ceres			
Citrusdal			
Colesberg			
Cradock			
De Aar	27	6	
D.F. Malan (C.T.)	20	8	
Dordrecht	25	10	
Douglas			
East London	23	12	
Elsenburg			
Fraserburg	26	6	
Garies			
George	23	9	
Graaff Reinet	28	14	
Grahamstown			
Hopetown			
Idutywa			
Jamestown	31	9	
Joubertina			
Kenhardt			
Kimberley	29	17	
K'W. Town			
Knysna			
Kokstad	24	6	

KAAP - CAPE	Max.	Min.	RRR
Kowie			
Kuruman	29	17	
Ladismith			
Lake Mentz			
Maclear			
Mafeking	29	15	
Malmesbury			
Matatiele			
Matroosberg	25	6	
Middelburg	27	5	
Mosselbaai	22	12	
Mount Frere			
O'kiep	29	9	
Orange River			
Oudtshoorn			
Petrusville			
Piketberg			
Pofadder	29	12	
Port Elizabeth	22	11	
Port Nolloth	16	11	
Port St. Johns	21	15	
Postmasburg			
Prieska	31	6	
Prince Albert			
Queenstown	28	6	
Rietfontein			
Riversdal	24	7	
Robertson	29	7	
Somerset East	27	9	
Steynsburg			
Strydenburg			
Sutherland	23	1	
Swellendam			
Tarkastad			
Touwsrivier			
Umtata	27	8	
Uniondale			
Upington	32	13	
Vanwyksvlei	29	9	
Victoria-Wes	27	3	
Vredendal	30	8	
Vryburg	30	11	

CAPE - KAAP	Max.	Min.	RRR
Williston			
Willowmore	27	6	
Worcester	33	4	
O.V.S. - O.F.S.			
Balkfontein[1]			
Bethlehem	24	3	
Bloemfontein	27	9	
Bultfontein			
Fauresmith	24	3	
Ficksburg			
Frankfort	26	5	
Harrismith			
Heilbron			
Hoopstad	29	7	
Kroonstad	27	11	
Lindley			
Modderpoort			
Petrusburg			
Philippolis			
Reddersburg			
Reitz			
Vrede			
Warden			
Welkom	27	10	
Wepener	26	4	
Winburg			
Zastron			
TRANSVAAL			
Andalusia			
Barberton			
Belfast			
Bethal			
Carolina	23	8	
Chester			
Cresy	30	10	
Ermelo			
Fleur-de-Lys	26	10	
Groendraai	28	11	
Jan Smuts	23	16	

[1]Near Bothaville

TRANSVAAL	Max.	Min.	RRR
Joubert Park			
Komatipoort			
Kroondal	28	10	
L'doringstad			
Lichtenburg			
Loskop[2]			
Mara			
Marble Hall			
Marnitz	27	13	
Messina	28	18	
Middelburg			
Nelspruit	24	10	
Pelgrimsrus	18	9	
Phalaborwa			
Pietersburg	24	11	
Piet Retief	22	10	
Pongola			
Potchefstroom	25	10	
Potgietersrus	26	14	
Pretoria W.B.	26	11	
Pretoriuskop			
Sekukuni			
Skukuza	27	10	
Thabazimbi			
Tomburke			
Tzaneen			
Vereeniging			
Volksrust			
Warmbad	29	11	
Waterval-Bo			
Witbank			
Zeerust			
Standerton	26	5	
NATAL			
Cape St. Lucia	33	17	
Dundee			
Durban	23	14	
Estcourt	25	8	
Harding			
Himeville			
M'kuzi			

[2]Naby Groblersdal

NATAL	Max.	Min.	RRR
Mtubatuba			
Newcastle	27	7	
P'Maritzburg	23	7	
Port Shepstone	21	14	
Richmond			
Seven Oaks			
Van Reenen			
Vryheid			
S.W.A.			
Gobabis	33	15	
Keetmanshoop	34	15	
Luderitz	17	11	
Marienthal	36	14	
Ohopoho			
Ondangua	34	17	
Outjo	35	15	
Runtu	38	18	
Swakopmund	15	12	
Tsumeb	35	20	
Windhoek	32	16	
PROTECTORATES / PROTEKTORATE			
Bremersdorp			
Embabe			
Francistown	29	17	
Gaberones	31	15	
Ghanzi	33	19	
Lobatsi			
Mahalapye			
Makoba			
Maseru	25	5	
Maun	34	17	
Molopololi			
Stegi			
Tsabong	31	12	
Tsane	34	16	
Shakawe	39	19	
Basspoort (Tvl)	28	13	

SYNOPTIC WEATHER MAP — 1200 GMT. — 1400 SAST — SINOPTIESE WEERKAART

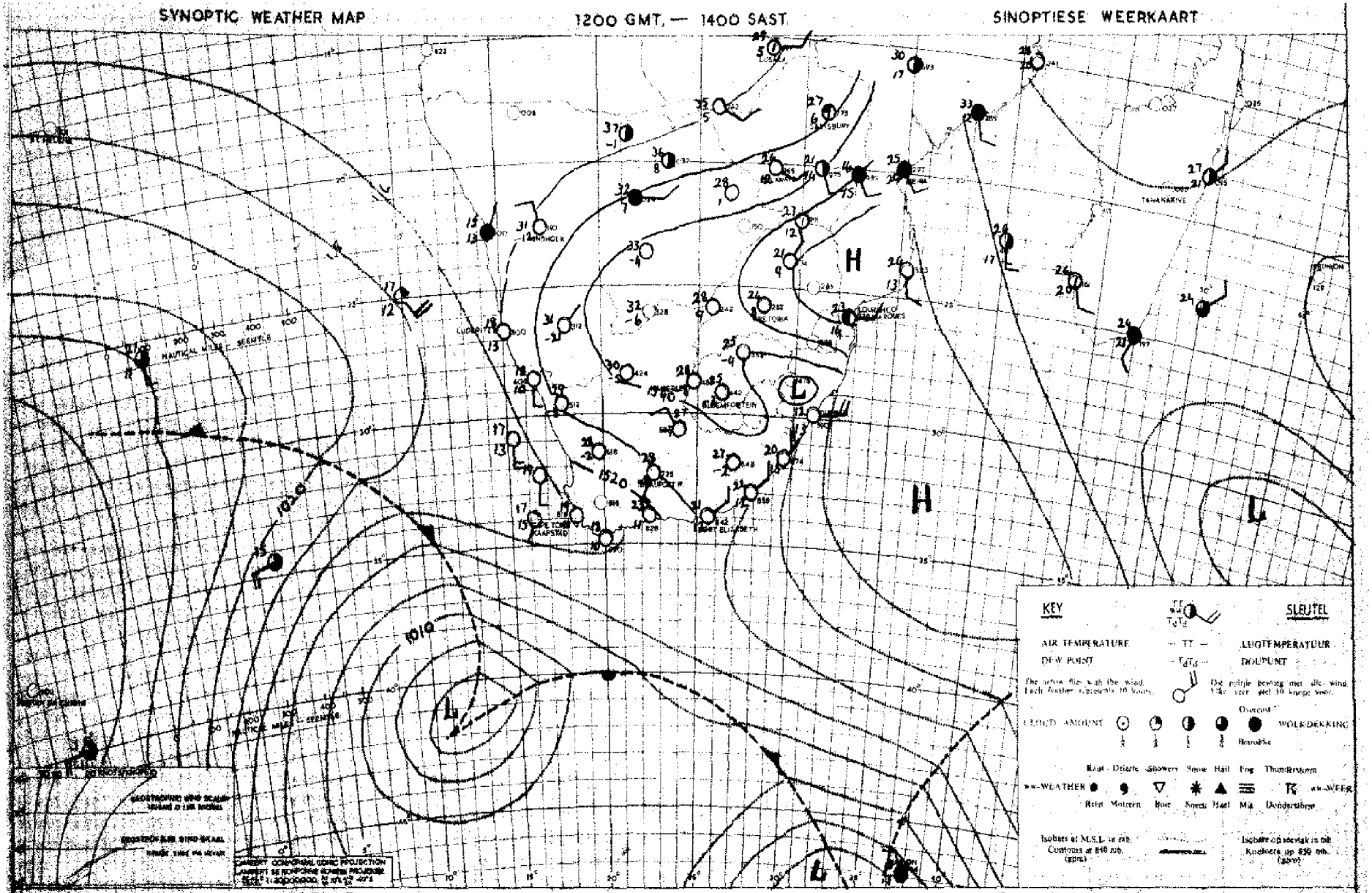

INFERENCE — DATE 10-10-1961 DATUM — AFLEIDING

The weak front approaching the South-west Cape is moving south-eastwards and will give temporary cloudy weather with light drizzle over the southern Peninsula and the Cape Southcoast. Elsewhere over the country mainly fine and warm.

Die swak front wat die Suidwes Kaapland nader vanuit die weste beweeg suidooswaarts en die weer sal tydelik bewolk word met ligte motreen oor die suidelike Skiereiland en die Kaapse Suidkus. Elders meestal mooiweer en warm.

DAAGLIKSE WEERBULLETIN — DAILY WEATHER BULLETIN

WEERBURO / WEATHER BUREAU
DEPT. VAN VERVOER / DEPT. OF TRANSPORT

Maksimum en Minimum Temperature (°C) en Reënval (RRR) in mm. vir die 24 uur wat om 0800 SAST eindig op ..12-10-66.. — Maximum and Minimum Temperatures (°C) and Rainfall (RRR) in mms. for 24 hours ending at 0800 SAST on

CAPE - KAAP	Max.	Min.	RRR
Aberdeen			
Adelaide			
Alexanderbaai	19	9	
Alkmaar-Noord	31	9	
Barrydale			
Beaufort West	28	15	
Bellville	28	7	
Bonnievale			
Bredasdorp			
Britstown			
Caledon			
Calitzdorp			
Calvinia	22	6	
Cape L'Agulhas	20	12	1·4
Cape Columbine	19	10	
Cape St. Francis	19	13	
Carnarvon			
Ceres			
Citrusdal			
Colesberg			
Cradock			
De Aar	32	2	
D.F. Malan (C.T.)	20	5	0·2
Dordrecht	29	11	
Douglas			
East London	22	15	
Elsenburg			
Fraserburg	26	5	
Garies			
George	19	11	4·9
Graaff Reinet	29	7	
Grahamstown			
Hopetown			
Idutywa			
Jansenville	27	7	
Joubertina			
Kenhardt			
Kimberley	34	11	
K.W. Town			
Knysna			4·0
Koksted	30	9	

KAAP - CAPE	Max.	Min.	RRR
Kowie			
Kuruman	31	10	
Ladismith			
Lake Mentz			
Maclear			
Mafeking	32	15	
Malmesbury			
Matatiele			
Matroosberg	20	3	
Middelburg	31	4	
Mosselbaai	19	13	
Mount Frere			
O'kiep	20	8	
Orange River			
Oudtshoorn			
Petrusville			
Piketberg			
Pofadder	26	7	
Port Elizabeth	20	14	0·1
Port Nolloth	16	11	
Port St. Johns	22	17	
Postmasburg			
Prieska	34	12	
Prince Albert			
Queenstown	33	12	
Rietfontein			
Riversdal	23	12	1·0
Robertson	24	9	
Somerset East	25	7	
Steynsburg			
Strydenburg			
Sutherland[1]	19	3	
Swellendam			
Tarkastad			
Touwsrivier			
Umtata	34	10	
Uniondale			
Upington	31	11	
Vanwyksvlei	30	9	
Victoria-Wes	31	7	
Vredendal	22	10	
Vryburg	33	11	

CAPE - KAAP	Max.	Min.	RRR
Williston			
Willowmore	25	7	
Worcester	35	9	
O.V.S. - O.F.S.			
Balkfontein[1]			
Bethlehem	28	8	0·8
Bloemfontein	32	9	
Bultfontein			
Fauresmith	31	6	
Ficksburg			2·5
Frankfort	30	11	
Harrismith			
Heilbron			
Hoopstad	34	9	
Kroonstad	31	12	0·7
Lindley			
Modderpoort			
Petrusburg			
Philippolis			
Reddersburg			
Reitz			
Vrede			
Warden			
Welkom	32	12	0·2
Wepener	30	8	
Winburg			3·7
Zastron			
TRANSVAAL			
Andalusia			
Barberton			
Belfast			
Bethal			
Carolina	28	12	
Chester			
Crecy	33	13	
Ermelo			
Fleur-de-Lys	31	20	
Groendraai	32	13	
Jan Smuts	26	13	

[1]Near Bothaville

TRANSVAAL	Max.	Min.	RRR
Joubert Park	26	15	
Komatipoort			
Kroondal	31	12	
L'doringstad			
Lichtenburg			
Loskop[2]			
Mara	31	14	
Marble Hall			
Marnitz	32	19	
Messina	33	19	
Middelburg			
Nelspruit	30	13	
Pelgrimsrus	26	14	
Phalaborwa	32	17	
Pietersburg	31	12	
Piet Retief	30	12	
Pongola	31	17	
Potchefstroom	32	13	
Potgietersrus	31	17	
Pretoria W.B.	29	13	
Pretoriuskop			
Sekukuni			
Skukuza	32	15	
Thabazimbi	33	21	
Tomburke			
Tzaneen			
Vereeniging			
Volksrust			
Warmbad	33	16	
Waterval-Bo			
Witbank			
Zeerust			
NATAL			
Cape St. Lucia	24	20	
Dundee			
Durban	27	19	
Ratcourt	29	13	
Harding			
Himeville			
M'kuzi			

[2]Naby Groblersdal

NATAL	Max.	Min.	RRR
Ntubatuba			
Newcastle	32	16	
P'Maritzburg	31	13	
Port Shepstone	22	18	
Richmond			
Seven Oaks			
Van Reenen			
Vryheid			
S.W.A.			
Gobabis	35	16	
Keetmanshoop	30	10	
Luderitz	18	12	
Marienta	37	13	
Ohopoho	38	16	
Ondangua	38	21	
Outjo	36	18	
Runtu	37	20	
Swakopmund	17	13	
Tsumeb	37	22	
Windhoek	33	18	
PROTECTORATES			
PROTEKTORATE			
Bremersdorp			
Embabe			
Francistown	33	15	
Gaberones	34	15	
Ghanzi	36	17	
Lobatsi			
Mahalapye	35	19	
Makoba			
Maseru	29	10	0·3
Maun	37	18	
Molopololi			
Stegi			
Tsabong	37	11	
Tsane	36	18	
Shakawe	37	17	
Basperrt (Tvl.)	32	13	

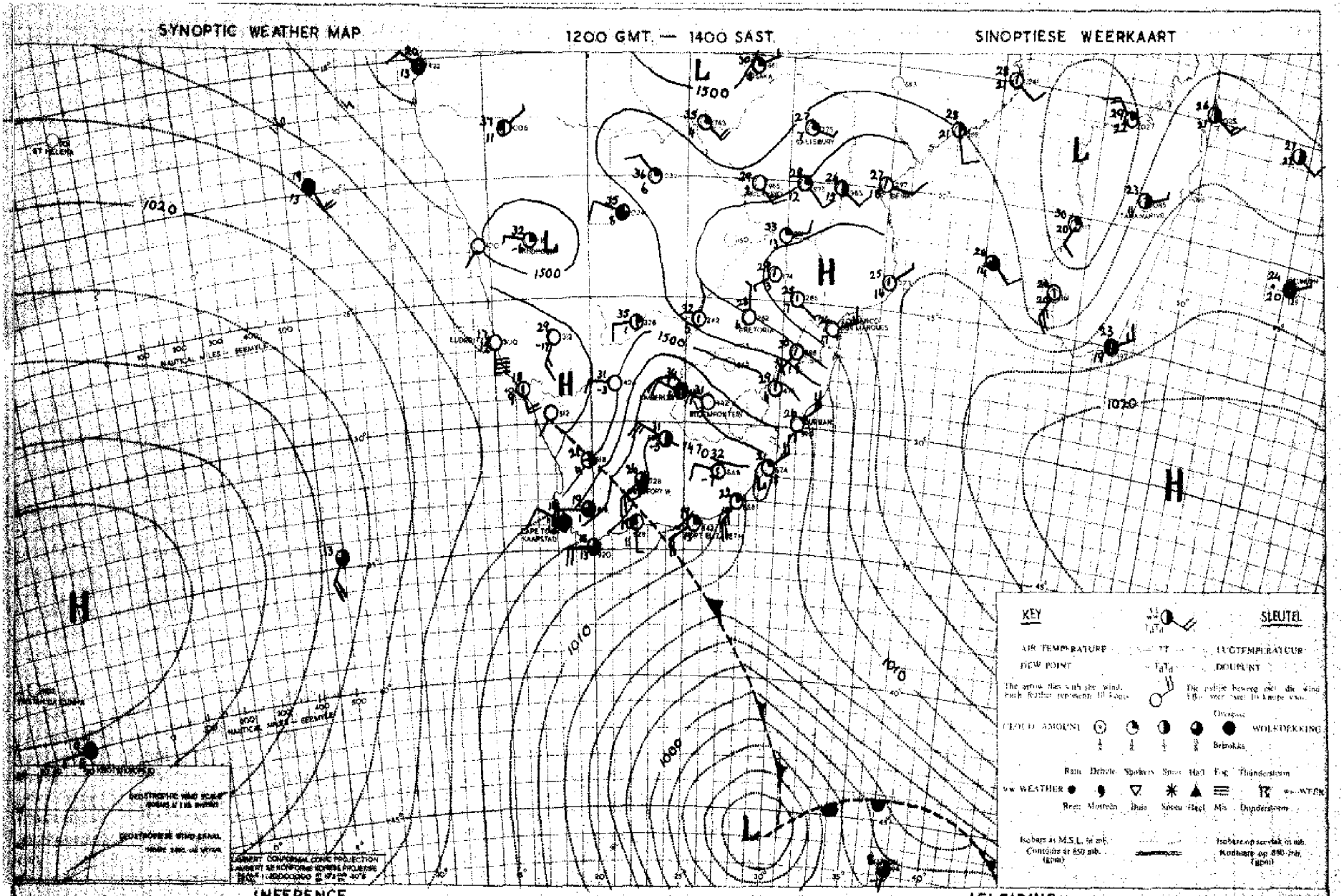

INFERENCE

Cooler air from the west will spread over most of the Cape Province and the southern Free State but over the rest of the country it will remain warm to hot with a possibility of light thundershowers over the south-western half of Transvaal and eastern Bechuanaland.

DATE 11-10-1961 DATUM

AFLEIDING

Koeler lug van die weste sal uitbrei oor meeste dele van Kaapland en die suidelike Vrystaat, maar oor die res van die land sal dit warm bly met 'n moontlikheid van las donderbuie oor die suidwestelike helfte van Transvaal en oostelike Betsjoeanaland.

DAAGLIKSE WEERBULLETIN

WEERBURO / WEATHER BUREAU
DEPT. VAN VERVOER / DEPT. OF TRANSPORT

DAILY WEATHER BULLETIN

Maksimum en Minimum Temperature (°C) en Reënval (RRR)
in mms. vir die 24 uur wat om 0800 SAST eindig op 13-10-61

Maximum and Minimum Temperatures (°C) and Rainfall (RRR)
in mms. for 24 hours ending at 0800 SAST on

KAPE - KAAP	Max.	Min.	RRR
Aberdeen			
Adda			
Alexanderbaai	22	11	
Alkmaar-Noord			
Barrydale			
Beaufort West	31	15	1·0
Bloemfontein	23	9	
Bredasdorp			
Bultfontein			
Calitzdorp			
Calvinia	22	5	
Cape L'Agulhas	18	12	0·4
Cape Columbine	17	10	
Cape St. Francis	17	14	
Carnarvon			
Ceres			
Citrusdal			0·1
Colesberg			
Cradock			
De Aar	26	7	
D.F. Malan (C.T.)	18	7	
Dordrecht	23	6	
Douglas			
East London	21	15	2·7
Elsenburg			
Fraserburg	21	5	
Garies			
George	17	9	2·1
Graaff Reinet	23	11	
Grahamstown			
Hopetown			
Idutywa			
Jansenville	24	13	
Joubertina			
Kenhardt			
Kimberley	31	13	
K'W. Town			
Knysna			
Kokstad	22	10	

KAAP - CAPE	Max.	Min.	RRR
Kowie			
Kuruman	31	12	
Ladismith			
Lake Mentz			
Maclear			
Mafeking	30	21	
Malmesbury			
Matatiele			
Matroosberg	16	15	0·5
Middelburg	27	3	
Mosselbaai	17	11	2·0
Mount Frere			
O'kiep	21	6	
Orange River			
Oudtshoorn			
Petrusville			
Piketberg			
Pofadder	23	5	
Port Elizabeth	19	14	
Port Nolloth	17	9	
Port St. Johns	22	17	3·0
Postmasburg			
Prieska	30	10	
Prince Albert			
Queenstown	23	8	
Rietfontein			
Riversdal	19	10	6·5
Robertson	21	10	3·5
Somerset East	20	10	
Steynsburg			
Strydenburg			
Sutherland	16	2	
Swellendam			6·0
Tarkastad			
Touwsrivier			
Umtata	23	14	
Uniondale			
Upington	27	12	
Vanwyksvlei	25	8	
Victoria-Wes	25	6	
Vredendal	20	10	
Vryburg	35	14	

CAPE - KAAP	Max.	Min.	RRR
Williston			
Willowmore	22	9	
Tweerivieren	30	13	
O.V.S. - O.F.S.			
Balkfontein [1]			
Bethlehem	30	12	0·4
Bloemfontein	30	13	
Bultfontein			
Fauresmith	28	6	
Fioksburg			
Frankfort	31	16	
Harrismith			
Heilbron			
Hoopstad	34	10	
Kroonstad	33	16	
Lindley			
Modderpoort			
Petrusburg			
Philippolis			
Reddersburg			
Reitz			
Vrede			
Warden			
Welkom	32	15	
Wepener	30	9	
Winburg			
Zastron			
TRANSVAAL			
Andalusia			
Barberton			
Belfast			
Bethal			
Carolina	30	14	
Chester			
Crecy	37	16	
Ermelo			
Fleur-de-Lys	36	15	
Groendraai	35	14	
Jan Smuts	29	15	

[1] Near Bothaville

TRANSVAAL	Max.	Min.	RRR
Joubert Park	29	16	1·0
Komatipoort			
Kroondal	34	15	1·1
L'doringstad			
Lichtenburg			
Loskop [2]			
Mara			
Marble Hall			
Marnitz	36	21	
Messina	37	22	
Middelburg			
Nelspruit	34	14	
Pelgrimsrus	29	19	
Phalaborwa			
Pietersburg	34	19	
Piet Retief	33	14	
Pongola	29	18	
Potchefstroom	34	19	
Potgietersrus	36	21	
Pretoria W.B.	31	15	
Pretoriuskop			
Sekukuni			
Skukuza	37	13	
Thabazimbi	37	24	
Tomburke			
Tzaneen			
Vereeniging			
Volksrust			
Warmbad	36	16	
Waterval-Bo			
Witbank			
Zeerust			
Standerton	31	13	
NATAL			
Cape St. Lucia	23	19	
Dundee			
Durban	24	18	2·6
Estcourt	29	14	
Harding			4·0
Himeville			
M'kuzi			

[2] Naby Groblersdal

NATAL	Max.	Min.	RRR
Mtubatuba			
Newcastle	33	18	
P'Maritzburg	18	11	0·5
Port Shepstone	23	18	
Richmond			
Seven Oaks			
Van Reenen			
Vryheid			
S.W.A.			
Gobabis	33	18	
Keetmanshoop	29	7	
Luderitz	19	11	
Mariental	34	16	
Ohopoho	35	11	
Ondangua	37	18	
Outjo	36	14	
Runtu	36	18	
Swakopmund	16	12	
Tsumeb	37	23	
Windhoek	33	16	
PROTECTORATES			
PROTEKTORATE			
Bremersdorp	32	17	
Emlembe			
Francistown	36	17	
Gaberones	36	18	
Ghanzi	37	22	
Lobatsi			
Mahalapye	35	19	
Makoba			
Maseru			
Maun	36	16	
Molopololi			
Stegi			
Tsabong	16	13	
Tsane	37	21	
Shakawe	36	18	
Bospoort (Rh.)	33	17	

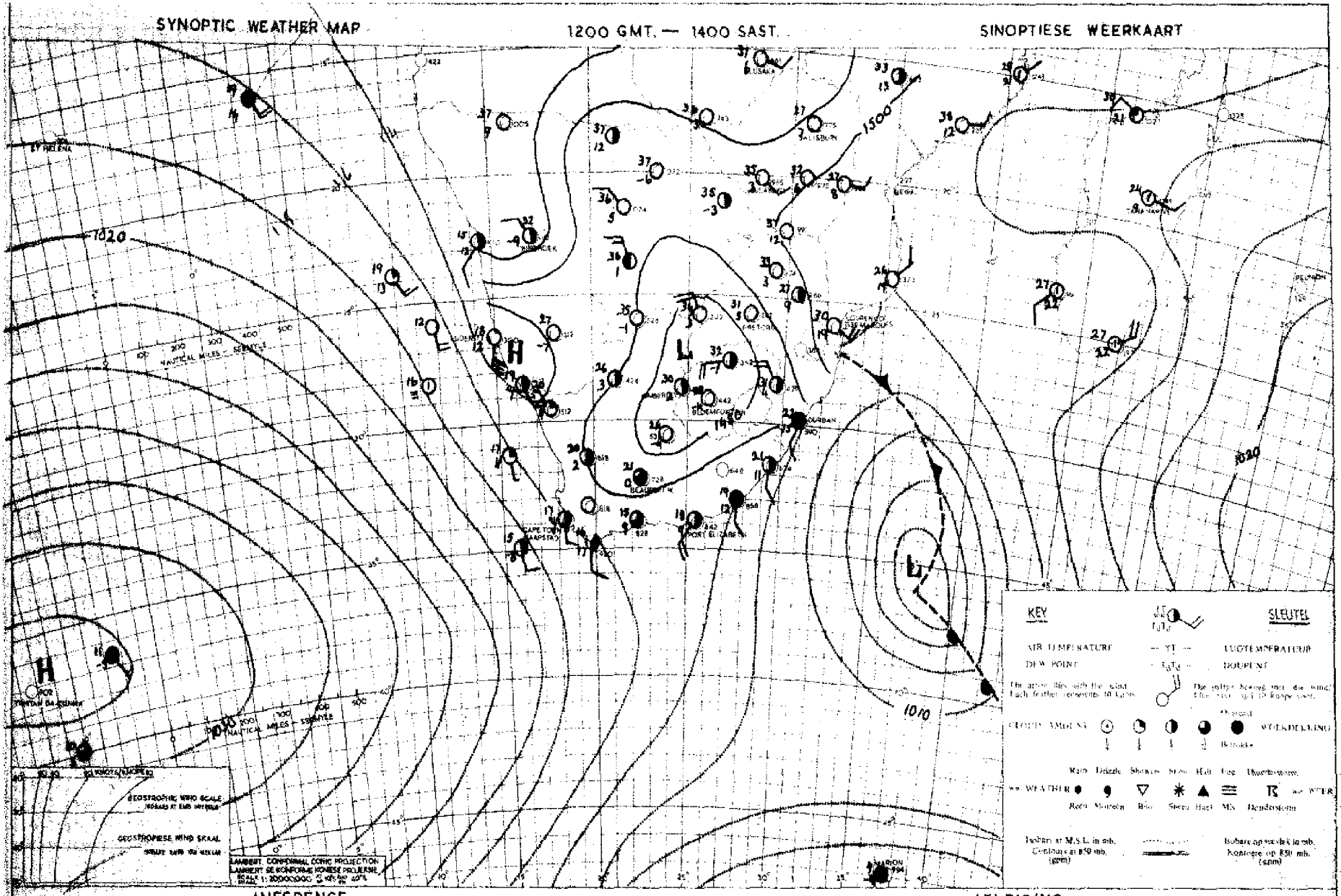

INFERENCE

The Tristan high is stationary and pressures are falling to the south of the Cape. It will be cloudy with occasional rain and showers along the Cape south and southeast coasts and over Natal. Isolated thundershowers are expected in the afternoon over the Free State, Bechuanaland, northern S.W.A. Natal, Transvaal and the northern areas of the Cape midlands. Elsewhere fair and mild to warm.

DATE 12-10-1961. DATUM

AFLEIDING

Die Tristan hoog is stasionêr en die druk is besig om te val suid van die Kaap. Dit sal bewolk wees met reën en buie af en toe oor die Kaapse suid- en suid-oos kus en oor Natal. Los donderbuie sal in die namiddag uitsak oor die Vrystaat, Betsjoeanaland, noordelike S.W.A., Natal, Transvaal en die noordelike dele van die Kaapse middellande. Elders redelik mooiweer en matig tot warm.

DAAGLIKSE WEERBULLETIN

DAILY WEATHER BULLETIN

WEERBURO / WEATHER BUREAU

DEPT. VAN VERVOER / DEPT. OF TRANSPORT

Maksimum en Minimum Temperature (°C) en Reënval (RRR) in mms. vir die 24 uur wat om 0800 SAST eindig op ..14-10-61..

Maximum and Minimum Temperatures (°C) and Rainfall (RRR) in mms. for 24 hours ending at 0800 SAST on

CAPE - KAAP	Max.	Min.	RRR
Aberdeen			
Addo			
Alexanderbaai	18	8	1·0
Aliwal-Noord	24	5	
Barkly East			
Bashee	23	13	
Beaufort West	18	13	
Bonnievale			
Boetsap			
Brandvlei			
Cala			
Caledon			2·5
Calitzdorp			
Calvinia	16	−1	
Cape L'Agulhas	18	10	2·0
Cape Columbine	16	9	0·2
Cape St. Francis	17	10	7·5
Carnarvon			
Ceres			
Citrusdal			2·0
Colesberg			
Cradock			
De Aar	22	3	
D.F. Malan (C.T.)	17	5	0·4
Dordrecht	24	3	
Douglas			
East London	19	11	
Elsenburg			0·7
Fraserburg	15	0	
Garies			
George	17	7	0·2
Graaff Reinet	22	6	
Grahamstown			
Hopetown			
Idutywa			
Jansenville	20	4	
Joubertina			1·0
Kenhardt			
Kimberley	27	5	
K'W. Town			
Knysna			
Kokstad	30	4	2·0

KAAP - CAPE	Max.	Min.	RRR
Kowie			
Kuruman	25	5	
Ladismith			
Lake Mentz			
Maclear			
Mafeking	35	13	
Malmesbury			
Matatiele			
Matroosberg			
Middelburg	33	1	
Mosselbaai	16	9	0·4
Mount Frere			
O'kiep	14	3	
Orange River			
Oudtshoorn			1·6
Petrusville			
Piketberg			3·5
Pofadder	17	3	
Port Elizabeth	18	11	
Port Nolloth	16	7	
Port St. Johns	23	15	
Postmasburg			
Prieska	21	5	
Prince Albert			
Queenstown	27	4	
Rietfontein			
Riversdal	15	6	3·5
Robertson	15	7	
Somerset East	19	3	
Steynsburg			
Strydenburg			
Sutherland	11	−3	
Swellendam			
Tarkastad			
Touwsrivier			
Umtata	26	10	
Uniondale			
Upington	30	6	
Vanwyksvlei	19	5	
Victoria-Wes	20	0	
Vredendal	19	5	
Vryburg			

CAPE - KAAP	Max.	Min.	RRR
Williston			
Willowmore	14	3	
O.V.S. - O.F.S.			
Balkfontein[1]			
Bethlehem	30	5	1·1
Bloemfontein	27	4	
Bultfontein			
Fauresmith	24	3	
Ficksburg			
Frankfort	31	8	
Harrismith			0·8
Heilbron			
Hoopstad	32	5	
Kroonstad	32	7	0·4
Lindley			
Modderpoort			
Petrusburg			
Philippolis			
Reddersburg			
Reitz			
Vrede			
Warden			
Welkom	31	8	
Wepener	29	3	
Winburg			
Zastron			
TRANSVAAL			
Andalusia			
Barberton			
Belfast			
Bethal			
Carolina	30	14	
Chester			
Crecy	34	14	
Ermelo			
Fleur-de-Lys	35	20	
Groendraai	35	19	
Jan Smuts	30	14	

[1]Near Bothaville

TRANSVAAL	Max.	Min.	RRR
Joubert Park			
Komatipoort			
Kroondal	34	17	
L'doringstad			
Lichtenburg			
Loskop[2]			
Mara	36	18	
Marble Hall			
Marnitz	36	20	
Messina	35	23	
Middelburg			
Nelspruit	34	16	
Pelgrimsrus	29	14	
Phalaborwa	32	21	
Pietersburg	33	16	
Piet Retief	34	14	
Pongola	35	17	
Potchefstroom	34	10	
Potgietersrus	25	20	
Pretoria W.B.	32	17	
Pretoriuskop			
Sekukuni			
Skukuza	36	17	
Thabazimbi			
Tomburke			
Tzaneen			
Vereeniging			
Volksrust			
Warmbad	34	18	
Waterval-Bo			
Witbank			
Zeerust			
Standerton	31	11	
NATAL			
Cape St. Lucia	25	16	0·2
Dundee			
Durban	25	16	0·2
Estcourt	34	12	
Harding			
Himeville			
M'kuzi			

[2]Naby Groblersdal

NATAL	Max.	Min.	RRR
Mtubatuba			
Newcastle	35	14	
P'Maritzburg	29	7	
Port Shepstone	23	15	
Richmond			
Seven Oaks			3·8
Van Reenen			
Vryheid			
S.W.A.			
Gobabis	34	13	
Keetmanshoop	26	5	
Luderitz	17	12	
Mariental	28	9	
Chopoho	33	12	
Ondangua	36	16	
Outjo	31	13	
Runtu	38	19	
Swakopmund	17	11	
Tsumeb	38	23	
Windhoek	31	13	
PROTECTORATES			
PROTEKTORATE			
Bremersdorp			
Embabe			
Francistown	37	20	
Gaberones	36	20	
Ghanzi	32	15	
Lobatsi			
Mahalapye			
Makoba			
Maseru	30	3	
Maun	38	18	
Molopololi			
Stegi			
Tsabong	27	7	
Tsane	32	12	0·2
Shakawe	36	18	
Bosposrt (Rh)	34	8	

SYNOPTIC WEATHER MAP — 1200 GMT — 1400 SAST — SINOPTIESE WEERKAART

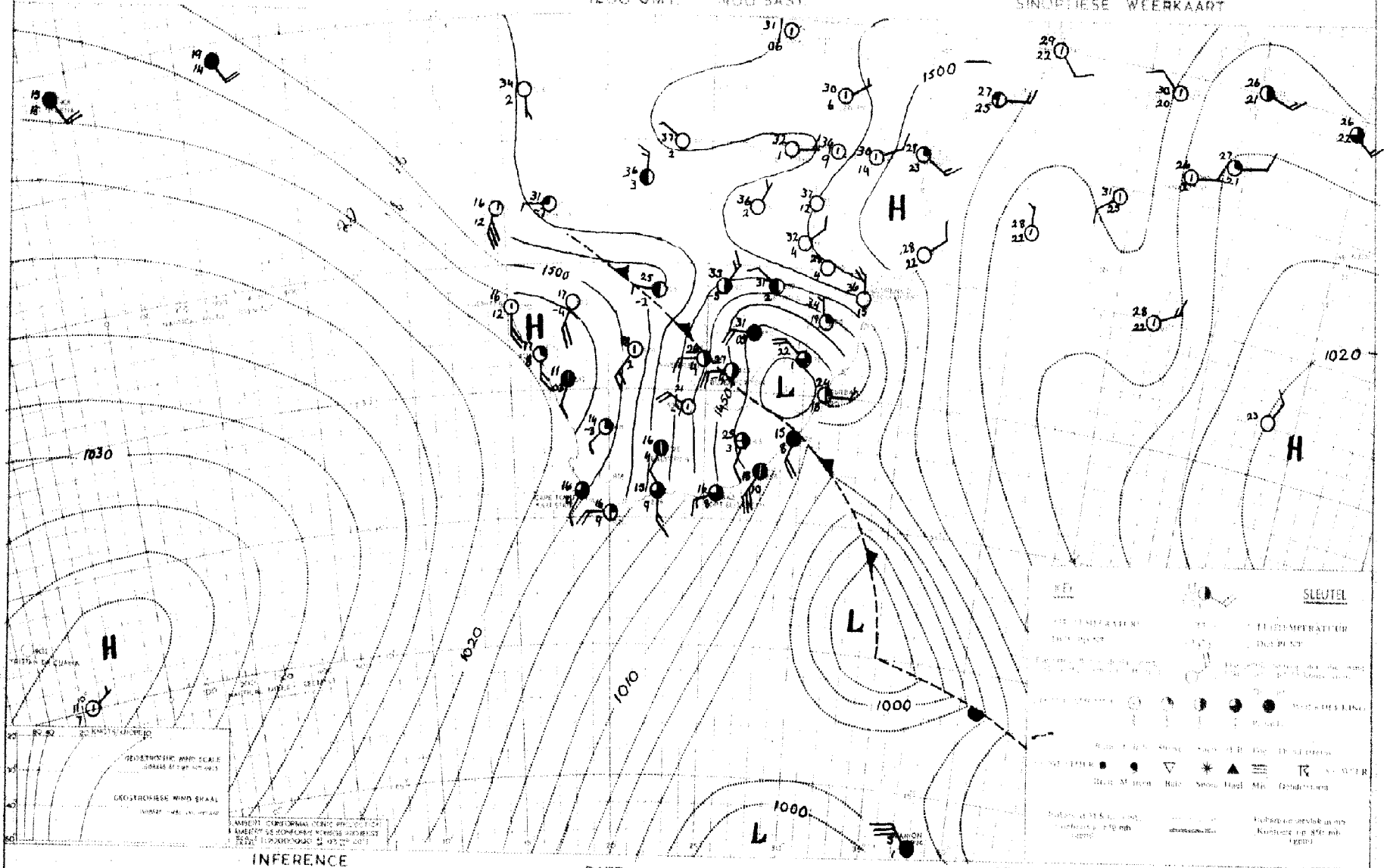

INFERENCE

The cold air will advance further eastwards over the country but it will remain warm with local thunderstorms over most of Transvaal, northern Natal and northern Bechuanaland. Partly cloudy conditions with light showers will occur over the southern and eastern coastal regions.

DATE 13-10-1961. DATUM

AFLEIDING

Die koue lug sal verder ooswaarts uitbrei oor die land maar dit sal nog warm bly met los donderstorms oor meeste dele van Transvaal, Noord-Natal en noordelike Betsjoeanaland. Gedeeltelik bewolkte weer met ligte buie sal oor die suidelike en oostelike kusstreke voorkom.

DAAGLIKSE WEERBULLETIN — DAILY WEATHER BULLETIN

WEERBURO / WEATHER BUREAU
DEPT. VAN VERVOER / DEPT. OF TRANSPORT

Maksimum en Minimum Temperature (°C) en Reënval (RRR) in mm. vir die 24 uur wat om 0800 SAST eindig op ..15-10-61..

Maximum and Minimum Temperatures (°C) and Rainfall (RRR) in mms. for 24 hours ending at 0800 SAST on

KAAP - CAPE	Max.	Min.	RRR
Aberdeen			
Addo			
Alexanderbaai	18	8	
Alfred-Noord	19	7	
Barrydale			
Beaufort West	21	9	
Bellville	17	7	
Bergsig			
Bethulie			
Boesmansrivier			
Boesmanskop			
Bonnievale			
Bredasdorp			
Brandvlei			
Britstown			
Caledon			
Calitzsdorp			
Calvinia	17	0	
Cape L'Agulhas	16	12	5·7
Cape Columbine	14	14	8·6
Cape St. Francis	17	12	4·0
Carnarvon			
Ceres			
Citrusdal			
Colesberg			
Cradock			
De Aar	17	0	
D.F. Malan (C.T.)	21	8	2·8
Dordrecht			
Douglas			
East London	22	11	
Elsenburg			
Fraserburg	16	1	
Garies			
George	18	10	
Graaff Reinet	19	5	
Grahamstown			
Hopetown			
Idutywa			
Jansenville	21	9	
Joubertina			
Kenhardt			
Kimberley	21	5	
K'W. Town			
Knysna			
Kokstad	16	9	

KAAP - CAPE	Max.	Min.	RRR
Kowie			
Kuruman	22	11	
Ladismith			
Lake Mentz			
Maclear			
Mafeking	27	9	
Malmesbury			
Matatiele			
Matroosberg			
Middelburg			
Mosselbaai	18	11	
Mount Frere			
O'kiep	18	3	
Orange River			
Oudtshoorn			
Petrusville			
Piketberg			
Pofadder	19	3	
Port Elizabeth	18	12	
Port Nolloth	17	7	
Port St. Johns	19	13	
Postmasburg			
Prieska	22	7	
Prince Albert			
Queenstown	18	4	
Rietfontein			
Riversdal	18	10	
Robertson	19	10	
Somerset East	18	6	
Steynsburg			
Strydenburg			
Sutherland	11	-1	
Swellendam			
Tarkastad			
Touwsrivier			
Umtata	23	3	
Uniondale			
Upington	20	4	
Vanwyksvlei	18	9	
Victoria-Wes	18	-1	
Vredendal	18	5	
Vryburg			

CAPE - KAAP	Max.	Min.	RRR
Williston			
Willowmore	16	6	
Tweerivieren	22	2	
C.V.S. - O.F.S.			
Balkfontein[1]			
Bethlehem	21	1	
Bloemfontein	20	1	
Bultfontein			
Fauresmith	18	3	
Ficksburg			
Frankfort			
Harrismith			
Heilbron			
Hoopstad	23	3	
Kroonstad	25	3	
Lindley			
Modderpoort			
Petrusburg			
Philippolis			
Reddersburg			
Reitz			
Vrede			
Warden			
Welkom			
Wepener	20	-2	
Winburg			
Zastron			
TRANSVAAL			
Andalusia			
Barberton			0·6
Belfast			
Bethal			
Carolina	27	17	0·7
Chester			
Crecy	37	17	
Ermelo			
Fleur-de-Lys	26	16	
Groendraal	36	19	
Jan Smuts	29	11	

[1]Near Bothaville

TRANSVAAL	Max.	Min.	RRR
Joubert Park			
Komatipoort			
Kroondal	34	14	
L'doringstad			
Lichtenburg			
Loskop[2]			
Mara	35	16	
Marble Hall			
Marnitz	39	18	
Messina	40	21	
Middelburg			
Nelspruit	34	16	
Pelgrimsrus	32	10	
Phalaborwa	29	17	
Pietersburg	33	15	
Piet Retief	16	10	0·5
Pongola			
Potchefstroom	23	5	
Potgietersrus	35	18	
Pretoria W.B.	33	15	
Pretoriuskop			
Sekukuni			
Skukuza	26	17	
Thabazimbi			
Tomburke			
Tzaneen			
Vereeniging			
Volksrust			
Warmbad	36	15	
Waterval-Bo			
Witbank			
Zeerust			
Standerton	28	6	
NATAL			
Cape St. Lucia	18	15	19·8
Dundee			
Durban	20	10	
Estcourt	18	6	
Harding			
Himeville			
M'kuzi			

[2]Naby Groblersdal

NATAL	Max.	Min.	RRR
Ntubatuba			
Newcastle	22	9	
P'Maritzburg	13	3	
Port Shepstone	21	2	
Richmond			
Seven Oaks			
Van Reenen			
Vryheid			
S.W.A.			
Gobabis	28	11	
Keetmanshoop	23	10	
Luderitz	17	10	
Marienta1	24	10	
Ohopoho			
Ondangua			
Outjo	34	13	
Runtu			
Swakopmund	16	10	
Tsumeb	26	21	
Windhoek	21	15	
PROTECTORATES			
PROTEKTORATE			
Bremersdorp	17	14	0·2
Mbabane			
Francistown	32	21	
Gaberones	34	14	
Ghanzi	33	17	
Lobatsi			
Mahalapye			
Makoba			
Maseru	28	-1	
Maun	39	20	
Molopololi			
Stegi			
Tsabong	24	4	
Tsane	26	8	
Shakawe	32	19	
Bosport (Tvl.)	25	5	

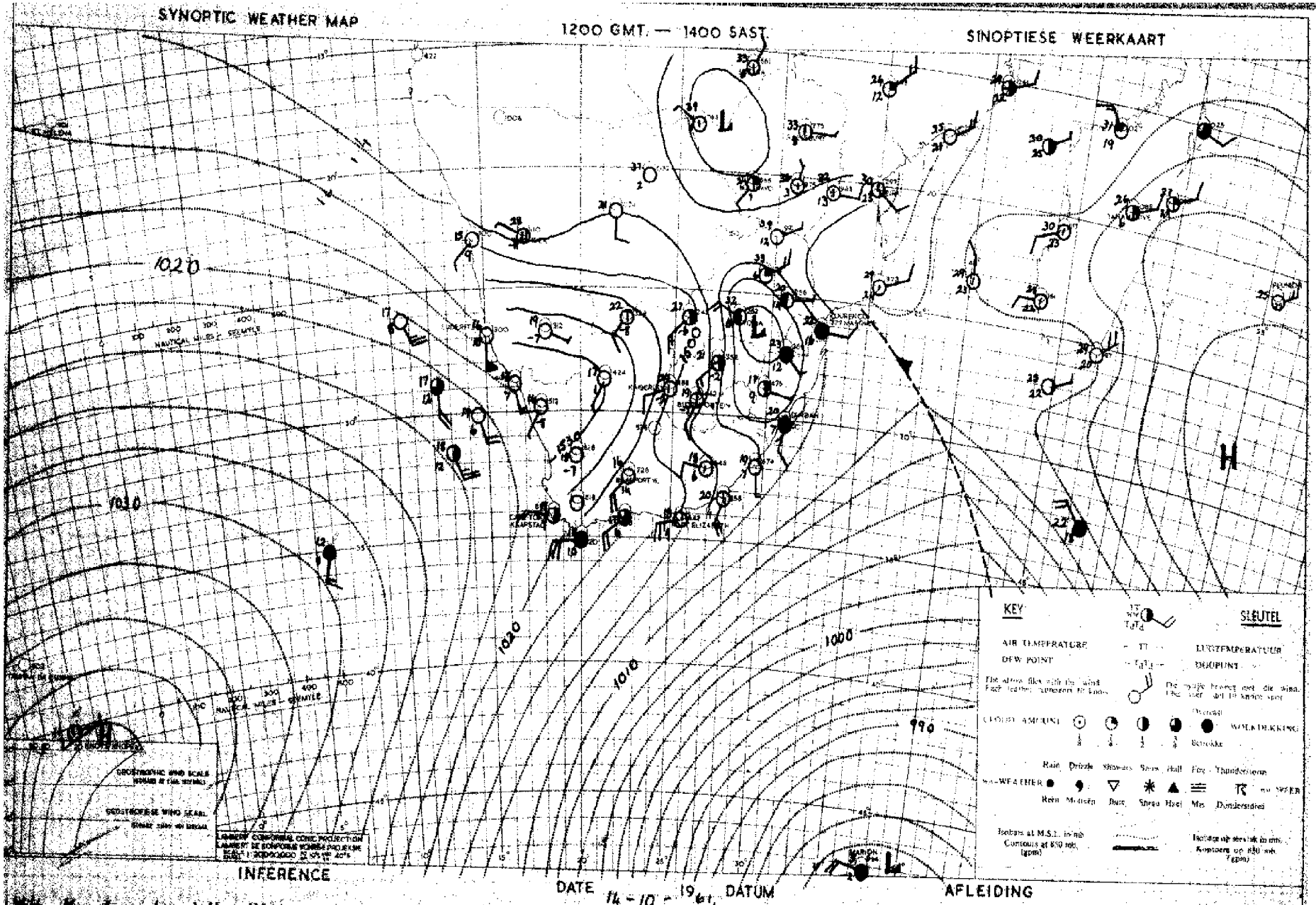

INFERENCE

DATE 14 - 10 - 1961 DATUM

AFLEIDING

With the deep low in the Marion area and the wedge of high pressure pushing in over the northern Cape, expect cold, showery weather along the Cape south and southeast coasts and towards evening along the Natal coastal belt. Elsewhere it will be mainly fine with day temperatures below normal except over the northern areas of S.W.A. and Bechuanaland where it will be partly cloudy and warm.

Met die diep laag in die Marion-gebied en die wig van hoë druk wat instoot oor Noord-Kaapland, verwag koue buierige weer langs die Kaapse suid- en suid-oskus en teen aand se kant langs die Natalse kusstreek. Elders mooiweer met die dag temperature onder normaal behalwe oor die noordelike dele van S.W.A. en Betsjoeanaland waar dit gedeeltelik bewolk en warm sal wees.

DAAGLIKSE WEERBULLETIN

DAILY WEATHER BULLETIN

WEERBURO / WEATHER BUREAU
DEPT. VAN VERVOER / DEPT. OF TRANSPORT

Maksimum en Minimum Temperature (°C) en Reënval (RRR) in mm. vir die 24 uur wat om 0800 SAST eindig op 16-10-61

Maximum and Minimum Temperatures (°C) and Rainfall (RRR) in mms. for 24 hours ending at 0800 SAST on

CAPE - KAAP	Max.	Min.	RRR
Aberdeen			
Addo			0·9
Alexanderbaai	26	7	
Alma-Noord	21	3	
Barkly East			
Beaufort West	28	3	
Bedgeberginm			
Boetsap			
Brandvlei			
Caia			
Caledon			
Calitzdorp			
Calvinia	30	7	
Cape L'Agulhas	18	12	0·5
Cape Columbine	16	8	
Cape St. Francis	15	7	10·0
Carnarvon			
Ceres			
Citrusdal			
Colesberg			
Cradock			
De Aar	20	3	
D.F. Malan (C.T.)	18	3	0·3
Dordrecht	18	-1	
Douglas			
East London	21	8	14·6
Elsenburg			
Fraserburg	16	3	
Garies			
George	16	4	3·7
Graaff Reinet	19	4	
Grahamstown			13·0
Hopetown			
Idutywa			
Jansenville	21	3	
Joubertina			6·0
Kenhardt			
Kimberley	23	4	
K'W. Town			
Knysna			7·0
Kokstad	21	3	

KAAP - CAPE	Max.	Min.	RRR
Kowie			6·0
Kuruman	23	3	
Ladismith			
Lake Mentz			
Maclear			
Mafeking	26	9	
Malmesbury			
Matatiele			
Matroosberg	14	3	
Middelburg	16	0	
Mosselbaai	17	11	2·5
Mount Frere			
O'kiep	22	12	
Orange River			
Oudtshoorn			
Petrusville			
Piketberg			
Pofadder	22	6	
Port Elizabeth	17	5	15·0
Port Nolloth	16	8	
Port St. Johns	21	10	10·5
Postmasburg			
Prieska	25	5	
Prince Albert			
Queenstown	19	2	
Rietfontein			
Riversdal	18	9	8·5
Robertson	18	7	
Somerset East	14	2	
Steynsburg			
Strydenburg			
Sutherland	14	-2	
Swellendam			
Tarkastad			
Touwsrivier			
Umtata	23	4	
Uniondale			
Upington	23	4	
Vanwyksvlei	22	7	
Victoria-Wes	18	2	
Vredendal	21	6	
Vryburg	25	6	

CAPE - KAAP	Max.	Min.	RRR
Williston			
Willowmore	14	3	
Tweeriwieren	25	3	
O.V.S. - O.F.S.			
Balkfontein[1]			
Bethlehem	20	2	
Bloemfontein	21	5	
Bultfontein			
Fauresmith	20	3	
Ficksburg			
Frankfort	23	0	
Harrismith			
Heilbron			
Hoopstad	24	3	
Kroonstad	22	2	
Lindley			
Modderpoort			
Petrusburg			
Philippolis			
Reddersburg			
Spitz			
Vrede			
Warden			
Welkom	23	5	
Wepener	22	1	
Winburg			
Zastron			
TRANSVAAL			
Andalusia			
Barberton			
Belfast			
Bethal			
Carolina	27	7	
Chester			
Crecy	36	10	
Ermelo			
Fleur-de-Lys	30	15	
Groendraai	34	8	
Jan Smuts	25	6	

[1]Near Bothaville

TRANSVAAL	Max.	Min.	RRR
Joubert Park	23	8	
Komatipoort			
Kroondal	26	X	
L'doringstad			
Lichtenburg			
Loskop[2]			
Mara	34	12	
Marble Hall			
Marnitz	35	18	
Messina	34	21	
Middelburg			
Nelspruit	25	15	
Pelgrimsrus	27	7	
Phalaborwa	31	17	
Pietersburg	32	14	
Piet Retief	28	9	
Pongola	27	14	
Potchefstroom	24	0	
Potgietersrus	34	15	
Pretoria W.B.	29	18	
Pretoriuskop			
Sekukuni			
Skukuza	29	17	
Thabazimbi	32	15	
Tomburke			
Tzaneen			6·0
Vereeniging			
Volksrust			
Warmbad	34	7	
Waterval-Bo			
Witbank			
Zeerust			
Rasspoort	24	5	
NATAL			
Cape St. Lucia	22	14	2·5
Dundee			
Durban	23	13	1·8
Estcourt	25	7	
Harding			
Himeville			
M'kuzi			

[2]Naby Groblersdal

NATAL	Max.	Min.	RRR
Mtubatuba			
Newcastle	27	10	
P'Maritzburg	22	6	
Port Shepstone	24	15	1·7
Richmond			
Seven Oaks			
Van Reenen			
Vryheid			
S.W.A.			
Gobabis	34	14	
Keetmanshoop	27	14	
Luderitz	17	10	
Mariental	29	14	
Ohopoho	36	14	
Ondangua	38	13	
Outjo	35	14	
Runtu			
Swakopmund	15	11	
Tsumeb	36	23	
Windhoek	32	17	
PROTECTORATES			
PROTEKTORATE			
Bremersdorp			3·4
Enlembe			
Francistown	37	14	
Gaberones	32	12	
Ghanzi	32	13	
Lobatsi			
Mahalapye			
Makobs			
Maseru	20	2	
Maun	37	19	
Molopololi			
Stegi			
Tsabong	26	6	
Tsane	29	11	
Shakawe	37	17	
Standerton	24	1	

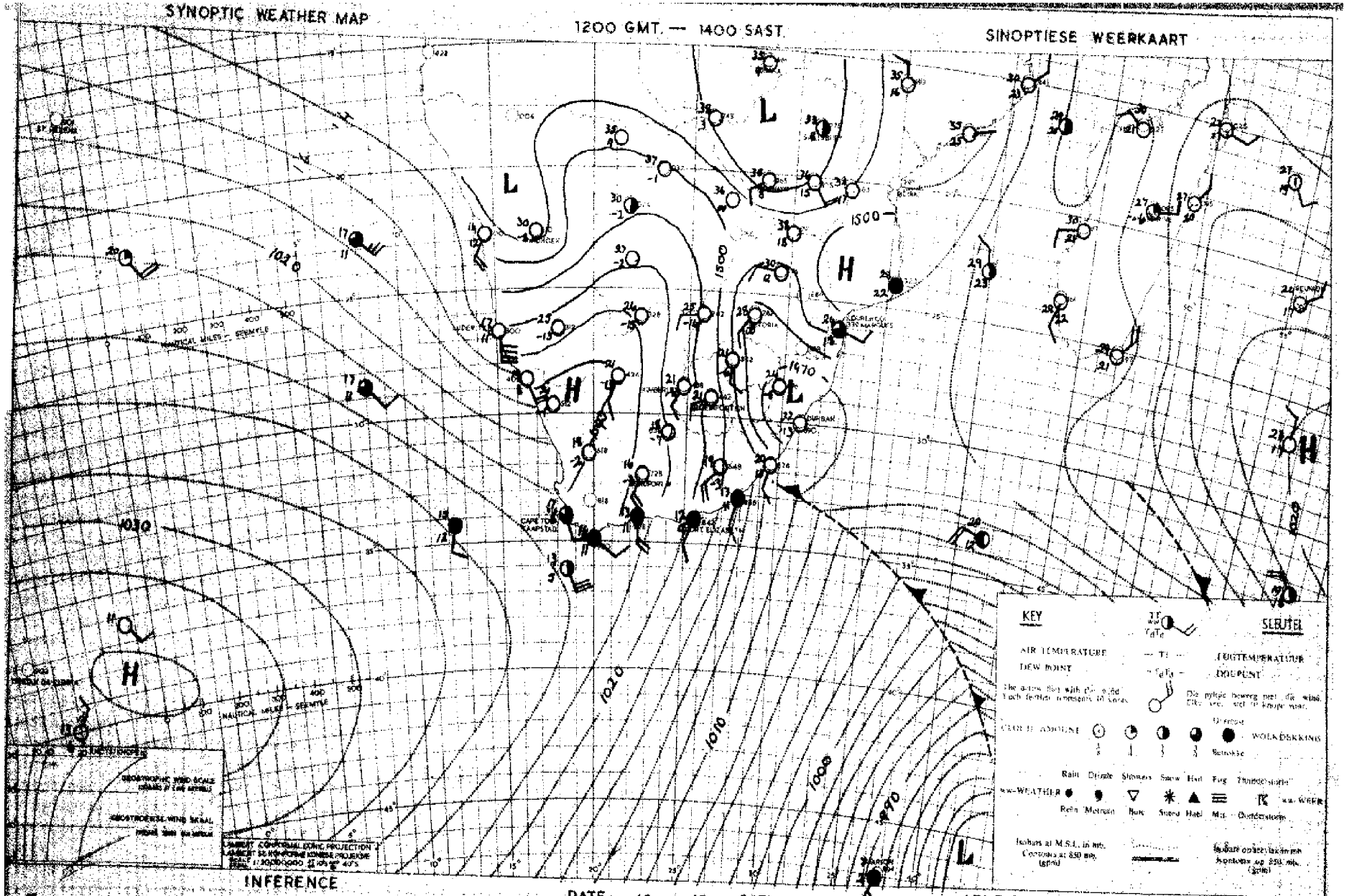
SYNOPTIC WEATHER MAP
1200 GMT. — 1400 SAST
SINOPTIESE WEERKAART
KEY
SLEUTEL
AIR TEMPERATURE
LUGTEMPERATUUR
DEW POINT
DOUPUNT
CLOUD AMOUNT
WOLKDEKKING
Rain
Drizzle
Showers
Snow
Hail
Fog
Thunderstorm
ww-WEATHER
ww-WEER
Isobars at M.S.L. in mb.
Contours at 850 mb. (gpm)
Isobare op gemiddelde seevlak in millibar
Kontoere op 850 mb. (gpm)
INFERENCE
DATE 15-10-1961. DATUM
AFLEIDING
Pressure is rising steeply along the southcoast and cloudy weather with showers will spread over Natal and the eastern Transvaal during the night, but over the southwestern and southern coastal regions it will start clearing. Over the remainder of the country it will be fine.
Lugdruk styg nou baie vinnig oor die suidkus en bewolkte weer met reënbuie sal oor Natal en die oostelike gedeelte van Transvaal uitbrei maar oor die suidwestelike en suidelike kuisstreke sal dit begin opklaar. Oor die res van die land dit mooineer bly.

DAAGLIKSE WEERBULLETIN

DAILY WEATHER BULLETIN

WEERBURO / WEATHER BUREAU

DEPT. VAN VERVOER / DEPT. OF TRANSPORT

Maksimum en Minimum Temperature (°C) en Reënval (RRR) in mm. vir die 24 uur wat om 0600 SAST eindig op 17-10-64

Maximum and Minimum Temperatures (°C) and Rainfall (RRR) in mms. for 24 hours ending at 0600 SAST on

KAPE - KAAP	Max.	Min.	RRR
Aberdeen			
Addo			
Alexanderbaai	24	12	
Alfred-Hoord	24	1	
Barrydale			
Beaufort West	33	5	
Bredasdorpdam			
Bredasdorp			
Brandvlei			
Calitzdorp			
Caledon			
Calitzdorp			
Calvinia	27	7	
Cape L'Agulhas	19	15	
Cape Columbine	18	11	
Cape St. Francis	17	4	
Carnarvon			
Ceres			
Citrusdal			
Colesberg			
Cradock			
De Aar	23	5	
D.F. Malan (C.T.)	23	10	
Dordrecht	18	3	
Douglas			
East London	17	9	
Elsenburg			
Fraserburg	23	7	
Garies			
George	17	7	
Graaff Reinet	21	6	
Grahamstown			
Hopetown			
Idutywa			
Jansenville	21	5	
Joubertina			
Kenhardt			
Kimberley	26	7	
K.W. Town			
Knysna			
Kokstad	17	2	

KAAP - CAPE	Max.	Min.	RRR
Kowie			
Kuruman	27	13	
Ladismith			
Lake Mentz			
Maclear			
Mafeking	29	19	
Malmesbury			
Matatiele			
Matroosberg	22	6	
Middelburg	22	8	
Mosselbaai	16	13	
Mount Frere			
O'kiep	24	17	
Orange River			
Oudtshoorn			
Petrusville			
Piketberg			
Pofadder	28	15	
Port Elizabeth	17	6	
Port Nolloth	30	11	
Port St. Johns	19	14	
Postmasburg			
Prieska	26	3	
Prince Albert			
Queenstown	20	3	
Rietfontein			
Riversdal	22	7	
Robertson	25	7	
Somerset East	20	5	
Steynsburg			
Strydenburg			
Sutherland	21	0	
Swellendam			
Tarkastad			
Touwsrivier			
Umtata	19	4	
Uniondale			
Upington	30	11	
Vanwyksvlei	25	8	
Victoria-Wes	23	3	
Vredendal	32	11	
Vryburg	27	5	

CAPE - KAAP	Max.	Min.	RRR
Williston			
Willowmore	19	3	
Worcester	32	11	
O.V.S. - O.F.S.			
Belkfontein[1]			
Bethlehem	22	3	
Bloemfontein	24	7	
Bultfontein			
Fauresmith	23	1	
Ficksburg			
Frankfort	24	6	
Harrismith			
Heilbron			
Hoopstad	25	4	
Kroonstad	25	9	
Lindley			
Modderpoort			
Petrusburg			
Philippolis			
Reddersburg			
Reitz			
Vrede			
Warden			
Welkom	23	10	
Wepener	24	2	
Winburg			
Zastron			
TRANSVAAL			
Andalusia			
Barberton			
Belfast			
Bethal			
Carolina	17	7	
Chester			
Crecy	30	11	
Ermelo			
Fleur-de-Lys	20	13	0.9
Groendraai	31	12	
Jan Smuts	25	7	

[1]Near Bothaville

TRANSVAAL	Max.	Min.	RRR
Joubert Park	25	7	
Komatipoort			
Kroondal	29	10	
L'doringstad			
Lichtenburg			
Loskop[2]			
Mara	21	13	
Marble Hall			
Marnitz	30	15	
Messina			
Middelburg			
Nelspruit	16	13	
Pelgrimsrus	9	6	10
Phalaborwa	22	16	
Pietersburg	23	11	
Piet Retief	17	9	
Pongola	20	13	
Potchefstroom	24	8	
Potgietersrus	27	13	
Pretoria W.B.	27	9	
Pretoriuskop			
Sekukuni			
Skukuza	29	15	
Thabazimbi	24	14	
Tomburke			
Tzaneen			
Vereeniging			
Volksrust			
Warmbad	31	9	
Waterval-Bo			
Withank			
Zeerust			
Standerton	24	5	
NATAL			
Cape St. Lucia	19	15	10
Dundee			
Durban	20	13	
Estcourt	19	4	
Harding			
Himeville			
M'kuzi			

[2]Naby Groblersdal

NATAL	Max.	Min.	RRR
Mtubatuba			
Newcastle	21	6	
P'Maritzburg	17	2	
Port Shepstone	19	15	
Richmond			
Seven Oaks			
Van Reenen			
Vryheid			
S.W.A.			
Gobabis	33	16	
Keetmanshoop	33	19	
Luderitz	19	11	
Mariental	33	18	
Ohopoho	37	15	
Ondangua	37	24	
Outjo	36	21	
Runtu	38	23	
Swakopmund	15	11	
Tsumeb	36	23	
Windhoek	34	19	
PROTECTORATES			
PROTEKTORATE			
Bremersdorp	24	12	
Balembe			
Francistown	28	15	
Gaberones	33	14	
Ghanzi	35	15	
Lobatsi			
Mahalapye	34	16	
Makoba			
Maseru	24	8	
Maun	38	15	
Molopololi			
Stegi			
Tsabong	31	10	
Tsane	33	11	
Shakawe	39	22	
Bespoort (Tvl)	26	9	

SYNOPTIC WEATHER MAP — 1200 GMT — 1400 SAST — SINOPTIESE WEERKAART

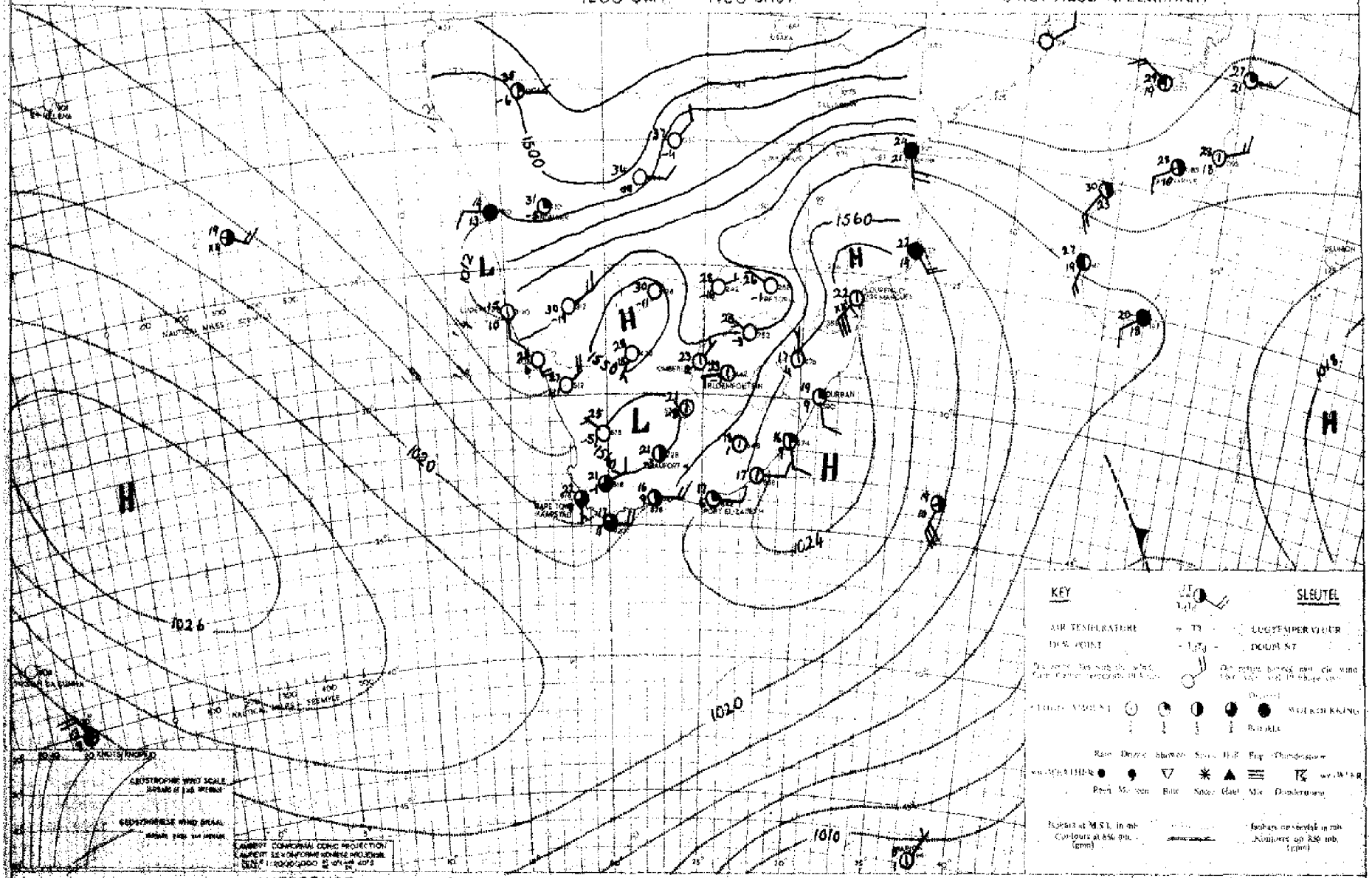

INFERENCE — DATE 16-10-1961 DATUM — AFLEIDING

The high off the Natal coast is moving northeastwards and cloudy, cool conditions over the eastern parts of the Transvaal are expected to clear partially during tomorrow afternoon. Elsewhere over the country Fine and warm apart from possible cloudy conditions due to a coastal low over the South-west Cape coast tomorrow afternoon.

Die hoog langs die Natalse kus beweeg noordwestwaarts en dit sal mêre namiddag oor die oostelike Transvaal gedeeltelik opklaar. Elders oor die land mooiweer en warm maar bewolkte toestande is moontlik gedurende die namiddag oor die Kaapse suidweskus.

DAAGLIKSE WEERBULLETIN — DAILY WEATHER BULLETIN

WEERBURO / WEATHER BUREAU
DEPT. VAN VERVOER / DEPT. OF TRANSPORT

Maksimum en Minimum Temperature (°C) en Reënval (RRR) in mms. vir die 24 uur wat om 0800 SAST eindig op 16-10-61

Maximum and Minimum Temperatures (°C) and Rainfall (RRR) in mms. for 24 hours ending at 0800 SAST on

KAAP - CAPE	Max.	Min.	RRR
Aberdeen			
Adelaide			
Alexanderbaai	18	10	
Aliwal-Noord	29	8	
Barkly East			
Bashee	24	18	
Beaufort West	32	19	
Boegoebergdam			
Boetsap			
Brandvlei			
Cala			
Caledon			
Calitzdorp			
Calvinia	33	12	
Cape L'Agulhas	22	16	
Cape Columbine	30	14	
Cape St. Francis	19	15	
Carnarvon			
Ceres			
Citrusdal			
Colesberg			
Cradock			
De Aar	30	13	
D.F. Malan (C.T.)	27	14	0·4
Dordrecht	27	7	
Douglas			
East London	23	16	
Elsenburg			
Fraserburg	29	16	
Garies			
George	31	13	
Graaff Reinet	30	13	
Grahamstown			
Hopetown			
Idutywa			
Jansenville	29	13	
Joubertina			
Kenhardt			
Kimberley	31	16	
K'W. Town			
Knysna			
Kokstad	25	8	

KAAP - CAPE	Max.	Min.	RRR
Kowie			
Kuruman	30	12	
Ladismith			
Lake Mentz			
Maclear			
Mafeking	28	13	
Malmesbury			
Matatiele			
Matroosberg	27	14	
Middelburg	29	9	
Mosselbaai	26	15	
Mount Frere			
O'kiep	34	10	0·2
Orange River			
Oudtshoorn			
Petrusville			
Piketberg			
Pofadder	33	17	
Port Elizabeth	20	15	
Port Nolloth	27	13	
Port St. Johns	23	18	
Postmasburg			
Prieska	33	15	
Prince Albert			
Queenstown	29	9	
Rietfontein			
Riversdal	25	12	
Robertson	28	13	
Somerset East	28	12	
Steynsburg			
Strydenburg			
Sutherland	27	9	
Swellendam			
Tarkastad			
Touwsrivier			
Umtata	24	8	
Uniondale			
Upington	36	24	
Vanwyksvlei	32	18	
Victoria-Wes	29	11	
Vredendal	38	17	
Vryburg	30	13	

CAPE - KAAP	Max.	Min.	RRR
Williston			
Willowmore	25	12	
Tweerivieren	36	20	
O.V.S. - O.F.S.			
Balkfontein[1]			
Bethlehem	29	7	
Bloemfontein	28	13	
Bultfontein			
Fauresmith	28	9	
Ficksburg			
Frankfort	28	7	
Harrismith			
Heilbron			
Hoopstad	31	11	
Kroonstad	28	12	
Lindley			
Modderpoort			
Petrusburg			
Philippolis			
Reddersburg			
Reitz			
Vrede			
Warden			
Welkom	28	14	
Wepener	27	9	
Winburg			
Zastron			
TRANSVAAL			
Andalusia			
Barberton			
Belfast			
Bethal			
Carolina	25	8	
Chester			
Crecy	30	10	
Ermelo			
Fleur-de-Lys	25	10	
Groendraai	28	9	
Jan Smuts	25	10	

[1]Near Bothaville

TRANSVAAL	Max.	Min.	RRR
Joubert Park			
Komatipoort			
Kroondal	28	10	
L'doringstad			
Lichtenburg			
Loskop[2]			
Mara	27	10	
Marble Hall			
Marnitz	28	13	
Messina	28	16	
Middelburg			
Nelspruit	22	9	
Pelgrimsrus	18	7	
Phalaborwa	28	14	
Pietersburg	24	10	
Piet Retief			
Pongola	26	13	
Potchefstroom	29	12	
Potgietersrus	27	9	
Pretoria W.B.	26	11	
Pretoriuskop			
Sekukuni			
Skukuza	26	9	
Thabazimbi	30	17	
Tomburke			
Tzaneen			
Vereeniging			
Volksrust			
Warmbad	29	13	
Waterval-Bo			
Witbank			
Zeerust			
Standerton	27	7	
NATAL			
Cape St. Lucia	21	17	
Dundee			
Durban	25	13	
Estcourt	26	10	
Harding			
Himeville			
M'kuzi			

[2]Naby Groblersdal

NATAL	Max.	Min.	RRR
Mtubatuba			
Newcastle	28	9	
P'Maritzburg	24	5	
Port Shepstone	22	18	
Richmond			
Seven Oaks			
Van Reenen			
Vryheid			
S.W.A.			
Gobabis	38	20	
Keetmanshoop	37	21	
Luderitz	13	11	
Mariental	37	19	
Ohopoho	35	20	
Ondangua	36	20	0·5
Outjo			
Runtu	39	19	
Swakopmund	16	13	
Tsumeb	37	22	
Windhoek	35	19	
PROTECTORATES			
PROTEKTORATE			
Bremersdorp	22	12	
Emlembe			
Francistown	27	13	
Gaberones	33	15	
Ghanzi	34	15	
Lobatsi			
Mahalapye			
Makoba			
Maseru	24	8	
Maun	35	19	
Molopololi			
Stegi			
Tsabong			
Tsane	34	16	
Shakawe	38	19	
Bosport (Tv.)	29	13	

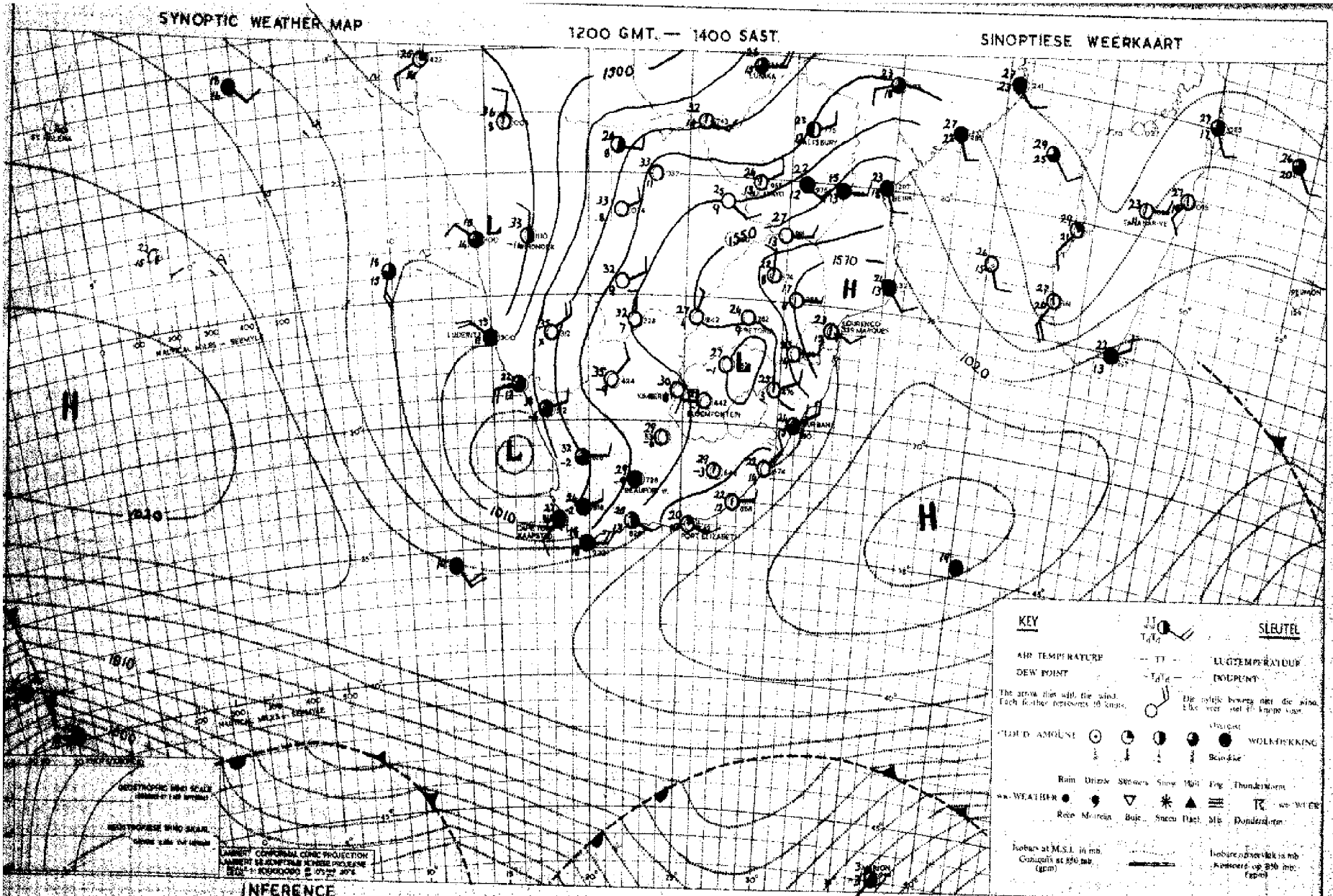

INFERENCE

DATE 17-10-1961

The low west of the continent is now advancing southwards and cooler, cloudy weather will spread over the western and southwestern parts of the Cape Province where rain is possible. Warm, moister air will advance southwards over South-West-Africa and the western Cape interior and isolated thunderstorms will occur there.

AFLEIDING

DATUM

Die laag wes van die vasteland beweeg nou vinnig suidwaarts en koeler, bewolkte weer sal uitbrei oor die westelike en suidwestelike dele van Kaapland waar reën moontlik is. Warm, vogtiger lug sal suidwaarts beweeg oor Suid-Wes-Afrika en die westelike Kaapse binneland en los donderbuie sal daar uitsak.

DAAGLIKSE WEERBULLETIN — DAILY WEATHER BULLETIN

WEERBURO / WEATHER BUREAU
DEPT. VAN VERVOER / DEPT. OF TRANSPORT

Maksimum en Minimum Temperature (°C) en Reënval (RRR) in mms. vir die 24 uur wat om 0800 SAST eindig op — 19-10-61

Maximum and Minimum Temperatures (°C) and Rainfall (RRR) in mms. for 24 hours ending at 0800 SAST on

KAAP - CAPE	Max.	Min.	RRR
Amsterdam			
Addo			
Alexanderbaai	21	10	
Alkmaar-Noord	32	12	
Barkly East			
Bathee			
Beaufort West	32	8	
Boegenbergdam			
Boetang			
Brandvlei			
Cala			
Caledon			
Calitzdorp			
Calvinia	22	5	
Cape L'Agulhas	22	12	
Cape Columbine	21	13	
Cape St. Francis	33	12	
Carnarvon			
Ceres			
Citrusdal			
Colesberg			
Cradock			
De Aar	32	11	
D.F. Malan (C.T.)	21	13	
Dordrecht	30	8	
Douglas			
East London	27	13	
Elsenburg			
Fraserburg	24	6	
Garies			
George	31	9	
Graaff Reinet	36	10	
Grahamstown			
Hopetown			
Idutywa			
Jansenville	39	10	
Joubertina			
Kenhardt			
Kimberley	34	18	
K'W. Town			
Knysna			
Kokstad	28	10	

KAAP - CAPE	Max.	Min.	RRR
Kowie			
Kuruman	31	11	
Ladismith			
Lake Mentz			
Maclear			
Mafeking	31	14	
Malmesbury			
Matatiele			
Matroosberg	19	9	
Middelburg	33	7	
Mosselbaai	31	16	
Mount Frere			
O'kiep	21	11	
Orange River			
Oudtshoorn			
Petrusville			
Piketberg			
Pofadder	25	12	
Port Elizabeth	25	10	
Port Nolloth	17	9	
Port St. Johns	23	19	
Postmasburg			
Prieska	34	11	
Prince Albert			
Queenstown	33	9	
Rietfontein			
Riversdal	27	10	
Robertson	24	10	
Somerset East	37	8	
Steynsburg			
Strydenburg			
Sutherland	18	-1	
Swellendam			
Tarkastad			
Touwsrivier			
Umtata	36	11	
Uniondale			
Upington	34	17	
Vanwyksvlei	28	11	
Victoria-Wes	31	8	
Vredendal	34	10	
Vryburg	32	13	

CAPE - KAAP	Max.	Min.	RRR
Williston			
Willowmore	33	9	
Theeriviere	37	15	
O.V.S. - O.F.S.			
Balkfontein[1]			
Bethlehem	25	8	
Bloemfontein	31	17	
Bultfontein			
Fauresmith	31	15	04
Ficksburg			
Frankfort	29	10	
Harrismith			
Heilbron			
Hoopstad	33	11	
Kroonstad	31	14	
Lindley			
Modderpoort			
Petrusburg			
Philippolis			
Reddersburg			
Reitz			
Vrede			
Warden			
Welkom	32	16	
Wepener	30	16	
Winburg			
Zastron			
TRANSVAAL			
Andalusia			
Barberton			
Belfast			
Bethal			
Carolina	22	11	
Chester			
Crecy	32	10	
Ermelo			
Fleur-de-Lys	24	11	
Groendraai	30	8	
Jan Smuts	21	13	

[1] Near Bothaville

TRANSVAAL	Max.	Min.	RRR
Joubert Park	26	15	
Komatipoort			
Kroondal	30	13	
L'doringstad			
Lichtenburg			
Loskop[2]			
Mara	29	11	
Marble Hall			
Marnitz	30	13	
Messina	31	12	
Middelburg			
Nelspruit	27	11	
Pelgrimsrus			
Phalaborwa	30	15	
Pietersburg	26	11	
Piet Retief	25	10	
Pongola	28	15	
Potchefstroom	32	12	
Potgietersrus	29	13	
Pretoria W.B.	26	12	
Pretoriuskop			
Sekukuni			
Skukuza	29	11	
Thabazimbi	32	14	
Tomburke			
Tzaneen			
Vereeniging			
Volksrust			
Warmbad	31	12	
Waterval-Bo			
Witbank			
Zeerust			
Standerton	29	7	
NATAL			
Cape St. Lucia	22	17	
Dundee			
Durban	25	19	
Estcourt	29	13	
Harding			
Himeville			
M'kuzi			

[2] Naby Groblersdal

NATAL	Max.	Min.	RRR
Mtubatuba			
Newcastle	31	13	
P'Maritzburg	29	9	
Port Shepstone	23	16	
Richmond			
Seven Oaks			
Van Reenen			
Vryheid			
S.W.A.			
Gobabis	33	20	
Keetmanshoop	36	17	
Luderitz	16	11	
Marienta1	37	20	
Ohopoho	25	16	
Ondangua	38	19	
Outjo	33	17	
Runtu	37	19	
Swakopmund	17	11	
Tsumeb	34	18	
Windhoek	32	19	
PROTECTORATES / PROTEKTORATE			
Bremersdorp	24	13	
Embabane			
Francistown	31	14	
Gaberones	33	18	
Ghanzi	35	17	
Lobatsi			
Mahalapye	33	13	
Makoba			
Maseru	29	13	
Mean	36	19	
Molepololi			
Stegi			
Tsabong	35	12	
Tsane	34	16	
Shakawe	38	18	
Bosport (Tvl.)	31	14	

SYNOPTIC WEATHER MAP

1200 GMT. — 1400 SAST

SINOPTIESE WEERKAART

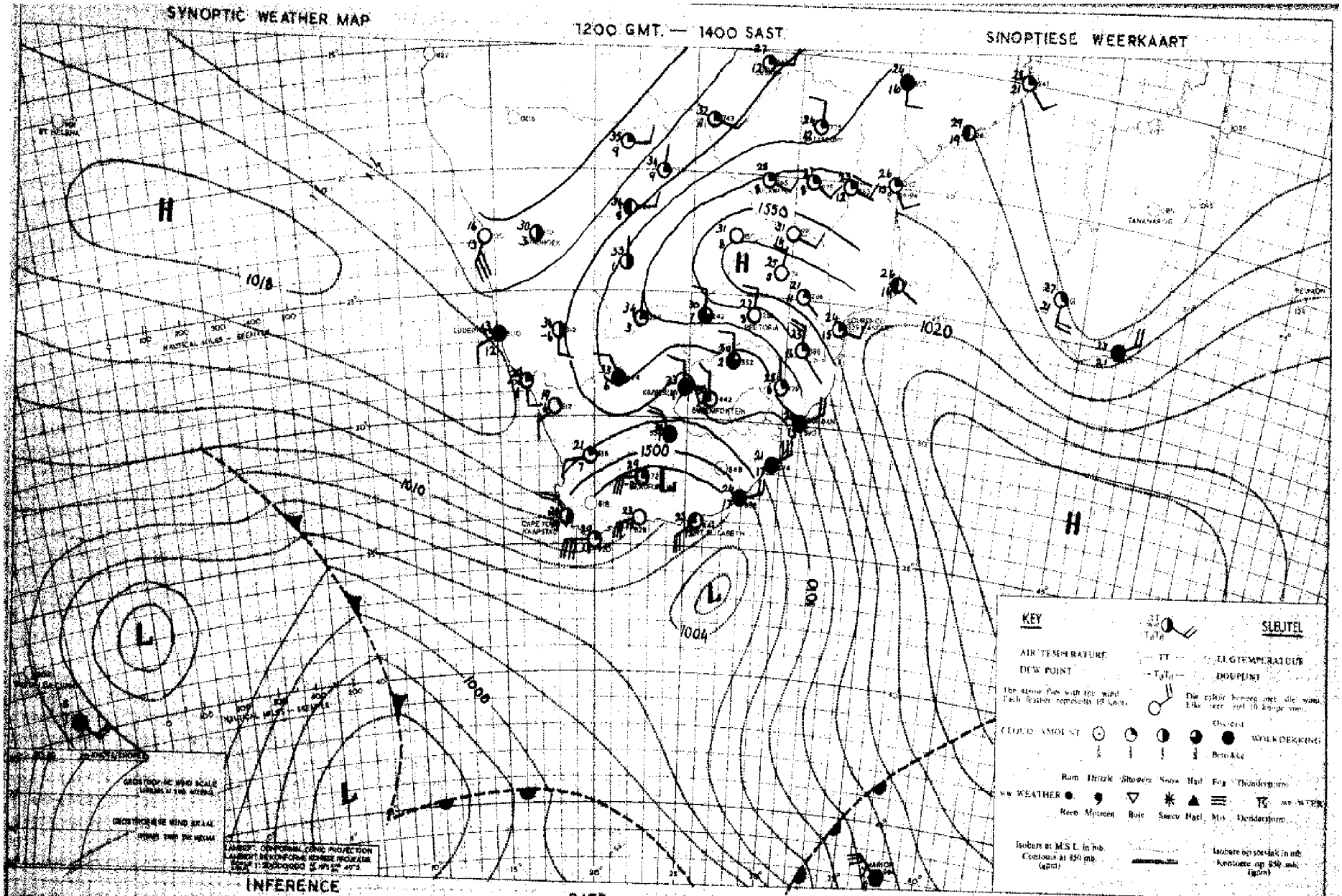

INFERENCE

DATE 18-10-1964 DATUM

AFLEIDING

The low off the South coast is moving south-eastwards and an Atlantic trough is approaching the South-western Cape. It is expected that it will be fine along the South-eastern coast but cloudy conditions with showers will occur along the South-western coastal regions. Over the interior it will be mainly fine and warm with possible thundershowers over South West Africa.

Die lag sind van die land beweeg suidoostwaarts en 'n Atlantiese laagdrukstelsel nader die Suidwes Kaap. Na verwagting sal dit mooiweer wees langs die suidoostelike kusstreke maar bewolkte toestande met buie sal oor die suidwestelike kus voorkom. Oor die binneland sal dit hoofsaaklik mooiweer wees maar donderstorms is moontlik oor Suidwes-Afrika.

DAAGLIKSE WEERBULLETIN — DAILY WEATHER BULLETIN

WEERBURO / WEATHER BUREAU
DEPT. VAN VERVOER / DEPT. OF TRANSPORT

Maksimum en Minimum Temperature (°C) en Reënval (RRR) in mms. vir die 24 uur wat om 0600 SAST eindig op 20-10-61

Maximum and Minimum Temperatures (°C) and Rainfall (RRR) in mms. for 24 hours ending at 0600 SAST on

KAPE - KAAP	Max.	Min.	RRR
Aberdeen			
Adelaide			
Alexanderbaai	21	2	
Alkmaar-Noord	28	18	
Barkly East	23	17	
Beaufort West	33	15	
Bredasdorp			
Bonnievale			
Boshof			
Brandvlei			
Cape			
Caledon			
Calitzdorp			
Calvinia	30	14	
Cape L'Agulhas	20	13	
Cape Columbine	17	13	
Cape St. Francis	20	13	
Carnarvon			
Ceres			
Citrusdal			
Colesberg			
Cradock			
De Aar	34	22	
D.F. Malan (C.T.)	21	11	
Dordrecht	33	20	
Douglas			
East London	23	15	
Elsenburg			
Fraserburg	30	14	
Garies			
George	20	11	1·2
Graaff Reinet	31	15	
Grahamstown			
Hopetown			
Idutywa			
Jansenville	31	14	
Joubertina			
Kenhardt			
Kimberley	32	17	
K'W. Town			
Knysna			
Kokstad	24	11	

KAAP - CAPE	Max.	Min.	RRR
Komie			
Kuruman	33	11	
Ladismith			
Lake Mentz			
Maclear			
Mafeking	34	17	
Malmesbury			
Matatiele			
Matroosberg	25	10	
Middelburg	34	19	
Mosselbaai	21	15	0·1
Mount Frere			
O'kiep	30	16	
Orange River			
Oudtshoorn			
Petrusville			
Piketberg			
Pofadder	33	19	
Port Elizabeth	21	14	
Port Nolloth	12	11	
Port St. Johns	24	20	
Postmasburg			
Prieska	37	17	
Prince Albert			
Queenstown	37	16	
Rietfontein			
Riversdal	26	14	
Robertson	19	14	
Somerset East	30	13	
Steynsburg			
Strydenburg			
Sutherland	22	13	0·3
Swellendam			
Tarkastad			
Touwsrivier			
Umtata	32	15	
Uniondale			
Upington	37	19	
Vanwyksvlei	35	20	
Victoria-Wes	33	19	
Vredendal	37	12	
Vryburg	35	18	

CAPE - KAAP	Max.	Min.	RRR
Williston			
Willowmore	30	11	
Tweeriviere	39	9	
O.V.S. - O.F.S.			
Balkfontein[1]			
Bethlehem	31	12	
Bloemfontein	34	17	
Bultfontein			
Fauresmith	34	14	
Ficksburg			
Frankfort	33	13	
Harrismith			
Heilbron			
Hoopstad			
Kroonstad	34	16	
Lindley			
Modderpoort			
Petrusburg			
Philippolis			
Reddersburg			
Reitz			
Vrede			
Warden			
Welkom	34	15	
Wepener	34	18	
Winburg			
Zastron			
TRANSVAAL			
Andalusia			
Barberton			
Belfast			
Bethal			
Carolina	31	12	
Chester			
Crecy	34	16	
Ermelo			
Fleur-de-Lys	33	13	
Groendraai	36	12	
Jan Smits	32	15	

[1] Near Bothaville

TRANSVAAL	Max.	Min.	RRR
Joubert Park	32	17	
Komatipoort			
Kroondal	34	15	
L'doringstad			
Lichtenburg			
Loskop[2]			
Mara	34	14	
Marble Hall			
Marnitz	34	17	
Messina	35	22	
Middelburg			
Nelspruit	32	13	
Pelgrimsrus	28	12	
Phalaborwa	34	17	
Pietersburg	33	14	
Piet Retief	30	13	
Pongola	31	17	
Potchefstroom	34	18	
Potgietersrus	35	16	
Pretoria W.B.	33	16	
Pretoriuskop			
Sekukuni			
Skukuza	33	12	
Thabazimbi	36	20	
Tomburke			
Tzaneen			
Vereeniging			
Volksrust			
Warmbad	35	16	
Waterval-Bo			
Witbank			
Zeerust			
Standerton	33	10	
NATAL			
Cape St. Lucia			
Dundee			
Durban	35	19	
Estcourt	34	16	
Harding			
Himeville			
Mkuzi			

[2] Eby Groblersdal

NATAL	Max.	Min.	RRR
Ntubatuba			
Newcastle	35	13	0·6
P'Maritzburg	30	17	
Port Shepstone	24	19	
Richmond			
Seven Oaks			
Van Reenen			
Vryheid			
S.W.A.			
Gobabis	34	17	
Keetmanshoop	37	19	
Luderitz	19	11	
Mariental	37	18	
Ohopoho	36	16	
Ondangua	34	18	
Outjo	36	15	
Runtu	37	18	
Swakopmund	13	11	
Tsumeb	36	18	
Windhoek	33	17	
PROTECTORATES / PROTEKTORATE			
Bremersdorp	29	15	
Emlembe			
Francistown	34	15	
Gaberones	35	16	
Ghanzi	36	16	
Lobatsi			
Mahalapye	34	17	
Makoba			
Maseru	32	17	
Maun	34	19	
Molopololi			
Stegi			
Tsabong	37	13	
Tsane	34	14	
Shakawe	36	18	
Bosport (Vl.)	34	14	

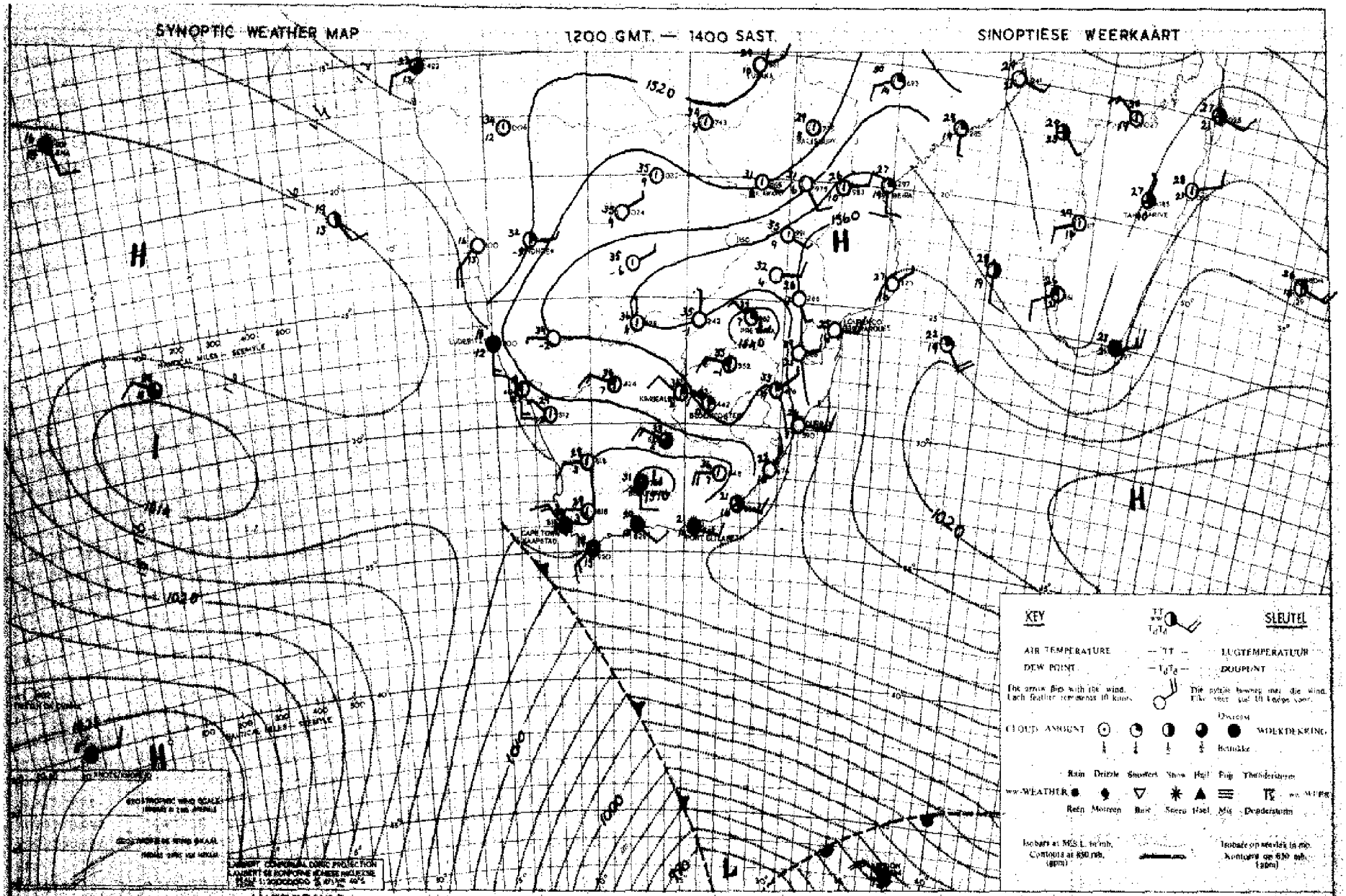

INFERENCE

DATE 19-10-19 61. DATUM

AFLEIDING

The high at Gough Island is advancing eastwards and it will ridge in south of the continent so that cloudy wheather with showers will spread over the southern and eastern coastal regions. Over the interior it will be hot and some convective thundershowers will occur.

Die hoog by Gough beweeg oeswaarts en sal suid van die vasteland in beweeg sodat bewolkte weer met buie oor die suidelike en oostelike kusstreke sal uitbrei. Oor die binneland sal dit baie warm wees en enkele konveksiedonderstorms sal voorkom.

DAAGLIKSE WEERBULLETIN

DAILY WEATHER BULLETIN

WEERBURO / WEATHER BUREAU

DEPT. VAN VERVOER / DEPT. OF TRANSPORT

Maksimum en Minimum Temperature (°C) en Reënval (RRR) in mms. vir die 24 uur wat om 0800 SAST eindig op 21-10-64

Maximum and Minimum Temperatures (°C) and Rainfall (RRR) in mms. for 24 hours ending at 0800 SAST on

CAPE - KAAP	Max.	Min.	RRR
Aberdeen			
Addo			
Alexanderbaai			
Aliwal-Noord	35	14	
Barkly East			
Bathee	23	16	
Beaufort West	31	12	0·2
Boegoeberg dam			
Boetsap			
Brandvlei			
Calvinia			
Caledon			2·6
Calitzdorp			
Calvinia			
Cape L'Agulhas	19	12	0·4
Cape Columbine	19	11	
Cape St. Francis	19	13	2·3
Carnarvon			
Ceres			
Citrusdal			0·7
Colesberg			
Cradock			
De Aar	36	15	
D.F. Malan (C.T.)	20	12	0·1
Dordrecht	31	12	
Douglas			
East London	23	15	0·4
Elsenburg			0·2
Fraserburg	27	11	0·1
Garies			
George	15	10	17·0
Graaff Reinet	29	12	0·2
Grahamstown			18
Hopetown			
Idutywa			
Jansenville	25	14	2·5
Joubertina			
Kenhardt			
Kimberley	35	16	
K'W. Town			
Knysna			9·0
Kokstad	23	14	4·0

KAAP - CAPE	Max.	Min.	RRR
Kowie			
Kuruman	35	11	
Ladismith			
Lake Mentz			
Maclear			
Mafeking	32	17	
Malmesbury			
Matatiele			
Matroosberg			
Middelburg	33	12	
Mosselbaai	16	12	2·5
Mount Frere			
O'kiep	28	11	
Orange River			
Oudtshoorn			
Petrusville			
Piketberg			
Pofadder	35	12	
Port Elizabeth	20	14	19
Port Nolloth	17	11	
Port St. Johns	23	14	
Postmasburg			
Prieska	29	17	
Prince Albert			
Queenstown	35	14	
Rietfontein			
Riversdal	19	10	5·3
Robertson	23	10	0·9
Somerset East	27	11	
Steynsburg			
Strydenburg			
Sutherland	23	7	
Swellendam			13·0
Tarkastad			
Touwsrivier			
Umtata	31	14	0·6
Uniondale			0·9
Upington	40	18	
Vanwyksvlei	37	17	
Victoria-Wes	34	12	
Vredendal			
Vryburg	36	17	

CAPE - KAAP	Max.	Min.	RRR
Williston			
Willowmore	29	11	19
Tweerivieren	39	10	
O.V.S. - O.F.S.			
Balkfontein[1]			
Bethlehem			
Bloemfontein	35	15	
Bultfontein			
Pauresmith	34	13	
Ficksburg			
Frankfort	34	18	
Harrismith			
Heilbron			
Hoopstad	37	13	
Kroonstad	35	18	
Lindley			
Modderpoort			
Petrusburg			
Philippolis			
Reddersburg			
Reitz			
Vrede			
Warden			
Welkom	35	15	
Wepener	35	11	
Winburg			
Zastron			
TRANSVAAL			
Andalusia			
Barberton			
Belfast			
Bethal			
Carolina	32	14	
Chester			
Crecy	38	14	
Ermelo			
Fleur-de-Lys	35	16	
Groendraai	36	13	
Jan Smuts	32	15	

[1]Near Bothaville

TRANSVAAL	Max.	Min.	RRR
Joubert Park	32	20	
Komatipoort			
Kroondal	35	16	
L'doringstad			
Lichtenburg			
Loskop[2]			
Mara	36	14	
Marble Hall			
Marnitz	34	17	
Messina	36	21	
Middelburg			
Nelspruit	36	14	
Pelgrimsrus	30	16	
Phalaborwa	34	17	
Pietersburg	35	16	
Piet Retief	24	16	
Pongola	37	18	
Potchefstroom	35	16	
Potgietersrus	34	17	
Pretoria W.B.	34	16	
Pretoriuskop			
Sekukuni			
Skukuza	37	10	
Thabazimbi			
Tomburke			
Tzaneen			
Vereeniging			
Volksrust			
Warmbad	37	17	
Waterval-Bo			
Withank			
Zeerust			
Standerton	33	14	
NATAL			
Cape St. Lucia	25	20	
Dundee			
Durban	28	21	
Estcourt	34	18	
Harding			
Himeville			
M'kuzi			

[2]Naby Groblersdal

NATAL	Max.	Min.	RRR
Mtubatuba			
Newcastle	35	23	0·4
P'Maritzburg	36	16	0·2
Port Shepstone	25	20	
Richmond			
Seven Oaks			
Van Reenen			
Vryheid			
S.W.A.			
Gobabis	34	19	
Keetmanshoop	39	15	
Luderitz	19	11	
Mariental	38	19	
Ohopoho			
Ondangua	37	18	
Outjo	37	16	
Runtu	37	15	
Swakopmund	16	11	
Tsumeb	37	18	
Windhoek	34	19	
PROTECTORATES			
PROTEKTORATE			
Bremersdorp	35	18	
Emlembe			
Francistown	31	15	
Gaberones	38	16	
Ghanzi			
Lobatsi			
Mahalapye	36	17	
Makoba			
Maseru	34	12	
Maun	37	20	
Molopololi			
Stegi			
Tsabong	39	18	
Tsane	38	19	
Shakawe	38	18	
Bosport (W/)	35	15	

SYNOPTIC WEATHER MAP 1200 GMT. — 1400 SAST. SINOPTIESE WEERKAART

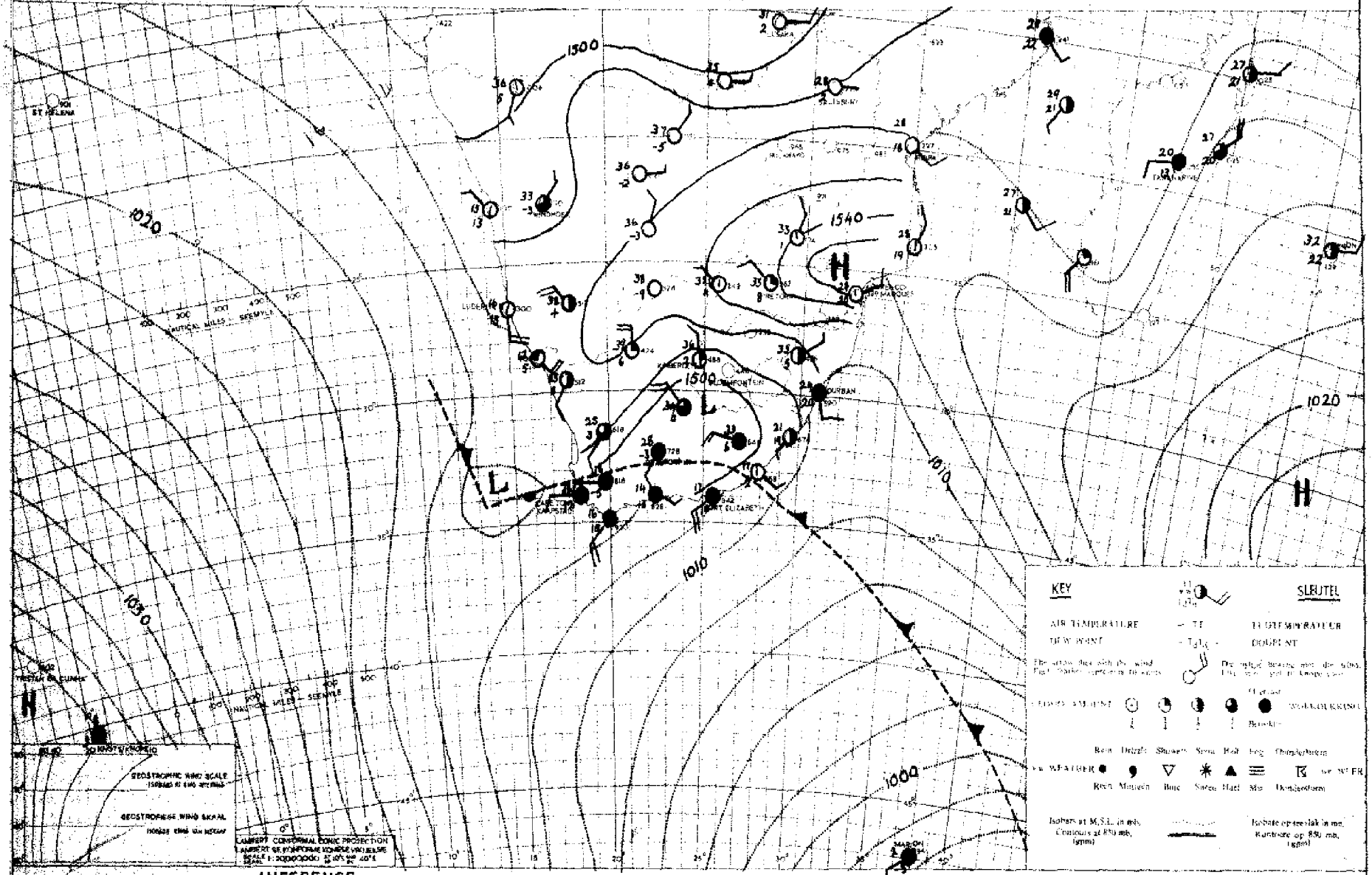

INFERENCE

A high pressure is moving eastwards behind the cold front and cloudy, cool conditions with showers along the Cape coastal regions will spread over the Natal coast. Cooler air will move over the southern parts of the country and light isolated thundershowers are possible over the central and eastern parts of the interior. Elsewhere fine and warm.

DATE 20-10-1961 DATUM

AFLEIDING

'n Rug beweeg stadig oostwaarts agter die koue front en koel, bewolkte toestande met buie langs die Kaapse kusstreke sal uitbrei oor die Natalse kus. Koeler lug sal oor die suidelike dele van die land inbeweeg en enkele ligte donderbuie is moontlik oor die sentrale en oostelike dele van die binneland. Elders mooiweer en warm.

DAAGLIKSE WEERBULLETIN — DAILY WEATHER BULLETIN

WEERBURO / WEATHER BUREAU
DEPT. VAN VERVOER / DEPT. OF TRANSPORT

Maksimum en Minimum Temperature (°C) en Reënval (RRR) in mms. vir die 24 uur wat om 0800 SAST eindig op 22-10-61

Maximum and Minimum Temperatures (°C) and Rainfall (RRR) in mms. for 24 hours ending at 0800 SAST on

CAPE - KAAP	Max.	Min.	RRR
Aberdeen			
Addo			
Alexanderbaai	19	8	
Aliwal-Noord	33	10	
Barkly East			
Bashee	21	13	25·5
Beaufort West	21	9	
Boegoebergdam			
Boetsap			
Brandvlei			
Cala			
Caledon			
Calitzdorp			
Calvinia	23	4	
Cape L'Agulhas	17	14	
Cape Columbine	16	10	
Cape St. Francis	17	13	7·0
Carnarvon			
Ceres			
Citrusdal			
Colesberg			
Cradock			
De Aar			
D.F. Malan (C.T.)	18	7	
Dordrecht			
Douglas			
East London	18	13	16·5
Elsenburg			
Fraserburg	25	6	
Garies			
George	15	9	3·6
Graaff Reinet			
Grahamstown			
Hopetown			
Idutywa			
Jansenville	15	11	
Joubertina			
Kenhardt			
Kimberley	36	15	
K'W. Town			
Knysna			
Kokstad	22	10	16

KAAP - CAPE	Max.	Min.	RRR
Kowie			
Kuruman	34	13	
Ladismith			
Lake Mentz			
Maclear			
Mafeking	36	19	
Malmesbury			
Matatiele			
Matroosberg			
Middelburg	25	9	
Mosselbaai	18	14	
Mount Frere			
O'kiep	23	5	
Orange River			
Oudtshoorn			
Petrusville			
Piketberg			
Pofadder	28	9	
Port Elizabeth	17	13	7·5
Port Nolloth	16	7	
Port St. Johns	22	14	20·2
Postmasburg	—	—	
Prieska	35	13	
Prince Albert			
Queenstown	22	8	0·3
Rietfontein			
Riversdal	16	9	
Robertson	17	11	
Somerset East	12	9	6·5
Steynsburg			
Strydenburg			
Sutherland	20	4	
Swellendam			
Tarkastad			
Touwsrivier			
Umtata	18	9	4·5
Uniondale			
Upington	34	15	
Vanwyksvlei	31	11	
Victoria-Wes	31	6	
Vredendal	20	8	
Vryburg	37	12	

CAPE - KAAP	Max.	Min.	RRR
Williston			
Willowmore	14	8	
O.V.S. - O.F.S.			
Balkfontein[1]			
Bethlehem	33	12	
Bloemfontein	35	15	
Bultfontein			
Fauresmith			
Ficksburg			
Frankfort	34	13	
Harrismith			
Heilbron			
Hoopstad	37	12	
Kroonstad	36	14	
Lindley			
Modderpoort			
Petrusburg			
Philippolis			
Reddersburg			
Reitz			
Vrede			
Warden			
Welkom			
Wepener	35	12	
Winburg			
Zastron			
TRANSVAAL			
Andalusia			
Barberton			
Belfast			
Bethal			
Carolina			
Chester			
Crecy	29	17	
Ermelo			
Fleur-de-Lys	31	14	
Groendraai	37	14	
Jan Smuts	32	16	

[1]Near Bothaville

TRANSVAAL	Max.	Min.	RRR
Joubert Park			
Komatipoort			
Kroondal			
L'doringstad			
Lichtenburg			
Loskop[2]			
Mara	37	16	
Marble Hall			
Marnitz	37	21	
Messina	38	24	
Middelburg			
Nelspruit	36	18	
Pelgrimsrus	31	11	
Phalaborwa	39	20	
Pietersburg	35	12	
Piet Retief	34	13	0·2
Pongola			
Potchefstroom	35	14	
Potgietersrus	37	21	
Pretoria W.B.	34	15	
Pretoriuskop			
Sekukuni			
Skukuza			
Thabazimbi			
Tomburke			
Tzaneen			
Vereeniging			
Volksrust			
Warmbad	38	17	
Waterval-Bo			
Witbank			
Zeerust			
Standerton	35	14	
NATAL			
Cape St. Lucia	23	19	0·5
Dundee			
Durban	24	16	17·4
Estcourt	32	14	
Harding			
Himeville			
M'kuzi			

[2]Naby Groblersdal

NATAL	Max.	Min.	RRR
Mtubatuba			
Newcastle	37	13	
P'Maritzburg	17	11	2·2
Port Shepstone	20	14	23·6
Richmond			1·4
Seven Oaks			
Van Reenen			
Vryheid			
S.W.A.			
Gobabis	35	17	
Keetmanshoop	35	14	
Luderitz	18	12	
Mariental	37	20	
Chopoho			
Ondangua			
Outjo	37	16	
Runtu			
Swakopmund	16	12	
Tsumeb	35	18	
Windhoek	34	22	
PROTECTORATES			
PROTEKTORATE			
Bremersdorp	33	16	
Emlembe			
Francistown	36	14	
Gaberones	39	19	
Ghanzi	38	18	
Lobatsi			
Mahalapye			
Makoba			
Maseru	34	11	
Maun	32	19	
Molopololi			
Stegi			
Tsabong	39	14	
Tsane	37	17	
Shakawe	38	18	
Bospoort (N.)	36	17	

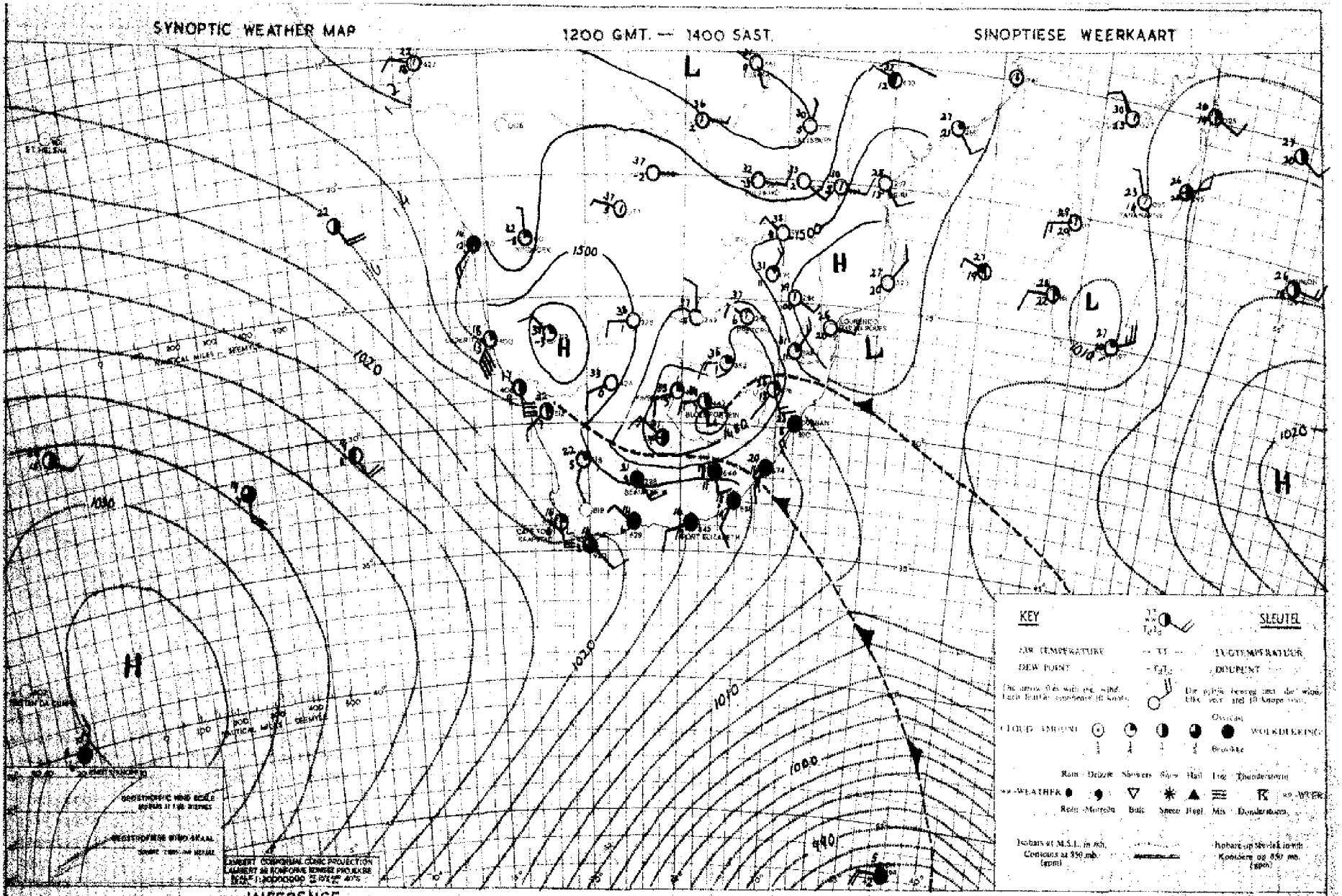

INFERENCE

DATE 21-10-1961. DATUM

AFLEIDING

Cooler, cloudy weather with rain or showers is spreading over the southern and southeastern Cape coastal belt and the adjacent interior and will spread tomorrow over the Natal coastal areas and the Eastern Transvaal. Over the remainder of the country it will be fair and hot.

Koeler, bewolkte weer met reën of buie brei uit oor die Suidelike en Suidoostelike Kaapse kuistreke en die aangrensende binneland en môre ook oor die Natalse kusgebiede en Oos-Transvaal. Oor die res van die land sal dit redelik mooiweer en baie warm bly.

DAAGLIKSE WEERBULLETIN

WEERBURO / WEATHER BUREAU
DEPT. VAN VERVOER / DEPT. OF TRANSPORT

DAILY WEATHER BULLETIN

Maksimum en Minimum Temperature (°C) en Reënval (RRR) in mms. vir die 24 uur wat om 0800 SAST eindig op 23-10-62

Maximum and Minimum Temperatures (°C) and Rainfall (RRR) in mms. for 24 hours ending at 0800 SAST on

KAPE - KAAP	Max.	Min.	RRR
Aberdeen			
Addo			
Alexanderbaai	18	10	
Alfred-Noord	32	16	
Barkly East			
Bashee	20	10	2.0
Beaufort West	25	10	
Bougesbergdam			
Bontrap			
Brandvlei			
Calia			
Caledon			12.0
Calitzdorp			
Calvinia	23	7	
Cape L'Agulhas	18	13	0.1
Cape Columbine	17	10	
Cape St. Francis	17	14	4.0
Carnarvon			
Ceres			
Citrusdal			
Colesberg			
Cradock			
De Aar	33	11	
D.F. Malan (C.T.)	22	10	0.5
Dordrecht	21	8	
Douglas			
East London	20	14	0.5
Elsenburg			0.4
Fraserburg	26	6	
Gamtoos			
George	17	12	
Graaff Reinet	25	11	
Grahamstown			5.0
Hopetown			
Idutywa			
Jansenville	23	14	
Joubertina			
Kenhardt			
Kimberley	34	18	
K.W. Town			
Knysna			
Kokstad	18	9	

KAAP - CAPE	Max.	Min.	RRR
Komis			
Kuruman	34	16	
Ladismith			
Lake Mentz			
Maclear			
Mafeking	37	19	
Malmesbury			
Matatiele			
Matroosberg	20	7	
Middelburg	32	13	
Mosselbaai	16	13	
Mount Frere			6.0
O'kiep	19	7	
Orange River			
Oudtshoorn			0.3
Petrusville			
Piketberg			
Pofadder	27	7	
Port Elizabeth	19	14	0.4
Port Nolloth	14	10	
Port St. Johns	20	16	
Postmasburg			
Prieska	35	16	
Prince Albert			
Queenstown	21	8	
Rietfontein			
Riversdal	21	12	1.0
Robertson	24	13	
Somerset East	21	11	
Steynsburg			
Strydenburg			
Sutherland	21	3	
Swellendam			9.5
Tarkastad			
Touwsrivier			
Umtata	17	11	
Uniondale			0.1
Upington	34	16	
Vanwyksvlei	31	8	
Victoria-Wes	30	6	
Vredendal	21	12	0.1
Vryburg	37	19	

CAPE - KAAP	Max.	Min.	RRR
Williston			
Willowmore	20	10	
C.V.S. - O.F.S.			
Balkfontein[1]			
Bethlehem	31	11	
Bloemfontein	34	17	
Bultfontein			
Fauresmith	32	16	
Ficksburg			
Frankfort	33	15	
Harrismith			
Heilbron			
Hoopstad	27	19	
Kroonstad	35	19	
Lindley			
Modderpoort			
Petrusburg			
Philippolis			
Reddersburg			
Reitz			
Vrede			
Warden			
Welkom	35	16	
Wepener	34	14	
Winburg			
Zastron			
TRANSVAAL			
Andalusia			
Barberton			
Belfast			
Bethal			
Carolina	24	12	
Chester			
Crecy	37	14	
Ermelo			
Fleur-de-Lys	26	16	
Groendraai	34	15	
Jan Smuts	31	13	

[1]Near Bothaville

TRANSVAAL	Max.	Min.	RRR
Joubert Park			
Komatipoort			
Kroondal	36	16	
L'doringstad			
Lichtenburg			
Loskop[2]			
Mara	29	17	
Marble Hall			
Marnitz	34	21	
Messina	32	21	
Middelburg			
Nelspruit	25	16	
Pelgrimsrus	20	12	
Phalaborwa	29	19	
Pietersburg	27	14	
Piet Retief			
Pongola			
Potchefstroom	36	18	
Potgietersrus	31	17	
Pretoria W.B.	34	15	
Pretoriuskop			
Sekukuni			
Skukuza	28	19	0.2
Thabazimbi	33	22	
Tomburke			
Tzaneen			
Vereeniging			
Volksrust			
Warmbad	38	16	
Waterval-Bo			
Witbank			
Zeerust			
Standerton	34	11	
NATAL			
Cape St. Lucia	22	18	1.2
Dundee			
Durban	22	17	8.0
Estcourt			
Harding			
Himeville			
M'kuzi			0.1

[2]Naby Groblersdal

NATAL	Max.	Min.	RRR
Mtubatuba			
Newcastle	24	14	
P'Maritzburg	22	13	0.7
Port Shepstone	20	17	3.5
Richmond			2.0
Seven Oaks			
Van Reenen			
Vryheid			
S.W.A.			
Gobabis	34	19	
Keetmanshoop	36	4	
Luderitz	16	12	
Marienta	37	17	
Ohopoho	37	12	
Ondangua	38	18	
Outjo	37	15	
Runtu	39	16	
Swakopmund	17	11	
Tsumeb	39	20	
Windhoek	34	19	
PROTECTORATES			
PROTEKTORATE			
Bremersdorp			
Emlembe			
Francistown	37	18	
Gaberones	39	20	
Ghanzi	39	19	
Lobatsi			
Mahalapye			
Makoba			
Maseru	33	20	
Maun	40	20	
Molopololi			
Stegi			
Tsabong	39	18	
Tsane	38	21	
Shakawe	39	16	
Bospoort (T/)	36	18	

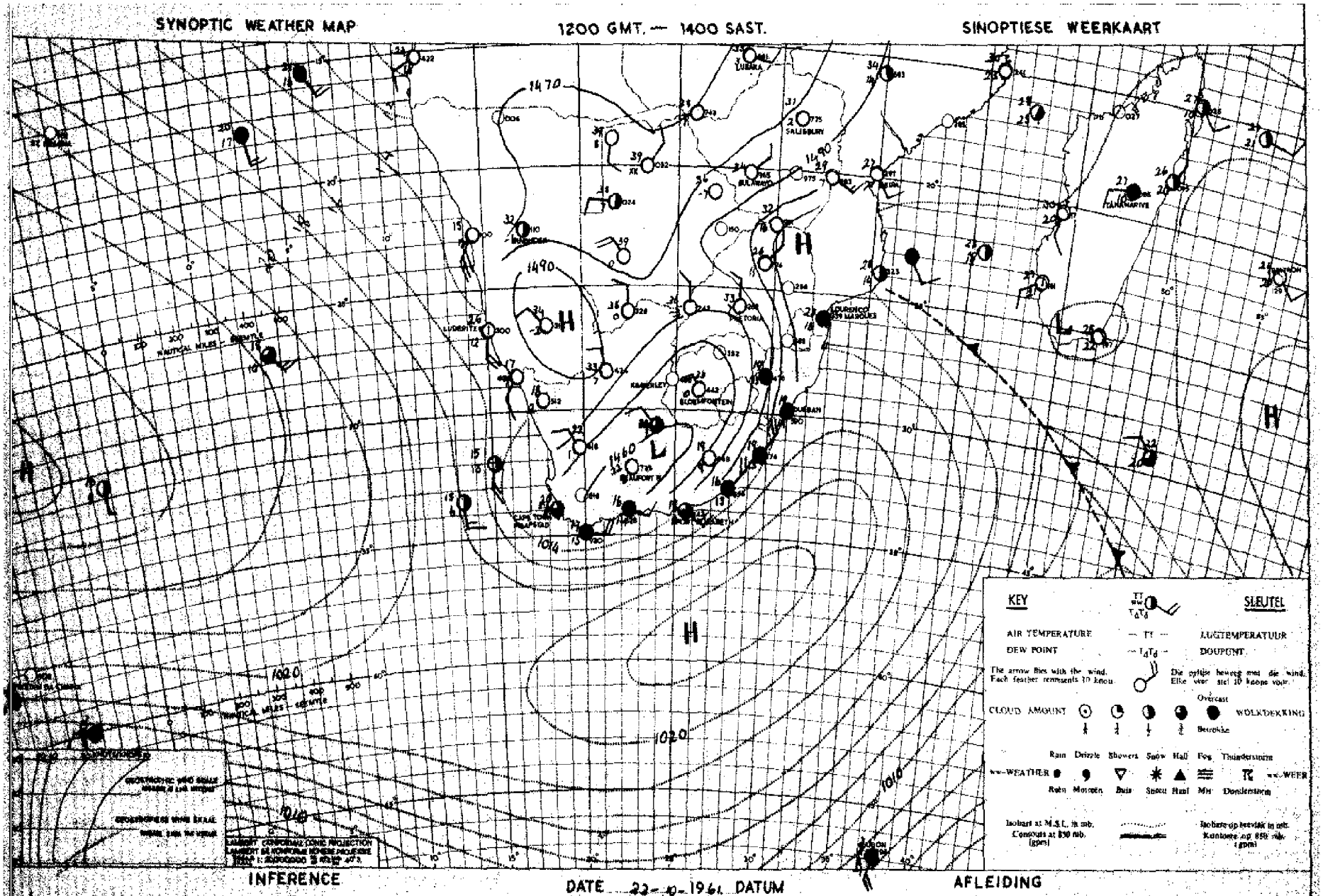

INFERENCE

DATE 22-10-1961 DATUM

AFLEIDING

A low has formed over the Southern Cape and is moving eastwards. It will remain cloudy and cool with occasional rain over the coastal belt and cooler air will move over the southwestern and southern parts of the interior tomorrow. Elsewhere it will remain fair and hot, but isolated thunderstorms are possible over the Free State the southern half of Transvaal and the Natal interior.

'n Laag het gevorm oor Suid-Kaapland en beweeg oos waarts. Dit sal bewolk en koel bly oor die kusstreke met reën af en toe en koeler lug sal môre oor die suidwestelike en suidelike binneland beweeg. Elders sal dit redelik mooiweer en baie warm bly, maar los donderstorms is moontlik oor die Vrystaat, die suidelike helfte van Transvaal en die Natalse binneland.

DAAGLIKSE WEERBULLETIN — DAILY WEATHER BULLETIN

WEERBURO / WEATHER BUREAU
DEPT. VAN VERVOER / DEPT. OF TRANSPORT

Maksimum en Minimum Temperature (°C) en Reënval (RRR) in mms. vir die 24 uur wat om 0800 SAST eindig op 24-10-61

Maximum and Minimum Temperatures (°C) and Rainfall (RRR) in mms. for 24 hours ending at 0800 SAST on

CAPE - KAAP	Max.	Min.	RRR
Aberdeen			
Adelaide			
Alexanderbaai			
Alkmaar-Noord	26	6	
Barkly East			
Beaufort West	26	8	
Bloemfontein			
Bonnievale			
Bredasdorp			
Brandvlei			
Cala			
Caledon			
Calitzdorp			
Calvinia	30	3	
Cape L'Agulhas	18	12	
Cape Columbine	17	12	
Cape St. Francis	18	13	
Carnarvon			
Ceres			
Citrusdal			
Colesberg			
Cradock			
De Aar	23	5	
D.F. Malan (C.T.)	19	10	0.6
Dordrecht	26	4	
Douglas			
East London	23	13	
Elsenburg			
Fraserburg	22	4	
Garies			
George	18	9	4.0
Graaff Reinet	24	9	
Grahamstown			
Hopetown			
Idutywa			
Jansenville	25	8	
Joubertina			
Kenhardt			
Kimberley	29	11	
K'W. Town			
Knysna			
Kokstad	31	10	

KAAP - CAPE	Max.	Min.	RRR
Kowie			
Kuruman	31	3	
Ladismith			
Lake Mentz			
Maclear			
Mafeking	34	19	
Malmesbury			
Matatiele			
Matroosberg	18	6	
Middelburg	23	9	
Mosselbaai	17	12	6.0
Mount Frere			
O'kiep	21	6	
Orange River			
Oudtshoorn			
Petrusville			
Piketberg			
Pofadder	21	5	
Port Elizabeth	21	13	
Port Nolloth	17	9	
Port St. Johns	22	16	
Postmasburg			
Prieska	24	12	
Prince Albert			
Queenstown	24	7	
Rietfontein			
Riversdal	20	6	0.5
Robertson	22	12	
Somerset East	23	7	
Steynsburg			
Strydenburg			
Sutherland	17	3	
Swellendam			
Tarkastad			
Touwsrivier			
Umtata	25	9	
Uniondale			
Upington	24	11	
Vanwyksvlei	22	8	
Victoria-Wes	23	7	
Vredendal	21	7	
Vryburg	39	9	

CAPE - KAAP	Max.	Min.	RRR
Williston			
Willowmore	18	6	
Tweerivieren	28	11	
O.V.S. - O.F.S.			
Balkfontein[1]			
Bethlehem	30	13	
Bloemfontein	31	9	
Bultfontein			
Fauresmith	25	6	
Ficksburg			
Frankfort	32	14	
Harrismith			0.8
Heilbron			
Hoopstad	35	13	
Kroonstad	33	15	
Lindley			
Modderpoort			
Petrusburg			
Philippolis			
Reddersburg			
Reitz			
Vrede			
Warden			
Welkom			
Wepener	33	13	
Winburg	29	7	
Zastron			
TRANSVAAL			
Andalusia			
Barberton			
Belfast			
Bethal			
Carolina	32	17	
Chester			
Crecy			
Ermelo			
Fleur-de-Lys	32	21	
Groendraai	35	16	
Jan Smuts	30	20	

[1] Near Bothaville

TRANSVAAL	Max.	Min.	RRR
Joubert Park	30	19	0.2
Komatipoort			
Kroondal	34	17	0.1
L'doringstad			
Lichtenburg			
Loskop[2]			
Mara	35	17	
Marble Hall			
Marnitz	36	22	
Messina	37	23	
Middelburg			
Nelspruit	35	16	
Pelgrimsrus	31	16	
Phalaborwa	34	20	
Pietersburg	34	16	
Piet Retief	33	16	
Pongola			
Potchefstroom	32	18	
Potgietersrus	35	19	
Pretoria W.B.	33	21	
Pretoriuskop			
Sekukuni			
Skukuza	34	17	
Thabazimbi	36	22	
Tomburke			
Tzaneen			
Vereeniging			
Volksrust			
Warmbad	37	20	
Waterval-Bo			
Witbank			
Zeerust			
Standerton	33	15	
NATAL			
Cape St. Lucia	29	19	
Dundee			
Durban	27	19	0.3
Estcourt	34	12	
Harding			
Himeville			
M'kuzi			

[2] Naby Groblersdal

NATAL	Max.	Min.	RRR
Mtubatuba			15.6
Newcastle	26	21	
P'Maritzburg	34	18	0.3
Port Shepstone	24	17	
Richmond			
Seven Oaks			
Van Reenen			
Vryheid			
S.W.A.			
Gobabis	38	17	
Keetmanshoop	29	10	
Luderitz	17	11	
Mariental	34	15	
Ohopoho			
Ondangua	37	18	
Outjo	36	14	
Runtu	39	22	
Swakopmund	16	12	
Tsumeb	38	21	
Windhoek	33	19	
PROTECTORATES			
PROTEKTORATE			
Bremersdorp	32	17	
Emlembe			
Francistown	37	18	
Gaberones	35	19	
Ghanzi	38	17	
Lobatsi			
Mahalapye	38	20	
Makoba			
Maseru	31	11	
Maun	39	18	
Molopololi			
Stegi			
Tsabong	35	14	
Tsane	38	16	
Shakawe	36	18	

SYNOPTIC WEATHER MAP 1200 GMT — 1400 SAST SINOPTIESE WEERKAART

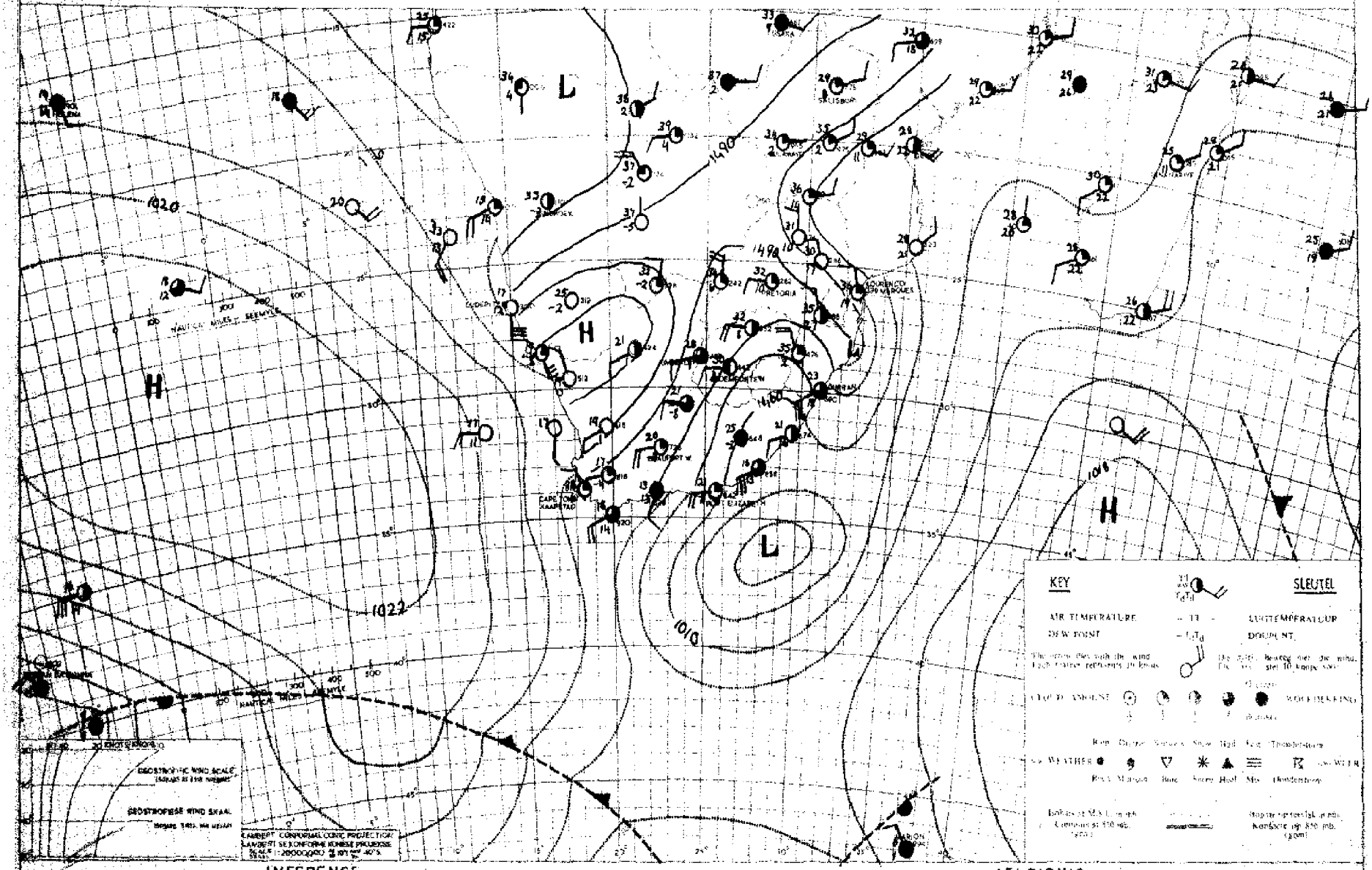

INFERENCE DATE 23-10-1961 DATUM AFLEIDING

The trough centred over the eastern areas will remain stationary and it will remain hot over the northern area, and cool to mild over the southern areas. Isolated light thundershowers will develop over the Transvaal, northern Free State and Natal interior.

Die Transvaalse trog sal stasionêr bly en dit sal nog baie warm wees oor die noordelike dele en koel tot matig oor die suidelike dele van die land. Los ligte donderbuie sal uitsak oor die Transvaal, noordelike Vrystaat en die Natalse binneland.

DAAGLIKSE WEERBULLETIN

WEERBURO / WEATHER BUREAU
DEPT. VAN VERVOER / DEPT. OF TRANSPORT

DAILY WEATHER BULLETIN

Maksimum en Minimum Temperature (°C) en Reënval (RRR) in mms. vir die 24 uur wat om 0800 SAST eindig op 25-10-61

Maximum and Minimum Temperatures (°C) and Rainfall (RRR) in mms. for 24 hours ending at 0800 SAST on

CAPE - KAAP	Max.	Min.	RRR
Aberdeen			
Addo			
Alexanderbaai	20	11	
Aliwal-Noord	27	10	
Barkly East			
Beaufort West	33	7	
Bloemfontein			
Boesmansbergdam			
Boetsap			
Brandvlei			
Cala			
Caledon			
Calitzdorp			
Calvinia	28	4	
Cape L'Agulhas	17	10	2·4
Cape Columbine	17	9	0·1
Cape St. Francis	20	12	
Carnarvon			
Ceres			
Citrusdal			
Colesberg			
Cradock			
De Aar	26	6	
D.F. Malan (C.T.)	16	4	0·4
Dordrecht	25	9	
Douglas			
East London	21	13	
Elsenburg			
Fraserburg	22	7	
Garies			
George	21	9	0·3
Graaff Reinet	24	8	
Grahamstown			
Hopetown			
Idutywa			
Jansenville	27	8	
Joubertina			
Kenhardt			
Kimberley	28	12	
K'W. Town			
Knysna			
Kokstad	25	9	

KAAP - CAPE	Max.	Min.	RRR
Kowie			
Kuruman	28	6	
Ladismith			
Lake Mentz			
Maclear			
Mafeking	35	14	
Malmesbury			
Matatiele			
Matroosberg	18	4	
Middelburg	25	5	
Mosselbaai	22	15	
Mount Frere			
O'kiep	21	9	
Orange River			
Oudtshoorn			
Petrusville			
Piketberg			
Pofadder	24	10	
Port Elizabeth	22	10	
Port Nolloth	17	9	
Port St. Johns	22	16	
Postmasburg			
Prieska	29	12	
Prince Albert			
Queenstown	27	10	
Rietfontein			
Riversdal	22	6	
Robertson	22	12	
Somerset East	24	9	
Steynsburg			
Strydenburg			
Sutherland	15	0	
Swellendam			
Tarkastad			
Touwsrivier			
Umtata	25	12	
Uniondale			
Upington	26	13	
Vanwyksvlei	25	10	
Victoria-Wes	25	6	
Vredendal	21	8	
Vryburg	32	8	

CAPE - KAAP	Max.	Min.	RRR
Williston			
Willowmore	21	6	
Tweerivieren	28	8	
O.V.S. - O.F.S.			
Balkfontein[1]			
Bethlehem	30	8	
Bloemfontein	27	10	
Bultfontein			
Fauresmith	26	9	
Ficksburg			
Frankfort	33	9	
Harrismith			
Heilbron			
Hoopstad	32	6	
Kroonstad	31	11	
Lindley			
Modderpoort			
Petrusburg			
Philippolis			
Reddersburg			
Reitz			
Vrede			
Warden			
Welkom	31	11	
Wepener	28	4	
Winburg			
Zastron			
TRANSVAAL			
Andalusia			
Barberton			14·0
Belfast			
Bethal			
Carolina	32	11	
Chester			
Crecy	29	17	
Ermelo			
Fleur-de-Lys	27	17	
Groendraai	27	15	
Jan Smuts	32	16	

[1]Near Bothaville

TRANSVAAL	Max.	Min.	RRR
Joubert Park			
Komatipoort			
Kroondal	36	18	
L'doringstad			
Lichtenburg			
Loskop[2]			
Mara	38	17	
Marble Hall			
Marnitz	39	22	
Messina	41	23	
Middelburg			
Nelspruit	34	18	
Pelgrimsrus	32	18	
Phalaborwa	35	20	
Pietersburg	27	13	
Piet Retief	34	12	
Pongola			
Potchefstroom	34	10	
Potgietersrus	37	22	
Pretoria W.B.	35	19	
Pretoriuskop			
Sekukuni			
Skukuza	37	19	
Thabazimbi	39	23	
Tomburke			
Tzaneen			
Vereeniging			0·6
Volksrust			
Warmbad	35	20	
Waterval-Bo			
Witbank			
Zeerust			
Standerton	33	12	
NATAL			
Cape St. Lucia	24	20	
Dundee			
Durban	24	16	4·0
Estcourt	35	12	
Harding			2·0
Himeville			
M'kuzi			

[2]Naby Groblersdal

NATAL	Max.	Min.	RRR
Mtubatuba			
Newcastle	37	13	
P'Maritzburg	30	8	
Port Shepstone	24	16	1·0
Richmond			
Seven Oaks			
Van Reenen			
Vryheid			
S.W.A.			
Gobabis	33	19	
Keetmanshoop	28	11	
Luderitz	15	12	
Marienthal	38	19	
Ohopoho			
Ondangua	36	16	
Outjo	34	14	
Runtu	38	19	
Swakopmund	16	10	
Tsumeb	34	18	
Windhoek	33	18	
PROTECTORATES / PROTEKTORATE			
Bremersdorp	31	15	6·2
Emlembe			1·1
Francistown	40	18	
Gaberones	41	20	
Ghanzi	39	17	
Lobatsi			
Mahalapye	40	22	
Makoba			
Maseru	28	8	
Maun	39	18	
Molopololi			
Stegi			
Tsabong	31	8	
Tsane	34	14	
Shakawe	39	19	

SYNOPTIC WEATHER MAP — 1200 GMT. — 1400 SAST. — SINOPTIESE WEERKAART

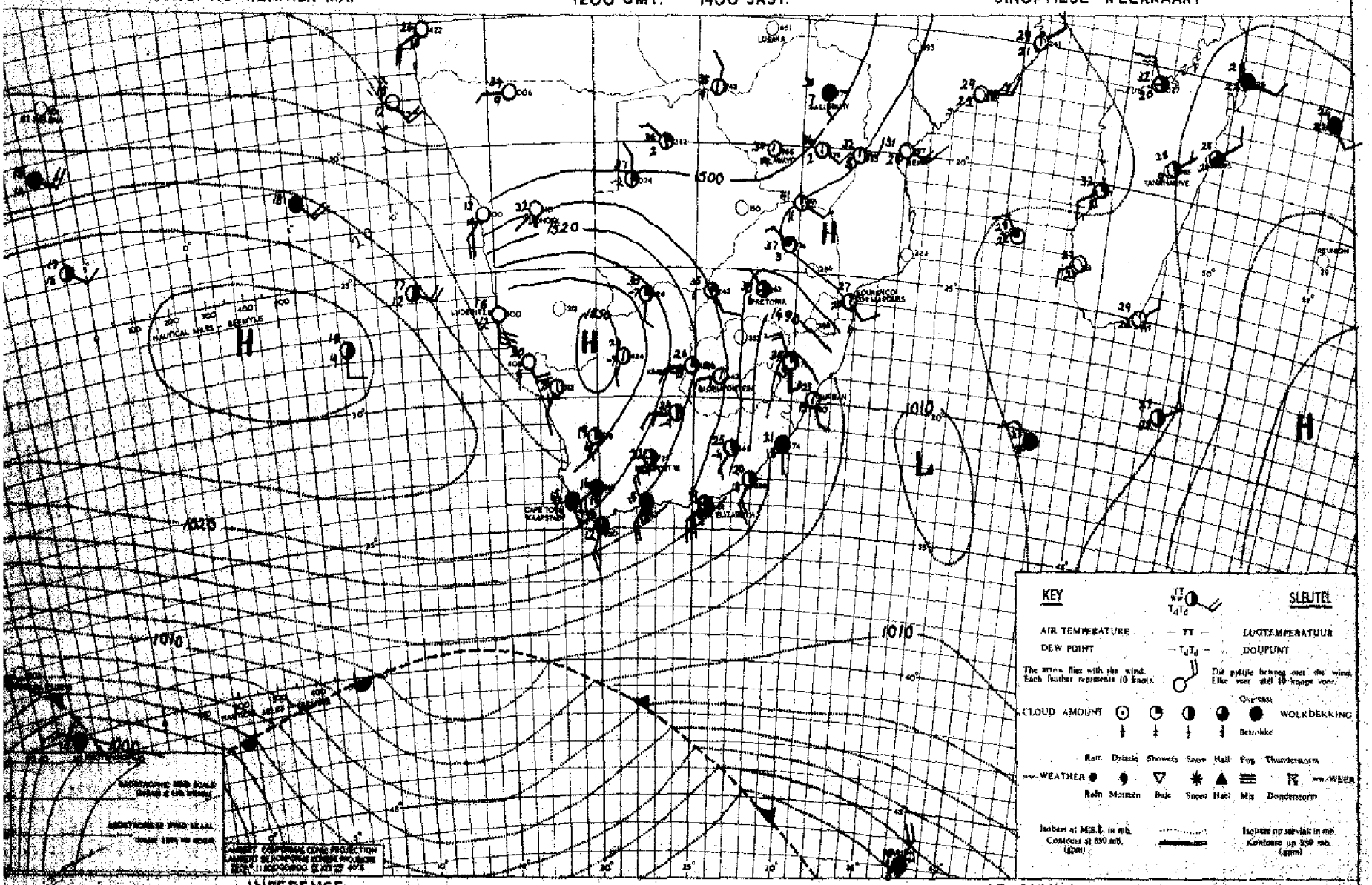

INFERENCE — DATE 24-10-1961. DATUM — AFLEIDING

A trough over Southern Transvaal is weakening and isolated thunderstorms will develop over this area this afternoon. The pressure is rising rapidly over the Southern and Southeastern Cape coastal belt and overcast conditions with light rain will spread over Natal and the Eastern Transvaal, but it will clear over the Cape coastal belt.

'n Trog oor die suidelike Transvaal is besig om te verswak en los donderstorms sal vanmiddag daar ontwikkel. Drukke styg vinnig oor die suidelike en suidoostelike Kaapse kusstreke en betrokke toestande met ligte reën sal uitbrei oor Natal en Oos-Transvaal, maar dit sal opklrek oor die Kaapse kusstreke.

DAAGLIKSE WEERBULLETIN

WEERBURO / WEATHER BUREAU
DEPT. VAN VERVOER / DEPT. OF TRANSPORT

DAILY WEATHER BULLETIN

Maksimum en Minimum Temperature (°C) en Reënval (RRR) in mms. vir die 24 uur wat om 0800 SAST eindig op 24-10-61

Maximum and Minimum Temperatures (°C) and Rainfall (RRR) in mms. for 24 hours ending at 0800 SAST on

CAPE - KAAP	Max.	Min.	RRR
Alexbaai			
Aliwal-Noord			
Alexanderbaai	18	9	
Alwal-Noord	20	9	
Barkly East			
Beaufort West	24	9	
Bongoebergdam			
Boesmansrivier			
Brandvlei			
Cape			
Caledon			
Calitzdorp			
Calvinia	24	5	
Cape L'Agulhas	16	12	
Cape Columbine	17	12	
Cape St. Francis	19	11	
Carnarvon			
Ceres			
Citrusdal			
Colesberg			
Cradock			
De Aar	29	10	
D.F. Malan (C.T.)	21	7	
Dordrecht	28	9	
Douglas			
East London	20	13	
Elsenburg			
Fraserburg	26	10	
Garies			
George	19	9	
Graaff Reinet	26	9	
Grahamstown			
Hopetown			
Idutywa			
Jansenville	28	9	
Joubertina			
Kenhardt			
Kimberley	31	14	
K'W. Town			
Knysna			
Koksted	21	4	

KAAP - CAPE	Max.	Min.	RRR
Kowie			
Kuruman	31	10	
Ladismith			
Lake Mentz			
Manlear			
Mareking	36	17	
Malmesbury			
Matatiele			
Matroosberg	24	9	
Middelburg	21	7	
Mosselbaai	18	12	
Mount Frere			
O'kiep	26	9	
Orange River			
Oudtshoorn			
Petrusville			
Piketberg			
Pofadder	27	11	
Port Elizabeth	19	10	
Port Nolloth	17	8	
Port St. Johns	32	16	
Postmasburg			
Prieska	33	14	
Prince Albert			
Queenstown	26	9	
Rietfontein			
Riversdal	24	11	
Robertson	17	9	
Somerset East	24	2	
Steynsburg			
Strydenburg			
Sutherland	23	2	
Swellendam			
Tarkastad			
Touwsrivier			
Umtata	22	9	
Uniondale			
Upington	31	14	
Vanwyksvlei	29	11	
Victoria-Wes			
Vredendal	26	7	
Vryburg	33	14	

CAPE - KAAP	Max.	Min.	RRR
Williston			
Willowmore	26	7	
Tweerivieren	33	11	
O.V.S. - O.F.S.			
Balkfontein[1]			
Bethlehem	30	9	
Bloemfontein	29	11	
Bultfontein			
Fauresmith	29	10	
Fioksburg			
Frankfort	32	9	
Harrismith			
Heilbron			
Hoopstad	33	9	
Kroonstad	32	11	
Lindley			
Modderpoort			
Petrusburg			
Philippolis			
Reddersburg			
Reitz			
Vrede			
Warden			
Welkom	31	11	
Wepener	29	6	
Winburg			
Zastron			
TRANSVAAL			
Andalusia			
Barberton			1·0
Belfast			
Bethal			11·5
Carolina	18	11	0·3
Chester			
Crecy	33	14	
Ermelo			
Fleur-de-Lys	25	16	
Groendraal	32	15	
Jan Smuts	31	12	0·7

[1]Near Bothaville

TRANSVAAL	Max.	Min.	RRR
Joubert Park	30	13	
Komatipoort	35	14	
Kroondal			
L'doringstad			
Lichtenburg			
Loskop[2]			
Mara	26	16	
Marble Hall			
Marnitz	33	17	
Messina	29	20	
Middelburg			
Nelspruit	22	17	
Pelgrimsrus	19	11	0·2
Phalaborwa	26	19	
Pietersburg	27	14	
Piet Retief	18	13	
Pongola			
Potchefstroom	35	15	
Potgietersrus	28	16	
Pretoria W.B.	33	14	23·4
Pretoriuskop			
Sekukuni			
Skukuza	27	17	
Thabazimbi	29	20	
Tomburke			
Tzaneen			
Vereeniging			
Volksrust			
Warmbad	35	16	
Waterval-Bo			
Witbank			
Zeerust			
Standerton	26	10	
NATAL			
Cape St. Lucia	21	18	3·0
Dundee			
Durban	22	16	0·8
Estcourt	21	11	
Harding			
Himeville			
M'kuzi			

[2]Naby Groblersdal

NATAL	Max.	Min.	RRR
Mtubatuba			
Newcastle	22	9	
P'Maritzburg	21	11	
Port Shepstone	22	17	0·4
Richmond			
Seven Oaks			
Van Reenen			
Vryheid			
S.W.A.			
Gobabis	34	15	
Keetmanshoop	33	15	
Luderitz	17	11	
Mariental	33	16	
Ohopoho			
Ondangua	34	20	
Outjo	37	18	
Runtu	34	14	
Swakopmund	15	12	
Tsumeb	37	26	
Windhoek	30	21	
PROTECTORATES			
PROTEKTORATE			
Bremersdorp	21	16	0·3
Emlembe			3·5
Francistown	37	18	
Gaberones	36	19	
Ghanzi	34	19	
Lobatsi			
Mahalapye	36	19	
Makoba			
Maseru	29	9	
Maun	40	23	
Molopololi			
Stegi			
Tsabong	32	14	
Tsane	36	17	
Shakawe	35	21	
Bosport (Rh.)	36	13	

SYNOPTIC WEATHER MAP — 1200 GMT. — 1400 SAST. — SINOPTIESE WEERKAART

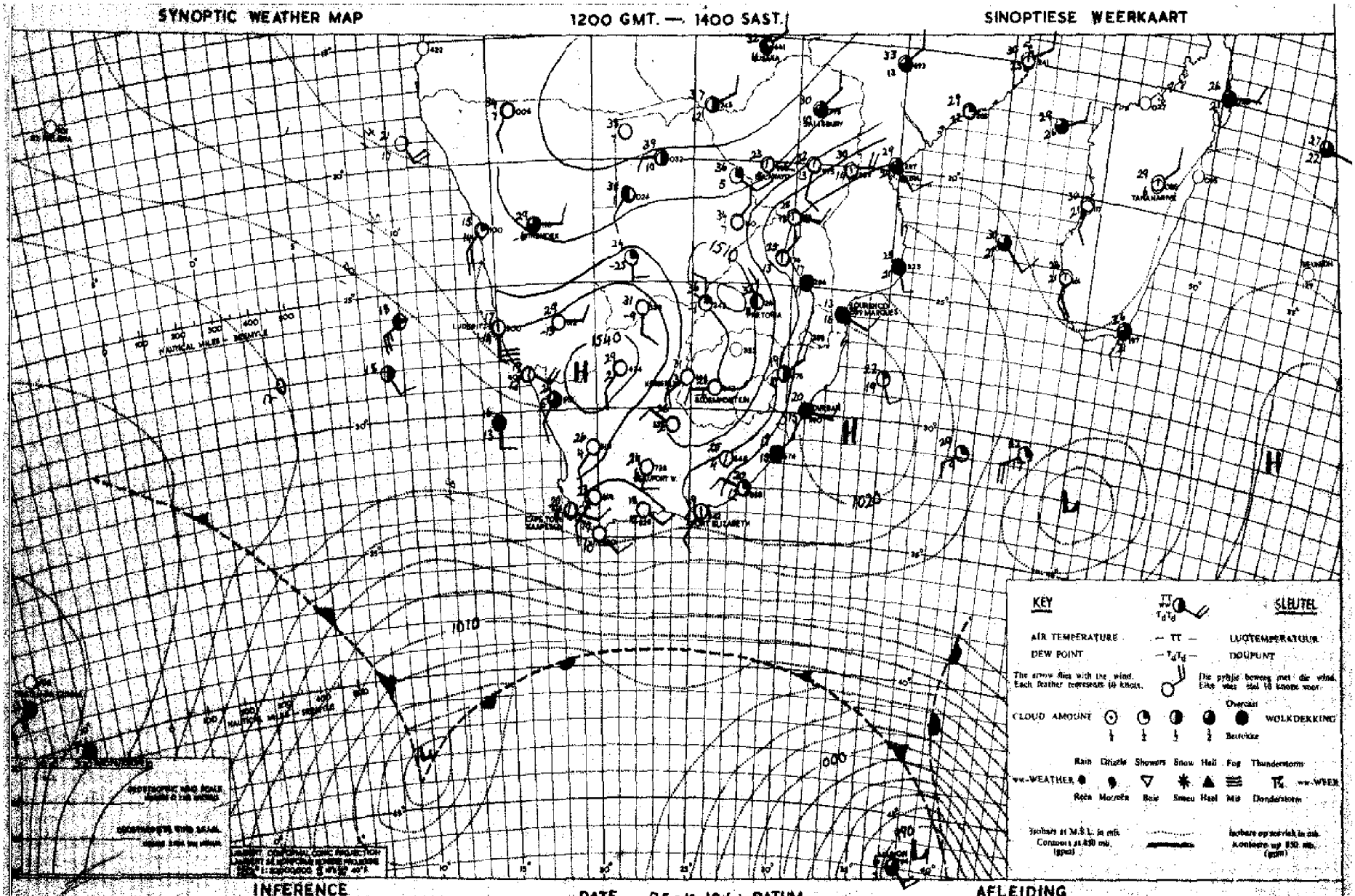

INFERENCE

Front or is spreading Southwards from the Rhodesia and isolated thunder-showers will develop over the Transvaal highveld, Northern and central Free State, Eastern Natal-area, Bechuanaland and Northern Natal and S.W.A. Frontal weather will reach the Southwest Cape during the evening and occasional rain will fall over the Peninsula.

DATE 25-10-1961. DATUM

AFLEIDING

Yoglige lug beweeg suidwaarts vanuit Rhodesië en los donderbuie sal voorkom oor die Transvaalse hoëveld, noord en sentrale Vrystaat, Vrygburg-Natalingebied, Barlspeanaland en noordelike dele van Natal en S.W.A. Dit word verwag dat 'n front suidwes Kaapland vanaand sal bereik en reën af en toe sal oor die Skiereiland uitsak.

DAAGLIKSE WEERBULLETIN

WEERBURO / WEATHER BUREAU
DEPT. VAN VERVOER / DEPT. OF TRANSPORT

DAILY WEATHER BULLETIN

Maksimum en Minimum Temperature (°C) en Reënval (RRR) in mm. vir die 24 uur wat om 0800 SAST eindig op 27-10-64

Maximum and Minimum Temperatures (°C) and Rainfall (RRR) in mms. for 24 hours ending at 0800 SAST on

KAAP - CAPE	Max.	Min.	RRR
Aberdeen			
Addo			
Alexanderbaai	19	13	
Alfred-Noord	30	9	
Barkly East			
Beaufort West	28	12	
Boegoebergdam			
Bredasdorp			
Brandvlei			
Calitzdorp			
Calvinia	26	8	
Cape L'Agulhas	18	11	0.6
Cape Columbine	19	12	
Cape St. Francis	19	13	2.5
Carnarvon			
Ceres			
Citrusdal			
Colesberg			
Cradock			
De Aar	30	10	
D.F. Malan (C.T.)	20	9	0.1
Dordrecht	26	8	
Douglas			
East London	21	14	
Elsenburg			
Fraserburg	27	8	
Garies			
George	21	10	60
Graaff Reinet	27	9	
Grahamstown			
Hopetown			
Idutywa			
Jansenville	28	10	
Joubertina			
Kenhardt			
Kimberley	33	16	
K.W. Town			
Knysna			5.0
Kokstad	25	10	

KAAP - CAPE	Max.	Min.	RRR
Kowie			
Kuruman	30	9	
Ladismith			
Lake Mentz			
Maclear			
Mafeking	33	16	
Malmesbury			
Matatiele			
Matroosberg	23	6	
Middelburg	30	5	
Mosselbaai	19	12	
Mount Frere			
O'Kiep	24	8	
Orange River			
Oudtshoorn			0.6
Petrusville			
Piketberg			
Pofadder	28	8	
Port Elizabeth	20	13	2.3
Port Nolloth	17	12	
Port St. Johns	23	17	0.4
Postmasburg			
Prieska	33	14	
Prince Albert			
Queenstown	29	10	
Rietfontein			
Riversdal	24	11	
Robertson	26	12	
Somerset East	25	10	
Steynsburg			
Strydenburg			
Sutherland	22	5	
Swellendam			
Tarkastad			
Touwsrivier			
Umtata	26	14	
Uniondale			
Upington	31	12	
Vanwyksvlei	30	11	
Victoria-Wes	29	9	
Vredendal	22	11	
Vryburg	34	13	

CAPE - KAAP	Max.	Min.	RRR
Williston			
Willowmore	26	8	
Tweerivieren	34	11	
O.V.S. - O.F.S.			
Balkfontein[1]			
Bethlehem	29	8	
Bloemfontein	30	10	
Bultfontein			
Fauresmith	30	15	
Ficksburg			
Frankfort	31	15	
Harrismith			
Heilbron			
Hoopstad	34	11	
Kroonstad	32	13	
Lindley			
Modderpoort			
Petrusburg			
Philippolis			
Reddersburg			
Reitz			
Vrede			
Warden			
Welkom	31	14	
Wepener	31	9	
Winburg			
Zastron			
TRANSVAAL			
Andalusia			
Barberton			
Belfast			
Bethal			0.5
Carolina	27	16	0.2
Chester			
Creey	33	19	
Ermelo			
Fleur-de-Lys	30	22	
Groendraai	32	17	0.1
Jan Smuts	28	16	1.5

[1]Near Bothaville

TRANSVAAL	Max.	Min.	RRR
Joubert Park	25	17	4.9
Komatipoort			
Kroondal	32	17	1.6
L'doringstad			
Lichtenburg			
Loskop[2]			
Mara	20	16	
Marble Hall			
Marnitz	32	20	
Messina	32	22	
Middelburg			6.6
Nelspruit	30	17	
Pelgrimsrus	26	15	
Phalaborwa	30	20	
Pietersburg	29	18	
Piet Retief	32	14	
Pongola			
Potchefstroom	33	16	
Potgietersrus	30	20	
Pretoria W.B.	30	15	4.9
Pretoriuskop			
Sekukuni			
Skukuza	30	17	
Thabazimbi	23	19	
Tomburke			
Tzaneen			
Vereeniging			
Volksrust			
Warmbad	34	22	
Waterval-Bo			
Witbank			0.2
Zeerust			
Standerton	31	15	
NATAL			
Cape St. Lucia	24	22	
Dundee			
Durban	26	21	
Estcourt	35	13	
Harding			
Himeville			
M'kuzi			

[2]Naby Groblersdal

NATAL	Max.	Min.	RRR
Ntubatuba			
Newcastle	32	13	
P'Maritsburg	24	13	
Port Shepstone	26	19	
Richmond			
Seven Oaks			
Van Reenen			
Vryheid			
S.W.A.			
Gobabis	35	18	
Keetmanshoop	33	11	
Luderitz	17	12	
Mariental	33	16	
Ohopoho			
Ondangua	38	18	
Outjo	36	17	
Runtu	33	19	
Swakopmund	15	11	
Tsumeb	36	20	0.5
Windhoek	32	17	
PROTECTORATES			
PROTEKTORATE			
Bremersdorp	29	18	
Eulembe			
Francistown	35	20	
Gaberones	35	18	12.7
Ghanzi	35	18	0.6
Lobatsi			
Mahalapye	33	17	
Makoba			
Maseru	29	8	
Maun	38	23	1.3
Molopololi			
Stegi			
Tsabong	37	13	
Tsane	37	19	
Shakawe	31	19	
Bospoort (Tvl)	33	15	

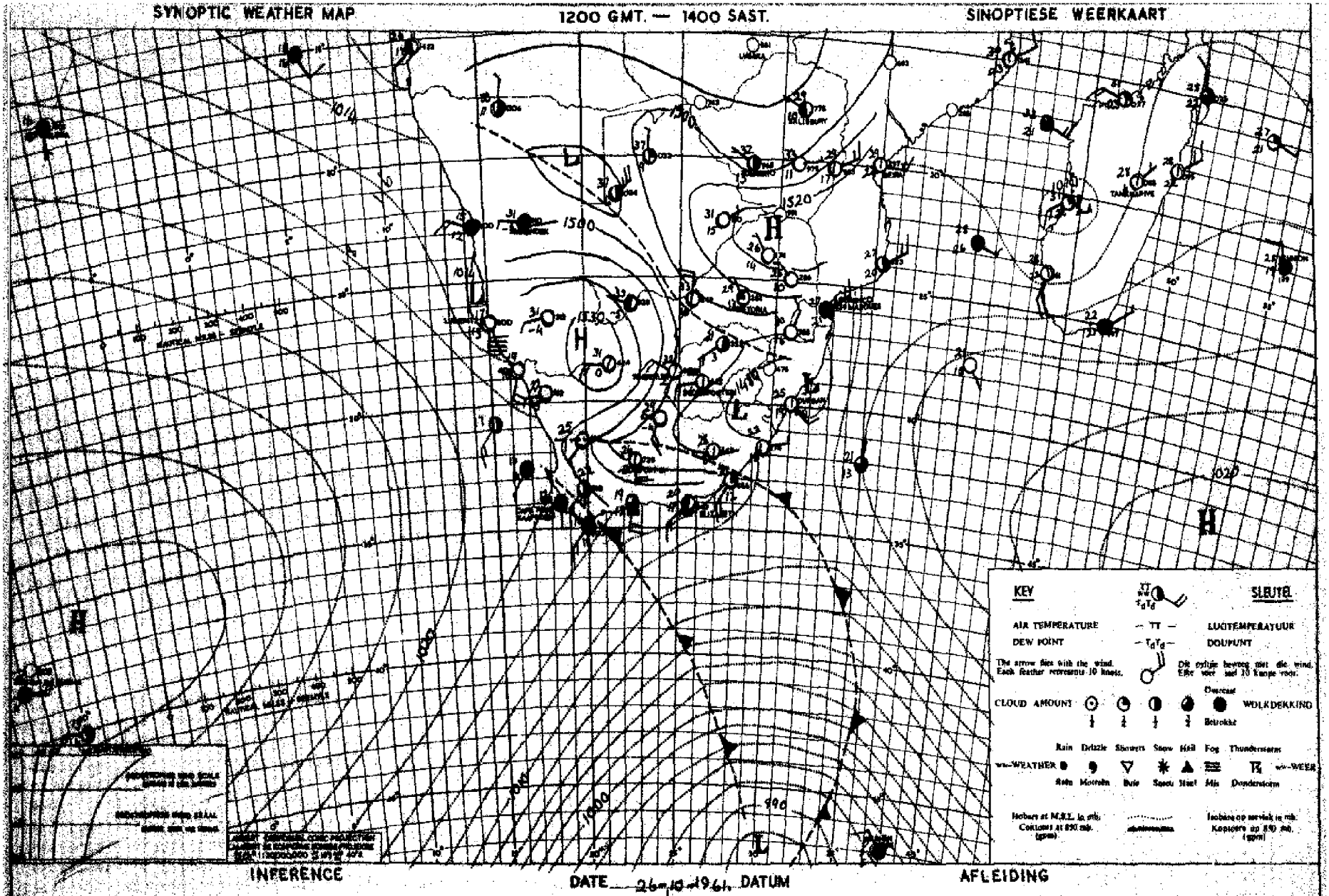
SYNOPTIC WEATHER MAP
1200 GMT. — 1400 SAST.
SINOPTIESE WEERKAART
KEY
SLEUTEL
AIR TEMPERATURE — TT —
LUGTEMPERATUUR
DEW POINT — TdTd —
DOUPUNT
The arrow flies with the wind. Each feather represents 10 knots.
Die pyltjie beweeg met die wind. Elke vere stel 10 knope voor.
CLOUD AMOUNT
Overcast
WOLKDEKKING
Bedekkt
Rain Drizzle Showers Snow Hail Fog Thunderstorm
WEATHER
Reën Motreën Buie Sneeu Hael Mis Donderstorm
WEER
Isobars at M.S.L. in mb. Contours at 850 mb. (gpm)
Isobare op seevlak in mb. Kontoere op 850 mb. (gpm)
INFERENCE
DATE 26-10-1961 DATUM
AFLEIDING
Cooler air is moving over the southwestern and southern coastal belt and cloudy conditions with rain will spread over these areas and tomorrow over the south-east coast and the Natal coastal belt. Humid air is moving over the north-eastern parts of the country and local thunder-
Koeler lug beweeg oor die suidwestelike en suidelike kusstreke en bewolkte toestand met reën sal uitbrei oor hierdie gebiede en môre oor die suidooskus en Natalse kusstreke. Vogtige lug beweeg oor die noordoostelike dele van die land en donderbuie sal ontwikkel op plekke oor Transvaal en Betsjoeanaland.

DAAGLIKSE WEERBULLETIN

WEERBURO / WEATHER BUREAU
DEPT. VAN VERVOER / DEPT. OF TRANSPORT

DAILY WEATHER BULLETIN

Maksimum en Minimum Temperature (°C) en Reënval (RRR) in mms. vir die 24 uur wat om 0800 SAST eindig op 28-10-61

Maximum and Minimum Temperatures (°C) and Rainfall (RRR) in mms. for 24 hours ending at 0800 SAST on

KAAP - CAPE	Max.	Min.	RRR
Aberdeen			
Addo			
Alexanderbaai	19	9	
Alkmaar-Noord	18	6	
Barkly East			
Bashee	20	18	
Beaufort West	20	5	
Boegoebergdam			
Boetsap			
Brandvlei			
Cala			
Caledon			6·0
Calitzdorp			
Calvinia	18	0	
Cape L'Agulhas	13	9	0·4
Cape Columbine	12	10	0·4
Cape St. Francis	17	9	2·5
Carnarvon			
Ceres			
Citrusdal			
Colesberg			
Cradock			
De Aar	26	6	
D.F. Malan (C.T.)	17	6	2·1
Dordrecht	26	5	
Douglas			
East London	19	11	0·1
Elsenburg			2·8
Fraserburg	19	1	
Garies			
George	15	7	8·1
Graaff Reinet	23	6	
Grahamstown			
Hopetown			
Idutywa			
Jansenville	21	5	
Joubertina			
Kenhardt			
Kimberley	31	10	
K'W. Town			
Knysna			
Kokstad	23	9	

KAAP - CAPE	Max.	Min.	RRR
Kowie			
Kuruman	28	12	
Ladismith			
Lake Mentz			
Maclear			
Mafeking	34	18	
Malmesbury			
Matatiele			
Matroosberg	14	0	
Middelburg	24	3	
Mosselbaai	16	9	1·6
Mount Frere			3·0
O'kiep	18	4	
Orange River			
Oudtshoorn			
Petrusville			
Piketberg			
Pofadder	21	3	
Port Elizabeth	18	9	
Port Nolloth	17	9	
Port St. Johns	20	13	4·0
Postmasburg			
Prieska	27	9	
Prince Albert			
Queenstown	27	7	0·5
Rietfontein			
Riversdal	16	8	5·5
Robertson	17	8	
Somerset East	17	4	
Steynsburg			
Strydenburg			
Sutherland	13	-3	
Swellendam			
Tarkastad			
Touwsrivier			
Umtata	17	8	
Uniondale			
Upington	25	8	
Vanwyksvlei	23	6	
Victoria-Wes			
Vredendal	19	7	
Vryburg	33	16	

CAPE - KAAP	Max.	Min.	RRR
Williston			
Willowmore	17	9	
Tweerivieren	29	10	
O.V.S. - O.F.S.			
Balkfontein[1]			
Bethlehem	29	11	
Bloemfontein	29	7	
Bultfontein			
Fauresmith	24	6	
Ficksburg			
Frankfort	29	14	2·0
Harrismith			
Heilbron	33	13	
Hoopstad	32	13	
Kroonstad			
Lindley			
Modderpoort			
Petrusburg			
Philippolis			
Reddersburg			
Reitz			
Vrede			1·5
Warden			
Welkom	31	14	
Wepener	29	6	
Winburg			
Zastron			
TRANSVAAL			
Andalusia			
Barberton			
Belfast			
Bethal			
Carolina	30	14	2·5
Chester			
Crecy	38	20	
Ermelo			
Fleur-de-Lys	39	16	3·2
Groendraai	35	20	
Jan Smuts	30	14	1·0

[1]Near Bothaville

TRANSVAAL	Max.	Min.	RRR
Joubert Park	29	16	0·5
Komatipoort			
Kroondal	35	14	1·7
L'doringstad			
Lichtenburg			
Loskop[2]			
Mara	37	21	
Marble Hall			
Marnitz	37	23	
Messina	40	23	
Middelburg			16
Nelspruit	37	19	0·9
Pelgrimsrus	30	15	0·5
Phalaborwa	41	20	
Pietersburg	35	19	0·2
Piet Retief	33	14	2·8
Pongola	35	18	1·5
Potchefstroom	34	13	
Potgietersrus	36	21	
Pretoria W.B.	32	15	4·5
Pretoriuskop			3·0
Sekukuni			
Skukuza	40	15	1·2
Thabazimbi			
Tomburke			
Tzaneen			
Vereeniging			
Volksrust			
Warmbad	37	18	1·2
Waterval-Bo			
Witbank			
Zeerust			
Standerton	31	16	
NATAL			
Cape St. Lucia	25	18	3·0
Dundee			
Durban	23	15	16·4
Estcourt	34	11	0·7
Harding			25
Himeville			3·0
M'kuzi			16·5

[2]Naby Groblersdal

NATAL	Max.	Min.	RRR
Mtubatuba			
Newcastle	25	14	
P'Maritzburg	24	10	3·6
Port Shepstone	21	14	16·5
Richmond			
Seven Oaks			7·5
Van Reenen			
Vryheid			
S.W.A.			
Gobabis	35	16	
Keetmanshoop	27	8	
Luderitz	18	10	
Marienthal	31	15	
Ohopoho			
Ondangua	36	20	
Outjo	36	16	
Runtu	35	19	
Swakopmund	18	10	
Tsumeb	36	20	
Windhoek	32	15	
PROTECTORATES			
PROTEKTORATE			
Bremersdorp			0·4
Emlembe			
Francistown	37	25	
Gaberones	36	20	1·3
Ghanzi	35	20	
Lobatsi			
Mahalapye	37	19	
Makoba			
Maseru	29	11	
Maun	33	18	
Molopololi			
Stegi			
Tsabong	32	16	
Tsane	35	4	
Shakawe	41	19	
Bosproot (N.)	32	13	

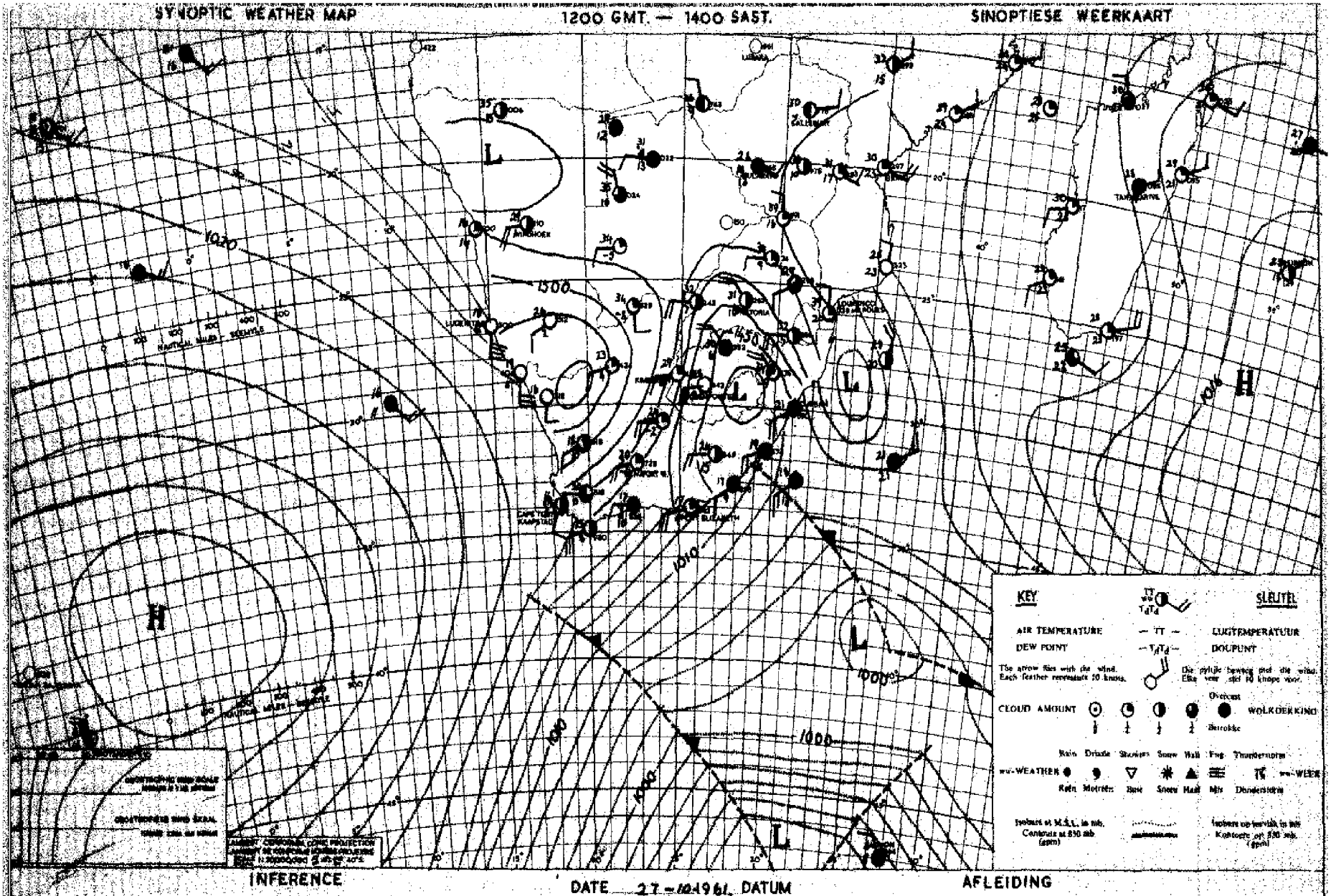

This air over the Transvaal, Bechuanaland, Northern Freestate continues to be moist and unstable and thundershowers will develop over these areas. The frontal weather south of the Cape will keep the weather cloudy with showers along the Cape southcoast, southeast coast and over Natal.

Die lug oor Transvaal, Betsjoeanaland en Noordelike Vrystaat bly nog vogtig en onstabiel en donderstorms sal ontwikkel oor hierdie gebiede. Met die frontlyn weer suid van die Kaap sal die weer oor die suid en suidoos kus en Natal bewolk en buierig wees.

DAAGLIKSE WEERBULLETIN — DAILY WEATHER BULLETIN

WEERBURO / WEATHER BUREAU
DEPT. VAN VERVOER / DEPT. OF TRANSPORT

Maksimum en Minimum Temperature (°C) en Reënval (RRR) in mms. vir die 24 uur wat om 0800 SAST eindig op 29-10-61

Maximum and Minimum Temperatures (°C) and Rainfall (RRR) in mms. for 24 hours ending at 0800 SAST on

KAPE - KAAP	Max.	Min.	RRR
Aberdeen			
Addo			
Alexanderbaai	18	7	
Alkmaar-Noord	22	5	
Barkly East			
Beaufort West	15	1	
Bloemfontein			
Bontebok			
Brandvlei			
Cala			
Caledon			
Calitzsdorp			
Calvinia			
Cape L'Agulhas	16	12	0·5
Cape Columbine	16	9	
Cape St. Francis	15	10	16·5
Carnarvon			
Ceres			
Citrusdal			
Colesberg			
Cradock			
De Aar	19	3	
D.F. Malan (C.T.)	16	5	0·3
Dordrecht			
Douglas			
East London	19	11	
Elsenburg			
Fraserburg	14	1	
Garies			
George	13	7	4·9
Graaff Reinet			
Grahamstown			
Hopetown			
Idutywa			
Jansenville	19	8	
Joubertina			
Kenhardt			
Kimberley	21	10	
K'W. Town			
Knysna			
Kokstad	17	3	2·3

KAAP - CAPE	Max.	Min.	RRR
Kowie			
Kuruman	23	12	
Ladismith			
Lake Mentz			
Maclear			
Mafeking	29	15	0·5
Malmesbury			
Matatiele			
Matroosberg			
Middelburg	20	-1	
Mosselbaai	15	8	7·0
Mount Frere			
O'kiep	17	14	
Orange River			
Oudtshoorn			0·4
Petrusville			
Piketberg			
Pofadder	19	4	
Port Elizabeth	16	10	1·4
Port Nolloth	14	6	
Port St. Johns	18	12	9·8
Postmasburg			
Prieska	23	7	
Prince Albert			
Queenstown	21	5	
Rietfontein			
Riversdal	16	7	2·5
Robertson	17	7	
Somerset East	18	1	
Steynsburg			
Strydenburg			
Sutherland	11	-2	
Swellendam			
Tarkastad			
Touwsrivier			
Umtata	18	8	1·1
Uniondale			
Upington	22	8	
Vanwyksvlei	20	5	
Victoria-Wes	18	1	
Vredendal	19	6	
Vryburg	25	12	

CAPE - KAAP	Max.	Min.	RRR
Williston			
Willowmore	12	3	
Tweerivieren	24	9	
O.V.S. - O.F.S.			
Balkfontein[1]			
Bethlehem	25	9	0·2
Bloemfontein	22	9	
Bultfontein			
Fauresmith	20	6	
Ficksburg			
Frankfort			
Harrismith			
Heilbron			
Hoopstad	24	11	
Kroonstad	26	12	18
Lindley			
Modderpoort			
Petrusburg			
Philippolis			
Reddersburg			
Reitz			
Vrede			
Warden			
Welkom			
Wepener	22	7	
Winburg			
Zastron			
TRANSVAAL			
Andalusia			
Barberton			
Belfast			
Bethal			
Carolina	27	11	38·5
Chester			
Crecy	35	17	4·8
Ermelo			
Fleur-de-Lys	25	14	5·3
Groendraai	33	18	5·5
Jan Smuts	24	13	15·5

[1]Near Bothaville

TRANSVAAL	Max.	Min.	RRR
Joubert Park			
Komatipoort			
Kroondal	27	14	16·5
L'doringstad			
Lichtenburg			
Loskop[2]			
Mara	21	19	7·6
Marble Hall			
Marnitz			
Messina	34	22	6·5
Middelburg			
Nelspruit	32	16	30·5
Pelgrimsrus	22	11	22·0
Phalaborwa			
Pietersburg	30	18	33
Piet Retief	20	10	33·5
Pongola			
Potchefstroom	28	12	2·5
Potgietersrus	32	18	3·7
Pretoria W.B.	27	14	26·0
Pretoriuskop			
Sekukuni			
Skukuza	24	17	6·6
Thabazimbi			
Tomburke			
Tzaneen			
Vereeniging			
Volksrust			
Warmbad	31	17	17·8
Waterval-Bo			
Witbank			
Zeerust			
Standerton	26	12	22·0
NATAL			
Cape St. Lucia	21	15	26·5
Dundee			19·0
Durban	17	13	24·8
Estcourt	24	8	5·1
Harding			
Himeville			
M'kuzi			

[2]Naby Groblersdal

NATAL	Max.	Min.	RRR
Mtubatuba			
Newcastle	29	10	24·5
P'Maritzburg	13	7	50
Port Shepstone	18	12	10·5
Richmond			11·5
Seven Oaks			
Van Reenen			
Vryheid			32·5
S.W.A.			
Gobabis	33	11	
Keetmanshoop	28	8	
Luderitz	17	11	
Mariental	26	10	
Chopoho			
Ondangua			
Outjo	28	7	
Runtu			
Swakopmund	14	9	
Tsumeb	34	14	
Windhoek	26	9	
PROTECTORATES			
PROTEKTORATE			
Bremersdorp			
Bmlembe			
Francistown	34	23	0·6
Gaberones	32	18	6·3
Ghanzi	35	15	
Lobatsi			
Mahalapye			
Makoba			
Maseru	22	8	1·1
Maun	37	20	2·5
Melopololi			
Stegi			
Tsabong	36	13	
Tsane	31	12	
Shakawe	33	20	1·0
Bosspoort (Tvl)	21	12	2·0

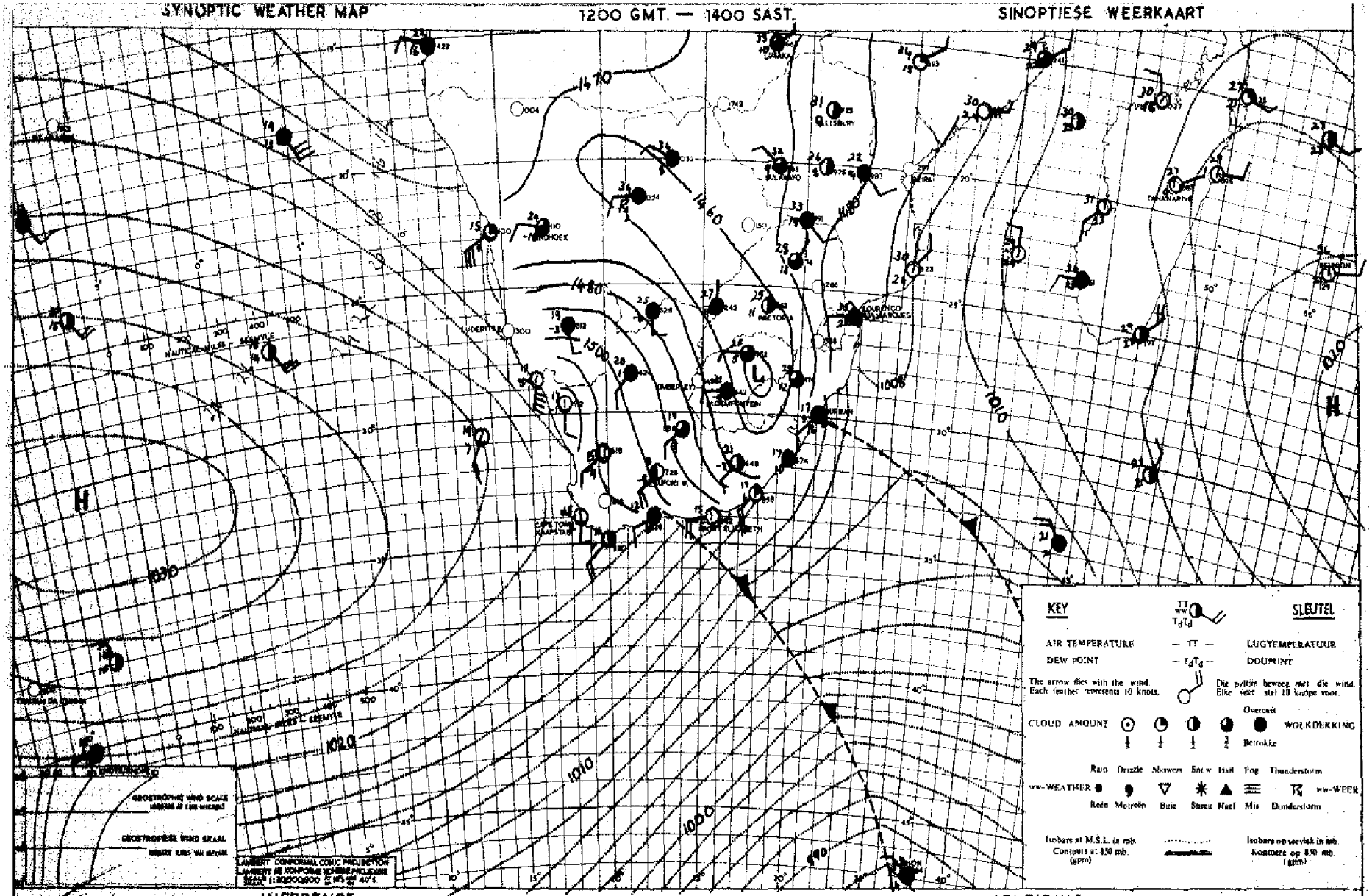

INFERENCE

DATE 28-10-1961 DATUM

AFLEIDING

With the low over the Northern Free State and the ridge south of the continent, cloudy conditions with general rain and showers will occur over Transvaal, Natal, Eastern Cape, and Northern Free State. Over the remainder of the country it will clear and remain cold.

Met die laag oor die Noord-Vrystaat en die rug wat suid van die vasteland inbeweeg sal bewolkte toestande met algemene reën en buie voorkom oor Transvaal, Natal, Oos-Kaapland en die Noord-Vrystaat maar oor die res van die land sal dit opklaar en koud bly.

DAAGLIKSE WEERBULLETIN

DAILY WEATHER BULLETIN

WEERBURO / WEATHER BUREAU

DEPT. VAN VERVOER / DEPT. OF TRANSPORT

Maksimum en Minimum Temperature (°C) en Reënval (RRR) in mms. vir die 24 uur wat om 0800 SAST eindig op 30-10-61

Maximum and Minimum Temperatures (°C) and Rainfall (RRR) in mms. for 24 hours ending at 0800 SAST on

CAPE - KAAP	Max.	Min.	RRR
Aberdeen			
Addo			
Alexanderbaai	19	6	
Aliwal-Noord	16	5	
Barkly East			
Bashee	15	11	5·5
Beaufort West	16	4	
Boegoebergdam			
Boetsap			
Brandvlei			
Caia			
Caledon			
Calitzdorp			
Calvinia	18	8	0·5
Cape L'Agulhas	18	10	
Cape Columbine	16	8	
Cape St. Francis	16	11	3·6
Carnarvon			
Ceres			
Citrusdal			
Colesberg			
Cradcok			
De Aar	18	5	
D.F. Malan (C.T.)	19	4	
Dordrecht	8	2	2·0
Douglas			
East London	17	10	6·0
Elsenburg			
Fraserburg	13	1	
Garies			
George	16	8	0·1
Graaff Reinet	17	7	
Grahamstown			7·5
Hopetown			
Idutywa			
Jansenville	19	4	
Joubertina			
Kenhardt			
Kimberley	21	4	
K'W. Town			
Knysna			
Kokstad	6	4	8·0

KAAP - CAPE	Max.	Min.	RRR
Kowie			
Kuruman	22	7	
Ladismith			
Lake Mentz			
Maclear			
Mafeking	27	8	
Malmesbury			
Matatiele			
Matroosberg	14	1	
Middelburg	14	4	
Mosselbaai	17	11	
Mount Frere			
O'kiep	18	10	
Orange River			
Oudtshoorn			
Petrusville			
Piketberg			
Pofadder	18	6	
Port Elizabeth	16	10	9·6
Port Nolloth	16	7	
Port St. Johns	17	12	6·0
Postmasburg			
Prieska	21	5	
Prince Albert			
Queenstown	15	5	0·6
Rietfontein			
Riversdal	17	4	
Robertson	18	4	
Somerset East	16	7	
Steynsburg			
Strydenburg			
Sutherland	12	-2	
Swellendam			
Tarkastad			
Touwsrivier			
Umtata	10	7	10·9
Uniondale			
Upington	21	11	
Vanwyksvlei	16	6	
Victoria-Wes	15	2	
Vredendal	21	7	
Vryburg	23	7	

CAPE - KAAP	Max.	Min.	RRR
Williston			
Willowmore	15	2	
Tweecivieren	23	2	
O.V.S. - O.F.S.			
Balkfontein[1]			
Bethlehem	19	5	5·0
Bloemfontein	19	3	
Bultfontein			
Fauresmith	19	3	
Ficksburg			
Frankfort	15	6	16·9
Harrismith			15·0
Heilbron			
Hoopstad	25	8	
Kroonstad	16	5	0·1
Lindley			7·0
Modderpoort			
Petrusburg			
Philippolis			
Reddersburg			
Reitz			5·0
Vrede			32·0
Warden			34·0
Welkom	26	5	0·9
Wepener	16	3	
Winburg			3·5
Zastron			
TRANSVAAL			
Andalusia			
Barberton			24·0
Belfast			
Bethal			72·5
Carolina	11	6	38·0
Chester			
Crecy	22	13	20·8
Ermelo			
Fleur-de-Lys	17	13	18·3
Groendraai	24	15	6·0
Jan Smuts	16	7	23·9

[1]Near Bothaville

TRANSVAAL	Max.	Min.	RRR
Joubert Park	16	6	36·0
Komatipoort			
Kroondal	23	9	11·0
L'doringstad			
Lichtenburg			
Loskop[2]			
Mara	20	12	0·9
Marble Hall			76·0
Marnitz	25	13	2·8
Messina	28	15	2·0
Middelburg			18·5
Nelspruit	14	13	26·4
Pelgrimsrus	13	6	29·0
Phalaborwa			
Pietersburg	18	12	1·5
Piet Retief	12	8	22·8
Pongola	19	13	17·1
Potchefstroom	19	8	0·2
Potgietersrus	22	14	16·7
Pretoria W.B.	20	9	39·4
Pretoriuskop			35·1
Sekukuni			
Skukuza	17	13	20·2
Thabazimbi	36	15	14·0
Tomburke			0·2
Tzaneen			13·3
Vereeniging			
Volksrust			12·8
Warmbad	29	13	16·0
Waterval-Bo			
Witbank			13·5
Zeerust			
NATAL			
Cape St. Lucia	18	13	21·2
Dundee			18·2
Durban	17	12	9·0
Estcourt	9	7	9·6
Harding			
Himeville			
M'kuzi			30·0

[2]Naby Groblersdal

NATAL	Max.	Min.	RRR
Mtubatuba			
Newcastle	11	7	33·9
P'Maritzburg	9	7	6·7
Port Shepstone	17	11	
Richmond			
Seven Oaks			41·0
Van Reenen			
Vryheid			
S.W.A.			
Gobabis	24	10	
Keetmanshoop	23	7	
Luderitz	17	10	
Mariental	23	12	
Ohopoho			
Ondangua	33	12	
Outjo	28	9	
Runtu	34	14	4·0
Swakopmund	16	10	
Tsumeb	32	13	
Windhoek	23	9	
PROTECTORATES / PROTEKTORATE			
Bremersdorp			
Emlembe			124·5
Francistown	31	15	
Gaberones	30	12	
Ghanzi	30	10	
Lobatsi			
Mahalapye	30	15	
Makoba			
Maseru	13	2	
Maun	33	18	
Molopololi			
Stegi			
Tsabong	25	6	
Tsane	26	7	
Shakawe	39	20	
Bospoort (Tvl)	25	6	

SYNOPTIC WEATHER MAP 1200 GMT. — 1400 SAST. SINOPTIESE WEERKAART

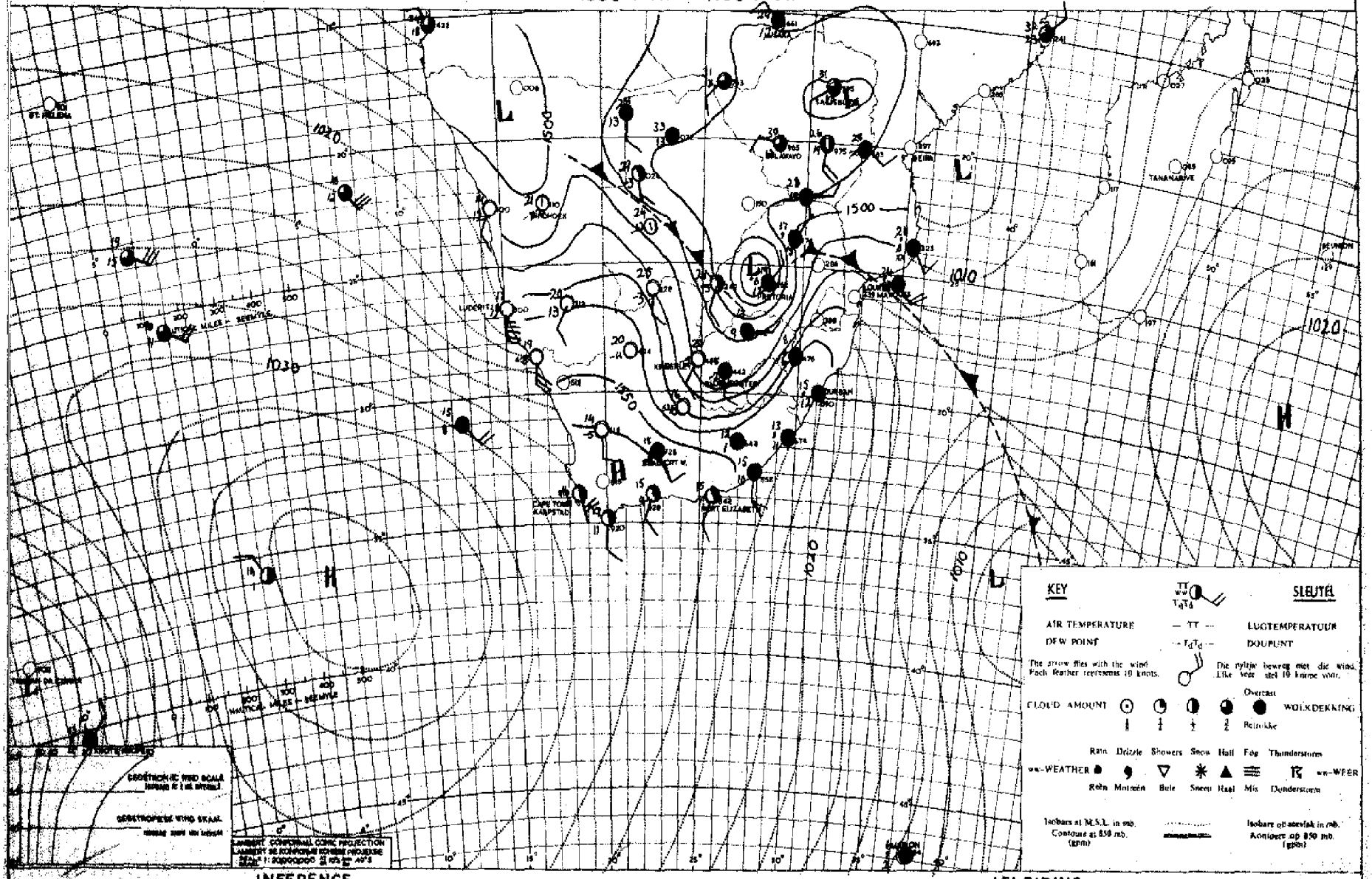

INFERENCE DATE 29-10-49 bl. DATUM AFLEIDING

The low over Transvaal is advancing slowly northwards while a strong high is moving in south of the continent. Cloudy conditions with rain and thundershowers will still occur over Natal and the eastern and northern areas of Transvaal.

Die laag oor Transvaal beweeg stadig noordwaarts terwyl 'n groot hoog suid van die vasteland inbeweeg. Bewolkte toestande met reën en donderbuie sal nog voorkom oor Natal en die oostelike en noordelike dele van Transvaal.

DAAGLIKSE WEERBULLETIN

WEERBURO / WEATHER BUREAU
DEPT. VAN VERVOER / DEPT. OF TRANSPORT

DAILY WEATHER BULLETIN

Maksimum en Minimum Temperature (°C) en Reënval (RRR) in mms. vir die 24 uur wat om 0800 SAST eindig op 31-10-64

Maximum and Minimum Temperatures (°C) and Rainfall (RRR) in mms. for 24 hours ending at 0800 SAST on

KAAP - CAPE	Max.	Min.	RRR
Aberdeen			
Adelo			
Alexanderbaai	20	8	
Alwal-Noord			
Barkly East			
Beaufort West	19	11	
Bellville	21	8	
Bloemfontein			
Boesmansgat			
Bredasdorp			
Brandvlei			
Calvinia			
Caledon			
Calitzdorp			
Carnarvon	22	10	
Cape L'Agulhas	19	13	
Cape Columbine	18	10	
Cape St. Francis	18	12	
Carnarvon			
Ceres			
Citrusdal			
Colesberg			
Cradock			
De Aar	20	5	
D.F. Malan (C.T.)	22	7	
Dordrecht	14	-1	
Douglas			
East London	18	11	
Elsenburg			
Fraserburg	20	5	
Garies			
George	18	6	
Graaff Reinet	20	6	
Grahamstown			0.2
Hopetown			
Idutywa			
Jansenville	21	6	
Joubertina			
Kenhardt			
Kimberley	23	8	
K'W. Town			
Knysna			
Kokstad	14	5	

KAAP - CAPE	Max.	Min.	RRR
Kowie			
Kuruman	23	9	
Ladismith			
Lake Mentz			
Maclear			
Mafeking	25	13	
Malmesbury			
Matatiele			
Matroosberg	21	5	
Middelburg	17	1	
Mosselbaai	17	13	
Mount Frere			
O'kiep	24	12	
Orange River			
Oudtshoorn			
Petrusville			
Piketberg			
Pofadder	23	10	
Port Elizabeth	18	10	
Port Nolloth	18	10	
Port St. Johns	20	3	
Postmasburg			
Prieska	23	5	
Prince Albert			
Queenstown	18	6	
Rietfontein			
Riversdal	22	6	
Robertson	26	5	
Somerset East	18	4	
Steynsburg			
Strydenburg			
Sutherland	19	-1	
Swellendam			
Tarkastad			
Touwsrivier			
Umtata	17	3	
Uniondale			
Upington	24	8	
Vanwyksvlei	23	8	
Victoria-Wes	20	2	
Vredendal	27	7	
Vryburg			

CAPE - KAAP	Max.	Min.	RRR
Williston			
Willowmore	19	3	
Tweerivieren	26	5	
O.V.S. - O.F.S.			
Balkfontein[1]			
Bethlehem	18	5	
Bloemfontein	21	8	
Bultfontein			
Fauresmith	21	4	
Ficksburg			
Frankfort	19	6	
Harrismith			
Heilbron			
Hoopstad	22	9	
Kroonstad	21	8	
Lindley			
Modderpoort			
Petrusburg			
Philippolis			
Reddersburg			
Reitz			
Vrede			
Warden			
Welkom	21	8	
Wepener	21	1	
Winburg			
Zastron			
TRANSVAAL			
Andalusia			
Barberton			
Belfast			
Bethal			
Carolina	10	6	
Chester			
Crecy	19	12	4.2
Ermelo			
Fleur-de-Lys	16	13	2.4
Groendraai	22	12	
Jan Smuts	16	7	

[1]Near Bothaville

TRANSVAAL	Max.	Min.	RRR
Joubert Park	17	7	
Komatipoort			
Kroondal	23	13	
L'doringstad			
Lichtenburg			
Loskop[2]			1.2
Mara	15	13	
Marble Hall			
Marnitz			
Messina	19	16	
Middelburg			
Nelspruit	15	13	7.5
Pelgrimsrus	8	5	4.5
Phalaborwa	19	13	0.2
Pietersburg	17	8	1.7
Piet Retief	13	7	
Pongola			
Potchefstroom	23	9	
Potgietersrus	19	10	0.9
Pretoria W.B.	20	10	
Pretoriuskop			
Sekukuni			
Skukuza	19	12	0.6
Thabazimbi	24	12	8.0
Tomburke			
Tzaneen			
Vereeniging			
Volksrust			
Warmbad	19	12	1.7
Waterval-Bo			
Witbank			
Zeerust			
Standerton	16	6	
NATAL			
Cape St. Lucia	19	13	6.4
Dundee			0.2
Durban	21	11	1.9
Estcourt	14	8	2.0
Harding			
Himeville			
M'kuzi			

[2]Naby Groblersdal

NATAL	Max.	Min.	RRR
Ntubatuba			3.0
Newcastle	16	8	
P'Maritzburg	13	8	0.4
Port Shepstone	20	12	2.7
Richmond			
Seven Oaks			0.8
Van Reenen			
Vryheid			
S.W.A.			
Gobabis	26	9	
Keetmanshoop	25	12	
Luderitz	23	11	
Mariental	25	13	
Ohopoho			
Ondangua	34	18	
Outjo	32	13	
Runtu	33	18	
Swakopmund	20	12	
Tsumeb	32	19	
Windhoek	25	14	
PROTECTORATES			
PROTEKTORATE			
Bremersdorp			
Emlembe			5.5
Francistown	19	12	
Gaberones	26	14	
Ghanzi	31	15	
Lobatsi			
Mahalapye			
Makoba			
Maseru	20	12	
Maun	34	17	
Molopololi			
Stegi			
Tsabong	27	7	
Tsane	28	10	
Shakawe	33	19	
Bospoort (Tvl)	22	11	

SYNOPTIC WEATHER MAP 1200 GMT. — 1400 SAST. SINOPTIESE WEERKAART

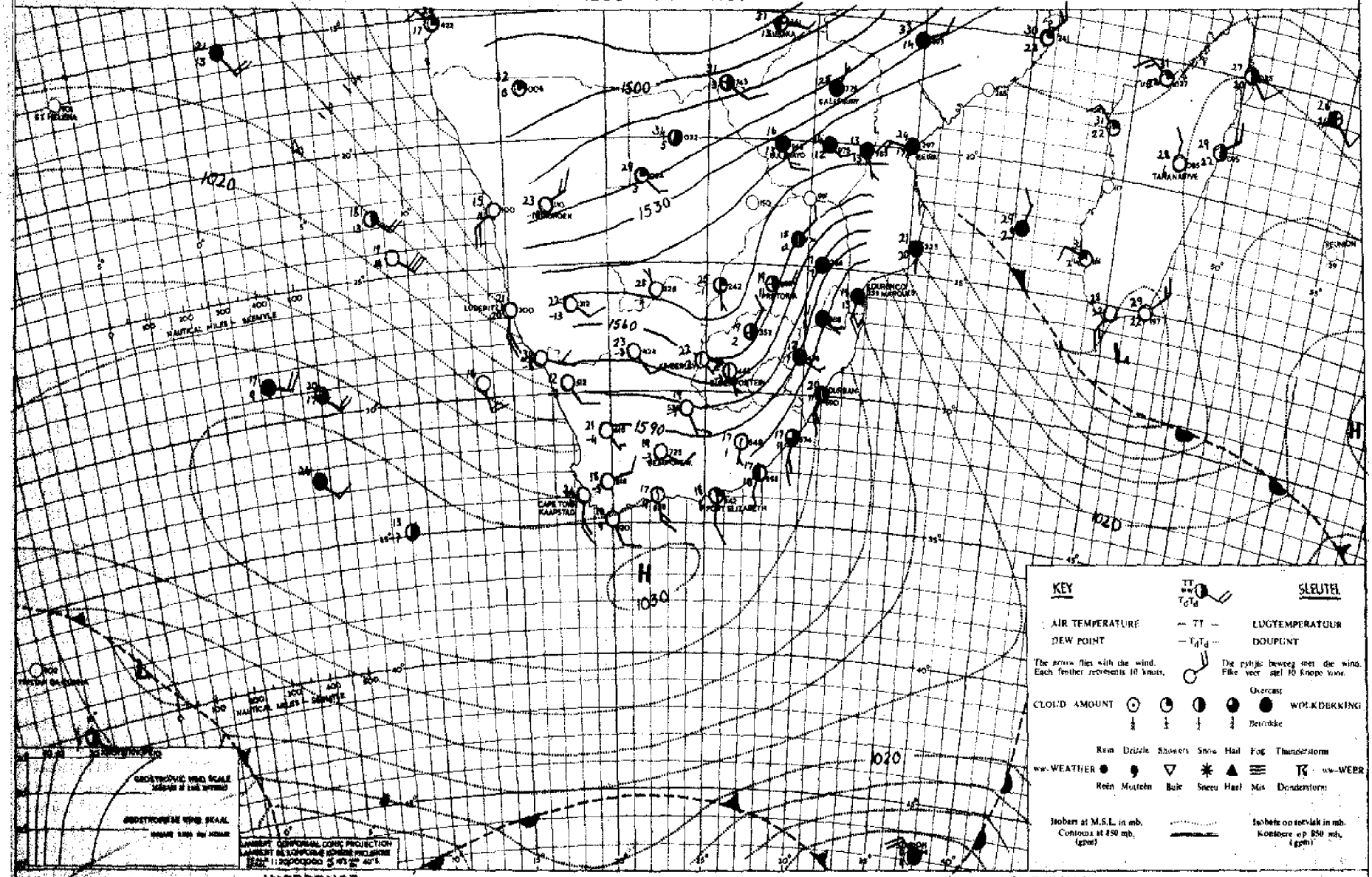

INFERENCE

The pressure is rising rapidly over the northeastern parts of South-Africa and the high south of George will move northeastwards quickly. It will remain partly cloudy to cloudy and cold over the eastern and Northern Transvaal, but it will clear gradually over Natal and the remainder of Transvaal. Over the remainder of the country it will be fine and will become warmer.

DATE 30-10-1961. DATUM

AFLEIDING

Drukke styg sterk oor die noordoostelike dele van Suid-Afrika en die hoog suid van George sal vinnig noordoostwaarts beweeg. Dit sal gedeeltelik bewolk tot bewolk en koud bly oor Oos- en Noor-Transvaal, maar dit sal geleidelik opklrek oor Natal en die res van Transvaal. Oor die res van die land sal dit mooiweer wees en warmer word.

REPUBLIC OF SOUTH AFRICA

REPUBLIEK VAN SUID-AFRIKA

DAAGLIKSE WEERBULLETIN

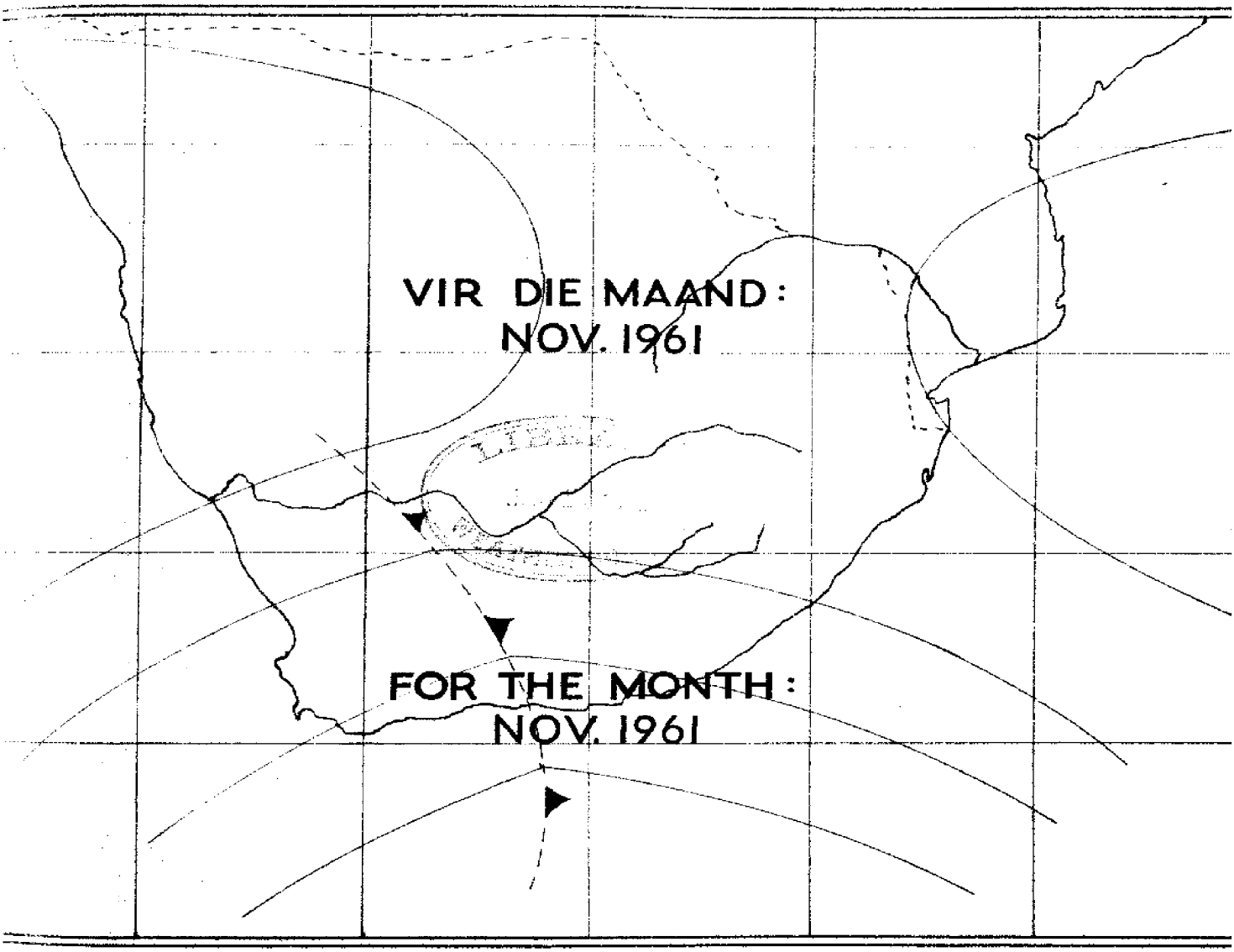

DAILY WEATHER BULLETIN

DAAGLIKSE WEERBULLETIN

WEERBURO / WEATHER BUREAU
DEPT. VAN VERVOER / DEPT. OF TRANSPORT

DAILY WEATHER BULLETIN

Maksimum en Minimum Temperature (°C) en Reënval (RRR) in mms. vir die 24 uur wat om 0600 SAST eindig op 1 : 11 : 1961

Maximum and Minimum Temperatures (°C) and Rainfall (RRR) in mms. for 24 hours ending at 0600 SAST on

KAAP - CAPE	Max.	Min.	RRR
Aberdeen			
Adelaide			
Alexandersfontein	24	9	
Alfred Hoerd	18	7	
Berlin East			
Bethulie	31	12	
Beaufort West	27	8	
Bongolebergdam			
Boetsap			
Brandvlei			
Calvinia			
Caledon			
Calitzdorp			
Calvinia	25	8	
Cape D'Aguilhas	20	5	
Cape Columbine	19	10	
Cape St. Francis	20	11	
Carnarvon			
Ceres			
Citrusdal			
Colesberg			
Cradock			
De Aar	26	10	
D.F. Malan (C.T.)	25	13	
Dordrecht	23	5	
Douglas			
East London	22	12	
Elsenburg			
Fraserburg	25	8	
Garies			
George	23	8	
Graaff Reinet	28	12	
Grahamstown			
Hopetown			
Idutywa			
Jansenville	30	9	
Joubertina			
Kenhardt			
Kimberley	27	14	
K'W. Town			
Knysna			
Kokstad	21	6	

KAAP - CAPE	Max.	Min.	RRR
Kowie			
Kuruman	35	9	
Ladismith			
Lake Menta			
Maclear			
Mafeking	24	12	0·4
Malmesbury			
Matatiele			
Matroosberg	26	8	
Middelburg	25	5	
Mosselbaai	20	15	
Mount Frere			
O'kiep	29	17	
Orange River			
Oudtshoorn			
Petrusville			
Piketberg			
Pofadder	29	14	
Port Elizabeth	21	9	
Port Nolloth	22	9	
Port St. Johns	21	15	
Postmasburg			
Prieska	25	8	
Prince Albert			
Queenstown	27	7	
Rietfontein			
Riversdal	28	9	
Robertson	31	9	
Somerset East	27	9	
Steynsburg			
Strydenburg			
Sutherland	23	1	
Swellendam			
Tarkastad			
Touwsrivier			
Umtata	26	9	
Uniondale			
Upington	30	13	
Vanwyksvlei	28	10	
Victoria-Wes			
Vredendal	34	8	
Vryburg			

CAPE - KAAP	Max.	Min.	RRR
Williston			
Willowmore	26	6	
Twee Riviere	32	13	
O.V.S. - O.F.S.			
Balkfontein[1]			
Bethlehem	21	4	
Bloemfontein	24	13	
Bultfontein			
Paureamith	24	13	
Ploksburg			
Prankfort	21	7	
Harriamith			
Heilbron			
Hoopstad	25	10	
Kroonstad	23	11	
Lindley			
Modderpoort			
Petrusburg			
Philippolis			
Reddersburg			
Reitz			
Vrede			
Warden			
Welkom	24	12	
Wepener	24	11	
Winburg			
Zastron			
TRANSVAAL			
Andalusia			
Barberton			
Belfast			
Bethal			
Carolina	19	6	
Chester			
Creey	24	10	
Ermelo			
Fleur-de-Lys	24	13	
Groendraai	24	11	
Jan Smuts	18	8	

[1]Near Bothaville

TRANSVAAL	Max.	Min.	RRR
Joubert Park	19	9	
Komatipoort			
Kroondal	21	11	
L'deringstad			
Lichtenburg			
Loskop[2]			
Mara			
Marble Hall			
Marnitz	24	11	
Messina			
Middelburg			
Nelspruit	22	12	
Pelgrimsrus	15	4	0·4
Phalaborwa	24	16	
Pietersburg	21	10	
Piet Retief	19	8	
Pongola	24	12	
Potchefstroom	23	9	0·3
Potgietersrus	23	11	
Pretoria W.B.	21	9	
Pretoriuskop			
Sekukuni			
Skukuza	24	13	
Thabazimbi	26	14	
Tomburke			
Tzaneen			
Vereeniging			
Volksrust			
Warmbad	23	11	
Waterval-Bo			
Witbank			4·5
Zeerust			2·0
NATAL			
Cape St. Lucia	22	16	
Dundee			
Durban	22	13	
Estcourt	21	8	
Harding			
Himeville			
M'kuzi			

[2]Naby Grobleredal

NATAL	Max.	Min.	RRR
Ntubatuba			
Newcastle	21	9	
P'Maritzburg	21	7	
Port Shepstone	21	18	
Richmond			
Seven Oaks			
Van Reenen			
Vryheid			
S.W.A.			
Gobabis	31	15	
Keetmanshoop	33	19	
Luderitz	15	9	
Mariental	34	20	
Ohopoho			
Ondangua	35	19	
Outjo	34	15	
Runtu	32	20	
Swakopmund	16	12	
Tsumeb	35	19	
Windhoek	30	16	
PROTECTORATES			
PROTEKTORATE			
Bremersdorp			
Embabe			
Francistown	21	14	
Gaberones	26	14	
Ghanzi	32	17	0·1
Lobatsi			
Mahalapye			
Makoba			
Maseru	23	8	
Maun	31	19	
Molopololi			
Stegi			
Tsabong	30	12	
Tsane	31	14	0·6
Shakawe	32	19	

SYNOPTIC WEATHER MAP 1200 GMT. — 1400 SAST. SINOPTIESE WEERKAART

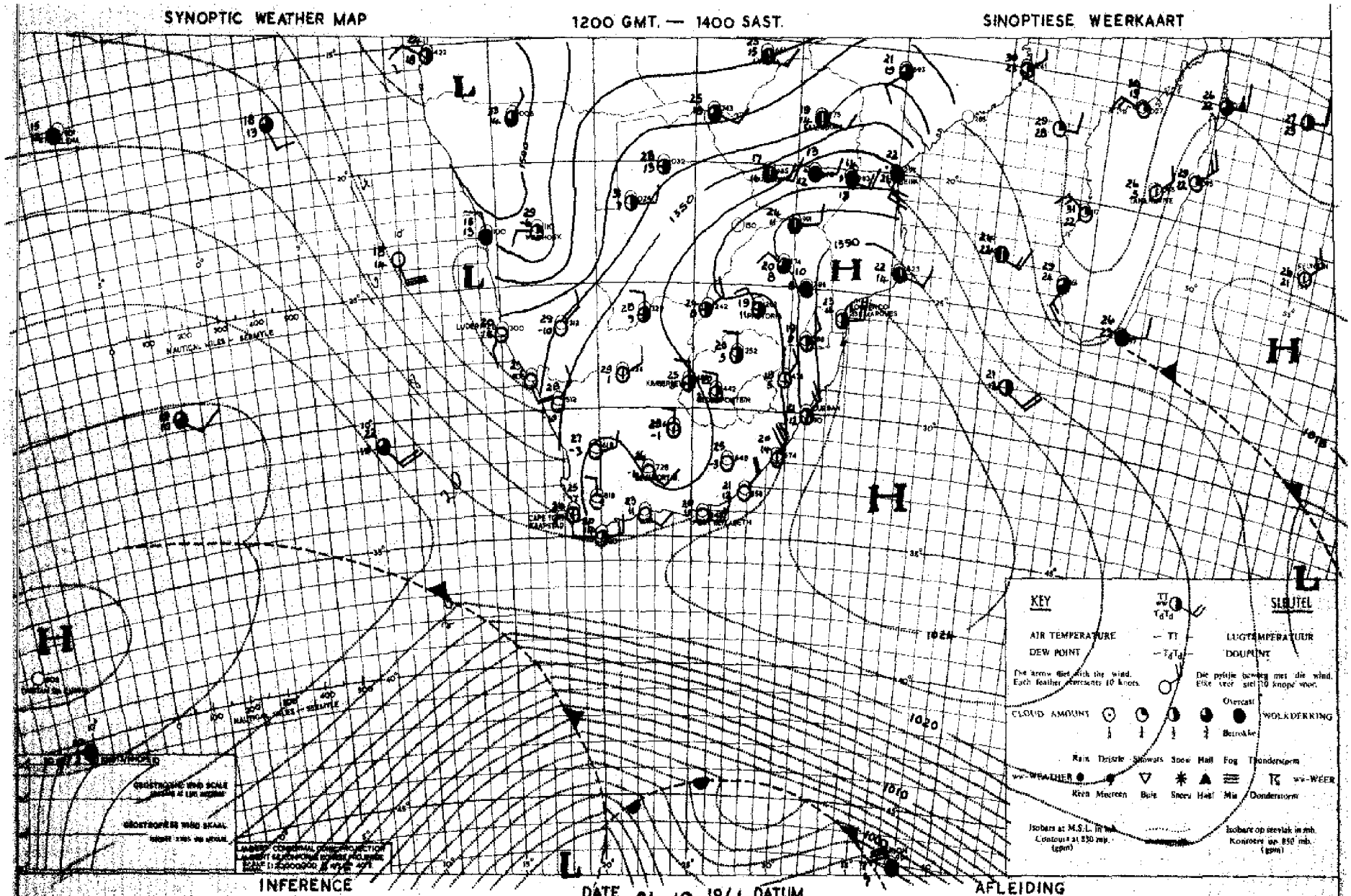

INFERENCE DATE 31-10-1961 DATUM AFLEIDING

A trough is developing over South West Africa and Bechuanaland and thundershowers will occur over these regions and also over Northern Cape, the Free State and the southwestern half of Transvaal. Over the remainder of the country it will be fine.

'n Trog ontwikkel oor Suidwes-Afrika en Betsjoeanaland en donderbuie sal oor hierdie gebiede voorkom asook oor Noord-Kaapland, die Vrystaat en suidwestelike helfte van Transvaal. Oor die res van die land sal dit hoofsaaklik mooiweer wees.

DAAGLIKSE WEERBULLETIN

DAILY WEATHER BULLETIN

WEERBURO / WEATHER BUREAU

DEPT. VAN VERVOER / DEPT. OF TRANSPORT

Maksimum en Minimum Temperature (°C) en Reënval (RRR) in mms. vir die 24 uur wat om 0800 SAST eindig op 2 11 1961

Maximum and Minimum Temperatures (°C) and Rainfall (RRR) in mms. for 24 hours ending at 0800 SAST on

CAPE - KAAP	Max.	Min.	RRR
Aberdeen			
Addo			
Alexanderbaai	19	13	
Aliwal-Noord	29	17	0·3
Barkly East			
Bashee	23	15	
Beaufort West	34	14	
Boegoebergdam			
Boetsap			
Brandvlei			
Cala			
Caledon			
Calitzdorp			
Calvinia	33	9	
Cape L'Agulhas	20	14	
Cape Columbine	17	11	
Cape St. Francis	20	17	
Carnarvon			
Ceres			
Citrusdal			
Colesberg			
Cradock			
De Aar	30	16	
D.F. Malan (C.T.)	21	14	
Dordrecht	26	19	
Douglas			
East London	26	17	
Elsenburg			
Fraserburg	30	12	
Garies			
George	22	13	0·3
Graaff Reinet	34	15	
Grahamstown			
Hopetown			
Idutywa			
Jansenville	36	16	
Joubertina			
Kenhardt			
Kimberley	31	19	
K'W. Town			
Knysna			
Kokstad	27	12	

KAAP - CAPE	Max.	Min.	RRR
Kowie			
Kuruman	29	16	0·3
Ladismith			
Lake Nentz			
Maclear			
Mafeking	27	15	
Malmesbury			
Matatiele			
Matroosberg	30	10	
Middelburg	30	18	
Mosselbaai	20	14	
Mount Frere			
O'kiep	34	8	
Orange River			
Oudtshoorn			
Petrusville			
Piketberg			
Pofadder	34	13	
Port Elizabeth	25	17	
Port Nolloth	15	12	
Port St. Johns	25	19	
Postmasburg			0·4
Prieska	34	19	0·4
Prince Albert			
Queenstown	31	11	
Rietfontein			
Riversdal	27	12	
Robertson	31	14	
Somerset East	33	14	
Steynsburg			
Strydenburg			
Sutherland	27	3	
Swellendam			
Tarkastad			
Touwsrivier			
Umtata	32	13	
Uniondale			
Upington	35	18	
Vanwyksvlei	32	17	
Victoria-Wes	30	16	
Vredendal	35	13	
Vryburg			

CAPE - KAAP	Max.	Min.	RRR
Williston			
Willowmore	32	11	
Twee Riviere	36	17	0·1
O.V.S. - O.F.S.			
Balkfontein[1]			
Bethlehem	24	6	
Bloemfontein	27	15	
Bultfontein			
Fauresmith	28	14	0·7
Ficksburg			
Frankfort			
Harrismith			
Heilbron			
Hoopstad	29	17	
Kroonstad	27	14	
Lindley			
Modderpoort			
Petrusburg			
Philippolis			
Reddersburg			
Reitz			
Vrede			
Warden			
Welkom	27	15	
Wepener	28	17	
Winburg			
Zastron			
TRANSVAAL			
Andalusia			
Barberton			
Belfast			
Bethal			
Carolina	22	10	
Chester			
Crecy	28	13	
Ermelo			
Fleur-de-Lys	28	15	
Groendraai	28	13	
Jan Smuts	21	10	

[1]Near Bothaville

TRANSVAAL	Max.	Min.	RRR
Joubert Park	22	13	
Komatipoort			
Kroondal	26	11	
L'doringstad			
Lichtenburg			
Loskop[2]			
Mara	28	12	
Marble Hall			
Marnitz	29	14	
Messina	29	17	
Middelburg			
Nelspruit	27	12	
Pelgrimsrus	21	11	
Phalaborwa	30	16	
Pietersburg	26	11	
Piet Retief	25	12	
Pongola			
Potchefstroom	27	12	
Potgietersrus	27	14	
Pretoria W.B.	24	10	
Pretoriuskop			
Sekukuni			
Skukuza	29	12	
Thabazimbi	30	17	
Tomburke			
Tzaneen			
Vereeniging			
Volksrust			
Warmbad	26	16	
Waterval-Bo			
Witbank			
Zeerust			
Standerton	24	8	
NATAL			
Cape St. Lucia	22	18	
Dundee			
Durban	26	18	
Estcourt	27	11	
Harding			
Himeville			
M'kuzi			

[2]Naby Groblersdal

NATAL	Max.	Min.	RRR
Mtubatuba			
Newcastle	27	16	
P'Maritzburg	28	13	
Port Shepstone	23	17	
Richmond			
Seven Oaks			
Van Reenen			
Vryheid			
S.W.A.			
Gobabis	31	16	0·4
Keetmanshoop	36	14	
Luderitz	15	11	
Mariental	35	19	
Chopoho			
Ondangua	33	20	
Outjo	32	17	19·0
Runtu	33	16	14·6
Swakopmund	17	11	
Tsumeb	32	19	1·4
Windhoek	29	13	12·5
PROTECTORATES			
PROTEKTORATE			
Bremersdorp			
Emlembe			
Francistown	29	13	
Gaberones	29	14	
Ghanzi	32	16	
Lobatsi			
Mahalapye			
Makoba			
Maseru			
Maun	33	19	
Molopololi			
Stegi			
Tsabong	33	18	
Tsane	32	18	
Shakawe	33	18	
Bospoort (Tvl.)	31	14	

SYNOPTIC WEATHER MAP — 1200 GMT. — 1400 SAST. — SINOPTIESE WEERKAART

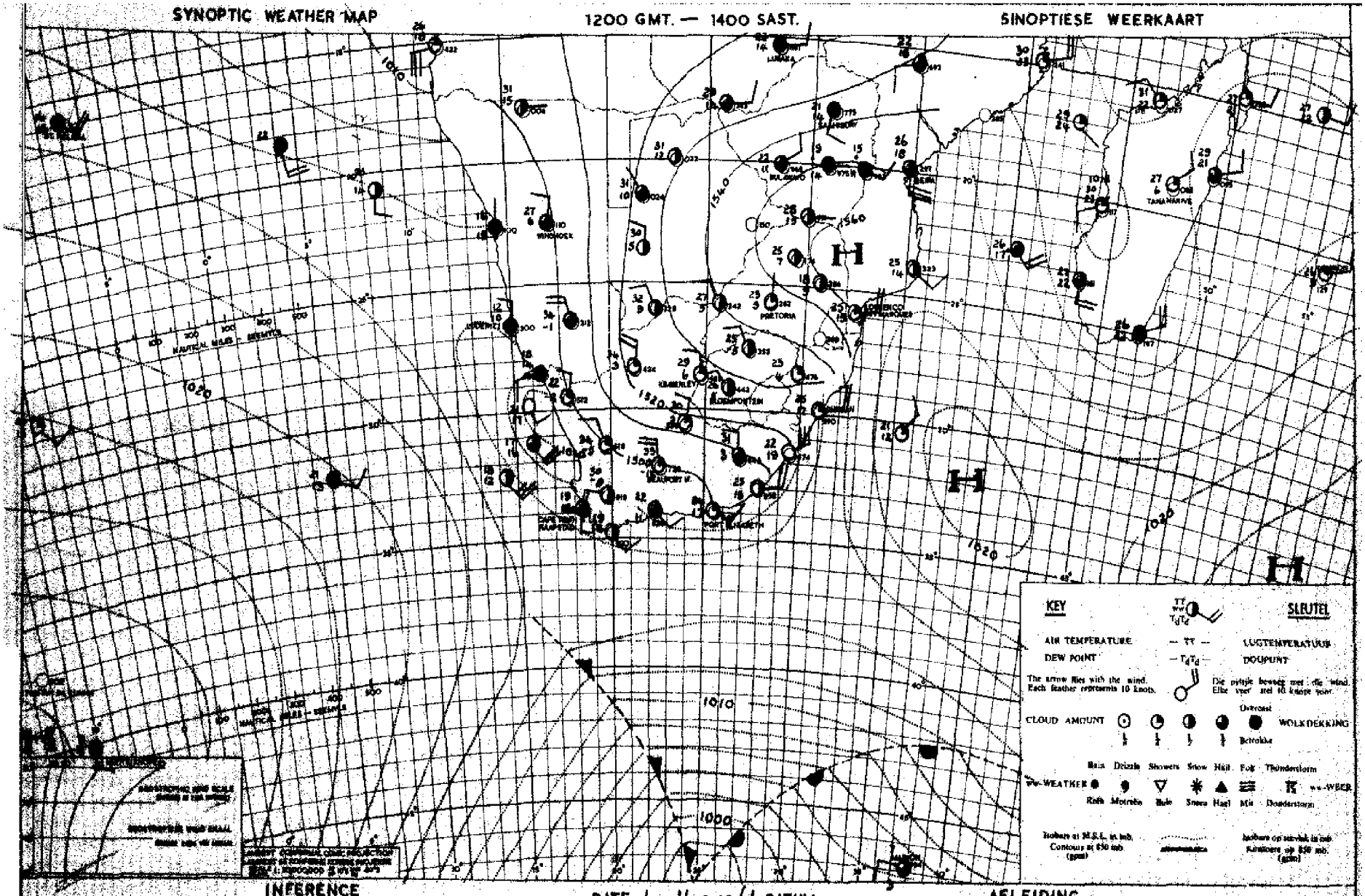

INFERENCE

DATE 1 - 11 - 1961 DATUM

Another air over South West Africa and Bechuanaland is moving southeastwards and isolated thundershowers will occur tomorrow over Northern Cape, the Free State and the interior of the Eastern Cape and Natal. The coastal low over the west coast will move to the southeast coast and cooler cloudy conditions will spread over most parts of the Cape coastal belt.

AFLEIDING

Vogtiger lug beweeg oor Suidwes-Afrika en Betsjoeanaland suidoostwaarts en los donderbuie sal more voorkom oor Noord-Kaapland die Vrystaat en die Oos-Kaapse- en Natalse binneland. Die kuslaag oor die weskus sal na die suidoostkus beweeg en koeler bewolkte toestande sal uitbrei oor meeste dele van die Kaapse kusstreke.

DAAGLIKSE WEERBULLETIN — DAILY WEATHER BULLETIN

WEERBURO / WEATHER BUREAU
DEPT. VAN VERVOER / DEPT. OF TRANSPORT

Maksimum en Minimum Temperature (°C) en Reënval (RRR) in mms. vir die 24 uur wat om 0800 SAST eindig op 3 11 1961

Maximum and Minimum Temperatures (°C) and Rainfall (RRR) in mms. for 24 hours ending at 0800 SAST on

KAPE - KAAP	Max.	Min.	RRR
Aberdeen			
Adelaide			0.6
Alexanderbaai	20	11	
Alfred-Noord	28	8	1.7
Barkly East			
Beaufort West	27	11	
Bloemfontein	23	18	14.5
Bonnievale			
Bredasdorp			
Britstown			
Caledon			7.0
Calvinia			
Cape Columbine	16	10	
Cape St. Francis	21	15	1.2
Carnarvon			
Ceres			
Citrusdal			
Colesberg			
Cradock			
De Aar	31	10	
D.F. Malan (C.T.)	19	8	
Dordrecht	26	10	9.5
Douglas			
East London	22	15	10.6
Elsenburg			
Fraserburg	27	8	
Garies			
George	19	8	1.1
Graaff Reinet	22	11	
Grahamstown			12.0
Hopetown			0.8
Idutywa			10.5
Jansenville	24	13	
Joubertina			
Kenhardt			
Kimberley	33	15	7.7
K'W. Town			
Knysna			
Kokstad	25	11	26.0

KAAP - CAPE	Max.	Min.	RRR
Komsie			8.0
Kuruman	30	10	
Ladismith			
Lake Mentz			
Maclear			
Mafeking	31	16	
Malmesbury			
Matatiele			
Matroosberg	20	6	
Middelburg	31	11	
Mosselbaai	20	15	0.4
Mount Frere			20.6
O'kiep	25	16	
Orange River			
Oudtshoorn			
Petrusville			
Piketberg			
Pofadder	28	10	
Port Elizabeth	22	15	3.7
Port Nolloth	18	9	
Port St. Johns	24	16	24.3
Postmasburg			
Prieska	34	11	
Prince Albert			
Queenstown	26	11	6.8
Rietfontein			
Riversdal	19	12	2.0
Robertson	23	9	
Somerset East	19	12	1.2
Steynsburg			
Strydenburg			
Sutherland	21	5	
Swellendam			
Tarkastad			1.3
Touwsrivier			
Umtata	27	13	9.5
Uniondale			
Upington	33	12	
Vanwyksvlei	30	13	
Victoria-Wes	31	7	
Vredendal	24	9	
Vryburg			

CAPE - KAAP	Max.	Min.	RRR
Williston			
Willowmore	21	11	
Twee Riviere[1]	26	12	
O.V.S. - O.F.S.			
Balkfontein[1]			
Bethlehem	29	11	4.5
Bloemfontein	30	13	4.7
Bultfontein			1.2
Fauresmith	28	8	2.5
Ficksburg			23.5
Frankfort	28	13	2.5
Harrismith			6.0
Heilbron			
Hoopstad			
Kroonstad	29	14	6.0
Lindley			
Modderpoort			12.5
Petrusburg			
Philippolis			
Reddersburg			6.5
Reitz			
Vrede			3.2
Warden			4.5
Welkom	29	15	8.2
Wepener	27	15	2.0
Winburg			6.5
Zastron			
TRANSVAAL			
Andalusia			
Barberton			
Belfast			
Bethal			
Carolina	25	10	
Chester			
Crecy	32	16	
Ermelo	28	14	1.0
Fleur-de-Lys	33	17	
Groendraal	30	13	
Jan Smuts	25	13	0.1

[1]Near Bothaville

TRANSVAAL	Max.	Min.	RRR
Joubert Park	25	12	0.3
Komatipoort			
Kroondal	30	15	
L'doringstad			2.0
Lichtenburg			
Loskop[2]			
Mara	32	16	
Marble Hall			
Marnitz	32	17	
Messina	34	20	
Middelburg			
Nelspruit	23	14	
Pelgrimsrus	25	11	
Phalaborwa	35	17	
Pietersburg	29	13	
Piet Retief	28	10	
Pongola	34	19	
Potchefstroom	31	14	3.0
Potgietersrus	30	17	
Pretoria W.B.	27	14	
Pretoriuskop			
Sekukuni			
Skukuza	34	15	
Thabazimbi	32	18	
Tomburke			
Tzaneen			
Vereeniging			
Volksrust			
Warmbad	30	18	
Waterval-Bo			
Witbank			
Zeerust			
NATAL			
Cape St. Lucia	27	17	2.5
Dundee			10.2
Durban	29	17	2.5
Estcourt	31	14	5.0
Harding			17.0
Himeville			
M'kuzi			

[2]Naby Groblersdal

NATAL	Max.	Min.	RRR
Mtubatuba			
Newcastle	30	14	1.6
P'Maritzburg	31	11	8.7
Port Shepstone	24	16	13.6
Richmond			8.0
Seven Oaks			7.8
Van Reenen			
Vryheid			
S.W.A.			
Gobabis	33	14	
Keetmanshoop	35	12	
Luderitz	19	12	
Mariental	36	14	
Ohopoho			
Ondangua			
Outjo	33	16	
Runtu	33	20	
Swakopmund	16	11	
Tsumeb	34	12	
Windhoek	30	17	
PROTECTORATES / **PROTEKTORATE**			
Bremersdorp	32	17	
Emlembe			
Francistown	32	16	
Gaberones	33	18	
Ghanzi	32	20	16.0
Lobatsi			
Mahalapye			
Makobe			
Maseru	26	13	10.8
Maun	34	17	
Molopololi			
Stegi			
Tsabong	36	13	1.5
Tsane	36	18	
Shakawe	34	18	
Bospoort (Tvl)	29	14	2.6

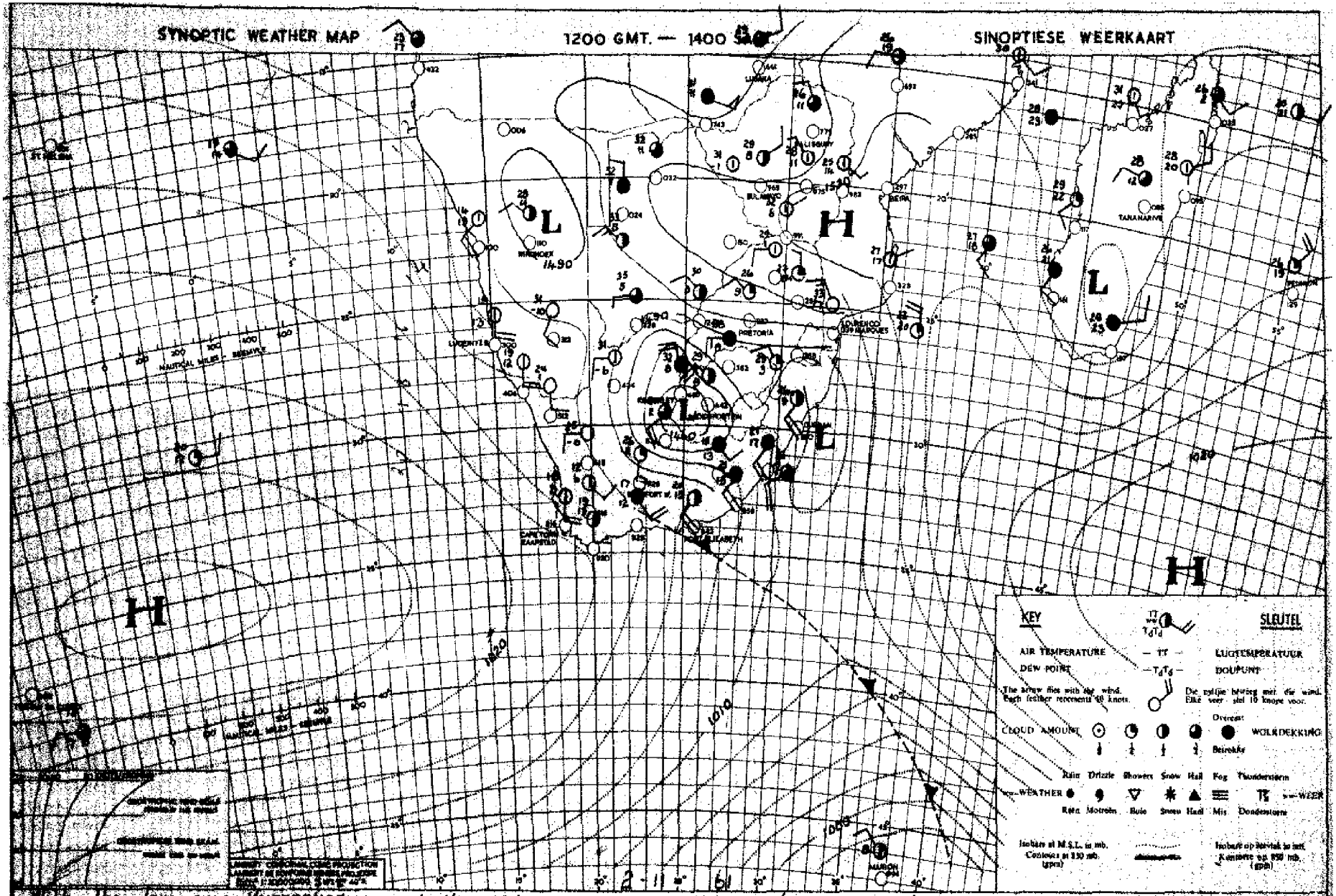

With the low over the INTERIOR and the ridge moving in south of the continent cloudy conditions with scattered showers will occur over Natal and Eastern Cape. Thundery conditions with scattered showers will occur over Bechuanaland, the Free State, Northern Cape and the southwestern half of Transvaal.

Met die lae oor die binneland en die rug wat suid van die land inbeweeg, sal bewolkte toestande met reënbuie voorkom oor Oos-Kaapland en Natal. Donderweerstoestande met verspreide buie sal voorkom oor Betsjoeanaland, die Vrystaat, Noord-Kaapland en die suidwestelike helfte van Transvaal.

DAAGLIKSE WEERBULLETIN — DAILY WEATHER BULLETIN

WEERBURO / WEATHER BUREAU
DEPT. VAN VERVOER / DEPT. OF TRANSPORT

Maksimum en Minimum Temperature (°C) en Reënval (RRR) in mms. vir die 24 uur wat om 0900 SAST eindig op 4.11.1961

Maximum and Minimum Temperatures (°C) and Rainfall (RRR) in mms. for 24 hours ending at 0900 SAST on

KAAP - CAPE	Max.	Min.	RRR
Aberdeen			
Addo			
Alexanderbaai	19	13	
Alfred-Noord	30	11	
Barkly East			
Beaufort West	27	12	
Bloemfontein	19	17	4·7
Boegoeberg dam			
Boetsap			
Brandvlei			
Calvinia			
Caledon			
Calitzdorp			
Calvinia	24	8	
Cape L'Agulhas	20	12	
Cape Columbine	17	9	
Cape St. Francis	19	14	
Carnarvon			
Ceres			
Citrusdal			
Colesberg			
Cradock			
De Aar	29	11	
D.F. Malan (C.T.)	22	5	
Dordrecht	22	10	
Douglas			
East London	20	16	2·0
Elsenburg			
Fraserburg	25	10	
Garies			
George	21	13	
Graaff Reinet	24	10	
Grahamstown			
Hopetown			
Idutywa			0·6
Jansenville	24	10	
Joubertina			
Kenhardt			
Kimberley	33	11	
K'W. Town			
Knysna			
Kokstad	18	12	

KAAP - CAPE	Max.	Min.	RRR
Kowie			
Kuruman	31	9	
Ladismith			
Lake Nsatz			
Maclear			
Mafeking	32	12	
Malmesbury			
Matatiele			
Matroosberg	22	5	
Middelburg	29	7	
Mosselbaai	20	14	
Mount Frere			
O'kiep	18	5	
Orange River			
Oudtshoorn			
Petrusville			
Piketberg			
Pofadder	26	5	
Port Elizabeth	20	13	
Port Nolloth	16	8	
Port St. Johns	20	18	12·0
Postmasburg			
Prieska	32	13	
Prince Albert			
Queenstown	22	10	
Rietfontein			
Riversdal	25	12	
Robertson	27	11	
Somerset East	22	4	
Steynsburg			
Strydenburg			
Sutherland	21	3	
Swellendam			
Tarkastad			
Touwsrivier			
Umtata	20	15	
Uniondale			
Upington	31	10	
Vanwyksvlei	29	10	
Victoria-Wes	29	10	
Vredendal	22	11	
Vryburg	35	6	

CAPE - KAAP	Max.	Min.	RRR
Williston			
Willowmore	24	10	
Twee Riviere	35	12	
O.V.S. - O.F.S.			
Balkfontein[1]			
Bethlehem	28	7	13·7
Bloemfontein	31	10	
Bultfontein			
Fauresmith			
Ficksburg			1·5
Frankfort	28	13	0·5
Harrismith			
Heilbron			
Hoopstad	34	8	
Kroonstad	31	19	20·5
Lindley			13·0
Modderpoort			
Petrusburg			
Philippolis			
Reddersburg			
Reitz			5·5
Vrede			
Warden			
Welkom	30	11	
Wepener	31	8	
Winburg			
Zastron			
TRANSVAAL			
Andalusia			
Barberton			
Belfast			
Bethal			
Carolina	24	14	
Chester			
Creoy	33	15	
Ermelo			
Fleur-de-Lys	31	17	
Groendraai	33	17	
Jan Smuts	25	14	

[1]Near Bothaville

TRANSVAAL	Max.	Min.	RRR
Joubert Park	24	15	
Komatipoort			
Kroondal	29	13	0·1
L'doringstad			
Lichtenburg			
Loskop[2]			
Mara	33	19	
Marble Hall			
Marnitz	34	22	
Messina	36	28	
Middelburg			
Nelspruit	28	16	
Pelgrimsrus	25	13	
Phalaborwa	34	20	
Pietersburg	31	18	
Piet Retief	24	15	0·2
Pongola			
Potchefstroom	31	9	
Potgietersrus	31	20	
Pretoria W.B.	27	15	
Pretoriuskop			
Sekukuni			
Skukuza	32	19	
Thabazimbi			
Tomburke			
Tzaneen			
Vereeniging			
Volksrust			
Warmbad	29	15	
Waterval-Bo			
Witbank			
Zeerust			
Standerton	27	14	0·5
NATAL			
Cape St. Lucia	24	20	11·5
Dundee			11·2
Durban	24	17	1·3
Estcourt	24	12	2·2
Harding			
Himeville			
M'kuzi			

[2]Naby Groblersdal

NATAL	Max.	Min.	RRR
Mtubatuba			
Newcastle	29	16	1·8
P'Maritzburg	15	14	2·5
Port Shepstone	23	18	43·3
Richmond			
Seven Oaks			6·0
Van Reenen			
Vryheid			6·0
S.W.A.			
Gobabis	34	19	
Keetmanshoop	31	8	
Luderitz	17	12	
Marienta l	35	13	
Ohopoho			
Ondangua			
Outjo	32	15	
Runtu	35	24	
Swakopmund	16	12	
Tsumeb	36	22	
Windhoek	30	12	
PROTECTORATES / PROTEKTORATE			
Bremersdorp			
Emlembe			
Francistown	36	19	
Gaberones	35	17	1·2
Ghanzi	34	19	
Lobatsi			
Mahalapye	36	22	
Makoba			
Maseru	27	11	
Maun	37	20	
Molopololi			
Stegi			
Tsabong	36	13	
Tsane	37	12	
Shakawe	38	20	
Bospoort (Tvl.)	31	9	

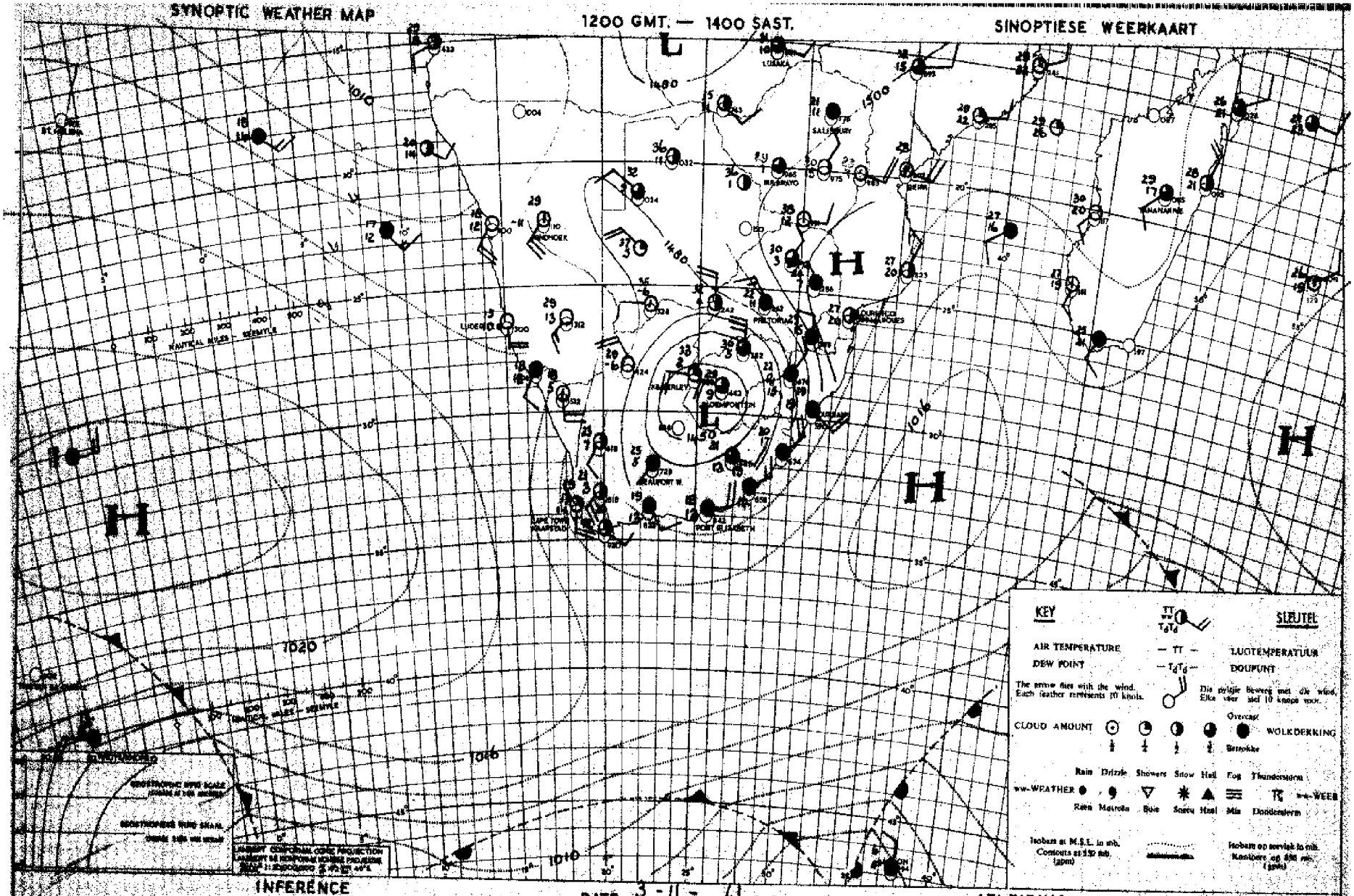

INFERENCE

DATE 3 - 11 - 1961 DATUM

AFLEIDING

The low over the Free State is moving eastwards slowly and widespread rain and thundershowers are expected over Natal and isolated thundershowers will develop over the northeastern parts of South Africa and Bechuanaland.

Die laag oor die Vrystaat beweeg stadig ooswaarts en verspreide reën en donderbuie word verwag oor Natal en los donderbuie sal ontwikkel oor die noordoostelike dele van Suid-Afrika en Betsjoeanaland.

DAAGLIKSE WEERBULLETIN — DAILY WEATHER BULLETIN

WEERBURO / WEATHER BUREAU
DEPT. VAN VERVOER / DEPT. OF TRANSPORT

Maksimum en Minimum Temperature (°C) en Reënval (RRR) in mms. vir die 24 uur wat om 0800 SAST eindig op 5 · 11 · 1961

Maximum and Minimum Temperatures (°C) and Rainfall (RRR) in mms. for 24 hours ending at 0800 SAST on

KAPE - KAAP	Max.	Min.	RRR
Aberdeen			
Alfo			
Alexanderbaai	19	9	
Alkmaar-Noord	27	10	
Barkly East			
Beaufort West	25	9	
Bloemfontein	21	14	
Boegoeberg dam			
Boetsap			
Brandvlei			
Cala			
Caledon			
Calitzdorp			
Calvinia	22	5	
Cape L'Agulhas	20	15	
Cape Columbine	17	11	
Cape St. Francis	20	15	
Carnarvon			
Ceres			
Citrusdal			
Colesberg			
Cradock			
De Aar	28	11	
D.F. Malan (C.T.)	21	12	
Dordrecht			
Douglas			
East London	20	15	
Elsenburg			
Fraserburg	24	9	
Garies			
George	21	11	
Graaff Reinet	27	10	
Grahamstown			
Hopetown			
Idutywa			
Jansenville	29	9	
Joubertina			
Kenhardt			
Kimberley	29	13	
K'W. Town			
Knysna			1·0
Kokstad	21	10	

KAAP - CAPE	Max.	Min.	RRR
Kowie			
Kuruman	27	14	
Ladismith			
Lake Menta			
Maclear			
Mafeking	33	11	
Malmesbury			
Matatiele			
Matroosberg	20	5	
Middelburg	26	5	
Mosselbaai	21	14	
Mount Frere			
O'kiep	21	8	
Orange River			
Oudtshoorn			
Petrusville			
Piketberg			
Pofadder	24	8	
Port Elizabeth	21	15	
Port Nolloth	18	9	
Port St. Johns	21	16	4·5
Postmasburg			
Prieska	30	12	
Prince Albert			
Queenstown	27	9	
Rietfontein			
Riversdal	25	13	
Robertson	24	8	
Somerset East	27	8	
Steynsburg			
Strydenburg			
Sutherland	19	2	
Swellendam			
Tarkastad			
Touwsrivier			
Umtata	23	12	
Uniondale			
Upington	27	11	
Vanwyksvlei	27	11	
Victoria-Wes	26	9	
Vredendal	22	10	
Vryburg	31	10	

CAPE - KAAP	Max.	Min.	RRR
Williston			
Willowmore	25	9	
Twee Riviere	27	10	
O.V.S. - O.F.S.			
Balkfontein[1]			
Bethlehem	25	10	
Bloemfontein	28	11	
Bultfontein			
Fauresmith	27	11	
Ficksburg			
Frankfort	29	10	
Harrismith			
Heilbron			
Hoopstad	32	11	
Kroonstad	28	12	
Lindley			
Modderpoort			
Petrusburg			
Philippolis			
Reddersburg			
Reitz			
Vrede			
Warden			
Welkom			
Wepener	28	9	
Winburg			
Zastron			
TRANSVAAL			
Andalusia			
Barberton			1·5
Belfast			
Bethal			
Carolina	29	11	1·4
Chester			1·5
Crecy	37	17	
Ermelo			
Fleur-de-Lys	35	17	1·1
Groendraai	35	15	
Jan Smuts	28	12	

[1]Near Bothaville

TRANSVAAL	Max.	Min.	RRR
Joubert Park			
Komatipoort			
Kroondal	34	13	
L'doringstad			
Lichtenburg			
Loskop[2]			1·2
Mara	36	17	0·1
Marble Hall			
Marnitz	36	18	7·0
Messina	39	21	0·7
Middelburg			5·0
Nelspruit	33	18	4·5
Pelgrimsrus	27	11	9·0
Phalaborwa	37	20	0·3
Pietersburg	33	15	0·7
Piet Retief	31	12	3·9
Pongola			
Potchefstroom	32	10	
Potgietersrus	35	19	
Pretoria W.B.	31	15	0·7
Pretoriuskop			8·8
Sekukuni			
Skukuza			
Thabazimbi			
Tomburke			
Tzaneen			0·5
Vereeniging			
Volksrust			
Warmbad	35	15	
Waterval-Bo			
Witbank			
Zeerust			
Standerton	28	11	0·4
NATAL			
Cape St. Lucia	26	19	
Dundee			
Durban	27	17	0·1
Estcourt	31	12	
Harding			
Himeville			
M'kuzi			

[2]Naby Groblersdal

NATAL	Max.	Min.	RRR
Ntubatuba			
Newcastle	31	14	
P'Maritzburg	24	11	13·5
Port Shepstone	26	17	4·5
Richmond			6·2
Seven Oaks			3·0
Van Reenen			
Vryheid			
S.W.A.			
Gobabis	31	9	
Keetmanshoop	26	9	
Luderitz	17	12	
Mariental	29	11	
Ohopoho			
Ondangua			
Outjo	33	13	
Runtu			
Swakopmund	16	8	
Tsumeb	37	20	
Windhoek	30	15	
PROTECTORATES / PROTEKTORATE			
Bremersdorp	31	17	3·0
Emlembe			
Francistown	38	20	
Gaberones	37	16	
Ghanzi	36	15	
Lobatsi			
Mahalapye			
Makoba			
Maseru	27	9	
Maun	38	20	
Molopololi			
Stegi			
Tsabong	30	12	
Tsane	32	13	
Shakawe			
Bospoort (Tvl)	32	10	

SYNOPTIC WEATHER MAP — 1200 GMT. — 1400 SAST. — SINOPTIESE WEERKAART

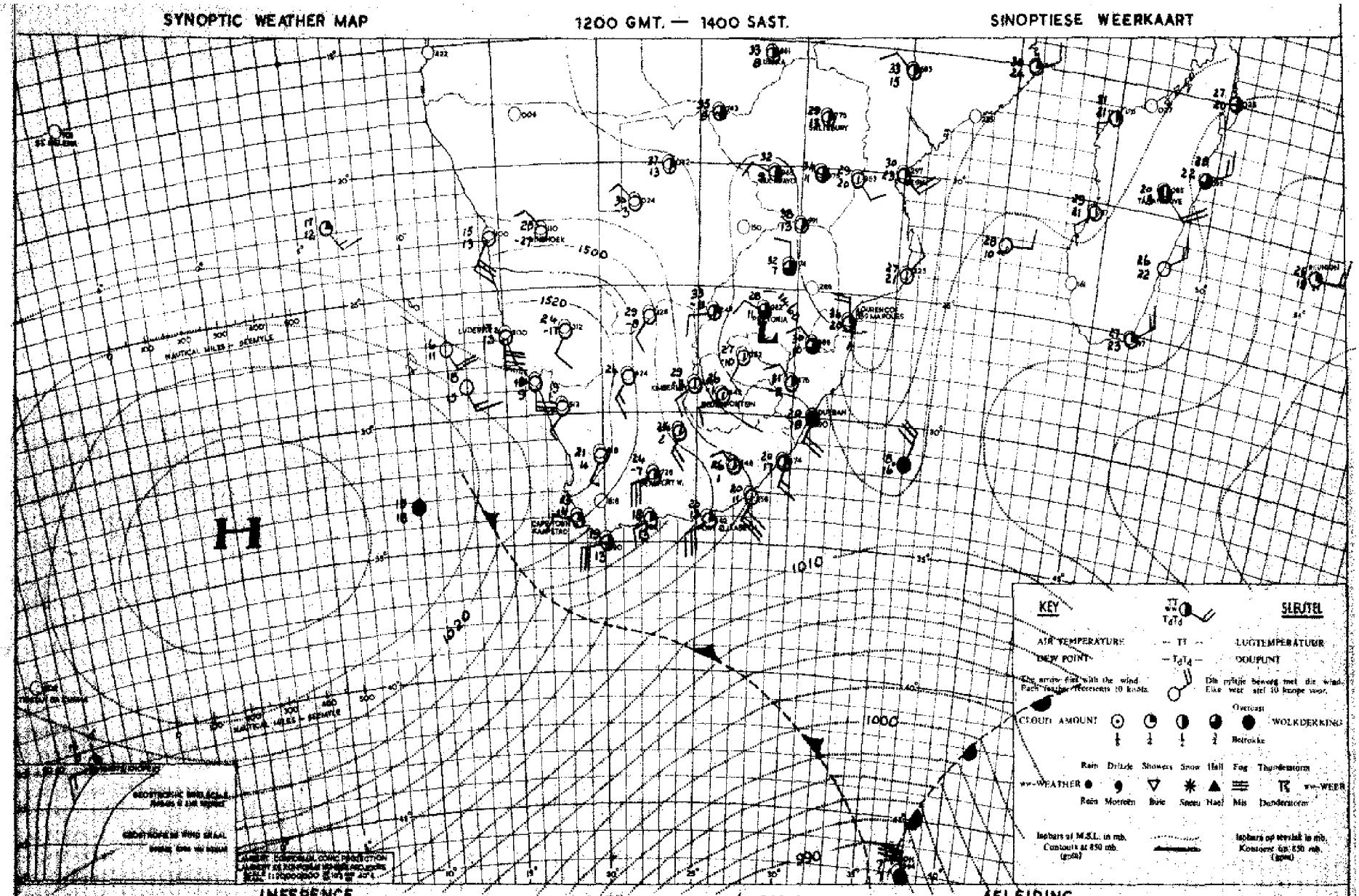

INFERENCE — DATE 4 - 11 - 1961 DATUM — AFLEIDING

Drier air is moving from the east over Natal, southern Transvaal and the Free State. Isolated thundershowers will develop in the afternoon over Northern Transvaal and Northern Bechuanaland.

Droër lug beweeg vanuit die ooste oor Natal, suidelike Transvaal en die Vrystaat. Los donderbuie sal in die namiddag ontwikkel oor die Noordelike Transvaal en die Noordelike Betsjoeanaland.

DAAGLIKSE WEERBULLETIN

WEERBURO / WEATHER BUREAU
DEPT. VAN VERVOER / DEPT. OF TRANSPORT

DAILY WEATHER BULLETIN

Maksimum en Minimum Temperature (°C) en Reënval (RRR) in mms. vir die 24 uur wat om 0800 SAST eindig op 6 : 11 : 1961

Maximum and Minimum Temperatures (°C) and Rainfall (RRR) in mms. for 24 hours ending at 0800 SAST on

KAPE - CAPE	Max.	Min.	RRR
Aberdeen			
Addo			
Alexanderbaai	21	9	
Alfred-Noord	26	9	
Barkly East			
Beaufort West	23	15	
Bedford	25	10	
Bonnievale			
Bontebokspan			
Boshof			
Brandvlei			
Cala			
Caledon			
Calitzdorp			
Calvinia	25	9	
Cape L'Agulhas	20	13	
Cape Columbine	19	12	
Cape St. Francis	20	12	
Carnarvon			
Ceres			
Citrusdal			
Colesberg			
Cradock			
De Aar	27	11	
D.F. Malan (C.T.)	20	14	
Dordrecht	20	7	
Douglas			
East London	21	13	
Elsenburg			
Fraserburg	24	9	
Garies			
George	20	8	
Graaff Reinet	25	8	
Grahamstown			
Hopetown			
Idutywa			
Jansenville	26	11	
Joubertina			
Kenhardt			
Kimberley	30	15	
K'W. Town			
Knysna			
Kokstad	20	9	

KAAP - CAPE	Max.	Min.	RRR
Kowie			
Kuruman	30	14	
Ladismith			
Lake Mentz			
Maclear			
Mafeking	31	16	
Malmesbury			
Matatiele			
Matroosberg	24	7	
Middelburg	23	7	
Mosselbaai	20	14	
Mount Frere			
O'kiep	29	13	
Orange River			
Oudtshoorn			
Petrusville			
Piketberg			
Pofadder	28	15	
Port Elizabeth	21	11	
Port Nolloth	18	9	
Port St. Johns	22	17	0·4
Postmasburg			
Prieska	29	13	
Prince Albert			
Queenstown	24	11	
Rietfontein			
Riversdal	24	8	
Robertson	27	14	
Somerset East	23	3	
Steynsburg			
Strydenburg			
Sutherland	23	4	
Swellendam			
Tarkastad			
Touwsrivier			
Umtata	23	12	
Uniondale			
Upington	31	15	
Vanwyksvlei	29	14	
Victoria-Wes	25	6	
Vredendal	26	8	
Vryburg	32	15	

CAPE - KAAP	Max.	Min.	RRR
Williston			
Willowmore	24	9	
Twee Riviere	32	12	
O.V.S. - O.F.S.			
Balkfontein[1]			
Bethlehem	24	12	
Bloemfontein	27	13	
Bultfontein			
Fauresmith	27	12	
Ficksburg			
Frankfort	26	12	
Harrismith			
Heilbron			
Hoopstad	30	14	
Kroonstad	28	13	
Lindley			
Modderpoort			
Petrusburg			
Philippolis			
Reddersburg			
Reitz			
Vrede			
Warden			
Welkom	29	13	
Wepener			
Winburg			
Zastron			
TRANSVAAL			
Andalusia			
Barberton			
Belfast			
Bethal			
Carolina	18	11	
Chester			25·5
Crecy	33	12	0·7
Ermelo			
Fleur-de-Lys	22	16	1·5
Groendraal	31	16	0·5
Jan Smuts	25	11	

[1]Near Bothaville

TRANSVAAL	Max.	Min.	RRR
Joubert Park	25	11	3·5
Komatipoort			
Kroondal	31	16	6·2
L'doringstad			
Lichtenburg			
Loskop[2]			0·5
Mara			
Marble Hall			
Marnitz			
Messina			
Middelburg			0·2
Nelspruit	28	16	5·0
Pelgrimsrus	14	9	9·5
Phalaborwa			
Pietersburg	26	13	23·2
Piet Retief	18	12	1·0
Pongola	21	17	0·8
Potchefstroom	30	13	
Potgietersrus	29	14	9·0
Pretoria W.B.	29	14	1·4
Pretoriuskop			4·5
Sekukuni			
Skukuza	23	18	0·3
Thabazimbi	37	16	2·8
Tomburke			
Tzaneen			22·4
Vereeniging			
Volksrust			
Warmbad	30	14	20·5
Waterval-Bo			
Witbank			
Zeerust			
Standerton	23	12	
NATAL			
Cape St. Lucia	23	18	
Dundee			
Durban	25	17	1·0
Estcourt	23	19	0·3
Harding			6·0
Himeville			
M'kuzi			

[2]Naby Groblersdal

NATAL	Max.	Min.	RRR
Ntubatuba			
Newcastle	22	13	
P'Maritzburg	20	12	1·6
Port Shepstone	22	17	1·0
Richmond			0·8
Seven Oaks			
Van Reenen			
Vryheid			
S.W.A.			
Gobabis	34	13	
Keetmanshoop	30	15	
Luderitz	19	11	
Mariental	30	17	
Ohopoho			
Ondangua			
Outjo	33	16	
Runtu	38	21	
Swakopmund	17	11	
Tsumeb	35	21	
Windhoek	27	18	
PROTECTORATES / PROTEKTORATE			
Bremersdorp	21	15	5·1
Emlembe			34·1
Francistown	34	16	
Gaberones	34	17	
Ghanzi	32	16	
Lobatsi			
Mahalapye	35	15	
Makoba			
Maseru			
Maun	37	19	
Molopololi			
Stegi			
Tsabong	34	16	
Tsane	33	15	
Shakawe			
Bospoort (Tvl)	30	14	

SYNOPTIC WEATHER MAP — 1200 GMT. — 1400 SAST. — SINOPTIESE WEERKAART

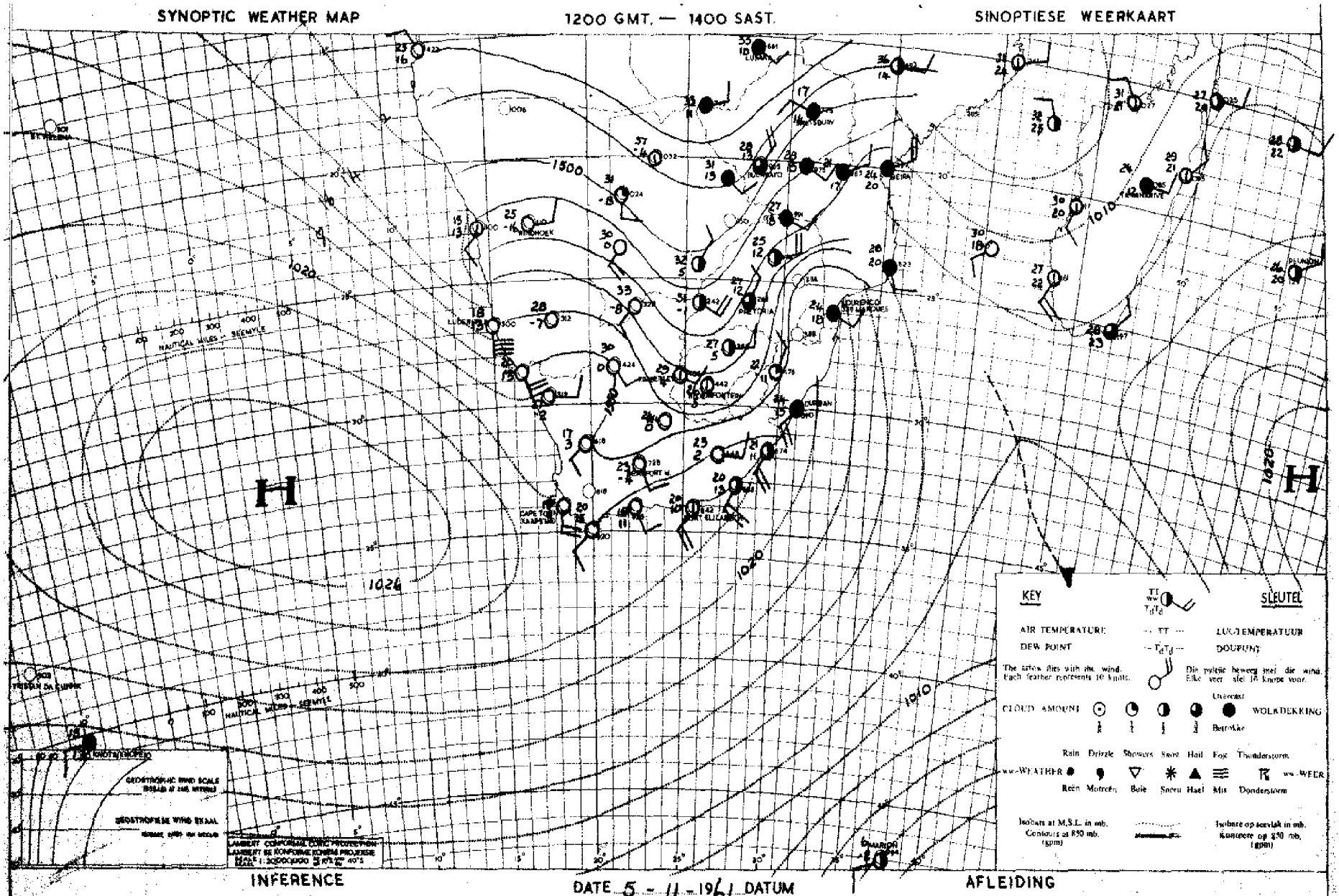

INFERENCE — DATE 5 - 11 - 1961 DATUM — AFLEIDING

The Atlantic high is ridging eastwards. It will be cloudy and mild over Natal but will clear gradually from the south. Cloudy conditions will persist over the Transvaal lowveld and thundershowers will develop over the rest of the Transvaal. Elsewhere it will be fine and warm.

Die Atlantiese hoog stoot ooswaarts. Dit sal aanvanklik bewolk en matig wees oor Natal met geleidelike opklaring later vanuit die suide. Dit sal bewolk bly oor die Transvaalse laeveld en donderbuie sal oor die res van die Transvaal ontwikkel. Elders sal dit mooiweer en warm wees.

DAAGLIKSE WEERBULLETIN

WEERBURO / WEATHER BUREAU
DEPT. VAN VERVOER / DEPT. OF TRANSPORT

DAILY WEATHER BULLETIN

Maksimum en Minimum Temperature (°C) en Reënval (RRR) in mms. vir die 24 uur wat om 0800 SAST eindig op 7 · 11 · 1961

Maximum and Minimum Temperatures (°C) and Rainfall (RRR) in mms. for 24 hours ending at 0800 SAST on

KAAP - CAPE	Max.	Min.	RRR
Aberdeen			
Addo			
Alexanderbaai	23	9	
Aliwal-Noord	30	13	18·3
Barkly East			
Beaufort West	30	11	
Boegoebergdam			
Boetsap			
Brandvlei			
Cala			7·0
Caledon			
Calitzdorp			
Calvinia	31	12	
Cape L'Agulhas	20	15	
Cape Columbine	17	11	
Cape St. Francis	20	16	
Carnarvon			
Ceres			
Citrusdal			
Colesberg			
Cradock			
De Aar	31	15	
D.F. Malan (C.T.)			
Dordrecht	27	9	1·5
Douglas			
East London	24	17	
Elsenburg			
Fraserburg	29	10	
Garies			
George	19	11	
Graaff Reinet	28	12	
Grahamstown			
Hopetown			8·0
Idutywa			
Jansenville	30	11	
Joubertina			
Kenhardt			
Kimberley	32	19	
K'W. Town			
Knysna			
Koksta	24	12	

KAAP - CAPE	Max.	Min.	RRR
Kowie			
Kuruman	30	16	
Ladismith			
Lake Mentz			
Maclear			20·5
Mafeking	28	13	
Malmesbury			
Matatiele			
Matroosberg	25	6	
Middelburg	30	11	
Mosselbaai	20	16	
Mount Frere			
O'kiep	31	18	
Orange River			
Oudtshoorn			
Petrusville			
Piketberg			
Pofadder	32	16	
Port Elizabeth	21	14	
Port Nolloth	17	10	
Port St. Johns	20	18	9·0
Postmasburg			11·0
Prieska	36	19	
Prince Albert			
Queenstown			
Rietfontein			
Riversdal	24	12	
Robertson	27	13	
Somerset East	28	13	
Steynsburg			
Strydenburg			
Sutherland	26	8	
Swellendam			
Tarkastad			
Touwsrivier			
Umtata	25	11	7·9
Uniondale			
Upington	35	15	
Vanwyksvlei	33	16	
Victoria-Wes	31	11	
Vredendal	29	9	
Vryburg			

CAPE - KAAP	Max.	Min.	RRR
Williston			
Willowmore	28	7	
Twee Riviere	33	10	
O.V.S. - O.F.S.			
Balkfontein[1]			
Bethlehem	24	13	2·2
Bloemfontein	28	15	0·4
Bultfontein			
Fauresmith	29	15	0·1
Ficksburg			
Frankfort	26	10	
Harrismith			
Heilbron			
Hoopstad	29	16	0·1
Kroonstad			
Lindley			
Modderpoort			
Petrusburg			
Philippolis			
Reddersburg			
Reitz			
Vrede			
Wardon			
Welkom			
Wepener	29	15	
Winburg			
Zastron			
TRANSVAAL			
Andalusia			
Barberton			
Belfast			
Bethal			
Carolina	19	8	
Chester			
Crecy	26	13	
Ermelo			
Fleur-de-Lys	22	16	0·3
Groendraai	25	14	
Jan Smuts	21	9	

[1] Near Bethaville

TRANSVAAL	Max.	Min.	RRR
Joubert Park	22	10	
Komatipoort			
Kroondal	25	15	
L'doringstad			
Lichtenburg			
Loskop[2]			
Mara	18	14	0·4
Marble Hall			
Marnitz	21	15	
Messina	23	19	
Middelburg			
Nelspruit	23	16	0·9
Pelgrimsrus	13	9	1·5
Phalaborwa	26	16	
Pietersburg	18	14	
Piet Retief	20	12	
Pongola	26	18	
Potchefstroom	27	12	
Potgietersrus	21	15	
Pretoria W.B.	24	12	
Pretoriuskop			
Sekukuni			
Skukuza	23	15	0·6
Thabazimbi	26	15	0·3
Tomburke			
Tzaneen			
Vereeniging			
Volksrust			
Warmbad	24	13	
Waterval-Bo			
Witbank			
Zeerust			
Standerton	25	10	
NATAL			
Cape St. Lucia	24	18	
Dundee			
Durban	24	20	
Estcourt	24	12	
Harding			
Himeville			
M'kuzi			

[2] Naby Groblersdal

NATAL	Max.	Min.	RRR
Mtubatuba			0·6
Newcastle	26	13	
P'Maritzburg	23	14	0·3
Port Shepstone	24	18	
Richmond			1·5
Seven Oaks			
Van Reenen			
Vryheid			
S.W.A.			
Gobabis	31	15	
Keetmanshoop	35	18	
Luderitz	20	11	
Mariental	35	20	
Ohopoho			
Ondangua			
Outjo	35	16	
Runtu	34	17	
Swakopmund	16	12	
Tsumeb	35	18	
Windhoek	30	17	
PROTECTORATES / PROTEKTORATE			
Bremersdorp			
Emlembe			
Francistown	21	16	
Gaberones	27	13	2·2
Ghanzi	31	12	0·1
Lobatsi			
Mahalapye	26	15	
Makoba			
Maseru			
Maun	33	16	1·7
Molopololi			
Stegi			
Tsabong	34	16	
Tsane	33	14	
Shakawe	35	14	
Bospoort (Tvl.)	27	12	

SYNOPTIC WEATHER MAP 1200 GMT. — 1400 SAST. SINOPTIESE WEERKAART

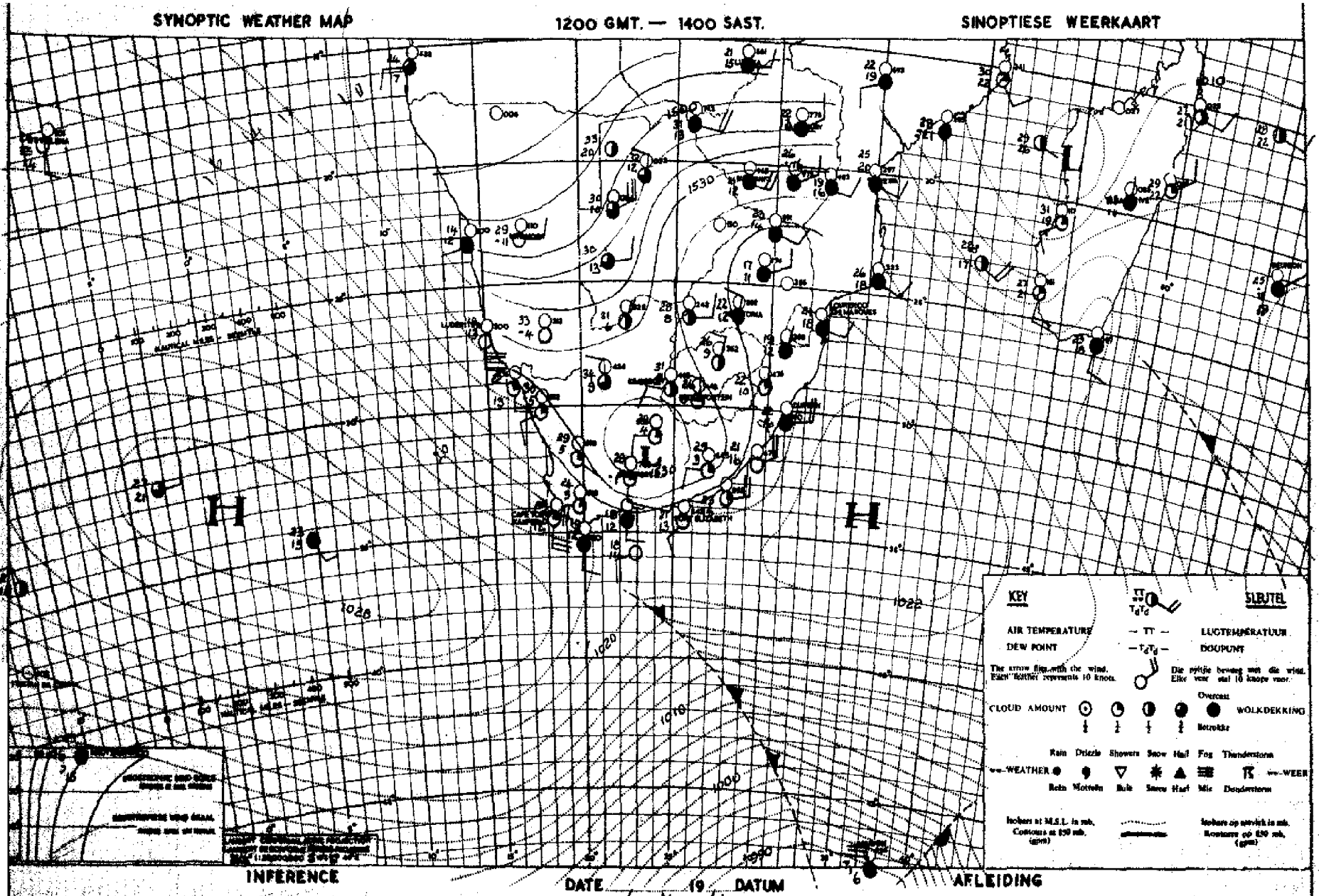

INFERENCE DATE 6 - 6 - 19 61 DATUM AFLEIDING

Moist air continues to flow from Rhodesia over the eastern half of the country. Scattered showers and thundershowers will develop over the Free State, southern and southwestern Transvaal, Karoo, Northern Cape and Vryburg-Mafeking area while isolated thundershowers will develop over the remainder of the Transvaal Natal interior and Bechuanaland. Along the Cape south and southeast coasts and Natal coast it will be cloudy with scattered showers

Vogtige lug beweeg nog vanuit Rhodesië oor die oostelike helfte van die land. Verspreide buie en donderbuie sal ontwikkel oor die Vrystaat, suid- en suidwestelike Transvaal, Karoo, Noord-Kaap land en die Vryburg-Mafeking-gebied. Maar los donderbuie sal ontwikkel oor die res van Transvaal, Natalse binneland, en Betsjoeanaland. Langs die Kaapse suid- en suidoskus en die

DAAGLIKSE WEERBULLETIN

WEERBURO / WEATHER BUREAU
DEPT. VAN VERVOER / DEPT. OF TRANSPORT

DAILY WEATHER BULLETIN

Maksimum en Minimum Temperature (°C) en Reënval (RRR) in mms. vir die 24 uur wat om 0800 SAST eindig op 8 - 11 - 1961

Maximum and Minimum Temperatures (°C) and Rainfall (RRR) in mms. for 24 hours ending at 0800 SAST on

CAPE - KAAP	Max.	Min.	RRR
Aberdeen			
Addo			
Alexanderbaai	21	9	13·0
Aliwal-Noord			
Barkly East	23	18	
Bashee	28	16	
Beaufort West			
Boegoeberg dam			
Boetsap			10·5
Brandvlei			
Cala			12·0
Caledon			
Calitzdorp			
Calvinia	29	10	
Cape L'Agulhas	21	16	
Cape Columbine	17	12	
Cape St. Francis	22	16	
Carnarvon			
Ceres			
Citrusdal			
Colesberg			1·6
Cradock			
De Aar	30	12	
D.F. Malan (C.T.)	23	15	
Dordrecht	22	5	37·0
Douglas			
East London	21	17	28·5
Elsenburg			
Fraserburg	26	11	
Garies			
George	21	12	0·1
Graaff Reinet	26	14	
Grahamstown			4·0
Hopetown			
Idutywa			
Jansenville	26	14	
Joubertina			
Kenhardt			
Kimberley	29	13	13·8
K'W. Town			
Knysna			
Kokstad	19	9	2·8

KAAP - CAPE	Max.	Min.	RRR
Kowie			7·5
Kuruman	28	13	0·7
Ladismith			
Lake Mentz			
Maclear			
Mafeking	27	12	8·2
Malmesbury			
Matatiele			
Matroosberg	25	9	
Middelburg	21	9	6·2
Mosselbaai	21	16	
Mount Frere			7·0
O'kiep	29	14	
Orange River			
Oudtshoorn			
Petrusville			
Piketberg			
Pofadder	31	14	
Port Elizabeth	22	16	0·8
Port Nolloth	17	12	
Port St. Johns	23	19	
Postmasburg			
Prieska	33	17	
Prince Albert			
Queenstown	22	7	8·3
Rietfontein			
Riversdal	25	14	
Robertson	29	13	
Somerset East	24	15	0·8
Steynsburg			13·5
Strydenburg			
Sutherland	24	9	
Swellendam			
Tarkastad			
Touwsrivier			
Umtata	20	11	
Uniondale			
Upington	35	17	
Vanwyksvlei	31	16	
Victoria-Wes	29	12	
Vredendal	30	11	
Vryburg	29	14	4·0

CAPE - KAAP	Max.	Min.	RRR
Williston			
Willowmore	26	10	
Twee Rivieren	34	15	
O.V.S. - O.F.S.			
Balkfontein[1]			
Bethlehem	24	10	8·5
Bloemfontein	26	12	10·1
Bultfontein			3·2
Fauresmith	25	12	8·2
Ficksburg			17·0
Frankfort	24	11	15·0
Harrismith			6·0
Heilbron			
Hoopstad	30	14	16·5
Kroonstad	27	12	13·6
Lindley			10·0
Modderpoort			
Petrusburg			
Philippolis			2·3
Reddersburg			7·5
Reitz			
Vrede			20·0
Warden			26·0
Welkom	28	13	7·9
Wepener	24	10	16·0
Winburg			
Zastron			
TRANSVAAL			
Andalusia			
Barberton			
Belfast			
Bethal			
Carolina	19	11	
Chester			1·5
Crecy	26	13	
Ermelo			
Fleur-de-Lys	24	16	
Groendraai	22	12	0·2
Jan Smuts	20	11	11·5

[1]Near Bethaville

TRANSVAAL	Max.	Min.	RRR
Joubert Park	21	10	0·8
Komatipoort			
Kroondal	25	13	6·8
L'doringstad			55·0
Lichtenburg			9·4
Loskop[2]			
Mara	17	14	5·0
Marble Hall			
Marnitz	22	15	
Messina	23	16	9·0
Middelburg			
Nelspruit	22	16	
Pelgrimsrus	15	10	0·4
Phalaborwa	26	17	1·0
Pietersburg	20	14	
Piet Retief	23	14	
Pongola	26	17	
Potchefstroom	26	12	2·0
Potgietersrus	22	15	
Pretoria W.B.	23	15	0·2
Pretoriuskop			
Sekukuni			
Skukuza	27	17	
Thabazimbi	24	15	
Tomburke			
Tzaneen			0·8
Vereeniging			
Volksrust			6·9
Warmbad	22	12	
Waterval-Bo			
Witbank			
Zeerust			10·2
Standerton	24	13	
NATAL			
Cape St. Lucia	25	20	
Dundee			29·5
Durban	25	17	
Estcourt	25	12	1·1
Harding			
Himeville			10·5
M'kuzi			

[2]Naby Groblersdal

NATAL	Max.	Min.	RRR
Mtubatuba			
Newcastle	26	14	26·8
P'Maritzburg	24	12	14·0
Port Shepstone	24	17	6·0
Richmond			5·6
Seven Oaks			8·5
Van Reenen			
Vryheid			
S.W.A.			
Gobabis	31	15	
Keetmanshoop	35	15	
Luderitz	20	10	
Mariental	35	17	
Ohopoho			
Ondangua			
Outjo	33	17	
Runtu	34	17	
Swakopmund	16	13	
Tsumeb	23	17	
Windhoek	30	19	
PROTECTORATES			
PROTEKTORATE			
Bremersdorp	23	17	
Embabe			
Francistown	19	15	3·7
Gaberones	27	18	3·5
Ghanzi	29	16	
Lobatsi			
Mahalapye			
Makoba			
Maseru			
Maun	26	15	
Molopololi			
Stegi			
Tsabong	30	16	1·7
Tsane	31	16	
Shakawe	30	14	
Bospoort (Tvl)	28	8	40·0

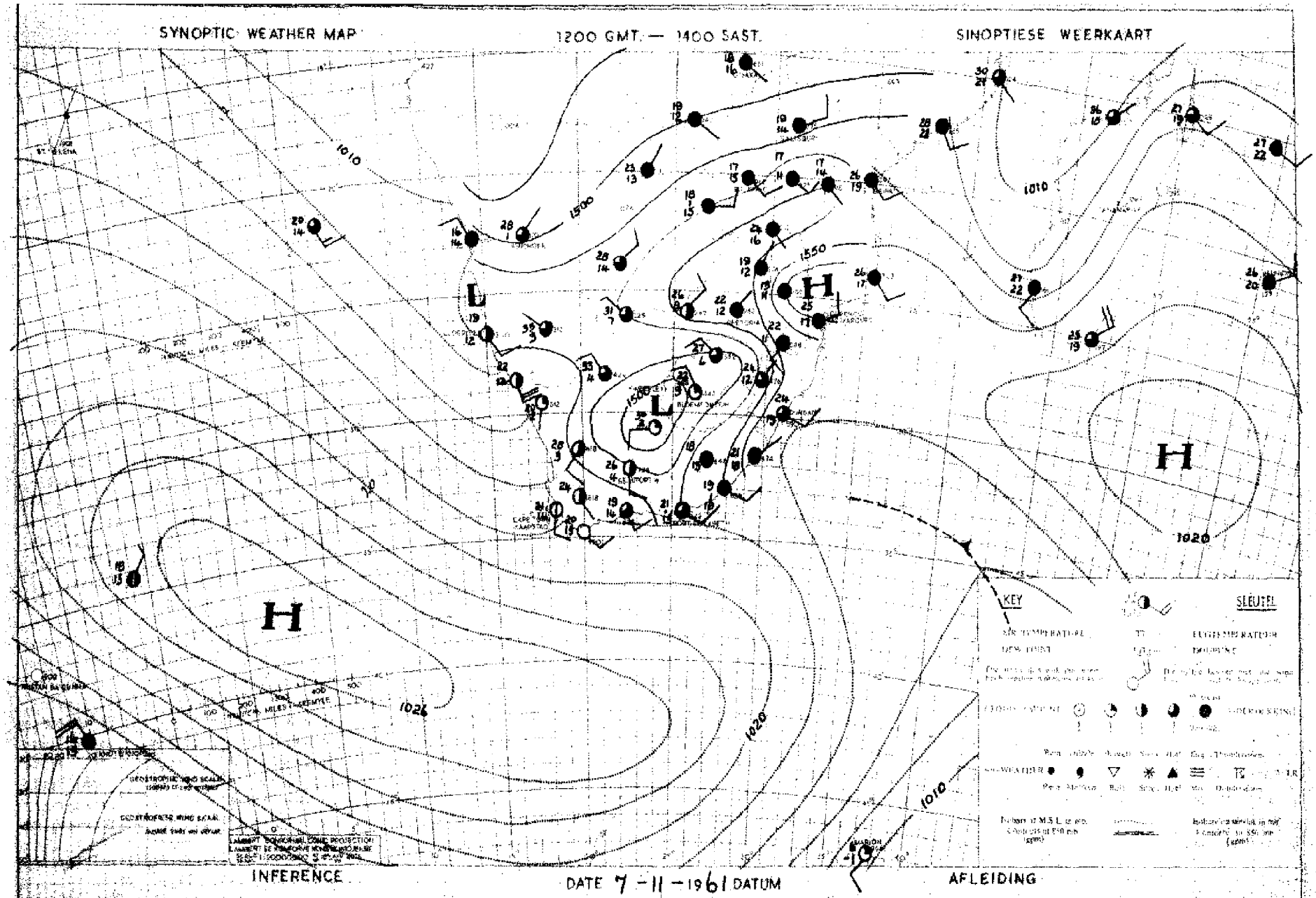

INFERENCE

Moist air is moving down over the eastern part of the interior from the north and a closed surface low over the central interior together with an upper air trough will continue to cause rain over the eastern half of the country.

DATE 7 - 11 - 1961 DATUM

AFLEIDING

Vogtige lug beweeg suidwaarts oor die oostelike helfte van die binneland. 'n Geslote oppervlaklelaag oor die binneland gepaard met 'n bolugtrog sal reën oor die oostelike dele van die land veroorsaak.

DAAGLIKSE WEERBULLETIN

DAILY WEATHER BULLETIN

WEERBURO / WEATHER BUREAU
DEPT. VAN VERVOER / DEPT. OF TRANSPORT

Maksimum en Minimum Temperature (°C) en Reënval (RRR) in mms. vir die 24 uur wat om 0800 SAST eindig op 9 · 11 · 1961

Maximum and Minimum Temperatures (°C) and Rainfall (RRR) in mms. for 24 hours ending at 0800 SAST on

CAPE - KAAP	Max.	Min.	RRR
Aberdeen			
Addo			
Alexanderbaai	20	13	
Aliwal-Noord	24	10	
Barkly East			
Bashee	22	16	1·9
Beaufort West	27	12	
Boegoeberglaw			
Boetsap			
Brandvlei			
Cala			
Caledon			
Calitzdorp			
Calvinia	28	14	
Cape L'Agulhas	21	16	
Cape Columbine	18	12	
Cape St. Francis	22	15	8·5
Carnarvon			
Ceres			
Citrusdal			
Colesberg			
Cradock			
De Aar	27	11	
D.F. Malan (C.T.)	21	15	
Dordrecht	20	8	1·0
Douglas			1·5
East London	21	16	7·5
Elsenburg			
Fraserburg	24	10	
Garies			
George	21	13	2·9
Graaff Reinet	25	11	
Grahamstown			1·2
Hopetown			6·0
Idutywa			
Jansenville	27	10	
Joubertina			
Kenhardt			
Kimberley	26	12	11·5
K'W. Town			
Knysna			
Kokstad	19	9	

KAAP - CAPE	Max.	Min.	RRR
Kowie			
Kuruman	27	11	1·0
Ladismith			
Lake Mentz			
Mooiear			2·8
Mafeking	26	17	2·4
Malmesbury			
Matatiele			
Matroosberg	25	8	
Middelburg	24	7	
Mosselbaai	22	16	0·6
Mount Frere			1·1
O'kiep	31	17	
Orange River			
Oudtshoorn			
Petrusville			
Piketberg			
Pofadder	30	17	
Port Elizabeth	23	15	7·7
Port Nolloth	18	10	
Port St. Johns	24	17	21·6
Postmasburg			
Prieska	32	16	
Prince Albert			
Queenstown	24	9	
Rietfontein			
Riversdal	25	15	1·9
Robertson	27	15	
Somerset East	22	11	
Steynsburg			
Strydenburg			
Sutherland	25	8	
Swellendam			
Tarkastad			
Touwsrivier			
Umtata	22	12	0·3
Uniondale			0·7
Upington	33	16	
Vanwyksvlei	30	14	
Victoria-Wes	26	10	
Vredendal	30	12	
Vryburg	28	12	14·3

CAPE - KAAP	Max.	Min.	RRR
Williston			
Willowmore	26	11	
Twee Riviere	33	12	
O.V.S. - O.F.S.			
Balkfontein[1]			8·0
Bethlehem	21	10	8·2
Bloemfontein	23	12	4·3
Bultfontein			2·6
Fauresmith	24	9	0·8
Ficksburg			
Frankfort	23	11	5·5
Harrismith			0·2
Heilbron			
Hoopstad	25	12	3·5
Kroonstad	23	13	
Lindley			5·5
Modderpoort			
Petrusburg			
Philippolis			
Reddersburg			
Reitz			14·0
Vrede			
Warden			
Welkom	23	13	2·8
Wepener	23	10	8·8
Winburg			6·0
Zastron			
TRANSVAAL			
Andalusia			
Barberton			17·0
Belfast			
Bethal			9·5
Carolina	22	9	0·5
Chester			
Crecy	28	14	0·6
Ermelo			
Fleur-de-Lys	28	16	
Groendraai	26	15	4·5
Jan Smuts	21	10	6·8

[1]Near Bothaville

TRANSVAAL	Max.	Min.	RRR
Joubert Park	21	10	3·5
Komatipoort			
Kroondal	26	13	4·4
L'doringstad			
Lichtenburg			
Loskop[2]			1·5
Mara	23	14	0·1
Marble Hall			6·5
Marnitz			
Messina	22	17	
Middelburg			
Nelspruit	26	16	8·2
Pelgrimsrus	20	10	4·0
Phalaborwa	27	17	6·3
Pietersburg	23	14	
Piet Retief	25	13	15·0
Pongola	28	17	6·7
Potchefstroom	24	12	8·0
Potgietersrus	25	16	
Pretoria W.B.	24	12	6·3
Pretoriuskop			
Sekukuni			
Skukuza	27	18	0·8
Thabazimbi	28	15	4·5
Tomburke			
Tzaneen			
Vereeniging			2·5
Volksrust			7·3
Warmbad	27	14	12·5
Waterval-Bo			
Witbank			
Zeerust			
Standerton	24	11	24·5
NATAL			
Cape St. Lucia	24	18	16·5
Dundee			5·5
Durban	27	18	0·4
Estcourt	24	11	1·6
Harding			6·0
Himeville			
M'kuzi			26·3

[2]Naby Groblersdal

NATAL	Max.	Min.	RRR
Mtubatuba			
Newcastle	24	13	17·6
P'Maritzburg	22	10	6·2
Port Shepstone	24	17	9·0
Richmond			
Seven Oaks			2·0
Van Reenen			
Vryheid			
S.W.A.			
Gobabis	32	11	
Keetmanshoop	32	16	
Luderitz	19	11	
Marienta1	33	16	
Ohopoho			
Ondangua	36	18	
Outjo	34	12	
Runtu	34	19	
Swakopmund	17	12	
Tsumeb	33	16	
Windhoek	30	17	
PROTECTORATES			
PROTEKTORATE			
Bremersdorp			
Embembe			
Francistown	24	14	
Gaberones	29	15	6·4
Ghanzi	30	15	8·5
Lobatsi			
Mahalapye			
Makoba			
Maseru			
Maun	29	17	
Molopololi			
Stegi			
Tsabong	33	12	
Tsane	30	15	42·8
Shakawe			
Beaufort (Tvl)	24	11	0·2

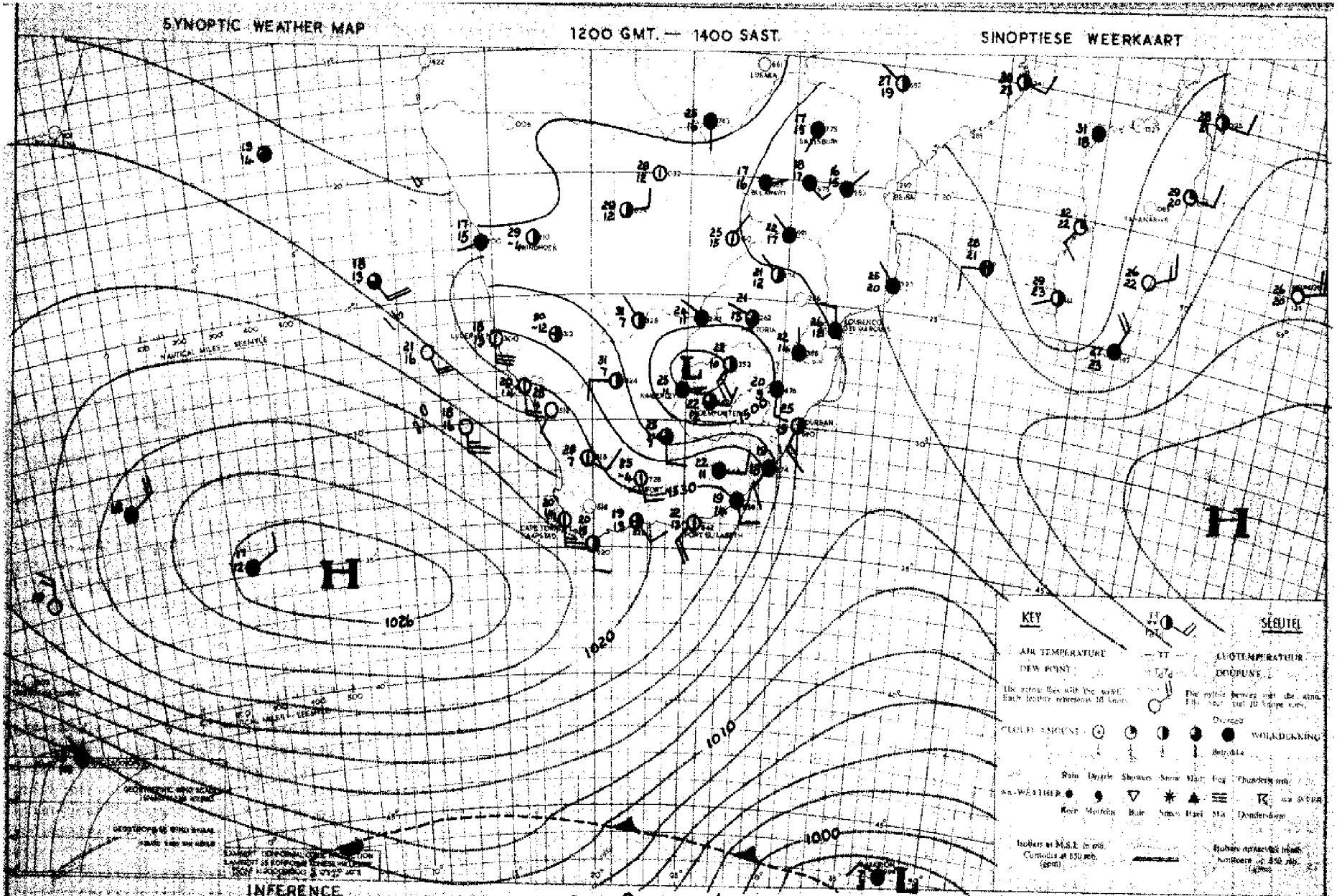

INFERENCE

DATE 8 - 11 - 1961 DATUM

The Atlantic high extends a strong ridge to Natal and the Eastern Transvaal. Scattered thundershowers will develop in the afternoon over Natal, Transvaal, the Free State and Vryburg - Mafeking area while isolated thundershowers will develop over Bechuanaland, Northeastern Cape, the Cape Midlands and Upper Karoo. Along the Cape south and southeast coasts, it will be cloudy with isolated suidooskus sat dit bewolk wees met los buie.

AFLEIDING

Die Atlantiese hoog rek 'n sterk rug na Natal en die Oostelike Transvaal. Verspreide donderbuie sal ontwikkel in die namiddag oor Natal, Transvaal, die Vrystaat en die Vryburg - Mafeking-gebied en los donderbuie sal ontwikkel oor Betsjoeanaland, Noordoos - Kaapland, die Kaapse Middellande en Bo - Karoo. Langs die Kaapse suid- en

DAAGLIKSE WEERBULLETIN

WEERBURO / WEATHER BUREAU
DEPT. VAN VERVOER / DEPT OF TRANSPORT

DAILY WEATHER BULLETIN

Maksimum en Minimum Temperature (°C) en Reënval (RRR) in mm. vir die 24 uur wat om 0800 SAST eindig op 10 : 11 : 1961

Maximum and Minimum Temperatures (°C) and Rainfall (RRR) in mm. for 24 hours ending at 0800 SAST on

KAAP - CAPE	Max.	Min.	RRR
Aberdeen			
Alexander Bay			
Barkly-Oos	25	11	
Barkly-Wes	25	8	
Barkly East			
Beaufort West	27	15	0·1
Bellville	27	11	
Bergenheim			
Bethesda			
Bitterlaai			
Bloemfontein			
Caledon			
Calitzdorp			
Calvinia	29	xx	
Cape L'Agulhas	23	16	
Cape Columbine	20	12	
Cape St. Francis	21	16	
Carnarvon			
Ceres			
Citrusdal			
Colesberg			
Cradock			
De Aar	26	00	
D.F. Malan (C.T.)	25	17	
Dordrecht			
Douglas			
East London	21	15	
Elsenburg			
Fraserburg	24	11	
Caries			
George	21	10	
Graaff Reinet	25	9	
Grahamstown			
Hopetown			
Idutywa			
Jansenville	26	10	
Joubertina			
Kenhardt			
Kimberley	26	15	0·2
K'W. Town			
Knysna			
Kokstad	19	10	

KAAP - CAPE	Max.	Min.	RRR
Kowie			
Kuruman	26	14	0·1
Ladismith			
Lake Menta			
Maclear			
Mafeking	26	15	3·4
Malmesbury			
Matatiele			
Matroosberg	25	8	
Middelburg	25	5	
Mosselbaai	20	16	
Mount Frere			
O'Kiep	31	20	
Orange River			
Oudtshoorn			
Petrusville			
Piketberg			
Pofadder	30	17	
Port Elizabeth	21	14	0·2
Port Nolloth	19	10	
Port St. Johns	22	16	0·8
Postmasburg			
Prieska	29	16	
Prince Albert			
Queenstown	24	9	
Rietfontein			
Riversdal	25	11	
Robertson	18	12	
Somerset East	22	9	
Steynsburg			
Strydenburg			
Sutherland	23	10	
Swellendam			
Tarkastad			
Touwsrivier			
Umtata	21	16	
Uniondale			
Upington	32	18	
Vanwyksvlei	28	16	
Victoria-Wes	26	9	
Vredendal	34	16	
Vryburg			

CAPE - KAAP	Max.	Min.	RRR
Williston			
Willowmore	26	19	
Twee Riviere	32	19	
O.V.S. - O.F.S.			
Balkfontein[1]			
Bethlehem	21	9	
Bloemfontein	22	13	
Bultfontein			
Fauresmith	25	10	
Fieksburg			
Frankfort	21	10	
Harrismith			
Hailbron			
Hoopstad	24	14	
Kroonstad	22	13	
Lindley			
Modderpoort			
Petrusburg			
Philippolis			
Reddersburg			
Reitz			
Vrede			
Warden			
Welkom	23	13	
Wepener	25	9	
Winburg			
Zastron			
TRANSVAAL			
Andalusia			
Barberton			
Belfast			
Bethal			
Carolina	19	9	
Chester			
Creey	29	14	
Ermelo			
Fleur-de-Lys	23	15	
Groendraai	27	16	
Jan Smuts	20	11	0·2

[1]Near Bothaville

TRANSVAAL	Max.	Min.	RRR
Joubert Park	19	11	3·5
Komatipoort			
Kroondal	26	15	3·7
L'doringstad			2·0
Lichtenburg			
Loskop[2]			
Mara	23	15	
Marble Hall			
Marmitz	27	15	
Messina	27	18	
Middelburg			2·5
Nelspruit	22	17	
Pelgrimsrus	15	9	6·0
Phalaborwa	26	16	
Pietersburg	24	14	3·2
Piet Retief	21	13	
Pongola	26	17	0·3
Potchefstroom	22	13	1·5
Potgietersrus	28	15	24·5
Pretoria W.B.	24	14	
Pretoriuskop			
Sekukuni			
Skukuza	26	13	
Thabazimbi	29	15	9·0
Tomburke			
Tzaneen			1·5
Vereeniging			
Volksrust			
Warmbad	26	15	
Waterval-Bo			
Witbank			5·0
Zeerust			
Standerton	20	10	
NATAL			
Cape St. Lucia	22	17	7·5
Dundee			
Durban	25	17	1·4
Estcourt	22	13	
Harding			
Himeville			
M'kuzi			

[2]Naby Groblersdal

NATAL	Max.	Min.	RRR
Mtubatuba			
Newcastle	21	13	
P'Maritzburg	21	12	0·4
Port Shepstone	23	16	5·2
Richmond			
Seven Oaks			
Van Reenen			
Vryheid			
S.W.A.			
Gobabis	31	15	
Keetmanshoop	33	20	
Luderitz	17	10	
Mariental	33	21	
Ohopoho			
Ondangua			
Outjo	32	12	
Runtu			
Swakopmund	16	13	
Tsumeb	35	18	
Windhoek	30	10	
PROTECTORATES			
PROTEKTORATE			
Bremersdorp	24	14	
Emlembe			1·5
Francistown	29	18	
Gaberones	26	17	
Ghanzi	31	12	
Lobatsi			
Mahalapye	26	17	17·5
Makoba			
Maseru			
Maun	33	17	0·9
Molopololi			
Stegi			
Tsabong	32	14	
Tsane	31	14	
Shakawe	34	18	
Bospoort (Tvl.)	22	14	

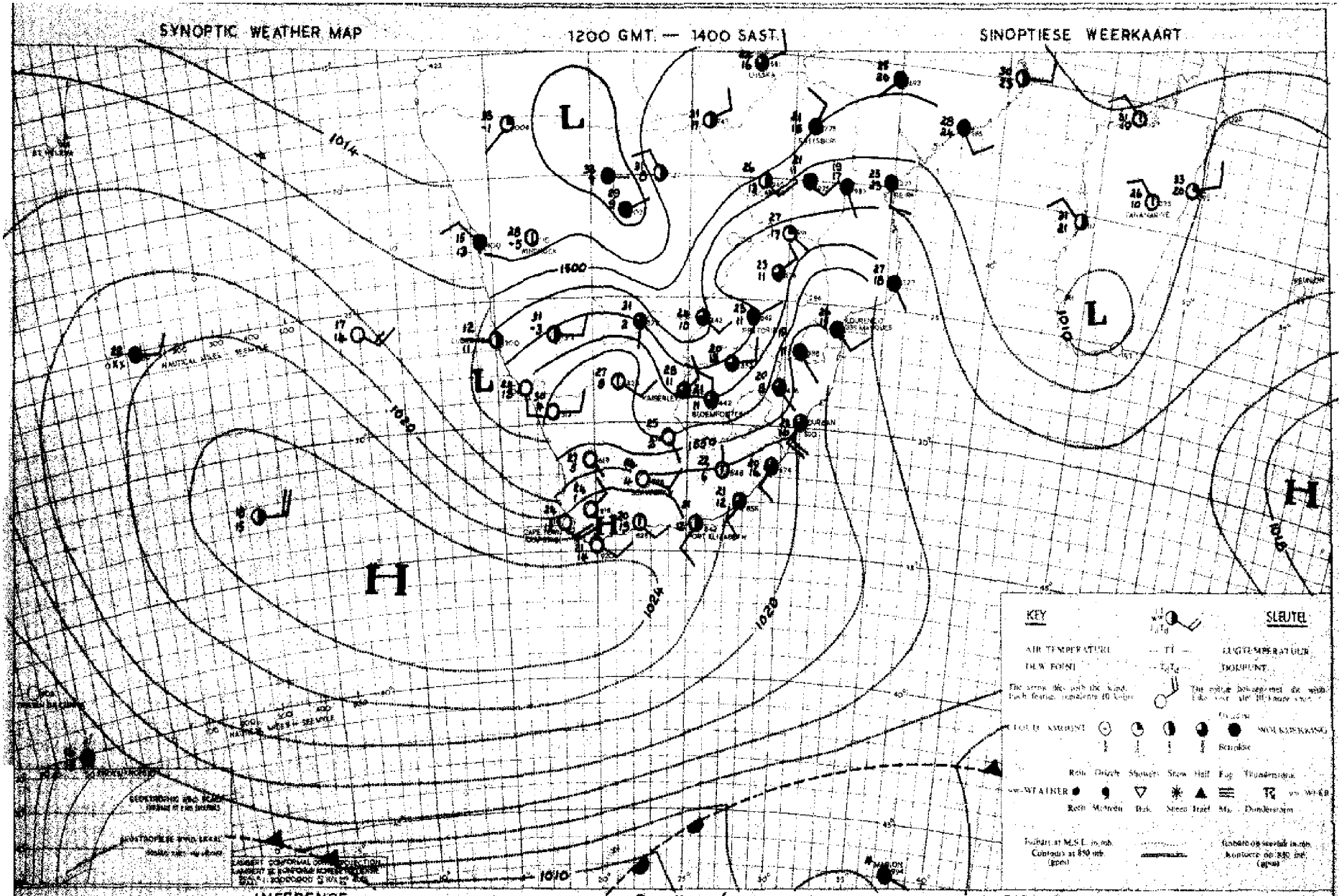

INFERENCE

DATE 9 - 11 - 1961 DATUM

The surface trough over the interior, associated with a deep upper air closed low, continues to cause cloudy weather with showers over the eastern and northeastern parts of the country. These conditions are expected to continue but the activity will be somewhat weaker. Elsewhere over the country it will be fine and warm.

AFLEIDING

Bewolkte toestande met buie oor die noordelike en noord oostelike dele van die land is te wyte aan die oppervlakte trog gepaard met 'n diep boluglaag oor die binneland. Hierdie toestande word verwag om voort te duur maar die aktiwiteit sal swakker word. Elders oor die binneland sal dit mooi weer en warm wees.

DAAGLIKSE WEERBULLETIN — DAILY WEATHER BULLETIN

WEERBURO / WEATHER BUREAU
DEPT. VAN VERVOER / DEPT. OF TRANSPORT

Maksimum en Minimum Temperature (°C) en Reënval (RRR) in mms. vir die 24 uur wat om 0800 SAST eindig op 11 · 11 · 1961

Maximum and Minimum Temperatures (°C) and Rainfall (RRR) in mms. for 24 hours ending at 0800 SAST on

CAPE - KAAP	Max.	Min.	RRR
Alexbaai			
Alexander Bay			
Alexbaai	32	18	
Alexbaai-Noord	28	13	
Barkly East			
Beaufort West	33	17	5·0
Bellville	29	12	
Bonnievale			
Bontebok			
Brandvlei			
Calitzdorp			
Calvinia			
Cape L'Agulhas	32	19	
Cape Columbine	22	16	
Cape St. Francis	27	13	
Carnarvon	22	18	
Ceres			
Citrusdal			
Colesberg			
Cradock			
De Aar	29	14	
D.F. Malan (C.T.)	28	16	
Dordrecht	33	12	
Douglas			
East London	22	17	1·0
Elsenburg			
Fraserburg	29	12	
Garies			
George	23	13	
Graaff Reinet	28	14	
Grahamstown			4·0
Hopetown			
Idutywa			
Jansenville	28	16	
Joubertina			
Kenhardt			
Kimberley	29	14	0 6
K'W. Town			
Knysna			
Kokstad	22	12	

KAAP - CAPE	Max.	Min.	RRR
Komle			
Kuruman	26	11	
Ladismith			
Lake Menta			
Maclear			
Mafeking	25	14	0·6
Malmesbury			
Matatiele			
Matroosberg	27	10	
Middelburg	28	9	
Mosselbaai	22	17	0·2
Mount Frere			
O'kiep	33	22	
Orange River			
Oudtshoorn			
Petrusville			
Piketberg			
Pofadder	32	21	
Port Elizabeth	23	13	
Port Nolloth	20	11	
Port St. Johns	22	17	8·0
Postmasburg			
Prieska	32	8	1·5
Prince Albert			
Queenstown	27	13	
Rietfontein			
Riversdal	26	15	
Robertson	30	13	
Somerset East	25	13	0·7
Steynsburg			
Strydenburg			
Sutherland	28	11	
Swellendam			
Tarkastad			
Touwsrivier			
Umtata	25	13	0·7
Unioniale			
Upington	34	20	
Vanwyksvlei	32	18	
Victoria-Wes	29	11	
Vredendal	37	20	
Vryburg	24	12	10·4

CAPE - KAAP	Max.	Min.	RRR
Williston			
Willowmore	27	12	
Twee Riviere	33	14	
O.V.S. - O.F.S.			
Balkfontein[1]			
Bethlehem	23	12	
Bloemfontein	27	13	
Bultfontein			
Fauresmith	28	12	
Ficksburg			
Frankfort	23	12	
Harrismith			
Heilbron			
Hoopstad	25	13	
Kroonstad	20	13	
Lindley			
Modderpoort			
Petrusburg			
Philippolis			
Reddersburg			
Reitz			
Vrede			
Warden			
Welkom	25	14	
Wepener	27	11	
Winburg			
Zastron			
TRANSVAAL			
Andalusia			
Barberton			1·2
Belfast			
Bethal			
Carolina	21	10	
Chester			
Crecy			
Ermelo			
Fleur-de-Lys	26	16	
Groendraai	25	16	
Jan Smuts	20	12	

[1]Near Bothaville

TRANSVAAL	Max.	Min.	RRR
Joubert Part	30	12	
Komatipoort			
Kroondal	25	14	
L'doringstad			
Lichtenburg			
Loskop[2]			
Mara	25	16	
Marble Hall			
Marnitz	27	17	
Messina	29	19	
Middelburg			
Nelspruit			
Pelgrimsrus	15	10	2·5
Phalaborwa	28	18	
Pietersburg	23	14	
Piet Retief	23	13	
Pongola	27	19	
Potchefstroom	25	11	
Potgietersrus	23	16	
Pretoria W.B.	24	14	
Pretoriuskop			
Sekukuni			
Skukuza	27	19	
Thabazimbi			
Tomburke			
Tzaneen			
Vereeniging			
Volksrust			
Warmbad	24	15	
Waterval-Bo			
Witbank			
Zeerust			
Standerton	23	12	
NATAL			
Cape St. Lucia	22	17	2·8
Dundee			
Durban	24	17	3·0
Estcourt	25	14	
Harding			
Kimberley			
M'kuzi			

[2]Naby Groblersdal

NATAL	Max.	Min.	RRR
Mtubatuba			
Newcastle	24	15	
P'Maritzburg	21	18	0·2
Port Shepstone	23	17	3·8
Richmond			
Seven Oaks			
Van Reenen			
Vryheid			
S.W.A.			
Gobabis	30	15	
Keetmanshoop	32	16	
Luderitz	18	10	
Mariental	33	16	
Ohopoho			
Ondangua	34	16	
Outjo	33	14	
Runtu	34	17	4 6
Swakopmund	17	14	
Tsumeb	32	18	
Windhoek	29	15	2·9
PROTECTORATES			
PROTEKTORATE			
Bremersdorp			
Emlembe			0·9
Francistown	26	17	
Gaberones	26	15	
Ghanzi	31	15	17·6
Lobatsi			
Mahalapye			
Makoba			
Maseru			
Maun	30	18	
Molopololi			
Stegi			
Tsabong	31	14	
Tsane	30	15	9·6
Shakawe	32	16	2·5
Bospoort (Tvl)	24	13	

SYNOPTIC WEATHER MAP 1200 GMT. — 1400 SAST. SINOPTIESE WEERKAART

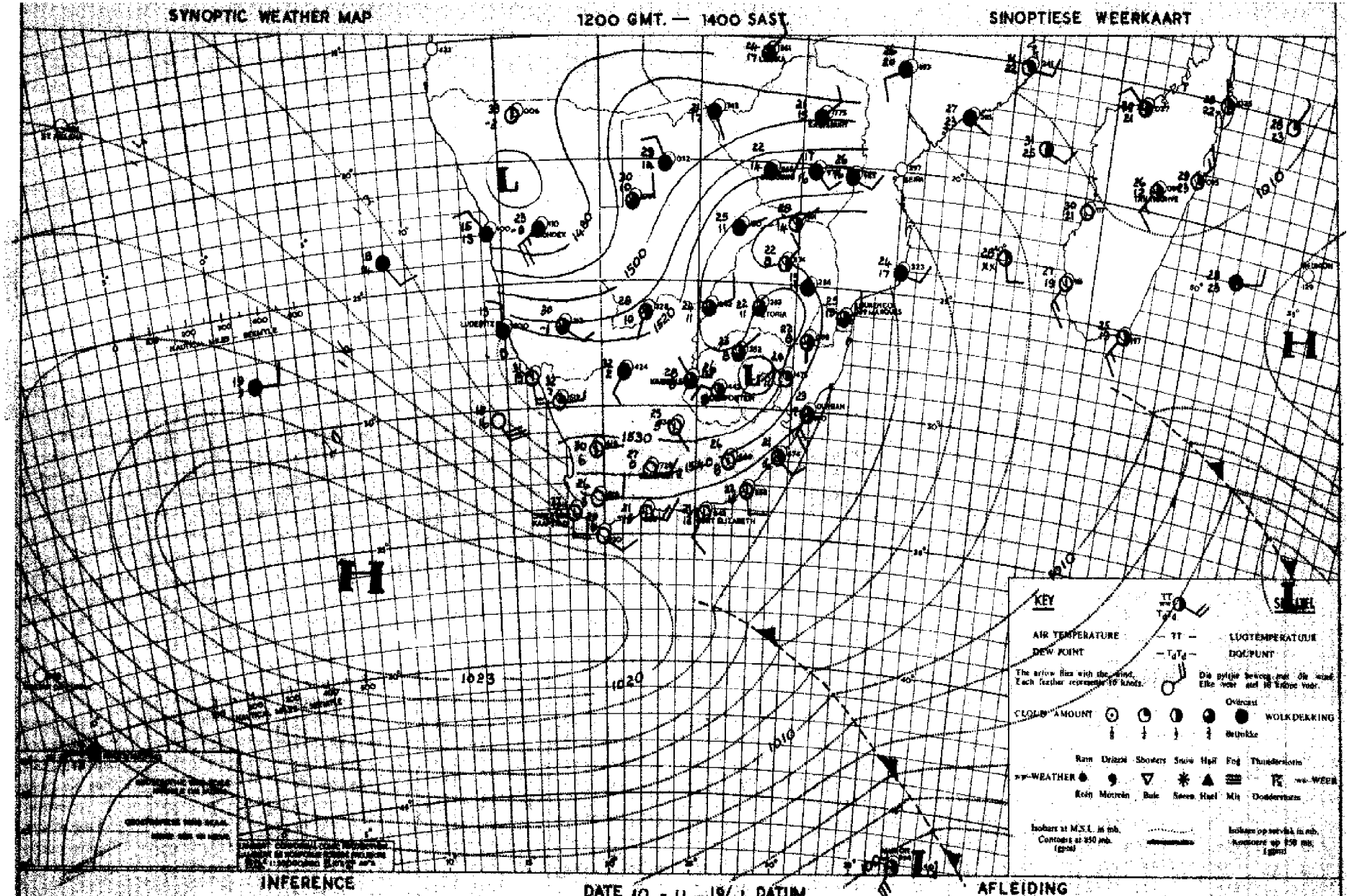

INFERENCE

DATE 10 - 11 - 1961 DATUM

With the deep trough over Southwest Africa, scattered thundershowers will develop over Southwest Africa, Bechuanaland, The Cape north of the Orangeriver while isolated thundershowers will develop over the Transvaal, Natal interior, Free State, Upper Karoo and Bechuanaland. Over the Natal coast it will be cloudy with scattered showers. Over the remainder of the country it will be mainly fine.

AFLEIDING

Met die diep trog oor Suidwes-Afrika, sal verspreide donderbuie voorkom oor Suidwes-Afrika, Betsjoeanaland, Kaapland noord van die Oranjerivier en los donderbuie sal ontwikkel oor die Transvaal, Natalse binneland, Vrystaat, Bo-Karoo en Boesmanland. Langs die Natalkus sal dit bewolk wees met verspreide buie. Oor die res van die land sal dit meesal mooiweer wees.

DAAGLIKSE WEERBULLETIN

WEERBURO / WEATHER BUREAU
DEPT. VAN VERVOER / DEPT. OF TRANSPORT

DAILY WEATHER BULLETIN

Maksimum en Minimum Temperature (°C) en Reënval (RRR) in mms. vir die 24 uur wat om 0800 SAST eindig op 12 : 11 : 1961

Maximum and Minimum Temperatures (°C) and Rainfall (RRR) in mms. for 24 hours ending at 0800 SAST on

KAPE - KAAP	Max.	Min.	RRR
Aberdeen			
Addo			
Alexanderbaai	22	13	
Alkmaar-Record	29	13	
Barkly East			
Bathes	20	15	5.2
Beaufort West	30	12	
Boegoeberg dam			
Boesmansp			
Brandvlei			
Calvinia			
Caledon			
Calitzdorp			
Calvinia	34	20	
Cape L'Agulhas	20	17	
Cape Columbine	29	12	
Cape St. Francis	20	17	
Carnarvon			
Ceres			
Citrusdal			
Colesberg			
Cradock			
De Aar	31	16	0.5
D.F. Malan (C.T.)	32	12	
Dordrecht			
Douglas			1.5
East London	21	15	0.7
Elsenburg			
Fraserburg	31	16	
Garies			
George	22	12	
Graaff Reinet			
Grahamstown			
Hopetown			
Idutywa			
Jansenville	28	16	
Joubertina			
Kenhardt			
Kimberley	30	15	1.2
K'W. Town			
Knysna			
Kokstad	20	9	

KAAP - CAPE	Max.	Min.	RRR
Kowie			
Kuruman	28	16	
Ladismith			
Lake Mentz			
Maclear			
Mafeking	27	16	4.0
Malmesbury			
Matatiele			
Matroosberg			
Middelburg	29	9	
Mosselbaai	19	16	
Mount Frere			
O'kiep	34	23	
Orange River			
Oudtshoorn			
Petrusville			
Piketberg			
Pofadder	33	21	
Port Elizabeth	22	17	
Port Nolloth	15	12	
Port St. Johns	22	17	0.1
Postmasburg			
Prieska	34	21	0.9
Prince Albert			
Queenstown	25	11	
Rietfontein			
Riversdal	27	14	
Robertson	33	13	
Somerset East	26	11	
Steynsburg			
Strydenburg			
Sutherland	30	10	
Swellendam			
Tarkastad			
Touwsrivier			
Umtata	21	13	
Uniondale			
Upington	33	12	
Vanwyksvlei	33	19	
Victoria-Wes	31	13	
Vredendal	41	13	
Vryburg			

CAPE - KAAP	Max.	Min.	RRR
Williston			
Willowmore	26	12	
Twee Riviere	31	17	
O.V.S. - O.F.S.			
Balkfontein[1]			
Bethlehem	24	13	4.7
Bloemfontein	26	13	0.2
Bultfontein			
Fauresmith	28	15	
Ficksburg			
Frankfort			
Harrismith			
Heilbron			
Hoopstad			
Kroonstad	32	13	
Lindley			
Modderpoort			
Petrusburg			
Philippolis			
Reddersburg			
Reitz			
Vrede			
Warden			
Welkom			
Wepener	29	19	
Winburg			
Zastron			
TRANSVAAL			
Andalusia			
Barberton			
Belfast			
Bethal			
Carolina	19	10	
Chester			
Crecy	29	14	
Ermelo			
Fleur-de-Lys	24	14	1.7
Groendraai	27	14	
Jan Smuts	22	11	

[1]Near Bothaville

TRANSVAAL	Max.	Min.	RRR
Joubert Park			
Komatipoort			
Kroondal			
L'doringstad			
Lichtenburg			
Loskop[2]			
Mara	24	15	
Marble Hall			
Marnitz	28	15	
Messina	27	18	
Middelburg			
Nelspruit	23	16	2.4
Pelgrimsrus	16	8	4.0
Phalaborwa	28	17	0.3
Pietersburg	23	13	
Piet Retief	22	13	
Pongola			
Potchefstroom	25	13	
Potgietersrus	24	14	
Pretoria W.B.	25	14	3.0
Pretoriuskop			
Sekukuni			
Skukuza	27	18	
Thabazimbi			
Tomburke			
Tzaneen			
Vereeniging			
Volksrust			
Warmbad	28	14	
Waterval-Bo			
Witbank			
Zeerust			
Standerton	23	12	
NATAL			
Cape St. Lucia	22	18	1.2
Dundee			
Durban	23	17	8.8
Estcourt	18	13	10.0
Harding			
Himeville			
M'kuzi			

[2]Naby Groblersdal

NATAL	Max.	Min.	RRR
Mtubatuba			
Newcastle	19	14	
P'Maritzburg	16	12	0.9
Port Shepstone	23	16	3.3
Richmond			6.0
Seven Oaks			3.5
Van Reenen			
Vryheid			
S.W.A.			
Gobabis	31	15	
Keetmanshoop	32	20	
Luderitz	15	12	
Mariental	32	18	
Ohopoho			
Ondangua			
Outjo	33	13	
Runtu			
Swakopmund	19	15	
Tsumeb			
Windhoek	29	16	
PROTECTORATES			
PROTEKTORATE			
Bremersdorp	20	16	7.0
Emlembe			
Francistown	27	17	
Gaberones	30	17	
Ghanzi	30	16	6.5
Lobatsi			
Mahalapye			
Makoba			
Maseru			
Maun	31	17	
Molopololi			
Stegi			
Tsabong	26	17	
Tsane	25	13	16.0
Shakawe	31	19	
Basopaart (Tvl)	26	14	

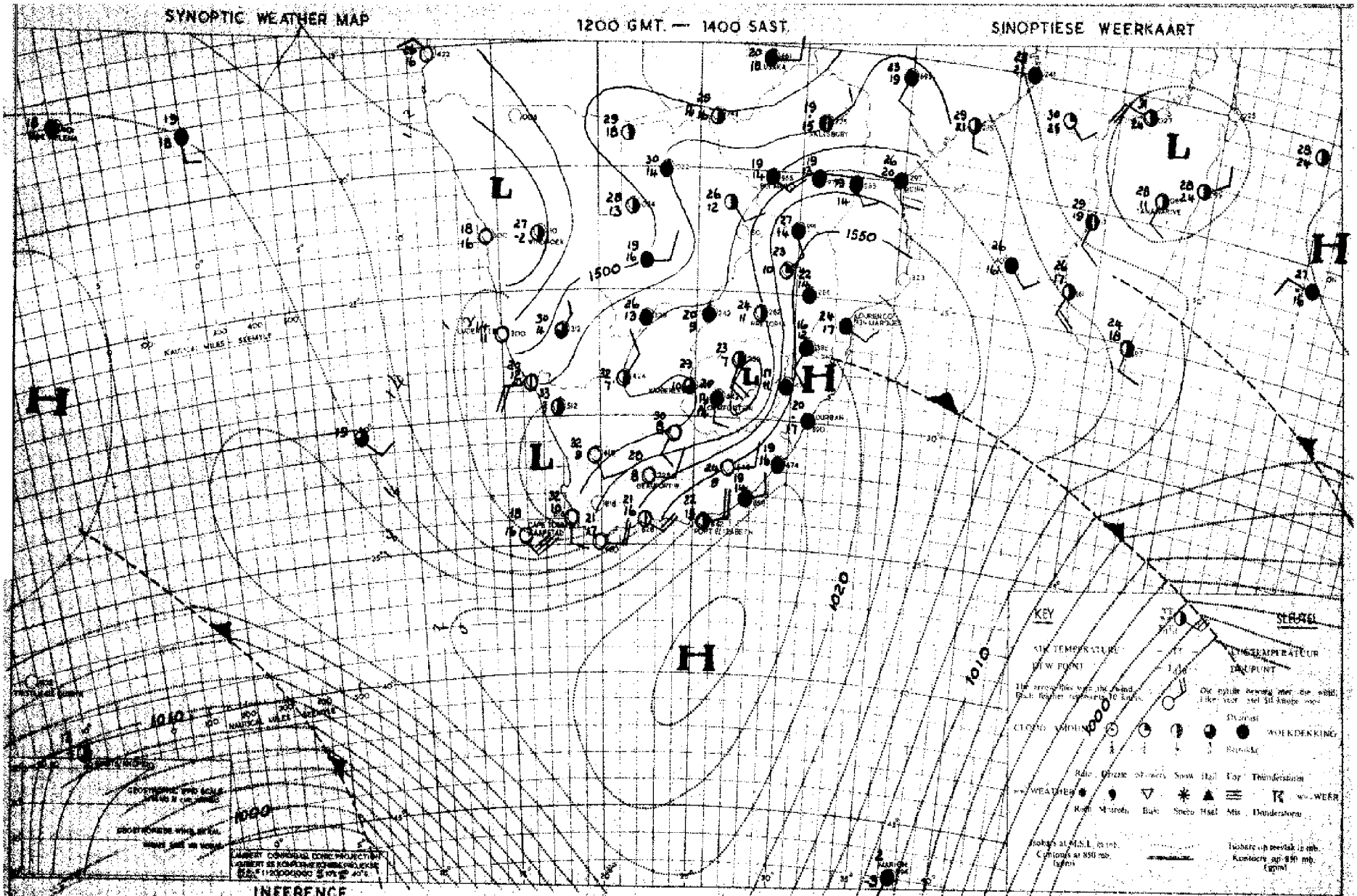

INFERENCE

With a low on the surface and in the upper air over South West Africa, the inflow of moist air will be maintained over most of the interior where scattered thundershowers will occur. The coastal low on the west coast will advance southwards followed by cooler, cloudy weather.

DATE 11 - 11 - 1961 DATUM

AFLEIDING

Met 'n laag oor die oppervlakte en in die belug oor Suidwes-Afrika, sal vogtige lug instroom oor meeste dele van die binneland en verspreide donderbuie sal voorkom. Die kuslaag langs die weskus sal suidwaarts beweeg gevolg deur koeler, bewolkte weer.

DAAGLIKSE WEERBULLETIN — DAILY WEATHER BULLETIN

WEERBURO / WEATHER BUREAU
DEPT. VAN VERVOER / DEPT. OF TRANSPORT

Maksimum en Minimum Temperature (°C) en Reënval (RRR) in mms. vir die 24 uur wat om 0800 SAST eindig op 13 · 11 · 1961

Maximum and Minimum Temperatures (°C) and Rainfall (RRR) in mms. for 24 hours ending at 0800 SAST on

CAPE - KAAP	Max.	Min.	RRR
Aberdeen			
Adelo			
Alexanderbaai	23	15	
Alival-Noord	30	16	4·4
Barrydale			
Bashee	22	17	1·0
Beaufort West	30	17	9·7
Boegoeberg Dam			
Boetsap			
Brandvlei			
Calitzdorp			19·0
Caledon			
Calitzdorp			
Calvinia	32	16	30·0
Cape L'Agulhas	21	15	
Cape Columbine	15	13	
Cape St. Francis	20	16	
Carnarvon			
Ceres			
Citrusdal			
Colesberg			
Cradock			
De Aar	29	15	11·0
D.F. Malan (C.T.)	27	14	
Dordrecht	28	15	4·0
Douglas			0·8
East London	25	17	
Elsenburg			
Fraserburg	31	15	5·0
Garies			
George	31	15	0·1
Graaff Reinet	33	18	0·3
Grahamstown			
Hopetown			
Idutywa			
Jansenville	36	20	1·2
Joubertina			
Kenhardt			
Kimberley	26	15	2·7
K'W. Town			
Knysna			
Kokstad	26	14	

KAAP - CAPE	Max.	Min.	RRR
Komie			
Kurumen	21	13	27·5
Ladismith			
Lake Mentz			
Maclear			
Mafeking	27	15	0·8
Malmesbury			
Matatiele			
Matroosberg	36	15	
Middelburg	31	13	19·0
Mosselbaai	24	16	
Mount Frere			
O'kiep	32	17	
Orange River			
Oudtshoorn			7·5
Petrusville			
Piketberg			
Pofadder	29	17	
Port Elizabeth	24	18	
Port Nolloth	16	13	
Port St. Johns	22	××	
Postmasburg			
Prieska	28	15	4·8
Prince Albert			
Queenstown	32	16	
Rietfontein			
Riversdal	38	16	
Robertson	38	17	
Somerset East	34	20	9·5
Steynsburg			1·5
Strydenburg			
Sutherland	29	14	4·4
Swellendam			
Tarkastad			
Touwsrivier			
Umtata	26	18	2·4
Uniondale			
Upington	27	17	2·5
Vanwyksvlei	27	17	7·0
Victoria-Wes	31	14	13·8
Vredendal	26	14	
Vryburg			

CAPE - KAAP	Max.	Min.	RRR
Williston			
Willowmore	35	18	4·7
Twee Riviere	32	13	27·5
O.V.S. - O.F.S.			
Balkfontein[1]			
Bethlehem	29	12	
Bloemfontein	24	13	4·7
Bultfontein			
Fauresmith	27	14	8·5
Ficksburg			
Frankfort	23	12	
Harrismith			
Heilbron			
Hoopstad	25	15	0·1
Kroonstad	32	14	
Lindley			
Modderpoort			
Petrusburg			
Philippolis			
Reddersburg			
Reitz			
Vrede			
Warden			
Welkom	27	14	7·3
Wepener	27	15	0·9
Winburg			
Zastron			
TRANSVAAL			
Andalusia			
Barberton			
Belfast			
Bethal			
Carolina	22	10	
Chester			
Crecy	27	10	
Ermelo			
Fleur-de-Lys	24	16	0·8
Groendraai	26	13	
Jan Smuts	21	10	

[1]Near Bothaville

TRANSVAAL	Max.	Min.	RRR
Joubert Park	20	11	
Komatipoort			
Kroondal	26	14	
L'doringstad			
Lichtenburg			
Loskop[2]			6·3
Mara	24	12	
Marble Hall			8·3
Marnitz	27	15	
Messina	28	18	
Middelburg			
Nelspruit	24	16	
Pelgrimsrus	14	9	1·2
Phalaborwa			
Pietersburg	21	11	0·4
Piet Retief	21	12	
Pongola	24	17	0·3
Potchefstroom	26	13	
Potgietersrus	23	14	
Pretoria W.B.	25	11	
Pretoriuskop			
Sekukuni			
Skukuza	25	11	
Thabazimbi	28	16	
Tomburke			
Tzaneen			
Vereeniging			
Volksrust			
Warmbad	25	12	
Waterval-Bo			
Witbank			4·0
Zeerust			
NATAL			
Cape St. Lucia	22	18	
Dundee			
Durban	22	16	
Estcourt	25	11	0·7
Harding			
Himeville			
N'kuzi			

[2]Naby Groblersdal

NATAL	Max.	Min.	RRR
Ntabatuba			
Newcastle	27	15	
P'Maritzburg	26	18	2·8
Port Shepstone	21	17	0·2
Richmond			1·0
Seven Oaks			
Van Reenen			
Vryheid			
S.W.A.			
Gobabis	31	15	1·8
Keetmanshoop	31	16	1·2
Luderitz	16	14	
Mariental	35	16	
Ohopoho	33	15	
Ondangua			
Outjo	34	15	
Runtu	34	19	22·5
Swakopmund	20	15	
Tsumeb	35	20	
Windhoek	30	16	
PROTECTORATES			
PROTEKTORATE			
Bramersdorp	20	16	7·0
Emlembe			
Francistown	26	15	
Gaberones	27	15	
Ghanzi	24	18	12·6
Lobatsi			
Mahalapye			
Makoba			
Maseru	25	15	1·9
Maun	31	19	
Molopololi			
Stegi			
Tsabong	32	16	9·0
Tsane	29	16	
Shakawe	44	18	
Baspoort (Tvl)	26	14	

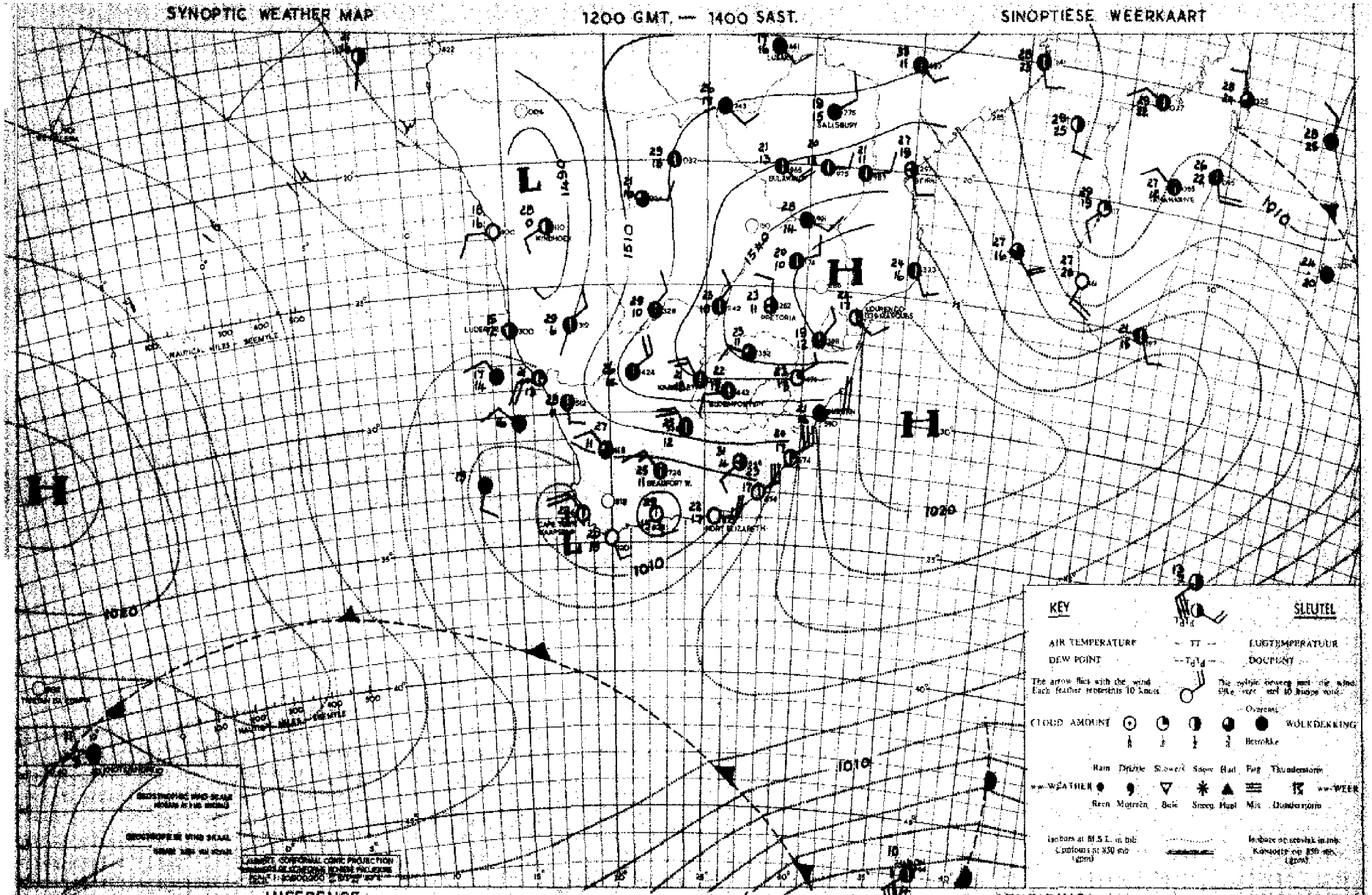
SYNOPTIC WEATHER MAP
1200 GMT. — 1400 SAST.
SINOPTIESE WEERKAART
KEY
SLEUTEL
AIR TEMPERATURE
LUGTEMPERATUUR
DEW POINT
DOUPUNT
CLOUD AMOUNT
WOLKDEKKING
Bewolkte
Rain
Drizzle
Shower
Snow
Hail
Fog
Thunderstorm
WEATHER
WEER
Reen
Motreën
Bui
Sneeu
Hael
Mis
Donderstorm
Isobars at M.S.L. in mb
Contours at 850 mb (gpm)
Isobare op seevlak in mb
Kontoere op 850 mb (gpm)
INFERENCE
DATE 12-11-1961 DATUM
AFLEIDING
Humid air is moving southwards over most parts of the country and scattered thunderstorms will develop over the central and western parts of the interior. The coastal low over the Cape south coast is moving eastwards and cloudy, cooler conditions with light rain or drizzle will spread over most parts of the Cape coastal belt.
Voglige lug stroom suidwaarts oor meeste dele van die land en verspreide donderstorms sal ontwikkel oor die sentrale en westelike dele van die binneland. Die kuslaag oor die Kaapse suidkus beweeg ooswaarts en bewolkte koeler toestande met ligte reën of motreën sal uitbrei oor meeste dele van die Kaapse kusstreke.

DAAGLIKSE WEERBULLETIN

WEERBURO / WEATHER BUREAU
DEPT. VAN VERVOER / DEPT. OF TRANSPORT

DAILY WEATHER BULLETIN

Maksimum en Minimum Temperature (°C) en Reënval (RRR) in mm, vir die 24 uur wat om 0800 SAST eindig op 14 · 11 · 1961

Maximum and Minimum Temperatures (°C) and Rainfall (RRR) in mm. for 24 hours ending at 0800 SAST on

CAPE - KAAP	Max.	Min.	RRR
Aberdeen			6.5
Adelaide			
Alexanderbaai	21	14	
Alexis-Hoogte	20	13	9.7
Barrie East			
Beaufort West	23	16	7.5
Bellville	29	13	7.5
Bonnievale			
Bredasdorp			
Caledon			
Calitzdorp			
Calvinia			
Cape L'Agulhas	20	15	
Cape Columbine	22	16	
Cape St. Francis	18	11	
Carnarvon	19	17	
Ceres			
Citrusdal			
Colesberg			
Cradock			
De Aar			11.5
D.F. Malan (C.T.)	24	11	12.0
Dordrecht	23	13	
Douglas	19	11	4.5
East London			8.0
Elsenburg	20	15	5.9
Fraserburg			
Garies	27	10	16.5
George			
Graaff Reinet	20	13	2.0
Grahamstown	26	14	1.4
Kapetown			11.0
Idutywa			1.5
Jansenville			6.5
Joubertina	30	14	0.2
Kenhardt			2.5
Kimberley			
K'W. Town	24	13	0.6
Knysna			
Kokstad			
	26	12	23.5

KAAP - CAPE	Max.	Min.	RRR
Kowie			4.5
Kuruman	23	14	13.5
Ladismith			
Lake Manta			
Maclear			
Mafeking	28	15	5.5
Malmesbury			
Matatiele			
Matroosberg	26	8	
Middelburg	21	11	11.3
Mosselbaai	22	16	
Mount Frere			
O'kiep	28	17	
Orange River			
Oudtshoorn			
Petrusville			
Piketberg			
Pofadder	30	15	0.5
Port Elizabeth	22	12	8.7
Port Nolloth	16	14	
Port St. Johns	22	17	11.0
Postmasburg			13.0
Prieska	28	14	8.4
Prince Albert			
Queenstown	23	14	5.0
Rietfontein			
Riversdal	23	14	
Robertson	27	13	
Somerset East	28	11	
Steynsburg			
Strydenburg			
Sutherland	25	0	
Swellendam			
Tarkastad			
Touwsrivier			
Umtata	29	18	46.5
Uniondale			1.0
Upington	29	17	7.7
Vanwyksvlei	28	14	0.2
Victoria-Wes	25	12	3.2
Vredendal	24	12	
Vryburg	24	17	7.0

CAPE - KAAP	Max.	Min.	RRR
Williston			
Willowmore	28	9	
Twee Riviere	31	18	
O.V.S. - O.F.S.			
Balkfontein[1]			
Bethlehem	22	12	
Bloemfontein	22	11	11.3
Bultfontein			2.0
Fauresmith	23	12	3.6
Ficksburg			5.5
Frankfort	23	13	4.4
Harrismith			1.8
Heilbron			
Hoopstad	25	13	15.0
Kroonstad	32	12	17.5
Lindley			
Modderpoort			
Petrusburg			
Philippolis			2.3
Reddersburg			4.5
Reitz			
Vrede			0.5
Warden			
Welkom	21	13	7.4
Wepener	23	12	22.5
Winburg			6.0
Zastron			
TRANSVAAL			
Andalusia			12.0
Barberton			
Belfast			
Bethal			3.5
Carolina	24	12	
Chester			
Crecy	31	14	0.6
Ermelo			
Fleur-de-Lys	30	18	
Groendraai	29	16	3.5
Jan Smuts	25	13	7.6

[1]Near Bothaville

TRANSVAAL	Max.	Min.	RRR
Joubert Park	22	18	7.0
Komatipoort			
Kroondal	28	15	18.0
L'doringstad			12.0
Lichtenburg			
Loskop[2]			1.0
Mara	26	15	
Marble Hall			
Marnitz	30	19	
Messina	31	20	
Middelburg			1.7
Nelspruit	25	17	
Pelgrimsrus	21	14	
Phalaborwa	31	18	
Pietersburg	26	15	
Piet Retief	28	14	
Pongola	29	20	
Potchefstroom	26	11	3.5
Potgietersrus	27	17	
Pretoria W.B.	25	13	13.0
Pretoriuskop			
Sekukuni			
Skukuza	31	15	
Thabazimbi	30	15	8.5
Tomburke			
Tzaneen			
Vereeniging			3.5
Volkrust			
Warmbad	29	15	6.8
Waterval-Bo			
Witbank			6.5
Zeerust			6.9
Standerton	24	12	2.7
NATAL			
Cape St. Lucia	24	18	11.8
Dundee			0.2
Durban	28	19	7.6
Estcourt	30	14	2.4
Harding			19.0
Himeville			37.0
M'kuzi			

[2]Naby Groblersdal

NATAL	Max.	Min.	RRR
Mtubatuba			5.8
Newcastle	24	16	
P'Maritzburg	29	14	18.6
Port Shepstone	22	18	9.0
Richmond			13.0
Seven Oaks			15.5
Van Reenen			
Vryheid			
S.W.A.			
Gobabis	33	20	
Keetmanshoop	32	17	
Luderitz			
Mariental	35	20	
Ohopoho	35	18	
Ondangua	35	17	
Outjo	33	15	
Runtu	31	21	
Swakopmund	19	14	
Tsumeb	34	18	21.3
Windhoek	31	18	
PROTECTORATES			
PROTEKTORATE			
Bremersdorp	26	17	4.3
Embabe			
Francistown	31	19	
Gaberones	31	16	0.8
Ghanzi	31	17	
Lobatsi			
Mahalapye	30	17	0.4
Makoba			
Maseru	22	12	22.5
Maun	31	16	
Molopololi			
Stegi			
Tsabong	32	17	
Tsane	32	18	
Shakawe	31	19	
Delmas (Tvl)			9.0
Bespoort (Tvl)	28	12	9.2

SYNOPTIC WEATHER MAP

1200 GMT. — 1400 SAST.

SINOPTIESE WEERKAART

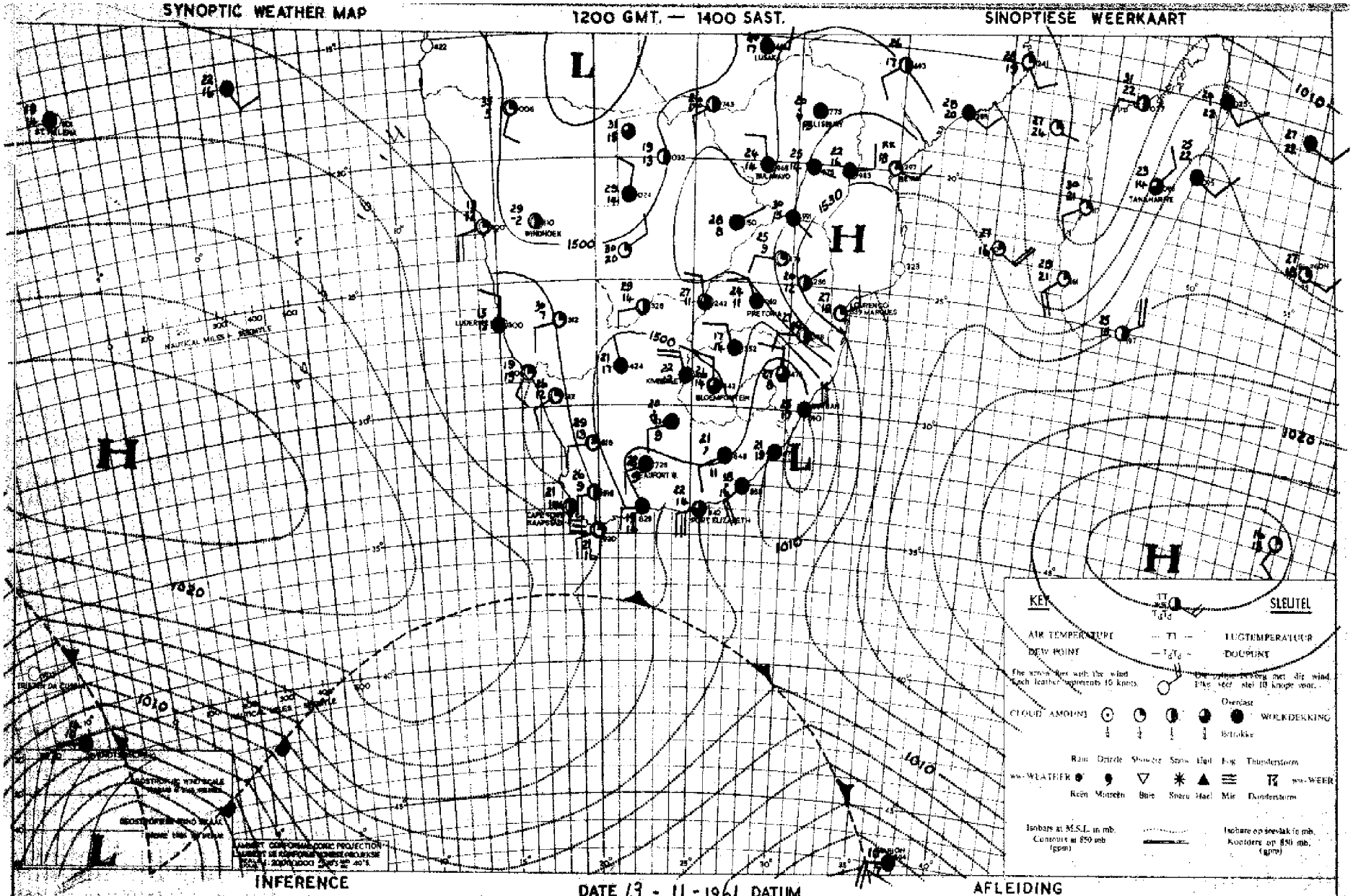

INFERENCE

DATE 13 - 11 - 1961 DATUM

AFLEIDING

The Atlantic high extends a ridge south of the continent and cloudy weather with rain will occur over the southern and eastern coastal regions, Natal and the eastern Transvaal lowveld. With the trough over the interior, scattered thundershowers will occur over the eastern half of South Africa and Bechuanaland.

'n Rug van hoë druk strek suid van die vasteland in en bewolkte toestande met reën sal voorkom oor die suidelike en oostelike kusstreke, Natal en die Oos-Transvaalse laeveld. Met die trog oor die land sal verspreide donderbuie nog voorkom oor die oostelike helfte van Suid-Afrika en Betsjoeanaland.

DAAGLIKSE WEERBULLETIN

WEERBURO / WEATHER BUREAU
DEPT. VAN VERVOER / DEPT. OF TRANSPORT

DAILY WEATHER BULLETIN

Maksimum en Minimum Temperature (°C) en Reënval (RRR) in mms. vir die 24 uur wat om 0800 SAST eindig op 15 11 1961

Maximum and Minimum Temperatures (°C) and Rainfall (RRR) in mms. for 24 hours ending at 0800 SAST on

KAAP - CAPE	Max.	Min.	RRR
Aberdeen			
Addo			
Alexanderbaai	20	16	
Aliwal-Noord	24	8	
Barkly East			
Bashee	22	15	
Beaufort West	25	9	
Bloegoebergdam			
Boetsap			
Brandvlei			
Cala			
Caledon			
Calitzdorp			
Calvinia	30	17	
Cape L'Agulhas	21	16	
Cape Columbine	22	16	
Cape St. Francis			
Carnarvon			
Ceres			
Citrusdal			
Colesberg			
Cradock			
De Aar	25	8	
D.F. Malan (C.T.)	29	12	
Dordrecht	18	5	
Douglas			
East London	21	15	
Elsenburg			
Fraserburg	23	11	
Garies			
George	21	9	
Graaff Reinet	24	8	
Grahamstown			
Hopetown			
Idutywa			
Jansenville	26	8	
Joubertina			
Kenhardt			
Kimberley	27	10	
K'W. Town			
Knysna			
Kokstad	15	7	0·3

KAAP - CAPE	Max.	Min.	RRR
Kowie			
Kuruman	27	13	
Ladismith			
Lake Mentz			
Maclear			
Mafeking	26	16	
Malmesbury			
Matatiele			
Matroosberg	27	10	
Middelburg	21	7	
Mosselbaai	20	16	
Mount Frere			0·5
O'kiep	31	18	
Orange River			
Oudtshoorn			
Petrusville			
Piketberg			
Pofadder	31	17	
Port Elizabeth	22	11	
Port Nolloth	19	14	
Port St. Johns	22	16	
Postmasburg			
Prieska	28	12	
Prince Albert			
Queenstown	23	9	0·3
Rietfontein			
Riversdal	25	14	
Robertson	29	12	
Somerset East	22	6	
Steynsburg			
Strydenburg			
Sutherland	25	6	
Swellendam			
Tarkastad			
Touwsrivier			
Umtata	21	9	
Uniondale			
Upington	30	17	
Vanwyksvlei	29	14	
Victoria-Wes	23	8	
Vredendal	31	13	
Vryburg	27	14	

CAPE - KAAP	Max.	Min.	RRR
Williston			
Willowmore	24	8	
Twee Riviere	32	17	
O.V.S. - O.F.S.			
Balkfontein[1]			
Bethlehem	31	4	
Bloemfontein	25	10	
Bultfontein			
Fauresmith			
Ficksburg			
Frankfort	21	12	0·2
Harrismith			
Heilbron			
Hoopstad	26	13	
Kroonstad	26	12	23·0
Lindley			
Modderpoort			
Petrusburg			
Philippolis			
Reddersburg			
Reitz			
Vrede			
Warden			
Welkom			
Wepener	24	9	
Winburg			
Zastron			
TRANSVAAL			
Andalusia			
Barberton			
Belfast			
Bethal			
Carolina	21	10	1·9
Chester			17·0
Crecy	32	16	
Ermelo			
Fleur-de-Lys	32	16	5·5
Groendraai	31	18	
Jan Smuts	21	11	

[1]Near Bothaville

TRANSVAAL	Max.	Min.	RRR
Joubert Park	30	11	
Komatipoort			
Kroondal	27	15	
L'doringstad			
Lichtenburg			
Loskop[2]			
Mara	34	14	13·7
Marble Hall			
Marnitz	34	16	7·0
Messina	37	17	7·0
Middelburg			
Nelspruit	28	16	12·3
Pelgrimsrus	22	9	58·5
Phalaborwa	35	16	13·7
Pietersburg	30	14	1·7
Piet Retief	19	11	11·0
Pongola	23	16	
Potchefstroom	25	13	
Potgietersrus	29	16	19·0
Pretoria W.B.	25	14	
Pretoriuskop			14·2
Sekukuni			
Skukuza	31	19	4·4
Thabazimbi	30	19	
Tomburke			1·5
Tzaneen			8·4
Vereeniging			
Volksrust			
Warmbad	28	16	
Waterval-Bo			
Witbank			
Zeerust			
Standerton	23	12	
NATAL			
Cape St. Lucia	21	19	13·5
Dundee			
Durban	22	15	21·2
Estcourt	22	10	
Harding			1·0
Himeville			
M'kuzi			

[2]Naby Groblersdal

NATAL	Max.	Min.	RRR
Mtubatuba			2·5
Newcastle	18	12	8·1
P'Maritzburg	16	9	1·2
Port Shepstone	23	16	0·4
Richmond			5·5
Seven Oaks			2·0
Van Reenen			
Vryheid			
S.W.A.			
Gobabis			
Keetmanshoop	31	16	4·4
Luderitz	18	14	
Marienta1	34	17	1·5
Onopoho	35	12	
Ondangua	33	17	
Outjo	34	13	
Runtu	22	19	
Swakopmund	18	14	
Tsumeb	32	17	
Windhoek	31	17	
PROTECTORATES			
PROTEKTORATE			
Bremersdorp	21	14	3·3
Emlembe			28·6
Francistown	35	19	
Gaberones	32	20	
Ghanzi	31	9	
Lobatsi			
Mahalapye	35	18	
Makoba			
Maseru	24	11	
Maun	35	21	
Molopololi			
Stegi			
Tsabong	32	17	
Tsane	32	17	4·2
Shakawe	33	22	
Bospoort (Tvl)	23	13	

SYNOPTIC WEATHER MAP 1200 GMT. — 1400 SAST. SINOPTIESE WEERKAART

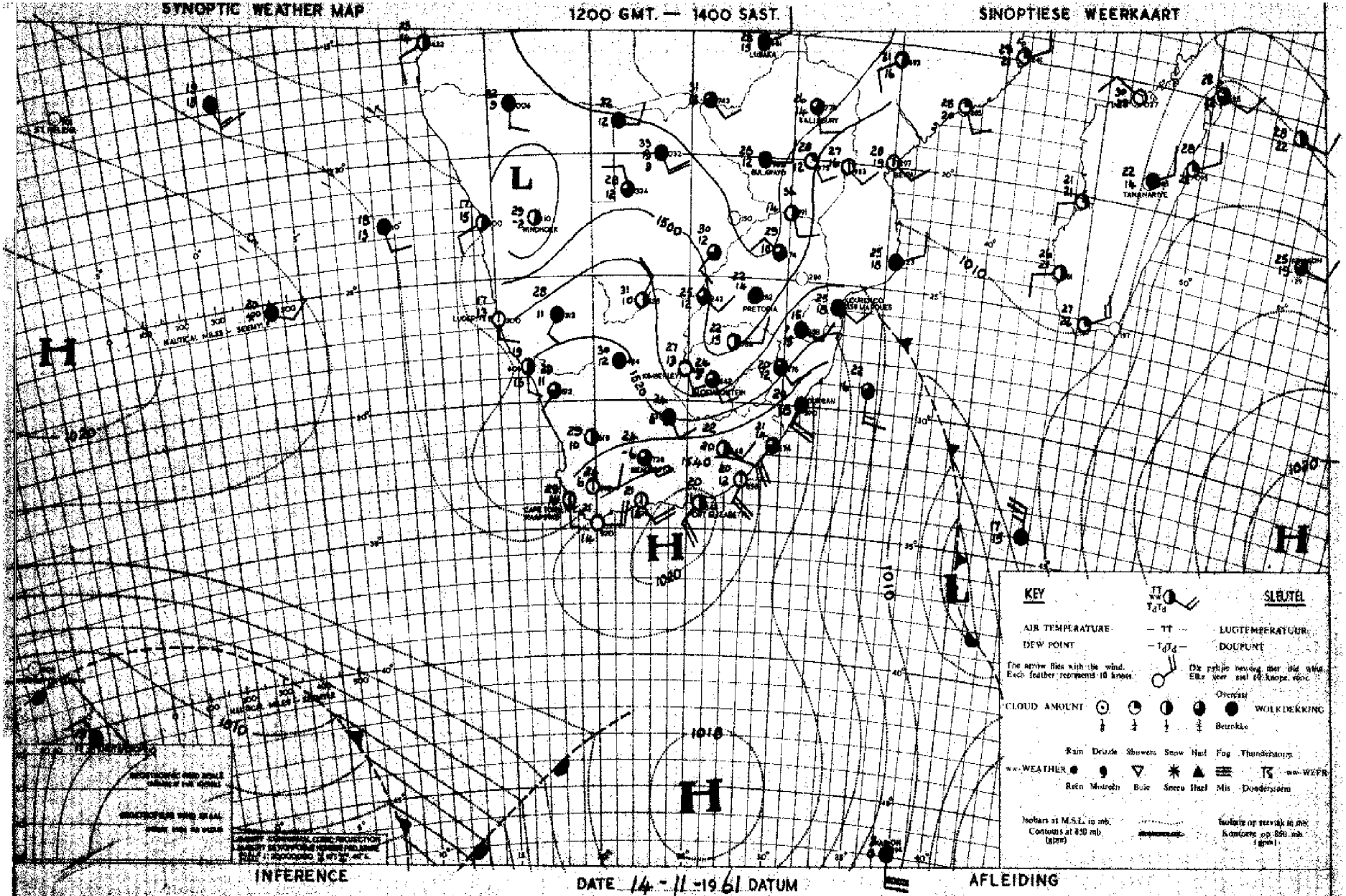

INFERENCE

DATE 14 - 11 - 1961 DATUM

AFLEIDING

The high over the Cape south coast is moving north-eastwards and it will clear gradually to-morrow over Natal. Cloudy and cooler conditions with local rain will spread over the Eastern and Northern Transvaal. It will remain partly cloudy and warm over the remainder of the interior and isolated showers will develop in the afternoon.

Die hoog oor die Kaapse suidkus beweeg noordooswaarts en dit sal möre geleidelik ooptrek oor Natal. Bewolkte en koeler toestande met reën op plekke sal uitbrei oor Oos- en Noord-Transvaal. Dit sal gedeeltelik bewolk en warm bly oor die res van die binneland en los buie sal in die namiddag ontwikkel.

DAAGLIKSE WEERBULLETIN

WEERBURO / WEATHER BUREAU
DEPT. VAN VERVOER / DEPT. OF TRANSPORT

DAILY WEATHER BULLETIN

Maksimum en Minimum Temperature (°C) en Reënval (RRR) in mms. vir die 24 uur wat om 0800 SAST eindig op 16 . 11 . 1961

Maximum and Minimum Temperatures (°C) and Rainfall (RRR) in mms. for 24 hours ending at 0800 SAST on

KAAP - CAPE	Max.	Min.	RRR
Aberdeen			
Addo			
Alexanderbaai	21	15	
Alexis-Noord	27	11	
Barkly East			
Beaufort West	24	17	
Bedford	31	19	
Bosgoedbergdam			
Boetsap			
Brandvlei			
Cala			
Caledon			
Calitzdorp			
Calvinia	33	14	
Cape L'Agulhas	20	14	
Cape Columbine	23	15	
Cape St. Francis	19	17	
Carnarvon			
Ceres			
Citrusdal			
Colesberg			
Cradock			
De Aar	28	12	
D.F. Malan (C.T.)	31	15	
Dordrecht	24	9	
Douglas			
East London	21	16	
Elsenburg			
Fraserburg	29	16	1·0
Garies			
George	25	12	
Graaff Reinet	31	15	
Grahamstown			
Hopetown			
Idutywa			
Jansenville	30	15	
Joubertina			
Kenhardt			
Kimberley	29	17	
K.W. Town			
Knysna			
Kokstad	22	8	

KAAP - CAPE	Max.	Min.	RRR
Kowie			
Kuruman	28	14	
Ladismith			
Lake Menta			
Maclear			
Mafeking	27	14	
Malmesbury			
Matatiele			
Matroosberg	30	14	
Middelburg	27	12	
Mosselbaai	20	16	
Mount Frere			
O'kiep	32	12	
Orange River			
Oudtshoorn			
Petrusville			
Piketberg			
Pofadder	33	18	
Port Elizabeth	21	17	
Port Nolloth	19	15	
Port St. Johns	22	18	
Postmasburg			
Prieska	31	14	
Prince Albert			
Queenstown	28	10	
Rietfontein			
Riversdal	32	12	
Robertson	33	14	
Somerset East	30	12	
Steynsburg			
Strydenburg			
Sutherland	28	9	
Swellendam			
Tarkastad			
Touwsrivier			
Umtata	24	12	
Uniondale			
Upington	33	19	
Vanwyksvlei			
Victoria-Wes	29	16	
Vredendal	31	15	
Vryburg	29	15	

CAPE - KAAP	Max.	Min.	RRR
Williston			
Willowmore	29	12	
Twee Riviere	34	19	
O.V.S. - O.F.S.			
Balkfontein[1]			
Bethlehem	23	10	
Bloemfontein	26	15	
Bultfontein			
Fauresmith	27	11	
Ficksburg			
Frankfort	23	10	
Harrismith			
Heilbron			
Hoopstad	27	15	
Kroonstad	25	13	
Lindley			
Modderpoort			
Petrusburg			
Philippolis			
Reddersburg			
Reitz			
Vrede			
Warden			
Welkom	26	14	
Wepener	25	16	
Winburg			
Zastron			
TRANSVAAL			
Andalusia			
Barberton			
Belfast			
Bethal			
Carolina	18	7	
Chester			
Crecy	23	11	
Ermelo			
Fleur-de-Lys	20	14	
Groendraai	20	13	6·0
Jan Smuts	19	10	

[1]Near Bothaville

TRANSVAAL	Max.	Min.	RRR
Joubert Park	19	11	
Komatipoort			
Kroondal	23	15	
L'doringstad			
Lichtenburg			
Loskop[2]			
Mara	16	12	1·7
Marble Hall			
Marnitz	20	12	
Messina	22	16	2·0
Middelburg			
Nelspruit	20	15	
Pelgrimsrus	13	5	
Phalaborwa	22	15	
Pietersburg	17	10	1·6
Piet Retief	20	8	
Pongola	26	16	
Potchefstroom	27	13	2·5
Potgietersrus	20	13	0·5
Pretoria W.B.	21	11	
Pretoriuskop			
Sekukuni			
Skukuza	24	15	
Thabazimbi	24	14	23·5
Tomburke			
Tzaneen			
Vereeniging			
Volksrust			
Warmbad	22	12	
Waterval-Bo			
Witbank			3·0
Zeerust			0·8
Standerton	22	10	
NATAL			
Cape St. Lucia	23	17	
Dundee			
Durban	23	18	
Estcourt	24	9	
Harding			
Himeville			
M'kuzi			

[2]Naby Groblersdal

NATAL	Max.	Min.	RRR
Mtubatuba			
Newcastle	22	10	
P'Maritzburg	21	12	
Port Shepstone	23	18	
Richmond			
Seven Oaks			
Van Reenen			
Vryheid			
S.W.A.			
Gobabis	31	19	
Keetmanshoop	33	18	
Luderitz	17	14	
Mariental	34	21	
Ohopoho	35	12	
Ondangua	36	21	
Outjo	34	14	
Runtu	31	19	
Swakopmund	19	14	
Tsumeb	34	19	1·6
Windhoek	35	20	
PROTECTORATES / PROTEKTORATE			
Bremersdorp	24	14	
Emlembe			1·4
Francistown	24	14	
Gaberones	27	16	
Ghanzi	32	17	
Lobatsi			
Mahalapye	26	14	
Makoba			
Maseru	25	12	
Maun	35	19	
Molopololi			
Stegi			
Tsabong	34	19	
Tsane	32	17	
Shakawe	35	21	
Bospoort (Tvl)	26	13	

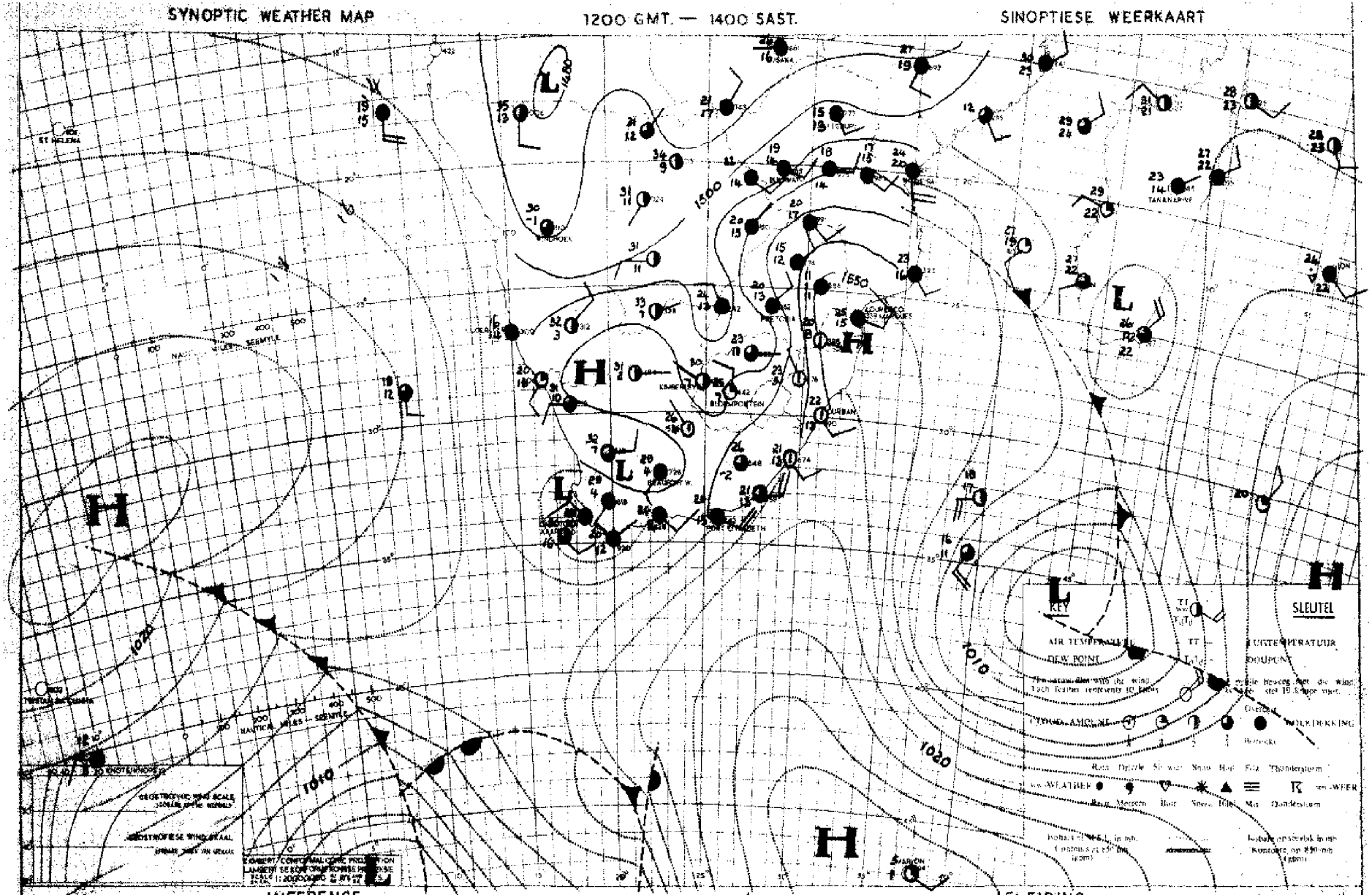

INFERENCE

DATE 15 - 11 - 1961 DATUM

With an extensive high south of the continent cloudy conditions will persist over Natal and Eastern Transvaal. A weak trough over Bechuanaland will cause local thunderstorms over the southwestern half of the Transvaal, Northern Free State, Northern Cape and the eastern and northern parts of Bechuanaland.

AFLEIDING

Met die groot hoog suid van die vasteland sal bewolkte toestande nog voortduur oor Natal en Oos-Transvaal. 'n Swak trog oor Betsjoeanaland sal donderbuie veroorsaak oor die suidwestelike helfte van Transvaal, Noord-Vrystaat, Noord-Kaapland en die noordelike en oostelike dele van Betsjoeanaland.

DAAGLIKSE WEERBULLETIN — DAILY WEATHER BULLETIN

WEERBURO / WEATHER BUREAU
DEPT. VAN VERVOER / DEPT. OF TRANSPORT

Maksimum en Minimum Temperature (°C) en Reënval (RRR) in mms. vir die 24 uur wat om 0800 SAST eindig op 17 · 11 · 1961

Maximum and Minimum Temperatures (°C) and Rainfall (RRR) in mms. for 24 hours ending at 0800 SAST on

CAPE - KAAP	Max.	Min.	RRR
Aberdeen			
Addo			
Alexanderbaai	22	16	
Aliwal-Noord	29	12	
Barkly East			
Bashee	24	19	2·0
Beaufort West	34	15	
Boegoebergdam			
Boetsap			6·5
Brandvlei			
Cala			
Caledon			
Calitzdorp			
Calvinia	29	10	
Cape L'Agulhas	21	17	
Cape Columbine	20	13	
Cape St. Francis	21	17	
Carnarvon			
Ceres			
Citrusdal			
Colesberg			
Cradock			
De Aar	30	14	
D.F. Malan (C.T.)	26	15	
Dordrecht	27	11	
Douglas			
East London	23	17	1·7
Elsenburg			
Fraserburg	30	14	
Garies			
George	22	13	
Graaff Reinet	32	15	
Grahamstown			0·9
Hopetown			1·0
Idutywa			1·5
Jansenville	36	16	
Joubertina			
Kenhardt			
Kimberley	31	15	1·4
K'W. Town			
Knysna			
Kokstad	25	12	1·8

KAAP - CAPE	Max.	Min.	RRR
Kowie			7·5
Kuruman	30	15	1·2
Ladismith			
Lake Mentz			
Maclear			
Mafeking	28	15	
Malmesbury			
Matatiele			
Matroosberg	28	10	
Middelburg	29	11	
Mosselbaai	22	17	
Mount Frere			2·2
O'kiep	28	11	
Orange River			
Oudtshoorn			
Petrusville			
Piketberg			
Pofadder	33	12	
Port Elizabeth	23	17	0·4
Port Nolloth	31	14	
Port St. Johns	22	18	0·7
Postmasburg			
Prieska	35	19	0·4
Prince Albert			
Queenstown	31	14	0·3
Rietfontein			
Riversdal	26	15	
Robertson	31	15	
Somerset East	34	15	
Steynsburg			
Strydenburg			
Sutherland	26	11	
Swellendam			
Tarkastad			
Touwsrivier			
Umtata	27	16	1·3
Uniondale			
Upington	36	19	
Vanwyksvlei	34	16	
Victoria-Wes	30	12	
Vredendal	25	14	
Vryburg	29	14	

CAPE - KAAP	Max.	Min.	RRR
Williston			
Willowmore	33	15	
Twee Riviere	37	20	2·0
C.V.S. - O.F.S.			
Balkfontein[1]			
Bethlehem	24	10	7·3
Bloemfontein	26	12	13·0
Bultfontein			2·0
Fauresmith	27	12	0·1
Ficksburg			
Frankfort	26	11	3·5
Harrismith			3·5
Heilbron			
Hoopstad	29	15	5·0
Kroonstad	27	13	0·8
Lindley			
Modderpoort			
Petrusburg			
Philippolis			
Reddersburg			
Reitz			
Vrede			
Warden			
Welkom	28	14	2·4
Wepener	27	12	0·8
Winburg			
Zastron			
TRANSVAAL			
Andalusia			
Barberton			
Belfast			
Bethal			
Carolina	25	12	
Chester			
Crecy	29	14	
Ermelo			
Fleur-de-Lys	29	16	
Groendraai	25	13	
Jan Smuts	22	12	

[1]Near Bothaville

TRANSVAAL	Max.	Min.	RRR
Joubert Park	22	11	
Komatipoort			
Kroondal	26	13	
L'doringstad			9·0
Lichtenburg			
Loskop[2]			
Mara	23	13	
Marble Hall			
Marnitz	25	19	
Messina	26	17	
Middelburg			
Nelspruit	27	14	
Pelgrimsrus	22	12	
Phalaborwa	29	15	
Pietersburg	23	12	
Piet Retief	27	13	2·5
Pongola	30	16	2·7
Potchefstroom	26	13	6·5
Potgietersrus	24	13	
Pretoria W.B.	25	13	
Pretoriuskop			
Sekukuni			
Skukuza			
Thabazimbi	27	16	
Tomburke			
Tzaneen			
Vereeniging			2·5
Volksrust			
Warmbad	27	13	
Waterval-Bo			
Witbank			
Zeerust			
Standerton	25	11	2·5
NATAL			
Cape St. Lucia	23	19	
Dundee			5·0
Durban	21	17	1·0
Estcourt	29	12	1·2
Harding			1·5
Himeville			
M'kuzi			

[2]Naby Groblersdal

NATAL	Max.	Min.	RRR
Mtubatuba			1·9
Newcastle	28	13	
P'Maritzburg	24	12	8·6
Port Shepstone	23	19	10·2
Richmond			
Seven Oaks			2·5
Van Reenen			
Vryheid			
S.W.A.			
Gobabis	32	20	
Keetmanshoop	36	18	
Luderitz	20	18	
Mariental	37	22	
Chopoho	36	14	
Ondangua	35	21	
Outjo	35	19	
Runtu	34	19	
Swakopmund	18	14	
Tsumeb	33	17	20·1
Windhoek	32	16	6·4
PROTECTORATES / PROTEKTORATE			
Bremersdorp	27	16	
Enlembe			
Francistown	25	15	
Gaberones	29	16	
Ghanzi	33	20	
Lobatsi			
Mahalapye	27	15	
Makoba			
Maseru	24	11	4·5
Maun	33	19	
Molopololi			
Stegi			
Tsabong	34	20	
Tsane	33	10	
Shakawe	34	18	
Bospoort (Tvl)	26	12	2·5
Port Alfred			7·5

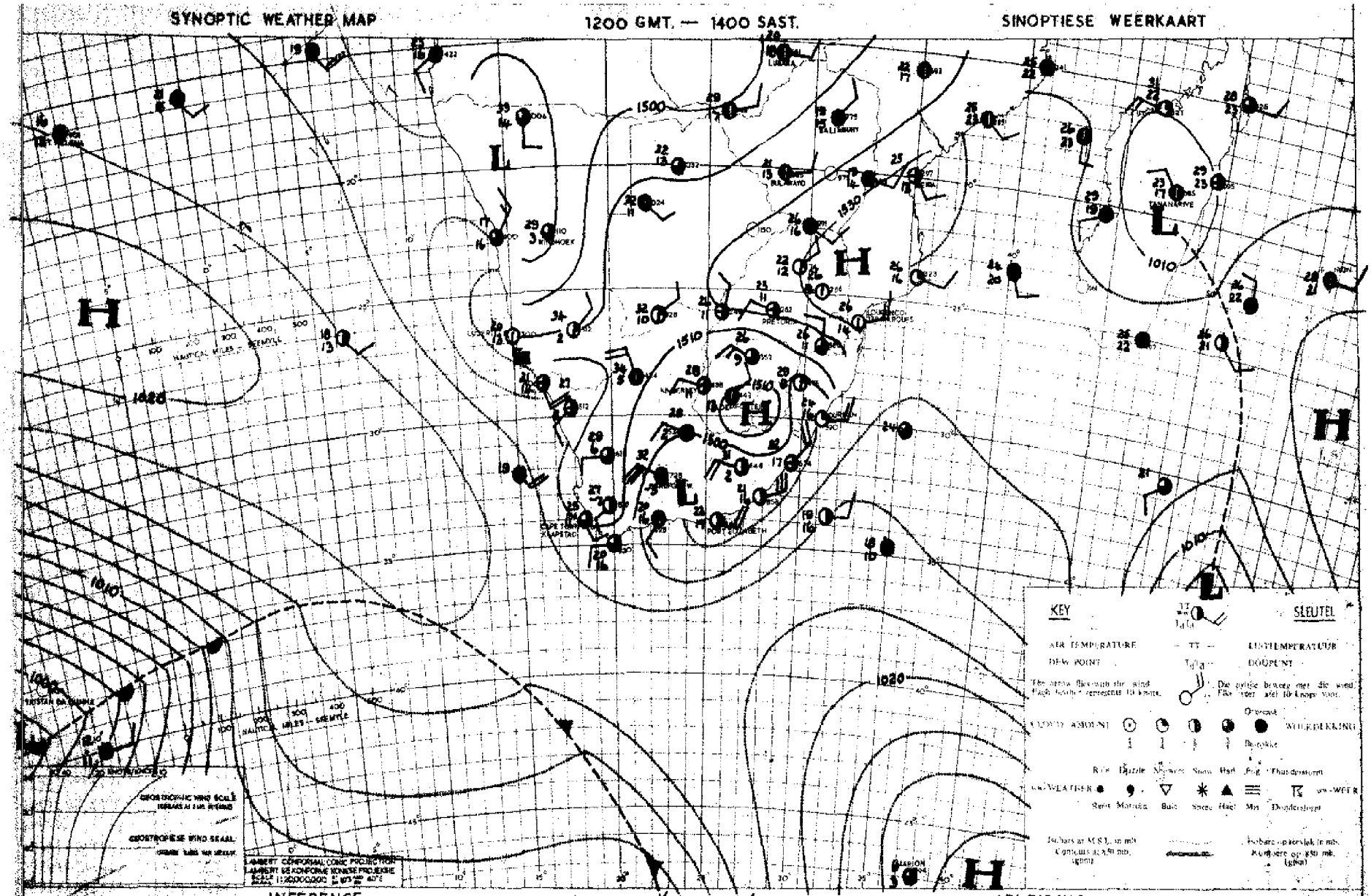

INFERENCE

DATE 16 - 11 - 61 DATUM

AFLEIDING

The coastal low over the Cape South Coast is moving northeastwards and cloudy, cooler conditions will spread along the southeast coast and the Natal coastal regions. Fairly humid air is moving over the interior and with a trough over the central Republic and South West Africa thundershowers will develop over these regions and Bechuanaland.

Die kuslaag oor die Kaapse Suidooskus beweeg noordooswaarts en bewolkte koeler toestande sal uitbreek oor die suidooskus en die Natalse kusgebiede. Taamlike vogtige lug beweeg oor die binneland en met die trog oor die sentrale Republiek en Suidwes-Afrika sal donderbuie ontwikkel oor hierdie gebiede en Betsjoeanaland.

DAAGLIKSE WEERBULLETIN

WEERBURO / WEATHER BUREAU
DEPT. VAN VERVOER / DEPT. OF TRANSPORT

DAILY WEATHER BULLETIN

Maksimum en Minimum Temperature (°C) en Reënval (RRR) in mms. vir die 24 uur wat om 0600 SAST eindig op 18 · 11 · 1961

Maximum and Minimum Temperatures (°C) and Rainfall (RRR) in mms. for 24 hours ending at 0800 SAST on

CAPE - KAAP	Max.	Min.	RRR
Aberdeen			
Addo			
Alexanderbaai	22	15	
Aliwal-Noord	29	15	
Barkly East			
Bashee			
Beaufort West	31	17	
Bosgoebergdam			
Boetsap			
Brandvlei			
Cala			
Caledon			
Calitzdorp			
Calvinia	31	10	
Cape L'Agulhas	22	16	
Cape Columbine	18	14	
Cape St. Francis	19	14	
Carnarvon			
Ceres			
Citrusdal			
Colesberg			
Cradock			
De Aar	32	16	
D.F. Malan (C.T.)	28	11	
Dordrecht	25	13	
Douglas			
East London	22	18	0·9
Elsenburg			
Fraserburg	30	16	
Garies			
George	23	14	
Graaff Reinet	29	14	
Grahamstown			1·2
Hopetown			
Idutywa			
Jansenville	29	14	
Joubertina			
Kenhardt			
Kimberley	33	17	0·1
K'W. Town			
Knysna			
Kokstad	24	11	3·3

KAAP - CAPE	Max.	Min.	RRR
Kowie			
Kuruman	31	15	0·5
Ladismith			
Lake Mentz			
Maclear			8·8
Mafeking	32	17	0·4
Malmesbury			
Matatiele			
Matroosberg	29	11	
Middelburg	31	13	
Mosselbaai	21	17	
Mount Frere			4·0
O'kiep	28	12	
Orange River			
Oudtshoorn			7·5
Petrusville			
Piketberg			
Pofadder	33	12	
Port Elizabeth	21	14	
Port Nolloth	19	14	
Port St. Johns	21	19	0·1
Postmasburg			
Prieska	36	19	
Prince Albert			
Queenstown	28	14	
Rietfontein			
Riversdal	28	18	
Robertson	33	15	
Somerset East	26	13	
Steynsburg			
Strydenburg			
Sutherland	27	9	
Swellendam			
Tarkastad			
Touwsrivier			
Umtata	23	15	
Uniondale			
Upington	37	17	
Vanwyksvlei	34	17	
Victoria-Wes	32	15	
Vredendal	27	16	
Vryburg	31	16	0·8

CAPE - KAAP	Max.	Min.	RRR
Williston			
Willowmore	29	14	
Three Rivieren	38	19	
O.V.S. - O.F.S.			
Balkfontein[1]			
Bethlehem	25	12	1·3
Bloemfontein	28	14	0·7
Bultfontein			1·4
Fauresmith	30	13	0·1
Ficksburg			
Frankfort	27	14	
Harrismith			6·0
Heilbron			
Hoopstad	31	15	1·6
Kroonstad	28	14	6·5
Lindley			7·0
Modderpoort			
Petrusburg			
Philippolis			
Reddersburg			
Reitz			
Vrede			1·2
Warden			
Welkom	29	14	8·9
Wepener	28	16	0·1
Winburg			
Zastron			
TRANSVAAL			
Andalusia			
Barberton			10·0
Belfast			
Bethal			
Carolina	27	12	5·9
Chester			
Crecy	35	15	
Ermelo			
Fleur-de-Lys	33	18	
Groendraai	31	17	
Jan Smuts	25	15	1·0

[1]Near Bothaville

TRANSVAAL	Max.	Min.	RRR
Joubert Park	26	14	
Komatipoort			
Kroondal	30	18	0·5
L'doringstad			
Lichtenburg			
Loskop[2]			
Mara			
Marble Hall			
Marnitz	33	19	
Messina	34	21	
Middelburg			
Nelspruit	28	18	
Pelgrimsrus	23	11	5·5
Phalaborwa	34	20	
Pietersburg	29	15	
Piet Retief	25	15	1·6
Pongola			
Potchefstroom	29	16	2·5
Potgietersrus	31	18	
Pretoria W.B.	29	15	
Pretoriuskop			
Sekukuni			
Skukuza	33	17	
Thabazimbi			
Tomburke			
Tzaneen			
Vereeniging			
Volksrust			
Warmbad	32	17	
Waterval-Bo			
Witbank			
Zeerust			0·4
Standerton	27	13	3·0
NATAL			
Cape St. Lucia	25	20	
Dundee			9·5
Durban	26	20	4·0
Estcourt	27	13	4·0
Harding			9·5
Himeville			26·0
M'kuzi			

[2]Naby Groblersdal

NATAL	Max.	Min.	RRR
Mtubatuba			1·0
Newcastle	29	13	2·0
P'Maritzburg			
Port Shepstone	23	20	3·2
Richmond			1·0
Seven Oaks			
Van Reenen			
Vryheid			10·5
S.W.A.			
Gobabis	33	19	
Keetmanshoop	36	14	
Luderitz	20	12	
Mariental	36	20	
Chopoho			
Ondangua	34	26	
Outjo	34	18	
Runtu	35	18	
Swakopmund	18	14	
Tsumeb	32	18	0·3
Windhoek	32	17	0·2
PROTECTORATES / PROTEKTORATE			
Bremersdorp			
Emlembe			
Francistown	33	19	
Gaberones	34	21	
Ghanzi	33	19	
Lobatsi			
Mahalapye			
Makoba			
Maseru	27	12	4·5
Maun	35	17	
Molopololi			
Stegi			
Tsabong	38	20	0·4
Tsane	34	22	
Shakawe	34	16	
Bospoort (Tvl.)	29	14	5·0

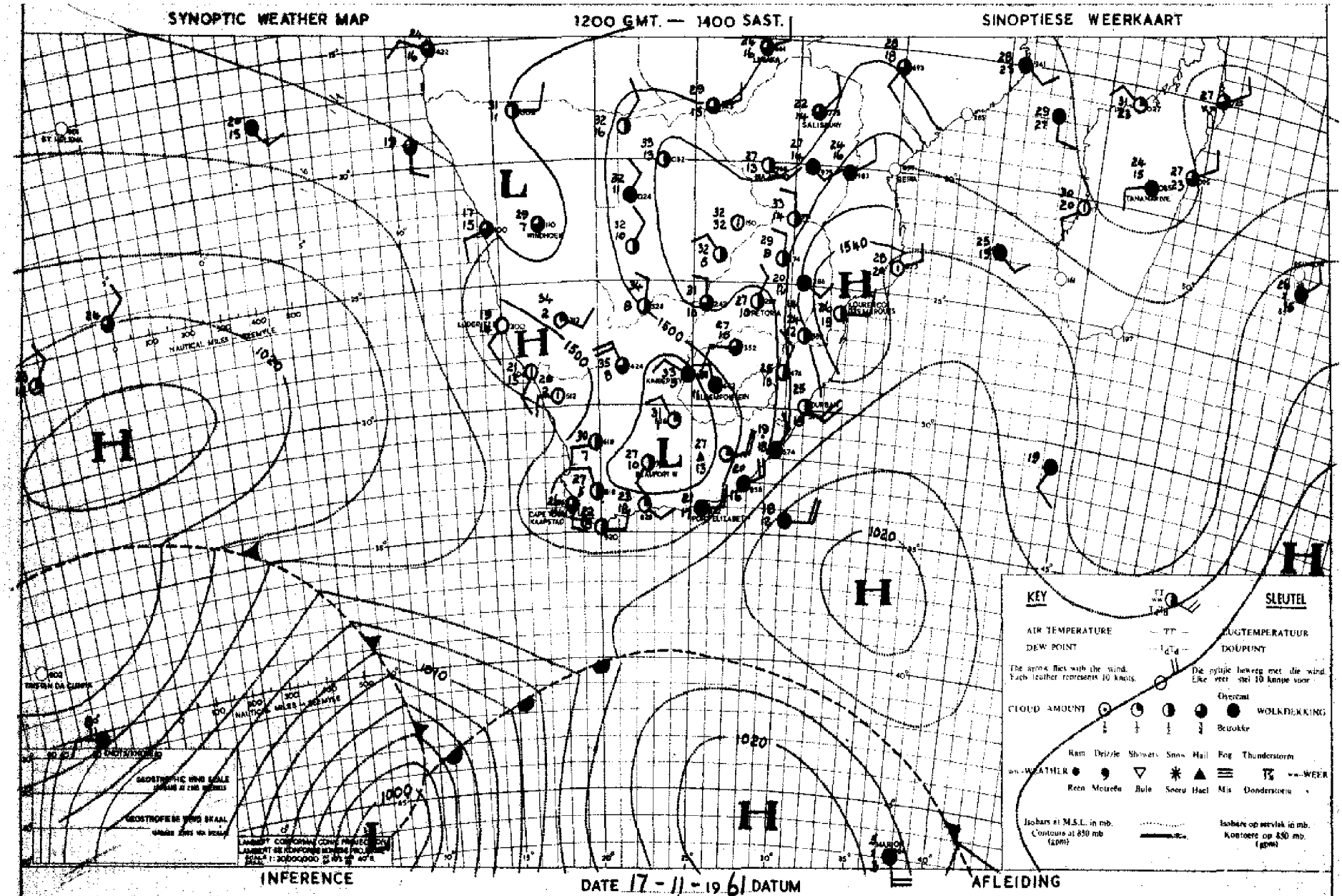

INFERENCE

DATE 17 - 11 - 1961 DATUM

AFLEIDING

A trough stretches southeastwards from Windhoek and moist air is present over the northern half of South West Africa, Bechuanaland and the eastern half of the Republic. Scattered thunder-showers will therefore occur over these regions.

'n Trog strek vanaf Windhoek suidooswaarts en vogtige lug is aanwesig oor die noordelike helfte van Suidwes-Afrika, Betsjoeanaland en die oostelike helfte van die Republiek. Verspreide donderbuie sal dus oor hierdie gebiede voorkom.

DAAGLIKSE WEERBULLETIN — DAILY WEATHER BULLETIN

WEERBURO / WEATHER BUREAU
DEPT. VAN VERVOER / DEPT. OF TRANSPORT

Maksimum en Minimum Temperature (°C) en Reënval (RRR) in mms. vir die 24 uur wat om 0800 SAST eindig op 10 . 11 . 1961

Maximum and Minimum Temperatures (°C) and Rainfall (RRR) in mms. for 24 hours ending at 0800 SAST on

CAPE - KAAP	Max.	Min.	RRR
Aberdeen			
Addo			
Alexanderbaai	22	13	
Aliwal-Noord	31	14	
Barkly East			
Bashee			
Beaufort West	33	16	
Boegoebergdam			
Boetsap			
Brandvlei			
Cala			
Caledon			
Calitzdorp			
Calvinia	31	11	
Cape L'Agulhas	22	15	
Cape Columbine	20	14	
Cape St. Francis	20	14	
Carnarvon			
Ceres			
Citrusdal			
Colesberg			
Cradock			
De Aar	33	17	
D.F. Malan (C.T.)	25	11	
Dordrecht			
Douglas			
East London	23	17	
Elsenburg			
Fraserburg	33	16	
Garies			
George	23	12	
Graaff Reinet	34	14	
Grahamstown			
Hopetown			
Idutywa			
Jansenville	36	15	
Joubertina			
Kenhardt			
Kimberley	35	18	
K'W. Town			
Knysna			
Kokstad	26	13	

KAAP - CAPE	Max.	Min.	RRR
Kowie			
Kuruman	32	13	
Ladismith			
Lake Mentz			
Maclear			
Mafeking	33	18	
Malmesbury			
Matatiele			
Matroosberg	29	11	
Middelburg	31	13	
Mosselbaai	22	16	
Mount Frere			
O'kiep	29	14	
Orange River			
Oudtshoorn			
Petrusville			
Piketberg			
Pofadder	33	17	
Port Elizabeth	23	16	
Port Nolloth	20	10	
Port St. Johns	22	19	
Postmasburg			
Prieska	37	19	
Prince Albert			
Queenstown	33	13	
Rietfontein			
Riversdal	30	12	
Robertson	33	13	
Somerset East	33	13	
Steynsburg			
Strydenburg			
Sutherland	26	10	
Swellendam			
Tarkastad			
Touwsrivier			
Umtata	26	15	
Uniondale			
Upington	35	19	
Vanwyksvlei	35	18	
Victoria-Wes	33	14	
Vredendal	27	11	
Vryburg	22	16	

CAPE - KAAP	Max.	Min.	RRR
Williston			
Willowmore	32	12	
Twee Riviere	37	16	
O.V.S. - O.F.S.			
Balkfontein[1]			
Bethlehem	27	14	
Bloemfontein	31	15	
Bultfontein			
Fauresmith	31	13	
Ficksburg			
Frankfort	29	16	
Harrismith			
Heilbron			
Hoopstad	33	15	
Kroonstad	29	17	
Lindley			
Modderpoort			
Petrusburg			
Philippolis			
Reddersburg			
Reitz			
Vrede			
Warden			
Welkom			
Wepener	30	12	
Winburg			
Zastron			
TRANSVAAL			
Andalusia			
Barberton			
Belfast			
Bethal			5·0
Carolina	29	14	0·9
Chester			
Crecy	34	17	2·5
Ermelo			
Fleur-de-Lys	33	17	
Groendraai	32	20	
Jan Smuts	25	15	0·1

[1]Near Bothaville

TRANSVAAL	Max.	Min.	RRR
Joubert Park			3·0
Komatipoort			
Kroondal	31	16	
L'doringstad			
Lichtenburg			
Loskop[2]			1·2
Mara	31	19	
Marble Hall			
Marnitz	33	21	
Messina	34	22	
Middelburg			4·5
Nelspruit	30	17	3·0
Pelgrimsrus	24	14	
Phalaborwa	35	21	
Pietersburg	33	17	
Piet Retief	28	14	13·4
Pongola			
Potchefstroom	31	17	
Potgietersrus	30	20	
Pretoria W.B.	28	17	
Pretoriuskop			
Sekukuni			
Skukuza	34	18	
Thabazimbi			
Tzaneen			
Vereeniging			
Volksrust			
Warmbad	32	19	
Waterval-Bo			
Witbank			
Zeerust			
Standerton	28	14	
NATAL			
Cape St. Lucia	24	21	
Dundee			
Durban	27	21	
Estcourt	30	14	0·4
Harding			
Himeville			
M'kuzi			

[2]Naby Groblersdal

NATAL	Max.	Min.	RRR
Mtubatuba			
Newcastle	32	15	
P'Maritzburg	27	12	
Port Shepstone	24	20	
Richmond			
Seven Oaks			
Van Reenen			
Vryheid			
S.W.A.			
Gobabis	33	22	
Keetmanshoop	36	10	
Luderitz	20	13	
Mariental	37	26	
Chopoho			
Ondangua			
Outjo	35	19	0·6
Runtu			
Swakopmund	17	14	
Tsumeb	34	19	
Windhoek	33	19	
PROTECTORATES			
PROTEKTORATE			
Bremersdorp	29	19	1·0
Emlembe			
Francistown	33	17	
Gaberones	35	20	
Ghanzi	35	22	
Lobatsi			
Mahalapye	37	23	
Makoba			
Maseru	29	13	
Maun	37	20	
Molopololi			
Stegi			
Tsabong	41	16	
Tsane	35	20	
Shakawe	35	18	
Baspoort (Tvl.)	30	18	

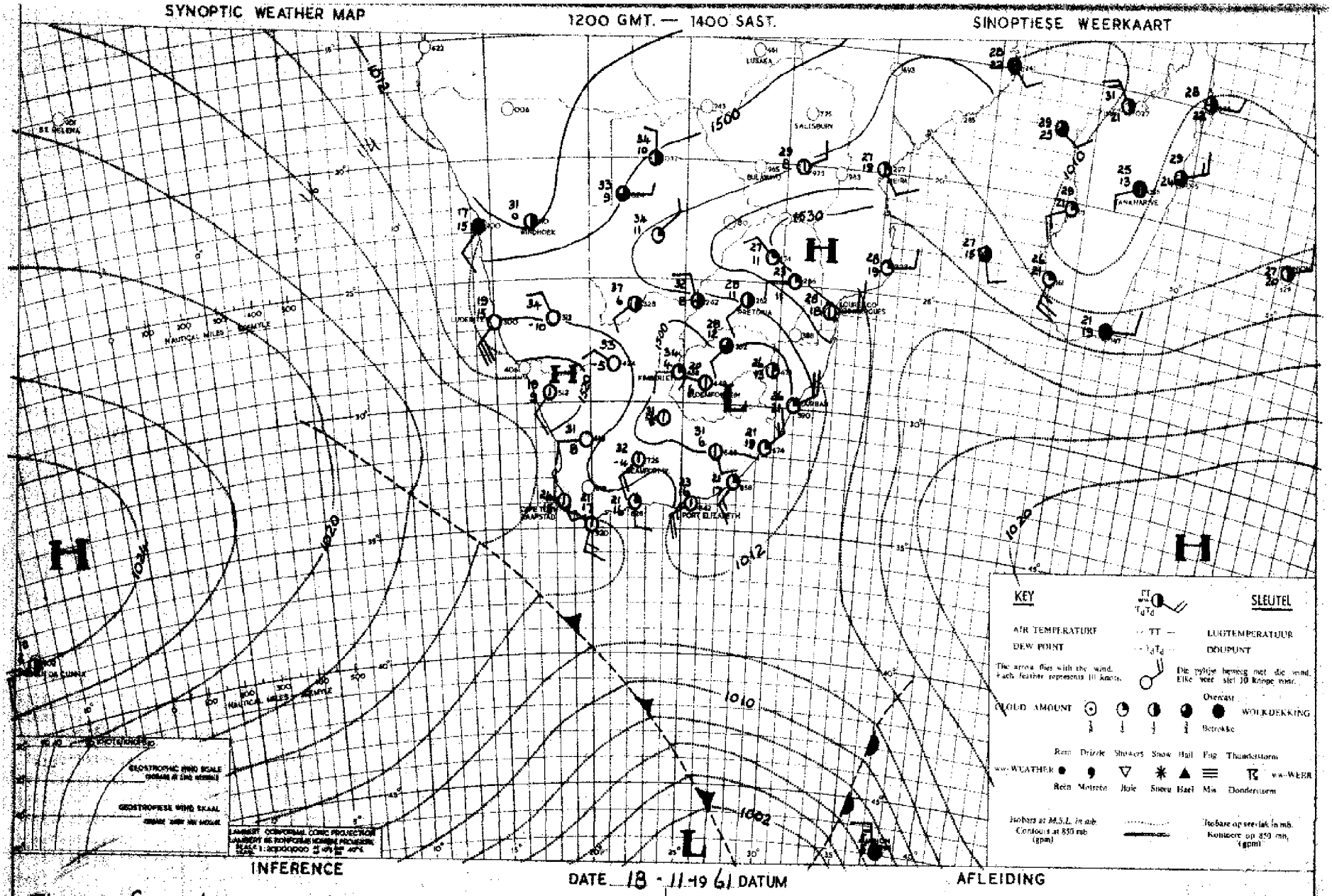

INFERENCE

DATE 18 - 11-19 61 DATUM

AFLEIDING

The surface low over the interior is stationary but with an upper air anticyclone over this region mainly fine weather is expected. The cold front approaching the Cape is not very active. The weather along the southern and south eastern coastal regions will be partly cloudy and mild.

Die oppervlakte-laag beweeg nie en met 'n bolug-antisikloon oor die binneland word hoofsaaklik mooiweer verwag. Die Atlantiese koue front sal suid van die land verby beweeg en dit sal slegs gedeeltelik bewolk wees langs die suidelike en suidoostelike kuststreke.

DAAGLIKSE WEERBULLETIN

WEERBURO / WEATHER BUREAU
DEPT. VAN VERVOER / DEPT. OF TRANSPORT

DAILY WEATHER BULLETIN

Maksimum en Minimum Temperature (°C) en Reënval (RRR) in mms. vir die 24 uur wat om 0800 SAST eindig op 20-9-61

Maximum and Minimum Temperatures (°C) and Rainfall (RRR) in mms. for 24 hours ending at 0800 SAST on

CAPE - KAAP	Max.	Min.	RRR
Aberdeen			
Addo			
Alexanderbaai	22	13	
Aliwal-Noord	26	15	
Barkly East			
Bashee			
Beaufort West	34	15	
Boegoebergdam			
Boetsap			
Brandvlei			
Cala			
Caledon			
Calitzdorp			
Calvinia	30	14	
Cape L'Agulhas	22	14	
Cape Columbine	22	11	
Cape St. Francis	21	16	0·1
Carnarvon			
Ceres			
Citrusdal			
Colesberg			
Cradock			
De Aar	36	16	
D.F. Malan (C.T.)	24	14	
Dordrecht			
Douglas			
East London	24	17	
Elsenburg			
Fraserburg	32	14	
Garies			
George	24	13	3·0
Graaff Reinet	33	14	
Grahamstown			1·3
Hopetown			
Idutywa			
Jansenville	36	17	
Joubertina			
Kenhardt			
Kimberley	39	17	
K'W. Town			
Knysna			
Kokstad	32	13	

KAAP - CAPE	Max.	Min.	RRR
Kowie			
Kuruman	35	15	
Ladismith			
Lake Mentz			
Maclear			
Mafeking	36	21	
Malmesbury			
Matatiele			
Matroosberg	27	12	
Middelburg	35	11	
Mosselbaai	21	15	0·1
Mount Frere			
O'kiep	30	19	
Orange River			
Oudtshoorn			
Petrusville			
Piketberg			
Pofadder	35	18	
Port Elizabeth	25	16	0·5
Port Nolloth	20	13	
Port St. Johns	24	19	0·1
Postmasburg			
Prieska	41	20	
Prince Albert			
Queenstown	38	13	
Rietfontein			
Riversdal	26	14	0·7
Robertson	30	15	
Somerset East	33	14	0·2
Steynsburg			
Strydenburg			
Sutherland	26	11	
Swellendam			
Tarkastad			
Touwsrivier			
Umtata	29	15	
Uniondale			
Upington	39	23	
Vanwyksvlei	37	20	
Victoria-Wes	37	13	
Vredendal	26	11	
Vryburg	35	18	

CAPE - KAAP	Max.	Min.	RRR
Williston			
Willowmore	32	13	
Tuine Riviere	40	22	0·2
O.V.S. - O.F.S.			
Balkfontein[1]			
Bethlehem	30	14	
Bloemfontein	34	16	
Bultfontein			
Fauresmith	35	15	
Ficksburg			
Frankfort	33	14	
Harrismith			
Heilbron			
Hoopstad	35	17	
Kroonstad	32	18	
Lindley			
Modderpoort			
Petrusburg			
Philippolis			
Reddersburg			
Reitz			
Vrede			
Warden			
Welkom	34	17	
Wepener	34	13	
Winburg			
Zastron			
TRANSVAAL			
Andalusia			
Barberton			
Belfast			
Bethal			1·2
Carolina	29	15	
Chester			
Crecy	34	17	
Ermelo			
Fleur-de-Lys	36	24	
Groendraai	32	18	
Jan Smuts	28	17	

[1]Near Bothaville

TRANSVAAL	Max.	Min.	RRR
Joubert Park	29	20	2·5
Komatipoort			
Kroondal	34	16	
L'doringstad			
Lichtenburg			
Loskop[2]			
Mara	34	22	
Marble Hall			
Marnitz	36	23	
Messina	37	23	
Middelburg			
Nelspruit	32	18	
Pelgrimsrus	26	17	
Phalaborwa	37	22	
Pietersburg	31	18	
Piet Retief	32	18	
Pongola	35	20	
Potchefstroom	34	17	
Potgietersrus	31	20	
Pretoria W.B.	32	17	
Pretoriuskop			
Sekukuni			
Skukuza	38	19	
Thabazimbi	34	20	
Tomburke			
Tzaneen			
Vereeniging			
Volksrust			
Warmbad	33	20	
Waterval-Bo			
Witbank			
Zeerust			
Standerton	31	14	
NATAL			
Cape St. Lucia	25	20	1·8
Dundee			
Durban	28	22	
Estcourt	34	17	
Harding			
Himeville			
M'kuzi			

[2]Naby Groblersdal

NATAL	Max.	Min.	RRR
Mtubatuba			
Newcastle	34	18	
P'Maritzburg	32	15	
Port Shepstone	26	21	0·3
Richmond			3·0
Seven Oaks			2·5
Van Reenen			
Vryheid			
S.W.A.			
Gobabis	34	19	
Keetmanshoop	39	21	0·5
Luderitz	19	13	
Mariental	38	23	3·2
Ohopoho			
Ondangua	36	22	
Outjo	35	20	4·3
Runtu	34	19	3·5
Swakopmund	17	13	0·1
Tsumeb	34	20	10·1
Windhoek	32	17	9·5
PROTECTORATES / PROTEKTORATE			
Bremersdorp			
Emlembe			7·8
Francistown	35	20	
Gaberones	38	20	
Ghanzi	34	21	
Lobatsi			
Mahalapye	37	22	
Makoba			
Maseru	33	16	
Maun	36	21	
Molopololi			
Stegi			
Tsabong	43	24	
Tsane	37	19	1·2
Shakawe	34	21	
Bospoort (Tvl)	33	20	0·2

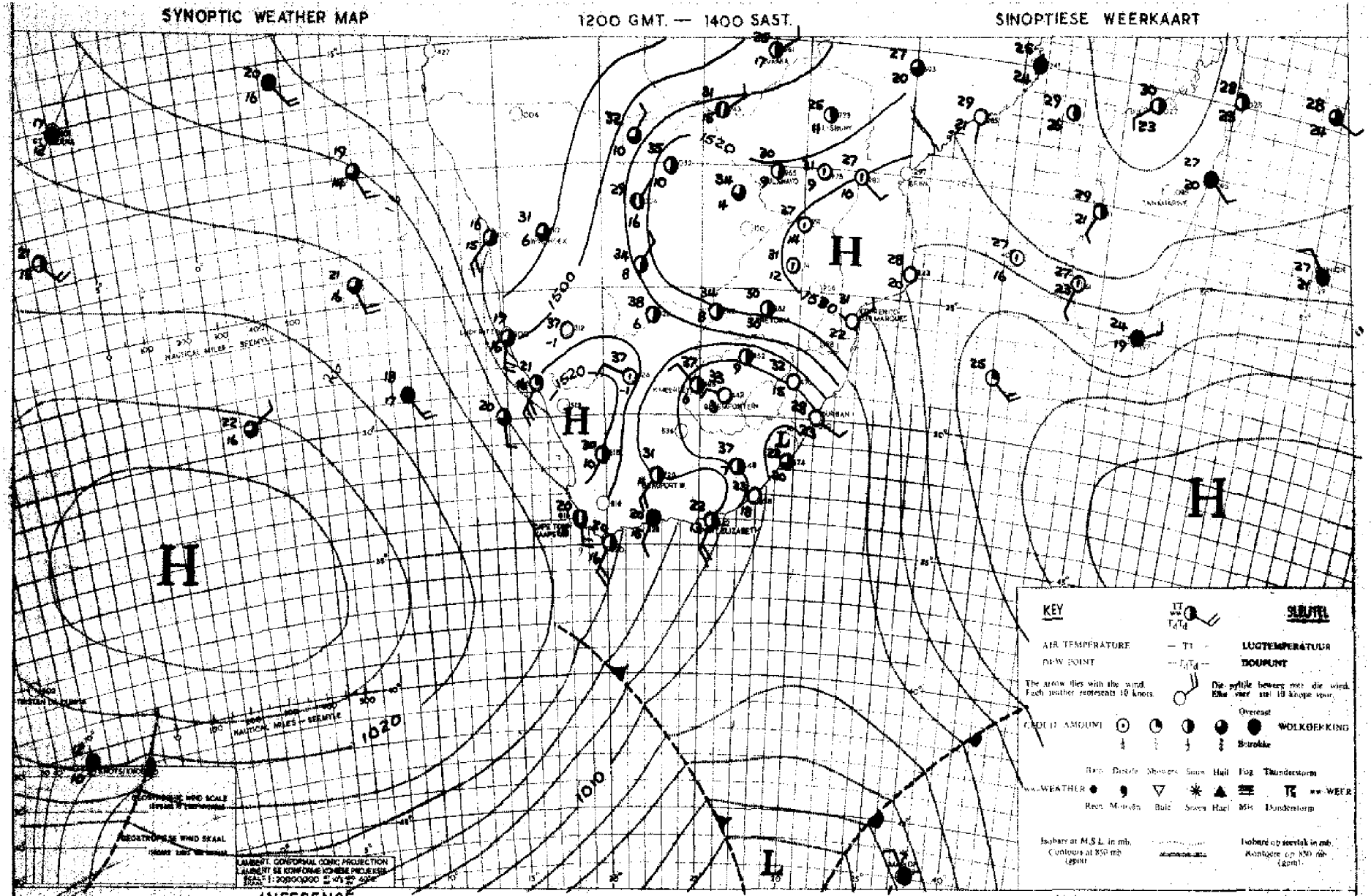

INFERENCE

DATE 19-9-19 61 DATUM

AFLEIDING

The ridge moving round the Cape South coast will result in a low developing over the Northern Cape. Expect scattered thundershowers over Bechuanaland, northern and eastern South West Africa and Vryburg - Mafeking area while isolated thundershowers will develop over southern areas of the Transvaal, northern Natal interior and Free State. Along the Cape South and Southeast coastal areas and also the Natal coastal area it will be cloudy and mild with occasional rain and showers.

'n Rug beweeg om die Kaapse Suidkus en dit word verwag dat 'n laag oor die Noord-Kaap sal ontwikkel. Dit word verwag dat verspreide donderbuie sal uitsak oor Betsjoeanaland, noordelike en oostelike Suidwes-Afrika en die Vryburg-Mafeking-gebied. Los donderbuie sal uitsak oor die suidelike dele van die Transvaal, noordelike Natalse binneland en Vrystaat. Langs die Kaapse Suid- en Suidoos-kusstreke en ook die Natalse kusstreek sal dit bewolk en mating wees met reën of buie af en toe.

DAAGLIKSE WEERBULLETIN

DAILY WEATHER BULLETIN

WEERBURO / WEATHER BUREAU

DEPT. VAN VERVOER / DEPT. OF TRANSPORT

Maksimum en Minimum Temperature (°C) en Reënval (RRR) in mms. vir die 24 uur wat om 0800 SAST eindig op 21-11-61

Maximum and Minimum Temperatures (°C) and Rainfall (RRR) in mms. for 24 hours ending at 0800 SAST on

CAPE - KAAP	Max.	Min.	RRR
Aberdeen			
Addo			
Alexanderbaai	20	14	
Aliwal-Noord	34	20	0·3
Barkly East			
Bashee	21	18	9·0
Beaufort West	28	17	
Boegoebergdam			
Boetsap			
Brandvlei			
Cala			1·4
Caledon			
Calitzdorp			
Calvinia	32	10	
Cape L'Agulhas	22	16	
Cape Columbine	18	11	
Cape St. Francis	21	17	
Carnarvon			
Ceres			
Citrusdal			
Colesberg			
Cradock			
De Aar	34	18	0·2
D.F. Malan (C.T.)	25	14	
Dordrecht	26	16	5·5
Douglas			8·5
East London	22	17	0·6
Elsenburg			
Fraserburg	30	16	
Garies			
George	21	15	
Graaff Reinet	26	16	2·7
Grahamstown			0·3
Hopetown			
Idutywa			
Jansenville	27	17	0·1
Joubertina			
Kenhardt			
Kimberley	38	17	8·2
K'W. Town			
Knysna			
Kokstad	21	15	

KAAP - CAPE	Max.	Min.	RRR
Kowie			
Kuruman	31	18	0·1
Ladismith			
Lake Mentz			
Maclear			
Mafeking	34	18	2·5
Malmesbury			
Matatiele			
Matroosberg	29	12	
Middelburg	32	17	0·8
Mosselbaai	21	18	
Mount Frere			
O'kiep	32	11	
Orange River			
Oudtshoorn			
Petrusville			
Piketberg			
Pofadder	33	18	
Port Elizabeth	22	17	
Port Nolloth	18	11	
Port St. Johns	21	19	1·3
Postmasburg			
Prieska	35	21	
Prince Albert			
Queenstown	27	17	0·6
Rietfontein			
Riversdal	26	16	4·0
Robertson	31	14	
Somerset East	24	16	0·1
Steynsburg			
Strydenburg			
Sutherland	29	9	
Swellendam			
Tarkastad			
Touwsrivier			
Umtata	23	16	0·4
Uniondale			
Upington	32	19	0·7
Vanwyksvlei	35	22	
Victoria-Wes	33	16	4·2
Vredendal	29	11	
Vryburg	34	19	

CAPE - KAAP	Max.	Min.	RRR
Williston			
Willowmore			
Twee Rivieren			4·5
O.V.S. - O.F.S.			
Balkfontein[1]			
Bethlehem	31	15	11·5
Bloemfontein	35	16	0·5
Bultfontein			
Fauresmith	35	16	1·9
Ficksburg			
Frankfort	32	15	12·3
Harrismith			21·0
Heilbron			
Hoopstad	35	18	3·0
Kroonstad	33	16	1·5
Lindley			18·0
Modderpoort			
Petrusburg			
Philippolis			
Reddersburg			
Reitz			
Vrede			3·0
Warden			10·0
Welkom	34	17	17·3
Wepener	35	19	
Winburg			9·5
Zastron			
TRANSVAAL			
Andalusia			8·0
Barberton			8·0
Belfast			
Bethal			
Carolina	29	15	4·0
Chester			
Crecy	36	19	
Ermelo			
Fleur-de-Lys	36	21	
Groendraai	34	17	
Jan Smuts	21	15	2·0

[1]Near Bothaville

TRANSVAAL	Max.	Min.	RRR
Joubert Park	29	14	6·0
Komatipoort			
Kroondal	35	18	8·5
L'doringstad			
Lichtenburg			4·0
Loskop[2]			11·5
Mara	35	19	
Marble Hall			
Marnitz	36	21	
Messina	39	24	
Middelburg			
Nelspruit	31	21	
Pelgrimsrus	29	15	
Phalaborwa	38	21	
Pietersburg	32	19	
Piet Retief	26	18	
Pongola	33	22	
Potchefstroom	33	16	5·0
Potgietersrus	33	20	
Pretoria W.B.	31	17	
Pretoriuskop			
Sekukuni			
Skukuza	37	21	
Thabazimbi	36	23	
Tomburke			
Tzaneen			
Vereeniging			44·5
Volksrust			
Warmbad	35	20	
Waterval-Bo			
Witbank			
Zeerust			19·0
Standerton	30	15	4·8
NATAL			
Cape St. Lucia	24	20	0·4
Dundee			0·4
Durban	26	20	0·5
Estcourt	25	16	1·2
Harding			2·0
Himeville			
M'kuzi			

[2]Naby Groblersdal

NATAL	Max.	Min.	RRR
Mtubatuba			
Newcastle	29	17	1·2
P'Maritzburg	22	15	0·2
Port Shepstone	24	20	
Richmond			1·5
Seven Oaks			1·0
Van Reenen			
Vryheid			
S.W.A.			
Gobabis	27	16	2·1
Keetmanshoop	33	19	5·6
Luderitz	20	13	
Mariental	31	20	
Ohopoho			
Ondangua	31	20	
Outjo	32	17	
Runtu	30	19	0·8
Swakopmund	18	11	
Tsumeb	30	20	
Windhoek	26	16	
PROTECTORATES / PROTEKTORATE			
Bremersdorp	27	20	
Emlembe			
Francistown	37	17	
Gaberones	38	20	1·2
Ghanzi	34	18	0·9
Lobatsi			
Mahalapye	39	20	
Makoba			
Maseru	34	17	
Maun	33	20	4·1
Molopololi			
Stegi			
Tsabong	37	20	0·9
Tsane	34	18	2·5
Shakawe	34	22	
Bospoort (Tvl.)	32	16	4·7

SYNOPTIC WEATHER MAP — 1200 GMT. — 1400 SAST. — SINOPTIESE WEERKAART

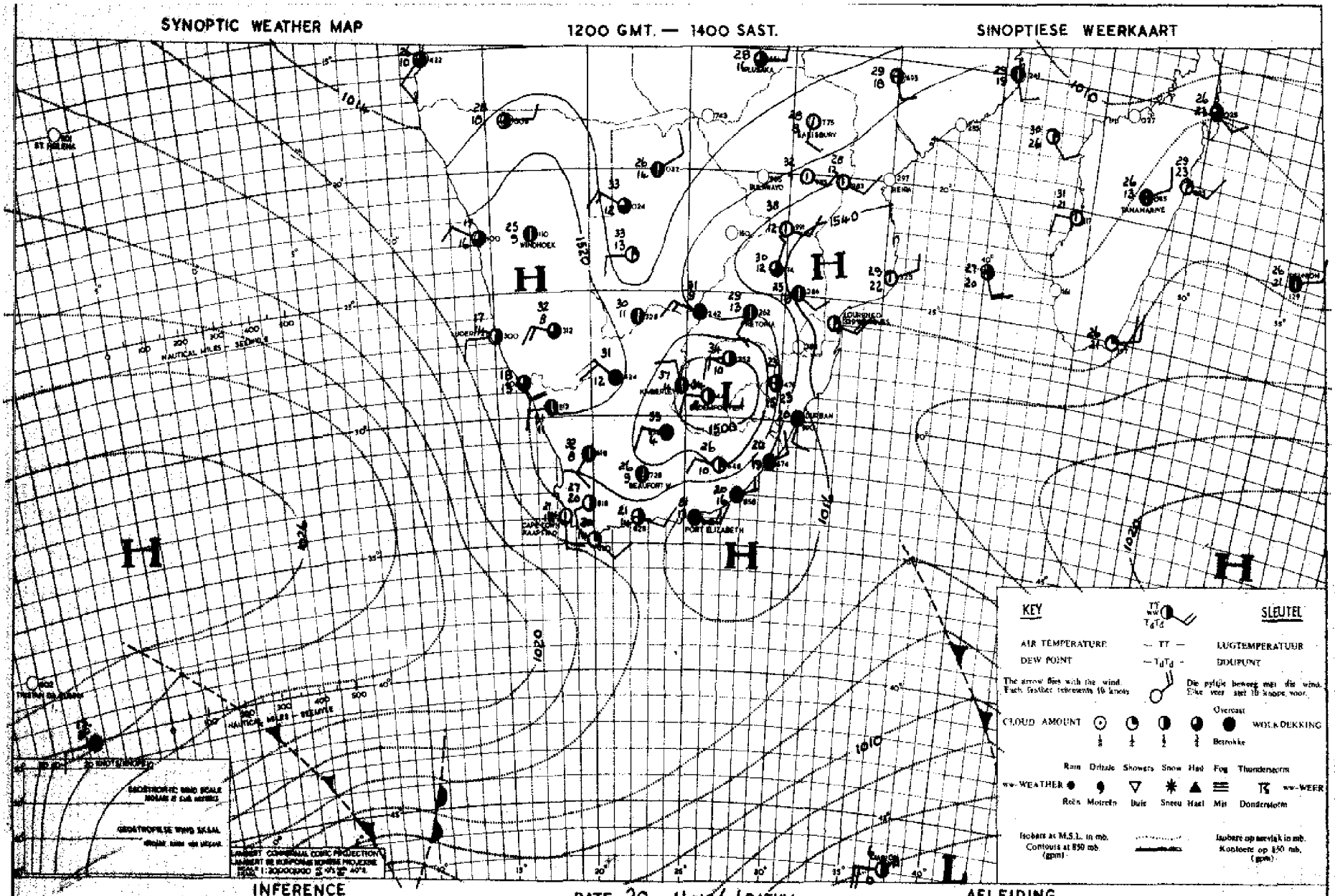

INFERENCE

An upper air high is situated over the northeastern part of the interior and humid air is flowing southwards over the country. Scattered showers and thundershowers are expected over most of the interior. Due to the Atlantic high extending south of the country, cloudy weather with showers is expected along the coast.

DATE 20 - 11 - 1961 DATUM

AFLEIDING

Voglige lug word suidwaarts beweeg deur 'n bolughoog oor die noordoostelike dele van die land. Verspreide buie word verwag oor meeste dele van die binneland. Die Atlantiese hoogrug lê suid van die land en bewolkte weer met buie sal voorkom langs die kusstreke.

DAAGLIKSE WEERBULLETIN — DAILY WEATHER BULLETIN

WEERBURO / WEATHER BUREAU
DEPT. VAN VERVOER / DEPT. OF TRANSPORT

Maksimum en Minimum Temperature (°C) en Reënval (RRR) in mms. vir die 24 uur wat om 0800 SAST eindig op 22 - 11 - 1961

Maximum and Minimum Temperatures (°C) and Rainfall (RRR) in mms. for 24 hours ending at 0800 SAST on

KAAP - CAPE	Max.	Min.	RRR
Aberdeen			
Addo			
Alexanderbaai	20	10	
Aliwal-Noord	25	13	14·7
Barkly East			
Beaufort West	30	13	
Bloemfontein			
Boetsap			8·7
Brandvlei			
Cala			35·0
Caledon			
Calitzdorp			
Calvinia	26	7	
Cape L'Agulhas	21	15	
Cape Columbine	17	10	
Cape St. Francis	19	14	2·5
Carnarvon			
Ceres			
Citrusdal			
Colesberg			4·5
Cradock			3·5
De Aar	28	11	4·0
D.F. Malan (C.T.)	20	13	
Dordrecht	23	10	13·5
Douglas			
East London	22	15	5·6
Elsenburg			
Fraserburg	30	10	
Garies			
George	17	13	11·4
Graaff Reinet	26	13	0·1
Grahamstown			5·0
Hopetown			4·0
Idutywa			27·0
Jansenville	27	16	
Joubertina			
Kenhardt			
Kimberley	27	13	2·0
K'W. Town			
Knysna			
Kokstad	22	11	21·7

KAAP - CAPE	Max.	Min.	RRR
Kowie			9·3
Kuruman	29	14	
Ladismith			
Lake Mentz			
Maclear			17·0
Mafeking	31	17	
Malmesbury			
Matatiele			
Matroosberg	24	7	
Middelburg	26	11	2·6
Mosselbaai	20	14	1·0
Mount Frere			17·0
O'kiep	22	8	
Orange River			
Oudtshoorn			0·7
Petrusville			
Piketberg			
Pofadder	30	8	
Port Elizabeth	21	15	4·4
Port Nolloth	17	10	
Port St. Johns	22	16	22·0
Postmasburg			
Prieska	34	15	
Prince Albert			
Queenstown	26	12	18·5
Rietfontein			
Riversdal	18	14	1·5
Robertson	23	14	
Somerset East	20	12	6·5
Steynsburg			
Strydenburg			
Sutherland	23	5	
Swellendam			10·5
Tarkastad			
Touwsrivier			
Umtata	23	13	33·0
Uniondale			
Upington	34	13	
Vanwyksvlei	32	14	
Victoria-Wes	31	11	
Vredendal	23	10	
Vryburg	31	19	

CAPE - KAAP	Max.	Min.	RRR
Williston			
Willowmore	25	10	
Twee Riviere[1]	34	15	0·9
O.V.S. - O.F.S.			
Balkfontein[1]			13·5
Bethlehem	23	12	20·0
Bloemfontein	23	13	17·0
Bultfontein			6·0
Fauresmith	26	12	2·5
Ficksburg			7·5
Frankfort	25	13	14·0
Harrismith			11·0
Heilbron			
Hoopstad	28	16	11·0
Kroonstad	26	15	21·5
Lindley			17·0
Modderpoort			
Petrusburg			13·0
Philippolis			4·7
Reddersburg			35·0
Reitz			23·5
Vrede			6·5
Warden			
Welkom	24	14	11·1
Wepener	22	14	21·5
Winburg			11·5
Zastron			
TRANSVAAL			
Andalusia			10·5
Barberton			7·0
Belfast			
Bethal			
Carolina	28	15	4·6
Chester			
Crecy	25	20	
Ermelo			
Fleur-de-Lys	33	21	
Groendraai	33	19	
Jan Smuts	26	15	2·0

[1]Near Bothaville

TRANSVAAL	Max.	Min.	RRR
Joubert Park	26	15	
Komatipoort			
Kroondal	32	20	
L'doringstad			
Lichtenburg			
Loskop[2]			
Mara	33	20	
Marble Hall			
Marnitz	35	24	
Messina	37	24	
Middelburg			
Nelspruit	33	20	4·0
Palgrimsrus	27	14	
Phalaborwa	36	23	
Pietersburg	30	17	
Piet Retief	31	17	11·5
Pongola	37	20	21·0
Potchefstroom	27	15	0·4
Potgietersrus	31	20	
Pretoria W.B.	30	17	
Pretoriuskop			
Sekukuni			
Skukuza	37	22	
Thabazimbi	35	22	
Tomburke			
Tzaneen			
Vereeniging			
Volksrust			
Warmbad	31	20	
Waterval-Bo			
Witbank			
Zeerust			
Standerton	27	14	2·5
NATAL			
Cape St. Lucia	28	20	16·8
Dundee			16·0
Durban	27	19	7·0
Estcourt	27	14	8·0
Harding			16·5
Himeville			
M'kuzi			

[2]Naby Groblersdal

NATAL	Max.	Min.	RRR
Ntubatuba			
Newcastle	29	16	5·2
P'Maritzburg	27	14	16·5
Port Shepstone			5·6
Richmond			26·5
Seven Oaks			
Van Reenen			
Vryheid			12·6
S.W.A.			
Gobabis	32	20	
Keetmanshoop	33	10	
Luderitz	19	13	
Mariental	35	15	4·0
Ohopoho	31	16	1·0
Ondangua	32	21	
Outjo	33	18	
Runtu	32	20	13·0
Swakopmund	18	12	
Tsumeb	30	19	
Windhoek	29	16	12·8
PROTECTORATES / PROTEKTORATE			
Bremersdorp	33	19	14·7
Embabe			2·5
Francistown	36	22	
Gaberones	35	22	
Ghanzi	33	22	
Lobatsi			
Mahalapye	37	22	
Makoba			
Maseru	19	12	33·5
Maun	35	20	
Molopololi			
Stegi			
Tsabong	37	20	
Tsane	32	20	
Shakawe	33	18	
Bosport (Tvl)	28	15	

SYNOPTIC WEATHER MAP

1200 GMT. — 1400 SAST.

SINOPTIESE WEERKAART

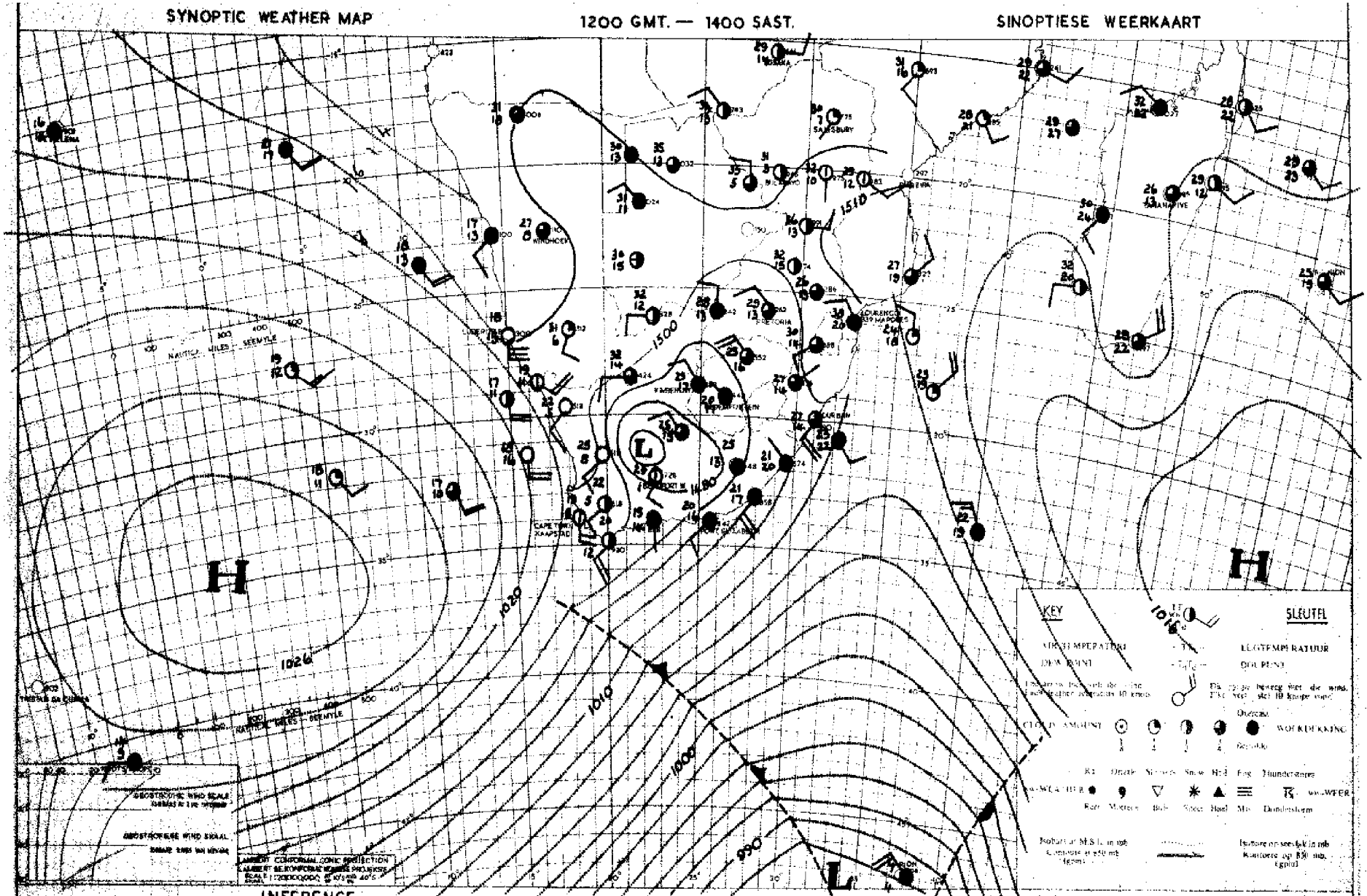

INFERENCE

DATE 21 - 11 - 1961 DATUM

AFLEIDING

The low over the interior will remain stationary and it will be fair and warm over the southwestern and western half of the Cape, elsewhere over the interior partly cloudy and mild to warm with isolated thundershowers except over the northern Free State, the southern Transvaal and the Natal interior where scattered showers and thundershowers will fall. Along the Cape southeast coastal belt and the Natal coastal belt it will be cloudy with scattered showers and thundershowers.

Die laag oor die binneland sal stasionêr bly en dit sal redelik mooi weer wees oor die westelike helfte van Kaapland, elders oor die binneland gedeeltelik bewolk en matig tot warm met los donderbuie behalwe oor die noordelike Vrystaat, suidelike Transvaal en die Natalse binneland waar verspreide buie en donderbuie sal uitsak. Langs die Kaapse suidooskusstreek en die Natalse kusstreek sal dit bewolk wees met verspreide reën en buie.

DAAGLIKSE WEERBULLETIN

DAILY WEATHER BULLETIN

WEERBURO / WEATHER BUREAU

DEPT. VAN VERVOER / DEPT. OF TRANSPORT

Maksimum en Minimum Temperature (°C) en Reënval (RRR) in mms. vir die 24 uur wat om 0800 SAST eindig op 23 : 11 : 1961

Maximum and Minimum Temperatures (°C) and Rainfall (RRR) in mms. for 24 hours ending at 0800 SAST on

KAPE - KAAP	Max.	Min.	RRR
Aberdeen			
Addo			
Alexanderbaai	19	9	
Aliwal-Noord	25	10	
Barkly East			
Beaufort West	25	13	
Bloemfontein			
Boegoebergdam			
Boetsap			
Brandvlei			
Calvinia	24	7	
Cape L'Agulhas	20	13	
Cape Columbine	18	9	
Cape St. Francis	20	14	21.6
Carnarvon			
Ceres			
Citrusdal			
Colesberg			
Cradock			
De Aar	27	11	
D.F. Malan (C.T.)	20	9	
Dordrecht	18	10	0.3
Douglas			
East London	20	15	
Elsenburg			
Fraserburg	23	10	
Garies			
George	19	12	2.3
Graaff Reinet	23	12	
Grahamstown			
Hopetown			
Idutywa			0.3
Jansenville	25	11	
Joubertina			
Kenhardt			
Kimberley	29	15	
K'W. Town			
Knysna			
Kokstad	15	11	2.0

KAAP - CAPE	Max.	Min.	RRR
Komie			
Kuruman	30	10	
Ladismith			
Lake Mentz			
Maclear			
Mafeking	33	18	
Malmesbury			
Matatiele			
Matroosberg	22	6	
Middelburg	23	11	
Mosselbaai	21	15	
Mount Frere			3.0
O'kiep	23	4	
Orange River			
Oudtshoorn			
Petrusville			
Piketberg			
Pofadder	27	12	
Port Elizabeth	21	11	0.5
Port Nolloth	18	9	
Port St. Johns	21	16	15.5
Postmasburg			
Prieska	32	15	
Prince Albert			
Queenstown	19	11	2.0
Rietfontein			
Riversdal	23	13	0.2
Robertson	25	10	
Somerset East	20	12	0.1
Steynsburg			
Strydenburg			
Sutherland	20	6	
Swellendam			
Tarkastad			
Touwsrivier			
Umtata	17	13	1.5
Uniondale			
Upington	30	14	
Vanwyksvlei	29	13	
Victoria-Wes	25	8	
Vredendal	23	11	
Vryburg	33	13	

CAPE - KAAP	Max.	Min.	RRR
Williston			
Willowmore	24	10	
Twee Riviere	31	14	
O.V.S. - O.F.S.			
Balkfontein[1]			
Bethlehem	25	13	
Bloemfontein	27	14	
Bultfontein			
Fauresmith	27	9	
Ficksburg			
Frankfort	27	15	1.2
Harrismith			12.5
Heilbron			
Hoopstad	30	15	
Kroonstad	27	15	
Lindley			
Modderpoort			
Petrusburg			
Philippolis			
Reddersburg			
Reitz			
Vrede			4.0
Warden			3.0
Welkom	27	16	
Wepener	27	12	
Winburg			
Zastron			
TRANSVAAL			
Andalusia			
Barberton			
Belfast			
Bethal			41.0
Carolina	25	14	15.0
Chester			
Crecy	35	18	22.1
Ermelo			
Fleur-de-Lys	36	17	11.0
Groendraai	36	21	
Jan Smuts	27	14	8.0

[1]Near Bothaville

TRANSVAAL	Max.	Min.	RRR
Joubert Park	25	15	16.5
Komatipoort			
Kroondal	32	18	1.0
L'doringstad			
Lichtenburg			
Loskop[2]			9.0
Mara	36	19	
Marble Hall			7.0
Marnitz	38	21	
Messina	40	23	
Middelburg			
Nelspruit	30	18	39.8
Pelgrimsrus			
Phalaborwa	36	21	0.3
Pietersburg	32	18	
Piet Retief	27	15	30.5
Pongola	25	18	10.0
Potchefstroom	28	15	23.0
Potgietersrus	33	18	6.0
Pretoria W.B.	29	17	7.5
Pretoriuskop			46.3
Sekukuni			19.0
Skukuza	35	19	24.8
Thabazimbi	36	22	
Tomburke			
Tzaneen			0.6
Vereeniging			
Volksrust			
Warmbad	34	18	3.4
Waterval-Bo			
Witbank			18.4
Zeerust			1.1
Standerton	26	15	4.7
NATAL			
Cape St. Lucia	23	19	7.8
Dundee			14.8
Durban	23	18	19.3
Estcourt	24	13	3.6
Harding			3.0
Himeville			
M'kuzi			

[2]Naby Groblersdal

NATAL	Max.	Min.	RRR
Mtubatuba			
Newcastle	29	15	1.6
P'Maritzburg	19	12	8.3
Port Shepstone	22	18	3.7
Richmond			
Seven Oaks			10.0
Van Reenen			
Vryheid			31.0
S.W.A.			
Gobabis	32	21	
Keetmanshoop	31	12	
Luderitz	18	14	
Mariental	32	15	
Ohopoho			
Ondangua	33	18	11.5
Outjo	33	19	
Runtu	32	19	
Swakopmund	17	12	
Tsumeb			
Windhoek	30	14	
PROTECTORATES			
PROTEKTORATE			
Bremersdorp			
Bmlembe			65.3
Francistown	37	21	2.5
Gaberones	38	23	
Ghanzi	35	19	1.2
Lobatsi			
Mahalapye	38	20	3.0
Makoba			
Maseru	26	15	
Maun	31	21	4.6
Molopololi			
Stegi			
Tsabong	37	12	
Tsane	34	19	
Shakawe	32	20	
Beaufort (Tvl.)	20	15	2.2

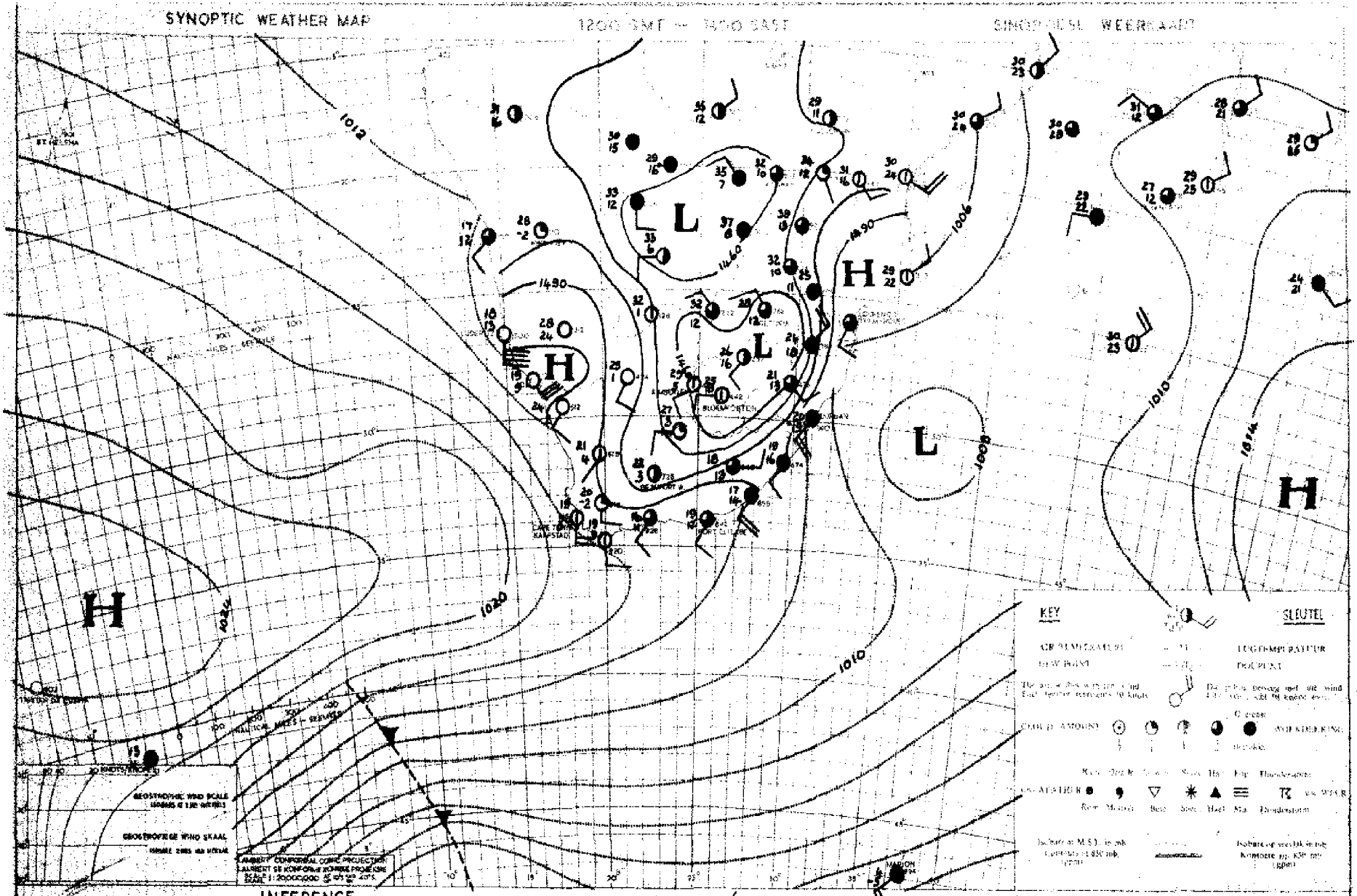

INFERENCE

The Atlantic high is moving slowly eastwards and cool, cloudy weather will occur along the southern, southeastern and the Natal coastal areas. The air over the eastern parts of the interior is humid and with the surface low over the central interior, showers are expected to fall over Natal, the southern Transvaal and the northeastern Free State.

DATE 22 - 11 - 1961 DATUM

AFLEIDING

Die Atlantiese hoog beweeg stadig ooswaarts en dit sal koel en bewolk weer langs die suidelike, suidoostelike en die Natalse kusstrake. Oor die oostelike dele van die binneland is die lug vogtig en met 'n oppervlakte-laag oor die sentrale binneland word buie verwag oor die suidelike helfte van Transvaal, Natal en die noordoostelike Vrystaat.

DAAGLIKSE WEERBULLETIN — DAILY WEATHER BULLETIN

WEERBURO / WEATHER BUREAU
DEPT. VAN VERVOER / DEPT. OF TRANSPORT

Maksimum en Minimum Temperature (°C) en Reënval (RRR) in mms. vir die 24 uur wat om 0800 SAST eindig op ..24 . 11 . 1961..

Maximum and Minimum Temperatures (°C) and Rainfall (RRR) in mms. for 24 hours ending at 0800 SAST on

CAPE - KAAP	Max.	Min.	RRR
Aberdeen			
Addo			
Alexanderbaai	21	11	
Alfred-Noord	29	12	
Barkly East			
Bashee	21	15	
Beaufort West	25	10	
Boegoebergdam			
Boetsap			
Brandvlei			
Cala			
Caledon			
Calitzdorp			
Calvinia	24	9	
Cape L'Agulhas	21	13	
Cape Columbine	17	12	
Cape St. Francis	20	14	
Carnarvon			
Ceres			
Citrusdal			
Colesberg			
Cradock			
De Aar	27	12	
D.F. Malan (C.T.)	20	13	
Dordrecht	25	10	
Douglas			
East London	21	14	
Elsenburg			
Fraserburg	24	9	
Garies			
George	19	9	
Graaff Reinet	25	11	
Grahamstown			
Hopetown			
Idutywa			
Jansenville	27	11	
Joubertina			
Kenhardt			
Kimberley	31	15	
K'W. Town			
Knysna			
Kokstad	25	10	0·5

KAAP - CAPE	Max.	Min.	RRR
Kowie			
Kuruman	30	17	0·1
Ladismith			
Lake Mentz			
Maclear			
Mafeking	30	18	
Malmesbury			
Matatiele			
Matroosberg	20	4	
Middelburg	24	7	
Mosselbaai	20	13	
Mount Frere			
O'kiep	25	14	
Orange River			
Oudtshoorn			
Petrusville			
Piketberg			
Pofadder	27	15	
Port Elizabeth	20	13	
Port Nolloth	18	10	
Port St. Johns	23	17	
Postmasburg			
Prieska	32	17	
Prince Albert			
Queenstown	24	11	
Rietfontein			
Riversdal	23	8	
Robertson	25	8	
Somerset East	23	10	
Steynsburg			
Strydenburg			
Sutherland	20	6	
Swellendam			
Tarkastad			
Touwsrivier			
Umtata	25	13	
Uniondale			
Upington	30	20	
Vanwyksvlei	29	16	
Victoria-Wes	27	10	
Vredendal	23	8	
Vryburg	33	17	

CAPE - KAAP	Max.	Min.	RRR
Williston			
Willowmore	22	7	
Twee Riviere	31	20	
O.V.S. - O.F.S.			
Balkfontein[1]			
Bethlehem	24	13	2·0
Bloemfontein	28	13	
Bultfontein			
Fauresmith	28	13	
Ficksburg			
Frankfort	25	12	33·7
Harrismith			1·2
Heilbron			
Hoopstad	30	17	
Kroonstad	26	16	11·5
Lindley			
Modderpoort			
Petrusburg			
Philippolis			
Reddersburg			
Reitz			
Vrede			7·0
Warden			
Welkom	29	18	
Wepener	29	11	
Winburg			
Zastron			
TRANSVAAL			
Andalusia			
Barberton			7·5
Belfast			
Bethal			0·4
Carolina	21	15	7·4
Chester			
Crecy	25	17	1·7
Ermelo			
Fleur-de-Lys	26	20	
Groendraai	23	19	13·0
Jan Smuts	20	15	0·5

[1]Near Bothaville

TRANSVAAL	Max.	Min.	RRR
Joubert Park	20	15	0·5
Komatipoort			
Kroondal	25	18	1·1
L'doringstad			
Lichtenburg			
Loskop[2]			
Mara	26	17	
Marble Hall			
Marnitz	26	20	0·2
Messina	31	23	
Middelburg			
Nelspruit	22	19	0·9
Pelgrimsrus	19	14	3·0
Phalaborwa	31	12	
Pietersburg	23	17	
Piet Retief	20	15	0·5
Pongola	28	19	
Potchefstroom	28	17	0·6
Potgietersrus	29	17	0·6
Pretoria W.B.	22	17	2·4
Pretoriuskop			
Sekukuni			
Skukuza	25	16	
Thabazimbi	25	20	
Tomburke			
Tzaneen			
Vereeniging			
Volksrust			
Warmbad	24	18	3·0
Waterval-Bo			
Witbank			0·8
Zeerust			
NATAL			
Cape St. Lucia			
Dundee			0·5
Durban	27	19	0·9
Estcourt	25	14	4·5
Harding			13·5
Himeville			
M'kuzi			

[2]Naby Groblersdal

NATAL	Max.	Min.	RRR
Mtubatuba			
Newcastle	28	14	2·0
P'Maritzburg	27	12	0·2
Port Shepstone	24	19	
Richmond			3·5
Seven Oaks			2·5
Van Reenen			
Vryheid			
S.W.A.			
Gobabis	27	18	20·0
Keetmanshoop	30	21	
Luderitz	18	12	
Mariental	34	21	
Ohopoho			
Ondangua	29	17	32·5
Outjo	28	17	
Runtu	32	20	4·5
Swakopmund	18	12	
Tsumeb	31	18	4·1
Windhoek	25	17	
PROTECTORATES / PROTEKTORATE			
Bremersdorp			
Emlembe			9·6
Francistown	31	21	0·9
Gaberones	29	20	
Ghanzi	29	20	10·3
Lobatsi			
Mahalapye	25	18	2·5
Makoba			
Maseru	27	14	
Maun	34	19	0·4
Molopololi			
Stegi			
Tsabong	38	20	1·1
Tsane	28	16	34·5
Shakawe	34	21	
Baspoort (Tvl)	27	16	1·5

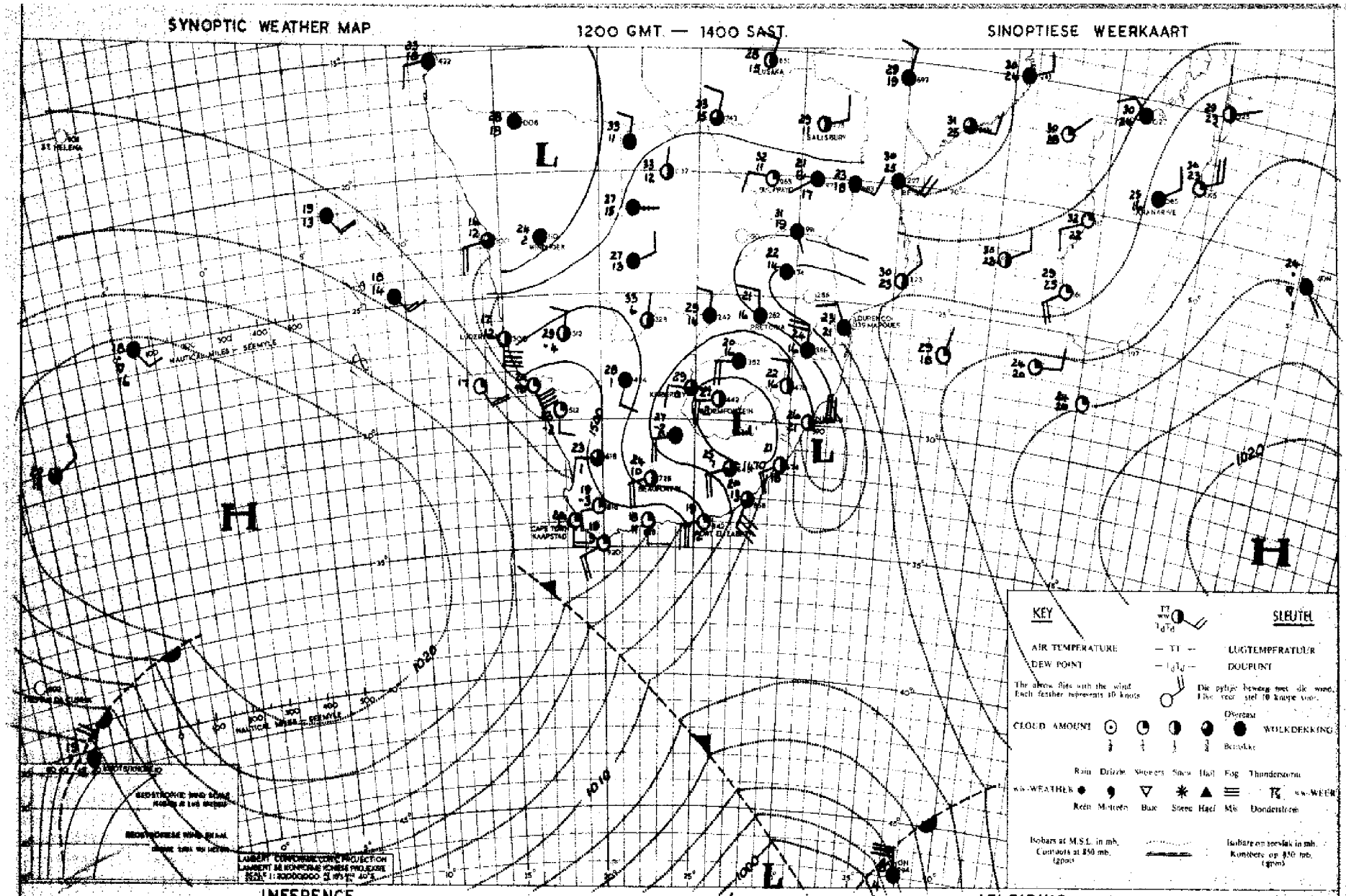

INFERENCE

DATE 23 - 11 - 1961 DATUM

AFLEIDING

The low over South West Africa is expected to deepen and scattered thundershowers will develop over central and northern South West Africa and Botswanaland. Over the remainder of the interior except the southern and western Cape, isolated thundershowers will develop in the afternoon. Along the Natal coastal belt it will be cloudy with isolated showers. Over the remainder of the coastal areas it will be mainly fair.

Die laag oor Suidwes-Afrika sal na verwagting verdiep en verspreide donderbuie sal ontwikkel oor sentrale en noordelike Suidwes-Afrika en Botswanaland. Oor die res van die binneland behalwe die suidelike en westelike Kaapland, sal los donderbuie in die namiddag ontwikkel. Langs die Natalse kusstreke sal dit bewolk wees met los donderbuie en oor die res van die kusstreke meesal redelik mooi weer.

DAAGLIKSE WEERBULLETIN — DAILY WEATHER BULLETIN

WEERBURO / WEATHER BUREAU
DEPT. VAN VERVOER / DEPT. OF TRANSPORT

Maksimum en Minimum Temperature (°C) en Reënval (RRR) in mms. vir die 24 uur wat om 0800 SAST eindig op **25 : 11 : 1961**

Maximum and Minimum Temperatures (°C) and Rainfall (RRR) in mms. for 24 hours ending at 0800 SAST on

CAPE - KAAP	Max.	Min.	RRR
Aberdeen			
Addo			
Alexanderbaai	21	13	
Aliwal-Noord	23	11	
Barkly East			
Bashee	24	18	
Beaufort West	29	13	
Boegoebergdam			
Bootsap			
Brandvlei			
Gala			
Caledon			
Calitzdorp			
Calvinia	31	15	
Cape L'Agulhas	22	17	
Cape Columbine	18	11	
Cape St. Francis	21	18	
Carnarvon			
Ceres			
Citrusdal			
Colesberg			
Cradock			
De Aar	26	15	
D.F. Malan (C.T.)	27	16	
Dordrecht	19	8	
Douglas			
East London	23	16	
Elsenburg			
Fraserburg	27	14	
Garies			
George	21	13	
Graaff Reinet	28	13	
Grahamstown			
Hopetown			
Idutywa			
Jansenville	28	14	
Joubertina			
Kenhardt			
Kimberley	22	14	2·5
K'W. Town			
Knysna			
Kokstad	18	10	3·0

KAAP - CAPE	Max.	Min.	RRR
Kowie			
Kuruman	21	15	3·0
Ladismith			
Lake Mentz			
Maclear			
Mafeking	30	18	
Malmesbury			
Matatiele			
Matroosberg	21	9	
Middelburg	24	11	
Mosselbaai	22	18	
Mount Frere			
O'kiep	30	18	
Orange River			
Oudtshoorn			
Petrusville			
Piketberg			
Pofadder	30	14	
Port Elizabeth	23	18	
Port Nolloth	16	11	
Port St. Johns	23	16	
Postmasburg			
Prieska	27	17	
Prince Albert			
Queenstown	22	10	
Rietfontein			
Riversdal	27	17	
Robertson	30	12	
Somerset East	25	11	
Steynsburg			
Strydenburg			
Sutherland	26	8	
Swellendam			
Tarkastad			
Touwsrivier			
Umtata	20	13	
Uniondale			
Upington	31	21	
Vanwyksvlei	30	15	3·0
Victoria-Wes	28	13	
Vredendal	33	11	
Vryburg	25	15	7·6

CAPE - KAAP	Max.	Min.	RRR
Williston			
Willowmore	25	12	
Twee Riviere	27	19	
O.V.S. - O.F.S.			
Balkfontein[1]			
Bethlehem	19	12	17·2
Bloemfontein	24	14	4·7
Bultfontein			
Fauresmith	25	12	
Ficksburg			7·5
Frankfort	22	12	27·5
Harrismith			
Heilbron			
Hoopstad	26	16	
Kroonstad	22	14	53·5
Lindley			18·5
Modderpoort			
Petrusburg			
Philippolis			
Reddersburg			4·2
Reitz			48·0
Vrede			
Warden			
Welkom	26	15	19·2
Wepener	23	12	9·3
Winburg			
Zastron			
TRANSVAAL			
Andalusia			
Barberton			
Belfast			
Bethal			26·5
Carolina	19	9	10·4
Chester			
Crecy	31	15	12·9
Ermelo			
Fleur-de-Lys	22	17	
Groendraai	32	16	75·5
Jan Smuts	25	13	19·7

[1]Near Bothaville

TRANSVAAL	Max.	Min.	RRR
Joubert Park	25	14	23·5
Komatipoort			
Kroondal	29	17	20·0
L'doringstad			
Lichtenburg			
Loskop[2]			5·0
Mara	29	15	
Marble Hall			1·6
Marnitz	33	17	1·8
Messina	34	20	
Middelburg			27·3
Nelspruit	21	17	
Pelgrimsrus	17	8	1·5
Phalaborwa	26	19	
Pietersburg	27	15	
Piet Retief	16	9	5·7
Pongola	21	13	6·0
Potchefstroom	27	15	1·6
Potgietersrus	29	16	
Pretoria W.B.	27	15	29·9
Pretoriuskop			
Sekukuni			
Skukuza	25	15	1·6
Thabazimbi			
Tomburke			6·6
Tzaneen			
Vereeniging			37·5
Volksrust			2·5
Warmbad	31	15	25·0
Waterval-Bo			
Witbank			
Zeerust			
Standerton	24	11	33·5
NATAL			
Cape St. Lucia	23	17	1·0
Dundee			7·3
Durban	22	18	0·3
Estcourt	17	12	2·0
Harding			2·5
Himeville			12·0
M'kuzi			

[2]Naby Groblersdal

NATAL	Max.	Min.	RRR
Mtubatuba			
Newcastle	19	12	9·0
P'Maritzburg	18	12	0·8
Port Shepstone	23	19	
Richmond			
Seven Oaks			5·0
Van Reenen			
Vryheid			13·0
S.W.A.			
Gobabis	26	18	15·3
Keetmanshoop	34	17	3·2
Luderitz	20	12	
Marienta1	32	20	
Chopoho			
Ondangua	27	18	5·0
Outjo	29	19	
Runtu	30	20	5·0
Swakopmund	16	13	
Tsumeb	31	18	10·0
Windhoek	28	17	
PROTECTORATES / PROTEKTORATE			
Bremersdorp	19	18	
Emlembe			4·9
Francistown	33	17	42·8
Gaberones	34	19	5·4
Ghanzi	32	19	10·5
Lobatsi			
Mahalapye	34	17	21·0
Makoba			
Maseru			
Maun	33	20	
Molopololi			
Stegi			
Tsabong	25	19	5·8
Tsane	25	18	10·0
Shakawe	32	18	9·0
Beaufort (Tvl.)	26	15	12·6

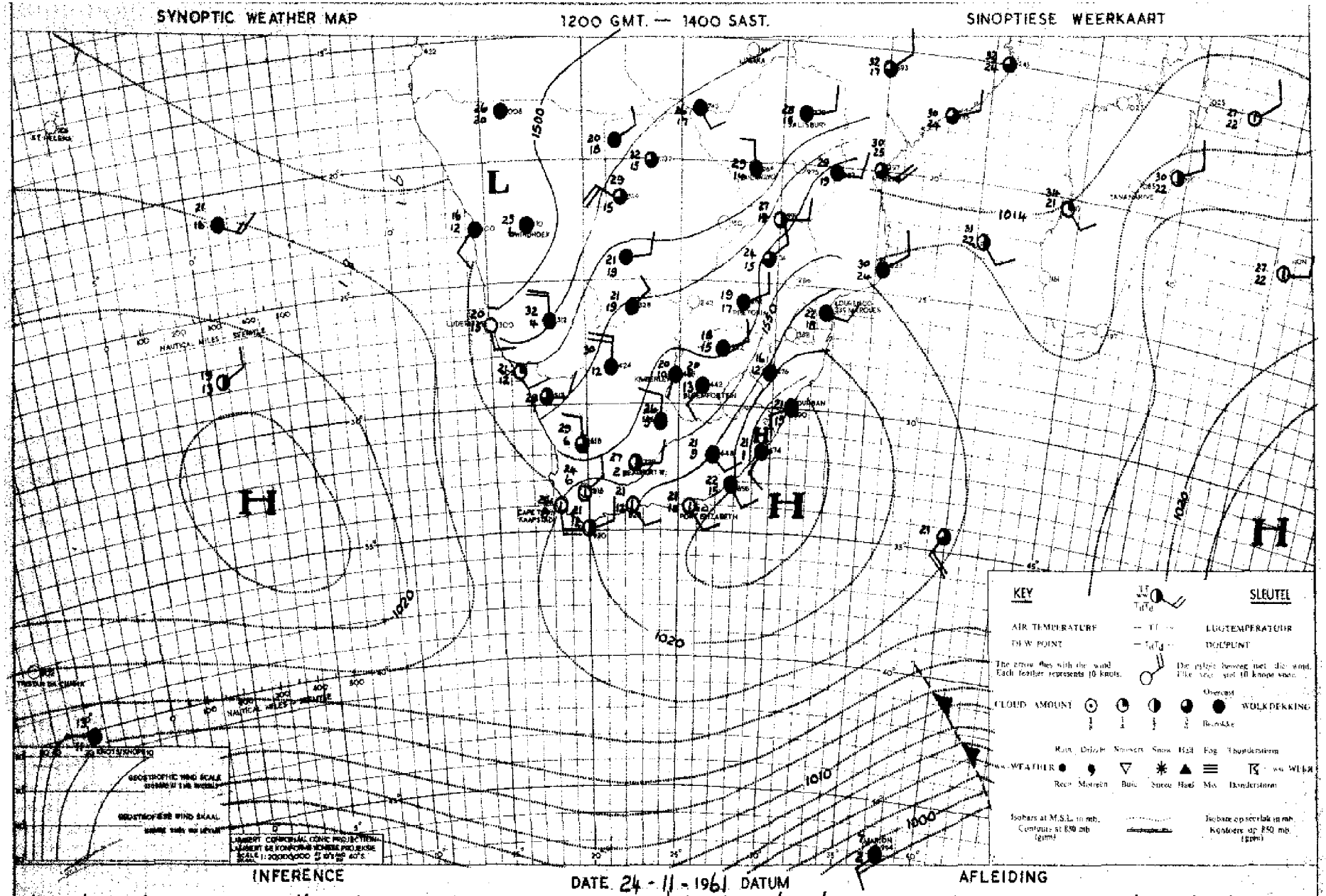

INFERENCE

DATE 24 - 11 - 1961 DATUM

AFLEIDING

Humid air is moving southwards over the interior and rain and thundershowers are expected over most areas except the western and southwestern Cape interior. It will be fair along the southern and southwestern coastal areas.

Vogtige lug beweeg suidwaarts oor die binneland en reën en donderbuie sal oor meeste dele van die binneland uitsak behalwe die westelike en suidwestelike Kaapse binneland. Dit sal hoofsaaklik mooiweer wees langs die suidelike en suidwestelike Kaapse kusstreke.

DAAGLIKSE WEERBULLETIN — DAILY WEATHER BULLETIN

WEERBURO / WEATHER BUREAU
DEPT. VAN VERVOER / DEPT. OF TRANSPORT

Maksimum en Minimum Temperature (°C) en Reënval (RRR) in mms. vir die 24 uur wat om 0800 SAST eindig op 26.11.1961

Maximum and Minimum Temperatures (°C) and Rainfall (RRR) in mms. for 24 hours ending at 0800 SAST on

CAPE - KAAP	Max.	Min.	RRR
Aberdeen			
Addo			
Alexanderbaai			
Alkmaar-Noord	25	15	
Barkly East			
Bashee	25	18	
Beaufort West	33	17	
Boegoebergdam			
Boetsap			
Brandvlei			
Cala			
Caledon			
Calitzdorp			
Calvinia	33	22	
Cape L'Agulhas	24	18	
Cape Columbine	20	13	
Cape St. Francis	22	19	
Carnarvon			
Ceres			
Citrusdal			
Colesberg			
Cradock			
De Aar	30	18	
D.F. Malan (C.T.)	32	18	
Dordrecht			
Douglas			
East London	25	16	
Elsenburg			
Fraserburg	30	18	
Garies			
George	23	16	0·1
Graaff Reinet	31	14	
Grahamstown			
Hopetown			
Idutywa			
Jansenville	32	16	
Joubertina			
Kenhardt			
Kimberley	30	19	0·1
K'W. Town			
Knysna			
Kokstad	25	12	

KAAP - CAPE	Max.	Min.	RRR
Kowie			
Kuruman	25	16	1·5
Ladismith			
Lake Mentz			
Maclear			
Mafeking	26	18	
Malmesbury			
Matatiele			
Matroosberg	30	15	
Middelburg	29	13	
Mosselbaai	22	19	
Mount Frere			
O'kiep	32	19	
Orange River			
Oudtshoorn			
Petrusville			
Piketberg			
Pofadder	31	22	
Port Elizabeth	25	19	
Port Nolloth	16	13	
Port St. Johns	23	20	
Postmasburg			
Prieska	35	21	
Prince Albert			
Queenstown	31	14	2·0
Rietfontein			
Riversdal	27	19	
Robertson	31	18	
Somerset East	30	13	
Steynsburg			
Strydenburg			
Sutherland	29	14	
Swellendam			
Tarkastad			2·5
Touwsrivier			
Umtata	29	16	
Uniondale			
Upington	35	22	6·1
Vanwyksvlei	32	21	
Victoria-Wes	31	17	
Vredendal	37	16	
Vryburg	27	17	31·4

CAPE - KAAP	Max.	Min.	RRR
Williston			
Willowmore	31	15	
Twee Riviere	33	22	
O.V.S. - O.F.S.			
Balkfontein[1]			14·0
Bethlehem	20	12	
Bloemfontein	24	14	
Bultfontein			
Fauresmith	28	14	
Ficksburg			0·3
Frankfort	22	15	1·0
Harrismith			
Heilbron			
Hoopstad	28	16	57·0
Kroonstad	23	14	29·5
Lindley			
Modderpoort			
Petrusburg			
Philippolis			
Reddersburg			
Reitz			
Vrede			3·0
Warden			
Welkom			24·0
Wepener	25	15	
Winburg			
Zastron			
TRANSVAAL			
Andalusia			
Barberton			
Belfast			
Bethal			
Carolina	22	14	
Chester			
Creey	20	17	
Ermelo			
Fleur-de-Lys	25	17	6·5
Groendraai	26	18	
Jan Smuts	21	15	24·5

[1]Near Bothaville

TRANSVAAL	Max.	Min.	RRR
Joubert Park	21	13	7·5
Komatipoort			
Kroondal	25	17	0·2
L'doringstad			
Lichtenburg			
Loskop[2]			9·5
Mara	28	17	
Marble Hall			
Marnitz	30	18	
Messina	30	22	
Middelburg			4·5
Nelspruit	23	18	
Pelgrimsrus	19	18	
Phalaborwa	28	20	
Pietersburg	25	15	
Piet Retief	24	12	3·2
Pongola			
Potchefstroom	24	15	25·6
Potgietersrus	26	18	
Pretoria W.B.	25	17	0·1
Pretoriuskop			
Sekukuni			
Skukuza	27	15	17·2
Thabazimbi			
Tomburke			
Tzaneen			
Vereeniging			14·5
Volksrust			12·3
Warmbad	26	18	
Waterval-Bo			
Witbank			
Zeerust			
Standerton	22	15	27·5
NATAL			
Cape St. Lucia			
Dundee			1·1
Durban	25	20	
Estcourt			
Harding			
Himeville			
M'kuzi			

[2]Naby Groblersdal

NATAL	Max.	Min.	RRR
Mtubatuba			
Newcastle	26	16	
P'Maritzburg			
Port Shepstone	23	20	
Richmond			
Seven Oaks			
Van Reenen			
Vryheid			
S.W.A.			
Gobabis	27	20	
Keetmanshoop	34	21	5·0
Luderitz	19	13	
Mariental	34	23	
Ohopoho			
Ondangua			
Outjo	31	19	0·3
Runtu			
Swakopmund	17	14	
Tsumeb	26	19	19·5
Windhoek	28	19	
PROTECTORATES / PROTEKTORATE			
Bremersdorp	24	18	0·5
Emlembe			
Francistown	27	18	
Gaberones	29	20	
Ghanzi	29	19	
Lobatsi			
Mahalapye			
Makoba			
Maseru			
Maun	31	19	
Molopololi			
Stegi			
Tsabong	31	20	
Tsane	30	18	
Shakawe	33	18	
Baspoort (Tvl)			5·3

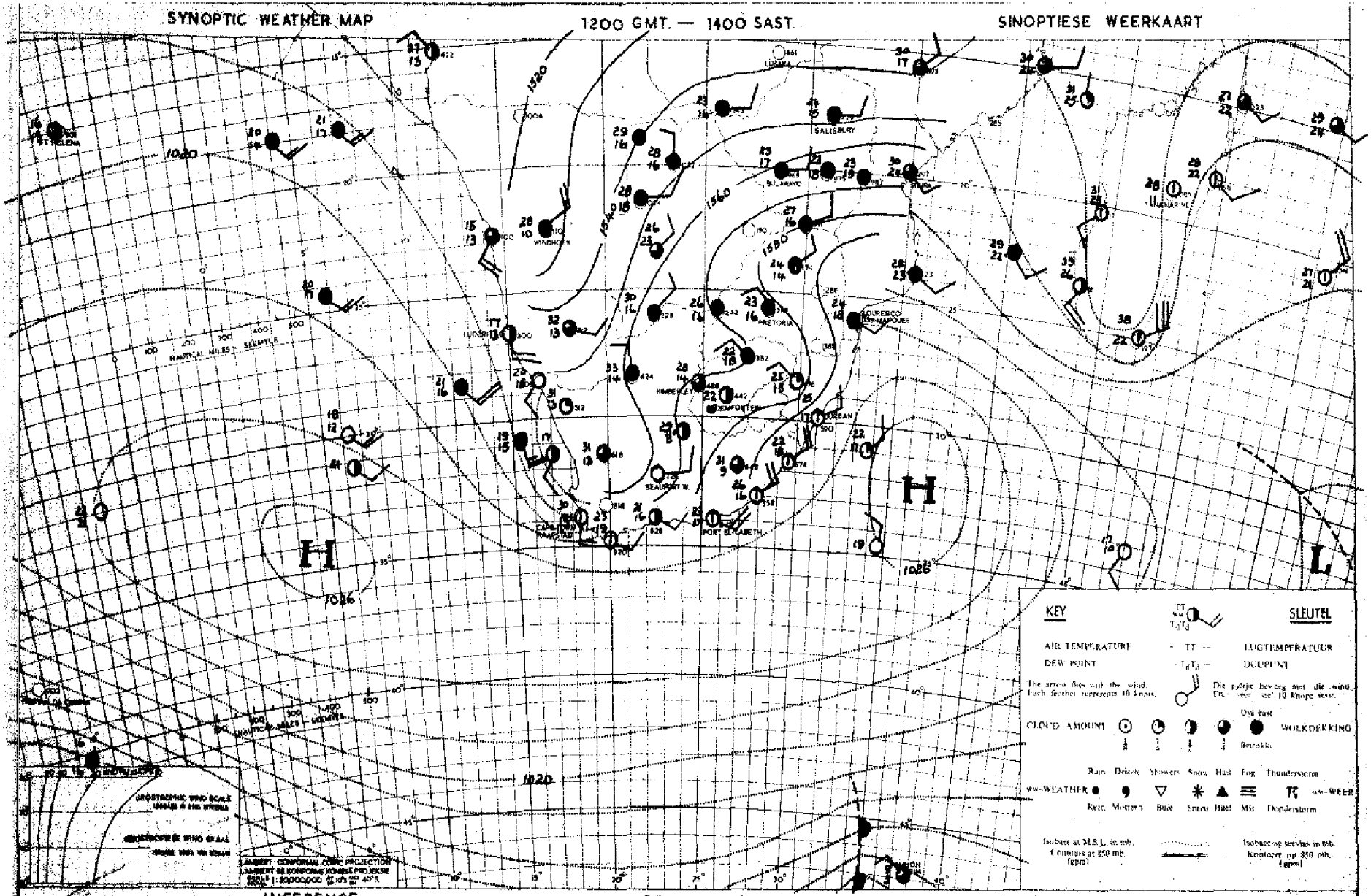

INFERENCE

DATE 25 - 11 - 1961 DATUM

AFLEIDING

Very humid air is spreading over the country from the northeast and with the V-trough over the western part of the country, it is expected that scattered rain showers and thundershowers will occur over nearly all areas of the country.

Die lug wat van die noordooste oor die land instroom is baie vogtig en met die V-trog oor die westelike deel van die land sal verspreide reënbuie en donderbuie oor feitlik alle dele voorkom.

DAAGLIKSE WEERBULLETIN — DAILY WEATHER BULLETIN

WEERBURO / WEATHER BUREAU
DEPT. VAN VERVOER / DEPT. OF TRANSPORT

Maksimum en Minimum Temperature (°C) en Reënval (RRR) in mms. vir die 24 uur wat om 0800 SAST eindig op 27 · 11 · 1961

Maximum and Minimum Temperatures (°C) and Rainfall (RRR) in mms. for 24 hours ending at 0800 SAST on

CAPE - KAAP	Max.	Min.	RRR
Aberdeen			3·0
Addo			0·4
Alexanderbaai	24	16	
Aliwal-Noord	32	16	28·3
Barkly East			
Beaufort West	33	18	20·3
Bedford	24	18	
Bloemfontein			
Boegoebergdam			
Boesmansrivier			7·5
Brandvlei			27·0
Britstown			2·5
Caledon			
Calitzdorp			
Calvinia	35	17	8·0
Cape L'Agulhas	22	17	
Cape Columbine	21	13	
Cape St. Francis	21	17	1·0
Carnarvon			16·5
Ceres			
Citrusdal			
Colesberg			
Cradock			
De Aar	33	17	3·0
D.F. Malan (C.T.)	32	14	
Dordrecht	27	15	10·5
Douglas			16·0
East London	25	19	
Elsenburg			
Fraserburg	34	18	11·4
Garies			
George	29	19	6·9
Graaff Reinet	32	19	2·8
Grahamstown			
Hopetown			7·5
Idutywa			
Jansenville	30	20	1·5
Joubertina			
Kenhardt			
Kimberley	30	17	20·8
K'W. Town			
Knysna			17·0
Kokstad	27	16	0·1

KAAP - CAPE	Max.	Min.	RRR
Kowie			
Kuruman	29	16	68·0
Ladismith			
Lake Mentz			8·0
Maclear			10·5
Mafeking	30	18	30·5
Malmesbury			
Matatiele			
Matroosberg	34	16	5·6
Middelburg	31	16	22·6
Mosselbaai	24	18	9·0
Mount Frere			
O'kiep			
Orange River			
Oudtshoorn			5·0
Petrusville			
Piketberg			
Pofadder	33	20	2·0
Port Elizabeth	25	19	0·7
Port Nolloth	17	14	0·4
Port St. Johns	23	19	
Postmasburg			4·5
Prieska	32	19	24·0
Prince Albert			7·0
Queenstown	30	18	7·7
Rietfontein			
Riversdal	31	20	12·7
Robertson	35	19	
Somerset East	30	19	0·3
Steynsburg			18·0
Strydenburg			
Sutherland	29	16	20·3
Swellendam			
Tarkastad			3·6
Touwsrivier			9·5
Umtata	26	18	0·5
Uniondale			
Upington	36	20	30·5
Vanwyksvlei	35	19	20·0
Victoria-Wes	34	17	35·5
Vredendal	32	16	
Vryburg	28	16	28·5

CAPE - KAAP	Max.	Min.	RRR
Williston			
Willowmore	30	17	6·6
Twee Riviere	36	20	5·5
O.V.S. - O.F.S.			
Balkfontein[1]			26·0
Bethlehem	25	15	17·7
Bloemfontein	20	16	9·6
Bultfontein			
Fauresmith	30	16	5·7
Ficksburg			3·3
Frankfort	25	15	
Harrismith			
Heilbron			
Hoopstad			
Kroonstad	25	17	5·5
Lindley			
Modderpoort			
Petrusburg			
Philippolis			
Reddersburg			13·0
Reitz			
Vrede			
Warden			
Welkom	26	16	26·0
Wepener	29	16	11·5
Winburg			
Zastron			
TRANSVAAL			
Andalusia			
Barberton			1·2
Belfast			
Bethal			18·0
Carolina	20	13	
Chester			
Crecy	29	16	52·0
Ermelo			
Fleur-de-Lys	22	17	2·0
Groendraai	29	17	3·5
Jan Smuts	21	14	7·5

[1]Near Bothaville

TRANSVAAL	Max.	Min.	RRR
Joubert Park	21	14	1·1
Komatipoort			
Kroondal	24	18	2·5
L'doringstad			
Lichtenburg			
Loskop[2]			
Mara	25	17	
Marble Hall			12·3
Marnitz	30	18	
Messina	31	19	
Middelburg			0·6
Nelspruit	24	17	0·9
Pelgrimsrus	17	11	3·5
Phalaborwa	26	10	
Pietersburg	26	16	
Piet Retief	22	14	
Pongola	23	20	0·6
Potchefstroom	24	17	1·5
Potgietersrus	28	17	
Pretoria W.B.	25	16	31·2
Pretoriuskop			
Sekukuni			
Skukuza	25	19	0·3
Thabazimbi	23	17	30·0
Tomburke			
Tzaneen			6·6
Vereeniging			2·5
Volksrust			
Warmbad	28	17	42·5
Waterval-Bo			
Witbank			2·6
Zeerust			4·3
Standerton	25	14	
NATAL			
Cape St. Lucia			
Dundee			
Durban	25	19	
Estcourt	27	16	
Harding			
Himeville			
M'kuzi			

[2]Naby Groblersdal

NATAL	Max.	Min.	RRR
Mtubatuba			1·0
Newcastle	27	15	
P'Maritzburg	22	15	0·6
Port Shepstone	23	20	
Richmond			
Seven Oaks			
Van Reenen			
Vryheid			
S.W.A.			
Gobabis	29	21	
Keetmanshoop	36	20	1·3
Luderitz	18	13	
Mariental	34	20	
Ohopoho			
Ondangua	29	19	7·6
Outjo	31	19	1·3
Runtu	31	19	16·0
Swakopmund	19	14	
Tsumeb	29	19	9·0
Windhoek	28	17	0·5
PROTECTORATES			
PROTEKTORATE			
Bremersdorp			
Emlembe			3·2
Francistown	30	20	
Gaberones	32	19	
Ghanzi	31	20	2·0
Lobatsi			
Mahalapye			
Makoba			
Maseru	27	15	16·0
Maun	32	19	2·7
Molopololi			
Stegi			
Tsabong	34	19	25·0
Tsane	31	21	
Shakawe	33	19	
Beaufort (Tvl.)	24	16	

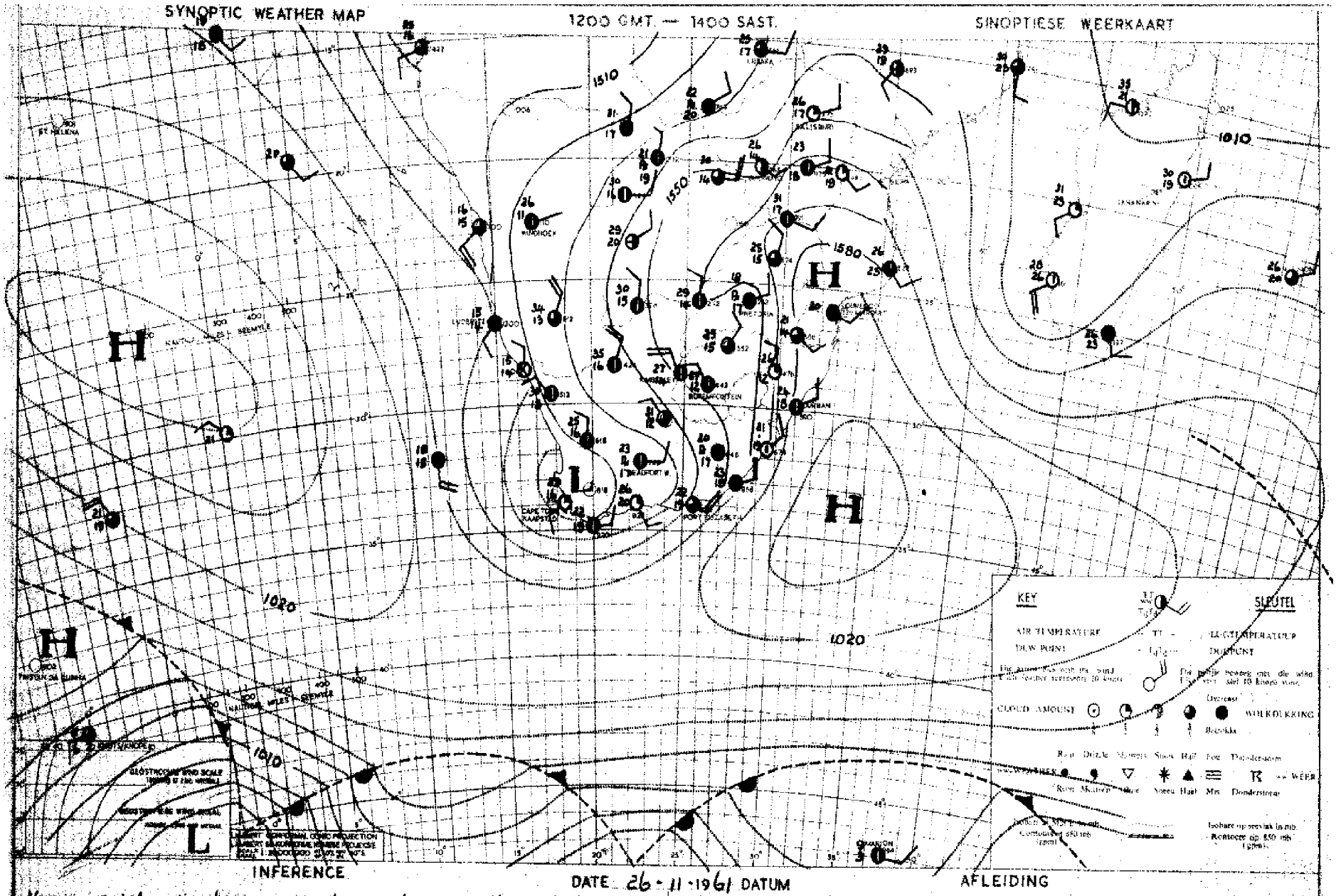

INFERENCE

Very moist air has now advanced over the whole country and with the trough over the west coast, conditions are favourable for fairly general rain showers and thundershowers over most of the interior regions and locally along the coast.

DATE 26-11-1961 DATUM

AFLEIDING

Besonder voglige lug het nou oor die hele land uitgebrei en met die trog oor die weskus is toestande gunstig vir taamlike algemene reën en donderbuie oor meeste dele van die binneland en plek-plek langs die kus.

DAAGLIKSE WEERBULLETIN — DAILY WEATHER BULLETIN

WEERBURO / WEATHER BUREAU
DEPT. VAN VERVOER / DEPT. OF TRANSPORT

Maksimum en Minimum Temperature (°C) en Reënval (RRR) in mm. vir die 24 uur wat om 0800 SAST eindig op ..28 : 11 : 1961.. Maximum and Minimum Temperatures (°C) and Rainfall (RRR) in mm. for 24 hours ending at 0800 SAST on

CAPE - KAAP	Max.	Min.	RRR
Aberdeen			
Addo			3·0
Alexanderbaai	23	16	
Aliwal-Noord	27	16	6·5
Barkly East			
Bashee	23	17	1·3
Beaufort West	31	17	
Boegoeberg dam			
Boetsap			
Brandvlei			
Cala			10·7
Caledon			
Calitzdorp			
Calvinia	27	11	
Cape L'Agulhas	22	16	
Cape Columbine	19	13	
Cape St. Francis	20	18	0·1
Carnarvon			
Ceres			
Citrusdal			
Colesberg			10·0
Cradock			3·0
De Aar	29	17	
D.F. Malan (C.T.)	26	15	
Dordrecht	26	14	10·0
Douglas			3·0
East London	29	17	3·2
Elsenburg			
Fraserburg	28	14	
Garies			
George	27	16	4·9
Graaff Reinet	33	17	2·8
Grahamstown			1·5
Hopetown			3·5
Idutywa			14·5
Jansenville	32	16	4·0
Joubertina			
Kenhardt			
Kimberley	27	16	60·1
K'W. Town			
Knysna			4·0
Kokstad	26	15	4·3

KAAP - CAPE	Max.	Min.	RRR
Kowie			1·1
Kuruman	35	17	
Ladismith			
Lake Kents			
Maclear			
Mafeking	30	15	27·7
Malmesbury			
Matatiele			
Matroosberg	29	11	
Middelburg	29	14	0·3
Mosselbaai	25	18	0·6
Mount Frere			11·5
O'kiep	26	10	
Orange River			
Oudtshoorn			1·8
Petrusville			
Piketberg			
Pofadder	31	11	
Port Elizabeth	32	19	
Port Nolloth	19	15	
Port St. Johns	24	20	4·5
Postmasburg			3·0
Prieska	32	17	1·5
Prince Albert			
Queenstown	29	17	3·7
Rietfontein			
Riversdal	28	17	
Robertson	32	16	
Somerset East	32	15	1·5
Steynsburg			5·0
Strydenburg			
Sutherland	25	8	
Swellendam			
Tarkastad			
Touwsrivier			
Umtata	31	17	26·0
Uniondale			1·5
Upington	32	18	
Vanwyksvlei	30	14	
Victoria-Wes	29	12	
Vredendal	27	15	
Vryburg	xx	16	0·3

CAPE - KAAP	Max.	Min.	RRR
Williston			
Willowmore	31	18	
Vaal Rivieren	30	20	1·6
O.V.S. - O.F.S.			
Balkfontein[1]			8·5
Bethlehem	20	12	24·0
Bloemfontein	25	15	0·8
Bultfontein			1·0
Fauresmith	27	18	21·6
Ficksburg			23·5
Frankfort	20	15	9·3
Harrismith			24·0
Heilbron			
Hoopstad	25	15	3·5
Kroonstad	22	15	9·5
Lindley			
Modderpoort			
Petrusburg			7·0
Philippolis			3·5
Reddersburg			17·5
Reitz			15·0
Vrede			14·0
Warden			31·0
Welkom	23	15	2·1
Wepener	24	16	7·7
Winburg			
Zastron			
TRANSVAAL			
Andalusia			28·0
Barberton			3·0
Belfast			
Bethal			2·5
Carolina	21	14	0·5
Chester			
Crecy	27	16	
Ermelo			
Fleur-de-Lys	24	20	
Groendraai	25	16	0·3
Jan Smuts	20	13	5·3

[1]Near Bothaville

TRANSVAAL	Max.	Min.	RRR
Joubert Park	28	15	2·5
Komatipoort			
Kroondal	24	18	3·7
L'doringstad			28·7
Lichtenburg			
Lookop[2]			0·3
Mara	24	17	
Marble Hall			
Marnitz	28	18	1·0
Messina	29	21	
Middelburg			
Nelspruit	24	17	
Pelgrimsrus	21	14	0·2
Phalaborwa			
Pietersburg	22	15	
Piet Retief	24	17	25·5
Pongola	25	19	2·4
Potchefstroom	21	14	22·5
Potgietersrus	25	14	
Pretoria W.B.	23	14	2·4
Pretoriuskop			
Sekukuni			
Skukuza	28	19	
Thabazimbi	26	15	2·0
Tomburke			1·8
Tzaneen			
Vereeniging			
Volksrust			
Warmbad	26	18	2·0
Waterval-Bo			
Witbank			
Zeerust			21·4
Standerton	29	15	6·5
NATAL			
Cape St. Lucia	23	21	
Dundee			1·5
Durban	25	20	
Estcourt	25	15	0·5
Harding			9·0
Himeville			
M'kuzi			

[2]Naby Groblersdal

NATAL	Max.	Min.	RRR
Ntubatuba			
Newcastle	25	17	11·8
P'Maritzburg	28	14	1·8
Port Shepstone	23	21	0·5
Richmond			
Seven Oaks			
Van Reenen			
Vryheid			
S.W.A.			
Gobabis	29	20	
Keetmanshoop	34	18	
Luderitz	20	18	
Mariental	35	21	2·2
Ohopoho			
Ondangua	31	20	
Outjo	31	19	
Runtu	38	18	4·9
Swakopmund	18	15	
Tsumeb	30	18	5·4
Windhoek	28	19	1·6
PROTECTORATES			
PROTEKTORATE			
Bremersdorp	23	18	12·0
Embelebe			5·0
Francistown	30	18	1·8
Gaberones	28	18	21·8
Ghanzi	32	19	4·9
Lobatsi			
Mahalapye	30	18	2·0
Makoba			
Maseru	23	14	4·4
Maun	34	22	
Molopololi			
Stegi			6·0
Tsabong	23	18	21·5
Tsane	29	18	9·2
Shakawe	37	22	
Bosspoort (Tvl.)	21	13	17·7

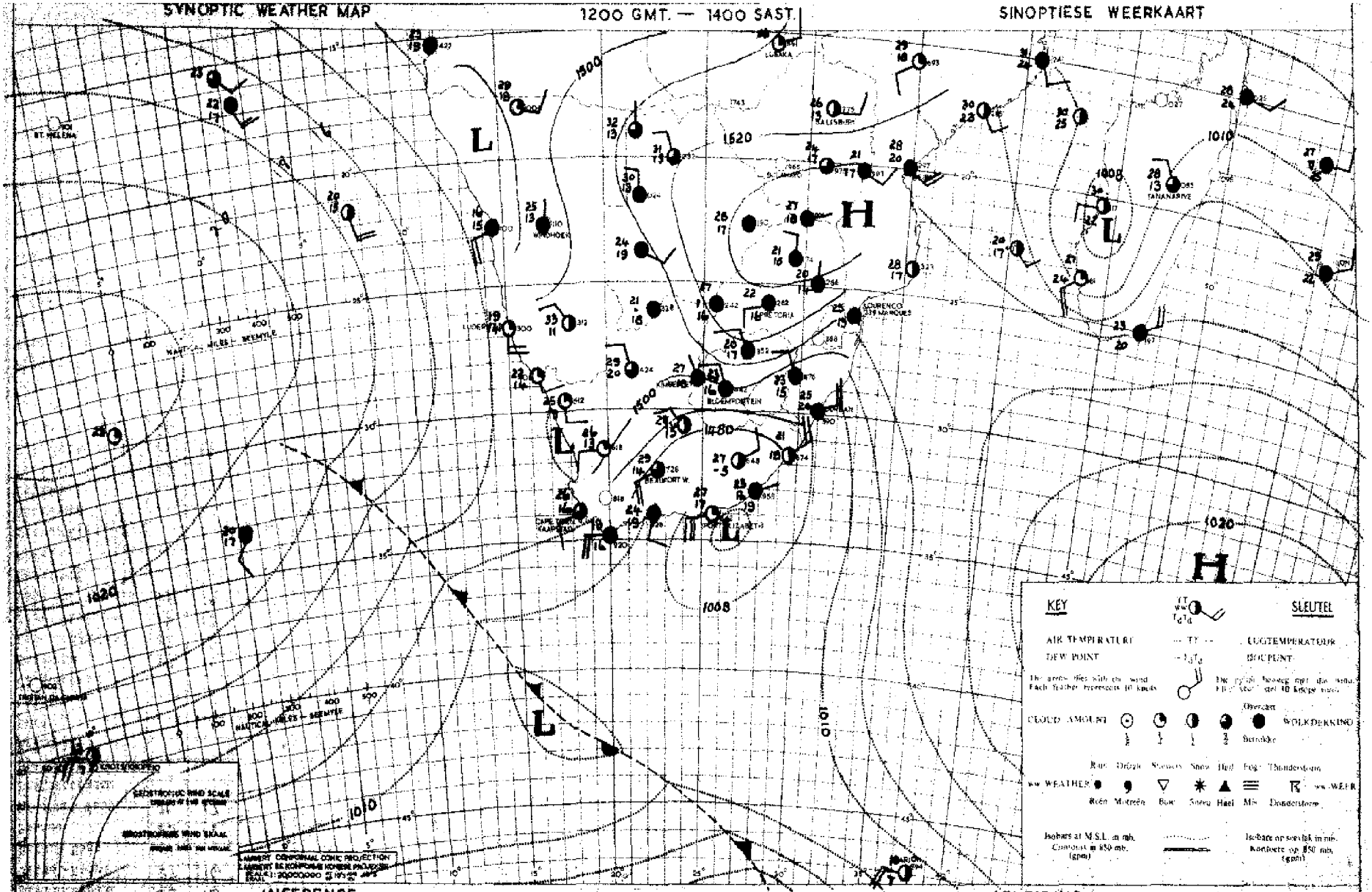

INFERENCE

DATE 27 - 11 - 1961

The low near Port Elizabeth is moving northeastwards and somewhat drier air will spread over the country from the southwest. It will clear partially over most parts of South Africa, but isolated thundershowers are still possible over the central, eastern and northern parts of the country.

AFLEIDING

DATUM

Die laag naby Port Elizabeth beweeg noordooswaarts en ietwat droër lug sal vanuit die suidweste oor die land uitbrei. Dit sal gedeeltelik opklaar oor meeste dele van Suid-Afrika maar los donderbuie is nog moontlik oor die sentrale, oostelike en noordelike dele van die land.

DAAGLIKSE WEERBULLETIN — DAILY WEATHER BULLETIN

WEERBURO / WEATHER BUREAU
DEPT. VAN VERVOER / DEPT. OF TRANSPORT

Maksimum en Minimum Temperature (°C) en Reënval (RRR) in mms. vir die 24 uur wat om 0800 SAST eindig op 29.11.1961

Maximum and Minimum Temperatures (°C) and Rainfall (RRR) in mms. for 24 hours ending at 0800 SAST on

CAPE - KAAP	Max.	Min.	RRR
Aberdeen			
Addo			
Alexanderbaai	22	15	
Aliwal-Noord	27	14	
Barkly East			
Bashee	23	19	
Beaufort West	30	15	
Bosgoedbergdam			
Bostasp			
Brandvlei			
Cala			
Caledon			
Calitzdorp			
Calvinia	27	9	
Cape L'Agulhas	20	17	
Cape Columbine	19	12	
Cape St. Francis	22	18	
Carnarvon			
Ceres			
Citrusdal			
Colesberg			
Cradock			
De Aar	31	15	
D.F. Malan (C.T.)	23	15	
Dordrecht	24	12	2·5
Douglas			
East London	24	17	
Elsenburg			
Fraserburg	29	14	
Garies			
George	21	13	0·4
Graaff Reinet	30	15	
Grahamstown			
Hopetown			
Idutywa			
Jansenville	30	14	
Joubertina			
Kenhardt			
Kimberley	30	15	
K'W. Town			
Knysna			
Kokstad	23	18	0·5

KAAP - CAPE	Max.	Min.	RRR
Kowie			
Kuruman	29	13	
Ladismith			
Lake Mentz			
Maclear			
Mafeking	29	18	1·0
Malmesbury			
Matatiele			
Matroosberg	26	12	
Middelburg	29	15	
Mosselbaai	23	17	
Mount Frere			
O'kiep	26	10	
Orange River			
Oudtshoorn			
Petrusville			
Piketberg			
Pofadder	30	12	
Port Elizabeth	24	14	
Port Nolloth	20	13	
Port St. Johns	24	20	0·8
Postmasburg			
Prieska	33	17	
Prince Albert			
Queenstown	27	14	
Rietfontein			
Riversdal	27	13	
Robertson	30	16	
Somerset East	25	17	
Steynsburg			1·5
Strydenburg			
Sutherland	24	11	
Swellendam			
Tarkastad			
Touwsrivier			
Umtata			
Uniondale			
Upington	32	17	
Vanwyksvlei	31	18	
Victoria-Wes	29	13	
Vredendal	25	14	
Vryburg	30	16	10·8

CAPE - KAAP	Max.	Min.	RRR
Williston			
Willowmore	27	12	
Twee Riviere	23	19	
O.V.S. - O.F.S.			
Balkfontein[1]			
Bethlehem	25	14	0·5
Bloemfontein	28	15	
Bultfontein			
Fauresmith	29	12	
Ficksburg			
Frankfort	26	15	
Harrismith			
Heilbron			
Hoopstad	28	15	
Kroonstad	26	15	3·3
Lindley			17·0
Modderpoort			
Petrusburg			
Philippolis			
Reddersburg			
Reitz			
Vrede			
Warden			
Welkom	27	16	2·3
Wepener	27	17	
Winburg			
Zastron			
TRANSVAAL			
Andalusia			68·5
Barberton			11·5
Belfast			
Bethal			
Carolina	27	15	4·5
Chester			
Crecy	32	19	
Ermelo			
Fleur-de-Lys	34	19	20·0
Groendraai	30	20	0·2
Jan Smuts	26	15	

[1]Near Bothaville

TRANSVAAL	Max.	Min.	RRR
Joubert Park	26	15	
Komatipoort			
Kroondal	29	18	4·4
L'doringstad			
Lichtenburg			
Loskop[2]			
Mara	33	19	
Marble Hall			
Marnitz	34	21	
Messina	37	22	7·5
Middelburg			
Nelspruit			
Pelgrimsrus	25	12	34·0
Phalaborwa	38	20	15·7
Pietersburg	30	17	9·5
Piet Retief	26	16	6·5
Pongola	30	21	
Potchefstroom	28	15	0·5
Potgietersrus	30	19	0·2
Pretoria W.B.	28	17	0·8
Pretoriuskop			
Sekukuni			
Skukuza	35	21	
Thabazimbi	30	19	1·4
Tomburke			
Tzaneen			1·5
Vereeniging			
Volksrust			
Warmbad			
Waterval-Bo			
Witbank			
Zeerust			
Standerton	27	16	
NATAL			
Cape St. Lucia	25	20	
Dundee			30·7
Durban	28	21	0·5
Estcourt	28	14	8·9
Harding			
Kimeville			22·0
M'kuzi			

[2]Naby Groblersdal

NATAL	Max.	Min.	RRR
Mtubatuba			
Newcastle	29	16	29·6
P'Maritzburg	23	15	3·6
Port Shepstone	25	20	
Richmond			3·5
Seven Oaks			3·0
Van Reenen			
Vryheid			
S.W.A.			
Gobabis	30	18	5·3
Keetmanshoop	25	17	
Luderitz	20	15	
Mariental	35	20	1·8
Ohopoho			
Ondangua	31	19	11·0
Outjo	32	19	16·5
Runtu	30	20	1·0
Swakopmund	18	14	
Tsumeb	28	19	
Windhoek	28	17	0·2
PROTECTORATES			
PROTEKTORATE			
Bremersdorp			
Emlembe			5·6
Francistown	32	19	1·3
Gaberones	32	21	
Ghanzi	32	22	
Lobatsi			
Mahalapye			
Makoba			
Maseru	26	14	0·5
Maun	33	21	
Molopololi			
Stegi			
Tsabong	35	19	
Tsane	33	21	
Shakawe	34	21	
Bospoort (Tvl)	27	15	2·7

SYNOPTIC WEATHER MAP — 1200 GMT. — 1400 SAST. — SINOPTIESE WEERKAART

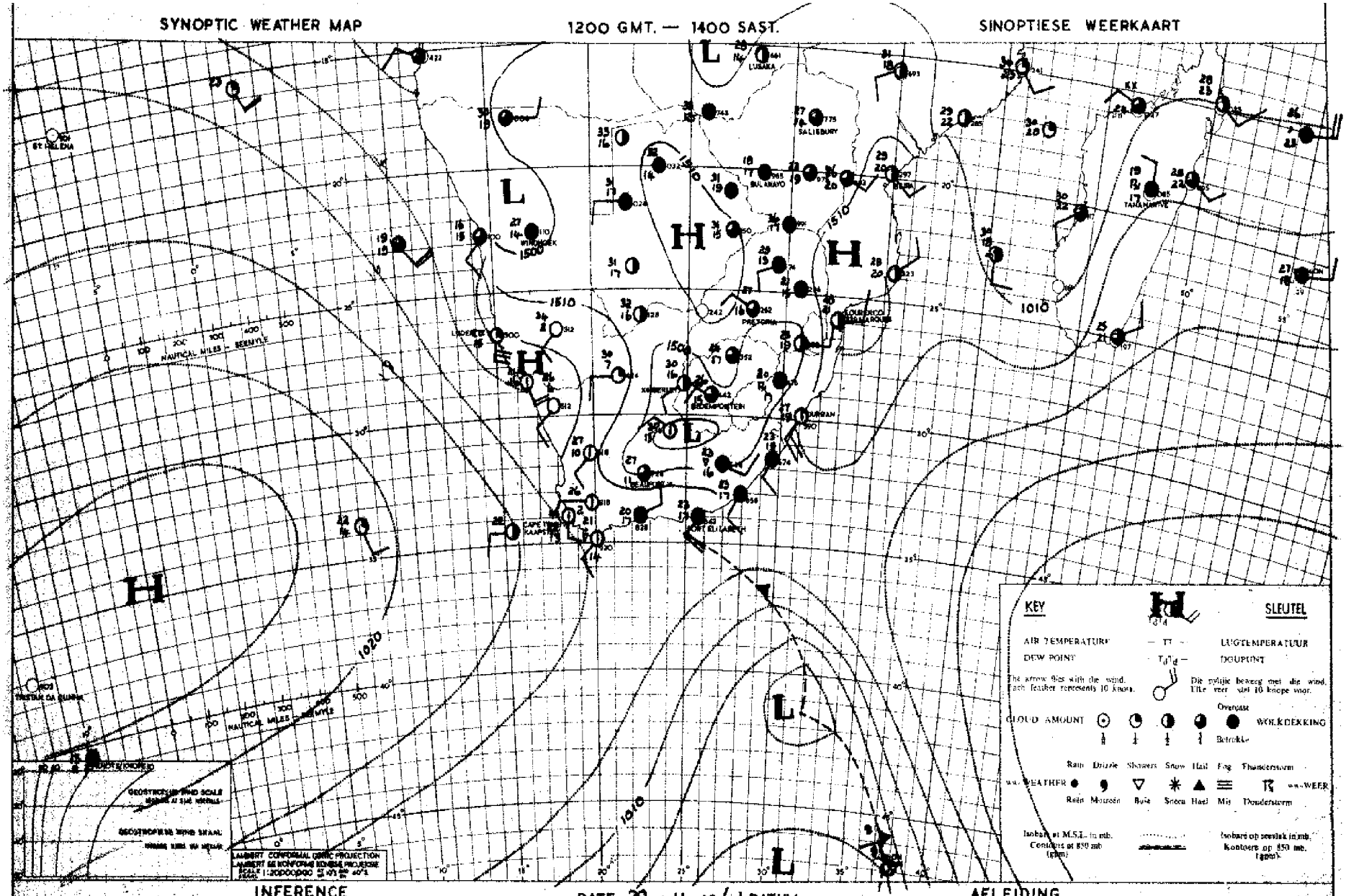

INFERENCE — DATE 28 - 11 - 1961 — DATUM — AFLEIDING

The air over the eastern, northern and central parts of the country is still very humid but the upper air circulation has become anticyclonic so that only local thundershowers will occur over these regions.

Die lug oor die oostelike, noordelike en sentrale dele van die land is nog baie vogtig maar die bolugsirkulasie het antisiklonies geword en slegs los donderbuie sal voorkom oor hierdie dele.

DAAGLIKSE WEERBULLETIN

WEERBURO / WEATHER BUREAU
DEPT. VAN VERVOER / DEPT. OF TRANSPORT

DAILY WEATHER BULLETIN

Maksimum en Minimum Temperature (°C) en Reënval (RRR) in mms. vir die 24 uur wat om 0800 SAST eindig op 30 : 11 : 1961

Maximum and Minimum Temperatures (°C) and Rainfall (RRR) in mms. for 24 hours ending at 0800 SAST on

KAAP - CAPE	Max.	Min.	RRR
Aberdeen			
Addo			
Alexanderbaai	21	12	
Alkmaar-Noord			
Barkly East			
Bashee	21	17	1·4
Beaufort West	29	14	
Boegoebergdam			
Boetsap			
Brandvlei			
Cala			
Caledon			1·0
Calitzdorp			
Calvinia	28	9	
Cape L'Agulhas	22	17	
Cape Columbine	19	12	
Cape St. Francis	23	17	
Carnarvon			
Ceres			
Citrusdal			
Colesberg			
Cradock			
De Aar	32	16	
D.F. Malan (C.T.)	22	16	
Dordrecht	18	13	1·5
Douglas			
East London	23	17	
Elsenburg			
Fraserburg	29	13	
Garies			
George	22	14	1·6
Graaff Reinet	29	15	
Grahamstown			
Hopetown			
Idutywa			
Jansenville	29	14	
Joubertina			
Kenhardt			
Kimberley	32	16	
K'W. Town			
Knysna			
Kokstad	20	13	

KAAP - CAPE	Max.	Min.	RRR
Kowie			
Kuruman	31	12	
Ladismith			
Lake Mentz			
Maclear			
Mafeking	32	17	6·7
Malmesbury			
Matatiele			
Matroosberg	26	10	
Middelburg	27	14	
Mosselbaai	23	17	
Mount Frere			
O'kiep	25	8	
Orange River			
Oudtshoorn			
Petrusville			
Piketberg			
Pofadder	29	10	
Port Elizabeth	24	17	
Port Nolloth	20	11	
Port St. Johns	22	19	17·5
Postmasburg			
Prieska	34	17	
Prince Albert			
Queenstown	19	14	2·5
Rietfontein			
Riversdal	26	14	1·9
Robertson	28	16	
Somerset East	26	14	
Steynsburg			
Strydenburg			
Sutherland	25	9	
Swellendam			
Tarkastad			
Touwsrivier			
Umtata	18	15	0·3
Uniondale			
Upington	32	15	
Vanwyksvlei	32	17	
Victoria-Wes	29	13	
Vredendal	24	15	
Vryburg	32	15	

CAPE - KAAP	Max.	Min.	RRR
Williston			
Willowmore	28	14	
Twee Riviere	35	18	
O.V.S. - O.F.S.			
Balkfontein[1]			
Bethlehem	26	15	
Bloemfontein	29	12	
Bultfontein			3·0
Fauresmith	30	14	
Ficksburg			
Frankfort	28	15	
Harrismith			
Heilbron			
Hoopstad	31	13	
Kroonstad	28	15	
Lindley			
Modderpoort			
Petrusburg			
Philippolis			
Reddersburg			
Reitz			
Vrede			
Warden			
Welkom	29	15	
Wepener	29	11	
Winburg			
Zastron			
TRANSVAAL			
Andalusia			
Barberton			3·5
Belfast			
Bethal			
Carolina	23	15	0·9
Chester			3·0
Crecy	34	18	15·7
Ermelo			
Fleur-de-Lys	25	19	
Groendraai	32	20	1·4
Jan Smuts	27	15	0·1

[1]Near Bothaville

TRANSVAAL	Max.	Min.	RRR
Joubert Park	27	16	
Komatipoort			
Kroondal	29	18	5·2
L'doringstad			
Lichtenburg			
Loskop[2]			3·0
Mara	31	20	
Marble Hall			6·6
Marnitz			
Messina	34	24	
Middelburg			
Nelspruit	24	19	3·0
Pelgrimsrus	17	14	2·0
Phalaborwa	30	21	
Pietersburg	28	17	1·6
Piet Retief	22	17	0·7
Pongola	26	20	
Potchefstroom	31	15	
Potgietersrus	35	18	9·5
Pretoria W.B.	29	17	6·2
Pretoriuskop			
Sekukuni			
Skukuza	29	22	
Thabazimbi	34	17	41·7
Tomburke			
Tzaneen			
Vereeniging			
Volksrust			
Warmbad	32	19	
Waterval-Bo			
Witbank			
Zeerust			
Standerton	28	15	
NATAL			
Cape St. Lucia	25	19	
Dundee			4·5
Durban	25	24	
Estcourt	24	16	5·9
Harding			4·5
Himeville			
M'kuzi			

[2]Naby Groblersdal

NATAL	Max.	Min.	RRR
Mtubatuba			
Newcastle	26	16	9·3
P'Maritzburg	19	15	3·4
Port Shepstone	23	19	6·0
Richmond			2·0
Seven Oaks			3·5
Van Reenen			
Vryheid			
S.W.A.			
Gobabis	31	22	8·0
Keetmanshoop	34	15	
Luderitz	20	15	
Mariental	36	23	
Ohopoho	32	18	
Ondangua	29	20	
Outjo	31	19	10·5
Runtu	32	20	
Swakopmund	17	14	
Tsumeb	29	20	
Windhoek	30	18	
PROTECTORATES			
PROTEKTORATE			
Bremersdorp	24	19	6·3
Enlembe			2·0
Francistown	34	19	11·5
Gaberones	34	21	
Ghanzi	34	19	1·1
Lobatsi			
Mahalapye			
Makoba			
Maseru	27	13	
Maun	34	21	
Molopololi			
Stegi			
Tsabong	37	20	
Tsane	34	19	1·2
Shakawe	31	20	

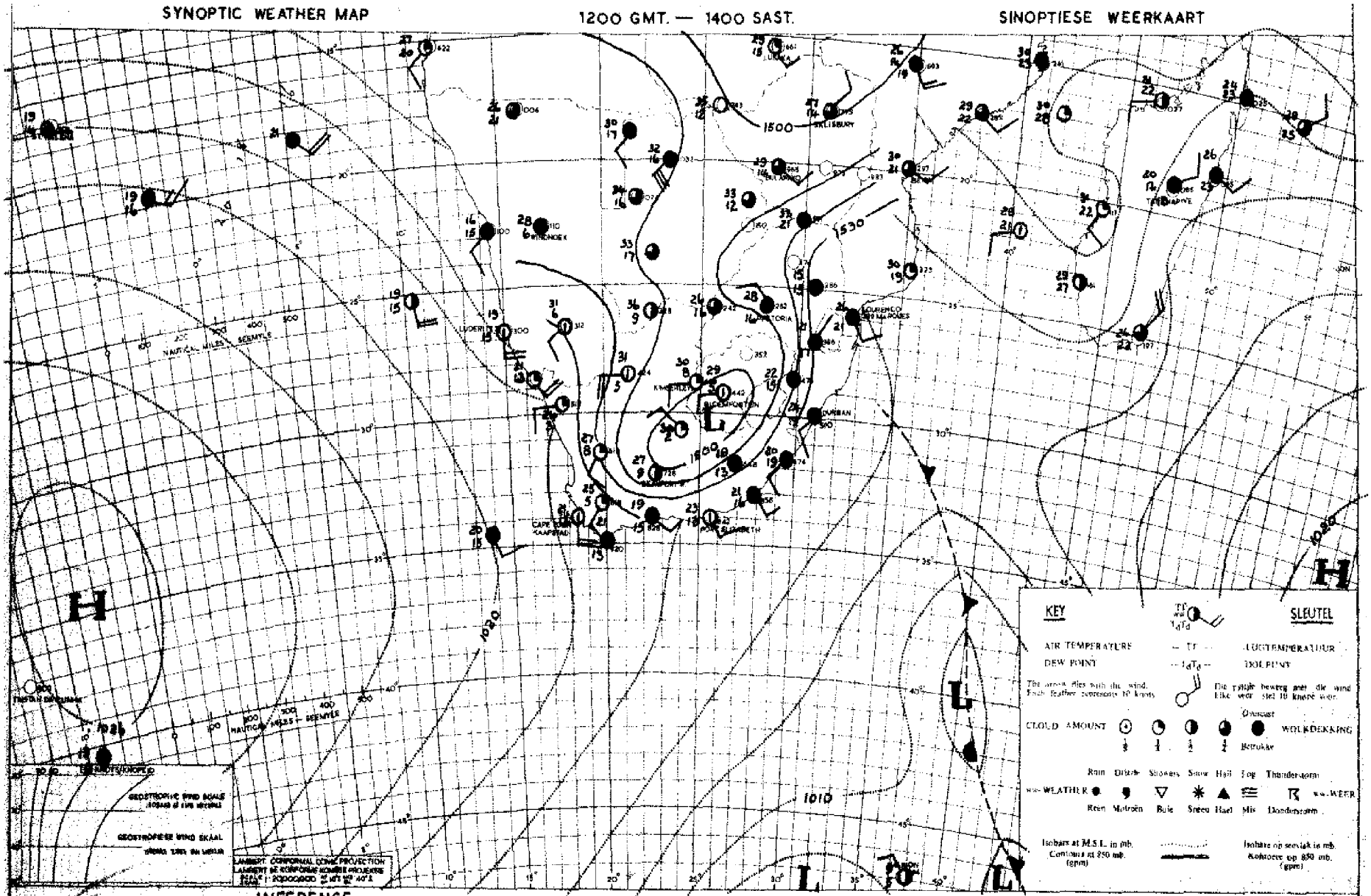

INFERENCE

East of the low over the central parts of South Africa very humid air is moving southwards. Local thunder-showers or rain will develop over the Transvaal, Natal, the Vryburg-Mafeking area and the extreme northern districts of the Free State.

DATE 29-11-1961 DATUM

AFLEIDING

Oos van die laag oor Suid-Afrika se sentrale dele word baie vogtige lug suidwaarts beweeg. Donderbuie of reën sal plek-plek ontwikkel oor die Transvaal, Natal, die Vryburg-Mafeking-gebied en oor die heel noordelike distrikte van die Vrystaat.

REPUBLIC OF SOUTH AFRICA REPUBLIEK VAN SUID-AFRIKA

DAAGLIKSE WEERBULLETIN

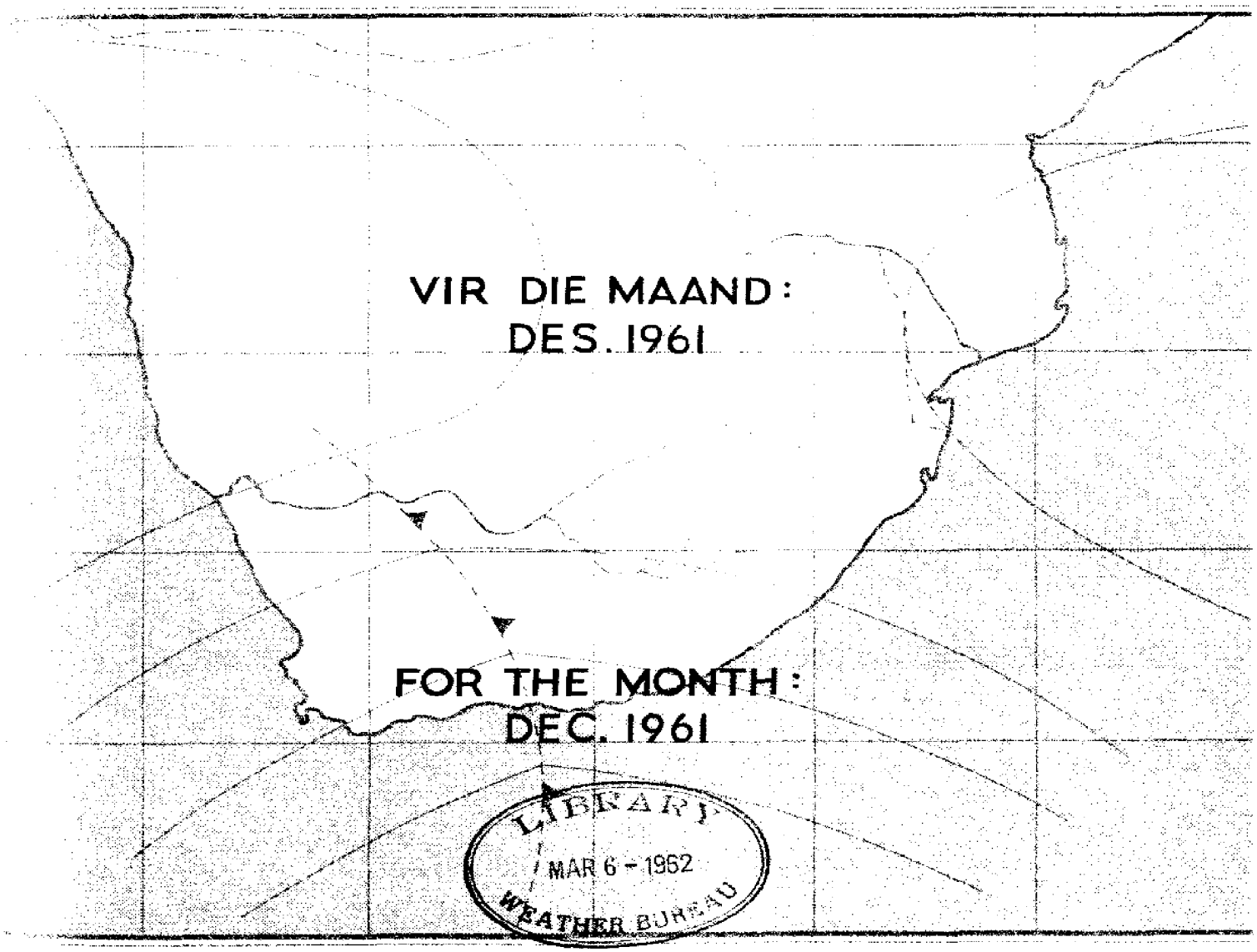

LIBRARY
MAR 6 - 1962
WEATHER BUREAU

DAILY WEATHER BULLETIN

DAAGLIKSE WEERBULLETIN

DAILY WEATHER BULLETIN

WEERBURO / WEATHER BUREAU

DEPT. VAN VERVOER / DEPT. OF TRANSPORT

Maksimum en Minimum Temperature (°C) en Reënval (RRR) in mms. vir die 24 uur wat om 0800 SAST eindig op 1 · 12 · 1961

Maximum and Minimum Temperatures (°C) and Rainfall (RRR) in mms. for 24 hours ending at 0800 SAST on

KAAP - CAPE	Max.	Min.	RRR
Aberdeen			
Addo			11·9
Alexanderbaai	20	11	
Aliwal-Noord	29	11	
Barkly East			
Bashee	20	15	14·5
Beaufort West	28	11	
Boegoeberg dam			
Boetsap			
Brandvlei			
Cala			5·2
Caledon			1·5
Calitzdorp			
Calvinia	24	9	
Cape L'Agulhas	21	14	5·7
Cape Columbine	18	12	
Cape St. Francis	21	16	0·5
Carnarvon			
Ceres			
Citrusdal			
Colesberg			
Cradock			
De Aar	31	11	
D.F. Malan (C.T.)	21	14	
Bordrecht	21	8	4·0
Douglas			
East London	22	14	14·5
Elsenburg			
Fraserburg	27	8	
Garies			
George	17	12	32·7
Graaff Reinet	26	11	4·6
Grahamstown			16·5
Hopetown			
Idutywa			10·0
Jansenville	27	13	6·5
Joubertina			16·5
Kenhardt			
Kimberley	31	14	
K'W. Town			
Knysna			18·0
Kokstad	23	9	6·6

KAAP - CAPE	Max.	Min.	RRR
Kowie			16·5
Kuruman	30	12	
Ladismith			
Lake Mentz			9·2
Maclear			
Mafeking	31	19	
Malmesbury			
Matatiele			
Matroosberg	20	8	5·2
Middelburg	27	10	
Mosselbaai	20	15	1·2
Mount Frere			22·0
O'kiep	26	14	
Orange River			
Oudtshoorn			1·8
Petrusville			
Piketberg			
Pofadder	28	12	
Port Elizabeth	23	15	20·3
Port Nolloth	18	11	
Port St. Johns	21	16	20·5
Postmasburg			
Prieska	33	15	
Prince Albert			
Queenstown	24	11	0·7
Rietfontein			
Riversdal	21	13	2·5
Robertson	24	13	0·3
Somerset East	24	11	1·4
Steynsburg			
Strydenburg			
Sutherland	21	5	
Swellendam			
Tarkastad			
Touwsrivier			
Umtata	21	14	18·4
Uniondale			2·5
Upington	31	16	
Vanwyksvlei	31	13	
Victoria-Wes	28	9	
Vredendal	24	11	
Vryburg	31	12	

CAPE - KAAP	Max.	Min.	RRR
Williston			
Willowmore	22	10	
Twee Riviere	33	16	
C.V.S. - O.F.S.			
Balkfontein [1]			
Bethlehem			
Bloemfontein	29	12	
Bultfontein			
Fauresmith	30	11	
Ficksburg			
Frankfort	29	11	
Harrismith			
Heilbron			
Hoopstad	30	12	
Kroonstad	29	12	
Lindley			
Modderpoort			
Petrusburg			
Philippolis			
Reddersburg			
Reitz			
Vrede			
Warden			
Welkom	29	13	
Wepener	30	11	
Winburg			
Zastron			
TRANSVAAL			
Andalusia			
Barberton			
Belfast			
Bethal			
Carolina	21	12	
Chester			
Creey	30	19	
Ermelo			
Fleur-de-Lys	31	23	
Groendraai	29	17	14·5
Jan Smuts	25	16	3·8

[1] Near Bothaville

TRANSVAAL	Max.	Min.	RRR
Joubert Park	25	16	1·0
Komatipoort			
Kroondal	30	18	
L'doringstad			
Lichtenburg			
Loskop [2]			5·0
Mara	31	21	
Marble Hall			10·5
Marnitz	34	21	
Messina	35	25	
Middelburg			
Nelspruit	30	19	
Pelgrimsrus	25	15	
Phalaborwa	33	21	2·0
Pietersburg	26	18	11·9
Piet Retief	29	18	2·5
Pongola	28	19	1·1
Potchefstroom	31	15	
Potgietersrus	29	18	1·6
Pretoria W.B.	28	16	1·4
Pretoriuskop			
Sekukuni			
Skukuza	35	22	1·0
Thabazimbi	31	20	
Tomburke			
Tzaneen			0·1
Vereeniging			2·0
Volksrust			
Warmbad	30	18	0·1
Waterval-Bo			
Witbank			4·5
Zeerust			
Standerton	28	13	
NATAL			
Cape St. Lucia	26	19	10·5
Dundee			
Durban	24	19	2·0
Estcourt	29	15	1·5
Harding			15·0
Himeville			
M'kuzi			

[2] Naby Groblersdal

NATAL	Max.	Min.	RRR
Mtubatuba			
Newcastle	31	18	
P'Maritzburg	17	12	2·0
Port Shepstone	25	16	15·0
Richmond			6·5
Seven Oaks			7·5
Van Reenen			
Vryheid			
S.W.A.			
Gobabis	30	19	
Keetmanshoop	32	15	
Luderitz	18	12	
Marienta l	35	18	
Ohopoho	35	18	
Ondangua	31	20	0·5
Outjo	31	17	
Runtu	35	20	3·5
Swakopmund	17	13	
Tsumeb	31	21	
Windhoek	32	19	
PROTECTORATES			
PROTEKTORATE			
Bremersdorp	27	19	9·8
Embembe			3·2
Francistown	34	20	
Gaberones	34	21	0·2
Ghanzi	34	17	17·0
Lobatsi			
Mahalapye	35	20	2·8
Makoba			
Maseru			
Maun	34	19	15·2
Molopololi			
Stegi			
Tsabong	34	17	
Tsane	34	19	0·9
Shakawe	35	20	6·0
Bospoort (Tvl.)	29	13	

SYNOPTIC WEATHER MAP 1200 GMT. — 1400 SAST. SINOPTIESE WEERKAART

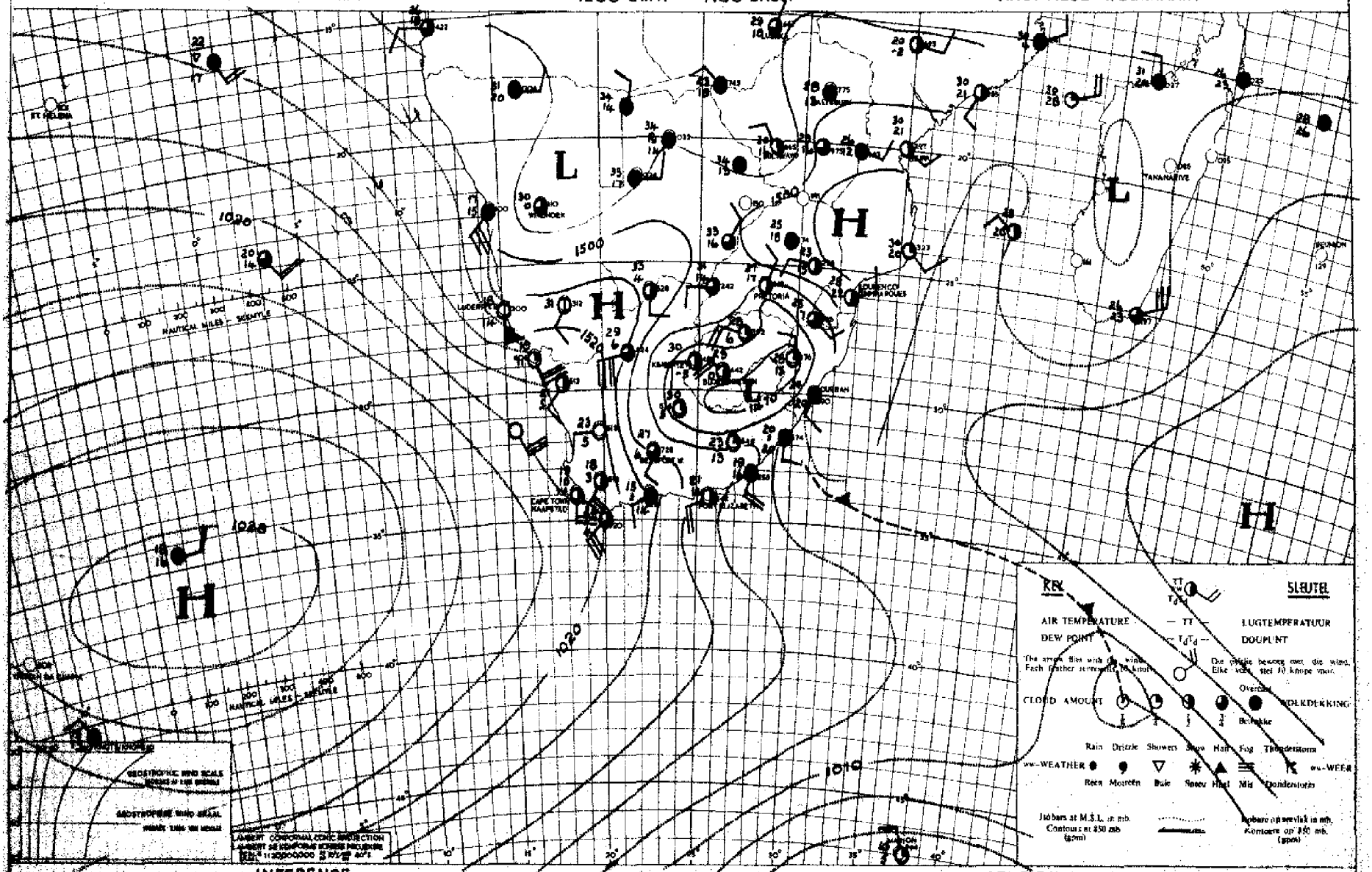

INFERENCE DATE 30 - 11 - 1961 DATUM AFLEIDING

The Atlantic high is ridging eastwards over the continent and the weather will clear over the western and central parts of the country. Pressures are, however, also rising over the south coast so that cloudy weather with rain showers or thundershowers will persist over the eastern parts of the Republic and over the northern parts

Die Atlantiese hoog stoot 'n rug oor die land in en die weer sal opklaar oor die westelike en sentrale dele van die land. Lugdruk styg egter ook vinnig langs die suidkus sodat bewolkte toestande met reënbuie of donderbuie sal voortduur oor die oostelike deel van die Republiek en die noordelike dele van Betsjoeanaland en Suidwes-Afrika.

DAAGLIKSE WEERBULLETIN — DAILY WEATHER BULLETIN

WEERBURO / WEATHER BUREAU
DEPT. VAN VERVOER / DEPT. OF TRANSPORT

Maksimum en Minimum Temperature (°C) en Reënval (RRR) in mms. vir die 24 uur wat om 0800 SAST eindig op 2.12.1961

Maximum and Minimum Temperatures (°C) and Rainfall (RRR) in mms. for 24 hours ending at 0800 SAST on

CAPE - KAAP	Max.	Min.	RRR
Aberdeen			
Addo			
Alexanderbaai	23	10	
Aliwal-Noord	18	7	
Barkly East			
Bashee	20	16	12.2
Beaufort West	23	8	
Boegoebergdam			
Boetsap			
Brandvlei			
Gala			
Caledon			
Calitzdorp			
Calvinia	26	12	
Cape L'Agulhas	21	16	
Cape Columbine	20	11	
Cape St. Francis	20	15	
Carnarvon			
Ceres			
Citrusdal			
Colesberg			
Cradock			
De Aar	22	7	
D.F. Malan (C.T.)	26	9	
Dordrecht	9	3	2.0
Douglas			
East London	20	11	0.4
Elsenburg			
Fraserburg	21	7	
Garies			
George	19	8	
Graaff Reinet	20	6	
Grahamstown			
Hopetown			
Idutywa			
Jansenville	21	8	
Joubertina			
Kenhardt			
Kimberley	26	9	
K'W. Town			
Knysna			
Kokstad	11	2	

KAAP - CAPE	Max.	Min.	RRR
Kowie			
Kuruman	28	11	
Ladismith			
Lake Mentz			
Maclear			
Mafeking	27	15	
Malmesbury			
Matatiele			
Matroosberg	21	6	
Middelburg	17	3	
Mosselbaai	19	15	
Mount Frere			
O'kiep	28	17	
Orange River			
Oudtshoorn			
Petrusville			
Piketberg			
Pofadder	27	15	
Port Elizabeth	20	13	
Port Nolloth	18	11	
Port St. Johns	20	13	6.5
Postmasburg			
Prieska	27	11	
Prince Albert			
Queenstown	14	4	
Rietfontein			
Riversdal	22	11	
Robertson	25	8	
Somerset East	18	5	2.3
Steynsburg			
Strydenburg			
Sutherland	19	4	
Swellendam			
Tarkastad			
Touwsrivier			
Umtata	14	7	4.7
Uniondale			
Upington	28	18	
Vanwyksvlei	27	12	
Victoria-Wes	22	5	
Vredendal	30	15	
Vryburg	27	14	4.5

CAPE - KAAP	Max.	Min.	RRR
Williston			
Willowmore	21	6	
Twee Riviere	32	18	
O.V.S. - O.F.S.			
Balkfontein[1]			
Bethlehem	25	7	
Bloemfontein	25	7	
Bultfontein			
Fauresmith	23	6	
Ficksburg			
Frankfort	28	8	
Harrismith			
Heilbron			
Hoopstad	28	12	
Kroonstad	27	9	
Lindley			
Modderpoort			
Petrusburg			
Philippolis			
Reddersburg			
Reitz			
Vrede			
Warden			
Welkom	27	10	
Wepener	25	6	
Winburg			
Zastron			
TRANSVAAL			
Andalusia			
Barberton			14.7
Belfast			
Bethal			
Carolina	25	7	11.9
Chester			
Cracy	29	13	23.8
Ermelo			
Fleur-de-Lys	25	13	11.0
Groendraai	27	15	
Jan Smuts	27	9	19.6

[1]Near Bothaville

TRANSVAAL	Max.	Min.	RRR
Joubert Park	24	8	6.0
Komatipoort			
Kroondal			
L'doringstad			
Lichtenburg			
Loskop[2]			6.5
Mara			
Marble Hall			
Marnitz			
Messina			
Middelburg			
Nelspruit	23	14	27.8
Pelgrimsrus	22	6	16.5
Phalaborwa			
Pietersburg			
Piet Retief	19	9	8.2
Pongola	21	15	17.5
Potchefstroom	29	10	
Potgietersrus			
Pretoria W.B.			
Pretoriuskop			
Sekukuni			7.0
Skukuza	26	15	17.5
Thabazimbi			
Tomburke			
Tzaneen			
Vereeniging			
Volksrust			
Warmbad	29	14	
Waterval-Bo			
Witbank			
Zeerust			
Standerton	26	8	
NATAL			
Cape St. Lucia	21	16	7.4
Dundee			0.9
Durban	21	2	3.6
Estcourt	15	5	
Harding			5.5
Himeville			
M'kuzi			

[2]Naby Groblersdal

NATAL	Max.	Min.	RRR
Mtubatuba			
Newcastle	20	9	11.0
P'Maritzburg	13	5	1.7
Port Shepstone	20	14	2.2
Richmond			8.0
Seven Oaks			1.0
Van Reenen			
Vryheid			
S.W.A.			
Gobabis	30	20	22.5
Keetmanshoop	31	20	
Luderitz			
Marienta1	35	21	
Ohopoho	35	22	
Ondangua			
Outjo	32	17	
Runtu	30	17	17.0
Swakopmund	16	13	
Tsumeb	31	18	3.5
Windhoek	31	15	1.0
PROTECTORATES / PROTEKTORATE			
Bremersdorp			
Emlembe			
Francistown	30	15	8.2
Gaberones			
Ghanzi	28	19	
Lobatsi			
Mahalapye			
Makoba			
Maseru	28	11	
Maun	29	19	1.4
Molopololi			
Stegi			
Tsabong	32	16	
Tsane	31	18	
Shakawe	28	20	
Bospoort (Tvl.)	27	11	

SYNOPTIC WEATHER MAP 1200 GMT. — 1400 SAST. SINOPTIESE WEERKAART

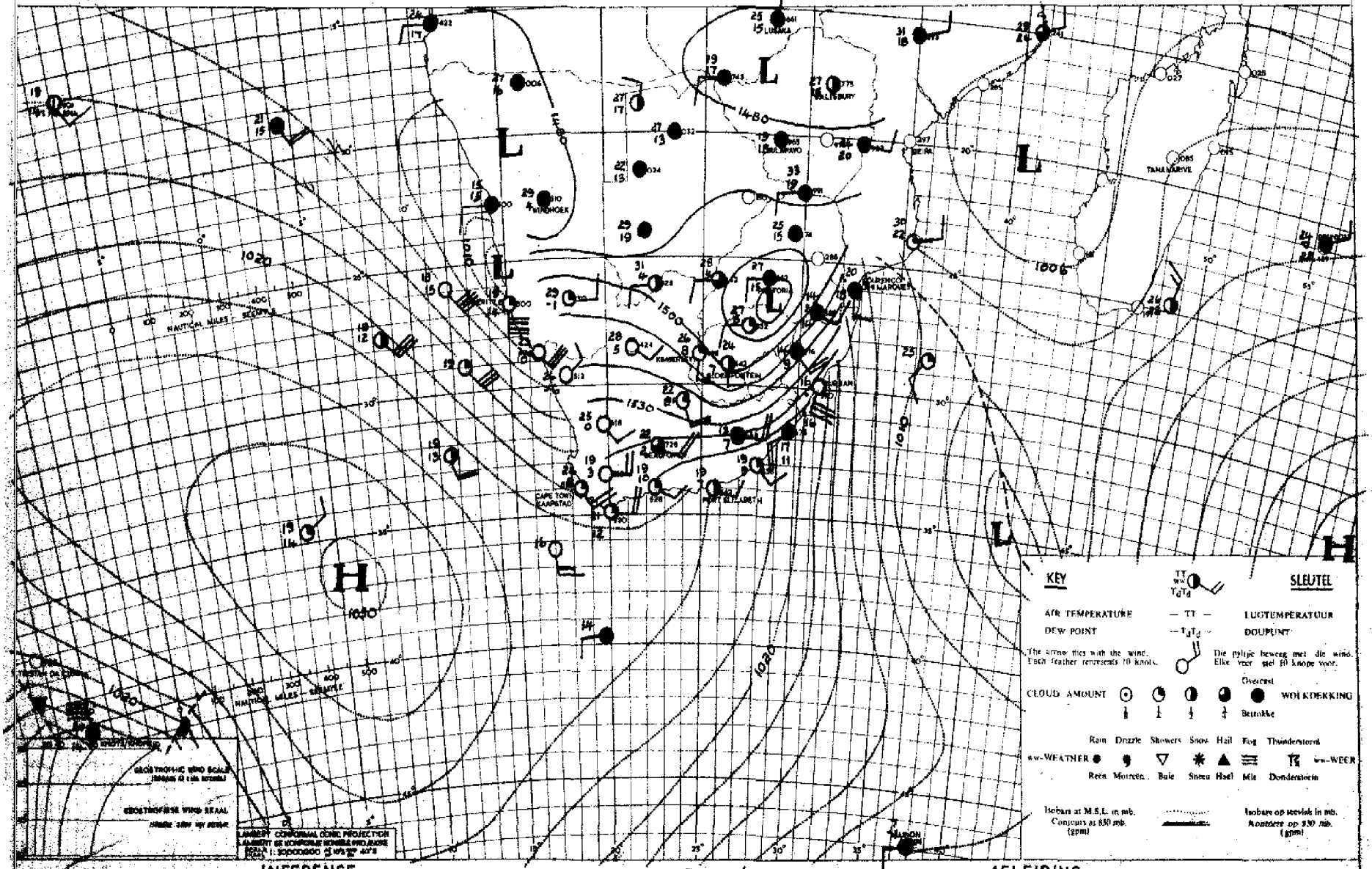

INFERENCE DATE 1 - 12 - 1961 DATUM AFLEIDING

The pressure is rising rapidly over the eastern parts of the country and is falling in the west. Cooler, overcast conditions with light rain or showers will spread northwards over most parts of the Transvaal. Over the remainder of South Africa it will be fair and warm and it will clear gradually over the Eastern Cape and later also over the southern parts of Natal

Drukke styg vinnig oor die oostelike dele van die land en daal in die weste. Koeler bewolkte toestande met ligte reën of buie sal noordwaarts uitbrei oor meeste dele van die Transvaal. Oor die res van Suid-Afrika sal dit redelik mooiweer en warm wees en dit sal geleidelik opklaar oor Oos-Kaapland en later ook oor die suidelike dele van Natal

DAAGLIKSE WEERBULLETIN — DAILY WEATHER BULLETIN

WEERBURO / WEATHER BUREAU
DEPT. VAN VERVOER / DEPT. OF TRANSPORT

Maksimum en Minimum Temperature (°C) en Reënval (RRR) in mms, vir die 24 uur wat om 0800 SAST eindig op 3 . 12 . 1961

Maximum and Minimum Temperatures (°C) and Rainfall (RRR) in mms, for 24 hours ending at 0800 SAST on

KAAP - CAPE	Max.	Min.	RRR
Aberdeen			
Addo			
Alexanderbaai	26	14	
Aliwal-Noord	26	12	
Barkly East			
Bashee	22	15	
Beaufort West	29	12	
Boegoeberg dam			
Boetsap			
Brandvlei			
Cala			
Caledon			
Calitzdorp			
Calvinia	30	13	
Cape L'Agulhas	23	16	
Cape Columbine	22	11	
Cape St. Francis	21	13	
Carnarvon			
Ceres			
Citrusdal			
Colesberg			
Cradock			
De Aar	27	15	
D.F. Malan (C.T.)	28	14	
Dordrecht			
Douglas			
East London	22	13	
Elsenburg			
Fraserburg	27	13	
Garies			
George	23	11	
Graaff Reinet	30	12	
Grahamstown			
Hopetown			
Idutywa			
Jansenville	30	12	
Joubertina			
Kenhardt			
Kimberley	29	17	
K'W. Town			
Knysna			
Kokstad	20	8	

KAAP - CAPE	Max.	Min.	RRR
Kowie			
Kuruman	29	15	
Ladismith			
Lake Mentz			
Maclear			
Mafeking	22	14	
Malmesbury			
Matatiele			
Matroosberg	29	10	
Middelburg	26	10	
Mosselbaai	20	17	
Mount Frere			
O'kiep	32	17	
Orange River			
Oudtshoorn			
Petrusville			
Piketberg			
Pofadder	32	22	
Port Elizabeth	22	10	
Port Nolloth	36	12	
Port St. Johns	21	15	
Postmasburg			
Prieska	31	17	
Prince Albert			
Queenstown	26	11	
Rietfontein	34	10	
Riversdal	30	9	
Robertson			
Somerset East	29	11	
Steynsburg			
Strydenburg			
Sutherland	27	6	
Swellendam			
Tarkastad			
Touwsrivier			
Umtata	22	11	
Uniondale			
Upington	33	22	
Vanwyksvlei	29	14	
Victoria-Wes	27	11	
Vredendal	35	13	
Vryburg	26	14	26·1

CAPE - KAAP	Max.	Min.	RRR
Williston			
Willowmore	29	9	
Twee Riviere	35	18	0·3
O.V.S. - O.F.S.			
Balkfontein[1]			
Bethlehem	21	11	
Bloemfontein	25	15	
Bultfontein			
Fauresmith	26	16	
Ficksburg			
Frankfort	22	10	
Harrismith			
Heilbron			
Hoopstad	26	14	
Kroonstad	24	14	
Lindley			
Modderpoort			
Petrusburg			
Philippolis			
Reddersburg			
Reitz			
Vrede			
Warden			
Welkom			
Wepener	26	16	
Winburg			
Zastron			
TRANSVAAL			
Andalusia			
Barberton			
Belfast			
Bethal			
Carolina	16	9	
Chester			
Cresy	21	13	
Ermelo			
Fleur-de-Lys	20	13	
Groendraai	17	14	1·5
Jan Smuts	17	11	

[1]Near Bothaville

TRANSVAAL	Max.	Min.	RRR
Joubert Park	18	11	
Komatipoort			
Kroondal	21	15	
L'doringstad			
Lichtenburg			
Loskop[3]			
Mara	14	13	5·5
Marble Hall			
Marnitz	15	13	3·0
Messina	19	16	
Middelburg			
Nelspruit	21	15	
Pelgrimsrus	11	7	0·6
Phalaborwa	21	13	
Pietersburg	15	11	1·5
Piet Retief	17	9	0·2
Pongola			
Potchefstroom	25	14	
Potgietersrus			
Pretoria W.B.	19	12	
Pretoriuskop			
Sekukuni			
Skukuza	18	13	
Thabazimbi			
Tomburke			1·2
Tzaneen			
Vereeniging			
Volksrust			
Warmbad	21	14	
Waterval-Bo			
Witbank			
Zeerust			
Standerton	20	11	
NATAL			
Cape St. Lucia	23	15	
Dundee			
Durban	23	14	
Estcourt	20	8	
Harding			
Ifafa			
Kokstad			

[2]Naby Groblersdal

NATAL	Max.	Min.	RRR
Mtubatuba			
Newcastle	19	9	
P'Maritzburg	20	7	
Port Shepstone	23	14	
Richmond			
Seven Oaks			
Van Reenen			
Vryheid			
S.W.A.			
Gobabis	30	20	0·5
Keetmanshoop	35	19	
Luderitz	16	12	
Marienta l	35	17	3·6
Ohopoho			
Ondangua			
Outjo	32	17	
Runtu			
Swakopmund	18	15	
Tsumeb	28	16	0·4
Windhoek	28	16	7·8
PROTECTORATES / PROTEKTORATE			
Bremersdorp	19	11	
Emlembe			0·5
Francistown	18	13	
Gaberones	21	16	
Ghanzi	29	17	1·6
Lobatsi			
Mahalapye	17	14	3·0
Makoba			
Maseru	24	15	
Maun	27	18	21·8
Molopololi			
Stegi			
Tsabong	34	10	
Tsane	31	15	2·0
Shakawe	29	19	5·0
Bospoort (Tvl.)	24	12	

SYNOPTIC WEATHER MAP 1200 GMT. — 1400 SAST. SINOPTIESE WEERKAART

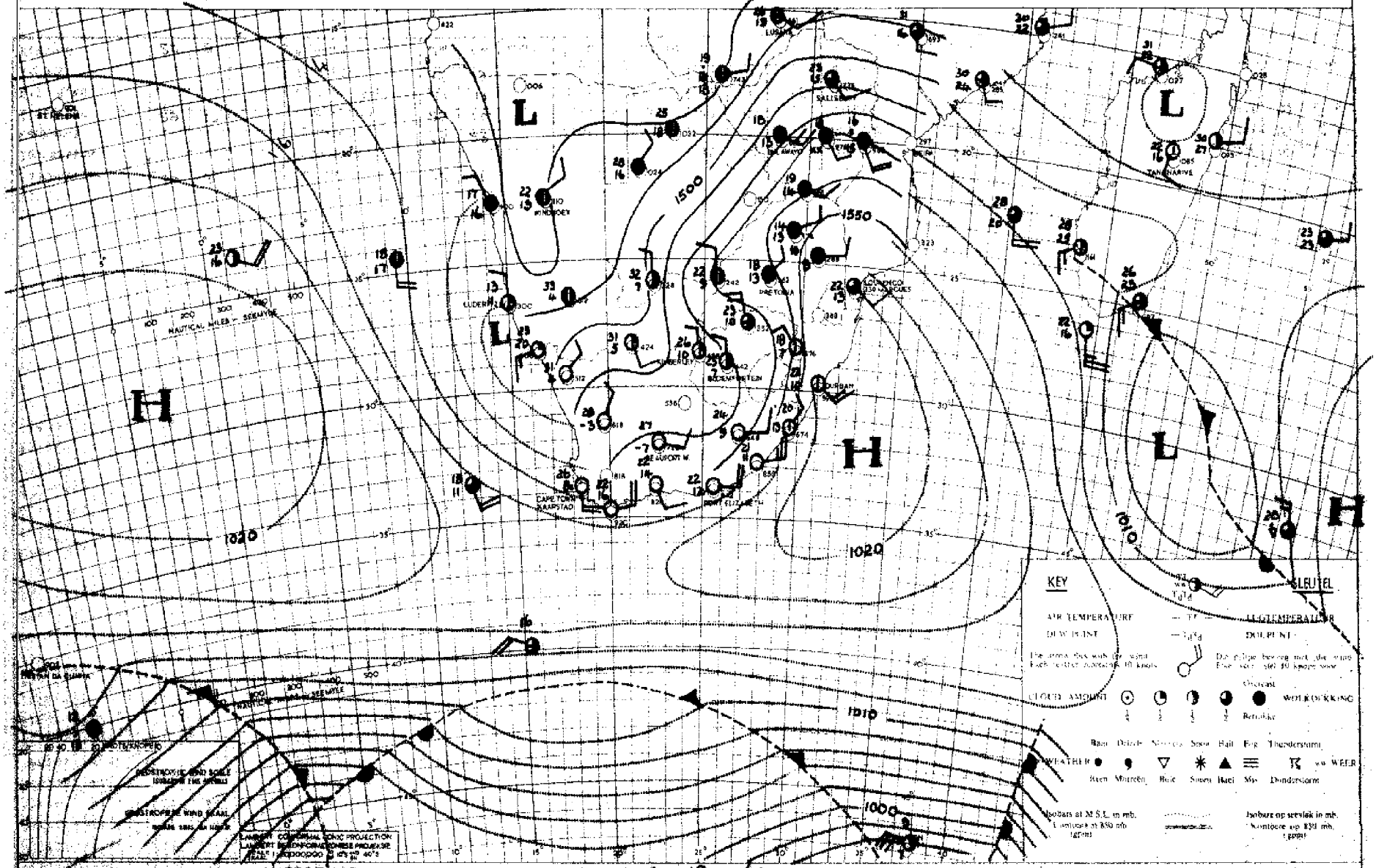

INFERENCE

DATE 2 - 12 - 61 DATUM

With the high over the eastern part of the country and a trough over the west coast, it is expected that the stream of humid air from the north will spread over most of the interior. Scattered rain and / or thundershowers will occur.

AFLEIDING

Met die hoog oor die oostelike deel van die land en trog oor die weskus, sal die stroom van betreklik vogtige lug vanaf die noorde uitbrei oor meeste dele van die binneland sodat verspreide reën- en / of donderbuie sal uitsak.

DAAGLIKSE WEERBULLETIN — DAILY WEATHER BULLETIN

WEERBURO / WEATHER BUREAU
DEPT. VAN VERVOER / DEPT. OF TRANSPORT

Maksimum en Minimum Temperature (°C) en Reënval (RRR) in mms. vir die 24 uur wat om 0800 SAST eindig op 4 : 12 : 1961

Maximum and Minimum Temperatures (°C) and Rainfall (RRR) in mms. for 24 hours ending at 0800 SAST on

CAPE - KAAP	Max.	Min.	RRR
Aberdeen			
Addo			
Alexanderbaai	21	13	
Aliwal-Noord			
Barkly East			
Bashee	25	17	0·9
Beaufort West			
Boegoebergdam			
Boetsap			
Brandvlei			
Cala			
Caledon			
Calitzdorp			
Calvinia	34	13	
Cape L'Agulhas	20	15	
Cape Columbine	19	12	
Cape St. Francis	23	17	
Carnarvon			
Ceres			
Citrusdal			
Colesberg			
Cradock			
De Aar	32	16	
D.F. Malan (C.T.)	22	14	
Dordrecht			
Douglas			
East London	28	18	
Elsenburg			
Fraserburg	32	16	
Garies			
George	23	12	
Graaff Reinet	35	14	
Grahamstown			
Hopetown			
Idutywa			
Jansenville	37	14	
Joubertina			
Kenhardt			
Kimberley	27	15	0·7
K'W. Town			
Knysna			
Kokstad	27	11	10·0

KAAP - CAPE	Max.	Min.	RRR
Komie			
Kuruman	27	16	
Ladismith			
Lake Mentz			
Maclear			
Mafeking	21	14	
Malmesbury			
Matatiele			
Matroosberg	32	9	
Middelburg	31	16	0·2
Mosselbaai	23	16	
Mount Frere			
O'kiep	31	17	
Orange River			
Oudtshoorn			
Petrusville			
Piketberg			
Pofadder	32	17	
Port Elizabeth	27	16	
Port Nolloth	17	12	
Port St. Johns	26	21	
Postmasburg			
Prieska	35	16	3·6
Prince Albert			
Queenstown	28	13	
Rietfontein			
Riversdal	30	12	
Robertson	33	11	
Somerset East	34	14	
Steynsburg			
Strydenburg			
Sutherland	29	10	
Swellendam			
Tarkastad			
Touwsrivier			
Umtata	30	13	
Uniondale			
Upington	33	20	
Vanwyksvlei	32	16	
Victoria-Wes	33	14	
Vredendal	30	10	
Vryburg	23	14	

CAPE - KAAP	Max.	Min.	RRR
Williston			
Willowmore	33	11	
Twee Riviere	32	10	1·7
O.V.S. - O.F.S.			
Balkfontein[1]			
Bethlehem	22	10	
Bloemfontein	24	12	4·8
Bultfontein			
Fauresmith	26	13	16·5
Ficksburg			
Frankfort	23	13	
Harrismith			
Heilbron			
Hoopstad	24	14	1·8
Kroonstad	22	13	
Lindley			
Modderpoort			
Petrusburg			
Philippolis			
Reddersburg			16·0
Reitz			
Vrede			
Warden			
Welkom	25	12	
Wepener	25	11	16·0
Winburg			
Zastron			
TRANSVAAL			
Andalusia			
Barberton			
Belfast			
Bethal			
Carolina	22	13	2·1
Chester			
Crecy	19	16	3·6
Ermelo			
Fleur-de-Lys	25	18	
Groendraal	18	16	3·5
Jan Smuts	18	13	

[1]Near Botharille

TRANSVAAL	Max.	Min.	RRR
Joubert Park	19	13	0·5
Komatipoort			
Kroondal	18	15	1·5
L'doringstad			
Lichtenburg			
Loskop[2]			1·5
Mara	22	16	0·3
Marble Hall			
Marnitz	20	17	0·7
Messina	27	20	
Middelburg			
Nelspruit	25	18	0·3
Pelgrimsrus			
Phalaborwa	26	18	0·3
Pietersburg	17	15	1·2
Piet Retief	25	15	
Pongola	28	11	
Potchefstroom	24	13	
Potgietersrus	28	16	0·5
Pretoria W.B.	19	14	3·4
Pretoriuskop			
Sekukuni			
Skukuza	27	19	
Thabazimbi	29	15	21·5
Tomburke			0·3
Tzaneen			
Vereeniging			
Volksrust			
Warmbad	19	15	3·6
Waterval-Bo			
Witbank			2·0
Zeerust			3·0
Standerton	23	14	
NATAL			
Cape St. Lucia	23	19	
Dundee			
Durban	27	17	
Estcourt	28	15	2·1
Harding			
Himeville			
M'kuzi			

[2]Naby Groblersdal

NATAL	Max.	Min.	RRR
Mtubatuba			
Newcastle	22	16	
P'Maritzburg	27	13	
Port Shepstone	25	18	
Richmond			
Seven Oaks			
Van Reenen			
Vryheid			
S.W.A.			
Gobabis	28	17	32·5
Keetmanshoop	30	14	3·5
Luderitz	17	14	
Mariental	32	16	0·1
Ohopoho	35	16	
Ondangua	31	20	
Outjo	32	17	0·3
Runtu	28	19	32·0
Swakopmund	19	14	
Tsumeb	30	19	
Windhoek	29	16	8·2
PROTECTORATES / PROTEKTORATE			
Bremersdorp			
Embembe			
Francistown	19	16	
Gaberones	18	15	9·2
Ghanzi	21	16	0·1
Lobatsi			
Mahalapye	18	14	3·5
Makoba			5·5
Maseru			
Maun	25	18	4·6
Molopololi			
Stegi			
Tsabong	29	19	
Tsane	25	17	
Shakawe	28	19	1·7
Beaufort (Tvl)	21	14	

SYNOPTIC WEATHER MAP 1200 GMT. — 1400 SAST. SINOPTIESE WEERKAART

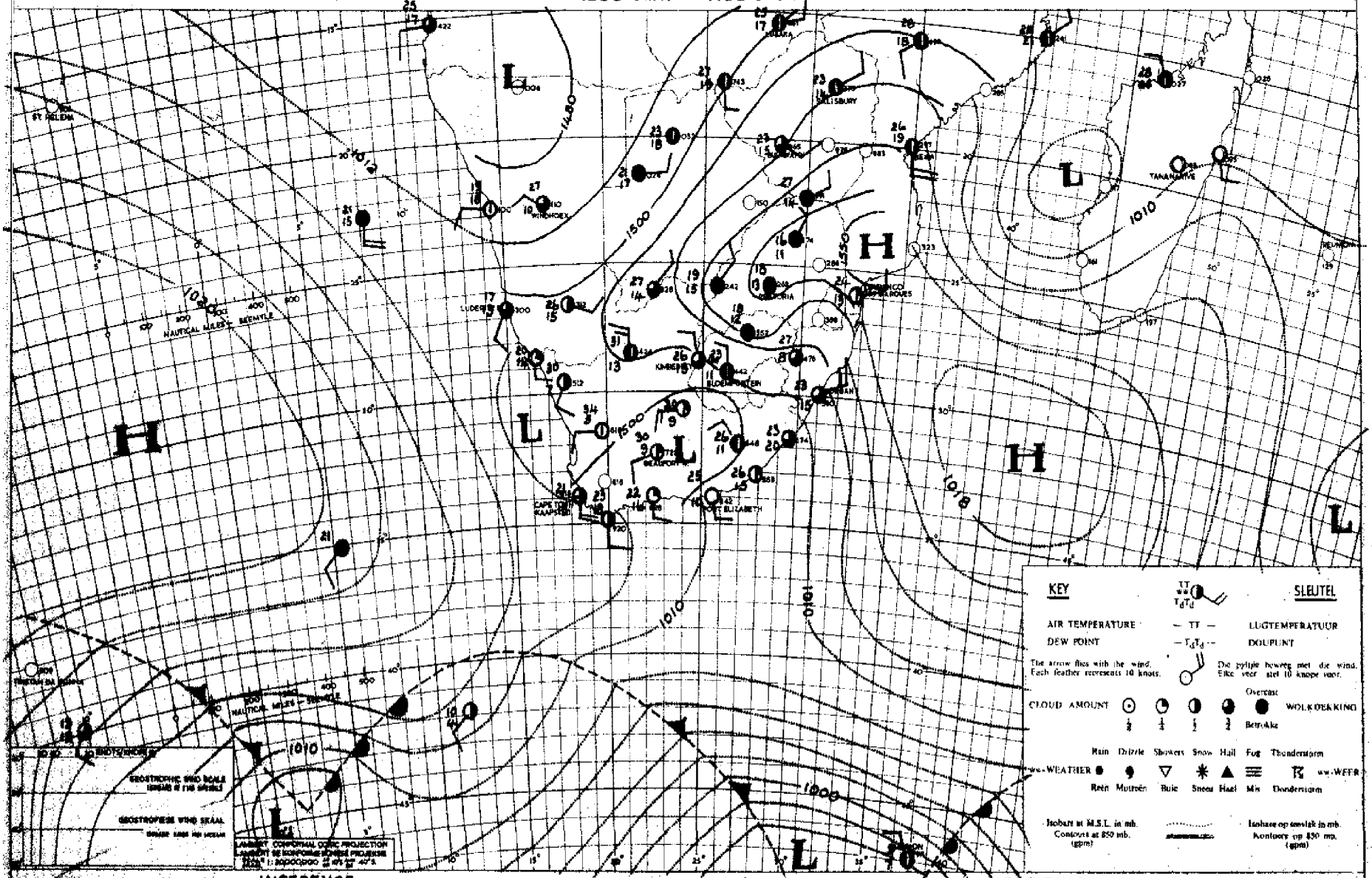

INFERENCE

Humid air is moving southwards over the interior. With the low pressure area over the southern interior, showers are expected over most of the eastern, northeastern and northern regions.
It will be mainly fair along the coastal areas.

DATE 3 - 12 - 1961 DATUM

AFLEIDING

Vogtige lug beweeg suidwaarts oor die binneland. 'n Laag lê oor die suidelike binneland en buie word verwag oor die meeste dele van die oostelike, noordoostelike en noordelike gebiede.
Dit sal mooiweer of affens bewolk wees langs die kusstreke.

DAAGLIKSE WEERBULLETIN

DAILY WEATHER BULLETIN

WEERBURO / WEATHER BUREAU

DEPT. VAN VERVOER / DEPT. OF TRANSPORT

Maksimum en Minimum Temperature (°C) en Reënval (RRR) in mms. vir die 24 uur wat om 0800 SAST eindig op 5 : 12 : 1961

Maximum and Minimum Temperatures (°C) and Rainfall (RRR) in mms. for 24 hours ending at 0800 SAST on

KAAP - CAPE	Max.	Min.	RRR
Aberdeen			
Addo			
Alexanderbaai	21	15	
Aliwal-Noord	28	14	1·0
Barkly East			
Bashee	25	18	0·3
Beaufort West	35	14	
Bosgoosbergde			
Boetsap			
Brandvlei			
Cape			13·6
Caledon			
Calitzdorp			
Calvinia	32	10	
Cape L'Agulhas	22	16	1·0
Cape Columbine	18	14	
Cape St. Francis	22	17	0·1
Carnarvon			
Ceres			
Citrusdal			
Colesberg			
Cradock			
De Aar	32	16	
D.F. Malan (C.T.)	24	16	
Dordrecht			
Douglas			
East London	24	17	
Elsenburg			
Fraserburg	32	14	
Garies			
George	22	13	0·1
Graaff Reinet	34	11	
Grahamstown			
Hopetown			
Idutywa			
Jansenville	34	12	
Joubertina			
Kenhardt			
Kimberley	29	18	
K'W. Town			
Knysna			
Kokstad	29	14	19·0

KAAP - CAPE	Max.	Min.	RRR
Kowie			
Kuruman	28	15	0·1
Ladismith			
Lake Mentz			
Maclear			8·6
Mafeking	26	14	
Malmesbury			
Matatiele			
Matroosberg	29	10	
Middelburg		13	
Mosselbaai	22	17	
Mount Frere			
O'kiep	31	12	
Orange River			
Oudtshoorn			
Petrusville			
Piketberg			
Pofadder	33	13	
Port Elizabeth	23	16	
Port Nolloth	19	13	
Port St. Johns	25	20	1·2
Postmasburg			
Prieska	34	18	
Prince Albert			
Queenstown	33	16	1·4
Rietfontein			
Riversdal	27	16	
Robertson	32	14	
Somerset East	32	11	
Steynsburg			
Strydenburg			
Sutherland	27	9	
Swellendam			
Tarkastad			
Touwsrivier			
Umtata	30	15	6·0
Uniondale			
Upington	32	19	1·6
Vanwyksvlei	33	17	
Victoria-Wes	33	13	
Vredendal	25	14	
Vryburg	27	16	

CAPE - KAAP	Max.	Min.	RRR
Williston			
Willowmore	33	12	
Twee Riviere	32	20	
O.V.S. - O.F.S.			
Balkfontein [1]			
Bethlehem	25	12	0·1
Bloemfontein	27	16	
Bultfontein			
Fauresmith	27	15	
Ficksburg			
Frankfort	25	12	
Harrismith			
Heilbron			
Hoopstad	28	16	
Kroonstad	26	15	
Lindley			
Modderpoort			
Petrusburg			
Philippolis			
Reddersburg			
Reitz			
Vrede			0·4
Warden			8·5
Welkom	26	15	
Wepener	27	15	1·5
Winburg			
Zastron			
TRANSVAAL			
Andalusia			
Barberton			
Belfast			
Bethal			
Carolina	24	14	
Chester			
Crecy	24	16	0·3
Ermelo			
Fleur-de-Lys	28	19	0·6
Groendraai	20	15	
Jan Smuts	20	12	

[1] Near Bothaville

TRANSVAAL	Max.	Min.	RRR
Joubert Park	23	15	
Komatipoort			
Kroondal	25	13	
L'doringstad			
Lichtenburg			
Loskop [2]			
Mara	28	18	3·0
Marble Hall			
Marnitz	23	17	6·0
Messina	34	23	
Middelburg			
Nelspruit	29	18	2·6
Pelgrimsrus	21	12	0·3
Phalaborwa	29	20	0·1
Pietersburg	21	15	3·7
Piet Retief	28	15	1·3
Pongola	33	20	
Potchefstroom	26	13	
Potgietersrus	26	15	0·6
Pretoria W.B.	24	13	
Pretoriuskop			
Sekukuni			
Skukuza	30	18	
Thabazimbi	21	14	
Tomburke			5·4
Tzaneen			2·0
Vereeniging			
Volksrust			
Warmbad	23	14	
Waterval-Bo			
Witbank			
Zeerust			
Standerton	25	15	
NATAL			
Cape St. Lucia	25	20	
Dundee			
Durban	28	20	0·3
Estcourt	31	15	0·5
Harding			2·5
Himeville			
M'kuzi			

[2] Naby Groblersdal

NATAL	Max.	Min.	RRR
Mtubatuba			
Newcastle	29	14	1·6
P'Maritzburg	28	14	
Port Shepstone	25	21	
Richmond			
Seven Oaks			
Van Reenen			
Vryheid			
S.W.A.			
Gobabis			
Keetmanshoop	33	18	
Luderitz	19	12	
Marienta1	33	16	
Ohopoho			
Ondangua	32	21	
Outjo	33	16	
Runtu	28	19	1·4
Swakopmund	19	13	
Tsumeb	31	19	
Windhoek	29	19	
PROTECTORATES			
PROTEKTORATE			
Bremersdorp			
Emlembe			
Francistown	28	18	0·7
Gaberones	21	15	0·1
Ghanzi	29	18	
Lobatsi			
Mahalapye	21	17	4·5
Makoba			
Maseru			
Maun	29	21	
Molopololi			
Stegi			
Tsabong	30	19	
Tsane	29	17	0·4
Shakawe	29	18	
Bospoort (Tvl.)	26	13	

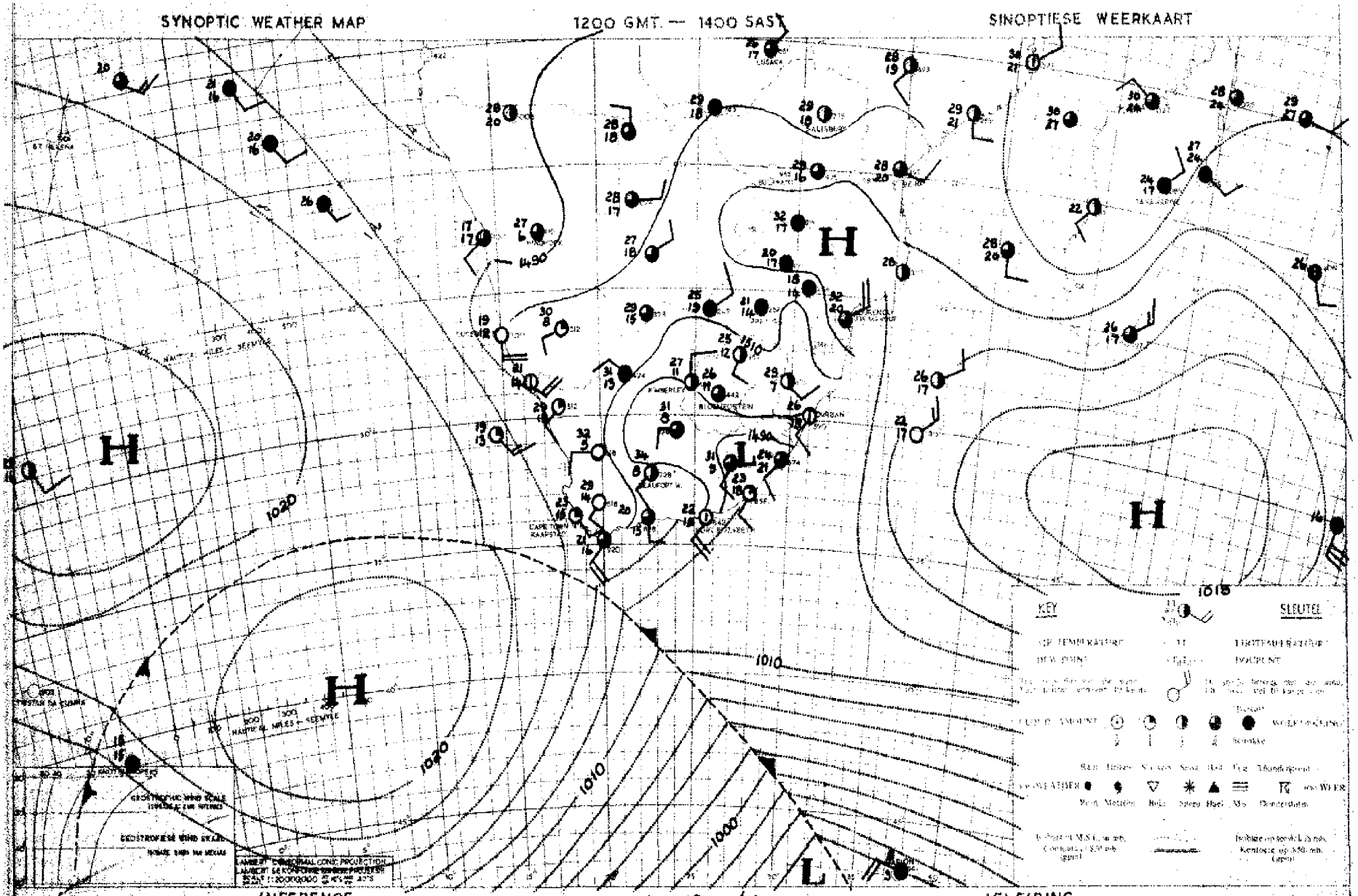

INFERENCE

A ridge of high pressure is moving round the Cape in the rear of a cold front. Along the eastern half of the Cape South coast, the Cape southwest coast and the Natal coast, it will be cloudy with occasional rain and showers. Scattered thundershowers will develop over the Transvaal and Natal interior while isolated thundershowers will develop over Bechuanaland, the Free State, the Northern areas of South West Africa and the Cape north of the Orange River.

DATE 4 - 12 - 61 DATUM

AFLEIDING

'n Rug van hoë druk beweeg oostwaarts rondom die Kaap. Langs die oostelike helfte van die Kaapse Suidkus, die Kaapse suidooskus en die Natalkus sal dit bewolk wees met reë en buie of en toe. Verspreide donderbuie sal ontwikkel oor die Transvaal en Natalse binneland. Los donderbuie sal ontwikkel oor Betsjoeanaland, die Vrystaat, die Noordooste dele van Suidwes-Afrika en die Kaap noord van die Oranjerivier.

DAAGLIKSE WEERBULLETIN — DAILY WEATHER BULLETIN

WEERBURO / WEATHER BUREAU
DEPT. VAN VERVOER / DEPT. OF TRANSPORT

Maksimum en Minimum Temperature (°C) en Reënval (RRR) in mms. vir die 24 uur wat om 0800 SAST eindig op 6 : 12 : 1961

Maximum and Minimum Temperatures (°C) and Rainfall (RRR) in mms. for 24 hours ending at 0800 SAST on

CAPE - KAAP	Max.	Min.	RRR
Aberdeen			
Addo			
Alexanderbaai	22	13	
Aliwal-Noord	30	12	1·0
Barkly East			
Bashee	22	17	17·0
Beaufort West			
Bosgoebergdam			
Boetsap			
Brandvlei			
Cala			
Caledon			
Calitzdorp			
Calvinia	30	15	
Cape L'Agulhas	23	18	
Cape Columbine	19	12	
Cape St. Francis	22	18	0·3
Carnarvon			
Ceres			
Citrusdal			
Colesberg			
Cradock			
De Aar	32	13	
D.F. Malan (C.T.)	27	10	
Dordrecht			
Douglas			
East London	23	11	1·0
Elsenburg			
Fraserburg	28	12	
Garies			
George	21	11	0·4
Graaff Reinet	27	12	
Grahamstown			
Hopetown			
Idutywa			
Jansenville	28	12	
Joubertina			
Kenhardt			
Kimberley	33	16	
K'W. Town			
Knysna			2·0
Kokstad	22	12	4·5

KAAP - CAPE	Max.	Min.	RRR
Kowie			
Kuruman	31	13	
Ladismith			
Lake Mentz			
Maclear			
Mafeking	29	17	
Malmesbury			
Matatiele			
Matroosberg	24	10	
Middelburg	27	11	
Mosselbaai	23	17	
Mount Frere			
O'Kiep	30	17	
Orange River			
Oudtshoorn			
Petrusville			
Piketberg			
Pofadder	32	17	
Port Elizabeth	22	14	
Port Nolloth	19	12	
Port St. Johns	21	18	11·5
Postmasburg			
Prieska			
Prince Albert			
Queenstown	21	11	
Rietfontein			
Riversdal	23	14	
Robertson	29	12	
Somerset East	25	11	
Steynsburg			
Strydenburg			
Sutherland	24	10	
Swellendam			
Tarkastad			
Touwsrivier			
Umtata	20	13	3·1
Uniondale			
Upington	35	18	
Vanwyksvlei	33	18	
Victoria-Wes	29	11	
Vredendal	28	12	
Vryburg	29	13	

CAPE - KAAP	Max.	Min.	RRR
Williston			
Willowmore	24	11	
Twee Riviere[n]	34	16	
O.V.S. - O.F.S.			
Balkfontein[1]			
Bethlehem	24	12	3·8
Bloemfontein	28	13	1·7
Bultfontein			
Fauresmith	31	12	
Ficksburg			
Frankfort	27	12	1·4
Harrismith			4·5
Heilbron			
Hoopstad	32	15	1·6
Kroonstad	29	14	
Lindley			
Modderpoort			
Petrusburg			
Philippolis			
Reddersburg			
Reitz			
Vrede			
Warden			
Welkom	29	15	1·8
Wepener	28	11	0·1
Winburg			
Zastron			
TRANSVAAL			
Andalusia			
Barberton			9·6
Belfast			
Bethal			13·0
Carolina	26	12	10·6
Chester			4·0
Crecy	31	18	23·4
Ermelo			
Fleur-de-Lys	31	17	22·0
Groendraai	28	18	8·5
Jan Smuts	25	13	8·0

[1]Near Bothaville

TRANSVAAL	Max.	Min.	RRR
Joubert Park	24	13	8·0
Komatipoort			
Kroondal	29	15	
L'doringstad			
Lichtenburg			
Loskop[2]			
Mara	30	17	2·9
Marble Hall			
Marnitz	31	21	0·5
Messina	34	20	13·0
Middelburg			
Nelspruit	28	18	15·6
Pelgrimsrus	22	12	19·5
Phalaborwa			
Pietersburg	27	16	8·9
Piet Retief	23	14	12·7
Pongola	27	19	
Potchefstroom	29	15	
Potgietersrus	30	18	24·2
Pretoria W.B.	27	15	1·2
Pretoriuskop			
Sekukuni			
Skukuza	33	18	24·5
Thabazimbi	30	17	29·0
Tomburke			
Tzaneen			18·0
Vereeniging			51·5
Volksrust			13·0
Warmbad	31	18	
Waterval-Bo			
Witbank			4·8
Zeerust			
Standerton	28	12	7·1
NATAL			
Cape St. Lucia	25	21	
Dundee			4·8
Durban	25	19	8·0
Estcourt	26	11	12·7
Harding			11·0
Himeville			
M'Kuzi			

[2]Naby Groblersdal

NATAL	Max.	Min.	RRR
Mtubatuba			
Newcastle	26	14	21·6
P'Maritzburg	20	12	6·5
Port Shepstone	24	18	8·0
Richmond			
Seven Oaks			
Van Reenen			
Vryheid			8·0
S.W.A.			
Gobabis	30	19	
Keetmanshoop	35	18	
Luderitz	19	12	
Mariental	35	23	
Ohopoho			
Ondangua			
Outjo	33	18	
Runtu	32	19	
Swakopmund	17	14	
Tsumeb	29	18	
Windhoek	32	19	
PROTECTORATES			
PROTEKTORATE			
Bremersdorp	24	16	
Emlembe			18·2
Francistown	29	19	
Gaberones	29	19	
Ghanzi	32	19	
Lobatsi			
Mahalapye	30	19	
Makoba			
Maseru	25	13	1·8
Maun	33	20	
Molopololi			
Stegi			
Tsabong	33	16	
Tsane	32	17	
Shakawe	32	20	
Bespoort (Tvl.)	29	18	

SYNOPTIC WEATHER MAP 1200 GMT — 1400 SAST SINOPTIESE WEERKAART

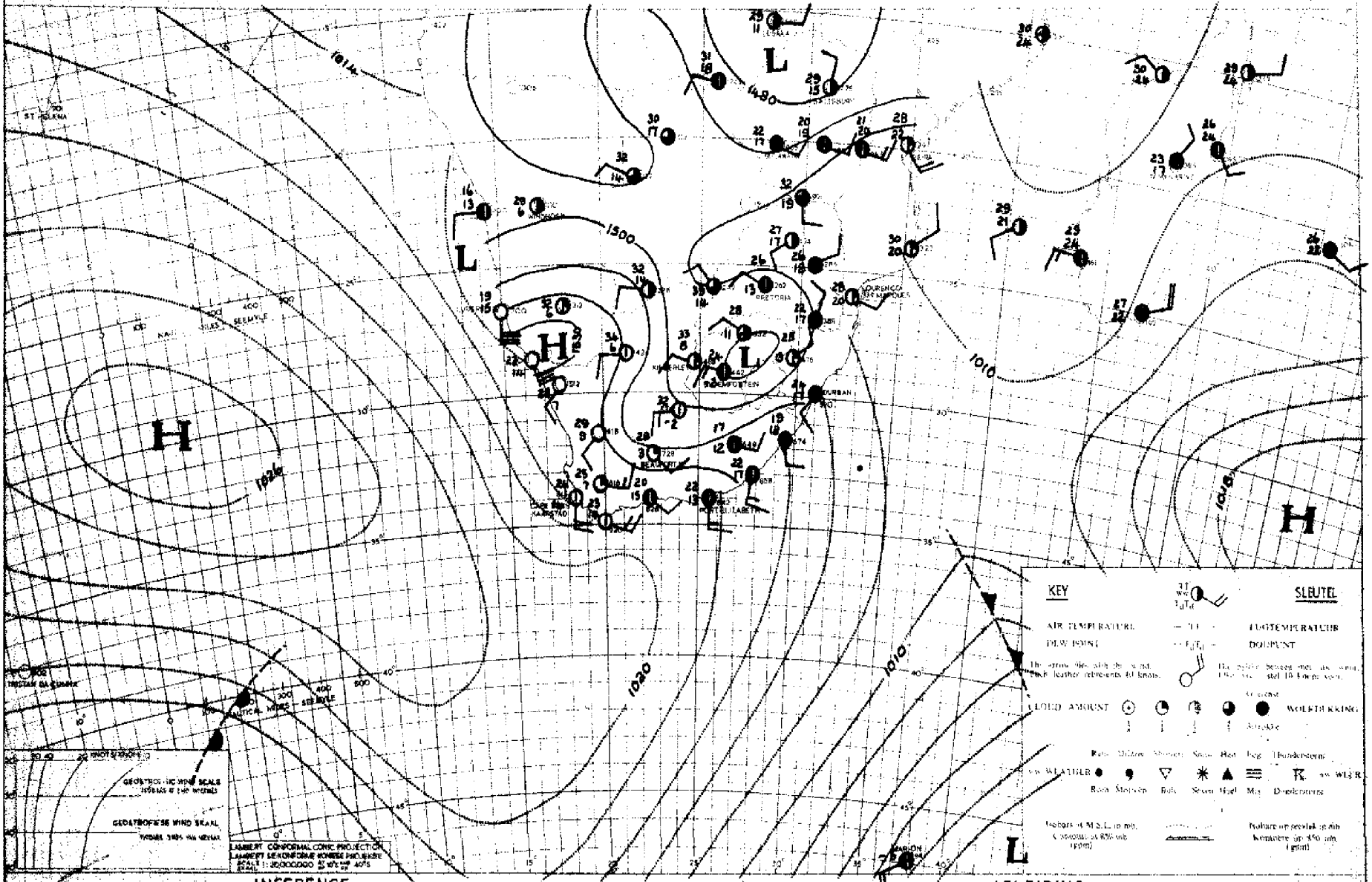

INFERENCE DATE 5 - 12 - 1961 DATUM AFLEIDING

The Atlantic high is ridging eastwards and cooler, cloudy conditions with rain will occur along the Cape southeast coast, the Natal coast and adjacent interior. With the surface low over the interior cloudy conditions with thundershowers will occur over the eastern and northeastern parts.

Die Atlantiese hoog beweeg ooswaarts en koeler bewolkte toestande met reën sal voorkom oor die suidoostelike Kaapse kusstreke, die Natalkus en aangrensende binneland. Met die oppervlakte-laag oor die binneland word bewolkte toestande met donderbuie oor die oostelike en noordoostelike dele verwag.

DAAGLIKSE WEERBULLETIN

DAILY WEATHER BULLETIN

WEERBURO / WEATHER BUREAU

DEPT. VAN VERVOER / DEPT. OF TRANSPORT

Maksimum en Minimum Temperature (°C) en Reënval (RRR) in mms. vir die 24 uur wat om 0800 SAST eindig op 7·12·1961

Maximum and Minimum Temperatures (°C) and Rainfall (RRR) in mms. for 24 hours ending at 0800 SAST on

KAAP - CAPE	Max.	Min.	RRR
Aberdeen			
Addo			
Alexanderbaai	21	14	
Aliwal-Noord	29	13	
Barkly East			
Bashee	22	15	0·2
Beaufort West	31	15	
Bloemfontein			
Boegoeberg Dam			
Boetsap			
Brandvlei			
Cala			
Caledon			
Calitzdorp			
Calvinia	33	16	
Cape L'Agulhas	22	18	
Cape Columbine	23	13	
Cape St. Francis	21	18	
Carnarvon			
Ceres			
Citrusdal			
Colesberg			
Cradock			
De Aar	31	17	
D.F. Malan (C.T.)	29	15	
Dordrecht	22	10	
Douglas			
East London	23	17	
Elsenburg			
Fraserburg	31	16	
Garies			
George	23	13	
Graaff Reinet	29	13	
Grahamstown			
Hopetown			
Idutywa			
Jansenville	30	14	
Joubertina			
Kenhardt			
Kimberley	32	19	
K'W. Town			
Knysna			
Kokstad	19	11	

KAAP - CAPE	Max.	Min.	RRR
Kowie			
Kuruman	32	14	
Ladismith			
Lake Mentz			
Maclear			
Mafeking	31	18	
Malmesbury			
Matatiele			
Matroosberg	30	14	
Middelburg	29	11	
Mosselbaai	21	18	
Mount Frere			
O'kiep	32	16	
Orange River			
Oudtshoorn			
Petrusville			
Piketberg			
Pofadder	35	17	
Port Elizabeth	23	15	
Port Nolloth	18	13	
Port St. Johns	23	19	
Postmasburg			
Prieska	36	16	
Prince Albert			
Queenstown	25	11	
Rietfontein			
Riversdal	28	17	
Robertson	33	15	
Somerset East	28	11	
Steynsburg			
Strydenburg			
Sutherland	27	12	
Swellendam			
Tarkastad			
Touwsrivier			
Umtata	18	15	
Uniondale			
Upington	37	21	
Vanwyksvlei	33	20	
Victoria-Wes	20	13	
Vredendal	34	15	
Vryburg	31	17	

CAPE - KAAP	Max.	Min.	RRR
Williston			
Willowmore	30	13	
Twee Riviere	37	19	
O.V.S. - O.F.S.			
Balkfontein[1]			
Bethlehem	23	14	
Bloemfontein	29	16	
Bultfontein			
Fauresmith	29	15	
Ficksburg			1·5
Frankfort	25	14	
Harrismith			
Heilbron			
Hoopstad	32	16	
Kroonstad	27	15	0·3
Lindley			
Modderpoort			
Petrusburg			
Philippolis			
Reddersburg			
Reitz			
Vrede			
Warden			
Welkom	29	16	
Wepener	29	17	
Winburg			
Zastron			
TRANSVAAL			
Andalusia			
Barberton			
Belfast			
Bethal			
Carolina	19	13	
Chester			
Crecy	27	16	0·7
Ermelo			
Fleur-de-Lys	22	17	4·3
Groendraai	25	16	10·5
Jan Smuts	23	13	10·4

[1]Near Bothaville

TRANSVAAL	Max.	Min.	RRR
Joubert Park	23	13	0·5
Komatipoort			
Kroondal	28	14	14·8
L'doringstad			
Lichtenburg			
Loskop[2]			6·0
Mara			
Marble Hall			
Mernitz	27	17	
Messina	27	19	
Middelburg			
Nelspruit	24	18	0·7
Pelgrimsrus	15	12	5·5
Phalaborwa	23	19	0·9
Pietersburg	23	14	
Piet Retief	21	15	
Pongola	26	19	
Potchefstroom	28	15	9·5
Potgietersrus	25	17	
Pretoria W.B.	25	15	
Pretoriuskop			1·5
Sekukuni			
Skukuza	26	18	0·3
Thabazimbi	28	15	4·7
Tomburke			
Tzaneen			6·8
Vereeniging			
Volksrust			
Warmbad	27	15	3·5
Waterval-Bo			
Witbank			14·8
Zeerust			
Standerton	22	13	6·3
NATAL			
Cape St. Lucia	25	17	
Dundee			
Durban	22	19	14·8
Estcourt	21	15	0·2
Harding			3·0
Himeville			
M'kuzi			

[2]Naby Groblersdal

NATAL	Max.	Min.	RRR
Mtubatuba			
Newcastle	23	15	
P'Maritzburg	18	13	1·0
Port Shepstone	22	18	
Richmond			
Seven Oaks			2·5
Van Reenen			
Vryheid			
S.W.A.			
Gobabis	32	20	
Keetmanshoop	37	21	
Luderitz	19	12	
Mariental	36	23	
Ohopoho			
Ondangua	33	13	1·0
Outjo	34	18	
Runtu	32	20	
Swakopmund	17	15	
Tsumeb	34	20	
Windhoek	32	19	0·1
PROTECTORATES			
PROTEKTORATE			
Bremersdorp	25	17	0·3
Emlembe			3·0
Francistown	28	18	
Gaberones	31	18	2·6
Ghanzi	33	21	0·2
Lobatsi			
Mahalapye	30	19	
Makoba			
Maseru	27	14	
Maun	30	19	0·2
Molopololi			
Stegi			
Tsabong	36	19	
Tsane	34	18	
Shakawe	32	19	
Bospoort (Tvl.)	31	15	1·7

SYNOPTIC WEATHER MAP — 1200 GMT. — 1400 SAST. — SINOPTIESE WEERKAART

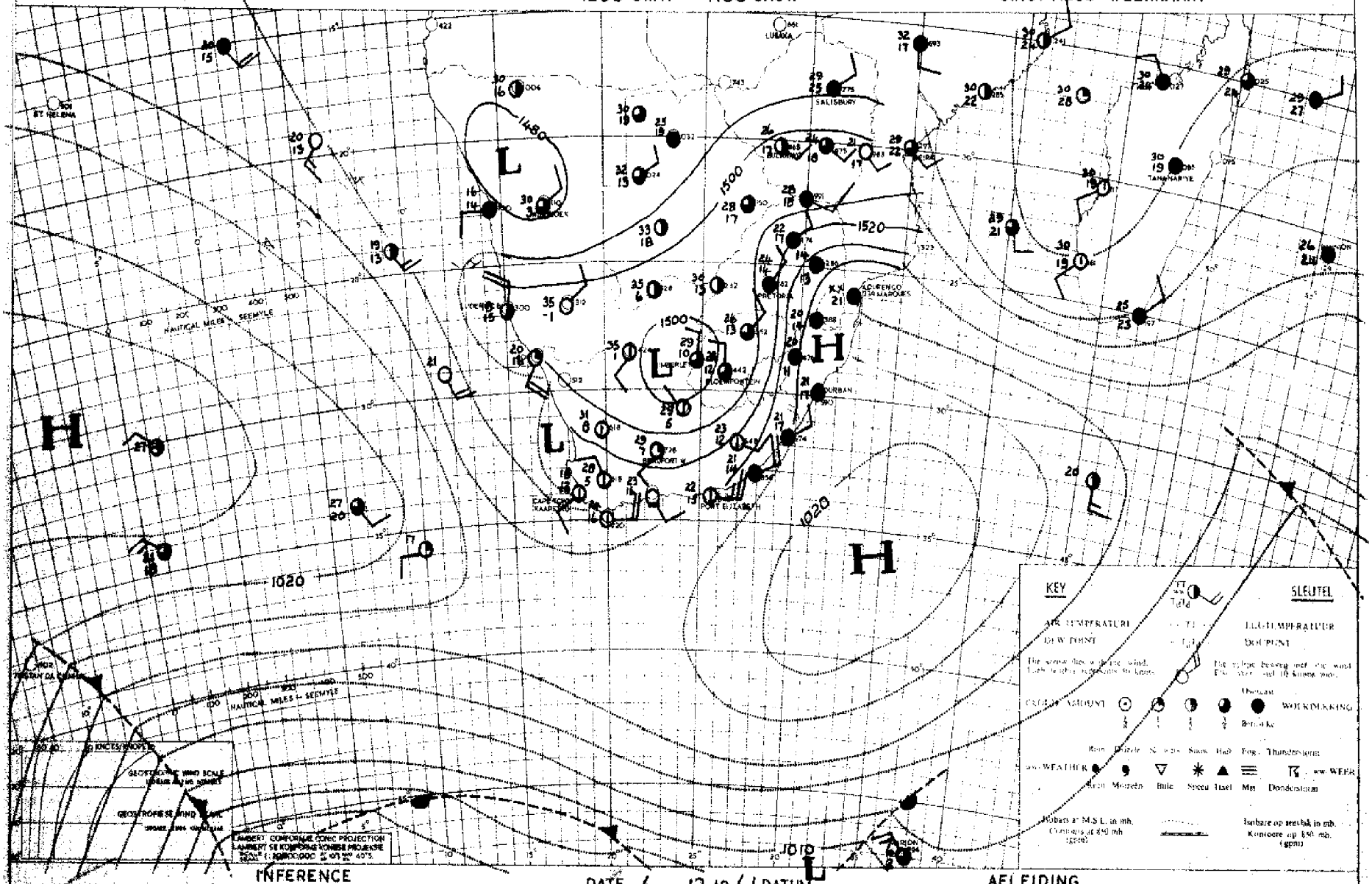

INFERENCE

With the low centred over the interior, scattered thundershowers are expected over the Transvaal, Northern Free State and Northern Natal while isolated thundershowers will develop over the remainder of the interior except the southern and western halves of the Cape. It will be cloudy over the Northern Natal coast, South West Africa coast and the Cape west coast elsewhere fair and warm.

DATE 6 - 12-9 61 DATUM

AFLEIDING

Met die laag oor die binneland, word verspreide donderbuie verwa oor die Transvaal, Noordelike Vrystaat en die Noordelike Natal. Los donderbuie sal voorkom oor die res van die binneland behalwe die suidelike en westelike dele van Kaapland. Dit sal bewolk wees oor die Noordelike Natalkus, die kus van Suidwes-Afrika en die Kaapse Weskus. Elders sal dit redelik mooiweer en warm wees.

DAAGLIKSE WEERBULLETIN — DAILY WEATHER BULLETIN

WEERBURO / WEATHER BUREAU
DEPT. VAN VERVOER / DEPT. OF TRANSPORT

Maksimum en Minimum Temperature (°C) en Reënval (RRR) in mms. vir die 24 uur wat om 0800 SAST eindig op 8 · 12 · 1961

Maximum and Minimum Temperatures (°C) and Rainfall (RRR) in mms. for 24 hours ending at 0800 SAST on

CAPE - KAAP	Max.	Min.	RRR
Aberdeen			
Addo			
Alexanderbaai	21	17	
Aliwal-Noord	32	14	
Barkly East			
Bashee	24	19	
Beaufort West	38	19	
Boegoebergdam			
Boetsap			
Brandvlei			
Cala			
Caledon			
Calitzdorp			
Calvinia	36	17	
Cape L'Agulhas	24	18	
Cape Columbine	19	13	
Cape St. Francis	22	14	
Carnarvon			
Ceres			
Citrusdal			
Colesberg			
Cradock			
De Aar	36	19	
D.F. Malan (C.T.)	29	14	
Dordrecht	30	17	
Douglas			
East London	25	19	
Elsenburg			
Fraserburg	35	17	
Garies			
George	24	16	
Graaff Reinet	37	16	
Grahamstown			
Hopetown			
Idutywa			
Jansenville	38	18	
Joubertina			
Kenhardt			
Kimberley	34	19	
K'W. Town			
Knysna			
Kokstad	27	13	

KAAP - CAPE	Max.	Min.	RRR
Kowie			
Kuruman	31	14	2.5
Ladismith			
Lake Mentz			
Maclear			
Mafeking	28	16	
Malmesbury			
Matatiele			
Matroosberg	34	13	
Middelburg	33	22	
Mosselbaai	23	21	
Mount Frere			
O'kiep	34	15	
Orange River			
Oudtshoorn			
Petrusville			
Piketberg			
Pofadder	37	23	
Port Elizabeth	25	17	
Port Nolloth	18	14	
Port St. Johns	23	18	
Postmasburg			
Prieska	39	21	
Prince Albert			
Queenstown	35	16	
Rietfontein			
Riversdal	33	17	
Robertson			
Somerset East	36	17	
Steynsburg			
Strydenburg			
Sutherland	32	11	
Swellendam			
Tarkastad			
Touwsrivier			
Umtata	27	15	
Uniondale			
Upington	36	20	0.2
Vanwyksvlei	38	21	
Victoria-Wes	35	16	
Vredendal	29	16	
Vryburg			

CAPE - KAAP	Max.	Min.	RRR
Williston			
Willowmore	35	15	
	37	22	0.5
O.V.S. - O.F.S.			
Balkfontein[1]			
Bethlehem	25	13	
Bloemfontein	30	13	9.7
Bultfontein			
Fauresmith	31	18	
Ficksburg			
Frankfort	26	14	7.7
Harrismith			
Heilbron			
Hoopstad	32	16	0.2
Kroonstad	30	15	
Lindley			
Modderpoort			
Petrusburg			
Philippolis			
Reddersburg			
Reitz			
Vrede			7.5
Warden			
Welkom	28	15	
Wepener	29	14	
Winburg			
Zastron			
TRANSVAAL			
Andalusia			
Barberton			
Belfast			
Bethal			
Carolina	24	12	
Chester			
Crecy	28	17	
Ermelo			
Fleur-de-Lys	26	16	
Groendraai	27	16	
Jan Smuts	23	14	5.8

[1]Near Bothaville

TRANSVAAL	Max.	Min.	RRR
Joubert Park	24	15	4.0
Komatipoort			
Kroondal	26	15	
L'doringstad			
Lichtenburg			
Loskop[2]			
Mara	27	14	
Marble Hall			
Marnitz	28	17	
Messina	30	19	
Middelburg			
Nelspruit	27	18	
Pelgrimsrus	20	10	0.3
Phalaborwa	29	19	
Pietersburg	23	15	
Piet Retief	26	14	
Pongola	31	19	
Potchefstroom	25	15	
Potgietersrus	26	16	
Pretoria W.B.	26	15	
Pretoriuskop			
Sekukuni			
Skukuza	29	16	
Thabazimbi	28	19	
Tomburke			
Tzaneen			
Vereeniging			
Volksrust			
Warmbad	28	17	
Waterval-Bo			
Witbank			
Zeerust			
Standerton	26	13	
NATAL			
Cape St. Lucia	26	21	
Dundee			
Durban	25	21	1.2
Estcourt	29	15	
Harding			
Himeville			
M'kuzi			

[2]Naby Groblersdal

NATAL	Max.	Min.	RRR
Mtubatuba			
Newcastle	28	16	
P'Maritzburg			
Port Shepstone	23	21	
Richmond			
Seven Oaks			
Van Reenen			
Vryheid			
S.W.A.			
Gobabis	32	17	17.5
Keetmanshoop	38	25	
Luderitz	17	13	
Mariental	37	23	1.2
Ohopoho			
Ondangua	32	21	
Outjo	33	17	8.0
Runtu	30	19	11.0
Swakopmund	18	15	
Tsumeb	33	18	0.8
Windhoek	30	19	
PROTECTORATES			
PROTEKTORATE			
Bremersdorp			
Emlembe			
Francistown	27	15	
Gaberones	20	18	
Ghanzi	33	20	
Lobatsi			
Mahalapye	28	17	
Makoba			
Maseru	27	13	
Maun	31	19	
Molopololi			
Stegi			
Tsabong	35	18	
Tsane	34	19	
Shakawe	32	19	0.7

SYNOPTIC WEATHER MAP 1200 GMT. — 1400 SAST. SINOPTIESE WEERKAART

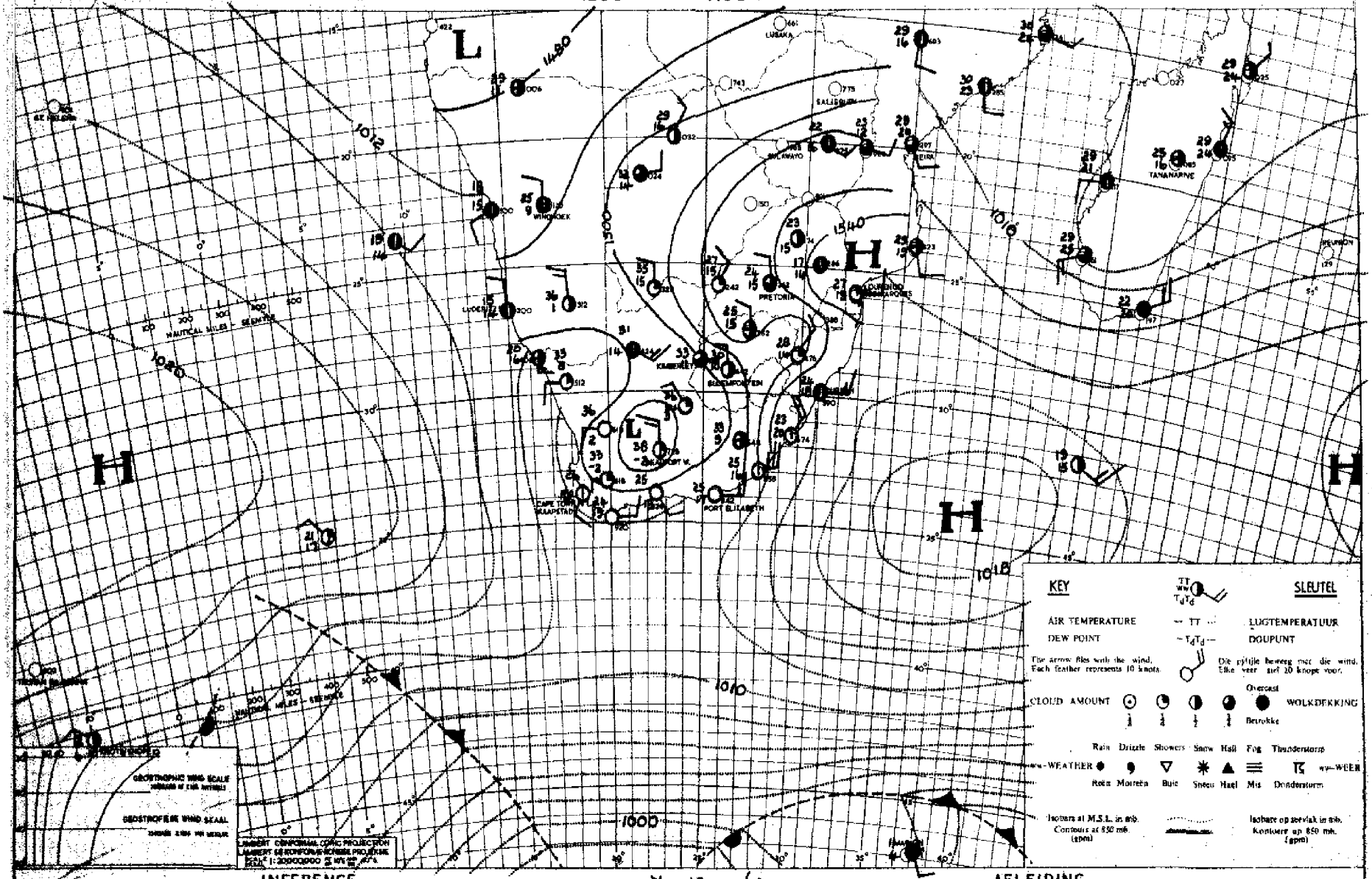

INFERENCE DATE 7 - 12 - 19 61 DATUM AFLEIDING

Humid air is flowing southwards over the interior and isolated thundershowers will develop over most of the country during the afternoon. A coastal low is moving eastwards and cloudy conditions will occur along the south coast.

Vogtige lug beweeg suidwaarts oor die land en los donderbuie sal in die namiddag oor meeste dele van die binneland ontwikkel. 'n Kuslaag beweeg ooswaarts en bewolkte toestande sal langs die suidkus voorkom.

DAAGLIKSE WEERBULLETIN — DAILY WEATHER BULLETIN

WEERBURO / WEATHER BUREAU
DEPT. VAN VERVOER / DEPT. OF TRANSPORT

Maksimum en Minimum Temperature (°C) en Reënval (RRR) in mms. vir die 24 uur wat om 0800 SAST eindig op 9 · 12 · 1961

Maximum and Minimum Temperatures (°C) and Rainfall (RRR) in mms. for 24 hours ending at 0800 SAST on

CAPE + KAAP	Max.	Min.	RRR
Aberdeen			
Addo			
Alexanderbaai	23	16	
Aliwal-Noord	34	15	
Barkly East			
Beaufort West	37	16	3·5
Bonnievale			
Boontjieskraal			
Brandvlei			
Cala			
Caledon			
Calitzdorp			
Calvinia	30	11	
Cape L'Agulhas	24	15	
Cape Columbine	17	16	
Cape St. Francis	22	19	
Carnarvon			0·5
Ceres			
Citrusdal			
Colesberg			
Cradock			
De Aar	36	20	
D.F. Malan (C.T.)	26	16	
Dordrecht	32	17	0·1
Douglas			
East London	29	21	
Elsenburg			
Fraserburg	34	14	0·1
Garies			
George	25	18	2·2
Graaff Reinet	38	18	1·6
Grahamstown			
Hopetown			
Idutywa			
Jansenville	42	19	0·6
Joubertina			
Kenhardt			
Kimberley	34	20	
K'W. Town			
Knysna			
Kokstad	32	16	

KAAP - CAPE	Max.	Min.	RRR
Kowie			
Kuruman	31	15	
Ladismith			
Lake Mentz			
Maclear			
Mafeking	30	15	
Malmesbury			
Matatiele			
Matroosberg	31	13	
Middelburg	35	18	0·1
Mosselbaai	25	19	1·4
Mount Frere			
O'kiep	30	12	
Orange River			
Oudtshoorn			
Petrusville			
Piketberg			
Pofadder	34	15	
Port Elizabeth	24	20	
Port Nolloth	19	15	
Port St. Johns	24	16	
Postmasburg			
Prieska	38	21	0·2
Prince Albert			
Queenstown	38	18	6·7
Rietfontein			
Riversdal	30	19	0·5
Robertson	33	18	
Somerset East	39	18	0·5
Steynsburg			
Strydenburg			
Sutherland	31	9	
Swellendam			
Tarkastad			
Touwsrivier			
Umtata	37	20	
Uniondale			
Upington	37	20	
Vanwyksvlei	36	17	0·7
Victoria-Wes	36	16	
Vredendal	25	17	
Vryburg	31	15	

CAPE - KAAP	Max.	Min.	RRR
Williston			
Willowmore	37	16	0·3
Twee Riviere	37	24	
O.V.S. - O.F.S.			
Balkfontein[1]			
Bethlehem	28	13	
Bloemfontein	31	15	
Bultfontein			
Fauresmith	32	20	0·1
Ficksburg			
Frankfort	29	13	
Harrismith			
Heilbron			
Hoopstad	32	16	
Kroonstad	30	14	
Lindley			
Modderpoort			
Petrusburg			
Philippolis			
Reddersburg			
Reitz			
Vrede			
Warden			
Welkom	31	16	
Wepener	33	15	
Winburg			
Zastron			
TRANSVAAL			
Andalusia			
Barberton			
Belfast			
Bethal			
Carolina	27	13	
Chester			
Crecy	32	18	0·4
Ermelo			
Fleur-de-Lys	31	17	
Groendraai	29	17	
Jan Smuts	25	15	

[1]Near Bothaville

TRANSVAAL	Max.	Min.	RRR
Joubert Park	24	15	5·0
Komatipoort			
Kroondal	29	16	
L'doringstad			
Lichtenburg			
Loskop[2]			0·5
Mara	32	18	
Marble Hall			
Marnitz	32	20	
Messina	33	21	
Middelburg			
Nelspruit	29	18	
Pelgrimsrus	24	13	
Phalaborwa			
Pietersburg	28	17	
Piet Retief	28	15	0·3
Pongola			
Potchefstroom	27	13	
Potgietersrus	30	19	
Pretoria W.B.	29	16	
Pretoriuskop			
Sekukuni			
Skukuza	32	18	
Thabazimbi			
Tomburke			
Tzaneen			
Vereeniging			
Volksrust			
Warmbad	28	17	
Waterval-Bo			
Witbank			
Zeerust			
Standerton	28	13	
NATAL			
Cape St. Lucia			
Dundee			
Durban	28	20	
Estcourt	33	17	
Harding			
Kimberville			
M'kuzi			

[2]Naby Grobblersdal

NATAL	Max.	Min.	RRR
Mtubatuba			
Newcastle	32	17	
P'Maritzburg	20	16	
Port Shepstone	25	21	
Richmond			
Seven Oaks			
Van Reenen			
Vryheid			
S.W.A.			
Gobabis	30	20	
Keetmanshoop	37	19	6·5
Luderitz	18	13	
Mariental	35	18	35·5
Chopoho			
Ondangua	31	21	
Outjo	32	18	3·5
Runtu	30	19	
Swakopmund	19	15	
Tsumeb	32	20	
Windhoek	31	19	0·8
PROTECTORATES / **PROTEKTORATE**			
Bremersdorp			
Embabane			
Francistown	31	19	
Gaberones	33	18	
Ghanzi	33	18	
Lobatsi			
Mahalapye	32	17	
Makoba			
Maseru	30	14	
Maun	33	17	
Molopololi			
Stegi			
Tsabong	36	18	
Tsane	33	18	
Shakawe	33	19	
Bospoort (Tvl)	28	13	12·5

SYNOP 1C WEATHER MAP — 1200 GMT. — 1400 SAST. — SINOPTIESE WEERKAART

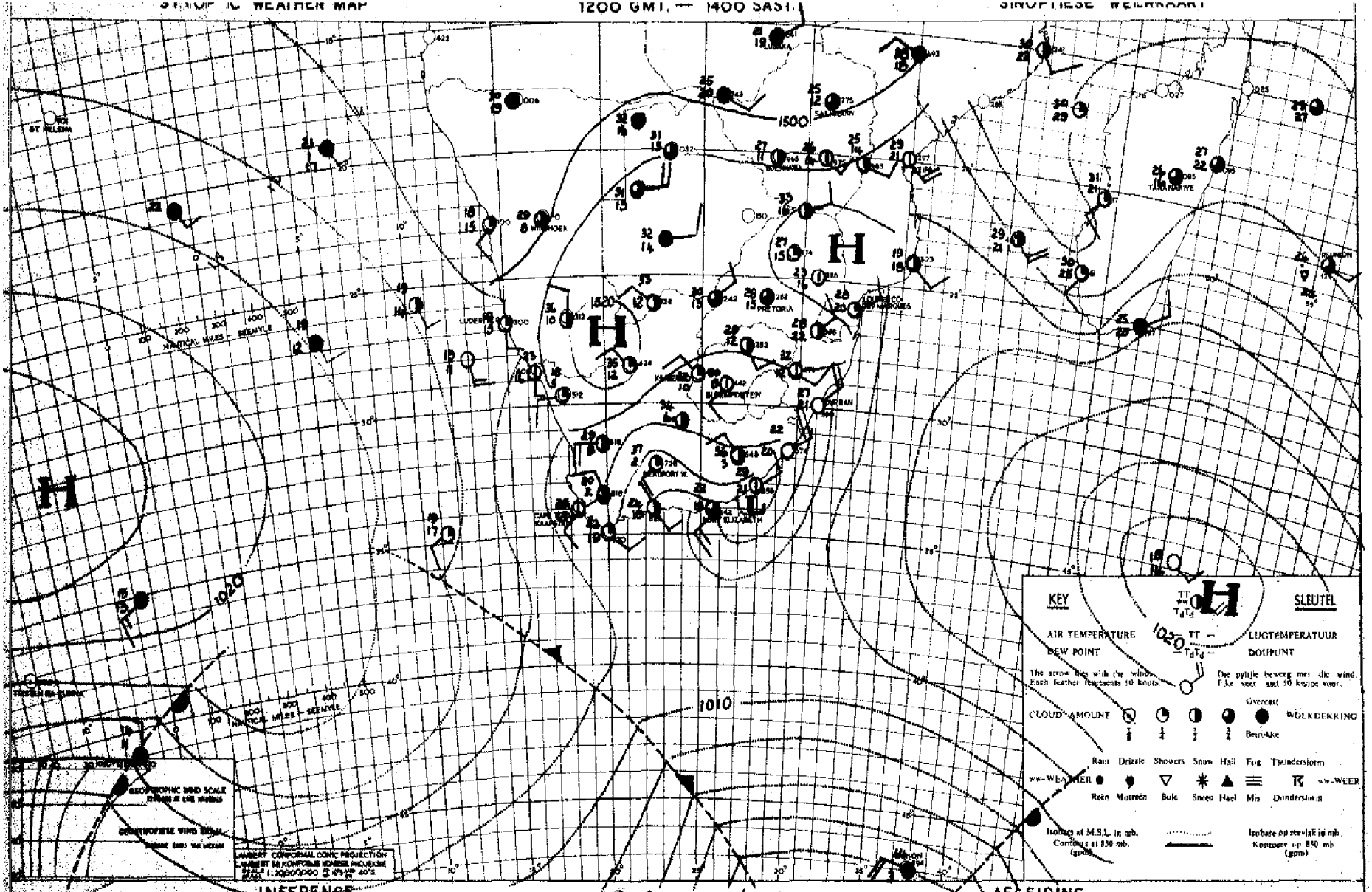

INFERENCE

Moist air continues to move over most of the interior from the north and scattered thundershowers will develop over Transvaal, Bechuanaland and the Natal interior while isolated thundershowers will develop over most of the remainder of the interior. Along the Cape South coast, the Cape Southeast coast and Natal coast it will be partly cloudy with isolated showers and thundershowers.

DATE 8 - 12 - 1961 DATUM

AFLEIDING

Vogtige lug beweeg nog oor meeste dele van die binneland vanuit die noorde en verspreide donderbuie sal ontwikkel oor Transvaal, Betsjoeanaland en die Natalse binneland. Los donderbuie sal ontwikkel oor meeste dele van die res van die binneland. Langs die Kaapse Suidkus, Suidooskus en die Natalkus sal dit gedeeltelik bewolk wees met los buie en donderbuie.

DAAGLIKSE WEERBULLETIN — DAILY WEATHER BULLETIN

WEERBURO / WEATHER BUREAU
DEPT. VAN VERVOER / DEPT. OF TRANSPORT

Maksimum en Minimum Temperature (°C) en Reënval (RRR) in mms. vir die 24 uur wat om 0800 SAST eindig op 10 · 12 · 1961

Maximum and Minimum Temperatures (°C) and Rainfall (RRR) in mms. for 24 hours ending at 0800 SAST on

CAPE - KAAP	Max.	Min.	RRR
Aberdeen			
Addo			
Alexanderbaai	26	15	
Alkmaar-Noord	34	15	
Barkly East			
Beaufort West	32	15	
Bloemfontein			
Boegoeberg Dam			
Bredasdorp			
Brandvlei			
Cala			1·3
Caledon			
Calitzdorp			
Calvinia	28	12	
Cape L'Agulhas	23	16	
Cape Columbine	20	14	
Cape St. Francis	24	16	
Carnarvon			
Ceres			
Citrusdal			
Colesberg			
Cradock			
De Aar	36	15	
D.F. Malan (C.T.)	25	17	
Dordrecht			
Douglas			
East London	25	19	0·1
Elsenburg			
Fraserburg	32	14	
Garies			
George	23	14	0·2
Graaff Reinet	28	13	
Grahamstown			
Hopetown			
Idutywa			
Jansenville	29	14	
Joubertina			
Kenhardt			
Kimberley	36	19	
K'W. Town			
Knysna			
Kokstad	31	13	7·3

KAAP - CAPE	Max.	Min.	RRR
Kowie			
Kuruman	33	16	
Ladismith			
Lake Mentz			
Maclear			
Mafeking	32	17	
Malmesbury			
Matatiele			
Matroosberg	27	10	
Middelburg	35	12	
Mosselbaai	24	18	
Mount Frere			4·5
O'kiep	xx	14	
Orange River			
Oudtshoorn			
Petrusville			
Piketberg			
Pofadder	33	15	
Port Elizabeth	25	15	
Port Nolloth	20	13	
Port St. Johns	24	20	9·5
Postmasburg			
Prieska	38	20	
Prince Albert			
Queenstown	28	15	
Rietfontein			
Riversdal	29	15	
Robertson	31	14	
Somerset East	24	12	0·2
Steynsburg			
Strydenburg			
Sutherland	25	9	
Swellendam			
Tarkastad			
Touwsrivier			
Umtata	27	15	5·0
Uniondale			
Upington	36	19	
Vanwyksvlei	35	18	
Victoria-Wes	35	13	
Vredendal	27	13	
Vryburg	33	18	

CAPE - KAAP	Max.	Min.	RRR
Williston			x
Willowmore	28	13	
Twee Riviere	38	19	
O.V.S. - O.F.S.			
Balkfontein[1]			
Bethlehem	31	17	0·2
Bloemfontein	33	17	
Bultfontein			
Fauresmith	34	16	
Ficksburg			
Frankfort			
Harrismith			
Hellbron			
Hoopstad	35	19	
Kroonstad	32	20	
Lindley			
Modderpoort			
Petrusburg			
Philippolis			
Reddersburg			
Reitz			
Vrede			22·0
Warden			
Welkom			
Wepener	35	15	
Winburg			
Zastron			
TRANSVAAL			
Andalusia			
Barberton			
Belfast			
Bethal			
Carolina	29	14	
Chester			
Crecy	35	18	
Ermelo			
Fleur-de-Lys	33	18	
Groendraai	33	19	0·2
Jan Smuts	29	16	

[1]Near Bothaville

TRANSVAAL	Max.	Min.	RRR
Joubert Park	29	17	0·5
Komatipoort			
Kroondal	34	19	0·6
L'doringstad			
Lichtenburg			
Loskop[2]			
Mara	35	19	
Marble Hall			
Marnitz	35	22	
Messina	37	23	
Middelburg			
Nelspruit	31	18	
Pelgrimsrus	26	12	
Phalaborwa			
Pietersburg	32	17	
Piet Retief	29	16	
Pongola			
Potchefstroom	32	16	
Potgietersrus	33	19	
Pretoria W.B.	32	17	3·4
Pretoriuskop			
Sekukuni			
Skukuza	34	19	
Thabazimbi			
Tomburke			
Tzaneen			
Vereeniging			
Volksrust			
Warmbad	33	19	4·7
Waterval-Bo			
Witbank			
Zeerust			
Standerton	31	16	2·0
NATAL			
Cape St. Lucia	26	21	2·6
Dundee			
Durban	28	22	
Estcourt	33	17	1·0
Harding			
Himeville			
M'kuzi			

[2]Naby Groblersdal

NATAL	Max.	Min.	RRR
Mtubatuba			
Newcastle	33	19	
P'Maritzburg	31	15	0·7
Port Shepstone	25	21	
Richmond			
Seven Oaks			
Van Reenen			
Vryheid			
S.W.A.			
Gobabis	31	17	8·0
Keetmanshoop	36	19	
Luderitz	19	10	
Mariental	36	22	
Ohopoho			
Ondangua			
Outjo	34	19	
Runtu			
Swakopmund	18	14	
Tsumeb	33	19	
Windhoek	32	19	
PROTECTORATES / PROTEKTORATE			
Bremersdorp			
Emlembe			
Francistown	34	18	
Gaberones	36	19	0·3
Ghanzi	35	18	
Lobatsi			
Mahalapye	35	22	
Makoba			
Maseru	33	16	1·5
Maun	34	17	
Molopololi			
Stegi			
Tsabong	38	18	
Tsane	35	17	
Shakawe	34	17	
Boshoek (Tvl)	31	15	

SYNOPTIC WEATHER MAP 1200 GMT. — 1400 SAST. SINOPTIESE WEERKAART

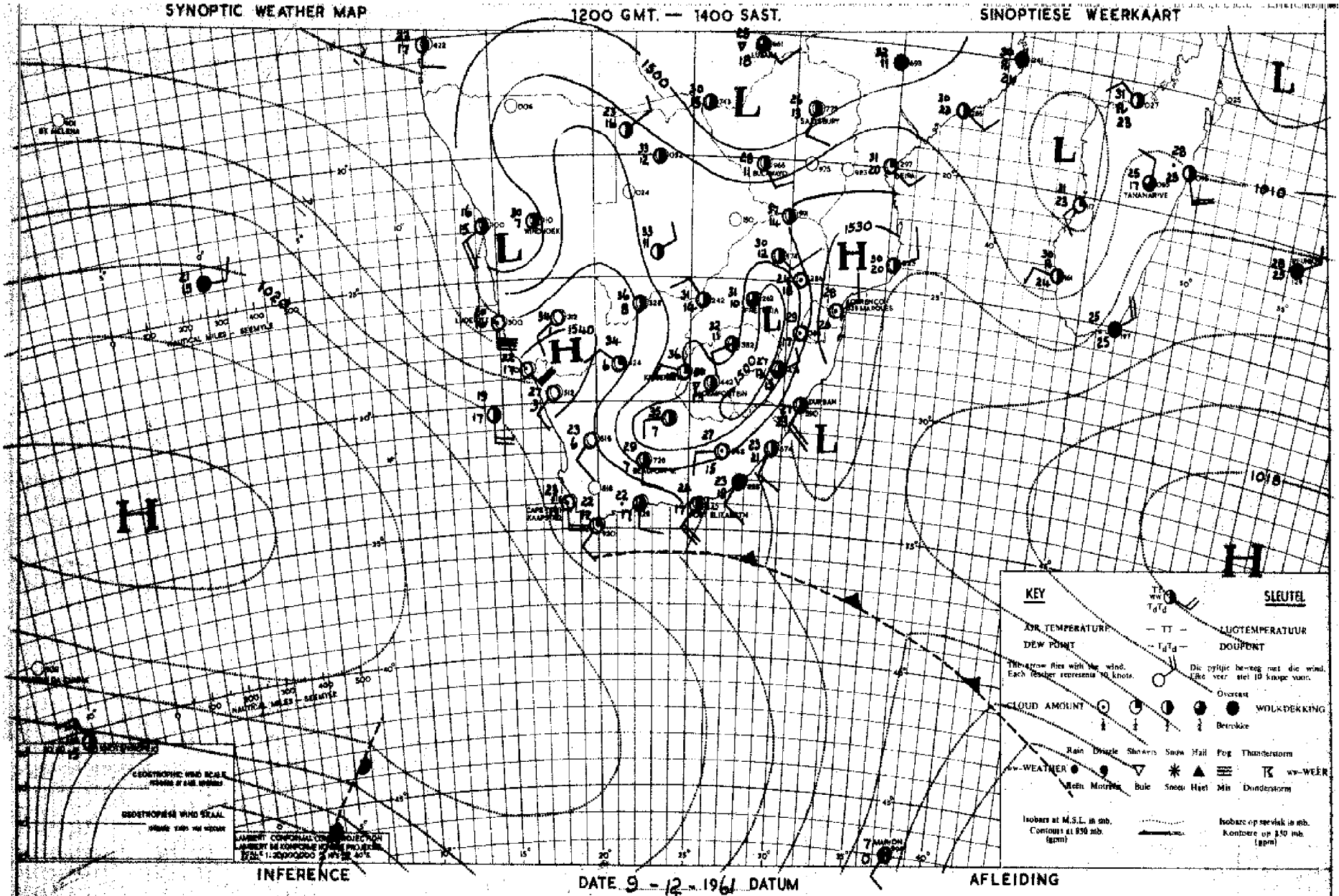

INFERENCE DATE 9 - 12 - 1961 DATUM AFLEIDING

With the low over the Free State, isolated thunder-showers will develop over the eastern areas of the country. Elsewhere it will be mainly fair.

Met die laag oor die Vrystaat, sal los donderbuie ontwikkel oor die oostelike dele van die binneland. Elders sal dit meesal redelik mooiweer wees.

DAAGLIKSE WEERBULLETIN — DAILY WEATHER BULLETIN

WEERBURO / WEATHER BUREAU
DEPT. VAN VERVOER / DEPT. OF TRANSPORT

Maksimum en Minimum Temperature (°C) en Reënval (RRR) in mms. vir die 24 uur wat om 0800 SAST eindig op ..11..12..1961.. Maximum and Minimum Temperatures (°C) and Rainfall (RRR) in mms. for 24 hours ending at 0800 SAST on

CAPE - KAAP	Max.	Min.	RRR
Aberdeen			
Addo			
Alexanderbaai			
Aliwal-Noord	31	13	
Barkly East			
Beaufort West	30	14	
Bedford	24	16	6·0
Bloemfontein			
Bredasdorp			
Brandvlei			
Cala			
Caledon			
Calitzdorp			
Calvinia	31	16	
Cape L'Agulhas	23	18	
Cape Columbine	20	13	
Cape St. Francis	24	15	
Carnarvon			
Ceres			
Citrusdal			
Colesberg			
Cradock			
De Aar	32	16	
D.F. Malan (C.T.)	23	15	
Dordrecht	26	11	
Douglas			
East London	25	15	
Elsenburg			
Fraserburg	28	14	
Garies			
George	24	13	
Graaff Reinet	29	13	
Grahamstown			
Hopetown			
Idutywa			
Jansenville	31	16	
Joubertina			
Kenhardt			
Kimberley	34	15	
K'W. Town			
Knysna			
Kokstad	18	11	1·0

KAAP - CAPE	Max.	Min.	RRR
Kowie			
Kuruman	34	16	
Ladismith			
Lake Mentz			
Maclear			10·5
Mafeking	34	19	
Malmesbury			
Matatiele			
Matroosberg	29	11	
Middelburg	29	11	
Mosselbaai	24	18	
Mount Frere			3·5
O'kiep	32	15	
Orange River			
Oudtshoorn			
Petrusville			
Piketberg			
Pofadder	33	17	
Port Elizabeth	24	13	
Port Nolloth	18	12	
Port St. Johns	24	17	1·0
Postmasburg			
Prieska	36	19	
Prince Albert			
Queenstown	26	11	
Rietfontein			
Riversdal	29	16	
Robertson	31	17	
Somerset East	27	13	
Steynsburg			
Strydenburg			
Sutherland	27	12	
Swellendam			
Tarkastad			
Touwsrivier			
Umtata	20	11	0·5
Uniondale			
Upington	36	20	
Vanwyksvlei	34	20	
Victoria-Wes	30	11	
Vredendal	30	13	
Vryburg	34	18	

CAPE - KAAP	Max.	Min.	RRR
Williston			
Willowmore	30	13	
Twee Riviere	38	21	
O.V.S. - O.F.S.			
Balkfontein[1]			
Bethlehem	29	13	0·1
Bloemfontein	33	16	
Bultfontein			
Fauresmith	31	15	
Ficksburg			
Frankfort	29	12	2·8
Harrismith			
Heilbron			
Hoopstad	35	17	
Kroonstad	32	16	
Lindley			
Modderpoort			
Petrusburg			
Philippolis			
Reddersburg			
Reitz			
Vrede			18·5
Warden			
Welkom	33	17	
Wepener	33	12	
Winburg			
Zastron			
TRANSVAAL			
Andalusia			
Barberton			5·6
Belfast			
Bethal			4·0
Carolina	28	13	18·5
Chester			
Crecy	33	18	1·0
Ermelo			
Fleur-de-Lys	29	19	
Groendraai	32	19	2·5
Jan Smuts	26	13	1·0

[1]Near Bothaville

TRANSVAAL	Max.	Min.	RRR
Joubert Park	27	14	8·0
Komatipoort			
Kroondal	32	16	28·2
L'doringstad			
Lichtenburg			
Loskop[2]			6·5
Mara	31	19	
Marble Hall			
Marnitz	35	20	
Messina	33	21	
Middelburg			2·3
Nelspruit	29	20	6·5
Pelgrimsrus	24	13	3·5
Phalaborwa	32	21	
Pietersburg	28	18	
Piet Retief	25	15	9·5
Pongola			
Potchefstroom	33	15	0·1
Potgietersrus	32	19	1·3
Pretoria W.B.	30	16	7·0
Pretoriuskop			
Sekukuni			
Skukuza	31	22	
Thabazimbi	34	17	8·5
Tomburke			
Tzaneen			
Vereeniging			5·5
Volksrust			18·7
Warmbad	32	18	4·7
Waterval-Bo			
Witbank			5·5
Zeerust			
Standerton	31	13	8·9
NATAL			
Cape St. Lucia	24	19	7·5
Dundee			8·6
Durban	26	19	0·2
Estcourt	19	15	7·6
Harding			
Himeville			1·3
M'kuzi			

[2]Naby Groblersdal

NATAL	Max.	Min.	RRR
Ntubatuba			3·5
Newcastle	26	15	12·9
P'Maritzburg	17	13	3·0
Port Shepstone	25	17	
Richmond			3·0
Seven Oaks			7·5
Van Reenen			
Vryheid			16·5
S.W.A.			
Gobabis	33	20	
Keetmanshoop	37	21	
Luderitz			
Mariental	37	22	
Ohopoho	36	17	
Ondangua	34	21	
Outjo	35	19	
Runtu	33	20	
Swakopmund	18	14	
Tsumeb	35	17	
Windhoek	34	20	0·1
PROTECTORATES			
PROTEKTORATE			
Bremersdorp	29	18	5·5
Eqlembe			16·1
Francistown	34	20	
Gaberones	36	20	6·3
Ghanzi	34	22	
Lobatsi			
Mahalapye	36	22	
Makoba			
Maseru	31	14	
Maun			
Molopololi			
Stegi			
Tsabong	40	19	
Tsane	36	19	
Shakawe	36	19	
Bospoort (Tvl)	32	16	

SYNOPTIC WEATHER MAP — 1200 GMT. — 1400 SAST — SINOPTIESE WEERKAART

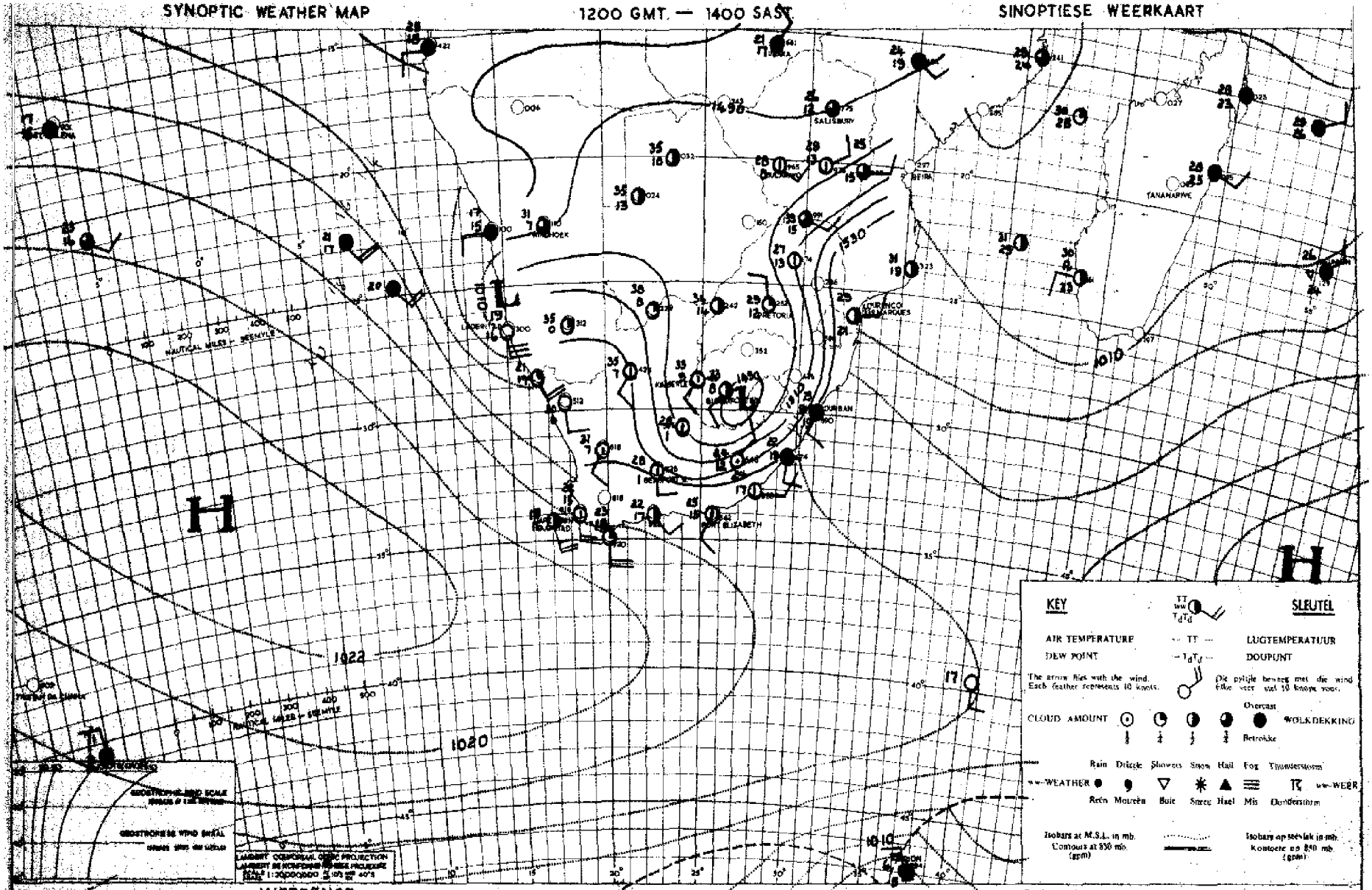

INFERENCE — DATE 10-12-1961 DATUM — AFLEIDING

The west coast low is moving southwards and the pressure is rising over the eastern parts of the country. Thundershowers will develop today over the northeastern and eastern parts of South Africa and will spread over the Northern Cape and Free State tomorrow.

Die weskuslaag beweeg suidwaarts en drukke styg oor die oostelike dele van die land. Donderbuie sal vandag voorkom oor die noordoostelike en oostelike dele van Suid-Afrika en sal môre uitbrei oor Noord-Kaapland en die Vrystaat.

DAAGLIKSE WEERBULLETIN

WEERBURO / WEATHER BUREAU
DEPT. VAN VERVOER / DEPT. OF TRANSPORT

DAILY WEATHER BULLETIN

Maksimum en Minimum Temperature (°C) en Reënval (RRR) in mms. vir die 24 uur wat om 0800 SAST eindig op 12.12.1961

Maximum and Minimum Temperatures (°C) and Rainfall (RRR) in mms. for 24 hours ending at 0800 SAST on

CAPE - KAAP	Max.	Min.	RRR
Aberdeen			
Addo			
Alexanderbaai	21	15	
Aliwal-Noord	34	18	
Barkly East			
Bashee	24	18	0.4
Beaufort West	34	15	
Boegoebergdam			
Boetsap			
Brandvlei			
Cala			1.1
Caledon			
Calitzdorp			
Calvinia	32	6	
Cape L'Agulhas	24	15	1.5
Cape Columbine	19	13	0.5
Cape St. Francis	23	18	
Carnarvon			
Ceres			
Citrusdal			
Colesberg			
Cradock			
De Aar	34	17	
D.F. Malan (C.T.)	24	15	2.9
Dordrecht	30	17	
Douglas			
East London	25	18	
Elsenburg			
Fraserburg			
Garies			
George	24	14	2.6
Graaff Reinet	32	17	
Grahamstown			
Hopetown			
Idutywa			
Jansenville	35	18	
Joubertina			
Kenhardt			
Kimberley	34	19	0.5
K'W. Town			
Knysna			3.0
Kokstad	26	14	0.5

KAAP - CAPE	Max.	Min.	RRR
Kowie			
Kuruman	33	16	2.4
Ladismith			
Lake Mentz			
Maclear			
Mafeking	31	18	1.0
Malmesbury			
Matatiele			
Matroosberg	29	9	
Middelburg	33	15	
Mosselbaai	24	16	0.4
Mount Frere			
O'kiep	xx	13	
Orange River			
Oudtshoorn			
Petrusville			
Piketberg			
Pofadder	34	9	
Port Elizabeth	25	18	
Port Nolloth	15	11	
Port St. Johns	24	19	
Postmasburg			
Prieska	39	16	
Prince Albert			
Queenstown	31	17	0.1
Rietfontein			
Riversdal	31	14	0.2
Robertson	33	14	
Somerset East	34	15	
Steynsburg			
Strydenburg			
Sutherland	27	7	
Swellendam			
Tarkastad			
Touwsrivier			
Umtata	26	17	
Uniondale			
Upington	38	13	
Vanwyksvlei	37	13	
Victoria-Wes	34	15	
Vredendal	26	12	
Vryburg			

CAPE - KAAP	Max.	Min.	RRR
Williston			
Willowmore	33	14	
Twee Riviere	42	15	
O.V.S. - O.F.S.			
Balkfontein[1]			11.5
Bethlehem	27	14	6.8
Bloemfontein	31	16	0.7
Bultfontein			
Fauresmith	33	18	
Ficksburg			13.5
Frankfort	27	13	9.2
Harrismith			7.5
Heilbron			
Hoopstad	33	18	0.7
Kroonstad	32	15	19.5
Lindley			
Modderpoort			
Petrusburg			
Philippolis			
Reddersburg			
Reitz			13.0
Vrede			15.0
Warden			
Welkom	31	16	7.9
Wepener	32	17	3.6
Winburg			
Zastron			
TRANSVAAL			
Andalusia			
Barberton			
Belfast			
Bethal			21.5
Carolina	25	12	38.5
Chester			
Crecy	32	18	18.0
Ermelo			
Fleur-de-Lys	29	19	
Groendraal	29	17	4.5
Jan Smuts	23	13	10.6

[1]Near Bothaville

TRANSVAAL	Max.	Min.	RRR
Joubert Park	34	12	14.0
Komatipoort			
Kroondal	29	15	20.5
L'doringstad			
Lichtenburg			
Loskop[2]			23.0
Mara	30	18	
Marble Hall			
Marnitz	32	21	
Messina	33	21	
Middelburg			35.5
Nelspruit	27	19	
Pelgrimsrus	22	15	
Phalaborwa	31	20	
Pietersburg	26	17	
Piet Retief	24	16	
Pongola			
Potchefstroom	30	11	
Potgietersrus	29	18	1.5
Pretoria W.B.	27	14	9.5
Pretoriuskop			
Sekukuni			
Skukuza	29	18	
Thabazimbi	30	17	17.5
Tomburke			
Tzaneen			
Vereeniging			7.0
Volksrust			
Warmbad	30	17	24.0
Waterval-Bo			
Witbank			28.5
Zeerust			
Standerton	26	17	4.6
NATAL			
Cape St. Lucia	26	21	
Dundee			
Durban	26	21	0.3
Estcourt	28	15	
Harding			
Himeville			
M'kuzi			

[2]Naby Groblersdal

NATAL	Max.	Min.	RRR
Mtubatuba			
Newcastle	28	17	0.4
P'Maritzburg	26	16	2.2
Port Shepstone	25	20	
Richmond			
Seven Oaks			
Van Reenen			
Vryheid			
S.W.A.			
Gobabis	35	21	2.2
Keetmanshoop	36	11	
Luderitz	18	13	
Mariental	40	16	
Ohopoho			
Ondangua	36	20	
Outjo	34	17	
Runtu	35	20	2.5
Swakopmund	18	14	
Tsumeb	37	22	0.2
Windhoek	34	16	
PROTECTORATES			
PROTEKTORATE			
Bremersdorp			
Emlembe			0.2
Francistown	32	18	
Gaberones	32	20	
Ghanzi	36	22	0.1
Lobatsi			
Mahalapye	32	21	
Makoba			
Maseru	31	16	8.4
Maun	34	19	0.1
Molopololi			
Stegi			
Tsabong	38	20	
Tsane	35	19	
Shakawe	38	2	
Bospoort (Tvl)	31	6	0.4

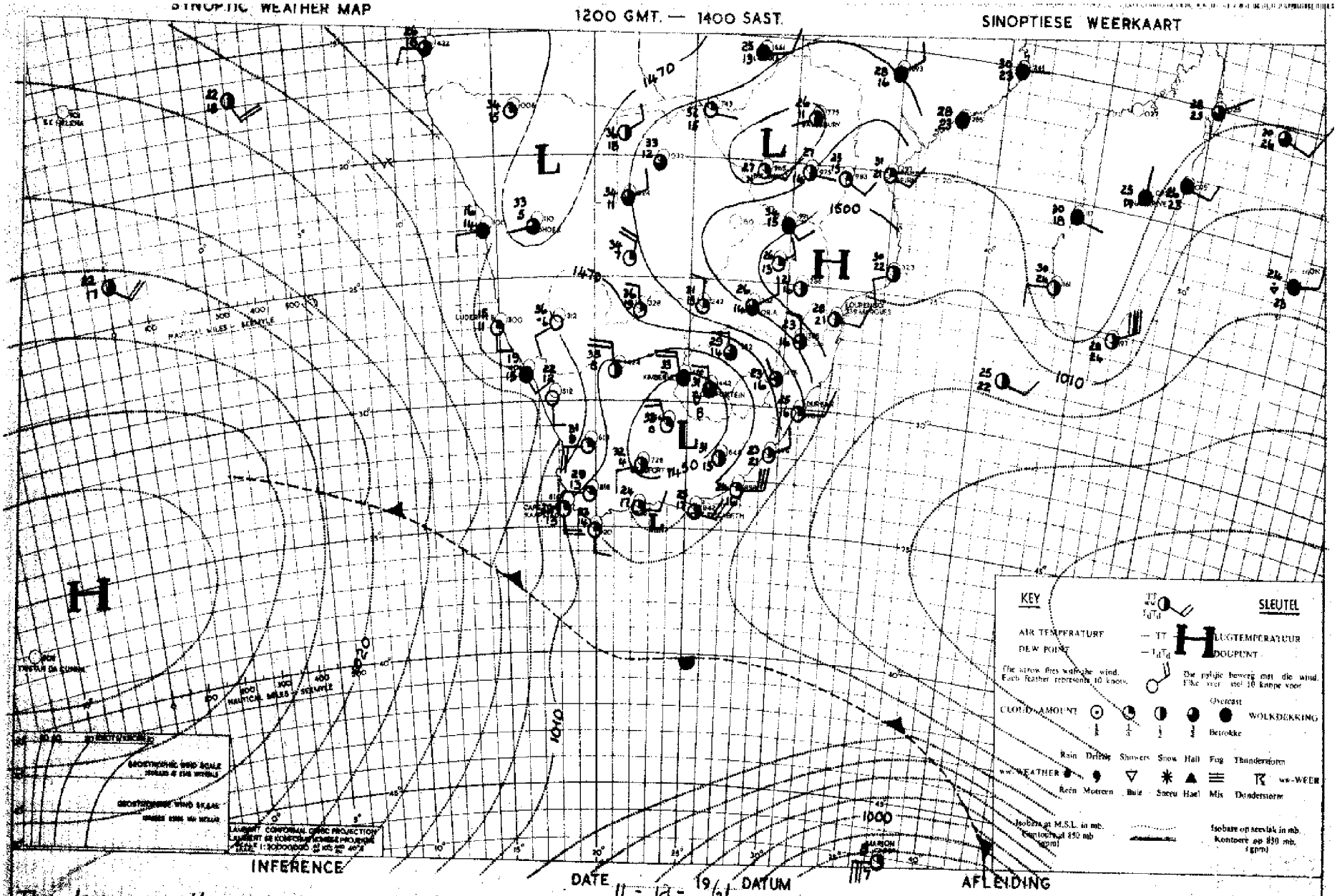

The low over the interior shows little sign of moving and scattered thundershowers will occur over the Transvaal, Natal, the Free State, Eastern Cape and Bechuanaland. Cooler, cloudy weather with showers will advance over the southwestern, southern and eastern coastal regions.

Die laag oor die binneland sal nie veel beweeg nie sodat verspreide donderbuie weer sal voorkom oor Transvaal, Natal, die Vrystaat, Oos-Kaapland en Betsjoeanaland. Koeler, bewolkte weer met buie sal uitbrei oor die suidwestelike, suidelike en oostelike kusstreke.

DAAGLIKSE WEERBULLETIN — DAILY WEATHER BULLETIN

WEERBURO / WEATHER BUREAU
DEPT. VAN VERVOER / DEPT. OF TRANSPORT

Maksimum en Minimum Temperature (°C) en Reënval (RRR) in mms. vir die 24 uur wat om 0800 SAST eindig op 13 · 12 · 1961

Maximum and Minimum Temperatures (°C) and Rainfall (RRR) in mms. for 24 hours ending at 0800 SAST on

CAPE - KAAP	Max.	Min.	RRR
Aberdeen			3·5
Addo			2·6
Alexanderbaai	23	12	
Aliwal-Noord	33	11	
Barkly East			
Bashee	23	15	3·0
Beaufort West	27	11	
Boegoebergdam			
Boetsap			
Brandvlei			
Cala			
Caledon			1·5
Calitzdorp			
Calvinia	22	6	
Cape L'Agulhas	21	12	0·2
Cape Columbine	20	1	
Cape St. Francis	21	13	1·6
Carnarvon			
Ceres			
Citrusdal			
Colesberg			
Cradock			
De Aar	31	12	
D.F. Malan (C.T.)	21	9	
Dordrecht	26	8	1·5
Douglas			
East London	23	16	
Elsenburg			0·1
Fraserburg	26	7	
Garies			
George	18	10	2·7
Graaff Reinet	29	10	2·5
Grahamstown			
Hopetown			
Idutywa			
Jansenville	29	12	1·0
Joubertina			3·0
Kenhardt			
Kimberley	33	13	
K'W. Town			
Knysna			3·0
Kokstad	24	10	1·5

KAAP - CAPE	Max.	Min.	RRR
Kowie			1·2
Kuruman	29	10	
Ladismith			
Lake Mentz			
Maclear			5·0
Mafeking	33	11	
Malmesbury			
Matatiele			
Matroosberg	19	5	
Middelburg	30	9	
Mosselbaai	19	12	0·4
Mount Frere			
C'kiep	xx	7	
Orange River			
Oudtshoorn			
Petrusville			
Piketberg			
Pofadder	26	7	
Port Elizabeth	23	15	0·7
Port Nolloth	17	9	
Port St. Johns	23	15	9·8
Postmasburg			
Prieska	33	12	
Prince Albert			
Queenstown	27	9	2·8
Rietfontein			
Riversdal	20	9	0·4
Robertson	22	10	
Somerset East	22	9	9·5
Steynsburg			
Strydenburg			
Sutherland	19	2	
Swellendam			
Tarkastad			
Touwsrivier			
Umtata	23	11	4·3
Uniondale			
Upington	30	10	
Vanwyksvlei	29	11	
Victoria-Wes	31	10	
Vredendal	22	10	
Vryburg			

CAPE - KAAP	Max.	Min.	RRR
Williston			
Willowmore	24	9	
Twee Riviere	31	13	
O.V.S. - O.F.S.			
Balkfontein[1]			
Bethlehem	26	13	8·7
Bloemfontein	32	14	
Bultfontein			
Fauresmith	31	11	
Ficksburg			0·4
Frankfort	27	14	35·8
Harrismith			8·5
Heilbron			
Hoopstad	33	12	
Kroonstad	33	12	
Lindley			
Modderpoort			
Petrusburg			
Philippolis			
Reddersburg			
Reitz			4·5
Vrede			3·5
Warden			10·5
Welkom	31	12	
Wepener	32	10	
Winburg			
Zastron			
TRANSVAAL			
Andalusia			
Barberton			46·2
Belfast			
Bethal			
Carolina	27	13	11·5
Chester			
Crecy	32	19	
Ermelo			
Fleur-de-Lys	36	21	1·5
Groendraai	31	20	0·1
Jan Smuts	25	15	

[1]Near Bothaville

TRANSVAAL	Max.	Min.	RRR
Joubert Park	25	16	
Komatipoort			
Kroondal	30	18	0·5
L'doringstad			
Lichtenburg			
Loskop[2]			
Mara	36	21	
Marble Hall			
Marnitz	36	25	
Messina	38	25	
Middelburg			
Nelspruit	32	20	6·0
Pelgrimsrus	27	13	8·5
Phalaborwa	36	24	
Pietersburg	32	20	
Piet Retief	24	16	21·2
Pongola			
Potchefstroom	31	16	
Potgietersrus	32	22	
Pretoria W.B.	28	16	
Pretoriuskop			
Sekukuni			
Skukuza	36	22	0·5
Thabazimbi			
Tomburke			1·2
Tzaneen			
Vereeniging			
Volksrust			
Warmbad			
Waterval-Bo			
Witbank			
Zeerust			12·8
Standerton	29	15	12·8
NATAL			
Cape St. Lucia	31	20	7·2
Dundee			0·5
Durban	28	19	0·7
Estcourt	32	16	4·5
Harding			1·5
Himeville			
M'kuzi			

[2]Naby Groblersdal

NATAL	Max.	Min.	RRR
Mtubatuba			
Newcastle	32	17	1·8
P'Maritzburg			
Port Shepstone	24	17	1·1
Richmond			
Seven Oaks			27·0
Van Reenen			
Vryheid			8·5
S.W.A.			
Gobabis	32	14	
Keetmanshoop	29	10	
Luderitz	21	4	
Mariental	31	15	
Ohopoho			
Ondangua			
Outjo	32	14	
Runtu	34	20	1·0
Swakopmund	17	13	
Tsumeb	35	17	1·2
Windhoek	33	15	
PROTECTORATES			
PROTEKTORATE			
Bremersdorp			
Embembe			65·6
Francistown	35	23	0·7
Gaberones	37	17	1·7
Ghanzi	38	18	
Lobatsi			
Mahalapye			
Makoba			
Maseru	29	12	
Maun	33	22	
Molopololi			
Stegi			
Tsabong	34	15	
Tsane	33	13	
Shakawe	36	19	
Bospoort (Tvl.)	32	11	

SYNOPTIC WEATHER MAP 1200 GMT. — 1400 SAST. SINOPTIESE WEERKAART

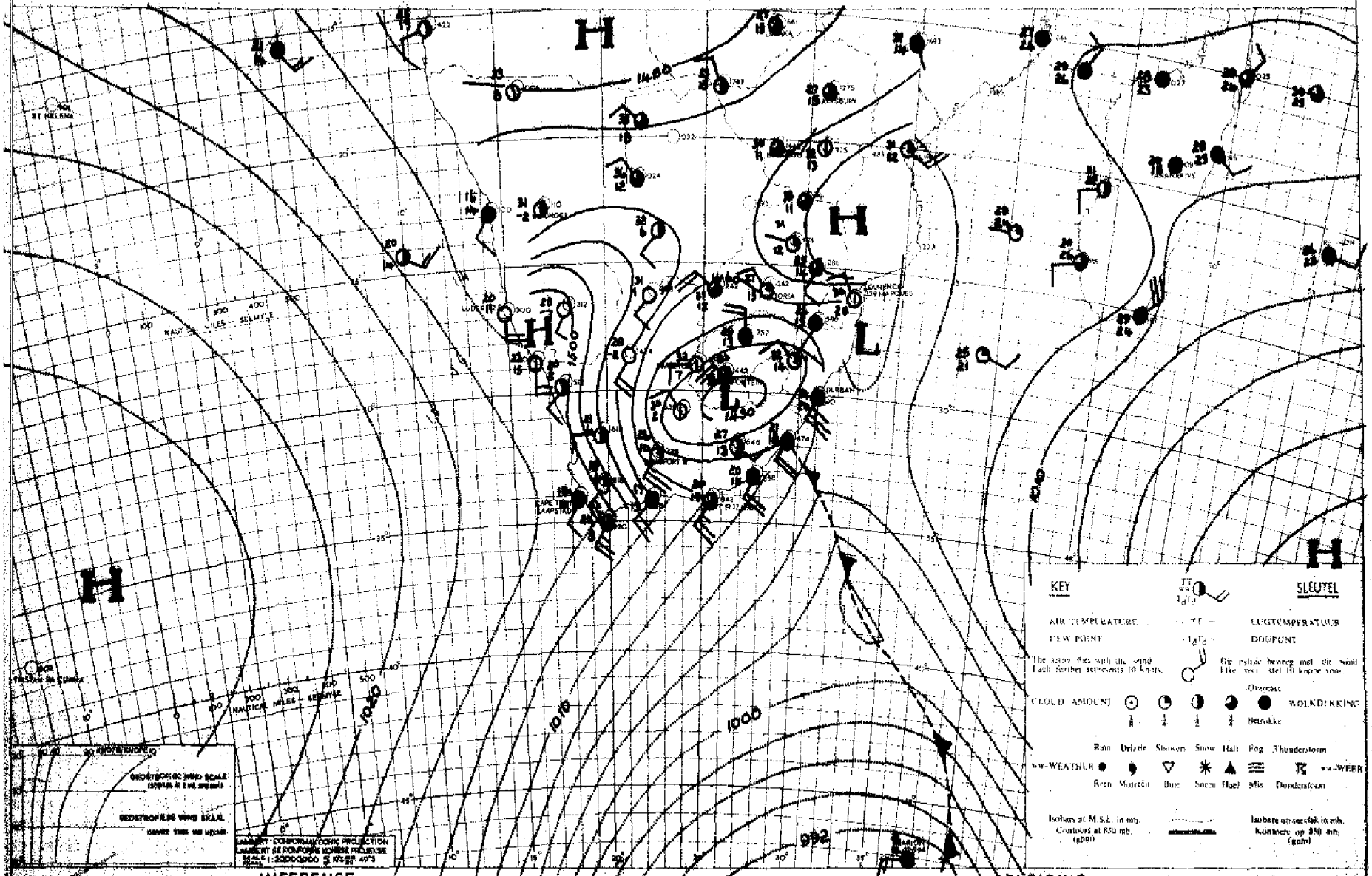

INFERENCE DATE 12 - 12 - 1961 DATUM AFLEIDING

The low over the Southern Free State is moving northeastwards slowly and will weaken. Local thundershowers will fall over the northeastern parts of South Africa. Cooler, humid air is moving northeastwards over the coastal areas and the adjacent interior and rain or showers will fall over these areas.

Die laag oor die Suid-Vrystaat beweeg stadig noordoostwaarts en verswak. Donderbuie sal uitsak op plekke oor die noordoostelike dele van Suid-Afrika. Koeler, vogtige lug beweeg noordoostwaarts oor die kusgebiede en die aangrensende binneland en buie of reën sal uitsak oor hierdie gebiede.

DAAGLIKSE WEERBULLETIN

DAILY WEATHER BULLETIN

WEERBURO / WEATHER BUREAU

DEPT. VAN VERVOER / DEPT. OF TRANSPORT

Maksimum en Minimum Temperature (°C) en Reënval (RRR) in mms. vir die 24 uur wat om 0800 SAST eindig op 14 · 12 · 1961

Maximum and Minimum Temperatures (°C) and Rainfall (RRR) in mms. for 24 hours ending at 0800 SAST on

KAAP - CAPE	Max.	Min.	RRR
Aberdeen			
Addo			1·6
Alexanderbaai	21	9	
Aliwal-Noord	25	7	
Barkly East			
Bashee	18	12	10·5
Beaufort West	21	8	
Boegoebergdam			
Boetsap			
Brandvlei			
Cala			
Caledon			2·5
Calitzdorp			
Calvinia	19	8	
Cape L'Agulhas	19	15	8·2
Cape Columbine	18	11	
Cape St. Francis	18	14	13·5
Carnarvon			
Ceres			
Citrusdal			
Colesberg			
Cradock			
De Aar	24	6	
D.F. Malan (C.T.)	21	13	0·1
Dordrecht	12	3	
Douglas			
East London	20	13	9·7
Elsenburg			
Fraserburg	18	6	
Garies			
George	17	9	10·0
Graaff Reinet			
Grahamstown			6·0
Hopetown			
Idutywa			
Jansenville	24	9	
Joubertina			1·5
Kenhardt			
Kimberley	27	6	
K'W. Town			
Knysna			2·0
Kokstad	14	6	3·0

KAAP - CAPE	Max.	Min.	RRR
Kowie			8·0
Kuruman	26	11	
Ladismith			
Lake Mentz			
Maclear			
Mafeking	30	11	
Malmesbury			
Matatiele			
Matroosberg	16	8	
Middelburg	19	4	0·2
Mosselbaai	18	14	2·5
Mount Frere			
O'kiep	xx	12	
Orange River			
Oudtshoorn			
Petrusville			
Piketberg			
Pofadder	23	11	
Port Elizabeth	20	11	19·8
Port Nolloth	19	7	
Port St. Johns	20	12	25·5
Postmasburg			
Prieska	28	11	
Prince Albert			
Queenstown	15	3	0·8
Rietfontein			
Riversdal	20	9	0·4
Robertson	20	10	
Somerset East	17	9	0·3
Steynsburg			
Strydenburg			
Sutherland	15	4	
Swellendam			
Tarkastad			
Touwsrivier			
Umtata	13	8	0·7
Uniondale			1·1
Upington	26	15	
Vanwyksvlei	24	10	
Victoria-Wes	20	6	
Vredendal	21	15	
Vryburg	29	12	

CAPE - KAAP	Max.	Min.	RRR
Williston			
Willowmore	18	7	
Twee Riviere	27	10	
O.V.S. - O.F.S.			
Balkfontein[1]			
Bethlehem	26	8	
Bloemfontein	27	8	
Bultfontein			
Fauresmith	25	7	
Fioksburg			
Frankfort	26	13	
Harrismith			
Heilbron			
Hoopstad	30	11	
Kroonstad	32	12	
Lindley			
Modderpoort			
Petrusburg			
Philippolis			
Reddersburg			
Reitz			
Vrede			
Warden			
Welkom	28	11	
Wepener	29	7	
Winburg			
Zastron			
TRANSVAAL			
Andalusia			
Barberton			77·7
Belfast			
Bethal			
Carolina	27	11	7·7
Chester			
Crecy	35	19	
Ermelo			
Fleur-de-Lys	36	16	17·5
Groendraai	33	18	
Jan Smuts	27	12	

[1]Near Bothaville

TRANSVAAL	Max.	Min.	RRR
Joubert Park	27	12	
Komatipoort			
Kroondal	31	14	
L'doringstad			
Lichtenburg			
Loskop[2]			
Mara	37	19	
Marble Hall			
Marnitz	38	21	
Messina	40	22	3·0
Middelburg	33	16	23·1
Nelspruit	25	11	13·0
Pelgrimsrus			
Phalaborwa	33	19	0·2
Pietersburg	25	11	30·5
Piet Retief			
Pongola	28	11	
Potchefstroom	35	20	2·6
Potgietersrus	31	15	
Pretoria W.B.			
Pretoriuskop			
Sekukuni			
Skukuza	36	17	33·1
Thabazimbi	33	18	
Tomburke			
Tzaneen			5·2
Vereeniging			
Volksrust			
Warmbad	33	17	
Waterval-Bo			
Witbank			
Zeerust			
Standerton	28	11	
NATAL			
Cape St. Lucia	24	16	9·7
Dundee			2·3
Durban	22	18	
Estcourt	21	11	0·1
Harding			1·0
Himeville			
M'kuzi			

[2]Naby Groblersdal

NATAL	Max.	Min.	RRR
Mtubatuba			3·5
Newcastle	31	10	1·7
P'Maritzburg	17	9	1·7
Port Shepstone			
Richmond			7·5
Seven Oaks			7·0
Van Reenen			
Vryheid			11·5
S.W.A.			
Gobabis	30	15	
Keetmanshoop	27	11	
Luderitz	20	13	
Mariental	31	16	
Ohopoho			
Ondangua	35	17	
Outjo	33	13	
Runtu	33	19	
Swakopmund	17	12	
Tsumeb	36	18	
Windhoek	32	17	
PROTECTORATES			
PROTEKTORATE			
Bremersdorp			46·0
Emlembe			
Francistown	37	19	5·9
Gaberones	35	17	
Ghanzi	35	14	
Lobatsi			
Mahalapye	37	19	
Makoba			
Maseru	27	9	
Maun	34	18	
Molopololi			
Stegi			
Tsabong	30	11	
Tsane	32	13	
Shakawe	35	19	10·0
Beaufort (Tvl.)	29	11	

SYNOPTIC WEATHER MAP

1200 GMT. — 1400 SAST.

SINOPTIESE WEERKAART

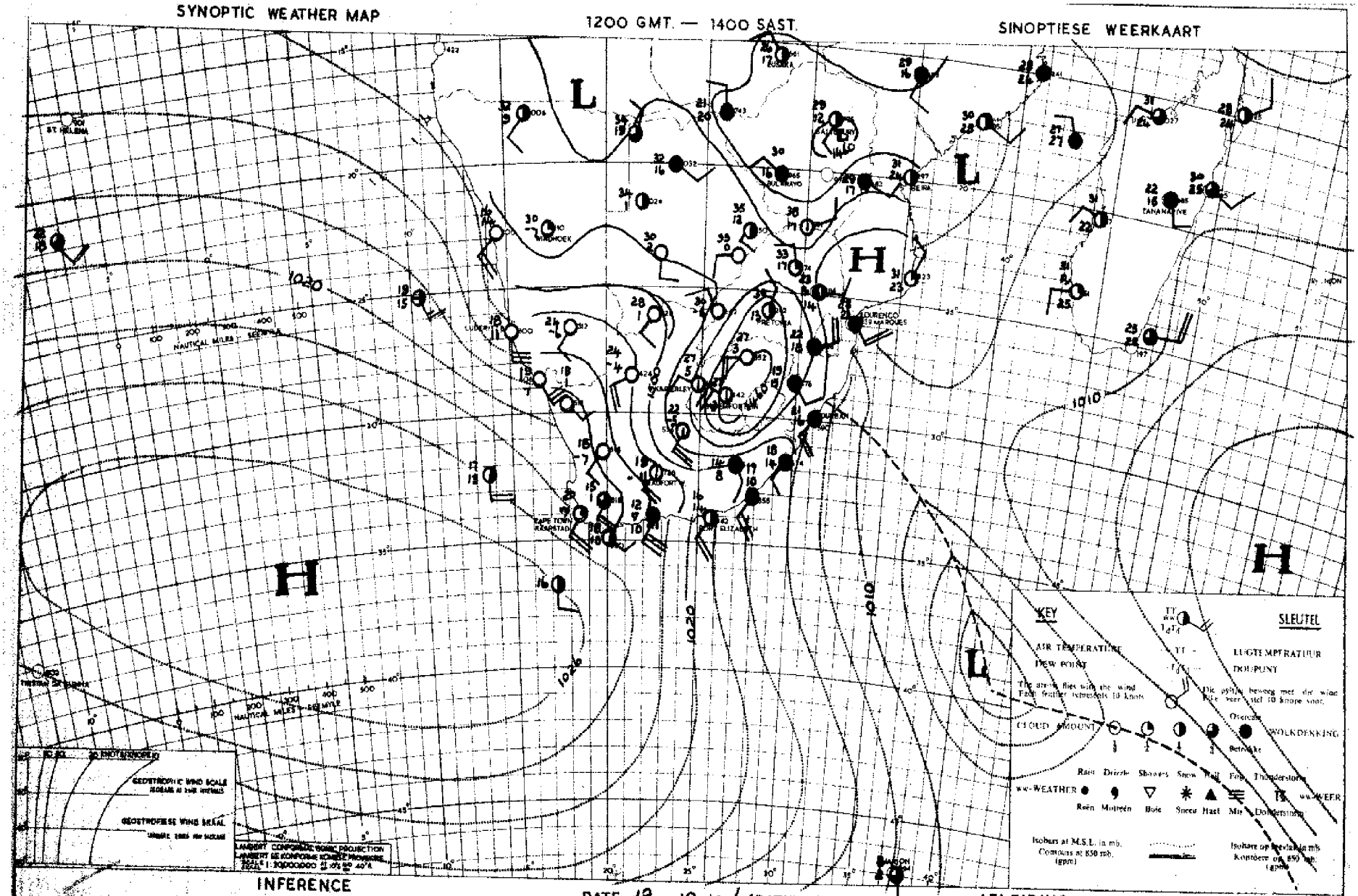

INFERENCE

A strong ridge is moving in south of the continent and cloudy conditions will occur over southern and eastern Cape, Natal and the eastern parts of Transvaal. Dry air has spread over the western interior regions but over most of Transvaal and the northeastern Bechuanaland thundery conditions will develop with showers.

DATE 13 - 12 - 49 (DATUM)

AFLEIDING

'n Sterk rug druk suid van die land in en bewolkte weer met buie sal voorkom oor suidelike en oostelike Kaapland, Natal en die oostelike dele van Transvaal. Droë lug het oor die westelike binneland inbeweeg maar donderweerstoestande met buie sal nog voorkom oor meeste dele van Transvaal en noordoostelike Betsjoeanaland.

DAAGLIKSE WEERBULLETIN

DAILY WEATHER BULLETIN

WEERBURO / WEATHER BUREAU

DEPT. VAN VERVOER / DEPT. OF TRANSPORT

Maksimum en Minimum Temperature (°C) en Reënval (RRR) in mms. vir die 24 uur wat om 0800 SAST eindig op ..15·12·1961..

Maximum and Minimum Temperatures (°C) and Rainfall (RRR) in mms. for 24 hours ending at 0800 SAST on

KAAP - CAPE	Max.	Min.	RRR
Aberdeen			
Addo			
Alexanderbaai	26	11	
Aliwal-Noord	23	10	
Barkly East			
Bashee	19	13	1·2
Beaufort West	22	8	
Bosgoebergdam			
Boetsap			
Brandvlei			
Calis			1·0
Caledon			
Calitzdorp			
Calvinia	24	10	
Cape L'Agulhas	22	16	0·4
Cape Columbine	22	11	
Cape St. Francis	19	13	0·1
Carnarvon			
Ceres			
Citrusdal			
Colesberg			
Cradock			
De Aar	34	9	
D.F. Malan (C.T.)	27	15	
Dordrecht	15	5	2·0
Douglas			
East London	20	13	0·1
Elsenburg			
Fraserburg	20	7	
Garies			
George	17	8	
Graaff Reinet	20	7	
Grahamstown			
Hopetown			
Idutywa			
Jansenville	20	10	
Joubertina			
Kenhardt			
Kimberley	28	14	
K'W. Town			
Knysna			0·5
Kokstad	13	7	13·9

KAAP - CAPE	Max.	Min.	RRR
Kowie			
Kuruman	28	13	
Ladismith			
Lake Mentz			
Maclear			
Mafeking	35	16	
Malmesbury			
Matatiele			
Matroosberg	20	7	
Middelburg	19	7	
Mosselbaai	18	16	
Mount Frere			4·4
O'kiep	27	16	
Orange River			
Oudtshoorn			
Petrusville			
Piketberg			
Pofadder	27	14	
Port Elizabeth	19	9	
Port Nolloth	19	8	
Port St. Johns	19	15	3·0
Postmasburg			
Prieska	27	13	
Prince Albert			
Queenstown	16	7	
Rietfontein			
Riversdal	21	11	
Robertson	25	12	
Somerset East	16	10	0·5
Steynsburg			
Strydenburg			
Sutherland	18	4	
Swellendam			
Tarkastad			
Touwsrivier			
Umtata	16	10	0·5
Uniondale			
Upington	29	17	
Vanwyksvlei	25	12	
Victoria-Wes	24	5	
Vredendal	28	18	
Vryburg	29	14	

CAPE - KAAP	Max.	Min.	RRR
Williston			
Willowmore	17	8	
Tweë Riviere	33	12	
O.V.S. - O.F.S.			
Balkfontein[1]			
Bethlehem	16	8	
Bloemfontein	27	12	
Bultfontein			
Fauresmith	25	10	
Ficksburg			
Frankfort	17	9	0·3
Harrismith			0·4
Heilbron			
Hoopstad	30	14	
Kroonstad	32	11	
Lindley			
Modderpoort			
Petrusburg			
Philippolis			
Reddersburg			
Reitz			
Vrede			
Warden			
Welkom	25	13	
Wepener	26	13	16·7
Winburg			
Zastron			
TRANSVAAL			
Andalusia			
Barberton			
Belfast			
Bethal			
Carolina	14	7	
Chester			
Crecy	29	13	3·5
Ermelo			
Fleur-de-Lys	18	15	0·4
Groendraai	27	14	
Jan Smuts	23	9	7·7

[1]Near Bothaville

TRANSVAAL	Max.	Min.	RRR
Joubert Park	24	9	
Komatipoort			
Kroondal	31	15	1·6
L'doringstad			
Lichtenburg			
Loskop[2]			0·6
Mara	20	13	
Marble Hall			
Marnitz	29	14	
Messina	25	17	
Middelburg			
Nelspruit	20	15	
Pelgrimsrus	13	7	2·0
Phalaborwa			
Pietersburg	24	11	
Piet Retief	13	9	1·5
Pongola			
Potchefstroom			
Potgietersrus	26	13	5·4
Pretoria W.B.	27	13	5·3
Pretoriuskop			
Sekukuni			
Skukuza	26	17	
Thabazimbi	18	15	0·4
Tomburke			
Tzaneen			7·5
Vereeniging			12·0
Volksrust			
Warmbad	29	13	
Waterval-Bo			
Witbank			28·5
Zeerust			
Standerton	15	9	1·0
NATAL			
Cape St. Lucia	21	16	0·4
Dundee			1·5
Durban	22	15	6·9
Estcourt	15	9	1·7
Harding			
Himeville			
M'kusi			

[2]Naby Groblersdal

NATAL	Max.	Min.	RRR
Mtubatuba			
Newcastle	14	9	1·6
P'Maritzburg			
Port Shepstone	21	15	2·6
Richmond			5·5
Seven Oaks			4·5
Van Reenen			
Vryheid			
S.W.A.			
Gobabis	32	19	
Keetmanshoop	32	19	
Luderitz	20	13	
Mariental	33	20	
Ohopoho	34	11	
Ondangua			
Outjo	34	13	
Runtu	33	21	
Swakopmund	16	14	
Tsumeb	35	21	
Windhoek	33	17	
PROTECTORATES / **PROTEKTORATE**			
Bremersdorp			
Emlembe			
Francistown	30	18	
Gaberones	36	16	
Ghanzi	35	21	
Lobatsi			
Mahalapye			
Makoba			
Maseru	25	12	
Maun	35	21	0·2
Molopololi			
Stegi			
Tsabong	34	12	
Tsane	35	16	
Shakawe	35	21	
Beaufort (Tvl)	31	15	

SYNOPTIC WEATHER MAP — 1200 GMT. — 1400 SAST. — SINOPTIESE WEERKAART

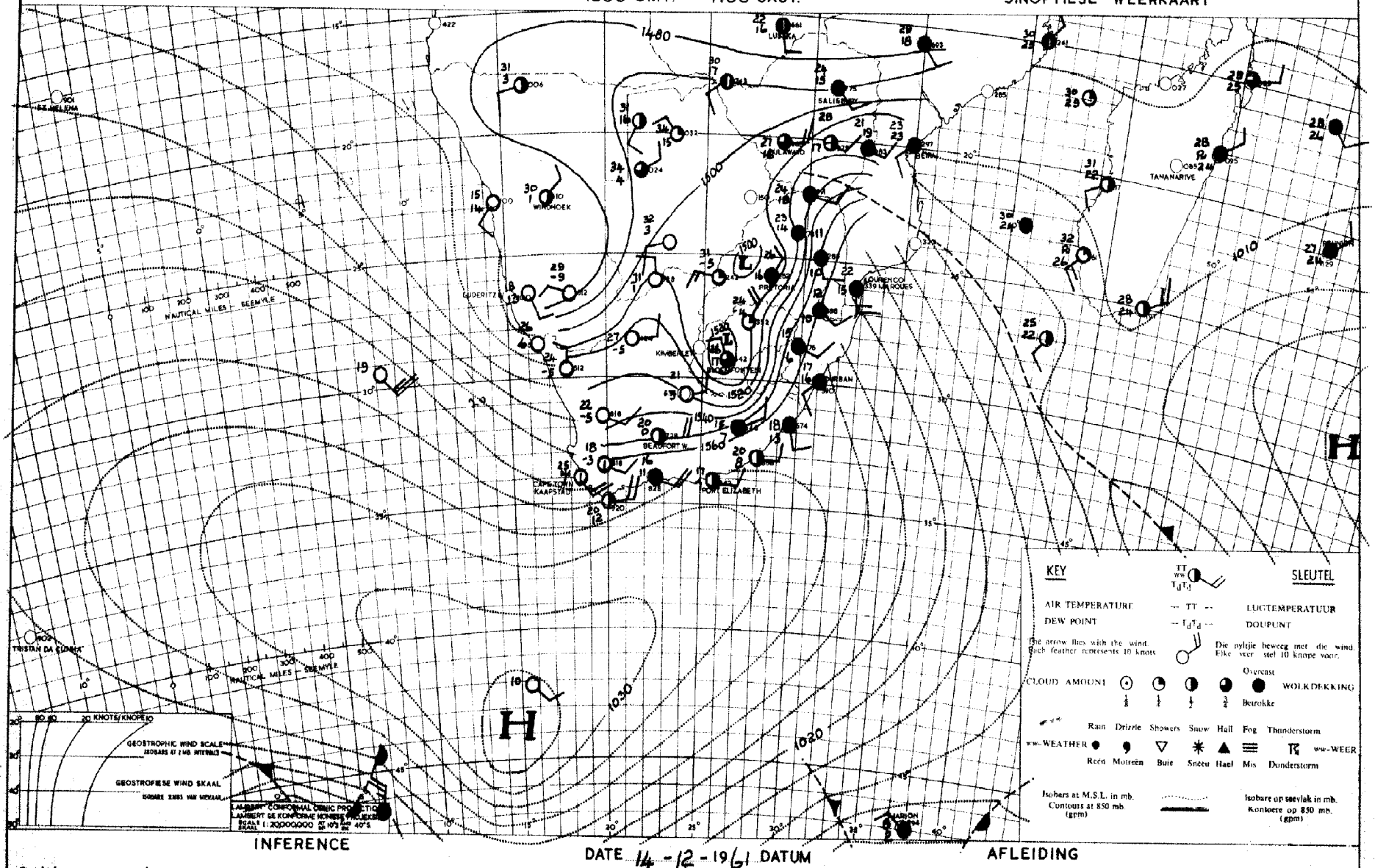

KEY — SLEUTEL

AIR TEMPERATURE	— TT —	LUGTEMPERATUUR
DEW POINT	— T_dT_d —	DOUPUNT

The arrow flies with the wind. Each feather represents 10 knots. — Die pyltjie beweeg met die wind. Elke veer stel 10 knope voor.

CLOUD AMOUNT — Overcast — WOLKDEKKING — Betrokke

ww-WEATHER — Rain, Drizzle, Showers, Snow, Hail, Fog, Thunderstorm — ww-WEER — Reën, Motreën, Buie, Sneeu, Hael, Mis, Donderstorm

Isobars at M.S.L. in mb. — Isobare op seevlak in mb.
Contours at 850 mb. (gpm) — Konture op 850 mb. (gpm)

INFERENCE

DATE 14 - 12 - 1961 DATUM

AFLEIDING

Colder air has moved over the southern, southeastern and eastern parts of the country and will spread tomorrow over most parts of the Transvaal and Free State.
It will remain cloudy to overcast with rain over Natal and the Eastern Transvaal and isolated thundershowers will develop today over the Free State and the remainder of the Transvaal.

Kouer lug het oor die suidelike, suidoostelike en oostelike dele van die land beweeg en sal more uitbrei oor meeste dele van Transvaal en die Vrystaat. Dit sal bewolk tot betrokke bly met reën oor Natal en Oos-Transvaal en los donderbuie sal vandag ontwikkel oor die Vrystaat en die res van Transvaal.

DAAGLIKSE WEERBULLETIN

WEERBURO / WEATHER BUREAU
DEPT. VAN VERVOER / DEPT. OF TRANSPORT

DAILY WEATHER BULLETIN

Maksimum en Minimum Temperature (°C) en Reënval (RRR) in mms. vir die 24 uur wat om 0800 SAST eindig op 16 : 12 : 1961

Maximum and Minimum Temperatures (°C) and Rainfall (RRR) in mms. for 24 hours ending at 0800 SAST on

CAPE - KAAP	Max.	Min.	RRR
Aberdeen			
Addo			
Alexanderbaai	24	13	
Aliwal-Noord	24	10	43·6
Barkly East			
Bashee	20	16	1·3
Beaufort West	24	13	
Bosgoedbergdam			
Boetsap			
Brandvlei			
Cala			
Caledon			
Calitzdorp			
Calvinia	27	15	
Cape L'Agulhas	21	17	
Cape Columbine	27	15	
Cape St. Francis	19	17	
Carnarvon			
Ceres			
Citrusdal			
Colesberg			
Cradock			
De Aar	28	14	9·0
D.F. Malan (C.T.)	31	15	
Dordrecht			
Douglas			
East London	20	15	3·6
Elsenburg			
Fraserburg	23	11	
Garies			
George	20	10	
Graaff Reinet			
Grahamstown			
Hopetown			
Idutywa			
Jansenville	26	13	
Joubertina			
Kenhardt			
Kimberley	28	15	10·0
K'W. Town			
Knysna			
Kokstad	12	9	1·0

KAAP - CAPE	Max.	Min.	RRR
Kowie			
Kuruman	29	15	8·0
Ladismith			
Lake Mentz			
Maclear			
Mafeking	26	17	
Malmesbury			
Matatiele			
Matroosberg			
Middelburg	24	12	20·0
Mosselbaai	19	16	
Mount Frere			
O'kiep	29	13	
Orange River			
Oudtshoorn			
Petrusville			
Piketberg			
Pofadder	31	13	
Port Elizabeth	21	17	
Port Nolloth	18	12	
Port St. Johns	22	16	
Postmasburg			
Prieska	33	18	1·8
Prince Albert			
Queenstown	18	11	22·7
Rietfontein			
Riversdal	24	14	
Robertson	29	12	
Somerset East	23	13	0·4
Steynsburg			
Strydenburg			
Sutherland	21	8	
Swellendam			
Tarkastad			
Touwsrivier			
Umtata	19	12	7·5
Uniondale			
Upington	35	21	
Vanwyksvlei	30	19	
Victoria-Wes	27	13	
Vredendal	33	14	
Vryburg	29	16	18·2

CAPE - KAAP	Max.	Min.	RRR
Williston			
Willowmore	22	12	
O.V.S. - O.F.S.			
Balkfontein[1]			
Bethlehem	17	10	0·6
Bloemfontein	25	12	17·1
Bultfontein			
Fauresmith	26	-3	78·2
Ficksburg			
Frankfort	19	10	
Harrismith			
Heilbron			
Hoopstad	26	10	82·5
Kroonstad	33	12	10·5
Lindley			
Modderpoort			
Petrusburg			18·5
Philippolis			0·1
Reddersburg			
Reitz			
Vrede			
Warden			
Welkom	23	13	15·3
Wepener	24	12	20·3
Winburg			
Zastron			
TRANSVAAL			
Andalusia			
Barberton			
Belfast			
Bethal			
Carolina	16	9	
Chester			
Crecy	26	15	
Ermelo			
Fleur-de-Lys			
Groendraai	25	15	
Jan Smuts	17	11	

[1]Near Bothaville

TRANSVAAL	Max.	Min.	RRR
Joubert Park			
Komatipoort			
Kroondal	22	15	
L'doringstad			
Lichtenburg			
Loskop[2]			
Mara	23	15	
Marble Hall			
Marnitz	26	15	
Messina	26	18	
Middelburg			
Nelspruit			
Pelgrimsrus	13	8	1·7
Phalaborwa	24	17	
Pietersburg	22	13	
Piet Retief			
Pongola			
Potchefstroom	21	13	
Potgietersrus	25	15	
Pretoria W.B.	22	13	
Pretoriuskop			
Sekukuni			
Skukuza	23	17	
Thabazimbi			
Tomburke			
Tzaneen			
Vereeniging			
Volksrust			
Warmbad	24	15	
Waterval-Bo			
Witbank			
Zeerust			
NATAL			
Cape St. Lucia	20	16	10·8
Dundee			
Durban	19	17	7·5
Estcourt	16	11	1·2
Harding			
Himeville			
M'kuzi			

[2]Naby Groblersdal

NATAL	Max.	Min.	RRR
Mtubatuba			
Newcastle	17	11	
P'Maritzburg	14	12	4·7
Port Shepstone	20	16	1·5
Richmond			5·0
Seven Oaks			1·5
Van Reenen			
Vryheid			
S.W.A.			
Gobabis	34	18	
Keetmanshoop	36	17	
Luderitz	17	12	
Mariental	37	17	
Chopoho			
Ondangua			
Outjo	35	13	
Runtu			
Swakopmund	17	14	
Tsumeb	34	20	
Windhoek	33	13	
PROTECTORATES / PROTEKTORATE			
Bremersdorp			
Emlembe			
Francistown	23	14	
Gaberones	29	19	
Ghanzi	23	18	5·5
Lobatsi			
Mahalapye			
Makoba			
Maseru			
Maun	32	19	
Molopololi			
Stegi			
Tsabong	34	18	8·5
Tsane	34	18	
Shakawe	36	21	
Basperi (Tvl)	25	14	

SYNOPTIC WEATHER MAP — 1200 GMT. — 1400 SAST. — SINOPTIESE WEERKAART

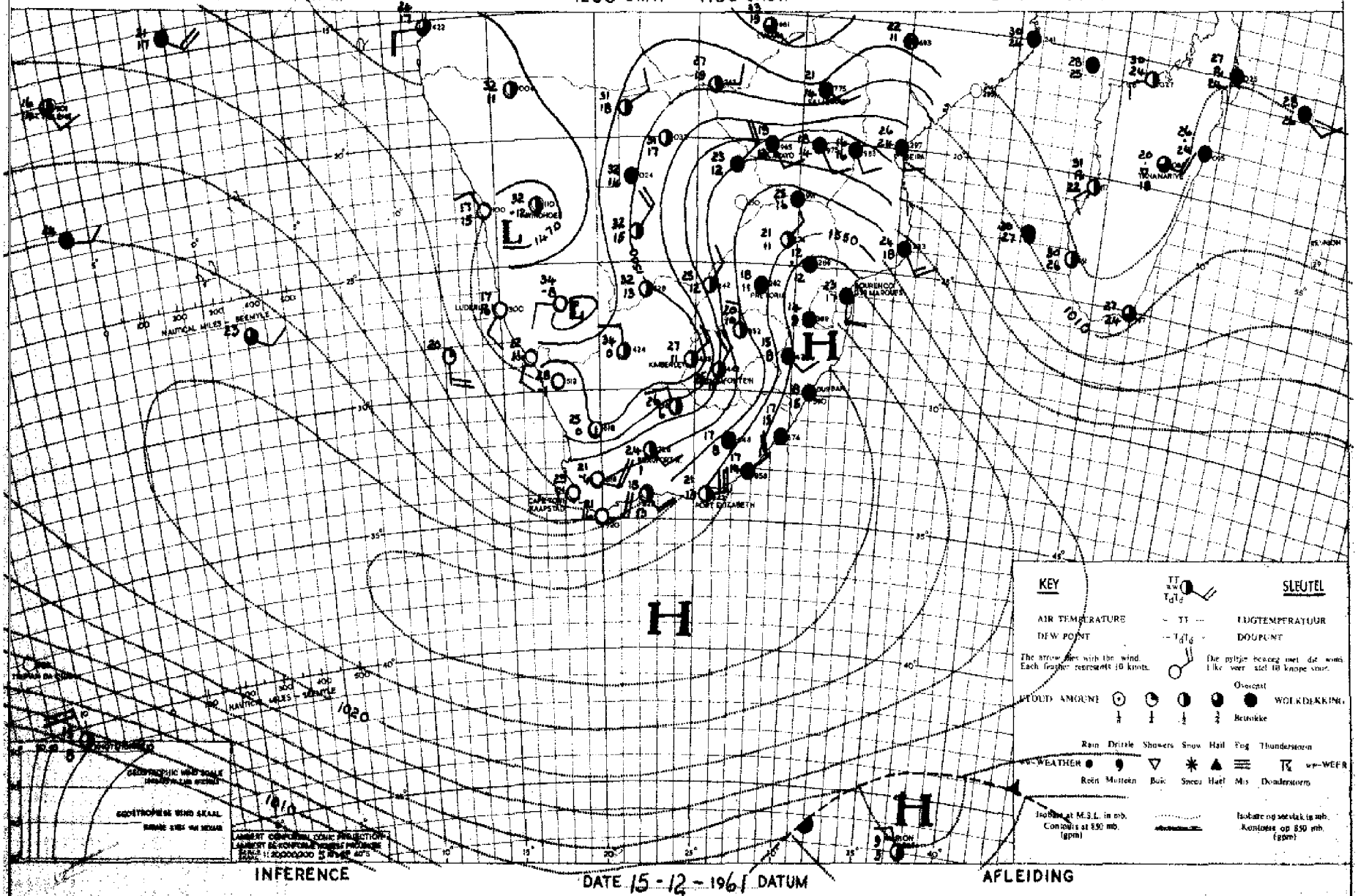

INFERENCE — DATE 15 - 12 - 1961 DATUM — AFLEIDING

The low pressure over South West Africa will move southeastwards and deepen. Moderate and heavy showers will fall over the Free State and the North-eastern Cape. Over the remainder of the eastern areas of the country there will be a general clearing later in the day. Elsewhere it will be fair.

Die laag oor Suidwes-Afrika sal suidooswaarts beweeg en verdiep. Matig tot swaar buie sal uitsak oor die Vrystaat en Noordoos-Kaapland. Oor die res van die oostelike dele van die land sal die weer in die algemeen opklaar. Elders sal dit redelik mooiweer wees.

DAAGLIKSE WEERBULLETIN

DAILY WEATHER BULLETIN

WEERBURO / WEATHER BUREAU

DEPT. VAN VERVOER / DEPT. OF TRANSPORT

Maksimum en Minimum Temperature (°C) en Reënval (RRR) in mms. vir die 24 uur wat om 0800 SAST eindig op 17·12·1961

Maximum and Minimum Temperatures (°C) and Rainfall (RRR) in mms. for 24 hours ending at 0800 SAST on

KAAP - CAPE	Max.	Min.	RRR
Aberdeen			
Addo			
Alexanderbaai	21	15	
Alwal-Noord	16	9	37·0
Barkly East			
Bashee	21	14	4·0
Beaufort West	30	14	
Boegoebergdam			
Boetsap			
Brandvlei			
Cala			20·0
Caledon			
Calitzdorp			
Calvinia	29	10	
Cape L'Agulhas	23	17	1·5
Cape Columbine	16	12	
Cape St. Francis	22	16	
Carnarvon			
Ceres			
Citrusdal			
Colesberg			
Cradock			
De Aar	23	12	19·0
D.F. Malan (C.T.)	29	11	
Fordrecht			
Douglas			
East London	26	15	
Elsenburg			
Fraserburg	28	13	
Garies			
George	24	13	
Graaff Reinet	25	12	
Grahamstown			
Hopetown			
Ipsowna			15·2
Jansenville	27	12	0·2
Jouberting			
Kenhardt			
Kimberley	30	15	
K'W. Town			
Knysna			
Kokstad	17	9	19·5

KAAP - CAPE	Max.	Min.	RRR
Kowie			
Kurumen	28	14	
Ladismith			
Lake Mentz			
Maclear			
Mafeking	27	17	
Malmesbury			
Matatiele			
Matroosberg			
Middelburg	16	8	26·6
Mosselbaai	20	18	
Mount Frere			
O'kiep	25	17	
Orange River			
Oudtshoorn			
Petrusville			
Piketberg			
Pofadder	31	11	
Port Elizabeth	24	16	
Port Nolloth	18	14	
Port St. Johns	25	16	4·5
Postmasburg			
Prieska	35	15	
Prince Albert			
Queenstown	15	6	17·4
Riebfontein			
Riversdal	29	13	
Robertson	32	11	
Somerset East	24	11	0·7
Stegnsburg			
Strydenburg			
Sutherland	25	8	
Swellendam			
Tarkastad			
Touwsrivier			
Umtata	16	10	12·5
Uniondale			
Upington	34	17	
Vanwyksvlei	33	17	
Victoria-Wes	23	10	9·8
Vredendal	29	13	
Vryburg			

CAPE - KAAP	Max.	Min.	RRR
Williston			
Willowmore	27	11	6·5
Twee Rivieren	36	16	
O.V.S. - O.F.S.			
Balkfontein[1]			
Bethlehem	23	12	8·7
Bloemfontein	25	13	17·9
Bultfontein			
Fauresmith	24	11	25·0
Ficksburg			
Frankfort			
Harrismith			
Hellbron			
Hoopstad	26	16	0·2
Kroonstad	24	15	
Lindley			
Modderpoort			
Petrusburg			
Philippolis			6·8
Reitzburg			3·5
Reitz			
Senekal			
Vrede			
Warden			
Welkom			
Wepener	19	12	34·5
Winburg			
Zastron			
TRANSVAAL			
Andalusia			
Barberton			
Belfast			
Bethal			
Carolina	19	10	
Chester			
Ermelo	27	12	
Kranskop			
Pietersburg			
Potgietersrus			
Rustenburg			
Standerton			
Vereeniging			
Vryheid			
Warmbad			
Waterval-Boven			
Wilgerbank			
Zeerust			
NATAL			
Cape St. Lucia	23	19	0·8
Dundee			3·8
Durban	25	17	1·0
Estcourt	19	13	19·5
Harding			
Ifafa			
Kokstad			

[1] Near Bothaville

TRANSVAAL	Max.	Min.	RRR
Joubert Park			
Komatipoort			
Kroondal	24	13	
L'doringstad			
Lichtenburg			
Loskop[2]			
Mara	15	10	
Marble Hall			
Marnitz	24	14	
Messina			
Middelburg			
Nelspruit	22	16	
Pelgrimsrus	18	10	0·4
Phalaborwa	26	18	
Pietersburg	22	12	
Piet Retief	20	12	
Pongola			
Potchefstroom	24	14	
Potgietersrus	24	14	
Pretoria N.B.	24	12	
Pretoriuskop			
Sekukuni			
Skukuza	25	16	
Thabazimbi			
Tzaneen			
Vereeniging			
Volksrust			
Warmbad	25	15	
Waterval-Boven			
Wilgerbank			
Zeerust			
Standerton	22	12	

[2] Ruby Groblersdal

NATAL	Max.	Min.	RRR
Mtubatuba			
Newcastle	24	14	2·6
P'Maritzburg	17	12	3·5
Port Shepstone	23	16	8·0
Richmond			
Seven Oaks			
Van Reenen			
Vryheid			
S.W.A.			
Gobabis	33	15	
Keetmanshoop	34	13	
Luderitz	17	12	
Mariental	37	17	
Ohopcho			
Ondangua			
Outjo	34	13	
Runtu			
Swakopmund	19	14	
Tsumeb	32	19	7·9
Windhoek	32	15	
PROTECTORATES			
PROTEKTORATE			
Bremersdorp	18	14	3·0
Emlembe			
Francistown	23	16	
Gaberones	28	17	
Ghanzi	32	21	
Lobatsi			
Mahalapye	22	18	
Makoba			
Maseru			
Maun	31	19	
Molopolole			
Stogi			
Tshabong	34	19	
Tsine	27	17	
Shakawe	31	19	
Bospoort (TVL)	27	15	

SYNOPTIC WEATHER MAP — 1200 GMT. — 1400 SAST. — SINOPTIESE WEERKAART

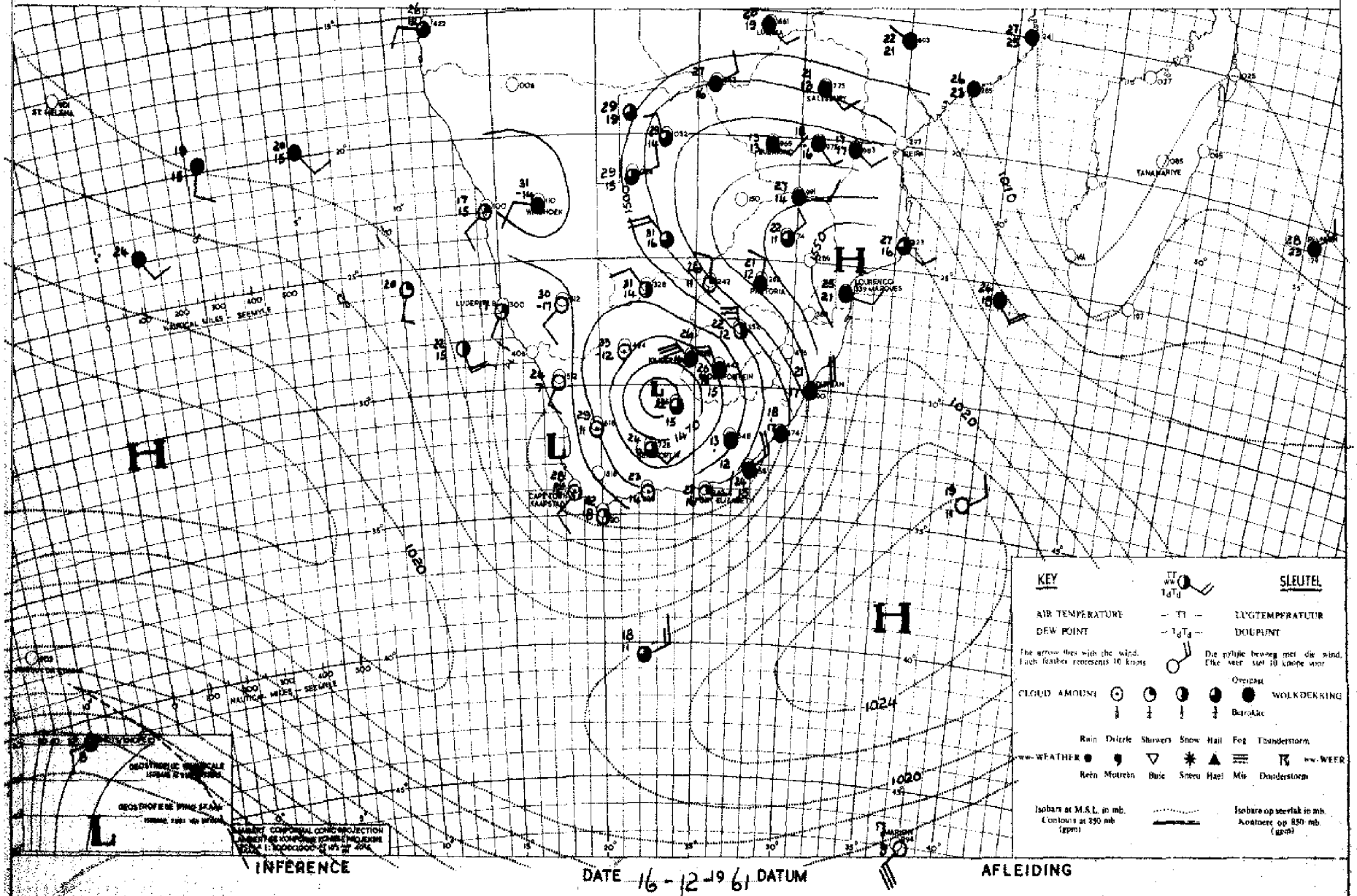

INFERENCE — DATE 16-12-1961 DATUM — AFLEIDING

The low over the interior is expected to weaken and scattered thundershowers will fall over the Southern Transvaal and the northern Free State. Elsewhere it will be mainly fair.

Die laag oor die binneland sal verswak en verspreide donderbuie sal uitsak oor die suidelike Transvaal en die noordelike Vrystaat. Elders sal dit redelik mooiweer wees.

DAAGLIKSE WEERBULLETIN

WEERBURO / WEATHER BUREAU
DEPT. VAN VERVOER / DEPT. OF TRANSPORT

DAILY WEATHER BULLETIN

Maksimum en Minimum Temperature (°C) en Reënval (RRR) in mms. vir die 24 uur wat om 0800 SAST eindig op ..18 · 12 · 1961..

Maximum and Minimum Temperatures (°C) and Rainfall (RRR) in mms. for 24 hours ending at 0800 SAST on

CAPE - KAAP	Max.	Min.	RRR
Aberdeen			
Addo			
Alexanderbaai	22	14	
Altwal-Noord	27	11	0·4
Barkly East			
Bashee	24	17	
Beaufort West	34	15	
Boegoebergdam			
Boetsap			
Brandvlei			
Cala			
Caledon			
Calitzdorp			
Calvinia	36	7	
Cape L'Agulhas			
Cape Columbine	20	15	
Cape St. Francis	23	16	
Carnarvon			
Ceres			
Citrusdal			
Colesberg			
Cradock			
De Aar	31	12	
D.F. Malan (C.T.)	24	13	
Dordrecht	22	18	
Douglas			
East London	24	16	
Elsenburg			
Fraserburg	31	13	
Garies			
George	35	13	
Graaff Reinet	32	14	6·0
Grahamstown			
Hopetown			17·0
Idutywa			
Jansenville	34	15	
Joubertina			
Kenhardt			
Kimberley	34	15	
K'W. Town			
Knysna			
Kokstad	25	10	

KAAP - CAPE	Max.	Min.	RRR
Kowie			
Kuruman	30	12	1·0
Ladismith			
Lake Mentz			
Maclear			
Mafeking	31	17	
Malmesbury			
Matatiele			
Matroosberg	30	7	
Middelburg	27	11	
Mosselbaai	24	18	
Mount Frere			7·5
O'kiep	26	9	
Orange River			
Oudtshoorn			
Petrusville			
Piketberg			
Pofadder	29	8	
Port Elizabeth	25	14	
Port Nolloth	17	14	
Port St. Johns	25	18	
Postmasburg			
Prieska	35	15	
Prince Albert			
Queenstown	29	13	
Rietfontein			
Riversdal	31	16	
Robertson	33	17	
Somerset East	31	13	
Steynsburg			
Strydenburg			
Sutherland	28	7	
Swellendam			
Tarkastad			14·0
Touwsrivier			
Umtata	28	14	
Uniondale			
Upington	34	16	
Vanwyksvlei	33	11	
Victoria-Wes	31	14	
Vredendal	25	16	0·3
Vryburg	30	16	1·3

CAPE - KAAP	Max.	Min.	RRR
Williston			
Willowmore	32	13	
Twee Riviere	36	18	
O.V.S. - O.F.S.			
Balkfontein[1]			
Bethlehem	25	12	7·0
Bloemfontein	28	11	
Bultfontein			
Fauresmith	27	16	2·3
Ficksburg			
Frankfort	27	14	3·4
Harrismith			4·0
Heilbron			
Hoopstad	30	16	7·0
Kroonstad	29	15	3·0
Lindley			
Modderpoort			
Petrusburg			
Philippolis			
Reddersburg			3·5
Reitz			
Vrede			2·0
Warden			11·0
Welkom	29	15	4·4
Wepener	26	14	6·4
Winburg			
Zastron			0·1
TRANSVAAL			
Andalusia			
Barberton			5·8
Belfast			
Bethal			
Carolina	27	13	9·0
Chester			
Crecy	32	16	1·2
Ermelo			
Fleur-de-Lys			
Groendraai	31	17	
Jan Smuts	25	13	23·3

[1]Near Bothaville

TRANSVAAL	Max.	Min.	RRR
Joubert Park	26	13	27·5
Komatipoort			
Kroondal	29	17	0·9
L'doringstad			
Lichtenburg			
Loskop[2]			10·0
Mara	23	17	
Marble Hall			
Marnitz	32	20	
Messina	33	22	
Middelburg			
Nelspruit	29	19	16·9
Pelgrimsrus	25	13	
Phalaborwa	31	20	
Pietersburg	29	17	
Piet Retief			
Pongola			
Potchefstroom	29	15	34·9
Potgietersrus			
Pretoria W.B.	29	15	2·0
Pretoriuskop			
Sekukuni			
Skukuza	32	20	
Thabazimbi	31	17	
Tomburke			
Tzaneen			2·0
Vereeniging			13·0
Volksrust			
Warmbad	31	17	
Waterval-Bo			
Witbank			2·8
Zeerust			6·0
Standerton	28	14	8·5
NATAL			
Cape St. Lucia	27	20	2·4
Dundee			
Durban	27	16	0·5
Estcourt	29	12	1·9
Harding			
Himeville			
M'kuzi			

[2]Naby Groblersdal

NATAL	Max.	Min.	RRR
Mtubatuba			10·5
Newcastle	29	15	3·9
P'Maritzburg	25	22	9·0
Port Shepstone	27	17	
Richmond			8·5
Seven Oaks			2·5
Van Reenen			
Vryheid			4·0
S.W.A.			
Gobabis	33	19	
Keetmanshoop	34	13	
Luderitz	18	14	
Marienta1	35	16	
Otjocho	34	17	
Ondangua	36	18	
Outjo	33	13	
Runtu	31	18	3·0
Swakopmund	18	12	
Tsumeb	30	19	4·3
Windhoek	32	13	
PROTECTORATES			
PROTEKTORATE			
Bremersdorp	29	19	2·0
Enlembe			19·0
Francistown	32	17	
Gaberones	33	21	
Ghanzi	33	22	
Lobatsi			
Mahalapye			
Makoba			
Maseru			
Maun	33	19	
Molopololi			
Stegi			
Tsabong	37	17	
Tsane	34	16	
Shakawe	33	21	
Bospoort (Tvl)	31	15	8·5

SYNOPTIC WEATHER MAP — 1200 GMT. — 1400 SAST. — SINOPTIESE WEERKAART

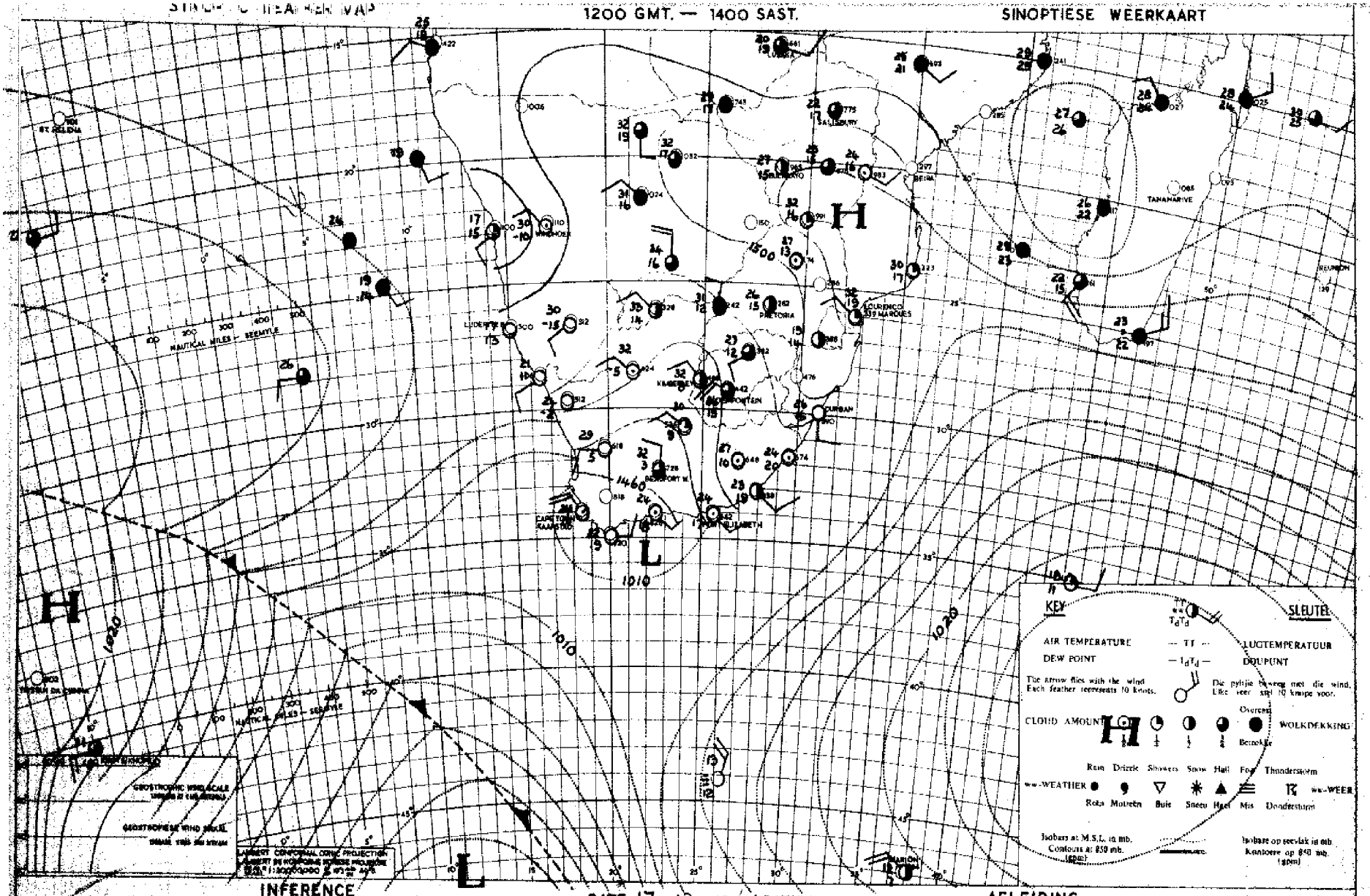

INFERENCE — DATE 17 - 12 - 19 61 DATUM — AFLEIDING

The cold front approaching the Southwestern Cape will bring occasional light rain and showers to the Peninsula and the western half of the Cape south coast. Isolated thundershowers will develop in the afternoon over the eastern half of the country and may spread to the Cape Southeast coast and the Natal coast.

Die koue front wat Suidwes-Kaapland nader sal ligte reën en buie laat uitsak oor die Skiereiland en die westelike helfte van die Kaapse suidkus. Los donderbuie sal in die namiddag ontwikkel oor die oostelike helfte van die binneland en verder uitbrei na die Kaapse Suidooskus en die Natalkus.

DAAGLIKSE WEERBULLETIN

DAILY WEATHER BULLETIN

WEERBURO / WEATHER BUREAU

DEPT. VAN VERVOER / DEPT. OF TRANSPORT

Maksimum en Minimum Temperature (°C) en Reënval (RRR) in mms. vir die 24 uur wat om 0800 SAST eindig op 19 · 12 · 1961

Maximum and Minimum Temperatures (°C) and Rainfall (RRR) in mms. for 24 hours ending at 0800 SAST on

CAPE - KAAP	Max.	Min.	RRR
Aberdeen			
Addo			
Alexanderbaai	24	16	
Aliwal-Noord	29	11	
Barkly East			
Bashee	28	19	
Beaufort West	31	16	
Boegoebergdam			
Boetsap			
Brandvlei			
Cala			
Caledon			
Calitzdorp			
Calvinia	26	8	
Cape L'Agulhas	22	15	0·3
Cape Columbine	21	12	
Cape St. Francis	22	17	
Carnarvon			
Ceres			
Citrusdal			
Colesberg			
Cradock			
De Aar	30	11	
D.F. Malan (C.T.)	25	16	
Dordrecht	27	12	
Douglas			
East London	24	18	0·2
Elsenburg			
Fraserburg	30	13	
Garies			
George	23	15	2·5
Graaff Reinet	32	16	
Grahamstown			
Hopetown			
Idutywa			
Jansenville	33	18	
Joubertina			
Kenhardt			
Kimberley	33	15	
K'W. Town			
Knysna			1·5
Kokstad	29	13	

KAAP - CAPE	Max.	Min.	RRR
Kowie			
Kuruman	32	10	
Ladismith			
Lake Mentz			
Maclear			
Mafeking	34	18	
Malmesbury			
Matatiele			
Matroosberg	25	12	
Middelburg	30	14	
Mosselbaai	22	17	
Mount Frere			
O'kiep	25	10	
Orange River			
Oudtshoorn			
Petrusville			
Piketberg			
Pofadder	28	10	
Port Elizabeth	23	17	0·1
Port Nolloth	21	15	
Port St. Johns	24	21	
Postmasburg			
Prieska	33	15	
Prince Albert			
Queenstown	31	15	
Rietfontein			
Riversdal	28	17	
Robertson	29	16	
Somerset East	30	15	1·3
Steynsburg			
Strydenburg			
Sutherland	23	8	
Swellendam			
Tarkastad			
Touwsrivier			
Umtata	30	17	
Uniondale			
Upington	31	15	
Vanwyksvlei	31	14	
Victoria-Wes	31	12	
Vredendal	24	13	
Vryburg			

CAPE - KAAP	Max.	Min.	RRR
Williston			
Willowmore	31	15	
Tree Riviere	33	13	
O.V.S. - O.F.S.			
Balkfontein[1]			
Bethlehem	26	14	0·1
Bloemfontein	31	11	
Bultfontein			
Fauresmith	29	9	
Ficksburg			
Frankfort	28	12	
Harrismith			
Heilbron			
Hoopstad	32	15	
Kroonstad	30	15	
Lindley			
Modderpoort			
Petrusburg			
Philippolis			
Reddersburg			
Reitz			
Vrede			
Warden			
Welkom	30	17	
Wepener	29	11	
Winburg			
Zastron			
TRANSVAAL			
Andalusia			
Barberton			
Belfast			
Bethal			20·0
Carolina	26	12	19·4
Chester			
Crecy	35	18	
Ermelo			
Fleur-de-Lys	35	20	
Groendraai	33	18	
Jan Smuts	25	14	1·0

[1]Near Bothaville

TRANSVAAL	Max.	Min.	RRR
Joubert Park	27	14	2·5
Komatipoort			
Kroondal	31	15	1·1
L'doringstad			
Lichtenburg			
Loskop[2]			
Mara	35	21	
Marble Hall			
Marnitz	35	23	
Messina	37	25	
Middelburg			
Nelspruit	32	18	14·8
Pelgrimsrus	16	13	16·5
Phalaborwa	37	22	
Pietersburg	31	18	
Piet Retief	30	14	5·0
Pongola			
Potchefstroom	29	14	
Potgietersrus	34	22	
Pretoria W.B.	30	15	3·9
Pretoriuskop			
Sekukuni			
Skukuza	34	20	0·5
Thabazimbi	33	20	
Tomburke			
Tzaneen			
Vereeniging			
Volksrust			
Warmbad	34	19	
Waterval-Bo			
Witbank			2·0
Zeerust			
Standerton	27	12	0·5
NATAL			
Cape St. Lucia	28	23	5·5
Dundee			
Durban	28	23	
Estcourt	31	15	
Harding			
Himeville			
M'kuzi			

[2]Naby Groblersdal

NATAL	Max.	Min.	RRR
Mtubatuba			
Newcastle	31	15	
P'Maritzburg	29	16	3·0
Port Shepstone	25	22	
Richmond			
Seven Oaks			
Van Reenen			
Vryheid			36·5
S.W.A.			
Gobabis	33	21	
Keetmanshoop	31	14	
Luderitz	18	14	
Mariental	34	17	
Ohopoho			
Ondangua			
Outjo	32	15	
Runtu	32	20	
Swakopmund	19	13	
Tsumeb	33	20	
Windhoek	32	14	
PROTECTORATES			
PROTEKTORATE			
Bremersdorp			
Emlembe			
Francistown	35	21	
Gaberones	35	22	0·8
Ghanzi	36	19	5·2
Lobatsi			
Mahalapye	37	21	
Makoba			
Maseru	28	13	
Maun	35	19	1·0
Molopololi			
Stegi			
Tsabong	37	13	
Tsane	36	17	0·7
Shakawe	34	21	
Bospoort (Tvl.)	31	15	

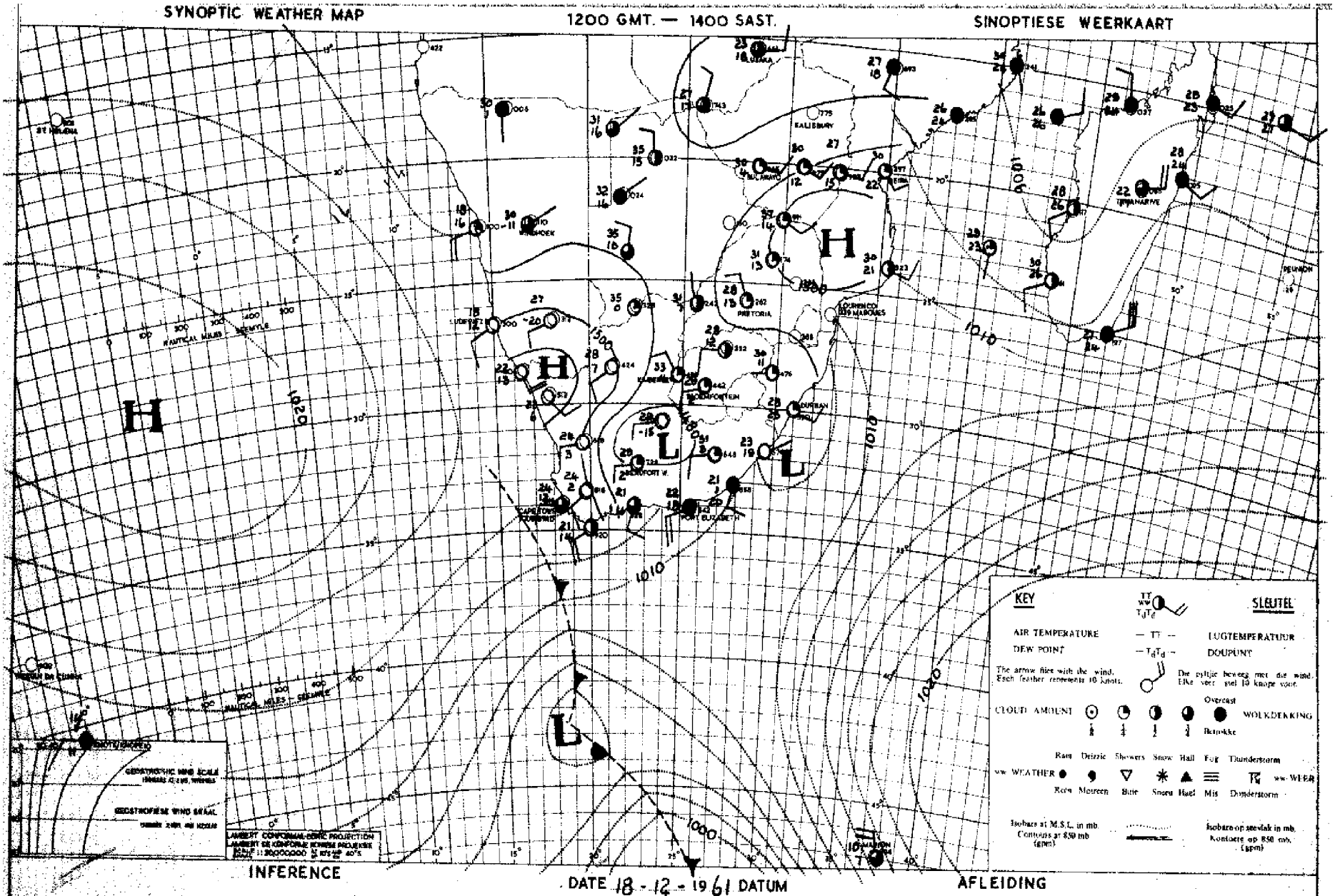

INFERENCE

DATE 18 - 12 - 1961 DATUM

AFLEIDING

A cold front is approaching the Cape and cloudy, cooler weather with showers will spread eastwards along the Cape coastal regions and over the Natal coast. Isolated thundershowers will occur over the eastern and north eastern interior and Bechuanaland but elsewhere it will be fine and warm.

'n Koufront nader die Kaap en koeler bewolkte weer met buie sal uitbrei oor die Kaapse kusstreke en die Natalkus. Los donderbuie sal voorkom oor die oostelike en noordoostelike dele van die binneland en Betsjoeanaland. Elders sal dit mooiweer en warm wees.

DAAGLIKSE WEERBULLETIN

WEERBURO / WEATHER BUREAU
DEPT. VAN VERVOER / DEPT. OF TRANSPORT

DAILY WEATHER BULLETIN

Maksimum en Minimum Temperature (°C) en Reënval (RRR) in mms. vir die 24 uur wat om 0800 SAST eindig op 20 : 12 : 1961

Maximum and Minimum Temperatures (°C) and Rainfall (RRR) in mms. for 24 hours ending at 0800 SAST on

CAPE - KAAP	Max.	Min.	RRR
Aberdeen			
Addo			
Alexanderbaai	24	16	
Aliwal-Noord	30	14	0·3
Barkly East			
Bashee			
Beaufort West	30	11	
Boegoebergdam			
Boetsap			
Brandvlei			
Cala			
Caledon			
Calitzdorp			
Calvinia	24	9	
Cape L'Agulhas	22	14	
Cape Columbine	21	15	
Cape St. Francis	21	16	6·5
Carnarvon			
Ceres			
Citrusdal			
Colesberg			
Cradock			
De Aar	31	13	
D.F. Malan (C.T.)	23	15	
Dordrecht	28	13	
Douglas			
East London	25	19	2·7
Elsenburg			
Fraserburg	26	7	
Garies			
George	21	13	0·5
Graaff Reinet	31	14	
Grahamstown			
Hopetown			
Idutywa			1·4
Jansenville	30	18	0·1
Joubertina			
Kenhardt			
Kimberley	34	17	
K'W. Town			
Knysna			
Kokstad	30	15	

KAAP - CAPE	Max.	Min.	RRR
Kowie			
Kuruman	33	15	
Ladismith			
Lake Mentz			
Maclear			
Mafeking	32	18	
Malmesbury			
Matatiele			
Matroosberg			
Middelburg	28	11	
Mosselbaai	22	15	
Mount Frere			
O'kiep	24	10	
Orange River			
Oudtshoorn			
Petrusville			
Piketberg			
Pofadder	27	10	
Port Elizabeth	23	16	
Port Nolloth	20	13	
Port St. Johns	25	21	0·2
Postmasburg			
Prieska	33	15	
Prince Albert			
Queenstown	32	11	
Rietfontein			
Riversdal	21	15	2·5
Robertson	26	14	
Somerset East	30	15	
Steynsburg			
Strydenburg			
Sutherland	20	5	
Swellendam			
Tarkastad			
Touwsrivier			
Umtata	28	18	0·3
Uniondale			
Upington	32	16	
Vanwyksvlei	29	13	
Victoria-Wes	31	9	
Vredendal	23	12	
Vryburg			

CAPE - KAAP	Max.	Min.	RRR
Williston			
Willowmore	30	15	
Twee Riviere	33	15	
O.V.S. - O.F.S.			
Balkfontein[1]			7·5
Bethlehem	29	14	2·0
Bloemfontein	31	15	
Bultfontein			
Fauresmith	31	11	
Ficksburg			
Frankfort			
Harrismith			
Heilbron			
Hoopstad	32	16	
Kroonstad	30	16	1·7
Lindley			
Modderpoort			
Petrusburg			
Philippolis			
Reddersburg			
Reitz			
Vrede			7·5
Warden			
Welkom	31	18	
Wepener	30	17	
Winburg			
Zastron			
TRANSVAAL			
Andalusia			
Barberton			0·5
Belfast			
Bethal			
Carolina	26	14	9·3
Chester			
Crecy			
Ermelo			
Fleur-de-Lys	31	21	
Groendraai	32	18	12·0
Jan Smuts	27	15	0·3

[1]Near Bothaville

TRANSVAAL	Max.	Min.	RRR
Joubert Park	27	15	1·5
Komatipoort			
Kroondal	32	18	5·5
L'doringstad			
Lichtenburg			
Loskop[2]			
Mara	36	22	
Marble Hall			
Marnitz			
Messina	35	25	
Middelburg			
Nelspruit	28	19	0·9
Pelgrimsrus	23	13	4·5
Phalaborwa	34	23	
Pietersburg	31	16	37·4
Piet Retief	26	17	
Pongola			
Potchefstroom	31	17	0·7
Potgietersrus	32	19	6·0
Pretoria W.B.	30	17	1·8
Pretoriuskop			
Sekukuni			11·5
Skukuza	32	22	
Thabazimbi	32	18	2·5
Tomburke			
Tzaneen			
Vereeniging			3·0
Volksrust			
Warmbad	31	19	3·3
Waterval-Bo			
Witbank			
Zeerust			
Standerton	28	15	4·9
NATAL			
Cape St. Lucia	26	22	
Dundee			6·5
Durban	29	23	
Estcourt	30	17	
Harding			6·5
Himeville			
M'kuzi			

[2]Naby Groblersdal

NATAL	Max.	Min.	RRR
Mtubatuba			
Newcastle	31	10	0·5
P'Maritzburg	29	17	15·5
Port Shepstone	26	22	
Richmond			27·5
Seven Oaks			4·0
Van Reenen			
Vryheid			8·5
S.W.A.			
Gobabis	32	14	3·0
Keetmanshoop	31	14	
Luderitz	21	14	
Mariental	33	17	
Ohopoho			
Ondangua	33	18	
Outjo	32	14	
Runtu	32	18	15·0
Swakopmund	19	15	
Tsumeb	33	19	0·4
Windhoek	32	16	
PROTECTORATES / PROTEKTORATE			
Bremersdorp	29	20	
Emlembe			
Francistown	35	22	
Gaberones	34	20	1·2
Ghanzi	32	20	0·6
Lobatsi			
Mahalapye	37	20	2·5
Makoba			
Maseru			
Maun	35	21	
Molopololi			
Stegi			
Tsabong	35	18	
Tsane	33	18	
Shakawe	32	21	0·2

SYNOPTIC WEATHER MAP — 1200 GMT. — 1400 SAST. — SINOPTIESE WEERKAART

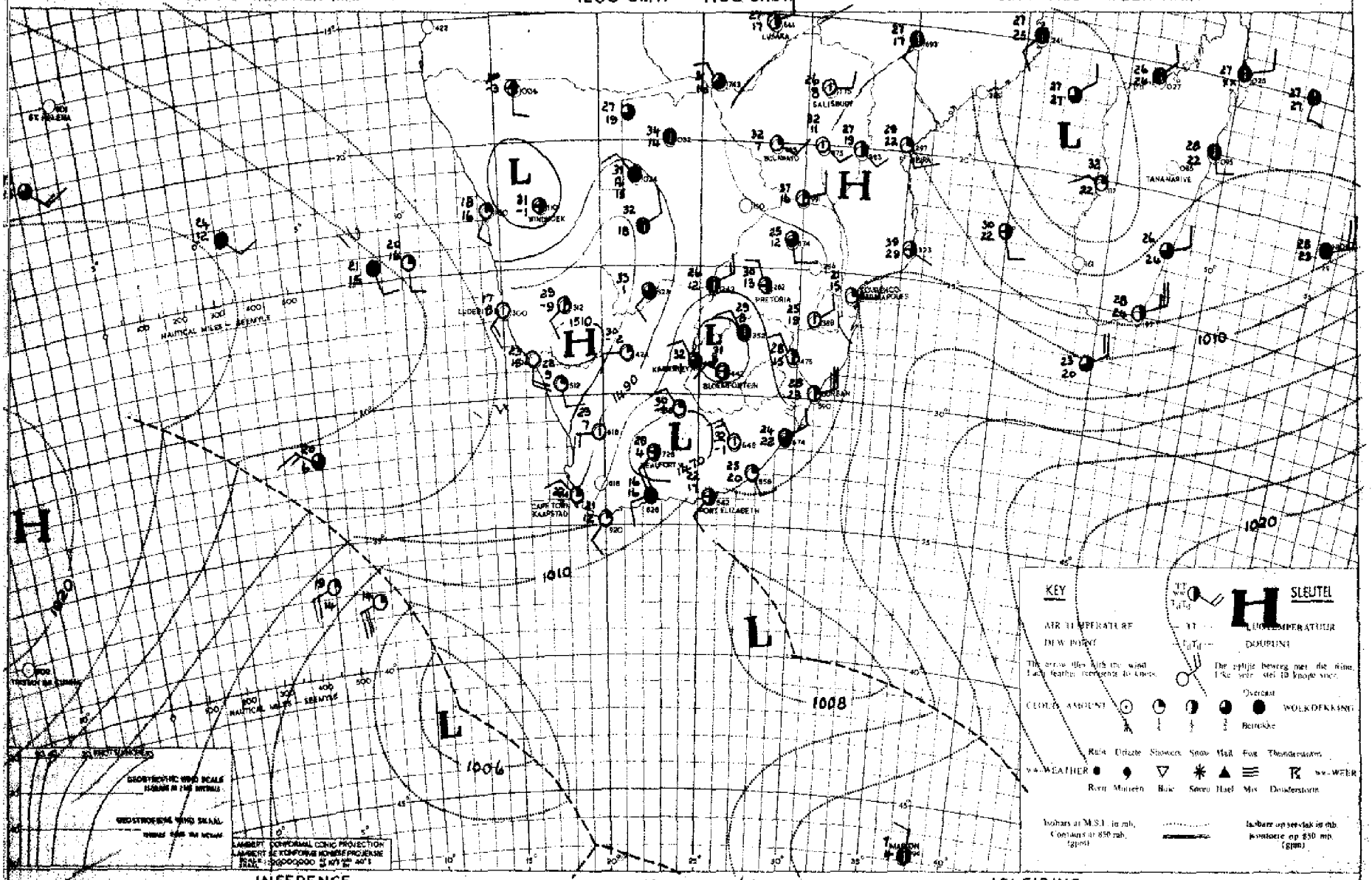

INFERENCE — DATE 19 - 12 - 61 DATUM — AFLEIDING

The inverted trough over the interior will remain stationary and thundershowers will develop over the northern and eastern areas of the country. The cold front to the west of the Cape will bring occasional rain and showers to the Southwestern Cape.

Die omgekeerde trog oor die binneland sal stasionêr bly en donderbuie sal ontwikkel oor die noordelike en oostelike binneland. Met die front net wes van die Suidwestelike Kaap sal dit bewolk wees met reën en buie af en toe oor hierdie dele.

DAAGLIKSE WEERBULLETIN

WEERBURO / WEATHER BUREAU
DEPT. VAN VERVOER / DEPT. OF TRANSPORT

DAILY WEATHER BULLETIN

Maksimum en Minimum Temperature (°C) en Reënval (RRR) in mms. vir die 24 uur wat om 0800 SAST eindig op 21 . 12 . 1961

Maximum and Minimum Temperatures (°C) and Rainfall (RRR) in mms. for 24 hours ending at 0800 SAST on

CAPE - KAAP	Max.	Min.	RRR
Aberdeen			
Addo			
Alexanderbaai	22	14	
Aliwal-Noord	30	9	
Barkly East			
Bashee	26	19	2·5
Beaufort West	28	12	
Boegoeberg-dam			
Boetsap			
Brandvlei			
Cala			
Caledon			
Calitzdorp			
Calvinia	23	7	
Cape L'Agulhas	22	14	0·5
Cape Columbine	20	13	0·5
Cape St. Francis	21	16	0·5
Carnarvon			
Ceres			
Citrusdal			
Colesberg			
Cradock			
De Aar	28	9	
D.F. Malan (C.T.)	19	12	7·7
Dordrecht	27	9	
Douglas			
East London	25	17	
Elsenburg			
Fraserburg	23	6	
Garies			
George	28	12	
Graaff Reinet			
Grahamstown			
Hopetown			
Idutywa			
Jansenville	35	11	
Joubertina			
Kenhardt			
Kimberley	33	13	
K'W. Town			
Knysna			
Kokstad	30	16	

KAAP - CAPE	Max.	Min.	RRR
Komie			
Kuruman	31	14	
Ladismith			
Lake Mentz			
Maclear			
Mafeking	32	16	0·7
Malmesbury			
Matatiele			
Matroosberg	19	4	
Middelburg	28	7	
Mosselbaai	22	20	
Mount Frere			
O'kiep	21	10	
Orange River			
Oudtshoorn			
Petrusville			
Piketberg			6·5
Pofadder	25	10	
Port Elizabeth	26	15	
Port Nolloth	19	13	
Port St. Johns	24	20	0·1
Postmasburg			
Prieska			
Prince Albert			
Queenstown	32	14	
Rietfontein			
Riversdal	29	10	
Robertson	24	13	
Somerset East	31	10	
Steynsburg			
Strydenburg			
Sutherland	18	3	
Swellendam			
Tarkastad			
Touwsrivier			
Umtata	28	16	
Uniondale			
Upington	30	15	
Vanwyksvlei	26	11	
Victoria-Wes	27	6	
Vredendal	23	12	0·2
Vryburg	32	12	

CAPE - KAAP	Max.	Min.	RRR
Williston			
Willowmore	26	11	
Twee Riviere	32	13	
C.V.S. - O.F.S.			
Balkfontein[1]			
Bethlehem	27	12	0·3
Bloemfontein	31	9	
Boltfontein			
Fauresmith	29	11	
Ficksburg			
Frankfort	27	13	
Harrismith			
Heilbron			
Hoopstad	31	15	0·9
Kroonstad	30	14	10·8
Lindley			
Modderpoort			
Petrusburg			
Philippolis			
Reddersburg			
Reitz			
Vrede			
Warden			
Welkom	30	15	6·5
Wepener	30	9	
Winburg			
Zastron			
TRANSVAAL			
Andalusia			
Barberton			
Belfast			
Bethal			3·7
Carolina	26	13	3·4
Chester			
Crecy	32	18	1·1
Ermelo			
Fleur-de-Lys	36	20	1·1
Groendraai	30	19	
Jan Smuts	26	16	0·2

[1]Near Bothaville

TRANSVAAL	Max.	Min.	RRR
Joubert Park	26	15	
Komatipoort			
Kroondal	30	16	0·8
L'doringstad			
Lichtenburg			
Loskop[2]			2·0
Mara	34	19	5·5
Marble Hall			
Marnitz	35	19	4·0
Messina	39	27	
Middelburg			
Nelspruit	32	20	6·3
Pelgrimsrus	28	15	7·0
Phalaborwa	37	22	0·9
Pietersburg	29	19	0·4
Piet Retief	29	17	
Pongola			
Potchefstroom	29	14	0·5
Potgietersrus	30	20	
Pretoria W.B.	29	15	
Pretoriuskop			
Sekukuni			
Skukuza	37	19	
Thabazimbi	33	19	1·0
Tonburke			26·2
Tzaneen			
Vereeniging			4·5
Volksrust			
Warmbad	32	18	
Waterval-Bo			
Witbank			8·0
Zeerust			
Standerton	28	13	
NATAL			
Cape St. Lucia	27	23	
Dundee			
Durban	28	23	0·5
Estcourt	33	15	
Harding			2·0
Himeville			
M'Kuzi			

[2]Naby Groblersdal

NATAL	Max.	Min.	RRR
Mtubatuba			
Newcastle	32	16	
P'Maritzburg	26	15	13·2
Port Shepstone	27	23	
Richmond			27·0
Seven Oaks			17·0
Van Reenen			
Vryheid			14·0
S.W.A.			
Gobabis	32	15	
Keetmanshoop	29	12	
Luderitz	21	14	
Mariental	34	16	
Chopcho			
Ondangua	31	18	
Outjo	33	14	
Runtu	32	21	
Swakopmund	18	13	
Tsumeb	33	18	
Windhoek	31	17	
PROTECTORATES / PROTEKTORATE			
Bremersdorp	31	20	0·5
Embabe			2·3
Francistown	34	22	
Gaberones	31	17	3·1
Ghanzi	33	20	
Lobatsi			
Mahalapye			
Makoba			
Maseru	29	12	
Maun	34	23	
Molopololi			
Stegi			
Tsabong	35	12	
Tsane	36	16	
Shakawe	34	19	
Bospoort (Tvl)	29	13	0·2

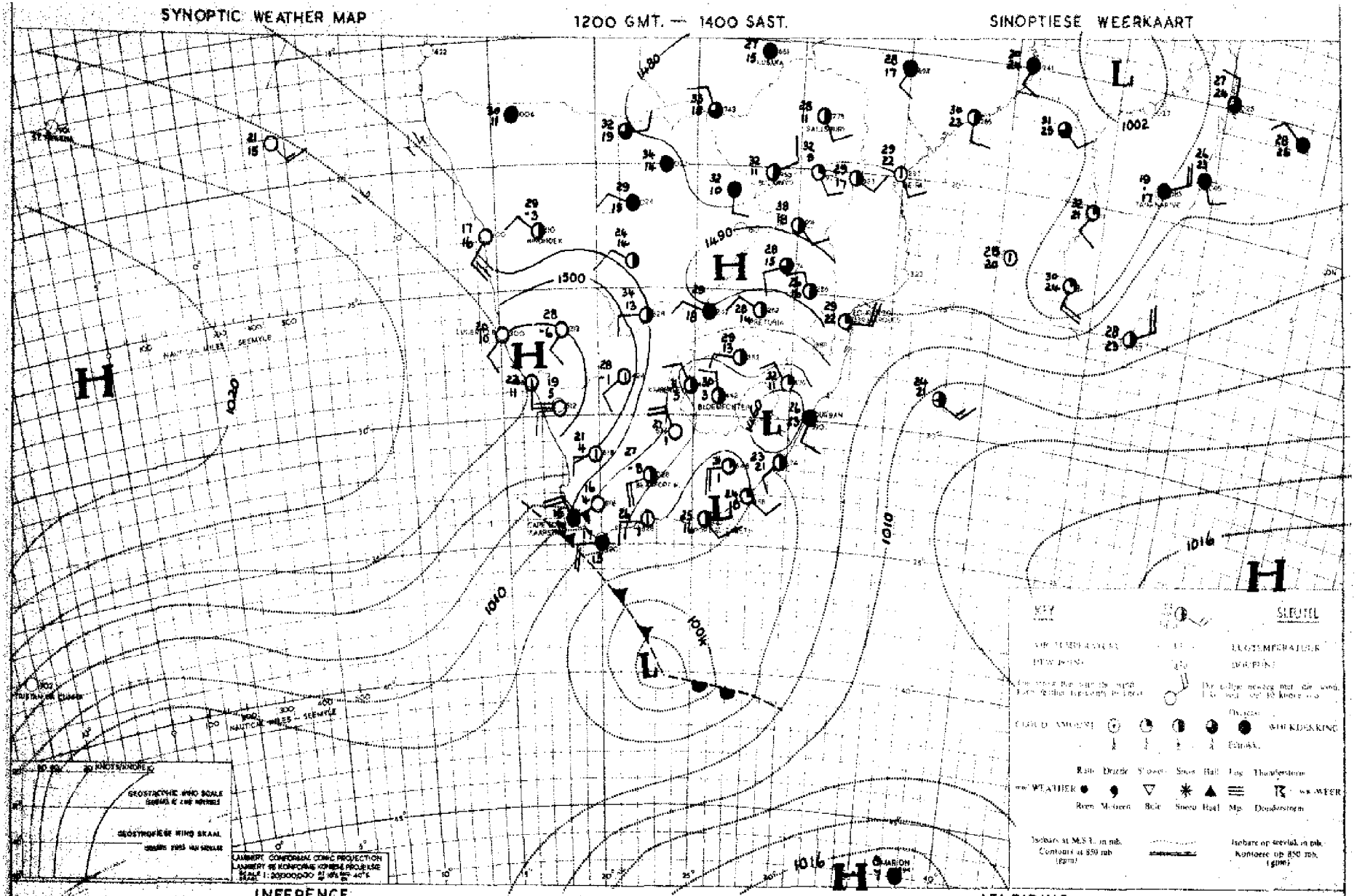

INFERENCE

DATE 20 - 12 - 19 61 DATUM

AFLEIDING

A low pressure system and the cold front south of the country is moving eastwards, and cloudy cool conditions with local showers will occur along the coastal regions. Over the interior it will be fine and warm but isolated thundershowers will develop over Bechuanaland and the eastern and northeastern parts of South Africa.

'n Laagdrukstelsel en die koufront suid van die land beweeg ooswaarts en koel bewolkte toestande met plaslike buie sal langs die kusstreke voorkom. Oor die binneland sal dit mooiweer en warm wees maar los donderbuie sal ontwikkel oor Betsjoeanaland en oor die oostelike en noordoostelike dele van Suid-Afrika.

DAAGLIKSE WEERBULLETIN

DAILY WEATHER BULLETIN

WEERBURO / WEATHER BUREAU
DEPT. VAN VERVOER / DEPT. OF TRANSPORT

Maksimum en Minimum Temperature (°C) en Reënval (RRR) in mms. vir die 24 uur wat om 0800 SAST eindig op **22 · 12 · 1961**

Maximum and Minimum Temperatures (°C) and Rainfall (RRR) in mms. for 24 hours ending at 0800 SAST on

CAPE - KAAP	Max.	Min.	RRR
Aberdeen			
Addo			
Alexanderbaai	23	12	
Aliwal-Noord	29	9	
Barkly East			
Bashee	26	19	4·6
Beaufort West	29	16	
Boegoebergdam			
Boetsap			
Brandvlei			
Cala			
Caledon			
Calitzdorp			
Calvinia	28	8	
Cape L'Agulhas	23	17	0·5
Cape Columbine	20	15	2·5
Cape St. Francis	21	13	
Carnarvon			
Ceres			
Citrusdal			
Colesberg			
Cradock			
De Aar	29	13	
D.F. Malan (C.T.)	21	14	0·8
Dordrecht	26	11	
Douglas			
East London	23	17	
Elsenburg			1·2
Fraserburg	27	10	
Garies			
George	21	12	
Graaff Reinet	30	12	
Grahamstown			
Hopetown			
Idutywa			
Jansenville	33	12	
Joubertina			
Kenhardt			
Kimberley	32	16	
K'W. Town			
Knysna			
Kokstad	24	12	

KAAP - CAPE	Max.	Min.	RRR
Kowie			
Kuruman	31	11	
Ladismith			
Lake Mentz			
Maclear			
Mafeking	33	12	
Malmesbury			
Matatiele			
Matroosberg	26	10	
Middelburg	29	7	
Mosselbaai	23	14	
Mount Frere			
O'kiep	26	12	
Orange River			
Oudtshoorn			
Petrusville			
Piketberg			3·0
Pofadder	28	12	
Port Elizabeth	23	12	
Port Nolloth	21	11	
Port St. Johns	24	20	
Postmasburg			
Prieska	34	18	
Prince Albert			
Queenstown	30	13	
Rietfontein			
Riversdal	27	12	0·3
Robertson	27	15	
Somerset East	30	9	
Steynsburg			
Strydenburg			
Sutherland	23	5	
Swellendam			
Tarkastad			
Touwsrivier			
Umtata	24	16	
Uniondale			
Upington	31	17	
Vanwyksvlei	29	11	
Victoria-Wes	30	8	
Vredendal	24	12	
Vryburg	32	15	

CAPE - KAAP	Max.	Min.	RRR
Williston			
Willowmore	28	10	
Twee Riviere	35	15	
O.V.S. - O.F.S.			
Balkfontein[1]			
Bethlehem	27	13	
Bloemfontein	29	10	
Bultfontein			
Fauresmith	28	13	
Ficksburg			
Frankfort	29	16	
Harrismith			
Heilbron			
Hoopstad	31	14	
Kroonstad	30	12	
Lindley			
Modderpoort			
Petrusburg			
Philippolis			
Reddersburg			
Reitz			
Vrede			
Warden			
Welkom	28	14	
Wepener	28	10	
Winburg			
Zastron			
TRANSVAAL			
Andalusia			
Barberton			
Belfast			
Bethal			
Carolina	28	15	
Chester			
Crecy	36	18	
Ermelo			
Fleur-de-Lys	35	21	0·5
Groendraai	33	18	
Jan Smuts	25	14	

[1]Near Bothaville

TRANSVAAL	Max.	Min.	RRR
Joubert Park	27	15	
Komatipoort			
Kroondal	33	15	
L'doringstad			
Lichtenburg			
Loskop[2]			
Mara	35	19	0·2
Marble Hall			
Marnitz	35	22	
Messina	40	23	8·0
Middelburg			
Nelspruit	33	21	
Pelgrimsrus	27	14	1·5
Phalaborwa	38	24	
Pietersburg	32	19	
Piet Retief	28	15	
Pongola			
Potchefstroom	29	11	
Potgietersrus	35	20	
Pretoria W.B.	32	17	
Pretoriuskop			
Sekukuni			
Skukuza	36	21	
Thabazimbi	35	20	
Tomburke			
Tzaneen			
Vereeniging			
Volksrust			
Warmbad	34	19	
Waterval-Bo			
Witbank			
Zeerust			
Standerton	30	17	
NATAL			
Cape St. Lucia	25	19	4·8
Dundee			
Durban	28	18	
Estcourt	29	16	
Harding			
Himeville			
M'kuzi			

[2]Naby Grobleredal

NATAL	Max.	Min.	RRR
Mtubatuba			
Newcastle	31	17	
P'Maritzburg	22	11	
Port Shepstone	25	19	
Richmond			
Seven Oaks			
Van Reenen			
Vryheid			
S.W.A.			
Gobabis	33	19	
Keetmanshoop	33	15	
Luderitz	21	16	
Mariental	35	18	
Ohopoho	35	16	
Ondangua			
Outjo	34	15	
Runtu	33	20	
Swakopmund	18	15	
Tsumeb	36	19	26·5
Windhoek	33	16	
PROTECTORATES / PROTEKTORATE			
Bremersdorp			
Emlembe			
Francistown	36	20	14·0
Gaberones	36	17	
Ghanzi	36	20	
Lobatsi			
Mahalapye			
Makoba			
Maseru	28	12	
Maun	36	23	0·1
Molopololi			
Stegi			
Tsabong	36	17	
Tsane	37	17	
Shakawe	36	20	8·5
Bespoort (Tvl)	31	10	

1200 GMT. — 1400 SAST

SINOPTIESE WEERKAART

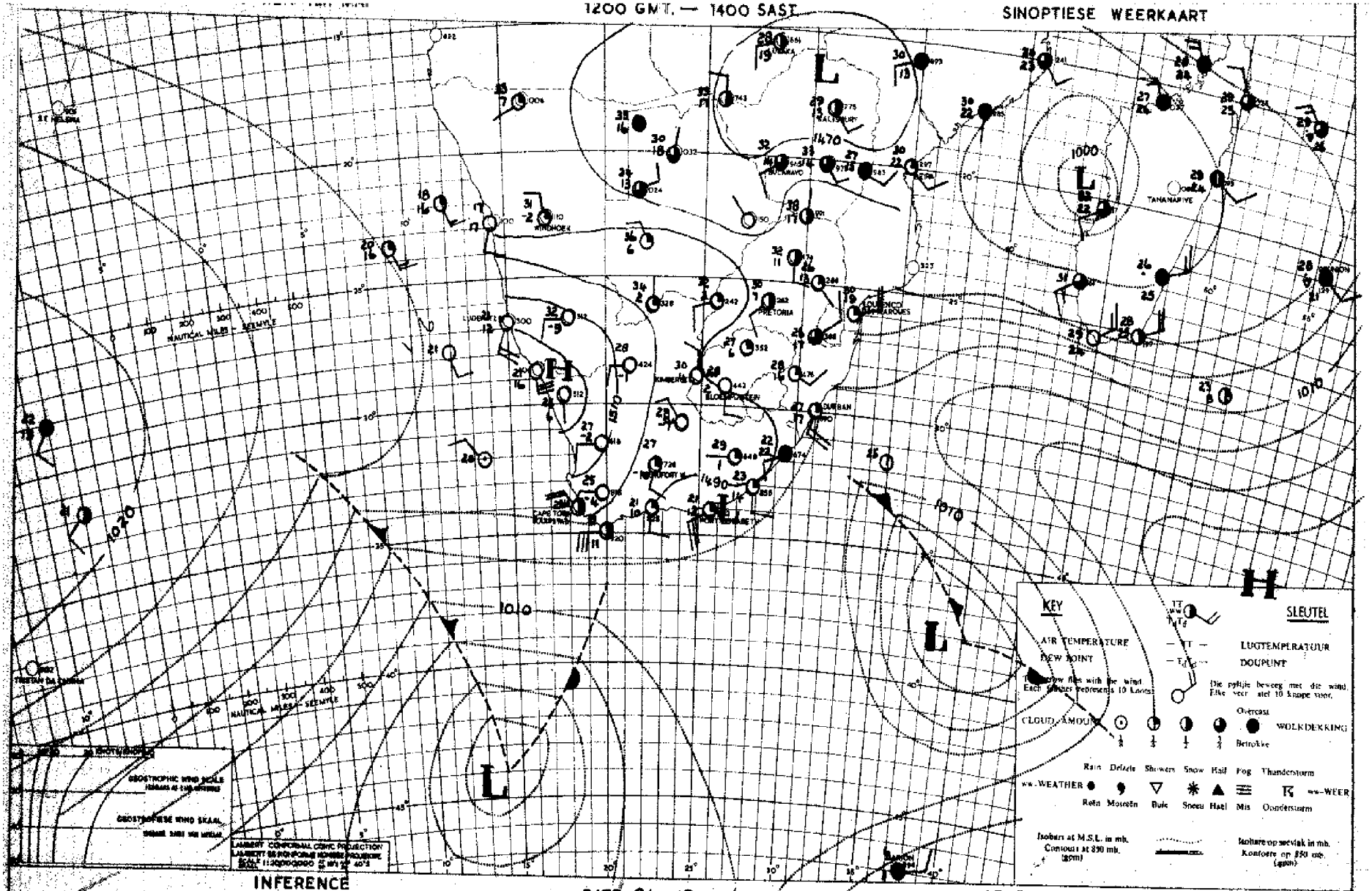

INFERENCE

With the low over Rhodesia, isolated thundershowers are expected in the afternoon over northern and eastern Transvaal and the northern Bechuanaland. Frontal weather will cross the Southwestern Cape during the morning and spread along the Cape south and southeast coasts. Over the remainder of the interior it will be mainly fine and warm to hot.

DATE 21-12-1961 DATUM

AFLEIDING

Met die laag oor Rhodesië sal los donderbuie in die namiddag ontwikkel oor die noordelike en oostelike Transvaal en noordelike Betsjoeanaland. Frontale weer sal gedurende die oggend Suidwes-Kaapland bereik en later in die dag uitbre langs die Kaapse suid- en suidooskus. Oor die binneland sal dit meesal mooi weer en warm tot baie warm wees.

DAAGLIKSE WEERBULLETIN — DAILY WEATHER BULLETIN

WEERBURO / WEATHER BUREAU
DEPT. VAN VERVOER / DEPT. OF TRANSPORT

Maksimum en Minimum Temperature (°C) en Reënval (RRR) in mms. vir die 24 uur wat om 0800 SAST eindig op 23 · 12 · 1961

Maximum and Minimum Temperatures (°C) and Rainfall (RRR) in mms. for 24 hours ending at 0800 SAST on

CAPE - KAAP	Max.	Min.	RRR
Aberdeen			
Addo			
Alexanderbaai	24	11	
Aliwal-Noord	29	11	
Barkly East			
Bashee	25	18	
Beaufort West	28	11	
Boegoebergdam			
Boetsap			
Brandvlei			
Cala			
Caledon			
Calitzdorp			
Calvinia	26	8	
Cape L'Agulhas	22	13	
Cape Columbine	21	12	
Cape St. Francis	22	15	
Carnarvon			
Ceres			
Citrusdal			
Colesberg			
Cradock			
De Aar	30	13	
D.F. Malan (C.T.)	23	10	
Dordrecht	26	7	
Douglas			
East London	25	16	
Elsenburg			
Fraserburg	27	11	
Garies			
George	23	11	0·1
Graaff Reinet	29	12	
Grahamstown			
Hopetown			
Idutywa			
Jansenville	31	11	
Joubertina			
Kenhardt			
Kimberley	32	13	
K'W. Town			
Knysna			
Kokstad	25	12	

KAAP - CAPE	Max.	Min.	RRR
Kowie			
Kuruman	32	9	
Ladismith			
Lake Mentz			
Maclear			
Mafeking	34	12	
Malmesbury			
Matatiele			
Matroosberg	25	6	
Middelburg	27	7	
Mosselbaai	23	15	
Mount Frere			
O'kiep	27	13	
Orange River			
Oudtshoorn			
Petrusville			
Piketberg			
Pofadder	29	13	
Port Elizabeth	24	15	
Port Nolloth	21	11	
Port St. Johns	25	19	
Postmasburg			
Prieska	33	14	
Prince Albert			
Queenstown	30	15	
Rietfontein			
Riversdal	26	10	
Robertson	28	10	
Somerset East	28	9	
Steynsburg			
Strydenburg			
Sutherland	21	5	
Swellendam			
Tarkastad			
Touwsrivier			
Umtata	28	15	
Uniondale			
Upington	32	15	
Vanwyksvlei	31	14	
Victoria-Wes	29	10	
Vredendal	25	18	
Vryburg			

CAPE - KAAP	Max.	Min.	RRR
Williston			
Willowmore	24	9	
O.V.S. - O.F.S.			
Balkfontein[1]			
Bethlehem	28	12	
Bloemfontein	31	11	
Bultfontein			
Fauresmith	28	11	
Ficksburg			
Frankfort	29	10	
Harrismith			
Heilbron			
Hoopstad	32	12	
Kroonstad	30	11	
Lindley			
Modderpoort			
Petrusburg			
Philippolis			
Reddersburg			
Reitz			
Vrede			
Warden			
Welkom	31	11	
Wepener	29	9	
Winburg			
Zastron			
TRANSVAAL			
Andalusia			
Barberton			
Belfast			
Bethal			
Carolina	28	13	
Chester			
Crecy	35	14	
Ermelo			
Fleur-de-Lys	32	19	
Groendraai	32	16	
Jan Smuts	28	15	

[1]Near Bothaville

TRANSVAAL	Max.	Min.	RRR
Joubert Park	28	15	
Komatipoort			
Kroondal	34	13	
L'doringstad			
Lichtenburg			
Loskop[2]			
Mara	33	20	
Marble Hall			
Marnitz	33	20	
Messina	35	23	
Middelburg			
Nelspruit	31	20	
Pelgrimsrus	23	14	0·4
Phalaborwa			
Pietersburg	28	17	0·7
Piet Retief	30	16	0·2
Pongola			
Potchefstroom	30	9	
Potgietersrus	33	17	
Pretoria W.B.	31	15	
Pretoriuskop			
Sekukuni			31·0
Skukuza	33	17	
Thabazimbi			
Tomburke			
Tzaneen			
Vereeniging			
Volksrust			
Warmbad	34	15	
Waterval-Bo			
Witbank			
Zeerust			
NATAL			
Cape St. Lucia	26	20	1·5
Dundee			
Durban	28	20	
Estcourt	33	15	
Harding			
Himeville			
M'kuzi			

[2]Naby Groblersdal

NATAL	Max.	Min.	RRR
Mtubatuba			0·6
Newcastle	32	18	
P'Maritzburg	30	13	
Port Shepstone	29	19	
Richmond			
Seven Oaks			
Van Reenen			
Vryheid			
S.W.A.			
Gobabis	33	19	
Keetmanshoop	33	17	
Luderitz	21	14	
Marienthal	35	21	
Ohopoho			
Ondangua			
Outjo	33	14	7·0
Runtu	30	19	
Swakopmund	19	14	
Tsumeb	31	18	
Windhoek	33	20	
PROTECTORATES / PROTEKTORATE			
Bremersdorp	31	20	
Emlembe			0·8
Francistown	33	20	
Gaberones	37	10	
Ghanzi	36	19	
Lobatsi			
Mahalapye	36	19	
Makoba			
Maseru			
Maun	31	19	5·8
Molopololi			
Stegi			1·0
Tsabong	35	12	
Tsane	37	15	
Shakawe	29	18	
Bospoort (Tvl.)	32	11	

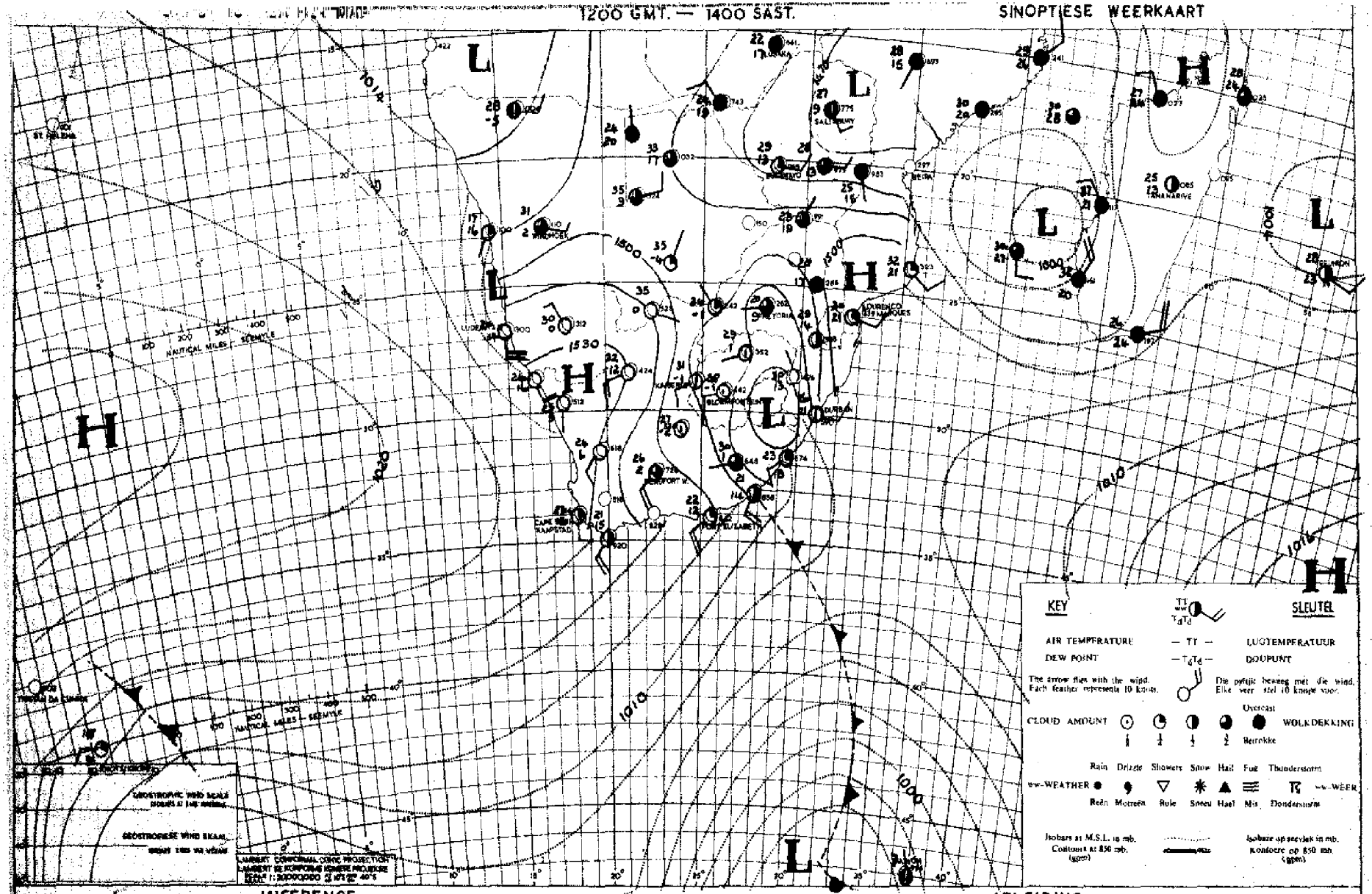

INFERENCE

DATE 22-12-1961 DATUM

AFLEIDING

A small high pressure system is moving around the coast and will cause cloudy weather with rain or showers along the southeast Cape coast, the Natal coast and the Natal interior. Over the remainder of the interior it will be fine and warm.

'n Klein hoogdrukstelsel beweeg ooswaarts om die kus en dit sal bewolkte weer veroorsaak met reën of buie langs die suidooskus, Natalkus en die Natalse binneland. Oor die res van die binneland sal dit mooiweer en warm wees.

DAAGLIKSE WEERBULLETIN

DAILY WEATHER BULLETIN

WEERBURO / WEATHER BUREAU

DEPT. VAN VERVOER / DEPT. OF TRANSPORT

Maksimum en Minimum Temperature (°C) en Reënval (RRR) in mms. vir die 24 uur wat om 0800 SAST eindig op **24-12-61**

Maximum and Minimum Temperatures (°C) and Rainfall (RRR) in mms. for 24 hours ending at 0800 SAST on

CAPE - KAAP	Max.	Min.	RRR
Aberdeen			
Addo			
Alexanderbaai	23	12	
Aliwal-Noord	29	11	
Barkly East			
Bashee	26	16	
Beaufort West	31	15	
Boegoebergdam			
Boetsap			
Brandvlei			
Cala			
Caledon			
Calitzdorp			
Calvinia	32	19	
Cape L'Agulhas	22	16	
Cape Columbine	21	16	
Cape St. Francis	22	18	
Carnarvon			
Ceres			
Citrusdal			
Colesberg			
Cradock			
De Aar	31	14	
D.F. Malan (C.T.)	25	13	0·6
Dordrecht			
Douglas			
East London	24	17	
Elsenburg			
Fraserburg	30	14	
Garies			
George	23	11	
Graaff Reinet	30	13	
Grahamstown			
Hopetown			
Idutywa			
Jansenville	32	12	
Joubertina			
Kenhardt			
Kimberley	35	16	
K'W. Town			
Knysna			
Kokstad	26	11	

KAAP - CAPE	Max.	Min.	RRR
Kowie			
Kuruman	33	11	
Ladismith			
Lake Mentz			
Maclear			
Mafeking	35	17	
Malmesbury			
Matatiele			
Matroosberg	29	10	
Middelburg	30	11	
Mosselbaai	23	14	
Mount Frere			
O'kiep			
Orange River			
Oudtshoorn			
Petrusville			
Piketberg			
Pofadder	33	11	
Port Elizabeth	23	13	
Port Nolloth	19	11	
Port St. Johns	24	19	
Postmasburg			
Prieska	34	18	
Prince Albert			
Queenstown	29	12	
Rietfontein			
Riversdal	30	11	
Robertson	33	10	
Somerset East	30	12	
Steynsburg			
Strydenburg			
Sutherland	27	8	
Swellendam			
Tarkastad			
Touwsrivier			
Umtata			
Uniondale			
Upington	36	17	
Vanwyksvlei	34	17	
Victoria-Wes	32	11	
Vredendal	30	11	
Vryburg	34	11	

CAPE - KAAP	Max.	Min.	RRR
Williston			
Willowmore	30	12	
Twee Riviere	37	14	
O.V.S. - O.F.S.			
Balkfontein[1]			
Bethlehem	28	14	
Bloemfontein	31	11	
Bultfontein			
Fauresmith	30	12	
Ficksburg			
Frankfort	29	14	
Harrismith			
Heilbron			
Hoopstad	34	13	
Kroonstad			
Lindley			
Modderpoort			
Petrusburg			
Philippolis			
Reddersburg			
Reitz			
Vrede			
Warden			
Welkom			
Wepener	30	12	
Winburg			
Zastron			
TRANSVAAL			
Andalusia			
Barberton			
Belfast			
Bethal			
Carolina	26	14	
Chester			
Crecy	36	14	
Ermelo			
Fleur-de-Lys	25	18	
Groendraai	34	18	
Jan Smuts	29	14	

[1]Near Bothaville

TRANSVAAL	Max.	Min.	RRR
Joubert Park	29	14	
Komatipoort			
Kroondal	34	18	
L'doringstad			
Lichtenburg			
Loskop[2]			
Mara	28	18	
Marble Hall			
Marnitz	36	19	
Messina	32	21	
Middelburg			
Nelspruit	26	19	
Pelgrimsrus	19	12	0·6
Phalaborwa	29	19	
Pietersburg	27	16	
Piet Retief	22	15	0·3
Pongola			
Potchefstroom	31	13	
Potgietersrus	32	18	24·0
Pretoria W.B.	33	16	
Pretoriuskop			
Sekukuni			
Skukuza	29	17	
Thabazimbi			
Tomburke			
Tzaneen			
Vereeniging			
Volksrust			
Warmbad	35	12	
Waterval-Bo			
Witbank			
Zeerust			
Standerton	29	14	
NATAL			
Cape St. Lucia	25	20	1·2
Dundee			
Durban	26	21	
Estcourt	26	13	
Harding			
Himeville			
M'kuzi			

[2]Naby Groblersdal

NATAL	Max.	Min.	RRR
Mtubatuba			
Newcastle	27	16	
P'Maritzburg	23	13	
Port Shepstone	26	19	
Richmond			
Seven Oaks			
Van Reenen			
Vryheid			
S.W.A.			
Gobabis	34	21	
Keetmanshoop	37	19	
Luderitz	20	12	
Marienta1	37	21	
Ohopoho			
Ondangua			
Outjo	33	21	1·8
Runtu			
Swakopmund	17	15	
Tsumeb	32	19	
Windhoek	34	19	
PROTECTORATES			
PROTEKTORATE			
Bremersdorp	28	18	
Mbabane			
Francistown	32	19	5·2
Gaberones	37	22	
Ghanzi	37	18	
Lobatsi			
Mahalapye			
Makoba			
Maseru			
Maun	33	22	
Molopololi			
Stegi			
Tsabong	37	11	
Tsane	37	14	
Shakawe	32	22	
Bospoort (Tvl.)	33	16	

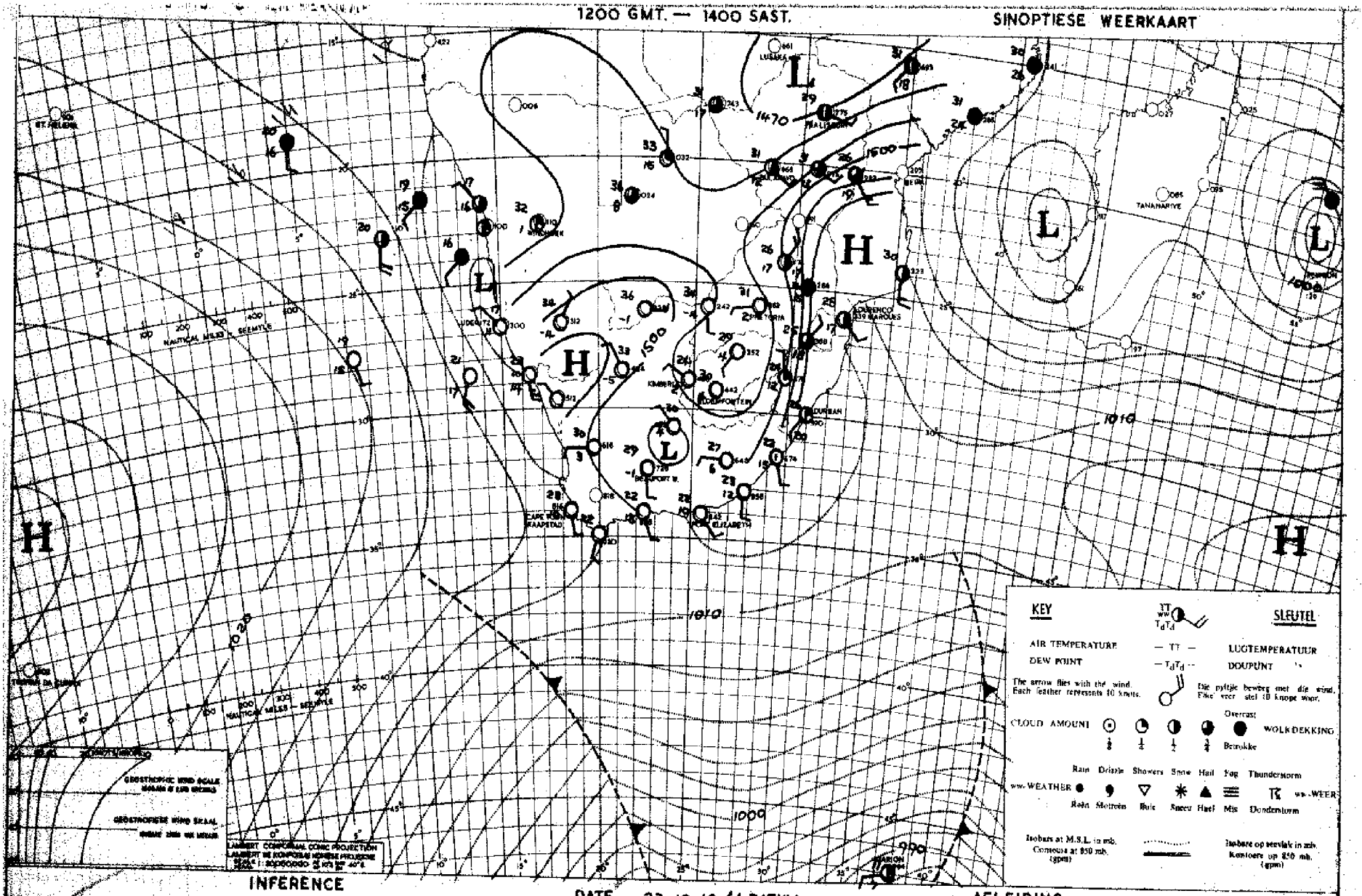

INFERENCE

DATE 23-12-19 61 DATUM

AFLEIDING

Humid air is moving over the extreme northeastern parts of South Africa and isolated thundershowers will develop. Over the remainder of the country it will be mainly fine. A cold front will move over the Cape south and southeast coasts tomorrow and it will become cloudy and cooler with rain over these regions.

Vogtige lug beweeg oor die heel noordoostelike dele van Suid-Afrika en los donderbuie sal ontwikkel. Oor die res van die land sal dit hoofsaaklik mooineer wees. 'n Koue-front sal môre oor die Kaapse suid- en suidooskus beweeg en dit sal bewolk en koeler word met reën oor hierdie gebiede.

DAAGLIKSE WEERBULLETIN

DAILY WEATHER BULLETIN

WEERBURO / WEATHER BUREAU

DEPT. VAN VERVOER / DEPT. OF TRANSPORT

Maksimum en Minimum Temperature (°C) en Reënval (RRR) in mms. vir die 24 uur wat om 0800 SAST eindig op **25 : 12 : 1961**

Maximum and Minimum Temperatures (°C) and Rainfall (RRR) in mms. for 24 hours ending at 0800 SAST on

CAPE - KAAP	Max.	Min.	RRR
Aberdeen			
Addo			2·6
Alexanderbaai	22	12	
Aliwal-Noord	33	14	
Barkly East			
Bashee	25	16	20·5
Beaufort West	32	12	
Boegoeberg dam			
Boetsap			
Brandvlei			
Cala			1·9
Caledon			
Calitzdorp			
Calvinia	28	18	
Cape L'Agulhas	21	16	
Cape Columbine	20	13	
Cape St. Francis	22	16	3·5
Carnarvon			
Ceres			
Citrusdal			
Colesberg			
Cradock			
De Aar	34	13	
D.F. Malan (C.T.)	21	14	
Dordrecht			
Douglas			
East London	23	15	13·9
Elsenburg			
Fraserburg	30	10	
Garies			
George	21	11	23·8
Graaff Reinet	31	12	
Grahamstown			4·0
Hopetown			
Idutywa			
Jansenville	32	15	
Joubertina			4·5
Kenhardt			
Kimberley	37	19	
K'W. Town			
Knysna			
Kokstad	33	13	0·1

KAAP - CAPE	Max.	Min.	RRR
Kowie			10·5
Kuruman	35	18	
Ladismith			
Lake Mentz			
Maclear			
Mafeking	35	19	
Malmesbury			
Matatiele			
Matroosberg	23	8	
Middelburg	33	12	
Mosselbaai	20	15	
Mount Frere			
O'Kiep	27	8	
Orange River			
Oudtshoorn			1·2
Petrusville			
Piketberg			
Pofadder	31	9	
Port Elizabeth	23	15	4·2
Port Nolloth	19	10	
Port St. Johns	26	18	18·0
Postmasburg			
Prieska	37	17	
Prince Albert			
Queenstown	33	12	
Rietfontein			
Riversdal	21	13	
Robertson	24	13	
Somerset East	20	11	5·0
Steynsburg			
Strydenburg			
Sutherland	24	7	
Swellendam			
Tarkastad			
Touwsrivier			
Umtata			
Uniondale			
Upington	36	16	
Vanwyksvlei	33	15	
Victoria-Wes	33	11	
Vredendal	24	12	
Vryburg	36	16	

CAPE - KAAP	Max.	Min.	RRR
Williston			
Willowmore	28	11	0·2
Twee Riviere	39	19	
O.V.S. - O.F.S.			
Balkfontein[1]			
Bethlehem	31	12	
Bloemfontein	35	12	
Bultfontein			
Fauresmith	33	14	
Ficksburg			
Frankfort	32	13	
Harrismith			
Heilbron			
Hoopstad	36	16	
Kroonstad	33	16	
Lindley			
Modderpoort			
Petrusburg			
Philippolis			
Reddersburg			
Reitz			
Vrede			
Warden			
Welkom			
Wepener	33	12	
Winburg			
Zastron			
TRANSVAAL			
Andalusia			
Barberton			
Belfast			
Bethal			
Carolina	28	15	
Chester			
Crecy	34	17	9·3
Ermelo			
Fleur-de-Lys	35	22	
Groendraai	32	17	
Jan Smuts	28	16	0·4

[1]Near Bothaville

TRANSVAAL	Max.	Min.	RRR
Joubert Park	28	17	6·5
Komatipoort			
Kroondal	33	15	0·3
L'doringstad			
Lichtenburg			
Loskop[2]			
Mara	33	20	
Marble Hall			
Marnitz	34	21	
Messina	35	23	
Middelburg			
Nelspruit	30	19	
Pelgrimsrus	27	17	
Phalaborwa	33	24	
Pietersburg	29	19	
Piet Retief	31	17	
Pongola			
Potchefstroom	32	13	0·5
Potgietersrus	31	20	0·9
Pretoria W.B.	32	15	0·3
Pretoriuskop			
Sekukuni			
Skukuza	34	19	
Thabazimbi			
Tomburke			
Tzaneen			
Vereeniging			
Volksrust			
Warmbad	35	18	1·2
Waterval-Bo			
Witbank			
Zeerust			
Standerton	31	11	
NATAL			
Cape St. Lucia	26	21	1·4
Dundee			
Durban	29	21	4·5
Estcourt	35	18	
Harding			
Himeville			
M'kuzi			

[2]Naby Groblersdal

NATAL	Max.	Min.	RRR
Mtubatuba			
Newcastle	34	16	
P'Maritzburg	32	16	
Port Shepstone	25	19	0·6
Richmond			
Seven Oaks			
Van Reenen			
Vryheid			
S.W.A.			
Gobabis	34	20	
Keetmanshoop	37	13	
Luderitz	20	14	
Mariental	39	20	
Ohopoho			
Ondangua			
Outjo	34	12	
Runtu			
Swakopmund	19	14	
Tsumeb	32	19	20·4
Windhoek	32	15	
PROTECTORATES / PROTEKTORATE			
Bremersdorp			
Emlembe			
Francistown	33	21	
Gaberones	37	18	
Ghanzi	36	21	0·4
Lobatsi			
Mahalapye			
Makoba			
Maseru			
Maun	34	21	
Molopololi			
Stegi			
Tsabong	40	21	
Tsane	39	24	
Shakawe	34	20	
Bospoort (Tvl)	34	15	

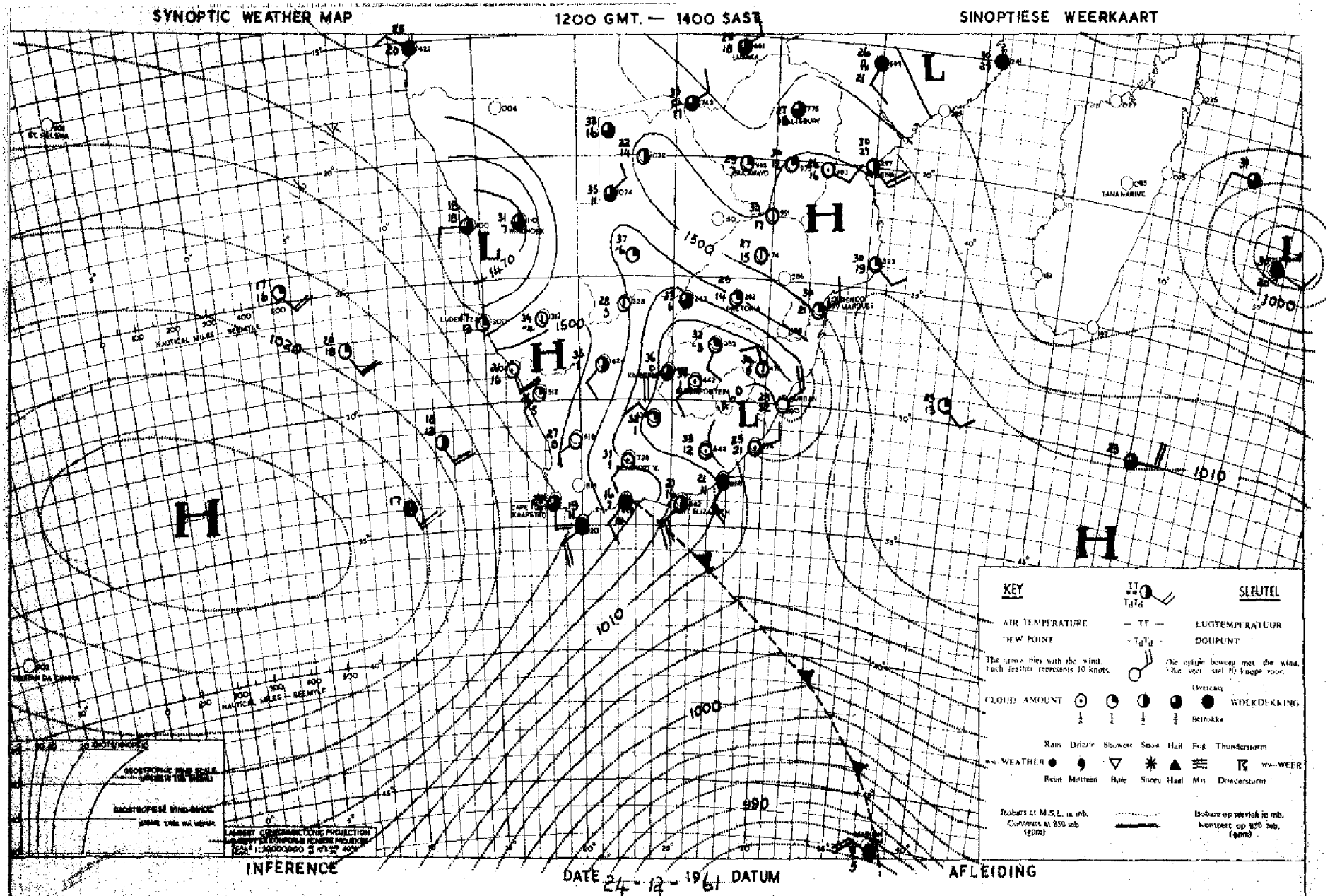

INFERENCE

DATE 24 - 12 - 1961 DATUM

AFLEIDING

Cloudy cooler conditions with rain will spread over the southern and southeastern Cape coastal regions, Natal and later also over Eastern- and Southeastern Transvaal. Over the remainder of the country it will be mainly fine and it will clear also over the Cape South coast.

Bewolkte en koeler toestande met reën sal uitbrei oor die suidelike en suidoostelike Kaapse kusgebiede asook oor Natal en later oor Oos- en Suidoos-Transvaal. Oor die res van die land sal dit hoofsaaklik mooiweer wees en dit sal môre opklaar oor die suidelike Kaapse kusstreke.

DAAGLIKSE WEERBULLETIN — DAILY WEATHER BULLETIN

WEERBURO / WEATHER BUREAU
DEPT. VAN VERVOER / DEPT. OF TRANSPORT

Maksimum en Minimum Temperature (°C) en Reënval (RHR) in mms. vir die 24 uur wat om 0800 SAST eindig op **26-12-61**

Maximum and Minimum Temperatures (°C) and Rainfall (RHR) in mms. for 24 hours ending at 0800 SAST on

KAAP - CAPE	Max.	Min.	RHR
Aberdeen			
Addo			
Alexanderbaai	21	10	
Aliwal-Noord	24	10	
Barkly East			
Bashee	17	14	31·5
Beaufort West	22	8	
Boegoebergdam			
Boetsap			
Brandvlei			
Cala			
Caledon			
Calitzdorp			
Calvinia	24	10	
Cape L'Agulhas	20	16	
Cape Columbine	18	11	
Cape St. Francis	19	14	0·9
Carnarvon			
Ceres			
Citrusdal			
Colesberg			
Cradock			
De Aar	27	10	
D.F. Malan (C.T.)	21	14	
Dordrecht			
Douglas			
East London	18	14	16·3
Elsenburg			
Fraserburg	20	7	
Garies			
George	18	9	0·6
Graaff Reinet	16	10	0·5
Grahamstown			6·0
Hopetown			
Idutywa			6·2
Jansenville	20	10	
Joubertina			1·5
Kenhardt			
Kimberley	34	12	
K'W. Town			
Knysna			8·0
Kokstad	17	9	6·0

KAAP - CAPE	Max.	Min.	RHR
Kowie			24·6
Kuruman	34	13	
Ladismith			
Lake Mentz			
Maclear			
Mafeking	36	17	
Malmesbury			
Matatiele			
Matroosberg	21	8	
Middelburg	19	8	
Mosselbaai	20	14	4·0
Mount Frere			
O'kiep	26	15	
Orange River			
Oudtshoorn			
Petrusville			
Piketberg			
Pofadder	28	13	
Port Elizabeth	20	13	1·2
Port Nolloth	18	9	
Port St. Johns	20	15	29·0
Postmasburg			
Prieska	33	13	
Prince Albert			
Queenstown	16	9	1·3
Rietfontein			
Riversdal	21	12	11·0
Robertson	23	8	
Somerset East	13	10	4·8
Steynsburg			
Strydenburg			
Sutherland	20	4	
Swellendam			
Tarkastad			
Touwsrivier			
Umtata			
Uniondale			
Upington	31	16	
Vanwyksvlei	28	12	
Victoria-Wes	22	7	
Vredendal	27	11	
Vryburg	34	15	

CAPE - KAAP	Max.	Min.	RHR
Williston			
Willowmore	18	8	
Twee Riviere	33	17	
O.V.S. - O.F.S.			
Balkfontein[1]			
Bethlehem	29	10	1·7
Bloemfontein	32	12	
Bultfontein			
Fauresmith	28	9	
Ficksburg			
Frankfort	29	12	
Harrismith			
Heilbron			
Hoopstad			
Kroonstad	29	12	2·8
Lindley			
Modderpoort			
Petrusburg			
Philippolis			
Reddersburg			
Reitz			
Vrede			
Warden			
Welkom	34	13	
Wepener	32	11	
Winburg			
Zastron			
TRANSVAAL			
Andalusia			
Barberton			67·3
Belfast			
Bethal			
Carolina	30	11	29·0
Chester			
Crecy	34	19	0·1
Ermelo			
Fleur-de-Lys	33	17	12·0
Groendraai	35	21	
Jan Smuts	29	14	0·7

[1]Near Bothaville

TRANSVAAL	Max.	Min.	RHR
Joubert Park	29	14	6·0
Komatipoort			
Kroondal	35	19	
L'doringstad			
Lichtenburg			
Loskop[2]			0·4
Mara	37	18	
Marble Hall			3·6
Marnitz	38	21	
Messina	41	22	
Middelburg			
Nelspruit	31	17	36·6
Pelgrimsrus	27	11	17·0
Phalaborwa	39	17	16·8
Pietersburg	33	17	0·5
Piet Retief	27	11	15·5
Pongola			
Potchefstroom	32	15	0·3
Potgietersrus	34	20	0·4
Pretoria W.B.	33	17	
Pretoriuskop			23·6
Sekukuni			
Skukuza	35	18	16·0
Thabazimbi			
Tomburke			
Tzaneen			
Vereeniging			
Volksrust			
Warmbad	36	19	0·2
Waterval-Bo			
Witbank			
Zeerust			
Standerton	30	11	3·0
NATAL			
Cape St. Lucia			
Dundee			25·3
Durban	22	16	30·2
Estcourt	24	11	13·7
Harding			13·0
Himeville			
M'kuzi			

[2]Naby Groblersdal

NATAL	Max.	Min.	RHR
Mtubatuba			
Newcastle	27	11	52·0
P'Maritzburg	18	11	23·3
Port Shepstone	22	15	27·0
Richmond			
Seven Oaks			32·5
Van Reenen			
Vryheid			10·0
S.W.A.			
Gobabis	34	19	
Keetmanshoop	31	14	
Luderitz	20	14	
Mariental	34	17	
Ohopoho			
Ondangua			
Outjo	33	16	
Runtu			
Swakopmund	18	13	
Tsumeb	32	19	
Windhoek	33	19	
PROTECTORATES / PROTEKTORATE			
Bremersdorp	29	15	8·5
Emlembe			
Francistown	36	22	
Gaberones			
Ghanzi	36	24	
Lobatsi			
Mahalapye			
Makoba			
Maseru	30	13	
Maun	35	21	
Molopololi			
Stegi			
Tsabong	36	17	
Tsane	36	19	
Shakawe	33	22	
Bospoort (Tvl.)	33	14	0·6

SYNOPTIC WEATHER MAP — 1200 GMT. — 1400 SAST. — SINOPTIESE WEERKAART

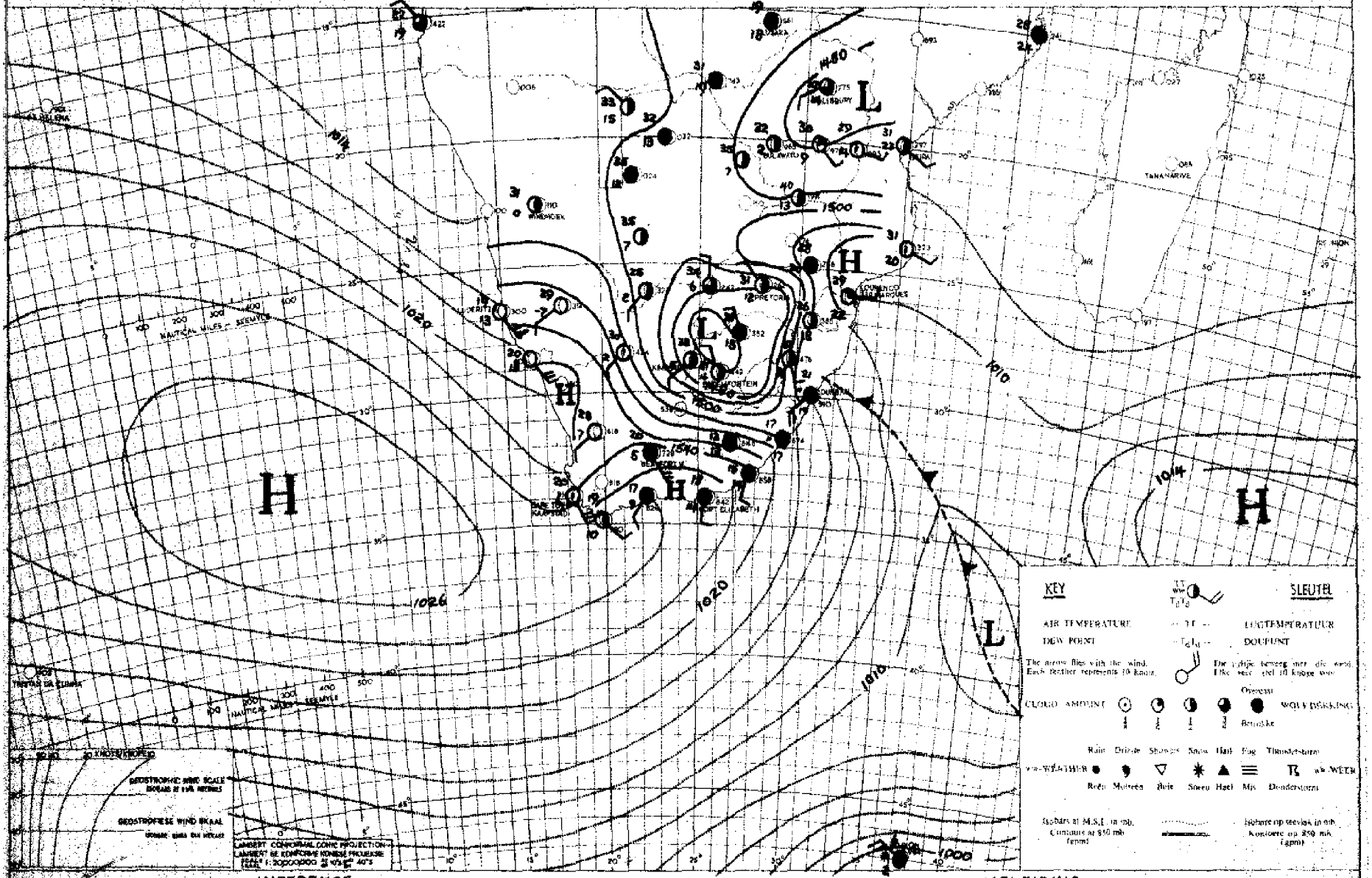

INFERENCE — DATE 25-12-1961 DATUM — AFLEIDING

A strong low pressure system over the interior will cause general rain and thundershowers over the southern parts of the Transvaal, Natal and the eastern part of the Free State. Over the south-eastern and eastern coastal regions it will be cloudy and cold with rain. Elsewhere over the country it will be fine.

'n Sterk laagdrukstelsel oor die binneland sal algemene reën en donderstorms veroorsaak oor die suidelike deel van Transvaal, Natal en die oostelike deel van die Vrystaat. Oor die suid-oostelike en oostelike kusgebiede sal dit bewolk en koud wees met reën. Elders oor die land sal dit mooinweer wees.

DAAGLIKSE WEERBULLETIN — DAILY WEATHER BULLETIN

WEERBURO / WEATHER BUREAU
DEPT. VAN VERVOER / DEPT. OF TRANSPORT

Maksimum en Minimum Temperature (°C) en Reënval (RRR) in mms. vir die 24 uur wat om 0800 SAST eindig op **27 : 12 : 1961**

Maximum and Minimum Temperatures (°C) and Rainfall (RRR) in mms. for 24 hours ending at 0800 SAST on

CAPE - KAAP	Max.	Min.	RRR
Aberdeen			
Addo			
Alexanderbaai	25	11	
Aliwal-Noord	25	7	
Barrly East			
Bashee	21	15	
Beaufort West	25	10	
Boegoeberg dam			
Boetsap			
Brandvlei			
Cala			
Caledon			
Calitzdorp			
Calvinia	29	13	
Cape L'Agulhas	23	15	
Cape Columbine	19	12	
Cape St. Francis	21	12	
Carnarvon			
Ceres			
Citrusdal			
Colesberg			
Cradock			
De Aar	26	11	
D.F. Malan (C.T.)	27	15	
Dordrecht			
Douglas			
East London	21	13	
Elsenburg			
Fraserburg	24	10	
Garies			
George	21	10	
Graaff Reinet	24	8	
Grahamstown			
Hopetown			
Idutywa			
Jansenville	25	11	
Joubertina			
Kenhardt			
Kimberley	29	13	
K'W. Town			
Knysna			
Kokstad	17	7	0·5

KAAP - CAPE	Max.	Min.	RRR
Kowie			
Kuruman	30	13	
Ladismith			
Lake Kentz			
Meclear			
Mafeking	33	15	
Malmesbury			
Matatiele			
Matroosberg	25	8	
Middelburg	22	6	
Mosselbaai	20	15	
Mount Frere			
O'kiep	30	19	
Orange River			
Oudtshoorn			
Petrusville			
Piketberg			
Pofadder	29	16	
Port Elizabeth	21	10	
Port Nolloth	16	11	
Port St. Johns	23	16	0·3
Postmasburg			
Prieska	29	17	
Prince Albert			
Queenstown	20	7	
Rietfontein			
Riversdal	26	9	
Robertson	29	9	
Somerset East	21	8	
Steynsburg			
Strydenburg			
Sutherland	24	6	
Swellendam			
Tarkastad			
Touwsrivier			
Umtata			
Uniondale			
Upington	32	17	
Vanwyksvlei	29	14	
Victoria-Wes	25	8	
Vredendal	30	11	
Vryburg	30	13	

CAPE - KAAP	Max.	Min.	RRR
Williston			
Willowmore	23	9	
Twee Riviere	32	11	
O.V.S. - O.F.S.			
Balkfontein[1]			
Bethlehem	14	5	
Bloemfontein	25	10	
Bultfontein			
Fauresmith	26	12	
Ficksburg			
Frankfort	15	9	4·4
Harrismith			4·0
Heilbron			
Hoopstad	27	12	
Kroonstad	30	9	
Lindley			
Modderpoort			
Petrusburg			
Philippolis			
Reddersburg			
Reitz			
Vrede			
Warden			
Welkom	23	10	
Wepener	26	8	
Winburg			
Zastron			
TRANSVAAL			
Andalusia			
Barberton			6·8
Belfast			
Bethal			2·0
Carolina	14	8	26·4
Chester			
Crecy	27	13	53·2
Ermelo			
Fleur-de-Lys	18	13	11·2
Groendraai	26	14	8·5
Jan Smuts	15	8	12·1

[1]Near Bothaville

TRANSVAAL	Max.	Min.	RRR
Joubert Park	16	9	15·0
Komatipoort			
Kroondal	27	14	8·0
L'doringstad			
Lichtenburg			
Loskop[2]			49·0
Mara	22	12	4·2
Marble Hall			34·7
Marnitz	29	14	6·0
Messina	27	15	7·0
Middelburg			
Nelspruit	17	14	14·5
Pelgrimsrus	13	7	29·5
Phalaborwa	20	14	6·8
Pietersburg	24	12	5·1
Piet Retief	12	9	12·0
Pongola			
Potchefstroom	21	10	9·9
Potgietersrus	26	14	9·5
Pretoria W.B.	22	12	34·4
Pretoriuskop			22·5
Sekukuni			
Skukuza	19	15	9·1
Thabazimbi	37	15	15·5
Tomburke			2·0
Tzaneen			
Vereeniging			
Volksrust			
Warmbad			
Waterval-Bo			
Witbank			30·5
Zeerust			3·4
Standerton	14	7	3·1
NATAL			
Cape St. Lucia			
Dundee			5·8
Durban	22	16	1·1
Estcourt	14	10	4·5
Harding			5·5
Himeville			
M'kuzi			

[2]Naby Groblersdal

NATAL	Max.	Min.	RRR
Mtubatuba			
Newcastle	13	10	3·7
P'Maritzburg			
Port Shepstone	22	15	0·6
Richmond			6·0
Seven Oaks			6·5
Van Reenen			
Vryheid			
S.W.A.			
Gobabis	32	10	
Keetmanshoop	33	10	
Luderitz	20	13	
Marienta l	34	19	
Chopcho			
Ondangua	35	20	1·0
Outjo	36	16	
Runtu			
Swakopmund	17	14	
Tsumeb	34	21	0·5
Windhoek	33	19	
PROTECTORATES			
PROTEKTORATE			
Bremersdorp			
Emlembe			
Francistown	33	14	28·0
Gaberones	33	16	2·0
Ghanzi	30	19	
Lobatsi			
Mahalapye			
Makoba			
Maseru	22	9	8·0
Maun	36	21	
Molopololi			
Stegi			
Tsabong	33	16	
Tsane	35	12	
Shakawe	35	20	0·5
Bespoort (TVL)	30	11	

SYNOPTIC WEATHER MAP 1200 GMT. — 1400 SAST. SINOPTIESE WEERKAART

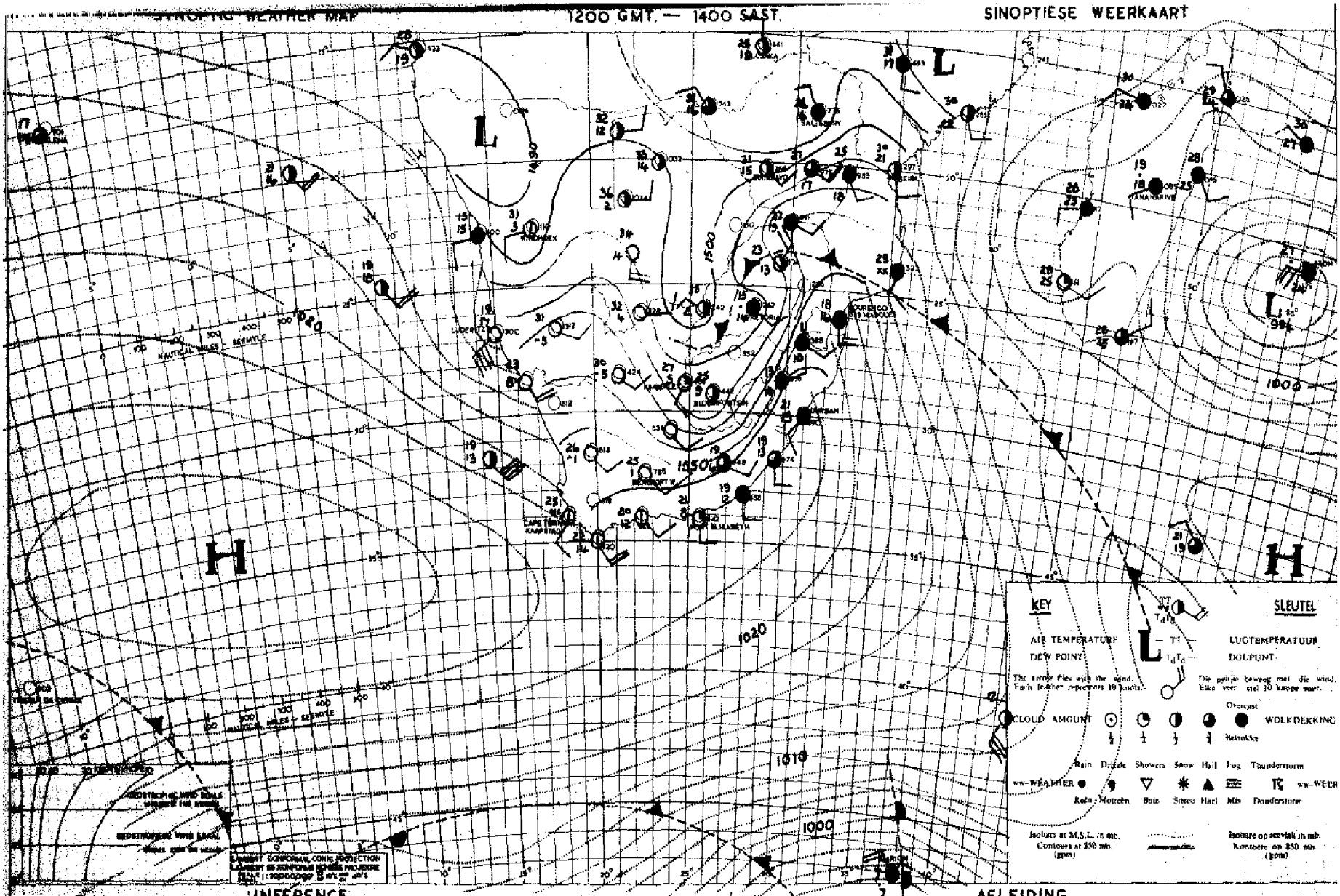

INFERENCE

The cold air has now also advanced over most of Transvaal and associated with it is an upper air trough over Transvaal which appears to be moving eastwards so that rain will be confined to Eastern Transvaal tomorrow. Isolated thundershowers will however still occur over northeastern Bechuanaland

DATE 26-12-1961 DATUM

AFLEIDING

Die koue lug het nou ook uitgebrei oor meeste dele van Transvaal en gepaard hiermee is daar ook 'n ba trog oor Transvaal wat verwag word om oostwaarts u te beweeg sodat reën mòre net nog oor Oos-Trans sal voorkom. Los donderbuie sal egter nog oor noordoostelike Betsjoeanaland voorkom

DAAGLIKSE WEERBULLETIN — DAILY WEATHER BULLETIN

WEERBURO / WEATHER BUREAU

DEPT. VAN VERVOER / DEPT. OF TRANSPORT

Maksimum en Minimum Temperature (°C) en Reënval (RRR) in mms. vir die 24 uur wat om 0800 SAST eindig op **28-12-61**

Maximum and Minimum Temperatures (°C) and Rainfall (RRR) in mms. for 24 hours ending at 0800 SAST on

CAPE - KAAP	Max.	Min.	RRR
Aberdeen			
Addo			
Alexanderbaai	22	13	
Aliwal-Noord	26	13	
Barkly East			
Bashee	24	16	
Beaufort West	30	13	
Boegoebergdam			
Boetsap			
Brandvlei			
Cala			
Caledon			
Calitzdorp			
Calvinia	31	12	
Cape L'Agulhas	23	16	4·5
Cape Columbine	18	13	
Cape St. Francis	22	16	
Carnarvon			
Ceres			
Citrusdal			
Colesberg			
Cradock			
De Aar	29	13	
D.F. Malan (C.T.)	22	16	
Dordrecht			
Douglas			
East London	23	15	
Elsenburg			
Fraserburg	29	14	
Garies			
George	22	12	
Graaff Reinet	28	11	
Grahamstown			
Hopetown			
Idutywa			
Jansenville	30	12	
Joubertina			
Kenhardt			
Kimberley	30	14	
K'W. Town			
Knysna			
Kokstad	21	13	

KAAP - CAPE	Max.	Min.	RRR
Kowie			
Kuruman	30	14	
Ladismith			
Lake Mentz			
Maclear			
Mafeking	27	16	
Malmesbury			
Matatiele			
Matroosberg	28	9	
Middelburg	27	9	
Mosselbaai	23	15	
Mount Frere			
O'kiep	33	15	
Orange River			
Oudtshoorn			
Petrusville			
Piketberg			
Pofadder	33	17	
Port Elizabeth	25	13	
Port Nolloth	18	11	
Port St. Johns	26	17	
Postmasburg			
Prieska	34	15	
Prince Albert			
Queenstown	27	9	
Rietfontein			
Riversdal	28	11	
Robertson	31	13	
Somerset East	27	10	
Steynsburg			
Strydenburg			
Sutherland	25	9	
Swellendam			
Tarkastad			
Touwsrivier			
Umtata	23	10	
Uniondale			
Upington	34	16	
Vanwyksvlei	32	15	
Victoria-Wes	29	11	
Vredendal	33	11	
Vryburg	29	17	

CAPE - KAAP	Max.	Min.	RRR
Williston			
Willowmore	28	11	
Twee Riveren	36	16	
O.V.S. - O.F.S.			
Balkfontein [1]			
Bethlehem	29	10	
Bloemfontein	27	11	
Bultfontein			
Fauresmith	27	11	
Ficksburg			
Frankfort	22	7	
Harrismith			
Heilbron			
Hoopstad	28	11	
Kroonstad	25	13	
Lindley			
Modderpoort			
Petrusburg			
Philippolis			
Reddersburg			
Reitz			
Vrede			
Warden			
Welkom	26	13	
Wepener	26	9	
Winburg			
Zastron			
TRANSVAAL			
Andalusia			
Barberton			
Belfast			
Bethal			
Carolina	21	11	
Chester			6·5
Crecy	24	12	
Ermelo			
Fleur-de-Lys	22	16	1·0
Groendraai	24	15	
Jan Smuts	19	10	

[1] Near Bothaville

TRANSVAAL	Max.	Min.	RRR
Joubert Park	20	12	
Komatipoort			
Kroondal	25	13	
L'doringstad			
Lichtenburg			
Loskop [2]			
Mara	22	11	0·1
Marble Hall			
Marnitz	23	16	
Messina	22	17	2·0
Middelburg			
Nelspruit	28	16	
Pelgrimsrus	13	10	0·7
Phalaborwa	22	16	
Pietersburg	20	13	
Piet Retief	21	12	
Pongola			
Potchefstroom	24	13	
Potgietersrus	23	14	
Pretoria W.B.	22	11	
Pretoriuskop			
Sekukuni			
Skukuza	25	18	
Thabazimbi	25	15	
Tomburke			
Tzaneen			
Vereeniging			
Volksrust			
Warmbad	23	12	
Waterval-Bo			
Witbank			
Zeerust			
Bospoort	26	14	
NATAL			
Cape St. Lucia	25	17	
Dundee			
Durban	24	17	
Estcourt	21	11	
Harding			
Himeville			
M'kuzi			

[2] Naby Groblersdal

NATAL	Max.	Min.	RRR
Mtubatuba			
Newcastle	23	11	
P'Maritzburg	22	13	
Port Shepstone	24	16	
Richmond			
Seven Oaks			
Van Reenen			
Vryheid			
S.W.A.			
Gobabis	38	13	
Keetmanshoop	36	17	
Luderitz	21	12	
Marienta1	35	17	
Ohopoho			
Ondangua	35	22	
Outjo	36	16	
Runtu			
Swakopmund	17	nil	
Tsumeb	34	20	
Windhoek	33	20	
PROTECTORATES / PROTEKTORATE			
Bremersdorp	24	16	
Emlembe			
Francistown	21	15	
Gaberones	27	15	
Ghanzi	34	19	
Lobatsi			
Mahalapye			
Makoba			
Maseru	24	10	
Maun	34	19	
Molopololi			
Stegi			
Tsabong	35	20	
Taane	36	18	
Shakawe	37	19	
Standerton (Tvl.)	22	10	

SYNOPTIC WEATHER MAP — 1200 GMT. — 1400 SAST. — SINOPTIESE WEERKAART

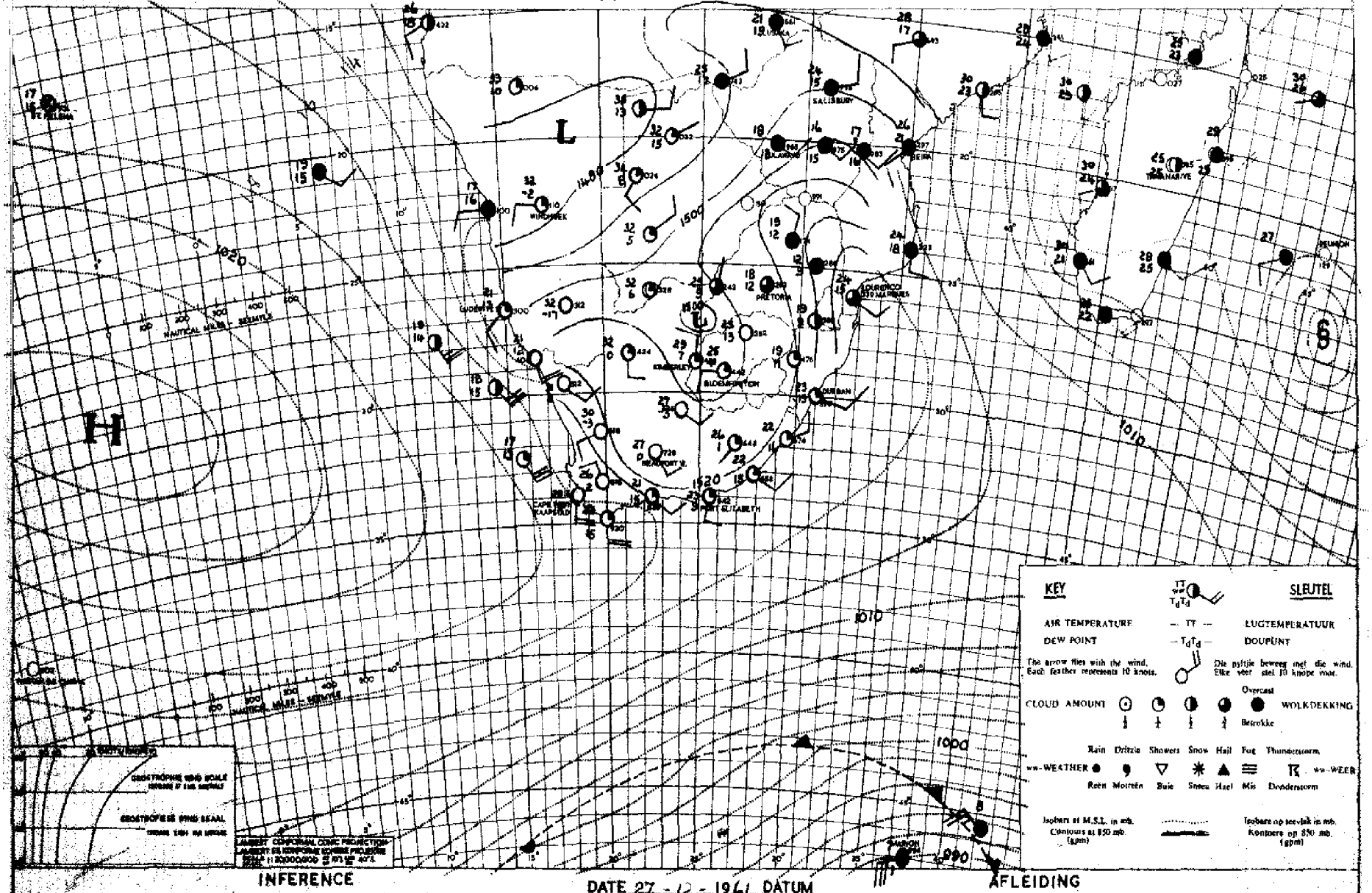

INFERENCE

DATE 27 - 12 - 1961 DATUM

AFLEIDING

Drier air has moved over most parts of the country and isolated showers are only possible over the extreme northeastern districts. It will become warmer again over Natal and the Transvaal.

Droër lug het oor die meeste dele van die land beweeg en los buie is slegs moontlik oor die heel noordoostelike distrikte. Dit sal weer warmer word oor Natal en Transvaal.

DAAGLIKSE WEERBULLETIN — DAILY WEATHER BULLETIN

WEERBURO / WEATHER BUREAU

DEPT. VAN VERVOER / DEPT. OF TRANSPORT

Maksimum en Minimum Temperature (°C) en Reënval (RRR) in mms. vir die 24 uur wat om 0800 SAST eindig op ....29 : 12 : 1961....

Maximum and Minimum Temperatures (°C) and Rainfall (RRR) in mms. for 24 hours ending at 0800 SAST on

KAAP - CAPE	Max.	Min.	RRR
Aberdeen			
Addo			
Alexanderbaai	23	14	
Aliwal-Noord			
Barkly East			
Beaufort West	32	17	
Boegoebergdam			
Boetsap			
Brandvlei			
Calvinia	33	10	
Cape L'Agulhas	22	16	
Cape Columbine	18	12	
Cape St. Francis	23	18	
Carnarvon			
Ceres			
Citrusdal			
Colesberg			
Cradock			
De Aar	32	16	
D.F. Malan (C.T.)	23	17	
Dordrecht			
Douglas			
East London	25	17	
Elsenburg			
Fraserburg	32	16	
Garies			
George	23	14	0·1
Graaff Reinet	32	14	
Grahamstown			
Hopetown			
Idutywa			
Jansenville	33	15	
Joubertina			
Kenhardt			
Kimberley	34	21	
K'W. Town			
Knysna			
Kokstad	23	11	

KAAP - CAPE	Max.	Min.	RRR
Kowie			
Kuruman	31	16	
Ladismith			
Lake Mentz			
Maclear			
Mafeking	29	17	
Malmesbury			
Matatiele			
Matroosberg	29	13	
Middelburg	31	12	
Mosselbaai	23	18	
Mount Frere			
O'kiep	31	13	
Orange River			
Oudtshoorn			
Petrusville			
Piketberg			
Pofadder	33	14	
Port Elizabeth	25	17	
Port Nolloth	19	11	
Port St. Johns	25	19	
Postmasburg			
Prieska	37	18	
Prince Albert			
Queenstown	29	12	
Rietfontein			
Riversdal	28	18	
Robertson	32	17	
Somerset East	30	14	
Steynsburg			
Strydenburg			
Sutherland	28	10	
Swellendam			
Tarkastad			
Touwsrivier			
Umtata	25	14	
Uniondale			
Upington	36	17	
Vanwyksvlei	35	16	
Victoria-Wes	33	15	
Vredendal	28	12	
Vryburg	32	18	

CAPE - KAAP	Max.	Min.	RRR
Williston			
Willowmore	32	7	
C.V.S. - O.F.S.			
Balkfontein [1]			
Bethlehem	26	12	
Bloemfontein	30	17	
Bultfontein			
Fauresmith	31	12	
Picksburg			
Frankfort	27	14	0·7
Harrismith			
Heilbron			
Hoopstad	30	17	
Kroonstad	28	15	
Lindley			
Modderpoort			
Petrusburg			
Philippolis			
Reddersburg			
Reitz			
Vrede			
Warden			
Welkom	30	17	
Wepener	30	16	
Winburg			
Zastron			
TRANSVAAL			
Andalusia			
Barberton			
Belfast			
Bethal			
Carolina	22	11	
Chester			
Crecy	26	14	
Ermelo			
Fleur-de-Lys	27	16	
Groendraai	28	15	
Jan Smuts	22	12	

[1] Near Bothaville

TRANSVAAL	Max.	Min.	RRR
Joubert Park	23	13	
Komatipoort			
Kroondal	27	15	0·1
L'doringstad			
Lichtenburg			
Loskop [2]			
Mara	27	14	
Marble Hall			
Marnitz	29	17	
Messina	28	16	
Middelburg			
Nelspruit	27	17	
Pelgrimsrus	19	10	0·4
Phalaborwa	28	17	
Pietersburg	25	13	
Piet Retief			
Pongola			
Potchefstroom	27	15	
Potgietersrus	27	16	
Pretoria W.B.	25	14	
Pretoriuskop			
Sekukuni			
Skukuza	28	16	
Thabazimbi	29	18	
Tomburke			
Tzaneen			
Vereeniging			
Volksrust			
Warmbad	26	15	
Waterval-Bo			
Witbank			
Zeerust			
Standerton	28	12	
NATAL			
Cape St. Lucia	26	20	1·5
Dundee			
Durban	26	19	1·5
Estcourt	25	15	
Harding			
Himeville			
M'kuzi			

[2] Naby Groblersdal

NATAL	Max.	Min.	RRR
Mtubatuba			
Newcastle	27	14	
P'Maritzburg	23	13	
Port Shepstone	25	21	
Richmond			
Seven Oaks			
Van Reenen			
Vryheid			
S.W.A.			
Gobabis	34	20	
Keetmanshoop	37	18	
Luderitz	17	13	
Mariental	36	21	
Ohopoho	35	14	
Ondangua	34	16	
Outjo	34	15	
Runtu	33	17	
Swakopmund	17	14	
Tsumeb	35	17	
Windhoek	34	14	
PROTECTORATES / PROTEKTORATE			
Bremersdorp	26	18	
Emlembe			
Francistown	29	15	
Gaberones	30	16	
Ghanzi	34	20	
Lobatsi			
Mahalapye	30	xx	
Makoba			
Maseru	28	15	
Maun	33	17	
Molopololi			
Stegi			
Tsabong	35	21	7·0
Tsane	34	19	
Shakawe	35	18	
Bospoort (Tvl)	28	14	

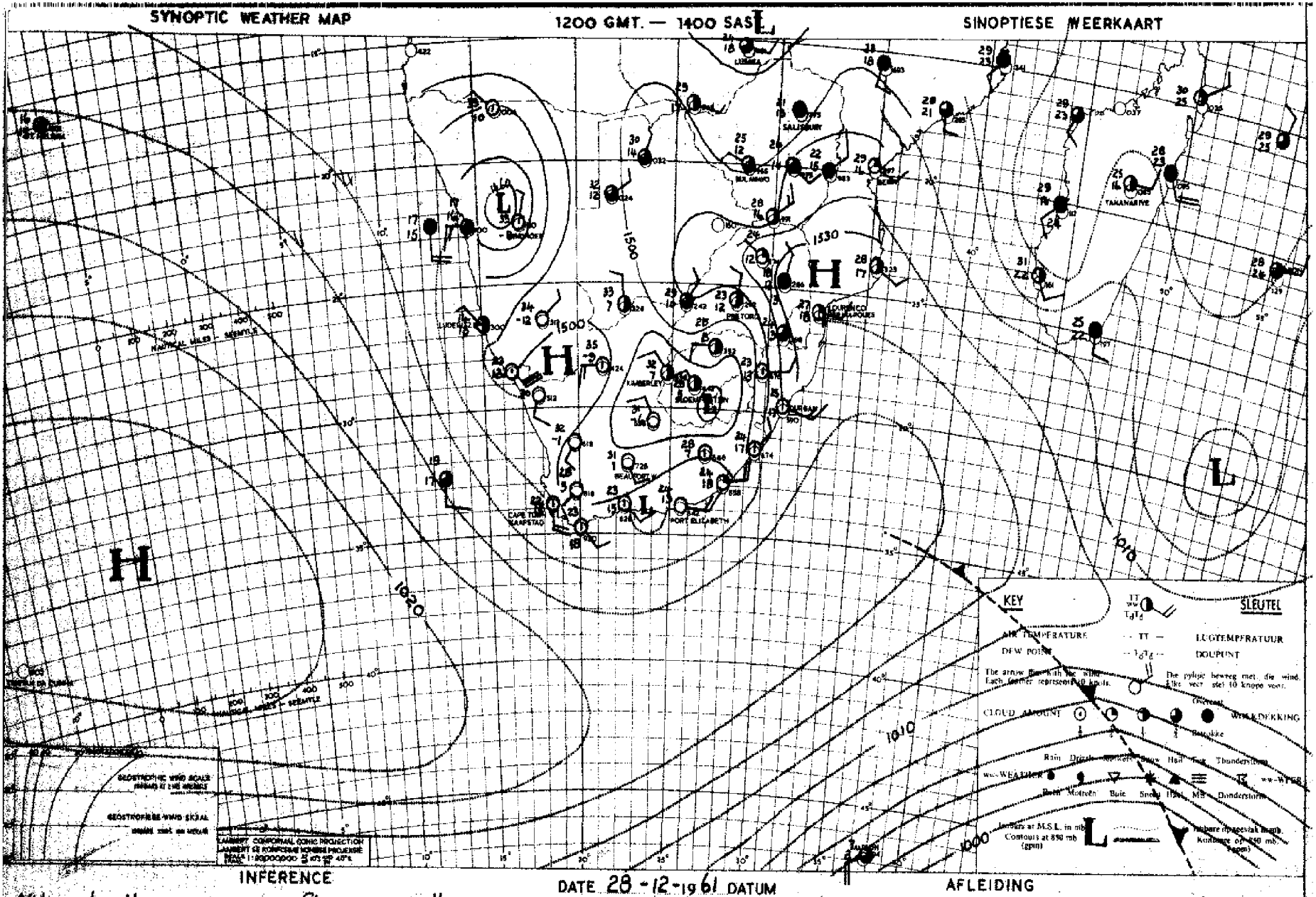

INFERENCE

DATE 28-12-1961 DATUM

AFLEIDING

Although the upper air flow is still anticyclonic there is a well defined trough on the surface over the country and isolated thunderstorms will occur over Zambesiland, Bechuanaland and the central and northeastern parts of South Africa.

Hoewel die bolugstroom nog antisiklonies is, is daar 'n duidelike oppervlaktetrog oor die binneland en los donderbuie sal voorkom oor Betsjoeanaland en die noordoostelike en sentrale dele van Suid-Afrika.

DAAGLIKSE WEERBULLETIN

DAILY WEATHER BULLETIN

WEERBURO / WEATHER BUREAU

DEPT. VAN VERVOER / DEPT. OF TRANSPORT

Maksimum en Minimum Temperature (°C) en Reënval (RRR) in mms. vir die 24 uur wat om 0800 SAST eindig op 30 : 12 : 1961

Maximum and Minimum Temperatures (°C) and Rainfall (RRR) in mms. for 24 hours ending at 0800 SAST on

CAPE - KAAP	Max.	Min.	RRR
Aberdeen			
Addo			
Alexanderbaai	22	15	
Aliwal-Noord	34	16	
Barkly-West			
Bashee	26	19	
Beaufort West	34	14	
Boegoebergdam			
Boetsap			
Brandvlei			
Cala			
Caledon			
Calitzdorp			
Calvinia	34	20	
Cape L'Agulhas	23	19	
Cape Columbine	19	11	
Cape St. Francis	24	19	0·4
Carnarvon			
Ceres			
Citrusdal			
Colesberg			
Cradock			
De Aar	36	17	
D.F. Malan (C.T.)	24	18	
Dordrecht			
Douglas			
East London	25	21	1·5
Elsenburg			
Fraserburg	33	15	
Garies			
George	23	16	0·1
Graaff Reinet	31	16	
Grahamstown			
Hopetown			
Idutywa			
Jansenville	32	19	
Joubertina			
Kenhardt			
Kimberley	37	19	
K'W. Town			
Knysna			
Kokstad	29	12	

KAAP - CAPE	Max.	Min.	RRR
Kowie			
Kuruman	34	15	
Ladismith			
Lake Mentz			
Maoleer			
Mafeking	33	18	
Malmesbury			
Matatiele			
Matroosberg	28	11	
Middelburg	34	12	
Mosselbaai	23	18	
Mount Frere			
O'kiep	32	17	
Orange River			
Oudtshoorn			
Petrusville			
Piketberg			
Pofadder	36	23	
Port Elizabeth	25	17	
Port Nolloth	19	12	
Port St. Johns	25	21	
Postmasburg			
Prieska	39	20	
Prince Albert			
Queenstown	34	16	
Rietfontein			
Riversdal	28	18	0·5
Robertson	31	16	
Somerset East	28	16	
Steynsburg			
Strydenburg			
Sutherland	31	13	
Swellendam			
Tarkastad			
Touwsrivier			
Umtata	30	15	
Uniondale			
Upington	38	23	
Vanwyksvlei	37	21	
Victoria-Wes	37	14	
Vredendal	28	13	
Vryburg			

CAPE - KAAP	Max.	Min.	RRR
Williston			
Willowmore	31	15	
Twee Riviere	39	21	
O.V.S. - O.F.S.			
Balkfontein[1]			
Bethlehem	22	14	
Bloemfontein	35	20	
Bultfontein			
Fauresmith	34	15	
Ficksburg			
Frankfort			
Harrismith			15·0
Heilbron			
Hoopstad	34	18	
Kroonstad			
Lindley			
Modderpoort			
Petrusburg			
Philippolis			
Reddersburg			
Reitz			
Vrede			
Warden			
Welkom	32	19	
Wepener	32	15	
Winburg			
Zastron			
TRANSVAAL			
Andalusia			
Barberton			
Belfast			
Bethal			
Carolina	26	12	1·5
Chester			
Crecy	30	15	
Ermelo			
Fleur-de-Lys	28	18	
Groendraai	30	16	
Jan Smuts	26	14	6·5

[1]Near Bothaville

TRANSVAAL	Max.	Min.	RRR
Joubert Park	26	15	
Komatipoort			
Kroondal	29	16	
L'doringstad			
Lichtenburg			
Loskop[2]			
Mara	30	16	
Marble Hall			
Marnitz	31	17	
Messina	32	20	
Middelburg			
Nelspruit	27	17	
Pelgrimsrus	21	11	0·4
Phalaborwa	29	xx	
Pietersburg	28	14	
Piet Retief	26	14	
Pongola			
Potchefstroom	30	15	
Potgietersrus	29	17	
Pretoria W.B.	28	15	1·5
Pretoriuskop			
Sekukuni			
Skukuza	28	19	
Thabazimbi			
Tomburke			
Tzaneen			
Vereeniging			
Volksrust			
Warmbad	29	17	
Waterval-Bo			
Witbank			
Zeerust			
NATAL			
Cape St. Lucia	25	20	
Dundee			
Durban	28	18	
Estcourt	24	16	
Harding			
Himeville			
M'kuzi			

[2]Naby Groblersdal

NATAL	Max.	Min.	RRR
Mtubatuba			
Newcastle	31	16	
P'Maritzburg	25	16	
Port Shepstone	25	22	
Richmond			
Seven Oaks			
Van Reenen			
Vryheid			
S.W.A.			
Gobabis	34	20	
Keetmanshoop	38	22	
Luderitz	20	14	
Mariental	38	20	
Ohopoho	35	15	
Ondangua			
Outjo	35	19	
Runtu	33	18	6·0
Swakopmund	19	14	
Tsumeb	34	19	
Windhoek	34	20	
PROTECTORATES			
PROTEKTORATE			
Bremersdorp			
Emlembe			
Francistown	30	16	
Gaberones	33	18	
Ghanzi	34	20	
Lobatsi			
Mahalapye			
Makoba			
Maseru	30	15	
Maun	34	16	
Molopololi			
Stegi			
Tsabong	37	19	
Tsane	35	17	
Shakawe	34	22	
Basperk (Tvl)	30	15	0·9

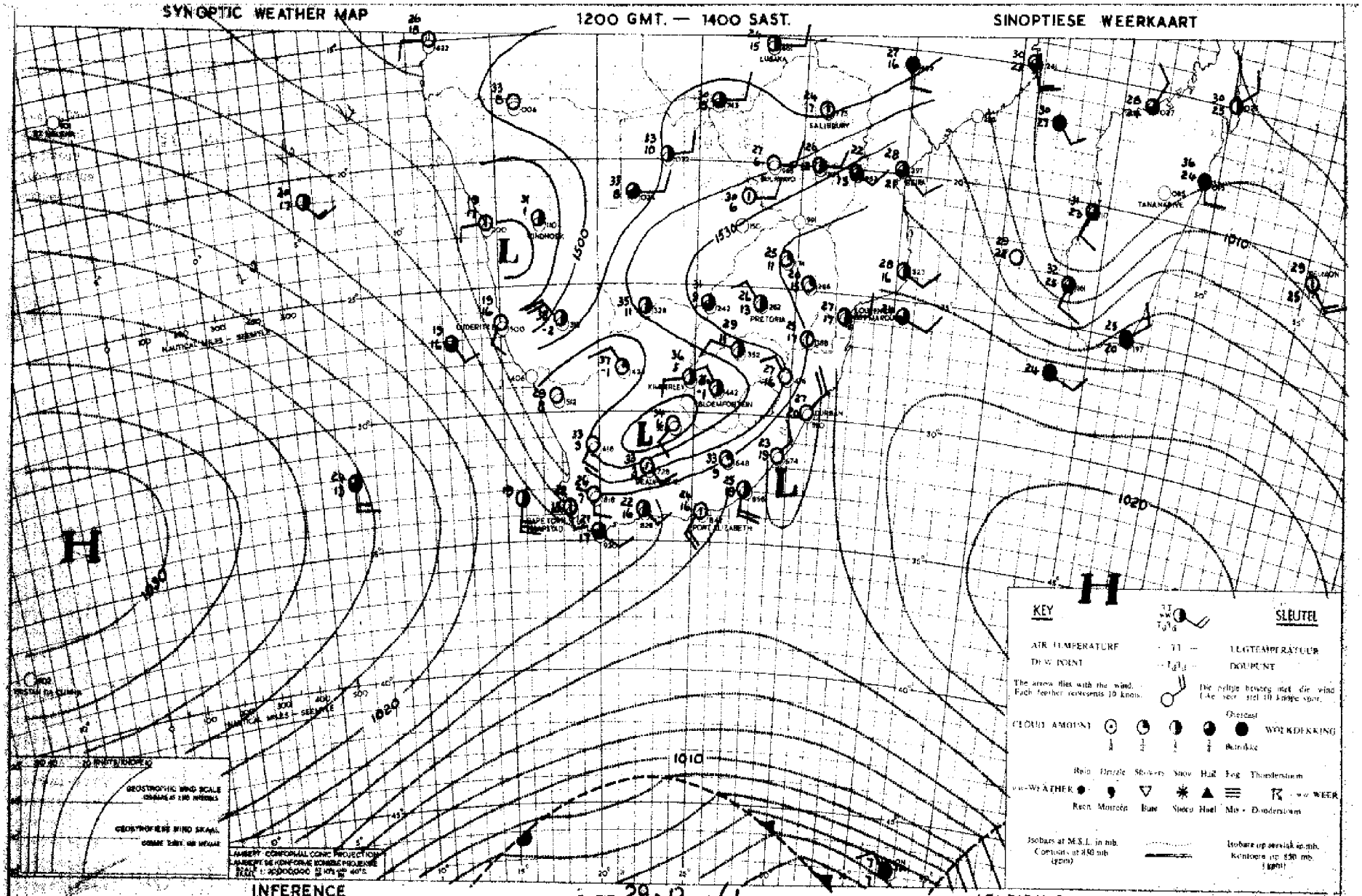

INFERENCE

The pressure is rising over the southern and southeastern coastal areas and is falling over the western parts of the country. Showers will develop today over the northeastern parts of South Africa, but conditions will become more favourable for thundershowers over the central parts of the interior tomorrow and cloudy conditions will develop along the southern and eastern coastal belt.

DATE 29-12-1961 DATUM

AFLEIDING

Drukke styg oor die suidelike en suidoostelike kusstreke en daal oor die westelike dele van die land. Buie sal vandag ontwikkel oor die noordoostelike dele van Suid-Afrika, maar toestande sal môre gunstiger word vir donderbuie oor die sentrale dele van die binneland en bewolkte toestande sal langs die suidelike en oostelike kusstreke ontwikkel.

DAGLIKSE WEERBULLETIN

DAILY WEATHER BULLETIN

WEERBURO / WEATHER BUREAU
DEPT. VAN VERVOER / DEPT. OF TRANSPORT

Maksimum en Minimum Temperature (°C) en Reënval (RRR) in mms. vir die 24 uur wat om 0800 SAST eindig op **31 · 12 · 1961**

Maximum and Minimum Temperatures (°C) and Rainfall (RRR) in mms. for 24 hours ending at 0800 SAST on

CAPE - KAAP	Max.	Min.	RRR
Aberdeen			
Addo			
Alexanderbaai	22	17	
Aliwal-Noord	35	16	
Barkly East			
Bashee	27	18	
Beaufort West	38	22	0·9
Boegoebergdam			
Boetsap			
Brandvlei			
Cala			
Caledon			
Calitzdorp			
Calvinia	39	18	
Cape L'Agulhas	24	19	0·6
Cape Columbine	23	13	·
Cape St. Francis	23	20	
Carnarvon			
Ceres			
Citrusdal			
Colesberg			
Cradock			
De Aar	37	21	
D.F. Malan (C.T.)	32	16	
Dordrecht			
Douglas			
East London	27	18	0·3
Elsenburg			
Fraserburg	36	18	0·2
Garies			
George	25	19	0·4
Graaff Reinet			
Grahamstown			
Hopetown			
Idutywa			
Jansenville	35	25	
Joubertina			
Kenhardt			
Kimberley	38	21	
K'W. Town			
Knysna			
Kokstad	28	14	

KAAP - CAPE	Max.	Min.	RRR
Kowie			
Kuruman	36	16	
Ladismith			
Lake Mentz			
Maclear			
Mafeking	33	18	
Malmesbury			
Matatiele			
Matroosberg	36	16	
Middelburg	35	17	
Mosselbaai	22	19	1·0
Mount Frere			
O'kiep	32	17	
Orange River			
Oudtshoorn			
Petrusville			
Piketberg			
Pofadder	38	20	
Port Elizabeth	25	19	
Port Nolloth	16	13	
Port St. Johns	25	19	
Postmasburg			
Prieska	41	21	
Prince Albert			
Queenstown	33	13	
Rietfontein			
Riversdal	27	20	3·0
Robertson	34	20	
Somerset East	34	20	
Steynsburg			
Strydenburg			
Sutherland	34	16	
Swellendam			
Tarkastad			
Touwsrivier			
Umtata			
Uniondale			
Upington	41	23	
Vanwyksvlei	39	22	
Victoria-Wes	37	19	
Vredendal	30	18	
Vryburg	35	18	

CAPE - KAAP	Max.	Min.	RRR
Williston			
Willowmore	32	19	0·3
Twee Riviere	40	21	
O.V.S. - O.F.S.			
Balkfontein[1]			
Bethlehem	29	11	
Bloemfontein	34	17	
Bultfontein			
Fauresmith	35	21	
Ficksburg			
Frankfort	30	10	
Harrismith			
Heilbron			
Hoopstad	34	16	
Kroonstad			
Lindley			
Modderpoort			
Petrusburg			
Philippolis			
Reddersburg			
Reitz			
Vrede			
Warden			
Welkom			1·5
Wepener	34	15	0·3
Winburg			
Zastron			
TRANSVAAL			
Andalusia			
Barberton			
Belfast			
Bethal			
Carolina	23	8	
Chester			
Crecy	30	11	
Ermelo			
Fleur-de-Lys	28	15	
Groendraai	32	12	
Jan Smuts	26	10	

[1]Near Bothaville

TRANSVAAL	Max.	Min.	RRR
Joubert Park	26	12	
Komatipoort			
Kroondal	33	13	
L'doringstad			
Lichtenburg			
Loskop[2]			
Mara	27	15	
Marble Hall			
Warnitz	31	16	
Messina	30	19	
Middelburg			
Nelspruit	27	14	
Pelgrimsrus	19	9	
Phalaborwa	31	17	
Pietersburg	26	12	
Piet Retief	23	11	
Pongola			
Potchefstroom	31	14	
Potgietersrus	29	12	
Pretoria W.B.	30	12	
Pretoriuskop			
Sekukuni			
Skukuza	30	14	
Thabazimbi			
Tomburke			
Tzaneen			
Vereeniging			
Volksrust			
Warmbad	30	13	
Waterval-Bo			
Witbank			
Zeerust			
Standerton	28	8	
NATAL			
Cape St. Lucia	27	19	
Dundee			
Durban	28	18	
Estcourt	28	13	
Harding			
Himeville			
M'kuzi			

[2]Naby Groblersdal

NATAL	Max.	Min.	RRR
Mtubatuba			
Newcastle	27	12	
P'Maritzburg	25	11	
Port Shepstone	25	20	
Richmond			
Seven Oaks			
Van Reenen			
Vryheid			
S.W.A.			
Gobabis	33	15	
Keetmanshoop	39	20	
Luderitz	21	15	
Marienta1	38	22	
Ohopoho			
Ondangua			
Outjo	35	18	
Runtu			
Swakopmund	19	15	
Tsumeb	33	17	
Windhoek	32	19	
PROTECTORATES			
PROTECTORATE			
Bremersdorp	28	14	
Embabe			
Francistown	29	16	
Gaberones	35	17	
Ghanzi	35	21	
Lobatsi			
Mahalapye			
Makoba			
Maseru	30	14	
Maun	35	17	
Molopololi			
Stegi			
Tsabong	38	19	
Tsane	36	19	
Shakawe	34	17	
Bospoort (Tvl)	32	15	

SYNOPTIC WEATHER MAP 1200 GMT. — 1400 SAST. SINOPTIESE WEERKAART

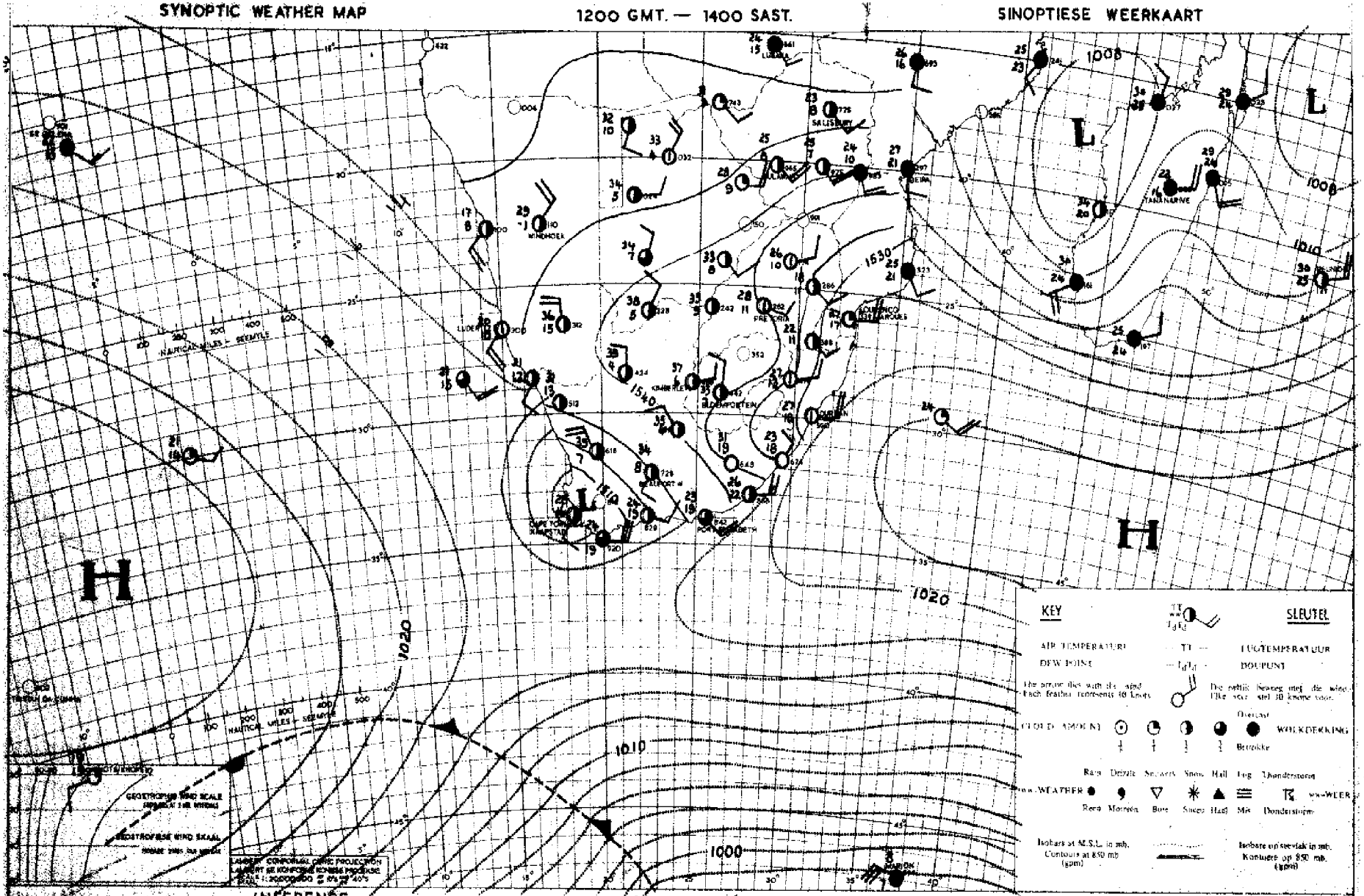

INFERENCE

The coastal low centred over the Southwest Cape will spread to the Cape South coast and the weather will become cloudy also over these regions. Over the remainder of the country it will be mainly fine and warm to hot.

DATE 30 - 12 - 1961 DATUM

AFLEIDING

Die kuslaag wat oor Suidwes-Kaapland lê, sal uitbrei na die Kaapse Suidkus en dit sal oor hierdie dele ook bewolk word. Oor die res van die land sal dit meestal mooiweer en warm tot baie warm wees.

WB Form 711-3
(11-57)

COMM-WB-DC 16

Library
U.S. Weather Bureau
Washington 25, D. C.

INTERLIBRARY LOAN
RETURN

Not later than DEC 2 8 '62

Renewals should be requested at least 3 days before the above date.