DAAGLIKSE WEERBULLETIN

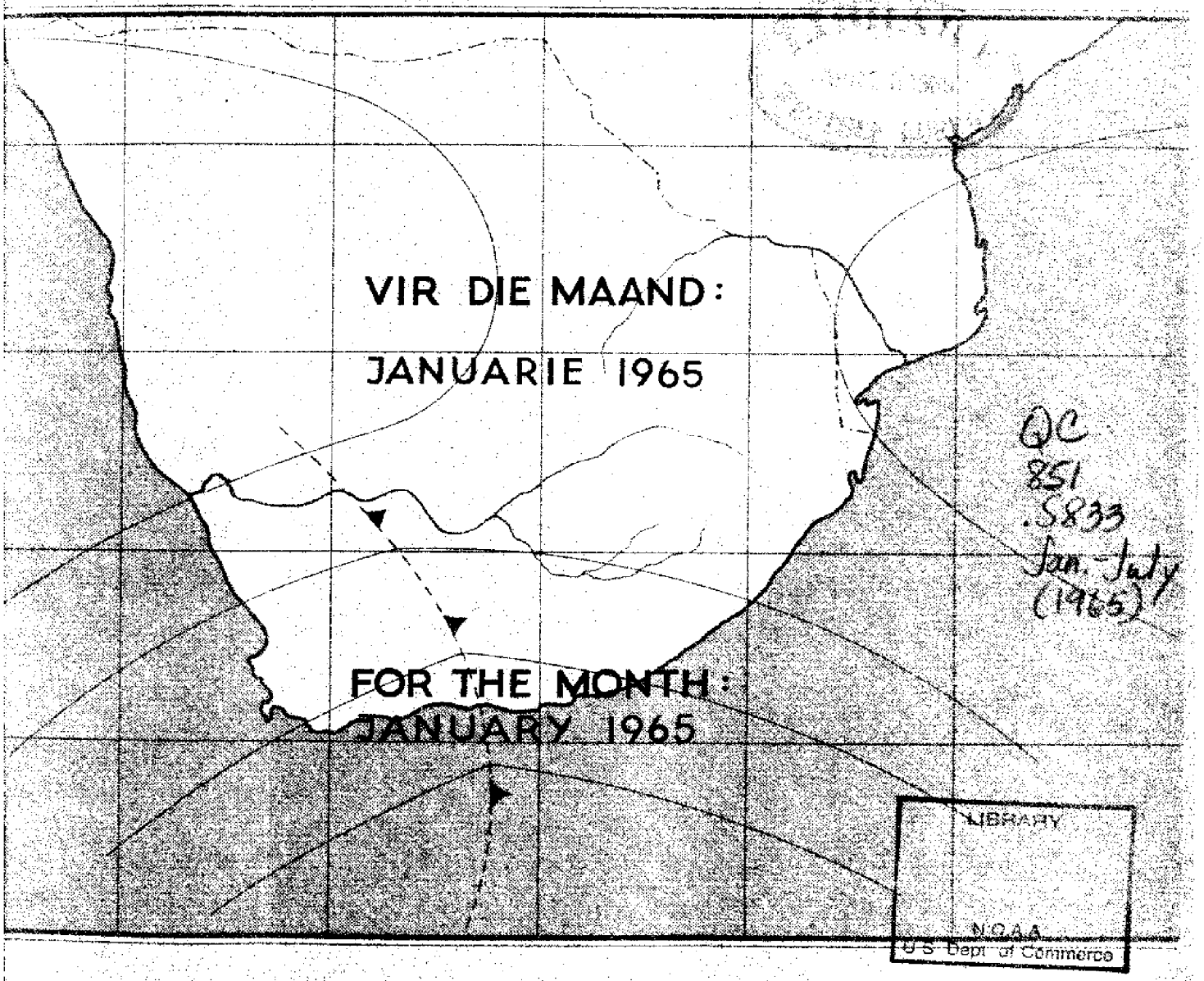

QC
851
.S833
Jan.-July
(1965)
LIBRARY
N.O.A.A.
U.S. Dept. of Commerce

DAILY WEATHER BULLETIN

138 482

National Oceanic and Atmospheric Administration

Environmental Data Rescue Program

ERRATA NOTICE

One or more conditions of the original document may affect the quality of the image, such as:

Discolored pages
Faded or light ink
Binding intrudes into the text

This document has been imaged through the NOAA Environmental Data Rescue Program. To view the original document, please contact the NOAA Central Library in Silver Spring, MD at (301) 713-2607 x124 or www.reference@nodc.noaa.gov.

Lason, Inc.
Imaging Subcontractor
Beltsville, MD
December 20, 2000

DAAGLIKSE WEERBULLETIN

Maksimum en Minimum Temperatuur (°C) en Reënval (RRR) in mm vir die 24 uur geëindig om 0800 SAST op

WEERBURO / WEATHER BUREAU
DEPT. VAN VERVOER / DEPT. OF TRANSPORT

1-1-1965

DAILY WEATHER BULLETIN

Maximum and Minimum Temperatures (°C) and rainfall (RRR) in mm for the 24 hours ended at 0800 SAST on

CAPE - KAAP	Max	Min	RRR
Aberdeen			
Addo			
Alexander Bay	23	17	
Aliwal North	33	14	0.3
Bashee	25	17	0.2
Beaufort-Wes	39	20	
(Lughawe)			
Boegoebergdam			
Boetsap			
Brakkekuil			
(naby Heidelberg)			
Brandvlei			
Cala			
Caledon			
Calitzdorp			
Calvinia	31	12	
Cape Agulhas	23	15	
Cape Columbine	17	12	4.6
Cape Point	22	12	4.0
Cape St. Francis	23	19	
Cape Town	23	15	3.4
(D.F. Malan)			
Cape Town			
(Roeland Str.)			
Carnarvon			
Ceres			
Citrusdal			
Colesberg			
Cradock			
Döhne	37	21	
De Aar	36	18	
Douglas			
East London	29	19	
(Airport)			
Eensaamheid			
(naby Herold)			
Elsenburg			
Fraserburg	35	18	
Garies			
George			
Graaff-Reinet			
Grahamstown			
Hopetown			
Idutywa			
Jansenville	41	17	
Joubertina			
Kimberley	34	19	
(Airport)			
Knysna			
Kokstad	30	12	
Kuruman	33	15	0.8

KAAP - CAPE	Max	Min	Rkl
Ladismith			
Lake Mentz			
Maclear			
Mafeking	29	15	
Malmesbury			
Matatiele			
Matroosberg			
Grootfontein	35	18	
(Middelburg)			
Mosselbaai	26	19	
Mount Frere			
Okiep	31	11	
Oudtshoorn			
Petrusville			
Piketberg			
Pofadder	36	17	
Port Alfred			
Port Elizabeth	31	18	
Port Nolloth	18	15	
Port St. Johns	23	17	
Prieska	38	14	
Prince Albert			
Queenstown	36	19	0.4
Rietfontein			
Riversdale	33	19	
Robertson	31	18	
Sheeprun	31	15	
(near Maclear)			
Somerset-Oos	40	16	
Steynsburg			
Strydenburg			
Sutherland	31	14	
Swellendam			
Tarkastad			
Touwsrivier			
Twee Riviere	38	23	0.5
(Gemsbokpark)			
Umtata	36	19	
Uniondale			
Upington	38	22	
Vanwyksvlei	37	20	
Victoria-Wes	36	20	
Vredendal	22	12	
Vryburg	32	16	
Williston			
Willowmore	37	17	
Willowpark			
(near Dordrecht)			

NATAL	Max	Min	RRR
Cape St. Lucia	26	21	
Dundee			
Durban	28	21	
(Louis Botha)			
Estcourt	27	14	
Harding			
Himeville			
Mkuze			
Hluhluwe			
Newcastle	28	14	
Cedara	27	14	
(Pietermaritzburg)			
Port Shepstone	25	22	
Richmond			
Seven Oaks			
Vryheid			
Waterford	27	11	
(near Underberg)			
TRANSVAAL			
Barberton			
Belfast			
Bethal	25	14	
Bospoort	29	14	
Carolina	24	12	
Chester			
(near Gravelotte)			
Crecy			
Groendraai	30	15	
(naby Vaalwater)			
Jan Kempdorp			
Jan Smuts	27	14	
Joubert Park (Jhb)	27	14	
Kroondal	29	16	
Leeudoringstad			
Lichtenburg			
Letaba			
Loskopdam			
Lydenburg	24	12	
Marnitz	30	18	
Mara	29	16	
Marble Hall			
Messina	31	20	
Middelburg			
Nelspruit	28	19	
Phalaborwa			
Pietersburg	25	15	
Piet Retief	26	18	

TRANSVAAL	Max	Min	RRR
Pongola			
Potchefstroom	29	14	
Potgietersrus	28	17	
Pretoria W.B.	27	15	
Pretoriuskop			
Punda Milia			
Sandpan (NW. Tvl.)	33	21	
Satara			
Sekhukhune			
Shingwidzi			
Skukuza			
Standerton	26	15	
Thabazimbi			
Tomburke			
Tzaneen			
Vereeniging			
Volksrust			
Warmbad	28	15	
Witbank			
Zeerust			
O.V.S. - O.F.S.			
Balkfontein			
(naby Bothaville)			
Bethlehem	26	11	13.7
Bloemfontein	31	14	
(J.B.M. Hertzog)			
Bultfontein			
Fauresmith	33	14	
Ficksburg			
Frankfort	27	15	
Harrismith			
Hoopstad	32	15	
Kroonstad	29	16	
Lindley			
Modderpoort			
Petrusburg			
Philippolis			
Reddersburg			
Reitz			
Vrede			
Warden			
Welkom	30	15	
Wepener	30	15	
Winburg			
Zastron			

S.W.A.	Max	Min	RRR
Aroab			
Bethanie			
Dordabis			
Gobabeb	28	14	
Gobabis	33	18	4.0
Grootfontein			
Karasburg			
Kalkfeld			
Karibib			
Keetmanshoop	38	18	
Kub			
Luderitz	17	14	
Mariental	38	22	1.0
Ohopoho			
Okahandja			
Okaukueye			
Ondangua			
Otavi			
Otjiwarongo			
Outjo	34	18	
Rehoboth			
Runtu			
Steinhausen			
Tsumeb	34	18	6.7
Walvisbaai	22	15	
Windhoek W.K.	31	18	5.4
BASUTOLAND			
Maseru	28	13	
BETSJOEANALAND/BECHUANALAND			
Francistown	29	17	
Gaberones	32	18	
Ghanzi	33	18	
Lobatsi			
Mahalapye			
Maun	33	20	
Shakawe	30	17	
Tsabong	37	20	
Tsane	34	19	
SWAZILAND			
Bremlembe			
Manzini			
Stegi			

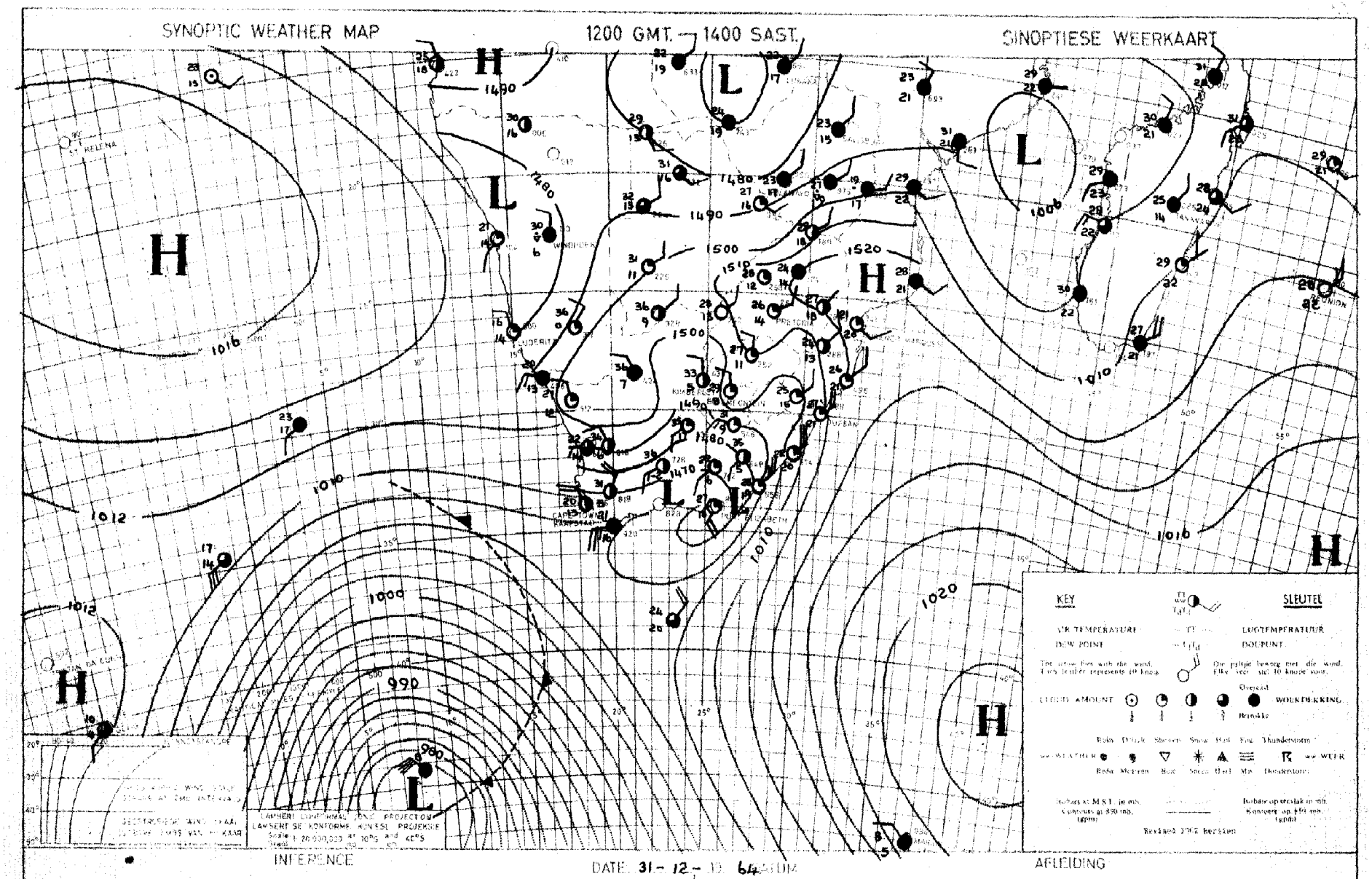

The cold front will move along the south-western and southern Cape coastal regions causing cooler cloudy weather with isolated light showers. Over the rest of the country little change is expected.

Die kouefront sal langs die suidwestelike en suidelike Kaapse kusstreke beweeg en sal koeler bewolkte weer met los buie veroorsaak. Oor die res van die land word min verandering verwag.

DAAGLIKSE WEERBULLETIN

Maksimum en Minimum Temperatuur (°C) en Reënval (RRR) in mm vir die 24 uur geëindig om 0800 SAST op

WEERBUREAU / WEATHER BUREAU
DEPT. VAN VERVOER / DEPT. OF TRANSPORT

2 - 1 - 1965

DAILY WEATHER BULLETIN

Maximum and Minimum Temperatures (°C) and rainfall (RRR) in mm for the 24 hours ended at 0800 SAST on

CAPE - KAAP	Max	Min	RRR
Aberdeen			
Addo			
Alexander Bay	24	13	
Aliwal North	34	19	
Bashee	23	18	
Beaufort-Wes	32	15	
(Lughawe)			
Boegoebergdam			
Boetsap			
Brakkekuil			
(naby Heidelberg)			
Brandvlei			
Cala			
Caledon			
Calitzdorp			
Calvinia	27	9	
Cape Agulhas	23	15	
Cape Columbine	20	14	
Cape Point	21	15	
Cape St. Francis	24	17	0·2
Cape Town	22	11	
(D.F. Malan)			
Cape Town			
(Roeland Str.)			
Carnarvon			
Ceres			
Citrusdal			0·5
Colesberg			
Cradock			
Dehne	32	15	2·3
De Aar	33	16	
Douglas			
East London	25	18	4·4
(Airport)			
Eensaamheid			
(naby Herold)			
Elsenburg			
Fraserburg	29	14	
Garies			
George			
Graaff-Reinet	33	16	
Grahamstown			
Hopetown			
Idutywa			
Jansenville	30	17	
Joubertina			
Kimberley	35	21	
(Airport)			
Knysna			
Kokstad	33	14	0·6
Kuruman	33	17	

KAAP - CAPE	Max	Min	RRR
Ladismith			
Lake Mentz			
Maclear			
Mafeking	32	18	
Malmesbury			
Matatiele			
Matroosberg			
Grootfontein			
(Middelburg)			
Mosselbaai	23	18	
Mount Frere			1·0
Okiep	23	13	
Oudtshoorn			
Petrusville			
Piketberg			
Pofadder	30	12	
Port Alfred			
Port Elizabeth	24	18	
Port Nolloth	21	12	
Port St. Johns	24	20	
Prieska			
Prince Albert			
Queenstown	36	15	0·5
Rietfontein			
Riversdale	22	18	
Robertson			
Sheeprun	34	16	0·4
(near Maclear)			
Somerset-Oos	31	14	4·5
Steynsburg			
Strydenburg			
Sutherland	23	10	
Swellendam			
Tarkastad			
Touwsrivier			
Twee Riviere	38	20	3·0
(Gemsbokpark)			
Umtata	28	16	3·6
Uniondale			
Upington	37	18	
Vanwyksvlei	33	17	
Victoria-Wes	34	15	
Vredendal	23	13	
Vryburg	27	12	
Williston			
Willowmore	31	14	1·7
Willowpark	31	15	12·0
(near Dordrecht)			

NATAL	Max	Min	RRR
Cape St. Lucia	26	22	
Dundee			
Durban	29	21	0·3
(Louis Botha)			
Estcourt	32	17	
Harding			
Himeville			
Mkuze			
Hluhluwe			
Newcastle	32	17	
Cedara	30	18	
(Pietermaritzburg)			
Port Shepstone	25	21	
Richmond			
Seven Oaks			
Vryheid			
Waterford			
(near Underberg)	29	11	1·2
TRANSVAAL			
Barberton			
Belfast			
Bethal	27	13	
Bospoort	30	16	
Carolina	25	12	
Chester			
(near Gravelotte)			
Crecy			
Groendraai	31	16	
(naby Vaalwater)			
Jan Kempdorp			
Jan Smuts	27	15	
Joubert Park (Jhb)	27	17	
Kroondal	31	17	
Leeudoringstad			
Lichtenburg			
Letaba			
Loskopdam			
Lydenburg	27	12	
Mara	31	17	
Marble Hall			
Messina	35	21	
Middelburg			
Marnitz	31	20	
Nelspruit	30	20	
Phalaborwa			
Pietersburg	27	17	
Piet Retief	29	16	

TRANSVAAL	Max	Min	RRR
Pongola			
Potchefstroom	30	16	
Potgietersrus	28	17	
Pretoria W.B.	28	16	
Pretoriuskop			
Punda Milia			
Sandpan (NW. Tvl.)			
Satara			
Sekhukhune			
Shingwidzi			
Skukuza			
Standerton	27	14	
Thabazimbi			
Tomburke			
Tzaneen			
Vereeniging			
Volksrust			
Warmbad	29	17	
Witbank			
Zeerust			
O.V.S. - O.F.S.			
Balkfontein			
(naby Bothaville)			
Bethlehem	27	14	
Bloemfontein	33	17	
(J.B.M. Hertzog)			
Bultfontein			
Fauresmith	34	16	1·1
Ficksburg			
Frankfort	29	16	
Harrismith			
Hoopstad	34	19	
Kroonstad	31	18	
Lindley			
Modderpoort			
Petrusburg			
Philippolis			
Reddersburg			
Reitz			
Vrede			
Warden			
Welkom	31	19	
Wepener	32	19	
Winburg			
Zastron			

S.W.A.	Max	Min	RRR
Aroab			
Bethanie			
Dordabis			
Gobabeb	30	15	
Gobabis	33	22	
Grootfontein			
Karasburg			
Kalkfeld			
Karibib			
Keetmanshoop	35	15	
Kub			
Luderitz	20	15	
Mariental	36	20	
Chopoho			
Okahandja			
Okaukueye			
Ondangua	32	20	
Otavi			
Otjiwarongo			
Outjo	33	15	
Rehoboth			
Runtu	33	17	
Steinhausen			
Tsumeb	34	19	1·4
Walvisbaai	21	16	
Windhoek W.K.	31	20	
BASUTOLAND			
Maseru	30	15	
BETSJOEANALAND/BECHUANALAND			
Francistown	30	17	
Gaberones	34	19	
Ghanzi	34	18	
Lobatsi			
Mahalapye			
Maun	33	13	
Shakawe	29	18	
Tsabong	37	30	
Tsane	35	12	
SWAZILAND			
Bremlembe			
Manzini			
Stegi			

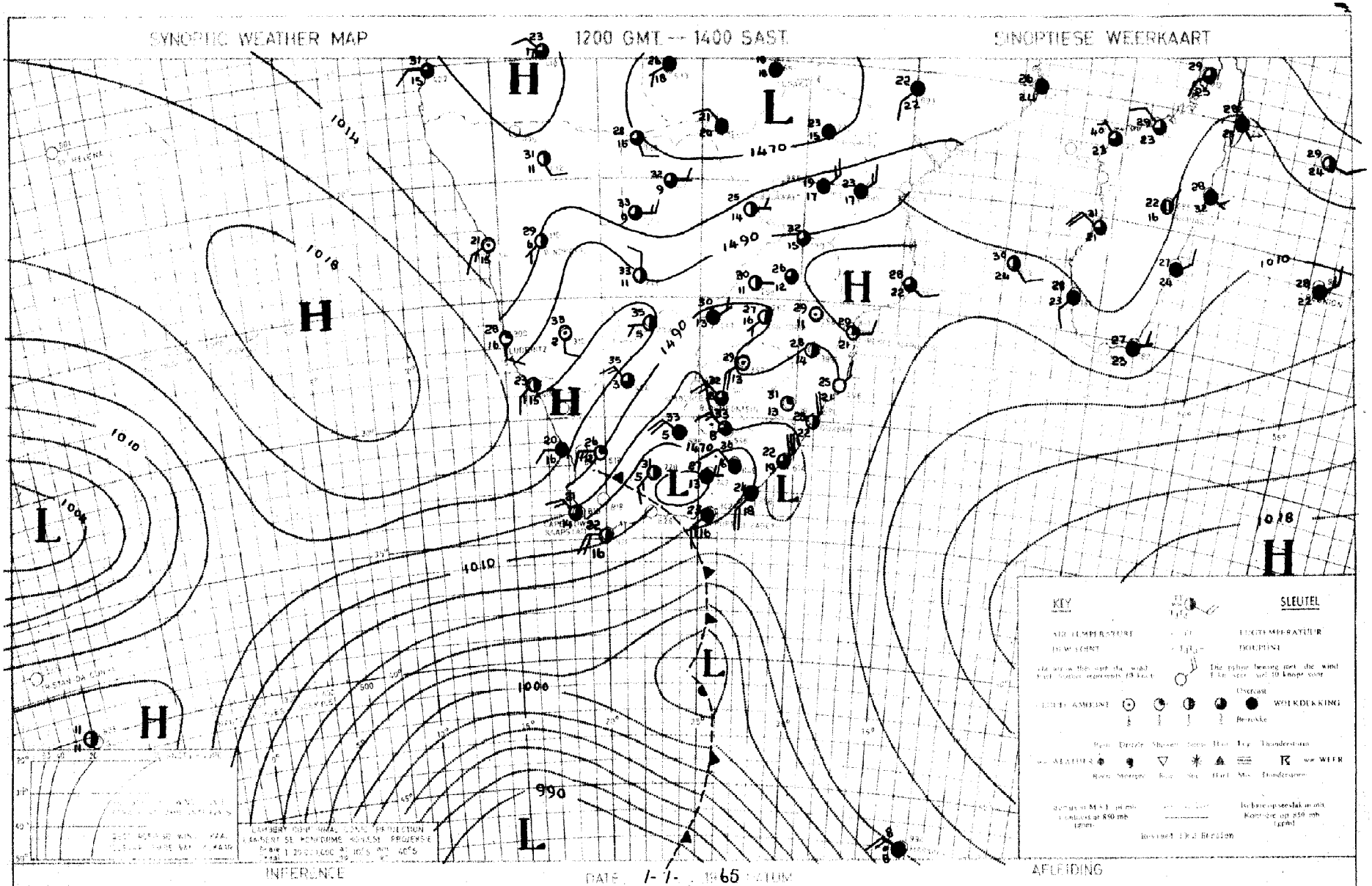

The cold front over the Cape south coast is moving eastwards and the Atlantic high will ridge in to the south of the country, so that cloudy, cooler weather with rain will spread to the south-eastern and eastern coastal regions. With a trough over the central interior, isolated thundershowers will occur over the eastern regions.

Die kouefront oor die Kaapse suidkus beweeg ooswaarts en die Atlantiese hoog sal suid van die land indruk sodat bewolkte koeler weer met reën na die suidoostelike en oostelike kusgebiede sal uitbrei. Met 'n trog oor die sentrale binneland sal los donderbuie oor die oostelike dele voorkom.

DAAGLIKSE WEERBULLETIN

Maksimum en Minimum Temperatuur (°C) en Reënval (RRR) in mm vir die 24 uur geëindig om 0800 SAST op

WEERBURO / WEATHER BUREAU
DEPT. VAN VERVOER / DEPT. OF TRANSPORT

3-1-65

DAILY WEATHER BULLETIN

Maximum and Minimum Temperatures (°C) and rainfall (RRR) in mm for the 24 hours ended at 0800 SAST on

CAPE - KAAP	Max	Min	RRR
Aberdeen			
Addo			
Alexander Bay	24	13	
Aliwal North	35	15	1·0
Bashee	24	19	0·3
Beaufort-Wes	31	16	
(Lughawe)			
Boegoebergdam			
Boetsap			
Brakkekuil			
(naby Heidelberg)			
Brandvlei			
Cala			
Caledon			
Calitzdorp			
Calvinia	29	12	
Cape Agulhas	23	19	
Cape Columbine	19	13	
Cape Point	21	16	
Cape St. Francis	21	18	1·0
Cape Town			
(D.F. Malan)	23	11	
Cape Town			
(Roeland Str.)			
Carnarvon			
Ceres			
Citrusdal			
Colesberg			
Cradock			
Döhne	17	13	2·2
De Aar	34	17	
Douglas			
East London	23	19	0·1
(Airport)			
Eensaamheid			
(naby Herold)			
Elsenburg			
Fraserburg	31	15	
Gariep			
George			
Graaff-Reinet			
Grahamstown			
Hopetown			
Idutywa			
Jansenville	26	17	
Joubertina			
Kimberley	36	23	
(Airport)			
Knysna			
Kokstad	27	15	2·0
Kuruman	35	23	

KAAP - CAPE	Max	Min	RRR
Ladismith			
Lake Mentz			
Maclear			
Mafeking	32	19	
Malmesbury			
Matatiele			
Matroosberg			
Grootfontein			
(Middelburg)	33	13	
Mosselbaai	22	18	
Mount Frere			
Okiep	30	17	
Oudtshoorn			
Petrusville			
Piketberg			
Pofadder	33	18	
Port Alfred			
Port Elizabeth	21	18	1·0
Port Nolloth	21	13	
Port St. Johns	25	20	0·3
Prieska	37	19	
Prince Albert			
Queenstown	27	16	
Rietfontein			
Riversdale			
Robertson	29	18	
Sheeprun	26	16	17·2
(near Maclear)			
Somerset-Oos	19	15	0·2
Steynsburg			
Strydenburg			
Sutherland	27	10	
Swellendam			
Tarkastad			
Touwsrivier			
Twee Riviere	36	20	
(Gemsbokpark)			
Umtata	23	15	3·5
Uniondale			
Upington	36	21	
Vanwyksvlei	34	17	
Victoria-Wes	34	12	
Vredendal	26	11	
Vryburg			
Williston			
Willowmore			
Willowpark			
(near Dordrecht)			

NATAL	Max	Min	RRR
Cape St. Lucia	29	23	
Dundee			
Durban	27	21	1·4
(Louis Botha)			
Estcourt	28	18	3·1
Harding			
Himeville			
Mkuze			
Hluhluwe			
Newcastle	30	18	
Cedara			
(Pietermaritzburg)	26	18	2·7
Port Shepstone	26	21	
Richmond			
Seven Oaks			
Vryheid			
Waterford			
(near Underberg)			
TRANSVAAL			
Barberton			
Belfast			
Bethal	27	13	
Bospoort	34	15	
Carolina	26	13	
Chester			
(near Gravelotte)			
Crecy	30	17	
Groendraai	32	18	
(naby Vaalwater)			
Jan Kempdorp			
Jan Smuts	27	15	
Joubert Park (Jhb)	27	16	
Kroondal	32	19	
Leeudoringstad			
Lichtenburg			
Letaba			
Loskopdam			
Lydenburg	27	15	
Marnitz	33	21	
Mara	31	20	
Marble Hall			
Messina	33	22	
Middelburg			
Nelspruit	31	20	
Phalaborwa	33	24	
Pietersburg	29	16	
Piet Retief	27	15	

TRANSVAAL	Max	Min	RRR
Pongola			
Potchefstroom	31	17	
Potgietersrus	30	18	
Pretoria W.B.	30	16	
Pretoriuskop			
Punda Milia			
Sandpan (NW. Tvl.)	35	20	
Satara			
Sekhukhune			
Shingwidzi			
Skukuza	34	21	
Standerton	28	15	
Thabazimbi			
Tomburke			
Tzaneen			
Vereeniging			
Volksrust			
Warmbad	30	18	
Witbank			
Zeerust			
O.V.S. - O.F.S.			
Balkfontein			
(naby Bothaville)			
Bethlehem	28	16	2·4
Bloemfontein	33	17	0·8
(J.B.M. Hertzog)			
Bultfontein			
Fauresmith	36	22	
Ficksburg			
Frankfort	30	15	1·6
Harrismith			14·0
Hoopstad	35	20	0·3
Kroonstad	32	19	
Lindley			
Modderpoort			
Petrusburg			
Philippolis			
Reddersburg			
Reitz			
Vrede			
Warden			
Welkom			
Wepener	33	16	2·0
Winburg			
Zastron			

S.W.A.	Max	Min	RRR
Aroab			
Bethanie			
Dordabis			
Gobabeb	32	14	
Gobabis	33	17	
Grootfontein			
Karasburg			
Kalkfeld			
Karibib			
Keetmanshoop	36	20	
Kub			
Luderitz	22	14	
Mariental	37	24	
Ohopoho			
Okahandja			
Okaukueye			
Ondangua			
Otavi			
Otjiwarongo			
Outjo	34	15	
Rehoboth			
Runtu			
Steinhausen			
Tsumeb	31	17	4·8
Walvisbaai	18	14	
Windhoek W.K.	31	20	
BASUTOLAND			
Maseru	31	17	0·3
BETSJOEANALAND/BECHUANALAND			
Francistown	31	18	
Gaberones	35	20	
Ghanzi	34	19	
Lobatsi			
Mahalapye			
Maun	33	19	
Shakawe	28	19	2·3
Tsabong	38	23	
Tsane	36	20	
SWAZILAND			
Bulembe			
Manzini			
Stegi			

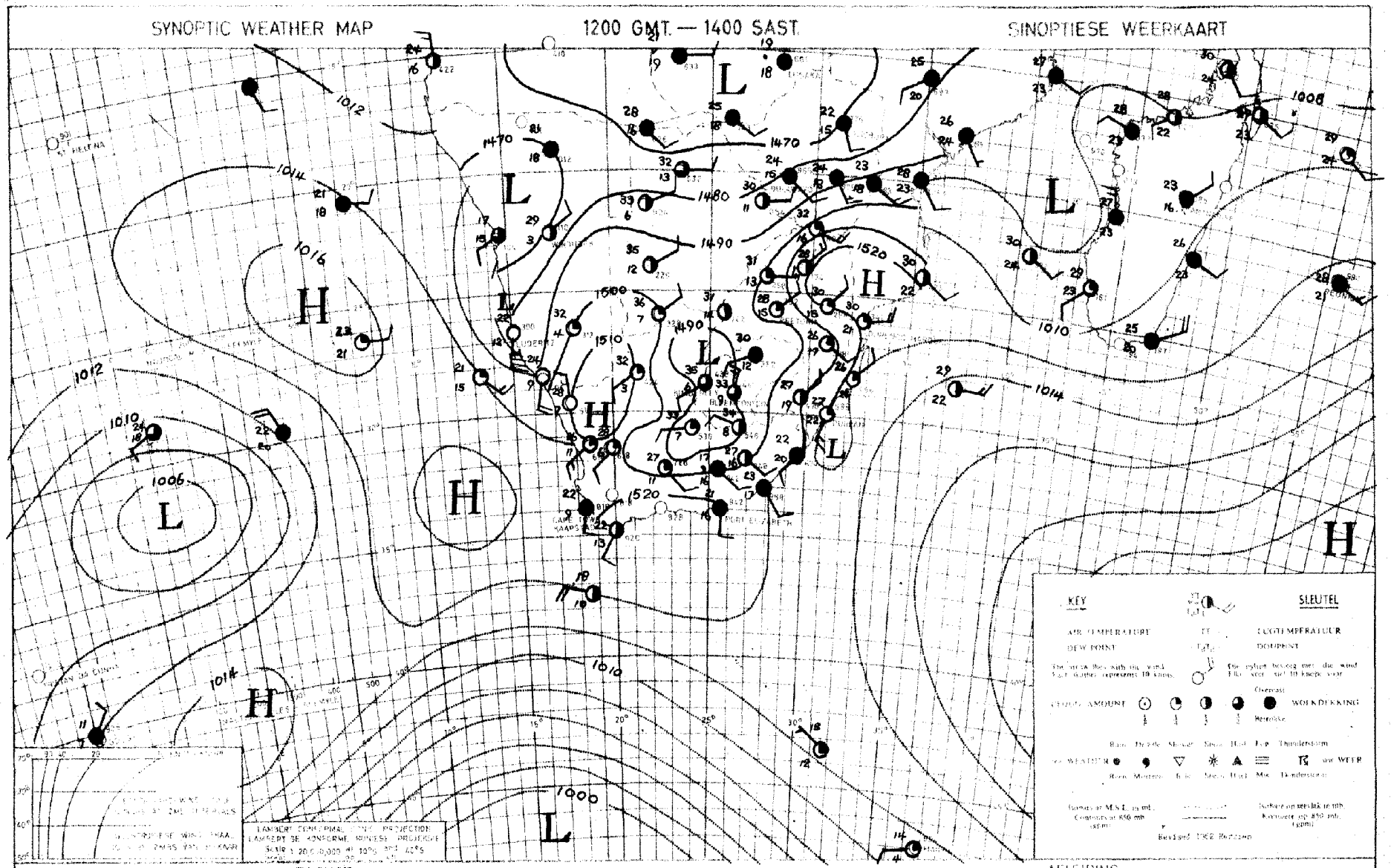

The ridge of the Atlantic high to the south of the continent is causing moist sea air to flow in over the southern and eastern coastal regions as well as over the Eastern Cape and Natal interior where it will be cloudy and cooler with rain and drizzle. East of the trough over the interior isolated thundershowers will occur.

Die rug van die Atlantiese hoog suid van die kontinent veer vogtige seelug in oor die suidelike en oostelike kussteke asook oor die Oos-Kaapse en Natalse binneland waar dit bewolk en koeler sal wees met reën en motreën. Oos van die trog oor die binneland sal los donderbuie voorkom.

DAAGLIKSE WEERBULLETIN

Maksimum en Minimum Temperatuur (°C) en Reënval (RRR) in mm vir die 24 uur geëindig om 0800 SAST op

WEERBURO / WEATHER BUREAU
DEPT. VAN VERVOER / DEPT OF TRANSPORT

4 - 1 - 1965

DAILY WEATHER BULLETIN

Maximum and Minimum Temperatures (°C) and rainfall (RRR) in mm for the 24 hours ended at 0800 SAST on

CAPE - KAAP	Max	Min	RRR
Aberdeen			
Addo			
Alexander Bay	25	16	
Aliwal North	35	16	0·4
Bashee	25	21	1·4
Beaufort-Wes	35	17	
(Lughawe)			
Boegoebergdam			
Boetsap			
Brakkekuil			
(naby Heidelberg)			
Brandvlei			
Cala			
Caledon			
Calitzdorp			
Calvinia	36	15	
Cape Agulhas	25	20	
Cape Columbine	22	14	
Cape Point	21	18	
Cape St. Francis	22	14	
Cape Town	21	18	
(D.F. Malan)	22	20	
Cape Town	29	15	
(Roeland Str.)			
Carnarvon			
Ceres			
Citrusdal			
Colesberg			
Cradock			
Döhne	26	17	
De Aar	36	21	
Douglas			
East London	25	21	
(Airport)			
Eensaamheid			
(naby Herold)			
Elsenburg			
Fraserburg	35	17	
Garies			
George			
Graaff-Reinet	24	17	
Grahamstown			
Hopetown			
Idutywa			
Jansenville	29	21	
Joubertina			
Kimberley	35	22	
(Airport)			
Knysna			
Kokstad			1·7
Kuruman	33	22	

KAAP - CAPE	Max	Min	RRR
Ladismith			
Lake Mentz			
Maclear			
Mafeking	32	19	
Malmesbury			
Matatiele			
Matroosberg	30	14	
Grootfontein	36	16	
(Middelburg)			
Mosselbaai	24	20	
Mount Frere			
Okiep	35	21	
Oudtshoorn			
Petrusville			
Piketberg			
Pofadder	37	24	
Port Alfred			
Port Elizabeth	23	20	
Port Nolloth	20	12	
Port St. Johns	24	21	
Prieska	41	26	
Prince Albert			
Queenstown	36	16	
Rietfontein			
Riversdale	30	21	
Robertson	34	20	
Sheeprun	28	17	
(near Maclear)			
Somerset-Oos	29	19	
Steynsburg			
Strydenburg			
Sutherland	31	10	
Swellendam			
Tarkastad			
Touwsrivier			
Twee Riviere	39	24	
(Gemsbokpark)			
Umtata	27	20	0·4
Uniondale			
Upington	39	25	2·2
Vanwyksvlei	38	23	
Victoria-Wes	37	17	
Vredendal	25	13	
Vryburg	33	21	
Williston			
Willowmore	24	17	
Willowpark			
(near Dordrecht)	35	14	

NATAL	Max	Min	RRR
Cape St. Lucia	28	20	
Dundee			
Durban	29	18	
(Louis Botha)			
Estcourt	28	16	
Harding			
Himeville			
Mkuze			
Hluhluwe			
Newcastle	29	17	
Cedara	28	19	
(Pietermaritzburg)			
Port Shepstone	30	21	
Richmond			
Seven Oaks			
Vryheid			
Waterford			
(near Underberg)	27	14	
TRANSVAAL			
Barberton			
Belfast			
Bethal	25	11	
Bospoort	30	17	7·0
Carolina	24	11	
Chester			
(near Gravelotte)			
Crecy	29	15	
Groendraai	31	15	
(naby Vaalwater)			
Jan Kempdorp			
Jan Smuts	26	14	
Joubert Park (Jhb)	25	16	
Kroondal	30	17	
Leeudoringstad			
Lichtenburg			
Letaba			
Loskopdam			
Lydenburg	25	12	
Mara	31	17	
Marble Hall			
Messina	33	22	
Middelburg			
Marnitz	33	29	
Nelspruit	29	18	
Phalaborwa	33	20	
Pietersburg	28	16	
Piet Retief	26	15	

TRANSVAAL	Max	Min	RRR
Pongola			
Potchefstroom	31	17	
Potgietersrus	29	16	
Pretoria W.B.	28	15	
Pretoriuskop			
Punda Milia			
Sandpan (NW. Tvl.)	34	20	
Satara			
Sekhukhune			
Shingwidzi			
Skukuza			
Standerton	27	12	
Thabazimbi			
Tomburke			
Tzaneen			
Vereeniging			
Volksrust			
Warmbad			
Witbank			
Zeerust			
O.V.S. - O.F.S.			
Balkfontein			
(naby Bothaville)			
Bethlehem			
Bloemfontein	31	17	
(J.B.M. Hertzog)			
Bultfontein			
Fauresmith	35	23	
Ficksburg			
Frankfort	28	14	
Harrismith			
Hoopstad	33	20	
Kroonstad	31	16	19·0
Lindley			
Modderpoort			
Petrusburg			
Philippolis			
Reddersburg			
Reitz			
Vrede			
Warden			
Welkom			
Wepener	32	17	24·0
Winburg			
Zastron			

S.W.A.	Max	Min	RRR
Aroab			
Bethanie			
Dordabis			
Gobabeb			
Gobabis	33	17	
Grootfontein			
Karasburg			
Kalkfeld			
Karibib			
Keetmanshoop	39	23	0·1
Kub			
Luderitz	22	14	
Mariental	37	24	
Ohopoho			
Okahandja			
Okaukueye			
Ondangua	32	19	
Otavi			
Otjiwarongo			
Outjo	34	21	
Rehoboth			
Runtu	32	18	15·0
Steinhausen			
Tsumeb	31	18	3·7
Walvisbaai			
Windhoek W.K.			
BASUTOLAND			
Maseru	29	16	3·8
BETSJOANALAND/BECHUANALAND			
Francistown	31	19	
Gaberones	34	20	
Ghanzi	34	18	
Lobatsi			
Mahalapye			
Maun	32	19	
Shakawe	26	19	0·7
Tsabong	37	21	
Tsane	35	20	
SWAZILAND			
Bulembe			
Manzini	30	20	
Stegi			

SYNOPTIC WEATHER MAP 1200 GMT -- 1400 SAST. SINOPTIESE WEERKAART

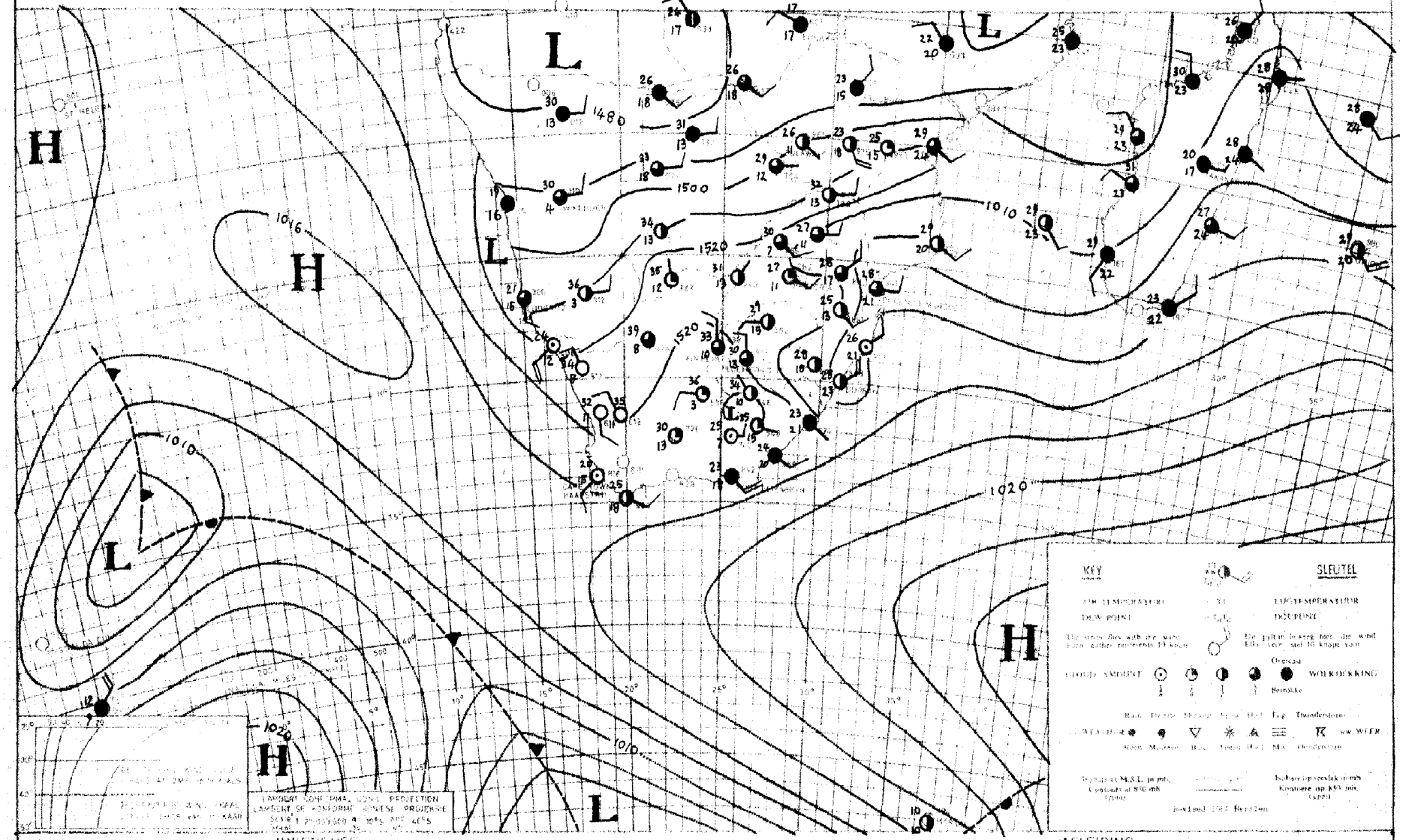

INFERENCE DATE 3 - 1 - 1965 TIME AFLEIDING

The low along the west coast is causing cloudy weather along the South - West African coast. This low is moving southwards and these conditions will spread later to the western Cape coast. With a low over the interior conditions remain favourable for thundershowers over the central regions of the country.

Die laag langs die wekus veroorsaak bewolkte weer langs die kus van Suidwes - Afrika. Hierdie laag beweeg suidwaarts en hierdie toestande sal later na die Wes - Kaapse kus uitbei. Met 'n laag oor die binneland bly toestande nog gunstig vir donderbuie oor die sentrale gebiede van die land.

DAAGLIKSE WEERBULLETIN

Maksimum en Minimum Temperatuur (°C) en Reënval (RRR) in mm vir die 24 uur geëindig om 0800 SAST op

WEERBURO / WEATHER BUREAU
DEPT. VAN VERVOER / DEPT. OF TRANSPORT

5 - 1 - 1965

DAILY WEATHER BULLETIN

Maximum and Minimum Temperatures (°C) and rainfall (RRR) in mm for the 24 hours ended at 0800 SAST on

CAPE - KAAP	Max	Min	RRR
Aberdeen			
Adlo			
Alexander Bay	24	15	
Aliwal North	35	16	1·5
Bashee	26	22	0·6
Beaufort-Wes	38	18	
(Lughawe)			
Boegoebergdam			
Boetsap			
Brakkekuil			
(naby Heidelberg)			
Brandvlei			
Cala			
Caledon			
Calitzdorp			
Calvinia	36	15	
Cape Agulhas	26	20	
Cape Columbine	23	15	
Cape Point	24	16	
Cape St. Francis	23	19	0·1
Cape Town			
(D.F. Malan)	31	18	
Cape Town			
(Hoeland Str.)			
Carnarvon			
Ceres			
Citrusdal			
Colesberg			
Cradock			
Dohne	28	19	0·6
De Aar	37	20	
Douglas			
East London	27	21	8·8
(Airport)			
Eensaamheid			
(naby Herold)			
Elsenburg			
Fraserburg	36	18	
Garies			
George			
Graaff-Reinet	34	19	
Grahamstown			3·0
Hopetown			
Idutywa			
Jansenville	32	21	
Joubertina			
Kimberley	34	19	
(Airport)			
Knysna			
Kokstad	32	16	6·5
Kuruman	22	18	15·0

KAAP - CAPE	Max	Min	RRR
Ladismith			
Lake Mentz			
Maclear			
Mafeking	33	19	
Malmesbury			
Matatiele			
Matroosberg	32	13	
Grootfontein			
(Middelburg)	37	17	
Mosselbaai	23	20	
Mount Frere			
Okiep	37	21	
Oudtshoorn			
Petrusville			
Piketberg			
Pofadder	37	24	
Port Alfred			
Port Elizabeth	25	17	8·7
Port Nolloth	20	12	
Port St. Johns	26	21	
Prieska	39	21	
Prince Albert			
Queenstown	36	19	1·7
Rietfontein			
Riversdale	30	21	
Robertson	33	21	
Sheeprun	32	18	0·4
(near Maclear)			
Somerset-Oos	32	18	2·5
Steynsburg			
Strydenburg			
Sutherland	31	11	
Swellendam			
Tarkastad			
Touwarivier			
Twee Riviere	37	23	
(Gemsbokpark)			
Umtata	31	20	0·4
Uniondale			
Upington	35	22	
Vanwyksvlei	38	23	
Victoria-Wes	38	16	
Vredendal	34	15	
Vryburg	35	22	
Williston			
Willowmore	36	18	
Willowpark			
(near Dordrecht)	32	16	1·5

NATAL	Max	Min	RRR
Cape St. Lucia	28	22	
Dundee			
Durban	29	21	
(Louis Botha)			
Estcourt	31	16	
Harding			
Himeville			
Mkuze			
Hluhluwe			
Newcastle	30	15	
Cedara			
(Pietermaritzburg)	29	16	
Port Shepstone	26	22	
Richmond			
Seven Oaks			
Vryheid			
Waterford			
(near Underberg)	28	14	
TRANSVAAL			
Barberton			
Belfast			
Bethal	26	17	
Bospoort	31	17	0·5
Carolina			
Chester			
(near Groveloette)			
Crecy	30	15	
Groendraai	33	14	
(naby Vaalwater)			
Jan Kempdorp			
Jan Smuts	27	14	
Joubert Park (Jhb)	27	16	
Kroondal	32	19	
Leeudoringstad			
Lichtenburg			
Letaba			
Loskopdam			
Lydenburg	26	12	
Marnitz	32	18	
Mara	30	18	
Marble Hall			
Messina	33	21	
Middelburg			
Nelspruit	29	17	
Phalaborwa	32	21	
Pietersburg	29	15	
Piet Retief	27	14	

TRANSVAAL	Max	Min	RRR
Pongola			
Potchefstroom	32	17	6·5
Potgietersrus	29	17	
Pretoria W.B.	30	17	
Pretoriuskop			
Punda Milia			
Sandpan (NW. Tvl.)	35	20	
Satara			
Sekhukhune			
Shingwidzi			
Skukuza	33	12	
Standerton	28	12	
Thabazimbi			
Tomburke			
Tzaneen			
Vereeniging			
Volkrust			
Warmbad	30	16	
Witbank			
Zeerust			
O.V.S. - O.F.S.			
Balkfontein			
(naby Bothaville)			
Bethlehem			
Bloemfontein	32	16	0·1
(J.B.M. Hertzog)			
Bultfontein			
Fauresmith			
Ficksburg			
Frankfort	31	15	
Harrismith			
Hoopstad	37	18	0·2
Kroonstad	31	17	4·5
Lindley			
Modderpoort			
Petrusburg			
Philippolis			
Reddersburg			
Reitz			
Veede			
Warden			
Welkom			
Wepener	32	16	4·2
Winburg			
Zastron			

S.W.A.	Max	Min	RRR
Arcab			
Bethanie			
Dordabis			
Gobabeb	36	16	
Gobabis	33	17	
Grootfontein			
Karasburg			
Kalkfeld			
Karibib			
Keetmanshoop	38	24	
Kub			
Luderitz	22	15	
Mariental	37	24	
Ohopoho			
Okahandja			
Okaukueye			
Ondangua	25	18	32·5
Otavi			
Otjiwarongo			
Outjo	34	17	
Rehoboth			
Rundu	30	18	
Steinhausen			
Tsumeb	32	18	
Walvisbaai	22	16	
Windhoek W.K.	32	20	
BASUTOLAND			
Maseru	31	15	5·4
BETSJOEANALAND/BECHUANALAND			
Francistown	31	16	
Gaberones	35	21	
Ghanzi	34	18	
Lobatsi			
Mahalapye			
Maun	35	18	
Shakawe	30	17	
Tsabong	38	24	
Tsane	36	21	
SWAZILAND			
Bulembe			
Manzini	30	19	
Stegi			

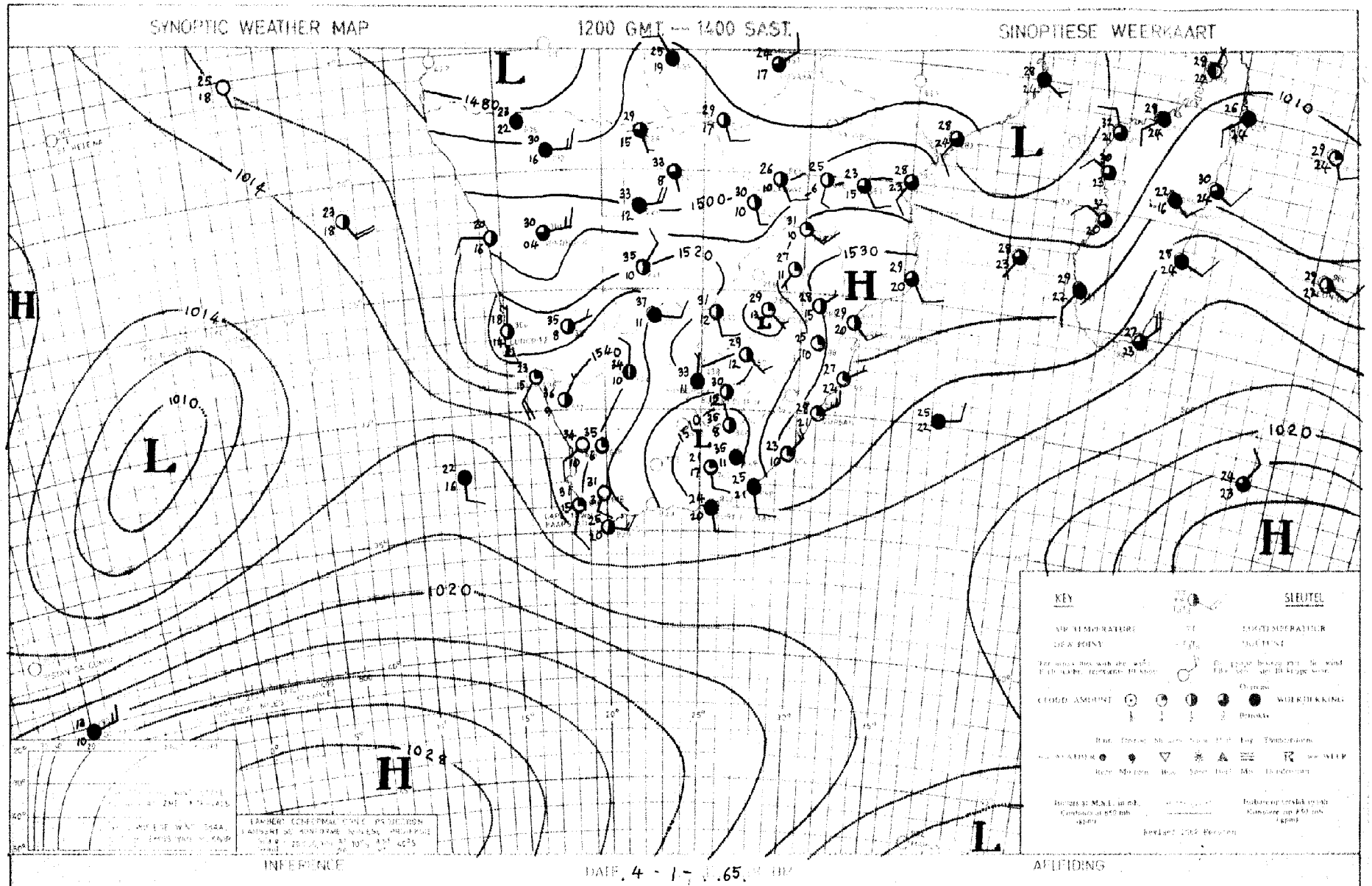

An upper air high is situated over the interior, so that it will be fine or partly cloudy and warm over most parts of the country with a few thunder-showers developing in the 'afternoon

'n Hoog kom in die bolug oor die binneland voor, sodat dit mooiweer of gedeeltelik bewolk en warm sal wes oor die meste dele van die land met enkele donderbuie wat in die namiddag sal ontwikkel.

DAAGLIKSE WEERBULLETIN

Maksimum en Minimum Temperatuur (°C) en Reënval (RRR) in mm vir die 24 uur geëindig om 0800 SAST op

WEERBURO / WEATHER BUREAU
DEPT. VAN VERVOER / DEPT. OF TRANSPORT
6 - 1 - 1965

DAILY WEATHER BULLETIN

Maximum and Minimum Temperatures (°C) and rainfall (RRR) in mm for the 24 hours ended at 0800 SAST on

CAPE - KAAP	Max	Min	RRR
Aberdeen			
Addo			
Alexander Bay	23	16	
Aliwal North	34	15	
Bashee	27	19	11·0
Beaufort-Wes	35	14	
(Lughawe)			
Boegoebergdam			
Boetsap			
Brakkekuil			
(naby Heidelberg)			
Brandvlei			
Cala			
Caledon			
Calitzdorp			
Calvinia	34	16	
Cape Agulhas	26	18	1·2
Cape Columbine	21	15	
Cape Point	23	15	
Cape St. Francis	22	16	5.5
Cape Town	29	19	
(D.F. Malan)			
Cape Town			
(Roeland Str.)			
Carnarvon			
Ceres			
Citrusdal			
Colesberg			
Cradock			
Döhne	23	12	9·0
De Aar	36	14	
Douglas			
East London	32	15	21·5
(Airport)			
Eensaamheid			
(naby Herold)			
Elsenburg			
Fraserburg	35	13	
Garies			
George	30	13	
Graaff-Reinet			
Grahamstown			
Hopetown			
Idutywa			
Jansenville	28	14	
Joubertina			
Kimberley	34	18	1·1
(Airport)			
Knysna			
Kokstad	29	12	5·0
Kuruman	34	17	2·2

KAAP - CAPE	Max	Min	RRR
Ladismith			
Lake Mentz			
Maclear			
Mafeking	33	20	1·2
Malmesbury			
Matatiele			
Matroosberg	28	12	
Grootfontein	34	13	
(Middelburg)			
Mosselbaai	29	18	0·2
Mount Frere			
Okiep	33	18	
Oudtshoorn			
Petrusville			
Piketberg			
Pofadder	36	17	
Port Alfred			
Port Elizabeth	22	16	4·3
Port Nolloth	19	13	
Port St. Johns	27	19	58·0
Prieska	39	19	
Prince Albert			
Queenstown	32	13	3·4
Rietfontein			
Riversdale	26	16	3·5
Robertson	30	18	
Sheeprun	28	19	33.5
(near Maclear)			
Somerset-Oos	24	11	2·0
Steynsburg			
Strydenburg			
Sutherland	29	10	
Swellendam			
Tarkastad			
Touwsrivier			
Twee Riviere	38	24	
(Gemsbokpark)			
Umtata	30	15	19·5
Uniondale			
Upington	39	22	
Vanwyksvlei	38	17	
Victoria-Wes	36	12	
Vredendal	31	15	
Vryburg	35	19	0·5
Williston			
Willowmore	28	13	
Willowpark	31	11	3·5
(near Dordrecht)			

NATAL	Max	Min	RRR
Cape St. Lucia	29	22	
Dundee			22·0
Durban	29	18	37·1
(Louis Botha)			
Estcourt	30	15	9·8
Harding			
Himeville			
Mkuze			
Hluhluwe			
Newcastle	31	18	1·5
Cedara			
(Pietermaritzburg)			
Port Shepstone	33	20	26·0
Richmond			
Seven Oaks			
Vryheid			
Waterford	26	11	16·1
(near Underberg)			
TRANSVAAL			
Barberton			
Belfast			
Bethal	28	12	8·5
Bospoort	30	18	
Carolina			
Chester			
(near Gravelotte)			
Crecy	32	17	
Groendraai			
(naby Vaalwater)			
Jan Kempdorp			
Jan Smuts	30	15	
Joubert Park (Jhb)	28	14	
Kroondal	32	17	0·5
Leeudoringstad			
Lichtenburg			
Letaba			
Loskopdam			1·0
Lydenburg	28	12	
Mara	32	16	
Marble Hall			
Messina	34	21	
Middelburg			
Marnitz	34	22	
Nelspruit	31	17	
Phalaborwa	33	21	
Pietersburg	29	18	
Piet Retief	29	16	

TRANSVAAL	Max	Min	RRR
Pongola			
Potchefstroom	31	18	
Potgietersrus	30	19	
Pretoria W.B.	30	16	
Pretoriuskop			
Punda Milia			
Sandpan (NW. Tvl.)	35	21	
Satara			
Sekhukhune			
Shingwidzi			
Skukuza	34	18	
Standerton	29	11	17·2
Thabazimbi			
Tomburke			
Tzaneen			
Vereeniging			
Volksrust			
Warmbad	32	17	
Witbank			
Zeerust			
O.V.S. - O.F.S.			
Balkfontein			
(naby Bothaville)			
Bethlehem	28	12	2·0
Bloemfontein	33	16	
(J.B.M. Hertzog)			
Bultfontein			
Fauresmith	35	15	
Ficksburg			11·8
Frankfort	31	19	0·7
Harrismith			6·0
Hoopstad	34	17	1·5
Kroonstad	30	17	
Lindley			
Modderpoort			
Petrusburg			
Philippolis			
Reddersburg			
Reitz			
Vrede			7·0
Warden			
Welkom	32	18	
Wepener	30	14	0·5
Winburg			
Zastron			

S.W.A.	Max	Min	RRR
Aroab			
Bethanie			
Dordabis			
Gobabeb	34	17	
Gobabis	34	20	
Grootfontein			
Karasburg			
Kalkfeld			
Karibib			
Keetmanshoop	26	23	
Kub			
Luderitz	22	13	
Mariental	36	20	0·7
Ohopoho			
Okahandja			
Okaukueye			
Ondangua	30	20	
Otavi			
Otjiwarongo			
Outjo	35	16	
Rehoboth			
Runtu	33	20	
Steinhausen			
Tsumeb	34	19	
Walvisbaai	22	17	
Windhoek W.K.	31	19	
BASUTOLAND			
Maseru	30	14	3·5
BETSJOEANALAND/BECHUANALAND			
Francistown	33	21	
Gaberones	35	24	0·7
Ghanzi	37	22	
Lobatsi			
Mahalapye			
Maun	37	19	
Shakawe	32	18	
Tsabong	37	25	
Tsane	37	21	1·1
SWAZILAND			
Embembe			
Manzini	31	19	
Stegi			

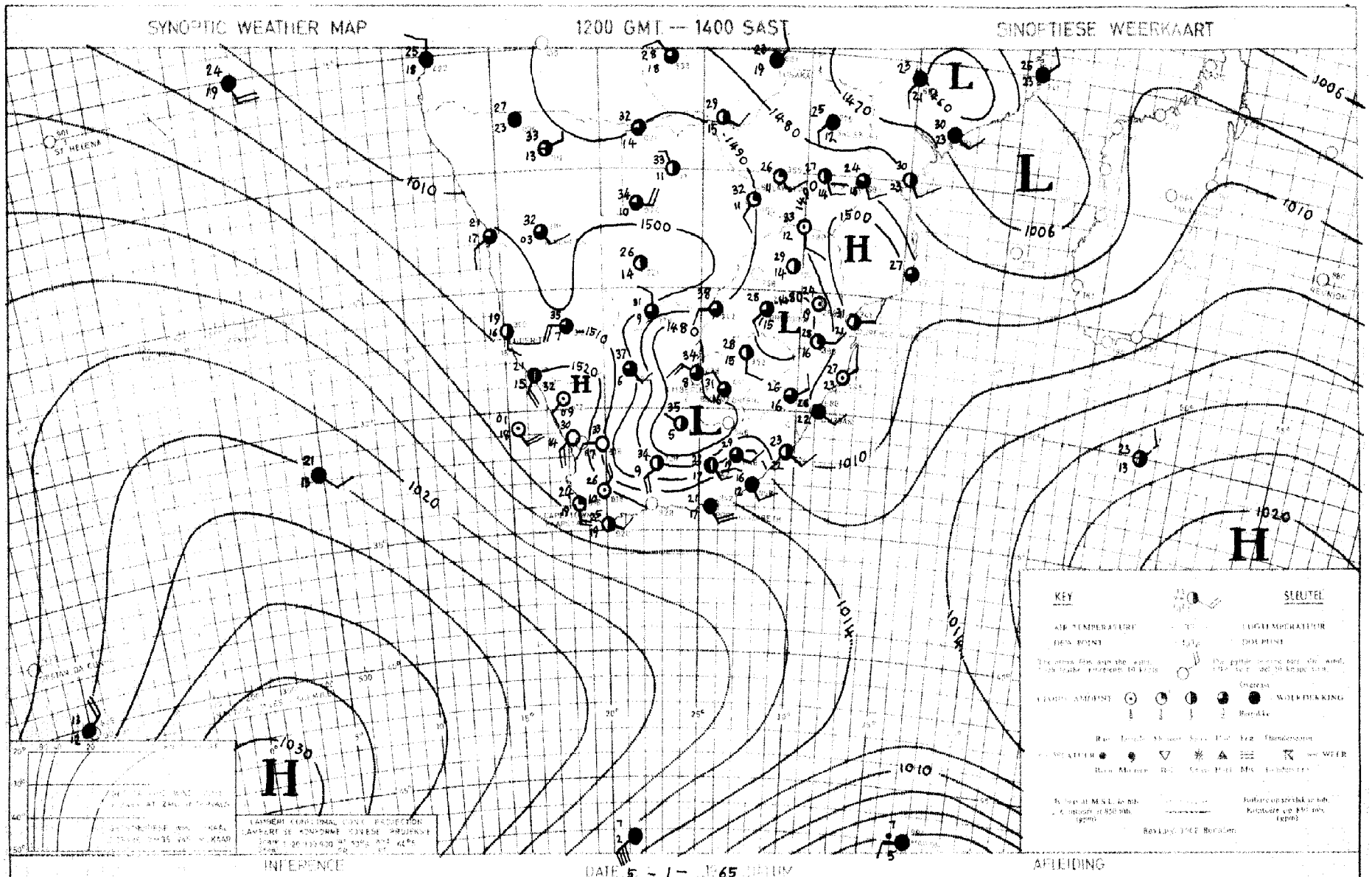

The high south-west of the country extends a ridge around the eastern coast while the low over the interior is deepening. Cloudy conditions with rain or drizzle will occur along the southern and south-eastern Cape coasts and along the Natal coast. Thundershowers will develop over the eastern parts of the country.

'n Rug van die hoog suidwes van die land beweeg langs die ooskus om terwyl die laag oor die binneland verdiep. Bewolkte toestande met reën of motreën sal dus langs die Kaapse suid- en suidooskus en langs die Natalse kus voorkom. Donderbuie sal oor die oostelike dele van die land ontwikkel

DAAGLIKSE WEERBULLETIN

Maksimum en Minimum Temperatuur (°C) en Reënval (RRR) in mm vir die 24 ure geëindig om 0800 SAST op

WEERBURO / WEATHER BUREAU
DEPT VAN VERVOER / DEPT OF TRANSPORT
7 - 1 - 1965

DAILY WEATHER BULLETIN

Maximum and Minimum Temperatures (°C) and rainfall (RRR) in mm for the 24 hours ended at 0800 SAST on

CAPE - KAAP	Max	Min	RRR
Aberdeen			
Addo			
Alexander Bay	24	17	
Aliwal North	27	11	
Bashee	24	17	
Beaufort-Wes	27	13	
(Lughawe)			
Boegoebergdam			
Boetsap			
Brakkekuil			
(naby Heidelberg)			
Brandvlei			
Cala			
Caledon			
Calitzdorp	31	16	
Calvinia	22	18	
Cape Agulhas	22	11	
Cape Columbine	19	15	
Cape Point	21	13	0·4
Cape St. Francis			
Cape Town	24	6	
(D.F. Malan)			
Cape Town			
(Roeland Str.)			
Carnarvon			
Ceres			
Citrusdal			
Colesberg			
Cradock			
Döhne	15	11	2·6
De Aar	28	19	
Douglas			
East London	22	15	
(Airport)			
Kensaamheid			
(naby Herold)			
Elsenburg			
Fraserburg	25	13	
Garies			
George			
Graaff-Reinet	25	14	
Grahamstown			0·3
Hopetown			
Idutywa			
Jansenville	26	13	
Joubertina			
Kimberley	33	15	
(Airport)			
Knysna			
Kokstad	16	9	12·0
Kuruman	33	16	

KAAP - CAPE	Max	Min	RRR
Ladismith			
Lake Mentz			
Maclear			
Mafeking	33	17	3·0
Malmesbury			
Matatiele	24	9	
Matroosberg			
Grootfontein	24	11	
(Middelburg)			
Mosselbaai	21	16	
Mount Frere			
Okiep	31	15	
Oudtshoorn			
Petrusville			
Piketberg			
Pofadder	32	18	
Port Alfred			
Port Elizabeth	21	11	1·5
Port Nolloth	17	13	
Port St. Johns	22	17	3·0
Prieska	33	17	
Prince Albert			
Queenstown	19	14	
Rietfontein			
Riversdale	21	12	0·5
Robertson	25	12	
Sheeprun	17	11	1·1
(near Maclear)			
Somerset-Oos	22	13	
Steynsburg			
Strydenburg			
Sutherland	24	9	
Swellendam			6·8
Tarkastad			
Touwsrivier			
Twee Riviere	37	21	
(Gemsbokpark)			
Umtata	16	12	5·0
Uniondale			
Upington	35	23	
Vanwyksvlei	31	16	
Victoria-Wes	27	9	
Vredendal	33	14	
Vryburg	36	17	
Williston			
Willowmore	26	12	
Willowpark			
(near Dordrecht)	16	5	3·0

NATAL	Max	Min	RRR
Cape St. Lucia	26	18	25·3
Dundee			22·3
Durban	25	17	1·4
(Louis Botha)			
Estcourt	22	11	9·2
Harding			11·0
Himeville			
Mkuze			
Hluhluwe			20·9
Newcastle	25	13	30·2
Cedara			
(Pietermaritzburg)	17	11	15·0
Port Shepstone	22	18	14·5
Richmond			
Seven Oaks			
Vryheid			24·5
Waterford			
(near Underberg)	15	9	16·8
VanReenen			29·0
TRANSVAAL			
Barberton			
Belfast			
Bethal	25	13	3·5
Bospoort	32	14	7·0
Carolina			
Chester			
(near Gravelotte)			
Crecy	32	16	11·2
Groendraai			
(naby Vaalwater)			
Jan Kempdorp			
Jan Smuts	25	14	4·9
Joubert Park (Jhb)	25	14	5·5
Kroondal	32	17	9·7
Leeudoringstad			
Lichtenburg			
Letaba			
Loskopdam			8·0
Lydenburg	27	15	13·3
Marnitz	35	20	3·0
Mara	35	18	0·2
Marble Hall			
Messina	37	22	
Middelburg			
Nelspruit	32	18	13·5
Phalaborwa	36	19	11·7
Pietersburg	29	15	19·0
Piet Retief	24	12	6·0

TRANSVAAL	Max	Min	RRR
Pongola			
Potchefstroom	32	15	
Potgietersrus	31	15	61·5
Pretoria W.B.	28	15	5·1
Pretoriuskop			
Punda Milia			
Sandpan (NW. Tvl.)	36	20	3·0
Satara			
Sekhukhune			38·5
Shingwidzi			
Skukuza	36	18	7·0
Standerton	26	13	4·9
Thabazimbi			
Tomburke			
Tzaneen			
Vereeniging			
Volksrust			22·0
Warmbad	32	16	5·5
Witbank			7·2
Zeerust			
O.V.S. - O.F.S.			
Balkfontein			
(naby Bothaville)			
Bethlehem	26	12	0·2
Bloemfontein	31	15	
(J.B.M. Hertzog)			
Bultfontein			
Fauresmith	31	11	
Ficksburg			
Frankfort	28	14	4·9
Harrismith			13·0
Hoopstad	36	17	
Kroonstad	31	15	1·3
Lindley			
Modderpoort			
Petrusburg			
Philippolis			
Reddersburg			
Reitz			
Vrede			9·5
Warden			21·5
Welkom	33	16	
Wepener	31	11	
Winburg			
Zastron			

S.W.A.	Max	Min	RRR
Aroab			
Bethanie			
Dordabis			
Gobabeb	30	14	
Gobabis	31	18	11·8
Grootfontein			
Karasburg			
Kalkfeld			
Karibib			
Keetmanshoop	37	18	
Kub			
Luderitz	21	12	
Mariental	34	20	
Ohopoho			
Okahandja			
Okaukueye			
Ondangua	30	19	5·0
Otavi			
Otjiwarongo			
Outjo	32	17	
Rehoboth			
Runtu	33	18	7·0
Steinhausen			
Tsumeb	35	17	4·3
Walvisbaai	22	16	
Windhoek W.K.	29	13	6·3
BASUTOLAND			
Maseru	28	13	0·1
BETSJOEANALAND/BECHUANALAND			
Francistown	33	18	5·4
Gaberones	33	20	
Ghanzi	34	18	1·2
Lobatsi			
Mahalapye			
Maun	31	19	20·1
Shakawe	33	18	0·1
Tsabong	35	20	
Tsane	34	20	
SWAZILAND			
Bremlembe			25·0
Manzini	29	17	5·0
Stegi			6·0

SYNOPTIC WEATHER MAP 1200 GMT — 1400 SAST SINOPTIESE WEERKAART

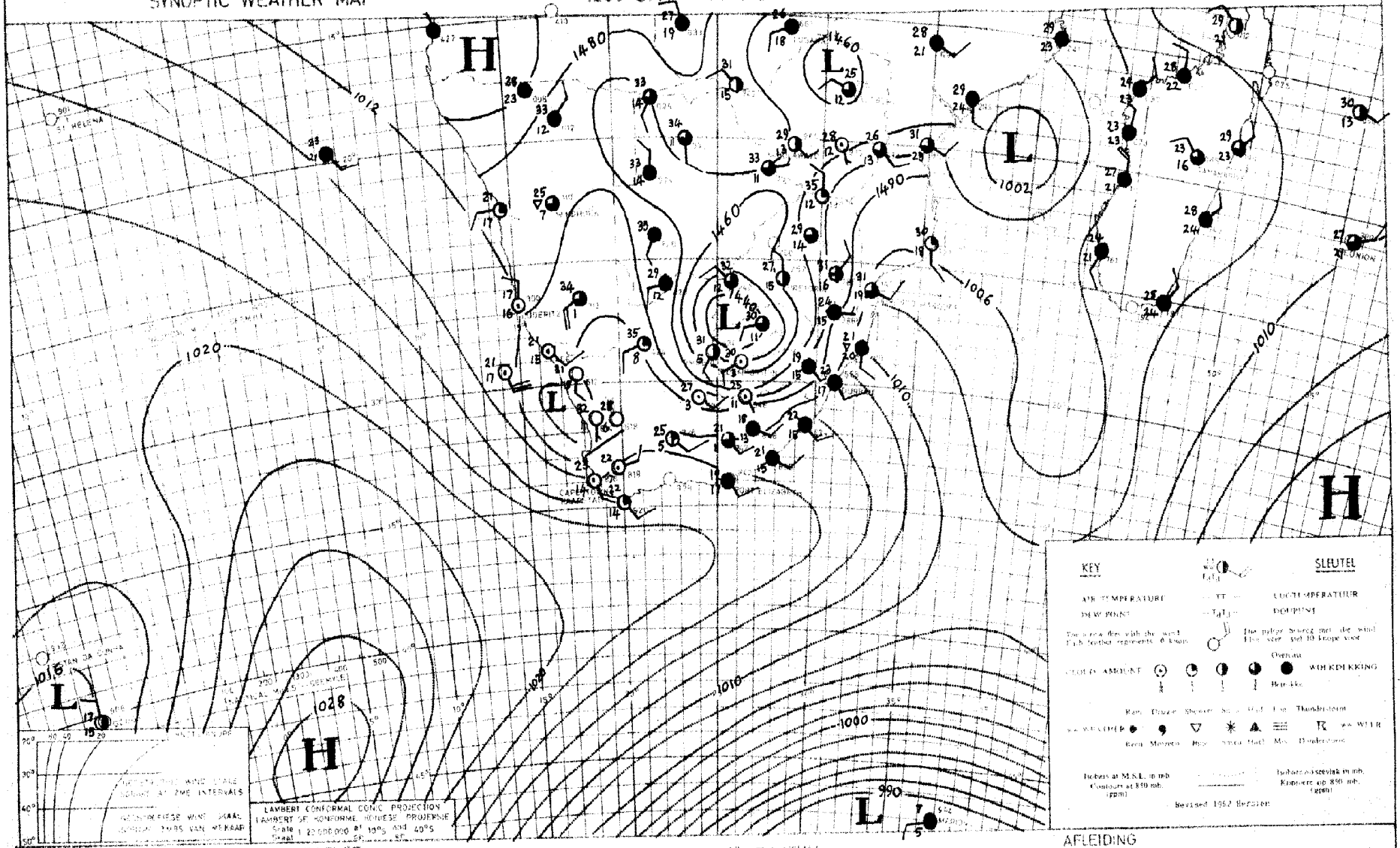

DATE 6.-1-1965 DATUM

South-easterly winds are bringing in moisture over the eastern parts of the country causing cloudy, cooler weather with rain over the Eastern Province and Natal. These conditions will spread later to the Transvaal while clearance will take place over the Eastern Cape coastal regions. The low over the interior and the presence of moist air will cause thundershowers over the western half of the Transvaal and over the northern O.F.S.

Suidoostewinde voer vogtige lug in oor die oostelike dele van die land en veroorsaak bewolkte, koeler weer met reën oor die Oostelike Provinsie en Natal. Hierdie toestande sal later na Transvaal uitbrei terwyl opklaring oor die Oos-Kaapse kusstreke sal plaasvind. Die laag oor die binneland en die teenwoordigheid van vogtige lug sal donderbuie oor die westelike helfte van Transvaal en oor die noordelike dele van die O.V.S. veroorsaak.

DAAGLIKSE WEERBULLETIN

Maksimum en Minimum Temperatuur (°C) en Reënval (RRR) in mm vir die 24 uur geëindig om 0800 SAST op

WEERBURO / WEATHER BUREAU
DEPT. VAN VERVOER / DEPT. OF TRANSPORT
8 - 1 - 1965

DAILY WEATHER BULLETIN

Maximum and Minimum Temperatures (°C) and rainfall (RRR) in mm for the 24 hours ended at 0800 SAST on

CAPE - KAAP	Max	Min	RRR
Aberdeen			
Addo			
Alexander Bay	23	14	
Aliwal North	30	13	
Bashee	25	19	
Beaufort-Wes	30	14	
(Lughawe)			
Boegoebergdam			
Boetsap			
Brakkekuil			
(naby Heidelberg)			
Brandvlei			
Cala			
Caledon			8·0
Calitzdorp			
Calvinia	32	11	
Cape Agulhas	24	19	
Cape Columbine	22	14	
Cape Point	20	15	
Cape St. Francis	21	14	
Cape Town			
(D.F. Malan)	29	13	
Cape Town			
(Roeland Str.)			
Carnarvon			
Ceres			
Citrusdal			
Colesberg			
Cradock			
Döhne	21	12	
De Aar	30	17	
Douglas			
East London	23	17	0·3
(Airport)			
Eensaamheid			
(naby Herold)			
Elsenburg			
Fraserburg	30	15	
Garies			
George			
Graaff-Reinet	28	12	
Grahamstown			
Hopetown			
Idutywa			
Jansenville	28	16	
Joubertina			
Kimberley	34	18	
(Airport)			
Knysna			
Kokstad	21	12	
Kuruman	32	16	

KAAP - CAPE	Max	Min	RRR
Ladismith			
Lake Mentz			
Maclear			
Mafeking	30	17	
Malmesbury			
Matatiele			
Matroosberg	27	11	
Grootfontein			
(Middelburg)	27	11	
Mosselbaai	22	8	
Mount Frere			
Okiep			
Oudtshoorn			
Petrusville			
Piketberg			
Pofadder	32	10	
Port Alfred			
Port Elizabeth	24	19	
Port Nolloth	17	14	
Port St. Johns	24	20	
Prieska	34	17	
Prince Albert			
Queenstown	25	12	
Rietfontein			
Riversdale	25	17	0·5
Robertson	29	14	
Sheeprun	21	14	0·1
(near Maclear)			
Somerset-Oos	27	13	0·2
Steynsburg			
Strydenburg			
Sutherland	27	10	
Swellendam			
Tarkastad			
Touwsrivier			
Twee Riviere	37	16	
(Gemsbokpark)			
Umtata	23	15	
Uniondale			
Upington	35	18	
Vanwyksvlei	32	16	
Victoria-Wes	29	12	
Vredendal	26	16	
Vryburg	34	18	
Williston			
Willowmore	27	8	
Willowpark			
(near Dordrecht)	22	10	

NATAL	Max	Min	RRR
Cape St. Lucia	25	21	
Dundee			0·3
Durban	25	20	
(Louis Botha)			
Estcourt	21	15	0·2
Harding			
Himeville			
Mkuze			
Hluhluwe			
Newcastle	23	14	13·9
Cedara			
(Pietermaritzburg)	18	13	1·0
Port Shepstone	26	20	
Richmond			
Seven Oaks			
Vryheid			3·0
Waterford			
(near Underberg)	18	12	0·4
Van Reenen			2·5
TRANSVAAL			
Barberton			
Belfast			
Bethal	24	11	16·3
Bospoort	29	15	
Carolina			
Chester			
(near Gravelotte)			
Crecy	26	18	
Groendraai			
(naby Vaalwater)			
Jan Kempdorp			
Jan Smuts	23	13	15·7
Joubert Park (Jhb)	23	13	18·2
Kroondal			
Leeudoringstad			
Lichtenburg			
Letaba			
Loskopdam			0·9
Lydenburg	22	14	0·2
Mara	25	18	3·5
Marble Hall			
Messina	31	21	0·8
Middelburg			
Marnitz	25	19	1·0
Nelspruit	24	18	2·7
Phalaborwa	25	19	1·3
Pietersburg	22	17	2·0
Piet Retief	21	14	20·9

TRANSVAAL	Max	Min	RRR
Pongola			
Potchefstroom	21	15	14·0
Potgietersrus	25	18	
Pretoria W.B.	25	15	5·9
Pretoriuskop			
Punda Milia			
Sandpan (NW. Tvl.)	28	18	4·0
Satara			
Sekhukhune			
Shingwidzi			
Skukuza	27	18	
Standerton	25	13	9·9
Thabazimbi			
Tomburke			
Tzaneen			
Vereeniging			
Volksrust			1·0
Warmbad	28	16	1·0
Witbank			6·4
Zeerust			
Water vallboven			11·0
O.V.S. - O.F.S.			
Balkfontein			
(naby Bothaville)			
Bethlehem	22	13	2·6
Bloemfontein	30	15	
(J.B.M. Hertzog)			
Bultfontein			
Fauresmith	31	17	
Ficksburg			
Frankfort	24	13	6·7
Harrismith			
Hoopstad	34	17	
Kroonstad	28	15	
Lindley			
Modderpoort			
Petrusburg			
Philippolis			
Reddersburg			
Reitz			33·0
Vrede			21·0
Warden			
Welkom	31	15	
Wepener	29	19	
Winburg			
Zastron			

S.W.A.	Max	Min	RRR
Aroab			
Bethanie			
Dordabis			
Gobabeb	25	16	
Gobabis	30	17	
Grootfontein			
Karasburg			
Kalkfeld			
Karibib			
Keetmanshoop	34	14	
Kub			
Luderitz	20	15	0·1
Mariental	35	17	
Ohopoho			
Okahandja			
Okaukueye			
Ondangua	29	13	18·5
Otavi			
Otjiwarongo			
Outjo	31	14	
Rehoboth			
Runtu	31	19	1·0
Steinhausen			
Tsumeb	29	17	0·8
Walvisbaai	22	18	
Windhoek W.K.	28	12	
BASUTOLAND			
Maseru	25	13	
BETSJOEANALAND/BECHUANALAND			
Francistown	25	17	0·6
Gaberones	31	17	10·7
Ghanzi	30	20	1·6
Lobatsi			6·5
Mahalapye			
Maun	29	19	1·8
Shakawe	31	19	0·4
Tsabong	36	19	
Tsane	34	19	2·5
SWAZILAND			
Emlembe			12·0
Manzini	24	18	7·0
Stegi			

SYNOPTIC WEATHER MAP 1200 GMT. — 1400 SAST. SINOPTIESE WEERKAART

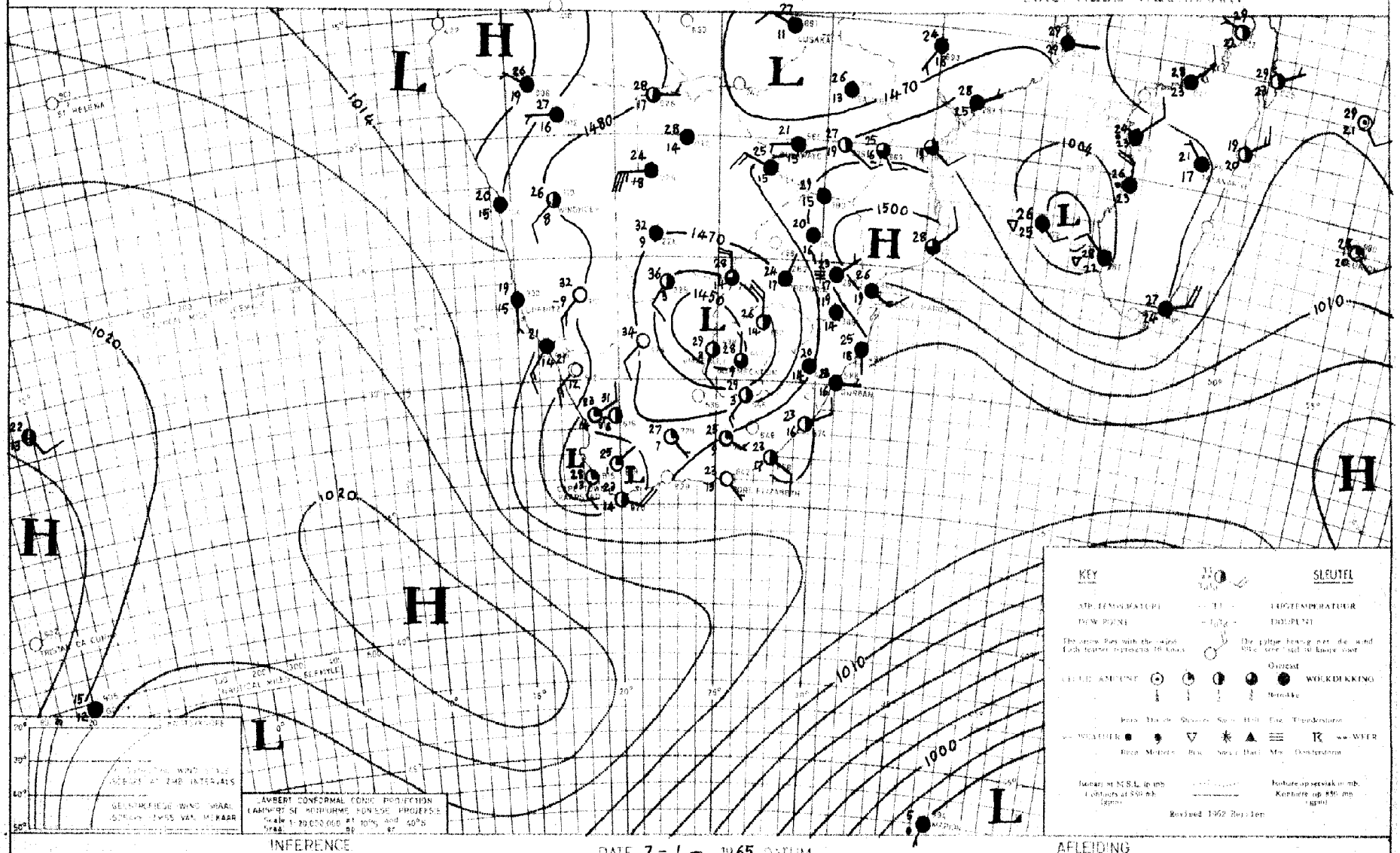

INFERENCE DATE 7 - 1 - 1965 DATUM AFLEIDING

With a trough over the interior and moist air to the east of this trough, scattered showers or thunder-showers will occur over the eastern half of the country. The low over the south-western Cape coast is deepening, so that it will be partly cloudy over south-western parts of the country.

Met die trog oor die binneland en vogtige lug oos van hierdie trog, sal verspreide buie of donderbuie oor die oostelike helfte van die land voorkom. Die laag oor die Kaapse suidweskus verdiep, sodat dit gedeeltelik bewolk sal wees oor die suidwestelike dele van die land.

DAAGLIKSE WEERBULLETIN

Maksimum en Minimum Temperatuur (°C) en Reënval (RRR)
in mm vir die 24 uur geëindig om 0800 SAST op

WEERBURO / WEATHER BUREAU
DEPT. VAN VERVOER / DEPT. OF TRANSPORT

9-1-65

DAILY WEATHER BULLETIN

Maximum and Minimum Temperatures (°C) and rainfall (RRR)
in mm for the 24 hours ended at 0800 SAST on

CAPE - KAAP	Max	Min	RRR
Aberdeen			
Addo			
Alexander Bay	24	17	
Aliwal North	31	17	0·7
Bashee			2·5
Beaufort-Wes	30	14	
(Lughawe)			
Boegoebergdam			
Boetsap			
Brakkekuil			
(naby Heidelberg)			
Brandvlei			
Cala			
Caledon			
Calitzdorp			
Calvinia			
Cape Agulhas	24	14	3·3
Cape Columbine	19	13	
Cape Point	23	14	
Cape St. Francis	23	15	0·5
Cape Town	26	16	
(D.F. Malan)			
Cape Town			
(Roeland Str.)			
Carnarvon			
Ceres			
Citrusdal			
Colesberg			
Cradock			
Döhne	27	17	2·0
De Aar	33	11	
Douglas			
East London	26	19	
(Airport)			
Eensaamheid			
(naby Herold)			
Elsenburg			
Fraserburg	28	9	
Garies			
George			
Graaff-Reinet	31	17	
Grahamstown			
Hopetown			
Idutywa			
Jansenville	32	18	
Joubertina			
Kimberley	33	15	
(Airport)			
Knysna			
Kokstad	26	12	30·0
Kuruman	32	14	

KAAP - CAPE	Max	Min	RRR
Ladismith			
Lake Mentz			
Maclear			
Mafeking	29	17	7·9
Malmesbury			
Matatiele			
Matroosberg	23	10	
Grootfontein			
(Middelburg)	33	11	
Mosselbaai	22	18	
Mount Frere			4·5
Okiep	20	9	
Oudtshoorn			
Petrusville			
Piketberg			
Pofadder	25	9	
Port Alfred			
Port Elizabeth	25	19	0·1
Port Nolloth	19	14	
Port St. Johns	23	19	
Prieska	33	15	
Prince Albert			
Queenstown	32	K	
Rietfontein			
Riversdale	27	17	1·5
Robertson	28	16	
Sheeprun	26	13	4·8
(near Maclear)			
Somerset-Oos	35	17	
Steynsburg			
Strydenburg			
Sutherland	23	3	
Swellendam			
Tarkastad			
Touwsrivier			
Twee Riviere	33	16	
(Gemsbokpark)			
Umtata	28	16	3·3
Uniondale			
Upington	30	16	
Vanwyksvlei	29	12	
Victoria-Wes	32	9	
Vredendal	23	13	
Vryburg			
Williston			
Willowmore	31	16	
Willowpark			
(near Dordrecht)	31	15	

NATAL	Max	Min	RRR
Cape St. Lucia	26	22	
Dundee			51·8
Durban	27	20	0·2
(Louis Botha)			
Estcourt	25	15	3·0
Harding			
Himeville			
Mkuze			
Hluhluwe			
Newcastle	29	15	12·5
Cedara			
(Pietermaritzburg)	24	14	22·5
Port Shepstone	25	21	
Richmond			
Seven Oaks			
Vryheid			
Waterford			
(near Underberg)	22	10	1·8
Van Reenen			22·5
TRANSVAAL			
Barberton			2·2
Belfast			
Bethal	24	12	14·3
Bospoort	30	15	1·6
Carolina	22	15	0·6
Chester			
(near Gravelotte)			
Crecy	28	16	23·1
Groendraai			
(naby Vaalwater)			
Jan Kempdorp			
Jan Smuts	23	14	
Joubert Park (Jhb)	24	18	
Kroondal	29	17	
Lesudoringstad			
Lichtenburg			5·0
Letaba			
Loskopdam			
Lydenburg	22	16	
Marnitz	27	19	
Mara	25	18	0·2
Marble Hall			
Messina	29	21	0·4
Middelburg			
Nelspruit	25	19	0·9
Phalaborwa	28	19	0·6
Pietersburg	22	16	1·1
Piet Retief	23	15	0·5

TRANSVAAL	Max	Min	RRR
Pongola			
Potchefstroom	29	16	3·4
Potgietersrus	26	18	5·0
Pretoria W.B.	25	15	0·1
Pretoriuskop			
Punda Milia			
Sandpan (NW. Tvl.)	29	20	
Satara			
Sekhukhune			
Shingwidzi			
Skukuza			
Standerton	24	13	9·6
Thabazimbi			
Tomburke			
Tzaneen			
Vereeniging			
Volksrust			
Warmbad	25	16	46·8
Witbank			
Zeerust			
O.V.S. - O.F.S.			
Balkfontein			
(naby Bothaville)			
Bethlehem	25	13	7·5
Bloemfontein	31	14	0·1
(J.B.M. Hertzog)			
Bultfontein			
Fauresmith	32	10	
Ficksburg			
Frankfort	26	14	8·5
Harrismith			16·0
Hoopstad	33	15	1·7
Kroonstad	27	14	1·7
Lindley			
Modderpoort			
Petrusburg			
Philippolis			
Reddersburg			
Reitz			
Vrede			13·0
Warden			
Welkom	31	15	0·1
Wepener	29	16	10·5
Winburg			22·0
Zastron			

S.W.A.	Max	Min	RRR
Aroab			
Bethanie			
Dordabis			
Gobabeb	26	12	
Gobabis	31	18	
Grootfontein			
Karasburg			
Kalkfeld			
Karibib			
Keetmanshoop	31	14	
Kub			
Luderitz	19	14	
Mariental	34	18	
Ohopoho			
Okahandja			
Okaukueye			
Ondangua	35	19	
Otavi			
Otjiwarongo			
Outjo	30	12	
Rehoboth			
Runtu	33	18	
Steinhausen			
Tsumeb	31	19	
Walvisbaai	23	16	
Windhoek W.K.	29	10	
BASUTOLAND			
Maseru	29	13	6·5
BETSJOEANALAND/BECHUANALAND			
Francistown	30	20	
Gaberones	31	21	
Ghanzi	34	17	2·0
Lobatsi			
Mahalapye			
Maun	29	19	
Shakawe	30	19	
Tsabong	34	15	
Tsane	34	15	
SWAZILAND			
Bulembe			
Manzini	25	19	1·5
Stegi			

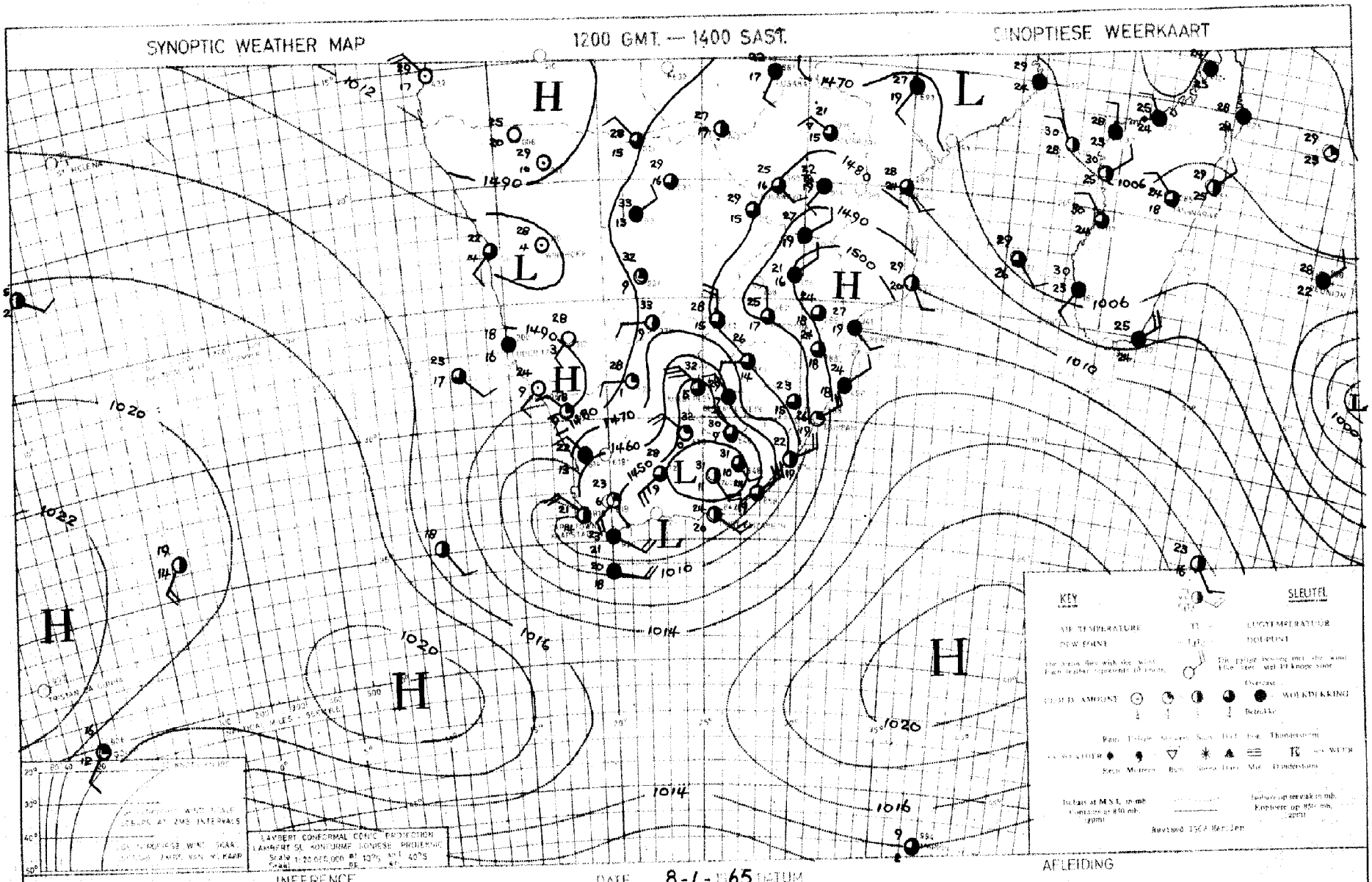

The low along the southern Cape coast is moving north-eastwards with the result that cloudy, cooler weather with drizzle will occur along the southwestern and southern Cape coasts and will spread to the Natal coast later. With the trough over the central parts of the interior and moist air in circulation over the northern and eastern parts of the country thundershowers will develop over these parts.

Die laag langs die Kaapse suidkus beweeg noordooswaarts sodat bewolkte, koeler toestande met motreën langs die Kaapse suidwes- en suidkus sal voorkom en later na die Natalse kus sal uitbrei. Met die trog oor die sentrale dele van die binneland en vogtige lug oor die noordelike en oostelike dele van die land sal donderbuie oor hierdie gebiede ontwikkel.

DAAGLIKSE WEERBULLETIN

Maksimum en Minimum Temperatuur (°C) en Reënval (RRR) in mm vir die 24 uur geëindig om 0800 SAST op

WEERBURO / WEATHER BUREAU
DEPT. VAN VERVOER / DEPT. OF TRANSPORT
10 - 1 - 1965

DAILY WEATHER BULLETIN

Maximum and Minimum Temperatures (°C) and rainfall (RRR) in mm for the 24 hours ended at 0800 SAST on

CAPE - KAAP	Max	Min	RRR
Aberdeen			
Addo			
Alexander Bay	24	17	
Aliwal North	33	18	0·7
Bashee	27	20	
Beaufort-Wes	33	12	
(Lughawe)			
Boegoebergdam			
Boetsap			
Brakkekuil			
(naby Heidelberg)			
Brandvlei			
Cala			
Caledon			
Calitzdorp			
Calvinia			
Cape Agulhas	23	15	
Cape Columbine	20	15	
Cape Point	19	14	0·2
Cape St. Francis	27	17	
Cape Town	23	16	6·7
(D.F. Malan)			
Cape Town			
(Roeland Str.)			5·0
Carnarvon			
Ceres			
Citrusdal			8·0
Colesberg			
Cradock			
Dohne	29	17	
De Aar	33	15	
Douglas			
East London	27	22	
(Airport)			
Bensaamheid			
(naby Herold)			
Elsenburg			
Fraserburg	27	9	
Garies			
George			
Graaff-Reinet	35	15	
Grahamstown			
Hopetown			
Idutywa			
Jansenville	38	16	
Joubertina			
Kimberley	33	21	0·1
(Airport)			
Knysna			
Kokstad	30	15	
Kuruman	33	20	

KAAP - CAPE	Max	Min	RRR
Ladismith			
Lake Mentz			
Maclear			
Mafeking	28	17	
Malmesbury			
Matatiele			
Matroosberg			
Grootfontein	32	12	
(Middelburg)			
Mosselbaai	23	18	
Mount Frere			
Okiep	21	12	1·3
Oudtshoorn			
Petrusville			
Piketberg			
Pofadder	27	9	
Port Alfred			
Port Elizabeth	25	19	
Port Nolloth	20	16	
Port St. Johns	23	20	
Prieska	35	16	
Prince Albert			
Queenstown	35	17	
Rietfontein			
Riversdale	29	15	
Robertson	26	17	
Sheeprun	31	19	
(near Maclear)			
Somerset-Oos			
Steynsburg			
Strydenburg			
Sutherland	23	7	
Swellendam			
Tarkastad			
Touwsrivier			
Twee Riviere	36	16	
(Gemsbokpark)			
Umtata			
Uniondale			
Upington	34	16	
Vanwyksvlei	32	13	
Victoria-Wes	31	10	
Vredendal	24	16	
Vryburg	34	17	3·3
Williston			
Willowmore			
Willowpark			
(near Dordrecht)			

NATAL	Max	Min	RRR
Cape St. Lucia	26	22	
Dundee			
Durban			
(Louis Botha)	29	22	
Estcourt	30	15	
Harding			
Himeville			
Mkuze			
Bluhluwe			
Newcastle	31	17	
Cedara			
(Pietermaritzburg)			
Port Shepstone	25	22	
Richmond			
Seven Oaks			
Vryheid			
Waterford			
(near Underberg)			
TRANSVAAL			
Barberton			
Belfast			
Bethal	26	15	
Bospoort	27	16	0·4
Carolina	25	16	
Chester			
(near Gravelotte)			
Crecy	29	13	
Delzpeville			9·5
Groendraai	31	17	
(naby Vaalwater)			
Jan Kempdorp			
Jan Smuts	25	15	
Joubert Park (Jhb)	25	17	
Kroondal	30	17	
Leeudoringstad			
Lichtenburg			
Letaba			
Loskopdam			
Lydenburg	26	17	
Mara	29	17	
Marble Hall			
Messina	30	21	
Middelburg			
Nelspruit	29	20	
Phalaborwa	30	21	
Pietersburg	26	17	
Piet Retief	29	18	

TRANSVAAL	Max	Min	RRR
Pongola			
Potchefstroom	29	17	
Potgietersrus	29	18	
Pretoria W.B.	28	17	
Pretoriuskop			
Punda Milia			
Sandpan (NW. Tvl.)	32	21	
Satara			
Sekhukhune			
Shingwidzi			
Skukuza			
Standerton	26	16	
Thabazimbi			
Tomburke			
Tzaneen			
Vereeniging			
Volksrust			
Warmbad	28	19	
Witbank			
Zeerust			
O.V.S. - O.F.S.			
Balkfontein			0·8
(naby Bothaville)			
Bethlehem	26	12	
Bloemfontein	31	16	0·2
(J.B.M. Hertzog)			
Bultfontein			
Fauresmith	33	19	0·3
Ficksburg			
Frankfort	27	15	
Harrismith			
Hoopstad	32	19	0·1
Kroonstad	27	18	
Lindley			
Modderpoort			
Petrusburg			
Philippolis			
Reddersburg			
Reitz			
Vrede			
Warden			
Welkom			
Wepener	27	18	0·5
Winburg			
Zastron			

S.W.A.	Max	Min	RRR
Aroab			
Bethanie			
Dordabis			
Gobabeb	27	11	
Gobabis	32	17	
Grootfontein			
Karasburg			
Kalkfeld			
Karibib			
Keetmanshoop	34	11	
Kub			
Luderitz	19	15	
Mariental	35	16	
Ohopoho			
Okahandja			
Okaukueye			
Ondangua			
Otavi			
Otjiwarongo			
Outjo	31	13	
Rehoboth			
Runtu			
Steinhausen			
Tsumeb	34	17	
Walvisbaai	23	15	
Windhoek W.K.	30	13	
BASUTOLAND			
Maseru	28	16	
BETSJOEANALAND/BECHUANALAND			
Francistown	29	21	
Gaberones	32	21	0·6
Ghanzi	33	20	
Lobatsi			
Mahalapye			
Maun	32	21	0·5
Shakawe	32	18	27·0
Tsabong	32	18	5·0
Tsane	35	22	
SWAZILAND			
Embembe			
Manzini	29	20	
Stegi			

SYNOPTIC WEATHER MAP 1200 GMT — 1400 SAST SINOPTIESE WEERKAART

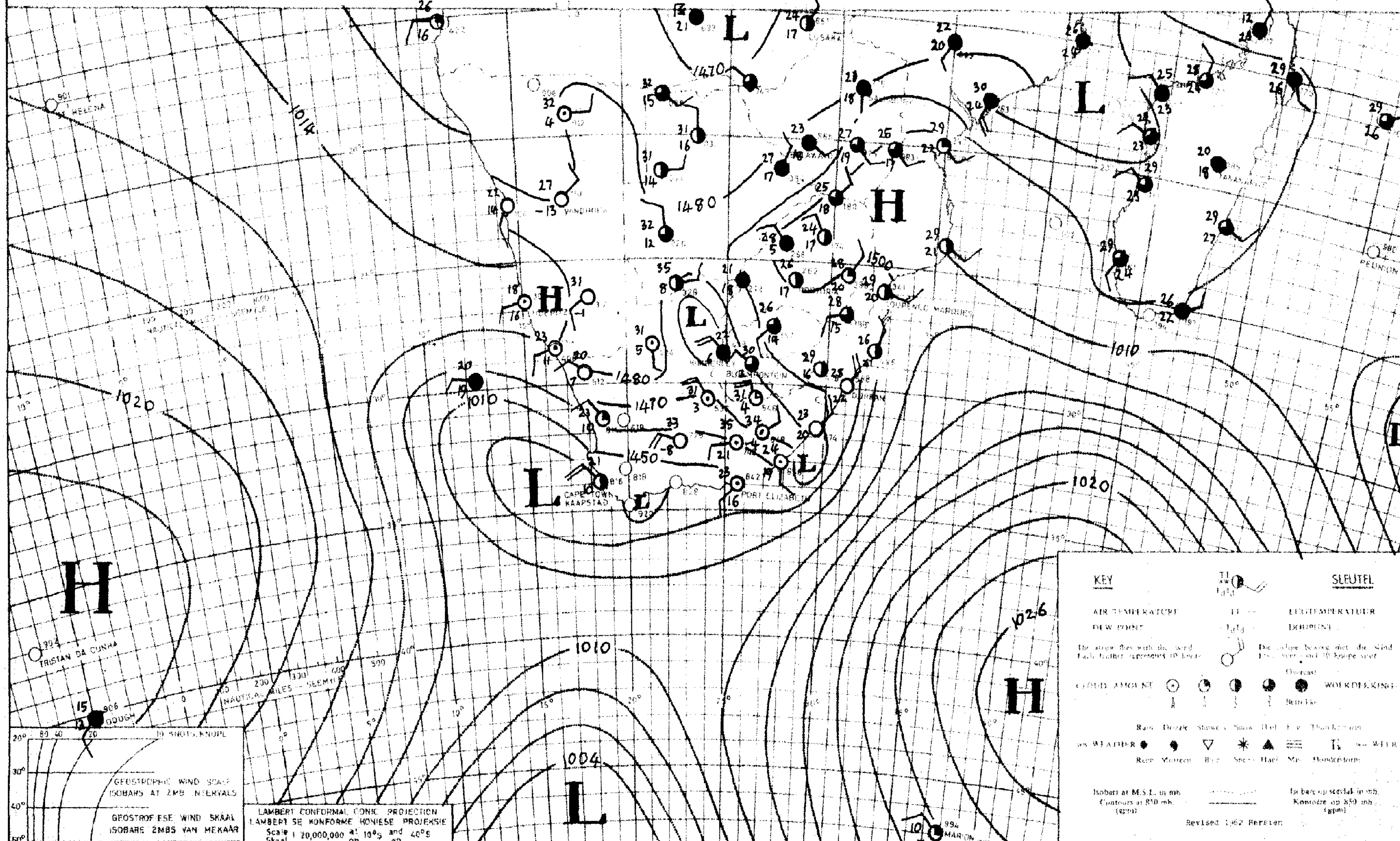

INFERENCE DATE 9.-1-19.65 DATUM AFLEIDING

Scattered showers or thundershowers will occur over the eastern half of the country as a result of the trough over the central interior and moist air in circulation. Over the western regions it will remain fine.

Verspreide buie of donderbuie sal oor die oostelike helfte van die land uitsak as gevolg van die trog oor die sentrale binneland en vogtige lug in sirkulasie. Oor die westelike dele sal dit mooiweer bly.

DAAGLIKSE WEERBULLETIN

Maksimum en Minimum Temperatuur (°C) en Reënval (RRR) in mm vir die 24 uur geëindig om 0800 SAST op

WEERBURO / WEATHER BUREAU
DEPT. VAN VERVOER / DEPT. OF TRANSPORT

11 - 1 - 1965

DAILY WEATHER BULLETIN

Maximum and Minimum Temperatures (°C) and rainfall (RRR) in mm for the 24 hours ended at 0800 SAST on

CAPE - KAAP	Max	Min	RRR
Aberdeen			
Addo			
Alexander Bay	24	14	
Aliwal North	24	14	9.0
Bashee	26	19	
Beaufort-Wes	31	11	
(Lughawe)			
Boegoebergdam			
Boetsap			
Brakkekuil			
(naby Heidelberg)			
Brandvlei			
Cala			
Caledon			
Calitzdorp			
Calvinia	25	7	
Cape Agulhas	24	12	2.0
Cape Columbine	20	14	2.0
Cape Point	17	13	5.0
Cape St. Francis	23	16	20.6
Cape Town	20	8	1.0
(D.F. Malan)			
Cape Town			
(Roeland Str.)			4.0
Carnarvon			
Ceres			
Citrusdal			1.5
Colesberg			
Cradock			
Döhne	29	14	0.5
De Aar	31	13	
Douglas			
East London	26	16	
(Airport)			
Eensaamheid			
(naby Herold)			
Elsenburg			
Fraserburg	23	7	
Garies			
George			
Graaff-Reinet	35	15	
Grahamstown			
Hopetown			
Idutywa			
Jansenville	35	17	1.0
Joubertina			
Kimberley	34	15	2.8
(Airport)			
Knysna			
Kokstad	32	16	9.6
Kuruman	30	13	0.3

KAAP - CAPE	Max	Min	RRR
Ladismith			
Lake Mentz			
Maclear			
Mafeking	22	17	8.7
Malmesbury			
Matatiele			
Matroosberg	18	10	
Grootfontein	31	11	
(Middelburg)			
Mosselbaai	25	14	
Mount Frere			3.5
Okiep	18	9	2.2
Oudtshoorn			
Petrusville			
Piketberg			
Pofadder	24	9	
Port Alfred			
Port Elizabeth	27	16	0.4
Port Nolloth	19	14	
Port St. Johns	27	21	
Prieska	31	13	
Prince Albert			
Queenstown	29	16	
Rietfontein			
Riversdale	29	12	1.2
Robertson	26	12	
Sheeprun	23	18	0.1
(near Maclear)			
Somerset-Oos	32	14	3.5
Steynsburg			
Strydenburg			
Sutherland	18	5	
Swellendam			
Tarkastad			
Touwsrivier			
Twee Riviere	31	14	
(Gemsbokpark)			
Umtata	32	19	
Uniondale			
Upington	30	14	
Vanwyksvlei	28	11	
Victoria-Wes	30	9	
Vredendal	24	11	
Vryburg	29	17	
Williston			
Willowmore	32	12	
Willowpark			
(near Dordrecht)	23	13	1.6

NATAL	Max	Min	RRR
Cape St. Lucia	26	22	
Dundee			0.9
Durban	29	22	
(Louis Botha)			
Estcourt	31	17	0.2
Harding			19.0
Himeville			
Mkuze			
Hluhluwe			
Newcastle	31	19	0.5
Cedara			
(Pietermaritzburg)	30	18	3.0
Port Shepstone	25	22	
Richmond			
Seven Oaks			
Vryheid			
Waterford			
(near Underberg)	27	14	0.3
Van Reenen			3.5
TRANSVAAL			
Barberton			
Belfast			
Bethal	27	14	
Bospoort	24	15	3.8
Carolina	27	15	1.0
Chester			
(near Gravelotte)			
Crecy	31	19	
Delareyville			2.5
Groendraai	33	19	
(naby Vaalwater)			
Jan Kempdorp			
Jan Smuts	26	16	0.5
Joubert Park (Jhb)	25	16	19.5
Kroondal	29	19	0.2
Leeudoringstad			
Lichtenburg			
Letaba			
Loskopdam			
Lydenburg	27	16	0.4
Marnitz	35	20	
Mara	33	20	
Marble Hall			
Messina	35	24	
Middelburg			
Nelspruit	29	22	
Phalaborwa	33	21	
Pietersburg	29	19	
Piet Retief	29	18	

TRANSVAAL	Max	Min	RRR
Pongola			
Potchefstroom	27	18	
Potgietersrus	30	19	
Pretoria W.B.	29	17	6.0
Pretoriuskop			
Punda Milia			
Sandpan (NW. Tvl.)	35	21	
Satara			
Sekhukhune			
Shingwidzi			
Skukuza	35	21	
Standerton	21	15	1.7
Thabazimbi			
Tomburke			
Tzaneen			
Vereeniging			
Volksrust			
Warmbad	29	18	8.7
Witbank			
Zeerust			
O.V.S. - O.F.S.			
Balkfontein			11.3
(naby Bothaville)			
Bethlehem	25	15	32.9
Bloemfontein	28	15	26.3
(J.B.M. Hertzog)			
Bultfontein			
Fauresmith	30	12	0.3
Ficksburg			
Frankfort	27	16	7.3
Harrismith			4.0
Hoopstad	30	17	
Kroonstad	27	17	
Lindley			4.5
Modderpoort			
Petrusburg			13.2
Philippolis			
Reddersburg			
Reitz			7.5
Vrede			4.5
Warden			12.5
Welkom	31	17	14.2
Wepener	27	14	16.7
Winburg			
Zastron			25.7

S.W.A.	Max	Min	RRR
Aroab			
Bethanie			
Dordabis	30	11	
Gobabeb	32	18	
Gobabis			
Grootfontein			
Karasburg			
Kalkfeld			
Karibib			
Keetmanshoop	29	11	
Kub			
Luderitz	22	16	
Mariental	33	16	
Ohopoho			
Okahandja			
Okaukueye			
Ondangua	31	16	
Otavi			
Otjiwarongo			
Outjo	32	12	
Rehoboth			
Runtu	36	19	
Steinhausen			
Tsumeb	35	17	
Walvisbaai	21	14	
Windhoek W.K.	30	14	
BASUTOLAND			
Maseru	27	14	14.0
BETSJOEANALAND/BECHUANALAND			
Francistown	33	20	4.7
Gaberones	29	19	3.6
Ghanzi	33	18	1.0
Lobatsi			
Mahalapye			
Maun	34	22	
Shakawe	30	21	
Tsabong	32	16	26.5
Tsane	31	16	11.1
SWAZILAND			
Bulembe			
Manzini	30	20	
Stegi			

SYNOPTIC WEATHER MAP 1200 GMT — 1400 SAST. SINOPTIESE WEERKAART

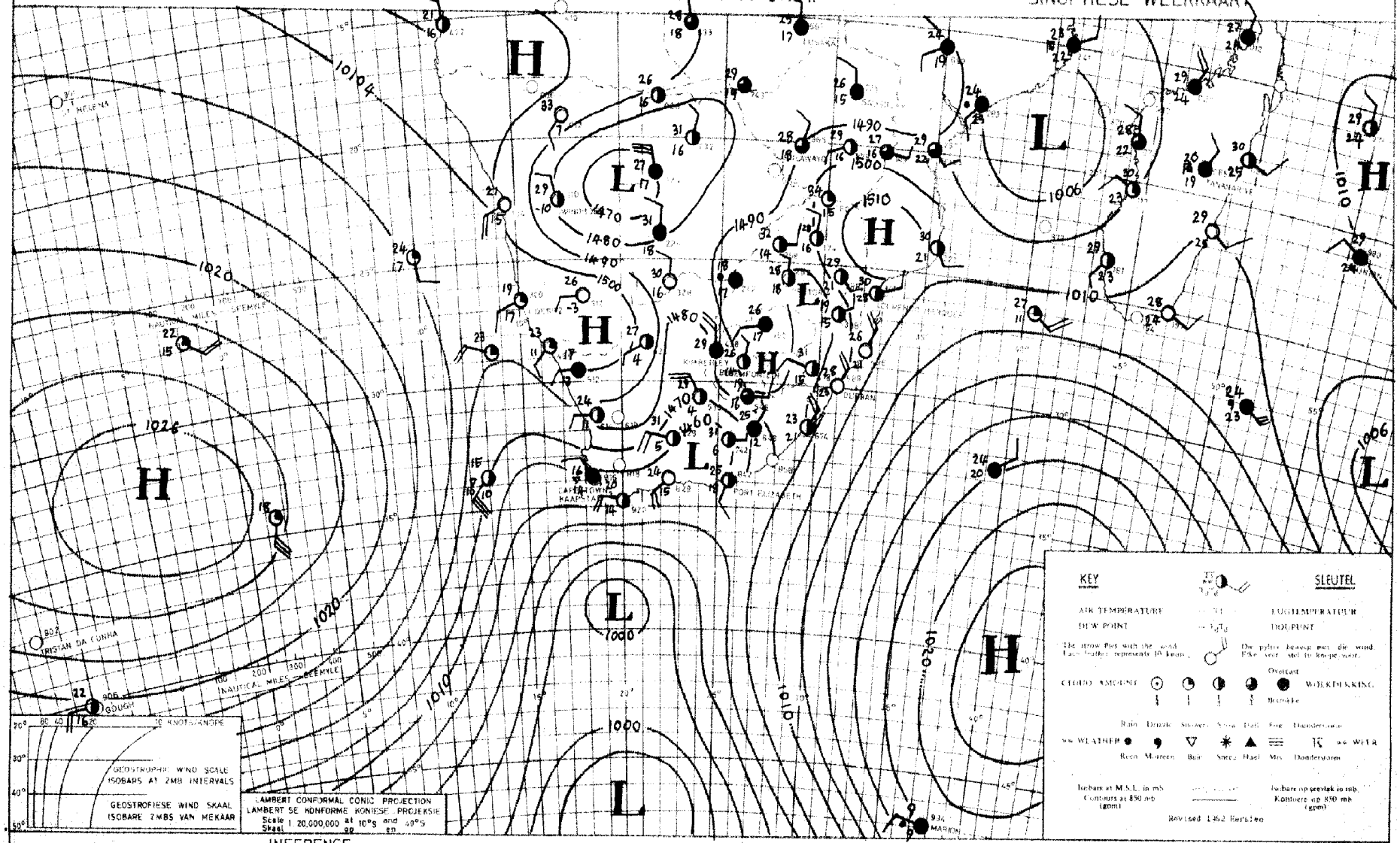

DATE 10 – 1 – 1965 DATUM

INFERENCE

The trough over the central interior will move eastwards, and showers or thundershowers will occur over the north-eastern and northern interior. Cloudy weather with light showers will spread over the southern and south-eastern coastal regions. It will remain fine in the west.

AFLEIDING

Die trog oor die sentrale binneland beweeg ooswaarts en buie of donderbuie sal nog oor die noordoostelike en noordelike dele van die land uitsak. Bewolkte weer met ligte buie sal oor die suidelike en suidoostelike kusstreke uitbrei. Dit sal mooiweer bly in die weste.

DAAGLIKSE WEERBULLETIN

Maksimum en Minimum Temperatuur (°C) en Reënval (RRR) in mm vir die 24 uur geëindig om 0800 SAST op

WEERBURO / WEATHER BUREAU
DEPT. VAN VERVOER / DEPT. OF TRANSPORT

12 - 1 - 1965

DAILY WEATHER BULLETIN

Maximum and Minimum Temperatures (°C) and rainfall (RRR) in mm for the 24 hours ended at 0800 SAST on

CAPE - KAAP	Max	Min	RRR
Aberdeen			
Addo			
Alexander Bay	23	14	
Aliwal North	29	9	
Bashee	22	17	4·5
Beaufort-Wes	26	14	
(Lughawe)			
Boegoebergdam			
Boetsap			
Brakkekuil			
(naby Heidelberg)			
Brandvlei			
Cala			
Caledon			
Calitzdorp			
Calvinia	21	9	
Cape Agulhas	20	16	0·7
Cape Columbine	20	15	3·0
Cape Point	17	13	5·5
Cape St. Francis	21	16	
Cape Town	19	14	7·5
(D.F. Malan)			
Cape Town			
(Roeland Str.)			26·0
Carnarvon			
Ceres			
Citrusdal			4·0
Colesberg			
Cradock			
Döhne	18	11	0·7
De Aar	26	12	
Douglas			
East London			
(Airport)	22	16	
Eensaamheid			
(naby Herold)			
Elsenburg			8·3
Fraserburg	23	9	
Garies			
George			
Graaff-Reinet	28	13	
Grahamstown			
Hopetown			
Idutywa			
Jansenville	30	15	
Joubertina			
Kimberley	31	13	
(Airport)			
Knysna			
Kokstad	26	12	13·5
Kuruman	29	12	

KAAP - CAPE	Max	Min	RRR
Ladismith			
Lake Mentz			
Maclear			
Mafeking	29	15	
Malmesbury			
Matatiele			
Matroosberg	18	5	
Grootfontein			
(Middelburg)	27	11	
Mosselbaai	23	18	
Mount Frere			
Okiep	20	11	
Oudtshoorn			
Petrusville			
Piketberg			
Pofadder	23	10	
Port Alfred			
Port Elizabeth	22	13	
Port Nolloth	22	13	
Port St. Johns	23	18	5·0
Prieska	27	15	
Prince Albert			
Queenstown	28	11	
Rietfontein			
Riversdale	25	17	
Robertson	21	14	
Sheeprun			
(near Maclear)	26	12	
Somerset-Oos	28	12	
Steynsburg			
Strydenburg			
Sutherland	17	5	
Swellendam			
Tarkastad			
Touwsrivier			
Twee Riviere	30	13	
(Gemsbokpark)			
Umtata	21	15	1·0
Uniondale			
Upington	26	14	
Vanwyksvlei	25	13	
Victoria-Wes	26	10	
Vredendal	22	15	
Vryburg	32	9	
Williston			
Willowmore	25	14	
Willowpark			
(near Dordrecht)	28	8	

NATAL	Max	Min	RRR
Cape St. Lucia	29	21	
Dundee			
Durban	27	20	3·7
(Louis Botha)			
Estcourt	30	17	0·9
Harding			
Himeville			
Mkuze			
Hluhluwe			
Newcastle	32	18	
Cedara			
(Pietermaritzburg)	25	16	5·0
Port Shepstone	25	19	5·5
Richmond			
Seven Oaks			
Vryheid			
Waterford			
(near Underberg)	24	13	8·8
Van Reenen			2·0
TRANSVAAL			
Barberton			
Belfast			
Bethal	26	15	0·4
Bospoort	29	13	
Carolina	25	16	
Chester			
(near Gravelotte)			
Crecy	31	18	3·8
Groendraai	34	19	0·3
(naby Vaalwater)			
Jan Kempdorp			
Jan Smuts	24	15	
Joubert Park (Jhb)	24	15	
Kroondal	27	16	
Leeudoringstad			
Lichtenburg			
Letaba			
Loskopdam			
Lydenburg	26	16	53·0
Mara	35	21	
Marble Hall			
Messina	36	24	
Middelburg			4·0
Marnitz	36	20	2·0
Nelspruit	31	21	3·4
Phalaborwa	34	25	
Pietersburg	30	18	42
Piet Retief	30	19	

TRANSVAAL	Max	Min	RRR
Pongola			
Potchefstroom	30	14	
Potgietersrus	31	19	
Pretoria W.B.	28	17	
Pretoriuskop			
Punda Milia			
Sandpan (NW. Tvl.)	36	22	
Satara			
Sekhukhune			
Shingwidzi			
Skukuza	36	24	
Standerton	27	14	
Thabazimbi			
Tomburke			
Tzaneen			
Vereeniging			
Volksrust			
Warmbad	29	17	12·0
Witbank			
Zeerust			
O.V.S. - O.F.S.			
Balkfontein			
(naby Bothaville)			
Bethlehem			
Bloemfontein	27	10	
(J.B.M. Hertzog)			
Bultfontein			
Fauresmith	29	13	
Ficksburg			
Frankfort	27	11	
Harrismith			3·0
Hoopstad	34	9	
Kroonstad	29	12	
Lindley			
Modderpoort			
Petrusburg			
Philippolis			
Reddersburg			
Reitz			
Vrede			
Warden			
Welkom	30	12	
Wepener	27	7	
Winburg			
Zastron			

S.W.A.	Max	Min	RRR
Aroab			
Bethanie			
Dordabis			
Gobabeb	32	11	
Gobabis	32	8	
Grootfontein			
Karasburg			
Kalkfeld			
Karibib			
Keetmanshoop	28	12	
Kub			
Luderitz	22	14	
Mariental	32	16	
Ohopoho			
Okahandja			
Okaukueye			
Ondangua			
Otavi			
Otjiwarongo			
Outjo	34	13	
Rehoboth			
Runtu			
Steinhausen			
Tsumeb	37	19	
Walvisbaai	20	11	
Windhoek W.K.	32	18	
BASUTOLAND			
Maseru	27	8	
BETSJOEANALAND/BECHUANALAND			
Francistown	33	20	
Gaberones	33	19	
Ghanzi	35	19	0·2
Lobatsi			
Mahalapye			
Maun	31	20	3·4
Shakawe	29	17	13·5
Tsabong	31	12	
Tsane	32	17	
SWAZILAND			
Bulembe			13·6
Manzini	32	22	
Stegi			

SYNOPTIC WEATHER MAP 1200 GMT. — 1400 SAST. SINOPTIESE WEERKAART

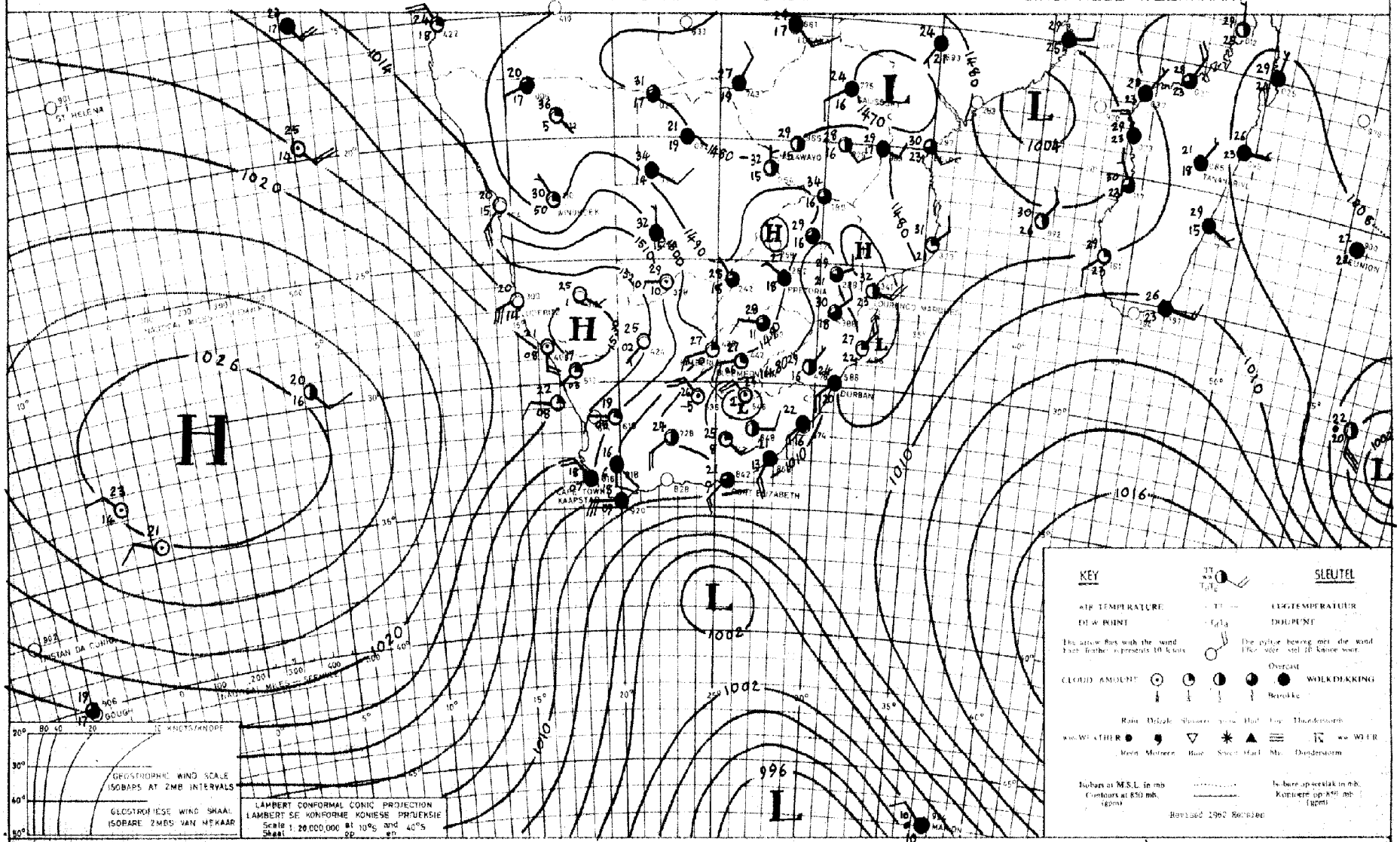

INFERENCE

DATE 11 - 1 - 1965 DATUM

The high over the western parts of the country is moving eastwards with the result that drier air will spread over most parts of the interior, except over the south-western regions, where it will be partly cloudy with isolated thundershowers. With the low south-east of Cape Town, moist air is being advected over south-western, southern and south eastern Cape coasts. It will therefore be cloudy over these regions with isolated showers.

AFLEIDING

Die hoog oor die westelike dele van die land is besig om vinnig ooswaarts te beweeg, sodat droer lug oor die meeste dele van die binneland sal uitbrei, behalwe oor die noord-oostelike dele waar dit gedeeltelik bewolk sal wees met los donderbuie. Met die laag suidoos van die Kaap, word vogtige lug oor die Kaapse suidwes-suid- en suidoostkus ingevoer. Dit sal dus bewolk wees oor hierdie dele met los donderbuie.

DAAGLIKSE WEERBULLETIN

Maksimum en Minimum Temperatuur (°C) en Reënval (RRR) in mm vir die 24 uur geëindig om 0800 SAST op

WEERBURO / WEATHER BUREAU
DEPT. VAN VERVOER / DEPT. OF TRANSPORT

13 - 1 - 1965

DAILY WEATHER BULLETIN

Maximum and Minimum Temperatures (°C) and rainfall (RRR) in mm for the 24 hours ended at 0800 SAST on

CAPE - KAAP	Max	Min	RRR
Aberdeen			
Addo			
Alexander Bay	24	14	
Aliwal North	29	13	
Bashee	24	16	
Beaufort-Wes	27	13	
(Lughawe)			
Boegoebergdam			
Boetsap			
Brakkekuil			
(naby Heidelberg)			
Brandvlei			
Cala			
Caledon			
Calitzdorp			
Calvinia	25	10	
Cape Agulhas	23	16	
Cape Columbine	21	14	
Cape Point	20	15	
Cape St. Francis	21	17	0.1
Cape Town			
(D.F. Malan)	23	15	
Cape Town			
(Roeland Str.)			
Carnarvon			
Ceres			
Citrusdal			
Colesberg			
Cradock			
Dahne	25	11	
De Aar	28	13	
Douglas			
East London	25	14	
(Airport)			
Eensaamheid			
(naby Herold)			
Elsenburg			
Fraserburg	26	12	
Garies			
George			
Graaff-Reinet	28	12	
Grahamstown			
Hopetown			
Idutywa			
Jansenville	31	12	
Joubertina			
Kimberley	30	15	
(Airport)			
Knysna			
Kokstad	24	11	1.5
Kuruman	30	14	

KAAP - CAPE	Max	Min	RRR
Ladismith			
Lake Mentz			
Maclear			
Mafeking	29	13	
Malmesbury			
Matatiele			
Matroosberg	24	9	
Grootfontein	24	18	
(Middelburg)	26	9	
Mosselbaai	24	18	
Mount Frere			
Okiep	26	13	
Oudtshoorn			
Petrusville			
Piketberg			
Pofadder	28	13	
Port Alfred			
Port Elizabeth	24	15	0.2
Port Nolloth	22	12	
Port St. Johns	24	20	
Prieska	31	14	
Prince Albert			
Queenstown	29	14	
Rietfontein			
Riversdale	25	17	
Robertson	29	17	
Sheeprun	25	12	0.1
(near Maclear)			
Somerset-Oos			
Steynsburg			
Strydenburg			
Sutherland	23	5	
Swellendam			
Tarkastad			
Touwsrivier			
Twee Riviere	32	15	
(Gemsbokpark)			
Umtata	26	15	
Uniondale			
Upington	30	16	
Vanwyksvlei	30	15	
Victoria-Wes	28	11	
Vredendal	25	11	
Vryburg	32	15	
Williston			
Willowmore	25	11	
Willowpark			
(near Dordrecht)	26	11	

NATAL	Max	Min	RRR
Cape St. Lucia	25	21	0.6
Dundee			
Durban	27	19	8.8
(Louis Botha)			
Estcourt	29	15	
Harding			
Himeville			
Mkuze			
Hluhluwe			3.7
Newcastle	32	15	
Cedara			
(Pietermaritzburg)	22	13	3.0
Port Shepstone	26	18	3.0
Richmond			
Seven Oaks			
Vryheid			
Waterford			
(near Underberg)	23	11	4.2
Van Reenen			2.5
TRANSVAAL			
Barberton			
Belfast			
Bethal	28	15	
Bospoort	28	10	
Carolina	27	15	
Chester			
(near Gravelotte)			
Cresy	33	18	
Groendraai	35	17	
(naby Vaalwater)			
Jan Kempdorp			
Jan Smuts	28	13	
Joubert Park (Jhb)	27	14	
Kroondal	33	14	
Leeudoringstad			
Lichtenburg			
Letaba			300
Loskopdam			
Lydenburg	27	16	12.1
Mara	32	19	8.4
Marble Hall			
Messina	38	21	22.5
Middelburg			
Marnitz			2.0
Nelspruit	31	20	2.5
Phalaborwa	37	20	44.2
Pietersburg	30	17	1.6
Piet Retief	31	14	

TRANSVAAL	Max	Min	RRR
Pongola			
Potchefstroom	29	12	
Potgietersrus	32	19	
Pretoria W.B.	30	17	
Pretoriuskop			
Punda Milia			27.0
Sandpan (NW. Tvl.)	36	20	1.5
Satara			
Sekhukhune			
Shingwidzi			17.0
Skukuza	36	20	12.6
Standerton	28	15	
Thabazimbi			
Tomburke			
Tzaneen			
Vereeniging			
Volksrust			
Warmbad	31	17	
Witbank			
Zeerust			
O.V.S. - O.F.S.			
Balkfontein			
(naby Bothaville)			
Bethlehem			
Bloemfontein	26	13	
(J.B.M. Hertzog)	28	12	
Bultfontein			
Fauresmith			
Ficksburg			
Frankfort	28	13	
Harrismith			
Hoopstad	32	13	
Kroonstad	29	14	
Lindley			
Modderpoort			
Petrusburg			
Philippolis			
Reddersburg			
Reitz			
Vrede			
Warden			
Welkom	29	16	
Wepener	28	11	
Winburg			
Zastron			

S.W.A.	Max	Min	RRR
Aroab			
Bethanie			
Dordabis			
Gobabeb	33	13	
Gobabis	32	15	
Grootfontein			
Karasburg			
Kalkfeld			
Karibib			
Keetmanshoop	32	16	
Kub			
Luderitz	23	14	
Mariental	33	20	
Ohopoho			
Okahandja			
Okaukueye			
Ondangua	33	22	
Otavi			
Otjiwarongo			
Outjo	35	17	
Rehoboth			
Runtu	32	20	
Steinhausen			
Tsumeb	35	21	0.3
Walvisbaai	18	14	
Windhoek W.K.	32	16	
BASUTOLAND			
Maseru	27	12	
BETSJOEANALAND/BECHUANALAND			
Francistown	32	18	4.1
Gaberones	35	16	
Ghanzi	35	12	
Lobatsi			
Mahalapye			
Maun	33	20	
Shakawe	27	19	
Tsabong	32	17	
Tsane	32	17	
SWAZILAND			
Bulembe			33.2
Manzini	30	19	0.7
Stegi			3.5

SYNOPTIC WEATHER MAP 1200 GMT. — 1400 SAST. SINOPTIESE WEERKAART

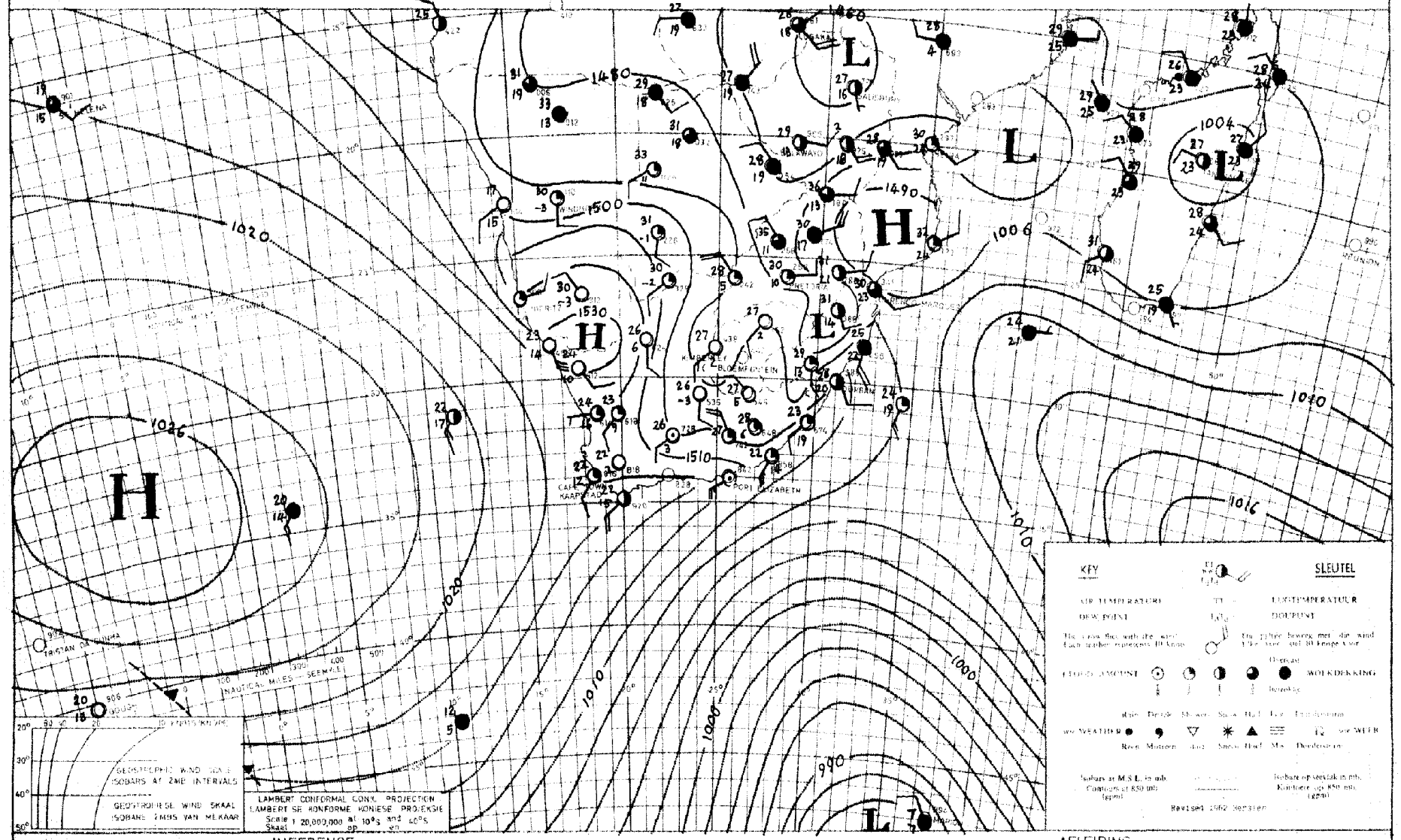

INFERENCE DATE 12 — 11 — 1965 DATUM AFLEIDING

Onshore winds are causing cloudy weather along the southern coastal regions and over Natal. These conditions are spreading to the lowveld regions of the Transvaal where light rain will occur at places. With a dry anticyclonic circulation fine weather can be expected over most interior regions with the exception of the Northern parts of S.W.A., Bechuanaland and most of the Transvaal, where thundershowers can be expected.

Vogtige seelug veroorsaak bewolkte weer langs die suidelike kusstreke en oor Natal. Hierdie toestande brei uit na die laeveldgebiede van Transvaal waar lighte reën op plekke sal voorkom. Met 'n droë antisiklonale sirkulasie sal mooiweer oor die meeste binnelandse gebiede voorkom met die uitsondering van die noordelike dele van S.W.A., Betsjoeanaland en die meeste dele van Transvaal waar donderbuie sal voorkom

DAAGLIKSE WEERBULLETIN

Maksimum en Minimum Temperatuur (°C) en Reënval (RRR) in mm vir die 24 uur geëindig om 0800 SAST op

WEERBURO / WEATHER BUREAU
DEPT. VAN VERVOER / DEPT. OF TRANSPORT

14 - 1 - 1965

DAILY WEATHER BULLETIN

Maximum and Minimum Temperatures (°C) and rainfall (RRR) in mm for the 24 hours ended at 0800 SAST on

CAPE - KAAP	Max	Min	RRR
Aberdeen			
Addo			
Alexander Bay	23	15	
Aliwal North	29	13	
Bashee	22	16	3·6
Beaufort-Wes			
(Lughawe)	29	13	
Boegoebergdam			
Boetsap			
Brakkekuil			
(naby Heidelberg)			
Brandvlei			
Cala			
Caledon			
Calitzdorp			
Calvinia	32	18	
Cape Agulhas	23	19	
Cape Columbine	23	14	
Cape Point	20	13	
Cape St. Francis	22	18	
Cape Town	26	16	
(D.F. Malan)			
Cape Town			
(Roeland Str.)			
Carnarvon			
Ceres			
Citrusdal			
Colesberg			
Cradock			
Döhne	23	11	2·0
De Aar	31	13	
Douglas			
East London			
(Airport)	21	17	
Eensaamheid			
(naby Herold)			
Elsenburg			
Fraserburg	28	12	
Garies			
George			
Graaff-Reinet	27	14	
Grahamstown			1·2
Hopetown			
Idutywa			
Jansenville	32	16	
Joubertina			
Kimberley	32	19	
(Airport)			
Knysna			
Kokstad	16	11	1·0
Kuruman	34	19	

KAAP - CAPE	Max	Min	RRR
Ladismith			
Lake Mentz			
Maclear			
Mafeking	32	19	
Malmesbury			
Matatiele			
Matroosberg	26	09	
Grootfontein			
(Middelburg)	26	09	
Mosselbaai	24	18	
Mount Frere			1·8
Okiep	32	18	
Oudtshoorn			
Petrusville			
Piketberg			
Pofadder	33	19	
Port Alfred			
Port Elizabeth	21	17	
Port Nolloth	21	12	
Port St. Johns	22	17	3·0
Prieska	33	18	
Prince Albert			
Queenstown	26	13	
Rietfontein			
Riversdale	26	16	
Robertson	29	12	
Sheeprun			
(near Maclear)	22	12	0·2
Somerset-Oos	25	14	
Steynsburg			
Strydenburg			
Sutherland	27	11	
Swellendam			
Tarkastad			
Touwsrivier			
Twee Riviere			
(Gemsbokpark)	34	17	
Umtata	21	13	0·5
Uniondale			
Upington	35	23	
Vanwyksvlei	33	17	
Victoria-Wes	29	10	
Vredendal	29	13	
Vryburg	34	19	
Williston			
Willowmore	27	12	
Willowpark			
(near Dordrecht)	22	11	

NATAL	Max	Min	RRR
Cape St. Lucia	25	19	3·5
Dundee			1·7
Durban	24	17	12·9
(Louis Botha)			
Estcourt	23	13	0·3
Harding			4·5
Himeville			
Mkuze			
Hluhluwe			11·7
Newcastle	25	14	6·0
Cedara			
(Pietermaritzburg)	17	12	6·0
Port Shepstone	22	17	2·5
Richmond			
Seven Oaks			
Vryheid			
Waterford			
(near Underberg)	17	10	5·0
TRANSVAAL			
Barberton			
Belfast			
Bethal	22	14	0·7
Bospoort	33	17	
Carolina	20	13	
Chester			
(near Gravelotte)			
Crecy	27	16	
Groendraai	30	19	
(naby Vaalwater)			
Jan Kempdorp			
Jan Smuts	25	15	0·3
Joubert Park (Jhb)	25	14	
Kroondal	31	17	26·0
Leeudoringstad			
Lichtenburg			
Letaba			
Loskopdam			
Lydenburg	22	19	
Mara	23	17	1·2
Marble Hall			
Messina	28	20	1·0
Middelburg			9·5
Nelspruit	25	18	3·9
Phalaborwa	26	19	1·7
Pietersburg	22	16	
Piet Retief	22	13	1·4

TRANSVAAL	Max	Min	RRR
Pongola			
Potchefstroom	31	11	5·4
Potgietersrus	26	17	
Pretoria W.B.	27	15	1·2
Pretoriuskop			
Punda Milia			
Sandpan (NW. Tvl.)	32	20	
Satara			
Sekhukhune			
Shingwidzi			
Skukuza	27	19	2·1
Standerton	22	14	3·6
Thabazimbi			1·5
Tomburke			
Tzaneen			
Vereeniging			
Volksrust			
Warmbad	27	17	
Witbank			0·8
Zeerust			
Waterval boven			0·4
O.V.S. - O.F.S.			
Balkfontein			
(naby Bothaville)			
Bethlehem	25	13	
Bloemfontein	30	17	
(J.B.M. Hertzog)			
Bultfontein			
Fauresmith	32	15	
Ficksburg			
Frankfort	26	15	1·5
Harrismith			
Hoopstad	33	19	
Kroonstad	30	17	
Lindley			
Modderpoort			
Petrusburg			
Philippolis			
Reddersburg			
Reitz			
Vrede			
Warden			
Welkom	31	18	
Wepener	29	14	0·7
Winburg			
Zastron			

S.W.A.	Max	Min	RRR
Aroab			
Bethanie			
Dordabis			
Gobabeb	30	14	
Gobabis	33	18	
Grootfontein			
Karasburg			
Kalkfeld			
Karibib			
Keetmanshoop	34	18	
Kub			
Luderitz	22	13	
Mariental	35	19	
Okopoko			
Okahandja	36	17	
Okaukueye			
Ondangua			
Otavi			
Otjiwarongo			
Outjo	36	15	
Rehoboth			
Runtu	33	19	8·0
Steinhausen			
Tsumeb	35	17	
Walvisbaai	20	15	
Windhoek W.K.	33	20	
BASUTOLAND			
Maseru	28	15	
BETSJOEANALAND/BECHUANALAND			
Francistown	29	20	
Gaberones	35	20	0·7
Ghanzi	35	20	
Lobatsi	35	17	
Mahalapye			
Maun	34	20	0·2
Shakawe	28	18	12·0
Tsabong	35	20	
Tsane	35	20	
SWAZILAND			
Embembe			18·6
Manzini	27	17	6·0
Stegi			

SYNOPTIC WEATHER MAP 1200 GMT — 1400 SAST SINOPTIESE WEERKAART

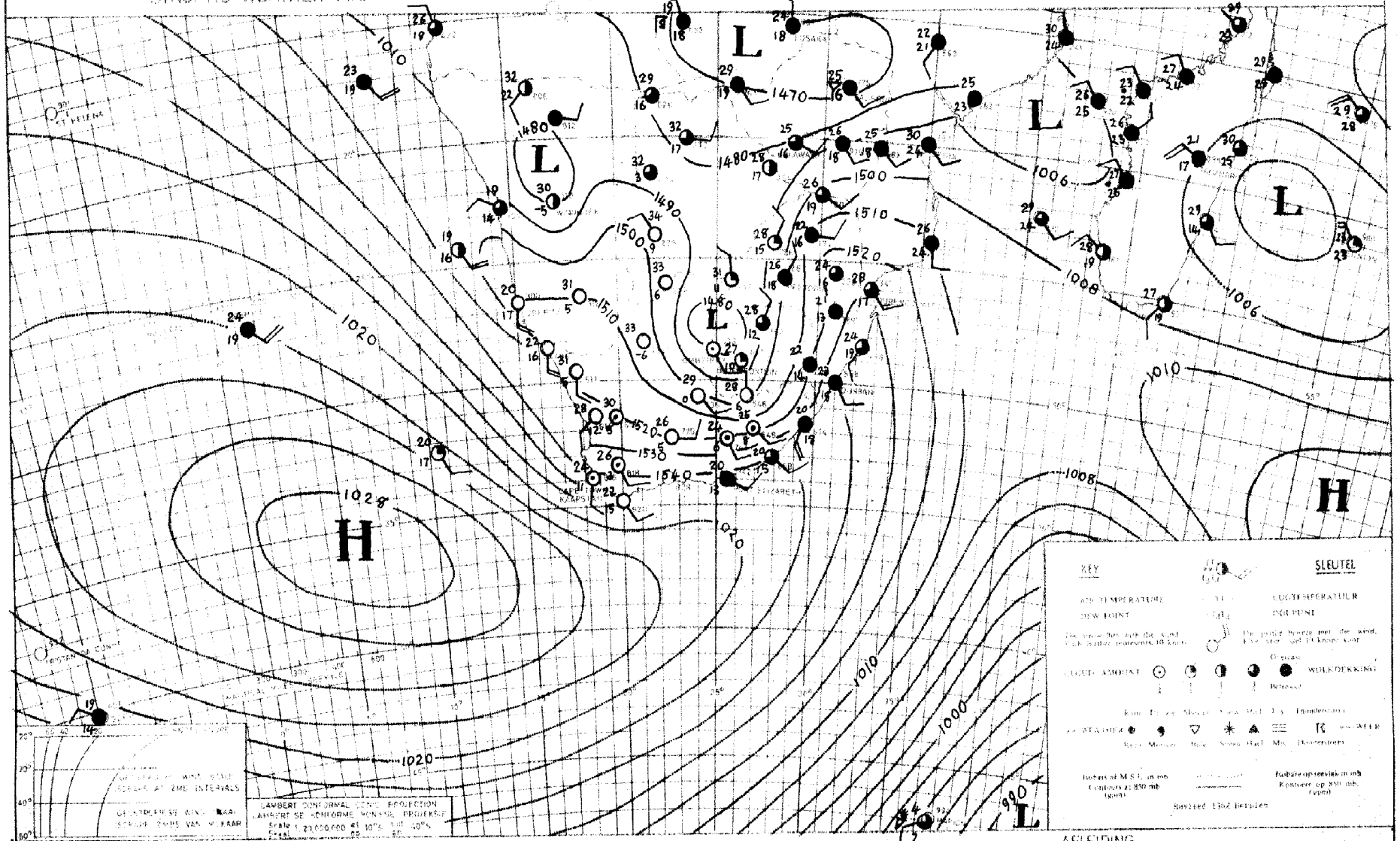

INFERENCE

The Atlantic high extends a ridge to the south of the country with the result that moist air is fed in over Natal and the eastern parts of the Transvaal. The trough over the central interior is expected to be displaced westwards and conditions will become favourable for rain and thundershowers over the Transvaal, the Free State, Natal and over the eastern parts of the Northern Cape.

DATE 13 - 1 - 1965 DATUM

APLEIDING

'n Rug van die Atlantiese hoog beweeg suid van land om, sodat vogtige lug oor Natal en die oostelike dele van Transvaal ingevoer word. Die trog oor die sentrale binneland sal na verwagting weswaarts verplaas word en toestande sal gunstig word vir reën en donderbuie oor Transvaal, Vrystaat, Natal en oor die oostelike dele van Noord-Kaapland.

DAAGLIKSE WEERBULLETIN

Maksimum en Minimum Temperatuur (°C) en Reënval (RRR) in mm vir die 24 uur geëindig om 0800 SAST op

WEERBURO / WEATHER BUREAU
DEPT. VAN VERVOER / DEPT. OF TRANSPORT
15 - 1 - 1965

DAILY WEATHER BULLETIN

Maximum and Minimum Temperatures (°C) and rainfall (RRR) in mm for the 24 hours ended at 0800 SAST on

CAPE - KAAP	Max	Min	RRR
Aberdeen			
Addo			
Alexander Bay	23	17	
Aliwal North	28	13	14·6
Bashee	23	17	2·0
Beaufort-Wes	31	15	
(Lughawe)			
Boegoebergdam			
Boetsap			
Brakkekuil			
(naby Heidelberg)			
Brandvlei			
Cala			
Caledon			
Calitzdorp			
Calvinia	35	19	
Cape Agulhas	23	19	
Cape Columbine	25	16	
Cape Point	22	15	
Cape St. Francis	22	19	
Cape Town			
(D.F. Malan)	34	16	
Cape Town			
(Roeland Str.)			
Carnarvon			
Ceres			
Citrusdal			
Colesberg			
Cradock			
Döhne	21	15	
De Aar	31	15	
Douglas			
East London	24	18	0·1
(Airport)			
Eensaamheid			
(naby Herold)			
Elsenburg			
Fraserburg	30	15	
Garies			
George			
Graaff-Reinet			
Grahamstown			
Hopetown			
Idutywa			
Jansenville	30	17	
Joubertina			
Kimberley	32	15	33·4
(Airport)			
Knysna			
Kokstad	17	14	0·5
Kuruman	31	16	

KAAP - CAPE	Max	Min	RRR
Ladismith			
Lake Mentz			
Maclear			
Mafeking	27	13	28·0
Malmesbury			
Matatiele			
Matroosberg	30	12	
Grootfontein			
(Middelburg)	29	15	7·1
Mosselbaai	21	19	
Mount Frere			
Okiep	22	16	
Oudtshoorn			
Petrusville			
Piketberg			
Pofadder	35	19	
Port Alfred			
Port Elizabeth	24	19	
Port Nolloth	17	15	
Port St. Johns	23	19	1·0
Prieska	37	18	
Prince Albert			
Queenstown	27	14	
Rietfontein			
Riversdale	26	18	
Robertson	32	14	
Sheeprun			
(near Maclear)	22	14	
Somerset-Oos	29	14	
Steynsburg			
Strydenburg			
Sutherland	28	10	
Swellendam			
Tarkastad			
Touwsrivier			
Twee Riviere	38	22	
(Gemsbokpark)			
Umtata	23	16	
Uniondale			
Upington	39	21	
Vanwyksvlei	35	19	
Victoria-Wes	32	12	
Vredendal	38	15	
Vryburg	30	14	38·8
Williston			
Willowmore	28	14	
Willowpark			
(near Dordrecht)	25	14	

NATAL	Max	Min	RRR
Cape St. Lucia	25	19	2·5
Dundee			0·8
Durban	25	19	1·7
(Louis Botha)			
Estcourt	19	14	1·3
Harding			1·5
Himeville			
Mkuze			
Hluhluwe			
Newcastle	22	15	2·2
Cedara			
(Pietermaritzburg)	17	13	4·0
Port Shepstone	24	19	0·3
Richmond			
Seven Oaks			
Vryheid			
Waterford			
(near Underberg)	17	12	0·2
TRANSVAAL			
Barberton			
Belfast			
Bethal	23	13	
Bospoort			
Carolina	20	11	
Chester			
(near Gravelotte)			
Crecy	27	17	0·3
Delareyville			15·0
Groendraai			
(naby Vaalwater)	26	17	1·5
Jan Kempdorp			62·5
Jan Smuts	22	14	1·3
Joubert Park (Jhb)	21	13	4·0
Kroondal	26	14	47·1
Leeudoringstad			
Lichtenburg			24·7
Letaba			
Loskopdam			1·5
Lydenburg	20	12	
Mara	24	15	2·7
Marble Hall			
Messina	27	19	0·2
Middelburg			
Marnitz	29	19	
Nelspruit	25	16	0·5
Phalaborwa	26	18	58
Pietersburg	24	15	
Piet Retief	18	13	

TRANSVAAL	Max	Min	RRR
Pongola			
Potchefstroom	27	14	14·5
Potgietersrus	23	16	46·5
Pretoria W.B.	24	15	
Pretoriuskop			
Punda Milia			
Sandpan (NW. Tvl.)			
Satara			
Sekhukhune			
Shingwidzi			
Skukuza	27	18	2·3
Standerton	22	14	
Thabazimbi			
Tomburke			
Tsaneen			
Vereeniging			
Volksrust			
Warmbad	25	16	
Witbank			11·5
Zeerust			
Watervalhaven			0·2
O.V.S. - O.F.S.			
Balkfontein			
(naby Bothaville)			26·7
Bethlehem	21	13	
Bloemfontein	21	13	33·0
(J.B.M. Hertzog)			
Bultfontein			
Edenville			28·5
Fauresmith	26	14	
Ficksburg			
Frankfort	24	14	6·2
Harrismith			
Hoopstad	28	15	35·5
Kroonstad	25	14	8·5
Lindley			11·0
Modderpoort			
Petrusburg			33·5
Philippolis			
Reddersburg			18·0
Reitz			45·0
Vrede			
Warden			
Welkom	21	15	37·6
Wepener	22	14	2·5
Winburg			4·0
Zastron			10·5

S.W.A.	Max	Min	RRR
Aroab			
Bethanie			
Dordabis			
Gobabeb	28	14	
Gobabis	35	20	
Grootfontein			
Karasburg			
Kalkfeld			
Karibib			
Keetmanshoop	37	19	
Kub			
Luderitz	19	15	
Mariental	39	22	
Ohopoho			
Okahandja			
Okaukueye			
Ondangua	33	21	
Otavi			
Otjiwarongo			
Outjo	36	16	
Rehoboth			
Runtu	32	19	
Steinhausen			
Tsumeb	36	21	
Walvisbaai	19	15	
Windhoek W.K.	34	19	
BASUTOLAND			
Maseru	19	12	4·0
BETSJOEANALAND/BECHUANALAND			
Francistown	26	18	
Gaberones	29	15	9·0
Ghanzi	33	19	
Lobatsi			
Mahalapye			
Maun	32	21	
Shakawe	30	19	7·0
Tsabong	35	22	
Tsane	34	21	
SWAZILAND			
Embemba			14·2
Manzini	22	16	4·0
Stegi			

SYNOPTIC WEATHER MAP — 1200 GMT — 1400 SAST — SINOPTIESE WEERKAART

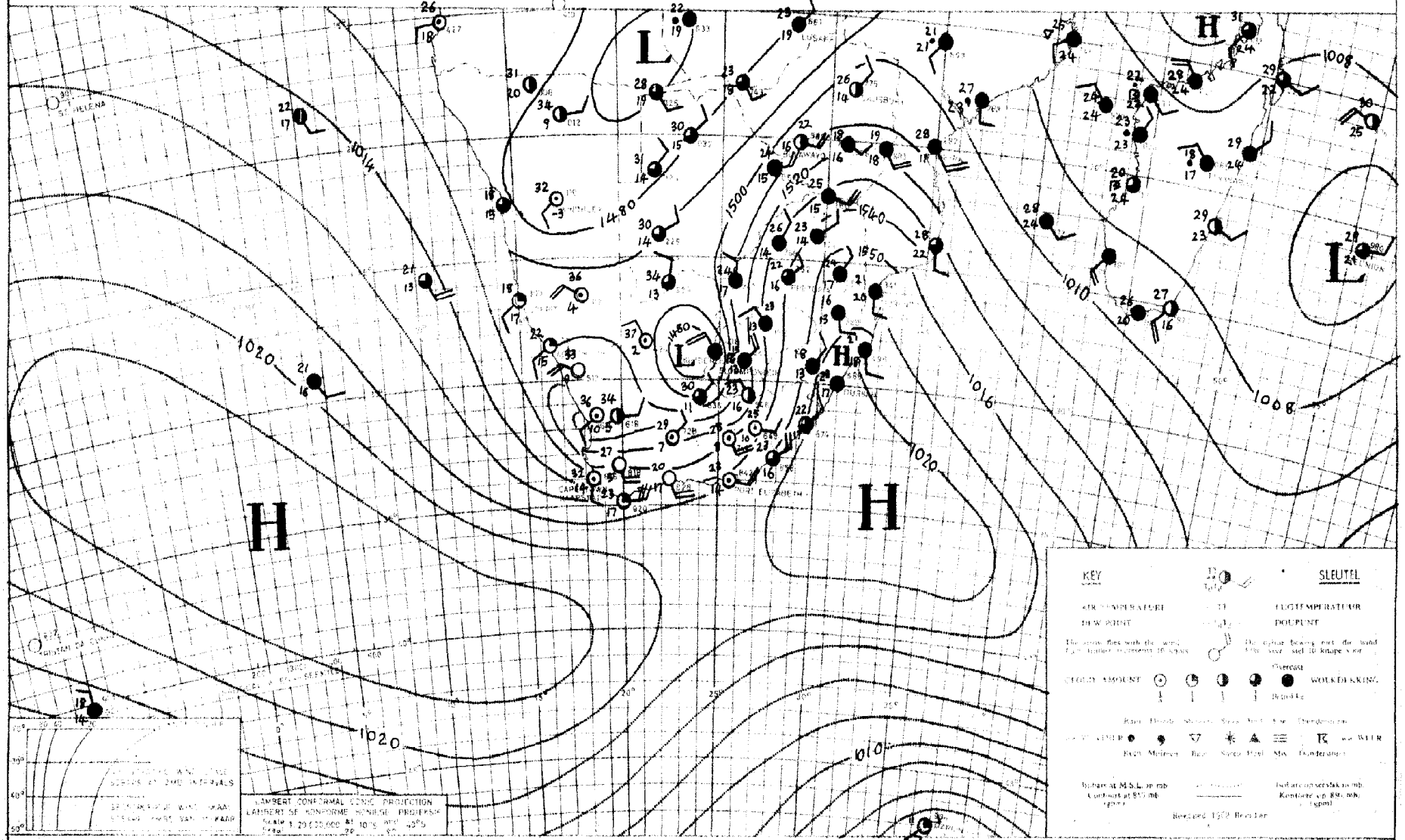

INFERENCE

DATE 14 — 1 — 1965 DATUM

Moist air is advected southwards between the high along the east coast and the low near Kimberley. It will therefore be cloudy over the eastern half of the country with scattered showers or thundershowers which will be more general over Northern and Eastern Cape and over the Free State. The air over the western parts of the country is dry, and the weather will be fine.

AFLEIDING

Tussen die hoog langs die ooskus en die laag naby Kimberley, word vogte lug suidwaarts gevoer. Dit sal dus bewolk wees oor die oostelike helfte van die land met verspreide buie en donderbuie, wat meer algemeen oor Noord- en Oos-Kaap en oor die Vrystaat sal voorkom. Oor die westelike dele van die land is die lug droog, en sal dit dus mooiweer wees.

DAAGLIKSE WEERBULLETIN

Maksimum en Minimum Temperatuur (°C) en Reënval (RRR) in mm vir die 24 uur geëindig om 0800 SAST op

WEERBURO / WEATHER BUREAU
DEPT. VAN VERVOER / DEPT. OF TRANSPORT

16-1-65

DAILY WEATHER BULLETIN

Maximum and Minimum Temperatures (°C) and rainfall (RRR) in mm for the 24 hours ended at 0800 SAST on

CAPE - KAAP	Max	Min	RRR
Aberdeen			
Addo			
Alexander Bay	23	18	
Aliwal North	23	11	1·3
Bashee	24	18	5·2
Beaufort-Wes	34	17	
(Lughawe)			
Boegoebergdam			
Boetsap			14·0
Brakkekuil			
(naby Heidelberg)			
Brandvlei			
Cala			
Caledon			
Calitzdorp			
Calvinia	35	14	
Cape Agulhas	24	20	
Cape Columbine	20	15	
Cape Point	24	13	
Cape St. Francis			
Cape Town			
(D.F. Malan)	31	15	
Cape Town			
(Roeland Str.)			
Carnarvon			
Ceres			
Citrusdal			
Colesberg			
Cradock			
Döhne	24	13	
De Aar	30	15	
Douglas			
East London	25	19	0·3
(Airport)			
Eensaamheid			
(naby Herold)			
Elsenburg			
Fraserburg	32	17	
Garies			
George			
Graaff-Reinet	33	17	
Grahamstown			
Hopetown			4·5
Idutywa			
Jansenville	34	16	
Joubertina			
Kimberley	26	14	12·3
(Airport)			
Knysna			
Kokstad	23	10	24·0
Kuruman			

KAAP - CAPE	Max	Min	RRR
Ladismith			
Lake Mentz			
Maclear			
Mafeking	24	14	22·7
Malmesbury			
Matatiele			
Matroosberg	32	12	
Grootfontein			
(Middelburg)	29	12	
Mosselbaai	22	19	
Mount Frere			3·9
Okiep	28	11	
Oudtshoorn			
Petrusville			
Piketberg			
Pofadder	35	16	
Port Alfred			
Port Elizabeth	25	18	
Port Nolloth	18	16	
Port St. Johns	24	20	
Prieska	37	17	
Prince Albert			
Queenstown	27	11	0·7
Rietfontein			
Riversdale	29	19	
Robertson	33	16	
Sheeprun	22	13	4·2
(near Maclear)			
Somerset-Oos	31	15	
Steynsburg			
Strydenburg			
Sutherland	30	10	
Swellendam			
Tarkastad			
Touwsrivier			
Twee Riviere	37	16	2·0
(Gemsbokpark)			
Umtata	23	15	4·0
Uniondale			
Upington	38	21	
Vanwyksvlei	36	19	
Victoria-Wes	32	14	
Vredendal	28	18	
Vryburg			
Williston			
Willowmore	33	5	
Willowpark			
(near Dordrecht)	28	10	8·5

NATAL	Max	Min	RRR
Cape St. Lucia	26	22	
Dundee			2·2
Durban	24	19	
(Louis Botha)			
Estcourt	22	15	1·7
Harding			8·5
Himeville			
Mkuze			
Hluhluwe			
Newcastle	25	15	5·9
Cedara			
(Pietermaritzburg)	19	12	7·5
Port Shepstone	24	19	
Richmond			
Seven Oaks			
Vryheid			
Waterford			
(near Underberg)	19	9	11·9
van Reenen			9·0
TRANSVAAL			
Barberton			
Belfast			
Bethal	22	12	10·6
Bospoort	23	12	33·5
Carolina	20	12	40·4
Chester			
(near Gravelotte)			
Crecy	29	16	
Delareyville			23·0
Groendraai	25	16	0·3
(naby Vaalwater)			
Jan Kempdorp			37·0
Jan Smuts	20	12	4·6
Joubert Park (Jhb)	21	12	4·5
Kroondal	24	14	16·5
Leeudoringstad			
Lichtenburg			30·0
Letaba			
Loskopdam			
Lydenburg	20	14	
Marnitz	28	17	
Mara	25	15	
Marble Hall			
Messina	28	19	
Middelburg			21·5
Nelspruit	25	18	
Phalaborwa	21	18	
Pietersburg	23	14	
Piet Retief	20	14	2·5

TRANSVAAL	Max	Min	RRR
Pongola			
Potchefstroom	25	14	6·9
Potgietersrus	25	16	
Pretoria W.B.	22	14	0·7
Pretoriuskop			
Punda Milia			
Sandpan (NW. Tvl.)	28	18	
Satara			
Sekhukhuna			
Shingwidzi			
Skukuza			
Standerton	23	10	13·9
Thabazimbi			
Tomburke			
Tzaneen			
Vereeniging			
Volksrust			19·0
Warmbad	26	16	
Witbank			
Zeerust			
O.V.S. - O.F.S.			
Balkfontein			
(naby Bothaville)			28·5
Bethlehem	22	11	1·8
Bloemfontein	21	10	3·8
(J.B.M. Hertzog)			
Bultfontein			
Edenville			14·0
Fauresmith	23	11	1·2
Ficksburg			
Frankfort	24	13	8·5
Harrismith			8·5
Hoopstad	23	13	37·5
Kroonstad	24	13	39·5
Lindley			9·5
Modderpoort			
Petrusburg			
Philippolis			10·5
Reddersburg			22·5
Reitz			12·5
Vrede			24·0
Warden			
Welkom	24	13	33·7
Wepener	19	14	3·5
Winburg			18·5
Zastron			5·0

S.W.A.	Max	Min	RRR
Aroab			
Bethanie			
Dordabis			
Gobabeb	27	14	
Gobabis	34	19	4·6
Grootfontein			
Karasburg			
Kalkfeld			
Karibib			
Keetmanshoop	35	15	
Kub			
Luderitz	18	15	
Mariental	38	21	
Ohopoho			
Okahandja			
Okaukuaye			
Ondangua	33	21	
Otavi			
Otjiwarongo			
Outjo	34	17	2·5
Rehoboth			
Runtu	33	17	
Steinhausen			
Tsumeb	35	18	10·2
Walvisbaai	20	15	
Windhoek W.K.	32	20	0·5
BASUTOLAND			
Maseru	20	11	3·6
BETSJOEANALAND/BECHUANALAND			
Francistown	26	17	
Gaberones	28	15	4·7
Ghanzi	33	19	
Lobatsi			
Mahalapye			
Maun	31	19	
Shakawe	29	19	
Tsabong			
Tsane	34	18	11·5
SWAZILAND			
Bulembu			
Mansini	24	18	
Stegi			

SYNOPTIC WEATHER MAP 1200 GMT — 1400 SAST. SINOPTIESE WEERKAART

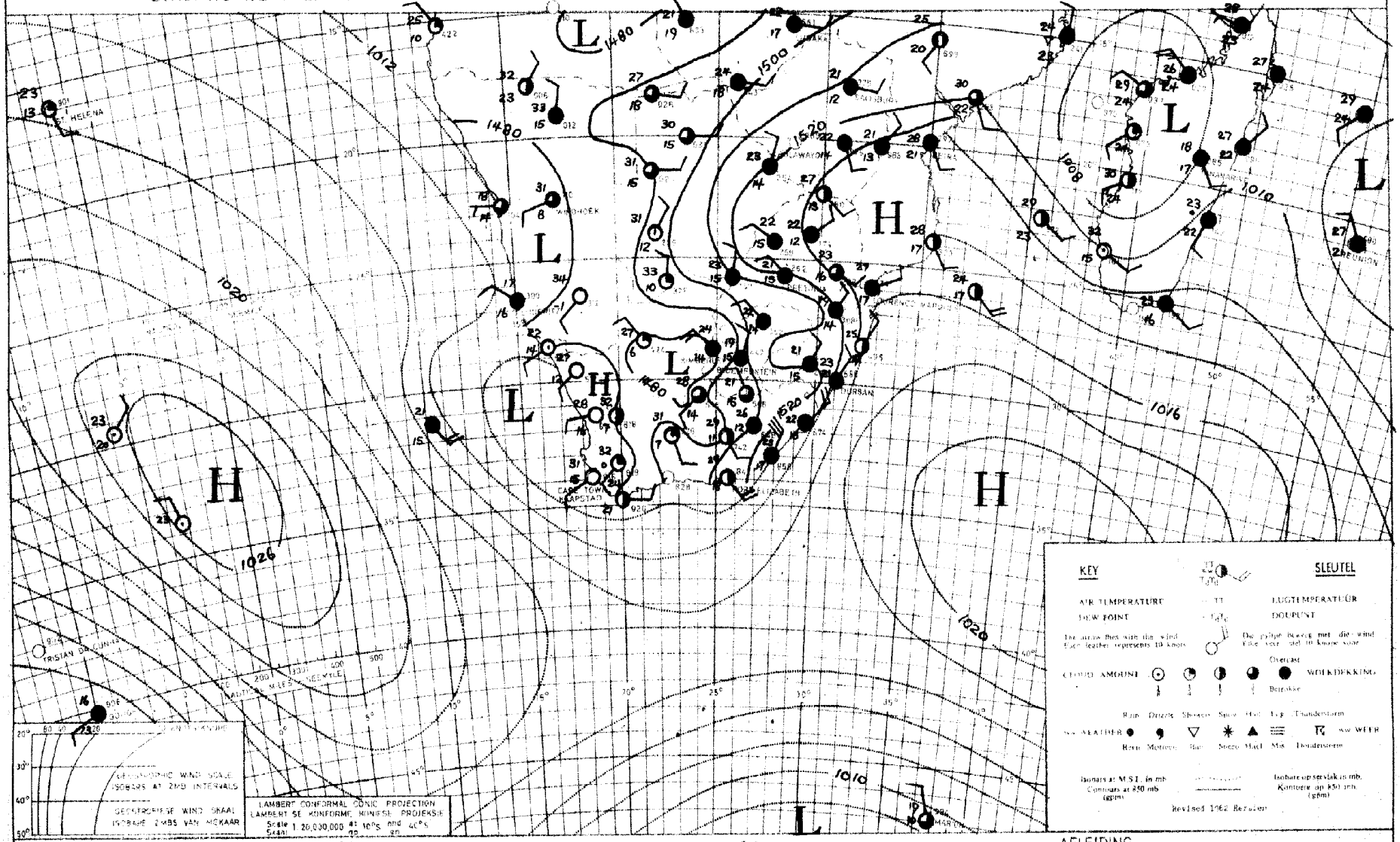

INFERENCE DATE 15-1-1965 DATUM AFLEIDING

The low along the Cape west coast will cause cloudy and cooler conditions with fog along these regions. A low is situated over the northern Cape and with moist air present over the eastern half of the country thundershowers will occur over these regions. Elsewhere little change in the weather will take place.

Die laag langs die Kaapse weskus sal bewolkte en koeler weer met misbanke langs hierdie streek veroorsaak. 'n Laag is oor Noord-Kaapland geleë en met vogtige lug aanwesig oor die oostelike helfte van die land sal donderbuie oor hierdie gebiede uitsak. Oor die res van die land sal min verandering in die huidige weerstoestande voorkom.

DAAGLIKSE WEERBULLETIN

Maksimum en Minimum Temperatuur (°C) en Reënval (RRR) in mm vir die 24 uur geëindig om 0800 SAST op

WEERBURO / WEATHER BUREAU
DEPT. VAN VERVOER / DEPT. OF TRANSPORT

17 - 1 - 1965

DAILY WEATHER BULLETIN

Maximum and Minimum Temperatures (°C) and rainfall (RRR) in mm for the 24 hours ended at 0800 SAST on

CAPE - KAAP	Max	Min	RRR
Aberdeen			
Addo			
Alexander Bay	24	16	
Aliwal North	29	13	4·6
Bashee	24	20	3·5
Beaufort-Wes	34	19	
(Lughawe)			
Boegoebergdam			
Boetsap			
Brakkekuil			
(naby Heidelberg)			
Brandvlei			
Cala			
Caledon			
Calitzdorp			
Calvinia	33	13	
Cape Agulhas	25	20	
Cape Columbine	22	17	
Cape Point	21	16	
Cape St. Francis	23	18	
Cape Town	27	17	
(D.F. Malan)			
Cape Town			
(Roeland Str.)			
Carnarvon			
Ceres			
Citrusdal			
Colesberg			
Cradock			
Döhne	25	14	
De Aar	31	13	3·0
Douglas			
East London	26	18	0·6
(Airport)			
Hensaamheid			
(naby Herold)			
Elsenburg			
Fraserburg	31	15	3·6
Garies			
George			
Graaff-Reinet	33	16	
Grahamstown			
Hopetown			3·8
Idutywa			
Jansenville	34	17	
Joubertina			
Kimberley	29	15	5·2
(Airport)			
Knysna			
Kokstad	24	12	
Kuruman			

KAAP - CAPE	Max	Min	RRR
Ladismith			
Lake Mentz			
Maclear			
Mafeking	27	15	
Malmesbury			
Matatiele			
Matroosberg			
Grootfontein	29	10	0·1
(Middelburg)			
Mosselbaai	24	19	
Mount Frere			
Okiep	24	11	
Oudtshoorn			
Petrusville			
Piketberg			
Pofadder	32	14	
Port Alfred			
Port Elizabeth	26	18	
Port Nolloth	19	16	
Port St. Johns	25	20	105
Prieska	36	17	
Prince Albert			
Queenstown	31	12	
Rietfontein			
Riversdale	31	20	
Robertson	34	21	
Sheeprun	27	13	
(near Maclear)			
Somerset-Oos	32	14	
Steynsburg			5·0
Strydenburg			
Sutherland	31	10	
Swellendam			
Tarkastad			
Touwsrivier			
Twee Riviere	37	16	
(Gemsbokpark)			
Umtata	27	16	
Uniondale			
Upington	36	20	
Vanwyksvlei	35	17	
Victoria-Wes	31	13	13·5
Vredendal	25	18	
Vryburg			
Williston			
Willowmore	34	14	
Willowpark			
(near Dordrecht)			

NATAL	Max	Min	RRR
Cape St. Lucia	26	21	
Dundee			17·0
Durban	29	18	
(Louis Botha)			
Estcourt	26	13	
Harding			
Himeville			
Mkuze			
Hluhluwe			
Newcastle	28	13	2·6
Cedara	20	12	5·0
(Pietermaritzburg)			
Port Shepstone	32	21	
Richmond			
Seven Oaks			
Vryheid			11·5
Waterford	24	10	0·2
(near Underberg)			
Van Reenen			4·0
TRANSVAAL			
Barberton			15·0
Belfast			
Bethal	22	12	4·0
Bospoort	25	13	2·1
Carolina	21	11	6·6
Chester			
(near Gravelotte)			
Crecy			
Delareyville			20
Groendraai	30	17	0·1
(naby Vaalwater)			
Jan Kempdorp			3·0
Jan Smuts	24	14	
Joubert Park (Jhb)	23	14	
Kroondal	27	15	6·2
Leeudoringstad			
Lichtenburg			
Letaba			
Loskopdam			
Lydenburg	22	13	10·1
Mara	29	17	3·5
Marble Hall			
Messina	31	21	
Middelburg			
Marnitz	31	19	
Nelspruit	25	18	13·7
Phalaborwa	27	21	1·5
Pietersburg	26	15	30·0
Piet Retief	23	13	23·0

TRANSVAAL	Max	Min	RRR
Pongola			
Potchefstroom	26	14	
Potgietersrus	28	17	
Pretoria W.B.	25	15	1·8
Pretoriuskop			
Punda Milia			
Sandpan (NW. Tvl.)	32	20	
Satara			
Sekhukhune			
Shingwidzi			
Skukuza			
Standerton	24	12	0·3
Thabazimbi			
Tomburke			
Tzaneen			
Vereeniging			
Volksrust			
Warmbad	28	16	
Witbank			
Zeerust			
O.V.S. - O.F.S.			
Balkfontein			
(naby Bothaville)			
Bethlehem	24	14	
Bloemfontein	26	13	5·2
(J.B.M. Hertzog)			
Bultfontein			
Fauresmith	28	13	
Ficksburg			
Frankfort	25	12	
Harrismith			
Hoopstad			
Kroonstad	25	15	
Lindley			2·0
Modderpoort			
Petrusburg			
Philippolis			
Reddersburg			
Reitz			
Vrede			
Warden			
Welkom			
Wepener	28	11	0·3
Winburg			
Zastron			

S.W.A.	Max	Min	RRR
Aroab			
Bethanie			
Dordabis			
Gobabeb	29	11	
Gobabis	33	19	
Grootfontein			
Karasburg			
Kalkfeld			
Karibib			
Keetmanshoop	36	15	
Kub			
Luderitz	21	14	
Mariental	38	19	
Ohopoho			
Okahandja			
Okaukueye			
Ondangua			
Otavi			
Otjiwarongo			
Outjo	34	15	2·6
Rehoboth			
Runtu			
Steinhausen			
Tsumeb	31	21	0·4
Walvisbaai	21	15	
Windhoek W.K.	33	18	
BASUTOLAND			
Maseru	26	12	
BETSJOEANALAND/BECHUANALAND			
Francistown	32	18	
Gaberones	31	16	5·0
Ghanzi	34	18	3·0
Lobatsi			
Mahalapye			
Maun	32	19	
Shakawe	30	20	
Tsabong	35	19	
Tsane	33	19	
SWAZILAND			
Balembe			
Mansini			
Stegi			

SYNOPTIC WEATHER MAP 1200 GMT — 1400 SAST SINOPTIESE WEERKAART

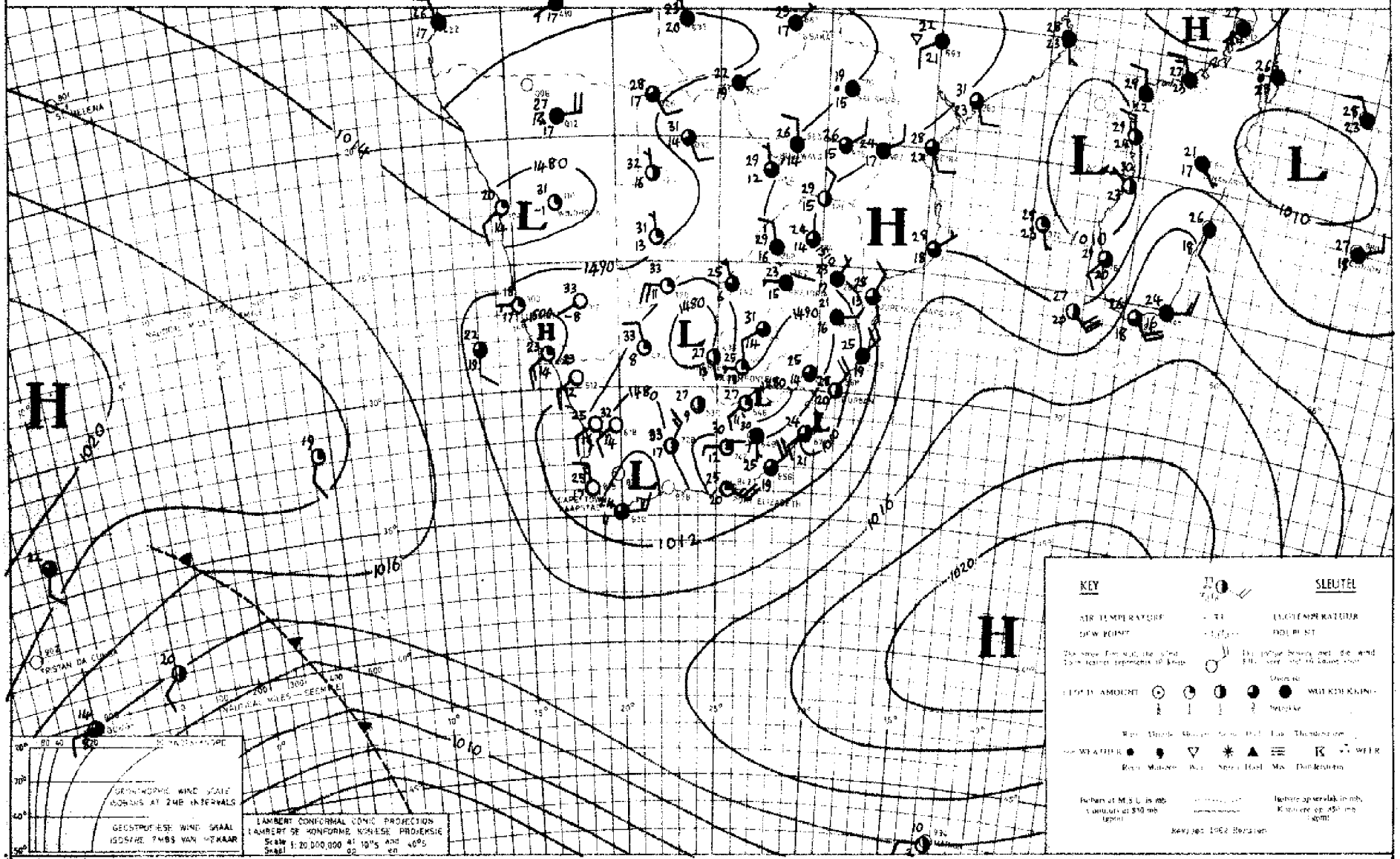

INFERENCE DATE 16 - 1 - 1965 DATUM AFLEIDING

The air over the eastern interior is fairly moist and with the low over the central interior, isolated thundershowers will develop over the Transvaal, Natal and the Free State. Apart from fog patches along the western and south-western Cape coasts overnight, it will be fine and warm over the remainder of the country.

Die lug oor die oostelike dele van die binneland is betreklik vogtig en met die laag oor die sentrale binneland sal los donderbuie oor Transvaal, Natal en die Vrystaat uitsak. Afgesien van misbanke oornag langs die Kaapse wes-en suidweskus, sal dit mooiweer en warm oor die res van die land wees.

DAAGLIKSE WEERBULLETIN

Maksimum en Minimum Temperatuur (°C) en Reënval (RRR) in mm vir die 24 uur geëindig om 0800 SAST op

WEERBURO / WEATHER BUREAU
DEPT. VAN VERVOER / DEPT. OF TRANSPORT

18-1-1965

DAILY WEATHER BULLETIN

Maximum and Minimum Temperatures (°C) and rainfall (RRR) in mm for the 24 hours ended at 0800 SAST on

CAPE - KAAP	Max	Min	RRR
Aberdeen			
Addo			
Alexander Bay	25	17	
Aliwal North	31	14	
Bashee			
Beaufort-Wes	36	19	
(Lughawe)			
Boegoebergdam			
Boetsap			
Brakkekuil			
(naby Heidelberg)			
Brandvlei			
Cala			
Caledon			
Calitzdorp			
Calvinia	32	12	
Cape Agulhas	26	21	
Cape Columbine	22	16	
Cape Point	24	18	
Cape St. Francois	24	17	
Cape Town	27	17	
(D.F. Malan)			
Cape Town			
(Roeland Str.)			
Carnarvon			
Ceres			
Citrusdal			
Colesberg			
Cradock			
Döhne	29	16	
De Aar	31	19	
Douglas			
East London	27	19	
(Airport)			
Bensaamheid			
(naby Herold)			
Elsenburg			
Fraserburg	33	18	
Garies			
George			
Graaff-Reinet	34	14	
Grahamstown			
Hopetown			
Idutywa			
Jansenville	36	20	
Joubertina			
Kimberley	29	18	
(Airport)			
Knysna			
Kokstad	26	14	
Kuruman			

KAAP - CAPE	Max	Min	RRR
Ladismith			
Lake Mentz			
Maclear			
Mafeking	28	17	
Malmesbury			
Matatiele			
Matroosberg	34	14	
Grootfontein	30	15	
(Middelburg)			
Mosselbaai	23	19	
Mount Frere			
Okiep	28	11	
Oudtshoorn			
Petrusville			
Piketberg			
Pofadder	32	14	
Port Alfred			
Port Elizabeth	26	17	
Port Nolloth	21	18	
Port St. Johns	26	20	
Prieska	35	19	
Prince Albert			
Queenstown	33	15	
Rietfontein			
Riversdale	32	20	
Robertson	35	21	
Sheeprun	27	14	0.2
(near Maclear)			
Somerset-Oos	34	16	
Steynsburg			
Strydenburg			
Sutherland	31	15	
Swellendam			
Tarkastad			
Touwsrivier			
Twee Riviere	37	18	
(Gemsbokpark)			
Umtata	28	14	0.1
Uniondale			
Upington	37	21	
Vanwyksvlei	35	20	
Victoria-Wes	32	16	
Vredendal	26	19	
Vryburg	28	18	
Williston			
Willowmore	35	18	
Willowpark	28	11	
(near Dordrecht)			

NATAL	Max	Min	RRR
Cape St. Lucia	28	20	8.0
Dundee			53.3
Durban	28	21	
(Louis Botha)			
Estcourt	27	12	1.5
Harding			
Himeville			
Mkuze			
Hluhluwe			
Newcastle	28	13	31.3
Cedara	24	14	
(Pietermaritzburg)			
Port Shepstone	32	21	
Richmond			
Seven Oaks			
Vryheid			
Waterford	25	12	
(near Underberg)			
Van Reenen			1.5
TRANSVAAL			
Barberton			
Belfast			
Bethal	23	10	24.0
Bospoort	26	14	
Carolina	20	10	13.6
Chester			
(near Gravelotte)			
Crecy	28	14	8.0
Groendraai	29	17	2.0
(naby Vaalwater)			
Jan Kempdorp			
Jan Smuts	25	12	11.0
Joubert Park (Jhb)	23	13	5.5
Kroondal	27	15	0.7
Leeudoringstad			
Lichtenburg			
Letaba			
Loskopdam			18.0
Lydenburg	21	12	6.5
Marnitz	33	18	10.0
Mara	30	19	0.4
Marble Hall			12.0
Messina	34	23	
Middelburg			
Nelspruit			
Phalaborwa			
Pietersburg	25	18	2.3
Piet Retief	24	15	0.4

TRANSVAAL	Max	Min	RRR
Pongola			
Potchefstroom	27	14	
Potgietersrus	29	17	4.0
Pretoria W.B.	26	13	
Pretoriuskop			
Punda Milia			
Sandpan (NW. Tvl.)	34	20	
Satara			
Sekhukhune			
Shingwidzi			
Skukuza	30	20	
Standerton	24	10	8.6
Thabazimbi			6.0
Tonburke			
Tzaneen			
Vereeniging			
Volksrust			16.0
Warmbad	28	14	
Witbank			3.0
Zeerust			
O.V.S. - O.F.S.			
Balkfontein			
(naby Bothaville)			
Bethlehem	25	11	6.6
Bloemfontein	27	13	
(J.B.M. Hertzog)			
Bultfontein			
Fauresmith	30	16	
Ficksburg			
Frankfort	25	11	10.7
Harrismith			
Hoopstad	28	17	
Kroonstad			
Lindley			1.3
Modderpoort			
Petrusburg			
Philippolis			
Reddersburg			
Reitz			3.0
Vrede			44.5
Warden			10.0
Welkom	27	15	
Wepener	30	17	
Winburg			
Zastron			

S.W.A.	Max	Min	RRR
Aroab			
Bethanie			
Dordabis			
Gobabeb	29	13	
Gobabis	34	19	
Grootfontein			
Karasburg			
Kalkfeld			
Karibib			
Keetmanshoop	35	16	
Kub			
Luderitz	20	15	
Mariental	37	18	
Ohopoho			
Okahandja			
Okaukueye			
Ondangua	34	22	2.3
Otavi			
Otjiwarongo			
Outjo	34	15	
Rehoboth			
Runtu	34	17	5.0
Steinhausen			
Tsumeb	35	21	
Walvisbaai	21	15	
Windhoek W.K.	33	19	
BASUTOLAND			
Maseru	29	13	
BETSJOEANALAND/BECHUANALAND			
Francistown	32	16	8.0
Gaberones	32	19	
Ghanzi	34	19	
Lobatsi			
Mahalapye			
Maun	33	19	
Shakawe	32	17	
Tsabong	36	18	
Tsane	34	20	
SWAZILAND			
Balembe			
Mansini	27	20	
Stegi			

SYNOPTIC WEATHER MAP 1200 GMT — 1400 SAST. SINOPTIESE WEERKAART

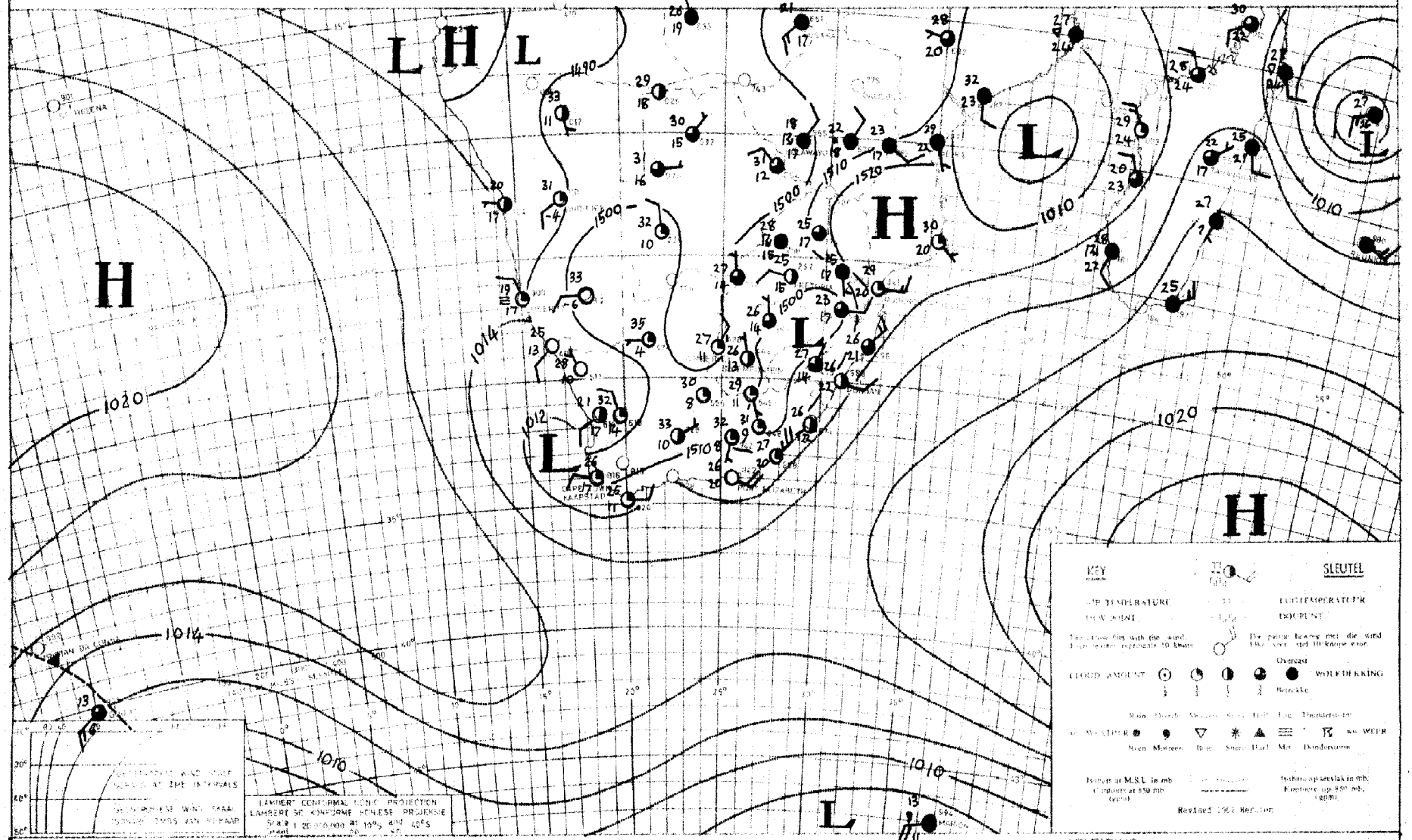

INFERENCE

DATE 17 – 1 – 1965 DATUM

With the coastal low along the south-western Cape coast, cloudy conditions with fog patches will occur along the western and southern Cape coastal regions overnight. There is a low over the eastern interior and isolated thundershowers will develop over these regions. It will be fine over the remainder of the country.

AFLEIDING

Met die kuslaag langs die Kaapse suidweskus sal bewolkte toestande met misbanke oornag langs die westelike en suidelike Kaapse kusstreke voorkom. Daar is 'n laag oor die oostelike binneland en los dondebuie sal oor hierdie gebiede ontwikkel. Oor die res van die land sal dit mooiweer wees.

DAAGLIKSE WEERBULLETIN

Maksimum en Minimum Temperatuur (°C) en Reënval (RRR) in mm vir die 24 uur geëindig om 0800 SAST op

WEERBURO / WEATHER BUREAU
DEPT. VAN VERVOER / DEPT. OF TRANSPORT
19-1-65

DAILY WEATHER BULLETIN

Maximum and Minimum Temperatures (°C) and rainfall (RRR) in mm for the 24 hours ended at 0800 SAST on

CAPE - KAAP	Max	Min	RRR
Aberdeen			
Addo			
Alexander Bay	26	19	
Aliwal North			
Bashee	26	18	0.4
Beaufort-Wes	40	19	
(Lughawe)			
Boegoebergdam			
Boetsap			
Brakkekuil			
(naby Heidelberg)			
Brandvlei			
Cala			
Caledon			
Calitzdorp			
Calvinia	32	14	
Cape Agulhas			
Cape Columbine	22	16	1.5
Cape Point	22	16	4.5
Cape St. Francis	22	18	0.1
Cape Town	25	16	0.9
(D.F. Malan)			
Cape Town			6.0
(Roeland Str.)			
Carnarvon			
Ceres			
Citrusdal			
Colesberg			
Cradock			
Döhne	34	17	
De Aar	34	18	
Douglas			
East London	29	19	
(Airport)			
Eensaamheid			
(naby Herold)			
Elsenburg			
Fraserburg	35	13	
Garies			
George			
Graaff-Reinet	38	21	
Grahamstown			
Hopetown			
Idutywa			
Jansenville	42	21	
Joubertina			
Kimberley	32	21	
(Airport)			
Knysna			
Kokstad	29	13	
Kuruman			

KAAP - CAPE	Max	Min	RRR
Ladismith			
Lake Mentz			
Maclear			
Mafeking	29	17	
Malmesbury			
Matatiele			
Matroosberg			
Grootfontein	22	18	
(Middelburg)			
Mosselbaai	26	21	
Mount Frere			
Okiep	28	14	
Oudtshoorn			
Petrusville			
Piketberg			
Pofadder	33	14	
Port Alfred			
Port Elizabeth	28	20	
Port Nolloth	21	19	
Port St. Johns	25	19	
Prieska			
Prince Albert			
Queenstown	34	18	
Rietfontein			
Riversdale	32	20	3.5
Robertson	34	20	
Sheeprun	32	15	
(near Maclear)			
Somerset-Oos	38	18	
Steynsburg			
Strydenburg			
Sutherland	31	12	
Swellendam			
Tarkastad			
Touwsrivier			
Twee Riviere	39	19	
(Gemsbokpark)			
Umtata	33	18	
Uniondale			
Upington	39	17	
Vanwyksvlei	37	15	
Victoria-Wes	36	13	
Vredendal	26	17	0.4
Vryburg			
Williston			
Willowmore	39	28	
Willowpark	31	20	
(near Dordrecht)			

NATAL	Max	Min	RRR
Cape St. Lucia	27	22	
Dundee			
Durban	30	22	
(Louis Botha)			
Estcourt	29	14	
Harding			
Himeville			
Mkuze			
Hluhluwe			
Newcastle	29	15	
Cedara	26	15	
(Pietermaritzburg)			
Port Shepstone	26	22	
Richmond			
Seven Oaks			
Vryheid			
Waterford	26	10	
(near Underberg)			
TRANSVAAL			
Barberton			
Belfast			
Bethal			
Bospoort	25	13	
Carolina	28	14	
Chester	23	12	
(near Gravelotte)			
Crecy	29	15	
Groendraai	30	16	1.7
(naby Vaalwater)			
Jan Kempdorp			
Jan Smuts	27	15	
Joubert Park (Jhb)	25	15	
Kroondal	28	17	
Leeudoringstad			
Lichtenburg			
Letaba			
Loskopdam			
Lydenburg	24	12	10.5
Marnitz	30	18	
Mara	27	16	
Marble Hall			
Messina	32	22	
Middelburg			
Nelspruit	29	17	
Phalaborwa	31	20	
Pietersburg	25	15	
Piet Retief	26	14	

TRANSVAAL	Max	Min	RRR
Pongola			
Potchefstroom	29	16	
Potgietersrus	26	16	
Pretoria W.B.	27	17	4.5
Pretoriuskop			
Punda Milia			
Sandpan (NW. Tvl.)	33	17	33.5
Satara			
Sekhukhune			
Shingwidzi			
Skukuza	31	19	
Standerton	26	13	1.7
Thabazimbi			
Tomburke			
Tzaneen			
Vereeniging			
Volksrust			
Warmbad	29	16	
Witbank			
Zeerust			
O.V.S. - O.F.S.			
Balkfontein			
(naby Bothaville)			
Bethlehem	26	13	1.1
Bloemfontein	30	15	
(J.B.M. Hertzog)			
Bultfontein			
Fauresmith	32	17	
Ficksburg			
Frankfort	27	15	
Harrismith			
Hoopstad	31	17	
Kroonstad	29	17	
Lindley			
Modderpoort			
Petrusburg			
Philippolis			
Reddersburg			
Reitz			
Vrede			2.5
Warden			3.5
Welkom			
Wepener	31	16	
Winburg			
Zastron			

S.W.A.	Max	Min	RRR
Aroab			
Bethanie			
Dordabis			
Gobabeb	30	15	
Gobabis	35	20	
Grootfontein			
Karasburg			
Kalkfeld			
Karibib			
Keetmanshoop	37	13	
Kub			
Luderitz	22	17	
Mariental	37	21	
Ohopoho	36	14	
Okahandja			
Okaukueye			
Ondangua	34	19	
Otavi			
Otjiwarongo			
Outjo	35	15	
Rehoboth			
Runtu	34	18	
Steinhausen			
Tsumeb	35	20	0.5
Walvisbaai	20	15	
Windhoek W.K.	33	19	
BASUTOLAND			
Maseru	30	14	
BETSJOEANALAND/BECHUANALAND			
Francistown	27	18	0.1
Gaberones	32	19	
Ghanzi	35	20	
Lobatsi			
Mahalapye			
Maun	33	18	
Shakawe	33	19	
Tsabong	36	19	
Tsane	37	22	
SWAZILAND			
Balembe			
Mansini	29	19	
Stegi			

SYNOPTIC WEATHER MAP 1200 GMT — 1400 SAST SINOPTIESE WEERKAART

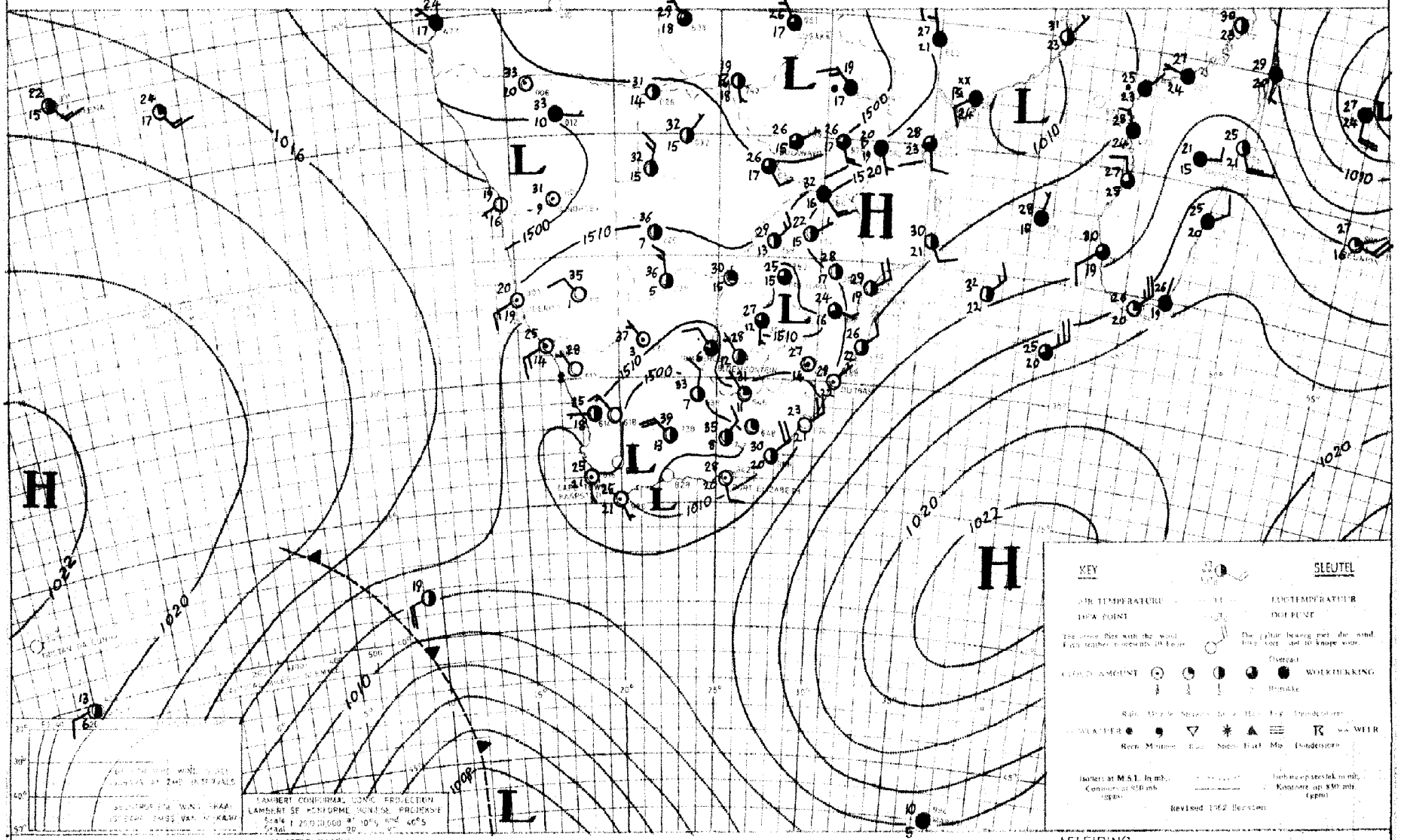

INFERENCE DATE 18 - 1 - 1965 DATUM AFLEIDING

The cold front associated with the low along the south coast will cause partly cloudy and cooler weather along the south-western and southern coastal regions. Conditions over the interior have changed little and the present weather will continue.

Die koufront tesame met die laag langs die suidweskus sal gedeeltelik bewolke toestande langs die suidwes- en suidkus gebiede veroorsaak. Toestande oor die binneland het min verander en die heersende weer sal voortdeur.

DAAGLIKSE WEERBULLETIN

Maksimum en Minimum Temperatuur (°C) en Reënval (RRR) in mm vir die 24 uur geëindig om 0800 SAST op

WEERBURO / WEATHER BUREAU
DEPT. VAN VERVOER / DEPT. OF TRANSPORT

20 - 1 - 1965

DAILY WEATHER BULLETIN

Maximum and Minimum Temperatures (°C) and rainfall (RRR) in mm for the 24 hours ended at 0800 SAST on

CAPE - KAAP	Max	Min	RRR
Aberdeen			
Addo			
Alexander Bay	26	14	
Aliwal North	35	15	
Bashee	25	18	3·0
Beaufort-Wes	31	15	
(Lughawe)			
Boegoebergdam			
Boetsap			
Brakkekuil			
(naby Heidelberg)			
Brandvlei			
Cala			
Caledon			
Calitzdorp			
Calvinia	28	14	
Cape Agulhas			
Cape Columbine	22	13	
Cape Point	21	15	
Cape St. Francis	33	15	
Cape Town			
(D.F. Malan)	23	11	0·3
Cape Town			
(Roeland Str.)			
Carnarvon			
Ceres			
Citrusdal			
Colesberg			
Cradock			
Döhne	27	13	1·3
De Aar	34	15	
Douglas			
East London	28	16	1·7
(Airport)			
Eensaamheid			
(naby Herold)			
Elsenburg			
Fraserburg	28	11	
Garies			
George			
Graaff-Reinet	32	15	
Grahamstown			
Hopetown			
Idutywa			
Jansenville	32	17	
Joubertina			
Kimberley	34	19	
(Airport)			
Knysna			
Kokstad	31	13	10·5
Kuruman			

KAAP - CAPE	Max	Min	RRR
Ladismith			
Lake Mentz			
Maclear			
Mafeking	30	18	
Malmesbury			
Matatiele	24	9	
Matroosberg			
Grootfontein	34	13	
(Middelburg)	25	18	
Mosselbaai			
Mount Frere			
Okiep	28	14	
Oudtshoorn			
Petrusville			
Piketberg			
Pofadder	29	15	
Port Alfred			
Port Elizabeth	25	16	
Port Nolloth	23	13	
Port St. Johns	26	18	8·5
Prieska	35	19	
Prince Albert			
Queenstown	36	14	1·6
Rietfontein			
Riversdale	24	14	0·5
Robertson	26	12	
Sheeprun	35	13	6·2
(near Maclear)			
Somerset-Oos	29	14	
Steynsburg			
Strydenburg			
Sutherland	25	9	
Swellendam			
Tarkastad			
Touwsrivier			
Twee Riviere	35	17	
(Gemsbokpark)			
Umtata	29	15	2·8
Uniondale			
Upington	33	17	
Vanwyksvlei	33	18	
Victoria-Wes	31	12	
Vredendal	27	11	
Vryburg	33	18	
Williston			
Willowmore	26	13	
Willowpark			
(near Dordrecht)	24	12	0·1

NATAL	Max	Min	RRR
Cape St. Lucia	28	21	2·0
Dundee			28·8
Durban	30	22	
(Louis Botha)			
Estcourt	32	17	0·3
Harding			2·0
Himeville			
Mkuze			
Hluhluwe			
Newcastle	31	18	1·2
Cedara			
(Pietermaritzburg)	20	15	3·4
Port Shepstone	27	20	
Richmond			
Seven Oaks			
Vryheid			
Waterford			
(near Underberg)	28	13	24·3
TRANSVAAL			
Barberton			
Belfast			
Bethal	27	14	10·2
Bospoort	29	17	
Carolina	26	13	
Chester			
(near Gravelotte)			
Crecy	28	17	1·3
Groendraai	32	19	0·1
(naby Vaalwater)			
Jan Kempdorp			
Jan Smuts	28	15	0·2
Joubert Park (Jhb)	27	16	0·5
Kroondal	30	17	
Leeudoringstad			
Lichtenburg			
Letaba			
Loskopdam			
Lydenburg	26	15	
Mara	31	18	
Marble Hall			
Messina	34	22	
Middelburg			
Nelspruit	29	20	
Phalaborwa	32	22	
Pietersburg	27	18	
Piet Retief	29	17	4·0

TRANSVAAL	Max	Min	RRR
Pongola			
Potchefstroom	30	12	
Potgietersrus	30	18	0·1
Pretoria W.B.	28	18	
Pretoriuskop			
Punda Milia			
Sandpan (NW. Tvl.)	33	21	
Satara			
Sekhukhune			
Shingwidzi			
Skukuza	33	21	
Standerton	28	15	0·8
Thabazimbi			
Tomburke			
Tzaneen			
Vereeniging			
Volksrust			
Warmbad	31	19	
Witbank			
Zeerust			
O.V.S. - O.F.S.			
Balkfontein			
(naby Bothaville)			
Bethlehem	28	15	
Bloemfontein	32	14	
(J.B.M. Hertzog)			
Bultfontein			
Fauresmith	34	15	
Ficksburg			
Frankfort	29	16	
Harrismith			1·0
Hoopstad	34	17	
Kroonstad	30	17	
Lindley			
Modderpoort			
Petrusburg			
Philippolis			
Reddersburg			
Reitz			
Vrede			
Warden			
Welkom	31	18	
Wepener	33	12	
Winburg			
Zastron			

S.W.A.	Max	Min	RRR
Aroab			
Bethanie			
Dordabis			
Gobabeb	34	14	
Gobabis	35	23	
Grootfontein			
Karasburg			
Kalkfeld			
Karibib			
Keetmanshoop	33	17	
Kub			
Luderitz	23	15	
Mariental	35	21	
Ohopoho			
Okahandja			
Okaukueye			
Ondangua	35	20	
Otavi			
Otjiwarongo			
Outjo	37	19	
Rehoboth			
Runtu	31	18	3·5
Steinhausen			
Taumeb	37	19	
Walvisbaai	19	14	
Windhoek W.K.	33	22	
BASUTOLAND			
Maseru	30	13	
BETSJOEANALAND/BECHUANALAND			
Francistown	31	18	
Gaberones			
Ghanzi	35	20	
Lobatsi			
Mahalapye			
Maun	34	19	
Shakawe	33	17	
Tsabong	36	16	
Tsane	35	21	
SWAZILAND			
Embabe			
Mangini	30	21	6·0
Stegi			

SYNOPTIC WEATHER MAP 1200 GMT. — 1400 SAST. SINOPTIESE WEERKAART

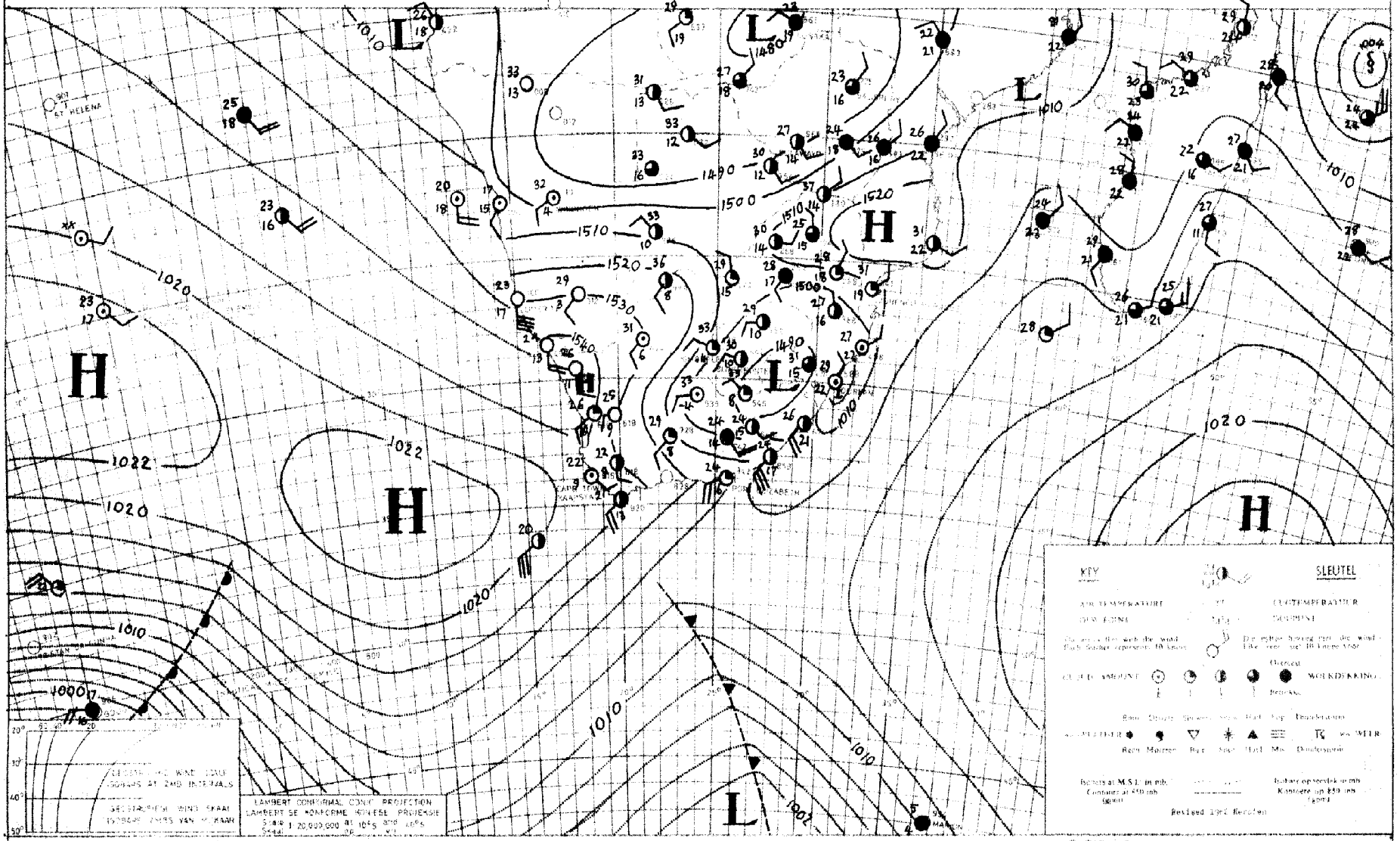

INFERENCE DATE 19 - 1 - 1965 DATUM AFLEIDING

The Atlantic high is moving eastwards and will be situated south of the country and partially over the eastern interior tomorrow. Cloudy, cooler weather with light rain will spread therefore over the eastern regions. The air is still unstable and moist over the north-eastern interior and isolated thunder showers will occur there.

Die Atlantiese hoog beweeg ooswaarts en sal na verwagting môre suid van die land lê en gedeeltelik oor die oostelike dele inbeweeg. Bewolkte koeler weer sal dus oor die oostelike dele uitbrei met ligte reën. Die lug is nog onstabiel en vogtig oor die noordoostelike binneland en enkele donderbuie sal daar uitsak.

DAAGLIKSE WEERBULLETIN

Maksimum en Minimum Temperatuur (°C) en Reënval (RRR) in mm vir die 24 uur geëindig om 0800 SAST op

WEERBURO / WEATHER BUREAU
DEPT. VAN VERVOER / DEPT. OF TRANSPORT

21 - 1 - 1965

DAILY WEATHER BULLETIN

Maximum and Minimum Temperatures (°C) and rainfall (RRR) in mm for the 24 hours ended at 0800 SAST on

CAPE - KAAP	Max	Min	RRR
Aberdeen			
Addo			
Alexander Bay	23	15	
Aliwal North	33	18	1·0
Bashee	24	19	
Beaufort-Wes	32	16	
(Lughawe)			
Boegoebergdam			
Boetsap			
Brakkekuil			
(naby Heidelberg)			
Brandvlei			
Cala			
Caledon			
Calitzdorp			
Calvinia			
Cape Agulhas	24	15	
Cape Columbine	21	13	
Cape Point	22	15	
Cape St. Francis	23	16	
Cape Town			
(D.F. Malan)	27	14	
Cape Town			
(Hoeland Str.)			
Carnarvon			
Ceres			
Citrusdal			
Colesberg			
Cradock			
Oöhne	27	15	
De Aar	35	16	
Douglas			
East London			
(Airport)	24	17	0·2
Eensaamheid			
(naby Herold)			
Elsenburg			
Fraserburg	32	14	
Garies			
George			
Graaff-Reinet	31	15	
Grahamstown			
Hopetown			
Idutywa			
Jansenville	31	15	
Joubertina			
Kimberley	35	22	
(Airport)			
Knysna			
Kokstad	21	15	
Kuruman			

KAAP - CAPE	Max	Min	RRR
Ladismith			
Lake Mentz			
Maclear			
Mafeking	31	18	
Malmesbury			
Matatiele			
Matroosberg	29	10	
Grootfontein			
(Middelburg)	34	11	
Mosselbaai	21	18	
Mount Frere			2·6
Okiep	33	16	
Oudtshoorn			
Petrusville			
Piketberg			
Pofadder	34	18	
Port Alfred			
Port Elizabeth	24	15	
Port Nolloth	21	11	
Port St. Johns	24	20	
Prieska	38	18	
Prince Albert			
Queenstown	27	14	
Rietfontein			
Riversdale	30	13	
Robertson	33	12	
Sheeprun	24	15	0·2
(near Maclear)			
Somerset-Oos	30	14	
Steynsburg			
Strydenburg			
Sutherland	29	7	
Swellendam			
Tarkastad			
Touwsrivier			
Twee Riviere	40	24	
(Gemsbokpark)			
Umtata	21	11	
Uniondale			
Upington	39	22	
Vanwyksvlei	36	18	
Victoria-Wes	34	13	
Vredendal	32	12	
Vryburg	33	18	
Williston			
Willowmore	31	13	
Willowpark			
(near Dordrecht)	27	15	

NATAL	Max	Min	RRR
Cape St. Lucia	27	20	2·5
Dundee			
Durban	27	21	
(Louis Botha)			
Estcourt	25	14	
Harding			2·0
Himeville			
Mkuze			
Hluhluwe			
Newcastle	26	15	0·3
Cedara			
(Pietermaritzburg)	26	15	
Port Shepstone	30	22	
Richmond			
Seven Oaks			
Vryheid			
Waterford			
(near Underberg)	22	13	2·8
TRANSVAAL			
Barberton			
Belfast			
Bethal	25	12	
Bospoort	29	15	1·4
Carolina	23	13	
Chester			
(near Gravelotte)			
Crecy			
Groendraai	32	16	
(naby Vaalwater)			
Jan Kempdorp			
Jan Smuts	26	13	
Joubert Park (Jhb)	25	15	
Kroondal	29	11	
Leeudoringstad			
Lichtenburg			
Letaba			
Loskopdam			
Lydenburg	24	14	
Mara	31	19	
Marble Hall			
Messina	33	22	
Middelburg			
Marnitz	31	18	
Nelspruit	29	20	0·5
Phalaborwa	31	20	1·2
Pietersburg	27	16	
Piet Retief	23	15	

TRANSVAAL	Max	Min	RRR
Pongola			
Potchefstroom	29	18	
Potgietersrus	29	16	
Pretoria W.B.	28	15	
Pretoriuskop			
Punda Milia			
Sandpan (NW. Tvl.)	33	19	
Satara			
Sekhukhune			
Shingwidzi			
Skukuza	30	20	5·0
Standerton	26	13	
Thabazimbi			
Tomburke			
Tsaneen			
Vereeniging			
Volksrust			
Warmbad	29	17	
Witbank			
Zeerust			
O.V.S. - O.F.S.			
Balkfontein			
(naby Bothaville)			
Bethlehem	26	13	
Bloemfontein	30	16	11·3
(J.B.M. Hertzog)			
Bultfontein			
Fauresmith	33	20	
Ficksburg			
Frankfort	27	14	
Harrismith			
Hoopstad	32	18	4·0
Kroonstad	28	17	
Lindley			
Modderpoort			
Petrusburg			
Philippolis			
Reddersburg			
Reitz			
Vrede			
Warden			
Welkom	30	18	0·2
Wepener	31	19	
Winburg			6·0
Zastron			

S.W.A.	Max	Min	RRR
Aroab			
Bethanie			
Dordabis			
Gobabeb	31	14	
Gobabis	34	21	
Grootfontein			
Karasburg			
Kalkfeld			
Karibib			
Keetmanshoop	38	23	
Kub			
Luderitz	21	15	
Mariental	38	27	
Okopoko			
Okahandja			
Okaukueye			
Ondangua	36	21	
Otavi			
Otjiwarongo			
Outjo	36	19	
Rehoboth			
Runtu	34	18	
Steinhausen			
Tsumeb	36	22	
Walvisbaai	19	15	
Windhoek W.K.	34	23	
BASUTOLAND			
Maseru	29	13	11·0
BETSJOEANALAND/BECHUANALAND			
Francistown	32	21	
Gaberones	35	21	
Ghanzi	36	22	
Lobatsi			
Mahalapye			
Maun	35	20	
Shakawe	33	18	
Tsabong	39	11	
Tsane	37	24	
SWAZILAND			
Bulembe			
Mansini	28	21	
Stegi			40

SYNOPTIC WEATHER MAP 1200 GMT — 1400 SAST SINOPTIESE WEERKAART

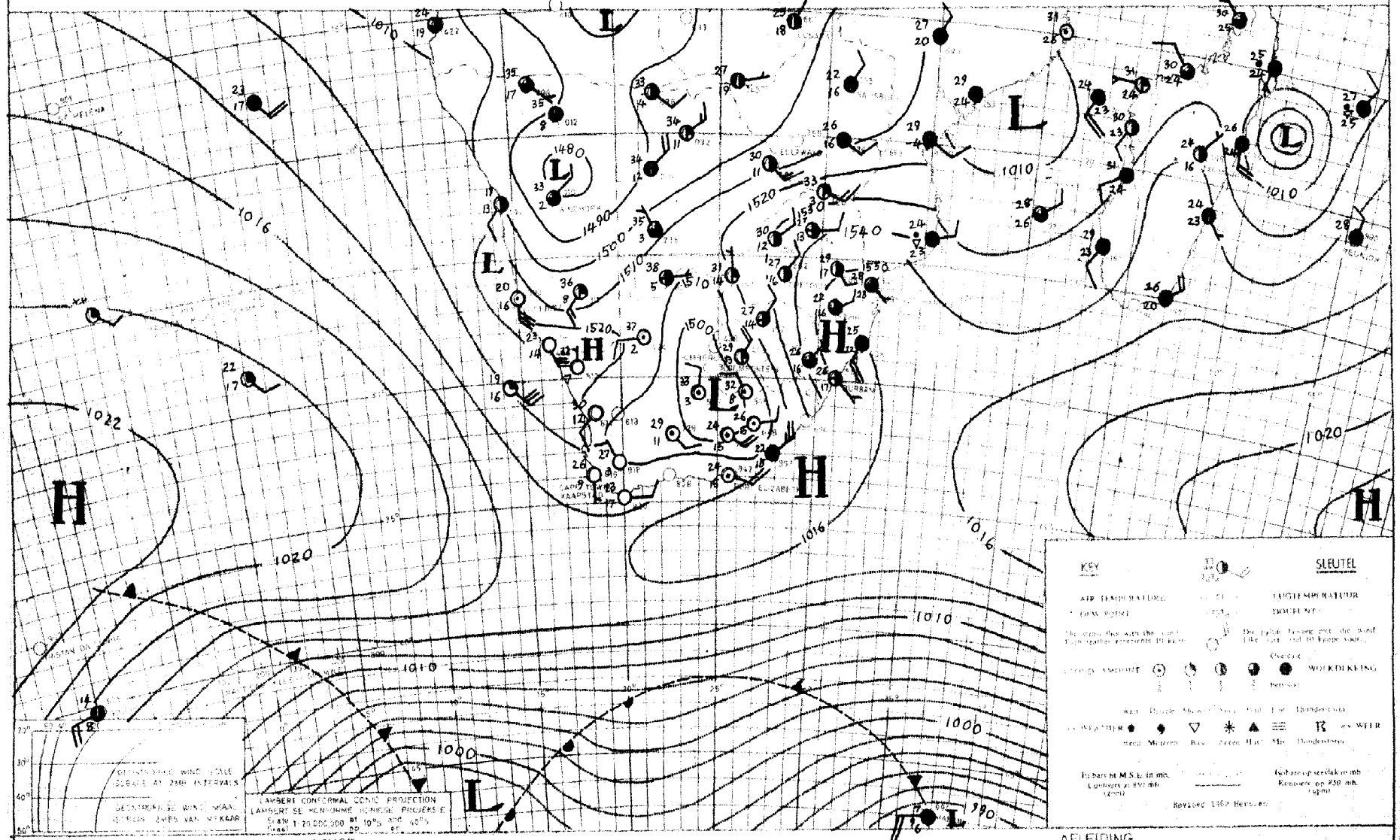

INFERENCE DATE 20 - 1 - 1965 DATUM AFLEIDING

The low over the central interior is moving southwards thunder conditions will develop over the Free State, Eastern Cape and over the southern parts of Natal. With the low over the northern regions of South-West Africa and with moist air which is moving southwards, isolated thundershowers will occur over these regions. A high over the eastern interior is causing subsidence and drying of the air and it will be fine over these parts.

Die laag oor die sentrale binneland beweeg suidwaarts sodat donderweerstoestande oor die Vrystaat, Oos-Kaap en oor die suidelike dele van Natal sal voorkom. Met die laag oor die noordelike dele van Suidwes-Afrika en vogtige lug wat suidwaarts beweeg sal donderbuie oor hierdie gebied ontwikkel. 'n Hoog oor die oostelike binneland veroorsaak afsakking en uitdroging van die lug, sodat dit hoofsaaklik mooiweer sal wees oor hierdie dele.

DAAGLIKSE WEERBULLETIN

Maksimum en Minimum Temperatuur (°C) en Reënval (RRR) in mm vir die 24 uur geëindig om 0800 SAST op

WEERBURO / WEATHER BUREAU
DEPT. VAN VERVOER / DEPT. OF TRANSPORT

22 - 1 - 1965

DAILY WEATHER BULLETIN

Maximum and Minimum Temperatures (°C) and rainfall (RRR) in mm for the 24 hours ended at 0800 SAST on

CAPE - KAAP	Max	Min	RRR
Aberdeen			
Addo			
Alexander Bay	21	14	
Aliwal North	32	16	0·2
Bashee	27	20	
Beaufort-Wes	37	15	
(Lughawe)			
Boegoebergdam			
Boetsap			
Brakkekuil			
(naby Heidelberg)			
Brandvlei			
Cala			
Caledon			
Calitzdorp			
Calvinia			
Cape Agulhas	24	16	
Cape Columbine	21	13	
Cape Point	22	16	
Cape St. Francis	23	16	
Cape Town	26	11	
(D.F. Malan)			
Cape Town			
(Roeland Str.)			
Carnarvon			
Ceres			
Citrusdal			
Colesberg			
Cradock			
Döhne	36	15	3·5
De Aar	35	19	1·6
Douglas			
East London	29	19	
(Airport)			
Eensaamheid			
(naby Herold)			
Elsenburg			
Fraserburg	34	14	
Garies			
George			
Graaff-Reinet	37	14	
Grahamstown			
Hopetown			
Idutywa			
Jansenville	39	15	
Joubertina			
Kimberley	34	19	9·1
(Airport)			
Knysna			
Kokstad	35	14	1·3
Kuruman			

KAAP - CAPE	Max	Min	RRR
Ladismith			
Lake Mentz			
Maclear			
Mafeking	31	18	
Malmesbury			
Matatiele			
Matroosberg	29	11	
Grootfontein			
(Middelburg)	35	17	4·2
Mosselbaai	24	19	
Mount Frere			
Okiep	30	15	
Oudtshoorn			
Petrusville			
Piketberg			
Pofadder	35	15	
Port Alfred			
Port Elizabeth	26	16	
Port Nolloth	20	12	
Port St. Johns	31	22	15·5
Prieska	38	23	0·5
Prince Albert			
Queenstown	37	16	1·8
Rietfontein			
Riversdale	29	18	
Robertson	32	16	
Sheeprun	35	18	0·3
(near Maclear)			
Somerset-Oos	38	14	
Steynsburg			3·1
Strydenburg			
Sutherland	28	7	
Swellendam			
Tarkastad			1·6
Touwsrivier			
Twee Riviere	39	22	1·0
(Gemsbokpark)			
Umtata	40	19	
Uniondale			
Upington	40	22	
Vanwyksvlei	38	18	
Victoria-Wes	37	16	
Vredendal	27	16	
Vryburg	32	21	0·3
Williston			
Willowmore	35	13	
Willowpark			
(near Dordrecht)	34	19	

NATAL	Max	Min	RRR
Cape St. Lucia	28	23	
Dundee			
Durban	31	21	
(Louis Botha)			
Estcourt	32	17	
Harding			
Himeville			
Mkuze			
Hluhluwe			
Newcastle	32	16	
Cedara			
(Pietermaritzburg)	33	17	
Port Shepstone	26	23	
Richmond			
Seven Oaks			
Vryheid			
Waterford			
(near Underberg)	29	13	
TRANSVAAL			
Barberton			
Belfast			
Bethal	27	15	
Bospoort	30	16	
Carolina	26	14	
Chester			
(near Gravelotte)			
Crecy	31	16	
Groendraai			
(naby Vaalwater)	32	15	
Jan Kempdorp			
Jan Smuts	27	15	
Joubert Park (Jhb)	26	17	
Kroondal	30	16	
Leeudoringstad			
Lichtenburg			
Letaba			
Loskopdam			
Lydenburg	26	15	
Mara	30	16	
Marble Hall			
Messina	33	22	
Middelburg			
Marnitz	32	22	
Nelspruit	30	20	
Phalaborwa	32	22	
Pietersburg	27	15	
Piet Retief	29	15	

TRANSVAAL	Max	Min	RRR
Pongola			
Potchefstroom	31	18	
Potgietersrus	30	17	
Pretoria W.B.	29	16	
Pretoriuskop			
Punda Milia			
Sandpan (NW. Tvl.)	33	20	
Satara			
Sekhukhune			
Shingwidzi			
Skukuza			
Standerton	28	14	
Thabazimbi			
Tomburke			
Tzaneen			
Vereeniging			
Volksrust			
Warmbad	30	17	
Witbank			
Zeerust			
O.V.S. - O.F.S.			
Balkfontein			
(naby Bothaville)			
Bethlehem	29	13	
Bloemfontein	30	15	1·5
(J.B.M. Hertzog)			
Bultfontein			
Fauresmith	32	16	3·5
Ficksburg			
Frankfort	30	16	
Harrismith			1·2
Hoopstad	32	18	0·5
Kroonstad	31	19	
Lindley			3·0
Modderpoort			
Petrusburg			
Philippolis			
Reddersburg			
Reitz			
Vrede			
Warden			
Welkom	30	17	
Wepener	32	18	2·0
Winburg			
Zastron			

S.W.A.	Max	Min	RRR
Aroab			
Bethanie			
Dordabis			
Gobabeb	31	14	
Gobabis			
Grootfontein			
Karasburg			
Kalkfeld			
Karibib			
Keetmanshoop	40	19	
Kub			
Luderitz	20	14	
Mariental	38	23	
Ohopoho			
Okahandja			
Okaukueye			
Ondangua	34	19	
Otavi			
Otjiwarongo			
Outjo	33	19	0·8
Rehoboth			
Runtu	34	21	
Steinhausen			
Tsumeb	37	22	
Walvisbaai	19	14	
Windhoek W.K.	32	18	5·7
BASUTOLAND			
Maseru	30	16	0·3
BETSJOEANALAND/BECHUANALAND			
Francistown	32	20	
Gaberones	34	20	
Ghanzi	35	21	
Lobatsi			
Mahalapye			
Maun	35	20	
Shakawe	31	20	3·3
Tsabong	37	20	1·1
Tsane	36	23	
SWAZILAND			
Enlembe			
Manzini	31	20	
Stegi			

SYNOPTIC WEATHER MAP 1200 GMT. — 1400 SAST. SINOPTIESE WEERKAART

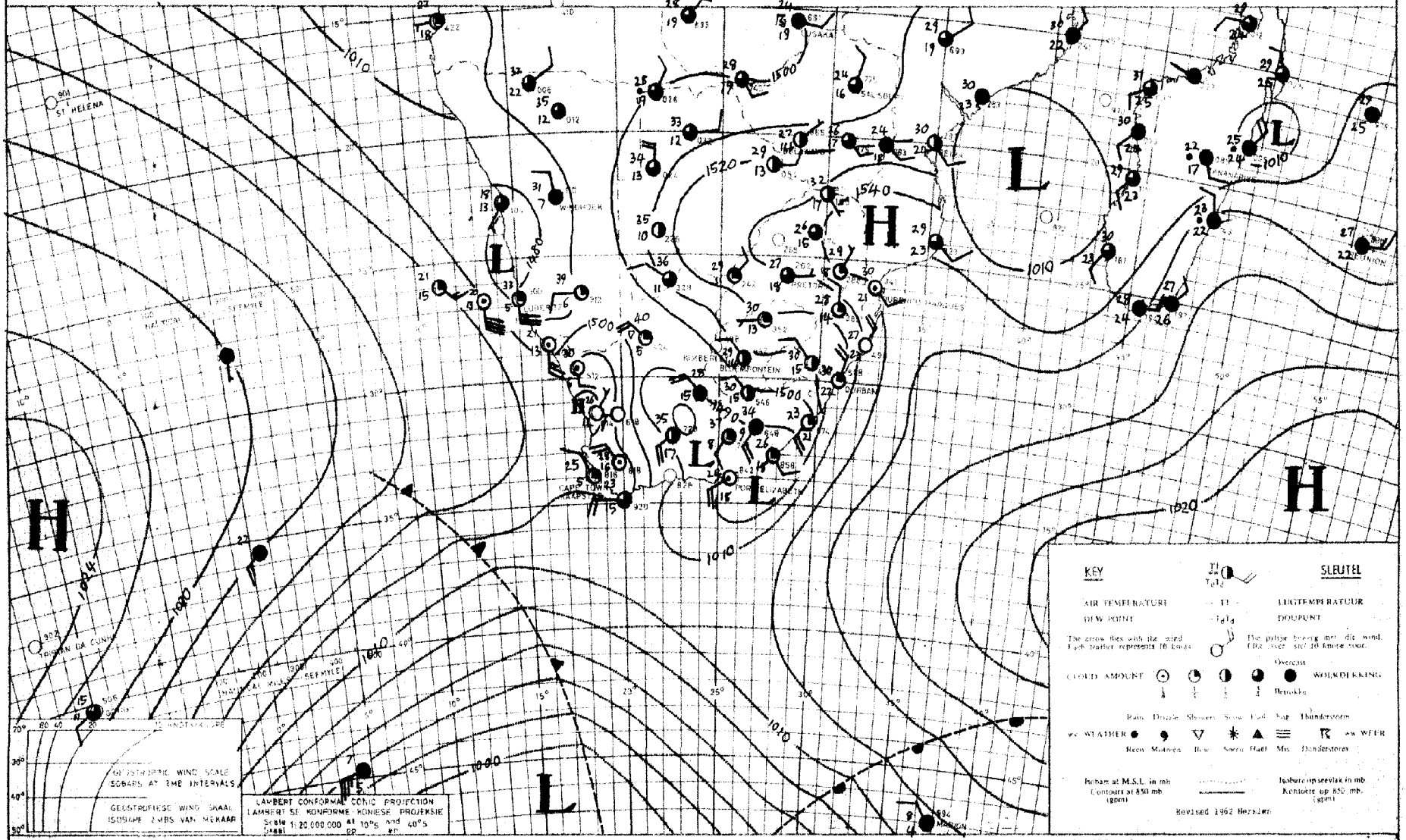

INFERENCE DATE 21 — 1 — 1965 DATUM AFLEIDING

The high over the southern parts of Mocambique is causing moist air to flow in over the northern, central and eastern regions of the country, and associated with the trough over the interior, thundershowers will occur over these regions. The cold front will cause partly cloudy and slightly cooler weather over the south-western Cape.

Met die hoog oor die suidelike dele van Mosambiek word vogtige lug oor die noordelike sentrale en oostelike gebiede van die land ingevoer en tesame met die trog oor die binneland sal donderbuie oor hierdie streke ontwikkel. Die koufront sal gedeeltelik bewolkte en koeler weer langs die Kaapse suidwesstreke veroorsaak.

DAAGLIKSE WEERBULLETIN

Maksimum en Minimum Temperatuur (°C) en Reënval (RRR) in mm vir die 24 uur geëindig om 0800 SAST op

WEERBURO / WEATHER BUREAU
DEPT. VAN VERVOER / DEPT. OF TRANSPORT

23 - 1 - 1965

DAILY WEATHER BULLETIN

Maximum and Minimum Temperatures (°C) and rainfall (RRR) in mm for the 24 hours ended at 0800 SAST on

CAPE - KAAP	Max	Min	RRR
Aberdeen			
Addo			
Alexander Bay	24	11	
Aliwal North	33	15	0·1
Bashee	25	18	13·5
Beaufort-Wes	33	17	
(Lughawe)			
Boegoebergdam			
Boetsap			
Brakkekuil			
(naby Heidelberg)			
Brandvlei			
Cala			
Caledon			
Calitzdorp			
Calvinia			
Cape Agulhas	24	15	
Cape Columbine	20	12	
Cape Point	20	14	
Cape St. Francis	23	17	
Cape Town	24	8	
(D.F. Malan)			
Cape Town			
(Roeland Str.)			
Carnarvon			
Ceres			
Citrusdal			
Colesberg			
Cradock			
Döhne	26	14	3·5
De Aar	33	16	7·4
Douglas			
East London	25	19	2·5
(Airport)			
Eensaamheid			
(naby Herold)			
Elsenburg			
Fraserburg	31	13	
Gariss			
George			
Graaff-Reinet	31	17	
Grahamstown			
Hopetown			
Idutywa			
Jansenville	32	18	
Joubertina			
Kimberley	32	20	
(Airport)			
Knysna			
Kokstad	33	14	56·0
Kuruman			

KAAP - CAPE	Max	Min	RRR
Ladismith			
Lake Mentz			
Maclear			
Mafeking	33	19	
Malmesbury			
Matatiele			
Matroosberg	24	8	
Grootfontein			
(Middelburg)	33	13	
Mosselbaai	22	18	
Mount Frere			
Okiep	27	18	
Oudtshoorn			
Petrusville			
Piketberg			
Pofadder	31	12	
Port Alfred			
Port Elizabeth	25	19	
Port Nolloth	20	9	
Port St. Johns	26	19	8·5
Prieska	37	21	
Prince Albert			
Queenstown	36	15	3·2
Rietfontein			
Riversdale	24	17	
Robertson	28	11	
Sheeprun	35	16	22·0
(near Maclear)			
Somerset-Oos	30	15	1·9
Steynsburg			3·5
Strydenburg			
Sutherland	25	5	
Swellendam			
Tarkastad			
Touwsrivier			
Twee Riviere	38	20	4·3
(Gemsbokpark)			
Umtata	32	12	62·8
Uniondale			
Upington	38	19	
Vanwyksvlei	34	17	
Victoria-Wes	33	13	
Vredendal	24	11	
Vryburg	32	19	
Williston			
Willowmore	32	15	
Willowpark			
(near Dordrecht)	33	14	1·5

NATAL	Max	Min	RRR
Cape St. Lucia	29	23	
Dundee			
Durban	29	23	2·9
(Louis Botha)			
Estcourt	33	17	1·7
Harding			
Himeville			
Mkuze			
Hluhluwe			
Newcastle	32	20	0·8
Cedara			
(Pietermaritzburg)	32	18	6·5
Port Shepstone	29	22	1·4
Richmond			
Seven Oaks			
Vryheid			
Waterford			
(near Underberg)	29	14	1·3
Van Reenen			1·0
TRANSVAAL			
Barberton			
Belfast			
Bethal	28	16	
Bospoort			
Carolina	27	15	
Chester			
(near Gravelotte)			
Crecy	34	16	
Groendraai	34	18	
(naby Vaalwater)			
Jan Kempdorp			
Jan Smuts	27	12	5·7
Joubert Park (Jhb)	27	19	
Kroondal	33	18	7·9
Leeudoringstad			
Lichtenburg			
Letaba			
Loskopdam			
Lydenburg	28	16	
Marnitz	34	22	
Mara	34	20	
Marble Hall			
Messina	37	24	
Middelburg			
Nelspruit	32	22	
Phalaborwa	34	24	
Pietersburg	29	19	
Piet Retief	31	19	

TRANSVAAL	Max	Min	RRR
Pongola	31	17	
Potchefstroom	32	20	
Potgietersrus	30	20	
Pretoria W.B.			
Pretoriuskop			
Punda Milia			
Sandpan (NW. Tvl.)	35	23	
Satara			
Sekhukhune			
Shingwidzi			
Skukuza	35	23	
Standerton			
Thabazimbi			
Tomburke			
Tzaneen			
Vereeniging			
Volksrust			
Warmbad	33	20	
Witbank			
Zeerust			
O.V.S. - O.F.S.			
Balkfontein			
(naby Bothaville)			
Bethlehem	29	15	
Bloemfontein	29	17	
(J.B.M. Hertzog)			
Bultfontein			
Fauresmith	33	16	
Ficksburg			
Frankfort			
Harrismith			0·7
Hoopstad	32	19	
Kroonstad	31	18	0·2
Lindley			
Modderpoort			
Petrusburg			
Philippolis			
Reddersburg			
Reitz			
Vrede			
Warden			
Welkom	30	20	
Wepener	33	20	
Winburg			
Zastron			

S.W.A.	Max	Min	RRR
Aroab			
Bethanie			
Dordabis			
Gobabeb	34	13	
Gobabis	33	19	4·2
Grootfontein			
Karasburg			
Kalkfeld			
Karibib			
Keetmanshoop	33	16	
Kub			
Luderitz	22	14	
Mariental	37	23	
Ohopoho			
Okahandja			
Okaukueye			
Ondangua	33	19	
Otavi			
Otjiwarongo			
Outjo	33	19	
Rehoboth			
Runtu	32	20	21·0
Steinhausen			
Tsumeb	36	19	4·3
Walvisbaai	19	13	
Windhoek W.K.	31	16	6·2
BASUTOLAND			
Maseru	29	17	
BETSJOEANALAND/BECHUANALAND			
Francistown	33	21	
Gaberones	36	20	
Ghanzi	36	22	
Lobatsi			
Mahalapye			
Maun	34	20	0·4
Shakawe	32	21	
Tsabong	36	22	
Tsane	36	21	
SWAZILAND			
Enlembe			
Manzini			
Stegi			

SYNOPTIC WEATHER MAP 1200 GMT. — 1400 SAST. SINOPTIESE WEERKAART

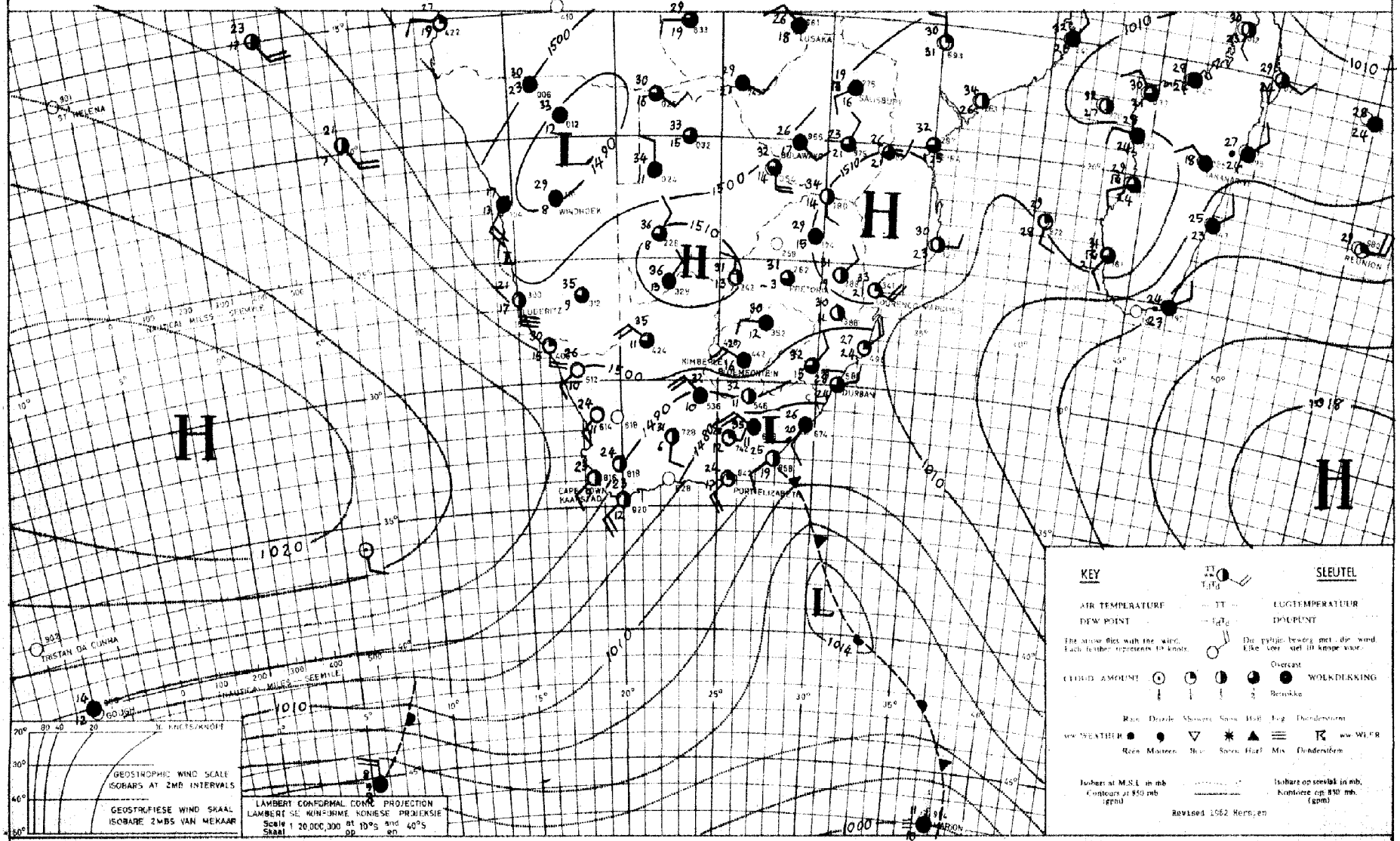

INFERENCE

Moist south-westerly winds are causing partly cloudy conditions along the Cape southern and eastern coastal regions. Moist air is present over most of the northern and eastern parts of the country where it will be cloudy and thundershowers will occur.

DATE 22 - 1 - 1965 DATUM

AFLEIDING

Vogtige suidwestelike winde veroorsaak gedeeltelik bewolkte toestande langs die Kaapse suid- en ooskusstreke. Vogtige lug is aanwesig oor die meeste van die noordelike en oostelike dele van die land waar dit bewolk sal wees met donderbuie.

DAAGLIKSE WEERBULLETIN

Maksimum en Minimum Temperatuur (°C) en Reënval (RRR) in mm vir die 24 uur geëindig om 0800 SAST op

WEERBURO / WEATHER BUREAU
DEPT. VAN VERVOER / DEPT. OF TRANSPORT

24-1-65

DAILY WEATHER BULLETIN

Maximum and Minimum Temperatures (°C) and rainfall (RRR) in mm for the 24 hours ended at 0800 SAST on

CAPE - KAAP	Max	Min	RRR
Aberdeen			
Addo			
Alexander Bay	22	11	
Aliwal North	33	15	
Bashee	27	20	
Beaufort-Wes	32	15	
(Lughawe)			
Boegoebergdam			
Boetsap			
Brakkekuil			
(naby Heidelberg)			
Brandvlei			
Cala			
Caledon			
Calitzdorp			
Calvinia			
Cape Agulhas	23	18	
Cape Columbine	21	14	
Cape Point	21	16	
Cape St. Francis	23	17	0·3
Cape Town	23	12	
(D.F. Malan)			
Cape Town			
(Roeland Str.)			
Carnarvon			
Ceres			
Citrusdal			
Colesberg			
Cradock			
Döhne	28	13	0·4
De Aar	33	13	
Douglas			
East London	26	20	
(Airport)			
Eensaamheid			
(naby Herold)			
Elsenburg			
Fraserburg	30	13	
Garies			
George			
Graaff-Reinet	33	16	
Grahamstown			
Hopetown			
Idutywa			
Jansenville	35	16	
Joubertina			
Kimberley	30	17	
(Airport)			
Knysna			
Kokstad	32	15	3·0
Kuruman			

KAAP - CAPE	Max	Min	RRR
Ladismith			
Lake Mentz			
Maclear			
Mafeking	34	20	
Malmesbury			
Matatiele			
Matroosberg			
Grootfontein	33	11	
(Middelburg)			
Mosselbaai	23	17	
Mount Frere			
Okiep	27	11	
Oudtshoorn			
Petrusville			
Piketberg			
Pofadder	31	12	
Port Alfred			
Port Elizabeth	25	18	
Port Nolloth	20	11	
Port St. Johns	26	21	3·5
Prieska	36	17	
Prince Albert			
Queenstown	36	16	0·7
Rietfontein			
Riversdale	28	14	
Robertson	27	11	
Sheshrun	29	17	0·6
(near Maclear)			
Somerset-Oos	31	15	
Steynsburg			
Strydenburg			
Sutherland	25	8	
Swellendam			
Tarkastad			
Touwsrivier			
Twee Riviere	35	19	
(Gemsbokpark)			
Umtata	27	16	2·5
Uniondale			
Upington	35	17	
Vanwyksvlei	33	12	
Victoria-Wes	33	13	
Vredendal	25	13	
Vryburg	33	20	
Williston			
Willowmore	32	13	
Willowpark			
(near Dordrecht)			

NATAL	Max	Min	RRR
Cape St. Lucia	30	24	
Dundee			23·0
Durban	29	22	0·9
(Louis Botha)			
Estcourt	27	15	
Harding			
Himeville			
Mkuze			
Hluhluwe			
Newcastle	28	16	
Cedara	29	14	0·2
(Pietermaritzburg)			
Port Shepstone	27	22	2·5
Richmond			
Seven Oaks			
Vryheid			
Waterford	28	10	21·0
(near Underberg)			
TRANSVAAL			
Barberton			
Belfast			
Bethal	26	16	0·1
Bospoort	32	18	
Carolina	27	16	1·7
Chester			
(near Gravelotte)			
Crecy	35	20	
Groendraai	35	18	16·5
(naby Vaalwater)			
Jan Kempdorp			
Jan Smuts	26	15	12·5
Joubert Park (Jhb)	29	16	13·0
Kroondal	32	18	0·4
Leeudoringstad			
Lichtenburg			
Letaba			
Loskopdam			
Lydenburg	26	16	9·0
Marnitz	35	21	
Mara	34	21	
Marble Hall			
Messina	37	25	
Middelburg			
Nelspruit	31	21	
Phalaborwa	35	24	
Pietersburg	30	20	
Piet Retief	28	17	

TRANSVAAL	Max	Min	RRR
Pongola			
Potchefstroom	33	17	0·6
Potgietersrus	33	21	
Pretoria W.B.	31	16	7·6
Pretoriuskop			
Punda Milia			
Sandpan (NW. Tvl.)	37	20	
Satara			
Sekhukhune			
Shingwidzi			
Skukuza	35	22	
Standerton	29	15	31·1
Thabazimbi			
Tomburke			
Tzaneen			
Vereeniging			
Volksrust			
Warmbad	34	19	0·7
Witbank			
Zeerust			
O.V.S. - O.F.S.			
Balkfontein			
(naby Bothaville)			
Bethlehem	26	12	4·0
Bloemfontein	30	14	
(J.B.M. Hertzog)			
Bultfontein			
Fauresmith	32	12	
Ficksburg			11·2
Frankfort	28	13	4·6
Harrismith			
Hoopstad	34	17	
Kroonstad	32	16	
Lindley			
Modderpoort			
Petrusburg			
Philippolis			
Reddersburg			
Reitz			17·0
Vrede			
Warden			
Welkom			
Wepener	33	17	
Winburg			
Zastron			

S.W.A.	Max	Min	RRR
Aroab			
Bethanie			
Dordabis			
Gobabeb	30	15	
Gobabis	32	19	3·2
Grootfontein			
Karasburg			
Kalkfeld			
Karibib			
Keetmanshoop	35	13	
Kub			
Luderitz	21	14	
Mariental	36	21	
Okopoko			
Okahandja			
Okaukueye			
Ondangua			
Otavi			
Otjiwarongo			
Outjo	29	20	
Rehoboth			
Runtu			
Steinhausen			
Tsumeb	31	22	0·4
Walvisbaai	19	13	
Windhoek W.K.	30	16	3·3
BASUTOLAND			
Maseru			
BETSJOANALAND/BECHUANALAND			
Francistown	34	21	
Gaberones	37	23	
Ghanzi	36	21	
Lobatsi			
Mahalapye			
Maun	33	19	
Shakawe	31	21	0·2
Tsabong	34	22	
Tsane	37	22	1·4
SWAZILAND			
Emlembe			
Manzini	33	21	
Stegi			

SYNOPTIC WEATHER MAP 1200 GMT — 1400 SAST. SINOPTIESE WEERKAART

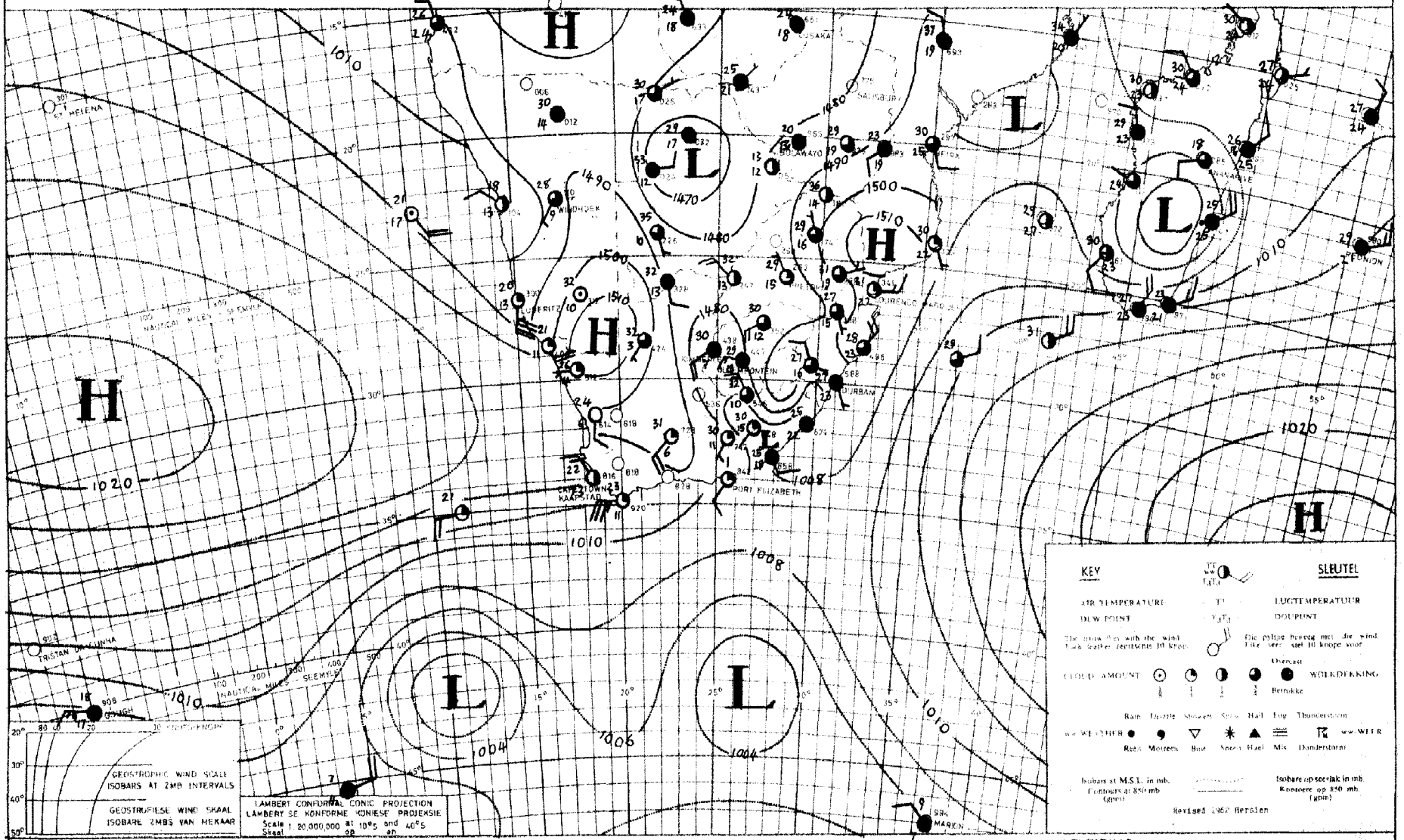

INFERENCE

DATE 23 - 1 - 1965 DATUM

With the high over the western parts of the country and dry air in circulation it will be fair over the southern parts of S.W.A. over Gordonia and the western half of the Cape Province. Little change will take place in the weather over the remainder of the country.

AFLEIDING

Met die hoog oor die westelike dele van die land en met droe lug in sirkulasie sal dit redelik mooiweer wees oor die suidelike dele van S.W.A., oor Gordonia en die westelike helfte van die Kaapprovinsie. Oor die res van die land sal min verandering in die weerstoestande voorkom.

DAAGLIKSE WEERBULLETIN

Maksimum en Minimum Temperatuur (°C) en Reënval (RRR) in mm vir die 24 uur geëindig om 0800 SAST op

WEERBURO / WEATHER BUREAU
DEPT. VAN VERVOER / DEPT. OF TRANSPORT

25-1-65

DAILY WEATHER BULLETIN

Maximum and Minimum Temperatures (°C) and rainfall (RRR) in mm for the 24 hours ended at 0800 SAST on

CAPE - KAAP	Max	Min	RRR
Aberdeen			
Addo			
Alexander Bay	25	13	
Aliwal North	34	14	
Bashee	25	19	5.0
Beaufort-Wes	31	14	
(Lughawe)			
Boegoebergdam			
Boetsap			
Brakkekuil			
(naby Heidelberg)			
Brandvlei			
Cala			
Caledon			
Calitzdorp			
Calvinia			
Cape Agulhas	24	19	
Cape Columbine	21	14	
Cape Point	22	16	
Cape St. Francis	23	19	
Cape Town	25	16	
(D.F. Malan)			
Cape Town			
(Roeland Str.)			
Carnarvon			
Ceres			
Citrusdal			
Colesberg			
Cradock			
Döhne	22	14	0.6
De Aar	33	15	
Douglas			
East London	22	18	
(Airport)			
Eensaamheid			
(naby Herold)			
Elsenburg			
Fraserburg	31	15	
Garies			
George			
Graaff-Reinet	30	12	
Grahamstown			
Hopetown			
Idutywa			
Jansenville	30	15	
Joubertina			
Kimberley	34	15	
(Airport)			
Knysna			
Kokstad	24	13	
Kuruman			

KAAP - CAPE	Max	Min	RRR
Ladismith			
Lake Mentz			
Maclear			
Mafeking	33	18	0.2
Malmesbury			
Matatiele			
Matroosberg	28	11	
Grootfontein	33	11	
(Middelburg)			
Mosselbaai	24	17	
Mount Frere			
Okiep	20	12	
Oudtshoorn			
Petrusville			
Piketberg			
Pofadder	34	19	
Port Alfred			
Port Elizabeth	24	13	
Port Nolloth	19	12	
Port St. Johns	24	19	9.0
Prieska	37	17	
Prince Albert			
Queenstown	25	15	
Rietfontein			
Riversdale	28	13	
Robertson	31	14	
Sheeprun	20	14	0.3
(near Maclear)			
Somerset-Oos	28	14	
Steynsburg			
Strydenburg			
Sutherland	28	12	
Swellendam			
Tarkastad			
Touwsrivier			
Twee Riviere	38	17	
(Gemsbokpark)			
Umtata	21	16	0.2
Uniondale			
Upington	36	18	
Vanwyksvlei	35	18	
Victoria-Wes	32	19	
Vredendal	29	12	
Vryburg			
Williston			
Willowmore	30	13	
Willowpark			
(near Dordrecht)	20	13	

NATAL	Max	Min	RRR
Cape St. Lucia	27	21	0.4
Dundee			7.5
Durban	25	20	8.8
(Louis Botha)			
Estcourt	28	16	0.7
Harding			
Himeville			
Mkuze			
Hluhluwe			4.8
Newcastle	30	17	0.9
Cedara	22	16	4.0
(Pietermaritzburg)			
Port Shepstone	24	19	12.0
Richmond			
Seven Oaks			
Vryheid			
Waterford			
(near Underberg)	23	14	1.4
TRANSVAAL			
Barberton			5.8
Belfast			
Bethal	28	15	10.4
Bospoort	30	15	
Carolina	26	13	23.6
Chester			
(near Gravelotte)			
Crecy	34	19	17.7
Gideonsrust			3.5
Groendraai	32	20	4.6
(naby Vaalwater)			
Jan Kempdorp			
Jan Smuts	26	13	13.0
Joubert Park (Jhb)	27	15	
Kroondal	32	17	6.5
Leeudoringstad			
Lichtenburg			
Letaba			
Loskopdam			7.5
Lydenburg	27	15	3.5
Mara	35	20	
Marble Hall			6.0
Messina	37	24	
Middelburg			
Marnitz	35	21	7.5
Nelspruit	33	20	43.8
Phalaborwa	36	21	
Pietersburg	31	19	1.8
Piet Retief	29	17	

TRANSVAAL	Max	Min	RRR
Pongola			
Potchefstroom	31	11	
Potgietersrus	32	19	
Pretoria W.B.	31	17	0.1
Pretoriuskop			
Punda Milia			
Sandpan (NW. Tvl.)	36	23	0.1
Satara			
Sekhukhune			
Shingwidzi			
Skukuza	30	22	24.5
Standerton	28	15	0.1
Thabazimbi			28.0
Tomburke			
Tzaneen			
Vereeniging			
Volksrust			
Waterval Boven			13.5
Warmbad	32	18	1.5
Witbank			16.0
Zeerust			
O.V.S. - O.F.S.			
Balkfontein			
(naby Bothaville)			
Bethlehem	28	16	
Bloemfontein	31	15	
(J.B.M. Hertzog)			
Bultfontein			
Fauresmith	33	15	
Ficksburg			
Frankfort	29	16	
Harrismith			2.5
Hoopstad	32	17	
Kroonstad	31	17	
Lindley			
Modderpoort			
Petrusburg			
Philippolis			
Reddersburg			
Reitz			
Vrede			2.0
Warden			19.5
Welkom	31	16	
Wepener	34	13	
Winburg			
Zastron			

S.W.A.	Max	Min	RRR
Aroab			
Bethanie			
Dordabis			
Gobabeb	34	16	
Gobabis	32	18	2.4
Grootfontein			
Karasburg			
Kalkfeld			
Karibib			
Keetmanshoop	36	23	
Kub			
Luderitz	21	15	
Mariental	33	22	
Ohopoho			
Okahandja			
Okaukueye			
Ondangua			
Otavi			
Otjiwarongo			
Outjo	34	19	5.5
Rehoboth			
Runtu	32	20	1.0
Steinhausen			
Tsumeb	33	20	3.1
Walvisbaai	18	13	
Windhoek W.K.	29	15	22.5
BASUTOLAND			
Maseru	32	14	
BETSJOEANALAND/BECHUANALAND			
Francistown	35	23	
Gaberones	36	22	
Ghanzi	35	19	1.5
Lobatsi			
Mahalapye			
Maun	34	21	
Shakawe	33	21	1.2
Tsabong	37	21	
Tsane	37	20	2.8
SWAZILAND			
Emlembe			21.0
Manzini	34	20	20.2
Stegi			13.5

SYNOPTIC WEATHER MAP 1200 GMT — 1400 SAST. SINOPTIESE WEERKAART

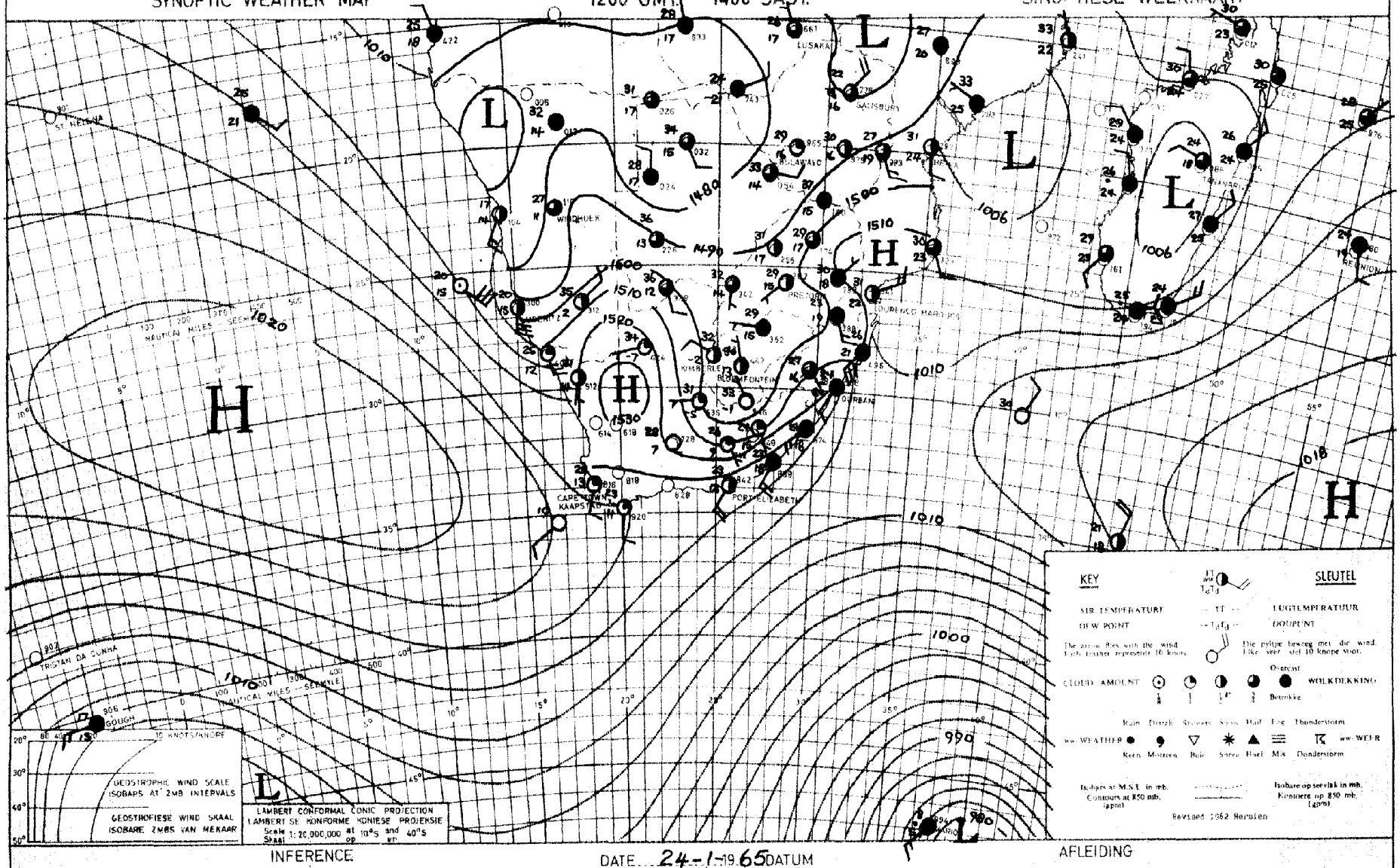

INFERENCE DATE 24-1-1965 DATUM AFLEIDING

Pressures are rising along the east coast and moist air is being fed in over the Transkei, Natal and the Eastern Transvaal. Here it will be cloudy and cooler with showers. Conditions over the remainder of the country will remain unchanged.

Drukke styg langs die ooskus en vogtige lug word oor die Transkei, Natal en Oos-Transvaal ingevoer. Dit sal hier bewolk en koeler wees met buie. Die weerstoestande oor die res van die land bly nog onverandered.

DAAGLIKSE WEERBULLETIN

Maksimum en Minimum Temperatuur (°C) en Reënval (RRR) in mm vir die 24 uur geëindig om 0800 SAST op

WEERBURO / WEATHER BUREAU
DEPT. VAN VERVOER / DEPT. OF TRANSPORT

26 : 1 : 65

DAILY WEATHER BULLETIN

Maximum and Minimum Temperatures (°C) and rainfall (RRR) in mm for the 24 hours ended at 0800 SAST on

CAPE - KAAP	Max	Min	RRR
Aberdeen			
Addo			
Alexander Bay	25	13	
Aliwal North	34	18	
Bashee			
Beaufort-Wes	34	18	
(Lughawe)			
Boegoebergdam			
Boetsap			
Brakkekuil			
(naby Heidelberg)			
Brandvlei			
Cala			
Caledon			
Calitzdorp			
Calvinia			
Cape Agulhas	25	20	
Cape Columbine	21	13	
Cape Point	23	17	
Cape St. Francis			
Cape Town			
(D.F. Malan)	27	19	
Cape Town			
(Roeland Str.)			
Carnarvon			
Ceres			
Citrusdal			
Colesberg			
Cradock			
De Aar	35	19	
Douglas			
East London	25	19	
(Airport)			
Eensaamheid			
(naby Herold)			
Elsenburg			
Fraserburg	34	18	
Garies			
George			
Graaff-Reinet	33	17	
Grahamstown			
Hopetown			
Idutywa			
Jansenville	34	16	
Joubertina			
Kimberley	34	20	
(Airport)			
Knysna			
Kokstad	26	14	6.0
Kuruman			10.5

KAAP - CAPE	Max	Min	RRR
Ladismith			
Lake Mentz			
Maclear			
Mafeking	31	18	2.7
Malmesbury			
Matatiele			
Matroosberg	31	14	
Grootfontein			
(Middelburg)	34	15	
Mosselbaai	25	20	
Mount Frere			
Okiep	35	22	
Oudtshoorn			
Petrusville			
Piketberg			
Pofadder	37	21	
Port Alfred			
Port Elizabeth	26	15	
Port Nolloth	19	12	
Port St. Johns	24	21	
Prieska	39	23	
Prince Albert			
Queenstown	31	14	
Rietfontein			
Riversdale	31	18	
Robertson	34	17	
Sheeprun	26	17	30.0
(near Maclear)			
Somerset-Oos	33	14	
Steynsburg			
Strydenburg			
Sutherland	31	15	
Swellendam			
Tarkastad			
Touwsrivier			
Twee Riviere	37	23	
(Gemsbokpark)			
Umtata	24	19	
Uniondale			
Upington	39	24	
Vanwyksvlei	38	22	
Victoria-Wes			
Vredendal	32	13	
Vryburg	32	19	
Williston			
Willowmore	33	15	
Willowpark			
(near Dordrecht)	32	13	

NATAL	Max	Min	RRR
Cape St. Lucia	29	23	
Dundee			
Durban	26	21	7.2
(Louis Botha)			
Estcourt	27	16	
Harding			
Himeville			
Mkuze			
Hluhluwe			
Newcastle	29	17	
Cedara			
(Pietermaritzburg)	24	17	0.6
Port Shepstone	24	22	2.5
Richmond			
Seven Oaks			
Vryheid			
Waterford			
(near Underberg)	24	12	16.3
TRANSVAAL			
Barberton			
Belfast			
Bethal	25	13	
Bospoort	29	16	1.0
Carolina	23	13	
Chester			
(near Gravelotte)			
Grecy			
Delakeyville			6.0
Groendraai	29	18	0.5
(naby Vaalwater)			
Jan Kempdorp			
Jan Smuts	26	15	
Joubert Park (Jhb)	25	16	
Kroondal	30	18	
Leeudoringstad			
Lichtenburg			3.0
Letaba			
Loskopdam			
Lydenburg	25	15	
Marnitz	30	20	
Mara	30	19	0.5
Marble Hall			
Messina	34	22	
Middelburg			
Nelspruit	28	21	7.5
Phalaborwa	32	24	1.0
Pietersburg	27	18	
Piet Retief	24	16	

TRANSVAAL	Max	Min	RRR
Pongola			
Potchefstroom	30	18	
Potgietersrus			
Pretoria W.B.	29	17	
Pretoriuskop			
Punda Milia			
Sandpan (NW. Tvl.)	34	22	
Satara			
Sekhukhune			
Shingwidzi			
Skukuza	31	22	19.6
Standerton	26	14	
Thabazimbi			14.0
Tomburke			
Tzaneen			
Vereeniging			
Volksrust			
Warmbad	30	17	0.7
Witbank			
Zeerust			
O.V.S. - O.F.S.			
Balkfontein			
(naby Bothaville)			
Bethlehem	27	14	
Bloemfontein	31	15	
(J.B.M. Hertzog)			
Bultfontein			
Fauresmith	33	17	
Ficksburg			31.0
Frankfort	27	15	
Harrismith			
Hoopstad	31	18	
Kroonstad	28	18	0.6
Lindley			
Modderpoort			
Petrusburg			
Philippolis			
Reddersburg			
Reitz			
Vrede			
Warden			
Welkom			
Wepener	32	20	
Winburg			
Zastron			

S.W.A.	Max	Min	RRR
Aroab			
Bethanie			
Dordabis			
Gobabeb	34	16	
Gobabis	31	19	
Grootfontein			
Karasburg			
Kalkfeld			
Karibib			
Keetmanshoop	38	27	
Kub			
Luderitz	23	15	
Mariental	35	23	
Ohopoho			
Okahandja			
Okaukueye			
Ondangua	32	20	0.8
Otavi			
Otjiwarongo			
Outjo	32	19	3.5
Rehoboth			
Runtu	31	19	0.5
Steinhausen			
Tsumeb	32	18	3.8
Walvisbaai	17	14	
Windhoek W.K.	25	16	1.7
BASUTOLAND			
Maseru	30	16	1.2
BETSJOANALAND/BECHUANALAND			
Francistown	31	22	
Gaberones	31	20	7.5
Ghanzi	30	19	
Lobatsi			
Mahalapye			
Maun	30	20	0.3
Shakawe	32	19	9.0
Tsabong	36	21	
Tsane	30	21	
SWAZILAND			
Embembe			
Manzini			
Stegi	28	20	5.2

SYNOPTIC WEATHER MAP — 1200 GMT. — 1400 SAST. — SINOPTIESE WEERKAART

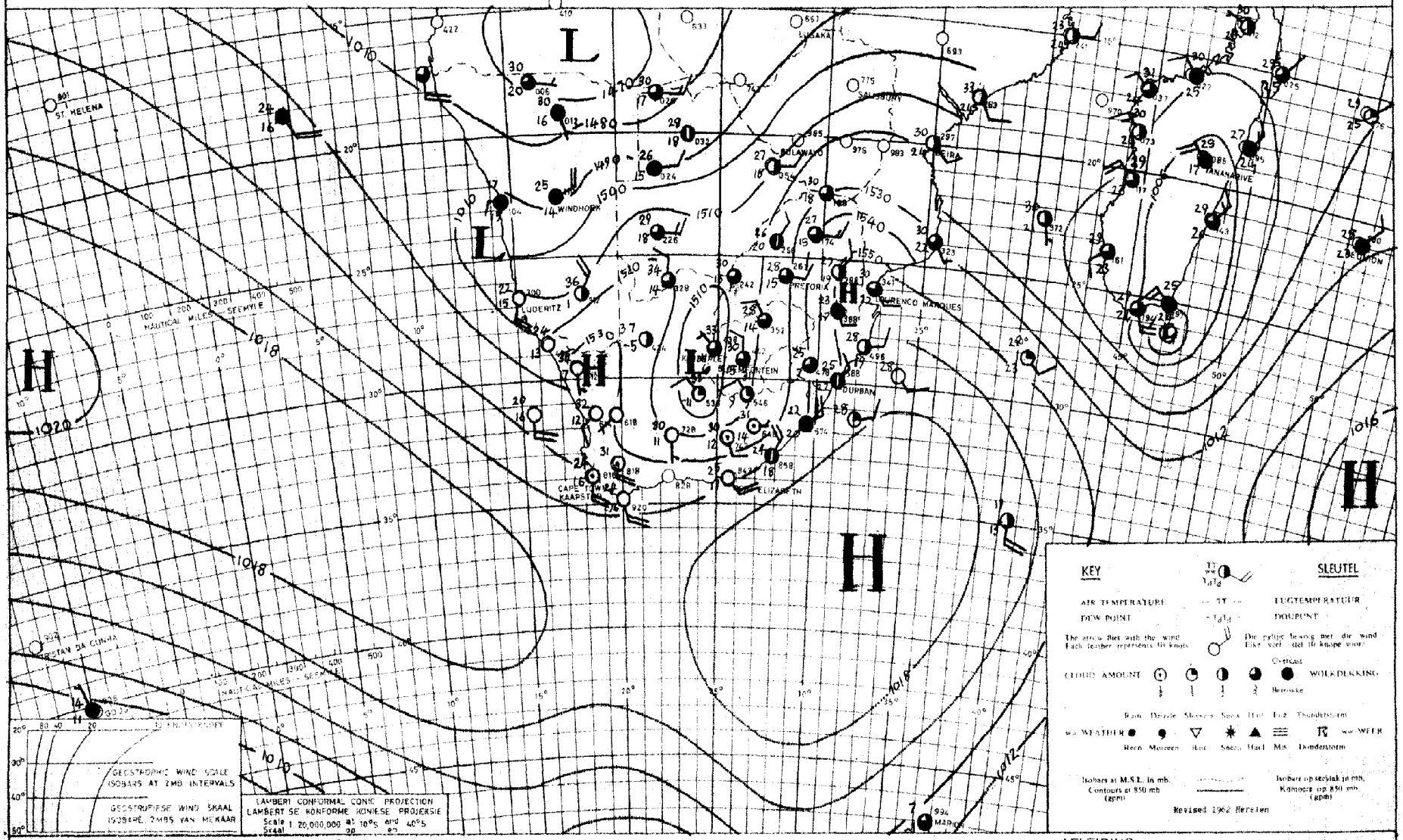

INFERENCE — DATE 25 – 1 – 1965 DATUM — AFLEIDING

A weak trough over the central interior will cause isolated thundershowers over the eastern half of the country while scattered thundershowers will occur over the northern interior, caused by the low over the northern regions of South-West Africa. The high south-east of the country causes an inflow of moist air over the eastern regions where it will be cloudy with isolated showers.

'n Swak trog oor die sentrale binneland sal enkele donderbuie oor die oostelike helfte van die land veroorsaak terwyl die laag oor Suidwes-Afrika verspreide donderbuie oor die noordelike binneland sal veroorsaak. Vogtige lug word deur die hoog suidoos van die land oor die oostelike dele ingevoer waar dit bewolk sal wees met enkele buie.

DAAGLIKSE WEERBULLETIN

Maksimum en Minimum Temperatuur (°C) en Reënval (RRR) in mm vir die 24 uur geëindig om 0800 SAST op

WEERBURO / WEATHER BUREAU
DEPT. VAN VERVOER / DEPT. OF TRANSPORT

27 - 1 - 1965

DAILY WEATHER BULLETIN

Maximum and Minimum Temperatures (°C) and rainfall (RRR) in mm for the 24 hours ended at 0800 SAST on

CAPE - KAAP	Max	Min	RRR
Aberdeen			
Addo			
Alexander Bay	25	16	
Aliwal North	32	11	2·3
Bashee	26	21	2·5
Beaufort-Wes	37	18	
(Lughawe)			
Boegoebergdam			
Boetsap			
Brakkekuil			
(naby Heidelberg)			
Brandvlei			
Cala			
Caledon			
Calitzdorp			
Calvinia			
Cape Agulhas	26	21	
Cape Columbine	22	14	
Cape Point	22	12	
Cape St. Francis	24	21	0·2
Cape Town			
(D.F. Malan)	33	20	
Cape Town			
(Roeland Str.)			
Carnarvon			
Ceres			
Citrusdal			
Colesberg			
Cradock			
Döhne	29	17	0·7
De Aar	35	18	
Douglas			
East London	28	20	
(Airport)			
Eensaamheid			
(naby Herold)			
Elsenburg			
Fraserburg	35	20	
Garies			
George			
Graaff-Reinet	35	19	
Grahamstown			
Hopetown			
Idutywa			
Jansenville	36	19	
Joubertina			
Kimberley	33	17	0·3
(Airport)			
Knysna			
Kokstad	27	13	
Kuruman			11·5

KAAP - CAPE	Max	Min	RRR
Ladismith			
Lake Mentz			
Maclear			6·0
Mafeking	29	16	3·8
Malmesbury			
Matatiele			
Matroosberg	34	15	
Grootfontein			
(Middelburg)	32	14	
Mosselbaai	24	20	
Mount Frere			
Okiep	38	25	
Oudtshoorn			
Petrusville			
Piketberg			
Pofadder	38	23	
Port Alfred			
Port Elizabeth	28	21	
Port Nolloth	19	13	
Port St. Johns	25	22	
Prieska	39	21	
Prince Albert			
Queenstown	32	17	
Rietfontein			
Riversdale	21	11	
Robertson	33	19	
Sheeprun	26	17	2·9
(near Maclear)			
Somerset-Oos	34	17	
Steynsburg			
Strydenburg			
Sutherland	33	9	
Swellendam			
Tarkastad			
Touwsrivier	38	20	0·2
Twee Riviere			
(Gemsbokpark)			
Umtata	27	18	
Uniondale			
Upington	38	22	
Vanwyksvlei	38	22	
Victoria-Wes	35	15	
Vredendal	38	16	
Vryburg	30	16	10·3
Williston			
Willowmore	34	18	
Willowpark			
(near Dordrecht)	28	11	1·5

NATAL	Max	Min	RRR
Cape St. Lucia	29	22	
Dundee			11·0
Durban	27	21	0·8
(Louis Botha)			
Estcourt	29	14	
Harding			0·7
Himeville			
Mkuze			
Hluhluwe			
Newcastle	28	15	7·0
Cedara	24	16	2·0
(Pietermaritzburg)			
Port Shepstone	25	21	1·2
Richmond			
Seven Oaks			
Vryheid			
Waterford			
(near Underberg)			
Van Reenen			11·5
TRANSVAAL			
Barberton			
Belfast			
Bethal	25	13	3·0
Bospoort			
Carolina	25	13	0·7
Chester			
(near Gravelotte)			
Crecy	31	17	
Groendraai	29	18	
(naby Vaalwater)			
Jan Kempdorp			4·5
Jan Smuts	24	13	0·5
Joubert Park (Jhb)	24	15	
Kroondal	29	17	0·3
Leeudoringstad			
Lichtenburg			
Letaba			
Loskopdam			12·5
Lydenburg	25	13	24·8
Mara	31	19	
Marble Hall			12·5
Messina	33	23	
Middelburg			
Marnitz	31	20	
Nelspruit	29	19	9·7
Phalaborwa	32	20	2·0
Pietersburg	28	17	
Piet Retief	26	15	25·5

TRANSVAAL	Max	Min	RRR
Pongola			
Potchefstroom	28	13	16·1
Potgietersrus	30	11	
Pretoria W.B.	29	15	
Pretoriuskop			
Punda Milia			
Sandpan (NW. Tvl.)	33	21	
Satara			
Sekhukhune			
Shingwidzi			
Skukuza	32	20	3·1
Standerton	26	14	12·9
Thabazimbi			
Tomburke			
Tzaneen			
Vereeniging			
Volksrust			0·6
Waterval boven			20·0
Warmbad			
Witbank			1·6
Zeerust			
O.V.S. - O.F.S.			
Balkfontein			
(naby Bothaville)			
Bethlehem	26	12	25·6
Bloemfontein	31	13	3·4
(J.B.M. Hertzog)			
Bultfontein			
Edenville			9·5
Fauresmith	34	14	0·1
Ficksburg			5·2
Frankfort	28	14	21·3
Heilbron			25·5
Harrismith			0·7
Hoopstad	32	16	1·5
Kroonstad	30	14	16·0
Lindley			31·0
Modderpoort			
Petrusburg			
Philippolis			
Reddersburg			
Reitz			4·0
Vrede			3·0
Warden			
Welkom	30	15	10·1
Wepener	32	11	
Winburg			
Zastron			

S.W.A.	Max	Min	RRR
Aroab			
Bethanie			
Dordabis			
Gobabeb	36	20	
Gobabis	30	19	1·8
Grootfontein			
Karasburg			
Kalkfeld			
Karibib			
Keetmanshoop	39	20	
Kub			
Luderitz	23	13	
Mariental	35	20	1·0
Okopoho			
Okahandja			
Okaukueye			
Ondangua	30	21	3·5
Otavi			
Otjiwarongo			
Outjo	29	18	5·0
Rehoboth			
Runtu	26	19	0·5
Steinhausen			
Tsumeb	24	18	20·9
Walvisbaai	20	12	0·3
Windhoek W.K.	25	16	20·0
BASUTOLAND			
Maseru	28	11	3·3
BETSJOEANALAND/BECHUANALAND			
Francistown	29	17	
Gaberones	32	21	
Ghanzi	32	18	13·5
Lobatsi			
Mahalapye			
Maun	33	20	1·7
Shakawe	31	20	2·2
Tsabong	35	19	11·0
Tsane	29	17	
SWAZILAND			
Bulembe			
Manzini	31	19	0·6
Stegi			

SYNOPTIC WEATHER MAP 1200 GMT. — 1400 SAST. SINOPTIESE WEERKAART

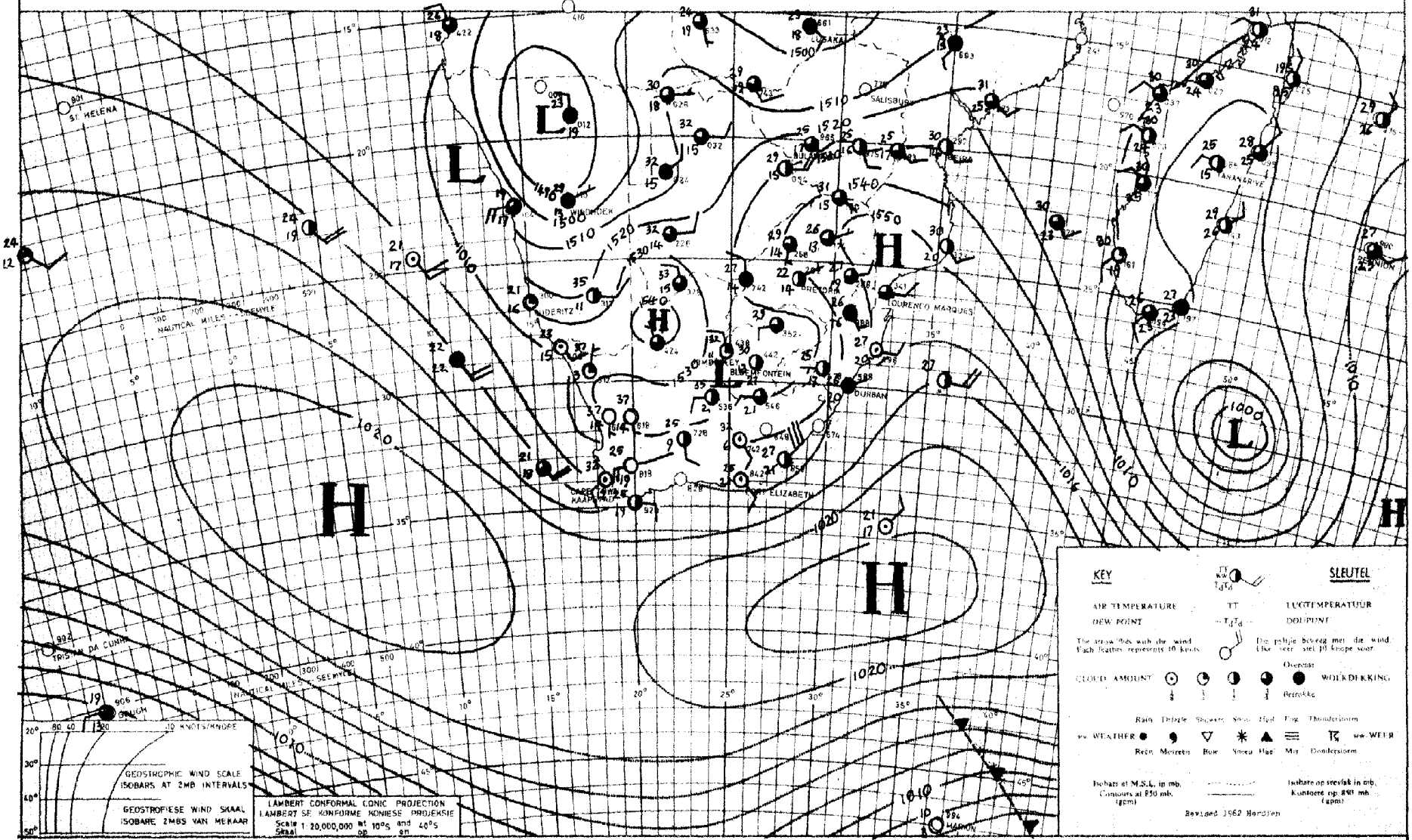

INFERENCE

DATE 26 - 1 - 1965 DATUM

The low over the northern parts of South-West Africa causes uplift of moist air over South-West Africa and Bechuanaland, with the result that widespread thundershowers will occur over these parts. The air over the remainder of the country is fairly moist, and with the weak trough over the central interior, isolated thundershowers will occur over the eastern regions.

AFLEIDING

Die laag oor die noordelike dele van Suidwes-Afrika veroorsaak opligting van vogtige lug oor Suidwes-Afrika en Betsjoeanaland, sodat wydverspreide donderbuie oor hierdie gebiede sal voorkom. Oor die res van die land is die lug betreklik vogtig, en met die swak trog oor die sentrale binneland sal los buie en donderbuie oor die oostelike dele voorkom.

DAAGLIKSE WEERBULLETIN

Maksimum en Minimum Temperatuur (°C) en Reënval (RRR) in mm vir die 24 uur geëindig om 0800 SAST op

WEERBURO / WEATHER BUREAU
DEPT. VAN VERVOER / DEPT. OF TRANSPORT
28 - 1 - 1965

DAILY WEATHER BULLETIN

Maximum and Minimum Temperatures (°C) and rainfall (RRR) in mm for the 24 hours ended at 0800 SAST on

CAPE - KAAP	Max	Min	RRR
Aberdeen			
Addo			
Alexander Bay	18	17	
Aliwal North	31	13	
Bashee	23	20	1.2
Beaufort-Wes	36	19	
(Lughawe)			
Boegoebergdam			
Boetsap			
Brakkekuil			
(naby Heidelberg)			
Brandvlei			
Cala			
Caledon			
Calitzdorp			
Calvinia			1.2
Cape Agulhas	24	21	
Cape Columbine	30	16	
Cape Point	26	19	
Cape St. Francis	25	19	
Cape Town			
(D.F. Malan)	36	18	
Cape Town			
(Roeland Str.)			
Carnarvon			
Ceres			
Citrusdal			
Colesberg			
Cradock			
Döhne	28	14	
De Aar	34	20	
Douglas			
East London	27	18	
(Airport)			
Kensaambeid			
(naby Herold)			
Elsenburg			
Fraserburg	35	22	0.1
Garies			
George			
Graaff-Reinet	33	17	
Grahamstown			
Hopetown			
Idutywa			
Jansenville	35	19	
Joubertina			
Kimberley	33	20	
(Airport)			
Knysna			
Kokstad	25	12	
Kuruman			

KAAP - CAPE	Max	Min	RRR
Ladismith			
Lake Mentz			
Maclear			
Mafeking	29	15	
Malmesbury			
Matatiele			
Matroosberg	36	17	
Grootfontein			
(Middelburg)	33	14	
Mosselbaai	23	20	
Mount Frere			
Okiep	35	24	
Oudtshoorn			
Petrusville			
Piketberg			
Pofadder	37	25	
Port Alfred			
Port Elizabeth	27	20	
Port Nolloth	21	15	
Port St. Johns	25	20	
Prieska	38	19	
Prince Albert			
Queenstown	32	15	
Rietfontein			
Riversdale	31	20	
Robertson	36	18	
Sheeprun	27	15	
(near Maclear)			
Somerset-Oos	33	17	
Steynsburg			
Strydenburg			
Sutherland	34	14	
Swellendam			
Tarkastad			
Touwsrivier			
Twee Riviere	36	20	
(Gemsbokpark)			
Umtata	27	13	
Uniondale			
Upington	38	24	
Vanwyksvlei	37	24	
Victoria-Wes	35	16	
Vredendal	40	18	
Vryburg	30	16	
Williston			
Willowmore	34	15	
Willowpark			
(near Dordrecht)	28	10	

NATAL	Max	Min	RRR
Cape St. Lucia	30	20	4.6
Dundee			
Durban	27	18	0.5
(Louis Botha)			
Estcourt	27	15	
Harding			
Himeville			
Mkuze			
Hluhluwe			
Newcastle	26	15	
Cedara			
(Pietermaritzburg)			0.8
Port Shepstone	26	19	
Richmond			
Seven Oaks			
Vryheid			
Waterford			
(near Underberg)			
TRANSVAAL			
Barberton			
Belfast			
Bethal	23	11	
Bospoort			
Carolina	22	11	0.3
Chester			
(near Gravelotte)			
Crecy	30	16	
Gideonsrust			15.0
Groendraai	27	15	18.0
(naby Vaalwater)			
Jan Kempdorp			
Jan Smuts	24	12	
Joubert Park (Jhb)	24	12	
Kroondal	30	16	
Leeudoringstad			
Lichtenburg			
Letaba			
Loskopdam			12.5
Lydenburg	23	14	
Marnitz			28.0
Mara	26	17	
Marble Hall			
Messina	30	20	
Middelburg			
Nelspruit	25	16	7.4
Phalaborwa	28	19	2.6
Pietersburg	23	19	4.7
Piet Retief	22	14	

TRANSVAAL	Max	Min	RRR
Pongola			
Potchefstroom	28	15	
Potgietersrus	30	14	4.4
Pretoria W.B.	28	13	0.2
Pretoriuskop			
Punda Milia			
Sandpan (NW. Tvl.)	33	18	0.7
Satara			
Sekhukhune			
Shingwidzi			
Skukuza	28	18	
Standerton	24	12	
Thabazimbi			8.5
Tomburke			
Tzaneen			
Vereeniging			
Volksrust			
Warmbad	30	13	0.2
Witbank			
Zeerust			
O.V.S. - O.F.S.			
Balkfontein			
(naby Bothaville)			
Bethlehem	25	14	
Bloemfontein	30	16	
(J.B.M. Hertzog)			
Bultfontein			
Fauresmith	33	18	
Ficksburg			
Frankfort	27	13	
Harrismith			
Hoopstad	30	15	
Kroonstad			
Lindley			
Modderpoort			
Petrusburg			
Philippolis			
Reddersburg			
Reitz			
Vrede			
Warden			
Welkom	28	16	
Wepener	31	16	
Winburg			
Zastron			

S.W.A.	Max	Min	RRR
Aroab			
Bethanie			
Dordabis			
Gobabeb	35	21	
Gobabis	23	18	12.5
Grootfontein			
Karasburg			
Kalkfeld			
Karibib			
Keetmanshoop	35	22	
Kub			
Luderitz	20	14	
Mariental	31	22	
Chopoho			
Okahandja			
Okaukueye			
Ondangua	28	18	7.5
Otavi			
Otjiwarongo			
Outjo	28	17	20.0
Rehoboth			
Runtu	30	20	8.0
Steinhausen			
Tsumeb	29	18	20.2
Walvisbaai	25	17	
Windhoek W.K.	24	18	
BASUTOLAND			
Maseru	29	13	
BETSJOANALAND/BECHUANALAND			
Francistown	31	19	
Gaberones	32	17	4.8
Ghanzi	30	18	7.0
Lobatsi			
Mahalapye			
Maun	33	19	
Shakawe	31	21	
Tsabong	34	18	
Tsane	31	18	
SWAZILAND			
Embembe			
Manzini	27	16	5.0
Stegi			11.8

SYNOPTIC WEATHER MAP 1200 GMT — 1400 SAST. SINOPTIESE WEERKAART

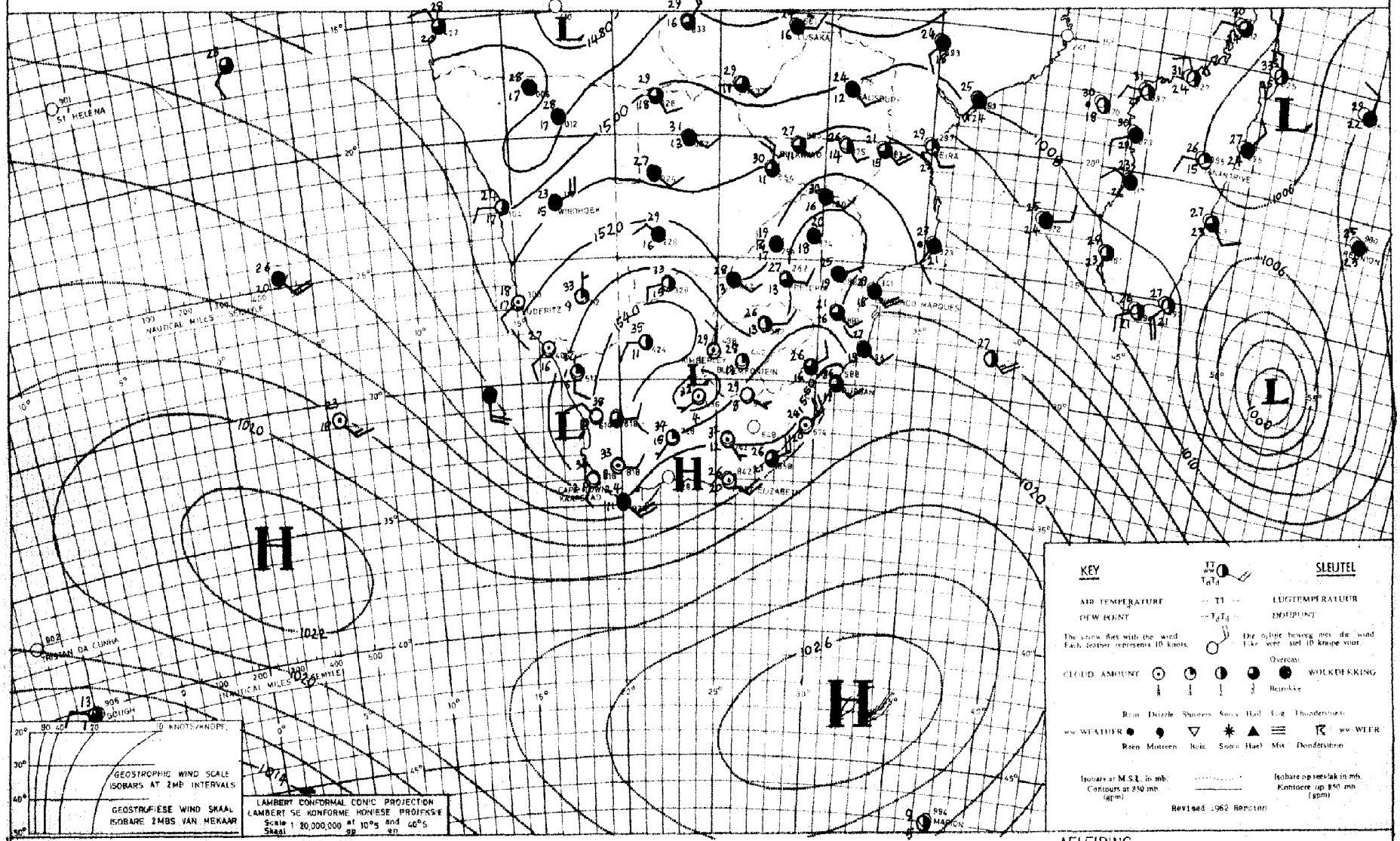

INFERENCE

The low over southern Angola is causing widespread rain and thundershowers over the northern half of South West Africa. The air is still moist over the eastern, central and the remaining northern areas and isolated thundershowers will occur over these regions. A high is present over the southern Cape Province and here it will be fair

DATE 27 - 1 - 1965 DATUM

AFLEIDING

Die laag oor suidelike Angola veroorsaak wydverspeide reen en dondebuie oor die noordelike helfte van Suidwes-Afrika. Die lug is nog vogtig oor die oostelike, sentrale en die oorblywende noordelike streke en los donderbuie sal oor hierdie dele voorkom. 'n Hoog is aanwesig oor die suidelike Kaapprovinsie en hier sal dit redelik mooiweer wees.

DAAGLIKSE WEERBULLETIN

Maksimum en Minimum Temperatuur (°C) en Reënval (RRR) in mm vir die 24 uur geëindig om 0800 SAST op

WEERBURO / WEATHER BUREAU
DEPT. VAN VERVOER / DEPT. OF TRANSPORT
29 - 1 - 1965

DAILY WEATHER BULLETIN

Maximum and Minimum Temperatures (°C) and rainfall (RRR) in mm for the 24 hours ended at 0800 SAST on

CAPE - KAAP	Max	Min	RRR
Aberdeen			
Addo			
Alexander Bay	26	18	
Aliwal North	32	17	
Bashee	25	18	
Beaufort-Wes	36	20	0·2
(Lughawe)			
Boegoebergdam			
Boetsap			
Brakkekuil			
(naby Heidelberg)			
Brandvlei			
Cala			
Caledon			
Calitzdorp			
Calvinia			
Cape Agulhas	24	17	0·3
Cape Columbine	22	16	
Cape Point	34	18	0·4
Cape St. Francis	21	15	
Cape Town	38	17	1·4
(D.F. Malan)			
Cape Town			
(Roeland Str.)			
Carnarvon			
Ceres			
Citrusdal			
Colesberg			
Cradock			
Dêhne	29	16	
De Aar	35	19	0·1
Douglas			
East London	27	19	
(Airport)			
Eensaamheid			
(naby Herold)			
Elsenburg			
Fraserburg	35	17	
Garies			
George			
Graaff-Reinet	36	24	
Grahamstown			
Hopetown			
Idutywa			
Jansenville	38	22	
Joubertina			
Kimberley	33	16	4·0
(Airport)			
Knysna			
Kokstad	24	12	
Kuruman			

KAAP - CAPE	Max	Min	RRR
Ladismith			
Lake Mentz			
Maclear			
Mafeking	28	17	
Malmesbury			
Matatiele			
Matroosberg	37	19	
Grootfontein			
(Middelburg)	34	20	
Mosselbaai	29	21	
Mount Frere			
Okiep	36	22	
Oudtshoorn			
Petrusville			
Piketberg			
Pofadder	38	25	
Port Alfred			
Port Elizabeth	27	18	
Port Nolloth	20	16	
Port St. Johns	24	20	
Prieska	39	22	0·5
Prince Albert			
Queenstown	35	15	
Rietfontein			
Riversdale	40	21	
Robertson	42	21	
Sheeprun	27	13	
(near Maclear)			
Somerset-Oos	36	20	
Steynsburg			
Strydenburg			
Sutherland	33	12	1·5
Swellendam			
Tarkastad			
Touwsrivier			
Twee Riviere	36	21	
(Gemsbokpark)			
Umtata	28	15	
Uniondale			
Upington	38	23	0·9
Vanwyksvlei	37	21	
Victoria-Wes	35	15	
Vredendal	36	19	
Vryburg	29	18	
Williston			
Willowmore	38	18	
Willowpark			
(near Dordrecht)	31	16	

NATAL	Max	Min	RRR
Cape St. Lucia	27	20	
Dundee			
Durban	27	19	
(Louis Botha)			
Estcourt	25	12	
Harding			
Himeville			
Mkuze			
Hluhluwe			
Newcastle	24	13	
Cedara			
(Pietermaritzburg)	23	13	
Port Shepstone	27	21	
Richmond			
Seven Oaks			
Vryheid			
Waterford			
(near Underberg)	22	10	
TRANSVAAL			
Barberton			
Belfast			
Bethal	22	11	
Bospoort	21	14	4·8
Carolina	20	11	
Chester			
(near Gravelotte)			
Creey	28	14	
Groendraai	27	14	
(naby Vaalwater)			
Jan Kempdorp			
Jan Smuts	24	12	
Joubert Park (Jhb)	22	14	1·5
Kroondal	28	14	
Leeudoringstad			
Lichtenburg			
Letaba			
Loskopdam			
Lydenburg	22	12	
Mara	26	15	
Marble Hall			
Messina	27	18	
Middelburg			
Nelspruit	25	18	
Phalaborwa	29	18	
Pietersburg	24	14	
Piet Retief	22	14	

TRANSVAAL	Max	Min	RRR
Pongola			
Potchefstroom	26	15	
Potgietersrus	20	14	
Pretoria W.B.	26	13	
Pretoriuskop			
Punda Milia			
Sandpan (NW. Tvl.)	28	16	
Satara			
Sekhukhune			
Shingwidzi			
Skukuza	27	17	
Standerton	23	10	
Thabazimbi			
Tosburke			
Tzaneen			
Vereeniging			
Volksrust			
Warmbad	28	13	
Witbank			
Zeerust			
O.V.S. - O.F.S.			
Balkfontein			
(naby Bothaville)			
Bethlehem	24	12	1·8
Bloemfontein	30	15	1·8
(J.B.M. Hertzog)			
Bultfontein			
Fauresmith	34	18	
Ficksburg			
Frankfort	25	12	
Harrismith			
Hoopstad			
Kroonstad	27	15	0·7
Lindley			
Modderpoort			
Petrusburg			
Philippolis			
Reddersburg			
Reitz			
Vrede			
Warden			
Welkom	27	14	4·5
Wepener	31	16	
Winburg			
Zastron			

S.W.A.	Max	Min	RRR
Aroab			
Bethanie			
Dordabis			
Gobabeb	35	21	
Gobabis	30	19	
Grootfontein			
Karasburg			
Kalkfeld			
Karibib			
Keetmanshoop	36	21	
Kub			
Luderitz	20	15	
Mariental	34	21	
Ohopoho			
Okahandja			
Okaukueye			
Ondangua	25	XX	10·0
Otavi			
Otjiwarongo			
Outjo	26	17	18·0
Rehoboth			
Runtu	29	17	13·5
Steinhausen			
Tsumeb	28	18	1·0
Walvisbaai	25	16	
Windhoek W.K.	28	17	
BASUTOLAND			
Maseru	29	17	13·0
BETSJOANALAND/BECHUANALAND			
Francistown	27	16	
Gaberones	30	17	
Ghanzi	30	17	
Lobatsi			
Mahalapye			
Maun	32	17	
Shakawe	31	18	
Tsabong	33	18	
Tsane	32	16	
SWAZILAND			
Bulembe			
Manzini	27	18	
Stegi			

SYNOPTIC WEATHER MAP 1200 GMT — 1400 SAST SINOPTIESE WEERKAART

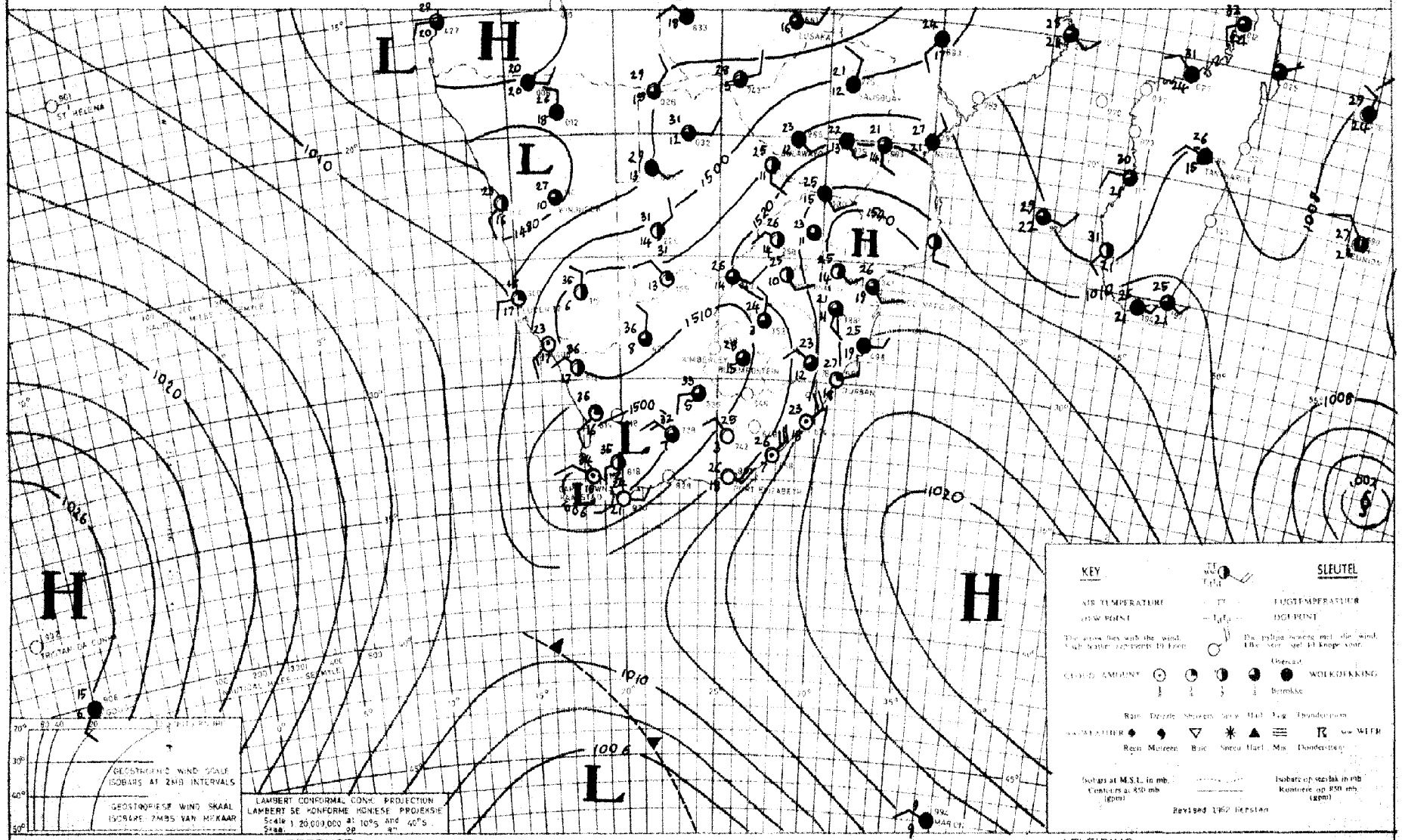

INFERENCE DATE 28 - 1 - 1965 DATUM AFLEIDING

The low along the south-western Cape coast together with the trough over the western interior are moving eastwards and with moist air over the Cape interior, the southern Free State and over southern Natal, thundershowers will develop over these regions. With the high over the north-eastern parts of the country, fine weather will occur over these areas.

Die laag langs die Kaapse suidwestkus tesame met die trog oor die westelike binneland beweeg ooswaarts, en met vogtige lug oor die Kaapse binneland, die suidelike Vrystaat en oor suid Natal donderbuie oor hierdie gebiede ontwikkel. Met die hoog oor die noordoostelike dele van die land sal dit mooiweer wees oor die gebiede.

DAAGLIKSE WEERBULLETIN

Maksimum en Minimum Temperatuur (°C) en Reënval (RRR) in mm vir die 24 uur geëindig om 0800 SAST op

WEERBURO / WEATHER BUREAU
DEPT. VAN VERVOER / DEPT. OF TRANSPORT

30 - 1 - 1965

DAILY WEATHER BULLETIN

Maximum and Minimum Temperatures (°C) and rainfall (RRR) in mm for the 24 hours ended at 0800 SAST on

CAPE - KAAP	Max	Min	RRR
Aberdeen			
Addo			
Alexander Bay	26	14	
Aliwal North	28	16	
Bashee	25	18	1·4
Beaufort-Wes	35	16	19·6
(Lughawe)			
Boegoebergdam			
Boetsap			
Brakkekuil			
(naby Heidelberg)			
Brandvlei			145
Cala			
Caledon			
Calitzdorp			
Calvinia			
Cape Agulhas	22	18	
Cape Columbine	22	13	
Cape Point	20	11	
Cape St. Francis	20	16	
Cape Town			
(D.F. Malan)	24	18	
Cape Town			
(Roeland Str.)			
Carnarvon			0·5
Ceres			
Citrusdal			
Colesberg			
Cradock			
Döhne	33	13	0·5
De Aar	34	17	
Douglas			
East London	31	17	4·6
(Airport)			
Eensaamheid			
(naby Herold)			
Elsenburg			
Fraserburg	32	16	0·1
Garies			
George			
Graaff-Reinet	35	16	5·8
Grahamstown			
Hopetown			12·0
Idutywa			
Jansenville	38	16	
Joubertina			
Kimberley	31	18	0·5
(Airport)			
Knysna			0·5
Kokstad	28	14	13·0
Kuruman			

KAAP - CAPE	Max	Min	RRR
Ladismith			
Lake Mentz			
Maclear			
Mafeking	30	18	
Malmesbury			
Matatiele			
Matroosberg	25	13	
Grootfontein			
(Middelburg)	33	14	0·4
Mosselbaai	26	18	0·4
Mount Frere			10·5
Okiep	32	21	
Oudtshoorn			
Petrusville			
Piketberg			
Pofadder	35	21	
Port Alfred			
Port Elizabeth	28	18	0·1
Port Nolloth	22	12	
Port St. Johns	25	21	
Prieska	36	18	2·5
Prince Albert			
Queenstown	31	15	0·1
Rietfontein			
Riversdale	24	17	0·6
Robertson	26	17	
Sheeprun	33	15	20
(near Maclear)			
Somerset-Oos	35	13	11·0
Steynsburg			13·5
Strydenburg			
Sutherland	29	14	
Swellendam			29·0
Tarkastad			
Touwsrivier			
Twee Riviere	38	21	0·1
(Gemsbokpark)			
Umtata	35	16	
Uniondale			
Upington	34	21	0·1
Vanwyksvlei	34	18	5·0
Victoria-Wes	33	15	
Vredendal	28	15	
Vryburg	29	18	
Williston			
Willowmore	29	14	
Willowpark			
(near Dordrecht)	28	14	1·7

NATAL	Max	Min	RRR
Cape St. Lucia	27	21	
Dundee			4·3
Durban	29	19	
(Louis Botha)			
Estcourt	31	13	5·0
Harding			
Himeville			
Mkuze			
Hluhluwe			
Newcastle	32	14	0·2
Cedara			
(Pietermaritzburg)	28	13	7·0
Port Shepstone	25	20	
Richmond			
Seven Oaks			
Vryheid			
Waterford			
(near Underberg)	27	10	1·4
TRANSVAAL			
Barberton			
Belfast			
Bethal	26	12	14·5
Bospoort	24	14	0·6
Carolina	25	12	5·1
Chester			
(near Gravelotte)			
Crecy			
Groendraai	28	18	
(naby Vaalwater)			
Jan Kempdorp			
Jan Smuts	24	11	13·3
Joubert Park (Jhb)	25	13	8·5
Kroondal			
Leeudoringstad			
Lichtenburg			
Letaba			
Loskopdam			
Lydenburg	25	13	1·1
Mara	32	17	
Marble Hall			
Messina	33	20	
Middelburg			
Marnitz	29	18	
Nelspruit	29	18	
Phalaborwa	31	20	
Pietersburg	26	16	
Piet Retief	29	13	4·5

TRANSVAAL	Max	Min	RRR
Pongola			
Potchefstroom	28	14	0·2
Potgietersrus	X	17	
Pretoria W.B.	28	13	3·4
Pretoriuskop			
Punda Milia			
Sandpan (NW. Tvl.)	31	18	
Satara			
Sekhukhune			15·5
Shingwidzi			
Skukuza			
Standerton	27	12	0·5
Thabazimbi			
Tomburke			
Tzaneen			
Vereeniging			
Volksrust			
Warmbad	30	11	
Withank			
Zeerust			
O.V.S. - O.F.S.			
Balkfontein			
(naby Bothaville)			
Bethlehem	25	13	9·6
Bloemfontein	27	15	11·4
(J.B.M. Hertzog)			
Bultfontein			
Fauresmith	32	16	6·6
Ficksburg			
Frankfort	27	13	2·3
Harrismith			2·0
Hoopstad	30	15	
Kroonstad	28	15	
Lindley			
Modderpoort			
Petrusburg			5·0
Philippolis			9·5
Reddersburg			
Reitz			
Vrede			
Warden			
Welkom	27	15	5·0
Wepener	27	12	2·0
Winburg			
Zastron			

S.W.A.	Max	Min	RRR
Aroab			
Bethanie			
Dordabis			
Gobabeb	35	19	
Gobabis	31	20	
Grootfontein			
Karasburg			
Kalkfeld			
Karibib			
Keetmanshoop	35	22	
Kub			
Luderitz			
Mariental	35	22	
Chopoho			
Okahandja			
Okaukueye			
Ondangua	28	20	1·8
Otavi			
Otjiwarongo			
Outjo	26	18	
Rehoboth			
Runtu	29	18	
Steinhausen			
Tsumeb	29	19	
Walvisbaai	21	15	
Windhoek W.K.	29	18	0·4
BASUTOLAND			
Maseru	25	13	
BETSJOEANALAND/BECHUANALAND			
Francistown	31	16	
Gaberones	32	18	0·3
Ghanzi	32	17	
Lobatsi			
Mahalapye			
Maun	33	18	
Shakawe	31	17	
Tsabong	35	22	
Tsane	34	19	
SWAZILAND			
Bulembe			
Manzini			
Stegi			

SYNOPTIC WEATHER MAP 1200 GMT — 1400 SAST SINOPTIESE WEERKAART

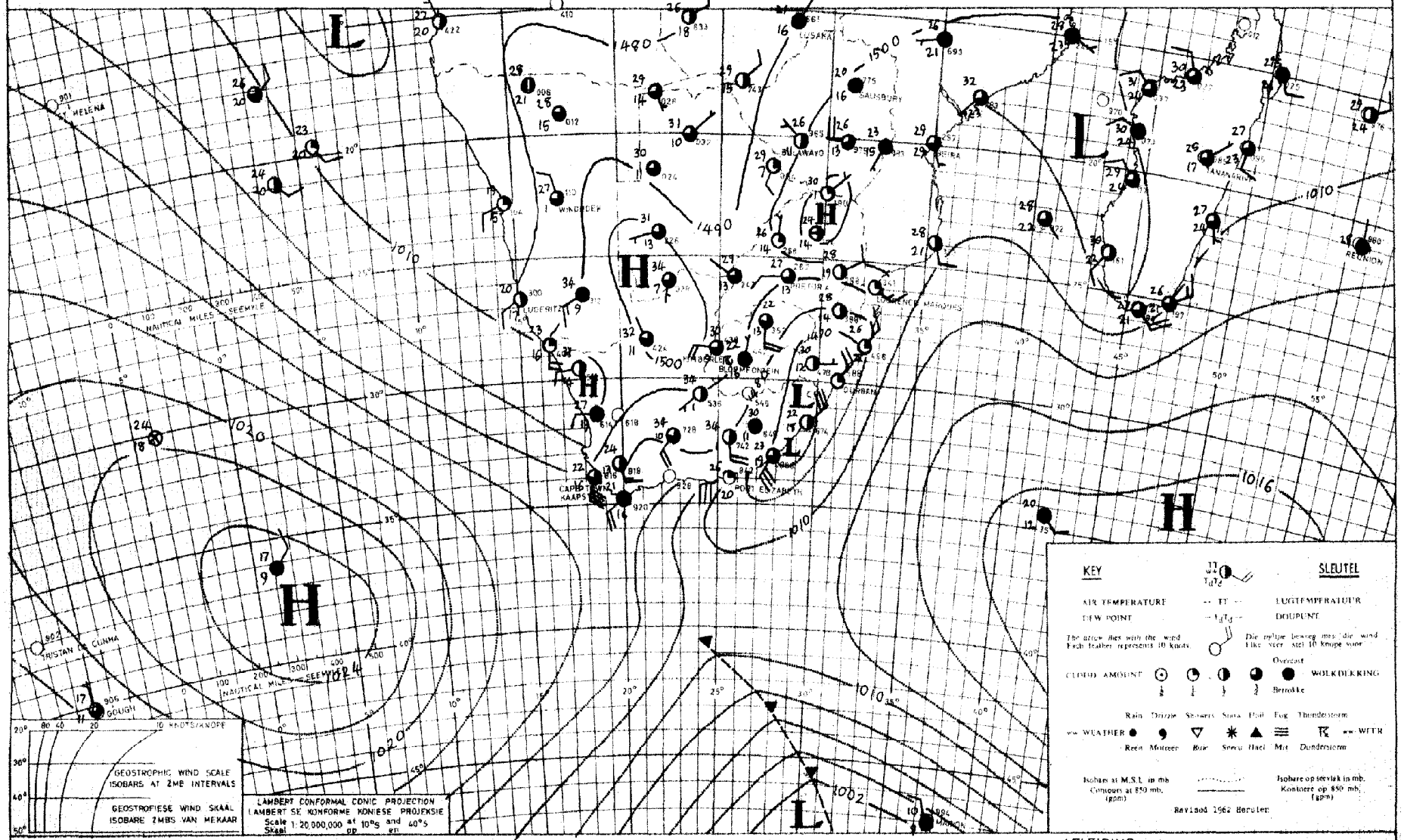

DATE 29 - 12 - 1965 DATUM

INFERENCE

The low along the Natal coast and the trough over the eastern interior are moving eastwards while the Atlantic high extends a ridge to the south of the country. Thundershowers will therefore develop over the eastern regions of the country, while it will become cloudy and cooler with light rain over the southern and eastern coastal regions and the adjacent interior.

AFLEIDING

Die laag langs die Natalse kus en die trog oor die oostelike binneland beweeg ooswaarts, terwyl 'n rug van die Atlantiese hoog besig is om suid van die land te druk. Donderbuie sal dus oor die oostelike dele van die land ontwikkel terwyl dit bewolk en koeler sal word met ligte reën oor die suidelike en oostelike kusgebiede en oor die aangrensende binneland.

DAAGLIKSE WEERBULLETIN

Maksimum en Minimum Temperatuur (°C) en Reënval (RRR) in mm vir die 24 uur geëindig om 0800 SAST op

WEERBURO / WEATHER BUREAU
DEPT. VAN VERVOER / DEPT. OF TRANSPORT
31 - 1 - 1965

DAILY WEATHER BULLETIN

Maximum and Minimum Temperatures (°C) and rainfall (RRR) in mm for the 24 hours ended at 0800 SAST on

CAPE - KAAP	Max	Min	RRR
Aberdeen			
Addo			
Alexander Bay	25	16	
Aliwal North	30	15	
Bashee	23	17	0.3
Beaufort-Wes	30	15	1.1
(Lughawe)			
Boegoebergdam			
Boetsap			
Brakkekuil			
(naby Heidelberg)			
Brandvlei			
Cala			
Caledon			
Calitzdorp			
Calvinia			
Cape Agulhas	22	19	
Cape Columbine	29	13	
Cape Point	24	15	
Cape St. Francis	20	15	
Cape Town	32	15	
(D.F. Malan)			
Cape Town			
(Roeland Str.)			
Carnarvon			
Ceres			
Citrusdal			
Colesberg			3.2
Cradock			
Döhne	21	13	0.5
De Aar	32	19	
Douglas			
East London	22	18	1.1
(Airport)			
Eensaamheid			
(naby Herold)			
Elsenburg			
Fraserburg	32	17	3.5
Garies			
George			
Graaff-Reinet	27	14	
Grahamstown			
Hopetown			
Idutywa			
Jansenville	27	15	4.8
Joubertina			
Kimberley	31	19	
(Airport)			
Knysna			
Kokstad	20	12	
Kuruman			

KAAP - CAPE	Max	Min	RRR
Ladismith			
Lake Mentz			
Maclear			
Mafeking	31	17	3.0
Malmesbury			
Matatiele			
Matroosberg			
Grootfontein	25	15	4.4
(Middelburg)			
Mosselbaai	22	18	
Mount Frere			0.6
Okiep	33	20	
Oudtshoorn			
Petrusville			
Piketberg			
Pofadder	35	22	0.4
Port Alfred			
Port Elizabeth	24	18	
Port Nolloth	18	14	
Port St. Johns	24	19	
Prieska	36	25	
Prince Albert			
Queenstown	24	14	
Rietfontein			
Riversdale	26	15	
Robertson	31	13	
Sheeprun	20	13	
(near Maclear)			
Somerset-Oos	23	13	0.5
Steynsburg			7.0
Strydenburg			
Sutherland	29	11	0.6
Swellendam			
Tarkastad			
Touwsrivier			
Twee Riviere	38	20	2.0
(Gemsbokpark)			
Umtata	20	15	
Uniondale			
Upington	37	21	7.3
Vanwyksvlei	34	20	
Victoria-Wes	32	16	1.0
Vredendal	35	17	
Vryburg			
Williston			
Willowmore	24	12	
Willowpark			
(near Dordrecht)			

NATAL	Max	Min	RRR
Cape St. Lucia	26	20	
Dundee			9.8
Durban	28	17	
(Louis Botha)			
Estcourt	26	15	180
Harding			
Himeville			
Mkuze			
Hluhluwe			
Newcastle	26	15	14.8
Cedara			
(Pietermaritzburg)	24	14	0.8
Port Shepstone	27	19	
Richmond			
Seven Oaks			
Vryheid			4.5
Waterford	21	9	9.1
(near Underberg)			
Van Reenen			103
TRANSVAAL			
Barberton			10.5
Belfast			
Bethal	25	15	26.2
Bospoort			
Carolina	22	14	9.2
Chester			
(near Gravelotte)			
Crecy			
Delareyville			6.5
Groendraai	30	20	0.9
(naby Vaalwater)			
Jan Kempdorp			
Jan Smuts	23	14	3.6
Joubert Park (Jhb)	23	13	5.0
Kroondal	30	17	8.0
Gideonspos			9.5
Leeudoringstad			
Lichtenburg			
Letaba			
Loskopdam			9.0
Lydenburg	24	15	4.0
Marnitz	33	22	
Mara	32	19	9.1
Marble Hall			6.0
Messina	36	23	
Middelburg			
Nelspruit	29	20	8.6
Phalaborwa	33	21	
Pietersburg	28	18	1.9
Piet Retief	24	15	1.5

TRANSVAAL	Max	Min	RRR
Pongola			
Potchefstroom	29	14	2.3
Potgietersrus			
Pretoria W.B.	29	16	
Pretoriuskop			
Punda Milia			
Sandpan (NW. Tvl.)	36	24	
Satara			
Sekhukhune			
Shingwidzi			
Skukuza	33	19	
Standerton	25	15	4.0
Thabazimbi			
Tomburke			
Tzaneen			
Vereeniging			
Volksrust			34.0
Warmbad	32	18	2.0
Witbank			
Zeerust			
O.V.S. - O.F.S.			
Balkfontein			4.7
(naby Bothaville)			
Bethlehem	25	13	0.3
Bloemfontein	27	15	33.5
(J.B.M. Hertzog)			
Bultfontein			
Fauresmith	28	16	16.3
Ficksburg			
Frankfort	27	14	18.5
Heilbron			4.0
Harrismith			3.0
Hoopstad	29	17	
Kroonstad	29	16	
Lindley			
Modderpoort			
Petrusburg			
Philippolis			3.0
Reddersburg			12.0
Reitz			
Vrede			
Warden			
Welkom			
Wepener	30	16	5.7
Winburg			
Zastron			17.0

S.W.A.	Max	Min	RRR
Aroab			
Bethanie			
Dordabis			
Gobabeb	33	17	1.6
Gobabis	31	19	
Grootfontein			
Karasburg			
Kalkfeld			
Karibib			
Keetmanshoop	35	20	0.2
Kub			
Luderitz	26	XX	
Mariental	34	18	8.5
Ohopoho			
Okahandja			
Okaukueye			
Ondangua			
Otavi			
Otjiwarongo			
Outjo	31	17	
Rehoboth			
Runtu			
Steinhausen			
Tsumeb	32	19	
Walvisbaai	19	16	
Windhoek W.K.	29	18	3.2
BASUTOLAND			
Maseru	26	14	7.0
BETSJOEANALAND/BECHUANALAND			
Francistown	34	20	
Gaberones	35	21	
Ghanzi	34	20	
Lobatsi			
Mahalapye			
Maun	34	19	
Shakawe	31	20	0.8
Tsabong	36	20	3.5
Tsane	35	22	
SWAZILAND			
Bulembe			
Manzini			
Stegi			

SYNOPTIC WEATHER MAP 1200 GMT. — 1400 SAST. SINOPTIESE WEERKAART

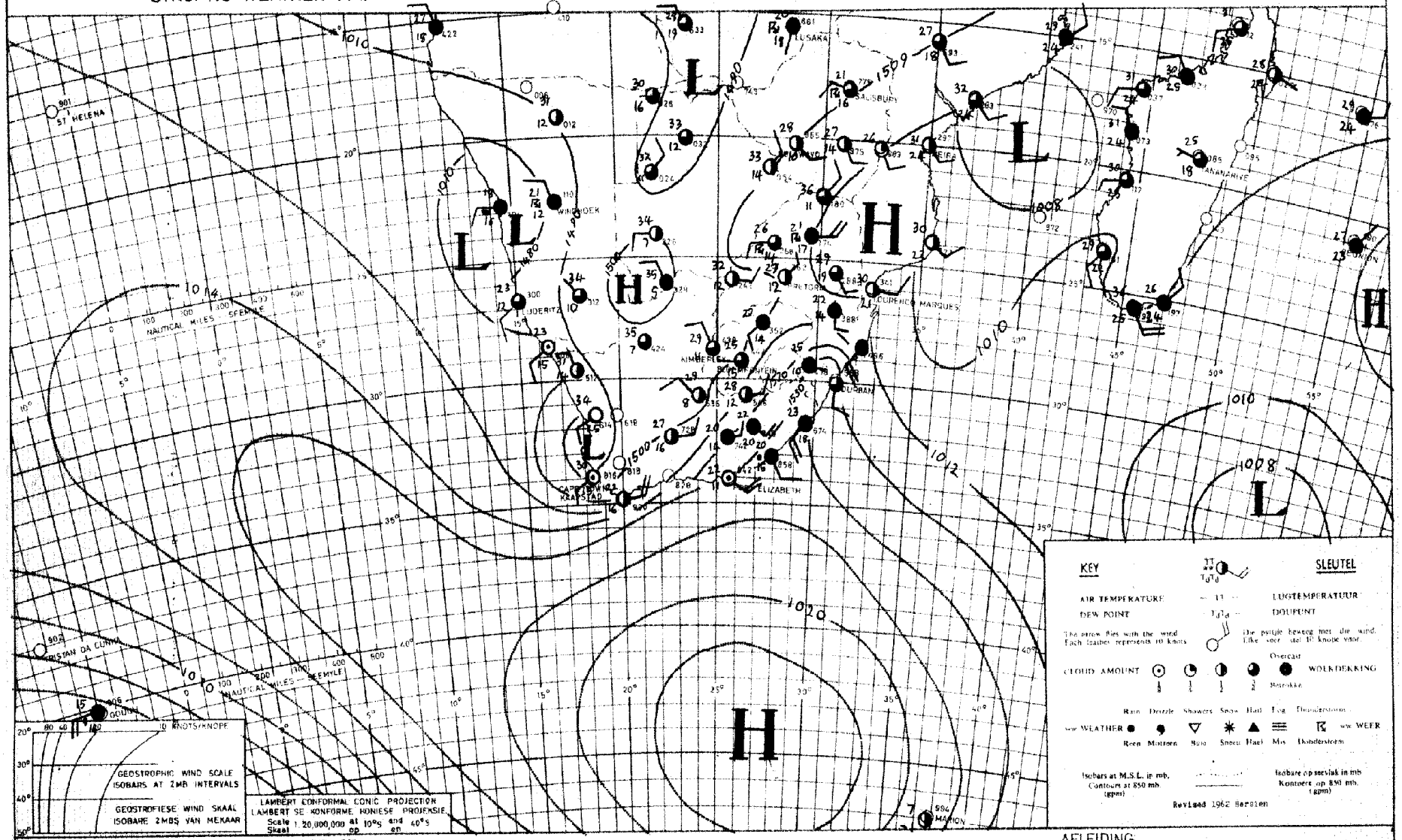

INFERENCE

DATE 30 / 11 / 1965 DATUM

The low over the western parts will move southwards and with moist air in circulation over the interior thundershowers will occur over most parts. Partly cloudy weather will occur over the coastal regions with isolated thundershowers over the south-east coast.

AFLEIDING

Die laag oor die westelike kusgebied beweeg suidwaarts en met vogtige lug oor die binneland sal donderbuie oor die meeste dele voorkom. Gedeltelik bewolke weer sal oor die kusstreke voorkom met enkele donderbuie oor die suidooskus.

DAAGLIKSE WEERBULLETIN

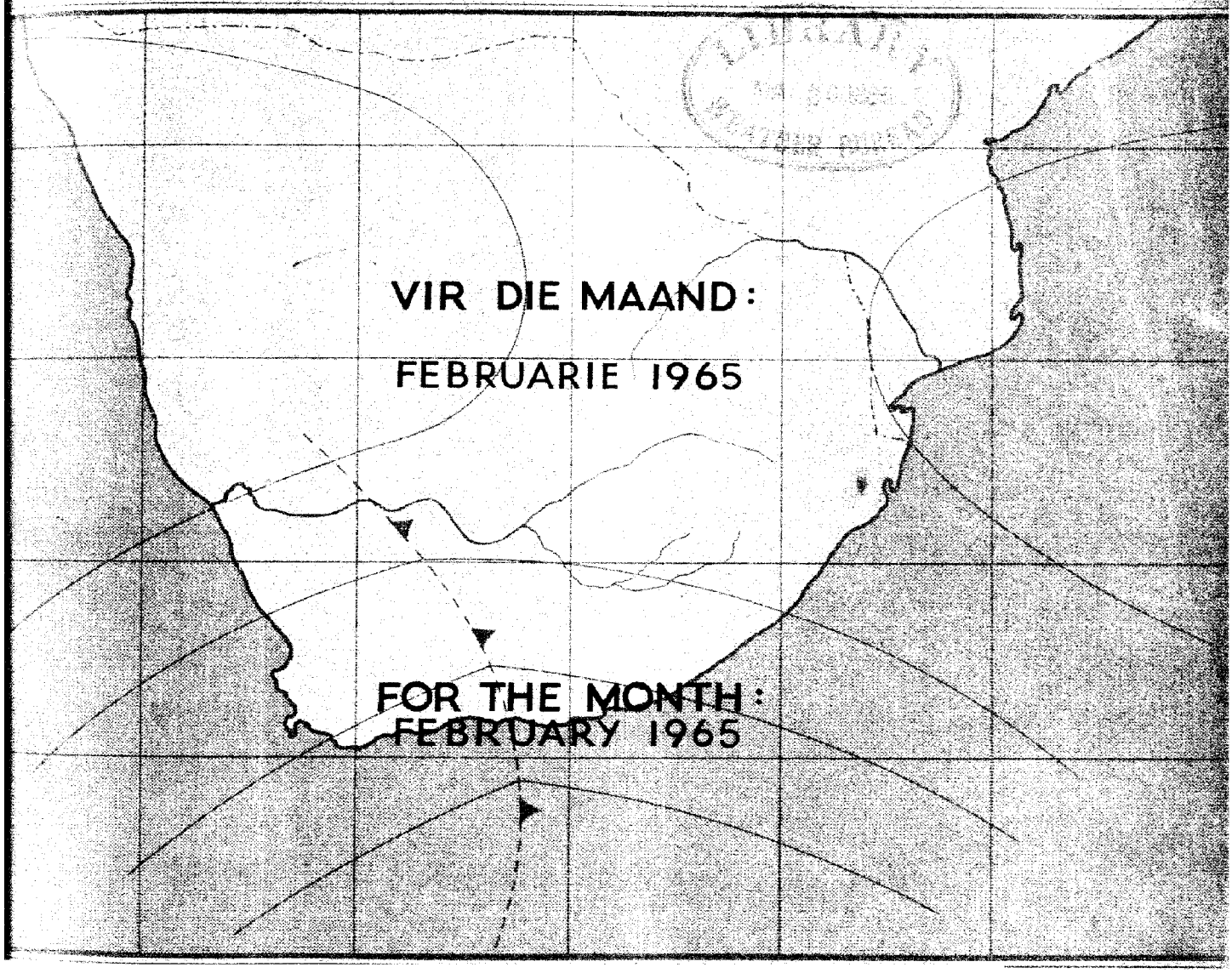

DAILY WEATHER BULLETIN

DAAGLIKSE WEERBULLETIN

Maksimum en Minimum Temperatuur (°C) en Reënval (RRR) in mm vir die 24 uur geëindig om 0800 SAST op

WEERBURO / WEATHER BUREAU
DEPT. VAN VERVOER / DEPT. OF TRANSPORT

1-2-65

DAILY WEATHER BULLETIN

Maximum and Minimum Temperatures (°C) and rainfall (RRR) in mm for the 24 hours ended at 0800 SAST on

CAPE - KAAP	Max	Min	RRR
Aberdeen			
Addo			
Alexander Bay	24	17	
Aliwal North	27	14	8·1
Bashee	26	20	
Beaufort-Wes	36	19	
(Lughawe)			
Boegoebergdam			
Boetsap			
Brakkekuil			
(naby Heidelberg)			
Brandvlei			
Cala			
Caledon			
Calitzdorp			
Calvinia			
Cape Agulhas			
Cape Columbine	21	16	
Cape Point	27	12	
Cape St. Francis			
Cape Town	26	15	
(D.F. Malan)			
Cape Town			
(Roeland Str.)			
Carnarvon			
Ceres			
Citrusdal			
Colesberg			20·0
Cradock			
Döhne	32	13	30·9
De Aar	33	17	1·8
Douglas			
East London	27	21	
(Airport)			
Eensaamheid			
(naby Herold)			
Elsenburg			
Fraserburg	32	17	
Garies			
George			
Graaff-Reinet	35	18	10·0
Grahamstown			13·6
Hopetown			
Idutywa			
Jansenville	37	21	0·5
Joubertina			
Kimberley	30	18	2·9
(Airport)			
Knysna			
Kokstad	26	14	
Kuruman			

KAAP - CAPE	Max	Min	RRR
Ladismith			
Lake Mentz			
Maclear			7·0
Mafeking	30	19	3·2
Malmesbury			
Matatiele			
Matroosberg	31	11	
Grootfontein			
(Middelburg)	29	14	4·2
Mosselbaai	24	19	
Mount Frere			
Okiep	32	19	
Oudtshoorn			
Petrusville			
Piketberg			
Pofadder	34	19	
Port Alfred			
Port Elizabeth	26	19	
Port Nolloth	20	15	
Port St. Johns	26	21	
Prieska	36	21	
Prince Albert			
Queenstown	32	17	0·5
Rietfontein			
Riversdale	32	19	
Robertson	34	17	
Sheeprun	31	16	
(near Maclear)			
Somerset-Oos	34	19	9·2
Steynsburg			29·0
Strydenburg			
Sutherland	30	11	
Swellendam			
Tarkastad			
Touwsrivier			
Twee Riviere	35	21	
(Gemsbokpark)			
Umtata	32	18	
Uniondale			
Upington	36	22	
Vanwyksvlei	35	20	
Victoria-Wes	34	17	
Vredendal	27	17	
Vryburg	30	19	2·6
Williston			
Willowmore			
Willowpark			
(near Dordrecht)	28	7	

NATAL	Max	Min	RRR
Cape St. Lucia	28	23	
Dundee			0·3
Durban	27	21	
(Louis Botha)			
Estcourt	27	19	
Harding			
Himeville			
Mkuze			
Hluhluwe			
Newcastle	28	15	
Cedara	26	16	
(Pietermaritzburg)			
Port Shepstone	31	23	
Richmond			
Seven Oaks			
Vryheid			10·0
Waterford			
(near Underberg)			
Van Reenen			11·3
TRANSVAAL			
Barberton			
Belfast			
Bethal	23	12	
Bospoort			
Carolina	22	12	0·2
Chester			
(near Gravelotte)			
Crecy	27	16	8·3
Groendraai	28	17	4·0
(naby Vaalwater)			
Jan Kempdorp			
Jan Smuts	24	15	
Joubert Park (Jhb)	23	15	2·5
Kroondal			
Leeudoringstad			
Lichtenburg			
Letaba			
Loskopdam			9·0
Lydenburg	24	14	5·0
	33	21	
Mara	32	19	
Marble Hall			0·5
Messina	35	24	
Middelburg			
Nelspruit	26	20	5·7
Phalaborwa	32	23	
Pietersburg	27	16	0·2
Piet Retief	23	15	18·6

TRANSVAAL	Max	Min	RRR
Pongola			
Potchefstroom	26	15	0·6
Potgietersrus	xx	17	
Pretoria W.B.	26	15	1·6
Pretoriuskop			
Punda Milia			
Sandpan (NW. Tvl.)	35	21	
Satara			
Sekhukhune			
Shingwidzi			
Skukuza	32	22	
Standerton	23	12	2·4
Thabazimbi			2·0
Tomburke			
Tzaneen			
Vereeniging			
Volksrust			
Wakkerstroom			5·9
Warmbad	29	16	
Witbank			7·0
Zeerust			
O.V.S. - O.F.S.			
Balkfontein			3·0
(naby Bothaville)			
Bethlehem	22	12	4·1
Bloemfontein	26	15	6·6
(J.B.M. Hertzog)			
Bultfontein			
Fauresmith	25	16	9·0
Ficksburg			
Frankfort	24	12	8·3
Heilbron			3·5
Harrismith			3·0
Hoopstad	28	17	6·0
Kroonstad	26	17	2·9
Lindley			13·5
Modderpoort			
Petrusburg			
Philippolis			6·0
Reddersburg			33·5
Reitz			
Vrede			
Warden			16·5
Welkom	28	16	0·3
Wepener	26	15	5·5
Winburg			9·5
Zastron			1·2

S.W.A.	Max	Min	RRR
Aroab			
Bethanie			
Dordabis			
Gobabeb	30	15	
Gobabis	32	21	
Grootfontein			
Karasburg			
Kalkfeld			
Karibib			
Keetmanshoop	33	17	27·5
Kub			
Luderitz	20	11	
Mariental	32	21	1·5
Ohopoho			
Okahandja			
Okaukueye			
Ondangua	32	18	
Otavi			
Otjiwarongo			
Outjo	33	18	
Rehoboth			
Runtu	33	21	
Steinhausen			
Tsumeb	33	18	
Walvisbaai	20	16	
Windhoek W.K.	29	18	
BASUTOLAND			
Maseru	25	14	
BETSJOEANALAND/BECHUANALAND			
Francistown	35	21	
Gaberones	32	20	2·5
Ghanzi	36	21	1·2
Lobatsi			
Mahalapye			
Maun	36	21	
Shakawe			
Tsabong	35	21	0·3
Tsane	36	21	2·3
SWAZILAND			
Bulembe			
Mansini			
Stegi			

SYNOPTIC WEATHER MAP 1200 GMT — 1400 SAST SINOPTIESE WEERKAART

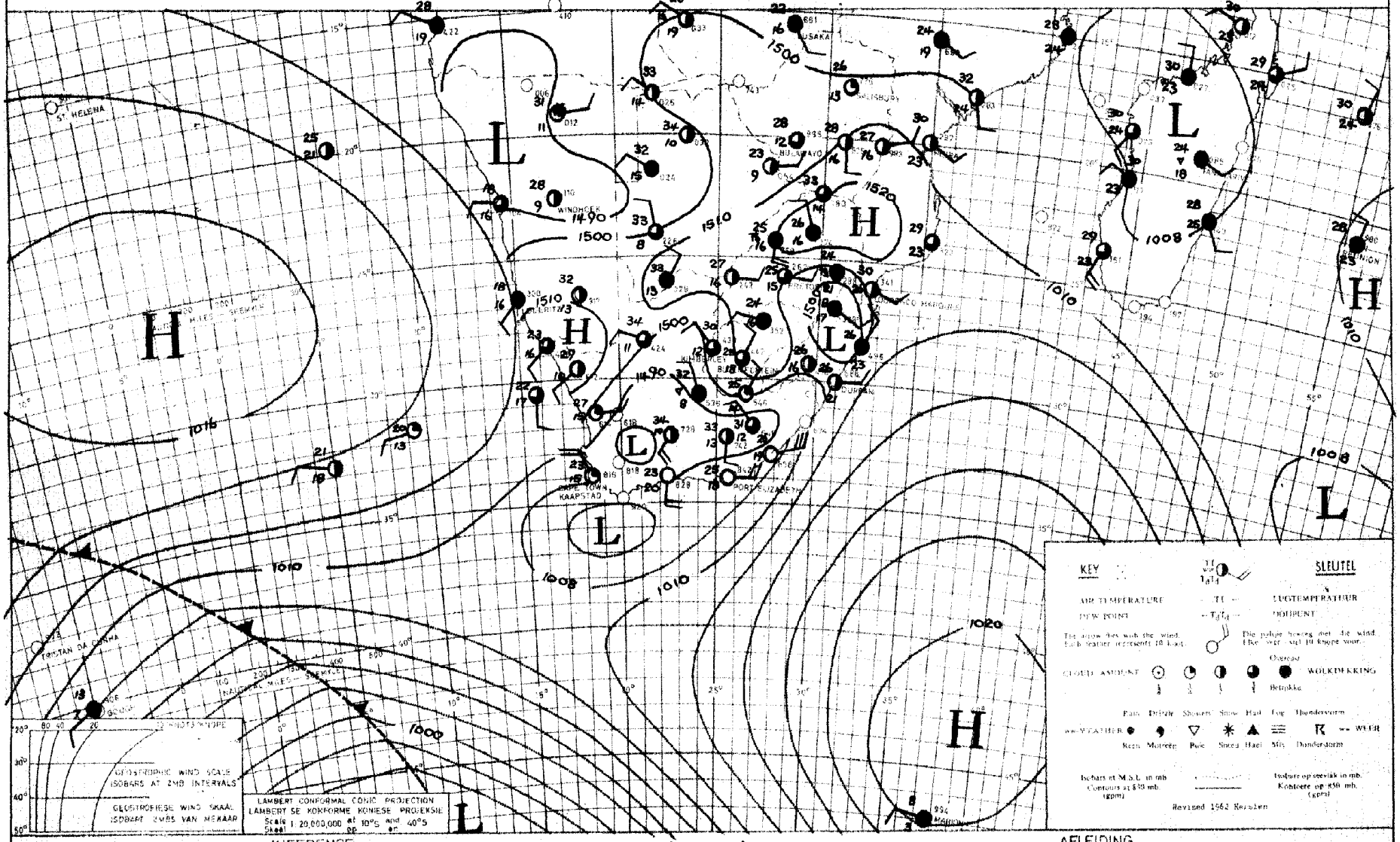

INFERENCE DATE 31-1-1965 DATUM AFLEIDING

The low over the southern parts of the country is moving eastwards with the result that cloudy, cooler weather with light rain will spread over the southern coastal regions. Thundershowers will recur over most parts of the interior but it will clear over the western and central Cape interior.

Die laag oor die suidelike dele van die land beweeg ooswaarts sodat bewolkte weer met lighe reen oor die suidelike kusgebiede sal uitbrei. Donderbuie sal nog oor die meeste dele van die binneland voorkom maar dit sal opklaar oor die westelike en sentrale Kaapse binneland.

DAAGLIKSE WEERBULLETIN

Maksimum en Minimum Temperatuur (°C) en Reënval (RRR) in mm vir die 24 uur geëindig om 0800 SAST op

WEERBURO / WEATHER BUREAU
DEPT. VAN VERVOER / DEPT. OF TRANSPORT

2 - 2 - 1965

DAILY WEATHER BULLETIN

Maximum and Minimum Temperatures (°C) and rainfall (RRR) in mm for the 24 hours ended at 0800 SAST on

CAPE - KAAP	Max	Min	RRR
Aberdeen			
Addo			
Alexander Bay			
Aliwal North	29	14	21·3
Bashee	27	20	
Beaufort-Wes	34	17	
(Lughawe)			
Boegoebergdam			
Boetsap			
Brakkekuil			
(naby Heidelberg)			
Brandvlei			
Cala			
Caledon			
Calitzdorp			
Calvinia			
Cape Agulhas	23	16	
Cape Columbine	25	17	
Cape Point	21	15	
Cape St. Francis	22	15	
Cape Town			
(D.F. Malan)	24	14	
Cape Town			
(Roeland Str.)			
Carnarvon			
Ceres			
Citrusdal			
Colesberg			7·0
Cradock			
Döhne	28	14	
De Aar	32	15	5·0
Douglas			
East London	29	19	
(Airport)			
Eensaamheid			
(naby Herold)			
Elsenburg			
Fraserburg	32	16	
Garies			
George			
Graaff-Reinet	34	16	0.7
Grahamstown			3·0
Hopetown			
Idutywa			
Jansenville	36	12	
Joubertina			
Kimberley	31	18	2·4
(Airport)			
Knysna			
Kokstad	30	13	8·5
Kuruman			

KAAP - CAPE	Max	Min	RRR
Ladismith			
Lake Mentz			
Maclear			65·0
Mafeking	30	18	
Malmesbury			
Matatiele			
Matroosberg	30	16	
Grootfontein			
(Middelburg)	30	13	4·5
Mosselbaai	24	19	
Mount Frere			36·6
Okiep	31	17	
Oudtshoorn			
Petrusville			
Piketberg			
Pofadder	32	18	
Port Alfred			
Port Elizabeth	25	17	
Port Nolloth	21	15	
Port St. Johns	28	22	
Prieska	36	23	
Prince Albert			
Queenstown	32	13	9·6
Rietfontein			
Riversdale	28	16	
Robertson	32	12	
Sheeprun	31	13	27·8
(near Maclear)			
Somerset-Oos	32	15	8·5
Steynsburg			9·5
Strydenburg			
Sutherland	28	11	
Swellendam			
Tarkastad			
Touwsrivier			
Twee Riviere	37	23	
(Gemsbokpark)			
Umtata	32	16	6·8
Uniondale			
Upington	36	22	
Vanwyksvlei	34	21	
Victoria-Wes	30	15	5·5
Vredendal	29	15	
Vryburg			
Williston			
Willowmore	35	16	
Willowpark			
(near Dordrecht)	29	14	2·5

NATAL	Max	Min	RRR
Cape St. Lucia	29	23	
Dundee			18·5
Durban	30	21	
(Louis Botha)			
Estcourt	30	15	6·1
Harding			13·0
Himeville			
Mkuze			
Hluhluwe			
Newcastle	29	16	14·0
Cedara			
(Pietermaritzburg)	31	15	21·2
Port Shepstone	26	22	1·4
Richmond			
Seven Oaks			
Vryheid			20·0
Waterford			
(near Underberg)	26	11	18·1
Van Reenen			14·0
TRANSVAAL			
Barberton			
Belfast			
Bethal	26	13	2·9
Bospoort	26	16	
Carolina	25	13	7·1
Chester			
(near Gravelotte)			
Crecy	29	17	20·4
Groendraai	29	17	0·5
(naby Vaalwater)			
Jan Kempdorp			
Jan Smuts	23	14	11·2
Joubert Park (Jhb)	23	15	22·0
Kroondal			
Leeudoringstad			
Lichtenburg			
Letaba			
Loskopdam			
Lydenburg	24	15	3·5
Marnitz	29	19	5·5
Mara	31	18	0·6
Marble Hall			29·5
Messina	34	23	6·0
Middelburg			
Nelspruit	30	21	0·5
Phalaborwa	33	23	
Pietersburg	27	16	
Piet Retief	26	17	2·0

TRANSVAAL	Max	Min	RRR
Pongola			
Potchefstroom	29	15	
Potgietersrus	xx	17	0·4
Pretoria W.B.	28	15	
Pretoriuskop			
Punda Milia			
Sandpan (NW. Tvl.)	31	19	0·8
Satara			
Sekhukhune			
Shingwidzi			
Skukuza	35	22	0·4
Standerton	25	14	17·5
Thabazimbi			
Tomburke			
Tzaneen			
Vereeniging			
Volksrust			60
Waterval Boven			18·0
Warmbad	30	15	
Witbank			2·0
Zeerust			
O.V.S. - O.F.S.			
Balkfontein			
(naby Bothaville)			
Bethlehem	26	14	5·8
Bloemfontein	29	15	13·4
(J.B.M. Hertzog)			
Bultfontein			
Fauresmith	30	15	3·0
Ficksburg			5·0
Frankfort	26	13	3·0
Harrismith			2·5
Hoopstad	31	17	
Kroonstad	29	17	
Lindley			12·5
Modderpoort			
Petrusburg			
Philippolis			
Reddersburg			
Reitz			20·0
Vrede			5·0
Warden			4·0
Welkom	29	18	
Wepener	30	16	2·0
Winburg			
Zastron			5·0

S.W.A.	Max	Min	RRR
Aroab			
Bethanie			
Dordabis			
Gobabeb	32	16	
Gobabis	32	18	5·6
Grootfontein			
Karasburg			
Kalkfeld			
Karibib			
Keetmanshoop	33	18	
Kub			
Luderitz	19	xx	
Mariental	34	19	3·5
Ohopoho			
Okahandja			
Okaukueye			
Ondangua	31	20	5·2
Otavi			
Otjiwarongo			
Outjo	31	18	10
Rehoboth			
Runtu	34	20	
Steinhausen			
Tsumeb	32	17	14·7
Walvisbaai	20	16	
Windhoek W.K.	28	17	
BASUTOLAND			
Maseru			
BETSJOEANALAND/BECHUANALAND			
Francistown	34	19	4·7
Gaberones	31	19	
Ghanzi	35	19	8·0
Lobatsi			
Mahalapye			
Maun	34	19	0·2
Shakawe	34	20	2·6
Tsabong	35	22	
Tsane	34	20	2·3
SWAZILAND			
Bulembe			
Manzini	32	21	
Stegi			

SYNOPTIC WEATHER MAP 1200 GMT — 1400 SAST SINOPTIESE WEERKAART

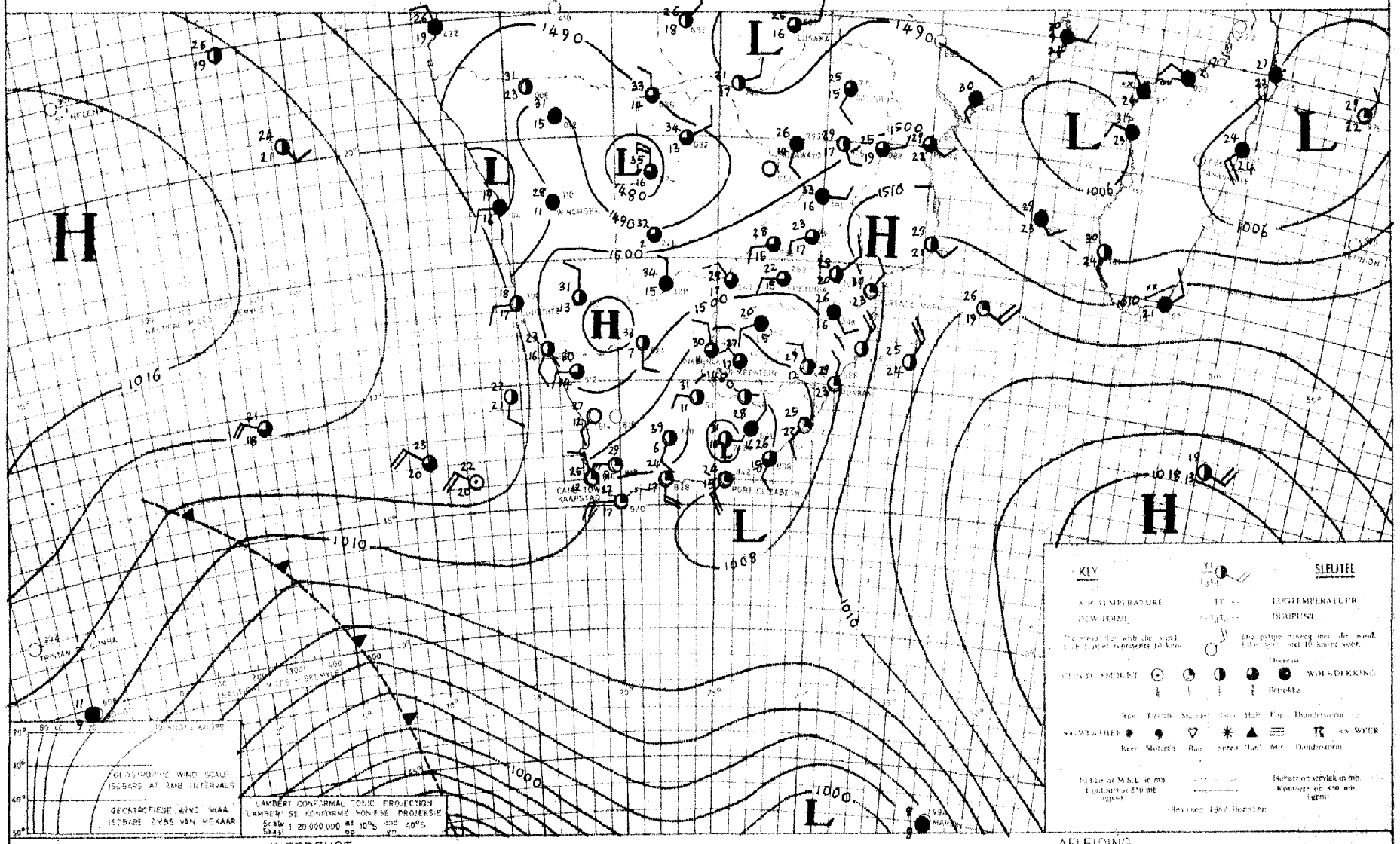

INFERENCE DATE 1 - 2 - 1965 DATUM AFLEIDING

The low along the east coast and the trough over the interior are moving eastwards and with moist continental air in circulation over most parts of the country scattered thundershowers will occur over the Eastern Cape, the Free State, the Transvaal and Natal. Drier air is moving in over the western parts of the country behind the trough, and it will be fair over these regions.

Die laag langs die ooskus en die trog oor die binneland beweeg ooswaarts, en met vogtige kontinentale lug in sirkulasie oor die meeste dele van die land sal verspriede donderbuie oor Oos-Kaap, die Vrystaat, Transvaal en Natal voorkom. Droer lug is besig om agter die trog oor die westelike dele van die land in te beweeg en dit sal dus redelik mooiweer wees oor die dele.

DAAGLIKSE WEERBULLETIN

Maksimum en Minimum Temperatuur (°C) en Reënval (RRR) in mm vir die 24 uur geëindig om 0800 SAST op

WEERBURO / WEATHER BUREAU
DEPT. VAN VERVOER / DEPT. OF TRANSPORT

3 - 2 - 1965

DAILY WEATHER BULLETIN

Maximum and Minimum Temperatures (°C) and rainfall (RRR) in mm for the 24 hours ended at 0800 SAST on

CAPE - KAAP	Max	Min	RRR
Aberdeen			
Addo			
Alexander Bay	25	15	
Aliwal North	29	13	3·0
Bashee	26	20	0·5
Beaufort-Wes	32	15	
(Lughawe)			
Boegoebergdam			
Boetsap			4·0
Brakkekuil			
(naby Heidelberg)			
Brandvlei			
Cala			
Caledon			
Calitzdorp			
Calvinia			
Cape Agulhas	24	17	
Cape Columbine	23	14	
Cape Point	22	16	
Cape St. Francis	22	14	
Cape Town			
(D.F. Malan)	25	15	
Cape Town			
(Roeland Str.)			
Carnarvon			
Ceres			
Citrusdal			
Colesberg			
Cradock			
Döhne	24	15	1·3
De Aar	33	15	0·1
Douglas			
East London	25	18	2·2
(Airport)			
Eensaamheid			
(naby Herold)			
Elsenburg			
Fraserburg	31	14	
Garies			
George			
Graaff-Reinet	29	16	
Grahamstown			
Hopetown			
Idutywa			
Jansenville	31	17	
Joubertina			
Kimberley	33	19	
(Airport)			
Knysna			
Kokstad	25	12	4·5
Kuruman			

KAAP - CAPE	Max	Min	RRR
Ladismith			
Lake Mentz			
Maclear			
Mafeking	32	18	0·2
Malmesbury			
Matatiele			
Matroosberg	25	11	
Grootfontein			
(Middelburg)	29	14	
Mosselbaai	25	20	
Mount Frere			
Okiep	28	14	
Oudtshoorn			
Petrusville			
Piketberg			
Pofadder	31	15	
Port Alfred			
Port Elizabeth	24	16	
Port Nolloth	22	13	
Port St. Johns	27	22	
Prieska	35	20	
Prince Albert			
Queenstown	31	16	11·9
Rietfontein			
Riversdale	28	18	
Robertson	30	15	
Sheeprun	26	13	9·0
(near Maclear)			
Somerset-Oos	23	15	
Steynsburg			7·5
Strydenburg			
Sutherland	25	12	
Swellendam			
Tarkastad			
Touwsrivier			
Twee Riviere	35	19	
(Gemsbokpark)			
Umtata	27	17	0·9
Uniondale			
Upington	35	20	
Vanwyksvlei	33	16	
Victoria-Wes	32	14	
Vredendal	27	15	
Vryburg	34	18	0·2
Williston			
Willowmore	30	14	
Willowpark			
(near Dordrecht)	27	14	

NATAL	Max	Min	RRR
Cape St. Lucia	29	23	
Dundee			2·6
Durban	29	12	
(Louis Botha)			
Estcourt	29	14	2·5
Harding			
Himeville			
Mkuze			
Hluhluwe			
Newcastle	32	17	12·0
Cedara			
(Pietermaritzburg)	26	17	4·8
Port Shepstone	28	22	
Richmond			
Seven Oaks			
Vryheid			
Waterford			
(near Underberg)	25	8	41·3
Van Reenen			6·5
TRANSVAAL			
Barberton			24·0
Belfast			
Bethal	27	10	0·6
Bospoort			
Carolina	26	14	5·7
Chester			
(near Gravelotte)			
Crecy	30	18	
Gideonsrus			5·8
Groendraai	31	18	24·0
(naby Vaalwater)			
Jan Kempdorp			
Jan Smuts	27	13	
Joubert Park (Jhb)	26	15	
Kroondal	30	17	8·6
Leeudoringstad			
Lichtenburg			
Letaba			
Loskopdam			
Lydenburg	25	16	0·2
Mara	31	19	9·0
Marble Hall			
Messina	34	24	
Middelburg			5·5
Marnitz	31	20	0·4
Nelspruit	30	19	32·8
Phalaborwa	32	20	6·7
Pietersburg	25	17	24·1
Piet Retief	29	15	31·0

TRANSVAAL	Max	Min	RRR
Pongola			
Potchefstroom	30	16	4·6
Potgietersrus	30	17	4·5
Pretoria W.B.	30	17	
Pretoriuskop			
Punda Milia			
Sandpan (NW. Tvl.)	37	21	0·8
Satara			
Sekhukhune			
Shingwidzi			
Skukuza	35	20	17·6
Standerton	27	14	
Thabazimbi			
Tomburke			
Tzaneen			
Vereeniging			
Volksrust			45·0
Warmbad	32	16	14·5
Witbank			
Zeerust			
Waterval boven			6·5
O.V.S. - O.F.S.			
Balkfontein			4·3
(naby Bothaville)			
Bethlehem	27	12	
Bloemfontein	29	15	4·7
(J.B.M. Hertzog)			
Bultfontein			
Fauresmith	30	15	
Ficksburg			1·2
Frankfort	28	14	
Harrismith			
Hoopstad	32	17	
Kroonstad	31	17	0·5
Lindley			
Modderpoort			
Petrusburg			
Philippolis			4·0
Reddersburg			
Reitz			
Vrede			
Warden			
Welkom	30	17	
Wepener	30	12	28·2
Winburg			3·5
Zastron			

S.W.A.	Max	Min	RRR
Aroab			
Bethanie			
Dordabis			
Gobabeb			
Gobabis	30	18	1·5
Grootfontein			
Karasburg			
Kalkfeld			
Karibib			
Keetmanshoop	33	19	
Kub			
Luderitz	24	x	
Mariental	32	21	1·5
Ohopoho			
Okahandja			
Okaukueye			
Ondangua	26	19	
Otavi			
Otjiwarongo			
Outjo	29	13	
Rehoboth			
Runtu	29	20	0·3
Steinhausen			
Tsumeb	29	19	4·7
Walvisbaai	21	15	
Windhoek W.K.	28	17	20·6
BASUTOLAND			
Maseru			
BETSJOEANALAND/BECHUANALAND			
Francistown	32	19	0·9
Gaberones	35	20	11·0
Ghanzi	34	20	14·5
Lobatsi			
Mahalapye			
Maun	33	21	
Shakawe	31	20	0·2
Tsabong	39	19	
Tsane	34	22	
SWAZILAND			
Bulembe			22·5
Manzini	32	18	25·5
Stegi			8·5

SYNOPTIC WEATHER MAP 1200 GMT. — 1400 SAST. SINOPTIESE WEERKAART

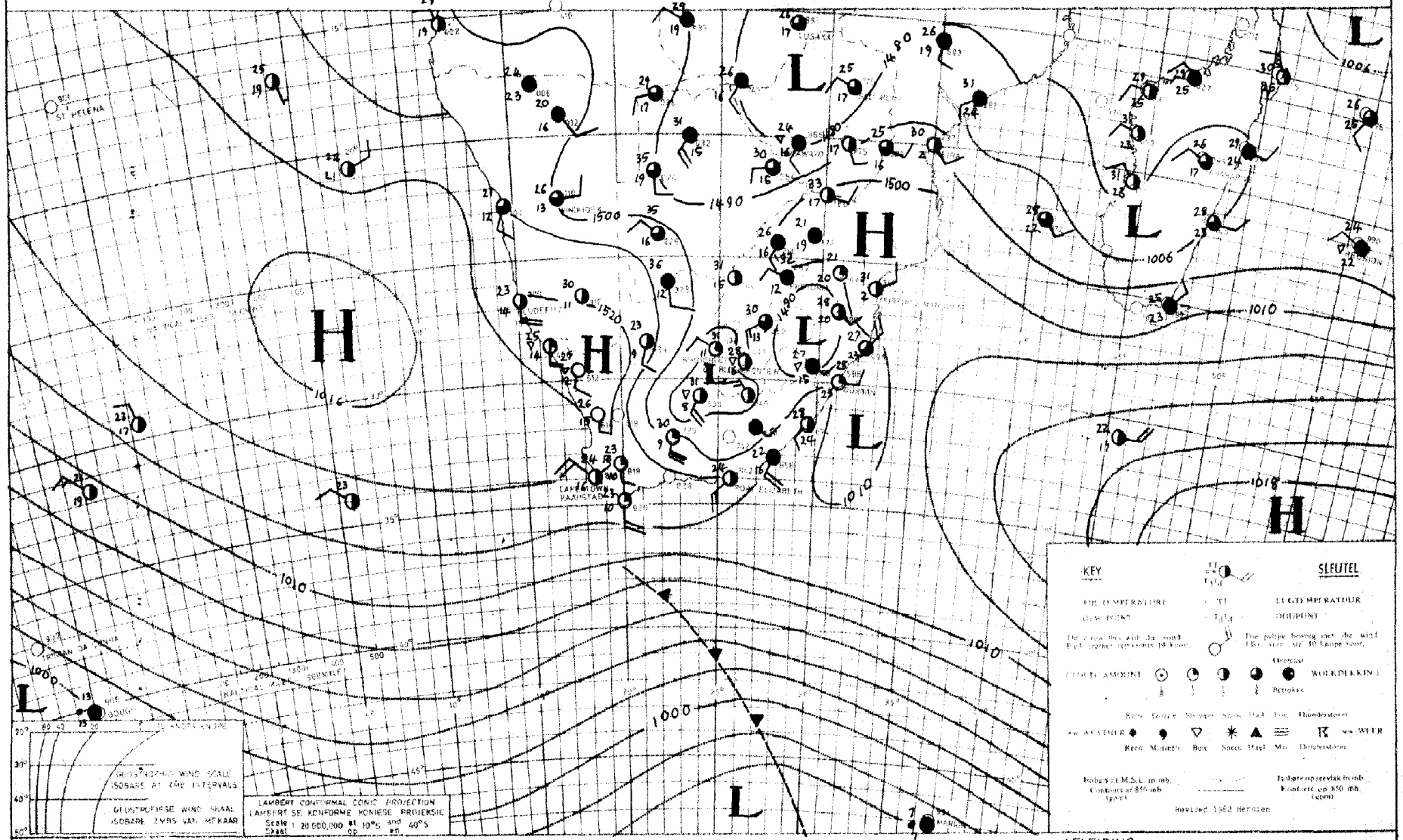

INFERENCE

The Atlantic high is moving in over the western interior with the result that it will begin to clear over the western and central parts of the Cape Province. The air over the eastern and northern parts of the country is still moist with the result that it will be partly cloudy over these regions and thunder-showers will occur.

DATE 2 - 2 - 1965 DATUM

AFLEIDING

Die Atlantiese hoog beweeg oor die westelike binneland in met die gevolg dat dit oor die westelike en sentrale dele van die Kaappovinsie sal begin opklaar. Die lug oor die oostelike en noordelike dele van die land is nog vogtig met die gevolg dat dit oor hierdie dele gedeeltelik bewolk sal wees en donderbuie sal voorkom.

DAAGLIKSE WEERBULLETIN

Maksimum en Minimum Temperatuur (°C) en Reënval (RRR) in mm vir die 24 uur geëindig om 0800 SAST op

WEERBURO / WEATHER BUREAU
DEPT. VAN VERVOER / DEPT. OF TRANSPORT

4 - 2 - 1965

DAILY WEATHER BULLETIN

Maximum and Minimum Temperatures (°C) and rainfall (RRR) in mm for the 24 hours ended at 0800 SAST on

CAPE - KAAP	Max	Min	RRR
Aberdeen			
Addo			
Alexander Bay	28	13	
Aliwal North	30	17	
Bashee	28	20	
Beaufort-Wes	33	19	
(Lughawe)			
Boegoebergdam			
Boetsap			
Brakkekuil			
(naby Heidelberg)			
Brandvlei			
Cala			
Caledon			
Calitzdorp			
Calvinia			
Cape Agulhas	25	15	
Cape Columbine	22	15	
Cape Point	23	16	
Cape St. Francis	22	17	
Cape Town	29	11	
(D.F. Malan)			
Cape Town			
(Roeland Str.)			
Carnarvon			
Ceres			
Citrusdal			
Colesberg			
Cradock			
Döhne	27	16	
De Aar	33	13	
Douglas			
East London	27	20	0.5
(Airport)			
Eensaamheid			
(naby Herold)			
Elsenburg			
Fraserburg	32	17	
Garies			
George			
Graaff-Reinet	33	18	
Grahamstown			
Hopetown			
Idutywa			
Jansenville	35	19	
Joubertina			
Kimberley	33	19	
(Airport)			
Knysna			
Kokstad	22	13	
Kuruman			

KAAP - CAPE	Max	Min	RRR
Ladismith			
Lake Mentz			
Maclear			
Mafeking			
Malmesbury			
Matatiele			
Matroosberg	30	11	
Grootfontein			
(Middelburg)	30	14	
Mosselbaai	23	19	
Mount Frere			
Okiep	30	14	
Oudtshoorn			
Petrusville			
Piketberg			
Pofadder	31	16	
Port Alfred			
Port Elizabeth	27	18	
Port Nolloth	22	11	
Port St. Johns	26	21	
Prieska	36	18	
Prince Albert			
Queenstown	27	16	0.1
Rietfontein			
Riversdale	31	15	
Robertson	33	13	
Sheeprun	24	14	
(near Maclear)			
Somerset-Oos	32	17	
Steynsburg			
Strydenburg			
Sutherland	28	7	
Swellendam			
Tarkastad			
Touwsrivier			
Twee Riviere	37	20	
(Gemsbokpark)			
Umtata	27	16	
Uniondale			
Upington	36	18	
Vanwyksvlei	34	17	
Victoria-Wes	33	15	
Vredendal	30	14	
Vryburg	32	16	1.0
Williston			
Willowmore	31	17	
Willowpark			
(near Dordrecht)	26	14	

NATAL	Max	Min	RRR
Cape St. Lucia	31	21	
Dundee			1.1
Durban	29	21	
(Louis Botha)			
Estcourt	26	15	
Harding			
Himeville			
Mkuze			
Hluhluwe			
Newcastle	26	14	
Cedara			
(Pietermaritzburg)	24	15	
Port Shepstone	28	23	
Richmond			
Seven Oaks			
Vryheid			
Waterford			
(near Underberg)	22	10	

TRANSVAAL	Max	Min	RRR
Barberton			
Belfast			
Bethal	24	13	
Bospoort	29	14	2.4
Carolina	23	13	5.0
Chester			
(near Gravelotte)			
Cracy	26	17	
Gideonsrust			9.0
Groendraai	25	17	13.5
(naby Vaalwater)			
Jan Kempdorp			
Jan Smuts	25	14	21.2
Joubert Park (Jhb)	24	14	0.5
Kroondal	28	14	0.9
Delareyville			12.5
Leeudoringstad			
Lichtenburg			
Letaba			
Loskopdam			0.8
Lydenburg	24	13	0.3
Marnitz	27	19	0.3
Mara	28	18	
Marble Hall			
Messina	31	21	27.5
Middelburg			11.0
Nelspruit	27	19	5.0
Phalaborwa			
Pietersburg	24	15	12.5
Piet Retief	21	13	4.0

TRANSVAAL	Max	Min	RRR
Pongola			
Potchefstroom	29	13	1.4
Potgietersrus	20	16	
Pretoria W.B.	28	15	6.2
Pretoriuskop			
Punda Milia			
Sandpan (NW. Tvl.)	28	19	6.5
Satara			
Sekhukhune			
Shingwidzi			
Skukuza	27	19	1.7
Standerton	26	13	0.2
Thabazimbi			125
Tomburke			
Tzaneen			
Vereeniging			
Volksrust			
Waterval boven			8.8
Warmbad	26	16	2.6
Witbank			4.4
Zeerust			

O.V.S. - O.F.S.	Max	Min	RRR
Balkfontein			
(naby Bothaville)			
Bethlehem	25	12	
Bloemfontein	29	15	
(J.B.M. Hertzog)			
Bultfontein			
Fauresmith	31	17	
Ficksburg			
Frankfort	27	13	
Harrismith			
Hoopstad	31	14	
Kroonstad	29	15	36.5
Lindley			
Modderpoort			
Petrusburg			
Philippolis			
Reddersburg			
Reitz			
Vrede			3.0
Warden			
Welkom	29	15	0.7
Wepener	29	17	
Winburg			4.0
Zastron			3.0

S.W.A.	Max	Min	RRR
Aroab			
Bethanie			
Dordabis			
Gobabeb	26	16	
Gobabis	31	18	3.6
Grootfontein			
Karasburg			
Kalkfeld			
Karibib			
Keetmanshoop	35	20	
Kub			
Luderitz	26	XX	
Mariental	35	21	
Ohopoho			
Okahandja			
Okaukueye			
Ondangua	30	19	6.8
Otavi			
Otjiwarongo			
Outjo	28	7	7.0
Rehoboth			
Runtu	30	17	29.0
Steinhausen			
Tsumeb	29	18	15.7
Walvisbaai	19	17	
Windhoek W.K.	28	16	6.2

BASUTOLAND	Max	Min	RRR
Maseru	28	13	

BETSJOEANALAND/BECHUANALAND	Max	Min	RRR
Francistown	33	20	
Gaberones	30	20	
Ghanzi	33	20	
Lobatsi			
Mahalapye			
Maun	33	20	4.0
Shakawe	31	19	27.0
Tsabong	37	20	
Tsane	35	19	0.1

SWAZILAND	Max	Min	RRR
Embabe			4.6
Manzini	27	20	
Stegi			4.0

SYNOPTIC WEATHER MAP 1200 GMT. — 1400 SAST. SINOPTIESE WEERKAART

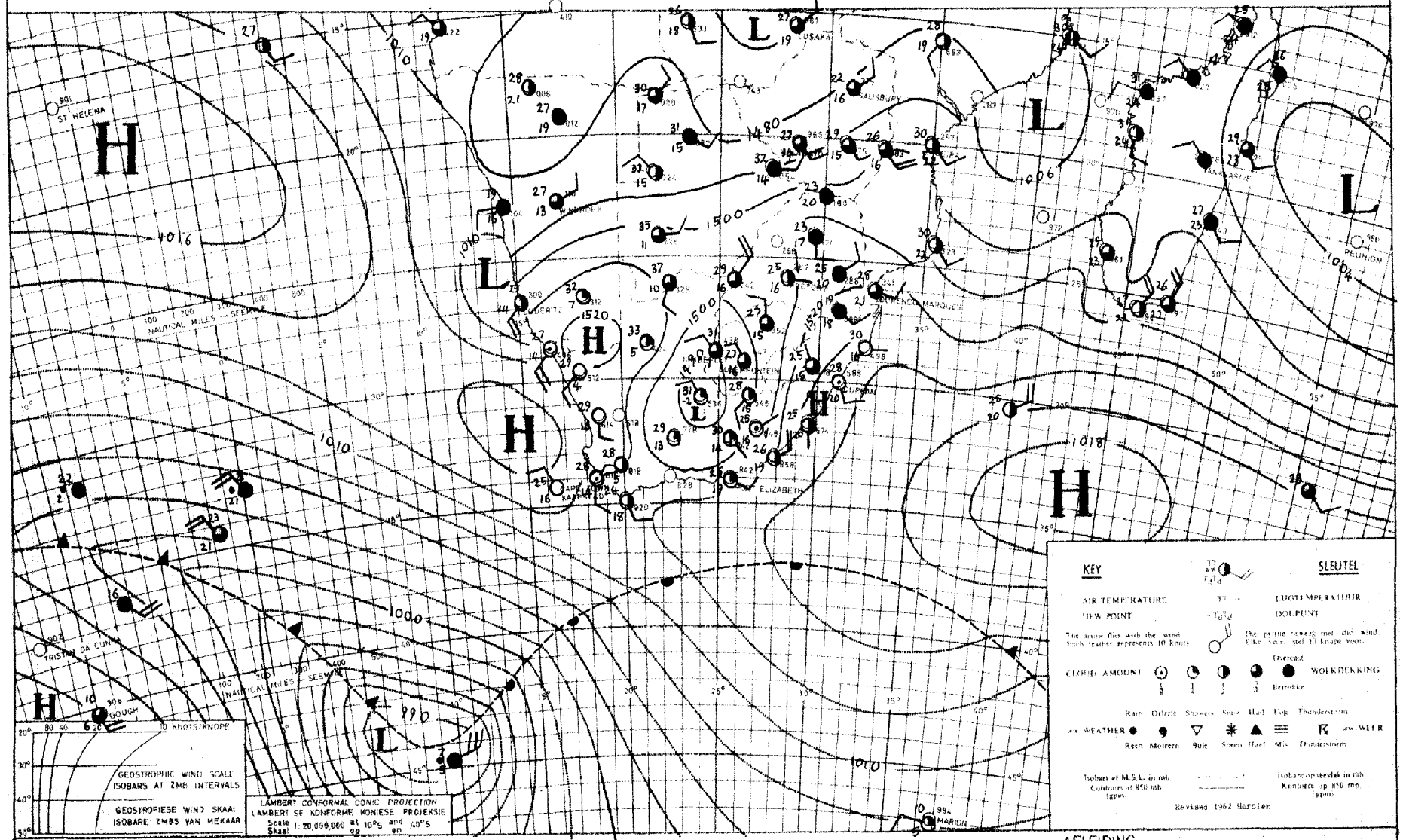

INFERENCE

DATE 3 - 2 - 1965 DATUM

AFLEIDING

Moist air is in circulation over the eastern and northern parts of the country and with the low over the central and southern interior thundershowers will occur over these regions. Partly cloudy weather will occur over the coastal regions.

Vogtige lug is oor die oostelike en noordelike dele van die land aanwesig en met die laag oor die sentrale en suidelike binneland sal donderbuie oor die dele voorkom. Oor die kusgebiede sal dit gedeeltelik bewolk wees.

DAAGLIKSE WEERBULLETIN

Maksimum en Minimum Temperatuur (°C) en Reënval (RRR) in mm vir die 24 uur geëindig om 0800 SAST op

WEERBURO / WEATHER BUREAU
DEPT. VAN VERVOER / DEPT. OF TRANSPORT

5 - 2 - 1965

DAILY WEATHER BULLETIN

Maximum and Minimum Temperatures (°C) and rainfall (RRR) in mm for the 24 hours ended at 0800 SAST on

CAPE - KAAP	Max	Min	RRR
Aberdeen			
Addo			
Alexander Bay	28	14	
Aliwal North	31	13	
Bashee	27	21	
Beaufort-Wes	35	19	
(Lughawe)			
Boegoebergdam			
Boetsap			
Brakkekuil			
(naby Heidelberg)			
Brandvlei			
Cala			
Caledon			
Calitzdorp			
Calvinia			
Cape Agulhas	25	16	
Cape Columbine	21	16	
Cape Point	23	16	
Cape St. Francis	23	17	
Cape Town			
(D.F. Malan)	27	13	
Cape Town			
(Roeland Str.)			
Carnarvon			
Ceres			
Citrusdal			
Colesberg			
Cradock			
Dane	33	16	
De Aar	34	14	
Douglas			
East London	27	22	
(Airport)			
Eensaamheid			
(naby Herold)			
Elsenburg			
Fraserburg	32	15	
Garies			
George			
Graaff-Reinet	35	16	
Grahamstown			
Hopetown			
Idutywa			
Jansenville	37	17	
Joubertina			
Kimberley	35	19	
(Airport)			
Knysna			
Kokstad	30	15	
Kuruman			

KAAP - CAPE	Max	Min	RRR
Ladismith			
Lake Mentz			
Maclear			
Mafeking	29	17	
Malmesbury			
Matatiele			
Matroosberg	29	11	
Grootfontein			
(Middelburg)	33	14	
Mosselbaai	25	20	
Mount Frere			
Okiep	33	17	
Oudtshoorn			
Petrusville			
Piketberg			
Pofadder	33	18	
Port Alfred			
Port Elizabeth	28	15	
Port Nolloth	22	12	
Port St. Johns	27	22	
Prieska	32	20	
Prince Albert			
Queenstown	33	15	
Rietfontein			
Riversdale	33	18	
Robertson	33	14	
Sheeprun			
(near Maclear)	32	16	
Somerset-Oos	35	15	
Steynsburg			
Strydenburg			
Sutherland	28	7	
Swellendam			
Tarkastad			
Touwsrivier			
Twee Riviere	38	18	
(Gemsbokpark)			
Umtata	36	20	
Uniondale			
Upington	37	18	
Vanwyksvlei	35	17	
Victoria-Wes	34	14	
Vredendal	32	14	
Vryburg	32	18	13.2
Williston			
Willowmore	35	16	
Willowpark			
(near Dordrecht)	32	13	

NATAL	Max	Min	RRR
Cape St. Lucia	29	22	
Dundee			
Durban			
(Louis Botha)	30	19	
Estcourt	28	16	
Harding			
Himeville			
Mkuze			
Hluhluwe			
Newcastle	28	15	
Cedara			
(Pietermaritzburg)	30	16	
Port Shepstone	25	21	
Richmond			
Seven Oaks			
Vryheid			
Waterford			
(near Underberg)	27	11	
TRANSVAAL			
Barberton			
Belfast			
Bethal	26	13	
Bospoort	27	X	
Carolina	24	12	
Chester			
(near Gravelotte)			
Crecy	30	16	
Groendraai	27	16	1.3
(naby Vaalwater)			
Jan Kempdorp			
Jan Smuts	25	15	
Joubert Park (Jhb)	25	17	
Kroondal	29	16	
Leeudoringstad			
Lichtenburg			
Letaba			
Loskopdam			
Lydenburg	26	12	
Mara	30	17	
Marble Hall			
Messina	32	22	
Middelburg			
Marnitz	30	18	
Nelspruit			
Phalaborwa	32	21	
Pietersburg	26	15	
Piet Retief	26	15	

TRANSVAAL	Max	Min	RRR
Pongola			
Potchefstroom	29	14	
Potgietersrus	30	17	
Pretoria W.B.	28	15	
Pretoriuskop			
Punda Milia			
Sandpan (NW. Tvl.)	31	19	
Satara			
Sekhukhune			
Shingwidzi			
Skukuza	31	19	
Standerton	26	13	
Thabazimbi			
Tomburke			
Tzaneen			
Vereeniging			
Volksrust			
Warmbad	28	16	
Witbank			
Zeerust			
O.V.S. - O.F.S.			
Balkfontein			
(naby Bothaville)			
Bethlehem	27	13	
Bloemfontein			
(J.B.M. Hertzog)	30	15	
Bultfontein			
Fauresmith	33	12	
Ficksburg			
Frankfort	27	13	
Harrismith			
Hoopstad	32	16	
Kroonstad	28	15	
Lindley			
Modderpoort			
Petrusburg			
Philippolis			
Reddersburg			
Reitz			
Vrede			
Warden			
Welkom	30	17	
Wepener	31	13	
Winburg			
Zastron			

S.W.A.	Max	Min	RRR
Aroab			
Bethanie			
Dordabis			
Gobabeb	33	17	
Gobabis	29	21	
Grootfontein			
Karasburg			
Kalkfeld			
Karibib			
Keetmanshoop	36	20	
Kub			
Luderitz	22	X	
Mariental	36	23	
Ohopoho			
Okahandja			
Okaukueye			
Ondangua	25	17	58.0
Otavi			
Otjiwarongo			
Outjo	29	17	
Rehoboth			
Runtu	27	18	8.5
Steinhausen			
Tsumeb	28	18	08
Walvisbaai	21	17	
Windhoek W.K.	27	16	3.0
BASUTOLAND			
Maseru			
BETSJOEANALAND/BECHUANALAND			
Francistown	31	17	
Gaberones	33	19	
Ghanzi	32	19	15.4
Lobatsi			
Mahalapye			
Maun	31	18	13.0
Shakawe	29	19	0.3
Tsabong	37	23	
Tsane	32	19	
SWAZILAND			
Enlembe			
Manzini	29	20	
Stegi			

SYNOPTIC WEATHER MAP | 1200 GMT. — 1400 SAST. | SINOPTIESE WEERKAART

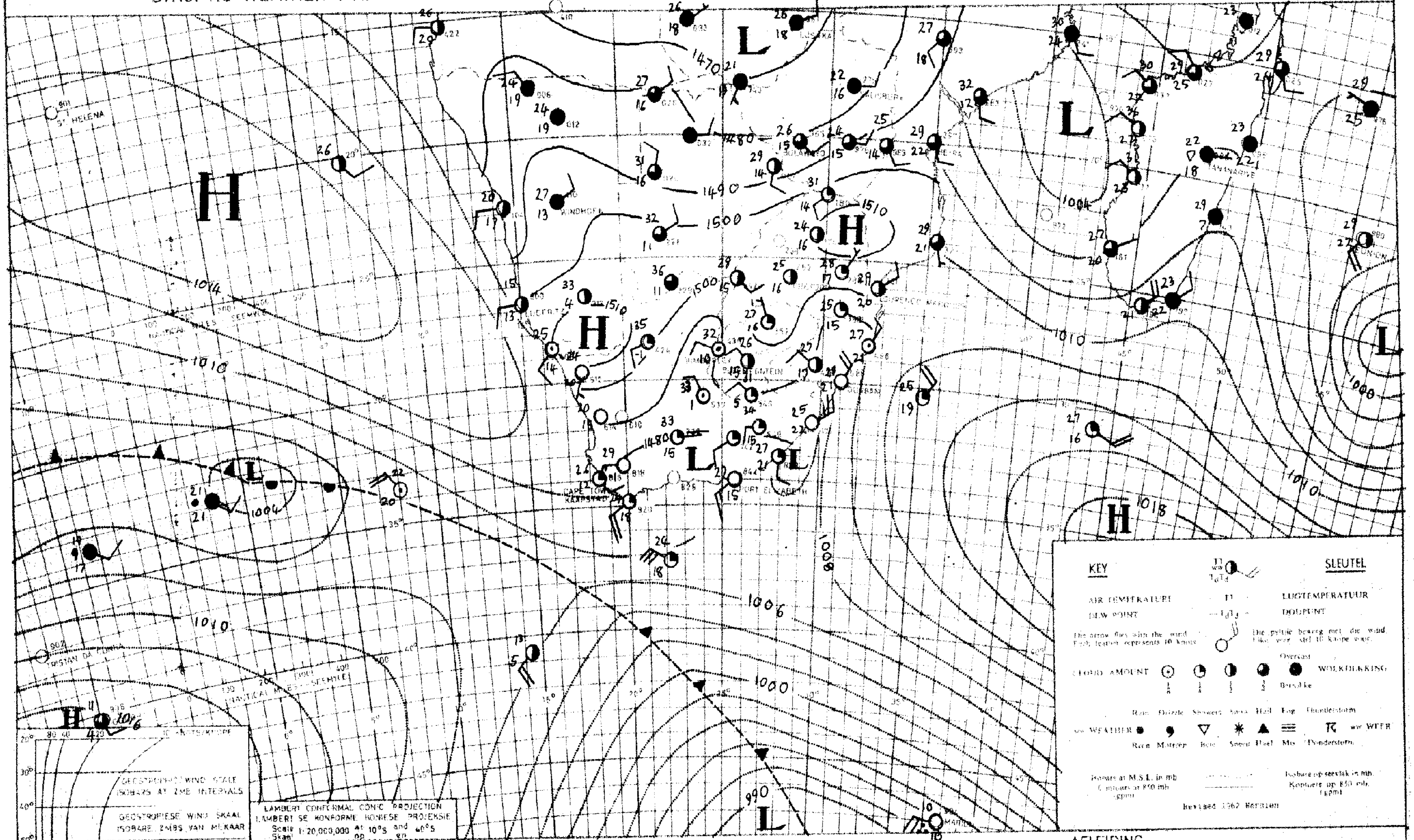

INFERENCE | DATE 4 - 2 - 1965 DATUM | AFLEIDING

The cold front to the west of the Cape is moving eastwards and it will become cloudy and cooler over the south-western Cape. The air over the eastern parts of the country is fairly moist, but with an anticyclonic circulation in the upper air only a few thundershowers will develop over these regions. Over the western regions of the country the air is dry and it will be fine.

Die kouefront wes van die Kaap beweeg ooswaarts sodat bewolkte, koeler weer oor Suidwes-Kaapland sal voorkom. Die lug oor die oostelike dele van die land is betreklik vogtig, maar met 'n antisiklonale sirkulasie in die hoër luglae sal slegs enkele donderbuie oor hierdie dele voorkom. Oor die westelike dele van die land is die lug droog en sal dit mooiweer wees.

DAAGLIKSE WEERBULLETIN

Maksimum en Minimum Temperatuur (°C) en Reënval (RRR) in mm vir die 24 uur geëindig om 0800 SAST op

WEERBURO / WEATHER BUREAU
DEPT. VAN VERVOER / DEPT. OF TRANSPORT

6 - 2 - 1965

DAILY WEATHER BULLETIN

Maximum and Minimum Temperatures (°C) and rainfall (RRR) in mm for the 24 hours ended at 0800 SAST on

CAPE - KAAP	Max	Min	RRR
Aberdeen			
Addo			
Alexander Bay	33	16	
Aliwal North	34	14	
Bashee	26	22	0·4
Beaufort-Wes	36	21	
(Lughawe)			
Boegoebergdam			
Boetsap			
Brakkekuil			
(naby Heidelberg)			
Brandvlei			
Cala			
Caledon			
Calitzdorp			
Calvinia			
Cape Agulhas	25	18	
Cape Columbine	23	17	
Cape Point	24	17	
Cape St. Francis	24	18	
Cape Town	29	15	
(D.F. Malan)			
Cape Town			
(Roeland Str.)			
Carnarvon			
Ceres			
Citrusdal			
Colesberg			
Cradock			
Dohne	29	18	
De Aar	35	16	
Douglas			
East London	27	19	
(Airport)			
Eensaamheid			
(naby Herold)			
Elsenburg			
Fraserburg	33	15	
Garies			
George			
Graaff-Reinet	34	18	
Grahamstown			
Hopetown			
Idutywa			
Jansenville	36	19	
Joubertina			
Kimberley	35	21	
(Airport)			
Knysna			
Kokstad	31	12	
Kuruman			

KAAP - CAPE	Max	Min	RRR
Ladismith			
Lake Mentz			
Maclear			
Mafeking	31	17	
Malmesbury			
Matatiele			
Matroosberg	31	12	
Grootfontein	34	14	
(Middelburg)			
Mosselbaai	26	19	
Mount Frere			
Okiep	35	20	
Oudtshoorn			
Petrusville			
Piketberg			
Pofadder	35	20	
Port Alfred			
Port Elizabeth	28	18	
Port Nolloth			
Port St. Johns	27	23	
Prieska	39	19	
Prince Albert			
Queenstown	35	20	
Rietfontein			
Riversdale	31	14	
Robertson	35	14	
Sheeprun	30	15	
(near Maclear)			
Somerset-Oos	34	16	
Steynsburg			
Strydenburg			
Sutherland	30	13	
Swellendam			
Tarkastad			
Touwsrivier			
Twee Riviere	38	17	
(Gemsbokpark)			
Umtata	31	21	0·4
Uniondale			
Upington	37	21	
Vanwyksvlei	37	17	
Victoria-Wes	36	16	
Vredendal	33	15	
Vryburg			
Williston			
Willowmore	34	14	
Willowpark			
(near Dordrecht)	34	17	

NATAL	Max	Min	RRR
Cape St. Lucia	28	23	
Dundee			
Durban	28	19	
(Louis Botha)			
Estcourt	31	17	0·2
Harding			
Himeville			
Mkuze			
Hluhluwe			
Newcastle	31	15	
Cedara	28	16	
(Pietermaritzburg)			
Port Shepstone	xx	21	
Richmond			
Seven Oaks			
Vryheid			
Waterford	27	12	
(near Underberg)			
TRANSVAAL			
Barberton			
Belfast			
Bethal	27	12	
Bospoort	29	15	
Carolina	25	12	
Chester			
(near Gravelotte)			
Crecy	31	15	
Groendraai	30	16	
(naby Vaalwater)			
Jan Kempdorp			
Jan Smuts	29	15	
Joubert Park (Jhb)	27	17	
Kroondal	30	17	08
Leeudoringstad			
Lichtenburg			
Letaba			
Loskopdam			
Lydenburg	26	12	
Mara	31	17	
Marble Hall			
Messina	33	23	
Middelburg			
Marnitz	31	18	
Nelspruit	29	18	
Phalaborwa	33	20	
Pietersburg	28	15	
Piet Retief	27	14	

TRANSVAAL	Max	Min	RRR
Pongola			
Potchefstroom	32	16	
Potgietersrus	20	13	
Pretoria W.B.	28	16	1·5
Pretoriuskop			
Punda Milia			
Sandpan (NW. Tvl.)	32	18	
Satara			
Sekhukhune			
Shingwidzi			
Skukuza			
Standerton	28	14	
Thabazimbi			
Tomburke			
Tzaneen			
Vereeniging			
Volksrust			
Warmbad	31	16	
Witbank			
Zeerust			
O.V.S. - O.F.S.			
Balkfontein			
(naby Bothaville)			
Bethlehem	29	14	
Bloemfontein	32	14	
(J.B.M. Hertzog)			
Bultfontein			
Fauresmith	34	14	
Ficksburg			
Frankfort	30	14	
Harrismith			
Hoopstad	34	17	
Kroonstad	31	18	
Lindley			
Modderpoort			
Petrusburg			
Philippolis			
Reddersburg			
Reitz			
Vrede			
Warden			
Welkom	32	18	
Wepener	33	13	
Winburg			
Zastron			

S.W.A.	Max	Min	RRR
Aroab			
Bethanie			
Dordabis			
Gobabeb	29	20	
Gobabis	32	19	
Grootfontein			
Karasburg			
Kalkfeld			
Karibib			
Keetmanshoop	37	23	
Kub			
Luderitz	17	14	
Mariental	35	21	4·5
Ohopoho			
Okahandja			
Okaukueye			
Ondangua	26	19	2·6
Otavi			
Otjiwarongo			
Outjo	30	17	0·5
Rehoboth			
Runtu	28	17	6·5
Steinhausen			
Tsumeb	30	18	
Walvisbaai	21	17	
Windhoek W.K.	28	17	
BASUTOLAND			
Maseru	30	16	
BETSJOANALAND/BECHUANALAND			
Francistown	32	17	
Gaberones	34	21	0·2
Ghanzi	32	20	
Lobatsi			
Mahalapye			
Maun	32	18	
Shakawe	30	18	2·0
Tsabong	38	18	
Tsane	34	21	
SWAZILAND			
Emlembe			
Manzini	31	18	
Stegi			

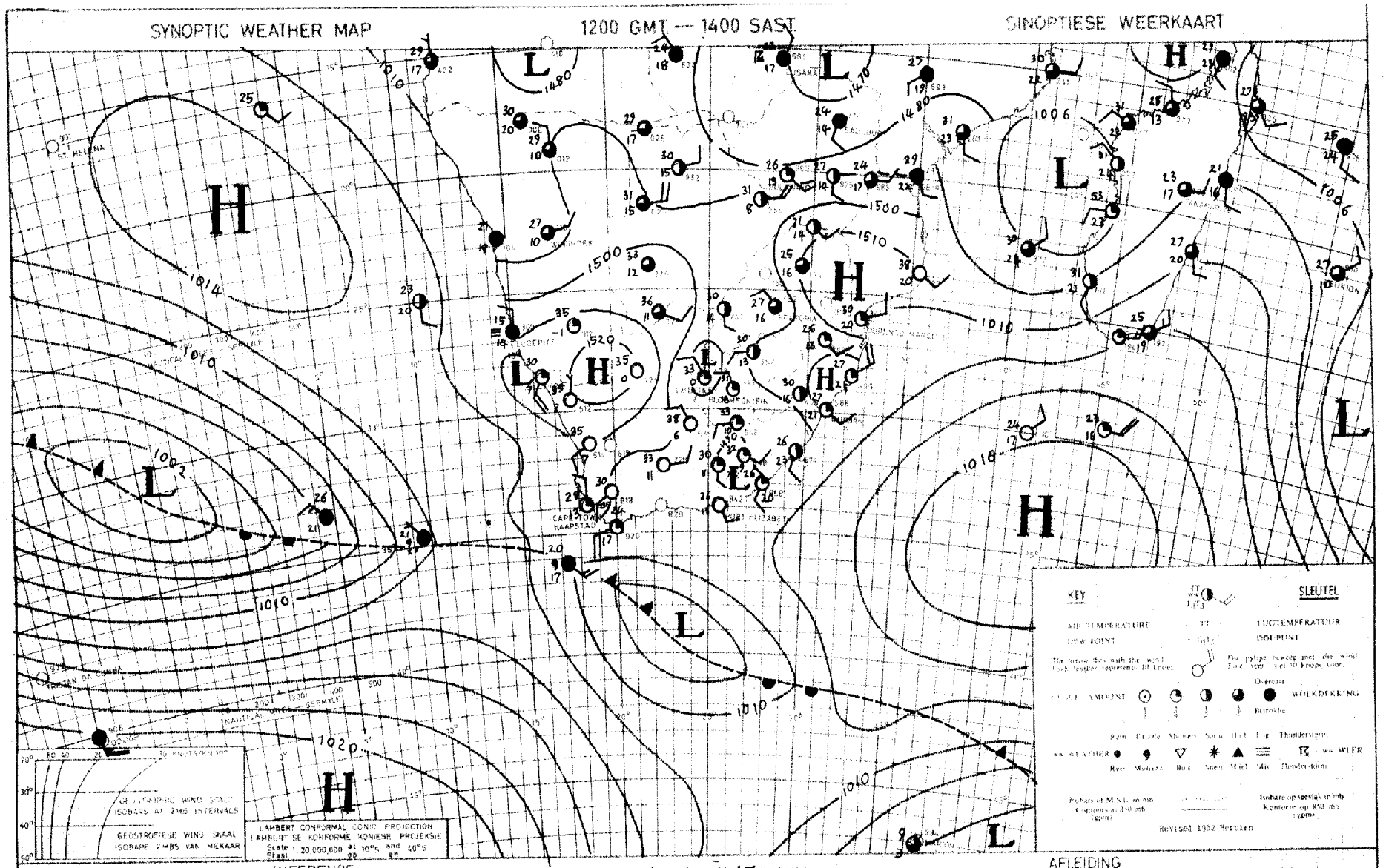

INFERENCE

Moist air is being advected over the northern parts of Bechuanaland and S.W.A. and with a low present over southern Angola, conditions are favourable for thundershowers over all these regions. The weather over the remainder of the country is dominated by a high in the upper air and little change in the present conditions will occur.

DATE 5 - 2 - 1965 DATUM

AFLEIDING

Vogtige lug word oor die noordelike dele van Betsjoeanaland en S.W.A. ingevoer en met 'n laag oor Suid-Angola is toestande gunstig vir donderbuie oor al hierdie gebiede. Die weer oor die res van die land word oorkuss deur 'n hoog in die bolug en min verandering sal in die huidige weertoestande plaasvind.

DAAGLIKSE WEERBULLETIN

Maksimum en Minimum Temperatuur (°C) en Reënval (RRR) in mm vir die 24 uur geëindig om 0800 SAST op

WEERBURO / WEATHER BUREAU
DEPT. VAN VERVOER / DEPT. OF TRANSPORT

7-2-65

DAILY WEATHER BULLETIN

Maximum and Minimum Temperatures (°C) and rainfall (RRR) in mm for the 24 hours ended at 0800 SAST on

CAPE - KAAP	Max	Min	RRR
Aberdeen			
Addo			
Alexander Bay	24	19	
Aliwal North	34	18	
Bashee	28	23	
Beaufort-Wes	36	17	
(Lughawe)			
Boegoebergdam			
Boetsap			
Brakkekuil			
(naby Heidelberg)			
Brandvlei			
Cala			
Caledon			
Calitzdorp			
Calvinia			
Cape Agulhas	26	18	
Cape Columbine	23	16	
Cape Point	24	17	
Cape St. Francis	25	18	
Cape Town	29	14	
(D.F. Malan)			
Cape Town			
(Roeland Str.)			
Carnarvon			
Ceres			
Citrusdal			
Colesberg			
Cradock			
Döhne	35	15	
De Aar	36	21	
Douglas			
East London	30	21	
(Airport)			
Eensaamheid			
(naby Herold)			
Elsenburg			
Fraserburg	34	18	
Garies			
George			
Graaff-Reinet	38	17	
Grahamstown			
Hopetown			
Idutywa			
Jansenville	41	18	
Joubertina			
Kimberley	35	20	
(Airport)			
Knysna			
Kokstad	32	15	
Kuruman			

KAAP - CAPE	Max	Min	RRR
Ladismith			
Lake Mentz			
Maclear			
Mafeking	33	15	32·3
Malmesbury			
Matatiele			
Matroosberg	31	13	
Grootfontein			
(Middelburg)	35	17	
Mosselbaai	25	21	
Mount Frere			
Okiep			
Oudtshoorn			
Petrusville			
Piketberg			
Pofadder	37	22	
Port Alfred			
Port Elizabeth	28	17	
Port Nolloth	22	14	
Port St. Johns			
Prieska	39	24	
Prince Albert			
Queenstown	37	15	
Rietfontein			
Riversdale	33	19	
Robertson	34	21	
Sheeprun	34	15	
(near Maclear)			
Somerset-Oos	38	16	
Steynsburg			
Strydenburg			
Sutherland	30	9	
Swellendam			
Tarkastad			
Touwsrivier			
Twee Riviere	40	23	
(Gemsbokpark)			
Umtata	38	17	
Uniondale			
Upington	39	25	
Vanwyksvlei	37	23	
Victoria-Wes	36	17	
Vredendal	35	18	
Vryburg			
Williston			
Willowmore	36	17	
Willowpark			
(near Dordrecht)			

NATAL	Max	Min	RRR
Cape St. Lucia	29	23	
Dundee			
Durban	31	20	
(Louis Botha)			
Estcourt	33	17	
Harding			
Himeville			
Mkuze			
Hluhluwe			
Newcastle	32	14	
Cedara			
(Pietermaritsburg)	33	16	
Port Shepstone	27	22	
Richmond			
Seven Oaks			
Vryheid			
Waterford			
(near Underberg)	29	13	
TRANSVAAL			
Barberton			
Belfast			
Bethal	28	10	
Bospoort	31	16	
Carolina	26	11	
Chester			
(near Gravelotte)			
Cresy	32	15	
Groendraai	31	16	
(naby Vaalwater)			
Jan Kempdorp			
Jan Smuts	29	15	
Joubert Park (Jhb)	25	17	
Kroondal	31	19	
Leeudoringstad			
Lichtenburg			
Letaba			
Loskopdam			
Lydenburg	28	12	
Marnitz	33	19	
Mara	32	15	
Marble Hall			
Messina	33	20	
Middelburg			
Nelspruit	30	16	
Phalaborwa	33	20	
Pietersburg	30	15	
Piet Retief	29	14	

TRANSVAAL	Max	Min	RRR
Pongola			
Potchefstroom	31	16	
Potgietersrus			
Pretoria W.B.	30	16	
Pretoriuskop			
Punda Milia			
Sandpan (NW. Tvl.)	35	19	
Satara			
Sekhukhune			
Shingwidzi			
Skukuza			
Standerton	29	11	
Thabazimbi			
Tomburke			
Tzaneen			
Vereeniging			
Volksrust			
Warmbad	32	17	
Witbank			
Zeerust			
O.V.S. - O.F.S.			
Balkfontein			
(naby Bothaville)			
Bethlehem	29	14	
Bloemfontein	32	13	
(J.B.M. Hertzog)			
Bultfontein			
Fauresmith	35	18	
Ficksburg			
Frankfort	30	13	
Harrismith			
Hoopstad	36	17	
Kroonstad	33	17	0.4
Lindley			
Modderpoort			
Petrusburg			
Philippolis			
Reddersburg			
Reitz			
Vrede			
Warden			
Welkom			
Wepener	34	15	
Winburg			
Zastron			

S.W.A.	Max	Min	RRR
Aroab			
Bethanie			
Dordabis			
Gobabeb	33	19	
Gobabis	23	19	
Grootfontein			
Karasburg			
Kalkfeld			
Karibib			
Keetmanshoop	38	25	
Kub			
Luderitz	27	18	
Mariental			
Okopoko			
Okahandja			
Okaukueye			
Ondangua			
Otavi			
Otjiwarongo			
Outjo	30	16	1·5
Rehoboth			
Runtu			
Steinhausen			
Tsumeb	31	18	
Walvisbaai			
Windhoek W.K.	29	17	4·6
BASUTOLAND			
Maseru	31	15	
BETSJOEANALAND/BECHUANALAND			
Francistown	33	20	
Gaberones	36	21	
Ghanzi	33	18	
Lobatsi			
Mahalapye			
Maun	33	18	
Shakawe	31	20	
Tsabong	39	12	0·3
Tsane	36	19	
SWAZILAND			
Embembe			
Mansini			
Stegi			

SYNOPTIC WEATHER MAP 1200 GMT — 1400 SAST. SINOPTIESE WEERKAART

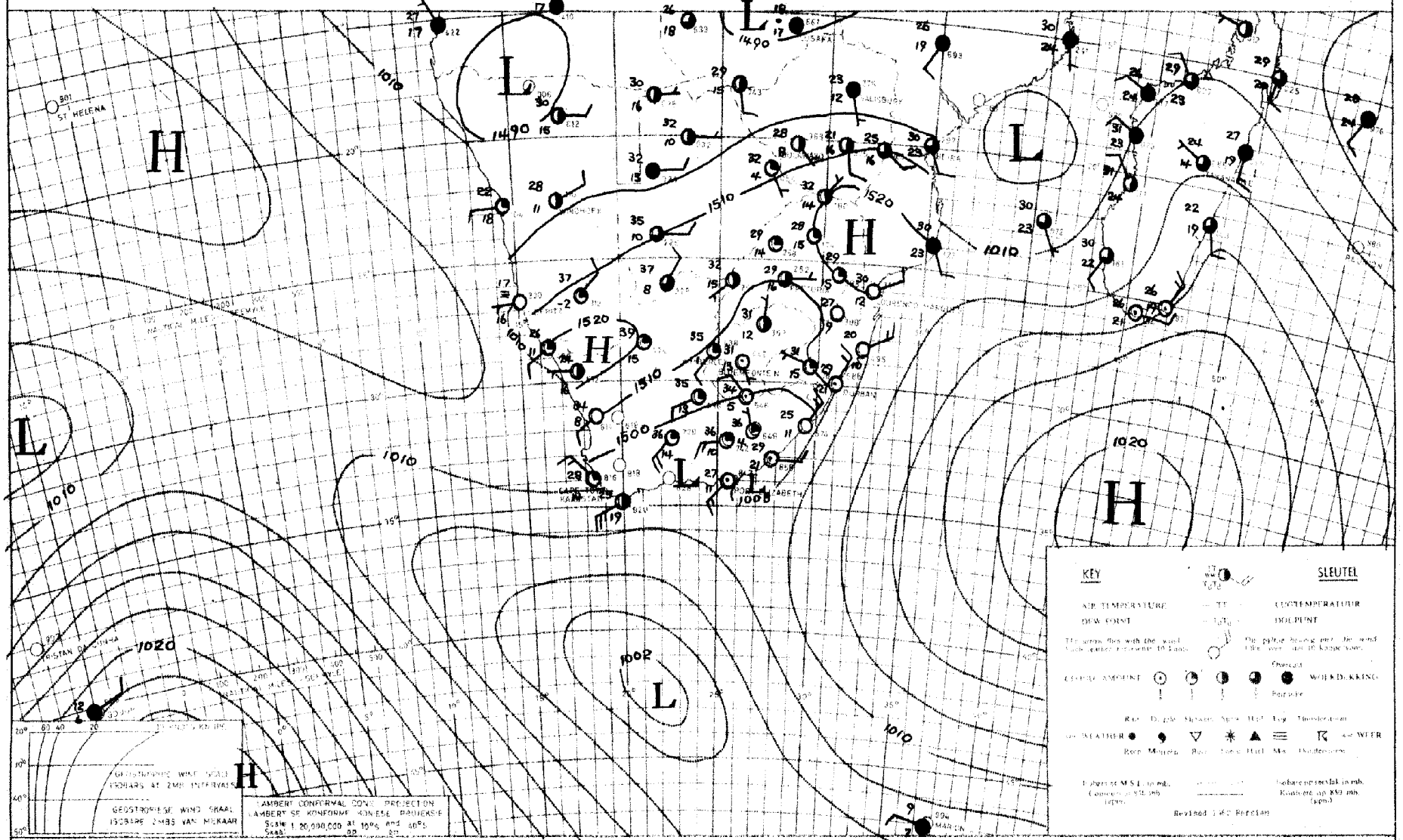

INFERENCE DATE 6-2-1965 DATUM AFLEIDING

Partly cloudy conditions are spreading along the Cape south coast as the trough situated to the south of the continent moves eastwards. The air over the interior is fairly moist but the upper air high over these regions prevents the development of thunderstorms.

Gedeeltelik bewolkte toestande brei langs die Kaapse suidkus uit met die oosnaartse beweging van die trog wat suid van die kontinent geleë is. Die lug oor die binneland is taamlik vogtig maar die bolughoog oor hierdie dele verhoed die ontwikkeling van donderweerstoestande.

DAAGLIKSE WEERBULLETIN

Maksimum en Minimum Temperatuur (°C) en Reënval (RRR) in mm vir die 24 uur geëindig om 0800 SAST op

WEERBURO / WEATHER BUREAU
DEPT. VAN VERVOER / DEPT. OF TRANSPORT

8-2-1965

DAILY WEATHER BULLETIN

Maximum and Minimum Temperatures (°C) and rainfall (RRR) in mm for the 24 hours ended at 0800 SAST on

CAPE - KAAP	Max	Min	RRR
Aberdeen			
Addo			
Alexander Bay	25	15	
Aliwal North	35	17	0·2
Bashee	30	23	0·6
Beaufort-Wes	33	20	
(Lughawe)			
Boegoebergdam			
Boetsap			9·0
Brakkekuil			
(naby Heidelberg)			
Brandvlei			
Cala			
Caledon			
Calitzdorp			
Calvinia			
Cape Agulhas	26	20	
Cape Columbine	23	18	
Cape Point	21	12	
Cape St. Francis	23	21	
Cape Town	28	18	
(D.F. Malan)			
Cape Town			
(Roeland Str.)			
Carnarvon			
Ceres			
Citrusdal			
Colesberg			
Cradock			
Dohne	29	16	8·4
De Aar	35	20	0·1
Douglas			
East London	27	21	1·1
(Airport)			
Eensaamheid			
(naby Herold)			
Elsenburg			
Fraserburg	32	17	
Garies			
George			
Graaff-Reinet	33	23	
Grahamstown			
Hopetown			
Idutywa			
Jansenville	31	22	
Joubertina			
Kimberley	35	20	
(Airport)			
Knysna			
Kokstad	30	17	0·4
Kuruman			

KAAP - CAPE	Max	Min	RRR
Ladismith			
Lake Mentz			
Maclear			
Mafeking	33	18	
Malmesbury			
Matatiele			
Matroosberg	29	13	
Grootfontein			
(Middelburg)	33	18	0·6
Mosselbaai	24	21	
Mount Frere			
Okiep			
Oudtshoorn			
Petrusville			
Piketberg			
Pofadder	35	20	
Port Alfred			
Port Elizabeth	25	21	0·4
Port Nolloth	22	13	0·1
Port St. Johns	28	24	3·0
Prieska	39	23	
Prince Albert			
Queenstown			
Rietfontein			
Riversdale	33	20	
Robertson	33	14	
Sheeprun	29	15	94·5
(near Maclear)			
Somerset-Oos	31	23	0·1
Steynsburg			
Strydenburg			
Sutherland	30	12	1·5
Swellendam			
Tarkastad			
Touwsrivier			
Twee Riviere	39	23	
(Gemsbokpark)			
Umtata	30	20	11·3
Uniondale			
Upington	38	25	
Vanwyksvlei	36	23	
Victoria-Wes	33	17	
Vredendal	30	17	
Vryburg	35	19	10·7
Williston			
Willowmore	30	17	
Willowpark			
(near Dordrecht)	30	15	15·0

NATAL	Max	Min	RRR
Cape St. Lucia	31	22	
Dundee			
Durban	29	22	
(Louis Botha)			
Estcourt			
Harding			
Himeville			
Mkuze			
Hluhluwe			
Newcastle	33	12	
Cedara			
(Pietermaritzburg)	32	18	
Port Shepstone	28	23	
Richmond			
Seven Oaks			
Vryheid			
Waterford			
(near Underberg)	28	13	
TRANSVAAL			
Barberton			
Belfast			
Bethal	30	11	
Bospoort			
Carolina	27	12	
Chester			
(near Gravelotte)			
Crecy	34	16	
Delareyville			6·5
Groendraai	32	16	
(naby Vaalwater)			
Jan Kempdorp			3·0
Jan Smuts	29	15	
Joubert Park (Jhb)	28	17	
Kroondal	32	17	
Leeudoringstad			
Lichtenburg			
Letaba			
Loskopdam			
Lydenburg	29	12	
Marnitz	35	20	
Mara	34	18	
Marble Hall			
Messina	35	24	
Middelburg			
Nelspruit	31	19	
Phalaborwa	35	23	
Pietersburg	30	17	
Piet Retief	29	19	

TRANSVAAL	Max	Min	RRR
Pongola			
Potchefstroom	32	12	
Potgietersrus	30	13	
Pretoria W.B.	32	16	
Pretoriuskop			
Punda Milia			
Sandpan (NW. Tvl.)	36	19	
Satara			
Sekhukhune			
Shingwidzi			
Skukuza			
Standerton	30	10	
Thabazimbi			
Tomburke			
Tzaneen			
Vereeniging			
Volksrust			
Warmbad	32	17	
Witbank			
Zeerust			
O.V.S. - O.F.S.			
Balkfontein			
(naby Bothaville)			
Bethlehem	30	12	
Bloemfontein	34	11	0·7
(J.B.M. Hertzog)			
Bultfontein			
Fauresmith	35	20	
Ficksburg			8·0
Frankfort	32	12	
Harrismith			
Hoopstad	36	12	
Kroonstad	32	18	1·2
Lindley			
Modderpoort			
Petrusburg			
Philippolis			
Reddersburg			
Reitz			
Vrede			
Warden			
Welkom	33	17	
Wepener	34	17	7·0
Winburg			
Zastron			

S.W.A.	Max	Min	RRR
Aroab			
Bethanie			
Dordabis			
Gobabeb	33	18	0·2
Gobabis	33	19	
Grootfontein			
Karasburg			
Kalkfeld			
Karibib			
Keetmanshoop	33	23	
Kub			
Luderitz			
Mariental	26	23	2·5
Ohopoho			
Okahandja			
Okaukueye			
Ondangua	30	18	2·8
Otavi			
Otjiwarongo			
Outjo	32	17	
Rehoboth			
Runtu	32	18	
Steinhausen			
Tsumeb	32	19	
Walvisbaai	24	18	
Windhoek W.K.	29	19	
BASUTOLAND			
Maseru	33	16	1·2
BETSJOANALAND/BECHUANALAND			
Francistown	34	20	
Gaberones	36	20	
Ghanzi	35	19	
Lobatsi			
Mahalapye			
Maun	34	19	
Shakawe	32	19	
Tsabong	39	20	
Tsane	36	22	
SWAZILAND			
Embembe			
Manzini	32	20	
Stegi			

SYNOPTIC WEATHER MAP 1200 GMT — 1400 SAST. SINOPTIESE WEERKAART

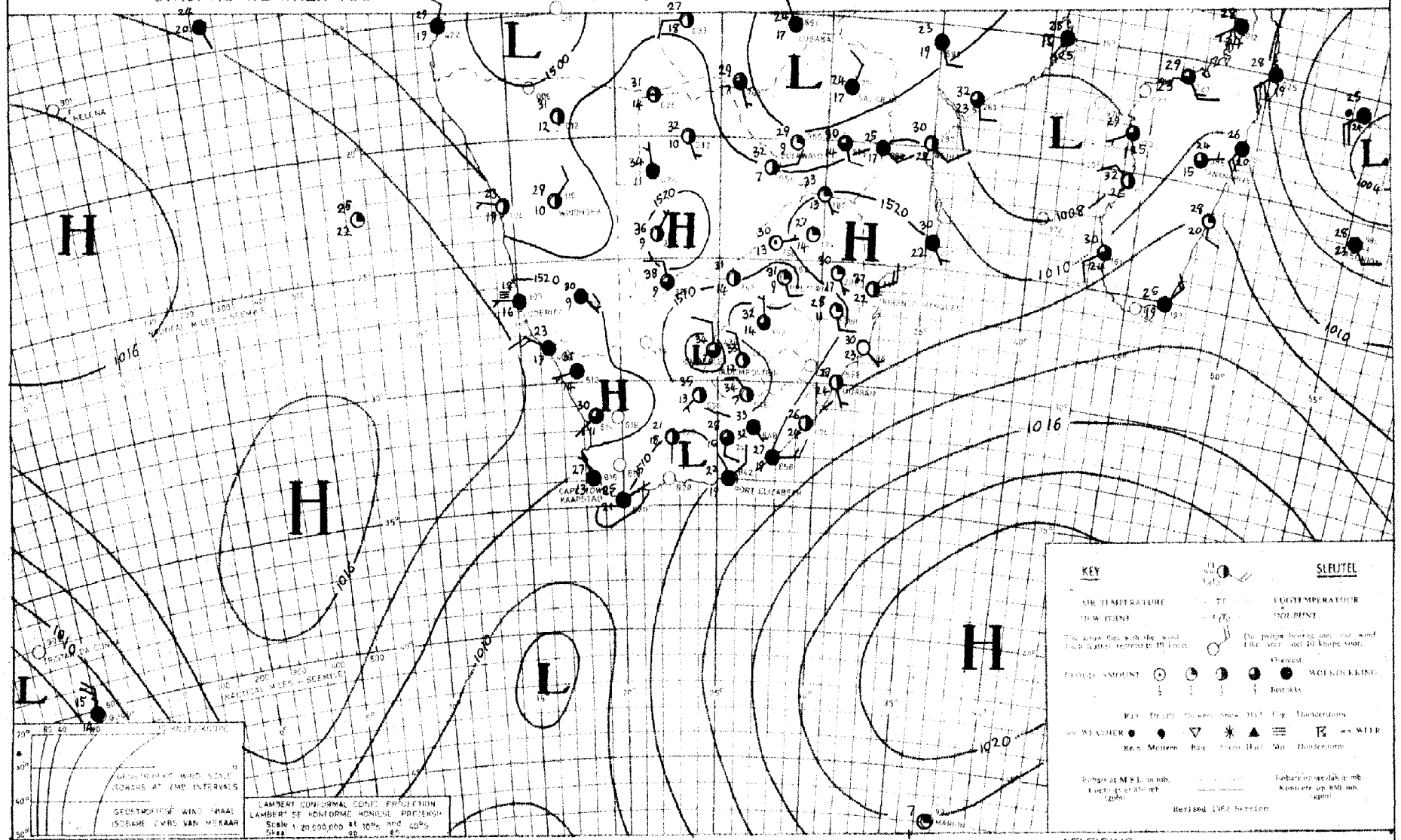

INFERENCE DATE 7 - 2 - 1965 DATUM AFLEIDING

The upper air high remains strong over the interior but with the newly-developed surface trough over the central interior and with fairly moist air in circulation, isolated thunderstorms will develop over parts of the country.

Die bolughoog is nog sterk oor die binneland maar met die oppervlaktelaag wat oor die sentrale binneland ontwikkel het en taamlike vogtige lug in sirkulasie, sal los donderstorms voorkom oor dele van die land.

DAAGLIKSE WEERBULLETIN

Maksimum en Minimum Temperatuur (°C) en Reënval (RRR) in mm vir die 24 uur geëindig om 0800 SAST op

WEERBURO / WEATHER BUREAU
DEPT. VAN VERVOER / DEPT. OF TRANSPORT

9-2-1965

DAILY WEATHER BULLETIN

Maximum and Minimum Temperatures (°C) and rainfall (RRR) in mm for the 24 hours ended at 0800 SAST on

CAPE - KAAP	Max	Min	RRR
Aberdeen			
Addo			
Alexander Bay	26	18	
Aliwal North	29	19	5.1
Bashee	25	20	5.5
Beaufort-Wes	34	16	
(Lughawe)			
Boegoebergdam			
Boetsap			
Brakkekuil			
(naby Heidelberg)			
Brandvlei			
Cala			
Caledon			
Calitzdorp			
Calvinia			
Cape Agulhas	26	20	
Cape Columbine	23	16	
Cape Point	24	18	
Cape St. Francis	24	20	
Cape Town	28	19	
(D.F. Malan)			
Cape Town			
(Roeland Str.)			
Carnarvon			
Ceres			
Citrusdal			
Colesberg			
Cradock			
Döhne	25	16	
De Aar	32	16	3.5
Douglas			
East London	26	17	
(Airport)			
Eensaamheid			
(naby Herold)			
Elsenburg			
Fraserburg	33	18	
Garies			
George			
Graaff-Reinet	33	16	
Grahamstown			
Hopetown			
Idutywa			
Jansenville	36	17	
Joubertina			
Kimberley	33	21	
(Airport)			
Knysna			
Kokstad	23	11	
Kuruman			

KAAP - CAPE	Max	Min	RRR
Ladismith			
Lake Mentz			
Maclear			7.0
Mafeking	32	19	
Malmesbury			
Matatiele			
Matroosberg	31	19	
Grootfontein	32	13	
(Middelburg)			
Mosselbaai	26	20	
Mount Frere			
Okiep	33	18	
Oudtshoorn			
Petrusville			
Piketberg			
Pofadder	34	20	
Port Alfred			
Port Elizabeth	26	19	
Port Nolloth	22	15	
Port St. Johns	26	21	
Prieska	37	18	
Prince Albert			
Queenstown	31	15	2.5
Rietfontein			
Riversdale	30	20	
Robertson	34	19	
Sheeprun	25	16	5.2
(near Maclear)			
Somerset-Oos	32	14	
Steynsburg			
Strydenburg			
Sutherland	30	15	
Swellendam			
Tarkastad			
Touwsrivier			
Twee Riviere	38	21	
(Gemsbokpark)			
Umtata	27	16	1.0
Uniondale			
Upington	37	22	
Vanwyksvlei	35	19	
Victoria-Wes	34	16	
Vredendal	32	16	
Vryburg			
Williston			
Willowmore	32	14	
Willowpark	28	14	1.0
(near Dordrecht)			

NATAL	Max	Min	RRR
Cape St. Lucia	28	22	
Dundee			0.2
Durban	30	19	2.1
(Louis Botha)			
Estcourt	xx	14	
Harding			
Himeville			
Mkuze			
Hluhluwe			
Newcastle	31	18	0.1
Cedara	30	14	2.5
(Pietermaritzburg)			
Port Shepstone	34	19	
Richmond			
Seven Oaks			
Vryheid			
Waterford	24	8	3.4
(near Underberg)			
Van Reenen			5.0
TRANSVAAL			
Barberton			
Belfast			
Bethal	28	14	
Bospoort	23	10	
Carolina	27	14	
Chester			
(near Gravelotte)			
Crecy	34	18	
Groendraai	32	18	
(naby Vaalwater)			
Jan Kempdorp			
Jan Smuts	29	15	
Joubert Park (Jhb)	27	16	
Kroondal	32	19	
Leeudoringstad			
Lichtenburg			
Letaba			
Loskopdam			
Lydenburg	28	13	
Marnitz	34	21	
Mara	33	17	
Marble Hall			
Messina	34	23	
Middelburg			
Nelspruit	31	18	
Phalaborwa	34	20	
Pietersburg	30	16	
Piet Retief	29	17	

TRANSVAAL	Max	Min	RRR
Pongola			
Potchefstroom	30	18	
Potgietersrus	30	18	
Pretoria W.B.	31	18	
Pretoriuskop			
Punda Milia			
Sandpan (NW. Tvl.)	36	23	
Satara			
Sekhukhune			
Shingwidzi			
Skukuza	36	19	
Standerton	28	11	
Thabazimbi			1.0
Tomburke			
Tzaneen			
Vereeniging			
Volksrust			
Warmbad	33	19	
Withank			
Zeerust			
O.V.S. - O.F.S.			
Balkfontein			
(naby Bothaville)			
Bethlehem	28	13	
Bloemfontein	29	15	14.7
(J.B.M. Hertzog)			
Bultfontein			
Fauresmith	31	15	1.4
Ficksburg			
Frankfort	30	14	0.7
Harrismith			
Hoopstad	31	19	
Kroonstad	30	16	
Lindley			
Modderpoort			
Petrusburg			
Philippolis			
Reddersburg			
Reitz			
Vrede			9.0
Warden			
Welkom	30	18	
Wepener	29	14	1.0
Winburg			
Zastron			

S.W.A.	Max	Min	RRR
Aroab			
Bethanie			
Dordabis			
Gobabeb	35	18	
Gobabis	33	21	2.0
Grootfontein			
Karasburg			
Kalkfeld			
Karibib			
Keetmanshoop	35	22	
Kub			
Luderitz	24	14	
Mariental	35	22	
Okopoko			
Okahandja			
Okaukueye			
Ondangua	31	20	
Otavi			
Otjiwarongo			
Outjo	34	19	
Rehoboth			
Runtu	33	19	
Steinhausen			
Tsumeb	34	21	1.2
Walvisbaai	23	17	
Windhoek W.K.	30	20	0.4
BASUTOLAND			
Maseru	27	14	
BETSJOEANALAND/BECHUANALAND			
Francistown	34	21	
Gaberones			
Ghanzi	36	19	
Lobatsi			
Mahalapye			
Maun	36	19	
Shakawe	34	19	
Tsabong	37	19	
Tsane	37	24	
SWAZILAND			
Embembe			
Manzini	32	20	
Stegi			

SYNOPTIC WEATHER MAP 1200 GMT - 1400 SAST. SINOPTIESE WEERKAART

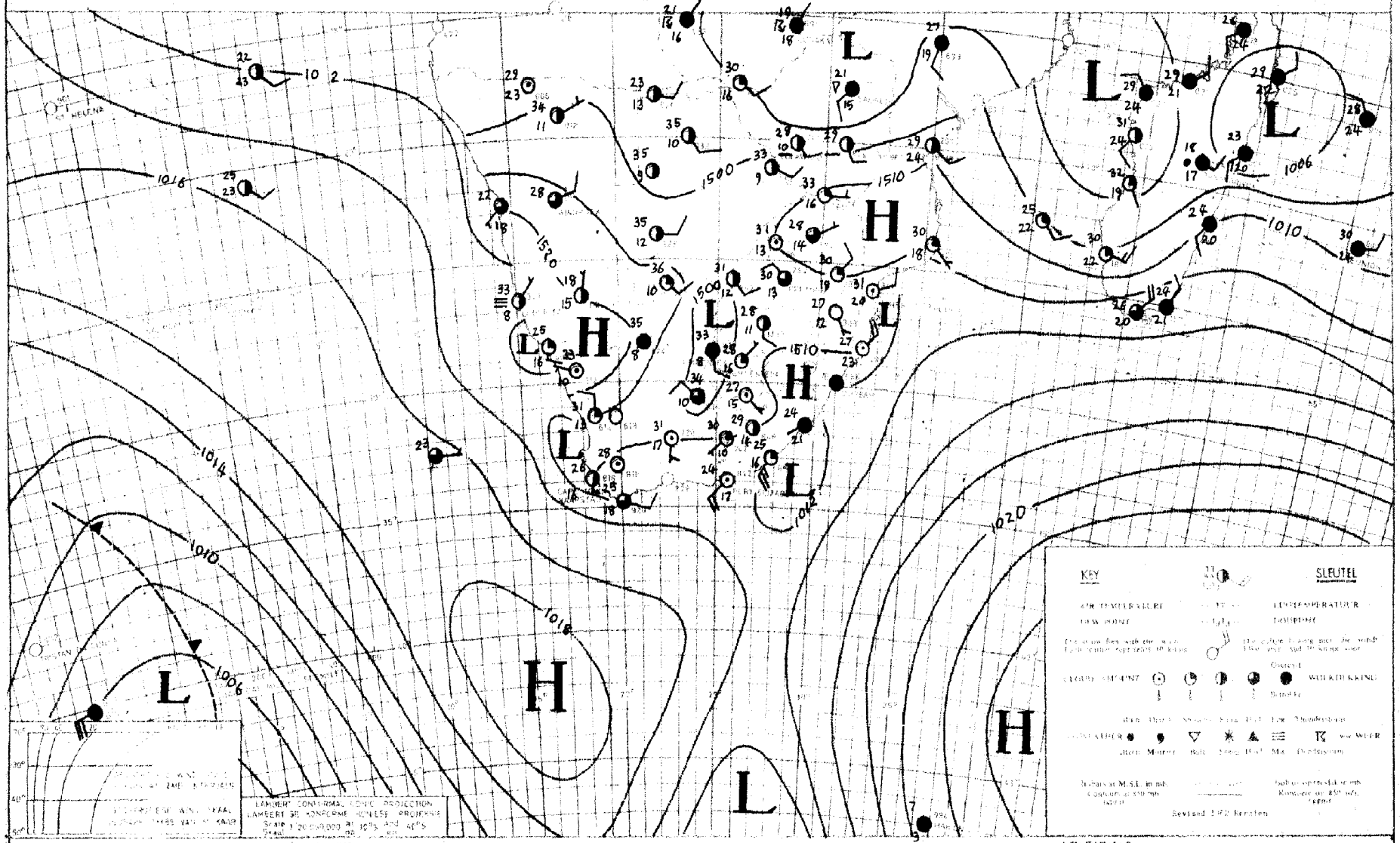

INFERENCE DATE 8 - 2 - 1965 DATUM AFLEIDING

The coastal lows along the west and south-west coasts will cause cloudy weather with fog and light rain or drizzle along these regions. These conditions will later spread along the south coast. The weather over the remainder of the country will remain unchanged with isolated thundershowers over the central and eastern regions.

Die kuslae langs die wes en suidweskuste sal bewolkte weer met mis en ligte reën of motreën langs hierdie gebiede veroorsaak. Hierdie toestande sal later na die suidkus uitbrei. Die weer oor die res van die land sal onveranderd bly met los donderbuie oor die sentrale en oostelike dele.

DAAGLIKSE WEERBULLETIN

Maksimum en Minimum Temperatuur (°C) en Reënval (RRR) in mm vir die 24 uur geëindig om 0800 SAST op

WEERBURO / WEATHER BUREAU
DEPT. VAN VERVOER / DEPT. OF TRANSPORT

10-2-1965

DAILY WEATHER BULLETIN

Maximum and Minimum Temperatures (°C) and rainfall (RRR) in mm for the 24 hours ended at 0800 SAST on

CAPE - KAAP	Max	Min	RRR
Aberdeen			
Addo			
Alexander Bay	26	20	
Aliwal North	33	15	
Bashee	26	21	
Beaufort-Wes	37	20	
(Lughawe)			
Boegoebergdam			
Boetsap			
Brakkekuil			
(naby Heidelberg)			
Brandvlei			
Cala			
Caledon			5·0
Calitzdorp			
Calvinia	39	14	
Cape Agulhas	26	18	3·5
Cape Columbine	23	18	5·0
Cape Point	23	16	10·0
Cape St. Francis	27	15	
Cape Town	27	17	10·5
(D.F. Malan)			
Cape Town			4·5
(Hoeland Str.)			
Carnarvon			
Ceres			
Citrusdal			
Colesberg			
Cradock			
Döhne	36	18	
De Aar	35	16	
Douglas			
East London	30	19	
(Airport)			
Eensaamheid			
(naby Herold)			
Elsenburg			10·9
Fraserburg	32	14	
Garies			
George			
Graaff-Reinet	38	18	
Grahamstown			
Hopetown			
Idutywa			
Jansenville	39	17	
Joubertina			
Kimberley	35	22	
(Airport)			
Knysna			
Kokstad	30	15	
Kuruman			

KAAP - CAPE	Max	Min	RRR
Ladismith			
Lake Mentz			
Maclear			
Mafeking	33	18	
Malmesbury			
Matatiele			
Matroosberg	26	15	1·0
Grootfontein	35	16	
(Middelburg)			
Mosselbaai	27	20	
Mount Frere			
Okiep	31	16	
Oudtshoorn			
Petrusville			
Piketberg			
Pofadder	35	19	
Port Alfred			
Port Elizabeth	33	13	
Port Nolloth	22	18	
Port St. Johns	26	23	
Prieska	38	21	
Prince Albert			
Queenstown	34	15	
Rietfontein			
Riversdale	33	18	
Robertson	31	20	0·5
Sheeprun	32	16	
(near Maclear)			
Somerset-Oos	37	18	
Steynsburg			
Strydenburg			
Sutherland	28	12	
Swellendam			
Tarkastad			
Touwsrivier			
Twee Riviere	39	24	
(Gemsbokpark)			
Umtata	36	19	
Uniondale			
Upington	38	22	
Vanwyksvlei	36	20	
Victoria-Wes	35	16	
Vredendal	28	10	
Vryburg			
Williston			
Willowmore	33	21	
Willowpark	32	19	
(near Dordrecht)			

NATAL	Max	Min	RRR
Cape St. Lucia	30	22	
Dundee			
Durban	30	20	
(Louis Botha)			
Estcourt	30	17	
Harding			
Himeville			
Mkuze			
Hluhluwe			
Newcastle	31	16	
Cedara	31	16	
(Pietermaritzburg)			
Port Shepstone	26	21	
Richmond			
Seven Oaks			
Vryheid			
Waterford	27	11	
(near Underberg)			
TRANSVAAL			
Barberton			
Belfast			
Bethal	28	14	
Bospoort	32	15	
Carolina	25	13	
Chester			
(near Gravelotte)			
Crecy	32	17	
Gideonsrus			20
Groendraai	31	17	
(naby Vaalwater)			
Jan Kempdorp			
Jan Smuts	27	15	
Joubert Park (Jhb)	25	17	3·0
Kroondal	32	17	
Leeudoringstad			
Lichtenburg			
Letaba			
Loskopdam			
Lydenburg	27	15	
Marnitz	33	18	
Mara	32	15	
Marble Hall			
Messina	33	20	
Middelburg			
Nelspruit			
Phalaborwa	33	20	
Pietersburg	29	16	
Piet Retief	27	15	

TRANSVAAL	Max	Min	RRR
Pongola			
Potchefstroom	30	15	0·8
Potgietersrus	30	18	
Pretoria W.B.	30	17	
Pretoriuskop			
Punda Milia			
Sandpan (NW. Tvl.)	35	20	
Satara			
Sekhukhune			
Shingwidzi			
Skukuza	32	17	
Standerton	28	14	
Thabazimbi			
Tomburke			
Tsansen			
Vereeniging			
Volksrust			
Warmbad	32	17	
Witbank			
Zeerust			
O.V.S. - O.F.S.			
Balkfontein			
(naby Bothaville)			
Bethlehem	29	13	
Bloemfontein	31	15	
(J.B.M. Hertzog)			
Bultfontein			
Fauresmith	33	17	
Ficksburg			
Frankfort	30	14	8·9
Harrismith			
Hoopstad	34	18	
Kroonstad	32	17	
Lindley			
Modderpoort			
Petrusburg			
Philippolis			
Reddersburg			
Reitz			
Vrede			
Warden			
Welkom	32	17	
Wepener	32	16	
Winburg			
Zastron			

S.W.A.	Max	Min	RRR
Aroab			
Bethanie			
Dordabis			
Gobabeb			
Gobabis	34	21	0·4
Grootfontein			
Karasburg			
Kalkfeld			
Karibib			
Keetmanshoop	37	21	
Kub			
Luderitz	24	17	
Mariental	37	24	
Ohopoho			
Okahandja			
Okaukueye			
Ondangua	32	20	15
Otavi			
Otjiwarongo			
Outjo	35	19	7·0
Rehoboth			
Runtu	34	17	
Steinhausen			
Tsumeb	35	20	
Walvisbaai	21	17	
Windhoek W.K.	31	17	10·5
BASUTOLAND			
Maseru	30	14	0·4
BETSJOEANALAND/BECHUANALAND			
Francistown	33	16	
Gaberones	35	22	
Ghanzi	36	21	
Lobatsi			
Mahalapye			
Maun	36	19	
Shakawe	34	21	
Tsabong	38	23	
Tsane	37	21	3·5
SWAZILAND			
Bulembe			
Manzini	32	18	
Stegi			

SYNOPTIC WEATHER MAP 1200 GMT. — 1400 SAST. SINOPTIESE WEERKAART

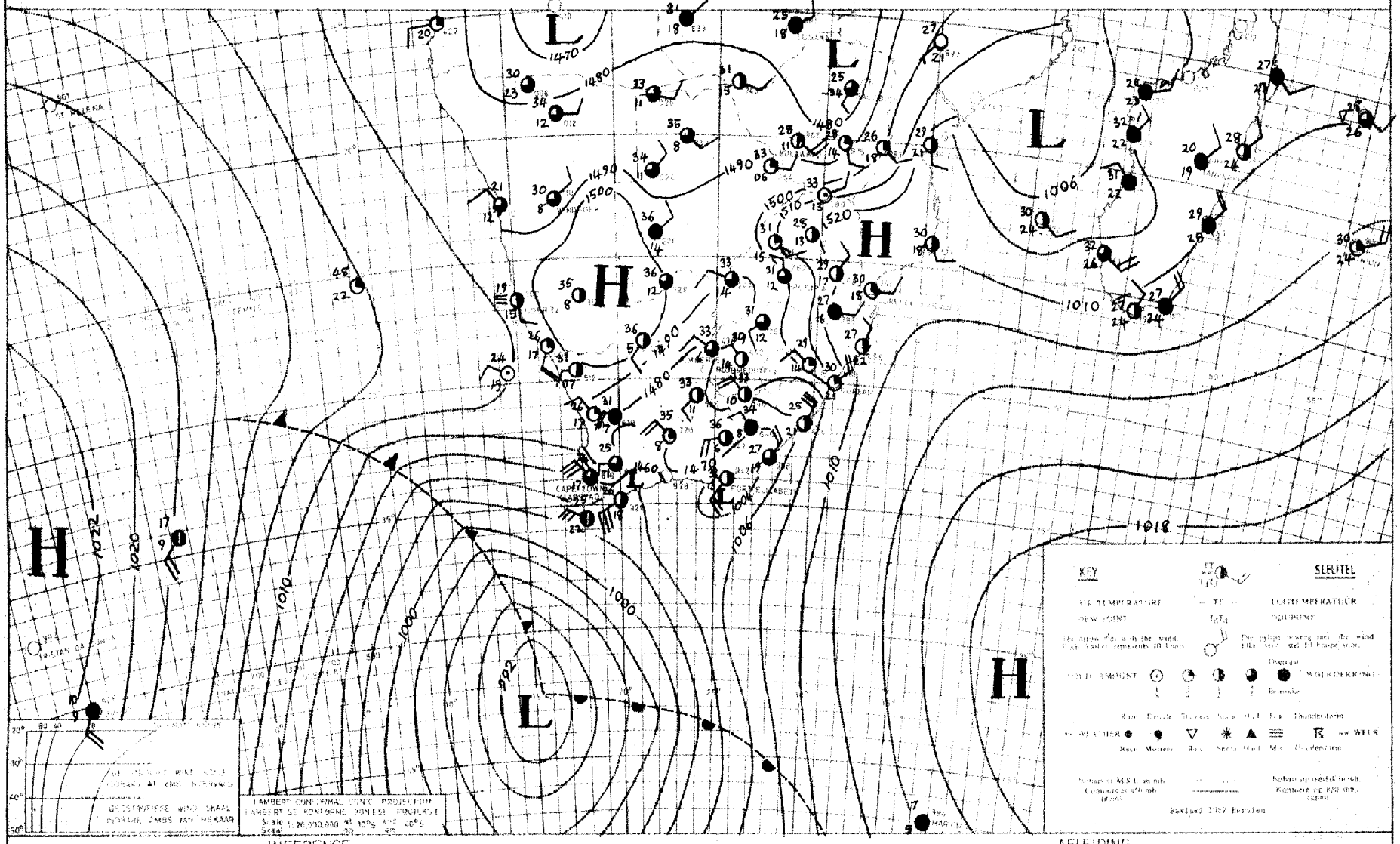

INFERENCE DATE 9 - 2 - 1965 DATUM AFLEIDING

The cold front to the west of Cape Town is expected to reach the south-western Cape coast overnight, with the result that cloudy and cooler weather with rain will spread over the western and southern Cape coasts. The trough extending northwards from the southern Cape interior over the central interior will cause thundershowers over the eastern and northern interior.

Die kouefront wes van Kaaptad sal na verwagting oornag die Kaapse suidweskus bereik sodat bewolkte koeler weer met reën oor die westelike en suidelike Kaapse kusstreke sal uitbrei. Met die tog wat vanaf die die suidelike binneland noordwaarts strek oor die sentrale binneland sal donderbuie oor die oostelike en noordelike binneland voorkom.

DAAGLIKSE WEERBULLETIN

Maksimum en Minimum Temperatuur (°C) en Reënval (RRR) in mm vir die 24 uur geëindig om 0800 SAST op

WEERBURO / WEATHER BUREAU
DEPT. VAN VERVOER / DEPT. OF TRANSPORT

11-2-1965

DAILY WEATHER BULLETIN

Maximum and Minimum Temperatures (°C) and rainfall (RRR) in mm for the 24 hours ended at 0800 SAST on

CAPE - KAAP	Max	Min	RRR
Aberdeen			
Addo			
Alexander Bay	29	15	
Aliwal North	35	17	0.5
Bashee	29	18	2.2
Beaufort-Wes	33	17	
(Lughawe)			
Boegoebergdam			
Boetsap			
Brakkekuil			
(naby Heidelberg)			
Brandvlei			
Cala			
Caledon			
Calitzdorp			
Calvinia	37	10	
Cape Agulhas	23	16	
Cape Columbine	22	13	
Cape Point	19	15	
Cape St. Francis	24	18	
Cape Town			
(D.F. Malan)	24	12	
Cape Town			
(Roeland Str.)			
Carnarvon			
Ceres			
Citrusdal			
Colesberg			
Cradock			
Dehne	35	13	0.6
De Aar	34	20	
Douglas			
East London	32	17	0.6
(Airport)			
Eensaamheid			
(naby Herold)			
Elsenburg			
Fraserburg	29	14	
Garies			
George			
Graaff-Reinet	36	15	
Grahamstown			
Hopetown			
Idutywa			
Jansenville	37	16	
Joubertina			
Kimberley	35	22	
(Airport)			
Knysna			1.5
Kokstad	31	16	10.0
Kuruman			

KAAP - CAPE	Max	Min	RRR
Ladismith			
Lake Mentz			
Maclear			2.0
Mafeking	34	19	
Malmesbury			
Matatiele			
Matroosberg	23	9	
Grootfontein			
(Middelburg)	34	15	
Mosselbaai	23	18	
Mount Frere			8.7
Okiep	27	19	
Oudtshoorn			
Petrusville			
Piketberg			
Pofadder	32	15	
Port Alfred			
Port Elizabeth	31	17	
Port Nolloth	23	13	
Port St. Johns	27	20	8.0
Prieska	36	22	
Prince Albert			
Queenstown	36	16	0.3
Rietfontein			
Riversdale	24	17	
Robertson	28	16	
Sheeprun	33	16	3.9
(near Maclear)			
Somerset-Oos	36	13	0.3
Steynsburg			
Strydenburg			
Sutherland	23	6	
Swellendam			2.6
Tarkastad			
Touwsrivier			
Twee Riviere	38	24	
(Gemsbokpark)			
Umtata	39	17	2.9
Uniondale			
Upington	35	22	
Vanwyksvlei	33	20	
Victoria-Wes	33	14	
Vredendal	24	13	1.5
Vryburg			
Williston			
Willowmore	31	14	
Willowpark			
(near Dordrecht)	34	14	1.3

NATAL	Max	Min	RRR
Cape St. Lucia	28	27	0.2
Dundee			
Durban	32	24	
(Louis Botha)			
Estcourt	35	17	0.1
Harding			
Himeville			
Mkuze			
Hluhluwe			
Newcastle	35	20	0.3
Cedara			
(Pietermaritzburg)	34	16	0.4
Port Shepstone	26	23	
Richmond			
Seven Oaks			
Vryheid			
Waterford			
(near Underberg)	30	13	0.2
Van Reenen			1.0
TRANSVAAL			
Barberton			
Belfast			
Bethal	30	16	
Bospoort	33	17	
Carolina	29	14	1.8
Chester			
(near Gravelotte)			
Crecy	33	19	
Groendraai	33	18	1.6
(naby Vaalwater)			
Jan Kempdorp			
Jan Smuts	30	16	4.0
Joubert Park (Jhb)	27	18	0.5
Kroondal	33	20	
Leeudoringstad			
Lichtenburg			
Letaba			
Loskopdam			6.0
Lydenburg	30	14	
Marnitz	36	23	
Mara	36	18	
Marble Hall			
Messina	37	22	
Middelburg			
Nelspruit	34	17	
Phalaborwa	36	22	
Pietersburg	32	18	
Piet Retief	32	17	

TRANSVAAL	Max	Min	RRR
Pongola			
Potchefstroom	33	18	4.3
Potgietersrus	xx	21	
Pretoria W.B.	31	19	0.1
Pretoriuskop			
Punda Milia			
Sandpan (NW. Tvl.)	36	21	
Satara			
Sekhukhune			
Shingwidzi			
Skukuza			
Standerton	31	19	0.1
Thabazimbi			
Tomburke			
Tzaneen			
Vereeniging			
Volksrust			
Warmbad	33	18	
Witbank			14.2
Zeerust			
O.V.S. - O.F.S.			
Balkfontein			
(naby Bothaville)			
Bethlehem	31	16	9.0
Bloemfontein	33	19	0.2
(J.B.M. Hertzog)			
Bultfontein			
Fauresmith	36	19	3.5
Ficksburg			2.0
Frankfort	31	17	1.9
Harrismith			1.0
Hoopstad	35	18	4.5
Kroonstad	33	20	0.3
Lindley			
Modderpoort			
Petrusburg			
Philippolis			
Reddersburg			
Reitz			4.5
Vrede			
Warden			
Welkom	33	21	
Wepener	35	19	
Winburg			
Zastron			

S.W.A.	Max	Min	RRR
Aroab			
Bethanie			
Dordabis			
Gobabeb	36	18	
Gobabis	32	21	
Grootfontein			
Karasburg			
Kalkfeld			
Karibib			
Keetmanshoop	34	19	0.2
Kub			
Luderitz	26	15	
Mariental	36	23	
Ohopoho			
Okahandja			
Okaukueye			
Ondangua	32	20	
Otavi			
Otjiwarongo			
Outjo	33	19	4.5
Rehoboth			
Runtu	34	20	
Steinhausen			
Tsumeb			
Walvisbaai	21	14	
Windhoek W.K.	28	14	11.6
BASUTOLAND			
Maseru	33	18	
BETSJOEANALAND/BECHUANALAND			
Francistown	35	22	
Gaberones	37	24	
Ghanzi	36	21	
Lobatsi			
Mahalapye			
Maun	36	20	
Shakawe	34	19	
Tsabong	37	23	
Tsane	33	21	0.6
SWAZILAND			
Bulembe			
Mansini	34	20	
Stegi			

SYNOPTIC WEATHER MAP 1200 GMT = 1400 SAST SINOPTIESE WEERKAART

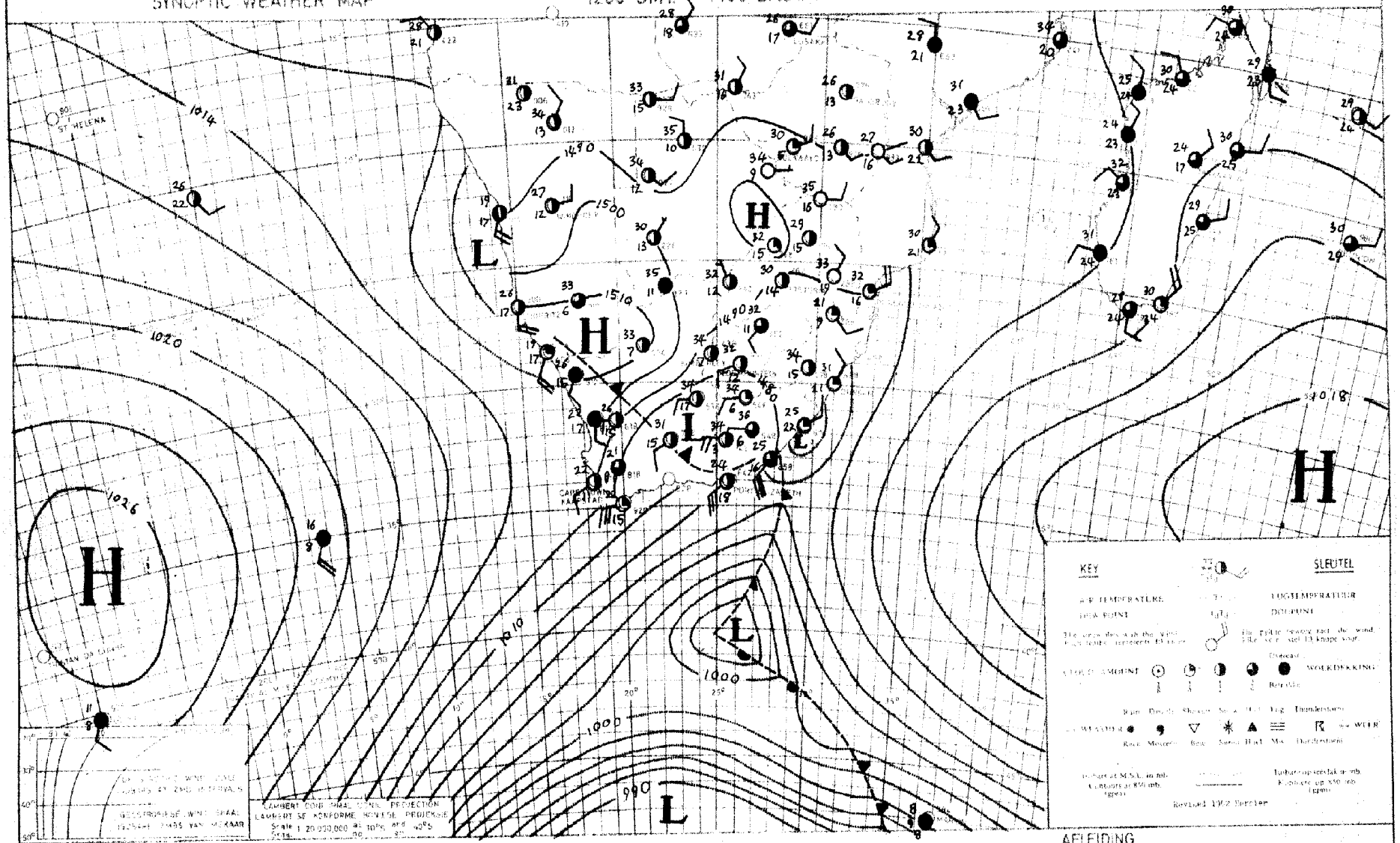

INFERENCE

The Atlantic high is ridging rapidly arround the coast behind the cold front, so that cloudy cooler weather with rain at places will spread to the southern and south-eastern parts of the country. An upper air trough is moving from the west over the country so that conditions will be favourable for showers or thundershowers over most parts of the country.

DATE 10 - 2 - 1965 DATUM

AFLEIDING

Die Atlantiese hoog, agter die kouefront, rug vinnig in oor die suidelike kusgebiede sodat bewolkte koeler weer met reën op plekke na die suidelike en suidoostelike dele van die land sal uitbrei. 'n Boluqtrog beweeq vanuit die weste oor die land sodat toestande gunstig sal wees vir buie of donderbuie oor die meeste dele van die land.

DAAGLIKSE WEERBULLETIN

Maksimum en Minimum Temperatuur (°C) en Reënval (RRR) in mm vir die 24 uur geëindig om 0800 SAST op

WEERBURO / WEATHER BUREAU
DEPT. VAN VERVOER / DEPT. OF TRANSPORT

12 - 2 - 1965

DAILY WEATHER BULLETIN

Maximum and Minimum Temperatures (°C) and rainfall (RRR) in mm for the 24 hours ended at 0800 SAST on

CAPE - KAAP	Max	Min	RRR
Aberdeen			
Addo			
Alexander Bay	23	11	
Aliwal North	28	16	7·7
Bashee	21	18	12·5
Beaufort-Wes	28	14	
(Lughawe)			
Boegoebergdam			
Boetsap			4·0
Brakkekuil			
(naby Heidelberg)			
Brandvlei			
Cala			
Caledon			
Calitzdorp			
Calvinia	29	11	
Cape Agulhas	22	15	
Cape Columbine	19	12	
Cape Point	19	15	
Cape St. Francis	21	18	
Cape Town			
(D.F. Malan)	21	15	
Cape Town			
(Roeland Str.)			
Carnarvon			
Ceres			
Citrusdal			
Colesberg			
Cradock			
Dohne	16	14	7·2
De Aar	27	16	5·0
Douglas			
East London	20	18	3·4
(Airport)			
Eensaamheid			
(naby Herold)			
Elsenburg			
Fraserburg	30	13	
Garies			
George			
Graaff-Reinet	24	14	2·7
Grahamstown			4·0
Hopetown			
Idutywa			7·0
Jansenville	23	16	
Joubertina			
Kimberley	31	18	4·0
(Airport)			
Knysna			
Kokstad	21	14	25·0
Kuruman			

KAAP - CAPE	Max	Min	RRR
Ladismith			
Lake Mentz			
Maclear			6·5
Mafeking	33	19	0·7
Malmesbury			
Matatiele			
Matroosberg	25	11	
Grootfontein			
(Middelburg)	25	13	0·2
Mosselbaai	23	18	
Mount Frere			25·2
Okiep	30	15	
Oudtshoorn			
Petrusville			
Piketberg			
Pofadder	36	16	
Port Alfred			
Port Elizabeth	22	18	
Port Nolloth	19	10	
Port St. Johns	22	20	7·5
Prieska	25	17	2·0
Prince Albert			
Queenstown	21	13	17·2
Rietfontein			
Riversdale	23	12	
Robertson	28	16	
Sheeprun	21	15	7·0
(near Maclear)			
Somerset-Oos	17	14	9·1
Steynsburg			
Strydenburg			
Sutherland	25	9	
Swellendam			
Tarkastad			15·0
Touwsrivier			
Twee Riviere	34	19	1·0
(Gemsbokpark)			
Umtata	20	16	3·6
Uniondale			
Upington	29	19	0·1
Vanwyksvlei	33	18	
Victoria-Wes	31	13	15·0
Vredendal	28	10	
Vryburg			
Williston			
Willowmore	22	13	
Willowpark			
(near Dordrecht)	25	14	25·0

NATAL	Max	Min	RRR
Cape St. Lucia	27	21	
Dundee			25·0
Durban			
(Louis Botha)	28	21	3·5
Estcourt	27	17	6·2
Harding			14·0
Himeville			
Mkuze			
Hluhluwe			
Newcastle	28	16	39·6
Cedara			
(Pietermaritzburg)	23	16	7·0
Port Shepstone	26	21	22·0
Richmond			
Seven Oaks			
Vryheid			2·5
Waterford			
(near Underberg)	20	13	36·9
Van Reenen			3·0
TRANSVAAL			
Barberton			
Belfast			
Bethal	27	15	15·0
Bospoort	32	17	0·4
Carolina	25	14	10·0
Chester			
(near Gravelotte)			
Cracy	36	18	
Delareyville			13·0
Groendraai	33	19	
(naby Vaalwater)			
Jan Kempdorp			8·5
Jan Smuts	27	15	28·5
Joubert Park (Jhb)	27	15	12·6
Kroondal	33	18	10·5
Leeudoringstad			
Lichtenburg			12·0
Letaba			
Loskopdam			
Lydenburg	28	16	
Mara	36	19	
Marble Hall			
Messina	38	23	
Middelburg			4·0
Marnitz	37	22	
Nelspruit	31	20	
Phalaborwa	36	21	
Pietersburg	31	17	
Piet Retief	26	17	4·0

TRANSVAAL	Max	Min	RRR
Pongola			
Potchefstroom	32	16	5·0
Potgietersrus	xx	18	
Pretoria W.B.	32	16	16·4
Pretoriuskop			
Punda Milia			
Sandpan (NW. Tvl.)	39	23	
Satara			
Sekhukhune			
Shingwidzi			
Skukuza	35	20	
Standerton	28	15	32·2
Thabazimbi			
Tomburke			
Tzaneen			
Vereeniging			
Volksrust			12·0
Waterval boven			1·2
Warmbad	34	17	
Witbank			6·1
Zeerust			
O.V.S. - O.F.S.			
Balkfontein			1·0
(naby Bothaville)			
Bethlehem	27	12	75·6
Bloemfontein	29	16	2·6
(J.B.M. Hertzog)			
Bultfontein			
Fauresmith	29	15	9·3
Ficksburg			
Frankfort	28	14	45·0
Harrismith			10·5
Hoopstad	31	17	4·0
Heilbron			27·5
Kroonstad	31	15	2·6
Lindley			29·0
Modderpoort			
Petrusburg			
Philippolis			
Reddersburg			
Reitz			62·5
Vrede			22·0
Warden			48·0
Welkom	31	16	14·5
Wepener	28	16	5·0
Winburg			1·0
Zastron			

S.W.A.	Max	Min	RRR
Aroab			
Bethanie			
Dordabis			
Gobabeb	34	13	
Gobabis	32	19	
Grootfontein			
Karasburg			
Kalkfeld			
Karibib			
Keetmanshoop	32	18	0·7
Kub			
Luderitz	21	15	
Mariental	34	20	
Chopoho			
Okahandja			
Okaukueye			
Ondangua	31	19	4·5
Otavi			
Otjiwarongo			
Outjo	31	19	8·0
Rehoboth			
Runtu	31	19	3·0
Steinhausen			
Tsumeb	33	19	0·1
Walvisbaai	20	9	
Windhoek W.K.	27	17	0·9
BASUTOLAND			
Maseru			
BETSJOANALAND/BECHUANALAND			
Francistown	36	21	
Gaberones	37	23	0·3
Ghanzi	37	21	
Lobatsi			
Mahalapye			
Maun	36	20	
Shakawe	32	21	0·3
Tsabong	36	20	4·8
Tsane	36	21	
SWAZILAND			
Enlembe			
Manzini	32	21	
Stegi			

SYNOPTIC WEATHER MAP 1200 GMT — 1400 SAST SINOPTIESE WEERKAART

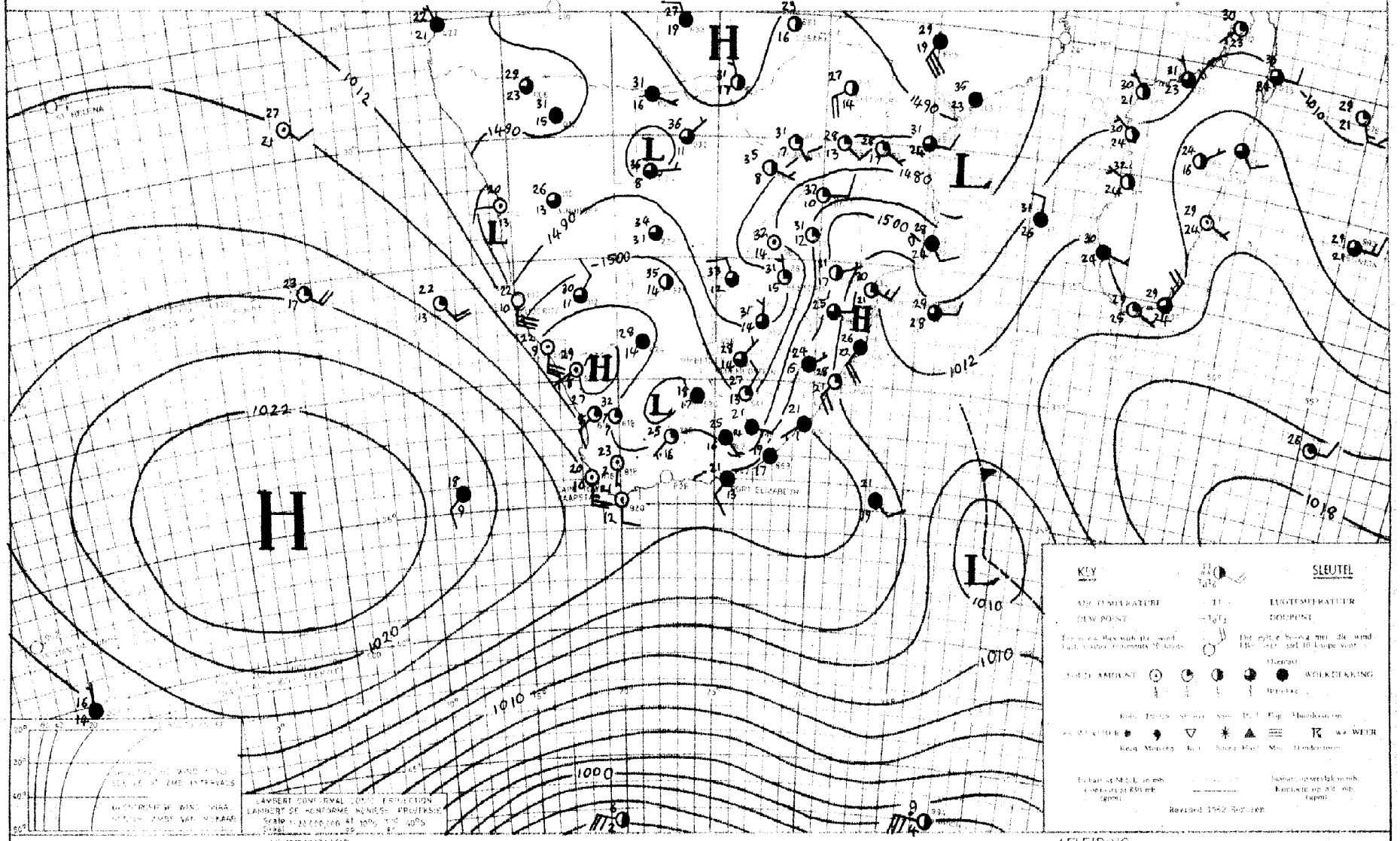

INFERENCE DATE 11-2-1965 DATUM AFLEIDING

The eastward movement of the Atlantic high is causing clearance over the South-Western Cape while moist onshore winds are causing cloudy conditions with rain over the eastern and south-eastern coastal parts of the country. Over the remaining areas, the air is still moist and thundershowers will occur.

Die ooswaartse beweging van die Atlantiese hoog veroorsaak opklaring oor Suidwes-Kaapland terwyl die invoer van vogtige lug oor die suidoostelike en oostelike kusstreke en aangrensende binneland bewolkte toestande met reen oor hierdie gebiede sal veroorsaak. Oor die res van die land is die lug nog vogtig en donderbuie sal voorkom.

DAAGLIKSE WEERBULLETIN

Maksimum en Minimum Temperatuur (°C) en Reënval (RRR) in mm vir die 24 uur geëindig om 0800 SAST op

WEERBURO / WEATHER BUREAU
DEPT. VAN VERVOER / DEPT. OF TRANSPORT

13 – 2 – 1965

DAILY WEATHER BULLETIN

Maximum and Minimum Temperatures (°C) and rainfall (RRR) in mm for the 24 hours ended at 0800 SAST on

CAPE - KAAP	Max	Min	RRR
Aberdeen			
Addo			
Alexander Bay	22	10	
Aliwal North	27	11	6·9
Bashee	24	19	30·5
Beaufort-Wes	31	16	
(Lughawe)			
Boegoebergdam			
Boetsap			
Brakkekuil			
(naby Heidelberg)			
Brandvlei			
Cala			
Caledon			
Calitzdorp			
Calvinia	30	11	
Cape Agulhas	23	16	
Cape Columbine	19	12	
Cape Point	21	16	
Cape St. Francis	23	18	
Cape Town			
(D.F. Malan)	23	11	
Cape Town			
(Roeland Str.)			
Carnarvon			
Ceres			
Citrusdal			
Colesberg			35·5
Cradock			15·5
Döhne	22	15	15·5
De Aar	29	12	0·2
Douglas			
East London	24	19	13·1
(Airport)			
Eensaamheid			
(naby Herold)			
Elsenburg			
Fraserburg	30	14	
Garies			
George			
Graaff-Reinet	27	16	
Grahamstown			5·5
Hopetown			
Idutywa			
Jansenville	29	18	
Joubertina			
Kimberley	29	14	0·2
(Airport)			
Knysna			
Koksted	24	14	16·5
Kuruman			11·5

KAAP - CAPE	Max	Min	RRR
Ladismith			
Lake Mentz			
Maclear			
Mafeking	28	15	0·3
Malmesbury			
Matatiele			
Matroosberg	27	9	
Grootfontein			
(Middelburg)	25	14	9·0
Mosselbaai	24	17	
Mount Frere			130
Okiep	28	10	
Oudtshoorn			
Petrusville			
Piketberg			
Pofadder	32	13	
Port Alfred			
Port Elizabeth	26	18	0·3
Port Nolloth	19	10	
Port St. Johns	25	21	50
Prieska	32	15	05
Prince Albert			
Queenstown	24	13	7·1
Rietfontein			
Riversdale	25	12	
Robertson	29	13	
Sheeprun	23	15	30·5
(near Maclear)			
Somerset-Oos	24	16	0·2
Steynsburg			
Strydenburg			67
Sutherland	27	8	
Swellendam			
Tarkastad			9·0
Touwsrivier			
Twee Riviere	34	18	14·5
(Gemsbokpark)			
Umtata	25	17	8·5
Uniondale			
Upington	34	17	
Vanwyksvlei	34	17	
Victoria-Wes	27	11	1·1
Vredendal	26	10	
Vryburg			
Williston	29	14	
Willowmore			
Willowpark	22	11	41·4
(near Dordrecht)			

NATAL	Max	Min	RRR
Cape St. Lucia	30	22	0·7
Dundee			230
Durban	29	21	65·1
(Louis Botha)			
Estcourt	27	16	5·5
Harding			5·5
Himeville			
Mkuze			
Hluhluwe			170
Newcastle	27	17	23·6
Cedara			
(Pietermaritzburg)	24	16	14·5
Port Shepstone	28	21	7·3
Richmond			
Seven Oaks			
Vryheid			26·5
Waterford			
(near Underberg)	23	11	18·4
Van Reenen			390
TRANSVAAL			
Barberton			16·5
Belfast			
Bethal	25	15	1·5
Bospoort	28	14	
Carolina	24	15	2·2
Chester			
(near Gravelotte)			
Cracy	34	18	1·8
Groendraai	31	20	1·7
(naby Vaalwater)			
Jan Kempdorp			
Jan Smuts	24	16	
Joubert Park (Jhb)	24	15	
Kroondal	29	18	
Leeudoringstad			
Lichtenburg			
Letaba			
Loskopdam			
Lydenburg	26	16	4·2
Mara	34	20	
Marble Hall			
Messina	36	25	
Middelburg			
Nelspruit	33	20	6·4
Phalaborwa	36	22	4·5
Pietersburg	30	18	2·0
Piet Retief	27	16	280

TRANSVAAL	Max	Min	RRR
Pongola			
Potchefstroom	29	16	1·0
Potgietersrus	30	19	4·0
Pretoria W.B.	28	17	0·1
Pretoriuskop			
Punda Milia			
Sandpan (NW. Tvl.)	35	19	1·4
Satara			
Sekhukhune			
Shingwidzi			
Skukuza	36	23	
Standerton	23	15	3·3
Thabazimbi			
Tomburke			
Tzaneen			
Vereeniging			
Volksrust			
Warmbad	32	17	16·8
Witbank			
Zeerust			
O.V.S. - O.F.S.			
Balkfontein			
(naby Bothaville)			1·2
Bethlehem	23	13	16·4
Bloemfontein	26	10	
(J.B.M. Hertzog)			
Bultfontein			
Fauresmith	27	12	1·3
Ficksburg			2·0
Frankfort	25	15	
Harrismith			5·5
Hoopstad	28	13	
Kroonstad	26	16	
Lindley			
Modderpoort			
Petrusburg			
Philippolis			
Reddersburg			5·0
Reitz			10·0
Vrede			
Warden			5·5
Welkom	27	16	
Wepener	25	11	10·5
Winburg			1·0
Zastron			3·5

S.W.A.	Max	Min	RRR
Aroab			
Bethanie			
Dordabis			
Gobabeb	29	12	
Gobabis	32	19	
Grootfontein			
Karasburg			
Kalkfeld			
Karibib			
Keetmanshoop	33	17	
Kub			
Luderitz	20	14	
Mariental	36	21	
Ohopoho			
Okahandja			
Okaukueye			
Ondangua	29	19	4·5
Otavi			
Otjiwarongo			
Outjo	30	16	
Rehoboth			
Runtu	30	20	
Steinhausen			
Tsumeb	34	19	3·3
Walvisbaai	18	14	
Windhoek W.K.	29	16	
BASUTOLAND			
Maseru	24	11	3·5
BETSJOEANALAND/BECHUANALAND			
Francistown	37	21	
Gaberones			
Ghanzi	37	20	2·5
Lobatsi			
Mahalapye			
Maun	37	10	23·8
Shakawe	31	20	
Tsabong	32	18	
Tsane	33	19	
SWAZILAND			
Bulembe			43·8
Mangini	33	21	7·0
Stegi			4·5

SYNOPTIC WEATHER MAP 1200 GMT — 1400 SAST SINOPTIESE WEERKAART

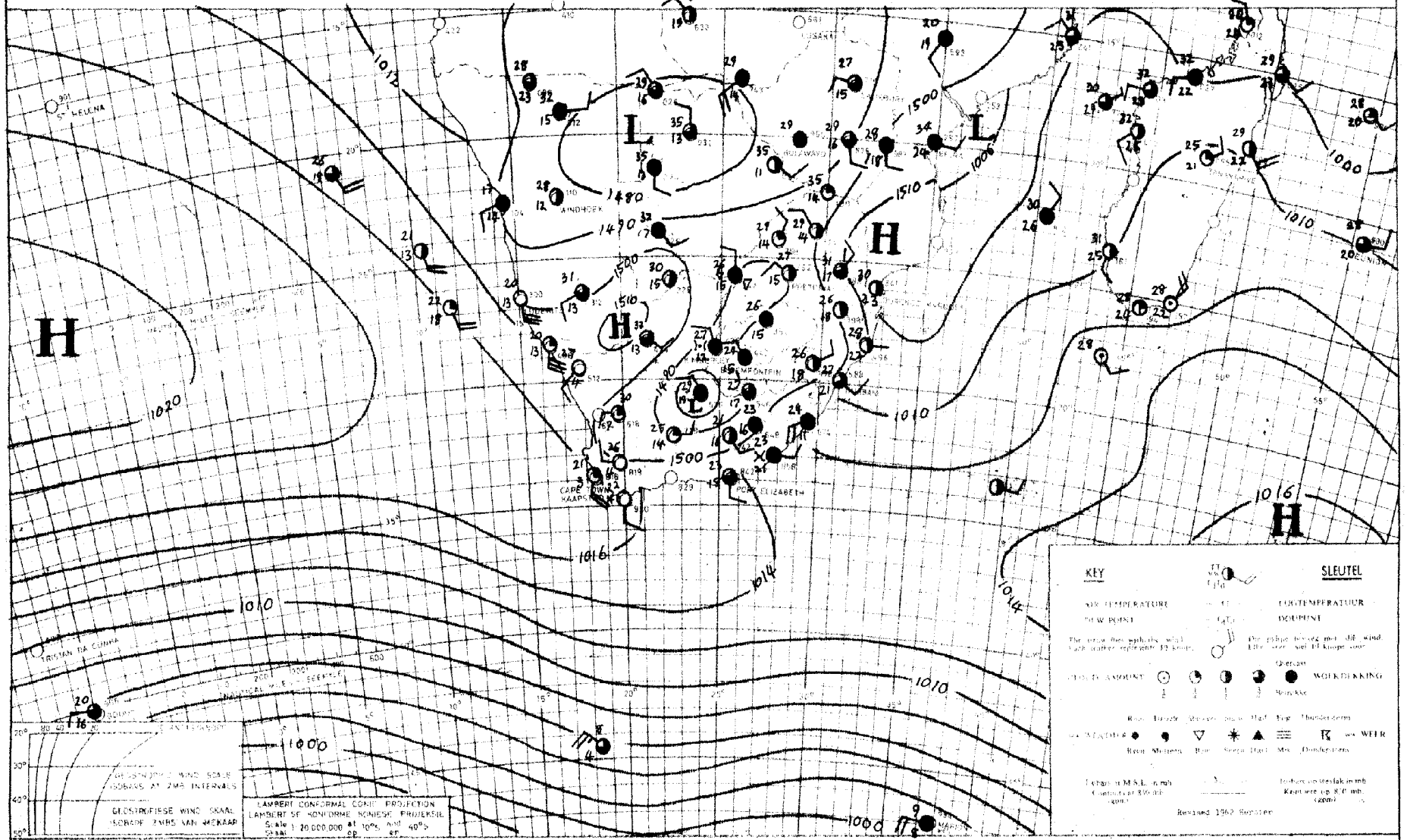

INFERENCE DATE 12 - 2 - 1965 DATUM AFLEIDING

The trough stretching southwards from Bechuanaland to the Karoo is expected to weaken and therefore thundershowers will occur only over the eastern, northern and north-eastern interior. Moist air is moving in from the east over the eastern coastal regions where it will be cloudy with showers.

Die trog wat vanaf Betsjoeanaland suidwaarts strek tot in die Karoo sal na verwagting verswak in die suide sodat verspreide donderbuie slegs oor die oostelike, noordelike en noordoostelike binneland verwag word. Vogtige lug stroom vanuit die ooste in oor die oostelike kusgebiede waar dit bewolk sal wees met buie.

DAAGLIKSE WEERBULLETIN

Maksimum en Minimum Temperatuur (°C) en Reënval (RRR) in mm vir die 24 uur geëindig om 0800 SAST op

WEERBURO / WEATHER BUREAU
DEPT. VAN VERVOER / DEPT. OF TRANSPORT

14-2-65

DAILY WEATHER BULLETIN

Maximum and Minimum Temperatures (°C) and rainfall (RRR) in mm for the 24 hours ended at 0800 SAST on

CAPE - KAAP	Max	Min	RRR
Aberdeen			
Addo			
Alexander Bay	21	11	
Aliwal North	27	11	
Bashee	25	18	
Beaufort-Wes	29	16	
(Lughawe)			
Boegoebergdam			
Boetsap			
Brakkekuil			
(naby Heidelberg)			
Brandvlei			
Cala			
Caledon			
Calitzdorp			
Calvinia	35	8	
Cape Agulhas	24	16	
Cape Columbine	20	14	
Cape Point	21	15	0.2
Cape St. Francis	24	19	0.2
Cape Town			
(D.F. Malan)	23	11	
Cape Town			
(Roeland Str.)			
Carnarvon			
Ceres			
Citrusdal			
Colesberg			
Cradock			
Döhne	26	16	0.3
De Aar	31	13	
Douglas			
East London	25	18	
(Airport)			
Eensaamheid			
(naby Herold)			
Elsenburg			
Fraserburg	31	12	
Garies			
George			
Graaff-Reinet	32	19	
Grahamstown			5.5
Hopetown			
Idutywa			
Jansenville	35	18	
Joubertina			
Kimberley	31	18	
(Airport)			
Knysna			
Kokstad	23	12	
Kuruman			

KAAP - CAPE	Max	Min	RRR
Ladismith			
Lake Mentz			
Maclear			
Mafeking	32	17	
Malmesbury			
Matatiele			
Matroosberg	29	19	
Grootfontein			
(Middelburg)	29	12	
Mosselbaai	24	18	
Mount Frere			
Okiep	27	9	
Oudtshoorn			
Petrusville			
Piketberg			
Pofadder	32	10	
Port Alfred			
Port Elizabeth	27	19	
Port Nolloth	17	10	
Port St. Johns	25	21	
Prieska	35	14	
Prince Albert			
Queenstown	28	14	
Rietfontein			
Riversdale	30	10	
Robertson	31	14	
Sheeprun	24	13	0.6
(near Maclear)			
Somerset-Oos	32	17	
Steynsburg			
Strydenburg			
Sutherland	29	9	
Swellendam			
Tarkastad			
Touwsrivier			
Twee Riviere	35	19	
(Gemsbokpark)			
Umtata	27	15	
Uniondale			
Upington	36	17	
Vanwyksvlei	34	12	
Victoria-Wes	31	14	
Vredendal	25	12	
Vryburg			
Williston			
Willowmore	33	14	
Willowpark			
(near Dordrecht)			

NATAL	Max	Min	RRR
Cape St. Lucia	26	21	8.6
Dundee			
Durban	28	10	3.4
(Louis Botha)			
Estcourt	26	13	0.1
Harding			
Himeville			
Mkuze			
Hluhluwe			
Newcastle	25	15	
Cedara			
(Pietermaritzburg)			0.4
Port Shepstone	29	20	5.3
Richmond			
Seven Oaks			
Vryheid			
Waterford			
(near Underberg)	22	8	5.3

TRANSVAAL

	Max	Min	RRR
Barberton			4.5
Belfast			
Bethal	25	13	
Bospoort	29	13	
Carolina	24	13	
Chester			
(near Gravelotte)			
Crecy	30	15	9.7
Groendraai			
(naby Vaalwater)			
Jan Kempdorp			
Jan Smuts	26	16	
Joubert Park (Jhb)	25	14	
Kroondal	31	14	
Leeudoringstad			
Lichtenburg			
Letaba			
Loskopdam			
Lydenburg	23	13	
Mara	29	17	3.0
Marble Hall			
Messina	35	21	15.0
Middelburg			
Nelspruit	29	19	1.1
Phalaborwa	25	22	2.5
Pietersburg	29	15	2.8
Piet Retief	23	16	

TRANSVAAL	Max	Min	RRR
Pongola			
Potchefstroom	29	12	
Potgietersrus	XX	16	0.4
Pretoria W.B.	28	15	
Pretoriuskop			
Punda Milia			
Sandpan (NW. Tvl.)	34	20	
Satara			
Sekhukhune			
Shingwidzi			
Skukuza			
Standerton	25	12	
Thabazimbi			
Tomburke			
Tzaneen			
Vereeniging			
Volksrust			6.0
Warmbad	31	16	
Witbank			
Zeerust			

O.V.S. - O.F.S.

	Max	Min	RRR
Balkfontein			
(naby Bothaville)			
Bethlehem	25	13	
Bloemfontein	28	11	
(J.B.M. Hertzog)			
Bultfontein			
Fauresmith	29	12	
Ficksburg			
Frankfort	26	14	
Harrismith			
Hoopstad	31	14	
Kroonstad			
Lindley			
Modderpoort			
Petrusburg			
Philippolis			
Reddersburg			
Reitz			
Vrede			0.5
Warden			
Welkom			
Wepener	28	13	
Winburg			
Zastron			

S.W.A.	Max	Min	RRR
Aroab			
Bethanie			
Dordabis			
Gobabeb	27	10	
Gobabis	33	21	
Grootfontein			
Karasburg			
Kalkfeld			
Karibib			
Keetmanshoop	35	16	
Kub			
Luderitz	21	14	
Mariental	37	20	
Ohopoho			
Okahandja			
Okaukueye			
Ondangua			
Otavi			
Otjiwarongo			
Outjo			
Rehoboth			
Runtu			
Steinhausen			
Tsumeb	33	19	4.5
Walvisbaai			
Windhoek W.K.	30	15	

BASUTOLAND

	Max	Min	RRR
Maseru	27	11	

BETSJOEANALAND/BECHUANALAND

	Max	Min	RRR
Francistown	34	20	2.0
Gaberones	35	19	
Ghanzi	36	17	
Lobatsi			
Mahalapye			
Maun	33	21	
Shakawe	33	20	
Tsabong	35	16	
Tsane	35	20	

SWAZILAND

	Max	Min	RRR
Enlembe			
Manzini			
Stegi			

SYNOPTIC WEATHER MAP 1200 GMT. — 1400 SAST. SINOPTIESE WEERKAART

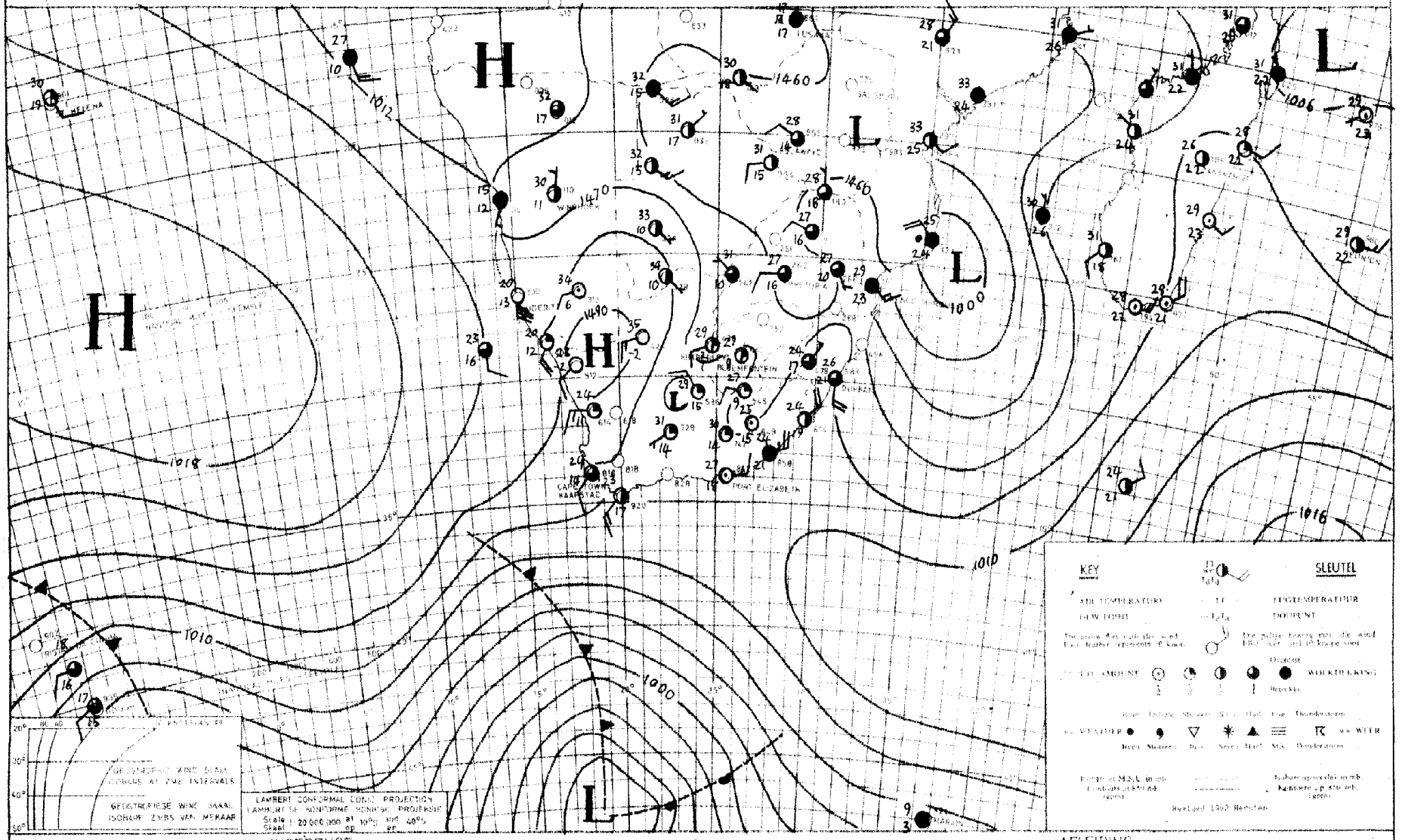

INFERENCE

DATE 13 - 2 - 1965 DATUM

With the weak cold front to the west of the Cape light showers will occur along the south-western Cape coast. The low over the Mocambique channel is causing an inflow of moist air over the Northern Transvaal where isolated showers will fall. It will be fine over the remainder of the country.

AFLEIDING

Met die swak koufront wes van die Kaap sal ligte buie langs die Kaapse suidwestkus uitsak. Die laag oor die Mosambiek kanaal veroorsaak die invoering van vogtige lug oor Noord-Transvaal, waar los buie sal voorkom. Oor die res van die land sal dit mooiweer wees.

DAAGLIKSE WEERBULLETIN

Maksimum en Minimum Temperatuur (°C) en Reënval (RRR) in mm vir die 24 uur geëindig om 0800 SAST op

WEERBURO / WEATHER BUREAU
DEPT. VAN VERVOER / DEPT. OF TRANSPORT

15 - 2 - 1965

DAILY WEATHER BULLETIN

Maximum and Minimum Temperatures (°C) and rainfall (RRR) in mm for the 24 hours ended at 0800 SAST on

CAPE - KAAP	Max	Min	RRR
Aberdeen			
Addo			
Alexander Bay	22	13	
Aliwal North	31	13	
Bashee	23	19	
Beaufort-Wes	30	16	
(Lughawe)			
Boegoebergdam			
Boetsap			
Brakkekuil			
(naby Heidelberg)			
Brandvlei			
Cala			
Caledon			
Calitzdorp			
Calvinia	27	9	
Cape Agulhas	25	18	4·3
Cape Columbine	22	15	
Cape Point	23	17	
Cape St. Francis	24	17	
Cape Town			
(D.F. Malan)	24	17	
Cape Town			
(Roeland Str.)			
Carnarvon			
Ceres			
Citrusdal			
Colesberg			
Cradock			
Döhne	19	XX	
De Aar	32	13	
Douglas			
East London	33	16	
(Airport)			
Eensaamheid			
(naby Herold)			
Elsenburg			
Fraserburg	30	15	
Garies			
George			
Graaff-Reinet	31	14	
Grahamstown			
Hopetown			
Idutywa			
Jansenville	32	15	
Joubertina			
Kimberley	34	17	
(Airport)			
Knysna			
Kokstad	28	19	0·3
Kuruman			

KAAP - CAPE	Max	Min	RRR
Ladismith			
Lake Mentz			
Maclear			
Mafeking	36	16	
Malmesbury			
Matatiele			
Matroosberg	26	12	
Grootfontein			
(Middelburg)	32	12	
Mosselbaai	26	20	
Mount Frere			
Okiep	26	13	
Oudtshoorn			
Petrusville			
Piketberg			
Pofadder	30	14	
Port Alfred			
Port Elizabeth	24	16	
Port Nolloth	18	13	
Port St. Johns	26	21	
Prieska	36	19	
Prince Albert			
Queenstown	29	15	
Rietfontein			
Riversdale	29	16	
Robertson	30	14	
Sheeprun			
(near Maclear)	28	16	0·2
Somerset-Oos	27	12	
Steynsburg			
Strydenburg			
Sutherland	26	8	
Swellendam			
Tarkastad			
Touwsrivier			
Twee Riviere			
(Gemsbokpark)	35	16	
Umtata	25	17	0·9
Uniondale			
Upington	33	17	
Vanwyksvlei	33	16	
Victoria-Wes	30	13	
Vredendal	24	13	
Vryburg	32	14	
Williston			
Willowmore	30	12	
Willowpark			
(near Dordrecht)	30	15	

NATAL	Max	Min	RRR
Cape St. Lucia	30	22	3·6
Dundee			
Durban	29	22	
(Louis Botha)			
Estcourt	30	18	
Harding			
Himeville			
Mkuze			
Hluhluwe			
Newcastle	31	18	
Cedara			
(Pietermaritsburg)	28	17	0·5
Port Shepstone	31	23	
Richmond			
Seven Oaks			
Vryheid			
Waterford	27	14	
(near Underberg)			
TRANSVAAL			
Barberton			
Belfast			
Bethal	28	13	
Bospoort	32	12	
Carolina	25	16	
Chester			
(near Gravelotte)			
Crecy	32	16	
Groendraai			
(naby Vaalwater)			
Jan Kempdorp			
Jan Smuts	28	16	
Joubert Park (Jhb)	27	17	
Kroondal	32	15	
Leeudoringstad			
Lichtenburg			
Letaba			
Loskopdam			
Lydenburg	28	15	
Mara	35	20	
Marble Hall			
Messina	36	24	
Middelburg			
Marnitz	34	22	
Nelspruit	34	22	
Phalaborwa	35	23	
Pietersburg	30	19	
Piet Retief	29	17	

TRANSVAAL	Max	Min	RRR
Pongola			
Potchefstroom			
Potgietersrus	32	19	
Pretoria W.B.	30	15	
Pretoriuskop			
Punda Milia			
Sandpan (NW. Tvl.)	36	23	
Satara			
Sekhukhune			
Shingwidzi			
Skukuza	37	24	
Standerton	27	14	
Thabazimbi			
Tomburke			
Tzaneen			
Vereeniging			
Volksrust			
Waterval Boven			6·5
Warmbad	32	17	
Witbank			
Zeerust			
O.V.S. - O.F.S.			
Balkfontein			
(naby Bothaville)			
Bethlehem	27	15	
Bloemfontein	31	8	
(J.B.M. Hertzog)			
Bultfontein			
Fauresmith	33	14	
Ficksburg			
Frankfort	28	14	
Harrismith			
Hoopstad	34	11	
Kroonstad			
Lindley			
Modderpoort			
Petrusburg			
Philippolis			
Reddersburg			
Reitz			
Vrede			
Warden			
Welkom	31	14	
Wepener	31	9	
Winburg			
Zastron			

S.W.A.	Max	Min	RRR
Aroab			
Bethanie			
Dordabis			
Gobabeb	29	14	
Gobabis	34	20	
Grootfontein			
Karasburg			
Kalkfeld			
Karibib			
Keetmanshoop	32	16	
Kub			
Luderitz	22	14	
Mariental	37	18	
Ohopoho			
Okahandja			
Okaukueye			
Ondangua	29	13	
Otavi			
Otjiwarongo			
Outjo	30	15	
Rehoboth			
Runtu	32	19	
Steinhausen			
Tsumeb	33	18	
Walvisbaai	19	13	
Windhoek W.K.	31	20	
BASUTOLAND			
Maseru	30	12	
BETSJOEANALAND/BECHUANALAND			
Francistown	35	21	
Gaberones	36	19	
Ghanzi	38	20	
Lobatsi			
Mahalapye			
Maun	35	20	
Shakawe	34	19	
Tsabong	37	15	
Tsane	37	21	
SWAZILAND			
Bulembe			2·2
Manzini	33	19	
Stegi			

SYNOPTIC WEATHER MAP 1200 GMT. — 1400 SAST. SINOPTIESE WEERKAART

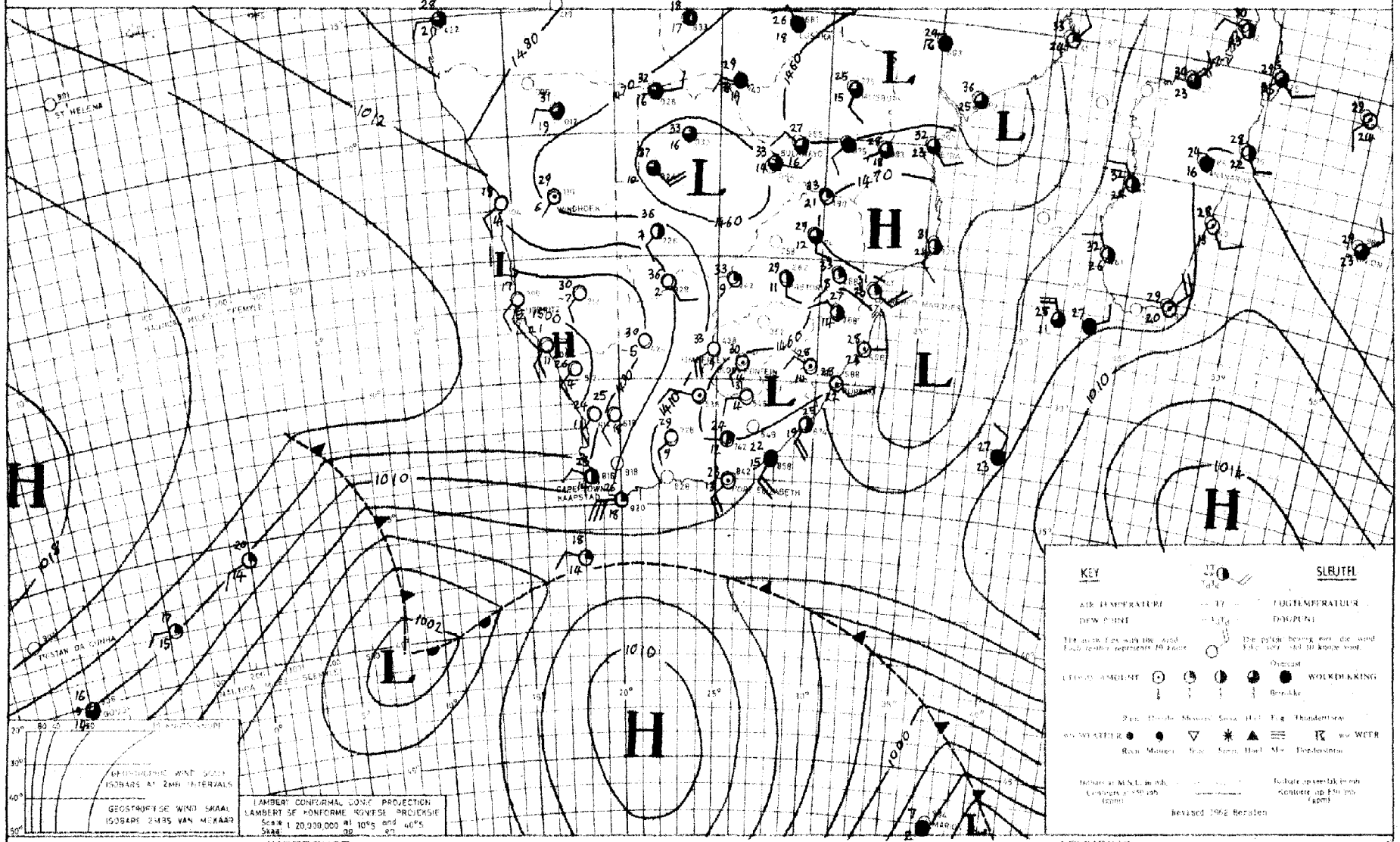

INFERENCE DATE 4 - 2 - 1965 DATUM AFLEIDING

The circulation in the upper air is anticyclonic with the result that it will be fine or partly cloudy and warm over most parts of the country.

Die sirkulasie in die hoër luglae is antisiklonaal, sodat dit mooiweer of gedeeltelik bewolk en warm oor die meeste dele van die land sal wees.

DAAGLIKSE WEERBULLETIN

Maksimum en Minimum Temperatuur (°C) en Reënval (RRR) in mm vir die 24 uur geëindig om 0800 SAST op

WEERBURO / WEATHER BUREAU
DEPT. VAN VERVOER / DEPT. OF TRANSPORT

16 - 2 - 1965

DAILY WEATHER BULLETIN

Maximum and Minimum Temperatures (°C) and rainfall (RRR) in mm for the 24 hours ended at 0800 SAST on

CAPE - KAAP	Max	Min	RRR
Aberdeen			
Addo			
Alexander Bay	25	15	
Aliwal North	32	15	
Bashee	26	21	1·0
Beaufort-Wes	30	14	
(Lughawe)			
Boegoebergdam			
Boetsap			
Brakkekuil			
(naby Heidelberg)			
Brandvlei			
Cala			
Caledon			
Calitzdorp			
Calvinia	29	10	
Cape Agulhas	22	18	7·5
Cape Columbine	22	17	
Cape Point	22	17	
Cape St. Francis	24	18	
Cape Town	27	16	
(D.F. Malan)			
Cape Town			
(Roeland Str.)			
Carnarvon			
Ceres			
Citrusdal			
Colesberg			
Cradock			
Döhne	23	16	0·4
De Aar	33	11	
Douglas			
East London	24	20	
(Airport)			
Eensaamheid			
(naby Herold)			
Elsenburg			
Fraserburg	29	14	
Garies			
George			
Graaff-Reinet	30	15	
Grahamstown			
Hopetown			
Idutywa			
Jansenville	32	15	
Joubertina			
Kimberley	34	18	
(Airport)			
Knysna			
Kokstad	24	16	
Kuruman			

KAAP - CAPE	Max	Min	RRR
Ladismith			
Lake Mentz			
Maclear			
Mafeking	36	19	
Malmesbury			
Matatiele			
Matroosberg	27	12	
Grootfontein			
(Middelburg)	30	13	
Mosselbaai	26	20	
Mount Frere			
Okiep	31	15	
Oudtshoorn			
Petrusville			
Piketberg			
Pofadder	32	17	
Port Alfred			
Port Elizabeth	26	15	
Port Nolloth	23	13	
Port St. Johns	24	21	1·6
Prieska	36	18	
Prince Albert			
Queenstown	27	12	0·1
Rietfontein			
Riversdale	29	15	
Robertson	31	14	
Sheeprun			
(near Maclear)			
Somerset-Oos	29	15	
Steynsburg			
Strydenburg			
Sutherland	25	7	
Swellendam			
Tarkastad			
Touwsrivier			
Twee Riviere	35	16	
(Gemsbokpark)			
Umtata	24	18	
Uniondale			
Upington	34	18	
Vanwyksvlei	33	14	
Victoria-Wes	30	13	
Vredendal	28	14	
Vryburg	33	13	
Williston			
Willowmore	30	13	
Willowpark			
(near Dordrecht)	24	16	

NATAL	Max	Min	RRR
Cape St. Lucia	27	24	
Dundee			
Durban	28	22	0·8
(Louis Botha)			
Estcourt	28	19	
Harding			
Himeville			
Mkuze			
Hluhluwe			
Newcastle	30	19	
Cedara			
(Pietermaritzburg)	25	17	1·4
Port Shepstone	29	21	13·5
Richmond			
Seven Oaks			
Vryheid			
Waterford			
(near Underberg)	24	15	0·2
Van Reenen			1·5
TRANSVAAL			
Barberton			
Belfast			
Bethal	28	16	
Bospoort	33	13	
Carolina	27	16	0·3
Chester			
(near Gravelotte)			
Crecy	35	17	
Groendraai			
(naby Vaalwater)	35	18	
Jan Kempdorp			
Jan Smuts	27	15	
Joubert Park (Jhb)	29	17	
Kroondal	34	19	
Leeudoringstad			
Lichtenburg			
Letaba			
Loskopdam			
Lydenburg	28	16	
Mara	32	20	
Marble Hall			
Messina	35	24	
Middelburg			
Marnitz	36	21	
Nelspruit	32	22	
Phalaborwa	34	23	
Pietersburg	30	18	
Piet Retief	28	18	

TRANSVAAL	Max	Min	RRR
Pongola			
Potchefstroom	32	15	
Potgietersrus	32	19	
Pretoria W.B.	32	18	
Pretoriuskop			
Punda Milia			
Sandpan (NW. Tvl.)	37	23	
Satara			
Sekhukhune			
Shingwidzi			
Skukuza	36	23	
Standerton	24	16	
Thabazimbi			
Tomburke			
Tzaneen			
Vereeniging			
Volksrust			
Warmbad	33	17	
Witbank			
Zeerust			
O.V.S. - O.F.S.			
Balkfontein			
(naby Bothaville)			
Bethlehem	28	16	
Bloemfontein	33	11	
(J.B.M. Hertzog)			
Bultfontein			
Fauresmith	33	15	
Ficksburg			
Frankfort	30	16	
Harrismith			
Hoopstad	35	15	
Kroonstad	33	16	
Lindley			
Modderpoort			
Petrusburg			
Philippolis			
Reddersburg			
Reitz			
Vrede			
Warden			
Welkom	33	18	
Wepener	33	11	
Winburg			
Zastron			

S.W.A.	Max	Min	RRR
Aroab			
Bethanie			
Dordabis			
Gobabeb	29	14	
Gobabis	25	21	
Grootfontein			
Karasburg			
Kalkfeld			
Karibib			
Keetmanshoop	35	19	
Kub			
Luderitz	20	13	
Mariental	38	20	
Ohopoho			
Okahandja			
Okaukueye			
Ondangua	30	19	
Otavi			
Otjiwarongo			
Outjo	31	16	
Rehoboth			
Runtu	32	18	
Steinhausen			
Tsumeb	35	18	8·8
Walvisbaai	19	15	
Windhoek W.K.	31	16	
BASUTOLAND			
Maseru	32	13	
BETSJOEANALAND/BECHUANALAND			
Francistown	35	10	
Gaberones	38	24	
Ghanzi	38	19	1·7
Lobatsi			
Mahalapye			
Maun	34	22	
Shakawe	33	20	
Tsabong	37	16	
Tsane	38	19	
SWAZILAND			
Emlembe			
Manzini	32	27	
Stegi			

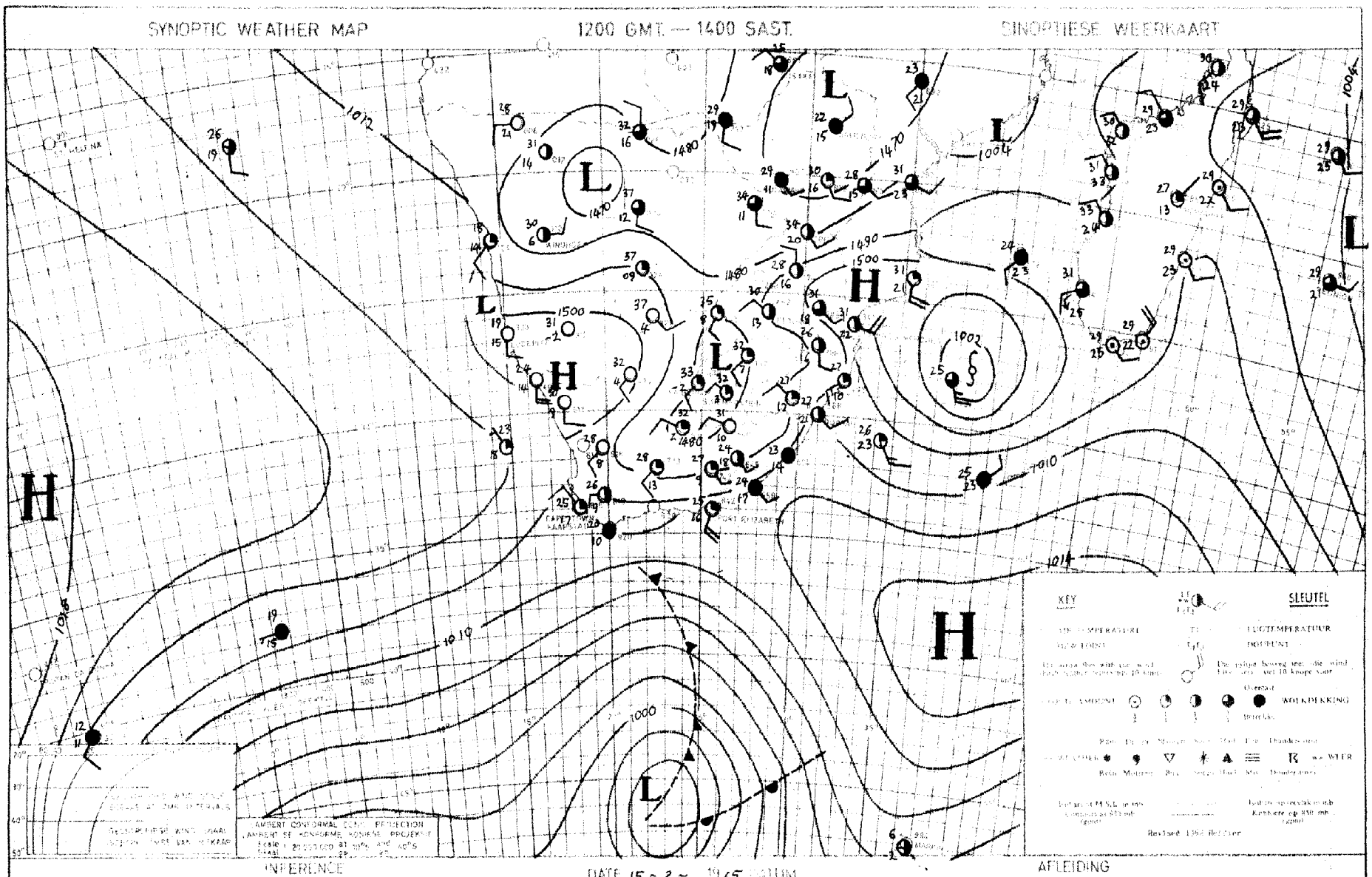

Moist air in circulation around the cyclone to the east of Durban, causes cooler cloudy conditions along the eastern coastal regions. Moist air over the north-eastern parts together with a weak low over the central interior will cause isolated thundershowers over the northern and eastern parts of the country.

Vogtige lug in sirkulasie om die sikloon oos van Durban veroorsaak bewolkte koeler toestande met reen langs die oostelike kusstreke. Vogtige lug oor die noordoostelike dele van die binneland gepaardgaande met 'n swak laag oor die sentrale binneland sal los donderbuie veroorsaak oor die noordelike en oostelike dele van die land.

DAAGLIKSE WEERBULLETIN

Maksimum en Minimum Temperatuur (°C) en Reënval (RRR) in mm vir die 24 uur geëindig om 0800 SAST op

WEERBURO / WEATHER BUREAU
DEPT. VAN VERVOER / DEPT. OF TRANSPORT

17 - 2 - 1965

DAILY WEATHER BULLETIN

Maximum and Minimum Temperatures (°C) and rainfall (RRR) in mm for the 24 hours ended at 0800 SAST on

CAPE - KAAP	Max	Min	RRR
Aberdeen			
Addo			
Alexander Bay	22	18	1·4
Aliwal North	34	10	
Bashee	27	20	
Beaufort-Wes	35	18	
(Lughawe)			
Boegoebergdam			
Boetsap			
Brakkekuil			
(naby Heidelberg)			
Brandvlei			
Cala			
Caledon			
Calitzdorp			
Calvinia	32	15	0·2
Cape Agulhas	24	18	
Cape Columbine	22	17	
Cape Point	24	17	3·0
Cape St. Francis	24	18	
Cape Town			
(D.F. Malan)	25	16	0·4
Cape Town			
(Roeland Str.)			
Carnarvon			
Ceres			
Citrusdal			
Colesberg			
Cradock			
Dahne	31	18	
De Aar	24	15	
Douglas			
East London	29	20	
(Airport)			
Elsenaamheid			
(naby Herold)			
Elsenburg			
Fraserburg	32	17	
Garies			
George			
Graaff-Reinet	34	18	
Grahamstown			
Hopetown			
Idutywa			
Jansenville	38	17	
Joubertina			
Kimberley	35	21	
(Airport)			
Knysna			
Kokstad	28	15	
Kuruman			

KAAP - CAPE	Max	Min	RRR
Ladismith			
Lake Mentz			
Maclear			
Mafeking	35	20	
Malmesbury			
Matatiele			
Matroosberg	29	14	
Grootfontein			
(Middelburg)	33	12	
Mosselbaai	27	20	
Mount Frere			
Okiep	33	15	
Oudtshoorn			
Petrusville			
Piketberg			
Pofadder	34	18	
Port Alfred			
Port Elizabeth	29	19	
Port Nolloth	19	15	0·4
Port St. Johns	26	22	
Prieska	37	16	
Prince Albert			
Queenstown	33	16	
Rietfontein			
Riversdale	33	20	
Robertson	33	19	
Sheeprun	29	15	
(near Maclear)			
Somerset-Oos	35	18	
Steynsburg			
Strydenburg			
Sutherland	29	13	
Swellendam			
Tarkastad			
Touwsrivier			
Twee Riviere			
(Gemsbokpark)	39	21	
Umtata	31	18	
Uniondale			
Upington	37	21	
Vanwyksvlei	35	20	
Victoria-Wes	34	14	
Vredendal	31	17	0·7
Vryburg	34	15	
Williston			
Willowmore	34	18	
Willowpark			
(near Dordrecht)	31	13	

NATAL	Max	Min	RRR
Cape St. Lucia	31	23	
Dundee			
Durban	27	13	2·4
(Louis Botha)			
Estcourt	30	16	
Harding			
Himeville			
Mkuze			
Hluhluwe			
Newcastle	29	17	
Cedara			
(Pietermaritzburg)	27	19	
Port Shepstone	27	23	
Richmond			
Seven Oaks			
Vryheid			
Waterford			
(near Underberg)	25	11	
TRANSVAAL			
Barberton			
Belfast			
Bethal	28	15	
Bospoort			
Carolina	25	14	
Chester			
(near Gravelotte)			
Crecy	34	18	0·7
Gideonsrus			4·5
Groendraai	31	17	
(naby Vaalwater)			
Jan Kempdorp			
Jan Smuts	27	16	
Joubert Park (Jhb)	27	18	11·5
Kroondal	33	17	
Leeudoringstad			
Lichtenburg			
Letaba			
Loskopdam			
Lydenburg	27	13	
Mara	31	18	
Marble Hall			
Messina	34	23	
Middelburg			
Marnitz	33	21	
Nelspruit	32	20	
Phalaborwa	34	22	
Pietersburg	29	16	
Piet Retief	25	16	

TRANSVAAL	Max	Min	RRR
Pongola			
Potchefstroom	33	16	
Potgietersrus	31	18	
Pretoria W.B.	31	17	
Pretoriuskop			
Punda Milia			
Sandpan (NW. Tvl.)	35	22	
Satara			
Sekhukhune			
Shingwidzi			
Skukuza	36	21	
Standerton	29	14	
Thabazimbi			4·0
Tomburke			
Tzaneen			
Vereeniging			
Volksrust			
Warmbad	32	18	
Witbank			0·4
Zeerust			
O.V.S. - O.F.S.			
Balkfontein			
(naby Bothaville)			
Bethlehem	28	14	
Bloemfontein	34	12	
(J.B.M. Hertzog)			
Bultfontein			
Fauresmith	34	14	
Ficksburg			
Frankfort	30	16	
Harrismith			
Hoopstad	36	15	
Kroonstad	33	17	
Lindley			
Modderpoort			
Petrusburg			
Philippolis			
Reddersburg			
Reitz			
Vrede			
Warden			
Welkom	34	16	
Wepener	34	15	
Winburg			
Zastron			

S.W.A.	Max	Min	RRR
Aroab			
Bethanie			
Dordabis			
Gobabeb	30	16	
Gobabis	32	25	
Grootfontein			
Karasburg			
Kalkfeld			
Karibib			
Keetmanshoop	38	20	
Kub			
Luderitz	20	15	0·1
Mariental	38	26	
Ohopoho			
Okahandja			
Okaukuejo			
Ondangua	32	19	1·5
Otavi			
Otjiwarongo			
Outjo	33	16	2·0
Rehoboth			
Runtu	32	17	20·0
Steinhausen			
Tsumeb	31	19	3·3
Walvisbaai			
Windhoek W.K.	30	17	
BASUTOLAND			
Maseru	32	15	
BETSJOEANALAND/BECHUANALAND			
Francistown	35	20	
Gaberones	36	23	8·0
Ghanzi	35	20	0·6
Lobatsi			
Mahalapye			
Maun	35	20	
Shakawe	33	18	
Tsabong	38	18	
Tsane	37	22	
SWAZILAND			
Bulembe			
Manzini			
Stegi			

SYNOPTIC WEATHER MAP 1200 GMT — 1400 SAST SINOPTIESE WEERKAART

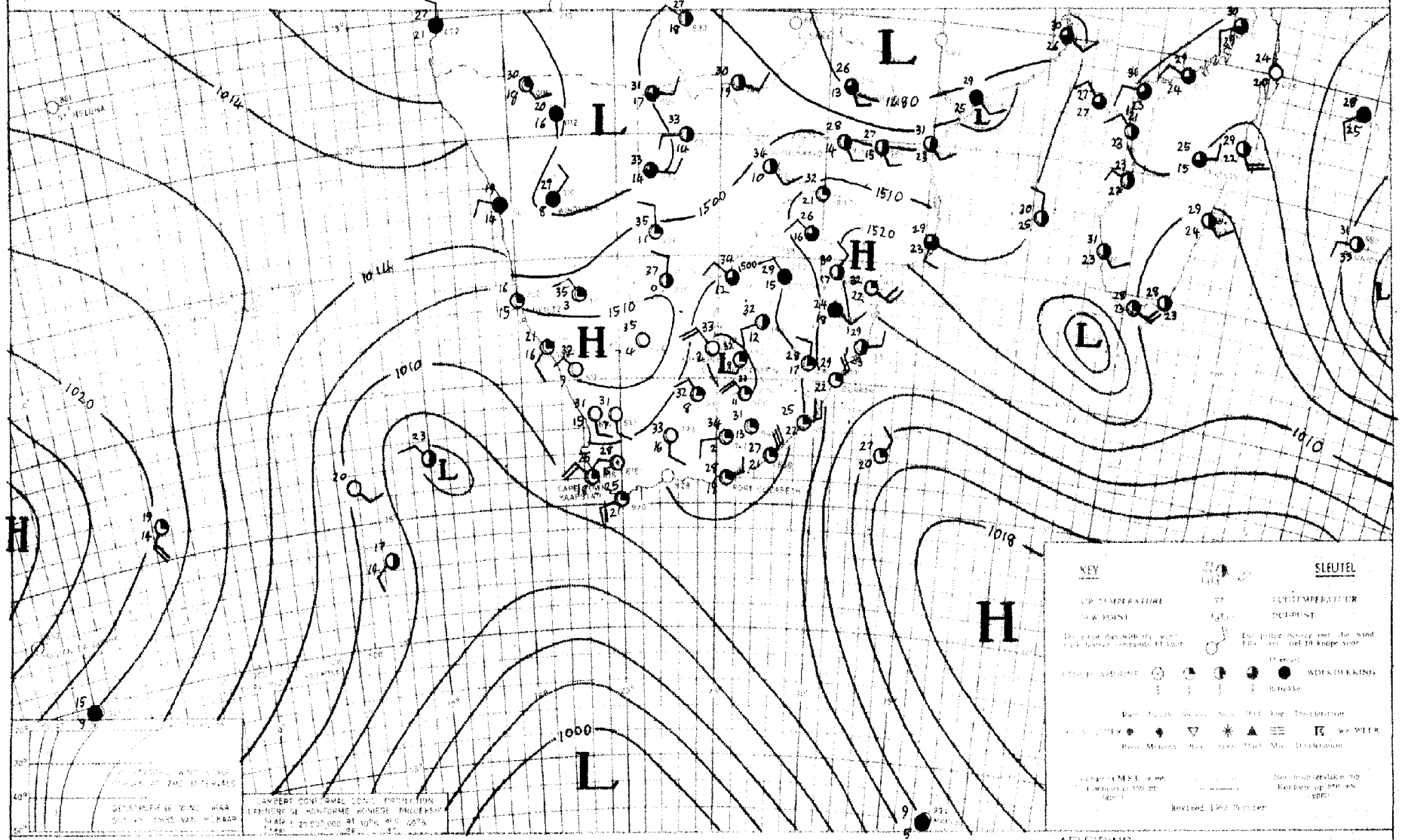

INFERENCE DATE 16 - 2 - 1965 DATUM AFLEIDING

The trough to the west of the Cape is moving eastwards. It will consequently cause cloudy weather along the western and south-western coasts with rain at places with a weak trough over the interior, isolated thundershowers will occur over the eastern parts of the country and also over South-West Africa and Bechanaland.

Die trog wes van die Kaap beweeg ooswaarts. Dit sal gevolglik bewolk word oor die westelike en suidwestelike kusgebiede met reën op plekke met 'n swak trog oor die sentrale pinnoland sal los donderbuie oor die oostelike dele van die land voorkom asook Suidwes-Afrika en Betsjoeanaland.

DAAGLIKSE WEERBULLETIN

Maksimum en Minimum Temperatuur (°C) en Reënval (RRR) in mm vir die 24 uur geëindig om 0800 SAST op

WEERBURO / WEATHER BUREAU
DEPT. VAN VERVOER / DEPT. OF TRANSPORT

18 : 2 : 1965

DAILY WEATHER BULLETIN

Maximum and Minimum Temperatures (°C) and rainfall (RRR) in mm for the 24 hours ended at 0800 SAST on

CAPE - KAAP	Max	Min	RRR
Aberdeen			
Addo			5·7
Alexander Bay	25	15	
Aliwal North	36	14	
Bashee	25	21	
Beaufort-Wes	23	16	5·0
(Lughawe)			
Boegoebergdam			
Boetsap			
Brakkekuil			
(naby Heidelberg)			
Brandvlei			
Cala			
Caledon			
Calitzdorp			
Calvinia	19	12	1·9
Cape Agulhas	22	17	7·6
Cape Columbine	22	15	13·0
Cape Point	21	14	4·0
Cape St. Francis	24	18	8·0
Cape Town			
(D.F. Malan)	23	16	6·3
Cape Town			
(Roeland Str.)			9·0
Carnarvon			0·8
Ceres			
Citrusdal			
Colesberg			
Cradock			
Döhne	30	13	0·3
De Aar	35	12	
Douglas			
East London	27	16	0·7
(Airport)			
Eensaamheid			
(naby Herold)			
Elsenburg			14·5
Fraserburg	22	09	3·6
Garies			
George			
Graaff-Reinet	30	13	2·3
Grahamstown			3·5
Hopetown			
Idutywa			
Jansenville	30	15	4·0
Joubertina			9·0
Kimberley	37	15	
(Airport)			
Knysna			
Kokstad	32	15	
Kuruman			

KAAP - CAPE	Max	Min	RRR
Ladismith			
Lake Mentz			
Maclear			
Mafeking	36	20	0·4
Malmesbury			
Matatiele			
Matroosberg	20	13	9·5
Grootfontein			
(Middelburg)	32	10	
Mosselbaai	25	16	14·5
Mount Frere			30
Okiep	21	11	0·3
Oudtshoorn			
Petrusville			
Piketberg			11·0
Pofadder	27	10	
Port Alfred			23·5
Port Elizabeth	25	17	7·6
Port Nolloth	20	15	0·6
Port St. Johns	26	21	0·5
Prieska	37	16	
Prince Albert			0·7
Queenstown	36	15	0·1
Rietfontein			
Riversdale	27	16	7·5
Robertson	24	15	9·6
Sheeprun	34	15	3·2
(near Maclear)			
Somerset-Oos	29	13	0·5
Steynsburg			
Strydenburg			
Sutherland	19	10	3·5
Swellendam			
Tarkastad			
Touwsrivier			
Twee Riviere	36	17	
(Gemsbokpark)			
Umtata	34	17	0·4
Uniondale			10·2
Upington	33	15	
Vanwyksvlei	29	11	
Victoria-Wes	30	9	
Vredendal	25	15	2·5
Vryburg	34	17	
Williston			
Willowmore	24	12	9·2
Willowpark			
(near Dordrecht)	32	14	

NATAL	Max	Min	RRR
Cape St. Lucia	30	23	
Dundee			
Durban	32	22	5·1
(Louis Botha)			
Estcourt	35	18	
Harding			120
Himeville			
Mkuze			
Hluhluwe			
Newcastle	36	18	
Cedara			
(Pietermaritzburg)	24	16	
Port Shepstone	29	20	3·0
Richmond			
Seven Oaks			
Vryheid			
Waterford			
(near Underberg)	30	14	0·1
TRANSVAAL			
Barberton			
Belfast			
Bethal	26	14	3·0
Bospoort			
Carolina	28	24	
Chester			
(near Gravelotte)			
Crecy	35	18	
Groendraai	35	19	
(naby Vaalwater)			
Jan Kempdorp			
Jan Smuts	29	16	
Joubert Park (Jhb)	25	17	2·0
Kroondal	34	17	11·9
Leeudoringstad			
Lichtenburg			
Letaba			
Loskopdam			
Lydenburg	29	14	
Mara	34	19	
Marble Hall			
Messina	36	22	
Middelburg			
Nelspruit	33	19	
Phalaborwa			
Pietersburg	32	18	
Piet Retief	30	16	

TRANSVAAL	Max	Min	RRR
Pongola			
Potchefstroom	32	17	
Potgietersrus	33	20	
Pretoria W.B.	32	18	15·8
Pretoriuskop			
Punda Milia			
Sandpan (NW. Tvl.)	37	22	
Satara			
Sekhukhune			
Shingwidzi			
Skukuza			
Standerton	29	13	
Thabazimbi			5·5
Tomburke			
Tzaneen			
Vereeniging			
Volksrust			2·0
Warmbad	33	18	
Witbank			
Zeerust			
O.V.S. - O.F.S.			
Balkfontein			
(naby Bothaville)			
Bethlehem	30	14	0·5
Bloemfontein	35	14	
(J.B.M. Hertzog)			
Bultfontein			
Fauresmith	35	13	
Ficksburg			
Frankfort	31	15	
Harrismith			
Hoopstad	37	18	
Kroonstad	34	17	
Lindley			
Modderpoort			
Petrusburg			
Philippolis			
Reddersburg			
Reitz			
Vrede			
Warden			
Welkom	34	18	
Wepener	35	13	
Winburg			
Zastron			

S.W.A.	Max	Min	RRR
Aroab			
Bethanie			
Dordabis			
Gobabeb	32	16	
Gobabis	32	18	
Grootfontein			
Karasburg			
Kalkfeld			
Karibib			
Keetmanshoop	33	14	
Kub			
Luderitz	20	16	
Mariental	37	20	
Ohopoho			
Okahandja			
Okaukueye			
Ondangua	30	19	
Otavi			
Otjiwarongo			
Outjo	32	17	0·5
Rehoboth			
Runtu	30	18	
Steinhausen			
Tsumeb	30	18	
Walvisbaai	22	15	
Windhoek W.K.	30	18	0·3
BASUTOLAND			
Maseru	34	16	
BETSJOEANALAND/BECHUANALAND			
Francistown	35	19	
Gaberones	37	22	
Ghanzi	36	19	
Lobatsi			
Mahalapye			
Maun			
Shakawe	34	18	
Tsabong	38	19	2·2
Tsane	37	22	1·7
SWAZILAND			
Bulembe			
Manzini	34	21	
Stegi			

SYNOPTIC WEATHER MAP 1200 GMT. — 1400 SAST. SINOPTIESE WEERKAART

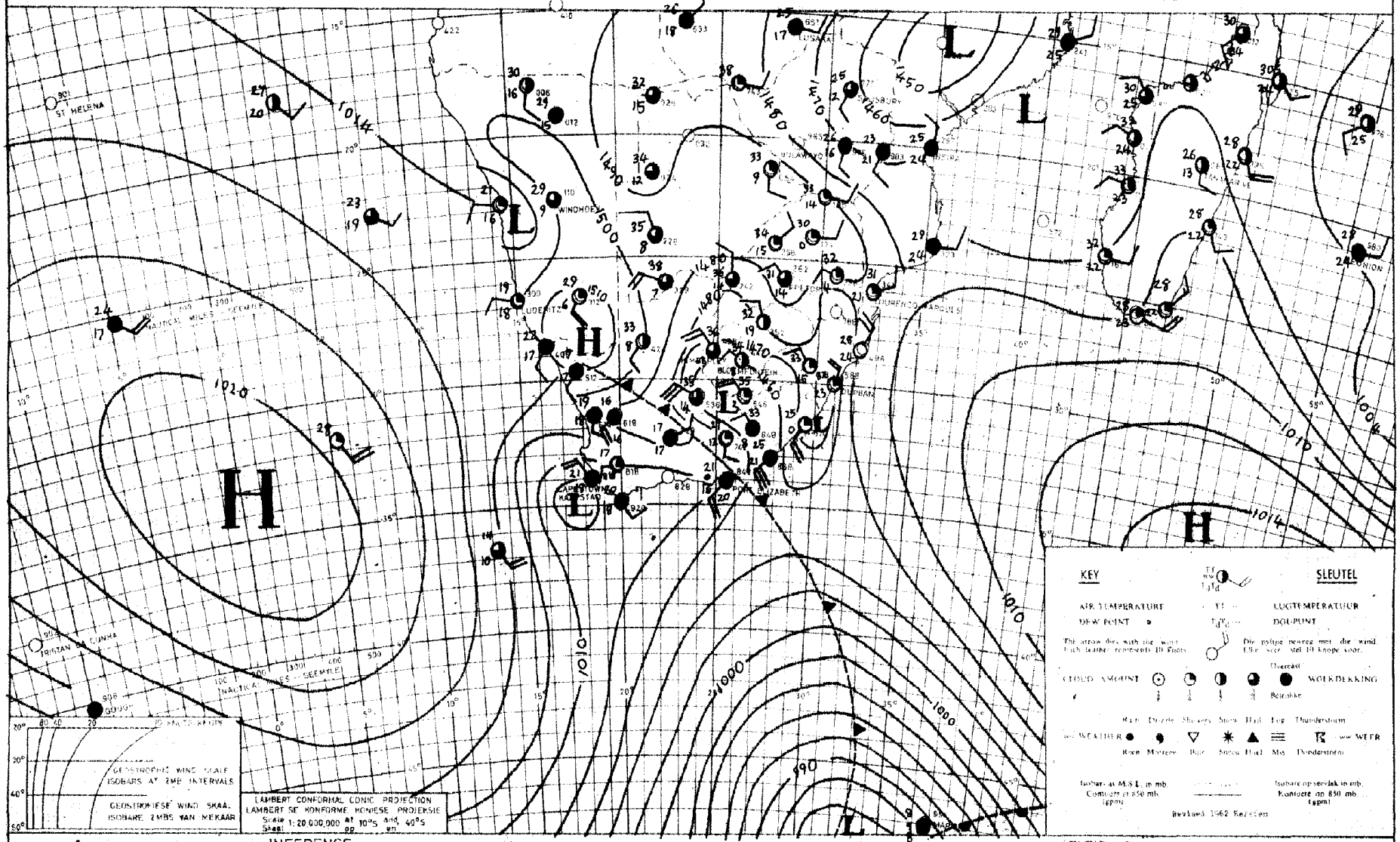

DATE 17 — 2 — 1965 DATUM

INFERENCE

The cold front over the Cape Province is causing cloudy, cooler weather with showers over the southern parts of the Cape Province. These conditions will spread to Natal later. With the Atlantic high which is expected to extend a ridge to the south of the country the low over the interior will be replaced northwards and isolated thundershowers will develop over the northern and eastern parts of the country.

AFLEIDING

Die kouefront oor die kaapprovinsie veroorsaak bewolkte koeler weer met buie oor die suidelike dele van Kaapland. Hierdie toestande sal ook na Natal uitbrei. Met die rug van die Atlantiese hoog wat suid van die land verwag word sal die laag oor die binneland noordwaarts verplaas word sodat los donderbuie oor die noordelike en oostelike dele van die land sal ontwikkel.

DAAGLIKSE WEERBULLETIN

Maksimum en Minimum Temperatuur (°C) en Reënval (RRR) in mm vir die 24 uur geëindig om 0800 SAST op

WEERBURO / WEATHER BUREAU
DEPT. VAN VERVOER / DEPT. OF TRANSPORT

19 - 2 - 1965

DAILY WEATHER BULLETIN

Maximum and Minimum Temperatures (°C) and rainfall (RRR) in mm for the 24 hours ended at 0800 SAST on

CAPE - KAAP	Max	Min	RRR
Aberdeen			
Addo			
Alexander Bay	24	13	
Aliwal North			
Bashee	22	16	12.0
Beaufort-Wes	23	13	
(Lughawe)			
Boegoebergdam			
Boetsap			
Brakkekuil			
(naby Heidelberg)			
Brandvlei			
Cala			
Caledon			23.0
Calitzdorp			
Calvinia	27	14	
Cape Agulhas	23	18	0.1
Cape Columbine	20	14	
Cape Point	21	17	
Cape St. Francis	22	16	0.4
Cape Town			
(D.F. Malan)	24	11	
Cape Town			
(Roeland Str.)			
Carnarvon			
Ceres			
Citrusdal			
Colesberg			
Cradock			
Dähne	18	10	4.5
De Aar	27	11	
Douglas			
East London	20	17	9.2
(Airport)			
Eensaamheid			
(naby Herold)			
Elsenburg			
Fraserburg	23	10	
Caries			
George			
Graaff-Reinet	34	11	
Grahamstown			2.5
Hopetown			
Idutywa			
Jansenville	24	15	
Joubertina			
Kimberley	31	15	
(Airport)			
Knysna			0.5
Kokstad	14	10	4.5
Kuruman			

KAAP - CAPE	Max	Min	RRR
Ladismith			
Lake Mentz			
Maclear			13.5
Mafeking	35	18	
Malmesbury			
Matatiele			
Matroosberg	19	12	
Grootfontein			
(Middelburg)	23	11	
Mosselbaai	20	18	0.3
Mount Frere			
Okiep	26	14	
Oudtshoorn			
Petrusville			
Piketberg			
Pofadder	27	15	
Port Alfred			
Port Elizabeth	21	16	1.6
Port Nolloth	22	12	
Port St. Johns	22	17	17.5
Prieska	30	14	
Prince Albert			
Queenstown	23	10	0.3
Rietfontein			
Riversdale	20	15	
Robertson	20	15	
Sheeprun	17	11	10.2
(near Maclear)			
Somerset-Oos	19	13	0.8
Steynsburg			
Strydenburg			
Sutherland	22	8	
Swellendam			
Tarkastad			
Touwsrivier			
Twee Riviere	31	13	
(Gemsbokpark)			
Umtata	21	13	4.5
Uniondale			
Upington	28	18	
Vanwyksvlei	28	14	
Victoria-Wes	24	8	
Vredendal	26	13	
Vryburg	32	11	
Williston			
Willowmore	19	10	5.0
Willowpark			
(near Dordrecht)	20	9	0.8

NATAL	Max	Min	RRR
Cape St. Lucia	28	20	7.0
Dundee			9.5
Durban	25	18	18.1
(Louis Botha)			
Estcourt	24	14	
Harding			
Himeville			
Mkuze			
Hluhluwe			
Newcastle	29	14	39.0
Cedara			
(Pietermaritzburg)	19	12	8.5
Port Shepstone	25	17	36.5
Richmond			
Seven Oaks			
Vryheid			
Waterford			
(near Underberg)	17	10	14.5
Van Reenen			28.0
TRANSVAAL			
Barberton			
Belfast			
Bethal	29	14	0.3
Bospoort	32	14	
Carolina	28	14	9.0
Chester			
(near Gravelotte)			
Creey	36	17	1.9
Groendraai	34	19	4.0
(naby Vaalwater)			
Jan Kempdorp			
Jan Smuts	29	13	6.5
Joubert Park (Jhb)	29	15	05
Kroondal	32	16	
Leeudoringstad			
Lichtenburg			
Letaba			
Loskopdam			12.5
Lydenburg	27	14	23.1
Mara	34	13	1.4
Marble Hall			
Messina	37	21	2.0
Middelburg			2.0
Marnitz	36	21	0.4
Nelspruit	32	20	2.2
Phalaborwa	37	20	19.7
Pietersburg	31	16	5.3
Piet Retief	26	15	

TRANSVAAL	Max	Min	RRR
Pongola			
Potchefstroom	31	16	0.4
Potgietersrus	34	17	9.0
Pretoria W.B.	32	16	8.5
Pretoriuskop			
Punda Milia			
Sandpan (NW. Tvl.)	37	23	0.6
Satara			
Sekhukhune			
Shingwidzi			
Skukuza	37	22	
Standerton	29	14	7.5
Thabazimbi			
Tomburke			
Tzaneen			
Vereeniging			
Volksrust			
Waterval Boven			0.3
Warmbad	34	17	15.0
Witbank			12.2
Zeerust			
O.V.S. - O.F.S.			
Balkfontein			
(naby Bothaville)			
Bethlehem	29	12	
Bloemfontein	29	11	
(J.B.M. Hertzog)			
Bultfontein			
Fauresmith			
Ficksburg			
Frankfort	30	14	
Harrismith			
Hoopstad	34	14	
Kroonstad	32	16	
Lindley			
Modderpoort			
Petrusburg			
Philippolis			
Reddersburg			
Reitz			
Vrede			
Warden			
Welkom	32	16	
Wepener			
Winburg			
Zastron			

S.W.A.	Max	Min	RRR
Aroab			
Bethanie			
Dordabis			
Gobabeb	32	14	
Gobabis	33	6	
Grootfontein			
Karasburg			
Kalkfeld			
Karibib			
Keetmanshoop	30	16	
Kub			
Luderitz	23	15	
Mariental	35	20	
Okopoko			
Okahandja			
Okaukueye			
Ondangua	31	19	
Otavi			
Otjiwarongo			
Outjo	33	18	
Rehoboth			
Runtu	33	19	5.5
Steinhausen			
Tsumeb	32	18	
Walvisbaai	20	14	
Windhoek W.K.	31	16	
BASUTOLAND			
Maseru			
BETSJOEANALAND/BECHUANALAND			
Francistown	35	20	9.2
Gaberones	37	21	
Ghanzi	37	20	1.3
Lobatsi			
Mahalapye			
Maun	38	23	
Shakawe	35	22	0.2
Tsabong	33	13	
Tsane	34	17	
SWAZILAND			
Bremlembe			2.3
Manzini	29	18	1.4
Stegi			

SYNOPTIC WEATHER MAP — 1200 GMT — 1400 SAST — SINOPTIESE WEERKAART

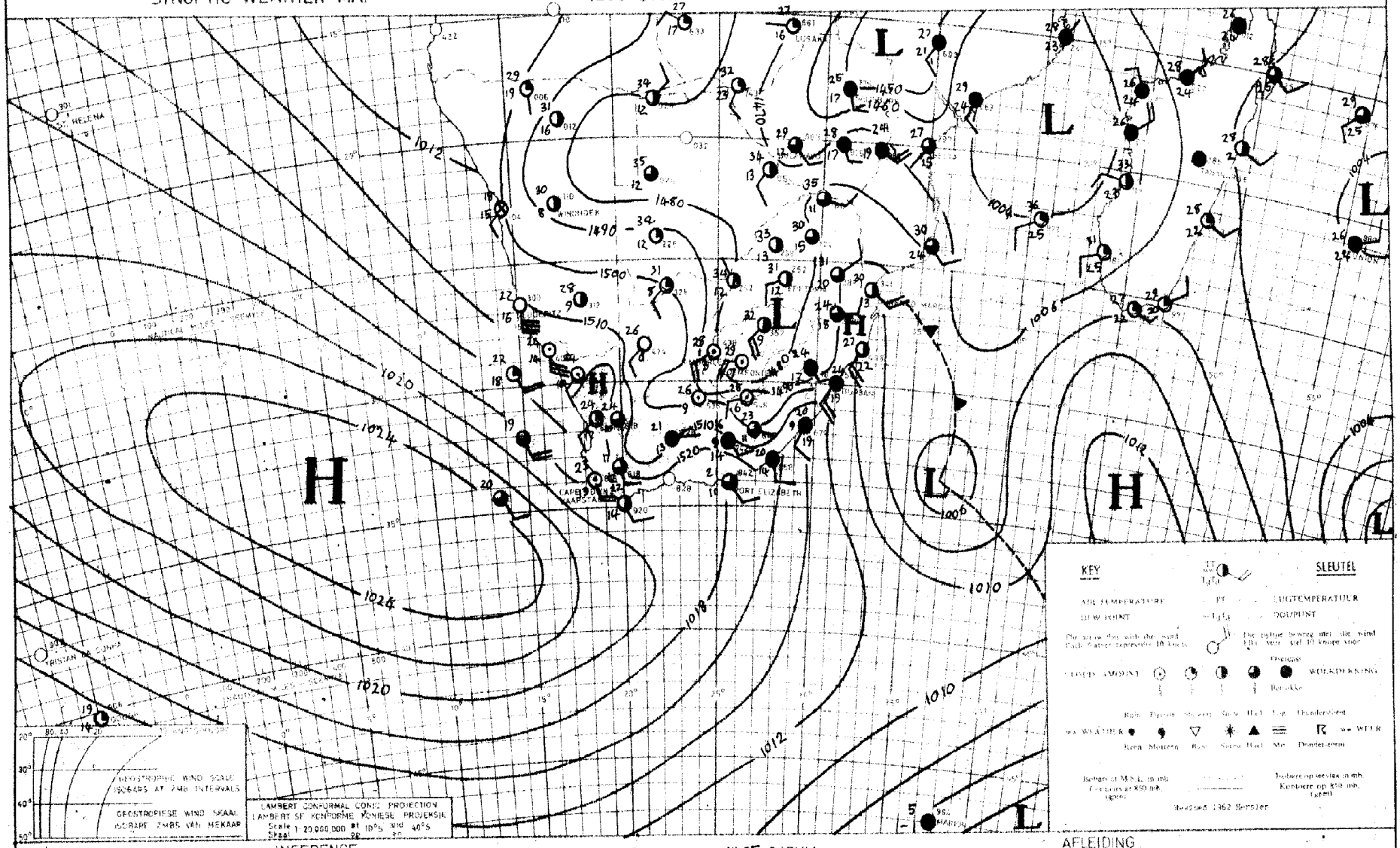

INFERENCE

The Atlantic high is extending a ridge around the southern Cape coasts and causes cloudy, cooler conditions with light rain along the eastern coastal areas. A low pressure system is situated over the central and eastern interior and causes partly cloudy conditions with scattered thundershowers over the northern and eastern parts of the country.

DATE 18 - 2 - 1965 DATUM

AFLEIDING

Met die Atlantiese hoog wat om die Kaapse suidkus beweeg, word koeler bewolkte toestande met ligte reen langs die westelike kusstreke veroorsaak. 'n Laagdrukstelsel is geleë oor die sentrale en oostelike binneland en veroorsaak gedeeltelik bewolkte toestande met verspreide donderbuie oor die noordelike en oostelike dele van die land.

DAAGLIKSE WEERBULLETIN

Maksimum en Minimum Temperatuur (°C) en Reënval (RRR) in mm vir die 24 uur geëindig om 0800 SAST op

WEERBURO / WEATHER BUREAU
DEPT. VAN VERVOER / DEPT. OF TRANSPORT
20 - 2 - 1965

DAILY WEATHER BULLETIN

Maximum and Minimum Temperatures (°C) and rainfall (RRR) in mm for the 24 hours ended at 0800 SAST on

CAPE - KAAP	Max	Min	RRR
Aberdeen			
Addo			
Alexander Bay	25	16	
Aliwal North	29	12	
Bashee	23	17	0·1
Beaufort-Wes	25	11	
(Lughawe)			
Boegoebergdam			
Boetsap			
Brakkekuil			
(naby Heidelberg)			
Brandvlei			
Cala			
Caledon			
Calitzdorp			
Calvinia	30	14	
Cape Agulhas	25	20	
Cape Columbine	21	14	
Cape Point	22	16	
Cape St. Francis	22	15	
Cape Town			
(D.F. Malan)	28	14	
Cape Town			
(Roeland Str.)			
Carnarvon			
Ceres			
Citrusdal			
Colesberg			
Cradock			
Döhne	16	13	
De Aar	28	15	
Douglas			
East London	22	14	
(Airport)			
Genesaamheid			
(naby Herold)			
Elsenburg			
Fraserburg	25	12	
Garies			
George			
Graaff-Reinet	25	10	
Grahamstown			
Hopetown			
Idutywa			
Jansenville	26	10	
Joubertina			
Kimberley	31	17	
(Airport)			
Knysna			
Kokstad	16	11	
Kuruman			

KAAP - CAPE	Max	Min	RRR
Ladismith			
Lake Mentz			
Maclear			
Mafeking	34	17	
Malmesbury			
Matatiele			
Matroosberg	25	10	
Grootfontein			
(Middelburg)	25	8	
Mosselbaai	21	18	
Mount Frere			
Okiep	30	17	
Oudtshoorn			
Petrusville			
Piketberg			
Pofadder	31	18	
Port Alfred			
Port Elizabeth	23	17	
Port Nolloth	21	12	
Port St. Johns	27	19	2·0
Prieska	32	13	
Prince Albert			
Queenstown	22	13	
Rietfontein			
Riversdale	25	15	
Robertson	29	15	
Sheeprun	18	13	06
(near Maclear)			
Somerset-Oos	23	8	
Steynsburg			
Strydenburg			
Sutherland	25	7	
Swellendam			
Tarkastad			
Touwsrivier			
Twee Riviere	34	16	
(Gemsbokpark)			
Umtata	18	14	0·2
Uniondale			
Upington	33	15	
Vanwyksvlei	30	15	
Victoria-Wes	22	8	
Vredendal	32	14	
Vryburg	32	11	
Williston			
Willowmore	22	10	
Willowpark			
(near Dordrecht)	20	10	

NATAL	Max	Min	RRR
Cape St. Lucia	26	19	0·7
Dundee			
Durban	24	19	2·8
(Louis Botha)			
Estcourt	19	13	0·7
Harding			2·5
Himeville			
Mkuze			
Hluhluwe			
Newcastle	19	15	
Cedara			
(Pietermaritzburg)	16	13	4·6
Port Shepstone	24	19	
Richmond			
Seven Oaks			
Vryheid			
Waterford	16	11	1·9
(near Underberg)			
TRANSVAAL			
Barberton			
Belfast			
Bethal	22	14	
Bospoort	31	14	
Carolina	x	x	3·7
Chester			
(near Gravelotte)			
Crecy			
Groendraai	31	19	
(naby Vaalwater)			
Jan Kempdorp			
Jan Smuts	25	14	1·5
Joubert Park (Jhb)	25	13	6·1
Kroondal	30	18	3·7
Leeudoringstad			
Lichtenburg			
Letaba			
Loskopdam			
Lydenburg	21	14	
Mara	25	17	
Marble Hall			
Messina	28	21	
Middelburg			
Morgenzon	31	19	
Nelspruit	24	19	
Phalaborwa	27	19	
Pietersburg	25	16	
Piet Retief	18	13	1·7

TRANSVAAL	Max	Min	RRR
Pongola			
Potchefstroom	29	16	
Potgietersrus	28	16	
Pretoria W.B.	27	15	1·9
Pretoriuskop			
Punda Milia			
Sandpan (NW. Tvl.)	35	21	
Satara			
Sekhukhune			
Shingwidzi			
Skukuza			
Standerton	22	13	0·5
Thabazimbi			
Tomburke			
Tzaneen			
Vereeniging			
Volksrust			
Warmbad	30	17	0·8
Witbank			
Zeerust			
O.V.S. - O.F.S.			
Balkfontein			
(naby Bothaville)			
Bethlehem	21	13	
Bloemfontein	30	14	
(J.B.M. Hertzog)			
Bultfontein			
Fauresmith	30	16	
Ficksburg			
Frankfort	23	14	0·5
Harrismith			
Hoopstad	33	15	
Kroonstad	27	15	6·2
Lindley			
Modderpoort			
Petrusburg			
Philippolis			
Reddersburg			
Reitz			
Vrede			
Warden			
Welkom	30	16	
Wepener	30	16	6·8
Winburg			
Zastron			

S.W.A.	Max	Min	RRR
Aroab			
Bethanie			
Dordabis			
Gobabeb	28	13	
Gobabis	33	18	
Grootfontein			
Karasburg			
Kalkfeld			
Karibib			
Keetmanshoop	33	19	
Kub			
Luderitz	23	13	
Mariental	35	21	
Ohopoho			
Okahandja			
Okaukueye			
Ondangua	31	19	4·5
Otavi			
Otjiwarongo			
Outjo	32	19	0·5
Rehoboth			
Runtu	32	18	
Steinhausen			
Tsumeb	32	18	4·0
Walvisbaai	19	14	
Windhoek W.K.	31	16	
BASUTOLAND			
Maseru	27	14	
BETSJOEANALAND/BECHUANALAND			
Francistown	31	20	
Gaberones	36	21	
Ghanzi	37	19	
Lobatsi			
Mahalapye			
Maun			
Shakawe	33	20	
Tsabong	35	11	
Tsane	36	18	
SWAZILAND			
Bremlebe			
Manzini	28	18	0·3
Stegi			

SYNOPTIC WEATHER MAP 1200 GMT — 1400 SAST. SINOPTIESE WEERKAART

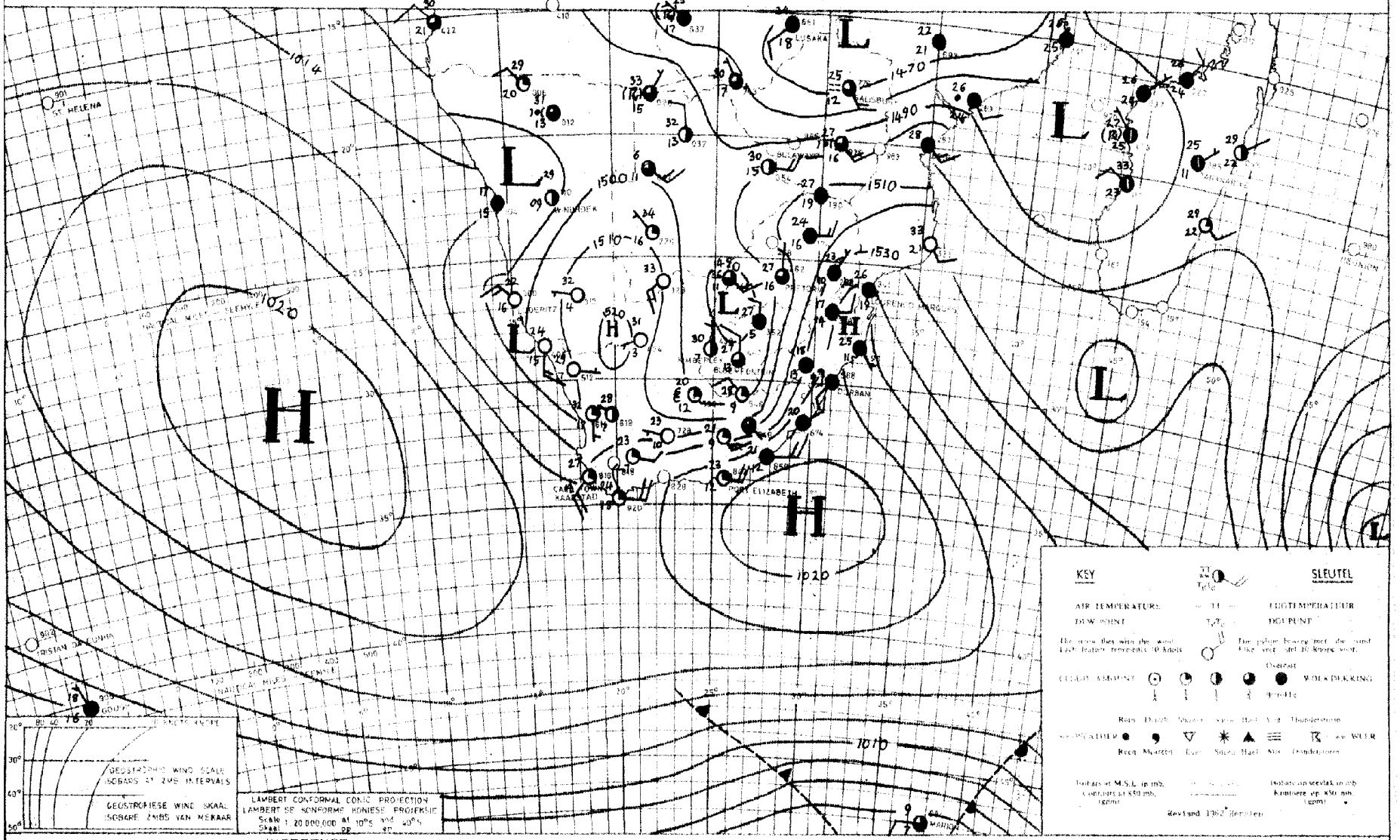

INFERENCE

The high to the south of the country is moving eastwards, so that cloudy, cool weather with local rain will occur over Natal and over Eastern and Northern Transvaal. A well developed trough is present over the interior and with moist air over the eastern regions, thundershowers will develop here.

DATE 19 - 2 - 1965 DATUM

AFLEIDING

Die hoog suid van die land beweeg oswaarts sodat koel bewolkte weer met reën op plekke oor Natal en oor Oos-en Noord - Transvaal sal voorkom. 'n Goed ontwikkelde trog kom oor die binneland voor en met die lug vogtig oor die oostelike gebiede sal donderbuie hier ontwikkel.

DAAGLIKSE WEERBULLETIN

Maksimum en Minimum Temperatuur (°C) en Reënval (RRR) in mm vir die 24 uur geëindig om 0800 SAST op

WEERBURO / WEATHER BUREAU
DEPT. VAN VERVOER / DEPT. OF TRANSPORT
21 - 2 - 1965

DAILY WEATHER BULLETIN

Maximum and Minimum Temperatures (°C) and rainfall (RRR) in mm for the 24 hours ended at 0800 SAST on

CAPE - KAAP	Max	Min	RRR
Aberdeen			
Addo			
Alexander Bay	24	15	
Aliwal North	31	12	
Bashee	24	18	
Beaufort-Wes	30	15	
(Lughawe)			
Boegoebergdam			
Boetsap			
Brakkekuil			
(naby Heidelberg)			
Brandvlei			
Cala			
Caledon			
Calitzdorp			
Calvinia	31	9	
Cape Agulhas	25	20	
Cape Columbine	21	13	
Cape Point	21	18	
Cape St. Francis	24	19	9·0
Cape Town	29	18	
(D.F. Malan)			
Cape Town			
(Roeland Str.)			
Carnarvon			
Ceres			
Citrusdal			
Colesberg			
Cradock			
Döhne	26	15	
De Aar	32	15	
Douglas			
East London	25	16	
(Airport)			
Eensaamheid			
(naby Herold)			
Elsenburg			
Fraserburg	30	14	
Garies			
George			
Graaff-Reinet			
Grahamstown			
Hopetown			
Idutywa			
Jansenville	32	13	
Joubertina			
Kimberley	33	16	
(Airport)			
Knysna			
Kokstad	21	12	6·5
Kuruman			

KAAP - CAPE	Max	Min	RRR
Ladismith			
Lake Mentz			
Maclear			
Mafeking	30	17	
Malmesbury			
Matatiele			
Matroosberg			
Grootfontein	30	10	
(Middelburg)			
Mosselbaai	22	19	
Mount Frere			
Okiep	28	10	
Oudtshoorn			
Petrusville			
Piketberg			
Pofadder	33	14	
Port Alfred			
Port Elizabeth	25	18	
Port Nolloth	20	16	
Port St. Johns	23	20	
Prieska	36	16	
Prince Albert			
Queenstown	29	13	
Rietfontein			
Riversdale	27	17	
Robertson	30	16	
Sheeprun	23	14	2·0
(near Maclear)			
Somerset-Oos	29	14	
Steynsburg			
Strydenburg			
Sutherland	26	8	
Swellendam			
Tarkastad			
Touwsrivier			
Twee Riviere	38	21	
(Gemsbokpark)			
Umtata	26	15	0·4
Uniondale			
Upington	36	19	
Vanwyksvlei	34	17	
Victoria-Wes	33	13	
Vredendal	32	14	
Vryburg			
Williston			
Willowmore	29	13	
Willowpark			
(near Dordrecht)			

NATAL	Max	Min	RRR
Cape St. Lucia	28	21	30
Dundee			
Durban	26	21	9·0
(Louis Botha)			
Estcourt	25	15	
Harding			
Himeville			
Mkuze			
Hluhluwe			
Newcastle	28	15	
Cedara	22	16	0·7
(Pietermaritzburg)			
Port Shepstone	24	19	7·5
Richmond			
Seven Oaks			
Vryheid			
Waterford	21	12	1·4
(near Underberg)			
Van Reenen			1·0
TRANSVAAL			
Barberton			
Belfast			
Bethal	25	13	
Bospoort	30	14	
Carolina	22	14	47
Chester			
(near Gravelotte)			
Crecy	31	15	
Groendraai	29	16	5·5
(naby Vaalwater)			
Jan Kempdorp			
Jan Smuts	23	12	
Joubert Park (Jhb)	23	14	
Kroondal	28	15	
Leeudoringstad			
Lichtenburg			
Letaba			
Loskopdam			
Lydenburg	24	15	14·5
Mara	26	17	
Marble Hall			
Messina	28	20	
Middelburg			
Marnitz	30	18	
Nelspruit	26	20	
Phalaborwa	29	19	
Pietersburg	25	15	
Piet Retief	27	16	

TRANSVAAL	Max	Min	RRR
Pongola			
Potchefstroom	30	17	
Potgietersrus	29	16	29·5
Pretoria W.B.	27	15	
Pretoriuskop			
Punda Milia			
Sandpan (NW. Tvl.)	32	19	
Satara			
Sekhukhune			
Shingwidzi			
Skukuza	31	21	
Standerton	25	13	0·7
Thabazimbi			
Tomburke			
Tzaneen			
Vereeniging			
Volksrust			
Warmbad	29	15	
Witbank			
Zeerust			
O.V.S. - O.F.S.			
Balkfontein			
(naby Bothaville)			
Bethlehem			
Bloemfontein	30	10	
(J.B.M. Hertzog)			
Bultfontein			
Fauresmith	31	15	
Ficksburg			
Frankfort	26	14	1·9
Harrismith			
Hoopstad	33	16	
Kroonstad	29	16	
Lindley			
Modderpoort			
Petrusburg			
Philippolis			
Reddersburg			
Reitz			
Vrede			
Warden			
Welkom			
Wepener	30	11	
Winburg			
Zastron			

S.W.A.	Max	Min	RRR
Aroab			
Bethanie			
Bordabis			
Gobabeb	30	14	
Gobabis	34	20	
Grootfontein			
Karasburg			
Kalkfeld			
Karibib			
Keetmanshoop	36	17	
Kub			
Luderitz	21	15	
Mariental	35	21	
Ohopoho			
Okahandja			
Okaukueye			
Ondangua			
Otavi			
Otjiwarongo			
Outjo	32	19	3·5
Rehoboth			
Runtu			
Steinhausen			
Tsumeb	31	17	9·3
Walvisbaai			
Windhoek W.K.	28	16	
BASUTOLAND			
Maseru	29	14	
BETSJOEANALAND/BECHUANALAND			
Francistown	29	17	
Gaberones	33	21	
Ghanzi	33	19	
Lobatsi			
Mahalapye			
Maun			
Shakawe	32	18	4·5
Tsabong	38	19	
Tsane			
SWAZILAND			
Embembe			
Manzini	27	19	
Stegi			

SYNOPTIC WEATHER MAP 1200 GMT — 1400 SAST. SINOPTIESE WEERKAART

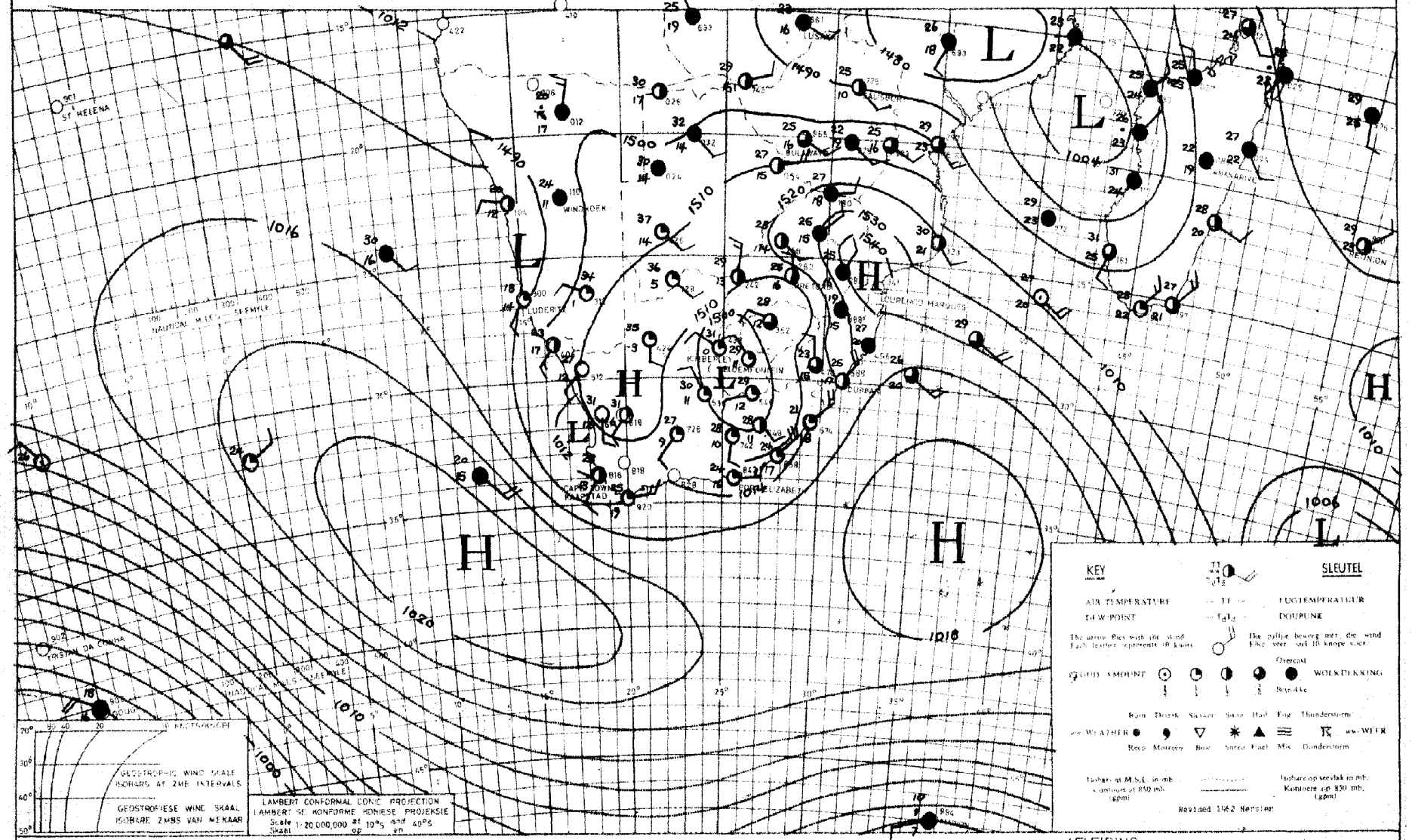

INFERENCE DATE 20-2-1965 DATUM AFLEIDING

A separate cell of high pressure has formed along the south-eastern Cape and Natal coasts which causes cooler cloudy conditions over the north-eastern parts of the country. A trough is situated over the eastern interior and this together with and influx of moist air over the eastern parts of the country, will cause partly cloudy conditions with thundershowers over these regions.

Die Atlantiese hoog vorm 'n aparte hoogdrukstelsel langs die Kaapse suidooskus en die Natalse kus en veroorsaak bewolkte, koeler toestande oor die noordoostelike dele van die land. 'n Laag is gelee oor die oostelike binneland en met vochtige lug oor die oostelike dele van die land, sal gedeeltelik bewolkte weer met donderbuie oor dié gebiede voorkom.

DAAGLIKSE WEERBULLETIN

Maksimum en Minimum Temperatuur (°C) en Reënval (RRR) in mm vir die 24 uur geëindig om 0800 SAST op

WEERBURO / WEATHER BUREAU
DEPT. VAN VERVOER / DEPT. OF TRANSPORT
22 - 2 - 1965

DAILY WEATHER BULLETIN

Maximum and Minimum Temperatures (°C) and rainfall (RRR) in mm for the 24 hours ended at 0800 SAST on

CAPE - KAAP	Max	Min	RRR
Aberdeen			
Addo			
Alexander Bay	24	17	
Aliwal North	31	8	
Bashee	25	17	
Beaufort-Wes	31	14	
(Lughawe)			
Boegoebergdam			
Boetsap			
Brakkekuil			
(naby Heidelberg)			
Brandvlei			
Cala			
Caledon			
Calitzdorp			
Calvinia	34	12	
Cape Agulhas	25	19	
Cape Columbine	19	15	
Cape Point	24	18	
Cape St. Francis	24	20	
Cape Town			
(D.F. Malan)	30	14	
Cape Town			
(Roeland Str.)			
Carnarvon			
Ceres			
Citrusdal			
Colesberg			
Cradock			
Dêhne	24	12	
De Aar	32	15	
Douglas			
East London	26	17	
(Airport)			
Eensaamheid			
(naby Herold)			
Elsenburg			
Fraserburg	30	14	
Garies			
George			
Graaff-Reinet	29	14	
Grahamstown			
Hopetown			
Idutywa			
Jansenville	30	14	
Joubertina			
Kimberley	34	18	
(Airport)			
Knysna			
Kokstad	19	12	
Kuruman			

KAAP - CAPE	Max	Min	RRR
Ladismith			
Lake Mentz			
Maclear			
Mafeking	34	16	
Malmesbury			
Matatiele			
Matroosberg	29	13	
Grootfontein			
(Middelburg)	28	10	
Mosselbaai	24	20	
Mount Frere			
Okiep	31	13	
Oudtshoorn			
Petrusville			
Piketberg			
Pofadder	33	16	
Port Alfred			
Port Elizabeth	27	18	
Port Nolloth	20	17	
Port St. Johns	24	18	
Prieska	37	15	
Prince Albert			
Queenstown	27	9	
Rietfontein			
Riversdale	29	18	
Robertson	32	15	
Sheeprun	23	11	0·3
(near Maclear)			
Somerset-Oos	29	11	
Steynsburg			
Strydenburg			
Sutherland	29	8	
Swellendam			
Tarkastad			
Touwsrivier			
Twee Riviere	38	17	
(Gemsbokpark)			
Umtata	25	11	
Uniondale			
Upington	37	16	
Vanwyksvlei	34	18	
Victoria-Wes	30	11	
Vredendal	30	14	
Vryburg	34	13	
Williston			
Willowmore	28	14	
Willowpark			
(near Dordrecht)	23	6	

NATAL	Max	Min	RRR
Cape St. Lucia	27	19	19·0
Dundee			
Durban	28	18	2·7
(Louis Botha)			
Estcourt	29	10	10·9
Harding			
Himeville			
Mkuze			
Hluhluwe			
Newcastle	31	12	
Cedara			
(Pietermaritzburg)	25	9	
Port Shepstone	26	19	1·6
Richmond			
Seven Oaks			
Vryheid			
Waterford			
(near Underberg)	23	7	0·1
TRANSVAAL			
Barberton			
Belfast			
Bethal	27	10	
Bospoort	32	15	
Carolina	25	10	
Chester			
(near Gravelotte)			
Crecy	33	15	1·6
Gideonsrust			7·0
Groendraai			
(naby Vaalwater)			
Jan Kempdorp			
Jan Smuts	27	11	
Joubert Park (Jhb)	26	7	
Kroondal	30	13	
Leeudoringstad			
Lichtenburg			
Letaba			
Loskopdam			
Lydenburg	25	15	4·5
Marnitz	31	18	1·0
Mara	31	17	
Marble Hall			
Messina	32	20	
Middelburg			
Nelspruit	31	17	3·2
Phalaborwa	32	20	4·8
Pietersburg	28	15	5·8
Piet Retief	29	13	

TRANSVAAL	Max	Min	RRR
Pongola			
Potchefstroom	32	15	
Potgietersrus	25	25	2·0
Pretoria W.B.	29	14	
Pretoriuskop			
Punda Milia			
Sandpan (NW. Tvl.)	33	19	1·7
Satara			
Sekhukhune			
Shingwidzi			
Skukuza	35	18	6·1
Standerton	27	9	
Thabazimbi			7·0
Tomburke			
Tzaneen			
Vereeniging			
Volksrust			
Warmbad	32	14	
Witbank			
Zeerust			
O.V.S. - O.F.S.			
Balkfontein			
(naby Bothaville)			
Bethlehem	30	10	
Bloemfontein	31	12	
(J.B.M. Hertzog)			
Bultfontein			
Fauresmith	32	12	
Ficksburg			
Frankfort	28	12	
Harrismith			
Hoopstad	35	15	
Kroonstad	32	13	
Lindley			
Modderpoort			
Petrusburg			
Philippolis			
Reddersburg			
Reitz			
Vrede			
Warden			
Welkom	32	14	
Wepener	31	9	
Winburg			
Zastron			

S.W.A.	Max	Min	RRR
Aroab			
Bethanie			
Dordabis			
Gobabeb	33	15	
Gobabis	31	21	
Grootfontein			
Karasburg			
Kalkfeld			
Karibib			
Keetmanshoop	36	18	
Kub			
Luderitz	23	14	
Mariental	36	21	
Chopoho			
Okahandja			
Okaukueye			
Ondangua	31	18	4·5
Otavi			
Otjiwarongo			
Outjo	31	17	4·0
Rehoboth			
Runtu	32	17	11·8
Steinhausen			
Tsumeb	31	18	
Walvisbaai	18	14	
Windhoek W.K.	31	19	0·3
BASUTOLAND			
Maseru	30	10	
BETSJOEANALAND/BECHUANALAND			
Francistown	33	19	
Gaberones	35	18	1·8
Ghanzi	35	20	
Lobatsi			
Mahalapye			
Maun	34	18	
Shakawe	32	18	
Tsabong	38	15	
Tsane	35	19	
SWAZILAND			
Enlembe			22·5
Manzini	32	17	1·0
Stegi			

SYNOPTIC WEATHER MAP 1200 GMT. — 1400 SAST. SINOPTIESE WEERKAART

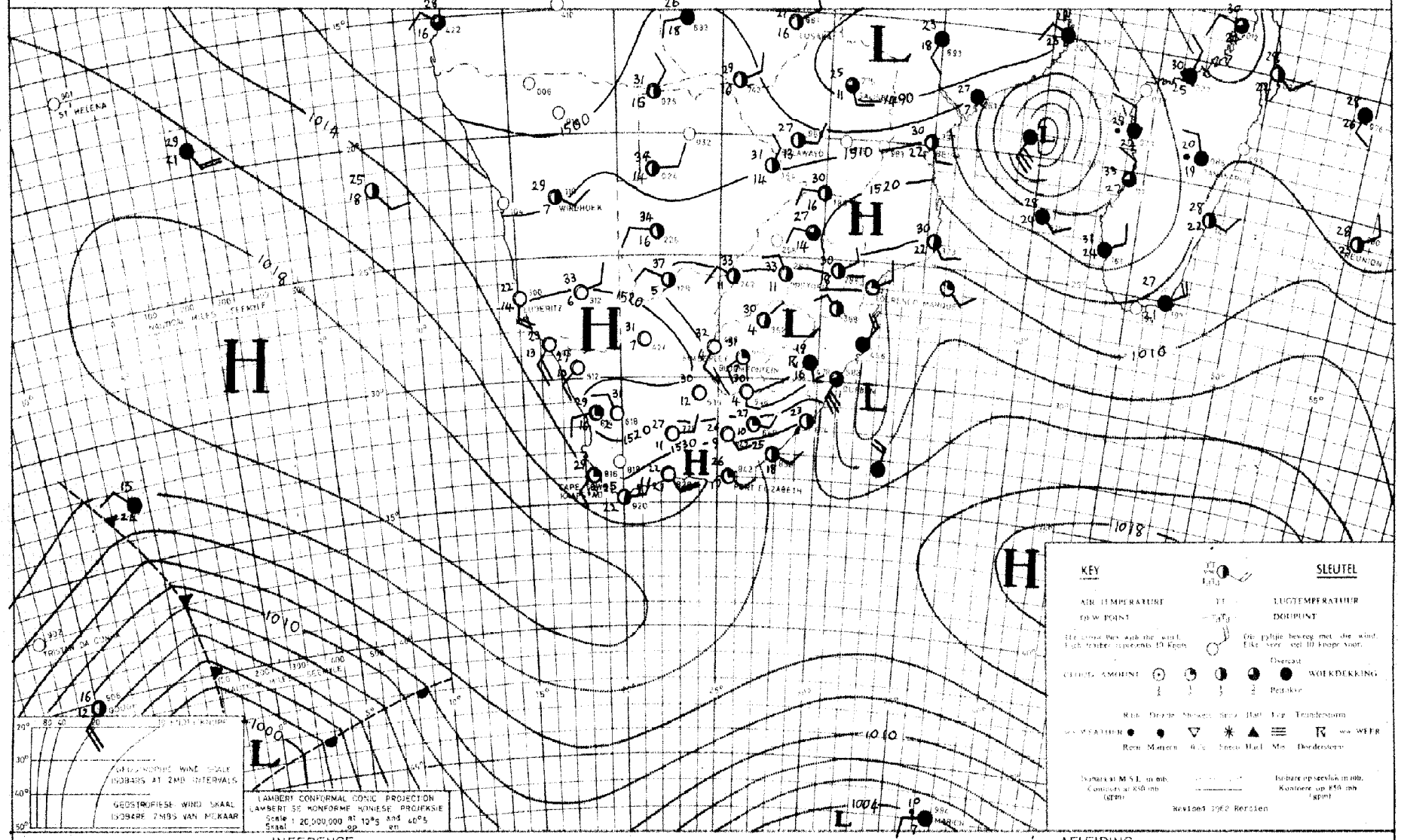

INFERENCE DATE 21 - 2 - 1965 DATUM AFLEIDING

The Atlantic high extends a ridge around the southern Cape coasts and causes partly cloudy conditions along the southern and south-eastern Cape coasts and cloudy cool conditions with rain along the natal coast. A low situated over the north-eastern parts, together with an influx of moist air over these parts will cause partly cloudy conditions with isolated thundershowers.

Die Atlantiese hoog rug in om die Kaapse suidkus en veroorsaak gedeeltelik bewolkte toestande langs die Kaapse suid-en suidooskusgebiede en koel bewolkte toestande met reën langs die Natalse kus. 'n Laag is geleë oor die noordoostelike dele en met vochtige lug in sirkulasie oor hierdie dele sal gedeeltelik bewolkte toestande met los donderbuie voorkom.

DAAGLIKSE WEERBULLETIN

Maksimum en Minimum Temperatuur (°C) en Reënval (RRR) in mm vir die 24 uur geëindig om 0800 SAST op

WEERBURO / WEATHER BUREAU
DEPT. VAN VERVOER / DEPT. OF TRANSPORT

23 - 2 - 65

DAILY WEATHER BULLETIN

Maximum and Minimum Temperatures (°C) and rainfall (RRR) in mm for the 24 hours ended at 0800 SAST on

CAPE - KAAP	Max	Min	RRR
Aberdeen			
Addo			
Alexander Bay	24	17	
Aliwal North	32	14	
Bashee	25	17	
Beaufort-Wes	36	17	
(Lughawe)			
Boegoebergdam			
Boetsap			
Brakkekuil			
(naby Heidelberg)			
Brandvlei			
Cala			
Caledon			
Calitzdorp			
Calvinia	33	11	
Cape Agulhas	26	19	0.1
Cape Columbine	22	15	
Cape Point	23	18	
Cape St. Francis	24	21	
Cape Town			
(D.F. Malan)	26	17	
Cape Town			
(Roeland Str.)			
Carnarvon			
Ceres			
Citrusdal			
Colesberg			
Cradock			
Dohne	31	16	
De Aar	33	17	
Douglas			
East London	27	18	
(Airport)			
Bensaamheid			
(naby Herold)			
Elsenburg			
Fraserburg	33	17	
Garies			
George			
Graaff-Reinet	34	15	
Grahamstown			
Hopetown			
Idutywa			
Jansenville	37	15	
Joubertina			
Kimberley	33	18	
(Airport)			
Knysna			
Kokstad	25	9	
Kuruman			

KAAP - CAPE	Max	Min	RRR
Ladismith			
Lake Mentz			
Maclear			
Mafeking	34	17	
Malmesbury			
Matatiele			
Matroosberg	32	12	
Grootfontein			
(Middelburg)	32	13	
Mosselbaai	25	19	
Mount Frere			
Okiep	30	12	
Oudtshoorn			
Petrusville			
Piketberg			
Pofadder	34	15	
Port Alfred			
Port Elizabeth	28	20	
Port Nolloth	22	14	
Port St. Johns	25	19	
Prieska	38	17	
Prince Albert			
Queenstown	33	12	
Rietfontein			
Riversdale	31	18	
Robertson	35	19	
Sheeprun	27	11	
(near Maclear)			
Somerset-Oos	35	15	
Steynsburg			
Strydenburg			
Sutherland	31	14	
Swellendam			
Tarkastad			
Touwsrivier			
Twee Riviere	38	18	
(Gemsbokpark)			
Umtata	30	14	
Uniondale			
Upington	37	18	
Vanwyksvlei	36	16	
Victoria-Wes	33	16	
Vredendal	27	16	
Vryburg			
Williston			
Willowmore	34	15	
Willowpark			
(near Dordrecht)	34	10	

NATAL	Max	Min	RRR
Cape St. Lucia	23	18	9.9
Dundee			
Durban	27	19	
(Louis Botha)			
Estcourt	26	11	
Harding			
Himeville			
Mkuze			
Hluhluwe			
Newcastle	25	13	
Cedara			
(Pietermaritzburg)	24	14	
Port Shepstone	27	19	
Richmond			
Seven Oaks			
Vryheid			
Waterford			
(near Underberg)	23	7	
TRANSVAAL			
Barberton			
Belfast			
Bethal	24	8	
Bospoort	31	11	
Carolina	22	11	
Chester			
(near Gravelotte)			
Crecy	33	13	
Groendraai	31	15	
(naby Vaalwater)			
Jan Kempdorp			
Jan Smuts	27	11	
Joubert Park (Jhb)	25	13	
Kroondal	31	13	
Leeudoringstad			
Lichtenburg			
Letaba			
Loskopdam			
Lydenburg	25	12	
Mara	30	18	
Marble Hall			
Messina	31	21	
Middelburg			
Marnitz	33	19	
Nelspruit	30	15	
Phalaborwa	31	19	
Pietersburg	28	14	
Piet Retief	24	13	

TRANSVAAL	Max	Min	RRR
Pongola			
Potchefstroom	30	12	
Potgietersrus	30	15	
Pretoria W.B.	29	13	
Pretoriuskop			
Punda Milia			
Sandpan (NW. Tvl.)	34	21	
Satara			
Sekhukhune			
Shingwidzi			
Skukuza	32	19	
Standerton	24	10	
Thabazimbi			
Tomburke			
Tzaneen			
Vereeniging			
Volksrust			
Warmbad	31	14	
Witbank			
Zeerust			
O.V.S. - O.F.S.			
Balkfontein			
(naby Bothaville)			
Bethlehem	26	8	
Bloemfontein	30	10	
(J.B.M. Hertzog)			
Bultfontein			
Fauresmith	32	16	
Ficksburg			
Frankfort	27	11	
Harrismith			
Hoopstad	33	12	
Kroonstad	29	13	
Lindley			
Modderpoort			
Petrusburg			
Philippolis			
Reddersburg			
Reitz			
Vrede			
Warden			
Welkom	30	14	
Wepener	31	8	
Winburg			
Zastron			

S.W.A.	Max	Min	RRR
Aroab			
Bethanie			
Dordabis			
Gobabeb	33	15	
Gobabis	33	22	
Grootfontein			
Karasburg			
Kalkfeld			
Karibib			
Keetmanshoop	37	19	
Kub			
Luderitz	23	14	
Mariental	37	23	
Ohopoho			
Okahandja			
Okaukueye			
Ondangua	31	18	
Otavi			
Otjiwarongo			
Outjo	32	18	2.0
Rehoboth			
Runtu	32	21	
Steinhausen			
Tsumeb	32	19	0.6
Walvisbaai	19	15	
Windhoek W.K.	31	17	3.5
BASUTOLAND			
Maseru	28	7	
BETSJOEANALAND/BECHUANALAND			
Francistown	35	20	
Gaberones	36	21	
Ghanzi	35	21	
Lobatsi			
Mahalapye			
Maun	35	19	7.3
Shakawe	35	20	
Tsabong	39	17	
Tsane	36	21	
SWAZILAND			
Bulembe			
Manzini	30	17	
Stegi			

SYNOPTIC WEATHER MAP 1200 GMT. — 1400 SAST. SINOPTIESE WEERKAART

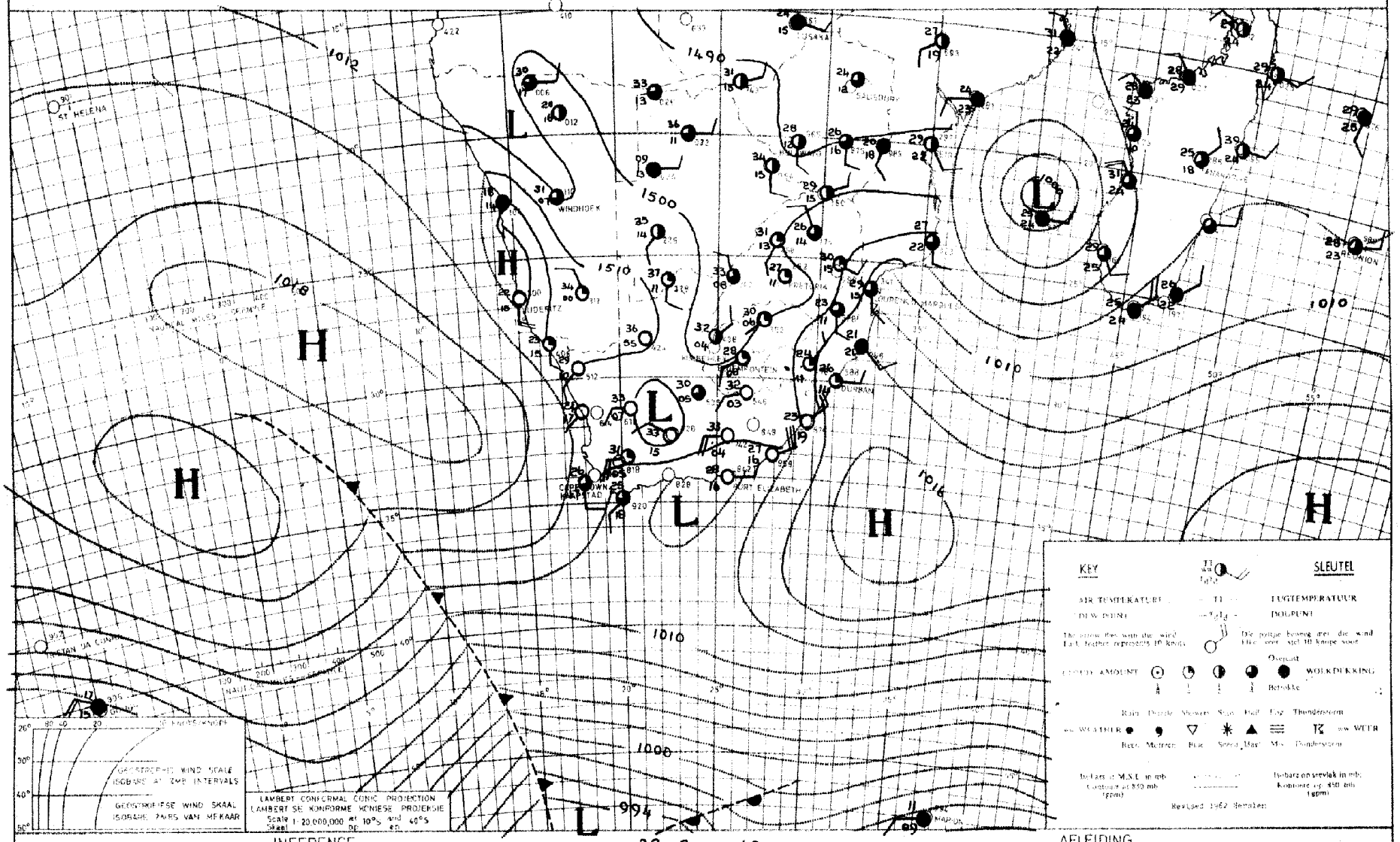

INFERENCE. DATE 22 - 2 - 1965 DATUM AFLEIDING

The weather over the country is being dominated by an upper air high so that it will remain fine and warm over most parts. With a weak trough over northern South-West Africa and moister air in circulation over northern Bechuanaland and South-West Africa isolated thundershowers will develop over these regions.

Die weer oor die land is onder die invloed van 'n bolughoog sodat dit oor die meeste dele mooiweer en warm sal bly. Met 'n swak trog oor noordelike Suidwes-Afrika en vogtiger lug oor die noordelike dele van Betsjoeanaland en Suidwes-Afrika sal los donderbuie oor hierdie gebiede ontwikkel.

DAAGLIKSE WEERBULLETIN

Maksimum en Minimum Temperatuur (°C) en Reënval (RRR) in mm vir die 24 uur geëindig om 0800 SAST op

WEERBURO / WEATHER BUREAU
DEPT. VAN VERVOER / DEPT. OF TRANSPORT

...24.-.2.-.65.

DAILY WEATHER BULLETIN

Maximum and Minimum Temperatures (°C) and rainfall (RRR) in mm for the 24 hours ended at 0800 SAST on

CAPE - KAAP	Max	Min	RRR
Aberdeen			
Addo			
Alexander Bay	23	18	
Aliwal North	34	13	
Bashee	25	17	
Beaufort-Wes			
(Lughawe)			
Boegoebergdam			
Boetsap			
Brakkekuil			
(naby Heidelberg)			
Brandvlei			
Cala			
Caledon			
Calitzdorp			
Calvinia	31	11	
Cape Agulhas	23	17	1·0
Cape Columbine			
Cape Point	22	17	
Cape St. Francis	25	18	
Cape Town	27	17	
(D.F. Malan)			
Cape Town			
(Roeland Str.)			
Carnarvon			
Ceres			
Citrusdal			
Colesberg			
Cradock			
Dohne	27	15	
De Aar	36	15	
Douglas			
East London	26	16	
(Airport)			
Genaamheid			
(naby Herold)			
Elsenburg			
Fraserburg	33	17	
Garies			
George			
Graaff-Reinet	33	16	
Grahamstown			
Hopetown			
Idutywa			
Jansenville	32	16	
Joubertina			
Kimberley	34	21	
(Airport)			
Knysna			
Kokstad	26	13	
Kuruman			

KAAP - CAPE	Max	Min	RRR
Ladismith			
Lake Mentz			
Maclear			
Mafeking	34	19	
Malmesbury			
Matatiele			
Matroosberg	29	12	
Grootfontein	33	11	
(Middelburg)			
Mosselbaai	26	20	
Mount Frere			
Okiep	28	11	
Oudtshoorn			
Petrusville			
Piketberg			
Pofadder	33	14	
Port Alfred			
Port Elizabeth	26	18	
Port Nolloth	21	14	
Port St. Johns	24	20	
Prieska	39	21	
Prince Albert			
Queenstown	23	12	
Rietfontein			
Riversdale	28	17	
Robertson	31	17	
Sheeprun	28	12	
(near Maclear)			
Somerset-Oos	30	14	
Steynsburg			
Strydenburg			
Sutherland	31	13	
Swellendam			
Tarkastad			
Touwsrivier			
Twee Riviere	39	17	
(Gemsbokpark)			
Umtata	28	13	
Uniondale			
Upington	38	18	
Vanwyksvlei	36	16	
Victoria-Wes	36	14	
Vredendal	28	7	
Vryburg	35	18	
Williston			
Willowmore	31	14	
Willowpark			
(near Dordrecht)	28	12	

NATAL	Max	Min	RRR
Cape St. Lucia	28	21	12·7
Dundee			
Durban	29	19	
(Louis Botha)			
Estcourt	28	14	
Harding			
Himeville			
Mkuze			
Hluhluwe			
Newcastle	27	16	
Cedara			
(Pietermaritzburg)	27	14	
Port Shepstone	28	19	
Richmond			
Seven Oaks			
Vryheid			
Waterford			
(near Underberg)	26	11	
TRANSVAAL			
Barberton			
Belfast			
Bethal	26	11	
Bospoort	32	14	
Carolina	23	11	
Chester			
(near Gravelotte)			
Cresy			
Groendraai	32	15	
(naby Vaalwater)			
Jan Kempdorp			
Jan Smuts	26	12	
Joubert Park (Jhb)			
Kroondal	31	13	
Leeudoringstad			
Lichtenburg			
Letaba			
Loskopdam			
Lydenburg	25	12	
Marnitz	34	19	
Mara	31	19	
Marble Hall			
Messina	33	21	
Middelburg			
Nelspruit	30	18	
Phalaborwa	28	18	
Pietersburg	28	16	
Piet Retief	25	13	

TRANSVAAL	Max	Min	RRR
Pongola			
Potchefstroom	30	11	
Potgietersrus	29	16	
Pretoria W.B.	29	14	
Pretoriuskop			
Punda Milia			
Sandpan (NW. Tvl.)	36	21	
Satara			
Sekhukhune			
Shingwidzi			
Skukuza	32	19	
Standerton	26	12	
Thabazimbi			
Tomburke			
Tzaneen			
Vereeniging			
Volksrust			
Warmbad	31	15	
Witbank			
Zeerust			
O.V.S. - O.F.S.			
Balkfontein			
(naby Bothaville)			
Bethlehem	26	11	
Bloemfontein	31	13	
(J.B.M. Hertzog)			
Bultfontein			
Fauresmith	33	13	
Ficksburg			
Frankfort	29	13	
Harrismith			
Hoopstad	34	17	
Kroonstad	30	15	
Lindley			
Modderpoort			
Petrusburg			
Philippolis			
Reddersburg			
Reitz			
Vrede			
Warden			
Welkom	31	16	
Wepener	33	13	
Winburg			
Zastron			

S.W.A.	Max	Min	RRR
Aroab			
Bethanie			
Dordabis			
Gobabeb	24	12	
Gobabis	30	18	
Grootfontein			
Karasburg			
Kalkfeld			
Karibib			
Keetmanshoop	37	19	
Kub			
Luderitz	22	14	
Mariental	37	20	
Ohopoho			
Okahandja			
Okaukueye			
Ondangua	35	20	
Otavi			
Otjiwarongo			
Outjo	32	19	
Rehoboth			
Runtu	33	18	9·5
Steinhausen			
Tsumeb	31	19	
Walvisbaai	18	14	
Windhoek W.K.	30	17	
BASUTOLAND			
Maseru	31	12	
BETSJOEANALAND/BECHUANALAND			
Francistown	35	19	
Gaberones	36	20	
Ghanzi	35	22	
Lobatsi			
Mahalapye			
Maun	35	22	
Shakawe	34	20	
Tsabong	38	15	
Tsane	37	23	
SWAZILAND			
Embembe			
Manzini	29	18	
Stegi			

SYNOPTIC WEATHER MAP 1200 GMT. — 1400 SAST. SINOPTIESE WEERKAART

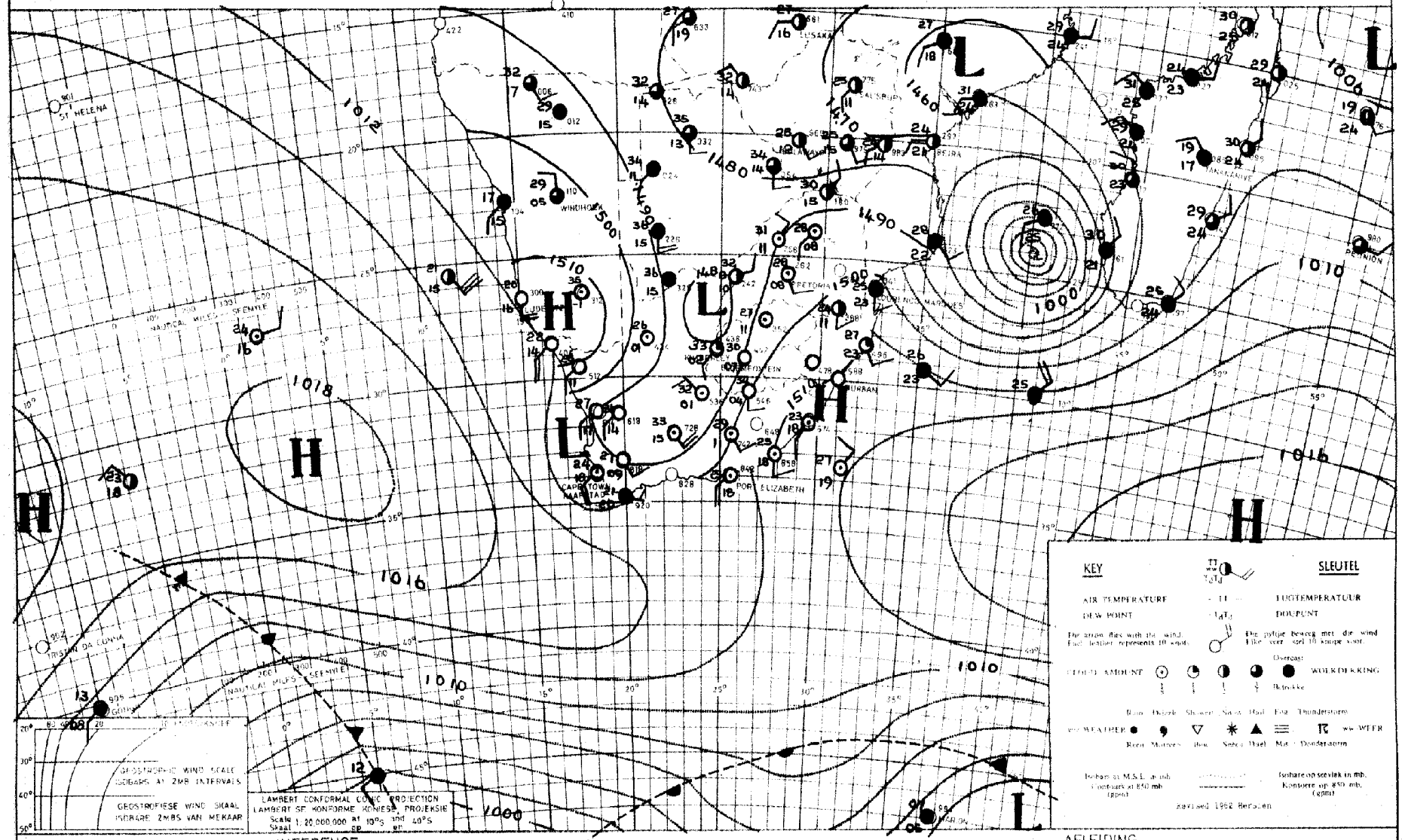

The low along the South-western Cape coast is expected to move to the south coast and cloudy conditions with fog patches will occur over these coastal regions. The cyclone over the southern parts of the Mozambique channel is causing an unfavourable circulation of dry air over most parts of the country, where it will therefore be fine and warm to hot.

Die laag langs die Kaapse suidweskus sal na verwagting na die suidkus beweeg sodat bewolkte toestande met misbanke oor hierdie kusgebiede sal voorkom. Die sikloon oor die suidelike dele van die Mosambiekkanaal veroorsaak 'n ongunstige sirkulasie van droë lug oor die meeste dele van die land, waar dit dus mooiweer en warm tot baie warm sal wees.

DAAGLIKSE WEERBULLETIN

Maksimum en Minimum Temperatuur (°C) en Reënval (RRR) in mm vir die 24 uur geëindig om 0800 SAST op

WEERBURO / WEATHER BUREAU
DEPT. VAN VERVOER / DEPT. OF TRANSPORT

25 - 2 - 1965

DAILY WEATHER BULLETIN

Maximum and Minimum Temperatures (°C) and rainfall (RRR) in mm for the 24 hours ended at 0800 SAST on

CAPE - KAAP	Max	Min	RRR
Aberdeen			
Addo			
Alexander Bay	23	17	
Aliwal North	35	15	
Bashee	26	21	
Beaufort-Wes	34	19	
(Lughawe)			
Boegoebergdam			
Boetsap			
Brakkekuil			
(naby Heidelberg)			
Brandvlei			
Cala			
Caledon			
Calitzdorp			
Calvinia	28	11	
Cape Agulhas	23	16	
Cape Columbine	21	15	
Cape Point	21	16	
Cape St. Francis	25	20	
Cape Town	24	14	
(D.F. Malan)			
Cape Town			
(Roeland Str.)			
Carnarvon			
Ceres			
Citrusdal			
Colesberg			
Cradock			
Döhne	35	17	
De Aar	35	16	
Douglas			
East London	27	20	
(Airport)			
Eensaamheid			
(naby Herold)			
Elsenburg			
Fraserburg	33	12	
Garies			
George			
Graaff-Reinet	33	15	
Grahamstown			
Hopetown			
Idutywa			
Jansenville	35	16	
Joubertina			
Kimberley	36	17	
(Airport)			
Knysna			50
Kokstad	28	14	
Kuruman			

KAAP - CAPE	Max	Min	RRR
Ladismith			
Lake Mentz			
Maclear			
Mafeking	34	16	
Malmesbury			
Matatiele			
Matroosberg	29	10	
Grootfontein	35	13	
(Middelburg)			
Mosselbaai	25	19	
Mount Frere			
Okiep	25	12	
Oudtshoorn			
Petrusville			
Piketberg			
Pofadder	30	11	
Port Alfred			
Port Elizabeth	26	20	
Port Nolloth	20	14	
Port St. Johns	24	21	
Prieska	37	18	
Prince Albert			
Queenstown	37	18	
Rietfontein			
Riversdale	29	11	
Robertson	30	12	
Sheeprun	32	17	
(near Maclear)			
Somerset-Oos	33	18	
Steynsburg			
Strydenburg			
Sutherland	27	7	
Swellendam			
Tarkastad			
Touwsrivier			
Twee Riviere	36	17	
(Gemsbokpark)			
Umtata	33	19	
Uniondale			
Upington	35	16	
Vanwyksvlei	35	14	
Victoria-Wes	35	14	
Vredendal	25	15	
Vryburg	35	14	
Williston			
Willowmore	32	14	
Willowpark			
(near Dordrecht)	33	14	

NATAL	Max	Min	RRR
Cape St. Lucia	28	21	
Dundee			
Durban	29	22	
(Louis Botha)			
Estcourt	31	13	
Harding			
Himeville			
Mkuze			
Hluhluwe			
Newcastle	30	14	
Cedara	27	18	
(Pietermaritzburg)			
Port Shepstone	26	23	
Richmond			
Seven Oaks			
Vryheid			
Waterford	23	9	
(near Underberg)			
TRANSVAAL			
Barberton			
Belfast			
Bethal	28	13	
Bospoort	32	11	
Carolina	26	12	
Chester			
(near Gravelotte)			
Crecy	34	16	
Groendraai	33	16	
(naby Vaalwater)			
Jan Kempdorp			
Jan Smuts	28	17	
Joubert Park (Jhb)	28	17	
Kroondal			
Leeudoringstad			
Lichtenburg			
Letaba			
Loskopdam			
Lydenburg	25	15	
Mara	34	18	
Marble Hall			
Messina	34	22	
Middelburg			
Morgenzon	34	20	
Nelspruit	33	19	
Phalaborwa			
Pietersburg	29	16	
Piet Retief	29	15	

TRANSVAAL	Max	Min	RRR
Pongola			
Potchefstroom	33	15	
Potgietersrus	31	10	0·6
Pretoria W.B.	30	15	
Pretoriuskop			
Punda Milia			
Sandpan (NW. Tvl.)	36	19	
Satara			
Sekhukhune			
Shingwidzi			
Skukuza	35	18	
Standerton	28	11	
Thabazimbi			
Tomburke			
Tzaneen			
Vereeniging			
Volksrust			
Warmbad	32	16	
Withank			
Zeerust			
O.V.S. - O.F.S.			
Balkfontein			
(naby Bothaville)			
Bethlehem	28	9	
Bloemfontein	34	11	
(J.B.M. Hertzog)			
Bultfontein			
Fauresmith	34	16	
Ficksburg			
Frankfort	30	10	
Harrismith			
Hoopstad	36	15	
Kroonstad	32	15	
Lindley			
Modderpoort			
Petrusburg			
Philippolis			
Reddersburg			
Reitz			
Vrede			
Warden			
Welkom	33	16	
Wepener	34	10	
Winburg			
Zastron			

S.W.A.	Max	Min	RRR
Aroab			
Bethanie			
Dordabis			
Gobabeb	32	13	
Gobabis	34	18	
Grootfontein			
Karasburg			
Kalkfeld			
Karibib			
Keetmanshoop	34	16	
Kub			
Luderitz	22	14	
Mariental	36	22	
Ohopoho			
Okahandja			
Okaukueye			
Ondangua	30	18	
Otavi			
Otjiwarongo			
Outjo	32	18	
Rehoboth			
Runtu	29	21	0·5
Steinhausen			
Tsumeb	31	19	
Walvisbaai	19	15	
Windhoek W.K.	31	19	
BASUTOLAND			
Maseru	31	11	
BETSJOEANALAND/BECHUANALAND			
Francistown	35	21	
Gaberones	36	22	0·5
Ghanzi	39	19	
Lobatse			
Mahalapye			
Maun	35	18	
Shakawe	34	19	8·0
Tsabong	39	14	
Tsane	38	18	
SWAZILAND			
Embabeni			
Manzini	33	21	
Stegi			

SYNOPTIC WEATHER MAP 1200 GMT. — 1400 SAST. SINOPTIESE WEERKAART

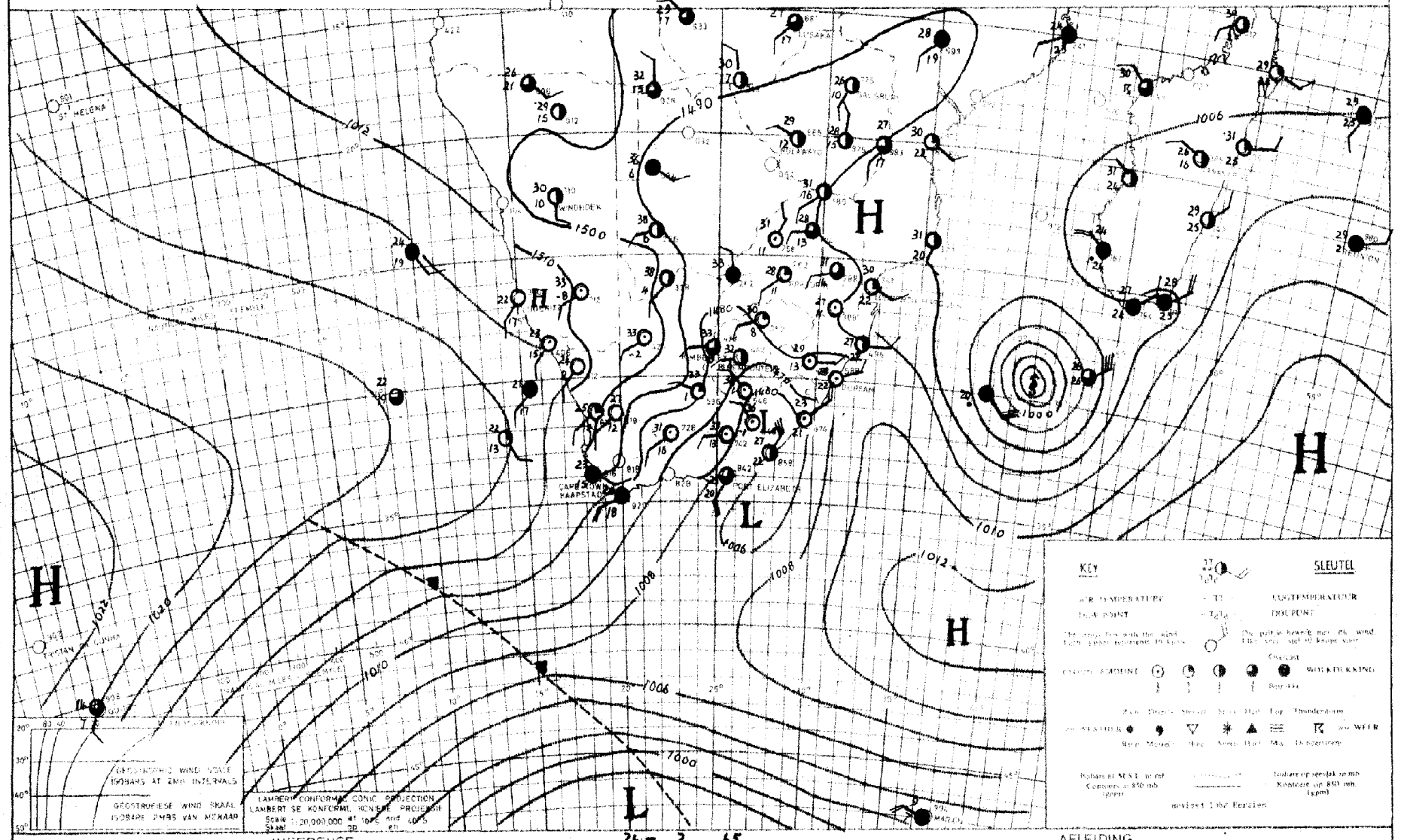

INFERENCE DATE 24 – 2 65 DATUM AFLEIDING

The Atlantic high is extending a ridge around the southern Cape coast and is advecting cool moist air over the southern and south-eastern Cape coasts and adjacent interior, and cloudy cooler conditions are expected over these regions. A low is situated off the eastern parts of the country and will cause partly cloudy conditions with isolated thundershowers over the north-eastern interior.

Die Atlantiese hoog rug in om die Kaapse suidkus en voer vogtige koel lug in langs die Kaapse suid- en suidoskusgebiede en aangrensende binneland waar dit bewolkte koel toestande langs hierdie gebiede sal veroorsaak. 'n Laag is geleë oor die oostelike dele van die land en sal gedeeltelike bewolkte toestande met los donderbuie veroorsaak oor die noordoostelike helfte van die Republiek.

DAAGLIKSE WEERBULLETIN

Maksimum en Minimum Temperatuur (°C) en Reënval (RRR) in mm vir die 24 uur geëindig om 0800 SAST op

WEERBURO / WEATHER BUREAU
DEPT. VAN VERVOER / DEPT. OF TRANSPORT

26 - 2 - 1965

DAILY WEATHER BULLETIN

Maximum and Minimum Temperatures (°C) and rainfall (RRR) in mm for the 24 hours ended at 0800 SAST on

CAPE - KAAP	Max	Min	RRR
Aberdeen			
Addo			
Alexander Bay	27	15	
Aliwal North	33	13	
Bashee	25	17	1·5
Beaufort-Wes	31	12	
(Lughawe)			
Boegoebergdam			
Boetsap			
Brakkekuil			
(naby Heidelberg)			
Brandvlei			
Cala			
Caledon			6·5
Calitzdorp			
Calvinia	22	10	0·2
Cape Agulhas	25	15	8·5
Cape Columbine	20	13	3·0
Cape Point	18	14	6·0
Cape St. Francis	24	15	0·5
Cape Town			
(D.F. Malan)	21	12	6·2
Cape Town			
(Roeland Str.)			8·5
Carnarvon			
Ceres			
Citrusdal			
Colesberg			
Cradock			
Dêhne	27	11	3·3
De Aar			
Douglas			
East London	24	17	0·1
(Airport)			
Eensaamheid			
(naby Herold)			
Elsenburg			
Fraserburg	24	7	
Garies			
George			
Graaff-Reinet	34	15	
Grahamstown			
Hopetown			
Idutywa			
Jansenville	35	13	
Joubertina			
Kimberley	33	15	
(Airport)			
Knysna			4·5
Kokstad	29	12	
Kuruman			

KAAP - CAPE	Max	Min	RRR
Ladismith			
Lake Mentz			
Maclear			
Mafeking	35	18	
Malmesbury			
Matatiele			
Matroosberg	19	9	0·1
Grootfontein	32	11	
(Middelburg)			
Mosselbaai	26	15	3·0
Mount Frere			
Okiep	22	9	
Oudtshoorn			
Petrusville			
Piketberg			
Pofadder	26	19	
Port Alfred			
Port Elizabeth	25	16	1·2
Port Nolloth	20	14	
Port St. Johns	24	19	0·5
Prieska	33	12	
Prince Albert			
Queenstown	34	15	
Rietfontein			
Riversdale	28	15	2·0
Robertson	25	14	8·0
Sheeprun	25	14	0·3
(near Maclear)			
Somerset-Oos	31	14	
Steynsburg			
Strydenburg			
Sutherland	19	4	
Swellendam			
Tarkastad			
Touwsrivier			
Twee Riviere	33	15	
(Gemsbokpark)			
Umtata	31	14	0·2
Uniondale			
Upington	31	13	
Vanwyksvlei	28	9	
Victoria-Wes	31	8	
Vredendal	25	11	
Vryburg	35	15	
Williston			
Willowmore	28	10	
Willowpark			
(near Dordrecht)	30	13	

NATAL	Max	Min	RRR
Cape St. Lucia	29	22	
Dundee			
Durban	29	21	
(Louis Botha)			
Estcourt	33	16	
Harding			
Himeville			
Mkuze			
Hluhluwe			
Newcastle	33	16	
Cedara			
(Pietermaritzburg)	27	16	
Port Shepstone	26	21	0·2
Richmond			
Seven Oaks			
Vryheid			
Waterford			
(near Underberg)	27	13	
TRANSVAAL			
Barberton			
Belfast			
Bethal	30	10	
Bospoort	33	13	
Carolina	29	12	
Chester			
(near Gravelotte)			
Cracy	38	17	
Groendraai			
(naby Vaalwater)			
Jan Kempdorp			
Jan Smuts	31	14	
Joubert Park (Jhb)	29	16	
Kroondal	36	22	
Leeudoringstad			
Lichtenburg			
Letaba			
Loskopdam			
Lydenburg	31	13	
Marnitz	39	21	
Mara	37	29	
Marble Hall			
Messina			
Middelburg			
Nelspruit	35	18	
Phalaborwa	41	22	0·7
Pietersburg	34	19	
Piet Retief			

TRANSVAAL	Max	Min	RRR
Pongola			
Potchefstroom	33	12	
Potgietersrus	34	19	
Pretoria W.B.	33	18	
Pretoriuskop			
Punda Milia			
Sandpan (NW. Tvl.)	39	22	
Satara			
Sekhukhune			
Shingwidzi			
Skukuza	29	19	
Standerton	31	9	
Thabazimbi			
Tomburke			
Tzaneen			
Vereeniging			
Volksrust			
Warmbad			
Witbank	36	17	
Zeerust			
O.V.S. - O.F.S.			
Balkfontein			
(naby Bothaville)			
Bethlehem			
Bloemfontein	30	10	
(J.B.M. Hertzog)	32	10	
Bultfontein			
Fauresmith			
Ficksburg	32	9	
Frankfort			
	32	9	
Harrismith			
Hoopstad			
Kroonstad	33	13	
Lindley			
Modderpoort			
Petrusburg			
Philippolis			
Reddersburg			
Reitz			
Vrede			
Warden			
Welkom	33	12	
Wepener	33	8	
Winburg			
Zastron			

S.W.A.	Max	Min	RRR
Aroab			
Bethanie			
Dordabis			
Gobabeb	32	13	
Gobabis	33	18	
Grootfontein			
Karasburg			
Kalkfeld			
Karibib			
Keetmanshoop	31	13	
Kub			
Luderitz	24	16	
Mariental	34	17	
Ohopoho			
Okahandja			
Okaukueye			
Ondangua	29	16	
Otavi			
Otjiwarongo			
Outjo	34	16	
Rehoboth			
Runtu	32	20	
Steinhausen			
Tsumeb	35	15	
Walvisbaai	22	14	
Windhoek W.K.	31	18	
BASUTOLAND			
Maseru	32	11	
BETSJOEANALAND/BECHUANALAND			
Francistown	37	24	
Gaberones	38	23	
Ghanzi	37	24	
Lobatsi			
Mahalapye			
Maun	37	19	3·1
Shakawe	33	22	
Tsabong	35	15	
Tsane	37	21	
SWAZILAND			
Bremlembe			
Mansini	34	20	
Stegi			

SYNOPTIC WEATHER MAP 1200 GMT. — 1400 SAST. SINOPTIESE WEERKAART

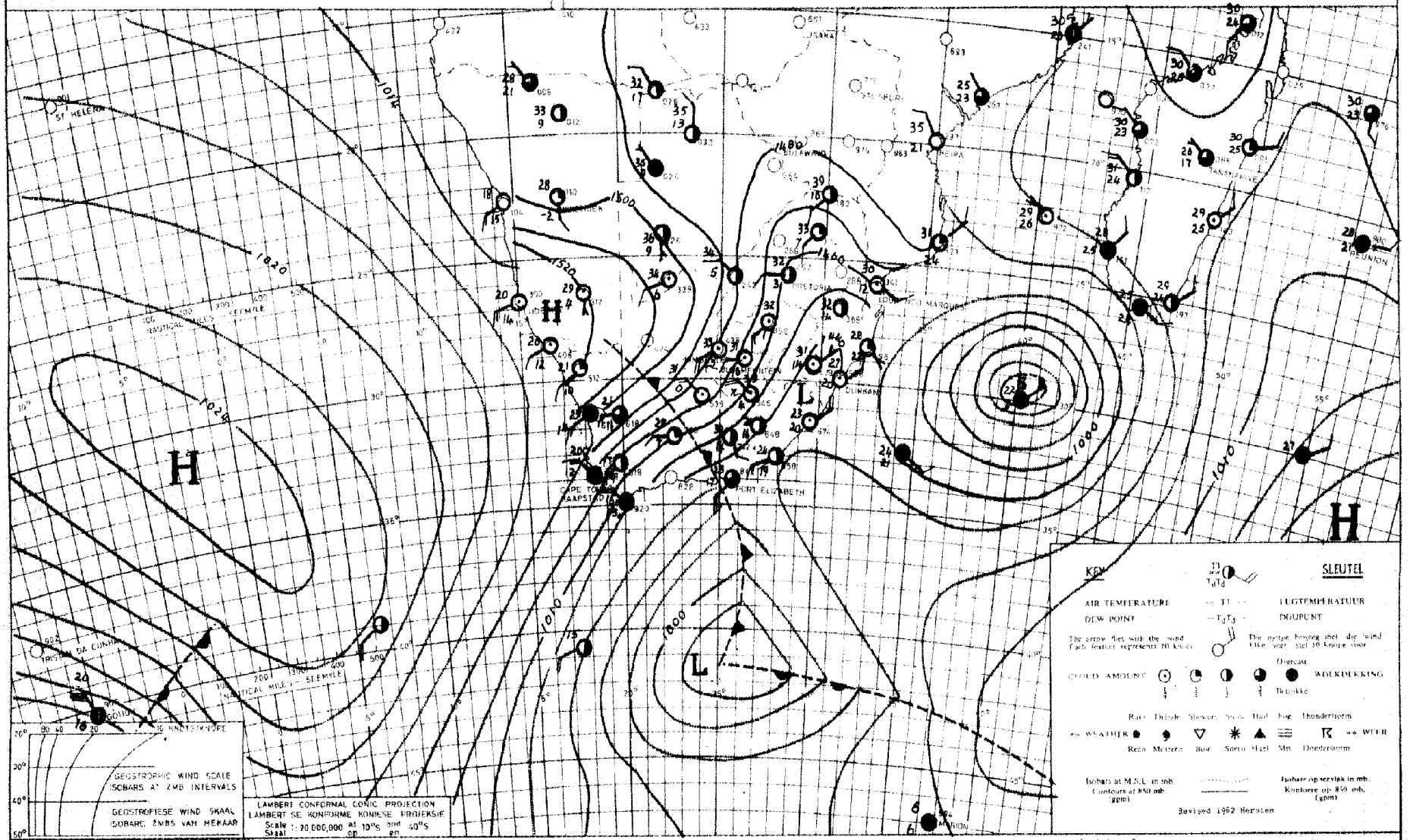

INFERENCE

DATE 25-2-1962 DATUM

AFLEIDING

The cold front situated over the Cape Province is moving eastwards, so that cloudy cooler weather with showers will spread over the southern and eastern parts of the country. It will also become cooler over the central and western interior. The cyclone Lesley east of Durban, is moving slowly eastwards.

Die kouefront oor die Kaapprovinsie beweeg ooswaarts sodat bewolkte koeler weer met buie oor die suidelike en oostelike dele van die land sal uitbrei. Dit sal ook koeler word oor die sentrale en westelike binneland. Die sikloon Lesley, oos van Durban, beweeg stadig suidwaarts.

DAAGLIKSE WEERBULLETIN

Maksimum en Minimum Temperatuur (°C) en Reënval (RRR) in mm vir die 24 uur geëindig om 0800 SAST op

WEERBURO / WEATHER BUREAU
DEPT. VAN VERVOER / DEPT. OF TRANSPORT
27 - 2 - 1965

DAILY WEATHER BULLETIN

Maximum and Minimum Temperatures (°C) and rainfall (RRR) in mm for the 24 hours ended at 0800 SAST on

CAPE - KAAP	Max	Min	RRR
Aberdeen			
Addo			
Alexander Bay	24	12	
Aliwal North	29	9	
Bashee	23	15	
Beaufort-Wes	23	14	
(Lughawe)			
Boegoebergdam			
Boetsap			
Brakkekuil			
(naby Heidelberg)			
Brandvlei			
Cala			
Caledon			
Calitzdorp			
Calvinia	21	5	
Cape Agulhas	20	16	2·6
Cape Columbine	20	13	
Cape Point	20	xx	0·5
Cape St. Francis	21	16	1·7
Cape Town	21	15	0·1
(D.F. Malan)			
Cape Town			
(Roeland Str.)			
Carnarvon			
Ceres			
Citrusdal			
Colesberg			
Cradock			
Dehne	23	10	
De Aar	25	7	
Douglas			
East London	22	14	1
(Airport)			
Eensaamheid			
(naby Herold)			
Elsenburg			
Fraserburg	22	8	
Garies			
George			
Graaff-Reinet	25	10	
Grahamstown			
Hopetown			
Idutywa			
Jansenville	28	11	
Joubertina			
Kimberley	28	12	
(Airport)			
Knysna			
Kokstad	23	10	
Kuruman			

KAAP - CAPE	Max	Min	RRR
Ladismith			
Lake Mentz			
Maclear			
Mafeking	33	13	
Malmesbury			
Matatiele			
Matroosberg	18	7	
Grootfontein			
(Middelburg)	26	7	
Mosselbaai	23	15	
Mount Frere			
Okiep	23	11	
Oudtshoorn			
Petrusville			
Piketberg			
Pofadder	23	8	
Port Alfred			
Port Elizabeth	22	13	
Port Nolloth	22	11	
Port St. Johns	23	19	
Prieska	28	14	
Prince Albert			
Queenstown	27	9	
Rietfontein			
Riversdale			
Robertson	23	15	
Sheeprun	21	12	
(near Maclear)			
Somerset-Oos	25	8	
Steynsburg			
Strydenburg			
Sutherland	17	5	
Swellendam			
Tarkastad			
Touwsrivier			
Twee Riviere	28	10	
(Gemsbokpark)			
Umtata	23	15	
Uniondale			
Upington	25	13	
Vanwyksvlei	25	11	
Victoria-Wes	25	7	
Vredendal	23	11	
Vryburg			
Williston			
Willowmore	22	10	
Willowpark			
(near Dordrecht)	25	7	

NATAL	Max	Min	RRR
Cape St. Lucia	23	20	19·8
Dundee			
Durban	25	19	2·3
(Louis Botha)			
Estcourt	29	16	
Harding			
Himeville			
Mkuze			
Hluhluwe			
Newcastle	31	14	
Cedara			
(Pietermaritzburg)	18	13	2·9
Port Shepstone	24	19	
Richmond			
Seven Oaks			
Vryheid			
Waterford			
(near Underberg)	21	11	
TRANSVAAL			
Barberton			
Belfast			
Bethal	30	12	
Bospoort	30	9	
Carolina	29	14	
Chester			
(near Gravelotte)			
Crecy	37	18	
Groendraai			
(naby Vaalwater)			
Jan Kempdorp			
Jan Smuts	30	12	
Joubert Park (Jhb)	28	15	
Kroondal	34	10	
Leeudoringstad			
Lichtenburg			
Letaba			
Loskopdam			
Lydenburg	31	15	
Mara	39	20	
Marble Hall			
Messina	42	22	7·0
Middelburg			
Marnitz	40	21	
Nelspruit	33	21	
Phalaborwa	35	22	
Pietersburg	35	17	
Piet Retief	27	17	

TRANSVAAL	Max	Min	RRR
Pongola			
Potchefstroom	30	8	
Potgietersrus	35	19	
Pretoria W.B.	32	14	
Pretoriuskop			
Punda Milia			
Sandpan (NW. Tvl.)	39	24	
Satara			
Sekhukhune			
Shingwidzi			
Skukuza	35	23	
Standerton	29	9	
Thabazimbi			
Tomburke			
Tzaneen			
Vereeniging			
Volksrust			
Warmbad	36	15	
Witbank			
Zeerust			
O.V.S. - O.F.S.			
Balkfontein			
(naby Bothaville)			
Bethlehem	27	6	
Bloemfontein	28	5	
(J.B.M. Hertzog)			
Bultfontein			
Fauresmith	27	9	
Ficksburg			
Frankfort			
Harrismith			
Hoopstad	32	7	
Kroonstad	29	10	
Lindley			
Modderpoort			
Petrusburg			
Philippolis			
Reddersburg			
Reitz			
Vrede			
Warden			
Welkom	29	10	
Wepener	30	4	
Winburg			
Zastron			

S.W.A.	Max	Min	RRR
Aroab			
Bethanie			
Dordabis			
Gobabeb	32	13	
Gobabis	31	18	
Grootfontein			
Karasburg			
Kalkfeld			
Karibib			
Keetmanshoop	29	16	
Kub			
Luderitz	23	15	
Mariental	32	19	
Ohopoho			
Okahandja			
Okaukueye			
Ondangua	34	19	
Otavi			
Otjiwarongo			
Outjo	34	16	
Rehoboth			
Runtu	32	19	
Steinhausen			
Tsumeb	36	19	
Walvisbaai	20	12	
Windhoek W.K.	31	19	
BASUTOLAND			
Maseru	29	4	
BETSJOEANALAND/BECHUANALAND			
Francistown	38	24	0
Gaberones	37	20	
Ghanzi	37	18	
Lobatsi			
Mahalapye			
Maun	36	21	2·5
Shakawe	34	20	5·5
Tsabong	31	8	
Tsane	34	17	
SWAZILAND			
Emlembe			
Manzini	30	20	
Stegi			

SYNOPTIC WEATHER MAP 1200 GMT. — 1400 SAST. SINOPTIESE WEERKAART

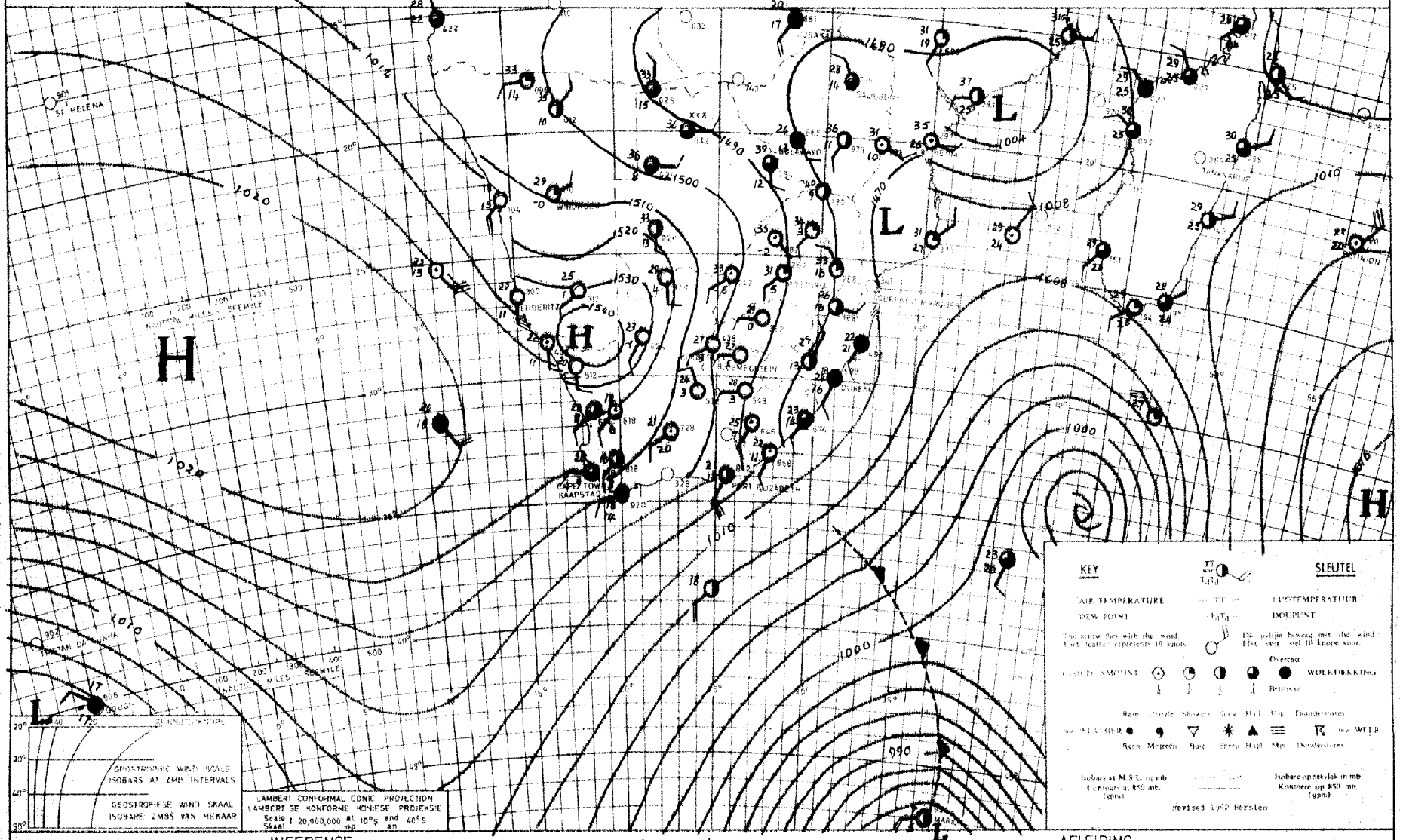

INFERENCE DATE 26 - 2 - 1965 DATUM AFLEIDING

The Atlantic high extends a ridge to the south of the country and is feeding in moist air over the extreme eastern parts where it will be cloudy with light showers at places. With the high over the interior and dry air in circulation, it will be fine over the remainder of the country.

'n Rug van die Atlantiese hoog beweeg suid van die land om en voer vogtige lug in oor die verre oostelike dele waar dit bewolk sal wees met ligte buie op plekke. Met die hoog oor die binneland en droë lug in sirkulasie, sal dit mooiweer wees oor die res van die land.

DAAGLIKSE WEERBULLETIN

Maksimum en Minimum Temperatuur (°C) en Reënval (RRR) in mm vir die 24 uur geëindig om 0800 SAST op

WEERBURO / WEATHER BUREAU
DEPT. VAN VERVOER / DEPT. OF TRANSPORT

28 - 2 - 65

DAILY WEATHER BULLETIN

Maximum and Minimum Temperatures (°C) and rainfall (RRR) in mm for the 24 hours ended at 0800 SAST on

CAPE - KAAP	Max	Min	RRR
Aberdeen			
Addo			
Alexander Bay	25	13	
Aliwal North	29	9	
Bashee	26	17	
Beaufort-Wes	16	13	
(Lughawe)			
Boegoebergdam			
Boetsap			
Brakkekuil			
(naby Heidelberg)			
Brandvlei			
Cala			
Caledon			
Calitzdorp			
Calvinia	27	7	
Cape Agulhas	24	16	
Cape Columbine	21	15	
Cape Point	22	16	
Cape St. Francis	23	15	
Cape Town			
(D.F. Malan)	23	10	
Cape Town			
(Roeland Str.)			
Carnarvon			
Ceres			
Citrusdal			
Colesberg			
Cradock			
Dohne	26	11	
De Aar	29	12	
Douglas			
East London	23	17	
(Airport)			
Eensaamheid			
(naby Herold)			
Elsenburg			
Fraserburg	26	10	
Garies			
George			
Graaff-Reinet	28	11	
Grahamstown			
Hopetown			
Idutywa			
Jansenville	31	13	
Joubertina			
Kimberley	30	15	
(Airport)			
Knysna			
Kokstad	25	10	
Kuruman			

KAAP - CAPE	Max	Min	RRR
Ladismith			
Lake Mentz			
Maclear			
Mafeking	34	14	
Malmesbury			
Matatiele			
Matroosberg			
Grootfontein	28	7	
(Middelburg)			
Mosselbaai	25	17	
Mount Frere			
Okiep	29	17	
Oudtshoorn			
Petrusville			
Piketberg			
Pofadder	29	15	
Port Alfred			
Port Elizabeth	26	14	
Port Nolloth	20	11	
Port St. Johns	25	20	
Prieska			
Prince Albert			
Queenstown	29	8	
Rietfontein			
Riversdale	27	12	
Robertson	26	11	
Sheeprun	26	13	
(near Maclear)			
Somerset-Oos	29	11	
Steynsburg			
Strydenburg			
Sutherland	23	3	
Swellendam			
Tarkastad			
Touwsrivier			
Twee Riviere	32	17	
(Gemsbokpark)			
Umtata	29	14	
Uniondale			
Upington	30	14	
Vanwyksvlei	29	13	
Victoria-Wes	28	8	
Vredendal	27	10	
Vryburg	32	12	
Williston			
Willowmore	26	13	
Willowpark			
(near Dordrecht)			

NATAL	Max	Min	RRR
Cape St. Lucia			
Dundee			
Durban	26	22	
(Louis Botha)			
Estcourt	31	16	
Harding			
Himeville			
Mkuze			
Hluhluwe			
Newcastle	32	13	
Cedara	24	15	0·2
(Pietermaritzburg)			
Port Shepstone	29	20	
Richmond			
Seven Oaks			
Vryheid			
Waterford			
(near Underberg)	23	9	0·2
TRANSVAAL			
Barberton			
Belfast			
Bethal	29	12	
Bospoort	31	9	
Carolina	27	12	
Chester			
(near Gravelotte)			
Crecy	32	15	
Groendraai			
(naby Vaalwater)			
Jan Kempdorp			
Jan Smuts	28	13	
Joubert Park (Jhb)	27	15	
Kroondal	34	13	
Leeudoringstad			
Lichtenburg			
Letaba			
Loskopdam			
Lydenburg	25	14	
Mara	31	20	
Marble Hall			
Messina	32	22	
Middelburg			
Marnitz	35	19	3·7
Nelspruit	29	19	
Phalaborwa	32	22	
Pietersburg	29	17	
Piet Retief	28	15	

TRANSVAAL	Max	Min	RRR
Pongola			
Potchefstroom	32	10	
Potgietersrus	32	16	
Pretoria W.B.	31	13	
Pretoriuskop			
Punda Milia			
Sandpan (NW. Tvl.)	36	20	0·9
Satara			
Sekhukhune			
Shingwidzi			
Skukuza			
Standerton	28	5	
Thabazimbi			
Tomburke			
Tzaneen			
Vereeniging			
Volksrust			
Warmbad	34	14	
Witbank			
Zeerust			
O.V.S. - O.F.S.			
Balkfontein			
(naby Bothaville)			
Bethlehem	27	5	
Bloemfontein	29	6	
(J.B.M. Hertzog)			
Bultfontein			
Fauresmith	29	9	
Ficksburg			
Frankfort	30	4	
Harrismith			
Hoopstad	32	8	
Kroonstad	36	10	
Lindley			
Modderpoort			
Petrusburg			
Philippolis			
Reddersburg			
Reitz			
Vrede			
Warden			
Welkom			
Wepener	30	5	
Winburg			
Zastron			

S.W.A.	Max	Min	RRR
Aroab			
Bethanie			
Dordabis			
Gobabeb	29	13	
Gobabis	33	18	
Grootfontein			
Karasburg			
Kalkfeld			
Karibib			
Keetmanshoop	33	20	
Kub			
Luderitz	22	13	
Mariental	34	24	
Ohopoho			
Okahandja			
Okaukueye			
Ondangua			
Otavi			
Otjiwarongo			
Outjo	33	18	7·5
Rehoboth			
Runtu			
Steinhausen			
Tsumeb	35	21	
Walvisbaai	18	15	
Windhoek W.K.	31	18	
BASUTOLAND			
Maseru	29	7	
BETSJOEANALAND/BECHUANALAND			
Francistown	34	18	6·2
Gaberones	37	17	
Ghanzi	36	19	
Lobatsi			
Mahalapye			
Maun	30	19	
Shakawe	31	20	
Tsabong	34	18	
Tsane	35	18	
SWAZILAND			
Bremlembe			
Manzini	30	21	
Stegi			

SYNOPTIC WEATHER MAP 1200 GMT — 1400 SAST SINOPTIESE WEERKAART

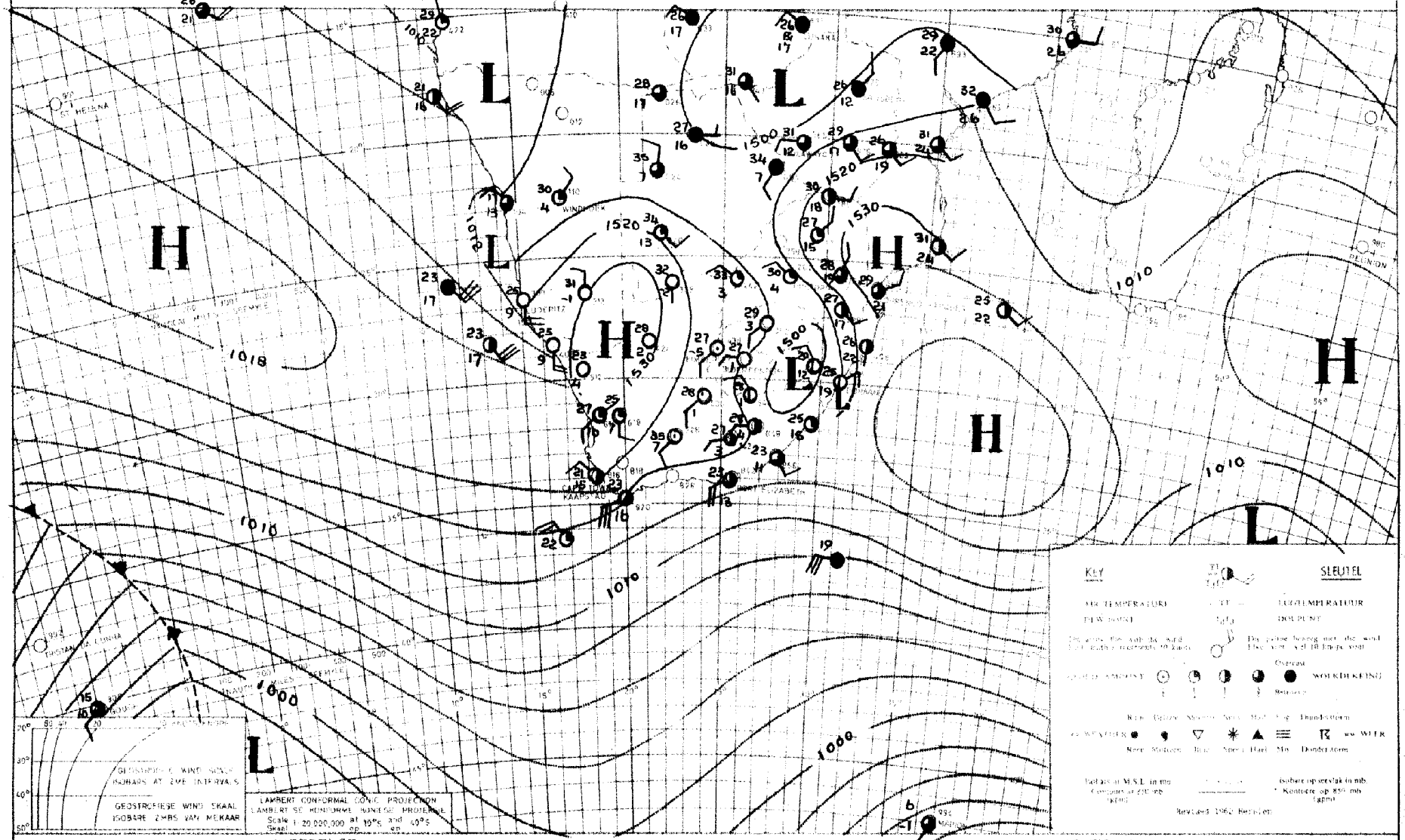

INFERENCE DATE 27 - 2 - 1965 DATUM AFLEIDING

A high is situated to the east of Durban and on its northern side moist air is being advected over Northern Transvaal, where it will be partly cloudy and warm with isolated thundershowers. The remainder of the country is under the influence of a dry, anticyclonic upper air circulation, so that it will be fine or only slightly cloudy and warm over those regions.

Die hoog oos van Durban voer aan sy noordekant vochtige lug in oor Noord-Transvaal waar dit gedeeltelik bewolk en warm sal wees met los donderbuie. Die res van die land is nog onder die invloed van 'n droë, antisiklonale bolugsirkulasie sodat dit oor hierdie gebiede mooiweer of net effens bewolk en warm sal wees.

Weather Bur

Map case

LIBRARY
WEATHER BUREAU

DAAGLIKSE WEERBULLETIN

BURPLUS
DUPLICATE

22 JUN 1
Copy 1965

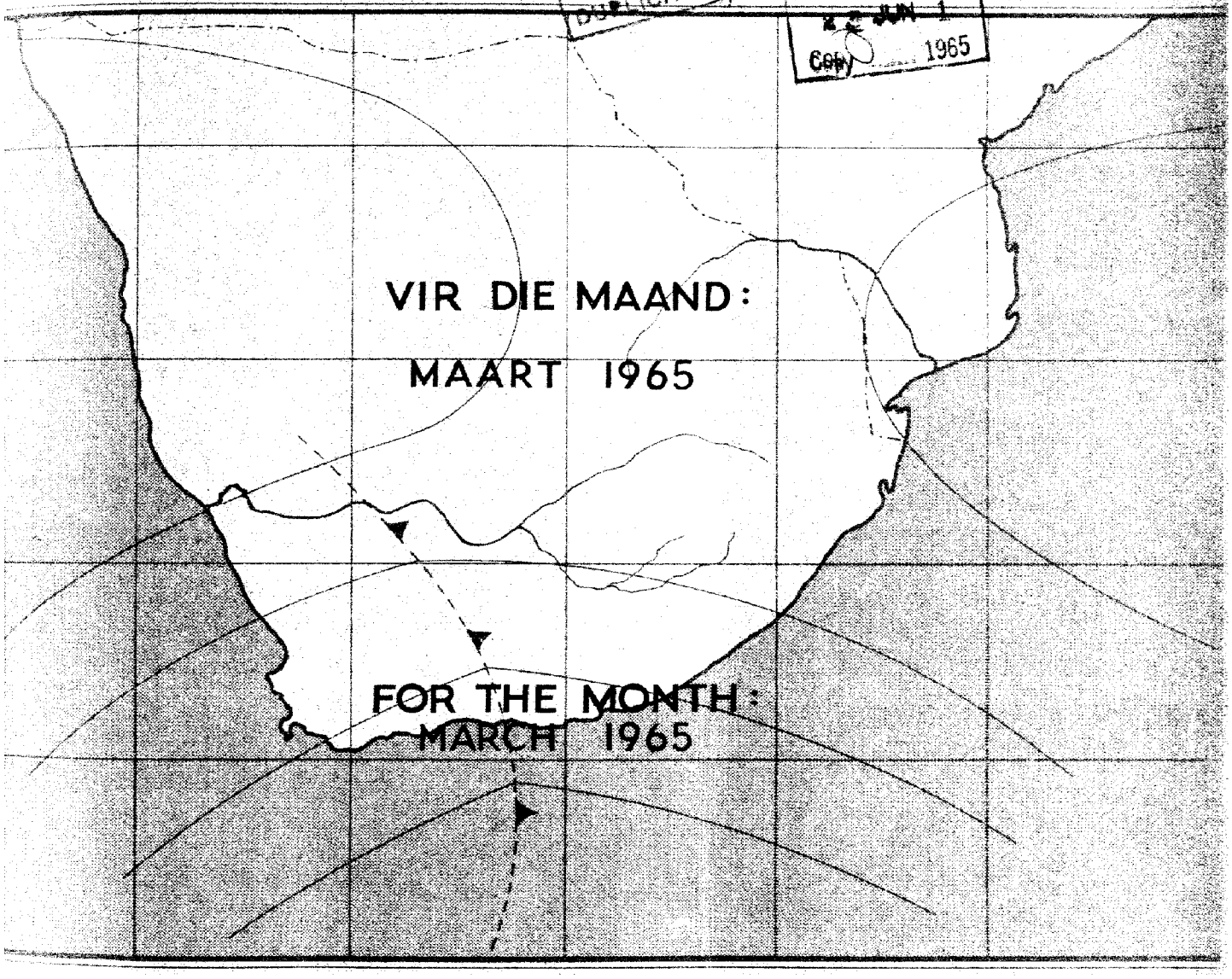

DAILY WEATHER BULLETIN

DAAGLIKSE WEERBULLETIN

Maksimum en Minimum Temperatuur (°C) en Reënval (RRR) in mm vir die 24 uur geëindig om 0800 SAST op

WEERBURO / WEATHER BUREAU
DEPT. VAN VERVOER / DEPT. OF TRANSPORT

1-3-65

DAILY WEATHER BULLETIN

Maximum and Minimum Temperatures (°C) and rainfall (RRR) in mm for the 24 hours ended at 0800 SAST on

CAPE - KAAP	Max	Min	RRR
Aberdeen			
Addo			
Alexander Bay	22	15	
Aliwal North	32	9	
Bashee	26	18	
Beaufort-Wes	35	16	
(Lughawe)			
Boegoebergdam			
Boetsap			
Brakkekuil			
(naby Heidelberg)			
Brandvlei			
Cala			
Caledon			
Calitzdorp			
Calvinia	33	10	
Cape Agulhas	24	16	
Cape Columbine	21	15	
Cape Point	21	16	
Cape St. Francis	24	17	
Cape Town	25	14	
(D.F. Malan)			
Cape Town			
(Roeland Str.)			
Carnarvon			
Ceres			
Citrusdal			
Colesberg			
Cradock			
Dohne	30	17	
De Aar	33	16	
Douglas			
East London	27	18	
(Airport)			
Eensaamheid			
(naby Herold)			
Elsenburg			
Fraserburg	31	16	
Garies			
George			
Graaff-Reinet	33	17	
Grahamstown			
Hopetown			
Idutywa			
Jansenville	35	17	
Joubertina			
Kimberley	33	20	
(Airport)			
Knysna			
Kokstad	27	11	
Kuruman			

KAAP - CAPE	Max	Min	RRR
Ladismith			
Lake Mentz			
Maclear			
Mafeking	34	19	
Malmesbury			
Matatiele			
Matroosberg	30	9	
Grootfontein			
(Middelburg)	32	15	
Mosselbaai	22	19	
Mount Frere			
Okiep	34	14	
Oudtshoorn			
Petrusville			
Piketberg			
Pofadder	37	19	
Port Alfred			
Port Elizabeth	27	15	
Port Nolloth	18	14	
Port St. Johns	28	20	
Prieska	37	19	
Prince Albert			
Queenstown	33	11	
Rietfontein			
Riversdale	32	13	
Robertson	32	13	
Sheeprun	29	12	
(near Maclear)			
Somerset-Oos	34	17	
Steynsburg			
Strydenburg			
Sutherland	29	12	
Swellendam			
Tarkastad			
Touwsrivier			
Twee Riviere	39	24	
(Gemsbokpark)			
Umtata	30	13	
Uniondale			
Upington	38	25	
Vanwyksvlei	35	19	
Victoria-Wes	33	14	
Vredendal	33	14	
Vryburg			
Williston			
Willowmore	33	13	
Willowpark			
(near Dordrecht)	30	18	

NATAL	Max	Min	RRR
Cape St. Lucia			
Dundee			
Durban	27	23	
(Louis Botha)			
Estcourt	30	14	
Harding			
Himeville			
Mkuze			
Hluhluwe			
Newcastle	30	19	
Cedara			
(Pietermaritzburg)	25	16	
Port Shepstone	27	22	
Richmond			
Seven Oaks			
Vryheid			
Waterford			
(near Underberg)	24	7	
TRANSVAAL			
Barberton			
Belfast			
Bethal	29	15	
Bospoort	32	12	
Carolina	27	14	
Chester			
(near Gravelotte)			
Crecy	35	18	
Groendraai			
(naby Vaalwater)			
Jan Kempdorp			
Jan Smuts	27	15	
Joubert Park (Jhb)	27	17	
Kroondal	33	13	
Leeudoringstad			
Lichtenburg			
Letaba			
Loskopdam			
Lydenburg	28	14	
Marnitz	35	19	0·7
Mara	34	20	
Marble Hall			
Messina	36	23	0·3
Middelburg			
Nelspruit	31	22	
Phalaborwa	35	23	
Pietersburg	30	19	11·9
Piet Retief	29	19	

TRANSVAAL	Max	Min	RRR
Pongola			
Potchefstroom	32	13	
Potgietersrus	33	20	
Pretoria W.B.	31	16	
Pretoriuskop			
Punda Milia			
Sandpan (NW. Tvl.)	34	20	
Satara			
Sekhukhune			
Shingwidzi			
Skukuza	35	23	
Standerton	29	13	
Thabazimbi			
Tomburke			
Tzaneen			
Vereeniging			
Volksrust			
Warmbad	34	16	
Witbank			
Zeerust			
O.V.S. - O.F.S.			
Balkfontein			
(naby Bothaville)			
Bethlehem	28	9	
Bloemfontein	31	9	
(J.B.M. Hertzog)			
Bultfontein			
Fauresmith	32	12	
Ficksburg			
Frankfort	30	12	
Harrismith			
Hoopstad	34	10	
Kroonstad	32	14	
Lindley			
Modderpoort			
Petrusburg			
Philippolis			
Reddersburg			
Reitz			
Vrede			
Warden			
Welkom	32	11	
Wepener	32	10	
Winburg			
Zastron			

S.W.A.	Max	Min	RRR
Aroab			
Bethanie			
Dordabis			
Gobabeb	23	13	
Gobabis	33	18	
Grootfontein			
Karasburg			
Kalkfeld			
Karibib			
Keetmanshoop	28	23	0·3
Kub			
Luderitz	24	14	
Mariental	36	20	0·5
Ohopoho			
Okahandja			
Okaukueye			
Ondangua	32	19	
Otavi			
Otjiwarongo			
Outjo	31	19	
Rehoboth			
Runtu	33	17	
Steinhausen			
Tsumeb	34	16	
Walvisbaai	19	14	
Windhoek W.K.			10·5
BASUTOLAND			
Maseru	34	10	
BETSJOEANALAND/BECHUANALAND			
Francistown	33	20	
Gaberones	37	20	
Ghanzi	35	18	0·1
Lobatsi			
Mahalapye			
Maun	35	19	
Shakawe	33	20	
Tsabong	37	19	
Tsane	36	24	
SWAZILAND			
Embembe			
Manzini	33	22	
Stegi			

SYNOPTIC WEATHER MAP — 1200 GMT. — 1400 SAST. — SINOPTIESE WEERKAART

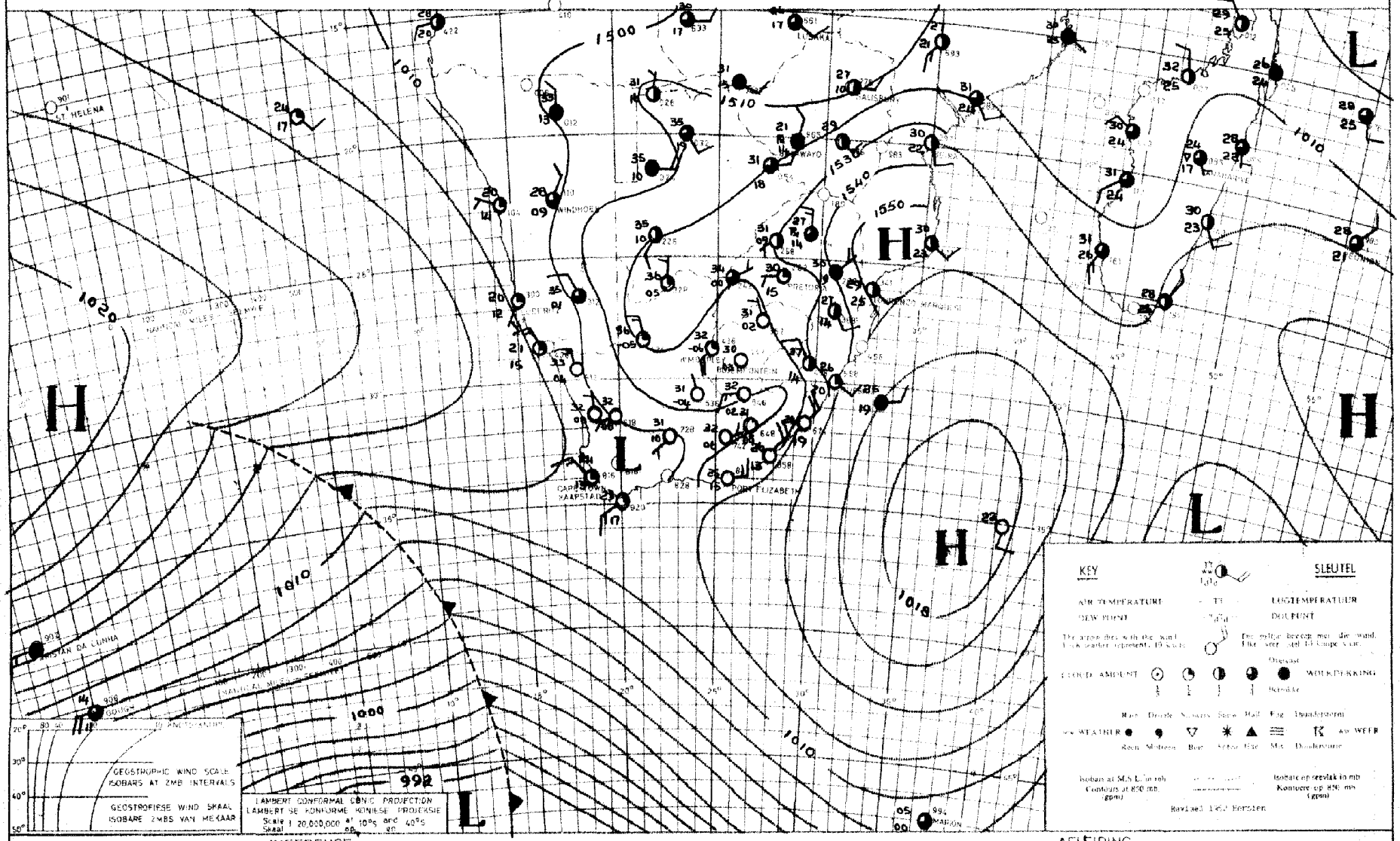

INFERENCE — DATE 28 - 2 - 1966 DATUM — AFLEIDING

The cold front to the west of the Cape is moving eastwards, so that it will become cloudy over the western and south-western Cape coasts with rain at places. With a ridge over the eastern interior and a trough to the west of the Cape moist air from the north is being advected southwards, so that isolated thundershowers will develop over the eastern and northern parts of the country.

Die Kouefront wes van die Kaap beweeg ooswaarts, sodat dit bewolk sal wees oor die Kaapse wes- en suidweskus met reen op plekke. Met 'n rug oor die oostelike binneland en 'n trog wes van die Kaap, word vogtige lug vanuit die noorde suidwaarts gevoer sodat los donderbuie oor die oostelike en noordelike dele van die land sal voorkom.

DAAGLIKSE WEERBULLETIN

Maksimum en Minimum Temperatuur (°C) en Reënval (RRR) in mm vir die 24 uur geëindig om 0800 SAST op

WEERBURO / WEATHER BUREAU
DEPT. VAN VERVOER / DEPT. OF TRANSPORT

2 - 3 - 1965

DAILY WEATHER BULLETIN

Maximum and Minimum Temperatures (°C) and rainfall (RRR) in mm for the 24 hours ended at 0800 SAST on

CAPE - KAAP	Max	Min	RRR
Aberdeen			
Addo			
Alexander Bay	24	16	
Aliwal North	32	17	0·3
Bashee	29	20	
Beaufort-Wes	35	18	
(Lughawe)			
Boegoebergdam			
Boetsap			
Brakkekuil			
(naby Heidelberg)			
Brandvlei			
Cala			
Caledon			
Calitzdorp			
Calvinia	28	13	1·1
Cape Agulhas	23	16	11·0
Cape Columbine	21	16	0·1
Cape Point	19	16	1·5
Cape St. Francis	23	20	
Cape Town	22	16	2·1
(D.F. Malan)			
Cape Town			
(Roeland Str.)			
Carnarvon			
Ceres			
Citrusdal			
Colesberg			
Cradock			
Dehne	28	13	
De Aar	32	15	
Douglas			
East London	31	19	
(Airport)			
Eensaamheid			
(naby Herold)			
Elsenburg			
Fraserburg	30	15	
Garies			
George			
Graaff-Reinet	35	15	
Grahamstown			0·2
Hopetown			
Idutywa			
Jansenville	39	16	
Joubertina			
Kimberley	35	19	0·4
(Airport)			
Knysna			
Kokstad	33	21	
Kuruman	35	18	0·2

KAAP - CAPE	Max	Min	RRR
Ladismith			
Lake Mentz			
Maclear			
Mafeking	34	22	
Malmesbury			
Matatiele			
Matroosberg	25	11	0·5
Grootfontein	31	19	
(Middelburg)			
Mosselbaai	27	18	
Mount Frere			
Okiep	18	14	
Oudtshoorn			
Petrusville			
Piketberg			
Pofadder	33	13	
Port Alfred			
Port Elizabeth	26	20	
Port Nolloth	20	14	
Port St. Johns	26	23	
Prieska	35	17	
Prince Albert			
Queenstown	35	21	
Rietfontein			
Riversdale	32	18	
Robertson	27	17	
Sheeprun	34	20	
(near Maclear)			
Somerset-Oos	38	13	
Steynsburg			
Strydenburg			
Sutherland	26	10	
Swellendam			
Tarkastad			
Touwsrivier			
Twee Riviere	33	16	
(Gemsbokpark)			
Umtata	30	17	0·4
Uniondale			
Upington	35	16	12·4
Vanwyksvlei	33	14	
Victoria-Wes	33	14	
Vredendal	27	15	
Vryburg	34	21	
Williston			
Willowmore	33	17	
Willowpark			
(near Dordrecht)	32	18	

NATAL	Max	Min	RRR
Cape St. Lucia	30	23	
Dundee			
Durban	32	23	
(Louis Botha)			
Estcourt	34	18	
Harding			
Himeville			
Mkuze			
Hluhluwe			
Newcastle	34	20	
Cedara	33	18	
(Pietermaritzburg)			
Port Shepstone	29	24	
Richmond			
Seven Oaks			
Vryheid			
Waterford			
(near Underberg)	30	16	0·3
TRANSVAAL			
Barberton			
Belfast			
Bethal	29	13	
Bospoort	31	17	
Carolina	27	11	
Chester			
(near Gravelotte)			
Cracy	33	17	
Groendraai			
(naby Vaalwater)			
Jan Kempdorp			
Jan Smuts	28	14	
Joubert Park (Jhb)	27	17	
Kroondal	32	15	
Leeudoringstad			
Lichtenburg			
Letaba			
Loskopdam			
Lydenburg	27	15	
Mara	33	17	
Marble Hall			
Messina	35	20	
Middelburg			
Marnitz	33	21	
Nelspruit	33	18	
Phalaborwa	34	21	
Pietersburg	29	16	
Piet Retief	31	17	

TRANSVAAL	Max	Min	RRR
Pongola			
Potchefstroom	32	17	
Potgietersrus	32	18	
Pretoria W.B.	31	16	
Pretoriuskop			
Punda Milia			
Sandpan (NW. Tvl.)	35	19	
Satara			
Sekhukhune			
Shingwidzi			
Skukuza	37	18	
Standerton	30	13	
Thabazimbi			
Tomburke			
Tzaneen			
Vereeniging			
Volksrust			
Warmbad	31	17	7·5
Witbank			
Zeerust			
O.V.S. - O.F.S.			
Balkfontein			
(naby Bothaville)			
Bethlehem	30	13	
Bloemfontein	33	18	
(J.B.M. Hertzog)			
Bultfontein			
Fauresmith	33	19	
Ficksburg			
Frankfort	21	14	
Harrismith			
Hoopstad			
Kroonstad	32	19	
Lindley			
Modderpoort			
Petrusburg			
Philippolis			
Reddersburg			
Reitz			
Vrede			
Warden			
Welkom	33	17	5·5
Wepener	32	18	0·1
Winburg			
Zastron			

S.W.A.	Max	Min	RRR
Aroab			
Bethanie			
Dordabis			
Gobabeb	37	22	
Gobabis	28	17	20·8
Grootfontein			
Karasburg			
Kalkfeld			
Karibib			
Keetmanshoop	35	16	16·7
Kub			
Luderitz	23	15	
Mariental	29	20	
Ohopoho			
Okahandja			
Okaukueye			
Ondangua	34	19	
Otavi			
Otjiwarongo			
Outjo	31	17	
Rehoboth			
Runtu	33	20	
Steinhausen			
Tsumeb	34	18	
Walvisbaai	22	16	
Windhoek W.K.	24	15	7·5
BASUTOLAND			
Maseru	32	16	2·6
BETSJOEANALAND/BECHUANALAND			
Francistown	34	20	
Gaberones	36	20	
Ghanzi	36	20	
Lobatsi			
Mahalapye			
Maun	34	19	
Shakawe	33	20	3·0
Tsabong	35	20	0·8
Tsane	xx	22	
SWAZILAND			
Bulembe			
Manzini	33	24	
Stegi			

SYNOPTIC WEATHER MAP 1200 GMT. — 1400 SAST. SINOPTIESE WEERKAART

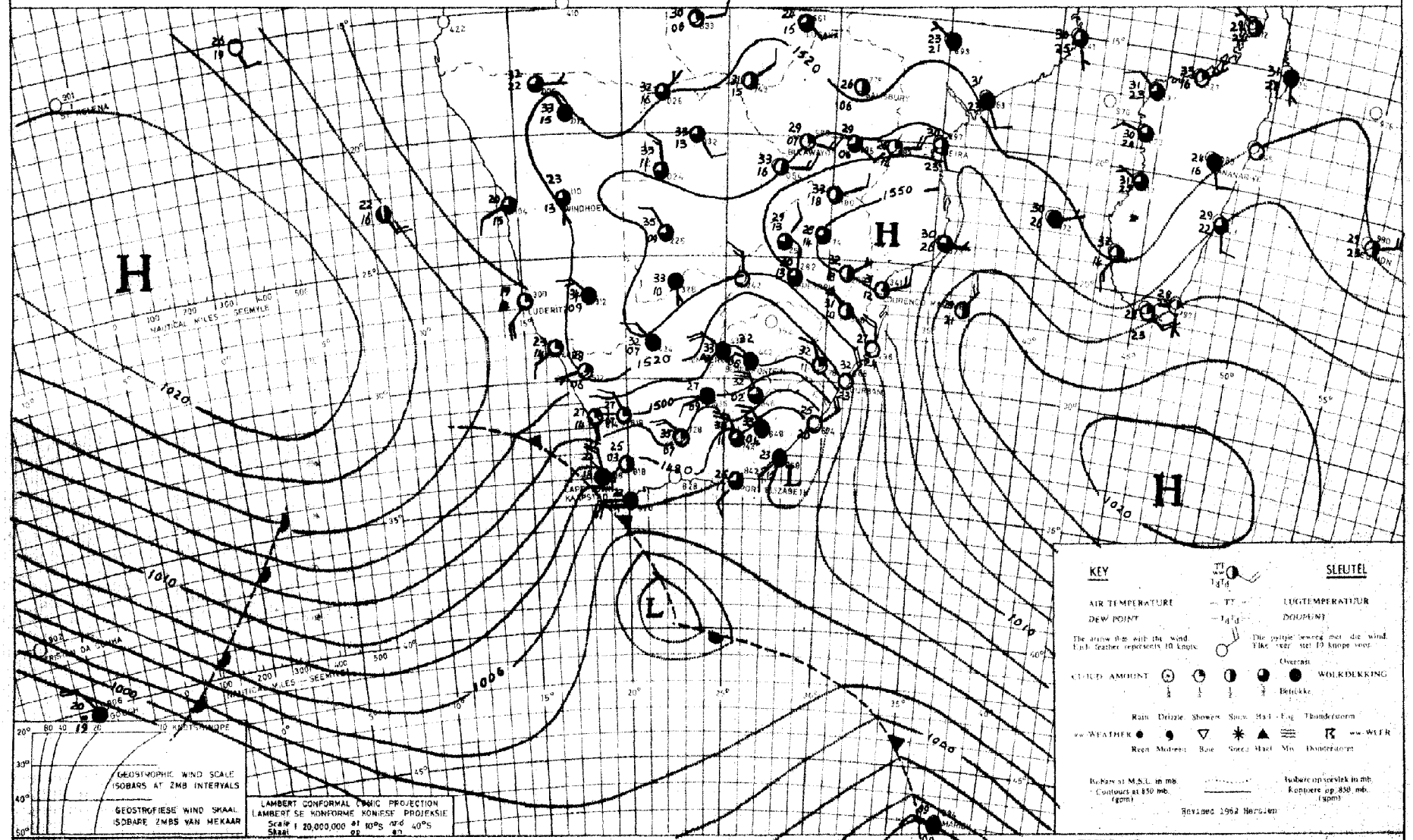

INFERENCE DATE 1 - 3 - 1965 DATUM AFLEIDING

The cold front off Cape Town will cause cooler cloudy conditions with showers over the southern, south-western and south-eastern coastal regions. Warm and fairly moist air is circulating over the rest of the country and local thundershowers will occur over most of the interior.

Die kouefront by Kaapstad sal koeler, bewolkte weer met buie oor die suidwestelike, suidelike en suidoostelike kusgebiede laat uitbrei. Taamlik vogtige, warm lug beweeg oor die res van die land en los donderbuie sal voorkom oor die meeste binnelandse gebiede.

DAAGLIKSE WEERBULLETIN

Maksimum en Minimum Temperatuur (°C) en Reënval (RRR) in mm vir die 24 uur geëindig om 0800 SAST op

WEERBURO / WEATHER BUREAU
DEPT. VAN VERVOER / DEPT. OF TRANSPORT

3 - 3 - 1965

DAILY WEATHER BULLETIN

Maximum and Minimum Temperatures (°C) and rainfall (RRR) in mm for the 24 hours ended at 0800 SAST on

CAPE - KAAP	Max	Min	RRR
Aberdeen			
Addo			
Alexander Bay	25	15	
Aliwal North	30	12	
Bashee	25	18	
Beaufort-Wes	27	12	
(Lughawe)			
Boegoebergdam			
Boetsap			
Brakkekuil			
(naby Heidelberg)			
Brandvlei			
Cala			
Caledon			
Calitzdorp			
Calvinia	23	7	
Cape Agulhas	23	16	
Cape Columbine	22	14	0·5
Cape Point	21	15	
Cape St. Francis	23	18	0·1
Cape Town			
(D.F. Malan)	23	11	
Cape Town			
(Roeland Str.)			
Carnarvon			
Ceres			
Citrusdal			
Colesberg			
Cradock			
Dehne	27	11	
De Aar	29	13	
Douglas			
East London			
(Airport)	24	16	
Eensaamheid			
(naby Herold)			
Elsenburg			
Fraserburg	26	10	
Garies			
George			
Graaff-Reinet	29	12	
Grahamstown			
Hopetown			
Idutywa			
Jansenville	35	12	
Joubertina			
Kimberley	32	15	
(Airport)			
Knysna			
Kokstad	30	12	
Kuruman			

KAAP - CAPE	Max	Min	RRR
Ladismith			
Lake Mentz			
Maclear			
Mafeking	32	16	
Malmesbury			
Matatiele			
Matroosberg	20	9	
Grootfontein			
(Middelburg)	29	7	
Mosselbaai	23	16	
Mount Frere			
Okiep	24	13	
Oudtshoorn			
Petrusville			
Piketberg			
Pofadder	28	13	
Port Alfred			
Port Elizabeth	23	16	1·5
Port Nolloth	21	12	
Port St. Johns	24	20	
Prieska	31	13	
Prince Albert			
Queenstown	31	12	
Rietfontein			
Riversdale	25	13	
Robertson	24	11	
Sheeprun	32	13	
(near Maclear)			
Somerset-Oos	30	10	
Steynsburg			
Strydenburg			
Sutherland	20	5	
Swellendam			
Tarkastad			
Touwsrivier			
Twee Riviere	34	15	
(Gemsbokpark)			
Umtata	26	15	
Uniondale			
Upington	30	17	
Vanwyksvlei	29	13	
Victoria-Wes	28	10	
Vredendal	25	11	
Vryburg	34	12	
Williston			
Willowmore	25	10	
Willowpark			
(near Dordrecht)	28	11	

NATAL	Max	Min	RRR
Cape St. Lucia	32	20	6·5
Dundee			
Durban	29	20	2·2
(Louis Botha)			
Estcourt	33	16	
Harding			
Himeville			
Mkuze			
Hluhluwe			
Newcastle	33	17	
Cedara			
(Pietermaritzburg)	33	13	2·6
Port Shepstone	26	20	0·3
Richmond			
Seven Oaks			
Vryheid			
Waterford			
(near Underberg)	28	12	
TRANSVAAL			
Barberton			
Belfast			
Bethal	29	10	
Bospoort	31	11	
Carolina	28	13	
Chester			
(near Gravelotte)			
Crecy	35	16	
Groendraai			
(naby Vaalwater)			
Jan Kempdorp			
Jan Smuts	27	14	4·9
Joubert Park (Jhb)	28	18	4·0
Kroondal	33	16	
Leeudoringstad			
Lichtenburg			
Letaba			
Loskopdam			
Lydenburg	29	15	3·3
Mara	36	21	
Marble Hall			
Messina	37	23	
Middelburg			
Marnitz	35	24	
Nelspruit	36	18	9·4
Phalaborwa	38	21	
Pietersburg	31	18	
Piet Retief	27	17	

TRANSVAAL	Max	Min	RRR
Pongola			
Potchefstroom	32	11	
Potgietersrus	33	20	
Pretoria W.B.	31	15	
Pretoriuskop			
Punda Milia			
Sandpan (NW. Tvl.)	37	24	
Satara			
Sekhukhune			
Shingwidzi			
Skukuza	39	23	
Standerton	30	9	
Thabazimbi			
Tomburke			
Tzaneen			
Vereeniging			
Volksrust			
Warmbad	34	16	
Witbank			
Zeerust			
O.V.S. - O.F.S.			
Balkfontein			
(naby Bothaville)			
Bethlehem	28	8	
Bloemfontein	31	10	
(J.B.M. Hertzog)			
Bultfontein			
Fauresmith	30	12	
Ficksburg			
Frankfort	30	8	
Harrismith			
Hoopstad	34	13	
Kroonstad	31	14	
Lindley			
Modderpoort			
Petrusburg			
Philippolis			
Reddersburg			
Reitz			
Vrede			
Warden			
Welkom	31	12	
Wepener	32	8	
Winburg			
Zastron			

S.W.A.	Max	Min	RRR
Aroab			
Bethanie			
Dordabis			
Gobabeb	38	20	
Gobabis	29	19	
Grootfontein			
Karasburg			
Kalkfeld			
Karibib			
Keetmanshoop	32	16	
Kub			
Luderitz			
Mariental	35	20	
Ohopoho			
Okahandja			
Okaukueye			
Ondangua	32	20	
Otavi			
Otjiwarongo			
Outjo	31	18	3·0
Rehoboth			
Runtu	35	19	
Steinhausen			
Tsumeb	35	19	
Walvisbaai	19	15	
Windhoek W.K.			
BASUTOLAND			
Maseru	30	10	
BETSJOEANALAND/BECHUANALAND			
Francistown	35	20	
Gaberones	37	21	
Ghanzi	36	20	
Lobatsi			
Mahalapye			
Maun	36	23	
Shakawe	34	19	
Tsabong	35	14	
Tsane	34	20	
SWAZILAND			
Embabe			
Manzini	37	21	1·0
Stegi			

SYNOPTIC WEATHER MAP — 1200 GMT. — 1400 SAST. — SINOPTIESE WEERKAART

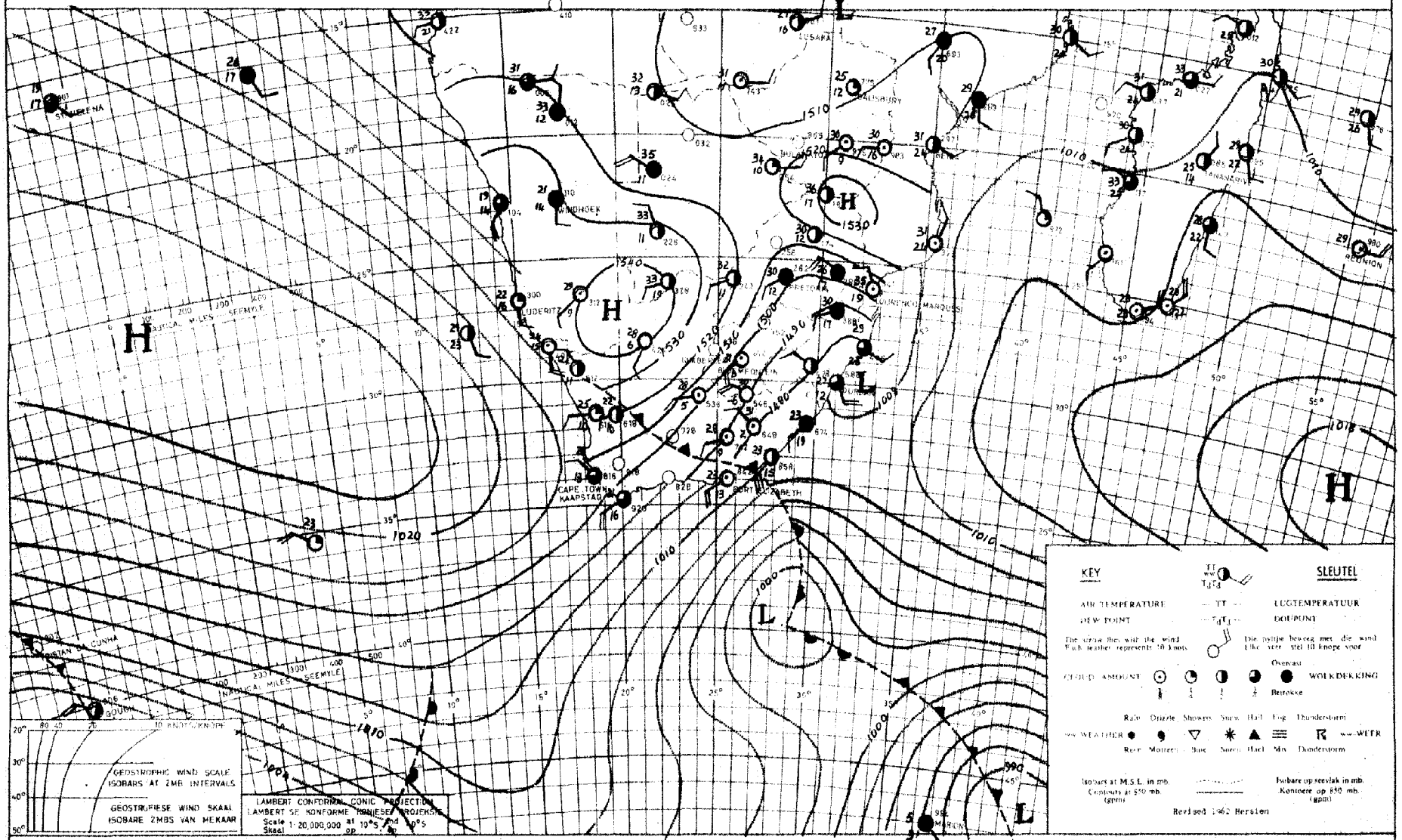

INFERENCE — DATE 2 - 3 - 1965 DATUM — AFLEIDING

The low over the south-eastern regions off the country will be over the north-eastern regions by tomorrow where thundershowers will occur. Thundershowers will recur over the northern regions of Bechuanaland and over South-West Africa as a result of the low over Rhodesia. Dry air is moving in over the country from the south-west and it will clear over most regions.

Die laag oor die suidoostelike dele van die land sal môre oor die noordoostelike dele lê waar donderbuie of buie nog sal voorkom. Donderbuie sal weer oor die noordelike dele van Betsjoeanaland en Suidwes-Afrika voorkom as gevolg van die laag oor Rhodesië. Droë lug beweeg vanuit die suid-weste oor die land in en dit sal opklaar tot mooiweer oor die meeste dele.

DAAGLIKSE WEERBULLETIN

Maksimum en Minimum Temperatuur (°C) en Reënval (RRR) in mm vir die 24 uur geëindig om 0800 SAST op

WEERBURO / WEATHER BUREAU
DEPT. VAN VERVOER / DEPT. OF TRANSPORT

4 - 3 - 1965

DAILY WEATHER BULLETIN

Maximum and Minimum Temperatures (°C) and rainfall (RRR) in mm for the 24 hours ended at 0800 SAST on

CAPE - KAAP	Max	Min	RRR
Aberdeen			
Addo			
Alexander Bay	25	15	
Aliwal North	29	11	
Bashee	26	17	
Beaufort-Wes	29	15	
(Lughawe)			
Boegoebergdam			
Boetsap			
Brakkekuil			
(naby Heidelberg)			
Brandvlei			
Cala			
Caledon			
Calitzdorp			
Calvinia	29	10	
Cape Agulhas	24	19	0·1
Cape Columbine	22	16	
Cape Point	23	17	0·5
Cape St. Francis	22	20	
Cape Town			
(D.F. Malan)	25	18	
Cape Town			
(Roeland Str.)			
Carnarvon			
Ceres			
Citrusdal			
Colesberg			
Cradock			
Döhne	25	12	
De Aar	30	13	
Douglas			
East London	25	17	
(Airport)			
Eensaamheid			
(naby Herold)			
Elsenburg			
Fraserburg	29	14	
Garies			
George			
Graaff-Reinet	20	13	
Grahamstown			
Hopetown			
Idutywa			
Jansenville	36	14	
Joubertina			
Kimberley	31	17	
(Airport)			
Knysna			
Kokstad	22	10	
Kuruman			

KAAP - CAPE	Max	Min	RRR
Ladismith			
Lake Mentz			
Maclear			
Mafeking	33	15	
Malmesbury			
Matatiele			
Matroosberg	26	11	
Grootfontein			
(Middelburg)	29	10	
Mosselbaai	25	20	
Mount Frere			
Okiep	30	19	
Oudtshoorn			
Petrusville			
Piketberg			
Pofadder	29	16	
Port Alfred			
Port Elizabeth	24	20	
Port Nolloth	20	13	
Port St. Johns	24	19	
Prieska	33	13	
Prince Albert			
Queenstown	29	11	
Rietfontein			
Riversdale	30	19	
Robertson	31	13	
Sheeprun	25	10	
(near Maclear)			
Somerset-Oos	30	12	
Steynsburg			
Strydenburg			
Sutherland	26	6	
Swellendam			
Tarkastad			
Touwsrivier			
Twee Riviere	35	14	
(Gemsbokpark)			
Umtata	27	12	
Uniondale			
Upington	32	17	
Vanwyksvlei	31	15	
Victoria-Wes	29	14	
Vredendal	27	13	
Vryburg	34	13	
Williston			
Willowmore	28	15	
Willowpark			
(near Dordrecht)	26	8	

NATAL	Max	Min	RRR
Cape St. Lucia	23	19	5·2
Dundee			
Durban	27	17	
(Louis Botha)			
Estcourt	27	14	
Harding			
Himeville			
Mkuze			
Hluhluwe			
Newcastle	28	13	
Cedara			
(Pietermaritzburg)	21	12	
Port Shepstone	26	18	
Richmond			
Seven Oaks			
Vryheid			
Waterford			
(near Underberg)	23	7	
TRANSVAAL			
Barberton			
Belfast			
Bethal	26	13	
Bospoort	30	12	
Carolina	25	14	
Chester			
(near Gravelotte)			
Crecy	36	17	
Groendraai			
(naby Vaalwater)			
Jan Kempdorp			
Jan Smuts	29	13	
Joubert Park (Jhb)	28	15	
Kroondal	35	15	
Leeudoringstad			
Lichtenburg			
Letaba			
Loskopdam			
Lydenburg	26	17	33·1
Marnitz	39	21	
Mara	33	19	
Marble Hall			
Messina	37	23	
Middelburg			
Nelspruit	25	19	1·2
Phalaborwa	31	21	
Pietersburg	31	17	
Piet Retief	23	16	

TRANSVAAL	Max	Min	RRR
Pongola			
Potchefstroom	30	14	
Potgietersrus	35	18	
Pretoria W.B.	32	15	
Pretoriuskop			
Punda Milia			
Sandpan (NW. Tvl.)			
Satara			
Sekhukhune			
Shingwidzi			
Skukuza	30	12	
Standerton	29	13	
Thabazimbi			
Tomburke			
Tzaneen			
Vereeniging			
Volksrust			
Warmbad	35	17	
Witbank			
Zeerust			
O.V.S. - O.F.S.			
Balkfontein			
(naby Bothaville)			
Bethlehem	27	12	
Bloemfontein	30	10	
(J.B.M. Hertzog)			
Bultfontein			
Fauresmith	31	13	
Ficksburg			
Frankfort	30	13	
Harrismith			
Hoopstad	33	12	
Kroonstad	31	14	
Lindley			
Modderpoort			
Petrusburg			
Philippolis			
Reddersburg			
Reitz			
Vrede			
Warden			
Welkom	30	14	
Wepener	31	8	
Winburg			
Zastron			

S.W.A.	Max	Min	RRR
Aroab			
Bethanie			
Dordabis			
Gobabeb	39	19	
Gobabis			
Grootfontein			
Karasburg			
Kalkfeld			
Karibib			
Keetmanshoop	34	18	
Kub			
Luderitz	22	15	
Mariental	36	21	
Ohopoho			
Okahandja			
Okaukueye			
Ondangua	35	20	
Otavi			
Otjiwarongo			
Outjo	33	20	1·0
Rehoboth			
Runtu	35	21	
Steinhausen			
Tsumeb	37	19	4·0
Walvisbaai	19	15	
Windhoek W.K.	29	18	0·5
BASUTOLAND			
Maseru	29	9	
BETSJOEANALAND/BECHUANALAND			
Francistown	37	22	
Gaberones	37	19	
Ghanzi	37	18	
Lobatsi			
Mahalapye			
Maun	37	22	
Shakawe	36	23	
Tsabong	35	13	
Tsane	36	10	
SWAZILAND			
Bremlembe			2·9
Mansini	25	19	
Stegi			

SYNOPTIC WEATHER MAP 1200 GMT. — 1400 SAST. SINOPTIESE WEERKAART

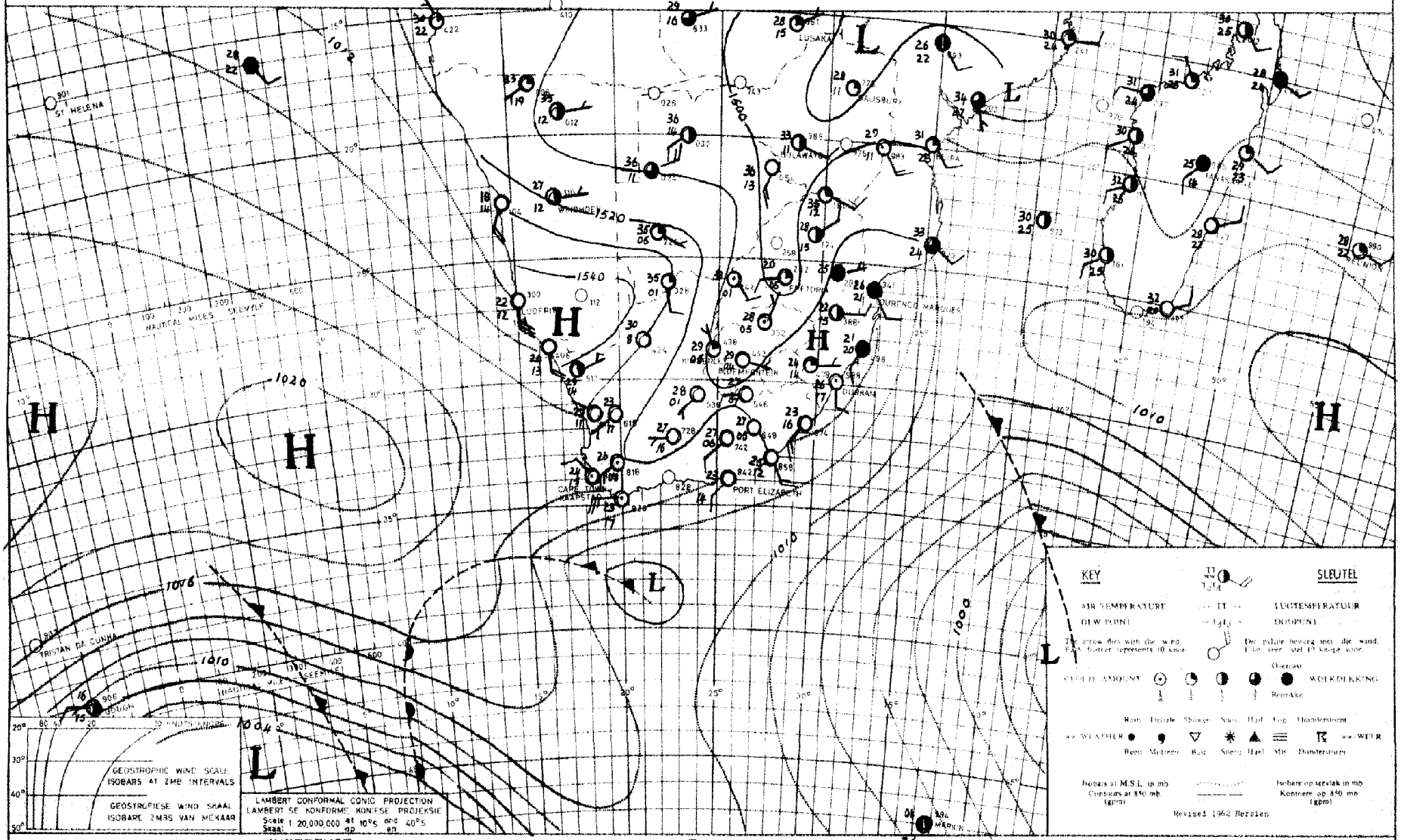

INFERENCE

DATE 3-3-1965 DATUM

The weather over most parts of the country is being dominated by a dry, anticyclonic circulation, so that it will be fine and warm over these regions. A weak ridge along the coastal regions is causing an influx of moister air over the eastern parts of the country, where it will be partly cloudy with isolated thunderstorms.

AFLEIDING

Die weer oor die meeste dele van die land is onder die invloed van 'n droë, antisiklonale sirkulasie, sodat dit mooiweer en warm sal wees oor hierdie gebiede. 'n Swak rug van hoë druk oor die kusgebiede voer vochtige lug in oor die oostelike dele van die land waar dit gedeeltelik bewolk en warm sal wees met los donderbuie.

DAAGLIKSE WEERBULLETIN

Maksimum en Minimum Temperatuur (°C) en Reënval (RRR) in mm vir die 24 uur geëindig om 0800 SAST op

WEERBURO / WEATHER BUREAU
DEPT. VAN VERVOER / DEPT. OF TRANSPORT
5 - 3 - 1965

DAILY WEATHER BULLETIN

Maximum and Minimum Temperatures (°C) and rainfall (RRR) in mm for the 24 hours ended at 0800 SAST on

CAPE - KAAP	Max	Min	RRR
Aberdeen			
Addo			
Alexander Bay	28	13	
Aliwal North	32	13	
Bashee	27	18	
Beaufort-Wes	32	16	
(Lughawe)			
Boegoebergdam			
Boetsap			
Brakkekuil			
(naby Heidelberg)			
Brandvlei			
Cala			
Caledon			
Calitzdorp			
Calvinia	30	9	
Cape Agulhas	24	18	
Cape Columbine	23	16	
Cape Point	21	16	0·5
Cape St. Francis	24	19	0·2
Cape Town			
(D.F. Malan)	25	13	
Cape Town			
(Roeland Str.)			
Carnarvon			
Ceres			
Citrusdal			
Colesberg			
Cradock			
Dêhne	28	13	
De Aar	32	14	
Douglas			
East London	26	18	
(Airport)			
Eensaamheid			
(naby Herold)			
Elsenburg			
Fraserburg	31	14	
Caries			
George			
Graaff-Reinet	32	16	
Grahamstown			
Hopetown			
Idutywa			
Jansenville	35	15	
Joubertina			
Kimberley	33	17	
(Airport)			
Knysna			
Kokstad	26	14	
Kuruman			

KAAP - CAPE	Max	Min	RRR
Ladismith			
Lake Mentz			
Maclear			
Mafeking	35	17	
Malmesbury			
Matatiele			
Matroosberg	28	10	
Grootfontein			
(Middelburg)	32	9	
Mosselbaai	25	18	
Mount Frere			
Okiep	32	19	
Oudtshoorn			
Petrusville			
Piketberg			
Pofadder	32	14	
Port Alfred			
Port Elizabeth	26	19	0·1
Port Nolloth	21	11	
Port St. Johns	26	21	
Prieska	36	16	
Prince Albert			
Queenstown	32	13	
Rietfontein			
Riversdale	30	17	
Robertson	32	13	
Sheeprun	28	14	
(near Maclear)			
Somerset-Oos	32	13	
Steynsburg			
Strydenburg			
Sutherland	27	7	
Swellendam			
Tarkastad			
Touwsrivier			
Twee Riviere	36	11	
(Gemsbokpark)			
Umtata	30	15	
Uniondale			
Upington	35	18	
Vanwyksvlei	34	15	
Victoria-Wes	32	12	
Vredendal	28	13	
Vryburg	35	17	
Williston			
Willowmore	31	15	
Willowpark			
(near Dordrecht)	29	10	

NATAL	Max	Min	RRR
Cape St. Lucia	29	22	
Dundee			
Durban	27	20	
(Louis Botha)			
Estcourt	30	16	
Harding			
Himeville			
Mkuze			
Hluhluwe			
Newcastle	32	16	
Cedara			
(Pietermaritzburg)	27	16	
Port Shepstone	27	21	
Richmond			
Seven Oaks			
Vryheid			
Waterford			
(near Underberg)			
TRANSVAAL			
Barberton			
Belfast			
Bethal	28	14	
Bospoort	32	13	
Carolina	26	15	
Chester			
(near Gravelotte)			
Crecy	32	18	
Groendraai			
(naby Vaalwater)			
Jan Kempdorp			
Jan Smuts	28	18	
Joubert Park (Jhb)	27	18	
Kroondal	33	15	
Leeudoringstad			
Lichtenburg			
Letaba			
Loskopdam			
Lydenburg	26	14	
Marnitz	33	21	
Mara	32	18	
Marble Hall			
Messina	33	24	
Middelburg			
Nelspruit	27	18	
Phalaborwa	31	21	
Pietersburg	28	16	
Piet Retief	29	17	

TRANSVAAL	Max	Min	RRR
Pongola			
Potchefstroom	32	12	
Potgietersrus	33	19	
Pretoria W.B.	31	16	
Pretoriuskop			
Punda Milia			
Sandpan (NW. Tvl.)			
Satara			
Sekhukhune			
Shingwidzi			
Skukuza			
Standerton	29	14	
Thabazimbi			
Tomburke			
Tzaneen			
Vereeniging			
Volksrust			
Warmbad	32	16	3·3
Witbank			
Zeerust			
O.V.S. - O.F.S.			
Balkfontein			
(naby Bothaville)			
Bethlehem	29	14	
Bloemfontein	32	12	
(J.B.M. Hertzog)			
Bultfontein			
Fauresmith	33	14	
Ficksburg			
Frankfort	31	12	
Harrismith			
Hoopstad	35	13	
Kroonstad	32	18	
Lindley			
Modderpoort			
Petrusburg			
Philippolis			
Reddersburg			
Reitz			
Vrede			
Warden			
Welkom			
Wepener	33	9	
Winburg			
Zastron			

S.W.A.	Max	Min	RRR
Aroab			
Bethanie			
Dordabis			
Gobabeb	37	13	
Gobabis	34	20	
Grootfontein			
Karasburg			
Kalkfeld			
Karibib			
Keetmanshoop	35	19	
Kub			
Luderitz	23	14	
Mariental	33	21	
Chopoho			
Okahandja			
Okaukueye			
Ondangua	32	19	
Otavi			
Otjiwarongo			
Outjo	33	16	7·0
Rehoboth			
Runtu	34	18	
Steinhausen			
Tsumeb	34	19	0·2
Walvisbaai	17	14	
Windhoek W.K.	31	21	
BASUTOLAND			
Maseru	31	9	
BETSJOEANALAND/BECHUANALAND			
Francistown	35	21	
Gaberones	37	21	
Ghanzi	38	17	
Lobatsi			
Mahalapye			
Maun	37	19	0·5
Shakawe	34	19	
Tsabong	36	17	
Tsane	38	17	
SWAZILAND			
Bremlembe			
Mangini	30	19	
Stegi			

SYNOPTIC WEATHER MAP — 1200 GMT. — 1400 SAST. — SINOPTIESE WEERKAART

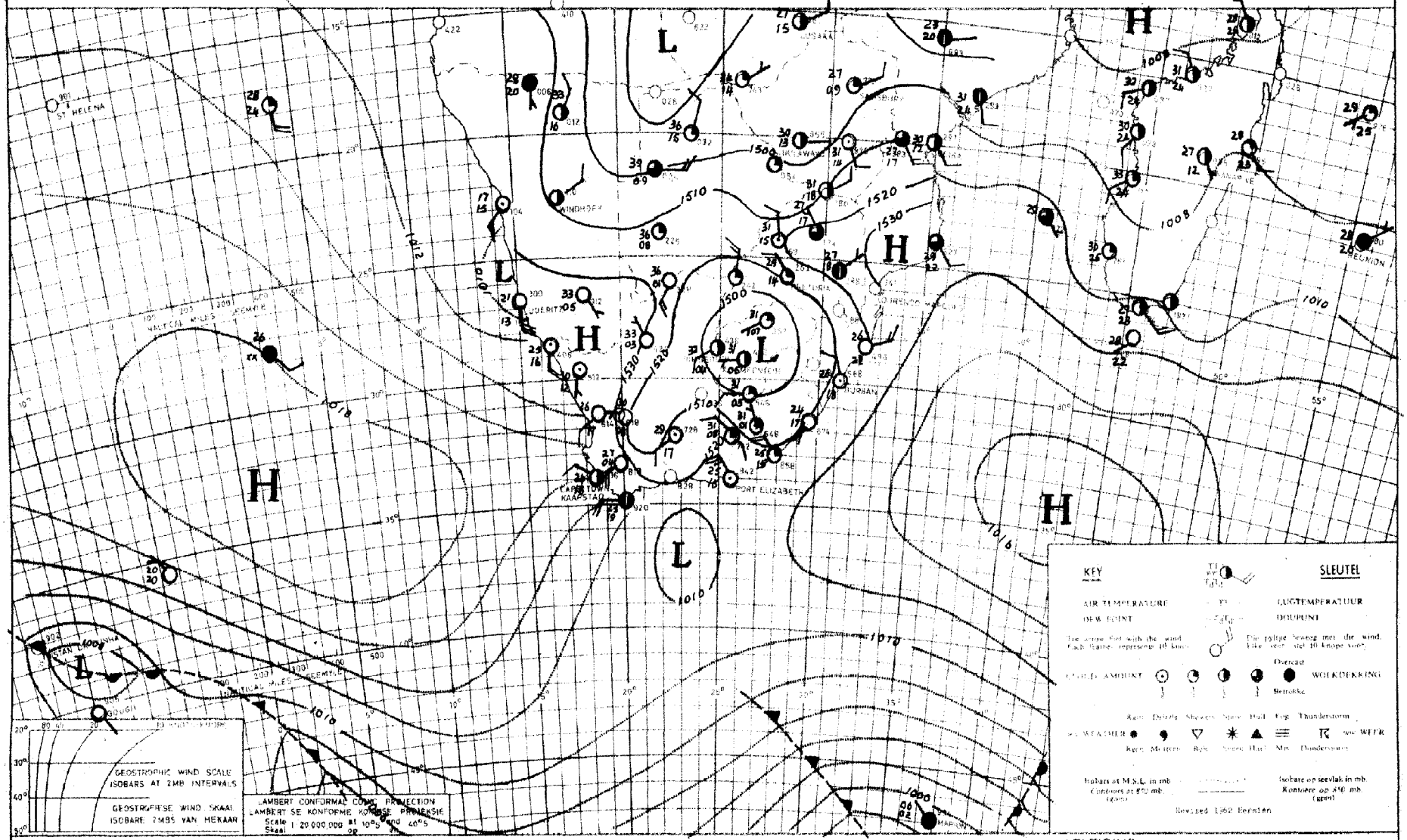

INFERENCE — DATE 4 - 3 - 1965 DATUM — AFLEIDING

A weak low to the south of the country is moving eastwards and will cause cloudy cool conditions with light rain along the south-western and southern Cape coasts. A low is situated over the central interior and together with an influx of fairly moist air from the north, partly cloudy conditions with isolated thundershowers are expected over the northern and eastern parts of the country.

'n Swak laag suid van die land beweeg ooswaarts, en sal bewolkte, koel toestande met ligte reën langs die Kaapse suidwes en suidkusgebiede veroorsaak met 'n laag oor die sentrale binneland en die invloei van redelike vogtige lug van die noorde word, gedeeltelik bewolkte toestande met los donderbuie oor die noordelike en oostelike dele van die land verwag.

DAAGLIKSE WEERBULLETIN

Maksimum en Minimum Temperatuur (°C) en Reënval (RRR) in mm vir die 24 uur geëindig om 0800 SAST op

WEERBURO / WEATHER BUREAU
DEPT. VAN VERVOER / DEPT. OF TRANSPORT

6 3 1965

DAILY WEATHER BULLETIN

Maximum and Minimum Temperatures (°C) and rainfall (RRR) in mm for the 24 hours ended at 0800 SAST on

CAPE - KAAP	Max	Min	RRR
Aberdeen			
Addo			
Alexander Bay	25	14	
Aliwal North			
Bashee	26	19	
Beaufort-Wes	32	13	
(Lughawe)			
Boegoebergdam			
Boetsap			
Brakkekuil			
(naby Heidelberg)			
Brandvlei			
Cala			
Caledon			
Calitzdorp			
Calvinia	34	11	
Cape Agulhas	23	18	
Cape Columbine	22	16	
Cape Point	23	17	
Cape St. Francis	24	14	
Cape Town	28	12	
(D.F. Malan)			
Cape Town			
(Roeland Str.)			
Carnarvon			
Ceres			
Citrusdal			
Colesberg			
Cradock			
Dühne	29	15	
De Aar	33	13	
Douglas			
East London	25	16	
(Airport)			
Eensaamheid			
(naby Herold)			
Elsenburg			
Fraserburg	32	14	
Garies			
George			
Graaff-Reinet	30	13	
Grahamstown			
Hopetown			
Idutywa			
Jansenville	33	14	
Joubertina			
Kimberley	34	18	
(Airport)			
Knysna			
Kokstad	22	14	
Kuruman			

KAAP - CAPE	Max	Min	RRR
Ladismith			
Lake Mentz			
Maclear			
Mafeking	35	21	0·2
Malmesbury			
Matatiele			
Matroosberg	29	11	
Grootfontein			
(Middelburg)			
Mosselbaai	24	18	
Mount Frere			
Okiep	33	16	
Oudtshoorn			
Petrusville			
Piketberg			
Pofadder	34	18	
Port Alfred			
Port Elizabeth	24	12	
Port Nolloth	19	11	
Port St. Johns	26	20	
Prieska	37	12	
Prince Albert			
Queenstown	32	12	
Rietfontein			
Riversdale	31	13	
Robertson	33	13	
Sheeprun	26	11	
(near Maclear)			
Somerset-Oos	30	13	
Steynsburg			
Strydenburg			
Sutherland	29	8	
Swellendam			
Tarkastad			
Touwsrivier			
Twee Riviere	37	15	
(Gemsbokpark)			
Umtata	28	13	
Uniondale			
Upington	36	18	
Vanwyksvlei	34	14	
Victoria-Wes			
Vredendal	31	12	
Vryburg	36	16	
Williston			
Willowmore	30	13	
Willowpark			
(near Dordrecht)	29	10	

NATAL	Max	Min	RRR
Cape St. Lucia	28	21	
Dundee			
Durban	26	21	
(Louis Botha)			
Estcourt	32	18	
Harding			
Himeville			
Mkuze			
Hluhluwe			3·6
Newcastle	34	17	
Cedara	23	16	0·7
(Pietermaritzburg)			
Port Shepstone	26	21	
Richmond			
Seven Oaks			
Vryheid			
Waterford			
(near Underberg)	25	10	
TRANSVAAL			
Barberton			4·5
Belfast			
Bethal	31	16	
Bospoort	34	20	
Carolina	28	16	
Chester			
(near Gravelotte)			
Crecy	35	18	
Groendraai			
(naby Vaalwater)			
Jan Kempdorp			
Jan Smuts	30	17	0·2
Joubert Park (Jhb)	29	18	
Kroondal	34	17	0·2
Leeudoringstad			
Lichtenburg			
Letaba			
Loskopdam			
Lydenburg	28	18	
Marnitz	35	24	
Mara	34	23	
Marble Hall			
Messina	37	25	
Middelburg			
Nelspruit	32	21	
Phalaborwa	35	24	
Pietersburg	31	20	2·3
Piet Retief	32	19	1·3

TRANSVAAL	Max	Min	RRR
Pongola			
Potchefstroom			
Potgietersrus	33	21	0·3
Pretoria W.B.	32	18	16·0
Pretoriuskop			
Punda Milia			
Sandpan (NW. Tvl.)			
Satara			
Sekhukhune			
Shingwidzi			
Skukuza			
Standerton	31	16	
Thabazimbi			
Tomburke			
Tzaneen			
Vereeniging			
Volksrust			
Warmbad	34	17	
Witbank			
Zeerust			
O.V.S. - O.F.S.			
Balkfontein			
(naby Bothaville)			
Bethlehem	30	16	
Bloemfontein	33	12	
(J.B.M. Hertzog)			
Bultfontein			
Fauresmith	33	13	
Ficksburg			
Frankfort	33	17	
Harrismith			
Hoopstad	36	18	
Kroonstad	34	20	
Lindley			
Modderpoort			
Petrusburg			
Philippolis			
Reddersburg			
Reitz			
Vrede			
Warden			
Welkom			
Wepener	35	11	
Winburg			
Zastron			

S.W.A.	Max	Min	RRR
Aroab			
Bethanie			
Dordabis			
Gobabeb	35	15	
Gobabis	34	22	
Grootfontein			
Karasburg			
Kalkfeld			
Karibib			
Keetmanshoop	36	26	
Kub			
Luderitz	22	13	
Mariental	37	25	
Ohopoho			
Okahandja			
Okaukueye			
Ondangua	32	17	
Otavi			
Otjiwarongo			
Outjo	33	17	1·0
Rehoboth			
Runtu	32	17	3·0
Steinhausen			
Tsumeb	35	16	
Walvisbaai	18	15	
Windhoek W.K.	32	16	0·2
BASUTOLAND			
Maseru	33	13	
BETSJOEANALAND/BECHUANALAND			
Francistown	35	20	
Gaberones	38	22	
Ghanzi	36	20	
Lobatsi			
Mahalapye			
Maun	35	22	
Shakawe			
Tsabong	38	12	
Tsane	37	21	
SWAZILAND			
Emlembe			
Manzini	33	22	
Stegi			

SYNOPTIC WEATHER MAP — 1200 GMT. — 1400 SAST. — SINOPTIESE WEERKAART

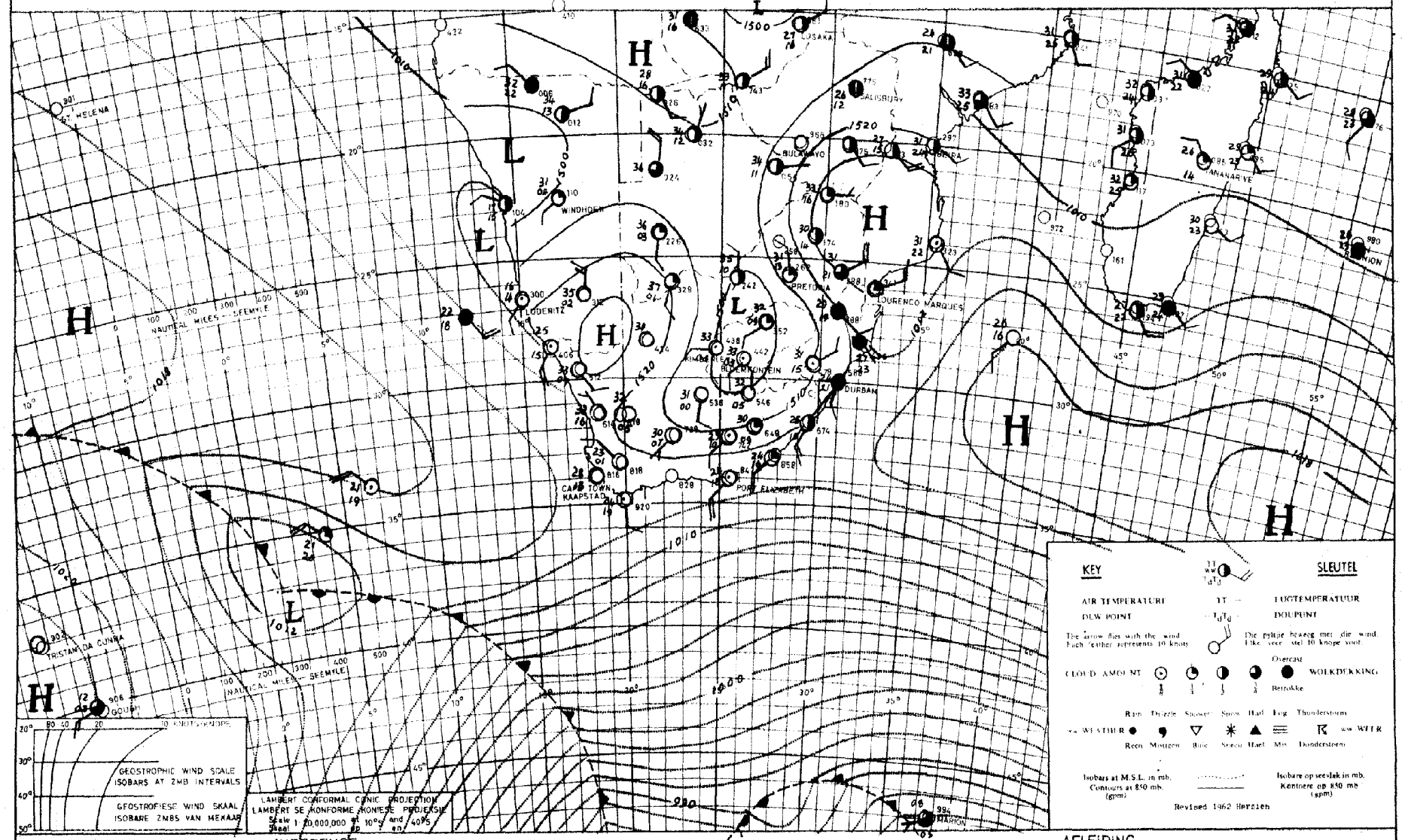

INFERENCE — DATE 5-3-1965 DATUM — AFLEIDING

The cold front to the west of the Cape is moving eastwards and will reach the Cape by tomorrow. Therefore it will become cloudy and colder over the south-western Cape coast with showers. With a trough over the interior and fairly moist air circulating over the eastern parts, thundershowers will develop over these regions

Die kouefront wes van die Kaap beweeg ooswaarts en sal mare die Kaap bereik. Dit sal gevolglik bewolk en kouer word oor die Kaapse Suidwestkus met buie. Met 'n trog oor die land en taamlik vogtige lug aanwesig oor die oostelike dele van die land sal donderbuie oor hierdie gebied ontwikkel.

DAAGLIKSE WEERBULLETIN

Maksimum en Minimum Temperatuur (°C) en Reënval (RRR) in mm vir die 24 uur geëindig om 0800 SAST op

WEERBURO / WEATHER BUREAU
DEPT. VAN VERVOER / DEPT. OF TRANSPORT

7-3-1965

DAILY WEATHER BULLETIN

Maximum and Minimum Temperatures (°C) and rainfall (RRR) in mm for the 24 hours ended at 0800 SAST on

CAPE - KAAP	Max	Min	RRR
Aberdeen			
Addo			3.4
Alexander Bay	36	16	0.1
Aliwal North	35	14	
Bashee	29	19	
Beaufort-Wes	22	10	0.1
(Lughawe)			
Boegoebergdam			
Boetsap			
Brakkekuil			
(naby Heidelberg)			
Brandvlei			
Cala			
Caledon			9.0
Calitzdorp			
Calvinia	26	7	
Cape Agulhas	24	13	5.5
Cape Columbine	21	13	
Cape Point	19	13	3.5
Cape St. Francis	23	13	8.0
Cape Town (D.F. Malan)	22	10	2.7
Cape Town (Roeland Str.)			3.5
Carnarvon			
Ceres			
Citrusdal			
Colesberg			
Cradock			
Döhne	32	10	0.7
De Aar	33	16	
Douglas			
East London (Airport)	26	15	
Eensaamheid (naby Herold)			
Elsenburg			
Fraserburg	30	8	
Caries			
George			
Graaff-Reinet	35	13	
Grahamstown			7.0
Hopetown			
Idutywa			
Jansenville	37	15	0.8
Joubertina			
Kimberley (Airport)	36	18	
Knysna			13.0
Kokstad	30	13	
Kuruman			

KAAP - CAPE	Max	Min	RRR
Ladismith			
Lake Mentz			
Maclear			
Mafeking	35	15	4.0
Malmesbury			
Matatiele			
Matroosberg			
Grootfontein (Middelburg)	34	11	
Mosselbaai	26	13	4.6
Mount Frere			
Okiep	26	10	0.2
Oudtshoorn			
Petrusville			
Piketberg			
Pofadder	32	9	
Port Alfred			
Port Elizabeth	25	14	5.2
Port Nolloth	19	13	0.9
Port St. Johns	26	20	
Prieska	35	17	
Prince Albert			
Queenstown	36	10	
Rietfontein			
Riversdale	29	13	2.7
Robertson	28	12	10.0
Sheeprun (near Maclear)	34	13	0.2
Somerset-Oos	35	11	6.5
Steynsburg			
Strydenburg			
Sutherland	25	3	0.4
Swellendam			17.0
Tarkastad			
Touwsrivier			
Twee Riviere (Gemsbokpark)	36	16	
Umtata	38	14	
Uniondale			
Upington	35	15	
Vanwyksvlei	34	10	
Victoria-Wes	33	10	
Vredendal	25	11	
Vryburg			
Williston			
Willowmore	31	10	
Willowpark (near Dordrecht)			

NATAL	Max	Min	RRR
Cape St. Lucia			
Dundee			
Durban (Louis Botha)	31	23	
Estcourt	34	14	
Harding			
Himeville			
Mkuze			
Hluhluwe			
Newcastle	32	8	0.1
Cedara (Pietermaritzburg)	34	16	
Port Shepstone	28	22	
Richmond			
Seven Oaks			
Vryheid			
Waterford (near Underberg)	31	8	
TRANSVAAL			
Barberton			
Belfast			
Bethal	29	14	1.6
Bospoort	33	14	0.3
Carolina	29	19	
Chester (near Gravelotte)			
Crecy	35	19	1.8
Groendraai (naby Vaalwater)	33	20	0.3
Jan Kempdorp			
Jan Smuts	28	16	
Joubert Park (Jhb)	28	17	
Kroondal	33	17	0.3
Leeudoringstad			
Lichtenburg			
Letaba			
Loskopdam			
Lydenburg	28	15	
Mara	36	22	
Marble Hall			
Messina	37	24	
Middelburg			
Nelspruit	33	20	
Phalaborwa	37	23	
Pietersburg	31	19	
Piet Retief	31	16	1.5

TRANSVAAL	Max	Min	RRR
Pongola			
Potchefstroom	33	18	
Potgietersrus	33	19	
Pretoria W.B.	31	19	2.4
Pretoriuskop			
Punda Milia			
Sandpan (NW. Tvl.)			
Satara			
Sekhukhune			
Shingwidzi			
Skukuza			
Standerton			
Thabazimbi			
Tomburke			
Tzaneen			
Vereeniging			
Volksrust			0.9
Warmbad	33	20	0.5
Witbank			
Zeerust			
O.V.S. - O.F.S.			
Balkfontein (naby Bothaville)			
Bethlehem	31	11	
Bloemfontein (J.B.M. Hertzog)	35	16	
Bultfontein			
Fauresmith	35	15	
Ficksburg			
Frankfort	32	13	4.8
Harrismith			
Hoopstad	37	17	
Kroonstad	34	16	0.4
Lindley			
Modderpoort			
Petrusburg			
Philippolis			
Reddersburg			
Reitz			
Vrede			1.4
Warden			
Welkom			
Wepener	35	14	
Winburg			
Zastron			

S.W.A.	Max	Min	RRR
Aroab			
Bethanie			
Dordabis			
Gobabeb	33	13	
Gobabis	33	21	
Grootfontein			
Karasburg			
Kalkfeld			
Karibib			
Keetmanshoop	34	13	
Kub			
Luderitz	24	15	
Mariental	35	18	
Ohopoho			
Okahandja			
Okaukueye			
Ondangua			
Otavi			
Otjiwarongo			
Outjo	32	18	
Rehoboth			
Runtu			
Steinhausen			
Tsumeb	35	19	16.6
Walvisbaai	20	15	
Windhoek W.K.	30	15	2.0
BASUTOLAND			
Maseru	34	17	
BETSJOEANALAND/BECHUANALAND			
Francistown	35	22	
Gaberones	38	19	19.4
Ghanzi	35	19	
Lobatsi			
Mahalapye			
Maun	35	22	3.6
Shakawe	33	21	
Tsabong	38	21	
Tsane	37	20	0.5
SWAZILAND			
Emlembe			
Manzini			
Stegi			

SYNOPTIC WEATHER MAP — 1200 GMT. — 1400 SAST. — SINOPTIESE WEERKAART

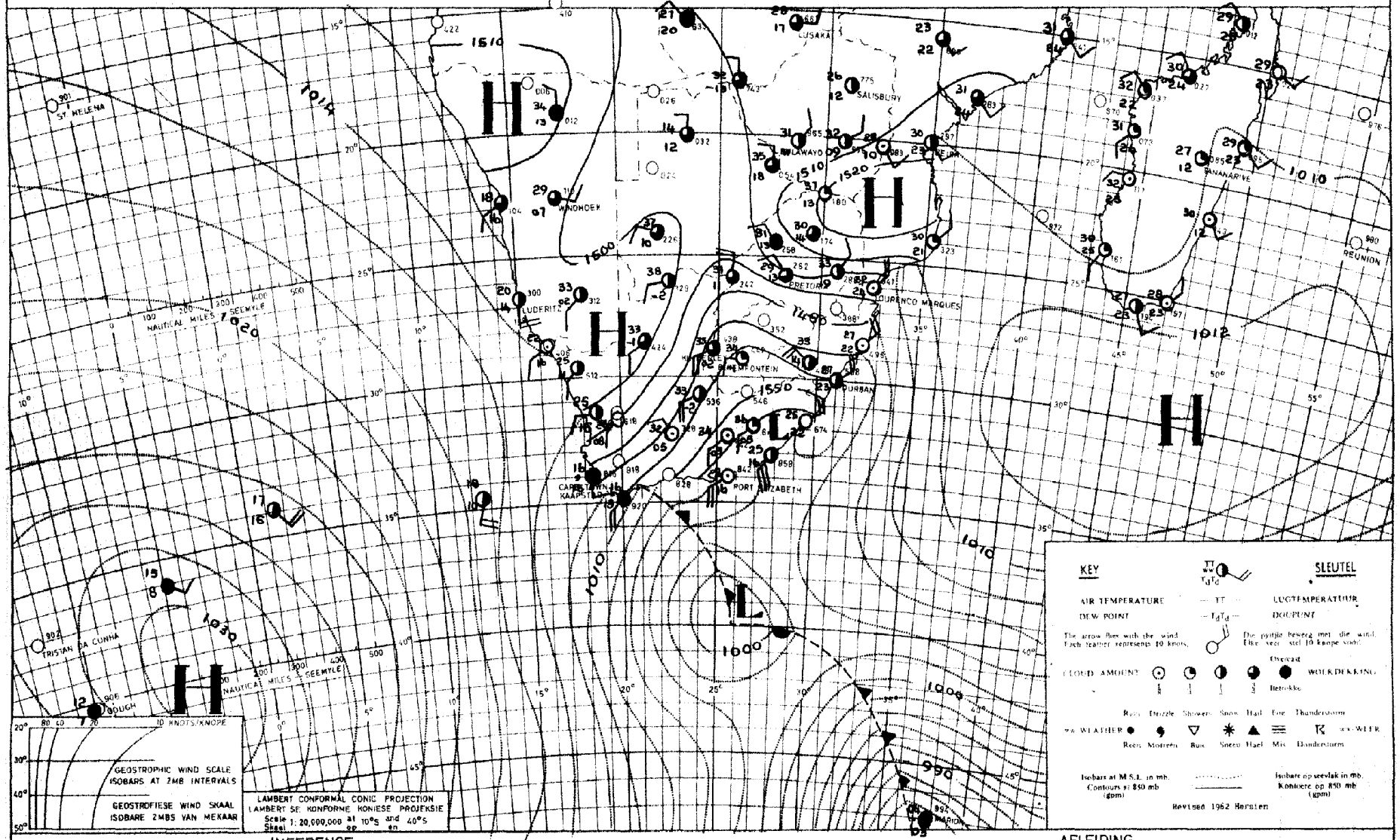

INFERENCE — DATE 6-3-1965 DATUM — AFLEIDING

A cold front lies over South-west Cape and will cause cloudy, cool conditions with showers along the southern and south-eastern Cape coasts and adjacent interior. A trough is situated over the eastern interior and will cause thundershowers over the northern and eastern interior.

'n Kouefront lê oor Suidwes-Kaapland en sal bewolkte koel toestande met buie veroorsaak langs die Kaapse suid- en suidooskuste en aangrensende binneland. 'n Trog geleë oor die oostelike binneland sal donderbuie veroorsaak oor die noordelike en oostelike binneland.

DAAGLIKSE WEERBULLETIN

Maksimum en Minimum Temperatuur (°C) en Reënval (RRR) in mm vir die 24 uur geëindig om 0800 SAST op

WEERBURO / WEATHER BUREAU
DEPT. VAN VERVOER / DEPT. OF TRANSPORT

8 - 3 - 1965.

DAILY WEATHER BULLETIN

Maximum and Minimum Temperatures (°C) and rainfall (RRR) in mm for the 24 hours ended at 0800 SAST on

CAPE - KAAP	Max	Min	RRR
Aberdeen			
Addo			
Alexander Bay	23	11	
Aliwal North	27	5	
Bashee	22	14	
Beaufort-Wes	21	11	
(Lughawe)			
Boegoebergdam			
Boetsap			
Brakkekuil			
(naby Heidelberg)			
Brandvlei			
Cala			
Caledon			
Calitzdorp			
Calvinia	20	15	
Cape Agulhas	19	13	1·3
Cape Columbine	19	10	
Cape Point	17	13	
Cape St. Francis	19	15	5·0
Cape Town			
(D.F. Malan)	20	10	
Cape Town			
(Roeland Str.)			
Carnarvon			
Ceres			
Citrusdal			
Colesberg			
Cradock			
Döhne	19	8	
De Aar	22	4	
Douglas			
East London	22	12	
(Airport)			
Eensaamheid			
(naby Herold)			
Elsenburg			
Fraserburg	19	3	
Garies			
George			
Graaff-Reinet	21	7	2·4
Grahamstown			
Hopetown			
Idutywa			
Jansenville	23	11	
Joubertina			11·5
Kimberley	27	7	
(Airport)			
Knysna			22·0
Kokstad	20	6	
Kuruman			

KAAP - CAPE	Max	Min	RRR
Ladismith			
Lake Mentz			
Maclear			
Mafeking	31	14	
Malmesbury			
Matatiele			
Matroosberg	16	3	
Grootfontein			
(Middelburg)	21	3	
Mosselbaai	20	12	7·0
Mount Frere			
Okiep	22	11	
Oudtshoorn			
Petrusville			
Piketberg			
Pofadder	22	9	
Port Alfred			
Port Elizabeth	21	12	12·3
Port Nolloth	20	10	
Port St. Johns	23	15	
Prieska	26	8	
Prince Albert			
Queenstown	22	9	
Rietfontein			
Riversdale	20	12	0·2
Robertson	21	7	
Sheeprun	23	4	
(near Maclear)			
Somerset-Oos	21	8	
Steynsburg			
Strydenburg			
Sutherland	15	-1	
Swellendam			
Tarkastad			
Touwsrivier			
Twee Riviere	27	8	
(Gemsbokpark)			
Umtata	20	10	
Uniondale			3·7
Upington	27	12	
Vanwyksvlei	24	8	
Victoria-Wes	21	4	
Vredendal	22	8	
Vryburg	32	10	
Williston			
Willowmore	18	7	
Willowpark			
(near Dordrecht)	22	4	

NATAL	Max	Min	RRR
Cape St. Lucia	26	18	9·8
Dundee			
Durban	26	17	8·8
(Louis Botha)			
Estcourt	33	12	
Harding			1·3
Himeville			
Mkuze			
Hluhluwe			7·0
Newcastle	33	10	
Cedara			
(Pietermaritzburg)	20	9	
Port Shepstone	24	19	0·3
Richmond			
Seven Oaks			
Vryheid			
Waterford			
(near Underberg)	23	7	0·2
TRANSVAAL			
Barberton			
Belfast			
Bethal	28	13	0·5
Bospoort	29	9	
Carolina	26	13	0·4
Chester			
(near Gravelotte)			
Crecy	34	20	
Groendraai	35	17	
(naby Vaalwater)			
Jan Kempdorp			
Jan Smuts	28	10	0·4
Joubert Park (Jhb)	27	11	
Kroondal	33	16	0·4
Leeudoringstad			
Lichtenburg			
Letaba			
Loskopdam			1·5
Lydenburg	29	16	0·1
Marnitz	36	22	
Mara	37	20	
Marble Hall			
Messina	39	24	
Middelburg			
Nelspruit	38	18	2·6
Phalaborwa	40	19	0·7
Pietersburg	32	18	
Piet Retief	30	12	3·0

TRANSVAAL	Max	Min	RRR
Pongola			
Potchefstroom	29	9	
Potgietersrus	33	20	
Pretoria W.B.	31	14	
Pretoriuskop			
Punda Milia			
Sandpan (NW. Tvl.)			
Satara			
Sekhukhune			5·0
Shingwidzi			
Skukuza	40	19	18·4
Standerton	29	14	
Thabazimbi			2·0
Tomburke			
Tzaneen			
Vereeniging			
Volksrust			
Waterval Boven			4·5
Warmbad	34	16	3·0
Witbank			1·0
Zeerust			
O.V.S. - O.F.S.			
Balkfontein			
(naby Bothaville)			
Bethlehem	27	8	
Bloemfontein	27	6	
(J.B.M. Hertzog)			
Bultfontein			
Fauresmith	26	5	
Ficksburg			
Frankfort	30	9	
Harrismith			
Hoopstad	31	6	
Kroonstad	30	7	
Lindley			
Modderpoort			
Petrusburg			
Philippolis			
Reddersburg			
Reitz			
Vrede			
Warden			
Welkom	35	7	
Wepener	28	10	
Winburg			
Zastron			

S.W.A.	Max	Min	RRR
Aroab			
Bethanie			
Dordabis			
Gobabeb	33	15	
Gobabis	31	17	
Grootfontein			
Karasburg			
Kalkfeld			
Karibib			
Keetmanshoop	29	14	
Kub			
Luderitz	21	13	
Mariental	31	16	
Ohopoho			
Okahandja			
Okaukueye			
Ondangua	32	18	
Otavi			
Otjiwarongo			
Outjo	32	17	
Rehoboth			
Runtu			
Steinhausen			
Tsumeb	31	18	
Walvisbaai	20	13	
Windhoek W.K.	29	16	0·9
BASUTOLAND			
Maseru	27	6	
BETSJOEANALAND/BECHUANALAND			
Francistown	34	22	
Gaberones	34	19	
Ghanzi	34	14	
Lobatsi			
Mahalapye			
Maun	33	21	
Shakawe	34	19	8·5
Tsabong	30	8	
Tsane	31	14	
SWAZILAND			
Bremlembe			
Manzini	36	16	10·1
Stegi			8·0

SYNOPTIC WEATHER MAP 1200 GMT. — 1400 SAST. SINOPTIESE WEERKAART

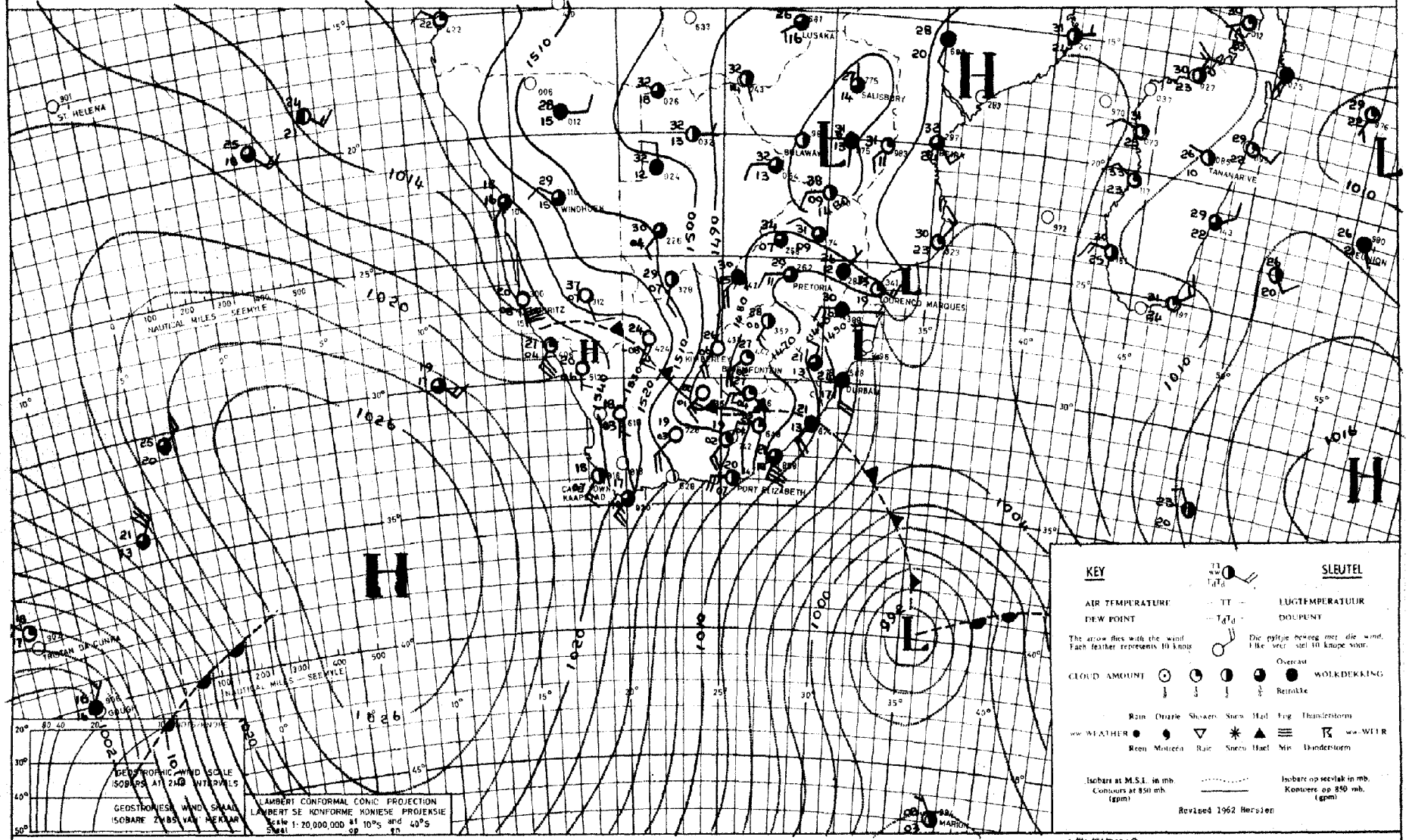

INFERENCE DATE 7.3.1966 DATUM AFLEIDING

A coldfront situated over the northern parts of the Cape Province will cause cloudy cool conditions with light rain along the southern and south-eastern Cape coasts and over Natal. Cool conditions will spread over the western and south-western parts of the interior. A trough situated over the north-eastern interior will cause thundershowers east of the trough.

'n Koufront geleë oor die noordelike dele van die Kaapprovinsie sal koel bewolkte toestande met ligte reën langs die Kaapse suid-en suidooskusstreke en oor Natal veroorsaak. Koeler weer sal oor die westelike en suidwestelike dele van die binneland uitbrei. 'n Trog geleë oor die noordoostelike dele sal donderbuie ten ooste van die trog veroorsaak.

DAAGLIKSE WEERBULLETIN

Maksimum en Minimum Temperatuur (°C) en Reënval (RRR) in mm vir die 24 uur geëindig om 0800 SAST op

WEERBURO / WEATHER BUREAU
DEPT. VAN VERVOER / DEPT. OF TRANSPORT

9 - 3 - 1965

DAILY WEATHER BULLETIN

Maximum and Minimum Temperatures (°C) and rainfall (RRR) in mm for the 24 hours ended at 0800 SAST on

CAPE - KAAP	Max	Min	RRR
Aberdeen			
Addo			
Alexander Bay	26	9	
Aliwal North	23	6	
Bashee	22	13	08
Beaufort-Wes	21	10	
(Lughawe)			
Boegoebergdam			
Boetsap			
Brakkekuil			
(naby Heidelberg)			
Brandvlei			
Cala			
Caledon			
Calitzdorp			
Calvinia	25	11	
Cape Agulhas	20	17	
Cape Columbine	19	11	
Cape Point	19	13	
Cape St. Francis	20	10	
Cape Town	21	7	
(D.F. Malan)			
Cape Town			
(Roeland Str.)			
Carnarvon			
Ceres			
Citrusdal			
Colesberg			
Cradock			
Dêhne	18	6	
De Aar	22	7	
Douglas			
East London	21	12	
(Airport)			
Eensaamheid			
(naby Herold)			
Elsenburg			
Fraserburg	20	7	
Garies			
George			
Graaff-Reinet	19	6	
Grahamstown			
Hopetown			
Idutywa			
Jansenville	23	7	
Joubertina			
Kimberley	25	9	
(Airport)			
Knysna			9·0
Kokstad	15	7	
Kuruman	28	10	

KAAP - CAPE	Max	Min	RRR
Ladismith			
Lake Mentz			
Maclear			
Mafeking	29	15	
Malmesbury			
Matatiele			
Matroosberg	19	5	
Grootfontein			
(Middelburg)	18	3	
Mosselbaai	21	15	
Mount Frere			
Okiep	26	16	
Oudtshoorn			
Petrusville			
Piketberg			
Pofadder	25	12	
Port Alfred			
Port Elizabeth	20	12	
Port Nolloth	18	9	
Port St. Johns	22	16	16·0
Prieska	26	10	
Prince Albert			
Queenstown	20	5	
Rietfontein			
Riversdale	21	10	
Robertson	23	9	
Sheeprun	19	9	
(near Maclear)			
Somerset-Oos	19	5	
Steynsburg			
Strydenburg			
Sutherland	20	4	
Swellendam			
Tarkastad			
Touwsrivier			
Twee Riviere	29	6	
(Gemsbokpark)			
Umtata	22	8	
Uniondale			
Upington	28	13	
Vanwyksvlei	25	11	
Victoria-Wes	20	4	
Vredendal	28	9	
Vryburg	27	7	
Williston			
Willowmore	19	6	
Willowpark			
(near Dordrecht)	16	7	

NATAL	Max	Min	RRR
Cape St. Lucia	21	15	11·0
Dundee			
Durban	24	16	2·9
(Louis Botha)			
Estcourt	21	10	
Harding			
Himeville			
Mkuze			
Hluhluwe			
Newcastle	22	11	
Cedara			
(Pietermaritzburg)	18	10	1·2
Port Shepstone	23	15	2·4
Richmond			
Seven Oaks			
Vryheid			
Waterford			
(near Underberg)	17	7	
TRANSVAAL			
Barberton			
Belfast			
Bethal	21	8	
Bospoort	26	11	
Carolina	15	8	0·6
Chester			
(near Gravelotte)			
Crecy	31	13	13·2
Gideonsrus			37·0
Groendraai	32	14	7·0
(naby Vaalwater)			
Jan Kempdorp			
Jan Smuts	25	10	
Joubert Park (Jhb)	23	9	7·0
Kroondal	31	13	
Leeudoringstad			
Lichtenburg			
Letaba			
Loskopdam			21·0
Lydenburg	19	11	
Marnitz	32	16	2·5
Mara	23	15	
Marble Hall			
Messina	27	18	
Middelburg			
Nelspruit	19	15	0·1
Phalaborwa			
Pietersburg	24	14	
Piet Retief	18	10	

TRANSVAAL	Max	Min	RRR
Pongola			
Potchefstroom	27	12	
Potgietersrus	29	13	0·7
Pretoria W.B.	29	12	1·1
Pretoriuskop			
Punda Milia			
Sandpan (NW. Tvl.)			
Satara			
Sekhukhune			
Shingwidzi			
Skukuza	25	16	
Standerton	23	8	
Thabazimbi			
Tomburke			
Tzaneen			
Vereeniging			
Volksrust			
Warmbad	29	12	3·8
Witbank			9·4
Zeerust			
O.V.S. - O.F.S.			
Balkfontein			
(naby Bothaville)			
Bethlehem			
Bloemfontein	25	6	
(J.B.M. Hertzog)			
Bultfontein			
Fauresmith	25	7	
Ficksburg			
Frankfort	27	9	
Harrismith			
Hoopstad	27	10	
Kroonstad	26	12	
Lindley			
Modderpoort			
Petrusburg			
Philippolis			
Reddersburg			
Reitz			
Vrede			
Warden			
Welkom	26	12	
Wepener	25	4	
Winburg			
Zastron			

S.W.A.	Max	Min	RRR
Aroab			
Bethanie			
Dordabis			
Gobabeb			
Gobabis	31	19	
Grootfontein			
Karasburg			
Kalkfeld			
Karibib			
Keetmanshoop	29	17	
Kub			
Luderitz	23	13	
Mariental	30	17	
Ohopoho			
Okahandja			
Okaukueye			
Ondangua	33	18	8·0
Otavi			
Otjiwarongo			
Outjo	33	18	
Rehoboth			
Runtu	33	17	
Steinhausen			
Tsumeb	33	15	27·4
Walvisbaai	19	16	
Windhoek W.K.	28	17	
BASUTOLAND			
Maseru	24	5	
BETSJOEANALAND/BECHUANALAND			
Francistown	33	16	
Gaberones	34	19	
Ghanzi	34	14	
Lobatsi			
Mahalapye			
Maun	36	20	
Shakawe	31	19	
Tsabong	30	8	
Tsane	30	12	
SWAZILAND			
Embombe			
Manzini	21	15	
Stegi			

SYNOPTIC WEATHER MAP — 1200 GMT. — 1400 SAST. — SINOPTIESE WEERKAART

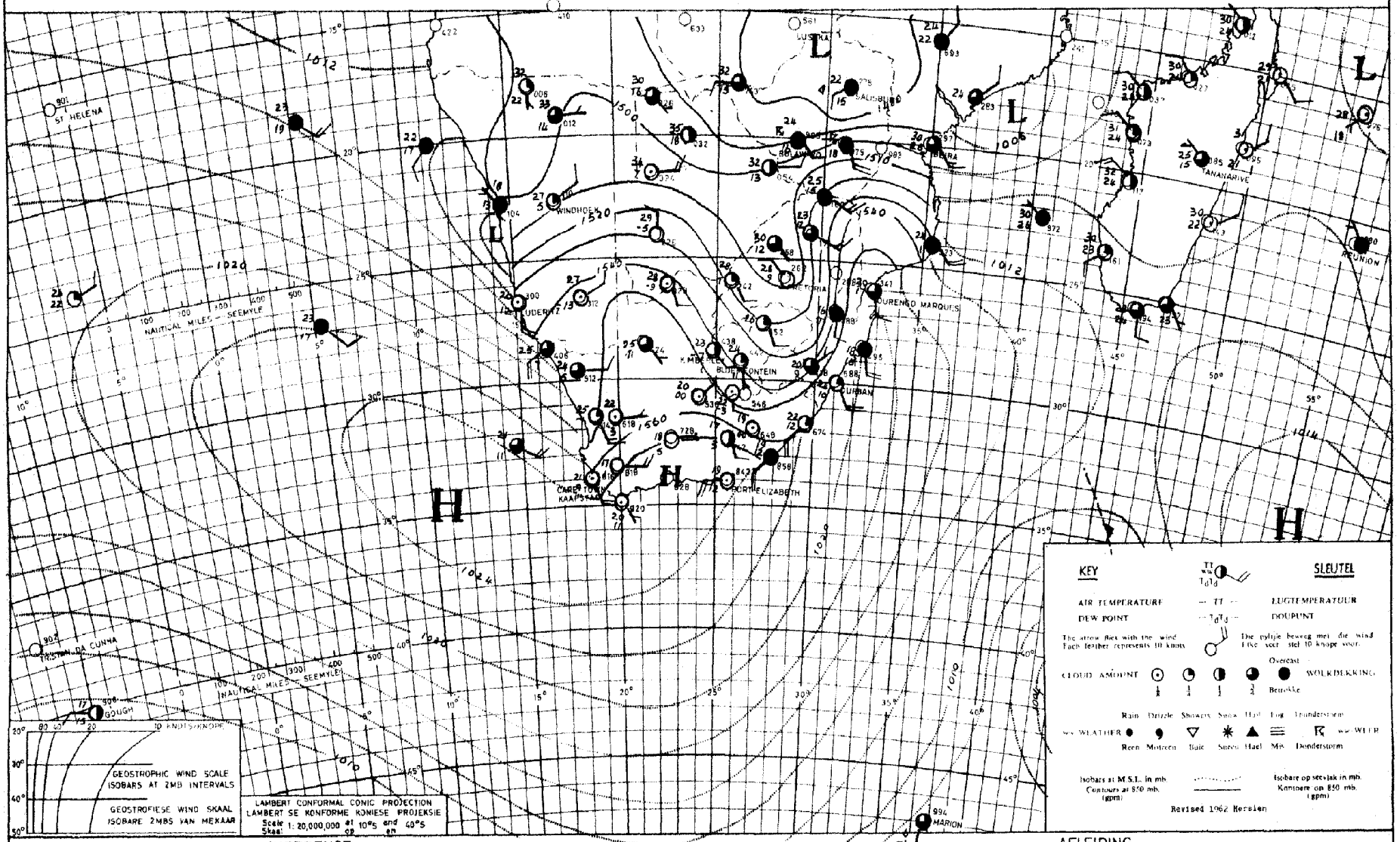

DATE 8 - 3 - 1965 DATUM

INFERENCE

The high along the south coast is moving north-eastwards causing clearance over the Cape south coast. At the same time moist air is penetrating the eastern and north-eastern interior resulting in cooler cloudy weather with showers. With moist air still present over the northern parts of S.W.A. and Bechuanaland thundershowers will occur over these regions.

AFLEIDING

Die hoog langs die suidkus beweeg noordooswaarts en veroorsaak opklaring langs die Kaapse suidkus. Vogtige lug word terselfdetyd oor die oostelike en noordoostelike binneland ingevoer met die gevolg dat dit oor hierdie gebiede, koel en bewolk sal wees met buie. Met vogtige lug nog aanwesig oor die noordelike dele van S.W.A. en Betsjoeanaland sal donderbuie oor hierdie gebiede voorkom.

DAAGLIKSE WEERBULLETIN

Maksimum en Minimum Temperatuur (°C) en Reënval (RRR) in mm vir die 24 uur geëindig om 0800 SAST op

WEERBURO / WEATHER BUREAU
DEPT. VAN VERVOER / DEPT. OF TRANSPORT

18 - 3 - 1965

DAILY WEATHER BULLETIN

Maximum and Minimum Temperatures (°C) and rainfall (RRR) in mm for the 24 hours ended at 0800 SAST on

CAPE - KAAP	Max	Min	RRR
Aberdeen			
Addo			
Alexander Bay	35	12	
Aliwal North	26	9	
Bashee	24	15	
Beaufort-Wes	26	10	
(Lughawe)			
Boegoebergdam			
Boetsap			9·0
Brakkekuil			
(naby Heidelberg)			
Brandvlei			
Cala			
Caledon			
Calitzdorp			
Calvinia	29	11	
Cape Agulhas	20	19	
Cape Columbine	24	19	
Cape Point	22	16	
Cape St. Francis	21	15	
Cape Town			
(D.F. Malan)	21	19	
Cape Town			
(Roeland Str.)			
Carnarvon			
Ceres			
Citrusdal			
Colesberg			
Cradock			
Dohne	21	9	
De Aar	26	11	
Douglas			
East London	23	14	
(Airport)			
Eensaamheid			
(naby Herold)			
Elsenburg			
Fraserburg	25	10	
Garies			
George			
Graaff-Reinet	24	10	
Grahamstown			
Hopetown			
Idutywa			
Jansenville	26	10	
Joubertina			
Kimberley	27	15	
(Airport)			
Knysna			
Kokstad	18	8	
Kuruman	29	13	

KAAP - CAPE	Max	Min	RRR
Ladismith			
Lake Mentz			
Maclear			
Mafeking	22	11	
Malmesbury			
Matatiele			
Matroosberg	25	8	
Grootfontein			
(Middelburg)	23	4	
Mosselbaai	20	16	
Mount Frere			
Okiep	30	20	
Oudtshoorn			
Petrusville			
Piketberg			
Pofadder	30	16	
Port Alfred			
Port Elizabeth	23	18	
Port Nolloth	32	11	
Port St. Johns	22	18	
Prieska	30	11	
Prince Albert			
Queenstown	23	7	
Rietfontein			
Riversdale	25	12	
Robertson	29	9	
Sheeprun	21	9	
(near Maclear)			
Somerset-Oos	24	4	
Steynsburg			
Strydenburg			
Sutherland	24	3	
Swellendam			
Tarkastad			
Touwsrivier			
Twee Riviere	32	18	
(Gemsbokpark)			
Umtata	23	6	
Uniondale			
Upington	32	19	
Vanwyksvlei	28	12	
Victoria-Wes	25	5	
Vredendal	34	14	
Vryburg			
Williston			
Willowmore	23	8	
Willowpark			
(near Dordrecht)	20	4	

NATAL	Max	Min	RRR
Cape St. Lucia	22	17	3·5
Dundee			
Durban	23	16	2·1
(Louis Botha)			
Estcourt	21	12	
Harding			
Himeville			
Mkuze			
Hluhluwe			
Newcastle	22	10	
Cedara			
(Pietermaritzburg)	19	11	
Port Shepstone	25	15	
Richmond			
Seven Oaks			
Vryheid			
Waterford			
(near Underberg)	18	9	
TRANSVAAL			
Barberton			
Belfast			
Bethal	21	5	
Bospoort	22	9	
Carolina			
Chester			
(near Gravelotte)			
Crecy	22	8	
Groendraai	22	12	
(naby Vaalwater)			
Jan Kempdorp			
Jan Smuts	19	7	
Joubert Park (Jhb)	17	9	
Kroondal	20	10	
Leeudoringstad			
Lichtenburg			
Letaba			
Loskopdam			
Lydenburg	17	8	
Marnitz	22	13	
Mara	23	14	
Marble Hall			
Messina	25	17	
Middelburg			
Nelspruit	25	15	2·3
Phalaborwa	26	16	
Pietersburg	20	10	
Piet Retief	19	10	

TRANSVAAL	Max	Min	RRR
Pongola			
Potchefstroom	22	9	
Potgietersrus	20	10	
Pretoria W.B.	20	9	
Pretoriuskop			
Punda Milia			
Sandpan (NW. Tvl.)			
Satara			
Sekhukhune			
Shingwidzi			
Skukuza	26	14	
Standerton			
Thabazimbi			
Tomburke			
Tzaneen			
Vereeniging			
Volksrust			
Warmbad	21	10	
Witbank			
Zeerust			
O.V.S. - O.F.S.			
Balkfontein			
(naby Bothaville)			
Bethlehem	22	8	
Bloemfontein	25	12	
(J.B.M. Hertzog)			
Bultfontein			
Fauresmith	26	10	
Ficksburg			
Frankfort	25	9	
Harrismith			
Hoopstad	26	12	
Kroonstad	24	12	
Lindley			
Modderpoort			
Petrusburg			
Philippolis			
Reddersburg			
Reitz			
Vrede			
Warden			
Welkom	25	12	
Wepener	26	13	
Winburg			
Zastron			

S.W.A.	Max	Min	RRR
Arcab			
Bethanie			
Dordabis			
Gobabeb	32	16	
Gobabis			
Grootfontein			
Karasburg			
Kalkfeld			
Karibib			
Keetmanshoop			
Kub			
Luderitz	17	10	
Mariental	35	18	
Ohopoho			
Okahandja			
Okaukueye			
Ondangua	30	18	
Otavi			
Otjiwarongo			
Outjo	33	18	4·0
Rehoboth			
Runtu	33	16	
Steinhausen			
Tsumeb	33	18	
Walvisbaai	20	16	
Windhoek W.K.	30	17	
BASUTOLAND			
Maseru	24	9	
BETSJOEANALAND/BECHUANALAND			
Francistown	20	17	
Gaberones	23	15	
Ghanzi	33	16	6·0
Lobatsi			
Mahalapye			
Maun	31	18	
Shakawe	31	20	
Tsabong	30	17	
Tsane	31	16	
SWAZILAND			
Emlembe			
Manzini	26	14	
Stegi			

SYNOPTIC WEATHER MAP — 1200 GMT — 1400 SAST. — SINOPTIESE WEERKAART

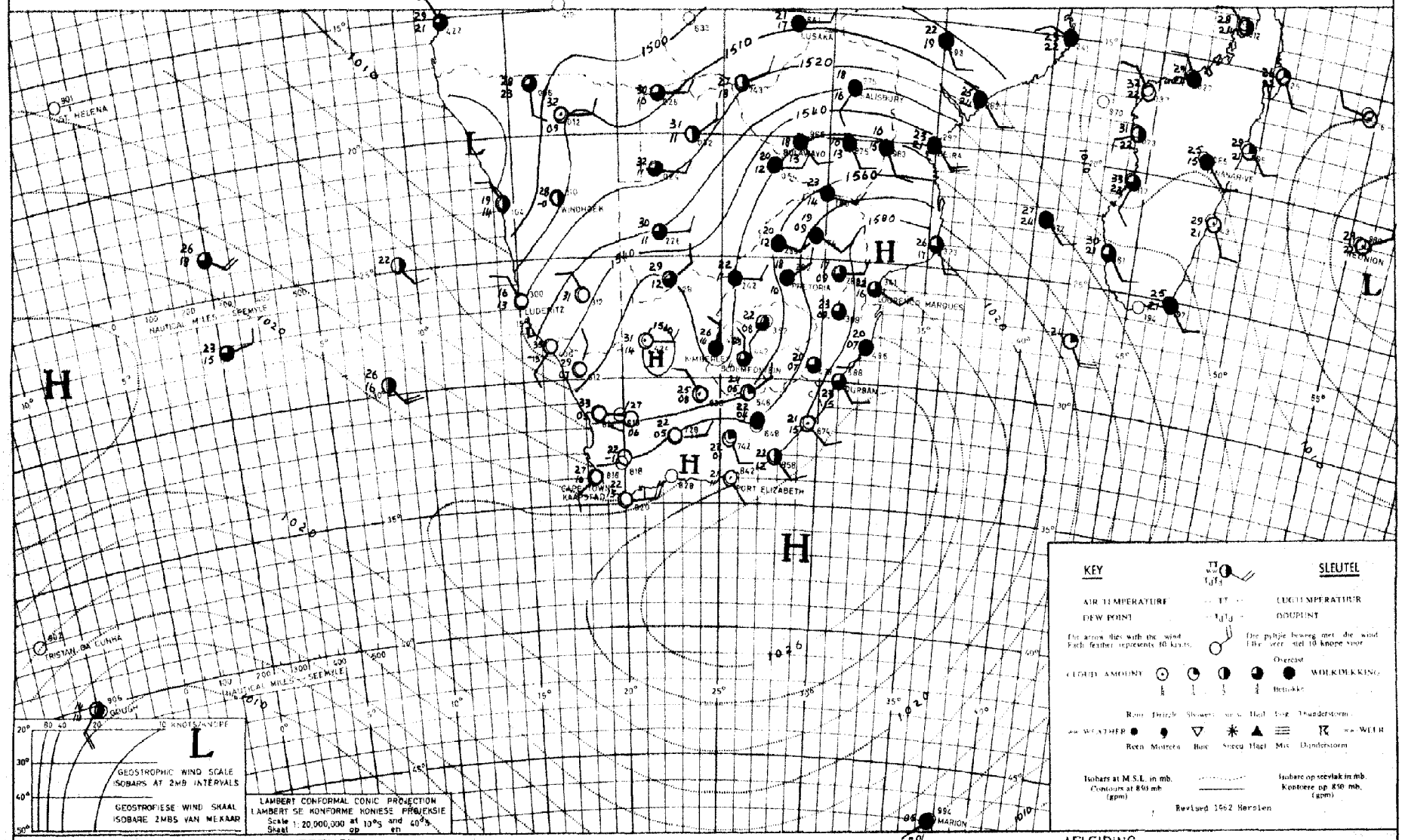

INFERENCE — DATE 9-3-1965 DATUM — AFLEIDING

The high south-east of the country is moving north-eastwards slowly and cloudy, cool weather will recur over the north-eastern interior in the morning. A low developed over the western parts in the upper air with the result that isolated thundershowers will occur over the central interior. Over the remainder of the country the air is dry and it will be fine except for the northern regions of South-West Africa and Bechuanaland where isolated thundershowers will recur.

Die hoog suidoos van die land beweeg stadig noordoostwaarts sodat bewolkte koel toestande weer oor die noordoostelike gebiede sal voorkom in die oggend. 'n Laag het oor die westelike dele ontwikkel in die bolug sodat donderbuie oor die sentrale binneland sal uitsak. Oor die res van die land is die lug droog en dit sal mooiweer bly behalwe oor die noordelike dele van Suidwes-Afrika en Betsjoeanaland waar enkele donderbuie weer sal uitsak.

DAAGLIKSE WEERBULLETIN

Maksimum en Minimum Temperatuur (°C) en Reënval (RRR) in mm vir die 24 uur geëindig om 0800 SAST op

WEERBURO / WEATHER BUREAU
DEPT. VAN VERVOER / DEPT. OF TRANSPORT

11 - 3 - 1965

DAILY WEATHER BULLETIN

Maximum and Minimum Temperatures (°C) and rainfall (RRR) in mm for the 24 hours ended at 0800 SAST on

CAPE - KAAP	Max	Min	RRR
Aberdeen			
Addo			
Alexander Bay	29	4	
Aliwal North	28	10	
Bashee	25	22	
Beaufort-Wes	33	24	
(Lughawe)			
Boegoebergdam			
Boetsap			
Brakkekuil			
(naby Heidelberg)			
Brandvlei			
Cala			
Caledon			
Calitzdorp			
Calvinia	33	16	
Cape Agulhas	25	19	
Cape Columbine	30	15	
Cape Point	29	4	
Cape St. Francis	22	17	
Cape Town	35	13	
(D.F. Malan)			
Cape Town			
(Roeland Str.)			
Carnarvon			
Ceres			
Citrusdal			
Colesberg			
Cradock			
De Aar	29	17	
Douglas			
East London			
(Airport)			
Eensaamheid			
(naby Herold)			
Elsenburg			
Fraserburg			
Garies			
George			
Graaff-Reinet	31	17	
Grahamstown			
Hopetown			
Idutywa			
Jansenville	33	14	
Joubertina			
Kimberley	28	17	
(Airport)			
Knysna			
Kokstad	22	9	
Kuruman	29	13	

KAAP - CAPE	Max	Min	RRR
Ladismith			
Lake Mentz			
Maclear			
Mafeking	26	13	
Malmesbury			
Matatiele			
Matroosberg	30	13	
Grootfontein			
(Middelburg)	28	19	
Mosselbaai	23	19	
Mount Frere			
Okiep	33	19	
Oudtshoorn			
Petrusville			
Piketberg			
Pofadder	33	20	
Port Alfred			
Port Elizabeth	25	18	
Port Nolloth	22	13	
Port St. Johns	25	16	
Prieska	33	14	
Prince Albert			
Queenstown			
Rietfontein			
Riversdale	35	12	
Robertson	35	10	
Sheeprun			
(near Maclear)			
Somerset-Oos	32	15	
Steynsburg			
Strydenburg			
Sutherland	28	9	
Swellendam			
Tarkastad			
Touwsrivier			
Twee Riviere	33	19	
(Gemsbokpark)			
Umtata	28	13	
Uniondale			
Upington	33	22	
Vanwyksvlei	31	17	
Victoria-Wes	24	11	
Vredendal	30	12	
Vryburg	28	12	
Williston			
Willowmore	30	12	
Willowpark			
(near Dordrecht)	26	16	

NATAL	Max	Min	RRR
Cape St. Lucia	25	19	
Dundee			
Durban	26	16	
(Louis Botha)			
Estcourt	25	9	
Harding			
Himeville			
Mkuze			
Hluhluwe			
Newcastle	26	9	
Cedara			
(Pietermaritzburg)	23	11	
Port Shepstone	25	19	
Richmond			
Seven Oaks			
Vryheid			
Waterford			
(near Underberg)	22	5	0·3
TRANSVAAL			
Barberton			
Belfast			
Bethal	22	5	
Bospoort			
Carolina	19	6	
Chester			
(near Gravelotte)			
Grecy	24	8	
Groendraai			
(naby Vaalwater)			
Jan Kempdorp			
Jan Smuts	21	8	
Joubert Park (Jhb)	21	11	
Kroondal	25	9	
Leeudoringstad			
Lichtenburg			
Letaba			
Loskopdam			
Lydenburg	19	8	
Marnitz	25	13	
Mara	24	14	
Marble Hall			
Messina	27	18	
Middelburg			
Nelspruit	25	16	
Phalaborwa	26	17	
Pietersburg	21	10	
Piet Retief	21	11	

TRANSVAAL	Max	Min	RRR
Pongola			
Potchefstroom	26	11	
Potgietersrus	23	10	
Pretoria W.B.	24	19	
Pretoriuskop			
Punda Milia			
Sandpan (NW. Tvl.)			
Satara			
Sekhukhune			
Shingwidzi			
Skukuza	28	16	
Standerton			
Thabazimbi			
Tomburke			
Tzaneen			
Vereeniging			
Volksrust			
Warmbad	24	10	
Witbank			
Zeerust			
O.V.S. - O.F.S.			
Balkfontein			
(naby Bothaville)			
Bethlehem	23	7	
Bloemfontein	26	8	
(J.B.M. Hertzog)			
Bultfontein			
Fauresmith	27	12	
Ficksburg			
Frankfort	25	7	
Harrismith			
Hoopstad	27	10	
Kroonstad	24	12	
Lindley			
Modderpoort			
Petrusburg			
Philippolis			
Reddersburg			
Reitz			
Vrede			
Warden			
Welkom	26	12	
Wepener	26	15	
Winburg			
Zastron			

S.W.A.	Max	Min	RRR
Aroab			
Bethanie			
Dordabis			
Gobabeb	34	22	
Gobabis			
Grootfontein			
Karasburg			
Kalkfeld			
Karibib			
Keetmanshoop	34	22	
Kub			
Luderitz	17	10	
Mariental	34	21	
Ohopoho			
Okahandja			
Okaukueye			
Ondangua	29	18	
Otavi			
Otjiwarongo			
Outjo	30	19	
Rehoboth			
Runtu	28	19	
Steinhausen			
Tsumeb	27	16	1·9
Walvisbaai	21	17	
Windhoek W.K.	27	15	4·5
BASUTOLAND			
Maseru	24	8	
BETSJOEANALAND/BECHUANALAND			
Francistown	25	17	
Gaberones	27	13	
Ghanzi	27	15	
Lobatsi			
Mahalapye			
Maun	30	17	
Shakawe	29	19	
Tsabong	31	15	
Tsane	28	16	
SWAZILAND			
Embabe			
Manzini	26	14	
Stegi			

SYNOPTIC WEATHER MAP — 1200 GMT. — 1400 SAST. — SINOPTIESE WEERKAART

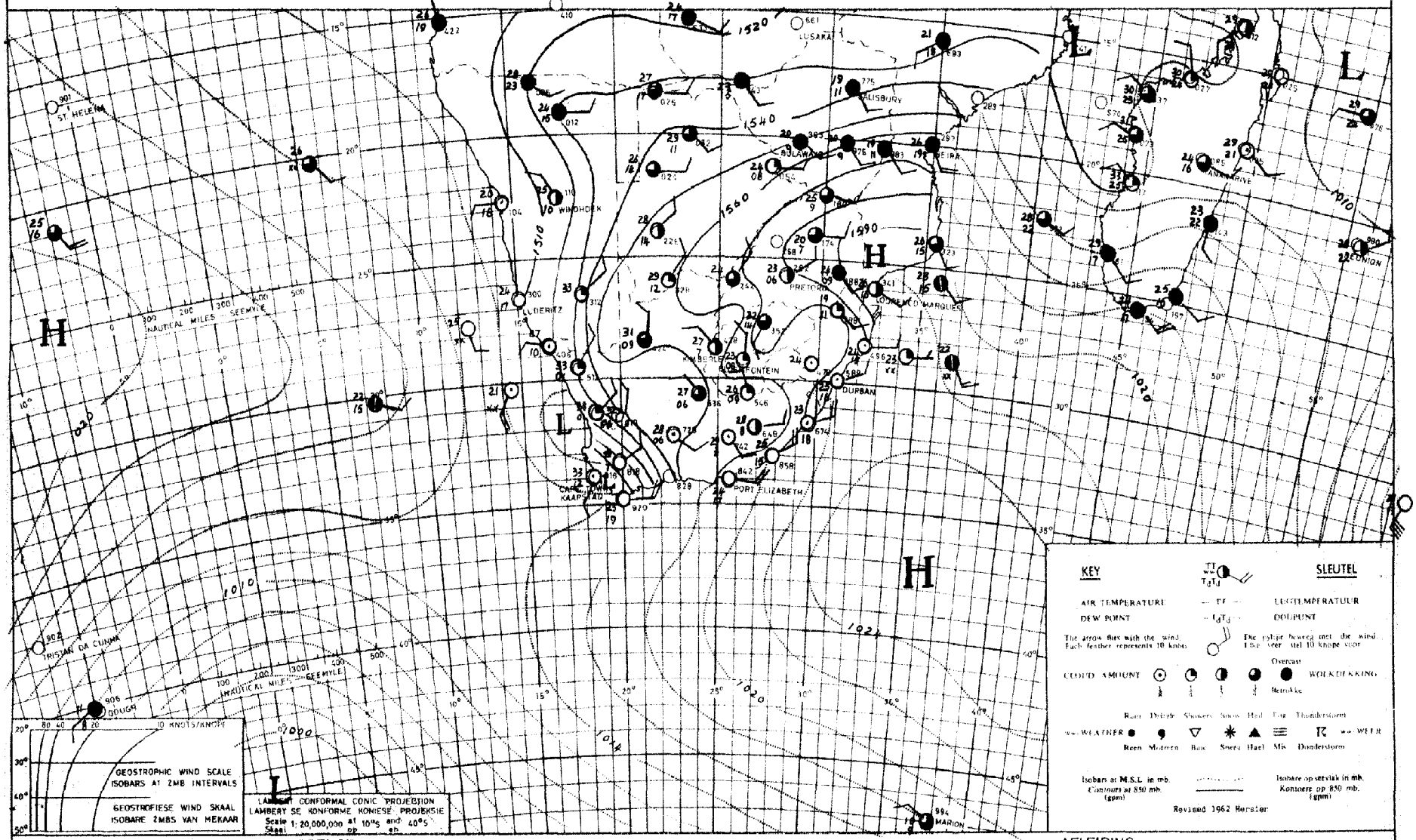

INFERENCE — DATE 10 - 3 - 1965 DATUM — AFLEIDING

The coastal low along the south-western coast will move around the south coast and will cause partly cloudy conditions over these regions. The trough evident in the upper layers situated over the central interior will cause thundershowers over South-West Africa, Bechuanaland and the central Republic interior.

Die kuslaag langs die suidwestelike kusgebied sal om die suidkus beweeg en gedeeltelik bewolkte weer oor hierdie gebiede veroorsaak. Die trog in die hoër luglae gelee oor die sentrale binneland, sal donderbuie veroorsaak oor Suidwes-Afrika, Betsjoeanaland en die sentrale Republiek-binneland.

DAAGLIKSE WEERBULLETIN

Maksimum en Minimum Temperatuur (°C) en Reënval (RRR) in mm vir die 24 uur geëindig om 0800 SAST op

WEERBURO / WEATHER BUREAU
DEPT. VAN VERVOER / DEPT. OF TRANSPORT

12 - 3 - 1965

DAILY WEATHER BULLETIN

Maximum and Minimum Temperatures (°C) and rainfall (RRR) in mm for the 24 hours ended at 0800 SAST on

CAPE - KAAP	Max	Min	RRR
Aberdeen			
Addo			
Alexander Bay	22	14	
Aliwal North	30	xx	
Bashee	26	18	
Beaufort-Wes	36	29	
(Lughawe)			
Boegoebergdam			
Boetsap			
Brakkekuil			
(naby Heidelberg)			
Brandvlei			
Cala			
Caledon			
Calitzdorp			
Calvinia	34	19	
Cape Agulhas	23	17	0·1
Cape Columbine	21	15	
Cape Point	23	16	
Cape St. Francis	40	19	
Cape Town	27	14	
(D.F. Malan)			
Cape Town			
(Roeland Str.)			
Carnarvon			
Ceres			
Citrusdal			
Colesberg			
Cradock			
Dêhne	34	20	
De Aar	31	18	
Douglas			
East London	31	17	
(Airport)			
Eenzaamheid			
(naby Herold)			
Elsenburg			
Fraserburg	32	20	
Gariep			
George			
Graaff-Reinet	35	21	
Grahamstown			
Hopetown			
Idutywa			
Jansenville	40	23	
Joubertina			
Kimberley	29	16	
(Airport)			
Knysna			
Kokstad	26	9	
Kuruman	28	11	

KAAP - CAPE	Max	Min	RRR
Ladismith			
Lake Mentz			
Maclear			
Mafeking	27	14	
Malmesbury			
Matatiele			
Matroosberg	34	19	
Grootfontein			
(Middelburg)	30	19	
Mosselbaai	32	19	
Mount Frere			
Okiep	34	22	
Oudtshoorn			
Petrusville			
Piketberg			
Pofadder	34	20	
Port Alfred			
Port Elizabeth	41	20	
Port Nolloth	16	14	
Port St. Johns	25	18	
Prieska	35	16	
Prince Albert			
Queenstown	32	14	
Rietfontein			
Riversdale	39	18	0·5
Robertson	37	17	
Sheeprun	31	12	
(near Maclear)			
Somerset-Oos	36	17	
Steynsburg			
Strydenburg			
Sutherland	29	17	
Swellendam			
Tarkastad			
Touwsrivier			
Twee Riviere	33	16	
(Gemsbokpark)			
Umtata	35	11	
Uniondale			
Upington	34	20	
Vanwyksvlei	33	19	
Victoria-Wes	32	13	
Vredendal	39	18	
Vryburg	29	11	
Williston			
Willowmore	36	16	
Willowpark			
(near Dordrecht)	28	18	

NATAL	Max	Min	RRR
Cape St. Lucia	26	20	
Dundee			
Durban	28	17	
(Louis Botha)			
Estcourt	29	10	
Harding			
Himeville			
Mkuze			
Hluhluwe			
Newcastle	28	8	
Cedara			
(Pietermaritzburg)	26	10	
Port Shepstone	25	20	
Richmond			
Seven Oaks			
Vryheid			
Waterford			
(near Underberg)	25	6	
TRANSVAAL			
Barberton			
Belfast			
Bethal	24	6	
Bospoort	28	11	
Carolina	21	6	
Chester			
(near Gravelotte)			
Crecy	27	8	
Groendraai			
(naby Vaalwater)			
Jan Kempdorp			
Jan Smuts	23	9	
Joubert Park (Jhb)	22	11	
Kroondal			
Leeudoringstad			
Lichtenburg			
Letaba			
Loskopdam			
Lydenburg	20	6	
Marnitz	27	13	
Mara	25	13	
Marble Hall			
Messina	27	18	
Middelburg			
Nelspruit	27	17	
Phalaborwa	34	18	
Pietersburg	23	9	
Piet Retief	25	10	

TRANSVAAL	Max	Min	RRR
Pongola			
Potchefstroom	26	11	
Potgietersrus	25	11	
Pretoria W.B.	26	10	0·2
Pretoriuskop			
Punda Milia			
Sandpan (NW. Tvl.)			
Satara			
Sekhukhune			
Shingwidzi			
Skukuza	30	14	
Standerton			
Thabazimbi			
Tomburke			
Tzaneen			
Vereeniging			
Volksrust			
Warmbad	26	10	
Witbank			
Zeerust			
O.V.S. - O.F.S.			
Balkfontein			
(naby Bothaville)			
Bethlehem	25	7	
Bloemfontein	28	10	
(J.B.M. Hertzog)			
Bultfontein			
Fauresmith	29	10	
Ficksburg			
Frankfort	27	7	
Harrismith			
Hoopstad	29	12	
Kroonstad	27	13	
Lindley			
Modderpoort			
Petrusburg			
Philippolis			
Reddersburg			
Reitz			
Vrede			
Warden			
Welkom	27	14	
Wepener	28	15	
Winburg			
Zastron			

S.W.A.	Max	Min	RRR
Aroab			
Bethanie			
Dordabis			
Gobabeb	38	19	5·4
Gobabis	28	15	
Grootfontein			
Karasburg			
Kalkfeld			
Karibib			
Keetmanshoop	34	21	
Kub			
Luderitz	21	14	
Mariental	33	20	
Ohopoho			
Okahandja			
Okaukueye			
Ondangua	33	18	2·5
Otavi			
Otjiwarongo			
Outjo	31	16	
Rehoboth			
Runtu	24	18	
Steinhausen			
Tsumeb	29	16	
Walvisbaai			0·1
Windhoek W.K.	28	17	0·1
BASUTOLAND			
Maseru	27	11	
BETSJOEANALAND/BECHUANALAND			
Francistown	26	13	
Gaberones	29	13	
Ghanzi	29	15	
Lobatsi			
Mahalapye			
Maun	29	18	
Shakawe	23	20	
Tsabong	31	11	
Tsane	24	16	
SWAZILAND			
Embembe			
Manzini	28	16	
Stegi			

SYNOPTIC WEATHER MAP 1200 GMT — 1400 SAST SINOPTIESE WEERKAART

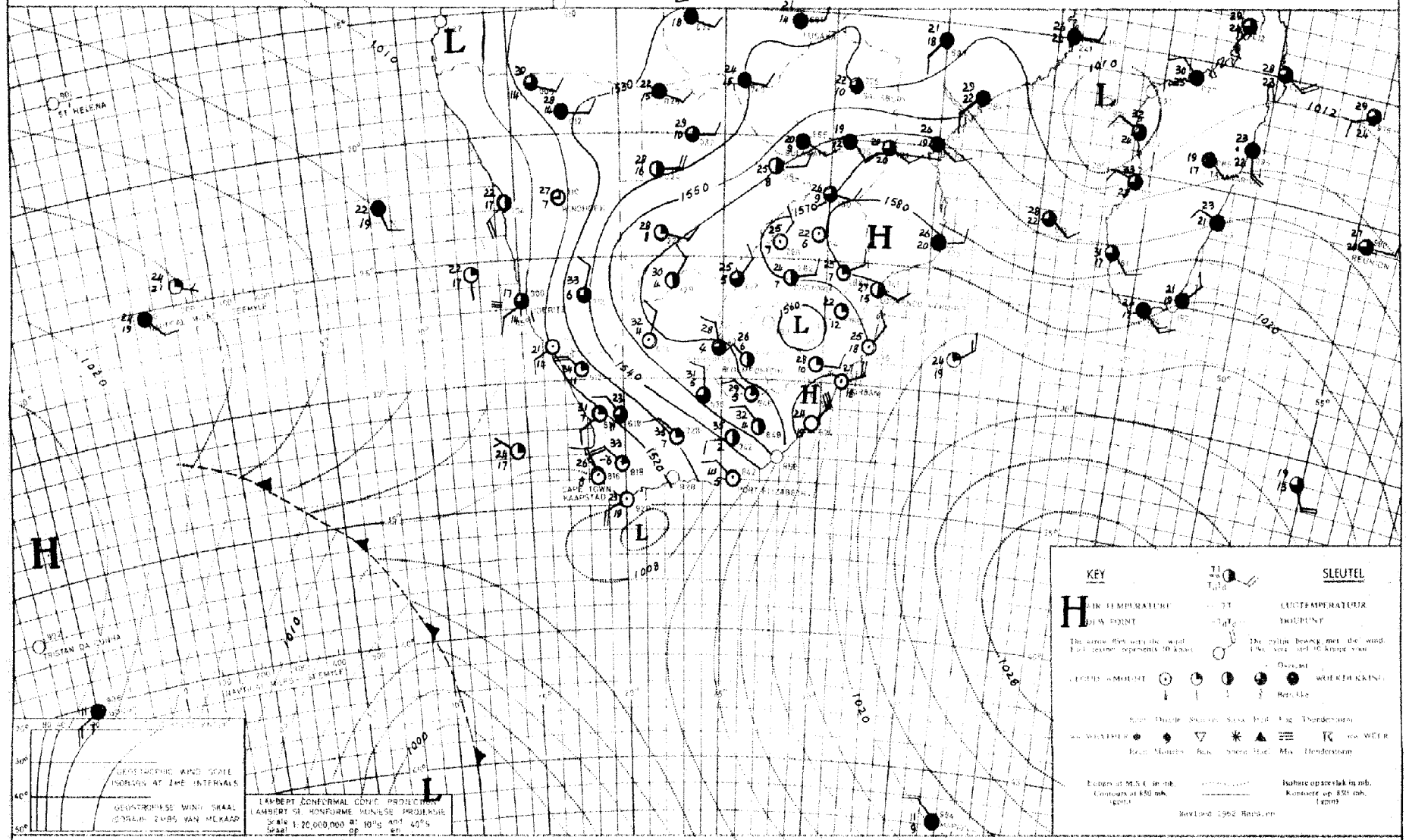

INFERENCE DATE 11 - 3 - 1965 DATUM AFLEIDING

Fairly moist air is circulating over the western, central and southern interior regions of the country, where it will be partly cloudy with a few thundershowers. A high is present in the upper air layers over the north-eastern region, so that here, with fairly dry and subsiding air in circulation, it will be fair. The approaching cold front will cause cloudy weather with showers over the south-western Cape coastal regions.

Vogtige tropiese lug sirkuleer oor die westelike, sentrale en suidelike gebiede van die land, waar dit gedeeltelik bewolk sal wees met enkele donderbuie. 'n Hoog is in die hoër lugjae oor die noordoostelike dele aanwesig en met taamlik droë en afsakkende lug in sirkulasie sal dit redelik mooiweer oor hierdie streke wees. Die aankomende koufront sal bewolkte weer met buie langs die Kaapse suidwestkusgebiede veroorsaak.

DAAGLIKSE WEERBULLETIN

Maksimum en Minimum Temperatuur (°C) en Reënval (RRR) in mm vir die 24 uur geëindig om 0800 SAST op

WEERBURO / WEATHER BUREAU
DEPT. VAN VERVOER / DEPT. OF TRANSPORT
13 - 3 - 1965

DAILY WEATHER BULLETIN

Maximum and Minimum Temperatures (°C) and rainfall (RRR) in mm for the 24 hours ended at 0800 SAST on

CAPE - KAAP	Max	Min	RRR
Aberdeen			
Addo			
Alexander Bay	26	14	
Aliwal North	30	10	
Bashee	25	20	
Beaufort-Wes	31	14	
(Lughawe)			
Boegoebergdam			
Boetsap			
Brakkekuil			
(naby Heidelberg)			
Brandvlei			
Cala			
Caledon			
Calitzdorp			
Calvinia	31	16	
Cape Agulhas	23	17	
Cape Columbine	22	13	
Cape Point	18	15	0·3
Cape St. Francis	23	17	0·1
Cape Town			
(D.F. Malan)	24	14	
Cape Town			
(Roeland Str.)			
Carnarvon			
Ceres			
Citrusdal			
Colesberg			
Cradock			
Döhne	35	14	
De Aar	31	18	
Douglas			
East London	31	20	
(Airport)			
Genaamheid			
(naby Herold)			
Elsenburg			
Fraserburg	29	11	0·2
Garies			
George			
Graaff-Reinet	34	17	
Grahamstown			
Hopetown			
Idutywa			
Jansenville	39	16	
Joubertina			
Kimberley	29	17	
(Airport)			
Knysna			
Kokstad	27	10	
Kuruman	30	11	

KAAP - CAPE	Max	Min	RRR
Ladismith			
Lake Mentz			
Maclear			
Mafeking	28	14	
Malmesbury			
Matatiele			
Matroosberg	27	16	0·4
Grootfontein			
(Middelburg)	30	14	
Mosselbaai	28	19	0·6
Mount Frere			
Okiep	20	14	
Oudtshoorn			
Petrusville			
Piketberg			
Pofadder	32	15	
Port Alfred			
Port Elizabeth	26	17	
Port Nolloth	19	12	
Port St. Johns	24	20	
Prieska	34	19	
Prince Albert			
Queenstown	33	xx	
Rietfontein			
Riversdale	23	17	2·0
Robertson	26	12	
Sheeprun	31	12	
(near Maclear)			
Somerset-Oos	36	15	
Steynsburg			
Strydenburg			
Sutherland	23	3	1·0
Swellendam			
Tarkastad			
Touwsrivier			
Twee Riviere	33	17	
(Gemsbokpark)			
Umtata	36	17	
Uniondale			
Upington	34	23	
Vanwyksvlei	32	17	
Victoria-Wes	31	14	
Vredendal	28	10	
Vryburg	30	10	
Williston			
Willowmore	32	16	0·1
Willowpark			
(near Dordrecht)	29	13	

NATAL	Max	Min	RRR
Cape St. Lucia	26	19	
Dundee			
Durban	28	17	
(Louis Botha)			
Estcourt	29	10	
Harding			
Himeville			
Mkuze			
Hluhluwe			
Newcastle	29	8	
Cedara			
(Pietermaritzburg)	28	10	
Port Shepstone	24	19	
Richmond			
Seven Oaks			
Vryheid			
Waterford	26	7	
(near Underberg)			
TRANSVAAL			
Barberton			
Belfast			
Bethal	24	8	
Bospoort	27	10	
Carolina			
Chester			
(near Gravelotte)			
Crecy	27	9	
Groendraai	27	10	
(naby Vaalwater)			
Jan Kempdorp			
Jan Smuts	24	9	
Joubert Park (Jhb)	23	12	
Kroondal	27	10	
Leeudoringstad			
Lichtenburg			
Letaba			
Loskopdam			
Lydenburg	22	7	
Marnitz	28	15	
Mara	27	13	
Marble Hall			
Messina	29	19	
Middelburg			
Nelspruit	27	15	
Phalaborwa	29	22	
Pietersburg	24	11	
Piet Retief	24	13	

TRANSVAAL	Max	Min	RRR
Pongola			
Potchefstroom	27	12	
Potgietersrus	26	13	
Pretoria W.B.	25	11	
Pretoriuskop			
Punda Milia			
Sandpan (NW. Tvl.)			
Satara			
Sekhukhune			
Shingwidzi			
Skukuza			
Standerton	25	7	
Thabazimbi			
Tomburke			
Tzaneen			
Vereeniging			
Volksrust			
Warmbad	26	11	
Witbank			
Zeerust			
O.V.S. - O.F.S.			
Balkfontein			
(naby Bothaville)			
Bethlehem	25	7	
Bloemfontein	29	9	
(J.B.M. Hertzog)			
Bultfontein			
Fauresmith	29	13	
Ficksburg			
Frankfort	28	8	
Harrismith			
Hoopstad	30	10	
Kroonstad	27	17	
Lindley			
Modderpoort			
Petrusburg			
Philippolis			
Reddersburg			
Reitz			
Vrede			
Warden			
Welkom	29	12	
Wepener	29	11	
Winburg			
Zastron			

S.W.A.	Max	Min	RRR
Aroab			
Bethanie			
Dordabis			
Gobabeb	34	22	
Gobabis	28	13	
Grootfontein			
Karasburg			
Kalkfeld			
Karibib			
Keetmanshoop	33	19	0·5
Kub			
Luderitz	25	14	
Mariental	32	18	0·5
Ohopoho			
Okahandja			
Okaukueye			
Ondangua	29	19	1·5
Otavi			
Otjiwarongo			
Outjo	30	16	
Rehoboth			
Runtu	27	19	
Steinhausen			
Tsumeb	28	19	
Walvisbaai	21	17	
Windhoek W.K.	27	15	
BASUTOLAND			
Maseru	28	13	
BETSJOEANALAND/BECHUANALAND			
Francistown	27	15	
Gaberones	29	13	
Ghanzi	29	4	
Lobatsi			
Mahalapye			
Maun	31	19	
Shakawe	29	20	
Tsabong	31	12	
Tsane	30	15	
SWAZILAND			
Emlembe			
Manzini	28	15	
Stegi			

SYNOPTIC WEATHER MAP 1200 GMT. — 1400 SAST. SINOPTIESE WEERKAART

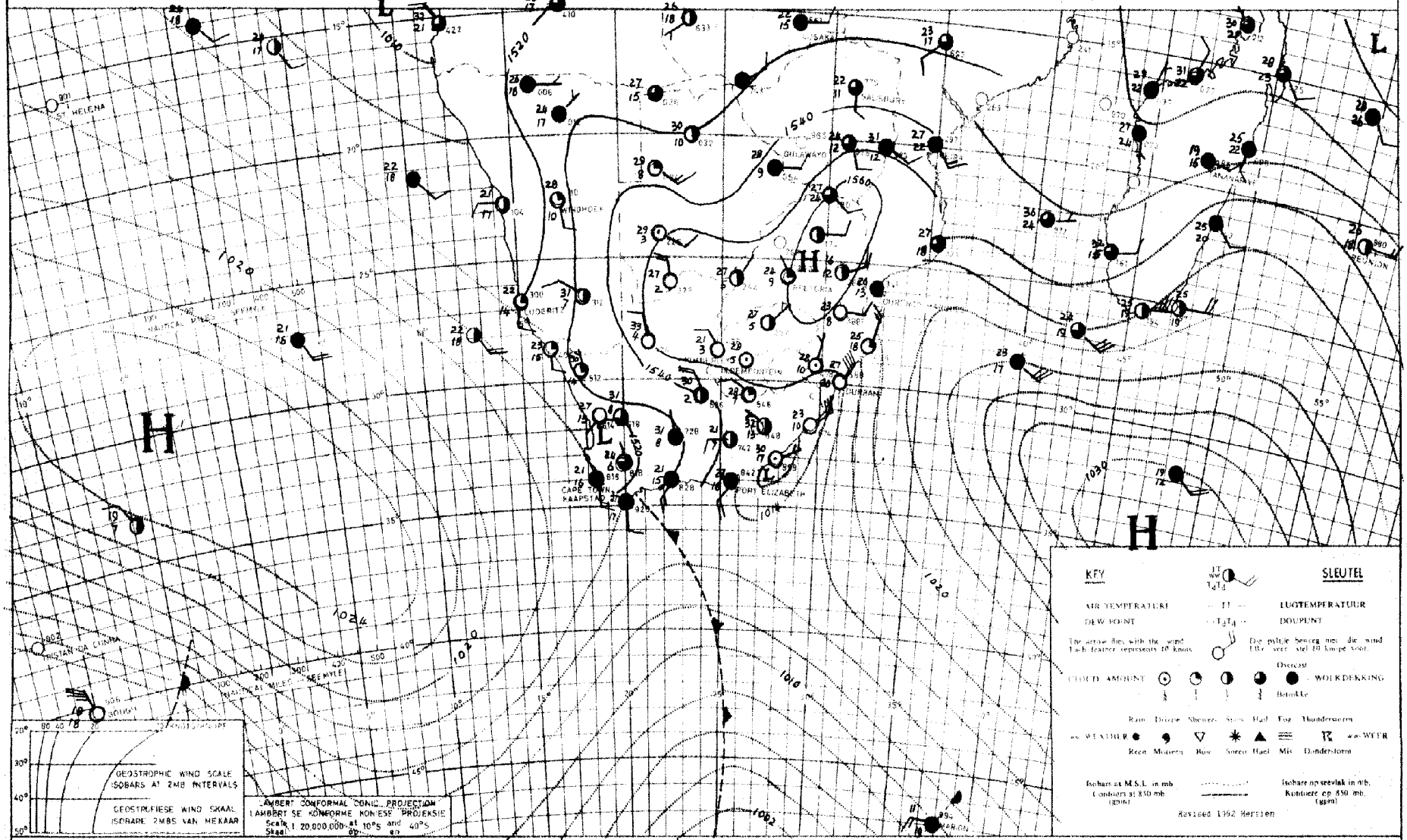

INFERENCE DATE 12 - 3 19 65 DATUM AFLEIDING

With a blocking high over the Indian Ocean the cold front over the South-western Cape will be steered south-eastwards, so that cooler weather will spread only to the Cape coasts. With a high over the interior it will be fine and warm over most regions.

Met die blokserende aksie van die hoog oor die Indiese Oseaan sal die kouefront oor Suidwes-Kaapland surdooswaarts beweeg. Gevolglik sal koeler weer net oor die Kaapse kusgebiede uitbrei. Met 'n hoog oor die binneland sal dit mooiweer en warm wees oor die meeste dele.

DAAGLIKSE WEERBULLETIN

Maksimum en Minimum Temperatuur (°C) en Reënval (RRR) in mm vir die 24 uur geëindig om 0800 SAST op

WEERBURO / WEATHER BUREAU
DEPT. VAN VERVOER / DEPT. OF TRANSPORT

14 - 3 - 1965

DAILY WEATHER BULLETIN

Maximum and Minimum Temperatures (°C) and rainfall (RRR) in mm for the 24 hours ended at 0800 SAST on

CAPE - KAAP	Max	Min	RRR
Aberdeen			
Addo			
Alexander Bay	23	10	
Aliwal North	32	11	
Bashee	25	18	
Beaufort-Wes	30	11	
(Lughawe)			
Boegoebergdam			
Boetsap			
Brakkekuil			
(naby Heidelberg)			
Brandvlei			
Cala			
Caledon			
Calitzdorp			
Calvinia	28	4	
Cape Agulhas	21	14	
Cape Columbine	20	13	
Cape Point	18	15	
Cape St. Francis	24	17	
Cape Town			
(D.F. Malan)	23	9	
Cape Town			
(Roeland Str.)			
Carnarvon			
Ceres			
Citrusdal			
Colesberg			
Cradock			
Döhne	32	13	
De Aar	32	12	
Douglas			
East London	27	18	
(Airport)			
Bensaamheid			
(naby Herold)			
Elsenburg			
Fraserburg	29	8	
Garies			
George			
Graaff-Reinet	33	13	
Grahamstown			
Hopetown			
Idutywa			
Jansenville	35	14	
Joubertina			
Kimberley	31	17	
(Airport)			
Knysna			
Kokstad	26	10	
Kuruman	30	13	

KAAP - CAPE	Max	Min	RRR
Ladismith			
Lake Mentz			
Maclear			
Mafeking	30	13	
Malmesbury			
Matatiele			
Matroosberg	29	9	
Grootfontein			
(Middelburg)	31	10	
Mosselbaai	23	18	
Mount Frere			
Okiep	30	12	
Oudtshoorn			
Petrusville			
Piketberg			
Pofadder	31	16	
Port Alfred			
Port Elizabeth	24	14	
Port Nolloth	19	9	
Port St. Johns	24	20	
Prieska	35	15	
Prince Albert			
Queenstown	33	13	
Rietfontein			
Riversdale	24	17	
Robertson			
Sheeprun	31	13	
(near Maclear)			
Somerset-Oos	34	14	
Steynsburg			
Strydenburg			
Sutherland	23	18	
Swellendam			
Tarkastad			
Touwsrivier			
Twee Riviere	35	14	
(Gemsbokpark)			
Umtata	32	15	
Uniondale			
Upington	35	17	
Vanwyksvlei	32	13	
Victoria-Wes	31	8	
Vredendal	26	7	
Vryburg	31	12	
Williston			
Willowmore	31	11	
Willowpark			
(near Dordrecht)			

NATAL	Max	Min	RRR
Cape St. Lucia	27	19	
Dundee			
Durban	29	17	
(Louis Botha)			
Estcourt	29	11	
Harding			
Himeville			
Mkuze			
Hluhluwe			
Newcastle	30	10	
Cedara			
(Pietermaritzburg)	28	10	
Port Shepstone	29	19	
Richmond			
Seven Oaks			
Vryheid			
Waterford			
(near Underberg)	27	7	
TRANSVAAL			
Barberton			
Belfast			
Bethal	26	8	
Bospoort	29	10	
Carolina	24	8	
Chester			
(near Gravelotte)			
Crecy			
Groendraai	29	11	
(naby Vaalwater)			
Jan Kempdorp			
Jan Smuts	27	12	
Joubert Park (Jhb)	24	14	
Kroondal			
Leeudoringstad			
Lichtenburg			
Letaba			
Loskopdam			
Lydenburg	24	8	
Marnitz	29	15	
Mara	29	13	
Marble Hall			
Messina	30	18	
Middelburg			
Nelspruit	29	14	
Phalaborwa	31	20	
Pietersburg	27	11	
Piet Retief	25	10	

TRANSVAAL	Max	Min	RRR
Pongola			
Potchefstroom	28	11	
Potgietersrus	28	13	
Pretoria W.B.	28	12	
Pretoriuskop			
Punda Milia			
Sandpan (NW. Tvl.)			
Satara			
Sekhukhune			
Shingwidzi			
Skukuza	32	15	
Standerton			
Thabazimbi			
Tomburke			
Tzaneen			
Vereeniging			
Volksrust			
Warmbad	29	14	
Witbank			
Zeerust			
O.V.S. - O.F.S.			
Balkfontein			
(naby Bothaville)			
Bethlehem	28	9	
Bloemfontein	30	10	
(J.B.M. Hertzog)			
Bultfontein			
Fauresmith	31	13	
Ficksburg			
Frankfort	30	9	
Harrismith			
Hoopstad	32	15	
Kroonstad	29	13	
Lindley			
Modderpoort			
Petrusburg			
Philippolis			
Reddersburg			
Reitz			
Vrede			
Warden			
Welkom			
Wepener	32	10	
Winburg			
Zastron			

S.W.A.	Max	Min	RRR
Aroab			
Bethanie			
Dordabis			
Gobabeb	39	15	
Gobabis	30	14	
Grootfontein			
Karasburg			
Kalkfeld			
Karibib			
Keetmanshoop	34	20	
Kub			
Luderitz	21	14	
Mariental	34	20	
Ohopoho			
Okahandja			
Okaukueye			
Ondangua			
Otavi			
Otjiwarongo			
Outjo	31	16	
Rehoboth			
Runtu			
Steinhausen			
Tsumeb	29	16	
Walvisbaai	20	15	
Windhoek W.K.	28	15	
BASUTOLAND			
Maseru	29	10	
BETSJOEANALAND/BECHUANALAND			
Francistown	29	13	
Gaberones	33	15	
Ghanzi	31	13	
Lobatsi			
Mahalapye			
Maun	32	17	
Shakawe	30	17	
Tsabong	33	13	
Tsane	31	14	
SWAZILAND			
Emlembe			
Manzini			
Stegi			

SYNOPTIC WEATHER MAP — 1200 GMT. — 1400 SAST. — SINOPTIESE WEERKAART

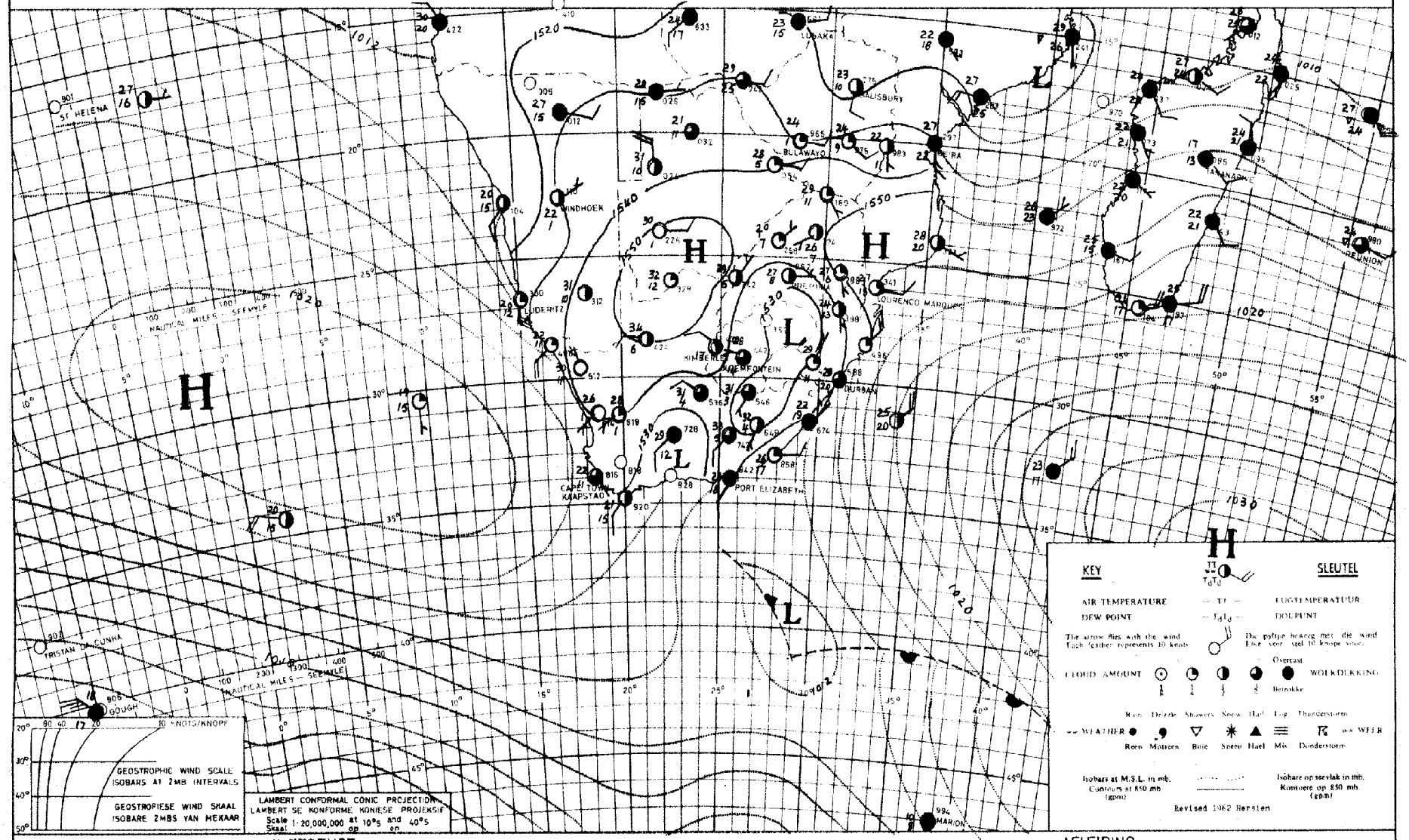

INFERENCE — DATE 13 - 3 - 1965 DATUM — AFLEIDING

The upper air circulation over the country is anticyclonic and the air is dry. Fine or partly cloudy and warm conditions will therefore prevail over most parts.

Die bolug sirkulasie oor die land is antisiklonaal, en die lug is droog of gedeeltelik bewolkte en warm toestande sal dus oor die meeste dele voortduur.

DAAGLIKSE WEERBULLETIN

Maksimum en Minimum Temperatuur (°C) en Reënval (RRR) in mm vir die 24 uur geëindig om 0800 SAST op

WEERBURO / WEATHER BUREAU
DEPT. VAN VERVOER / DEPT. OF TRANSPORT

....15-3-65.....

DAILY WEATHER BULLETIN

Maximum and Minimum Temperatures (°C) and rainfall (RRR) in mm for the 24 hours ended at 0800 SAST on

CAPE - KAAP	Max	Min	RRR
Aberdeen			
Addo			
Alexander Bay	22	11	
Aliwal North	32	14	
Bashee	26	20	
Beaufort-Wes	31	15	
(Lughawe)			
Bosgoebergdam			
Boetsap			
Brakkekuil			
(naby Heidelberg)			
Brandvlei			
Cala			
Caledon			
Calitzdorp			
Calvinia	28	12	
Cape Agulhas	23	18	0·1
Cape Columbine	21	13	
Cape Point	23	17	
Cape St. Francis	21	18	
Cape Town	23	15	
(D.F. Malan)			
Cape Town			
(Roeland Str.)			
Carnarvon			
Ceres			
Citrusdal			
Colesberg			
Cradock			
Dôhne	29	15	0·8
De Aar	33	13	
Douglas			
East London	26	17	0·7
(Airport)			
Eensaamheid			
(naby Herold)			
Elsenburg			
Fraserburg	29	14	
Garies			
George			
Graaff-Reinet	31	15	
Grahamstown			
Hopetown			
Idutywa			
Jansenville	34	13	
Joubertina			
Kimberley	33	16	
(Airport)			
Knysna			
Kokstad	28	15	
Kuruman	33	14	

KAAP - CAPE	Max	Min	RRR
Ladismith			
Lake Mentz			
Maclear			
Mafeking	33	15	
Malmesbury			
Matatiele			
Matroosberg	27	12	
Grootfontein	32	12	
(Middelburg)			
Mosselbaai	23	19	
Mount Frere			
Okiep	28	16	
Oudtshoorn			
Petrusville			
Piketberg			
Pofadder	31	16	
Port Alfred			
Port Elizabeth	25	16	
Port Nolloth	19	9	
Port St. Johns	27	21	1·5
Prieska	36	12	
Prince Albert			
Queenstown	34	15	
Rietfontein			
Riversdale	28	16	
Robertson	31	15	
Sheeprun	32	17	
(near Maclear)			
Somerset-Oos	32	12	
Steynsburg			
Strydenburg			
Sutherland	26	10	
Swellendam			
Tarkastad			
Touwsrivier			
Twee Riviere	36	15	
(Gemsbokpark)			
Umtata	31	19	
Uniondale			
Upington	35	18	
Vanwyksvlei	33	12	
Victoria-Wes	32	11	
Vredendal	23	12	
Vryburg	33	13	
Williston			
Willowmore	30	12	
Willowpark			
(near Dordrecht)	30	15	

NATAL	Max	Min	RRR
Cape St. Lucia	28	21	
Dundee			
Durban	29	18	
(Louis Botha)			
Estcourt	31	13	
Harding			
Himeville			
Mkuze			
Hluhluwe			
Newcastle	31	15	
Cedara	28	14	
(Pietermaritzburg)			
Port Shepstone	31	21	
Richmond			
Seven Oaks			
Vryheid			
Waterford			
(near Underberg)	28	7	
TRANSVAAL			
Barberton			
Belfast			
Bethal	28	8	
Bospoort	31	12	
Carolina	25	10	
Chester			
(near Gravelotte)			
Crecy	32	11	
Groendraai	31	12	
(naby Vaalwater)			
Jan Kempdorp			
Jan Smuts	28	13	
Joubert Park (Jhb)	26	15	
Kroondal	33	15	
Leeudoringstad			
Lichtenburg			
Letaba			
Loskopdam			
Lydenburg	25	9	
Mara	31	15	
Marble Hall			
Messina	31	21	
Middelburg			
Marnitz	31	16	
Nelspruit	31	19	
Phalaborwa	32	21	
Pietersburg	28	13	
Piet Retief	26	13	

TRANSVAAL	Max	Min	RRR
Pongola			
Potchefstroom	30	14	
Potgietersrus	30	14	
Pretoria W.B.	29	13	
Pretoriuskop			
Punda Milia			
Sandpan (NW. Tvl.)			
Satara			
Sekhukhune			
Shingwidzi			
Skukuza	33	19	
Standerton	29	7	
Thabazimbi			
Tomburke			
Tzaneen			
Vereeniging			
Volksrust			
Warmbad	31	15	
Witbank			
Zeerust			
O.V.S. - O.F.S.			
Balkfontein			
(naby Bothaville)			
Bethlehem	28	8	
Bloemfontein	32	9	
(J.B.M. Hertzog)			
Bultfontein			
Fauresmith	32	18	
Ficksburg			
Frankfort	31	9	
Harrismith			
Hoopstad	34	12	
Kroonstad	31	15	
Lindley			
Modderpoort			
Petrusburg			
Philippolis			
Reddersburg			
Reitz			
Vrede			
Warden			
Welkom	31	13	
Wepener	33	8	
Winburg			
Zastron			

S.W.A.	Max	Min	RRR
Aroab			
Bethanie			
Dordabis			
Gobabeb			
Gobabis	31	18	
Grootfontein			
Karasburg			
Kalkfeld			
Karibib			
Keetmanshoop	35	19	6·1
Kub			
Luderitz	21	14	
Mariental	36	20	
Ohopoho			
Okahandja			
Okaukueye			
Ondangua	31	18	
Otavi			
Otjiwarongo			
Outjo	32	15	
Rehoboth			
Runtu	31	13	
Steinhausen			
Tsumeb	32	13	
Walvisbaai	20	14	
Windhoek W.K.	30	15	
BASUTOLAND			
Maseru	30	12	
BETSJOANALAND/BECHUANALAND			
Francistown	31	13	
Gaberones	35	17	
Ghanzi	33	13	
Lobatsi			
Mahalapye			
Maun	33	17	
Shakawe	33	14	
Tsabong	35	14	
Tsane	34	14	
SWAZILAND			
Emlembe			
Manzini	31	17	
Stegi			

SYNOPTIC WEATHER MAP 1200 GMT. — 1400 SAST. SINOPTIESE WEERKAART

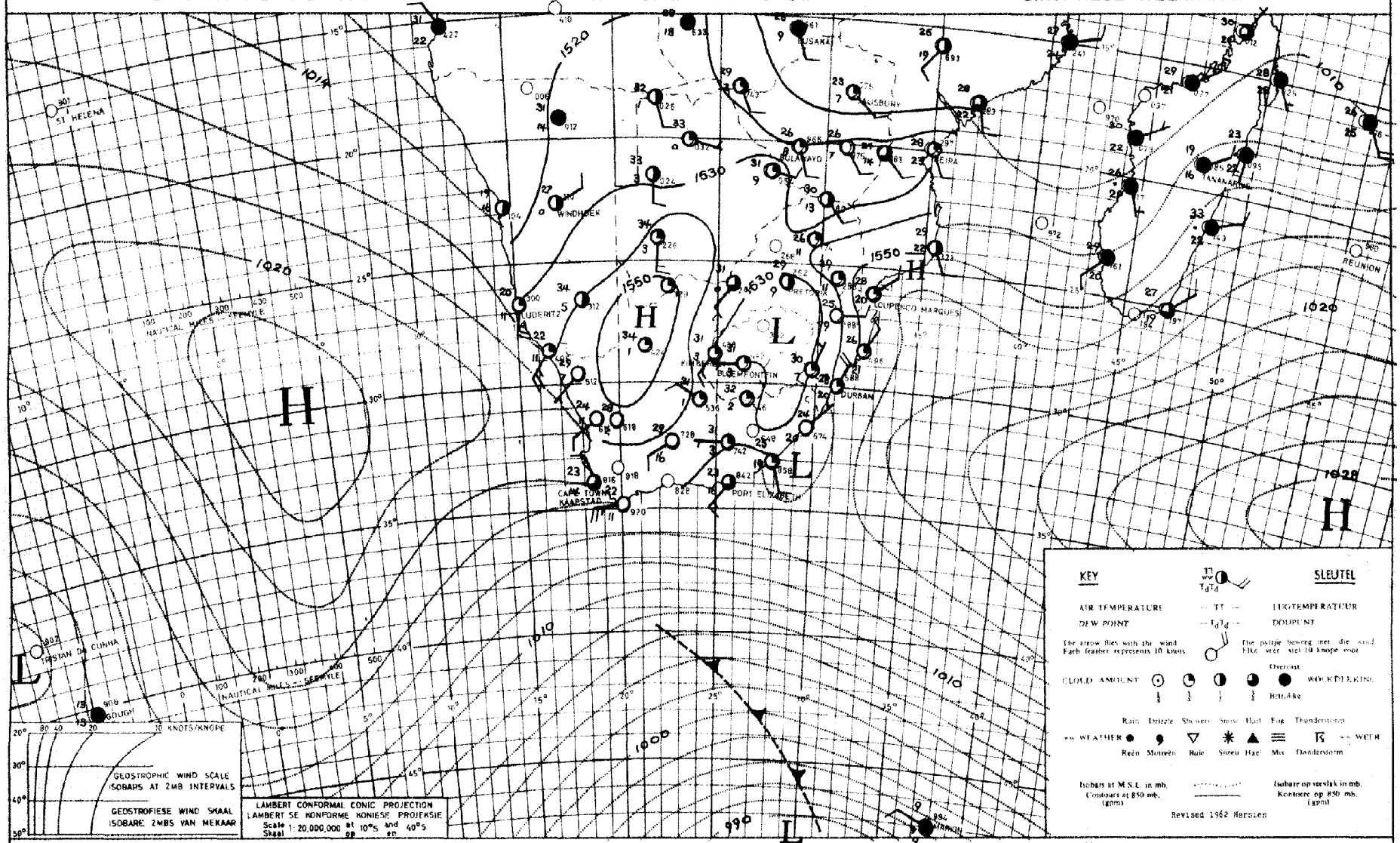

INFERENCE DATE 14-3-1965 DATUM AFLEIDING

The eastward passage of the trough south of the country will cause partly cloudy to cloudy conditions along the Cape southern and eastern coasts. The air over the interior remains fairly dry and the circulation anticyclonic, with the result that it will be fine or partly cloudy and warm over these regions.

Die ooswaartse beweging van die troq suid van die land sal gedeeltelik bewolk tot bewolkte toestande langs die Kaapse suid- en ooskusgebiede veroorsaak. Die lug oor die binneland bly redelik droog en die sirkulasie antisiklonaal met die gevolg dat dit oor hierdie gebiede mooiweer of gedeeltelik bewolk sal wees.

DAAGLIKSE WEERBULLETIN

Maksimum en Minimum Temperatuur (°C) en Reënval (RRR) in mm vir die 24 uur geëindig om 0800 SAST op

WEERBURO / WEATHER BUREAU
DEPT. VAN VERVOER / DEPT. OF TRANSPORT

16-3-1965

DAILY WEATHER BULLETIN

Maximum and Minimum Temperatures (°C) and rainfall (RRR) in mm for the 24 hours ended at 0800 SAST on

CAPE - KAAP	Max	Min	RRR
Aberdeen			
Addo			
Alexander Bay	23	12	
Aliwal North	33	13	
Bashee	27	20	0·8
Beaufort-Wes	31	15	
(Lughawe)			
Boegoebergdam			
Boetsap			
Brakkekuil			
(naby Heidelberg)			
Brandvlei			
Cala			
Caledon			
Calitzdorp			
Calvinia	33	12	
Cape Agulhas	33	17	
Cape Columbine	22	14	
Cape Point	23	17	
Cape St. Francis	23	17	
Cape Town			
(D.F. Malan)	25	18	
Cape Town			
(Roeland Str.)			
Carnarvon			
Ceres			
Citrusdal			
Colesberg			
Cradock			
Dehne	26	15	
De Aar	33	14	
Douglas			
East London	25	18	
(Airport)			
Eenzaamheid			
(naby Herold)			
Elsenburg			
Fraserburg	29	15	
Garies			
George			
Graaff-Reinet	29	15	
Grahamstown			
Hopetown			
Idutywa			
Jansenville	31	14	
Joubertina			
Kimberley	33	18	
(Airport)			
Knysna			
Kokstad	23	12	
Kuruman	34	14	

KAAP - CAPE	Max	Min	RRR
Ladismith			
Lake Mentz			
Maclear			
Mafeking	33	19	
Malmesbury			
Matatiele			
Matroosberg	29	13	
Grootfontein			
(Middelburg)	29	11	
Mosselbaai	24	20	
Mount Frere			
Okiep	33	19	
Oudtshoorn			
Petrusville			
Piketberg			
Pofadder	33	20	
Port Alfred			
Port Elizabeth	25	17	
Port Nolloth	17	11	
Port St. Johns	24	20	0·5
Prieska	37	13	
Prince Albert			
Queenstown	28	12	
Rietfontein			
Riversdale	28	16	
Robertson	31	15	
Sheeprun	25	15	
(near Maclear)			
Somerset-Oos	29	12	
Steynsburg			
Strydenburg			
Sutherland	29	9	
Swellendam			
Tarkastad			
Touwsrivier			
Twee Riviere	37	16	
(Gemsbokpark)			
Umtata	23	12	
Uniondale			
Upington	36	17	
Vanwyksvlei	34	16	
Victoria-Wes	31	10	
Vredendal	32	14	
Vryburg	34	16	
Williston			
Willowmore	29	13	
Willowpark			
(near Dordrecht)	25	11	

NATAL	Max	Min	RRR
Cape St. Lucia	29	20	
Dundee			
Durban	28	17	
(Louis Botha)			
Estcourt	29	15	
Harding			
Himeville			
Mkuze			
Hluhluwe			
Newcastle	29	12	
Cedara			
(Pietermaritzburg)	25	13	
Port Shepstone	25	18	
Richmond			
Seven Oaks			
Vryheid			
Waterford			
(near Underberg)	24	11	
TRANSVAAL			
Barberton			
Belfast			
Bethal	27	8	
Bospoort	31	14	
Carolina	23	9	
Chester			
(near Gravelotte)			
Crecy	32	11	
Groendraai	32	11	
(naby Vaalwater)			
Jan Kempdorp			
Jan Smuts	26	10	
Joubert Park (Jhb)	26	13	
Kroondal	32	13	
Leeudoringstad			
Lichtenburg			
Letaba			
Loskopdam			
Lydenburg	24	11	
Marnitz	31	15	
Mara	29	16	
Marble Hall			
Messina	32	21	
Middelburg			
Nelspruit	30	15	
Phalaborwa	31	19	
Pietersburg	27	13	
Piet Retief	25	12	

TRANSVAAL	Max	Min	RRR
Pongola			
Potchefstroom	31	15	
Potgietersrus	29	13	
Pretoria W.B.	30	13	
Pretoriuskop			
Punda Milia			
Sandpan (NW. Tvl.)			
Satara			
Sekhukhune			
Shingwidzi			
Skukuza	33	18	
Standerton	28	9	
Thabazimbi			
Tomburke			
Tzaneen			
Vereeniging			
Volksrust			
Warmbad	30	14	
Witbank			
Zeerust			
O.V.S. - O.F.S.			
Balkfontein			
(naby Bothaville)			
Bethlehem	29	9	
Bloemfontein	32	13	
(J.B.M. Hertzog)			
Bultfontein			
Fauresmith	33	11	
Ficksburg			
Frankfort	31	11	
Harrismith			
Hoopstad	33	15	
Kroonstad	31	14	
Lindley			
Modderpoort			
Petrusburg			
Philippolis			
Reddersburg			
Reitz			
Vrede			
Warden			
Welkom	32	16	
Wepener	33	12	
Winburg			
Zastron			

S.W.A.	Max	Min	RRR
Aroab			
Bethanie			
Dordabis			
Gobabeb	36	15	
Gobabis	33	16	
Grootfontein			
Karasburg			
Kalkfeld			
Karibib			
Keetmanshoop	36	22	
Kub			
Luderitz	20	14	
Mariental	35	21	
Ohopoho			
Okahandja			
Okaukueye			
Ondangua	33	17	
Otavi			
Otjiwarongo			
Outjo	33	17	
Rehoboth			
Runtu	33	17	
Steinhausen			
Tsumeb	34	16	
Walvisbaai	19	13	
Windhoek W.K.	31	17	
BASUTOLAND			
Maseru	31	12	
BETSJOEANALAND/BECHUANALAND			
Francistown	30	16	
Gaberones	34	18	
Ghanzi	35	17	
Lobatsi			
Mahalapye			
Maun	35	21	
Shakawe	34	14	
Tsabong	37	14	
Tsane	35	19	
SWAZILAND			
Bulembe			
Manzini			
Stegi			

SYNOPTIC WEATHER MAP 1200 GMT. — 1400 SAST. SINOPTIESE WEERKAART

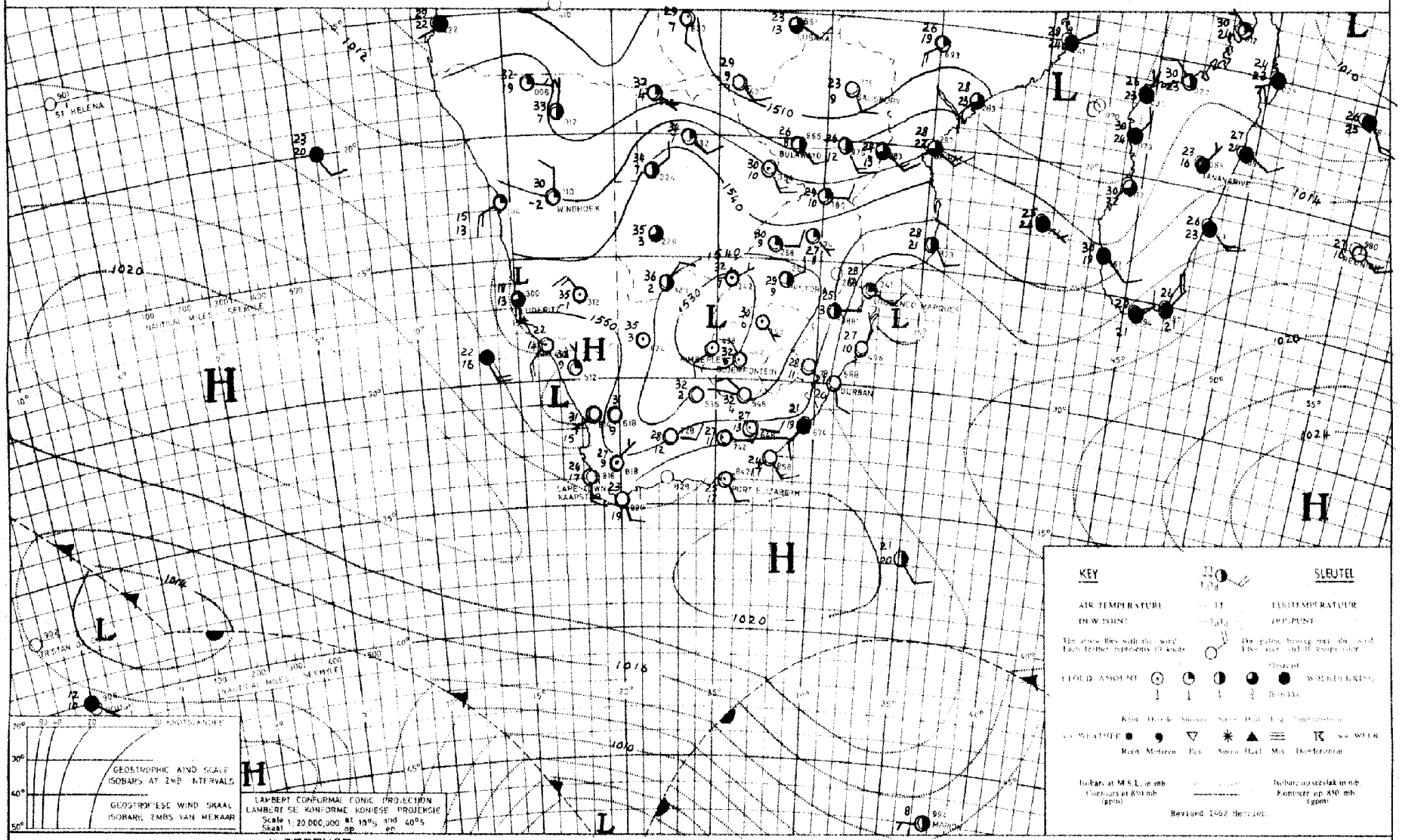

INFERENCE DATE 15 - 3 - 1965 DATUM AFLEIDING

The upper air circulation is strongly anticyclonic and dry, so that it will be fine and warm over most parts of the country.

Die bolugsirkulasie is sterk antisiklonaal en droog, sodat dit mooiweer en warm sal wees oor die meeste dele van die land.

DAAGLIKSE WEERBULLETIN

Maksimum en Minimum Temperatuur (°C) en Reënval (RRR) in mm vir die 24 uur geëindig om 0800 SAST op

WEERBURO / WEATHER BUREAU
DEPT. VAN VERVOER / DEPT. OF TRANSPORT

17 - 3 - 1965

DAILY WEATHER BULLETIN

Maximum and Minimum Temperatures (°C) and rainfall (RRR) in mm for the 24 hours ended at 0800 SAST on

CAPE - KAAP	Max	Min	RRR
Aberdeen			
Addo			
Alexander Bay	23	14	
Aliwal North	33	13	
Bashee	27	21	
Beaufort-Wes	33	15	
(Lughawe)			
Boegoebergdam			
Boetsap			
Brakkekuil			
(naby Heidelberg)			
Brandvlei			
Cala			
Caledon			
Calitzdorp			
Calvinia	33	15	
Cape Agulhas	23	18	
Cape Columbine	21	13	
Cape Point	22	17	
Cape St. Francis	23	19	
Cape Town	24	18	
(D.F. Malan)			
Cape Town			
(Roeland Str.)			
Carnarvon			
Ceres			
Citrusdal			
Colesberg			
Cradock			
Dêhne	29	15	
De Aar	33	16	
Douglas			
East London			
(Airport)	27	19	
Eensaamheid			
(naby Herold)			
Elsenburg			
Fraserburg	32	16	
Garies			
George			
Graaff-Reinet	31	15	
Grahamstown			
Hopetown			
Idutywa			
Jansenville	32	16	
Joubertina			
Kimberley	34	15	
(Airport)			
Knysna			
Kokstad	27	10	1·5
Kuruman	33	15	

KAAP - CAPE	Max	Min	RRR
Ladismith			
Lake Mentz			
Maclear			
Mafeking	32	15	
Malmesbury			
Matatiele			
Matroosberg	30	12	
Grootfontein			
(Middelburg)	31	11	
Mosselbaai	24	19	
Mount Frere			
Okiep	21	13	
Oudtshoorn			
Petrusville			
Piketberg			
Pofadder	36	22	
Port Alfred			
Port Elizabeth	25	20	
Port Nolloth	19	11	
Port St. Johns	25	21	
Prieska	37	15	
Prince Albert			
Queenstown	32	12	
Rietfontein			
Riversdale	27	19	
Robertson	28	19	
Sheeprun	31	13	4·8
(near Maclear)			
Somerset-Oos	31	14	
Steynsburg			
Strydenburg			
Sutherland	29	9	
Swellendam			
Tarkastad			
Touwsrivier			
Twee Riviere	38	19	
(Gemsbokpark)			
Umtata	32	17	
Uniondale			
Upington	38	23	
Vanwyksvlei	36	17	
Victoria-Wes	32	13	
Vredendal	33	14	
Vryburg	34	15	
Williston			
Willowmore	32	15	
Willowpark			
(near Dordrecht)	29	10	

NATAL	Max	Min	RRR
Cape St. Lucia	28	21	
Dundee			
Durban	29	18	
(Louis Botha)			
Estcourt	30	13	0·2
Harding			
Himeville			
Mkuze			
Hluhluwe			
Newcastle	30	12	
Cedara			
(Pietermaritzburg)	30	13	
Port Shepstone	26	21	
Richmond			
Seven Oaks			
Vryheid			
Waterford			
(near Underberg)	29	8	32·1
TRANSVAAL			
Barberton			
Belfast			
Bethal	28	1	
Bospoort	30	13	
Carolina	25	19	
Chester			
(near Gravelotte)			
Crecy	30	11	
Groendraai	30	11	
(naby Vaalwater)			
Jan Kempdorp			
Jan Smuts	28	13	
Joubert Park (Jhb)	26	15	
Kroondal	32	15	
Leeudoringstad			
Lichtenburg			
Letaba			
Loskopdam			
Lydenburg	26	9	
Marnitz	30	16	
Mara	30	14	
Marble Hall			
Messina	31	20	
Middelburg			
Nelspruit	31	14	
Phalaborwa	31	19	
Pietersburg	27	12	
Piet Retief	27	11	

TRANSVAAL	Max	Min	RRR
Pongola			
Potchefstroom	30	14	
Potgietersrus	29	16	
Pretoria W.B.	29	13	
Pretoriuskop			
Punda Milia			
Sandpan (NW. Tvl.)			
Satara			
Sekhukhune			
Shingwidzi			
Skukuza	33	17	
Standerton	28	9	3·8
Thabazimbi			
Tomburke			
Tzaneen			
Vereeniging			
Volksrust			
Warmbad	29	15	
Witbank			
Zeerust			
O.V.S. - O.F.S.			
Balkfontein			
(naby Bothaville)			
Bethlehem	28	9	
Bloemfontein	32	10	
(J.B.M. Hertzog)			
Bultfontein			
Fauresmith	33	15	
Ficksburg			
Frankfort	30	11	
Harrismith			
Hoopstad	34	11	
Kroonstad			
Lindley			
Modderpoort			
Petrusburg			
Philippolis			
Reddersburg			
Reitz			
Vrede			
Warden			
Welkom	31	16	
Wepener	33	8	
Winburg			
Zastron			

S.W.A.	Max	Min	RRR
Aroab			
Bethanie			
Dordabis			
Gobabeb	35	13	
Gobabis	33	17	
Grootfontein			
Karasburg			
Kalkfeld			
Karibib			
Keetmanshoop			
Kub			
Luderitz			
Mariental	37	24	
Okopoko			
Okahandja			
Okaukueye			
Ondangua	34	17	
Otavi			
Otjiwarongo			
Outjo	34	17	
Rehoboth			
Runtu	33	13	
Steinhausen			
Tsumeb	34	16	
Walvisbaai	18	15	
Windhoek W.K.	31	20	
BASUTOLAND			
Maseru	30	9	
BETSJOEANALAND/BECHUANALAND			
Francistown	30	13	
Gaberones	33	18	
Ghanzi	35	17	
Lobatsi			
Mahalapye			
Maun	34	22	
Shakawe	33	14	
Tsabong	36	16	
Tsane	35	18	
SWAZILAND			
Bremlembe			
Manzini	31	16	
Stegi			

SYNOPTIC WEATHER MAP 1200 GMT — 1400 SAST. SINOPTIESE WEERKAART

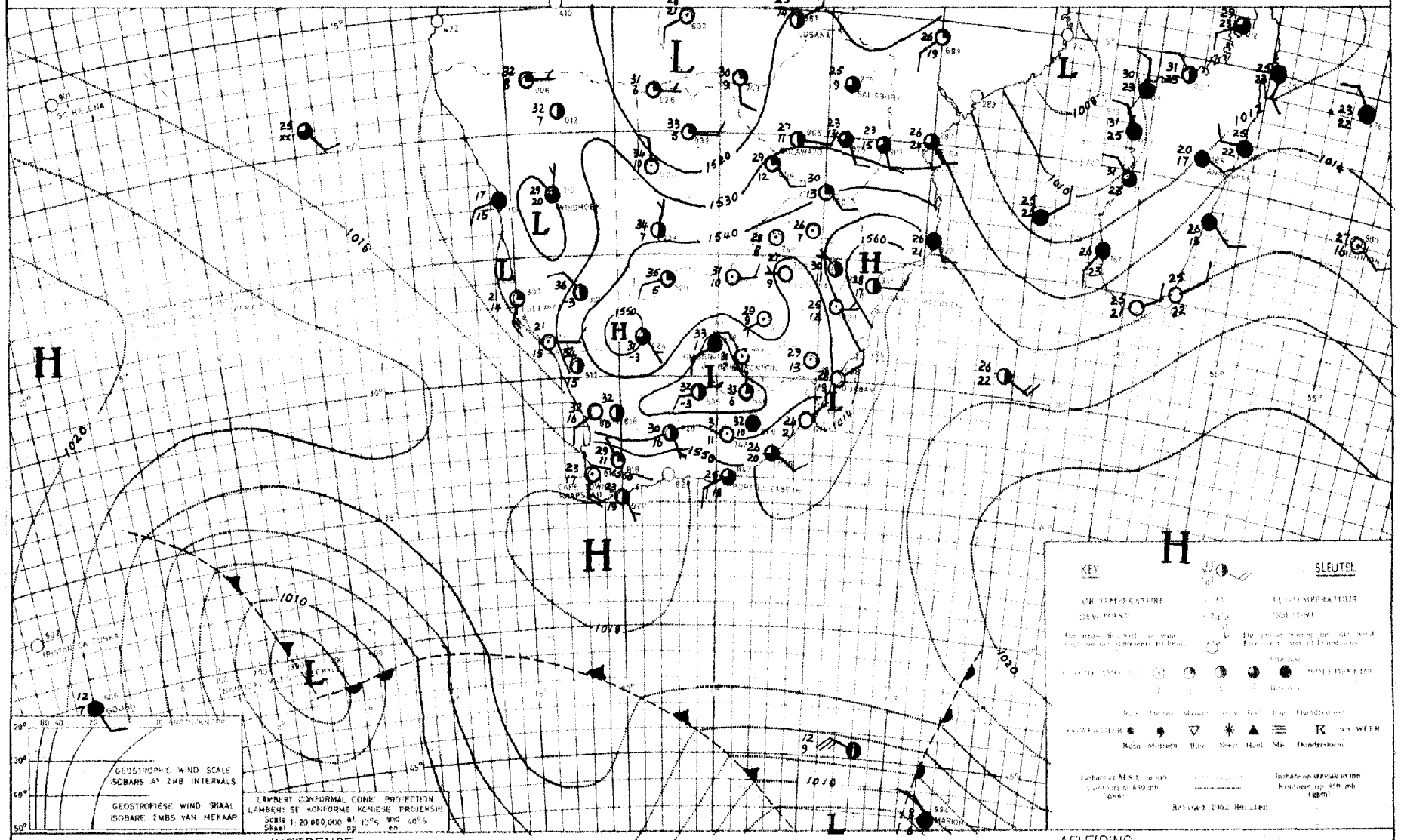

INFERENCE DATE 16 - 3 - 1965 DATUM AFLEIDING

With mainly an anticyclonic circulation of dry warm air over the country it will be fine and warm over most parts of the interior. A separate high cell along the Cape South coast will cause cloudy to partly cloudy conditions along these areas.

Met 'n oorwegende antisiklonale sirkulasie van droë warm lug oor die land sal dit hoofsaaklik mooiweer en warm wees oor meeste dele van die land. 'n Hoogdruksel langs die Kaapse suidkus sal gedeeltelik bewolkte weer oor hierdie gebiede veroorsaak.

DAAGLIKSE WEERBULLETIN

Maksimum en Minimum Temperatuur (°C) en Reënval (RRR) in mm vir die 24 uur geëindig om 0800 SAST op

WEERBURO / WEATHER BUREAU
DEPT. VAN VERVOER / DEPT. OF TRANSPORT

18 - 3 - 1965

DAILY WEATHER BULLETIN

Maximum and Minimum Temperatures (°C) and rainfall (RRR) in mm for the 24 hours ended at 0800 SAST on

CAPE - KAAP	Max	Min	RRR
Aberdeen			
Addo			
Alexander Bay	21	17	
Aliwal North	33	14	
Bashee	26	19	5·2
Beaufort-Wes	30	17	
(Lughawe)			
Boegoebergdam			
Boetsap			
Brakkekuil			
(naby Heidelberg)			
Brandvlei			
Cala			
Caledon			
Calitzdorp			
Calvinia	34	18	
Cape Agulhas	25	20	
Cape Columbine	19	12	
Cape Point	21	15	
Cape St. Francis	24	20	4·5
Cape Town			
(D.F. Malan)	27	15	
Cape Town			
(Roeland Str.)			
Carnarvon			
Ceres			
Citrusdal			
Colesberg			
Cradock			
Döhne	23	15	4·7
De Aar	34	16	
Douglas			
East London	27	20	2·0
(Airport)			
Eensaamheid			
(naby Herold)			
Elsenburg			
Fraserburg	30	15	
Caries			
George			
Graaff-Reinet	26	17	
Grahamstown			2·2
Hopetown			
Idutywa			
Jansenville	26	19	
Joubertina			
Kimberley	34	19	
(Airport)			
Knysna			2·[illegible]
Kokstad	23	13	[illegible]
Kuruman	33	16	[illegible]

KAAP - CAPE	Max	Min	RRR
Ladismith			
Lake Mentz			
Maclear			
Mafeking	34	16	
Malmesbury			
Matatiele			
Matroosberg	27	12	
Grootfontein			
(Middelburg)	29	12	
Mosselbaai	23	19	1·0
Mount Frere			
Okiep	34	16	
Oudtshoorn			
Petrusville			
Piketberg			
Pofadder	36	18	
Port Alfred			
Port Elizabeth	24	20	5·0
Port Nolloth	17	13	
Port St. Johns	26	21	0·5
Prieska	38	17	
Prince Albert			
Queenstown	28	16	
Rietfontein			
Riversdale	27	18	
Robertson	29	15	
Sheeprun	25	16	0·1
(near Maclear)			
Somerset-Oos	26	17	
Steynsburg			
Strydenburg			
Sutherland	30	11	
Swellendam			
Tarkastad			
Touwsrivier			
Twee Riviere	39	21	
(Gemsbokpark)			
Umtata	28	18	
Uniondale			
Upington	38	22	
Vanwyksvlei	36	20	
Victoria-Wes	32	11	2·0
Vredendal	34	13	
Vryburg	35	14	
Williston			
[illegible]illowmore	27	16	
[illegible]illowpark			
[illegible]ear Dordrecht)	26	14	

NATAL	Max	Min	RRR
Cape St. Lucia	29	20	3·1
Dundee			21·4
Durban	28	21	0·3
(Louis Botha)			
Estcourt	30	13	0·1
Harding			
Himeville			
Mkuze			
Hluhluwe			
Newcastle	29	14	17·3
Cedara			
(Pietermaritzburg)	26	14	
Port Shepstone	33	21	21·0
Richmond			
Seven Oaks			
Vryheid			
Waterford			
(near Underberg)	23	13	
Van Reenen			8·0
TRANSVAAL			
Barberton			
Belfast			
Bethal	28	10	
Bospoort	31	15	
Carolina	26	11	
Chester			
(near Gravelotte)			
Crecy	33	13	
Groendraai	32	13	
(naby Vaalwater)			
Jan Kempdorp			
Jan Smuts	26	12	0·1
Joubert Park (Jhb)	23	9	7·0
Kroondal	32	13	
Leeudoringstad			
Lichtenburg			
Letaba			
Loskopdam			
Lydenburg	27	14	
Marnitz	32	19	1·5
Mara	31	18	
Marble Hall			
Messina	33	21	
Middelburg			
Nelspruit	31	17	
Phalaborwa	33	21	
Pietersburg	29	15	
Piet Retief	27	15	

TRANSVAAL	Max	Min	RRR
Pongola			
Potchefstroom	31	15	
Potgietersrus	31	16	
Pretoria W.B.	30	15	3·9
Pretoriuskop			
Punda Milia			
Sandpan (NW. Tvl.)	32	18	1·1
Satara			
Sekhukhune			
Shingwidzi			
Skukuza	34	19	
Standerton			
Thabazimbi			
Tomburke			
Tzaneen			
Vereeniging			
Volksrust			13·0
Warmbad	32	16	
Witbank			
Zeerust			
O.V.S. - O.F.S.			
Balkfontein			
(naby Bothaville)			
Bethlehem	29	12	
Bloemfontein	33	17	
(J.B.M. Hertzog)			
Bultfontein			
Fauresmith	33	19	
Ficksburg			
Frankfort	31	9	
Harrismith			9·0
Hoopstad	34	15	
Kroonstad	32	15	
Lindley			
Modderpoort			
Petrusburg			
Philippolis			
Reddersburg			
Reitz			
Vrede			
Warden			
Welkom	33	16	
Wepener	33	13	
Winburg			
Zastron			

S.W.A.	Max	Min	RRR
Aroab			
Bethanie			
Dordabis			
Gobabeb			
Gobabis	34	18	
Grootfontein			
Karasburg			
Kalkfeld			
Karibib			
Keetmanshoop	37	21	0·6
Kub			
Luderitz	21	14	
Mariental	37	21	
Ohopoho			
Okahandja			
Okaukueye			
Ondangua	34	18	
Otavi			
Otjiwarongo			
Outjo	34	17	
Rehoboth			
Runtu	34	14	
Steinhausen			
Tsumeb	35	17	
Walvisbaai	19	16	
Windhoek W.K.	30	19	
BASUTOLAND			
Maseru			
BETSJOEANALAND/BECHUANALAND			
Francistown	31	19	
Gaberones	35	17	
Ohanzi	35	18	
Lobatsi			
Mahalapye			
Maun	35	18	
Shakawe	34	15	
Tsabong	37	14	
Tsane	34	17	
SWAZILAND			
Emlembe			
Mansini	31	19	0·5
Stegi			

SYNOPTIC WEATHER MAP — 1200 GMT. — 1400 SAST. — SINOPTIESE WEERKAART

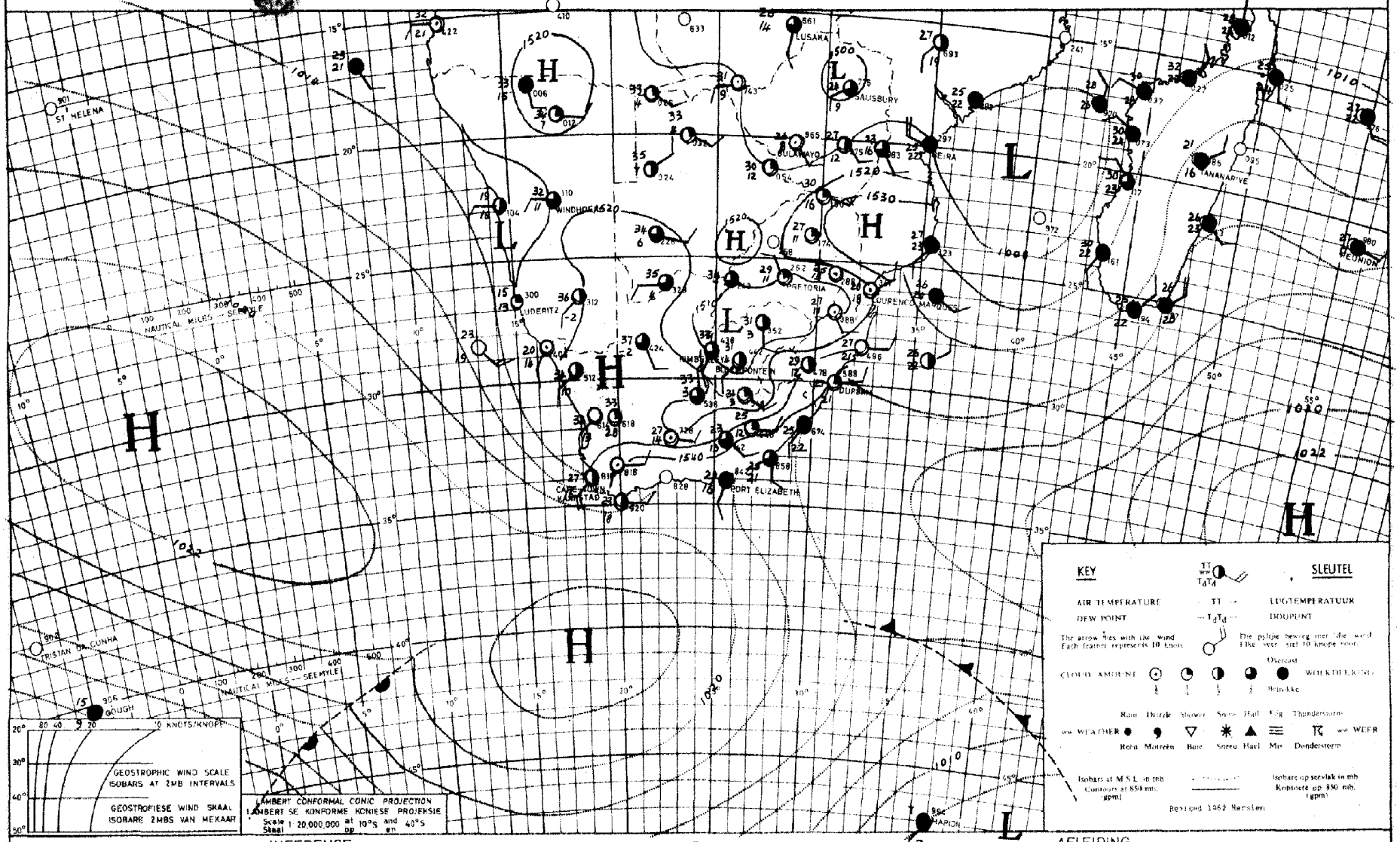

INFERENCE

DATE 17 - 3 - 1965 DATUM

Moist air is present over the eastern half of the country and with a low pressure area over the northern O.F.S. isolated thundershowers will fall over the Southern Transvaal, Natal the O.F.S. and Eastern Cape. Moist onshore winds are causing cloudy conditions along the southern and eastern coastal regions. Light rain will fall overnight.

AFLEIDING

Vogtige lug is aanwesig oor die oostelike helfte van die land en met 'n laagdrukgebied oor die noordelike O.V.S., sal los donderbuie oor Suid-Transvaal, Natal, die Vrystaat en Oos-Kaapland uitsak. Vogtige seelug word oor die suid- en ooskusgebiede ingevoer en veroorsaak bewolkte toestande. Ligte reën sal oornag uitsak.

DAAGLIKSE WEERBULLETIN

Maksimum en Minimum Temperatuur (°C) en Reënval (RRR) in mm vir die 24 uur geëindig om 0800 SAST op

WEERBURO / WEATHER BUREAU
DEPT. VAN VERVOER / DEPT. OF TRANSPORT

19 - 3 - 1965

DAILY WEATHER BULLETIN

Maximum and Minimum Temperatures (°C) and rainfall (RRR) in mm for the 24 hours ended at 0800 SAST on

CAPE - KAAP	Max	Min	RRR
Aberdeen			
Addo			
Alexander Bay	23	15	
Aliwal North	32	18	0·6
Bashee	22	19	8·0
Beaufort-Wes	32	17	1·2
(Lughawe)			
Boegoebergdam			
Boetsap			
Brakkekuil			
(naby Heidelberg)			
Brandvlei			
Cala			
Caledon			
Calitzdorp			
Calvinia	33	14	
Cape Agulhas	23	18	0·1
Cape Columbine	19	17	
Cape Point	27	17	0·3
Cape St. Francis	22	20	0·1
Cape Town	32	15	
(D.F. Malan)			
Cape Town			
(Roeland Str.)			
Carnarvon			
Ceres			
Citrusdal			
Colesberg			
Cradock			
Döhne	23	17	1·8
De Aar	33	17	1·0
Douglas			
East London	23	20	3·6
(Airport)			
Eensaamheid			
(naby Herold)			
Elsenburg			
Fraserburg	33	13	0·2
Garies			
George			
Graaff-Reinet	31	20	
Grahamstown			9·1
Hopetown			
Idutywa			
Jansenville	32	18	8·0
Joubertina			
Kimberley	33	20	
(Airport)			
Knysna			
Kokstad	23	11	
Kuruman	34	18	

KAAP - CAPE	Max	Min	RRR
Ladismith			
Lake Mentz			
Maclear			
Mafeking	32	16	1·8
Malmesbury			
Matatiele			
Matroosberg	30	12	
Grootfontein			
(Middelburg)	31	17	1·0
Mosselbaai	22	20	1·6
Mount Frere			
Okiep	28	13	
Oudtshoorn			
Petrusville			
Piketberg			
Pofadder	34	15	
Port Alfred			
Port Elizabeth	25	22	0·1
Port Nolloth	19	15	
Port St. Johns	23	xx	
Prieska	38	18	
Prince Albert			
Queenstown	29	17	0·2
Rietfontein			
Riversdale	29	20	2·0
Robertson	33	18	0·4
Sheeprun	27	13	
(near Maclear)			
Somerset-Oos	28	19	1·2
Steynsburg			
Strydenburg			
Sutherland	30	8	1·0
Swellendam			
Tarkastad			
Touwsrivier			
Twee Riviere	38	19	
(Gemsbokpark)			
Umtata	27	17	
Uniondale			
Upington	38	17	2·0
Vanwyksvlei	37	15	
Victoria-Wes	34	15	
Vredendal	26	18	
Vryburg	34	18	
Williston			
Willowmore	26	15	0·9
Willowpark			
(near Dordrecht)	27	16	6·5

NATAL	Max	Min	RRR
Cape St. Lucia	28	20	
Dundee			
Durban	28	19	
(Louis Botha)			
Estcourt	27	16	
Harding			
Himeville			
Mkuze			
Hluhluwe			
Newcastle	25	15	
Cedara			
(Pietermaritzburg)	25	11	
Port Shepstone	29	20	3·0
Richmond			
Seven Oaks			
Vryheid			
Waterford			
(near Underberg)	30	11	
TRANSVAAL			
Barberton			
Belfast			
Bethal	24	13	
Bospoort	30	13	3·0
Carolina	23	10	
Chester			
(near Gravelotte)			
Cracy	31	15	
Groendraai	30	13	
(naby Vaalwater)			
Jan Kempdorp			
Jan Smuts	25	10	
Joubert Park (Jhb)	24	13	
Kroondal	30	12	6·7
Leeudoringstad			
Lichtenburg			
Letaba			
Loskopdam			
Lydenburg	24	13	
Marnitz	30	18	
Mara	30	18	
Marble Hall			
Messina	32	20	
Middelburg			
Nelspruit	30	16	1·2
Phalaborwa	32	20	
Pietersburg	26	15	1·6
Piet Retief	25	12	

TRANSVAAL	Max	Min	RRR
Pongola			
Potchefstroom	29	15	0·5
Potgietersrus	29	14	
Pretoria W.B.	28	13	10·5
Pretoriuskop			
Punda Milia			
Sandpan (NW. Tvl.)	31	20	
Satara			
Sekhukhune			
Shingwidzi			
Skukuza	31	17	
Standerton			
Thabazimbi			
Tomburke			
Tzaneen			
Vereeniging			
Volksrust			
Warmbad	36	15	
Witbank			
Zeerust			
O.V.S. - O.F.S.			
Balkfontein			
(naby Bothaville)			
Bethlehem	26	10	
Bloemfontein	30	16	
(J.B.M. Hertzog)			
Bultfontein			
Edenville			4·1
Fauresmith	32	18	
Ficksburg			
Frankfort	29	13	
Harrismith			
Hoopstad	32	18	
Kroonstad	29	14	
Lindley			
Modderpoort			
Petrusburg			
Philippolis			
Reddersburg			
Reitz			
Vrede			0·2
Warden			
Welkom	30	16	
Wepener	31	18	
Winburg			
Zastron			

S.W.A.	Max	Min	RRR
Aroab			
Bethanie			
Dordabis			
Gobabeb	33	12	
Gobabis	34	18	
Grootfontein			
Karasburg			
Kalkfeld			
Karibib			
Keetmanshoop	35	18	
Kub			
Luderitz	21	14	
Mariental	35	19	
Okopoko			
Okahandja			
Okaukueye			
Ondangua	35	20	
Otavi			
Otjiwarongo			
Outjo	34	19	
Rehoboth			
Runtu	34	17	
Steinhausen			
Tsumeb	34	19	
Walvisbaai	19	14	
Windhoek W.K.	30	17	
BASUTOLAND			
Maseru	29	12	0·1
BETSJOEANALAND/BECHUANALAND			
Francistown	30	19	
Gaberones	33	17	3·3
Ghanzi	34	19	
Lobatsi			
Mahalapye			
Maun	35	19	
Shakawe	34	17	
Tsabong	36	20	
Tsane	35	22	
SWAZILAND			
Embemba			
Manzini	30	18	
Stegi			

SYNOPTIC WEATHER MAP — 1200 GMT — 1400 SAST — SINOPTIESE WEERKAART

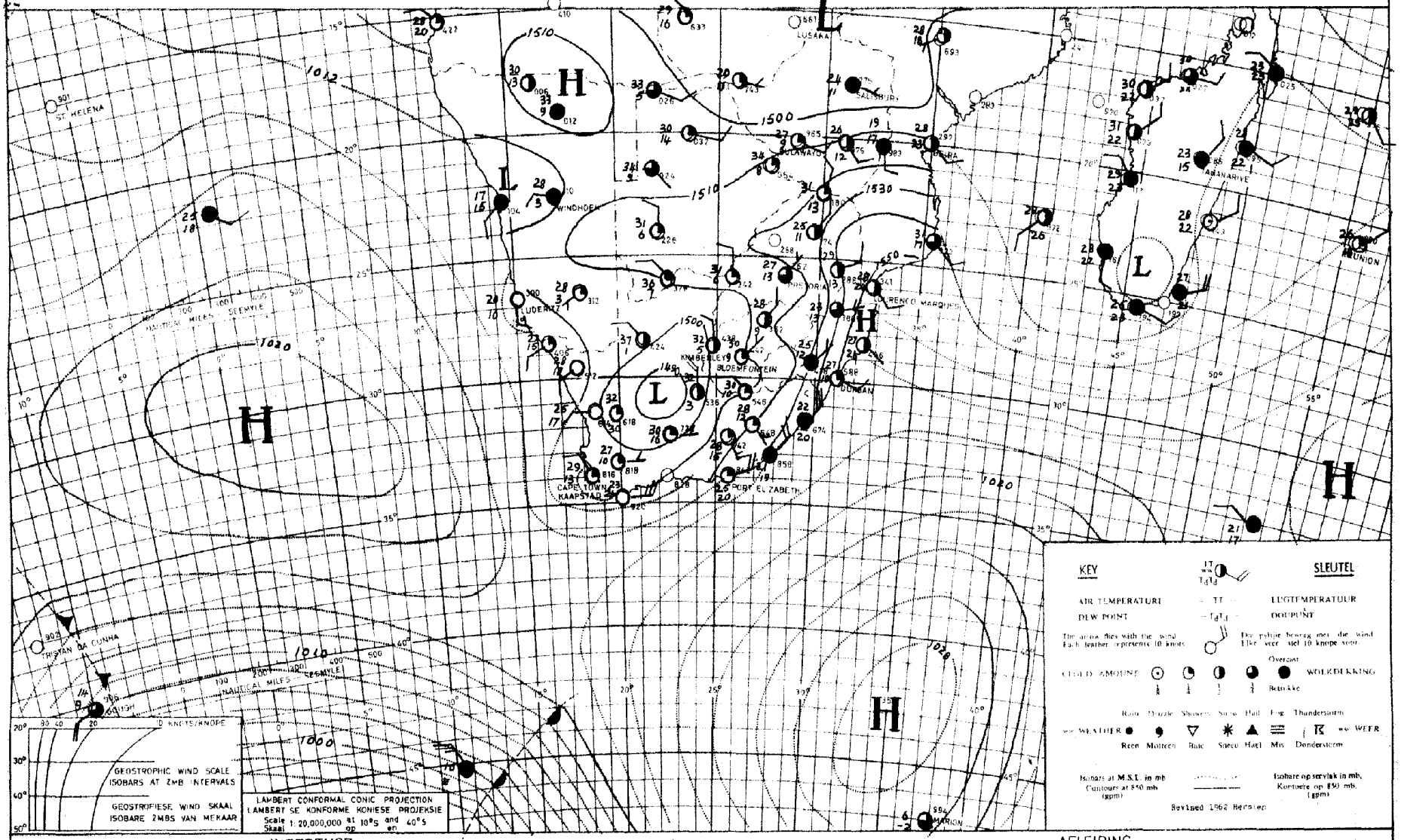

INFERENCE — DATE 18 - 3 1965 DATUM — AFLEIDING

With a trough over the interior, an upper air trough to the west of the country and moist air from the north-east being advected over the eastern parts of the country, thundershowers will develop over the eastern and central interior.

Met 'n trog oor die binneland, 'n bolugtrog wes van die land en vogtige lug wat vanuit die noordooste oor die oostelike dele van die land ingevoer word, sal donderbuie oor die oostelike en sentrale binneland ontwikkel.

DAAGLIKSE WEERBULLETIN

Maksimum en Minimum Temperatuur (°C) en Reënval (RRR)
in mm vir die 24 uur geëindig om 0800 SAST op

WEERBURO / WEATHER BUREAU
DEPT. VAN VERVOER / DEPT. OF TRANSPORT

28 3 1965

DAILY WEATHER BULLETIN

Maximum and Minimum Temperatures (°C) and rainfall (RRR)
in mm for the 24 hours ended at 0800 SAST on

CAPE - KAAP	Max	Min	RRR
Aberdeen			
Addo			0·3
Alexander Bay	22	15	
Aliwal North	30	15	0·8
Bashee			
Beaufort-Wes	32	14	
(Lughawe)			
Boegoebergdam			
Boetsap			
Brakkekuil			
(naby Heidelberg)			
Brandvlei			
Cala			
Caledon			
Calitzdorp			
Calvinia	28	8	
Cape Agulhas	23	17	0·1
Cape Columbine	22	13	
Cape Point	21	15	0·5
Cape St. Francis	24	17	
Cape Town	25	11	
(D.F. Malan)			
Cape Town			
(Roeland Str.)			
Carnarvon			
Ceres			
Citrusdal			
Colesberg			
Cradock			8·5
Dehne	33	15	1·7
De Aar	33	17	
Douglas			
East London	29	18	2·8
(Airport)			
Genssaamheid			
(naby Herold)			
Elsenburg			
Fraserburg	30	12	
Garies			
George			
Graaff-Reinet	33	17	2·3
Grahamstown			
Hopetown			
Idutywa			
Jansenville	36	15	1·0
Joubertina			
Kimberley	33	16	4·1
(Airport)			
Knysna			
Kokstad	26	14	4·0
Kuruman	31	17	3·5

KAAP - CAPE	Max	Min	RRR
Ladismith			
Lake Mentz			
Maclear			
Mafeking	27	17	
Malmesbury			
Matatiele			
Matroosberg	25	11	
Grootfontein			
(Middelburg)	30	12	
Mosselbaai	25	20	
Mount Frere			
Okiep	28	13	
Oudtshoorn			
Petrusville			
Piketberg			
Pofadder	32	15	
Port Alfred			
Port Elizabeth	25	16	
Port Nolloth	20	11	
Port St. Johns	23	19	
Prieska	36	22	
Prince Albert			
Queenstown	33	14	10·5
Rietfontein			
Riversdale	28	18	
Robertson			
Sheeprun	29	15	8·0
(near Maclear)			
Somerset-Oos	33	16	7·2
Steynsburg			
Strydenburg			
Sutherland	25	4	
Swellendam			
Tarkastad			
Touwsrivier			
Twee Riviere	35	17	4·0
(Gemsbokpark)			
Umtata	33	17	16·0
Uniondale			
Upington	35	22	
Vanwyksvlei	34	16	
Victoria-Wes	32	11	
Vredendal	25	13	
Vryburg	32	17	
Williston			
Willowmore	32	15	
Willowpark			
(near Dordrecht)	28	14	4·0

NATAL	Max	Min	RRR
Cape St. Lucia	28	21	
Dundee			
Durban	29	19	
(Louis Botha)			
Estcourt	28	15	
Harding			
Himeville			
Mkuze			
Hluhluwe			
Newcastle	28	11	
Cedara			
(Pietermaritzburg)	29	13	
Port Shepstone	24	20	
Richmond			
Seven Oaks			
Vryheid			
Waterford			
(near Underberg)	25	13	3·9
TRANSVAAL			
Barberton			2·2
Belfast			
Bethal	26	8	
Bospoort	28	14	
Carolina	24	16	
Chester			
(near Gravelotte)			
Crecy	30	13	
Groendraai	30	14	
(naby Vaalwater)			
Jan Kempdorp			
Jan Smuts	24	11	
Joubert Park (Jhb)	24	12	
Kroondal	27	14	
Leeudoringstad			
Lichtenburg			
Letaba			
Loskopdam			
Lydenburg	24	10	
Marnitz	30	17	
Mara	27	16	
Marble Hall			
Messina	27	20	2·0
Middelburg			
Nelspruit	29	20	
Phalaborwa	30	19	1·2
Pietersburg	26	12	
Piet Retief	25	12	

TRANSVAAL	Max	Min	RRR
Pongola			
Potchefstroom	29	15	0·1
Potgietersrus	29	13	
Pretoria W.B.	26	12	
Pretoriuskop			
Punda Milia			
Sandpan (NW. Tvl.)	32	18	
Satara			
Sekhukhune			
Shingwidzi			
Skukuza			
Standerton	26	10	
Thabazimbi			
Tomburke			
Tzaneen			
Vereeniging			
Volksrust			
Warmbad			
Witbank			
Zeerust			
O.V.S. - O.F.S.			
Balkfontein			
(naby Bothaville)			
Bethlehem	26	11	1·1
Bloemfontein	30	15	9·5
(J.B.M. Hertzog)			
Bultfontein			
Fauresmith	31	17	
Ficksburg			
Frankfort	28	11	
Harrismith			
Hoopstad	31	16	7·0
Kroonstad	29	15	
Lindley			12·5
Modderpoort			
Petrusburg			
Philippolis			
Reddersburg			7·5
Reitz			
Vrede			
Warden			
Welkom	30	16	
Wepener	30	14	7·8
Winburg			
Zastron			

S.W.A.	Max	Min	RRR
Aroab			
Bethanie			
Dordabis			
Gobabeb	32	12	
Gobabis	30	17	0·8
Grootfontein			
Karasburg			
Kalkfeld			
Karibib			
Keetmanshoop	31	17	
Kub			
Luderitz	22	15	
Mariental	33	20	
Ohopoho			
Okahandja			
Okaukueye			
Ondangua	33	19	
Otavi			
Otjiwarongo			
Outjo	31	18	0·3
Rehoboth			
Runtu	34	18	
Steinhausen			
Tsumeb	33	19	
Walvisbaai	18	14	
Windhoek W.K.	28	16	
BASUTOLAND			
Maseru	28	13	13·7
BETSJOEANALAND/BECHUANALAND			
Francistown	30	18	
Gaberones	31	19	
Ghanzi	34	18	
Lobatsi			
Mahalapye			
Maun	33	20	
Shakawe	34	18	
Tsabong	34	17	9·5
Tsane	32	17	0·5
SWAZILAND			
Embembe			
Manzini	29	16	
Stegi			

SYNOPTIC WEATHER MAP 1200 GMT. — 1400 SAST. SINOPTIESE WEERKAART

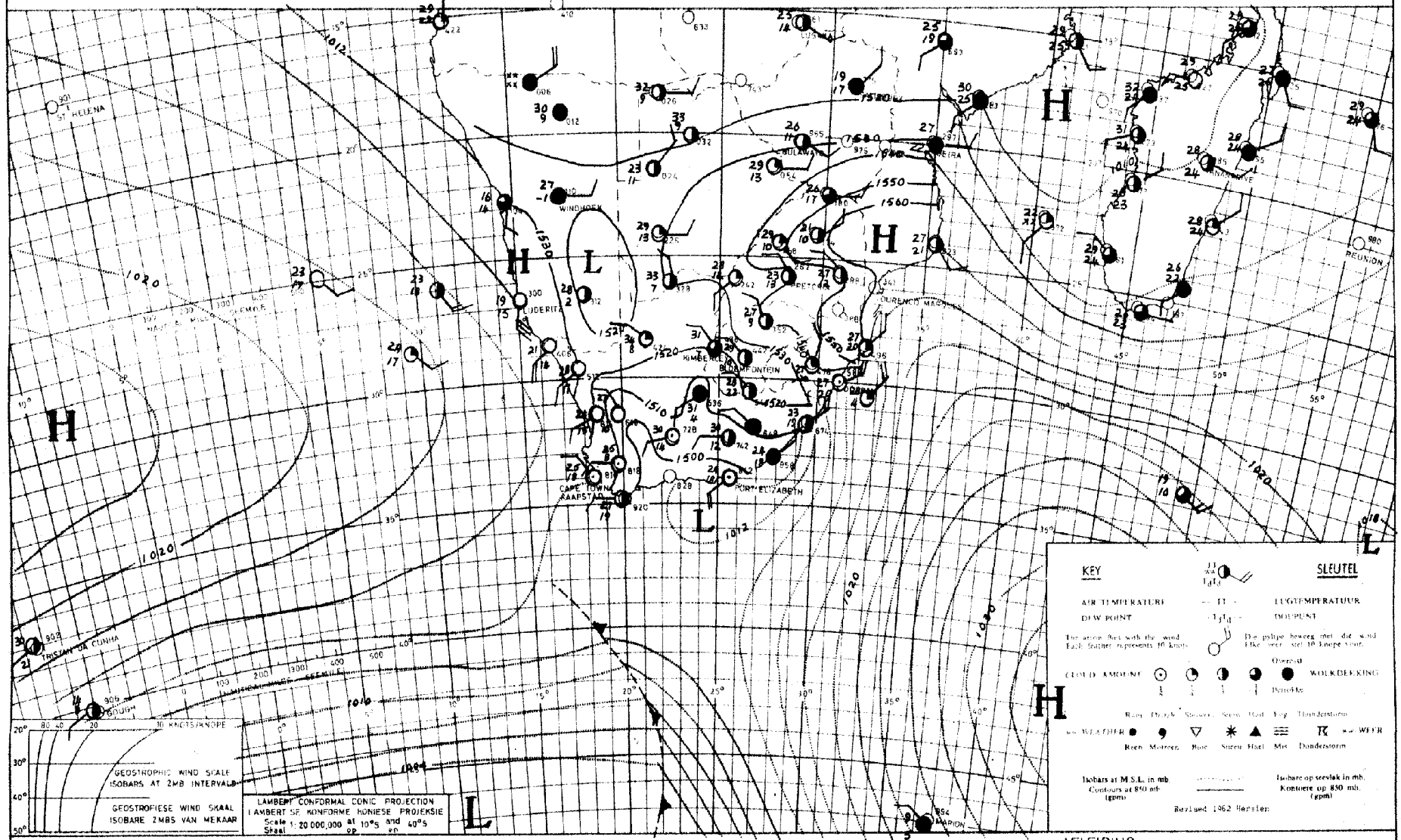

INFERENCE DATE 19 - 3 - 1965 DATUM AFLEIDING

A coastal low is situated along the south-eastern Cape coast and will cause cool cloudy conditions with light rain along these regions. With the eastwards movement of the low these conditions will spread to the Natal South Coast. A trough is situated over the Western interior and with relatively moist air in circulation there, will cause thundershowers east of the trough.

'n Kuslaag is geleë langs die Kaapse suidoos kusgebiede en sal bewolkte koel weer met ligte reën veroorsaak langs hierdie gebiede. Met die ooswaartse beweging van die kuslaag sal hierdie toestande uitbrei na die Natalse Suidkus. 'n Trog is geleë oor die Westelike binneland en met tedelike vogtige lug in sirkulasie sal daar donderbuie oos van die trog voorkom.

DAAGLIKSE WEERBULLETIN

Maksimum en Minimum Temperatuur (°C) en Reënval (RRR) in mm vir die 24 uur geëindig om 0800 SAST op

WEERBURO / WEATHER BUREAU
DEPT. VAN VERVOER / DEPT. OF TRANSPORT

21 : 3 : 1965

DAILY WEATHER BULLETIN

Maximum and Minimum Temperatures (°C) and rainfall (RRR) in mm for the 24 hours ended at 0800 SAST on

CAPE - KAAP	Max	Min	RRR
Aberdeen			
Addo			
Alexander Bay	22	14	
Aliwal North	26	13	5·0
Bashee			
Beaufort-Wes	33	20	0·1
(Lughawe)			
Boegoebergdam			
Boetsap			
Brakkekuil			
(naby Heidelberg)			
Brandvlei			2·25
Cala			
Caledon			
Calitzdorp			
Calvinia	32	10	
Cape Agulhas	23	19	0·3
Cape Columbine	21	13	
Cape Point	21	17	
Cape St. Francis	23	20	0·1
Cape Town	26	16	
(D.F. Malan)			
Cape Town			
(Roeland Str.)			
Carnarvon			12·0
Ceres			
Citrusdal			
Colesberg			
Cradock			
Dohne	33	16	12·6
De Aar	20	12	1·0
Douglas			
East London	25	17	4·5
(Airport)			
Genaamheid			
(naby Herold)			
Elsenburg			
Fraserburg	30	13	19·6
Garies			
George			
Graaff-Reinet			
Grahamstown			
Hopetown			
Idutywa			
Jansenville	30	19	0·2
Joubertina			
Kimberley	21	14	13·2
(Airport)			
Knysna			1·0
Kokstad	26	11	9·5
Kuruman	24	14	6·5

KAAP - CAPE	Max	Min	RRR
Ladismith			
Lake Mentz			
Maclear			
Mafeking	29	16	
Malmesbury			
Matatiele			
Matroosberg			
Grootfontein	23	12	
(Middelburg)			
Mosselbaai	24	20	
Mount Frere			
Okiep	28	13	
Oudtshoorn			
Petrusville			
Piketberg			
Pofadder	32	16	
Port Alfred			
Port Elizabeth	25	21	0·3
Port Nolloth	17	13	
Port St. Johns	24	19	0·8
Prieska	36	16	
Prince Albert			
Queenstown	29	14	
Rietfontein			
Riversdale			
Robertson	30	18	
Sheeprun	29	13	0·2
(near Maclear)			
Somerset-Oos	30	20	
Steynsburg			
Strydenburg			
Sutherland	28	10	
Swellendam			
Tarkastad			
Touwsrivier			
Twee Riviere	30	17	
(Gemsbokpark)			
Umtata	31	16	6·0
Uniondale			
Upington	31	17	1·8
Vanwyksvlei	30	15	15·2
Victoria-Wes	28	11	
Vredendal	27	12	
Vryburg	28	15	
Williston			2·0
Willowmore	31	17	0·3
Willowpark			4·5
(near Dordrecht)			

NATAL	Max	Min	RRR
Cape St. Lucia	28	21	4·1
Dundee			
Durban	31	20	
(Louis Botha)			
Estcourt	29	11	
Harding			2·0
Himeville			
Mkuze			
Hluhluwe			
Newcastle	28	11	
Cedara	30	12	
(Pietermaritzburg)			
Port Shepstone	24	20	
Richmond			
Seven Oaks			
Vryheid			
Waterford			
(near Underberg)	26	8	4·2
TRANSVAAL			
Barberton			
Belfast			
Bethal	26	9	
Bospoort	27	13	
Carolina	21	10	
Chester			
(near Gravelotte)			
Crecy			
Groendraai	29	11	
(naby Vaalwater)			
Jan Kempdorp			
Jan Smuts	24	11	
Joubert Park (Jhb)	23	13	
Kroondal	29	11	
Leeudoringstad			
Lichtenburg			
Letaba			
Loskopdam			
Lydenburg	24	11	
Mara	28	17	
Marble Hall			
Messina	30	20	
Middelburg			
Marnitz	31	17	
Nelspruit	30	16	
Phalaborwa	31	19	
Pietersburg	26	12	
Piet Retief	25	13	

TRANSVAAL	Max	Min	RRR
Pongola			
Potchefstroom	26	13	
Potgietersrus	29	15	
Pretoria W.B.	26	12	
Pretoriuskop			
Punda Milia			
Sandpan (NW. Tvl.)	31	18	
Satara			
Sekhukhune			
Shingwidzi			
Skukuza			
Standerton	26	10	
Thabazimbi			
Tomburke			
Tzaneen			
Vereeniging			
Volksrust			
Warmbad	29	13	
Witbank			
Zeerust			
O.V.S. - O.F.S.			
Balkfontein			11·1
(naby Bothaville)			
Bethlehem			
Bloemfontein	23	14	1·6
(J.B.M. Hertzog)			
Bultfontein			
Fauresmith	19	13	7·5
Ficksburg			
Frankfort	27	11	
Harrismith			
Hoopstad	26	14	
Kroonstad	26	14	4·3
Lindley			
Modderpoort			
Petrusburg			
Philippolis			
Reddersburg			
Reitz			
Vrede			
Warden			
Welkom			
Wepener	24	13	
Winburg			
Zastron			

S.W.A.	Max	Min	RRR
Aroab			
Bethanie			
Dordabis			
Gobabeb	32	12	
Gobabis	25	16	1·4
Grootfontein			
Karasburg			
Kalkfeld			
Karibib			
Keetmanshoop	34	16	
Kub			
Luderitz	22	13	
Mariental	33	19	
Ohopoho			
Okahandja			
Okaukueye			
Ondangua			
Otavi			
Otjiwarongo			
Outjo	30	18	0·1
Rehoboth			
Runtu			
Steinhausen			
Tsumeb	33	19	0·4
Walvisbaai	18	14	
Windhoek W.K.	27	16	
BASUTOLAND			
Maseru	23	14	10·9
BETSJOEANALAND/BECHUANALAND			
Francistown	30	15	
Gaberones	30	16	
Ghanzi	32	20	
Lobatsi			
Mahalapye			
Maun	31	17	
Shakawe	31	18	12·5
Tsabong	25	17	8·5
Tsane	28	16	
SWAZILAND			
Bremlembe			
Manzini	30	16	
Stegi			

SYNOPTIC WEATHER MAP — 1200 GMT — 1400 SAST — SINOPTIESE WEERKAART

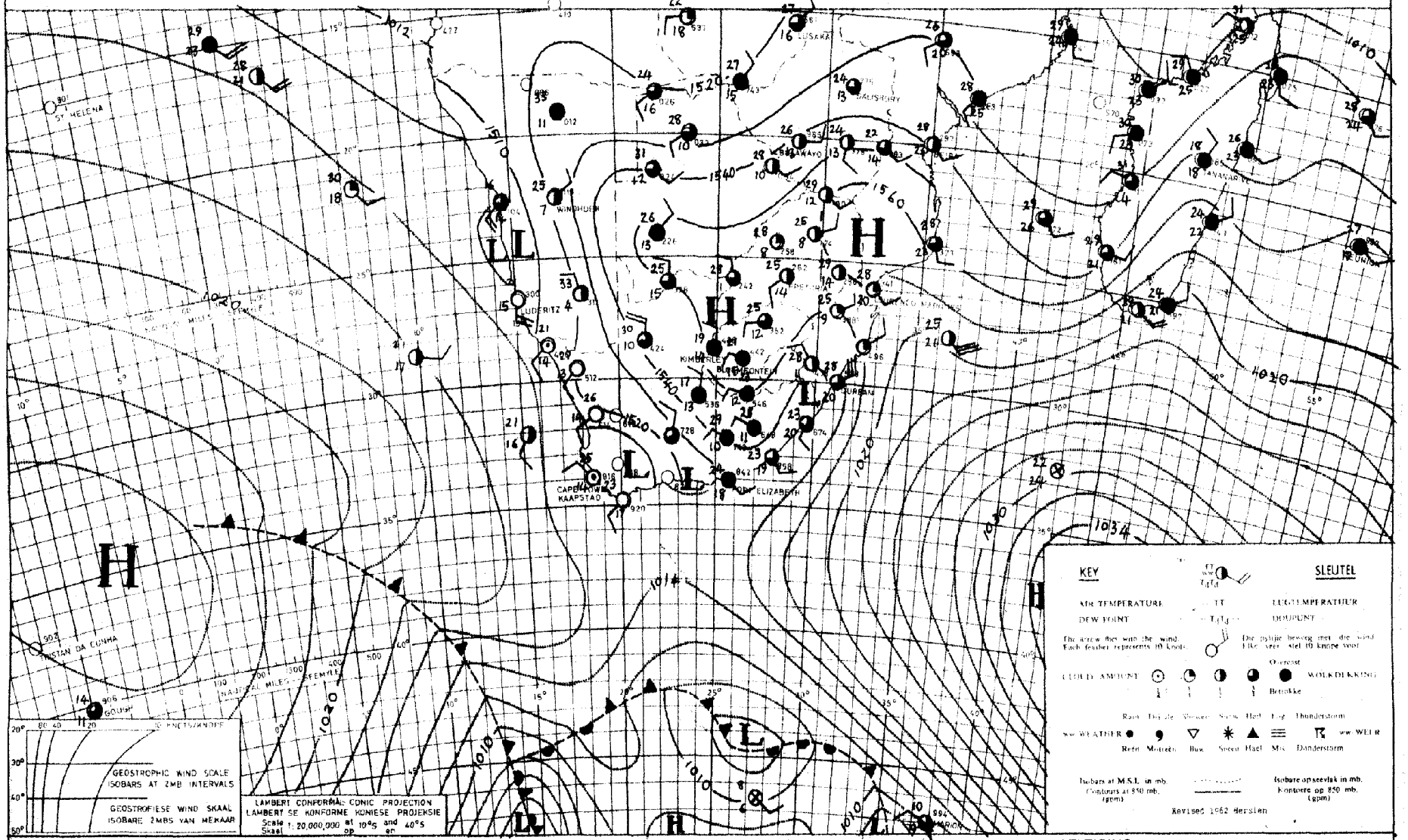

INFERENCE — DATE 20 : 3 : 1965 DATUM — AFLEIDING

Moist air from the north is being advected southwards and with a deep upper air trough west of the country, scattered rain or thundershowers will occur over the central southern and south-eastern parts of the country.

Vogtige lug vanuit die noorde beweeg suidwaarts en met 'n diep bolugtrog wes van die land sal verspreide reën of dondertbuie oor die sentrale, suidelike en suidoostelike dele van die land uitsak.

DAAGLIKSE WEERBULLETIN

Maksimum en Minimum Temperatuur (°C) en Reënval (RRR) in mm vir die 24 uur geëindig om 0800 SAST op

WEERBURO / WEATHER BUREAU
DEPT. VAN VERVOER / DEPT. OF TRANSPORT

22 Maart 1965.

DAILY WEATHER BULLETIN

Maximum and Minimum Temperatures (°C) and rainfall (RRR) in mm for the 24 hours ended at 0800 SAST on

CAPE - KAAP	Max	Min	RRR
Aberdeen			
Addo			
Alexander Bay	23	15	
Aliwal North	27	11	1·2
Bashee			
Beaufort-Wes	32	19	0·4
(Lughawe)			
Boegoebergdam			
Boetsap			
Brakkekuil			
(naby Heidelberg)			
Brandvlei			1·0
Cala			
Caledon			
Calitzdorp			
Calvinia	30	13	
Cape Agulhas	21	20	4·0
Cape Columbine	20	14	
Cape Point	21	16	
Cape St. Francis	24	21	
Cape Town	24	14	
(D.F. Malan)			
Cape Town			
(Roeland Str.)			
Carnarvon			4·0
Ceres			
Citrusdal			
Colesberg			
Cradock			
Döhne	27	17	0·2
De Aar	29	12	5·0
Douglas			
East London	32	17	
(Airport)			
Eensaamheid			
(naby Herold)			
Elsenburg			
Fraserburg	26	15	3·8
Garies			
George			
Graaff-Reinet	31	16	2·7
Grahamstown			
Hopetown			
Idutywa			
Jansenville	33	17	0·3
Joubertina			27·0
Kimberley	25	15	
(Airport)			
Knysna			13·0
Kokstad	26	10	20·0
Kuruman	26	16	0·3

KAAP - CAPE	Max	Min	RRR
Ladismith			
Lake Mentz			
Maclear			28·0
Mafeking	30	16	
Malmesbury			
Matatiele			
Matroosberg	24	14	
Grootfontein			
(Middelburg)	27	9	0·7
Mosselbaai	26	21	6·0
Mount Frere			
Okiep	26	17	
Oudtshoorn			
Petrusville			
Piketberg			
Pofadder	30	16	
Port Alfred			
Port Elizabeth	28	20	
Port Nolloth	20	13	
Port St. Johns	24	19	
Prieska	32	15	3·0
Prince Albert			
Queenstown	28	13	4·1
Rietfontein			
Riversdale	27	17	27·0
Robertson	26	12	
Sheeprun	27	12	29·0
(near Maclear)			
Somerset-Oos	30	15	
Steynsburg			
Strydenburg			
Sutherland	24	11	2·5
Swellendam			
Tarkastad			
Touwsrivier			
Twee Riviere	33	17	6·7
(Gemsbokpark)			
Umtata	31	15	
Uniondale			
Upington	32	17	8·5
Vanwyksvlei	30	16	4·3
Victoria-Wes	28	12	
Vredendal	26	14	
Vryburg	30	12	
Williston			1·0
Willowmore	30	16	16·2
Willowpark			
(near Dordrecht)	23	13	1·4

NATAL	Max	Min	RRR
Cape St. Lucia	26	22	6·5
Dundee			
Durban	30	20	
(Louis Botha)			
Estcourt	29	13	
Harding			20·0
Himeville			
Mkuze			
Hluhluwe			
Newcastle	28	12	
Cedara			
(Pietermaritzburg)	30	13	
Port Shepstone	24	20	
Richmond			
Seven Oaks			
Vryheid			
Waterford			
(near Underberg)	25	9	0·4
TRANSVAAL			
Barberton			
Belfast			
Bethal	26	10	
Bospoort	28	12	
Carolina	24	14	
Chester			
(near Gravelotte)			
Crecy	30	12	
Groendraai	30	12	
(naby Vaalwater)			
Jan Kempdorp			
Jan Smuts	26	11	
Joubert Park (Jhb)	23	13	
Kroondal	29	13	
Leeudoringstad			
Lichtenburg			
Letaba			
Loskopdam			
Lydenburg	26	15	
Mara	29	18	
Marble Hall			
Messina	31	22	
Middelburg			
Marnitz	31	17	
Nelspruit	31	19	1·3
Phalaborwa	31	21	1·4
Pietersburg	27	15	
Piet Retief	26	16	0·7

TRANSVAAL	Max	Min	RRR
Pongola			
Potchefstroom	28	13	
Potgietersrus	29	16	
Pretoria W.B.	27	13	
Pretoriuskop			
Punda Milia			
Sandpan (NW. Tvl.)	32	17	
Satara			
Sekhukhune			
Shingwidzi			
Skukuza	32	14	
Standerton	27	11	
Thabazimbi			
Tomburke			
Tzaneen			
Vereeniging			
Volksrust			
Warmbad	29	14	
Witbank			
Zeerust			
O.V.S. - O.F.S.			
Balkfontein			
(naby Bothaville)			
Bethlehem	25	11	
Bloemfontein	27	13	0·5
(J.B.M. Hertzog)			
Bultfontein			
Fauresmith	26	13	
Ficksburg			
Frankfort	28	11	
Harrismith			
Hoopstad	29	13	
Kroonstad	27	15	
Lindley			
Modderpoort			
Petrusburg			
Philippolis			
Reddersburg			
Reitz			
Vrede			
Warden			
Welkom	27	14	16·3
Wepener	27	12	0·3
Winburg			
Zastron			

S.W.A.	Max	Min	RRR
Aroab			
Bethanie			
Dordabis			
Gobabeb	28	13	
Gobabis	25	16	17·0
Grootfontein			
Karasburg			
Kalkfeld			
Karibib			
Keetmanshoop	33	16	7·0
Kub			
Luderitz			
Mariental	31	15	12·0
Otjopoho			
Okahandja			
Okaukueye			
Ondangua	33	19	
Otavi			
Otjiwarongo			
Outjo	28	17	
Rehoboth			
Runtu	32	16	8·5
Steinhausen			
Tsumeb	31	18	12·3
Walvisbaai	18	14	
Windhoek W.K.	24	13	24·8
BASUTOLAND			
Maseru	26	11	
BETSJOEANALAND/BECHUANALAND			
Francistown	31	16	
Gaberones	31	17	
Ghanzi	32	21	
Lobatsi			
Mahalapye			
Maun	33	18	
Shakawe	31	19	0·9
Tsabong	30	18	0·1
Tsane	30	20	
SWAZILAND			
Bremlembe			
Manzini			
Stegi			

SYNOPTIC WEATHER MAP 1200 GMT. — 1400 SAST. SINOPTIESE WEERKAART

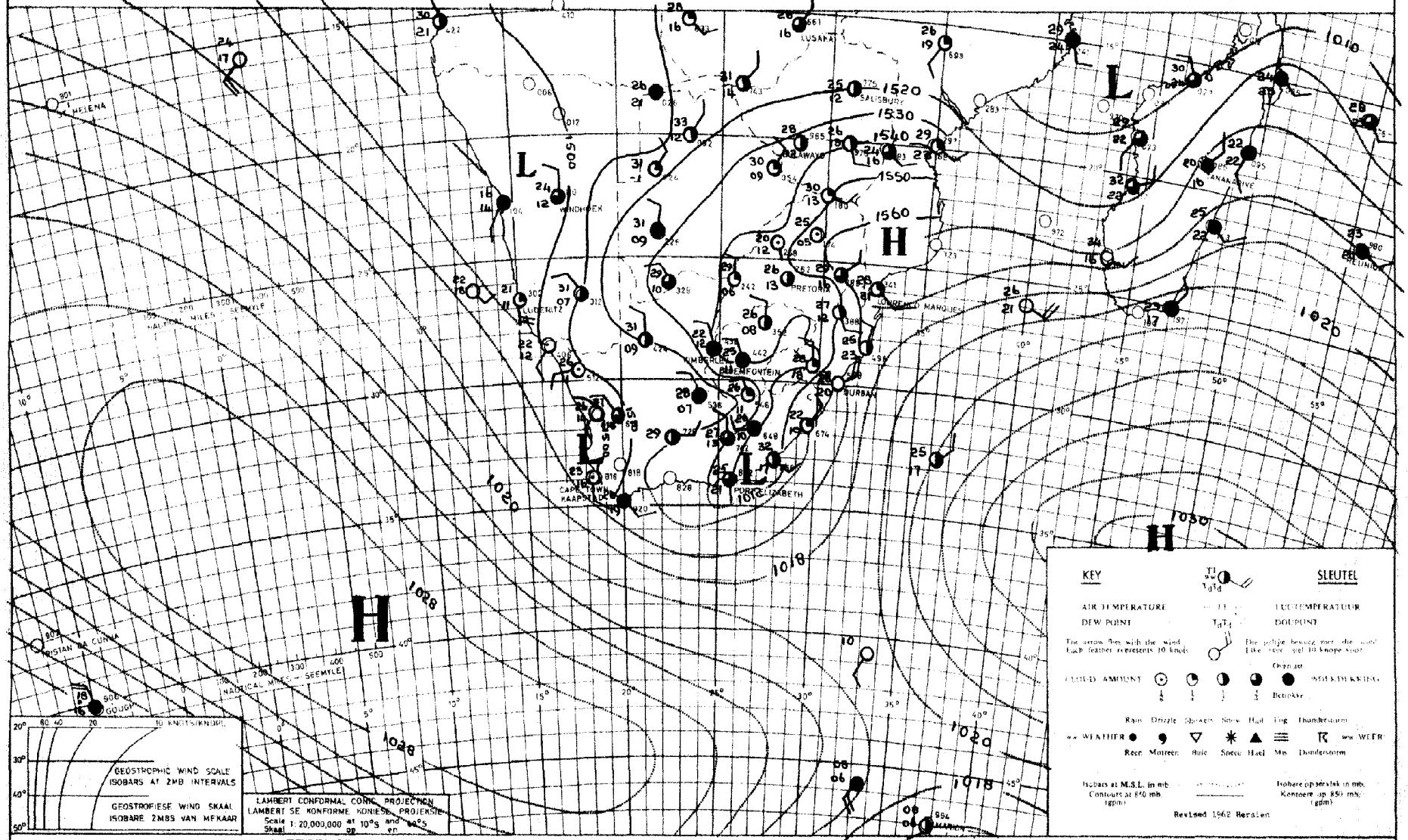

INFERENCE DATE 21-3-1965 DATUM AFLEIDING

Moist air from the north is being advected southwards and with a deep upper air trough to the west of the country, scattered rain and thundershowers will occur over the western, southern, south-eastern and central regions.

Vogtige lug van die noorde word suidwaarts gevoer en met 'n diep bolugtrog wes van die land, sal verspreide reën en donderbuie oor die westelike, suidelike, suidoostelike en sentrale dele voorkom.

DAAGLIKSE WEERBULLETIN

Maksimum en Minimum Temperatuur (°C) en Reënval (RHR)
in mm vir die 24 uur geëindig om 0800 SAST op

WEERBURO / WEATHER BUREAU
DEPT. VAN VERVOER / DEPT. OF TRANSPORT

..29..3..1965...

DAILY WEATHER BULLETIN

Maximum and Minimum Temperatures (°C) and rainfall (RHR)
in mm for the 24 hours ended at 0800 SAST on

CAPE - KAAP	Max	Min	RHR
Aberdeen			
Addo			6·8
Alexander Bay	20	14	
Aliwal North	31	13	
Bashee	25	17	
Beaufort-Wes	22	16	4·5
(Lughawe)			
Boegoebergdam			
Boetsap			
Brakkekuil			
(naby Heidelberg)			
Brandvlei			
Cala			
Caledon			13·0
Calitzdorp			
Calvinia	23	13	17·5
Cape Agulhas	25	19	7·6
Cape Columbine	22	13	12·0
Cape Point	24	17	11·0
Cape St. Francis	24	20	
Cape Town			
(D.F. Malan)	28	17	11·5
Cape Town			
(Roeland Str.)			8·5
Carnarvon			23·0
Ceres			
Citrusdal			
Colesberg			
Cradock			
Dêhne	31	17	
De Aar	29	13	
Douglas			
East London	28	18	
(Airport)			
Eensaamheid			
(naby Herold)			
Elsenburg			22·3
Fraserburg	16	12	31·0
Garies			17·5
George			
Graaff-Reinet	28	17	3·1
Grahamstown			
Hopetown			
Idutywa			
Jansenville	30	18	3·6
Joubertina			3·0
Kimberley	30	17	
(Airport)			
Knysna			1·0
Kokstad	26	12	
Kuruman	30	16	

KAAP - CAPE	Max	Min	RHR
Ladismith			
Lake Mentz			
Maclear			
Mafeking	30	18	
Malmesbury			
Matatiele			
Matroosberg	25	14	21·8
Grootfontein			
(Middelburg)	29	11	0·2
Mosselbaai	25	21	2·2
Mount Frere			
Okiep	25	10	7·8
Oudtshoorn			
Petrusville			
Piketberg			56·0
Pofadder	19	12	11·0
Port Alfred			
Port Elizabeth	29	19	0·4
Port Nolloth	17	13	0·9
Port St. Johns	25	18	
Prieska	25	16	2·5
Prince Albert			
Queenstown	32	16	
Rietfontein			
Riversdale	26	20	4·0
Robertson	25	18	2·5
Sheeprun	29	13	
(near Maclear)			
Somerset-Oos	33	16	5·8
Steynsburg			
Strydenburg			
Sutherland	18	11	16·5
Swellendam			
Tarkastad			
Touwsrivier			
Twee Riviere	20	15	28·0
(Gemsbokpark)			
Umtata	36	16	
Uniondale			24·2
Upington	21	16	33·3
Vanwyksvlei	19	14	34·0
Victoria-Wes	24	13	1·7
Vredendal	30	16	23·5
Vryburg	31	16	
Williston			27·5
Willowmore	22	15	20·4
Willowpark			
(near Dordrecht)	28	15	

NATAL	Max	Min	RHR
Cape St. Lucia	27	22	0·7
Dundee			
Durban	31	21	
(Louis Botha)			
Estcourt	30	14	
Harding			
Himeville			
Mkuze			
Hluhluwe			
Newcastle	29	14	
Cedara			
(Pietermaritzburg)	31	16	
Port Shepstone	24	21	
Richmond			
Seven Oaks			
Vryheid			
Waterford			
(near Underberg)	26	8	
TRANSVAAL			
Barberton			
Belfast			
Bethal	27	13	
Bospoort			
Carolina	23	12	
Chester			
(near Gravelotte)			
Crecy	30	12	
Groendraai			
(naby Vaalwater)			
Jan Kempdorp			
Jan Smuts	25	12	
Joubert Park (Jhb)			
Kroondal	29	14	
Leeudoringstad			
Lichtenburg			
Letaba			
Loskopdam			
Lydenburg	26	14	1·5
Marnitz	31	19	
Mara	30	19	
Marble Hall			
Messina	32	22	
Middelburg			
Nelspruit	30	20	0·7
Phalaborwa	31	21	10·2
Pietersburg	26	16	
Piet Retief	25	17	

TRANSVAAL	Max	Min	RHR
Pongola			
Potchefstroom	29	14	
Potgietersrus	29	17	
Pretoria W.B.	27	16	
Pretoriuskop			
Punda Milia			
Sandpan (NW. Tvl.)	32	20	
Satara			
Sekhukhune			
Shingwidzi			
Skukuza	33	22	2·9
Standerton	29	12	
Thabazimbi			
Tomburke			
Tzaneen			
Vereeniging			
Volksrust			
Warmbad			
Witbank			
Zeerust			
O.V.S. - O.F.S.			
Balkfontein			
(naby Bothaville)			
Bethlehem	27	12	
Bloemfontein	29	13	
(J.B.M. Hertzog)			
Bultfontein			
Fauresmith	29	15	
Ficksburg			
Frankfort	29	13	
Harrismith			
Hoopstad	30	16	
Kroonstad	28	16	
Lindley			
Modderpoort			
Petrusburg			
Philippolis			
Reddersburg			
Reitz			
Vrede			
Warden			
Welkom	29	16	
Wepener	30	18	
Winburg			
Zastron			

S.W.A.	Max	Min	RHR
Aroab			
Bethanie			
Dordabis			
Gobabeb	26	11	
Gobabis	22	16	11·9
Grootfontein			
Karasburg			
Kalkfeld			
Karibib			
Keetmanshoop	21	11	23·6
Kub			
Luderitz			
Mariental	19	12	28·0
Okopoho			
Okahandja			
Okaukueye			
Ondangua	30	18	
Otavi			
Otjiwarongo			
Outjo	28	17	2·0
Rehoboth			
Runtu	31	20	
Steinhausen			
Tsumeb	26	18	3·4
Walvisbaai	19	15	
Windhoek W.K.	19	10	19·3
BASUTOLAND			
Maseru	28	14	
BETSJOEANALAND/BECHUANALAND			
Francistown	31	19	
Gaberones	31	20	
Ghanzi	32	18	18·5
Lobatsi			
Mahalapye			
Maun	34	15	2·1
Shakawe	31	17	21·0
Tsabong	32	18	28·0
Tsane	32	17	12·0
SWAZILAND			
Embembe			
Manzini	29	20	4·5
Stegi			

SYNOPTIC WEATHER MAP 1200 GMT. — 1400 SAST. SINOPTIESE WEERKAART

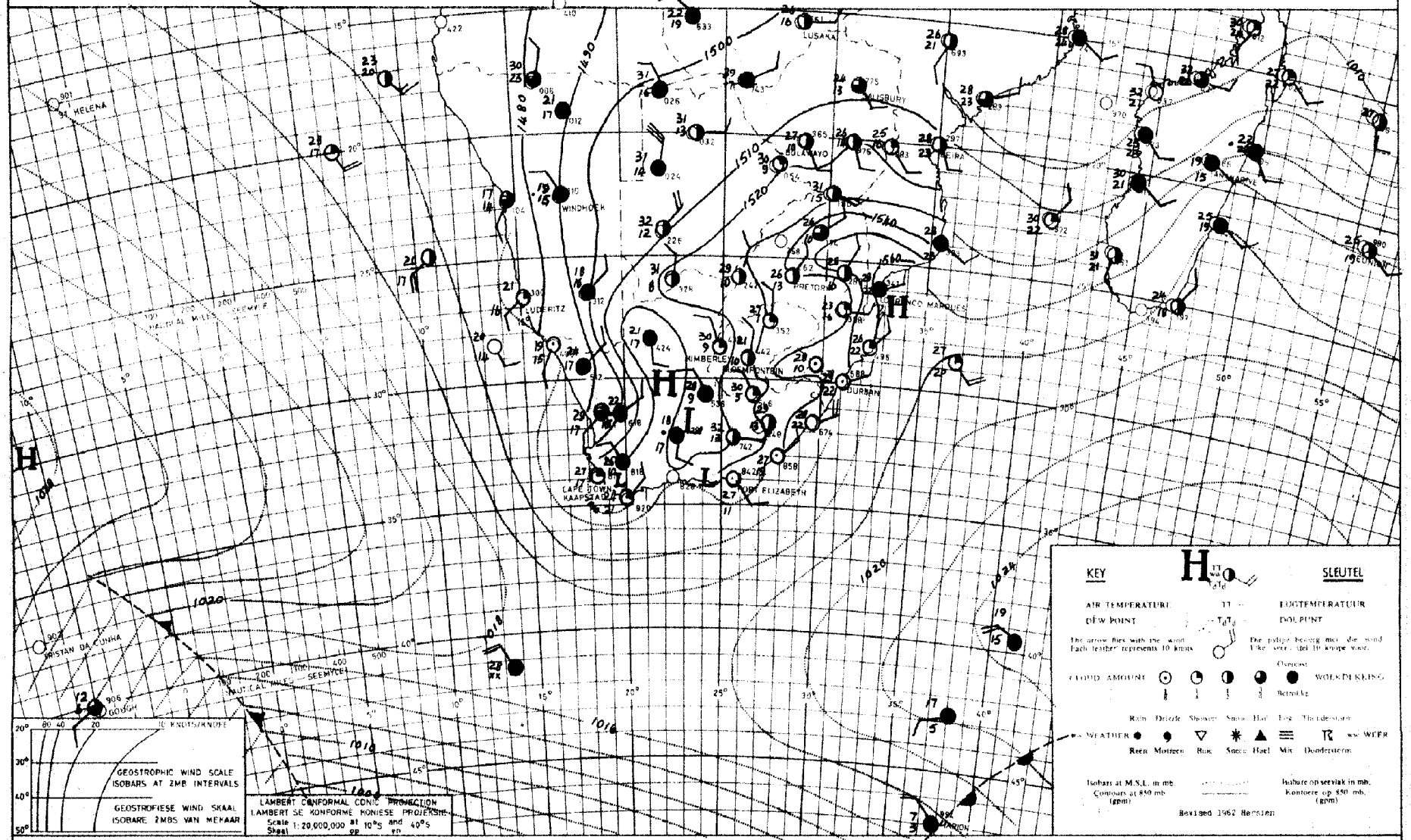

INFERENCE

DATE 22-3-65 DATUM

AFLEIDING

A coastal low is situated along the southern Cape coast and will cause cloudy cool weather with showers and thundershowers along the western and south-western coasts. With an influx of moist air from the north over the western and southern interior and with a trough over the western Cape Province showers and thundershowers are expected over the southern, western, central and north-western parts of the country.

'n Kuslaag is geleë langs die Kaapse suidkus en sal bewolkte koel weer met buie en donderbuie langs die Kaapse wes- en suidweskuste veroorsaak. Met 'n vogtige lugstroom uit die noorde oor die suidelike en westelike binneland en 'n trog oor die westelike Kaapprovinsie word buie en donderbuie oor die suidelike, westelike, sentrale en noord-westelike dele van die land verwag.

DAAGLIKSE WEERBULLETIN

Maksimum en Minimum Temperatuur (°C) en Reënval (RRR) in mm vir die 24 uur geëindig om 0800 SAST op

WEERBURO / WEATHER BUREAU
DEPT. VAN VERVOER / DEPT. OF TRANSPORT

24 - 3 - 1965

DAILY WEATHER BULLETIN

Maximum and Minimum Temperatures (°C) and rainfall (RRR) in mm for the 24 hours ended at 0800 SAST on

CAPE - KAAP	Max	Min	RRR
Aberdeen			
Addo			
Alexander Bay	24	12	
Aliwal North	28	10	2·5
Bashee	24	18	0·6
Beaufort-Wes	18	10	7·5
(Lughawe)			
Boegoebergdam			
Boetsap			
Brakkekuil			
(naby Heidelberg)			
Brandvlei			10·0
Cala			
Caledon			
Calitzdorp			
Calvinia	15	10	10·5
Cape Agulhas	21	16	11·0
Cape Columbine	17	14	5·0
Cape Point	18	14	6·8
Cape St. Francis	25	17	6·5
Cape Town	19	16	12·6
(D.F. Malan)			
Cape Town			
(Roeland Str.)			
Carnarvon			
Ceres			
Citrusdal			
Colesberg			
Cradock			
Dähne	32	18	
De Aar	19	5	11·0
Douglas			
East London	27	17	2·5
(Airport)			
Eensaamheid			
(naby Herold)			
Elsenburg			
Fraserburg	15	8	9·5
Garies			
George			
Graaff-Reinet	23	11	5·1
Grahamstown			8·5
Hopetown			
Idutywa			
Jansenville	25	16	10·5
Joubertina			
Kimberley	24	10	0·7
(Airport)			
Knysna			31·0
Kokstad	27	16	
Kuruman	21	9	6·5

KAAP - CAPE	Max	Min	RRR
Ladismith			
Lake Mentz			
Maclear			
Mafeking	29	17	
Malmesbury			
Matatiele			
Matroosberg	15	10	8·0
Grootfontein			
(Middelburg)	24	9	1·5
Mosselbaai	23	16	6·3
Mount Frere			
Okiep	16	8	0·3
Oudtshoorn			
Petrusville			
Piketberg			6·0
Pofadder	18	9	
Port Alfred			
Port Elizabeth	30	17	7·5
Port Nolloth	17	12	
Port St. Johns	24	19	
Prieska	23	8	2·0
Prince Albert			22·5
Queenstown	31	13	3·8
Rietfontein			
Riversdale	22	15	24·0
Robertson	19	14	13·5
Sheeprun	30	16	
(near Maclear)			
Somerset-Oos	26	14	0·4
Steynsburg			1·5
Strydenburg			
Sutherland	13	4	7·5
Swellendam			
Tarkastad			1·5
Touwsrivier			
Twee Riviere	24	9	
(Gemsbokpark)			
Umtata	36	19	
Uniondale			
Upington	21	11	5·2
Vanwyksvlei	18	9	2·2
Victoria-Wes	19	6	13·9
Vredendal	21	15	
Vryburg	26	15	
Williston			19·0
Willowmore	19	12	7·2
Willowpark			
(near Dordrecht)	27	9	3·5

NATAL	Max	Min	RRR
Cape St. Lucia	29	23	
Dundee			
Durban			
(Louis Botha)	31	21	
Estcourt	30	16	
Harding			
Himeville			
Mkuze			
Hluhluwe			
Newcastle	31	18	
Cedara	31	17	
(Pietermaritzburg)			
Port Shepstone	25	21	
Richmond			
Seven Oaks			
Vryheid			
Waterford			
(near Underberg)	27	13	
TRANSVAAL			
Barberton			
Belfast			
Bethal	26	12	
Bospoort	27	16	
Carolina	24	14	
Chester			
(near Gravelotte)			
Crecy	30	12	
Groendraai	29	16	
(naby Vaalwater)			
Jan Kempdorp			
Jan Smuts	28	14	
Joubert Park (Jhb)	23	15	
Kroondal	29	17	
Leeudoringstad			
Lichtenburg			
Letaba			
Loskopdam			
Lydenburg	24	13	
Marnitz	31	20	
Mara	29	17	
Marble Hall			
Messina	31	22	
Middelburg			
Nelspruit	29	18	0·1
Phalaborwa	30	21	
Pietersburg	26	15	
Piet Retief	26	14	

TRANSVAAL	Max	Min	RRR
Pongola			
Potchefstroom	28	17	
Potgietersrus	29	17	
Pretoria W.B.	27	15	
Pretoriuskop			
Punda Milia			
Sandpan (NW. Tvl.)	31	20	
Satara			
Sekhukhune			
Shingwidzi			
Skukuza	23	10	
Standerton	24	11	
Thabazimbi			
Towburke			
Tzaneen			
Vereeniging			
Volksrust			
Warmbad	29	16	
Witbank			
Zeerust			
O.V.S. - O.F.S.			
Balkfontein			
(naby Bothaville)			
Bethlehem	27	14	6·8
Bloemfontein	27	10	
(J.B.M. Hertzog)			
Bultfontein			
Fauresmith	25	6	0·5
Ficksburg			
Frankfort	27	15	
Harrismith			
Hoopstad	29	14	
Kroonstad	28	16	
Lindley			
Modderpoort			
Petrusburg			
Philippolis			
Reddersburg			
Reitz			
Vrede			
Warden			
Welkom	29	14	
Wepener	25	6	2·6
Winburg			
Zastron			

S.W.A.	Max	Min	RRR
Aroab			
Bethanie			
Dordabis			
Gobabeb	28	12	
Gobabis	28	14	
Grootfontein			
Karasburg			
Kalkfeld			
Karibib			
Keetmanshoop	20	9	
Kub			
Luderitz	18	13	
Mariental	25	12	
Okopoko			
Okahandja			
Okaukueye			
Ondangua	30	17	
Otavi			
Otjiwarongo			
Outjo	29	14	
Rehoboth			
Runtu	29	19	
Steinhausen			
Tsumeb	27	18	
Walvisbaai	19	13	
Windhoek W.K.	23	12	
BASUTOLAND			
Maseru	27	13	0·4
BETSJOANALAND/BECHUANALAND			
Francistown	32	20	
Gaberones	32	22	
Ghanzi	31	18	1·0
Lobatsi			
Mahalapye			
Maun	30	20	0·2
Shakawe	27	19	8·4
Tsabong	25	12	9·5
Tsane	27	14	
SWAZILAND			
Bremlebe			
Manzini	30	20	
Stegi			

SYNOPTIC WEATHER MAP 1200 GMT. — 1400 SAST. SINOPTIESE WEERKAART

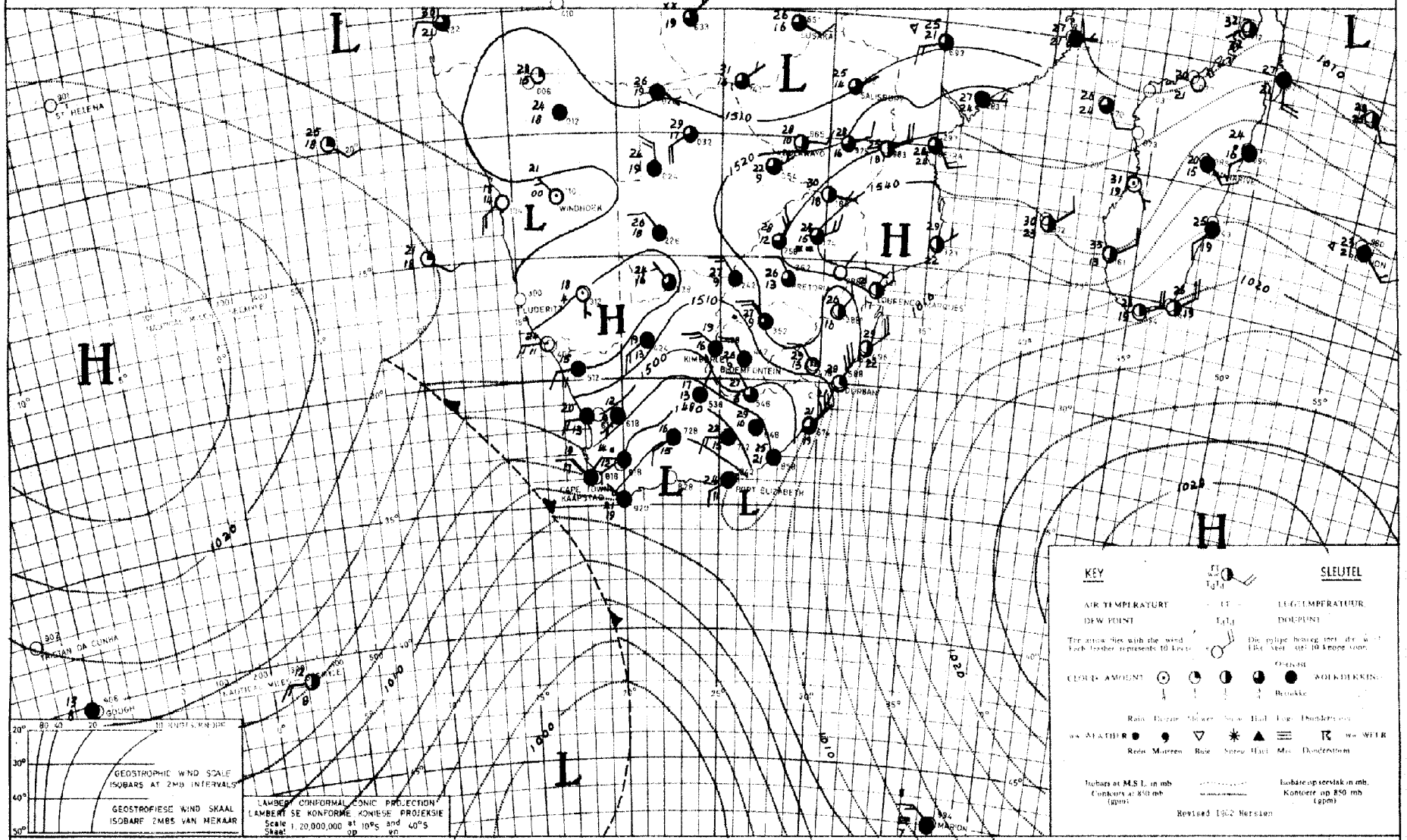

INFERENCE DATE 23 - 3 1965 DATUM AFLEIDING

Dry air is moving eastwards across the interior. Thunder-showers will occur over the eastern regions but it will be fine and in the west. The cold front west of the Cape will cause further showers along the south-western and southern coastal regions.

Droë lug beweeg ooswaarts oor die binneland. Donderbuie sal oor die oostelike gebiede voorkom, maar dit sal mooiweer wees in die weste. Die koufront wes van die Kaap sal verdere buie langs die suidwestelike en suidelike kusgebiede veroorsaak.

DAAGLIKSE WEERBULLETIN

Maksimum en Minimum Temperatuur (°C) en Reënval (RRR) in mm vir die 24 uur geëindig om 0800 SAST op

WEERBURO / WEATHER BUREAU
DEPT. VAN VERVOER / DEPT. OF TRANSPORT
25 - 3 - 1965

DAILY WEATHER BULLETIN

Maximum and Minimum Temperatures (°C) and rainfall (RRR) in mm for the 24 hours ended at 0800 SAST on

CAPE - KAAP	Max	Min	RRR
Aberdeen			
Addo			
Alexander Bay	25	11	
Aliwal North	24	7	
Bashee	24	16	
Beaufort-Wes	22	11	
(Lughawe)			
Boegoebergdam			
Boetsap			
Brakkekuil			
(naby Heidelberg)			
Brandvlei			
Cala			
Caledon			
Calitzdorp			
Calvinia	22	8	
Cape Agulhas	23	16	0·3
Cape Columbine	19	14	
Cape Point	20	14	1·0
Cape St. Francis	22	16	0·2
Cape Town	23	14	
(D.F. Malan)			
Cape Town			
(Roeland Str.)			
Carnarvon			
Ceres			
Citrusdal			
Colesberg			
Cradock			
Döhne	23	11	
De Aar	22	10	
Douglas			
East London			
(Airport)	27	14	
Eensaamheid			
(naby Herold)			
Elsenburg			
Fraserburg	20	10	
Garies			
George			
Graaff-Reinet	23	11	
Grahamstown			
Hopetown			
Idutywa			
Jansenville	27	12	
Joubertina			
Kimberley			
(Airport)	23	10	
Knysna			
Kokstad	25	14	
Kuruman	26	11	

KAAP - CAPE	Max	Min	RRR
Ladismith			
Lake Mentz			
Maclear			
Mafeking	30	19	
Malmesbury			
Matatiele			
Matroosberg	20	9	
Grootfontein			
(Middelburg)	23	6	
Mosselbaai	24	18	0·6
Mount Frere			
Okiep	24	14	
Oudtshoorn			
Petrusville			
Piketberg			
Pofadder	21	11	
Port Alfred			
Port Elizabeth	24	15	0·2
Port Nolloth	21	12	
Port St. Johns	26	19	
Prieska	24	10	
Prince Albert			
Queenstown	25	11	
Rietfontein			
Riversdale	26	18	1·0
Robertson	25	12	
Sheeprun			
(near Maclear)			
Somerset-Oos	25	8	
Steynsburg			
Strydenburg			
Sutherland	19	5	
Swellendam			
Tarkastad			
Touwsrivier			
Twee Riviere	23	11	
(Gemsbokpark)			
Umtata	29	11	
Uniondale			
Upington	22	13	
Vanwyksvlei	21	12	
Victoria-Wes	22	10	
Vredendal	25	13	
Vryburg	29	12	
Williston			
Willowmore	22	11	
Willowpark			
(near Dordrecht)	22	6	

NATAL	Max	Min	RRR
Cape St. Lucia	29	21	
Dundee			0·1
Durban	29	19	13·4
(Louis Botha)			
Estcourt			
Harding			
Himeville			
Mkuze			
Hluhluwe			
Newcastle	34	16	0·5
Cedara			
(Pietermaritzburg)	23	14	0·6
Port Shepstone	26	19	
Richmond			
Seven Oaks			
Vryheid			
Waterford			
(near Underberg)	24	12	25·0
TRANSVAAL			
Barberton			
Belfast			
Bethal	27	12	
Bospoort	28	13	
Carolina	26	11	9·4
Chester			
(near Gravelotte)			
Crecy	33	18	
Groendraai	33	17	
(naby Vaalwater)			
Jan Kempdorp			
Jan Smuts	26	14	
Joubert Park (Jhb)	23	14	
Kroondal	29	17	
Leeudoringstad			
Lichtenburg			
Letaba			
Loskopdam			
Lydenburg	28	15	
Mara	33	19	
Marble Hall			
Messina	34	23	
Middelburg			
Nelspruit	33	18	12·2
Phalaborwa	33	20	
Pietersburg	29	18	
Piet Retief	31	15	

TRANSVAAL	Max	Min	RRR
Pongola			
Potchefstroom	27	14	
Potgietersrus	31	17	
Pretoria W.B.	28	17	
Pretoriuskop			
Punda Milia			
Sandpan (NW. Tvl.)	33	22	
Satara			
Sekhukhune			
Shingwidzi			
Skukuza	35	18	0·5
Standerton	27	15	
Thabazimbi			
Tomburke			
Tzaneen			
Vereeniging			
Volksrust			
Warmbad	30	17	
Witbank			4·0
Zeerust			
O.V.S. - O.F.S.			
Balkfontein			
(naby Bothaville)			
Bethlehem	26	13	
Bloemfontein	25	5	
(J.B.M. Hertzog)			
Bultfontein			
Fauresmith	23	7	
Ficksburg			
Frankfort	28	13	
Harrismith			
Hoopstad	28	9	
Kroonstad	27	14	
Lindley			
Modderpoort			
Petrusburg			
Philippolis			
Reddersburg			
Reitz			
Vrede			
Warden			
Welkom	25	14	
Wepener	26	5	
Winburg			
Zastron			

S.W.A.	Max	Min	RRR
Aroab			
Bethanie			
Dordabis			
Gobabeb	35	19	
Gobabis	27	16	
Grootfontein			14·5
Karasburg			
Kalkfeld			
Karibib			
Keetmanshoop	24	13	
Kub	26	14	
Luderitz			
Mariental			
Ohopoho			
Okahandja			
Okaukueye			20·0
Ondangua	32	10	1·7
Otavi			2·0
Otjiwarongo			2·7
Outjo	32	13	
Rehoboth			
Runtu	30	20	
Steinhausen			
Tsumeb	31	20	0·3
Walvisbaai	19	14	
Windhoek W.K.	26	15	
BASUTOLAND			
Maseru	25	8	
BETSJUANALAND/BECHUANALAND			
Francistown	33	18	
Gaberones	33	22	0·1
Ghanzi	20	18	21·5
Lobatsi			
Mahalapye			
Maun	34	20	
Shakawe	29	20	0·4
Tsabong	26	11	
Tsane	27	16	
SWAZILAND			
Embabe			
Manzini			
Stegi			7·2

SYNOPTIC WEATHER MAP — 1200 GMT. — 1400 SAST. — SINOPTIESE WEERKAART

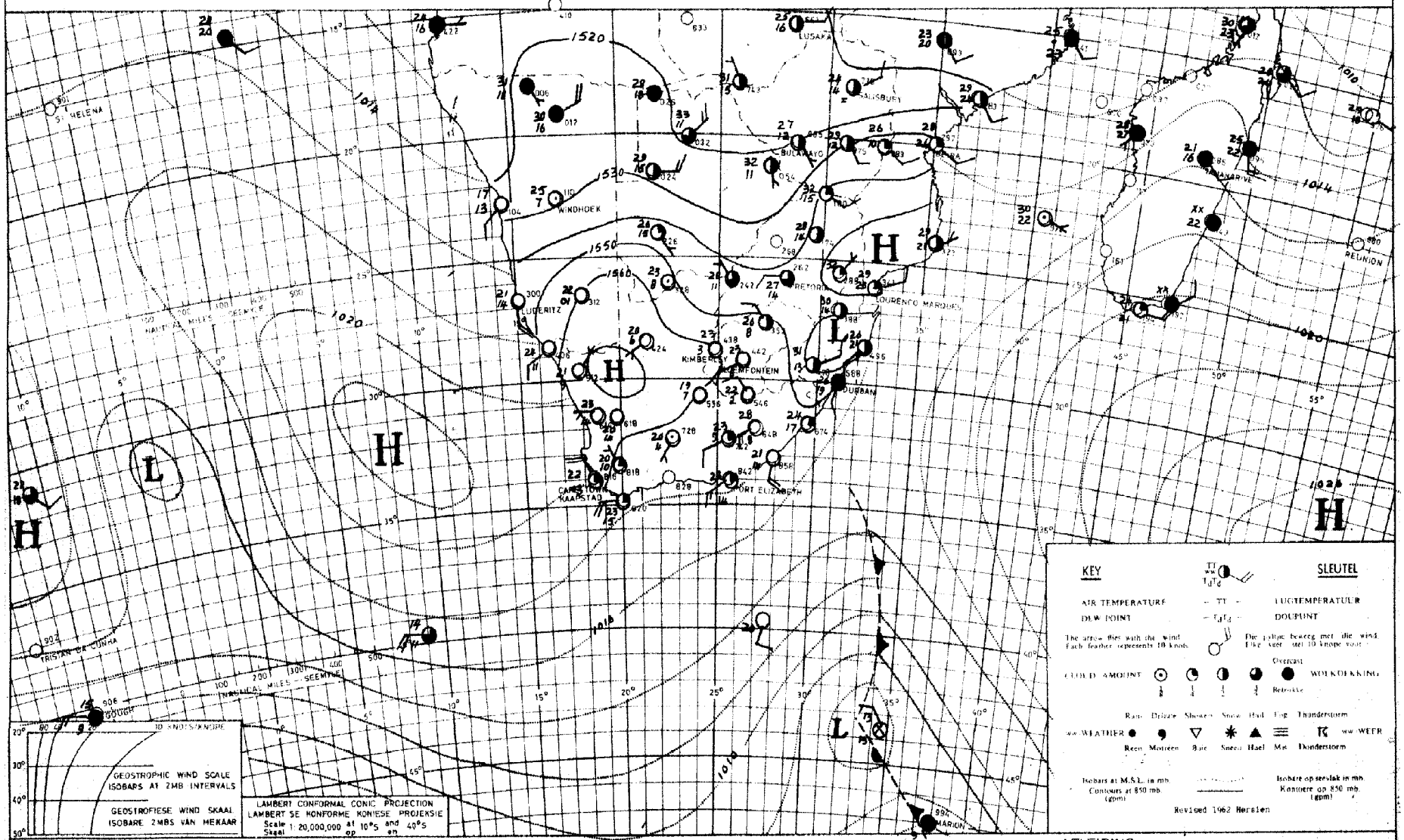

INFERENCE — DATE 24 3 1965 DATUM — AFLEIDING

The atlantic high extends a ridge to the south of the country and cloudy cooler weather with rain at places will spread over northern Natal and over Eastern and Northern Transvaal.

Die atlantiese hoog rug suid van die land in en bewolkte koeler weer met reën op plekke sal uitbrei oor Noord-Natal en oor Oos- en Noord-Transvaal.

DAAGLIKSE WEERBULLETIN

Maksimum en Minimum Temperatuur (°C) en Reënval (RRR) in mm vir die 24 uur geëindig om 0800 SAST op

WEERBURO / WEATHER BUREAU
DEPT. VAN VERVOER / DEPT. OF TRANSPORT

26 - 3 - 1965

DAILY WEATHER BULLETIN

Maximum and Minimum Temperatures (°C) and rainfall (RRR) in mm for the 24 hours ended at 0800 SAST on

CAPE - KAAP	Max	Min	RRR
Aberdeen			
Addo			
Alexander Bay	32	11	
Aliwal North	30	11	
Bashee	28	18	
Beaufort-Wes	28	12	
(Lughawe)			
Boegoebergdam			
Boetsap			
Brakkekuil			
(naby Heidelberg)			
Brandvlei			
Cala			
Caledon			
Calitzdorp			
Calvinia	28	11	
Cape Agulhas	23	18	
Cape Columbine	20	13	
Cape Point	23	17	
Cape St. Francis	23	16	
Cape Town	26	13	
(D.F. Malan)			
Cape Town			
(Roeland Str.)			
Carnarvon			
Ceres			
Citrusdal			
Colesberg			
Cradock			
Döhne	24	16	
De Aar	28	10	
Douglas			
East London	24	19	
(Airport)			
Eensaamheid			
(naby Herold)			
Elsenburg			
Fraserburg	24	11	
Garies			
George			
Graaff-Reinet	27	13	
Grahamstown			
Hopetown			
Idutywa			
Jansenville	28	13	
Joubertina			
Kimberley	30	17	
(Airport)			
Knysna			
Kokstad	21	11	
Kuruman	31	16	

KAAP - CAPE	Max	Min	RRR
Ladismith			
Lake Mentz			
Maclear			
Mafeking	30	16	10·0
Malmesbury			
Matatiele			
Matroosberg	29	13	
Grootfontein			
(Middelburg)	27	3	
Mosselbaai	21	19	
Mount Frere			
Okiep	27	17	
Oudtshoorn			
Petrusville			
Piketberg			
Pofadder	26	14	
Port Alfred			
Port Elizabeth	25	15	
Port Nolloth	30	11	
Port St. Johns	26	19	
Prieska	31	11	
Prince Albert			
Queenstown	25	13	
Rietfontein			
Riversdale	25	14	
Robertson	25	12	
Sheeprun	25	12	
(near Maclear)			
Somerset-Oos	26	11	
Steynsburg			
Strydenburg			
Sutherland	23	7	
Swellendam			
Tarkastad			
Touwsrivier			
Twee Riviere	29	17	
(Gemsbokpark)			
Umtata	26	14	
Uniondale			
Upington	30	15	
Vanwyksvlei	27	12	
Victoria-Wes	26	8	
Vredendal	31	14	
Vryburg	32	17	26·8
Williston			
Willowmore	25	11	
Willowpark			
(near Dordrecht)	23	9	

NATAL	Max	Min	RRR
Cape St. Lucia	24	20	0·8
Dundee			
Durban	27	18	
(Louis Botha)			
Estcourt	23	15	
Harding			
Himeville			
Mkuze			
Hluhluwe			
Newcastle	24	15	
Cedara			
(Pietermaritzburg)	21	13	
Port Shepstone	25	19	
Richmond			
Seven Oaks			
Vryheid			
Waterford			
(near Underberg)	21	9	
TRANSVAAL			
Barberton			
Belfast			
Bethal	19	14	1·0
Bospoort	29	16	25·5
Carolina	18	13	2·6
Chester			
(near Gravelotte)			
Cresy	33	13	
Groendraai			
(naby Vaalwater)			
Jan Kempdorp			
Jan Smuts	24	13	
Joubert Park (Jhb)	24	14	
Kroondal	29	17	
Leeudoringstad			
Lichtenburg			
Letaba			
Loskopdam			
Lydenburg	22	16	1·5
Marnitz	30	16	
Mara	27	16	0·3
Marble Hall			
Messina	31	20	
Middelburg			
Nelspruit	23	20	
Phalaborwa	26	19	3·6
Pietersburg	26	15	
Piet Retief	18	15	3·0

TRANSVAAL	Max	Min	RRR
Pongola			
Potchefstroom	27	16	
Potgietersrus	30	14	
Pretoria W.B.	26	16	
Pretoriuskop			
Punda Milia			
Sandpan (NW. Tvl.)	31	15	
Satara			
Sekhukhune			
Shingwidzi			
Skukuza	27	19	5·9
Standerton	23	16	
Thabazimbi			
Tonburke			
Tzaneen			
Vereeniging			
Volksrust			
Warmbad	29	16	
Witbank			
Zeerust			
O.V.S. - O.F.S.			
Balkfontein			
(naby Bothaville)			
Bethlehem	26	13	
Bloemfontein	29	16	
(J.B.M. Hertzog)			
Bultfontein			
Fauresmith	28	12	
Ficksburg			
Frankfort	24	15	
Harrismith			
Hoopstad	31	19	
Kroonstad	29	16	
Lindley			7·0
Modderpoort			
Petrusburg			
Philippolis			
Reddersburg			
Reitz			
Vrede			
Warden			
Welkom			
Wepener	30	17	
Winburg	31	14	
Zastron			

S.W.A.	Max	Min	RRR
Aroab			
Bethanie			
Bordabis			
Gobabeb	38	24	
Gobabis	26	17	4·4
Grootfontein			18·2
Karasburg			
Kalkfeld			
Karibib			
Keetmanshoop	29	19	
Kub			
Luderitz	25	14	
Mariental	29	20	1·0
Ohopoho			
Okahandja			16·0
Okaukueye			13·0
Ondangua	27	17	23·5
Otavi			22·0
Otjiwarongo			25·2
Outjo	28	17	1·4
Rehoboth			
Runtu	32	19	
Steinhausen			7·0
Tsumeb	29	17	15·0
Walvisbaai	22	18	
Windhoek W.K.	26	15	5·2
BASUTOLAND			
Maseru	29	14	
BETSJOEANALAND/BECHUANALAND			
Francistown	31	18	
Gaberones	31	19	0·1
Ghanzi	31	18	
Lobatsi			
Mahalapye			
Maun	34	18	
Shakawe	31	20	3·0
Tsabong	32	19	
Tsane	32	19	0·3
SWAZILAND			
Bremlebe			
Manzini			
Stegi			

SYNOPTIC WEATHER MAP 1200 GMT. — 1400 SAST. SINOPTIESE WEERKAART

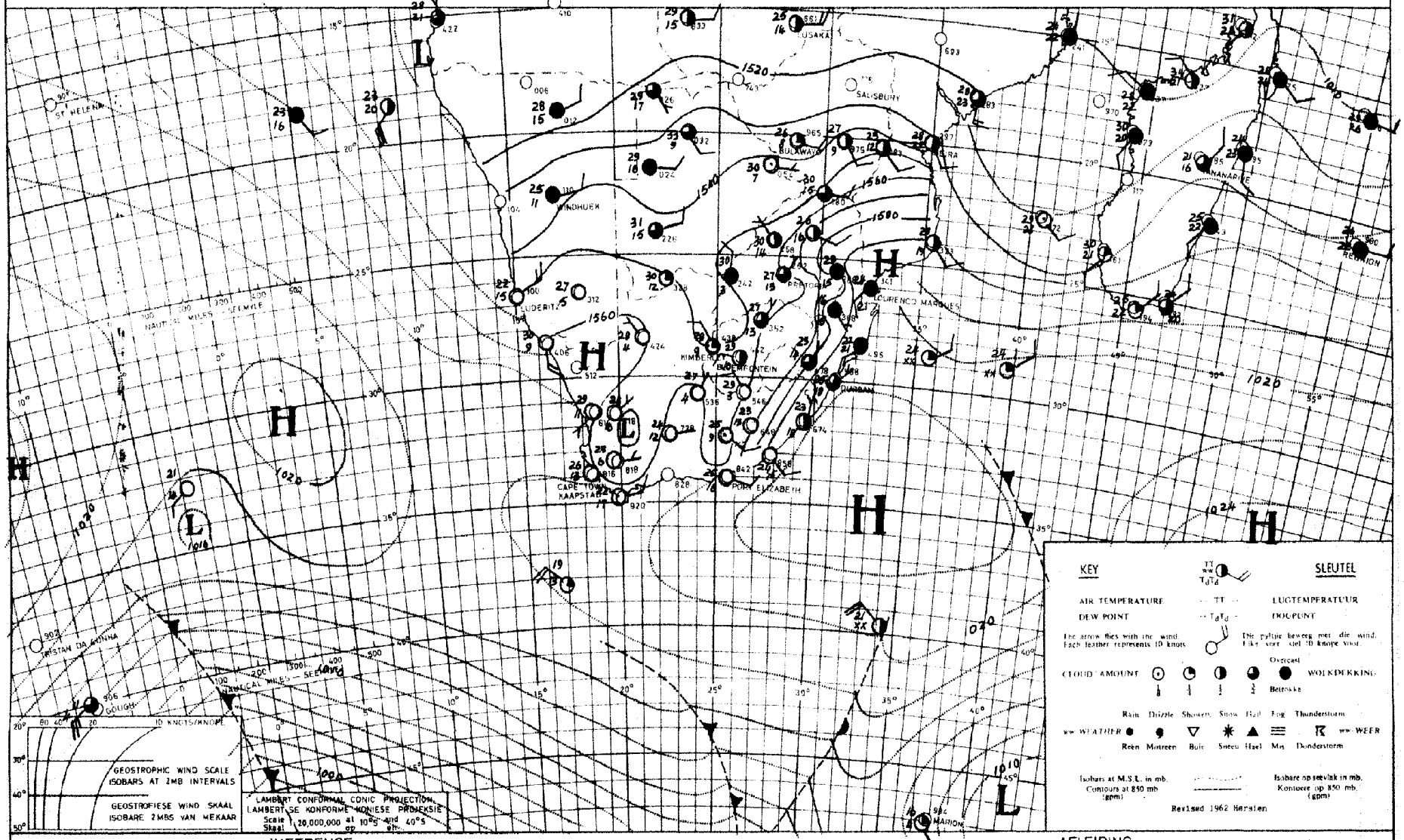

INFERENCE DATE 25-3-1965 DATUM AFLEIDING

With an inflow of moist air from the north over the eastern interior and a trough over the south-western interior, isolated thundershowers are expected over the central, north-western and north-eastern parts of the country. With the southward movement of the moist air partly cloudy conditions with isolated thundershowers will spread southwards.

Met vogtige lug wat uit die noorde oor die oostelike binneland invloei en 'n trog oor die suidwestelike binneland word donderbuie oor die sentrale, noordwestelike en noord-oostelike dele van die land verwag. Met die suidwaartse van die vogtige lug sal gedeeltelike bewolkte weer met los donderbuie suidwaarts uitbrei.

DAAGLIKSE WEERBULLETIN

Maksimum en Minimum Temperatuur (°C) en Reënval (RRR) in mm vir die 24 uur geëindig om 0800 SAST op

WEERBURO / WEATHER BUREAU
DEPT. VAN VERVOER / DEPT. OF TRANSPORT

27 : 3 : 1965

DAILY WEATHER BULLETIN

Maximum and Minimum Temperatures (°C) and rainfall (RRR) in mm for the 24 hours ended at 0800 SAST on

CAPE - KAAP	Max	Min	RRR
Aberdeen			
Addo			
Alexander Bay	20	14	
Aliwal North	29	13	5·7
Bashee	24	18	
Beaufort-Wes	31	19	
(Lughawe)			
Boegoebergdam			
Boetsap			
Brakkekuil			
(naby Heidelberg)			
Brandvlei			
Cala			
Caledon			
Calitzdorp			
Calvinia	31	12	
Cape Agulhas	23	17	
Cape Columbine	20	13	
Cape Point	22	17	
Cape St. Francis	24	16	
Cape Town			
(D.F. Malan)	27	12	
Cape Town			
(Roeland Str.)			
Carnarvon			
Ceres			
Citrusdal			
Colesberg			
Cradock			
Döhne	31	17	
De Aar	30	12	
Douglas			
East London	29	17	
(Airport)			
Genaamheid			
(naby Herold)			
Elsenburg			
Fraserburg	27	12	
Garies			
George			
Graaff-Reinet	32	15	
Grahamstown			
Hopetown			
Idutywa			
Jansenville	34	14	
Joubertina			
Kimberley	26	18	
(Airport)			
Knysna			
Kokstad	27	13	
Kuruman	25	17	

KAAP - CAPE	Max	Min	RRR
Ladismith			
Lake Mentz			
Maclear			
Mafeking	28	16	
Malmesbury			
Matatiele			
Matroosberg	28	11	
Grootfontein			
(Middelburg)	30	11	
Mosselbaai	23	18	
Mount Frere			
Okiep	32	17	
Oudtshoorn			
Petrusville			
Piketberg			
Pofadder	31	19	
Port Alfred			
Port Elizabeth	31	16	
Port Nolloth	21	13	
Port St. Johns	24	19	
Prieska	32	15	
Prince Albert			
Queenstown	32	13	
Rietfontein			
Riversdale	30	17	
Robertson	33	18	
Sheeprun	32	16	0·2
(near Maclear)			
Somerset-Oos	33	13	
Steynsburg			
Strydenburg			
Sutherland	26	9	
Swellendam			
Tarkastad			
Touwsrivier			
Twee Riviere	27	17	
(Gemsbokpark)			
Umtata	34	18	
Uniondale			
Upington	31	19	
Vanwyksvlei	29	15	
Victoria-Wes	29	10	
Vredendal	34	15	
Vryburg			
Williston			
Willowmore	29	13	
Willowpark			
(near Dordrecht)	28	16	

NATAL	Max	Min	RRR
Cape St. Lucia	28	21	
Dundee			
Durban	29	19	
(Louis Botha)			
Estcourt	29	15	
Harding			
Himeville			
Mkuze			
Hluhluwe			
Newcastle	28	12	
Cedara			
(Pietermaritzburg)	30	14	
Port Shepstone	24	20	
Richmond			
Seven Oaks			
Vryheid			
Waterford			
(near Underberg)	27	11	
TRANSVAAL			
Barberton			
Belfast			
Bethal	25	11	
Bospoort	23	13	
Carolina	21	11	
Chester			
(near Gravelotte)			
Crecy	30	13	
Groendraai			
(naby Vaalwater)			
Jan Kempdorp			
Jan Smuts	23	14	
Joubert Park (Jhb)	22	14	
Kroondal	27	14	
Leeudoringstad			
Lichtenburg			
Letaba			
Loskopdam			
Lydenburg	24	9	
Mernitz	29	15	
Mara	26	14	
Marble Hall			
Messina	30	20	
Middelburg			
Nelspruit	27	19	
Phalaborwa	29	13	
Pietersburg	25	12	
Piet Retief	25	15	

TRANSVAAL	Max	Min	RRR
Pongola			
Potchefstroom	26	13	
Potgietersrus	29	14	
Pretoria W.B.	26	13	
Pretoriuskop			
Punda Milia			
Sandpan (NW. Tvl.)	30	15	
Satara			
Sekhukhune			
Shingwidzi			
Skukuza			
Standerton	25	12	
Thabazimbi			
Tomburke			
Tzaneen			
Vereeniging			
Volksrust			
Warmbad			
Witbank			
Zeerust			
O.V.S. - O.F.S.			
Balkfontein			
(naby Bothaville)			
Bethlehem	30	16	
Bloemfontein	28	14	
(J.B.M. Hertzog)			
Bultfontein			
Fauresmith	28	12	
Ficksburg			
Frankfort	26	12	7·0
Harrismith			
Hoopstad	22	15	0·1
Kroonstad	24	14	
Lindley			
Modderpoort			
Petrusburg			
Philippolis			
Reddersburg			
Reitz			
Vrede			
Warden			
Welkom	21	15	
Wepener	28	21	
Winburg			
Zastron			

S.W.A.	Max	Min	RRR
Aroab			
Bethanie			
Dordabis			
Gobabeb	38	22	
Gobabis	22	18	
Grootfontein			
Karasburg			
Kalkfeld			
Karibib			
Keetmanshoop	31	19	
Kub			
Luderitz	24	10	
Mariental	26	20	
Okopoko			
Okahandja			
Okaukueye			
Ondangua	26	19	
Otavi			
Otjiwarongo			
Outjo	25	19	
Rehoboth			
Runtu	31	16	
Steinhausen			
Tsumeb	25	19	2·0
Walvisbaai	28	17	
Windhoek W.K.	20	17	
BASUTOLAND			
Maseru	25	12	
BETSJOEANALAND/BECHUANALAND			
Francistown	28	16	
Gaberones	30	18	
Ghanzi			
Lobatsi			
Mahalapye			
Maun	32	19	
Shakawe	32	10	
Tsabong	29	16	
Tsane	29	18	
SWAZILAND			
Embembe			
Manzini	28	19	
Stegi			

SYNOPTIC WEATHER MAP 1200 GMT. — 1400 SAST. SINOPTIESE WEERKAART

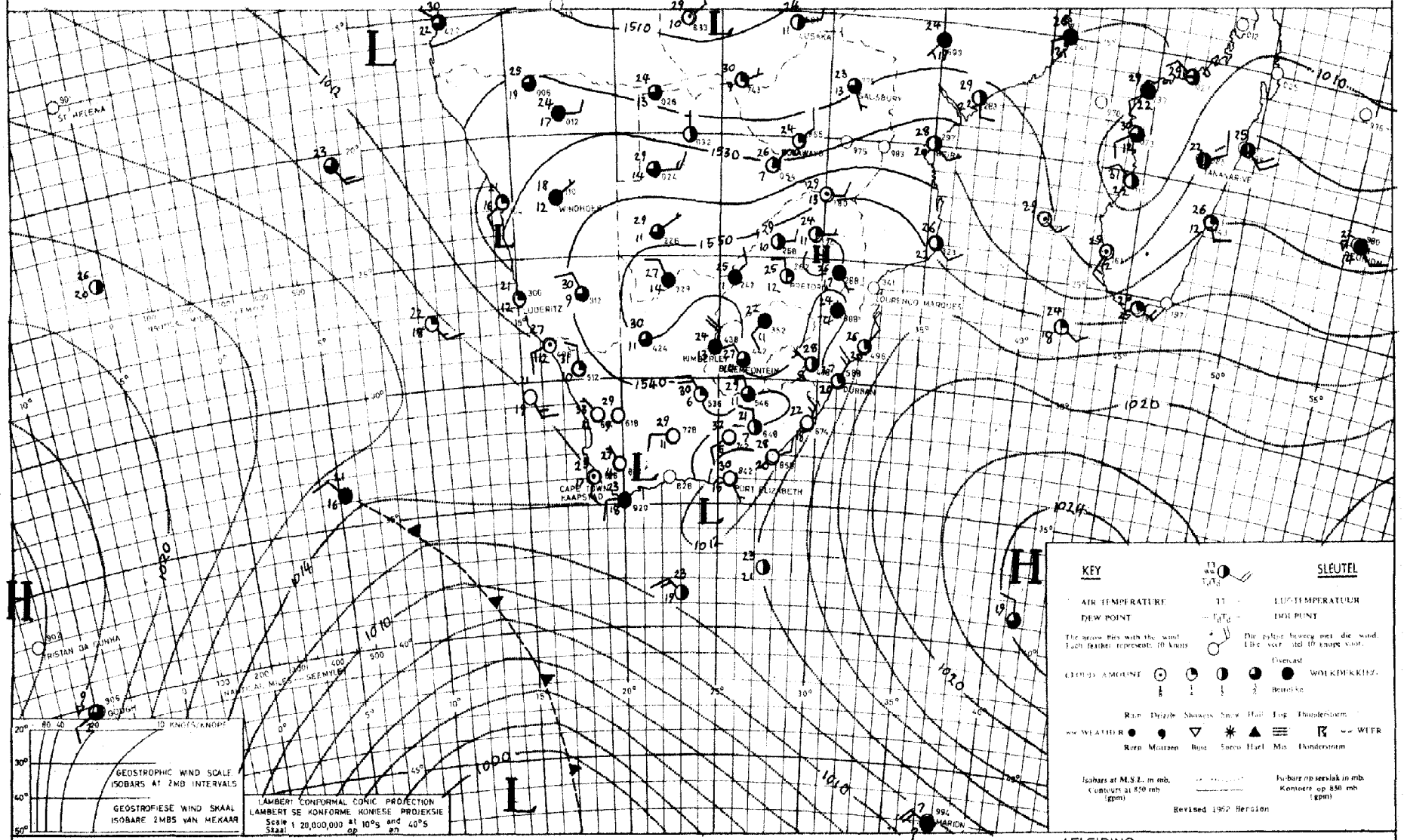

INFERENCE

DATE 26 - 3 - 1965 DATUM

AFLEIDING

The cold front is moving slowly eastwards and will cause cloudy weather over the western and south-western coastal regions. Moist air is moving in from the north over the western, central, and southern regions where it will be partly cloudy with thundershowers. An upper air high is situated over the north-eastern parts with the result that negligible precipitation will fall over these regions.

Die kouefront beweeg ooswaarts en sal bewolkte weer langs die westelike en suidwestelike kusgebiede veroorsaak. Vogtige lug beweeg vanuit die noorde oor die westelike, centrale en suidlike gebiede waar dit gedeeltelik bewolk sal wees met donderbuie. 'n Bolughoog is oor die noordoostelike dele geleë met die gevolg dat geringe neerslag oor hierdie gebiede sal voorkom.

DAAGLIKSE WEERBULLETIN

Maksimum en Minimum Temperatuur (°C) en Reënval (RRR) in mm vir die 24 uur geëindig om 0800 SAST op

WEERBURO / WEATHER BUREAU
DEPT. VAN VERVOER / DEPT. OF TRANSPORT

28-3-65

DAILY WEATHER BULLETIN

Maximum and Minimum Temperatures (°C) and rainfall (RRR) in mm for the 24 hours ended at 0800 SAST on

CAPE - KAAP	Max	Min	RRR
Aberdeen			
Addo			
Alexander Bay	26	16	
Aliwal North	27	13	
Bashee	28	19	
Beaufort-Wes	33	18	4.5
(Lughawe)			
Boegoebergdam			
Boetsap			
Brakkekuil			
(naby Heidelberg)			
Brandvlei			
Cala			
Caledon			
Calitzdorp			
Calvinia	30	17	
Cape Agulhas	23	19	
Cape Columbine	20	13	
Cape Point	23	15	
Cape St. Francis	24	20	0.3
Cape Town			
(D.F. Malan)	24	11	
Cape Town			
(Roeland Str.)			
Carnarvon			4.0
Ceres			
Citrusdal			
Colesberg			3.5
Cradock			
Döhne	31	21	
De Aar	29	16	1.1
Douglas			
East London	28	20	
(Airport)			
Kenaamheid			
(naby Herold)			
Elsenburg			
Fraserburg	27	15	11.0
Garies			
George			
Graaff-Reinet			
Grahamstown			
Hopetown			
Idutywa			
Jansenville	37	21	
Joubertina			
Kimberley	26	13	0.3
(Airport)			
Knysna			2.0
Kokstad	26	12	0.6
Kuruman	29	14	

KAAP - CAPE	Max	Min	RRR
Ladismith			
Lake Mentz			
Maclear			
Mafeking	29	15	
Malmesbury			
Matatiele			
Matroosberg			
Grootfontein			
(Middelburg)	29	16	
Mosselbaai	24	19	
Mount Frere			
Okiep	30	14	
Oudtshoorn			
Petrusville			
Piketberg			
Pofadder	31	18	2.0
Port Alfred			
Port Elizabeth	27	19	
Port Nolloth	19	14	1.0
Port St. Johns	26	18	0.2
Prieska	30	17	13.5
Prince Albert			
Queenstown	29	19	
Rietfontein			
Riversdale	27	18	
Robertson	30	17	
Sheeprun	29	15	5.8
(near Maclear)			
Somerset-Oos	34	21	
Steynsburg			
Strydenburg			
Sutherland	23	15	2.5
Swellendam			
Tarkastad			
Touwsrivier			
Twee Riviere	31	16	
(Gemsbokpark)			
Umtata	33	18	7.0
Uniondale			
Upington	37	20	
Vanwyksvlei	30	17	4.8
Victoria-Wes	29	15	
Vredendal	31	15	
Vryburg	29	13	
Williston			
Willowmore	32	16	2.5
Willowpark			
(near Dordrecht)			

NATAL	Max	Min	RRR
Cape St. Lucia	27	21	
Dundee			
Durban	29	20	
(Louis Botha)			
Estcourt	31	14	13.0
Harding			
Himeville			
Mkuze			
Hluhluwe			
Newcastle	29	13	
Cedara			
(Pietermaritzburg)	29	13	
Port Shepstone	24	20	
Richmond			
Seven Oaks			
Vryheid			
Waterford			
(near Underberg)	25	9	8.5
TRANSVAAL			
Barberton			
Belfast			
Bethal	28	11	
Bospoort	27	12	
Carolina	24	12	
Chester			
(near Gravelotte)			
Crecy	31	14	
Groendraai	29	13	
(naby Vaalwater)			
Jan Kempdorp			
Jan Smuts	26	13	
Joubert Park (Jhb)	25	15	
Kroondal	30	13	
Leeudoringstad			
Lichtenburg			
Letaba			
Loskopdam			
Lydenburg	25	11	
Marnitz	30	15	
Mara	29	14	
Marble Hall			
Messina	31	20	
Middelburg			
Nelspruit	29	18	
Phalaborwa	30	20	
Pietersburg	26	13	
Piet Retief	26	13	

TRANSVAAL	Max	Min	RRR
Pongola			
Potchefstroom	27	13	1.5
Potgietersrus	29	16	
Pretoria W.B.	27	15	
Pretoriuskop			
Punda Milia			
Sandpan (NW. Tvl.)	31	17	
Satara			
Sekhukhune			
Shingwidzi			
Skukuza	30	19	
Standerton	28	11	
Thabazimbi			
Tomburke			
Tzaneen			
Vereeniging			
Volksrust			
Warmbad	30	15	
Witbank			
Zeerust			
O.V.S. - O.F.S.			
Balkfontein			
(naby Bothaville)			
Bethlehem			
Bloemfontein	27	12	
(J.B.M. Hertzog)			
Bultfontein			
Fauresmith	26	14	1.0
Ficksburg			
Frankfort	28	11	4.0
Harrismith			0.5
Hoopstad	30	14	3.5
Kroonstad	27	13	
Lindley			
Modderpoort			
Petrusburg			
Philippolis			
Reddersburg			
Reitz			
Vrede			2.4
Warden			
Welkom			
Wepener	27	11	3.3
Winburg			
Zastron			

S.W.A.	Max	Min	RRR
Aroab			
Bethanie			
Dordabis			
Gobabeb	35	19	
Gobabis	28	17	
Grootfontein			
Karasburg			
Kalkfeld			
Karibib			
Keetmanshoop	31	18	0.6
Kub			
Luderitz	22	14	
Mariental	30	19	0.3
Ohopoho			
Okahandja			
Okaukueye			
Ondangua			
Otavi			
Otjiwarongo			
Outjo	26	18	
Rehoboth			
Runtu			
Steinhausen			
Tsumeb	30	15	
Walvisbaai	22	15	
Windhoek W.K.	26	15	
BASUTOLAND			
Maseru	27	10	
BETSJOANALAND/BECHUANALAND			
Francistown	30	15	
Gaberones	32	16	
Ghanzi	31	16	
Lobatsi			
Mahalapye			
Maun	33	18	
Shakawe	31	18	
Tsabong	31	16	
Tsane	30	15	
SWAZILAND			
Embabe			
Manzini	29	18	
Stegi			

SYNOPTIC WEATHER MAP — 1200 GMT — 1400 SAST — SINOPTIESE WEERKAART

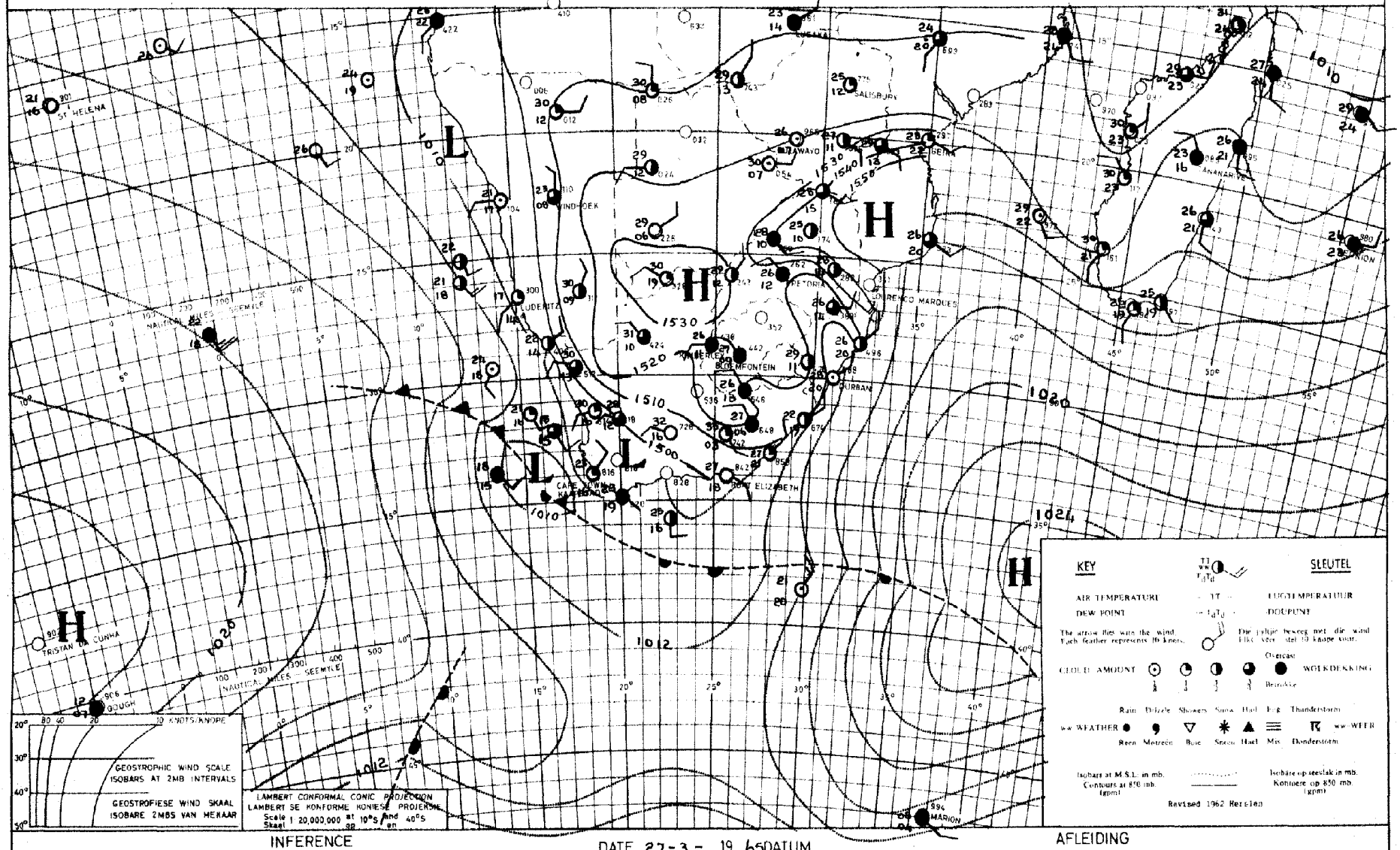

INFERENCE — DATE 27-3-1965 DATUM — AFLEIDING

A wave is situated just to the west of Cape Town and with its eastwards movement will cause cloudy cool conditions with light rain along the south-western and southern Cape coasts. With moist air in circulation over South West Africa, Bechuanaland and the Karoo and a weak trough over the southern interior, thundershowers will occur mainly east of the trough.

'n Golf lê net wes van Kaapstad en met sy ooswaartse beweging sal koel bewolkte weer met ligte reën langs die Kaapse suidwestelike en suidelike kusstreke voorkom. Met vogtige lug oor Suidwes Afrika Beljoeanaland en die Karoo, en 'n swak trog oor die suidelike binneland sal donderbuie voorkom hoofsaaklik oos van die trog.

DAAGLIKSE WEERBULLETIN

Maksimum en Minimum Temperatuur (°C) en Reënval (RRR) in mm vir die 24 uur geëindig om 0800 SAST op

WEERBURO / WEATHER BUREAU
DEPT. VAN VERVOER / DEPT. OF TRANSPORT
29 - 3 - 1965

DAILY WEATHER BULLETIN

Maximum and Minimum Temperatures (°C) and rainfall (RRR) in mm for the 24 hours ended at 0800 SAST on

CAPE - KAAP	Max	Min	RRR
Aberdeen			
Addo			
Alexander Bay	23	14	
Aliwal North	28	13	0·3
Bashee	27	20	0·7
Beaufort-Wes	24	14	8·5
(Lughawe)			
Boegoebergdam			
Boetsap			
Brakkekuil			
(naby Heidelberg)			
Brandvlei			7·0
Cala			
Caledon			
Calitzdorp			
Calvinia	24	10	4·5
Cape Agulhas	23	16	16·7
Cape Columbine	17	15	0·3
Cape Point	21	14	1·3
Cape St. Francis	24	15	2·0
Cape Town	24	15	7·7
(D.F. Malan)			
Cape Town			
(Roeland Str.)			
Carnarvon			17·0
Ceres			
Citrusdal			
Colesberg			3·5
Cradock			
Döhne	31	14	3·5
De Aar	28	9	3·6
Douglas			
East London	31	17	1·6
(Airport)			
Eensaamheid			
(naby Herold)			
Elsenburg			
Fraserburg	20	9	12·7
Garies			
George			
Graaff-Reinet	25	14	8·4
Grahamstown			15·6
Hopetown			
Idutywa			
Jansenville	39	17	2·5
Joubertina			
Kimberley	31	14	
(Airport)			
Knysna			
Kokstad	36	14	0·5
Kuruman	29	13	

KAAP - CAPE	Max	Min	RRR
Ladismith			
Lake Mentz			
Maclear			
Mafeking	30	16	
Malmesbury			
Matatiele			
Matroosberg	25	15	1·2
Grootfontein	28	10	0·7
(Middelburg)			
Mosselbaai	23	18	1·0
Mount Frere			
Okiep	19	10	
Oudtshoorn			
Petrusville			
Piketberg			
Pofadder	25	9	
Port Alfred			
Port Elizabeth	32	18	1·5
Port Nolloth	18	14	
Port St. Johns	26	20	0·8
Prieska	29	11	1·2
Prince Albert			
Queenstown	29	16	0·6
Rietfontein			
Riversdale	25	18	3·0
Robertson	27	16	1·8
Sheeprun	30	15	0·6
(near Maclear)			
Somerset-Oos	30	14	18·5
Steynsburg			
Strydenburg			
Sutherland	20	8	3·0
Swellendam			
Tarkastad			
Touwsrivier			
Twee Riviere	33	13	3·7
(Gemsbokpark)			
Umtata	31	18	5·0
Uniondale			16·0
Upington	31	11	2·9
Vanwyksvlei	26	10	3·3
Victoria-Wes	23	8	8·5
Vredendal	23	15	
Vryburg	31	16	
Williston			
Willowmore	23	11	13·8
Willowpark			
(near Dordrecht)	27	15	

NATAL	Max	Min	RRR
Cape St. Lucia	29	21	
Dundee			
Durban	29	19	
(Louis Botha)			
Estcourt	31	14	
Harding			
Himeville			
Mkuze			
Hluhluwe			
Newcastle	30	13	
Cedara	32	14	4·0
(Pietermaritzburg)			
Port Shepstone	25	20	
Richmond			
Seven Oaks			
Vryheid			
Waterford			
(near Underberg)	25	16	
TRANSVAAL			
Barberton			
Belfast			
Bethal	27	12	
Bospoort			
Carolina	25	12	
Chester			
(near Gravelotte)			
Crecy	31	14	
Groendraai	31	11	
(naby Vaalwater)			
Jan Kempdorp			
Jan Smuts	25	13	
Joubert Park (Jhb)	25	16	
Kroondal	30	11	
Leeudoringstad			
Lichtenburg			
Letaba			
Loskopdam			
Lydenburg	26	13	
Marnitz	31	16	
Mara	31	13	
Marble Hall			
Messina	32	19	
Middelburg			
Nelspruit	29	15	
Phalaborwa	31	19	
Pietersburg	27	13	
Piet Retief	29	15	

TRANSVAAL	Max	Min	RRR
Pongola			
Potchefstroom	29	13	
Potgietersrus	29	16	
Pretoria W.B.	28	13	
Pretoriuskop			
Punda Milia			
Sandpan (NW. Tvl.)	32	16	
Satara			
Sekhukhune			
Shingwidzi			
Skukuza	30	19	
Standerton	28	10	
Thabazimbi			
Tomburke			
Tzaneen			
Vereeniging			
Volksrust			
Warmbad	30	15	
Witbank			
Zeerust			
O.V.S. - O.F.S.			
Balkfontein			
(naby Bothaville)			
Bethlehem	26	16	
Bloemfontein	29	15	
(J.B.M. Hertzog)			
Bultfontein			
Fauresmith	25	12	1·8
Ficksburg			
Frankfort	27	10	
Harrismith			0·1
Hoopstad	30	17	
Kroonstad	29	15	0·4
Lindley			
Modderpoort			
Petrusburg			
Philippolis			
Reddersburg			
Reitz			
Vrede			
Warden			
Welkom	29	14	
Wepener	29	16	
Winburg			
Zastron			

S.W.A.	Max	Min	RRR
Aroab			
Bethanie			
Dordabis			
Gobabeb	32	13	
Gobabis	28	17	
Grootfontein			
Karasburg			
Kalkfeld			
Karibib			
Keetmanshoop	30	9	
Kub			
Luderitz	22	14	
Mariental	31	14	6·5
Ohopoho			
Okahandja			
Okaukueye			
Ondangua	30	10	
Otavi			
Otjiwarongo			
Outjo	26	17	6·0
Rehoboth			
Runtu	33	15	
Steinhausen			
Tsumeb			
Walvisbaai	22	14	
Windhoek W.K.	25	15	1·7
BASUTOLAND			
Maseru	28	14	0·4
BETSJOANALAND/BECHUANALAND			
Francistown	32	16	
Gaberones	33	16	
Ghanzi	33	17	
Lobatsi			
Mahalapye			
Maun	34	15	
Shakawe	31	19	
Tsabong	32	16	
Tsane	32	18	
SWAZILAND			
Embabe			
Manzini	30	17	
Stegi			

SYNOPTIC WEATHER MAP — 1200 GMT. — 1400 SAST. — SINOPTIESE WEERKAART

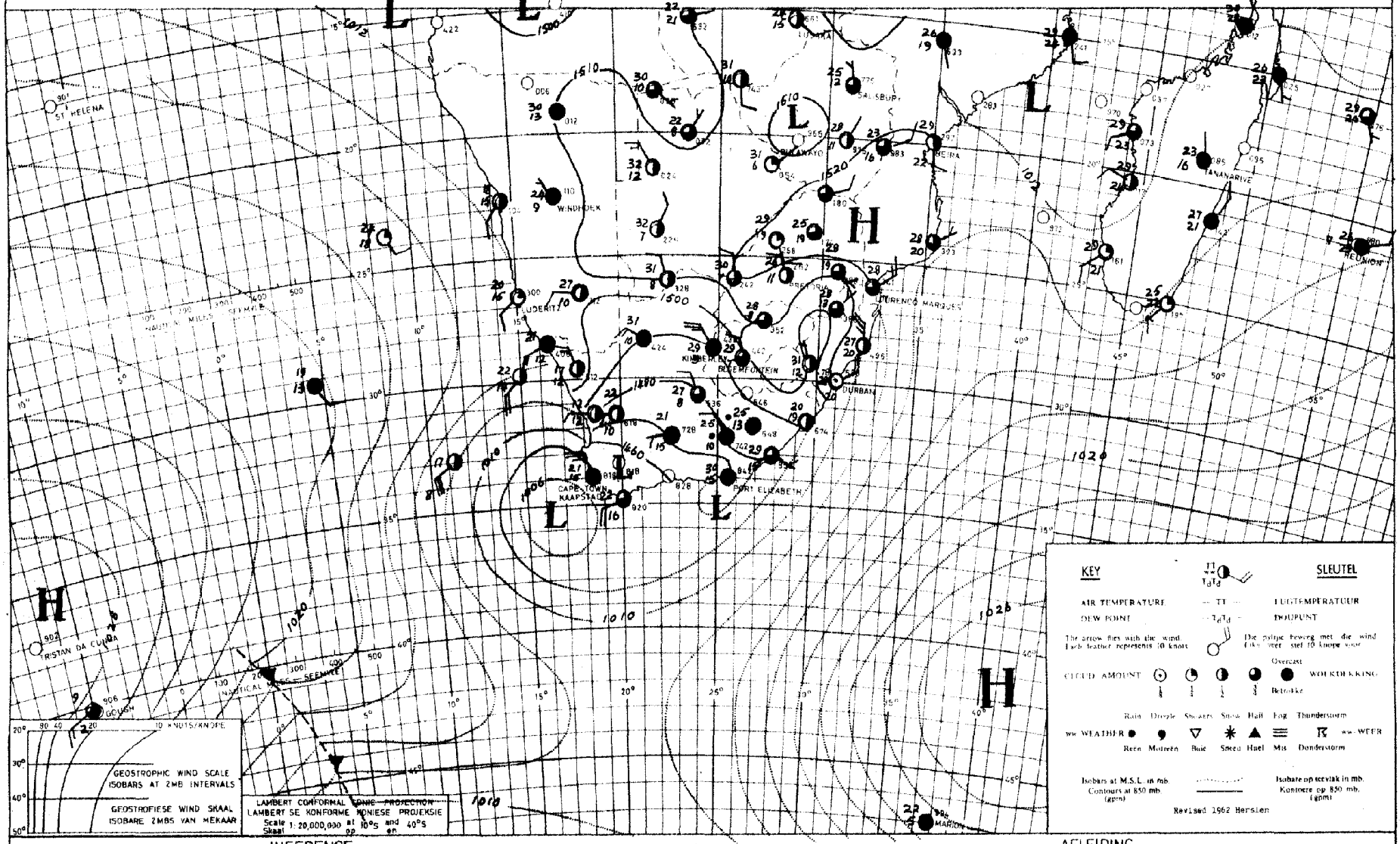

INFERENCE — DATE 28 . 3 . 1965 DATUM — AFLEIDING

A low is situated just to the west of Cape Town and with its south-eastwards movement will cause cool cloudy conditions with showers along the south-western, southern and south-eastern Cape coasts. A trough is situated over the central interior and will cause thunder-showers east of the trough except over the north-eastern parts where the air is relatively dry.

'n Laag is gelee net wes van Kaapstad en sal met sy suidooswaartse beweging koel bewolkte weer met buie langs die Kaapse suidwestelike, suidelike en suid-oostelike kusgebiede veroorsaak. 'n Trog is gelee oor die sentrale binneland en sal donderbuie oos van die trog veroorsaak behalwe oor die noord-oostelike dele waar die lug maar min vog bevat.

DAAGLIKSE WEERBULLETIN

Maksimum en Minimum Temperatuur (°C) en Reënval (RRR) in mm vir die 24 uur geëindig om 0800 SAST op

WEERBURO / WEATHER BUREAU
DEPT. VAN VERVOER / DEPT. OF TRANSPORT

30-3-'65

DAILY WEATHER BULLETIN

Maximum and Minimum Temperatures (°C) and rainfall (RRR) in mm for the 24 hours ended at 0800 SAST on

CAPE - KAAP	Max	Min	RRR
Aberdeen			
Addo			
Alexander Bay	22	12	
Aliwal North	26	7	
Bashee	26	18	
Beaufort-Wes	22	13	
(Lughawe)			
Boegoebergdam			
Boetsap			
Brakkekuil			
(naby Heidelberg)			
Brandvlei			
Cala			
Caledon			
Calitzdorp			
Calvinia	12	5	
Cape Agulhas	21	15	0·6
Cape Columbine	19	13	
Cape Point	19	15	3·0
Cape St. Francis	23	17	
Cape Town			
(D.F. Malan)	21	13	
Cape Town			
(Roeland Str.)			
Carnarvon			
Ceres			
Citrusdal			
Colesberg			
Cradock			
Döhne	25	12	0·5
De Aar	21	7	
Douglas			
East London	30	17	
(Airport)			
Genaamheid			
(naby Herold)			
Elsenburg			
Fraserburg	17	8	
Garies			
George			
Graaff-Reinet	24	13	
Grahamstown			
Hopetown			
Idutywa			
Jansenville	27	14	
Joubertina			
Kimberley	25	13	
(Airport)			
Knysna			3·5
Kokstad			
Kuruman	27	14	

KAAP - CAPE	Max	Min	RRR
Ladismith			
Lake Mentz			
Maclear			
Mafeking	31	19	
Malmesbury			
Matatiele			
Matroosberg	17	9	
Grootfontein			
(Middelburg)	22	6	
Mosselbaai	22	15	1·6
Mount Frere			
Okiep	20	10	
Oudtshoorn			
Petrusville			
Piketberg			0·7
Pofadder	21	11	
Port Alfred			
Port Elizabeth	26	18	
Port Nolloth	21	10	
Port St. Johns	29	20	
Prieska	23	8	
Prince Albert			
Queenstown	27	13	
Rietfontein			
Riversdale	21	14	0·2
Robertson	21	14	
Sheeprun	28	13	
(near Maclear)			
Somerset-Oos	23	13	
Steynsburg			
Strydenburg	14	3	0·5
Sutherland			
Swellendam			
Tarkastad			
Touwsrivier			
Twee Riviere	25	15	
(Gemsbokpark)			
Umtata	32	16	
Uniondale			
Upington	23	11	
Vanwyksvlei	20	9	
Victoria-Wes	20	7	
Vredendal	23	10	
Vryburg	29	16	
Williston			
Willowmore	21	13	
Willowpark			
(near Dordrecht)	26	9	

NATAL	Max	Min	RRR
Cape St. Lucia	29	21	
Dundee			
Durban	32	19	
(Louis Botha)			
Estcourt	32	15	
Harding			
Himeville			
Mkuze			
Hluhluwe			
Newcastle	34	17	0·2
Cedara			
(Pietermaritzburg)	31	9	1·7
Port Shepstone	30	19	
Richmond			
Seven Oaks			
Vryheid			
Waterford			
(near Underberg)			
TRANSVAAL			
Barberton			
Belfast			
Bethal	28	13	
Bospoort	28	16	
Carolina	26	13	
Chester			
(near Gravelotte)			
Cracy	34	15	
Groendraai	33	13	
(naby Vaalwater)			
Jan Kempdorp			
Jan Smuts	27	14	
Joubert Park (Jhb)	26	15	
Kroondal	31	13	
Lesudoringstad			
Lichtenburg			
Letaba			
Loskopdam			
Lydenburg	27	13	
Marnitz	33	21	
Mara	33	16	
Marble Hall			
Messina	34	21	
Middelburg			
Nelspruit	32	17	
Phalaborwa	33	24	
Pietersburg	29	15	
Piet Retief	31	17	

TRANSVAAL	Max	Min	RRR
Pongola			
Potchefstroom	29	15	
Potgietersrus	32	18	
Pretoria W.B.	29	17	
Pretoriuskop			
Punda Milia			
Sandpan (NW. Tvl.)			
Satara			
Sekhukhune			
Shingwidzi			
Skukuza	33	18	
Standerton			
Thabazimbi			
Tomburke			
Tzaneen			
Vereeniging			
Volksrust			
Warmbad	33	17	
Witbank			
Zeerust			
O.V.S. - O.F.S.			
Balkfontein			2·0
(naby Bothaville)			
Bethlehem	26	13	
Bloemfontein	26	9	
(J.B.M. Hertzog)			
Bultfontein			
Fauresmith	25	8	
Ficksburg			
Frankfort	28	12	
Harrismith			
Hoopstad	30	15	0·1
Kroonstad			
Lindley			
Modderpoort			
Petrusburg			
Philippolis			
Reddersburg			
Reitz			
Vrede			
Warden			
Welkom	28	16	
Wepener	28	6	
Winburg			
Zastron			

S.W.A.	Max	Min	RRR
Aroab			
Bethanie			
Dordabis			
Gobabeb	33	12	
Gobabis	27	17	1·7
Grootfontein			
Karasburg			
Kalkfeld			
Karibib			
Keetmanshoop	25	15	
Kub			
Luderitz	22	13	
Mariental	28	18	
Ohopoho			
Okahandja			
Okaukueye			
Ondangua	32	19	
Otavi			
Otjiwarongo			
Outjo	30	17	
Rehoboth			
Runtu	34	18	
Steinhausen			
Tsumeb	31	18	
Walvisbaai	20	13	
Windhoek W.K.	26	16	0·8
BASUTOLAND			
Maseru	26	9	
BETSJOEANALAND/BECHUANALAND			
Francistown	33	15	
Gaberones	34	17	
Ghanzi	33	19	
Lobatsi			
Mahalapye			
Maun	31	18	
Shakawe	32	20	
Tsabong	29	17	0·3
Tsane	31	18	
SWAZILAND			
Bremlembe			5·0
Manzini	31	20	16·0
Stegi			

SYNOPTIC WEATHER MAP 1200 GMT. — 1400 SAST. SINOPTIESE WEERKAART

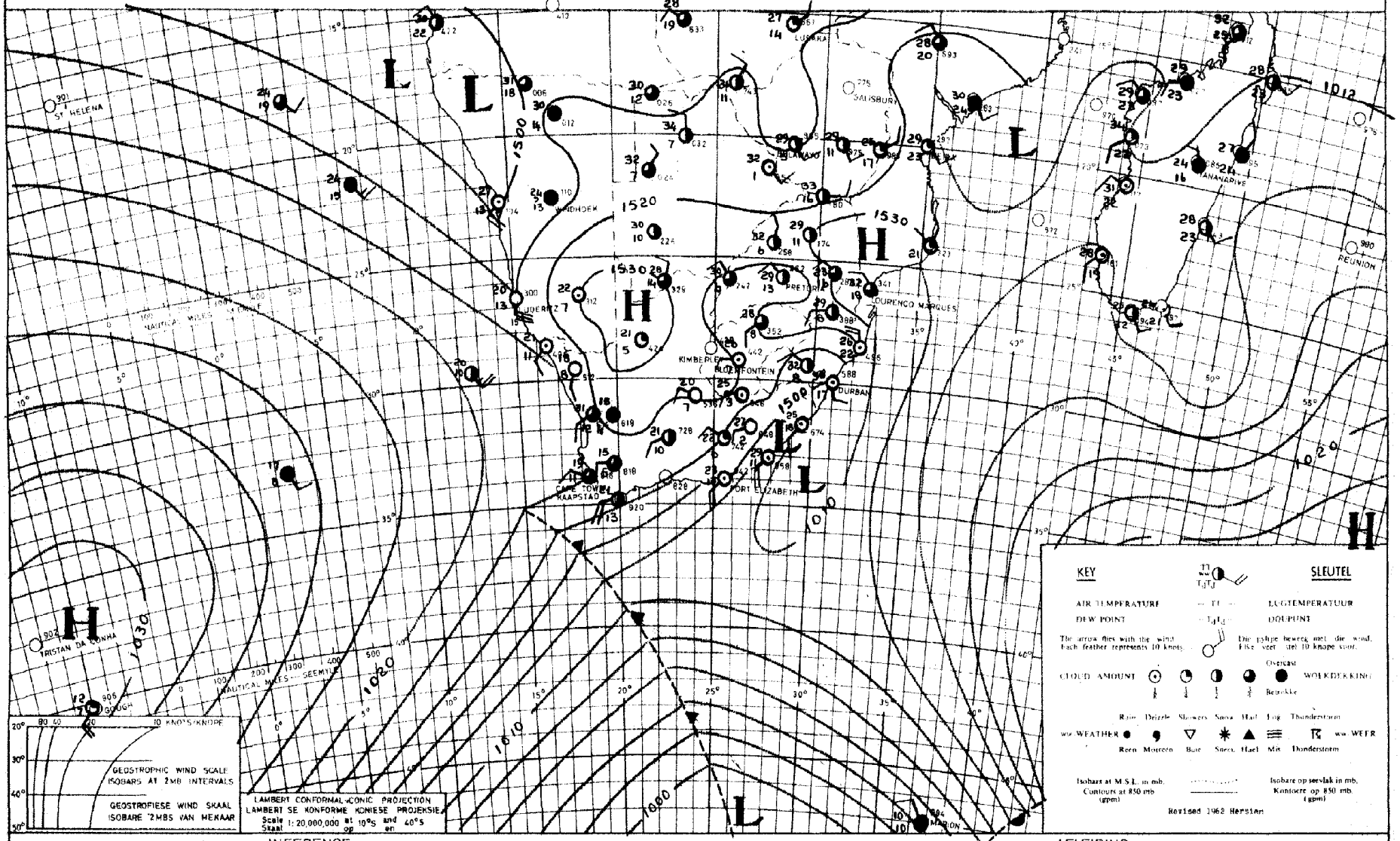

INFERENCE DATE 29-3-1965 DATUM AFLEIDING

Moist south-westerly winds will cause cloudy cooler weather with showers along the southern and eastern coastal regions. The Atlantic high is starting to ridge in south of the continent and it will clear over the south-western coast. The air over the interior regions is rather dry and with a high present in the upper air conditions are unfavourable for thundershowers.

Vogtige suidwestelike winde sal bewolkte koeler weer met buie veroorsaak langs die suid- en ooskusgebiede. Die Atlantiese hoog begin suid van die kontinent inrug en dit sal langs die suidwestelike kus opklaar. Die lug oor die binnelandse gebiede is taamlik droog en met 'n antisiklonale bolugsirkulasie is toestande ongunstig vir donderbuie.

DAAGLIKSE WEERBULLETIN

Maksimum en Minimum Temperatuur (°C) en Reënval (RRR) in mm vir die 24 uur geëindig om 0800 SAST op

WEERBURO / WEATHER BUREAU
DEPT. VAN VERVOER / DEPT. OF TRANSPORT
31 - 3 - 65

DAILY WEATHER BULLETIN

Maximum and Minimum Temperatures (°C) and rainfall (RRR) in mm for the 24 hours ended at 0800 SAST on

CAPE - KAAP	Max	Min	RRR
Aberdeen			
Addo			
Alexander Bay	21	11	
Aliwal North	28	13	
Bashee	24	18	
Beaufort-Wes	22	13	
(Lughawe)			
Boegoebergdam			
Boetsap			
Brakkekuil			
(naby Heidelberg)			
Brandvlei			
Cala			
Caledon			
Calitzdorp			
Calvinia	19	7	
Cape Agulhas	19	15	
Cape Columbine	18	12	
Cape Point	19	14	
Cape St. Francis	21	17	1·1
Cape Town			
(D.F. Malan)	19	14	
Cape Town			
(Roeland Str.)			
Carnarvon			
Ceres			
Citrusdal			
Colesberg			
Cradock			
Dähne	22	12	0·5
De Aar	26	11	
Douglas			
East London	24	17	1·3
(Airport)			
Eensaamheid			
(naby Herold)			
Elsenburg			
Fraserburg	19	11	
Garies			
George			
Graaff-Reinet	23	14	
Grahamstown			
Hopetown			
Idutywa			
Jansenville	26	15	
Joubertina			
Kimberley	25	13	0·4
(Airport)			
Knysna			8·5
Kokstad			
Kuruman	24	15	2·0

KAAP - CAPE	Max	Min	RRR
Ladismith			
Lake Mentz			
Maclear			
Mafeking	30	17	
Malmesbury			
Matatiele			
Matroosberg	19	10	
Grootfontein			
(Middelburg)	26	11	
Mosselbaai	17	15	8·0
Mount Frere			
Okiep	24	13	
Oudtshoorn			
Petrusville			
Piketberg			
Pofadder	25	14	
Port Alfred			
Port Elizabeth	22	17	1·3
Port Nolloth	17	12	
Port St. Johns	24	19	
Prieska	28	11	
Prince Albert			
Queenstown	25	13	
Rietfontein			
Riversdale	16	14	5·0
Robertson	19	15	
Sheeprun	23	15	1·8
(near Maclear)			
Somerset-Oos	24	13	5·5
Steynsburg			
Strydenburg			
Sutherland	17	9	
Swellendam			
Tarkastad			
Touwsrivier			
Twee Riviere	31	16	
(Gemsbokpark)			
Umtata	25	16	1·0
Uniondale			
Upington	28	16	
Vanwyksvlei	23	13	
Victoria-Wes	23	11	
Vredendal	23	11	
Vryburg	24	16	5·3
Williston			
Willowmore	22	13	
Willowpark			
(near Dordrecht)	26	11	

NATAL	Max	Min	RRR
Cape St. Lucia	26	13	2·1
Dundee			0·2
Durban	27	19	
(Louis Botha)			
Estcourt	25	13	11·4
Harding			
Himeville			
Mkuze			
Hluhluwe			
Newcastle	23	12	3·5
Cedara			
(Pietermaritzburg)	22	13	3·0
Port Shepstone	31	21	0·7
Richmond			
Seven Oaks			
Vryheid			
Waterford			
(near Underberg)	18	10	0·7
Van Reenen			9·0
TRANSVAAL			
Barberton			
Belfast			
Bethal	27	13	24·5
Bospoort	28	15	0·2
Carolina	22	13	
Chester			
(near Gravelotte)			
Cresy	32	16	
Groendraai			
(naby Vaalwater)			
Jan Kempdorp			
Jan Smuts	27	13	10·4
Joubert Park (Jhb)	26	14	8·0
Kroondal	31	14	0·2
Leeudoringstad			
Lichtenburg			
Letaba			
Loskopdam			
Lydenburg	25	13	
Marnitz	33	18	
Mara	31	19	
Marble Hall			
Messina	34	22	
Middelburg			
Nelspruit	29	20	
Phalaborwa	31	20	
Pietersburg	27	15	
Piet Retief	22	15	

TRANSVAAL	Max	Min	RRR
Pongola			
Potchefstroom	28	15	4·1
Potgietersrus	31	16	
Pretoria W.B.	29	14	7·9
Pretoriuskop			
Punda Milia			
Sandpan (NW. Tvl.)	34	20	
Satara			
Sekhukhune			
Shingwidzi			
Skukuza	32	21	
Standerton	27	12	8·1
Thabazimbi			
Tomburke			
Tzaneen			
Vereeniging			
Volksrust			25·5
Warmbad	31	18	
Witbank			1·6
Zeerust			
O.V.S. - O.F.S.			
Balkfontein			1·1
(naby Bothaville)			
Bethlehem	24	12	11·3
Bloemfontein	25	14	2·6
(J.B.M. Hertzog)			
Bultfontein			
Fauresmith	27	13	1·6
Ficksburg			8·5
Frankfort	28	11	8·5
Harrismith			3·0
Hoopstad			
Kroonstad	28	15	0·4
Lindley			
Modderpoort			
Petrusburg			
Philippolis			
Reddersburg			
Reitz			
Vrede			2·8
Warden			13·5
Welkom	25	15	0·1
Wepener	26	15	1·3
Winburg			
Zastron			

S.W.A.	Max	Min	RRR
Aroab			
Bethanie			
Dordabis			
Gobabeb	31	13	
Gobabis	27	17	13·0
Grootfontein			
Karasburg			
Kalkfeld			
Karibib			
Keetmanshoop	30	15	
Kub			
Luderitz			
Mariental	29	19	
Ohopoho			
Okahandja			
Okaukueye			
Ondangua	31	20	2·5
Otavi			
Otjiwarongo			
Outjo	30	19	1·0
Rehoboth			
Runtu	33	19	
Steinhausen			
Tsumeb	33	20	
Walvisbaai	19	13	
Windhoek W.K.	25	17	0·1
BASUTOLAND			
Maseru	26	13	5·3
BETSJOEANALAND/BECHUANALAND			
Francistown	33	18	
Gaberones	35	20	
Ghanzi	34	17	
Lobatsi			
Mahalapye			
Maun	36	19	
Shakawe	34	19	
Tsabong	23	19	0·2
Tsane	33	21	
SWAZILAND			
Bulembe			
Manzini	26	20	
Stegi			

SYNOPTIC WEATHER MAP 1200 GMT. — 1400 SAST. SINOPTIESE WEERKAART

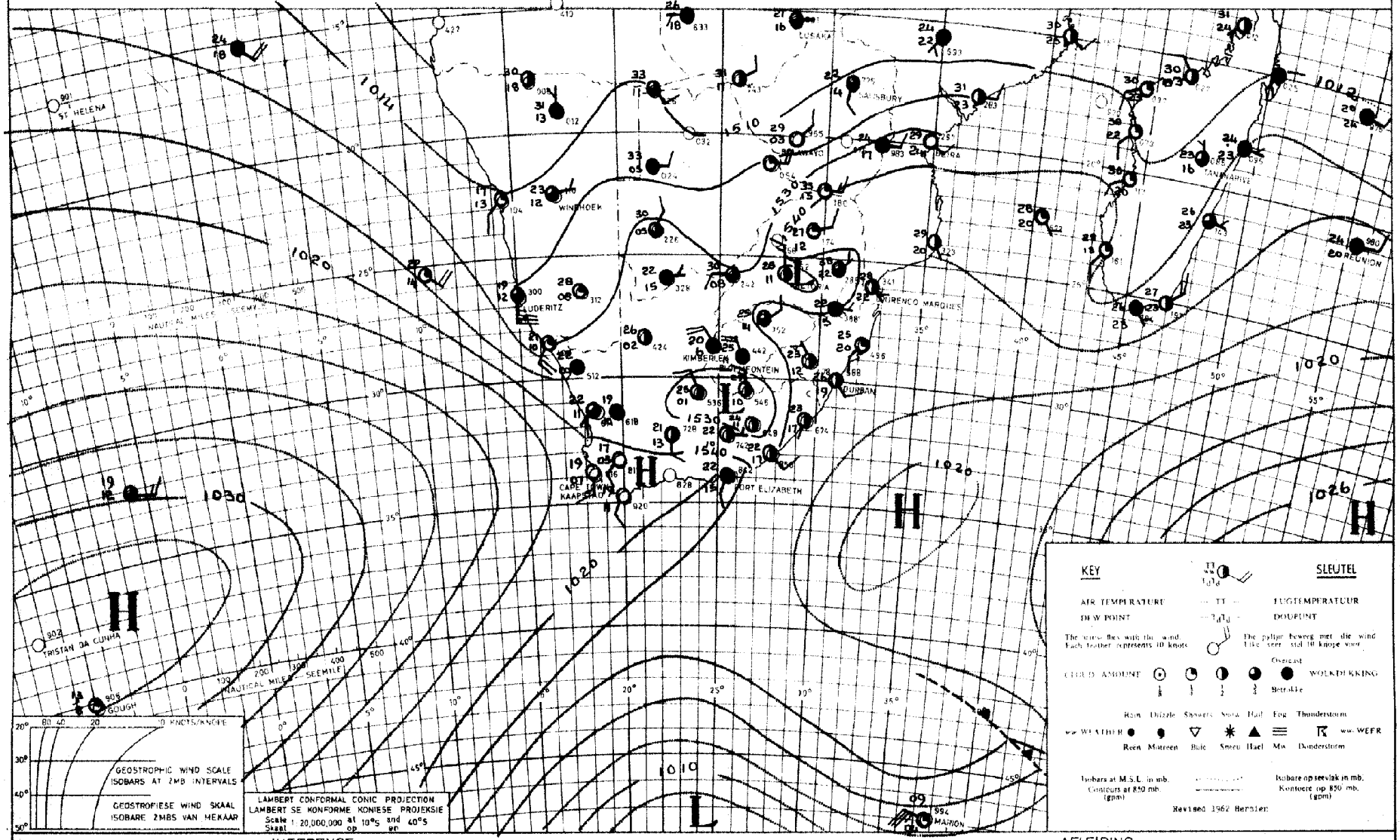

INFERENCE DATE 30.3.1965 DATUM AFLEIDING

A well developed upper air trough is situated west of the country so that moist air from the north-west is being advected over the interior. As a result conditions will be favourable for thundershouwers over the central and eastern interior.

'n Goed ontwikkelde bolugtrog kom wes van die land voor sodat vogtige lug vanuit die noordwestes oor die binneland ingevoer word. Toestande sal gevolglik gunstig wees vir donderbuie oor die sentrale en oostelike binneland.

DAAGLIKSE WEERBULLETIN

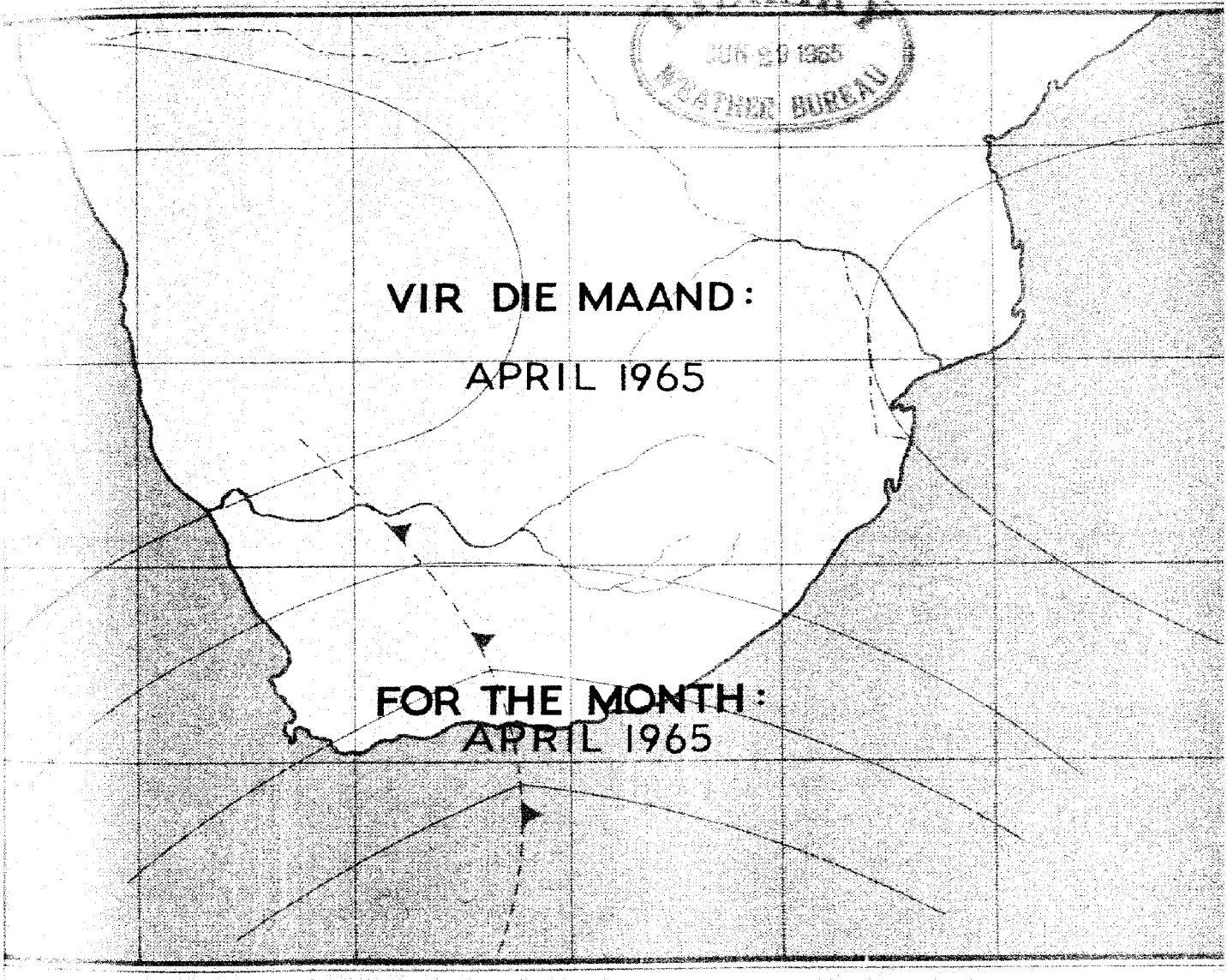

LIBRARY
JUN 29 1965
WEATHER BUREAU

DAILY WEATHER BULLETIN

DAAGLIKSE WEERBULLETIN

Maksimum en Minimum Temperatuur (°C) en Reënval (RRR) in mm vir die 24 uur geëindig om 0800 SAST op

WEERBURO / WEATHER BUREAU
DEPT. VAN VERVOER / DEPT. OF TRANSPORT

...1. April..1965..

DAILY WEATHER BULLETIN

Maximum and Minimum Temperatures (°C) and rainfall (RRR) in mm for the 24 hours ended at 0800 SAST on

CAPE - KAAP	Max	Min	RRR
Aberdeen			
Addo			
Alexander Bay	21	12	
Aliwal North	26	13	12.0
Bashee	21	17	2.5
Beaufort-Wes	19	13	
(Lughawe)			
Boegoebergdam			
Boetsap			6.5
Brakkekuil			
(naby Heidelberg)			
Brandvlei			
Cala			
Caledon			
Calitzdorp			
Calvinia	24	15	
Cape Agulhas	21	19	
Cape Columbine	19	13	
Cape Point	19	15	
Cape St. Francis	21	17	
Cape Town	23	12	
(D.F. Malan)			
Cape Town			
(Roeland Str.)			
Carnarvon			6.5
Ceres			
Citrusdal			
Colesberg			10.5
Cradock			
Dohne	15	12	6.5
De Aar	25	14	1.2
Douglas			
East London	19	17	2.3
(Airport)			
Eensaamheid			
(naby Herold)			
Elsenburg			
Fraserburg	19	11	6.6
Caries			
George			
Graaff-Reinet	18	13	0.1
Grahamstown			1.9
Hopetown			
Idutywa			
Jansenville	21	5	
Joubertina			
Kimberley	26	15	0.4
(Airport)			
Knysna			0.5
Kokstad			
Kuruman	27	18	

KAAP - CAPE	Max	Min	RRR
Ladismith			
Lake Mentz			
Maclear			
Mafeking	30	17	
Malmesbury			
Matatiele			
Matroosberg	19	11	
Grootfontein			
(Middelburg)	22	12	2.2
Mosselbaai	20	18	
Mount Frere			10.5
Okiep	28	19	
Oudtshoorn			
Petrusville			
Piketberg			
Pofadder	28	19	
Port Alfred			
Port Elizabeth	21	17	1.4
Port Nolloth	16	11	
Port St. Johns	22	18	5.5
Prieska	30	17	3.0
Prince Albert			
Queenstown	18	11	4.5
Rietfontein			
Riversdale	19	14	
Robertson	21	13	
Sheeprun	21	13	11.2
(near Maclear)			
Somerset-Oos	14	12	2.5
Steynsburg			14.0
Strydenburg			
Sutherland	18	9	
Swellendam			
Tarkastad			
Touwsrivier			
Twee Riviere	31	19	
(Gemsbokpark)			
Umtata	18	14	5.0
Uniondale			
Upington	31	18	0.7
Vanwyksvlei	26	16	6.8
Victoria-Wes	24	12	3.7
Vredendal	38	19	
Vryburg	29	18	
Williston			
Willowmore	17	12	
Willowpark			
(near Dordrecht)	19	10	6.0

NATAL	Max	Min	RRR
Cape St. Lucia	28	20	14.8
Dundee			2.0
Durban	28	19	1.6
(Louis Botha)			
Estcourt	26	15	
Harding			5.0
Himeville			
Mkuze			
Hluhluwe			7.3
Newcastle	18	16	19.5
Cedara	22	13	1.7
(Pietermaritzburg)			
Port Shepstone	25	19	0.6
Richmond			
Seven Oaks			
Vryheid			
Waterford			
(near Underberg)	18	8	11.6
Van Reenen			12.5
TRANSVAAL			
Barberton			
Belfast			
Bethal	26	14	
Bospoort	26	13	6.5
Carolina	24	13	5.0
Chester			
(near Gravelotte)			
Crecy	32	14	
Groendraai	30	14	
(naby Vaalwater)			
Jan Kempdorp			2.0
Jan Smuts	23	15	
Joubert Park (Jhb)	22	15	13.0
Kroondal	29	17	
Leeudoringstad			
Lichtenburg			5.5
Letaba			
Loskopdam			
Lydenburg	26	16	
Mara	30	17	
Marble Hall			
Messina	27	21	
Middelburg			
Marnitz	30	17	
Nelspruit	30	20	0.2
Phalaborwa	31	21	
Pietersburg	27	15	
Piet Retief	27	15	1.9

TRANSVAAL	Max	Min	RRR
Pongola			
Potchefstroom	25	15	7.5
Potgietersrus	30	15	
Pretoria W.B.	26	16	
Pretoriuskop			
Punda Milia			
Sandpan (NW. Tvl.)	31	19	
Satara			
Sekhukhune			
Shingwidzi			
Skukuza	33	21	
Standerton			
Thabazimbi			
Tomburke			
Tzaneen			
Vereeniging			
Volksrust			
Warmbad	30	18	
Witbank			1.6
Zeerust			
Waterval boven			9.5
O.V.S. - O.F.S.			
Balkfontein			0.9
(naby Bothaville)			
Bethlehem	23	13	
Bloemfontein	24	14	4.5
(J.B.M. Hertzog)			
Bultfontein			
Fauresmith	23	14	9.5
Ficksburg			3.5
Frankfort	24	15	
Harrismith			
Hoopstad	25	17	3.0
Kroonstad	24	16	6.3
Lindley			
Modderpoort			
Petrusburg			9.5
Philippolis			18.0
Reddersburg			18.5
Reitz			
Vrede			
Warden			
Welkom	25	17	7.1
Wepener	26	14	4.0
Winburg			
Zastron			

S.W.A.	Max	Min	RRR
Aroab			
Bethanie			
Dordabis			
Gobabeb	31	19	
Gobabis	24	17	
Grootfontein			
Karasburg			
Kalkfeld			
Karibib			
Keetmanshoop	31	18	0.5
Kub			
Luderitz	19	12	
Mariental	28	19	0.5
Chopoho			
Okahandja			
Okaukueye			
Ondangua	23	17	16.0
Otavi			
Otjiwarongo			
Outjo	23	17	2.0
Rehoboth			
Runtu	34	18	1.5
Steinhausen			
Tsumeb	26	16	13.2
Walvisbaai	17	14	
Windhoek W.K.	19	15	0.9
BASUTOLAND			
Maseru	23	13	1.1
BETSJOEANALAND/BECHUANALAND			
Francistown	31	17	
Gaberones	32	18	
Ghanzi	33	21	
Lobatsi			
Mahalapye			
Maun	36	22	
Shakawe	33	21	
Tsabong	29	16	
Tsane	32	19	
SWAZILAND			
Bulembe			
Manzini			
Stegi			

SYNOPTIC WEATHER MAP 1200 GMT. — 1400 SAST. SINOPTIESE WEERKAART

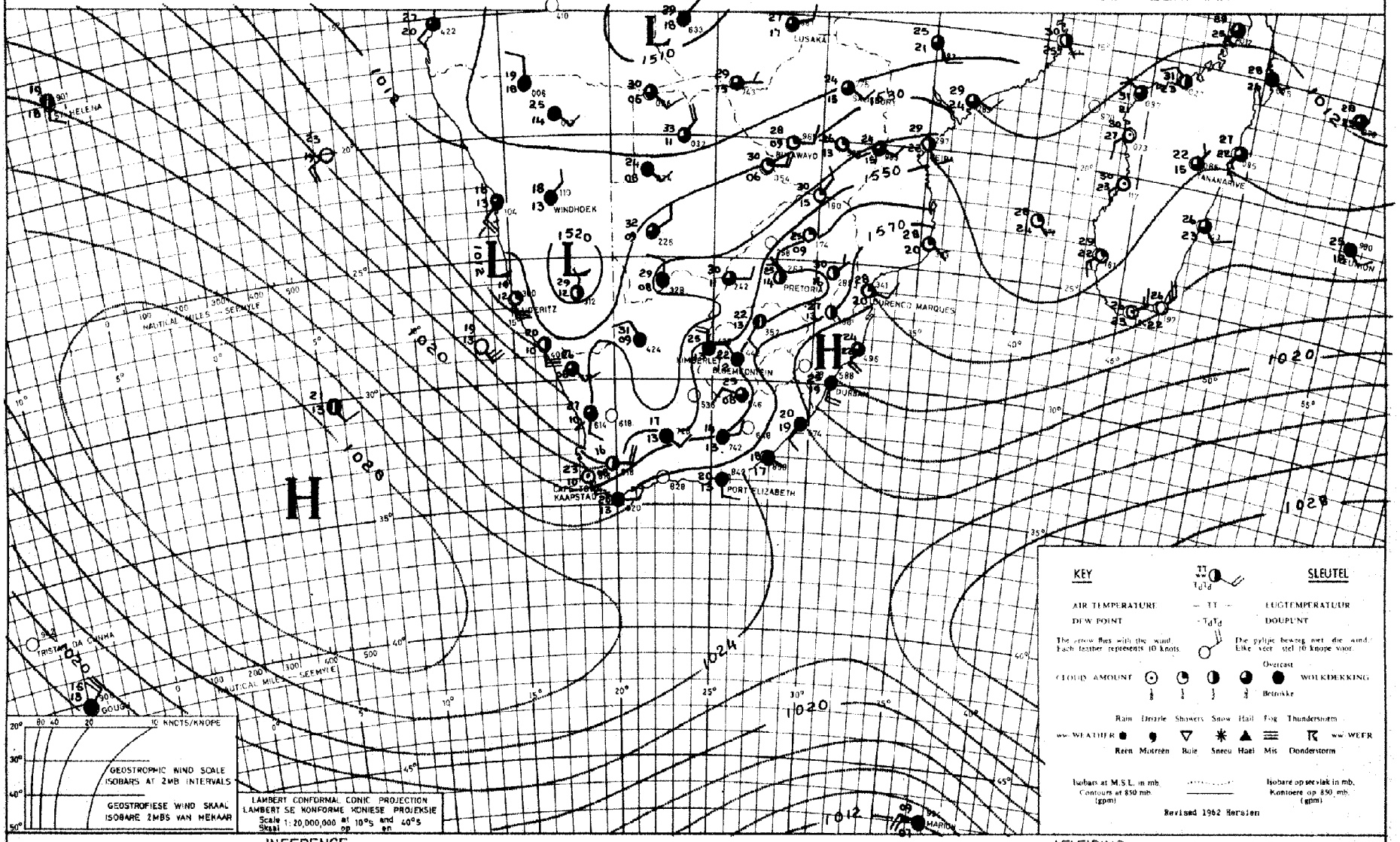

INFERENCE DATE 31.3.1965 DATUM AFLEIDING

The Atlantic high is extending a ridge around the Cape South coast and will cause cloudy cool conditions with light rain along the south-eastern Cape coasts and the Natal coast. With a trough over the western interior and moist air in circulation over most parts of the interior, showers and thundershowers will occur east of the trough.

Die Atlantiese hoog is besig om om die Kaapse suidkus in te rug en sal bewolkte koeler weer met ligte reën langs die Kaapse suidooskus en Natalse kus veroorsaak. Met 'n trog oor die westelike binneland en vochtige lug in sirkulasie oor meeste dele van die land sal buie en donderbuie oos van die trog voorkom.

DAAGLIKSE WEERBULLETIN

Maksimum en Minimum Temperatuur (°C) en Reënval (RRR) in mm vir die 24 uur geëindig om 0800 SAST op

WEERBURO / WEATHER BUREAU
DEPT. VAN VERVOER / DEPT. OF TRANSPORT

2 - 4 - 1965

DAILY WEATHER BULLETIN

Maximum and Minimum Temperatures (°C) and rainfall (RRR) in mm for the 24 hours ended at 0800 SAST on

CAPE - KAAP	Max	Min	RRR
Aberdeen			
Addo			
Alexander Bay	26	19	
Aliwal North	21	13	4·0
Bashee	23	18	0·4
Beaufort-Wes	25	17	
(Lughawe)			
Boegoebergdam			
Boetsap			
Brakkekuil			
(naby Heidelberg)			
Brandvlei			
Cala			
Caledon			
Calitzdorp			
Calvinia	29	17	
Cape Agulhas	23	20	
Cape Columbine	25	19	
Cape Point	22	16	
Cape St. Francis	22	20	
Cape Town			
(D.F. Malan)	28	14	
Cape Town			
(Roeland Str.)			
Carnarvon			0·5
Ceres			
Citrusdal			
Colesberg			
Cradock			
Döhne	21	15	0·4
De Aar	22	16	2·0
Douglas			
East London	23	18	
(Airport)			
Eensaamheid			
(naby Herold)			
Elsenburg			
Fraserburg	25	16	
Garies			
George			
Graaff-Reinet	24	17	
Grahamstown			
Hopetown			
Idutywa			
Jansenville	27	16	
Joubertina			
Kimberley	23	14	1·9
(Airport)			
Knysna			
Kokstad			
Kuruman	29	15	

KAAP - CAPE	Max	Min	RRR
Ladismith			
Lake Mentz			
Maclear			
Mafeking	29	15	
Malmesbury			
Matatiele			
Matroosberg	25	15	
Grootfontein			
(Middelburg)	23	14	
Mosselbaai	21	20	
Mount Frere			
Okiep	29	22	
Oudtshoorn			
Petrusville			
Piketberg			
Pofadder	26	19	0·4
Port Alfred			
Port Elizabeth	24	18	
Port Nolloth	20	13	
Port St. Johns	22	19	
Prieska			
Prince Albert			
Queenstown	22	13	
Rietfontein			
Riversdale	24	19	
Robertson	28	16	
Sheeprun	20	13	
(near Maclear)			
Somerset-Oos	24	16	
Steynsburg			
Strydenburg			
Sutherland	24	12	1·5
Swellendam			
Tarkastad			
Touwsrivier			
Twee Riviere	33	18	
(Gemsbokpark)			
Umtata	19	13	
Uniondale			
Upington	31	19	
Vanwyksvlei	23	17	0·7
Victoria-Wes	23	16	
Vredendal	36	20	
Vryburg	29	15	
Williston			
Willowmore	24	15	
Willowpark			
(near Dordrecht)	22	15	0·8

NATAL	Max	Min	RRR
Cape St. Lucia	25	20	3·6
Dundee			
Durban	24	18	2·3
(Louis Botha)			
Estcourt	21	15	
Harding			
Himeville			
Mkuze			
Hluhluwe			1·2
Newcastle	22	16	
Cedara			
(Pietermaritzburg)	19	14	0·5
Port Shepstone	25	18	1·5
Richmond			
Seven Oaks			
Vryheid			
Waterford			
(near Underberg)	18	11	
TRANSVAAL			
Barberton			
Belfast			
Bethal	21	12	
Bospoort	25	15	3·2
Carolina	18	12	0·4
Chester			
(near Gravelotte)			
Crecy	30	16	
Groendraai			
(naby Vaalwater)			
Jan Kempdorp			
Jan Smuts	24	12	
Joubert Park (Jhb)	23	12	
Kroondal	28	13	
Leeudoringstad			
Lichtenburg			
Letaba			
Loskopdam			
Lydenburg	20	15	
Mara	29	18	
Marble Hall			
Messina	31	19	0·3
Middelburg			
Marondz	29	17	
Nelspruit	27	19	
Phalaborwa	28	19	1·9
Pietersburg	26	15	
Piet Retief	17	12	

TRANSVAAL	Max	Min	RRR
Pongola			
Potchefstroom	25	13	0·1
Potgietersrus			
Pretoria W.B.	26	14	
Pretoriuskop			
Punda Milia			
Sandpan (NW. Tvl.)	31	18	
Satara			
Sekhukhune			
Shingwidzi			
Skukuza	34	18	1·6
Standerton			
Thabazimbi			
Tomburke			
Tzaneen			
Vereeniging			
Volksrust			
Warmbad	28	16	
Witbank			
Zeerust			
O.V.S. - O.F.S.			
Balkfontein			
(naby Bothaville)			
Bethlehem	20	12	0·2
Bloemfontein	21	10	4·2
(J.B.M. Hertzog)			
Bultfontein			
Fauresmith	21	13	
Ficksburg			1·5
Frankfort	23	12	
Harrismith			
Hoopstad	23	12	0·1
Kroonstad	22	13	2·4
Lindley			
Modderpoort			
Petrusburg			
Philippolis			
Reddersburg			
Reitz			
Vrede			
Warden			
Welkom	21	14	0·9
Wepener	21	10	0·6
Winburg			9·0
Zastron			

S.W.A.	Max	Min	RRR
Aroab			
Bethanie			
Dordabis			
Gobabeb	30	24	
Gobabis	27	16	23·1
Grootfontein			
Karasburg			
Kalkfeld			
Karibib			
Keetmanshoop	25	18	1·0
Kub			
Luderitz	25	14	
Mariental	27	18	5·5
Ohopoho			
Okahandja			
Okaukueye			
Ondangua	24	17	0·6
Otavi			
Otjiwarongo			
Outjo	23	18	
Rehoboth			
Runtu	22	19	1·2
Steinhausen			
Tsumeb	23	17	5·8
Walvisbaai	20	16	
Windhoek W.K.	20	15	2·5
BASUTOLAND			
Maseru	19	10	2·5
BETSJOANALAND/BECHUANALAND			
Francistown	29	18	
Gaberones	31	17	
Ghanzi	30	18	1·6
Lobatsi			
Mahalapye			
Maun	33	19	
Shakawe	28	20	0·1
Tsabong	32	18	
Tsane	32	17	
SWAZILAND			
Bremlembe			12·5
Manzini	22	18	4·0
Stegi			

SYNOPTIC WEATHER MAP 1200 GMT. — 1400 SAST. SINOPTIESE WEERKAART

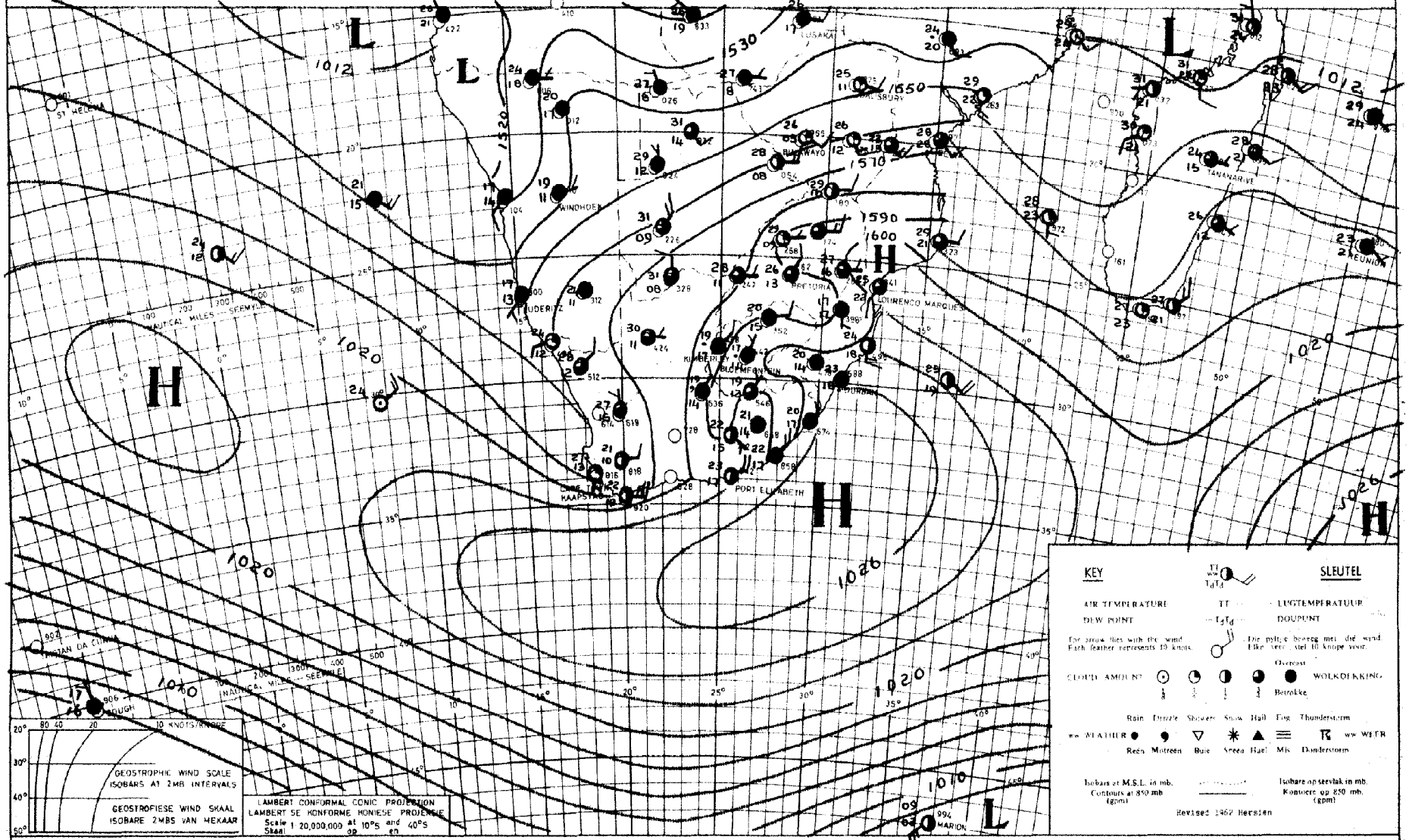

INFERENCE DATE 1 - 4 - 19 65 DATUM AFLEIDING

Moist air from the north is being circulated over all parts of the interior and it will be partly cloudy or cloudy. Thundershowers are possible over most areas with the exception of the Northern Transvaal and the eastern parts of Bechuanaland which are still under the influence of the upper air high. Strong off-shore winds prevail along the South-Western Cape where it will remain fine.

Vogtige lug vanuit die noorde sirkuleer oor al die dele van die binneland en dit sal gedeeltelik bewolk of bewolk wees. Donderbuie is moontlik oor die meeste dele met die uitsondering van Noord-Transvaal en die oostelike dele van Betsjoeanaland wat nog steeds onder die invloed van die bolughoog is. Sterk winde waai oor die Suidwes Kaapse Kusstreke van die land af en dit sal mooiweer bly.

DAAGLIKSE WEERBULLETIN

Maksimum en Minimum Temperatuur (°C) en Reënval (RRR) in mm vir die 24 uur geëindig om 0800 SAST op

WEERBURO / WEATHER BUREAU
DEPT. VAN VERVOER / DEPT. OF TRANSPORT

3 - 4 - 1965

DAILY WEATHER BULLETIN

Maximum and Minimum Temperatures (°C) and rainfall (RRR) in mm for the 24 hours ended at 0800 SAST on

CAPE - KAAP	Max	Min	RRR
Aberdeen			
Addo			
Alexander Bay	35	26	
Aliwal North	27	15	
Bashee	24	20	
Beaufort-Wes	27	19	
(Lughawe)			
Boegoebergdam			
Boetsap			
Brakkekuil			
(naby Heidelberg)			
Brandvlei			
Cala			
Caledon			
Calitzdorp			
Calvinia	27	18	
Cape Agulhas	23	20	
Cape Columbine	30	23	
Cape Point	27	19	
Cape St. Francis	23	20	
Cape Town	32	17	
(D.F. Malan)			
Cape Town			
(Roeland Str.)			
Carnarvon			
Ceres			
Citrusdal			
Colesberg			
Cradock			
Döhne	27	15	0·7
De Aar	23	15	0·2
Douglas			
East London	29	19	
(Airport)			
Eenseamheid			
(naby Herold)			
Elsenburg			
Fraserburg	23	16	
Garies			
George			
Graaff-Reinet	29	18	
Grahamstown			
Hopetown			0·5
Idutywa			
Jansenville	33	20	2·0
Joubertina			
Kimberley	27	18	
(Airport)			
Knysna			
Kokstad			
Kuruman	30	17	

KAAP - CAPE	Max	Min	RRR
Ladismith			
Lake Mentz			
Maclear			
Mafeking	28	16	
Malmesbury			
Matatiele			
Matroosberg	28	16	2·0
Grootfontein	25	15	
(Middelburg)			
Mosselbaai	24	19	
Mount Frere			
Okiep	27	21	
Oudtshoorn			
Petrusville			
Piketberg			
Pofadder	26	19	
Port Alfred			
Port Elizabeth	25	19	
Port Nolloth	36	17	
Port St. Johns	24	19	
Prieska			
Prince Albert			
Queenstown	29	14	2·4
Rietfontein			
Riversdale	32	19	2·0
Robertson	33	18	
Sheeprun	26	13	16·0
(near Maclear)			
Somerset-Oos	30	18	
Steynsburg			
Strydenburg			
Sutherland	24	13	
Swellendam			
Tarkastad			
Touwsrivier			
Twee Riviere	32	20	
(Gemsbokpark)			
Umtata	28	17	
Uniondale			
Upington	32	21	
Vanwyksvlei	27	17	
Victoria-Wes	27	17	0·2
Vredendal	35	20	
Vryburg			
Williston			
Willowmore	30	17	0·1
Willowpark			
(near Dordrecht)	24	12	7·5

NATAL	Max	Min	RRR
Cape St. Lucia	26	20	
Dundee			
Durban	27	19	
(Louis Botha)			
Estcourt	25	16	0·5
Harding			
Himeville			
Mkuze			
Hluhluwe			
Newcastle	25	16	
Cedara	23	15	0·4
(Pietermaritzburg)			
Port Shepstone	25	21	
Richmond			
Seven Oaks			
Vryheid			
Waterford			
(near Underberg)	23	8	7·9
Van Reenen			9·0
TRANSVAAL			
Barberton			
Belfast			
Bethal	23	12	
Bospoort	25	13	
Carolina	20	13	
Chester			
(near Gravelotte)			
Crecy	30	13	
Groendraai	29	12	
(naby Vaalwater)			
Jan Kempdorp			
Jan Smuts	23	14	
Joubert Park (Jhb)	23	13	
Kroondal	28	13	2·3
Leeudoringstad			
Lichtenburg			
Letaba			
Loskopdam			
Lydenburg			
Mara	26	16	
Marble Hall			
Messina	28	16	
Middelburg			
Marnitz	29	16	
Nelspruit	28	19	
Phalaborwa	29	20	
Pietersburg	26	13	
Piet Retief	22	15	

TRANSVAAL	Max	Min	RRR
Pongola			
Potchefstroom	26	14	
Potgietersrus			
Pretoria W.B.	27	14	
Pretoriuskop			
Punda Milia			
Sandpan (NW. Tvl.)	30	16	
Satara			
Sekhukhune			
Shingwidzi			
Skukuza			
Standerton	25	11	
Thabazimbi			
Tomburke			
Tzaneen			
Vereeniging			
Volksrust			
Warmbad	29	16	
Witbank			
Zeerust			
O.V.S. - O.F.S.			
Balkfontein			
(naby Bothaville)			
Bethlehem	23	10	0·4
Bloemfontein	25	14	0·5
(J.B.M. Hertzog)			
Bultfontein			
Fauresmith	25	16	
Ficksburg			
Frankfort	26	12	3·3
Harrismith			2·6
Hoopstad	27	14	
Kroonstad	25	12	
Lindley			
Modderpoort			
Petrusburg			
Philippolis			
Reddersburg			
Reitz			
Vrede			
Warden			
Welkom			
Wepener	27	13	10
Winburg			
Zastron			

S.W.A.	Max	Min	RRR
Aroab			
Bethanie			
Dordabis			
Gobabeb	24	20	5·0
Gobabis	20	15	1·6
Grootfontein			
Karasburg			
Kalkfeld			
Karibib			
Keetmanshoop	26	19	0·5
Kub			
Luderitz	31	17	
Mariental	24	19	0·9
Ohopoho			
Okahandja			
Okaukueye			
Ondangua	29	19	
Otavi			
Otjiwarongo			
Outjo	26	18	3·0
Rehoboth			
Runtu	29	19	
Steinhausen			
Tsumeb	27	17	4·0
Walvisbaai	23	17	
Windhoek W.K.	20	15	5·2
BASUTOLAND			
Maseru	25	12	
BETSJOEANALAND/BECHUANALAND			
Francistown	28	18	
Gaberones	31	19	
Ghanzi	31	16	
Lobatsi			
Mahalapye			
Maun	32	16	
Shakawe	27	16	
Tsabong	31	19	
Tsane	30	17	
SWAZILAND			
Bremlembe			
Manzini			
Stegi			

SYNOPTIC WEATHER MAP — 1200 GMT — 1400 SAST — SINOPTIESE WEERKAART

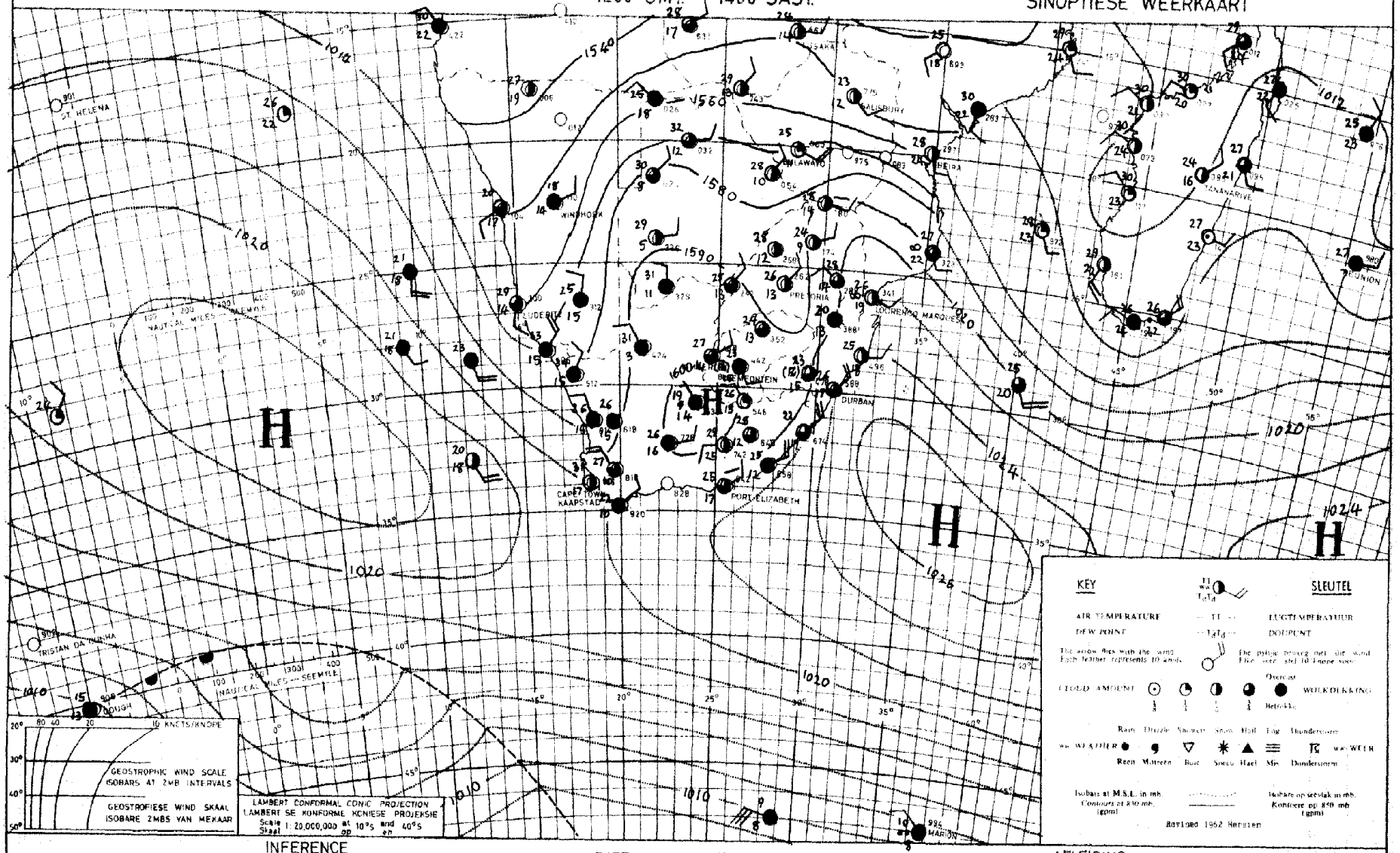

INFERENCE

Excluding Bechuanaland the air is fairly moist generally and with a trough over the western interior, isolated thundershowers will occur over most parts of the country except for the north-eastern regions.

DATE 2 - 4 - 1965 DATUM

AFLEIDING

Uitgeslote Betsjoeanaland is die lug oor die algeneem betreklik vogtig en met 'n trog oor die westelike binneland sal enkele donderbuie oor die meeste binneland streke, behalwe die noordoostelike dele, uitsak.

DAAGLIKSE WEERBULLETIN

Maksimum en Minimum Temperatuur (°C) en Reënval (RRR) in mm vir die 24 uur geëindig om 0800 SAST op

WEERBURO / WEATHER BUREAU
DEPT. VAN VERVOER / DEPT. OF TRANSPORT

...4 April 1965

DAILY WEATHER BULLETIN

Maximum and Minimum Temperatures (°C) and rainfall (RRR) in mm for the 24 hours ended at 0800 SAST on

CAPE - KAAP	Max	Min	RRR
Aberdeen			
Addo			
Alexander Bay	35	19	
Aliwal North	27	13	1·3
Bashee	21	19	
Beaufort-Wes	30	15	1·1
(Lughawe)			
Boegoebergdam			
Boetsap			
Brakkekuil			
(naby Heidelberg)			
Brandvlei			
Cala			
Caledon			
Calitzdorp			
Calvinia	31	19	
Cape Agulhas	22	16	
Cape Columbine	33	18	
Cape Point	29	20	
Cape St. Francis	24	20	
Cape Town	30	19	
(D.F. Malan)			
Cape Town			
(Roeland Str.)			
Carnarvon			
Ceres			
Citrusdal			
Colesberg			
Cradock			
Dôhne	26	13	
De Aar	28	14	
Douglas			
East London	26	17	
(Airport)			
Eensaamheid			
(naby Herold)			
Elsenburg			
Fraserburg	27	15	0·9
Garies			
George			
Graaff-Reinet			
Grahamstown			
Hopetown			
Idutywa			
Jansenville	33	18	0·3
Joubertina			
Kimberley	28	16	
(Airport)			
Knysna			
Kokstad	23	11	
Kuruman	28	16	

KAAP - CAPE	Max	Min	RRR
Ladismith			
Lake Mentz			
Maclear			
Mafeking	28	16	
Malmesbury			
Matatiele			
Matroosberg			
Grootfontein	27	11	3·7
(Middelburg)			
Mosselbaai	22	19	
Mount Frere			
Okiep	32	23	
Oudtshoorn			
Petrusville			
Piketberg			
Pofadder	31	19	
Port Alfred			
Port Elizabeth	26	20	
Port Nolloth	31	15	0·1
Port St. Johns	24	19	
Prieska			
Prince Albert			
Queenstown	28	13	0·4
Rietfontein			
Riversdale	31	18	
Robertson	34	17	
Sheeprun	26	14	
(near Maclear)			
Somerset-Oos	29	15	1·2
Steynsburg			7·5
Strydenburg			
Sutherland	26	10	
Swellendam			
Tarkastad			
Touwsrivier			
Twee Riviere	33	19	
(Gemsbokpark)			
Umtata	28	17	
Uniondale			
Upington	31	21	0·3
Vanwyksvlei	30	17	
Victoria-Wes	27	13	4·4
Vredendal	38	18	
Vryburg			
Williston			
Willowmore			
Willowpark			
(near Dordrecht)			

NATAL	Max	Min	RRR
Cape St. Lucia	25	18	
Dundee			
Durban	28	16	
(Louis Botha)			
Estcourt	24	13	0·1
Harding			
Himeville			
Mkuze			
Hluhluwe			
Newcastle	24	11	
Cedara	22	13	
(Pietermaritzburg)			
Port Shepstone	24	19	
Richmond			
Seven Oaks			
Vryheid			
Waterford			
(near Underberg)			
TRANSVAAL			
Barberton			
Belfast			
Bethal	23	9	
Bospoort			
Carolina	20	9	
Chester			
(near Gravelotte)			
Crecy	28	15	
Groendraai	28	15	0·4
(naby Vaalwater)			
Jan Kempdorp			
Jan Smuts	23	11	6·4
Joubert Park (Jhb)	21	11	10·0
Kroondal	28	13	4·0
Leeudoringstad			
Lichtenburg			
Letaba			
Loskopdam			
Lydenburg	22	10	
Marnitz	28	14	
Mara	23	10	
Marble Hall			
Messina	26	17	
Middelburg			
Nelspruit	25	13	
Phalaborwa	27	16	
Pietersburg	22	10	
Piet Retief	21	12	

TRANSVAAL	Max	Min	RRR
Pongola			
Potchefstroom	26	13	10·2
Potgietersrus			
Pretoria W.B.	25	13	2·2
Pretoriuskop			
Punda Milia			
Sandpan (NW. Tvl.)	30	15	
Satara			
Sekhukhune			
Shingwidzi			
Skukuza			
Standerton			
Thabazimbi			
Tomburke			
Tzaneen			
Vereeniging			
Volksrust			
Warmbad	27	17	
Witbank			
Zeerust			
O.V.S. - O.F.S.			
Balkfontein			
(naby Bothaville)			
Bethlehem	22	11	7·3
Bloemfontein	26	11	
(J.B.M. Hertzog)			
Bultfontein			
Edenville			12·5
Fauresmith	26	13	1·3
Ficksburg			
Frankfort	25	10	0·7
Harrismith			
Hoopstad	28	13	
Kroonstad	25	13	0·5
Lindley			
Modderpoort			
Petrusburg			
Philippolis			
Reddersburg			
Reitz			
Vrede			
Warden			7·5
Welkom			
Wepener	27	12	
Winburg			
Zastron			

S.W.A.	Max	Min	RRR
Aroab			
Bethanie			
Dordabis			
Gobabeb	35	21	
Gobabis	26	15	
Grootfontein			
Karasburg			
Kalkfeld			
Karibib			
Keetmanshoop	32	21	
Kub			
Luderitz	25	16	
Mariental	30	21	
Chopoho			
Okahandja			
Okaukueye			
Ondangua			
Otavi			
Otjiwarongo			
Outjo	28	17	
Rehoboth			
Runtu			
Steinhausen			
Tsumeb	28	15	
Walvisbaai	25	17	
Windhoek W.K.	22	15	
BASUTOLAND			
Maseru			
BETSJOEANALAND/BECHUANALAND			
Francistown	25	16	
Gaberones	31	18	
Ghanzi	31	15	
Lobatsi			
Mahalapye			
Maun	32	18	
Shakawe	31	15	
Tsabong	32	20	
Tsane	30	19	
SWAZILAND			
Bulembe			
Manzini	24	14	
Stegi			

SYNOPTIC WEATHER MAP 1200 GMT. — 1400 SAST. SINOPTIESE WEERKAART

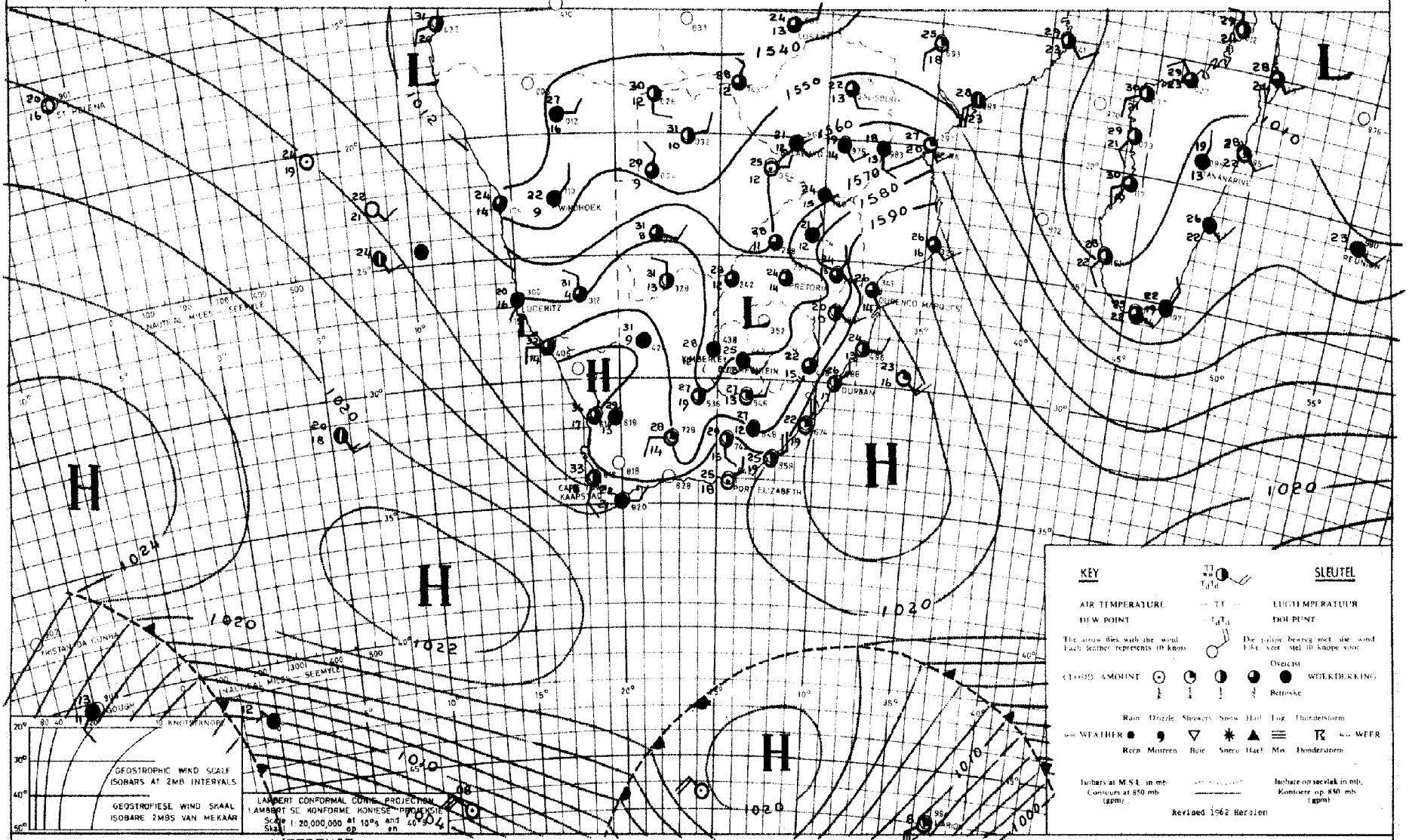

INFERENCE DATE 3 - 4 - 1965 DATUM AFLEIDING

The high over the country has moved southwards and will cause fine conditions over the southern interior. An inverted V-trough is situated over the eastern parts of the country and with moist air in circulation over these areas will cause thundershowers over the northern parts of the country.

Die hoog oor die land het suidwaarts beweeg en sal mooiweer veroorsaak oor die suidelike binneland. 'n Omgekeerde V-trog is geleë oor die oostelike dele van die land en met vogtige lug in sirkulasie oor die gebiede, word donderbuie oor die noordelike dele van die land verwag.

DAAGLIKSE WEERBULLETIN

Maksimum en Minimum Temperatuur (°C) en Reënval (RRR) in mm vir die 24 uur geëindig om 0800 SAST op

WEERBURO / WEATHER BUREAU
DEPT. VAN VERVOER / DEPT. OF TRANSPORT

5 - 4 - 1965

DAILY WEATHER BULLETIN

Maximum and Minimum Temperatures (°C) and rainfall (RRR) in mm for the 24 hours ended at 0800 SAST on

CAPE - KAAP	Max	Min	RRR
Aberdeen			
Addo			
Alexander Bay	25	17	4·2
Aliwal North	26	9	
Bashee	24	16	
Beaufort-Wes	30	17	
(Lughawe)			
Boegoebergdam			
Boetsap			
Brakkekuil			
(naby Heidelberg)			
Brandvlei			
Cala			
Caledon			
Calitzdorp			
Calvinia	32	18	
Cape Agulhas	24	20	
Cape Columbine	28	16	
Cape Point	28	20	
Cape St. Francis	23	16	
Cape Town			
(D.F. Malan)	33	19	
Cape Town			
(Roeland Str.)			
Carnarvon			
Ceres			
Citrusdal			
Colesberg			
Cradock			
Döhne	26	14	
De Aar	26	13	
Douglas			
East London	26	15	
(Airport)			
Bensaamheid			
(naby Herold)			
Elsenburg			
Fraserburg	28	16	
Caries			
George			
Graaff-Reinet			
Grahamstown			
Hopetown			
Idutywa			
Jansenville	33	16	
Joubertina			
Kimberley	28	15	
(Airport)			
Knysna			
Kokstad	21	7	
Kuruman	29	14	2·0

KAAP - CAPE	Max	Min	RRR
Ladismith			
Lake Mentz			
Maclear			16·0
Mafeking	28	15	2·5
Malmesbury			
Matatiele			
Matroosberg	30	15	
Grootfontein			
(Middelburg)	27	10	
Mosselbaai	22	20	
Mount Frere			
Okiep	28	20	
Oudtshoorn			
Petrusville			
Piketberg			
Pofadder	28	20	
Port Alfred			
Port Elizabeth	25	14	
Port Nolloth	22	14	1·4
Port St. Johns	23	18	
Prieska			
Prince Albert			
Queenstown	27	10	
Rietfontein			
Riversdale	34	20	
Robertson	36	21	
Sheeprun	23	9	
(near Maclear)			
Somerset-Oos	29	15	
Steynsburg			
Strydenburg			
Sutherland	27	12	1·8
Swellendam			
Tarkastad			
Touwsrivier			
Twee Riviere	29	20	
(Gemsbokpark)			
Umtata	26	10	
Uniondale			
Upington	32	20	
Vanwyksvlei	30	19	
Victoria-Wes	28	13	
Vredendal	34	19	
Vryburg	20	14	3·3
Williston			
Willowmore	30	14	
Willowpark			
(near Dordrecht)	23	8	

NATAL	Max	Min	RRR
Cape St. Lucia	27	17	
Dundee			
Durban	27	16	
(Louis Botha)			
Estcourt	21	9	
Harding			
Himeville			
Mkuze			
Hluhluwe			
Newcastle	20	9	
Cedara			
(Pietermaritzburg)	21	10	
Port Shepstone	25	16	
Richmond			
Seven Oaks			
Vryheid			
Waterford			
(near Underberg)			
TRANSVAAL			
Barberton			
Belfast			
Bethal	22	7	
Bospoort	25	12	2·0
Carolina	19	8	
Chester			
(near Gravelotte)			
Crecy	27	9	
Groendraai	27	11	0·4
(naby Vaalwater)			
Jan Kempdorp			
Jan Smuts	21	10	6·4
Joubert Park (Jhb)	20	11	20·0
Kroondal	26	11	11·5
Leeudoringstad			
Lichtenburg			
Letaba			
Loskopdam			
Lydenburg	22	7	
Marnitz	27	14	
Mara	24	12	
Marble Hall			
Messina	27	16	
Middelburg			
Nelspruit	26	16	
Phalaborwa	27	16	
Pietersburg	24	9	
Piet Retief	21	10	

TRANSVAAL	Max	Min	RRR
Pongola			
Potchefstroom	24	10	0·1
Potgietersrus			
Pretoria W.B.	23	11	3·4
Pretoriuskop			
Punda Milia			
Sandpan (NW. Tvl.)	28	15	
Satara			
Sekhukhune			
Shingwidzi			
Skukuza	30	14	
Standerton	24	6	
Thabazimbi			
Tomburke			
Tzaneen			
Vereeniging			
Volksrust			
Warmbad	26	11	3·5
Witbank			
Zeerust			13·8
O.V.S. - O.F.S.			
Balkfontein			
(naby Bothaville)			
Bethlehem	21	8	6·0
Bloemfontein	26	11	
(J.B.M. Hertzog)			
Bultfontein			
Fauresmith	26	12	
Ficksburg			
Frankfort	22	9	
Harrismith			
Hoopstad			
Kroonstad	25	11	1·2
Lindley			
Modderpoort			
Petrusburg			
Philippolis			
Reddersburg			
Reitz			
Vrede			8·0
Warden			
Welkom	26	12	
Wepener			
Winburg			
Zastron			

S.W.A.	Max	Min	RRR
Aroab			
Bethanie			
Dordabis			
Gobabeb	36	20	0·4
Gobabis	27	19	
Grootfontein			
Karasburg			
Kalkfeld			
Karibib			
Keetmanshoop	32	19	0·3
Kub			
Luderitz			
Mariental	32	20	
Ohopoho			
Okahandja			
Okaukueye			
Ondangua			
Otavi			
Otjiwarongo			
Outjo	29	18	12·0
Rehoboth			
Runtu			
Steinhausen			
Tsumeb	29	16	
Walvisbaai	21	17	
Windhoek W.K.	26	15	
BASUTOLAND			
Maseru			
BETSJOEANALAND/BECHUANALAND			
Francistown	26	14	
Gaberones	27	16	3·0
Ghanzi	32	18	
Lobatsi			
Mahalapye			
Maun	31	16	
Shakawe	31	18	
Tsabong	31	18	
Tsane	23	19	0·2
SWAZILAND			
Embabe			
Manzini	28	15	
Stegi			

SYNOPTIC WEATHER MAP — 1200 GMT — 1400 SAST — SINOPTIESE WEERKAART

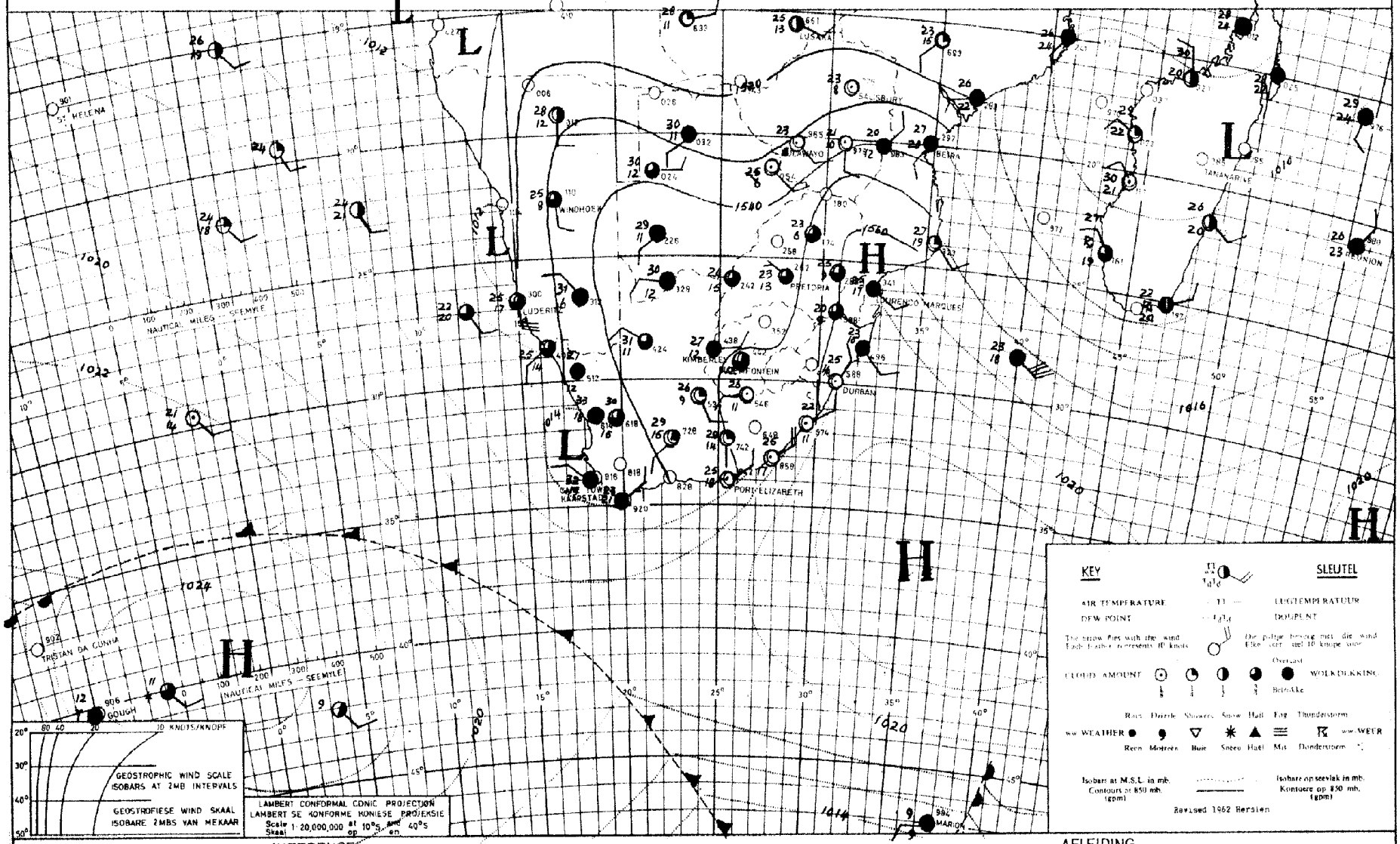

INFERENCE — DATE 4 - 4 1965 DATUM — AFLEIDING

Dry air is moving in from the north over Transvaal where it will clear. The trough over the western regions will cause thundershowers over South-West Africa and the western regions of the Cape Province where fairly moist air is still in circulation.

Droë lug beweeg vanuit die noorde in oor Transvaal waar dit sal opklaar. Die trog oor die westelike dele van die land sal donderbuie oor Suidwes-Afrika en Wes-Kaapland, waar die lug nog redelik vogtig is veroorsaak.

DAAGLIKSE WEERBULLETIN

Maksimum en Minimum Temperatuur (°C) en Reënval (RRR) in mm vir die 24 uur geëindig om 0800 SAST op

WEERBURO / WEATHER BUREAU
DEPT. VAN VERVOER / DEPT. OF TRANSPORT

6 - 4 - 1965

DAILY WEATHER BULLETIN

Maximum and Minimum Temperatures (°C) and rainfall (RRR) in mm for the 24 hours ended at 0800 SAST on

CAPE - KAAP	Max	Min	RRR
Aberdeen			
Addo			
Alexander Bay	27	15	0·2
Aliwal North	27	11	
Bashee	24	17	
Beaufort-Wes	29	17	2·0
(Lughawe)			
Boegoebergdam			
Boetsap			
Brakkekuil			
(naby Heidelberg)			
Brandvlei			
Cala			
Caledon			
Calitzdorp			
Calvinia	28	18	
Cape Agulhas	24	21	
Cape Columbine	20	15	
Cape Point	25	19	
Cape St. Francis	24	20	
Cape Town	30	16	
(D.F. Malan)			
Cape Town			
(Roeland Str.)			
Carnarvon			
Ceres			
Citrusdal			
Colesberg			
Cradock			
Dêhne	29	19	
De Aar	29	15	7·0
Douglas			
East London	28	17	
(Airport)			
Eensaamheid			
(naby Herold)			
Elsenburg			
Fraserburg	27	15	11·5
Garies			
George			
Graaff-Reinet	31	18	0·6
Grahamstown			
Hopetown			
Idutywa			
Jansenville	36	19	0·8
Joubertina			
Kimberley	28	17	
(Airport)			
Knysna			
Kokstad	23	9	
Kuruman			

KAAP - CAPE	Max	Min	RRR
Ladismith			
Lake Mentz			
Maclear			
Mafeking	27	14	
Malmesbury			
Matatiele			
Matroosberg			
Grootfontein	23	14	15·5
(Middelburg)			
Mosselbaai	24	20	
Mount Frere			
Okiep	26	19	
Oudtshoorn			
Petrusville			
Piketberg			
Pofadder	27	18	
Port Alfred			
Port Elizabeth	30	18	
Port Nolloth	27	15	
Port St. Johns	25	18	
Prieska			
Prince Albert			
Queenstown	30	18	
Rietfontein			
Riversdale	32	18	
Robertson	36	20	
Sheeprun	26	11	
(near Maclear)			
Somerset-Oos	32	17	2·5
Steynsburg			
Strydenburg			
Sutherland	25	13	
Swellendam			
Tarkastad			
Touwsrivier			
Twee Riviere	33	17	12·5
(Gemsbokpark)			
Umtata	31	15	
Uniondale			
Upington	30	19	
Vanwyksvlei	29	18	2·4
Victoria-Wes	28	14	0·9
Vredendal	32	17	
Vryburg			10·4
Williston			
Willowmore			
Willowpark			
(near Dordrecht)			

NATAL	Max	Min	RRR
Cape St. Lucia	27	19	
Dundee			
Durban	28	14	
(Louis Botha)			
Estcourt	25	12	
Harding			
Himeville			
Mkuze			
Hluhluwe			
Newcastle	24	8	
Cedara	24	11	
(Pietermaritzburg)			
Port Shepstone	24	16	
Richmond			
Seven Oaks			
Vryheid			
Waterford			
(near Underberg)	23	7	
TRANSVAAL			
Barberton			
Belfast			
Bethal	23	7	
Bospoort	25	10	
Carolina	23	8	
Chester			
(near Gravelotte)			
Crecy	29	12	
Delareyville			9·0
Groendraai	28	10	
(naby Vaalwater)			
Jan Kempdorp			
Jan Smuts	24	11	
Joubert Park (Jhb)	23	13	
Kroondal	26	11	
Leeudoringstad			
Lichtenburg			
Letaba			
Loskopdam			
Lydenburg	23	9	
Marnitz	27	16	
Mara	27	12	
Marble Hall			
Messina	28	15	
Middelburg			
Nelspruit	27	11	
Phalaborwa	28	15	
Pietersburg	25	10	
Piet Retief	23	11	

TRANSVAAL	Max	Min	RRR
Pongola			
Potchefstroom	25	11	
Potgietersrus			
Pretoria W.B.	24	10	
Pretoriuskop			
Punda Milia			
Sandpan (NW. Tvl.)	29	15	
Satara			
Sekhukhune			
Shingwidzi			
Skukuza			
Standerton	24	5	
Thabazimbi			
Tomburke			
Tzaneen			
Vereeniging			
Volksrust			
Warmbad	27	11	
Witbank			
Zeerust			
O.V.S. - O.F.S.			
Balkfontein			
(naby Bothaville)			
Bethlehem	23	8	
Bloemfontein	27	9	
(J.B.M. Hertzog)			
Bultfontein			
Fauresmith	28	15	
Ficksburg			
Frankfort	24	7	
Harrismith			
Hoopstad	28	12	
Kroonstad	25	9	
Lindley			
Modderpoort			
Petrusburg			
Philippolis			
Reddersburg			
Reitz			
Vrede			
Warden			
Welkom	26	12	
Wepener	28	8	
Winburg			
Zastron			

S.W.A.	Max	Min	RRR
Aroab			
Bethanie			
Dordabis			
Gobabeb	29	17	
Gobabis	29	16	0·4
Grootfontein			
Karasburg			
Kalkfeld			
Karibib			
Keetmanshoop	26	15	11·5
Kub			
Luderitz	21	17	
Mariental	31	17	16·0
Ohopoho			
Okahandja			
Okaukueye			
Ondangua			
Otavi			
Otjiwarongo			
Outjo	29	17	2·0
Rehoboth			
Runtu			
Steinhausen			
Tsumeb	29	17	
Walvisbaai			
Windhoek W.K.	26	14	9·5
BASUTOLAND			
Maseru			
BETSJOEANALAND/BECHUANALAND			
Francistown	28	14	
Gaberones	30	16	
Ghanzi	32	16	
Lobatsi			
Mahalapye			
Maun	32	17	
Shakawe	31	16	
Tsabong	31	18	
Tsane	30	18	
SWAZILAND			
Embombe			
Manzini	27	12	
Stegi			

SYNOPTIC WEATHER MAP 1200 GMT. — 1400 SAST. SINOPTIESE WEERKAART

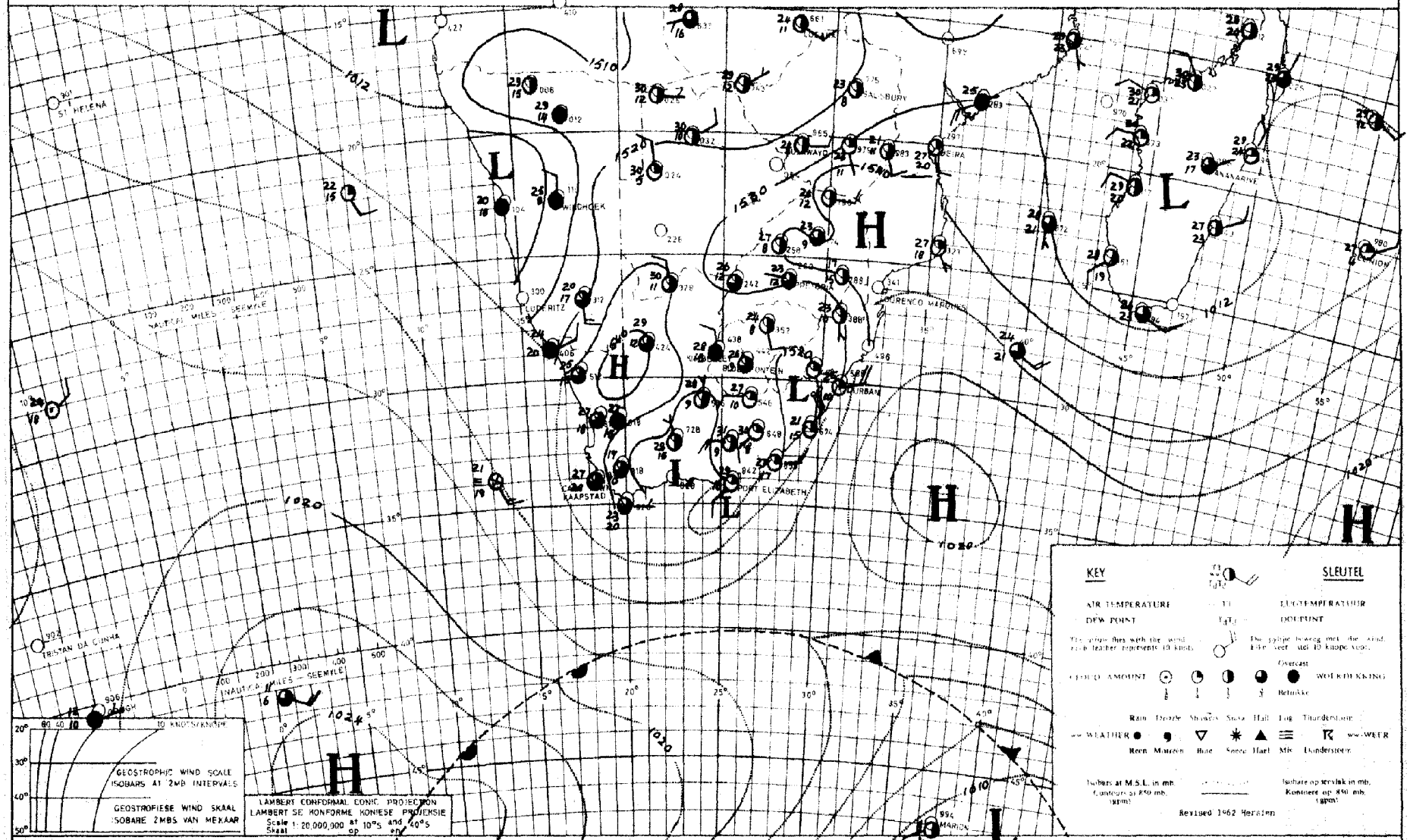

INFERENCE DATE 5 - 4 - 19 65 DATUM AFLEIDING

The air is fairly moist over the western and southern regions of the country and with the trough over the western parts on the surface and in the upper air, scattered thundershowers will occur over South-West Africa; the Karoo and Gordonia.

Die lug is taamlik vogtig oor die westelike en suidelike dele en met die trog oor die westelike dele in die bolug en aan die oppervlakte sal verspreide donderbuie oor Suidwes-Afrika, die Karoo, en oor Gordonia uitsak.

DAAGLIKSE WEERBULLETIN

Maksimum en Minimum Temperatuur (°C) en Reënval (RRR) in mm vir die 24 uur geëindig om 0800 SAST op

WEERBURO / WEATHER BUREAU
DEPT. VAN VERVOER / DEPT. OF TRANSPORT

...7. April. 1965.

DAILY WEATHER BULLETIN

Maximum and Minimum Temperatures (°C) and rainfall (RRR) in mm for the 24 hours ended at 0800 SAST on

CAPE - KAAP	Max	Min	RRR
Aberdeen			
Addo			
Alexander Bay	30	15	
Aliwal North	27	11	
Bashee	23	17	0.3
Beaufort-Wes	27	16	
(Lughawe)			
Boegoebergdam			
Boetsap			
Brakkekuil			
(naby Heidelberg)			
Brandvlei			
Cala			
Caledon			
Calitzdorp			
Calvinia	30	16	16.5
Cape Agulhas	24	20	
Cape Columbine	25	19	
Cape Point	26	20	
Cape St. Francis	24	21	
Cape Town			
(D.F. Malan)	29	17	
Cape Town			
(Roeland Str.)			
Carnarvon			3.5
Ceres			
Citrusdal			
Colesberg			
Cradock			
Dähne	22	13	4.0
De Aar	26	16	
Douglas			
East London	20	19	0.2
(Airport)			
Eensaamheid			
(naby Herold)			
Elsenburg			
Fraserburg	25	14	19.4
Garies			
George			
Graaff-Reinet	26	15	
Grahamstown			
Hopetown			
Idutywa			
Jansenville	30	17	
Joubertina			
Kimberley	27	19	
(Airport)			
Knysna			
Kokstad	22	13	
Kuruman	28	16	3.6

KAAP - CAPE	Max	Min	RRR
Ladismith			
Lake Mentz			
Maclear			
Mafeking	28	16	
Malmesbury			
Matatiele			
Matroosberg	27	15	
Grootfontein			
(Middelburg)	21	11	
Mosselbaai	24	20	
Mount Frere			
Okiep	29	20	
Oudtshoorn			
Petrusville			
Piketberg			
Pofadder	28	17	
Port Alfred			
Port Elizabeth	26	21	
Port Nolloth	25	15	
Port St. Johns	25	19	1.5
Prieska			
Prince Albert			
Queenstown	21	13	0.6
Rietfontein			
Riversdale	28	18	
Robertson	31	17	
Sheeprun	25	12	7.3
(near Maclear)			
Somerset-Oos	26	15	
Steynsburg			
Strydenburg			
Sutherland	24	10	14.2
Swellendam			
Tarkastad			
Touwsrivier			
Twee Riviere	27	19	
(Gemsbokpark)			
Umtata	28	15	2.0
Uniondale			
Upington	29	19	
Vanwyksvlei	28	18	
Victoria-Wes	26	15	0.1
Vredendal	25	20	
Vryburg	20	16	
Williston			17.5
Willowmore	28	16	
Willowpark			
(near Dordrecht)	25	11	4.0

NATAL	Max	Min	RRR
Cape St. Lucia	26	20	
Dundee			
Durban	27	18	
(Louis Botha)			
Estcourt	27	13	4.6
Harding			
Himeville			
Mkuze			
Hluhluwe			
Newcastle	28	11	
Cedara			
(Pietermaritzburg)	26	13	2.0
Port Shepstone	29	20	
Richmond			
Seven Oaks			
Vryheid			
Waterford			
(near Underberg)	23	10	29.0
TRANSVAAL			
Barberton			
Belfast			
Bethal	25	10	
Bospoort	26	16	
Carolina			
Chester			
(near Gravelotte)			
Crecy	31	12	
Groendraai	30	10	
(naby Vaalwater)			
Jan Kempdorp			
Jan Smuts	25	10	
Joubert Park (Jhb)	23	12	
Kroondal	28	12	
Leeudoringstad			
Lichtenburg			
Letaba			
Loskopdam			
Lydenburg	26	9	
Mara	31	13	
Marble Hall			
Messina	32	18	
Middelburg			
Marquitz	31	16	
Nelspruit	32	13	
Phalaborwa	32	18	
Pietersburg	31	18	
Piet Retief	27	11	

TRANSVAAL	Max	Min	RRR
Pongola			
Potchefstroom	26	14	
Potgietersrus	30	16	
Pretoria W.B.	26	14	
Pretoriuskop			
Punda Milia			
Sandpan (NW. Tvl.)	23	14	
Satara			
Sekhukhune			
Shingwidzi			
Skukuza	34	11	
Standerton	26	8	
Thabazimbi			
Tomburke			
Tzaneen			
Vereeniging			
Volksrust			
Warmbad	29	15	
Witbank			
Zeerust			
O.V.S. - O.F.S.			
Balkfontein			
(naby Bothaville)			
Bethlehem			
Bloemfontein	28	14	4.8
(J.B.M. Hertzog)			
Bultfontein			
Fauresmith	27	13	
Ficksburg			
Frankfort	27	10	
Harrismith			
Hoopstad	29	14	
Kroonstad	27	13	
Lindley			
Modderpoort			
Petrusburg			
Philippolis			
Reddersburg			
Reitz			
Vrede			
Warden			
Welkom	28	13	
Wepener	28	16	
Winburg			
Zastron			

S.W.A.	Max	Min	RRR
Aroab			
Bethanie			
Dordabis			
Gobabeb	34	15	
Gobabis	19	14	8.4
Grootfontein			
Karasburg			
Kalkfeld			
Karibib			
Keetmanshoop	26	16	
Kub			
Luderitz	25	19	
Mariental	23	16	0.8
Ohopoho			
Okahandja			
Okaukueye			
Ondangua	31	18	
Otavi			
Otjiwarongo			
Outjo	29	16	7.0
Rehoboth			
Runtu	33	15	
Steinhausen			
Tsumeb			
Walvisbaai	21	16	
Windhoek W.K.	17	11	34.8
BASUTOLAND			
Maseru	26	13	
BETSJOEANALAND/BECHUANALAND			
Francistown	31	15	
Gaberones	31	18	
Ghanzi	32	18	
Lobatsi			
Mahalapye			
Maun	32	18	
Shakawe	32	19	
Tsabong	28	18	
Tsane	28	18	
SWAZILAND			
Embembe			
Mangini			
Stegi			

SYNOPTIC WEATHER MAP — 1200 GMT. — 1400 SAST. — SINOPTIESE WEERKAART

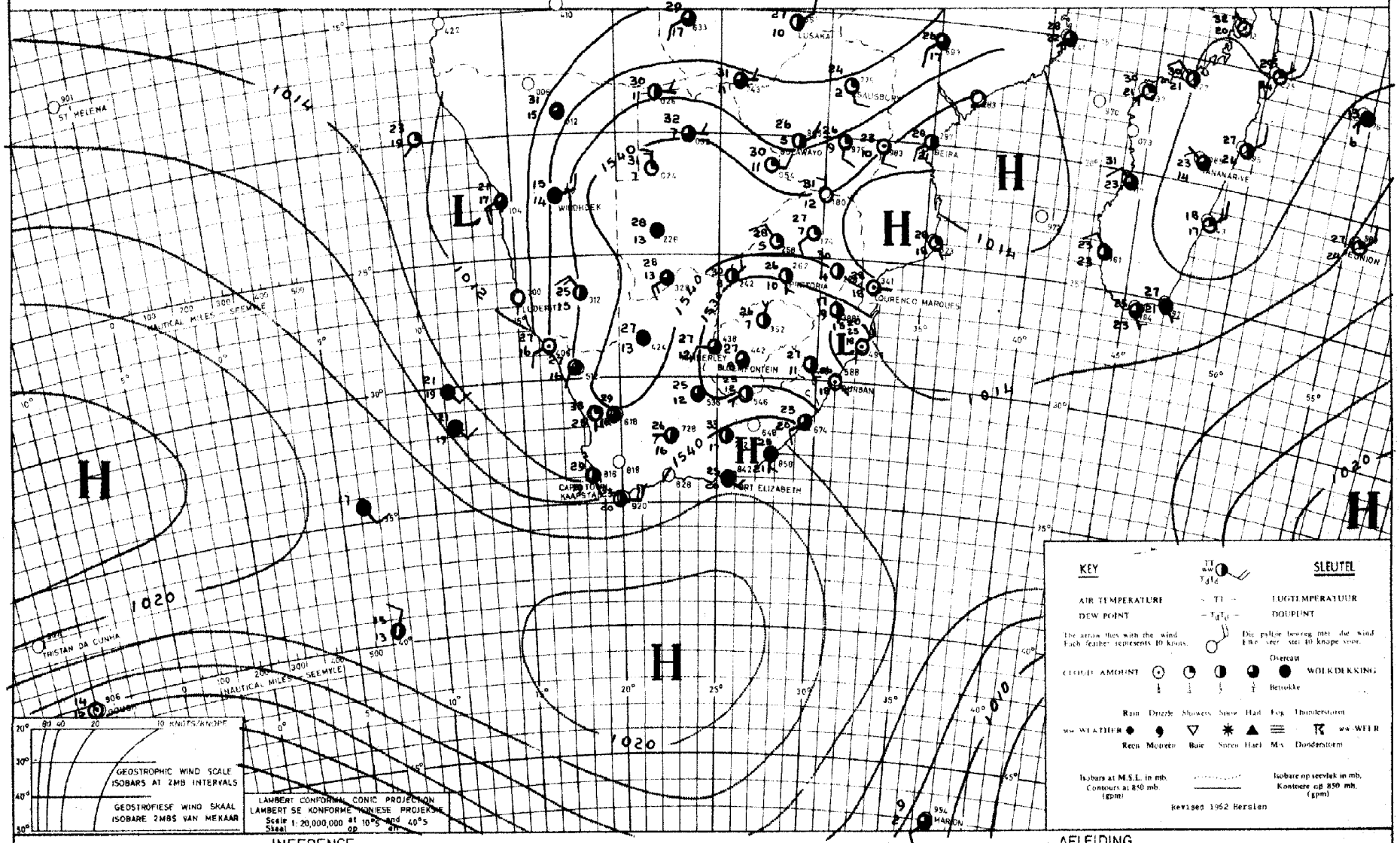

INFERENCE — DATE 6-4-1965 DATUM — AFLEIDING

The air is fairly moist over the western, central and southern regions of the country and with the low in the upper air over the Westerncoastal regions scattered thundershowers will occur over these regions.

Die lug is taamlik vogtig oor die westelike, suidelike en sentrale dele van die land en met die laag in die bolug oor die weskusstreke sal verspreide donderbuie daar uitsak.

DAAGLIKSE WEERBULLETIN

Maksimum en Minimum Temperatuur (°C) en Reënval (RRR) in mm vir die 24 uur geëindig om 0800 SAST op

WEERBURO / WEATHER BUREAU
DEPT. VAN VERVOER / DEPT. OF TRANSPORT

...8..April.1965..

DAILY WEATHER BULLETIN

Maximum and Minimum Temperatures (°C) and rainfall (RRR) in mm for the 24 hours ended at 0800 SAST on

CAPE - KAAP	Max	Min	RRR
Aberdeen			
Addo			
Alexander Bay	18	15	
Aliwal North	26	15	2.0
Bashee	25	17	
Beaufort-Wes	26	14	0.2
(Lughawe)			
Boegoebergdam			
Boetsap			
Brakkekuil			
(naby Heidelberg)			
Brandvlei			9.5
Cala			
Caledon			
Calitzdorp			
Calvinia	29	15	
Cape Agulhas	25	18	
Cape Columbine	27	16	
Cape Point	30	17	
Cape St. Francis			
Cape Town	33	18	
(D.F. Malan)			
Cape Town			
(Roeland Str.)			
Carnarvon			15.5
Ceres			
Citrusdal			
Colesberg			
Cradock			
Döhne	26	17	
De Aar	25	14	18.5
Douglas			
East London	27	17	
(Airport)			
Eensaamheid			
(naby Herold)			
Elsenburg			
Fraserburg	20	14	28.0
Garies			
George			
Graaff-Reinet	27	18	
Grahamstown			
Hopetown			
Idutywa			
Jansenville	32	15	
Joubertina			
Kimberley	27	16	
(Airport)			
Knysna			
Kokstad	22	12	
Kuruman	26	16	1.0

KAAP - CAPE	Max	Min	RRR
Ladismith			
Lake Mentz			
Maclear			
Mafeking	29	18	
Malmesbury			
Matatiele			
Matroosberg	28	14	9.5
Grootfontein	24	14	1.9
(Middelburg)			
Mosselbaai	27	22	
Mount Frere			
Okiep	28	18	
Oudtshoorn			
Petrusville			
Piketberg			
Pofadder	29	18	
Port Alfred			
Port Elizabeth	26	17	
Port Nolloth	18	15	
Port St. Johns	26	18	
Prieska			
Prince Albert			
Queenstown	27	16	
Rietfontein			
Riversdale	33	20	
Robertson	33	18	
Sheeprun	23	13	2.1
(near Maclear)			
Somerset-Oos	29	17	
Steynsburg			5.0
Strydenburg			
Sutherland			
Swellendam			
Tarkastad			
Touwsrivier			
Twee Riviere	26	16	
(Gemsbokpark)			
Umtata	27	15	
Uniondale			
Upington	29	18	
Vanwyksvlei	29	16	13.5
Victoria-Wes	26	13	5.7
Vredendal	35	17	
Vryburg	29	15	16.4
Williston			
Willowmore	28	14	
Willowpark			
(near Dordrecht)	23	14	7.5

NATAL	Max	Min	RRR
Cape St. Lucia	28	19	
Dundee			2.2
Durban	28	18	
(Louis Botha)			
Estcourt	23	14	1.8
Harding			
Himeville			
Mkuze			
Hluhluwe			
Newcastle	27	15	1.8
Cedara	22	12	
(Pietermaritzburg)			
Port Shepstone	28	20	
Richmond			
Seven Oaks			
Vryheid			
Waterford			
(near Underberg)	20	11	12.8
Van Reenen			19.5
TRANSVAAL			
Barberton			
Belfast			
Bethal	26	13	
Bospoort	27	15	7.0
Carolina	23	12	
Chester			
(near Gravelotte)			
Crecy	31	12	
Delareyville			4.5
Groendraai	31	12	
(naby Vaalwater)			
Jan Kempdorp			
Jan Smuts	24	14	
Joubert Park (Jhb)	23	14	
Kroondal	29	15	
Leeudoringstad			
Lichtenburg			
Letaba			
Loskopdam			
Lydenburg	25	22	
Mara	29	15	
Marble Hall			
Messina	32	20	
Middelburg			
Marnitz	31	18	
Nelspruit	28	19	
Phalaborwa	29	18	
Pietersburg	26	13	
Piet Retief	24	13	

TRANSVAAL	Max	Min	RRR
Pongola			
Potchefstroom	27	15	4.8
Potgietersrus	30	15	
Pretoria W.B.	26	16	
Pretoriuskop			
Punda Milia			
Sandpan (NW. Tvl.)	32	18	
Satara			
Sekhukhune			
Shingwidzi			
Skukuza	31	11	
Standerton			
Thabazimbi			
Tomburke			
Tzaneen			
Vereeniging			
Volksrust			
Warmbad	30	12	
Witbank			
Zeerust			
O.V.S. - O.F.S.			
Balkfontein			3.5
(naby Bothaville)			
Bethlehem	25	12	6.3
Bloemfontein	26	14	23.3
(J.B.M. Hertzog)			
Bultfontein			
Fauresmith	25	14	38.0
Ficksburg			9.5
Frankfort	27	12	13.5
Harrismith			8.0
Hoopstad	28	15	
Kroonstad	28	14	0.5
Lindley			
Modderpoort			
Petrusburg			8.0
Philippolis			
Reddersburg			
Reitz			
Vrede			
Warden			
Welkom	28	15	6.3
Wepener	28	14	14.5
Winburg			
Zastron			

S.W.A.	Max	Min	RRR
Aroab			
Bethanie			
Dordabis			
Gobabeb	31	17	
Gobabis	25	14	
Grootfontein			
Karasburg			
Kalkfeld			
Karibib			
Keetmanshoop	28	15	
Kub			
Luderitz	21	14	
Mariental	27	15	8.5
Ohopoho			
Okahandja			
Okaukueye			
Ondangua	31	18	
Otavi			
Otjiwarongo			
Outjo	27	16	2.0
Rehoboth			
Runtu	33	18	
Steinhausen			
Tsumeb	28	15	
Walvisbaai	20	15	
Windhoek W.K.	24	12	
BASUTOLAND			
Maseru	25	12	8.1
BETSJOEANALAND/BECHUANALAND			
Francistown	31	17	
Gaberones	31	19	
Ghanzi	32	18	0.9
Lobatsi			
Mahalapye			
Maun	33	13	
Shakawe	33	20	
Tsabong	31	18	2.5
Tsane	29	17	
SWAZILAND			
Emlembe			
Manzini	27	18	
Stegi			

SYNOPTIC WEATHER MAP 1200 GMT. — 1400 SAST. SINOPTIESE WEERKAART

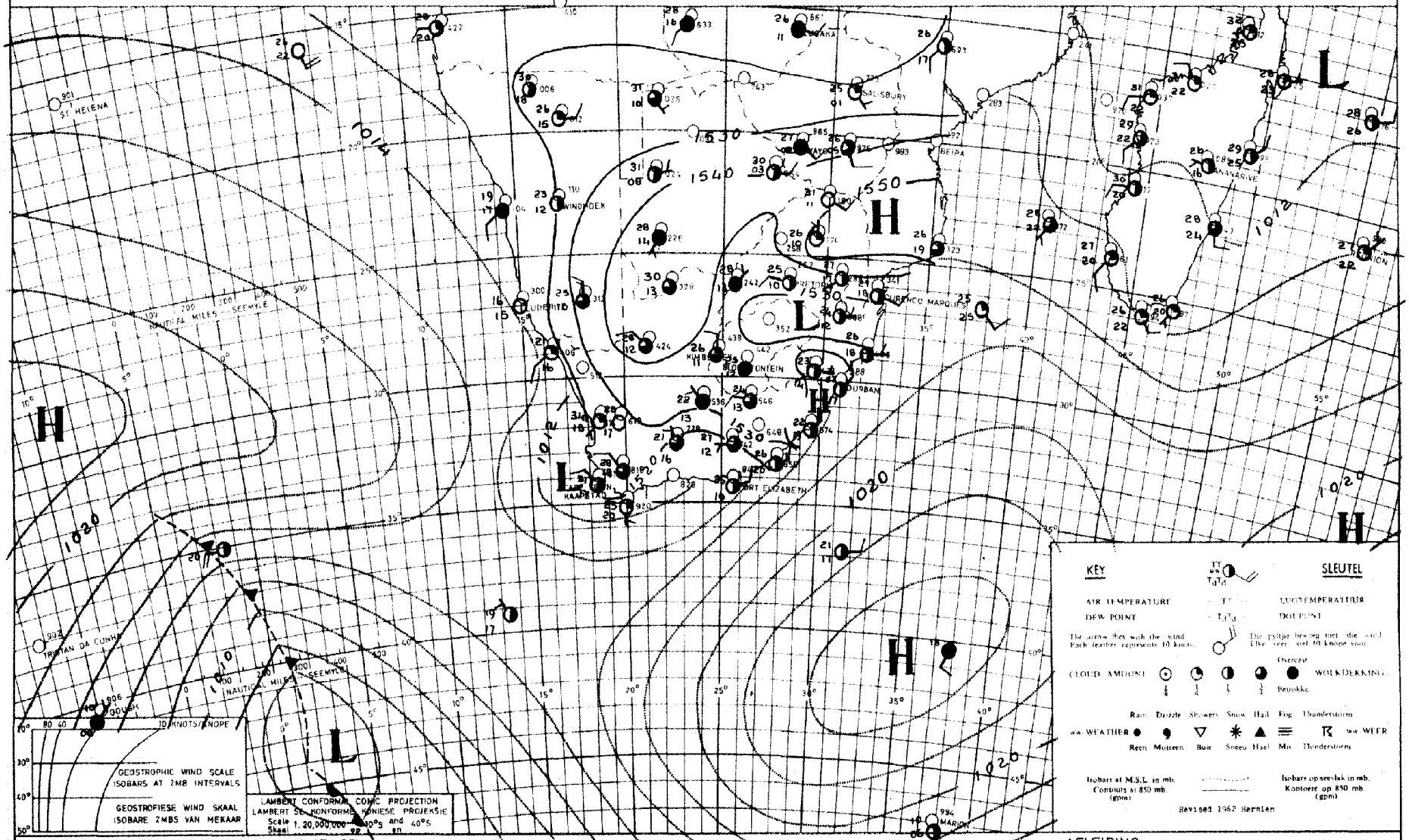

INFERENCE DATE 7 - 4 19 65 DATUM AFLEIDING

The low over the south-western portion of the country is moving eastwards to the Southern Cape with the result that scattered thundershowers will spread to the eastern and central parts. Dry air is moving in from the west over South-West Africa where it will be fine.

Die laag oor die suidwestelike dele van die land beweeg stadig ooswaarts na suidelike Kaapland sodat verspreide donderbuie na die oostelike en sentrale dele van die land sal uitbrei. Droë lug beweeg vanuit die weste in oor Suidwes-Afrika waar dit mooiweer sal wees.

DAAGLIKSE WEERBULLETIN

Maksimum en Minimum Temperatuur (°C) en Reënval (RRR) in mm vir die 24 uur geëindig om 0800 SAST op

WEERBURO / WEATHER BUREAU
DEPT. VAN VERVOER / DEPT. OF TRANSPORT

9 - 4 - 1985

DAILY WEATHER BULLETIN

Maximum and Minimum Temperatures (°C) and rainfall (RRR) in mm for the 24 hours ended at 0800 SAST on

CAPE - KAAP	Max	Min	RRR
Aberdeen			
Addo			
Alexander Bay	21	17	
Aliwal North	27	15	0.2
Bashee	24	18	
Beaufort-Wes	29	16	0.3
(Lughawe)			
Boegoebergdam			
Boetsap			
Brakkekuil			
(naby Heidelberg)			
Brandvlei			
Cala			
Caledon			
Calitzdorp			
Calvinia	28	13	0.1
Cape Agulhas	22	16	3.0
Cape Columbine	20	15	0.7
Cape Point	20	14	0.5
Cape St. Francis	28	19	0.3
Cape Town			
(D.F. Malan)	24	16	1.5
Cape Town			
(Roeland Str.)			
Carnarvon			
Ceres			
Citrusdal			
Colesberg			
Cradock			
Dêhne	30	20	
De Aar	27	14	
Douglas			
East London	30	20	
(Airport)			
Eensaamheid			
(naby Herold)			
Elsenburg			
Fraserburg	24	12	1.9
Caries			
George			
Graaff-Reinet	30	19	
Grahamstown			
Hopetown			
Idutywa			
Jansenville	35	20	0.1
Joubertina			
Kimberley	28	17	1.4
(Airport)			
Knysna			0.5
Kokstad	24	12	
Kuruman	29	12	

KAAP - CAPE	Max	Min	RRR
Ladismith			
Lake Mentz			
Maclear			
Mafeking	29	17	
Malmesbury			
Matatiele			
Matroosberg	26	13	0.5
Grootfontein			
(Middelburg)	27	15	
Mosselbaai	26	20	4.0
Mount Frere			
Okiep	19	13	1.5
Oudtshoorn			
Petrusville			
Piketberg			
Pofadder	29	13	
Port Alfred			
Port Elizabeth	34	19	
Port Nolloth	17	10	
Port St. Johns	23	19	
Prieska			
Prince Albert			8.5
Queenstown	29	21	
Rietfontein			
Riversdale	27	19	
Robertson	31	19	
Sheeprun	27	14	0.2
(near Maclear)			
Somerset-Oos	31	20	
Steynsburg			1.0
Strydenburg			
Sutherland	23	11	15.5
Swellendam			
Tarkastad			2.5
Touwsrivier			
Twee Riviere	31	16	
(Gemsbokpark)			
Umtata	31	18	
Uniondale			10.0
Upington	31	18	
Vanwyksvlei	28	14	
Victoria-Wes	26	14	
Vredendal	27	17	1.0
Vryburg	28	17	
Williston			
Willowmore	29	16	
Willowpark			
(near Dordrecht)	24	17	

NATAL	Max	Min	RRR
Cape St. Lucia	26	22	
Dundee			
Durban	28	19	
(Louis Botha)			
Estcourt	26	14	3.5
Harding			
Himeville			
Mkuze			
Hluhluwe			
Newcastle	28	12	1.1
Cedara			
(Pietermaritzburg)	26	15	
Port Shepstone	25	19	
Richmond			
Seven Oaks			
Vryheid			
Waterford			
(near Underberg)	23	8	4.7
TRANSVAAL			
Barberton			
Belfast			
Bethal	25	13	
Bospoort			
Carolina	24	11	1.4
Chester			
(near Gravelotte)			
Crecy	31	13	
Groendraai	30	14	1.5
(naby Vaalwater)			
Jan Kempdorp			
Jan Smuts	25	13	
Joubert Park (Jhb)	23	15	
Kroondal	29	13	
Leeudoringstad			
Lichtenburg			
Letaba			
Loskopdam			1.5
Lydenburg	23	12	11.6
Mara	30	16	
Marble Hall			
Messina	31	19	
Middelburg			
Mooinitz	30	20	
Nelspruit	29	17	1.2
Phalaborwa	30	21	
Pietersburg	26	14	0.3
Piet Retief	20	12	8.5

TRANSVAAL	Max	Min	RRR
Pongola			
Potchefstroom	26	11	
Potgietersrus	30	16	
Pretoria W.B.	26	13	
Pretoriuskop			
Punda Milia			
Sandpan (NW. Tvl.)	31	17	
Satara			
Sekhukhune			
Shingwidzi			
Skukuza			
Standerton	26	10	5.2
Thabazimbi			
Tomburke			
Tzaneen			
Vereeniging			
Volksrust			
Warmbad	29	14	
Witbank			
Zeerust			
Wakkerstroom			3.8
O.V.S. - O.F.S.			
Balkfontein			
(naby Bothaville)			
Bethlehem	23	10	
Bloemfontein	25	13	0.5
(J.B.M. Hertzog)			
Bultfontein			
Fauresmith	25	12	0.5
Ficksburg			
Frankfort	25	10	
Harrismith			
Hoopstad	26	15	12.0
Kroonstad	26	15	
Lindley			
Modderpoort			
Petrusburg			
Philippolis			
Reddersburg			
Reitz			
Vrede			
Warden			
Welkom	25	15	
Wepener	24	16	
Winburg			
Zastron			

S.W.A.	Max	Min	RRR
Aroab			
Bethanie			
Dordabis			
Gobabeb	31	15	5.0
Gobabis	28	15	0.9
Grootfontein			
Karasburg			
Kalkfeld			
Karibib			
Keetmanshoop	31	13	
Kub			
Luderitz	21	14	
Mariental	30	15	
Okopoko			
Okahandja			
Okaukueye			
Ondangua	32	19	
Otavi			
Otjiwarongo			
Outjo	29	17	
Rehoboth			
Runtu	34	19	
Steinhausen			
Tsumeb	31	17	
Walvisbaai	20	15	
Windhoek W.K.	25	13	
BASUTOLAND			
Maseru	27	12	1.8
BETSJOEANALAND/BECHUANALAND			
Francistown	31	15	
Gaberones	32	17	
Ghanzi	33	16	
Lobatsi			
Mahalapye			
Maun	33	14	
Shakawe	33	16	
Tsabong	32	14	
Tsane	31	17	
SWAZILAND			
Bremlembe			
Manzini	29	19	
Stegi			

SYNOPTIC WEATHER MAP 1200 GMT. — 1400 SAST. SINOPTIESE WEERKAART

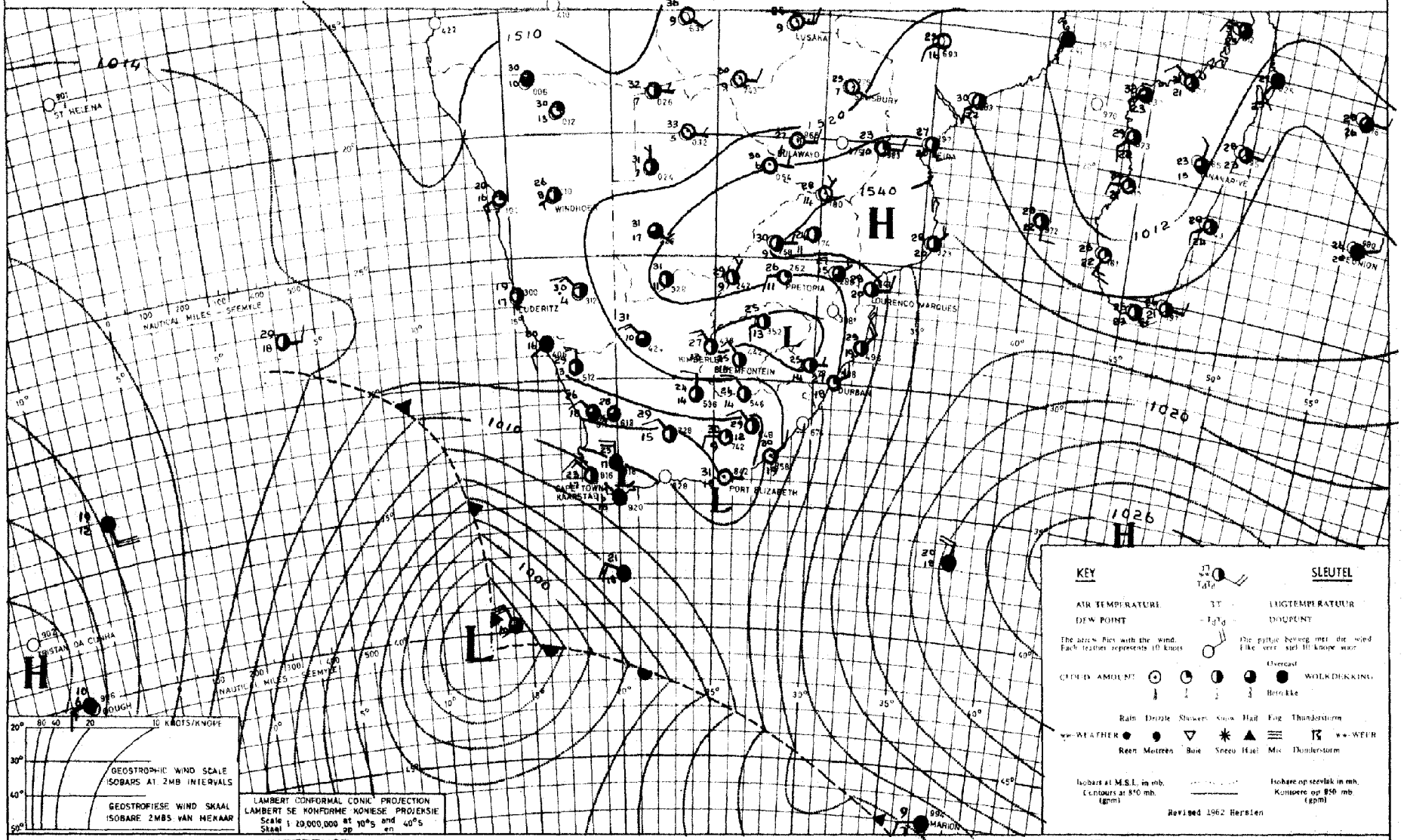

INFERENCE DATE 8 - 4 - 1965 DATUM AFLEIDING

A cold front is just to the west of Cape Town and will cause cloudy cool conditions with showers along the south-western Cape coastal areas. A trough is situated in the higher air layers and will cause thundershowers east of the trough.

'n Koue front lê net wes van Kaapstad en sal bewolkte koeler weer met buie langs die Kaapse suidwestelike kusgebiede veroorsaak. 'n Trog is gelee in die hoër luglae oor die westelike binneland en sal donderbuie oos van die trog veroorsaak.

DAAGLIKSE WEERBULLETIN

Maksimum en Minimum Temperatuur (°C) en Reënval (RRR) in mm vir die 24 uur geëindig om 0800 SAST op

WEERBURO / WEATHER BUREAU
DEPT. VAN VERVOER / DEPT. OF TRANSPORT

..10..4..1965..

DAILY WEATHER BULLETIN

Maximum and Minimum Temperatures (°C) and rainfall (RRR) in mm for the 24 hours ended at 0800 SAST on

CAPE - KAAP	Max	Min	RRR
Aberdeen			
Addo			
Alexander Bay	24	12	
Aliwal North	28	7	
Bashee	27	18	1·8
Beaufort-Wes	25	11	
(Lughawe)			
Boegoebergdam			
Boetsap			
Brakkekuil			
(naby Heidelberg)			
Brandvlei			
Cala			
Caledon			
Calitzdorp			
Calvinia	19	7	0·7
Cape Agulhas	20	15	0·4
Cape Columbine	18	14	
Cape Point	17	14	
Cape St. Francis	22	16	
Cape Town			
(D.F. Malan)	19	11	
Cape Town			
(Roeland Str.)			
Carnarvon			
Ceres			
Citrusdal			
Colesberg			
Cradock			
Döhne	31	13	1·0
De Aar	26	8	
Douglas			
East London	26	18	
(Airport)			
Eensaamheid			
(naby Herold)			
Elsenburg			
Fraserburg	18	7	
Garies			
George			
Graaff-Reinet	29	11	
Grahamstown			0·6
Hopetown			
Idutywa			
Jansenville	29	13	
Joubertina			
Kimberley	30	12	
(Airport)			
Knysna			3·5
Kokstad	27	13	2·0
Kuruman	29	10	

KAAP - CAPE	Max	Min	RRR
Ladismith			
Lake Mentz			
Maclear			
Mafeking	31	15	
Malmesbury			
Matatiele			
Matroosberg	19	8	
Grootfontein			
(Middelburg)	27	8	
Mosselbaai	22	15	
Mount Frere			
Okiep	20	10	
Oudtshoorn			
Petrusville			
Piketberg			6·0
Pofadder	23	10	
Port Alfred			
Port Elizabeth	25	16	
Port Nolloth	19	12	
Port St. Johns	23	20	1·2
Prieska			
Prince Albert			
Queenstown	30	12	
Rietfontein			
Riversdale	20	10	
Robertson	24	10	
Sheeprun	29	15	0·4
(near Maclear)			
Somerset-Oos	29	14	
Steynsburg			
Strydenburg			
Sutherland	16	4	
Swellendam			
Tarkastad			
Touwsrivier			
Twee Riviere	29	13	
(Gemsbokpark)			
Umtata	34	17	
Uniondale			
Upington	27	12	
Vanwyksvlei	23	10	
Victoria-Wes	24	5	
Vredendal	22	10	1·4
Vryburg	30	12	
Williston			
Willowmore	24	10	
Willowpark			
(near Dordrecht)	26	7	

NATAL	Max	Min	RRR
Cape St. Lucia	29	22	
Dundee			
Durban	31	22	
(Louis Botha)			
Estcourt	31	15	
Harding			
Himeville			
Mkuze			
Hluhluwe			
Newcastle	31	13	
Cedara			
(Pietermaritzburg)	32	13	3·2
Port Shepstone	26	21	
Richmond			
Seven Oaks			
Vryheid			
Waterford			
(near Underberg)	25	7	
TRANSVAAL			
Barberton			
Belfast			
Bethal			
Bospoort	27	14	
Carolina	25	12	4·4
Chester			
(near Gravelotte)			
Crecy	33	16	1·2
Groendraai	32	14	
(naby Vaalwater)			
Jan Kempdorp			
Jan Smuts	26	16	0·4
Joubert Park (Jhb)	25	15	0·8
Kroondal	31	16	
Leeudoringstad			
Lichtenburg			
Letaba			
Loskopdam			
Lydenburg	25	14	
Wlaronitz	33	20	
Mara	32	17	
Marble Hall			
Messina	34	21	
Middelburg			
Nelspruit	31	17	11·6
Phalaborwa	34	20	
Pietersburg	29	16	
Piet Retief	30	14	2·5

TRANSVAAL	Max	Min	RRR
Pongola			
Potchefstroom	29	11	
Potgietersrus	32	16	
Pretoria W.B.	28	17	
Pretoriuskop			
Punda Milia			
Sandpan (NW. Tvl.)	34	17	
Satara			
Sekhukhuna			
Shingwidzi			
Skukuza	35	18	
Standerton	28	7	
Thabazimbi			
Tomburke			
Tzaneen			
Vereeniging			
Volksrust			
Warmbad	31	16	
Witbank			
Zeerust			
O.V.S. - O.F.S.			
Balkfontein			
(naby Bothaville)			
Bethlehem	26	9	
Bloemfontein	27	9	
(J.B.M. Hertzog)			
Bultfontein			
Fauresmith	26	7	
Ficksburg			
Frankfort	27	8	
Harrismith			
Hoopstad	29	11	
Kroonstad	28	12	
Lindley			
Modderpoort			
Petrusburg			
Philippolis			
Reddersburg			
Reitz			
Vrede			
Warden			
Welkom	27	14	
Wepener	28	8	
Winburg			
Zastron			

S.W.A.	Max	Min	RRR
Aroab			
Bethanie			
Dordabis			
Gobabeb	32	16	
Gobabis	29	15	
Grootfontein			
Karasburg			
Kalkfeld			
Karibib			
Keetmanshoop	27	13	
Kub			
Luderitz	22	14	
Mariental	31	15	
Okopoko			
Okahandja			
Okaukuejo			
Ondangua	32	18	
Otavi			
Otjiwarongo			
Outjo	30	15	
Rehoboth			
Runtu	34	16	
Steinhausen			
Tsumeb	32	17	
Walvisbaai			
Windhoek W.K.	26	15	
BASUTOLAND			
Maseru	26	10	
BETSJOANALAND/BECHUANALAND			
Francistown	33	18	
Gaberones	34	12	
Ghanzi	34	15	
Lobatsi			
Mahalapye			
Maun	34	16	
Shakawe	33	14	
Tsabong	32	13	
Tsane	32	16	
SWAZILAND			
Bulembe			
Manzini	31	18	
Stegi			

SYNOPTIC WEATHER MAP 1200 GMT. — 1400 SAST. SINOPTIESE WEERKAART

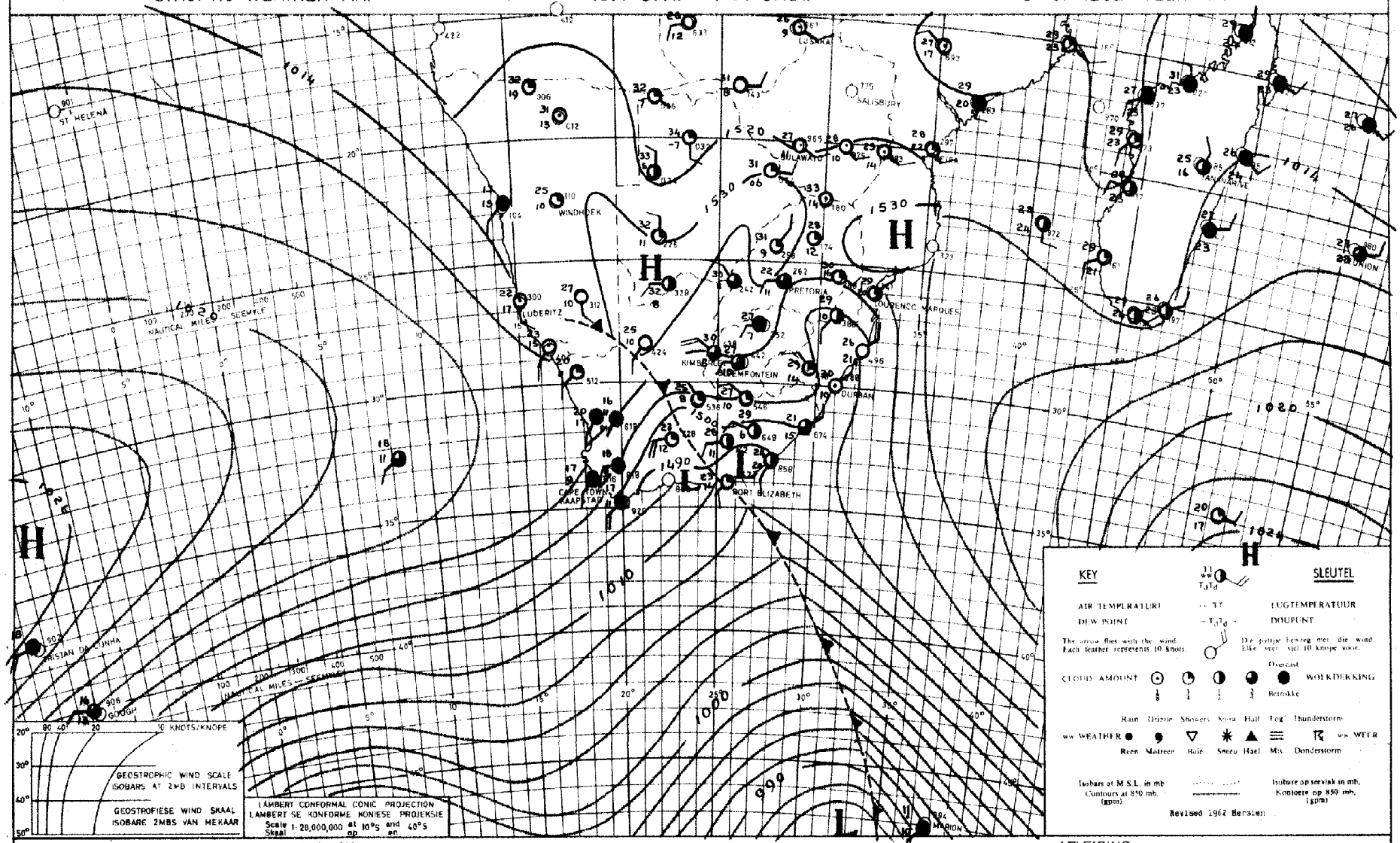

INFERENCE DATE 9-4-1963 DATUM AFLEIDING

Behind the cold front cooler dry air is moving in over the western, southern and central interior, where it will be fine and cool. The air over the eastern interior is fairly moist, so that isolated thundershowers will develop over this area.

Koeler droë lug beweeg agter die kouefront in oor die westelike, suidelike en sentrale binneland, waar dit gevolglik mooiweer en koel sal wees. Oor die oostelike binneland is die lug vogtig en los donderbuie sal oor hierdie gebied ontwikkel.

DAAGLIKSE WEERBULLETIN

Maksimum en Minimum Temperatuur (°C) en Reënval (RRR) in mm vir die 24 uur geëindig om 0800 SAST op

WEERBURO / WEATHER BUREAU
DEPT. VAN VERVOER / DEPT. OF TRANSPORT

11 - 4 - 1965

DAILY WEATHER BULLETIN

Maximum and Minimum Temperatures (°C) and rainfall (RRR) in mm for the 24 hours ended at 0800 SAST on

CAPE - KAAP	Max	Min	RRR
Aberdeen			
Addo			
Alexander Bay	21	9	
Aliwal North	28	6	
Bashee	22	18	
Beaufort-Wes			
(Lughawe)	27	10	
Boegoebergdam			
Boetsap			
Brakkekuil			
(naby Heidelberg)			
Brandvlei			
Cala			
Caledon			
Calitzdorp			
Calvinia	19	8	
Cape Agulhas	20	14	
Cape Columbine	20	13	
Cape Point	17	14	
Cape St. Francis	21	14	
Cape Town	19	12	
(D.F. Malan)			
Cape Town			
(Roeland Str.)			
Carnarvon			
Ceres			
Citrusdal			
Colesberg			
Cradock			
Dihne	25	12	
De Aar	24	9	
Douglas			
East London	23	17	
(Airport)			
Hensaamheid			
(naby Herold)			
Elsenburg			
Fraserburg	21	8	
Garies			
George			
Graaff-Reinet	26	14	
Grahamstown			
Hopetown			
Idutywa			
Jansenville	29	10	
Joubertina			
Kimberley	29	13	
(Airport)			
Knysna			
Kokstad	26	9	
Kuruman	29	13	

KAAP - CAPE	Max	Min	RRR
Ladismith			
Lake Mentz			
Maclear			
Mafeking	31	15	
Malmesbury			
Matatiele			
Matroosberg			
Grootfontein	25	6	
(Middelburg)			
Mosselbaai	22	17	
Mount Frere			
Okiep	26	10	
Oudtshoorn			
Petrusville			
Piketberg			
Pofadder	26	13	
Port Alfred			
Port Elizabeth	21	13	
Port Nolloth	19	8	
Port St. Johns	23	19	
Prieska			
Prince Albert			
Queenstown	29	8	
Rietfontein			
Riversdale	24	15	
Robertson	24	7	
Sheeprun	26	8	
(near Maclear)			
Somerset-Oos	26	10	
Steynsburg			
Strydenburg			
Sutherland			
Swellendam			
Tarkastad			
Touwsrivier			
Twee Riviere	32	15	
(Gemsbokpark)			
Umtata	24	12	
Uniondale			
Upington	29	14	
Vanwyksvlei	24	11	
Victoria-Wes	24	5	
Vredendal	23	8	
Vryburg	30	11	
Williston			
Willowmore	24	8	
Willowpark			
(near Dordrecht)			

NATAL	Max	Min	RRR
Cape St. Lucia	26	22	
Dundee			
Durban	28	22	
(Louis Botha)			
Estcourt	28	13	
Harding			
Himeville			
Mkuze			
Hluhluwe			
Newcastle	29	11	
Cedara	25	14	
(Pietermaritzburg)			
Port Shepstone	25	21	
Richmond			
Seven Oaks			
Vryheid			
Waterford	24	5	
(near Underberg)			
TRANSVAAL			
Barberton			
Belfast			
Bethal	27	9	
Bospoort	28	10	
Carolina	25	10	0·3
Chester			
(near Gravelotte)			
Crecy			
Groendraai			
(naby Vaalwater)			
Jan Kempdorp			
Jan Smuts	26	12	
Joubert Park (Jhb)	25	15	
Kroondal	31	11	
Lesudoringstad			
Lichtenburg			
Letaba			
Loskopdam			0·7
Lydenburg	28	12	3·0
Mara	34	16	7·0
Marble Hall			
Messina	36	23	1·2
Middelburg			
Marnitz	33	17	9·0
Nelspruit	31	19	
Phalaborwa	35	21	
Pietersburg	29	14	
Piet Retief	28	13	

TRANSVAAL	Max	Min	RRR
Pongola			
Potchefstroom	29	11	
Potgietersrus	32	15	
Pretoria W.B.	29	12	
Pretoriuskop			
Punda Milia			
Sandpan (NW. Tvl.)	35	17	3·0
Satara			
Sekhukhune			
Shingwidzi			
Skukuza			
Standerton	28	8	
Thabazimbi			
Tomburke			
Tzaneen			
Vereeniging			
Volksrust			
Waterval boven			28·0
Warmbad	32	14	0·6
Witbank			
Zeerust			
O.V.S. - O.F.S.			
Balkfontein			
(naby Bothaville)			
Bethlehem	26	6	
Bloemfontein	26	7	
(J.B.M. Hertzog)			
Bultfontein			
Fauresmith	25	7	
Ficksburg			
Frankfort			
Harrismith			
Hoopstad	29	8	
Kroonstad	29	10	
Lindley			
Modderpoort			
Petrusburg			
Philippolis			
Reddersburg			
Reitz			
Vrede			
Warden			
Welkom			
Wepener	28	6	
Winburg			
Zastron			

S.W.A.	Max	Min	RRR
Aroab			
Bethanie			
Dordabis			
Gobabeb	33	13	
Gobabis	29	18	
Grootfontein			
Karasburg			
Kalkfeld			
Karibib			
Keetmanshoop	31	14	
Kub			
Luderitz	20	13	
Mariental	31	19	
Chopoho			
Okahandja			
Okaukueye			
Ondangua			
Otavi			
Otjiwarongo			
Outjo	33	17	
Rehoboth			
Runtu			
Steinhausen			
Tsumeb	32	20	
Walvisbaai	17	14	
Windhoek W.K.	27	15	
BASUTOLAND			
Maseru	27	7	
BETSJOEANALAND/BECHUANALAND			
Francistown	32	17	2·2
Gaberones	35	18	
Ghanzi	34	15	
Lobatsi			
Mahalapye			
Maun	34	18	
Shakawe	34	16	
Tsabong	32	12	
Tsane	33	17	
SWAZILAND			
Bulembe			
Manzini			
Stegi			

SYNOPTIC WEATHER MAP 1200 GMT. — 1400 SAST. SINOPTIESE WEERKAART

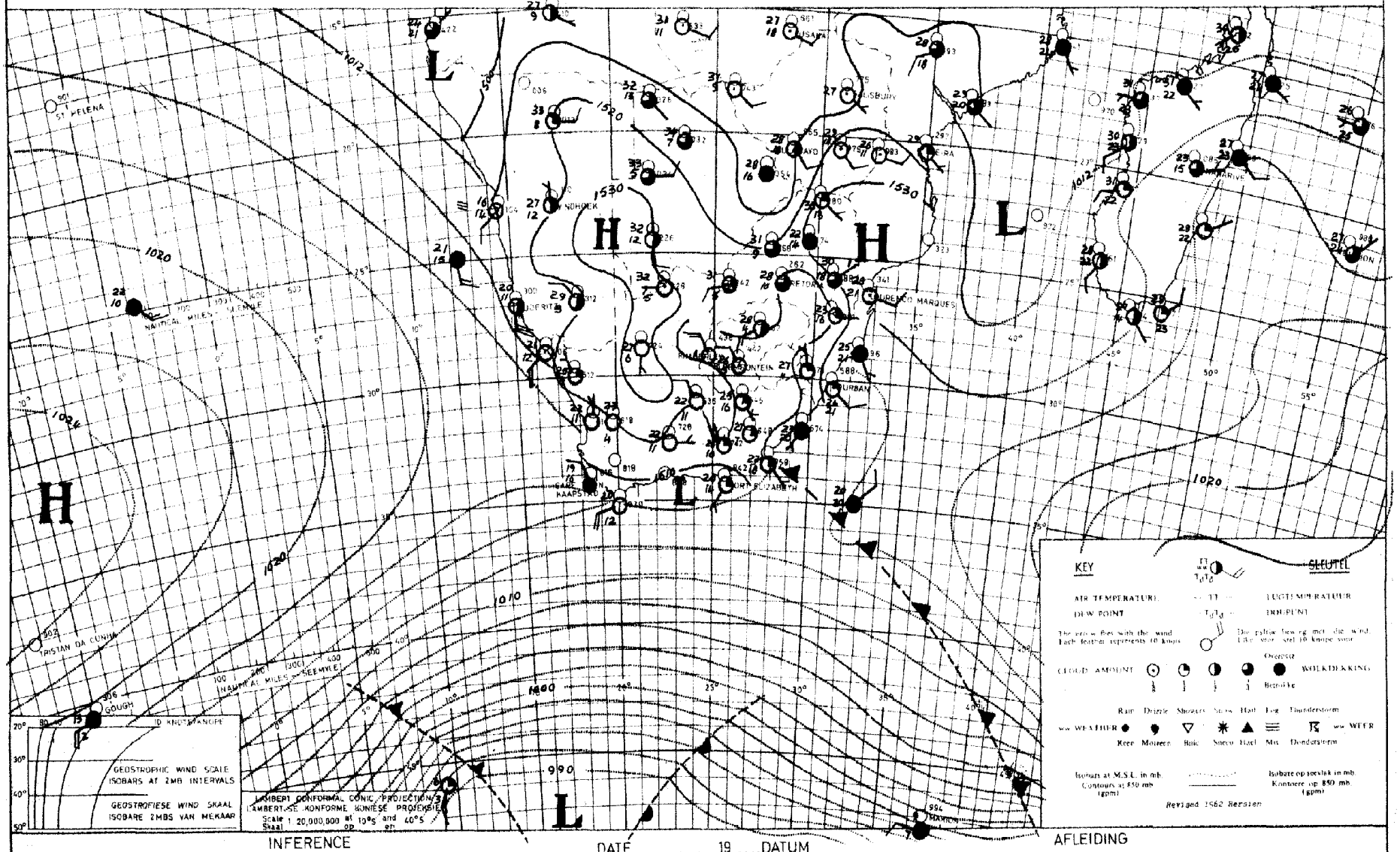

INFERENCE DATE 10 - 4 - 19 65 DATUM AFLEIDING

The circulation over the country is anticyclonic so that it will remain fine or partly cloudy over most parts. Isolated thundershowers will develope over the Transvaal.

Die sirkulasie oor die land is antisiklonaal sodat dit mooi-weer of gedeeltelik bewolk sal bly oor die meeste dele. Los donderbuie sal egter oor Transvaal uitsak.

DAAGLIKSE WEERBULLETIN

Maksimum en Minimum Temperatuur (°C) en Reënval (RRR) in mm vir die 24 uur geëindig om 0800 SAST op

WEERBURO / WEATHER BUREAU
DEPT. VAN VERVOER / DEPT. OF TRANSPORT

12 - 4 - 1965

DAILY WEATHER BULLETIN

Maximum and Minimum Temperatures (°C) and rainfall (RRR) in mm for the 24 hours ended at 0800 SAST on

CAPE - KAAP	Max	Min	RRR
Aberdeen			
Addo			
Alexander Bay	21	15	
Aliwal North	29	16	
Bashee	25	18	
Beaufort-Wes			
(Lughawe)	29	9	0.7
Boegoebergdam			
Boetsap			
Brakkekuil			
(naby Heidelberg)			
Brandvlei			
Cala			
Caledon			16.5
Calitzdorp			
Calvinia	21	7	0.4
Cape Agulhas	24	13	8.8
Cape Columbine	18	12	2.5
Cape Point	18	10	4.2
Cape St. Francis	21	13	8.0
Cape Town			
(D.F. Malan)	21	8	5.5
Cape Town			
(Roeland Str.)			7.5
Carnarvon			
Ceres			
Citrusdal			
Colesberg			
Cradock			
Döhne	31	13	
De Aar	30	8	
Douglas			
East London	26	17	
(Airport)			
Eensaamheid			
(naby Herold)			
Elsenburg			10.7
Fraserburg	23	8	0.5
Garies			3.5
George			
Graaff-Reinet	31	9	
Grahamstown			
Hopetown	31	15	
Idutywa			
Jansenville	33	16	
Joubertina			
Kimberley			
(Airport)	31	15	0.2
Knysna			3.0
Kokstad	27	11	
Kuruman	31	15	

KAAP - CAPE	Max	Min	RRR
Ladismith			
Lake Mentz			
Maclear			
Mafeking	31	18	0.2
Malmesbury			
Matatiele			
Matroosberg	19	6	3.0
Grootfontein			
(Middelburg)	29	12	
Mosselbaai	22	12	5.4
Mount Frere			
Okiep	20	10	1.7
Oudtshoorn			
Petrusville			
Piketberg			16.0
Pofadder	27	8	
Port Alfred			
Port Elizabeth	22	13	1.0
Port Nolloth	16	13	0.9
Port St. Johns	26	20	
Prieska			
Prince Albert			
Queenstown	30	18	
Rietfontein			
Riversdale	25	12	6.0
Robertson	23	12	3.0
Sheeprun	29	13	
(near Maclear)			
Somerset-Oos	32	14	
Steynsburg			
Strydenburg			
Sutherland	22	3	2.0
Swellendam			
Tarkastad			
Touwsrivier			
Twee Riviere	34	13	
(Gemsbokpark)			
Umtata	33	18	
Uniondale			1.8
Upington	34	10	
Vanwyksvlei	30	9	
Victoria-Wes	28	7	
Vredendal	22	12	1.4
Vryburg			
Williston			
Willowmore	27	8	
Willowpark			
(near Dordrecht)	27	16	

NATAL	Max	Min	RRR
Cape St. Lucia	28	22	
Dundee			
Durban	30	19	
(Louis Botha)			
Estcourt	30	11	
Harding			
Himeville			
Mkuze			
Hluhluwe			
Newcastle	32	10	
Cedara			
(Pietermaritzburg)	31	12	
Port Shepstone	27	20	
Richmond			
Seven Oaks			
Vryheid			
Waterford			
(near Underberg)	26	8	
TRANSVAAL			
Barberton			
Belfast			
Bethal	27	11	
Bospoort	29	14	
Carolina	25	12	
Chester			
(near Gravelotte)			
Crecy	33	13	
Groendraai			
(naby Vaalwater)	32	13	
Jan Kempdorp			
Jan Smuts	27	14	
Joubert Park (Jhb)	26	16	
Kroondal	31	13	0.1
Leeudoringstad			
Lichtenburg			
Letaba			
Loskopdam			
Lydenburg	27	23	
Mara	31	16	
Marble Hall			
Messina	33	20	
Middelburg			
Mooiriv	31	19	
Nelspruit	32	15	
Phalaborwa	35	20	
Pietersburg	27	13	
Piet Retief	29	15	

TRANSVAAL	Max	Min	RRR
Pongola			
Potchefstroom	29	11	
Potgietersrus	31	16	
Pretoria W.B.	29	13	
Pretoriuskop			
Punda Milia			
Sandpan (NW. Tvl.)	33	17	
Satara			
Sekhukhune			
Shingwidzi			
Skukuza	36	16	
Standerton	29	9	
Thabazimbi			
Tomburke			
Tsaneen			
Vereeniging			
Volksrust			
Warmbad	32	14	
Witbank			
Zeerust			
O.V.S. - O.F.S.			
Balkfontein			
(naby Bothaville)			
Bethlehem	26	7	
Bloemfontein	29	13	0.1
(J.B.M. Hertzog)			
Bultfontein			
Fauresmith	28	13	0.2
Ficksburg			
Frankfort	28	8	
Harrismith			
Hoopstad	31	15	
Kroonstad	29	15	
Lindley			
Modderpoort			
Petrusburg			
Philippolis			
Reddersburg			
Reitz			
Vrede			
Warden			
Welkom	30	11	
Wepener			
Winburg			
Zastron			

S.W.A.	Max	Min	RRR
Aroab			
Bethanie			
Dordabis			
Gobabeb	29	20	
Gobabis	33	17	
Grootfontein			
Karasburg			
Kalkfeld			
Karibib			
Keetmanshoop	33	9	
Kub			
Luderitz	20	15	
Mariental	33	17	
Okopoko			
Okahandja			
Okaukueye			
Ondangua	33	17	
Otavi			
Otjiwarongo			
Outjo	30	15	
Rehoboth			
Runtu	35	15	
Steinhausen			
Tsumeb	34	20	
Walvisbaai	19	13	
Windhoek W.K.	27	14	
BASUTOLAND			
Maseru	27	10	
BETSJOEANALAND/BECHUANALAND			
Francistown	32	17	
Gaberones	34	17	
Ghanzi	34	18	
Lobatsi			
Mahalapye			
Maun	34	19	3.1
Shakawe	34	17	
Tsabong	35	17	
Tsane	33	21	
SWAZILAND			
Embembe			
Manzini	32	18	
Stegi			

SYNOPTIC WEATHER MAP — 1200 GMT. — 1400 SAST. — SINOPTIESE WEERKAART

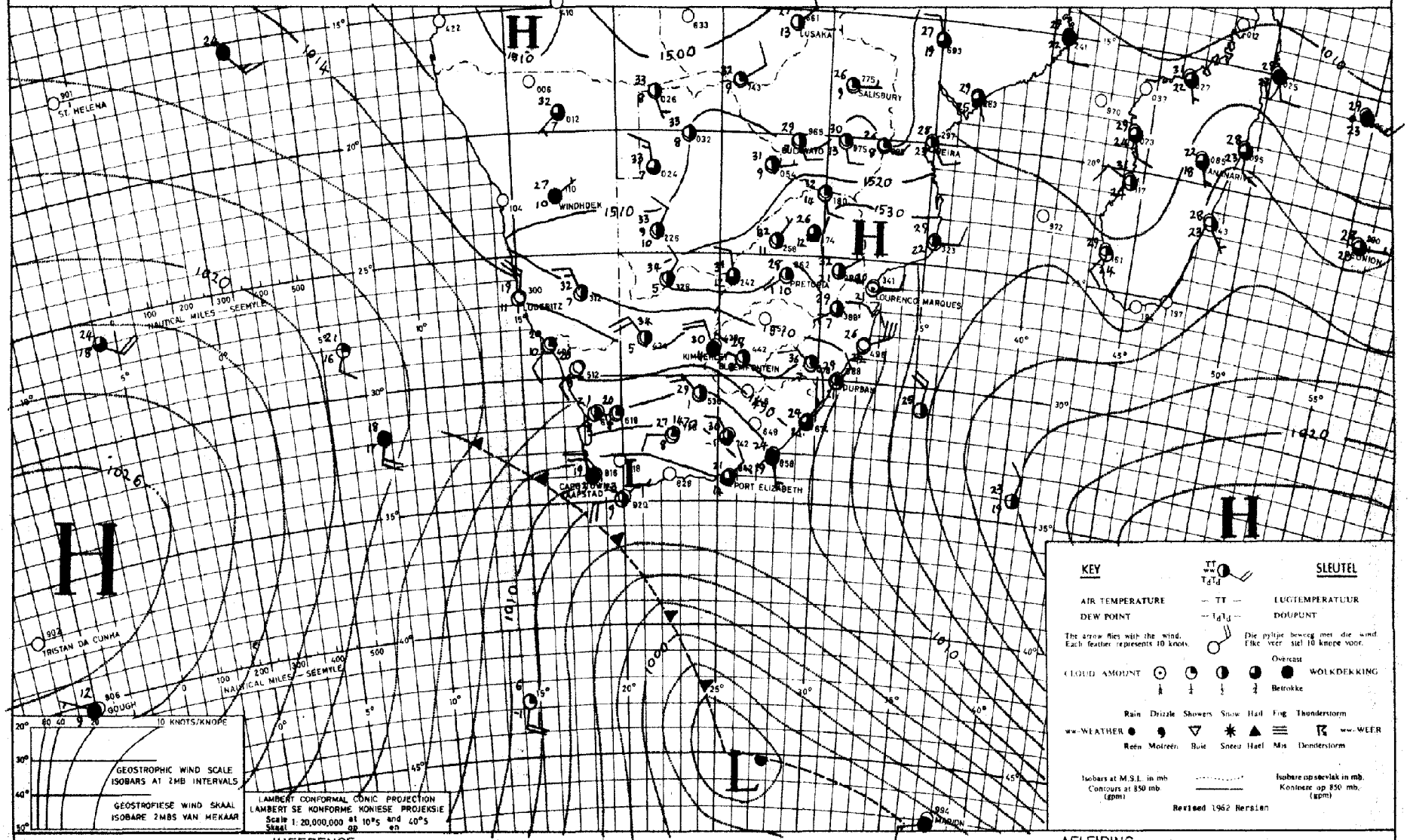

INFERENCE — DATE 11 4 1965 DATUM — AFLEIDING

The active cold front to the south-west of the Cape is moving rapidly eastwards and cold, cloudy weather with rain will spread over the Cape coastal regions and adjacent interior. It will become colder from the west over the Cape Province.

Die aktiewe kouefront suidwes van die Kaap beweeg vinnig ooswaarts en koue, bewolkte weer met reen sal oor die Kaapse kusgebiede en aangrensende binneland uitbrei. Dit sal kouer word vanuit die weste oor die kaapprovinsie.

DAAGLIKSE WEERBULLETIN

Maksimum en Minimum Temperatuur (°C) en Reënval (RRR) in mm vir die 24 uur geëindig om 0800 SAST op

WEERBURO / WEATHER BUREAU
DEPT. VAN VERVOER / DEPT. OF TRANSPORT

13 - 4 - 1965

DAILY WEATHER BULLETIN

Maximum and Minimum Temperatures (°C) and rainfall (RRR) in mm for the 24 hours ended at 0800 SAST on

CAPE - KAAP	Max	Min	RRR
Aberdeen			
Addo			
Alexander Bay	21	9	
Aliwal North	24	6	
Bashee	20	13	
Beaufort-Wes	15	5	
(Lughawe)			
Boegoebergdam			
Boetsap			
Brakkekuil			
(naby Heidelberg)			
Brandvlei			
Cala			
Caledon			5·0
Calitzdorp			
Calvinia	16	3	
Cape Agulhas	17	10	3·0
Cape Columbine	18	9	
Cape Point	16	11	
Cape St. Francis	17	10	6·0
Cape Town	18	3	0·2
(D.F. Malan)			
Cape Town			
(Roeland Str.)			
Carnarvon			
Ceres			
Citrusdal			
Colesberg			
Cradock			
Dêhne	18	5	
De Aar	19	3	
Douglas			
East London	22	11	0·1
(Airport)			
Eensaamheid			
(naby Herold)			
Elsenburg			
Fraserburg	12	3	
Garies			
George			
Graaff-Reinet	18	6	
Grahamstown			
Hopetown			
Idutywa			
Jansenville	21	4	
Joubertina			8·0
Kimberley	22	7	
(Airport)			
Knysna			10·5
Kokstad	26	6	1·5
Kuruman	26	10	

KAAP - CAPE	Max	Min	RRR
Ladismith			
Lake Mentz			
Maclear			
Mafeking	31	17	
Malmesbury			
Matatiele			
Matroosberg	10	1	
Grootfontein	19	1	
(Middelburg)			
Mosselbaai	16	11	4·1
Mount Frere			
Okiep	18	10	
Oudtshoorn			
Petrusville			
Piketberg			
Pofadder	18	7	
Port Alfred			2·0
Port Elizabeth	17	9	6·2
Port Nolloth	18	9	
Port St. Johns	23	15	
Prieska			
Prince Albert			
Queenstown	22	6	
Rietfontein			
Riversdale	15	7	0·7
Robertson	15	3	
Sheeprun	27	6	0·2
(near Maclear)			
Somerset-Oos	17	7	
Steynsburg			
Strydenburg			
Sutherland	10	0	
Swellendam			
Tarkastad			
Touwsrivier			
Twee Riviere	22	8	
(Gemsbokpark)			
Umtata	23	10	
Uniondale			
Upington	22	10	
Vanwyksvlei	19	7	
Victoria-Wes	16	2	
Vredendal	20	12	
Vryburg	28	9	
Williston			
Willowmore	12	0	
Willowpark			
(near Dordrecht)	26	4	

NATAL	Max	Min	RRR
Cape St. Lucia	31	17	8·9
Dundee			0·6
Durban	27	17	3·3
(Louis Botha)			
Estcourt	30	9	5·4
Harding			
Himeville			
Mkuze			
Hluhluwe			6·6
Newcastle	32	12	2·8
Cedara	30	8	3·5
(Pietermaritzburg)			
Port Shepstone	24	15	
Richmond			
Seven Oaks			
Vryheid			
Waterford			
(near Underberg)	25	4	5·7
Van Reenen			11·0
TRANSVAAL			
Barberton			
Belfast			
Bethal	26	17	7·2
Bospoort	28	10	2·9
Carolina	26	12	5·0
Chester			
(near Gravelotte)			
Crecy			
Groendraai	33	18	0·1
(naby Vaalwater)			
Jan Kempdorp			
Jan Smuts	26	12	6·6
Joubert Park (Jhb)	24	14	5·0
Kroondal	30	14	1·2
Leeudoringstad			
Lichtenburg			
Letaba			
Loskopdam			9·0
Lydenburg	27	14	0·8
Mara	33	18	
Marble Hall			2·5
Messina	35	21	
Middelburg			10·5
Marnitz	34	20	
Nelspruit	36	17	2·0
Phalaborwa	37	18	2·8
Pietersburg	30	17	0·3
Piet Retief	31	11	2·0

TRANSVAAL	Max	Min	RRR
Pongola			
Potchefstroom	28	15	0·3
Potgietersrus	32	17	
Pretoria W.B.	28	14	14·3
Pretoriuskop			
Punda Milia			
Sandpan (NW. Tvl.)	35	22	
Satara			
Sekhukhune			
Shingwidzi			
Skukuza	39	18	9·8
Standerton	27	12	0·9
Thabazimbi			
Tomburke			
Tzaneen			
Vereeniging			
Volksrust			1·0
Warmbad	32	16	2·5
Witbank			14·0
Zeerust			
O.V.S. - O.F.S.			
Balkfontein			
(naby Bothaville)			
Bethlehem	25	10	0·4
Bloemfontein	24	5	
(J.B.M. Hertzog)			
Bultfontein			
Fauresmith	22	4	
Ficksburg			
Frankfort	27	11	2·2
Harrismith			
Hoopstad	29	7	
Kroonstad	27	11	
Lindley			
Modderpoort			
Petrusburg			
Philippolis			
Reddersburg			
Reitz			
Vrede			2·5
Warden			
Welkom	28	9	
Wepener	26	4	
Winburg			
Zastron			

S.W.A.	Max	Min	RRR
Aroab			
Bethanie			
Dordabis			
Gobabeb	30	13	
Gobabis	29	16	5·4
Grootfontein			
Karasburg			
Kalkfeld			
Karibib			
Keetmanshoop	23	12	
Kub			
Luderitz	21	12	
Mariental	27	15	
Okopoko			
Okahandja			
Okaukueye			
Ondangua	33	14	
Otavi			
Otjiwarongo			
Outjo	30	16	26·8
Rehoboth			
Runtu	34	20	
Steinhausen			
Tsumeb	31	17	0·5
Walvisbaai	19	13	
Windhoek W.K.	27	14	
BASUTOLAND			
Maseru	24	5	
BETSJOEANALAND/BECHUANALAND			
Francistown	34	16	
Gaberones	33	19	0·7
Ghanzi	35	16	2·5
Lobatsi			
Mahalapye			
Maun	35	21	0·2
Shakawe	34	19	
Tsabong	25	11	
Tsane	30	16	
SWAZILAND			
Bremlembe			
Manzini	36	16	
Stegi			

SYNOPTIC WEATHER MAP — 1200 GMT — 1400 SAST — SINOPTIESE WEERKAART

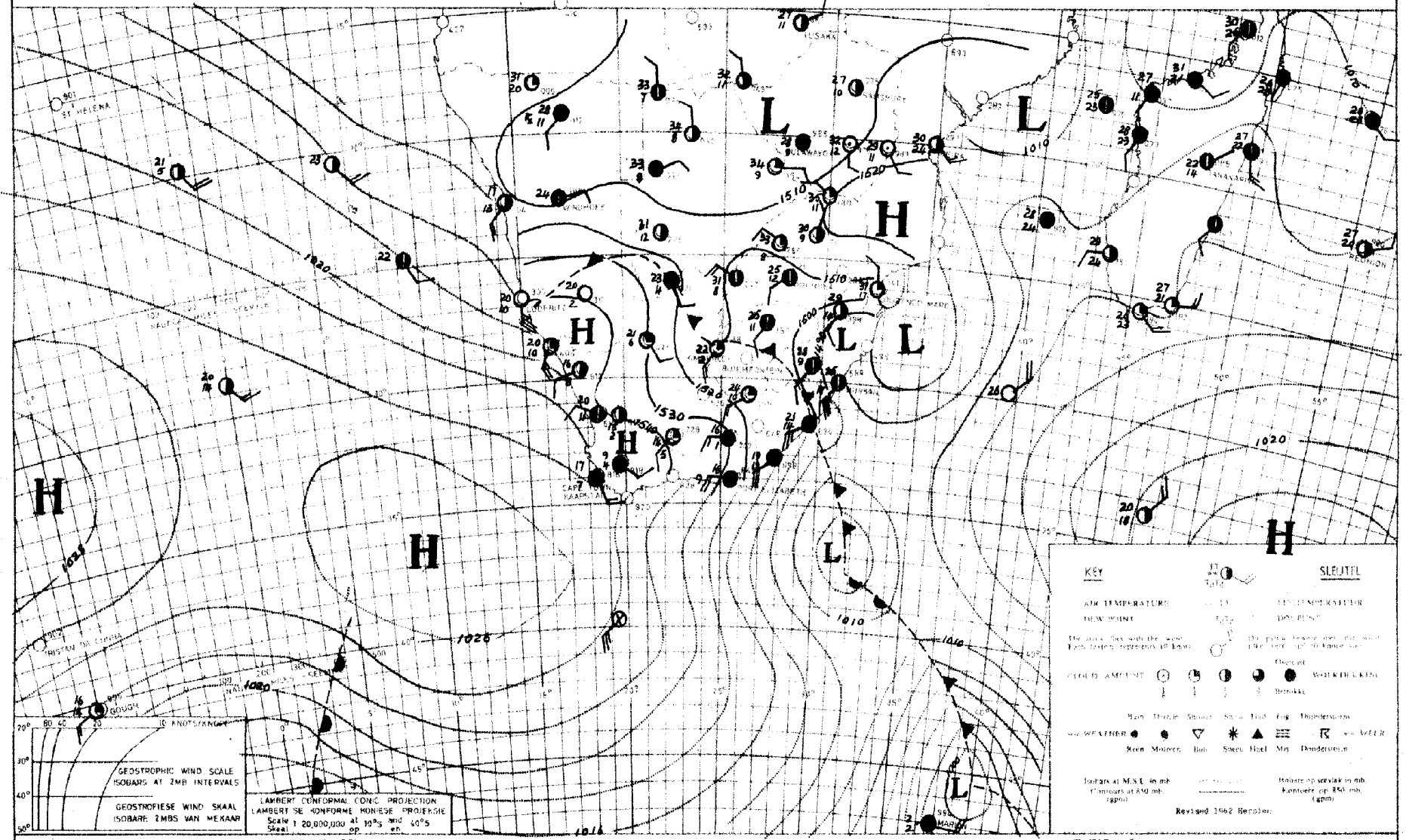

INFERENCE — DATE 12 - 4 - 1965 DATUM — AFLEIDING

Cold air has moved in over the country from the west and it will be fine to partly cloudy and cool over the Cape Province and the southern parts of South West Africa and the Free State. The Atlantic high will form a seperate high cell south of the country and will cause cloudy cool weather with showers over the Transvaal, Natal and the northern parts of the Free State.

Koue lug het vanuit die weste oor die land inbeweeg en sal mooiweer tot gedeeltelik bewolk en koel toestande oor die Kaapprovinsie en die suidelike dele van Suidwes-Afrika en die Vrystaat veroorsaak. Die Atlantiese hoog sal 'n aparte sel suid in die land vorm en sal bewolkte koel weer met buie oor Transvaal, Natal en die noordelike dele in die Vrystaat veroorsaak.

DAAGLIKSE WEERBULLETIN

Maksimum en Minimum Temperatuur (°C) en Reënval (RRR) in mm vir die 24 uur geëindig om 0800 SAST op

WEERBURO / WEATHER BUREAU
DEPT. VAN VERVOER / DEPT. OF TRANSPORT

14-4-1965

DAILY WEATHER BULLETIN

Maximum and Minimum Temperatures (°C) and rainfall (RRR) in mm for the 24 hours ended at 0800 SAST on

CAPE - KAAP	Max	Min	RRR
Aberdeen			
Addo			
Alexander Bay	25	9	
Aliwal North	20	9	
Bashee	16	13	19·5
Beaufort-Wes	16	8	
(Lughawe)			
Boegoebergdam			
Boetsap			
Brakkekuil			
(naby Heidelberg)			
Brandvlei			
Cala			
Caledon			
Calitzdorp			
Calvinia	19	6	
Cape Agulhas	18	16	1·3
Cape Columbine	18	10	
Cape Point	16	12	
Cape St. Francis	17	11	
Cape Town			
(D.F. Malan)			
Cape Town	23	11	
(Roeland Str.)			
Carnarvon			
Ceres			
Citrusdal			
Colesberg			
Cradock			
De Aar	5	3	
Douglas			
East London	18	13	3·2
(Airport)			
Bensaamheid			
(naby Herold)			
Elsenburg			
Fraserburg	12	4	
Caries			
George			
Graaff-Reinet	17	4	
Grahamstown			
Hopetown			
Idutywa			
Jansenville	18	9	
Joubertina			
Kimberley	21	12	
(Airport)			
Knysna			
Kokstad	8	7	0·7
Kuruman	24	10	

KAAP - CAPE	Max	Min	RRR
Ladismith			
Lake Mentz			
Maclear			
Mafeking	22	13	10·3
Malmesbury			
Matatiele			
Matroosberg	14	2	
Grootfontein			
(Middelburg)	14	3	
Mosselbaai	17	14	
Mount Frere			
Okiep	20	11	
Oudtshoorn			
Petrusville			
Piketberg			
Pofadder	20	8	
Port Alfred			
Port Elizabeth	18	12	0·2
Port Nolloth	25	10	
Port St. Johns	16	13	
Prieska			
Prince Albert			
Queenstown	12	8	0·6
Rietfontein			
Riversdale			
Robertson	21	7	
Sheeprun	12	8	
(near Maclear)			
Somerset-Oos	15	10	0·1
Steynsburg			
Strydenburg			
Sutherland	11	2	
Swellendam			
Tarkastad			
Touwsrivier			
Twee Riviere	25	12	
(Gemsbokpark)			
Umtata	12	10	2·0
Uniondale			
Upington	23	10	
Vanwyksvlei	19	8	
Victoria-Wes	16	2	
Vredendal	24	15	
Vryburg	22	12	
Williston			
Willowmore	15	8	
Willowpark	12	4	0·2
(near Dordrecht)			

NATAL	Max	Min	RRR
Cape St. Lucia	18	15	36·7
Dundee			21·8
Durban	19	15	3·6
(Louis Botha)			
Estcourt	13	9	1·1
Harding			1·5
Himeville			
Mkuze			
Hluhluwe			
Newcastle	11	10	19·5
Cedara			
(Pietermaritzburg)	11	9	0·6
Port Shepstone	18	14	8·8
Richmond			
Seven Oaks			
Vryheid			20·0
Waterford	8	5	2·7
(near Underberg)			
Van Reenen			22·0
TRANSVAAL			
Barberton			
Belfast			
Bethal	14	8	18·0
Bospoort			
Carolina	12	8	5·6
Chester			
(near Gravelotte)			
Crecy	XX	13	31·0
Groendraai	25	15	61·5
(naby Vaalwater)			
Jan Kempdorp			
Jan Smuts	20	8	49·4
Joubert Park (Jhb)	19	8	46·0
Kroondal	22	11	26·3
Leeudoringstad			
Lichtenburg			13·5
Letaba			
Loskopdam			18·0
Lydenburg	16	10	0·5
Mara	19	13	
Marble Hall			3·0
Messina	24	18	
Middelburg			32·0
Marnitz	25	15	
Nelspruit	18	15	2·8
Phalaborwa	20	15	1·7
Pietersburg	31	13	0·3
Piet Retief	21	9	10·6
Gideonsrust			23·0

TRANSVAAL	Max	Min	RRR
Pongola			
Potchefstroom	22	10	82·5
Potgietersrus	26	14	2·0
Pretoria W.B.	21	10	78·7
Pretoriuskop			
Punda Milia			
Sandpan (NW. Tvl.)			
Satara			
Sekhukhune			
Shingwidzi			
Skukuza	31	15	4·5
Standerton	14	7	11·0
Thabazimbi			38·0
Tomburke			
Tzaneen			13·0
Vereeniging			
Volksrust			18·0
Waterval Boven			3·5
Warmbad	20	11	31·5
Witbank			36·9
Zeerust			
O.V.S. - O.F.S.			
Balkfontein			
(naby Bothaville)			
Bethlehem	22	11	8·4
Bloemfontein	23	10	
(J.B.M. Hertzog)			
Bultfontein			
Edenville			11·5
Fauresmith	22	10	
Ficksburg			
Frankfort	15	8	19·7
Harrismith			44·5
Hoopstad	25	11	
Kroonstad	21	10	1·1
Lindley			8·6
Modderpoort			
Petrusburg			
Philippolis			
Reddersburg			
Reitz			
Vrede			8·0
Warden			
Welkom	25	11	2·0
Wepener	22	10	
Winburg			
Zastron			
Heilbron			10·0

S.W.A.	Max	Min	RRR
Aroab			
Bethanie			
Dordabis			
Gobabeb	31	12	
Gobabis	25	14	6·3
Grootfontein			
Karasburg			
Kalkfeld			6·5
Karibib			
Keetmanshoop	25	14	
Kub			
Luderitz	19	13	
Mariental	27	14	
Ohopoho			
Okahandja			
Okaukueye			
Ondangua	32	16	
Otavi			
Otjiwarongo			
Outjo	25	16	
Rehoboth			3·0
Runtu	32	17	1·2
Steinhausen			
Tsumeb	29	16	
Walvisbaai	17	11	
Windhoek W.K.	15	13	2·7
BASUTOLAND			
Maseru	22	10	17·9
BETSJOEANALAND/BECHUANALAND			
Francistown	19	15	10·2
Gaberones	22	13	49·0
Ghanzi	18	14	2·0
Lobatsi			
Mahalapye			
Maun	32	18	0·2
Shakawe	29	17	
Tsabong	23	13	
Tsane	18	12	6·4
SWAZILAND			
Bulembe			
Manzini	16	13	15·0
Stegi			15·0

SYNOPTIC WEATHER MAP — 1200 GMT. — 1400 SAST. — SINOPTIESE WEERKAART

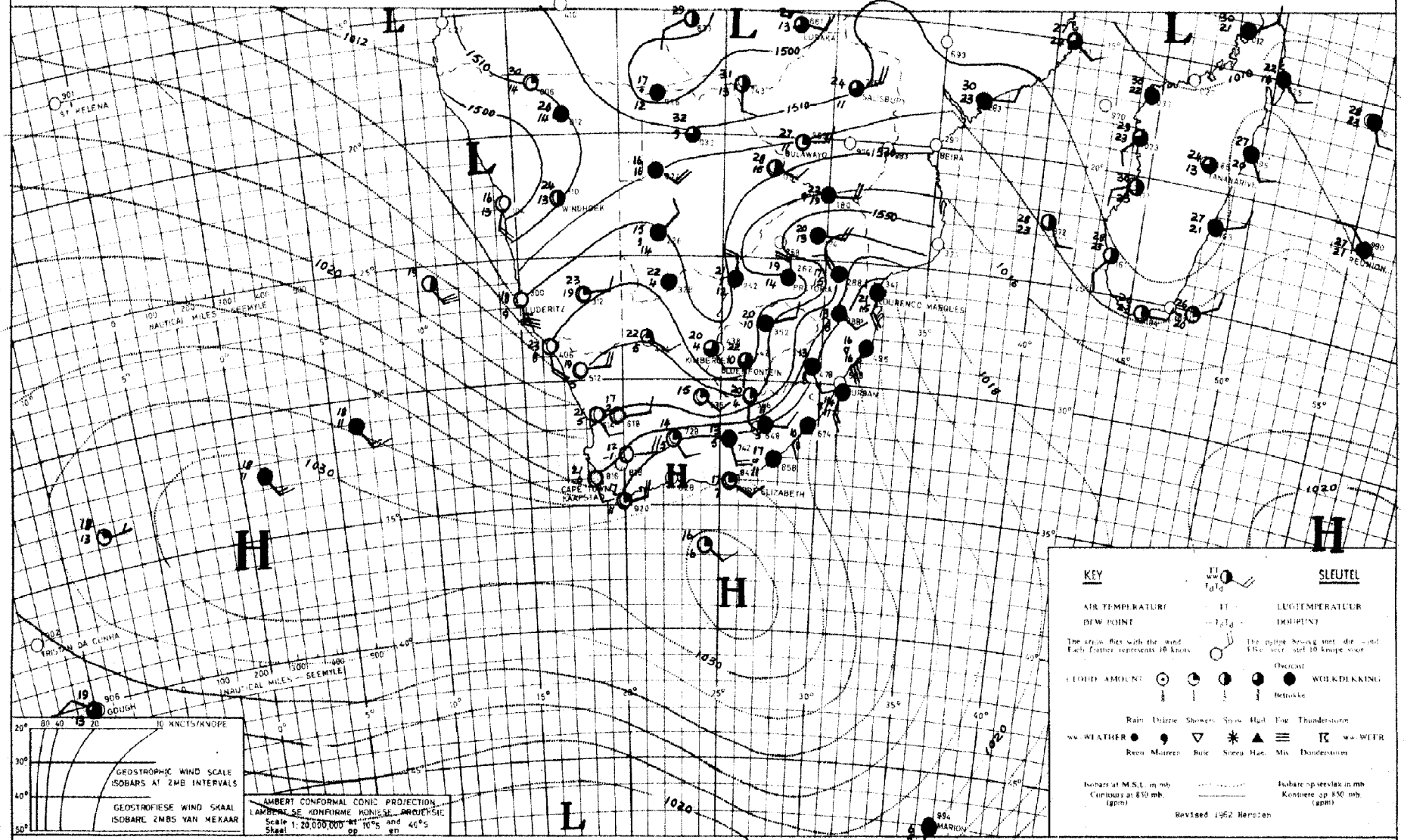

INFERENCE — DATE 13 - 4 - 1965 DATUM — AFLEIDING

The high south of the continent is causing an inflow of cool moist air over the eastern half of the country and it will be cloudy with fairly general rain. Over the Western Province it will be fine and warm.

Die hoog suid van die kontinent veroorsaak 'n instroming van koel vogtige lug oor die oostelike helfte van die land en dit sal bewolk wees met taamlik algemene reën. Oor die Westelike - Provinsie sal dit mooiweer en warmer wees.

DAAGLIKSE WEERBULLETIN

Maksimum en Minimum Temperatuur (°C) en Reënval (RRR) in mm vir die 24 uur geëindig om 0800 SAST op

WEERBURO / WEATHER BUREAU
DEPT. VAN VERVOER / DEPT. OF TRANSPORT

15 - 4 - 1965

DAILY WEATHER BULLETIN

Maximum and Minimum Temperatures (°C) and rainfall (RRR) in mm for the 24 hours ended at 0800 SAST on

CAPE - KAAP	Max	Min	RRR
Aberdeen			
Addo			
Alexander Bay	27	17	
Aliwal North	23	9	
Bashee	20	12	0·8
Beaufort-Wes	20	7	
(Lughawe)			
Boegoebergdam			
Boetsap			
Brakkekuil			
(naby Heidelberg)			
Brandvlei			
Cala			
Caledon			
Calitzdorp			
Calvinia	23	11	
Cape Agulhas	20	17	
Cape Columbine	21	14	
Cape Point	18	13	
Cape St. Francis	19	12	
Cape Town	25	6	
(D.F. Malan)			
Cape Town			
(Roeland Str.)			
Carnarvon			
Ceres			
Citrusdal			
Colesberg			
Cradock			
Döhne	16	9	
De Aar	22	13	
Douglas			
East London	20	11	
(Airport)			
Eensaamheid			
(naby Herold)			
Elsenburg			
Fraserburg	19	9	
Garies			
George			
Graaff-Reinet	21	8	
Grahamstown			
Hopetown			
Idutywa			
Jansenville	23	11	
Joubertina			
Kimberley	22	12	0·1
(Airport)			
Knysna			
Kokstad	13	9	
Kuruman	23	13	

KAAP - CAPE	Max	Min	RRR
Ladismith			
Lake Mentz			
Maclear			
Mafeking	15	13	4·9
Malmesbury			
Matatiele			
Matroosberg	18	5	
Grootfontein			
(Middelburg)	19	5	
Mosselbaai	18	15	
Mount Frere			
Okiep	25	16	
Oudtshoorn			
Petrusville			
Piketberg			
Pofadder	24	16	
Port Alfred			
Port Elizabeth	21	10	
Port Nolloth	31	12	
Port St. Johns	21	15	
Prieska			
Prince Albert			
Queenstown	17	7	
Rietfontein			
Riversdale	21	13	
Robertson	23	8	
Sheeprun	18	7	
(near Maclear)			
Somerset-Oos	21	8	
Steynsburg			
Strydenburg			
Sutherland	17	5	
Swellendam			
Tarkastad			
Touwsrivier			
Twee Riviere	26	15	18·0
(Gemsbokpark)			
Umtata	19	7	
Uniondale			
Upington	27	16	
Vanwyksvlei	23	13	
Victoria-Wes	21	6	
Vredendal	27	18	
Vryburg	20	14	0·2
Williston			
Willowmore	19	8	
Willowpark			
(near Dordrecht)	15	6	

NATAL	Max	Min	RRR
Cape St. Lucia	19	15	12·7
Dundee			1·2
Durban	22	15	0·4
(Louis Botha)			
Estcourt	14	10	0·2
Harding			
Himeville			
Mkuze			
Hluhluwe			
Newcastle	14	11	4·0
Cedara			
(Pietermaritzburg)	14	8	0·6
Port Shepstone	24	14	1·0
Richmond			
Seven Oaks			
Vryheid			0·3
Waterford			
(near Underberg)	12	6	0·2
Van Reenen			8·0
TRANSVAAL			
Barberton			
Belfast			
Bethal			
Bospoort	14	10	2·8
Carolina	11	7	8·8
Chester			
(near Gravelotte)			
Crecy	18	9	
Delakeville			6·0
Groendraai	19	14	0·1
(naby Vaalwater)			
Jan Kempdorp			
Jan Smuts	10	8	3·3
Joubert Park (Jhb)	11	8	3·5
Kroondal	15	11	4·4
Leeudoringstad			
Lichtenburg			9·5
Letaba			
Loskopdam			
Lydenburg	13	9	0·3
Marnitz	21	13	
Mara	18	12	
Marble Hall			
Messina	22	16	
Middelburg			
Nelspruit	16	14	4·2
Phalaborwa	18	16	4·6
Pietersburg	18	10	
Piet Retief	11	9	8·3

TRANSVAAL	Max	Min	RRR
Pongola			
Potchefstroom	14	10	7·7
Potgietersrus	19	9	
Pretoria W.B.	13	11	1·3
Pretoriuskop			
Punda Milia			
Sandpan (NW. Tvl.)	22	15	
Satara			
Sekhukhune			
Shingwidzi			
Skukuza	24	13	6·0
Standerton	12	8	4·0
Thabazimbi			
Tomburke			
Tzaneen			
Vereeniging			
Volksrust			8·0
Warmbad			
Witbank			1·6
Zeerust			
O.V.S. - O.F.S.			
Balkfontein			1·6
(naby Bothaville)			
Bethlehem	13	8	0·7
Bloemfontein	19	10	5·3
(J.B.M. Hertzog)			
Bultfontein			
Edenville			3·5
Fauresmith	20	11	3·0
Ficksburg			
Frankfort	13	9	4·2
Heilbron			6·5
Harrismith			
Hoopstad	18	11	6·0
Kroonstad	15	10	3·0
Lindley			
Modderpoort			
Petrusburg			
Philippolis			
Reddersburg			
Reitz			
Vrede			
Warden			1·5
Welkom	18	11	3·2
Wepener	21	11	
Winburg			1·2
Zastron			

S.W.A.	Max	Min	RRR
Aroab			
Bethanie			
Dordabis			
Gobabeb	30	11	
Gobabis	20	13	13·3
Grootfontein			
Karasburg			
Kalkfeld			
Karibib			
Keetmanshoop	26	13	11·7
Kub			
Luderitz	24	11	
Mariental	26	14	7·5
Ohopoho			
Okahandja			
Okaukueye			
Ondangua	30	17	14·5
Otavi			
Otjiwarongo			
Outjo	26	15	11·7
Rehoboth			
Runtu	24	16	
Steinhausen			
Tsumeb			
Walvisbaai	15	13	
Windhoek W.K.	23	11	16·9
BASUTOLAND			
Maseru	19	10	
BETSJOEANALAND/BECHUANALAND			
Francistown	17	14	
Gaberones	16	13	5·5
Ghanzi	26	15	7·0
Lobatsi			
Mahalapye			
Maun	28	17	45·0
Shakawe	26	18	0·2
Tsabong	24	15	0·4
Tsane	20	14	17·6
SWAZILAND			
Emlembe			
Manzini	15	13	5·5
Stegi			5·0

SYNOPTIC WEATHER MAP — 1200 GMT — 1400 SAST — SINOPTIESE WEERKAART

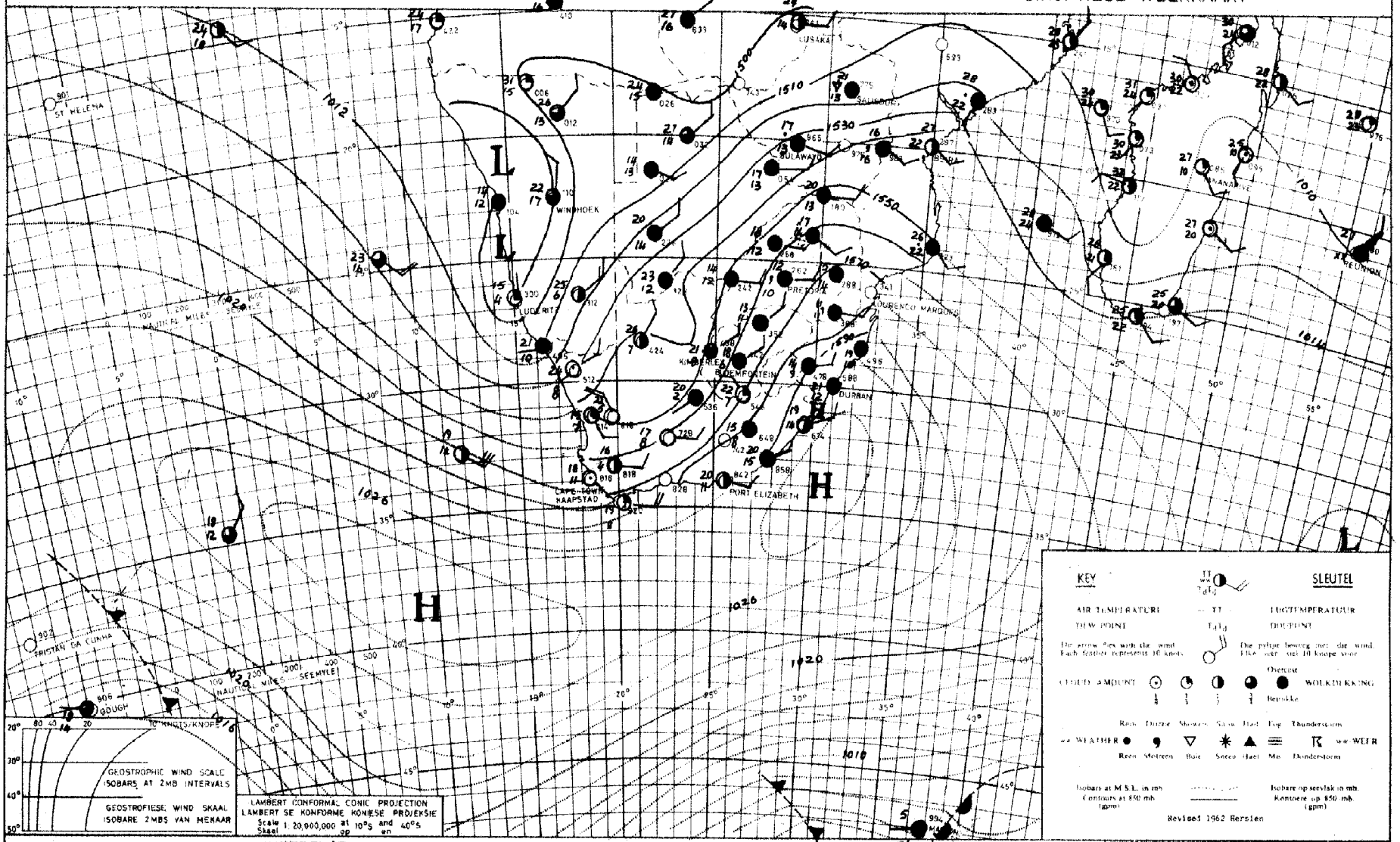

INFERENCE — DATE 11-4-1965 DATUM — AFLEIDING

The deep upper air trough situated over the interior causing general rain over the eastern regions, has moved westwards so that rainy conditions will spread to the central interior, while it will clear partially over the eastern parts.

Die diep balug trog oor die binneland wat algemene reën oor die oostelike gebiede veroorsaak het het weswaarts beweeg sodat reëntoestande nou na die sentrale binneland sal uitbrei, terwyl 'n gedeeltelike opklaring oor die oostelike dele sal plaasvind.

DAAGLIKSE WEERBULLETIN

Maksimum en Minimum Temperatuur (°C) en Reënval (RRR) in mm vir die 24 uur geëindig om 0800 SAST op

WEERBURO / WEATHER BUREAU
DEPT. VAN VERVOER / DEPT. OF TRANSPORT

16 - 4 - 1965

DAILY WEATHER BULLETIN

Maximum and Minimum Temperatures (°C) and rainfall (RRR) in mm for the 24 hours ended at 0800 SAST on

CAPE - KAAP	Max	Min	RRR
Aberdeen			
Addo			
Alexander Bay	29	13	1·0
Aliwal North	21	13	0·8
Bashee	23	18	
Beaufort-Wes	23	15	4·0
(Lughawe)			
Boegoebergdam			
Boetsap			
Brakkekuil			
(naby Heidelberg)			
Brandvlei			
Cala			
Caledon			
Calitzdorp			
Calvinia	23	13	24·5
Cape Agulhas	20	18	
Cape Columbine	31	13	
Cape Point	23	16	
Cape St. Francis	19	16	0·3
Cape Town			
(D.F. Malan)	29	15	
Cape Town			
(Roeland Str.)			
Carnarvon			8·5
Ceres			
Citrusdal			
Colesberg			9·0
Cradock			
Döhne	23	11	
De Aar	16	14	31·5
Douglas			
East London	24	18	
(Airport)			
Eensaamheid			
(naby Herold)			
Elsenburg			
Fraserburg	18	12	20·1
Garies			
George			
Graaff-Reinet	23	15	
Grahamstown			
Hopetown			
Idutywa			
Jansenville	27	16	4·2
Joubertina			
Kimberley	17	14	3·1
(Airport)			
Knysna			
Kokstad	19	7	
Kuruman	15	12	3·5

KAAP - CAPE	Max	Min	RRR
Ladismith			
Lake Mentz			
Maclear			
Mafeking	16	13	16·0
Malmesbury			
Matatiele			
Matroosberg			
Grootfontein			
(Middelburg)	19	13	4·5
Mosselbaai	20	18	
Mount Frere			
Okiep			
Oudtshoorn			
Petrusville			
Piketberg			
Pofadder	21	12	41·0
Port Alfred			
Port Elizabeth	22	18	
Port Nolloth	28	12	0·6
Port St. Johns	23	18	
Prieska	17	14	13·2
Prince Albert			8·5
Queenstown	21	12	
Rietfontein			
Riversdale			
Robertson	28	14	0·8
Sheeprun	23	10	
(near Maclear)			
Somerset-Oos	25	14	0·7
Steynsburg			
Strydenburg			
Sutherland	18	10	12·5
Swellendam			
Tarkastad			8·0
Touwsrivier			
Twee Riviere	22	13	32·5
(Gemsbokpark)			
Umtata	25	13	
Uniondale			
Upington	22	13	19·0
Vanwyksvlei	19	14	9·6
Victoria-Wes	17	12	10·9
Vredendal	31	14	0·4
Vryburg	17	13	5·2
Williston			
Willowmore	24	11	8·7
Willowpark			
(near Dordrecht)			

NATAL	Max	Min	RRR
Cape St. Lucia	23	16	1·5
Dundee			5·5
Durban	25	17	
(Louis Botha)			
Estcourt	19	10	
Harding			6·5
Himeville			
Mkuze			
Hluhluwe			
Newcastle	20	12	
Cedara			
(Pietermaritzburg)	20	11	
Port Shepstone	23	18	
Richmond			
Seven Oaks			
Vryheid			
Waterford			
(near Underberg)	18	7	0·5
TRANSVAAL			
Barberton			
Belfast			
Bethal	19	9	
Bospoort	16	11	18·7
Carolina	14	8	
Chester			
(near Gravelotte)			
Crecy	23	12	0·1
Groendraai	22	13	2·0
(naby Vaalwater)			
Jan Kempdorp			
Jan Smuts	16	8	2·2
Joubert Park (Jhb)			
Kroondal	19	10	7·0
Lesudoringstad			
Lichtenburg			
Letaba			
Loskopdam			
Lydenburg	18	8	
Mara	19	14	
Marble Hall			
Messina	23	17	
Middelburg			
Nelspruit	21	13	
Phalaborwa	23	15	
Pietersburg	19	11	
Piet Retief			

TRANSVAAL	Max	Min	RRR
Pongola			
Potchefstroom	20	11	9·9
Potgietersrus	23	12	
Pretoria W.B.	18	10	2·0
Pretoriuskop			
Punda Milia			
Sandpan (NW. Tvl.)	25	15	0·2
Satara			
Sekhukhune			
Shingwidzi			
Skukuza			
Standerton	18	10	
Thabazimbi			
Tomburke			
Tzaneen			
Vereeniging			
Volksrust			
Warmbad	21	11	1·7
Witbank			
Zeerust			
O.V.S. - O.F.S.			
Balkfontein			
(naby Bothaville)			
Bethlehem	16	9	8·2
Bloemfontein	16	13	4·2
(J.B.M. Hertzog)			
Bultfontein			
Fauresmith	14	12	13·1
Ficksburg			
Frankfort	18	10	2·8
Harrismith			
Hoopstad	17	13	4·6
Kroonstad	17	11	8·6
Lindley			
Modderpoort			
Petrusburg			10·4
Philippolis			22·2
Reddersburg			9·0
Reitz			
Vrede			
Warden			
Welkom			
Wepener	17	12	4·5
Winburg			9·5
Zastron			

S.W.A.	Max	Min	RRR
Aroab			
Bethanie			
Dordabis			
Gobabeb	27	10	
Gobabis	19	13	5·1
Grootfontein			
Karasburg			
Kalkfeld			
Karibib			
Keetmanshoop	24	11	
Kub			
Luderitz	16	12	
Mariental	27	9	
Ohopoho			
Okahandja			
Okaukueye			
Ondangua			14·5
Otavi			
Otjiwarongo			
Outjo	26	12	
Rehoboth			
Runtu			
Steinhausen			
Tsumeb	24	15	180
Walvisbaai	19	16	
Windhoek W.K.	22	6	0·2
BASUTOLAND			
Maseru	16	11	4·0
BETSJOEANALAND/BECHUANALAND			
Francistown	31	16	
Gaberones	18	14	18·2
Ghanzi	18	15	30·0
Lobatsi			
Mahalapye			
Maun	27	18	9·5
Shakawe	26	19	1·9
Tsabong	17	15	5·0
Tsane	17	15	10·3
SWAZILAND			
Bremlembe			
Manzini	15	14	
Stegi			

SYNOPTIC WEATHER MAP 1200 GMT. — 1400 SAST. SINOPTIESE WEERKAART

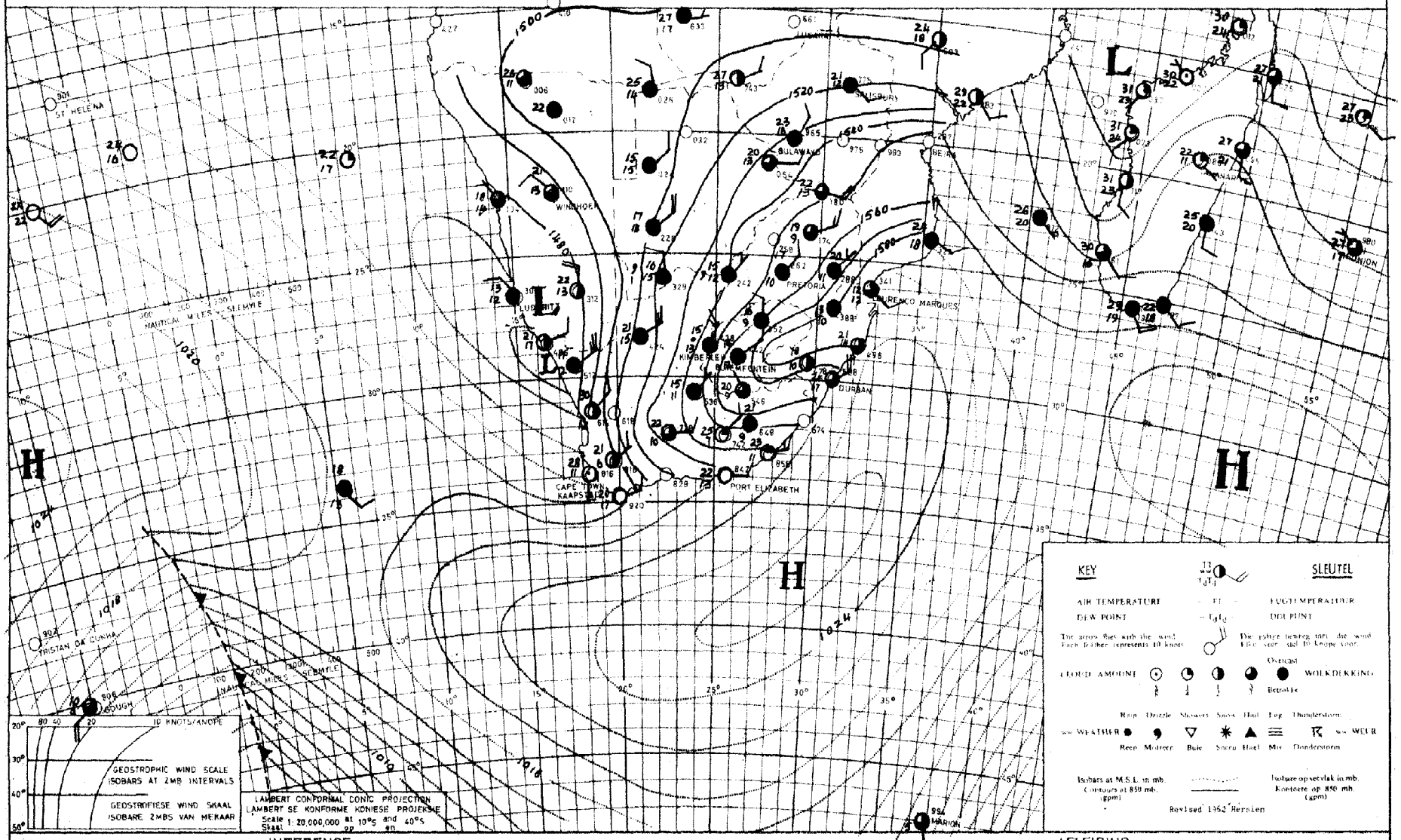

INFERENCE DATE 15 - 4 - 1965 DATUM, AFLEIDING

A low is situated over the western interior and with an influx of moist air from the north, showers and thunder-showers are expected over most of the country to the east of the trough line.

'n Laag is gelee oor die westelike binneland en met 'n vogtige lugstroom van die noorde, word buie en donderbuie oor meeste dele van die land ten ooste van die troglyn verwag.

DAAGLIKSE WEERBULLETIN

Maksimum en Minimum Temperatuur (°C) en Reënval (RRR) in mm vir die 24 uur geëindig om 0800 SAST op

WEERBURO / WEATHER BUREAU
DEPT. VAN VERVOER / DEPT. OF TRANSPORT

17 - 4 - 1965

DAILY WEATHER BULLETIN

Maximum and Minimum Temperatures (°C) and rainfall (RRR) in mm for the 24 hours ended at 0800 SAST on

CAPE - KAAP	Max	Min	RRR
Aberdeen			
Addo			
Alexander Bay			
Aliwal North			
Bashee	22	16	0·6
Beaufort-Wes	22	13	04
(Lughawe)			
Boegoebergdam			
Boetsap			
Brakkekuil			
(naby Heidelberg)			
Brandvlei			
Cala			
Caledon			
Calitzdorp			
Calvinia	19	11	
Cape Agulhas	26	15	0·1
Cape Columbine	14	13	
Cape Point	19	15	4·5
Cape St. Francis	22	16	
Cape Town			
(D.F. Malan)			
Cape Town			
(Roeland Str.)			0·5
Carnarvon			
Ceres			
Citrusdal			
Colesberg			
Cradock			
Dêhne	19	13	1·5
De Aar	17	9	10·2
Douglas			
East London	21	15	0·6
(Airport)			
Genseamheid			
(naby Herold)			
Elsenburg			
Fraserburg	18	11	5·0
Garies			
George			
Graaff-Reinet	20	14	8·9
Grahamstown			
Hopetown			
Idutywa			
Jansenville	22	13	3·0
Joubertina			
Kimberley	19	13	16·0
(Airport)			
Knysna			
Kokstad	12	9	5·0
Kuruman	17	14	5·0

KAAP - CAPE	Max	Min	RRR
Ladismith			
Lake Mentz			
Maclear			
Mafeking	16	12	8·6
Malmesbury			
Matatiele			
Matroosberg	20	10	
Grootfontein	18	9	7·5
(Middelburg)			
Mosselbaai	21	17	0·5
Mount Frere			
Okiep			
Oudtshoorn			
Petrusville			
Piketberg			
Pofadder	20	10	
Port Alfred			5·0
Port Elizabeth	20	16	5·5
Port Nolloth	18	12	
Port St. Johns	21	17	
Prieska	23	11	7·0
Prince Albert			
Queenstown	20	11	1·3
Rietfontein			
Riversdale	28	11	1·7
Robertson	26	15	
Sheeprun	16	10	1·8
(near Maclear)			
Somerset-Oos	23	13	0·9
Steynsburg			
Strydenburg			
Sutherland	17	8	7·0
Swellendam			
Tarkastad			
Touwsrivier			
Twee Riviere	25	10	
(Gemsbokpark)			
Umtata	18	13	6·0
Uniondale			
Upington	24	12	
Vanwyksvlei	20	10	8·7
Victoria-Wes	17	8	27·5
Vredendal	20	16	
Vryburg	16	12	2·7
Williston			
Willowmore	21	10	3·2
Willowpark			
(near Dordrecht)	17	9	1·3

NATAL	Max	Min	RRR
Cape St. Lucia	24	17	1·6
Dundee			5·5
Durban	23	17	3·3
(Louis Botha)			
Estcourt	14	12	6·0
Harding			
Himeville			
Mkuze			
Hluhluwe			
Newcastle	17	8	3·5
Cedara	19	12	2·0
(Pietermaritzburg)			
Port Shepstone	22	16	3·0
Richmond			
Seven Oaks			
Vryheid			
Waterford	15	7	1·7
(near Underberg)			

TRANSVAAL	Max	Min	RRR
Barberton			
Belfast			
Bethal	15	10	0·5
Bospoort	15	11	6·3
Carolina	15	9	
Chester			
(near Gravelotte)			
Crecy	20	11	1·0
Groendraai	18	13	0·7
(naby Vaalwater)			
Jan Kempdorp			
Jan Smuts	11	9	7·6
Joubert Park (Jhb)			
Kroondal	14	11	10·0
Leeudoringstad			
Lichtenburg			
Letaba			
Loskopdam			
Lydenburg	17	8	
Mara	19	13	
Marble Hall			
Messina	24	15	
Middelburg			
Nelspruit	20	14	
Phalaborwa	22	14	
Pietersburg	17	12	
Piet Retief	16	11	0·4

TRANSVAAL	Max	Min	RRR
Pongola			
Potchefstroom	15	12	4·4
Potgietersrus	18	13	
Pretoria W.B.	13	11	6·0
Pretoriuskop			
Punda Milia			
Sandpan (NW. Tvl.)	21	15	
Satara			
Sekhukhune			
Shingwidzi			
Skukuza	22	21	
Standerton	13	10	12·7
Thabazimbi			
Tomburke			
Tzaneen			
Vereeniging			
Volksrust			
Warmbad	17	12	1·7
Witbank			
Zeerust			
O.V.S. - O.F.S.			
Balkfontein			
(naby Bothaville)			
Bethlehem	12	10	14·2
Bloemfontein	14	11	16·0
(J.B.M. Hertzog)			
Bultfontein			
Fauresmith	15	11	25·3
Ficksburg			
Frankfort	21	10	
Harrismith			
Hoopstad	18	13	2·0
Kroonstad	14	12	8·5
Lindley			
Modderpoort			
Petrusburg			18·5
Philippolis			
Reddersburg			52·5
Reitz			
Vrede			
Warden			
Welkom	15	12	5·3
Wepener	14	11	26·6
Winburg			
Zastron			

S.W.A.	Max	Min	RRR
Aroab			
Bethanie			
Dordabis			
Gobabeb			
Gobabis	25	11	
Grootfontein			
Karasburg			
Kalkfeld			
Karibib			
Keetmanshoop	24	11	
Kub			
Luderitz	27	14	
Mariental			
Ohopoho			
Okahandja			
Okaukueye			
Ondangua	28	17	
Otavi			
Otjiwarongo			
Outjo	28	13	
Rehoboth			
Runtu	24	15	6·0
Steinhausen			
Tsumeb			
Walvisbaai	20	13	
Windhoek W.K.	22	9	
BASUTOLAND			
Maseru	13	11	16·4
BETSJOEANALAND/BECHUANALAND			
Francistown	23	13	
Gaberones	18	15	
Ghanzi	22	16	
Lobatsi			
Mahalapye			
Maun	26	19	
Shakawe	27	16	0·3
Tsabong	23	13	1·1
Tsane	23	14	0·1
SWAZILAND			
Embabe			
Manzini	21	15	41·0
Stegi			

SYNOPTIC WEATHER MAP — 1200 GMT — 1400 SAST — SINOPTIESE WEERKAART

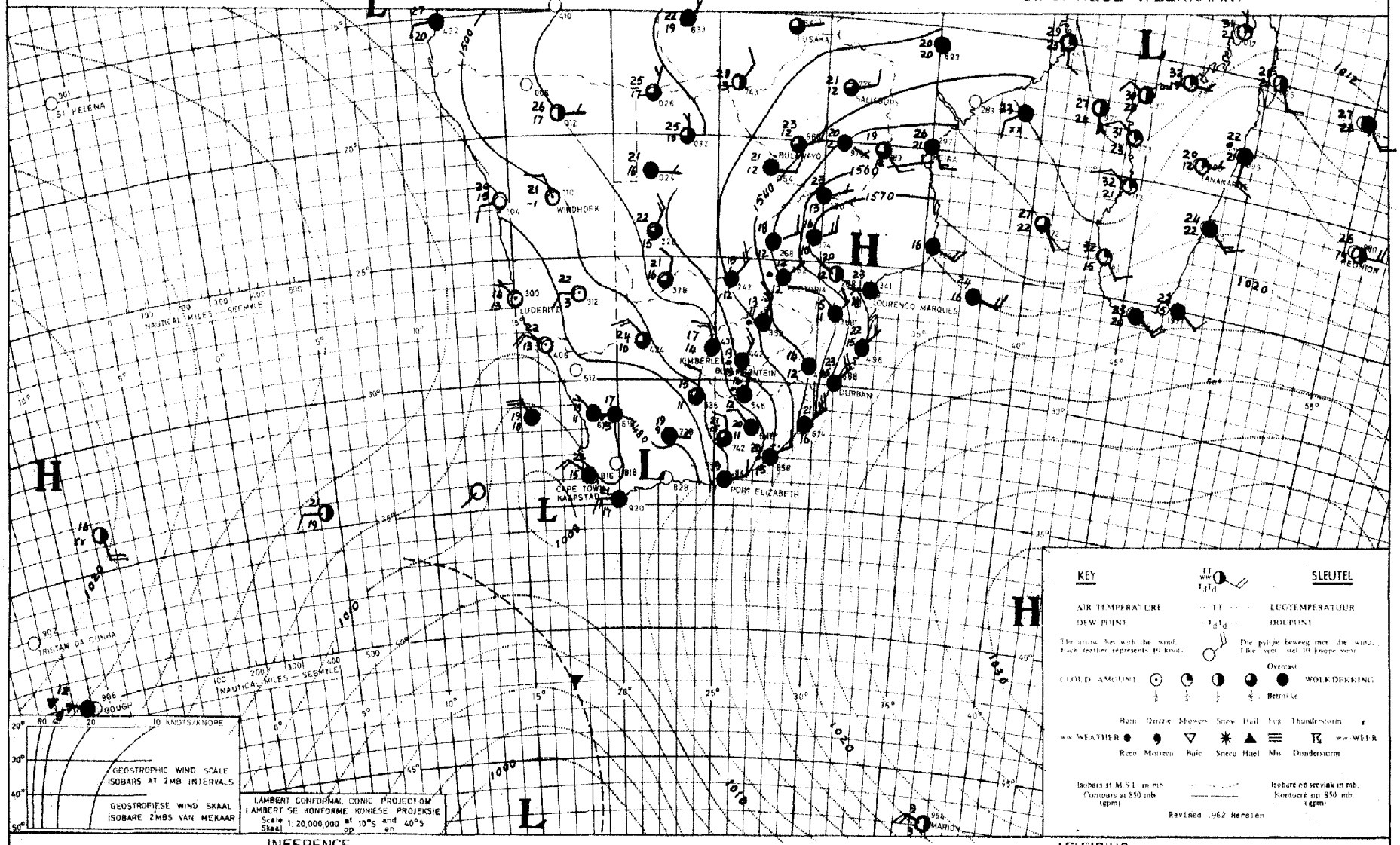

INFERENCE — DATE 16 4 19 65 DATUM — AFLEIDING

The low over the western interior has moved south-eastwards and is advecting cool dry air over the western interior where it will clear partially. East of the trough cloudy cool conditions with showers are still expected.

Die laag oor die westelike binneland het suid-ooswaarts beweeg en voer koel droë lug in oor die westelike binneland waar dit opklaring sal veroorsaak. Oos van die laag word bewolkte koel toestande met buie verwag.

DAAGLIKSE WEERBULLETIN

Maksimum en Minimum Temperatuur (°C) en Reënval (RRR) in mm vir die 24 uur geëindig om 0800 SAST op

WEERBURO / WEATHER BUREAU
DEPT. VAN VERVOER / DEPT. OF TRANSPORT

18-4-1965

DAILY WEATHER BULLETIN

Maximum and Minimum Temperatures (°C) and rainfall (RRR) in mm for the 24 hours ended at 0800 SAST on

CAPE - KAAP	Max	Min	RRR
Aberdeen			
Addo			
Alexander Bay	23	14	
Aliwal North	21	5	
Bashee	25	17	
Beaufort-Wes	22	11	
(Lughawe)			
Boegoebergdam			
Boetsap			
Brakkekuil			
(naby Heidelberg)			
Brandvlei			
Cala			
Caledon			
Calitzdorp			
Calvinia	22	11	
Cape Agulhas	23	16	
Cape Columbine	17	12	
Cape Point	19	15	
Cape St. Francis	20	14	
Cape Town	18	10	0·3
(D.F. Malan)			
Cape Town			
(Roeland Str.)			
Carnarvon			
Ceres			
Citrusdal			
Colesberg			
Cradock			
Dohne	23	11	
De Aar	19	7	
Douglas			
East London	28	14	
(Airport)			
Eensaamheid			
(naby Herold)			
Elsenburg			
Fraserburg	17	8	
Garies			
George			
Graaff-Reinet			
Grahamstown			
Hopetown			
Idutywa			
Jansenville	24	12	
Joubertina			
Kimberley	22	11	
(Airport)			
Knysna			
Kokstad	19	8	
Kuruman	23	9	

KAAP - CAPE	Max	Min	RRR
Ladismith			
Lake Mentz			
Maclear			
Mafeking	20	10	2·8
Malmesbury			
Matatiele			
Matroosberg			
Grootfontein			
(Middelburg)	18	6	
Mosselbaai	23	18	
Mount Frere			
Okiep	22	11	
Oudtshoorn			
Petrusville			
Piketberg			
Pofadder	22	13	
Port Alfred			
Port Elizabeth	24	12	
Port Nolloth	20	12	
Port St. Johns	21	18	
Prieska	24	9	
Prince Albert			
Queenstown	22	7	
Rietfontein			
Riversdale	26	14	
Robertson	22	11	
Sheeprun	20	7	0·2
(near Maclear)			
Somerset-Oos	23	11	
Steynsburg			
Strydenburg			
Sutherland	17	5	
Swellendam			
Tarkastad			
Touwsrivier			
Twee Riviere	27	12	
(Gemsbokpark)			
Umtata	27	11	1·0
Uniondale			
Upington	25	13	
Vanwyksvlei	20	9	
Victoria-Wes	19	5	
Vredendal	25	10	
Vryburg	22	10	
Williston			
Willowmore			
Willowpark			
(near Dordrecht)			

NATAL	Max	Min	RRR
Cape St. Lucia	26	18	
Dundee			
Durban	29	16	
(Louis Botha)			
Estcourt	21	10	0·1
Harding			
Himeville			
Mkuze			
Hluhluwe			
Newcastle	20	9	0·2
Cedara			
(Pietermaritzburg)	29	9	
Port Shepstone	25	19	1·0
Richmond			
Seven Oaks			
Vryheid			
Waterford			
(near Underberg)	20	5	
TRANSVAAL			
Barberton			
Belfast			
Bethal	18	7	2·5
Bospoort	18	6	
Carolina	19	9	
Chester			
(near Gravelotte)			
Crecy	22	11	2·2
Groendraai	21	10	
(naby Vaalwater)			
Jan Kempdorp			
Jan Smuts	14	6	
Joubert Park (Jhb)			
Kroondal	17	9	0·7
Leeudoringstad			
Lichtenburg			
Letaba			
Loskopdam			
Lydenburg	20	8	
Mara	26	12	1·2
Marble Hall			
Messina	27	17	1·0
Middelburg			
Nelspruit	25	12	
Phalaborwa	25	18	
Pietersburg	20	11	0·7
Piet Retief	20	11	

TRANSVAAL	Max	Min	RRR
Pongola			
Potchefstroom	19	10	12
Potgietersrus	21	12	
Pretoria W.B.	16	9	0·8
Pretoriuskop			
Punda Milia			
Sandpan (NW. Tvl.)			
Satara			
Sekhukhune			
Shingwidzi			
Skukuza			
Standerton			
Thabazimbi			
Tomburke			
Tzaneen			
Vereeniging			
Volksrust			
Warmbad	22	11	
Witbank			
Zeerust			
O.V.S. - O.F.S.			
Balkfontein			
(naby Bothaville)			
Bethlehem	19	10	1·0
Bloemfontein	20	6	1·0
(J.B.M. Hertzog)			
Bultfontein			
Fauresmith	19	7	
Ficksburg			
Frankfort	17	10	10·5
Harrismith			
Hoopstad	23	9	
Kroonstad	19	8	09
Lindley			
Modderpoort			
Petrusburg			
Philippolis			
Reddersburg			
Reitz			
Vrede			
Warden			
Welkom			
Wepener	21	7	2·4
Winburg			
Zastron			

S.W.A.	Max	Min	RRR
Aroab			
Bethanie			
Dordabis			
Gobabeb	23	17	
Gobabis	24	16	
Grootfontein			
Karasburg			
Kalkfeld			
Karibib			
Keetmanshoop	27	13	
Kub			
Luderitz	23	12	
Mariental	28	14	
Ohopoho			
Okahandja			
Okaukueye			
Ondangua			
Otavi			
Otjiwarongo			
Outjo	28	13	
Rehoboth			
Runtu			
Steinhausen			
Tsumeb	29	16	
Walvisbaai	21	14	
Windhoek W.K.	24	13	
BASUTOLAND			
Maseru	18	5	8·0
BETSJOANALAND/BECHUANALAND			
Francistown	27	15	
Gaberones	20	12	
Ghanzi	26	16	
Lobatsi			
Mahalapye			
Maun	28	19	
Shakawe	31	17	
Tsabong	26	14	0·1
Tsane	26	16	2·3
SWAZILAND			
Embembe			
Manzini	25	15	
Stegi			

SYNOPTIC WEATHER MAP — 1200 GMT. — 1400 SAST. — SINOPTIESE WEERKAART

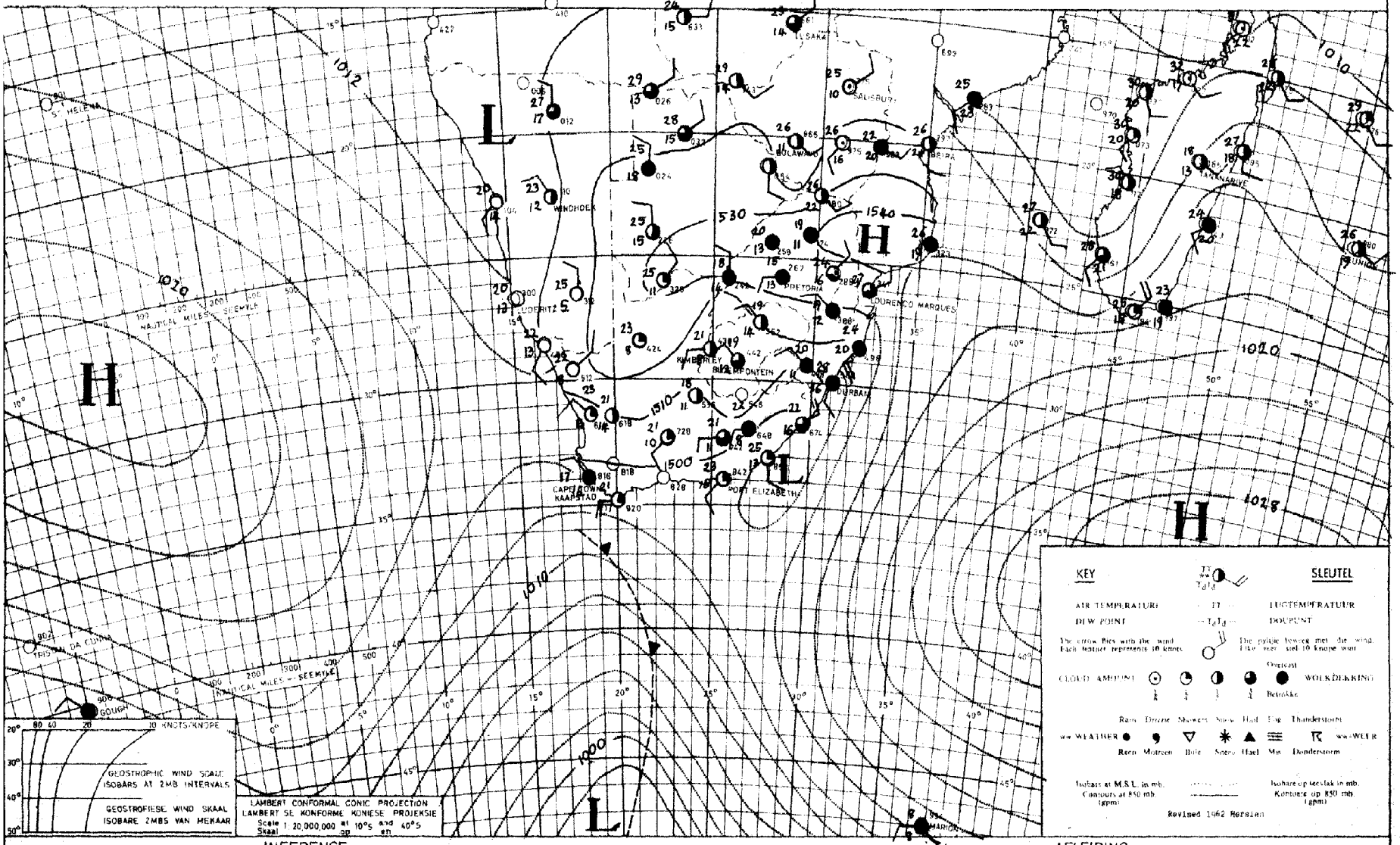

INFERENCE — DATE 17 - 4 - 1965 DATUM — AFLEIDING

The cold front is moving south-eastwards and will cause cloudy weather associated with drizzle and fog along the south-western and western Cape coasts.
With moist air flowing in from the north over the central parts of the country, thundershowers will occur over those regions.

Die kouefront beweeg suidooswaarts en sal bewolkte weer met motreën en mis langs die Kaapse wes- en suidwestkusgebiede veroorsaak. Vogtige lug beweeg vanuit die noorde oor die sentrale dele van die land en donderbuie sal oor hierdie dele uitsak.

DAAGLIKSE WEERBULLETIN

Maksimum en Minimum Temperatuur (°C) en Reënval (RRR) in mm vir die 24 uur geëindig om 0800 SAST op

WEERBURO / WEATHER BUREAU
DEPT. VAN VERVOER / DEPT. OF TRANSPORT

...19..-..4..-..1965.

DAILY WEATHER BULLETIN

Maximum and Minimum Temperatures (°C) and rainfall (RRR) in mm for the 24 hours ended at 0800 SAST on

CAPE - KAAP	Max	Min	RRR
Aberdeen			
Addo			
Alexander Bay	21	11	
Aliwal North	23	9	0.3
Bashee	24	20	
Beaufort-Wes	27	13	
(Lughawe)			
Boegoebergdam			
Boetsap			
Brakkekuil			
(naby Heidelberg)			
Brandvlei			
Cala			
Caledon			
Calitzdorp			
Calvinia	26	6	
Cape Agulhas	22	15	
Cape Columbine	18	12	
Cape Point	21	14	
Cape St. Francis	23	15	
Cape Town			
(D.F. Malan)	23	11	
Cape Town			
(Roeland Str.)			
Carnarvon			
Ceres			
Citrusdal			
Colesberg			
Cradock			
Dôhne	25	14	
De Aar	23	13	3.8
Douglas			
East London	25	15	
(Airport)			
Eensaamheid			
(naby Herold)			
Elsenburg			
Fraserburg	21	8	0.6
Garies			
George			
Graaff-Reinet			
Grahamstown			
Hopetown			
Idutywa			
Jansenville	28	14	0.1
Joubertina			
Kimberley	24	15	
(Airport)			
Knysna			
Kokstad	21	6	
Kuruman	25	13	1.2

KAAP - CAPE	Max	Min	RRR
Ladismith			
Lake Mentz			
Maclear			
Mafeking	24	14	
Malmesbury			
Matatiele			
Matroosberg			
Grootfontein			
(Middelburg)	22	12	3.2
Mosselbaai	20	16	
Mount Frere			
Okiep	23	10	
Oudtshoorn			
Petrusville			
Piketberg			
Pofadder	25	12	
Port Alfred			
Port Elizabeth	24	16	
Port Nolloth	15	11	
Port St. Johns	26	18	
Prieska	28	13	
Prince Albert			
Queenstown	25	11	
Rietfontein			
Riversdale	25	12	
Robertson	26	9	
Sheeprun	24	7	
(near Maclear)			
Somerset-Oos	26	15	1.0
Steynsburg			
Strydenburg			
Sutherland	19	4	
Swellendam			
Tarkastad			
Touwsrivier			
Twee Riviere	30	15	
(Gemsbokpark)			
Umtata	27	11	
Uniondale			
Upington	29	17	
Vanwyksvlei	26	11	0.1
Victoria-Wes	23	11	0.5
Vredendal	25	9	
Vryburg			
Williston			
Willowmore	23	10	0.7
Willowpark			
(near Dordrecht)			

NATAL	Max	Min	RRR
Cape St. Lucia	24	20	
Dundee			
Durban	26	17	
(Louis Botha)			
Estcourt	23	10	
Harding			
Himeville			
Mkuze			
Hluhluwe			
Newcastle	25	8	
Cedara			
(Pietermaritzburg)	22	11	
Port Shepstone	29	17	
Richmond			
Seven Oaks			
Vryheid			
Waterford			
(near Underberg)	20	3	
TRANSVAAL			
Barberton			
Belfast			
Bethal	21	7	
Bospoort	22	10	
Carolina	20	10	
Chester			
(near Gravelotte)			
Crecy	26	10	
Groendraai	26	11	
(naby Vaalwater)			
Jan Kempdorp			
Jan Smuts	21	10	
Joubert Park (Jhb)			
Kroondal	23	9	
Leeudoringstad			
Lichtenburg			
Letaba			
Loskopdam			
Lydenburg	24	9	
Mara	29	15	
Marble Hall			
Messina	30	18	
Middelburg			
Marnitz	29	15	
Nelspruit	29	17	
Phalaborwa	31	18	
Pietersburg	25	11	
Piet Retief	23	11	

TRANSVAAL	Max	Min	RRR
Pongola			
Potchefstroom	22	9	
Potgietersrus	26	12	
Pretoria W.B.	23	8	
Pretoriuskop			
Punda Milia			
Sandpan (NW. Tvl.)	29	12	
Satara			
Sekhukhune			
Shingwidzi			
Skukuza			
Standerton	22	5	
Thabazimbi			
Tomburke			
Tzaneen			
Vereeniging			
Volksrust			
Warmbad	25	10	
Witbank			
Zeerust			
O.V.S. - O.F.S.			
Balkfontein			
(naby Bothaville)			
Bethlehem	20	4	
Bloemfontein	20	9	
(J.B.M. Hertzog)			
Bultfontein			
Fauresmith	21	11	0.3
Ficksburg			
Frankfort	22	6	
Harrismith			
Hoopstad	22	13	
Kroonstad	21	9	
Lindley			
Modderpoort			
Petrusburg			
Philippolis			
Reddersburg			
Reitz			
Vrede			
Warden			
Welkom	21	9	5.0
Wepener	22	9	0.7
Winburg			
Zastron			

S.W.A.	Max	Min	RRR
Aroab			
Bethanie			
Dordabis			
Gobabeb	32	12	
Gobabis	27	16	
Grootfontein			
Karasburg			
Kalkfeld			
Karibib			
Keetmanshoop	30	14	
Kub			
Luderitz	20	12	
Mariental	30	11	
Ohopoho			
Okahandja			
Okaukueye			
Ondangua			
Otavi			
Otjiwarongo			
Outjo			
Rehoboth			
Runtu			
Steinhausen			
Tsumeb			
Walvisbaai	18	6	
Windhoek W.K.	25	14	
BASUTOLAND			
Maseru	19	7	
BETSJOEANALAND/BECHUANALAND			
Francistown	30	17	
Gaberones	26	15	
Ghanzi	29	17	
Lobatsi			
Mahalapye			
Maun	31	18	
Shakawe	32	17	
Tsabong	27	16	3.8
Tsane	27	17	0.6
SWAZILAND			
Bremlembe			
Manzini			
Stegi			

SYNOPTIC WEATHER MAP — 1200 GMT. — 1400 SAST. — SINOPTIESE WEERKAART

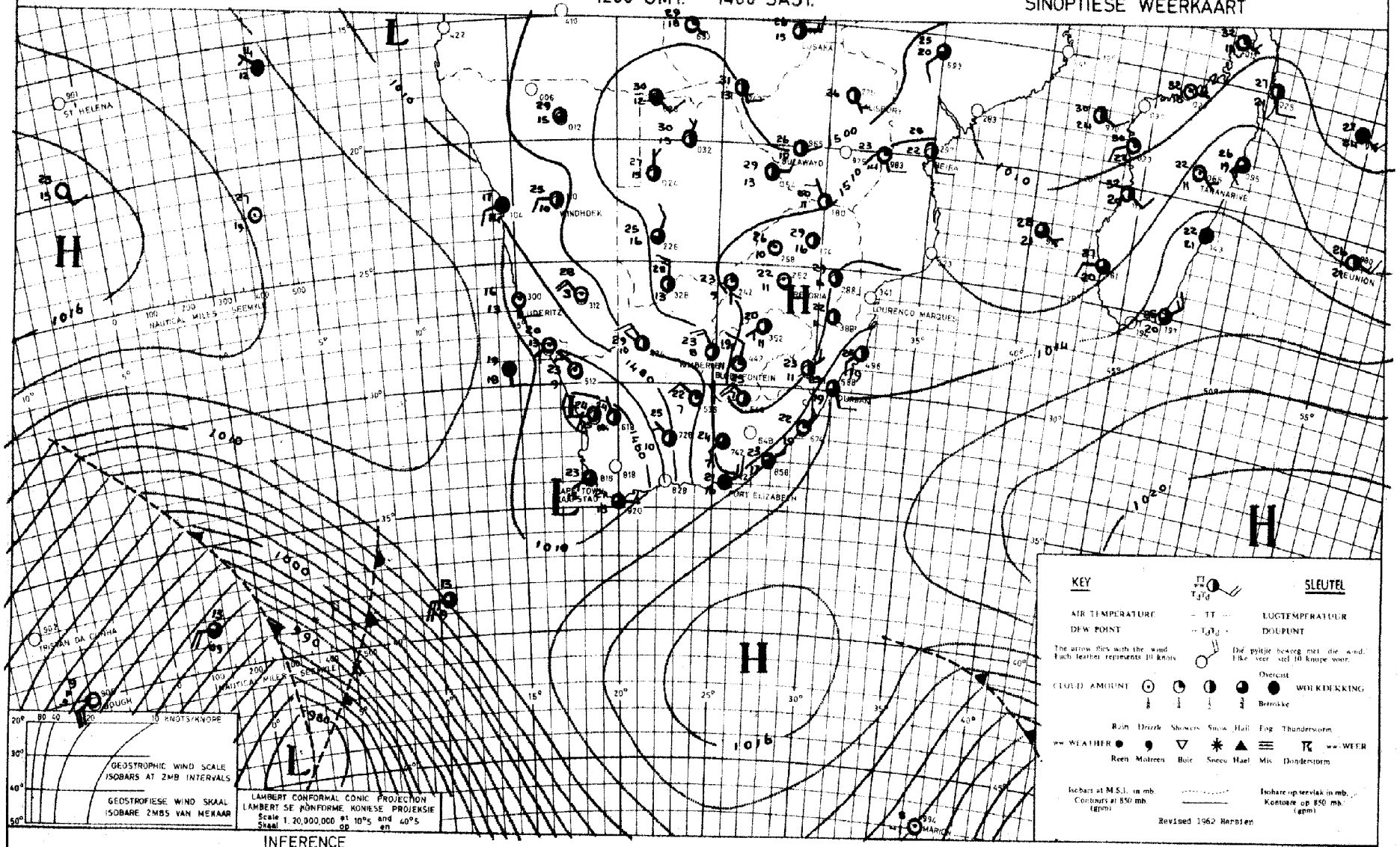

INFERENCE — DATE 18 - 4 - 1965 DATUM — AFLEIDING

The presence of a coastal low off the Cape South-western coast will cause fog along this region. Moist air continues to flow in from the north with the result that further thundershowers will occur over the interior.

Die teenwoordigheid van 'n kuslaag langs die Kaapse suidwestkus sal misbanke langs hierdie gebied veroorsaak. Vochtige lug word nog steeds vanuit die noorde ingevoer met die gevolg dat verdere donderbuie oor die binneland sal voorkom.

DAAGLIKSE WEERBULLETIN

Maksimum en Minimum Temperatuur (°C) en Reënval (RRR) in mm vir die 24 uur geëindig om 0800 SAST op

WEERBURO / WEATHER BUREAU
DEPT. VAN VERVOER / DEPT. OF TRANSPORT

...20-4-1965..

DAILY WEATHER BULLETIN

Maximum and Minimum Temperatures (°C) and rainfall (RRR) in mm for the 24 hours ended at 0800 SAST on

CAPE - KAAP	Max	Min	RRR
Aberdeen			
Addo			
Alexander Bay	23	16	
Aliwal North	24	10	0.5
Bashee	23	19	
Beaufort-Wes	28	14	
(Lughawe)			
Boegoebergdam			
Boetsap			
Brakkekuil			
(naby Heidelberg)			
Brandvlei			
Cala			
Caledon			
Calitzdorp			
Calvinia			
Cape Agulhas	24	16	4.5
Cape Columbine	16	13	9.0
Cape Point	19	7	8.5
Cape St. Francis	24	17	
Cape Town	22	14	16.9
(D.F. Malan)			
Cape Town			
(Roeland Str.)			
Carnarvon			
Ceres			
Citrusdal			
Colesberg			
Cradock			
Dähne	29	20	
De Aar	24	14	0.8
Douglas			
East London	36	19	
(Airport)			
Eensaamheid			
(naby Herold)			
Elsenburg			
Fraserburg	22	7	
Garies			
George			
Graaff-Reinet	28	21	
Grahamstown			
Hopetown			
Idutywa			
Jansenville	32	16	
Joubertina			
Kimberley	27	15	0.1
(Airport)			
Knysna			
Kokstad	26	8	
Kuruman	25	14	3.0

KAAP - CAPE	Max	Min	RRR
Ladismith			
Lake Mentz			
Maclear			
Mafeking	22	11	0.5
Malmesbury			
Matatiele			
Matroosberg	21	10	3.7
Grootfontein			
(Middelburg)	23	15	
Mosselbaai	31	18	
Mount Frere			
Okiep	22	12	
Oudtshoorn			
Petrusville			
Piketberg			240
Pofadder	26	8	
Port Alfred			
Port Elizabeth	34	19	
Port Nolloth	19	13	
Port St. Johns	25	19	
Prieska	29	16	22.5
Prince Albert			
Queenstown	27	16	
Rietfontein			
Riversdale			
Robertson	25	16	0.7
Sheeprun	27	9	
(near Maclear)			
Somerset-Oos	29	20	
Steynsburg			
Strydenburg			
Sutherland	20	7	
Swellendam			
Tarkastad			
Touwsrivier			
Twee Riviere	30	15	33.0
(Gemsbokpark)			
Umtata	30	12	
Uniondale			
Upington	30	15	5.0
Vanwyksvlei	27	12	
Victoria-Wes	24	9	
Vredendal	24	16	
Vryburg	23	12	0.8
Williston			
Willowmore	27	7	
Willowpark			
(near Dordrecht)	22	15	1.0

NATAL	Max	Min	RRR
Cape St. Lucia	25	21	
Dundee			
Durban	27	16	
(Louis Botha)			
Estcourt	25	9	
Harding			
Himeville			
Mkuze			
Hluhluwe			
Newcastle	26	9	
Cedara			
(Pietermaritzburg)	28	10	
Port Shepstone	24	18	
Richmond			
Seven Oaks			
Vryheid			
Waterford			
(near Underberg)	24	5	

TRANSVAAL	Max	Min	RRR
Barberton			
Belfast			
Bethal			
Bospoort	20	9	
Carolina	22	9	
Chester			
(near Gravelotte)			
Crecy	28	13	2.5
Groendraai			
(naby Vaalwater)			
Jan Kempdorp			7.2
Jan Smuts	21	11	
Joubert Park (Jhb)	21	11	
Kroondal			
Leeudoringstad			
Lichtenburg			
Letaba			
Loskopdam			
Lydenburg	24	10	
Mara	29	15	
Marble Hall			
Messina	32	18	
Middelburg			
Marnitz	30	15	
Nelspruit	29	13	
Phalaborwa	30	18	
Pietersburg	25	12	
Piet Retief			

TRANSVAAL	Max	Min	RRR
Pongola			
Potchefstroom	20	9	
Potgietersrus	28	13	
Pretoria W.B.	23	9	
Pretoriuskop			
Punda Milia			
Sandpan (NW. Tvl.)	30	13	
Satara			
Sekhukhune			
Shingwidzi			
Skukuza			
Standerton	22	6	
Thabazimbi			
Tomburke			
Tzaneen			
Vereeniging			
Volksrust			
Warmbad			
Witbank			
Zeerust			
O.V.S. - O.F.S.			
Balkfontein			
(naby Bothaville)			
Bethlehem	21	5	
Bloemfontein	24	10	8.6
(J.B.M. Hertzog)			
Bultfontein			
Fauresmith	21	11	3.9
Ficksburg			
Frankfort	21	6	
Harrismith			
Hoopstad	26	11	
Kroonstad	24	9	
Lindley			
Modderpoort			
Petrusburg			10.0
Philippolis			5.0
Reddersburg			5.0
Reitz			
Vrede			
Warden			
Welkom	24	11	
Wepener	23	13	
Winburg			
Zastron			

S.W.A.	Max	Min	RRR
Aroab			
Bethanie			
Dordabis			
Gobabeb	29	13	
Gobabis	28	16	
Grootfontein			
Karasburg			
Kalkfeld			
Karibib			
Keetmanshoop	30	11	0.5
Kub			
Luderitz	15	11	
Mariental	31	16	
Ohopoho			
Okahandja			
Okaukueye			
Ondangua	31	17	9.0
Otavi			
Otjiwarongo			
Outjo	30	17	
Rehoboth			
Runtu	32	18	
Steinhausen			
Tsumeb	31	18	1.7
Walvisbaai	18	13	
Windhoek W.K.	26	12	
BASUTOLAND			
Maseru	21	9	
BETSJOEANALAND/BECHUANALAND			
Francistown	31	14	
Gaberones	22	13	2.3
Ghanzi	30	15	14.5
Lobatsi			
Mahalapye			
Maun	32	18	
Shakawe	33	16	
Tsabong	27	15	
Tsane	28	17	3.5
SWAZILAND			
Emlembe			
Manzini	29	15	
Stegi			

SYNOPTIC WEATHER MAP 1200 GMT. — 1400 SAST. SINOPTIESE WEERKAART

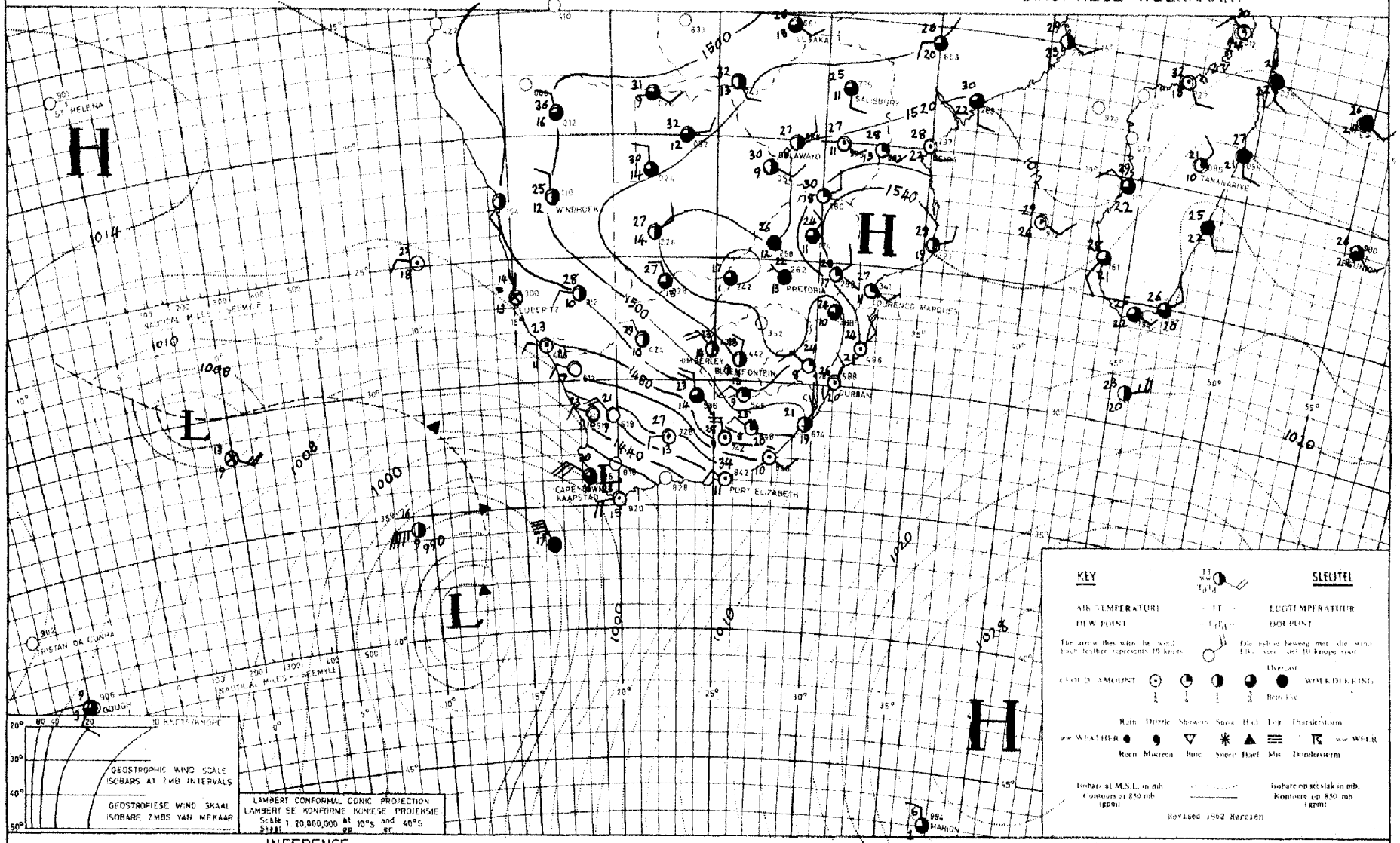

INFERENCE

DATE 19 - 4 - 1965 DATUM

AFLEIDING

The approaching cold front will cause cloudy weather with showers along the Cape south-west coast. The situation over the interior has altered little so that it will remain partly cloudy with thundershowers.

Die naderende kouefront sal bewolkte weer met buie langs die Kaapse suidweskusgebiede veroorsaak. Min verandering het oor die binneland voorkom, sodat dit gedeeltelik bewolk sal bly met donderbuie.

DAAGLIKSE WEERBULLETIN

Maksimum en Minimum Temperatuur (°C) en Reënval (RRR) in mm vir die 24 uur geëindig om 0800 SAST op

WEERBURO / WEATHER BUREAU
DEPT. VAN VERVOER / DEPT. OF TRANSPORT

21 - 4 - 1965

DAILY WEATHER BULLETIN

Maximum and Minimum Temperatures (°C) and rainfall (RRR) in mm for the 24 hours ended at 0800 SAST on

CAPE - KAAP	Max	Min	RRR
Aberdeen			
Addo			
Alexander Bay	25	12	
Aliwal North	25	9	2·5
Bashee	25	18	3·5
Beaufort-Wes			
(Lughawe)			
Boegoebergdam			
Boetsap			
Brakkekuil			
(naby Heidelberg)			
Brandvlei			
Cala			
Caledon			
Calitzdorp			
Calvinia	17	7	
Cape Agulhas	21	15	0·6
Cape Columbine	20	12	
Cape Point	18	14	
Cape St. Francis	20	16	
Cape Town			
(D.F. Malan)	20	9	
Cape Town			
(Roeland Str.)			
Carnarvon			
Ceres			
Citrusdal			
Colesberg			
Cradock			
Dehne	27	10	
De Aar	23	7	
Douglas			
East London	29	17	
(Airport)			
Eensaamheid			
(naby Herold)			
Elsenburg			
Fraserburg	18	5	
Garies			
George			
Graaff-Reinet	26	12	
Grahamstown			
Hopetown			
Idutywa			
Jansenville	27	12	
Joubertina			
Kimberley	26	13	
(Airport)			
Knysna			
Kokstad	25	9	
Kuruman	25	14	

KAAP - CAPE	Max	Min	RRR
Ladismith			
Lake Mentz			
Maclear			
Mafeking	26	12	
Malmesbury			
Matatiele			
Matroosberg	13	3	1·0
Grootfontein			
(Middelburg)	27	5	
Mosselbaai	22	14	
Mount Frere			
Okiep	19	11	
Oudtshoorn			
Petrusville			
Piketberg			
Pofadder	21	11	
Port Alfred			
Port Elizabeth	22	16	
Port Nolloth	20	11	
Port St. Johns	23	19	2·0
Prieska	25	9	
Prince Albert			
Queenstown	26	7	
Rietfontein			
Riversdale	30	9	
Robertson	21	6	
Sheeprun	27	9	
(near Maclear)			
Somerset-Oos	28	9	
Steynsburg			
Strydenburg			
Sutherland	13	2	0·7
Swellendam			
Tarkastad			
Touwsrivier			
Twee Riviere	26	13	
(Gemsbokpark)			
Umtata	33	15	4·0
Uniondale			
Upington	25	12	
Vanwyksvlei	23	9	
Victoria-Wes	23	6	
Vredendal	28	6	0·5
Vryburg			
Williston			
Willowmore	22	9	
Willowpark			
(near Dordrecht)	22	8	

NATAL	Max	Min	RRR
Cape St. Lucia	26	20	
Dundee			
Durban	29	21	
(Louis Botha)			
Estcourt	28	14	
Harding			
Himeville			
Mkuze			
Hluhluwe			
Newcastle	27	9	
Cedara			
(Pietermaritzburg)	30	11	
Port Shepstone	24	20	
Richmond			
Seven Oaks			
Vryheid			
Waterford			
(near Underberg)			
TRANSVAAL			
Barberton			
Belfast			
Bethal	24	7	
Bospoort	25	9	
Carolina	23	10	
Chester			
(near Gravelotte)			
Crecy	30	13	
Groendraai	28	12	
(naby Vaalwater)			
Jan Kempdorp			
Jan Smuts	23	13	
Joubert Park (Jhb)	23	14	
Kroondal	27	13	
Leeudoringstad			
Lichtenburg			
Letaba			
Loskopdam			
Lydenburg	25	11	1·0
Marnitz	30	16	
Mara	31	14	
Marble Hall			
Messina	32	19	
Middelburg			
Nelspruit	32	14	
Phalaborwa	33	18	
Pietersburg	27	12	1·0
Piet Retief	28	12	

TRANSVAAL	Max	Min	RRR
Pongola			
Potchefstroom	20	11	
Potgietersrus	29	13	
Pretoria W.B.	25	11	
Pretoriuskop			
Punda Milia			
Sandpan (NW. Tvl.)	31	13	
Satara			
Sekhukhune			
Shingwidzi			
Skukuza			
Standerton	24	6	
Thabazimbi			
Tomburke			
Tzaneen			
Vereeniging			
Volksrust			
Warmbad	27	12	
Witbank			
Zeerust			
O.V.S. - O.F.S.			
Balkfontein			
(naby Bothaville)			
Bethlehem	23	10	
Bloemfontein	24	11	
(J.B.M. Hertzog)			
Bultfontein			
Fauresmith	23	9	
Ficksburg			
Frankfort	24	9	
Harrismith			
Hoopstad	28	11	0·5
Kroonstad	25	13	
Lindley			
Modderpoort			
Petrusburg			
Philippolis			
Reddersburg			
Reitz			
Vrede			
Warden			
Welkom			
Wepener	24	10	
Winburg			
Zastron			

S.W.A.	Max	Min	RRR
Aroab			
Bethanie			
Dordabis			
Gobabeb	31	17	
Gobabis	28	15	4·8
Grootfontein			
Karasburg			
Kalkfeld			
Karibib			
Keetmanshoop	27	12	
Kub			
Luderitz	20	13	
Mariental	31	14	
Okopoko			
Okahandja			
Okaukueye			
Ondangua	22	18	11·0
Otavi			
Otjiwarongo			
Outjo	23	15	16·8
Rehoboth			
Runtu	33	20	8·0
Steinhausen			
Tsumeb	28	18	1·7
Walvisbaai	19	13	
Windhoek W.K.	26	14	0·2
BASUTOLAND			
Maseru	23	10	
BETSJOANALAND/BECHUANALAND			
Francistown	32	14	
Gaberones	28	16	
Ghanzi	27	16	
Lobatsi			
Mahalapye			
Maun	30	19	
Shakawe	31	19	
Tsabong	29	16	
Tsane	28	17	
SWAZILAND			
Bulembe			
Manzini	31	16	
Stegi			

SYNOPTIC WEATHER MAP — 1200 GMT. — 1400 SAST. — SINOPTIESE WEERKAART

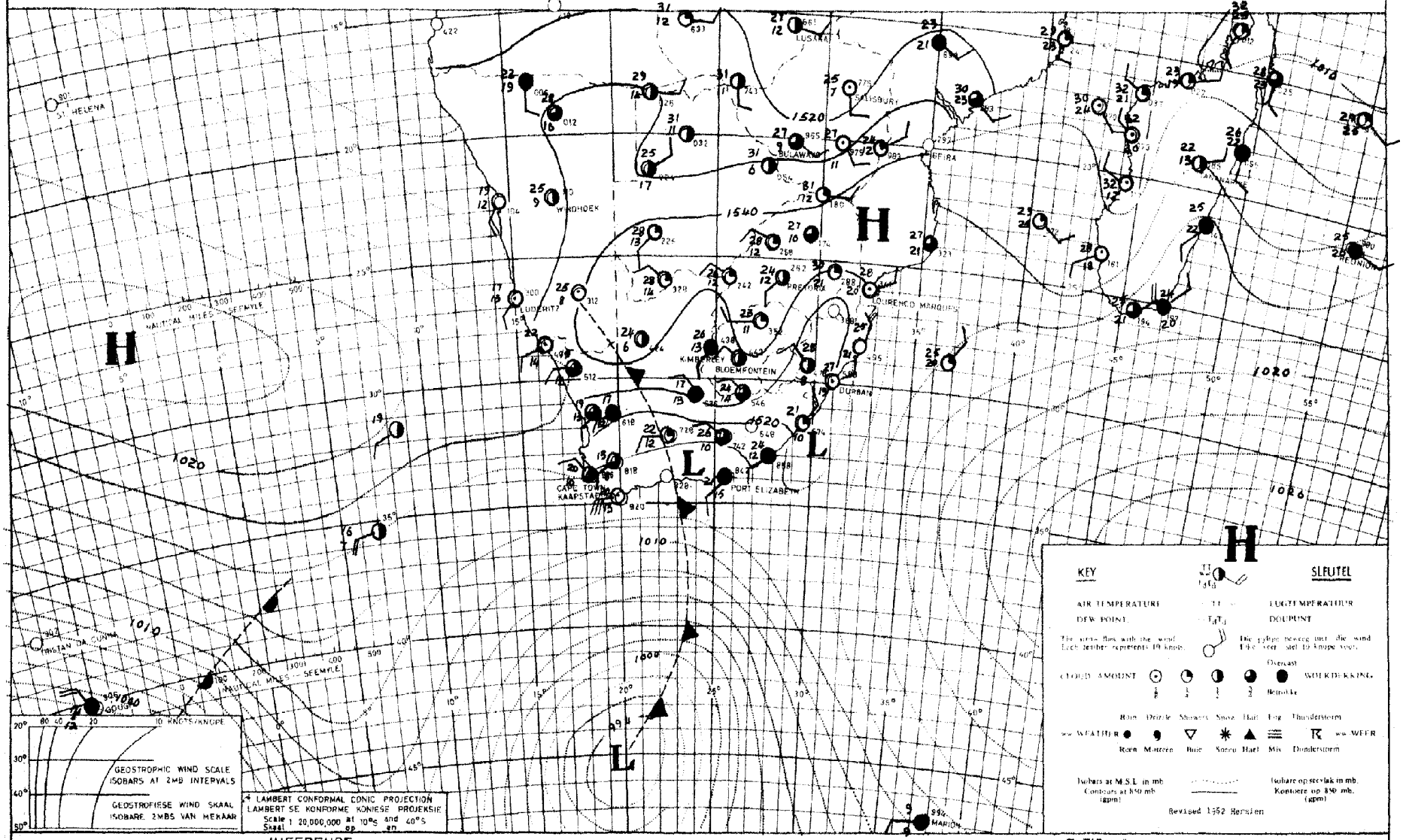

INFERENCE — DATE 20 - 4 - 1965 DATUM — AFLEIDING

The cold front over the Cape is moving eastwards and it will become cooler over the southern parts of the interior. Behind the cold front the Atlantic high will ridge in south of the continent causing cloudy cooler weather along the eastern and south-eastern coastal regions.

Die kouefront oor die Kaap beweeg ooswaarts en dit sal koeler word oor die suidelike dele van die land. Die Atlantiese hoog sal agter die kouefront suid van die land inrug en bewolkte koeler weer sal na die oostelike en suidoostelike kusgebiede uitbrei.

DAAGLIKSE WEERBULLETIN

Maksimum en Minimum Temperatuur (°C) en Reënval (RRR) in mm vir die 24 uur geëindig om 0800 SAST op

WEERBURO / WEATHER BUREAU
DEPT. VAN VERVOER / DEPT. OF TRANSPORT
22 - 4 - 1965

DAILY WEATHER BULLETIN

Maximum and Minimum Temperatures (°C) and rainfall (RRR) in mm for the 24 hours ended at 0800 SAST on

CAPE - KAAP	Max	Min	RRR
Aberdeen			
Addo			
Alexander Bay	24	11	
Aliwal North	25	7	
Bashee	20	18	8·0
Beaufort-Wes	21	7	
(Lughawe)			
Boegoebergdam			
Boetsap			
Brakkekuil			
(naby Heidelberg)			
Brandvlei			
Cala			
Caledon			
Calitzdorp			
Calvinia	22	9	
Cape Agulhas	19	16	
Cape Columbine	19	11	
Cape Point	20	14	
Cape St. Francis	20	12	
Cape Town	20	6	
(D.F. Malan)			
Cape Town			
(Roeland Str.)			
Carnarvon			
Ceres			
Citrusdal			
Colesberg			
Cradock			
Döhne	16	11	0·3
De Aar	21	8	
Douglas			
East London	22	14	0·8
(Airport)			
Eensaamheid			
(naby Herold)			
Elsenburg			
Fraserburg	18	7	
Garies			
George			
Graaff-Reinet	21	9	
Grahamstown			
Hopetown			
Idutywa			
Jansenville	23	8	
Joubertina			
Kimberley	25	13	
(Airport)			
Knysna			
Kokstad	17	11	
Kuruman	27	14	

KAAP - CAPE	Max	Min	RRR
Ladismith			
Lake Mentz			
Maclear			
Mafeking	27	13	
Malmesbury			
Matatiele			
Matroosberg	17	15	
Grootfontein			
(Middelburg)	20	3	
Mosselbaai	21	15	
Mount Frere			
Okiep	23	16	
Oudtshoorn			
Petrusville			
Piketberg			
Pofadder	24	13	
Port Alfred			
Port Elizabeth	20	11	
Port Nolloth	18	9	
Port St. Johns	21	17	31·0
Prieska	25	9	
Prince Albert			
Queenstown	22	12	
Rietfontein			
Riversdale	22	11	
Robertson	22	7	
Sheeprun	17	9	0·3
(near Maclear)			
Somerset-Oos	19	7	
Steynsburg			
Strydenburg			
Sutherland	17	3	
Swellendam			
Tarkastad			
Touwsrivier			
Twee Riviere	28	15	
(Gemsbokpark)			
Umtata	19	13	
Uniondale			
Upington	28	14	
Vanwyksvlei	23	10	
Victoria-Wes	20	5	
Vredendal	24	8	
Vryburg	27	11	
Williston			
Willowmore	20	7	
Willowpark			
(near Dordrecht)	20	9	

NATAL	Max	Min	RRR
Cape St. Lucia	23	19	10·0
Dundee			
Durban	26	18	5·1
(Louis Botha)			
Estcourt	27	13	0·2
Harding			
Himeville			
Mkuze			
Hluhluwe			0·2
Newcastle	27	16	
Cedara			
(Pietermaritzburg)	21	13	0·4
Port Shepstone	24	18	5·6
Richmond			
Seven Oaks			
Vryheid			
Waterford			
(near Underberg)	24	5	0·1
TRANSVAAL			
Barberton			
Belfast			
Bethal	25	11	
Bospoort	25	11	
Carolina	25	10	
Chester			
(near Gravelotte)			
Crecy	30	15	
Groendraai	29	17	
(naby Vaalwater)			
Jan Kempdorp			
Jan Smuts	26	11	
Joubert Park (Jhb)	22	12	
Kroondal	29	13	
Leeudoringstad			
Lichtenburg			
Letaba			
Loskopdam			
Lydenburg	26	14	
Mara			
Marble Hall			
Messina	33	20	
Middelburg			
Marnitz	32	18	
Nelspruit	32	14	
Phalaborwa	33	20	
Pietersburg	28	15	
Piet Retief	25	13	

TRANSVAAL	Max	Min	RRR
Pongola			
Potchefstroom	25	12	
Potgietersrus			
Pretoria W.B.	27	14	1·8
Pretoriuskop			
Punda Milia			
Sandpan (NW. Tvl.)	32	17	0·5
Satara			
Sekhukhune			
Shingwidzi			
Skukuza	33	19	
Standerton	26	11	
Thabazimbi			
Tomburke			
Tzaneen			
Vereeniging			
Volksrust			
Warmbad	29	16	
Witbank			
Zeerust			
O.V.S. - O.F.S.			
Balkfontein			
(naby Bothaville)			
Bethlehem	24	11	
Bloemfontein	24	10	
(J.B.M. Hertzog)			
Bultfontein			
Fauresmith	23	7	
Ficksburg			
Frankfort	25	10	0·3
Harrismith			
Hoopstad	28	12	
Kroonstad	25	12	
Lindley			
Modderpoort			
Petrusburg			
Philippolis			
Reddersburg			
Reitz			
Vrede			64·0
Warden			7·0
Welkom	25	14	
Wepener	25	7	
Winburg			
Zastron			

S.W.A.	Max	Min	RRR
Aroab			
Bethanie			
Dordabis			
Gobabeb	35	18	
Gobabis	26	15	42·9
Grootfontein			
Karasburg			
Kalkfeld			
Karibib			
Keetmanshoop	29	16	
Kub			
Luderitz	20	13	
Mariental	30	17	
Ohopoho			
Okahandja			
Okaukueye			
Ondangua	29	17	4·6
Otavi			
Otjiwarongo			
Outjo	30	15	1·2
Rehoboth			
Runtu	31	18	
Steinhausen			
Tsumeb	29	17	
Walvisbaai			
Windhoek W.K.	25	13	
BASUTOLAND			
Maseru			
BETSJOEANALAND/BECHUANALAND			
Francistown	31	16	
Gaberones	30	15	
Ghanzi	29	14	
Lobatsi			
Mahalapye			
Maun	32	17	
Shakawe	32	14	
Tsabong	30	14	
Tsane	30	16	
SWAZILAND			
Mbabane			1·1
Manzini	29	20	
Stegi			

SYNOPTIC WEATHER MAP 1200 GMT — 1400 SAST. SINOPTIESE WEERKAART

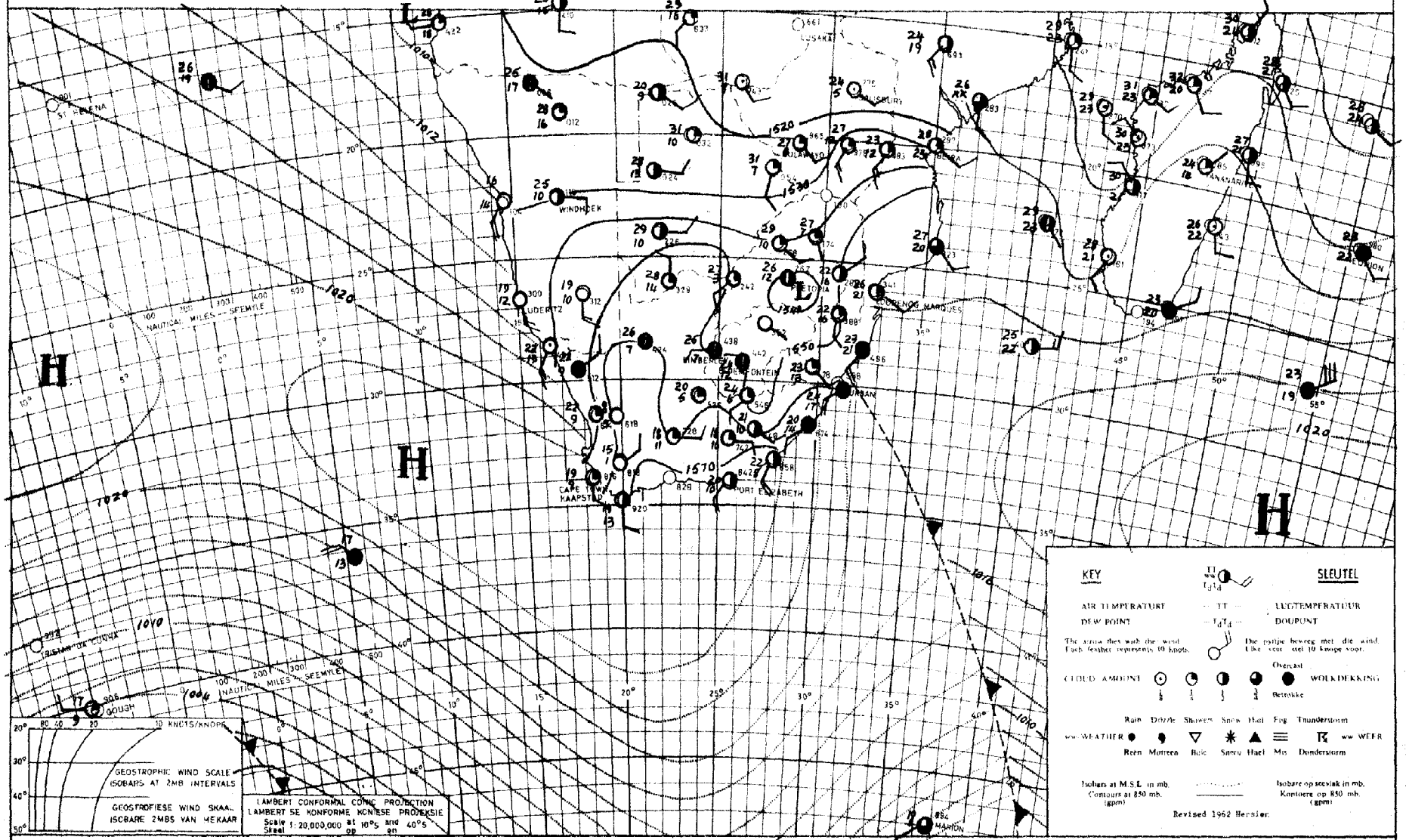

INFERENCE DATE 21 — 4 — 1965 DATUM AFLEIDING

The Atlantic high is extending a ridge around the south coast and will cause cloudy cool conditions with light rain along the south-east coast, Natal and the Lowveld. With the cool air wedging in under fairly warm air, isolated thundershowers are expected over the eastern interior.

Die Atlantiese hoog is besig om om die suidkus in te rug en sal bewolkte koel toestande met ligte reën langs die suidooskus, Natal en die Laeveld veroorsaak. Met die koel lug wat onder die redelike warm lug indring word los donderbuie oor die oostelike binneland verwag.

DAAGLIKSE WEERBULLETIN

Maksimum en Minimum Temperatuur (°C) en Reënval (RRR) in mm vir die 24 uur geëindig om 0800 SAST op

WEERBURO / WEATHER BUREAU
DEPT. VAN VERVOER / DEPT. OF TRANSPORT
23 - 4 - 1965

DAILY WEATHER BULLETIN

Maximum and Minimum Temperatures (°C) and rainfall (RRR) in mm for the 24 hours ended at 0800 SAST on

CAPE - KAAP	Max	Min	RRR
Aberdeen			
Addo			
Alexander Bay	20	14	
Aliwal North	25	13	2·3
Bashee	23	20	
Beaufort-Wes	27	13	
(Lughawe)			
Boegoebergdam			
Boetsap			
Brakkekuil			
(naby Heidelberg)			
Brandvlei			
Cala			
Caledon			
Calitzdorp			
Calvinia	26	9	
Cape Agulhas	21	16	
Cape Columbine	19	13	
Cape Point	23	12	7·0
Cape St. Francis	20	16	
Cape Town	24	13	
(D.F. Malan)			
Cape Town			
(Roeland Str.)			
Carnarvon			
Ceres			
Citrusdal			
Colesberg			
Cradock			2·0
Döhne	23	16	
De Aar	26	11	1·4
Douglas			
East London	25	17	
(Airport)			
Eensaamheid			
(naby Herold)			
Elsenburg			
Fraserburg	24	11	
Garies			
George			
Graaff-Reinet	25	15	
Grahamstown			
Hopetown			
Idutywa			
Jansenville	26	14	
Joubertina			
Kimberley	27	17	2·4
(Airport)			
Knysna			7·0
Kokstad	20	6	
Kuruman	29	14	

KAAP - CAPE	Max	Min	RRR
Ladismith			
Lake Mentz			
Maclear			
Mafeking	26	14	
Malmesbury			
Matatiele			
Matroosberg	23	10	
Grootfontein	25	9	2·7
(Middelburg)			
Mosselbaai	21	16	0·1
Mount Frere			
Okiep	22	9	
Oudtshoorn			
Petrusville			
Piketberg			
Pofadder	28	12	
Port Alfred			
Port Elizabeth	22	15	
Port Nolloth	15	13	
Port St. Johns	22	18	
Prieska	25	15	3·0
Prince Albert			
Queenstown	25	16	0·3
Rietfontein			
Riversdale	29	16	
Robertson	17	12	
Sheeprun	25	9	
(near Maclear)			
Somerset-Oos	28	15	
Steynsburg			
Strydenburg			
Sutherland	22	7	
Swellendam			
Tarkastad			
Touwsrivier			
Twee Riviere	31	16	
(Gemsbokpark)			
Umtata	25	12	
Uniondale			
Upington	31	17	2·6
Vanwyksvlei	29	16	
Victoria-Wes	25	12	
Vredendal	29	14	
Vryburg	27	14	
Williston			
Willowmore	23	12	
Willowpark			
(near Dordrecht)	23	14	

NATAL	Max	Min	RRR
Cape St. Lucia	23	19	2·6
Dundee			
Durban	24	17	0·1
(Louis Botha)			
Estcourt	22	10	
Harding			
Himeville			
Mkuze			
Hluhluwe			
Newcastle	22	8	
Cedara	23	12	
(Pietermaritzburg)			
Port Shepstone	23	18	
Richmond			
Seven Oaks			
Vryheid			
Waterford			
(near Underberg)	19	4	
TRANSVAAL			
Barberton			
Belfast			
Bethal	22	8	
Bospoort	25	13	
Carolina	19	7	
Chester			
(near Gravelotte)			
Crecy	27	11	
Groendraai	26	11	
(naby Vaalwater)			
Jan Kempdorp			
Jan Smuts	22	9	
Joubert Park (Jhb)	22	11	
Kroondal	24	11	
Leeudoringstad			
Lichtenburg			
Letaba			
Loskopdam			
Lydenburg	21	8	
Mara	26	14	
Marble Hall			
Messina	26	17	
Middelburg			
Marnitz	29	14	
Nelspruit	26	15	
Phalaborwa	28	18	0·5
Pietersburg	23	11	
Piet Retief	21	13	

TRANSVAAL	Max	Min	RRR
Pongola			
Potchefstroom	24	11	
Potgietersrus	27	10	
Pretoria W.B.	24	11	
Pretoriuskop			
Punda Milia			
Sandpan (NW. Tvl.)	28	14	
Satara			
Sekhukhune			
Shingwidzi			
Skukuza	29	17	
Standerton	22	8	
Thabazimbi			
Tomburke			
Tzaneen			
Vereeniging			
Volksrust			
Warmbad	25	12	
Witbank			
Zeerust			
O.V.S. - O.F.S.			
Balkfontein			
(naby Bothaville)			
Bethlehem	21	6	
Bloemfontein	25	13	
(J.B.M. Hertzog)			
Bultfontein			
Fauresmith	25	13	0·9
Ficksburg			
Frankfort	23	9	
Harrismith			
Hoopstad	27	12	
Kroonstad	23	12	
Lindley			
Modderpoort			
Petrusburg			
Philippolis			
Reddersburg			
Reitz			
Vrede			
Warden			
Welkom	25	13	
Wepener	25	12	12·0
Winburg			
Zastron			

S.W.A.	Max	Min	RRR
Aroab			
Bethanie			
Dordabis			
Gobabeb	35	15	
Gobabis	26	15	
Grootfontein			
Karasburg			
Kalkfeld			
Karibib			
Keetmanshoop	31	15	
Kub			
Luderitz	19	14	
Mariental	31	17	
Ohopoho			
Okahandja			
Okaukueye			
Ondangua	26	15	
Otavi			
Otjiwarongo			
Outjo	28	13	
Rehoboth			
Runtu	32	15	
Steinhausen			
Tsumeb	28	15	4·0
Walvisbaai	20	13	
Windhoek W.K.	26	12	
BASUTOLAND			
Maseru	24	11	
BETSJOEANALAND/BECHUANALAND			
Francistown	26	14	
Gaberones	27	14	
Ghanzi	30	16	
Lobatsi			
Mahalapye			
Maun	32	15	
Shakawe	32	18	
Tsabong	31	16	
Tsane	31	18	
SWAZILAND			
Bhlembe			
Manzini	26	16	
Stegi			

SYNOPTIC WEATHER MAP — 1200 GMT. — 1400 SAST. — SINOPTIESE WEERKAART

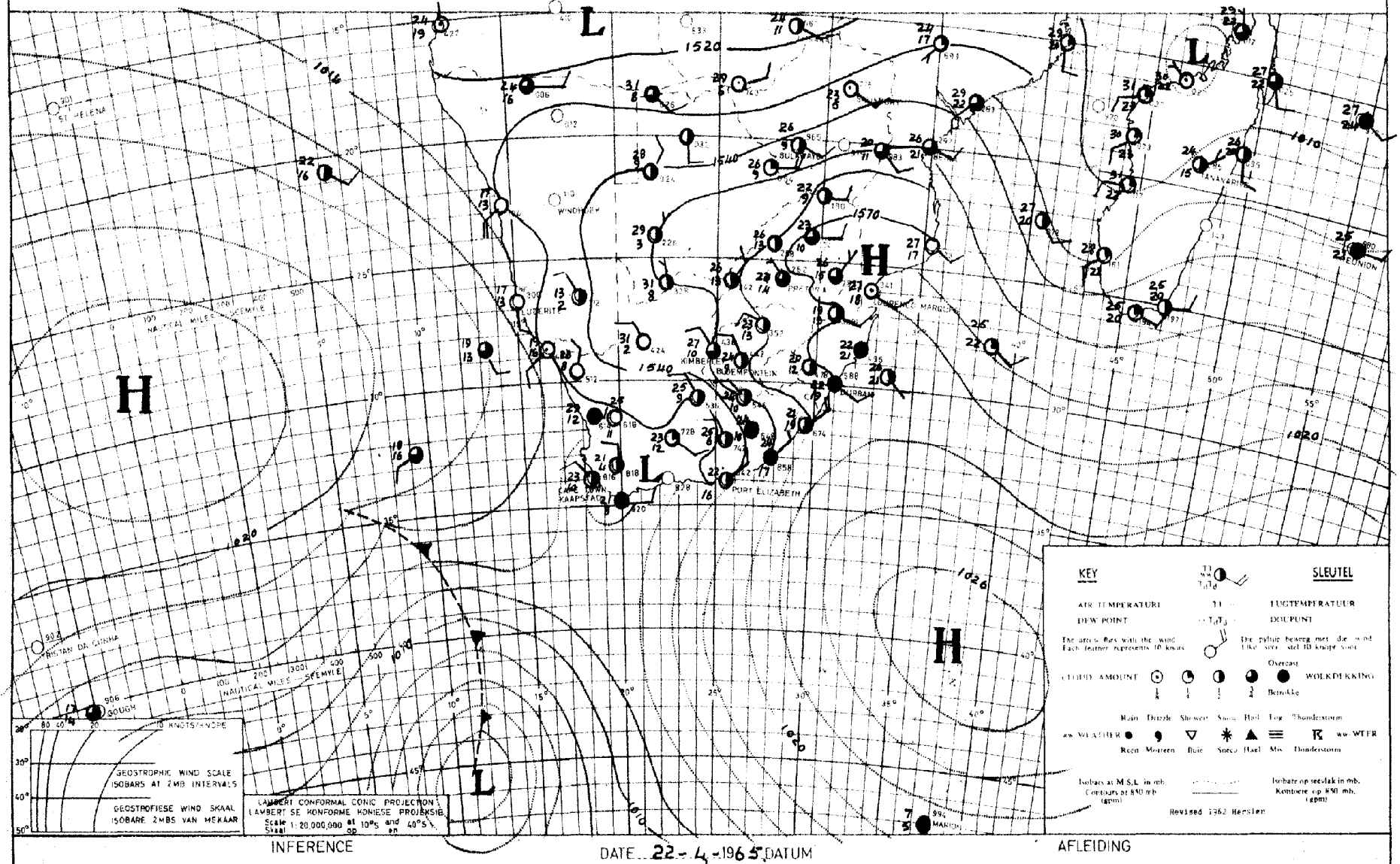

INFERENCE — DATE 22-4-1965 DATUM — AFLEIDING

The cold front to the west of the Cape is moving eastwards and with a north-westerly upper air circulation over the western and central interior, it will become partly cloudy to cloudy over these regions, with scattered showers or thundershowers.

Die kouefront wes van die Kaap, beweeg ooswaarts en met 'n noordwestelike bolug sirkulasie oor die westelike en sentrale binneland, sal dit gedeeltelik bewolk tot bewolk word oor hierdie gebiede met verspreide buie of donderbuie.

DAAGLIKSE WEERBULLETIN

Maksimum en Minimum Temperatuur (°C) en Reënval (RRR) in mm vir die 24 uur geëindig om 0800 SAST op

WEERBURO / WEATHER BUREAU
DEPT. VAN VERVOER / DEPT. OF TRANSPORT

24-4-1965

DAILY WEATHER BULLETIN

Maximum and Minimum Temperatures (°C) and rainfall (RRR) in mm for the 24 hours ended at 0800 SAST on

CAPE - KAAP	Max	Min	RRR
Aberdeen			
Addo			20·4
Alexander Bay	21	11	0·5
Aliwal North	15	5	3·8
Bashee			
Beaufort-Wes	18	7	7·5
(Lughawe)			
Boegoebergdam			
Boetsap			
Brakkekuil			
(naby Heidelberg)			
Brandvlei			4·7
Cala			
Caledon			26·0
Calitzdorp			
Calvinia	13	6	
Cape Agulhas	17	11	22·2
Cape Columbine	18	12	3·5
Cape Point			
Cape St. Francis	18	13	26·5
Cape Town			
(D.F. Malan)	19	9	23·5
Cape Town			
(Roeland Str.)			21·0
Carnarvon			
Ceres			
Citrusdal			3·5
Colesberg			29·5
Cradock			16·0
Döhne	21	9	25·0
De Aar	15	6	17·0
Douglas			
East London	26	14	17·1
(Airport)			
Eensaamheid			
(naby Herold)			
Elsenburg			
Fraserburg	15	2	12·0
Garies			
George			
Graaff-Reinet	21	9	24·8
Grahamstown			14·5
Hopetown			
Idutywa			
Jansenville	18	11	10·5
Joubertina			12·5
Kimberley	24	7	6·6
(Airport)			
Knysna			23·5
Kokstad	24	7	2·2
Kuruman	26	7	7·0

KAAP - CAPE	Max	Min	RRR
Ladismith			
Lake Mentz			
Maclear			
Mafeking	24	10	2·9
Malmesbury			
Matatiele			
Matroosberg	13	5	15·4
Grootfontein			
(Middelburg)	15	4	10·2
Mosselbaai	20	11	10·0
Mount Frere			12·5
Okiep	17	7	1·8
Oudtshoorn			
Petrusville			
Piketberg			
Pofadder	19	7	0·6
Port Alfred			7·0
Port Elizabeth	18	13	10·3
Port Nolloth	17	11	0·3
Port St. Johns	22	15	10·0
Prieska			4·5
Prince Albert			
Queenstown	16	7	33·5
Rietfontein			
Riversdale	18	11	1·5
Robertson	18	10	9·5
Sheeprun	22	7	23·5
(near Maclear)			
Somerset-Oos	23	9	46·5
Steynsburg			36·5
Strydenburg			
Sutherland			11·5
Swellendam			7·0
Tarkastad			19·0
Touwsrivier			
Twee Riviere			
(Gemsbokpark)	28	10	
Umtata	28	11	20·5
Uniondale			9·0
Upington	20	10	0·3
Vanwyksvlei	18	6	4·0
Victoria-Wes	17	4	0·4
Vredendal	19	10	9·5
Vryburg	26	7	6·8
Williston			
Willowmore	15	7	1·7
Willowpark			
(near Dordrecht)	16	5	36·5

NATAL	Max	Min	RRR
Cape St. Lucia	24	18	
Dundee			
Durban	27	18	0·5
(Louis Botha)			
Estcourt	26	9	2·5
Harding			
Himeville			
Mkuze			
Hluhluwe			4·0
Newcastle	27	11	
Cedara			
(Pietermaritzburg)	28	11	1·5
Port Shepstone	28	18	0·6
Richmond			
Seven Oaks			
Vryheid			
Waterford			
(near Underberg)	22	5	1·1
Van Reenen			4·5
TRANSVAAL			
Barberton			
Belfast			
Bethal	23	8	
Bospoort	23	7	8·0
Carolina	22	8	
Chester			
(near Gravelotte)			
Crecy	26	12	
Delareyville			6·6
Groendraai	26	10	
(naby Vaalwater)			
Jan Kempdorp			7·5
Jan Smuts	20	9	0·5
Joubert Park (Jhb)	20	8	1·0
Kroondal	25	11	
Leeudoringstad			
Lichtenburg			
Letaba			
Loskopdam			
Lydenburg	22	8	
Mara	26	10	
Marble Hall			
Messina	26	14	
Middelburg			
Marnitz	26	15	
Nelspruit	27	14	
Phalaborwa	27	14	
Pietersburg	23	8	
Piet Retief	25	9	

TRANSVAAL	Max	Min	RRR
Pongola			
Potchefstroom	24	8	10·8
Potgietersrus	26	10	
Pretoria W.B.	23	12	
Pretoriuskop			
Punda Milia			
Sandpan (NW. Tvl.)	27	13	
Satara			
Sekhukhune			
Shingwidzi			
Skukuza			
Standerton	23	8	2·0
Thabazimbi			
Tomburke			
Tzaneen			
Vereeniging			
Volksrust			
Warmbad	26	13	
Witbank			
Zeerust			
O.V.S. - O.F.S.			
Balkfontein			
(naby Bothaville)			
Bethlehem	23	8	20·6
Bloemfontein	23	4	16·0
(J.B.M. Hertzog)			
Bultfontein			
Edenville			14·5
Fauresmith	16	5	27·7
Ficksburg			2·5
Frankfort	23	8	6·4
Harrismith			
Hoopstad	26	6	7·5
Kroonstad	25	9	19·0
Lindley			
Modderpoort			
Petrusburg			
Philippolis			31·5
Reddersburg			
Reitz			14·0
Vrede			4·0
Warden			
Welkom	26	7	9·7
Wepener	22	4	2·9
Winburg			14·5
Zastron			

S.W.A.	Max	Min	RRR
Aroab			
Bethanie			
Dordabis			
Gobabeb	29	13	
Gobabis	26	10	
Grootfontein			
Karasburg			
Kalkfeld			
Karibib			
Keetmanshoop	24	8	
Kub			
Luderitz	20	14	
Mariental	31	10	
Okopoko			
Okahandja			
Okaukueye			
Ondangua	30	16	
Otavi			
Otjiwarongo			
Outjo	30	12	
Rehoboth			
Runtu	31	15	
Steinhausen			
Tsumeb	29	13	
Walvisbaai	20	11	
Windhoek W.K.	24	12	
BASUTOLAND			
Maseru	22	4	18·9
BETSJOEANALAND/BECHUANALAND			
Francistown	27	12	
Gaberones	27	16	
Ghanzi	28	16	
Lobatsi			
Mahalapye			
Maun	30	13	
Shakawe	31	11	
Tsabong	27	9	3·0
Tsane	28	11	0·1
SWAZILAND			
Bremlembe			
Manzini	27	13	
Stegi			

SYNOPTIC WEATHER MAP — 1200 GMT — 1400 SAST — SINOPTIESE WEERKAART

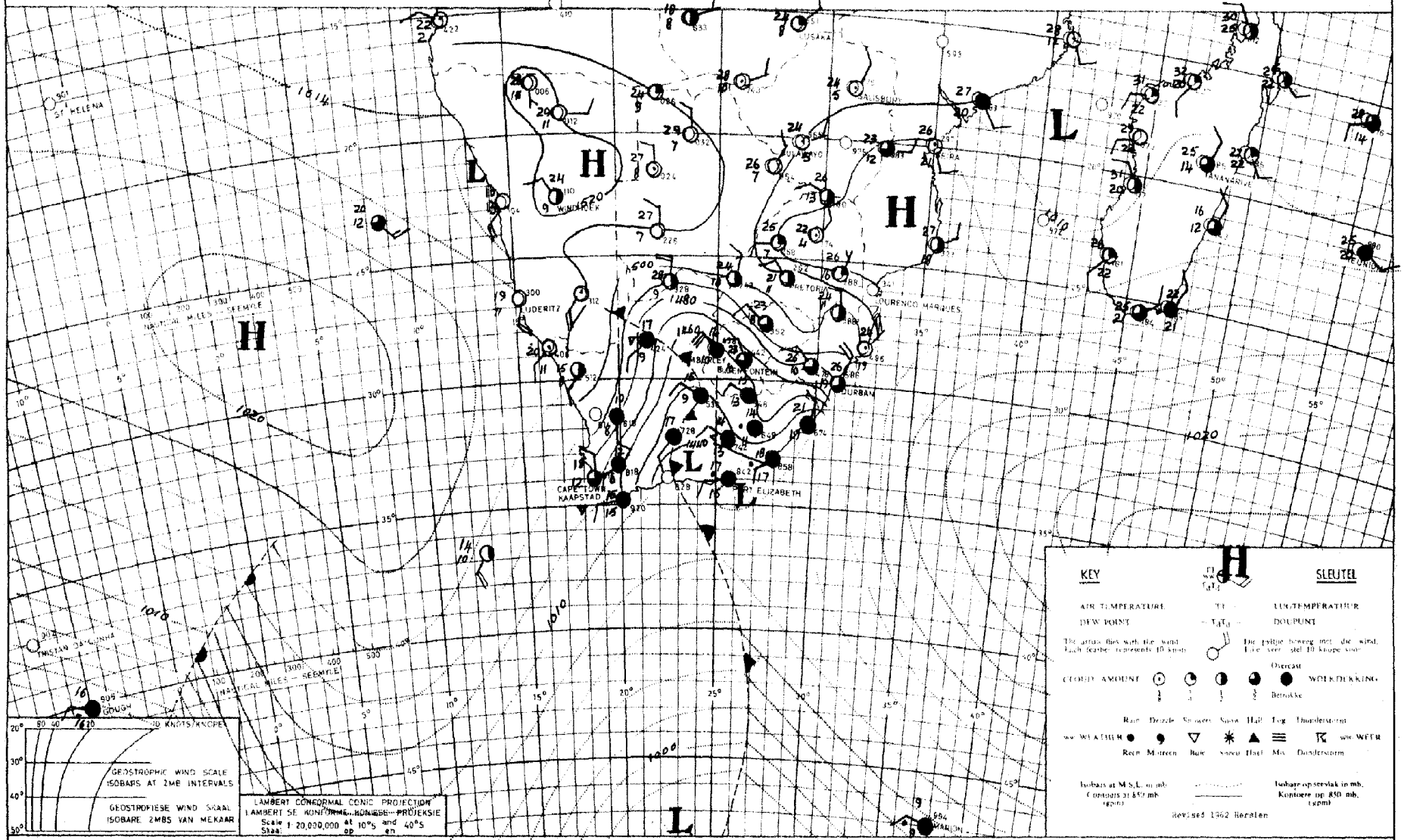

INFERENCE — DATE 23-4-19 65 DATUM — AFLEIDING

The eastwards-moving trough over the interior will cause showers and colder weather to spread over the Southern Transvaal and Natal. Snow will fall over the Drakensberg.

Die trog oor die binneland beweeg ooswaarts en sal kouer weer met buie oor Suid-Transvaal en Natal veroorsaak. Sneeu sal oor die Drakensberg voorkom.

DAAGLIKSE WEERBULLETIN

Maksimum en Minimum Temperatuur (°C) en Reënval (RRR) in mm vir die 24 uur geëindig om 0800 SAST op

WEERBURO / WEATHER BUREAU
DEPT. VAN VERVOER / DEPT. OF TRANSPORT

25 - 4 - 1965

DAILY WEATHER BULLETIN

Maximum and Minimum Temperatures (°C) and rainfall (RRR) in mm for the 24 hours ended at 0800 SAST on

CAPE - KAAP	Max	Min	RRR
Aberdeen			
Addo			0.3
Alexander Bay	21	8	
Aliwal North	14	4	0.2
Bashee	21	14	
Beaufort-Wes	13	7	0.2
(Lughawe)			
Boegoebergdam			
Boetsap			
Brakkekuil			
(naby Heidelberg)			
Brandvlei			
Cala			
Caledon			6.5
Calitzdorp			
Calvinia	14		
Cape Agulhas	18	12	1.0
Cape Columbine	18	11	
Cape Point			
Cape St. Francis	16	12	14.0
Cape Town	18	9	6.6
(D.F. Malan)			
Cape Town			
(Roeland Str.)			0.3
Carnarvon			
Ceres			
Citrusdal			
Colesberg			
Cradock			
Döhne	13	7	0.2
De Aar	13	1	1.6
Douglas			
East London	17	11	
(Airport)			
Eensaamheid			
(naby Herold)			
Elsenburg			
Fraserburg	11	2	
Garies			
George			
Graaff-Reinet	15	6	0.6
Grahamstown			
Hopetown			
Idutywa			
Jansenville	17	8	0.1
Joubertina			
Kimberley	12	3	0.7
(Airport)			
Knysna			33.5
Kokstad	15	3	17.0
Kuruman	15	2	

KAAP - CAPE	Max	Min	RRR
Ladismith			
Lake Mentz			
Maclear			
Mafeking	18	4	
Malmesbury			
Matatiele			
Matroosberg	12	3	1.3
Grootfontein			
(Middelburg)	12	2	1.4
Mosselbaai	17	11	23.7
Mount Frere			
Okiep	15	4	
Oudtshoorn			
Petrusville			
Piketberg			
Pofadder	15	4	
Port Alfred			
Port Elizabeth	17	11	10.7
Port Nolloth	17	8	
Port St. Johns	22	13	
Prieska	15	4	
Prince Albert			
Queenstown	14	6	0.9
Rietfontein			
Riversdale	17	11	9.5
Robertson	18	10	0.8
Sheeprun	17	1	
(near Maclear)			
Somerset-Oos	14	8	0.8
Steynsburg			
Strydenburg			
Sutherland	9	-1	
Swellendam			
Tarkastad			21.0
Touwsrivier			
Twee Riviere	18	3	
(Gemsbokpark)			
Umtata	19	8	
Uniondale			
Upington	16	5	
Vanwyksvlei	15	2	
Victoria-Wes	12	2	
Vredendal	20	6	
Vryburg	16	3	0.3
Williston			
Willowmore	12	6	0.9
Willowpark			
(near Dordrecht)			1.0

NATAL	Max	Min	RRR
Cape St. Lucia	22	13	12.0
Dundee			
Durban	22	13	0.3
(Louis Botha)			
Estcourt	19	3	
Harding			
Himeville			
Mkuze			
Hluhluwe			
Newcastle	21	4	
Cedara			
(Pietermaritzburg)	16	5	0.6
Port Shepstone	22	14	
Richmond			
Seven Oaks			
Vryheid			
Waterford			
(near Underberg)	15	0	2.2
TRANSVAAL			
Barberton			
Belfast			
Bethal	17	2	3.0
Bospoort	14	3	
Carolina	19	2	1.5
Chester			
(near Gravelotte)			
Crecy	27	6	
Groendraai	25	6	
(naby Vaalwater)			
Jan Kempdorp			
Jan Smuts	12	3	0.7
Joubert Park (Jhb)	16	3	0.6
Kroondal	21	4	
Leeudoringstad			
Lichtenburg			
Letaba			
Loskopdam			
Lydenburg	22	5	1.2
Marnitz	31	8	
Mara	30	9	
Marble Hall			
Messina	33	14	
Middelburg			
Nelspruit	28	10	5.5
Phalaborwa	32	15	
Pietersburg	24	8	
Piet Retief	19	3	17.0

TRANSVAAL	Max	Min	RRR
Pongola			
Potchefstroom	16	4	0.1
Potgietersrus			
Pretoria W.B.	20	4	0.3
Pretoriuskop			
Punda Milia			
Sandpan (NW. Tvl.)	31	9	
Satara			
Sekhukhune			
Shingwidzi			
Skukuza			
Standerton	16	2	3.0
Thabazimbi			
Tomburke			
Tzaneen			
Vereeniging			
Volksrust			
Warmbad	24	6	
Witbank			
Zeerust			
O.V.S. - O.F.S.			
Balkfontein			10.5
(naby Bothaville)			
Bethlehem	13	2	
Bloemfontein	12	2	
(J.B.M. Hertzog)			
Bultfontein			
Fauresmith	11	2	1.5
Ficksburg			
Frankfort	15	2	0.4
Harrismith			
Hoopstad	13	2	2.5
Heilbron			12.2
Kroonstad	13	3	
Lindley			22.0
Modderpoort			
Petrusburg			
Philippolis			
Reddersburg			
Reitz			
Vrede			
Warden			
Welkom			
Wepener	15	2	0.3
Winburg			
Zastron			

S.W.A.	Max	Min	RRR
Aroab			
Bethanie			
Dordabis			
Gobabeb	32	8	
Gobabis	23	6	
Grootfontein			
Karasburg			
Kalkfeld			
Karibib			
Keetmanshoop	18	8	
Kub			
Luderitz	20	12	
Mariental			
Ohopoho			
Okahandja			
Okaukueye			
Ondangua			
Otavi			
Otjiwarongo			
Outjo	29	7	
Rehoboth			
Runtu			
Steinhausen			
Tsumeb	29	13	
Walvisbaai			
Windhoek W.K.	24	7	
BASUTOLAND			
Maseru	12	2	0.7
BETSJOEANALAND/BECHUANALAND			
Francistown	31	9	
Gaberones	23	8	
Ghanzi	27	7	
Lobatsi			
Mahalapye			
Maun	31	11	
Shakawe	33	14	
Tsabong	27	5	
Tsane	19	6	
SWAZILAND			
Bulembe			
Manzini	28	11	13.5
Stegi			

SYNOPTIC WEATHER MAP — 1200 GMT. — 1400 SAST. — SINOPTIESE WEERKAART

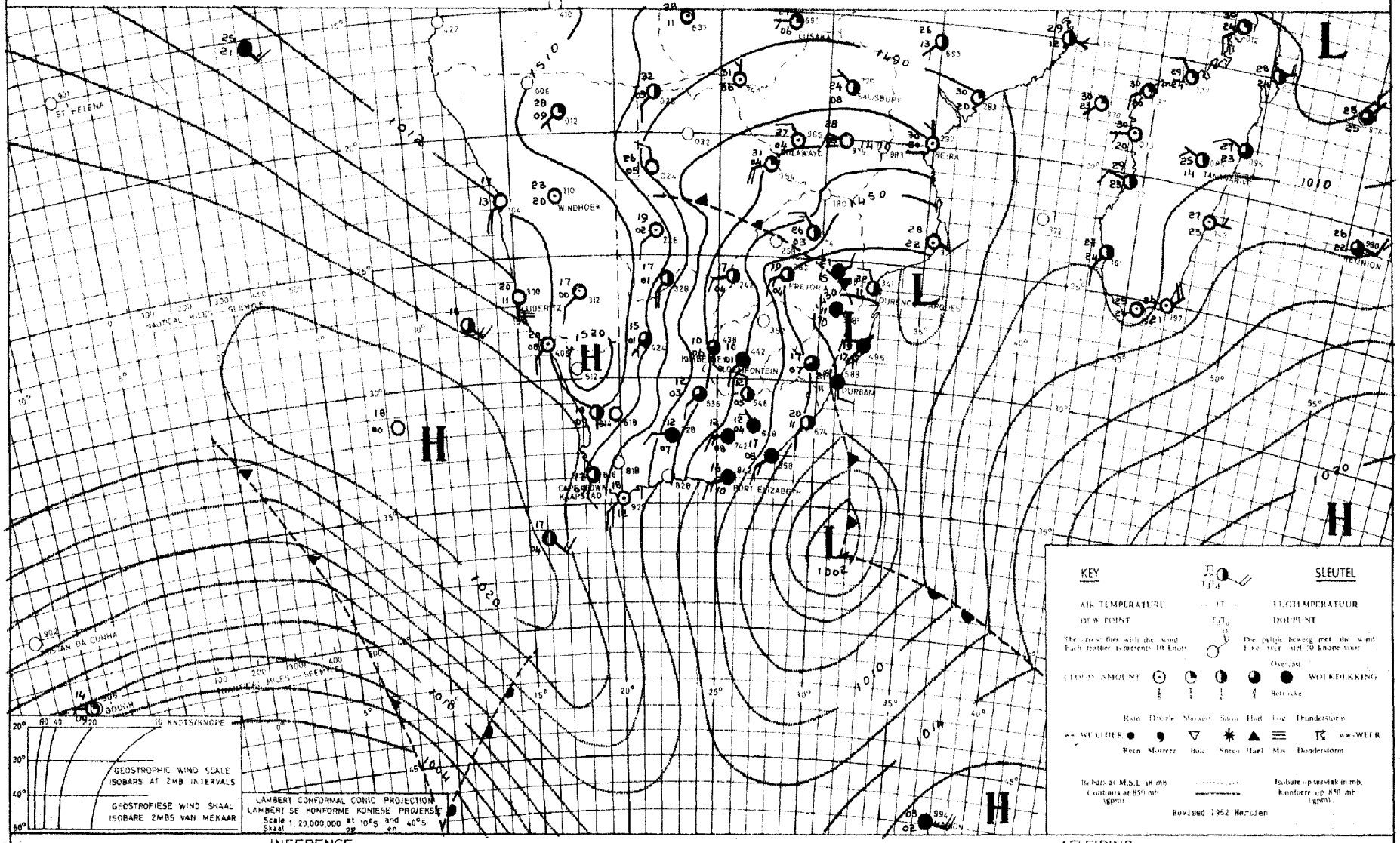

INFERENCE — DATE 24-4-1965 DATUM — AFLEIDING

A low pressure system has developed on the surface and in the upper air over the south-eastern regions causing cloudy weather with thundershowers to persist over this area. Winds along the southern Cape regions are still onshore and further showers will occur.

'n Laagdrukstelsel het aan die oppervlakte en in die bolug oor die suidoostelike gebiede ontwikkel en veroorsaak verdere bewolkte weer met donderbuie oor hierdie streke. Suidwestelike winde voer steeds vogtige lug in oor die suidelike streke van Kaapland en verdere buie sal daar voorkom.

DAAGLIKSE WEERBULLETIN

Maksimum en Minimum Temperatuur (°C) en Reënval (RRR) in mm vir die 24 uur geëindig om 0800 SAST op

WEERBURO / WEATHER BUREAU
DEPT. VAN VERVOER / DEPT. OF TRANSPORT

26-4-1965

DAILY WEATHER BULLETIN

Maximum and Minimum Temperatures (°C) and rainfall (RRR) in mm for the 24 hours ended at 0800 SAST on

CAPE - KAAP	Max	Min	RRR
Aberdeen			
Addo			
Alexander Bay	21	6	
Aliwal North	13	1	
Bashee	20	13	
Beaufort-Wes	14	6	
(Lughawe)			
Boegoebergdam			
Boetsap			
Brakkekuil			
(naby Heidelberg)			
Brandvlei			
Cala			
Caledon			
Calitzdorp			
Calvinia	15	0	
Cape Agulhas	18	14	3.5
Cape Columbine	16	11	
Cape Point	16	13	1.5
Cape St. Francis	17	12	6.5
Cape Town			
(D.F. Malan)	19	9	
Cape Town			
(Roeland Str.)			
Carnarvon			
Ceres			
Citrusdal			
Colesberg			
Cradock			
De Aar	11	1	
Douglas			
East London	20	11	
(Airport)			
Eensaamheid			
(naby Herold)			
Elsenburg			
Döhne	13	7	0.7
Fraserburg	12	2	
Garies			
George			
Graaff-Reinet	15	6	0.2
Grahamstown			1.0
Hopetown			
Idutywa			
Jansenville	18	9	
Joubertina			17.0
Kimberley	12	4	
(Airport)			
Knysna			25.5
Kokstad	12	0	
Kuruman	16	2	

KAAP - CAPE	Max	Min	RRR
Ladismith			
Lake Mentz			
Maclear			
Mafeking	16	13	
Malmesbury			
Matatiele			
Matroosberg	13	3	
Grootfontein			
(Middelburg)	12	1	
Mosselbaai	18	13	4.2
Mount Frere			
Okiep	17	14	
Oudtshoorn			
Petrusville			
Piketberg			
Pofadder	15	5	
Port Alfred			0.2
Port Elizabeth	17	12	0.8
Port Nolloth	18	5	
Port St. Johns	20	13	
Prieska	16	6	
Prince Albert			
Queenstown	13	5	
Rietfontein			
Riversdale	16	11	3.8
Robertson	19	8	
Sheeprun	15	2	
(near Maclear)			
Somerset-Oos	13	8	1.2
Steynsburg			
Strydenburg			
Sutherland			
Swellendam			
Tarkastad			
Touwsrivier			
Twee Riviere	18	3	
(Gemsbokpark)			
Umtata	17	5	
Uniondale			
Upington	17	5	
Vanwyksvlei	15	2	
Victoria-Wes	12	0	
Vredendal	19	6	
Vryburg	16	2	
Williston			
Willowmore	12	6	1.1
Willowpark			
(near Dordrecht)	10	3	1.0

NATAL	Max	Min	RRR
Cape St. Lucia	19	14	
Dundee			
Durban	23	9	
(Louis Botha)			
Estcourt	18	4	
Harding			
Himeville			
Mkuze			
Hluhluwe			
Newcastle	19	2	
Cedara			
(Pietermaritzburg)	17	4	
Port Shepstone	21	12	
Richmond			
Seven Oaks			
Vryheid			
Waterford			
(near Underberg)			
TRANSVAAL			
Barberton			
Belfast			
Bethal	14	0	
Bospoort			
Carolina	14	0	
Chester			
(near Gravelotte)			
Crecy	27	3	
Groendraai	20	3	
(naby Vaalwater)			
Jan Kempdorp			
Jan Smuts	13	1	
Joubert Park (Jhb)	11	3	
Kroondal	18	2	
Leeudoringstad			
Lichtenburg			
Letaba			
Loskopdam			
Lydenburg	17	1	
Mara	23	4	
Marble Hall			
Messina	27	10	
Middelburg			
Marnitz	25	5	
Nelspruit	24	5	
Phalaborwa	27	11	
Pietersburg	18	5	
Piet Retief	17	5	

TRANSVAAL	Max	Min	RRR
Pongola			
Potchefstroom	13	8	
Potgietersrus	20	7	
Pretoria W.B.	16	2	
Pretoriuskop			
Punda Milia			
Sandpan (NW. Tvl.)	22	3	
Satara			
Sekhukhune			
Shingwidzi			
Skukuza	25	8	
Standerton	14	-1	
Thabazimbi			
Tomburke			
Tzaneen			
Vereeniging			
Volksrust			
Warmbad	18	2	
Witbank			1.4
Zeerust			
Waterval boven			
O.V.S. - O.F.S.			
Balkfontein			1.4
(naby Bothaville)			
Bethlehem	12	0	
Bloemfontein	13	-1	
(J.B.M. Hertzog)			
Bultfontein			
Fauresmith	12	0	
Ficksburg			
Frankfort	13	0	
Harrismith			
Hoopstad	15	1	
Kroonstad			
Lindley	13	1	
Modderpoort			
Petrusburg			
Philippolis			
Reddersburg			
Reitz			
Vrede			
Warden			
Welkom			
Wepener	13	1	
Winburg	13	-1	
Zastron			

S.W.A.	Max	Min	RRR
Aroab			
Bethanie			
Dordabis			
Gobabeb	29	9	
Gobabis	27	7	
Grootfontein			
Karasburg			
Kalkfeld			
Karibib			
Keetmanshoop	21	8	
Kub			
Luderitz	20	12	
Mariental	23	7	
Ohopoho			
Okahandja			
Okaukueye			
Ondangua	30	12	
Otavi			
Otjiwarongo			
Outjo	28	7	
Rehoboth			
Runtu	31	10	
Steinhausen			
Tsumeb	29	9	
Walvisbaai	16	10	
Windhoek W.K.	24	8	
BASUTOLAND			
Maseru	11	1	
BETSJOANALAND/BECHUANALAND			
Francistown	25	5	
Gaberones	20	6	
Ghanzi	23	6	
Lobatsi			
Mahalapye			
Maun	26	8	
Shakawe	26	8	
Tsabong	18	12	
Tsane	19	6	
SWAZILAND			
Bulembe			
Manzini	22	14	
Stegi			

SYNOPTIC WEATHER MAP 1200 GMT — 1400 SAST SINOPTIESE WEERKAART

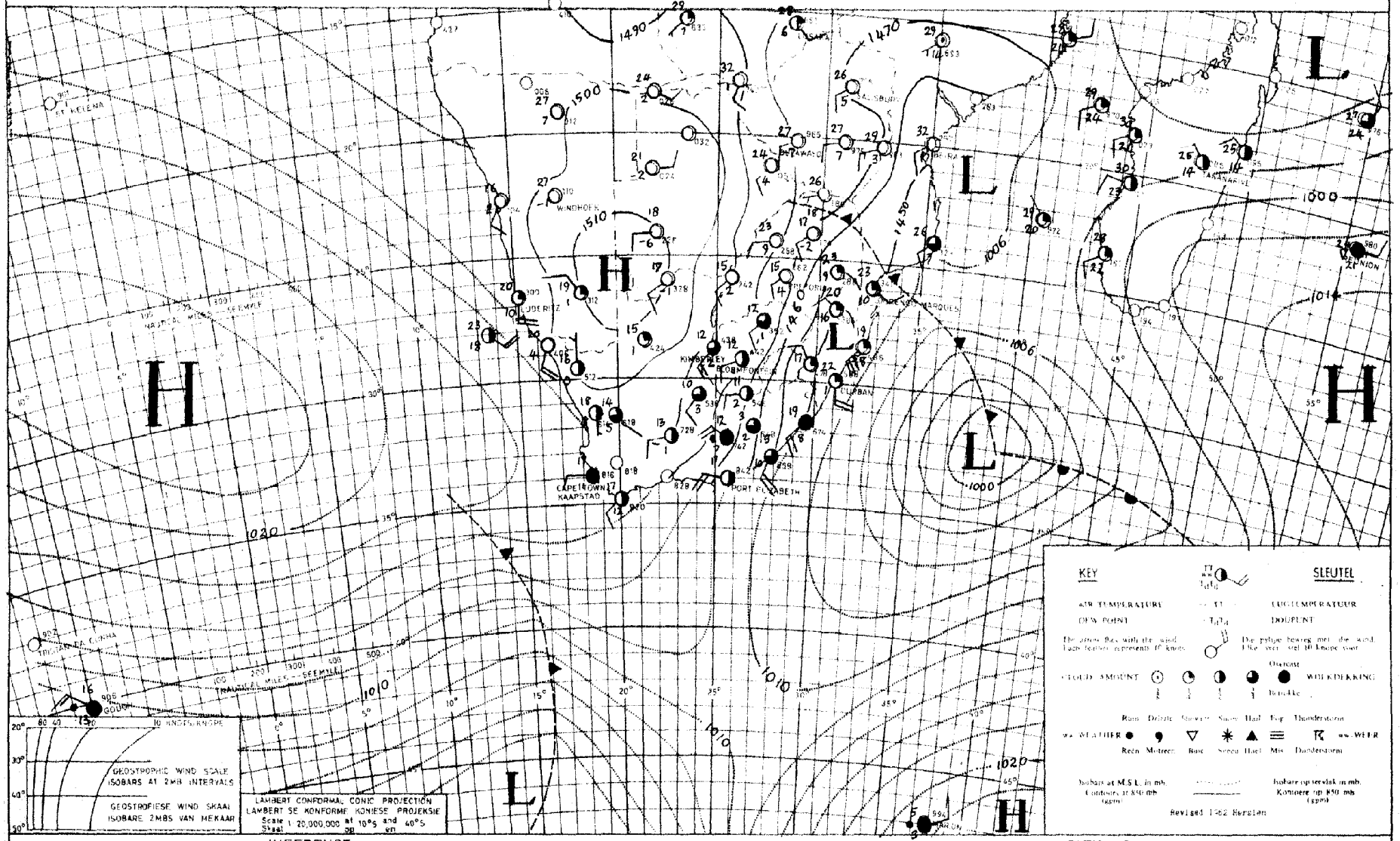

INFERENCE DATE 25 - 4 - 1965 DATUM AFLEIDING

The high over the interior is moving eastwards and will cause clearance over the remaining inland regions but it will remain cold. The cold front west of the Cape will cause partly cloudy weather to persist over the south-western coastal regions.

Die hoog oor die binneland beweeg ooswaarts en sal opklaring oor die res van die binneland veroorsaak, maar dit sal nog koud bly. Die gedeeltelik bewolkte weer langs die suidwêskusgebiede sal voortduur as gevolg van die kouefront wat wes van die Kaap geleë is.

DAAGLIKSE WEERBULLETIN

Maksimum en Minimum Temperatuur (°C) en Reënval (RRR) in mm vir die 24 uur geëindig om 0800 SAST op

WEERBURO / WEATHER BUREAU
DEPT. VAN VERVOER / DEPT. OF TRANSPORT

27 - 4 - 1965

DAILY WEATHER BULLETIN

Maximum and Minimum Temperatures (°C) and rainfall (RRR) in mm for the 24 hours ended at 0800 SAST on

CAPE - KAAP	Max	Min	RRR
Aberdeen			
Addo			
Alexander Bay	21	7	
Aliwal North	14	2	
Bashee	23	16	
Beaufort-Wes	17	4	
(Lughawe)			
Boegoebergdam			
Boetsap			
Brakkekuil			
(naby Heidelberg)			
Brandvlei			
Cala			
Caledon			
Calitzdorp			
Calvinia	18	1	
Cape Agulhas	20	14	0·5
Cape Columbine	17	13	
Cape Point	16	14	4·0
Cape St. Francis	18	15	0·1
Cape Town			
(D.F. Malan)	18	14	
Cape Town			
(Roeland Str.)			
Carnarvon			
Ceres			
Citrusdal			
Colesberg			
Cradock			
Döhne	16	7	
De Aar	15	3	
Douglas			
East London	22	14	
(Airport)			
Eensaambeid			
(naby Herold)			
Elsenburg			
Fraserburg	16	3	
Garies			
George			
Graaff-Reinet	18	8	
Grahamstown			
Hopetown			
Idutywa			
Jansenville	20	7	
Joubertina			
Kimberley	15	5	
(Airport)			
Knysna			
Kokstad	16	1	
Kuruman	18	3	

KAAP - CAPE	Max	Min	RRR
Ladismith			
Lake Mentz			
Maclear			
Mafeking	19	6	
Malmesbury			
Matatiele			
Matroosberg	17	4	
Grootfontein			
(Middelburg)	15	0	
Mosselbaai	22	14	
Mount Frere			
Okiep	21	10	
Oudtshoorn			
Petrusville			
Piketberg			
Pofadder	18	7	
Port Alfred			
Port Elizabeth	20	13	
Port Nolloth	18	9	
Port St. Johns	22	16	
Prieska	19	4	
Prince Albert			
Queenstown	15	3	
Rietfontein			
Riversdale	21	9	
Robertson	22	8	
Sheeprun	18	1	
(near Maclear)			
Somerset-Oos	16	6	
Steynsburg			
Strydenburg			
Sutherland	13	-1	
Swellendam			
Tarkastad			
Touwsrivier			
Twee Riviere	21	4	
(Gemsbokpark)			
Umtata	20	6	
Uniondale			
Upington	19	5	
Vanwyksvlei	17	4	
Victoria-Wes	16	-1	
Vredendal	21	7	
Vryburg	19	2	
Williston			
Willowmore	16	3	
Willowpark			
(near Dordrecht)	13	3	

NATAL	Max	Min	RRR
Cape St. Lucia	22	14	0·5
Dundee			
Durban	23	11	
(Louis Botha)			
Estcourt	18	4	
Harding			
Himeville			
Mkuze			
Hluhluwe			
Newcastle	21	3	
Cedara			
(Pietermaritzburg)	18	3	
Port Shepstone	26	15	
Richmond			
Seven Oaks			
Vryheid			
Waterford			
(near Underberg)	16	-2	
TRANSVAAL			
Barberton			
Belfast			
Bethal	17	1	
Bospoort	16	3	
Carolina	16	2	
Chester			
(near Gravelotte)			
Crecy	23	4	
Groendraai	23	3	
(naby Vaalwater)			
Jan Kempdorp			
Jan Smuts	16	2	
Joubert Park (Jhb)	14	5	
Kroondal	21	4	
Leeudoringstad			
Lichtenburg			
Letaba			
Loskopdam			
Lydenburg	19	2	
Macadam	25	6	
Mara	25	6	
Marble Hall			
Messina	27	10	
Middelburg			
Nelspruit	25	4	
Phalaborwa	26	10	
Pietersburg	21	9	
Piet Retief	20	3	

TRANSVAAL	Max	Min	RRR
Pongola			
Potchefstroom	15	1	
Potgietersrus	22	8	
Pretoria W.B.	18	6	
Pretoriuskop			
Punda Milia			
Sandpan (NW. Tvl.)	25	5	
Satara			
Sekhukhune			
Shingwidzi			
Skukuza	21	8	
Standerton	15	0	
Thabazimbi			
Tomburke			
Tzaneen			
Vereeniging			
Volksrust			
Warmbad	20	4	
Witbank			
Zeerust			
O.V.S. - O.F.S.			
Balkfontein			
(naby Bothaville)			
Bethlehem	13	0	
Bloemfontein	14	0	
(J.B.M. Hertzog)			
Bultfontein			
Fauresmith	14	1	
Ficksburg			
Frankfort	15	0	
Harrismith			
Hoopstad	17	2	
Kroonstad	14	4	
Lindley			
Modderpoort			
Petrusburg			
Philippolis			
Reddersburg			
Reitz			
Vrede			
Warden			
Welkom	15	3	
Wepener	15	1	
Winburg			
Zastron			

S.W.A.	Max	Min	RRR
Aroab			
Bethanie			
Dordabis			
Gobabeb	29	9	
Gobabis	25	7	
Grootfontein			
Karasburg			
Kalkfeld			
Karibib			
Keetmanshoop	23	10	
Kub			
Luderitz	19	11	
Mariental	25	9	
Ohopoho			
Okahandja			
Okaukueye			
Ondangua	31	15	
Otavi			
Otjiwarongo			
Outjo	29	7	
Rehoboth			
Runtu	31	11	
Steinhausen			
Tsumeb	28	10	
Walvisbaai	16	9	
Windhoek W.K.	25	10	
BASUTOLAND			
Maseru	13	1	
BETSJOEANALAND/BECHUANALAND			
Francistown	26	5	
Gaberones	22	8	
Ghanzi	27	7	
Lobatsi			
Mahalapye			
Maun	27	9	
Shakawe	28	11	
Tsabong	20	2	
Tsane	21	6	
SWAZILAND			
Embembe			
Manzini	24	8	
Stegi			

SYNOPTIC WEATHER MAP 1200 GMT. — 1400 SAST. SINOPTIESE WEERKAART

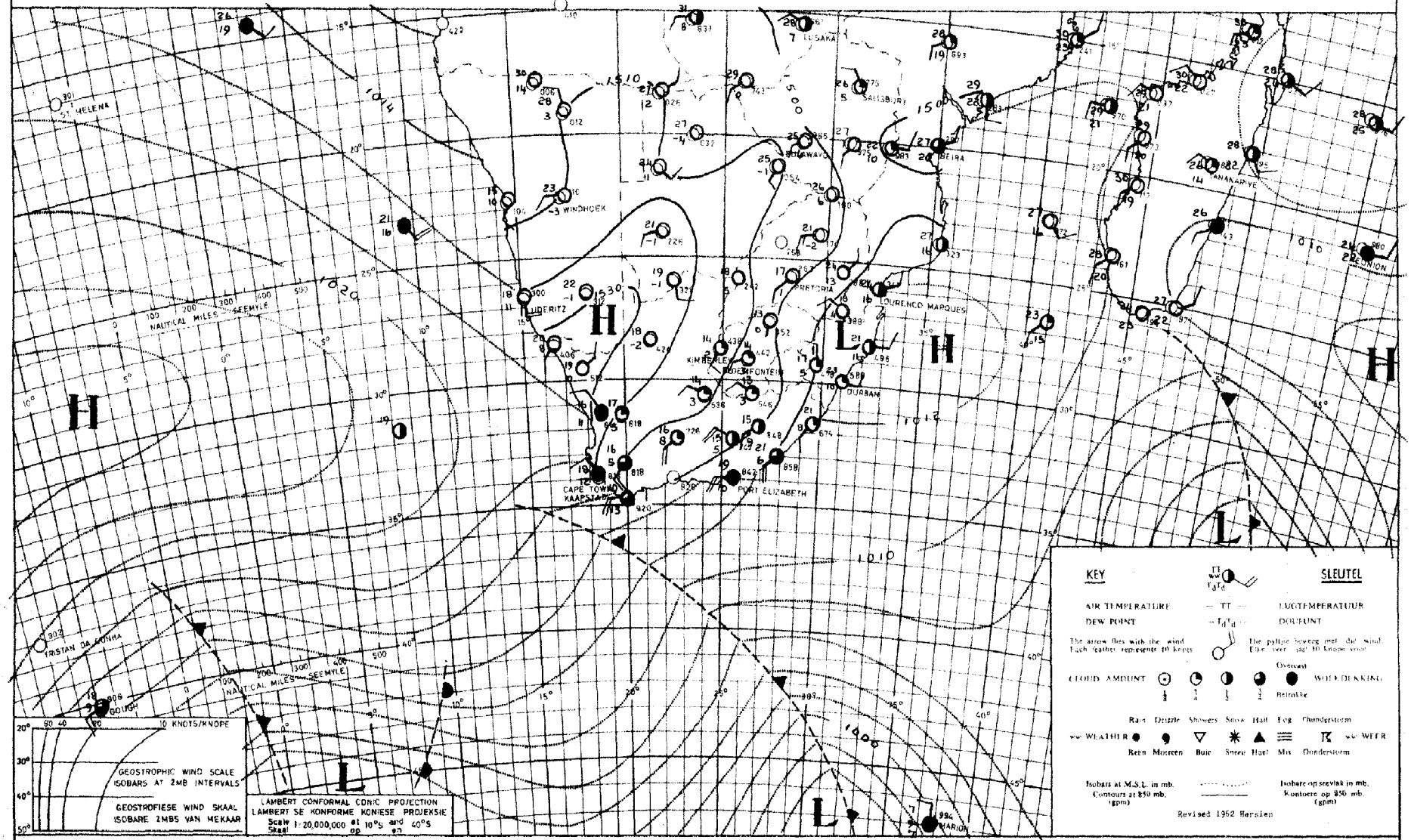

INFERENCE DATE 26-4-1965 DATUM AFLEIDING

A high pressure system is situated over the country and dry, cool air is circulating over most regions, so that it will remain fine and cool.

'n Hoogdrukstelsel is oor die land geleë en droë, koel lug sirkuleer oor die meeste dele sodat dit mooiweer en koel sal bly.

DAAGLIKSE WEERBULLETIN

Maksimum en Minimum Temperatuur (°C) en Reënval (RRR) in mm vir die 24 uur geëindig om 0800 SAST op

WEERBURO / WEATHER BUREAU
DEPT. VAN VERVOER / DEPT. OF TRANSPORT

..28..-..4..-..1965

DAILY WEATHER BULLETIN

Maximum and Minimum Temperatures (°C) and rainfall (RRR) in mm for the 24 hours ended at 0800 SAST on

CAPE - KAAP	Max	Min	RRR
Aberdeen			
Addo			
Alexander Bay	26	10	
Aliwal North	17	1	
Bashee	22	16	
Beaufort-Wes	22	9	
(Lughawe)			
Boegoebergdam			
Boetsap			
Brakkekuil			
(naby Heidelberg)			
Brandvlei			
Cala			
Caledon			
Calitzdorp			
Calvinia	21	2	
Cape Agulhas	20	15	0.6
Cape Columbine	18	13	
Cape Point	17	14	0.6
Cape St. Francis	19	12	
Cape Town			
(D.F. Malan)	20	9	
Cape Town			
(Roeland Str.)			
Carnarvon			
Ceres			
Citrusdal			
Colesberg			
Cradock			
Döhne	19	8	
De Aar	17	2	
Douglas			
East London	24	10	
(Airport)			
Eensaamheid			
(naby Herold)			
Elsenburg			
Fraserburg	17	3	
Garies			
George			
Graaff-Reinet	22	11	
Grahamstown			
Hopetown			
Idutywa			
Jansenville	24	6	
Joubertina			
Kimberley	19	7	
(Airport)			
Knysna			
Kokstad	17	1	
Kuruman	22	2	

KAAP - CAPE	Max	Min	RRR
Ladismith			
Lake Mentz			
Maclear			
Mafeking	21	5	
Malmesbury			
Matatiele			
Matroosberg	19	4	
Grootfontein			
(Middelburg)	18	4	
Mosselbaai	22	14	
Mount Frere			
Okiep	22	10	
Oudtshoorn			
Petrusville			
Piketberg			
Pofadder	21	10	
Port Alfred			
Port Elizabeth	21	10	
Port Nolloth	22	8	
Port St. Johns	24	15	
Prieska	23	3	
Prince Albert			
Queenstown	21	9	
Rietfontein			
Riversdale	22	10	
Robertson	23	7	
Sheeprun			
(near Maclear)			
Somerset-Oos	20	9	
Steynsburg			
Strydenburg			
Sutherland	17	-1	
Swellendam			
Tarkastad			
Touwsrivier			
Twee Riviere	23	3	
(Gemsbokpark)			
Umtata	23	5	
Uniondale			
Upington	22	6	
Vanwyksvlei	19	4	
Victoria-Wes	18	0	
Vredendal	25	7	
Vryburg	20	4	
Williston			
Willowmore	20	3	
Willowpark			
(near Dordrecht)	17	7	

NATAL	Max	Min	RRR
Cape St. Lucia	24	15	
Dundee			
Durban	25	10	
(Louis Botha)			
Estcourt	20	4	
Harding			
Himeville			
Mkuze			
Hluhluwe			
Newcastle	20	1	
Cedara			
(Pietermaritzburg)	20	4	
Port Shepstone	24	14	
Richmond			
Seven Oaks			
Vryheid			
Waterford			
(near Underberg)	17	-2	
TRANSVAAL			
Barberton			
Belfast			
Bethal	19	1	
Bospoort	19	2	
Carolina	17	3	
Chester			
(near Gravelotte)			
Crecy	24	3	
Groendraai	24	3	
(naby Vaalwater)			
Jan Kempdorp			
Jan Smuts	19	5	
Joubert Park (Jhb)	17	5	
Kroondal	22	2	
Leeudoringstad			
Lichtenburg			
Letaba			
Loskopdam			
Lydenburg	20	4	
Mara	26	12	
Marble Hall			
Messina	28	17	
Middelburg			
Marnitz	26	10	
Nelspruit	25	9	
Phalaborwa	28	13	
Pietersburg	22	5	
Piet Retief	18	5	

TRANSVAAL	Max	Min	RRR
Pongola			
Potchefstroom	18	2	
Potgietersrus	23	9	
Pretoria W.B.	21	3	
Pretoriuskop			
Punda Milia			
Sandpan (NW. Tvl.)	27	7	
Satara			
Sekhukhune			
Shingwidzi			
Skukuza	27	9	
Standerton	10	-2	
Thabazimbi			
Tomburke			
Tzaneen			
Vereeniging			
Volksrust			
Warmbad	22	4	
Witbank			
Zeerust			
O.V.S. - O.F.S.			
Balkfontein			
(naby Bothaville)			
Bethlehem	17	-1	
Bloemfontein	17	1	
(J.B.M. Hertzog)			
Bultfontein			
Fauresmith	15	1	
Ficksburg			
Frankfort	20	-1	
Harrismith			
Hoopstad	19	1	
Kroonstad	17	3	
Lindley			
Modderpoort			
Petrusburg			
Philippolis			
Reddersburg			
Reitz			
Vrede			
Warden			
Welkom	18	4	
Wepener	18	1	
Winburg			
Zastron			

S.W.A.	Max	Min	RRR
Aroab			
Bethanie			
Dordabis			
Gobabeb	30	8	
Gobabis	24	12	
Grootfontein			
Karasburg			
Kalkfeld			
Karibib			
Keetmanshoop	24	11	
Kub			
Luderitz	20	12	
Mariental	25	9	
Ohopoho			
Okahandja			
Okaukueye			
Ondangua	31	17	
Otavi			
Otjiwarongo			
Outjo	29	7	
Rehoboth			
Runtu	31	9	
Steinhausen			
Tsumeb	29	9	
Walvisbaai	15	12	
Windhoek W.K.	24	9	
BASUTOLAND			
Maseru	16	1	
BETSJOEANALAND/BECHUANALAND			
Francistown	26	7	
Gaberones	25	6	
Ghanzi	26	7	
Lobatsi			
Mahalapye			
Maun	28	9	
Shakawe	29	12	
Tsabong	23	3	
Tsane	21	7	
SWAZILAND			
Embembe			
Manzini	23	9	
Stegi			

SYNOPTIC WEATHER MAP 1200 GMT. — 1400 SAST. SINOPTIESE WEERKAART

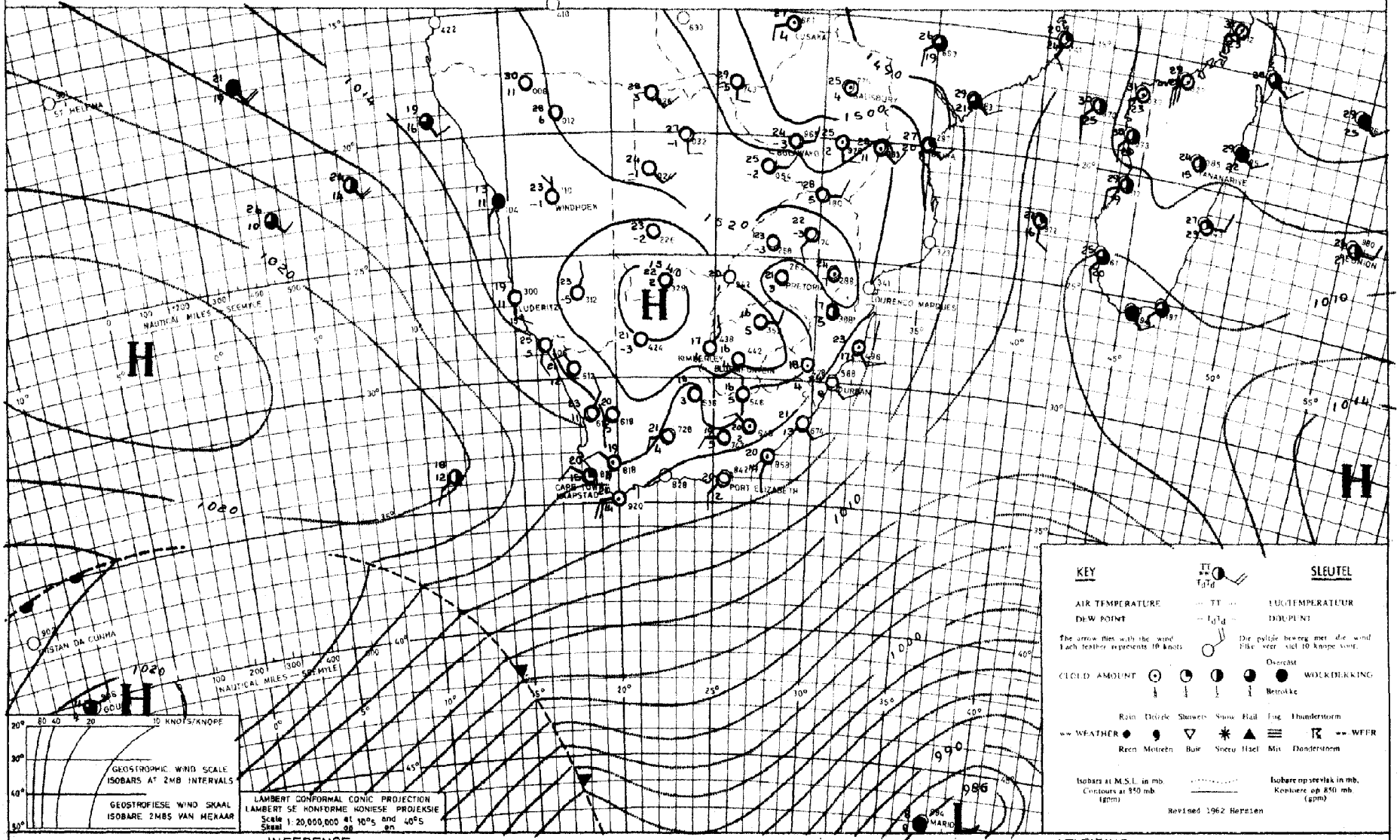

INFERENCE DATE 27-4-1965 DATUM AFLEIDING

With moist cool air over the Cape Peninsula and vicinity partly cloudy conditions with light rain are expected over this region. With a high pressure system over the interior it will be fine over most parts.

Met vogtige koel lug wat oor die Kaapse Skiereiland en omgewing in beweeg, word gedeeltelike bewolkte toestande met liate reën oor hierdie gebied veroorsaak. Met n hoogdrukstelsel oor die binneland word mooiweer oor die meeste dele verwag.

DAAGLIKSE WEERBULLETIN

Maksimum en Minimum Temperatuur (°C) en Reënval (RRR) in mm vir die 24 uur geëindig om 0800 SAST op

WEERBURO / WEATHER BUREAU
DEPT. VAN VERVOER / DEPT. OF TRANSPORT

...29...4...1965

DAILY WEATHER BULLETIN

Maximum and Minimum Temperatures (°C) and rainfall (RRR) in mm for the 24 hours ended at 0800 SAST on

CAPE - KAAP	Max	Min	RRR
Aberdeen			
Addo			
Alexander Bay			
Aliwal North	19	1	
Bashee	28	17	
Beaufort-Wes	23	6	
(Lughawe)			
Boegoebergdam			
Boetsap			
Brakkekuil			
(naby Heidelberg)			
Brandvlei			
Cala			
Caledon			
Calitzdorp			
Calvinia	23	7	
Cape Agulhas	19	14	0·6
Cape Columbine	19	10	
Cape Point	17	13	0·7
Cape St. Francis	20	15	0·2
Cape Town	19	7	
(D.F. Malan)			
Cape Town			
(Roeland Str.)			
Carnarvon			
Ceres			
Citrusdal			
Colesberg			
Cradock			
De Aar	19	3	
Douglas			
East London	23	15	
(Airport)			
Eensaamheid			
(naby Herold)			
Elsenburg			
Fraserburg	18	2	
Garies			
George			
Graaff-Reinet	23	7	
Grahamstown			
Hopetown			
Idutywa			
Jansenville	26	7	
Joubertina			
Kimberley	20	6	
(Airport)			
Knysna			9·5
Kokstad	21	4	
Kuruman	22	4	

KAAP - CAPE	Max	Min	RRR
Ladismith			
Lake Mentz			
Maclear			
Mafeking	29	6	
Malmesbury			
Matatiele			
Matroosberg	18	2	
Grootfontein			
(Middelburg)	19	1	
Mosselbaai	21	13	
Mount Frere			
Okiep	23	8	
Oudtshoorn			
Petrusville			
Piketberg			
Pofadder	23	9	
Port Alfred			
Port Elizabeth	27	10	0·1
Port Nolloth	17	7	
Port St. Johns	25	16	
Prieska	24	4	
Prince Albert			
Queenstown	21	5	
Rietfontein			
Riversdale			
Robertson	22	7	
Sheeprun	23	5	
(near Maclear)			
Somerset-Oos	23	9	
Steynsburg			
Strydenburg			
Sutherland	17	-3	4·2
Swellendam			
Tarkastad			
Touwsrivier			
Twee Riviere	27	6	
(Gemsbokpark)			
Umtata			
Uniondale			
Upington	25	7	
Vanwyksvlei	22	5	
Victoria-Wes	15	4	
Vredendal	21	6	
Vryburg	23	2	
Williston			
Willowmore	21	6	
Willowpark			
(near Dordrecht)	17	2	

NATAL	Max	Min	RRR
Cape St. Lucia	25	16	
Dundee			
Durban	25	10	
(Louis Botha)			
Estcourt	25	15	
Harding			
Himeville			
Mkuze			
Hluhluwe			
Newcastle	26	4	
Cedara			
(Pietermaritzburg)			
Port Shepstone	25	15	
Richmond			
Seven Oaks			
Vryheid			
Waterford			
(near Underberg)	22	0	
TRANSVAAL			
Barberton			
Belfast			
Bethal	20	3	
Bospoort	21	4	
Carolina	20	5	
Chester			
(near Gravelotte)			
Crecy	25	6	
Groendraai	24	4	
(naby Vaalwater)			
Jan Kempdorp			
Jan Smuts	19	8	
Joubert Park (Jhb)	19	7	
Kroondal	23	5	
Leeudoringstad			
Lichtenburg			
Letaba			
Loskopdam			
Lydenburg	20	5	
Mara	26	7	
Marble Hall			
Messina	27	13	
Middelburg			
Marnitz	25	10	
Nelspruit	26	3	
Phalaborwa	29	13	
Pietersburg	22	8	
Piet Retief	23	7	

TRANSVAAL	Max	Min	RRR
Pongola			
Potchefstroom	22	3	
Potgietersrus	24	7	
Pretoria W.B.	21	4	
Pretoriuskop			
Punda Milia			
Sandpan (NW. Tvl.)	26	7	
Satara			
Sekhukhune			
Shingwidzi			
Skukuza	28	7	
Standerton	22	0	
Thabazimbi			
Tomburke			
Tzaneen			
Vereeniging			
Volksrust			
Warmbad	25	7	
Witbank			
Zeerust			
O.V.S. - O.F.S.			
Balkfontein			
(naby Bothaville)			
Bethlehem			
Bloemfontein	20	1	
(J.B.M. Hertzog)			
Bultfontein			
Fauresmith	18	1	
Ficksburg			
Frankfort	21	-1	
Harrismith			
Hoopstad	23	3	
Kroonstad	21	3	
Lindley			
Modderpoort			
Petrusburg			
Philippolis			
Reddersburg			
Reitz			
Vrede			
Warden			
Welkom	21	5	
Wepener	19	0	
Winburg			
Zastron			

S.W.A.	Max	Min	RRR
Aroab			
Bethanie			
Dordabis			
Gobabeb	26	9	
Gobabis	26	7	
Grootfontein			
Karasburg			
Kalkfeld			
Karibib			
Keetmanshoop	27	16	
Kub			
Luderitz	20	12	
Mariental	29	7	
Ohopoho			
Okahandja			
Okaukueye			
Ondangua	31	10	
Otavi			
Otjiwarongo			
Outjo	29	9	
Rehoboth			
Runtu			
Steinhausen			
Tsumeb	29	12	
Walvisbaai	17	12	
Windhoek W.K.	24	11	
BASUTOLAND			
Maseru	19	1	
BETSJOANALAND/BECHUANALAND			
Francistown	28	8	
Gaberones	24	10	
Ghanzi	29	11	
Lobatsi			
Mahalapye			
Maun	29	11	
Shakawe	30	9	
Tsabong	26	6	
Tsane	27	7	
SWAZILAND			
Embembe			
Manzini	26	11	
Stegi			

SYNOPTIC WEATHER MAP 1200 GMT. — 1400 SAST. SINOPTIESE WEERKAART

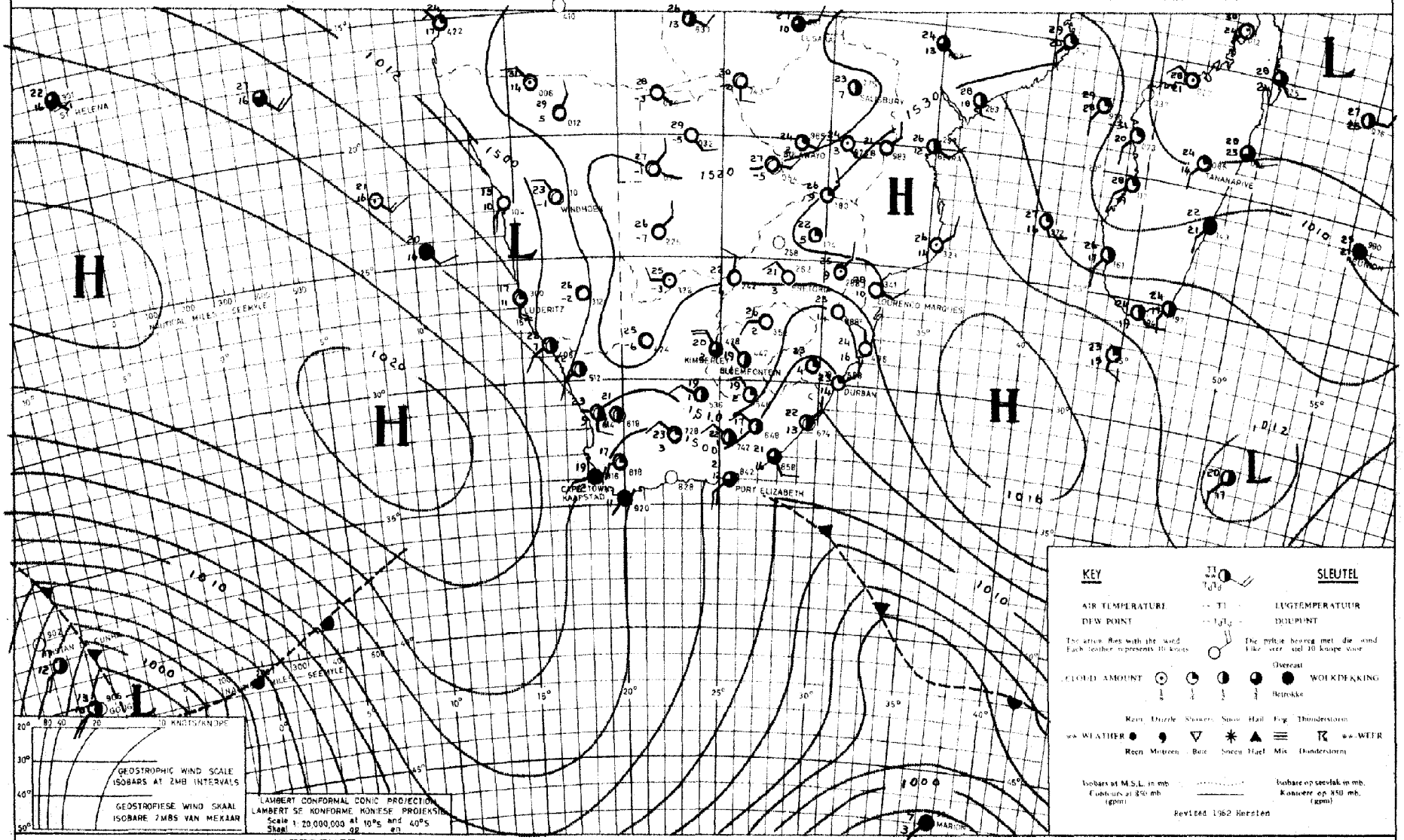

INFERENCE DATE 28-4-1965 DATUM AFLEIDING

The Atlantic high is ridging in south of the country and will cause clearance over the south-western coast. Conditions over the remainder of the country will remain unchanged.

Die Atlantiese hoog rug suid van die land in en sal opklaring oor die suidweskusgebiede veroorsaak. Toestande oor die res van die land sal onveranderd bly.

DAAGLIKSE WEERBULLETIN

Maksimum en Minimum Temperatuur (°C) en Reënval (RRR) in mm vir die 24 uur geëindig om 0800 SAST op

WEERBURO / WEATHER BUREAU
DEPT. VAN VERVOER / DEPT. OF TRANSPORT

30 - 4 - 1965

DAILY WEATHER BULLETIN

Maximum and Minimum Temperatures (°C) and rainfall (RRR) in mm for the 24 hours ended at 0800 SAST on

CAPE - KAAP	Max	Min	RRR
Aberdeen			
Addo			
Alexander Bay	23	1	
Aliwal North	20	1	
Bashee	20	15	
Beaufort-Wes	20	5	
(Lughawe)			
Boegoebergdam			
Boetsap			
Brakkekuil			
(naby Heidelberg)			
Brandvlei			
Cala			
Caledon			
Calitzdorp			
Calvinia	23	4	
Cape Agulhas	18	14	
Cape Columbine	17	11	
Cape Point	18	13	
Cape St. Francis	19	12	
Cape Town	21	17	
(D.F. Malan)			
Cape Town			
(Roeland Str.)			
Carnarvon			
Ceres			
Citrusdal			
Colesberg			
Cradock			
Döhne	15	7	
De Aar	21	3	
Douglas			
East London	21	12	
(Airport)			
Genaamheid			
(naby Herold)			
Elsenburg			
Fraserburg	18	4	
Garies			
George			
Graaff-Reinet	19	8	
Grahamstown			
Hopetown			
Idutywa			
Jansenville	20	7	
Joubertina			
Kimberley	21	5	
(Airport)			
Knysna			
Kokstad	13	4	
Kuruman	24	3	

KAAP - CAPE	Max	Min	RRR
Ladismith			
Lake Mentz			
Maclear			
Mafeking	24	8	
Malmesbury			
Matatiele			
Matroosberg	18	7	
Grootfontein			
(Middelburg)	18	3	
Mosselbaai	17	14	
Mount Frere			
Okiep	25	12	
Oudtshoorn			
Petrusville			
Piketberg			
Pofadder	24	12	
Port Alfred			
Port Elizabeth	19	9	
Port Nolloth	17	8	
Port St. Johns	22	15	
Prieska	25	4	
Prince Albert			
Queenstown	19	3	
Rietfontein			
Riversdale	19	7	
Robertson	22	8	
Sheeprun	17	2	
(near Maclear)			
Somerset-Oos	17	6	
Steynsburg			
Strydenburg			
Sutherland	18	2	
Swellendam			
Tarkastad			
Touwsrivier			
Twee Riviere	27	5	
(Gemsbokpark)			
Umtata	19	6	
Uniondale			
Upington	27	8	
Vanwyksvlei	23	6	
Victoria-Wes	20	1	
Vredendal	25	7	
Vryburg			
Williston			
Willowmore	18	4	
Willowpark			
(near Dordrecht)	16	4	

NATAL	Max	Min	RRR
Cape St. Lucia	22	15	0.5
Dundee			
Durban	24	15	
(Louis Botha)			
Estcourt	23	6	
Harding			
Himeville			
Mkuze			
Hluhluwe			
Newcastle	24	4	
Cedara			
(Pietermaritzburg)	18	6	
Port Shepstone	23	14	
Richmond			
Seven Oaks			
Vryheid			
Waterford			
(near Underberg)	17	2	
TRANSVAAL			
Barberton			
Belfast			
Bethal	21	5	
Bospoort			
Carolina	20	7	
Chester			
(near Gravelotte)			
Creoy	27	5	
Groendraai	26	6	
(naby Vaalwater)			
Jan Kempdorp			
Jan Smuts	20	7	
Joubert Park (Jhb)	19	7	
Kroondal			
Leeudoringstad			
Lichtenburg			
Letaba			
Loskopdam			
Lydenburg	23	5	
Mara	28	12	
Marble Hall			
Messina	30	17	
Middelburg			
Marnitz	27	13	
Nelspruit	29	11	
Phalaborwa	31	16	
Pietersburg	24	8	
Piet Retief	21	8	

TRANSVAAL	Max	Min	RRR
Pongola			
Potchefstroom	21	3	
Potgietersrus	25	11	
Pretoria W.B.	23	5	
Pretoriuskop			
Punda Milia			
Sandpan (NW. Tvl.)	28	8	
Satara			
Sekhukhune			
Shingwidzi			
Skukuza	31	11	
Standerton	22	4	
Thabazimbi			
Tomburke			
Tzaneen			
Vereeniging			
Volksrust			
Warmbad			
Witbank			
Zeerust			
O.V.S. - O.F.S.			
Balkfontein			
(naby Bothaville)			
Bethlehem	20	0	
Bloemfontein	20	0	
(J.B.M. Hertzog)			
Bultfontein			
Fauresmith	20	1	
Ficksburg			
Frankfort	22	6	
Harrismith			
Hoopstad	22	2	
Kroonstad	20	3	
Lindley			
Modderpoort			
Petrusburg			
Philippolis			
Reddersburg			
Reitz			
Vrede			
Warden			
Welkom	21	6	
Wepener	20	0	
Winburg			
Zastron			

S.W.A.	Max	Min	RRR
Aroab			
Bethanie			
Dordabis			
Gobabeb	31	12	
Gobabis	26	9	
Grootfontein			
Karasburg			
Kalkfeld			
Karibib			
Keetmanshoop	28	14	
Kub			
Luderitz	19	12	
Mariental	28	9	
Ohopoho			
Okahandja			
Okaukueye			
Ondangua	30	13	
Otavi			
Otjiwarongo			
Outjo	29	10	
Rehoboth			
Runtu	31	10	
Steinhausen			
Tsumeb	30	14	
Walvisbaai	15	10	
Windhoek W.K.	25	11	
BASUTOLAND			
Maseru	19	1	
BETSJOEANALAND/BECHUANALAND			
Francistown	28	12	
Gaberones	27	8	
Ghanzi	29	9	
Lobatsi			
Mahalapye			
Maun	30	10	
Shakawe	29	9	
Tsabong	27	4	
Tsane	28	9	
SWAZILAND			
Embembe			
Manzini	27	13	
Stegi			

SYNOPTIC WEATHER MAP 1200 GMT — 1400 SAST SINOPTIESE WEERKAART

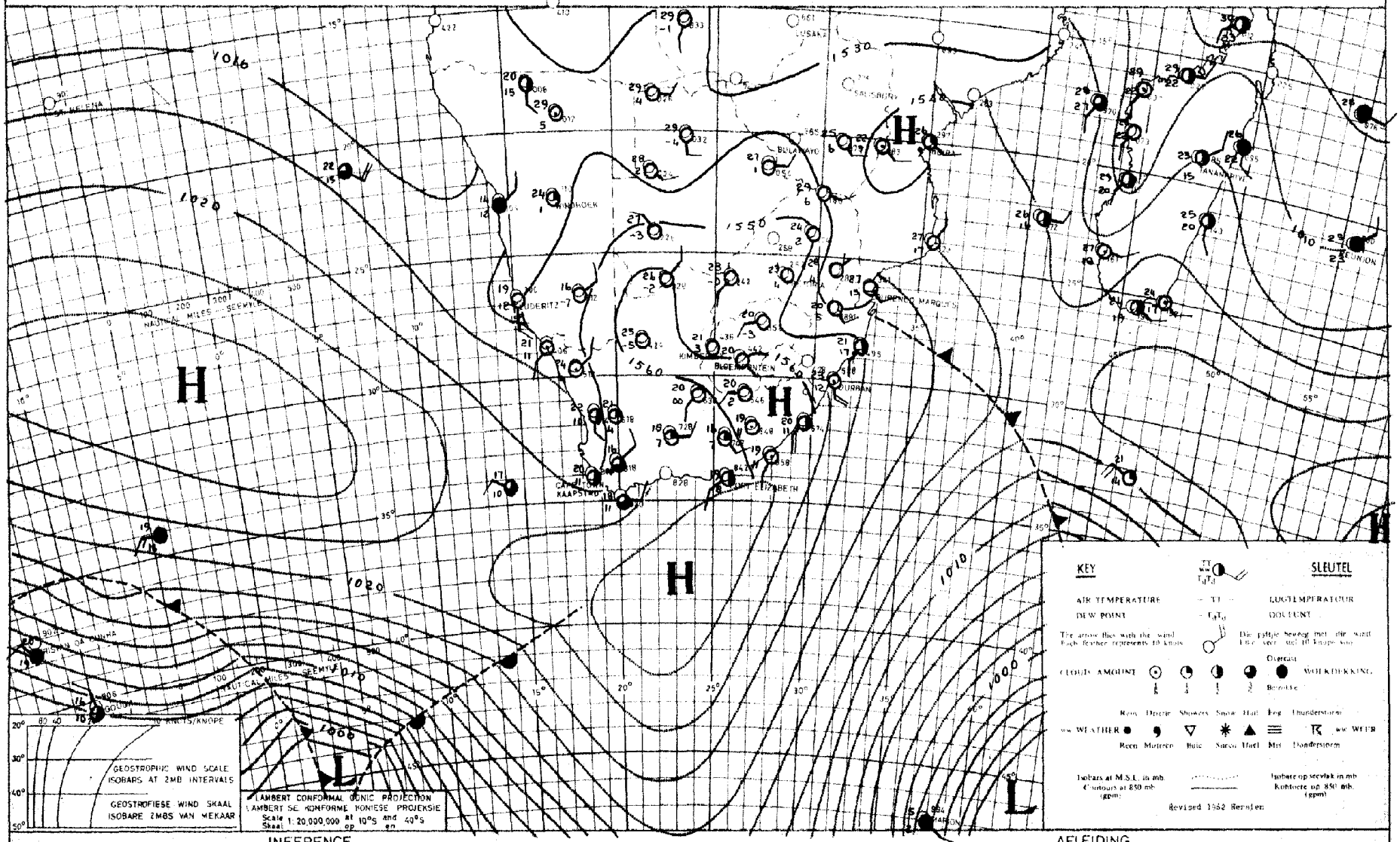

INFERENCE DATE 29 - 4 - 19 65 DATUM AFLEIDING

With a dry, anticyclonic circulation over the country it will remain fine and mild over most regions.

Met 'n droë, antisiklonale sirkulasie oor die land sal dit mooiweer en matig bly oor die meeste dele.

DAAGLIKSE WEERBULLETIN

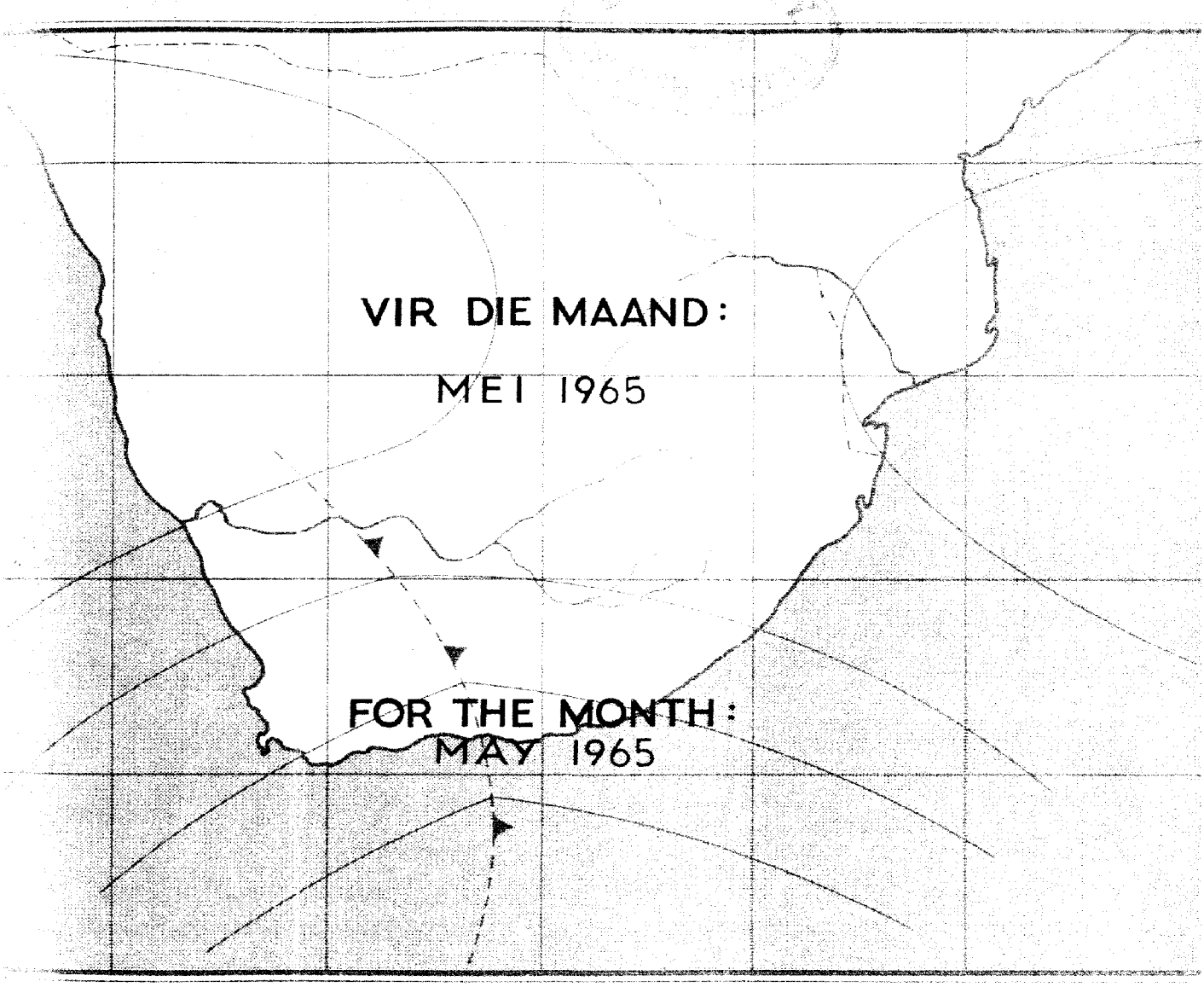

DAILY WEATHER BULLETIN

DAAGLIKSE WEERBULLETIN

Maksimum en Minimum Temperatuur (°C) en Reënval (RRR) in mm vir die 24 uur geëindig om 0800 SAST op

WEERBURO / WEATHER BUREAU
DEPT. VAN VERVOER / DEPT. OF TRANSPORT
1 : 5 : 1965

DAILY WEATHER BULLETIN

Maximum and Minimum Temperatures (°C) and rainfall (RRR) in mm for the 24 hours ended at 0800 SAST on

CAPE - KAAP	Max	Min	RRR
Aberdeen			
Addo			
Alexander Bay	20	7	
Aliwal North	21	2	
Bashee	22	16	
Beaufort-Wes	23	6	
(Lughawe)			
Boegoebergdam			
Boetsap			
Brakkekuil			
(naby Heidelberg)			
Brandvlei			
Cala			
Caledon			0.9
Calitzdorp			
Calvinia	22	2	
Cape Agulhas	21	16	
Cape Columbine	18	12	
Cape Point	19	15	3.5
Cape St. Francis	19	15	
Cape Town	20	15	1.4
(D.F. Malan)			
Cape Town			
(Roeland Str.)			
Carnarvon			
Ceres			
Citrusdal			
Colesberg			
Cradock			
Döhne	24	10	
De Aar	21	4	
Douglas			
East London	23	13	
(Airport)			
Eensaamheid			
(naby Herold)			
Elsenburg			
Fraserburg	20	3	
Garies			
George			
Graaff-Reinet	23	8	
Grahamstown			
Hopetown			
Idutywa			
Jansenville	24	8	
Joubertina			
Kimberley	23	10	
(Airport)			
Knysna			
Kokstad	20	3	
Kuruman	24	4	

KAAP - CAPE	Max	Min	RRR
Ladismith			
Lake Mentz			
Maclear			
Mafeking	24	7	
Malmesbury			
Matatiele			
Matroosberg	21	6	
Grootfontein	21	2	
(Middelburg)			
Mosselbaai	21	16	0.1
Mount Frere			
Okiep	25	7	
Oudtshoorn			
Petrusville			
Piketberg			
Pofadder	25	9	
Port Alfred			
Port Elizabeth	22	15	
Port Nolloth	16	6	
Port St. Johns	24	17	
Prieska	26	6	
Prince Albert			
Queenstown			
Rietfontein			
Riversdale			
Robertson	25	10	
Sheeprun	22	5	
(near Maclear)			
Somerset-Oos	25	8	
Steynsburg			
Strydenburg			
Sutherland	18	-1	
Swellendam			
Tarkastad			
Touwsrivier			
Twee Riviere	29	6	
(Gemsbokpark)			
Umtata	26	6	
Uniondale			
Upington	28	6	
Vanwyksvlei	24	4	
Victoria-Wes	22	1	
Vredendal	23	8	
Vryburg			
Williston			
Willowmore	21	7	
Willowpark			
(near Dordrecht)	19	4	

NATAL	Max	Min	RRR
Cape St. Lucia	23	15	
Dundee			
Durban	25	7	
(Louis Botha)			
Estcourt	22	6	
Harding			
Himeville			
Mkuze			
Hluhluwe			
Newcastle	25	7	
Cedara	23	6	
(Pietermaritzburg)			
Port Shepstone	23	16	
Richmond			
Seven Oaks			
Vryheid			
Waterford			
(near Underberg)	20	3	
TRANSVAAL			
Barberton			
Belfast			
Bethal	21	5	
Bospoort	22	2	
Carolina			
Chester			
(near Gravelotte)			
Crecy	26	8	
Groendraai	25	5	
(naby Vaalwater)			
Jan Kempdorp			
Jan Smuts	20	8	
Joubert Park (Jhb)	19	9	
Kroondal	24	6	
Leeudoringstad			
Lichtenburg			
Letaba			
Loskopdam			
Lydenburg	19	6	
Mara	24	8	
Marble Hall			
Messina	26	13	
Middelburg			
Morgenzon	25	11	
Nelspruit	24	10	
Phalaborwa	26	14	
Pietersburg	21	8	
Piet Retief	23	9	

TRANSVAAL	Max	Min	RRR
Pongola			
Potchefstroom			
Potgietersrus	24	8	
Pretoria W.B.	21	5	
Pretoriuskop			
Punda Milia			
Sandpan (NW. Tvl.)	26	9	
Satara			
Sekhukhune			
Shingwidzi			
Skukuza			
Standerton	21	1	
Thabazimbi			
Tomburke			
Tzaneen			
Vereeniging			
Volksrust			
Warmbad	25	5	
Witbank			
Zeerust			
O.V.S. - O.F.S.			
Balkfontein			
(naby Bothaville)			
Bethlehem			
Bloemfontein	21	1	
(J.B.M. Hertzog)			
Bultfontein			
Fauresmith	19	2	
Ficksburg			
Frankfort	21	0	
Harrismith			
Hoopstad	25	3	
Kroonstad	21	3	
Lindley			
Modderpoort			
Petrusburg			
Philippolis			
Reddersburg			
Reitz			
Vrede			
Warden			
Welkom	22	4	
Wepener	21	1	
Winburg			
Zastron			

S.W.A.	Max	Min	RRR
Aroab			
Bethanie			
Dordabis			
Gobabeb	31	18	
Gobabis	26	8	
Grootfontein			
Karasburg			
Kalkfeld			
Karibib			
Keetmanshoop	30	11	
Kub			
Luderitz	18	10	
Mariental	30	9	
Ohopoho			
Okahandja			
Okaukueye			
Ondangua	31	3	
Otavi			
Otjiwarongo			
Outjo	13	8	
Rehoboth			
Runtu	30	12	
Steinhausen			
Tsumeb	30	10	
Walvisbaai	15	11	
Windhoek W.K.	25	10	
BASUTOLAND			
Maseru			
BETSJOEANALAND/BECHUANALAND			
Francistown	25	8	
Gaberones	26	8	
Ghanzi	18	10	
Lobatsi			
Mahalapye			
Maun	29	11	
Shakawe	28	14	
Tsabong	28	6	
Tsane	29	10	
SWAZILAND			
Bremlembe			
Manzini	24	13	
Stegi			

SYNOPTIC WEATHER MAP 1200 GMT. — 1400 SAST. SINOPTIESE WEERKAART

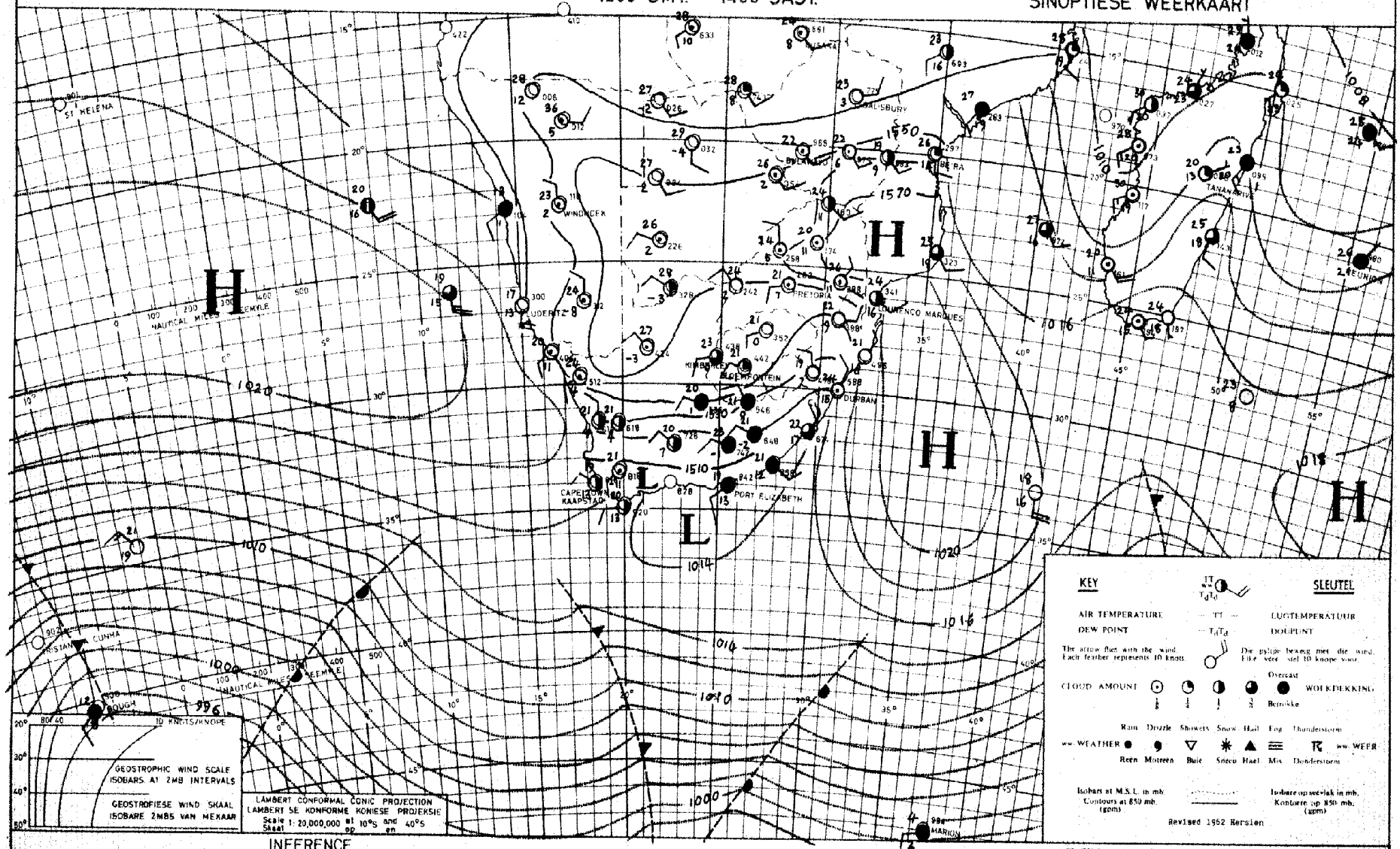

INFERENCE

DATE 30 : 4 : 1966 DATUM

AFLEIDING

The Atlantic high is extending a ridge in a south easterly direction and will advect cooler moist air over the south-western Cape coastal areas where it will be cloudy and cool with light rain. Over the interior, where pressures are high and dry air is in circulation, it will be mainly fine and warm.

Die Atlantise hoog is besig om suid ooswarts in te rug en voer koel vogtige lug in oor die Kaapse suidwestelike kusstreke waar dit bewolk en koel sal wees met ligte reën. Oor die binneland waar drukke hoog is en droë lug in sirkulasie is, sal dit hoofsaaklik mooi weer en warm wees.

DAAGLIKSE WEERBULLETIN

Maksimum en Minimum Temperatuur (°C) en Reënval (RRR) in mm vir die 24 uur geëindig om 0800 SAST op

WEERBURO / WEATHER BUREAU
DEPT. VAN VERVOER / DEPT. OF TRANSPORT

2 - 5 - 1965

DAILY WEATHER BULLETIN

Maximum and Minimum Temperatures (°C) and rainfall (RRR) in mm for the 24 hours ended at 0800 SAST on

CAPE - KAAP	Max	Min	RRR
Aberdeen			
Addo			
Alexander Bay	27	9	
Aliwal North	22	2	
Bashee	22	14	
Beaufort-Wes	25	7	
(Lughawe)			
Boegoebergdam			
Boetsap			
Brakkekuil			
(naby Heidelberg)			
Brandvlei			
Cala			
Caledon			
Calitzdorp			
Calvinia	24	9	
Cape Agulhas	21	13	
Cape Columbine	18	12	
Cape Point	18	13	
Cape St. Francis	20	13	
Cape Town	20	11	
(D.F. Malan)			
Cape Town			
(Roeland Str.)			
Carnarvon			
Ceres			
Citrusdal			
Colesberg			
Cradock			
Döhne	21	10	-
De Aar	22	4	
Douglas			
East London	22	10	
(Airport)			
Eensaamheid			
(naby Herold)			
Elsenburg			
Fraserburg	21	4	
Garies			
George			
Graaff-Reinet	23	14	
Grahamstown			
Hopetown			
Idutywa			
Jansenville	26	7	
Joubertina			
Kimberley	24	8	
(Airport)			
Knysna			
Kokstad	19	4	
Kuruman	26	5	

KAAP - CAPE	Max	Min	RRR
Ladismith			
Lake Mentz			
Maclear			
Mafeking	27	9	
Malmesbury			
Matatiele			
Matroosberg	20	10	
Grootfontein	22	3	
(Middelburg)			
Mosselbaai	22	16	
Mount Frere			
Okiep	21	2	
Oudtshoorn			
Petrusville			
Piketberg			
Pofadder	25	11	
Port Alfred			
Port Elizabeth	21	9	
Port Nolloth	16	8	
Port St. Johns	24	16	
Prieska			
Prince Albert			
Queenstown			
Rietfontein	31	6	
Riversdale	26	9	
Robertson	25	5	
Sheeprun	23	3	
(near Maclear)			
Somerset-Oos	23	9	
Steynsburg			
Strydenburg			
Sutherland			
Swellendam			
Tarkastad			
Touwsrivier			
Twee Riviere	29	6	
(Gemsbokpark)			
Umtata			
Uniondale			
Upington	27	7	
Vanwyksvlei	24	5	
Victoria-Wes	23	0	
Vredendal	26	8	
Vryburg	27	6	
Williston			
Willowmore	22	4	
Willowpark			
(near Dordrecht)			

NATAL	Max	Min	RRR
Cape St. Lucia	23	16	
Dundee			
Durban	25	11	
(Louis Botha)			
Estcourt	25	6	
Harding			
Himeville			
Mkuze			
Hluhluwe			
Newcastle	25	3	
Cedara	23	6	
(Pietermaritzburg)			
Port Shepstone	23	14	
Richmond			
Seven Oaks			
Vryheid			
Waterford			
(near Underberg)	22	1	
TRANSVAAL			
Barberton			
Belfast			
Bethal			
Bospoort	23	5	
Carolina			
Chester			
(near Gravelotte)			
Crecy	27	8	
Groendraai	27	5	
(naby Vaalwater)			
Jan Kempdorp			
Jan Smuts	21	9	
Joubert Park (Jhb)	21	9	
Kroondal	26	4	
Leeudoringstad			
Lichtenburg			
Letaba			
Loskopdam			
Lydenburg	24	4	
Marnitz	27	12	
Mara	29	10	
Marble Hall			
Messina	30	14	
Middelburg			
Nelspruit			
Phalaborwa	32	17	
Pietersburg	24	9	
Piet Retief	24	6	

TRANSVAAL	Max	Min	RRR
Pongola			
Potchefstroom	23	4	
Potgietersrus	26	9	
Pretoria W.B.	23	4	
Pretoriuskop			
Punda Milia			
Sandpan (NW. Tvl.)	28	8	
Satara			
Sekhukhune			
Shingwidzi			
Skukuza			
Standerton	21	10	
Thabazimbi			
Tomburke			
Tzaneen			
Vereeniging			
Volksrust			
Warmbad	26	8	
Witbank			
Zeerust			
O.V.S. - O.F.S.			
Balkfontein			
(naby Bothaville)			
Bethlehem	20	1	
Bloemfontein	22	3	
(J.B.M. Hertzog)			
Bultfontein			
Fauresmith	22	3	
Ficksburg			
Frankfort	21	1	
Harrismith			
Hoopstad	26	4	
Kroonstad	22	4	
Lindley			
Modderpoort			
Petrusburg			
Philippolis			
Reddersburg			
Reitz			
Vrede			
Warden			
Welkom			
Wepener	23	2	
Winburg			
Zastron			

S.W.A.	Max	Min	RRR
Aroab			
Bethanie			
Dordabis			
Gobabeb	36	19	
Gobabis	26	9	
Grootfontein			
Karasburg			
Kalkfeld			
Karibib			
Keetmanshoop	30	15	
Kub			
Luderitz	19	11	
Mariental	30	11	
Ohopoho			
Okahandja			
Okaukueye			
Ondangua			
Otavi			
Otjiwarongo			
Outjo	29	9	
Rehoboth			
Runtu			
Steinhausen			
Tsumeb	29	9	
Walvisbaai	19	12	
Windhoek W.K.	25	10	
BASUTOLAND			
Maseru	21	3	
BETSJOEANALAND/BECHUANALAND			
Francistown	27	9	
Gaberones	22	9	
Ghanzi	28	9	
Lobatsi			
Mahalapye			
Maun	29	11	
Shakawe	28	6	
Tsabong	29	6	
Tsane	30	10	
SWAZILAND			
Embembe			
Manzini			
Stegi			

SYNOPTIC WEATHER MAP — 1200 GMT — 1400 SAST — SINOPTIESE WEERKAART

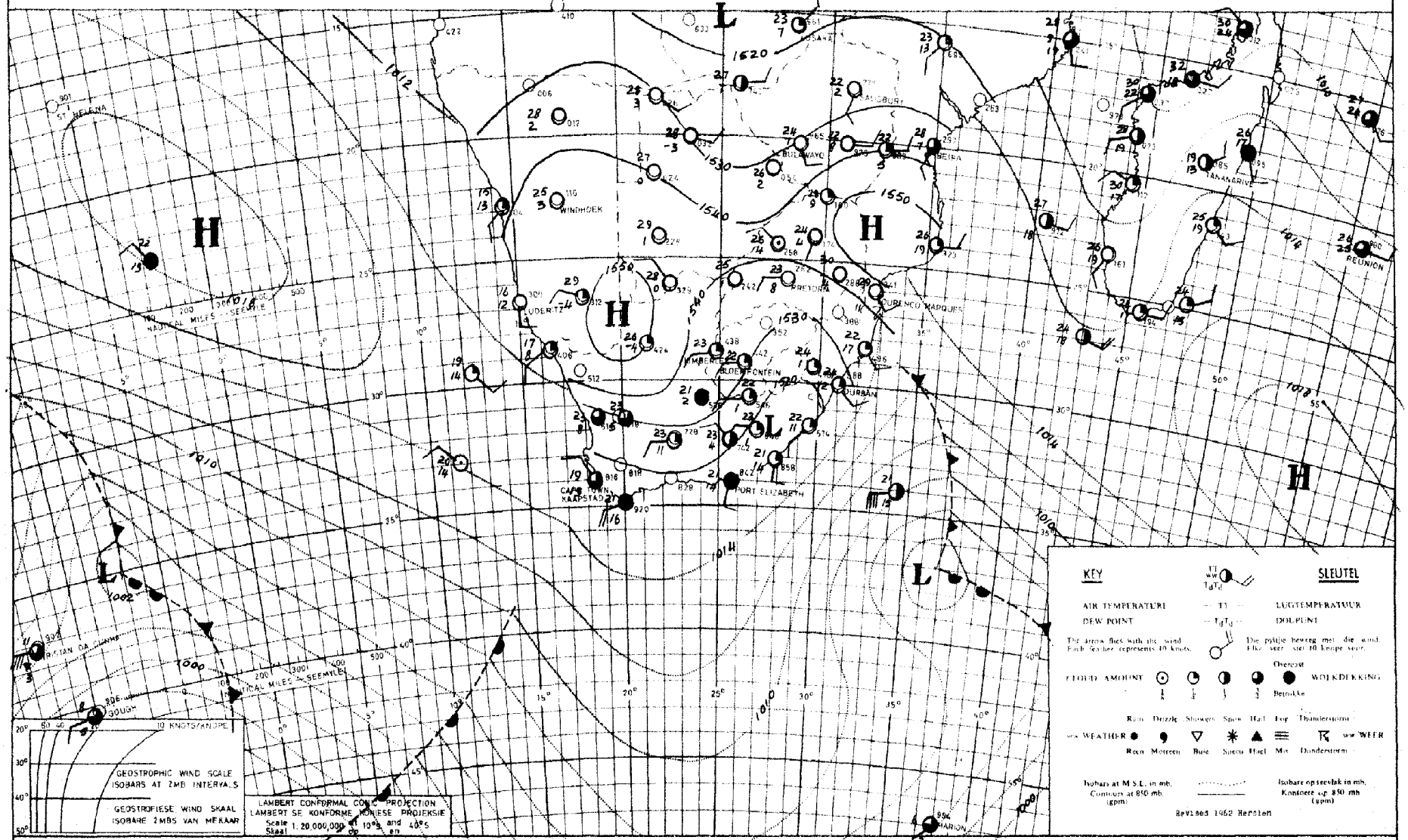

INFERENCE — DATE 1-5-1965 DATUM — AFLEIDING

Dry air is in circulation over the country, so that it will remain fine and mild to warm.

Droë lug sirkuleer oor die land, sodat dit mooiweer en matig sal bly.

DAAGLIKSE WEERBULLETIN

Maksimum en Minimum Temperatuur (°C) en Reënval (RRR) in mm vir die 24 uur geëindig om 0800 SAST op

WEERBURO / WEATHER BUREAU
DEPT. VAN VERVOER / DEPT. OF TRANSPORT

3 - 5 - 1965

DAILY WEATHER BULLETIN

Maximum and Minimum Temperatures (°C) and rainfall (RRR) in mm for the 24 hours ended at 0800 SAST on

CAPE - KAAP	Max	Min	RRR
Aberdeen			
Addo			
Alexander Bay	24	9	
Aliwal North	25	3	
Bashee	24	16	
Beaufort-Wes	31	15	
(Lughawe)			
Boegoebergdam			
Boetsap			
Brakkekuil			
(naby Heidelberg)			
Brandvlei			
Cala			
Caledon			
Calitzdorp			
Calvinia	26	9	
Cape Agulhas	20	16	20
Cape Columbine	18	14	
Cape Point	18	14	1·2
Cape St. Francis	24	14	
Cape Town (D.F. Malan)	20	14	0·4
Cape Town (Roeland Str.)			1·5
Carnarvon			
Ceres			
Citrusdal			
Colesberg			
Cradock			
Döhne	30	16	
De Aar	23	7	
Douglas			
East London (Airport)	29	17	
Eensaamheid (naby Herold)			
Elsenburg			
Fraserburg	25	6	
Garies			
George			
Graaff-Reinet	30	17	
Grahamstown			
Hopetown			
Idutywa			
Jansenville	34	10	
Joubertina			
Kimberley (Airport)	27	8	
Knysna			
Kokstad	26	4	
Kuruman	28	6	

KAAP - CAPE	Max	Min	RRR
Ladismith			
Lake Mentz			
Maclear			
Mafeking	27	8	
Malmesbury			
Matatiele			
Matroosberg	24	5	
Grootfontein (Middelburg)	25	5	
Mosselbaai	31	15	
Mount Frere			
Okiep			
Oudtshoorn			
Petrusville			
Piketberg			
Pofadder	28	12	
Port Alfred			
Port Elizabeth	34	10	
Port Nolloth	16	8	
Port St. Johns	24	19	
Prieska	29	6	
Prince Albert			
Queenstown	29	9	
Rietfontein			
Riversdale			
Robertson	26	14	
Sheeprun (near Maclear)	30	4	
Somerset-Oos	31	14	
Steynsburg			
Strydenburg			
Sutherland	23	7	
Swellendam			
Tarkastad			
Touwsrivier			
Twee Riviere (Gemsbokpark)	30	7	
Umtata	32	7	
Uniondale			
Upington	29	9	
Vanwyksvlei	28	8	
Victoria-Wes	26	4	
Vredendal	21	6	
Vryburg			
Williston			
Willowmore			
Willowpark (near Dordrecht)	25	11	

NATAL	Max	Min	RRR
Cape St. Lucia	25	18	
Dundee			
Durban (Louis Botha)	27	9	
Estcourt	26	10	
Harding			
Himeville			
Mkuze			
Hluhluwe			
Newcastle	25	3	
Cedara (Pietermaritzburg)	27	8	
Port Shepstone	23	14	
Richmond			
Seven Oaks			
Vryheid			
Waterford (near Underberg)	25	3	
TRANSVAAL			
Barberton			
Belfast			
Bethal	25	4	
Bospoort			
Carolina	23	8	
Chester (near Gravelotte)			
Crecy	28	7	
Groendraai (naby Vaalwater)	28	9	
Jan Kempdorp			
Jan Smuts	24	11	
Joubert Park (Jhb)	22	11	
Kroondal	26	7	
Leeudoringstad			
Lichtenburg			
Letaba			
Loskopdam			
Lydenburg	24	7	
Mara	28	9	
Marble Hall			
Messina	30	15	
Middelburg			
Marnitz	29	12	
Nelspruit	28	9	
Phalaborwa	30	13	
Pietersburg	25	8	
Piet Retief	25	9	

TRANSVAAL	Max	Min	RRR
Pongola			
Potchefstroom	24	5	
Potgietersrus	24	8	
Pretoria W.B.	24	6	
Pretoriuskop			
Punda Milia			
Sandpan (NW. Tvl.)	30	8	
Satara			
Sekhukhune			
Shingwidzi			
Skukuza	29	18	
Standerton	25	2	
Thabazimbi			
Tomburke			
Tzaneen			
Vereeniging			
Volksrust			
Warmbad	27	7	
Witbank			
Zeerust			
O.V.S. - O.F.S.			
Balkfontein (naby Bothaville)			
Bethlehem			
Bloemfontein	25	2	
(J.B.M. Hertzog)	25	3	
Bultfontein			
Fauresmith	23	5	
Ficksburg			
Frankfort	25	1	
Harrismith			
Hoopstad	27	5	
Kroonstad	24	6	
Lindley			
Modderpoort			
Petrusburg			
Philippolis			
Reddersburg			
Reitz			
Vrede			
Warden			
Welkom	25	7	
Wepener	26	2	
Winburg			
Zastron			

S.W.A.	Max	Min	RRR
Aroab			
Bethanie			
Dordabis			
Gobabeb	37	17	
Gobabis	26	8	
Grootfontein			
Karasburg			
Kalkfeld			
Karibib			
Keetmanshoop	31	14	
Kub			
Luderitz	23	12	
Mariental	30	11	
Ohopoho			
Okahandja			
Okaukueye			
Ondangua	29	9	
Otavi			
Otjiwarongo			
Outjo	29	10	
Rehoboth			
Runtu	30	9	
Steinhausen			
Tsumeb	29	6	
Walvisbaai	18	12	
Windhoek W.K.	25	10	
BASUTOLAND			
Maseru	25	3	
BETSJOEANALAND/BECHUANALAND			
Francistown	28	11	
Gaberones	30	10	
Ghanzi	29	8	
Lobatsi			
Mahalapye			
Maun	30	12	
Shakawe	29	7	
Tsabong	31	8	
Tsane	29	9	
SWAZILAND			
Bulembe			
Manzini	27	12	
Stegi			

SYNOPTIC WEATHER MAP 1200 GMT — 1400 SAST. SINOPTIESE WEERKAART

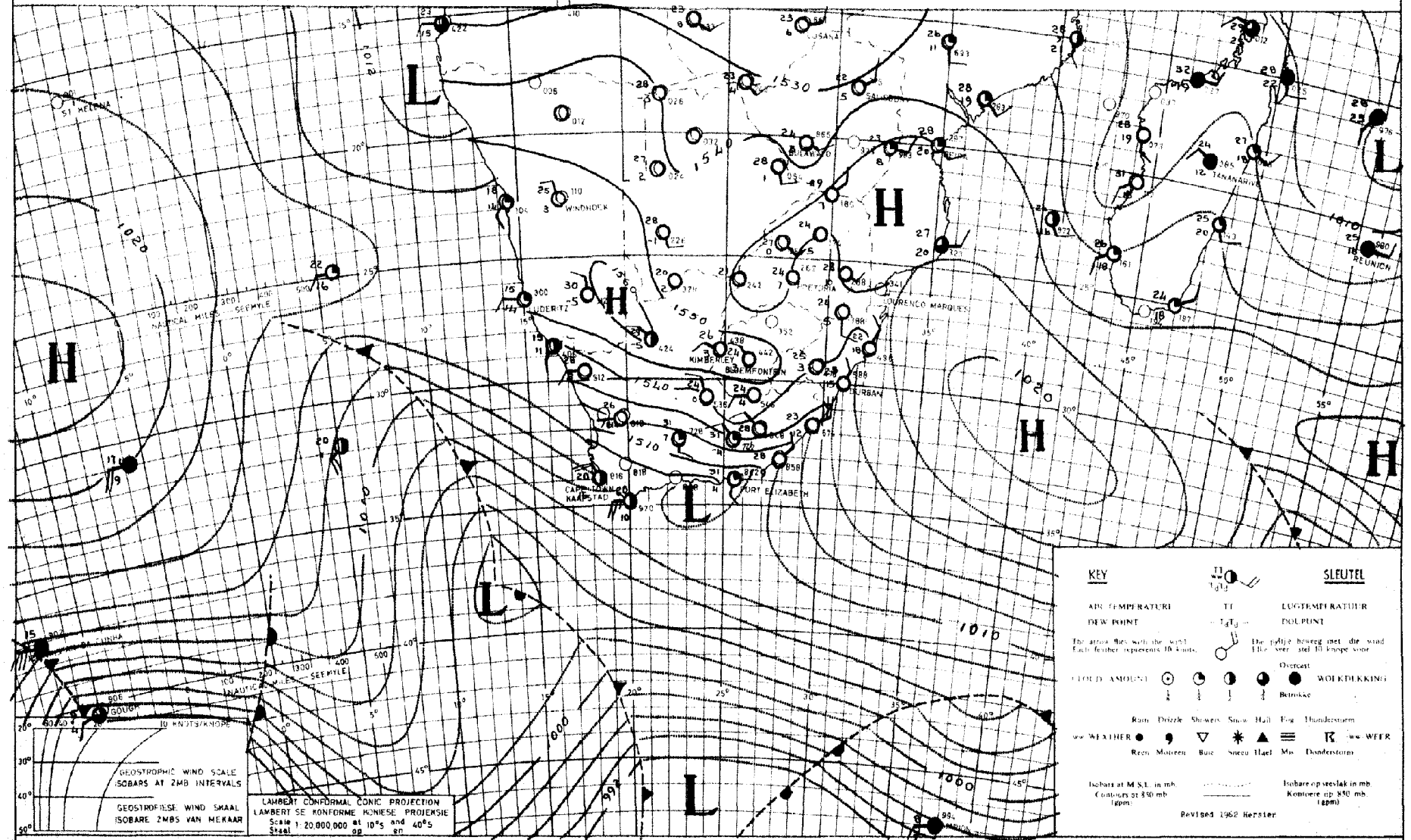

INFERENCE DATE 2-5-1965 DATUM 7 AFLEIDING

An upper air high dominates the weather over the country so that it will remain fine and mild to warm. A trough is approaching the Cape from the west and it will be cloudy along the south-western Cape coast with rain at places.

'n Bolughoog beheer die weer oor die land en dit sal mooiweer en matig tot warm bly. 'n Trog nader die Kaap vanuit die weste en dit sal bewolk wees oor die Kaapse suidweskus met reën op plekke.

DAAGLIKSE WEERBULLETIN

Maksimum en Minimum Temperatuur (°C) en Reënval (RRR) in mm vir die 24 uur geëindig om 0800 SAST op

WEERBURO / WEATHER BUREAU
DEPT. VAN VERVOER / DEPT. OF TRANSPORT

....4....5....1965

DAILY WEATHER BULLETIN

Maximum and Minimum Temperatures (°C) and rainfall (RRR) in mm for the 24 hours ended at 0800 SAST on

CAPE - KAAP	Max	Min	RRR
Aberdeen			
Addo			
Alexander Bay	22	12	
Aliwal North	27	4	
Bashee	25	17	
Beaufort-Wes	30	7	
(Lughawe)			
Boegoebergdam			
Boetsap			
Brakkekuil			
(naby Heidelberg)			
Brandvlei			
Cala			
Caledon			
Calitzdorp			
Calvinia	25	4	
Cape Agulhas	22	15	6.7
Cape Columbine	17	13	
Cape Point	18	14	2.5
Cape St. Francis	21	15	
Cape Town			
(D.F. Malan)	17	10	11.9
Cape Town			
(Roeland Str.)			9.0
Carnarvon			
Ceres			
Citrusdal			
Colesberg			
Cradock			
Döhne	29	12	
De Aar	26	6	
Douglas			
East London	24	17	
(Airport)			
Eensaamheid			
(naby Herold)			
Elsenburg			
Fraserburg	24	4	
Garies			
George			
Graaff-Reinet	30	8	
Grahamstown			
Hopetown			
Idutywa			
Jansenville	40	20	
Joubertina			
Kimberley	28	10	
(Airport)			
Knysna			1.5
Kokstad	25	4	
Kuruman	28	7	

KAAP - CAPE	Max	Min	RRR
Ladismith			
Lake Mentz			
Maclear			
Mafeking	27	8	
Malmesbury			
Matatiele			
Matroosberg	20	8	
Grootfontein			
(Middelburg)	26	5	
Mosselbaai	22	17	
Mount Frere			
Okiep			
Oudtshoorn			
Petrusville			
Piketberg			
Pofadder	27	11	
Port Alfred			
Port Elizabeth	22	13	
Port Nolloth	15	11	
Port St. Johns	25	18	
Prieska	29	4	
Prince Albert			
Queenstown	29	6	
Rietfontein			
Riversdale	25	15	
Robertson	25	12	
Sheeprun			
(near Maclear)	27	5	
Somerset-Oos	31	8	
Steynsburg			
Strydenburg			
Sutherland	22	1	
Swellendam			
Tarkastad			
Touwsrivier			
Twee Riviere	29	7	
(Gemsbokpark)			
Umtata	32	9	
Uniondale			
Upington	30	8	
Vanwyksvlei	29	8	
Victoria-Wes	26	3	
Vredendal	24	12	
Vryburg	28	7	
Williston			
Willowmore	28	6	
Willowpark			
(near Dordrecht)	25	8	

NATAL	Max	Min	RRR
Cape St. Lucia	26	19	
Dundee			
Durban	25	11	
(Louis Botha)			
Estcourt	29	11	
Harding			
Himeville			
Mkuze			
Hluhluwe			
Newcastle	29	5	
Cedara			
(Pietermaritzburg)	28	8	
Port Shepstone	26	13	
Richmond			
Seven Oaks			
Vryheid			
Waterford			
(near Underberg)	24	2	
TRANSVAAL			
Barberton			
Belfast			
Bethal	27	4	
Bospoort	26	8	
Carolina	25	7	
Chester			
(near Gravelotte)			
Crecy	30	13	
Groendraai	28	6	
(naby Vaalwater)			
Jan Kempdorp			
Jan Smuts	26	7	
Joubert Park (Jhb)	24	10	
Kroondal	27	8	
Leeudoringstad			
Lichtenburg			
Letaba			
Loskopdam			
Lydenburg	26	7	
Mara	29	10	
Marble Hall			
Messina	31	15	
Middelburg			
Marnitz	29	14	
Nelspruit	29	10	
Phalaborwa	31	15	
Pietersburg	27	8	
Piet Retief	26	9	

TRANSVAAL	Max	Min	RRR
Pongola			
Potchefstroom	25	6	
Potgietersrus	28	11	
Pretoria W.B.	27	8	
Pretoriuskop			
Punda Milia			
Sandpan (NW. Tvl.)	29	9	
Satara			
Sekhukhune			
Shingwidzi			
Skukuza	31	13	
Standerton	27	4	
Thabazimbi			
Tomburke			
Tzaneen			
Vereeniging			
Volksrust			
Warmbad	27	9	
Withank			
Zeerust			
O.V.S. - O.F.S.			
Balkfontein			
(naby Bothaville)			
Bethlehem			
Bloemfontein			
(J.B.M. Hertzog)	26	4	
Bultfontein			
Fauresmith	26	5	
Ficksburg			
Frankfort	28	5	
Harrismith			
Hoopstad	27	5	
Kroonstad	26	8	
Lindley			
Modderpoort			
Petrusburg			
Philippolis			
Reddersburg			
Reitz			
Vrede			
Warden			
Welkom	26	5	
Wepener	26	3	
Winburg			
Zastron			

S.W.A.	Max	Min	RRR
Aroab			
Bethanie			
Dordabis			
Gobabeb	36	19	
Gobabis	26	8	
Grootfontein			
Karasburg			
Kalkfeld			
Karibib			
Keetmanshoop	30	15	
Kub			
Luderitz	22	12	
Mariental	30	11	
Ohopoho			
Okahandja			
Okaukueye			
Ondangua	29	10	
Otavi			
Otjiwarongo			
Outjo	29	9	
Rehoboth			
Runtu	30	9	
Steinhausen			
Tsumeb	30	11	
Walvisbaai	20	12	
Windhoek W.K.	25	10	
BASUTOLAND			
Maseru	26	4	
BETSJOEANALAND/BECHUANALAND			
Francistown	29	10	
Gaberones	29	11	
Ghanzi	29	19	
Lobatsi			
Mahalapye			
Maun	30	13	
Shakawe	30	8	
Tsabong	32	6	
Tsane	30	10	
SWAZILAND			
Bulembe			
Manzini	28	12	
Stegi			

SYNOPTIC WEATHER MAP — 1200 GMT. — 1400 SAST. — SINOPTIESE WEERKAART

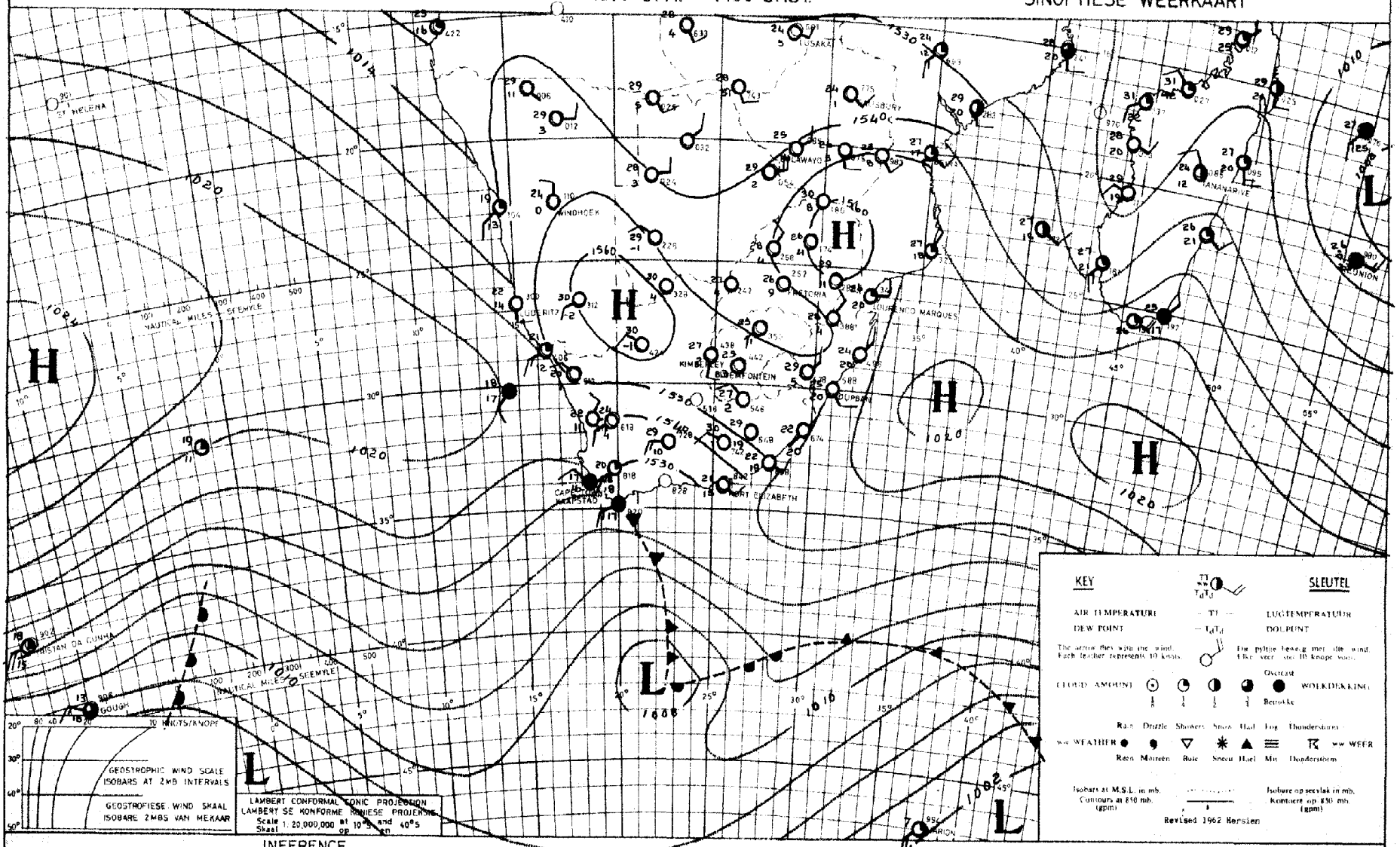

INFERENCE — DATE 3-5-19 65 DATUM — AFLEIDING

Partly cloudy weather will occur over the Cape coastal regions as a result of cooler air moving in behind the weak cold front. Over the remainder of the country it will remain fine.

Gedeeltelik bewolkte weer sal oor die Kaapse kusstreke voorkom as gevolg van koeler lug wat agter die kouefront sal inbeweeg. Oor die res van die land sal dit mooiweer bly.

DAAGLIKSE WEERBULLETIN

Maksimum en Minimum Temperatuur (°C) en Reënval (RRR) in mm vir die 24 uur geëindig om 0800 SAST op

WEERBURO / WEATHER BUREAU
DEPT. VAN VERVOER / DEPT. OF TRANSPORT

5-5-1965

DAILY WEATHER BULLETIN

Maximum and Minimum Temperatures (°C) and rainfall (RRR) in mm for the 24 hours ended at 0800 SAST on

CAPE - KAAP	Max	Min	RRR
Aberdeen			
Addo			
Alexander Bay	22	8	
Aliwal North	27	3	
Bashee	17	12	
Beaufort-Wes	23	5	
(Lughawe)			
Boegosbergdam			
Boetsap			
Brakkekuil			
(naby Heidelberg)			
Brandvlei			
Cala			
Caledon			
Calitzdorp			
Calvinia	22	1	
Cape Agulhas	19	14	0.7
Cape Columbine	18	13	
Cape Point	15	8	
Cape St. Francis			
Cape Town	21	10	
(D.F. Malan)			
Cape Town			
(Roeland Str.)			
Carnarvon			
Ceres			
Citrusdal			
Colesberg			
Cradock			
Döhne	17	12	
De Aar	26	6	
Douglas			
East London	22	14	
(Airport)			
Eensaamheid			
(naby Herold)			
Elsenburg			
Fraserburg	22	3	
Garies			
George			
Graaff-Reinet	22	7	
Grahamstown			
Hopetown			
Idutywa			
Jansenville	23	11	
Joubertina			
Kimberley	26	11	
(Airport)			
Knysna			
Kokstad	22	7	
Kuruman	29	9	

KAAP - CAPE	Max	Min	RRR
Ladismith			
Lake Mentz			
Maclear			
Mafeking	28	11	
Malmesbury			
Matatiele			
Matroosberg	19	5	
Grootfontein			
(Middelburg)	25	3	
Mosselbaai	22	14	
Mount Frere			
Okiep	26	10	
Oudtshoorn			
Petrusville			
Piketberg			
Pofadder	25	10	
Port Alfred			
Port Elizabeth	21	14	
Port Nolloth	18	7	
Port St. Johns	24	18	1.0
Prieska	29	3	
Prince Albert			
Queenstown	27	8	
Rietfontein			
Riversdale	21	13	
Robertson	23	8	
Sheeprun	27	9	
(near Maclear)			
Somerset-Oos	20	9	
Steynsburg			
Strydenburg			
Sutherland	21	-1	
Swellendam			
Tarkastad			
Touwsrivier			
Twee Riviere	28	7	
(Gemsbokpark)			
Umtata	23	9	
Uniondale			
Upington	28	8	
Vanwyksvlei	27	7	
Victoria-Wes	25	3	
Vredendal	23	7	
Vryburg	29	8	
Williston			
Willowmore			
Willowpark			
(near Dordrecht)	25	6	

NATAL	Max	Min	RRR
Cape St. Lucia	24	17	
Dundee			
Durban	25	9	
(Louis Botha)			
Estcourt	28	8	
Harding			
Himeville			
Mkuze			
Hluhluwe			
Newcastle	28	12	
Cedara			
(Pietermaritzburg)	24	8	
Port Shepstone	25	16	
Richmond			
Seven Oaks			
Vryheid			
Waterford			
(near Underberg)	24	3	
TRANSVAAL			
Barberton			
Belfast			
Bethal	26	6	
Bospoort	26	9	
Carolina	23	3	
Chester			
(near Gravelotte)			
Crecy	30	8	
Groendraai	29	8	
(naby Vaalwater)			
Jan Kempdorp			
Jan Smuts	26	8	
Joubert Park (Jhb)	24	9	
Kroondal	29	8	
Leeudoringstad			
Lichtenburg			
Letaba			
Loskopdam			
Lydenburg	24	5	
Marnitz	30	13	
Mara	29	13	
Marble Hall			
Messina	29	17	
Middelburg			
Nelspruit	25	9	
Phalaborwa	28	16	
Pietersburg	27	9	
Piet Retief	24	9	

TRANSVAAL	Max	Min	RRR
Pongola			
Potchefstroom	26	8	
Potgietersrus	29	12	
Pretoria W.B.	27	11	
Pretoriuskop			
Punda Milia			
Sandpan (NW. Tvl.)	30	12	
Satara			
Sekhukhune			
Shingwidzi			
Skukuza	28	10	
Standerton			
Thabazimbi			
Tomburke			
Tzaneen			
Vereeniging			
Volksrust			
Warmbad	29	12	
Witbank			
Zeerust			
O.V.S. - O.F.S.			
Balkfontein			
(naby Bothaville)			
Bethlehem	25	6	
Bloemfontein	29	5	
(J.B.M. Hertzog)			
Bultfontein			
Fauresmith	25	5	
Ficksburg			
Frankfort	27	4	
Harrismith			
Hoopstad	27	6	
Kroonstad	26	8	
Lindley			
Modderpoort			
Petrusburg			
Philippolis			
Reddersburg			
Reitz			
Vrede			
Warden			
Welkom	26	8	
Wepener	26	2	
Winburg			
Zastron			

S.W.A.	Max	Min	RRR
Aroab			
Bethanie			
Dordabis			
Gobabeb	26	15	
Gobabis	29	11	
Grootfontein			
Karasburg			
Kalkfeld			
Karibib			
Keetmanshoop	30	13	
Kub			
Luderitz	21	12	
Mariental	29	12	
Ohopoho			
Okahandja			
Okaukueye			
Ondangua	29	11	
Otavi			
Otjiwarongo			
Outjo	29	8	
Rehoboth			
Runtu	31	8	
Steinhausen			
Tsumeb			
Walvisbaai	20	10	
Windhoek W.K.	25	10	
BASUTOLAND			
Maseru	25	4	
BETSJOEANALAND/BECHUANALAND			
Francistown	29	9	
Gaberones	31	11	
Ghanzi	29	9	
Lobatsi			
Mahalapye			
Maun	31	11	
Shakawe	30	10	
Tsabong	32	9	
Tsane			
SWAZILAND			
Embembe			
Manzini	27	12	
Stegi			

SYNOPTIC WEATHER MAP 1200 GMT — 1400 SAST SINOPTIESE WEERKAART

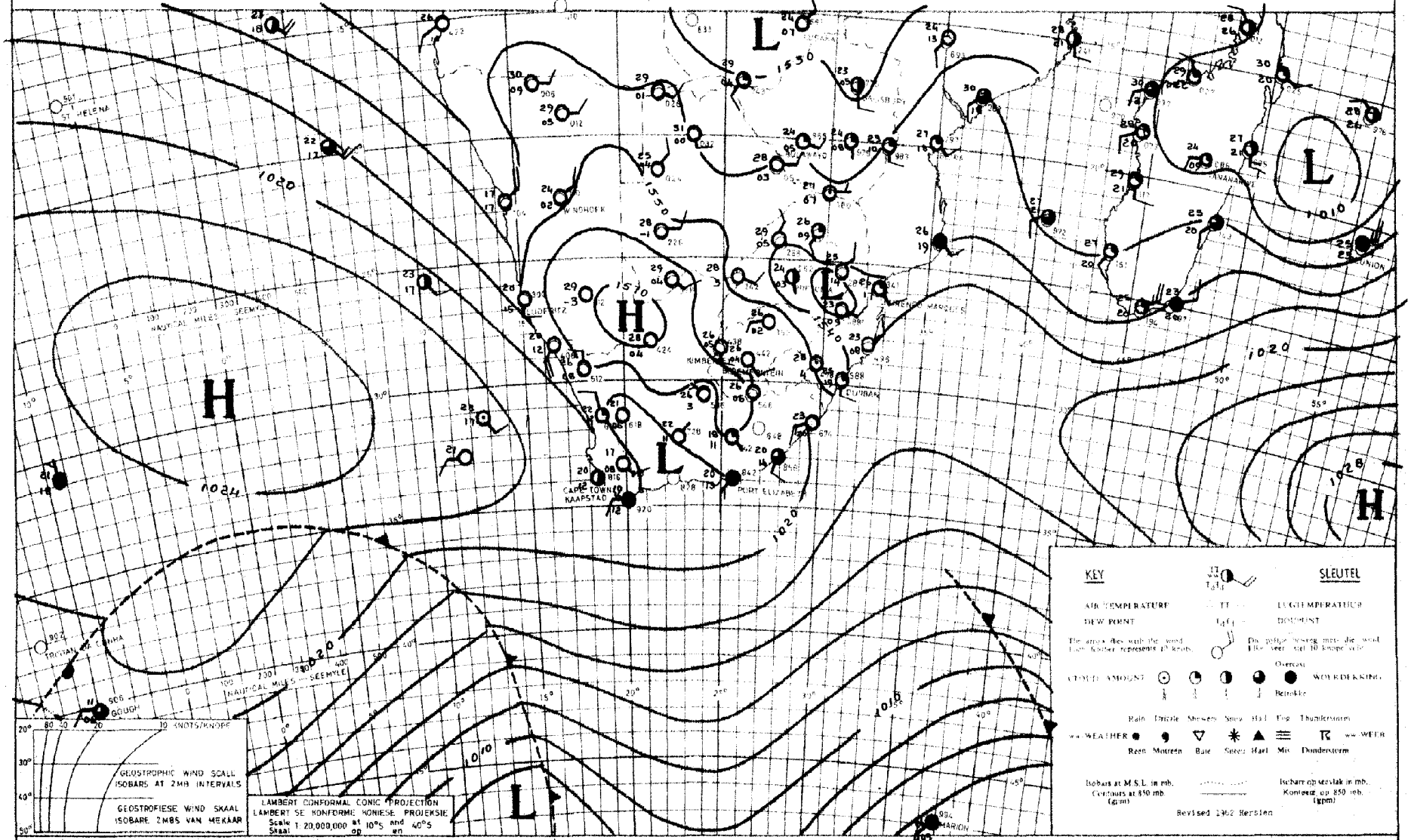

INFERENCE DATE 4 - 5 - 1965 DATUM AFLEIDING

Onshore winds will cause temporary cloudiness over the eastern parts of the country. Over the interior dewpoints are low and the fine weather will continue.

Vooglige suidwestelike winde sal tydelik bewolkte toestande oor die oostelike dele van die land veroorsaak. Doupunte is laag oor die binneland en dit sal mooiweer bly.

DAAGLIKSE WEERBULLETIN

Maksimum en Minimum Temperatuur (°C) en Reënval (RRR) in mm vir die 24 uur geëindig om 0800 SAST op

WEERBURO / WEATHER BUREAU
DEPT. VAN VERVOER / DEPT. OF TRANSPORT

DAILY WEATHER BULLETIN

Maximum and Minimum Temperatures (°C) and rainfall (RRR) in mm for the 24 hours ended at 0800 SAST on

6 - 5 - 1965

CAPE - KAAP	Max	Min	RRR
Aberdeen			
Addo			
Alexander Bay	20	7	
Aliwal North	25	5	
Bashee	24	16	
Beaufort-Wes	20	5	
(Lughawe)			
Boegoebergdam			
Boetsap			
Brakkekuil			
(naby Heidelberg)			
Brandvlei			
Cala			
Caledon			
Calitzdorp			
Calvinia	20	2	
Cape Agulhas	20	12	1.6
Cape Columbine	19	11	
Cape Point	17	12	1.0
Cape St. Francis	19	13	
Cape Town			
(D.F. Malan)	20	10	0.6
Cape Town			
(Roeland Str.)			
Carnarvon			
Ceres			
Citrusdal			
Colesberg			
Cradock			
Dôhne	23	9	
De Aar	24	5	
Douglas			
East London	24	15	
(Airport)			
Eensaamheid			
(naby Herold)			
Elsenburg			
Fraserburg	21	4	
Garies			
George			
Graaff-Reinet	20	5	
Grahamstown			
Hopetown			
Idutywa			
Jansenville	23	7	
Joubertina			
Kimberley	26	8	
(Airport)			
Knysna			1.0
Kokstad	20	8	
Kuruman	28	8	

KAAP - CAPE	Max	Min	RRR
Ladismith			
Lake Mentz			
Maclear			
Mafeking	27	9	
Malmesbury			
Matatiele			
Matroosberg	17	2	
Grootfontein			
(Middelburg)	23	1	
Mosselbaai	22	13	2.3
Mount Frere			
Okiep	23	9	
Oudtshoorn			
Petrusville			
Piketberg			
Pofadder	23	8	
Port Alfred			
Port Elizabeth	20	13	0.7
Port Nolloth	17	8	
Port St. Johns	26	17	
Prieska	27	5	
Prince Albert			
Queenstown	25	9	
Rietfontein			
Riversdale	21	10	0.5
Robertson	21	8	
Sheeprun	26	10	
(near Maclear)			
Somerset-Oos	20	8	
Steynsburg			
Strydenburg			
Sutherland	16	-2	
Swellendam			
Tarkastad			
Touwsrivier			
Twee Riviere	28	7	
(Gemsbokpark)			
Umtata	29	10	
Uniondale			
Upington	27	6	
Vanwyksvlei	25	4	
Victoria-Wes	23	5	
Vredendal	22	6	
Vryburg	27	6	
Williston			
Willowmore	22	7	
Willowpark			
(near Dordrecht)	22	4	

NATAL	Max	Min	RRR
Cape St. Lucia	25	18	1.5
Dundee			
Durban	27	13	
(Louis Botha)			
Estcourt	25	8	
Harding			
Himeville			
Mkuze			
Hluhluwe			
Newcastle	27	6	
Cedara			
(Pietermaritzburg)	25	8	
Port Shepstone	24	18	
Richmond			
Seven Oaks			
Vryheid			
Waterford			
(near Underberg)	24	6	
TRANSVAAL			
Barberton			
Belfast			
Bethal	23	4	
Bospoort	25	7	
Carolina	23	7	
Chester			
(near Gravelotte)			
Crecy	28	14	
Groendraai	27	8	
(naby Vaalwater)			
Jan Kempdorp			
Jan Smuts	23	9	
Joubert Park (Jhb)	22	10	
Kroondal			
Leeudoringstad			
Lichtenburg			
Letaba			
Loskopdam			
Lydenburg	23	7	
Mara	27	11	
Marble Hall			
Messina	27	16	
Middelburg			
Nelspruit	25	9	
Phalaborwa	28	14	
Pietersburg	24	10	
Piet Retief	24	7	

TRANSVAAL	Max	Min	RRR
Pongola			
Potchefstroom	25	5	
Potgietersrus	26	10	
Pretoria W.B.	24	9	
Pretoriuskop			
Punda Milia			
Sandpan (NW. Tvl.)	28	10	
Satara			
Sekhukhune			
Shingwidzi			
Skukuza	28	11	
Standerton	23	2	
Thabazimbi			
Tomburke			
Tzaneen			
Vereeniging			
Volksrust			
Warmbad	26	10	
Witbank			
Zeerust			
O.V.S. - O.F.S.			
Balkfontein			
(naby Bothaville)			
Bethlehem	22	3	
Bloemfontein	24	5	
(J.B.M. Hertzog)			
Bultfontein			
Fauresmith	24	6	
Ficksburg			
Frankfort	23	4	
Harrismith			
Hoopstad	26	5	
Kroonstad	24	7	
Lindley			
Modderpoort			
Petrusburg			
Philippolis			
Reddersburg			
Reitz			
Vrede			
Warden			
Welkom	25	9	
Wepener	25	2	
Winburg			
Zastron			

S.W.A.	Max	Min	RRR
Aroab			
Bethanie			
Dordabis			
Gobabeb	34	13	
Gobabis	27	10	
Grootfontein			
Karasburg			
Kalkfeld			
Karibib			
Keetmanshoop	29	12	
Kub			
Luderitz	19	11	
Mariental	29	11	
Ohopoho			
Okahandja			
Okaukueye			
Ondangua	30	9	
Otavi			
Otjiwarongo			
Outjo	29	8	
Rehoboth			
Runtu	31	11	
Steinhausen			
Tsumeb	30	11	
Walvisbaai	16	15	
Windhoek W.K.	26	13	
BASUTOLAND			
Maseru	23	4	
BETSJOEANALAND/BECHUANALAND			
Francistown	29	11	
Gaberones	29	11	
Ghanzi	31	9	
Lobatsi			
Mahalapye			
Maun	31	9	
Shakawe	31	8	
Tsabong	30	9	
Tsane	30	10	
SWAZILAND			
Emlembe			
Manzini	26	12	
Stegi			

SYNOPTIC WEATHER MAP 1200 GMT. — 1400 SAST. SINOPTIESE WEERKAART

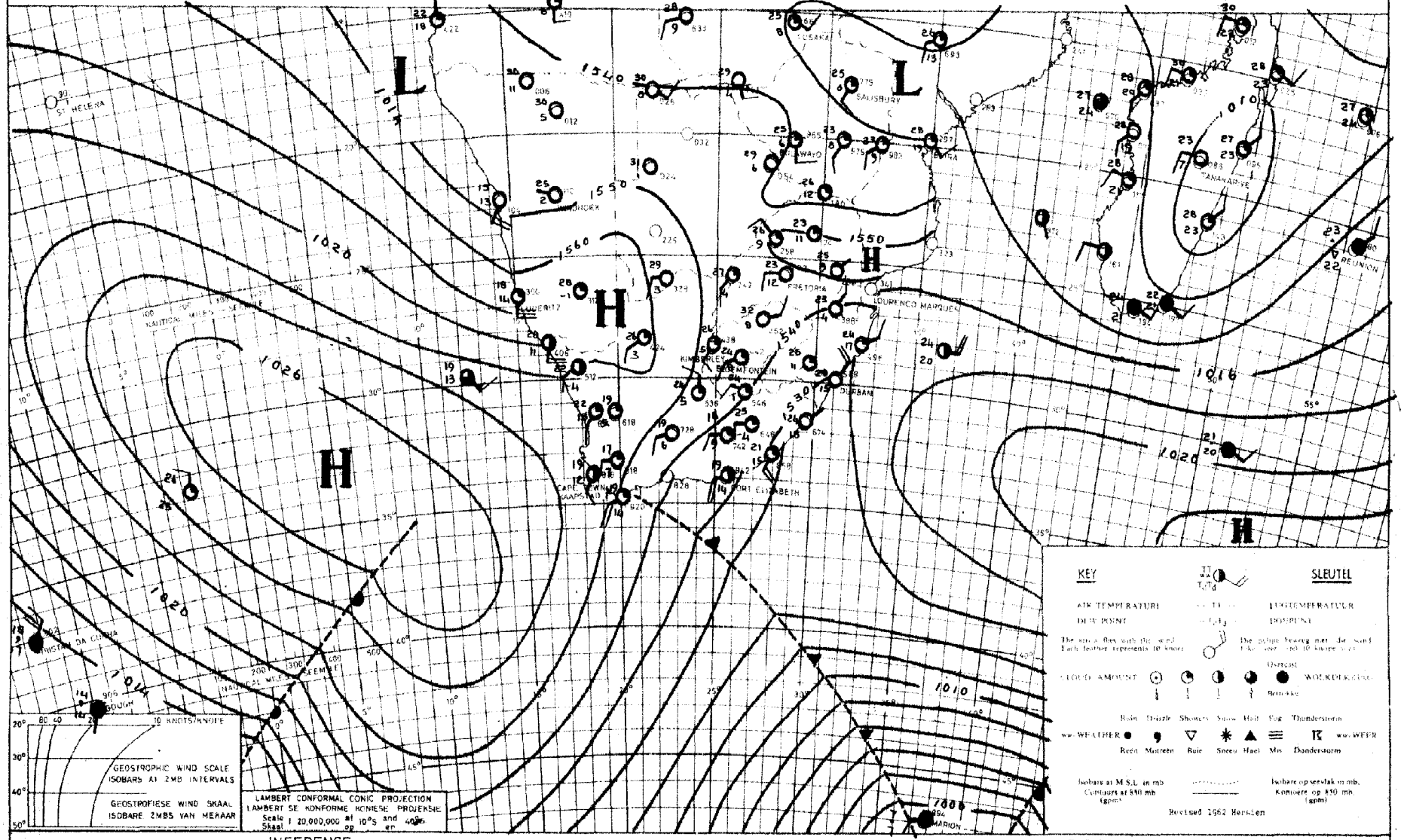

INFERENCE DATE 5.5.19.65 DATUM AFLEIDING

The weak cold front followed by the Atlantic high is moving eastwards over the southern parts of the country so that cooler weather will spread over these regions. A few light showers will occur over the eastern coastal regions.

Die swak kouefront gevolg deur die Atlantiese hoog beweeg ooswaarts oor die suidelike dele van die land sodat dit koeler sal word oor hierdie gebied. Enkele ligte buie sal oor die oostelike kusgebiede voorkom.

DAAGLIKSE WEERBULLETIN

Maksimum en Minimum Temperatuur (°C) en Reënval (RRR) in mm vir die 24 uur geëindig om 0800 SAST op

WEERBURO / WEATHER BUREAU
DEPT. VAN VERVOER / DEPT. OF TRANSPORT

7 - 5 - 1965

DAILY WEATHER BULLETIN

Maximum and Minimum Temperatures (°C) and rainfall (RRR) in mm for the 24 hours ended at 0800 SAST on

CAPE - KAAP	Max	Min	RRR
Aberdeen			
Addo			
Alexander Bay	22	8	
Aliwal North			
Bashee	21	14	15
Beaufort-Wes	20	2	
(Lughawe)			
Boegoebergdam			
Boetsap			
Brakkekuil			
(naby Heidelberg)			
Brandvlei			
Cala			
Caledon			
Calitzdorp			
Calvinia	21	5	
Cape Agulhas	18	11	
Cape Columbine			
Cape Point	16	13	
Cape St. Francis	18	10	
Cape Town			
(D.F. Malan)	19	4	
Cape Town			
(Roeland Str.)			
Carnarvon			
Ceres			
Citrusdal			
Colesberg			
Cradock			
Dâhne	16	6	
De Aar	27	5	
Douglas			
East London	21	9	
(Airport)			
Eensaamheid			
(naby Herold)			
Elsenburg			
Fraserburg	18	4	
Garies			
George			
Graaff-Reinet	18	5	
Grahamstown			
Hopetown			
Idutywa			
Jansenville	21	4	
Joubertina			
Kimberley	24	6	
(Airport)			
Knysna			
Kokstad	15	7	
Kuruman	26	8	

KAAP - CAPE	Max	Min	RRR
Ladismith			
Lake Mentz			
Maclear			
Mafeking	27	14	
Malmesbury			
Matatiele			
Matroosberg	17	4	
Grootfontein			
(Middelburg)	18	0	
Mosselbaai	19	14	
Mount Frere			
Okiep	25	16	
Oudtshoorn			
Petrusville			
Piketberg			
Pofadder	23	12	
Port Alfred			
Port Elizabeth	19	6	
Port Nolloth	16	7	
Port St. Johns	22	16	4·0
Prieska	24	4	
Prince Albert			
Queenstown	19	4	
Rietfontein			
Riversdale	19	4	
Robertson	20	3	
Sheeprun	16	5	
(near Maclear)			
Somerset-Oos	17	3	
Steynsburg			
Strydenburg			
Sutherland	17	-2	
Swellendam			
Tarkastad			
Touwsrivier			
Twee Riviere	27	6	
(Gemsbokpark)			
Umtata			
Uniondale			
Upington	26	7	
Vanwyksvlei	23	7	
Victoria-Wes	19	0	
Vredendal	25	6	
Vryburg	27	5	
Williston			
Willowmore	19	1	
Willowpark			
(near Dordrecht)	17	1	

NATAL	Max	Min	RRR
Cape St. Lucia	22	16	6·0
Dundee			
Durban	25	17	0·7
(Louis Botha)			
Estcourt	20	12	
Harding			
Himeville			
Mkuze			
Hluhluwe			
Newcastle	21	8	
Cedara			
(Pietermaritzburg)	18	11	
Port Shepstone	22	16	
Richmond			
Seven Oaks			
Vryheid			
Waterford			
(near Underberg)	16	7	
TRANSVAAL			
Barberton			
Belfast			
Bethal	22	6	
Bospoort			
Carolina	18	8	
Chester			
(near Gravelotte)			
Crecy	29	8	
Groendraai	29	5	
(naby Vaalwater)			
Jan Kempdorp			
Jan Smuts	33	7	
Joubert Park (Jhb)	21	10	
Kroondal	27	11	0·2
Leeudoringstad			
Lichtenburg			
Letaba			
Loskopdam			
Lydenburg	22	8	
Marnitz	29	12	
Mara	27	15	
Marble Hall			
Messina	29	18	
Middelburg			
Nelspruit	25	16	
Phalaborwa	26	18	
Pietersburg	24	9	
Piet Retief	19	10	

TRANSVAAL	Max	Min	RRR
Pongola			
Potchefstroom	24	9	
Potgietersrus	28	12	
Pretoria W.B.	26	9	
Pretoriuskop			
Punda Milia			
Sandpan (NW. Tvl.)	31	14	
Satara			
Sekhukhune			
Shingwidzi			
Skukuza	27	11	
Standerton	22	7	
Thabazimbi			
Tomburke			
Tzaneen			
Vereeniging			
Volksrust			
Warmbad	27	11	
Witbank			
Zeerust			
O.V.S. - O.F.S.			
Balkfontein			
(naby Bothaville)			
Bethlehem	21	5	
Bloemfontein	23	2	
(J.B.M. Hertzog)			
Bultfontein			
Fauresmith	22	5	
Ficksburg			
Frankfort	28	8	
Harrismith			
Hoopstad	26	6	
Kroonstad	24	10	
Lindley			
Modderpoort			
Petrusburg			
Philippolis			
Reddersburg			
Reitz			
Vrede			
Warden			
Welkom	24	7	
Wepener	23	1	
Winburg			
Zastron			

S.W.A.	Max	Min	RRR
Aroab			
Bethanie			
Dordabis			
Gobabeb	34	18	
Gobabis	27	10	
Grootfontein			
Karasburg			
Kalkfeld			
Karibib			
Keetmanshoop	27	13	
Kub			
Luderitz	21	11	
Mariental	29	12	
Ohopoho			
Okahandja			
Okaukueye			
Ondangua	31	11	
Otavi			
Otjiwarongo			
Outjo	30	11	
Rehoboth			
Runtu	31	9	
Steinhausen			
Tsumeb	30	13	
Walvisbaai	15	12	
Windhoek W.K.	22	13	
BASUTOLAND			
Maseru	22	4	
BETSJOANALAND/BECHUANALAND			
Francistown	30	15	
Gaberones	29	14	
Ghanzi	30	10	
Lobatsi			
Mahalapye			
Maun	32	11	
Shakawe	31	9	
Tsabong	29	6	
Tsane	30	10	
SWAZILAND			
Bulembe			
Manzini	23	16	
Stegi			

SYNOPTIC WEATHER MAP 1200 GMT. — 1400 SAST. SINOPTIESE WEERKAART

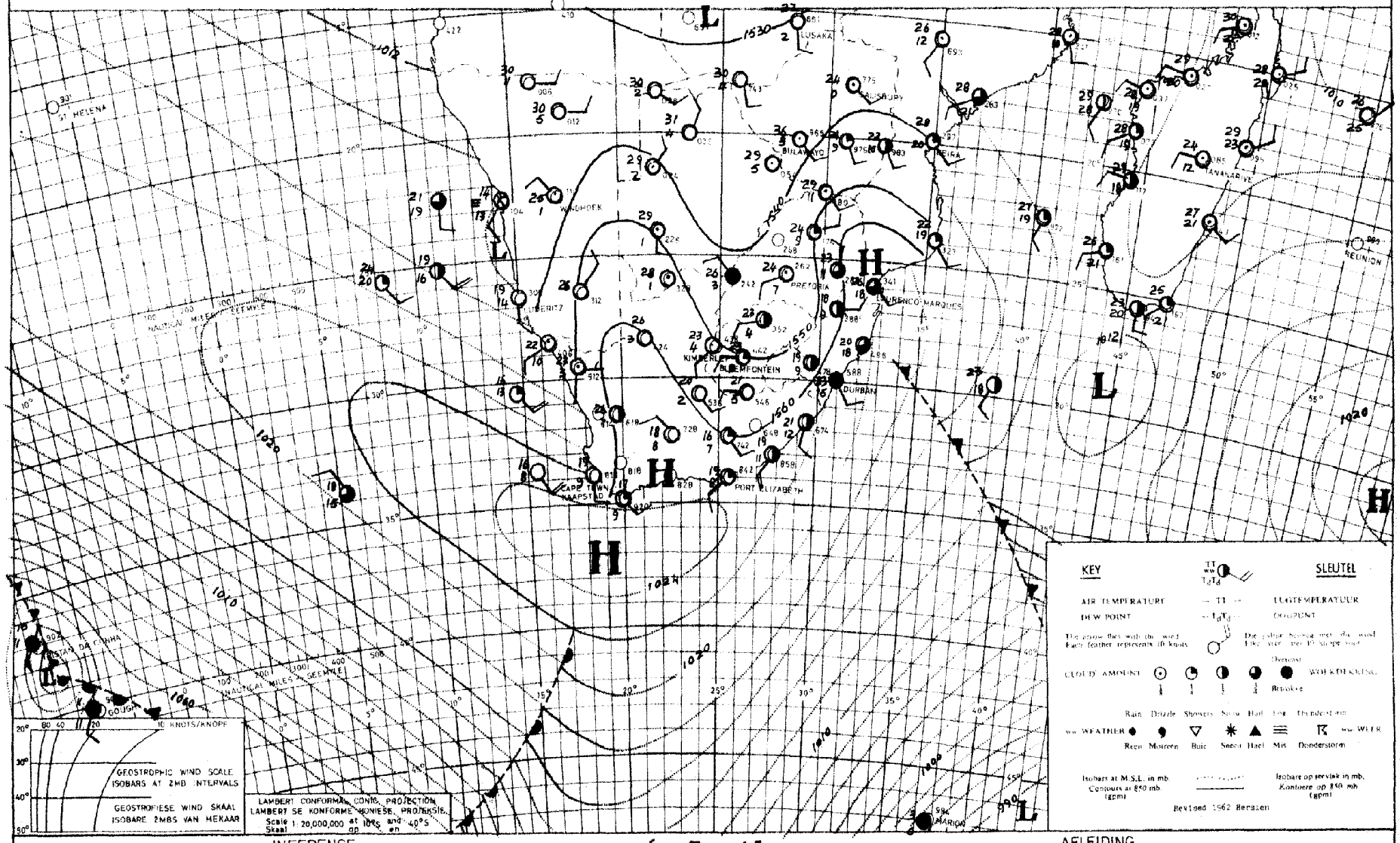

INFERENCE DATE 6.7.5 1965 DATUM AFLEIDING

The high south of the country is moving eastwards and will be off the south-eastern coastal regions by tomorrow. The high will cause cloudy weather over the north-eastern and eastern regions with local showers over the Natal North coast. Over the remainder of the country it will remain fine.

Die hoog suid van die land beweeg ooswaarts en sal môre langs die suidooskus-streke geleë wees. Gevolglik sal bewolkte weer oor die noordoostelike en oostelike dele voorkom met enkele buie oor die Noordkus van Natal. Oor die res van die land sal dit mooiweer bly.

DAAGLIKSE WEERBULLETIN

Maksimum en Minimum Temperatuur (°C) en Reënval (RRR) in mm vir die 24 uur geëindig om 0800 SAST op

WEERBURO / WEATHER BUREAU
DEPT. VAN VERVOER / DEPT. OF TRANSPORT

8 - 5 - 1965

DAILY WEATHER BULLETIN

Maximum and Minimum Temperatures (°C) and rainfall (RRR) in mm for the 24 hours ended at 0800 SAST on

CAPE - KAAP	Max	Min	RRR
Aberdeen			
Addo			
Alexander Bay	27	9	
Aliwal North	21	3	
Bashee	22	15	
Beaufort-Wes	26	16	
(Lughawe)			
Boegoebergdam			
Boetsap			
Brakkekuil			
(naby Heidelberg)			
Brandvlei			
Cala			
Caledon			
Calitzdorp			
Calvinia	27	16	
Cape Agulhas	20	14	
Cape Columbine	22	11	
Cape Point	25	14	
Cape St. Francis	25	14	
Cape Town	24	8	
(D.F. Malan)			
Cape Town			
(Roeland Str.)			
Carnarvon			
Ceres			
Citrusdal			
Colesberg			
Cradock			
Dêhne	24	12	
De Aar	24	7	
Douglas			
East London	23	12	
(Airport)			
Eensaamheid			
(naby Herold)			
Elsenburg			
Fraserburg	24	6	
Garies			
George			
Graaff-Reinet	23	14	
Grahamstown			
Hopetown			
Idutywa			
Jansenville	24	6	
Joubertina			
Kimberley	26	13	
(Airport)			
Knysna			
Kokstad	21	5	
Kuruman	26	8	

KAAP - CAPE	Max	Min	RRR
Ladismith			
Lake Mentz			
Maclear			
Mafeking	25	12	
Malmesbury			
Matatiele			
Matroosberg	23	11	
Grootfontein			
(Middelburg)	23	8	
Mosselbaai	25	17	
Mount Frere			
Okiep	28	11	
Oudtshoorn			
Petrusville			
Piketberg			
Pofadder	27	14	
Port Alfred			
Port Elizabeth	20	9	
Port Nolloth	18	7	
Port St. Johns	23	17	
Prieska	28	5	
Prince Albert			
Queenstown	25	8	
Rietfontein			
Riversdale	28	10	
Robertson	27	6	
Sheeprun	23	3	
(near Maclear)			
Somerset-Oos	24	13	
Steynsburg			
Strydenburg			
Sutherland	21	7	
Swellendam			
Tarkastad			
Touwsrivier			
Twee Riviere	29	9	
(Gemsbokpark)			
Umtata	25	7	
Uniondale			
Upington	30	12	
Vanwyksvlei	27	12	
Victoria-Wes	24	2	
Vredendal	33	6	
Vryburg			
Williston			
Willowmore	23	4	
Willowpark			
(near Dordrecht)	21	12	

NATAL	Max	Min	RRR
Cape St. Lucia	23	18	
Dundee			
Durban	24	14	
(Louis Botha)			
Estcourt	23	7	
Harding			
Himeville			
Mkuze			
Hluhluwe			
Newcastle	16	5	
Cedara			
(Pietermaritzburg)	23	9	
Port Shepstone	23	15	
Richmond			
Seven Oaks			
Vryheid			
Waterford			
(near Underberg)			
TRANSVAAL			
Barberton			
Belfast			
Bethal	21	5	22.8
Bospoort	24	10	
Carolina	19	7	4.6
Chester			
(near Gravelotte)			
Crecy	25	14	
Groendraai	25	7	
(naby Vaalwater)			
Jan Kempdorp			
Jan Smuts	19	8	1.2
Joubert Park (Jhb)	19	10	1.2
Kroondal	23	8	
Leeudoringstad			
Lichtenburg			
Letaba			
Loskopdam			
Lydenburg	19	7	
Mara	24	10	
Marble Hall			
Messina	27	16	
Middelburg			
Marnitz	25	11	
Nelspruit	24	13	
Phalaborwa	27	17	
Pietersburg	20	8	
Piet Retief	20	9	

TRANSVAAL	Max	Min	RRR
Pongola			
Potchefstroom	24	10	2.6
Potgietersrus	23	10	
Pretoria W.B.	21	8	4.7
Pretoriuskop			
Punda Milia			
Sandpan (NW. Tvl.)	26	9	
Satara			
Sekhukhune			
Shingwidzi			
Skukuza			
Standerton	22	2	
Thabazimbi			
Tonburke			
Tzaneen			
Vereeniging			
Volksrust			
Warmbad	25	9	1.7
Witbank			
Zeerust			
O.V.S. - O.F.S.			
Balkfontein			
(naby Bothaville)			
Bethlehem	21	3	
Bloemfontein	23	4	
(J.B.M. Hertzog)			
Bultfontein			
Fauresmith	23	4	
Ficksburg			
Frankfort	22	4	
Harrismith			
Hoopstad	26	7	
Kroonstad	23	13	0.3
Lindley			
Modderpoort			
Petrusburg			
Philippolis			
Reddersburg			
Reitz			
Vrede			
Warden			
Welkom	24	11	
Wepener	24	5	
Winburg			
Zastron			

S.W.A.	Max	Min	RRR
Aroab			
Bethanie			
Dordabis			
Gobabeb	37	17	
Gobabis	27	10	
Grootfontein			
Karasburg			
Kalkfeld			
Karibib			
Keetmanshoop	30	16	
Kub			
Luderitz	21	11	
Mariental	30	14	
Ohopoho			
Okahandja			
Okaukueye			
Ondangua	30	12	
Otavi			
Otjiwarongo			
Outjo	30	11	
Rehoboth			
Runtu	31	16	
Steinhausen			
Tsumeb	31	12	
Walvisbaai	19	13	
Windhoek W.K.	26	13	
BASUTOLAND			
Maseru	22	7	
BETSJOEANALAND/BECHUANALAND			
Francistown	25	10	
Gaberones	26	12	
Ghanzi	30	12	
Lobatsi			
Mahalapye			
Maun	31	14	
Shakawe	31	10	
Tsabong	29	8	
Tsane			
SWAZILAND			
Emlembe			
Manzini	25	12	
Stegi			

SYNOPTIC WEATHER MAP 1200 GMT — 1400 SAST SINOPTIESE WEERKAART

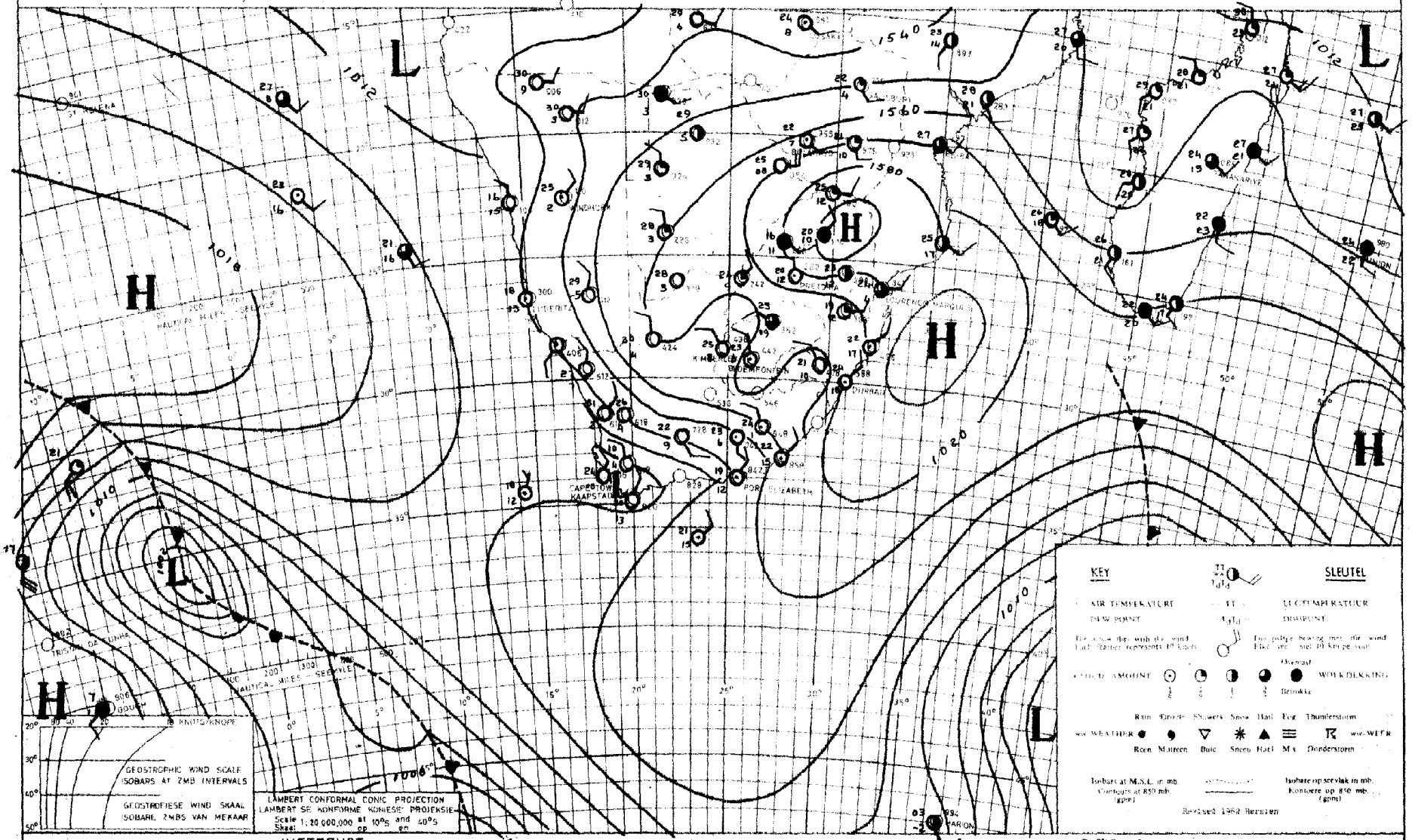

INFERENCE DATE 7-5-1965 DATUM AFLEIDING

The air is moist over the north-eastern regions and isolated thundershowers will occur overnight. Otherwise, with dry air in circulation, it will be fine and warm over the remainder of the country.

Die lug is vogtig oor die noordoostelike dele van die land en los donderbuie sal voorkom. Andersins, met droe lug in sirkulasie, sal dit mooi-weer en warm wees oor die res van die land.

DAAGLIKSE WEERBULLETIN

Maksimum en Minimum Temperatuur (°C) en Reënval (RRR) in mm vir die 24 uur geëindig om 0800 SAST op

WEERBURO / WEATHER BUREAU
DEPT. VAN VERVOER / DEPT. OF TRANSPORT
9-5-1965

DAILY WEATHER BULLETIN

Maximum and Minimum Temperatures (°C) and rainfall (RRR) in mm for the 24 hours ended at 0800 SAST on

CAPE - KAAP	Max	Min	RRR
Aberdeen			
Addo			
Alexander Bay	20	13	
Aliwal North	24	11	
Bashee	34	18	
Beaufort-Wes	29	10	
(Lughawe)			
Boegoebergdam			
Boetsap			
Brakkekuil			
(naby Heidelberg)			
Brandvlei			
Cala			
Caledon			
Calitzdorp			
Calvinia	26	3	0·7
Cape Agulhas	23	13	2·6
Cape Columbine	19	12	0·1
Cape Point	21	11	1·2
Cape St. Francis	33	15	
Cape Town			
(D.F. Malan)	23	10	3·0
Cape Town			
(Roeland Str.)			
Carnarvon			
Ceres			
Citrusdal			
Colesberg			
Cradock			
Döhne	29	11	
De Aar	26	12	
Douglas			
East London	36	17	
(Airport)			
Genssamheid			
(naby Herold)			
Elsenburg			
Fraserburg	25	6	
Garies			
George			
Graaff-Reinet			
Grahamstown			
Hopetown			
Idutywa			
Jansenville	34	16	
Joubertina			
Kimberley	27	14	
(Airport)			
Knysna			
Kokstad	23	8	
Kuruman	26	8	

KAAP - CAPE	Max	Min	RRR
Ladismith			
Lake Mentz			
Maclear			
Mafeking	25	8	
Malmesbury			
Matatiele			
Matroosberg			
Grootfontein			
(Middelburg)	25	12	
Mosselbaai	30	13	
Mount Frere			
Okiep	27	10	
Oudtshoorn			
Petrusville			
Piketberg			
Pofadder	28	8	
Port Alfred			
Port Elizabeth	35	14	
Port Nolloth	17	11	
Port St. Johns	29	19	
Prieska	28	14	
Prince Albert			
Queenstown	27	17	
Rietfontein			
Riversdale	31	12	
Robertson	27	9	
Sheeprun	26	7	
(near Maclear)			
Somerset-Oos	30	15	
Steynsburg			
Strydenburg			
Sutherland			
Swellendam			
Tarkastad			
Touwsrivier			
Twee Riviere			
(Gemsbokpark)			
Umtata	31	15	
Uniondale			
Upington	30	13	
Vanwyksvlei	28	10	
Victoria-Wes	26	8	
Vredendal	26	8	
Vryburg			
Williston			
Willowmore	30	8	
Willowpark			
(near Dordrecht)			

NATAL	Max	Min	RRR
Cape St. Lucia	25	17	
Dundee			
Durban	27	11	
(Louis Botha)			
Estcourt	26	7	
Harding			
Himeville			
Mkuze			
Hluhluwe			
Newcastle	27	10	
Cedara			
(Pietermaritzburg)	26	9	
Port Shepstone	26	16	
Richmond			
Seven Oaks			
Vryheid			
Waterford			
(near Underberg)	23	4	
TRANSVAAL			
Barberton			
Belfast			
Bethal	20	9	
Bospoort	24	8	
Carolina	20	7	
Chester			
(near Gravelotte)			
Crecy	26	8	
Groendraai	26	7	
(naby Vaalwater)			
Jan Kempdorp			
Jan Smuts	20	9	
Joubert Park (Jhb)	20	13	
Kroondal	24	8	
Leeudoringstad			
Lichtenburg			
Letaba			
Loskopdam			
Lydenburg	22	7	
Mara	26	8	
Marble Hall			
Messina	27	14	
Middelburg			
Marnitz	25	11	
Nelspruit	27	10	
Phalaborwa	27	13	
Pietersburg	23	8	
Piet Retief	25	9	

TRANSVAAL	Max	Min	RRR
Pongola			
Potchefstroom	24	10	
Potgietersrus	26	9	
Pretoria W.B.	22	8	
Pretoriuskop			
Punda Milia			
Sandpan (NW. Tvl.)	27	9	
Satara			
Sekhukhune			
Shingwidzi			
Skukuza	29	7	
Standerton	22	4	
Thabazimbi			
Tomburke			
Tzaneen			
Vereeniging			
Volksrust			
Warmbad	25	10	
Witbank			
Zeerust			
O.V.S. - O.F.S.			
Balkfontein			
(naby Bothaville)			
Bethlehem	21	3	
Bloemfontein	25	11	
(J.B.M. Hertzog)			
Bultfontein			
Fauresmith	23	9	
Ficksburg			
Frankfort	23	5	
Harrismith			
Hoopstad	26	0	
Kroonstad	24	11	
Lindley			
Modderpoort			
Petrusburg			
Philippolis			
Reddersburg			
Reitz			
Vrede			
Warden			
Welkom			
Wepener	24	10	
Winburg			
Zastron			

S.W.A.	Max	Min	RRR
Aroab			
Bethanie			
Dordabis			
Gobabeb	35	17	
Gobabis	26	12	
Grootfontein			
Karasburg			
Kalkfeld			
Karibib			
Keetmanshoop			
Kub			
Luderitz			
Mariental	30	15	
Chopoho			
Okahandja			
Okaukueye			
Ondangua			
Otavi			
Otjiwarongo			
Outjo	30	13	
Rehoboth			
Runtu			
Steinhausen			
Tsumeb	29	11	
Walvisbaai	17	11	
Windhoek W.K.	25	11	
BASUTOLAND			
Maseru	23	8	
BETSJOEANALAND/BECHUANALAND			
Francistown	25	8	
Gaberones	26	10	
Ghanzi	28	9	
Lobatsi			
Mahalapye			
Maun	28	12	
Shakawe	28	9	
Tsabong	29	10	
Tsane	27	12	
SWAZILAND			
Emlembe			
Manzini	27	14	
Stegi			

SYNOPTIC WEATHER MAP — 1200 GMT. — 1400 SAST. — SINOPTIESE WEERKAART

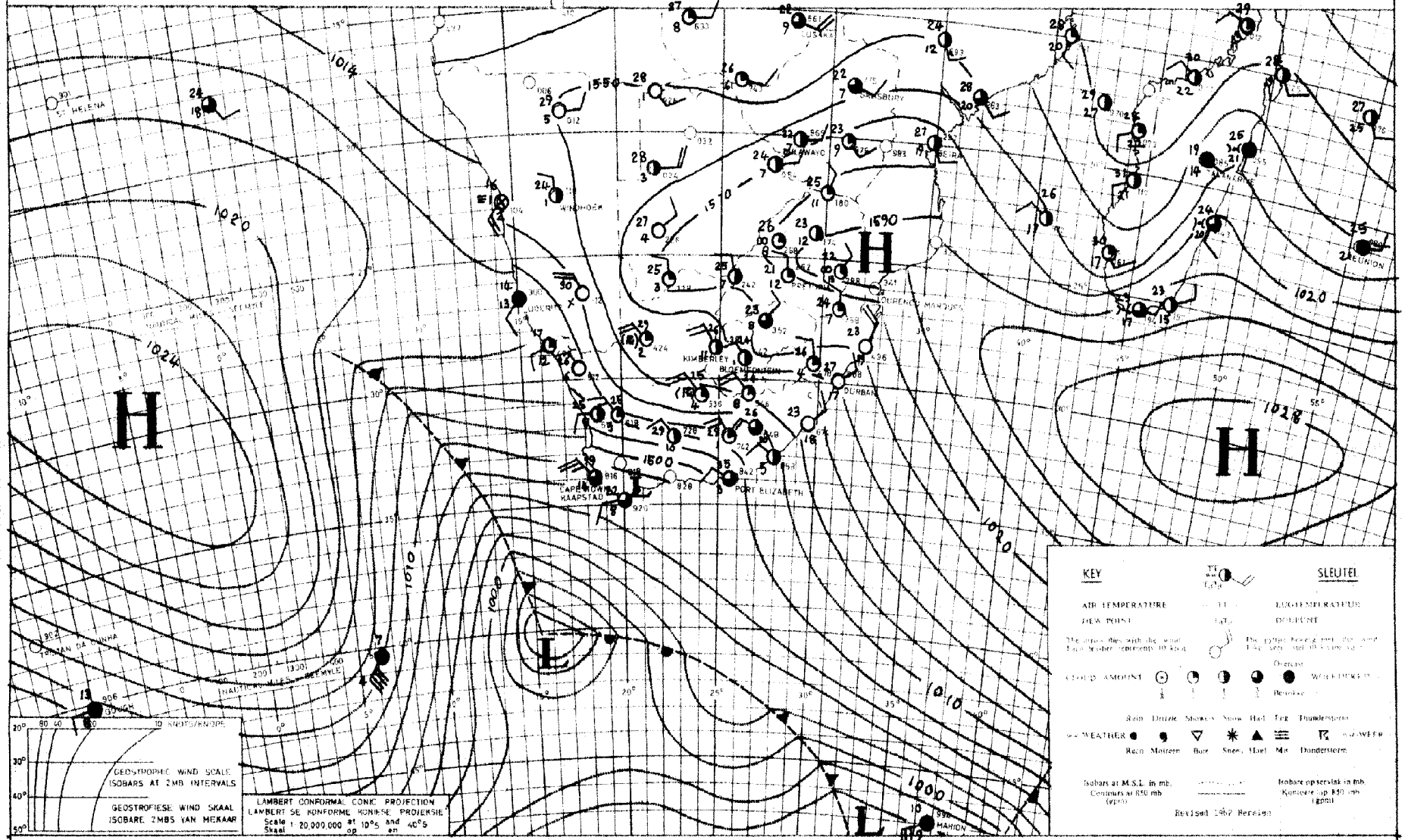

INFERENCE — DATE 8 - 5 - 1965 DATUM — AFLEIDING

With a cold front approaching Cape Town rather quickly it will become cloudy and cool with light rain and these conditions will spread eastwards. Over the interior, with dry air in circulation, it will be mainly fine and warm but it will become cooler from the west over the Cape Province.

Met 'n kouefront wat Kaapstad vinnig nader, sal dit bewolk wees met ligte reën en hierdie toestande sal ooswaarts uitbrei. Oor die binneland, met droë lug in sirkulasie, sal dit hoofsaaklik mooiweer en warm wees maar dit sal koeler word vanuit die weste oor Kaapland.

DAAGLIKSE WEERBULLETIN

Maksimum en Minimum Temperatuur (°C) en Reënval (RRR) in mm vir die 24 uur geëindig om 0800 SAST op

WEERBURO / WEATHER BUREAU
DEPT. VAN VERVOER / DEPT. OF TRANSPORT

10 - 5 - 1965

DAILY WEATHER BULLETIN

Maximum and Minimum Temperatures (°C) and rainfall (RRR) in mm for the 24 hours ended at 0800 SAST on

CAPE - KAAP	Max	Min	RRR
Aberdeen			
Addo			
Alexander Bay	22	8	
Aliwal North	22	15	
Bashee	20	11	
Beaufort-Wes	17	1	
(Lughawe)			
Boegoebergdam			
Boetsap			
Brakkekuil			
(naby Heidelberg)			
Brandvlei			
Cala			
Caledon			
Calitzdorp			
Calvinia	20	2	
Cape Agulhas	17	9	
Cape Columbine	17	8	
Cape Point	16	8	
Cape St. Francis	17	9	
Cape Town	17	2	
(D.F. Malan)			
Cape Town			
(Roeland Str.)			
Carnarvon			
Ceres			
Citrusdal			
Colesberg			
Cradock			
Döhne	17	3	
De Aar	19	2	
Douglas			
East London	21	11	
(Airport)			
Eensaamheid			
(naby Herold)			
Elsenburg			
Fraserburg	16	4	
Garies			
George			
Graaff-Reinet	18	3	
Grahamstown			
Hopetown			
Idutywa			
Jansenville	21	3	
Joubertina			
Kimberley	21	5	
(Airport)			
Knysna			
Kokstad	21	7	
Kuruman	24	11	

KAAP - CAPE	Max	Min	RRR
Ladismith			
Lake Mentz			
Maclear			
Mafeking	25	8	
Malmesbury			
Matatiele			
Matroosberg	15	0	
Grootfontein			
(Middelburg)	17	-3	
Mosselbaai	18	12	
Mount Frere			
Okiep	20	1	
Oudtshoorn			
Petrusville			
Piketberg			
Pofadder	20	7	
Port Alfred			
Port Elizabeth	18	6	
Port Nolloth	18	7	
Port St. Johns	20	14	
Prieska	22	0	
Prince Albert			
Queenstown	21	1	
Rietfontein			
Riversdale	18	3	
Robertson	19	1	
Sheeprun	21	6	
(near Maclear)			
Somerset-Oos	18	2	
Steynsburg			
Strydenburg			
Sutherland	14	-4	
Swellendam			
Tarkastad			
Touwsrivier			
Twee Riviere	24	8	
(Gemsbokpark)			
Umtata	19	3	
Uniondale			
Upington	23	3	
Vanwyksvlei	20	3	
Victoria-Wes	17	-1	
Vredendal	21	4	
Vryburg			
Williston			
Willowmore	15	0	
Willowpark			
(near Dordrecht)	17	-2	

NATAL	Max	Min	RRR
Cape St. Lucia	25	17	
Dundee			
Durban	24	17	
(Louis Botha)			
Estcourt	27	9	0·5
Harding			
Himeville			
Mkuze			
Hluhluwe			
Newcastle			
Cedara			
(Pietermaritzburg)	26	0	1·5
Port Shepstone	23	16	
Richmond			
Seven Oaks			
Vryheid			
Waterford			
(near Underberg)	22	5	3·2
TRANSVAAL			
Barberton			
Belfast			
Bethal	20	8	
Bospoort	23	9	
Carolina	22	8	
Chester			
(near Gravelotte)			
Crecy	28	10	
Groendraai			
(naby Vaalwater)			
Jan Kempdorp			
Jan Smuts	22	9	
Joubert Park (Jhb)	21	10	
Kroondal	26	8	
Leeudoringstad			
Lichtenburg			
Letaba			
Loskopdam			
Lydenburg	24	12	
Marnitz	27	12	
Mara	28	13	
Marble Hall			
Messina	29	14	
Middelburg			
Nelspruit	31	16	
Phalaborwa	30	17	
Pietersburg	24	13	
Piet Retief	27	10	

TRANSVAAL	Max	Min	RRR
Pongola			
Potchefstroom	24	7	
Potgietersrus	26	13	
Pretoria W.B.	24	10	
Pretoriuskop			
Punda Milia			
Sandpan (NW. Tvl.)	28	11	
Satara			
Sekhukhune			
Shingwidzi			
Skukuza	32	14	
Standerton			
Thabazimbi			
Tomburke			
Tzaneen			
Vereeniging			
Volksrust			
Warmbad	26	9	
Witbank			
Zeerust			
O.V.S. - O.F.S.			
Balkfontein			
(naby Bothaville)			
Bethlehem	21	8	
Bloemfontein	23	-3	
(J.B.M. Hertzog)			
Bultfontein			
Fauresmith	20	0	
Ficksburg			
Frankfort	23	8	
Harrismith			
Hoopstad	26	5	
Kroonstad	23	1	
Lindley			
Modderpoort			
Petrusburg			
Philippolis			
Reddersburg			
Reitz			
Vrede			
Warden			
Welkom			
Wepener	25	7	
Winburg			
Zastron			

S.W.A.	Max	Min	RRR
Aroab			
Bethanie			
Dordabis			
Gobabeb	36	20	
Gobabis	25	9	
Grootfontein			
Karasburg			
Kalkfeld			
Karibib			
Keetmanshoop			
Kub			
Luderitz	19	12	
Mariental	28	12	
Ohopoho			
Okahandja			
Okaukueye			
Ondangua	29	10	
Otavi			
Otjiwarongo			
Outjo	28	12	
Rehoboth			
Runtu	30	10	
Steinhausen			
Tsumeb	28	5	
Walvisbaai	21	13	
Windhoek W.K.	25	11	
BASUTOLAND			
Maseru	22	-1	
BETSJOEANALAND/BECHUANALAND			
Francistown	26	7	
Gaberones	28	12	
Ghanzi	27	7	
Lobatsi			
Mahalapye			
Maun	28	11	
Shakawe	28	11	
Tsabong	27	8	
Tsane	28	10	
SWAZILAND			
Bremlembe			3·0
Manzini	32	15	
Stegi			

SYNOPTIC WEATHER MAP 1200 GMT. — 1400 SAST. SINOPTIESE WEERKAART

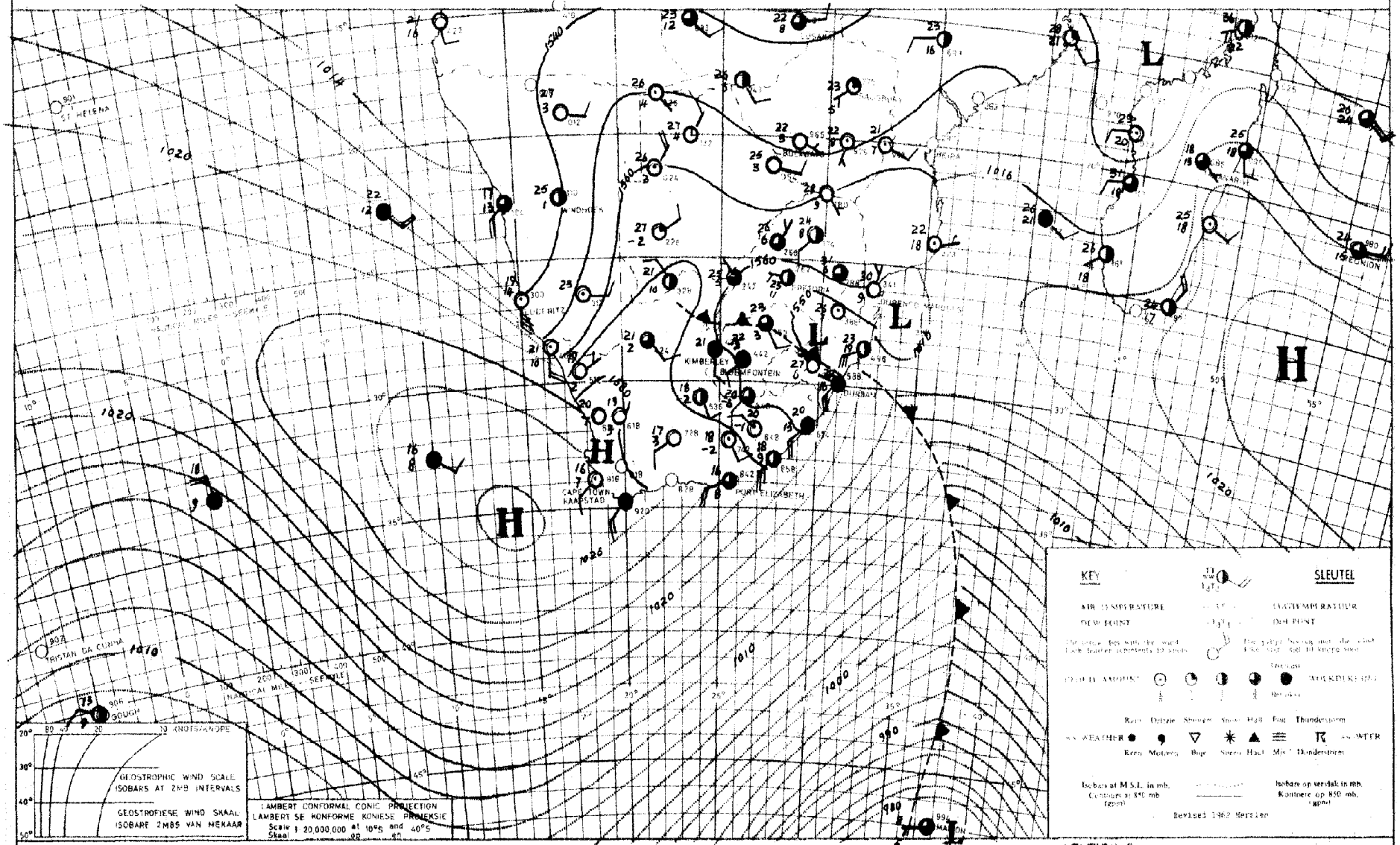

INFERENCE DATE 9 - 5 - 85 DATUM AFLEIDING

The high situated just to the west of Cape Town will advance eastwards fairly rapidly and will cause cloudy cool conditions with light rain over the eastern coastal areas and adjacent interior, while clearance will occur rather quickly from the west. With dry cool air in circulation over most parts of the interior it will be mainly fine and cool to mild.

Die hoog net wes van Kaapstad sal vinnig ooswaarts beweeg en sal bewolkte, koel weer met ligte reën veroorsaak oor die oostelike kusstreke en aangrensende binneland terwyl opklaring redelik vinnig vanuit die weste sal geskied. Met droë koel lug oor die binneland sal dit hoofsaaklik mooiweer en koel tot matig wees.

DAAGLIKSE WEERBULLETIN

Maksimum en Minimum Temperatuur (°C) en Reënval (RRR)
in mm vir die 24 uur geëindig om 0800 SAST op

WEERBURO / WEATHER BUREAU
DEPT. VAN VERVOER / DEPT. OF TRANSPORT
11: 5: 1965

DAILY WEATHER BULLETIN

Maximum and Minimum Temperatures (°C) and rainfall (RRR)
in mm for the 24 hours ended at 0800 SAST on

CAPE - KAAP	Max	Min	RRR
Aberdeen			
Addo			
Alexander Bay	12	5	
Aliwal North	21	-1	
Bashee	20	12	
Beaufort-Wes	21	6	
(Lughawe)			
Boegoebergdam			
Boetsap			
Brakkekuil			
(naby Heidelberg)			
Brandvlei			
Cala			
Caledon			
Calitzdorp			
Calvinia	23	7	
Cape Agulhas	18	11	
Cape Columbine	21	11	
Cape Point	18	13	
Cape St. Francis	20	13	
Cape Town			
(D.F. Malan)	23	5	
Cape Town			
(Roeland Str.)			
Carnarvon			
Ceres			
Citrusdal			
Colesberg			
Cradock			
Döhne	19	10	
De Aar	21	3	
Douglas			
East London			
(Airport)	19	8	
Kensaamheid			
(naby Herold)			
Elsenburg			
Fraserburg	20	3	
Garies			
George			
Graaff-Reinet	19	8	
Grahamstown			
Hopetown			
Idutywa			
Jansenville	20	4	
Joubertina			
Kimberley	24	10	
(Airport)			
Knysna			
Kokstad	13	1	
Kuruman	26	8	

KAAP - CAPE	Max	Min	RRR
Ladismith			
Lake Mentz			
Maclear			
Mafeking	26	10	
Malmesbury			
Matatiele			
Matroosberg	19	6	
Grootfontein			
(Middelburg)	19	0	
Mosselbaai	21	17	
Mount Frere			
Okiep	24	13	
Oudtshoorn			
Petrusville			
Piketberg			
Pofadder	22	12	
Port Alfred			
Port Elizabeth	18	4	
Port Nolloth	21	11	
Port St. Johns	20	14	
Prieska	23	3	
Prince Albert			
Queenstown	19	2	
Rietfontein			
Riversdale	24	6	
Robertson	23	3	
Sheeprun			
(near Maclear)	17	1	
Somerset-Oos	20	8	
Steynsburg			
Strydenburg			
Sutherland	19	2	
Swellendam			
Tarkastad			
Touwsrivier			
Twee Riviere	28	11	
(Gemsbokpark)			
Umtata	20	3	
Uniondale			
Upington	26	3	
Vanwyksvlei	23	6	
Victoria-Wes	20	1	
Vredendal	28	7	
Vryburg	25	9	
Williston			
Willowmore	18	1	
Willowpark			
(near Dordrecht)	18	9	

NATAL	Max	Min	RRR
Cape St. Lucia	20	15	
Dundee			
Durban	22	11	
(Louis Botha)			
Estcourt	13	5	0.1
Harding			
Himeville			
Mkuze			
Hluhluwe			
Newcastle	17	7	
Cedara			
(Pietermaritzburg)			
Port Shepstone	22	12	
Richmond			
Seven Oaks			
Vryheid			
Waterford			
(near Underberg)	11	-2	
TRANSVAAL			
Barberton			
Belfast			
Bethal	19	17	
Bospoort	24	7	
Carolina	16	4	
Chester			
(near Gravelotte)			
Crecy	26	8	
Gideonsrust			6.0
Groendraai	25	10	
(naby Vaalwater)			
Jan Kempdorp			
Jan Smuts	19	7	3.4
Joubert Park (Jhb)	20	9	0.5
Kroondal	25	7	
Leeudoringstad			
Lichtenburg			
Letaba			
Loskopdam			
Lydenburg	18	5	
Mara	21	13	0.5
Marble Hall			
Messina	23	16	
Middelburg			
Marnitz	25	10	
Nelspruit	27	13	
Phalaborwa	23	17	
Pietersburg	20	8	
Piet Retief	13	7	

TRANSVAAL	Max	Min	RRR
Pongola			
Potchefstroom	23	9	
Potgietersrus	26	10	
Pretoria W.B.	22	8	6.4
Pretoriuskop			
Punda Milia			
Sandpan (NW. Tvl.)	27	10	
Satara			
Sekhukhune			
Shingwidzi			
Skukuza	23	12	
Standerton			
Thabazimbi			
Tomburke			
Tzaneen			
Vereeniging			
Volksrust			
Warmbad	26	10	0.3
Witbank			6.6
Zeerust			
O.V.S. - O.F.S.			
Balkfontein			
(naby Bothaville)			
Bethlehem	19	2	
Bloemfontein	22	0	
(J.B.M. Hertzog)			
Bultfontein			
Fauresmith	20	0	
Ficksburg			
Frankfort	22	3	
Harrismith			
Hoopstad	25	5	
Kroonstad	23	7	
Lindley			
Modderpoort			
Petrusburg			
Philippolis			
Reddersburg			
Reitz			
Vrede			
Warden			
Welkom	23	8	
Wepener	22	0	
Winburg			
Zastron			

S.W.A.	Max	Min	RRR
Aroab			
Bethanie			
Dordabis			
Gobabeb	36	20	
Gobabis	24	7	
Grootfontein			
Karasburg			
Kalkfeld			
Karibib			
Keetmanshoop	27	15	
Kub			
Luderitz	24	14	
Mariental	27	11	
Ohopoho			
Okahandja			
Okaukueye			
Ondangua	27	12	
Otavi			
Otjiwarongo			
Outjo	27	13	
Rehoboth			
Runtu	27	9	
Steinhausen			
Tsumeb	28	11	
Walvisbaai	28	17	
Windhoek W.K.	22	12	
BASUTOLAND			
Maseru	21	4	
BETSJOEANALAND/BECHUANALAND			
Francistown	25	14	
Gaberones	27	13	
Ghanzi	27	8	
Lobatsi			
Mahalapye			
Maun	29	0	
Shakawe	28	10	
Tsabong	29	13	
Tsane	28	10	
SWAZILAND			
Emlembe			
Manzini	21	11	
Stegi			

SYNOPTIC WEATHER MAP 1200 GMT. — 1400 SAST. SINOPTIESE WEERKAART

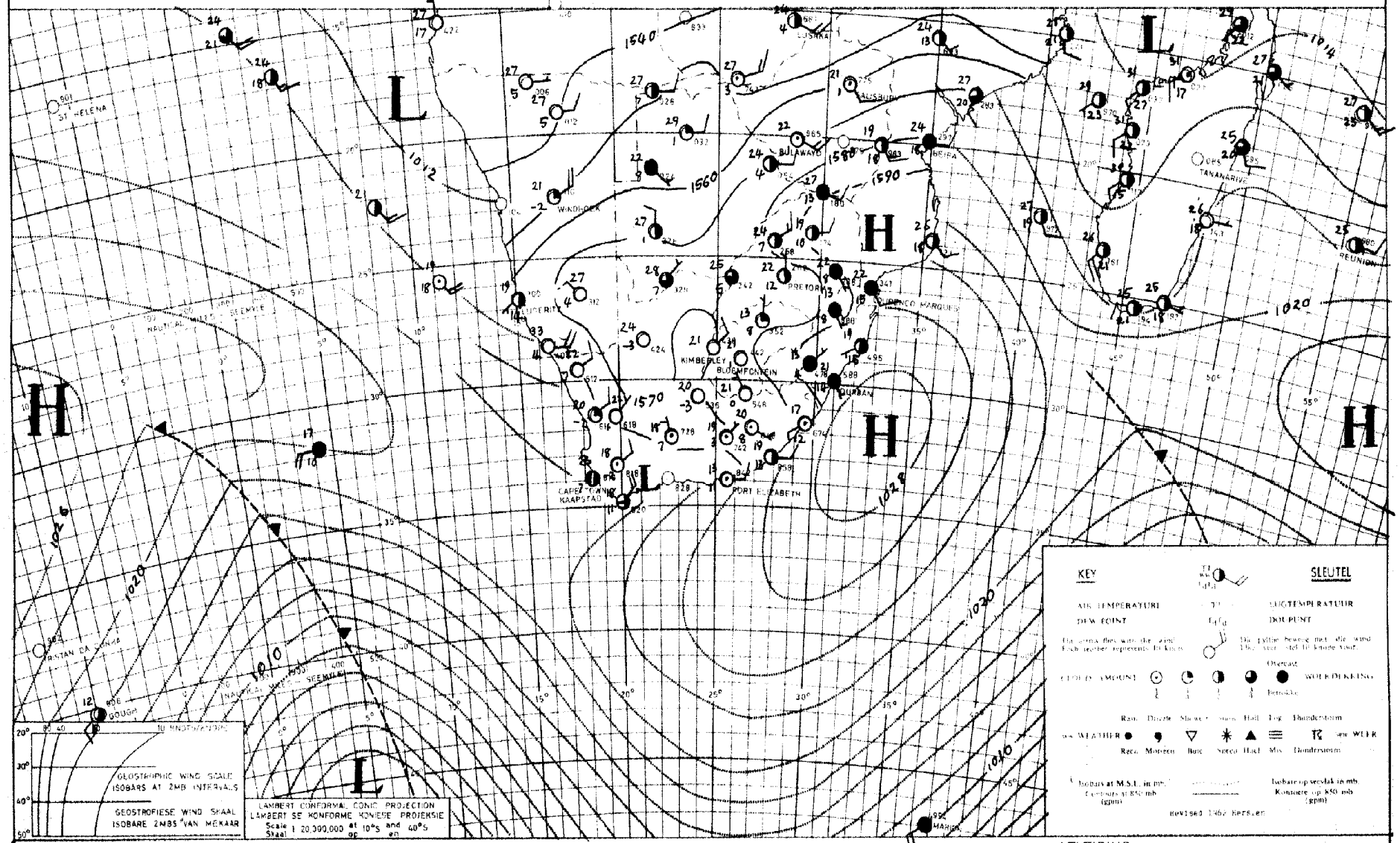

INFERENCE

DATE 10 5 1965 DATUM

Moist air is present over the north-eastern region of the country where it will be partly cloudy. Isolated thunder-showers will occur over the highveld regions. Over the remainder of the country the air is dry and it will be fine. As the cold front approaches the Cape it will become cloudy later over the south-western and western coastal areas.

AFLEIDING

Vogtige lug is aanwesig oor die noordoostelike gebiede van die land waar dit gedeeltelik bewolk sal wees. Los donderbuie sal oor die hoeveldgebiede voorkom. Oor die land is die lug droog en dit sal mooiweer wees. 'n Koufront nader die Kaap en dit sal gevolglik later bewolk word langs die suidwes- en weskusgebiede.

DAAGLIKSE WEERBULLETIN

Maksimum en Minimum Temperatuur (°C) en Reënval (RRR) in mm vir die 24 uur geëindig om 0800 SAST op

WEERBURO / WEATHER BUREAU
DEPT. VAN VERVOER / DEPT. OF TRANSPORT

12 : 5 : 1965

DAILY WEATHER BULLETIN

Maximum and Minimum Temperatures (°C) and rainfall (RRR) in mm for the 24 hours ended at 0800 SAST on

CAPE - KAAP	Max	Min	RRR
Aberdeen			
Addo			
Alexander Bay	22	9	
Aliwal North	23	11	0.3
Bashee	25	16	
Beaufort-Wes	29	10	
(Lughawe)			
Boegoebergdam			
Boetsap			
Brakkekuil			
(naby Heidelberg)			
Brandvlei			
Cala			
Caledon			
Calitzdorp			
Calvinia	25	1	
Cape Agulhas	19	13	1.4
Cape Columbine	17	11	0.1
Cape Point	17	13	4.0
Cape St. Francis	19	12	6.5
Cape Town			
(D.F. Malan)	20	12	2.4
Cape Town			
(Roeland Str.)			
Carnarvon			
Ceres			
Citrusdal			
Colesberg			
Cradock			
Döhne	27	9	
De Aar	25	11	0.1
Douglas			
East London	32	13	0.6
(Airport)			
Eensaamheid			
(naby Herold)			
Elsenburg			
Fraserburg	23	5	
Garies			
George			
Graaff-Reinet	26	10	
Grahamstown			2.2
Hopetown			
Idutywa			
Jansenville	31	9	0.1
Joubertina			
Kimberley	24	12	0.6
(Airport)			
Knysna			10.0
Kokstad	22	8	
Kuruman	22	6	

KAAP - CAPE	Max	Min	RRR
Ladismith			
Lake Mentz			
Maclear			
Mafeking	23	11	
Malmesbury			
Matatiele			
Matroosberg	23	7	
Grootfontein			
(Middelburg)	24	12	
Mosselbaai	20	12	
Mount Frere			
Okiep	26	10	
Oudtshoorn			
Petrusville			
Piketberg			
Pofadder	26	7	
Port Alfred			
Port Elizabeth	24	13	7.0
Port Nolloth	18	7	
Port St. Johns	27	18	
Prieska	27	13	
Prince Albert			
Queenstown	25	16	
Rietfontein			
Riversdale	20	11	4.5
Robertson	22	10	3.0
Sheeprun	25	12	
(near Maclear)			
Somerset-Oos	29	9	1.8
Steynsburg			
Strydenburg			
Sutherland	22	2	
Swellendam			
Tarkastad			
Touwsrivier			
Twee Riviere	28	6	
(Gemsbokpark)			
Umtata	29	13	
Uniondale			
Upington	28	12	
Vanwyksvlei	27	9	
Victoria-Wes	24	5	
Vredendal	24	8	
Vryburg	22	9	0.2
Williston			
Willowmore	24	7	
Willowpark			
(near Dordrecht)	21	8	

NATAL	Max	Min	RRR
Cape St. Lucia	25	15	
Dundee			
Durban	27	12	
(Louis Botha)			
Estcourt	24	9	
Harding			
Himeville			
Mkuze			
Hluhluwe			
Newcastle	24	12	
Cedara			
(Pietermaritzburg)	26	9	
Port Shepstone	26	17	
Richmond			
Seven Oaks			
Vryheid			
Waterford			
(near Underberg)	22	7	
TRANSVAAL			
Barberton			
Belfast			
Bethal	19	7	
Bospoort	22	8	
Carolina	19	7	
Chester			
(near Gravelotte)			
Creecy	26	8	
Groendraai	24	5	
(naby Vaalwater)			
Jan Kempdorp			
Jan Smuts	17	10	
Joubert Park (Jhb)	17	10	
Kroondal	22	7	
Leeudoringstad			
Lichtenburg			
Letaba			
Loskopdam			
Lydenburg	20	7	
Mara	23	8	
Marble Hall			
Messina	24	12	
Middelburg			
Marbitz	24	8	
Nelspruit	26	10	
Phalaborwa	27	13	
Pietersburg	20	7	
Piet Retief	23	11	

TRANSVAAL	Max	Min	RRR
Pongola			
Potchefstroom	22	8	0.3
Potgietersrus	23	8	
Pretoria W.B.	19	8	
Pretoriuskop			
Punda Milia			
Sandpan (NW. Tvl.)	24	8	
Satara			
Sekhukhune			
Shingwidzi			
Skukuza			
Standerton	21	7	
Thabazimbi			
Tomburke			
Tzaneen			
Vereeniging			
Volksrust			
Warmbad			
Witbank			
Zeerust			
O.V.S. - O.F.S.			
Balkfontein			2.2
(naby Bothaville)			
Bethlehem	19	5	0.2
Bloemfontein	23	7	0.1
(J.B.M. Hertzog)			
Bultfontein			
Fauresmith	23	9	0.3
Ficksburg			
Frankfort	22	5	
Harrismith			
Hoopstad	25	7	
Kroonstad	21	9	1.4
Lindley			
Modderpoort			
Petrusburg			
Philippolis			
Reddersburg			
Reitz			
Vrede			
Warden			
Welkom	22	8	
Wepener	22	11	
Winburg			
Zastron			

S.W.A.	Max	Min	RRR
Aroab			
Bethanie			
Dordabis			
Gobabeb	35	18	
Gobabis			
Grootfontein			
Karasburg			
Kalkfeld			
Karibib			
Keetmanshoop			
Kub			
Luderitz	25	13	
Mariental	28	10	
Ohopoho			
Okahandja			
Okaukueye			
Ondangua	28	11	
Otavi			
Otjiwarongo			
Outjo	27	9	
Rehoboth			
Runtu	28	17	
Steinhausen			
Tsumeb			
Walvisbaai	21	13	
Windhoek W.K.	24	10	
BASUTOLAND			
Maseru	21	8	0.1
BETSJOEANALAND/BECHUANALAND			
Francistown	23	9	
Gaberones	23	4	
Ghanzi	26	8	
Lobatsi			
Mahalapye			
Maun	27	8	
Shakawe	27	9	
Tsabong	26	8	
Tsane	25	10	
SWAZILAND			
Bulembe			
Manzini	29	8	
Stegi			

SYNOPTIC WEATHER MAP 1200 GMT — 1400 SAST. SINOPTIESE WEERKAART

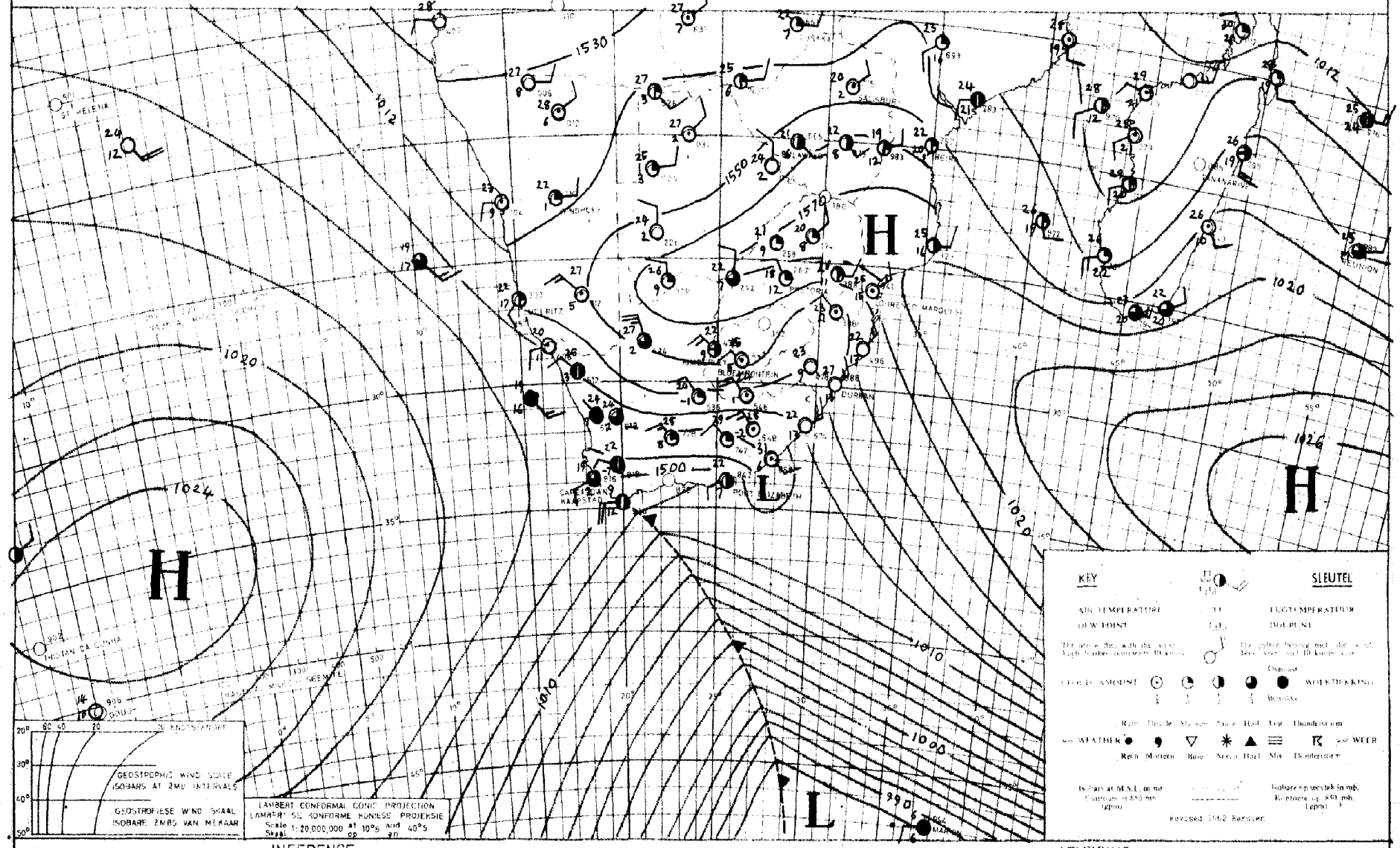

INFERENCE

The cold front followed by the Atlantic high is moving rapidly eastwards and cloudy cooler weather with showers will spread along the coastal regions. Cooler air from the west will spread over the southern and central interior. Moist air is in circulation over the eastern interior where isolated thundershowers will occur.

DATE 11 5 1965 DATUM

AFLEIDING

Die kouetront gevolg deur die Atlantiese hoog beweeg vinnig ooswaarts en bewolkte koeler weer met buie sal oor die kusgebiede uitbrei. Koeler lug sal vanuit die weste oor die sentrale en suidelike binneland uitbrei. Met vogtige lug oor die oostelike helfte van die land sal los donderbuie ontwikkel.

DAAGLIKSE WEERBULLETIN

Maksimum en Minimum Temperatuur (°C) en Reënval (RRR) in mm vir die 24 uur geëindig om 0800 SAST op

WEERBURO / WEATHER BUREAU
DEPT. VAN VERVOER / DEPT. OF TRANSPORT

13.5.1965

DAILY WEATHER BULLETIN

Maximum and Minimum Temperatures (°C) and rainfall (RRR) in mm for the 24 hours ended at 0800 SAST on

CAPE - KAAP	Max	Min	RRR
Aberdeen			
Addo			
Alexander Bay	20	9	
Aliwal North	21	2	
Bashee	20	3	2.0
Beaufort-Wes	16	2	
(Lughawe)			
Boegoebergdam			
Boetsap			
Brakkekuil			
(naby Heidelberg)			
Brandvlei			
Cala			
Caledon			
Calitzdorp			
Calvinia	18	4	
Cape Agulhas	17	15	
Cape Columbine	18	9	
Cape Point	16	11	0.3
Cape St. Francis	17	10	22.5
Cape Town			
(D.F. Malan)	17	1	
Cape Town			
(Roeland Str.)			
Carnarvon			
Ceres			
Citrusdal			
Colesberg			
Cradock			
Dehne	12	5	0.7
De Aar	16	0	
Douglas			
East London	18	12	
(Airport)			
Eensaamheid			
(naby Herold)			
Elsenburg			
Fraserburg	12	-1	
Garies			
George			
Graaff-Reinet	16	2	
Grahamstown			5.0
Hopetown			
Idutywa			
Jansenville	19	4	
Joubertina			
Kimberley	23	3	
(Airport)			
Knysna			4.0
Kokstad	19	3	1.0
Kuruman	24	4	

KAAP - CAPE	Max	Min	RRR
Ladismith			
Lake Mentz			
Maclear			
Mafeking	24	7	
Malmesbury			
Matatiele			
Matroosberg	12	-1	
Grootfontein			
(Middelburg)	15	0	
Mosselbaai	17	11	
Mount Frere			
Okiep	20	10	
Oudtshoorn			
Petrusville			
Piketberg			
Pofadder	20	6	
Port Alfred			
Port Elizabeth	16	10	8.6
Port Nolloth	19	8	
Port St. Johns	21	13	0.5
Prieska	22	1	
Prince Albert			
Queenstown	17	-1	
Rietfontein			
Riversdale	17	3	
Robertson	17	4	
Sheeprun			
(near Maclear)	22	-1	1.4
Somerset-Oos	15	2	0.2
Steynsburg			
Strydenburg			
Sutherland	11	-6	
Swellendam			
Tarkastad			
Touwsrivier			
Twee Riviere	26	3	
(Gemsbokpark)			
Umtata	19	7	1.5
Uniondale			
Upington	24	4	
Vanwyksvlei	20	3	
Victoria-Wes	14	-3	
Vredendal	23	11	
Vryburg	25	3	
Williston			
Willowmore	14	0	
Willowpark			
(near Dordrecht)	17	-2	

NATAL	Max	Min	RRR
Cape St. Lucia	24	13	3.5
Dundee			
Durban	24	13	0.7
(Louis Botha)			
Estcourt	25	7	
Harding			
Himeville			
Mkuze			
Hluhluwe			
Newcastle	24	10	
Cedara			
(Pietermaritzburg)	26	5	0.2
Port Shepstone	22	14	0.6
Richmond			
Seven Oaks			
Vryheid			
Waterford			
(near Underberg)	21	-1	0.5
TRANSVAAL			
Barberton			
Belfast			
Bethal	21	5	
Bospoort	22	5	
Carolina	20	7	
Chester			
(near Gravelotte)			
Crecy	26	8	
Groendraai	25	5	
(naby Vaalwater)			
Jan Kempdorp			
Jan Smuts	20	2	
Joubert Park (Jhb)	19	6	
Kroondal	24	9	
Leeudoringstad			
Lichtenburg			
Letaba			
Loskopdam			
Lydenburg	23	4	
Marnitz	26	10	
Mara	26	12	
Marble Hall			
Messina	29	15	
Middelburg			
Nelspruit	30	15	
Phalaborwa	31	16	
Pietersburg	23	10	
Piet Retief	26	9	

TRANSVAAL	Max	Min	RRR
Pongola			
Potchefstroom	22	1	
Potgietersrus	25	10	
Pretoria W.B.	21	7	
Pretoriuskop			
Punda Milia			
Sandpan (NW. Tvl.)	27	8	
Satara			
Sekhukhune			
Shingwidzi			
Skukuza	33	9	
Standerton	21	3	
Thabazimbi			
Tomburke			
Tzaneen			
Vereeniging			
Volksrust			
Warmbad	25	6	
Witbank			
Zeerust			
O.V.S. - O.F.S.			
Balkfontein			
(naby Bothaville)			
Bethlehem	19	3	
Bloemfontein	22	-2	
(J.B.M. Hertzog)			
Bultfontein			
Fauresmith	21	2	
Ficksburg			
Frankfort	21	0	
Harrismith			
Hoopstad	25	1	
Kroonstad	23	0	
Lindley			
Modderpoort			
Petrusburg			
Philippolis			
Reddersburg			
Reitz			
Vrede			
Warden			
Welkom	23	0	
Wepener			
Winburg			
Zastron			

S.W.A.	Max	Min	RRR
Aroab			
Bethanie			
Dordabis			
Gobabeb	35	20	
Gobabis	25	7	
Grootfontein			
Karasburg			
Kalkfeld			
Karibib			
Keetmanshoop	27	12	
Kub			
Luderitz	22	12	
Mariental	27	13	
Ohopoho			
Okahandja			
Okaukueye			
Ondangua	29	12	
Otavi			
Otjiwarongo			
Outjo	28	11	
Rehoboth			
Runtu	27	12	
Steinhausen			
Tsumeb			
Walvisbaai	22	14	
Windhoek W.K.	24	10	
BASUTOLAND			
Maseru			
BETSJOEANALAND/BECHUANALAND			
Francistown	26	9	
Gaberones	26	11	
Ghanzi	26	6	
Lobatsi			
Mahalapye			
Maun	27	9	
Shakawe	27	8	
Tsabong	26	3	
Tsane	26	9	
SWAZILAND			
Embembe			
Manzini	32	13	
Stegi			

SYNOPTIC WEATHER MAP 1200 GMT. — 1400 SAST. SINOPTIESE WEERKAART

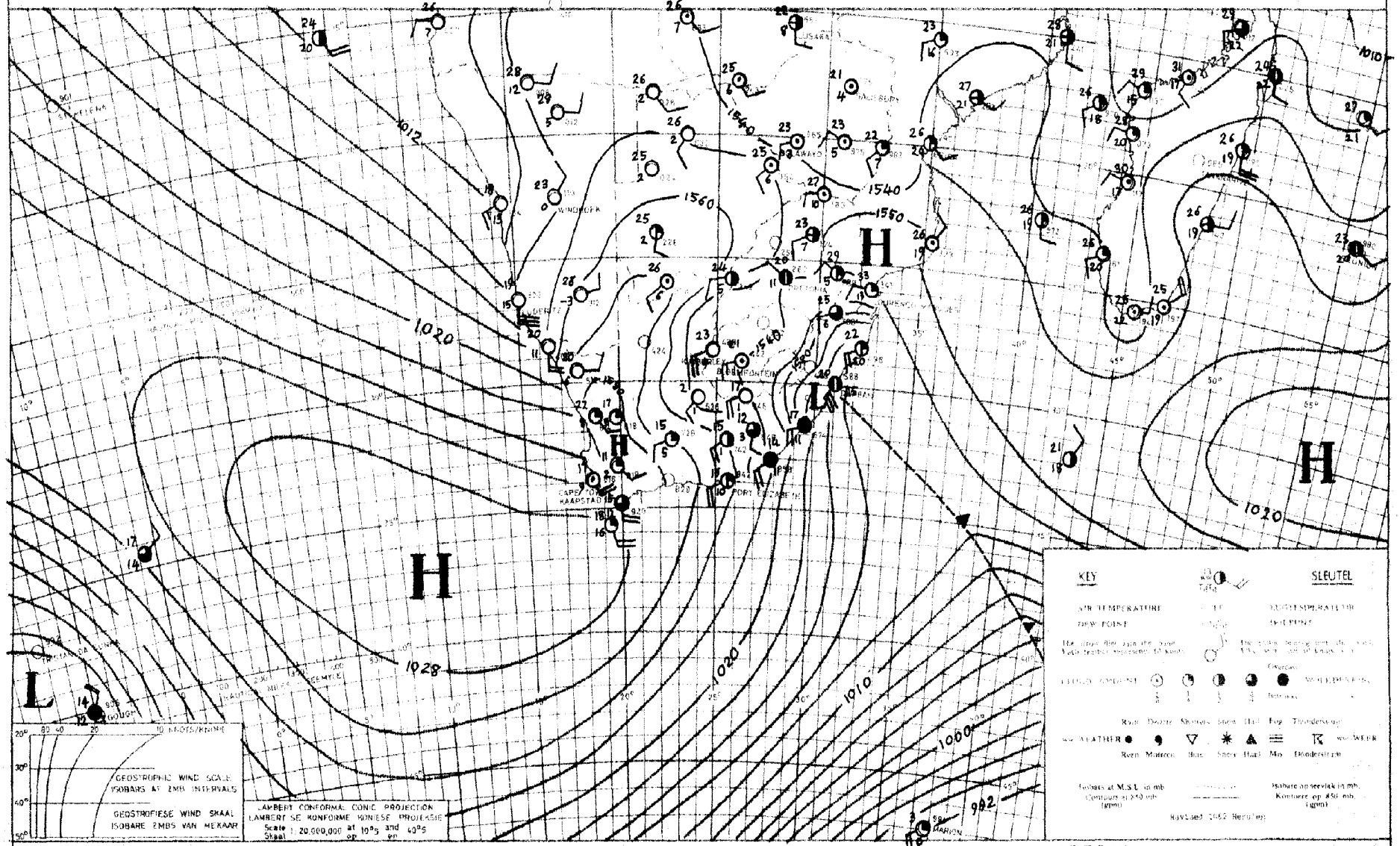

INFERENCE DATE 12 : 5 : 1965 DATUM AFLEIDING

The Atlantic high is moving rapidly eastwards and thus cold dry air will spread over most parts of the country. Partly cloudy conditions will occur over the eastern coastal areas.

Die Atlantiese hoog is vinnig besig om ooswarts te beweeg dus sal koue droë lug oor meeste dele van die land uitbrei. Gedeeltelik bewolkte weer sal egter oor die oostelike kusstreke voorkom.

DAAGLIKSE WEERBULLETIN

Maksimum en Minimum Temperatuur (°C) en Reënval (RRR) in mm vir die 24 uur geëindig om 0800 SAST op

WEERBURO / WEATHER BUREAU
DEPT. VAN VERVOER / DEPT. OF TRANSPORT

14 : 5 : 1965

DAILY WEATHER BULLETIN

Maximum and Minimum Temperatures (°C) and rainfall (RRR) in mm for the 24 hours ended at 0800 SAST on

CAPE - KAAP	Max	Min	RRR
Aberdeen			
Addo			
Alexander Bay	32	19	
Aliwal North	18	-3	
Bashee	19	11	
Beaufort-Wes	17	-2	
(Lughawe)			
Boegoebergdam			
Boetsap			
Brakkekuil			
(naby Heidelberg)			
Brandvlei			
Cala			
Caledon			
Calitzdorp			
Calvinia	18	6	
Cape Agulhas	17	13	
Cape Columbine	21	14	
Cape Point	20	13	
Cape St. Francis	18	11	
Cape Town			
(D.F. Malan)	20	4	
Cape Town			
(Roeland Str.)			
Carnarvon			
Ceres			
Citrusdal			
Colesberg			
Cradock			
Dohne	13	3	
De Aar	16	-2	
Douglas			
East London	19	10	
(Airport)			
Eensaamheid			
(naby Herold)			
Elsenburg			
Fraserburg	15	-2	
Garies			
George			
Graaff-Reinet	15	3	
Grahamstown			
Hopetown			
Idutywa			
Jansenville	17	1	
Joubertina			
Kimberley	17	2	
(Airport)			
Knysna			
Kokstad	17	-2	
Kuruman	22	-1	

KAAP - CAPE	Max	Min	RRR
Ladismith			
Lake Mentz			
Maclear			
Mafeking	22	5	
Malmesbury			
Matatiele			
Matroosberg	16	2	
Grootfontein			
(Middelburg)	12	-5	
Mosselbaai	17	14	
Mount Frere			
Okiep	22	14	
Oudtshoorn			
Petrusville			
Piketberg			
Pofadder	20	10	
Port Alfred			
Port Elizabeth	18	6	
Port Nolloth	34	15	
Port St. Johns	19	13	
Prieska	19	-2	
Prince Albert			
Queenstown	15	-3	
Rietfontein			
Riversdale	18	13	
Robertson	22	1	
Sheeprun	13	-3	
(near Maclear)			
Somerset-Oos	15	1	
Steynsburg			
Strydenburg			
Sutherland	14	-7	
Swellendam			
Tarkastad		1	
Touwsrivier			
Twee Riviere	25	4	
(Gemsbokpark)			
Umtata	17	1	
Uniondale			
Upington	22	3	
Vanwyksvlei	17	1	
Victoria-Wes	15	-4	
Vredendal	26	8	
Vryburg	19	-2	
Williston			
Willowmore	15	-2	
Willowpark			
(near Dordrecht)	11	-4	

NATAL	Max	Min	RRR
Cape St. Lucia	19	12	05
Dundee			
Durban	23	11	
(Louis Botha)			
Estcourt	17	1	
Harding			
Himeville			
Mkuze			
Hluhluwe			
Newcastle	17	2	
Cedara			
(Pietermaritzburg)	16	-1	
Port Shepstone	20	13	
Richmond			
Seven Oaks			
Vryheid			
Waterford			
(near Underberg)	14	-5	
TRANSVAAL			
Barberton			
Belfast			
Bethal	18	1	
Bospoort	18	5	
Carolina	17	1	
Chester			
(near Gravelotte)			
Crecy	26	4	
Groendraai			
(naby Vaalwater)			
Jan Kempdorp			
Jan Smuts	18	4	
Joubert Park (Jhb)	17	6	
Kroondal	23	2	
Leeudoringstad			
Lichtenburg			
Letaba			
Loskopdam			
Lydenburg	18	1	
Mara	21	8	
Marble Hall			
Messina	22	13	
Middelburg			
Mooinitz	24	9	
Nelspruit	21	6	
Phalaborwa	23	9	
Pietersburg	19	7	
Piet Retief	15	1	

TRANSVAAL	Max	Min	RRR
Pongola			
Potchefstroom	18	1	
Potgietersrus	23	8	
Pretoria W.B.	20	4	
Pretoriuskop			
Punda Milia			
Sandpan (NW. Tvl.)	26	10	
Satara			
Sekhukhune			
Shingwidzi			
Skukuza	25	5	
Standerton			
Thabazimbi			
Tomburke			
Tzaneen			
Vereeniging			
Volksrust			
Warmbad	24	4	
Witbank			
Zeerust			
O.V.S. - O.F.S.			
Balkfontein			
(naby Bothaville)			
Bethlehem	16	-3	
Bloemfontein	18	-4	
(J.B.M. Hertzog)			
Bultfontein			
Fauresmith	17	-3	
Ficksburg			
Frankfort	19	-3	
Harrismith			
Hoopstad	19	-2	
Kroonstad	18	1	
Lindley			
Modderpoort			
Petrusburg			
Philippolis			
Reddersburg			
Reitz			
Vrede			
Warden			
Welkom	18	1	
Wepener	17	-5	
Winburg			
Zastron			

S.W.A.	Max	Min	RRR
Aroab			
Bethanie			
Dordabis			
Gobabeb	34	20	
Gobabis	23	8	
Grootfontein			
Karasburg			
Kalkfeld			
Karibib			
Keetmanshoop	25	12	
Kub			
Luderitz	28	15	
Mariental	26	13	
Ohopoho			
Okahandja			
Okaukueye			
Ondangua	27	10	
Otavi			
Otjiwarongo			
Outjo	26	10	
Rehoboth			
Runtu	28	8	
Steinhausen			
Tsumeb	27	9	
Walvisbaai	29	16	
Windhoek W.K.	21	9	
BASUTOLAND			
Maseru	17	-3	
BETSJOEANALAND/BECHUANALAND			
Francistown	23	10	
Gaberones	27	9	
Ghanzi	26	7	
Lobatsi			
Mahalapye			
Maun	28	13	
Shakawe	27	11	
Tsabong	24	1	
Tsane	25	6	
SWAZILAND			
Embembe			
Manzini	21	8	
Stegi			

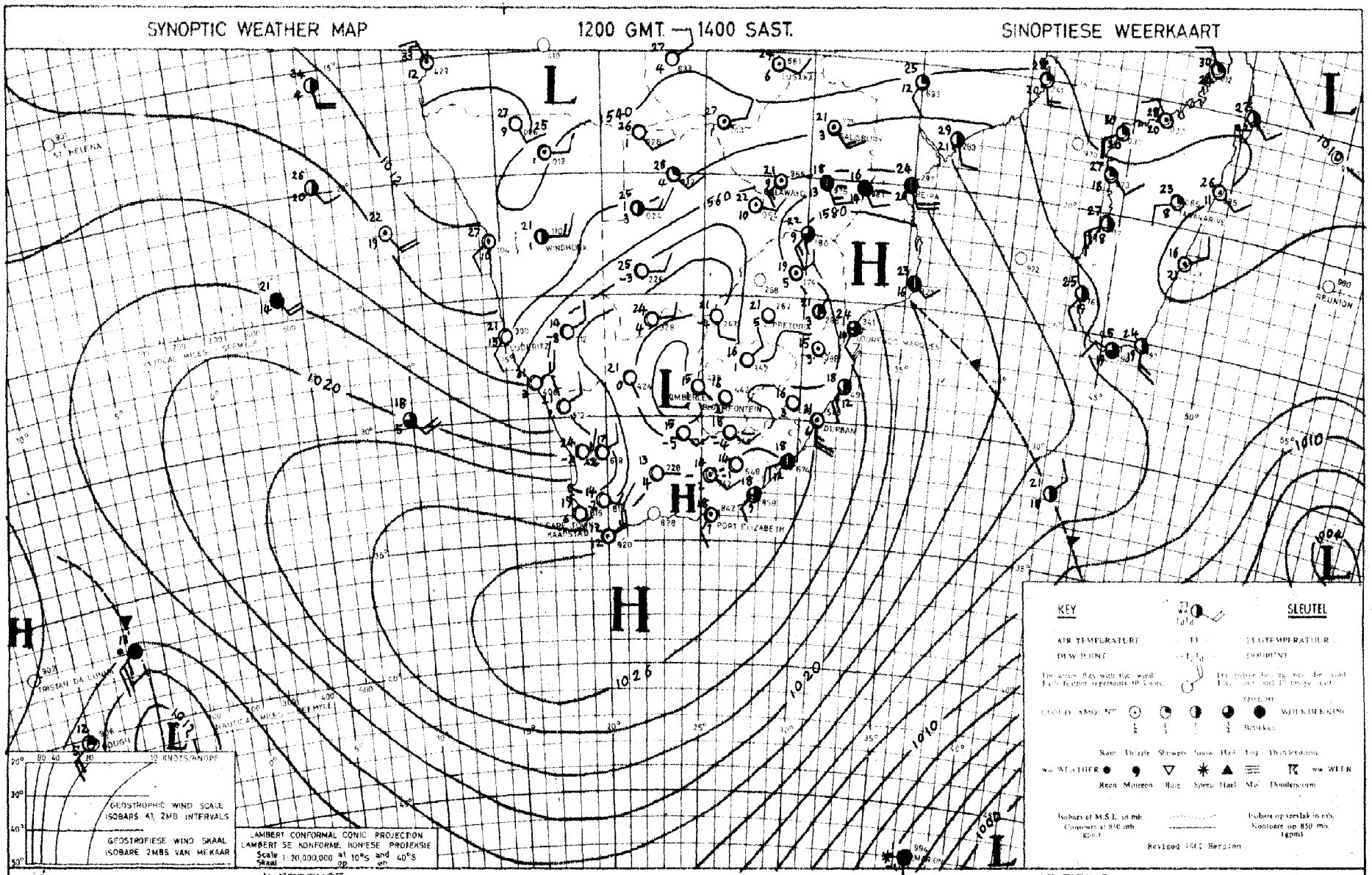

The high south of the country is moving eastwards with the result that it will clear over the eastern parts of the country.

Die hoog suid van die land beweeg ooswaarts met die gevolg dat dit oor die oostelike dele sal opklaar

DAAGLIKSE WEERBULLETIN

Maksimum en Minimum Temperatuur (°C) en Reënval (RRR) in mm vir die 24 uur geëindig om 0800 SAST op

WEERBURO / WEATHER BUREAU
DEPT. VAN VERVOER / DEPT. OF TRANSPORT

15 - 5 - 1965

DAILY WEATHER BULLETIN

Maximum and Minimum Temperatures (°C) and rainfall (RRR) in mm for the 24 hours ended at 0800 SAST on

CAPE - KAAP	Max	Min	RRR
Aberdeen			
Addo			
Alexander Bay	28	14	
Aliwal North	20	-3	
Bashee	20	11	
Beaufort-Wes	23	10	
(Lughawe)			
Boegoebergdam			
Boetsap			
Brakkekuil			
(naby Heidelberg)			
Brandvlei			
Cala			
Caledon			
Calitzdorp			
Calvinia	24	4	
Cape Agulhas	19	12	
Cape Columbine	22	11	
Cape Point	25	14	
Cape St. Francis	19	11	
Cape Town	28	7	
(D.F. Malan)			
Cape Town			
(Roeland Str.)			
Carnarvon			
Ceres			
Citrusdal			
Colesberg			
Cradock			
Dohne	21	11	
De Aar	19	1	
Douglas			
East London	21	7	
(Airport)			
Eensaamheid			
(naby Herold)			
Elsenburg			
Fraserburg	19	6	
Garies			
George			
Graaff-Reinet	19	11	
Grahamstown			
Hopetown			
Idutywa			
Jansenville	23	6	
Joubertina			
Kimberley	20	3	
(Airport)			
Knysna			
Kokstad	18	-1	
Kuruman	23	2	

KAAP - CAPE	Max	Min	RRR
Ladismith			
Lake Mentz			
Maclear			
Mafeking	22	3	
Malmesbury			
Matatiele			
Matroosberg	20	4	
Grootfontein			
(Middelburg)	20	0	
Mosselbaai	22	14	
Mount Frere			
Okiep	25	11	
Oudtshoorn			
Petrusville			
Piketberg			
Pofadder	22	8	
Port Alfred			
Port Elizabeth	20	7	
Port Nolloth	27	12	
Port St. Johns	22	13	
Prieska	23	1	
Prince Albert			
Queenstown	21	7	
Rietfontein			
Riversdale	26	12	
Robertson	26	3	
Sheeprun	19	-3	
(near Maclear)			
Somerset-Oos	22	9	
Steynsburg			
Strydenburg			
Sutherland	19	1	
Swellendam			
Tarkastad			
Touwsrivier			
Twee Riviere	25	6	
(Gemsbokpark)			
Umtata	21	2	
Uniondale			
Upington	26	10	
Vanwyksvlei	22	6	
Victoria-Wes	20	0	
Vredendal	31	14	
Vryburg			
Williston			
Willowmore	19	4	
Willowpark			
(near Dordrecht)	19	11	

NATAL	Max	Min	RRR
Cape St. Lucia	20	13	
Dundee			
Durban	22	9	
(Louis Botha)			
Estcourt	18	3	
Harding			
Himeville			
Mkuze			
Hluhluwe			
Newcastle	20	0	
Cedara			
(Pietermaritzburg)	17	2	
Port Shepstone	24	15	
Richmond			
Seven Oaks			
Vryheid			
Waterford			
(near Underberg)	17	-6	
TRANSVAAL			
Barberton			
Belfast			
Bethal	18	5	
Bospoort	20	1	
Carolina	17	2	
Chester			
(near Gravelotte)			
Crecy	23	4	
Groendraai	23	3	
(naby Vaalwater)			
Jan Kempdorp			
Jan Smuts	18	5	
Joubert Park (Jhb)	18	7	
Kroondal	21	3	
Leeudoringstad			
Lichtenburg			
Letaba			
Loskopdam			
Lydenburg	18	4	
Marnitz	21	7	
Mara	21	5	
Marble Hall			
Messina	22	10	
Middelburg			
Nelspruit	22	5	
Phalaborwa	24	10	
Pietersburg	17	3	
Piet Retief	17	5	

TRANSVAAL	Max	Min	RRR
Pongola			
Potchefstroom	20	1	
Potgietersrus	20	6	
Pretoria W.B.	19	4	
Pretoriuskop			
Punda Milia			
Sandpan (NW. Tvl.)	22	5	
Satara			
Sekhukhune			
Shingwidzi			
Skukuza			
Standerton	18	-4	
Thabazimbi			
Tomburke			
Tzaneen			
Vereeniging			
Volksrust			
Warmbad	21	3	
Witbank			
Zeerust			
O.V.S. - O.F.S.			
Balkfontein			
(naby Bothaville)			
Bethlehem	18	-3	
Bloemfontein	19	-3	
(J.B.M. Hertzog)			
Bultfontein			
Fauresmith	19	-2	
Ficksburg			
Frankfort	20	-4	
Harrismith			
Hoopstad	21	0	
Kroonstad	19	0	
Lindley			
Modderpoort			
Petrusburg			
Philippolis			
Reddersburg			
Reitz			
Vrede			
Warden			
Welkom	20	2	
Wepener	20	-4	
Winburg			
Zastron			

S.W.A.	Max	Min	RRR
Aroab			
Bethanie			
Dordabis			
Gobabeb	34	17	
Gobabis	23	11	
Grootfontein			
Karasburg			
Kalkfeld			
Karibib			
Keetmanshoop	26	12	
Kub			
Luderitz	28	13	
Mariental	27	10	
Ohopoho			
Okahandja			
Okaukueye			
Ondangua	28	10	
Otavi			
Otjiwarongo			
Outjo	26	11	
Rehoboth			
Runtu			
Steinhausen			
Tsumeb	27	13	
Walvisbaai	30	14	
Windhoek W.K.	23	9	
BASUTOLAND			
Maseru	18	-3	
BETSJOEANALAND/BECHUANALAND			
Francistown	22	6	
Gaberones	24	6	
Ghanzi	25	7	
Lobatsi			
Mahalapye			
Maun	26	12	
Shakawe			
Tsabong	25	4	
Taane	24	7	
SWAZILAND			
Embembe			
Manzini	22	8	
Stegi			

SYNOPTIC WEATHER MAP — 1200 GMT — 1400 SAST — SINOPTIESE WEERKAART

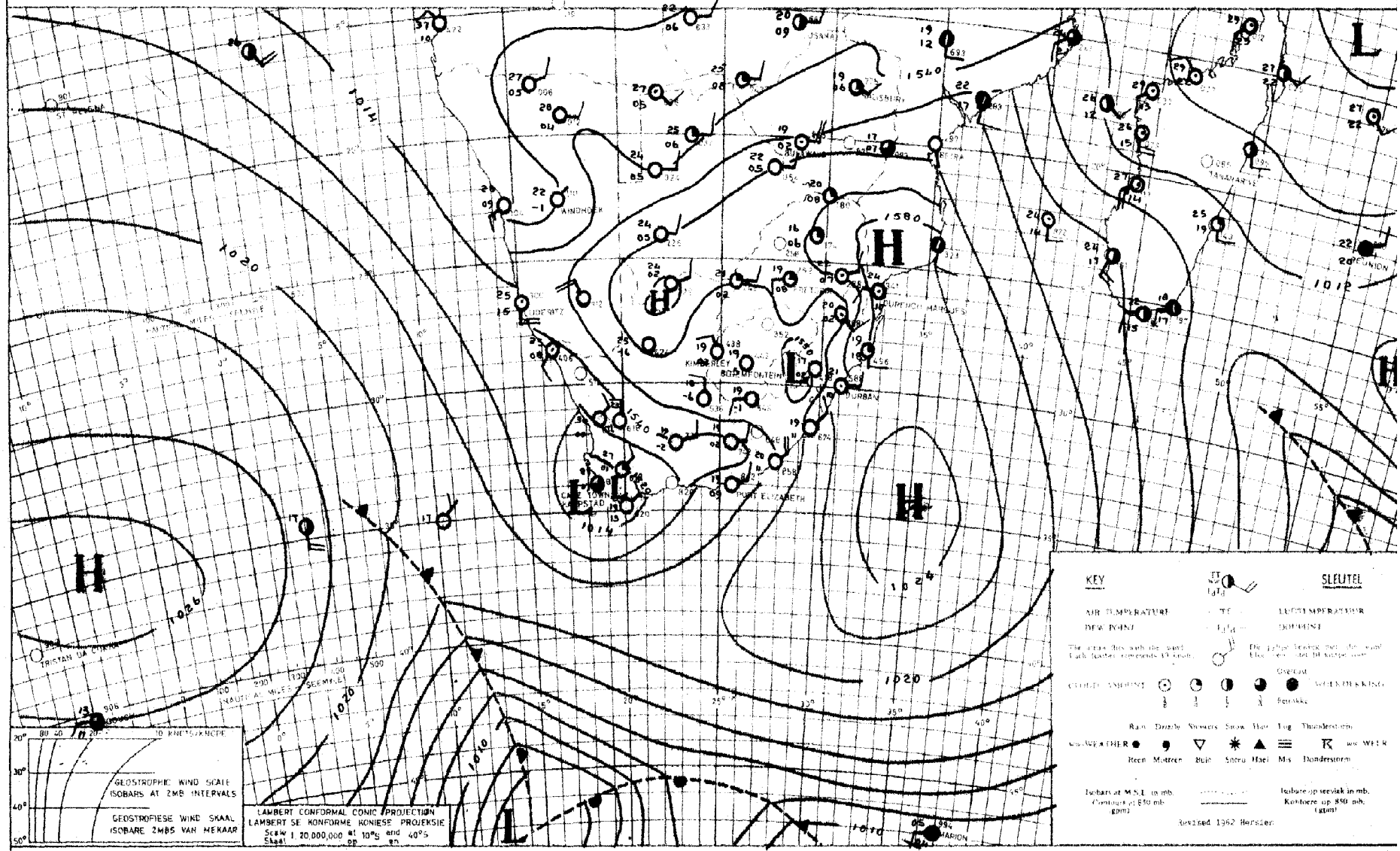

INFERENCE — DATE 14-5-1965 DATUM — AFLEIDING

The low off the Cape south-western coast will cause cloudy to partly cloudy conditions along the south-western and southern coastal areas.

Die laag langs die kaapse suidweskus sal bewolkte tot gedeeltelik bewolkte toestande langs die suidwes- en suidkusstreke veroorsaak.

DAAGLIKSE WEERBULLETIN

Maksimum en Minimum Temperatuur (°C) en Reënval (RRR) in mm vir die 24 uur geëindig om 0800 SAST op

WEERBURO / WEATHER BUREAU
DEPT. VAN VERVOER / DEPT. OF TRANSPORT

16 - 5 - 1965

DAILY WEATHER BULLETIN

Maximum and Minimum Temperatures (°C) and rainfall (RRR) in mm for the 24 hours ended at 0800 SAST on

CAPE - KAAP	Max	Min	RRR
Aberdeen			
Addo			
Alexander Bay	18	11	
Aliwal North	21	1	
Bashee	29	14	
Beaufort-Wes	21	3	
(Lughawe)			
Boegoebergdam			
Boetsap			
Brakkekuil			
(naby Heidelberg)			
Brandvlei			
Cala			
Caledon			
Calitzdorp			
Calvinia	26	2	
Cape Agulhas	18	10	
Cape Columbine	19	10	
Cape Point	18	12	
Cape St. Francis	19	11	0·1
Cape Town	19	10	
(D.F. Malan)			
Cape Town			
(Roeland Str.)			
Carnarvon			
Ceres			
Citrusdal			
Colesberg			
Cradock			
Döhne	24	8	
De Aar	22	5	
Douglas			
East London	24	11	
(Airport)			
Eensaamheid			
(naby Herold)			
Elsenburg			
Fraserburg	20	3	
Garies			
George			
Graaff-Reinet	24	7	
Grahamstown			
Hopetown			
Idutywa			
Jansenville	23	4	
Joubertina			
Kimberley	22	9	
(Airport)			
Knysna			
Kokstad	21	0	
Kuruman	23	4	

KAAP - CAPE	Max	Min	RRR
Ladismith			
Lake Mentz			
Maclear			
Mafeking	21	5	
Malmesbury			
Matatiele			
Matroosberg			
Grootfontein	22	1	
(Middelburg)			
Mosselbaai	20	13	
Mount Frere			
Okiep	25	10	
Oudtshoorn			
Petrusville			
Piketberg			
Pofadder	24	11	
Port Alfred			
Port Elizabeth	21	9	
Port Nolloth	16	7	
Port St. Johns	26	16	
Prieska	25	4	
Prince Albert			
Queenstown	24	7	
Rietfontein			
Riversdale	20	8	
Robertson	21	7	
Sheeprun	23	1	
(near Maclear)			
Somerset-Oos	21	4	
Steynsburg			
Strydenburg			
Sutherland			
Swellendam			
Tarkastad			
Touwsrivier			
Twee Riviere	27	4	
(Gemsbokpark)			
Umtata	27	6	
Uniondale			
Upington	26	8	
Vanwyksvlei	23	7	
Victoria-Wes	21	0	
Vredendal	23	6	
Vryburg			
Williston			
Willowmore	18	1	
Willowpark			
(near Dordrecht)			

NATAL	Max	Min	RRR
Cape St. Lucia	22	14	
Dundee			
Durban	26	10	
(Louis Botha)			
Estcourt	22	4	
Harding			
Himeville			
Mkuze			
Hluhluwe			
Newcastle	24	-2	
Cedara	23	2	
(Pietermaritzburg)			
Port Shepstone	23	16	
Richmond			
Seven Oaks			
Vryheid			
Waterford	19	-3	
(near Underberg)			
TRANSVAAL			
Barberton			
Belfast			
Bethal	19	-3	
Bospoort	20	4	
Carolina	17	3	
Chester			
(near Gravelotte)			
Crecy	23	4	
Groendraal	22	2	
(naby Vaalwater)			
Jan Kempdorp			
Jan Smuts	19	5	
Joubert Park (Jhb)	17	6	
Kroondal	22	3	
Leeudoringstad			
Lichtenburg			
Letaba			
Loskopdam			
Lydenburg	xx	xx	
Marnitz	22	6	
Mara	23	5	
Marble Hall			
Messina	24	11	
Middelburg			
Nelspruit	26	7	
Phalaborwa	26	9	
Pietersburg	20	5	
Piet Retief	22	4	

TRANSVAAL	Max	Min	RRR
Pongola			
Potchefstroom	20	-1	
Potgietersrus	22	5	
Pretoria W.B.	21	2	
Pretoriuskop			
Punda Milia			
Sandpan (NW. Tvl.)			
Satara			
Sekhukhune			
Shingwidzi			
Skukuza			
Standerton	20	-4	
Thabazimbi			
Tomburke			
Tzaneen			
Vereeniging			
Volksrust			
Warmbad	22	4	
Witbank			
Zeerust			
O.V.S. - O.F.S.			
Balkfontein			
(naby Bothaville)			
Bethlehem	19	-4	
Bloemfontein	21	0	
(J.B.M. Hertzog)			
Bultfontein			
Fauresmith	21	3	
Ficksburg			
Frankfort	20	-4	
Harrismith			
Hoopstad	23	0	
Kroonstad	19	0	
Lindley			
Modderpoort			
Petrusburg			
Philippolis			
Reddersburg			
Reitz			
Vrede			
Warden			
Welkom	20	-1	
Wepener			
Winburg			
Zastron			

S.W.A.	Max	Min	RRR
Aroab			
Bethanie			
Dordabis			
Gobabeb	34	14	
Gobabis	23	7	
Grootfontein			
Karasburg			
Kalkfeld			
Karibib			
Keetmanshoop	27	12	
Kub			
Luderitz			
Mariental	27	12	
Ohopoho			
Okahandja			
Okaukueye			
Ondangua			
Otavi			
Otjiwarongo			
Outjo	27	9	
Rehoboth			
Runtu			
Steinhausen			
Tsumeb	27	11	
Walvisbaai	21	11	
Windhoek W.K.	23	9	
BASUTOLAND			
Maseru	18	0	
BETSJOEANALAND/BECHUANALAND			
Francistown	22	5	
Gaberones	23	3	
Ghanzi	24	5	
Lobatsi			
Mahalapye			
Maun	26	9	
Shakawe	26	15	
Tsabong	25	3	
Tsane	24	5	
SWAZILAND			
Bremlembe			
Manzini			
Stegi			

SYNOPTIC WEATHER MAP — 1200 GMT — 1400 SAST — SINOPTIESE WEERKAART

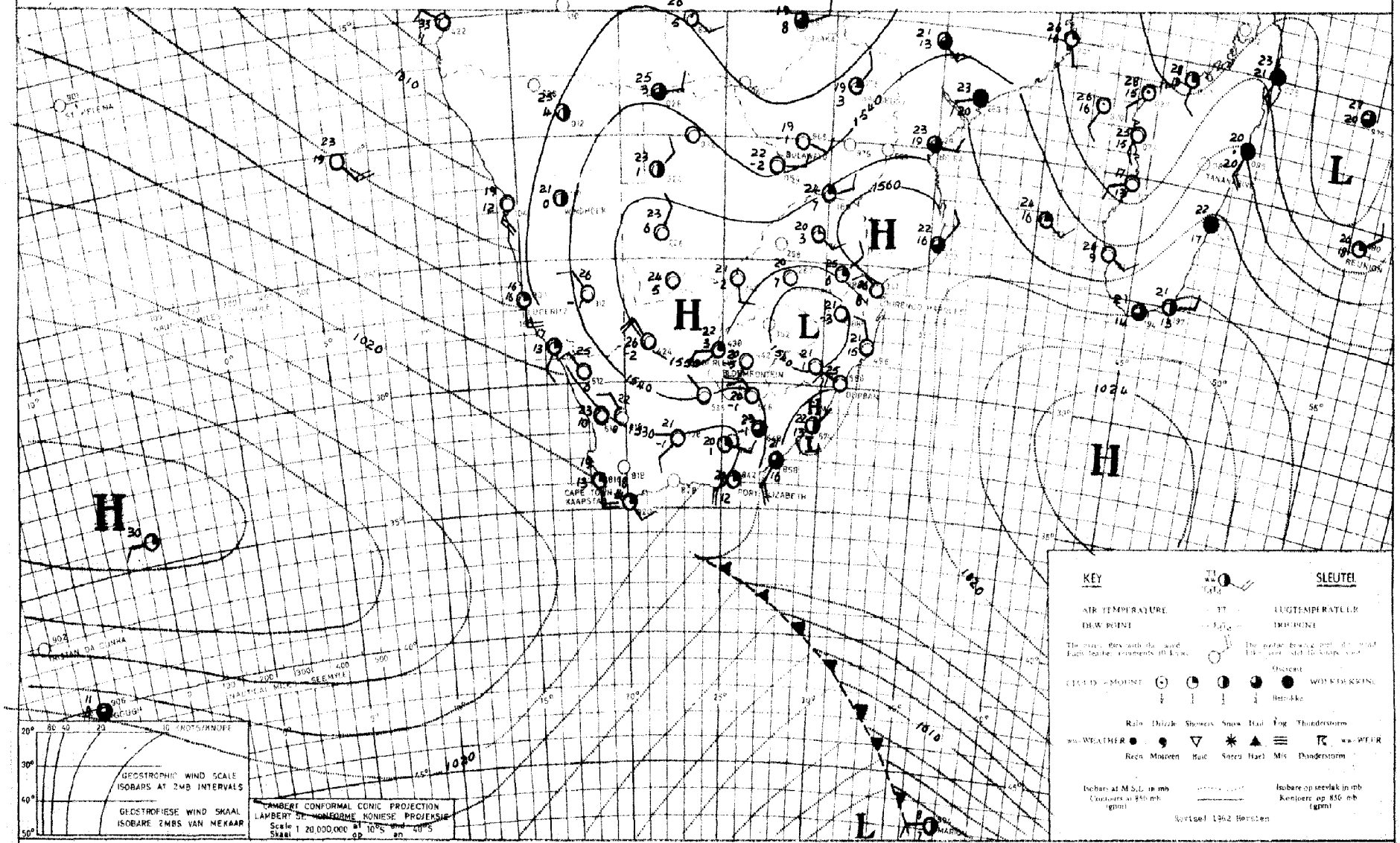

INFERENCE — DATE 15 - 5 1965 DATUM — AFLEIDING

Moist southwesterly winds will cause partly cloudy conditions at places along the southern coastal regions.

Vogtige suidwestelike winde sal gedeeltelik bewolkte toestande langs die suidkusgebiede veroorsaak.

DAAGLIKSE WEERBULLETIN

Maksimum en Minimum Temperatuur (°C) en Reënval (RRR) in mm vir die 24 uur geëindig om 0800 SAST op

WEERBURO / WEATHER BUREAU
DEPT. VAN VERVOER / DEPT. OF TRANSPORT

17 : 5 : 1965

DAILY WEATHER BULLETIN

Maximum and Minimum Temperatures (°C) and rainfall (RRR) in mm for the 24 hours ended at 0800 SAST on

CAPE - KAAP	Max	Min	RRR
Aberdeen			
Addo			
Alexander Bay	18	7	
Aliwal North	22	1	
Bashee	23	5	
Beaufort-Wes	19	2	
(Lughawe)			
Boegoebergdam			
Boetsap			
Brakkekuil			
(naby Heidelberg)			
Brandvlei			
Cala			
Caledon			
Calitzdorp			
Calvinia	21	0	1·0
Cape Agulhas	19	14	
Cape Columbine	18	11	
Cape Point	18	13	0·1
Cape St. Francis	18	13	11·5
Cape Town			
(D.F. Malan)			
Cape Town	19	12	
(Roeland Str.)			
Carnarvon			
Ceres			
Citrusdal			
Colesberg			
Cradock			
Dishne	21	8	
De Aar	22	3	
Douglas			
East London	20	12	4·5
(Airport)			
Eensaamheid			
(naby Herold)			
Elsenburg			
Fraserburg	21	2	
Garies			
George			
Graaff-Reinet	24	7	
Grahamstown			1·5
Hopetown			
Idutywa			
Jansenville	24	6	
Joubertina			
Kimberley	23	6	
(Airport)			
Knysna			0·5
Kokstad	21	5	
Kuruman	24	4	

KAAP - CAPE	Max	Min	RRR
Ladismith			
Lake Mentz			
Maclear			
Mafeking	22	5	
Malmesbury			
Matatiele			
Matroosberg	17	2	
Grootfontein			
(Middelburg)	23	0	
Mosselbaai	20	13	
Mount Frere			
Okiep	24	10	
Oudtshoorn			
Petrusville			
Piketberg			
Pofadder			
Port Alfred			
Port Elizabeth	19	13	10·1
Port Nolloth	16	6	
Port St. Johns	23	16	
Prieska	25	3	
Prince Albert			
Queenstown	23	2	
Rietfontein			
Riversdale	19	12	1·0
Robertson	20	6	
Sheeprun	23	5	0·3
(near Maclear)			
Somerset-Oos	21	4	
Steynsburg			
Strydenburg			
Sutherland	17	-2	
Swellendam			
Tarkastad			
Touwsrivier			
Twee Riviere	26	3	
(Gemsbokpark)			
Umtata	26	7	
Uniondale			
Upington	26	5	
Vanwyksvlei	25	4	
Victoria-Wes	23	2	
Vredendal	23	4	
Vryburg	22	3	
Williston			
Willowmore	18	3	
Willowpark			
(near Dordrecht)	20	2	

NATAL	Max	Min	RRR
Cape St. Lucia	24	15	
Dundee			
Durban			
(Louis Botha)	25	11	
Estcourt	22	5	
Harding			
Himeville			
Mkuze			
Hluhluwe			
Newcastle	23	-1	
Cedara			
(Pietermaritzburg)	23	5	
Port Shepstone	27	15	
Richmond			
Seven Oaks			
Vryheid			
Waterford			
(near Underberg)	20	-2	
TRANSVAAL			
Barberton			
Belfast			
Bethal	19	1	
Bospoort	21	3	
Carolina	17	3	
Chester			
(near Gravelotte)			
Crecy	24	2	
Groendraai	24	2	
(naby Vaalwater)			
Jan Kempdorp			
Jan Smuts	19	6	
Joubert Park (Jhb)	17	7	
Kroondal	23	4	
Leeudoringstad			
Lichtenburg			
Letaba			
Loskopdam			
Lydenburg	19	3	
Marnitz	25	8	
Mara	24	5	
Marble Hall			
Messina	26	13	
Middelburg			
Nelspruit	25	5	
Phalaborwa	27	9	
Pietersburg	22	3	
Piet Retief	21	4	

TRANSVAAL	Max	Min	RRR
Pongola			
Potchefstroom	20	2	
Potgietersrus	23	6	
Pretoria W.B.	20	3	
Pretoriuskop			
Punda Milia			
Sandpan (NW. Tvl.)	25	4	
Satara			
Sekhukhune			
Shingwidzi			
Skukuza			
Standerton			
Thabazimbi			
Tomburke			
Tzaneen			
Vereeniging			
Volksrust			
Warmbad	22	2	
Witbank			
Zeerust			
O.V.S. - O.F.S.			
Balkfontein			
(naby Bothaville)			
Bethlehem	19	-1	
Bloemfontein	21	1	
(J.B.M. Hertzog)			
Bultfontein			
Fauresmith	21	4	
Ficksburg			
Frankfort	20	-4	
Harrismith			
Hoopstad	22	-2	
Kroonstad			
Lindley			
Modderpoort			
Petrusburg			
Philippolis			
Reddersburg			
Reitz			
Vrede			
Warden			
Welkom	21	3	
Wepener	22	-1	
Winburg			
Zastron			

S.W.A.	Max	Min	RRR
Aroab			
Bethanie			
Dordabis			
Gobabeb			
Gobabis	33	4	
Grootfontein			
Karasburg			
Kalkfeld			
Karibib			
Keetmanshoop	27	10	
Kub			
Luderitz	17	11	
Mariental	26	8	
Ohopoho			
Okahandja			
Okaukueye			
Ondangua	28	10	
Otavi			
Otjiwarongo			
Outjo	27	10	
Rehoboth			
Runtu	27	9	
Steinhausen			
Tsumeb	27	9	
Walvisbaai			
Windhoek W.K.	23	9	
BASUTOLAND			
Maseru	19	0	
BETSJOEANALAND/BECHUANALAND			
Francistown	23	7	
Gaberones	24	9	
Ghanzi	24	3	
Lobatsi			
Mahalapye			
Maun	25	7	
Shakawe	25	7	
Tsabong	26	2	
Tsane	24	4	
SWAZILAND			
Emlembe			
Manzini	26	3	
Stegi			

SYNOPTIC WEATHER MAP 1200 GMT. — 1400 SAST. SINOPTIESE WEERKAART

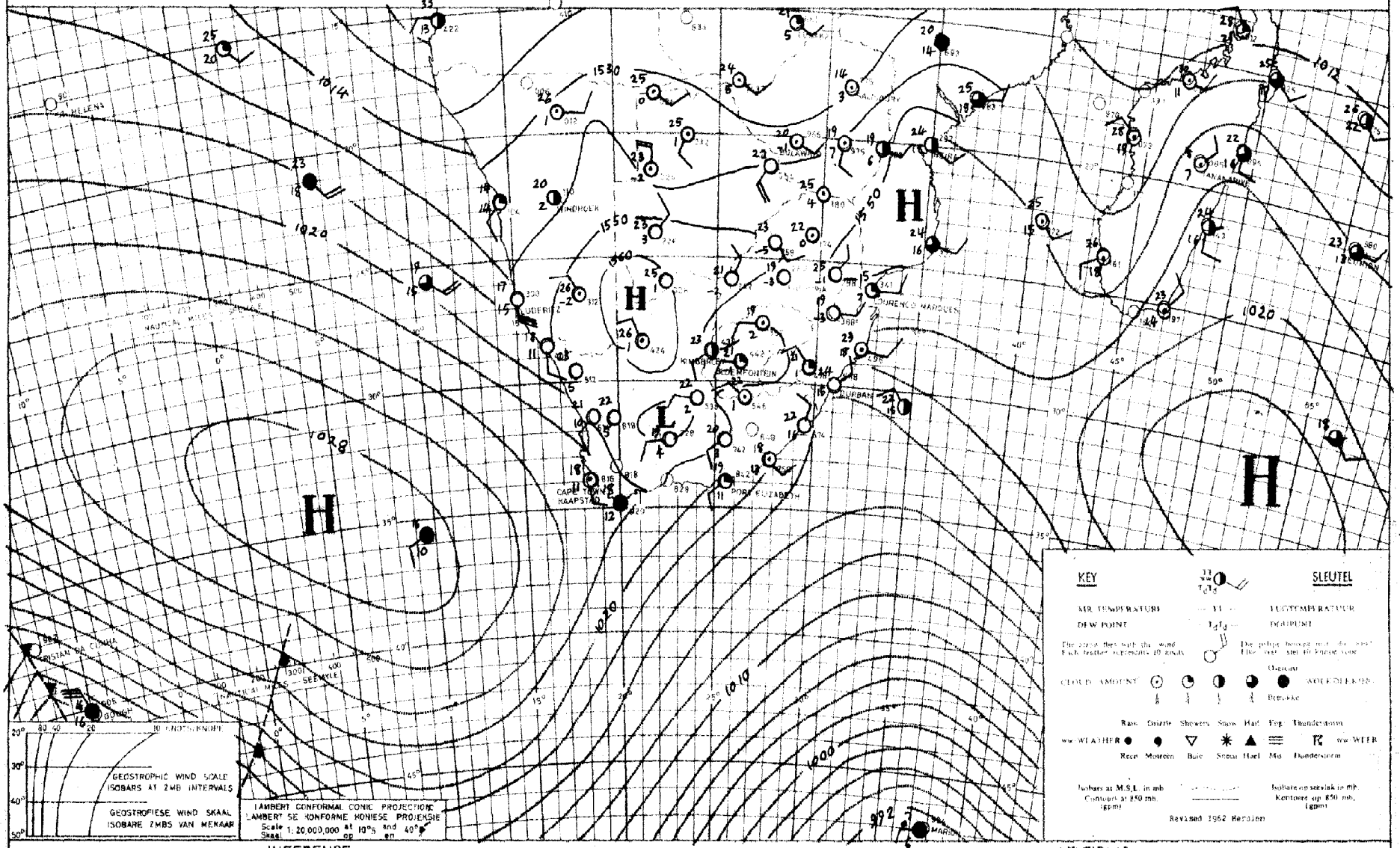

INFERENCE

DATE 16 5 1965 DATUM

The Atlantic high is ridging in south of the continent. The winds over the south-western Cape will become south-easterly and it will clear over this region. Cloudy weather with rain will spread along the southern and eastern coastal region as the high moves eastwards.

AFLEIDING

Die Atlantiese hoog rug suid van die kontinent in. Die winde oor Suidwes-Kaapland sal suidoos word en dit sal oor hierdie gebied opklaar. Bewolkte weer met reën sal langs die suid-en ooskusgebiede uitbrei met die ooswaartse beweging van die hoog.

DAAGLIKSE WEERBULLETIN

Maksimum en Minimum Temperatuur (°C) en Reënval (RRR) in mm vir die 24 uur geëindig om 0800 SAST op

WEERBURO / WEATHER BUREAU
DEPT. VAN VERVOER / DEPT. OF TRANSPORT
18:5:65

DAILY WEATHER BULLETIN

Maximum and Minimum Temperatures (°C) and rainfall (RRR) in mm for the 24 hours ended at 0800 SAST on

CAPE - KAAP	Max	Min	RRR
Aberdeen			
Addo			
Alexander Bay	25	11	
Aliwal North	19	1	
Bashee	16	11	2·5
Beaufort-Wes	18	2	
(Lughawe)			
Boegoebergdam			
Boetsap			
Brakkekuil			
(naby Heidelberg)			
Brandvlei			
Cala			
Caledon			
Calitzdorp			
Calvinia	22	7	
Cape Agulhas	18	16	
Cape Columbine	18	12	
Cape Point	17	12	
Cape St. Francis	18	10	1·1
Cape Town			
(D.F. Malan)			
Cape Town	21	5	
(Roeland Str.)			
Carnarvon			
Ceres			
Citrusdal			
Colesberg			
Cradock			
Dohna	13	5	
De Aar	18	3	
Douglas			
East London	17	11	3·5
(Airport)			
Eensaamheid			
(naby Herold)			
Elsenburg			
Fraserburg	16	3	
Garies			
George			
Graaff-Reinet	17	5	
Grahamstown			0·9
Hopetown			
Idutywa			
Jansenville	19	5	
Joubertina			
Kimberley	21	4	
(Airport)			
Knysna			
Kokstad	13	7	
Kuruman	24	7	

KAAP - CAPE	Max	Min	RRR
Ladismith			
Lake Mentz			
Maclear			
Mafeking	22	7	
Malmesbury			
Matatiele			
Matroosberg	18	3	
Grootfontein			
(Middelburg)	14	-2	
Mosselbaai	19	13	
Mount Frere			
Okiep	25	13	
Oudtshoorn			
Petrusville			
Piketberg			
Pofadder	24	8	
Port Alfred			
Port Elizabeth	17	7	0·3
Port Nolloth	21	10	
Port St. Johns	20	14	
Prieska			
Prince Albert			
Queenstown	17	7	
Rietfontein			
Riversdale	20	5	
Robertson	21	7	
Sheeprun	18	7	
(near Maclear)			
Somerset-Oos	14	3	0·2
Steynsburg			
Strydenburg			
Sutherland	17	-3	
Swellendam			
Tarkastad			
Touwsrivier			
Twee Riviere	26	3	
(Gemsbokpark)			
Umtata	16	5	
Uniondale			
Upington	25	4	
Vanwyksvlei	21	6	
Victoria-Wes	17	-1	
Vredendal	27	8	
Vryburg	23	1	
Williston			
Willowmore	18	5	
Willowpark			
(near Dordrecht)	13	2	

NATAL	Max	Min	RRR
Cape St. Lucia	20	13	10·0
Dundee			
Durban	23	15	4·0
(Louis Botha)			
Estcourt	20	8	
Harding			
Himeville			
Mkuze			
Hluhluwe			
Newcastle	20	9	
Cedara			
(Pietermaritzburg)	16	7	0·2
Port Shepstone	20	14	
Richmond			
Seven Oaks			
Vryheid			
Waterford			
(near Underberg)	15	5	
TRANSVAAL			
Barberton			
Belfast			
Bethal	19	2	
Bospoort	21	2	
Carolina	17	4	
Chester			
(near Gravelotte)			
Crecy	24	3	
Groendraai	24	4	
(naby Vaalwater)			
Jan Kempdorp			
Jan Smuts	19	3	
Joubert Park (Jhb)	18	7	
Kroondal	24	2	
Leeudoringstad			
Lichtenburg			
Letaba			
Loskopdam			
Lydenburg	19	4	
Marnitz	25	10	
Mara	25	10	
Marble Hall			
Messina	28	15	
Middelburg			
Nelspruit	24	9	
Phalaborwa	26	13	
Pietersburg	21	5	
Piet Retief	24	2	

TRANSVAAL	Max	Min	RRR
Pongola			
Potchefstroom	21	3	
Potgietersrus	23	8	
Pretoria W.B.	21	5	
Pretoriuskop			
Punda Milia			
Sandpan (NW. Tvl.)	26	5	
Satara			
Sekhukhune			
Shingwidzi			
Skukuza	27	10	
Standerton			
Thabazimbi			
Tomburke			
Tzaneen			
Vereeniging			
Volksrust			
Warmbad	22	4	
Witbank			
Zeerust			
O.V.S. - O.F.S.			
Balkfontein			
(naby Bothaville)			
Bethlehem	19	5	
Bloemfontein	20	-1	
(J.B.M. Hertzog)			
Bultfontein			
Fauresmith	19	2	
Ficksburg			
Frankfort	21	0	
Harrismith			
Hoopstad	22	1	
Kroonstad	21	4	
Lindley			
Modderpoort			
Petrusburg			
Philippolis			
Reddersburg			
Reitz			
Vrede			
Warden			
Welkom	21	6	
Wepener	19	-2	
Winburg			
Zastron			

S.W.A.	Max	Min	RRR
Aroab			
Bethanie			
Dordabis			
Gobabeb	33	18	
Gobabis	21	3	
Grootfontein			
Karasburg			
Kalkfeld			
Karibib			
Keetmanshoop	26	13	
Kub			
Luderitz	23	13	
Mariental	24	9	
Ohopoho			
Okahandja			
Okaukueye			
Ondangua	26	9	
Otavi			
Otjiwarongo			
Outjo	24	7	
Rehoboth			
Runtu	25	11	
Steinhausen			
Tsumeb	24	6	
Walvisbaai	22	14	
Windhoek W.K.	20	7	
BASUTOLAND			
Maseru	19	0	
BETSJOEANALAND/BECHUANALAND			
Francistown	24	11	
Gaberones	25	7	
Ghanzi	24	3	
Lobatsi			
Mahalapye			
Maun	25	7	
Shakawe	25	8	
Tsabong	25	2	
Tsane	25	4	
SWAZILAND			
Bulembe			
Manzini	24	12	
Stegi			

SYNOPTIC WEATHER MAP 1200 GMT. — 1400 SAST. SINOPTIESE WEERKAART

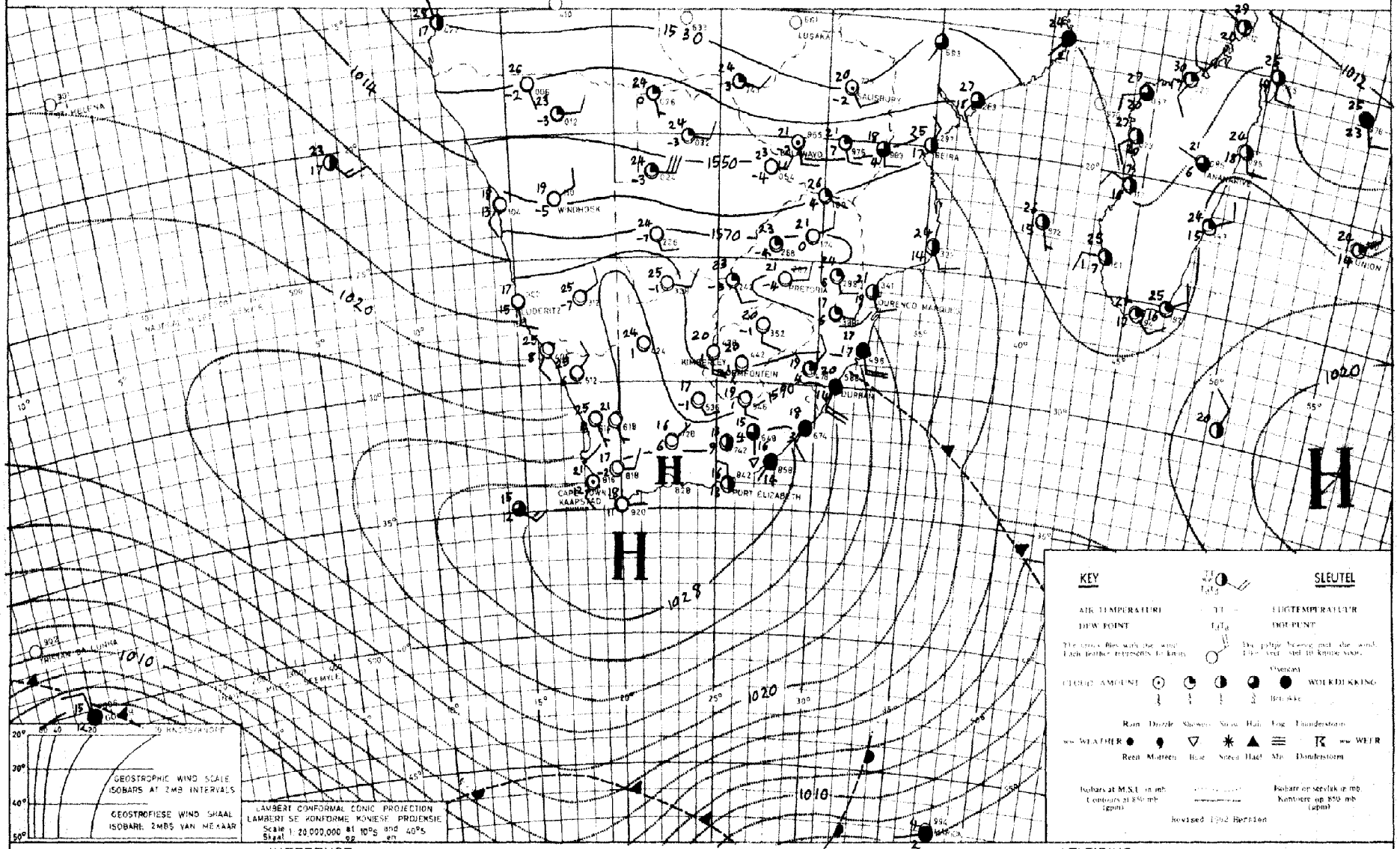

INFERENCE DATE 17 - 5 - 1965 DATUM AFLEIDING

The high to the south of the country is moving eastwards and cloudy cooler weather will spread to Natal and to the eastern and northern Transvaal

Die hoog suid van die land beweeg ooswaarts en bewolkte koeler weer sal na Natal en na die oostelike en noordelike dele van Transvaal uitbrei.

DAAGLIKSE WEERBULLETIN

Maksimum en Minimum Temperatuur (°C) en Reënval (RRR) in mm vir die 24 uur geëindig om 0800 SAST op

WEERBURO / WEATHER BUREAU
DEPT. VAN VERVOER / DEPT. OF TRANSPORT

19 : 5 : 1966

DAILY WEATHER BULLETIN

Maximum and Minimum Temperatures (°C) and rainfall (RRR) in mm for the 24 hours ended at 0800 SAST on

CAPE - KAAP	Max	Min	RRR
Aberdeen			
Addo			
Alexander Bay	33	17	
Aliwal North	20	-1	
Bashee	21	11	
Beaufort-Wes	19	1	
(Lughawe)			
Boegoebergdam			
Boetsap			
Brakkekuil			
(naby Heidelberg)			
Brandvlei			
Cala			
Caledon			
Calitzdorp			
Calvinia	25	5	
Cape Agulhas	19	12	
Cape Columbine	25	16	
Cape Point	21	16	
Cape St. Francis	18	14	
Cape Town (D.F. Malan)	25	6	
Cape Town (Roeland Str.)			
Carnarvon			
Ceres			
Citrusdal			
Colesberg			
Cradock			
Döhne	17	6	
De Aar	19	2	
Douglas			
East London (Airport)	20	11	
Eensaamheid (naby Herold)			
Elsenburg			
Fraserburg	18	3	
Garies			
George			
Graaff-Reinet	16	7	
Grahamstown			
Hopetown			
Idutywa			
Jansenville	18	3	
Joubertina			
Kimberley (Airport)	21	7	
Knysna			
Kokstad	16	0	
Kuruman	23	3	

KAAP - CAPE	Max	Min	RRR
Ladismith			
Lake Mentz			
Maclear			
Mafeking	22	7	
Malmesbury			
Matatiele			
Matroosberg	19	5	
Grootfontein (Middelburg)	15	-2	
Mosselbaai	18	14	
Mount Frere			
Okiep	25	13	
Oudtshoorn			
Petrusville			
Piketberg			
Pofadder	28	10	
Port Alfred			
Port Elizabeth	20	8	
Port Nolloth	23	13	
Port St. Johns	20	13	
Prieska			
Prince Albert			
Queenstown	18	1	
Rietfontein			
Riversdale	22	6	
Robertson	24	4	
Sheeprun (near Maclear)	16	0	
Somerset-Oos	17	3	
Steynsburg			
Strydenburg			
Sutherland	17	-2	
Swellendam			
Tarkastad			
Touwsrivier			
Twee Riviere (Gemsbokpark)	26	5	
Umtata	19	3	
Uniondale			
Upington	26	6	
Vanwyksvlei	21	4	
Victoria-Wes	18	-1	
Vredendal	28	7	
Vryburg	23	4	
Williston			
Willowmore	17	1	
Willowpark (near Dordrecht)	15	1	

NATAL	Max	Min	RRR
Cape St. Lucia	19	13	7.0
Dundee			
Durban (Louis Botha)	21	10	
Estcourt	17	3	
Harding			
Himeville			
Mkuze			
Hluhluwe			
Newcastle	17	-1	
Cedara (Pietermaritzburg)	15	2	
Port Shepstone	20	13	
Richmond			
Seven Oaks			
Vryheid			
Waterford (near Underberg)	14	-3	
TRANSVAAL			
Barberton			
Belfast			
Bethal	17	-2	
Bospoort	20	1	
Carolina	15	3	
Chester (near Gravelotte)			
Crecy	22	5	
Groendraai (naby Vaalwater)	23	3	
Jan Kempdorp			
Jan Smuts	18	4	
Joubert Park (Jhb)	17	6	
Kroondal	22	3	
Leeudoringstad			
Lichtenburg			
Letaba			
Loskopdam			
Lydenburg	16	1	
Marnitz	22	8	
Mara	21	9	
Marble Hall			
Messina	24	12	
Middelburg			
Nelspruit	20	6	
Phalaborwa	23	13	
Pietersburg	18	7	
Piet Retief	14	5	

TRANSVAAL	Max	Min	RRR
Pongola			
Potchefstroom	20	3	
Potgietersrus	22	7	
Pretoria W.B.	19	5	
Pretoriuskop			
Punda Milia			
Sandpan (NW. Tvl.)	24	8	
Satara			
Sekhukhune			
Shingwidzi			
Skukuza	22	9	
Standerton	16	-2	
Thabazimbi			
Tomburke			
Tzaneen			
Vereeniging			
Volksrust			
Warmbad	21	6	
Witbank			
Zeerust			
O.V.S. - O.F.S.			
Balkfontein (naby Bothaville)			
Bethlehem	17	-1	
Bloemfontein (J.B.M. Hertzog)	20	0	
Bultfontein			
Fauresmith	19	1	
Ficksburg			
Frankfort	19	-2	
Harrismith			
Hoopstad	23	2	
Kroonstad	19	5	
Lindley			
Modderpoort			
Petrusburg			
Philippolis			
Reddersburg			
Reitz			
Vrede			
Warden			
Welkom			
Wepener	20	-2	
Winburg			
Zastron			

S.W.A.	Max	Min	RRR
Aroab			
Bethanie			
Dordabis			
Gobabeb	32	19	
Gobabis	21	3	
Grootfontein			
Karasburg			
Kalkfeld			
Karibib			
Keetmanshoop	25	11	
Kub			
Luderitz	28	19	
Mariental	24	9	
Ohopoho			
Okahandja			
Okaukueye			
Ondangua	26	10	
Otavi			
Otjiwarongo			
Outjo	25	10	
Rehoboth			
Runtu	25	10	
Steinhausen			
Tsumeb	25	10	
Walvisbaai	32	15	
Windhoek W.K.	20	8	
BASUTOLAND			
Maseru	19	0	
BETSJOEANALAND/BECHUANALAND			
Francistown	28	9	
Gaberones	23	7	
Ghanzi	23	6	
Lobatsi			
Mahalapye			
Maun	24	11	
Shakawe	25	10	
Tsabong	25	5	
Tsane	24	5	
SWAZILAND			
Mbabane			
Manzini	21	8	
Stegi			

SYNOPTIC WEATHER MAP 1200 GMT. — 1400 SAST. SINOPTIESE WEERKAART

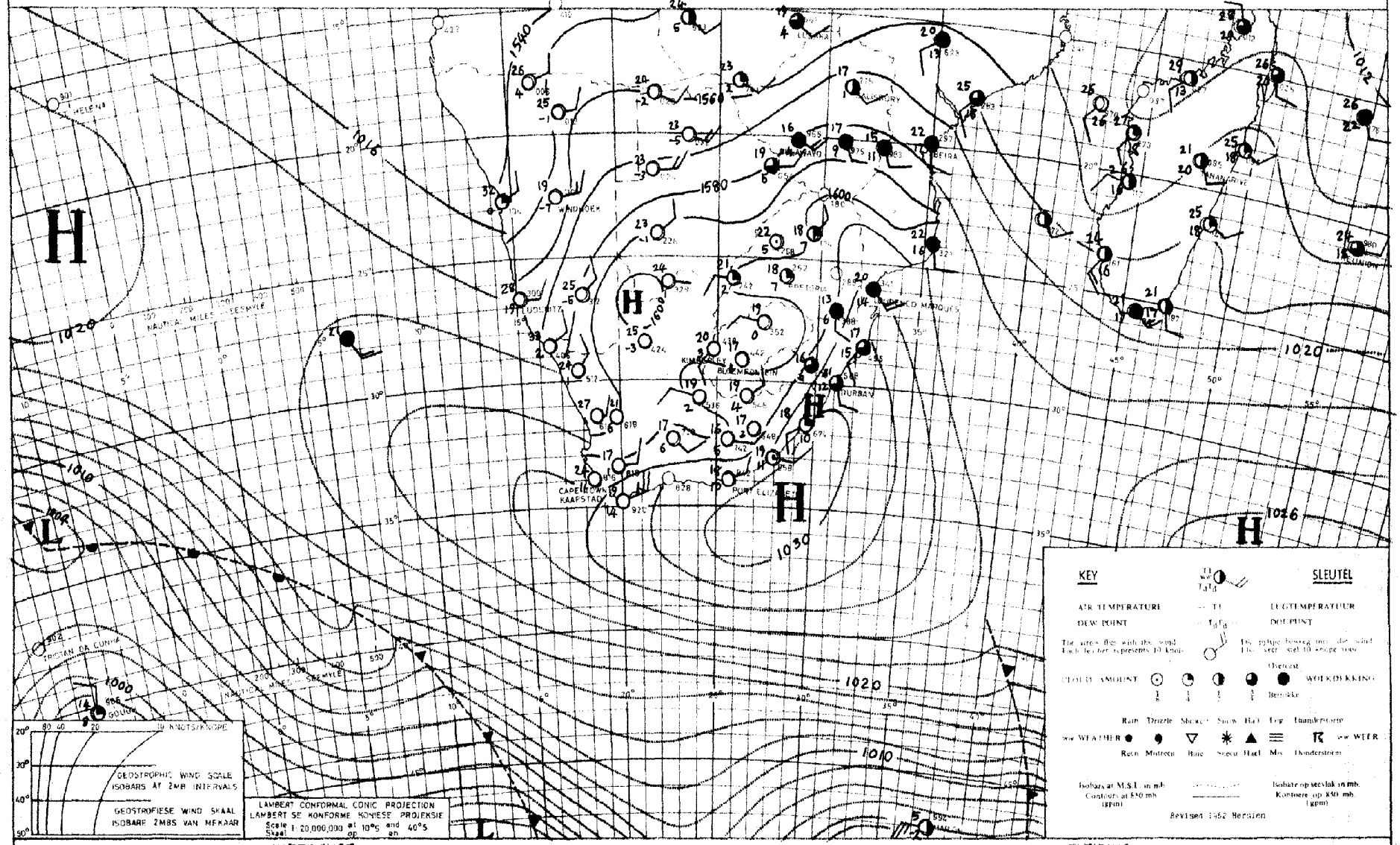

INFERENCE DATE 18 : 5 1965 DATUM AFLEIDING

With a high to the south-east of the country temporary cloudy conditions will occur over northern Natal and the eastern Transvaal. With a high over the interior and dry air in circulation it will be mainly fine and mild to warm. Bergwind conditions will occur along the western, south-western and southern Cape coastal areas.

Met 'n hoog suidoos van die land sal tydelik bewolkte toestande oor noordelike natal en die oostelike Transvaal voorkom. Met 'n hoog oor die binneland en droë lug in sirkulasie sal dit hoofsaaklik mooiweer en magtig tot warm wees. Bergwind toestande sal langs die Kaapse westelike, suidwestelike en suidelike kusstreke voorkom.

DAAGLIKSE WEERBULLETIN

Maksimum en Minimum Temperatuur (°C) en Reënval (RRR) in mm vir die 24 uur geëindig om 0800 SAST op

WEERBURO / WEATHER BUREAU
DEPT. VAN VERVOER / DEPT. OF TRANSPORT

20 : 5 : 1965

DAILY WEATHER BULLETIN

Maximum and Minimum Temperatures (°C) and rainfall (RRR) in mm for the 24 hours ended at 0800 SAST on

CAPE - KAAP	Max	Min	RRR
Aberdeen			
Addo			
Alexander Bay	33	12	
Aliwal North	22	-1	
Bashee	21	12	
Beaufort-Wes	25	12	
(Lughawe)			
Boegoebergdam			
Boetsap			
Brakkekuil			
(naby Heidelberg)			
Brandvlei			
Cala			
Caledon			
Calitzdorp			
Calvinia	25	15	
Cape Agulhas	23	14	
Cape Columbine	23	13	
Cape Point	26	17	
Cape St. Francis	19	12	
Cape Town			
(D.F. Malan)	28	9	
Cape Town			
(Roeland Str.)			
Carnarvon			
Ceres			
Citrusdal			
Colesberg			
Cradock			
Döhne	23	11	
De Aar	21	12	
Douglas			
East London			
(Airport)	22	11	
Eensaamheid			
(naby Herold)			
Elsenburg			
Fraserburg	21	3	
Garies			
George			
Graaff-Reinet	25	11	
Grahamstown			
Hopetown			
Idutywa			
Jansenville	23	5	
Joubertina			
Kimberley	21	6	
(Airport)			
Knysna			
Kokstad	21	1	
Kuruman	21	2	

KAAP - CAPE	Max	Min	RRR
Ladismith			
Lake Mentz			
Maclear			
Mafeking	19	5	
Malmesbury			
Matatiele			
Matroosberg	25	6	
Grootfontein			
(Middelburg)	20	1	
Mosselbaai	22	18	
Mount Frere			
Okiep	24	11	
Oudtshoorn			
Petrusville			
Piketberg			
Pofadder	23	9	
Port Alfred			
Port Elizabeth	21	8	
Port Nolloth	23	11	
Port St. Johns	21	14	
Prieska			
Prince Albert			
Queenstown	23	4	
Rietfontein			
Riversdale	28	6	
Robertson	28	4	
Sheeprun	22	1	
(near Maclear)			
Somerset-Oos	24	9	
Steynsburg			
Strydenburg			
Sutherland	20	1	
Swellendam			
Tarkastad			
Touwsrivier			
Twee Riviere	24	3	
(Gemsbokpark)			
Umtata	22	5	
Uniondale			
Upington	25	8	
Vanwyksvlei	23	7	
Victoria-Wes	22	0	
Vredendal	32	8	
Vryburg	21	2	
Williston			
Willowmore	22	4	
Willowpark			
(near Dordrecht)	19	6	

NATAL	Max	Min	RRR
Cape St. Lucia	22	14	
Dundee			
Durban	24	10	
(Louis Botha)			
Estcourt	19	5	
Harding			
Himeville			
Mkuze			
Hluhluwe			
Newcastle	21	1	
Cedara			
(Pietermaritzburg)	20	4	
Port Shepstone	21	13	
Richmond			
Seven Oaks			
Vryheid			
Waterford			
(near Underberg)	19	-1	
TRANSVAAL			
Barberton			
Belfast			
Bethal	18	2	
Bospoort	19	1	
Carolina	16	3	
Chester			
(near Gravelotte)			
Crecy	22	4	
Groendraai	21	2	
(naby Vaalwater)			
Jan Kempdorp			
Jan Smuts	17	4	
Joubert Park (Jhb)	16	7	
Kroondal	21	4	
Leeudoringstad			
Lichtenburg			
Letaba			
Loskopdam			
Lydenburg	18	2	
Mara	20	5	
Marble Hall			
Messina	21	7	
Middelburg			
Marnitz	21	6	
Nelspruit	22	6	
Phalaborwa	23	11	
Pietersburg	18	4	
Piet Retief	14	5	

TRANSVAAL	Max	Min	RRR
Pongola			
Potchefstroom	19	2	
Potgietersrus	20	5	
Pretoria W.B.	19	4	
Pretoriuskop			
Punda Milia			
Sandpan (NW. Tvl.)	23	5	
Satara			
Sekhukhune			
Shingwidzi			
Skukuza	24	6	
Standerton	17	-2	
Thabazimbi			
Tomburke			
Tzaneen			
Vereeniging			
Volksrust			
Warmbad	20	4	
Witbank			
Zeerust			
O.V.S. - O.F.S.			
Balkfontein			
(naby Bothaville)			
Bethlehem	18	1	
Bloemfontein	20	0	
(J.B.M. Hertzog)			
Bultfontein			
Fauresmith	20	0	
Ficksburg			
Frankfort	19	-2	
Harrismith			
Hoopstad	22	1	
Kroonstad	19	2	
Lindley			
Modderpoort			
Petrusburg			
Philippolis			
Reddersburg			
Reitz			
Vrede			
Warden			
Welkom	19	3	
Wepener	20	-2	
Winburg			
Zastron			

S.W.A.	Max	Min	RRR
Aroab			
Bethanie			
Dordabis			
Gobabeb	33	15	
Gobabis	20	3	
Grootfontein			
Karasburg			
Kalkfeld			
Karibib			
Keetmanshoop	24	10	
Kub			
Luderitz	27	18	
Mariental	33	8	
Ohopoho			
Okahandja			
Okaukueye			
Ondangua	25	8	
Otavi			
Otjiwarongo			
Outjo	24	9	
Rehoboth			
Runtu	24	9	
Steinhausen			
Tsumeb	24	7	
Walvisbaai	32	16	
Windhoek W.K.	20	7	
BASUTOLAND			
Maseru	19	-1	
BETSJOEANALAND/BECHUANALAND			
Francistown	20	5	
Gaberones	21	8	
Ghanzi	23	5	
Lobatsi			
Mahalapye			
Maun	24	9	
Shakawe			
Tsabong	23	4	
Tsane	22	4	
SWAZILAND			
Emlembe			
Manzini	22	9	
Stegi			

SYNOPTIC WEATHER MAP — 1200 GMT — 1400 SAST — SINOPTIESE WEERKAART

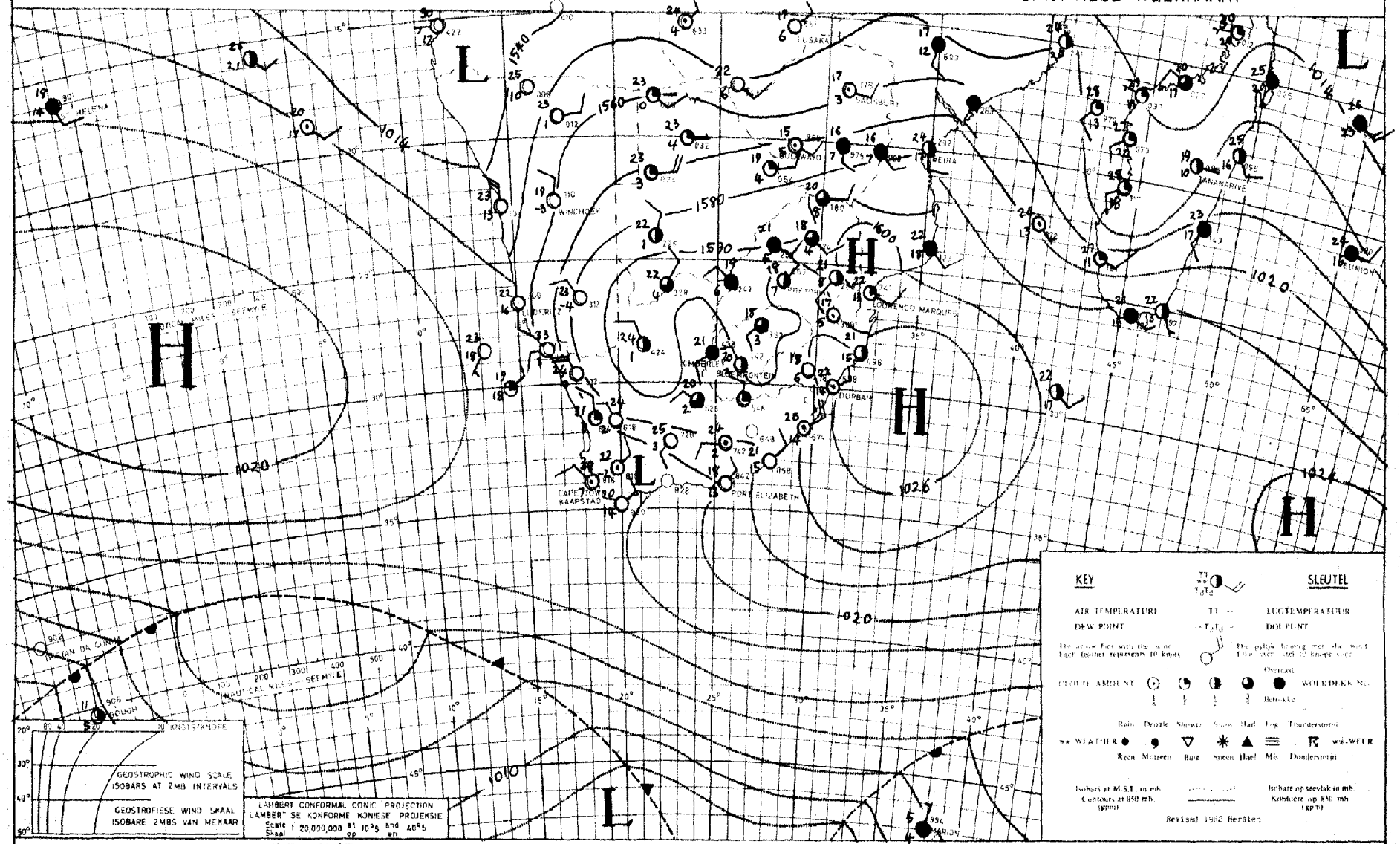

INFERENCE — DATE 19.5.1965 DATUM — AFLEIDING

The air over the country is dry and the circulation is anticyclonic so that, apart from high level cloud, it will be fine and warm.

Die lug oor die land is droog en die sirkulasie antisiklonaal sodat dit, afgesien van vlieswolke, mooiweer en matig tot warm oor al die gebiede sal wees.

DAAGLIKSE WEERBULLETIN

Maksimum en Minimum Temperatuur (°C) en Reënval (RRR) in mm vir die 24 uur geëindig om 0800 SAST op

WEERBURO / WEATHER BUREAU
DEPT. VAN VERVOER / DEPT. OF TRANSPORT

21 - 5 - 1965

DAILY WEATHER BULLETIN

Maximum and Minimum Temperatures (°C) and rainfall (RRR) in mm for the 24 hours ended at 0800 SAST on

CAPE - KAAP	Max	Min	RRR
Aberdeen			
Addo			
Alexander Bay	25	7	
Aliwal North	21	2	
Bashee	23	17	
Beaufort-Wes	24	9	
(Lughawe)			
Boegoebergdam			
Boetsap			
Brakkekuil			
(naby Heidelberg)			
Brandvlei			
Cala			
Caledon			
Calitzdorp			
Calvinia	23	5	
Cape Agulhas	20	15	
Cape Columbine	18	11	
Cape Point	20	14	
Cape St. Francis	30	15	
Cape Town			
(D.F. Malan)	21	11	0·3
Cape Town			
(Roeland Str.)			
Carnarvon			
Ceres			
Citrusdal			
Colesberg			
Cradock			
Dohne	24	13	
De Aar	21	4	
Douglas			
East London	27	15	
(Airport)			
Eensaamheid			
(naby Herold)			
Elsenburg			0·2
Fraserburg	20	4	
Garies			
George			
Graaff-Reinet	25	15	
Grahamstown			
Hopetown			
Idutywa			
Jansenville	28	16	
Joubertina			
Kimberley	21	7	
(Airport)			
Knysna			
Kokstad	21	2	
Kuruman	21	3	

KAAP - CAPE	Max	Min	RRR
Ladismith			
Lake Mentz			
Maclear			
Mafeking	21	4	
Malmesbury			
Matatiele			
Matroosberg	20	8	
Grootfontein			
(Middelburg)	21	3	
Mosselbaai	28	16	0·1
Mount Frere			
Okiep	25	9	
Oudtshoorn			
Petrusville			
Piketberg			
Pofadder	22	10	
Port Alfred			
Port Elizabeth	30	16	
Port Nolloth	20	6	
Port St. Johns	27	19	
Prieska	23	3	
Prince Albert			
Queenstown	23	7	
Rietfontein			
Riversdale	28	12	0·2
Robertson	25	13	
Sheeprun	23	3	
(near Maclear)			
Somerset-Oos	25	11	
Steynsburg			
Strydenburg			
Sutherland	28	1	
Swellendam			
Tarkastad			
Touwsrivier			
Twee Riviere	24	3	
(Gemsbokpark)			
Umtata	27	7	
Uniondale			
Upington	24	7	
Vanwyksvlei	25	7	
Victoria-Wes	20	3	
Vredendal	26	8	
Vryburg	22	3	
Williston			
Willowmore	24	7	
Willowpark			
(near Dordrecht)	19	8	

NATAL	Max	Min	RRR
Cape St. Lucia	22	16	
Dundee			
Durban	25	8	
(Louis Botha)			
Eatcourt	22	7	
Harding			
Himeville			
Mkuze			
Hluhluwe			
Newcastle	23	0	
Cedara			
(Pietermaritzburg)	23	4	
Port Shepstone	22	14	
Richmond			
Seven Oaks			
Vryheid			
Waterford			
(near Underberg)	19	-1	
TRANSVAAL			
Barberton			
Belfast			
Bethal	20	1	
Bospoort	20	1	
Carolina	18	1	
Chester			
(near Gravelotte)			
Crecy	23	4	
Groendraai			
(naby Vaalwater)			
Jan Kempdorp			
Jan Smuts	18	9	
Joubert Park (Jhb)	17	7	
Kroondal	21	4	
Leeudoringstad			
Lichtenburg			
Letaba			
Loskopdam			
Lydenburg	20	4	
Mara	22	5	
Marble Hall			
Messina	24	11	
Middelburg			
Marnitz	23	7	
Nelspruit	24	7	
Phalaborwa	25	10	
Pietersburg	20	5	
Piet Retief	23	5	

TRANSVAAL	Max	Min	RRR
Pongola			
Potchefstroom	20	1	
Potgietersrus	22	5	
Pretoria W.B.	19	4	
Pretoriuskop			
Punda Milia			
Sandpan (NW. Tvl.)	24	5	
Satara			
Sekhukhune			
Shingwidzi			
Skukuza	25	5	
Standerton			
Thabazimbi			
Tomburke			
Tzaneen			
Vereeniging			
Volksrust			
Warmbad	21	4	
Witbank			
Zeerust			
O.V.S. - O.F.S.			
Balkfontein			
(naby Bothaville)			
Bethlehem	19	-1	
Bloemfontein	20	0	
(J.B.M. Hertzog)			
Bultfontein			
Fauresmith	20	2	
Ficksburg			
Frankfort	21	-2	
Harrismith			
Hoopstad	22	1	
Kroonstad	20	2	
Lindley			
Modderpoort			
Petrusburg			
Philippolis			
Reddersburg			
Reitz			
Vrede			
Warden			
Welkom	21	2	
Wepener	21	1	
Winburg			
Zastron			

S.W.A.	Max	Min	RRR
Aroab			
Bethanie			
Dordabis			
Gobabeb			
Gobabis	21	4	
Grootfontein			
Karasburg			
Kalkfeld			
Karibib			
Keetmanshoop	24	11	
Kub			
Luderitz	26	12	
Mariental	24	8	
Ohopoho			
Okahandja			
Okaukueye			
Ondangua	25	7	
Otavi			
Otjiwarongo			
Outjo	24	9	
Rehoboth			
Runtu	24	4	
Steinhausen			
Tsumeb	24	7	
Walvisbaai	31	15	
Windhoek W.K.	21	7	
BASUTOLAND			
Maseru	19	-1	
BETSJOEANALAND/BECHUANALAND			
Francistown	21	5	
Gaberones	22	6	
Ghanzi	23	3	
Lobatsi			
Mahalapye			
Maun	23	6	
Shakawe			
Tsabong	23	2	
Tsane	21	4	
SWAZILAND			
Emlembe			
Manzini	24	9	
Stegi			

SYNOPTIC WEATHER MAP — 1200 GMT — 1400 SAST — SINOPTIESE WEERKAART

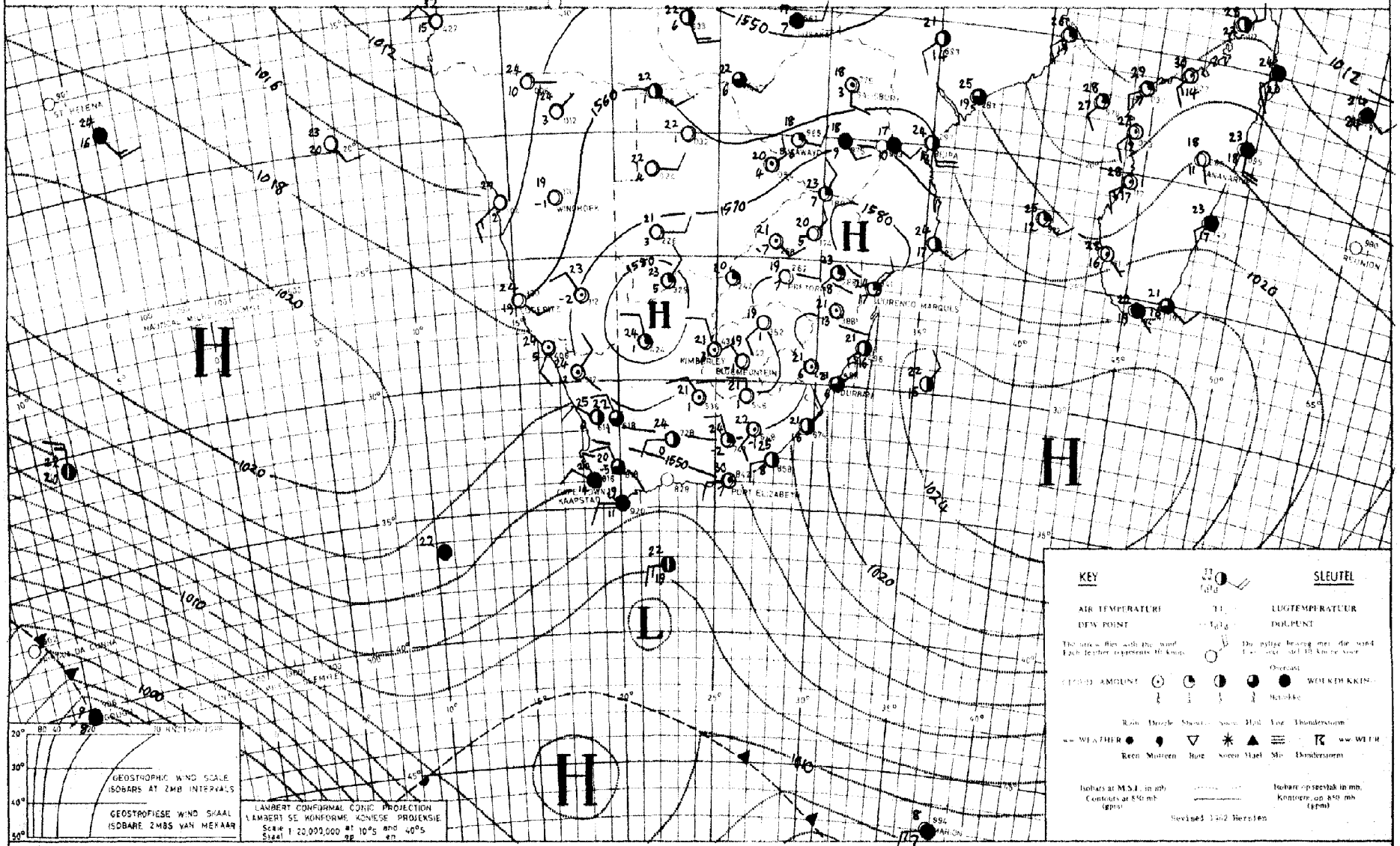

INFERENCE — DATE 20 : 5 : 1965 DATUM — AFLEIDING

The trough situated over the southern Cape coast is moving eastwards slowly with the result that partly cloudy weather will spread over the southern and south-eastern Cape coastal regions and adjacent interior. Over the remainder of the country it will remain fine.

Die trog wat oor die Kaapse suidkus geleë is beweeg stadig oswaarts sodat gedeeltelik bewolkte weer oor die Kaapse suidelike en suidoostelike kusstreke en aangrensende binneland sal uitbrei. Oor die res van die land sal dit mooiweer bly.

DAAGLIKSE WEERBULLETIN

Maksimum en Minimum Temperatuur (°C) en Reënval (RRR) in mm vir die 24 uur geëindig om 0800 SAST op

WEERBURO / WEATHER BUREAU
DEPT. VAN VERVOER / DEPT. OF TRANSPORT

22-5-65

DAILY WEATHER BULLETIN

Maximum and Minimum Temperatures (°C) and rainfall (RRR) in mm for the 24 hours ended at 0800 SAST on

CAPE - KAAP	Max	Min	RRR
Aberdeen			
Addo			
Alexander Bay	27	7	
Aliwal North	21	0	
Bashee	22	13	
Beaufort-Wes	25	15	
(Lughawe)			
Boegoebergdam			
Boetsap			
Brakkekuil			
(naby Heidelberg)			
Brandvlei			
Cala			
Caledon			
Calitzdorp			
Calvinia	22	14	
Cape Agulhas	19	14	
Cape Columbine	14	12	
Cape Point	21	xx	2.0
Cape St. Francis	20	12	
Cape Town	22	12	3.2
(D.F. Malan)			
Cape Town			
(Roeland Str.)			
Carnarvon			
Ceres			
Citrusdal			
Colesberg			
Cradock			
Döhne	21	11	
De Aar	21	4	
Douglas			
East London	23	11	
(Airport)			
Eensaamheid			
(naby Herold)			
Elsenburg			
Fraserburg	21	4	
Garies			
George			
Graaff-Reinet	25	15	
Grahamstown			
Hopetown			
Idutywa			
Jansenville	25	9	
Joubertina			
Kimberley	21	8	
(Airport)			
Knysna			
Kokstad	19	1	
Kuruman	21	3	

KAAP - CAPE	Max	Min	RRR
Ladismith			
Lake Mentz			
Maclear			
Mafeking	22	4	
Malmesbury			
Matatiele			
Matroosberg	21	13	
Grootfontein			
(Middelburg)	21	10	
Mosselbaai	21	15	
Mount Frere			
Okiep	24	8	
Oudtshoorn			
Petrusville			
Piketberg			
Pofadder	23	8	
Port Alfred			
Port Elizabeth	23	11	
Port Nolloth	16	7	
Port St. Johns	24	16	
Prieska			
Prince Albert			
Queenstown	23	13	
Rietfontein			
Riversdale	27	9	
Robertson	25	15	
Sheeprun	21	3	
(near Maclear)			
Somerset-Oos	24	12	
Steynsburg			
Strydenburg			
Sutherland			
Swellendam			
Tarkastad			
Touwsrivier			
Twee Riviere	24	3	
(Gemsbokpark)			
Umtata	24	5	
Uniondale			
Upington	25	8	
Vanwyksvlei	23	5	
Victoria-Wes	21	5	
Vredendal	28	6	
Vryburg			
Williston			
Willowmore	24	5	
Willowpark			
(near Dordrecht)	19	9	

NATAL	Max	Min	RRR
Cape St. Lucia	23	15	
Dundee			
Durban	27	8	
(Louis Botha)			
Estcourt	23	6	
Harding			
Himeville			
Mkuze			
Hluhluwe			
Newcastle	23	0	
Cedara			
(Pietermaritzburg)	23	4	
Port Shepstone	26	15	
Richmond			
Seven Oaks			
Vryheid			
Waterford			
(near Underberg)	18	-2	
TRANSVAAL			
Barberton			
Belfast			
Bethal	20	1	
Bospoort			
Carolina	19	4	
Chester			
(near Gravelotte)			
Crecy			
Groendraai	23	2	
(naby Vaalwater)			
Jan Kempdorp			
Jan Smuts	20	7	
Joubert Park (Jhb)	18	8	
Kroondal	23	4	
Leeudoringstad			
Lichtenburg			
Letaba			
Loskopdam			
Lydenburg	22	5	
Marnitz	24	6	
Mara	24	6	
Marble Hall			
Messina	26	11	
Middelburg			
Nelspruit	27	7	
Phalaborwa	27	9	
Pietersburg	21	4	
Piet Retief	20	5	

TRANSVAAL	Max	Min	RRR
Pongola			
Potchefstroom	20	1	
Potgietersrus	22	6	
Pretoria W.B.	21	3	
Pretoriuskop			
Punda Milia			
Sandpan (NW. Tvl.)			
Satara			
Sekhukhune			
Shingwidzi			
Skukuza			
Standerton	20	-2	
Thabazimbi			
Tomburke			
Tzaneen			
Vereeniging			
Volksrust			
Warmbad	23	5	
Witbank			
Zeerust			
O.V.S. - O.F.S.			
Balkfontein			
(naby Bothaville)			
Bethlehem	19	-2	
Bloemfontein	20	0	
(J.B.M. Hertzog)			
Bultfontein			
Fauresmith	20	1	
Ficksburg			
Frankfort	21	-2	
Harrismith			
Hoopstad	22	2	
Kroonstad	20	2	
Lindley			
Modderpoort			
Petrusburg			
Philippolis			
Reddersburg			
Reitz			
Vrede			
Warden			
Welkom	20	3	
Wepener	21	-1	
Winburg			
Zastron			

S.W.A.	Max	Min	RRR
Aroab			
Bethanie			
Dordabis			
Gobabeb	32	15	
Gobabis	20	4	
Grootfontein			
Karasburg			
Kalkfeld			
Karibib			
Keetmanshoop	25	11	
Kub			
Luderitz	22	11	
Mariental	25	8	
Ohopoho			
Okahandja			
Okaukueye			
Ondangua	26	9	
Otavi			
Otjiwarongo			
Outjo	24	5	
Rehoboth			
Runtu	25	5	
Steinhausen			
Tsumeb	25	7	
Walvisbaai	27	13	
Windhoek W.K.	22	7	
BASUTOLAND			
Maseru	19	-1	
BETSJOANALAND/BECHUANALAND			
Francistown	21	5	
Gaberones	25	6	
Ghanzi	24	4	
Lobatsi			
Mahalapye			
Maun	25	8	
Shakawe	24	10	
Tsabong	24	4	
Tsane	23	3	
SWAZILAND			
Bulembe			
Manzini			
Stegi			

SYNOPTIC WEATHER MAP — 1200 GMT. — 1400 SAST. — SINOPTIESE WEERKAART

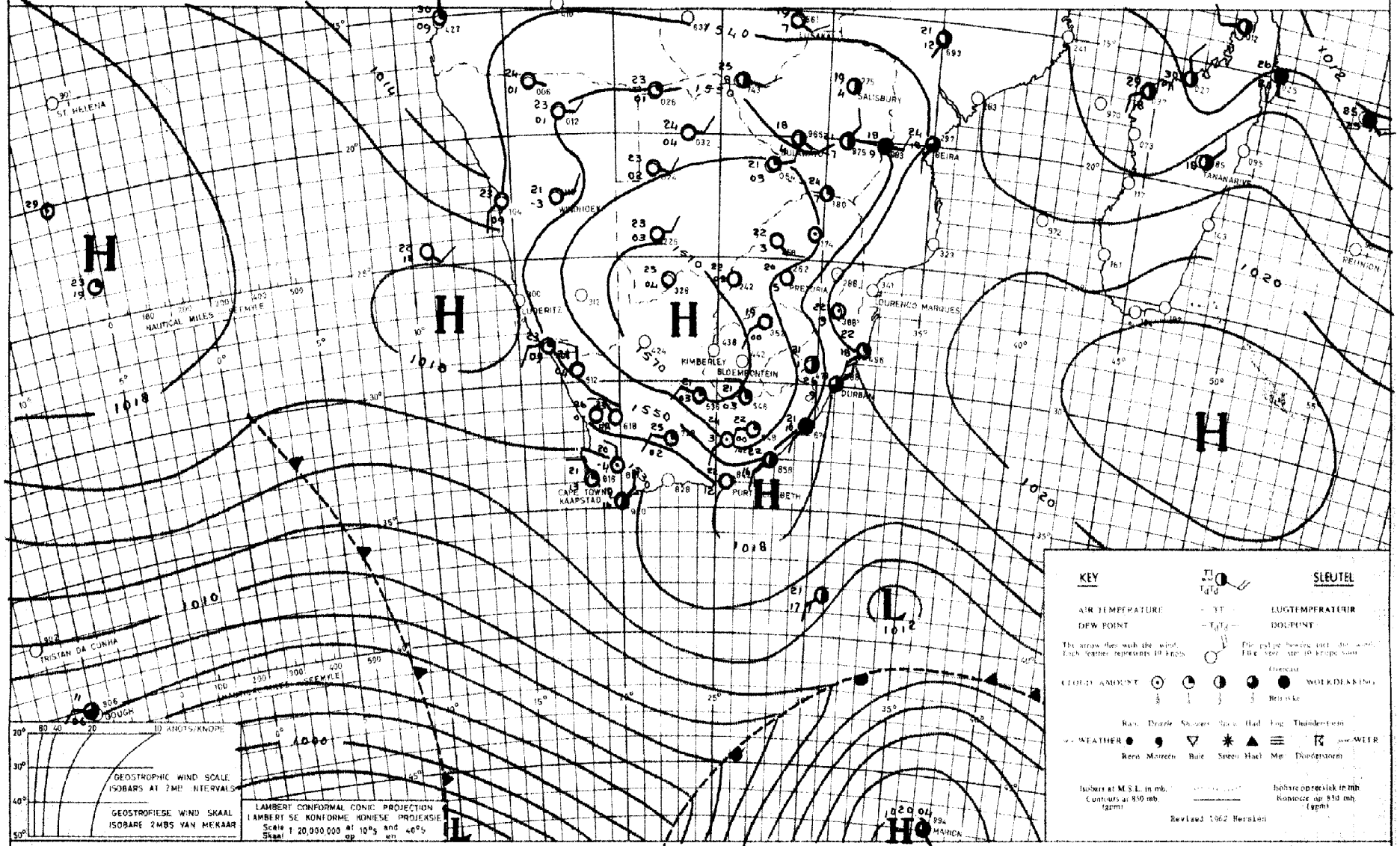

INFERENCE — DATE 21-5-1965 DATUM — AFLEIDING

With a cold front approaching the country from the west, cloudy cool weather with showers is expected along the south-western Cape coastal areas, spreading along the Cape South coast. With a high over the interior and dry air in circulation it will be mainly fine over most parts of the country.

Met 'n koufront wat die land nader van die weste af word bewolkte koel weer met buie oor die Kaapse suidwestelike kusgebiede verwag en dit sal ooswaarts uitbrei na die Kaapse suidkus. Met 'n hoog oor die binneland en droë lug in sirkulasie sal dit hoofsaaklik mooiweer wees oor die meeste dele van die land.

DAAGLIKSE WEERBULLETIN

Maksimum en Minimum Temperatuur (°C) en Reënval (RRR) in mm vir die 24 uur geëindig om 0800 SAST op

WEERBURO / WEATHER BUREAU
DEPT. VAN VERVOER / DEPT. OF TRANSPORT

23 - 5 - 1965

DAILY WEATHER BULLETIN

Maximum and Minimum Temperatures (°C) and rainfall (RRR) in mm for the 24 hours ended at 0800 SAST on

CAPE - KAAP	Max	Min	RRR
Aberdeen			
Addo			
Alexander Bay	20	10	
Aliwal North	22	1	
Bashee	22	16	
Beaufort-Wes	25	5	
(Lughawe)			
Boegoebergdam			
Boetsap			
Brakkekuil			
(naby Heidelberg)			
Brandvlei			
Cala			
Caledon			
Calitzdorp			
Calvinia	20	-1	
Cape Agulhas	17	14	3·7
Cape Columbine	14	13	2·0
Cape Point	15	12	12·5
Cape St. Francis	21	12	
Cape Town	16	13	15·9
(D.F. Malan)			
Cape Town			
(Roeland Str.)			
Carnarvon			
Ceres			
Citrusdal			
Colesberg			
Cradock			
Döhne	25	9	
De Aar	22	4	
Douglas			
East London	31	11	
(Airport)			
Eensaamheid			
(naby Herold)			
Elsenburg			
Fraserburg	20	2	
Garies			
George			
Graaff-Reinet	25	9	
Grahamstown			
Hopetown			
Idutywa			
Jansenville	27	7	
Joubertina			
Kimberley	23	9	
(Airport)			
Knysna			
Kokstad	23	5	
Kuruman	23	3	

KAAP - CAPE	Max	Min	RRR
Ladismith			
Lake Mentz			
Maclear			
Mafeking	23	6	
Malmesbury			
Matatiele			
Matroosberg	22	5	
Grootfontein			
(Middelburg)			
Mosselbaai	22	15	0·9
Mount Frere			
Okiep	22	6	
Oudtshoorn			
Petrusville			
Piketberg			
Pofadder	23	8	
Port Alfred			
Port Elizabeth	26	10	
Port Nolloth	16	11	
Port St. Johns	31	17	
Prieska	25	3	
Prince Albert			
Queenstown	23	5	
Rietfontein			
Riversdale			
Robertson	19	13	6·5
Sheeprun	25	2	
(near Maclear)			
Somerset-Oos	26	6	
Steynsburg			
Strydenburg			
Sutherland			
Swellendam			
Tarkastad			
Touwsrivier			
Twee Riviere	25	4	
(Gemsbokpark)			
Umtata	28	5	
Uniondale			
Upington	26	9	
Vanwyksvlei	24	6	
Victoria-Wes	22	3	
Vredendal	22	13	
Vryburg			
Williston			
Willowmore	22	4	
Willowpark			
(near Dordrecht)			

NATAL	Max	Min	RRR
Cape St. Lucia	25	17	
Dundee			
Durban	29	12	
(Louis Botha)			
Estcourt	24	8	
Harding			
Himeville			
Mkuze			
Hluhluwe			
Newcastle	25	1	
Cedara	25	6	
(Pietermaritzburg)			
Port Shepstone	26	18	
Richmond			
Seven Oaks			
Vryheid			
Waterford	22	0	
(near Underberg)			
TRANSVAAL			
Barberton			
Belfast			
Bethal	21	1	
Bospoort	21	3	
Carolina	20	4	
Chester			
(near Gravelotte)			
Crecy	25	6	
Groendraai	25	2	
(naby Vaalwater)			
Jan Kempdorp			
Jan Smuts	20	9	
Joubert Park (Jhb)	19	8	
Kroondal	24	3	
Leeudoringstad			
Lichtenburg			
Letaba			
Loskopdam			
Lydenburg	22	5	
Marnitz	25	6	
Mara	26	6	
Marble Hall			
Messina	28	11	
Middelburg			
Nelspruit	28	7	
Phalaborwa	29	9	
Pietersburg	22	6	
Piet Retief	24	6	

TRANSVAAL	Max	Min	RRR
Pongola			
Potchefstroom	21	4	
Potgietersrus	24	6	
Pretoria W.B.	22	3	
Pretoriuskop			
Punda Milia			
Sandpan (NW. Tvl.)	26	4	
Satara			
Sekhukhune			
Shingwidzi			
Skukuza	30	5	
Standerton	21	-1	
Thabazimbi			
Tomburke			
Tzaneen			
Vereeniging			
Volksrust			
Warmbad	24	6	
Witbank			
Zeerust			
O.V.S. - O.F.S.			
Balkfontein			
(naby Bothaville)			
Bethlehem	20	-1	
Bloemfontein	21	1	
(J.B.M. Hertzog)			
Bultfontein			
Fauresmith	19	1	
Ficksburg			
Frankfort	21	-1	
Harrismith			
Hoopstad	23	2	
Kroonstad	20	3	
Lindley			
Modderpoort			
Petrusburg			
Philippolis			
Reddersburg			
Reitz			
Vrede			
Warden			
Welkom			
Wepener	22	2	
Winburg			
Zastron			

S.W.A.	Max	Min	RRR
Aroab			
Bethanie			
Dordabis			
Gobabeb	33	15	
Gobabis	23	5	
Grootfontein			
Karasburg			
Kalkfeld			
Karibib			
Keetmanshoop	27	12	
Kub			
Luderitz	17	10	
Mariental	26	9	
Ohopoho			
Okahandja			
Okaukueye			
Ondangua			
Otavi			
Otjiwarongo			
Outjo	26	6	
Rehoboth			
Runtu			
Steinhausen			
Tsumeb	26	7	
Walvisbaai	24	11	
Windhoek W.K.	24	8	
BASUTOLAND			
Maseru	20	2	
BETSJOEANALAND/BECHUANALAND			
Francistown	24	5	
Gaberones	26	6	
Ghanzi	25	5	
Lobatsi			
Mahalapye			
Maun	25	8	
Shakawe	25	4	
Tsabong	25	5	
Tsane	25	7	
SWAZILAND			
Embombe			
Manzini	27	10	
Stegi			

SYNOPTIC WEATHER MAP 1200 GMT. — 1400 SAST. SINOPTIESE WEERKAART

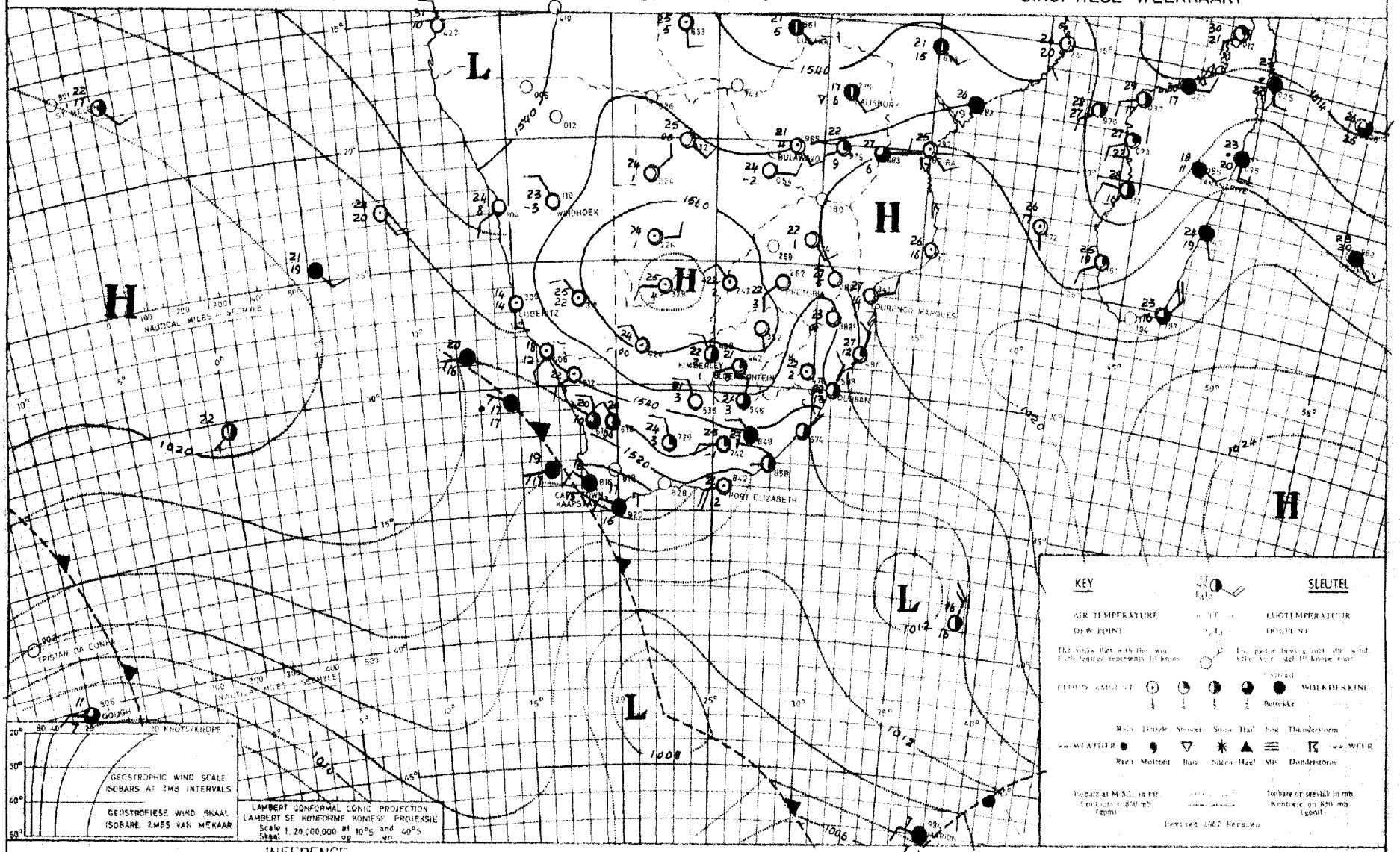

INFERENCE DATE 22 - 5 - 1965 DATUM AFLEIDING

A weak cold front is approaching the Cape from the west, so that cloudy, cool weather, with rain at places, will occur over the South-western Cape. Elsewhere over the country it will remain fair and mild.

'n Swak koufront nader die Kaap vanuit die weste, sodat bewolkte, koel weer met reën op plekke oor Suidwes-Kaapland sal voorkom. Oor die res van die land sal dit mooiweer en matig bly.

DAAGLIKSE WEERBULLETIN

Maksimum en Minimum Temperatuur (°C) en Reënval (RRR) in mm vir die 24 uur geëindig om 0800 SAST op

WEERBURO / WEATHER BUREAU
DEPT. VAN VERVOER / DEPT. OF TRANSPORT
24-5-1965

DAILY WEATHER BULLETIN

Maximum and Minimum Temperatures (°C) and rainfall (RRR) in mm for the 24 hours ended at 0800 SAST on

CAPE - KAAP	Max	Min	RRR
Aberdeen			
Addo			
Alexander Bay	21	12	0.6
Aliwal North	23	7	
Bashee	22	14	
Beaufort-Wes	24	11	
(Lughawe)			
Boegoebergdam			
Boetsap			
Brakkekuil			
(naby Heidelberg)			
Brandvlei			
Cala			
Caledon			
Calitzdorp			
Calvinia	13	7	
Cape Agulhas	16	12	3.2
Cape Columbine	16	12	6.5
Cape Point	16	9	9.5
Cape St. Francis	19	11	
Cape Town	18	10	20.6
(D.F. Malan)			
Cape Town			
(Roeland Str.)			
Carnarvon			
Ceres			
Citrusdal			
Colesberg			
Cradock			
Dohne	25	9	
De Aar	23	5	
Douglas			
East London	28	12	
(Airport)			
Eensaamheid			
(naby Herold)			
Elsenburg			
Fraserburg	19	3	
Garies			
George			
Graaff-Reinet	xx	11	
Grahamstown			
Hopetown			
Idutywa			
Jansenville	27	5	
Joubertina			
Kimberley	25	11	
(Airport)			
Knysna			
Kokstad	24	6	
Kuruman	23	3	

KAAP - CAPE	Max	Min	RRR
Ladismith			
Lake Mentz			
Maclear			
Mafeking	24	3	
Malmesbury			
Matatiele			
Matroosberg	14	8	3.1
Grootfontein	22	10	
(Middelburg)			
Mosselbaai	17	14	1.2
Mount Frere			
Okiep	19	7	
Oudtshoorn			
Petrusville			
Piketberg			
Pofadder	21	7	
Port Alfred			
Port Elizabeth	22	8	
Port Nolloth	16	10	
Port St. Johns	25	17	
Prieska	26	5	
Prince Albert			
Queenstown	24	18	
Rietfontein			
Riversdale	17	11	6.7
Robertson	20	13	2.5
Sheeprun	21	13	
(near Maclear)			
Somerset-Oos	26	6	
Steynsburg			
Strydenburg			
Sutherland	15	4	0.3
Swellendam			
Tarkastad			
Touwsrivier			
Twee Riviere	28	4	
(Gemsbokpark)			
Umtata	28	7	
Uniondale			
Upington	27	7	
Vanwyksvlei	xx	xx	
Victoria-Wes	22	4	
Vredendal	20	13	1.0
Vryburg	25	6	
Williston			
Willowmore	21	2	
Willowpark	21	12	
(near Dordrecht)			

NATAL	Max	Min	RRR
Cape St. Lucia	24	17	
Dundee			
Durban	24	9	
(Louis Botha)			
Estcourt	25	8	
Harding			
Himeville			
Mkuze			
Bluhluwe			
Newcastle	28	2	
Cedara	27	10	
(Pietermaritzburg)			
Port Shepstone	25	15	
Richmond			
Seven Oaks			
Vryheid			
Waterford	24	4	
(near Underberg)			
TRANSVAAL			
Barberton			
Belfast			
Bethal	23	3	
Bospoort	23	4	
Carolina	23	8	
Chester			
(near Gravelotte)			
Crecy			
Groendraai	27	2	
(naby Vaalwater)			
Jan Kempdorp			
Jan Smuts	21	9	
Joubert Park (Jhb)	21	9	
Kroondal	25	4	
Leeudoringstad			
Lichtenburg			
Letaba			
Loskopdam			
Lydenburg	23	5	
Marnitz	27	9	
Mara	26	6	
Marble Hall			
Messina	28	13	
Middelburg			
Nelspruit	27	6	
Phalaborwa	29	10	
Pietersburg	24	6	
Piet Retief	25	7	

TRANSVAAL	Max	Min	RRR
Pongola			
Potchefstroom	24	3	
Potgietersrus	25	7	
Pretoria W.B.	23	4	
Pretoriuskop			
Punda Milia			
Sandpan (NW. Tvl.)	26	4	
Satara			
Sekhukhune			
Shingwidzi			
Skukuza	29	5	
Standerton			
Thabazimbi			
Tomburke			
Tzaneen			
Vereeniging			
Volksrust			
Warmbad	28	5	
Witbank			
Zeerust			
O.V.S. - O.F.S.			
Balkfontein			
(naby Bothaville)			
Bethlehem			
Bloemfontein	24	2	
(J.B.M. Hertzog)			
Bultfontein			
Fauresmith	23	4	
Ficksburg			
Frankfort	24	-2	
Harrismith			
Hoopstad	25	4	
Kroonstad	22	3	
Lindley			
Modderpoort			
Petrusburg			
Philippolis			
Reddersburg			
Reitz			
Vrede			
Warden			
Welkom	23	4	
Wepener	23	14	
Winburg			
Zastron			

S.W.A.	Max	Min	RRR
Aroab			
Bethanie			
Dordabis			
Gobabeb	32	14	
Gobabis	25	8	
Grootfontein			
Karasburg			
Kalkfeld			
Karibib			
Keetmanshoop	27	11	
Kub			
Luderitz	16	12	
Mariental	28	9	
Ohopoho			
Okahandja			
Okaukueye			
Ondangua	27	7	
Otavi			
Otjiwarongo			
Outjo	27	5	
Rehoboth			
Runtu			
Steinhausen			
Tsumeb	27	6	
Walvisbaai	16	12	
Windhoek W.K.	23	8	
BASUTOLAND			
Maseru	22	2	
BETSJOEANALAND/BECHUANALAND			
Francistown	28	8	
Gaberones	26	9	
Ghanzi	26	8	
Lobatsi			
Mahalapye			
Maun	27	12	
Shakawe	26	6	
Tsabong	26	6	
Tsane	25	7	
SWAZILAND			
Emlembe			
Manzini			
Stegi			

SYNOPTIC WEATHER MAP — 1200 GMT. — 1400 SAST. — SINOPTIESE WEERKAART

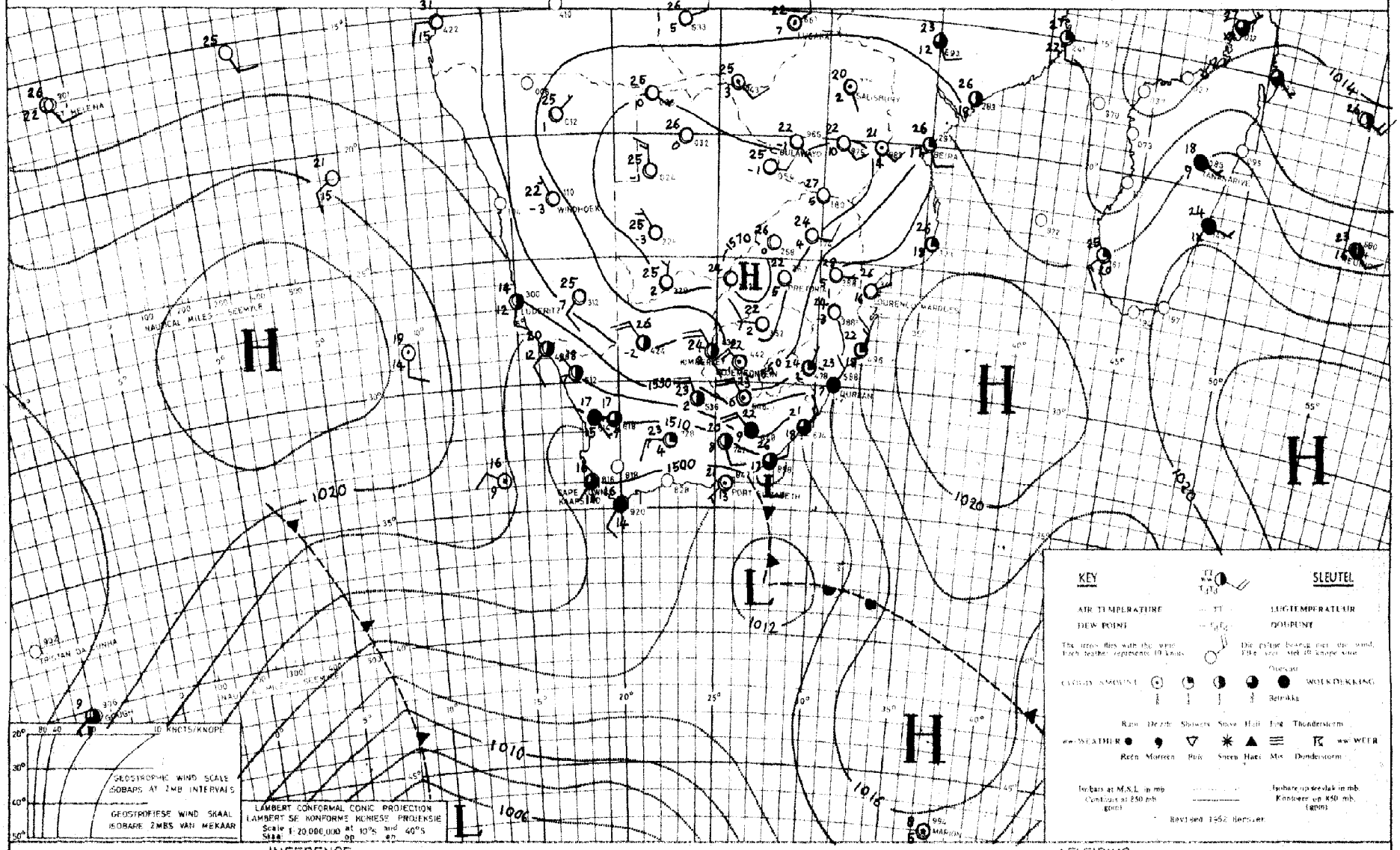

INFERENCE — DATE 23 : 5 : 1965 DATUM — AFLEIDING

A trough is developing to the west of the country, so that it will remain cloudy and cool over the south-western parts of the Cape with rain at places, but elsewhere it will be fair and mild.

'n Trog ontwikkel wes van die land sodat dit bewolk en koel sal bly oor Suidwes-Kaapland met reën op plekke, maar oor die res van die land sal dit mooiweer en magtig bly

DAAGLIKSE WEERBULLETIN

Maksimum en Minimum Temperatuur (°C) en Reënval (RRR) in mm vir die 24 uur geëindig om 0800 SAST op

WEERBURO / WEATHER BUREAU
DEPT. VAN VERVOER / DEPT. OF TRANSPORT
25 : 5 : 1965

DAILY WEATHER BULLETIN

Maximum and Minimum Temperatures (°C) and rainfall (RRR) in mm for the 24 hours ended at 0800 SAST on

CAPE - KAAP	Max	Min	RRR
Aberdeen			
Addo			
Alexander Bay	20	8	
Aliwal North	23	1	
Bashee	22	12	
Beaufort-Wes	18	3	
(Lughawe)			
Boegoebergdam			
Boetsap			
Brakkekuil			
(naby Heidelberg)			
Brandvlei			
Cala			
Caledon			10.0
Calitzdorp			
Calvinia	12	-1	3.6
Cape Agulhas	16	9	5.7
Cape Columbine	16	8	2.0
Cape Point	13	10	0.5
Cape St. Francis	23	11	0.1
Cape Town			
(D.F. Malan)	15	4	3.0
Cape Town			
(Hoeland Str.)			
Carnarvon			
Ceres			
Citrusdal			
Colesberg			
Cradock			
Döhne	27	6	
De Aar	18	-1	
Douglas			
East London	23	11	
(Airport)			
Eensaamheid			
(naby Herold)			
Elsenburg			
Fraserburg	11	-2	0.3
Garies			
George			
Graaff-Reinet			
Grahamstown			
Hopetown			
Idutywa			
Jansenville	25	6	
Joubertina			
Kimberley	25	4	
(Airport)			
Knysna	24	8	
Kokstad	22	4	
Kuruman			

KAAP - CAPE	Max	Min	RRR
Ladismith			
Lake Mentz			
Maclear			
Mafeking	24	4	
Malmesbury			
Matatiele			
Matroosberg	10	-1	3.6
Grootfontein			
(Middelburg)	20	1	
Mosselbasi	18	9	
Mount Frere			
Okiep	10	2	4.3
Oudtshoorn			
Petrusville			
Piketberg			9.0
Pofadder	16	1	
Port Alfred			
Port Elizabeth	26	10	
Port Nolloth	16	6	0.1
Port St. Johns	23	15	
Prieska	20	3	
Prince Albert			
Queenstown	25	5	
Rietfontein			
Riversdale	17	5	2.5
Robertson	16	6	
Sheeprun	26	7	
(near Maclear)			
Somerset-Oos	24	6	0.3
Steynsburg			
Strydenburg			
Sutherland	7	-2	5.2
Swellendam			
Tarkastad			
Touwsrivier			
Twee Riviere	24	3	
(Gemsbokpark)			
Umtata	30	9	
Uniondale			
Upington	19	3	
Vanwyksvlei	17	-1	
Victoria-Wes	17	-2	
Vredendal	17	5	2.5
Vryburg	24	4	
Williston			
Willowmore	18	0	
Willowpark			
(near Dordrecht)	21	4	

NATAL	Max	Min	RRR
Cape St. Lucia	24	17	
Dundee			
Durban	25	14	
(Louis Botha)			
Estcourt	27	8	
Harding			
Himeville			
Mkuze			
Hluhluwe			
Newcastle	28	5	
Cedara			
(Pietermaritzburg)	28	9	
Port Shepstone	23	17	
Richmond			
Seven Oaks			
Vryheid			
Waterford			
(near Underberg)	24	2	
TRANSVAAL			
Barberton			
Belfast			
Bethal			
Bospoort	22	4	
Carolina	21	0	
Chester			
(near Gravelotte)			
Crecy	27	3	
Groendraai	25	1	
(naby Vaalwater)			
Jan Kempdorp			
Jan Smuts	20	7	
Joubert Park (Jhb)	20	9	
Kroondal	24	3	
Leeudoringstad			
Lichtenburg			
Letaba			
Loskopdam			
Lydenburg	23	5	
Marnitz	27	6	
Mara	27	6	
Marble Hall			
Messina	29	11	
Middelburg			
Nelspruit	30	6	
Phalaborwa			
Pietersburg	24	5	
Piet Retief	26	7	

TRANSVAAL	Max	Min	RRR
Pongola			
Potchefstroom	24	3	
Potgietersrus	25	5	
Pretoria W.B.	22	3	
Pretoriuskop			
Punda Milia			
Sandpan (NW. Tvl.)	27	14	
Satara			
Sekhukhune			
Shingwidzi			
Skukuza	30	4	
Standerton			
Thabazimbi			
Tomburke			
Tzaneen			
Vereeniging			
Volksrust			
Warmbad	26	4	
Witbank			
Zeerust			
O.V.S. - O.F.S.			
Balkfontein			
(naby Bothaville)			
Bethlehem	21	-1	
Bloemfontein	23	-1	
(J.B.M. Hertzog)			
Bultfontein			
Fauresmith	22	0	
Ficksburg			
Frankfort	22	-1	
Harrismith			
Hoopstad	24	1	
Kroonstad	23	5	
Lindley			
Modderpoort			
Petrusburg			
Philippolis			
Reddersburg			
Reitz			
Vrede			
Warden			
Welkom	23	3	
Wepener	22	-1	
Winburg			
Zastron			

S.W.A.	Max	Min	RRR
Aroab			
Bethanie			
Dordabis			
Gobabeb	27	9	
Gobabis	25	6	
Grootfontein			
Karasburg			
Kalkfeld			
Karibib			
Keetmanshoop	19	3	
Kub			
Luderitz	19	11	
Mariental	28	0	
Ohopoho			
Okahandja			
Okaukueye			
Ondangua	26	7	
Otavi			
Otjiwarongo			
Outjo	27	7	
Rehoboth			
Runtu	28	6	
Steinhausen			
Tsumeb	27	0	
Walvisbaai	20	11	
Windhoek W.K.	23	8	
BASUTOLAND			
Maseru	21	2	
BETSJOANALAND/BECHUANALAND			
Francistown	27	7	
Gaberones	27	5	
Ghanzi	27	8	
Lobatsi			
Mahalapye			
Maun	28	6	
Shakawe	28	5	
Tsabong	26	4	
Tsane			
SWAZILAND			
Embabe			
Manzini	30	12	
Stegi			

SYNOPTIC WEATHER MAP 1200 GMT. — 1400 SAST. SINOPTIESE WEERKAART

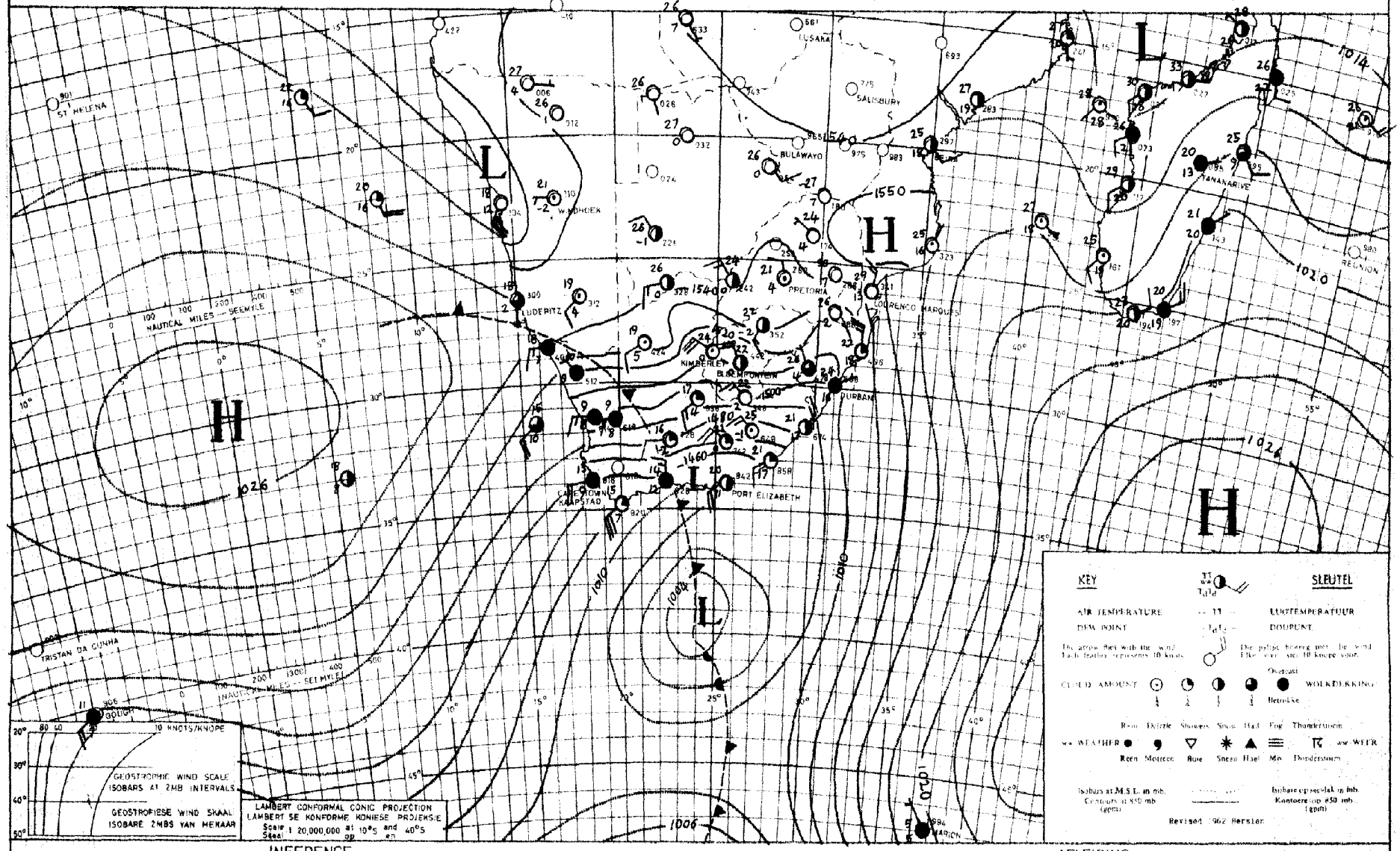

INFERENCE

DATE 24.5.1965 DATUM

AFLEIDING

The Atlantic high is extending a ridge over the western parts of the country and will cause clearance over the Cape Province. With cold dry air in circulation over the southern parts of the country it will be mainly fine and cold in the south but mild in the north.

Die Atlantiese hoog sal inrug oor die westelike dele van die land en opklaring veroorsaak oor die Kaap-provinsie. Met koue dröe lug in sirkulasie oor die suidelike dele van die land sal dit hoofsaaklik mooiweer en koud wees in die suide maar magtig in die noorde.

DAAGLIKSE WEERBULLETIN

Maksimum en Minimum Temperatuur (°C) en Reënval (RRR) in mm vir die 24 uur geëindig om 0800 SAST op

WEERBURO / WEATHER BUREAU
DEPT. VAN VERVOER / DEPT. OF TRANSPORT

26 : 5 : 1965

DAILY WEATHER BULLETIN

Maximum and Minimum Temperatures (°C) and rainfall (RRR) in mm for the 24 hours ended at 0800 SAST on

CAPE - KAAP	Max	Min	RRR
Aberdeen			
Addo			
Alexander Bay	19	5	
Aliwal North	16	-4	
Bashee	16	11	
Beaufort-Wes			
(Lughawe)			
Boegoebergdam			
Boetsap			
Brakkekuil			
(naby Heidelberg)			
Brandvlei			
Cala			
Caledon			
Calitzdorp			
Calvinia	12	-1	
Cape Agulhas	17	9	0.5
Cape Columbine	14	7	
Cape Point	14	10	
Cape St. Francis	15	7	
Cape Town			
(D.F. Malan)	16	7	
Cape Town			
(Roeland Str.)			
Carnarvon			
Ceres			
Citrusdal			
Colesberg			
Cradock			
Döhne	14	4	
De Aar	13	-3	
Douglas			
East London	19	7	
(Airport)			
Eensaamheid			
(naby Herold)			
Elsenburg			
Fraserburg	10	3	
Garies			
George			
Graaff-Reinet	xx	5	
Grahamstown			
Hopetown			
Idutywa			
Jansenville	17	2	
Joubertina			
Kimberley	14	2	
(Airport)			
Knysna			
Kokstad	12	0	
Kuruman	19	-3	

KAAP - CAPE	Max	Min	RRR
Ladismith			
Lake Mentz			
Maclear			
Mafeking	21	6	
Malmesbury			
Matatiele			
Matroosberg	10	4	
Grootfontein			
(Middelburg)	13	-2	
Mosselbaai	18	10	
Mount Frere			
Okiep	13	7	
Oudtshoorn			
Petrusville			
Piketberg			
Pofadder	12	4	
Port Alfred			
Port Elizabeth	17	6	
Port Nolloth	19	5	
Port St. Johns	18	12	
Prieska	11	-3	
Prince Albert			
Queenstown	15	-1	
Rietfontein			
Riversdale	17	5	
Robertson	16	7	
Sheeprun	15	-2	
(near Maclear)			
Somerset-Oos	14	3	
Steynsburg			
Strydenburg			
Sutherland	9	-1	
Swellendam			
Tarkastad			
Touwsrivier			
Twee Riviere	15	2	
(Gemsbokpark)			
Umtata	16	2	
Uniondale			
Upington	15	-2	
Vanwyksvlei	12	-3	
Victoria-Wes	12	-5	
Vredendal	17	2	
Vryburg			
Williston			
Willowmore	13	-1	
Willowpark			
(near Dordrecht)	14	1	

NATAL	Max	Min	RRR
Cape St. Lucia	21	14	1.5
Dundee			
Durban	21	12	
(Louis Botha)			
Estcourt	18	9	
Harding			
Himeville			
Mkuze			
Hluhluwe			
Newcastle	25	6	
Cedara			
(Pietermaritzburg)	12	6	0.2
Port Shepstone	19	11	
Richmond			
Seven Oaks			
Vryheid			
Waterford			
(near Underberg)	13	0	
TRANSVAAL			
Barberton			
Belfast			
Bethal	21	6	
Bospoort	19	2	
Carolina	21	11	
Chester			
(near Gravelotte)			
Crecy	27	6	
Groendraai	27	3	
(naby Vaalwater)			
Jan Kempdorp			
Jan Smuts	20	6	
Joubert Park (Jhb)	20	8	
Kroondal	25	3	
Leeudoringstad			
Lichtenburg			
Letaba			
Loskopdam			
Lydenburg	24	4	
Marpitz	27	11	
Mara	28	12	
Marble Hall			
Messina	29	16	
Middelburg			
Nelspruit	27	16	
Phalaborwa	30	17	
Pietersburg	24	7	
Piet Retief	21	11	

TRANSVAAL	Max	Min	RRR
Pongola			
Potchefstroom	19	1	
Potgietersrus	26	11	
Pretoria W.B.	23	5	
Pretoriuskop			
Punda Milia			
Sandpan (NW. Tvl.)	28	6	
Satara			
Sekhukhune			
Shingwidzi			
Skukuza	27	4	
Standerton			
Thabazimbi			
Tomburke			
Tzaneen			
Vereeniging			
Volksrust			
Warmbad	25	7	
Witbank			
Zeerust			
O.V.S. - O.F.S.			
Balkfontein			
(naby Bothaville)			
Bethlehem	18	-1	
Bloemfontein	14	-5	
(J.B.M. Hertzog)			
Bultfontein			
Fauresmith	14	-5	
Ficksburg			
Frankfort	21	1	
Harrismith			
Hoopstad	18	-2	
Kroonstad	18	1	
Lindley			
Modderpoort			
Petrusburg			
Philippolis			
Reddersburg			
Reitz			
Vrede			
Warden			
Welkom			
Wepener	18	3	
Winburg	16	-3	
Zastron			

S.W.A.	Max	Min	RRR
Aroab			
Bethanie			
Dordabis			
Gobabeb	28	10	
Gobabis	20	6	
Grootfontein			
Karasburg			
Kalkfeld			
Karibib			
Keetmanshoop	17	7	
Kub			
Luderitz	17	9	
Mariental	18	1	
Ohopoho			
Okahandja			
Okaukueye			
Ondangua	29	7	
Otavi			
Otjiwarongo			
Outjo	29	7	
Rehoboth			
Runtu	29	5	
Steinhausen			
Tsumeb	28	9	
Walvisbaai	16	10	
Windhoek W.K.	23	8	
BASUTOLAND			
Maseru	16	-3	
BETSJOEANALAND/BECHUANALAND			
Francistown	27	16	
Gaberones	28	5	
Ghanzi	27	3	
Lobatsi			
Mahalapye			
Maun	28	7	
Shakawe	29	5	
Tsabong	19	-3	
Tsane	20	3	
SWAZILAND			
Bulembe			
Manzini	25	14	
Stegi			

SYNOPTIC WEATHER MAP — 1200 GMT. — 1400 SAST. — SINOPTIESE WEERKAART

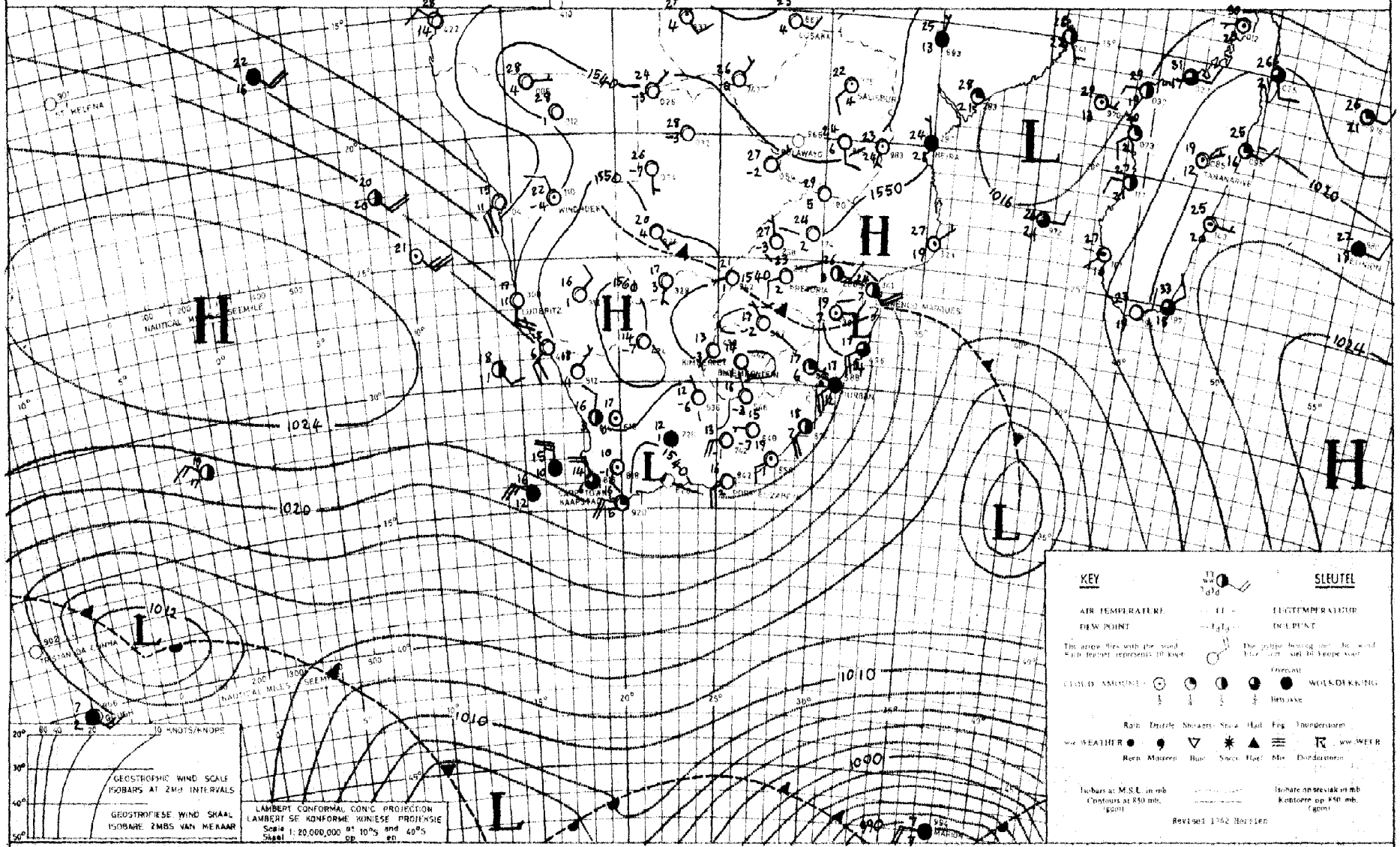

INFERENCE — DATE 25 : 5 : 1965 DATUM — AFLEIDING

The high pressure area off the south-east coast is moving northwards with the result that it will clear over Natal while cloudy weather will penetrate the Eastern Transvaal. The winds over the South-western Cape are north westerly and cloudy weather with rain will continue over this region.

Die hoogdruk gebied langs die suidooskus beweeg noordwaarts met die gevolg dat dit oor Natal sal opklaar terwyl bewolkte weer Oos-Transvaal sal binnebring. Die winde langs die suidwestelike kusgebiede is noordwes en die bewolkte weer met reën sal voortduur.

DAAGLIKSE WEERBULLETIN

Maksimum en Minimum Temperatuur (°C) en Reënval (RRR) in mm vir die 24 uur geëindig om 0800 SAST op

WEERBURO / WEATHER BUREAU
DEPT. VAN VERVOER / DEPT. OF TRANSPORT

27 - 5 - 65

DAILY WEATHER BULLETIN

Maximum and Minimum Temperatures (°C) and rainfall (RRR) in mm for the 24 hours ended at 0800 SAST on

CAPE - KAAP	Max	Min	RRR
Aberdeen			
Addo			
Alexander Bay	18	6	
Aliwal North	21	0	
Bashee	29	11	
Beaufort-Wes	20	13	
(Lughawe)			
Boegoebergdam			
Boetsap			
Brakkekuil			
(naby Heidelberg)			
Brandvlei			
Cala			
Caledon			
Calitzdorp			
Calvinia	12	6	
Cape Agulhas	19	13	1.6
Cape Columbine	16	12	6.5
Cape Point	14	11	14.5
Cape St. Francis	21	12	0.1
Cape Town	17	11	23.5
(D.F. Malan)			
Cape Town			19.5
(Roeland Str.)			
Carnarvon			
Ceres			
Citrusdal			13.5
Colesberg			
Cradock			
Döhne	21	13	
De Aar	16	1	
Douglas			
East London	24	10	
(Airport)			
Eensaamheid			
(naby Herold)			
Elsenburg			16.0
Fraserburg	15	3	
Garies			
George			
Graaff-Reinet	xx	15	
Grahamstown			
Hopetown			
Idutywa			
Jansenville	24	14	
Joubertina			
Kimberley	21	8	
(Airport)			
Knysna			
Kokstad	20	7	
Kuruman	20	2	

KAAP - CAPE	Max	Min	RRR
Ladismith			
Lake Mentz			
Maclear			
Mafeking	23	5	
Malmesbury			
Matatiele			
Matroosberg	14	6	5.0
Grootfontein	17	5	
(Middelburg)			
Mosselbaai	22	12	1.1
Mount Frere			
Okiep			
Oudtshoorn			
Petrusville			
Piketberg			
Pofadder	19	2	
Port Alfred			
Port Elizabeth	23	11	
Port Nolloth	16	6	
Port St. Johns	23	16	
Prieska	19	0	
Prince Albert			
Queenstown	19	13	
Rietfontein			
Riversdale	22	11	1.0
Robertson	19	11	5.0
Sheeprun	21	10	
(near Maclear)			
Somerset-Oos	23	14	
Steynsburg			
Strydenburg			
Sutherland			4.5
Swellendam			15.0
Tarkastad			
Touwsrivier			
Twee Riviere	25	1	
(Gemsbokpark)			
Umtata	24	5	
Uniondale			
Upington	22	1	
Vanwyksvlei	18	1	
Victoria-Wes	16	3	
Vredendal	20	10	3.6
Vryburg	24	5	
Williston			
Willowmore	17	9	
Willowpark			
(near Dordrecht)			

NATAL	Max	Min	RRR
Cape St. Lucia	22	15	
Dundee			
Durban	25	7	
(Louis Botha)			
Estcourt	24	7	
Harding			
Himeville			
Mkuze			
Hluhluwe			
Newcastle	25	13	
Cedara	23	10	
(Pietermaritzburg)			
Port Shepstone	22	13	
Richmond			
Seven Oaks			
Vryheid			
Waterford	18	6	
(near Underberg)			
TRANSVAAL			
Barberton			
Belfast			
Bethal	17	7	
Bospoort	21	4	
Carolina	18	6	
Chester			
(near Gravelotte)			
Crecy	25	4	
Groendraai	24	2	
(naby Vaalwater)			
Jan Kempdorp			
Jan Smuts	18	8	
Joubert Park (Jhb)			
Kroondal	23	5	
Leeudoringstad			
Lichtenburg			
Letaba			
Loskopdam			
Lydenburg	19	5	
Marnitz	25	9	
Mara	24	7	
Marble Hall			
Messina	25	14	
Middelburg			
Nelspruit	25	6	
Phalaborwa	25	13	
Pietersburg	21	5	
Piet Retief	23	11	

TRANSVAAL	Max	Min	RRR
Pongola			
Potchefstroom	22	3	
Potgietersrus	23	7	
Pretoria W.B.	20	4	
Pretoriuskop			
Punda Milia			
Sandpan (NW. Tvl.)	26	6	
Satara			
Sekhukhune			
Shingwidzi			
Skukuza	26	6	
Standerton	20	0	
Thabazimbi			
Tomburke			
Tzaneen			
Vereeniging			
Volksrust			
Warmbad	24	5	
Witbank			
Zeerust			
O.V.S. - O.F.S.			
Balkfontein			
(naby Bothaville)			
Bethlehem	19	1	
Bloemfontein	19	-2	
(J.B.M. Hertzog)			
Bultfontein			
Fauresmith	16	-1	
Ficksburg			
Frankfort	21	1	
Harrismith			
Hoopstad	23	-1	
Kroonstad	21	3	
Lindley			
Modderpoort			
Petrusburg			
Philippolis			
Reddersburg			
Reitz			
Vrede			
Warden			
Welkom			
Wepener	22	4	
Winburg	19	1	
Zastron			

S.W.A.	Max	Min	RRR
Aroab			
Bethanie			
Dordabis			
Gobabeb	29	11	
Gobabis			
Grootfontein			
Karasburg			
Kalkfeld			
Karibib			
Keetmanshoop	25	7	
Kub			
Luderitz	17	9	
Mariental	27	7	
Ohopoho			
Okahandja			
Okaukueye			
Ondangua			
Otavi			
Otjiwarongo			
Outjo	27	5	
Rehoboth			
Runtu			
Steinhausen			
Tsumeb	27	7	
Walvisbaai	16	10	
Windhoek W.K.	23	8	
BASUTOLAND			
Maseru	19	0	
BETSJOEANALAND/BECHUANALAND			
Francistown	26	6	
Gaberones	25	5	
Ghanzi	28	4	
Lobatsi			
Mahalapye			
Maun	29	8	
Shakawe	28	5	
Tsabong	24	2	
Tsane	26	8	
SWAZILAND			
Bremlembe			
Manzini			
Stegi			

SYNOPTIC WEATHER MAP 1200 GMT. — 1400 SAST. SINOPTIESE WEERKAART

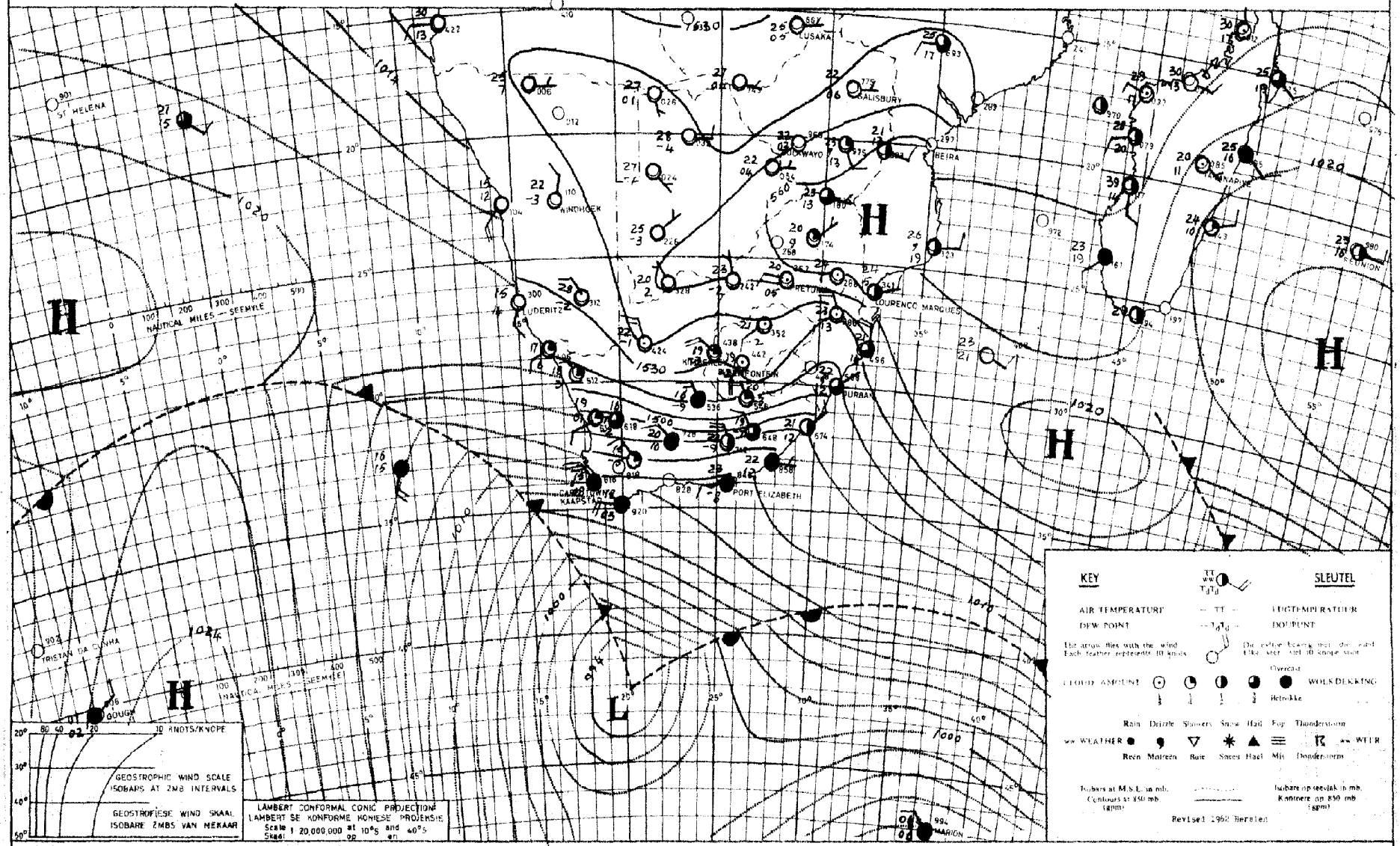

INFERENCE

DATE 26 - 5 - 1965 DATUM

AFLEIDING

With north-westerly winds along the south-western Cape coasts and the approaching cold front from the west it will be cloudy and cold with showers along the south-western and southern coastal areas. With a high over the interior and dry air in circulation it will be mainly fine and mild in the north but partly cloudy and cooler in the south.

Met noordwestelike winde langs die Kaapse suidwestelike kusgebied en die naderende koufront van die weste sal dit bewolk en koud wees met buie langs die suidwestelike en suidelike kusstreke. Met 'n hoog oor die binneland en droë lug in sirkulasie sal dit hoofsaaklik mooiweer en matig wees in die noorde maar gedeeltelik bewolk en koeler in die suide.

DAAGLIKSE WEERBULLETIN

Maksimum en Minimum Temperatuur (°C) en Reënval (RRR) in mm vir die 24 uur geëindig om 0800 SAST op

WEERBURO / WEATHER BUREAU
DEPT. VAN VERVOER / DEPT. OF TRANSPORT

...28...5...6...

DAILY WEATHER BULLETIN

Maximum and Minimum Temperatures (°C) and rainfall (RRR) in mm for the 24 hours ended at 0800 SAST on

CAPE - KAAP	Max	Min	RRR
Aberdeen			
Addo			
Alexander Bay	21	11	
Aliwal North	21	5	
Bashee	22	16	
Beaufort-Wes	19	6	
(Lughawe)			
Boegoebergdam			
Boetsap			
Brakkekuil			
(naby Heidelberg)			
Brandvlei			
Cala			
Caledon			
Calitzdorp			
Calvinia	13	6	2·0
Cape Agulhas	16	11	0·3
Cape Columbine	16	10	
Cape Point	14	10	3·0
Cape St. Francis	17	10	4·5
Cape Town	17	7	1·6
(D.F. Malan)			
Cape Town			1·0
(Roeland Str.)			
Carnarvon			
Ceres			
Citrusdal			2·0
Colesberg			
Cradock			
Dohne	23	5	
De Aar	19	4	
Douglas			
East London	21	14	
(Airport)			
Eensaamheid			
(naby Herold)			
Elsenburg			1·0
Fraserburg	15	4	
Garies			
George			
Graaff-Reinet	XX	8	
Grahamstown			
Hopetown			
Idutywa			
Jansenville	22	9	
Joubertina			
Kimberley	21	7	
(Airport)			
Knysna			
Kokstad	23	2	
Kuruman	23	1	

KAAP - CAPE	Max	Min	RRR
Ladismith			
Lake Mentz			
Maclear			
Mafeking	25	7	
Malmesbury			
Matatiele			
Matroosberg	12	3	
Grootfontein	19	5	
(Middelburg)			
Mosselbaai	18	10	
Mount Frere			
Okiep	17	7	
Oudtshoorn			
Petrusville			
Piketberg			
Pofadder	19	7	
Port Alfred			
Port Elizabeth	18	11	
Port Nolloth	16	10	
Port St. Johns	24	17	
Prieska	21	3	
Prince Albert			
Queenstown	22	8	
Rietfontein			
Riversdale	17	10	
Robertson	17	8	
Sheeprun	25	5	
(near Maclear)			
Somerset-Oos	22	9	
Steynsburg			
Strydenburg			
Sutherland	9	2	1·2
Swellendam			
Tarkastad			
Touwsrivier			
Twee Riviere	24	1	
(Gemsbokpark)			
Umtata	27	10	
Uniondale			
Upington	21	2	
Vanwyksvlei	18	4	
Victoria-Wes	18	4	
Vredendal	17	9	4·6
Vryburg	25	1	
Williston			
Willowmore	17	5	
Willowpark	19	5	
(near Dordrecht)			

NATAL	Max	Min	RRR
Cape St. Lucia	27	13	
Dundee			
Durban	29	9	
(Louis Botha)			
Estcourt	26	7	
Harding			
Himeville			
Mkuze			
Hluhluwe			
Newcastle	25	7	
Cedara	26	6	
(Pietermaritzburg)			
Port Shepstone	25	14	
Richmond			
Seven Oaks			
Vryheid			
Waterford	22	1	
(near Underberg)			
TRANSVAAL			
Barberton			
Belfast			
Bethal	22	5	
Bospoort	23	2	
Carolina	21	6	
Chester			
(near Gravelotte)			
Crecy			
Groendraai	26	1	
(naby Vaalwater)			
Jan Kempdorp			
Jan Smuts	21	9	
Joubert Park (Jhb)	21	10	
Kroondal	24	6	
Leeudoringstad			
Lichtenburg			
Letaba			
Loskopdam			
Lydenburg	23	10	
Mara	27	7	
Marble Hall			
Messina	29	11	
Middelburg			
Nannie	27	7	
Nelspruit			
Phalaborwa	31	13	
Pietersburg	24	5	
Piet Retief	28	5	

TRANSVAAL	Max	Min	RRR
Pongola			
Potchefstroom	24	3	
Potgietersrus	26	6	
Pretoria W.B.	22	4	
Pretoriuskop			
Punda Milia			
Sandpan (NW. Tvl.)			
Satara			
Sekhukhune			
Shingwidzi			
Skukuza	32	6	
Standerton	22	-1	
Thabazimbi			
Tomburke			
Tzaneen			
Vereeniging			
Volksrust			
Warmbad	25	4	
Witbank			
Zeerust			
O.V.S. - O.F.S.			
Balkfontein			
(naby Bothaville)			
Bethlehem	20	-1	
Bloemfontein	22	-2	
(J.B.M. Hertzog)			
Bultfontein			
Fauresmith	XX	2	
Ficksburg			
Frankfort	23	-1	
Harrismith			
Hoopstad	25	0	
Kroonstad	23	5	
Lindley			
Modderpoort			
Petrusburg			
Philippolis			
Reddersburg			
Reitz			
Vrede			
Warden			
Welkom			
Wepener	21	-1	
Winburg			
Zastron			

S.W.A.	Max	Min	RRR
Aroab			
Bethanie			
Dordabis			
Gobabeb	30	14	
Gobabis	26	4	
Grootfontein			
Karasburg			
Kalkfeld			
Karibib			
Keetmanshoop	23	7	
Kub			
Luderitz	19	10	
Mariental	27	6	
Ohopoho			
Okahandja			
Okaukueye			
Ondangua	29	7	
Otavi			
Otjiwarongo			
Outjo	27	6	
Rehoboth			
Runtu	28	8	
Steinhausen			
Tsumeb	28	6	
Walvisbaai	17	9	
Windhoek W.K.	23	9	
BASUTOLAND			
Maseru	21	-1	
BETSJOEANALAND/BECHUANALAND			
Francistown	28	7	
Gaberones	27	6	
Ghanzi	29	7	
Lobatsi			
Mahalapye			
Maun	28	8	
Shakawe	28	6	
Tsabong	27	1	
Tsane	27	8	
SWAZILAND			
Embombe			
Manzini	31	12	
Stegi			

SYNOPTIC WEATHER MAP 1200 GMT. — 1400 SAST. SINOPTIESE WEERKAART

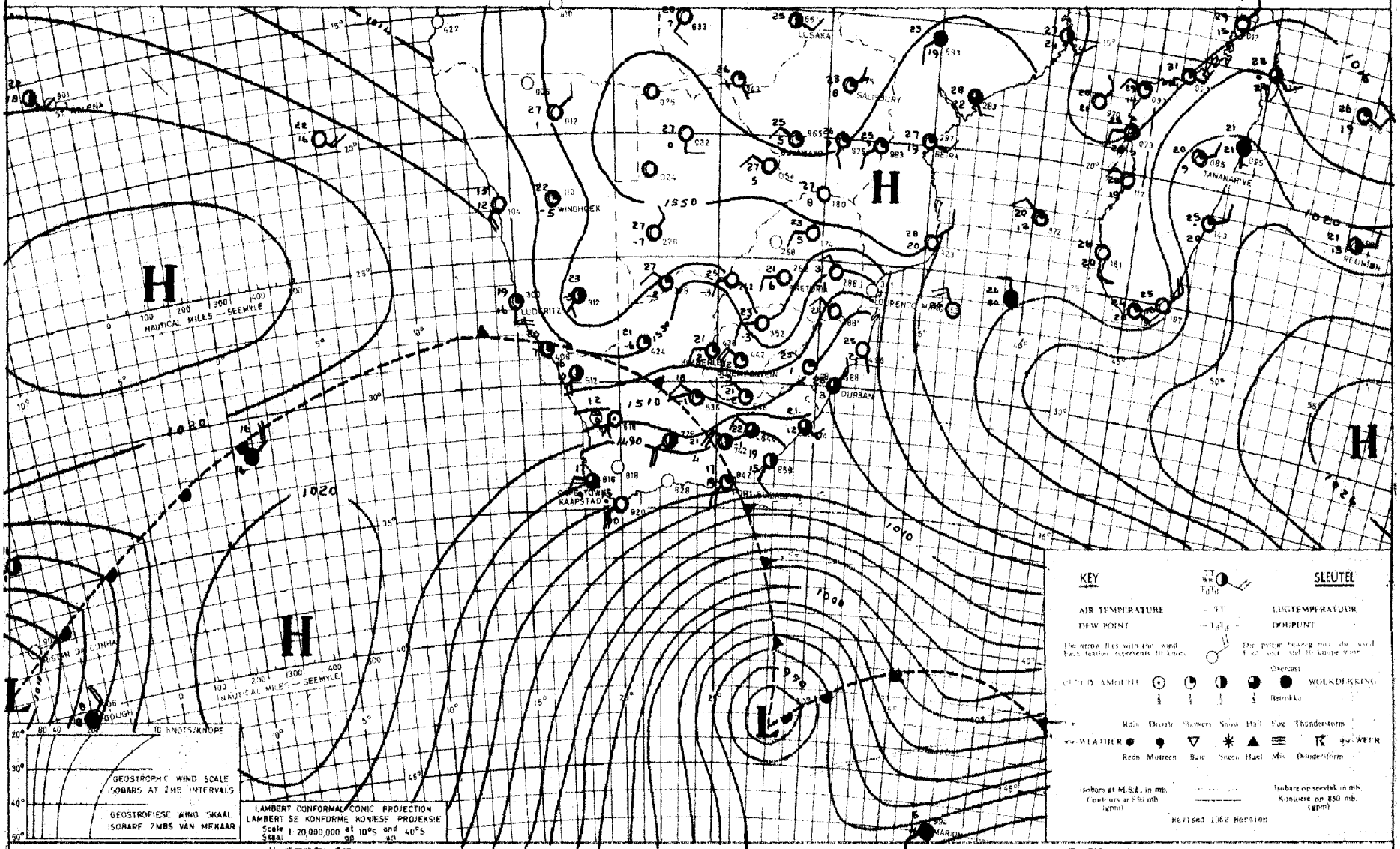

INFERENCE DATE 27 - 5 - 1965 DATUM AFLEIDING

The Atlantic high is expected to extend a ridge to the south of the country and will cause cloudy to partly cloudy weather with showers along the Cape south coast and the Natal coast. With a high over the interior and dry air in circulation it will be mainly fine and mild in the north but partly cloudy and cool in the south.

Die Atlantiese hoog sal suid van die land inbeweeg en sal bewolkte tot gedeeltelike bewolkte weer met buie langs die Kaapse suidelike kusgebiede en die Natalse kus veroorsaak. Met 'n hoog oor die binneland en droë lug in sirkulasie sal dit hoofsaaklik mooiweer en matig wees in die noorde en gedeeltelik bewolk en koel in die suide.

DAAGLIKSE WEERBULLETIN

Maksimum en Minimum Temperatuur (°C) en Reënval (RRR) in mm vir die 24 uur geëindig om 0800 SAST op

WEERBURO / WEATHER BUREAU
DEPT. VAN VERVOER / DEPT. OF TRANSPORT

29 - 5 - 1965

DAILY WEATHER BULLETIN

Maximum and Minimum Temperatures (°C) and rainfall (RRR) in mm for the 24 hours ended at 0800 SAST on

CAPE - KAAP	Max	Min	RRR
Aberdeen			
Addo			
Alexander Bay	18	6	
Aliwal North	20	-1	
Bashee			
Beaufort-Wes			
(Lughawe)	13	9	
Boegoebergdam			
Boetsap			
Brakkekuil			
(naby Heidelberg)			
Brandvlei			
Cala			
Caledon			
Calitzdorp			
Calvinia	16	-1	
Cape Agulhas	14	11	0.5
Cape Columbine	15	8	
Cape Point	14	11	
Cape St. Francis	16	11	0.3
Cape Town	15	5	
(D.F. Malan)			
Cape Town			
(Roeland Str.)			
Carnarvon			
Ceres			
Citrusdal			
Colesberg			
Cradock			
Dohne	11	7	4.5
De Aar	19	2	
Douglas			
East London	17	12	8.2
(Airport)			
Eensaamheid			
(naby Herold)			
Elsenburg			
Fraserburg	14	0	
Garies			
George			
Graaff-Reinet	xx	4	
Grahamstown			
Hopetown			
Idutywa			
Jansenville	15	6	
Joubertina			
Kimberley	22	5	
(Airport)			
Knysna			
Kokstad	16	3	
Kuruman	23	1	

KAAP - CAPE	Max	Min	RRR
Ladismith			
Lake Mentz			
Maclear			
Mafeking	26	10	
Malmesbury			
Matatiele			
Matroosberg	10	2	
Grootfontein			
(Middelburg)	18	-1	
Mosselbaai	15	10	
Mount Frere			
Okiep	19	7	
Oudtshoorn			
Petrusville			
Piketberg			
Pofadder	20	7	
Port Alfred			
Port Elizabeth	16	9	
Port Nolloth	16	6	
Port St. Johns	20	15	9.5
Prieska	23	2	
Prince Albert			
Queenstown	18	8	0.5
Rietfontein			
Riversdale	14	5	
Robertson	15	5	
Sheeprun	17	6	
(near Maclear)			
Somerset-Oos	13	6	
Steynsburg			
Strydenburg			
Sutherland	10	-3	
Swellendam			
Tarkastad			
Touwsrivier			
Twee Riviere	24	1	
(Gemsbokpark)			
Umtata	18	11	
Uniondale			
Upington	24	3	
Vanwyksvlei	19	4	
Victoria-Wes	18	-1	
Vredendal	16	5	
Vryburg	26	4	
Williston			
Willowmore	12	5	
Willowpark			
(near Dordrecht)	17	1	

NATAL	Max	Min	RRR
Cape St. Lucia			
Dundee			
Durban			
(Louis Botha)	22	11	2.8
Estcourt	19	6	
Harding			
Himeville			
Mkuze			
Hluhluwe			
Newcastle	27	2	
Cedara			
(Pietermaritzburg)	17	5	
Port Shepstone	20	15	4.5
Richmond			
Seven Oaks			
Vryheid			
Waterford			
(near Underberg)	15	0	
TRANSVAAL			
Barberton			
Belfast			
Bethal	22	6	
Bospoort	23	5	
Carolina	21	6	
Chester			
(near Gravelotte)			
Cresy	27	4	
Groendraai	27	2	
(naby Vaalwater)			
Jan Kempdorp			
Jan Smuts	21	10	
Joubert Park (Jhb)	21	11	
Kroondal	25	5	
Leeudoringstad			
Lichtenburg			
Letaba			
Loskopdam			
Lydenburg	24	4	
Marondz	28	9	
Mara	29	8	
Marble Hall			
Messina	31	14	
Middelburg			
Nelspruit	31	7	
Phalaborwa	32	13	
Pietersburg	25	5	
Piet Retief	25	7	

TRANSVAAL	Max	Min	RRR
Pongola			
Potchefstroom	24	5	
Potgietersrus	27	9	
Pretoria W.B.	23	5	
Pretoriuskop			
Punda Milia			
Sandpan (NW. Tvl.)	29	4	
Satara			
Sekhukhune			
Shingwidzi			
Skukuza			
Standerton	22	0	
Thabazimbi			
Tomburke			
Tzaneen			
Vereeniging			
Volksrust			
Warmbad	26	7	
Witbank			
Zeerust			
O.V.S. - O.F.S.			
Balkfontein			
(naby Bothaville)			
Bethlehem	21	-2	
Bloemfontein	20	-2	
(J.B.M. Hertzog)			
Bultfontein			
Fauresmith	xx	-1	
Ficksburg			
Frankfort	22	-1	
Harrismith			
Hoopstad	23	1	
Kroonstad	22	3	
Lindley			
Modderpoort			
Petrusburg			
Philippolis			
Reddersburg			
Reitz			
Vrede			
Warden			
Welkom	21	6	
Wepener	21	2	
Winburg			
Zastron			

S.W.A.	Max	Min	RRR
Aroab			
Bethanie			
Dordabis			
Gobabeb	31	13	
Gobabis	26	6	
Grootfontein			
Karasburg			
Kalkfeld			
Karibib			
Keetmanshoop	24	7	
Kub			
Luderitz	18	11	
Mariental	27	6	
Ohopoho			
Okahandja			
Okaukueye			
Ondangua	27	7	
Otavi			
Otjiwarongo			
Outjo	28	7	
Rehoboth			
Runtu	29	7	
Steinhausen			
Tsumeb	27	5	
Walvisbaai	14	10	
Windhoek W.K.	23	9	
BASUTOLAND			
Maseru	21	2	
BETSJOANALAND/BECHUANALAND			
Francistown	29	8	
Gaberones	28	6	
Ghanzi	20	7	
Lobatsi			
Mahalapye			
Maun	29	8	
Shakawe			
Tsabong	27	1	
Tsane	27	6	
SWAZILAND			
Bremlembe			
Manzini	30	11	
Stegi			

SYNOPTIC WEATHER MAP 1200 GMT. — 1400 SAST. SINOPTIESE WEERKAART

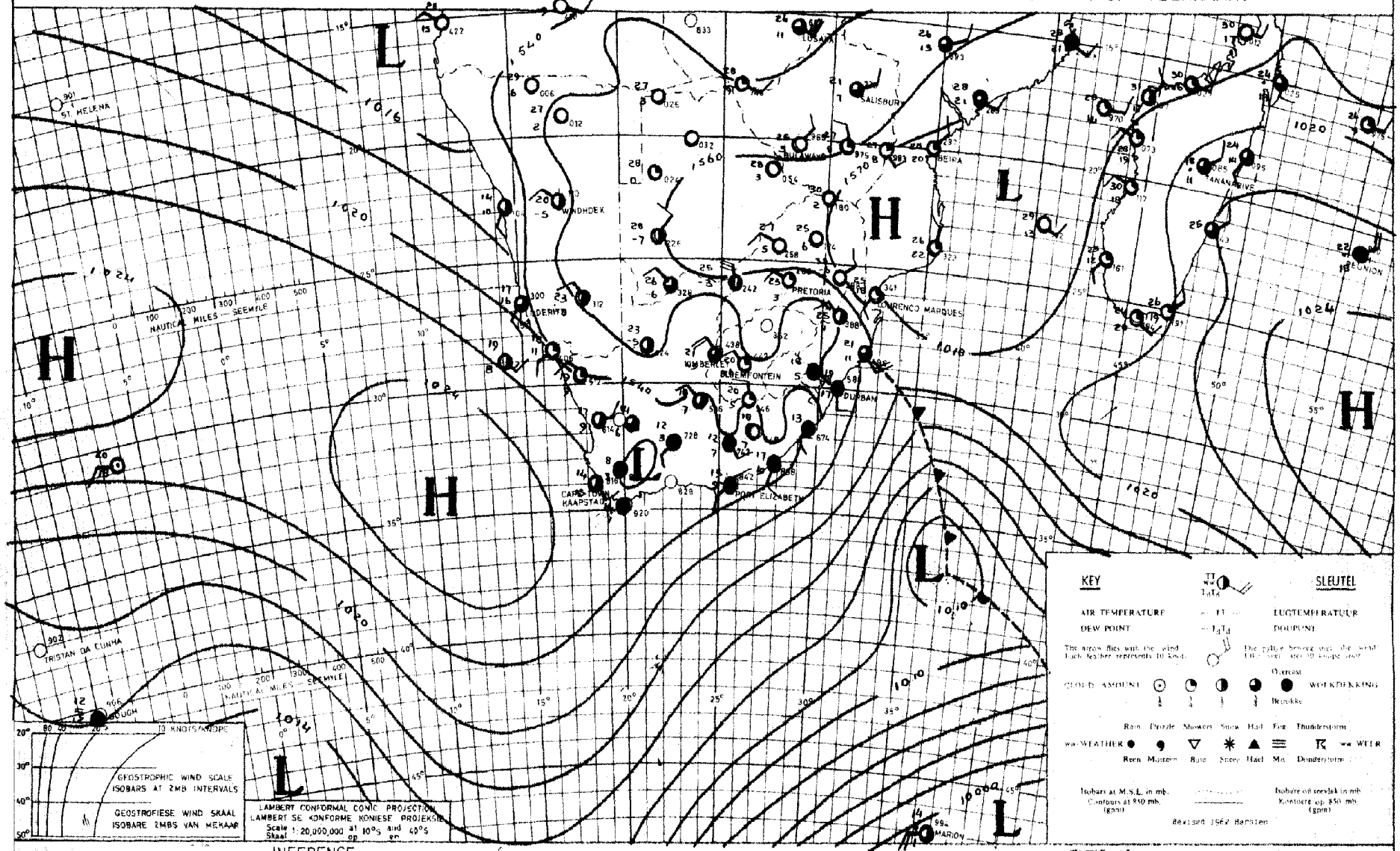

INFERENCE DATE 28 - 5 - 1965 DATUM AFLEIDING

With the Atlantic high moving eastwards, it will be mainly cloudy and cool along the Cape south-eastern and southern coasts with showers along the south-east coast. The low over the southern interior is expected to strenghen and it will cause an inflow of cold air from the south-west and thus it will be fairly cloudy and cold over the southern interior but fine and mild northwards.

Met die Atlantiese hoog wat ooswaarts beweeg sal dit hoofsaaklik bewolk en koel wees langs die Kaapse suidelike en suidoostelike kusstreke met buie langs die suidooskus. Die laag oor die suidelike binneland word verwag om te versterk en dit sal invloei van koue lug vanuit die suidwestes veroorsaak sodat dit gedeeltelik bewolk en koud sal wees oor die suidelike binneland maar mooiweer en matig noordwaarts.

DAAGLIKSE WEERBULLETIN

Maksimum en Minimum Temperatuur (°C) en Reënval (RRR) in mm vir die 24 uur geëindig om 0800 SAST op

WEERBURO / WEATHER BUREAU
DEPT. VAN VERVOER / DEPT. OF TRANSPORT

30 - 5 - 1965

DAILY WEATHER BULLETIN

Maximum and Minimum Temperatures (°C) and rainfall (RRR) in mm for the 24 hours ended at 0800 SAST on

CAPE - KAAP	Max	Min	RRR
Aberdeen			
Addo			
Alexander Bay	17	8	
Aliwal North	20	7	
Bashee	17	14	1·5
Beaufort-Wes	13	6	
(Lughawe)			
Boegoebergdam			
Boetsap			
Brakkekuil			
(naby Heidelberg)			
Brandvlei			
Cala			
Caledon			16·5
Calitzdorp			
Calvinia	17	-1	
Cape Agulhas	16	13	2·3
Cape Columbine	14	11	
Cape Point	13	10	0·2
Cape St. Francis	16	12	
Cape Town	16	11	0·1
(D.F. Malan)			
Cape Town			
(Roeland Str.)			4·5
Carnarvon			
Ceres			
Citrusdal			
Colesberg			
Cradock			
Döhne	11	8	0·7
De Aar	19	5	
Douglas			
East London	17	13	0·5
(Airport)			
Eensaamheid			
(naby Herold)			
Elsenburg			
Fraserburg	14	3	
Garies			
George			
Graaff-Reinet	xx	7	0·1
Grahamstown			
Hopetown			
Idutywa			
Jansenville	15	6	
Joubertina			
Kimberley	22	11	
(Airport)			
Knysna			10·0
Kokstad	17	4	
Kuruman			

KAAP - CAPE	Max	Min	RRR
Ladismith			
Lake Mentz			
Maclear			
Mafeking	25	12	
Malmesbury			
Matatiele			
Matroosberg			
Grootfontein			
(Middelburg)	18	14	
Mosselbaai	16	11	18·0
Mount Frere			
Okiep	19	4	
Oudtshoorn			
Petrusville			
Piketberg			
Pofadder	19	4	
Port Alfred			
Port Elizabeth	17	11	0·9
Port Nolloth	15	8	
Port St. Johns	19	15	1·5
Prieska	22	4	
Prince Albert			
Queenstown	16	8	
Rietfontein			
Riversdale	16	11	18·8
Robertson	14	10	19·0
Sheeprun	17	8	
(near Maclear)			
Somerset-Oos	11	8	0·4
Steynsburg			
Strydenburg			
Sutherland			
Swellendam			20·0
Tarkastad			
Touwsrivier			
Twee Riviere	27	4	
(Gemsbokpark)			
Umtata	20	11	
Uniondale			
Upington	24	6	
Vanwyksvlei	19	3	
Victoria-Wes	17	3	
Vredendal	18	6	
Vryburg	22	7	
Williston			
Willowmore	13	4	
Willowpark			
(near Dordrecht)			

NATAL	Max	Min	RRR
Cape St. Lucia	23	15	
Dundee			
Durban	22	13	
(Louis Botha)			
Estcourt	21	6	
Harding			
Himeville			
Mkuze			
Eluhluwe			
Newcastle	26	7	
Cedara			
(Pietermaritzburg)	18	7	
Port Shepstone	22	16	
Richmond			
Seven Oaks			
Vryheid			
Waterford			
(near Underberg)	20	2	
TRANSVAAL			
Barberton			
Belfast			
Bethal	22	6	
Bospoort	23	7	
Carolina	21	12	
Chester			
(near Gravelotte)			
Crecy	28	6	
Groendraai	27	3	
(naby Vaalwater)			
Jan Kempdorp			
Jan Smuts	21	9	
Joubert Park (Jhb)	21	10	
Kroondal	25	5	
Leeudoringstad			
Lichtenburg			
Letaba			
Loskopdam			
Lydenburg	22	6	
Marnitz	28	12	
Mara	27	7	
Marble Hall			
Messina	29	14	
Middelburg			
Nelspruit	28	6	
Phalaborwa	29	12	
Pietersburg	24	7	
Piet Retief	25	9	

TRANSVAAL	Max	Min	RRR
Pongola			
Potchefstroom	24	7	
Potgietersrus	26	9	
Pretoria W.B.	23	6	
Pretoriuskop			
Punda Milia			
Sandpan (NW. Tvl.)	26	4	
Satara			
Sekhukhune			
Shingwidzi			
Skukuza	34	7	
Standerton	29	5	
Thabazimbi			
Tomburke			
Tzaneen			
Vereeniging			
Volksrust			
Warmbad	27	8	
Witbank			
Zeerust			
O.V.S. - O.F.S.			
Balkfontein			
(naby Bothaville)			
Bethlehem	21	1	
Bloemfontein	21	5	
(J.B.M. Hertzog)			
Bultfontein			
Fauresmith	xx	5	
Ficksburg			
Frankfort	23	1	
Harrismith			
Hoopstad	24	9	
Kroonstad	23	10	
Lindley			
Modderpoort			
Petrusburg			
Philippolis			
Reddersburg			
Reitz			
Vrede			
Warden			
Welkom			
Wepener	21	11	
Winburg			
Zastron			

S.W.A.	Max	Min	RRR
Aroab			
Bethanie			
Dordabis			
Gobabeb	29	10	
Gobabis	26	5	
Grootfontein			
Karasburg			
Kalkfeld			
Karibib			
Keetmanshoop	23	6	
Kub			
Luderitz	19	11	
Mariental	27	6	
Ohopoho			
Okahandja			
Okaukueye			
Ondangua			
Otavi			
Otjiwarongo			
Outjo	27	5	
Rehoboth			
Runtu			
Steinhausen			
Tsumeb	28	8	
Walvisbaai	15	9	
Windhoek W.K.	23	6	
BASUTOLAND			
Maseru	22	7	
BETSJOEANALAND/BECHUANALAND			
Francistown	28	13	
Gaberones	28	6	
Ghanzi	29	10	
Lobatsi			
Mahalapye			
Maun	29	11	
Shakawe	29	12	
Tsabong	27	8	
Tsane	28	12	
SWAZILAND			
Enlembe			
Manzini	28	11	
Stegi			

SYNOPTIC WEATHER MAP — 1200 GMT. — 1400 SAST. — SINOPTIESE WEERKAART

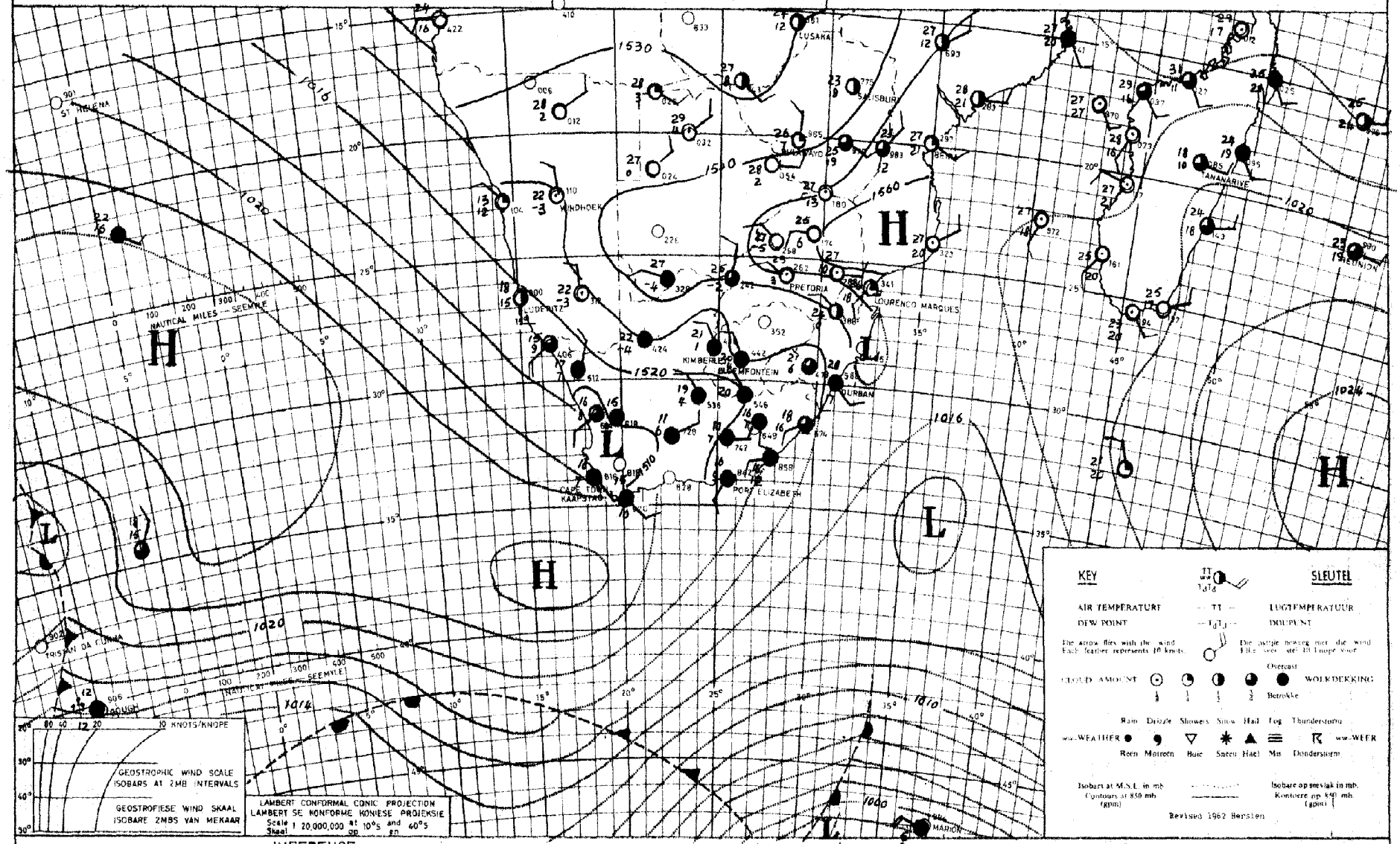

INFERENCE — DATE 29 - 5 - 1965 DATUM — AFLEIDING

Moist south-westerly winds along the south-east coast will cause cold, cloudy weather with rain over the southern and south-eastern regions of the country.

Vogtige suidwestelike winde langs die suidooskus sal bewolkte koue weer met reën oor die suidelike en suidoostelike dele van die land veroorsaak.

DAAGLIKSE WEERBULLETIN

Maksimum en Minimum Temperatuur (°C) en Reënval (RRR) in mm vir die 24 uur geëindig om 0800 SAST op

WEERBURO / WEATHER BUREAU
DEPT. VAN VERVOER / DEPT. OF TRANSPORT

31 : 5 : 1965

DAILY WEATHER BULLETIN

Maximum and Minimum Temperatures (°C) and rainfall (RRR) in mm for the 24 hours ended at 0800 SAST on

CAPE - KAAP	Max	Min	RRR
Aberdeen			
Addo			
Alexander Bay	17	7	
Aliwal North	15	3	16·0
Bashee	15	11	56·5
Beaufort-Wes	10	4	5·5
(Lughawe)			
Boegoebergdam			
Boetsap			
Brakkekuil			
(naby Heidelberg)			
Brandvlei			
Cala			
Caledon			
Calitzdorp			
Calvinia	9	0	
Cape Agulhas	16	11	
Cape Columbine	15	9	
Cape Point	15	XX	0·2
Cape St. Francis	15	11	14·0
Cape Town			
(D.F. Malan)	16	10	
Cape Town			
(Roeland Str.)			
Carnarvon			
Ceres			
Citrusdal			
Colesberg			
Cradock			
Dihn	9	5	27·0
De Aar	16	3	
Douglas			
East London	13	9	78·3
(Airport)			
Eensaamheid			
(naby Herold)			
Eisenburg			
Fraserburg	8	1	
Garies			
George			
Graaff-Reinet	XX	4	64
Grahamstown			
Hopetown			
Idutywa			
Jansenville	10	6	6·5
Joubertina			
Kimberley	19	4	
(Airport)			
Knysna			68·0
Kokstad	15	1	13·5
Kuruman	19	2	

KAAP - CAPE	Max	Min	RRR
Ladismith			
Lake Mentz			
Maclear			
Mafeking	23	1	
Malmesbury			
Matatiele			
Matroosberg	8	3	1·9
Grootfontein			
(Middelburg)	10	2	0·3
Mosselbaai	13	9	
Mount Frere			
Okiep	9	4	0·1
Oudtshoorn			
Petrusville			
Piketberg			
Pofadder	13	3	
Port Alfred			
Port Elizabeth	15	9	50·9
Port Nolloth	15	5	
Port St. Johns	19	11	30·0
Prieska	18	7	0·2
Prince Albert			
Queenstown	13	4	14·7
Rietfontein			
Riversdale	12	10	17·2
Robertson	14	7	8·5
Sheeprun	14	1	22·0
(near Maclear)			
Somerset-Oos	9	4	24·3
Steynsburg			
Strydenburg			
Sutherland	5	-1	
Swellendam			
Tarkastad			
Touwsrivier			
Twee Riviere	18	3	
(Gemsbokpark)			
Umtata	16	6	26·5
Uniondale			
Upington	17	7	
Vanwyksvlei	17	5	3·5
Victoria-Wes	9	1	
Vredendal	16	3	
Vryburg	22	5	
Williston			
Willowmore	11	3	2·2
Willowpark			
(near Dordrecht)			26·5

NATAL	Max	Min	RRR
Cape St. Lucia			
Dundee			
Durban	22	12	26·4
(Louis Botha)			
Estcourt	22	8	1·5
Harding			
Himeville			
Mkuze			
Hluhluwe			
Newcastle	25	1	1·0
Cedara			
(Pietermaritzburg)	18	5	10·0
Port Shepstone	21	12	11·4
Richmond			
Seven Oaks			
Vryheid			
Waterford			
(near Underberg)	18	1	3·9
TRANSVAAL			
Barberton			
Belfast			
Bethal	21	5	7·5
Bospoort	22	-1	
Carolina	21	6	4·0
Chester			
(near Gravelotte)			
Crecy	26	9	0·1
Groendraai	26	6	
(naby Vaalwater)			
Jan Kempdorp			
Jan Smuts	19	5	1·6
Joubert Park (Jhb)	19	5	0·3
Kroondal	25	7	
Leeudoringstad			
Lichtenburg			
Letaba			
Loskopdam			
Lydenburg	10	7	2·2
Marnitz	27	13	0·2
Mara	27	16	
Marble Hall			
Messina	30	16	1·0
Middelburg			4·5
Nelspruit	28	12	0·6
Phalaborwa	22	16	
Pietersburg	24	9	
Piet Retief	25	8	1·5

TRANSVAAL	Max	Min	RRR
Pongola			
Potchefstroom	23	2	
Potgietersrus	26	4	2·9
Pretoria W.B.	21	7	5·2
Pretoriuskop			
Punda Milia			
Sandpan (NW. Tvl.)	28	16	
Satara			
Sekhukhune			
Shingwidzi			
Skukuza			
Standerton	22	5	1·0
Thabazimbi			
Tomburke			
Tzaneen			
Vereeniging			
Volksrust			
Warmbad	25	9	
Witbank			
Zeerust			
O.V.S. - O.F.S.			
Balkfontein			
(naby Bothaville)			
Bethlehem	21	-2	0·6
Bloemfontein	19	0	
(J.B.M. Hertzog)			
Bultfontein			
Fauresmith	19	2	
Ficksburg			
Frankfort	22	2	0·9
Harrismith			
Hoopstad	22	1	
Kroonstad	22	0	
Lindley			
Modderpoort			
Petrusburg			
Philippolis			
Reddersburg			
Reitz			
Vrede			
Warden			
Welkom	23	5	
Wepener	18	-1	
Winburg			
Zastron			

S.W.A.	Max	Min	RRR
Aroab			
Bethanie			
Dordabis			
Gobabeb	24	6	
Gobabis	21	1	
Grootfontein			
Karasburg			
Kalkfeld			
Karibib			
Keetmanshoop	15	2	
Kub			
Luderitz	17	10	
Mariental	19	2	
Ohopoho			
Okahandja			
Okaukueye			
Ondangua			
Otavi			
Otjiwarongo			
Outjo	25	1	
Rehoboth			
Runtu			
Steinhausen			
Tsumeb	28	9	
Walvisbaai	17	9	
Windhoek W.K.	19	1	
BASUTOLAND			
Maseru	17	-1	
BETSJOEANALAND/BECHUANALAND			
Francistown	29	15	
Gaberones	28	6	
Ghanzi	28	3	
Lobatsi			
Mahalapye			
Maun	30	10	
Shakawe	30	11	
Tsabong	19	2	
Tsane	22	3	
SWAZILAND			
Embabe			2·4
Manzini	28	13	5·0
Stegi			

SYNOPTIC WEATHER MAP 1200 GMT. — 1400 SAST. SINOPTIESE WEERKAART

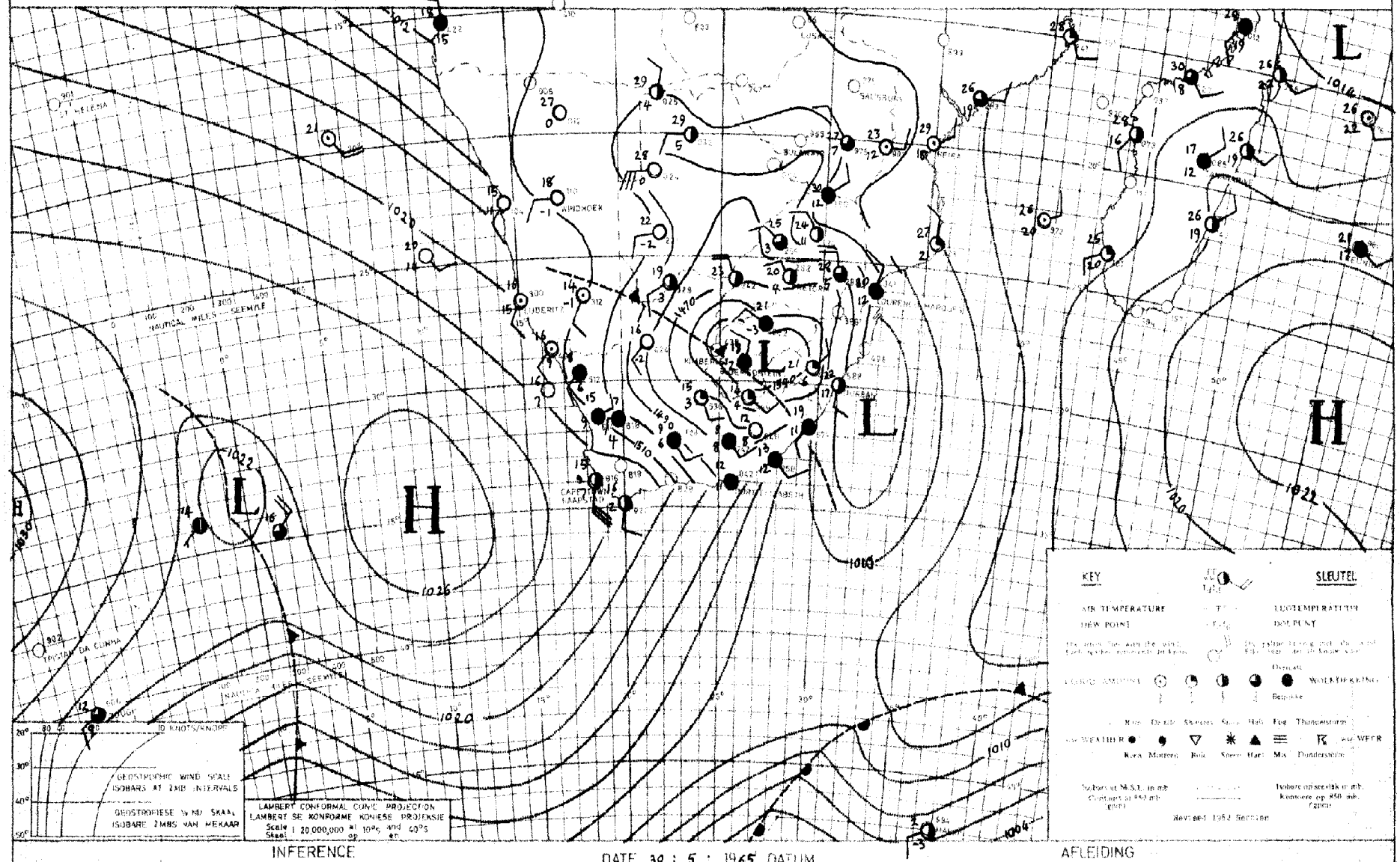

INFERENCE DATE 30 : 5 : 1965 DATUM AFLEIDING

The low over the interior will move north-eastwards. This low stretches up to great heights in the upper air causing an exceptionally deep southerly air stream so that cold cloudy conditions will spread over the entire eastern half of the country. Snow will occur over the mountains and high ground.

Die laag oor die binneland sal noordooswaarts beweeg In die bolug is tot groot hoogtes ook 'n laagdruk wat 'n besonder diep suidelike lygstroom veroorsaak sodat koue bewolkte weer oor die hele oostelike helfte van die land sal uitbrei. Sneeu sal oor die hoogliggende dele val.

DAAGLIKSE WEERBULLETIN

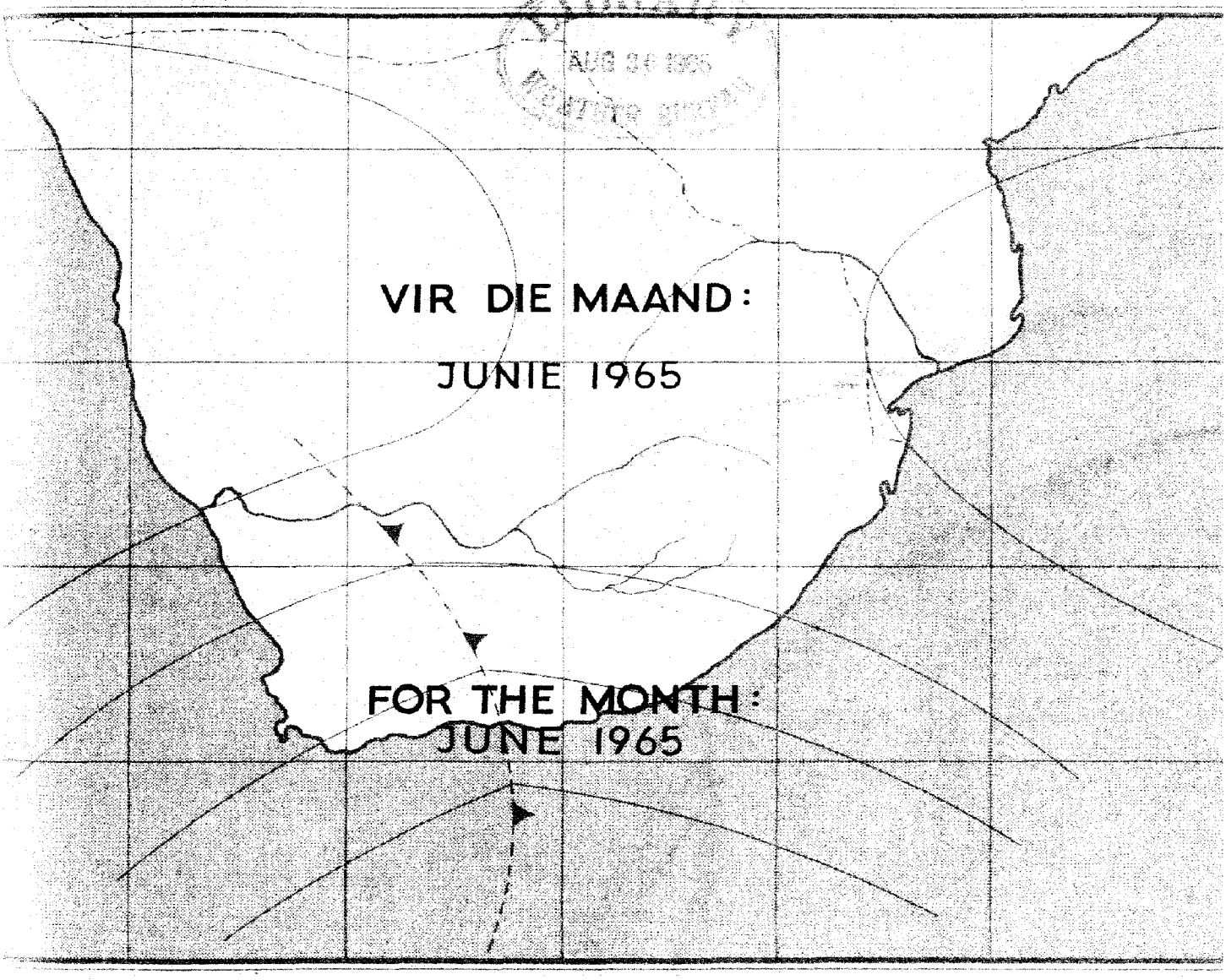

DAILY WEATHER BULLETIN

DAAGLIKSE WEERBULLETIN

Maksimum en Minimum Temperatuur (°C) en Reënval (RRR) in mm vir die 24 uur geëindig om 0800 SAST op

WEERBURO / WEATHER BUREAU
DEPT. VAN VERVOER / DEPT. OF TRANSPORT

1-6-1965

DAILY WEATHER BULLETIN

Maximum and Minimum Temperatures (°C) and rainfall (RRR) in mm for the 24 hours ended at 0800 SAST on

CAPE - KAAP	Max	Min	RRR
Aberdeen			
Addo			
Alexander Bay	17	6	
Aliwal North	7	1	
Bashee	16	9	
Beaufort-Wes	10	1	0·2
(Lughawe)			
Boegoebergdam			
Boetsap			
Brakkekuil			
(naby Heidelberg)			
Brandvlei			
Cala			
Caledon			
Calitzdorp			
Calvinia	13	1	
Cape Agulhas	15	10	
Cape Columbine	17	8	
Cape Point	14	10	
Cape St. Francis	15	10	5·5
Cape Town	17	0	
(D.F. Malan)			
Cape Town			
(Roeland Str.)			
Carnarvon			
Ceres			
Citrusdal			
Colesberg			
Cradock			
Dôme	6	3	32·2
De Aar	11	-2	
Douglas			
East London	15	8	24·7
(Airport)			
Eensaamheid			
(naby Herold)			
Elsenburg			
Fraserburg	7	-2	
Garies			
George			
Graaff-Reinet	xx	3	4·8
Grahamstown			48·5
Hopetown			
Idutywa			
Jansenville	11	5	6·5
Joubertina			
Kimberley	12	-3	
(Airport)			
Knysna			6·0
Kokstad	4	0	13·5
Kuruman	12	1	

KAAP - CAPE	Max	Min	RRR
Ladismith			
Lake Mentz			
Maclear			
Mafeking	14	0	
Malmesbury			
Matatiele			
Matroosberg	8	-1	0·2
Grootfontein			
(Middelburg)	7	1	0·1
Mosselbaai	14	9	11·5
Mount Frere			
Okiep	12	5	
Oudtshoorn			
Petrusville			
Piketberg			
Pofadder	13	2	
Port Alfred			
Port Elizabeth	15	8	6·4
Port Nolloth	15	6	
Port St. Johns	16	10	32·5
Prieska	14	0	
Prince Albert			
Queenstown	6	2	6·9
Rietfontein			
Riversdale	14	4	0·3
Robertson	15	12	
Sheeprun	5	1	8·3
(near Maclear)			
Somerset-Oos	8	3	7·0
Steynsburg			
Strydenburg			
Sutherland	7	-2	
Swellendam			
Tarkastad			
Touwsrivier			
Twee Riviere	12	-3	
(Gemsbokpark)			
Umtata	9	5	16·5
Uniondale			
Upington	15	2	0·4
Vanwyksvlei	12	1	
Victoria-Wes	9	-5	
Vredendal	18	8	
Vryburg	13	1	
Williston			
Willowmore	11	1	
Willowpark			
(near Dordrecht)	2	0	10·0

NATAL	Max	Min	RRR
Cape St. Lucia	16	9	60·5
Dundee			
Durban	14	10	79·0
(Louis Botha)			
Estcourt	7	5	
Harding			
Himeville			
Mkuze			
Hluhluwe			
Newcastle	11	3	
Cedara			
(Pietermaritzburg)	7	3	13·0
Port Shepstone	17	10	57·7
Richmond			
Seven Oaks			
Vryheid			
Waterford			
(near Underberg)	3	-1	5·1
TRANSVAAL			
Barberton			
Belfast			
Bethal	15	0	
Bospoort	16	-2	
Carolina	17	0	
Chester			
(near Gravelotte)			
Crecy	26	3	
Groendraai	25	4	
(naby Vaalwater)			
Jan Kempdorp			
Jan Smuts	15	0	
Joubert Park (Jhb)	13	0	
Kroondal	19	-1	
Leeudoringstad			
Lichtenburg			
Letaba			
Loskopdam			
Lydenburg	19	3	
Marnitz	22	2	
Mara	26	3	
Marble Hall			
Messina	28	14	
Middelburg			
Nelspruit	21	8	9·7
Phalaborwa	25	12	
Pietersburg	22	4	
Piet Retief	14	5	9·0

TRANSVAAL	Max	Min	RRR
Pongola			
Potchefstroom	14	0	
Potgietersrus	23	4	
Pretoria W.B.	17	2	
Pretoriuskop			
Punda Milia			
Sandpan (NW. Tvl.)			
Satara			
Sekhukhune			
Shingwidzi			
Skukuza			
Standerton			
Thabazimbi			
Tomburke			
Tzaneen			
Vereeniging			
Volksrust			
Warmbad	19	0	
Witbank			
Zeerust			
O.V.S. - O.F.S.			
Balkfontein			
(naby Bothaville)			
Bethlehem	12	-1	2·5
Bloemfontein	14	-1	
(J.B.M. Hertzog)			
Bultfontein			
Fauresmith	11	-1	
Ficksburg			
Frankfort	15	-2	
Heilbron			3·5
Harrismith			
Hoopstad	14	-2	
Kroonstad	13	-1	
Lindley			
Modderpoort			
Petrusburg			
Philippolis			
Reddersburg			
Reitz			
Vrede			
Warden			
Welkom	13	-2	
Wepener	13	-2	0·5
Winburg			
Zastron			

S.W.A.	Max	Min	RRR
Aroab			
Bethanie			
Dordabis			
Gobabeb	24	12	
Gobabis	15	-3	
Grootfontein			
Karasburg			
Kalkfeld			
Karibib			
Keetmanshoop	14	3	
Kub			
Luderitz	19	12	
Mariental	13	0	
Ohopoho			
Okahandja			
Okaukueye			
Ondangua	29	5	
Otavi			
Otjiwarongo			
Outjo	24	9	
Rehoboth			
Runtu	30	6	
Steinhausen			
Tsumeb	25	6	
Walvisbaai	17	9	
Windhoek W.K.	16	0	
BASUTOLAND			
Maseru	14	-1	
BETSJUANALAND/BECHUANALAND			
Francistown	24	6	
Gaberones	18	3	
Ghanzi	18	-2	
Lobatsi			
Mahalapye	22	5	
Maun	25	4	
Shakawe	14	0	
Tsabong	12	0	
Tsane			
SWAZILAND			
Emlembe			
Manzini			10·5
Stegi	15	8	12·5

SYNOPTIC WEATHER MAP 1200 GMT. — 1400 SAST. SINOPTIESE WEERKAART

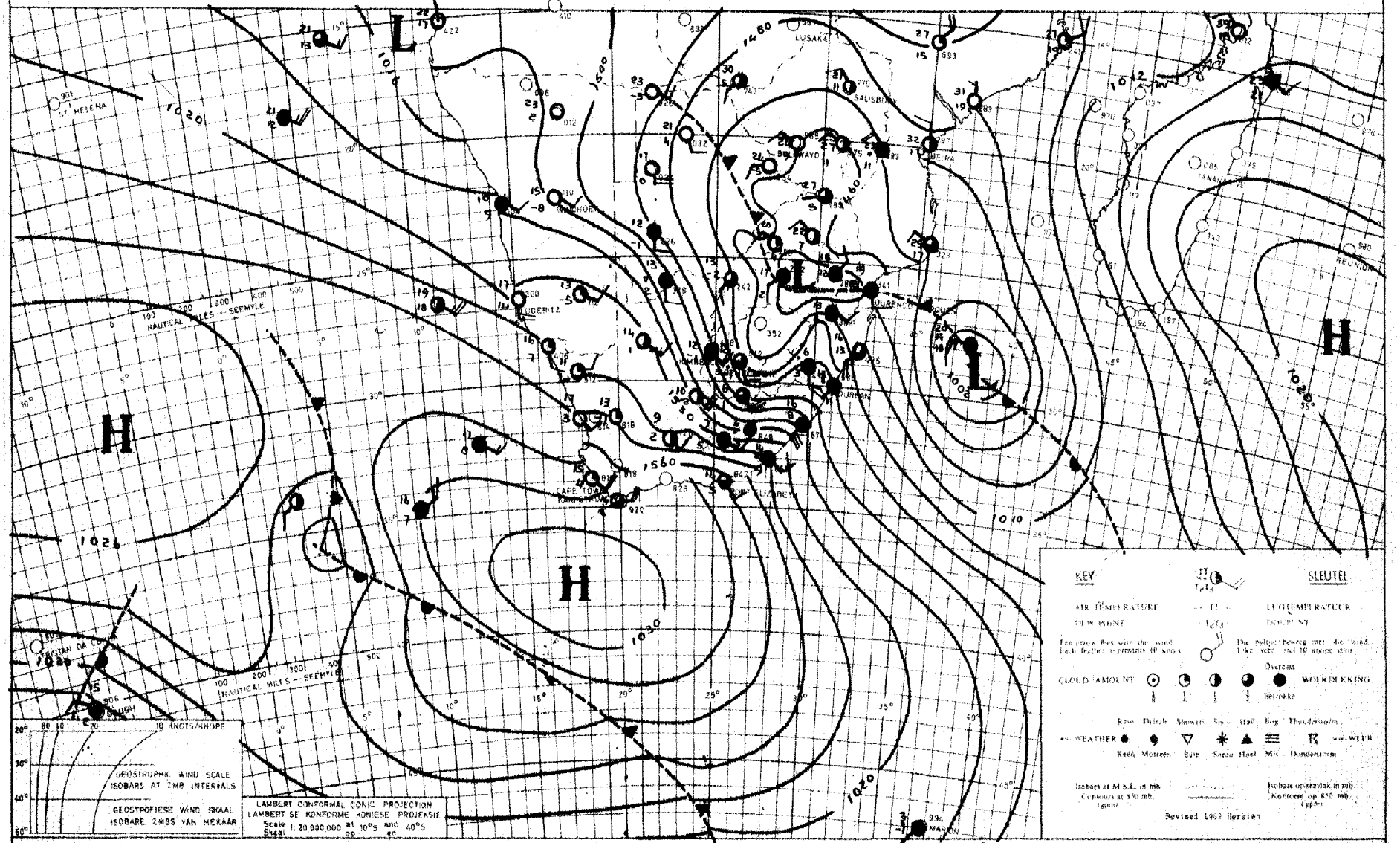

INFERENCE DATE 31 - 5 — 19 65 DATUM AFLEIDING

The surface and upper air low is now moving eastwards and is followed by a deep southerly to south-easterly flow of cold air. Cold cloudy weather with showers, and snow over high ground, will still occur over the eastern regions of the country but clearance is taking place from the west.

Die oppervlakte- en boluglaag beweeg nou ooswaarts en word gevolg deur n diep suidelike tot suidoostelike stroom van koue lug. Bewolkte toestande met buie, en sneeu oor die hoogliggende dele, sal nog oor die oostelike dele van die land voorkom, maar opklaring vind van die weste af plaas.

DAAGLIKSE WEERBULLETIN

Maksimum en Minimum Temperatuur (°C) en Reënval (RRR) in mm vir die 24 uur geëindig om 0800 SAST op

WEERBURO / WEATHER BUREAU
DEPT. VAN VERVOER / DEPT. OF TRANSPORT

2 - 6 - 1965

DAILY WEATHER BULLETIN

Maximum and Minimum Temperatures (°C) and rainfall (RRR) in mm for the 24 hours ended at 0800 SAST on

CAPE - KAAP	Max	Min	RRR
Aberdeen			
Addo			
Alexander Bay	24	12	
Aliwal North	9	-2	
Bashee	14	9	49.0
Beaufort-Wes	10	-1	
(Lughawe)			
Boegoebergdam			
Boetsap			
Brakkekuil			
(naby Heidelberg)			
Brandvlei			
Cala			
Caledon			
Calitzdorp			
Calvinia	14	2	
Cape Agulhas	16	11	
Cape Columbine	16	9	
Cape Point	15	11	
Cape St. Francis	14	8	6.5
Cape Town			
(D.F. Malan)	17	1	
Cape Town			
(Roeland Str.)			
Carnarvon			
Ceres			
Citrusdal			
Colesberg			
Cradock			
Döhne	9	5	0.3
De Aar	10	-2	
Douglas			
East London	15	10	2.8
(Airport)			
Eensaamheid			
(naby Herold)			
Elsenburg			
Fraserburg	9	-2	
Garies			
George			
Graaff-Reinet	X	0	
Grahamstown			2.2
Hopetown			
Idutywa			
Jansenville	13	4	0.2
Joubertina			
Kimberley	13	-3	
(Airport)			
Knysna			
Kokstad	5	2	3.6
Kuruman	15	-1	

KAAP - CAPE	Max	Min	RRR
Ladismith			
Lake Mentz			
Maclear			
Mafeking	15	1	
Malmesbury			
Matatiele			
Matroosberg	9	0	
Grootfontein			
(Middelburg)	8	-2	
Mosselbaai	15	10	
Mount Frere			
Okiep	14	6	
Oudtshoorn			
Petrusville			
Piketberg			
Pofadder	13	2	
Port Alfred			
Port Elizabeth	14	7	0.7
Port Nolloth	23	11	
Port St. Johns	13	11	19.2
Prieska	13	-3	
Prince Albert			
Queenstown	9	2	
Rietfontein			
Riversdale			
Robertson	16	2	
Sheeprun	6	0	0.9
(near Maclear)			
Somerset-Oos	10	2	0.6
Steynsburg			
Strydenburg			
Sutherland	8	-7	
Swellendam			
Tarkastad			
Touwsrivier			
Twee Riviere	16	-4	
(Gemsbokpark)			
Umtata	11	5	4.0
Uniondale			
Upington	16	-2	
Vanwyksvlei	13	0	
Victoria-Wes	10	-4	
Vredendal	19	1	
Vryburg	13	-4	
Williston			
Willowmore	11	-1	
Willowpark			
(near Dordrecht)	4	0	2.0

NATAL	Max	Min	RRR
Cape St. Lucia	15	10	57.5
Dundee			
Durban	17	11	7.9
(Louis Botha)			
Estcourt	11	-1	
Harding			
Himeville			
Mkuze			
Hluhluwe			
Newcastle	11	0	
Cedara			
(Pietermaritzburg)	10	4	
Port Shepstone	15	12	1.4
Richmond			
Seven Oaks			
Vryheid			
Waterford			
(near Underberg)	7	-4	
TRANSVAAL			
Barberton			
Belfast			
Bethal	11	-4	
Bospoort	13	-3	
Carolina	10	-3	
Chester			
(near Gravelotte)			
Crecy	18	0	
Groendraai			
(naby Vaalwater)			
Jan Kempdorp			
Jan Smuts	12	-2	
Joubert Park (Jhb)	10	0	
Kroondal	17	-3	
Leeudoringstad			
Lichtenburg			
Letaba			
Loskopdam			
Lydenburg	13	-1	
Mara	19	3	
Marble Hall			
Messina	22	9	
Middelburg			
Marnitz	19	4	
Nelspruit	19	5	
Phalaborwa	21	6	
Pietersburg	16	1	
Piet Retief	11	1	

TRANSVAAL	Max	Min	RRR
Pongola			
Potchefstroom	13	-3	
Potgietersrus	16	9	
Pretoria W.B.	15	2	
Pretoriuskop			
Punda Milia			
Sandpan (NW. Tvl.)	20	2	
Satara			
Sekhukhune			
Shingwidzi			
Skukuza			
Standerton	X	-6	
Thabazimbi			
Tomburke			
Tzaneen			
Vereeniging			
Volksrust			
Warmbad	16	7	
Witbank			
Zeerust			
O.V.S. - O.F.S.			
Balkfontein			
(naby Bothaville)			
Bethlehem	10	-7	
Bloemfontein	13	-5	
(J.B.M. Hertzog)			
Bultfontein			
Fauresmith	11	-2	
Ficksburg			
Frankfort	17	-7	
Harrismith			
Hoopstad			
Kroonstad	12	-4	
Lindley			
Modderpoort			
Petrusburg			
Philippolis			
Reddersburg			
Reitz			
Vrede			
Warden			
Welkom	13	-2	
Wepener	13	-7	
Winburg			
Zastron			

S.W.A.	Max	Min	RRR
Aroab			
Bethanie			
Dordabis			
Gobabeb	27	9	
Gobabis	15	2	
Grootfontein			
Karasburg			
Kalkfeld			
Karibib			
Keetmanshoop	15	5	
Kub			
Luderitz	22	2	
Mariental	16	3	
Ohopoho			
Okahandja			
Okaukueye			
Ondangua	23	7	
Otavi			
Otjiwarongo			
Outjo	22	5	
Rehoboth			
Runtu	21	6	
Steinhausen			
Tsumeb	22	6	
Walvisbaai	15	12	
Windhoek W.K.	16	3	
BASUTOLAND			
Maseru	12	-6	
BETSJOEANALAND/BECHUANALAND			
Francistown	19	2	
Gaberones	17	4	
Ghanzi	18	-1	
Lobatsi			
Mahalapye			
Maun	20	3	
Shakawe	19	3	
Tsabong	16	-5	
Tsane	15	-2	
SWAZILAND			
Emlembe			
Manzini	17	9	
Stegi			

SYNOPTIC WEATHER MAP 1200 GMT. — 1400 SAST. SINOPTIESE WEERKAART

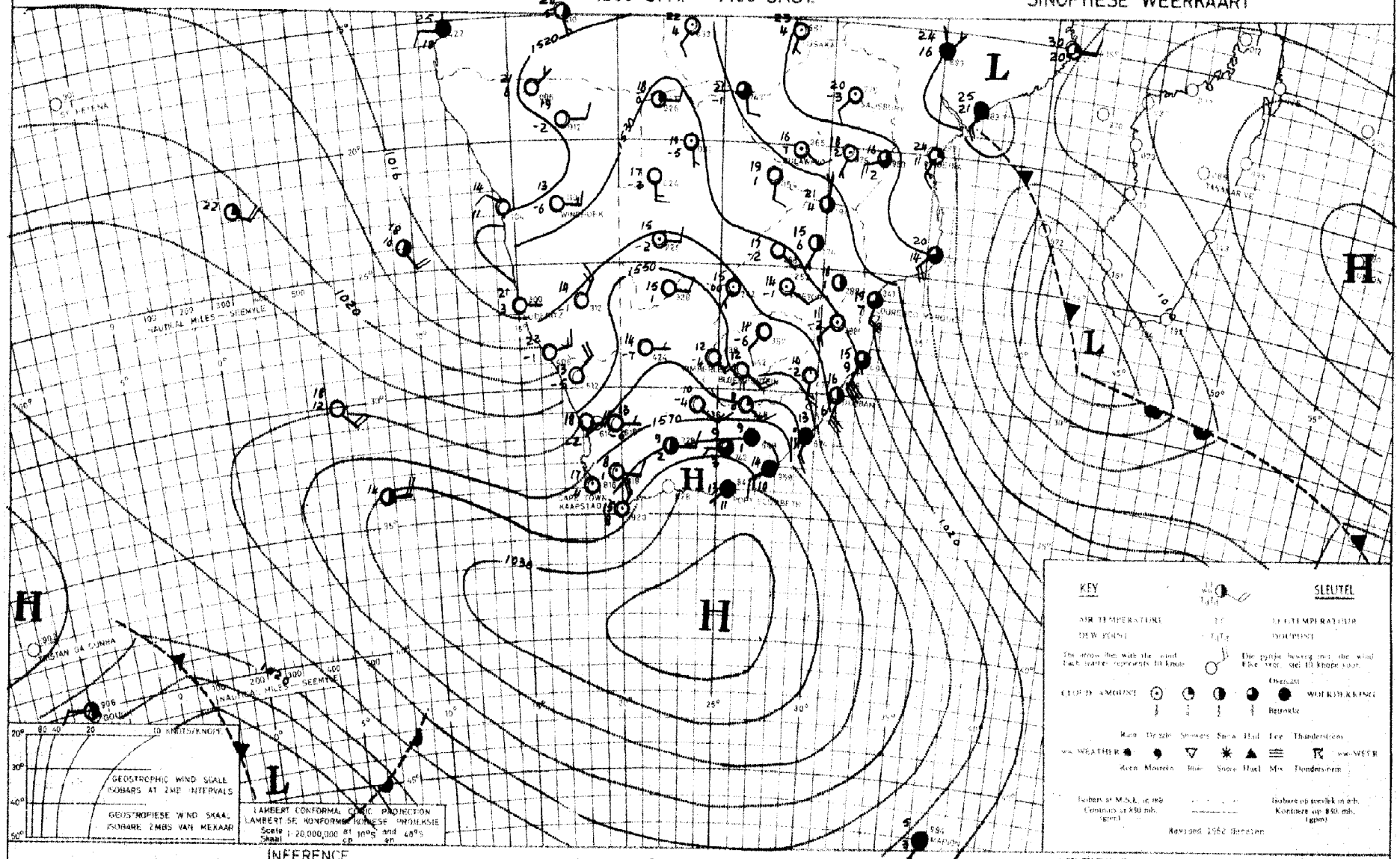

INFERENCE DATE: 1 - 6 - 1965 DATUM AFLEIDING

The high to the south of the country is moving south-eastwards so that a gradual clearance will occur over the south-eastern and eastern parts. The air over the interior is dry and cold, so that fine cold weather will occur over this region. Warm bergwinds will blow along the western coasts.

Die hoog suid van die land beweeg suidooswaarts sodat 'n geleidelike opklaring oor die suidoostelike en oostelike gebiede sal plaasvind. Oor die binneland is die lug droog en koud sodat dit mooiweer en koud sal wees oor hierdie gebied. Warm bergwinde sal oor die westelike kusgebied voorkom.

DAAGLIKSE WEERBULLETIN

Maksimum en Minimum Temperatuur (°C) en Reënval (RRR) in mm vir die 24 uur geëindig om 0800 SAST op

WEERBURO / WEATHER BUREAU
DEPT. VAN VERVOER / DEPT. OF TRANSPORT

3.6.1965

DAILY WEATHER BULLETIN

Maximum and Minimum Temperatures (°C) and rainfall (RRR) in mm for the 24 hours ended at 0800 SAST on

CAPE - KAAP	Max	Min	RRR
Aberdeen			
Addo			
Alexander Bay	25	7	
Aliwal North	14	-4	
Bashee	15	9	2.5
Beaufort-Wes	14	-3	
(Lughawe)			
Boegoebergdam			
Boetsap			
Brakkekuil			
(naby Heidelberg)			
Brandvlei			
Cala			
Caledon			
Calitzdorp			
Calvinia	15	-2	
Cape Agulhas	15	12	
Cape Columbine	20	9	
Cape Point	19	12	
Cape St. Francis	17	9	
Cape Town			
(D.F. Malan)	19	1	
Cape Town			
(Roeland Str.)			
Carnarvon			
Ceres			
Citrusdal			
Colesberg			
Cradock			
Döhne	12	5	
De Aar	13	-2	
Douglas			
East London	17	6	
(Airport)			
Genaamheid			
(naby Herold)			
Elsenburg			
Fraserburg	13	-4	
Garies			
George			
Graaff-Reinet	xx	4	
Grahamstown			
Hopetown			
Idutywa			
Jansenville	15	2	0.1
Joubertina			
Kimberley	15	-1	
(Airport)			
Knysna			
Kokstad	10	-2	
Kuruman	17	-1	

KAAP - CAPE	Max	Min	RRR
Ladismith			
Lake Mentz			
Maclear			
Mafeking	15	1	
Malmesbury			
Matatiele			
Matroosberg	12	-1	
Grootfontein			
(Middelburg)	11	-5	
Mosselbaai	15	12	
Mount Frere			
Okiep	16	8	
Oudtshoorn			
Petrusville			
Piketberg			
Pofadder	15	3	
Port Alfred			
Port Elizabeth	17	5	
Port Nolloth	27	6	
Port St. Johns	17	11	2.0
Prieska	15	-3	
Prince Albert			
Queenstown	11	-2	
Rietfontein			
Riversdale	18	2	
Robertson	19	0	
Sheeprun	13	-3	
(near Maclear)			
Somerset-Oos	15	2	
Steynsburg			
Strydenburg			
Sutherland	11	-8	
Swellendam			
Tarkastad			
Touwsrivier			
Twee Riviere	19	-3	
(Gemsbokpark)			
Umtata	14	2	
Uniondale			
Upington	19	-1	
Vanwyksvlei	14	-2	
Victoria-Wes	13	-5	
Vredendal	22	3	
Vryburg	13	-5	
Williston			
Willowmore	13	-2	
Willowpark			
(near Dordrecht)	8	-2	

NATAL	Max	Min	RRR
Cape St. Lucia	16	11	25.0
Dundee			
Durban	20	9	
(Louis Botha)			
Estcourt	13	-1	
Harding			
Himeville			
Mkuze			
Hluhluwe			
Newcastle	21	-4	
Cedara			
(Pietermaritzburg)	13	-1	
Port Shepstone	19	12	0.2
Richmond			
Seven Oaks			
Vryheid			
Waterford			
(near Underberg)	10	-6	
TRANSVAAL			
Barberton			
Belfast			
Bethal	13	-6	
Bospoort	14	-3	
Carolina	11	-2	
Chester			
(near Gravelotte)			
Crecy	18	-2	
Groendraai	18	0	
(naby Vaalwater)			
Jan Kempdorp			
Jan Smuts	12	1	
Joubert Park (Jhb)	11	1	
Kroondal	15	-1	
Leeudoringstad			
Lichtenburg			
Letaba			
Loskopdam			
Lydenburg	12	-3	
Marnitz	19	4	
Mara	19	3	
Marble Hall			
Messina	21	6	
Middelburg			
Nelspruit	19	7	
Phalaborwa			
Pietersburg	16	10	
Piet Retief	11	1	

TRANSVAAL	Max	Min	RRR
Pongola			
Potchefstroom	14	-1	
Potgietersrus	17	10	
Pretoria W.B.	15	0	
Pretoriuskop			
Punda Milia			
Sandpan (NW. Tvl.)	20	4	
Satara			
Sekhukhune			
Shingwidzi			
Skukuza	21	2	
Standerton	12	-5	
Thabazimbi			
Tomburke			
Tzaneen			
Vereeniging			
Volksrust			
Warmbad	16	1	
Witbank			
Zeerust			
O.V.S. - O.F.S.			
Balkfontein			
(naby Bothaville)			
Bethlehem	13	-5	
Bloemfontein	14	-5	
(J.B.M. Hertzog)			
Bultfontein			
Fauresmith	13	-5	
Ficksburg			
Frankfort	15	-3	
Harrismith			
Hoopstad	15	-3	
Kroonstad	13	1	
Lindley			
Modderpoort			
Petrusburg			
Philippolis			
Reddersburg			
Reitz			
Vrede			
Warden			
Welkom	14	0	
Wepener	15	-7	
Winburg			
Zastron			

S.W.A.	Max	Min	RRR
Aroab			
Bethanie			
Dordabis			
Gobabeb	19	6	
Gobabis	19	1	
Grootfontein			
Karasburg			
Kalkfeld			
Karibib			
Keetmanshoop	19	7	
Kub			
Luderitz	14	10	
Mariental	19	5	
Chopoho			
Okahandja			
Okaukueye			
Ondangua	26	3	
Otavi			
Otjiwarongo			
Outjo	22	-1	
Rehoboth			
Runtu	27	10	
Steinhausen			
Tsumeb	25	3	
Walvisbaai	16	9	
Windhoek W.K.	17	4	
BASUTOLAND			
Maseru	13	-6	
BETSJOEANALAND/BECHUANALAND			
Francistown	18	7	
Gaberones	17	2	
Ghanzi	22	8	
Lobatsi			
Mahalapye			
Maun	23	11	
Shakawe	25	9	
Tsabong	19	-2	
Tsane	19	4	
SWAZILAND			
Embombe			
Manzini	19	9	
Stegi			

SYNOPTIC WEATHER MAP — 1200 GMT. → 1400 SAST. — SINOPTIESE WEERKAART

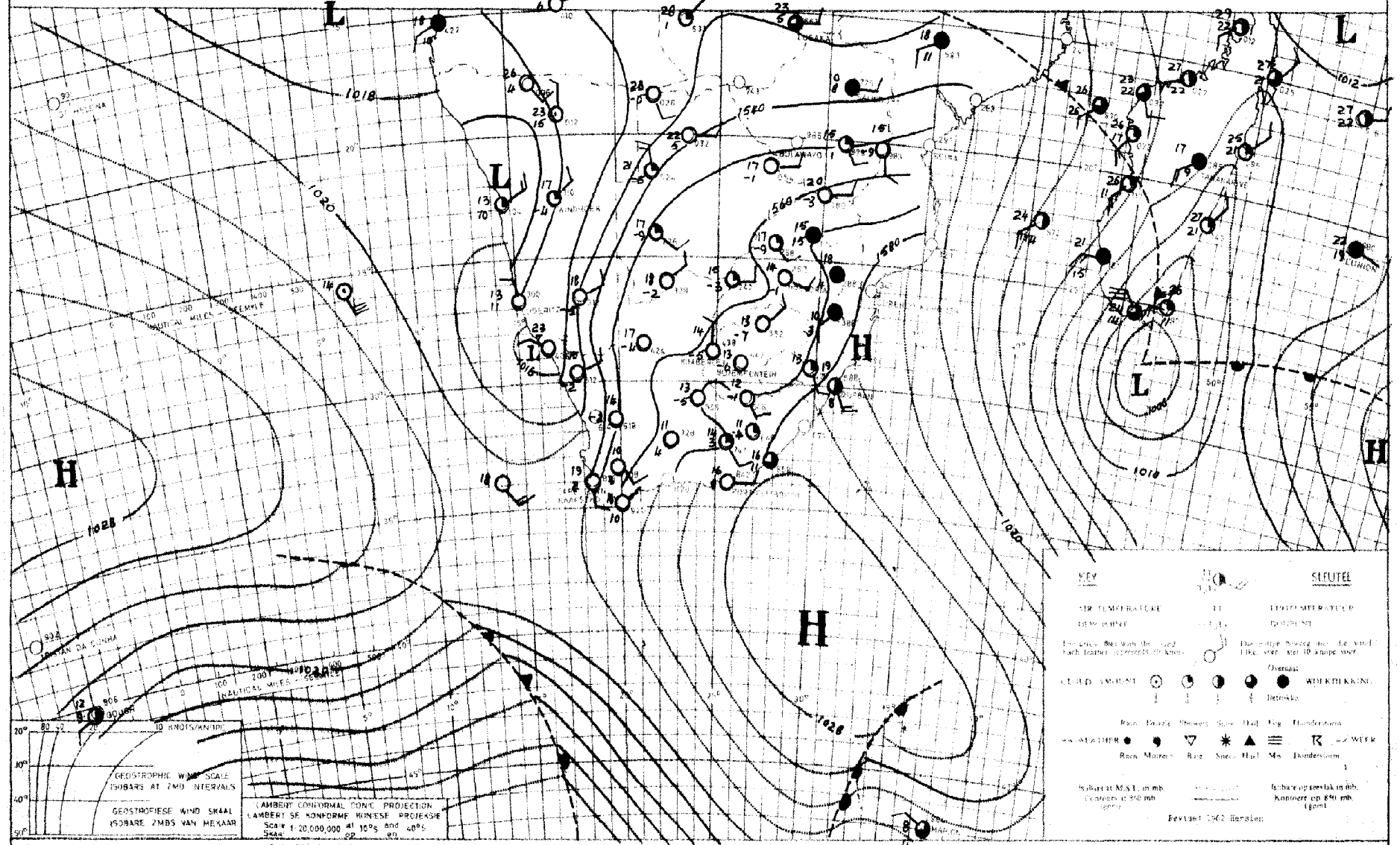

INFERENCE — DATE 2 - 6 1965 DATUM — AFLEIDING

The high south-east of the country will move eastwards and cloudy cold conditions will occur at first over Natal but it will clear partially later in the day and become warmer. With a high over the interior and dry air in circulation it will be mainly fine and mild over most parts. Bergwind conditions will occur along the south-western and southern Cape coasts.

Die hoog suidoos van die land sal oswaarts beweeg en bewolkte koue toestande sal aanvanklik nog voorkom oor Natal maar dit sal gedurende die dag gedeeltelik opklaar en warmer word. Met 'n hoog oor die binneland en droë lug in sirkulasie sal dit hoofsaaklik mooiweer en matig wees oor die meeste dele. Bergwind toestande sal voorkom langs die suidwestelike en suidelike Kaapse kusstreke.

DAAGLIKSE WEERBULLETIN

Maksimum en Minimum Temperatuur (°C) en Reënval (RRR) in mm vir die 24 uur geëindig om 0800 SAST op

WEERBURO / WEATHER BUREAU
DEPT. VAN VERVOER / DEPT. OF TRANSPORT

4 - 6 - 1965

DAILY WEATHER BULLETIN

Maximum and Minimum Temperatures (°C) and rainfall (RRR) in mm for the 24 hours ended at 0800 SAST on

CAPE - KAAP	Max	Min	RRR
Aberdeen			
Addo			
Alexander Bay	18	5	
Aliwal North	14	-4	
Bashee	20	10	
Beaufort-Wes	15	-3	
(Lughawe)			
Boegoebergdam			
Boetsap			
Brakkekuil			
(naby Heidelberg)		-	
Brandvlei			
Cala			
Caledon			
Calitzdorp			
Calvinia	18	-4	
Cape Agulhas	17	10	
Cape Columbine	18	7	
Cape Point	18	11	
Cape St. Francis	17	12	
Cape Town			
(D.F. Malan)	17	14	
Cape Town			
(Roeland Str.)			
Carnarvon			
Ceres			
Citrusdal			
Colesberg			
Cradock			
Döhne	15	4	
De Aar	15	-3	
Douglas			
East London	19	9	
(Airport)			
Eensaamheid			
(naby Herold)			
Elsenburg			
Fraserburg	14	-3	
Garies			
George			
Graaff-Reinet	X	3	
Grahamstown			
Hopetown			
Idutywa			
Jansenville	19	1	
Joubertina			
Kimberley	15	0	
(Airport)			
Knysna			
Kokstad	13	-2	
Kuruman	18	-2	

KAAP - CAPE	Max	Min	RRR
Ladismith			
Lake Mentz			
Maclear			
Mafeking	16	0	
Malmesbury			
Matatiele			
Matroosberg	15	-1	
Grootfontein			
(Middelburg)	16	-7	
Mosselbaai	19	12	
Mount Frere			
Okiep	19	8	
Oudtshoorn			
Petrusville			
Piketberg			
Pofadder	18	4	
Port Alfred			
Port Elizabeth	19	11	
Port Nolloth	12	6	
Port St. Johns	20	11	
Prieska	19	-4	
Prince Albert			
Queenstown	15	-2	
Rietfontein			
Riversdale	17	2	
Robertson	19	1	
Sheeprun	16	-3	
(near Maclear)			
Somerset-Oos	16	2	
Steynsburg			
Strydenburg			
Sutherland	13	-8	
Swellendam			
Tarkastad			
Touwsrivier			
Twee Riviere	20	-3	
(Gemsbokpark)			
Umtata	18	1	
Uniondale			
Upington	20	-1	
Vanwyksvlei	17	-1	
Victoria-Wes	15	-7	
Vredendal	22	6	
Vryburg	17	-3	
Williston			
Willowmore	16	-2	
Willowpark			
(near Dordrecht)	11	-4	

NATAL	Max	Min	RRR
Cape St. Lucia	18	10	
Dundee			
Durban	21	7	
(Louis Botha)			
Estcourt	11	2	
Harding			
Himeville			
Mkuze			
Hluhluwe			
Newcastle	17	-4	
Cedara			
(Pietermaritzburg)	16	-1	
Port Shepstone	22	12	
Richmond			
Seven Oaks			
Vryheid			
Waterford			
(near Underberg)	13	-6	
TRANSVAAL			
Barberton			
Belfast			
Bethal	13	-3	
Bospoort	14	-3	
Carolina	12	-1	
Chester			
(near Gravelotte)			
Crecy			
Groendraai	19	-2	
(naby Vaalwater)			
Jan Kempdorp			
Jan Smuts	12	1	
Joubert Park (Jhb)	12	3	
Kroondal	17	-1	
Leeudoringstad			
Lichtenburg			
Letaba			
Loskopdam			
Lydenburg	15	-1	
Marnitz	16	-4	
Mara	17	3	
Marble Hall			
Messina	20	10	
Middelburg			
Nelspruit	21	6	
Phalaborwa	22	8	
Pietersburg	16	2	
Piet Retief	16	8	

TRANSVAAL	Max	Min	RRR
Pongola			
Potchefstroom	15	-3	
Potgietersrus	17	9	
Pretoria W.B.	14	-2	
Pretoriuskop			
Punda Milia			
Sandpan (NW. Tvl.)	18	2	
Satara			
Sekhukhune			
Shingwidzi			
Skukuza	23	3	
Standerton	13	-6	
Thabazimbi			
Tomburke			
Tzaneen			
Vereeniging			
Volksrust			
Warmbad	16	1	
Witbank			
Zeerust			
O.V.S. - O.F.S.			
Balkfontein			
(naby Bothaville)			
Bethlehem			
Bloemfontein	15	-5	
(J.B.M. Hertzog)			
Bultfontein			
Fauresmith	16	-5	
Ficksburg			
Frankfort	15	-7	
Harrismith			
Hoopstad	16	-5	
Kroonstad	14	-3	
Lindley			
Modderpoort			
Petrusburg			
Philippolis			
Reddersburg			
Reitz			
Vrede			
Warden			
Welkom	15	-1	
Wepener	15	-9	
Winburg			
Zastron			

S.W.A.	Max	Min	RRR
Aroab			
Bethanie			
Dordabis			
Gobabeb	24	15	
Gobabis	19	2	
Grootfontein			
Karasburg			
Kalkfeld			
Karibib			
Keetmanshoop	19	7	
Kub			
Luderitz	15	12	
Mariental	20	7	
Chopoho			
Okahandja			
Okaukueye			
Ondangua	24	5	
Otavi			
Otjiwarongo			
Outjo	23	5	
Rehoboth			
Runtu	26	10	
Steinhausen			
Tsumeb	24	9	
Walvisbaai	15	9	
Windhoek W.K.	16	6	
BASUTOLAND			
Maseru	13	-7	
BETSJOEANALAND/BECHUANALAND			
Francistown	18	11	
Gaberones	18	2	
Ghanzi	21	4	
Lobatsi			
Mahalapye			
Maun	21	9	
Shakawe	26	8	
Tsabong	19	-4	
Tsane	19	0	
SWAZILAND			
Embabe			
Manzini	20	5	
Stegi			

SYNOPTIC WEATHER MAP 1200 GMT. — 1400 SAST. SINOPTIESE WEERKAART

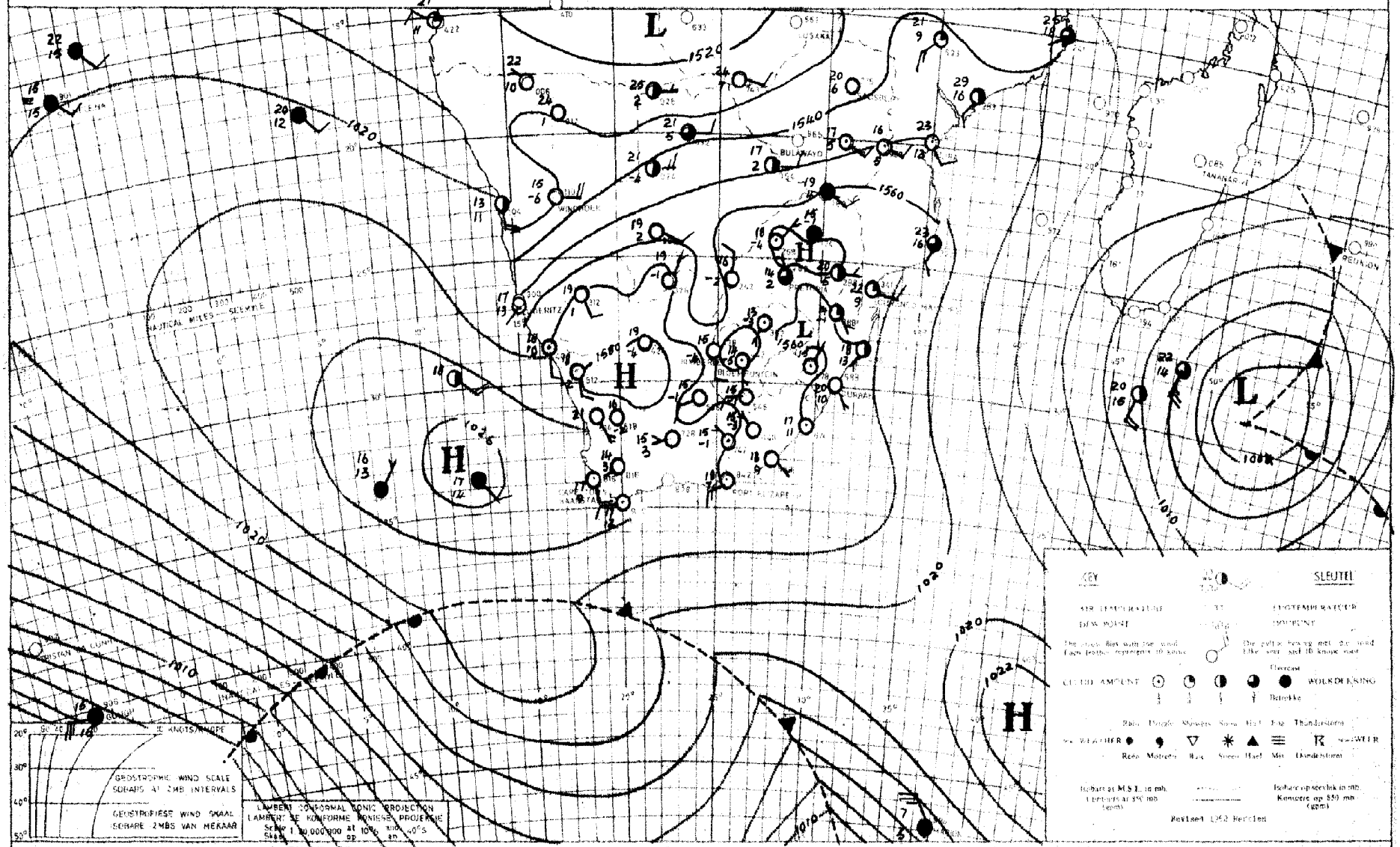

INFERENCE DATE 3-6-1965 DATUM AFLEIDING

A low in the upper air is causing the development of middle cloud over the northern and north-eastern part. Otherwise with dry in circulation it will be fine and somewhat warmer.

'n Laag in die bolug veroorsaak die ontwikkeling van middel-wolke oor die noordelike en noordoostelike dele. Andersins met droë lug in sirkulasie sal dit mooiweer en ietwat warmer wees.

DAAGLIKSE WEERBULLETIN

Maksimum en Minimum Temperatuur (°C) en Reënval (RRR) in mm vir die 24 uur geëindig om 0800 SAST op

WEERBURO / WEATHER BUREAU
DEPT. VAN VERVOER / DEPT. OF TRANSPORT

5-6-1965

DAILY WEATHER BULLETIN

Maximum and Minimum Temperatures (°C) and rainfall (RRR) in mm for the 24 hours ended at 0800 SAST on

CAPE - KAAP	Max	Min	RRR
Aberdeen			
Addo			
Alexander Bay	27	11	
Aliwal North	15	-6	
Bashee	19	10	
Beaufort-Wes	17	-1	
(Lughawe)			
Boegoebergdam			
Boetsap			
Brakkekuil			
(naby Heidelberg)			
Brandvlei			
Cala			
Caledon			
Calitzdorp			
Calvinia	19	-1	
Cape Agulhas	18	10	
Cape Columbine	21	10	
Cape Point	18	11	
Cape St. Francis	18	8	
Cape Town			
(D.F. Malan)	22	3	
Cape Town			
(Roeland Str.)			
Carnarvon			
Ceres			
Citrusdal			
Colesberg			
Cradock			
Döhne	15	4	
De Aar	15	-5	
Douglas			
East London	19	8	
(Airport)			
Eensaamheid			
(naby Herold)			
Elsenburg			
Fraserburg	15	-2	
Garies			
George			
Graaff-Reinet	xx	-3	
Grahamstown			
Hopetown			
Idutywa			
Jansenville	20	0	
Joubertina			
Kimberley	16	-1	
(Airport)			
Knysna			
Kokstad	13	-4	
Kuruman	18	-2	

KAAP - CAPE	Max	Min	RRR
Ladismith			
Lake Mentz			
Maclear			
Mafeking	17	2	
Malmesbury			
Matatiele			
Matroosberg	16	10	
Grootfontein			
(Middelburg)	16	-7	
Mosselbaai	18	11	
Mount Frere			
Okiep	19	7	
Oudtshoorn			
Petrusville			
Piketberg			
Pofadder	17	3	
Port Alfred			
Port Elizabeth	19	5	
Port Nolloth	20	12	
Port St. Johns	20	12	
Prieska	18	-5	
Prince Albert			
Queenstown			
Rietfontein			
Riversdale	20	2	
Robertson	20	1	
Sheeprun	15	-3	
(near Maclear)			
Somerset-Oos	17	2	
Steynsburg			
Strydenburg			
Sutherland	15	-8	
Swellendam			
Tarkastad			
Touwsrivier			
Twee Riviere	20	-5	
(Gemsbokpark)			
Umtata	18	0	
Uniondale			
Upington	20	-2	
Vanwyksvlei	17	-2	
Victoria-Wes	15	-7	
Vredendal	24	3	
Vryburg	16	-4	
Williston			
Willowmore	16	-3	
Willowpark			
(near Dordrecht)	13	-2	

NATAL	Max	Min	RRR
Cape St. Lucia	19	11	
Dundee			
Durban	22	9	
(Louis Botha)			
Estcourt	16	2	
Harding			
Himeville			
Mkuze			
Hluhluwe			
Newcastle	16	-5	
Cedara			
(Pietermaritzburg)	16	-1	
Port Shepstone	21	12	
Richmond			
Seven Oaks			
Vryheid			
Waterford			
(near Underberg)	13	-7	
TRANSVAAL			
Barberton			
Belfast			
Bethal	15	-4	
Bospoort	15	-2	
Carolina	14	0	
Chester			
(near Gravelotte)			
Crecy	19	1	
Groendraai	20	-2	
(naby Vaalwater)			
Jan Kempdorp			
Jan Smuts	13	2	
Joubert Park (Jhb)	13	3	
Kroondal	19	-1	
Leeudoringstad			
Lichtenburg			
Letaba			
Loskopdam			
Lydenburg	16	0	
Marnitz	19	6	
Mara	20	4	
Marble Hall			
Messina	21	11	
Middelburg			
Nelspruit	21	3	
Phalaborwa	23	9	
Pietersburg	17	2	
Piet Retief	15	1	

TRANSVAAL	Max	Min	RRR
Pongola			
Potchefstroom	15	-4	
Potgietersrus	18	9	
Pretoria W.B.	16	-3	
Pretoriuskop			
Punda Milia			
Sandpan (NW. Tvl.)	21	2	
Satara			
Sekhukhune			
Shingwidzi			
Skukuza	23	2	
Standerton	15	-5	
Thabazimbi			
Tomburke			
Tzaneen			
Vereeniging			
Volksrust			
Warmbad	18	0	
Witbank			
Zeerust			
O.V.S. - O.F.S.			
Balkfontein			
(naby Bothaville)			
Bethlehem	14	-8	
Bloemfontein	15	-7	
(J.B.M. Hertzog)			
Bultfontein			
Fauresmith	15	-6	
Ficksburg			
Frankfort	16	-8	
Harrismith			
Hoopstad	17	-5	
Kroonstad	14	-4	
Lindley			
Modderpoort			
Petrusburg			
Philippolis			
Reddersburg			
Reitz			
Vrede			
Warden			
Welkom	15	-1	
Wepener	15	-8	
Winburg			
Zastron			

S.W.A.	Max	Min	RRR
Aroab			
Bethanie			
Dordabis			
Gobabeb	29	16	
Gobabis	18	3	
Grootfontein			
Karasburg			
Kalkfeld			
Karibib			
Keetmanshoop	20	7	
Kub			
Luderitz	25	13	
Mariental	20	6	
Ohopoho			
Okahandja			
Okaukueye			
Ondangua	26	11	
Otavi			
Otjiwarongo			
Outjo	23	9	
Rehoboth			
Runtu	26	11	
Steinhausen			
Tsumeb			
Walvisbaai	24	15	
Windhoek W.K.	17	5	
BASUTOLAND			
Maseru	14	-7	
BETSJOANALAND/BECHUANALAND			
Francistown	16	6	
Gaberones	20	4	
Ghanzi	21	3	
Lobatsi			
Mahalapye			
Maun	24	9	
Shakawe	24	11	
Tsabong	20	-3	
Tsane	18	0	
SWAZILAND			
Emlembe			
Manzini	21	4	
Stegi			

SYNOPTIC WEATHER MAP 1200 GMT. — 1400 SAST. SINOPTIESE WEERKAART

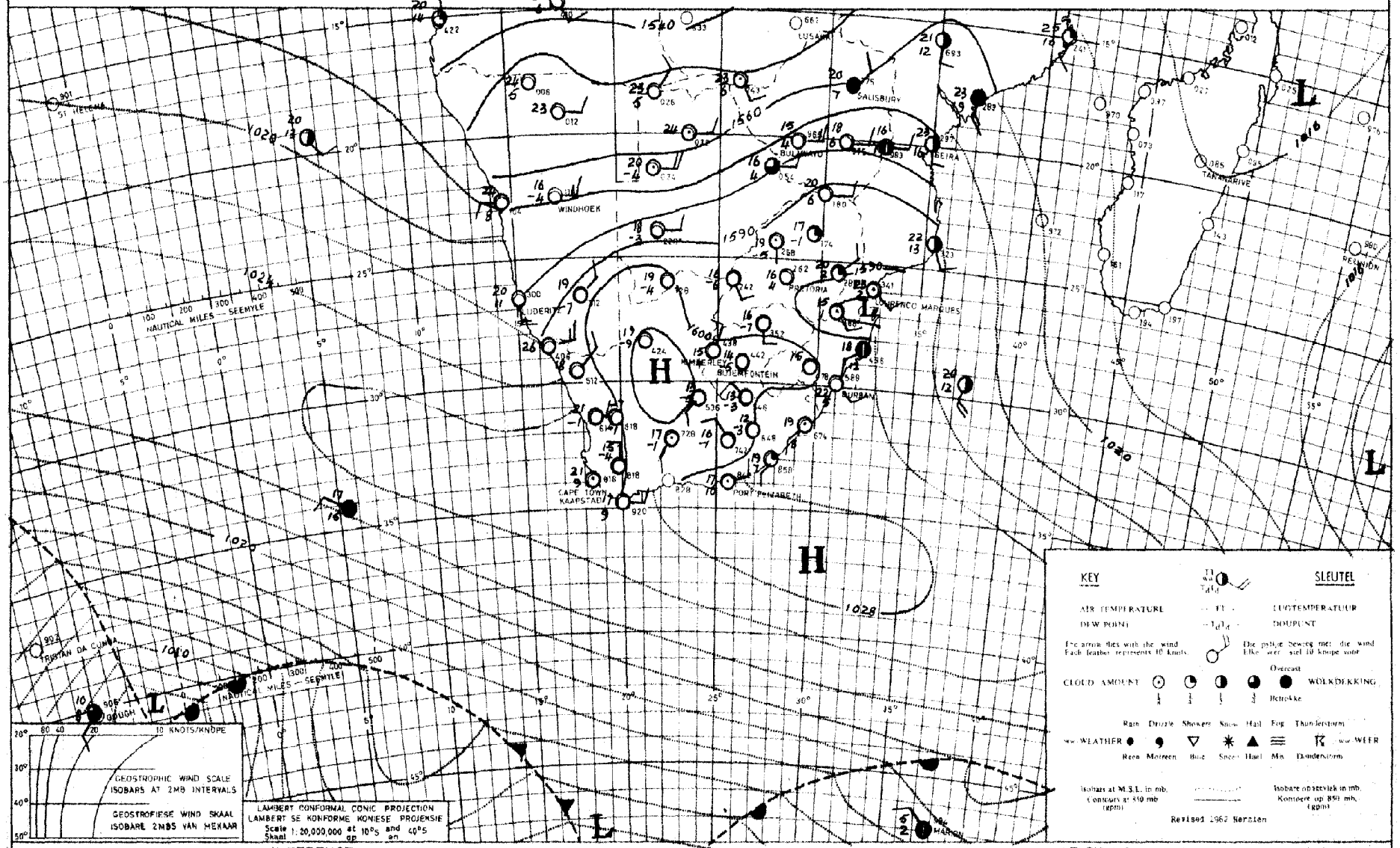

INFERENCE DATE 4 - 6 1965 DATUM AFLEIDING

Dry, subsiding air is present over all regions and the fine weather will continue, with bergwinds along the west coast.

Droë afsakkende lug is oor al die gebiede aanwesig en dit sal mooiweer bly. Bergwinde sal langs die weskus waai.

DAAGLIKSE WEERBULLETIN

Maksimum en Minimum Temperatuur (°C) en Reënval (RRR) in mm vir die 24 uur geëindig om 0800 SAST op

WEERBURO / WEATHER BUREAU
DEPT. VAN VERVOER / DEPT. OF TRANSPORT

...6-3-1965...

DAILY WEATHER BULLETIN

Maximum and Minimum Temperatures (°C) and rainfall (RRR) in mm for the 24 hours ended at 0800 SAST on

CAPE - KAAP	Max	Min	RRR
Aberdeen			
Addo			
Alexander Bay	28	9	
Aliwal North	16	5	
Bashee	20	1	
Beaufort-Wes	20	1	
(Lughawe)			
Boegoebergdam			
Boetsap			
Brakkekuil			
(naby Heidelberg)			
Brandvlei			
Cala			
Caledon			
Calitzdorp			
Calvinia	19	-1	
Cape Agulhas	18	11	
Cape Columbine	20	8	
Cape Point	18	12	
Cape St. Francis	20	11	
Cape Town	23	3	
(D.F. Malan)			
Cape Town			
(Roeland Str.)			
Carnarvon			
Ceres			
Citrusdal			
Colesberg			
Cradock			
Döhne	18	7	
De Aar	16	-4	
Douglas			
East London	20	9	
(Airport)			
Eensaamheid			
(naby Herold)			
Elsenburg			
Fraserburg	15	-3	
Garies			
George			
Graaff-Reinet	x	4	
Grahamstown			
Hopetown			
Idutywa			
Jansenville	22	1	
Joubertina			
Kimberley	17	-2	
(Airport)			
Knysna			
Kokstad	16	-3	
Kuruman	18	-4	

KAAP - CAPE	Max	Min	RRR
Ladismith			
Lake Mentz			
Maclear			
Mafeking	18	1	
Malmesbury			
Matatiele			
Matroosberg			
Grootfontein			
(Middelburg)	17	-5	
Mosselbaai	20	12	
Mount Frere			
Okiep	18	9	
Oudtshoorn			
Petrusville			
Piketberg			
Pofadder	17	3	
Port Alfred			
Port Elizabeth	19	3	
Port Nolloth	27	12	
Port St. Johns	22	13	
Prieska	19	-5	
Prince Albert			
Queenstown	18	-2	
Rietfontein			
Riversdale	22	2	
Robertson	22	0	
Sheeprun			
(near Maclear)	17	-3	
Somerset-Oos	19	3	
Steynsburg			
Strydenburg			
Sutherland	14	-9	
Swellendam			
Tarkastad			
Touwsrivier			
Twee Riviere	21	-5	
(Gemsbokpark)			
Umtata	20	1	
Uniondale			
Upington	21	-2	
Vanwyksvlei	18	-2	
Victoria-Wes	16	-9	
Vredendal	24	4	
Vryburg			
Williston			
Willowmore	18	-3	
Willowpark			
(near Dordrecht)			

NATAL	Max	Min	RRR
Cape St. Lucia	20	12	
Dundee			
Durban	23	6	
(Louis Botha)			
Estcourt	17	1	
Harding			
Himeville			
Mkuze			
Hluhluwe			
Newcastle	19	6	
Cedara			
(Pietermaritzburg)	19	1	
Port Shepstone	14	4	
Richmond			
Seven Oaks			
Vryheid			
Waterford			
(near Underberg)	16	6	
TRANSVAAL			
Barberton			
Belfast			
Bethal	16	-4	
Bospoort	17	-2	
Carolina	15	0	
Chester			
(near Gravelotte)			
Crecy	20	1	
Groendraai	20	3	
(naby Vaalwater)			
Jan Kempdorp			
Jan Smuts	15	2	
Joubert Park (Jhb)	15	3	
Kroondal	18	2	
Leeudoringstad			
Lichtenburg			
Letaba			
Loskopdam			
Lydenburg	16	1	
Marnitz	20	5	
Mara	20	1	
Marble Hall			
Messina	22	8	
Middelburg			
Nelspruit	22	3	
Phalaborwa	23	6	
Pietersburg	18	2	
Piet Retief	17	1	

TRANSVAAL	Max	Min	RRR
Pongola			
Potchefstroom	16	4	
Potgietersrus	19	9	
Pretoria W.B.	17	2	
Pretoriuskop			
Punda Milia			
Sandpan (NW. Tvl.)	21	6	
Satara			
Sekhukhune			
Shingwidzi			
Skukuza	24	2	
Standerton	15	-7	
Thabazimbi			
Tomburke			
Tzaneen			
Vereeniging			
Volksrust			
Warmbad	19	1	
Witbank			
Zeerust			
O.V.S. - O.F.S.			
Balkfontein			
(naby Bothaville)			
Bethlehem	14	-9	
Bloemfontein	16	-7	
(J.B.M. Hertzog)			
Bultfontein			
Fauresmith	16	-5	
Ficksburg			
Frankfort	17	-8	
Harrismith			
Hoopstad	17	-6	
Kroonstad	15	-5	
Lindley			
Modderpoort			
Petrusburg			
Philippolis			
Reddersburg			
Reitz			
Vrede			
Warden			
Welkom			
Wepener	16	-9	
Winburg			
Zastron			

S.W.A.	Max	Min	RRR
Aroab			
Bethanie			
Dordabis			
Gobabeb	31	17	
Gobabis	19	6	
Grootfontein			
Karasburg			
Kalkfeld			
Karibib			
Keetmanshoop	21	7	
Kub			
Luderitz	28	16	
Mariental	21	1	
Ohopoho			
Okahandja			
Okaukueye			
Ondangua			
Otavi			
Otjiwarongo			
Outjo	24	5	0·1
Rehoboth			
Runtu			
Steinhausen			
Tsumeb	25	13	
Walvisbaai	27	12	
Windhoek W.K.	21	7	
BASUTOLAND			
Maseru	15	-8	
BETSJOEANALAND/BECHUANALAND			
Francistown	20	4	
Gaberones	20	3	
Ghanzi	22	3	
Lobatsi			
Mahalapye			
Maun	24	10	
Shakawe	25	10	
Tsabong	20	-5	
Tsane	19	1	
SWAZILAND			
Bremlembe			
Manzini	22	5	
Stegi			

SYNOPTIC WEATHER MAP — 1200 GMT. — 1400 SAST. — SINOPTIESE WEERKAART

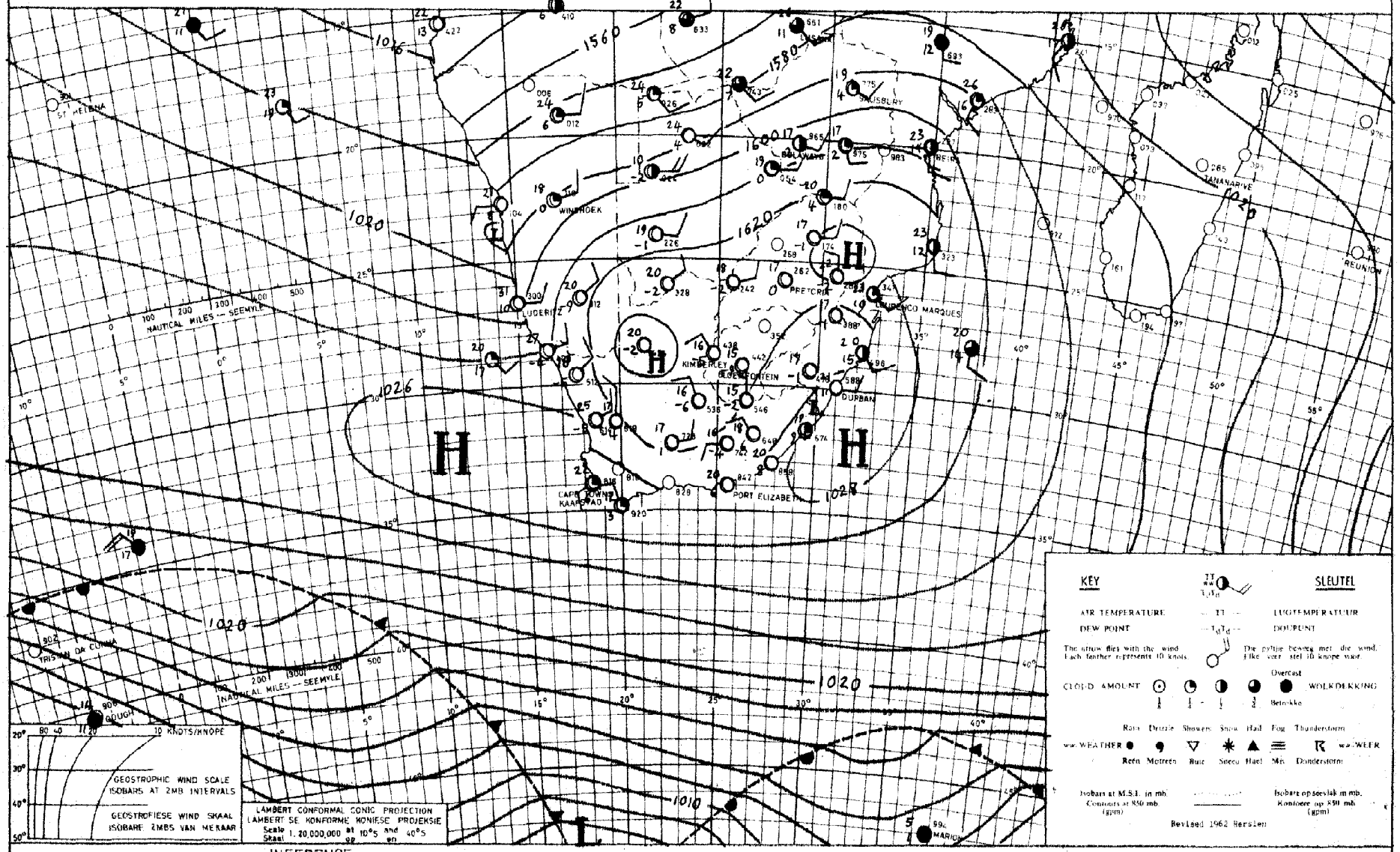

INFERENCE — DATE 5-6-1965 DATUM — AFLEIDING

A low is present in the upper air layers over southern Angola and is causing partly cloudy weather over the northern half of S.W.A. A few showers will occur. No change is expected in the fine weather conditions over the rest of the country.

'n Laag is in die hoër luglae oor Suid-Angola aanwesig en veroorsaak gedeeltelik bewolkte weer oor die noordelike helfte van S.W.A. Enkele buie sal voorkom. Geen verandering word verwag in die mooiweertoestande oor die res van die land nie.

DAAGLIKSE WEERBULLETIN

Maksimum en Minimum Temperatuur (°C) en Reënval (RRR) in mm vir die 24 uur geëindig om 0800 SAST op

WEERBURO / WEATHER BUREAU
DEPT. VAN VERVOER / DEPT. OF TRANSPORT

7 - 6 - 1965

DAILY WEATHER BULLETIN

Maximum and Minimum Temperatures (°C) and rainfall (RRR) in mm for the 24 hours ended at 0800 SAST on

CAPE - KAAP	Max	Min	RRR
Aberdeen			
Addo			
Alexander Bay	28	14	
Aliwal North	17	-5	
Bashee			
Beaufort-Wes	19	-2	
(Lughawe)			
Boegoebergdam			
Boetsap			
Brakkekuil			
(naby Heidelberg)			
Brandvlei			
Cala			
Caledon			
Calitzdorp			
Calvinia	19	3	
Cape Agulhas	16	10	
Cape Columbine	23	13	
Cape Point	16	12	
Cape St. Francis	17	7	
Cape Town			
(D.F. Malan)	19	3	
Cape Town			
(Roeland Str.)			
Carnarvon			
Ceres			
Citrusdal			
Colesberg			
Cradock			
Dêhne	17	4	
De Aar	17	-3	
Douglas			
East London	21	10	
(Airport)			
Eensaamheid			
(naby Herold)			
Elsenburg			
Fraserburg	16	-3	
Garies			
George			
Graaff-Reinet	x	3	
Grahamstown			
Hopetown			
Idutywa			
Jansenville	20	1	
Joubertina			
Kimberley	18	-1	
(Airport)			
Knysna			
Kokstad	16	-2	
Kuruman	19	-4	

KAAP - CAPE	Max	Min	RRR
Ladismith			
Lake Mentz			
Maclear			
Mafeking	19	0	
Malmesbury			
Matatiele			
Matroosberg	17	1	
Grootfontein			
(Middelburg)	18	-5	
Mosselbaai	18	12	
Mount Frere			
Okiep	19	9	
Oudtshoorn			
Petrusville			
Piketberg			
Pofadder	18	4	
Port Alfred			
Port Elizabeth	19	2	
Port Nolloth	28	14	
Port St. Johns	22	14	
Prieska	19	-6	
Prince Albert			
Queenstown	18	-3	
Rietfontein			
Riversdale	19	2	
Robertson	21	0	
Sheeprun	18	-3	
(near Maclear)			
Somerset-Oos	19	3	
Steynsburg			
Strydenburg			
Sutherland	15	-9	
Swellendam			
Tarkastad			
Touwsrivier			
Twee Riviere	21	-2	
(Gemsbokpark)			
Umtata	21	0	
Uniondale			
Upington	21	-2	
Vanwyksvlei	19	-1	
Victoria-Wes	16	-7	
Vredendal	25	3	
Vryburg	18	-4	
Williston			
Willowmore	18	-4	
Willowpark			
(near Dordrecht)	16	-4	

NATAL	Max	Min	RRR
Cape St. Lucia	20	13	
Dundee			
Durban	23	9	
(Louis Botha)			
Estcourt	19	2	
Harding			
Himeville			
Mkuze			
Hluhluwe			
Newcastle	20	-4	
Cedara			
(Pietermaritzburg)	19	-2	
Port Shepstone	23	12	
Richmond			
Seven Oaks			
Vryheid			
Waterford			
(near Underberg)	17	-6	
TRANSVAAL			
Barberton			
Belfast			
Bethal	17	-5	
Bospoort	17	-3	
Carolina	15	0	
Chester			
(near Gravelotte)			
Crecy			
Groendraai	21	-3	
(naby Vaalwater)			
Jan Kempdorp			
Jan Smuts	16	5	
Joubert Park (Jhb)	15	3	
Kroondal	19	-1	
Leeudoringstad			
Lichtenburg			
Letaba			
Loskopdam			
Lydenburg	19	-2	
Mara	21	1	
Marble Hall			
Messina	24	7	
Middelburg			
Marnitz	20	4	
Nelspruit	23	4	
Phalaborwa	24	7	
Pietersburg	18	1	
Piet Retief	17	1	

TRANSVAAL	Max	Min	RRR
Pongola			
Potchefstroom	16	-4	
Potgietersrus	18	1	
Pretoria W.B.	18	1	
Pretoriuskop			
Punda Milia			
Sandpan (NW. Tvl.)	20	-1	
Satara			
Sekhukhune			
Shingwidzi			
Skukuza	25	-1	
Standerton	16	-6	
Thabazimbi			
Tomburke			
Tzaneen			
Vereeniging			
Volksrust			
Warmbad	19	-1	
Witbank			
Zeerust			
O.V.S. - O.F.S.			
Balkfontein			
(naby Bothaville)			
Bethlehem	18	-8	
Bloemfontein	17	-7	
(J.B.M. Hertzog)			
Bultfontein			
Fauresmith	16	-5	
Ficksburg			
Frankfort	17	-7	
Harrismith			
Hoopstad	17	-6	
Kroonstad	18	-3	
Lindley			
Modderpoort			
Petrusburg			
Philippolis			
Reddersburg			
Reitz			
Vrede			
Warden			
Welkom	18	-8	
Wepener	17	-8	
Winburg			
Zastron			

S.W.A.	Max	Min	RRR
Aroab			
Bethanie			
Dordabis			
Gobabeb	31	17	
Gobabis	19	8	
Grootfontein			
Karasburg			
Kalkfeld			
Karibib			
Keetmanshoop	21	9	
Kub			
Luderitz	30	17	
Mariental	21	8	
Ohopoho			
Okahandja			
Okaukueye			
Ondangua	19	10	3·7
Otavi			
Otjiwarongo			
Outjo	19	6	
Rehoboth			
Runtu	26	12	
Steinhausen			
Tsumeb	17	11	0·5
Walvisbaai	27	14	
Windhoek W.K.	20	6	
BASUTOLAND			
Maseru	16	-7	
BETSJOEANALAND/BECHUANALAND			
Francistown	20	3	
Gaberones	20	1	
Ghanzi	21	6	
Lobatsi			
Mahalapye			
Maun	23	10	
Shakawe	25	9	
Tsabong	20	-5	
Taane	20	2	
SWAZILAND			
Emlembe			
Manzini			
Stegi			

SYNOPTIC WEATHER MAP 1200 GMT. — 1400 SAST. SINOPTIESE WEERKAART

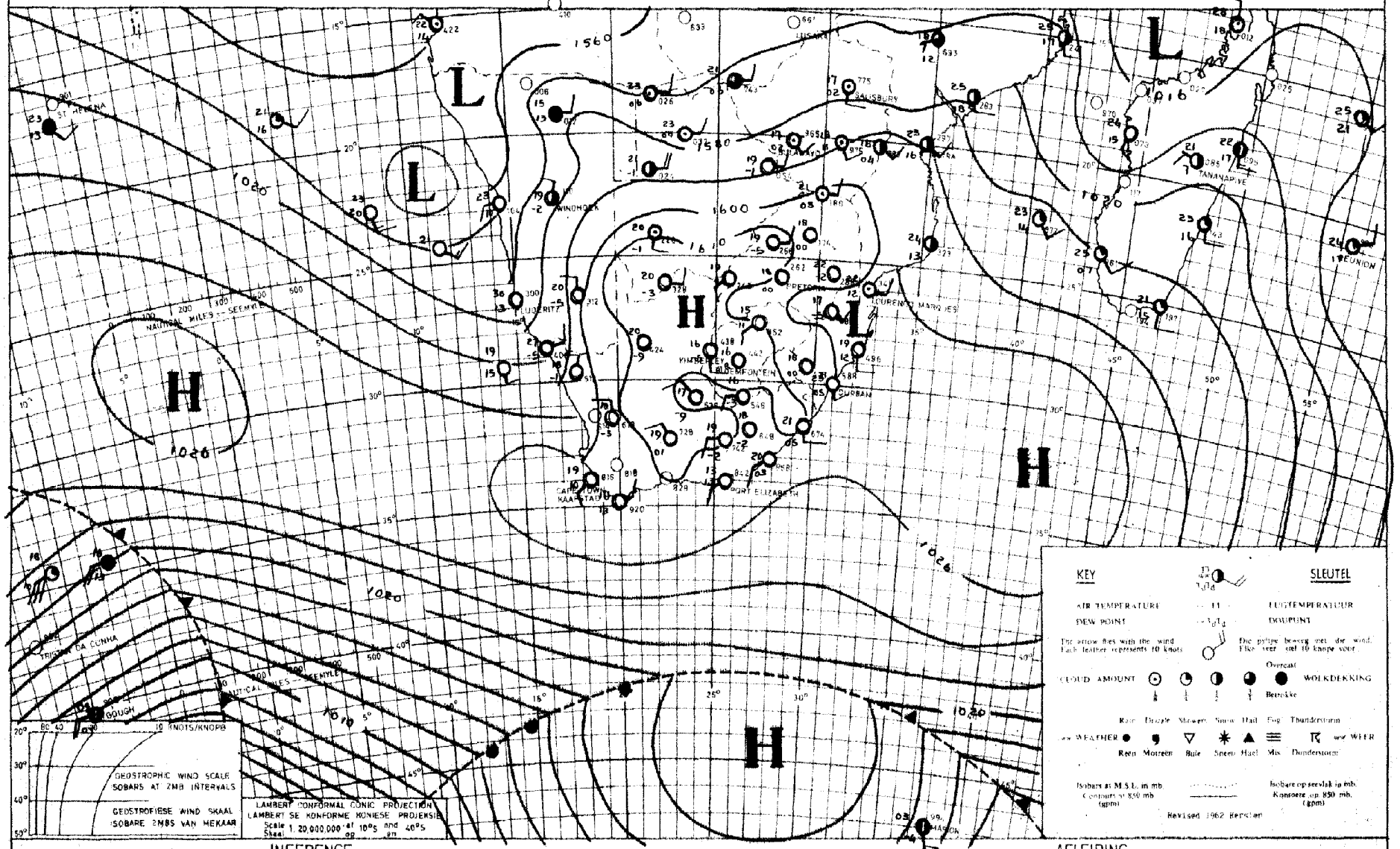

INFERENCE DATE 6-6-1965 DATUM AFLEIDING

As a result of the low over northern South-West Africa it will be partly cloudy over this area. The air over the remaining regions is dry and the circulation anticyclonic so that it will remain fine.

As gevolg van die laag oor die noordelike dele van Suidwes-Afrika sal dit gedeeltelik bewolk wees oor hierdie gebied. Die lug oor die oorblywende dele is droog en die sirkulasie antisiklonaal sodat dit mooiweer sal bly.

DAAGLIKSE WEERBULLETIN

Maksimum en Minimum Temperatuur (°C) en Reënval (RRR) in mm vir die 24 uur geëindig om 0800 SAST op

WEERBURO / WEATHER BUREAU
DEPT. VAN VERVOER / DEPT. OF TRANSPORT

8-6-1965

DAILY WEATHER BULLETIN

Maximum and Minimum Temperatures (°C) and rainfall (RRR) in mm for the 24 hours ended at 0800 SAST on

CAPE - KAAP	Max	Min	RRR
Aberdeen			
Addo			
Alexander Bay	23	18	
Aliwal North	19	-4	
Bashee			
Beaufort-Wes	19	-2	
(Lughawe)			
Boegoebergdam			
Boetsap			
Brakkekuil			
(naby Heidelberg)			
Brandvlei			
Cala			
Caledon			
Calitzdorp			
Calvinia	20	4	
Cape Agulhas	16	10	
Cape Columbine	22	-2	
Cape Point	22	14	
Cape St. Francis	18	7	
Cape Town	23	3	
(D.F. Malan)			
Cape Town			
(Roeland Str.)			
Carnarvon			
Ceres			
Citrusdal			
Colesberg			
Cradock			
Dihne	17	6	
De Aar	18	-2	
Douglas			
East London	21	6	
(Airport)			
Eensaamheid			
(naby Herold)			
Elsenburg			
Fraserburg	16	-3	
Garies			
George			
Graaff-Reinet	xx	4	
Grahamstown			
Hopetown			
Idutywa			
Jansenville	20	0	
Joubertina			
Kimberley	19	0	
(Airport)			
Knysna			
Kokstad	17	-2	
Kuruman	20	2	

KAAP - CAPE	Max	Min	RRR
Ladismith			
Lake Mentz			
Maclear			
Mafeking	20	4	
Malmesbury			
Matatiele			
Matroosberg	17	2	
Grootfontein			
(Middelburg)	18	-5	
Mosselbaai	17	12	
Mount Frere			
Okiep	20	11	
Oudtshoorn			
Petrusville			
Piketberg			
Pofadder	18	4	
Port Alfred			
Port Elizabeth	19	3	
Port Nolloth	30	15	
Port St. Johns	21	13	
Prieska	19	-5	
Prince Albert			
Queenstown			
Rietfontein			
Riversdale	23	20	
Robertson	22	0	
Sheeprun	18	-3	
(near Maclear)			
Somerset-Oos	18	4	
Steynsburg			
Strydenburg			
Sutherland	15	-7	
Swellendam			
Tarkastad			
Touwsrivier			
Twee Riviere	21	-3	
(Gemsbokpark)			
Umtata	20	1	
Uniondale			
Upington	21	0	
Vanwyksvlei	19	-1	
Victoria-Wes	16	-7	
Vredendal	26	5	
Vryburg	19	-3	
Williston			
Willowmore	19	-4	
Willowpark			
(near Dordrecht)	17	-2	

NATAL	Max	Min	RRR
Cape St. Lucia	17	13	5.0
Dundee			
Durban	19	10	0.7
(Louis Botha)			
Estcourt	18	2	
Harding			
Himeville			
Mkuze			
Eluhluwe			
Newcastle	18	3	
Cedara			
(Pietermaritzburg)	16	1	
Port Shepstone	22	12	1.3
Richmond			
Seven Oaks			
Vryheid			
Waterford			
(near Underberg)	16	-6	
TRANSVAAL			
Barberton			
Belfast			
Bethal	16	3	
Bospoort	18	0	
Carolina	15	2	
Chester			
(near Gravelotte)			
Cracy	20	-1	
Groendraai			
(naby Vaalwater)			
Jan Kempdorp			
Jan Smuts	15	2	
Joubert Park (Jhb)	16	3	
Kroondal	19	1	
Leeudoringstad			
Lichtenburg			
Letaba			
Loskopdam			
Lydenburg	17	6	
Mamitz	20	5	
Mara	20	6	
Marble Hall			
Messina	22	11	0.6
Middelburg			
Nelspruit	22	12	
Phalaborwa	23	12	
Pietersburg	18	6	
Piet Retief	17	7	

TRANSVAAL	Max	Min	RRR
Pongola			
Potchefstroom	18	-1	
Potgietersrus	21	11	
Pretoria W.B.	18	2	
Pretoriuskop			
Punda Milia			
Sandpan (NW. Tvl.)			
Satara			
Sekhukhune			
Shingwidzi			
Skukuza			
Standerton	16	-6	
Thabazimbi			
Tomburke			
Tzaneen			
Vereeniging			
Volksrust			
Warmbad	19	1	
Witbank			
Zeerust			
O.V.S. - O.F.S.			
Balkfontein			
(naby Bothaville)			
Bethlehem	16	-6	
Bloemfontein	17	-5	
(J.B.M. Hertzog)			
Bultfontein			
Fauresmith	17	-4	
Ficksburg			
Frankfort	18	-4	
Harrismith			
Hoopstad	18	0	
Kroonstad	17	3	
Lindley			
Modderpoort			
Petrusburg			
Philippolis			
Reddersburg			
Reitz			
Vrede			
Warden			
Welkom	18	1	
Wepener	19	-7	
Winburg			
Zastron			

S.W.A.	Max	Min	RRR
Aroab			
Bethanie			
Dordabis			
Gobabeb	31	17	
Gobabis	19	6	
Grootfontein			
Karasburg			
Kalkfeld			
Karibib			
Keetmanshoop	21	9	
Kub			
Luderitz	26	19	
Mariental	21	2	
Ohopoho			
Okahandja			
Okaukueye			
Ondangua	25	12	
Otavi			
Otjiwarongo			
Outjo	24	8	
Rehoboth			
Runtu	25	10	
Steinhausen			
Tsumeb	24	11	
Walvisbaai	28	16	
Windhoek W.K.	20	7	
BASUTOLAND			
Maseru	17	-5	
BETSJOEANALAND/BECHUANALAND			
Francistown	20	4	
Gaberones	20	3	
Ghanzi	21	3	
Lobatsi			
Mahalapye			
Maun	22	6	
Shakawe	25	6	
Tsabong	21	3	
Tsane	19	4	
SWAZILAND			
Bulembe			
Manzini			
Stegi			

SYNOPTIC WEATHER MAP 1200 GMT. — 1400 SAST. SINOPTIESE WEERKAART

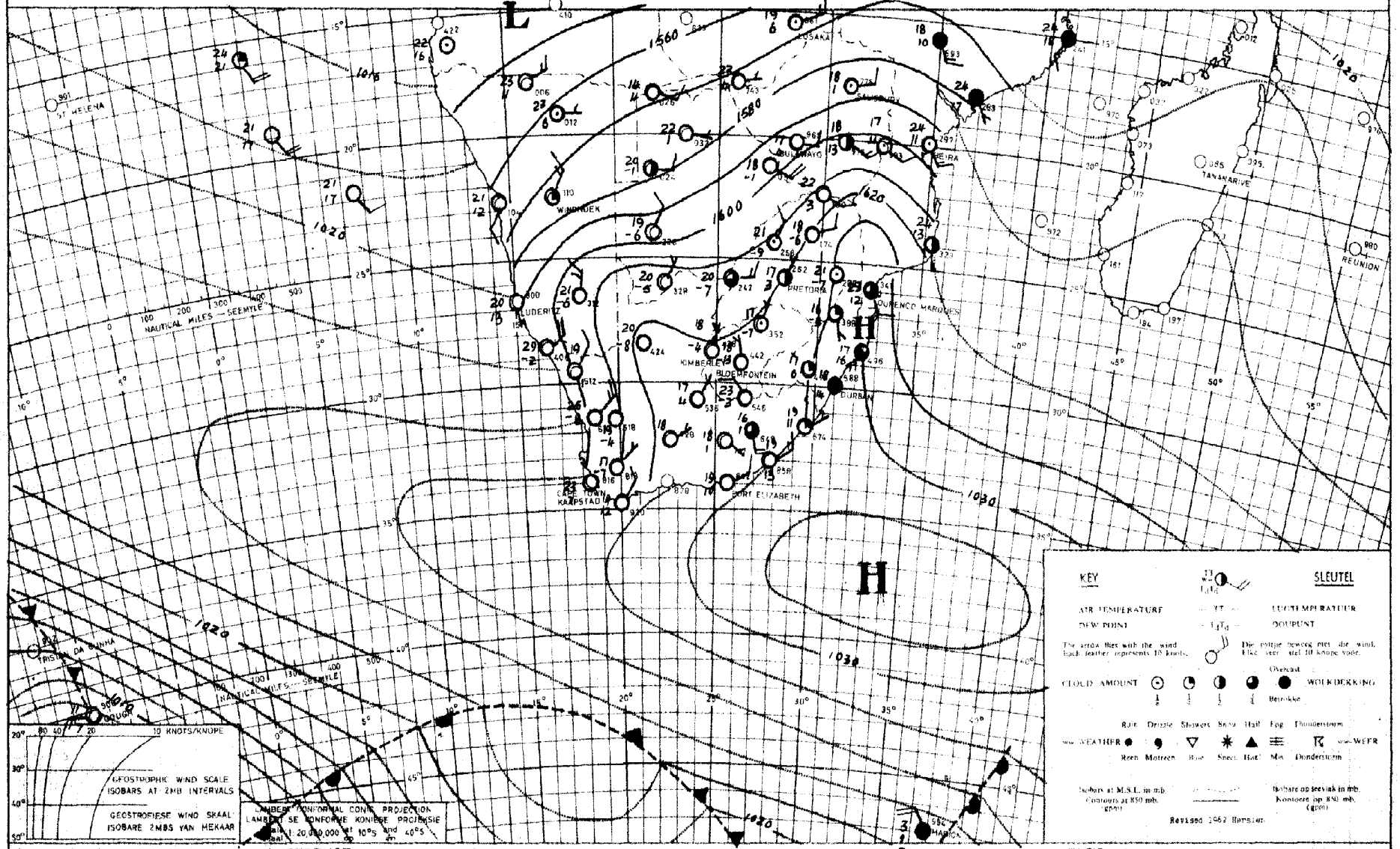

INFERENCE DATE 7 - 6 - 1965 DATUM AFLEIDING

The high south-east of the country will cause cloudy weather over the eastern and northern regions of Transvaal and over Natal. Partly cloudy weather will occur over the north-western interior as a result of the low over Angola. Over the remainder of the country it will remain fine.

Die hoog suidoos van die land sal bewolkte weer veroorsaak oor die oostelike en noordelike dele van Transvaal en oor Noord-Natal. Gedeeltelik bewolkte weer sal oor die noordwestelike binneland voorkom as gevolg van die laag oor Angola. Oor die res van die land sal dit mooiweer wees.

DAAGLIKSE WEERBULLETIN

Maksimum en Minimum Temperatuur (°C) en Reënval (RRR) in mm vir die 24 uur geëindig om 0800 SAST op

WEERBURO / WEATHER BUREAU
DEPT. VAN VERVOER / DEPT. OF TRANSPORT

9 - 6 - 1965

DAILY WEATHER BULLETIN

Maximum and Minimum Temperatures (°C) and rainfall (RRR) in mm for the 24 hours ended at 0800 SAST on

CAPE - KAAP	Max	Min	RRR
Aberdeen			
Addo			
Alexander Bay	29	19	
Aliwal North	19	-5	
Bashee	20	10	
Beaufort-Wes	21	1	
(Lughawe)			
Boegoebergdam			
Boetsap			
Brakkekuil			
(naby Heidelberg)			
Brandvlei			
Cala			
Caledon			
Calitzdorp			
Calvinia	20	12	
Cape Agulhas	22	13	
Cape Columbine	23	13	
Cape Point	22	18	
Cape St. Francis	22	10	
Cape Town	25	7	
(D.F. Malan)			
Cape Town			
(Roeland Str.)			
Carnarvon			
Ceres			
Citrusdal			
Colesberg			
Cradock			
Döhne	21	7	
De Aar	19	2	
Douglas			
East London	20	6	
(Airport)			
Eensaamheid			
(naby Herold)			
Elsenburg			
Fraserburg	17	-2	
Garies			
George			
Graaff-Reinet	X	7	
Grahamstown			
Hopetown			
Idutywa			
Jansenville	18	-1	
Joubertina			
Kimberley	19	0	
(Airport)			
Knysna			
Kokstad	18	-3	
Kuruman	19	6	

KAAP - CAPE	Max	Min	RRR
Ladismith			
Lake Mentz			
Maclear			
Mafeking	19	4	
Malmesbury			
Matatiele			
Matroosberg	13	3	
Grootfontein			
(Middelburg)	18	-3	
Mosselbaai	20	14	
Mount Frere			
Okiep	20	13	
Oudtshoorn			
Petrusville			
Piketberg			
Pofadder	19	5	
Port Alfred			
Port Elizabeth	23	3	
Port Nolloth	30	24	
Port St. Johns	23	11	
Prieska	18	-3	
Prince Albert			
Queenstown	20	-3	
Rietfontein			
Riversdale	24	3	
Robertson	23	0	
Sheeprun	19	-3	
(near Maclear)			
Somerset-Oos	20	5	
Steynsburg			
Strydenburg			
Sutherland	15	-2	
Swellendam			
Tarkastad			
Touwsrivier			
Twee Riviere	21	-2	
(Gemsbokpark)			
Umtata	22	1	
Uniondale			
Upington	22	0	
Vanwyksvlei	20	-1	
Victoria-Wes			
Vredendal	27	13	
Vryburg	19	-2	
Williston			
Willowmore	19	-2	
Willowpark			
(near Dordrecht)	16	-2	

NATAL	Max	Min	RRR
Cape St. Lucia	20	12	
Dundee			
Durban	22	7	
(Louis Botha)			
Estcourt	17	1	
Harding			
Himeville			
Mkuze			
Hluhluwe			
Newcastle	17	-3	
Cedara	19	0	
(Pietermaritzburg)	20	10	
Port Shepstone			
Richmond			
Seven Oaks			
Vryheid			
Waterford			
(near Underberg)	17	6	
TRANSVAAL			
Barberton			
Belfast			
Bethal	15	-2	
Bospoort	17	0	
Carolina	11	0	
Chester			
(near Gravelotte)			
Crecy	18	0	
Groendraai	20	0	
(naby Vaalwater)			
Jan Kempdorp			
Jan Smuts	14	1	
Joubert Park (Jhb)	13	3	
Kroondal	19	5	
Leeudoringstad			
Lichtenburg			
Letaba			
Loskopdam			
Lydenburg	14	1	
Marnitz	18	11	
Mara	18	11	
Marble Hall			
Messina	20	14	
Middelburg			
Nelspruit	20	10	
Phalaborwa	20	13	
Pietersburg	14	5	
Piet Retief	13	1	

TRANSVAAL	Max	Min	RRR
Pongola			
Potchefstroom	17	1	
Potgietersrus	15	9	
Pretoria W.B.	17	10	
Pretoriuskop			
Punda Milia			
Sandpan (NW. Tvl.)			
Satara			
Sekhukhune			
Shingwidzi			
Skukuza	21	10	
Standerton	15	-6	
Thabazimbi			
Tomburke			
Tzaneen			
Vereeniging			
Volksrust			
Warmbad			
Witbank			
Zeerust			
O.V.S. - O.F.S.			
Balkfontein			
(naby Bothaville)			
Bethlehem	16	-6	
Bloemfontein	17	5	
(J.B.M. Hertzog)			
Bultfontein			
Fauresmith	17	-4	
Finksburg			
Frankfort	17	-6	
Harrismith			
Hoopstad	19	-3	
Kroonstad	16	0	
Lindley			
Modderpoort			
Petrusburg			
Philippolis			
Reddersburg			
Reitz			
Vrede			
Warden			
Welkom	17	-1	
Wepener	18	-7	
Winburg			
Zastron			

S.W.A.	Max	Min	RRR
Aroab			
Bethanie			
Dordabis			
Gobabeb	31	-17	
Gobabis	20	4	
Grootfontein			
Karasburg			
Kalkfeld			
Karibib			
Keetmanshoop	22	8	
Kub			
Luderitz	28	18	
Mariental	22	5	
Ohopoho			
Okahandja			
Okaukueye			
Ondangua	25	10	
Otavi			
Otjiwarongo			
Outjo	24	11	
Rehoboth			
Runtu	25	5	
Steinhausen			
Tsumeb			
Walvisbaai	28	16	
Windhoek W.K.	20	6	
BASUTOLAND			
Maseru	16	-6	
BETSJOEANALAND/BECHUANALAND			
Francistown	19	8	
Gaberones	20	4	
Ghanzi	21	3	
Lobatsi			
Mahalapye			
Maun	23	9	
Shakawe	24	7	
Tsabong	20	-2	
Tsane	18	4	
SWAZILAND			
Emlembe			
Manzini			
Stegi			

SYNOPTIC WEATHER MAP 1200 GMT. — 1400 SAST. SINOPTIESE WEERKAART

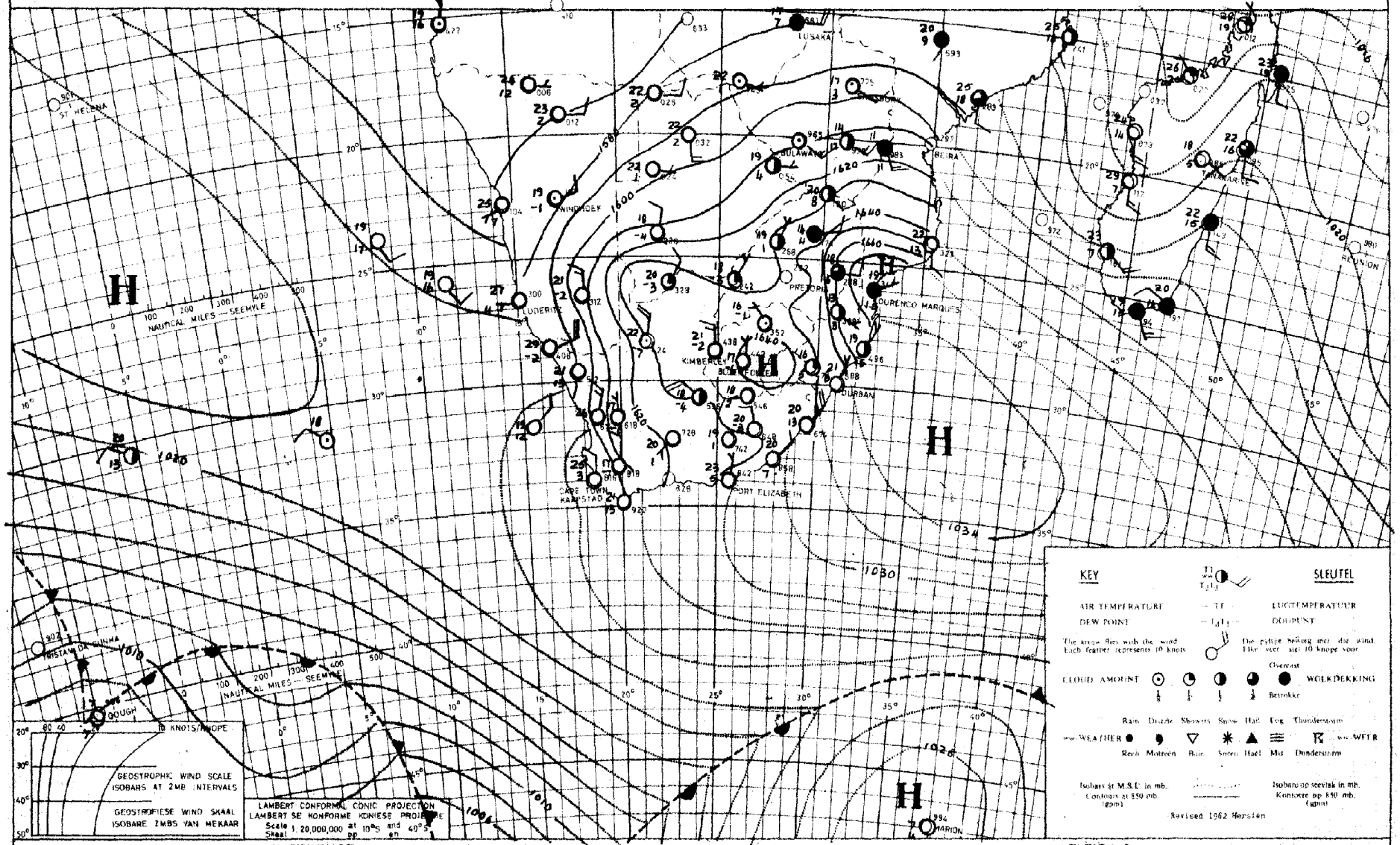

INFERENCE DATE 8 - 6 - 1965 DATUM AFLEIDING

A strong high is situated to the south-east of the country and is advecting moist air over the north-eastern parts so that it will be cloudy to partly cloudy over the Transvaal and the north-eastern parts of Bechuanaland where there is a possibility of light showers. Over the remainder of the country little change is expected.

'n Sterk hoog is gelee suid-oos van die land en voer vochtige lug in oor die noordoostelike dele sodat dit bewolk tot gedeeltelik bewolk sal wees oor die Transvaal en die Noordoostelike dele van Betsjoeanaland waar daar 'n moontlikheid van los buie is. Oor die res van die land sal daar geen verandering wees nie.

DAAGLIKSE WEERBULLETIN

Maksimum en Minimum Temperatuur (°C) en Reënval (RRR) in mm vir die 24 uur geëindig om 0800 SAST op

WEERBURO / WEATHER BUREAU
DEPT. VAN VERVOER / DEPT. OF TRANSPORT

10 - 6 - 1965

DAILY WEATHER BULLETIN

Maximum and Minimum Temperatures (°C) and rainfall (RRR) in mm for the 24 hours ended at 0800 SAST on

CAPE - KAAP	Max	Min	RRR
Aberdeen			
Addo			
Alexander Bay	31	17	
Aliwal North	18	-4	
Bashee	20	10	
Beaufort-Wes	23	11	
(Lughawe)			
Boegoebergdam			
Boetsap			
Brakkekuil			
(naby Heidelberg)			
Brandvlei			
Cala			
Caledon			
Calitzdorp			
Calvinia	20	13	
Cape Agulhas	25	18	
Cape Columbine	21	13	
Cape Point	24	15	
Cape St. Francis	25	12	
Cape Town	27	10	
(D.F. Malan)			
Cape Town			
(Roeland Str.)			
Carnarvon			
Ceres			
Citrusdal			
Colesberg			
Cradock			
Dehne	20	9	
De Aar	18	0	
Douglas			
East London	23	10	
(Airport)			
Eensaamheid			
(naby Herold)			
Elsenburg			
Fraserburg	18	0	
Garies			
George			
Graaff-Reinet	xx	10	
Grahamstown			
Hopetown			
Idutywa			
Jansenville	25	6	
Joubertina			
Kimberley	18	4	
(Airport)			
Knysna			
Kokstad	18	-3	
Kuruman	18	0	

KAAP - CAPE	Max	Min	RRR
Ladismith			
Lake Mentz			
Maclear			
Mafeking	17	6	
Malmesbury			
Matatiele			
Matroosberg	18	12	
Grootfontein	17	3	
(Middelburg)			
Mosselbaai	23	17	
Mount Frere			
Okiep	21	13	
Oudtshoorn			
Petrusville			
Piketberg			
Pofadder	19	6	
Port Alfred			
Port Elizabeth	26	4	
Port Nolloth	32	14	
Port St. Johns	21	12	
Prieska	20	0	
Prince Albert			
Queenstown	19	1	
Rietfontein			
Riversdale	26	19	
Robertson	21	8	
Sheeprun	19	-3	
(near Maclear)			
Somerset-Oos	23	13	
Steynsburg			
Strydenburg			
Sutherland	15	6	
Swellendam			
Tarkastad			
Touwsrivier			
Twee Riviere	21	1	
(Gemsbokpark)			
Umtata	23	0	
Uniondale			
Upington	21	9	
Vanwyksvlei	19	4	
Victoria-Wes	17	-3	
Vredendal	29	16	
Vryburg	17	-1	
Williston			
Willowmore	20	3	
Willowpark	16	6	
(near Dordrecht)			

NATAL	Max	Min	RRR
Cape St. Lucia	21	12	1·2
Dundee			
Durban	22	8	
(Louis Botha)			
Estcourt	17	-1	
Harding			
Himeville			
Mkuze			
Hluhluwe			
Newcastle	17	-1	
Cedara	20	4	
(Pietermaritzburg)			
Port Shepstone	20	9	
Richmond			
Seven Oaks			
Vryheid			
Waterford	17	-6	
(near Underberg)			
TRANSVAAL			
Barberton			
Belfast			
Bethal	16	0	
Bospoort			
Carolina	12	-2	
Chester			
(near Gravelotte)			
Crecy	16	3	
Groendraai	17	5	
(naby Vaalwater)			
Jan Kempdorp			
Jan Smuts	13	4	
Joubert Park (Jhb)	13	5	
Kroondal	17	9	
Leeudoringstad			
Lichtenburg			
Letaba			
Loskopdam			
Lydenburg	14	3	
Marnitz	17	8	0·4
Mara	16	9	
Marble Hall			
Messina	19	11	
Middelburg			
Nelspruit	18	5	
Phalaborwa	21	13	
Pietersburg	12	4	
Piet Retief	15	2	

TRANSVAAL	Max	Min	RRR
Pongola			
Potchefstroom	16	2	
Potgietersrus	15	8	
Pretoria W.B.	15	4	
Pretoriuskop			
Punda Milia			
Sandpan (NW. Tvl.)			
Satara			
Sekhukhune			
Shingwidzi			
Skukuza	27	7	
Standerton	15	-5	
Thabazimbi			
Tomburke			
Tzaneen			
Vereeniging			
Volksrust			
Warmbad	15	8	
Witbank			
Zeerust			
O.V.S. - O.F.S.			
Balkfontein			
(naby Bothaville)			
Bethlehem	14	-6	
Bloemfontein	16	-4	
(J.B.M. Hertzog)			
Bultfontein			
Fauresmith			
Ficksburg			
Frankfort	15	0	
Harrismith			
Hoopstad	17	-3	
Kroonstad	15	-1	
Lindley			
Modderpoort			
Petrusburg			
Philippolis			
Reddersburg			
Reitz			
Vrede			
Warden			
Welkom	16	3	
Wepener	17	-4	
Winburg			
Zastron			

S.W.A.	Max	Min	RRR
Aroab			
Bethanie			
Dordabis			
Gobabeb	21	17	
Gobabis	19	6	
Grootfontein			
Karasburg			
Kalkfeld			
Karibib			
Keetmanshoop	21	8	
Kub			
Luderitz	30	17	
Mariental	22	7	
Ohopoho			
Okahandja			
Okaukueye			
Ondangua	24	9	
Otavi			
Otjiwarongo			
Outjo	23	7	
Rehoboth			
Runtu	23	6	
Steinhausen			
Tsumeb	23	7	
Walvisbaai	29	16	
Windhoek W.K.	19	6	
BASUTOLAND			
Maseru	15	-3	
BETSJOEANALAND/BECHUANALAND			
Francistown	17	9	
Gaberones	18	5	
Ghanzi	21	4	
Lobatsi			
Mahalapye			
Maun	22	9	
Shakawe	22	6	
Tsabong	19	1	
Tsane	17	4	
SWAZILAND			
Bulembe			
Mankini	18	7	
Stegi			

SYNOPTIC WEATHER MAP 1200 GMT — 1400 SAST. SINOPTIESE WEERKAART

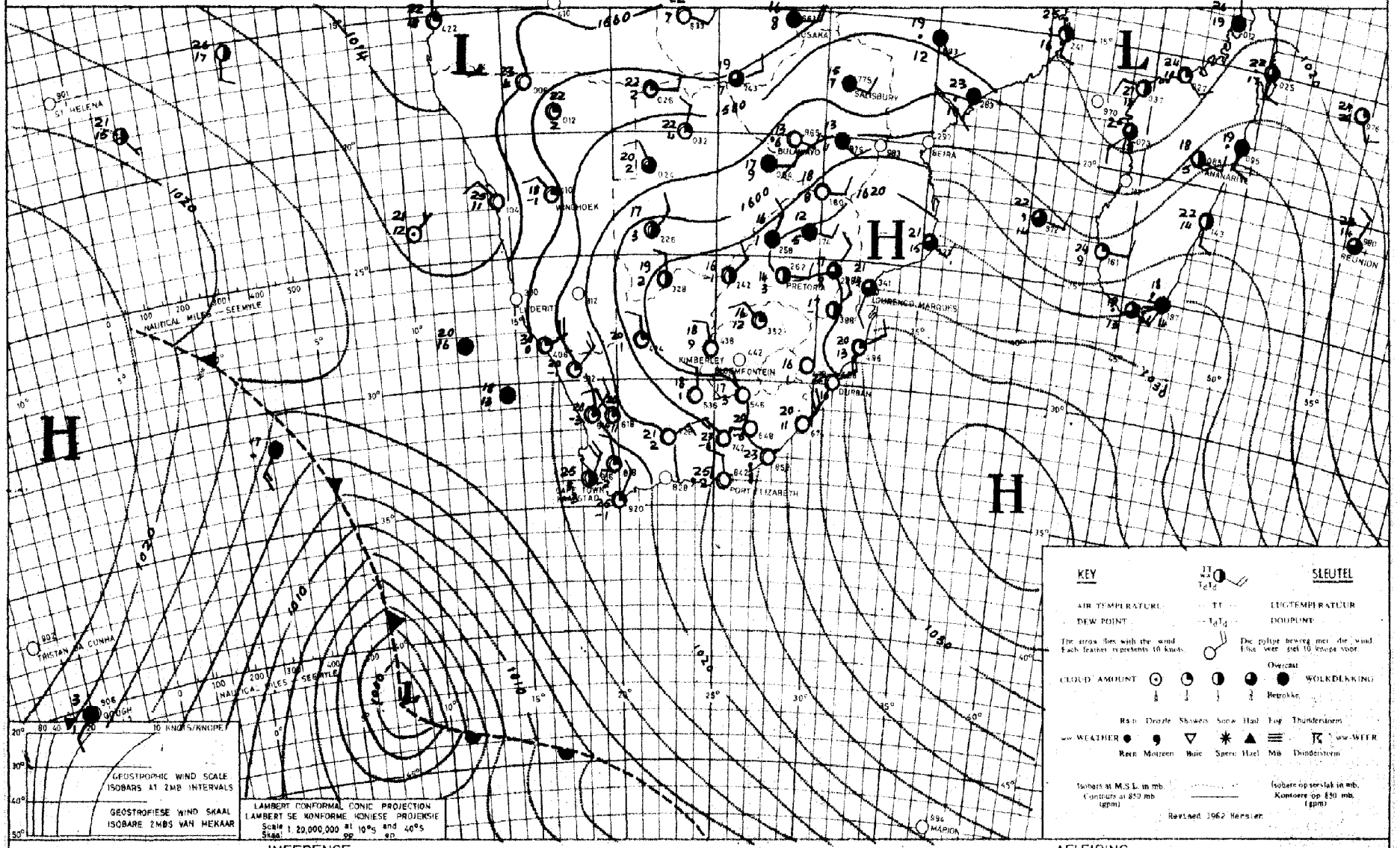

INFERENCE DATE 9 - 6 - 1965 DATUM AFLEIDING

The cold front west of the Cape is moving south-eastwards and will cause cloudy weather with rain later along the south-west coastal regions. The Indian Ocean high is causing an inflow of moist air over the north-eastern parts resulting in cloudy weather.

Die kouefront wes van die Kaap beweeg suidooswaarts en sal bewolkte weer met reën later langs die suidwes kusstreke veroorsaak. Die hoog oor die Indiese Oseaan veroorsaak 'n instroming van vogtige lug oor die noordoostelike dele waar bewolkte toestande sal voorkom.

DAAGLIKSE WEERBULLETIN

Maksimum en Minimum Temperatuur (°C) en Reënval (RRR) in mm vir die 24 uur geëindig om 0800 SAST op

WEERBURO / WEATHER BUREAU
DEPT. VAN VERVOER / DEPT. OF TRANSPORT

11 - 6 - 1965

DAILY WEATHER BULLETIN

Maximum and Minimum Temperatures (°C) and rainfall (RRR) in mm for the 24 hours ended at 0800 SAST on

CAPE - KAAP	Max	Min	RRR
Aberdeen			
Addo			
Alexander Bay	30	12	
Aliwal North	17	0	
Bashee	20	12	
Beaufort-Wes	20	15	
(Lughawe)			
Boegoebergdam			
Boetsap			
Brakkekuil			
(naby Heidelberg)			
Brandvlei			
Cala			
Caledon			
Calitzdorp			
Calvinia	21	14	
Cape Agulhas	20	13	
Cape Columbine	17	12	
Cape Point	20	12	0.1
Cape St. Francis	26	16	
Cape Town			
(D.F. Malan)	21	11	
Cape Town			
(Roeland Str.)			
Carnarvon			
Ceres			
Citrusdal			
Colesberg			
Cradock			
Döhne	19	12	
De Aar	16	5	
Douglas			
East London	26	13	
(Airport)			
Eensaamheid			
(naby Herold)			
Elsenburg			
Fraserburg	17	2	
Garies			
George			
Graaff-Reinet	x	13	
Grahamstown			
Hopetown			
Idutywa			
Jansenville	24	11	
Joubertina			
Kimberley	17	5	
(Airport)			
Knysna			
Kokstad	13	-2	
Kuruman	17	2	

KAAP - CAPE	Max	Min	RRR
Ladismith			
Lake Mentz			
Maclear			
Mafeking	18	3	
Malmesbury			
Matatiele			
Matroosberg	19	12	
Grootfontein			
(Middelburg)	17	7	
Mosselbaai	25	21	
Mount Frere			
Okiep	22	11	
Oudtshoorn			
Petrusville			
Piketberg			
Pofadder	20	11	
Port Alfred			
Port Elizabeth	26	11	
Port Nolloth	30	13	
Port St. Johns	22	13	
Prieska	20	3	
Prince Albert			
Queenstown	18	8	
Rietfontein			
Riversdale	25	9	
Robertson	26	6	
Sheeprun	19	-3	
(near Maclear)			
Somerset-Oos	22	15	
Steynsburg			
Strydenburg			
Sutherland	15	6	
Swellendam			
Tarkastad			
Touwsrivier			
Twee Riviere	21	6	
(Gemsbokpark)			
Umtata	23	1	
Uniondale			
Upington	21	10	
Vanwyksvlei	19	6	
Victoria-Wes	16	0	
Vredendal	29	10	
Vryburg			
Williston			
Willowmore	20	8	
Willowpark			
(near Dordrecht)	13	6	

NATAL	Max	Min	RRR
Cape St. Lucia	20	13	
Dundee			
Durban	23	9	
(Louis Botha)			
Estcourt	18	-1	
Harding			
Himeville			
Mkuze			
Hluhluwe			
Newcastle	19	-1	
Cedara			
(Pietermaritzburg)	20	2	
Port Shepstone	21	10	
Richmond			
Seven Oaks			
Vryheid			
Waterford			
(near Underberg)	17	-5	
TRANSVAAL			
Barberton			
Belfast			
Bethal	14	0	
Bospoort	14	1	
Carolina	14	0	
Chester			
(near Gravelotte)			
Crecy	19	0	
Groendraai	19	2	
(naby Vaalwater)			
Jan Kempdorp			
Jan Smuts	15	3	
Joubert Park (Jhb)	13	5	
Kroondal	17	1	
Leeudoringstad			
Lichtenburg			
Letaba			
Loskopdam			
Lydenburg	15	2	
Mara	18	9	
Marble Hall			
Messina	19	13	0.3
Middelburg			
Mmamitz	19	18	
Nelspruit	26	8	
Phalaborwa	19	13	0.5
Pietersburg	15	2	
Piet Retief	17	2	

TRANSVAAL	Max	Min	RRR
Pongola			
Potchefstroom	16	5	
Potgietersrus	18	9	
Pretoria W.B.	14	3	
Pretoriuskop			
Punda Milia			
Sandpan (NW. Tvl.)			
Satara			
Sekhukhune			
Shingwidzi			
Skukuza	23	10	
Standerton	15	-4	
Thabazimbi			
Tomburke			
Tzaneen			
Vereeniging			
Volksrust			
Warmbad	17	4	
Witbank			
Zeerust			
O.V.S. - O.F.S.			
Balkfontein			
(naby Bothaville)			
Bethlehem	13	-6	
Bloemfontein	15	-4	
(J.B.M. Hertzog)			
Bultfontein			
Fauresmith	14	0	
Ficksburg			
Frankfort	15	-6	
Harrismith			
Hoopstad	16	-3	
Kroonstad	15	-1	
Lindley			
Modderpoort			
Petrusburg			
Philippolis			
Reddersburg			
Reitz			
Vrede			
Warden			
Welkom	15	1	
Wepener	15	-2	
Winburg			
Zastron			

S.W.A.	Max	Min	RRR
Aroab			
Bethanie			
Dordabis			
Gobabeb	30	15	
Gobabis	19	5	
Grootfontein			
Karasburg			
Kalkfeld			
Karibib			
Keetmanshoop	22	10	
Kub			
Luderitz	24	14	
Mariental	22	4	
Ohopoho			
Okahandja			
Okaukueye			
Ondangua			
Otavi			
Otjiwarongo			
Outjo	22	7	
Rehoboth			
Runtu	23	9	
Steinhausen			
Tsumeb	23	8	
Walvisbaai	26	14	
Windhoek W.K.	19	7	
BASUTOLAND			
Maseru	14	-2	
BETSJOANALAND/BECHUANALAND			
Francistown	20	11	
Gaberones	20	6	
Ghanzi	21	5	
Lobatsi			
Mahalapye			
Maun	22	7	
Shakawe	23	8	
Tsabong	20	3	
Tsane	19	10	
SWAZILAND			
Bremlembe			
Manzini	21	8	
Stegi			

SYNOPTIC WEATHER MAP 1200 GMT. — 1400 SAST. SINOPTIESE WEERKAART

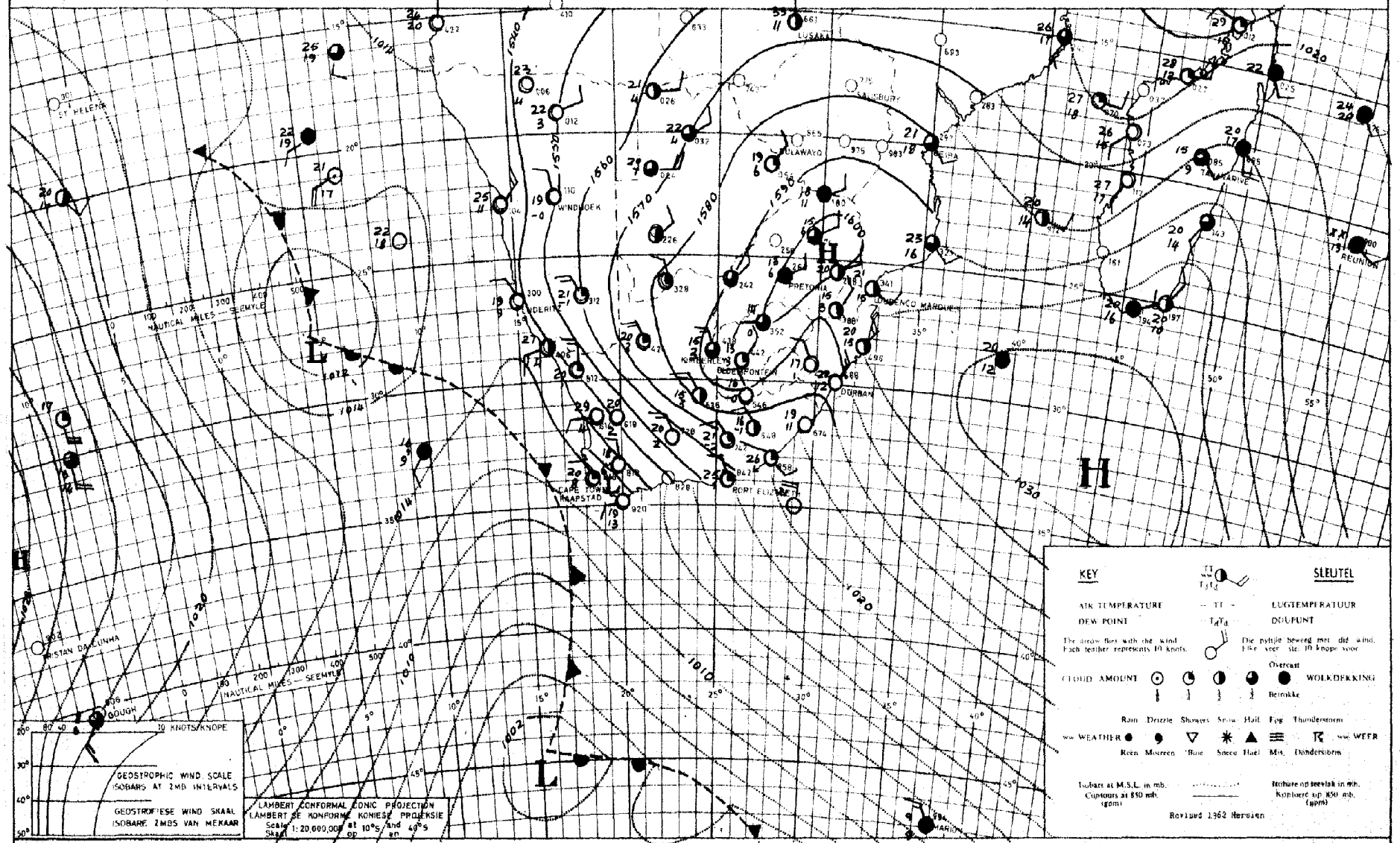

INFERENCE DATE 10-6-1965 DATUM AFLEIDING

The trough to the west of the country is moving but little, with the result that only partly cloudy weather will occur over most parts with local showers over the south-western regions of the Cape Province. Unsettled weather is expected by Saturday over the western Cape Province.

Die trog wes van die land beweeg min, sodat slegs gedeeltelik bewolkte weer oor die meeste dele van die land verwag word met plaaslike buie oor die suidwestelike dele van Kaapland. Ongestadigde weer word ogter teen Saterdag oor Wes-Kaapland verwag.

DAAGLIKSE WEERBULLETIN

Maksimum en Minimum Temperatuur (°C) en Reënval (RRR) in mm vir die 24 uur geëindig om 0800 SAST op

WEERBURO / WEATHER BUREAU
DEPT. VAN VERVOER / DEPT. OF TRANSPORT

....12.-6.-1965

DAILY WEATHER BULLETIN

Maximum and Minimum Temperatures (°C) and rainfall (RRR) in mm for the 24 hours ended at 0800 SAST on

CAPE - KAAP	Max	Min	RRR
Aberdeen			
Addo			
Alexander Bay	22	11	
Aliwal North	17	9	
Bashee	22	15	
Beaufort-Wes	23	7	1·0
(Lughawe)			
Boegoebergdam			
Boetsap			
Brakkekuil			
(naby Heidelberg)			
Brandvlei			
Cala			
Caledon			
Calitzdorp			
Calvinia	21	5	0·3
Cape Agulhas	17	11	4·7
Cape Columbine	15	10	6·0
Cape Point	13	9	6·5
Cape St. Francis			
Cape Town			
(D.F. Malan)	15	10	8·5
Cape Town			
(Roeland Str.)			
Carnarvon			
Ceres			
Citrusdal			
Colesberg			
Cradock			
Döhne	20	12	
De Aar	18	9	
Douglas			
East London	27	14	
(Airport)			
Eensaamheid			
(naby Herold)			
Elsenburg			6·9
Fraserburg	19	4	3·4
Garies			
George			
Graaff-Reinet	xx	11	1·5
Grahamstown			
Hopetown			
Idutywa			
Jansenville	25	12	2·0
Joubertina			
Kimberley	18	10	
(Airport)			
Knysna			3·0
Kokstad	19	3	
Kuruman	17	7	

KAAP - CAPE	Max	Min	RRR
Ladismith			
Lake Mentz			
Maclear			
Mafeking	16	10	
Malmesbury			
Matatiele			
Matroosberg	17	4	
Grootfontein			
(Middelburg)	17	10	0·2
Mosselbaai	16	11	1·1
Mount Frere			
Okiep	20	7	0·5
Oudtshoorn			
Petrusville			
Piketberg			
Pofadder	23	7	
Port Alfred			
Port Elizabeth	16	12	2·0
Port Nolloth			
Port St. Johns	24	16	
Prieska	21	10	
Prince Albert			
Queenstown	19	14	
Rietfontein			
Riversdale	22	7	1·0
Robertson	17	11	0·1
Sheeprun	21	5	
(near Maclear)			
Somerset-Oos	22	10	0·4
Steynsburg			
Strydenburg			
Sutherland			
Swellendam			
Tarkastad			
Touwsrivier			
Twee Riviere	23	9	
(Gemsbokpark)			
Umtata	22	5	
Uniondale			
Upington	23	10	
Vanwyksvlei	21	16	1·6
Victoria-Wes	18	6	0·8
Vredendal	23	7	1·0
Vryburg			
Williston			
Willowmore	22	6	2·3
Willowpark			
(near Dordrecht)	15	9	

NATAL	Max	Min	RRR
Cape St. Lucia	21	15	
Dundee			
Durban	24	8	
(Louis Botha)			
Estcourt	20	3	
Harding			
Himeville			
Mkuze			
Hluhluwe			
Newcastle	20	8	
Cedara			
(Pietermaritzburg)	20	5	
Port Shepstone	22	12	
Richmond			
Seven Oaks			
Vryheid			
Waterford			
(near Underberg)	18	-4	
TRANSVAAL			
Barberton			
Belfast			
Bethal	15	4	
Bospoort	16	5	
Carolina	15	4	
Chester			
(near Gravelotte)			
Crecy	20	5	
Groendraai	19	7	
(naby Vaalwater)			
Jan Kempdorp			
Jan Smuts	13	7	
Joubert Park (Jhb)	13	8	
Kroondal	17	9	
Leeudoringstad			
Lichtenburg			
Letaba			
Loskopdam			
Lydenburg	16	2	
Marnitz	20	6	
Mara	19	4	
Marble Hall			
Messina	20	10	
Middelburg			
Nelspruit	22	6	
Phalaborwa	22	11	
Pietersburg	16	5	
Piet Retief	19	4	

TRANSVAAL	Max	Min	RRR
Pongola			
Potchefstroom	16	3	
Potgietersrus	17	11	
Pretoria W.B.	16	5	
Pretoriuskop			
Punda Milia			
Sandpan (NW. Tvl.)			
Satara			
Sekhukhune			
Shingwidzi			
Skukuza	24	5	
Standerton	16	4	
Thabazimbi			
Tomburke			
Tzaneen			
Vereeniging			
Volksrust			
Warmbad	18	8	
Witbank			
Zeerust			
O.V.S. - O.F.S.			
Balkfontein			
(naby Bothaville)			
Bethlehem	15	3	
Bloemfontein	16	6	
(J.B.M. Hertzog)			
Bultfontein			
Fauresmith	16	6	
Ficksburg			
Frankfort	15	3	
Harrismith			
Hoopstad			
Kroonstad	16	6	
Lindley			
Modderpoort			
Petrusburg			
Philippolis			
Reddersburg			
Reitz			
Vrede			
Warden			
Welkom	17	7	
Wepener	16	9	
Winburg			
Zastron			

S.W.A.	Max	Min	RRR
Aroab			
Bethanie			
Dordabis			
Gobabeb			
Gobabis	20	7	
Grootfontein			
Karasburg			
Kalkfeld			
Karibib			
Keetmanshoop			
Kub			
Luderitz	15	11	
Mariental	23	5	
Ohopoho			
Okahandja			
Okaukueye			
Ondangua	26	8	
Otavi			
Otjiwarongo			
Outjo	23	7	
Rehoboth			
Runtu	25	6	
Steinhausen			
Tsumeb	24	8	
Walvisbaai			
Windhoek W.K.	18	7	
BASUTOLAND			
Maseru	15	5	
BETSJOEANALAND/BECHUANALAND			
Francistown	19	7	
Gaberones	18	10	
Ghanzi	21	11	
Lobatsi			
Mahalapye			
Maun	23	7	
Shakawe	24	7	
Tsabong	21	11	
Tsane	20	13	
SWAZILAND			
Brembe			
Manzini			
Stegi			

SYNOPTIC WEATHER MAP 1200 GMT. — 1400 SAST. SINOPTIESE WEERKAART

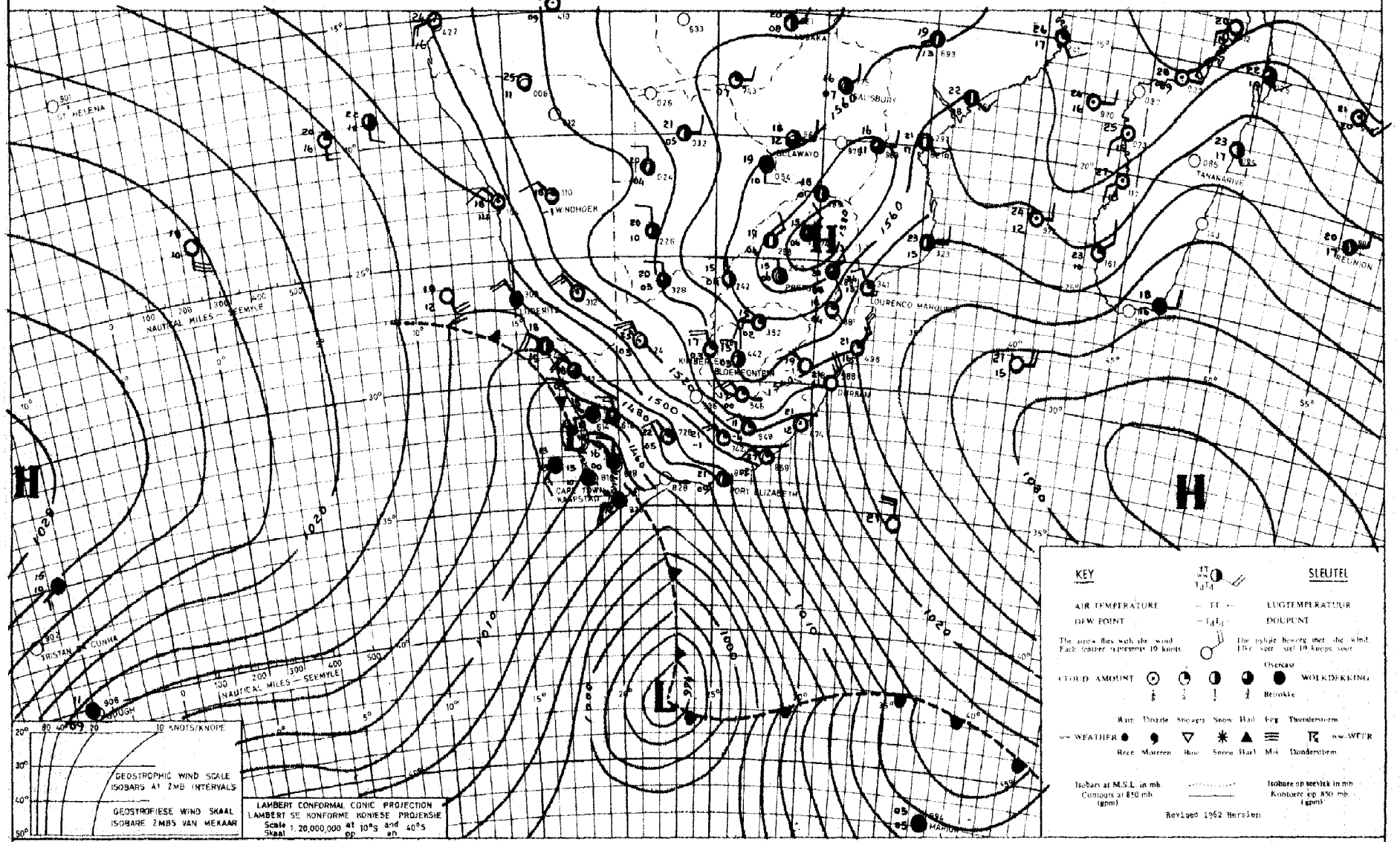

INFERENCE DATE 11-6-1965 DATUM AFLEIDING

The cold front over the south-western Cape is moving eastwards and cloudy, cold weather with showers will spread over the Cape Province, the southern parts of the Free State and later also over southern Natal.

Die kouefront oor Suidwes-Kaapland beweeg ooswaarts, en bewolkte koue weer met buie sal oor die Kaapprovinsie, die suidelike dele van die Vrystaat en later oor suid-Natal uitbrei.

DAAGLIKSE WEERBULLETIN

Maksimum en Minimum Temperatuur (°C) en Reënval (RRR) in mm vir die 24 uur geëindig om 0800 SAST op

WEERBURO / WEATHER BUREAU
DEPT. VAN VERVOER / DEPT. OF TRANSPORT
13 - 6 - 1965

DAILY WEATHER BULLETIN

Maximum and Minimum Temperatures (°C) and rainfall (RRR) in mm for the 24 hours ended at 0800 SAST on

CAPE - KAAP	Max	Min	RRR
Aberdeen			
Addo			
Alexander Bay	17	6	
Aliwal North	15	1	5·0
Bashee	19	13	0·8
Beaufort-Wes			
(Lughawe)			
Boegoebergdam			
Boetsap			
Brakkekuil			
(naby Heidelberg)			
Brandvlei			
Cala			
Caledon			
Calitzdorp			
Calvinia	12	-4	
Cape Agulhas	15	9	
Cape Columbine	15	8	0·5
Cape Point	22	-6	
Cape St. Francis	16	8	
Cape Town			
(D.F. Malan)	15	5	
Cape Town			
(Roeland Str.)			
Carnarvon			
Ceres			
Citrusdal			
Colesberg			
Cradock			
Dehne	17	7	0·2
De Aar	11	3	
Douglas			
East London			
(Airport)	17	5	
Eensaamheid			
(naby Herold)			
Elsenburg			0·2
Fraserburg	10	-3	
Garies			
George			
Graaff-Reinet	x	3	0·6
Grahamstown			
Hopetown			
Idutywa			
Jansenville	18	3	
Joubertina			
Kimberley	20	3	0·9
(Airport)			
Knysna			
Kokstad	20	5	8·0
Kuruman	19	5	1·4

KAAP - CAPE	Max	Min	RRR
Ladismith			
Lake Mentz			
Maclear			
Mafeking	20	9	1·2
Malmesbury			
Matatiele			
Matroosberg			
Grootfontein			
(Middelburg)	11	-4	2·3
Mosselbaai	17	10	
Mount Frere			7·6
Okiep	13	1	
Oudtshoorn			
Petrusville			
Piketberg			
Pofadder	14	1	
Port Alfred			
Port Elizabeth	17	5	
Port Nolloth	21	5	
Port St. Johns	24	14	
Prieska	15	-2	
Prince Albert			
Queenstown	17	7	1·1
Rietfontein			
Riversdale	15	1	
Robertson	16	5	
Sheeprun			
(near Maclear)	20	7	4·5
Somerset-Oos	14	3	5·0
Steynsburg			
Strydenburg			
Sutherland			
Swellendam			
Tarkastad			
Touwsrivier			
Twee Riviere	19	10	
(Gemsbokpark)			
Umtata	23	8	8·0
Uniondale			
Upington	16	0	
Vanwyksvlei	13	-2	
Victoria-Wes	11	-8	
Vredendal	16	2	
Vryburg	21	6	6·0
Williston			
Willowmore	13	-3	
Willowpark			
(near Dordrecht)			

NATAL	Max	Min	RRR
Cape St. Lucia	23	16	
Dundee			
Durban			
(Louis Botha)	27	12	
Estcourt	21	7	0·2
Harding			
Himeville			
Mkuze			
Hluhluwe			
Newcastle	21	3	0·8
Cedara			
(Pietermaritzburg)	22	8	
Port Shepstone	25	14	3·2
Richmond			
Seven Oaks			
Vryheid			
Waterford			
(near Underberg)	19	4	3·7
Van Reenen			7·0
TRANSVAAL			
Barberton			
Belfast			
Bethal	16	2	
Bospoort	18	6	3·0
Carolina	15	4	
Chester			
(near Gravelotte)			
Cracy	20	4	
Groendraai	21	2	
(naby Vaalwater)			
Jan Kempdorp			
Jan Smuts	16	5	
Joubert Park (Jhb)	15	7	
Kroondal	19	4	
Leeudoringstad			
Lichtenburg			
Letaba			
Loskopdam			
Lydenburg	16	4	
Marnitz	21	8	
Mara	21	6	
Marble Hall			
Messina	22	14	
Middelburg			
Nelspruit	23	6	
Phalaborwa	24	13	
Pietersburg	17	3	
Piet Retief	19	5	

TRANSVAAL	Max	Min	RRR
Pongola			
Potchefstroom	20	7	3·1
Potgietersrus	19	12	
Pretoria W.B.	17	4	
Pretoriuskop			
Punda Milia			
Sandpan (NW. Tvl.)			
Satara			
Sekhukhune			
Shingwidzi			
Skukuza	25	4	
Standerton	17	-1	
Thabazimbi			
Tomburke			
Tzaneen			
Vereeniging			
Volksrust			
Warmbad	25	0	
Witbank			
Zeerust			
O.V.S. - O.F.S.			
Balkfontein			6·5
(naby Bothaville)			
Bethlehem	16	3	4·0
Bloemfontein			
(J.B.M. Hertzog)	18	2	
Bultfontein			
Fauresmith	15	1	
Ficksburg			11·3
Frankfort	18	1	8·2
Heilbron			16·0
Harrismith			
Hoopstad	21	6	3·0
Kroonstad	19	7	7·2
Lindley			
Modderpoort			
Petrusburg			
Philippolis			
Reddersburg			
Reitz			9·0
Vrede			
Warden			
Welkom			
Wepener	17	6	4·7
Winburg			
Zastron			

S.W.A.	Max	Min	RRR
Aroab			
Bethanie			
Dordabis			
Gobabeb	22	6	
Gobabis	23	2	
Grootfontein			
Karasburg			
Kalkfeld			
Karibib			
Keetmanshoop	16	6	
Kub			
Luderitz	17	10	
Mariental	21	2	
Okopoho			
Okahandja			
Okaukueye			
Ondangua			
Otavi			
Otjiwarongo			
Outjo	24	5	
Rehoboth			
Runtu			
Steinhausen			
Tsumeb	26	6	
Walvisbaai	18	10	
Windhoek W.K.	19	4	
BASUTOLAND			
Maseru	17	4	11·6
BETSJOEANALAND/BECHUANALAND			
Francistown	23	10	
Gaberones	23	6	
Ghanzi	25	9	
Lobatsi			
Mahalapye			
Maun	24	11	
Shakawe	26	9	
Tsabong	23	6	1·0
Tsane	23	9	
SWAZILAND			
Bulembe			
Manzini	22	9	
Stegi			

SYNOPTIC WEATHER MAP 1200 GMT. — 1400 SAST. SINOPTIESE WEERKAART

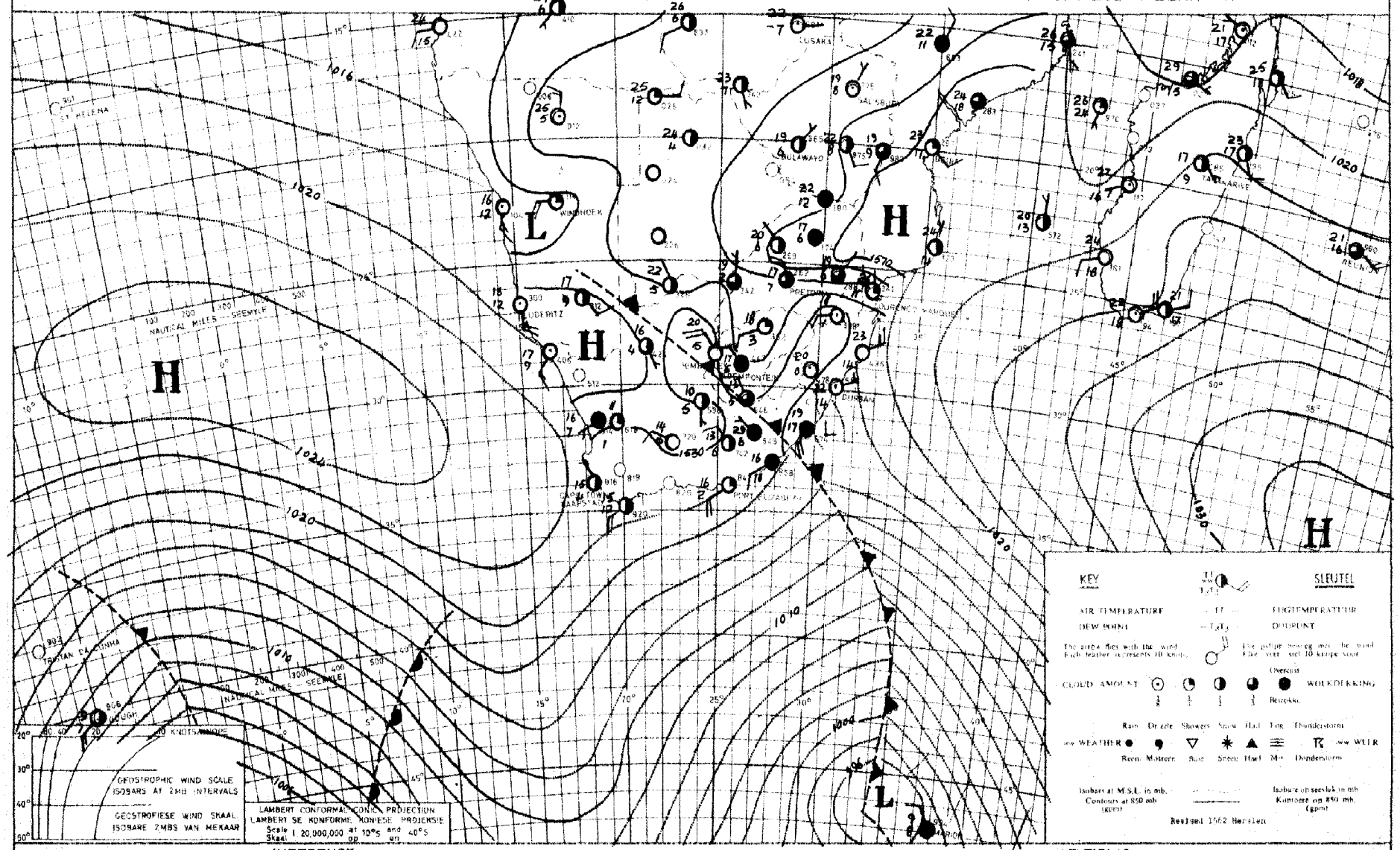

INFERENCE DATE 12 - 6 - 1965 DATUM AFLEIDING

The front over the interior is moving eastwards so that cloudy, colder weather with showers will occur over Natal and over the eastern parts of the Cape Province. Light showers will occur over the Free State and over the southern half of the Transvaal.

Die front oor die binneland beweeg ooswaarts sodat kouer, bewolkte weer met buie oor Natal en oor die oostelike dele van die Kaapprovinsie sal voorkom. Ligte buie sal oor die Vrystaat en oor die suidelike helfte van Transvaal uitsak.

DAAGLIKSE WEERBULLETIN

Maksimum en Minimum Temperatuur (°C) en Reënval (RRR) in mm vir die 24 uur geëindig om 0800 SAST op

WEERBURO / WEATHER BUREAU
DEPT. VAN VERVOER / DEPT. OF TRANSPORT
14 - 6 - 1965

DAILY WEATHER BULLETIN

Maximum and Minimum Temperatures (°C) and rainfall (RRR) in mm for the 24 hours ended at 0800 SAST on

CAPE - KAAP	Max	Min	RRR
Aberdeen			
Addo			
Alexander Bay	17	6	
Aliwal North	15	1	
Bashee	19	11	
Beaufort-Wes	17	9	
(Lughawe)			
Boegoebergdam			
Boetsap			
Brakkekuil			
(naby Heidelberg)			
Brandvlei			
Cala			
Caledon			5·0
Calitzdorp			
Calvinia	15	-4	
Cape Agulhas	18	11	3·1
Cape Columbine	14	11	13·5
Cape Point	15	10	10·5
Cape St. Francis	19	9	
Cape Town			
(D.F. Malan)	17	10	22·2
Cape Town			
(Roeland Str.)			
Carnarvon			
Ceres			
Citrusdal			8·0
Colesberg			
Cradock			
Döhne	16	9	
De Aar	14	-2	
Douglas			
East London	19	8	
(Airport)			
Eensaamheid			
(naby Herold)			
Elsenburg			24·9
Fraserburg	11	-1	
Garies			
George			
Graaff-Reinet	x	3	
Grahamstown			
Hopetown			
Idutywa			
Jansenville	17	4	
Joubertina			
Kimberley	17	5	
(Airport)			
Knysna			
Kokstad	15	3	
Kuruman	19	-1	

KAAP - CAPE	Max	Min	RRR
Ladismith			
Lake Mentz			
Maclear			
Mafeking	21	9	
Malmesbury			
Matatiele			
Matroosberg	12	6	3·0
Grootfontein			
(Middelburg)	13	1	
Mosselbaai	17	13	
Mount Frere			
Okiep	15	2	
Oudtshoorn			
Petrusville			
Piketberg			
Pofadder	14	4	
Port Alfred			
Port Elizabeth	19	3	
Port Nolloth	14	7	
Port St. Johns	17	12	
Prieska	17	-2	
Prince Albert			
Queenstown	17	7	
Rietfontein			
Riversdale	19	8	
Robertson	18	8	3·0
Sheeprun	17	3	
(near Maclear)			
Somerset-Oos	15	7	
Steynsburg			
Strydenburg			
Sutherland	10	-3	
Swellendam			
Tarkastad			
Touwsrivier			
Twee Riviere	21	-3	
(Gemsbokpark)			
Umtata	17	3	
Uniondale			
Upington	18	1	
Vanwyksvlei	13	-1	
Victoria-Wes	12	-5	
Vredendal	20	2	0·3
Vryburg			
Williston			
Willowmore	14	1	
Willowpark			
(near Dordrecht)	13	6	

NATAL	Max	Min	RRR
Cape St. Lucia	21	13	1·2
Dundee			
Durban	20	8	
(Louis Botha)			
Estcourt	15	1	1·0
Harding			
Himeville			
Mkuze			
Hluhluwe			
Newcastle	19	6	0·5
Cedara			
(Pietermaritzburg)	17	2	
Port Shepstone	19	10	
Richmond			
Seven Oaks			
Vryheid			
Waterford			
(near Underberg)	15	-4	
Van Reenen			0·5
TRANSVAAL			
Barberton			
Belfast			
Bethal	14	4	0·3
Bospoort	18	6	
Carolina	13	3	
Chester			
(near Gravelotte)			
Crecy	22	2	
Delareyville			2·0
Groendraai	23	2	
(naby Vaalwater)			
Jan Kempdorp			
Jan Smuts	15	6	
Joubert Park (Jhb)	15	7	
Kroondal	21	3	
Leeudoringstad			
Lichtenburg			
Letaba			
Loskopdam			
Lydenburg	18	3	
Mara	24	6	
Marble Hall			
Messina	27	11	
Middelburg			
Marnitz	25	8	
Nelspruit	25	6	
Phalaborwa	25	11	
Pietersburg	20	5	
Piet Retief	16	5	

TRANSVAAL	Max	Min	RRR
Pongola			
Potchefstroom	18	5	
Potgietersrus	22	13	
Pretoria W.B.	18	4	
Pretoriuskop			
Punda Milia			
Sandpan (NW. Tvl.)	25	1	
Satara			
Sekhukhune			
Shingwidzi			
Skukuza	25	6	
Standerton	13	0	5·8
Thabazimbi			
Tomburke			
Tzaneen			
Vereeniging			
Volksrust			
Warmbad	21	5	
Witbank			
Zeerust			
O.V.S. - O.F.S.			
Balkfontein			
(naby Bothaville)			
Bethlehem			
Bloemfontein	16	-1	
(J.B.M. Hertzog)			
Bultfontein			
Fauresmith	15	-2	
Ficksburg			
Frankfort	15	1	6·7
Harrismith			
Hoopstad	19	1	
Kroonstad	16	7	
Lindley			
Modderpoort			
Petrusburg			
Philippolis			
Reddersburg			
Reitz			
Vrede			7·5
Warden			
Welkom	20	6	7·6
Wepener	16	8	
Winburg			
Zastron			

S.W.A.	Max	Min	RRR
Aroab			
Bethanie			
Dordabis			
Gobabeb	23	4	
Gobabis	24	4	
Grootfontein			
Karasburg			
Kalkfeld			
Karibib			
Keetmanshoop	18	4	
Kub			
Luderitz	17	9	
Mariental	21	3	
Ohopoho			
Okahandja			
Okaukueye			
Ondangua	28	7	
Otavi			
Otjiwarongo			
Outjo	26	6	
Rehoboth			
Runtu	28	7	
Steinhausen			
Tsumeb	27	6	
Walvisbaai	15	9	
Windhoek W.K.	20	7	
BASUTOLAND			
Maseru	15	4	
BETSJOEANALAND/BECHUANALAND			
Francistown	26	7	
Gaberones	24	5	
Ghanzi	26	10	
Lobatsi			
Mahalapye			
Maun	27	12	
Shakawe	28	7	
Tsabong	23	0	
Tsane	23	7	
SWAZILAND			
Emlembe			
Manzini	23	8	
Stegi			

SYNOPTIC WEATHER MAP — 1200 GMT. — 1400 SAST. — SINOPTIESE WEERKAART

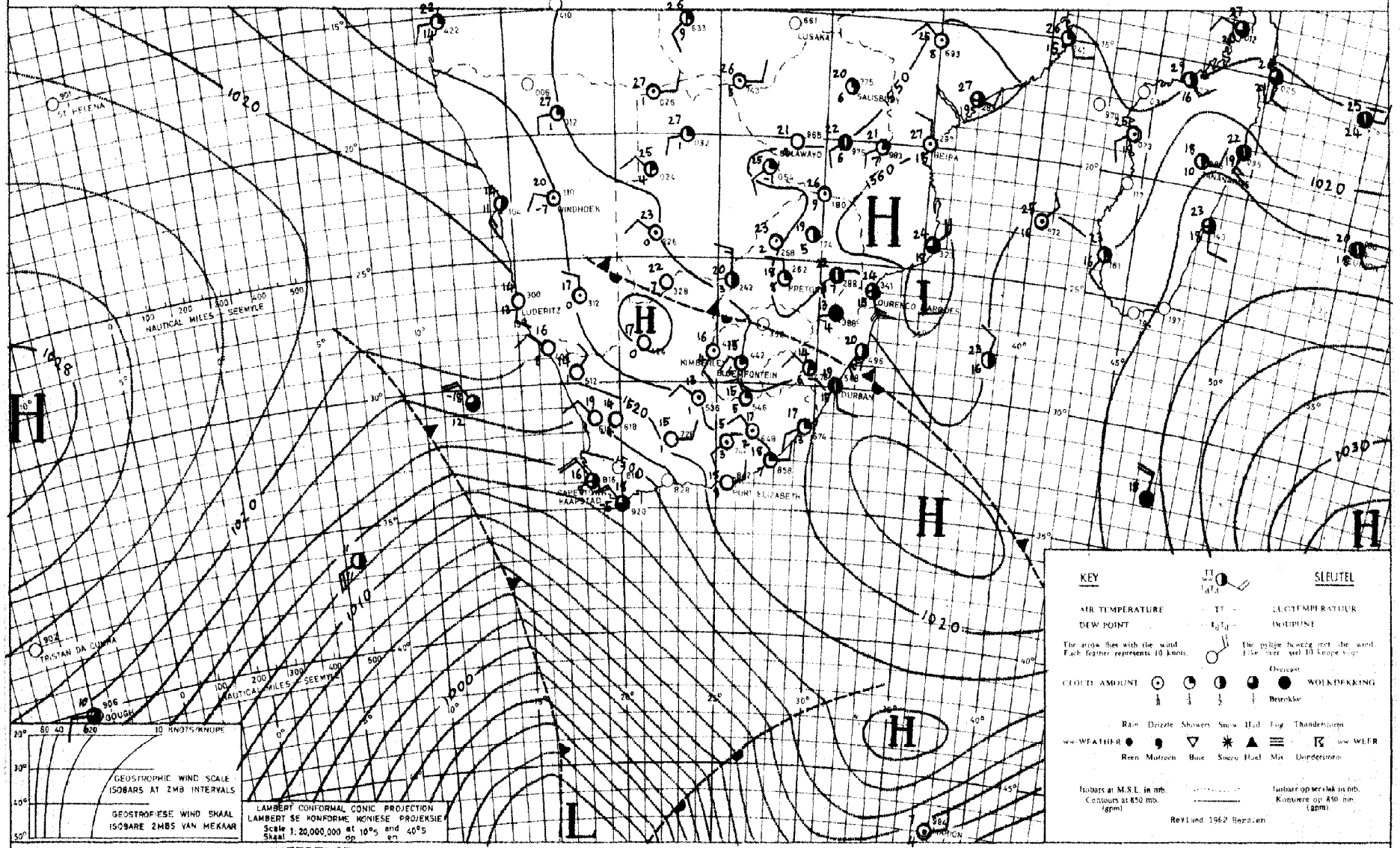

DATE 13 - 6 - 1965 DATUM

INFERENCE

A cold front is approaching the Cape so that cloudy, colder weather with showers will spread over the south-western and southern parts of the Cape Province. Dry air has spread over the remainder of the country where it will be fine and mild.

AFLEIDING

'n Koufront nader die Kaap, sodat bewolkte kouer weer met buie sal uitbrei oor die suid-westelike en suidelike dele van die Kaapprovinsie. Droë lug het vanuit die weste oor die res van die land beweeg waar dit mooiweer en matig sal wees.

DAAGLIKSE WEERBULLETIN

Maksimum en Minimum Temperatuur (°C) en Reënval (RRR) in mm vir die 24 uur geëindig om 0800 SAST op

WEERBURO / WEATHER BUREAU
DEPT. VAN VERVOER / DEPT. OF TRANSPORT

15-6-1965

DAILY WEATHER BULLETIN

Maximum and Minimum Temperatures (°C) and rainfall (RRR) in mm for the 24 hours ended at 0800 SAST on

CAPE - KAAP	Max	Min	RRR
Aberdeen			
Addo			
Alexander Bay	20	7	
Aliwal North	15	-2	
Bashee	22	12	
Beaufort-Wes	16	6	
(Lughawe)			
Boegoebergdam			
Boetsap			
Brakkekuil			
(naby Heidelberg)			
Brandvlei			
Cala			
Caledon			
Calitzdorp			
Calvinia	13	5	1·0
Cape Agulhas	17	11	6·0
Cape Columbine	14	10	6·5
Cape Point	14	9	13·0
Cape St. Francis	18	14	1·5
Cape Town	15	7	7·5
(D.F. Malan)			
Cape Town			
(Roeland Str.)			
Carnarvon			
Ceres			
Citrusdal			
Colesberg			
Cradock			
Döhne	20	5	
De Aar	16	-5	
Douglas			
East London	23	8	
(Airport)			
Eensaamheid			
(naby Herold)			
Elsenburg			
Fraserburg	12	4	
Garies			
George			
Graaff-Reinet	19	2	
Grahamstown			
Hopetown			
Idutywa			
Jansenville	20	9	
Joubertina			
Kimberley	19	1	
(Airport)			
Knysna			1·0
Kokstad	20	1	
Kuruman	20	-2	

KAAP - CAPE	Max	Min	RRR
Ladismith			
Lake Mentz			
Maclear			
Mafeking	24	9	
Malmesbury			
Matatiele			
Matroosberg	11	5	3·0
Grootfontein			
(Middelburg)	16	-3	
Mosselbaai	20	11	0·3
Mount Frere			
Okiep	15	4	
Oudtshoorn			
Petrusville			
Piketberg			4·5
Pofadder	15	2	
Port Alfred			
Port Elizabeth	20	9	
Port Nolloth	17	10	
Port St. Johns	21	14	
Prieska	19	-4	
Prince Albert			
Queenstown	18	0	
Rietfontein			
Riversdale	19	10	1·7
Robertson	18	10	9·5
Sheeprun	22	0	
(near Maclear)			
Somerset-Oos	19	4	
Steynsburg			
Strydenburg			
Sutherland	9	-7	
Swellendam			
Tarkastad			
Touwsrivier			
Twee Riviere	22	-4	
(Gemsbokpark)			
Umtata	22	5	
Uniondale			
Upington	19	-2	
Vanwyksvlei	16	-1	
Victoria-Wes	15	-4	
Vredendal			
Vryburg	22	1	
Williston			
Willowmore	15	-2	
Willowpark			
(near Dordrecht)	15	4	

NATAL	Max	Min	RRR
Cape St. Lucia			
Dundee			
Durban	23	7	
(Louis Botha)			
Estcourt	23	4	
Harding			
Himeville			
Mkuze			
Hluhluwe			
Newcastle	23	1	
Cedara			
(Pietermaritzburg)			
Port Shepstone	20	11	
Richmond			
Seven Oaks			
Vryheid			
Waterford			
(near Underberg)	19	-1	
TRANSVAAL			
Barberton			
Belfast			
Bethal	19	5	
Bospoort	21	3	
Carolina	18	5	
Chester			
(near Gravelotte)			
Crecy			
Groendraai	25	2	
(naby Vaalwater)			
Jan Kempdorp			
Jan Smuts	18	7	
Joubert Park (Jhb)	18	7	
Krcondal	24	4	
Leeudoringstad			
Lichtenburg			
Letaba			
Loskopdam			
Lydenburg	20	4	
Mara	26	6	
Marble Hall			
Messina	28	12	
Middelburg			
Marnitz	26	9	
Nelspruit	27	8	
Phalaborwa	32	9	
Pietersburg	22	4	
Piet Retief	22	7	

TRANSVAAL	Max	Min	RRR
Pongola			
Potchefstroom	23	5	
Potgietersrus	23	15	
Pretoria W.B.	21	4	
Pretoriuskop			
Punda Milia			
Sandpan (NW. Tvl.)	27	7	
Satara			
Sekhukhune			
Shingwidzi			
Skukuza	28	5	
Standerton	19	-1	
Thabazimbi			
Tomburke			
Tzaneen			
Vereeniging			
Volksrust			
Warmbad	24	6	
Witbank			
Zeerust			
O.V.S. - O.F.S.			
Balkfontein			
(naby Bothaville)			
Bethlehem	18	-2	
Bloemfontein	18	-4	
(J.B.M. Hertzog)			
Bultfontein			
Fauresmith	17	-4	
Ficksburg			
Frankfort	19	-1	
Harrismith			
Hoopstad	22	0	
Kroonstad	20	4	
Lindley			
Modderpoort			
Petrusburg			
Philippolis			
Reddersburg			
Reitz			
Vrede			
Warden			
Welkom	20	3	
Wepener	18	-3	
Winburg			
Zastron			

S.W.A.	Max	Min	RRR
Aroab			
Bethanie			
Dordabis			
Gobabeb	22	4	
Gobabis	25	6	
Grootfontein			
Karasburg			
Kalkfeld			
Karibib			
Keetmanshoop	20	3	
Kub			
Luderitz	16	10	
Mariental			
Chopoho			
Okahandja			
Okaukueye			
Ondangua	28	9	
Otavi			
Otjiwarongo			
Outjo	27	6	
Rehoboth			
Runtu	29	7	
Steinhausen			
Tsumeb	27	7	
Walvisbaai	15	6	
Windhoek W.K.	23	5	
BASUTOLAND			
Maseru	17	2	
BETSJOEANALAND/BECHUANALAND			
Francistown	27	7	
Gaberones	26	9	
Ghanzi	27	11	
Lobatsi			
Mahalapye			
Maun	28	10	
Shakawe	28	11	
Tsabong	24	0	
Tsane	26	5	
SWAZILAND			
Emlembe			
Manzini	29	10	
Stegi			

SYNOPTIC WEATHER MAP — 1200 GMT. — 1400 SAST. — SINOPTIESE WEERKAART

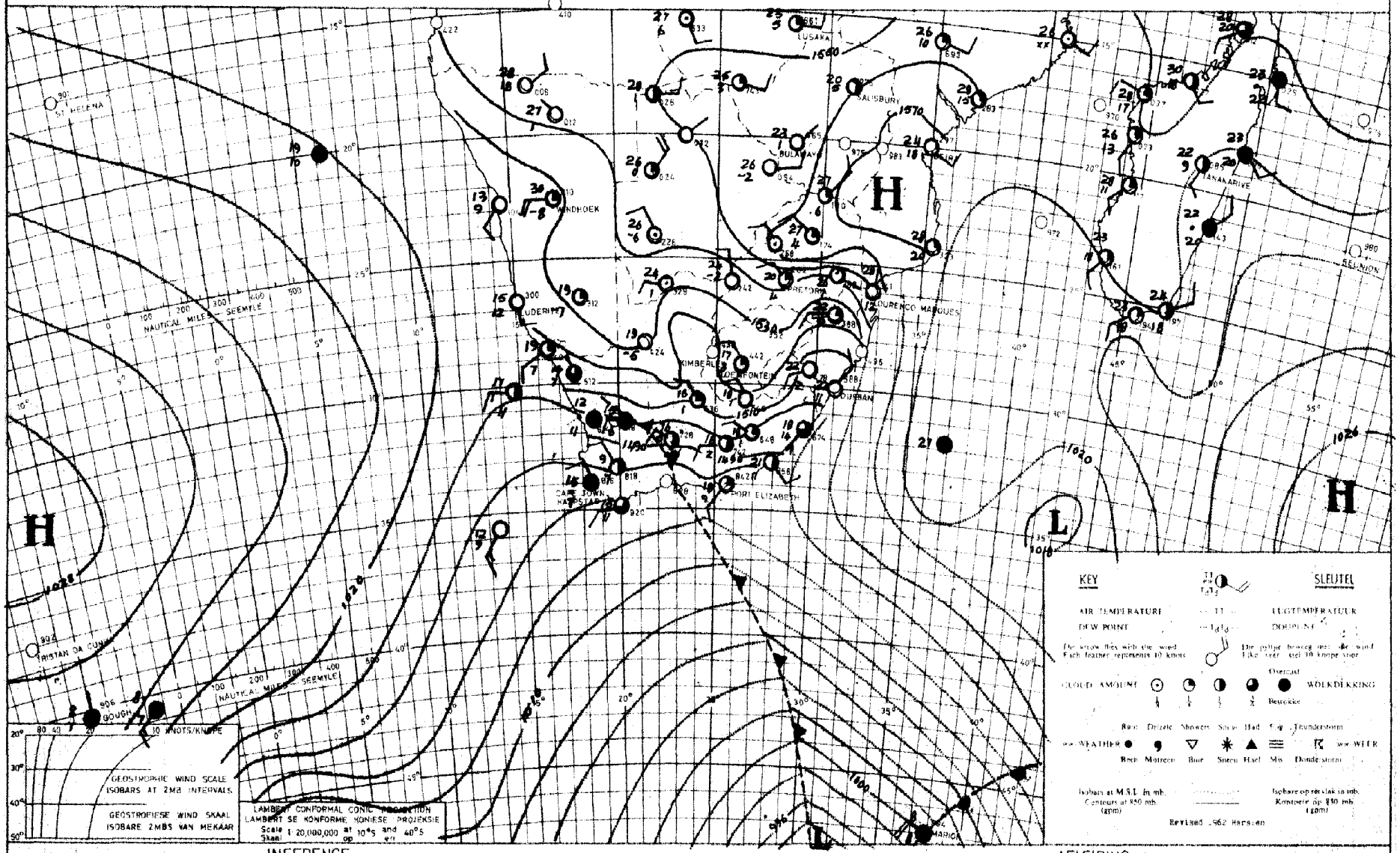

INFERENCE — DATE 14-6-1965 DATUM — AFLEIDING

A cold front is moving eastwards over the Cape Province and will cause cloudy to partly cloudy conditions over this province with showers confined mainly to the western and south-western parts. Over the remainder of the country there is little change to be expected except that with expected south-westerly winds along the Natal South coast it will become partly cloudy and cooler over Southern Natal.

'n Koufront is besig om ooswaarts oor die Kaapprovinsie te beweeg en sal bewolkte tot gedeeltelik bewolkte toestande oor die provinsie veroorsaak met buie hoofsaaklik oor die westelike en suidwestelike dele. Oor die res van die land is daar min verandering te verwag behalwe dat met verwagte suidwestelike winde langs die Natalse Suidkus dit later gedeeltelik bewolk en koeler sal word oor Suid-Natal.

DAAGLIKSE WEERBULLETIN

Maksimum en Minimum Temperatuur (°C) en Reënval (RRR) in mm vir die 24 uur geëindig om 0800 SAST op

WEERBURO / WEATHER BUREAU
DEPT. VAN VERVOER / DEPT. OF TRANSPORT

16-6-1965

DAILY WEATHER BULLETIN

Maximum and Minimum Temperatures (°C) and rainfall (RRR) in mm for the 24 hours ended at 0800 SAST on

CAPE - KAAP	Max	Min	RRR
Aberdeen			
Addo			
Alexander Bay	17	8	
Aliwal North	18	4	
Bashee	19	13	
Beaufort-Wes	14	6	
(Lughawe)			
Boegoebergdam			
Boetsap			
Brakkekuil			
(naby Heidelberg)			
Brandvlei			
Cala			
Caledon			
Calitzdorp			
Calvinia	11	3	1.5
Cape Agulhas	14	9	2.5
Cape Columbine	15	8	
Cape Point	12	10	0.9
Cape St. Francis	16	10	7.5
Cape Town			
(D.F. Malan)	14	9	8.0
Cape Town			
(Roeland Str.)			
Carnarvon			
Ceres			
Citrusdal			
Colesberg			
Cradock			
Döhne	15	7	
De Aar	15	1	
Douglas			
East London	18	11	1.3
(Airport)			
Eensaamheid			
(naby Herold)			
Elsenburg			
Fraserburg	10	4	3.9
Garies			
George			
Graaff-Reinet	16	7	0.1
Grahamstown			0.6
Hopetown			
Idutywa			
Jansenville	19	8	
Joubertina			
Kimberley	20	0	
(Airport)			
Knysna			
Kokstad	18	7	1.0
Kuruman	22	-1	

KAAP - CAPE	Max	Min	RRR
Ladismith			
Lake Mentz			
Maclear			
Mafeking	25	12	
Malmesbury			
Matatiele			
Matroosberg	9	4	0.2
Grootfontein			
(Middelburg)	15	0	
Mosselbaai	14	9	
Mount Frere			9.0
Okiep	14	4	
Oudtshoorn			
Petrusville			
Piketberg			
Pofadder	15	3	
Port Alfred			
Port Elizabeth	16	10	7.3
Port Nolloth	15	6	
Port St. Johns	20	13	29.0
Prieska	18	-1	
Prince Albert			
Queenstown	17	7	
Rietfontein			
Riversdale	13	5	3.6
Robertson	14	8	1.5
Sheeprun	16	6	4.7
(near Maclear)			
Somerset-Oos	16	7	3.6
Steynsburg			
Strydenburg			
Sutherland	8	0	0.5
Swellendam			
Tarkastad			
Touwsrivier			
Twee Riviere	22	-3	
(Gemsbokpark)			
Umtata	18	9	4.7
Uniondale			
Upington	19	0	
Vanwyksvlei	17	1	
Victoria-Wes	14	1	
Vredendal	17	6	
Vryburg	24	4	
Williston			
Willowmore	14	0	
Willowpark			
(near Dordrecht)	16	4	0.2

NATAL	Max	Min	RRR
Cape St. Lucia			
Dundee			
Durban	22	17	
(Louis Botha)			
Estcourt	23	6	
Harding			
Himeville			
Mkuze			
Hluhluwe			
Newcastle	25	8	
Cedara			
(Pietermaritzburg)	22	11	
Port Shepstone	21	15	3.8
Richmond			
Seven Oaks			
Vryheid			
Waterford			
(near Underberg)	20	4	0.4
TRANSVAAL			
Barberton			
Belfast			
Bethal	20	5	
Bospoort	22	7	
Carolina	20	5	
Chester			
(near Gravelotte)			
Crecy	27	8	
Groendraai	26	8	
(naby Vaalwater)			
Jan Kempdorp			
Jan Smuts	20	8	
Joubert Park (Jhb)	19	XX	
Kroondal	25	5	
Leeudoringstad			
Lichtenburg			
Letaba			
Loskopdam			
Lydenburg	21	5	
Marnitz	26	14	
Mara	27	6	
Marble Hall			
Messina	29	12	
Middelburg			
Nelspruit	30	4	
Phalaborwa	30	9	
Pietersburg	23	5	
Piet Retief	24	7	

TRANSVAAL	Max	Min	RRR
Pongola			
Potchefstroom	24	8	
Potgietersrus	24	14	
Pretoria W.B.	22	7	
Pretoriuskop			
Punda Milia			
Sandpan (NW. Tvl.)	27	11	
Satara			
Sekhukhune			
Shingwidzi			
Skukuza	32	5	
Standerton	21	0	
Thabazimbi			
Tomburke			
Tzaneen			
Vereeniging			
Volksrust			
Warmbad	26	14	
Witbank			
Zeerust			
O.V.S. - O.F.S.			
Balkfontein			
(naby Bothaville)			
Bethlehem			
Bloemfontein	19	0	
(J.B.M. Hertzog)			
Bultfontein			
Fauresmith	17	0	
Ficksburg			
Frankfort	21	4	
Harrismith			
Hoopstad	23	2	
Kroonstad	22	8	
Lindley			
Modderpoort			
Petrusburg			
Philippolis			
Reddersburg			
Reitz			
Vrede			
Warden			
Welkom	22	7	
Wepener	20	0	
Winburg			
Zastron			

S.W.A.	Max	Min	RRR
Aroab			
Bethanie			
Dordabis			
Gobabeb	20	4	
Gobabis	25	1	
Grootfontein			
Karasburg			
Kalkfeld			
Karibib			
Keetmanshoop	17	3	
Kub			
Luderitz	16	11	
Mariental	23	0	
Ohopoho			
Okahandja			
Okaukueye			
Ondangua	29	8	
Otavi			
Otjiwarongo			
Outjo	26	4	
Rehoboth			
Runtu	29	9	
Steinhausen			
Tsumeb	28	7	
Walvisbaai	16	10	
Windhoek W.K.	20	5	
BASUTOLAND			
Maseru	19	8	
BETSJOEANALAND/BECHUANALAND			
Francistown	28	13	
Gaberones	28	11	
Ghanzi	27	9	
Lobatsi			
Mahalapye			
Maun	29	9	
Shakawe	29	12	
Tsabong	26	3	
Tsane	27	5	
SWAZILAND			
Embombe			
Manzini	29	9	
Stegi			

SYNOPTIC WEATHER MAP 1200 GMT — 1400 SAST. SINOPTIESE WEERKAART

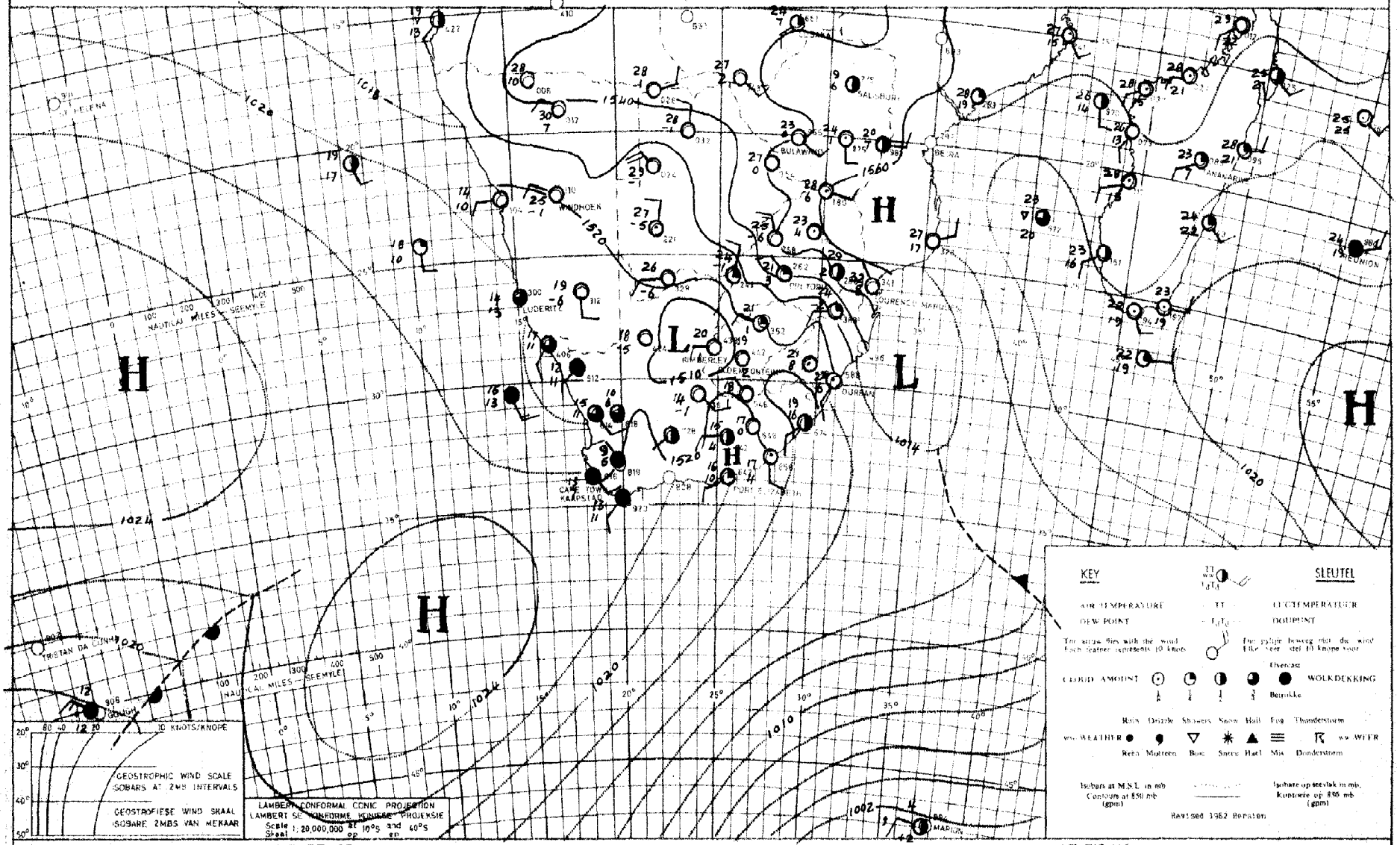

INFERENCE DATE 15 . 6 . 1965 DATUM AFLEIDING

The high south-west of the Cape is moving eastwards and will cause clearance over the western and south-western coasts while cloudy cool weather with rain will spread eastwards as far as Natal. Moist air in the middle layers will cause partly cloudy weather over the central parts of the country.

Die hoog suidwes van die Kaap beweeg ooswaarts en sal opklaring oor die westelike en suidwestelike kusgebiede veroorsaak terwyl bewolkte en koel weer met reën ooswaarts tot oor Natal sal uitbrei. Vogtige lug in die middelste luglae sal gedeeltelik bewolkte weer oor die sentrale dele van die land veroorsaak.

DAAGLIKSE WEERBULLETIN

Maksimum en Minimum Temperatuur (°C) en Reënval (RRR) in mm vir die 24 uur geëindig om 0800 SAST op

WEERBURO / WEATHER BUREAU
DEPT. VAN VERVOER / DEPT. OF TRANSPORT

17 - 6 - 1965

DAILY WEATHER BULLETIN

Maximum and Minimum Temperatures (°C) and rainfall (RRR) in mm for the 24 hours ended at 0800 SAST on

CAPE - KAAP	Max	Min	RRR
Aberdeen			
Addo			
Alexander Bay	15	5	
Aliwal North	13	3	1·0
Bashee	16	11	16·0
Beaufort-Wes	11	4	4·0
(Lughawe)			
Boegoebergdam			
Boetsap			
Brakkekuil			
(naby Heidelberg)			
Brandvlei			
Cala			
Caledon			
Calitzdorp			
Calvinia	12	-2	1·8
Cape Agulhas	16	11	1·5
Cape Columbine	16	7	
Cape Point	14	11	
Cape St. Francis	15	9	
Cape Town	16	1	
(D.F. Malan)			
Cape Town			
(Roeland Str.)			
Carnarvon			
Ceres			
Citrusdal			
Colesberg			
Cradock			
Döhne	7	5	19·5
De Aar	13	-2	
Douglas			
East London	15	9	11·0
(Airport)			
Eensaamheid			
(naby Herold)			
Elsenburg			
Fraserburg	18	2	
Garies			
George			
Graaff-Reinet	10	5	0·7
Grahamstown			6·0
Hopetown			
Idutywa			
Jansenville	13	7	0·5
Joubertina			2·0
Kimberley	16	2	
(Airport)			
Knysna			3·0
Kokstad	8	1	42·5
Kuruman	18	3	

KAAP - CAPE	Max	Min	RRR
Ladismith			
Lake Mentz			
Maclear			
Mafeking	24	3	
Malmesbury			
Matatiele			
Matroosberg	10	-1	0·1
Grootfontein			
(Middelburg)	7	2	4·9
Mosselbaai	13	10	1·7
Mount Frere			37·5
Okiep	12	6	2·0
Oudtshoorn			
Petrusville			
Piketberg			
Pofadder	13	2	
Port Alfred			19·0
Port Elizabeth	16	9	1·4
Port Nolloth	15	4	
Port St. Johns	16	12	31·0
Prieska	16	6	
Prince Albert			
Queenstown	8	3	12·4
Rietfontein			
Riversdale	13	6	4·8
Robertson	14	2	
Sheeprun	8	0	36·0
(near Maclear)			
Somerset-Oos	9	6	17·0
Steynsburg			
Strydenburg			
Sutherland	7	-2	
Swellendam			
Tarkastad			
Touwsrivier			
Twee Riviere	16	5	
(Gemsbokpark)			
Umtata	10	7	44·0
Uniondale			
Upington	16	3	
Vanwyksvlei	14	3	
Victoria-Wes	10	1	
Vredendal	18	5	
Vryburg	21	-1	
Williston			
Willowmore	11	2	0·7
Willowpark			
(near Dordrecht)	5	0	18·0

NATAL	Max	Min	RRR
Cape St. Lucia	22	13	66·5
Dundee			21·5
Durban	17	12	53·0
(Louis Botha)			
Estcourt	15	5	27·2
Harding			47·6
Himeville			
Mkuze			
Hluhluwe			
Newcastle	15	7	10·0
Cedara			
(Pietermaritzburg)	12	4	32·0
Port Shepstone	16	12	72·6
Richmond			
Seven Oaks			
Vryheid			
Waterford			
(near Underberg)			
Van Reenen			29·0
TRANSVAAL			
Barberton			
Belfast			
Bethal	21	7	0·1
Bospoort	21	0	0·4
Carolina	21	7	
Chester			
(near Gravelotte)			
Creecy	26	11	
Groendraai	26	14	
(naby Vaalwater)			
Jan Kempdorp			
Jan Smuts	19	9	0·9
Joubert Park (Jhb)	19	9	
Kroondal	25	9	0·1
Leeudoringstad			
Lichtenburg			
Letaba			
Loskopdam			
Lydenburg	22	4	
Marnitz	27	15	
Mara	27	12	
Marble Hall			
Messina	30	15	
Middelburg			
Nelspruit	25	13	
Phalaborwa	30	15	
Pietersburg	21	9	
Piet Retief	18	10	

TRANSVAAL	Max	Min	RRR
Pongola			
Potchefstroom	23	5	0·1
Potgietersrus	25	15	
Pretoria W.B.	22	12	
Pretoriuskop			
Punda Milia			
Sandpan (NW. Tvl.)	28	12	
Satara			
Sekhukhune			
Shingwidzi			
Skukuza	27	14	
Standerton	22	8	1·3
Thabazimbi			
Tomburke			
Tzaneen			
Vereeniging			
Volksrust			6·0
Warmbad	26	12	0·1
Witbank			
Zeerust			
O.V.S. - O.F.S.			
Balkfontein			
(naby Bothaville)			
Bethlehem	18	5	7·5
Bloemfontein	18	0	
(J.B.M. Hertzog)			
Bultfontein			
Fauresmith	15	1	
Ficksburg			
Frankfort	21	8	3·8
Harrismith			
Hoopstad	21	1	
Kroonstad	21	6	2·5
Lindley			
Modderpoort			
Petrusburg			
Philippolis			
Reddersburg			
Reitz			8·0
Vrede			1·6
Warden			
Welkom	21	2	
Wepener	20	6	
Winburg			
Zastron			

S.W.A.	Max	Min	RRR
Aroab			
Bethanie			
Dordabis			
Gobabeb	20	5	
Gobabis	19	-2	
Grootfontein			
Karasburg			
Kalkfeld			
Karibib			
Keetmanshoop	13	1	
Kub			
Luderitz	17	9	
Mariental	15	0	
Ohopoho			
Okahandja			
Okaukueye			
Ondangua	27	4	
Otavi			
Otjiwarongo			
Outjo	21	1	
Rehoboth			
Runtu	30	10	
Steinhausen			
Tsumeb	27	7	
Walvisbaai	15	9	
Windhoek W.K.	18	2	
BASUTOLAND			
Maseru	18	6	10·9
BETSJOEANALAND/BECHUANALAND			
Francistown	29	16	
Gaberones	26	10	
Ghanzi	28	3	
Lobatsi			
Mahalapye			
Maun	28	11	
Shakawe	30	10	
Tsabong	28	2	
Tsane	21	1	
SWAZILAND			
Bulembe			
Manzini	23	13	
Stegi			

SYNOPTIC WEATHER MAP — 1200 GMT — 1400 SAST — SINOPTIESE WEERKAART

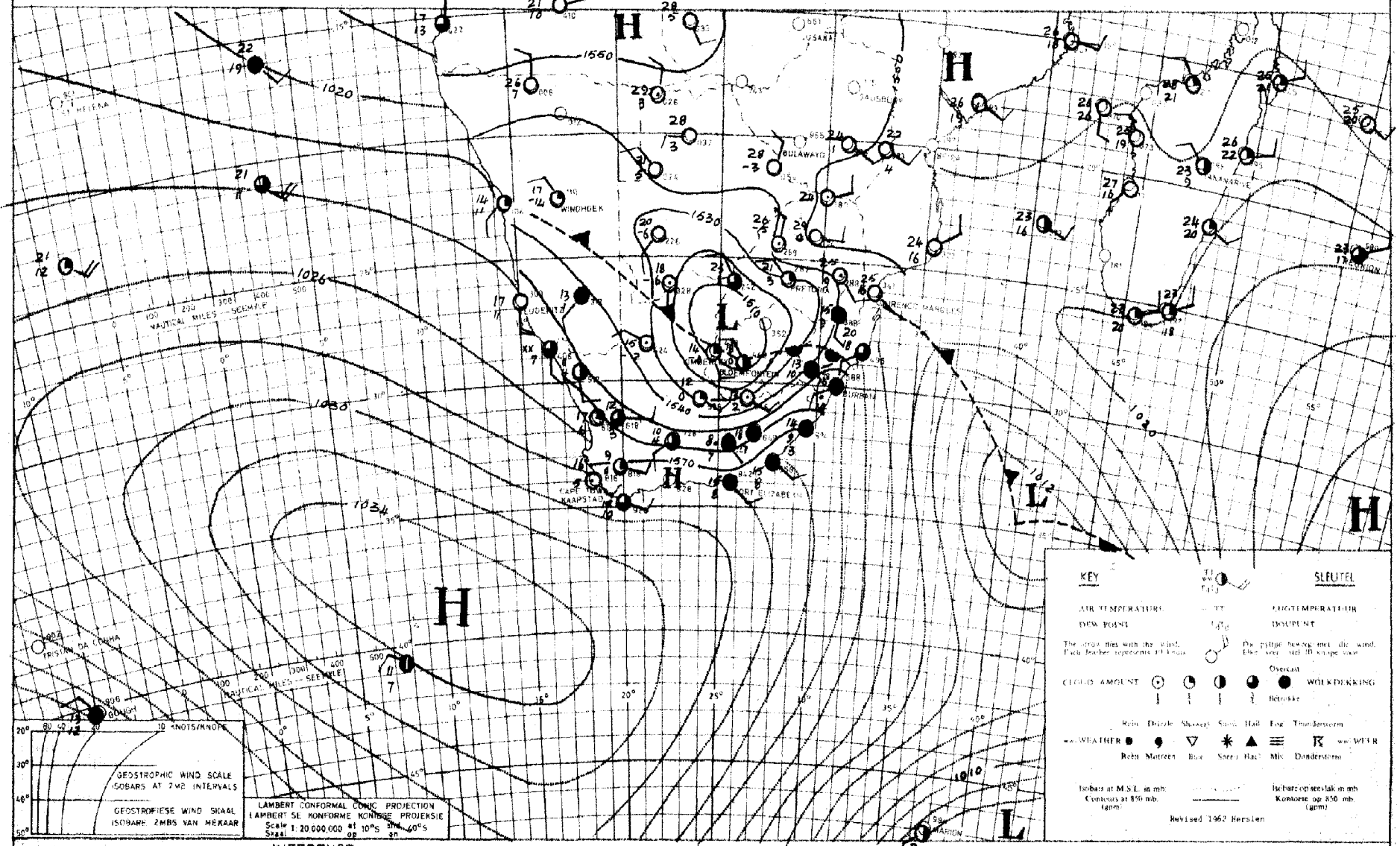

INFERENCE — DATE 16 - 6 - 1965 DATUM — AFLEIDING

A cut-off low is situated over the interior and this low will deepen further. Cloudy cold weather with rain and thundershowers will occur over the eastern half of the country. Snowfalls are expected over the Drakensberg.

'n Afgeknypte laag kom oor die binneland voor en hierdie laag sal nog verder verdiep. Bewolkte koue weer met reën en donderbuie sal oor die oostelike helfte van die land voorkom. Sneeu sal oor die Drakensberggebied val.

DAAGLIKSE WEERBULLETIN

Maksimum en Minimum Temperatuur (°C) en Reënval (RRR) in mm vir die 24 uur geëindig om 0800 SAST op

WEERBURO / WEATHER BUREAU
DEPT. VAN VERVOER / DEPT. OF TRANSPORT

18 - 6 - 1965

DAILY WEATHER BULLETIN

Maximum and Minimum Temperatures (°C) and rainfall (RRR) in mm for the 24 hours ended at 0800 SAST on

CAPE - KAAP	Max	Min	RRR
Aberdeen			
Addo			11·8
Alexander Bay	18	4	
Aliwal North	5	1	31·0
Bashee	16	11	14·5
Beaufort-Wes	11	1	
(Lughawe)			
Boegoebergdam			
Boetsap			
Brakkekuil			
(naby Heidelberg)			
Brandvlei			
Cala			
Caledon			
Calitzdorp			
Calvinia	14	-1	
Cape Agulhas	16	10	
Cape Columbine	17	10	
Cape Point	15	10	
Cape St. Francis	17	9	
Cape Town			
(D.F. Malan)	17	3	
Cape Town			
(Roeland Str.)			
Carnarvon			
Ceres			
Citrusdal			
Colesberg			3·3
Cradock			2·5
Döhne	7	6	31·5
De Aar	7	2	8·6
Douglas			
East London	21	11	21·6
(Airport)			
Hensaamheid			
(naby Herold)			
Elsenburg			
Fraserburg	8	-2	
Garies			
George			
Graaff-Reinet	7	6	10·5
Grahamstown			11·0
Hopetown			
Idutywa			
Jansenville	12	8	0·3
Joubertina			
Kimberley	9	2	
(Airport)			
Knysna			
Kokstad	3	0	25·0
Kuruman	13	2	

KAAP - CAPE	Max	Min	RRR
Ladismith			
Lake Mentz			
Maclear			
Mafeking	13	-5	
Malmesbury			
Matatiele			
Matroosberg	11	0	
Grootfontein	5	1	28·6
(Middelburg)	16	11	7·4
Mosselbaai			44·2
Mount Frere			
Okiep	13	5	
Oudtshoorn			
Petrusville			2·0
Piketberg			
Pofadder	12	2	
Port Alfred			18·0
Port Elizabeth	16	10	1·5
Port Nolloth	16	5	
Port St. Johns	15	10	58·9
Prieska	12	4	
Prince Albert			
Queenstown			
Rietfontein			
Riversdale	16	3	
Robertson	16	0	
Sheeprun			
(near Maclear)			
Somerset-Oos	8	7	32·5
Steynsburg			
Strydenburg			
Sutherland	8	-8	
Swellendam			
Tarkastad			25·0
Touwsrivier			
Twee Riviere	14	-3	
(Gemsbokpark)			
Umtata	18	6	44·0
Uniondale			
Upington	14	3	
Vanwyksvlei	12	2	
Victoria-Wes	6	0	
Vredendal	18	1	
Vryburg	12	-1	
Williston			
Willowmore	12	-2	
Willowpark			
(near Dordrecht)			

NATAL	Max	Min	RRR
Cape St. Lucia	16	12	20·9
Dundee			16·7
Durban	14	12	45·3
(Louis Botha)			
Estcourt	6	3	15·9
Harding			37·0
Himeville			
Mkuze			
Hluhluwe			22·5
Newcastle	8	5	14·2
Cedara			
(Pietermaritzburg)	6	4	30·0
Port Shepstone	15	12	45·0
Richmond			36·0
Seven Oaks			
Vryheid			30·5
Waterford			
(near Underberg)			
Van Reenen			10·0
TRANSVAAL			
Barberton			1·5
Belfast			
Bethal	15	-2	
Bospoort	11	-2	
Carolina	11	-1	1·1
Chester			
(near Gravelotte)			
Crecy	23	2	
Groendraai	21	-4	
(naby Vaalwater)			
Jan Kempdorp			
Jan Smuts	15	0	0·3
Joubert Park (Jhb)	15	xx	
Kroondal	19	-1	
Leeudoringstad			
Lichtenburg			
Letaba			
Loskopdam			
Lydenburg	15	6	
Mara	24	6	
Marble Hall			
Messina	27	13	
Middelburg			
Nelspruit	21	14	0·4
Phalaborwa	24	15	0·4
Pietersburg	21	1	
Piet Retief	12	4	19·0

TRANSVAAL	Max	Min	RRR
Pongola			
Potchefstroom	11	-3	
Potgietersrus	22	12	
Pretoria W.B.	18	-1	
Pretoriuskop			
Punda Milia			
Sandpan (NW. Tvl.)	23	2	
Satara			
Sekhukhune			
Shingwidzi			
Skukuza	27	11	
Standerton	15	0	
Thabazimbi			
Tomburke			
Tzaneen			
Vereeniging			
Volksrust			1·7
Warmbad	21	-1	
Witbank			
Zeerust			
O.V.S. - O.F.S.			
Balkfontein			
(naby Bothaville)			
Bethlehem	7	0	0·2
Bloemfontein			
(J.B.M. Hertzog)	13	-4	
Bultfontein			
Fauresmith	16	1	
Ficksburg			
Frankfort	15	-1	
Harrismith			10·5
Hoopstad	13	-1	
Kroonstad	11	-1	
Lindley			
Modderpoort			
Petrusburg			
Philippolis			
Reddersburg			
Reitz			
Vrede			
Warden			4·5
Welkom	12	0	
Wepener	10	-1	9·6
Winburg			
Zastron			

S.W.A.	Max	Min	RRR
Aroab			
Bethanie			
Dordabis			
Gobabeb	24	11	
Gobabis	13	-4	
Grootfontein			
Karasburg			
Kalkfeld			
Karibib			
Keetmanshoop	14	2	
Kub			
Luderitz	18	11	
Mariental	15	0	
Ohopoho			
Okahandja			
Okaukueye			
Ondangua	27	7	
Otavi			
Otjiwarongo			
Outjo	24	4	
Rehoboth			
Runtu	24	6	
Steinhausen			
Tsumeb	21	7	
Walvisbaai	18	10	
Windhoek W.K.	13	1	
BASUTOLAND			
Maseru	11	-1	3·0
BETSJOANALAND/BECHUANALAND			
Francistown	27	6	
Gaberones	18	4	
Ghanzi	27	-1	
Lobatsi			
Mahalapye			
Maun	21	4	
Shakawe	22	5	
Tsabong	13	-2	
Tsane			
SWAZILAND			
Emlembe			12·3
Manzini	18	11	9·5
Stegi			

SYNOPTIC WEATHER MAP — 1200 GMT. — 1400 SAST. — SINOPTIESE WEERKAART

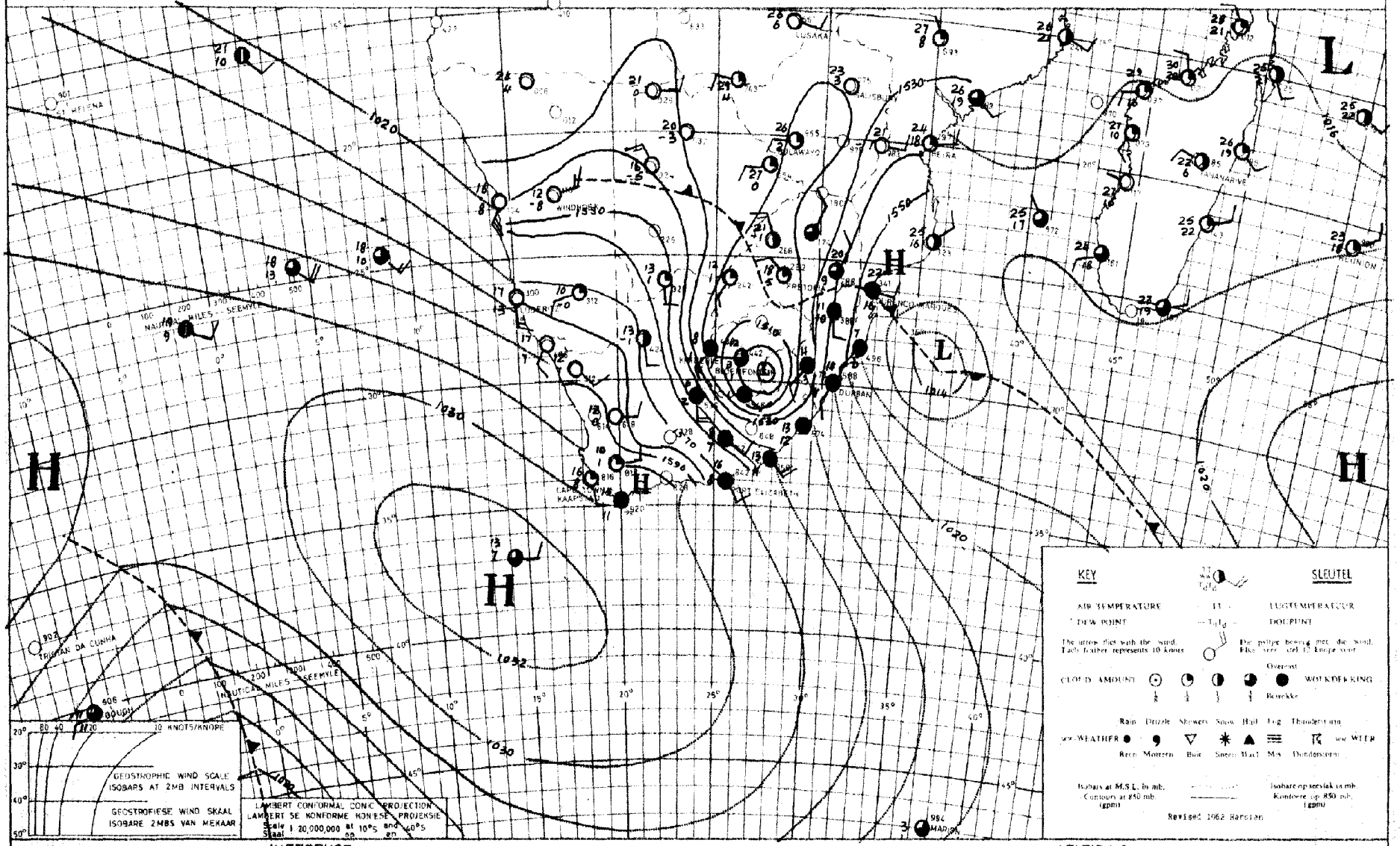

INFERENCE — DATE 17 - 6 - 1965 DATUM — AFLEIDING

With a deep low over the Free State and a moist air stream from the south-east, it will be cloudy and cold with rain and snow over the eastern and south-eastern parts of the country. Over the remainder of the country it will be fine to partly cloudy and cold but mild in the extreme north.

Met 'n diep laag oor die Vrystaat en 'n vogtige lugstroom van die suidooste sal dit bewolk en koud wees met reën en sneeu oor die oostelike en suidoostelike dele van die land. Oor die res van die land sal dit mooiweer tot gedeeltelik bewolk en koud wees maar matig in die verre noorde.

DAAGLIKSE WEERBULLETIN

Maksimum en Minimum Temperatuur (°C) en Reënval (RRR) in mm vir die 24 uur geëindig om 0800 SAST op

WEERBURO / WEATHER BUREAU
DEPT. VAN VERVOER / DEPT. OF TRANSPORT

19 - 6 - 1965

DAILY WEATHER BULLETIN

Maximum and Minimum Temperatures (°C) and rainfall (RRR) in mm for the 24 hours ended at 0800 SAST on

CAPE - KAAP	Max	Min	RRR
Aberdeen			
Addo			
Alexander Bay	23	7	
Aliwal North	9	-2	
Bashee	18	11	7.0
Beaufort-Wes	12	-2	
(Lughawe)			
Boegoebergdam			
Boetsap			
Brakkekuil			
(naby Heidelberg)			
Brandvlei			
Cala			
Caledon			
Calitzdorp			
Calvinia	15	-3	
Cape Agulhas	16	11	
Cape Columbine	15	8	
Cape Point	16	11	
Cape St. Francis	17	8	
Cape Town	17	1	
(D.F. Malan)			
Cape Town			
(Roeland Str.)			
Carnarvon			
Ceres			
Citrusdal			
Colesberg			
Cradock			
Döhne	10	3	3.0
De Aar	10	-1	
Douglas			
East London	18	9	0.1
(Airport)			
Eensaamheid			
(naby Herold)			
Elsenburg			
Fraserburg	12	-2	
Garies			
George			
Graaff-Reinet	12	3	
Grahamstown			
Hopetown			
Idutywa			
Jansenville	16	3	0.1
Joubertina			
Kimberley	14	-2	
(Airport)			
Knysna			
Kokstad	3	1	19.0
Kuruman	14	0	

KAAP - CAPE	Max	Min	RRR
Ladismith			
Lake Mentz			
Maclear			
Mafeking	13	-2	
Malmesbury			
Matatiele			
Matroosberg	13	0	
Grootfontein			
(Middelburg)	9	1	
Mosselbaai	16	10	
Mount Frere			
Okiep	14	6	
Oudtshoorn			
Petrusville			
Piketberg			
Pofadder	13	4	
Port Alfred			
Port Elizabeth	17	4	
Port Nolloth	23	9	
Port St. Johns	16	12	85.0
Prieska	15	-2	
Prince Albert			
Queenstown	11	-1	[illegible]
Rietfontein			
Riversdale	18	1	
Robertson	18	0	
Sheeprun			
(near Maclear)			
Somerset-Oos	11	2	0.8
Steynsburg			
Strydenburg			
Sutherland	12	-8	
Swellendam			
Tarkastad			
Touwsrivier			
Twee Riviere	13	-5	
(Gemsbokpark)			
Umtata	13	7	1.5
Uniondale			
Upington	15	-1	
Vanwyksvlei	16	-2	
Victoria-Wes	11	-7	
Vredendal	20	2	
Vryburg	12	-1	
Williston			
Willowmore	13	-3	
Willowpark			
(near Dordrecht)			

NATAL	Max	Min	RRR
Cape St. Lucia	11	-6	44.0
Dundee			2.0
Durban	15	13	21.3
(Louis Botha)			
Estcourt	8	1	1.6
Harding			7.5
Himeville			
Mkuze			
Hluhluwe			
Newcastle	10	2	1.7
Cedara			
(Pietermaritzburg)	9	4	11.5
Port Shepstone	14	12	31.2
Richmond			
Seven Oaks			
Vryheid			
Waterford			
(near Underberg)			
Van Reenen			17.0
TRANSVAAL			
Barberton			2.5
Belfast			
Bethal	9	0	
Bospoort	11	-2	
Carolina	12	-1	
Chester			
(near Gravelotte)			
Crecy			
Groendraai	18	-3	
(naby Vaalwater)			
Jan Kempdorp			
Jan Smuts	8	1	
Joubert Park (Jhb)	7	1	
Kroondal	14	0	
Leeudoringstad			
Lichtenburg			
Letaba			
Loskopdam			
Lydenburg	15	2	
Marnitz	19	-1	
Mara	22	1	
Marble Hall			
Messina	24	8	
Middelburg			
Nelspruit	16	1	
Phalaborwa	21	11	
Pietersburg	18	1	
Piet Retief	18	3	

TRANSVAAL	Max	Min	RRR
Pongola			
Potchefstroom	11	-3	
Potgietersrus	18	7	
Pretoria W.B.	13	1	
Pretoriuskop			
Punda Milia			
Sandpan (NW. Tvl.)	19	-2	
Satara			
Sekhukhune			
Shingwidzi			
Skukuza			
Standerton	10	1	
Thabazimbi			
Tomburke			
Tzaneen			
Vereeniging			
Volksrust			
Warmbad	15	-1	
Witbank			
Zeerust			
O.V.S. - O.F.S.			
Balkfontein			
(naby Bothaville)			
Bethlehem	10	-4	
Bloemfontein	13	-5	
(J.B.M. Hertzog)			
Bultfontein			
Fauresmith	12	-2	
Ficksburg			
Frankfort	11	-3	
Harrismith			
Hoopstad	13	-4	
Kroonstad	11	-2	
Lindley			
Modderpoort			
Petrusburg			
Philippolis			
Reddersburg			
Reitz			
Vrede			
Warden			
Welkom	12	-1	
Wepener	11	-4	
Winburg			
Zastron			

S.W.A.	Max	Min	RRR
Aroab			
Bethanie			
Dordabis			
Gobabeb	26	13	
Gobabis	14	-3	
Grootfontein			
Karasburg			
Kalkfeld			
Karibib			
Keetmanshoop	15	4	
Kub			
Luderitz			
Mariental	15	0	
Ohopoho			
Okahandja			
Okaukueye			
Ondangua	25	8	
Otavi			
Otjiwarongo			
Outjo	23	6	
Rehoboth	22	6	
Runtu			
Steinhausen			
Tsumeb	22	6	
Walvisbaai	22	10	
Windhoek W.K.	14	2	
BASUTOLAND			
Maseru			
BETSJOEANALAND/BECHUANALAND			
Francistown	20	0	
Gaberones	16	1	
Ghanzi	17	-4	
Lobatsi			
Mahalapye			
Maun	18	3	
Shakawe	19	-1	
Tsabong	14	-6	
Tsane			
SWAZILAND			
Embabe			
Manzini	19	10	
Stegi			

SYNOPTIC WEATHER MAP — 1200 GMT. — 1400 SAST. — SINOPTIESE WEERKAART

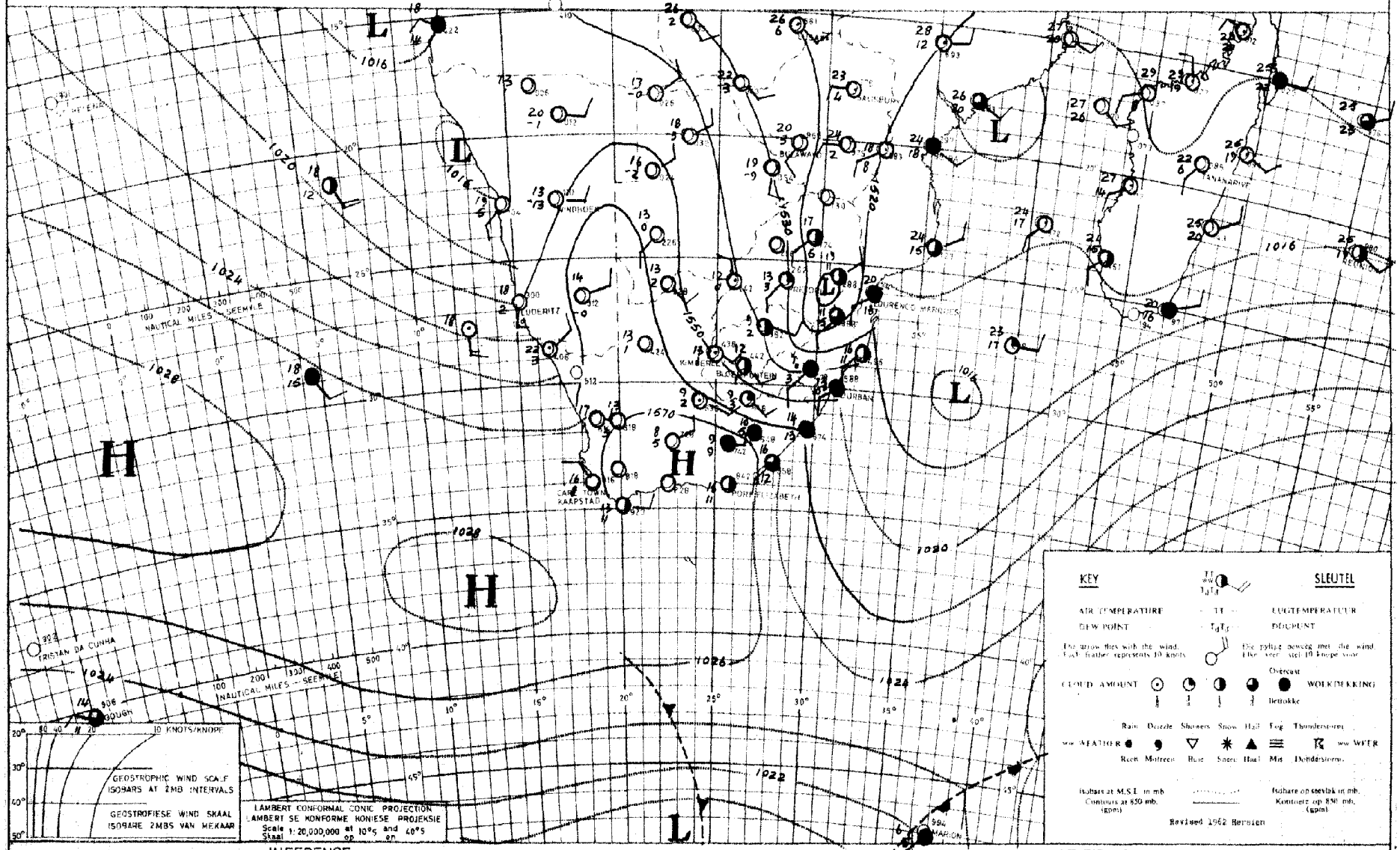

INFERENCE — DATE 18-6-1965 DATUM — AFLEIDING

The Atlantic high is moving in over the southern parts of the country behind the trough over the eastern regions and it will clear over most parts of the country except the Natal coast.

Die Atlantiese hoog beweeg oor die suidelike dele van die land in agter die trog wat oor die oostelike dele geleë is sodat dit sal opklaar oor die meeste dele van die land behalwe oor die Natalkus.

DAAGLIKSE WEERBULLETIN

Maksimum en Minimum Temperatuur (°C) en Reënval (RRR) in mm vir die 24 uur geëindig om 0800 SAST op

WEERBURO / WEATHER BUREAU
DEPT. VAN VERVOER / DEPT. OF TRANSPORT

20 : 6 : 1965

DAILY WEATHER BULLETIN

Maximum and Minimum Temperatures (°C) and rainfall (RRR) in mm for the 24 hours ended at 0800 SAST on

CAPE - KAAP	Max	Min	RRR
Aberdeen			
Addo			
Alexander Bay	24	5	
Aliwal North	14	-2	
Bashee	18	10	
Beaufort-Wes	15	-2	
(Lughawe)			
Boegoebergdam			
Boetsap			
Brakkekuil			
(naby Heidelberg)			
Brandvlei			
Cala			
Caledon			
Calitzdorp			
Calvinia	16	-3	
Cape Agulhas	16	10	
Cape Columbine	16	8	
Cape Point	16	10	
Cape St. Francis	17	9	
Cape Town	16	0	
(D.F. Malan)			
Cape Town			
(Roeland Str.)			
Carnarvon			
Ceres			
Citrusdal			
Colesberg			
Cradock			
Dohne	14	5	
De Aar	13	-1	
Douglas			
East London	19	7	
(Airport)			
Eensaamheid			
(naby Herold)			
Elsenburg			
Fraserburg	12	-3	
Garies			
George			
Graaff-Reinet	13	3	
Grahamstown			
Hopetown			
Idutywa			
Jansenville	16	1	
Joubertina			
Kimberley	15	0	
(Airport)			
Knysna			
Kokstad	10	-3	
Kuruman	17	-1	

KAAP - CAPE	Max	Min	RRR
Ladismith			
Lake Mentz			
Maclear			
Mafeking	18	1	
Malmesbury			
Matatiele			
Matroosberg			
Grootfontein			
(Middelburg)	11	-3	
Mosselbaai	17	10	
Mount Frere			
Okiep	18	7	
Oudtshoorn			
Petrusville			
Piketberg			
Pofadder	15	2	
Port Alfred			
Port Elizabeth	19	4	
Port Nolloth	21	8	
Port St. Johns	19	11	
Prieska	15	-3	
Prince Albert			
Queenstown	11	-2	
Rietfontein			
Riversdale	18	2	
Robertson	18	0	
Sheeprun			
(near Maclear)			
Somerset-Oos	15	2	
Steynsburg			
Strydenburg			
Sutherland			
Swellendam			
Tarkastad			
Touwsrivier			
Twee Riviere	16	-5	
(Gemsbokpark)			
Umtata	11	1	
Uniondale			
Upington	18	-1	
Vanwyksvlei	15	-2	
Victoria-Wes	13	-6	
Vredendal	18	6	
Vryburg	16	-1	
Williston			
Willowmore	15	-4	
Willowpark			
(near Dordrecht)			

NATAL	Max	Min	RRR
Cape St. Lucia	16	12	9.5
Dundee			
Durban			
(Louis Botha)	20	11	
Estcourt	15	1	
Harding			
Himeville			
Mkuze			
Hluhluwe			
Newcastle	13	-1	
Cedara			
(Pietermaritzburg)	13	-1	
Port Shepstone	19	12	
Richmond			
Seven Oaks			
Vryheid			
Waterford			
(near Underberg)			
TRANSVAAL			
Barberton			
Belfast			
Bethal	15	-3	
Bospoort	16	-1	
Carolina	12	0	
Chester			
(near Gravelotte)			
Crecy	18	0	
Groendraai	20	-2	
(naby Vaalwater)			
Jan Kempdorp			
Jan Smuts	13	3	
Joubert Park (Jhb)	13	2	
Kroondal	18	0	
Leeudoringstad			
Lichtenburg			
Letaba			
Loskopdam			
Lydenburg	15	0	
Marnitz	19	4	
Mara	19	5	
Marble Hall			
Messina	22	10	
Middelburg			
Nelspruit	21	3	
Phalaborwa	22	8	
Pietersburg	16	1	
Piet Retief	13	1	

TRANSVAAL	Max	Min	RRR
Pongola			
Potchefstroom	15	-2	
Potgietersrus	18	8	
Pretoria W.B.	16	-1	
Pretoriuskop			
Punda Milia			
Sandpan (NW. Tvl.)			
Satara			
Sekhukhune			
Shingwidzi			
Skukuza			
Standerton	14	-4	
Thabazimbi			
Tomburke			
Tzaneen			
Vereeniging			
Volksrust			
Warmbad			
Witbank			
Zeerust			
O.V.S. - O.F.S.			
Balkfontein			
(naby Bothaville)			
Bethlehem	13	-4	
Bloemfontein	14	-6	
(J.B.M. Hertzog)			
Bultfontein			
Fauresmith	14	-5	
Ficksburg			
Frankfort	13	-4	
Harrismith			
Hoopstad	16	-3	
Kroonstad	14	-1	
Lindley			
Modderpoort			
Petrusburg			
Philippolis			
Reddersburg			
Reitz			
Vrede			
Warden			
Welkom			
Wepener	14	-4	
Winburg			
Zastron			

S.W.A.	Max	Min	RRR
Aroab			
Bethanie			
Dordabis			
Gobabeb	26	4	
Gobabis	18	1	
Grootfontein			
Karasburg			
Kalkfeld			
Karibib			
Keetmanshoop	16	4	
Kub			
Luderitz	20	10	
Mariental	18	4	
Ohopoho			
Okahandja			
Okaukueye			
Ondangua			
Otavi			
Otjiwarongo			
Outjo	24	2	
Rehoboth			
Runtu			
Steinhausen			
Tsumeb	24	7	
Walvisbaai	15	11	
Windhoek W.K.	18	4	
BASUTOLAND			
Maseru			
BETSJOANALAND/BECHUANALAND			
Francistown	20	2	
Gaberones	19	1	
Ghanzi	19	-2	
Lobatsi			
Mahalapye			
Maun	21	3	
Shakawe	22	3	
Tsabong	17	-5	
Tsane	17	-2	
SWAZILAND			
Emlembe			
Manzini	20	6	
Stegi			

SYNOPTIC WEATHER MAP 1200 GMT. — 1400 SAST. SINOPTIESE WEERKAART

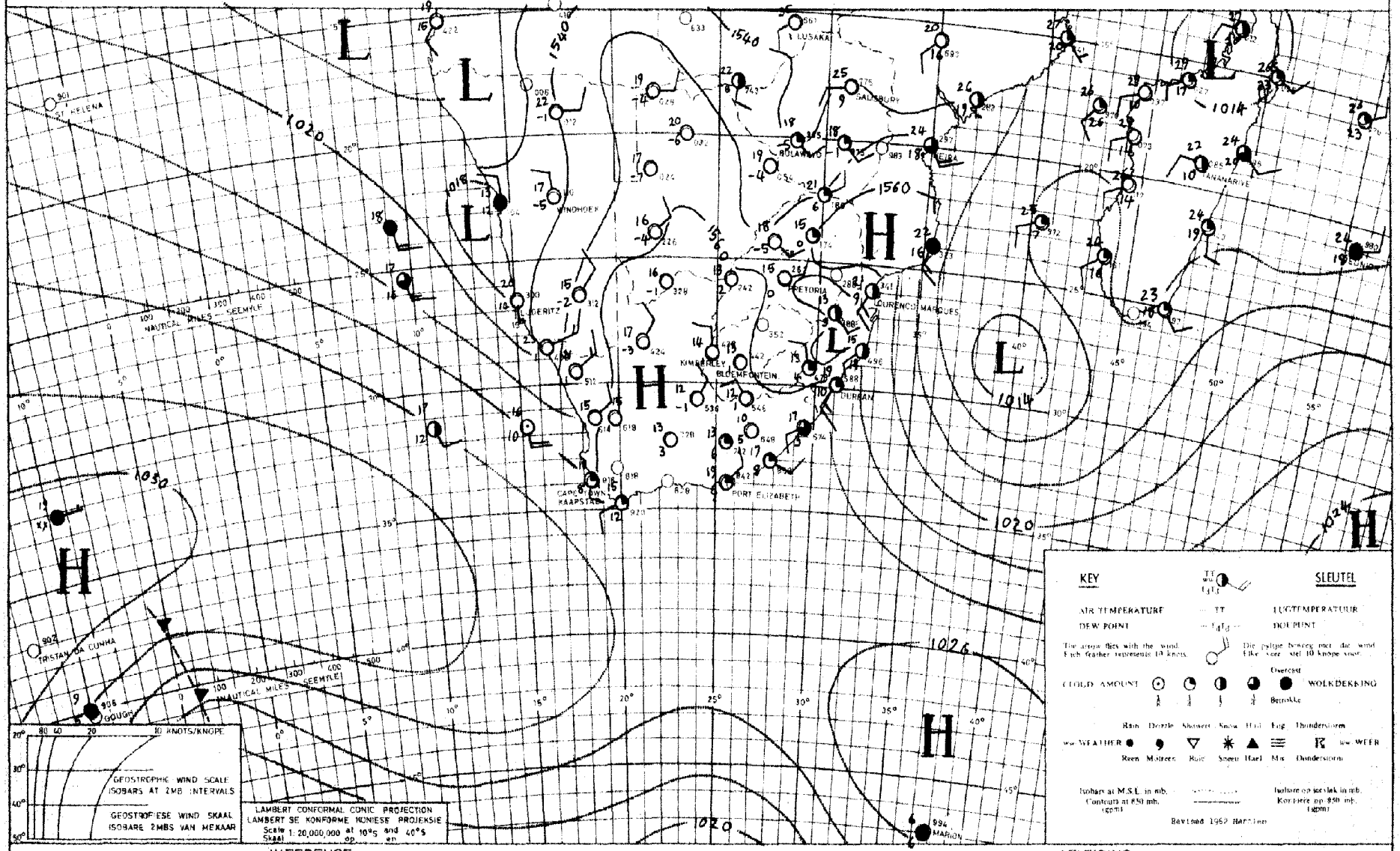

DATE 19 : 6 1965 DATUM

INFERENCE

The low over the Indian Ocean is moving eastwards so that it will begin to clear over the eastern coastal region. With the high over the interior it will remain fine over the rest of the country.

AFLEIDING

Die laag oor die Indiese Oseaan beweeg ooswaarts sodat dit oor die ooskus sal begin opklaar. Met die hoog oor die binneland sal dit mooiweer bly oor die res van die land

DAAGLIKSE WEERBULLETIN

Maksimum en Minimum Temperatuur (°C) en Reënval (RRR) in mm vir die 24 uur geëindig om 0800 SAST op

WEERBURO / WEATHER BUREAU
DEPT. VAN VERVOER / DEPT. OF TRANSPORT

...21...6...1965.

DAILY WEATHER BULLETIN

Maximum and Minimum Temperatures (°C) and rainfall (RRR) in mm for the 24 hours ended at 0800 SAST on

CAPE - KAAP	Max	Min	RRR
Aberdeen			
Addo			
Alexander Bay	19	4	
Aliwal North	14	-3	
Bashee	20	11	
Beaufort-Wes	15	-2	
(Lughawe)			
Boegoebergdam			
Boetsap			
Brakkekuil			
(naby Heidelberg)			
Brandvlei			
Cala			
Caledon			
Calitzdorp			
Calvinia	17	-4	
Cape Agulhas	15	12	
Cape Columbine	15	10	
Cape Point	15	11	
Cape St. Francis	17	9	
Cape Town			
(D.F. Malan)	15	3	
Cape Town			
(Roeland Str.)			
Carnarvon			
Ceres			
Citrusdal			
Colesberg			
Cradock			
Döhne	13	4	
De Aar	15	1	
Douglas			
East London	18	6	
(Airport)			
Eensaamheid			
(naby Herold)			
Elsenburg			
Fraserburg	13	-3	
Garies			
George			
Graaff-Reinet	14	3	
Grahamstown			
Hopetown			
Idutywa			
Jansenville	17	0	
Joubertina			
Kimberley	17	0	
(Airport)			
Knysna			
Kokstad	11	-4	
Kuruman	18	-1	

KAAP - CAPE	Max	Min	RRR
Ladismith			
Lake Mentz			
Maclear			
Mafeking	17	0	
Malmesbury			
Matatiele			
Matroosberg	15	-2	
Grootfontein			
(Middelburg)	14	-3	
Mosselbaai	16	9	
Mount Frere			
Okiep	17	-1	
Oudtshoorn			
Petrusville			
Piketberg			
Pofadder	16	2	
Port Alfred			
Port Elizabeth	18	3	
Port Nolloth	19	2	
Port St. Johns	19	11	
Prieska	18	-3	
Prince Albert			
Queenstown	13	-3	
Rietfontein			
Riversdale	18	3	
Robertson	17	0	
Sheeprun			
(near Maclear)			
Somerset-Oos	15	1	
Steynsburg			
Strydenburg			
Sutherland	13	-8	
Swellendam			
Tarkastad			
Touwsrivier			
Twee Riviere	20	-3	
(Gemsbokpark)			
Umtata	13	1	
Uniondale			
Upington	19	-2	
Vanwyksvlei	17	-3	
Victoria-Wes	17	-7	
Vredendal	22	1	
Vryburg	17	-1	
Williston			
Willowmore	16	4	
Willowpark			
(near Dordrecht)	9	-4	

NATAL	Max	Min	RRR
Cape St. Lucia	18	11	2.5
Dundee			
Durban	21	10	
(Louis Botha)			
Estcourt	14	1	
Harding			
Himeville			
Mkuze			
Hluhluwe			
Newcastle	14	-2	
Cedara			
(Pietermaritzburg)	14	-2	
Port Shepstone	20	11	
Richmond			
Seven Oaks			
Vryheid			
Waterford			
(near Underberg)			
TRANSVAAL			
Barberton			
Belfast			
Bethal	16	0	
Bospoort	16	-1	
Carolina	14	0	
Chester			
(near Gravelotte)			
Crecy			
Groendraai	20	-1	
(naby Vaalwater)			
Jan Kempdorp			
Jan Smuts	14	2	
Joubert Park (Jhb)	14	3	
Kroondal	18	0	
Leeudoringstad			
Lichtenburg			
Letaba			
Loskopdam			
Lydenburg	16	0	
Marnitz	19	4	
Mara	20	2	
Marble Hall			
Messina	21	9	
Middelburg			
Nelspruit	21	3	
Phalaborwa	22	7	
Pietersburg	17	1	
Piet Retief	15	1	

TRANSVAAL	Max	Min	RRR
Pongola			
Potchefstroom	16	-1	
Potgietersrus	19	8	
Pretoria W.B.	16	0	
Pretoriuskop			
Punda Milia			
Sandpan (NW. Tvl.)	20	1	
Satara			
Sekhukhune			
Shingwidzi			
Skukuza	23	2	
Standerton	18	-5	
Thabazimbi			
Tomburke			
Tzaneen			
Vereeniging			
Volksrust			
Warmbad	18	1	
Witbank			
Zeerust			
O.V.S. - O.F.S.			
Balkfontein			
(naby Bothaville)			
Bethlehem	13	-5	
Bloemfontein	15	-4	
(J.B.M. Hertzog)			
Bultfontein			
Fauresmith	15	-4	
Ficksburg			
Frankfort	15	-3	
Harrismith			
Hoopstad	17	-3	
Kroonstad	14	0	
Lindley			
Modderpoort			
Petrusburg			
Philippolis			
Reddersburg			
Reitz			
Vrede			
Warden			
Welkom	16	0	
Wepener	14	-5	
Winburg			
Zastron			

S.W.A.	Max	Min	RRR
Aroab			
Bethanie			
Dordabis			
Gobabeb	21	3	
Gobabis	22	1	
Grootfontein			
Karasburg			
Kalkfeld			
Karibib			
Keetmanshoop	18	4	
Kub			
Luderitz	15	9	
Mariental	20	2	
Ohopoho			
Okahandja			
Okaukueye			
Ondangua	27	5	
Otavi			
Otjiwarongo			
Outjo	25	2	
Rehoboth			
Runtu	28	6	
Steinhausen			
Tsumeb			
Walvisbaai	16	8	
Windhoek W.K.	18	5	
BASUTOLAND			
Maseru			
BETSJOANALAND/BECHUANALAND			
Francistown	21	3	
Gaberones	19	3	
Ghanzi	23	3	
Lobatsi			
Mahalapye			
Maun	24	11	
Shakawe	26	8	
Tsabong	19	1	
Tsane	21	2	
SWAZILAND			
Embombe			
Manzini	21	5	
Stegi			

SYNOPTIC WEATHER MAP 1200 GMT. — 1400 SAST. SINOPTIESE WEERKAART

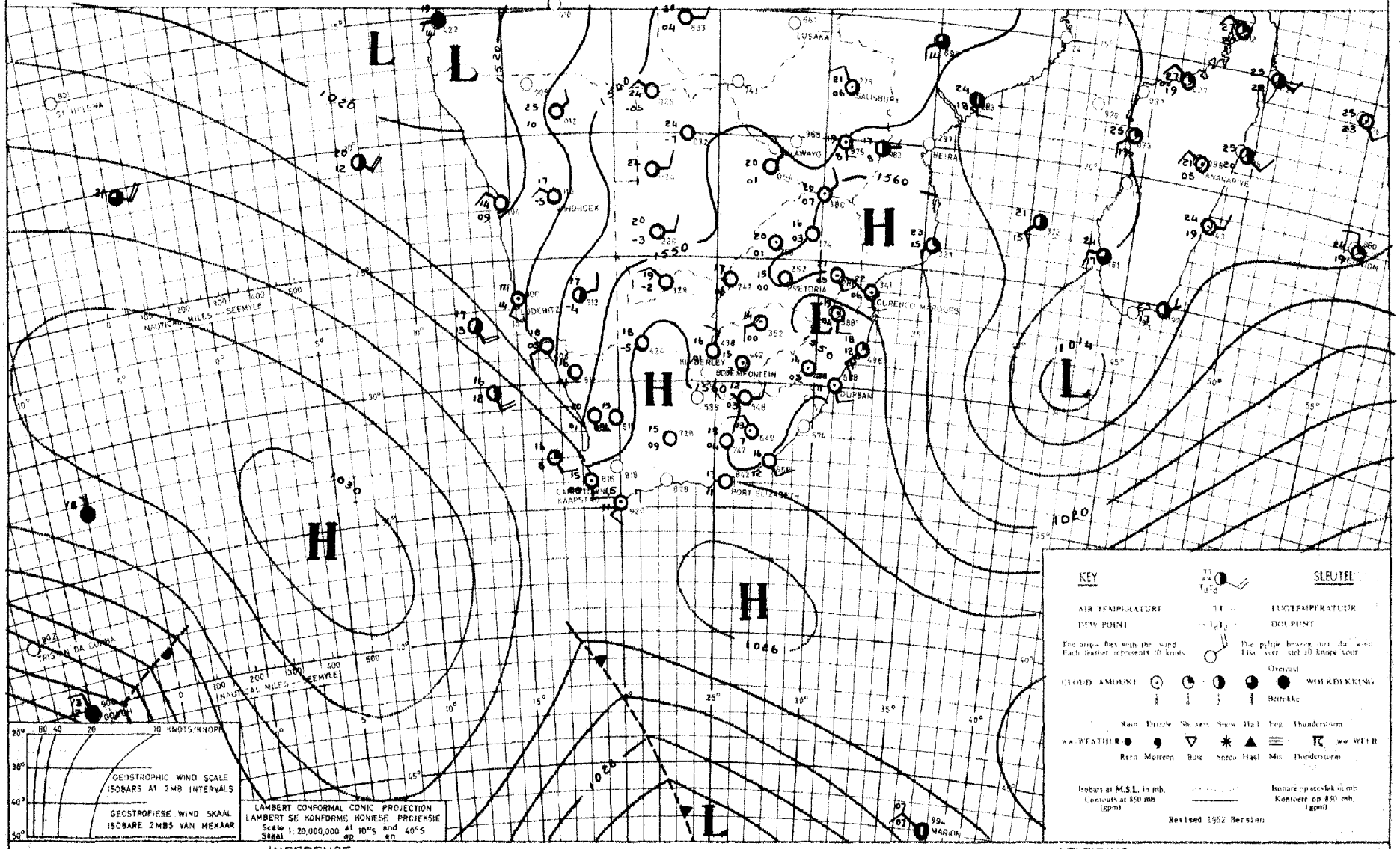

INFERENCE DATE 20 6 1965 DATUM AFLEIDING

Dry air is in circulation over most areas so that the weather will be fine. An upper air low over southern S.W.A is causing partly cloudy conditions over the territory.

Droë lug is in sirkulasie oor die meeste gebiede sodat dit mooiweer sal wees. n Laag in die bolug oor die suidelike dele van S.W.A veroorsaak gedeeltelik bewolkte toestande oor hierdie streek.

DAAGLIKSE WEERBULLETIN

Maksimum en Minimum Temperatuur (°C) en Reënval (RRR) in mm vir die 24 uur geëindig om 0800 SAST op

WEERBURO / WEATHER BUREAU
DEPT. VAN VERVOER / DEPT. OF TRANSPORT

22 - 6 - 1965

DAILY WEATHER BULLETIN

Maximum and Minimum Temperatures (°C) and rainfall (RRR) in mm for the 24 hours ended at 0800 SAST on

CAPE - KAAP	Max	Min	RRR
Aberdeen			
Addo			
Alexander Bay	17	3	
Aliwal North	14	-4	
Bashee	18	11	
Beaufort-Wes	16	4	
(Lughawe)			
Boegoebergdam			
Boetsap			
Brakkekuil			
(naby Heidelberg)			
Brandvlei			
Cala			
Caledon			
Calitzdorp			
Calvinia	15	-6	
Cape Agulhas	16	11	
Cape Columbine	15	7	
Cape Point	14	10	
Cape St. Francis	16	9	19·0
Cape Town			
(D.F. Malan)	16	5	0·3
Cape Town			
(Roeland Str.)			
Carnarvon			
Ceres			
Citrusdal			
Colesberg			
Cradock			
Döhne	12	3	1·5
De Aar	14	-2	
Douglas			
East London	18	9	
(Airport)			
Eensaamheid			
(naby Herold)			
Elsenburg			
Fraserburg	13	1	9·0
Garies			
George			
Graaff-Reinet	16	4	
Grahamstown			20·3
Hopetown			
Idutywa			
Jansenville	19	5	
Joubertina			19·0
Kimberley	16	0	
(Airport)			
Knysna			
Kokstad	10	-3	
Kuruman	17	-4	

KAAP - CAPE	Max	Min	RRR
Ladismith			
Lake Mentz			
Maclear			
Mafeking	18	-5	
Malmesbury			
Matatiele			
Matroosberg	12	-1	
Grootfontein			
(Middelburg)	13	-3	
Mosselbaai	18	9	
Mount Frere			
Okiep			
Oudtshoorn			
Petrusville			
Piketberg			
Pofadder	17	2	
Port Alfred			20·1
Port Elizabeth	16	8	15·0
Port Nolloth	15	3	
Port St. Johns	18	11	
Prieska	18	-2	
Prince Albert			
Queenstown	13	-1	
Rietfontein			
Riversdale	16	6	7·5
Robertson	17	3	2·5
Sheeprun			
(near Maclear)			
Somerset-Oos	15	4	7·0
Steynsburg			
Strydenburg			
Sutherland	11	-5	
Swellendam			
Tarkastad			
Touwsrivier			
Twee Riviere	19	-6	
(Gemsbokpark)			
Umtata	16	1	
Uniondale			
Upington	18	-2	
Vanwyksvlei	16	-1	
Victoria-Wes	14	-3	
Vredendal	18	1	
Vryburg	18	-2	
Williston			
Willowmore	15	3	
Willowpark			
(near Dordrecht)	9	-1	

NATAL	Max	Min	RRR
Cape St. Lucia	18	9	
Dundee			
Durban	21	6	
(Louis Botha)			
Estcourt	14	0	
Harding			
Himeville			
Mkuze			
Hluhluwe			
Newcastle	14	-2	
Cedara			
(Pietermaritzburg)	15	-2	
Port Shepstone	19	11	
Richmond			
Seven Oaks			
Vryheid			
Waterford			
(near Underberg)			
TRANSVAAL			
Barberton			
Belfast	13	-4	
Bethal	15	-4	
Bospoort	13	0	
Carolina			
Chester			
(near Gravelotte)			
Crecy	20	2	2·4
Groendraai			
(naby Vaalwater)			
Jan Kempdorp			
Jan Smuts	14	2	
Joubert Park (Jhb)	12	2	
Kroondal	19	-2	
Lseudoringstad			
Lichtenburg			
Letaba			
Loskopdam			
Lydenburg	16	-1	
Marnitz	21	4	
Mara	21	2	
Marble Hall			
Messina	22	8	
Middelburg			
Nelspruit	21	3	
Phalaborwa			
Pietersburg	18	0	
Piet Retief	14	1	

TRANSVAAL	Max	Min	RRR
Pongola			
Potchefstroom	16	-3	
Potgietersrus	19	10	
Pretoria W.B.	17	-1	
Pretoriuskop			
Punda Milia			
Sandpan (NW. Tvl.)	21	0	
Satara			
Sekhukhune			
Shingwidzi			
Skukuza	18	-1	
Standerton	15	0	
Thabazimbi			
Tomburke			
Tzaneen			
Vereeniging			
Volksrust			
Warmbad			
Witbank			
Zeerust			
O.V.S. - O.F.S.			
Balkfontein			
(naby Bothaville)			
Bethlehem	13	-5	
Bloemfontein	15	-7	
(J.B.M. Hertzog)			
Bultfontein			
Fauresmith	15	-4	
Ficksburg			
Frankfort	14	-6	
Harrismith			
Hoopstad	18	-5	
Kroonstad	14	-2	
Lindley			
Modderpoort			
Petrusburg			
Philippolis			
Reddersburg			
Reitz			
Vrede			
Warden			
Welkom	15	1	
Wepener	13	-5	
Winburg			
Zastron			

S.W.A.	Max	Min	RRR
Arosb			
Bethanie			
Dordabis			
Gobabeb	26	7	
Gobabis	21	-1	
Grootfontein			
Karasburg			
Kalkfeld			
Karibib			
Keetmanshoop	17	8	
Kub			
Luderitz	18	2	
Mariental	19	1	
Ohopoho			
Okahandja			
Okaukueye			
Ondangua	26	3	
Otavi			
Otjiwarongo			
Outjo	25	1	
Rehoboth			
Runtu	29	6	
Steinhausen			
Tsumeb	28	7	
Walvisbaai	13	10	
Windhoek W.K.	19	7	
BASUTOLAND			
Maseru	12	-8	
BETSJOEANALAND/BECHUANALAND			
Francistown	23	5	
Gaberones	21	2	
Ghanzi	23	2	
Lobatsi			
Mahalapye			
Maun	27	11	
Shakawe	29	9	
Tsabong	21	-4	
Tsane	21	3	
SWAZILAND			
Bremlembe			
Manzini	20	4	
Stegi			

SYNOPTIC WEATHER MAP — 1200 GMT — 1400 SAST. — SINOPTIESE WEERKAART

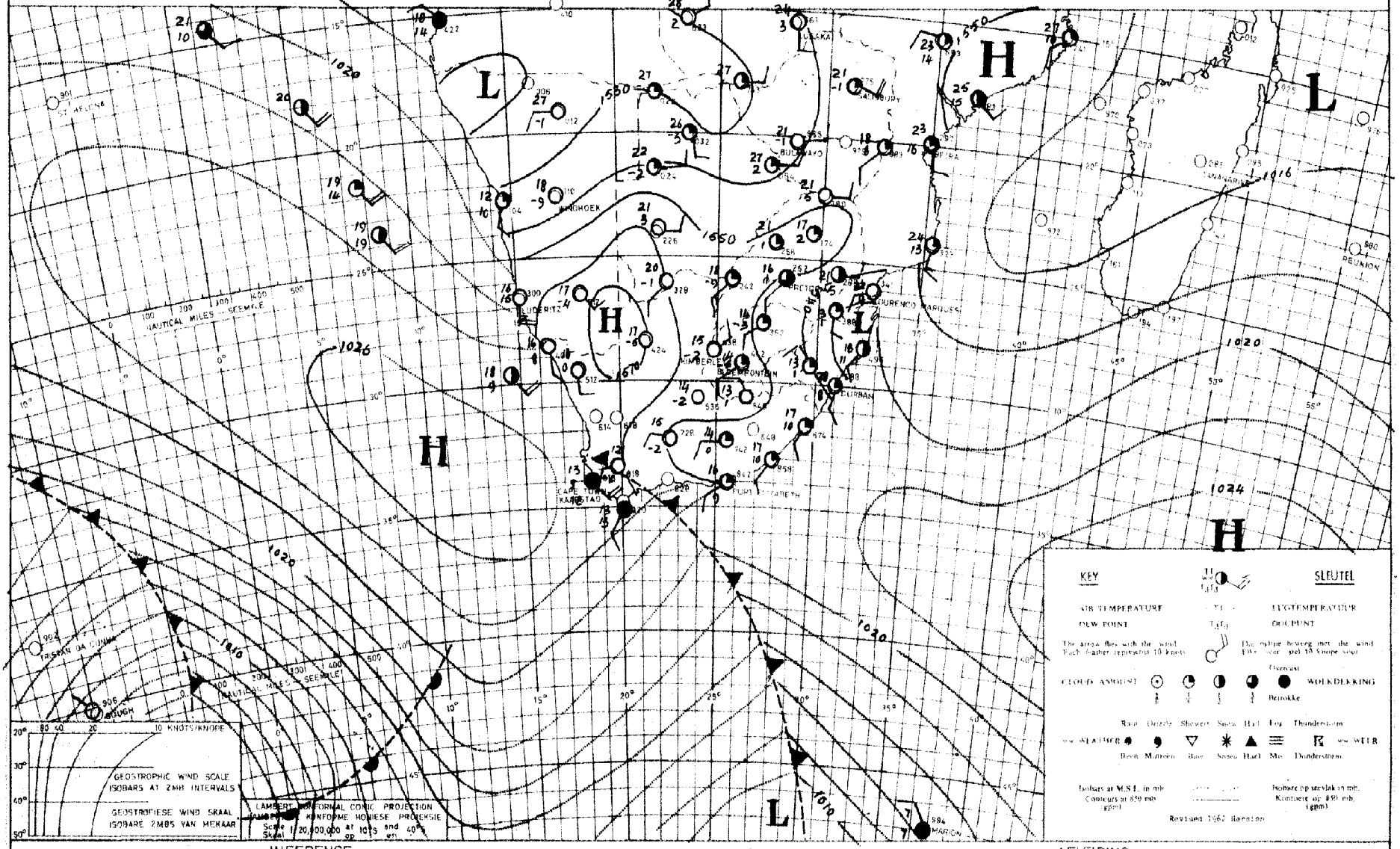

INFERENCE — DATE 21 : 6 : 1965 DATUM — AFLEIDING

The cold front at the Cape is moving eastwards and cold, cloudy weather with showers will spread to the Natal coast. The Atlantic high is bridging in south of the continent and it will clear over the south-west coast

Die kouefront by die Kaap beweeg ooswaarts en koue bewolkte weer met buie sal na die Natalse kus uitbrei. Die Atlantiese hoog druk suid van die vasteland in en dit sal langs die suidweskus opklaar.

DAAGLIKSE WEERBULLETIN

Maksimum en Minimum Temperatuur (°C) en Reënval (RRR) in mm vir die 24 uur geëindig om 0800 SAST op

WEERBURO / WEATHER BUREAU
DEPT. VAN VERVOER / DEPT. OF TRANSPORT

23 - 6 - 1965

DAILY WEATHER BULLETIN

Maximum and Minimum Temperatures (°C) and rainfall (RRR) in mm for the 24 hours ended at 0800 SAST on

CAPE - KAAP	Max	Min	RRR
Aberdeen			
Addo			7·7
Alexander Bay	18	3	
Aliwal North	10	-4	
Bashee	16	10	
Beaufort-Wes	13	-4	
(Lughawe)			
Boegoebergdam			
Boetsap			
Brakkekuil			
(naby Heidelberg)			
Brandvlei			
Cala			
Caledon			
Calitzdorp			
Calvinia	15	-3	
Cape Agulhas	15	8	
Cape Columbine	15	6	
Cape Point	16	10	
Cape St. Francis	14	11	2·0
Cape Town	15	0	
(D.F. Malan)			
Cape Town			
(Roeland Str.)			
Carnarvon			
Ceres			
Citrusdal			
Colesberg			
Cradock			
Döhne	8	3	2·5
De Aar	10	-4	
Douglas			
East London	15	7	3·4
(Airport)			
Eensaamheid			
(naby Herold)			
Elsenburg			
Fraserburg	8	-5	
Garies			
George			
Graaff-Reinet	11	1	1·0
Grahamstown			12·5
Hopetown			
Idutywa			
Jansenville	15	2	
Joubertina			27·6
Kimberley	13	-4	
(Airport)			
Knysna			4·6
Kokstad	9	1	
Kuruman	17	3	

KAAP - CAPE	Max	Min	RRR
Ladismith			
Lake Mentz			
Maclear			
Mafeking	17	1	
Malmesbury			
Matatiele			
Matroosberg	11	-2	
Grootfontein			
(Middelburg)	9	-3	
Mosselbaai	16	9	
Mount Frere			
Okiep	17	5	
Oudtshoorn			
Petrusville			
Piketberg			
Pofadder	14	1	
Port Alfred			18·5
Port Elizabeth	14	9	24·2
Port Nolloth	15	7	
Port St. Johns	17	10	
Prieska	14	-5	
Prince Albert			
Queenstown	9	2	0·9
Rietfontein			
Riversdale	14	2	
Robertson	15	0	
Sheeprun			
(near Maclear)			
Somerset-Oos	11	4	0·3
Steynsburg			
Strydenburg			
Sutherland	9	-10	
Swellendam			
Tarkastad			
Touwsrivier			
Twee Riviere	17	-6	
(Gemsbokpark)			
Umtata	12	4	0·2
Uniondale			
Upington	17	-4	
Vanwyksvlei	12	-4	
Victoria-Wes	8	-9	
Vredendal	18	1	
Vryburg	16	-3	
Williston			
Willowmore	10	3	0·3
Willowpark			
(near Dordrecht)	5	-1	1·0

NATAL	Max	Min	RRR
Cape St. Lucia	19	9	
Dundee			
Durban	21	3	
(Louis Botha)			
Estcourt	14	-1	
Harding			
Himeville			
Mkuze			
Hluhluwe			
Newcastle	17	-4	
Cedara			
(Pietermaritzburg)	14	1	
Port Shepstone	19	6	
Richmond			
Seven Oaks			
Vryheid			
Waterford			
(near Underberg)			
TRANSVAAL			
Barberton			
Belfast			
Bethal			
Bospoort	14	-7	
Carolina	15	-5	
Chester	14	-3	
(near Gravelotte)			
Grecy	21	0	
Groendraai	21	-5	
(naby Vaalwater)			
Jan Kempdorp			
Jan Smuts	14	-1	
Joubert Park (Jhb)	13	8	
Kroondal	20	1	
Leeudoringstad			
Lichtenburg			
Letaba			
Loskopdam			
Lydenburg	17	-3	
Marnitz	25	-2	
Mara	22	0	
Marble Hall			
Messina	25	6	
Middelburg			
Nelspruit	24	0	
Phalaborwa	25	10	
Pietersburg	19	3	
Piet Retief	17	3	

TRANSVAAL	Max	Min	RRR
Pongola			
Potchefstroom	15	5	
Potgietersrus	20	9	
Pretoria W.B.	17	-3	
Pretoriuskop			
Punda Milia			
Sandpan (NW. Tvl.)	23	-2	
Satara			
Sekhukhune			
Shingwidzi			
Skukuza	25	1	
Standerton	13	-7	
Thabazimbi			
Tomburke			
Tzaneen			
Vereeniging			
Volksrust			
Warmbad	19	2	
Witbank			
Zeerust			
O.V.S. - O.F.S.			
Balkfontein			
(naby Bothaville)			
Bethlehem	11	-5	
Bloemfontein	12	-8	
(J.B.M. Hertzog)			
Bultfontein			
Fauresmith	11	-6	
Ficksburg			
Frankfort	14	-7	
Harrismith			
Hoopstad	17	-7	
Kroonstad	13	-3	
Lindley			
Modderpoort			
Petrusburg			
Philippolis			
Reddersburg			
Reitz			
Vrede			
Warden			
Welkom	13	-4	
Wepener	10	-7	
Winburg			
Zastron			

S.W.A.	Max	Min	RRR
Aroab			
Bethanie			
Dordabis			
Gobabeb	29	10	
Gobabis	21	1	
Grootfontein			
Karasburg			
Kalkfeld			
Karibib			
Keetmanshoop	19	4	
Kub			
Luderitz	20	10	
Mariental	19	2	
Ohopoho			
Okahandja			
Okaukueye			
Ondangua	28	9	
Otavi			
Otjiwarongo			
Outjo	25	4	
Rehoboth			
Runtu	29	7	
Steinhausen			
Tsumeb	26	10	
Walvisbaai	13	9	
Windhoek W.K.	19	8	
BASUTOLAND			
Maseru	16	-4	
BETSJOEANALAND/BECHUANALAND			
Francistown	23	3	
Gaberones	22	1	
Ghanzi	24	-1	
Lobatsi			
Mahalapye			
Maun	26	7	
Shakawe	26	8	
Tsabong	18	-5	
Tsane	21	-5	
SWAZILAND			
Embabe			
Manzini	22	4	
Stegi			

SYNOPTIC WEATHER MAP — 1200 GMT — 1400 SAST. — SINOPTIESE WEERKAART

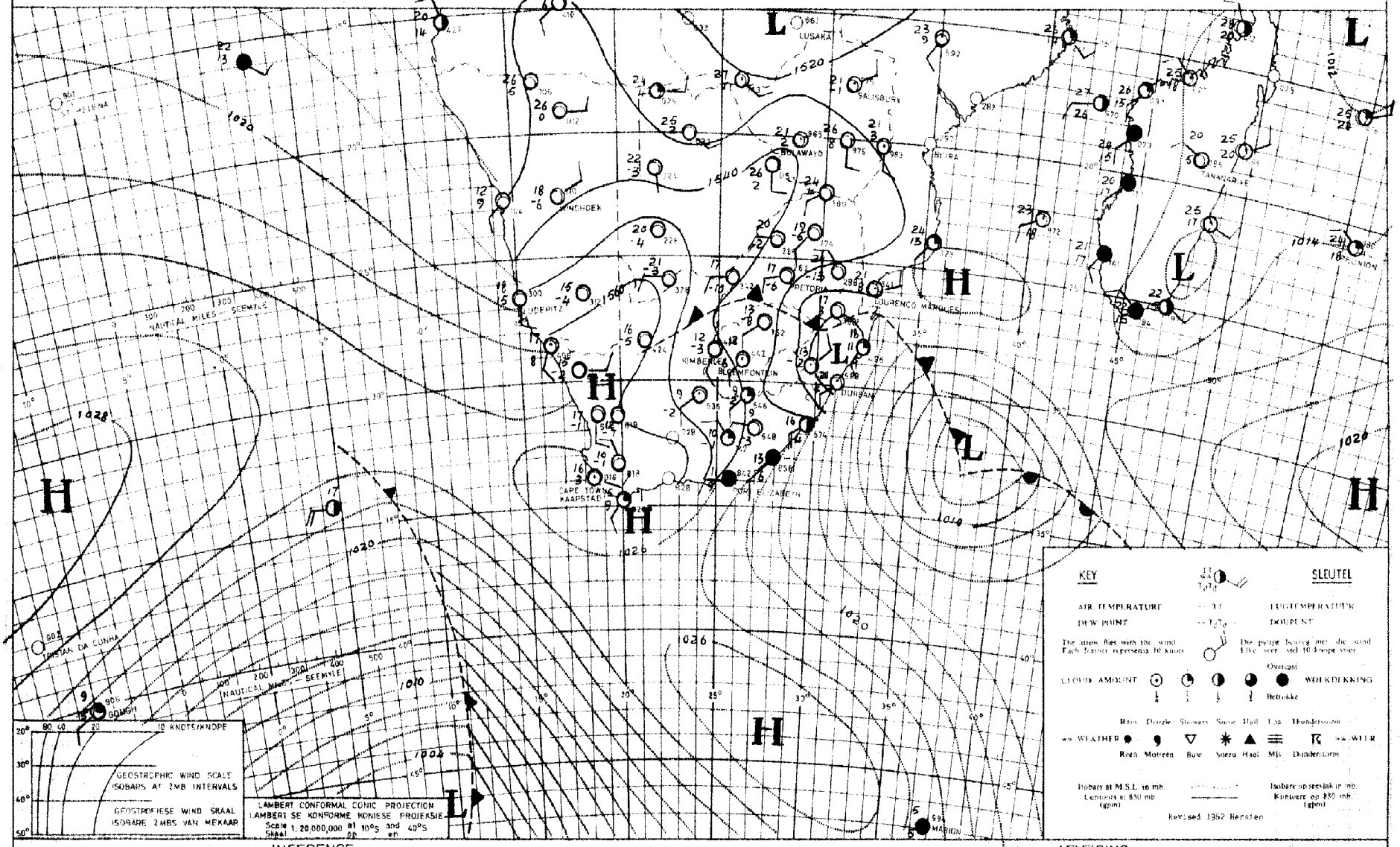

INFERENCE — DATE 22 - 6 1965 DATUM — AFLEIDING

The high to the south of the country will cause cloudy, cold weather with showers over the south-eastern parts of the Cape Province. Over the remainder of the country it will be fine and cold, but it will be mild over the northern regions.

Die hoog suid van die land sal bewolkte, koue weer met buie oor die suidoostelike dele van die Kaapprovinsie veroorsaak. Oor die res van die land sal dit mooiweer en koud wees, maar matig oor die noordelike dele.

DAAGLIKSE WEERBULLETIN

Maksimum en Minimum Temperatuur (°C) en Reënval (RRR) in mm vir die 24 uur geëindig om 0800 SAST op

WEERBURO / WEATHER BUREAU
DEPT. VAN VERVOER / DEPT. OF TRANSPORT

24 - 6 - 1965

DAILY WEATHER BULLETIN

Maximum and Minimum Temperatures (°C) and rainfall (RRR) in mm for the 24 hours ended at 0800 SAST on

CAPE - KAAP	Max	Min	RRR
Aberdeen			
Addo			
Alexander Bay	26	9	
Aliwal North	9	-6	
Bashee	14	11	
Beaufort-Wes	13	-7	
(Lughawe)			
Boegoebergdam			
Boetsap			
Brakkekuil			
(naby Heidelberg)			
Brandvlei			
Cala			
Caledon			
Calitzdorp			
Calvinia	16	1	
Cape Agulhas	16	9	
Cape Columbine	14	10	
Cape Point	15	12	
Cape St. Francis	15	7	
Cape Town	18	1	
(D.F. Malan)			
Cape Town			
(Roeland Str.)			
Carnarvon			
Ceres			
Citrusdal			
Colesberg			
Cradock			
Döhne	6	1	1·6
De Aar	11	-4	
Douglas			
East London	11	8	
(Airport)			
Eensaamheid			
(naby Herold)			
Elsenburg			
Fraserburg	12	-4	
Garies			
George			
Graaff-Reinet	11	2	
Grahamstown			
Hopetown	11	-6	
Idutywa			
Jansenville	14	-2	
Joubertina			
Kimberley	11	-3	
(Airport)			
Knysna			
Kokstad	9	1	
Kuruman			
	15	-3	

KAAP - CAPE	Max	Min	RRR
Ladismith			
Lake Mentz			
Maclear			
Mafeking	14	-2	
Malmesbury			
Matatiele			
Matroosberg	13	-1	
Grootfontein			
(Middelburg)	8	-6	
Mosselbaai	16	10	
Mount Frere			
Okiep	16	9	
Oudtshoorn			
Petrusville			
Piketberg			
Pofadder	14	4	
Port Alfred			
Port Elizabeth	16	7	
Port Nolloth	27	12	
Port St. Johns	15	11	
Prieska	12	-5	
Prince Albert			
Queenstown	8	-3	
Rietfontein			
Riversdale	15	2	
Robertson	15	1	
Sheeprun			
(near Maclear)			
Somerset-Oos	8	-1	1·0
Steynsburg			
Strydenburg			
Sutherland	13	-8	
Swellendam			
Tarkastad			
Touwsrivier			
Twee Riviere	18	-6	
(Gemsbokpark)			
Umtata			
Uniondale			
Upington	15	-2	
Vanwyksvlei	13	-3	
Victoria-Wes	19	-9	
Vredendal	20	2	
Vryburg	11	-5	
Williston			
Willowmore	11	-4	
Willowpark			
(near Dordrecht)	5	-4	0·2

NATAL	Max	Min	RRR
Cape St. Lucia	16	7	
Dundee			
Durban	18	5	
(Louis Botha)			
Estcourt	11	-2	
Harding			
Himeville			
Mkuze			
Hluhluwe			
Newcastle	12	-5	
Cedara			
(Pietermaritzburg)	11	1	
Port Shepstone	17	12	
Richmond			
Seven Oaks			
Vryheid			
Waterford			
(near Underberg)			
TRANSVAAL			
Barberton			
Belfast			
Bethal	12	-7	
Bospoort	11	-4	
Carolina	13	-5	
Chester			
(near Gravelotte)			
Crecy	19	0	
Groendraai	20	-5	
(naby Vaalwater)			
Jan Kempdorp			
Jan Smuts	12	-2	
Joubert Park (Jhb)	11	-1	
Kroondal	17	2	
Leeudoringstad			
Lichtenburg			
Letaba			
Loskopdam			
Lydenburg	10	-3	
Marnitz	21	-4	
Mara	21	-2	
Marble Hall			
Messina	24	5	
Middelburg			
Nelspruit	21	0	
Phalaborwa	23	7	
Pietersburg	18	3	
Piet Retief	13	2	

TRANSVAAL	Max	Min	RRR
Pongola			
Potchefstroom	10	-6	
Potgietersrus	18	7	
Pretoria W.B.	15	-1	
Pretoriuskop			
Punda Milia			
Sandpan (NW. Tvl.)	21	-3	
Satara			
Sekhukhune			
Shingwidzi			
Skukuza	22	-1	
Standerton	11	-9	
Thabazimbi			
Tomburke			
Tzaneen			
Vereeniging			
Volksrust			
Warmbad	17	-2	
Witbank			
Zeerust			
O.V.S. - O.F.S.			
Balkfontein			
(naby Bothaville)			
Bethlehem			
Bloemfontein	10	-8	
(J.B.M. Hertzog)			
Bultfontein			
Fauresmith	10	-8	
Ficksburg			
Frankfort	11	-7	
Harrismith			
Hoopstad	11	-6	
Kroonstad	10	-4	
Lindley			
Modderpoort			
Petrusburg			
Philippolis			
Reddersburg			
Reitz			
Vrede			
Warden			
Welkom	10	-4	
Wepener	8	-8	
Winburg			
Zastron			

S.W.A.	Max	Min	RRR
Aroab			
Bethanie			
Dordabis			
Gobabeb	23	6	
Gobabis	22	1	
Grootfontein			
Karasburg			
Kalkfeld			
Karibib			
Keetmanshoop	19	5	
Kub			
Luderitz	20	11	
Mariental	22	4	
Ohopoho			
Okahandja			
Okaukueye			
Ondangua	28	9	
Otavi			
Otjiwarongo			
Outjo	25	4	
Rehoboth			
Runtu	27	6	
Steinhausen			
Tsumeb	25	4	
Walvisbaai	15	11	
Windhoek W.K.	21	6	
BASUTOLAND			
Maseru	7	-5	
BETSJOANALAND/BECHUANALAND			
Francistown	23	3	
Gaberones	19	1	
Ghanzi	23	-1	
Lobatsi			
Mahalapye			
Maun	24	3	
Shakawe	26	3	
Tsabong	17	-7	
Tsane	20	-1	
SWAZILAND			
Embemba			
Manzini	18	3	
Stegi			

SYNOPTIC WEATHER MAP 1200 GMT — 1400 SAST. SINOPTIESE WEERKAART

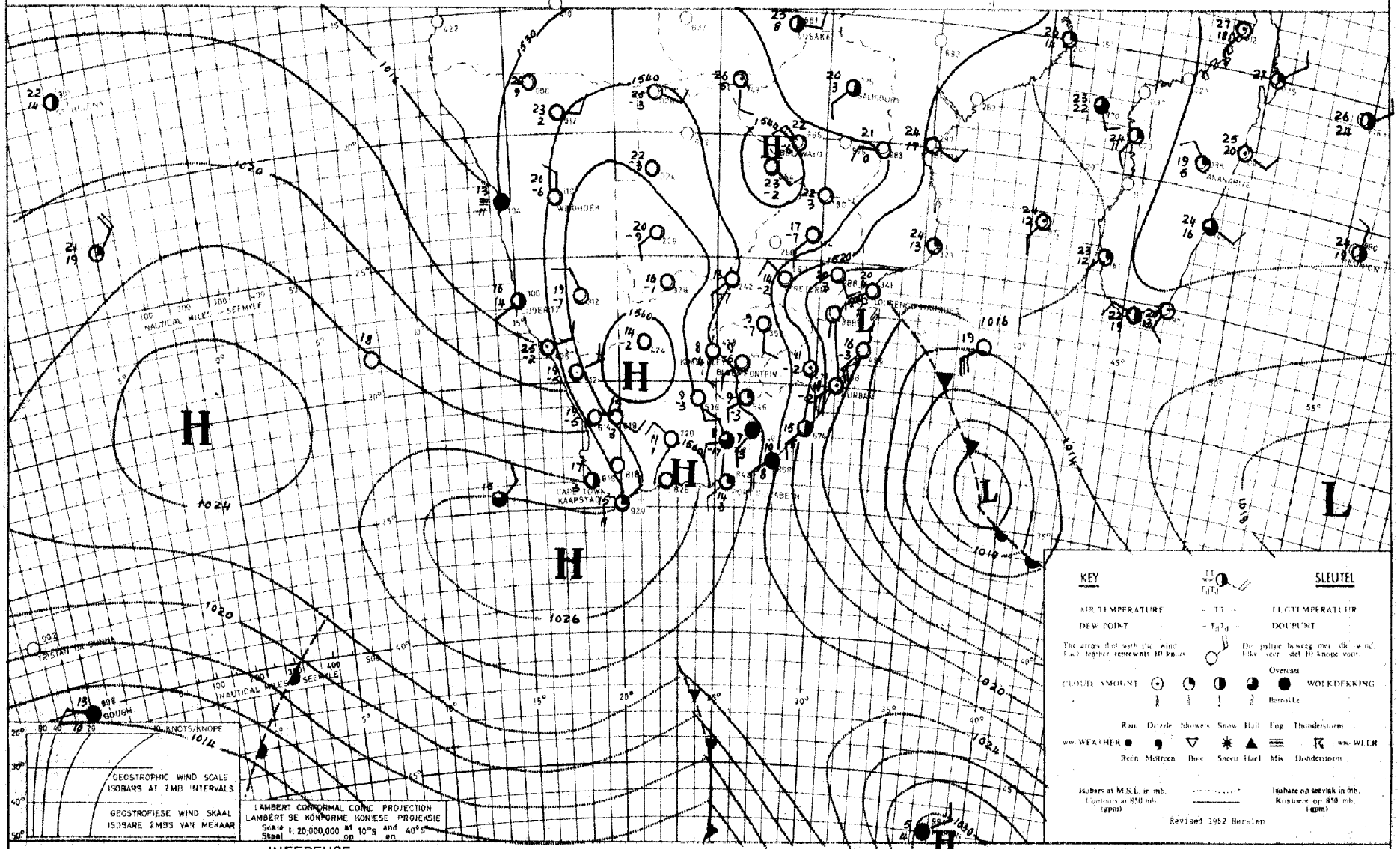

INFERENCE DATE 23-6-1965 DATUM AFLEIDING

The low south-east of the country is moving eastwards and thus the onshore winds along the south-eastern coastal regions will moderate. With cold, dry air in circulation it will be mainly fine and cold over most parts of the country, but mild over the extreme northern parts.

Die laag suidoos van die land beweeg ooswaarts sodat die aanslag langs die suidoostelike kusstreke verswak. Met koue droë lug in sirkulasie sal dit hoofsaaklik mooiweer en koud wees oor die meeste dele van die land maar matig oor die verre noordelike dele.

DAAGLIKSE WEERBULLETIN

Maksimum en Minimum Temperatuur (°C) en Reënval (RRR) in mm vir die 24 uur geëindig om 0800 SAST op

WEERBURO / WEATHER BUREAU
DEPT. VAN VERVOER / DEPT. OF TRANSPORT

25 - 6 - 1965

DAILY WEATHER BULLETIN

Maximum and Minimum Temperatures (°C) and rainfall (RRR) in mm for the 24 hours ended at 0800 SAST on

CAPE - KAAP	Max	Min	RRR
Aberdeen			
Addo			
Alexander Bay			
Aliwal North	10	-5	
Bashee	18	9	
Beaufort-Wes	16	-1	
(Lughawe)			
Boegoebergdam			
Boetsap			
Brakkekuil			
(naby Heidelberg)			
Brandvlei			
Cala			
Caledon			
Calitzdorp			
Calvinia	17	-2	
Cape Agulhas	16	9	
Cape Columbine	21	9	
Cape Point	17	12	
Cape St. Francis	16	7	
Cape Town			
(D.F. Malan)			
Cape Town	20	1	0·1
(Roeland Str.)			
Carnarvon			
Ceres			
Citrusdal			
Colesberg			
Cradock			
Döhne	11	4	
De Aar	11	-4	
Douglas			
East London	15	4	
(Airport)			
Bensaamheid			
(naby Herold)			
Elsenburg			
Fraserburg	14	-3	
Garies			
George			
Graaff-Reinet	15	4	
Grahamstown			
Hopetown			
Idutywa			
Jansenville	18	-1	
Joubertina			
Kimberley	12	1	
(Airport)			
Knysna			
Kokstad	11	-4	
Kuruman	17	-4	

KAAP - CAPE	Max	Min	RRR
Ladismith			
Lake Mentz			
Maclear			
Mafeking	15	-2	
Malmesbury			
Matatiele			
Matroosberg	16	0	
Grootfontein			
(Middelburg)	13	-3	
Mosselbaai	15	12	
Mount Frere			
Okiep	18	3	
Oudtshoorn			
Petrusville			
Piketberg			
Pofadder	15	4	
Port Alfred			
Port Elizabeth	5	3	0·2
Port Nolloth	21	5	
Port St. Johns	18	9	
Prieska	16	-5	
Prince Albert			
Queenstown	11	-2	
Rietfontein			
Riversdale	20	1	0·1
Robertson	20	0	
Sheeprun			
(near Maclear)			
Somerset-Oos	14	3	
Steynsburg			
Strydenburg			
Sutherland	14	-4	
Swellendam			
Tarkastad			
Touwsrivier			
Twee Riviere	19	4	
(Gemsbokpark)			
Umtata	16	-2	
Uniondale			
Upington	19	0	
Vanwyksvlei	15	-4	
Victoria-Wes	15	-8	
Vredendal	23	1	
Vryburg	15	-5	
Williston			
Willowmore	15	-3	
Willowpark			
(near Dordrecht)	9	1	

NATAL	Max	Min	RRR
Cape St. Lucia	17	10	
Dundee			
Durban	21	7	
(Louis Botha)			
Estcourt	14	1	
Harding			
Himeville			
Mkuze			
Hluhluwe			
Newcastle	16	-5	
Cedara			
(Pietermaritzburg)	16	-2	
Port Shepstone	19	11	
Richmond			
Seven Oaks			
Vryheid			
Waterford			
(near Underberg)			
TRANSVAAL			
Barberton			
Belfast			
Bethal	15	-5	
Bospoort	13	-5	
Carolina	13	0	
Chester			
(near Gravelotte)			
Crecy	17	-3	
Groendraai	20	-5	
(naby Vaalwater)			
Jan Kempdorp			
Jan Smuts	12	0	
Joubert Park (Jhb)			
Kroondal	17	-3	
Leeudoringstad			
Lichtenburg			
Letaba			
Loskopdam			
Lydenburg	15	-1	
Marnitz	20	-1	
Mara	21	-1	
Marble Hall			
Messina	25	6	
Middelburg			
Nelspruit	20	1	
Phalaborwa	21	5	
Pietersburg	15	0	
Piet Retief	15	0	

TRANSVAAL	Max	Min	RRR
Pongola			
Potchefstroom	11	6	
Potgietersrus	18	5	
Pretoria W.B.	15	-3	
Pretoriuskop			
Punda Milia			
Sandpan (NW. Tvl.)	20	-3	
Satara			
Sekhukhune			
Shingwidzi			
Skukuza	22	-2	
Standerton	14	-7	
Thabazimbi			
Tomburke			
Tzaneen			
Vereeniging			
Volksrust			
Warmbad	16	-2	
Witbank			
Zeerust			
O.V.S. - O.F.S.			
Balkfontein			
(naby Bothaville)			
Bethlehem	12	-8	
Bloemfontein			
(J.B.M. Hertzog)	11	-8	
Bultfontein			
Fauresmith	12	-7	
Ficksburg			
Frankfort	14	-8	
Harrismith			
Hoopstad	13	-7	
Kroonstad	10	-4	
Lindley			
Modderpoort			
Petrusburg			
Philippolis			
Reddersburg			
Reitz			
Vrede			
Warden			
Welkom	11	-2	
Wepener	11	-7	
Winburg			
Zastron			

S.W.A.	Max	Min	RRR
Aroab			
Bethanie			
Dordabis			
Gobabeb			
Gobabis	23	3	
Grootfontein			
Karasburg			
Kalkfeld			
Karibib			
Keetmanshoop	22	7	
Kub			
Luderitz	13	8	
Mariental	24	6	
Ohopoho			
Okahandja			
Okaukuaye			
Ondangua	28	8	
Otavi			
Otjiwarongo			
Outjo	26	6	
Rehoboth			
Runtu	27	4	
Steinhausen			
Tsumeb	27	7	
Walvisbaai	15	12	
Windhoek W.K.	22	7	
BASUTOLAND			
Maseru	9	0	
BETSJOEANALAND/BECHUANALAND			
Francistown	22	-1	
Gaberones	19	-1	
Ghanzi	24	0	
Lobatsi			
Mahalapye			
Maun	24	6	
Shakawe	25	4	
Tsabong	18	-7	
Taane	21	-1	
SWAZILAND			
Emlembe			
Manzini	20	4	
Stegi			

SYNOPTIC WEATHER MAP 1200 GMT. — 1400 SAST. SINOPTIESE WEERKAART

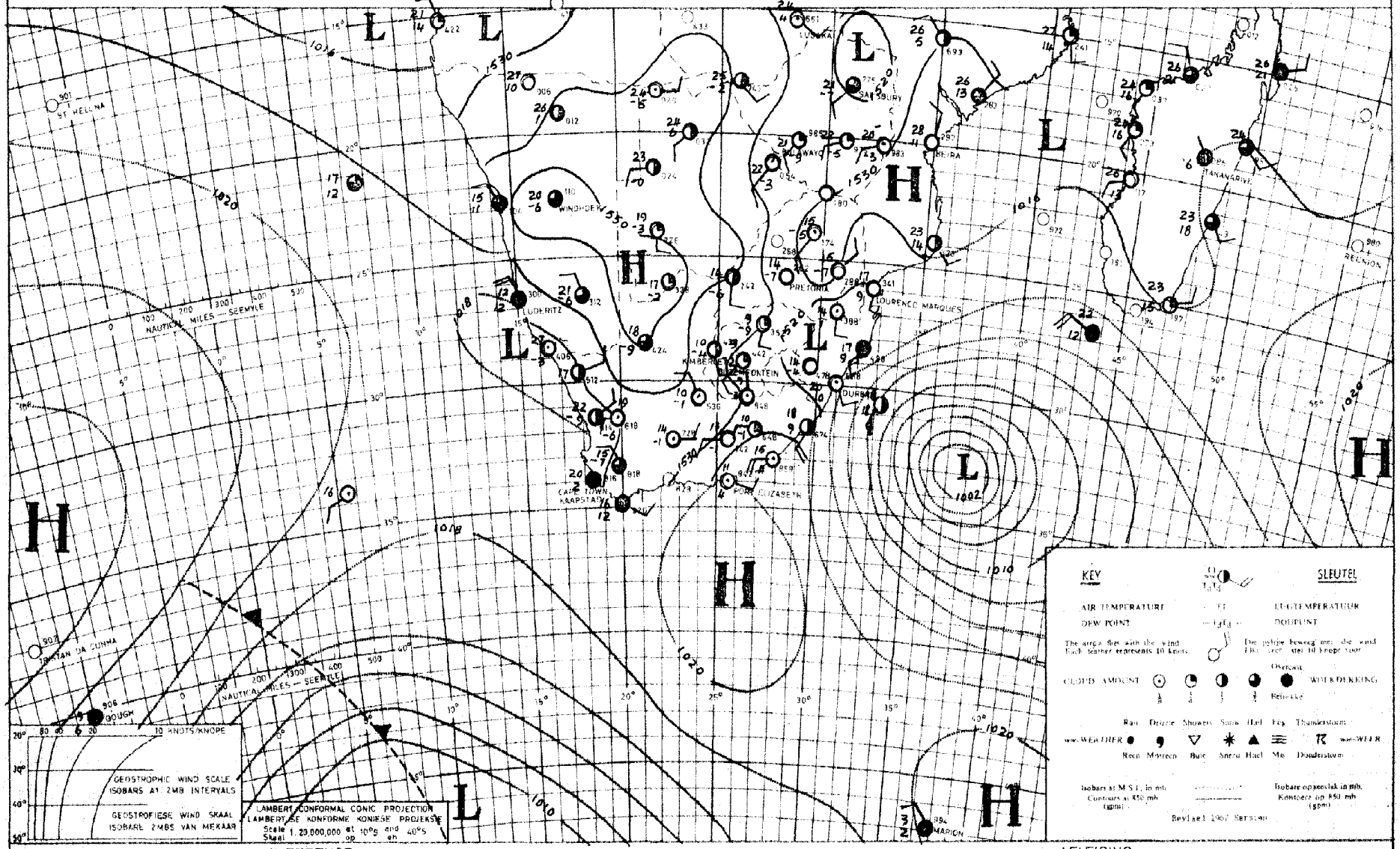

INFERENCE

DATE 24-6-1965 DATUM

AFLEIDING

The low along the west coast will cause cloudy weather with fog over this region. The circulation over the interior is anticyclonic and apart from high level cloud it will be fine with slightly rising day temperatures.

Die laag langs die weskus sal bewolkte weer met misbanke langs hierdie streek veroorsaak. Die sirkulasie oor die binneland is antisiklonaal en afgesien van vrieswolke sal dit mooiweer wees. Dagtemperature sal effens styg.

DAAGLIKSE WEERBULLETIN

Maksimum en Minimum Temperatuur (°C) en Reënval (RRR) in mm vir die 24 uur geëindig om 0800 SAST op

WEERBURO / WEATHER BUREAU
DEPT. VAN VERVOER / DEPT. OF TRANSPORT

26 - 6 - 1965

DAILY WEATHER BULLETIN

Maximum and Minimum Temperatures (°C) and rainfall (RRR) in mm for the 24 hours ended at 0800 SAST on

CAPE - KAAP	Max	Min	RRR
Aberdeen			
Addo			
Alexander Bay	12	8	
Aliwal North	15	-5	
Bashee	20	11	
Beaufort-Wes	20	5	
(Lughawe)			
Boegoebergdam			
Boetsap			
Brakkekuil			
(naby Heidelberg)			
Brandvlei			
Cala			
Caledon			
Calitzdorp			
Calvinia	20	6	
Cape Agulhas	16	11	
Cape Columbine	15	7	
Cape Point	16	11	
Cape St. Francis	18	9	
Cape Town	17	2	
(D.F. Malan)			
Cape Town			
(Roeland Str.)			
Carnarvon			
Ceres			
Citrusdal			
Colesberg			
Cradock			
Döhne	17	5	
De Aar	16	-3	
Douglas			
East London	21	7	
(Airport)			
Eensaamheid			
(naby Herold)			
Elsenburg			
Fraserburg	15	-1	
Garies			
George			
Graaff-Reinet	19	6	
Grahamstown			
Hopetown			
Idutywa			
Jansenville	22	-1	
Joubertina			
Kimberley	17	4	
(Airport)			
Knysna			
Kokstad	15	-3	
Kuruman	19	-2	

KAAP - CAPE	Max	Min	RRR
Ladismith			
Lake Mentz			
Maclear			
Mafeking	19	1	
Malmesbury			
Matatiele			
Matroosberg	16	6	
Grootfontein			
(Middelburg)	15	-3	
Mosselbaai	18	11	
Mount Frere			
Okiep	20	2	
Oudtshoorn			
Petrusville			
Piketberg			
Pofadder	19	7	
Port Alfred			
Port Elizabeth	20	2	
Port Nolloth	10	8	
Port St. Johns	20	13	
Prieska	19	-4	
Prince Albert			
Queenstown	17	-2	
Rietfontein			
Riversdale	18	4	
Robertson	19	3	
Sheeprun			
(near Maclear)			
Somerset-Oos	18	3	
Steynsburg			
Strydenburg			
Sutherland	14	-3	
Swellendam			
Tarkastad			
Touwsrivier			
Twee Riviere	23	2	
(Gemsbokpark)			
Umtata	20	1	
Uniondale			
Upington	21	5	
Vanwyksvlei	18	1	
Victoria-Wes	15	-6	
Vredendal	22	0	
Vryburg	19	0	
Williston			
Willowmore	18	-1	
Willowpark			
(near Dordrecht)	11	-3	

NATAL	Max	Min	RRR
Cape St. Lucia			
Dundee			
Durban	22	7	
(Louis Botha)			
Estcourt	17	2	
Harding			
Himeville			
Mkuze			
Hluhluwe			
Newcastle	18	-5	
Cedara			
(Pietermaritzburg)	17	1	
Port Shepstone	21	10	
Richmond			
Seven Oaks			
Vryheid			
Waterford			
(near Underberg)			
TRANSVAAL			
Barberton			
Belfast			
Bethal	16	3	
Bospoort	17	-3	
Carolina	16	0	
Chester			
(near Gravelotte)			
Crecy	25	-1	
Groendraai	22	-6	
(naby Vaalwater)			
Jan Kempdorp			
Jan Smuts	16	3	
Joubert Park (Jhb)	14	4	
Kroondal	20	-2	
Leeudoringstad			
Lichtenburg			
Letaba			
Loskopdam			
Lydenburg	17	-1	
Marnitz	22	3	
Mara	22	0	
Marble Hall			
Messina	24	8	
Middelburg			
Nelspruit	23	1	
Phalaborwa	24	5	
Pietersburg	20	0	
Piet Retief	17	0	

TRANSVAAL	Max	Min	RRR
Pongola			
Potchefstroom	16	-4	
Potgietersrus			
Pretoria W.B.	18	-2	
Pretoriuskop			
Punda Milia			
Sandpan (NW. Tvl.)	22	-3	
Satara			
Sekhukhune			
Shingwidzi			
Skukuza			
Standerton	15	-7	
Thabazimbi			
Tomburke			
Tzaneen			
Vereeniging			
Volkarust			
Warmbad	19	-2	
Witbank			
Zeerust			
O.V.S. - O.F.S.			
Balkfontein			
(naby Bothaville)			
Bethlehem	15	-8	
Bloemfontein	16	-7	
(J.B.M. Hertzog)			
Bultfontein			
Fauresmith	14	-7	
Ficksburg			
Frankfort	16	-8	
Harrismith			
Hoopstad	17	-6	
Kroonstad	15	-6	
Lindley			
Modderpoort			
Petrusburg			
Philippolis			
Reddersburg			
Reitz			
Vrede			
Warden			
Welkom	14	-2	
Wepener	15	-6	
Winburg			
Zastron			

S.W.A.	Max	Min	RRR
Aroab			
Bethanie			
Dordabis			
Gobabeb	17	9	
Gobabis	24	9	
Grootfontein			
Karasburg			
Kalkfeld			
Karibib			
Keetmanshoop	25	8	
Kub			
Luderitz	12	10	
Mariental	26	2	
Ohopoho			
Okahandja			
Okaukueye			
Ondangua	29	8	
Otavi			
Otjiwarongo			
Outjo	26	8	
Rehoboth			
Runtu	27	7	
Steinhausen			
Tsumeb	27	7	
Walvisbaai	14	13	
Windhoek W.K.	22	8	
BASUTOLAND			
Maseru	14	-4	
BETSJOEANALAND/BECHUANALAND			
Francistown	23	1	
Gaberones	22	-1	
Ghanzi	26	-4	
Lobatsi			
Mahalapye			
Maun	25	5	
Shakawe	26	3	
Tsabong	21	0	
Tsane	23	5	
SWAZILAND			
Emlembe			
Manzini			
Stegi			

SYNOPTIC WEATHER MAP 1200 GMT. — 1400 SAST. SINOPTIESE WEERKAART

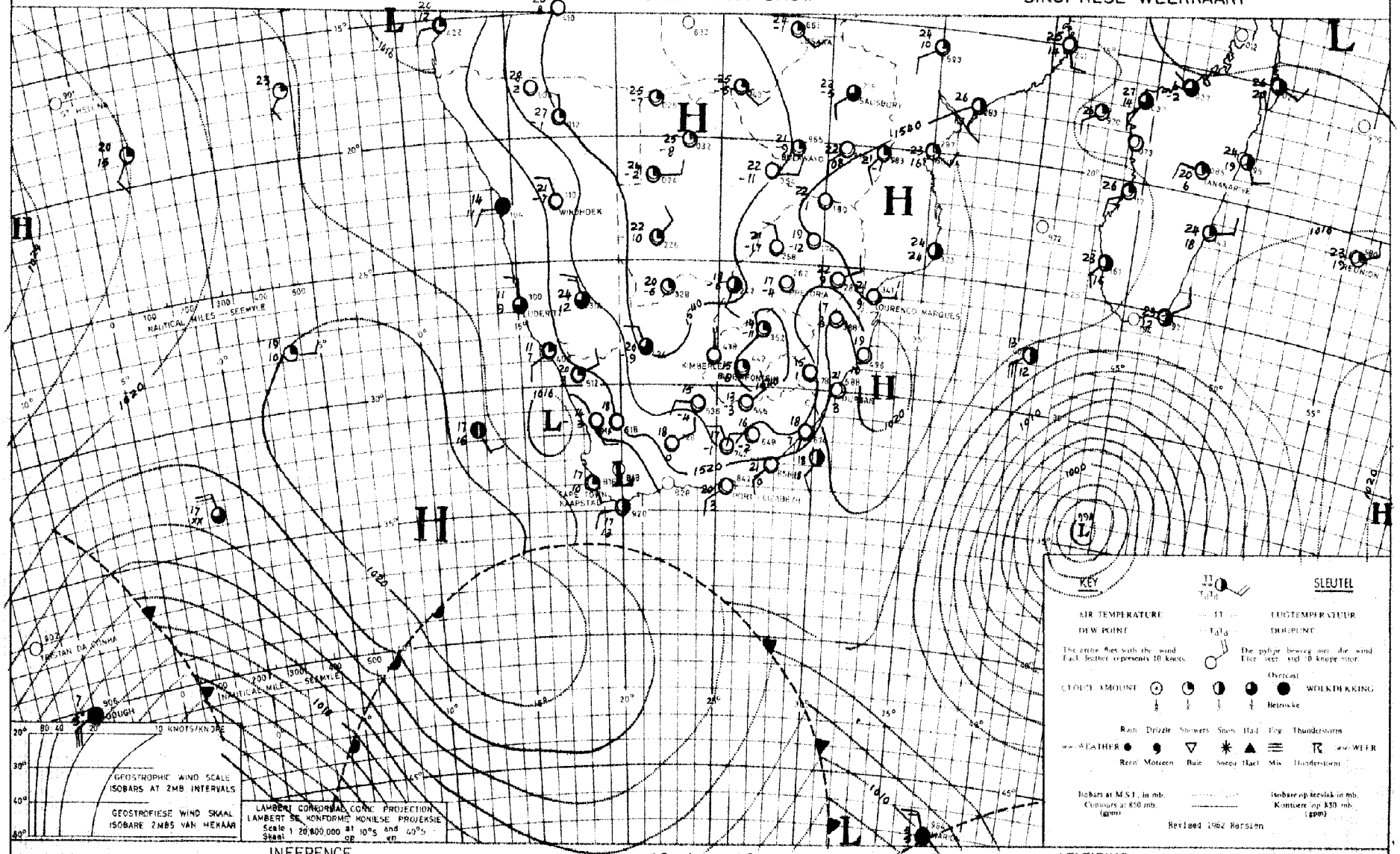

INFERENCE

DATE: 25 - 6 1965 DATUM

AFLEIDING

The cold front, just past Gough, and the low off the west coast will cause cloudy weather over the western and south-western coastal regions

Die koufront, nou net verby Gough, asook die laag langs die weskus sal bewolkte weer langs die wes en suidwes kusgebiede veroorsaak.

DAAGLIKSE WEERBULLETIN

Maksimum en Minimum Temperatuur (°C) en Reënval (RRR) in mm vir die 24 uur geëindig om 0800 SAST op

WEERBURO / WEATHER BUREAU
DEPT. VAN VERVOER / DEPT. OF TRANSPORT

27-6-1965

DAILY WEATHER BULLETIN

Maximum and Minimum Temperatures (°C) and rainfall (RRR) in mm for the 24 hours ended at 0800 SAST on

CAPE - KAAP	Max	Min	RRR
Aberdeen			
Addo			
Alexander Bay	15	12	
Aliwal North	18	6	
Bashee	20	11	
Beaufort-Wes	22	8	
(Lughawe)			
Boegoebergdam			
Boetsap			
Brakkekuil			
(naby Heidelberg)			
Brandvlei			
Cala			
Caledon			
Calitzdorp			
Calvinia			
Cape Agulhas	16	10	2·5
Cape Columbine	14	10	9·5
Cape Point	15	9	7·5
Cape St. Francis	19	13	
Cape Town	15	9	9·7
(D.F. Malan)			
Cape Town			
(Roeland Str.)			
Carnarvon			
Ceres			
Citrusdal			
Colesberg			
Cradock			
Dihne	18	10	
De Aar	19	1	
Douglas			
East London	24	11	
(Airport)			
Eensaamheid			
(naby Herold)			
Elsenburg			
Fraserburg	17	1	
Garies			
George			
Graaff-Reinet	22	6	
Grahamstown			
Hopetown			
Idutywa			
Jansenville			
Joubertina			
Kimberley	13	11	
(Airport)			
Knysna			
Kokstad	16	0	
Kuruman	21	5	

KAAP - CAPE	Max	Min	RRR
Ladismith			
Lake Mentz			
Maclear			
Mafeking	20	7	
Malmesbury			
Matatiele			
Matroosberg			
Grootfontein			
(Middelburg)	17	8	
Mosselbaai	17	10	
Mount Frere			
Okiep	9	4	2·5
Oudtshoorn			
Petrusville			
Piketberg			
Pofadder	18	5	
Port Alfred			
Port Elizabeth	20	8	
Port Nolloth	13	11	0·1
Port St. Johns	21	12	
Prieska	23	5	
Prince Albert			
Queenstown	19	11	
Rietfontein			
Riversdale	19	5	
Robertson	19	9	1·2
Sheeprun			
(near Maclear)			
Somerset-Oos	20	8	
Steynsburg			
Strydenburg			
Sutherland	14	-2	1·5
Swellendam			
Tarkastad			
Touwsrivier			
Twee Riviere	27	1	
(Gemsbokpark)			
Umtata	22	5	
Uniondale			
Upington	24	3	
Vanwyksvlei			
Victoria-Wes	19	0	
Vredendal	16	10	2·5
Vryburg	21	6	
Williston			
Willowmore	22	1	
Willowpark			
(near Dordrecht)			

NATAL	Max	Min	RRR
Cape St. Lucia	20	13	
Dundee			
Durban	22	5	
(Louis Botha)			
Estcourt	18	1	
Harding			
Himeville			
Mkuze			
Hluhluwe			
Newcastle	22	2	
Cedara			
(Pietermaritzburg)	20	4	
Port Shepstone	21	8	
Richmond			
Seven Oaks			
Vryheid			
Waterford			
(near Underberg)	11	-3	
TRANSVAAL			
Barberton			
Belfast			
Bethal	12	2	
Bospoort	20	5	
Carolina	18	2	
Chester			
(near Gravelotte)			
Crecy			
Groendraai	22	-4	
(naby Vaalwater)			
Jan Kempdorp			
Jan Smuts	16	3	
Joubert Park (Jhb)	17	X	
Kroondal	20	-2	
Leeudoringstad			
Lichtenburg			
Letaba			
Loskopdam			
Lydenburg	18	1	
Mara	23	2	
Marble Hall			
Messina	24	9	
Middelburg			
Marnitz	XX	5	
Nelspruit	23	2	
Phalaborwa	24	9	
Pietersburg	20	2	
Piet Retief	21	5	

TRANSVAAL	Max	Min	RRR
Pongola			
Potchefstroom	20	4	
Potgietersrus	21	9	
Pretoria W.B.	19	-1	
Pretoriuskop			
Punda Milia			
Sandpan (NW. Tvl.)	20	-3	
Satara			
Sekhukhune			
Shingwidzi			
Skukuza			
Standerton	17	-7	
Thabazimbi			
Tomburke			
Tzaneen			
Vereeniging			
Volksrust			
Warmbad	22	-1	
Witbank			
Zeerust			
O.V.S. - O.F.S.			
Balkfontein			
(naby Bothaville)			
Bethlehem	16	-4	
Bloemfontein	17	1	
(J.B.M. Hertzog)			
Bultfontein			
Fauresmith	17	4	
Ficksburg			
Frankfort	17	-5	
Harrismith			
Hoopstad	21	6	
Kroonstad	18	6	
Lindley			
Modderpoort			
Petrusburg			
Philippolis			
Reddersburg			
Reitz			
Vrede			
Warden			
Welkom			
Wepener	18	9	
Winburg			
Zastron			

S.W.A.	Max	Min	RRR
Aroab			
Bethanie			
Dordabis			
Gobabeb	19	5	
Gobabis	24	6	
Grootfontein			
Karasburg			
Kalkfeld			
Karibib			
Keetmanshoop	25	3	
Kub			
Luderitz	13	11	
Mariental	25	2	
Ohopoho			
Okahandja			
Okaukueye			
Ondangua			
Otavi			
Otjiwarongo			
Outjo	25	7	
Rehoboth			
Runtu			
Steinhausen			
Tsumeb	27	9	
Walvisbaai	18	10	
Windhoek W.K.	21	5	
BASUTOLAND			
Maseru	15	1	
BETSJOEANALAND/BECHUANALAND			
Francistown	24	0	
Gaberones	22	1	
Ghanzi	26	8	
Lobatsi			
Mahalapye			
Maun	27	11	
Shakawe	27	4	
Tsabong	25	6	
Tsane	25	8	
SWAZILAND			
Emlembe			
Manzini			
Stegi			

SYNOPTIC WEATHER MAP 1200 GMT. — 1400 SAST. SINOPTIESE WEERKAART

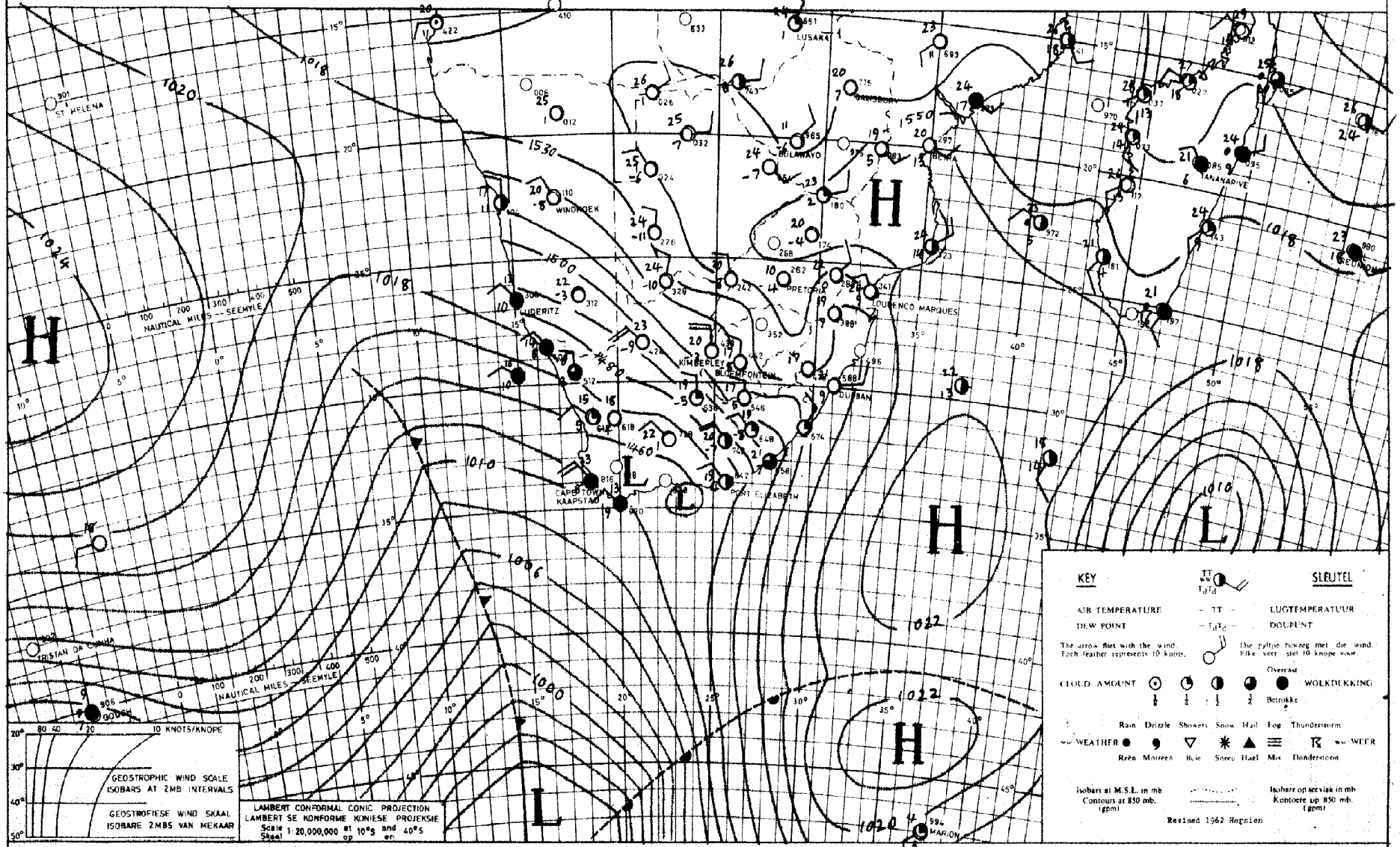

INFERENCE DATE 26-6-1965 DATUM AFLEIDING

The cold front moving eastwards will cause cloudy, cold weather with rain to spread over the western and south-western region of the Cape Province.

Die kouefront beweeg ooswaarts en bewolkte kouer weer met reën sal oor die westelike en suidwestelike dele van die Kaapprovinsie uitbrei.

DAAGLIKSE WEERBULLETIN

Maksimum en Minimum Temperatuur (°C) en Reënval (RRR) in mm vir die 24 uur geëindig om 0800 SAST op

WEERBURO / WEATHER BUREAU
DEPT. VAN VERVOER / DEPT. OF TRANSPORT

28 - 6 - 1965

DAILY WEATHER BULLETIN

Maximum and Minimum Temperatures (°C) and rainfall (RRR) in mm for the 24 hours ended at 0800 SAST on

CAPE - KAAP	Max	Min	RRR
Aberdeen			
Addo			
Alexander Bay	20	5	
Aliwal North	15	-4	
Bashee	24	11	
Beaufort-Wes	15	3	
(Lughawe)			
Boegoebergdam			
Boetsap			
Brakkekuil			
(naby Heidelberg)			
Brandvlei			
Cala			
Caledon			
Calitzdorp			
Calvinia	11	1	2.5
Cape Agulhas	15	8	3.0
Cape Columbine	16	9	
Cape Point	13	10	1.6
Cape St. Francis	17	9	
Cape Town			
(D.F. Malan)	16	9	3.4
Cape Town			
(Roeland Str.)			
Carnarvon			
Ceres			
Citrusdal			
Colesberg			
Cradock			
Döhne	18	2	
De Aar	10	-4	
Douglas			
East London	20	5	
(Airport)			
Eensaamheid			
(naby Herold)			
Elsenburg			
Fraserburg	10	-1	
Garies			
George			
Graaff-Reinet	17	5	
Grahamstown			
Hopetown			
Idutywa			
Jansenville	18	1	
Joubertina			
Kimberley	12	-1	
(Airport)			
Knysna			
Kokstad	17	-2	
Kuruman	16	1	

KAAP - CAPE	Max	Min	RRR
Ladismith			
Lake Mentz			
Maclear			
Mafeking	21	3	
Malmesbury			
Matatiele			
Matroosberg	10	4	0.6
Grootfontein			
(Middelburg)	12	-4	
Mosselbaai	19	10	
Mount Frere			
Okiep	10	6	2.3
Oudtshoorn			
Petrusville			
Piketberg			
Pofadder	11	3	
Port Alfred			
Port Elizabeth	18	6	
Port Nolloth	15	7	
Port St. Johns	25	12	
Prieska	13	-2	
Prince Albert			
Queenstown	17	-1	
Rietfontein			
Riversdale	17	2	
Robertson	16	0	
Sheeprun	18	-3	
(near Maclear)			
Somerset-Oos	15	2	
Steynsburg			
Strydenburg			
Sutherland	7	-2	
Swellendam			
Tarkastad			
Touwsrivier			
Twee Riviere	15	-5	
(Gemsbokpark)			
Umtata	23	1	
Uniondale			
Upington	15	-1	
Vanwyksvlei	12	-1	
Victoria-Wes	12	-8	
Vredendal	17	5	
Vryburg			
Williston			
Willowmore	14	-2	
Willowpark			
(near Dordrecht)	13	1	

NATAL	Max	Min	RRR
Cape St. Lucia	22	17	
Dundee			
Durban	21	11	
(Louis Botha)			
Estcourt	21	2	
Harding			
Himeville			
Mkuze			
Hluhluwe			
Newcastle	23	-2	
Cedara			
(Pietermaritzburg)	23	0	
Port Shepstone	23	13	
Richmond			
Seven Oaks			
Vryheid			
Waterford			
(near Underberg)	14	-6	
TRANSVAAL			
Barberton			
Belfast			
Bethal	19	-4	
Bospoort	19	1	
Carolina	17	1	
Chester			
(near Gravelotte)			
Crecy	25	1	
Groendraai	23	-2	
(naby Vaalwater)			
Jan Kempdorp			
Jan Smuts	17	3	
Joubert Park (Jhb)	17	3	
Kroondal	21	0	
Leeudoringstad			
Lichtenburg			
Letaba			
Loskopdam			
Lydenburg	19	4	
Marnitz	25	6	
Mara	24	3	
Marble Hall			
Messina	20	10	
Middelburg			
Nelspruit	26	5	
Phalaborwa	26	8	
Pietersburg	21	4	
Piet Retief	23	2	

TRANSVAAL	Max	Min	RRR
Pongola			
Potchefstroom	20	-4	
Potgietersrus	22	11	
Pretoria W.B.	19	-1	
Pretoriuskop			
Punda Milia			
Sandpan (NW. Tvl.)	26	0	
Satara			
Sekhukhune			
Shingwidzi			
Skukuza	27	4	
Standerton	15	-7	
Thabazimbi			
Tomburke			
Tzaneen			
Vereeniging			
Volksrust			
Warmbad			
Witbank			
Zeerust			
O.V.S. - O.F.S.			
Balkfontein			
(naby Bothaville)			
Bethlehem	17	-7	
Bloemfontein	14	-7	
(J.B.M. Hertzog)			
Bultfontein			
Fauresmith	11	-5	
Ficksburg			
Frankfort	19	-7	
Harrismith			
Hoopstad	18	-5	
Kroonstad	19	-5	
Lindley			
Modderpoort			
Petrusburg			
Philippolis			
Reddersburg			
Reitz			
Vrede			
Warden			
Welkom	19	-3	
Wepener	16	-7	
Winburg			
Zastron			

S.W.A.	Max	Min	RRR
Aroab			
Bethanie			
Dordabis			
Gobabeb	23	6	
Gobabis	19	2	
Grootfontein			
Karasburg			
Kalkfeld			
Karibib			
Keetmanshoop	15	4	
Kub			
Luderitz	18	10	
Mariental	17	3	
Ohopoho			
Okahandja			
Okaukueye			
Ondangua	28	7	
Otavi			
Otjiwarongo			
Outjo			
Rehoboth			
Runtu	28	4	
Steinhausen			
Tsumeb	25	5	
Walvisbaai	17	9	
Windhoek W.K.	22	7	
BASUTOLAND			
Maseru	16	-5	
BETSJOEANALAND/BECHUANALAND			
Francistown	28	4	
Gaberones	22	1	
Ghanzi	26	2	
Lobatsi			
Mahalapye			
Maun	28	6	
Shakawe	29	3	
Tsabong	15	-6	
Tsane	18	0	
SWAZILAND			
Embembe			
Manzini			
Stegi			

SYNOPTIC WEATHER MAP 1200 GMT. — 1400 SAST. SINOPTIESE WEERKAART

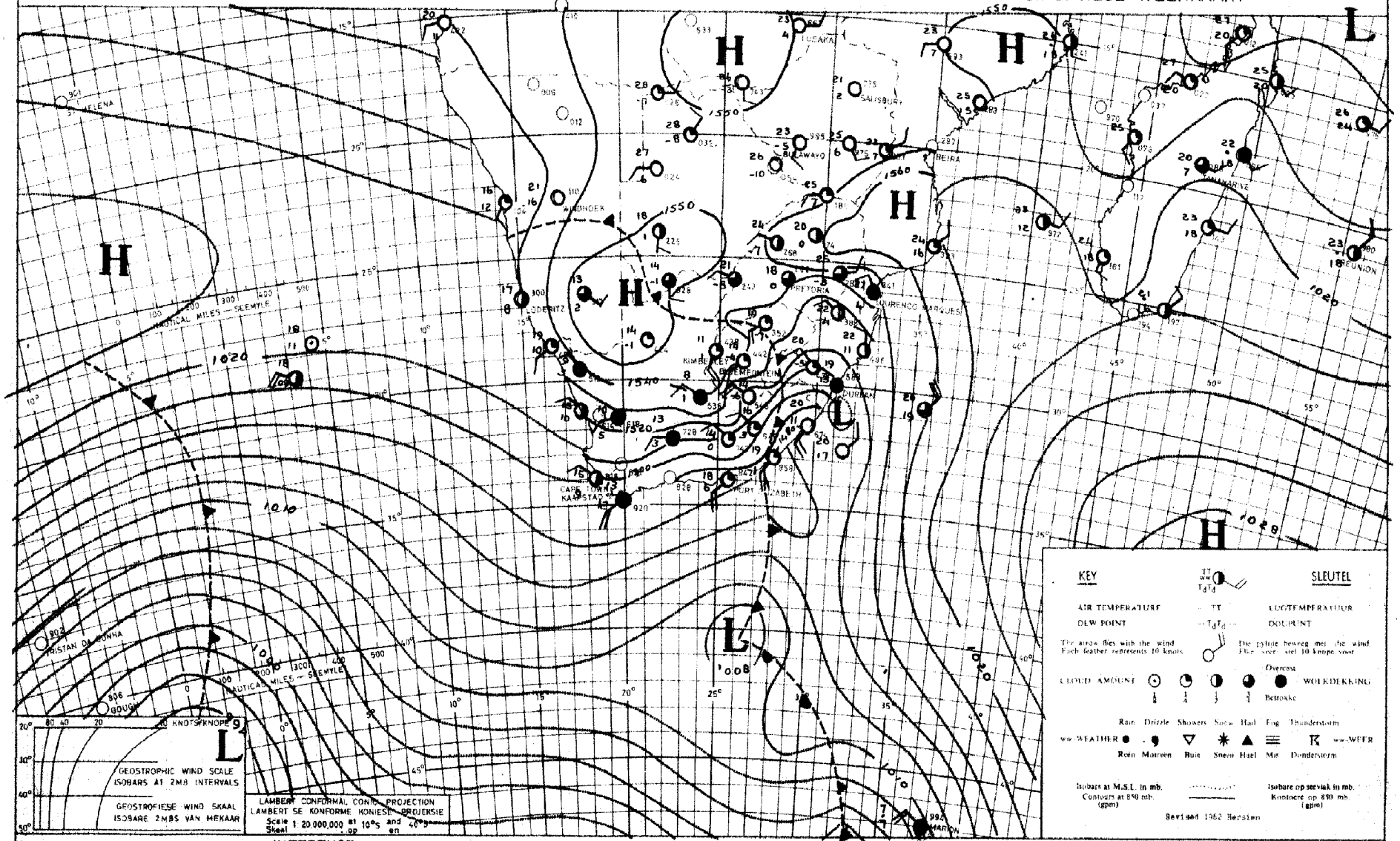

INFERENCE DATE 27 - 6 - 1965 DATUM AFLEIDING

The weather over the south-western Cape will remain cloudy as a second trough is approaching from the west. Further rain is possible. Cold air has moved in over the country behind the front now over the country and it will therefore be cold over the western, central and southern parts.

Die weer oor Suidwes-Kaapland sal bewolk bly want 'n tweede trog nader vanuit die weste. Verdere reën is moontlik. Koue lug het agter die front wat nou oor die land is, inbeweeg en dit sal dus koud wees oor die westelike, sentrale en suidelike dele.

DAAGLIKSE WEERBULLETIN

Maksimum en Minimum Temperatuur (°C) en Reënval (RRR) in mm vir die 24 uur geëindig om 0800 SAST op

WEERBURO / WEATHER BUREAU
DEPT. VAN VERVOER / DEPT. OF TRANSPORT

29 - 6 - 1965

DAILY WEATHER BULLETIN

Maximum and Minimum Temperatures (°C) and rainfall (RRR) in mm for the 24 hours ended at 0800 SAST on

CAPE - KAAP	Max	Min	RRR
Aberdeen			
Addo			
Alexander Bay	17	3	
Aliwal North	17	-5	
Bashee	20	11	
Beaufort-Wes	19	0	
(Lughawe)			
Boegoebergdam			
Boetsap			
Brakkekuil			
(naby Heidelberg)			
Brandvlei			
Cala			
Caledon			
Calitzdorp			
Calvinia	17	-1	
Cape Agulhas	18	12	
Cape Columbine	14	8	
Cape Point	22	-6	
Cape St. Francis	19	9	
Cape Town	18	10	
(D.F. Malan)			
Cape Town			
(Roeland Str.)			
Carnarvon			
Ceres			
Citrusdal			
Colesberg			
Cradock			
Dôhne	17	8	
De Aar	13	-2	
Douglas			
East London	22	9	
(Airport)			
Eensaamheid			
(naby Herold)			
Elsenburg			
Fraserburg	13	-3	
Garies			
George			
Graaff-Reinet	19	3	
Grahamstown			
Hopetown			
Idutywa			
Jansenville	21	1	
Joubertina			
Kimberley	17	-2	
(Airport)			
Knysna			
Kokstad	15	-3	
Kuruman	20	-1	

KAAP - CAPE	Max	Min	RRR
Ladismith			
Lake Mentz			
Maclear			
Mafeking	22	3	
Malmesbury			
Matatiele			
Matroosberg	13	5	
Grootfontein			
(Middelburg)	14	-3	
Mosselbaai	19	11	
Mount Frere			
Okiep	11	6	
Oudtshoorn			
Petrusville			
Piketberg			
Pofadder	16	2	
Port Alfred			
Port Elizabeth	21	5	
Port Nolloth	15	6	
Port St. Johns	21	13	
Prieska	18	-4	
Prince Albert			
Queenstown	18	-1	
Rietfontein			
Riversdale	20	2	
Robertson	20	6	
Sheeprun	14	-3	
(near Maclear)			
Somerset-Oos	18	3	
Steynsburg			
Strydenburg			
Sutherland	11	-4	
Swellendam			
Tarkastad			
Touwsrivier			
Twee Riviere	20	-1	
(Gemsbokpark)			
Umtata	18	0	
Uniondale			
Upington	19	-1	
Vanwyksvlei	16	-4	
Victoria-Wes	13	-7	
Vredendal	21	2	
Vryburg	21	-1	
Williston			
Willowmore	17	-1	
Willowpark			
(near Dordrecht)	14	4	

NATAL	Max	Min	RRR
Cape St. Lucia	20	12	
Dundee			
Durban	22	6	
(Louis Botha)			
Estcourt	15	1	
Harding			
Himeville			
Mkuze			
Hluhluwe			
Newcastle	18	-4	
Cedara			
(Pietermaritzburg)	16	0	
Port Shepstone	21	10	
Richmond			
Seven Oaks			
Vryheid			
Waterford			
(near Underberg)	12	-6	
TRANSVAAL			
Barberton			
Belfast			
Bethal	19	-2	
Bospoort	20	-1	
Carolina	17	0	
Chester			
(near Gravelotte)			
Crecy			
Groendraai	25	0	
(naby Vaalwater)			
Jan Kempdorp			
Jan Smuts	18	5	
Joubert Park (Jhb)	18	5	
Kroondal	21	-1	
Leeudoringstad			
Lichtenburg			
Letaba			
Loskopdam			
Lydenburg	20	0	
Marnitz	26	7	
Mara	24	6	
Marble Hall			
Messina	24	11	
Middelburg			
Nelspruit	22	5	
Phalaborwa	23	10	
Pietersburg	22	1	
Piet Retief	17	2	

TRANSVAAL	Max	Min	RRR
Pongola			
Potchefstroom	21	-3	
Potgietersrus	23	10	
Pretoria W.B.	20	-1	
Pretoriuskop			
Punda Milia			
Sandpan (NW. Tvl.)	26	3	
Satara			
Sekhukhune			
Shingwidzi			
Skukuza	24	3	
Standerton	19	-8	
Thabazimbi			
Tomburke			
Tzaneen			
Vereeniging			
Volksrust			
Warmbad	22	-1	
Witbank			
Zeerust			
O.V.S. - O.F.S.			
Balkfontein			
(naby Bothaville)			
Bethlehem	17	-9	
Bloemfontein	17	-7	
(J.B.M. Hertzog)			
Bultfontein			
Fauresmith	14	-5	
Ficksburg			
Frankfort	19	-7	
Harrismith			
Hoopstad	18	-5	
Kroonstad			
Lindley			
Modderpoort			
Petrusburg			
Philippolis			
Reddersburg			
Reitz			
Vrede			
Warden			
Welkom	17	-2	
Wepener	17	-7	
Winburg			
Zastron			

S.W.A.	Max	Min	RRR
Aroab			
Bethanie			
Dordabis			
Gobabeb	17	10	
Gobabis	24	7	
Grootfontein			
Karasburg			
Kalkfeld			
Karibib			
Keetmanshoop	21	7	
Kub			
Luderitz	19	8	
Mariental	25	5	
Ohopoho			
Okahandja			
Okaukueye			
Ondangua	29	9	
Otavi			
Otjiwarongo			
Outjo	26	5	
Rehoboth			
Runtu	28	2	
Steinhausen			
Tsumeb	27	9	
Walvisbaai	17	10	
Windhoek W.K.	21	9	
BASUTOLAND			
Maseru	15	-7	
BETSJOANALAND/BECHUANALAND			
Francistown	26	5	
Gaberones	25	3	
Ghanzi	28	3	
Lobatsi			
Mahalapye			
Maun	26	5	
Shakawe	28	4	
Tsabong	22	-1	
Tsane	25	5	
SWAZILAND			
Embabe			
Manzini			
Stegi			

SYNOPTIC WEATHER MAP — 1200 GMT. — 1400 SAST. — SINOPTIESE WEERKAART

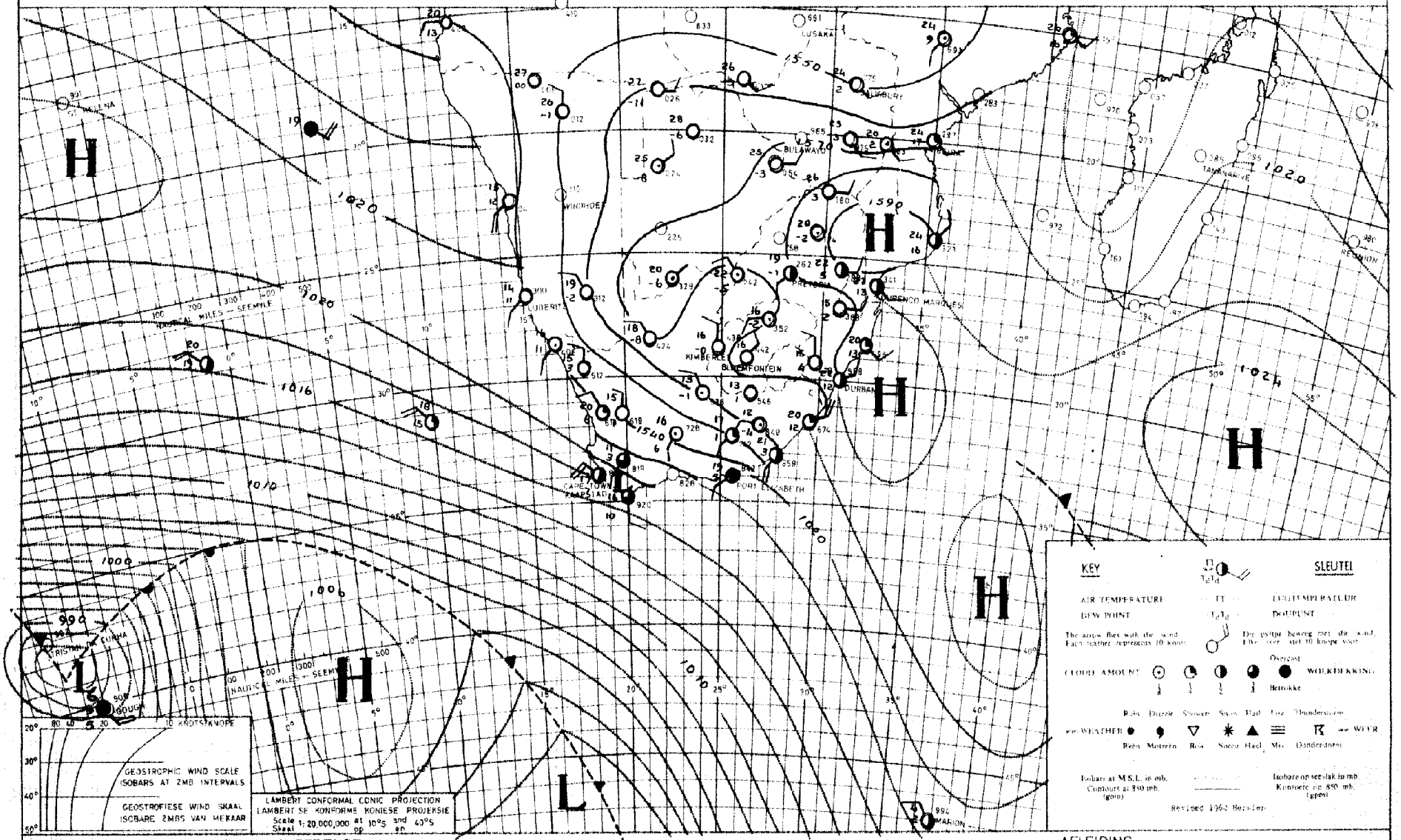

INFERENCE — DATE 28 - 6 - 19 65 DATUM — AFLEIDING

With onshore north-westerly winds it will be partly cloudy along the south-western Cape coast with rain at places. Over the remainder of the country it will be fine and mild.

Met noordwestewinde sal dit gedeeltelik bewolk wees oor die Kaapse suidweskus met reën op plekke. Oor die res van die land sal dit mooiweer en matig wees.

DAAGLIKSE WEERBULLETIN

Maksimum en Minimum Temperatuur (°C) en Reënval (RRR) in mm vir die 24 uur geëindig om 0800 SAST op

WEERBURO / WEATHER BUREAU
DEPT. VAN VERVOER / DEPT. OF TRANSPORT

30 - 6 - 1965

DAILY WEATHER BULLETIN

Maximum and Minimum Temperatures (°C) and rainfall (RRR) in mm for the 24 hours ended at 0800 SAST on

CAPE - KAAP	Max	Min	RRR
Aberdeen			
Addo			
Alexander Bay	17	7	
Aliwal North	19	-5	
Bashee	24	12	
Beaufort-Wes	19	2	
(Lughawe)			
Boegoebergdam			
Boetsap			
Brakkekuil			
(naby Heidelberg)			
Brandvlei			
Cala			
Caledon			
Calitzdorp			
Calvinia	19	-0	
Cape Agulhas	18	10	
Cape Columbine	16	11	
Cape Point	18	11	
Cape St. Francis	18	10	
Cape Town			
(D.F. Malan)	18	4	
Cape Town			
(Roeland Str.)			
Carnarvon			
Ceres			
Citrusdal			
Colesberg			
Cradock			
Dehne	19	6	
De Aar	18	0	
Douglas			
East London	22	6	
(Airport)			
Eensaamheid			
(naby Herold)			
Elsenburg			
Fraserburg	16	0	
Garies			
George			
Graaff-Reinet	20	9	
Grahamstown			
Hopetown			
Idutywa			
Jansenville	21	0	
Joubertina			
Kimberley	29	2	
(Airport)			
Knysna			
Kokstad	15	-3	
Kuruman	22	0	

KAAP - CAPE	Max	Min	RRR
Ladismith			
Lake Mentz			
Maclear			
Mafeking	22	1	
Malmesbury			
Matatiele			
Matroosberg	15	3	
Grootfontein			
(Middelburg)			
Mosselbaai	18	12	
Mount Frere			
Okiep	20	9	
Oudtshoorn			
Petrusville			
Piketberg			
Pofadder	19	8	
Port Alfred			
Port Elizabeth	21	3	
Port Nolloth	14	4	
Port St. Johns	23	12	
Prieska	19	-2	
Prince Albert			
Queenstown	20	-1	
Rietfontein			
Riversdale	21	2	
Robertson	21	1	
Sheeprun	18	4	
(near Maclear)			
Somerset-Oos	19	4	
Steynsburg			
Strydenburg			
Sutherland	14	-6	
Swellendam			
Tarkastad			
Touwsrivier			
Twee Riviere	25	1	
(Gemsbokpark)			
Umtata	21	0	
Uniondale			
Upington	25	6	
Vanwyksvlei	19	2	
Victoria-Wes	17	-3	
Vredendal	24	1	
Vryburg	22	-1	
Williston			
Willowmore	18	-2	
Willowpark			
(near Dordrecht)	16	3	

NATAL	Max	Min	RRR
Cape St. Lucia	21	11	
Dundee			
Durban	22	7	
(Louis Botha)			
Estcourt	19	3	
Harding			
Himeville			
Mkuze			
Hluhluwe			
Newcastle	19	-6	
Cedara			
(Pietermaritzburg)	18	0	
Port Shepstone	23	10	
Richmond			
Seven Oaks			
Vryheid			
Waterford			
(near Underberg)	17	5	
TRANSVAAL			
Barberton			
Belfast			
Bethal	17	-4	
Bospoort	21	-1	
Carolina	17	2	
Chester			
(near Gravelotte)			
Creecy	22	1	
Groendraai	23	-1	
(naby Vaalwater)			
Jan Kempdorp			
Jan Smuts	18	1	
Joubert Park (Jhb)	17	3	
Kroondal	22	-2	
Leeudoringstad			
Lichtenburg			
Letaba			
Loskopdam			
Lydenburg	20	1	
Marnitz	22	7	
Mara	23	5	
Marble Hall			
Messina	25	11	
Middelburg	17	-3	
Nelspruit	25	7	
Phalaborwa	25	12	
Pietersburg	20	4	
Piet Retief	19	1	

TRANSVAAL	Max	Min	RRR
Pongola			
Potchefstroom	20	-4	
Potgietersrus	22	11	
Pretoria W.B.	20	-1	
Pretoriuskop			
Punda Milia			
Sandpan (NW. Tvl.)	23	2	
Satara			
Sekhukhune			
Shingwidzi			
Skukuza	25	4	
Standerton	15	-6	
Thabazimbi			
Tomburke			
Tzaneen			
Vereeniging			
Volksrust			
Warmbad	20	2	
Witbank			
Zeerust			
O.V.S. - O.F.S.			
Balkfontein			
(naby Bothaville)			
Bethlehem	17	-8	
Bloemfontein	19	-5	
(J.B.M. Hertzog)			
Bultfontein			
Fauresmith	18	-4	
Ficksburg			
Frankfort	19	-8	
Harrismith			
Hoopstad	19	-3	
Kroonstad	18	-4	
Lindley			
Modderpoort			
Petrusburg			
Philippolis			
Reddersburg			
Reitz			
Vrede			
Warden			
Welkom	19	-1	
Wepener			
Winburg			
Zastron			

S.W.A.	Max	Min	RRR
Arcab			
Bethanie			
Dordabis			
Gobabeb	29	14	
Gobabis	25	6	
Grootfontein			
Karasburg			
Kalkfeld			
Karibib			
Keetmanshoop	25	10	
Kub			
Luderitz	16	9	
Mariental	26	8	
Ohopoho			
Okahandja			
Okaukueye			
Ondangua	28	10	
Otavi			
Otjiwarongo			
Outjo	27	9	
Rehoboth			
Runtu	27	5	
Steinhausen			
Tsumeb	27	8	
Walvisbaai	14	10	
Windhoek W.K.	23	8	
BASUTOLAND			
Maseru			
BETSJOEANALAND/BECHUANALAND			
Francistown	23	3	
Gaberones	23	1	
Ghanzi	26	4	
Lobatsi			
Mahalapye			
Maun	26	8	
Shakawe	27	6	
Tsabong	25	1	
Tsane	26	5	
SWAZILAND			
Emlembe	23	7	
Manzini			
Stegi			

SYNOPTIC WEATHER MAP 1200 GMT. — 1400 SAST. SINOPTIESE WEERKAART

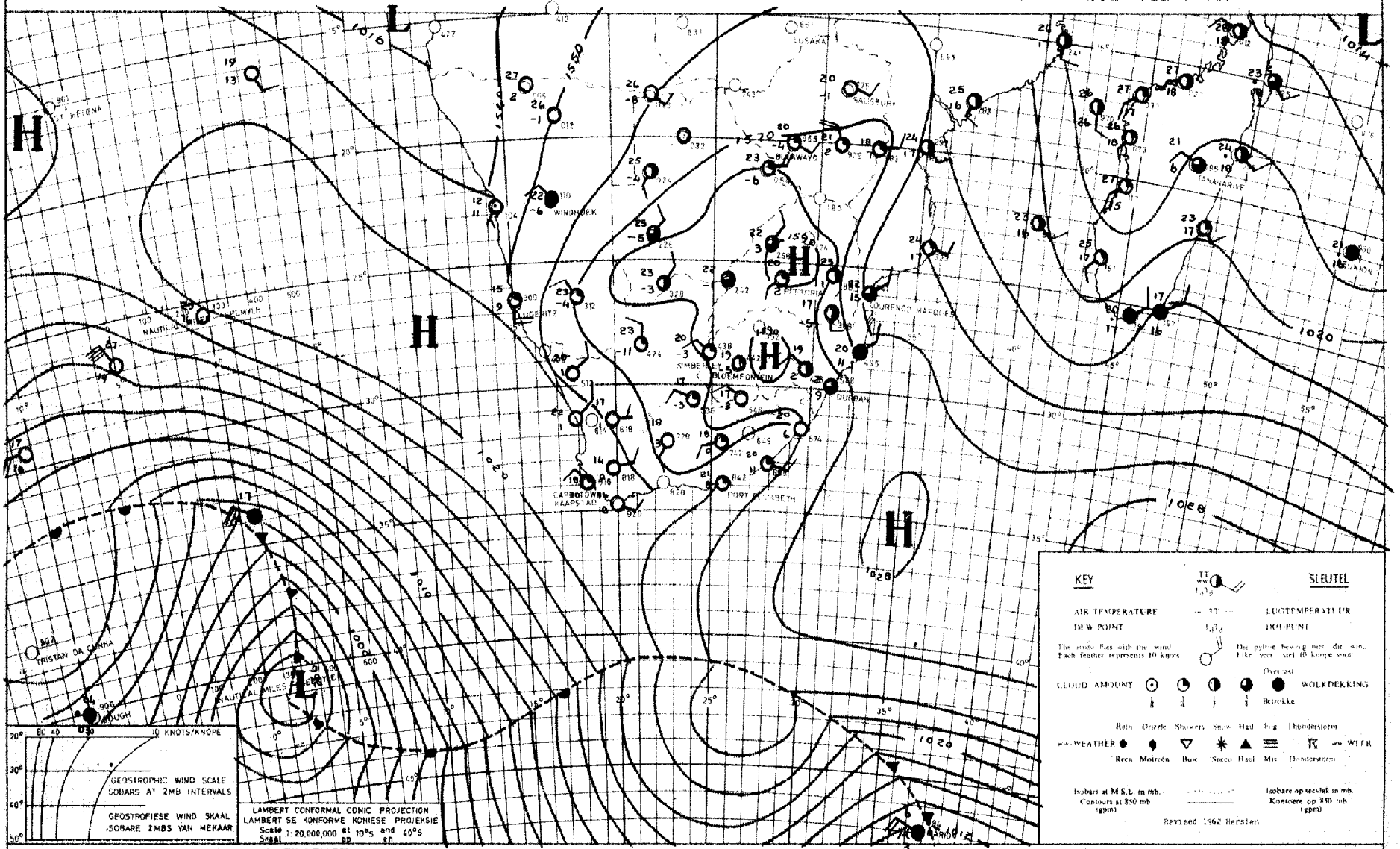

INFERENCE DATE 29 6 1965 DATUM AFLEIDING

The low pressure system to the west of the country is not expected to move rapidly eastwards and thus little change is expected in the present weather conditions for the next 36 hours.

Na verwagting sal die laagdrukstelsel wes van die land nie vinnig ooswaarts beweeg nie sodat min verandering in die huidige weers-omstandighede verwag word in die volgende 36 uur.

DAAGLIKSE WEERBULLETIN

Maksimum en Minimum Temperatuur (°C) en Reënval (RRR) in mm vir die 24 uur geëindig om 0800 SAST op

WEERBURO / WEATHER BUREAU
DEPT. VAN VERVOER / DEPT. OF TRANSPORT

1 - 7 - 1965

DAILY WEATHER BULLETIN

Maximum and Minimum Temperatures (°C) and rainfall (RRR) in mm for the 24 hours ended at 0800 SAST on

CAPE - KAAP	Max	Min	RRR
Aberdeen			
Addo			
Alexander Bay	22	8	
Aliwal North	20	-5	
Bashee	21	12	
Beaufort-Wes	25	8	
(Lughawe)			
Boegoebergdam			
Boetsap			
Brakkekuil			
(naby Heidelberg)			
Brandvlei			
Cala			
Caledon			
Calitzdorp			
Calvinia	24	16	
Cape Agulhas	18	11	
Cape Columbine	17	10	
Cape Point	20	1	
Cape St. Francis	22	12	
Cape Town	21	5	
(D.F. Malan)			
Cape Town			
(Roeland Str.)			
Carnarvon			
Ceres			
Citrusdal			
Colesberg			
Cradock			
Döhne	23	11	
De Aar	21	0	
Douglas			
East London	25	11	
(Airport)			
Eensaamheid			
(naby Herold)			
Elsenburg			
Fraserburg	21	1	
Garies			
George			
Graaff-Reinet	25	11	
Grahamstown			
Hopetown			
Idutywa			
Jansenville	20	2	
Joubertina			
Kimberley	22	0	
(Airport)			
Knysna			
Kokstad	19	-3	
Kuruman	22	-0	

KAAP - CAPE	Max	Min	RRR
Ladismith			
Lake Mentz			
Maclear			
Mafeking	21	5	
Malmesbury			
Matatiele			
Matroosberg	20	3	
Grootfontein			
(Middelburg)	20	-2	
Mosselbaai	23	15	
Mount Frere			
Okiep	24	15	
Oudtshoorn			
Petrusville			
Piketberg			
Pofadder	23	9	
Port Alfred			
Port Elizabeth	24	6	
Port Nolloth	19	7	
Port St. Johns	23	12	
Prieska	20	-2	
Prince Albert			
Queenstown			
Rietfontein			
Riversdale	25	7	
Robertson	23	3	
Sheeprun	21	-4	
(near Maclear)			
Somerset-Oos	24	8	
Steynsburg			
Strydenburg			
Sutherland	19	0	
Swellendam			
Tarkastad			
Touwsrivier			
Twee Riviere	25	1	
(Gemsbokpark)			
Umtata			
Uniondale			
Upington	25	5	
Vanwyksvlei			
Victoria-Wes	20	-3	
Vredendal	26	10	
Vryburg			
Williston			
Willowmore	23	3	
Willowpark			
(near Dordrecht)	18	-1	

NATAL	Max	Min	RRR
Cape St. Lucia	21	15	
Dundee			
Durban	23	5	
(Louis Botha)			
Estcourt	19	2	
Harding			
Himeville			
Mkuze			
Hluhluwe			
Newcastle	20	-5	
Cedara			
(Pietermaritzburg)	21	-0	
Port Shepstone	20	9	
Richmond			
Seven Oaks			
Vryheid			
Waterford			
(near Underberg)	17	-5	
TRANSVAAL			
Barberton			
Belfast			
Bethal	18	-2	
Bospoort	19	-1	
Carolina	17	3	
Chester			
(near Gravelotte)			
Creey	22	0	
Groendraai	22	0	
(naby Vaalwater)			
Jan Kempdorp			
Jan Smuts	17	3	
Joubert Park (Jhb)	17	6	
Kroondal	21	0	
Leeudoringstad			
Lichtenburg			
Letaba			
Loskopdam			
Lydenburg	18	0	
Marnitz	21	5	
Mara	20	9	
Marble Hall			
Messina	23	15	
Middelburg			
Nelspruit	21	7	
Phalaborwa	24	11	
Pietersburg	17	3	
Piet Retief	18	1	

TRANSVAAL	Max	Min	RRR
Pongola			
Potchefstroom	19	-6	
Potgietersrus			
Pretoria W.B.	19	2	
Pretoriuskop			
Punda Milia			
Sandpan (NW. Tvl.)	22	2	
Satara			
Sekhukhune			
Shingwidzi			
Skukuza	24	6	
Standerton	19	-6	
Thabazimbi			
Tomburke			
Tzaneen			
Vereeniging			
Volksrust			
Warmbad	21	1	
Witbank			
Zeerust			
O.V.S. - O.F.S.			
Balkfontein			
(naby Bothaville)			
Bethlehem	19	-6	
Bloemfontein	20	-6	
(J.B.M. Hertzog)			
Bultfontein			
Fauresmith	19	-4	
Ficksburg			
Frankfort	19	-6	
Harrismith			
Hoopstad	19	-5	
Kroonstad	18	-2	
Lindley			
Modderpoort			
Petrusburg			
Philippolis			
Reddersburg			
Reitz			
Vrede			
Warden			
Welkom	19	0	
Wepener	19	-7	
Winburg			
Zastron			

S.W.A.	Max	Min	RRR
Aroab			
Bethanie			
Dordabis			
Gobabeb	33	16	
Gobabis	22	5	
Grootfontein			
Karasburg			
Kalkfeld			
Karibib			
Keetmanshoop	25	6	
Kub			
Luderitz	19	12	
Mariental			
Ohopoho			
Okahandja			
Okaukueye			
Ondangua	27	8	
Otavi			
Otjiwarongo			
Outjo	26	10	
Rehoboth			
Runtu	25	5	
Steinhausen			
Tsumeb	26	9	
Walvisbaai	14	10	
Windhoek W.K.	21	6	
BASUTOLAND			
Maseru	18	-5	
BETSJOEANALAND/BECHUANALAND			
Francistown	21	7	
Gaberones	22	5	
Ghanzi	22	3	
Lobatsi			
Mahalapye			
Maun	23	8	
Shakawe	25	4	
Tsabong	24	-2	
Tsane	25	3	
SWAZILAND			
Embabe			
Manzini			
Stegi			

138482

SYNOPTIC WEATHER MAP — 1200 GMT. — 1400 SAST. — SINOPTIESE WEERKAART

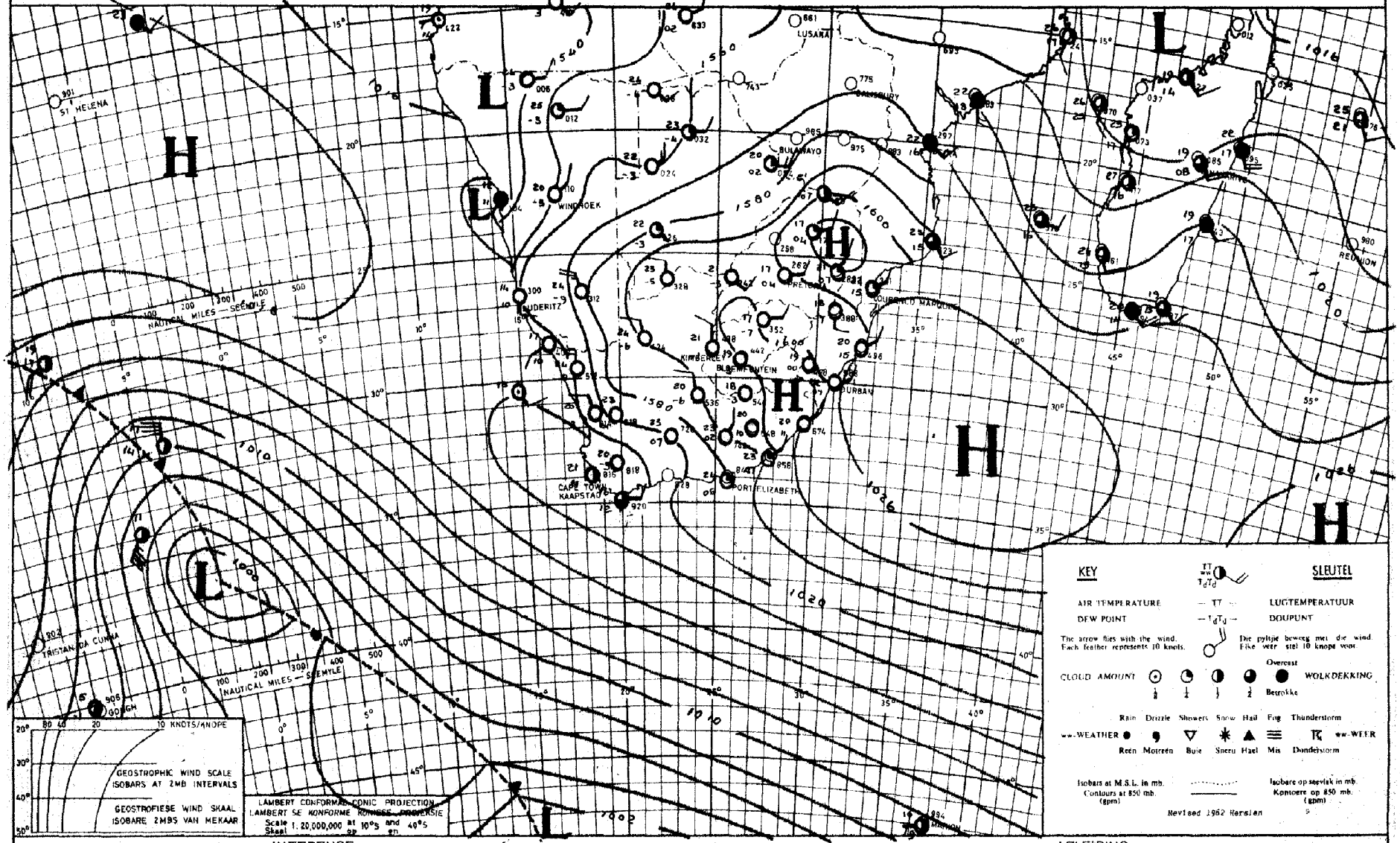

INFERENCE — DATE 30-6-1965 DATUM — AFLEIDING

The high off the east coast will cause fairly moist air to penetrate the Transvaal lowveld where it will be partly cloudy. The circulation over the remainder of the country is anticyclonic and the air is dry so that it will be fine.

Die hoog langs die ooskus sal 'n instroming van vogtige lug oor die Transvaalse laeveld veroorsaak waar dit gedeeltelik bewolk sal wees. Die sirkulasie oor die res van die land is antisiklonaal en die lug is droog sodat dit mooiweer sal wees.

+ 1765