South Africa. Weather Bureau.

DAAGLIKSE WEERBULLETIN

SURPLUS PUBLICATIONS 1966

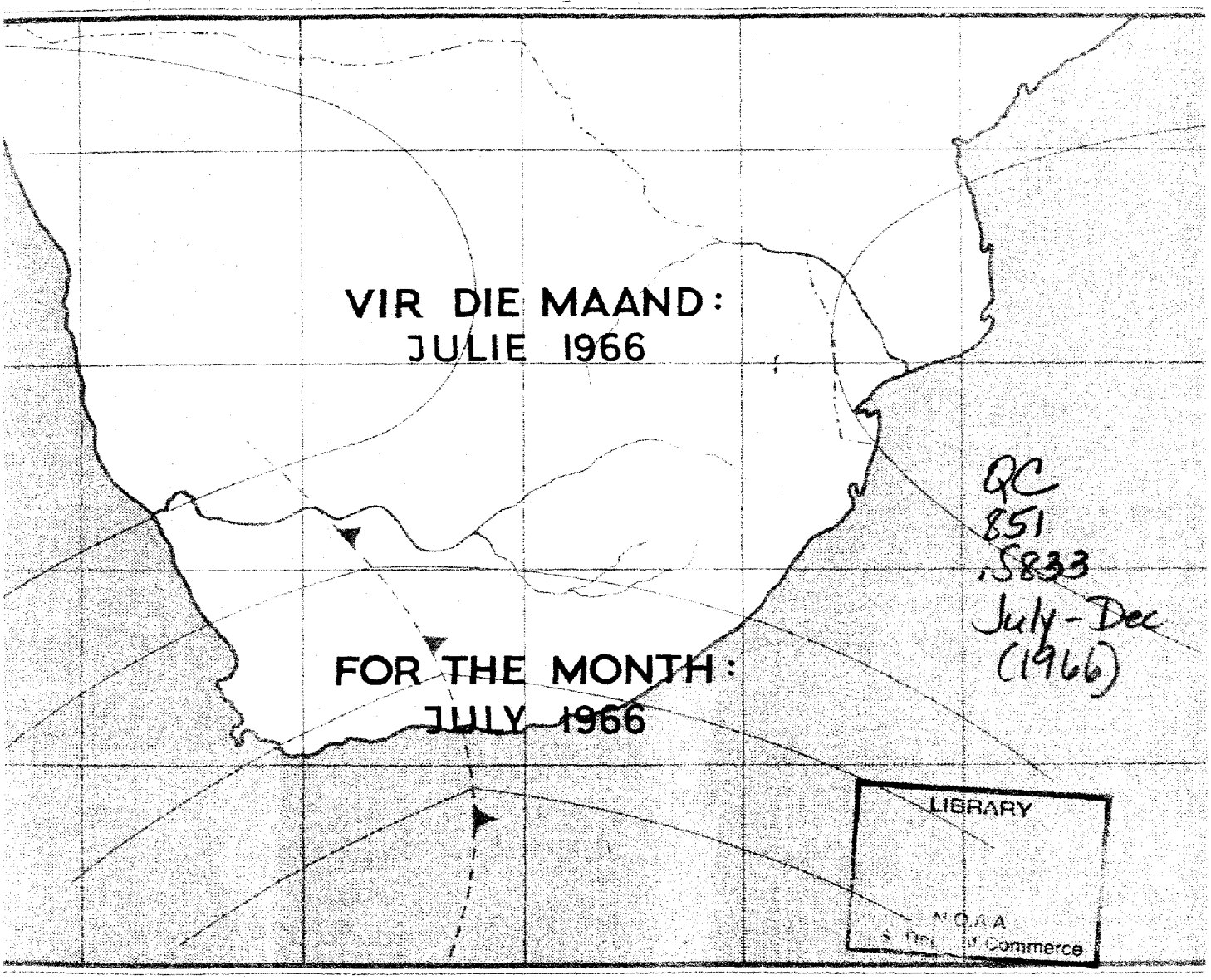

QC
851
.S833
July-Dec
(1966)

DAILY WEATHER BULLETIN

141 280

National Oceanic and Atmospheric Administration

Environmental Data Rescue Program

ERRATA NOTICE

One or more conditions of the original document may affect the quality of the image, such as:

Discolored pages
Faded or light ink
Binding intrudes into the text

This document has been imaged through the NOAA Environmental Data Rescue Program. To view the original document, please contact the NOAA Central Library in Silver Spring, MD at (301) 713-2607 x124 or www.reference@nodc.noaa.gov.

Lason, Inc.
Imaging Subcontractor
Beltsville, MD
December 20, 2000

DAAGLIKSE WEERBULLETIN

Maksimum en Minimum Temperatuur (°C) en Reënval (RRR) in mm vir die 24 uur geëindig om 0800 SAST op

WEERBURO / WEATHER BUREAU
DEPT. VAN VERVOER / DEPT. OF TRANSPORT

2 - 7 - 1966

DAILY WEATHER BULLETIN

Maximum and Minimum Temperatures (°C) and rainfall (RRR) in mm for the 24 hours ended at 0800 SAST on

CAPE - KAAP	Max	Min	RRR
Aberdeen			
Addo			
Alexander Bay	19	11	
Aliwal North	17	6	
Bathee	29	12	
Beaufort-Wes	17	12	
(Laghawe)			
Bonnievale			
Boetsap			
Brakkekuil			
(naby Heidelberg)			
Brandvlei			
Cala			
Caledon			
Calitsdorp			
Calvinia	10	8	1·3
Cape Agulhas	19	13	4·0
Cape Columbine	16	13	1·9
Cape Point	14	12	4·5
Cape St. Francis	23	9	1·2
Cape Town	16	14	4·8
(D.F. Malan)			
Cape Town			
(Roeland Str.)			
Carnarvon			
Ceres			
Citrusdal			
Colesberg			
Cradock			
Ofhne	21	12	
De Aar	16	5	
Douglas			
East London	28	14	
(Airport)			
Elsenburg			
(naby Herold)			
Elsenburg			
Fraserburg	11	7	0·7
Garies			
George			
Graaff-Reinet	21	11	
Grahamstown			
Hopetown			
Idutywa			
Jansenville	22	17	
Joubertina			
Kimberley	20	4	
(Airport)			
Knysna			
Kokstad	20	14	
Kuruman	18	0	

KAAP - CAPE	Max	Min	RRR
Ladismith			
Lake Mentz			
Maclear			
Mafeking	20	0	
Malmesbury			
Matatiele			
Matroosberg	14	7	2·0
Grootfontein			
(Middelburg)	17	7	
Mosselbaai	23	14	
Mount Frere			
Okiep	13	8	0·3
Oudtshoorn	21	15	
Petrusville			
Piketberg			4·5
Pofadder	15	4	
Port Alfred			
Port Elizabeth	23	13	10·2
Port Nolloth	16	13	
Port St. Johns	28	19	
Prieska	19	7	
Prince Albert			
Queenstown			
Rietfontein			
Riversdale	23	13	
Robertson	19	13	
Sheeprun	20	13	
(near Maclear)			
Somerset-Oos	22	15	
Steynsburg			
Strydenburg			
Sutherland	8	4	
Swellendam			
Tarkastad			
Touwsrivier			
Twee Riviere	21	-4	
(Gemsbokpark)			
Umtata			
Uniondale			
Upington	21	2	
Vanwyksvlei	9	6	
Victoria-Wes	16	5	
Vredendal	17	13	8·0
Vryburg	21	1	
Williston			
Willowmore	16	10	0·3
Willowpark			
(near Dordrecht)	15	7	

NATAL	Max	Min	RRR
Cape St. Lucia	25	17	
Dundee			
Durban	27	13	
(Louis Botha)			
Estcourt	23	14	
Harding			
Himeville			
Mkuze			
Hluhluwe	24	8	
Newcastle			
Cedara			
(Pietermaritzburg)	24	11	
Port Shepstone	27	17	
Richmond			
Seven Oaks			
Vryheid			
Waterford	20	8	
(near Underberg)			
TRANSVAAL			
Barberton			
Belfast			
Bethal	18	3	
Bospoort	18	-2	
Carolina	18	5	
Chester			
(near Gravelotte)			
Crecy			
Groendraai	24	-2	
(naby Vaalwater)			
Jan Kempdorp			
Jan Smuts	17	7	
Joubert Park (Jhb)	14	5	
Kroondal	22	7	
Letaba	28	12	
Leeudoringstad			
Lichtenburg			
Letaba			
Loskopdam			
Lydenburg	22	5	
Mara	26	8	
Marble Hall			
Messina	29	2	
Middelburg			
Nelspruit	29	14	
Phalaborwa	28	14	
Pietersburg	22	8	
Piet Retief	23	11	

TRANSVAAL	Max	Min	RRR
Pongola			
Potchefstroom	18	1	
Potgietersrus	23	7	
Pretoria W.B.	20	7	
Pretoriuskop			
Punda Milia			
Sandpan (NW. Tvl.)	26	4	
Satara			
Sekhukhune			
Shingwidzi			
Skukuza			
Standerton			
Thabazimbi			
Tomburke			
Tzaneen			
Vereeniging			
Volksrust			
Warmbad	21	6	
Witbank			
Zeerust			
O.V.S. - O.F.S.			
Balkfontein			
(naby Bethaville)			
Bethlehem			
Bloemfontein	17	-3	
(J.B.M. Hertzog)			
Bultfontein			
Fauresmith	17	3	
Ficksburg			
Frankfort	17	1	
Harrismith			
Hoopstad	20	0	
Kroonstad	16	3	
Lindley			
Modderpoort			
Petrusburg			
Philippolis			
Reddersburg			
Reitz			
Vrede			
Warden			
Welkom	17	3	
Wepener	17	6	
Winburg			
Zastron			

S.W.A.	Max	Min	RRR
Aroab			
Bethanie			
Dordabis			
Gobabeb			
Gobabis	26	3	
Grootfontein			
Karasburg			
Kalkfeld			
Karibib			
Keetmanshoop	23	4	
Kub			
Luderitz	18	11	
Mariental			
Ohopoho			
Okahandja			
Okaukueye			
Ondangua			
Otavi			
Otjiwarongo			
Outjo	27	4	
Rehoboth			
Runtu			
Steinhausen			
Tsumeb	27	5	
Walvisbaai	19	9	
Windhoek W.K.			
J.G. Strydom Lughawe	23	2	
BASUTOLAND			
Maseru	16	-3	
BETSJOEANALAND/BECHUANALAND			
Francistown	27	6	
Gaberones	23	1	
Ghanzi	27	7	
Lobatsi			
Mahalapye			
Maun	27	5	
Shakawe	27	5	
Tsabong	22	7	
Tsane	20	3	
SWAZILAND			
Balembe			
Manzini	27	17	
Stegi			

SYNOPTIC WEATHER MAP 1200 GMT. — 1400 SAST. SINOPTIESE WEERKAART

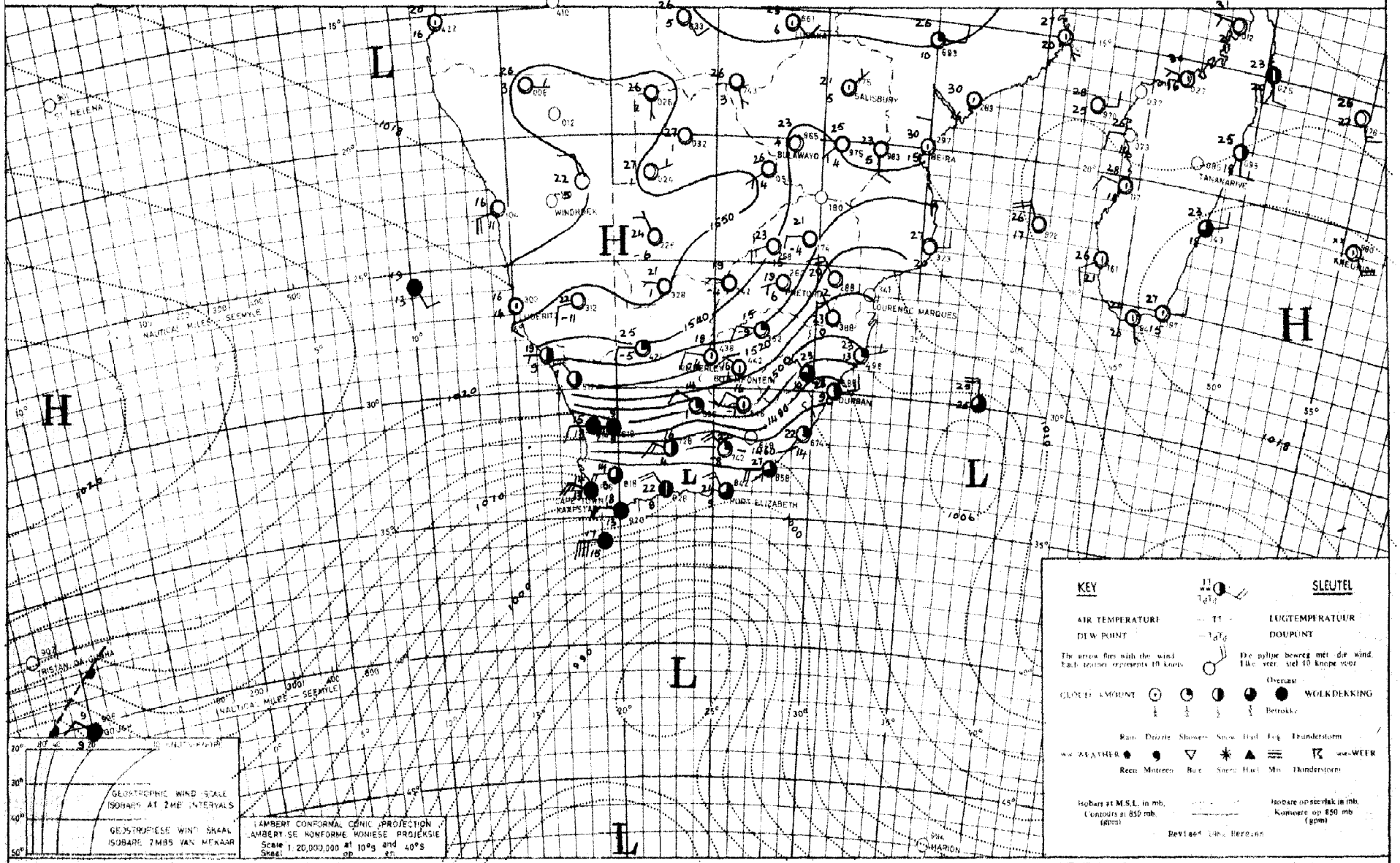

INFERENCE DATE 1 7 1966 DATUM AFLEIDING

A deep low south of the country will maintain cloudy cold weather with rain and strong north-westerly winds over the south-western Cape. It will be partly cloudy over the remainder of the Cape province, while fine weather will persist over the remainder of the country.

'n Diep laag suid van die land sal bewolkte toestande met reën en sterk noordwestewinde oor die suidwestelike Kaapprovinsie laat voortduur. Dit sal gedeeltelik bewolk wees oor die res van die Kaapprovinsie, en mooiweer oor die res van die land.

DAAGLIKSE WEERBULLETIN

Maksimum en Minimum Temperatuur (°C) en Reënval (RRR) in mm vir die 24 uur geëindig om 0800 SAST op

WEERBURO / WEATHER BUREAU
DEPT. VAN VERVOER / DEPT. OF TRANSPORT

3 - 7 - 1966

DAILY WEATHER BULLETIN

Maximum and Minimum Temperatures (°C) and rainfall (RRR) in mm for the 24 hours ended at 0800 SAST on

CAPE - KAAP	Max	Min	RRR
Aberdeen			
Addo			
Alexander Bay	21	6	
Aliwal North	14	-2	
Bashee			
Beaufort-Wes	16	0	
(Lughawe)			
Boegoebergdam			
Boetsap			
Brakkekuil			
(naby Heidelberg)			
Brandvlei			
Cala			
Caledon			
Calitzdorp			
Calvinia	11	4	0·9
Cape Agulhas	16	9	
Cape Columbine	16	9	
Cape Point	13	10	
Cape St. Francis	16	9	5·0
Cape Town	16	6	
(D.F. Malan)			
Cape Town			
(Roeland Str.)			
Carnarvon			
Ceres			
Citrusdal			
Colesberg			
Cradock			
Döhne	17	3	
De Aar	15	-2	
Douglas			
East London	19	8	
(Airport)			
Eensaamheid			
(naby Herold)			
Elsenburg			
Fraserburg	12	1	
Garies			
George			
Graaff-Reinet			
Grahamstown			
Hopetown			
Idutywa			
Jansenville	19	2	
Joubertina			
Kimberley	15	2	
(Airport)			
Knysna			
Kokstad	23	2	
Kuruman	19	2	

KAAP - CAPE	Max	Min	RRR
Ladismith			
Lake Mentz			
Maclear			
Mafeking	22	-1	
Malmesbury			
Matatiele			
Matroosberg			
Grootfontein	16	-3	
(Middelburg)			
Mosselbaai	18	9	
Mount Frere			
Okiep	13	7	0·1
Oudtshoorn	18	-1	
Petrusville			
Piketberg			
Pofadder	15	5	
Port Alfred			
Port Elizabeth	16	5	6·5
Port Nolloth	16	9	
Port St. Johns	24	12	
Prieska	17	1	
Prince Albert			
Queenstown	17	0	
Rietfontein			
Riversdale	17	1	
Robertson	18	3	
Sheeprun	21	2	
(near Maclear)			
Somerset-Oos	22	2	
Steynsburg			
Strydenburg			
Sutherland	9	-1	
Swellendam			
Tarkastad			
Touwsrivier			
Twee Riviere	17	-4	
(Gemsbokpark)			
Umtata	21	3	
Uniondale			
Upington	15	1	
Vanwyksvlei	16	0	
Victoria-Wes	15	-5	
Vredendal	17	6	
Vryburg	23	-1	
Williston			
Willowmore	14	0	
Willowpark			
(near Dordrecht)			

NATAL	Max	Min	RRR
Cape St. Lucia	28	15	1·1
Dundee			
Durban	26	13	
(Louis Botha)			
Estcourt	25	10	
Harding			
Himeville			
Mkuze			
Hluhluwe			
Newcastle	24	3	
Cedara	27	9	
(Pietermaritzburg)			
Port Shepstone	23	14	
Richmond			
Seven Oaks			
Vryheid			
Waterford	24	5	
(near Underberg)			
TRANSVAAL			
Barberton			
Belfast			
Bethal	19	-1	
Bospoort	20	1	
Carolina	19	5	
Chester			
(near Gravelotte)			
Crecy			
Groendraai	26	-2	
(naby Vaalwater)			
Jan Kempdorp			
Jan Smuts	19	2	
Joubert Park (Jhb)	13	5	
Kroondal	24	5	
Levubu	29	13	
Leeudoringstad			
Lichtenburg			
Letaba			
Loskopdam			
Lydenburg	24	4	
Mara	27	6	
Marble Hall			
Messina	31	6	
Middelburg			
Nelspruit	31	7	
Phalaborwa	30	16	
Pietersburg	24	6	
Piet Retief	24	9	

TRANSVAAL	Max	Min	RRR
Pongola			
Potchefstroom	20	-2	
Potgietersrus			
Pretoria W.B.	22	6	
Pretoriuskop			
Punda Milia			
Sandpan (NW. Tvl.)			
Satara			
Sekhukhune			
Shingwidzi			
Skukuza			
Standerton	19	-3	
Thabazimbi			
Tomburke			
Tzaneen			
Vereeniging			
Volksrust			
Warmbad	24	1	
Witbank			
Zeerust			
O.V.S. - O.F.S.			
Balkfontein			
(naby Bothaville)			
Bethlehem	17	-2	
Bloemfontein	14	-4	
(J.B.M. Hertzog)			
Bultfontein			
Fauresmith	14	-3	
Ficksburg			
Frankfort	19	-2	
Harrismith			
Hoopstad	18	-1	
Kroonstad	17	0	
Lindley			
Modderpoort			
Petrusburg			
Philippolis			
Reddersburg			
Reitz			
Vrede			
Warden			
Welkom			
Wepener	16	-4	
Winburg			
Zastron			

S.W.A.	Max	Min	RRR
Aroab			
Bethanie			
Dordabis			
Gobabeb	21	1	
Gobabis	24	3	
Grootfontein			
Cape Frio	23	12	
Karasburg			
Kalkfeld			
Karibib			
Keetmanshoop	19	4	
Kub			
Luderitz			
Mariental	23	4	
Ohopoho			
Okahandja			
Okaukueye			
Ondangua			
Otavi			
Otjiwarongo			
Outjo	27	5	
Uis	28	19	
Rehoboth			
Runtu			
Steinhausen			
Tsumeb	27	5	
Walvisbaai	17	9	
Windhoek W.K.			
J.G. Strydom Lughawe	23	2	
BASUTOLAND			
Maseru	16	0	
BETSJOEANALAND/BECHUANALAND			
Francistown	28	5	
Gaberones	25	3	
Ghanzi	28	4	
Lobatsi			
Mahalapye			
Maun	28	4	
Shakawe	27	5	
Tsabong	20	-3	
Tsane	27	1	
SWAZILAND			
Embembe			
Manzini	30	15	
Stegi			

SYNOPTIC WEATHER MAP 1200 GMT. — 1400 SAST SINOPTIESE WEERKAART

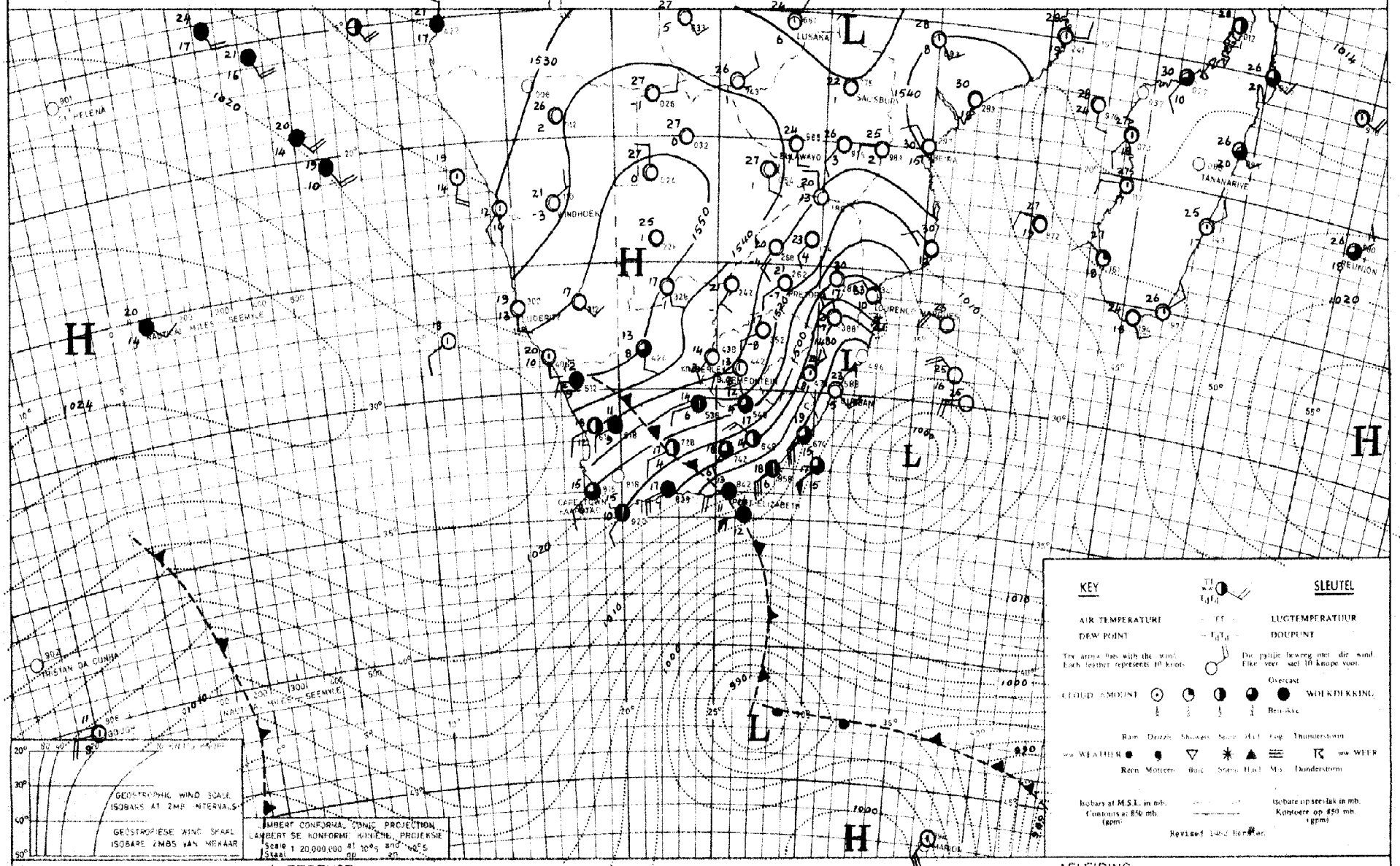

INFERENCE DATE 2 - 7 - 1966 DATUM AFLEIDING

Cold, dry air behind the front over the country will cause clearance over most areas. Temperatures over the interior will remain low.

Droë, koue lug wat agter die front oor die land beweeg, sal opklaring oor meeste dele veroorsaak. Temperature oor die binneland sal nog laag bly.

DAAGLIKSE WEERBULLETIN

Maksimum en Minimum Temperatuur (°C) en Reënval (RRR) in mm vir die 24 uur geëindig om 0800 SAST op

WEERBURO / WEATHER BUREAU
DEPT. VAN VERVOER / DEPT. OF TRANSPORT

4 7 1966

DAILY WEATHER BULLETIN

Maximum and Minimum Temperatures (°C) and rainfall (RRR) in mm for the 24 hours ended at 0800 SAST on

CAPE - KAAP	Max	Min	RRR
Aberdeen			
Addo			
Alexander Bay	23	12	
Aliwal North	19	-2	
Bashee	19	11	
Beaufort-Wes	19	5	
(Lughawe)			
Boegoebergdam			
Boetsap			
Brakkekuil			
(naby Heidelberg)			
Brandvlei			
Cala			
Caledon			
Calitzdorp			
Calvinia	18	3	
Cape Agulhas	16	10	
Cape Columbine	16	11	
Cape Point	15	11	
Cape St. Francis	17	8	
Cape Town	18	9	
(D.F. Malan)			
Cape Town			
(Roeland Str.)			
Carnarvon			
Ceres			
Citrusdal			
Colesberg			
Cradock			
Döhne	17	7	
De Aar	17	0	
Douglas			
East London	19	7	
(Airport)			
Eensaamheid			
(naby Herold)			
Elsenburg			
Fraserburg	15	1	
Garies			
George			
Graaff-Reinet	18	8	
Grahamstown			
Hopetown			
Idutywa			
Jansenville	22	3	
Joubertina			
Kimberley	19	6	
(Airport)			
Knysna			
Kokstad	19	1	
Kuruman	21	-1	

KAAP - CAPE	Max	Min	RRR
Ladismith			
Lake Mentz			
Maclear			
Mafeking	24	4	
Malmesbury			
Matatiele			
Matroosberg	13	3	
Grootfontein	18	2	
(Middelburg)	13	12	
Mosselbaai			
Mount Frere			
Okiep	20	7	
Oudtshoorn	18	-1	
Petrusville			
Piketberg			
Pofadder	17	10	
Port Alfred			
Port Elizabeth	18	5	
Port Nolloth	17	9	
Port St. Johns	21	13	
Prieska	20	-1	
Prince Albert			
Queenstown	20	5	
Rietfontein			
Riversdale	20	2	
Robertson	20	2	
Sheeprun	19	-2	
(near Maclear)			
Somerset-Oos	20	6	
Steynsburg			
Strydenburg			
Sutherland	15	1	
Swellendam			
Tarkastad			
Touwsrivier			
Twee Riviere	22	-1	
(Gemsbokpark)			
Umtata	21	3	
Uniondale			
Upington	21	3	
Vanwyksvlei	18	1	
Victoria-Wes	16	-3	
Vredendal	22	5	
Vryburg	21	-1	
Williston			
Willowmore	16	1	
Willowpark	17	7	
(near Dordrecht)			

NATAL	Max	Min	RRR
Cape St. Lucia	19	15	2.8
Dundee			
Durban	22	9	
(Louis Botha)			
Estcourt	19	3	
Harding			
Himeville			
Mkuze			
Hluhluwe			
Newcastle	23	4	
Cedara	17	3	
(Pietermaritzburg)			
Port Shepstone	21	12	
Richmond			
Seven Oaks			
Vryheid			
Waterford	16	-4	
(near Underberg)			
TRANSVAAL			
Barberton			
Belfast			
Bethal	21	3	
Bospoort	21	1	
Carolina	17	3	
Chester			
(near Gravelotte)			
Crecy			
Groendraai	24	4	
(naby Vaalwater)			
Jan Kempdorp			
Jan Smuts	19	3	
Joubert Park (Jhb)	20	7	
Kroondal	21	2	
Levubu	22	14	
Leeudoringstad			
Lichtenburg			
Letaba			
Loskopdam			
Lydenburg	19	4	
Mara	21	10	
Marble Hall			
Messina	24	10	
Middelburg			
Nelspruit	22	11	0.4
Phalaborwa	24	13	
Pietersburg	19	4	
Piet Retief	16	0	

TRANSVAAL	Max	Min	RRR
Pongola			
Potchefstroom	21	8	
Potgietersrus			
Pretoria W.B.	21	5	
Pretoriuskop			
Punda Milia			
Sandpan (NW. Tvl.)	27	5	
Satara			
Sekhukhune			
Shingwidzi			
Skukuza	28	7	
Standerton	21	+3	
Thabazimbi			
Tomburke			
Tzaneen			
Vereeniging			
Volksrust			
Warmbad	23	4	
Witbank			
Zeerust			
O.V.S. - O.F.S.			
Balkfontein			
(naby Bothaville)			
Bethlehem	18	-6	
Bloemfontein	17	-3	
(J.B.M. Hertzog)			
Bultfontein			
Fauresmith	17	-3	
Ficksburg			
Frankfort	20	-4	
Harrismith			
Hoopstad	16	-2	
Kroonstad	19	1	
Lindley			
Modderpoort			
Petrusburg			
Philippolis			
Reddersburg			
Reitz			
Vrede			
Warden			
Welkom			
Wepener	18	-3	
Winburg			
Zastron			

S.W.A.	Max	Min	RRR
Arcab			
Bethanie			
Dordabis			
Gobabeb	32	14	
Gobabis	25	5	
Grootfontein			
Cape Frio	20	12	
Karasburg			
Kalkfeld			
Karibib			
Keetmanshoop	22	8	
Kub			
Luderitz			
Mariental	25	7	
Ohopoho			
Okahandja			
Okaukueye			
Ondangua			
Otavi			
Otjiwarongo			
Outjo	26	6	
Uis	29	10	
Rehoboth			
Runtu	27	10	
Steinhausen			
Tsumeb	27	7	
Walvisbaai	13	10	
Windhoek W.K.			
J.G. Strydom L.H.	23	4	
BASUTOLAND			
Maseru	16	-3	
BETSJOEANALAND/BECHUANALAND			
Francistown	24	6	
Gaberones	25	6	
Ghanzi	26	6	
Lobatsi			
Mahalapye			
Maun	28	8	
Shakawe	22	7	
Tsabong	24	0	
Tsane	26	3	
SWAZILAND			
Emlembe			
Manzini	18	10	
Stegi			

SYNOPTIC WEATHER MAP 1200 GMT — 1400 SAST. SINOPTIESE WEERKAART

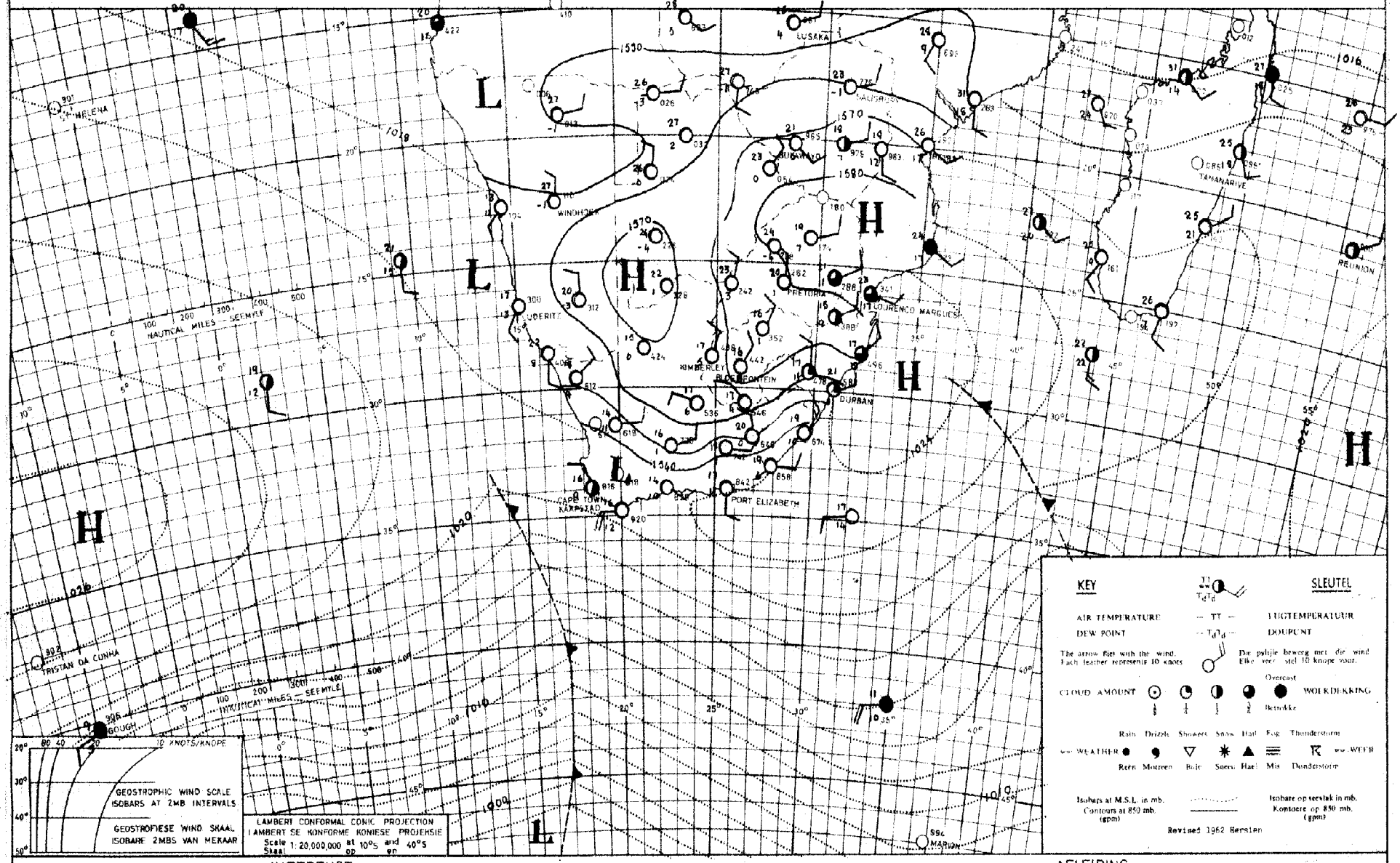

INFERENCE DATE 4-7-1966 DATUM AFLEIDING

The high cell off the east coast will cause cloudy weather over the eastern Transvaal. Over the remainder of the country the air is dry and stable, so that it will remain fine. Day temperatures will rise slowly.

Die hoogsêl by die ooskus sal bewolkte toestande oor Oos-Transvaal veroorsaak. Oor die res van die land is die lug droog en stabiel, en dit sal mooiweer bly. Dagtemperatuure sal stadig styg.

DAAGLIKSE WEERBULLETIN

Maksimum en Minimum Temperatuur (°C) en Reënval (RRR) in mm vir die 24 uur geëindig om 0800 SAST op

WEERBURO / WEATHER BUREAU
DEPT. VAN VERVOER / DEPT. OF TRANSPORT

5 - 7 - 1966

DAILY WEATHER BULLETIN

Maximum and Minimum Temperatures (°C) and rainfall (RRR) in mm for the 24 hours ended at 0800 SAST on

CAPE - KAAP	Max	Min	RRR
Aberdeen			
Addo			
Alexander Bay	17	8	
Aliwal North	21	-3	
Bashee	23	12	
Beaufort-Wes	19	1	
(Lughawe)			
Boegoebergdam			
Boetsap			
Brakkekuil			
(naby Heidelberg)			
Brandvlei			
Cala			
Caledon			
Calitzdorp			
Calvinia	19	1	
Cape Agulhas	17	12	0·3
Cape Columbine	14	7	
Cape Point	14	11	0·1
Cape St. Francis	17	12	
Cape Town	17	4	
(D.F. Malan)			
Cape Town			
(Roeland Str.)			
Carnarvon			
Ceres			
Citrusdal			
Colesberg			
Cradock			
Dohne	23	5	
De Aar	19	0	
Douglas			
East London	23	9	
(Airport)			
Eensaamheid			
(naby Herold)			
Elsenburg			
Fraserburg	17	1	
Garies			
George			
Graaff-Reinet	23	1	
Grahamstown			
Hopetown			
Idutywa			
Jansenville	24	3	
Joubertina			
Kimberley	22	7	
(Airport)			
Knysna			
Kokstad	22	0	
Kuruman	21	1	

KAAP - CAPE	Max	Min	RRR
Ladismith			
Lake Mentz			
Maclear			
Mafeking	22	2	
Malmesbury			
Matatiele			
Matroosberg	16	4	
Grootfontein	19	-2	
(Middelburg)			
Mosselbaai	20	13	
Mount Frere			
Okiep	22	6	
Oudtshoorn	26	1	
Petrusville			
Piketberg			
Pofadder	22	8	
Port Alfred			
Port Elizabeth	21	12	0·1
Port Nolloth	15	7	
Port St. Johns	23	14	
Prieska	23	0	
Prince Albert			
Queenstown	21	0	
Rietfontein			
Riversdale	20	5	
Robertson	21	9	
Sheeprun	23	-1	
(near Maclear)			
Somerset-Oos	23	2	
Steynsburg			
Strydenburg			
Sutherland	16	-3	
Swellendam			
Tarkastad			
Touwsrivier			
Twee Riviere	25	2	
(Gemsbokpark)			
Umtata	24	2	
Uniondale			
Upington	26	10	
Vanwyksvlei	22	2	
Victoria-Wes	19	-2	
Vredendal	21	8	
Vryburg	22	0	
Williston			
Willowmore	18	1	
Willowpark	19	2	
(near Dordrecht)			

NATAL	Max	Min	RRR
Cape St. Lucia	23	14	
Dundee			
Durban	22	10	
(Louis Botha)			
Estcourt	22	6	
Harding			
Himeville			
Mkuze			
Hluhluwe			
Newcastle	26	11	
Cedara	22	2	
(Pietermaritzburg)			
Port Shepstone	21	14	
Richmond			
Seven Oaks			
Vryheid			
Waterford	21	-3	
(near Underberg)			
TRANSVAAL			
Barberton			
Belfast			
Bethal	20	-2	
Bospoort	20	1	
Carolina	18	2	
Chester			
(near Gravelotte)			
Crecy			
Groendraai	23	1	
(naby Vaalwater)			
Jan Kempdorp			
Jan Smuts	18	4	
Joubert Park (Jhb)	18	7	
Kroondal	21	3	
Levubu	23	11	
Leeudoringstad			
Lichtenburg			
Letaba			
Loskopdam			
Lydenburg	20	6	
Mara	23	6	
Marble Hall			
Messina	26	10	
Middelburg			
Nelspruit	26	9	
Phalaborwa	25	10	
Pietersburg	20	4	
Piet Retief	23	5	

TRANSVAAL	Max	Min	RRR
Pongola			
Potchefstroom	21	-1	
Potgietersrus	22	5	
Pretoria W.B.	21	4	
Pretoriuskop			
Punda Milia			
Sandpan (NW. Tvl.)			
Satara			
Sekhukhune			
Shingwidzi			
Skukuza	27	4	
Standerton	20	5	
Thabazimbi			
Tomburke			
Tzaneen			
Vereeniging			
Volksrust			
Warmbad	22	5	
Witbank			
Zeerust			
O.V.S. - O.F.S.			
Balkfontein			
(naby Bothaville)			
Bethlehem	17	-3	
Bloemfontein	19	-3	
(J.B.M. Hertzog)			
Bultfontein			
Fauresmith	19	-2	
Ficksburg			
Frankfort	19	-4	
Harrismith			
Hoopstad	22	-1	
Kroonstad	19	0	
Lindley			
Modderpoort			
Petrusburg			
Philippolis			
Reddersburg			
Reitz			
Vrede			
Warden			
Welkom	19	1	
Wepener	20	-4	
Winburg			
Zastron			

S.W.A.	Max	Min	RRR
Aroab			
Bethanie			
Dordabis			
Gobabeb	23	16	
Gobabis	24	4	
Grootfontein			
Cape Fria	19	11	
Karasburg			
Kalkfeld			
Karibib			
Keetmanshoop	26	0	
Kub			
Uis	30	11	
Luderitz	18	9	
Mariental	27	9	
Ohopoho			
Okahandja			
Okaukueye			
Ondangua	28	10	
Otavi			
Otjiwarongo			
Outjo	27	6	
Rehoboth			
Runtu	25	18	
Steinhausen			
Tsumeb	28	9	
Walvisbaai	16	10	
Windhoek W.K.			
BASUTOLAND			
Maseru	18	-2	
BETSJOEANALAND/BECHUANALAND			
Francistown	24	6	
Gaberones	22	3	
Ghanzi	26	5	
Lobatsi			
Mahalapye			
Maun	27	7	
Shakawe	27	8	
Tsabong			
Tsane	25	2	
	26	5	
SWAZILAND			
Embembe			
Manzini	25	8	
Stegi			

SYNOPTIC WEATHER MAP 1200 GMT. — 1400 SAST. SINOPTIESE WEERKAART

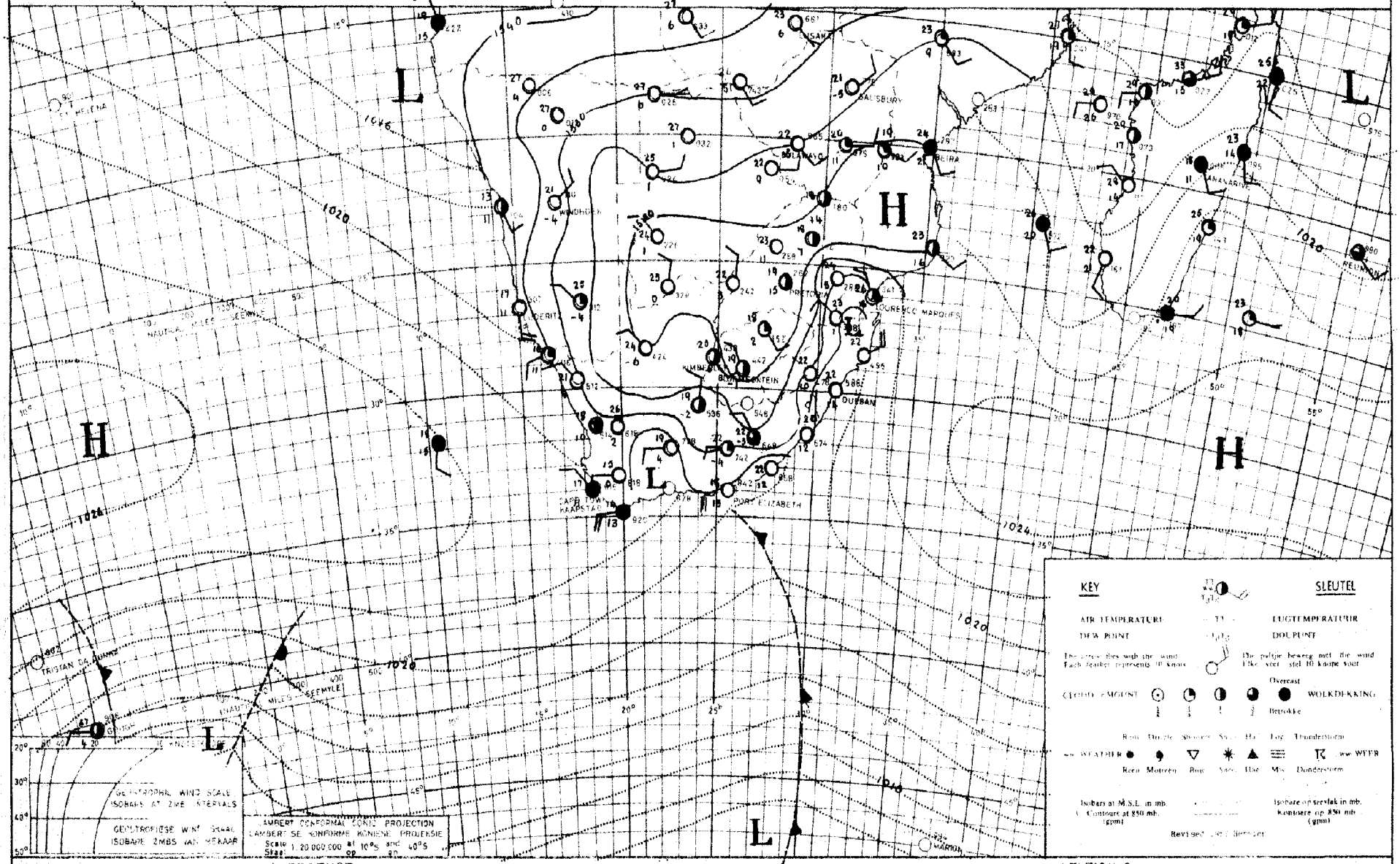

INFERENCE DATE 4 - 7 1966 DATUM AFLEIDING

The eastwards moving cold front off the south coast is causing partly cloudy weather along the south coast. With dry air over the remainder of the country it will be fair and mild to warm.

Die kouefront langs die suidelike kusgebiede beweeg ooswaarts en veroorsaak gedeeltelik bewolkte weer oor hierdie gebied. Met droë lug oor die res van die land sal dit mooiweer en matig tot warm wees.

DAAGLIKSE WEERBULLETIN

Maksimum en Minimum Temperatuur (°C) en Reënval (RRR) in mm vir die 24 uur geëindig om 0800 SAST op

WEERBURO / WEATHER BUREAU
DEPT. VAN VERVOER / DEPT. OF TRANSPORT

6-7 1966

DAILY WEATHER BULLETIN

Maximum and Minimum Temperatures (°C) and rainfall (RRR) in mm for the 24 hours ended at 0800 SAST on

CAPE - KAAP	Max	Min	RRR
Aberdeen			
Addo			
Alexander Bay	15	7	
Aliwal North	22	-1	
Bashee	20	11	
Beaufort-Wes	18	0	
(Lughawe)			
Boegoebergdam			
Boetsap			
Brakkekuil			
(naby Heidelberg)			
Brandvlei			
Cala			
Caledon			
Calitzdorp			
Calvinia	19	-2	
Cape Agulhas	17	11	
Cape Columbine	15	9	
Cape Point	14	9	
Cape St. Francis	18	12	
Cape Town	17	5	
(D.F. Malan)			
Cape Town			
(Roeland Str.)			
Carnarvon			
Ceres			
Citrusdal			
Colesberg			
Cradock			
Dohne	23	9	
De Aar	22	1	
Douglas			
East London	20	12	
(Airport)			
Eensaamheid			
(naby Herold)			
Elsenburg			
Fraserburg	19	-3	
Garies			
George			
Graaff-Reinet	20	4	
Grahamstown			
Hopetown			
Idutywa			
Jansenville			
Joubertina			
Kimberley	22	8	
(Airport)			
Knysna			
Kokstad	20	0	
Kuruman	22	1	

KAAP - CAPE	Max	Min	RRR
Ladismith			
Lake Mentz			
Maclear			
Mafeking	22	3	
Malmesbury			
Matatiele			
Matroosberg	16	0	
Grootfontein	21	7	
(Middelburg)			
Mosselbaai	18	12	
Mount Frere			
Okiep	20	3	
Oudtshoorn	19	0	
Petrusville			
Piketberg			
Pofadder	22	6	
Port Alfred			
Port Elizabeth	18	11	
Port Nolloth	15	4	
Port St. Johns	22	15	
Prieska	24	0	
Prince Albert			
Queenstown	23	13	
Rietfontein			
Riversdale	20	8	
Robertson	19	0	
Sheeprun	23	1	
(near Maclear)			
Somerset-Oos	22	4	
Steynsburg			
Strydenburg			
Sutherland	16	-6	
Swellendam			
Tarkastad			
Touwsrivier			
Twee Riviere	23	3	
(Gemsbokpark)			
Umtata	25	6	
Uniondale			
Upington			
Vanwyksvlei	21	0	
Victoria-Wes	21	-5	
Vredendal	16	12	
Vryburg	22	0	
Williston			
Willowmore	18	0	
Willowpark	19	10	
(near Dordrecht)			

NATAL	Max	Min	RRR
Cape St. Lucia	21	15	
Dundee			
Durban	22	8	
(Louis Botha)			
Estcourt	20	3	
Harding			
Himeville			
Mkuze			
Hluhluwe			
Newcastle	21	-1	
Cedara	19	3	
(Pietermaritzburg)			
Port Shepstone	24	10	
Richmond			
Seven Oaks			
Vryheid			
Waterford	18	-3	
(near Underberg)			
TRANSVAAL			
Barberton			
Belfast			
Bethal	21	0	
Bospoort	20	0	
Carolina	20	-1	
Chester			
(near Gravelotte)			
Crecy			
Groendraai	25	3	
(naby Vaalwater)			
Jan Kempdorp			
Jan Smuts	19	6	
Joubert Park (Jhb)	19	6	
Kroondal			
Levubu	26	11	
Leeudoringstad			
Lichtenburg			
Letaba			
Loskopdam			
Lydenburg	21	4	
Mara	24	7	
Marble Hall			
Messina	26	16	
Middelburg			
Nelspruit	25	9	
Phalaborwa	26	11	
Pietersburg	22	5	
Piet Retief	17	3	

TRANSVAAL	Max	Min	RRR
Pongola			
Potchefstroom	20	-1	
Potgietersrus	24	10	
Pretoria W.B.	21	4	
Pretoriuskop			
Punda Milia			
Sandpan (NW. Tvl.)	24	8	
Satara			
Sekhukhune			
Shingwidzi			
Skukuza	26	6	
Standerton	20	-2	
Thabazimbi			
Tomburke			
Tzaneen			
Vereeniging			
Volksrust			
Warmbad	23	6	
Witbank			
Zeerust			
O.V.S. - O.F.S.			
Balkfontein			
(naby Bothaville)			
Bethlehem	19	-5	
Bloemfontein	20	-2	
(J.B.M. Hertzog)			
Bultfontein			
Fauresmith	22	0	
Ficksburg			
Frankfort	20	-4	
Harrismith			
Hoopstad	22	-1	
Kroonstad	19	1	
Lindley			
Modderpoort			
Petrusburg			
Philippolis			
Reddersburg			
Reitz			
Vrede			
Warden			
Welkom	22	1	
Wepener	20	-1	
Winburg			
Zastron			

S.W.A.	Max	Min	RRR
Aroab			
Bethanie			
Dordabis			
Gobabeb	32	13	
Gobabis	24	2	
Grootfontein			
Cape Frio	18	11	
Karasburg			
Kalkfeld			
Karibib			
Keetmanshoop			
Kub			
Luderitz			
Mariental	26	6	
Ohopoho			
Okahandja			
Okaukueye			
Ondangua			
Otavi			
Otjiwarongo			
Outjo	27	6	
Uis	30	12	
Rehoboth			
Runtu	27	12	
Steinhausen			
Tsumeb	27	9	
Walvisbaai	16	11	
Windhoek W.K.			
J.G. Strydom L.H.	22	2	
BASUTOLAND			
Maseru	18	0	
BETSJOEANALAND/BECHUANALAND			
Francistown	25	6	
Gaberones	23	3	
Ghanzi	26	4	
Lobatsi			
Mahalapye			
Maun	26	8	
Shakawe	26	9	
Tsabong	25	3	
Tsane	25	3	
SWAZILAND			
Enlembe			
Manzini	23	10	
Stegi			

SYNOPTIC WEATHER MAP 1200 GMT — 1400 SAST SINOPTIESE WEERKAART

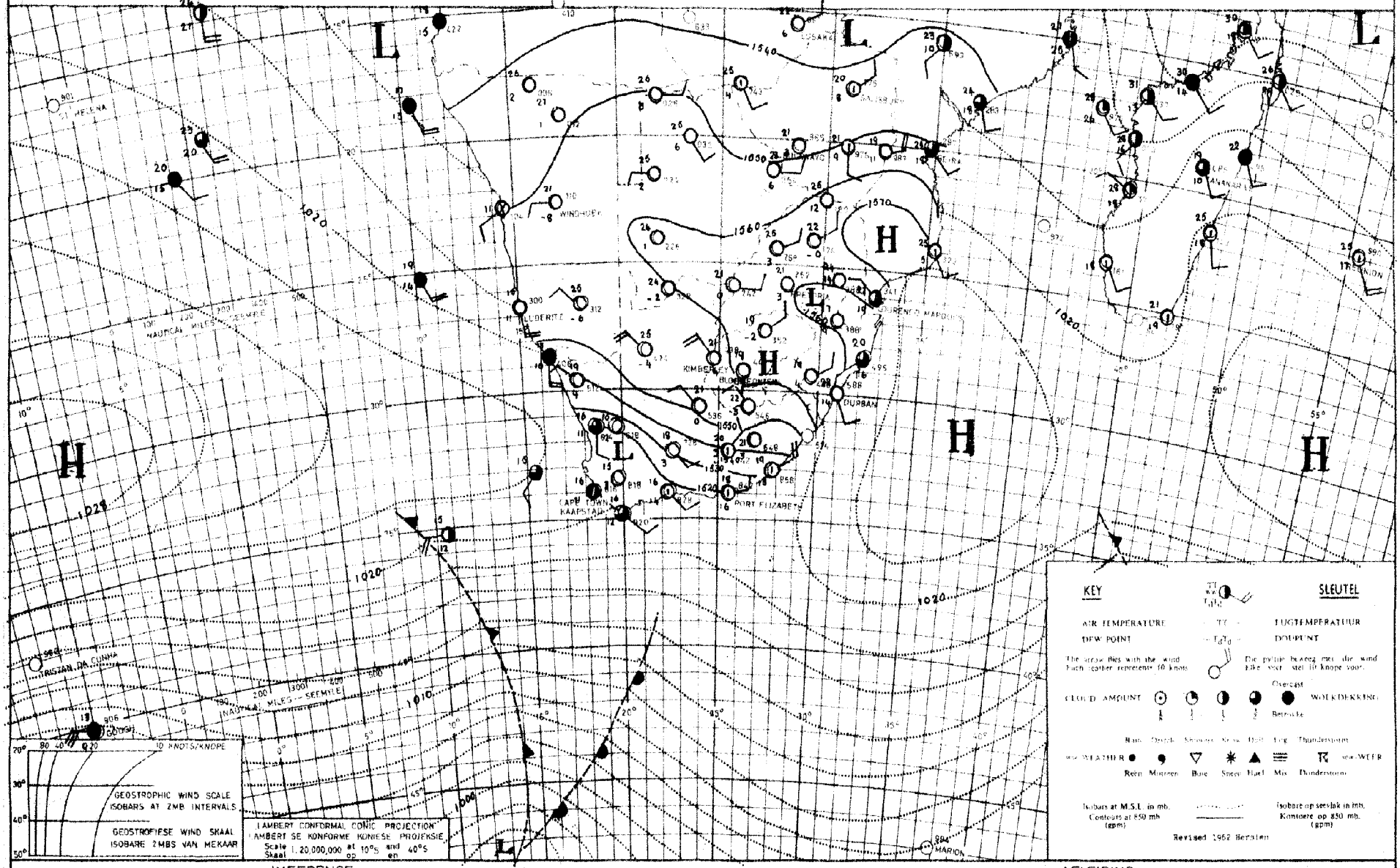

INFERENCE DATE 5-7-66 DATUM AFLEIDING

The cold front west of Cape Town will move eastwards and cause partly cloudy weather with isolated light showers along the southern and south-western Cape coasts. Over the remainder of the country the air is dry and it will remain fine.

Die koufront wes van Kaapstad sal oswaarts beweeg en gedeeltelik bewolkte weer met enkele ligte buie langs die Kaapse suid- en suidweskusstreke veroorsaak. Oor die res van die land is die lug droog en dit sal mooiweer bly.

DAAGLIKSE WEERBULLETIN

Maksimum en Minimum Temperatuur (°C) en Reënval (RRR) in mm vir die 24 uur geëindig om 0800 SAST op

WEERBURO / WEATHER BUREAU
DEPT. VAN VERVOER / DEPT. OF TRANSPORT

..7..7.....1966...

DAILY WEATHER BULLETIN

Maximum and Minimum Temperatures (°C) and rainfall (RRR) in mm for the 24 hours ended at 0800 SAST on

CAPE - KAAP	Max	Min	RRR
Aberdeen			
Addo			
Alexander Bay	15	8	
Aliwal North	22	-2	
Bashee	19	11	
Beaufort-Wes	20	3	
(Lughawe)			
Boegoebergdam			
Boetsap			
Brakkekuil			
(naby Heidelberg)			
Brandvlei			
Cala			
Caledon			
Calitzdorp			
Calvinia	20	1	
Cape Agulhas	16	10	
Cape Columbine	14	8	
Cape Point	15	9	
Cape St. Francis	18	9	
Cape Town	19	-3	
(D.F. Malan)			
Cape Town			
(Roeland Str.)			
Carnarvon			
Ceres			
Citrusdal			
Colesberg			
Cradock			
Dohne	17	8	
De Aar	21	1	
Douglas			
East London	20	6	
(Airport)			
Eensaamheid			
(naby Herold)			
Elsenburg			
Fraserburg	18	0	
Garies			
George			
Graaff-Reinet	20	7	
Grahamstown			
Hopetown			
Idutywa			
Jansenville	22	2	
Joubertina			
Kimberley	22	8	
(Airport)			
Knysna			
Kokstad	21	0	
Kuruman	21	1	

KAAP - CAPE	Max	Min	RRR
Ladismith			
Lake Mentz			
Maclear			
Mafeking	20	4	
Malmesbury			
Matatiele			
Matroosberg	16	1	
Grootfontein	20	4	
(Middelburg)			
Mosselbaai	18	9	
Mount Frere			
Okiep	22	4	
Oudtshoorn	19	-3	
Petrusville			
Piketberg			
Pofadder	22	8	
Port Alfred			
Port Elizabeth	19	5	
Port Nolloth	15	3	
Port St. Johns	22	16	
Prieska	23	0	
Prince Albert			
Queenstown	23	1	
Rietfontein			
Riversdale	18	2	
Robertson	19	-2	
Sheeprun	22	0	
(near Maclear)			
Somerset-Oos	22	7	
Steynsburg			
Strydenburg			
Sutherland	14	-5	
Swellendam			
Tarkastad			
Touwsrivier			
Twee Riviere	25	3	
(Gemsbokpark)			
Umtata	26	3	
Uniondale			
Upington	24	11	
Vanwyksvlei	21	2	
Victoria-Wes			
Vredendal	19	3	
Vryburg	21	2	
Williston			
Willowmore	19	-1	
Willowpark	19	9	
(near Dordrecht)			

NATAL	Max	Min	RRR
Cape St. Lucia	24	16	
Dundee			
Durban	26	9	
(Louis Botha)			
Estcourt	21	6	
Harding			
Himeville			
Mkuze			
Hluhluwe			
Newcastle	23	-2	
Cedara	22	3	
(Pietermaritzburg)			
Port Shepstone	26	13	
Richmond			
Seven Oaks			
Vryheid			
Waterford	19	-3	
(near Underberg)			
TRANSVAAL			
Barberton			
Belfast			
Bethal	18	-1	
Bospoort	19	0	
Carolina	17	1	
Chester			
(near Gravelotte)			
Crecy			
Groendraai	23	1	
(naby Vaalwater)			
Jan Kempdorp			
Jan Smuts	18	6	
Joubert Park (Jhb)	19	7	
Kroondal	21	3	
Lerubu	24	9	
Leeudoringstad			
Lichtenburg			
Letaba			
Loskopdam			
Lydenburg	19	4	
Mara	23	6	
Marble Hall			
Messina	25	8	
Middelburg			
Nelspruit	26	7	
Phalaborwa	26	9	
Pietersburg	20	5	
Piet Retief	21	3	

TRANSVAAL	Max	Min	RRR
Pongola			
Potchefstroom	21	1	
Potgietersrus	22	7	
Pretoria W.B.	20	5	
Pretoriuskop			
Punda Milia			
Sandpan (NW. Tvl.)	22	5	
Satara			
Sekhukhune			
Shingwidzi			
Skukuza	27	4	
Standerton	18	-3	
Thabazimbi			
Tomburke			
Tzaneen			
Vereeniging			
Volksrust			
Warmbad	22	4	
Witbank			
Zeerust			
O.V.S. - O.F.S.			
Balkfontein			
(naby Bothaville)			
Bethlehem	18	-5	
Bloemfontein	20	-3	
(J.B.M. Hertzog)			
Bultfontein			
Fauresmith	19	-2	
Ficksburg			
Frankfort	19	-4	
Harrismith			
Hoopstad	21	-1	
Kroonstad	19	3	
Lindley			
Modderpoort			
Petrusburg			
Philippolis			
Reddersburg			
Reitz			
Vrede			
Warden			
Welkom	20	4	
Wepener	20	-5	
Winburg			
Zastron			

S.W.A.	Max	Min	RRR
Aroab			
Bethanie			
Dordabis			
Gobabeb	31	12	
Gobabis	25	4	
Grootfontein			
Cape Frio	17	12	
Karasburg			
Kalkfeld			
Karibib			
Keetmanshoop	26	9	
Kub			
Luderitz	15	8	
Mariental	26	6	
Ohopoho			
Okahandja			
Okaukueye			
Ondangua			
Otavi			
Otjiwarongo			
Outjo	26	4	
Ü's	30	8	
Rehoboth			
Runtu	26	12	
Steinhausen			
Tsumeb	26	7	
Walvisbaai	13	12	
Windhoek W.K.			
T.G. Strydom L.P.	22	4	
BASUTOLAND			
Maseru	19	-2	
BETSJOEANALAND/BECHUANALAND			
Francistown	22	3	
Gaberones	23	5	
Ghanzi	25	7	
Lobatsi			
Mahalapye			
Maun	27	3	
Shakawe	25	3	
Tsabong	20	2	
Tsane	25	4	
SWAZILAND			
Embembe			
Manzini	24	9	
Stegi			

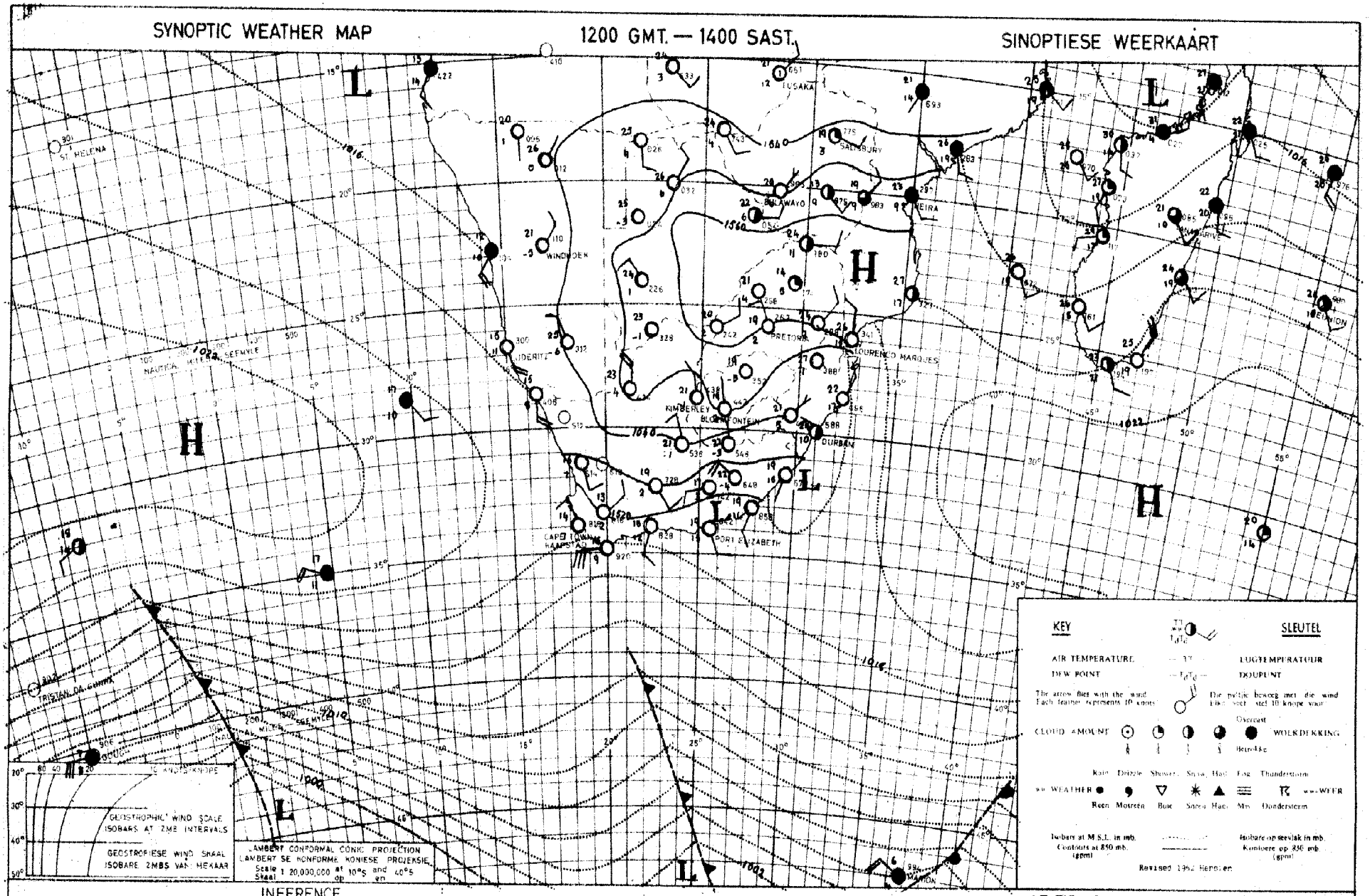

The cold front approaching the Cape from the west will cause cloudy weather with light drizzle over the southwestern coast by the end of the period. With a high over the interior, it will remain fine over the remainder of the country.

Die kouefront wat die Kaap vanuit die weste nader, sal teen die einde van die periode bewolkte weer met ligte motreen oor die suidwestelike kusgebiede veroorsaak. Met 'n hoog oor die binneland sal dit mooiweer bly oor die res van die land.

DAAGLIKSE WEERBULLETIN

Maksimum en Minimum Temperatuur (°C) en Reënval (RRR) in mm vir die 24 uur geëindig om 0800 SAST op

WEERBURO / WEATHER BUREAU
DEPT. VAN VERVOER / DEPT. OF TRANSPORT

8 - 7 1966

DAILY WEATHER BULLETIN

Maximum and Minimum Temperatures (°C) and rainfall (RRR) in mm for the 24 hours ended at 0800 SAST on

CAPE - KAAP	Max	Min	RRR
Aberdeen			
Addo			
Alexander Bay	15	9	
Aliwal North	21	6	
Bashee	21	12	
Beaufort-Wes	24	6	
(Lughawe)			
Boegoebergdam			
Boetsap			
Brakkekuil			
(naby Heidelberg)			
Brandvlei			
Cala			
Caledon			
Calitzdorp			
Calvinia	20	2	
Cape Agulhas	17	9	
Cape Columbine	14	12	
Cape Point	14	11	6·0
Cape St. Francis	17	11	
Cape Town	16	10	1·4
(D.F. Malan)			
Cape Town			
(Roeland Str.)			
Carnarvon			
Ceres			
Citrusdal			
Colesberg			
Cradock			
Dohne	23	12	
De Aar	22	5	
Douglas			
East London	29	17	
(Airport)			
Eensaamheid			
(naby Herold)			
Elsenburg			
Fraserburg	20	0	
Garies			
George			
Graaff-Reinet	25	14	
Grahamstown			
Hopetown			
Idutywa			
Jansenville	26	5	
Joubertina			
Kimberley	22	9	
(Airport)			
Knysna			
Kokstad	20	-3	
Kuruman	21	2	

KAAP - CAPE	Max	Min	RRR
Ladismith			
Lake Mentz			
Maclear			
Mafeking	21	5	
Malmesbury			
Matatiele			
Matroosberg	17	4	
Grootfontein	20	11	
(Middelburg)			
Mosselbaai	16	8	
Mount Frere			
Okiep	21	-2	
Oudtshoorn	20	-2	
Petrusville			
Piketberg			
Pofadder	22	5	
Port Alfred			
Port Elizabeth	23	6	
Port Nolloth	11	7	
Port St. Johns	24	15	
Prieska	25	7	
Prince Albert			
Queenstown	22	15	
Rietfontein			
Riversdale	18	1	
Robertson	19	11	
Sheeprun	22	4	
(near Maclear)			
Somerset-Oos	26	17	
Steynsburg			
Strydenburg			
Sutherland	16	2	
Swellendam			
Tarkastad			
Touwsrivier			
Twee Riviere	26	4	
(Gemsbokpark)			
Umtata	26	5	
Uniondale			
Upington	26	6	
Vanwyksvlei	21	2	
Victoria-Wes	20	-1	
Vredendal	19	8	
Vryburg	21	2	
Williston			
Willowmore	22	0	
Willowpark	19	9	
(near Dordrecht)			

NATAL	Max	Min	RRR
Cape St. Lucia			
Dundee			
Durban	23	7	
(Louis Botha)			
Estcourt	21	5	
Harding			
Himeville			
Mkuze			
Hluhluwe			
Newcastle	23	3	
Cedara	23	3	
(Pietermaritzburg)			
Port Shepstone	21	12	
Richmond			
Seven Oaks			
Vryheid			
Waterford			
(near Underberg)			
TRANSVAAL			
Barberton			
Belfast			
Bethal	19	1	
Bospoort	19	3	
Carolina	17	4	
Chester			
(near Gravelotte)			
Crecy			
Groendraai	23	0	
(naby Vaalwater)			
Jan Kempdorp			
Jan Smuts	17	4	
Joubert Park (Jhb)	17	7	
Kroondal	21	1	
Levubu	25	10	
Leeudoringstad			
Lichtenburg			
Letaba			
Loskopdam			
Lydenburg	20	3	
Mara	23	5	
Marble Hall			
Messina	26	7	
Middelburg			
Nelspruit	26	6	
Phalaborwa	26	8	
Pietersburg	21	4	
Piet Retief	23	5	

TRANSVAAL	Max	Min	RRR
Pongola			
Potchefstroom	21	3	
Potgietersrus	22	5	
Pretoria W.B.	20	4	
Pretoriuskop			
Punda Milia			
Sandpan (NW. Tvl.)	24	6	
Satara			
Sekhukhune			
Shingwidzi			
Skukuza	28	6	
Standerton	19	-2	
Thabazimbi			
Tomburke			
Tzaneen			
Vereeniging			
Volksrust			
Warmbad	23	3	
Witbank			
Zeerust			
O.V.S. - O.F.S.			
Balkfontein			
(naby Bothaville)			
Bethlehem	18	-6	
Bloemfontein	19	-1	
(J.B.M. Hertzog)			
Bultfontein			
Fauresmith	19	0	
Ficksburg			
Frankfort	19	-3	
Harrismith			
Hoopstad	21	0	
Kroonstad	19	1	
Lindley			
Modderpoort			
Petrusburg			
Philippolis			
Reddersburg			
Reitz			
Vrede			
Warden			
Welkom	20	4	
Wepener	15	7	
Winburg			
Zastron			

S.W.A.	Max	Min	RRR
Aroab			
Bethanie			
Dordabis			
Gobabeb	29	7	
Gobabis	25	6	
Grootfontein			
Cape Frio	17	14	
Karasburg			
Kalkfeld			
Karibib			
Keetmanshoop	27	9	
Kub			
Luderitz	13	8	
Mariental	27	7	
Ohopoho			
Okahandja			
Okaukueye			
Ondangua	27	9	
Otavi			
Otjiwarongo			
Outjo	26	5	
Uis	29	11	
Rehoboth			
Runtu	26	10	
Steinhausen			
Tsumeb	26	5	
Walvisbaai	13	11	
Windhoek W.K.			
J.G. Strydom L.H.	22	5	
BASUTOLAND			
Maseru	19	-1	
BETSJOEANALAND/BECHUANALAND			
Francistown	23	6	
Gaberones	23	4	
Ghanzi	26	6	
Lobatsi			
Mahalapye			
Maun	26	6	
Shakawe			
Tsabong	20	3	
Tsane	24	7	
SWAZILAND			
Emlembe			
Manzini			
Stegi			

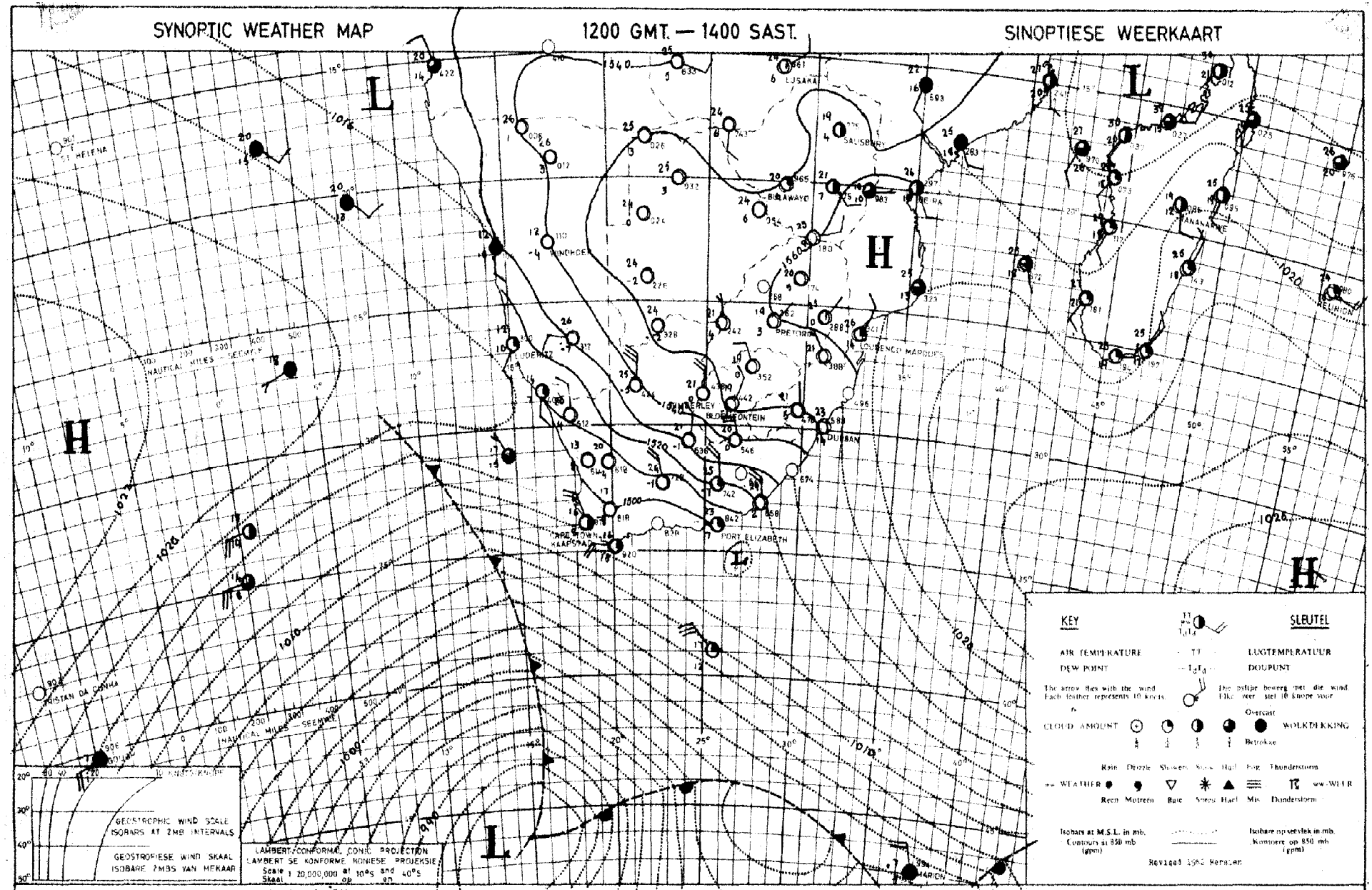

INFERENCE

DATE 7 7 19 66 DATUM

AFLEIDING

The cold front to the west of the Cape will cause cloudy weather with rain along the south-western coast. Over the remaining areas the air is dry and it will remain fine.

Die kouefront wes van die Kaap sal bewolkte weer met reën langs die suidweskus veroorsaak. Oor die res van die land is die lug droog en dit sal mooiweer bly.

DAAGLIKSE WEERBULLETIN

Maksimum en Minimum Temperatuur (°C) en Reënval (RRR) in mm vir die 24 uur geëindig om 0800 SAST op

WEERBURO / WEATHER BUREAU
DEPT. VAN VERVOER / DEPT. OF TRANSPORT

9 - 7 - 1966

DAILY WEATHER BULLETIN

Maximum and Minimum Temperatures (°C) and rainfall (RRR) in mm for the 24 hours ended at 0800 SAST on

CAPE - KAAP	Max	Min	RRR
Aberdeen			
Addo			
Alexander Bay	19	8	
Aliwal North	21	-1	
Bashee	27	11	
Beaufort-Wes	16	4	0·2
(Lughawe)			
Boegoebergdam			
Boetsap			
Brakkekuil			
(naby Heidelberg)			
Brandvlei			
Cala			
Caledon			
Calitzdorp			
Calvinia	13	4	4·0
Cape Agulhas	15	9	2·5
Cape Columbine	14	7	12·5
Cape Point	12	8	3·5
Cape St. Francis	13	10	11·0
Cape Town	14	5	15·0
(D.F. Malan)			
Cape Town			
(Roeland Str.)			
Carnarvon			
Ceres			
Citrusdal			
Colesberg			
Cradock			
Döhne	24	4	
De Aar	18	-1	
Douglas			
East London	25	10	
(Airport)			
Eensaamheid			
(naby Herold)			
Elsenburg			
Fraserburg	12	2	
Garies			
George			
Graaff-Reinet	21	7	
Grahamstown			
Hopetown			
Idutywa			
Jansenville	21	5	
Joubertina			
Kimberley	23	2	
(Airport)			
Knysna			
Kokstad	22	1	
Kuruman	21	-2	

KAAP - CAPE	Max	Min	RRR
Ladismith			
Lake Mentz			
Maclear			
Mafeking	22	1	
Malmesbury			
Matatiele			
Matroosberg	8	-2	1·8
Grootfontein			
(Middelburg)	18	3	
Mosselbaai	19	8	0·2
Mount Frere			
Okiep	12	6	0·3
Oudtshoorn	18	5	4·6
Petrusville			
Piketberg			
Pofadder	14	2	
Port Alfred			
Port Elizabeth	19	9	0·4
Port Nolloth	15	10	
Port St. Johns	28	13	
Prieska	21	1	
Prince Albert			
Queenstown	22	3	
Rietfontein			
Riversdale	18	8	5·4
Robertson	15	3	
Sheeprun	22	-1	
(near Maclear)			
Somerset-Oos	23	9	0·7
Steynsburg			
Strydenburg			
Sutherland	7	0	3·7
Swellendam			
Tarkastad			
Touwsrivier			
Twee Riviere	26	-3	
(Gemsbokpark)			
Umtata	27	1	
Uniondale			
Upington	20	1	
Vanwyksvlei	15	-1	
Victoria-Wes	18	2	
Vredendal	16	7	3·2
Vryburg	23	0	
Williston			
Willowmore	15	1	
Willowpark			
(near Dordrecht)	19	3	

NATAL	Max	Min	RRR
Cape St. Lucia			
Dundee			
Durban	27	12	
(Louis Botha)			
Estcourt	23	2	
Harding			
Himeville			
Mkuze			
Hluhluwe			
Newcastle	23	4	
Cedara			
(Pietermaritzburg)	24	5	
Port Shepstone	24	15	
Richmond			
Seven Oaks			
Vryheid			
Waterford			
(near Underberg)	21	1	

TRANSVAAL	Max	Min	RRR
Barberton			
Belfast			
Bethal	19	1	
Bospoort	21	-2	
Carolina	18	4	
Chester			
(near Gravelotte)			
Crecy			
Groendraai	23	-1	
(naby Vaalwater)			
Jan Kempdorp			
Jan Smuts	19	6	
Joubert Park (Jhb)	18	6	
Kroondal	22	4	
Levubu	25	12	
Leeudoringstad			
Lichtenburg			
Letaba			
Loskopdam			
Lydenburg	20	2	
Mara	23	4	
Marble Hall			
Messina	26	5	
Middelburg			
Nelspruit	28	8	
Phalaborwa	28	16	
Pietersburg	21	3	
Piet Retief	22	9	

TRANSVAAL	Max	Min	RRR
Pongola			
Potchefstroom	22	0	
Potgietersrus	22	5	
Pretoria W.B.	20	5	
Pretoriuskop			
Punda Milia			
Sandpan (NW. Tvl.)			
Satara			
Sekhukhune			
Shingwidzi			
Skukuza			
Standerton	18	-3	
Thabazimbi			
Tomburke			
Tzaneen			
Vereeniging			
Volksrust			
Warmbad	22	3	
Witbank			
Zeerust			
O.V.S. - O.F.S.			
Balkfontein			
(naby Bothaville)			
Bethlehem	18	-4	
Bloemfontein	21	-5	
(J.B.M. Hertzog)			
Bultfontein			
Fauresmith	21	-3	
Ficksburg			
Frankfort	20	-3	
Harrismith			
Hoopstad	23	-2	
Kroonstad	21	1	
Lindley			
Modderpoort			
Petrusburg			
Philippolis			
Reddersburg			
Reitz			
Vrede			
Warden			
Welkom	20	0	
Wepener	20	-6	
Winburg			
Zastron			

S.W.A.	Max	Min	RRR
Aroab			
Bethanie			
Dordabis			
Gobabeb	24	10	
Gobabis	24	2	
Grootfontein			
Cape Fria	17	10	
Karasburg			
Kalkfeld			
Karibib			
Keetmanshoop	24	1	
Kub			
Ois	29	11	
Luderitz	16	11	
Mariental	26	3	
Ohopoho			
Okahandja			
Okaukueye			
Ondangua			
Otavi			
Otjiwarongo			
Outjo	26	7	
Rehoboth			
Runtu	26	10	
Steinhausen			
Tsumeb	26	6	
Walvisbaai	16	11	
Windhoek W.K.			
J.G. Strydom Lughawe	22	2	
BASUTOLAND			
Maseru	20	-5	
BETSJOANALAND/BECHUANALAND			
Francistown	25	6	
Gaberones	24	2	
Ghanzi	26	4	
Lobatsi			
Mahalapye			
Maun	26	8	
Shakawe	26	5	
Tsabong	25	0	
Tsane	26	5	
SWAZILAND			
Bulembe			
Manzini	28	11	
Stegi			

SYNOPTIC WEATHER MAP 1200 GMT — 1400 SAST SINOPTIESE WEERKAART

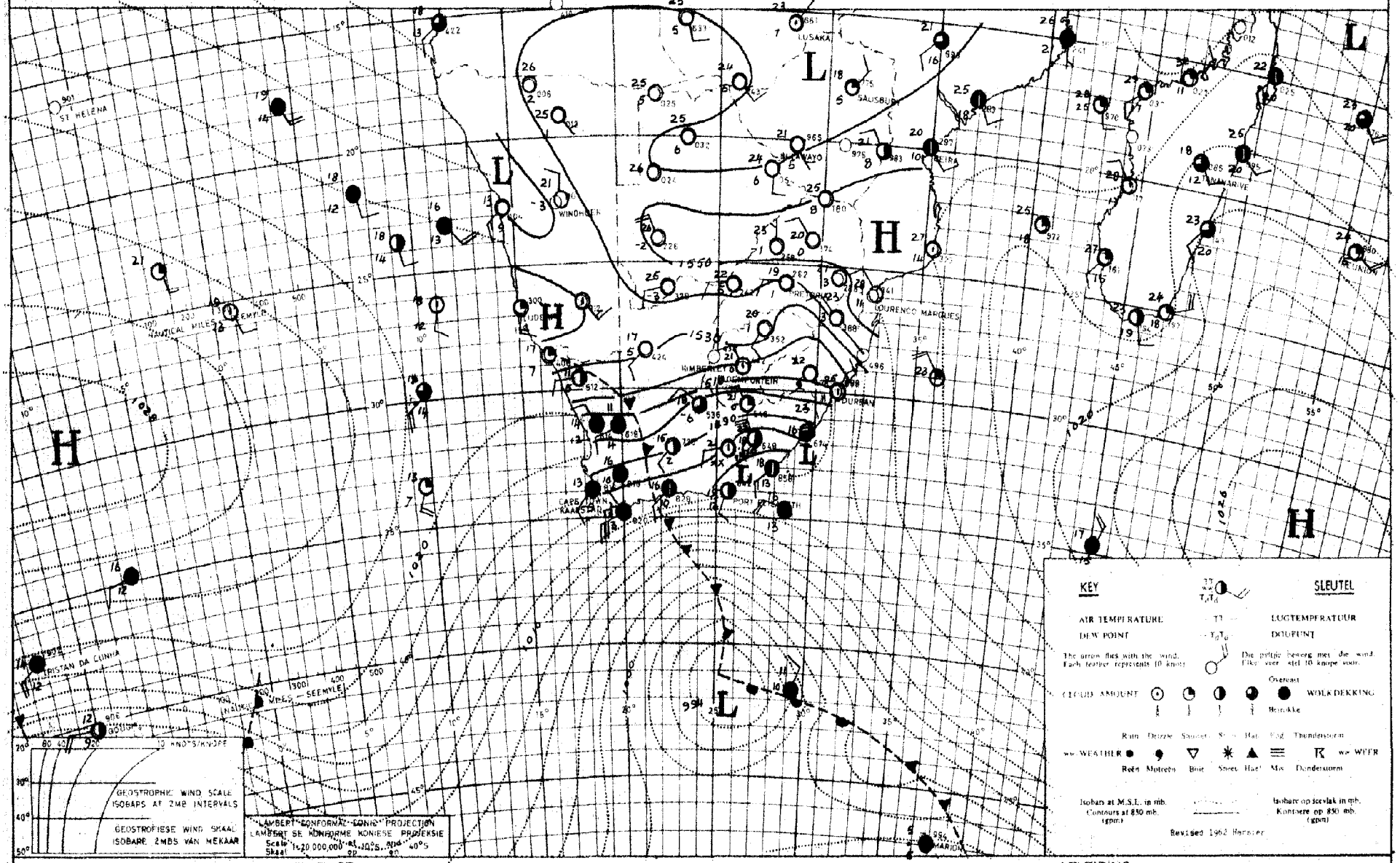

INFERENCE DATE 8 - 7 - 1966 DATUM AFLEIDING

The cold front over the Cape is moving eastwards and cooler, partly cloudy weather will consequently spread eastwards over the province. Isolated showers will fall over the South-Western Cape. Fine weather conditions will prevail over the remainder of the country.

Die kouefront oor Kaapland beweeg ooswaarts en koeler gedeeltelik bewolkte weer sal dus ooswaarts oor dié provinsie uitbrei. Enkele buie sal nog oor Suidwes-Kaapland uitsak. Mooiweerstoestande sal oor die res van die land voortduur.

DAAGLIKSE WEERBULLETIN

Maksimum en Minimum Temperatuur (°C) en Reënval (RRR) in mm vir die 24 uur geëindig om 0800 SAST op

WEERBURO / WEATHER BUREAU
DEPT. VAN VERVOER / DEPT. OF TRANSPORT

10 - 7 - 1966

DAILY WEATHER BULLETIN

Maximum and Minimum Temperatures (°C) and rainfall (RRR) in mm for the 24 hours ended at 0800 SAST on

CAPE - KAAP	Max	Min	RRR
Aberdeen			
Addo			
Alexander Bay	17	5	
Aliwal North	16	-4	
Bashee	19	9	
Beaufort-Wes	15	0	
(Lughawe)			
Boegoebergdam			
Boetsap			
Brakkekuil			
(naby Heidelberg)			
Brandvlei			
Cala			
Caledon			
Calitzdorp			
Calvinia	11	-1	
Cape Agulhas	15	10	
Cape Columbine	15	10	
Cape Point	12	10	0·5
Cape St. Francis	18	11	
Cape Town	14	9	1·8
(D.F. Malan)			
Cape Town			
(Roeland Str.)			
Carnarvon			
Ceres			
Citrusdal			
Colesberg			
Cradock			
Döhne	18	8	
De Aar	13	-5	
Douglas			
East London	19	6	
(Airport)			
Eensaamheid			
(naby Herold)			
Elsenburg			
Fraserburg	12	-3	
Garies			
George			
Graaff-Reinet	17	7	
Grahamstown			
Hopetown			
Idutywa			
Jansenville	18	7	
Joubertina			
Kimberley	16	1	
(Airport)			
Knysna			
Kokstad	18	2	
Kuruman	20	-2	

KAAP - CAPE	Max	Min	RRR
Ladismith			
Lake Mentz			
Maclear			
Mafeking	21	1	
Malmesbury			
Matatiele			
Matroosberg			
Grootfontein			
(Middelburg)	15	0	
Mosselbaai	18	11	
Mount Frere			
Okiep			
Oudtshoorn	15	0	
Petrusville			
Piketberg			
Pofadder	14	2	
Port Alfred			
Port Elizabeth	17	7	
Port Nolloth	16	5	
Port St. Johns	18	12	
Prieska	17	-3	
Prince Albert			
Queenstown	18	5	
Rietfontein			
Riversdale	17	5	
Robertson	15	9	
Sheeprun	18	2	
(near Maclear)			
Somerset-Oos	17	6	
Steynsburg			
Strydenburg			
Sutherland	8	-3	
Swellendam			
Tarkastad			
Touwsrivier			
Twee Riviere	20	-5	
(Gemsbokpark)			
Umtata	19	10	
Uniondale			
Upington	16	0	
Vanwyksvlei	12	-2	
Victoria-Wes	15	-5	
Vredendal	16	3	
Vryburg	19	-5	
Williston			
Willowmore			
Willowpark			
(near Dordrecht)			

NATAL	Max	Min	RRR
Cape St. Lucia			
Dundee			
Durban	20	7	
(Louis Botha)			
Estcourt	19	3	
Harding			
Himeville			
Mkuze			
Eluhluwe			
Newcastle	25	-5	
Cedara			
(Pietermaritzburg)	15	2	
Port Shepstone	19	11	
Richmond			
Seven Oaks			
Vryheid			
Waterford			
(near Underberg)	16	-6	
TRANSVAAL			
Barberton			
Belfast			
Bethal	19	-4	
Bospoort	18	-3	
Carolina	19	1	
Chester			
(near Gravelotte)			
Crecy			
Groendraai	25	0	
(naby Vaalwater)			
Jan Kempdorp			
Jan Smuts	19	4	
Joubert Park (Jhb)	17	4	
Kroondal	24	0	
Leeudoringstad			
Lichtenburg			
Letaba			
Loskopdam			
Lydenburg	23	4	
Mara			
Marble Hall			
Messina			
Middelburg			
Nelspruit	28	7	
Phalaborwa			
Pietersburg	22	7	
Piet Retief	24	6	

TRANSVAAL	Max	Min	RRR
Pongola			
Potchefstroom	18	-4	
Potgietersrus	24	6	
Pretoria W.B.	22	3	
Pretoriuskop			
Punda Milia			
Sandpan (NW. Tvl.)			
Satara			
Sekhukhune			
Shingwidzi			
Skukuza			
Standerton	19	7	
Thabazimbi			
Tomburke			
Tzaneen			
Vereeniging			
Volksrust			
Warmbad	24	2	
Witbank			
Zeerust			
O.V.S. - O.F.S.			
Balkfontein			
(naby Bothaville)			
Bethlehem	17	-8	
Bloemfontein	16	-5	
(J.B.M. Hertzog)			
Bultfontein			
Fauresmith	15	-6	
Ficksburg			
Frankfort	19	-8	
Harrismith			
Hoopstad	17	-4	
Kroonstad	17	-2	
Lindley			
Modderpoort			
Petrusburg			
Philippolis			
Reddersburg			
Reitz			
Vrede			
Warden			
Welkom			
Wepener	17	-6	
Winburg			
Zastron			

S.W.A.	Max	Min	RRR
Aroab			
Bethanie			
Dordabis			
Gobabeb	30	13	
Gobabis	26	5	
Grootfontein			
Cape Fria	21	12	
Karasburg			
Kalkfeld			
Karibib			
Keetmanshoop	19	6	
Kub			
Luderitz	17	8	
Mariental	21	4	
Ohopoho			
Okahandja			
Okaukueye			
Ondangua			
Otavi			
Otjiwarongo			
Outjo	26	4	
Uis	29	10	
Rehoboth			
Runtu			
Steinhausen			
Tsumeb	26	7	
Walvisbaai	13	3	
Windhoek W.K.			
J.C. Strydom Lughawe	21	1	
BASUTOLAND			
Maseru	16	-7	
BETSJOEANALAND/BECHUANALAND			
Francistown	25	5	
Gaberones	25	3	
Ghanzi	25	4	
Lobatsi			
Mahalapye			
Maun	26	9	
Shakawe	25	5	
Tsabong	21	-5	
Tsane	26	4	
SWAZILAND			
Bulembe			
Manzini	24	8	
Stegi			

SYNOPTIC WEATHER MAP 1200 GMT — 1400 SAST. SINOPTIESE WEERKAART

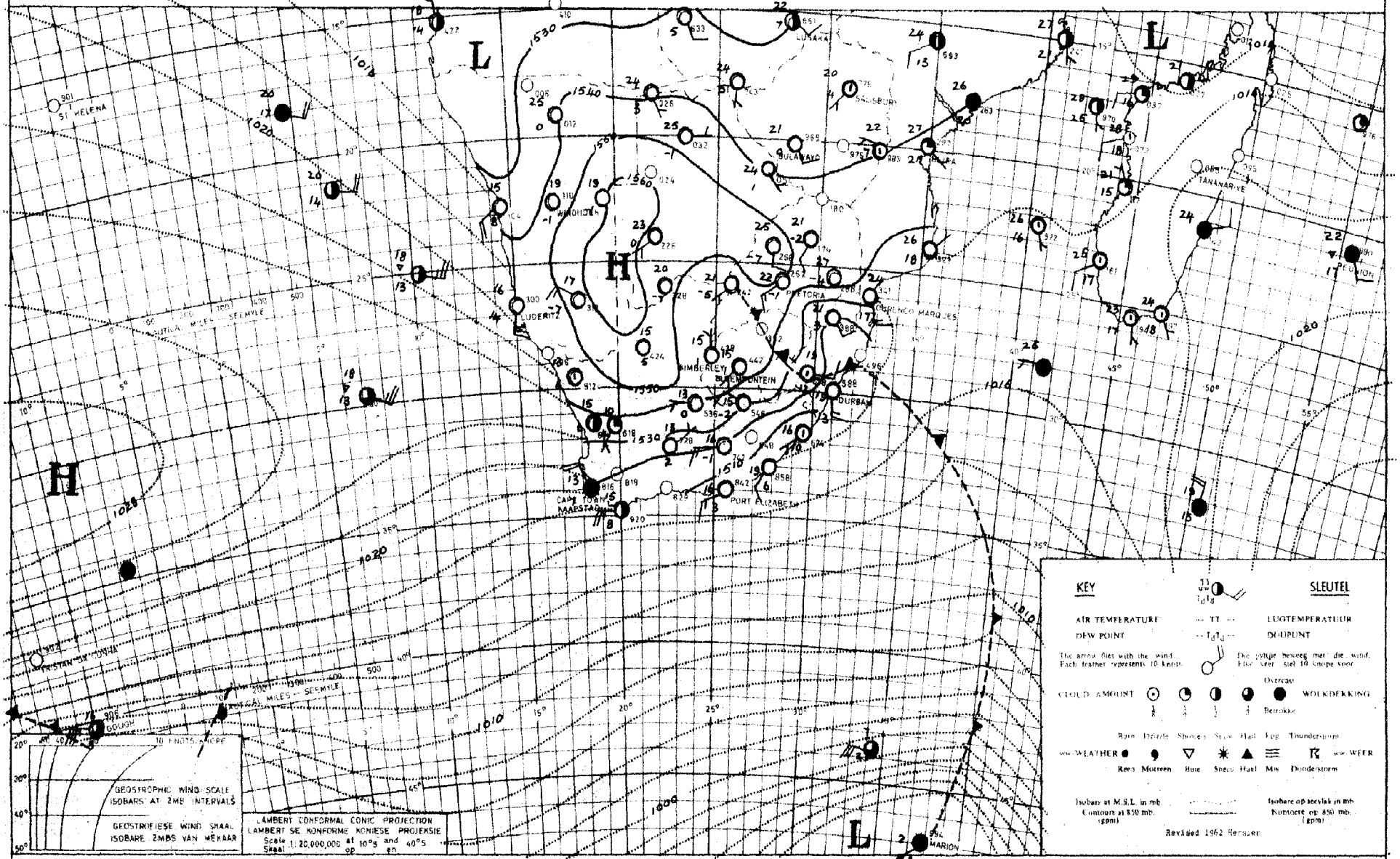

INFERENCE DATE 9 - 7 - 1966 DATUM AFLEIDING

With cold, dry air present over the southern interior, it will be fine and cold over this area, except over the Peninsula, where it will be partly cloudy with rain. Fine and warm weather will prevail over the northern interior.

Met koue droë lug aanwesig oor die suidelike binneland sal dit mooiweer en koud wees oor hierdie gebied, behalwe oor die Skiereiland waar dit gedeeltelik bewolk sal wees met reën. Dit sal mooiweer en warm wees oor die noordelike binneland.

DAAGLIKSE WEERBULLETIN

Maksimum en Minimum Temperatuur (°C) en Reënval (RRR) in mm vir die 24 uur geëindig om 0800 SAST op

WEERBURO / WEATHER BUREAU
DEPT. VAN VERVOER / DEPT. OF TRANSPORT

11 7 1966

DAILY WEATHER BULLETIN

Maximum and Minimum Temperatures (°C) and rainfall (RRR) in mm for the 24 hours ended at 0800 SAST on

CAPE - KAAP	Max	Min	RRR
Aberdeen			
Addo			
Alexander Bay	19	6	
Aliwal North	17	5	
Bashee	22	10	
Beaufort-Wes	19	0	
(Lughawe)			
Boegoebergdam			
Boetsap			
Brakkekuil			
(naby Heidelberg)			
Brandvlei			
Cala			
Caledon			
Calitzdorp			
Calvinia	18	4	
Cape Agulhas	19	12	
Cape Columbine	16	11	
Cape Point	14	11	
Cape St. Francis	20	11	
Cape Town	15	4	0·2
(D.F. Malan)			
Cape Town			
(Roeland Str.)			
Carnarvon			
Ceres			
Citrusdal			
Colesberg			
Cradock			
Dóhne	21	6	
De Aar	16	-2	
Douglas			
East London	22	9	
(Airport)			
Eensaamheid			
(naby Herold)			
Elsenburg			
Fraserburg	15	-2	
Garies			
George			
Graaff-Reinet	19	7	
Grahamstown			
Hopetown			
Idutywa			
Jansenville	22	1	
Joubertina			
Kimberley	19	5	
(Airport)			
Knysna			
Kokstad	21	-3	
Kuruman	21	-2	

KAAP - CAPE	Max	Min	RRR
Ladismith			
Lake Mentz			
Maclear			
Mafeking	22	1	
Malmesbury			
Matatiele			
Matroosberg			
Grootfontein	17	-3	
(Middelburg)			
Mosselbaai	22	13	
Mount Frere			
Okiep			
Oudtshoorn	18	1	
Petrusville			
Piketberg			
Pofadder	18	10	
Port Alfred			
Port Elizabeth	20	9	
Port Nolloth	16	4	
Port St. Johns	22	12	
Prieska	18	-4	
Prince Albert			
Queenstown	20	-1	
Rietfontein			
Riversdale			
Robertson	20	1	
Sheeprun	22	-3	
(near Maclear)			
Somerset-Oos	20	4	
Steynsburg			
Strydenburg			
Sutherland	13	-4	
Swellendam			
Tarkastad			
Touwsrivier			
Twee Riviere	23	1	
(Gemsbokpark)			
Umtata	22	0	
Uniondale			
Upington	20	3	
Vanwyksvlei	15	-1	
Victoria-Wes	16	-5	
Vredendal	20	3	
Vryburg			
Williston			
Willowmore	17	-1	
Willowpark			
(near Dordrecht)			

NATAL	Max	Min	RRR
Cape St. Lucia			
Dundee			
Durban	22	8	
(Louis Botha)			
Estcourt	20	3	
Harding			
Himeville			
Mkuze			
Hluhluwe			
Newcastle	23	-5	
Cedara	20	1	
(Pietermaritzburg)			
Port Shepstone	22	11	
Richmond			
Seven Oaks			
Vryheid			
Waterford	19	-5	
(near Underberg)			
TRANSVAAL			
Barberton			
Belfast			
Bethal	19	-3	
Bospoort	20	-2	
Carolina	20	2	
Chester			
(near Gravelotte)			
Crecy			
Groendraai	24	0	
(naby Vaalwater)			
Jan Kempdorp			
Jan Smuts	19	6	
Joubert Park (Jhb)	19	7	
Kroondal	21	1	
Leeudoringstad			
Lichtenburg			
Letaba			
Loskopdam			
Lydenburg	21	4	
Levubu	25	10	
Mara	24	4	
Marble Hall			
Messina	25	7	
Middelburg			
Nelspruit	26	6	
Phalaborwa	21	9	
Pietersburg	22	6	
Piet Retief	22	3	

TRANSVAAL	Max	Min	RRR
Pongola			
Potchefstroom	19	-3	
Potgietersrus	23	6	
Pretoria W.B.	21	1	
Pretoriuskop			
Punda Milia			
Sandpan (NW. Tvl.)			
Satara			
Sekhukhune			
Shingwidzi			
Skukuza	29	5	
Standerton	19	-6	
Thabazimbi			
Tomburke			
Tzaneen			
Vereeniging			
Volksrust			
Warmbad	23	3	
Witbank			
Zeerust			
O.V.S. - O.F.S.			
Balkfontein			
(naby Bothaville)			
Bethlehem			
Bloemfontein	17	-5	
(J.B.M. Hertzog)			
Bultfontein			
Fauresmith	16	-5	
Ficksburg			
Frankfort	20	-8	
Harrismith			
Hoopstad	19	-4	
Kroonstad	18	-3	
Lindley			
Modderpoort			
Petrusburg			
Philippolis			
Reddersburg			
Reitz			
Vrede			
Warden			
Welkom	17	-1	
Wepener	17	-7	
Winburg			
Zastron			

S.W.A.	Max	Min	RRR
Aroab			
Bethanie			
Dordabis			
Gobabeb	31	7	
Gobabis	22	2	
Grootfontein			
Cape Frio	18	11	
Karasburg			
Kalkfeld			
Karibib			
Keetmanshoop	23	9	
Kub			
Luderitz	17	9	
Mariental	25	8	
Ohopoho			
Okahandja			
Okaukueye			
Ondangua			
Otavi			
Otjiwarongo			
Outjo	25	4	
Uis	29	10	
Rehoboth			
Runtu			
Steinhausen			
Tsumeb	25	5	
Walvisbaai	15	1	
Windhoek W.K.			
J.C. Strydom Lughawe	21	2	
BASUTOLAND			
Maseru	16	-7	
BETSJOEANALAND/BECHUANALAND			
Francistown	24	5	
Gaberones	25	3	
Ghanzi	25	3	
Lobatsi			
Mahalapye			
Maun	26	8	
Shakawe	26	6	
Tsabong	24	0	
Tsane	25	3	
SWAZILAND			
Enlembe			
Manzini	25	9	
Stegi			

SYNOPTIC WEATHER MAP 1200 GMT. — 1400 SAST SINOPTIESE WEERKAART

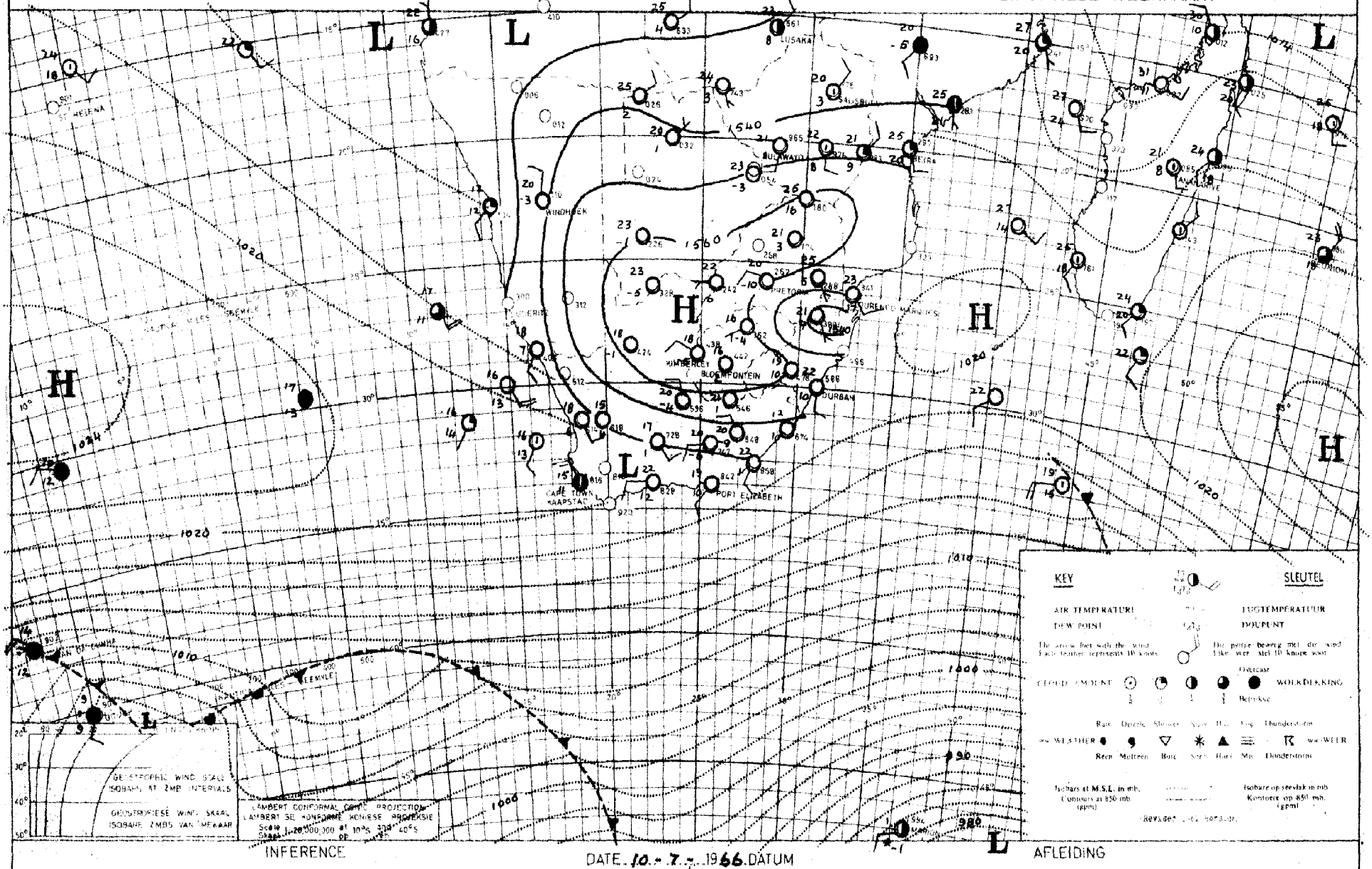

INFERENCE DATE 10.-7.-1966 DATUM AFLEIDING

With the high pressure over the interior and dry air in circulation, it will be fine over the country. Fog will develop over the coastal regions of the South-West Cape in the morning and evening.

Met die hoog oor die binneland en droë lug aanwesig sal mooiweerstoestande oor die land voorkom. Misbanke sal in die oggend en aand oor die kusstreke van Suidwes-Kaapland voorkom.

DAAGLIKSE WEERBULLETIN

Maksimum en Minimum Temperatuur (°C) en Reënval (RRR) in mm vir die 24 uur geëindig om 0800 SAST op

WEERBURO / WEATHER BUREAU
DEPT. VAN VERVOER / DEPT. OF TRANSPORT

12 - 7 1966

DAILY WEATHER BULLETIN

Maximum and Minimum Temperatures (°C) and rainfall (RRR) in mm for the 24 hours ended at 0800 SAST on

CAPE - KAAP	Max	Min	RRR
Aberdeen			
Addo			
Alexander Bay	17	10	
Aliwal North	20	-5	
Bashee	20	11	
Beaufort-Wes	22	12	
(Lughawe)			
Boegoebergdam			
Boetsap			
Brakkekuil			
(naby Heidelberg)			
Brandvlei			
Cala			
Caledon			
Calitzdorp			
Calvinia	21	7	
Cape Agulhas	17	12	
Cape Columbine	16	10	
Cape Point	17	11	
Cape St. Francis	19	10	
Cape Town	18	4	
(D.F. Malan)			
Cape Town			
(Roeland Str.)			
Carnarvon			
Ceres			
Citrusdal			
Colesberg			
Cradock			
Dohne	21	7	
De Aar	20	2	
Douglas			
East London	20	6	
(Airport)			
Eensaamheid			
(naby Herold)			
Elsenburg			
Fraserburg	19	3	
Garies			
George			
Graaff-Reinet	23	9	
Grahamstown			
Hopetown			
Idutywa			
Jansenville	21	2	
Joubertina			
Kimberley	21	2	
(Airport)			
Knysna			
Kokstad			
Kuruman	21	1	

KAAP - CAPE	Max	Min	RRR
Ladismith			
Lake Mentz			
Maclear			
Mafeking	22	2	
Malmesbury			
Matatiele			
Matroosberg	17	4	
Grootfontein	19	-3	
(Middelburg)			
Mosselbaai	17	13	
Mount Frere			
Okiep	23	10	
Oudtshoorn	20	-1	
Petrusville			
Piketberg			
Pofadder	21	10	
Port Alfred			
Port Elizabeth	19	4	
Port Nolloth	15	10	
Port St. Johns			
Prieska	20	-1	
Prince Albert			
Queenstown	21	-2	
Rietfontein			
Riversdale	20	5	
Robertson	21	1	
Sheeprun	20	-3	
(near Maclear)			
Somerset-Oos	22	6	
Steynsburg			
Strydenburg			
Sutherland	16	-2	
Swellendam			
Tarkastad			
Touwsrivier			
Twee Riviers	26	4	
(Gemsbokpark)			
Umtata	22	0	
Uniondale			
Upington	24	8	
Vanwyksvlei	20	6	
Victoria-Wes	17	1	
Vredendal	24	4	
Vryburg	22	0	
Williston			
Willowmore	20	0	
Willowpark			
(near Dordrecht)			

NATAL	Max	Min	RRR
Cape St. Lucia			
Dundee			
Durban	22	11	
(Louis Botha)			
Estcourt	20	3	
Harding			
Himeville			
Mkuze			
Hluhluwe			
Newcastle	24	-3	
Cedara	19	1	
(Pietermaritzburg)			
Port Shepstone	23	11	
Richmond			
Seven Oaks			
Vryheid			
Waterford			
(near Underberg)			
TRANSVAAL			
Barberton			
Belfast			
Bethal	19	1	
Bospoort	19	-1	
Carolina	19	1	
Chester			
(near Gravelotte)			
Crecy			
Groendraai			
(naby Vaalwater)			
Jan Kempdorp			
Jan Smuts	18	5	
Joubert Park (Jhb)			
Kroondal	21	2	
Levubu	24	10	
Leeudoringstad			
Lichtenburg			
Letaba			
Loskopdam			
Lydenburg	20	4	
Mara	24	6	
Marble Hall			
Messina	27	8	
Middelburg			
Nelspruit	25	6	
Phalaborwa	27	10	
Pietersburg	21	5	
Piet Retief	23	4	

TRANSVAAL	Max	Min	RRR
Pongola			
Potchefstroom	20	-1	
Potgietersrus	23	7	
Pretoria W.B.	21	3	
Pretoriuskop			
Punda Milia			
Sandpan (NW. Tvl.)	26	6	
Satara			
Sekhukhune			
Shingwidzi			
Skukuza	27	4	
Standerton	19	0	
Thabazimbi			
Tomburke			
Tzaneen			
Vereeniging			
Volksrust			
Warmbad	23	7	
Witbank			
Zeerust			
O.V.S. - O.F.S.			
Balkfontein			
(naby Bothaville)			
Bethlehem			
Bloemfontein	19	-4	
(J.B.M. Hertzog)			
Bultfontein			
Fauresmith	18	-4	
Ficksburg			
Frankfort	19	-6	
Harrismith			
Hoopstad	21	-2	
Kroonstad	19	-1	
Lindley			
Modderpoort			
Petrusburg			
Philippolis			
Reddersburg			
Reitz			
Vrede			
Warden			
Welkom	19	0	
Wepener	19	-6	
Winburg			
Zastron			

S.W.A.	Max	Min	RRR
Aroab			
Bethanie			
Dordabis			
Gobabeb	21	9	
Gobabis	23	6	
Grootfontein			
Otjis	29	9	
Karasburg			
Kalkfeld			
Karibib			
Keetmanshoop	25	8	
Kub			
Cape Frio	21	2	
	13	10	
Luderitz	23	7	
Mariental			
Ohopoho			
Okahandja			
Okaukueye			
Ondangua	27	7	
Otavi			
Otjiwarongo			
Outjo	26	8	
Rehoboth			
Runtu	27	10	
Steinhausen			
Tsumeb	26	6	
Walvisbaai	14	4	
Windhoek W.K.			
J.G. Strydom L.H.	21	2	
BASUTOLAND			
Maseru	17	-4	
BETSJOANALAND/BECHUANALAND			
Francistown	25	10	
Gaberones	24	4	
Ghanzi	25	4	
Lobatsi			
Mahalapye			
Maun	26	6	
Shakawe	26	6	
Tsabong	24	3	
Tsane	24	5	
SWAZILAND			
Emlembe			
Manzini	24	10	
Stegi			

SYNOPTIC WEATHER MAP 1200 GMT. — 1400 SAST. SINOPTIESE WEERKAART

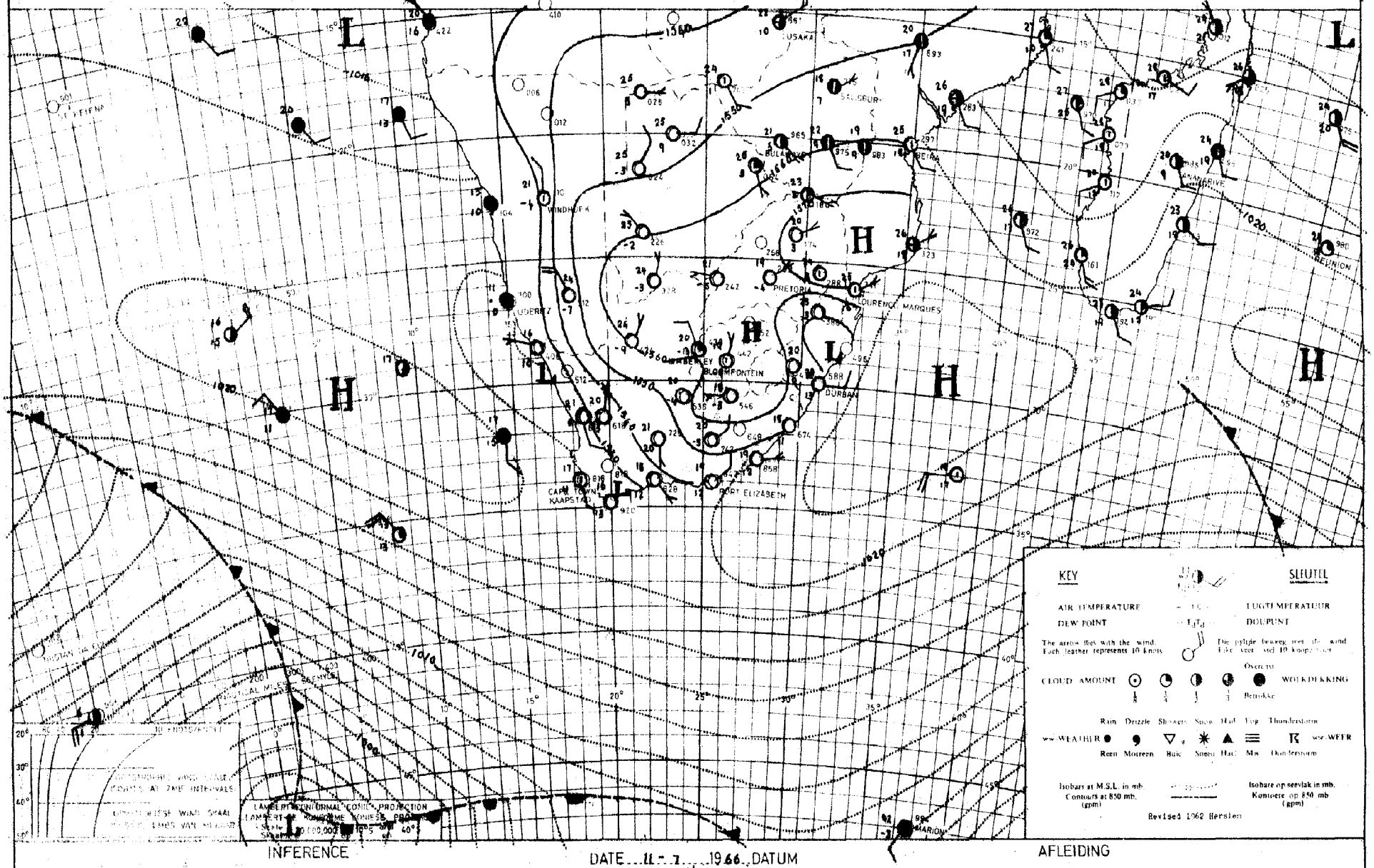

INFERENCE DATE 11-7 1966 DATUM AFLEIDING

The air over the country is dry and fine weather will prevail. A coastal low over the west coast is moving southwards and fog will consequently develop along the west coast and spread gradually southwards to the Cape southwest coast.

Die lug oor die land is droog en mooiweerstoestande sal oor die meeste dele voortduur. 'n Kuslaag langs die weskus beweeg suidwaarts en misbanke sal dus voorkom langs die weskus en geleidelik uitbrei na die Kaapse suidweskus.

DAAGLIKSE WEERBULLETIN

Maksimum en Minimum Temperatuur (°C) en Reënval (RRR) in mm vir die 24 uur geëindig om 0800 SAST op

WEERBURO / WEATHER BUREAU
DEPT. VAN VERVOER / DEPT. OF TRANSPORT

13 - 7 1966

DAILY WEATHER BULLETIN

Maximum and Minimum Temperatures (°C) and rainfall (RRR) in mm for the 24 hours ended at 0800 SAST on

CAPE - KAAP	Max	Min	RRR
Aberdeen			
Addo			
Alexander Bay	19	10	
Aliwal North	20	5	
Bashee	21	14	
Beaufort-Wes	25	9	
(Lughawe)			
Boegoebergdam			
Boetsap			
Brakkekuil			
(naby Heidelberg)			
Brandvlei			
Cala			
Caledon			
Calitzdorp			
Calvinia	22	7	
Cape Agulhas	16	12	1·0
Cape Columbine	15	12	5·5
Cape Point	16	10	9·5
Cape St. Francis	29	12	
Cape Town	17	0	6·2
(D.F. Malan)			
Cape Town			
(Roeland Str.)			
Carnarvon			
Ceres			
Citrusdal			
Colesberg			
Cradock			
Dohne	23	9	
De Aar	21	5	
Douglas			
East London	26	12	
(Airport)			
Eensaamheid			
(naby Herold)			
Elsenburg			
Fraserburg	21	4	
Garies			
George			
Graaff-Reinet	25	11	
Grahamstown			
Hopetown			
Idutywa			
Jansenville	22	8	
Joubertina			
Kimberley	21	7	
(Airport)			
Knysna			
Kokstad			
Kuruman	21	0	

KAAP - CAPE	Max	Min	RRR
Ladismith			
Lake Mentz			
Maclear			
Mafeking	21	6	
Malmesbury			
Matatiele			
Matroosberg	18	6	7·1
Grootfontein	20	9	
(Middelburg)			
Mosselbaai	27	13	
Mount Frere			
Okiep	16	7	
Oudtshoorn	26	8	
Petrusville			
Piketberg			
Pofadder	21	3	
Port Alfred			
Port Elizabeth	28	10	
Port Nolloth	xx	xx	0·1
Port St. Johns	23	15	
Prieska	24	6	
Prince Albert			
Queenstown	22	10	
Rietfontein			
Riversdale			
Robertson	22	11	1·2
Sheeprun	20	1	
(near Maclear)			
Somerset-Oos	25	16	
Steynsburg			
Strydenburg			
Sutherland	18	2	6·0
Swellendam			
Tarkastad			
Touwsrivier			
Twee Riviere	26	1	
(Gemsbokpark)			
Umtata	24	3	
Uniondale			
Upington	26	5	
Vanwyksvlei	22	4	
Victoria-Wes	20	5	
Vredendal	16	11	1·8
Vryburg	22	4	
Williston			
Willowmore	24	7	
Willowpark	18	9	
(near Dordrecht)			

NATAL	Max	Min	RRR
Cape St. Lucia			
Dundee			
Durban	22	7	
(Louis Botha)			
Estcourt	21	1	
Harding			
Himeville			
Mkuze			
Hluhluwe			
Newcastle	28	4	
Cedara	21	1	
(Pietermaritzburg)			
Port Shepstone	21	12	
Richmond			
Seven Oaks			
Vryheid			
Waterford			
(near Underberg)			
TRANSVAAL			
Barberton			
Belfast			
Bethal	18	2	
Bospoort	19	5	
Carolina	17	1	
Chester			
(near Gravelotte)			
Crecy			
Groendraai	23	2	
(naby Vaalwater)			
Jan Kempdorp			
Jan Smuts	16	6	
Joubert Park (Jhb)	19	9	
Kroondal	21	3	
Leeudoringstad			
Lichtenburg			
Letaba			
Loskopdam			
Lydenburg	19	3	
Mara			
Marble Hall			
Messina			
Middelburg			
Nelspruit	24	6	
Phalaborwa			
Pietersburg			
Piet Retief	21	6	

TRANSVAAL	Max	Min	RRR
Pongola			
Potchefstroom	21	4	
Potgietersrus	22	9	
Pretoria W.B.	20	4	
Pretoriuskop			
Punda Milia			
Sandpan (NW. Tvl.)	26	3	
Satara			
Sekhukhune			
Shingwidzi			
Skukuza	26	3	
Standerton	19	-1	
Thabazimbi			
Tomburke			
Tzaneen			
Vereeniging			
Volksrust			
Warmbad	22	4	
Witbank			
Zeerust			
O.V.S. - O.F.S.			
Balkfontein			
(naby Bothaville)			
Bethlehem	17	-3	
Bloemfontein	19	1	
(J.B.M. Hertzog)			
Bultfontein			
Fauresmith	19	0	
Ficksburg			
Frankfort	18	-3	
Harrismith			
Hoopstad	21	4	
Kroonstad			
Lindley			
Modderpoort			
Petrusburg			
Philippolis			
Reddersburg			
Reitz			
Vrede			
Warden			
Welkom	17	5	
Wepener	19	0	
Winburg			
Zastron			

S.W.A.	Max	Min	RRR
Aroab			
Bethanie			
Dordabis			
Gobabeb	29	9	
Gobabis	25	2	
Grootfontein			
Cape Frio	20	10	
Karasburg			
Kalkfeld			
Karibib			
Keetmanshoop	23	6	
Kub			
Luderitz	15	11	
Mariental	25	5	
Ohopoho			
Okahandja			
Okaukueye			
Ondangua			
Otavi			
Otjiwarongo			
Outjo			
Uis	29	9	
Rehoboth			
Runtu	27	11	
Steinhausen			
Tsumeb	26	6	
Walvisbaai	14	4	
Windhoek W.K.			
J.G. Strydom. C.H.	22	3	
BASUTOLAND			
Maseru	18	0	
BETSJOANALAND/BECHUANALAND			
Francistown	25	7	
Gaberones	24	4	
Ghanzi	26	8	
Lobatsi			
Mahalapye			
Maun	27	6	
Shakawe	26	7	
Tsabong	25	3	
Tsane	21	5	
SWAZILAND			
Emlembe			
Manzini	27	8	
Stegi			

SYNOPTIC WEATHER MAP 1200 GMT. — 1400 SAST. SINOPTIESE WEERKAART

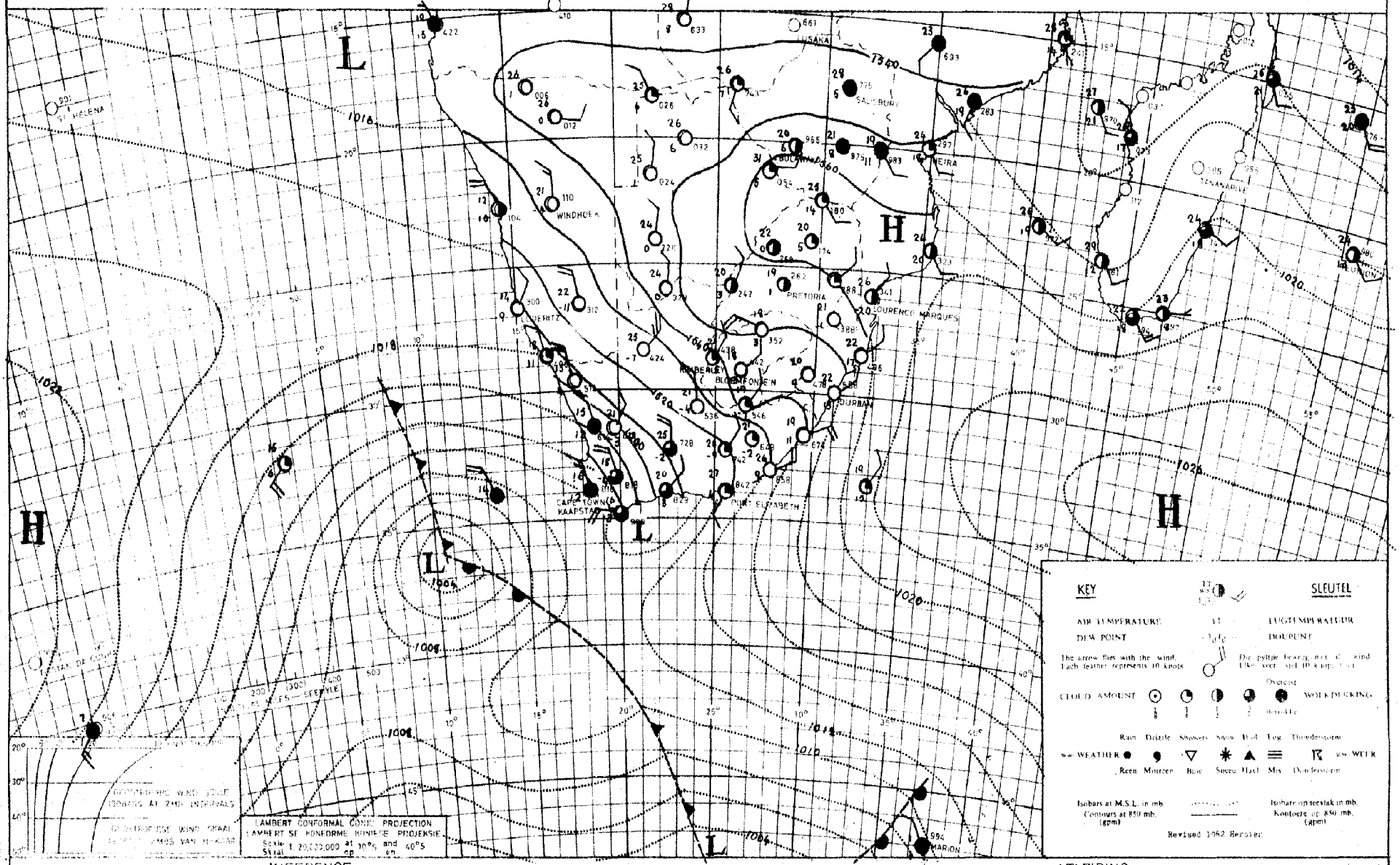

INFERENCE DATE 12 - 7 19 66 DATUM AFLEIDING

A cold front is approaching the Cape from the west, and therefore cloudy, colder weather with rain will spread over the south-western parts of the country tomorrow, and later over the southern parts. Over the remainder of the country it will remain fine or partly cloudy.

'n Kouefront nader die Kaap vanuit die weste en dus sal bewolkte kouer weer met reën môre oor die suidwestelike dele van die land uitbrei, en later ook oor die suidelike dele. Oor die res van die land sal dit mooiweer of gedeeltelik bewolk bly.

DAAGLIKSE WEERBULLETIN

Maksimum en Minimum Temperatuur (°C) en Reënval (RRR) in mm vir die 24 uur geëindig om 0800 SAST op

WEERBURO / WEATHER BUREAU
DEPT. VAN VERVOER / DEPT. OF TRANSPORT

14 - 7 1966

DAILY WEATHER BULLETIN

Maximum and Minimum Temperatures (°C) and rainfall (RRR) in mm for the 24 hours ended at 0800 SAST on

CAPE - KAAP	Max	Min	RRR
Aberdeen			
Addo			
Alexander Bay	16	6	
Aliwal North	18	1	0·1
Bashee	28	13	
Beaufort-Wes	16	5	
(Lughawe)			
Boegoebergdam			
Boetsap			
Brakkekuil			
(naby Heidelberg)			
Brandvlei			
Cala			
Caledon			
Calitzdorp			
Calvinia	8	3	4·5
Cape Agulhas	16	9	0·5
Cape Columbine	15	10	7·1
Cape Point	13	10	4·5
Cape St. Francis	18	10	0·1
Cape Town	15	9	4·1
(D.F. Malan)			
Cape Town			
(Roeland Str.)			
Carnarvon			
Ceres			
Citrusdal			
Colesberg			
Cradock			
Döhne	21	5	
De Aar	14	-2	0·4
Douglas			
East London	25	11	
(Airport)			
Eensaamheid			
(naby Herold)			
Elsenburg			
Fraserburg	8	0	0·5
Garies			2·0
George			
Graaff-Reinet	17	5	
Grahamstown			
Hopetown			
Idutywa			
Jansenville	20	1	
Joubertina			
Kimberley	19	2	
(Airport)			
Knysna			
Kokstad			
Kuruman	19	3	

KAAP - CAPE	Max	Min	RRR
Ladismith			
Lake Mentz			
Maclear			
Mafeking	23	2	
Malmesbury			
Matatiele			
Matroosberg	9	2	4·2
Grootfontein	13	0	
(Middelburg)			
Mosselbaai	17	10	
Mount Frere			
Okiep	9	4	4·4
Oudtshoorn	15	2	1·1
Petrusville			
Piketberg			
Pofadder	15	1	
Port Alfred			
Port Elizabeth	19	9	
Port Nolloth	14	7	1·0
Port St. Johns	25	15	
Prieska	17	1	
Prince Albert			
Queenstown	19	5	
Rietfontein			
Riversdale	15	xx	2·0
Robertson	18	9	
Sheeprun	20	0	
(near Maclear)			
Somerset-Oos	18	7	
Steynsburg			
Strydenburg			
Sutherland	5	0	3·7
Swellendam			
Tarkastad			
Touwsrivier			
Twee Riviere	21	3	
(Gemsbokpark)			
Umtata	25	5	
Uniondale			
Upington	18	2	
Vanwyksvlei	15	2	
Victoria-Wes	13	-2	
Vredendal	16	5	1·8
Vryburg	22	0	
Williston			
Willowmore	14	3	
Willowpark	16	0	
(near Dordrecht)			

NATAL	Max	Min	RRR
Cape St. Lucia	26	15	
Dundee			
Durban	26	14	
(Louis Botha)			
Estcourt	28	2	
Harding			
Himeville			
Mkuze			
Bluhluwe			
Newcastle	24	8	
Cedara	23	1	
(Pietermaritzburg)			
Port Shepstone	25	15	
Richmond			
Seven Oaks			
Vryheid			
Waterford	21	5	
(near Underberg)			
TRANSVAAL			
Barberton			
Belfast			
Bethal	19	4	
Bospoort	21	0	
Carolina	18	3	
Chester			
(near Gravelotte)			
Crecy			
Groendraal	28	1	
(naby Vaalwater)			
Jan Kempdorp			
Jan Smuts	18	6	
Joubert Park (Jhb)	18	7	
Kroondal			
Levubu	26	14	
Leeudoringstad			
Lichtenburg			
Letaba			
Loskopdam			
Lydenburg	20	2	
Mara	24	5	
Marble Hall			
Messina	20	6	
Middelburg			
Nelspruit	26	5	
Phalaborwa	26	10	
Pietersburg	21	7	
Piet Retief	22	11	

TRANSVAAL	Max	Min	RRR
Pongola			
Potchefstroom	22	2	
Potgietersrus	22	8	
Pretoria W.B.	20	6	
Pretoriuskop			
Punda Milia			
Sandpan (NW. Tvl.)	26	4	
Satara			
Sekhukhune			
Shingwidzi			
Skukuza	28	2	
Standerton	19	3	
Thabazimbi			
Tomburke			
Tzaneen			
Vereeniging			
Volksrust			
Warmbad	24	4	
Witbank			
Zeerust			
O.V.S. - O.F.S.			
Balkfontein			
(naby Bothaville)			
Bethlehem	18	-3	
Bloemfontein	19	-3	
(J.B.M. Hertzog)			
Bultfontein			
Fauresmith	17	1	
Ficksburg			
Frankfort	20	2	
Harrismith			
Hoopstad	22	1	
Kroonstad			
Lindley			
Modderpoort			
Petrusburg			
Philippolis			
Reddersburg			
Reitz			
Vrede			
Warden			
Welkom	21	0	
Wepener	19	-3	
Winburg			
Zastron			

S.W.A.	Max	Min	RRR
Aroab			
Bethanie			
Dordabis			
Gobabeb	24	7	
Gobabis	25	-1	
Grootfontein			
Cape Fria	19	11	
Karasburg			
Kalkfeld			
Karibib			
Keetmanshoop	19	2	
Kub			
Luderitz	19	10	
Mariental	24	4	
Ohopoho			
Okahandja			
Okaukueye			
Ondangua	29	7	
Otavi			
Otjiwarongo			
Outjo	27	4	
Uis	26	6	
Rehoboth			
Runtu	26	6	
Steinhausen			
Tsumeb			
Walvisbaai	17	5	
Windhoek W.K.			
J.G. Strydom L.A.	25	0	
BASUTOLAND			
Maseru	18	-3	
BETSJOANALAND/BECHUANALAND			
Francistown	26	7	
Gaberones	26	4	
Ghanzi	28	5	
Lobatsi			
Mahalapye			
Maun	27	6	
Shakawe	27	7	
Tsabong	23	2	
Tsane	25	5	
SWAZILAND			
Bremlembe			
Manzini	25	9	
Stegi			

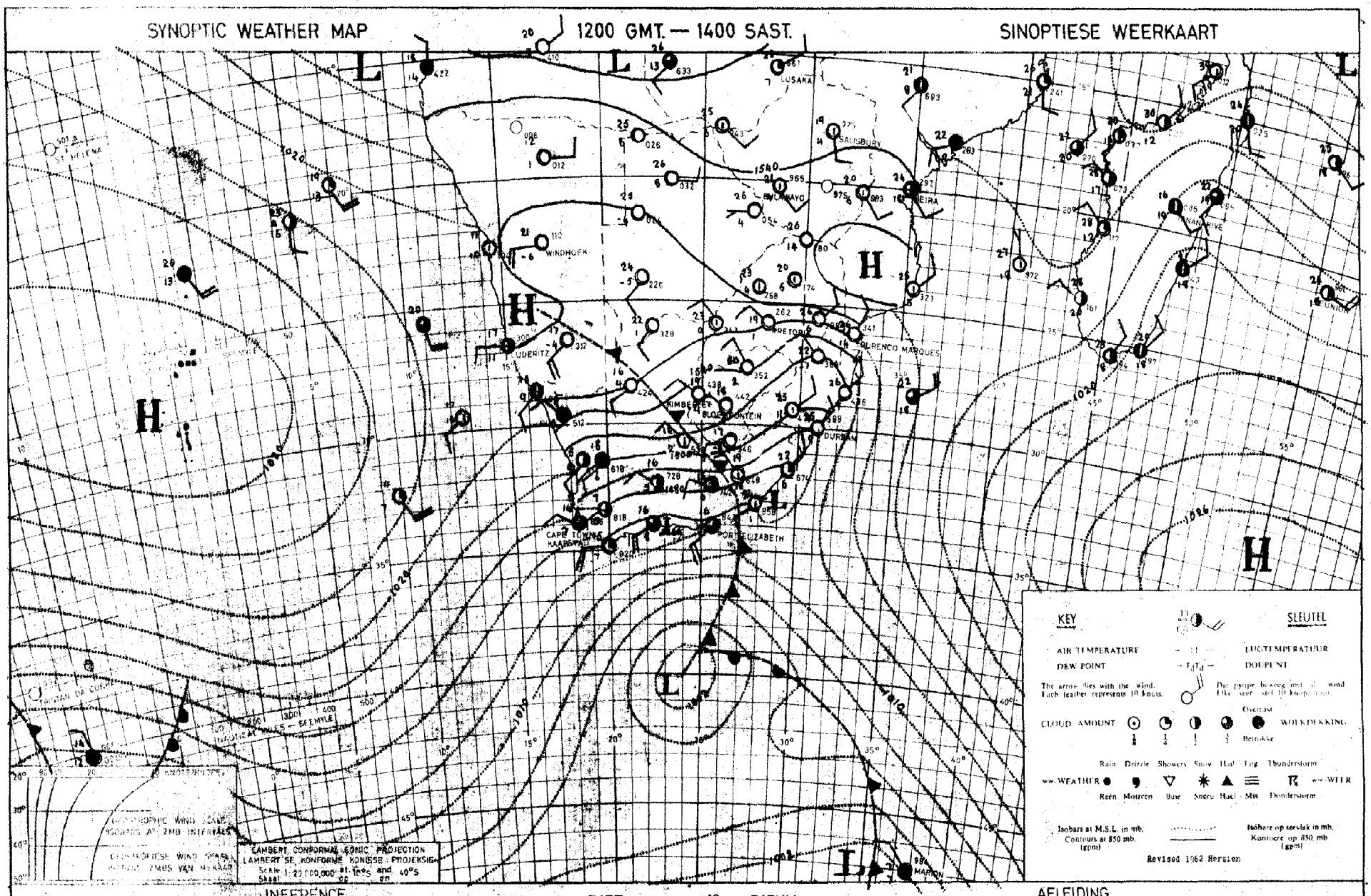

INFERENCE

DATE 13 - 7 19 66 DATUM

AFLEIDING

The cold front, which has moved in over the western parts of the Cape Province will advance further eastwards, with the result that cloudy colder weather will spread over the Cape coastal regions and adjacent interior with rain mainly over the southern and southwestern coasts. It will also become colder over the Free State and the remainder of the Cape Province.

Die koufront wat oor die westelike dele van die Kaapprovinsie beweeg het, sal verder ooswaarts beweeg sodat bewolkte koue toestande sal uitbreï oor die Kaapse kusstreke en aangrensende binneland met buie hoofsaaklik oor die suid- en suidweskusstreke. Dit sal ook kouer word oor die Vrystaat en die res van Kaapland.

DAAGLIKSE WEERBULLETIN

Maksimum en Minimum Temperatuur (°C) en Reënval (RRR) in mm vir die 24 uur geëindig om 0800 SAST op

WEERBURO / WEATHER BUREAU
DEPT. VAN VERVOER / DEPT. OF TRANSPORT

15-7-1966

DAILY WEATHER BULLETIN

Maximum and Minimum Temperatures (°C) and rainfall (RRR) in mm for the 24 hours ended at 0800 SAST on

CAPE - KAAP	Max	Min	RRR
Aberdeen			
Addo			
Alexander Bay	18	3	
Aliwal North	12	-7	
Bashee	21	9	
Beaufort-Wes	15	2	
(Lughawe)			
Boegoebergdam			
Boetsap			
Brakkekuil			
(naby Heidelberg)			
Brandvlei			
Cala			
Caledon			
Calitzdorp			
Calvinia	10	-1	
Cape Agulhas	17	12	
Cape Columbine	15	11	
Cape Point	14	11	
Cape St. Francis	17	11	
Cape Town	15	10	0·2
(D.F. Malan)			
Cape Town			1·5
(Roeland Str.)			
Carnarvon			
Ceres			
Citrusdal			
Colesberg			
Cradock			
Dohne	14	9	
De Aar	11	-0	
Douglas			
East London	19	6	
(Airport)			
Eensaamheid			
(naby Herold)			
Elsenburg			0·7
Fraserburg	10	-4	
Garies			
George			
Graaff-Reinet	15	8	
Grahamstown			
Hopetown			
Idutywa			
Jansenville	17	6	
Joubertina			
Kimberley	12	-2	
(Airport)			
Knysna			
Kokstad			
Kuruman	16	-3	

KAAP - CAPE	Max	Min	RRR
Ladismith			
Lake Mentz			
Maclear			
Mafeking	18	1	
Malmesbury			
Matatiele			
Matroosberg	10	2	
Grootfontein	12	-1	
(Middelburg)			
Mosselbaai	20	12	
Mount Frere			
Okiep	13	5	
Oudtshoorn	20	-1	
Petrusville			
Piketberg			
Pofadder	12	1	
Port Alfred			
Port Elizabeth	17	6	
Port Nolloth	18	4	
Port St. Johns	20	12	
Prieska	14	-4	
Prince Albert			
Queenstown	14	6	
Rietfontein			
Riversdale	18	xx	
Robertson	16	10	
Sheeprun	16	-4	
(near Maclear)			
Somerset-Oos	10	5	
Steynsburg			
Strydenburg			
Sutherland	6	-2	
Swellendam			
Tarkastad			
Touwsrivier			
Twee Riviere	25	-7	
(Gemsbokpark)			
Umtata	17	-1	
Uniondale			
Upington	14	-2	
Vanwyksvlei	15	-3	
Victoria-Wes	12	-7	
Vredendal	16	1	
Vryburg	13	-6	
Williston			
Willowmore	13	2	
Willowpark	21	0	
(near Dordrecht)			

NATAL	Max	Min	RRR
Cape St. Lucia	21	12	
Dundee			
Durban	21	9	
(Louis Botha)			
Estcourt	19	3	
Harding			
Himeville			
Mkuze			
Hluhluwe			
Newcastle	21	-5	
Cedara	19	1	
(Pietermaritzburg)			
Port Shepstone	19	11	
Richmond			
Seven Oaks			
Vryheid			
Waterford	17	-9	
(near Underberg)			
TRANSVAAL			
Barberton			
Belfast			
Bethal	15	-5	
Bospoort	14	-4	
Carolina	16	-2	
Chester			
(near Gravelotte)			
Crecy			
Groendraai	25	0	
(naby Vaalwater)			
Jan Kempdorp			
Jan Smuts	14	-1	
Joubert Park (Jhb)	14	2	
Kroondal	19	-1	
Levuba	29	14	
Leeudoringstad			
Lichtenburg			
Letaba			
Loskopdam			
Lydenburg	21	1	
Mara	26	10	
Marble Hall			
Messina	29	11	
Middelburg			
Nelspruit	29	10	
Phalaborwa	30	14	
Pietersburg	22	5	
Piet Retief	20	1	

TRANSVAAL	Max	Min	RRR
Pongola			
Potchefstroom	15	-6	
Potgietersrus	24	6	
Pretoria W.B.	18	3	
Pretoriuskop			
Punda Milia			
Sandpan (NW. Tvl.)	26	6	
Satara			
Sekhukhune			
Shingwidzi			
Skukuza	32	7	
Standerton	15	-8	
Thabazimbi			
Tomburke			
Tzaneen			
Vereeniging			
Volksrust			
Warmbad	23	0	
Witbank			
Zeerust			
O.V.S. - O.F.S.			
Balkfontein			
(naby Bothaville)			
Bethlehem	13	-10	
Bloemfontein	12	-8	
(J.B.M. Hertzog)			
Bultfontein			
Fauresmith	11	-7	
Ficksburg			
Frankfort	14	-9	
Harrismith			
Hoopstad	14	-6	
Kroonstad	21	-4	
Lindley			
Modderpoort			
Petrusburg			
Philippolis			
Reddersburg			
Reitz			
Vrede			
Warden			
Welkom	12	-3	
Wepener	13	-8	
Winburg			
Zastron			

S.W.A.	Max	Min	RRR
Aroab			
Bethanie			
Dordabis			
Gobabeb	29	12	
Gobabis	20	-1	
Grootfontein			
Cape Frio			
Karasburg			
Kalkfeld			
Karibib			
Keetmanshoop	14	4	
Kub			
Luderitz	17	8	
Mariental	15	2	
Ohopoho			
Okahandja			
Okaukueye			
Ondangua			
Otavi			
Otjiwarongo			
Outjo	27	5	
Uis			
Rehoboth			
Runtu	18	10	
Steinhausen			
Tsumeb	28	9	
Walvisbaai	17	9	
Windhoek W.K.			
JG Strydom L.H.	19	1	
BASUTOLAND			
Maseru	12	-8	
BETSJOEANALAND/BECHUANALAND			
Francistown	26	6	
Gaberones	23	6	
Ghanzi	26	2	
Lobatsi			
Mahalapye			
Maun	29	8	
Shakawe	28	7	
Tsabong	17	-5	
Tsane	19	1	
SWAZILAND			
Emlembe			
Manzini	27	9	
Stegi			

SYNOPTIC WEATHER MAP 1200 GMT. — 1400 SAST. SINOPTIESE WEERKAART

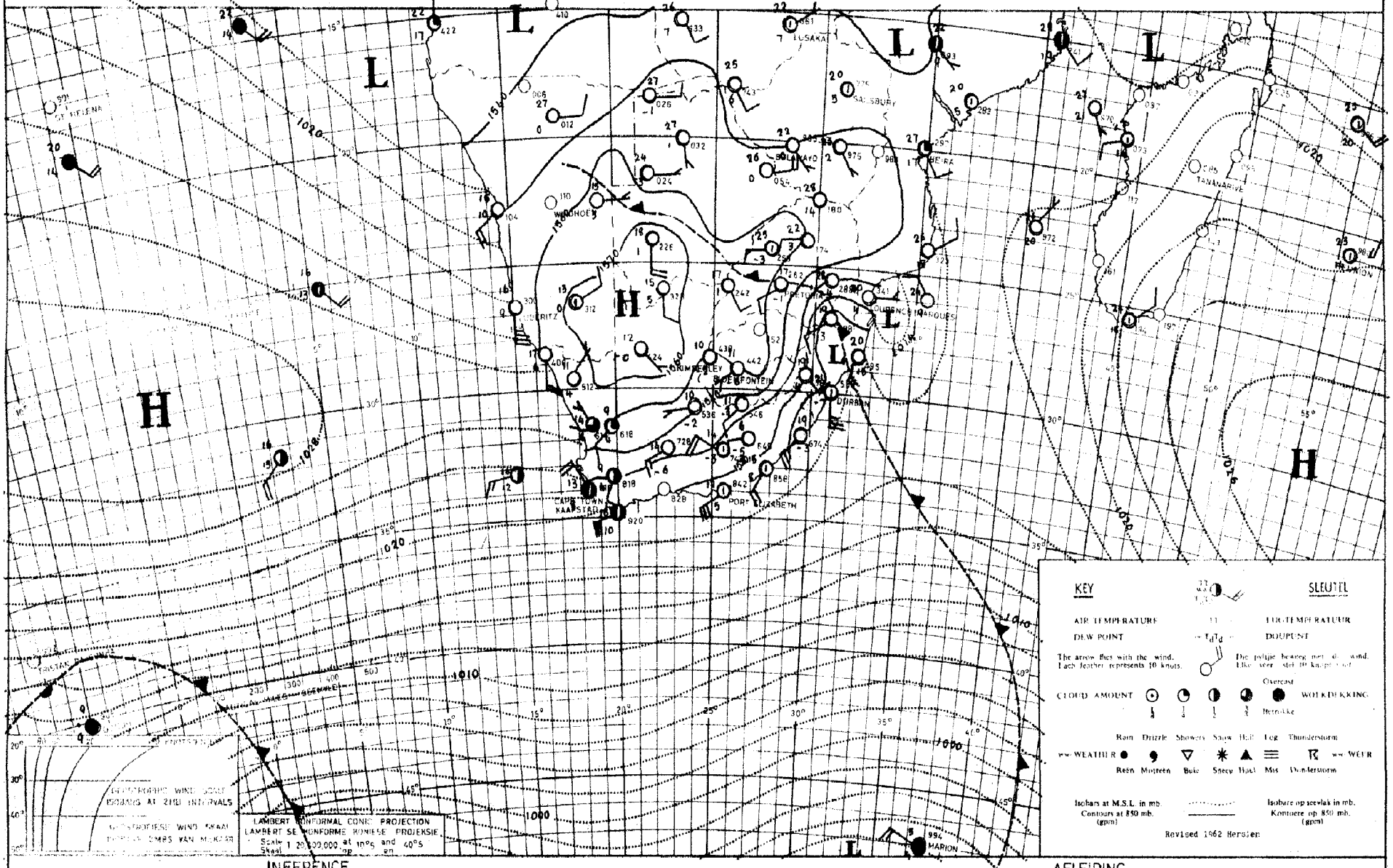

INFERENCE DATE 14 - 7 1966 DATUM AFLEIDING

As a result of the trough to the west of Cape Town it will remain cloudy and cold with rain along the south-western coastal regions. The air over the remaing areas is dry and the weather will be fine but cold over most areas.

As gevolg van die trog wes van Kaapstad sal dit bewolk en koud bly met reën langs die suidwestelike kusstreke. Die lug oor die res van die land is droog en dit sal mooiweer maar koud oor die meeste dele wees.

DAAGLIKSE WEERBULLETIN

Maksimum en Minimum Temperatuur (°C) en Reënval (RRR) in mm vir die 24 uur geëindig om 0800 SAST op

WEERBURO / WEATHER BUREAU
DEPT. VAN VERVOER / DEPT. OF TRANSPORT

16.7.1966

DAILY WEATHER BULLETIN

Maximum and Minimum Temperatures (°C) and rainfall (RRR) in mm for the 24 hours ended at 0800 SAST on

CAPE - KAAP	Max	Min	RRR
Aberdeen			
Addo			
Alexander Bay	19	4	
Aliwal North	17	-6	
Bashee	21	11	
Beaufort-Wes	18	1	
(Lughawe)			
Boegoebergdam			
Boetsap			
Brakkekuil			
(naby Heidelberg)			
Brandvlei			
Cala			
Caledon			
Calitzdorp			
Calvinia	16	1	
Cape Agulhas	19	13	
Cape Columbine	14	10	
Cape Point	14	12	0.3
Cape St. Francis	21	11	
Cape Town	17	11	
(D.F. Malan)			
Cape Town			
(Roeland Str.)			
Carnarvon			
Ceres			
Citrusdal			
Colesberg			
Cradock			
Dohne	20	5	
De Aar	15	-4	
Douglas			
East London	24	11	
(Airport)			
Eenzaamheid			
(naby Herold)			
Elsenburg			
Fraserburg	13	-4	
Garies			
George			
Graaff-Reinet	20	9	
Grahamstown			
Hopetown			
Idutywa			
Jansenville	21	3	
Joubertina			
Kimberley	16	3	
(Airport)			
Knysna			
Kokstad			
Kuruman			

KAAP - CAPE	Max	Min	RRR
Ladismith			
Lake Mentz			
Maclear			
Mafeking	21	2	
Malmesbury			
Matatiele			
Matroosberg	13	3	
Grootfontein	15	-1	
(Middelburg)			
Mosselbaai	23	12	
Mount Frere			
Okiep	17	3	
Oudtshoorn	20	-1	
Petrusville			
Piketberg			
Pofadder	14	9	
Port Alfred			
Port Elizabeth	22	3	
Port Nolloth	16	3	
Port St. Johns	22	13	
Prieska	19	-4	
Prince Albert			
Queenstown	18	2	
Rietfontein			
Riversdale	22	3	
Robertson	19	10	
Sheeprun	21	-3	
(near Maclear)			
Somerset-Oos	20	3	
Steynsburg			
Strydenburg			
Sutherland	10	-2	
Swellendam			
Tarkastad			
Touwsrivier			
Twee Riviere	20	-2	
(Gemsbokpark)			
Umtata	23	-1	
Uniondale			
Upington	18	3	
Vanwyksvlei	14	-3	
Victoria-Wes	15	-7	
Vredendal	20	2	
Vryburg	18	-5	
Williston			
Willowmore	17	-1	
Willowpark	14	5	
(near Dordrecht)			

NATAL	Max	Min	RRR
Cape St. Lucia	21	15	
Dundee			
Durban	20	5	
(Louis Botha)			
Estcourt	19	2	
Harding			
Himeville			
Mkuze			
Hluhluwe			
Newcastle	24	-4	
Cedara	18	0	
(Pietermaritzburg)			
Port Shepstone	20	10	
Richmond			
Seven Oaks			
Vryheid			
Waterford	18	-7	
(near Underberg)			
TRANSVAAL			
Barberton			
Belfast			
Bethal	18	-2	
Bospoort	18	-4	
Carolina	17	1	
Chester			
(near Gravelotte)			
Crecy			
Groendraai	24	0	
(naby Vaalwater)			
Jan Kempdorp			
Jan Smuts	17	5	
Joubert Park (Jhb)	18	6	
Kroondal	22	7	
Levubu	23	10	
Leeudoringstad			
Lichtenburg			
Letaba			
Loskopdam			
Lydenburg	10	3	
Mara	24	7	
Marble Hall			
Messina	26	8	
Middelburg			
Nelspruit	23	6	
Phalaborwa	25	9	
Pietersburg	21	6	
Piet Retief	22	1	

TRANSVAAL	Max	Min	RRR
Pongola			
Potchefstroom	20	-3	
Potgietersrus			
Pretoria W.B.	20	13	
Pretoriuskop			
Punda Milia			
Sandpan (NW. Tvl.)			
Satara			
Sekhukhune			
Shingwidzi			
Skukuza	27	7	
Standerton	19	-6	
Thabazimbi			
Tomburke			
Tzaneen			
Vereeniging			
Volksrust			
Warmbad	23	3	
Witbank			
Zeerust			
O.V.S. - O.F.S.			
Balkfontein			
(naby Bothaville)			
Bethlehem	16	-11	
Bloemfontein	15	-7	
(J.B.M. Hertzog)			
Bultfontein			
Fauresmith	14	-6	
Ficksburg			
Frankfort	19	-8	
Harrismith			
Hoopstad	15	-6	
Kroonstad	15	-4	
Lindley			
Modderpoort			
Petrusburg			
Philippolis			
Reddersburg			
Reitz			
Vrede			
Warden			
Welkom	15	-2	
Wepener	16	-7	
Winburg			
Zastron			

S.W.A.	Max	Min	RRR
Aroab			
Bethanie			
Dordabis			
Gobabeb	31	16	
Gobabis	24	8	
Grootfontein			
J.G. Strydom, C.A.	22	3	
Karasburg			
Kalkfeld			
Karibib			
Keetmanshoop	21	6	
Kub			
Cape Fria	16	10	
Luderitz	17	8	
Mariental	24	5	
Ohopoho			
Okahandja			
Okaukueye			
Ondangua	28	8	
Otavi			
Otjiwarongo			
Outjo	27	8	
Rehoboth			
Runtu	27	11	
Steinhausen			
Tsumeb	27	6	
Walvisbaai	15	9	
Windhoek W.K.			
Uis	30	18	
BASUTOLAND			
Maseru	14	-7	
BETSJOEANALAND/BECHUANALAND			
Francistown	20	6	
Gaberones	20	3	
Ghanzi	25	2	
Lobatsi			
Mahalapye			
Maun	27	11	
Shakawe	26	6	
Tsabong	19	3	
Tsane	20	0	
SWAZILAND			
Embombe			
Manzini	22	6	
Stegi			

SYNOPTIC WEATHER MAP 1200 GMT. — 1400 SAST. SINOPTIESE WEERKAART

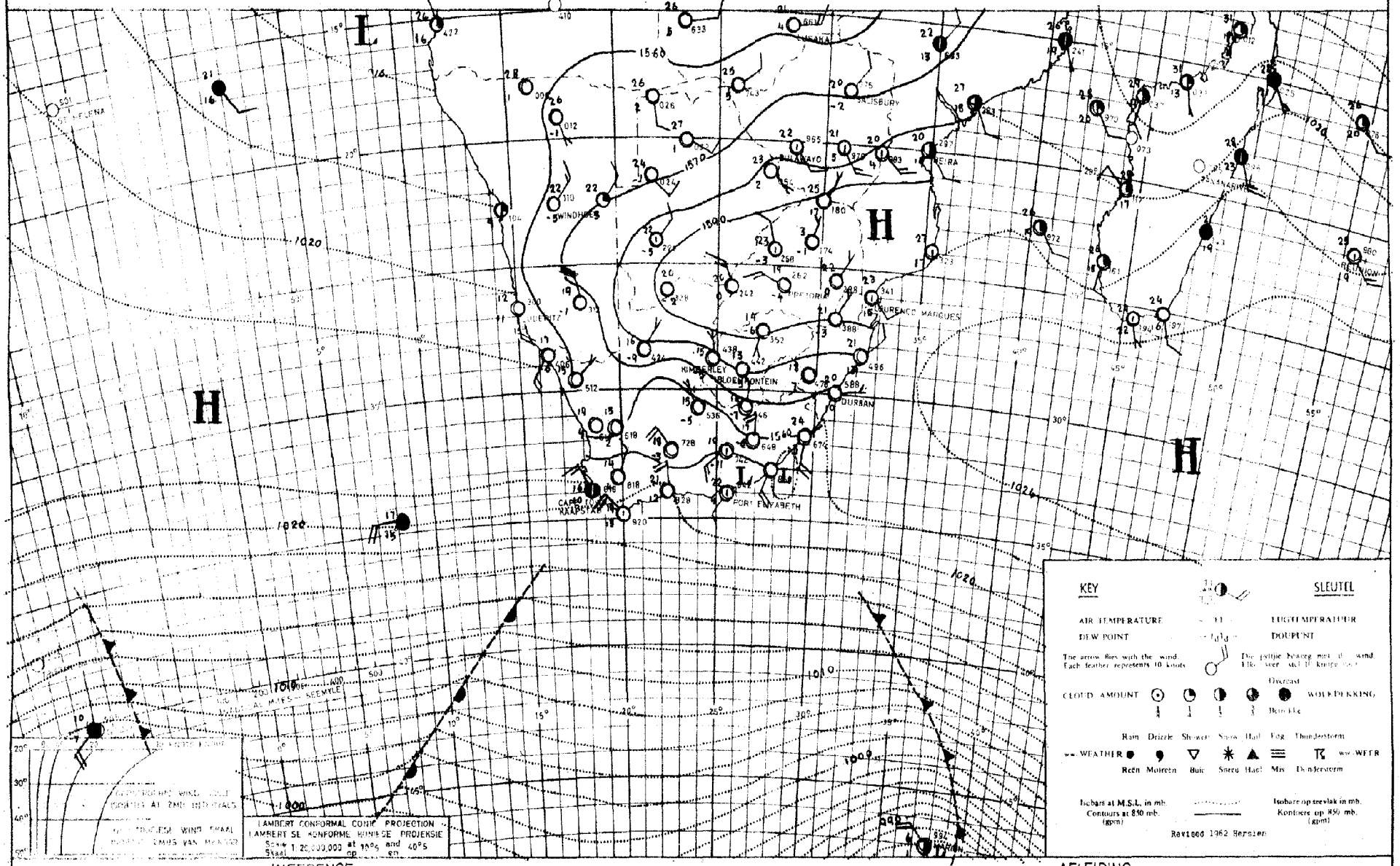

INFERENCE DATE 18-7-1966 DATUM AFLEIDING

Onshore winds over the south-western Cape coast will maintain cloudy weather with showers. The high over the interior will cause fine weather over the remainder of the country, and day-temperatures will increase.

Met noordwestewinde oor die suidwestelike Kaapse kusgebiede, sal bewolkte weer met buie voortduur. Die hoog oor die binneland veroorsaak mooiweer oor die res van die land, en dagtemperature sal geleidelik styg.

DAAGLIKSE WEERBULLETIN

Maksimum en Minimum Temperatuur (°C) en Reënval (RRR) in mm vir die 24 uur geëindig om 0800 SAST op

WEERBURO / WEATHER BUREAU
DEPT. VAN VERVOER / DEPT. OF TRANSPORT

17 - 7 - 1966

DAILY WEATHER BULLETIN

Maximum and Minimum Temperatures (°C) and rainfall (RRR) in mm for the 24 hours ended at 0800 SAST on

CAPE - KAAP	Max	Min	RRR
Aberdeen			
Addo			
Alexander Bay	21	9	
Aliwal North	19	-4	
Bashee	22	11	
Beaufort-Wes	22	17	
(Lughawe)			
Boegoebergdam			
Boetsap			
Brakkekuil			
(naby Heidelberg)			
Brandvlei			
Cala			
Caledon			
Calitzdorp			
Calvinia	21	13	
Cape Agulhas	18	9	
Cape Columbine	15	10	
Cape Point	16	11	
Cape St. Francis	19	11	
Cape Town			
(D.F. Malan)	17	10	
Cape Town			
(Roeland Str.)			
Carnarvon			
Ceres			
Citrusdal			
Colesberg			
Cradock			
Döhne	22	13	
De Aar	17	-1	
Douglas			
East London	23	11	
(Airport)			
Eensaamheid			
(naby Herold)			
Elsenburg			
Fraserburg	18	0	
Garies			
George			
Graaff-Reinet			
Grahamstown			
Hopetown			
Idutywa			
Jansenville	24	6	
Joubertina			
Kimberley	21	6	
(Airport)			
Knysna			
Kokstad			
Kuruman	17	-6	

KAAP - CAPE	Max	Min	RRR
Ladismith			
Lake Mentz			
Maclear			
Mafeking	22	3	
Malmesbury			
Matatiele			
Matroosberg			
Grootfontein			
(Middelburg)	18	3	
Mosselbaai	18	9	
Mount Frere			
Okiep	22	6	
Oudtshoorn	22	-1	
Petrusville			
Piketberg			
Pofadder	21	10	
Port Alfred			
Port Elizabeth	24	4	
Port Nolloth	15	10	
Port St. Johns	23	14	
Prieska	22	-2	
Prince Albert			
Queenstown	21	8	
Rietfontein			
Riversdale	24	4	
Robertson	22	9	
Sheeprun	23	-2	
(near Maclear)			
Somerset-Oos	24	13	
Steynsburg			
Strydenburg			
Sutherland			
Swellendam			
Tarkastad			
Touwsrivier			
Twee Riviere	26	5	
(Gemsbokpark)			
Umtata	24	-1	
Uniondale			
Upington	24	11	
Vanwyksvlei	20	4	
Victoria-Wes	17	-3	
Vredendal	23	6	
Vryburg	22	2	
Williston			
Willowmore	19	3	
Willowpark			
(near Dordrecht)			

NATAL	Max	Min	RRR
Cape St. Lucia	23	16	
Dundee			
Durban	23	3	
(Louis Botha)			
Estcourt	21	0	
Harding			
Himeville			
Mkuze			
Hluhluwe			
Newcastle	25	-2	
Cedara			
(Pietermaritzburg)	23	3	
Port Shepstone	21	10	
Richmond			
Seven Oaks			
Vryheid			
Waterford			
(near Underberg)			
TRANSVAAL			
Barberton			
Belfast			
Bethal	20	-2	
Bospoort	20	-1	
Carolina	19	2	
Chester			
(near Gravelotte)			
Crecy			
Groendraai			
(naby Vaalwater)			
Jan Kempdorp			
Jan Smuts	19	5	
Joubert Park (Jhb)	19	7	
Kroondal	21	2	
Leeudoringstad			
Lichtenburg			
Letaba			
Loskopdam			
Lydenburg	21	5	
Levubu	25	11	
Mara	24	5	
Marble Hall			
Messina	27	10	
Middelburg			
Nelspruit	26	5	
Phalaborwa	27	9	
Pietersburg	21	6	
Piet Retief	23	4	

TRANSVAAL	Max	Min	RRR
Pongola			
Potchefstroom	21	-1	
Potgietersrus	23	6	
Pretoria W.B.	21	2	
Pretoriuskop			
Punda Milia			
Sandpan (NW. Tvl.)			
Satara			
Sekhukhune			
Shingwidzi			
Skukuza			
Standerton	18	-6	
Thabazimbi			
Tomburke			
Tzaneen			
Vereeniging			
Volksrust			
Warmbad	23	4	
Witbank			
Zeerust			
O.V.S. - O.F.S.			
Balkfontein			
(naby Bothaville)			
Bethlehem	17	-8	
Bloemfontein	17	-5	
(J.B.M. Hertzog)			
Bultfontein			
Fauresmith	17	-5	
Ficksburg			
Frankfort	19	-6	
Harrismith			
Hoopstad	21	-3	
Kroonstad	19	-1	
Lindley			
Modderpoort			
Petrusburg			
Philippolis			
Reddersburg			
Reitz			
Vrede			
Warden			
Welkom			
Wepener	19	-3	
Winburg			
Zastron			

S.W.A.	Max	Min	RRR
Aroab			
Bethanie			
Dordabis			
Gobabeb	33	13	
Gobabis	23	5	
Grootfontein			
Cape Frio	19	10	
Karasburg			
Kalkfeld			
Karibib			
Keetmanshoop	26	11	
Kub			
Luderitz	17	9	
Mariental	26	8	
Ohopoho			
Okahandja			
Okaukueye			
Ondangua			
Otavi			
Otjiwarongo			
Outjo	26	7	
J.G. Strydom Lughawe	21	3	
Rehoboth			
Runtu			
Steinhausen			
Tsumeb	27	8	
Walvisbaai	16	10	
Windhoek W.K.			
BASUTOLAND			
Maseru	18	-5	
BETSJOEANALAND/BECHUANALAND			
Francistown	23	5	
Gaberones	24	4	
Ghanzi	24	6	
Lobatsi			
Mahalapye			
Maun	25	8	
Shakawe	25	6	
Tsabong	25	-2	
Tsane	25	4	
SWAZILAND			
Emlembe			
Manzini	25	8	
Stegi			

SYNOPTIC WEATHER MAP 1200 GMT. — 1400 SAST. SINOPTIESE WEERKAART

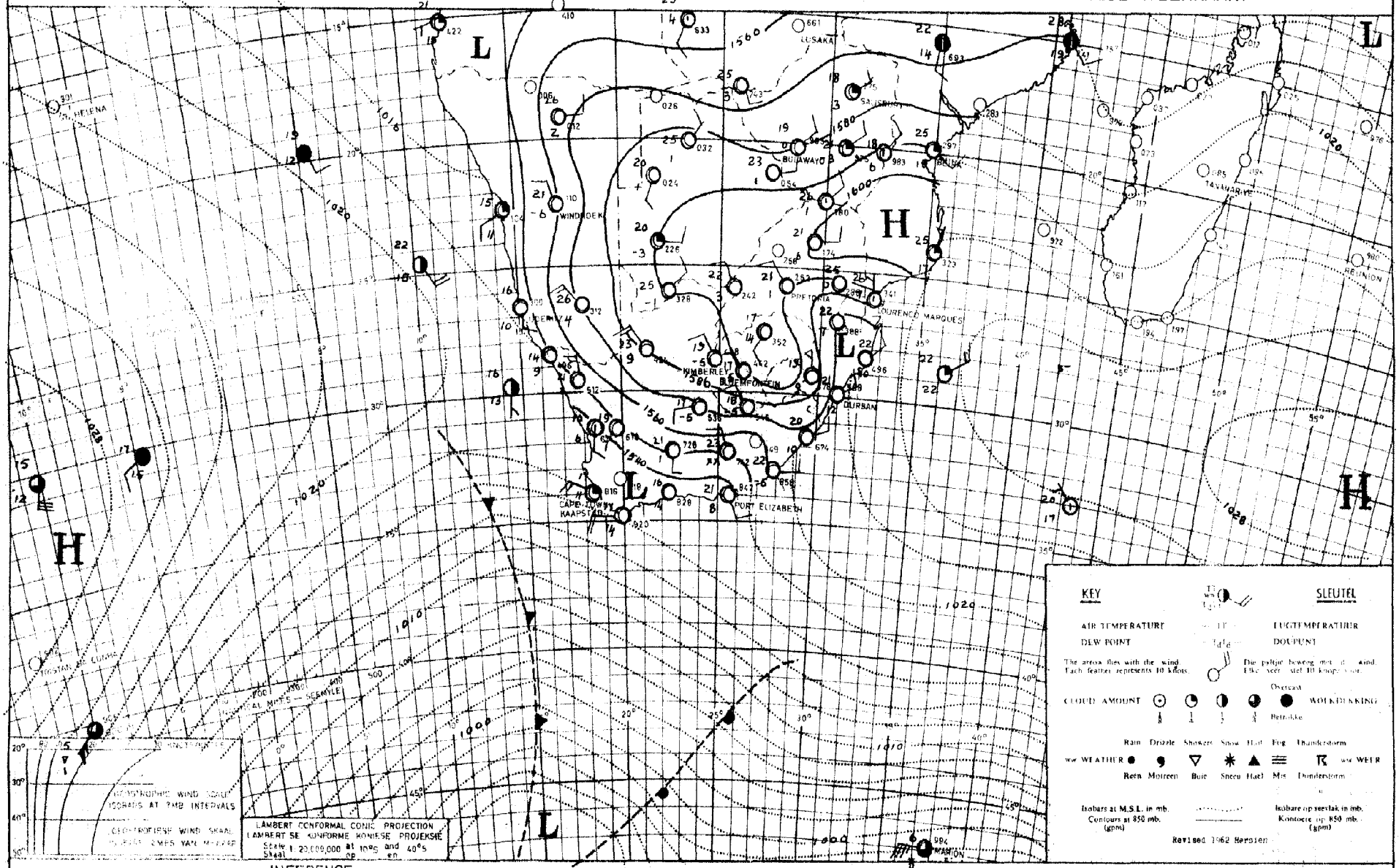

INFERENCE DATE 16 - 7 - 1966 DATUM AFLEIDING

The cold front approaching the Cape from the West will cause cloudy weather with showers tomorrow - afternoon over the south-western Cape coastal areas. With a high over the interior, no change is expected in the present fine weather over the remainder of the country.

Die kouefront wat die Kaap vanuit die Weste nader, sal bewolkte weer met buie môre-middag veroorsaak oor die suidwestelike Kaapse kusgebiede. Met 'n hoog oor die binneland, word geen verandering in die mooiweerstoestande oor die res van die land verwag nie.

DAAGLIKSE WEERBULLETIN

Maksimum en Minimum Temperatuur (°C) en Reënval (RRR) in mm vir die 24 uur geëindig om 0800 SAST op

WEERBURO / WEATHER BUREAU
DEPT. VAN VERVOER / DEPT. OF TRANSPORT

18 - 7 - 1966

DAILY WEATHER BULLETIN

Maximum and Minimum Temperatures (°C) and rainfall (RRR) in mm for the 24 hours ended at 0800 SAST on

CAPE - KAAP	Max	Min	RRR
Aberdeen			
Addo			
Alexander Bay	18	11	1·4
Aliwal North	20	7	
Bashee	24	13	
Beaufort-Wes	25	5	
(Lughawe)			
Boegoebergdam			
Boetsap			
Brakkekuil			
(naby Heidelberg)			
Brandvlei			
Cala			
Caledon			
Calitzdorp			
Calvinia	21	3	2·5
Cape Agulhas	20	9	8·5
Cape Columbine	15	10	6·5
Cape Point	13	8	12·0
Cape St. Francis	26	14	1·5
Cape Town			
(D.F. Malan)	16	5	9·2
Cape Town			
(Roeland Str.)			
Carnarvon			
Ceres			
Citrusdal			
Colesberg			
Cradock			
Döhne	23	9	
De Aar	20	5	
Douglas			
East London	31	14	
(Airport)			
Eensaamheid			
(naby Herold)			
Elsenburg			
Fraserburg	21	2	
Garies			5·0
George			
Graaff-Reinet	25	8	
Grahamstown			
Hopetown			
Idutywa			
Jansenville	29	11	
Joubertina			
Kimberley	21	8	
(Airport)			
Knysna			
Kokstad	23	2	
Kuruman	22	1	

KAAP - CAPE	Max	Min	RRR
Ladismith			
Lake Mentz			
Maclear			
Mafeking	20	7	
Malmesbury			
Matatiele			
Matroosberg	17	2	1·6
Grootfontein			
(Middelburg)	21	9	
Mosselbaai	18	9	
Mount Frere			
Okiep	18	5	2·4
Oudtshoorn	26	5	0·5
Petrusville			
Piketberg			8·5
Pofadder	24	4	
Port Alfred			
Port Elizabeth	30	13	1·3
Port Nolloth	16	11	3·5
Port St. Johns	27	16	
Prieska	24	6	
Prince Albert			
Queenstown	22	15	
Rietfontein			
Riversdale	20	6	4·0
Robertson	19	7	1·5
Sheeprun	23	9	
(near Maclear)			
Somerset-Oos	26	12	
Steynsburg			
Strydenburg			
Sutherland	16	2	
Swellendam			
Tarkastad			
Touwsrivier			
Twee Riviere	25	2	
(Gemsbokpark)			
Umtata	26	3	
Uniondale			
Upington	25	3	
Vanwyksvlei	22	4	
Victoria-Wes	21	2	
Vredendal	18	9	1·4
Vryburg			
Williston			
Willowmore	25	4	
Willowpark			
(near Dordrecht)	18	9	

NATAL	Max	Min	RRR
Cape St. Lucia	23	15	
Dundee			
Durban	25	5	
(Louis Botha)			
Estcourt	23	4	
Harding			
Himeville			
Mkuze			
Hluhluwe			
Newcastle	25	8	
Cedara			
(Pietermaritzburg)	24	6	
Port Shepstone	22	11	
Richmond			
Seven Oaks			
Vryheid			
Waterford			
(near Underberg)	21	-5	
TRANSVAAL			
Barberton			
Belfast			
Bethal	19	1	
Bospoort	19	5	
Carolina	19	3	
Chester			
(near Gravelotte)			
Crecy			
Groendraai	23	0	
(naby Vaalwater)			
Jan Kempdorp			
Jan Smuts	17	7	
Joubert Park (Jhb)	17	7	
Kroondal	21	2	
Leeubu	23	11	
Leeudoringstad			
Lichtenburg			
Letaba			
Loskopdam			
Lydenburg	20	3	
Marnitz	xx	7	
Mara	24	5	
Marble Hall			
Messina	26	8	
Middelburg			
Nelspruit	26	5	
Phalaborwa	27	8	
Pietersburg	21	6	
Piet Retief	28	7	

TRANSVAAL	Max	Min	RRR
Pongola			
Potchefstroom	21	2	
Potgietersrus	22	5	
Pretoria W.B.	20	3	
Pretoriuskop			
Punda Milia			
Sandpan (NW. Tvl.)			
Satara			
Sekhukhune			
Shingwidzi			
Skukuza	28	2	
Standerton	22	0	
Thabazimbi			
Tomburke			
Tzaneen			
Vereeniging			
Volksrust			
Warmbad	23	3	
Witbank			
Zeerust			
O.V.S. - O.F.S.			
Balkfontein			
(naby Bothaville)			
Bethlehem	17	-5	
Bloemfontein	19	0	
(J.B.M. Hertzog)			
Bultfontein			
Fauresmith	19	1	
Ficksburg			
Frankfort	19	-3	
Harrismith			
Hoopstad	21	2	
Kroonstad	19	7	
Lindley			
Modderpoort			
Petrusburg			
Philippolis			
Reddersburg			
Reitz			
Vrede			
Warden			
Welkom	20	-1	
Wepener	19	10	
Winburg			
Zastron			

S.W.A.	Max	Min	RRR
Aroab			
Bethanie			
Dordabis			
Gobabeb	24	5	
Gobabis	24	5	
Grootfontein			
Cape Frio	15	11	
Karasburg			
Kalkfeld			
Karibib			
Keetmanshoop	26	4	
Kub			
Luderitz	16	11	
Marienta1	26	7	
Ohopoho			
Okahandja			
Okaukueye			
Ondangua	27	8	
Otavi			
Otjiwarongo			
Outjo	25	7	
Uis	29	7	
Rehoboth			
Runtu			
Steinhausen			
Tsumeb	25	4	
Walvisbaai	15	9	
Windhoek W.K.			
J.G. Strydom Lughawe	21	4	
BASUTOLAND			
Maseru	18	0	
BETSJOEANALAND/BECHUANALAND			
Francistown	25	6	
Gaberones	23	4	
Ghanzi	24	7	
Lobatsi			
Mahalapye			
Maun	25	5	
Shakawe	26	7	
Tsabong			
Tsane	24	6	
SWAZILAND			
Enlembe			
Manzini	25	6	
Stegi			

SYNOPTIC WEATHER MAP 1200 GMT. — 1400 SAST. SINOPTIESE WEERKAART

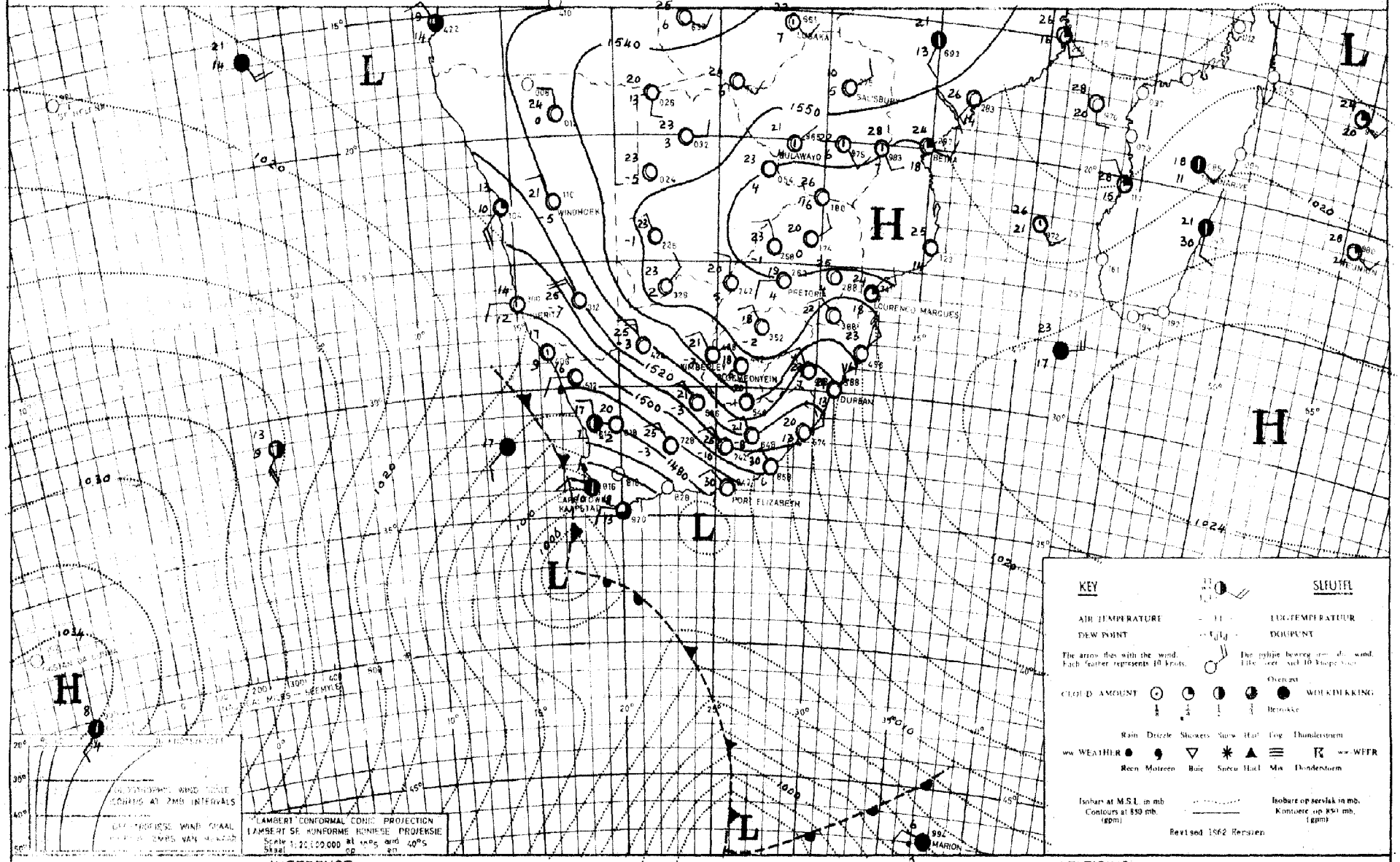

INFERENCE DATE 17 - 7 - 19 66 DATUM AFLEIDING

The cold front to the west of the Cape is moving eastwards, and cloudy, colder conditions with showers and snow-showers over the mountains will spread eastwards over the southern parts of the Cape Province, while colder air will also spread over the southern half of the country.

Die kouefront wes van die Kaap geleë, beweeg ooswaarts en koue bewolkte toestande met buie en sneeubuie oor die berge, sal ooswaarts uitbrei oor die suidelike dele van die Kaapprovinsie. Kouer lug sal ook oor die suidelike helfte van die land uitbrei.

DAAGLIKSE WEERBULLETIN

Maksimum en Minimum Temperatuur (°C) en Reënval (RRR) in mm vir die 24 uur geëindig om 0800 SAST op

WEERBURO / WEATHER BUREAU
DEPT. VAN VERVOER / DEPT. OF TRANSPORT

19 - 7 - 1966

DAILY WEATHER BULLETIN

Maximum and Minimum Temperatures (°C) and rainfall (RRR) in mm for the 24 hours ended at 0800 SAST on

CAPE - KAAP	Max	Min	RRR
Aberdeen			
Addo			
Alexander Bay	16	6	
Aliwal North	20	-3	
Bashee	19	11	
Beaufort-Wes	14	4	
(Lughawe)			
Boegoebergdam			
Boetsap			
Brakkekuil			
(naby Heidelberg)			
Brandvlei			
Cala			
Caledon			
Calitzdorp			
Calvinia	9	2	4·5
Cape Agulhas	12	7	28·0
Cape Columbine	14	9	3·5
Cape Point	12	6	4·2
Cape St. Francis	16	9	4·0
Cape Town	14	5	18·0
(D.F. Malan)			
Cape Town			
(Roeland Str.)			
Carnarvon			
Ceres			
Citrusdal			
Colesberg			
Cradock			
Döhne	15	3	
De Aar	14	-4	
Douglas			
East London	19	9	
(Airport)			
Eensaamheid			
(naby Herold)			
Elsenburg			
Fraserburg	10	-1	0·4
Garies			4·0
George			
Graaff-Reinet	18	1	
Grahamstown			
Hopetown			
Idutywa			
Jansenville	18	1	
Joubertina			
Kimberley	23	0	
(Airport)			
Knysna			9·0
Kokstad	22	4	
Kuruman	21	-1	

KAAP - CAPE	Max	Min	RRR
Ladismith			
Lake Mentz			
Maclear			
Mafeking	23	1	
Malmesbury			
Matatiele			
Matroosberg	6	0	0·8
Grootfontein			
(Middelburg)	16	-2	
Mosselbaai	17	7	0·8
Mount Frere			
Okiep	9	3	3·5
Oudtshoorn	15	-1	
Petrusville			
Piketberg			7·5
Pofadder	14	-1	
Port Alfred			
Port Elizabeth	16	7	
Port Nolloth	13	5	
Port St. Johns	26	15	
Prieska	15	0	
Prince Albert			
Queenstown	21	3	
Rietfontein			
Riversdale	15	1	
Robertson	14	3	0·3
Sheeprun	23	3	
(near Maclear)			
Somerset-Oos	17	6	
Steynsburg			
Strydenburg			
Sutherland	3	-2	1·5
Swellendam			
Tarkastad			
Touwsrivier			
Twee Riviere	18	-2	
(Gemsbokpark)			
Umtata	27	6	
Uniondale			
Upington	15	-1	
Vanwyksvlei	11	-3	
Victoria-Wes	13	-4	
Vredendal	15	4	3·2
Vryburg	23	-1	
Williston			
Willowmore	13	-1	
Willowpark			
(near Dordrecht)	18	-1	

NATAL	Max	Min	RRR
Cape St. Lucia			
Dundee			
Durban	28	16	
(Louis Botha)			
Estcourt	23	5	
Harding			
Himeville			
Mkuze			
Hluhluwe			
Newcastle	24	4	
Cedara			
(Pietermaritzburg)	24	5	
Port Shepstone	23	16	
Richmond			
Seven Oaks			
Vryheid			
Waterford			
(near Underberg)	21	1	
TRANSVAAL			
Barberton			
Belfast			
Bethal	20	4	
Bospoort	21	1	
Carolina	18	6	
Chester			
(near Gravelotte)			
Creecy			
Groendraai	24	0	
(naby Vaalwater)			
Jan Kempdorp			
Jan Smuts	18	7	
Joubert Park (Jhb)	19	8	
Kroondal	23	4	
Levubu	26	12	
Leeudoringstad			
Lichtenburg			
Letaba			
Loskopdam			
Lydenburg	20	8	
Marnitz	xx	6	
Mara	24	5	
Marble Hall			
Messina	27	7	
Middelburg			
Nelspruit	27	8	
Phalaborwa	27	11	
Pietersburg	22	4	
Piet Retief	23	8	

TRANSVAAL	Max	Min	RRR
Pongola			
Potchefstroom	22	3	
Potgietersrus	23	6	
Pretoria W.B.	21	4	
Pretoriuskop			
Punda Milia			
Sandpan (NW. Tvl.)	26	3	
Satara			
Sekhukhune			
Shingwidzi			
Skukuza	28	2	
Standerton	20	-2	
Thabazimbi			
Tomburke			
Tzaneen			
Vereeniging			
Volksrust			
Warmbad	24	5	
Witbank			
Zeerust			
O.V.S. - O.F.S.			
Balkfontein			
(naby Bothaville)			
Bethlehem	19	-4	
Bloemfontein	21	-3	
(J.B.M. Hertzog)			
Bultfontein			
Fauresmith	19	-6	
Ficksburg			
Frankfort	21	-2	
Harrismith			
Hoopstad	23	-1	
Kroonstad	21	1	
Lindley			
Modderpoort			
Petrusburg			
Philippolis			
Reddersburg			
Reitz			
Vrede			
Warden			
Welkom	22	1	
Wepener	20	-5	
Winburg			
Zastron			

S.W.A.	Max	Min	RRR
Aroab			
Bethanie			
Dordabis			
Gobabeb	20	3	
Gobabis	25	1	
Grootfontein			
Cape Frio	18	11	
Karasburg			
Kalkfeld			
Karibib			
Keetmanshoop	15	1	
Kub			
Luderitz			
Mariental	21	2	
Ohopoho			
Okahandja			
Okaukueye			
Ondangua	28	7	
Otavi			
Otjiwarongo			
Outjo	26	5	
Uis	23	5	
Rehoboth			
Runtu	28	11	
Steinhausen			
Tsumeb	26	7	
Walvisbaai	16	9	
Windhoek W.K.			
J.C. Strydom Lughawe	21	3	
BASUTOLAND			
Maseru	20	0	
BETSJOEANALAND/BECHUANALAND			
Francistown	26	7	
Gaberones	26	6	
Ghanzi	27	7	
Lobatsi			
Mahalapye			
Maun	26	8	
Shakawe	26	7	
Tsabong	26	0	
Tsane	26	0	
SWAZILAND			
Emlembe			
Manzini	29	10	
Stegi			

SYNOPTIC WEATHER MAP — 1200 GMT. — 1400 SAST. — SINOPTIESE WEERKAART

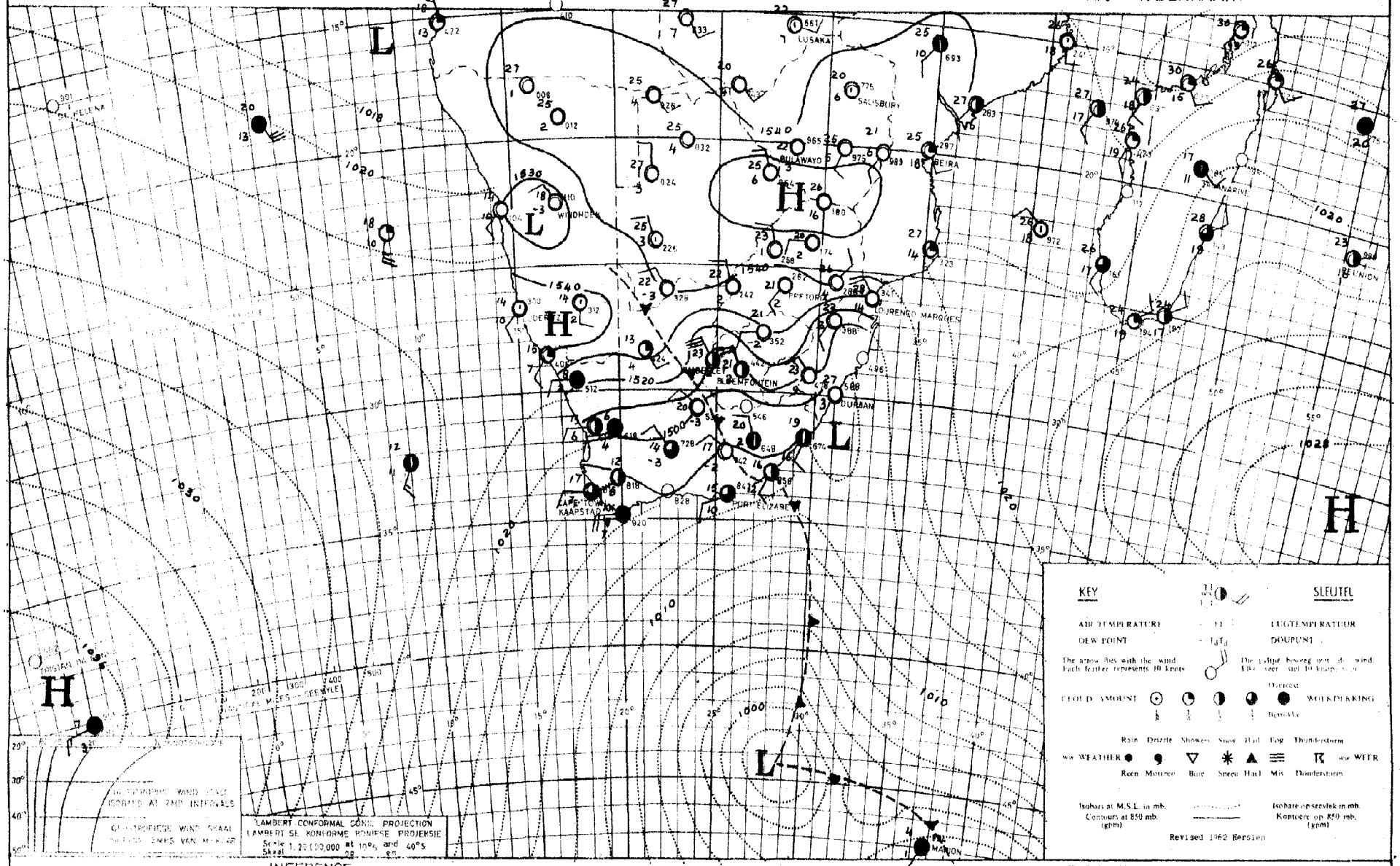

INFERENCE — DATE 18-7-1966 DATUM — AFLEIDING

Cold air behind the cold front moving across the country will spread over the Free State and Southern Transvaal, while cloudy weather will extend over the Natal coast.

Koue lug agter die kouefront wat oor die land beweeg, sal na die Vrystaat en Suid-Transvaal uitbrei terwyl bewolkte weer oor die Natalse kus inbeweeg.

DAAGLIKSE WEERBULLETIN

Maksimum en Minimum Temperatuur (°C) en Reënval (RRR) in mm vir die 24 uur geëindig om 0800 SAST op

WEERBURO / WEATHER BUREAU
DEPT. VAN VERVOER / DEPT. OF TRANSPORT

..20.:.7.:.1966..

DAILY WEATHER BULLETIN

Maximum and Minimum Temperatures (°C) and rainfall (RRR) in mm for the 24 hours ended at 0800 SAST on

CAPE - KAAP	Max	Min	RRR
Aberdeen			
Addo			
Alexander Bay	15	4	
Aliwal North	13	-7	
Bashee	18	8	
Beaufort-Wes	11	2	
(Lughawe)			
Boegoebergdam			
Boetsap			
Brakkekuil			
(naby Heidelberg)			
Brandvlei			
Cala			
Caledon			
Calitzdorp			
Calvinia	7	0	6·6
Cape Agulhas	12	8	6·0
Cape Columbine	12	8	1·2
Cape Point	11	8	7·0
Cape St. Francis	15	8	28·5
Cape Town	12	6	6·0
(D.F. Malan)			
Cape Town			
(Roeland Str.)			
Carnarvon			
Ceres			
Citrusdal			
Colesberg			
Cradock			
Döhne	14	2	
De Aar	19	-5	
Douglas			
East London	18	8	
(Airport)			
Eensaamheid			
(naby Herold)			
Elsenburg			
Fraserburg	7	-6	
Garies			3·0
George			
Graaff-Reinet	14	-1	
Grahamstown			
Hopetown			
Idutywa			
Jansenville	15	4	
Joubertina			
Kimberley	12	-5	
(Airport)			
Knysna			
Kokstad	14	1	
Kuruman	13	-2	

KAAP - CAPE	Max	Min	RRR
Ladismith			
Lake Mentz			
Maclear			
Mafeking	21	2	
Malmesbury			
Matatiele			
Matroosberg	6	1	0·8
Grootfontein	10	-3	
(Middelburg)			
Mosselbaai	17	8	
Mount Frere			
Okiep	9	0	0·8
Oudtshoorn	15	4	
Petrusville			
Piketberg			
Pofadder	9	-3	
Port Alfred			
Port Elizabeth	16	7	8·8
Port Nolloth	13	4	
Port St. Johns	19	11	
Prieska	12	0	
Prince Albert			
Queenstown	13	0	
Rietfontein			
Riversdale	15	4	
Robertson	13	5	
Sheeprun	17	-3	
(near Maclear)			
Somerset-Oos	13	4	
Steynsburg			
Strydenburg			
Sutherland	2	-6	3·0
Swellendam			
Tarkastad			
Touwsrivier			
Twee Riviere	13	-3	
(Gemsbokpark)			
Umtata	18	1	
Uniondale			
Upington	11	-2	
Vanwyksvlei	10	-5	
Victoria-Wes	9	-8	
Vredendal	13	2	4·6
Vryburg	18	-2	
Williston			
Willowmore	11	1	
Willowpark	11	-7	
(near Dordrecht)			

NATAL	Max	Min	RRR
Cape St. Lucia			
Dundee			
Durban	19	13	6·5
(Louis Botha)			
Estcourt	20	6	
Harding			
Himeville			
Mkuze			
Hluhluwe			
Newcastle	24	1	
Cedara	14	3	1·1
(Pietermaritzburg)			
Port Shepstone	19	11	2·0
Richmond			
Seven Oaks			
Vryheid			
Waterford	14	-2	
(near Underberg)			
TRANSVAAL			
Barberton			
Belfast			
Bethal	21	0	
Bospoort	19	-1	
Carolina	23	3	
Chester			
(near Gravelotte)			
Crecy			
Groendraai	26	1	
(naby Vaalwater)			
Jan Kempdorp			
Jan Smuts	19	2	
Joubert Park (Jhb)	19	4	
Kroondal	24	6	
Levubu	29	10	
Leeudoringstad			
Lichtenburg			
Letaba			
Loskopdam			
Lydenburg	22	5	
Marnitz	xx	6	
Mara	27	5	
Marble Hall			
Messina	30	7	
Middelburg			
Nelspruit	29	10	
Phalaborwa	31	13	
Pietersburg	24	6	
Piet Retief	24	8	

TRANSVAAL	Max	Min	RRR
Pongola			
Potchefstroom	20	-1	
Potgietersrus	25	8	
Pretoria W.B.	22	6	
Pretoriuskop			
Punda Milia			
Sandpan (NW. Tvl.)	26	3	
Satara			
Sekhukhune			
Shingwidzi			
Skukuza	32	7	
Standerton	21	-1	
Thabazimbi			
Tomburke			
Tzaneen			
Vereeniging			
Volksrust			
Warmbad	26	6	
Witbank			
Zeerust			
O.V.S. - O.F.S.			
Balkfontein			
(naby Bothaville)			
Bethlehem	16	-7	
Bloemfontein	12	-7	
(J.B.M. Hertzog)			
Bultfontein			
Fauresmith	11	-5	
Ficksburg			
Frankfort	19	-5	
Harrismith			
Hoopstad	15	0	
Kroonstad	16	-1	
Lindley			
Modderpoort			
Petrusburg			
Philippolis			
Reddersburg			
Reitz			
Vrede			
Warden			
Welkom	14	-2	
Wepener	14	-8	
Winburg			
Zastron			

S.W.A.	Max	Min	RRR
Aroab			
Bethanie			
Dordabis			
Gobabeb	20	2	
Gobabis	24	1	
Grootfontein			
Cape Frio	17	10	
Karasburg			
Kalkfeld			
Karibib			
Keetmanshoop	12	-2	
Kub			
Luderitz	16	8	
Mariental	16	4	
Ohopoho			
Okahandja			
Okaukueye			
Ondangua	29	7	
Otavi			
Otjiwarongo			
Outjo	26	6	
Uis	20	4	
Rehoboth			
Runtu	28	11	
Steinhausen			
Tsumeb	28	9	
Walvisbaai	16	6	
Windhoek W.K.			
J.G. Strydom Lughawe	21	0	
BASUTOLAND			
Maseru	15	-4	
BETSJOANALAND/BECHUANALAND			
Francistown	27	8	
Gaberones	27	8	
Ghanzi	26	3	
Lobatsi			
Mahalapye			
Maun	28	8	
Shakawe	26	6	
Tsabong			
Tsane	22	1	
SWAZILAND			
Embombe			
Manzini	28	14	
Stegi			

SYNOPTIC WEATHER MAP — 1200 GMT. — 1400 SAST. — SINOPTIESE WEERKAART

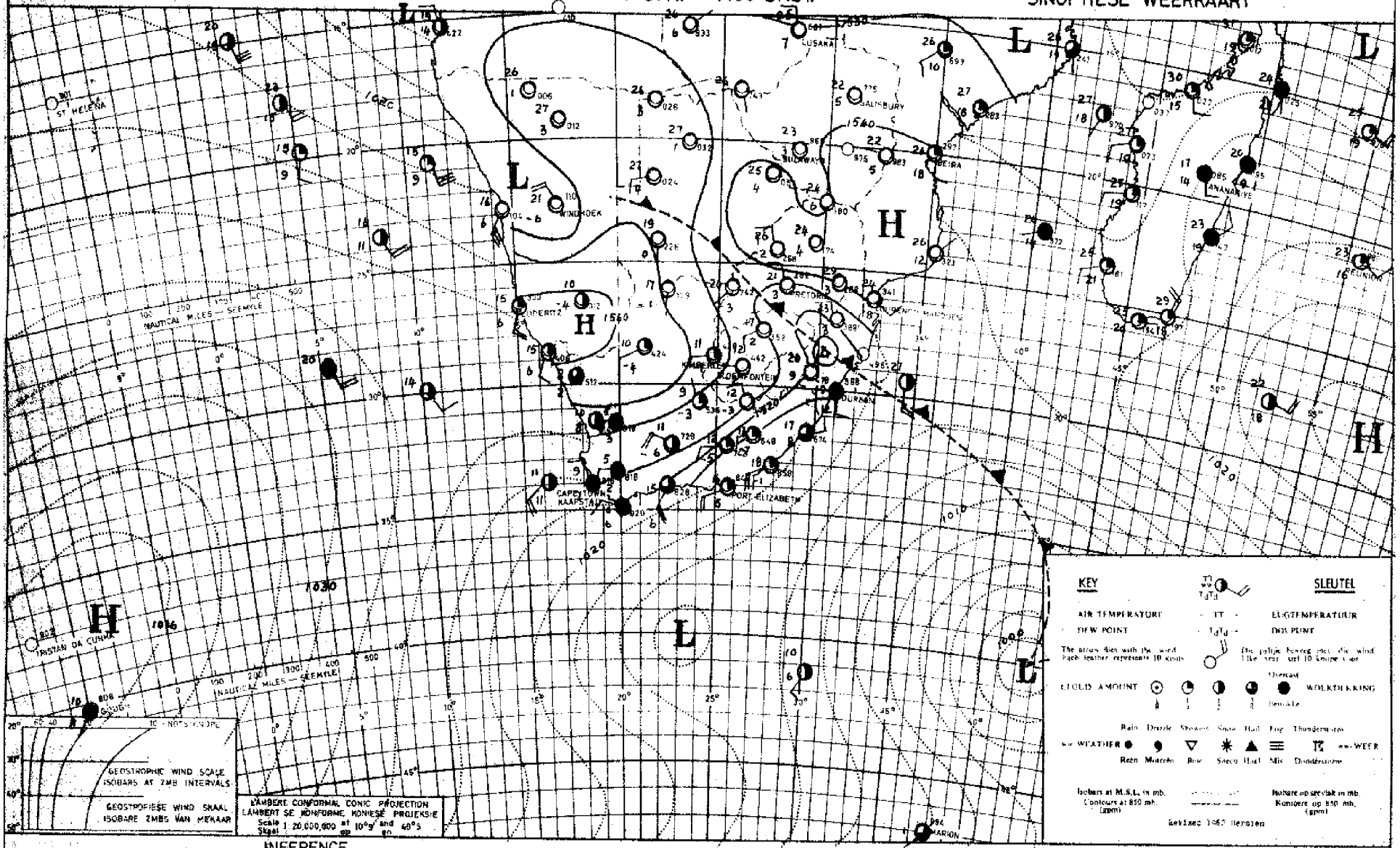

DATE 19-7-1966 DATUM

INFERENCE

Cold air is moving in behind the cold front over the interior, and it will be fine and cold over most parts, except for the northern regions. Cloudy weather with showers will occur over the southern and eastern coastal regions and adjacent interior, as a result of the on-shore South-Westerly winds.

AFLEIDING

Koue lug beweeg agter die kouefront in wat oor die binneland geleë is en dit sal mooiweer en koud wees oor die meeste dele van die land, behalwe oor die noordelike dele. Bewolkte weer met buie sal nog oor die suidelike en oostelike kusgebiede en aangrensende binneland voorkom weens die aanslag van Suidwestelike winde.

DAAGLIKSE WEERBULLETIN

Maksimum en Minimum Temperatuur (°C) en Reënval (RRR) in mm vir die 24 uur geëindig om 0800 SAST op

WEERBURO / WEATHER BUREAU
DEPT. VAN VERVOER / DEPT. OF TRANSPORT

...21-7...1966...

DAILY WEATHER BULLETIN

Maximum and Minimum Temperatures (°C) and rainfall (RRR) in mm for the 24 hours ended at 0800 SAST on

CAPE - KAAP	Max	Min	RRR
Aberdeen			
Addo			
Alexander Bay	17	3	
Aliwal North	11	-9	
Bashee	18	9	
Beaufort-Wes	10	-3	
(Lughawe)			
Boegoebergdam			
Boetsap			
Brakkekuil			
(naby Heidelberg)			
Brandvlei			
Cala			
Caledon			
Calitzdorp			
Calvinia	10	-4	
Cape Agulhas			
Cape Columbine	14	8	
Cape Point	12	9	9.0
Cape St. Francis	16	5	
Cape Town	13	7	1.7
(D.F. Malan)			
Cape Town			
(Roeland Str.)			
Carnarvon			
Ceres			
Citrusdal			
Colesberg			
Cradock			
Dohne	12	3	
De Aar	10	-6	
Douglas			
East London	17	10	
(Airport)			
Eensaamheid			
(naby Herold)			
Elsenburg			
Fraserburg	10	-6	
Garies			
George			
Graaff-Reinet	14	1	
Grahamstown			
Hopetown			
Idutywa			
Jansenville	16	4	
Joubertina			
Kimberley	10	-4	
(Airport)			
Knysna			
Kokstad	10	-6	
Kuruman	11	-6	

KAAP - CAPE	Max	Min	RRR
Ladismith			
Lake Mentz			
Maclear			
Mafeking	14	-3	
Malmesbury			
Matatiele			
Matroosberg	19	-2	
Grootfontein	11	-8	
(Middelburg)			
Mosselbaai	18	10	
Mount Frere			
Okiep	11	3	
Oudtshoorn	16	2	
Petrusville			
Piketberg			
Pofadder	10	-1	
Port Alfred			
Port Elizabeth	16	10	
Port Nolloth	17	3	
Port St. Johns	18	11	
Prieska	13	-6	
Prince Albert			
Queenstown	11	-4	
Rietfontein			
Riversdale	16	2	
Robertson	15	0	
Sheeprun	13	-6	
(near Maclear)			
Somerset-Oos	12	3	
Steynsburg			
Strydenburg			
Sutherland	4	-7	
Swellendam			
Tarkastad			
Touwsrivier			
Twee Riviere	11	-10	
(Gemsbokpark)			
Umtata	15	-2	
Uniondale			
Upington	12	-6	
Vanwyksvlei	9	-5	
Victoria-Wes	11	-10	
Vredendal	15	10	
Vryburg	11	-9	
Williston			
Willowmore	12	-3	
Willowpark	9	-6	
(near Dordrecht)			

NATAL	Max	Min	RRR
Cape St. Lucia	17	9	5.0
Dundee			
Durban	19	6	
(Louis Botha)			
Estcourt	15	-2	
Harding			
Himeville			
Mkuze			
Hluhluwe			
Newcastle	20	-3	
Cedara	11	-5	
(Pietermaritzburg)			
Port Shepstone	19	10	
Richmond			
Seven Oaks			
Vryheid			
Waterford			
(near Underberg)			
TRANSVAAL			
Barberton			
Belfast	16	-2	
Bethal	10	-7	
Bospoort	18	3	
Carolina			
Chester			
(near Gravelotte)			
Crecy			
Groendraai	25	2	
(naby Vaalwater)			
Jan Kempdorp			
Jan Smuts	13	-3	
Joubert Park (Jhb)	12	-1	
Kroondal	18	-2	
Leeudoringstad			
Lichtenburg			
Letaba			
Loskopdam			
Lydenburg	21	8	
Levubu	25	10	
Mara	27	10	
Marble Hall			
Messina	29	12	
Middelburg			
Marnitz	21	7	
Nelspruit	23	11	4.0
Phalaborwa	25	10	
Pietersburg	24	9	
Piet Retief	19	5	

TRANSVAAL	Max	Min	RRR
Pongola			
Potchefstroom	17	-9	
Potgietersrus	25	8	
Pretoria W.B.	18	2	
Pretoriuskop			
Punda Milia			
Sandpan (NW. Tvl.)	26	4	
Satara			
Sekhukhune			
Shingwidzi			
Skukuza	26	11	0.7
Standerton	13	-4	
Thabazimbi			
Tomburke			
Tzaneen			
Vereeniging			
Volksrust			
Warmbad	21	0	
Witbank			
Zeerust			
O.V.S. - O.F.S.			
Balkfontein			
(naby Bothaville)			
Bethlehem	10	-8	
Bloemfontein	9	-10	
(J.B.M. Hertzog)			
Bultfontein			
Fauresmith	9	-9	
Ficksburg			
Frankfort	12	-10	
Harrismith			
Hoopstad	10	-8	
Kroonstad	10	-5	
Lindley			
Modderpoort			
Petrusburg			
Philippolis			
Reddersburg			
Reitz			
Vrede			
Warden			
Welkom	10	-4	
Wepener	9	-11	
Winburg			
Zastron			

S.W.A.	Max	Min	RRR
Aroab			
Bethanie			
Dordabis			
Gobabeb	25	11	
Gobabis	14	-2	
Grootfontein			
Cape Fria	17	9	
Karasburg			
Kalkfeld			
Karibib			
Keetmanshoop	12	0	
Kub			
Luderitz	18	12	
Mariental	13	1	
Ohopoho			
Okahandja			
Okaukueye			
Ondangua	29	11	
Otavi			
Otjiwarongo			
Outjo	27	9	
Uis	26	10	
Rehoboth			
Runtu	28	12	
Steinhausen			
Tsumeb	27	9	
Walvisbaai	15	9	
Windhoek W.K.			
J.G. Strydom I.K.	12	0	
BASUTOLAND			
Maseru			
BETSJOEANALAND/BECHUANALAND			
Francistown	23	7	
Gaberones	20	2	
Ghanzi	19	0	
Lobatsi			
Mahalapye			
Maun	25	2	
Shakawe	27	6	
Tsabong			
Tsane	15	0	
SWAZILAND			
Emlembe			
Manzini	20	10	
Stegi			

SYNOPTIC WEATHER MAP — 1200 GMT. — 1400 SAST. — SINOPTIESE WEERKAART

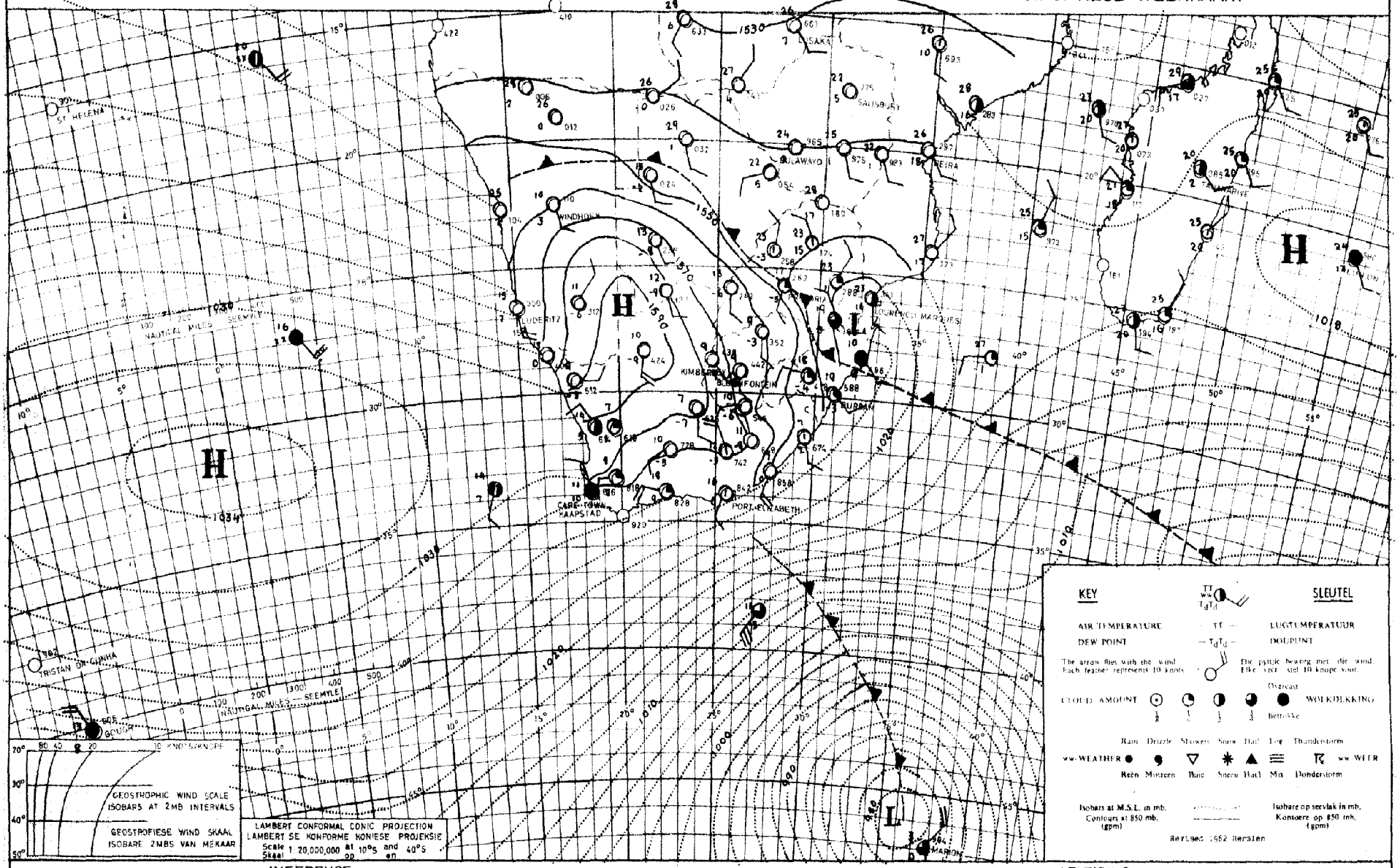

INFERENCE — DATE 29 - 7 19 69 DATUM — AFLEIDING

The cold air over the country will spread as far as central Transvaal, while cloudy, cooler conditions will spread over the Transvaal lowveld. It will remain warm over the northen parts of Transvaal, Bechuanaland and South-west Africa, while it will be cold over the remainder of the country.

Die koue lug oor die land sal tot oor Sentraal-Transvaal uitbrei, terwyl bewolkte, koeler toestande oor die Transvaalse laeveld sal uitbrei. Oor die noordelike dele van Transvaal, Betsjoeanaland en Suidwes-Afrika sal dit warm bly, maar oor die res van die land sal dit koud wees.

DAAGLIKSE WEERBULLETIN

Maksimum en Minimum Temperatuur (°C) en Reënval (RRR) in mm vir die 24 uur geëindig om 0800 SAST op

WEERBURO / WEATHER BUREAU
DEPT. VAN VERVOER / DEPT. OF TRANSPORT

22-7-1966

DAILY WEATHER BULLETIN

Maximum and Minimum Temperatures (°C) and rainfall (RRR) in mm for the 24 hours ended at 0800 SAST on

CAPE - KAAP	Max	Min	RRR
Aberdeen			
Addo			
Alexander Bay	23	10	
Aliwal North	15	-7	
Bashee	20	9	
Beaufort-Wes	16	1	
(Lughawe)			
Boegoebergdam			
Boetsap			
Brakkekuil			
(naby Heidelberg)			
Brandvlei			
Cala			
Caledon			
Calitzdorp			
Calvinia	15	6	
Cape Agulhas	17	8	
Cape Columbine	16	7	
Cape Point	15	10	
Cape St. Francis	17	10	
Cape Town	17	1	
(D.F. Malan)			
Cape Town			
(Roeland Str.)			
Carnarvon			
Ceres			
Citrusdal			
Colesberg			
Cradock			
Döhne	16	3	
De Aar	15	-5	
Douglas			
East London	20	7	
(Airport)			
Bensaamheid			
(naby Herold)			
Elsenburg			
Fraserburg	12	-5	
Garies			
George			
Graaff-Reinet	16	2	
Grahamstown			
Hopetown			
Idutywa			
Jansenville	19	-2	
Joubertina			
Kimberley	15	0	
(Airport)			
Knysna			
Kokstad	15	-5	
Kuruman	16	-3	

KAAP - CAPE	Max	Min	RRR
Ladismith			
Lake Mentz			
Maclear			
Mafeking	16	3	
Malmesbury			
Matatiele			
Matroosberg	12	-1	
Grootfontein	15	-8	
(Middelburg)			
Mosselbaai	19	10	
Mount Frere			
Okiep	13	6	
Oudtshoorn	16	-3	
Petrusville			
Piketberg			
Pofadder	12	5	
Port Alfred			
Port Elizabeth	16	4	
Port Nolloth	24	11	
Port St. Johns	20	10	
Prieska	15	-5	
Prince Albert			
Queenstown	17	-5	
Rietfontein			
Riversdale	18	0	
Robertson	16	-1	
Sheeprun	16	-7	
(near Maclear)			
Somerset-Oos	17	1	
Steynsburg			
Strydenburg			
Sutherland	10	-3	
Swellendam			
Tarkastad			
Touwsrivier			
Twee Riviere	16	-1	
(Gemsbokpark)			
Umtata	19	-2	
Uniondale			
Upington	16	-1	
Vanwyksvlei	12	-4	
Victoria-Wes	13	-9	
Vredendal	19	3	
Vryburg	15	-6	
Williston			
Willowmore	15	-3	
Willowpark	15	-2	
(near Dordrecht)			

NATAL	Max	Min	RRR
Cape St. Lucia	20	12	
Dundee			
Durban	20	5	
(Louis Botha)			
Estcourt	15	-2	
Harding			
Himeville			
Mkuze			
Hluhluwe			
Newcastle	17	-1	
Cedara	15	-1	
(Pietermaritzburg)			
Port Shepstone	21	9	
Richmond			
Seven Oaks			
Vryheid			
Waterford			
(near Underberg)			
TRANSVAAL			
Barberton			
Belfast			
Bethal	15	4	
Bospoort	16	3	
Carolina	12	4	
Chester			
(near Gravelotte)			
Crecy			
Groendraai	20	3	
(naby Vaalwater)			
Jan Kempdorp			
Jan Smuts	13	4	
Joubert Park (Jhb)	14	5	
Kroondal	18	3	
Levubu	13	12	0·8
Leeudoringstad			
Lichtenburg			
Letaba			
Loskopdam			
Lydenburg	14	4	
Marnitz	xx	6	
Mara	13	10	
Marble Hall			
Messina	20	8	
Middelburg			
Nelspruit	17	6	
Phalaborwa	20	8	
Pietersburg	14	9	
Piet Retief	14	3	

TRANSVAAL	Max	Min	RRR
Pongola			
Potchefstroom	19	2	
Potgietersrus	17	9	
Pretoria W.B.	17	7	
Pretoriuskop			
Punda Milia			
Sandpan (NW. Tvl.)	26	8	
Satara			
Sekhukhune			
Shingwidzi			
Skukuza	20	9	
Standerton	17	3	
Thabazimbi			
Tomburke			
Tzaneen			
Vereeniging			
Volksrust			
Warmbad	20	6	
Witbank			
Zeerust			
O.V.S. - O.F.S.			
Balkfontein			
(naby Bothaville)			
Bethlehem	14	-4	
Bloemfontein	14	-7	
(J.B.M. Hertzog)			
Bultfontein			
Fauresmith	13	-5	
Ficksburg			
Frankfort	17	1	
Harrismith			
Hoopstad	14	-4	
Kroonstad	15	3	
Lindley			
Modderpoort			
Petrusburg			
Philippolis			
Reddersburg			
Reitz			
Vrede			
Warden			
Welkom	15	3	
Wepener	15	-6	
Winburg			
Zastron			

S.W.A.	Max	Min	RRR
Aroab			
Bethanie			
Dordabis			
Gobabeb	27	4	
Gobabis	23	7	
Grootfontein			
Cape Fria	18	11	
Karasburg			
Kalkfeld			
Karibib			
Keetmanshoop			
Kub			
Luderitz	19	8	
Mariental	20	7	
Ohopoho			
Okahandja			
Okaukueye			
Ondangua	29	9	
Otavi			
Otjiwarongo			
Outjo	26	9	
Uis	29	8	
Rehoboth			
Runtu	27	12	
Steinhausen			
Tsumeb	26	7	
Walvisbaai	13	10	
Windhoek W.K.			
J.G. Strydom L.W.	21	5	
BASUTOLAND			
Maseru	12	-5	
BETSJOEANALAND/BECHUANALAND			
Francistown	23	12	
Gaberones	21	7	
Ghanzi	24	6	
Lobatsi			
Mahalapye			
Maun	27	8	
Shakawe	26	5	
Tsabong	15	-1	
Tsane	18	4	
SWAZILAND			
Emlembe			
Manzini	16	8	
Stegi			

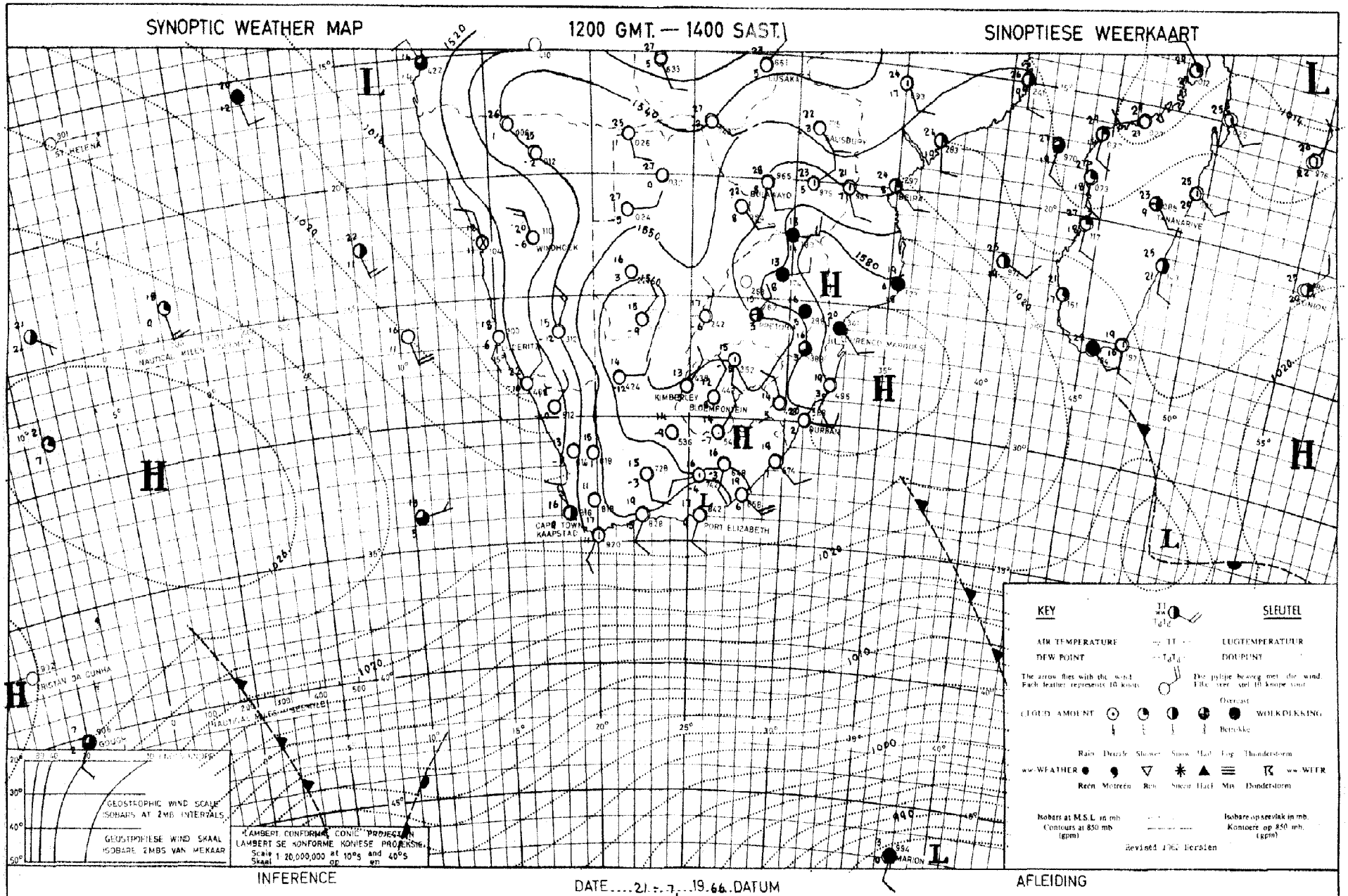

The high off the East Coast is causing moist air to flow in over the Transvaal where partly cloudy to cloudy weather will occur. With dry air over the remaining regions it will be fine and day temperatures will rise.

Die hoog langs die Ooskus veroorsaak 'n instroming van vogtige lug oor Transvaal waar bewolkte tot gedeeltelike bewolkte weer sal voorkom. Met droë lug oor die res van die land sal dit mooiweer wees en dagtemperature sal styg.

DAAGLIKSE WEERBULLETIN

Maksimum en Minimum Temperatuur (°C) en Reënval (RRR) in mm vir die 24 uur geëindig om 0800 SAST op

WEERBURO / WEATHER BUREAU
DEPT. VAN VERVOER / DEPT. OF TRANSPORT

23 - 7 - 1966

DAILY WEATHER BULLETIN

Maximum and Minimum Temperatures (°C) and rainfall (RRR) in mm for the 24 hours ended at 0800 SAST on

CAPE - KAAP	Max	Min	RRR
Aberdeen			
Addo			
Alexander Bay	17	5	
Aliwal North	19	5	
Bashee	19	10	
Beaufort-Wes	20	1	
(Lughawe)			
Boegoebergdam			
Boetsap			
Brakkekuil			
(naby Heidelberg)			
Brandvlei			
Cala			
Caledon			
Calitzdorp			
Calvinia	15	3	
Cape Agulhas	16	8	3·0
Cape Columbine	15	11	2·0
Cape Point	14	11	5·0
Cape St. Francis	23	9	
Cape Town			
(D.F. Malan)	17	10	12·7
Cape Town			
(Roeland Str.)			
Carnarvon			
Ceres			
Citrusdal			
Colesberg			
Cradock			
Döhne	21	6	
De Aar	19	-3	
Douglas			
East London	24	9	
(Airport)			
Eensaamheid			
(naby Herold)			
Elsenburg			
Fraserburg	15	-3	
Garies			
George			
Graaff-Reinet	23	0	
Grahamstown			
Hopetown			
Idutywa			
Jansenville	22	8	
Joubertina			
Kimberley	24	3	
(Airport)			
Knysna			
Kokstad	19	8	
Kuruman	21	2	

KAAP - CAPE	Max	Min	RRR
Ladismith			
Lake Mentz			
Maclear			
Mafeking	18	8	
Malmesbury			
Matatiele			
Matroosberg	14	4	1·5
Grootfontein			
(Middelburg)	19	10	
Mosselbaai	17	8	
Mount Frere			
Okiep	12	2	
Oudtshoorn	21	0	
Petrusville			
Piketberg			
Pofadder	15	-2	
Port Alfred			
Port Elizabeth	24	7	
Port Nolloth	13	8	
Port St. Johns	21	15	
Prieska	22	2	
Prince Albert			
Queenstown	20	9	
Rietfontein			
Riversdale	21	6	
Robertson	19	10	0·4
Sheeprun	21	14	
(near Maclear)			
Somerset-Oos	23	7	
Steynsburg			
Strydenburg			
Sutherland	10	0	0·4
Swellendam			
Tarkastad			
Touwsrivier			
Twee Riviere	27	-2	
(Gemsbokpark)			
Umtata	23	6	
Uniondale			
Upington	22	-1	
Vanwyksvlei	18	-4	
Victoria-Wes	17	-4	
Vredendal	18	9	1·6
Vryburg	22	5	
Williston			
Willowmore	18	3	
Willowpark			
(near Dordrecht)	17	6	

NATAL	Max	Min	RRR
Cape St. Lucia			
Dundee			
Durban	23	11	
(Louis Botha)			
Estcourt	21	5	
Harding			
Himeville			
Mkuze			
Hluhluwe			
Newcastle			
Cedara			
(Pietermaritzburg)	22	5	
Port Shepstone	21	12	
Richmond			
Seven Oaks			
Vryheid			
Waterford			
(near Underberg)			
TRANSVAAL			
Barberton			
Belfast			
Bethal	16	5	
Bospoort	19	7	
Carolina	15	5	
Chester			
(near Gravelotte)			
Crecy			
Groendraai	20	1	
(naby Vaalwater)			
Jan Kempdorp			
Jan Smuts	15	5	
Joubert Park (Jhb)	15	7	
Kroondal	20	3	
Levubu	22	10	
Leeudoringstad			
Lichtenburg			
Letaba			
Loskopdam			
Lydenburg	16	2	
Marnitz	xx	7	
Mara	21	5	
Marble Hall			
Messina			
Middelburg			
Nelspruit	23	6	
Phalaborwa	23	8	
Pietersburg	18	4	
Piet Retief	19	5	

TRANSVAAL	Max	Min	RRR
Pongola			
Potchefstroom	20	7	
Potgietersrus	19	6	
Pretoria W.B.	17	5	
Pretoriuskop			
Punda Milia			
Sandpan (NW. Tvl.)			
Satara			
Sekhukhune			
Shingwidzi			
Skukuza	25	3	
Standerton	18	4	
Thabazimbi			
Tomburke			
Tzaneen			
Vereeniging			
Volksrust			
Warmbad	21	5	
Witbank			
Zeerust			
O.V.S. - O.F.S.			
Balkfontein			
(naby Bothaville)			
Bethlehem	17	1	
Bloemfontein	21	3	
(J.B.M. Hertzog)			
Bultfontein			
Fauresmith	19	-1	
Ficksburg			
Frankfort	19	2	
Harrismith			
Hoopstad	22	5	
Kroonstad	19	7	
Lindley			
Modderpoort			
Petrusburg			
Philippolis			
Reddersburg			
Reitz			
Vrede			
Warden			
Welkom	21	5	
Wepener	18	8	
Winburg			
Zastron			

S.W.A.	Max	Min	RRR
Aroab			
Bethanie			
Dordabis			
Gobabeb	18	4	
Gobabis	25	6	
Grootfontein			
Cape Frio	17	11	
Karasburg			
Kalkfeld			
Karibib			
Keetmanshoop	23	1	
Kub			
Luderitz	13	9	
Mariental	27	4	
Ohopoho			
Okahandja			
Okaukueye			
Ondangua	29	9	
Otavi			
Otjiwarongo			
Outjo	26	7	
Ubs	29	13	
Rehoboth			
Runtu	27	2	
Steinhausen			
Tsumeb	27	8	
Walvisbaai	14	7	
Windhoek W.K.			
J.C. Strydom Lughawe	22	5	
BASUTOLAND			
Maseru	18	6	
BETSJOEANALAND/BECHUANALAND			
Francistown	22	5	
Gaberones	22	8	
Ghanzi	26	9	
Lobatsi			
Mahalapye			
Maun	27	9	
Shakawe	28	8	
Tsabong	26	2	
Tsane			
SWAZILAND			
Emlembe			
Manzini	24	9	
Stegi			

SYNOPTIC WEATHER MAP 1200 GMT — 1400 SAST SINOPTIESE WEERKAART

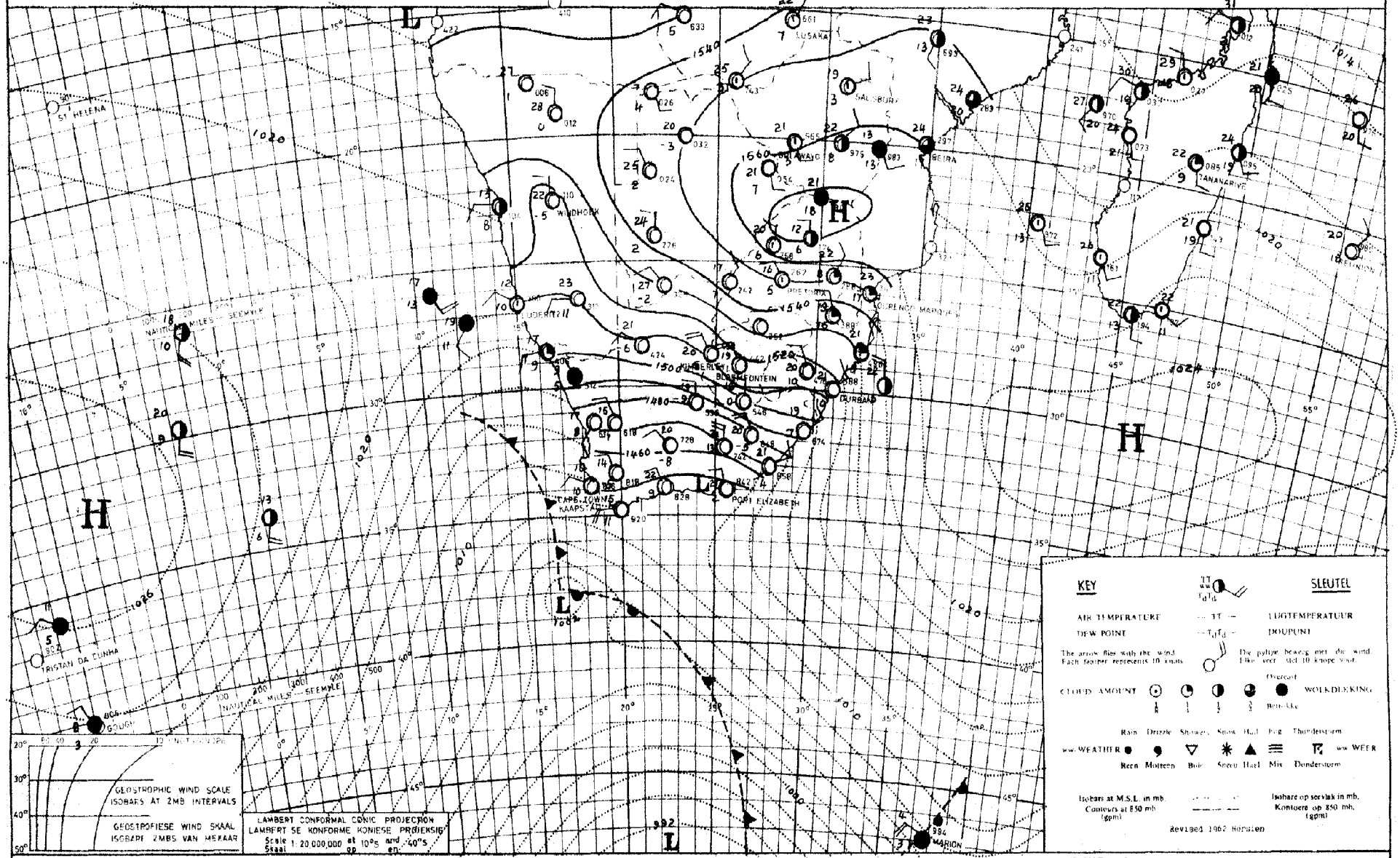

INFERENCE DATE 22-7-1966 DATUM AFLEIDING

The cold front just west of Cape Town will move over the western half of the Cape Province where it will become partly cloudy and cold with rain and showers. Snow will fall over the higher regions.

Die kouefront wes van Kaapstad sal oor die wes-telike helfte van Kaapland beweeg waar dit bewolk tot gedeeltelik bewolk en koud sal word met reën en buie, en sneeu oor die hoogliggende dele.

DAAGLIKSE WEERBULLETIN

Maksimum en Minimum Temperatuur (°C) en Reënval (RRR) in mm vir die 24 uur geëindig om 0800 SAST op

WEERBURO / WEATHER BUREAU
DEPT. VAN VERVOER / DEPT. OF TRANSPORT

...24.7.1966..

DAILY WEATHER BULLETIN

Maximum and Minimum Temperatures (°C) and rainfall (RRR) in mm for the 24 hours ended at 0800 SAST on

CAPE - KAAP	Max	Min	RRR
Aberdeen			
Addo			
Alexander Bay	17	6	
Aliwal North	17	-2	
Bashee	19	10	
Beaufort-Wes	14	5	
(Lughawe)			
Boegoebergdam			
Boetsap			
Brakkekuil			
(naby Heidelberg)			
Brandvlei			
Cala			
Caledon			
Calitzdorp			
Calvinia	8	1	1·0
Cape Agulhas	13	8	10·0
Cape Columbine	14	7	0·6
Cape Point	12	9	1·0
Cape St. Francis	17	12	7·8
Cape Town			
(D.F. Malan)	15	5	4·9
Cape Town			
(Roeland Str.)			
Carnarvon			
Ceres			
Citrusdal			
Colesberg			
Cradock			
Döhne	18	5	
De Aar	11	-5	
Douglas			
East London	21	9	
(Airport)			
Eensaamheid			
(naby Herold)			
Elsenburg			
Fraserburg	9	-3	
Garies			
George			
Graaff-Reinet			
Grahamstown			
Hopetown			
Idutywa			
Jansenville	17	7	
Joubertina			
Kimberley	14	-3	
(Airport)			
Knysna			3·0
Kokstad	21	1	
Kuruman	19	1	

KAAP - CAPE	Max	Min	RRR
Ladismith			
Lake Mentz			
Maclear			
Mafeking	24	5	
Malmesbury			
Matatiele			
Matroosberg			
Grootfontein			
(Middelburg)	12	-2	
Mosselbaai	1		1·0
Mount Frere			
Okiep	9	0	
Oudtshoorn	16	5	
Petrusville			
Piketberg			
Pofadder	15	-2	
Port Alfred			
Port Elizabeth	18	8	5·4
Port Nolloth	13	6	
Port St. Johns	20	12	
Prieska	14	-1	
Prince Albert			
Queenstown	16	3	
Rietfontein			
Riversdale	17	7	2·2
Robertson	13	6	0·3
Sheeprun	21	0	
(near Maclear)			
Somerset-Oos	16	5	
Steynsburg			
Strydenburg			
Sutherland			
Swellendam			
Tarkastad			
Touwsrivier			
Twee Riviere	16	-1	
(Gemsbokpark)			
Umtata	24	0	
Uniondale			
Upington	13	1	
Vanwyksvlei	11	-6	
Victoria-Wes	10	-5	
Vredendal	16	4	
Vryburg	23	3	
Williston			
Willowmore	13	3	1·1
Willowpark			
(near Dordrecht)			

NATAL	Max	Min	RRR
Cape St. Lucia	26	16	
Dundee			
Durban	25	12	
(Louis Botha)			
Estcourt	23	3	
Harding			
Himeville			
Mkuze			
Hluhluwe			
Newcastle	25	9	
Cedara			
(Pietermaritzburg)	26	7	
Port Shepstone	23	13	
Richmond			
Seven Oaks			
Vryheid			
Waterford			
(near Underberg)	19	0	
TRANSVAAL			
Barberton			
Belfast			
Bethal	20	6	
Bospoort	21	3	
Carolina	18	6	
Chester			
(near Gravelotte)			
Crecy			
Groendraai	24	3	
(naby Vaalwater)			
Jan Kempdorp			
Jan Smuts	17	5	
Joubert Park (Jhb)	18	6	
Kroondal	23	6	
Levubu	17	13	
Leeudoringstad			
Lichtenburg			
Letaba			
Loskopdam			
Lydenburg	20	6	
Marnitz	XX	9	
Mara	25	6	
Marble Hall			
Messina	28	9	
Middelburg			
Nelspruit	28	7	
Phalaborwa	28	10	
Pietersburg	22	5	
Piet Retief	24	8	

TRANSVAAL	Max	Min	RRR
Pongola			
Potchefstroom			
Potgietersrus	23	4	
Pretoria W.B.	23	10	
Pretoriuskop	21	8	
Punda Milia			
Sandpan (NW. Tvl.)			
Satara			
Sekhukhune			
Shingwidzi			
Skukuza			
Standerton	21	5	
Thabazimbi			
Tomburke			
Tzaneen			
Vereeniging			
Volksrust			
Warmbad	25	9	
Witbank			
Zeerust			
O.V.S. - O.F.S.			
Balkfontein			
(naby Bothaville)			
Bethlehem	19	1	
Bloemfontein	16	-7	
(J.B.M. Hertzog)			
Bultfontein			
Fauresmith	13	-3	
Ficksburg			
Frankfort	21	2	
Harrismith			
Hoopstad	20	0	
Kroonstad	21	3	
Lindley			
Modderpoort			
Petrusburg			
Philippolis			
Reddersburg			
Reitz			
Vrede			
Warden			
Welkom			
Wepener	18	-8	
Winburg			
Zastron			

S.W.A.	Max	Min	RRR
Aroab			
Bethanie			
Dordabis			
Gobabeb	18	3	
Gobabis	22	5	
Grootfontein			
Cape Frio	18	10	
Karasburg			
Kalkfeld			
Karibib			
Keetmanshoop	14	0	
Kub			
Luderitz	17	10	
Mariental	21	4	
Ohopoho			
Okahandja			
Okaukueye			
Ondangua			
Otavi			
Otjiwarongo			
Outjo	27	5	
Rehoboth			
Runtu			
Steinhausen			
Tsumeb	29	11	
Walvisbaai	15	9	
Windhoek W.K.			
J.G. Strydom Lughawe	23	2	
BASUTOLAND			
Maseru	19	-2	
BETSJOANALAND/BECHUANALAND			
Francistown	26	7	
Gaberones	26	6	
Ghanzi	28	7	
Lobatsi			
Mahalapye			
Maun	28	1	
Shakawe	29	9	
Tsabong	19	3	
Tsane	27	6	
SWAZILAND			
Embabe			
Manzini	30	11	
Stegi			

SYNOPTIC WEATHER MAP — 1200 GMT. — 1400 SAST. — SINOPTIESE WEERKAART

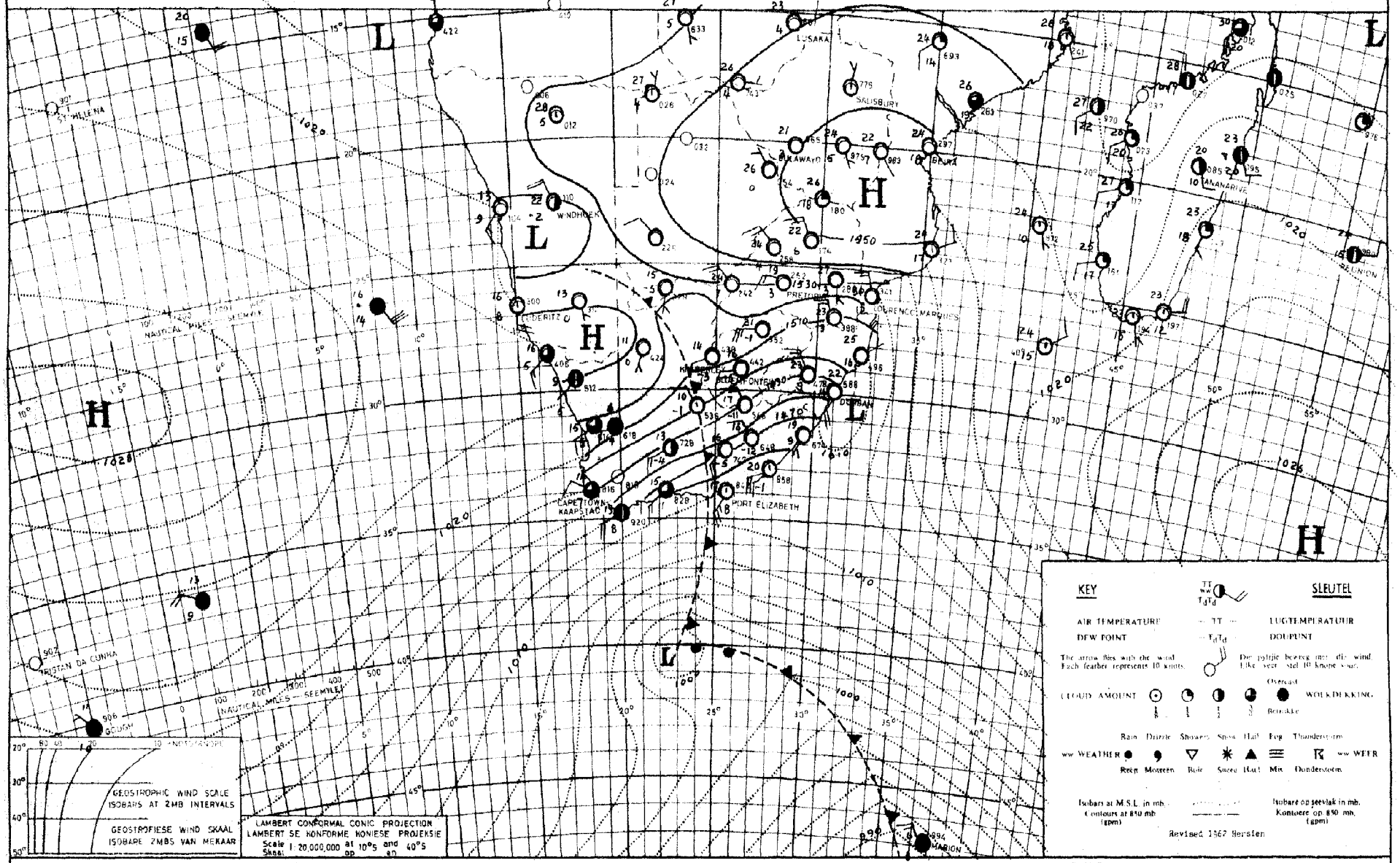

INFERENCE

DATE 23 - 7 - 1966 DATUM

The cold front, which moved over the western parts of the Cape Province, will advance further eastwards and colder air will spread over most parts of the country, except for the northern regions. It will clear over the western parts of the Cape Province.

AFLEIDING

Die kouefront wat oor die westelike dele van Kaapland beweeg het, sal verder ooswaarts beweeg en kouer lug sal oor die meeste dele van die land, behalwe oor die noordelike dele, uitbrei. Dit sal opklaar oor die westelike dele van Kaapland.

DAAGLIKSE WEERBULLETIN

Maksimum en Minimum Temperatuur (°C) en Reënval (RRR) in mm vir die 24 uur geëindig om 0800 SAST op

WEERBURO / WEATHER BUREAU
DEPT. VAN VERVOER / DEPT. OF TRANSPORT

25-7-1966

DAILY WEATHER BULLETIN

Maximum and Minimum Temperatures (°C) and rainfall (RRR) in mm for the 24 hours ended at 0800 SAST on

CAPE - KAAP	Max	Min	RRR
Aberdeen			
Addo			
Alexander Bay	18	3	
Aliwal North	11	-3	
Bashee	18	11	
Beaufort-Wes	11	0	
(Lughawe)			
Boegoebergdam			
Boetsap			
Brakkekuil			
(naby Heidelberg)			
Brandvlei			
Cala			
Caledon			
Calitzdorp			
Calvinia	10	1	
Cape Agulhas	14	11	0·1
Cape Columbine	15	7	
Cape Point	14	9	
Cape St. Francis	15	11	3·5
Cape Town	14	7	1·0
(D.F. Malan)			
Cape Town			
(Roeland Str.)			
Carnarvon			
Ceres			
Citrusdal			
Colesberg			
Cradock			
Döhne	11	4	
De Aar	18	-4	
Douglas			
East London	16	9	1·3
(Airport)			
Eensaamheid			
(naby Herold)			
Elsenburg			0·6
Fraserburg	6	-4	
Garies			
George			
Graaff-Reinet	12	4	
Grahamstown			4·5
Hopetown			
Idutywa			
Jansenville	15	3	
Joubertina			
Kimberley	11	-4	
(Airport)			
Knysna			26·0
Kokstad	11	1	
Kuruman	13	1	

KAAP - CAPE	Max	Min	RRR
Ladismith			
Lake Mentz			
Maclear			
Mafeking	18	5	
Malmesbury			
Matatiele			
Matroosberg	18	-2	0·5
Grootfontein	9	-3	
(Middelburg)			
Mosselbaai	15	9	10·5
Mount Frere			
Okiep	11	5	
Oudtshoorn	12	8	1·5
Petrusville			
Piketberg			
Pofadder	10	1	
Port Alfred			
Port Elizabeth	14	9	13·6
Port Nolloth	19	6	
Port St. Johns	19	11	
Prieska	11	-2	
Prince Albert			
Queenstown	11	-1	
Rietfontein			
Riversdale	14	6	2·7
Robertson	14	3	2·0
Sheeprun	13	-3	
(near Maclear)			
Somerset-Oos	12	3	
Steynsburg			
Strydenburg			
Sutherland	5	-2	
Swellendam			4·0
Tarkastad			
Touwsrivier			
Twee Riviere	13	-4	
(Gemsbokpark)			
Umtata	15	5	
Uniondale			10·5
Upington	13	-1	
Vanwyksvlei	11	-2	
Victoria-Wes	9	-5	
Vredendal	16	10	
Vryburg	12	-2	
Williston			
Willowmore	9	1	0·1
Willowpark	8	-2	
(near Dordrecht)			

NATAL	Max	Min	RRR
Cape St. Lucia	21	12	4·0
Dundee			
Durban	21	12	
(Louis Botha)			
Estcourt	17	1	
Harding			
Himeville			
Mkuze			
Hluhluwe			
Newcastle	23	0	
Cedara	15	1	
(Pietermaritzburg)			
Port Shepstone	20	13	
Richmond			
Seven Oaks			
Vryheid			
Waterford	15	-4	
(near Underberg)			
TRANSVAAL			
Barberton			
Belfast			
Bethal	15	0	
Bospoort	13	1	
Carolina	20	3	
Chester			
(near Gravelotte)			
Crecy			
Groendraai	26	9	
(naby Vaalwater)			
Jan Kempdorp			
Jan Smuts	16	0	
Joubert Park (Jhb)	16	3	
Kroondal	22	6	
Leeudoringstad			
Lichtenburg			
Letaba			
Loskopdam			
Lydenburg	22	6	
Levubu	30	13	
Mara	26	12	
Marble Hall			
Messina	31	14	
Middelburg			
Marnitz	xx	12	
Nelspruit	30	13	
Phalaborwa			
Pietersburg	24	8	
Piet Retief	23	5	

TRANSVAAL	Max	Min	RRR
Pongola			
Potchefstroom	14	-3	
Potgietersrus	26	9	
Pretoria W.B.	22	7	
Pretoriuskop			
Punda Milia			
Sandpan (NW. Tvl.)	27	6	
Satara			
Sekhukhune			
Shingwidzi			
Skukuza	34	11	
Standerton	17	-4	
Thabazimbi			
Tomburke			
Tzaneen			
Vereeniging			
Volksrust			
Warmbad	25	7	
Witbank			
Zeerust			
O.V.S. - O.F.S.			
Balkfontein			
(naby Bothaville)			
Bethlehem	13	-4	
Bloemfontein	11	-3	
(J.B.M. Hertzog)			
Bultfontein			
Fauresmith	9	-4	
Ficksburg			
Frankfort	16	-5	
Harrismith			
Hoopstad	12	-4	
Kroonstad	12	-4	
Lindley			
Modderpoort			
Petrusburg			
Philippolis			
Reddersburg			
Reitz			
Vrede			
Warden			
Welkom	21	-5	
Wepener	10	-7	
Winburg			
Zastron			

S.W.A.	Max	Min	RRR
Aroab			
Bethanie			
Dordabis			
Gobabeb	20	6	
Gobabis	19	2	
Grootfontein			
Cape Frio	17	11	
Karasburg			
Kalkfeld			
Karibib			
Keetmanshoop	13	3	
Kub			
Luderitz	18	9	
Mariental	15	2	
Ohopoho			
Okahandja			
Okaukueye			
Ondangua	30	9	
Otavi			
Otjiwarongo			
Outjo	26	5	
Uis	20	6	
Rehoboth			
Runtu	30	14	
Steinhausen			
Tsumeb	29	12	
Walvisbaai	14	9	
Windhoek W.K.			
BASUTOLAND			
Maseru	10	-8	
BETSJOEANALAND/BECHUANALAND			
Francistown	28	9	
Gaberones	22	-1	
Ghanzi	28	9	
Lobatsi			
Mahalapye			
Maun	30	9	
Shakawe	31	13	
Tsabong	15	5	
Tsane	22	0	
SWAZILAND			
Hlelembe			
Manzini	29	12	
Stegi			

SYNOPTIC WEATHER MAP 1200 GMT. — 1400 SAST. SINOPTIESE WEERKAART

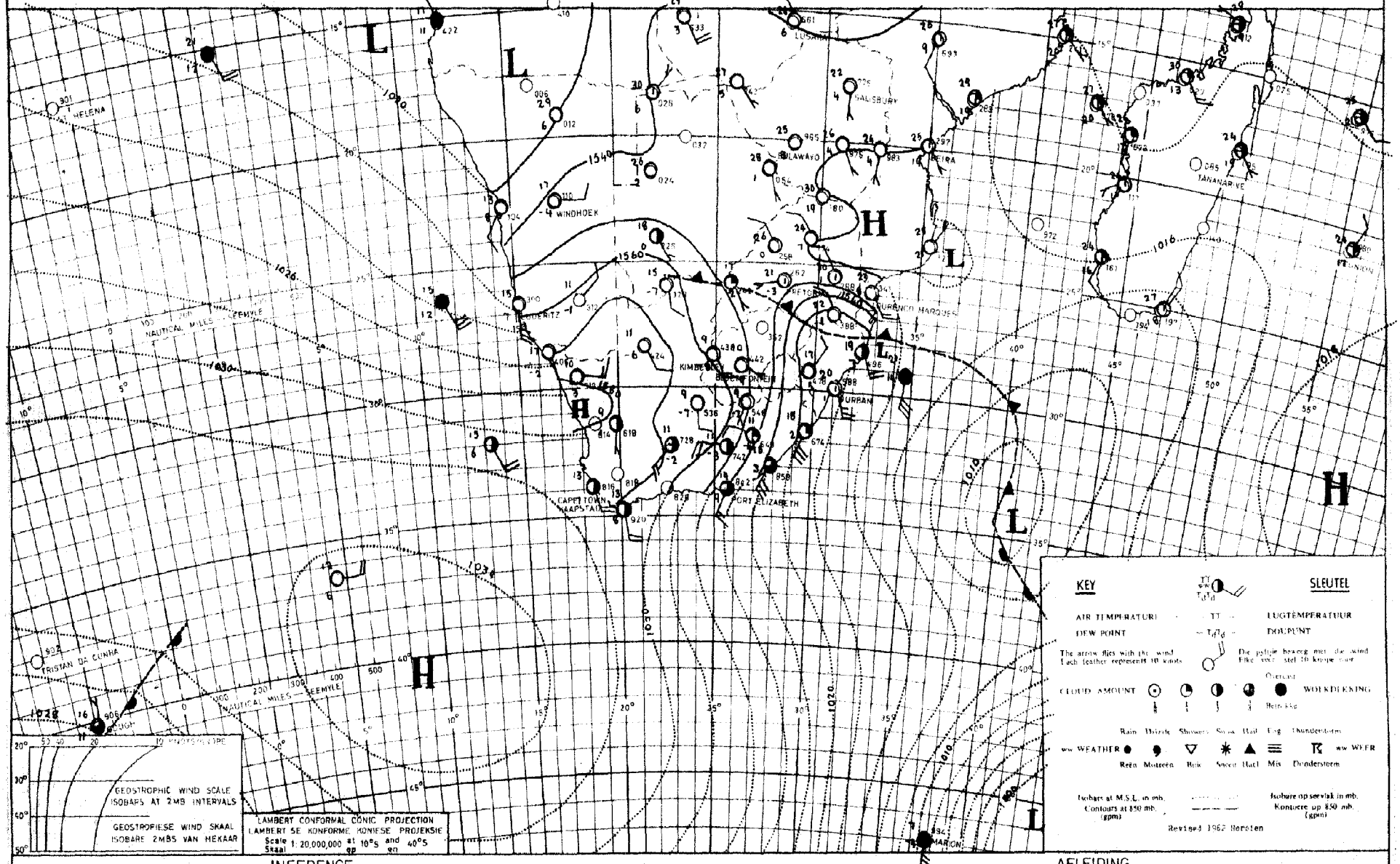

INFERENCE DATE 24.7.1966 DATUM AFLEIDING

A high is moving past to the south of the country, so that it will clear over the southern parts of the country. It will remain cold over most areas, and it will be cloudy at first over the Natal coast, with showers.

'n Sterk hoog stoot suid van die land om, sodat dit sal opklaar oor die suidelike dele van die land. Dit sal egter nog koud bly oor meeste dele, en aanvanklik bewolk wees oor die Natalse kusgebiede met buie.

DAAGLIKSE WEERBULLETIN

Maksimum en Minimum Temperatuur (°C) en Reënval (RRR) in mm vir die 24 uur geëindig om 0800 SAST op

WEERBURO / WEATHER BUREAU
DEPT. VAN VERVOER / DEPT. OF TRANSPORT

....26.-7.-1966....

DAILY WEATHER BULLETIN

Maximum and Minimum Temperatures (°C) and rainfall (RRR) in mm for the 24 hours ended at 0800 SAST on

CAPE - KAAP	Max	Min	RRR
Aberdeen			
Addo			
Alexander Bay	24	16	
Aliwal North	11	-3	
Bashee	14	8	5·0
Beaufort-Wes	11	0	
(Lughawe)			
Boegoebergdam			
Boetsap			
Brakkekuil			
(naby Heidelberg)			
Brandvlei			
Cala			
Caledon			
Calitzdorp			
Calvinia	13	5	
Cape Agulhas	15	11	2·3
Cape Columbine	16	9	
Cape Point	13	10	
Cape St. Francis	15	12	0·5
Cape Town	16	0	
(D.F. Malan)			
Cape Town			
(Roeland Str.)			
Carnarvon			
Ceres			
Citrusdal			
Colesberg			
Cradock			
Dohne	9	3	1·3
De Aar	11	0	
Douglas			
East London	13	7	12·4
(Airport)			
Eensamheid			
(naby Herold)			
Elsenburg			
Fraserburg	9	-2	
Garies			
George			
Graaff-Reinet	12	-2	
Grahamstown			1·6
Hopetown			
Idutywa			
Jansenville	14	5	
Joubertina			
Kimberley	14	-3	
(Airport)			
Knysna			
Kokstad	9	2	
Kuruman	15	5	

KAAP - CAPE	Max	Min	RRR
Ladismith			
Lake Mentz			
Maclear			
Mafeking	21	8	
Malmesbury			
Matatiele			
Matroosberg	9	1	
Grootfontein	8	-7	
(Middelburg)			
Mosselbaai	14	11	
Mount Frere			
Okiep	14	8	
Oudtshoorn	13	1	0·5
Petrusville			
Piketberg			
Pofadder	12	5	
Port Alfred			
Port Elizabeth	14	11	3·4
Port Nolloth	22	16	
Port St. Johns	17	10	7·5
Prieska	14	-1	
Prince Albert			
Queenstown	10	1	0·1
Rietfontein			
Riversdale	14	7	
Robertson			
Sheeprun	11	-3	
(near Maclear)			
Somerset-Oos	11	0	0·3
Steynsburg			
Strydenburg			
Sutherland	6	-3	
Swellendam			
Tarkastad			
Touwsrivier			
Twee Riviere	18	2	
(Gemsbokpark)			
Umtata	13	4	0·1
Uniondale			
Upington	17	2	
Vanwyksvlei	13	3	
Victoria-Wes	11	-5	
Vredendal	19	12	
Vryburg	15	4	
Williston			
Willowmore	11	4	0·3
Willowpark	7	-7	0·2
(near Dordrecht)			

NATAL	Max	Min	RRR
Cape St. Lucia	16	10	16·5
Dundee			
Durban	19	11	6·4
(Louis Botha)			
Estcourt	14	-1	
Harding			
Himeville			
Mkuze			
Hluhluwe			
Newcastle	14	0	
Cedara	12	0	
(Pietermaritzburg)			
Port Shepstone	18	11	2·1
Richmond			
Seven Oaks			
Vryheid			
Waterford			
(near Underberg)			
TRANSVAAL			
Barberton			
Belfast			
Bethal	14	0	
Bospoort	16	4	
Carolina	10	0	
Chester			
(near Gravelotte)			
Crecy			
Groendraai	21	7	
(naby Vaalwater)			
Jan Kempdorp			
Jan Smuts	17	-1	
Joubert Park (Jhb)	16	1	
Kroondal	20	3	
Levubu	16	9	
Leeudoringstad			
Lichtenburg			
Letaba			
Loskopdam			
Lydenburg	12	2	
Mannitz	18	8	
Mara	17	7	
Marble Hall			
Messina	21	12	
Middelburg			
Nelspruit	17	4	
Phalaborwa	19	10	
Pietersburg	16	4	
Piet Retief	13	2	

TRANSVAAL	Max	Min	RRR
Pongola			
Potchefstroom	18	4	
Potgietersrus	20	6	
Pretoria W.B.	18	5	
Pretoriuskop			
Punda Milia			
Sandpan (NW. Tvl.)	27	8	
Satara			
Sekhukhune			
Shingwidzi			
Skukuza	29	4	
Standerton	14	-3	
Thabazimbi			
Tomburke			
Tzaneen			
Vereeniging			
Volksrust			
Warmbad	21	6	
Withank			
Zeerust			
O.V.S. - O.F.S.			
Balkfontein			
(naby Bothaville)			
Bethlehem	12	0	
Bloemfontein	13	1	
(J.B.M. Hertzog)			
Bultfontein			
Fauresmith	11	-1	
Ficksburg			
Frankfort	14	-2	
Harrismith			
Hoopstad	15	4	
Kroonstad	17	2	
Lindley			
Modderpoort			
Petrusburg			
Philippolis			
Reddersburg			
Reitz			
Vrede			
Warden			
Welkom	16	3	
Wepener	13	-5	
Winburg			
Zastron			

S.W.A.	Max	Min	RRR
Aroab			
Bethanie			
Dordabis			
Gobabeb	29	7	
Gobabis	28	9	
Grootfontein			
Cape Frio	16	10	
Karasburg			
Kalkfeld			
Karibib			
Keetmanshoop	17	6	
Kub			
Uis	29	15	
Luderitz	21	9	
Mariental	19	6	
Ohopoho			
Okahandja			
Okaukueye			
Ondangua	31	13	
Otavi			
Otjiwarongo			
Outjo	29	10	
Rehoboth			
Runtu	31	16	
Steinhausen			
Tsumeb	29	14	
Walvisbaai	11	9	
Windhoek W.K.			
J.G.Strydom L.H.	22	7	
BASUTOLAND			
Maseru	12	-2	
BETSJOEANALAND/BECHUANALAND			
Francistown	22	11	
Gaberones	23	8	
Ghanzi	26	11	
Lobatsi			
Mahalapye			
Maun	31	11	
Shakawe	30	7	
Tsabong			
Tsane	22	11	
SWAZILAND			
Embembe			
Manzini	19	7	
Stegi			

SYNOPTIC WEATHER MAP 1200 GMT. — 1400 SAST. SINOPTIESE WEERKAART

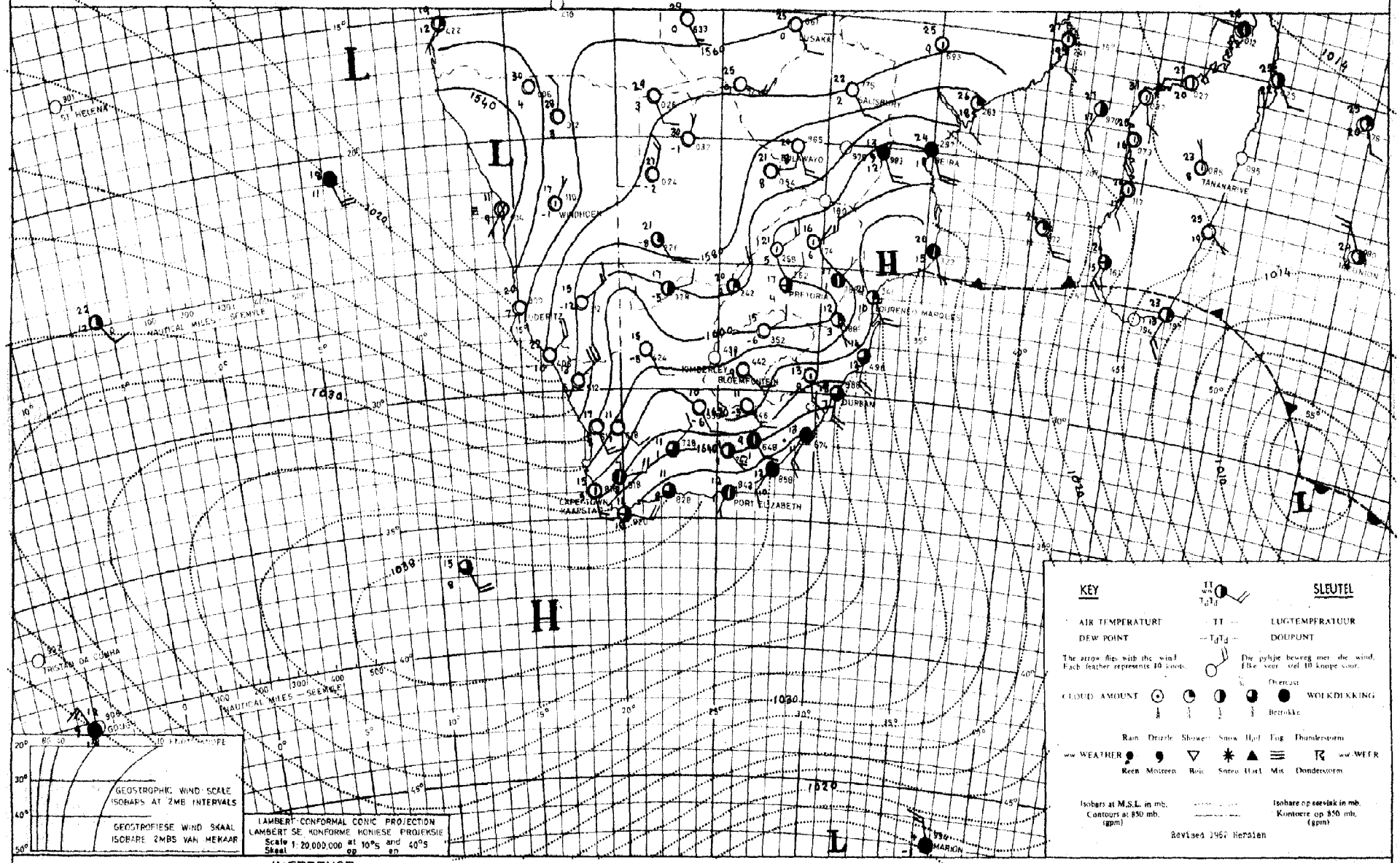

INFERENCE DATE 25-7-1966 DATUM AFLEIDING

As a result of the high to the south of the country moist air is being advected over the eastern regions where it will be mainly partly cloudy and cool. Over the rest of the country it will be fine and warmer.

As gevolg van die hoog suid van die land word vogtige lug oor die oostelike dele ingevoer waar dit hoofsaaklik gedeeltelik bewolk sal wees. Oor die res van die land sal dit mooiweer wees en warmer word.

DAGELIKSE WEERBULLETIN

WEERBURO / WEATHER BUREAU
DEPT. VAN VERVOER / DEPT. OF TRANSPORT

DAILY WEATHER BULLETIN

Maksimum en Minimum Temperatuur (°C) en Reënval (RRR) in mm vir die 24 uur geëindig om 0800 SAST op

Maximum and Minimum Temperatures (°C) and rainfall (RRR) in mm for the 24 hours ended at 0800 SAST on

...27..7...1966....

CAPE - KAAP	Max	Min	RRR
Aberdeen			
Addo			
Alexander Bay	24	9	
Aliwal North	19	5	0·1
Bashee	18	9	
Beaufort-Wes	21	10	
(Lughawe)			
Boegoebergdam			
Boetsap			
Brakkekuil			
(naby Heidelberg)			
Brandvlei			
Cala			
Caledon			
Calitzdorp			
Calvinia	20	7	
Cape Agulhas	17	13	
Cape Columbine	20	10	
Cape Point	18	12	4·0
Cape St. Francis	19	8	
Cape Town	20	8	2·2
(D.F. Malan)			
Cape Town			
(Roeland Str.)			
Carnarvon			
Ceres			
Citrusdal			
Colesberg			
Cradock			
De Aar	18	12	
Douglas			
East London	19	11	
(Airport)			
Eensaamheid			
(naby Herold)			
Elsenburg			
Fraserburg	16	4	0·5
Garies			
George			
Graaff-Reinet	23	16	
Grahamstown			0·4
Hopetown			
Idutywa			
Jansenville	23	8	
Joubertina			
Kimberley	19	10	
(Airport)			
Knysna			
Kokstad	14	0	
Kuruman	19	7	

KAAP - CAPE	Max	Min	RRR
Ladismith			
Lake Mentz			
Maclear			
Mafeking	17	7	
Malmesbury			
Matatiele			
Matroosberg	10	7	
Grootfontein	17	7	
(Middelburg)			
Mosselbaai	19	14	
Mount Frere			
Okiep	19	7	
Oudtshoorn	22	9	
Petrusville			
Piketberg			
Pofadder	20	4	
Port Alfred			
Port Elizabeth	19	3	0·2
Port Nolloth	25	11	
Port St. Johns	16	11	
Prieska	23	15	
Prince Albert			
Queenstown	17	6	
Rietfontein			
Riversdale	20	9	
Robertson	21	9	
Sheeprun	16	0	
(near Maclear)			
Somerset-Oos	21	18	
Steynsburg			
Strydenburg			
Sutherland	15	3	
Swellendam			
Tarkastad			
Touwsrivier			
Twee Riviere	23	12	
(Gemsbokpark)			
Umtata	17	4	
Uniondale			3·0
Upington	21	10	
Vanwyksvlei	22	8	
Victoria-Wes	18	9	
Vredendal	28	12	
Vryburg	19	8	
Williston			
Willowmore	18	7	0·9
Willowpark	16	8	0·5
(near Dordrecht)			

NATAL	Max	Min	RRR
Cape St. Lucia	17	10	
Dundee			
Durban	19	9	
(Louis Botha)			
Estcourt	12	-1	
Harding			
Himeville			
Mkuze			
Hluhluwe			
Newcastle	14	0	
Cedara	14	4	
(Pietermaritzburg)			
Port Shepstone	18	8	
Richmond			
Seven Oaks			
Vryheid			
Waterford	13	-4	
(near Underberg)			
TRANSVAAL			
Barberton			
Belfast			
Bethal	14	0	
Bospoort	19	3	
Carolina	11	-1	
Chester			
(near Gravelotte)			
Crecy			
Groendraai	19	0	
(naby Vaalwater)			
Jan Kempdorp			
Jan Smuts	14	2	
Joubert Park (Jhb)	14	4	
Kroondal	18	-1	
Levubu	18	6	
Leeudoringstad			
Lichtenburg			
Letaba			
Loskopdam			
Lydenburg	14	-1	
Marnitz	19	4	
Mara	17	2	
Marble Hall			
Messina	20	3	
Middelburg			
Nelspruit	18	2	
Phalaborwa	18	9	
Pietersburg	19	0	
Piet Retief	13	1	

TRANSVAAL	Max	Min	RRR
Pongola			
Potchefstroom	18	2	
Potgietersrus	18	2	
Pretoria W.B.	16	3	
Pretoriuskop			
Punda Milia			
Sandpan (NW. Tvl.)	27	2	
Satara			
Sekhukhune			
Shingwidzi			
Skukuza	19	-1	
Standerton	15	-4	
Thabazimbi			
Tomburke			
Tzaneen			
Vereeniging			
Volksrust			
Warmbad	18	0	
Witbank			
Zeerust			
O.V.S. - O.F.S.			
Balkfontein			
(naby Bothaville)			
Bethlehem	14	-5	
Bloemfontein	17	5	
(J.B.M. Hertzog)			
Bultfontein			
Fauresmith	16	8	0·5
Ficksburg			
Frankfort	15	-4	
Harrismith			
Hoopstad	19	3	
Kroonstad	16	2	
Lindley			
Modderpoort			
Petrusburg			
Philippolis			
Reddersburg			
Reitz			
Vrede			
Warden			
Welkom	17	5	
Wepener	18	9	
Winburg			
Zastron			

S.W.A.	Max	Min	RRR
Aroab			
Bethanie			
Dordabis			
Gobabeb	19	9	
Gobabis	26	10	
Grootfontein			
Cape Fria	17	10	
Karasburg			
Kalkfeld			
Karibib			
Keetmanshoop	27	9	
Kub			
Luderitz	12	10	
Mariental	29	7	
Ohopoho			
Okahandja			
Okaukueye			
Ondangua	30	10	
Otavi			
Otjiwarongo			
Outjo	29	16	
Uis	31	11	
Rehoboth			
Runtu	26	17	
Steinhausen			
Tsumeb	29	12	
Walvisbaai	13	9	
Windhoek W.K.			
J.G. Strydom L.K.	25	8	
BASUTOLAND			
Maseru	17	3	
BETSJOEANALAND/BECHUANALAND			
Francistown	17	7	
Gaberones	19	4	
Ghanzi	24	7	
Lobatsi			
Mahalapye			
Maun	25	6	
Shakawe	27	10	
Tsabong	21	9	
Tsane	21	9	
SWAZILAND			
Emlembe			
Manzini	18	4	
Stegi			

SYNOPTIC WEATHER MAP 1200 GMT — 1400 SAST. SINOPTIESE WEERKAART

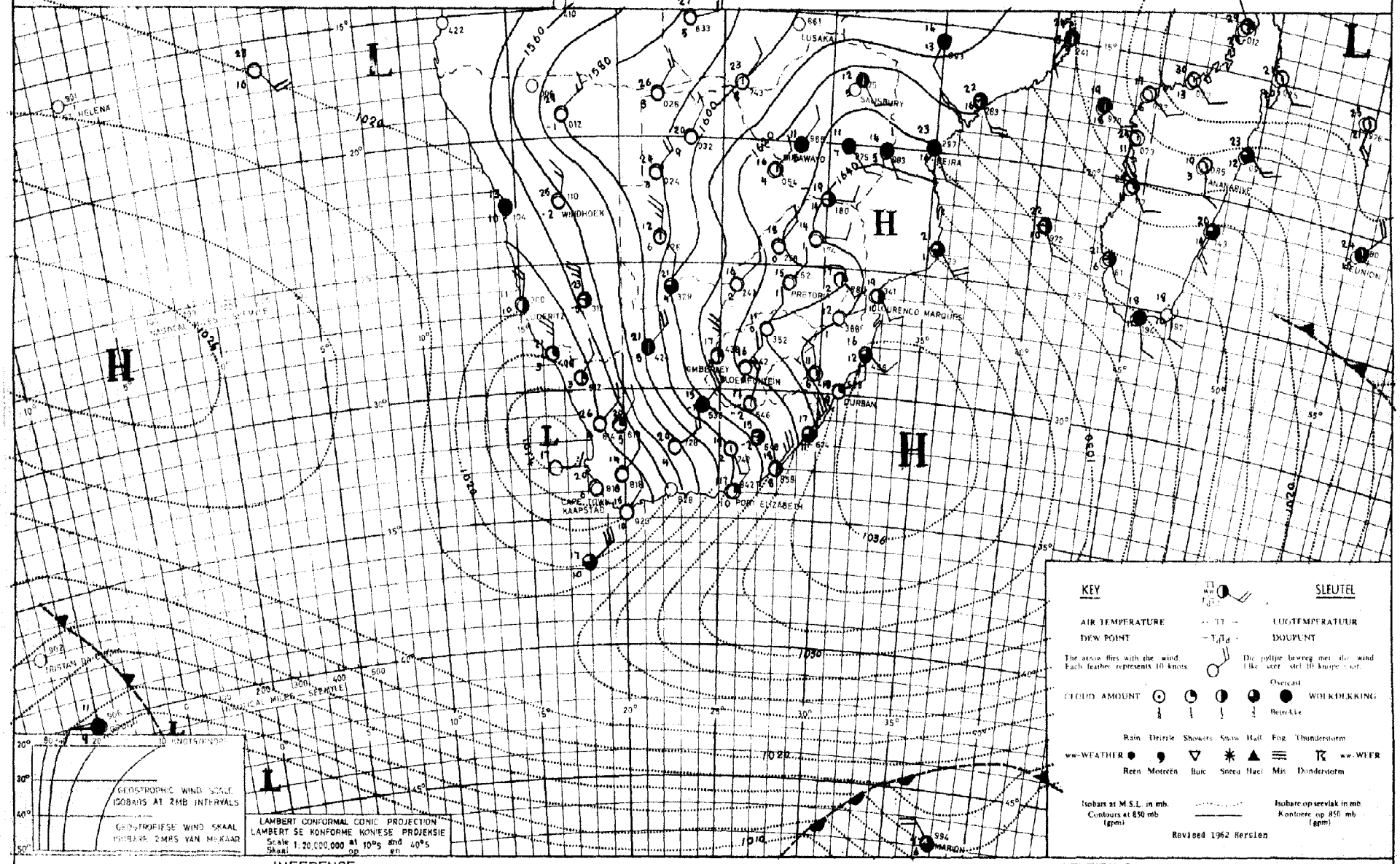

INFERENCE

The strong high east of the country is moving eastwards, so that it will clear over the eastern parts of the country. The coastal low on the Cape west coast is moving around the south coast, causing fog and low clouds over the Cape west and south coasts. Partly cloudy conditions will develop over the southern and central interior.

AFLEIDING

Die sterk hoog oos van die land beweeg ooswaarts en dit sal dus oor die oostelike dele van die land opklaar. Die kuslaag op die Kaapse weskus sal om die Kaapse suidweskus beweeg met gevolglike mis en lae wolke oor die Kaapse wes-, suidwes-, en suidkus. Gedeeltelik bewolkte weer sal oor die suidelike en sentrale binneland ontwikkel.

DAAGLIKSE WEERBULLETIN

Maksimum en Minimum Temperatuur (°C) en Reënval (RRR) in mm vir die 24 uur geëindig om 0800 SAST op

WEERBURO / WEATHER BUREAU
DEPT. VAN VERVOER / DEPT. OF TRANSPORT

...28 - 7 ...1966...

DAILY WEATHER BULLETIN

Maximum and Minimum Temperatures (°C) and rainfall (RRR) in mm for the 24 hours ended at 0800 SAST on

CAPE - KAAP	Max	Min	RRR
Aberdeen			
Addo			
Alexander Bay	19	4	
Aliwal North	17	-6	
Bashee	27	10	
Beaufort-Wes	17	0	
(Lughawe)			
Boegoebergdam			
Boetsap			
Brakkekuil			
(naby Heidelberg)			
Brandvlei			
Cala			
Caledon			
Calitzdorp			
Calvinia	13	1	
Cape Agulhas	18	12	
Cape Columbine	16	8	
Cape Point	15	11	2.5
Cape St. Francis	19	13	18.5
Cape Town	17	5	0.2
(D.F. Malan)			
Cape Town			
(Roeland Str.)			
Carnarvon			
Ceres			
Citrusdal			
Colesberg			
Cradock			
Döhne	21	6	
De Aar	18	-2	
Douglas			
East London	26	12	
(Airport)			
Eensaamheid			
(naby Herold)			
Elsenburg			
Fraserburg	13	-4	
Garies			
George			
Graaff-Reinet	20	4	
Grahamstown			
Hopetown			
Idutywa			
Jansenville	20	6	
Joubertina			
Kimberley	20	0	
(Airport)			
Knysna			
Kokstad	22	1	
Kuruman	18	1	

KAAP - CAPE	Max	Min	RRR
Ladismith			
Lake Mentz			
Maclear			
Mafeking	20	2	
Malmesbury			
Matatiele			
Matroosberg	12	0	
Grootfontein	19	-5	
(Middelburg)			
Mosselbaai	21	11	
Mount Frere			
Okiep			
Oudtshoorn	19	1	
Petrusville			
Piketberg			
Pofadder	15	3	
Port Alfred			
Port Elizabeth	20	11	1.7
Port Nolloth	15	7	
Port St. Johns	20	13	
Prieska	20	-3	
Prince Albert			
Queenstown	20	1	
Rietfontein			
Riversdale	20	4	
Robertson	18	5	
Sheeprun	22	-1	
(near Maclear)			
Somerset-Oos	21	4	
Steynsburg			
Strydenburg			
Sutherland	9	-7	
Swellendam			
Tarkastad			
Touwsrivier			
Twee Riviere	25	1	
(Gemsbokpark)			
Umtata	23	0	
Uniondale			
Upington	18	-2	
Vanwyksvlei	14	-1	
Victoria-Wes	16	-6	
Vredendal	18	3	
Vryburg	20	1	
Williston			
Willowmore	16	3	
Willowpark	16	-3	
(near Dordrecht)			

NATAL	Max	Min	RRR
Cape St. Lucia	22	15	
Dundee			
Durban	22	11	
(Louis Botha)			
Estcourt	23	5	
Harding			
Himeville			
Mkuze			
Hluhluwe			
Newcastle	26	7	
Cedara	27	2	
(Pietermaritzburg)			
Port Shepstone	20	13	
Richmond			
Seven Oaks			
Vryheid			
Waterford	22	-4	
(near Underberg)			
TRANSVAAL			
Barberton			
Belfast			
Bethal	21	1	
Bospoort	20	-1	
Carolina	19	4	
Chester			
(near Gravelotte)			
Crecy			
Groendraai	20	0	
(naby Vaalwater)			
Jan Kempdorp			
Jan Smuts	17	4	
Joubert Park (Jhb)	17	8	
Kroondal	19	4	
Levubu	21	11	
Leeudoringstad			
Lichtenburg			
Letaba			
Loskopdam			
Lydenburg	18	3	
Marnitz	19	3	
Mara	20	9	
Marble Hall			
Messina	22	3	
Middelburg			
Nelspruit	23	11	
Phalaborwa	22	9	
Pietersburg	19	6	
Piet Retief	25	7	

TRANSVAAL	Max	Min	RRR
Pongola			
Potchefstroom	22	1	
Potgietersrus	19	7	
Pretoria W.B.	18	7	
Pretoriuskop			
Punda Milia			
Sandpan (NW. Tvl.)	20	1	
Satara			
Sekhukhune			
Shingwidzi			
Skukuza	24	2	
Standerton	20	-2	
Thabazimbi			
Tomburke			
Tzansen			
Vereeniging			
Volksrust			
Warmbad	20	2	
Witbank			
Zeerust			
O.V.S. - O.F.S.			
Balkfontein			
(naby Bothaville)			
Bethlehem	17	-2	
Bloemfontein	18	-7	
(J.B.M. Hertzog)			
Bultfontein			
Fauresmith	18	-5	
Ficksburg			
Frankfort	20	-4	
Harrismith			
Hoopstad	21	-1	
Kroonstad	19	2	
Lindley			
Modderpoort			
Petrusburg			
Philippolis			
Reddersburg			
Reitz			
Vrede			
Warden			
Welkom	19	2	
Wepener	16	-7	
Winburg			
Zastron			

S.W.A.	Max	Min	RRR
Aroab			
Bethanie			
Dordabis			
Gobabeb	29	16	
Gobabis	26	6	
Grootfontein			
Cape Frio	20	11	
Karasburg			
Kalkfeld			
Karibib			
Keetmanshoop	21	4	
Kub			
Uis	31	14	
Luderitz	18	8	
Mariental	29	6	
Ohopoho			
Okahandja			
Okaukueye			
Ondangua	28	10	
Otavi			
Otjiwarongo			
Outjo	27	8	
Rehoboth			
Runtu	26	12	
Steinhausen			
Tsumeb	27	7	
Walvisbaai	18	10	
Windhoek W.K.			
J.G. Strydom L.H.	24	7	
BASUTOLAND			
Maseru	16	-5	
BETSJOEANALAND/BECHUANALAND			
Francistown	19	5	
Gaberones	21	4	
Ghanzi	26	8	
Lobatsi			
Mahalapye			
Maun	24	6	
Shakawe	25	5	
Tsabong	22	2	
Tsane	24	8	
SWAZILAND			
Emlembe			
Manzini	22	11	
Stegi			

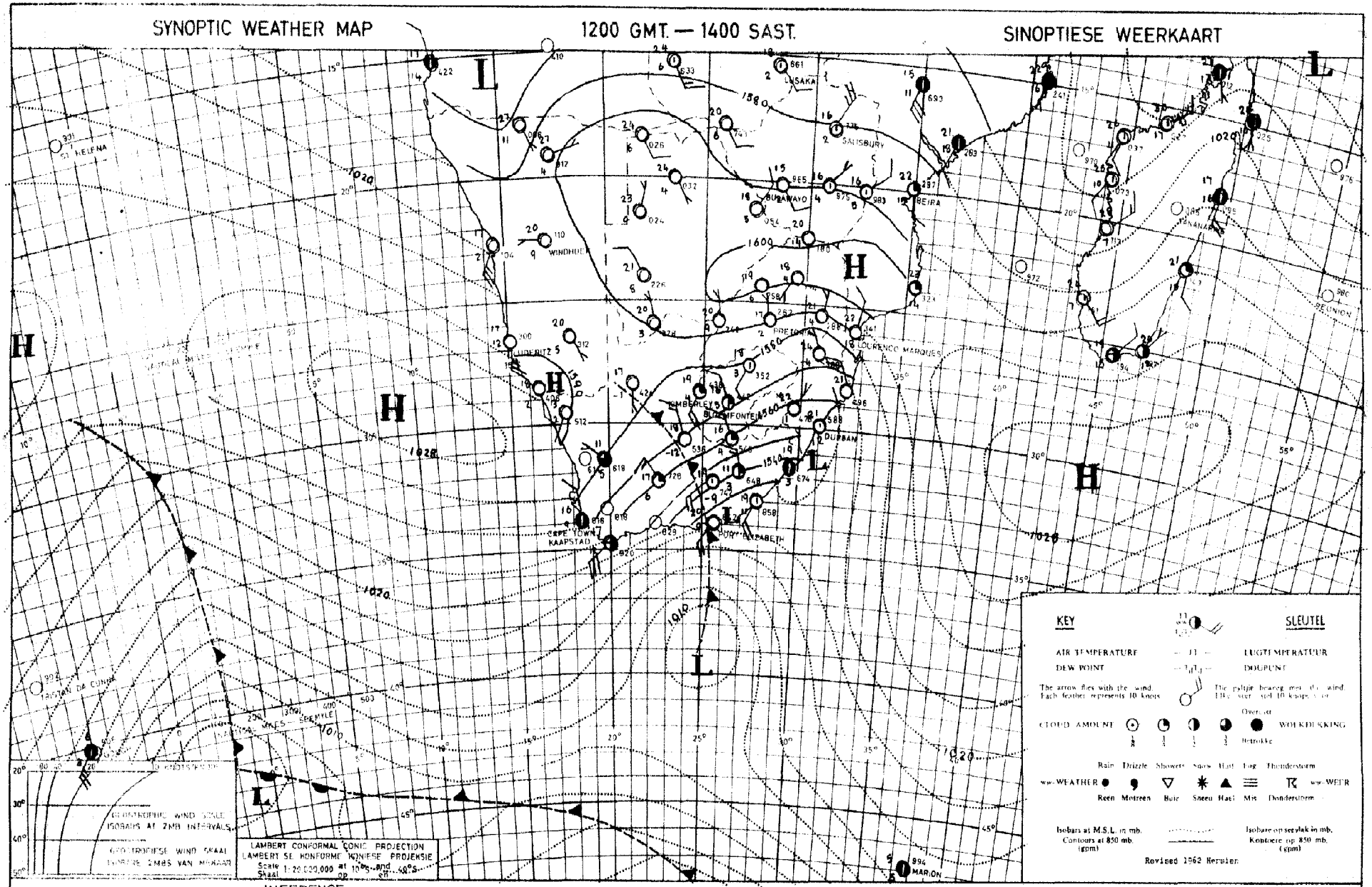

INFERENCE

The weak cold front, which moved over the western regions of the Cape Province, will advance further eastwards and it will become cooler over the Cape Province, Natal and the southern regions of the Free State. Partly cloudy weather will occur over the south-eastern coast.

AFLEIDING

Die swak koufront wat oor die westelike dele van Kaapland beweeg het, sal verder ooswaarts vorder sodat koeler lug oor die Kaapprovinsie, Natal en die suidelike dele van die Vrystaat sal invloei. Gedeeltelik bewolkte weer sal oor die suidooskus voorkom.

DAAGLIKSE WEERBULLETIN

Maksimum en Minimum Temperatuur (°C) en Reënval (RRR) in mm vir die 24 uur geëindig om 0800 SAST op

WEERBURO / WEATHER BUREAU
DEPT. VAN VERVOER / DEPT. OF TRANSPORT

29-7-1966

DAILY WEATHER BULLETIN

Maximum and Minimum Temperatures (°C) and rainfall (RRR) in mm for the 24 hours ended at 0800 SAST on

CAPE - KAAP	Max	Min	RRR
Aberdeen			
Addo			
Alexander Bay	28	6	
Aliwal North	16	-7	
Bashee	21	11	
Beaufort-Wes	19	-2	
(Lughawe)			
Boegoebergdam			
Boetsap			
Brakkekuil			
(naby Heidelberg)			
Brandvlei			
Cala			
Caledon			
Calitzdorp			
Calvinia	19	3	
Cape Agulhas	16	10	
Cape Columbine	16	10	
Cape Point	16	12	
Cape St. Francis	16	9	5·0
Cape Town	18	7	
(D.F. Malan)			
Cape Town			
(Roeland Str.)			
Carnarvon			
Ceres			
Citrusdal			
Colesberg			
Cradock			
Döhne	15	3	
De Aar	17	-3	
Douglas			
East London	20	7	
(Airport)			
Eensaamheid			
(naby Herold)			
Elsenburg			
Fraserburg	17	-3	
Garies			
George			
Graaff-Reinet	19	3	
Grahamstown			
Hopetown			
Idutywa			
Jansenville	20	0	
Joubertina			
Kimberley	19	2	
(Airport)			
Knysna			
Kokstad	15	-3	
Kuruman	22	-1	

KAAP - CAPE	Max	Min	RRR
Ladismith			
Lake Mentz			
Maclear			
Mafeking	22	3	
Malmesbury			
Matatiele			
Matroosberg	15	0	
Grootfontein	16	-5	
(Middelburg)			
Mosselbaai	16	12	
Mount Frere			
Okiep	20	6	
Oudtshoorn	22	0	
Petrusville			
Piketberg			
Pofadder	18	10	
Port Alfred			
Port Elizabeth	16	4	
Port Nolloth	22	6	
Port St. Johns	21	11	
Prieska	19	-4	
Prince Albert			
Queenstown	17	-3	
Rietfontein			
Riversdale	19	1	
Robertson	20	1	
Sheeprun	17	-5	
(near Maclear)			
Somerset-Oos	18	2	
Steynsburg			
Strydenburg			
Sutherland			
Swellendam			
Tarkastad			
Touwsrivier			
Twee Riviere	25	2	
(Gemsbokpark)			
Umtata	18	-1	
Uniondale			
Upington	22	3	
Vanwyksvlei	18	-3	
Victoria-Wes	17	-6	
Vredendal	23	3	
Vryburg	21	-1	
Williston			
Willowmore	16	-2	
Willowpark	16	1	
(near Dordrecht)			

NATAL	Max	Min	RRR
Cape St. Lucia	21	12	
Dundee			
Durban	22	10	
(Louis Botha)			
Estcourt	18	0	
Harding			
Himeville			
Mkuze			
Hluhluwe			
Newcastle	12	5	
Cedara	16	0	
(Pietermaritzburg)			
Port Shepstone	20	11	
Richmond			
Seven Oaks			
Vryheid			
Waterford	17	-6	
(near Underberg)			
TRANSVAAL			
Barberton			
Belfast			
Bethal	20	-2	
Bospoort	20	0	
Carolina	19	0	
Chester			
(near Gravelotte)			
Crecy			
Groendraai	26	3	
(naby Vaalwater)			
Jan Kempdorp			
Jan Smuts	18	2	
Joubert Park (Jhb)	18	5	
Kroondal	23	1	
Levubu	25	12	
Leeudoringstad			
Lichtenburg			
Letaba			
Loskopdam			
Lydenburg	22	3	
Marnitz	27	8	
Mara	26	12	
Marble Hall			
Messina	28	12	
Middelburg			
Nelspruit	25	10	
Phalaborwa	26	11	
Pietersburg	23	5	
Piet Retief	19	3	

TRANSVAAL	Max	Min	RRR
Pongola			
Potchefstroom	20	-2	
Potgietersrus	24	9	
Pretoria W.B.	23	5	
Pretoriuskop			
Punda Milia			
Sandpan (NW. Tvl.)	27	6	
Satara			
Sekhukhune			
Shingwidzi			
Skukuza	27	6	
Standerton	20	1	
Thabazimbi			
Tomburke			
Tzaneen			
Vereeniging			
Volksrust			
Warmbad	24	3	
Witbank			
Zeerust			
O.V.S. - O.F.S.			
Balkfontein			
(naby Bothaville)			
Bethlehem	19	-7	
Bloemfontein	17	-7	
(J.B.M. Hertzog)			
Bultfontein			
Fauresmith	18	-6	
Ficksburg			
Frankfort	20	5	
Harrismith			
Hoopstad	20	-4	
Kroonstad	18	-3	
Lindley			
Modderpoort			
Petrusburg			
Philippolis			
Reddersburg			
Reitz			
Vrede			
Warden			
Welkom	18	-1	
Wepener	16	-8	
Winburg			
Zastron			

S.W.A.	Max	Min	RRR
Aroab			
Bethanie			
Dordabis			
Gobabeb	24	15	
Gobabis	27	5	
Grootfontein			
Cape Fria	23	11	
Karasburg			
Kalkfeld			
Karibib			
Keetmanshoop	24	10	
Kub			
Luderitz			
Mariental	27	9	
Ohopoho			
Okahandja			
Okaukueye			
Ondangua	28	10	
Otavi			
Otjiwarongo			
Outjo	27	7	
Uis	31	12	
Rehoboth			
Runtu	27	9	
Steinhausen			
Tsumeb	28	8	
Walvisbaai	16	10	
Windhoek W.K.			
J.G.Strydom.L.A	24	6	
BASUTOLAND			
Maseru	17	-6	
BETSJOEANALAND/BECHUANALAND			
Francistown	24	10	
Gaberones	25	5	
Ghanzi	27	9	
Lobatsi			
Mahalapye			
Maun	26	9	
Shakawe	26	5	
Tsabong	26	1	
Tsane	27	8	
SWAZILAND			
Emlembe			
Manzini	23	10	
Stegi			

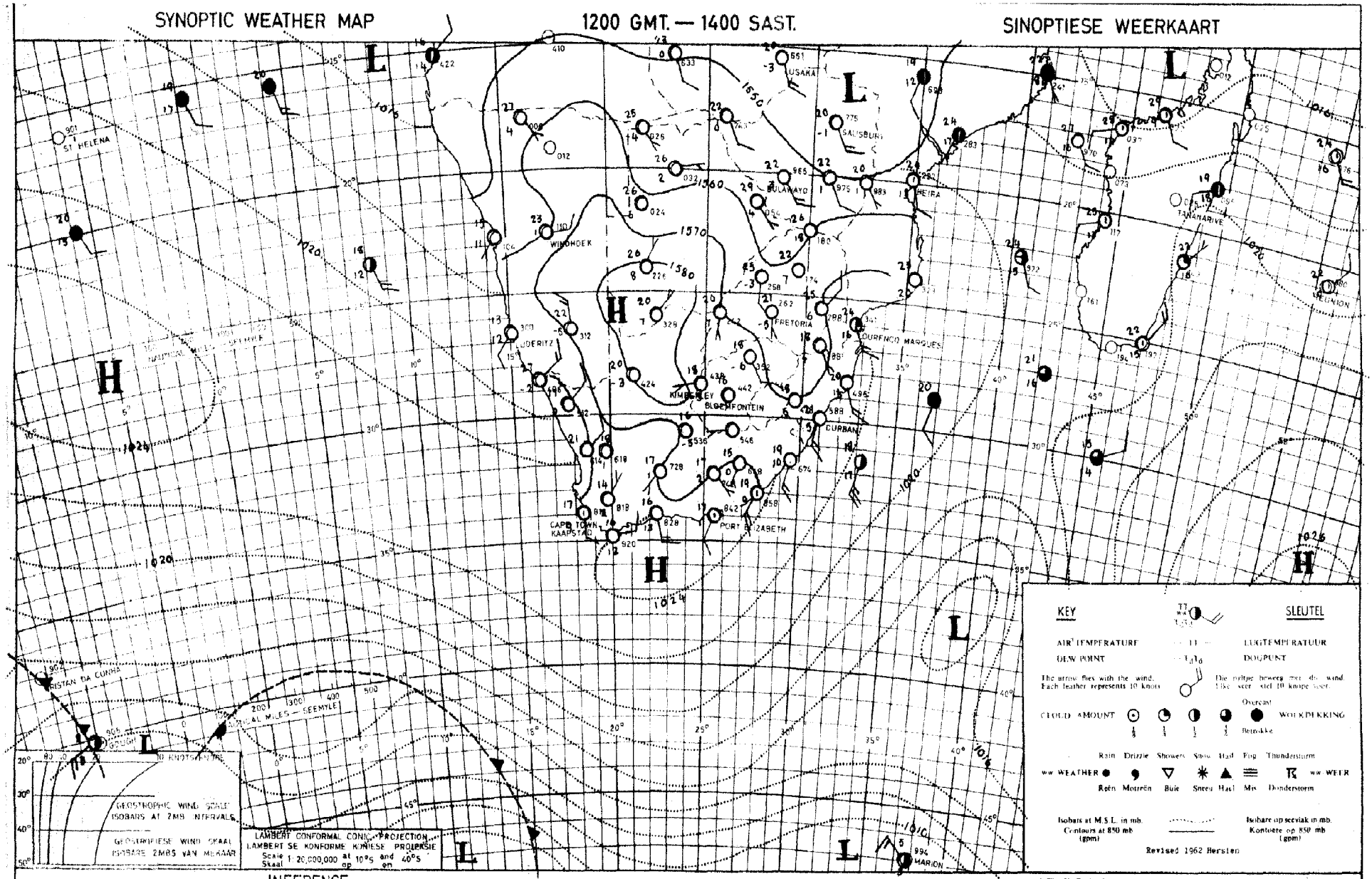

All areas of the country are under the influence of a dry anticyclonic circulation and the weather will be fine.

Alle streke van die land is onder die invloed van 'n droë antisiklonale sirkulasie en dit sal mooiweer wees.

DAAGLIKSE WEERBULLETIN

Maksimum en Minimum Temperatuur (°C) en Reënval (RRR) in mm vir die 24 uur geëindig om 0800 SAST op

WEERBURO / WEATHER BUREAU
DEPT. VAN VERVOER / DEPT. OF TRANSPORT
30 : 7 : 1966

DAILY WEATHER BULLETIN

Maximum and Minimum Temperatures (°C) and rainfall (RRR) in mm for the 24 hours ended at 0800 SAST on

CAPE - KAAP	Max	Min	RRR
Aberdeen			
Addo			
Alexander Bay	22	8	
Aliwal North	21	-3	
Bashee	21	11	
Beaufort-Wes	23	14	
(Lughawe)			
Boegoebergdam			
Boetsap			
Brakkekuil			
(naby Heidelberg)			
Brandvlei			
Cala			
Caledon			
Calitzdorp			
Calvinia	24	11	
Cape Agulhas	17	10	
Cape Columbine	20	10	
Cape Point	18	14	
Cape St. Francis	17	12	
Cape Town	20	5	
(D.F. Malan)			
Cape Town			
(Hoeland Str.)			
Carnarvon			
Ceres			
Citrusdal			
Colesberg			
Cradock			
Döhne	19	8	
De Aar	22	6	
Douglas			
East London	19	10	
(Airport)			
Hensaamheid			
(naby Herold)			
Elsenburg			
Fraserburg	22	3	
Garies			
George			
Graaff-Reinet	22	10	
Grahamstown			
Hopetown			
Idutywa			
Jansenville	20	2	
Joubertina			
Kimberley	23	8	
(Airport)			
Knysna			
Kokstad	22	-1	
Kuruman	24	2	

KAAP - CAPE	Max	Min	RRR
Ladismith			
Lake Mentz			
Maclear			
Mafeking	22	3	
Malmesbury			
Matatiele			
Matroosberg			
Grootfontein	21	5	
(Middelburg)			
Mosselbaai	18	13	
Mount Frere			
Okiep	26	12	
Oudtshoorn	23	5	
Petrusville			
Piketberg			
Pofadder	26	13	
Port Alfred			
Port Elizabeth	18	8	
Port Nolloth	16	9	
Port St. Johns	21	10	
Prieska	23	1	
Prince Albert			
Queenstown	23	0	
Rietfontein			
Riversdale	19	3	
Robertson	20	1	
Sheeprun	21	-4	
(near Maclear)			
Somerset-Oos	23	9	
Steynsburg			
Strydenburg			
Sutherland			
Swellendam			
Tarkastad			
Touwsrivier			
Twee Riviere	28	8	
(Gemsbokpark)			
Umtata	20	0	
Uniondale			
Upington	27	14	
Vanwyksvlei	23	11	
Victoria-Wes	21	-1	
Vredendal	27	7	
Vryburg	24	5	
Williston			
Willowmore			
Willowpark			
(near Dordrecht)	20	4	

NATAL	Max	Min	RRR
Cape St. Lucia	21	15	
Dundee			
Durban	22	10	
(Louis Botha)			
Estcourt	21	3	
Harding			
Himeville			
Mkuze			
Hluhluwe			
Newcastle	25	-2	
Cedara			
(Pietermaritzburg)	21	2	
Port Shepstone	20	11	
Richmond			
Seven Oaks			
Vryheid			
Waterford			
(near Underberg)	21	-7	
TRANSVAAL			
Barberton			
Belfast			
Bethal	20	0	
Bospoort	22	5	
Carolina	20	3	
Chester			
(near Gravelotte)			
Crecy			
Groendraai			
(naby Vaalwater)			
Jan Kempdorp			
Jan Smuts	19	6	
Joubert Park (Jhb)	19	9	
Kroondal	22	3	
Levubu	22	9	
Leeudoringstad			
Lichtenburg			
Letaba			
Loskopdam			
Lydenburg	20	3	
Marble Hill	22	6	
Mara	21	3	
Marble Hall			
Messina	23	6	
Middelburg			
Nelspruit	24	6	
Phalaborwa	24	7	
Pietersburg	19	3	
Piet Retief	23	4	

TRANSVAAL	Max	Min	RRR
Pongola			
Potchefstroom	23	1	
Potgietersrus	22	7	
Pretoria W.B.	21	4	
Pretoriuskop			
Punda Milia			
Sandpan (NW. Tvl.)			
Satara			
Sekhukhune			
Shingwidzi			
Skukuza	26	2	
Standerton	19	-4	
Thabazimbi			
Tomburke			
Tzaneen			
Vereeniging			
Volksrust			
Warmbad	23	5	
Witbank			
Zeerust			
O.V.S. - O.F.S.			
Balkfontein			
(naby Bothaville)			
Bethlehem	17	-9	
Bloemfontein	20	-3	
(J.B.M. Hertzog)			
Bultfontein			
Fauresmith	20	-3	
Ficksburg			
Frankfort	21	-5	
Harrismith			
Hoopstad	22	-1	
Kroonstad	19	0	
Lindley			
Modderpoort			
Petrusburg			
Philippolis			
Reddersburg			
Reitz			
Vrede			
Warden			
Welkom	21	1	
Wepener	21	-4	
Winburg			
Zastron			

S.W.A.	Max	Min	RRR
Aroab			
Bethanie			
Dordabis			
Gobabeb	34	10	
Gobabis	24	5	
Grootfontein			
Cape Fria	17	10	
Karasburg			
Kalkfeld			
Karibib			
Keetmanshoop	28	12	
Kub			
Luderitz	20	10	
Mariental	28	10	
Ohopoho			
Okahandja			
Okaukueye			
Ondangua	27	10	
Otavi			
Otjiwarongo			
Outjo	27	9	
Uis	31	11	
Rehoboth			
Runtu	27	14	
Steinhausen			
Tsumeb	28	9	
Walvisbaai			
Windhoek W.K.			
J.G. Strydom Lughawe	24	6	
BASUTOLAND			
Maseru	20	-4	
BETSJOEANALAND/BECHUANALAND			
Francistown	22	5	
Gaberones	20	5	
Ghanzi	26	2	
Lobatsi			
Mahalapye			
Maun	26	4	
Shakawe			
Tsabong	26	2	
Tsane	26	6	
SWAZILAND			
Embembe			
Manzini	33	8	
Stegi			

SYNOPTIC WEATHER MAP — 1200 GMT — 1400 SAST — SINOPTIESE WEERKAART

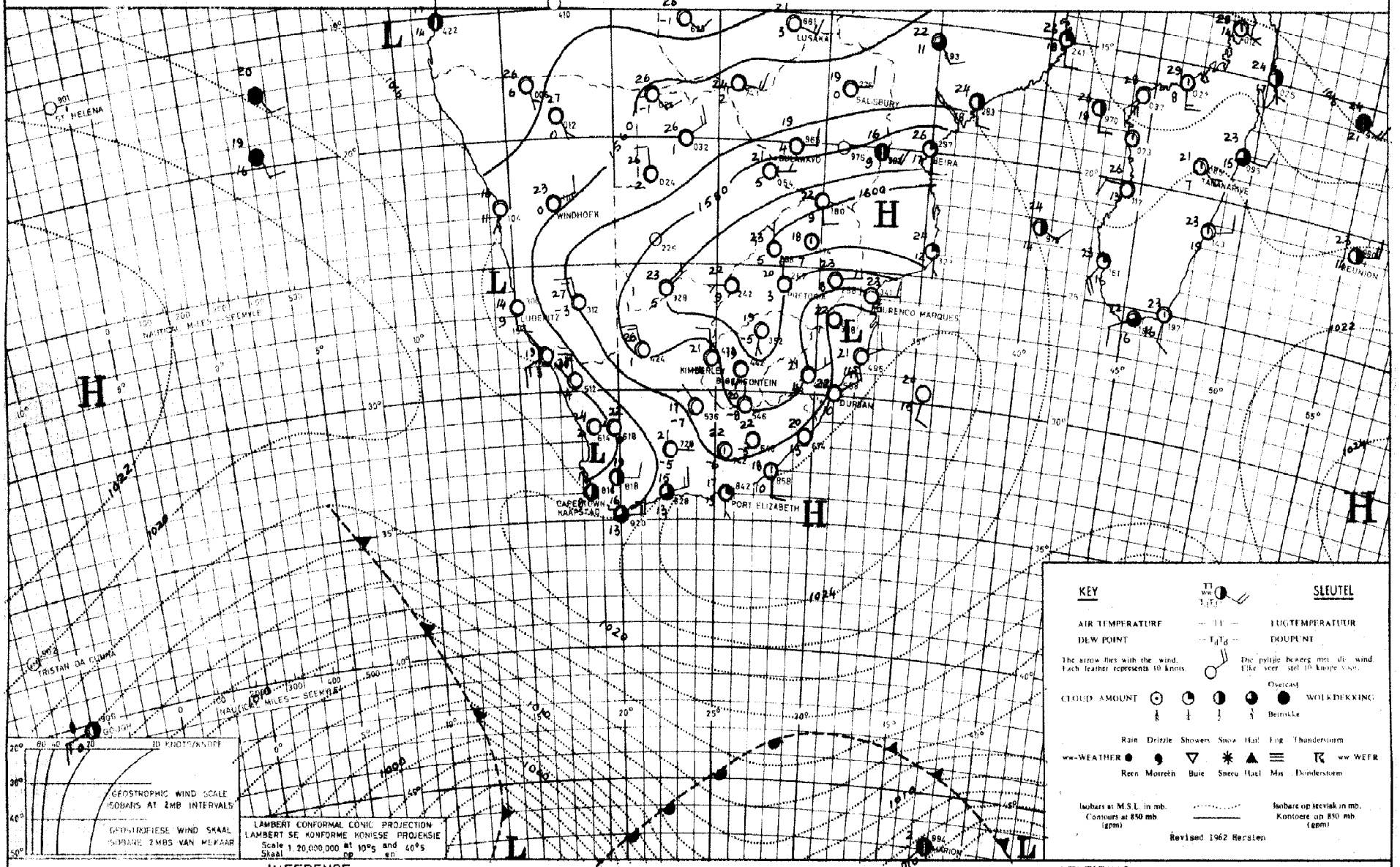

INFERENCE — DATE 29-7-1966 DATUM — AFLEIDING

The cold front approaching the Cape from the west, will cause cloudy weather with light rain over the south-western Cape coast, spreading later to the southern Cape Coast. The air over the remainder of the country is dry and stable so that fine weather will prevail.

Die kouefront wat die Kaap vanuit die weste nader, sal bewolkte weer met ligte reën oor die suidwestelike Kaapse kusgebiede veroorsaak, en later ook oor die Kaapse suidkus. Oor die res van die land is die lug droog en stabiel en mooiweers-toestande sal voortduur.

DAAGLIKSE WEERBULLETIN

Maksimum en Minimum Temperatuur (°C) en Reënval (RRR) in mm vir die 24 uur geëindig om 0800 SAST op

WEERBURO / WEATHER BUREAU
DEPT. VAN VERVOER / DEPT. OF TRANSPORT

...31.-7...1966....

DAILY WEATHER BULLETIN

Maximum and Minimum Temperatures (°C) and rainfall (RRR) in mm for the 24 hours ended at 0800 SAST on

CAPE - KAAP	Max	Min	RRR
Aberdeen			
Addo			
Alexander Bay	17	6	
Aliwal North	22	3	
Bashee	23	13	
Beaufort-Wes	27	5	
(Lughawe)			
Boegoebergdam			
Boetsap			
Brakkekuil			
(naby Heidelberg)			
Brandvlei			
Cala			
Caledon			
Calitzdorp			
Calvinia	25	6	
Cape Agulhas	18	10	
Cape Columbine	17	12	2·1
Cape Point	15	11	1·5
Cape St. Francis	30	14	0·3
Cape Town	17	8	3·8
(D.F. Malan)			
Cape Town			
(Roeland Str.)			
Carnarvon			
Ceres			
Citrusdal			
Colesberg			
Cradock			
Dohne	25	8	
De Aar	24	3	
Douglas			
East London	31	14	
(Airport)			
Eensaamheid			
(naby Herold)			
Elsenburg			
Fraserburg	24	-2	
Caries			
George			
Graaff-Reinet			
Grahamstown			
Hopetown			
Idutywa			
Jansenville	31	11	
Joubertina			
Kimberley	23	9	
(Airport)			
Knysna			
Kokstad	23	9	
Kuruman	22	1	

KAAP - CAPE	Max	Min	RRR
Ladismith			
Lake Mentz			
Maclear			
Mafeking	21	2	
Malmesbury			
Matatiele			
Matroosberg			
Grootfontein	23	9	
(Middelburg)			
Mosselbaai	31	12	0·4
Mount Frere			
Okiep	12	5	
Oudtshoorn	31	1	
Petrusville			
Piketberg			2·5
Pofadder	26	4	
Port Alfred			
Port Elizabeth	31	13	
Port Nolloth	17	7	
Port St. Johns	23	15	
Prieska	26	3	
Prince Albert			
Queenstown	24	7	
Rietfontein			
Riversdale	29	11	0·8
Robertson	22	9	
Sheeprun	25	6	
(near Maclear)			
Somerset-Oos	29	8	
Steynsburg			
Strydenburg			
Sutherland	21	1	
Swellendam			
Tarkastad			
Touwsrivier			
Twee Riviere	27	5	
(Gemsbokpark)			
Umtata			
Uniondale			
Upington	27	5	
Vanwyksvlei	23	2	
Victoria-Wes	24	-1	
Vredendal	18	11	0·6
Vryburg	22	0	
Williston			
Willowmore			
Willowpark			
(near Dordrecht)			

NATAL	Max	Min	RRR
Cape St. Lucia	22	14	
Dundee			
Durban	24	9	
(Louis Botha)			
Estcourt	23	4	
Harding			
Himeville			
Mkuze			
Hluhluwe			
Newcastle	26	6	
Cedara	24	4	
(Pietermaritzburg)			
Port Shepstone	21	14	
Richmond			
Seven Oaks			
Vryheid			
Waterford	22	0	
(near Underberg)			
TRANSVAAL			
Barberton			
Belfast			
Bethal	21	1	
Bospoort	20	2	
Carolina	21	3	
Chester			
(near Gravelotte)			
Crecy			
Groendraai	24	5	
(naby Vaalwater)			
Jan Kempdorp			
Jan Smuts	18	5	
Joubert Park (Jhb)	18	8	
Kroondal	21	3	
Levubu	22	10	
Leeudoringstad			
Lichtenburg			
Letaba			
Loskopdam			
Lydenburg	19	1	
Marnitz	22	6	
Mara	23	4	
Marble Hall			
Messina	25	9	
Middelburg			
Nelspruit	24	5	
Phalaborwa	25	9	
Pietersburg	19	5	
Piet Retief	22	4	

TRANSVAAL	Max	Min	RRR
Pongola			
Potchefstroom	22	0	
Potgietersrus	22	6	
Pretoria W.B.	21	4	
Pretoriuskop			
Punda Milia			
Sandpan (NW. Tvl.)	23	3	
Satara			
Sekhukhune			
Shingwidzi			
Skukuza			
Standerton	22	-2	
Thabazimbi			
Tomburke			
Tzaneen			
Vereeniging			
Volksrust			
Warmbad	23	2	
Witbank			
Zeerust			
O.V.S. - O.F.S.			
Balkfontein			
(naby Bothaville)			
Bethlehem	20	-3	
Bloemfontein	22	0	
(J.B.M. Hertzog)			
Bultfontein			
Fauresmith	21	2	
Ficksburg			
Frankfort	21	-3	
Harrismith			
Hoopstad	22	-1	
Kroonstad	21	1	
Lindley			
Modderpoort			
Petrusburg			
Philippolis			
Reddersburg			
Reitz			
Vrede			
Warden			
Welkom			
Wepener	21	6	
Winburg			
Zastron			

S.W.A.	Max	Min	RRR
Aroab			
Bethanie			
Dordabis			
Gobabeb	26	11	
Gobabis	24	2	
Grootfontein			
Karasburg			
Kalkfeld			
Karibib			
Keetmanshoop	28	7	
Kub			
Cape Fria	17	11	
Luderitz			
Mariental	28	8	
Ohopoho			
Okahandja			
Okaukueye			
Ondangua			
Otavi			
Otjiwarongo			
Outjo	26	8	
Rehoboth			
Runtu			
Steinhausen			
Tsumeb	26	9	
Walvisbaai	16	9	
Windhoek W.K.			
J.G. Strydom L.H.	23	5	
BASUTOLAND			
Maseru			
BETSJOEANALAND/BECHUANALAND			
Francistown	23	4	
Gaberones	23	3	
Ghanzi	25	8	
Lobatsi			
Mahalapye			
Maun	23	1	
Shakawe	25	5	
Tsabong	27	3	
Tsane	23	3	
SWAZILAND			
Embembe			
Manzini	24	10	
Stegi			

SYNOPTIC WEATHER MAP 1200 GMT. — 1400 SAST SINOPTIESE WEERKAART

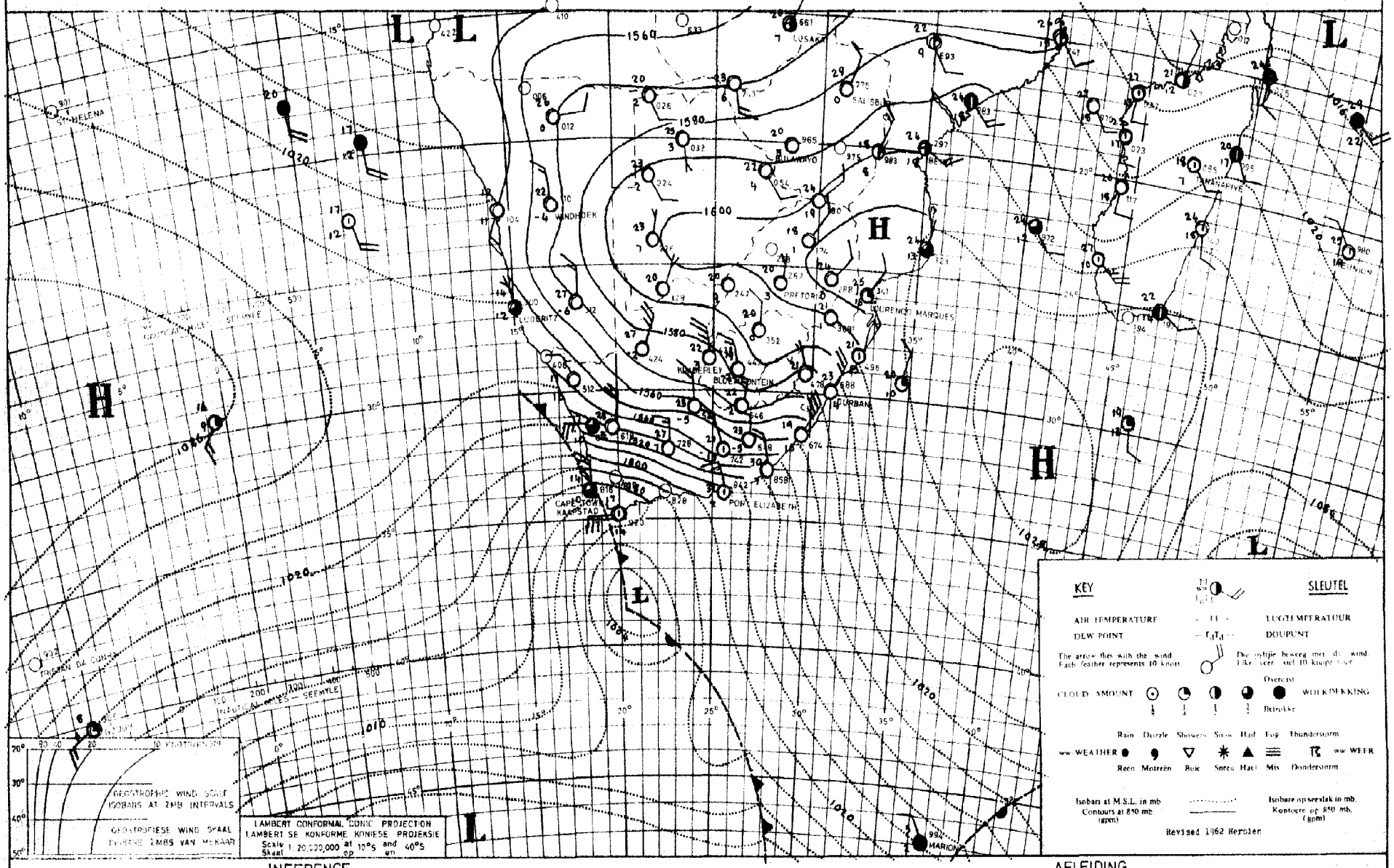

INFERENCE DATE 30-7-1966 DATUM AFLEIDING

The cold front at the Cape is moving eastwards, and will cause cloudy weather with showers over the coastal regions of the Cape Province. Over the interior no change is expected in the present fine weather.

Die kouefront by die Kaap beweeg ooswaarts en sal bewolkte weer met buie oor die Kaapse kusgebiede veroorsaak. Oor die binneland word geen verandering in die huidige mooiweer verwag nie.

DAAGLIKSE WEERBULLETIN

Maksimum en Minimum Temperatuur (°C) en Reënval (RRR) in mm vir die 24 uur geëindig om 0800 SAST op

WEERBURO / WEATHER BUREAU
DEPT. VAN VERVOER / DEPT. OF TRANSPORT

DAILY WEATHER BULLETIN

Maximum and Minimum Temperatures (°C) and rainfall (RRR) in mm for the 24 hours ended at 0800 SAST on

.....1..8...1966

CAPE - KAAP	Max	Min	RRR
Aberdeen			
Addo			
Alexander Bay	17	5	
Aliwal North	23	0	
Bashee	19	14	5·0
Beaufort-Wes	17	4	
(Lughawe)			
Boegoebergdam			
Boetsap			
Brakkekuil			
(naby Heidelberg)			
Brandvlei			
Cala			
Caledon			
Calitzdorp			
Calvinia	17	0	
Cape Agulhas	16	9	
Cape Columbine	16	9	
Cape Point	16	12	
Cape St. Francis	16	12	0·1
Cape Town	17	3	
(D.F. Malan)			
Cape Town			
(Roeland Str.)			
Carnarvon			
Ceres			
Citrusdal			
Colesberg			
Cradock			
Dihne	12	8	
De Aar	22	2	
Douglas			
East London	18	12	
(Airport)			
Eensaamheid			
(naby Herold)			
Elsenburg			
Fraserburg	16	0	
Garies			
George			
Graaff-Reinet	17	4	
Grahamstown			
Hopetown			
Idutywa			
Jansenville	20	5	
Joubertina			
Kimberley	22	7	
(Airport)			
Knysna			
Kokstad	22	3	
Kuruman	22	0	

KAAP - CAPE	Max	Min	RRR
Ladismith			
Lake Mentz			
Maclear			
Mafeking	22	1	
Malmesbury			
Matatiele			
Matroosberg			
Grootfontein			
(Middelburg)	21	4	
Mosselbaai	17	11	
Mount Frere			
Okiep	21	4	
Oudtshoorn	18	4	
Petrusville			
Piketberg			
Pofadder	18	5	
Port Alfred			
Port Elizabeth	17	12	0·1
Port Nolloth	16	5	
Port St. Johns	20	16	3·0
Prieska	24	4	
Prince Albert			
Queenstown	24	3	
Rietfontein			
Riversdale	18	5	
Robertson	19	3	0·3
Sheeprun	24	1	
(near Maclear)			
Somerset-Oos	18	3	
Steynsburg			
Strydenburg			
Sutherland	13	-3	
Swellendam			
Tarkastad			
Touwsrivier			
Twee Riviere	26	2	
(Gemsbokpark)			
Umtata	18	8	
Uniondale			
Upington	25	9	
Vanwyksvlei	19	3	
Victoria-Wes	20	0	
Vredendal	19	4	
Vryburg	21	-6	
Williston			
Willowmore	27	4	
Willowpark	20	3	
(near Dordrecht)			

NATAL	Max	Min	RRR
Cape St. Lucia	21	15	
Dundee			
Durban	23	15	0·5
(Louis Botha)			
Estcourt			
Harding	23	7	
Himeville			
Mkuze			
Hluhluwe			
Newcastle	25	5	
Cedara			
(Pietermaritzburg)	20	9	
Port Shepstone	22	15	0·6
Richmond			
Seven Oaks			
Vryheid			
Waterford			
(near Underberg)	21	3	
TRANSVAAL			
Barberton			
Belfast			
Bethal	22	2	
Bospoort	20	-1	
Carolina	23	3	
Chester			
(near Gravelotte)			
Crecy			
Groendraai	26	0	
(naby Vaalwater)			
Jan Kempdorp			
Jan Smuts	21	6	
Joubert Park (Jhb)	22	9	
Kroondal	24	1	
Letaba	26	9	
Leeudoringstad			
Lichtenburg			
Letaba			
Loskopdam			
Lydenburg	24	2	
Marnitz	24	8	
Mara	25	6	
Marble Hall			
Messina	27	7	
Middelburg			
Nelspruit	28	10	
Phalaborwa	28	12	
Pietersburg	23	4	
Piet Retief	24	3	

TRANSVAAL	Max	Min	RRR
Pongola			
Potchefstroom	20	1	
Potgietersrus	24	7	
Pretoria W.B.	23	4	
Pretoriuskop			
Punda Milia			
Sandpan (NW. Tvl.)			
Satara			
Sekhukhune			
Shingwidzi			
Skukuza	29	1	
Standerton	22	1	
Thabazimbi			
Tomburke			
Tzaneen			
Vereeniging			
Volksrust			
Warmbad	23	4	
Witbank			
Zeerust			
O.V.S. - O.F.S.			
Balkfontein			
(naby Bothaville)			
Bethlehem	20	-4	
Bloemfontein	20	-3	
(J.B.M. Hertzog)			
Bultfontein			
Fauresmith	20	-1	
Ficksburg			
Frankfort	22	-2	
Harrismith			
Hoopstad	21	-2	
Kroonstad	19	1	
Lindley			
Modderpoort			
Petrusburg			
Philippolis			
Reddersburg			
Reitz			
Vrede			
Warden			
Welkom	21	1	
Wepener	21	1	
Winburg			
Zastron			

S.W.A.	Max	Min	RRR
Aroab			
Bethanie			
Dordabis			
Gobabeb	32	15	
Gobabis	23	1	
Grootfontein			
Cape Frio	17	10	
Karasburg			
Kalkfeld			
Karibib			
Keetmanshoop	26	7	
Kub			
Luderitz	17	10	
Mariental	25	9	
Ohopoho			
Okahandja			
Okaukueye			
Ondangua	26	9	
Otavi			
Otjiwarongo			
Outjo	25	8	
Uis	28	13	
Rehoboth			
Runtu	26	11	
Steinhausen			
Tsumeb	26	9	
Walvisbaai	17	10	
Windhoek W.K.			
J.G. Strydom Lughawe	22	5	
BASUTOLAND			
Maseru			
BETSJOEANALAND/BECHUANALAND			
Francistown	20	5	
Gaberones	24	3	
Ghanzi			
Lobatsi			
Mahalapye			
Maun	26	9	
Shakawe	25	4	
Tsabong			
Tsane	23	3	
SWAZILAND			
Embemba			
Manzini	29	13	
Stegi			

SYNOPTIC WEATHER MAP 1200 GMT — 1400 SAST. SINOPTIESE WEERKAART

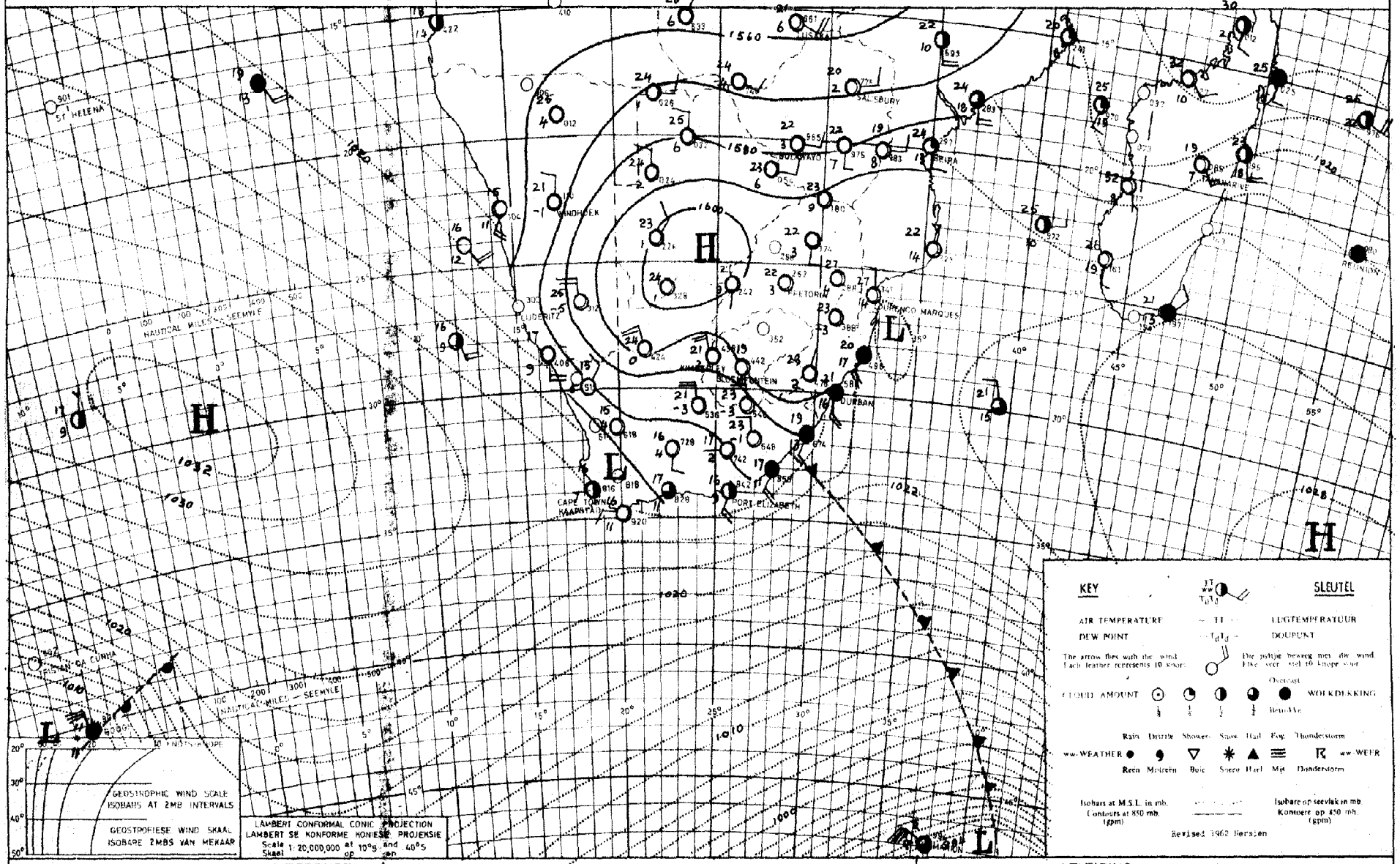

INFERENCE

DATE 31-7-1966 DATUM

AFLEIDING

The Atlantic high is pushing a weak ridge around the south coast, so that it will be partly cloudy over the Natal coast, Zululand and the southern Transvaal lowveld. It will clear over the remainder of the coastal areas, and remain fine over the interior.

Die Atlantiese hoog stoot 'n swak rug om die suidkus sodat dit gedeeltelik bewolk sal wees oor die Natalse kus, Zululand en die suidelike Transvaalse laeveld. Oor die res van die kusgebiede sal dit opklaar, en oor die binneland sal dit mooiweer bly.

DAAGLIKSE WEERBULLETIN

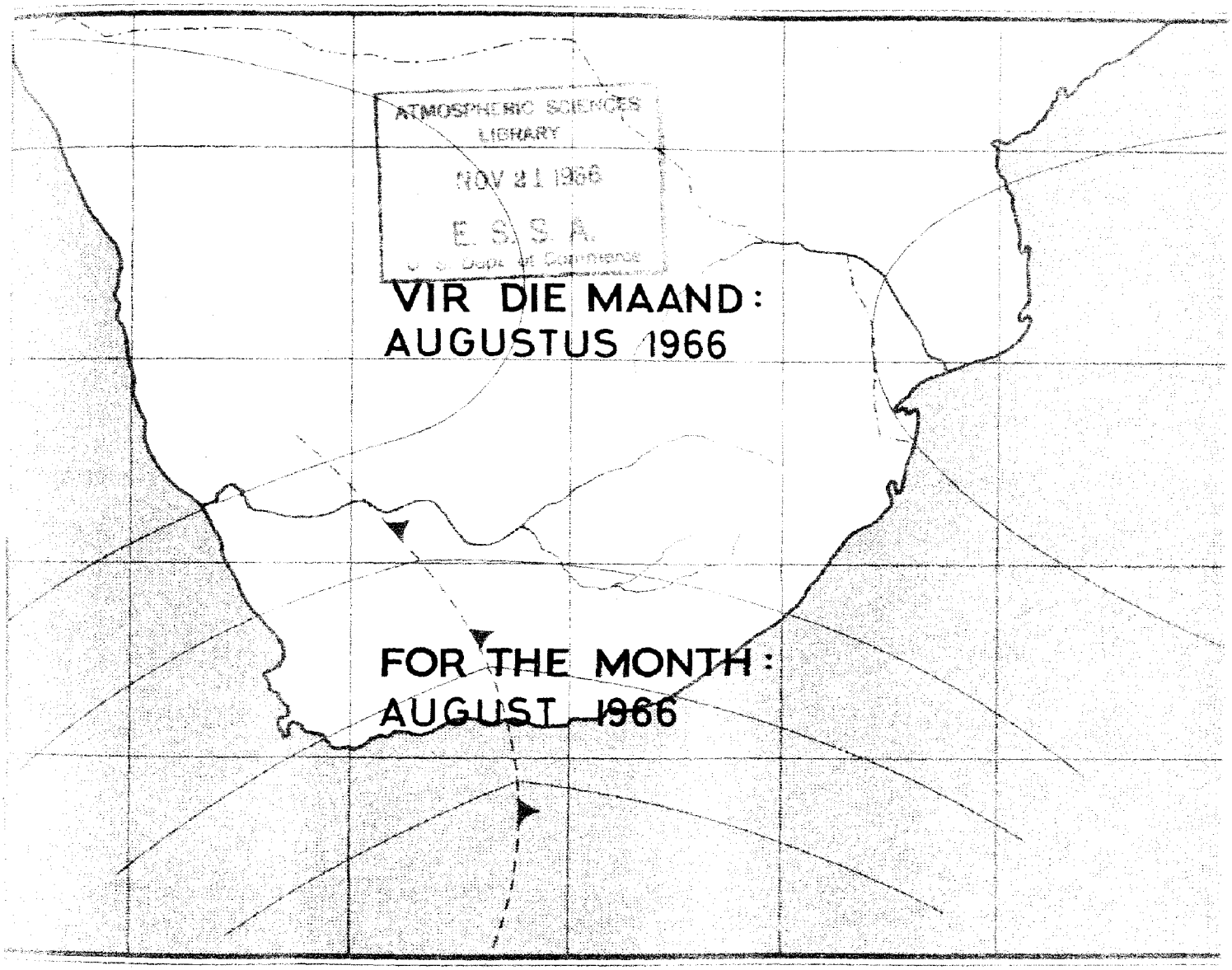

ATMOSPHERIC SCIENCES
LIBRARY
NOV 21 1966
E. S. S. A.
U. S. Dept. of Commerce

DAILY WEATHER BULLETIN

DAAGLIKSE WEERBULLETIN

Maksimum en Minimum Temperatuur (°C) en Reënval (RRR) in mm vir die 24 uur geëindig om 0800 SAST op

WEERBURO / WEATHER BUREAU
DEPT. VAN VERVOER / DEPT. OF TRANSPORT

2 - 8 - 1966

DAILY WEATHER BULLETIN

Maximum and Minimum Temperatures (°C) and rainfall (RRR) in mm for the 24 hours ended at 0800 SAST on

CAPE - KAAP	Max	Min	RRR
Aberdeen			
Addo			
Alexander Bay	17	6	
Aliwal North	21	3	
Bashee	19	11	
Beaufort-Wes	17	1	
(Lughawe)			
Boegoebergdam			
Boetsap			
Brakkekuil			
(naby Heidelberg)			
Brandvlei			
Cala			
Caledon			
Calitzdorp			
Calvinia	xx	xx	
Cape Agulhas	18	11	
Cape Columbine	17	9	
Cape Point	15	11	
Cape St. Francis	17	7	
Cape Town	17	7	
(D.F. Malan)			
Cape Town			
(Roeland Str.)			
Carnarvon			
Ceres			
Citrusdal			
Colesberg			
Cradock			
Dohne	19	6	
De Aar	23	4	
Douglas			
East London	20	11	
(Airport)			
Bensaamheid			
(naby Herold)			
Elsenburg			
Fraserburg	19	-4	
Garies			
George			
Graaff-Reinet	17	5	
Grahamstown			
Hopetown			
Idutywa			
Jansenville	20	4	
Joubertina			
Kimberley	23	8	
(Airport)			
Knysna			
Kokstad	22	2	
Kuruman	22	1	

KAAP - CAPE	Max	Min	RRR
Ladismith			
Lake Mentz			
Maclear			
Mafeking	22	5	
Malmesbury			
Matatiele			
Matroosberg	15	0	
Grootfontein	22	8	
(Middelburg)			
Mosselbaai	17	9	
Mount Frere			
Okiep	20	3	
Oudtshoorn	19	-1	
Petrusville			
Piketberg			
Pofadder	22	5	
Port Alfred			
Port Elizabeth	19	7	
Port Nolloth	15	4	
Port St. Johns	23	14	
Prieska	25	7	
Prince Albert			
Queenstown	23	14	
Rietfontein			
Riversdale	19	1	
Robertson	19	9	
Sheeprun	24	8	
(near Maclear)			
Somerset-Oos	19	5	
Steynsburg			
Strydenburg			
Sutherland	15	-2	
Swellendam			
Tarkastad			
Touwsrivier			
Twee Riviere	26	5	
(Gemsbokpark)			
Umtata	27	5	
Uniondale			
Upington	26	8	
Vanwyksvlei	21	1	
Victoria-Wes	21	-1	
Vredendal	20	3	
Vryburg	23	2	
Williston			
Willowmore	17	0	
Willowpark	20	10	
(near Dordrecht)			

NATAL	Max	Min	RRR
Cape St. Lucia	23	13	
Dundee			
Durban	24	11	
(Louis Botha)			
Estcourt	22	6	
Harding			
Himeville			
Mkuze			
Hluhluwe			
Newcastle	27	2	
Cedara	23	3	
(Pietermaritzburg)			
Port Shepstone	22	11	
Richmond			
Seven Oaks			
Vryheid			
Waterford	21	-4	
(near Underberg)			
TRANSVAAL			
Barberton			
Belfast			
Bethal	21	0	
Bospoort	21	3	
Carolina	21	2	
Chester			
(near Gravelotte)			
Crecy			
Groendraai	23	0	
(naby Vaalwater)			
Jan Kempdorp			
Jan Smuts	18	3	
Joubert Park (Jhb)	19	7	
Kroondal	23	2	
Levubu	22	10	
Leeudoringstad			
Lichtenburg			
Letaba			
Loskopdam			
Lydenburg	20	0	
Marnitz	23	6	
Mara	22	4	
Marble Hall			
Messina	25	7	
Middelburg			
Nelspruit	23	5	
Phalaborwa	23	10	
Pietersburg	18	3	
Piet Retief	25	9	

TRANSVAAL	Max	Min	RRR
Pongola			
Potchefstroom	22	1	
Potgietersrus	22	4	
Pretoria W.B.	21	5	
Pretoriuskop			
Punda Milia			
Sandpan (NW. Tvl.)	24	2	
Satara			
Sekhukhune			
Shingwidzi			
Skukuza			
Standerton	22	-3	
Thabazimbi			
Tomburke			
Tzaneen			
Vereeniging			
Volksrust			
Warmbad	24	3	
Witbank			
Zeerust			
O.V.S. - O.F.S.			
Balkfontein			
(naby Bothaville)			
Bethlehem	20	-5	
Bloemfontein	20	-1	
(J.B.M. Hertzog)			
Bultfontein			
Fauresmith	20	-1	
Ficksburg			
Frankfort	21	-4	
Harrismith			
Hoopstad			
Kroonstad	21	1	
Lindley			
Modderpoort			
Petrusburg			
Philippolis			
Reddersburg			
Reitz			
Vrede			
Warden			
Welkom	21	3	
Wepener	20	8	
Winburg			
Zastron			

S.W.A.	Max	Min	RRR
Aroab			
Bethanie			
Dordabis			
Gobabeb	32	12	
Gobabis	24	5	
Grootfontein			
Cape Frio	17	11	
Karasburg			
Kalkfeld			
Karibib			
Keetmanshoop	26	8	
Kub			
Luderitz	16	9	
Mariental	26	7	
Ohopoho			
Okahandja			
Okaukueye			
Ondangua	28	10	
Otavi			
Otjiwarongo			
Outjo	27	5	
Uis	29	11	
Rehoboth			
Runtu	28	12	
Steinhausen			
Tsumeb	28	6	
Walvisbaai	17	11	
Windhoek W.K.			
J.G. Strydom L.H.	23	4	
BASUTOLAND			
Maseru	20	0	
BETSJOEANALAND/BECHUANALAND			
Francistown	24	6	
Gaberones	24	4	
Ghanzi	27	5	
Lobatsi			
Mahalapye			
Maun	28	9	
Shakawe	28	9	
Tsabong	25	3	
Tsane	24	7	
SWAZILAND			
Emlembe			
Manzini	24	11	
Stegi			

SYNOPTIC WEATHER MAP — 1200 GMT. — 1400 SAST. — SINOPTIESE WEERKAART

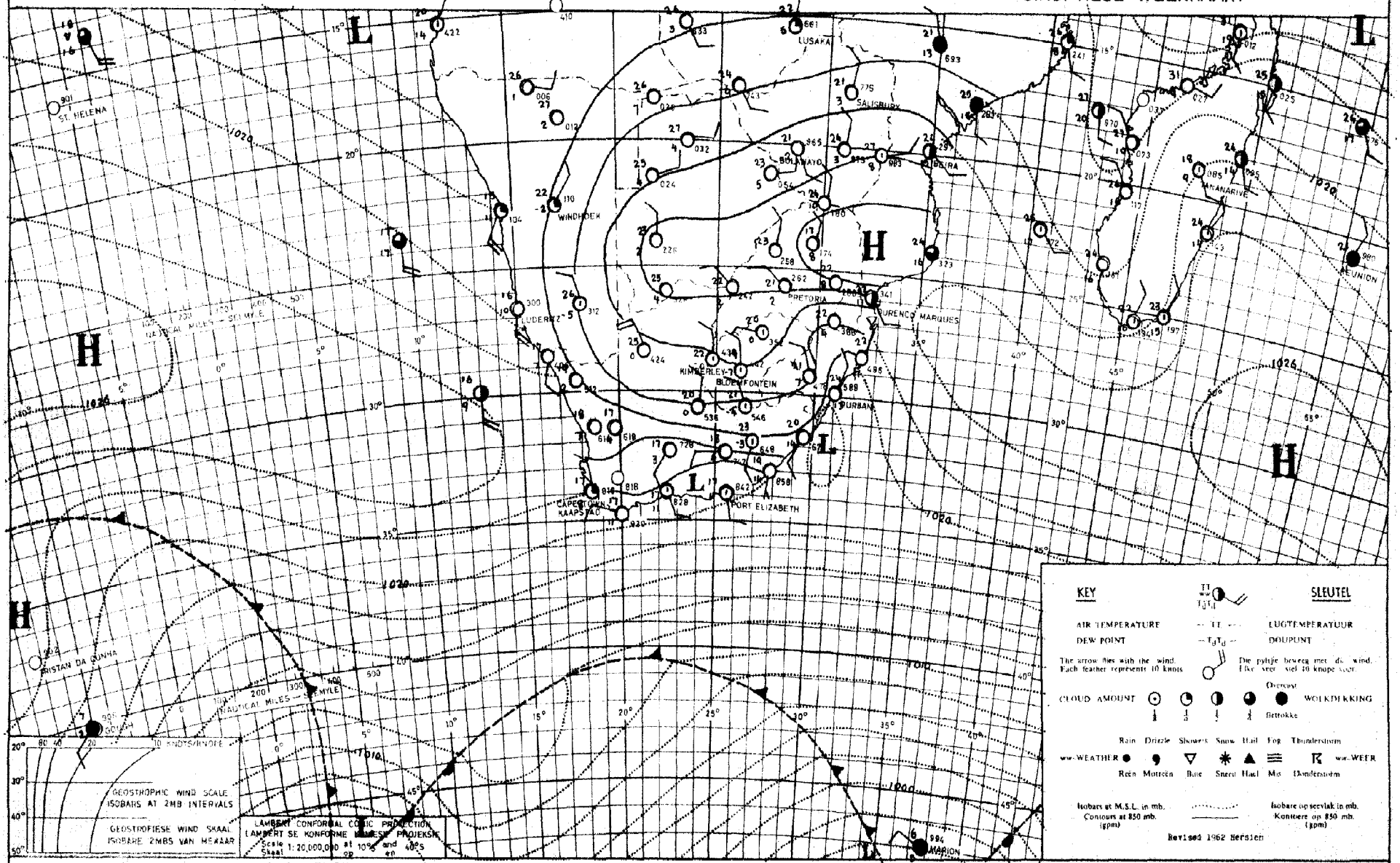

INFERENCE — DATE 1.8.66 DATUM — AFLEIDING

With the high over the interior and dry air in circulation it will remain fine. The westerly airstream over the south-western Cape coast and adjacent interior will cause cloudy weather with showers over these regions.

Met die hoog oor die binneland en droë lug in sirkulasie, sal dit mooiweer bly. Die westelike lugstroom oor die Kaapse suidweskus en aangrensende binneland sal bewolkte weer met buie veroorsaak oor dié dele.

DAAGLIKSE WEERBULLETIN

Maksimum en Minimum Temperatuur (°C) en Reënval (RRR) in mm vir die 24 uur geëindig om 0800 SAST op

WEERBURO / WEATHER BUREAU
DEPT. VAN VERVOER / DEPT. OF TRANSPORT

3 - 8 1966

DAILY WEATHER BULLETIN

Maximum and Minimum Temperatures (°C) and rainfall (RRR) in mm for the 24 hours ended at 0800 SAST on

CAPE - KAAP	Max	Min	RRR
Aberdeen			
Addo			
Alexander Bay	16	4	
Aliwal North	22	-1	
Bashee	24	11	
Beaufort-Wes	20	3	
(Lughawe)			
Boegoebergdam			
Boetsap			
Brakkekuil			
(naby Heidelberg)			
Brandvlei			
Cala			
Caledon			
Calitzdorp			
Calvinia	15	0	
Cape Agulhas	18	11	5·5
Cape Columbine	16	12	14·4
Cape Point	14	10	18·5
Cape St. Francis	17	10	2·5
Cape Town	16	10	34·9
(D.F. Malan)			
Cape Town			44·5
(Roeland Str.)			
Carnarvon			
Ceres			
Citrusdal			
Colesberg			
Cradock			
Dohne	24	4	
De Aar	22	-3	
Douglas			
East London	18	10	
(Airport)			
Eensaamheid			
(naby Herold)			
Elsenburg			
Fraserburg	16	-1	
Garies			
George			
Graaff-Reinet	24	4	
Grahamstown			
Hopetown			
Idutywa			
Jansenville	23	5	
Joubertina			
Kimberley	24	7	
(Airport)			
Knysna			6·0
Kokstad	23	4	
Kuruman	23	1	

KAAP - CAPE	Max	Min	RRR
Ladismith			
Lake Mentz			
Maclear			
Mafeking	23	4	
Malmesbury			
Matatiele			
Matroosberg	13	-7	0·3
Grootfontein	21	-3	
(Middelburg)			
Mosselbaai	22	10	2·4
Mount Frere			
Okiep	16	3	
Oudtshoorn	20	7	
Petrusville			
Piketberg			4·0
Pofadder	19	2	
Port Alfred			
Port Elizabeth	19	12	2·5
Port Nolloth	14	5	
Port St. Johns	22	14	
Prieska	23	-2	
Prince Albert			
Queenstown	23	-1	
Rietfontein			
Riversdale	21	9	4·8
Robertson	18	10	13·5
Sheeprun	23	1	
(near Maclear)			
Somerset-Oos	22	5	
Steynsburg			
Strydenburg			
Sutherland	13	-1	
Swellendam			16·0
Tarkastad			
Touwsrivier			
Twee Riviere	27	2	
(Gemsbokpark)			
Umtata	28	2	
Uniondale			
Upington	25	3	
Vanwyksvlei	19	-3	
Victoria-Wes	20	-4	
Vredendal	17	5	
Vryburg	24	5	
Williston			
Willowmore	17	2	
Willowpark	20	5	
(near Dordrecht)			

NATAL	Max	Min	RRR
Cape St. Lucia	25	16	
Dundee			
Durban	25	13	
(Louis Botha)			
Estcourt	26	5	
Harding			
Himeville			
Mkuze			
Hluhluwe			
Newcastle	27	5	
Cedara	23	3	
(Pietermaritzburg)			
Port Shepstone	23	15	
Richmond			
Seven Oaks			
Vryheid			
Waterford	21	-2	
(near Underberg)			
TRANSVAAL			
Barberton			
Belfast			
Bethal	21	1	
Bospoort	21	2	
Carolina	20	4	
Chester			
(near Gravelotte)			
Crecy			
Groendraai	24	0	
(naby Vaalwater)			
Jan Kempdorp			
Jan Smuts	20	8	
Joubert Park (Jhb)	20	8	
Kroondal	23	3	
Levubu	29	18	
Leeudoringstad			
Lichtenburg			
Letaba			
Loskopdam			
Lydenburg	22	5	
Marnitz	25	6	
Mara	26	6	
Marble Hall			
Messina	29	8	
Middelburg			
Nelspruit	28	14	
Phalaborwa	29	15	
Pietersburg	22	5	
Piet Retief	25	8	

TRANSVAAL	Max	Min	RRR
Pongola			
Potchefstroom	23	4	
Potgietersrus	23	6	
Pretoria W.B.	22	5	
Pretoriuskop			
Punda Milia			
Sandpan (NW. Tvl.)	26	4	
Satara			
Sekhukhune			
Shingwidzi			
Skukuza	30	2	
Standerton	20	-1	
Thabazimbi			
Tomburke			
Tzaneen			
Vereeniging			
Volkarust			
Warmbad	23	4	
Witbank			
Zeerust			
O.V.S. - O.F.S.			
Balkfontein			
(naby Bothaville)			
Bethlehem	18	-3	
Bloemfontein	21	-1	
(J.B.M. Hertzog)			
Bultfontein			
Fauresmith	22	-2	
Ficksburg			
Frankfort	20	-3	
Harrismith			
Hoopstad	23	0	
Kroonstad	21	-3	
Lindley			
Modderpoort			
Petrusburg			
Philippolis			
Reddersburg			
Reitz			
Vrede			
Warden			
Welkom	21	4	
Wepener	21	1	
Winburg			
Zastron			

S.W.A.	Max	Min	RRR
Aroab			
Bethanie			
Dordabis			
Gobabeb	31	12	
Gobabis	26	7	
Grootfontein			
Cape Frio	20	10	
Karasburg			
Kalkfeld			
Karibib			
Keetmanshoop	26	5	
Kub			
Luderitz	16	9	
Mariental	26	6	
Ohopoho			
Okahandja			
Okaukueye			
Ondangua	28	6	
Otavi			
Otjiwarongo			
Outjo	27	5	
Uis	30	11	
Rehoboth			
Runtu	27	13	
Steinhausen			
Tsumeb	27	6	
Walvisbaai	15	8	
Windhoek W.K.			
J.G. Strydom, L.H.	24	3	
BASUTOLAND			
Maseru	20	1	
BETSJOEANALAND/BECHUANALAND			
Francistown	28	9	
Gaberones	25	4	
Ghanzi	27	6	
Lobatsi			
Mahalapye			
Maun	27	9	
Shakawe	27	6	
Tsabong	27	4	
Tsane	26	7	
SWAZILAND			
Bremlembe			
Manzini	28	11	
Stegi			

SYNOPTIC WEATHER MAP 1200 GMT. → 1400 SAST SINOPTIESE WEERKAART

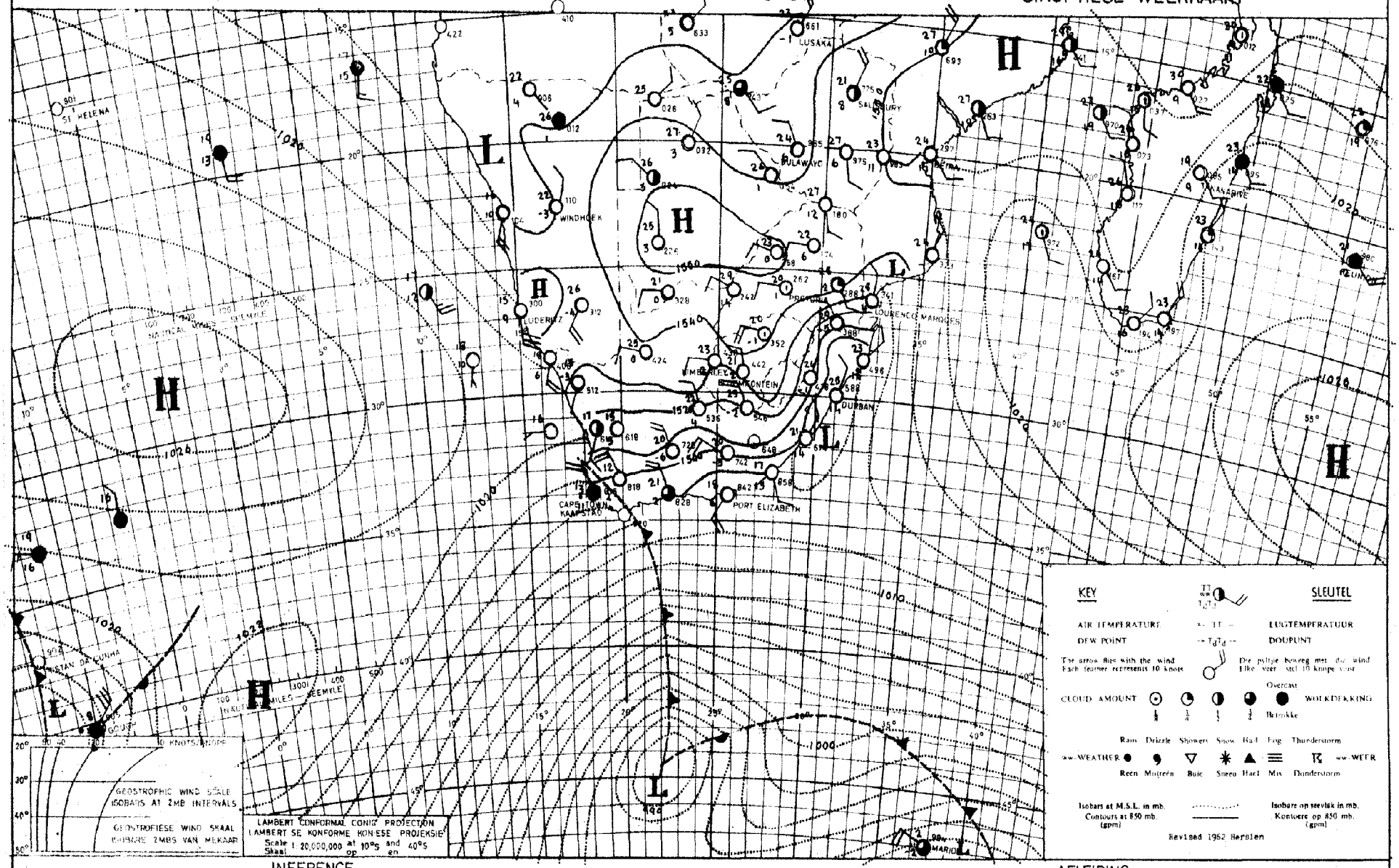

INFERENCE DATE 2-8 1964 DATUM AFLEIDING

As the cold front over the South-Western Cape moves eastwards, colder, cloudy weather with rain and showers will spread over southern and eastern coasts and over the adjacent interior.

Terwyl die kouefront oor Suidwes-Kaapland ooswaarts beweeg, sal bewolkte, kouer weer met reën of buie na die suidelike en oostelike kusstreke en oor die aangrensende binneland uitbrei.

DAAGLIKSE WEERBULLETIN

Maksimum en Minimum Temperatuur (°C) en Reënval (RRR) in mm vir die 24 uur geëindig om 0800 SAST op

WEERBURO / WEATHER BUREAU
DEPT. VAN VERVOER / DEPT. OF TRANSPORT

....4 - 8 ...1966...

DAILY WEATHER BULLETIN

Maximum and Minimum Temperatures (°C) and rainfall (RRR) in mm for the 24 hours ended at 0800 SAST on

CAPE - KAAP	Max	Min	RRR
Aberdeen			
Addo			
Alexander Bay	17	7	
Aliwal North	20	-3	
Bashee	19	10	
Beaufort-Wes	16	1	
(Lughawe)			
Boegoebergdam			
Boetsap			
Brakkekuil			
(naby Heidelberg)			
Brandvlei			
Cala			
Caledon			
Calitzdorp			
Calvinia	14	-2	
Cape Agulhas	15	9	1·5
Cape Columbine	16	8	
Cape Point	15	10	
Cape St. Francis	14	10	17·5
Cape Town	15	3	
(D.F. Malan)			
Cape Town			
(Roeland Str.)			
Carnarvon			
Ceres			
Citrusdal			
Colesberg			
Cradock			
Dohne	16	4	
De Aar	18	-1	
Douglas			
East London	xx	xx	0·2
(Airport)			
Eensaamheid			
(naby Herold)			
Elsenburg			
Fraserburg	15	-1	
Garies			
George			
Graaff-Reinet	18	6	
Grahamstown			
Hopetown			
Idutywa			
Jansenville	19	6	
Joubertina			
Kimberley	20	3	
(Airport)			
Knysna			
Kokstad	17	7	
Kuruman	22	0	

KAAP - CAPE	Max	Min	RRR
Ladismith			
Lake Mentz			
Maclear			
Mafeking	25	4	
Malmesbury			
Matatiele			
Matroosberg	11	3	
Grootfontein	18	-5	
(Middelburg)			
Mosselbaai	14	9	
Mount Frere			
Okiep	17	4	
Oudtshoorn	13	8	0·4
Petrusville			
Piketberg			
Pofadder	18	5	
Port Alfred			
Port Elizabeth	14	10	6·2
Port Nolloth	15	6	
Port St. Johns	20	14	
Prieska	21	2	
Prince Albert			
Queenstown	19	4	
Rietfontein			
Riversdale	13	8	
Robertson	14	7	
Sheeprun	17	5	
(near Maclear)			
Somerset-Oos	19	8	
Steynsburg			
Strydenburg			
Sutherland	11	-6	
Swellendam			
Tarkastad			
Touwsrivier			
Twee Riviere	22	-1	
(Gemsbokpark)			
Umtata	18	7	
Uniondale			
Upington	19	1	
Vanwyksvlei	17	0	
Victoria-Wes	16	-3	
Vredendal	17	8	0·2
Vryburg	25	1	
Williston			
Willowmore	14	6	
Willowpark	18	0	
(near Dordrecht)			

NATAL	Max	Min	RRR
Cape St. Lucia	22	18	
Dundee	22	15	
Durban			
(Louis Botha)			
Estcourt			
Harding			
Himeville			
Mkuze			
Hluhluwe			
Newcastle	27	7	
Cedara			
(Pietermaritzburg)			
Port Shepstone	21	15	
Richmond			
Seven Oaks			
Vryheid			
Waterford	22	5	
(near Underberg)			
TRANSVAAL			
Barberton			
Belfast			
Bethal	22	3	
Bospoort	23	1	
Carolina	21	5	
Chester			
(near Gravelotte)			
Crecy			
Groendraai	26	2	
(naby Vaalwater)			
Jan Kempdorp			
Jan Smuts	20	9	
Joubert Park (Jhb)	21	9	
Kroondal	25	4	
Levubu	29	10	
Leeudoringstad			
Lichtenburg			
Letaba			
Loskopdam			
Lydenburg	22	6	
Marnitz	27	11	
Mara	28	6	
Marble Hall			
Messina	31	10	
Middelburg			
Nelspruit			
Phalaborwa	31	12	
Pietersburg	24	6	
Piet Retief	25	5	

TRANSVAAL	Max	Min	RRR
Pongola			
Potchefstroom	24	4	
Potgietersrus	26	8	
Pretoria W.B.	22	6	
Pretoriuskop			
Punda Milia			
Sandpan (NW. Tvl.)	26	5	
Satara			
Sekhukhune			
Shingwidzi			
Skukuza	33	8	
Standerton	21	-1	
Thabazimbi			
Tomburke			
Tzaneen			
Vereeniging			
Volksrust			
Warmbad	25	5	
Witbank			
Zeerust			
O.V.S. - O.F.S.			
Balkfontein			
(naby Bothaville)			
Bethlehem	20	-4	
Bloemfontein	21	-4	
(J.B.M. Hertzog)			
Bultfontein			
Fauresmith	20	-3	
Ficksburg			
Frankfort	22	-2	
Harrismith			
Hoopstad	25	-1	
Kroonstad	23	2	
Lindley			
Modderpoort			
Petrusburg			
Philippolis			
Reddersburg			
Reitz			
Vrede			
Warden			
Welkom	23	1	
Wepener	21	-5	
Winburg			
Zastron			

S.W.A.	Max	Min	RRR
Aroab			
Bethanie			
Dordabis			
Gobabeb	29	12	
Gobabis	26	3	
Grootfontein			
Cape Frio	17	11	
Karasburg			
Kalkfeld			
Karibib			
Keetmanshoop	21	4	
Kub			
Uis	30	14	
Luderitz	16	9	
Mariental	27	5	
Ohopoho			
Okahandja			
Okaukueye			
Ondangua	28	7	
Otavi			
Otjiwarongo			
Outjo	27	5	
Rehoboth			
Runtu	28	14	
Steinhausen			
Tsumeb	27	8	
Walvisbaai	16	9	
Windhoek W.K.			
T.G. Strydom C.H.	24	5	
BASUTOLAND			
Maseru	21	-3	
BETSJOEANALAND/BECHUANALAND			
Francistown	28	9	
Gaberones	28	8	
Ghanzi	22	7	
Lobatsi			
Mahalapye			
Maun	28	10	
Shakawe	29	9	
Tsabong	26	4	
Tsane	27	6	
SWAZILAND			
Embembe			
Manzini	31	10	
Stegi			

SYNOPTIC WEATHER MAP — 1200 GMT. — 1400 SAST. — SINOPTIESE WEERKAART

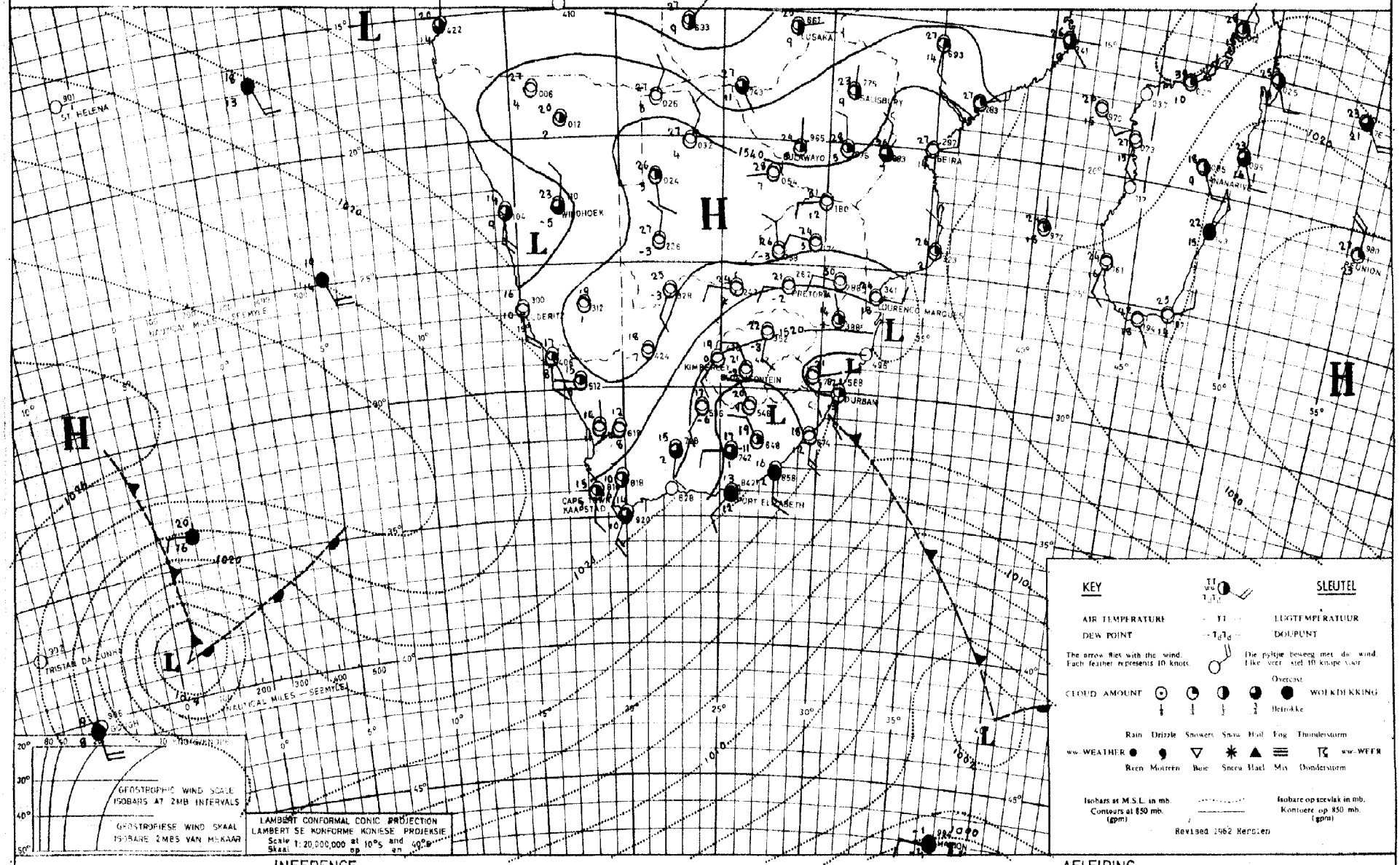

INFERENCE — DATE 3-8 1966 DATUM — AFLEIDING

The cold front situated over the south coast, is moving eastwards and thus cloudy weather will spread over the eastern coastal areas and interior. The Atlantic high is ridging around the south coast, so that it will clear over the western parts.

Die kouefront op die land se suidkus geleë, beweeg ooswaarts en dus sal bewolkte weer oor die oostelike kusgebiede en binneland uitbrei. Die Atlantiese hoog stoot 'n rug om die suidkus, sodat dit oor die westelike dele sal opklaar.

DAAGLIKSE WEERBULLETIN

Maksimum en Minimum Temperatuur (°C) en Reënval (RRR) in mm vir die 24 uur geëindig om 0800 SAST op

WEERBURO / WEATHER BUREAU
DEPT. VAN VERVOER / DEPT. OF TRANSPORT

....5...8...1966...

DAILY WEATHER BULLETIN

Maximum and Minimum Temperatures (°C) and rainfall (RRR) in mm for the 24 hours ended at 0800 SAST on

CAPE - KAAP	Max	Min	RRR
Aberdeen			
Addo			
Alexander Bay	18	9	
Aliwal North	19	-2	
Bashee	18	12	
Beaufort-Wes	19	6	
(Lughawe)			
Boegoebergdam			
Boetsap			
Brakkekuil			
(naby Heidelberg)			
Brandvlei			
Cala			
Caledon			
Calitzdorp			
Calvinia	19	6	
Cape Agulhas	15	10	1·5
Cape Columbine	15	12	0·9
Cape Point	16	10	1·5
Cape St. Francis	15	14	
Cape Town	17	8	3·2
(D.F. Malan)			
Cape Town			
(Roeland Str.)			
Carnarvon			
Ceres			
Citrusdal			
Colesberg			
Cradock			
Dohne	16	6	
De Aar	18	0	
Douglas			
East London	17	9	6·5
(Airport)			
Eensaamheid			
(naby Herold)			
Elsenburg			
Fraserburg	17	1	
Garies			
George			
Graaff-Reinet	17	5	
Grahamstown			
Hopetown			
Idutywa			
Jansenville	18	4	
Joubertina			
Kimberley	20	7	
(Airport)			
Knysna			
Kokstad	14	3	
Kuruman	22	1	

KAAP - CAPE	Max	Min	RRR
Ladismith			
Lake Mentz			
Maclear			
Mafeking	25	4	
Malmesbury			
Matatiele			
Matroosberg	14	6	0·4
Grootfontein	18	3	
(Middelburg)			
Mosselbaai	15	11	
Mount Frere			
Okiep	21	7	
Oudtshoorn	18	1	
Petrusville			
Piketberg			
Pofadder	19	5	
Port Alfred			
Port Elizabeth	17	10	
Port Nolloth	15	11	
Port St. Johns	18	15	
Prieska	21	1	
Prince Albert			
Queenstown	18	1	
Rietfontein			
Riversdale			
Robertson	18	7	14·2
Sheeprun	17	3	
(near Maclear)			
Somerset-Oos	17	3	
Steynsburg			
Strydenburg			
Sutherland	16	3	
Swellendam			4·1
Tarkastad			
Touwsrivier			
Twee Riviere	23	1	
(Gemsbokpark)			
Umtata	19	7	
Uniondale			
Upington	21	3	
Vanwyksvlei	18	2	
Victoria-Wes	18	0	
Vredendal	19	6	1·8
Vryburg	23	0	
Williston			
Willowmore	16	2	
Willowpark	12	5	
(near Dordrecht)			

NATAL	Max	Min	RRR
Cape St. Lucia			
Dundee			
Durban	21	14	
(Louis Botha)			
Estcourt	19	8	
Harding			
Himeville			
Mkuze			
Hluhluwe			
Newcastle	25	4	
Cedara	16	7	
(Pietermaritzburg)			
Port Shepstone	20	13	
Richmond			
Seven Oaks			
Vryheid			
Waterford	16	1	
(near Underberg)			
TRANSVAAL			
Barberton			
Belfast			
Bethal	23	4	
Bospoort	23	2	
Carolina	22	5	
Chester			
(near Gravelotte)			
Crecy			
Groendraai	28	5	
(naby Vaalwater)			
Jan Kempdorp			
Jan Smuts	21	8	
Joubert Park (Jhb)	22	8	
Kroondal	26	4	
Levubu	26	14	
Leeudoringstad			
Lichtenburg			
Letaba			
Loskopdam			
Lydenburg	24	5	
Marnitz	29	9	
Mara	28	11	
Marble Hall			
Messina	30	12	
Middelburg			
Nelspruit	26	13	
Phalaborwa	27	15	
Pietersburg	25	7	
Piet Retief	22	3	

TRANSVAAL	Max	Min	RRR
Pongola			
Potchefstroom	25	2	
Potgietersrus	27	11	
Pretoria W.B.	25	7	
Pretoriuskop			
Punda Milia			
Sandpan (NW. Tvl.)	29	9	
Satara			
Sekhukhune			
Shingwidzi			
Skukuza			
Standerton	23	1	
Thabazimbi			
Tomburke			
Tzaneen			
Vereeniging			
Volksrust			
Warmbad	27	8	
Witbank			
Zeerust			
O.V.S. - O.F.S.			
Balkfontein			
(naby Bothaville)			
Bethlehem	20	-5	
Bloemfontein	19	-3	
(J.B.M. Hertzog)			
Bultfontein			
Fauresmith	19	-3	
Ficksburg			
Frankfort	23	-3	
Harrismith			
Hoopstad	22	-2	
Kroonstad			
Lindley			
Modderpoort			
Petrusburg			
Philippolis			
Reddersburg			
Reitz			
Vrede			
Warden			
Welkom	21	4	
Wepener	20	-1	
Winburg			
Zastron			

S.W.A.	Max	Min	RRR
Aroab			
Bethanie			
Dordabis			
Gobabeb	31	12	
Gobabis	26	6	
Grootfontein			
Cape Frio	17	10	
Karasburg			
Kalkfeld			
Karibib			
Keetmanshoop	24	7	
Kub			
Luderitz	16	9	
Mariental	27	7	
Ohopoho			
Okahandja			
Okaukueye			
Ondangua	29	12	
Otavi			
Otjiwarongo			
Outjo	28	7	
Uis	31	11	
Rehoboth			
Runtu	30	16	
Steinhausen			
Tsumeb	29	8	
Walvisbaai	13	9	
Windhoek W.K.			
J.G. Strydom L.H.	25	6	
BASUTOLAND			
Maseru	19	-2	
BETSJOEANALAND/BECHUANALAND			
Francistown	28	10	
Gaberones	29	6	
Ghanzi	28	4	
Lobatsi			
Mahalapye			
Maun	21	11	
Shakawe	29	9	
Tsabong	23	10	
Tsane	27	4	
SWAZILAND			
Emlembe			
Manzini	24	16	
Stegi			

SYNOPTIC WEATHER MAP 1200 GMT. — 1400 SAST. SINOPTIESE WEERKAART

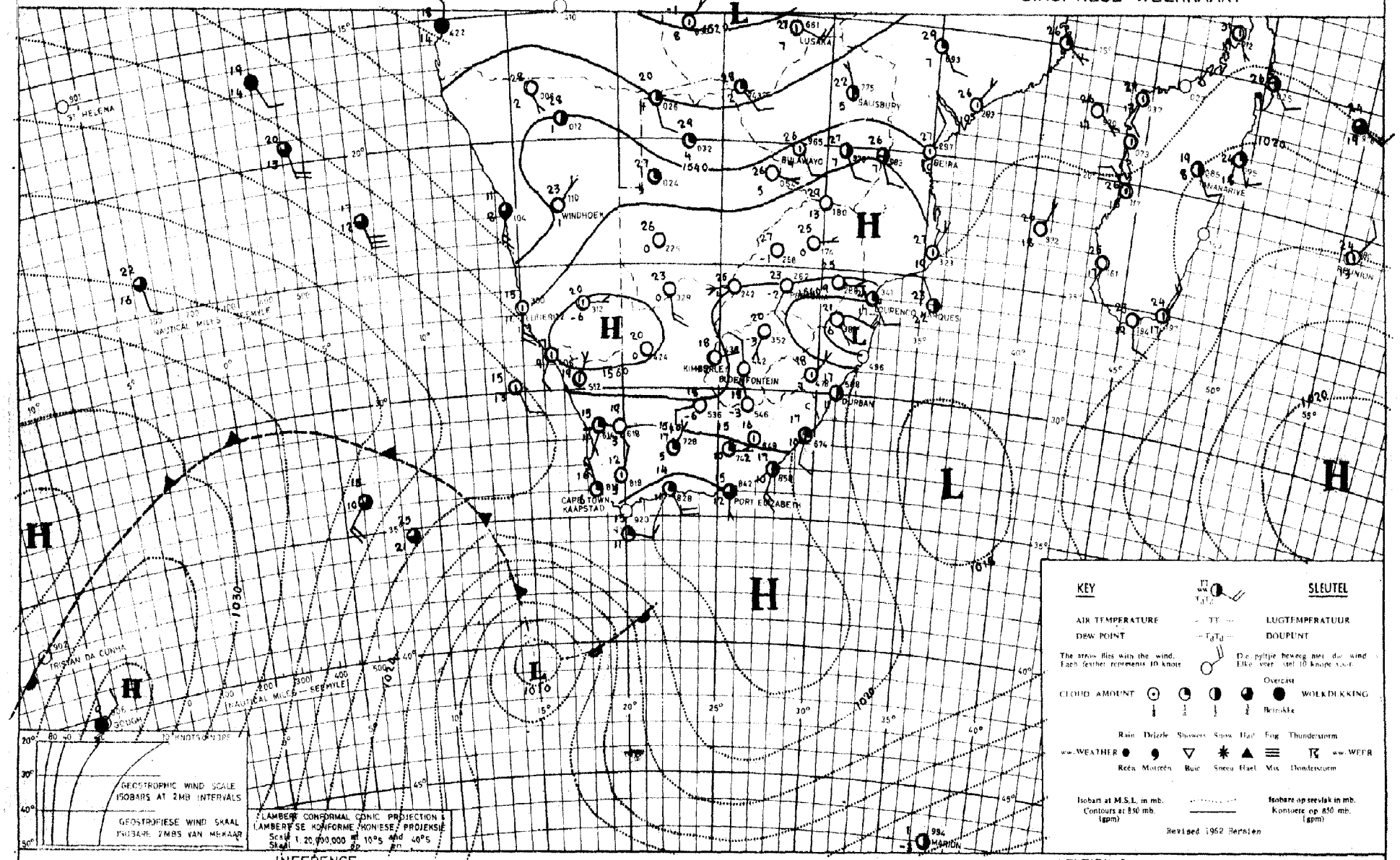

INFERENCE

DATE 4 - 8 1966 DATUM

AFLEIDING

The cold front west of Cape Town will reach the south-western Cape overnight with the result that cloudy, colder weather with rain will spread over the western and southern regions of the Cape Province. The high south-east of the country will move north-eastwards and will cause cloudy weather over eastern Transvaal and northern Natal.

Die kouefront wes van Kaapstad sal oornag die Kaapse suidweskus bereik, sodat dit bewolk en kouer word met reën oor die westelike en suidelike dele van Kaapland. Die hoog suidoos van die land beweeg noord-ooswaarts en dit sal bewolkte weer oor Oos-Transvaal en Noord-Natal veroorsaak.

DAAGLIKSE WEERBULLETIN

Maksimum en Minimum Temperatuur (°C) en Reënval (RRR) in mm vir die 24 uur geëindig om 0800 SAST op

WEERBURO / WEATHER BUREAU
DEPT. VAN VERVOER / DEPT. OF TRANSPORT

6 - 8 - 1966

DAILY WEATHER BULLETIN

Maximum and Minimum Temperatures (°C) and rainfall (RRR) in mm for the 24 hours ended at 0800 SAST on

CAPE - KAAP	Max	Min	RRR
Aberdeen			
Addo			
Alexander Bay	16	7	0.1
Aliwal North	22	1	
Bashee	21	14	
Beaufort-Wes	17	8	
(Lughawe)			
Boegoebergdam			
Boetsap			
Brakkekuil			
(naby Heidelberg)			
Brandvlei			
Cala			
Caledon			
Calitzdorp			
Calvinia	9	1	2.5
Cape Agulhas	16	13	
Cape Columbine	16	13	
Cape Point	15	11	5.0
Cape St. Francis	19	11	7.0
Cape Town	16	6	12.9
(D.F. Malan)			
Cape Town			
(Roeland Str.)			
Carnarvon			
Ceres			
Citrusdal			
Colesberg			
Cradock			
Dehne	22	7	0.2
De Aar	19	3	
Douglas			
East London	21	13	
(Airport)			
Eensaamheid			
(naby Herold)			
Elsenburg			
Fraserburg	11	2	0.7
Garies			
George			
Graaff-Reinet	22	8	0.6
Grahamstown			
Hopetown			
Idutywa			
Jansenville	23	9	
Joubertina			
Kimberley	24	3	
(Airport)			
Knysna			
Kokstad	23	5	
Kuruman	22	3	

KAAP - CAPE	Max	Min	RRR
Ladismith			
Lake Mentz			
Maclear			
Mafeking	27	4	
Malmesbury			
Matatiele			
Matroosberg			
Grootfontein	19	0	
(Middelburg)			
Mosselbaai	19	13	4.6
Mount Frere			
Okiep	10	4	
Oudtshoorn	19	9	1.0
Petrusville			
Piketberg			
Pofadder	16	4	
Port Alfred			
Port Elizabeth	22	11	13.5
Port Nolloth			
Port St. Johns	22	16	
Prieska	22	5	
Prince Albert			
Queenstown	22	6	
Rietfontein			
Riversdale	20	11	5.8
Robertson	16	9	5.5
Sheeprun	24	5	
(near Maclear)			
Somerset-Oos	24	8	4.5
Steynsburg			
Strydenburg			
Sutherland	5	1	5.2
Swellendam			
Tarkastad			
Touwsrivier			
Twee Riviere	21	1	
(Gemsbokpark)			
Umtata	23	14	2.5
Uniondale			6.5
Upington	24	4	
Vanwyksvlei	18	2	
Victoria-Wes	17	2	
Vredendal	15	8	1.2
Vryburg	25	1	
Williston			2.0
Willowmore	17	7	1.6
Willowpark			
(near Dordrecht)	20	2	

NATAL	Max	Min	RRR
Cape St. Lucia	23	18	
Dundee			
Durban	24	16	
(Louis Botha)			
Estcourt	23	5	
Harding			
Himeville			
Mkuze			
Hluhluwe			
Newcastle	27	11	
Cedara			
(Pietermaritzburg)	24	5	
Port Shepstone	21	18	
Richmond			
Seven Oaks			
Vryheid			
Waterford			
(near Underberg)	23	-2	
TRANSVAAL			
Barberton			
Belfast			
Bethal	22	7	
Bospoort	26	0	
Carolina	21	9	
Chester			
(near Gravelotte)			
Crecy			
Groendraai			
(naby Vaalwater)			
Jan Kempdorp			
Jan Smuts	21	7	
Joubert Park (Jhb)	20	9	
Kroondal	25	1	
Levubu	24	12	
Leeudoringstad			
Lichtenburg			
Letaba			
Loskopdam			
Lydenburg	22	7	
Marnitz	27	15	
Mara	26	10	
Marble Hall			
Messina	27	10	
Middelburg			
Nelspruit	26	9	
Phalaborwa	27	11	
Pietersburg	23	8	
Piet Retief	24	9	

TRANSVAAL	Max	Min	RRR
Pongola			
Potchefstroom	25	5	
Potgietersrus	25	11	
Pretoria W.B.	23	10	
Pretoriuskop			
Punda Milia			
Sandpan (NW. Tvl.)	27	8	
Satara			
Sekhukhune			
Shingwidzi			
Skukuza	29	5	
Standerton	24	7	
Thabazimbi			
Tomburke			
Tzaneen			
Vereeniging			
Volksrust			
Warmbad	27	14	
Witbank			
Zeerust			
O.V.S. - O.F.S.			
Balkfontein			
(naby Bothaville)			
Bethlehem	23	-1	
Bloemfontein	23	0	
(J.B.M. Hertzog)			
Bultfontein			
Fauresmith	21	3	
Ficksburg			
Frankfort	23	2	
Harrismith			
Hoopstad	25	1	
Kroonstad	24	3	
Lindley			
Modderpoort			
Petrusburg			
Philippolis			
Reddersburg			
Reitz			
Vrede			
Warden			
Welkom	24	0	
Wepener	22	-2	
Winburg			
Zastron			

S.W.A.	Max	Min	RRR
Aroab			
Bethanie			
Dordabis			
Gobabeb	23	14	
Gobabis	27	3	
Grootfontein			
Cape Frio	17	10	
Karasburg			
Kalkfeld			
Karibib			
Keetmanshoop	24	1	
Kub			
Luderitz	17	8	
Mariental	29	3	
Ohopoho			
Okahandja			
Okaukueye			
Ondangua	30	16	
Otavi			
Otjiwarongo			
Outjo	29	7	
Uis	32	12	
Rehoboth			
Runtu	31	7	
Steinhausen			
Tsumeb	30	9	
Walvisbaai	19	8	
Windhoek W.K.			
J.C. Strydom Lughawe	25	6	
BASUTOLAND			
Maseru	22	-1	
BETSJOANALAND/BECHUANALAND			
Francistown	28	10	
Gaberones	28	7	
Ghanzi	29	4	
Lobatsi			
Mahalapye			
Maun	31	9	
Shakawe			
Tsabong	26	3	
Tsane	28	4	
SWAZILAND			
Embembe			
Manzini	26	14	
Stegi			

SYNOPTIC WEATHER MAP — 1200 GMT. — 1400 SAST. — SINOPTIESE WEERKAART

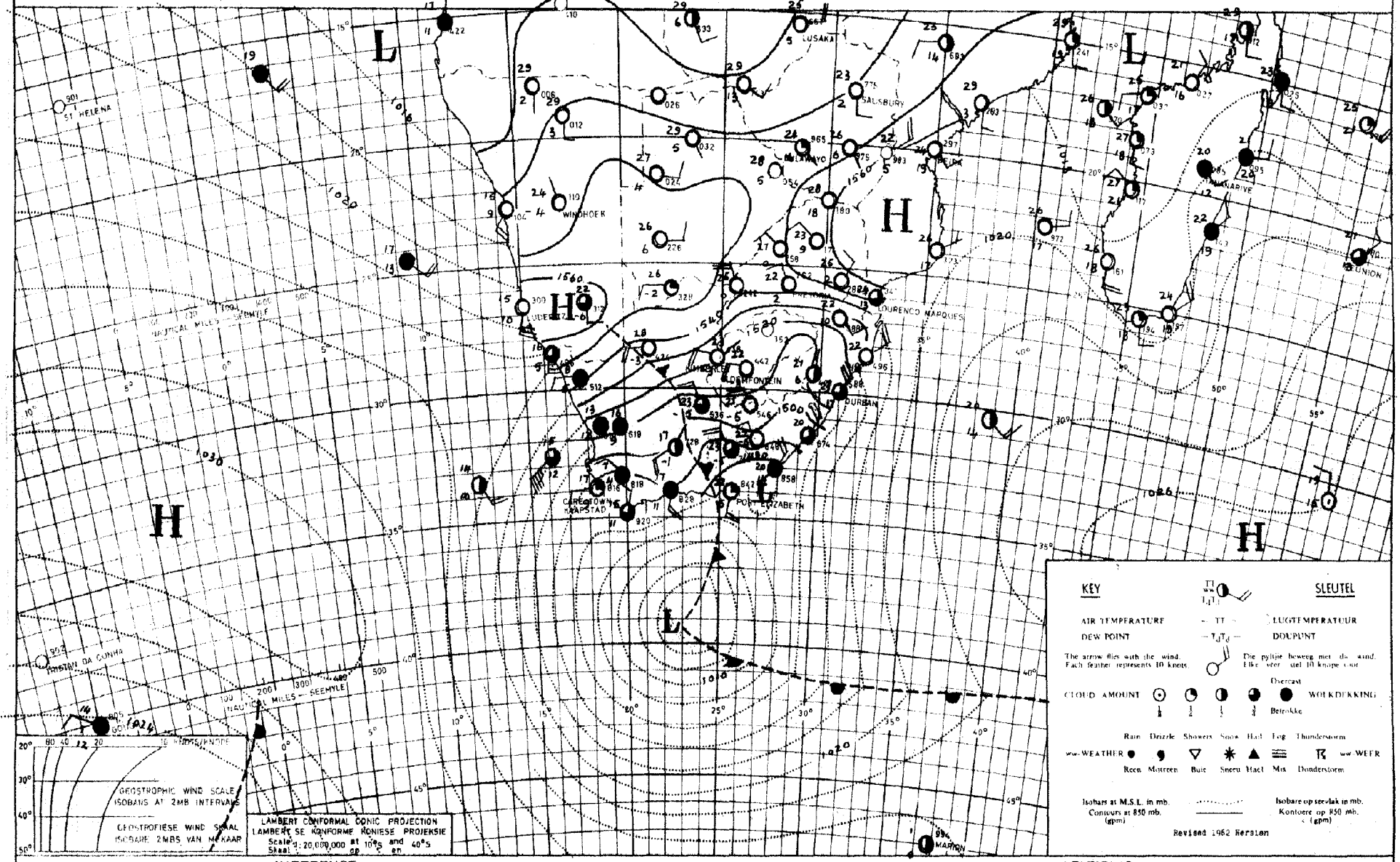

INFERENCE — DATE 5 - 8 - 1966 DATUM — AFLEIDING

The cold front moving eastwards across the country will cause colder weather to spread to the central and eastern parts of the country. Cloudy to partly cloudy weather will occur over the Eastern Cape, Natal and the South-Eastern Transvaal where showers will occur.

Die kouefront wat ooswaarts oor die land beweeg sal koue weer oor die sentrale en oostelike dele van die land teweegbring. Bewolkte tot gedeeltelike bewolkte weer sal oor Oos-Kaapland, Natal en Suidoos-Transvaal voorkom en buie sal uitsak.

DAAGLIKSE WEERBULLETIN

Maksimum en Minimum Temperatuur (°C) en Reënval (RRR) in mm vir die 24 uur geëindig om 0800 SAST op

WEERBURO / WEATHER BUREAU
DEPT. VAN VERVOER / DEPT. OF TRANSPORT

7 8 1966

DAILY WEATHER BULLETIN

Maximum and Minimum Temperatures (°C) and rainfall (RRR) in mm for the 24 hours ended at 0800 SAST on

CAPE - KAAP	Max	Min	RRR
Aberdeen			
Addo			
Alexander Bay	21	5	
Aliwal North	13	-3	
Bashee	20	13	0·9
Beaufort-Wes	15	-1	
(Lughawe)			
Boegoebergdam			
Boetsap			
Brakkekuil			
(naby Heidelberg)			
Brandvlei			
Cala			
Caledon			
Calitzdorp			
Calvinia	17	-1	
Cape Agulhas			
Cape Columbine	16	9	
Cape Point	16	12	1·0
Cape St. Francis	16	9	0·6
Cape Town	18	4	
(D.F. Malan)			
Cape Town			
(Hoeland Str.)			
Carnarvon			
Ceres			
Citrusdal			
Colesberg			
Cradock			
Döhne	12	4	3·0
De Aar	15	-3	
Douglas			
East London	19	11	8·8
(Airport)			
Kensaamheid			
(naby Herold)			
Elsenburg			
Fraserburg	13	-3	
Garies			
George			
Graaff-Reinet			
Grahamstown			
Hopetown			
Idutywa			
Jansenville	18	2	
Joubertina			
Kimberley			
(Airport)			
Knysna			
Kokstad	13	5	
Kuruman			

KAAP - CAPE	Max	Min	RRR
Ladismith			
Lake Mentz			
Maclear			
Mafeking	18	1	
Malmesbury			
Matatiele			
Matroosberg			
Grootfontein			
(Middelburg)	12	-5	
Mosselbaai	18	11	0·2
Mount Frere			
Okiep	17	8	
Oudtshoorn	16	1	1·1
Petrusville			
Piketberg			
Pofadder	16	4	
Port Alfred			
Port Elizabeth	15	8	31·5
Port Nolloth	21	11	
Port St. Johns	20	14	
Prieska			
Prince Albert			
Queenstown	9	2	4·1
Rietfontein			
Riversdale	18	2	0·7
Robertson	18	2	
Sheeprun	14	1	
(near Maclear)			
Somerset-Oos	11	3	3·0
Steynsburg			
Strydenburg			
Sutherland	12	-5	
Swellendam			
Tarkastad			
Touwsrivier			
Twee Riviere	17	-4	
(Gemsbokpark)			
Umtata	17	6	6·0
Uniondale			
Upington	17	1	
Vanwyksvlei	17	0	
Victoria-Wes			
Vredendal	20	4	
Vryburg	16	-2	
Williston			
Willowmore	13	0	
Willowpark			
(near Dordrecht)			

NATAL	Max	Min	RRR
Cape St. Lucia	21	14	9·5
Dundee			
Durban	22	10	
(Louis Botha)			
Estcourt	22	3	
Harding			
Himeville			
Mkuze			
Hluhluwe			
Newcastle	24	3	
Cedara			
(Pietermaritzburg)	16	3	
Port Shepstone	21	13	
Richmond			
Seven Oaks			
Vryheid			
Waterford			
(near Underberg)	14	-3	
TRANSVAAL			
Barberton			
Belfast			
Bethal	19	-2	
Bospoort	15	-1	
Carolina	20	0	2·9
Chester			
(near Gravelotte)			
Crecy			
Groendraai			
(naby Vaalwater)			
Jan Kempdorp			
Jan Smuts	17	2	
Joubert Park (Jhb)	16	4	
Kroondal	21	6	
Lenyu	29	13	
Leeudoringstad			
Lichtenburg			
Letaba			
Loskopdam			
Lydenburg	22	2	0·2
Marnitz	28	3	
Mara	28	7	
Marble Hall			
Messina	30	13	
Middelburg			
Nelspruit	29	10	0·3
Phalaborwa	30	13	
Pietersburg	24	8	
Piet Retief	23	1	

TRANSVAAL	Max	Min	RRR
Pongola			
Potchefstroom	16	-2	
Potgietersrus			
Pretoria W.B.	21	6	
Pretoriuskop			
Punda Milia			
Sandpan (NW. Tvl.)			
Satara			
Sekhukhune			
Shingwidzi			
Skukuza			
Standerton	18	-3	
Thabazimbi			
Tomburke			
Tzaneen			
Vereeniging			
Volksrust			
Warmbad	26	1	
Witbank			
Zeerust			
O.V.S. - O.F.S.			
Balkfontein			
(naby Bothaville)			
Bethlehem	15	-5	
Bloemfontein	14	-3	
(J.B.M. Hertzog)			
Bultfontein			
Fauresmith	14	-5	
Ficksburg			
Frankfort			
Harrismith			
Hoopstad			
Kroonstad	15	-4	
Lindley			
Modderpoort			
Petrusburg			
Philippolis			
Reddersburg			
Reitz			
Vrede			
Warden			
Welkom			
Wepener	14	-5	
Winburg			
Zastron			

S.W.A.	Max	Min	RRR
Aroab			
Bethanie			
Dordabis			
Gobabeb	34	18	
Gobabis	21	-4	
Grootfontein			
Karasburg			
Kalkfeld			
Karibib			
Keetmanshoop	18	4	
Kub			
Luderitz	17	8	
Mariental	18	2	
Ohopoho			
Okahandja			
Okaukueye			
Ondangua			
Otavi			
Otjiwarongo			
Outjo	29	10	
Rehoboth			
Runtu			
Steinhausen			
Tsumeb	29	12	
Walvisbaai	20	10	
Windhoek W.K.			
J.G. Strydom Lughawe	21	-2	
BASUTOLAND			
Maseru	13	-1	
BETSJOEANALAND/BECHUANALAND			
Francistown	29	5	
Gaberones	24	7	
Ghanzi	24	0	
Lobatsi			
Mahalapye			
Maun	29	8	
Shakawe			
Tsabong	27	-2	
Tsane	18	-3	
SWAZILAND			
Bremlembe			
Manzini	29	10	
Stegi			

SYNOPTIC WEATHER MAP 1200 GMT. — 1400 SAST. SINOPTIESE WEERKAART

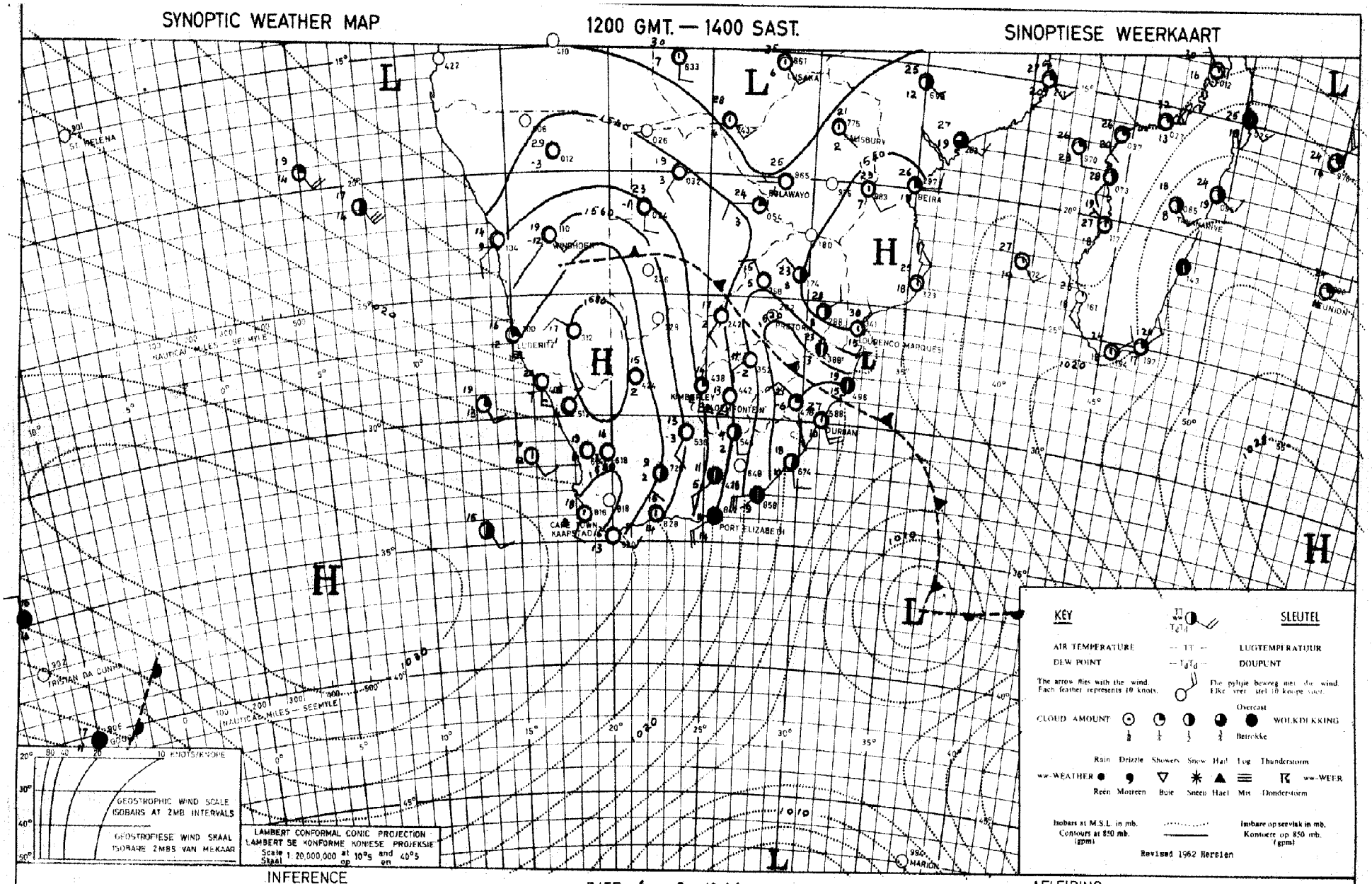

INFERENCE

DATE 6 - 8 - 1966 DATUM

AFLEIDING

Dry air moving in behind the cold front will cause clearance over most regions of the country.

Droë lug wat oor die land agter die koue-front inbeweeg, sal opklaring oor die meeste dele van die land veroorsaak.

DAAGLIKSE WEERBULLETIN

Maksimum en Minimum Temperatuur (°C) en Reënval (RRR) in mm vir die 24 uur geëindig om 0800 SAST op

WEERBURO / WEATHER BUREAU
DEPT. VAN VERVOER / DEPT. OF TRANSPORT

8 - 8 - 1966

DAILY WEATHER BULLETIN

Maximum and Minimum Temperatures (°C) and rainfall (RRR) in mm for the 24 hours ended at 0800 SAST on

CAPE - KAAP	Max	Min	RRR
Aberdeen			
Addo			
Alexander Bay	26	7	
Aliwal North	17	-4	
Bashee	19	12	
Beaufort-Wes	19	0	
(Lughawe)			
Boegoebergdam			
Boetsap			
Brakkekuil			
(naby Heidelberg)			
Brandvlei			
Cala			
Caledon			
Calitzdorp			
Calvinia	20	1	
Cape Agulhas	17	10	
Cape Columbine	17	10	
Cape Point	14	11	
Cape St. Francis	18	8	
Cape Town	17	3	
(D.F. Malan)			
Cape Town			
(Roeland Str.)			
Carnarvon			
Ceres			
Citrusdal			
Colesberg			
Cradock			
Döhne	15	5	
De Aar	17	-2	
Douglas			
East London	20	9	
(Airport)			
Eensaamheid			
(naby Herold)			
Elsenburg			
Fraserburg	17	-1	
Garies			
George			
Graaff-Reinet	18	6	
Grahamstown			
Hopetown			
Idutywa			
Jansenville	21	1	
Joubertina			
Kimberley	17	2	
(Airport)			
Knysna			
Kokstad	15	-2	
Kuruman	20	-1	

KAAP - CAPE	Max	Min	RRR
Ladismith			
Lake Mentz			
Maclear			
Mafeking	20	2	
Malmesbury			
Matatiele			
Matroosberg	16	3	
Grootfontein			
(Middelburg)	18	-1	
Mosselbaai	19	10	
Mount Frere			
Okiep	20	12	
Oudtshoorn	18	0	
Petrusville			
Piketberg			
Pofadder	17	7	
Port Alfred			
Port Elizabeth	18	6	
Port Nolloth	28	11	
Port St. Johns	20	12	
Prieska	21	-2	
Prince Albert			
Queenstown	17	-1	
Rietfontein			
Riversdale	19	3	
Robertson	19	3	
Sheeprun	17	-3	
(near Maclear)			
Somerset-Oos	19	3	
Steynsburg			
Strydenburg			
Sutherland	16	1	
Swellendam			
Tarkastad			
Touwsrivier			
Twee Riviere	20	-4	
(Gemsbokpark)			
Umtata	18	1	
Uniondale			
Upington	21	2	
Vanwyksvlei	19	0	
Victoria-Wes	18	-5	
Vredendal	22	4	
Vryburg	18	-3	
Williston			
Willowmore	17	-1	
Willowpark			
(near Dordrecht)	16	12	

NATAL	Max	Min	RRR
Cape St. Lucia	20	12	
Dundee			
Durban	21	11	
(Louis Botha)			
Estcourt	18	2	
Harding			
Himeville			
Mkuze			
Hluhluwe			
Newcastle	21	-2	
Cedara			
(Pietermaritzburg)	19	5	
Port Shepstone	20	12	
Richmond			
Seven Oaks			
Vryheid			
Waterford			
(near Underberg)	16	-6	
TRANSVAAL			
Barberton			
Belfast			
Bethal	18	-2	
Bospoort	17	-2	
Carolina	18	1	
Chester			
(near Gravelotte)			
Crecy			
Groendraai	25	1	
(naby Vaalwater)			
Jan Kempdorp			
Jan Smuts	16	3	
Joubert Park (Jhb)	16	5	
Kroondal	22	1	
Levubu	25	12	
Leeudoringstad			
Lichtenburg			
Letaba			
Loskopdam			0·7
Lydenburg	20	1	
Marnitz	25	8	
Mara	26	11	
Marble Hall			
Messina			
Middelburg			
Nelspruit	23	7	
Phalaborwa	26	11	
Pietersburg	23	4	
Piet Retief	17	5	

TRANSVAAL	Max	Min	RRR
Pongola			
Potchefstroom	17	-3	
Potgietersrus	23	8	
Pretoria W.B.	21	5	
Pretoriuskop			
Punda Milia			
Sandpan (NW. Tvl.)	25	3	
Satara			
Sekhukhune			
Shingwidzi			
Skukuza			
Standerton	18	-5	
Thabazimbi			
Tomburke			
Tzaneen			
Vereeniging			
Volksrust			
Warmbad	22	2	
Witbank			
Zeerust			
O.V.S. - O.F.S.			
Balkfontein			
(naby Bothaville)			
Bethlehem	16	-6	
Bloemfontein	16	-5	
(J.B.M. Hertzog)			
Bultfontein			
Fauresmith	17	-5	
Ficksburg			
Frankfort	18	-5	
Harrismith			
Hoopstad	18	-3	
Kroonstad			
Lindley			
Modderpoort			
Petrusburg			
Philippolis			
Reddersburg			
Reitz			
Vrede			
Warden			
Welkom	16	-1	
Wepener	16	-6	
Winburg			
Zastron			

S.W.A.	Max	Min	RRR
Aroab			
Bethanie			
Dordabis			
Gobabeb	33	13	
Gobabis	23	-2	
Grootfontein			
Cape Fria	17	12	
Karasburg			
Kalkfeld			
Karibib			
Keetmanshoop	21	5	
Kub			
Luderitz	19	9	
Mariental	24	4	
Ohopoho			
Okahandja			
Okaukueye			
Ondangua	32	8	
Otavi			
Otjiwarongo			
Outjo	28	2	
Uis	33	13	
Rehoboth			
Runtu	31	9	
Steinhausen			
Tsumeb	27	7	
Walvisbaai			
Windhoek W.K.			
J.G. Strydom Lughawe	23	0	
BASUTOLAND			
Maseru	15	-5	
BETSJOEANALAND/BECHUANALAND			
Francistown			
Gaberones	23	7	
Ghanzi	22	-2	
Lobatsi			
Mahalapye			
Maun	24	5	
Shakawe			
Tsabong	21	-2	
Tsane	25	-3	
SWAZILAND			
Emlembe			
Manzini	21	9	
Stegi			

SYNOPTIC WEATHER MAP 1200 GMT. — 1400 SAST. SINOPTIESE WEERKAART

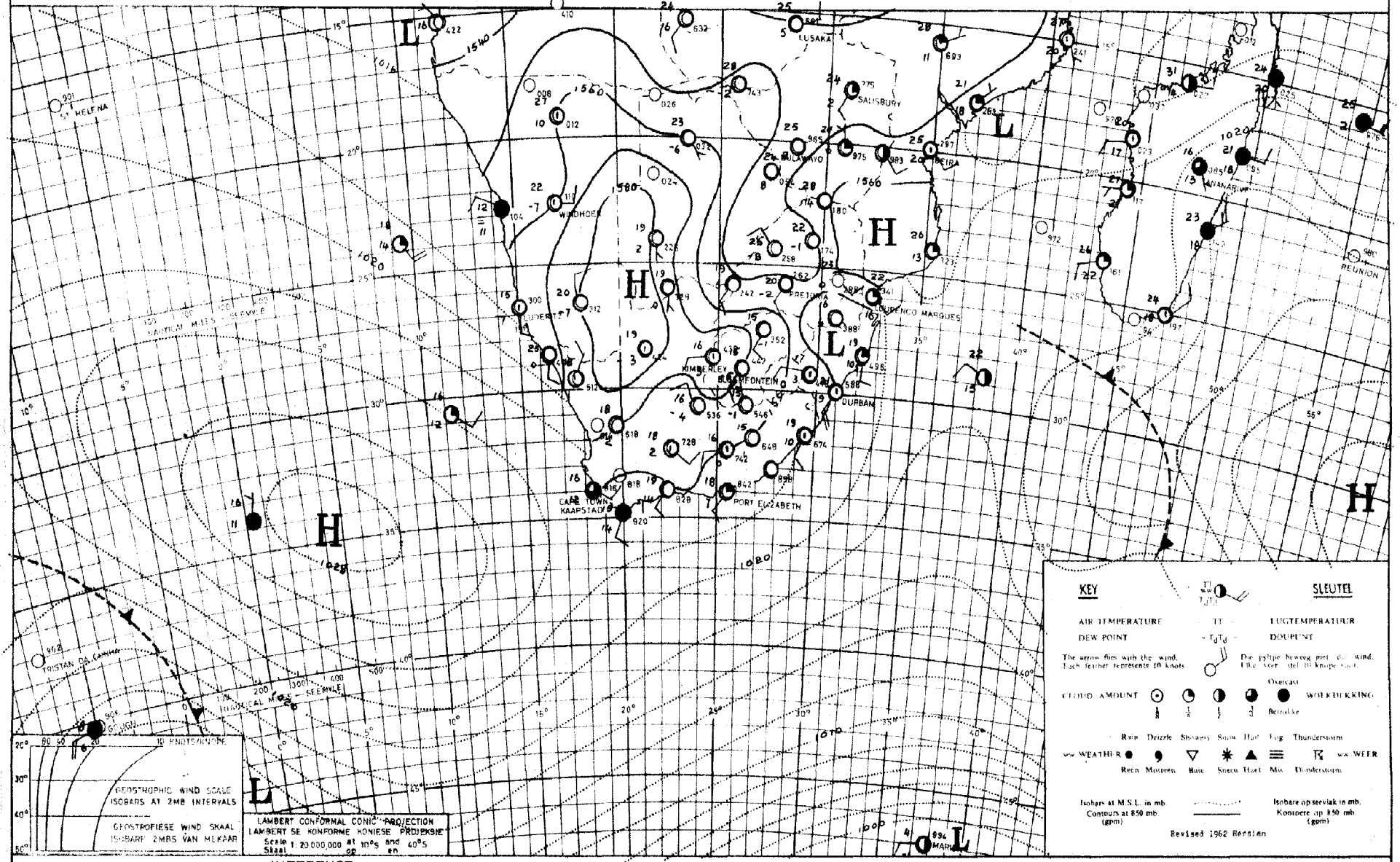

INFERENCE

DATE 7 - 8 - 1966 DATUM

There is a high pressure system situated over the country and, with dry air in circulation, the weather will be fine and warmer.

AFLEIDING

'n Hoogdrukstelsel is oor die land gelee en met droë lug in sirkulasie sal dit mooiweer en warmer wees.

DAAGLIKSE WEERBULLETIN

Maksimum en Minimum Temperatuur (°C) en Reënval (RRR) in mm vir die 24 uur geëindig om 0800 SAST op

WEERBURO / WEATHER BUREAU
DEPT. VAN VERVOER / DEPT. OF TRANSPORT

9 - 8 - 1966

DAILY WEATHER BULLETIN

Maximum and Minimum Temperatures (°C) and rainfall (RRR) in mm for the 24 hours ended at 0800 SAST on

CAPE - KAAP	Max	Min	RRR
Aberdeen			
Addo			
Alexander Bay	34	8	
Aliwal North	22	3	
Bashee	21	13	
Beaufort-Wes	26	18	
(Lughawe)			
Boegoebergdam			
Boetsap			
Brakkekuil			
(naby Heidelberg)			
Brandvlei			
Cala			
Caledon			
Calitzdorp			
Calvinia	24	16	
Cape Agulhas	17	11	
Cape Columbine	21	11	
Cape Point	19	12	
Cape St. Francis	22	12	
Cape Town	21	5	
(D.F. Malan)			
Cape Town			
(Roeland Str.)			
Carnarvon			
Ceres			
Citrusdal			
Colesberg			
Cradock			
Döhne	23	11	
De Aar	21	0	
Douglas			
East London	22	13	
(Airport)			
Eensaamheid			
(naby Herold)			
Elsenburg			
Fraserburg	21	1	
Garies			
George			
Graaff-Reinet	25	15	
Grahamstown			
Hopetown			
Idutywa			
Jansenville	27	5	
Joubertina			
Kimberley	21	6	
(Airport)			
Knysna			
Kokstad	22	0	
Kuruman	22	2	

KAAP - CAPE	Max	Min	RRR
Ladismith			
Lake Mentz			
Maclear			
Mafeking	22	2	
Malmesbury			
Matatiele			
Matroosberg	19	8	
Grootfontein			
(Middelburg)	21	3	
Mosselbaai	24	16	
Mount Frere			
Okiep	24	13	
Oudtshoorn	24	5	
Petrusville			
Piketberg			
Pofadder	21	12	
Port Alfred			
Port Elizabeth	24	4	
Port Nolloth	27	10	
Port St. Johns	22	14	
Prieska	24	-4	
Prince Albert			
Queenstown	22	3	
Rietfontein			
Riversdale	27	3	
Robertson	24	5	
Sheeprun	23	-1	
(near Maclear)			
Somerset-Oos	25	11	
Steynsburg			
Strydenburg			
Sutherland	16	5	
Swellendam			
Tarkastad			
Touwsrivier			
Twee Riviere			
(Gemsbokpark)			
Umtata	25	3	
Uniondale			
Upington	24	6	
Vanwyksvlei	23	2	
Victoria-Wes	21	-3	
Vredendal	31	9	
Vryburg	23	5	
Williston			
Willowmore	22	4	
Willowpark			
(near Dordrecht)	19	8	

NATAL	Max	Min	RRR
Cape St. Lucia	23	15	
Dundee			
Durban	23	9	
(Louis Botha)			
Estcourt	19	5	
Harding			
Himeville			
Mkuze			
Hluhluwe			
Newcastle	23	15	
Cedara			
(Pietermaritzburg)	21	5	
Port Shepstone	21	11	
Richmond			
Seven Oaks			
Vryheid			
Waterford			
(near Underberg)	21	-3	
TRANSVAAL			
Barberton			
Belfast			
Bethal	20	1	
Bospoort	22	3	
Carolina	19	3	
Chester			
(near Gravelotte)			
Crecy			
Groendraai	24	1	
(naby Vaalwater)			
Jan Kempdorp			
Jan Smuts	18	7	
Joubert Park (Jhb)	18	9	
Kroondal	22	2	
Levubu	22	9	
Leeudoringstad			
Lichtenburg			
Letaba			
Loskopdam			
Lydenburg	19	2	
Marnitz	23	7	
Mara	22	5	
Marble Hall			
Messina	24	6	
Middelburg			
Nelspruit	23	5	
Phalaborwa	25	9	
Pietersburg	20	4	
Piet Retief	21	7	

TRANSVAAL	Max	Min	RRR
Pongola			
Potchefstroom	22	2	
Potgietersrus	23	8	
Pretoria W.B.	21	6	
Pretoriuskop			
Punda Milia			
Sandpan (NW. Tvl.)	23	4	
Satara			
Sekhukhune			
Shingwidzi			
Skukuza	26	3	
Standerton	21	-2	
Thabazimbi			
Tomburke			
Tzaneen			
Vereeniging			
Volksrust			
Warmbad	23	4	
Witbank			
Zeerust			
O.V.S. - O.F.S.			
Balkfontein			
(naby Bothaville)			
Bethlehem	19	-5	
Bloemfontein	19	-4	
(J.B.M. Hertzog)			
Bultfontein			
Fauresmith	19	-2	
Ficksburg			
Frankfort	21	-4	
Harrismith			
Hoopstad	21	-1	
Kroonstad	20	1	
Lindley			
Modderpoort			
Petrusburg			
Philippolis			
Reddersburg			
Reitz			
Vrede			
Warden			
Welkom	20	4	
Wepener	21	-3	
Winburg			
Zastron			

S.W.A.	Max	Min	RRR
Aroab			
Bethanie			
Dordabis			
Gobabeb	35	9	
Gobabis	25	1	
Grootfontein			
Cape Fria	23	13	
Karasburg			
Kalkfeld			
Karibib			
Keetmanshoop	26	11	
Kub			
Luderitz	16	7	
Mariental	26	6	
Ohopoho			
Okahandja			
Okaukueye			
Ondangua	28	10	
Otavi			
Otjiwarongo			
Outjo	28	7	
Usis	31	17	
Rehoboth			
Runtu	29	13	
Steinhausen			
Tsumeb	28	7	
Walvisbaai	14	9	
Windhoek W.K.			
J.G. Strydom Lughawe	24	1	
BASUTOLAND			
Maseru	19	-2	
BETSJOEANALAND/BECHUANALAND			
Francistown	22	7	
Gaberones	25	6	
Ghanzi	26	3	
Lobatsi			
Mahalapye			
Maun	29	11	
Shakawe			
Tsabong	23	0	
Tsane	24	5	
SWAZILAND			
Bulembe			
Manzini	22	9	
Stegi			

SYNOPTIC WEATHER MAP 1200 GMT — 1400 SAST. SINOPTIESE WEERKAART

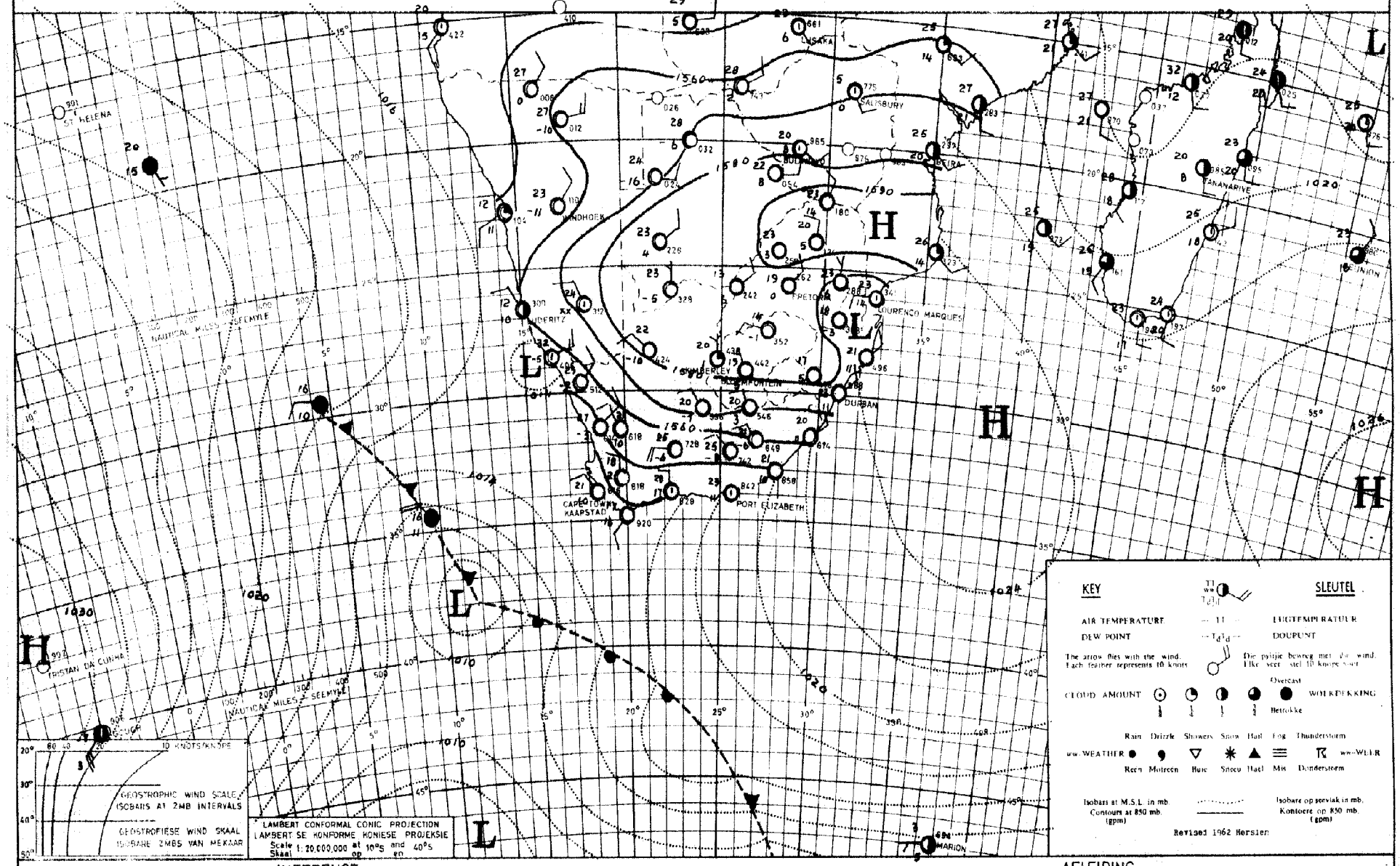

INFERENCE

DATE 8 - 8 - 1966 DATUM

AFLEIDING

The cold front situated to the west of the Cape is moving eastwards and will cause cloudy cooler weather with showers over the south-western Cape Province, and later also over the southern parts. Over the remainder of the country the air is dry and stable, and fine weather will persist.

Die kouefront wes van die Kaap geleë, beweeg ooswaarts en sal bewolkte, koeler weer met buie oor die suidwestelike Kaapprovinsie en later ook oor die suidelike dele veroorsaak. Oor die res van die land is die lug droog en stabiel, en mooiweerstoestande sal voortduur.

DAAGLIKSE WEERBULLETIN

Maksimum en Minimum Temperatuur (°C) en Reënval (RRR) in mm vir die 24 uur geëindig om 0800 SAST op

WEERBURO / WEATHER BUREAU
DEPT. VAN VERVOER / DEPT. OF TRANSPORT

10 - 8 - 1966

DAILY WEATHER BULLETIN

Maximum and Minimum Temperatures (°C) and rainfall (RRR) in mm for the 24 hours ended at 0800 SAST on

CAPE - KAAP	Max	Min	RRR
Aberdeen			
Addo			
Alexander Bay			
Aliwal North	23	-1	
Bashee	23	14	
Beaufort-Wes	26	5	
(Laghawe)			
Boegoeberghdam			
Boetsap			
Brakkekuil			
(naby Heidelberg)			
Brandvlei			
Cala			
Caledon			
Calitzdorp			
Calvinia	24	8	
Cape Agulhas	18	13	
Cape Columbine	17	12	
Cape Point	16	12	1·0
Cape St. Francis	28	12	
Cape Town	17	11	
(D.F. Malan)			
Cape Town			
(Roeland Str.)			
Carnarvon			
Ceres			
Citrusdal			
Colesberg			
Cradock			
Dühne	25	9	
De Aar	23	1	
Douglas			
East London	31	13	
(Airport)			
Eenzamheid			
(naby Herold)			
Elsenburg			
Fraserburg	22	4	
Garies			
George			
Graaff-Reinet	27	9	
Grahamstown			
Hopetown			
Idutywa			
Jansenville	31	6	
Joubertina			
Kimberley	24	4	
(Airport)			
Kuyasa			
Lokstad	24	3	
Kuruman	23	2	

KAAP - CAPE	Max	Min	RRR
Ladismith			
Lake Mentz			
Maclear			
Mafeking	23	3	
Malmesbury			
Matatiele			
Matroosberg	21	10	
Grootfontein			
(Middelburg)	23	4	
Mosselbaai	24	13	0·2
Mount Frere			
Okiep	23	9	
Oudtshoorn	28	8	
Petrusville			
Piketberg			
Pofadder	24	9	
Port Alfred			
Port Elizabeth	28	11	
Port Nolloth	15	1	
Port St. Johns	25	17	
Prieska	26	2	
Prince Albert			
Queenstown	24	11	
Rietfontein			
Riversdale	24	12	
Robertson	23	12	
Sheeprun	26	5	
(near Maclear)			
Somerset-Oos	29	5	
Steynsburg			
Strydenburg			
Sutherland	20	6	
Swellendam			
Tarkastad			
Touwsrivier			
Twee Riviere	27	13	
(Gemsbokpark)			
Umtata	29	6	
Uniondale			
Upington	27	9	
Vanwyksvlei	25	5	
Victoria-Wes	22	1	
Vredendal	19	10	
Vryburg	23	2	
Williston			
Willowmore	26	7	
Willowpark			
(near Dordrecht)	21	10	

NATAL	Max	Min	RRR
Cape St. Lucia	23	15	
Dundee			
Durban	24	6	
(Louis Botha)			
Estcourt	25	6	
Harding			
Himeville			
Mkuze			
Hluhluwe			
Newcastle	27	2	
Cedara			
(Pietermaritzburg)	27	5	
Port Shepstone	21	13	
Richmond			
Seven Oaks			
Vryheid			
Waterford			
(near Underberg)			
TRANSVAAL			
Barberton			
Belfast			
Bethal	21	1	
Bospoort	22	0	
Carolina	21	5	
Chester			
(near Gravelotte)			
Crecy			
Groendraai	25	0	
(naby Vaalwater)			
Jan Kempdorp			
Jan Smuts	19	10	
Joubert Park (Jhb)	20	8	
Kroondal	23	3	
Levubu	25	11	
Leeudoringstad			
Lichtenburg			
Letaba			
Loskopdam			
Lydenburg	21	4	
Marnitz	24	6	
Mara	24	6	
Marble Hall			
Messina	26	8	
Middelburg			
Nelspruit	27	7	
Phalaborwa			
Pietersburg	22	4	
Piet Retief	25	10	

TRANSVAAL	Max	Min	RRR
Pongola			
Potchefstroom	23	1	
Potgietersrus	24	6	
Pretoria W.B.	22	5	
Pretoriuskop			
Punda Milia			
Sandpan (NW. Tvl.)			
Satara			
Sekhukhune			
Shingwidzi			
Skukuza			
Standerton	22	-2	
Tbabazimbi			
Tomburke			
Tzaneen			
Vereeniging			
Volksrust			
Warmbad	24	3	
Witbank			
Zeerust			
O.V.S. - O.F.S.			
Balkfontein			
(naby Bothaville)			
Bethlehem	20	-3	
Bloemfontein	21	-2	
(J.B.M. Hertzog)			
Bultfontein			
Fauresmith	21	-1	
Ficksburg			
Frankfort	22	-5	
Harrismith			
Hoopstad	23	1	
Kroonstad	22	2	
Lindley			
Modderpoort			
Petrusburg			
Philippolis			
Reddersburg			
Reitz			
Vrede			
Warden			
Welkom	23	2	
Wepener	21	-1	
Winburg			
Zastron			

S.W.A.	Max	Min	RRR
Aroab			
Bethanie			
Dordabis			
Gobabeb	34	7	
Gobabis	26	8	
Grootfontein			
Cape Fris	19	13	
Karasburg			
Kalkfeld			
Karibib			
Keetmanshoop	28	11	
Kub			
Luderitz	19	10	
Mariental	28	9	
Ohopoho			
Okahandja			
Okaukueye			
Ondangua	30	12	
Otavi			
Otjiwarongo			
Outjo	28	12	
Uis	32	13	
Rehoboth			
Runtu	30	17	
Steinhausen			
Tsumeb	30	13	
Walvisbaai	13	11	
Windhoek W.K.			
J.G. Strydom Lughawe	24	8	
BASUTOLAND			
Maseru	21	-2	
BETSJOEANALAND/BECHUANALAND			
Francistown	24	5	
Gaberones	25	5	
Ghanzi	28	9	
Lobatsi			
Mahalapye			
Maun	28	11	
Shakawe	29	7	
Tsabong	26	6	
Tsane	26	7	
SWAZILAND			
Bulembe			
Manzini	25	10	
Stegi			

SYNOPTIC WEATHER MAP 1200 GMT — 1400 SAST SINOPTIESE WEERKAART

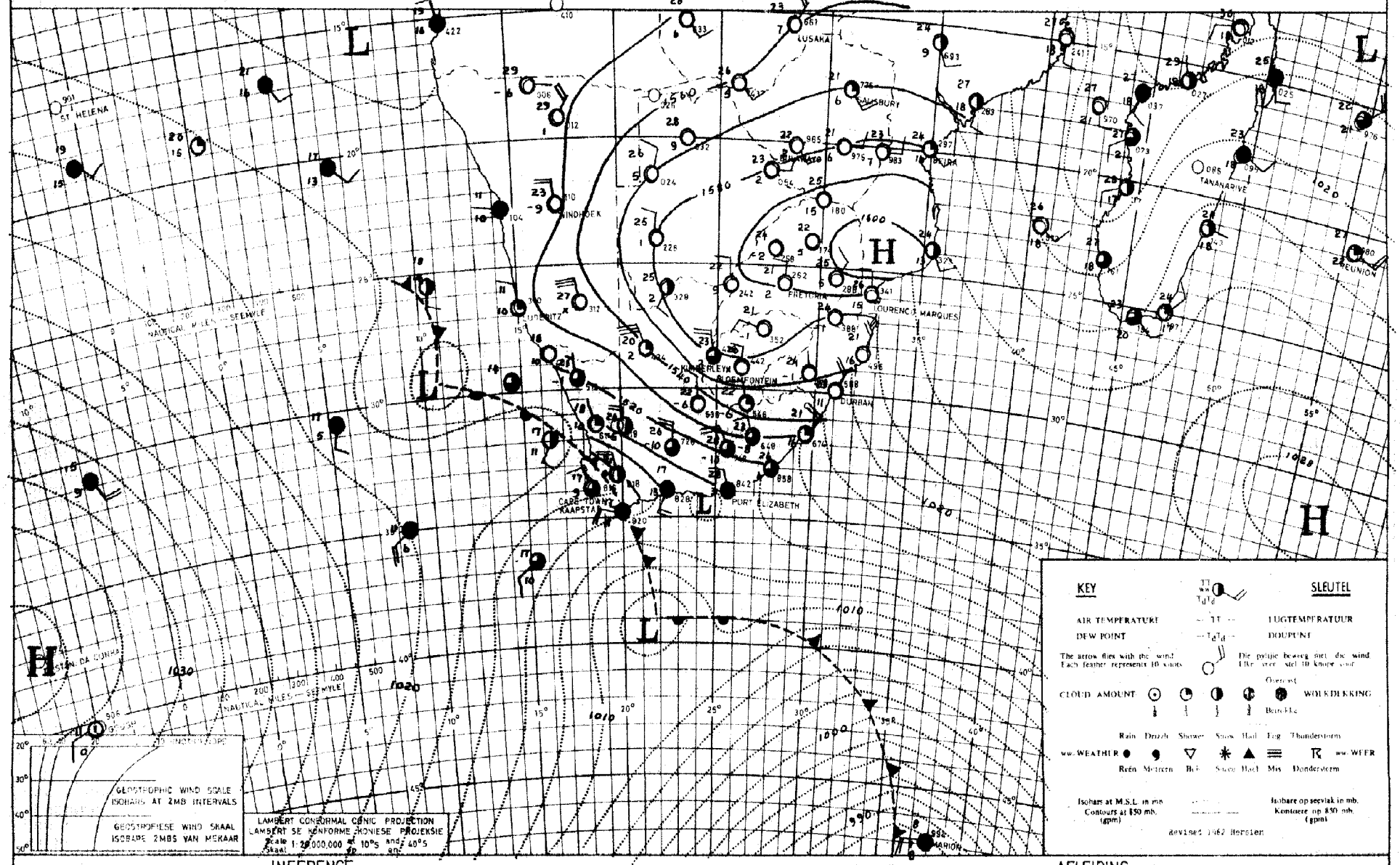

INFERENCE DATE 9 - 8 - 1966 DATUM AFLEIDING

The weak cold front over the south-western coast is moving eastwards, and it will become cloudy and cooler over the western and southern parts of the Cape Province, with isolated showers over the south-western Cape coast. Over the remainder of the country, the air is dry and it will remain fine.

Die swak koufront oor die suidweskus beweeg ooswaarts sodat dit bewolk en koeler sal word oor die westelike en suidelike dele van die Kaapprovinsie met enkele buie oor die Kaapse suidweskus. Oor die res van die land is die lug droog en dit sal mooiweer bly.

DAAGLIKSE WEERBULLETIN

Maksimum en Minimum Temperatuur (°C) en Reënval (RRR) in mm vir die 24 uur geëindig om 0800 SAST op

WEERBURO / WEATHER BUREAU
DEPT. VAN VERVOER / DEPT. OF TRANSPORT

11 - 8 - 1966

DAILY WEATHER BULLETIN

Maximum and Minimum Temperatures (°C) and rainfall (RRR) in mm for the 24 hours ended at 0800 SAST on

CAPE - KAAP	Max	Min	RRR
Aberdeen			
Addo			
Alexander Bay	26	12	
Aliwal North	23	5	
Bashee	20	14	
Beaufort-Wes	24	13	
(Lughawe)			
Boegoebergdam			
Boetsap			
Brakkekuil			
(naby Heidelberg)			
Brandvlei			
Cala			
Caledon			
Calitzdorp			
Calvinia	20	8	
Cape Agulhas	17	15	
Cape Columbine	16	13	
Cape Point	16	13	4·0
Cape St. Francis	17	15	0·1
Cape Town			
(D.F. Malan)	18	11	1·0
Cape Town			
(Roeland Str.)			1·5
Carnarvon			
Ceres			
Citrusdal			
Colesberg			
Cradock			
Döhne	19	11	
De Aar	25	14	
Douglas			
East London	20	14	
(Airport)			
Eensaamheid			
(naby Herold)			
Elsenburg			
Fraserburg	20	11	1·5
Garies			
George			
Graaff-Reinet	23	12	
Grahamstown			
Hopetown			
Idutywa			
Jansenville	21	13	
Joubertina			
Kimberley	25	10	
(Airport)			
Knysna			
Kokstad	25	4	
Kuruman	25	1	

KAAP - CAPE	Max	Min	RRR
Ladismith			
Lake Mentz			
Maclear			
Mafeking	25	4	
Malmesbury			
Matatiele			
Matroosberg	19	9	5·5
Grootfontein	23	15	
(Middelburg)			
Mosselbaai	20	14	
Mount Frere			
Okiep	24	8	
Oudtshoorn	17	10	
Petrusville			
Piketberg			
Pofadder	24	9	
Port Alfred			
Port Elizabeth	19	15	
Port Nolloth	26	12	0·1
Port St. Johns	21	15	
Prieska	28	17	
Prince Albert			
Queenstown	26	8	
Rietfontein			
Riversdale	16	11	1·1
Robertson	17	11	2·5
Sheeprun	25	2	
(near Maclear)			
Somerset-Oos	22	9	
Steynsburg			
Strydenburg			
Sutherland	17	5	2·5
Swellendam			1·3
Tarkastad			
Touwsrivier			
Twee Riviere	30	12	
(Gemsbokpark)			
Umtata	22	7	
Uniondale			
Upington	29	17	
Vanwyksvlei	27	15	
Victoria-Wes	22	10	
Vredendal	21	13	
Vryburg	25	3	
Williston			
Willowmore	18	11	1·2
Willowpark			
(near Dordrecht)	21	9	

NATAL	Max	Min	RRR
Cape St. Lucia	24	14	
Dundee			
Durban	23	11	
(Louis Botha)			
Estcourt	26	6	
Harding			
Himeville			
Mkuze			
Hluhluwe			
Newcastle	27	1	
Cedara			
(Pietermaritzburg)	25	3	
Port Shepstone	22	11	
Richmond			
Seven Oaks			
Vryheid			
Waterford			
(near Underberg)	23	-4	
TRANSVAAL			
Barberton			
Belfast			
Bethal	23	4	
Bospoort	23	1	
Carolina	23	6	
Chester			
(near Gravelotte)			
Crecy			
Groendraai	28	1	
(naby Vaalwater)			
Jan Kempdorp			
Jan Smuts	22	10	
Joubert Park (Jhb)	22	9	
Kroondal	26	4	
Levubu	29	12	
Leeudoringstad			
Lichtenburg			
Letaba			
Loskopdam			
Lydenburg	25	7	
Marnitz	27	8	
Mara	27	6	
Marble Hall			
Messina	29	7	
Middelburg			
Nelspruit	31	7	
Phalaborwa	30	13	
Pietersburg	25	8	
Piet Retief	26	6	

TRANSVAAL	Max	Min	RRR
Pongola			
Potchefstroom	23	X	
Potgietersrus	25	8	
Pretoria W.B.	25	5	
Pretoriuskop			
Punda Milia			
Sandpan (NW. Tvl.)			
Satara			
Sekhukhune			
Shingwidzi			
Skukuza	32	6	
Standerton	23	-1	
Thabazimbi			
Tomburke			
Tzaneen			
Vereeniging			
Volksrust			
Warmbad	26	6	
Witbank			
Zeerust			
O.V.S. - O.F.S.			
Balkfontein			
(naby Bothaville)			
Bethlehem	23	-2	
Bloemfontein	23	-1	
(J.B.M. Hertzog)			
Bultfontein			
Fauresmith	22	7	
Ficksburg			
Frankfort	24	-2	
Harrismith			
Hoopstad	24	0	
Kroonstad	22	3	
Lindley			
Modderpoort			
Petrusburg			
Philippolis			
Reddersburg			
Reitz			
Vrede			
Warden			
Welkom	22	5	
Wepener	23	3	
Winburg			
Zastron			

S.W.A.	Max	Min	RRR
Aroab			
Bethanie			
Dordabis			
Gobabeb	20	10	
Gobabis	27	12	
Grootfontein			
Cape Frio	18	13	
Karasburg			
Kalkfeld			
Karibib			
Keetmanshoop	29	12	
Kub			
Luderitz	13	10	
Mariental	30	11	
Ohopoho			
Okahandja			
Okaukueye			
Ondangua	31	11	
Otavi			
Otjiwarongo			
Outjo	29	9	
Ulis	30	9	
Rehoboth			
Runtu	29	12	
Steinhausen			
Tsumeb	29	8	
Walvisbaai	15	11	
Windhoek W.K.			
J.G. Strydom Lughawe	25	9	
BASUTOLAND			
Maseru	22	1	
BETSJOEANALAND/BECHUANALAND			
Francistown	26	4	
Gaberones	27	3	
Ghanzi	28	9	
Lobatsi			
Mahalapye			
Maun	28	10	
Shakawe	28	6	
Tsabong	28	7	
Tsane	27	9	
SWAZILAND			
Embabe			
Manzini	23	11	
Stegi			

SYNOPTIC WEATHER MAP 1200 GMT. — 1400 SAST. SINOPTIESE WEERKAART

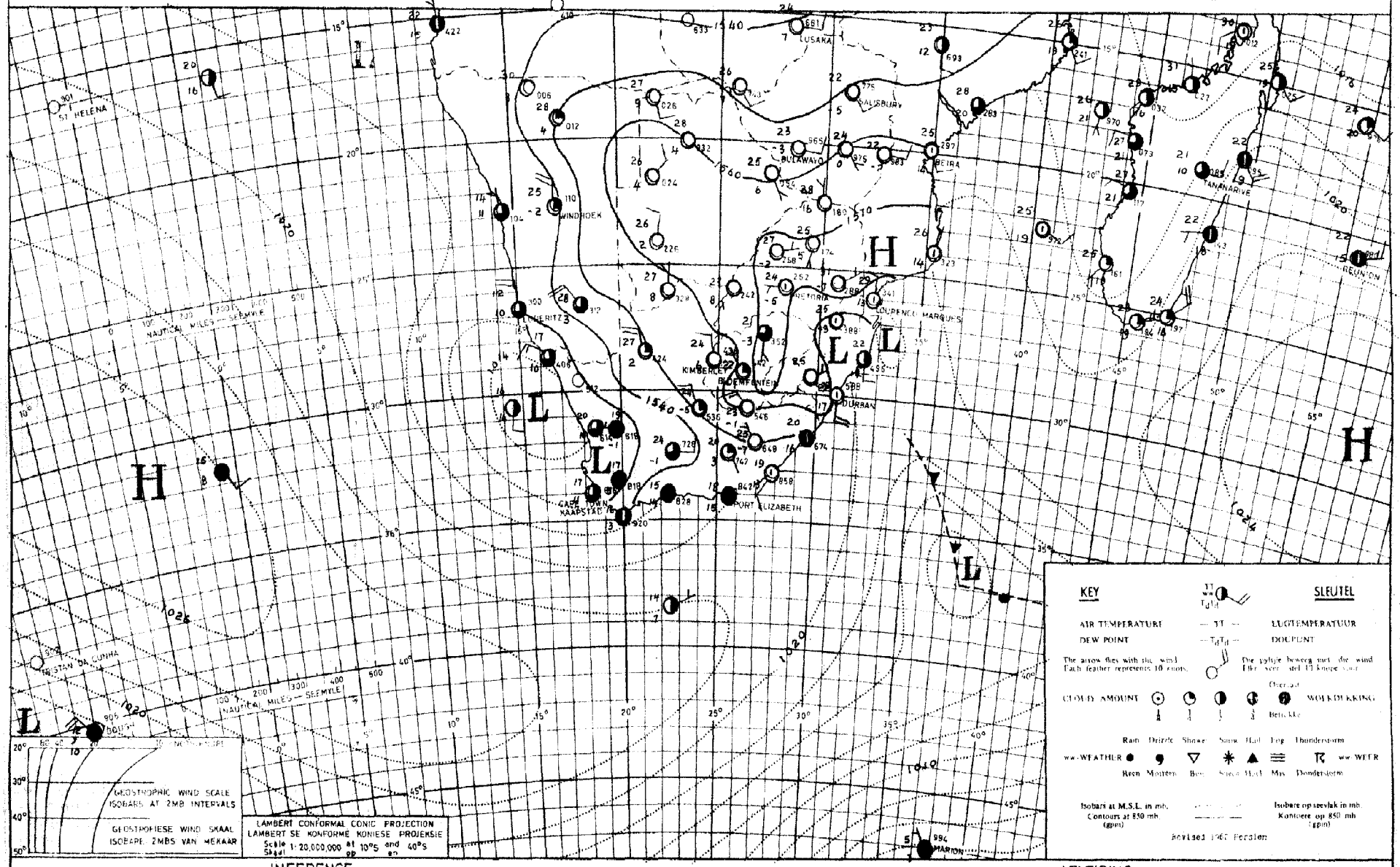

INFERENCE

DATE 10-8-1966 DATUM

AFLEIDING

With the low situated over the western parts of the country, it will be cloudy over these regions with isolated showers. Dry subsiding air is present in the north and east where it will be fair.

Met 'n laag oor die westelike dele van die land gelee, sal dit bewolk wees oor hierdie gebiede met los buie. Droë, dalende lug is teenwoordig in die noorde en ooste waar dit redelik mooiweer sal wees.

DAAGLIKSE WEERBULLETIN

Maksimum en Minimum Temperatuur (°C) en Reënval (RRR) in mm vir die 24 uur geëindig om 0800 SAST op

WEERBURO / WEATHER BUREAU
DEPT. VAN VERVOER / DEPT. OF TRANSPORT
12 - 8 - 1966

DAILY WEATHER BULLETIN

Maximum and Minimum Temperatures (°C) and rainfall (RRR) in mm for the 24 hours ended at 0800 SAST on

CAPE - KAAP	Max	Min	RRR
Aberdeen			
Addo			
Alexander Bay	17	6	
Aliwal North	23	3	
Bashee	21	4	
Beaufort-Wes	23	6	
(Lughawe)			
Boegoebergdam			
Boetsap			
Brakkekuil			
(naby Heidelberg)			
Brandvlei			
Cala			
Caledon			
Calitzdorp			
Calvinia	12	7	1·2
Cape Agulhas	19	13	10·3
Cape Columbine	17	11	0·7
Cape Point	14	12	2·0
Cape St. Francis	18	15	0·3
Cape Town	17	7	5·2
(D.F. Malan)			
Cape Town			
(Roeland Str.)			3·5
Carnarvon			
Ceres			
Citrusdal			
Colesberg			
Cradock			
Döhne	27	8	
De Aar	23	0	
Douglas			
East London	21	14	
(Airport)			
Eensaamheid			
(naby Herold)			
Elsenburg			3·4
Fraserburg	15	0	
Garies			1·0
George			
Graaff-Reinet	26	8	
Grahamstown			
Hopetown			
Idutywa			
Jansenville	26	11	0·2
Joubertina			
Kimberley	26	6	
(Airport)			
Knysna			4·5
Kokstad			
Kuruman	25	7	

KAAP - CAPE	Max	Min	RRR
Ladismith			
Lake Mentz			
Maclear			
Mafeking	25	9	
Malmesbury			
Matatiele			
Matroosberg	15	2	
Grootfontein			
(Middelburg)	22	0	
Mosselbaai	19	14	4·3
Mount Frere			
Okiep	12	6	
Oudtshoorn	21	12	1·3
Petrusville			
Piketberg			
Pofadder	17	7	
Port Alfred			
Port Elizabeth	19	14	
Port Nolloth	14	8	
Port St. Johns			
Prieska	23	2	
Prince Albert			
Queenstown	25	7	
Rietfontein			
Riversdale	21	12	3·7
Robertson	19	7	
Sheeprun			
(near Maclear)	25	6	
Somerset-Oos	26	11	
Steynsburg			
Strydenburg			
Sutherland	8	1	0·2
Swellendam			12·5
Tarkastad			
Touwsrivier			
Twee Riviere	25	5	
(Gemsbokpark)			
Umtata	27	9	
Uniondale			
Upington	19	5	
Vanwyksvlei	19	2	
Victoria-Wes	21	-3	
Vredendal	18	11	1·8
Vryburg	26	5	
Williston			1·0
Willowmore	20	8	
Willowpark			
(near Dordrecht)	21	3	

NATAL	Max	Min	RRR
Cape St. Lucia	23	17	
Dundee			
Durban	24	11	
(Louis Botha)			
Estcourt	27	6	
Harding			
Himeville			
Mkuze			
Hluhluwe			
Newcastle	28	13	
Cedara			
(Pietermaritzburg)	27	12	
Port Shepstone	21	15	
Richmond			
Seven Oaks			
Vryheid			
Waterford			
(near Underberg)	25	7	
TRANSVAAL			
Barberton			
Belfast			
Bethal	24	5	
Bospoort	25	7	
Carolina	25	3	
Chester			
(near Gravelotte)			
Crecy			
Groendraai	27	2	
(naby Vaalwater)			
Jan Kempdorp			
Jan Smuts	21	6	
Joubert Park (Jhb)	21	12	
Kroondal	25	3	
Leeudoringstad			
Lichtenburg			
Letaba			
Loskopdam			
Lydenburg	24	5	
Levubu	27	11	
Mara	27	6	
Marble Hall			
Messina	24	8	
Middelburg			
Marnitz	27	9	
Nelspruit	27	7	
Phalaborwa	28	11	
Pietersburg	24	6	
Piet Retief	27	9	

TRANSVAAL	Max	Min	RRR
Pongola			
Potchefstroom	26	4	
Potgietersrus	27	9	
Pretoria W.B.	24	6	
Pretoriuskop			
Punda Milia			
Sandpan (NW. Tvl.)	28	3	
Satara			
Sekhukhune			
Shingwidzi			
Skukuza			
Standerton	25	0	
Thabazimbi			
Tomburke			
Tzaneen			
Vereeniging			
Volksrust			
Warmbad	27	6	
Witbank			
Zeerust			
O.V.S. - O.F.S.			
Balkfontein			
(naby Bothaville)			
Bethlehem	23	-1	
Bloemfontein	24	2	
(J.B.M. Hertzog)			
Bultfontein			
Fauresmith	23	2	
Ficksburg			
Frankfort	24	-1	
Harrismith			
Hoopstad	23	4	
Kroonstad	25	7	
Lindley			
Modderpoort			
Petrusburg			
Philippolis			
Reddersburg			
Reitz			
Vrede			
Warden			
Welkom	25	5	
Wepener	23	5	
Winburg			
Zastron			

S.W.A.	Max	Min	RRR
Aroab			
Bethanie			
Dordabis			
Gobabeb	22	6	
Gobabis	29	8	
Grootfontein			
Cape Fria	22	6	
Karasburg			
Kalkfeld			
Karibib			
Keetmanshoop	19	5	
Kub			
Luderitz	18	9	
Mariental	34	8	
Ohopoho			
Okahandja			
Okaukueye			
Ondangua			
Otavi			
Otjiwarongo			
Outjo	29	9	
Uis	26	10	
Rehoboth			
Runtu	29	15	
Steinhausen			
Tsumeb	29	8	
Walvisbaai	17	11	
Windhoek W.K.			
J.G. Strydom Lughawe	25	7	
BASUTOLAND			
Maseru	23	7	
BETSJOEANALAND/BECHUANALAND			
Francistown	27	5	
Gaberones	28	4	
Ghanzi	29	8	
Lobatsi			
Mahalapye			
Maun	29	7	
Shakawe	29	7	
Tsabong	29	6	
Tsane	27	6	
SWAZILAND			
Bulembe			
Manzini	26	12	
Stegi			

SYNOPTIC WEATHER MAP 1200 GMT — 1400 SAST. SINOPTIESE WEERKAART

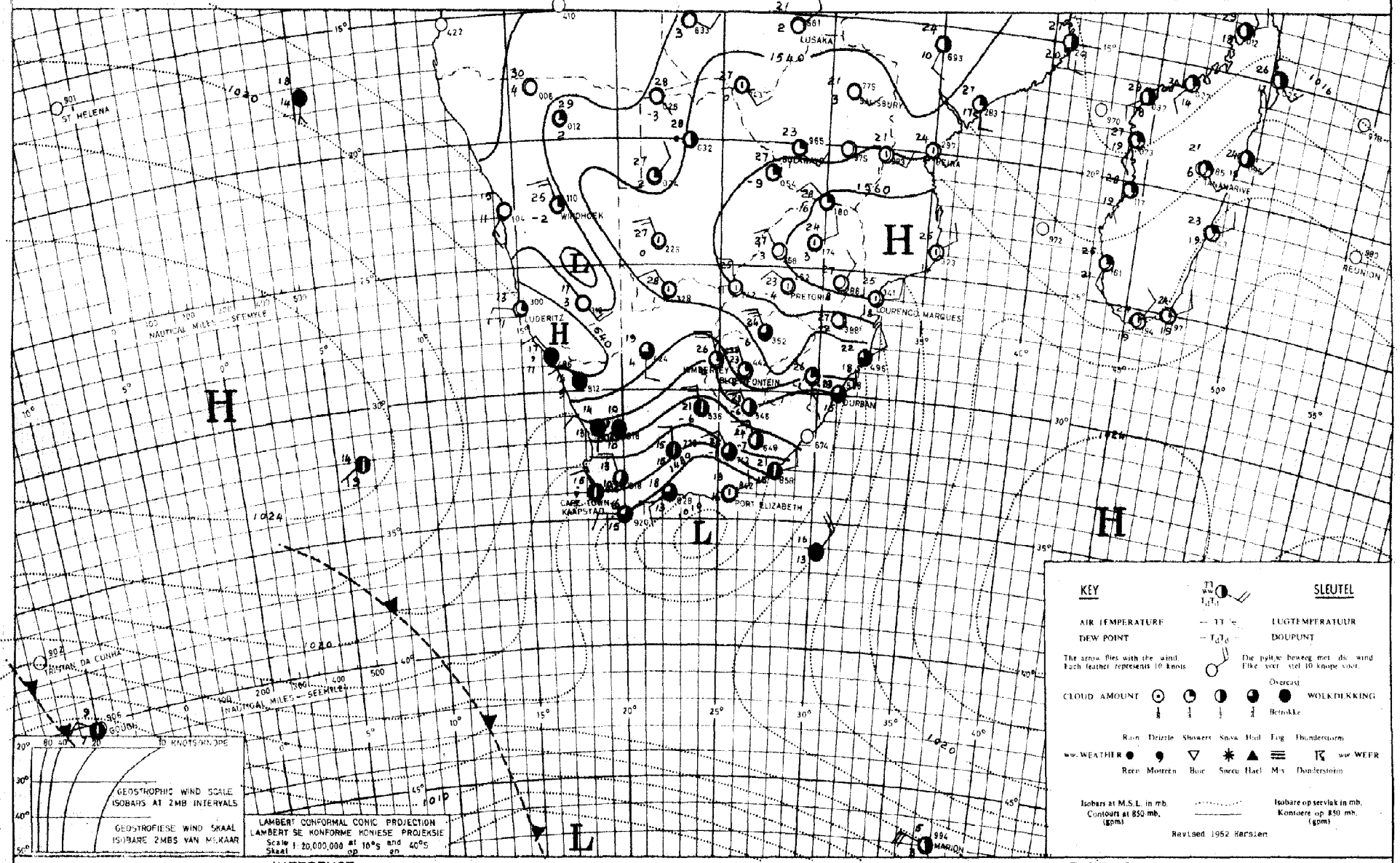

INFERENCE DATE 11 - 8 1966 DATUM AFLEIDING

The low on the south coast, as well as the trough over the interior, is moving eastwards, and dry air from the west is flowing in over the interior, so that it will clear during the day over most parts.

Die laag aan die suidkus, asook die trog oor die binneland beweeg ooswaarts, en droë lug van die weste stroom oor die binneland in, sodat dit vanuit die weste oor meeste dele sal begin opklaar in die loop van die dag.

DAAGLIKSE WEERBULLETIN

Maksimum en Minimum Temperatuur (°C) en Reënval (RRR) in mm vir die 24 uur geëindig om 0800 SAST op

WEERBURO / WEATHER BUREAU
DEPT. VAN VERVOER / DEPT. OF TRANSPORT

13 - 8 - 1966

DAILY WEATHER BULLETIN

Maximum and Minimum Temperatures (°C) and rainfall (RRR) in mm for the 24 hours ended at 0800 SAST on

CAPE - KAAP	Max	Min	RRR
Aberdeen			
Addo			
Alexander Bay	21	12	
Aliwal North	24	9	
Bashee	20	15	
Beaufort-Wes	20	7	
(Lughawe)			
Boegoebergdam			
Boetsap			
Brakkekuil			
(naby Heidelberg)			
Brandvlei			
Cala			
Caledon			
Calitzdorp			
Calvinia	19	2	
Cape Agulhas	17	12	
Cape Columbine	16	13	
Cape Point	16	11	
Cape St. Francis	18	11	
Cape Town	18	7	
(D.F. Malan)			
Cape Town			
(Roeland Str.)			
Carnarvon			
Ceres			
Citrusdal			
Colesberg			
Cradock			
Döhne	19	9	
De Aar	20	2	
Douglas			
East London	21	12	
(Airport)			
Eensaamheid			
(naby Herold)			
Elsenburg			
Fraserburg	17	-1	
Caries			
George			
Graaff-Reinet	20	5	
Grahamstown			
Hopetown			
Idutywa			
Jansenville	22	7	
Joubertina			
Kimberley	23	12	
(Airport)			
Knysna			
Kokstad	20	4	
Kuruman	25	6	

KAAP - CAPE	Max	Min	RRR
Ladismith			
Lake Mentz			
Maclear			
Mafeking	25	6	
Malmesbury			
Matatiele			
Matroosberg	15	2	
Grootfontein	21	2	
(Middelburg)			
Mosselbaai	17	13	0·8
Mount Frere			
Okiep	19	0	
Oudtshoorn	22	7	
Petrusville			
Piketberg			
Pofadder	19	5	
Port Alfred			
Port Elizabeth	19	7	
Port Nolloth	18	11	
Port St. Johns	23	16	
Prieska	22	3	
Prince Albert			
Queenstown			
Rietfontein			
Riversdale	18	12	
Robertson	20	9	
Sheeprun	21	5	
(near Maclear)			
Somerset-Oos	20	4	
Steynsburg			
Strydenburg			
Sutherland	14	-1	
Swellendam			
Tarkastad			
Touwsrivier			
Twee Riviere	25	7	
(Gemsbokpark)			
Umtata	23	9	
Uniondale			
Upington	23	6	
Vanwyksvlei	20	1	
Victoria-Wes	18	-2	
Vredendal	22	11	
Vryburg	26	6	
Williston			
Willowmore	18	5	
Willowpark			
(near Dordrecht)	21	5	

NATAL	Max	Min	RRR
Cape St. Lucia	21	15	
Dundee			
Durban	22	14	
(Louis Botha)			
Estcourt	26	5	
Harding			
Himeville			
Mkuze			
Hluhluwe			
Newcastle	29	4	
Cedara			
(Pietermaritzburg)			
Port Shepstone	22	14	
Richmond			
Seven Oaks			
Vryheid			
Waterford	21	0	
(near Underberg)			
TRANSVAAL			
Barberton			
Belfast			
Bethal	25	5	
Bospoort	24	5	
Carolina			
Chester			
(near Gravelotte)			
Crecy			
Groendraai	28	2	
(naby Vaalwater)			
Jan Kempdorp			
Jan Smuts	22	7	
Joubert Park (Jhb)	22	11	
Kroondal	26	3	
Levubu	28	9	
Leeudoringstad			
Lichtenburg			
Letaba			
Loskopdam			
Lydenburg	26	3	
Marnitz	27	8	
Mara	28	6	
Marble Hall			
Messina	29	7	
Middelburg			
Nelspruit	30	7	
Phalaborwa	30	13	
Pietersburg	26	7	
Piet Retief	27	5	

TRANSVAAL	Max	Min	RRR
Pongola			
Potchefstroom	26	6	
Potgietersrus			
Pretoria W.B.	25	7	
Pretoriuskop			
Punda Milia			
Sandpan (NW. Tvl.)			
Satara			
Sekhukhune			
Shingwidzi			
Skukuza			
Standerton	23	1	
Thabazimbi			
Tomburke			
Tzaneen			
Vereeniging			
Volksrust			
Warmbad	27	5	
Witbank			
Zeerust			
O.V.S. - O.F.S.			
Balkfontein			
(naby Bothaville)			
Bethlehem			
Bloemfontein	24	6	
(J.B.M. Hertzog)			
Bultfontein			
Fauresmith	21	7	
Ficksburg			
Frankfort	24	1	
Harrismith			
Hoopstad	25	4	
Kroonstad	24	10	
Lindley			
Modderpoort			
Petrusburg			
Philippolis			
Reddersburg			
Reitz			
Vrede			
Warden			
Welkom	24	9	
Wepener	24	15	
Winburg			
Zastron			

S.W.A.	Max	Min	RRR
Aroab			
Bethanie			
Dordabis			
Gobabeb	21	5	
Gobabis	28	11	
Grootfontein			
Cape Frio	16	11	
Karasburg			
Kalkfeld			
Karibib			
Keetmanshoop	23	8	
Kub			
Luderitz	16	11	
Mariental	24	8	
Ohopoho			
Okahandja			
Okaukueye			
Ondangua	31	9	
Otavi			
Otjiwarongo			
Outjo	29	8	
Uis	28	8	
Rehoboth			
Runtu	30	13	
Steinhausen			
Tsumeb	30	9	
Walvisbaai	15	11	
Windhoek W.K.			
J.G. Strydom Lughawe	25	6	
BASUTOLAND			
Maseru	23	7	
BETSJOEANALAND/BECHUANALAND			
Francistown	26	5	
Gaberones	28	4	
Ghanzi	29	6	
Lobatsi			
Mahalapye			
Maun	29	9	
Shakawe	29	5	
Tsabong	29	7	
Tsane	28	11	
SWAZILAND			
Emlembe			
Manzini	30	12	
Stegi			

SYNOPTIC WEATHER MAP 1200 GMT. — 1400 SAST SINOPTIESE WEERKAART

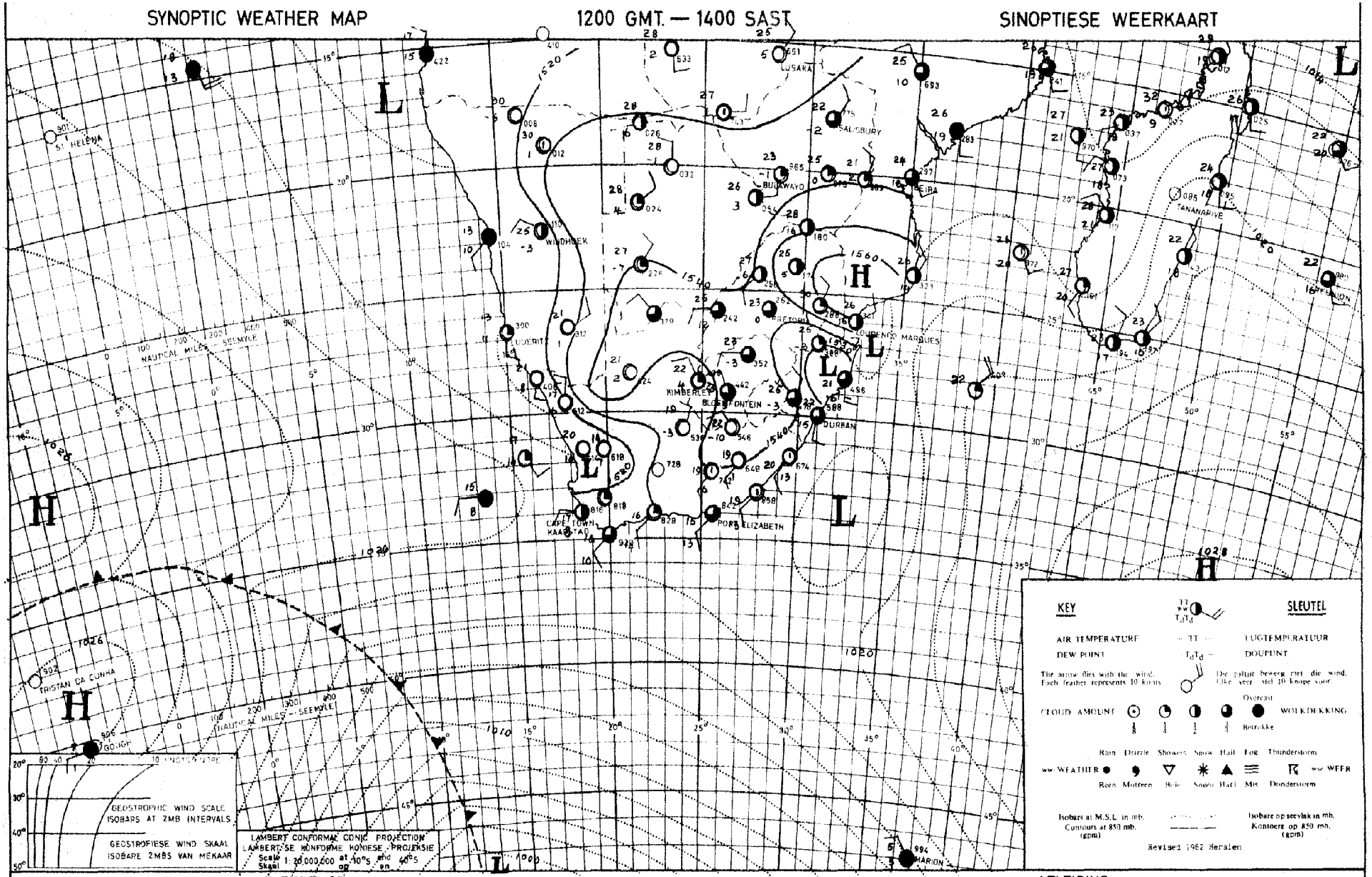

INFERENCE DATE 12 - 8 - 1966 DATUM AFLEIDING

The cold front between Gough Island and Cape Town will reach the south-western Cape coast later tomorrow. Cloudy weather with rain will spread over this region and later over the western and southern coasts and the south-western Cape interior. It will become partly cloudy over the remainder of the Cape Province and Southern Free State.

Die kouefront tussen Gough-eiland en Kaapstad sal later môre die Kaapse suidweskus bereik, waar dit bewolk sal word met buie, en later uitbrei na die wes- en suidkus asook oor die suidwestelike Kaapse binneland. Dit sal gedeeltelik bewolk word oor die res van Kaapland en die Suid-Vrystaat.

DAAGLIKSE WEERBULLETIN

Maksimum en Minimum Temperatuur (°C) en Reënval (RRR) in mm vir die 24 uur geëindig om 0800 SAST op

WEERBURO / WEATHER BUREAU
DEPT. VAN VERVOER / DEPT. OF TRANSPORT

14 - 8 - 1966

DAILY WEATHER BULLETIN

Maximum and Minimum Temperatures (°C) and rainfall (RRR) in mm for the 24 hours ended at 0800 SAST on

CAPE - KAAP	Max	Min	RRR
Aberdeen			
Addo			
Alexander Bay	18	5	
Aliwal North	24	4	
Bashee	22	15	
Beaufort-Wes	19	5	
(Lughawe)			
Boegoebergdam			
Boetsap			
Brakkekuil			
(naby Heidelberg)			
Brandvlei			
Cala			
Caledon			
Calitzdorp			
Calvinia	14	0	0·2
Cape Agulhas	16	11	3·5
Cape Columbine	16	8	
Cape Point	13	10	0·1
Cape St. Francis	17	12	0·2
Cape Town	16	6	1·5
(D.F. Malan)			
Cape Town			
(Roeland Str.)			
Carnarvon			
Ceres			
Citrusdal			
Colesberg			
Cradock			
Döhne	22	7	0·3
De Aar	21	3	
Douglas			
East London	21	14	
(Airport)			
Eensaamheid			
(naby Herold)			
Elsenburg			
Fraserburg	16	3	
Garies			
George			
Graaff-Reinet			
Grahamstown			
Hopetown			
Idutywa			
Jansenville	25	9	
Joubertina			
Kimberley	26	6	
(Airport)			
Knysna			
Kokstad	26	6	
Kuruman	25	4	

KAAP - CAPE	Max	Min	RRR
Ladismith			
Lake Mentz			
Maclear			
Mafeking	25	5	
Malmesbury			
Matatiele			
Matroosberg			
Grootfontein			
(Middelburg)	22	1	
Mosselbaai	20	11	
Mount Frere			
Okiep	16	4	
Oudtshoorn	19	3	
Petrusville			
Piketberg			
Pofadder	19	4	
Port Alfred			
Port Elizabeth	18	10	
Port Nolloth	17	6	
Port St. Johns	22	16	
Prieska	24	1	
Prince Albert			
Queenstown			
Rietfontein			
Riversdale	19	8	1·7
Robertson	18	11	
Sheeprun	27	7	
(near Maclear)			
Somerset-Oos	24	8	
Steynsburg			
Strydenburg			
Sutherland			
Swellendam			
Tarkastad			
Touwsrivier			
Twee Riviere	26	5	
(Gemsbokpark)			
Umtata	30	8	
Uniondale			
Upington	25	6	
Vanwyksvlei	21	1	
Victoria-Wes	20	3	
Vredendal	19	5	
Vryburg	26	5	
Williston			
Willowmore	18	1	
Willowpark			
(near Dordrecht)			

NATAL	Max	Min	RRR
Cape St. Lucia	23	17	
Dundee			
Durban	24	18	
(Louis Botha)			
Estcourt	26	9	
Harding			
Himeville			
Mkuze			
Hluhluwe			
Newcastle	29	6	
Cedara			
(Pietermaritzburg)	28	6	
Port Shepstone	21	17	
Richmond			
Seven Oaks			
Vryheid			
Waterford			
(near Underberg)			
TRANSVAAL			
Barberton			
Belfast			
Bethal	24	2	
Bospoort	24	3	
Carolina	23	6	
Chester			
(near Gravelotte)			
Crecy			
Groendraai	27	1	
(naby Vaalwater)			
Jan Kempdorp			
Jan Smuts	21	8	
Joubert Park (Jhb)	23	10	
Kroondal	26	3	
Levubu	25	11	
Leeudoringstad			
Lichtenburg			
Letaba			
Loskopdam			
Lydenburg	23	5	
Marnitz	26	7	
Mara	25	5	
Marble Hall			
Messina			
Middelburg			
Nelspruit	27	7	
Phalaborwa	27	9	
Pietersburg	23	6	
Piet Retief	26	7	

TRANSVAAL	Max	Min	RRR
Pongola			
Potchefstroom	26	4	
Potgietersrus	26	6	
Pretoria W.B.	24	9	
Pretoriuskop			
Punda Milia			
Sandpan (NW. Tvl.)			
Satara			
Sekhukhune			
Shingwidzi			
Skukuza			
Standerton	25	0	
Thabazimbi			
Tomburke			
Tzaneen			
Vereeniging			
Volksrust			
Warmbad	27	3	
Witbank			
Zeerust			
O.V.S. - O.F.S.			
Balkfontein			
(naby Bothaville)			
Bethlehem	23	-1	
Bloemfontein	24	2	
(J.B.M. Hertzog)			
Bultfontein			
Fauresmith	22	4	
Ficksburg			
Frankfort	26	0	
Harrismith			
Hoopstad	27	2	
Kroonstad	25	4	
Lindley			
Modderpoort			
Petrusburg			
Philippolis			
Reddersburg			
Reitz			
Vrede			
Warden			
Welkom			
Wepener	24	4	
Winburg			
Zastron			

S.W.A.	Max	Min	RRR
Aroab			
Bethanie			
Dordabis			
Gobabeb	23	7	
Gobabis	28	4	
Grootfontein			
Cape Frio	18	11	
Karasburg			
Kalkfeld			
Karibib			
Keetmanshoop	23	7	
Kub			
Luderitz			
Mariental	30	8	
Chopoho			
Okahandja			
Okaukueye			
Ondangua			
Otavi			
Otjiwarongo			
Outjo	29	9	
Rehoboth			
Runtu			
Steinhausen			
Tsumeb	30	9	
Walvisbaai	18	9	
Windhoek W.K.			
J.G. Strydom Lughawe	25	6	
BASUTOLAND			
Maseru			
BETSJOEANALAND/BECHUANALAND			
Francistown	26	5	
Gaberones	27	3	
Ghanzi	30	7	
Lobatsi			
Mahalapye			
Maun	29	10	
Shakawe	29	6	
Tsabong	28	4	
Tsane	28	6	
SWAZILAND			
Enlembe			
Manzini	27	9	
Stegi			

SYNOPTIC WEATHER MAP — 1200 GMT 19 — 1400 SAST — SINOPTIESE WEERKAART

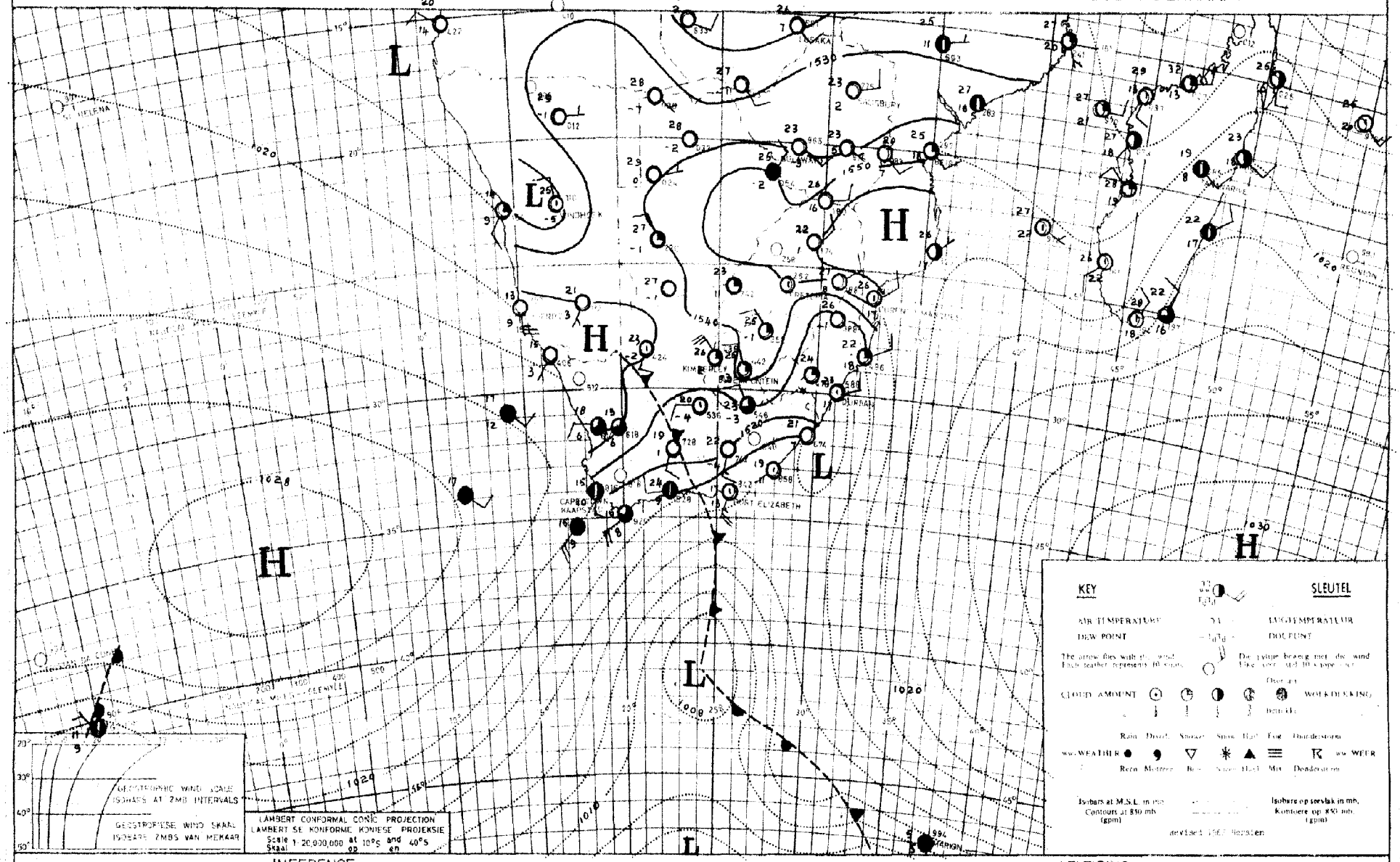

DATE 13 - 8 19 66 DATUM

INFERENCE

The cold front near Mossel Bay is moving eastwards, so that cloudy, colder conditions with showers will spread over the eastern coastal areas, whilst it will clear over the western parts. Cooler air will spread over the southern half of the country, but otherwise no change is expected.

AFLEIDING

Die kouefront naby Mosselbaai beweeg ooswaarts en dus sal bewolkte koeler toestande met buie oor die oostelike kusgebiede uitbrei, terwyl dit oor die westelike dele sal opklaar. Koue lug sal oor die suidelike helfte van die land uitbrei, maar andersins word geen verandering verwag nie.

DAAGLIKSE WEERBULLETIN

Maksimum en Minimum Temperatuur (°C) en Reënval (RRR) in mm vir die 24 uur geëindig om 0800 SAST op

WEERBURO / WEATHER BUREAU
DEPT. VAN VERVOER / DEPT. OF TRANSPORT

15 - 8 - 1966

DAILY WEATHER BULLETIN

Maximum and Minimum Temperatures (°C) and rainfall (RRR) in mm for the 24 hours ended at 0800 SAST on

CAPE - KAAP	Max	Min	RRR
Aberdeen			
Addo			
Alexander Bay	19	5	
Aliwal North	23	5	
Bashee	17	14	3·5
Beaufort-Wes	16	7	
(Lughawe)			
Boegoebergdam			
Boetsap			
Brakkekuil			
(naby Heidelberg)			
Brandvlei			
Cala			
Caledon			
Calitzdorp			
Calvinia	20	3	
Cape Agulhas	16	10	
Cape Columbine	17	8	
Cape Point	14	10	
Cape St. Francis	17	14	
Cape Town	18	2	
(D.F. Malan)			
Cape Town			
(Roeland Str.)			
Carnarvon			
Ceres			
Citrusdal			
Colesberg			
Cradock			
Döhne	13	9	1·4
De Aar	23	7	
Douglas			
East London	18	13	4·3
(Airport)			
Bensaamheid			
(naby Herold)			
Elsenburg			
Fraserburg	15	3	
Garies			
George			
Graaff-Reinet	17	5	
Grahamstown			
Hopetown			
Idutywa			
Jansenville	18	11	
Joubertina			
Kimberley	26	11	
(Airport)			
Knysna			
Kokstad	12	5	0·3
Kuruman	26	4	

KAAP - CAPE	Max	Min	RRR
Ladismith			
Lake Mentz			
Maclear			
Mafeking	25	8	
Malmesbury			
Matatiele			
Matroosberg	13	-1	
Grootfontein			
(Middelburg)	15	1	
Mosselbaai	15	11	
Mount Frere			
Okiep	22	8	
Oudtshoorn	17	1	
Petrusville			
Piketberg			
Pofadder	21	10	
Port Alfred			
Port Elizabeth	17	12	
Port Nolloth	15	x x	
Port St. Johns	17	14	12·0
Prieska	24	2	
Prince Albert			
Queenstown	26	9	
Rietfontein			
Riversdale	16	4	
Robertson	17	2	
Sheeprun	13	7	
(near Maclear)			
Somerset-Oos	15	7	
Steynsburg			
Strydenburg			
Sutherland	13	-3	
Swellendam			
Tarkastad			
Touwsrivier			
Twee Riviere	28	6	
(Gemsbokpark)			
Umtata	14	11	0·4
Uniondale			
Upington	25	9	
Vanwyksvlei	22	5	
Victoria-Wes	18	0	
Vredendal	22	5	
Vryburg	27	5	
Williston			
Willowmore	14	7	
Willowpark			
(near Dordrecht)	13	6	

NATAL	Max	Min	RRR
Cape St. Lucia	19	17	2·5
Dundee			
Durban	20	16	1·8
(Louis Botha)			
Estcourt	20	11	
Harding			
Himeville			
Mkuze			
Bluhluwe			
Newcastle	22	10	
Cedara			
(Pietermaritzburg)	20	6	
Port Shepstone	20	15	3·0
Richmond			
Seven Oaks			
Vryheid			
Waterford			
(near Underberg)	15	1	
TRANSVAAL			
Barberton			
Belfast			
Bethal	23	3	
Bospoort	24	6	
Carolina	19	8	
Chester			
(near Gravelotte)			
Crecy			
Groendraai	28	5	
(naby Vaalwater)			
Jan Kempdorp			
Jan Smuts	20	4	
Joubert Park (Jhb)	23	6	
Kroondal	27	9	
Lebubu	25	15	
Leeudoringstad			
Lichtenburg			
Letaba			
Loskopdam			
Lydenburg	20	8	
Marnitz	26	12	
Mara	25	13	
Marble Hall			
Messina	27	18	
Middelburg			
Nelspruit	23	13	
Phalaborwa	27	12	
Pietersburg	23	8	
Piet Retief	17	9	

TRANSVAAL	Max	Min	RRR
Pongola			
Potchefstroom	26	7	
Potgietersrus	26	8	
Pretoria W.B.	26	9	
Pretoriuskop			
Punda Milia			
Sandpan (NW. Tvl.)			
Satara			
Sekhukhune			
Shingwidzi			
Skukuza	26	10	
Standerton	23	2	
Thabazimbi			
Tomburke			
Tzaneen			
Vereeniging			
Volksrust			
Warmbad	26	7	
Witbank			
Zeerust			
O.V.S. - O.F.S.			
Balkfontein			
(naby Bothaville)			
Bethlehem	23	7	
Bloemfontein	25	9	
(J.B.M. Hertzog)			
Bultfontein			
Fauresmith			
Ficksburg			
Frankfort	25	4	
Harrismith			
Hoopstad	27	7	
Kroonstad	25	9	
Lindley			
Modderpoort			
Petrusburg			
Philippolis			
Reddersburg			
Reitz			
Vrede			
Warden			
Welkom	26	6	
Wepener	25	7	
Winburg			
Zastron			

S.W.A.	Max	Min	RRR
Aroab			
Bethanie			
Dordabis			
Gobabeb	25	10	
Gobabis	28	12	
Grootfontein			
Cape Fria	16	11	
Karasburg			
Kalkfeld			
Karibib			
Keetmanshoop	26	10	
Kub			
Luderitz	16	11	
Mariental	28	11	
Chopcho			
Okahandja			
Okaukueye			
Ondangua	30	9	
Otavi			
Otjiwarongo			
Outjo	29	7	
Uis	31	10	
Rehoboth			
Runtu	23	13	
Steinhausen			
Tsumeb	29	8	
Walvisbaai	13	11	
Windhoek W.K.			
J.G. Strydom Lughawe	25	5	
BASUTOLAND			
Maseru	24	5	
BETSJOEANALAND/BECHUANALAND			
Francistown	26	12	
Gaberones	28	8	
Ghanzi	28	6	
Lobatsi			
Mahalapye			
Maun	29	12	
Shakawe	29	7	
Tsabong	30	5	
Tsane	27	6	
SWAZILAND			
Embembe			
Manzini	21	16	
Stegi			1·0

SYNOPTIC WEATHER MAP 1200 GMT. — 1400 SAST. SINOPTIESE WEERKAART

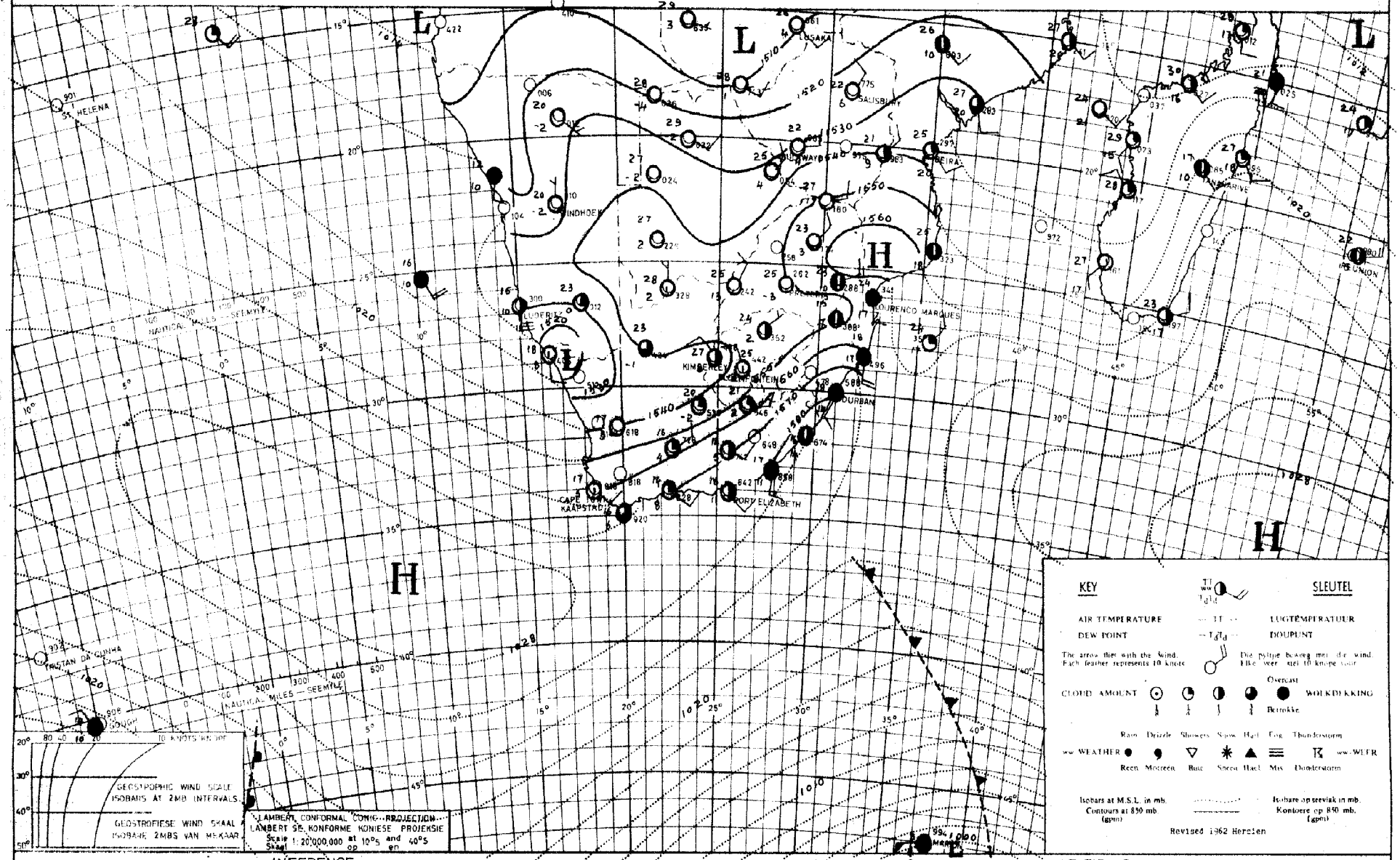

INFERENCE DATE 14 8 1966 DATUM AFLEIDING

The Atlantic high is ridging in south of the country and is causing the influx of moist air over Eastern Transvaal, Natal and the Eastern Cape Province, where it will be cloudy. Showers will occur over Natal and the escapement of Eastern Transvaal. Over the remainder of the country it will be fine.

Die Atlantiese hoog druk 'n rug van hoë druk suid van die land in, en veroorsaak die invloei van vogtige lug oor Oos-Transvaal, Natal en Oos-Kaapland waar dit bewolk sal wees met buie oor Natal en die platorand van Oos-Transvaal. Oor die res van die land sal dit mooiweer bly.

DAAGLIKSE WEERBULLETIN

Maksimum en Minimum Temperatuur (°C) en Reënval (RRR) in mm vir die 24 uur geëindig om 0800 SAST op

WEERBURO / WEATHER BUREAU
DEPT. VAN VERVOER / DEPT. OF TRANSPORT

16 - 8 - 1966

DAILY WEATHER BULLETIN

Maximum and Minimum Temperatures (°C) and rainfall (RRR) in mm for the 24 hours ended at 0800 SAST on

CAPE - KAAP	Max	Min	RRR
Aberdeen			
Addo			
Alexander Bay	16	6	
Aliwal North	21	9	
Bashee	19	15	7·0
Beaufort-Wes	13	3	
(Lughawe)			
Boegoebergdam			
Boetsap			
Brakkekuil			
(naby Heidelberg)			
Brandvlei			
Cala			
Caledon			
Calitzdorp			
Calvinia	21	-1	
Cape Agulhas	17	13	1·1
Cape Columbine	16	11	
Cape Point	15	12	
Cape St. Francis	16	12	0·1
Cape Town	19	12	
(D.F. Malan)			
Cape Town			
(Roeland Str.)			
Carnarvon			
Ceres			
Citrusdal			
Colesberg			
Cradock			
Dähne	18	11	
De Aar	24	14	
Douglas			
East London	17	14	3·7
(Airport)			
Eensaamheid			
(naby Herold)			
Elsenburg			
Fraserburg	19	4	
Garies			
George			
Graaff-Reinet	15	9	
Grahamstown			
Hopetown			
Idutywa			
Jansenville	19	11	
Joubertina			
Kimberley	25	10	
(Airport)			
Knysna			
Kokstad	11	5	
Kuruman	24	6	

KAAP - CAPE	Max	Min	RRR
Ladismith			
Lake Mentz			
Maclear			
Mafeking	22	7	
Malmesbury			
Matatiele			
Matroosberg	15	0	
Grootfontein			
(Middelburg)	23	6	
Mosselbaai	17	11	
Mount Frere			
Okiep	23	7	
Oudtshoorn	20	2	
Petrusville			
Piketberg			
Pofadder	24	9	
Port Alfred			
Port Elizabeth	18	13	
Port Molloth	16	10	
Port St. Johns	18	16	0·2
Prieska	26	12	
Prince Albert			
Queenstown	19	6	
Rietfontein			
Riversdale	20	6	
Robertson	19	6	
Sheeprun	17	4	
(near Maclear)			
Somerset-Oos	19	9	
Steynsburg			
Strydenburg			
Sutherland	17	-4	
Swellendam			
Tarkastad			
Touwsrivier			
Twee Riviere			
(Gemsbokpark)			
Umtata	17	8	
Uniondale			
Upington	27	14	
Vanwyksvlei	26	12	
Victoria-Wes	22	8	
Vredendal	23	7	
Vryburg	24	5	
Williston			
Willowmore	14	3	
Willowpark			
(near Dordrecht)	18	9	

NATAL	Max	Min	RRR
Cape St. Lucia	20	16	4·0
Dundee			
Durban	22	14	3·6
(Louis Botha)			
Estcourt	21	5	
Harding			
Himeville			
Mkuze			
Hluhluwe			
Newcastle			
Cedara			
(Pietermaritzburg)	21	9	
Port Shepstone	20	16	4·4
Richmond			
Seven Oaks			
Vryheid			
Waterford			
(near Underberg)	19	2	
TRANSVAAL			
Barberton			
Belfast			
Bethal	20	4	
Bospoort	21	5	
Carolina	17	2	
Chester			
(near Gravelotte)			
Crecy			
Groendraai			
(naby Vaalwater)			
Jan Kempdorp			
Jan Smuts	18	6	
Joubert Park (Jhb)	19	8	
Kroondal	22	4	
Levubu	23	10	
Leeudoringstad			
Lichtenburg			
Letaba			
Loskopdam			
Lydenburg	18	4	
Marnitz	23	8	
Mara	22	10	
Marble Hall			
Messina	24	9	
Middelburg			
Nelspruit	23	12	2·5
Phalaborwa	25	16	
Pietersburg	20	6	
Piet Retief	19	9	

TRANSVAAL	Max	Min	RRR
Pongola			
Potchefstroom	22	6	
Potgietersrus	22	8	
Pretoria W.B.	21	8	
Pretoriuskop			
Punda Milia			
Sandpan (NW. Tvl.)			
Satara			
Sekhukhune			
Shingwidzi			
Skukuza	25	2	
Standerton	20	2	
Thabazimbi			
Tomburke			
Tzaneen			
Vereeniging			
Volksrust			
Warmbad	23	9	
Witbank			
Zeerust			
O.V.S. - O.F.S.			
Balkfontein			
(naby Bothaville)			
Bethlehem			
Bloemfontein	21	4	
(J.B.M. Hertzog)			
Bultfontein			
Fauresmith	22	4	
Ficksburg			
Frankfort	21	3	
Harrismith			
Hoopstad	24	5	
Kroonstad	21	9	
Lindley			
Modderpoort			
Petrusburg			
Philippolis			
Reddersburg			
Reitz			
Vrede			
Warden			
Welkom	22	7	
Wepener	21	7	
Winburg			
Zastron			

S.W.A.	Max	Min	RRR
Aroab			
Bethanie			
Dordabis			
Gobabeb	19	8	
Gobabis	26	6	
Grootfontein			
Cape Fria	17	12	
Karasburg			
Kalkfeld			
Karibib			
Keetmanshoop	26	8	
Kub			
Luderitz	16	11	
Mariental	20	7	
Ohopoho			
Okahandja			
Okaukueye			
Ondangua	30	13	
Otavi			
Otjiwarongo			
Outjo	29	6	
Uis	28	7	
Rehoboth			
Runtu	30	15	
Steinhausen			
Tsumeb	29	8	
Walvisbaai	14	11	
Windhoek W.K.			
J. C. Strydom Lughawe	25	5	
BASUTOLAND			
Maseru	20	4	
BETSJOEANALAND/BECHUANALAND			
Francistown	20	10	
Gaberones	24	6	
Ghanzi	28	9	
Lobatsi			
Mahalapye			
Maun	28	12	
Shakawe	29	10	
Tsabong	26	7	
Tsane	26	9	
SWAZILAND			
Embabe			
Manzini	22	10	
Stegi			

SYNOPTIC WEATHER MAP — 1200 GMT. — 1400 SAST. — SINOPTIESE WEERKAART

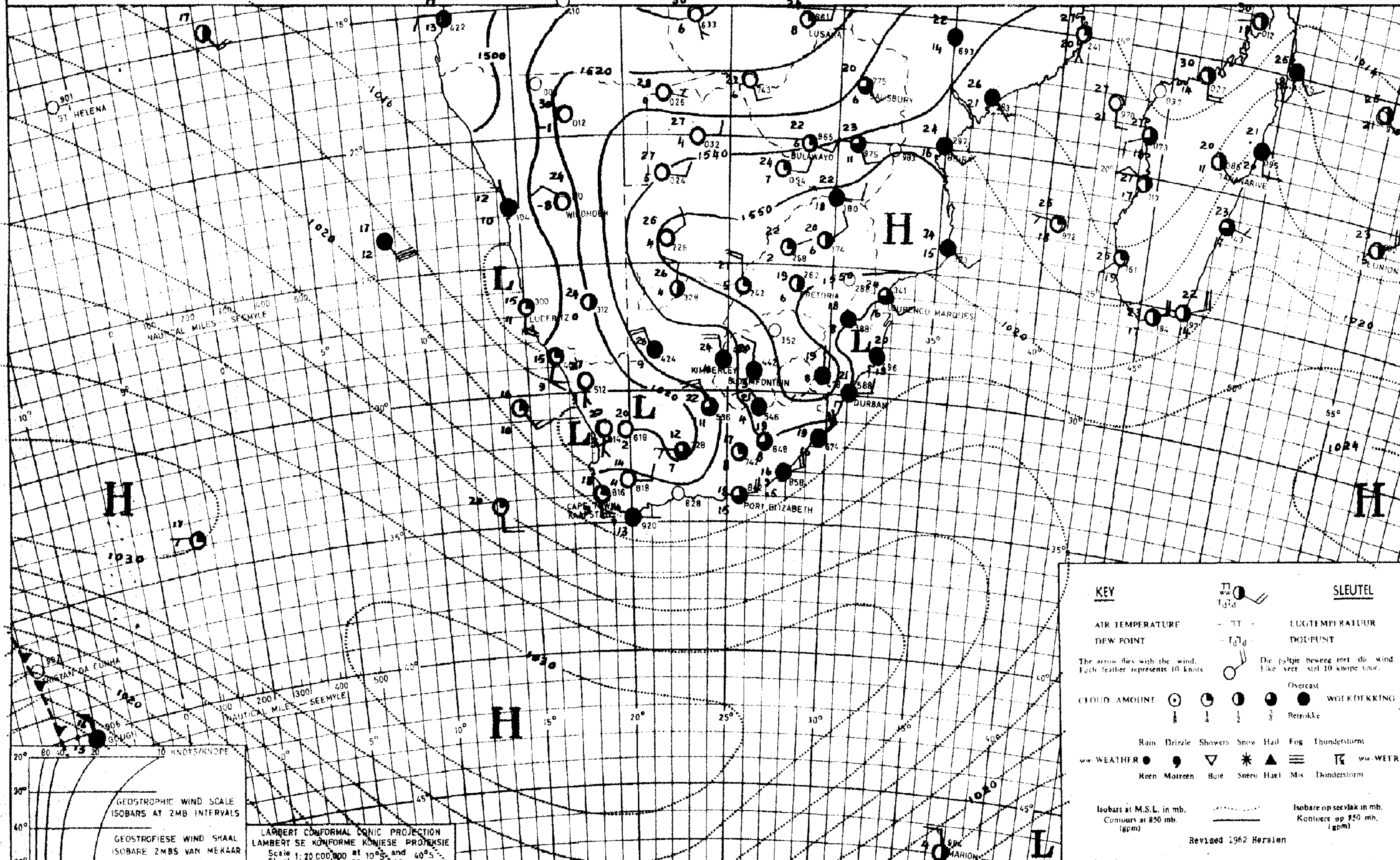

DATE 15 - 8 - 1966 DATUM

INFERENCE

As a result of the high to the south of the continent, moist air is being fed in over the eastern regions causing cloudy weather. Considerable amounts of middle cloud are present over the central areas due to a low in the upper air over the western regions.

AFLEIDING

As gevolg van die hoog suid van die vasteland word vogtige lug, gepaard met bewolkte weer, oor die oostelike dele ingevoer. Heelwat middelwolke is aanwesig oor die sentrale dele as gevolg van 'n boluglaag oor die westelike gebiede.

DAAGLIKSE WEERBULLETIN

Maksimum en Minimum Temperatuur (°C) en Reënval (RRR) in mm vir die 24 uur geëindig om 0800 SAST op

WEERBURO / WEATHER BUREAU
DEPT. VAN VERVOER / DEPT. OF TRANSPORT

...17...8...1966..

DAILY WEATHER BULLETIN

Maximum and Minimum Temperatures (°C) and rainfall (RRR) in mm for the 24 hours ended at 0800 SAST on

CAPE - KAAP	Max	Min	RRR
Aberdeen			
Addo			
Alexander Bay	18	7	
Aliwal North	23	2	
Bashee	21	12	
Beaufort-Wes	19	1	
(Lughawe)			
Boegoebergdam			
Boetsap			
Brakkekuil			
(naby Heidelberg)			
Brandvlei			
Cala			
Caledon			
Calitzdorp			
Calvinia	19	-2	
Cape Agulhas	17	13	
Cape Columbine	15	11	
Cape Point	15	12	0·5
Cape St. Francis	16	10	
Cape Town	17	8	
(D.F. Malan)			
Cape Town			
(Roeland Str.)			
Carnarvon			
Ceres			
Citrusdal			
Colesberg			
Cradock			
Döhne	26	9	
De Aar	22	3	
Douglas			
East London	19	12	
(Airport)			
Eensaamheid			
(naby Herold)			
Elsenburg			
Fraserburg	20	1	
Garies			
George			
Graaff-Reinet	21	6	
Grahamstown			
Hopetown			
Idutywa			
Jansenville	25	5	
Joubertina			
Kimberley	23	11	
(Airport)			
Knysna			
Kokstad	23	4	
Kuruman	23	5	

KAAP - CAPE	Max	Min	RRR
Ladismith			
Lake Mentz			
Maclear			
Mafeking	23	7	
Malmesbury			
Matatiele			
Matroosberg	16	1	
Grootfontein			
(Middelburg)	22	0	
Mosselbaai	18	11	
Mount Frere			
Okiep	20	5	
Oudtshoorn	26	2	
Petrusville			
Piketberg			
Pofadder	22	-1	
Port Alfred			
Port Elizabeth	18	10	
Port Nolloth	16	5	
Port St. Johns	22	15	
Prieska	26	4	
Prince Albert			
Queenstown	25	9	
Rietfontein			
Riversdale	18	6	
Robertson	21	4	
Sheeprun	25	3	
(near Maclear)			
Somerset-Oos	23	5	
Steynsburg			
Strydenburg			
Sutherland	16	-4	
Swellendam			
Tarkastad			
Touwsrivier			
Twee Riviere			
(Gemsbokpark)			
Umtata	28	5	
Uniondale			
Upington	26	5	
Vanwyksvlei	23	0	
Victoria-Wes	22	-1	
Vredendal	19	5	
Vryburg	24	8	
Williston			
Willowmore	18	3	
Willowpark			
(near Dordrecht)	21	7	

NATAL	Max	Min	RRR
Cape St. Lucia	24	16	
Dundee			
Durban	25	16	
(Louis Botha)			
Estcourt	24	7	
Harding			0·5
Himeville			
Mkuze			
Hluhluwe			
Newcastle	24	4	
Cedara			
(Pietermaritzburg)	24	6	
Port Shepstone	22	16	
Richmond			
Seven Oaks			
Vryheid			
Waterford			
(near Underberg)	21	1	0·1
TRANSVAAL			
Barberton			
Belfast			
Bethal	xx	5	
Bospoort	22	5	
Carolina	18	6	
Chester			
(near Gravelotte)			
Crecy			
Groendraai	25	5	
(naby Vaalwater)			
Jan Kempdorp			
Jan Smuts	18	9	
Joubert Park (Jhb)	18	11	
Kroondal	22	5	
Levubu	22	11	
Leeudoringstad			
Lichtenburg			
Letaba			
Loskopdam			
Lydenburg	22	5	
Marnitz	24	8	
Mara	23	7	
Marble Hall			
Messina	26	10	
Middelburg			
Nelspruit	24	7	
Phalaborwa	24	10	
Pietersburg	21	7	
Piet Retief	21	8	

TRANSVAAL	Max	Min	RRR
Pongola			
Potchefstroom	22	5	
Potgietersrus	23	10	
Pretoria W.B.	21	7	
Pretoriuskop			
Punda Milia			
Sandpan (NW. Tvl.)			
Satara			
Sekhukhune			
Shingwidzi			
Skukuza	28	6	
Standerton	20	1	
Thabazimbi			
Tomburke			
Tzaneen			
Vereeniging			
Volksrust			
Warmbad	22	5	
Witbank			
Zeerust			
O.V.S. - O.F.S.			
Balkfontein			
(naby Bothaville)			
Bethlehem	20	0	
Bloemfontein	21	1	
(J.B.M. Hertzog)			
Bultfontein			
Fauresmith	22	2	
Ficksburg			
Frankfort			
Harrismith			
Hoopstad	24	5	
Kroonstad	22	5	
Lindley			
Modderpoort			
Petrusburg			
Philippolis			
Reddersburg			
Reitz			
Vrede			
Warden			
Welkom	22	7	
Wepener	22	3	
Winburg			
Zastron			

S.W.A.	Max	Min	RRR
Aroab			
Bethanie			
Dordabis			
Gobabeb	17	10	
Gobabis	27	14	
Grootfontein			
Cape Fria	19	9	
Karasburg			
Kalkfeld			
Karibib			
Keetmanshoop	35	8	
Kub			
Luderitz	16	10	
Mariental	28	11	
Ohopoho			
Okahandja			
Okaukueye			
Ondangua	30	6	
Otavi			
Otjiwarongo			
Outjo	28	3	
Uis	17	8	
Rehoboth			
Runtu	31	14	
Steinhausen			
Tsumeb	30	9	
Walvisbaai	14	12	
Windhoek W.K.			
J.G. Strydom Lughawe	25	9	
BASUTOLAND			
Maseru	20	3	
BETSJOEANALAND/BECHUANALAND			
Francistown	26	15	
Gaberones	25	6	
Ghanzi	30	13	
Lobatsi			
Mahalapye			
Maun	29	14	
Shakawe	30	10	
Tsabong	26	4	
Tsane	28	7	
SWAZILAND			
Emlembe			
Manzini	25	11	
Stegi			

SYNOPTIC WEATHER MAP 1200 GMT. — 1400 SAST. SINOPTIESE WEERKAART

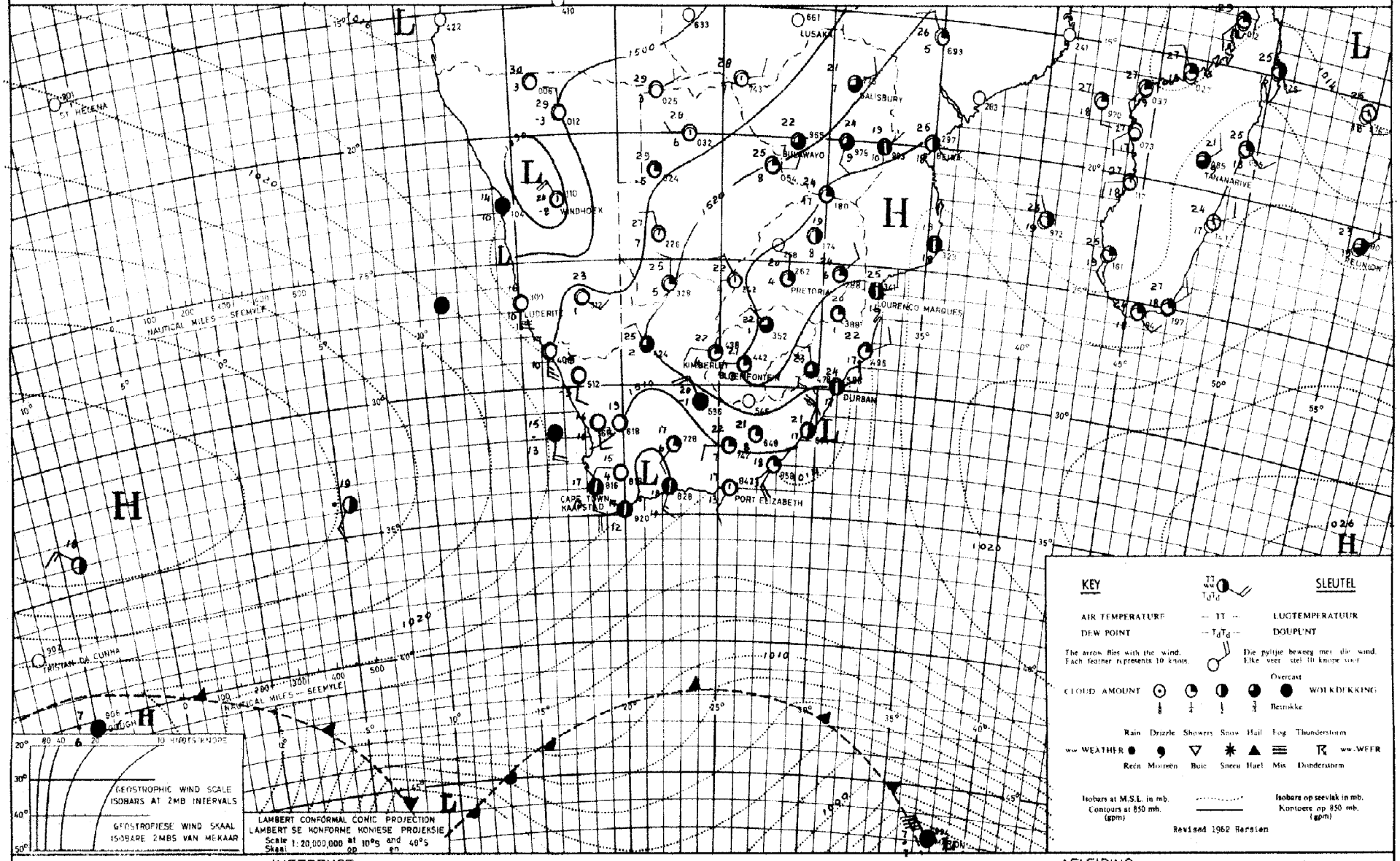

INFERENCE DATE 16.-8.-1966 DATUM AFLEIDING

The low over the western parts, on the surface as well as in the upper air, will cause cloudy weather with a few showers over the Northern and Eastern Cape interior, and the Southern Free State. Over the remainder of the country little or no change is expected.

Die laag oor die westelike dele, aan die oppervlakte sowel as in die bolug, sal bewolkte weer met enkele buie veroorsaak oor die noordelike en oostelike Kaapse binneland en die suidelike Vrystaat. Oor die res van die land word min of geen verandering verwag nie.

DAAGLIKSE WEERBULLETIN

Maksimum en Minimum Temperatuur (°C) en Reënval (RRR) in mm vir die 24 uur geëindig om 0800 SAST op

WEERBURO / WEATHER BUREAU
DEPT. VAN VERVOER / DEPT. OF TRANSPORT

18 - 8 - 1966

DAILY WEATHER BULLETIN

Maximum and Minimum Temperatures (°C) and rainfall (RRR) in mm for the 24 hours ended at 0800 SAST on

CAPE - KAAP	Max	Min	RRR
Aberdeen			
Addo			
Alexander Bay	17	10	
Aliwal North	23	-1	
Bashee	20	14	
Beaufort-Wes	19	6	2.5
(Lughawe)			
Boegoebergdam			
Boetsap			
Brakkekuil			
(naby Heidelberg)			
Brandvlei			
Cala			
Caledon			
Calitzdorp			
Calvinia	17	6	0.2
Cape Agulhas	19	10	26.5
Cape Columbine	16	9	0.3
Cape Point	14	10	12.0
Cape St. Francis	17	10	2.5
Cape Town	17	7	11.8
(D.F. Malan)			
Cape Town			
(Reeland Str.)			
Carnarvon			
Ceres			
Citrusdal			
Colesberg			
Cradock			
Döhne	19	7	
De Aar	22	1	
Douglas			
East London	19	11	4.0
(Airport)			
Eensaamheid			
(naby Herold)			
Elsenburg			
Fraserburg	19	3	1.6
Garies			
George			
Graaff-Reinet	21	7	0.4
Grahamstown			6.5
Hopetown			
Idutywa			
Jansenville	24	7	0.7
Joubertina			
Kimberley	25	6	
(Airport)			
Knysna			23.0
Kokstad	23	7	
Kuruman	24	6	

KAAP - CAPE	Max	Min	RRR
Ladismith			
Lake Mentz			
Maclear			
Mafeking	25	6	
Malmesbury			
Matatiele			
Matroosberg			
Grootfontein			
(Middelburg)	22	0	
Mosselbaai	22	10	9.5
Mount Frere			
Okiep	19	6	
Oudtshoorn	22	8	6.2
Petrusville			
Piketberg			
Pofadder	20	4	
Port Alfred			
Port Elizabeth	20	10	3.7
Port Nolloth	14	11	
Port St. Johns	21	16	
Prieska	24	6	
Prince Albert			
Queenstown	25	4	
Rietfontein			
Riversdale	22	9	12.1
Robertson	19	9	8.5
Sheeprun	25	7	
(near Maclear)			
Somerset-Oos	21	7	5.0
Steynsburg			
Strydenburg			
Sutherland	14	2	2.2
Swellendam			
Tarkastad			
Touwsrivier			
Twee Riviere	26	5	
(Gemsbokpark)			
Umtata	22	9	
Uniondale			6.0
Upington	21	5	
Vanwyksvlei	21	2	
Victoria-Wes	22	1	
Vredendal	18	10	1.2
Vryburg	26	5	
Williston			0.4
Willowmore			
Willowpark			
(near Dordrecht)	22	1	

NATAL	Max	Min	RRR
Cape St. Lucia	23	17	
Dundee			
Durban	22	16	
(Louis Botha)			
Estcourt	24	6	
Harding			
Himeville			
Mkuze			
Hluhluwe			
Newcastle	25	11	
Cedara			
(Pietermaritzburg)	22	6	
Port Shepstone	21	16	
Richmond			
Seven Oaks			
Vryheid			
Waterford			
(near Underberg)	22	6	
TRANSVAAL			
Barberton			
Belfast			
Bethal	21	8	
Bospoort	23	3	
Carolina	20	5	
Chester			
(near Gravelotte)			
Crecy			
Groendraai	25	3	
(naby Vaalwater)			
Jan Kempdorp			
Jan Smuts	20	9	0.4
Joubert Park (Jhb)	21	11	
Kroondal	25	5	0.9
Levubu	28	7	
Leeudoringstad			
Lichtenburg			
Letaba			
Loskopdam			2.5
Lydenburg	22	7	0.1
Marnitz	26	7	
Mara	26	8	
Marble Hall			
Messina	29	11	
Middelburg			
Nelspruit	27	9	4.5
Phalaborwa	29	13	
Pietersburg	22	7	
Piet Retief	22	8	1.4

TRANSVAAL	Max	Min	RRR
Pongola			
Potchefstroom	24	2	
Potgietersrus	25	8	
Pretoria W.B.	23	8	
Pretoriuskop			
Punda Milia			
Sandpan (NW. Tvl.)	25	5	
Satara			
Sekhukhune			
Shingwidzi			
Skukuza	30	9	
Standerton	21	4	
Thabazimbi			
Tomburke			
Tzaneen			
Vereeniging			
Volksrust			
Warmbad	25	6	
Witbank			
Zeerust			
O.V.S. - O.F.S.			
Balkfontein			
(naby Bothaville)			
Bethlehem	21	1	
Bloemfontein	24	-1	
(J.B.M. Hertzog)			
Bultfontein			
Fauresmith	22	3	
Ficksburg			
Frankfort	23	6	
Harrismith			
Hoopstad	26	4	
Kroonstad	24	6	
Lindley			
Modderpoort			
Petrusburg			
Philippolis			
Reddersburg			
Reitz			
Vrede			
Warden			
Welkom	23	5	
Wepener	23	-3	
Winburg			
Zastron			

S.W.A.	Max	Min	RRR
Aroab			
Bethanie			
Dordabis			
Gobabeb	19	6	
Gobabis	23	7	
Grootfontein			
Cape Fria	20	11	
Karasburg			
Kalkfeld			
Karibib			
Keetmanshoop			
Kub			
Luderitz	17	10	
Mariental	28	8	
Ohopoho			
Okahandja			
Okaukueye			
Ondangua			
Otavi			
Otjiwarongo			
Outjo			
Uis	18	7	
Rehoboth			
Runtu			
Steinhausen			
Tsumeb			
Walvisbaai	15	10	
Windhoek W.K.			
J.G. Strydom Lughawe	24	9	
BASUTOLAND			
Maseru	22	-2	
BETSJOEANALAND/BECHUANALAND			
Francistown	28	9	
Gaberones	27	7	
Ghanzi	26	15	
Lobatsi			
Mahalapye			
Maun	30	17	
Shakawe	32	16	1.4
Tsabong	28	7	
Tsane	27	8	
SWAZILAND			
Embembe			
Manzini	26	12	
Stegi			

SYNOPTIC WEATHER MAP 1200 GMT. — 1400 SAST. SINOPTIESE WEERKAART

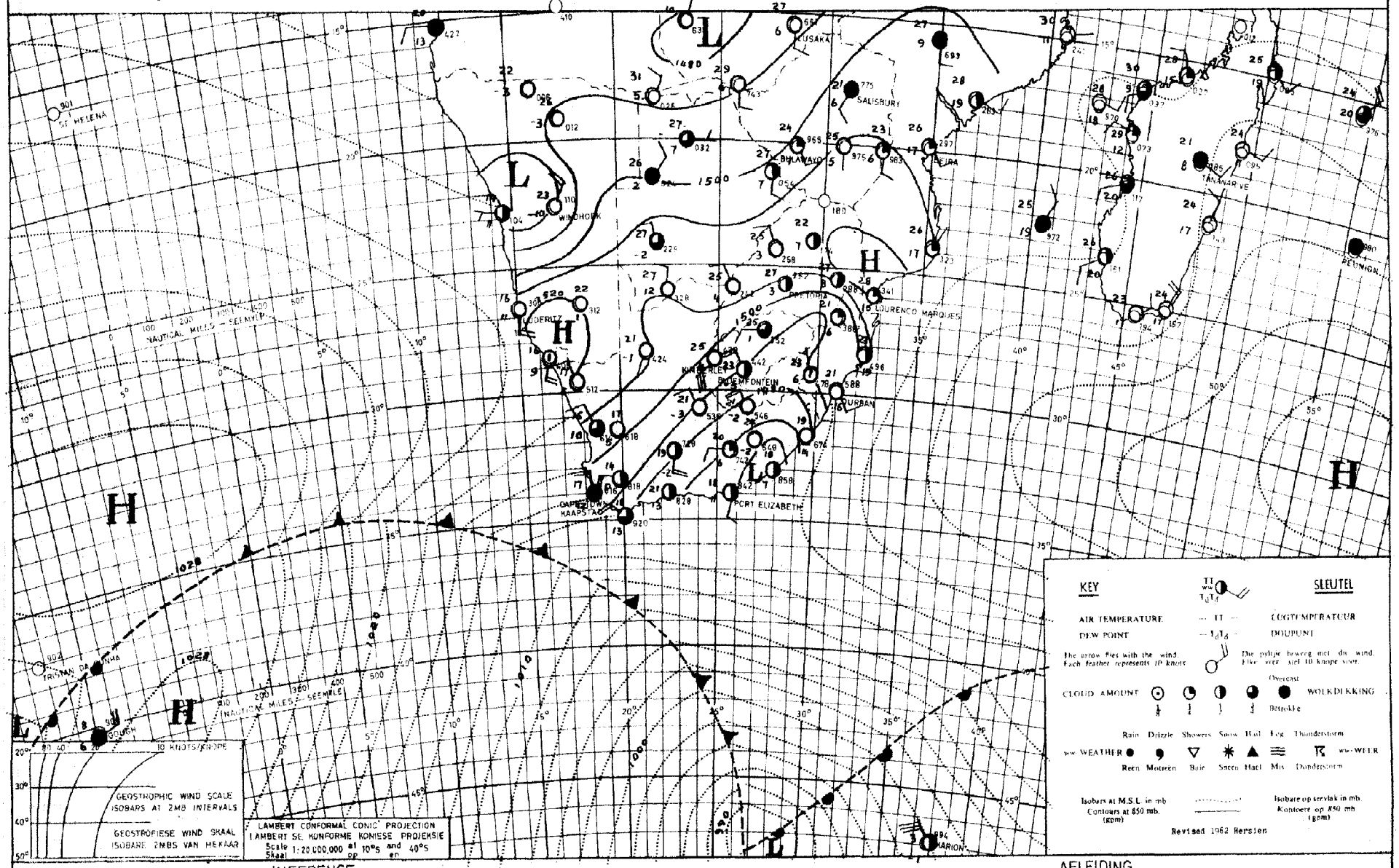

INFERENCE DATE 17 - 8 - 1966 DATUM AFLEIDING

The cold front west of Cape Town is moving eastwards and will move over the southern regions of the Cape Province overnight, with the result that cloudy weather with rain will spread over the Cape coastal regions, and later to southern Natal. Over the remainder of the country it will be fine, but cooler over the southern interior.

Die kouefront wes van Kaapstad beweeg ooswaarts, en sal oornag oor die suidelike dele van Kaapland beweeg sodat bewolkte weer met buie oor die Kaapse kusstreke sal uitbrei en later na Natal. Oor die res van die land sal dit mooiweer wees maar koeler oor die suidelike binneland.

DAAGLIKSE WEERBULLETIN

Maksimum en Minimum Temperatuur (°C) en Reënval (RRR) in mm vir die 24 uur geëindig om 0800 SAST op

WEERBURO / WEATHER BUREAU
DEPT. VAN VERVOER / DEPT. OF TRANSPORT

19 - 8 - 1966

DAILY WEATHER BULLETIN

Maximum and Minimum Temperatures (°C) and rainfall (RRR) in mm for the 24 hours ended at 0800 SAST on

CAPE - KAAP	Max	Min	RRR
Aberdeen			
Addo			
Alexander Bay	17	5	
Aliwal North	18	2	
Bashee	17	11	
Beaufort-Wes	11	2	3·0
(Lughawe)			
Boegoebergdam			
Boetsap			
Brakkekuil			
(naby Heidelberg)			
Brandvlei			
Cala			
Caledon			
Calitzdorp			
Calvinia	15	2	
Cape Agulhas	15	9	2·0
Cape Columbine	16	7	
Cape Point	15	9	
Cape St. Francis	15	8	13·5
Cape Town			
(D.F. Malan)	15	8	
Cape Town			
(Roeland Str.)			
Carnarvon			
Ceres			
Citrusdal			
Colesberg			
Cradock			
Döhne	8	4	0·3
De Aar	15	-1	
Douglas			
East London	16	9	1·1
(Airport)			
Emsaamheid			
(naby Herold)			
Elsenburg			
Fraserburg	11	0	
Garies			
George			
Graaff-Reinet	10	5	0·4
Grahamstown			4·1
Hopetown			
Idutywa			
Jansenville	16	5	2·0
Joubertina			
Kimberley	18	1	
(Airport)			
Knysna			23·0
Kokstad	12	3	
Kuruman	21	5	

KAAP - CAPE	Max	Min	RRR
Ladismith			
Lake Mentz			
Maclear			
Mafeking	25	6	
Malmesbury			
Matatiele			
Matroosberg	10	0	
Grootfontein	9	1	0·6
(Middelburg)			
Mosselbaai	16	10	2·5
Mount Frere			
Okiep	15	8	
Oudtshoorn	15	5	0·4
Petrusville			
Pikstberg			
Pofadder	17	6	
Port Alfred			
Port Elizabeth	16	8	21·0
Port Nolloth	16	5	
Port St. Johns	18	12	10·0
Prieska	19	2	
Prince Albert			
Queenstown	11	1	
Rietfontein			
Riversdale	15	4	0·4
Robertson	16	3	
Sheeprun	13	3	1·2
(near Maclear)			
Somerset-Oos	11	5	7·0
Steynsburg			
Strydenburg			
Sutherland	8	-2	
Swellendam			1·3
Tarkastad			
Touwsrivier			
Twee Riviere	21	3	
(Gemsbokpark)			
Umtata	13	7	
Uniondale			1·1
Upington	18	5	
Vanwyksvlei	17	1	
Victoria-Wes	12	-1	
Vredendal	20	8	
Vryburg	23	3	
Williston			
Willowmore	19	0	
Willowpark	9	0	0·1
(near Dordrecht)			

NATAL	Max	Min	RRR
Cape St. Lucia	22	12	2·5
Dundee			
Durban	22	13	3·7
(Louis Botha)			
Estcourt	21	7	
Harding			
Himeville			
Mkuze			
Hluhluwe			5·0
Newcastle	28	9	
Cedara	17	6	0·2
(Pietermaritzburg)			
Port Shepstone	20	13	5·2
Richmond			
Seven Oaks			
Vryheid			
Waterford			
(near Underberg)			
TRANSVAAL			
Barberton			
Belfast			
Bethal	23	5	
Bospoort	22	6	
Carolina	23	4	
Chester			
(near Gravelotte)			
Crecy			
Groendraai	29	8	
(naby Vaalwater)			
Jan Kempdorp			
Jan Smuts	22	6	
Joubert Park (Jhb)	21	9	
Kroondal	28	10	
Levubu	31	7	
Leeudoringstad			
Lichtenburg			
Letaba			
Loskopdam			
Lydenburg	24	7	
Marnitz	29	13	
Mara	29	13	
Marble Hall			
Messina	32	14	
Middelburg			
Nelspruit	31	15	
Phalaborwa	33	14	
Pietersburg	26	11	
Piet Retief	26	8	

TRANSVAAL	Max	Min	RRR
Pongola			
Potchefstroom	22	2	
Potgietersrus	28	13	
Pretoria W.B.	26	11	
Pretoriuskop			
Punda Milia			
Sandpan (NW. Tvl.)	31	3	
Satara			
Sekhukhune			
Shingwidzi			
Skukuza			
Standerton	22	6	
Thabazimbi			
Tomburke			
Tzaneen			
Vereeniging			
Volksrust			
Warmbad	28	13	
Witbank			
Zeerust			
O.V.S. - O.F.S.			
Balkfontein			
(naby Bothaville)			
Bethlehem	20	2	
Bloemfontein	19	0	
(J.B.M. Hertzog)			
Bultfontein			
Fauresmith	17	0	
Ficksburg			
Frankfort	22	1	
Harrismith			
Hoopstad	23	1	
Kroonstad	21	3	
Lindley			
Modderpoort			
Petrusburg			
Philippolis			
Reddersburg			
Reitz			
Vrede			
Warden			
Welkom	20	1	
Wepener	20	-3	
Winburg			
Zastron			

S.W.A.	Max	Min	RRR
Aroab			
Bethanie			
Dordabis			
Gobabeb	21	5	
Gobabis	27	7	
Grootfontein			
Cape Frio	20	10	
Karasburg			
Kalkfeld			
Karibib			
Keetmanshoop	22	9	
Kub			
Luderitz	17	9	
Mariental	24	9	
Ohopoho			
Okahandja			
Okaukueye			
Ondangua	25	5	
Otavi			
Otjiwarongo			
Outjo	23	3	
Uis	23	7	
Rehoboth			
Runtu	31	13	
Steinhausen			
Tsumeb	27	8	
Walvisbaai	14	11	
Windhoek W.K.			
J. G. Strydom Lughawe	23	7	
BASUTOLAND			
Maseru	19	-2	
BETSJOANALAND/BECHUANALAND			
Francistown	29	14	
Gaberones	30	11	
Ghanzi	29	11	
Lobatsi			
Mahalapye			
Maun	30	13	
Shakawe	21	11	
Tsabong	23	7	
Tsane	26	9	
SWAZILAND			
Emlembe			
Manzini	30	13	
Stegi			

SYNOPTIC WEATHER MAP 1200 GMT — 1400 SAST. SINOPTIESE WEERKAART

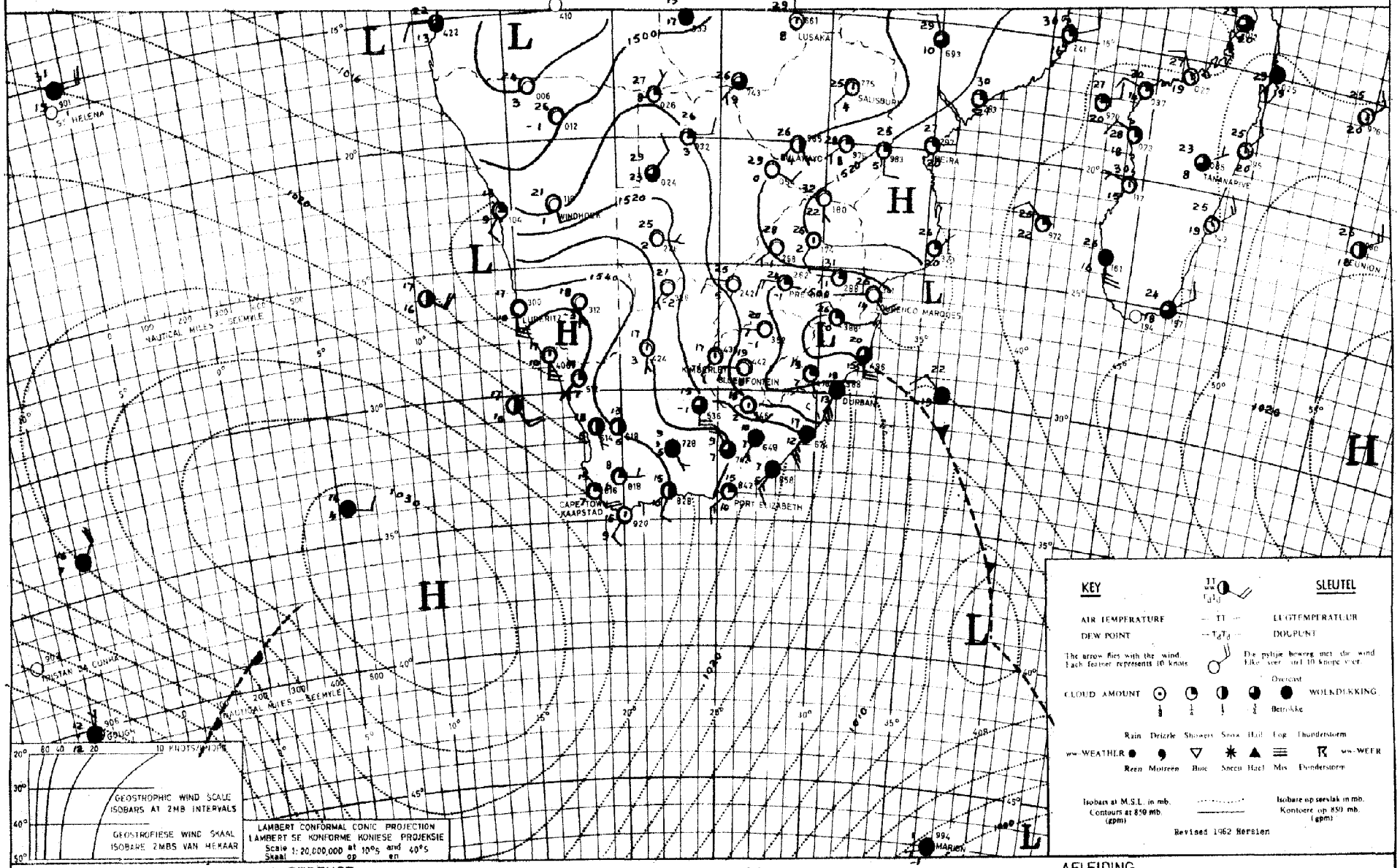

INFERENCE

DATE 16 - 8 - 1966 DATUM

AFLEIDING

The cold front moving along the eastern coast will cause cloudy, colder weather with light showers over the eastern parts of the country.

Die kouefront wat langs die ooskus beweeg, sal bewolkte koeler weer met ligte buie veroorsaak oor die oostelike dele van die land.

DAAGLIKSE WEERBULLETIN

Maksimum en Minimum Temperatuur (°C) en Reënval (RRR) in mm vir die 24 uur geëindig om 0800 SAST op

WEERBURO / WEATHER BUREAU
DEPT. VAN VERVOER / DEPT. OF TRANSPORT
20 - 8 - 1966

DAILY WEATHER BULLETIN

Maximum and Minimum Temperatures (°C) and rainfall (RRR) in mm for the 24 hours ended at 0800 SAST on

CAPE - KAAP	Max	Min	RRR
Aberdeen			
Addo			
Alexander Bay	27	9	
Aliwal North	12	1	
Bashee	16	6	8·0
Beaufort-Wes	12	-2	
(Lughawe)			
Boegoebergdam			
Boetsap			
Brakkekuil			
(naby Heidelberg)			
Brandvlei			
Cala			
Caledon			
Calitzdorp			
Calvinia	15	4	
Cape Agulhas	15	12	
Cape Columbine	17	10	
Cape Point	14	10	
Cape St. Francis	15	7	3·0
Cape Town	17	1	
(D.F. Malan)			
Cape Town			
(Roeland Str.)			
Carnarvon			
Ceres			
Citrusdal			
Colesberg			
Cradock			
Döhne	8	0	1·8
De Aar	12	-2	
Douglas			
East London	13	6	6·6
(Airport)			
Eensaamheid			
(naby Herold)			
Elsenburg			
Fraserburg	9	-3	
Garies			
George			
Graaff-Reinet	11	-1	0·1
Grahamstown			1·1
Hopetown			
Idutywa			
Jansenville	16	0	
Joubertina			
Kimberley	15	-2	
(Airport)			
Knysna			
Kokstad	6	-1	0·5
Kuruman	18	1	

KAAP - CAPE	Max	Min	RRR
Ladismith			
Lake Mentz			
Maclear			
Mafeking	23	7	
Malmesbury			
Matatiele			
Matroosberg	10	1	
Grootfontein			
(Middelburg)	9	-5	
Mosselbaai	14	10	2·5
Mount Frere			5·0
Okiep	18	7	
Oudtshoorn	14	-1	
Petrusville			
Piketberg			
Pofadder	17	3	
Port Alfred			
Port Elizabeth	14	3	6·6
Port Nolloth	23	11	
Port St. Johns	15	9	6·5
Prieska	16	1	
Prince Albert			
Queenstown	11	-2	
Rietfontein			
Riversdale	14	5	
Robertson	16	3	
Sheeprun	7	-1	2·8
(near Maclear)			
Somerset-Oos	11	1	0·4
Steynsburg			
Strydenburg			
Sutherland	8	-3	
Swellendam			
Tarkastad			
Touwsrivier			
Twee Riviere	21	1	
(Gemsbokpark)			
Umtata	11	1	
Uniondale			
Upington	18	5	
Vanwyksvlei	15	0	
Victoria-Wes	11	-5	
Vredendal	20	12	
Vryburg			
Williston			
Willowmore	12	0	
Willowpark			
(near Dordrecht)	6	-2	4·4

NATAL	Max	Min	RRR
Cape St. Lucia	16	11	13·0
Dundee			
Durban	15	11	7·7
(Louis Botha)			
Estcourt	10	4	22·0
Harding			9·0
Himeville			
Mkuze			
Hluhluwe			5·5
Newcastle	10	5	3·2
Cedara			
(Pietermaritzburg)	8	3	4·0
Port Shepstone	16	10	10·7
Richmond			
Seven Oaks			
Vryheid			
Waterford			
(near Underberg)	17	-3	13·2
Van Reenen			12·0
TRANSVAAL			
Barberton			
Belfast			
Bethal	18	3	0·8
Bospoort	20	3	
Carolina	11	3	14·4
Chester			
(near Gravelotte)			
Crecy			
Groendraai	25	11	0·6
(naby Vaalwater)			
Jan Kempdorp			
Jan Smuts	20	5	
Joubert Park (Jhb)	20	5	
Kroondal	26	8	
Leeudoringstad			
Lichtenburg			
Letaba			
Loskopdam			
Lydenburg	19	8	
Levubu	22	11	0·4
Mara	21	10	1·1
Marble Hall			
Messina	24	15	
Middelburg			
Marnitz	25	13	0·5
Nelspruit	17	11	4·7
Phalaborwa	23	9	0·9
Pietersburg	19	9	0·7
Piet Retief	10	4	5·0

TRANSVAAL	Max	Min	RRR
Pongola			
Potchefstroom	19	5	
Potgietersrus	23	11	0·2
Pretoria W.B.	23	9	
Pretoriuskop			
Punda Milia			
Sandpan (NW. Tvl.)			
Satara			
Sekhukhune			
Shingwidzi			
Skukuza	22	10	
Standerton	19	3	
Thabazimbi			
Tomburke			
Tzaneen			
Vereeniging			
Volksrust			
Warmbad	26	9	
Witbank			
Zeerust			
Waterval Boven			1·3
O.V.S. - O.F.S.			
Balkfontein			
(naby Bothaville)			
Bethlehem	16	1	
Bloemfontein	15	-3	
(J.B.M. Hertzog)			
Bultfontein			
Fauresmith	13	-1	
Ficksburg			
Frankfort	20	4	
Harrismith			
Hoopstad	17	0	
Kroonstad	18	3	
Lindley			
Modderpoort			
Petrusburg			
Philippolis			
Reddersburg			
Reitz			
Vrede			
Warden			
Welkom	17	3	
Wepener	15	-5	
Winburg			
Zastron			

S.W.A.	Max	Min	RRR
Arcab			
Bethanie			
Dordabis			
Gobabeb	24	9	
Gobabis	26	5	
Grootfontein			
Cape Frio	20	10	
Karasburg			
Kalkfeld			
Karibib			
Keetmanshoop	21	8	
Kub			
Luderitz	17	8	
Mariental	28	9	
Ohopoho			
Okahandja			
Okaukueye			
Ondangua	30	10	
Otavi			
Otjiwarongo			
Outjo	28	7	
Ulis	28	9	
Rehoboth			
Runtu	31	13	
Steinhausen			
Tsumeb	30	12	
Walvisbaai	13	9	
Windhoek W.K.			
J.C. Strydom Lughawe	25	7	
BASUTOLAND			
Maseru	15	-4	
BETSJOEANALAND/BECHUANALAND			
Francistown	29	15	
Gaberones	26	12	0·2
Ghanzi	30	12	6·3
Lobatsi			
Mahalapye			
Maun	28	13	
Shakawe	29	15	
Tsabong	22	4	
Tsane	25	8	
SWAZILAND			
Emlembe			
Manzini	25	5	12·5
Stegi			19·0

SYNOPTIC WEATHER MAP — 1200 GMT. — 1400 SAST. — SINOPTIESE WEERKAART

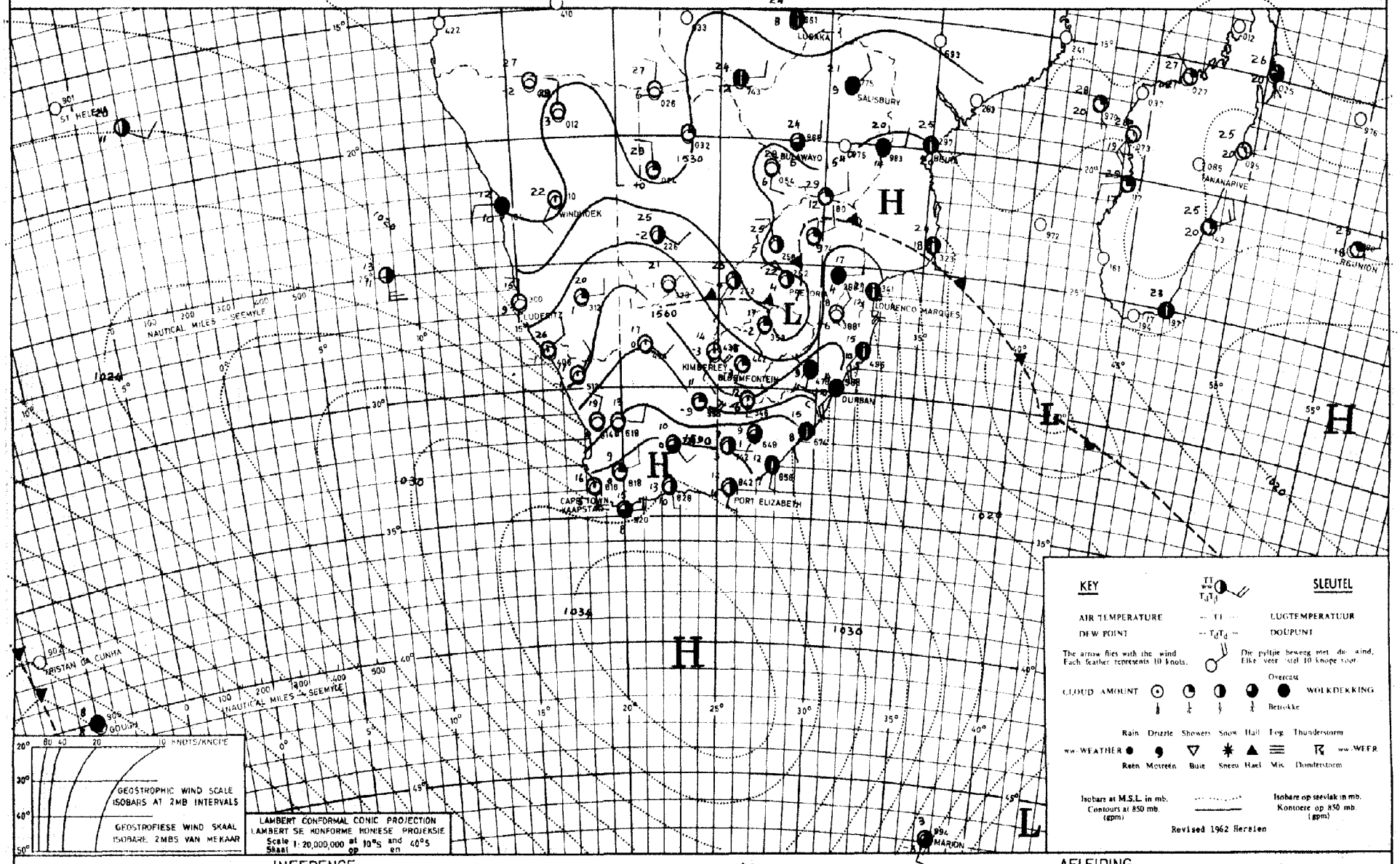

INFERENCE — DATE 19 - 8 - 1966 DATUM — AFLEIDING

The high is moving around the south coast so that it will clear gradually over the eastern Cape, but it will remain cloudy with showers over Natal. Cloudy weather will also spread over the Transvaal and northern and north-eastern Free State. Over the remainder of the country it will remain fair.

Die hoog beweeg om die suidkus sodat dit verder geleidelik sal opklaar oor die oostelike dele van die Kaapprovinsie, maar nog bewolk sal bly met buie oor Natal. Dit sal ook bewolk raak oor die Transvaal en Noord- en Noordoos - Vrystaat. Oor die res van die land sal dit mooiweer bly.

DAAGLIKSE WEERBULLETIN

Maksimum en Minimum Temperatuur (°C) en Reënval (RRR) in mm vir die 24 uur geëindig om 0800 SAST op

WEERBURO / WEATHER BUREAU
DEPT. VAN VERVOER / DEPT. OF TRANSPORT

21 - 8 - 1966

DAILY WEATHER BULLETIN

Maximum and Minimum Temperatures (°C) and rainfall (RRR) in mm for the 24 hours ended at 0800 SAST on

CAPE - KAAP	Max	Min	RRR
Aberdeen			
Addo			
Alexander Bay	31	9	
Aliwal North	17	-4	
Bashee	17	7	
Beaufort-Wes	19	2	
(Lughawe)			
Boegoebergdam			
Boetsap			
Brakkekuil			
(naby Heidelberg)			
Brandvlei			
Cala			
Caledon			
Calitzdorp			
Calvinia	19	10	
Cape Agulhas	16	9	
Cape Columbine	22	14	
Cape Point	19	14	
Cape St. Francis	15	11	
Cape Town	20	3	
(D.F. Malan)			
Cape Town			
(Roeland Str.)			
Carnarvon			
Ceres			
Citrusdal			
Colesberg			
Cradock			
Dêlme	13	4	
De Aar	17	1	
Douglas			
East London	17	7	
(Airport)			
Eensaamheid			
(naby Herold)			
Elsenburg			
Fraserburg	18	0	
Garies			
George			
Graaff-Reinet			
Grahamstown			
Hopetown			
Idutywa			
Jansenville	18	-1	
Joubertina			
Kimberley	19	6	
(Airport)			
Knysna			
Kokstad	11	-3	
Kuruman	20	8	

KAAP - CAPE	Max	Min	RRR
Ladismith			
Lake Mentz			
Maclear			
Mafeking	22	5	
Malmesbury			
Matatiele			
Matroosberg			
Grootfontein			
(Middelburg)	23	5	
Mosselbaai	16	12	
Mount Frere			
Okiep			
Oudtshoorn	20	2	
Petrusville			
Piketberg			
Pofadder	18	9	
Port Alfred			
Port Elizabeth	16	9	
Port Nolloth	32	12	
Port St. Johns	17	10	
Prieska	19	2	
Prince Albert			
Queenstown			
Rietfontein			
Riversdale	20	3	
Robertson	22	3	
Sheeprun	12	-5	
(near Maclear)			
Somerset-Oos	16	2	
Steynsburg			
Strydenburg			
Sutherland	15	-1	
Swellendam			
Tarkastad			
Touwsrivier			
Twee Riviere	23	6	
(Gemsbokpark)			
Umtata	14	-3	
Uniondale			
Upington	21	6	
Vanwyksvlei	19	5	
Victoria-Wes	17	-3	
Vredendal	27	12	
Vryburg	22	1	
Williston			
Willowmore	15	-1	
Willowpark			
(near Dordrecht)			

NATAL	Max	Min	RRR
Cape St. Lucia	15	10	13·5
Dundee			
Durban	18	9	
(Louis Botha)			
Estcourt	13	-2	
Harding			
Himeville			
Mkuze			
Hluhluwe			
Newcastle	10	-2	
Cedara			
(Pietermaritzburg)	11	-1	
Port Shepstone	17	9	
Richmond			
Seven Oaks			
Vryheid			
Waterford			
(near Underberg)	9	-7	
TRANSVAAL			
Barberton			
Belfast			
Bethal	18	-4	
Bospoort	19	1	
Carolina	6	-1	
Chester			
(near Gravelotte)			
Crecy			
Groendraai	16	7	
(naby Vaalwater)			
Jan Kempdorp			
Jan Smuts	13	-3	
Joubert Park (Jhb)	13	-1	
Kroondal	19	5	
Levubu	11	7	
Leeudoringstad			
Lichtenburg			
Letaba			
Loskopdam			
Lydenburg	10	1	
Marnitz	17	5	
Mara	12	5	
Marble Hall			
Messina	18	9	
Middelburg			
Nelspruit	16	4	0·8
Phalaborwa	15	8	
Pietersburg	13	3	
Piet Retief	9	-1	0·5

TRANSVAAL	Max	Min	RRR
Pongola			
Potchefstroom	18	2	
Potgietersrus	15	4	
Pretoria W.B.	15	3	
Pretoriuskop			
Punda Milia			
Sandpan (NW. Tvl.)			
Satara			
Sekhukhune			
Shingwidzi			
Skukuza			
Standerton	13	-7	
Thabazimbi			
Tomburke			
Tzaneen			
Vereeniging			
Volksrust			
Warmbad	15	4	
Witbank			
Zeerust			
O.V.S. - O.F.S.			
Balkfontein			
(naby Bothaville)			
Bethlehem	13	-4	
Bloemfontein	17	2	
(J.B.M. Hertzog)			
Bultfontein			
Fauresmith	16	2	
Ficksburg			
Frankfort	15	-5	
Harrismith			
Hoopstad	19	2	
Kroonstad	17	1	
Lindley			
Modderpoort			
Petrusburg			
Philippolis			
Reddersburg			
Reitz			
Vrede			
Warden			
Welkom			
Wepener	17	-2	
Winburg			
Zastron			

S.W.A.	Max	Min	RRR
Aroab			
Bethanie			
Dordabis			
Gobabeb	32	12	
Gobabis	28	10	
Grootfontein			
Cape Frio	16	11	
Karasburg			
Kalkfeld			
Karibib			
Keetmanshoop	24	9	
Kub			
Luderitz	11	7	
Mariental	26	10	
Ohopoho			
Okahandja			
Okaukueye			
Ondangua			
Otavi			
Otjiwarongo			
Outjo	30	11	
Rehoboth			
Runtu			
Steinhausen			
Tsumeb	31	17	
Walvisbaai	13	10	
Windhoek W.K.			
J.C. Smydom Lughawe	25	8	
BASUTOLAND			
Maseru	16	-2	
BETSJOEANALAND/BECHUANALAND			
Francistown	21	10	
Gaberones	21	10	
Ghanzi	30	11	
Lobatsi			
Mahalapye			
Maun	29	13	
Shakawe	30	13	
Tsabong	24	19	
Tsane	26	11	
SWAZILAND			
Embembe			
Manzini	20	7	
Stegi			

SYNOPTIC WEATHER MAP 1200 GMT. — 1400 SAST. SINOPTIESE WEERKAART

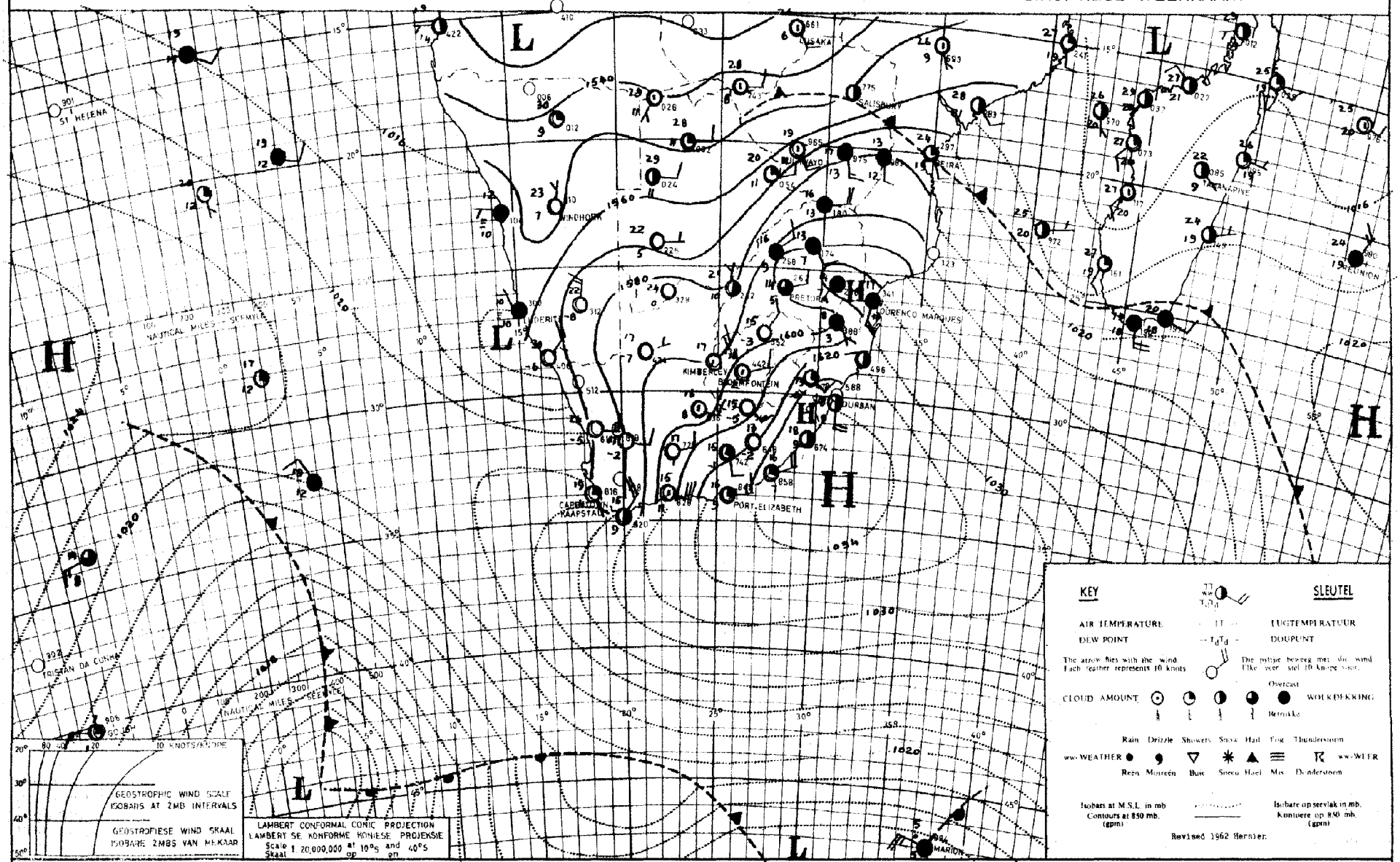

INFERENCE DATE 20 - 8 - 1966 DATUM AFLEIDING

The high situated off the south-east coast is moving eastwards, so that it will clear over the eastern parts of the country. Over the remainder of the country no change is expected.

Die hoog aan die suidooskus gelee, beweeg ooswaarts, sodat dit sal opklaar oor die oostelike dele van die land. Oor die res van die land word geen verandering verwag nie.

DAAGLIKSE WEERBULLETIN

Maksimum en Minimum Temperatuur (°C) en Reënval (RRR) in mm vir die 24 uur geëindig om 0800 SAST op

WEERBURO / WEATHER BUREAU
DEPT. VAN VERVOER / DEPT. OF TRANSPORT

22 - 8 - 1966

DAILY WEATHER BULLETIN

Maximum and Minimum Temperatures (°C) and rainfall (RRR) in mm for the 24 hours ended at 0800 SAST on

CAPE - KAAP	Max	Min	RRR
Aberdeen			
Addo			
Alexander Bay	16	8	
Aliwal North	19	-2	
Bashee	20	13	
Beaufort-Wes	25	17	
(Lughawe)			
Boegoebergdam			
Boetsap			
Brakkekuil			
(naby Heidelberg)			
Brandvlei			
Cala			
Caledon			
Calitzdorp			
Calvinia	26	10	
Cape Agulhas	22	12	
Cape Columbine	22	10	
Cape Point	22	13	
Cape St. Francis	26	13	
Cape Town			
(D.F. Malan)	26	8	
Cape Town			
(Roeland Str.)			
Carnarvon			
Ceres			
Citrusdal			
Colesberg			
Cradock			
Döhne	23	14	
De Aar	20	3	
Douglas			
East London	21	11	
(Airport)			
Eensaamheid			
(naby Herold)			
Elsenburg			
Fraserburg	21	6	
Garies			
George			
Graaff-Reinet	25	13	
Grahamstown			
Hopetown			
Idutywa			
Jansenville	28	10	
Joubertina			
Kimberley	19	7	
(Airport)			
Knysna			
Kokstad	19	-2	
Kuruman	21	3	

KAAP - CAPE	Max	Min	RRR
Ladismith			
Lake Mentz			
Maclear			
Mafeking	17	0	
Malmesbury			
Matatiele			
Matroosberg	21	3	
Grootfontein			
(Middelburg)	19	5	
Mosselbaai	29	13	
Mount Frere			
Okiep	26	9	
Oudtshoorn	28	6	
Petrusville			
Piketberg			
Pofadder	24	15	
Port Alfred			
Port Elizabeth	28	11	
Port Nolloth	13	7	
Port St. Johns	20	12	
Prieska	25	5	
Prince Albert			
Queenstown	21	9	
Rietfontein			
Riversdale	29	7	
Robertson	28	11	
Sheeprun	21	-2	
(near Maclear)			
Somerset-Oos	25	12	
Steynsburg			
Strydenburg			
Sutherland	21	3	
Swellendam			
Tarkastad			
Touwsrivier			
Twee Riviere	25	11	
(Gemsbokpark)			
Umtata	24	3	
Uniondale			
Upington	25	14	
Vanwyksvlei	23	7	
Victoria-Wes	20	1	
Vredendal	32	6	
Vryburg	20	2	
Williston			
Willowmore	25	8	
Willowpark			
(near Dordrecht)	17	6	

NATAL	Max	Min	RRR
Cape St. Lucia	22	12	
Dundee			
Durban	21	5	
(Louis Botha)			
Estcourt	16	2	
Harding			
Himeville			
Mkuze			
Hluhluwe			
Newcastle	17	-8	
Cedara			
(Pietermaritzburg)	18	2	
Port Shepstone	19	8	
Richmond			
Seven Oaks			
Vryheid			
Waterford			
(near Underberg)	17	-3	
TRANSVAAL			
Barberton			
Belfast			
Bethal	15	-2	
Bospoort	18	1	
Carolina	11	0	
Chester			
(near Gravelotte)			
Crecy			
Groendraai	20	-1	
(naby Vaalwater)			
Jan Kempdorp			
Jan Smuts	15	3	
Joubert Park (Jhb)	15	4	
Kroondal	18	-1	
Levubu	19	7	
Leeudoringstad			
Lichtenburg			
Letaba			
Loskopdam			
Lydenburg	16	-2	
Marnitz	19	3	
Mara	18	4	
Marble Hall			
Messina	22	5	
Middelburg			
Nelspruit	19	8	
Phalaborwa	21	7	
Pietersburg	16	2	
Piet Retief	14	2	

TRANSVAAL	Max	Min	RRR
Pongola			
Potchefstroom	18	-2	
Potgietersrus	19	3	
Pretoria W.B.	16	1	
Pretoriuskop			
Punda Milia			
Sandpan (NW. Tvl.)	25	2	
Satara			
Sekhukhune			
Shingwidzi			
Skukuza	22	0	
Standerton	16	-5	
Thabazimbi			
Tomburke			
Tzaneen			
Vereeniging			
Volksrust			
Warmbad	18	0	
Witbank			
Zeerust			
O.V.S. - O.F.S.			
Balkfontein			
(naby Bothaville)			
Bethlehem	15	-8	
Bloemfontein	17	-3	
(J.B.M. Hertzog)			
Bultfontein			
Fauresmith	17	-1	
Ficksburg			
Frankfort	16	-6	
Harrismith			
Hoopstad	19	-3	
Kroonstad	16	-2	
Lindley			
Modderpoort			
Petrusburg			
Philippolis			
Reddersburg			
Reitz			
Vrede			
Warden			
Welkom	18	0	
Wepener	18	-4	
Winburg			
Zastron			

S.W.A.	Max	Min	RRR
Aroab			
Bethanie			
Dordabis			
Gobabeb	32	9	
Gobabis	27	11	
Grootfontein			
Cape Fria	14	11	
Karasburg			
Kalkfeld			
Karibib			
Keetmanshoop	30	16	
Kub			
Luderitz	13	9	
Mariental	30	11	
Ohopoho			
Okahandja			
Okaukueye			
Ondangua	33	12	
Otavi			
Otjiwarongo			
Outjo	30	16	
Uis	35	15	
Rehoboth			
Runtu	32	13	
Steinhausen			
Tsumeb			
Walvisbaai	13	11	
Windhoek W.K.			
J.G. Strydom Lughawe	26	11	
BASUTOLAND			
Maseru	17	-6	
BETSJOEANALAND/BECHUANALAND			
Francistown	19	7	
Gaberones	20	3	
Ghanzi	24	9	
Lobatsi			
Mahalapye			
Maun	26	9	
Shakawe	27	11	
Tsabong	23	9	
Tsane	23	9	
SWAZILAND			
Emlembe			
Manzini	19	6	
Stegi			

SYNOPTIC WEATHER MAP — 1200 GMT. — 1400 SAST. — SINOPTIESE WEERKAART

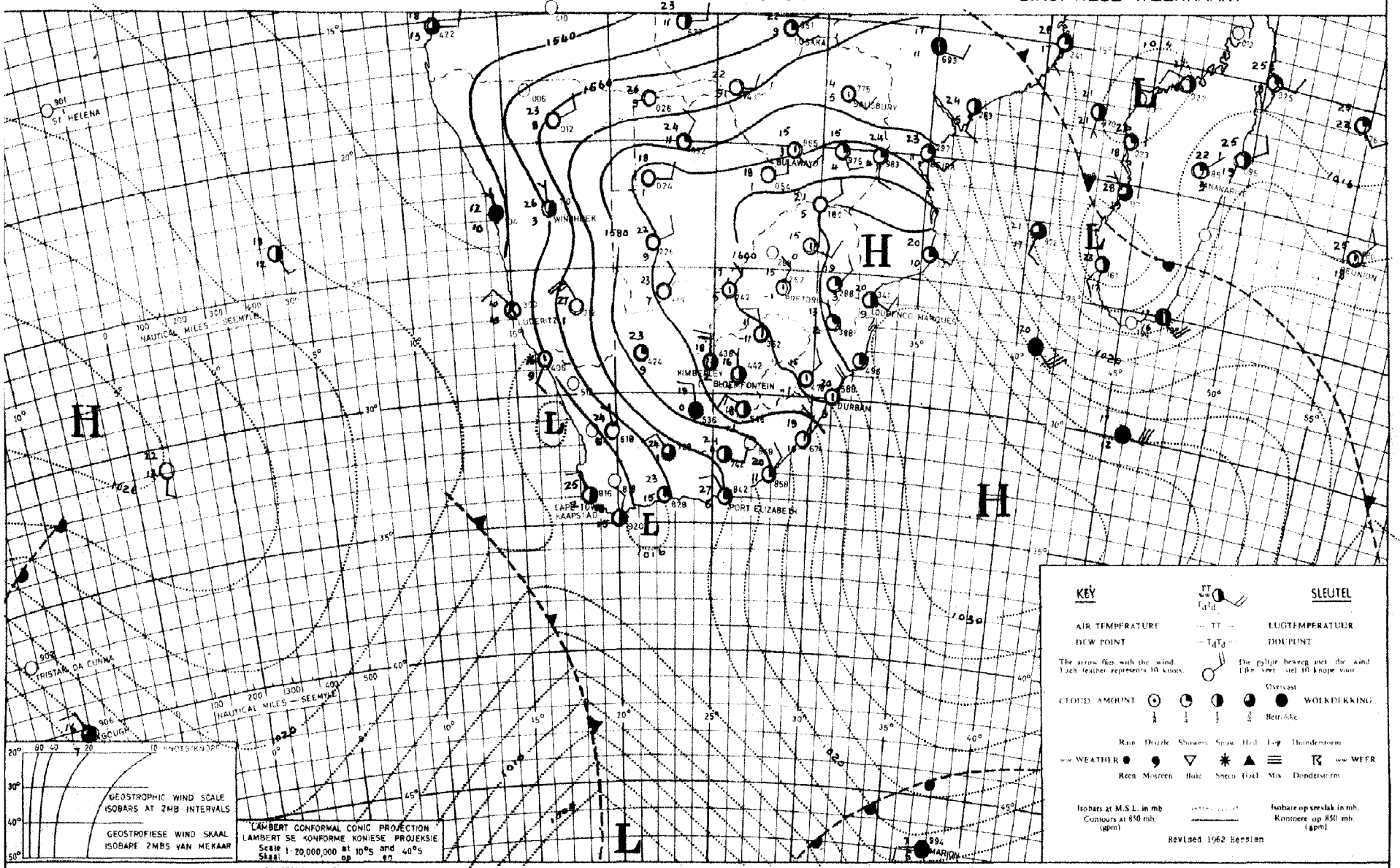

INFERENCE — DATE 21 8 19.66 DATUM — AFLEIDING

The cold front situated to the west of the Cape is moving eastwards and will cause cloudy weather with rain over the south-western Cape, clearing later. No change is expected over the remainder of the country.

Die kouefront wes van die Kaap gelee, beweeg ooswaarts en sal bewolkte, kouer weer met reën oor die suidwestelike Kaap veroorsaak. Hierdie toestande sal later weer opklaar. Oor die res van die land word geen verandering verwag nie.

DAAGLIKSE WEERBULLETIN

Maksimum en Minimum Temperatuur (°C) en Reënval (RRR) in mm vir die 24 uur geëindig om 0800 SAST op

WEERBURO / WEATHER BUREAU
DEPT. VAN VERVOER / DEPT. OF TRANSPORT

23 - 8 - 1966

DAILY WEATHER BULLETIN

Maximum and Minimum Temperatures (°C) and rainfall (RRR) in mm for the 24 hours ended at 0800 SAST on

CAPE - KAAP	Max	Min	RRR
Aberdeen			
Addo			
Alexander Bay	18	12	0·2
Aliwal North	22	-1	
Bashee	23	11	
Beaufort-Wes	28	14	
(Lughawe)			
Boegoebergdam			
Boetsap			
Brakkekuil			
(naby Heidelberg)			
Brandvlei			
Cala			
Caledon			
Calitzdorp			
Calvinia	26	11	10·5
Cape Agulhas	17	15	
Cape Columbine	22	12	
Cape Point	19	14	
Cape St. Francis	22	14	
Cape Town	22	14	1·3
(D.F. Malan)			
Cape Town			
(Roeland Str.)			
Carnarvon			
Ceres			
Citrusdal			
Colesberg			
Cradock			
Dabne	25	12	
De Aar	23	8	
Douglas			
East London	22	11	
(Airport)			
Eensaamheid			
(naby Herold)			
Elsenburg			
Fraserburg	24	11	0·5
Garies			
George			
Graaff-Reinet	28	17	
Grahamstown			
Hopetown			
Idutywa			
Jansenville	27	10	
Joubertina			
Kimberley	22	7	
(Airport)			
Knysna			
Kokstad	21	0	
Kuruman	22	0	

KAAP - CAPE	Max	Min	RRR
Ladismith			
Lake Mentz			
Maclear			
Mafeking	21	1	
Malmesbury			
Matatiele			
Matroosberg	20	11	5·0
Grootfontein			
(Middelburg)	22	6	
Mosselbaai	20	15	1·0
Mount Frere			
Okiep	26	14	12·7
Oudtshoorn	26	13	0·6
Petrusville			
Piketberg			
Pofadder	25	13	0·1
Port Alfred			
Port Elizabeth	20	13	
Port Nolloth	20	11	0·1
Port St. Johns	26	14	
Prieska	27	5	
Prince Albert			
Queenstown	25	4	
Rietfontein			
Riversdale	22	13	0·3
Robertson	21	14	
Sheeprun	23	1	
(near Maclear)			
Somerset-Oos	26	15	
Steynsburg			
Strydenburg			
Sutherland			
Swellendam			
Tarkastad			
Touwsrivier			
Twee Riviere	20	4	
(Gemsbokpark)			
Umtata	26	5	
Uniondale			
Upington	27	10	
Vanwyksvlei	25	9	
Victoria-Wes	22	5	
Vredendal	23	13	3·8
Vryburg	22	-1	
Williston			1·0
Willowmore	26	10	0·1
Willowpark			
(near Dordrecht)	21	5	

NATAL	Max	Min	RRR
Cape St. Lucia	21	13	
Dundee			
Durban	21	5	
(Louis Botha)			
Estcourt	23	4	
Harding			
Himeville			
Mkuze			
Hluhluwe			
Newcastle	24	-2	
Cedara			
(Pietermaritzburg)	23	2	
Port Shepstone	21	9	
Richmond			
Seven Oaks			
Vryheid			
Waterford			
(near Underberg)	20	0	
TRANSVAAL			
Barberton			
Belfast			
Bethal	21	4	
Bospoort	20	2	
Carolina	20	0	
Chester			
(near Gravelotte)			
Crecy			
Groendraai	24	-1	
(naby Vaalwater)			
Jan Kempdorp			
Jan Smuts	19	7	
Joubert Park (Jhb)	19	8	
Kroondal	23	1	
Levubu	21	6	
Leeudoringstad			
Lichtenburg			
Letaba			
Loskopdam			
Lydenburg	22	-2	
Marnitz	21	4	
Mara	21	2	
Marble Hall			
Messina	23	4	
Middelburg			
Nelspruit	23	3	
Phalaborwa	23	7	
Pietersburg	21	3	
Piet Retief	21	2	

TRANSVAAL	Max	Min	RRR
Pongola			
Potchefstroom	20	0	
Potgietersrus	21	4	
Pretoria W.B.	21	3	
Pretoriuskop			
Punda Milia			
Sandpan (NW. Tvl.)	26	1	
Satara			
Sekhukhune			
Shingwidzi			
Skukuza	24	0	
Standerton	22	-3	
Thabazimbi			
Tomburke			
Tzaneen			
Vereeniging			
Volksrust			
Warmbad	22	2	
Witbank			
Zeerust			
O.V.S. - O.F.S.			
Balkfontein			
(naby Bothaville)			
Bethlehem	22	-3	
Bloemfontein	21	-3	
(J.B.M. Hertzog)			
Bultfontein			
Fauresmith	20	0	
Ficksburg			
Frankfort	23	-3	
Harrismith			
Hoopstad	21	-3	
Kroonstad	19	0	
Lindley			
Modderpoort			
Petrusburg			
Philippolis			
Reddersburg			
Reitz			
Vrede			
Warden			
Welkom	20	0	
Wepener	21	-3	
Winburg			
Zastron			

S.W.A.	Max	Min	RRR
Aroab			
Bethanie			0·2
Dordabis			
Gobabeb	23	9	0·2
Gobabis	25	10	
Grootfontein			
Cape Frio	18	11	
Karasburg			
Kalkfeld			
Karibib			
Keetmanshoop	30	15	
Kub			
Luderitz	12	11	
Mariental	29	15	
Ohopoho			
Okahandja			
Okaukueye			
Ondangua	30	15	
Otavi			
Otjiwarongo			
Outjo	29	10	
Uis	32	15	
Rehoboth			
Runtu	28	9	
Steinhausen			
Tsumeb	29	10	
Walvisbaai	15	13	
Windhoek W.K.			
J.C. Strydom Lughawe	25	9	
BASUTOLAND			
Maseru	20	-3	
BETSJOEANALAND/BECHUANALAND			
Francistown	20	2	
Gaberones	22	1	
Ghanzi	23	6	
Lobatsi			
Mahalapye			
Maun	24	6	
Shakawe	26	7	
Tsabong	24	0	
Tsane	23	1	
SWAZILAND			
Embabe			
Manzini	23	5	
Stegi			

SYNOPTIC WEATHER MAP | 1200 GMT. — 1400 SAST. | SINOPTIESE WEERKAART

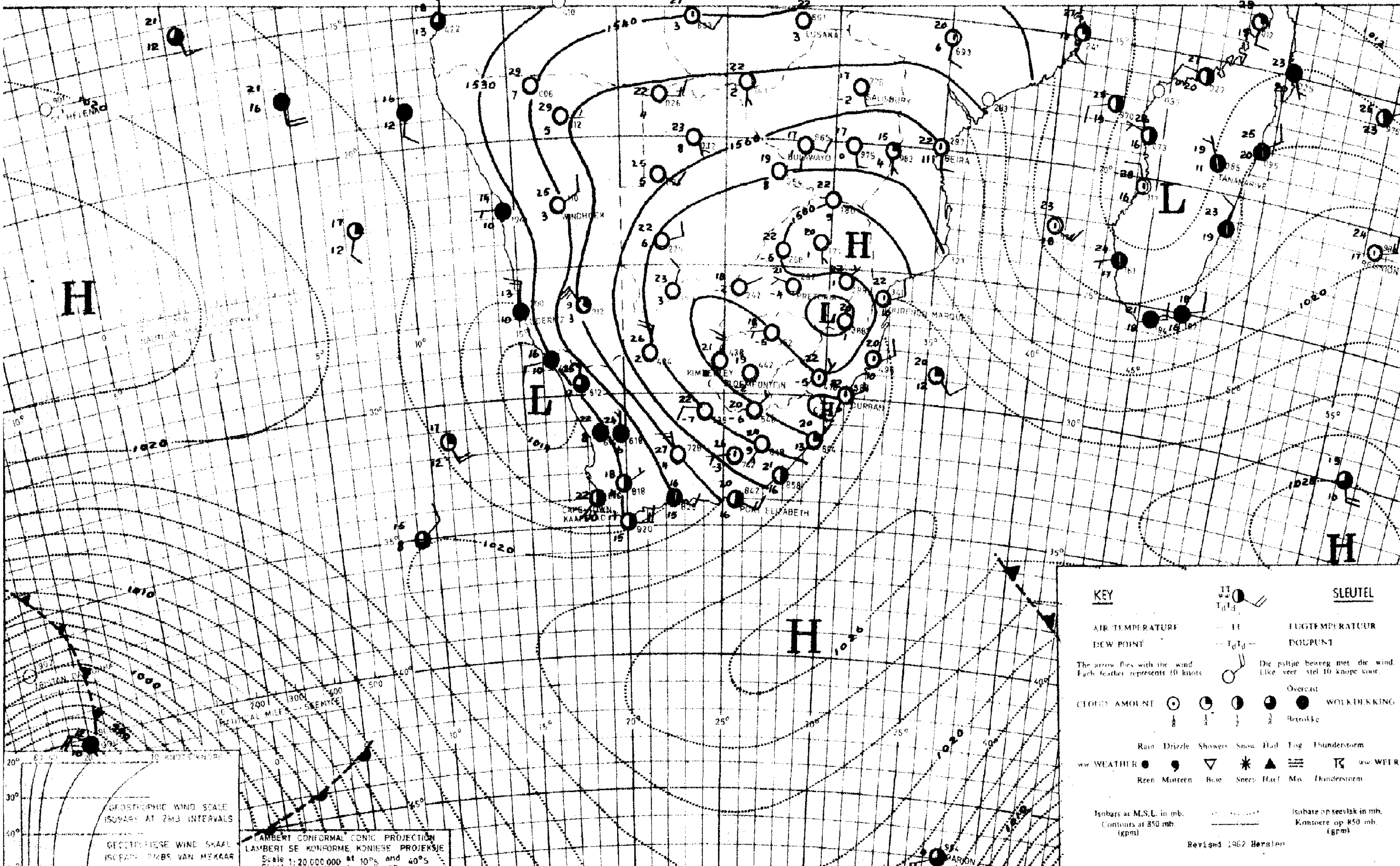

INFERENCE | DATE 22 - 8 - 1966 DATUM | AFLEIDING

The low to the west of the country is causing convergence over the western regions and it will be partly cloudy over these regions, with showers over the western coastal regions and thunder-showers over the south-western and southern coast, as well as the south-western Cape interior. Over the remainder of the country it will be fine.

Die laag wes van die land veroorsaak konvergensie oor die westelike dele van die land waar dit gedeeltelik bewolk sal wees met buie oor die westelike kusstreke en donderbuie oor die suidwestelike en suidelike kusstreke en Suidwes - Kaapland. Oor die res van die land sal dit mooiweer wees.

DAAGLIKSE WEERBULLETIN

Maksimum en Minimum Temperatuur (°C) en Reënval (RRR)
in mm vir die 24 uur geëindig om 0800 SAST op

WEERBURO / WEATHER BUREAU
DEPT. VAN VERVOER / DEPT. OF TRANSPORT
24 - 8 - 1966

DAILY WEATHER BULLETIN

Maximum and Minimum Temperatures (°C) and rainfall (RRR)
in mm for the 24 hours ended at 0800 SAST on

CAPE - KAAP	Max	Min	RRR
Aberdeen			
Addo			
Alexander Bay	20	8	
Aliwal North	23	0	
Bashee	22	12	
Beaufort-Wes	27	9	
(Lughawe)			
Boegoebergdam			
Boetsap			
Brakkekuil			
(naby Heidelberg)			
Brandvlei			
Cala			
Caledon			
Calitzdorp			
Calvinia	23	4	
Cape Agulhas	21	12	0·6
Cape Columbine	14	12	
Cape Point	19	12	
Cape St. Francis	20	13	
Cape Town	18	13	0·2
(D.F. Malan)			
Cape Town			
(Roeland Str.)			
Carnarvon			
Ceres			
Citrusdal			
Colesberg			
Cradock			
Döhne	27	12	
De Aar	23	4	
Douglas			
East London	25	11	
(Airport)			
Eensaamheid			
(naby Herold)			
Elsenburg			
Fraserburg	21	1	0·3
Garies			
George			
Graaff-Reinet	27	15	
Grahamstown			
Hopetown			
Idutywa			
Jansenville	29	8	
Joubertina			
Kimberley	23	9	
(Airport)			
Knysna			
Kokstad	24	1	
Kuruman	22	5	

KAAP - CAPE	Max	Min	RRR
Ladismith			
Lake Mentz			
Maclear			
Mafeking	23	4	
Malmesbury			
Matatiele			
Matroosberg	19	2	
Grootfontein			
(Middelburg)	22	7	
Mosselbaai	21	13	
Mount Frere			
Okiep	15	6	0·2
Oudtshoorn	27	7	
Petrusville			
Piketberg			
Pofadder			
Port Alfred			
Port Elizabeth	23	13	
Port Nolloth	15	8	
Port St. Johns	20	14	
Prieska	26	3	
Prince Albert			
Queenstown	24	12	
Rietfontein			
Riversdale	25	6	3·1
Robertson	23	10	
Sheeprun	26	5	
(near Maclear)			
Somerset-Oos	27	18	
Steynsburg			
Strydenburg			
Sutherland	19	2	1·4
Swellendam			
Tarkastad			
Touwsrivier			
Twee Riviere	27	7	
(Gemsbokpark)			
Umtata	29	6	
Uniondale			
Upington	26	10	
Vanwyksvlei	25	5	
Victoria-Wes	23	5	
Vredendal	18	7	
Vryburg	23	2	
Williston			
Willowmore	25	6	
Willowpark			
(near Dordrecht)	21	10	

NATAL	Max	Min	RRR
Cape St. Lucia	21	13	
Dundee			
Durban	23	7	
(Louis Botha)			
Estcourt	23	4	
Harding			
Himeville			
Mkuze			
Hluhluwe			
Newcastle	26	-2	
Cedara			
(Pietermaritzburg)	26	6	
Port Shepstone	20	10	
Richmond			
Seven Oaks			
Vryheid			
Waterford			
(near Underberg)	21	-2	
TRANSVAAL			
Barberton			
Belfast			
Bethal	22	2	
Bospoort	22	3	
Carolina	20	4	
Chester			
(near Gravelotte)			
Crecy			
Groendraai	25	-1	
(naby Vaalwater)			
Jan Kempdorp			
Jan Smuts	20	6	
Joubert Park (Jhb)	20	11	
Kroondal	23	1	
Levubu	22	7	
Leeudoringstad			
Lichtenburg			
Letaba			
Loskopdam			
Lydenburg	23	2	
Marnitz	24	8	
Mara	23	4	
Marble Hall			
Messina	24	5	
Middelburg			
Nelspruit	24	3	
Phalaborwa	24	8	
Pietersburg	22	3	
Piet Retief	23	3	

TRANSVAAL	Max	Min	RRR
Pongola			
Potchefstroom	23	2	
Potgietersrus	24	4	
Pretoria W.B.	23	4	
Pretoriuskop			
Punda Milia			
Sandpan (NW. Tvl.)			
Satara			
Sekhukhune			
Shingwidzi			
Skukuza	25	12	
Standerton	22	-2	
Thabazimbi			
Tomburke			
Tzaneen			
Vereeniging			
Volksrust			
Warmbad	24	2	
Witbank			
Zeerust			
O.V.S. - O.F.S.			
Balkfontein			
(naby Bothaville)			
Bethlehem	21	-2	
Bloemfontein	21	-1	
(J.B.M. Hertzog)			
Bultfontein			
Fauresmith	21	1	
Ficksburg			
Frankfort	22	-2	
Harrismith			
Hoopstad	23	0	
Kroonstad	21	3	
Lindley			
Modderpoort			
Petrusburg			
Philippolis			
Reddersburg			
Reitz			
Vrede			
Warden			
Welkom	22	2	
Wepener	22	2	
Winburg			
Zastron			

S.W.A.	Max	Min	RRR
Aroab			
Bethanie			
Dordabis			
Gobabeb	25	7	
Gobabis	27	11	
Grootfontein			
Cape Fria	16	12	
Karasburg			
Kalkfeld			
Karibib			
Keetmanshoop	30	11	
Kub			
Luderitz	14	8	
Mariental	31	10	
Ohopoho			
Okahandja			
Okaukueye			
Ondangua	21	12	
Otavi			
Otjiwarongo			
Outjo	29	11	
Ois	31	13	
Rehoboth			
Runtu	29	11	
Steinhausen			
Tsumeb	29	11	
Walvisbaai	17	10	
Windhoek W.K.			
J.C. Strydom Lughawe	26	9	
BASUTOLAND			
Maseru	22	-1	
BETSJOEANALAND/BECHUANALAND			
Francistown	23	4	
Gaberones	20	3	
Ghanzi	26	9	
Lobatsi			
Mahalapye			
Maun	26	7	
Shakawe	27	4	
Tsabong	24	5	
Tsane	24	9	
SWAZILAND			
Embembe			
Manzini	22	7	
Stegi			

SYNOPTIC WEATHER MAP — 1200 GMT. — 1400 SAST. — SINOPTIESE WEERKAART

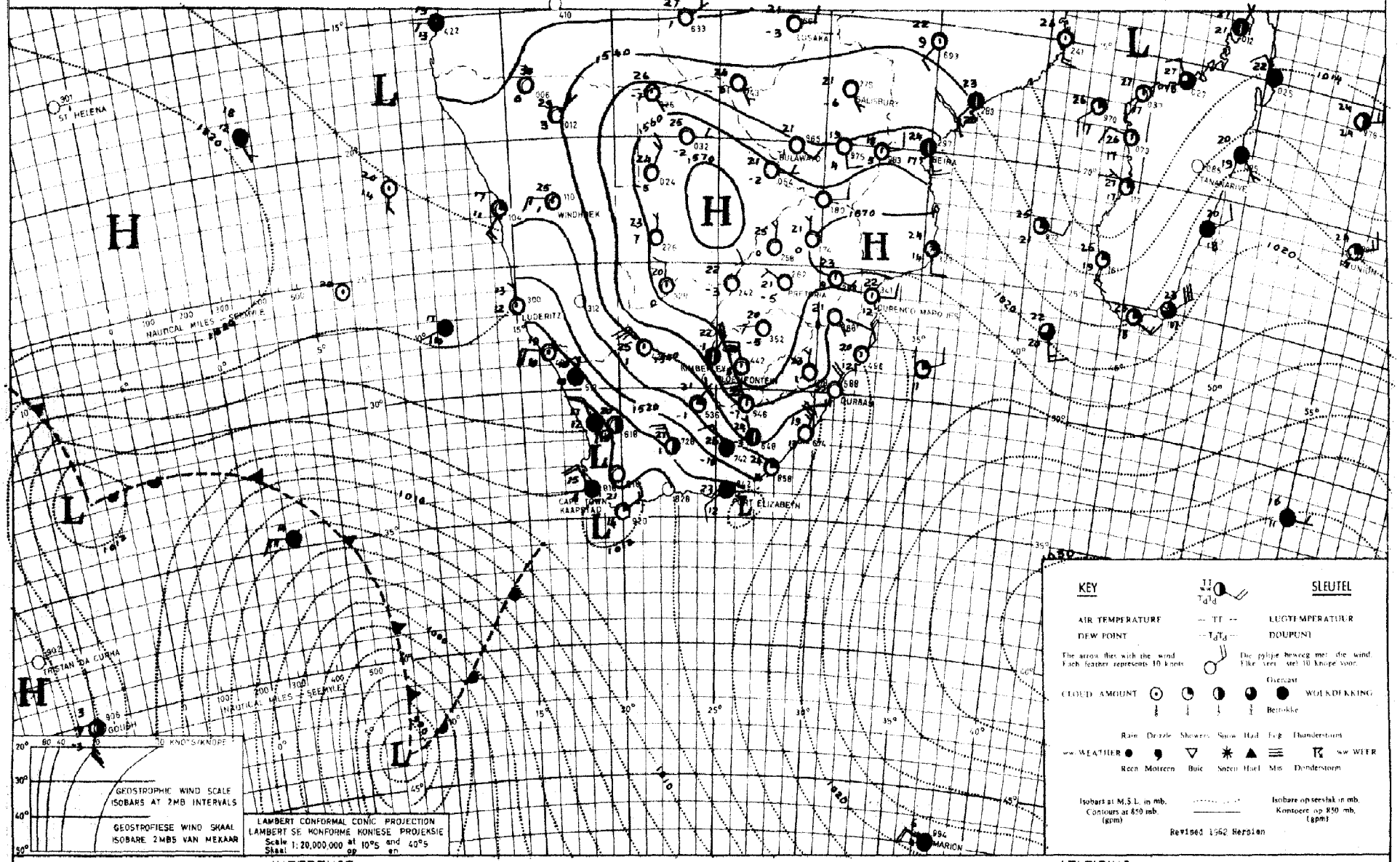

INFERENCE — DATE 23 - 8 - 1966 DATUM — AFLEIDING

The cold front approaching from the west will cause cloudy weather over the Western Cape where rain will occur. With a high centred over the interior and with dry air in circulation, the weather over the remaining regions will be fine.

Die kouefront wat vanuit die weste nader, sal bewolkte weer veroorsaak oor Wes - Kaapland' en reën sal uitsak. Met 'n hoog oor die binneland geleë en met droë lug in sirkulasie sal dit mooiweer wees oor die res van die land.

DAAGLIKSE WEERBULLETIN

Maksimum en Minimum Temperatuur (°C) en Reënval (RRR) in mm vir die 24 uur geëindig om 0800 SAST op

WEERBURO / WEATHER BUREAU
DEPT. VAN VERVOER / DEPT. OF TRANSPORT
25 - 8 - 1966

DAILY WEATHER BULLETIN

Maximum and Minimum Temperatures (°C) and rainfall (RRR) in mm for the 24 hours ended at 0800 SAST on

CAPE - KAAP	Max	Min	RRR
Aberdeen			
Addo			
Alexander Bay	17	6	
Aliwal North	25	5	
Bashee	23	15	
Beaufort-Wes	27	4	
(Lughawe)			
Boegoebergdam			
Boetsap			
Brakkekuil			
(naby Heidelberg)			
Brandvlei			
Cala			
Caledon			
Calitzdorp			
Calvinia	21	1	
Cape Agulhas	22	12	3·2
Cape Columbine	16	12	5·2
Cape Point	16	10	19·5
Cape St. Francis	17	11	
Cape Town			
(D.F. Malan)	19	11	7·5
Cape Town			
(Roeland Str.)			
Carnarvon			
Ceres			
Citrusdal			
Colesberg			
Cradock			
Döhne	29	12	
De Aar	26	5	
Douglas			
East London	30	14	
(Airport)			
Eensaamheid			
(naby Herold)			
Elsenburg			
Fraserburg	22	-1	
Gariep			
George			
Graaff-Reinet	29	14	
Grahamstown			
Hopetown			
Idutywa			
Jansenville	32	5	
Joubertina			
Kimberley	28	13	
(Airport)			
Knysna			
Kokstad	26	5	
Kuruman	25	5	

KAAP - CAPE	Max	Min	RRR
Ladismith			
Lake Mentz			
Maclear			
Mafeking	24	5	
Malmesbury			
Matatiele			
Matroosberg	15	5	
Grootfontein			
(Middelburg)	25	11	
Mosselbaai	19	12	
Mount Frere			
Okiep	18	4	
Oudtshoorn	21	1	
Petrusville			
Piketberg			
Pofadder	24	7	
Port Alfred			
Port Elizabeth	19	7	
Port Nolloth	13	5	
Port St. Johns	23	17	
Prieska	28	4	
Prince Albert			
Queenstown	27	18	
Rietfontein			
Riversdale	22	5	
Robertson	20	12	
Sheeprun	28	5	
(near Maclear)			
Somerset-Oos	31	7	
Steynsburg			
Strydenburg			
Sutherland	16	-3	
Swellendam			
Tarkastad			
Touwsrivier			
Twee Riviere	32	12	
(Gemsbokpark)			
Umtata	31	8	
Uniondale			
Upington	29	8	
Vanwyksvlei	26	4	
Victoria-Wes	24	0	
Vredendal	19	5	
Vryburg	26	6	
Williston			
Willowmore	26	2	
Willowpark			
(near Dordrecht)	24	14	

NATAL	Max	Min	RRR
Cape St. Lucia	23	16	
Dundee			
Durban	26	7	
(Louis Botha)			
Estcourt	26	6	
Harding			
Himeville			
Mkuze			
Hluhluwe			
Newcastle	27	-1	
Cedara			
(Pietermaritzburg)	27	7	
Port Shepstone	20	11	
Richmond			
Seven Oaks			
Vryheid			
Waterford			
(near Underberg)	25	0	
TRANSVAAL			
Barberton			
Belfast			
Bethal	23	1	
Bospoort	24	2	
Carolina	22	8	
Chester			
(near Gravelotte)			
Grecy			
Groendraai			
(naby Vaalwater)			
Jan Kempdorp			
Jan Smuts	22	10	
Joubert Park (Jhb)	22	11	
Kroondal	25	5	
Levubu	27	11	
Leeudoringstad			
Lichtenburg			
Letaba			
Loskopdam			
Lydenburg	24	6	
Marnitz	26	5	
Mara	26	6	
Marble Hall			
Messina	27	7	
Middelburg			
Nelspruit	29	5	
Phalaborwa	28	9	
Pietersburg	23	5	
Piet Retief	25	6	

TRANSVAAL	Max	Min	RRR
Pongola			
Potchefstroom	25	5	
Potgietersrus	25	7	
Pretoria W.B.	24	6	
Pretoriuskop			
Punda Milia			
Sandpan (NW. Tvl.)			
Satara			
Sekhukhune			
Shingwidzi			
Skukuza	29	16	
Standerton	24	-2	
Thabazimbi			
Tomburke			
Tzaneen			
Vereeniging			
Volksrust			
Warmbad	25	6	
Witbank			
Zeerust			
O.V.S. - O.F.S.			
Balkfontein			
(naby Bothaville)			
Bethlehem	22	-2	
Bloemfontein	24	7	
(J.B.M. Hertzog)			
Bultfontein			
Fauresmith	25	2	
Ficksburg			
Frankfort	24	-1	
Harrismith			
Hoopstad	26	2	
Kroonstad	23	4	
Lindley			
Modderpoort			
Petrusburg			
Philippolis			
Reddersburg			
Reitz			
Vrede			
Warden			
Welkom	23	6	
Wepener	24	4	
Winburg			
Zastron			

S.W.A.	Max	Min	RRR
Aroab			
Bethanie			
Dordabis			
Gobabeb	24	8	
Gobabis	28	11	
Grootfontein			
Cape Frio	17	12	
Karasburg			
Kalkfeld			
Karibib			
Keetmanshoop	30	14	
Kub			
Luderitz	14	10	
Mariental	31	13	
Ohopoho			
Okahandja			
Okaukueye			
Ondangua	31	11	
Otavi			
Otjiwarongo			
Outjo	30	8	
Ujis	31	11	
Rehoboth			
Runtu	29	15	
Steinhausen			
Tsumeb	30	9	
Walvisbaai	15	10	
Windhoek W.K.			
J.G. Strydom Lughawe	26	11	
BASUTOLAND			
Maseru	23	0	
BETSJOEANALAND/BECHUANALAND			
Francistown	24	3	
Gaberones	25	4	
Ghanzi	28	8	
Lobatsi			
Mahalapye			
Maun	29	4	
Shakawe	28	3	
Tsabong	29	11	
Tsane	27	9	
SWAZILAND			
Embabe			
Manzini	26	9	
Stegi			

SYNOPTIC WEATHER MAP 1200 GMT — 1400 SAST SINOPTIESE WEERKAART

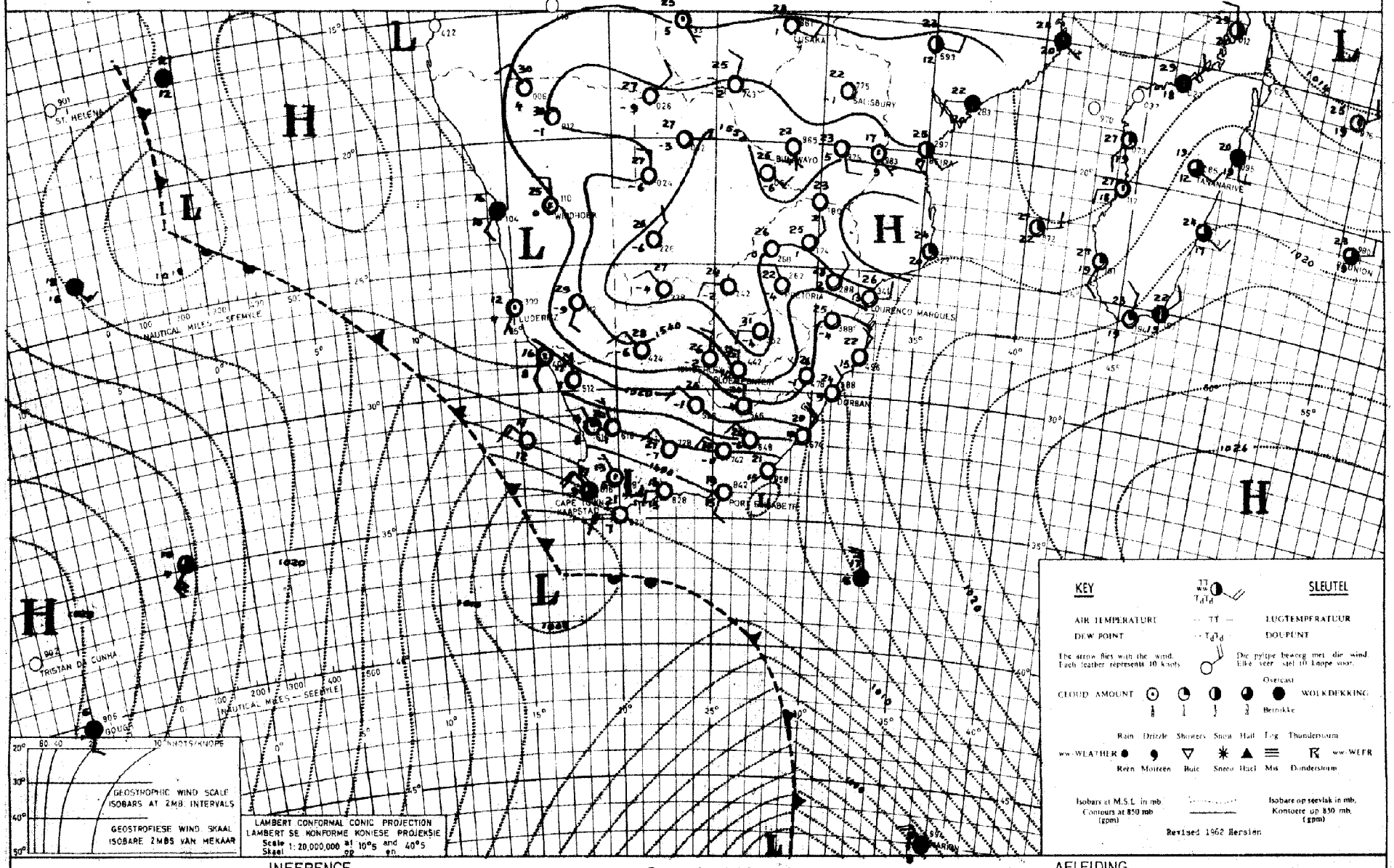

INFERENCE DATE 26 - 8 - 1966 DATUM AFLEIDING

The cold front situated to the west of the Cape will cause cloudy weather with showers over the western and south-western Cape coastal regions and adjacent interior, as well as over the south-western interior. Over the remainder of the country the air is dry and stable, and the present fine weather will persist.

Die kouefront wes van die Kaap gelee, sal bewolkte weer met buie veroorsaak oor die westelike Kaapse kusgebiede en aangrensende binneland, asook oor die suidwestelike binneland. Oor die res van die land is die lug droog en stabiel en die huidige mooiweerstoestande sal voortduur.

DAAGLIKSE WEERBULLETIN

Maksimum en Minimum Temperatuur (°C) en Reënval (RRR) in mm vir die 24 uur geëindig om 0800 SAST op

WEERBURO / WEATHER BUREAU
DEPT. VAN VERVOER / DEPT. OF TRANSPORT

26 - 8 - 1966

DAILY WEATHER BULLETIN

Maximum and Minimum Temperatures (°C) and rainfall (RRR) in mm for the 24 hours ended at 0800 SAST on

CAPE - KAAP	Max	Min	RRR
Aberdeen			
Addo			
Alexander Bay	18	10	
Aliwal North	27	7	
Bashee	22	15	
Beaufort-Wes	18	11	
(Lughawe)			
Boegoebergdam			
Boetsap			
Brakkekuil			
(naby Heidelberg)			
Brandvlei			
Cala			
Caledon			
Calitzdorp			
Calvinia	18	6	
Cape Agulhas	14	10	7·0
Cape Columbine	14	9	7·2
Cape Point	11	7	6·0
Cape St. Francis	17	14	7·6
Cape Town	13	8	8·5
(D.F. Malan)			
Cape Town			
(Roeland Str.)			
Carnarvon			
Ceres			
Citrusdal			
Colesberg			
Cradock			
Döhne	21	10	
De Aar	28	10	
Douglas			
East London	22	12	
(Airport)			
Bensaamheid			
(naby Herold)			
Elsenburg			
Fraserburg	20	6	
Garies			
George			
Graaff-Reinet	24	11	
Grahamstown			
Hopetown			
Idutywa			
Jansenville	23	14	
Joubertina			
Kimberley	29	13	
(Airport)			
Knysna			
Kokstad	27	5	
Kuruman	26	5	

KAAP - CAPE	Max	Min	RRR
Ladismith			
Lake Mentz			
Maclear			
Mafeking	27	7	
Malmesbury			
Matatiele			
Matroosberg	12	5	0·4
Grootfontein			
(Middelburg)	26	9	
Mosselbaai	17	10	5·5
Mount Frere			
Okiep	17	7	
Oudtshoorn	21	4	
Petrusville			
Piketberg			
Pofadder	21	4	
Port Alfred			
Port Elizabeth	19	14	4·8
Port Nolloth	15	11	
Port St. Johns	20	18	
Prieska	30	6	
Prince Albert			
Queenstown	29	11	
Rietfontein			
Riversdale	15	9	13·1
Robertson	14	8	9·0
Sheeprun	29	5	
(near Maclear)			
Somerset-Oos	22	10	0·4
Steynsburg			
Strydenburg			
Sutherland	15	2	
Swellendam			
Tarkastad			
Touwsrivier			
Twee Riviere	32	8	
(Gemsbokpark)			
Umtata	31	13	
Uniondale			
Upington	32	9	
Vanwyksvlei	25	8	
Victoria-Wes	24	6	
Vredendal	20	8	
Vryburg	27	6	
Williston			
Willowmore	20	11	
Willowpark			
(near Dordrecht)	26	11	

NATAL	Max	Min	RRR
Cape St. Lucia	23	17	
Dundee			
Durban	25	12	
(Louis Botha)			
Estcourt	27	5	
Harding			
Himeville			
Mkuze			
Hluhluwe			
Newcastle	28	0	
Cedara			
(Pietermaritzburg)	29	6	
Port Shepstone	23	15	
Richmond			
Seven Oaks			
Vryheid			
Waterford			
(near Underberg)	25	2	
TRANSVAAL			
Barberton			
Belfast			
Bethal	25	6	
Bospoort	26	3	
Carolina	24	6	
Chester			
(near Gravelotte)			
Crecy			
Groendraai	29	2	
(naby Vaalwater)			
Jan Kempdorp			
Jan Smuts	24	9	
Joubert Park (Jhb)	24	10	
Kroondal	27	3	
Levubu	29	13	
Leeudoringstad			
Lichtenburg			
Letaba			
Loskopdam			
Lydenburg	25	5	
Marnitz	28	9	
Mara	28	6	
Marble Hall			
Messina	29	7	
Middelburg			
Nelspruit	30	7	
Phalaborwa	30	10	
Pietersburg	26	7	
Piet Retief	28	9	

TRANSVAAL	Max	Min	RRR
Pongola			
Potchefstroom	27	3	
Potgietersrus	28	11	
Pretoria W.B.	26	7	
Pretoriuskop			
Punda Milia			
Sandpan (NW. Tvl.)			
Satara			
Sekhukhune			
Shingwidzi			
Skukuza			
Standerton	25	1	
Thabazimbi			
Tomburke			
Tzaneen			
Vereeniging			
Volksrust			
Warmbad	28	7	
Witbank			
Zeerust			
O.V.S. - O.F.S.			
Balkfontein			
(naby Bothaville)			
Bethlehem	25	0	
Bloemfontein	26	0	
(J.B.M. Hertzog)			
Bultfontein			
Fauresmith	27	4	
Ficksburg			
Frankfort	27	1	
Harrismith			
Hoopstad	28	5	
Kroonstad	26	5	
Lindley			
Modderpoort			
Petrusburg			
Philippolis			
Reddersburg			
Reitz			
Vrede			
Warden			
Welkom	27	8	
Wepener	27	7	
Winburg			
Zastron			

S.W.A.	Max	Min	RRR
Aroab			
Bethanie			
Dordabis			
Gobabeb	20	5	
Gobabis	28	9	
Grootfontein			
Cape Frio	20	11	
Karasburg			
Kalkfeld			
Karibib			
Keetmanshoop	30	6	
Kub			
Luderitz	15	10	
Mariental	30	10	
Ohopoho			
Okahandja			
Okaukueye			
Ondangua	31	9	
Otavi			
Otjiwarongo			
Outjo	29	7	
Ue	24	7	
Rehoboth			
Runtu	30	17	
Steinhausen			
Tsumeb	30	6	
Walvisbaai	15	10	
Windhoek W.K.			
J. C. Strydom Lughawe	25	7	
BASUTOLAND			
Maseru	25	4	
BETSJOEANALAND/BECHUANALAND			
Francistown	27	4	
Gaberones	28	5	
Ghanzi	29	2	
Lobatsi			
Mahalapye			
Maun	29	4	
Shakawe	29	5	
Tsabong	30	8	
Tsane	29	8	
SWAZILAND			
Emlembe			
Manzini	28	12	
Stegi			

SYNOPTIC WEATHER MAP — 1200 GMT. — 1400 SAST. — SINOPTIESE WEERKAART

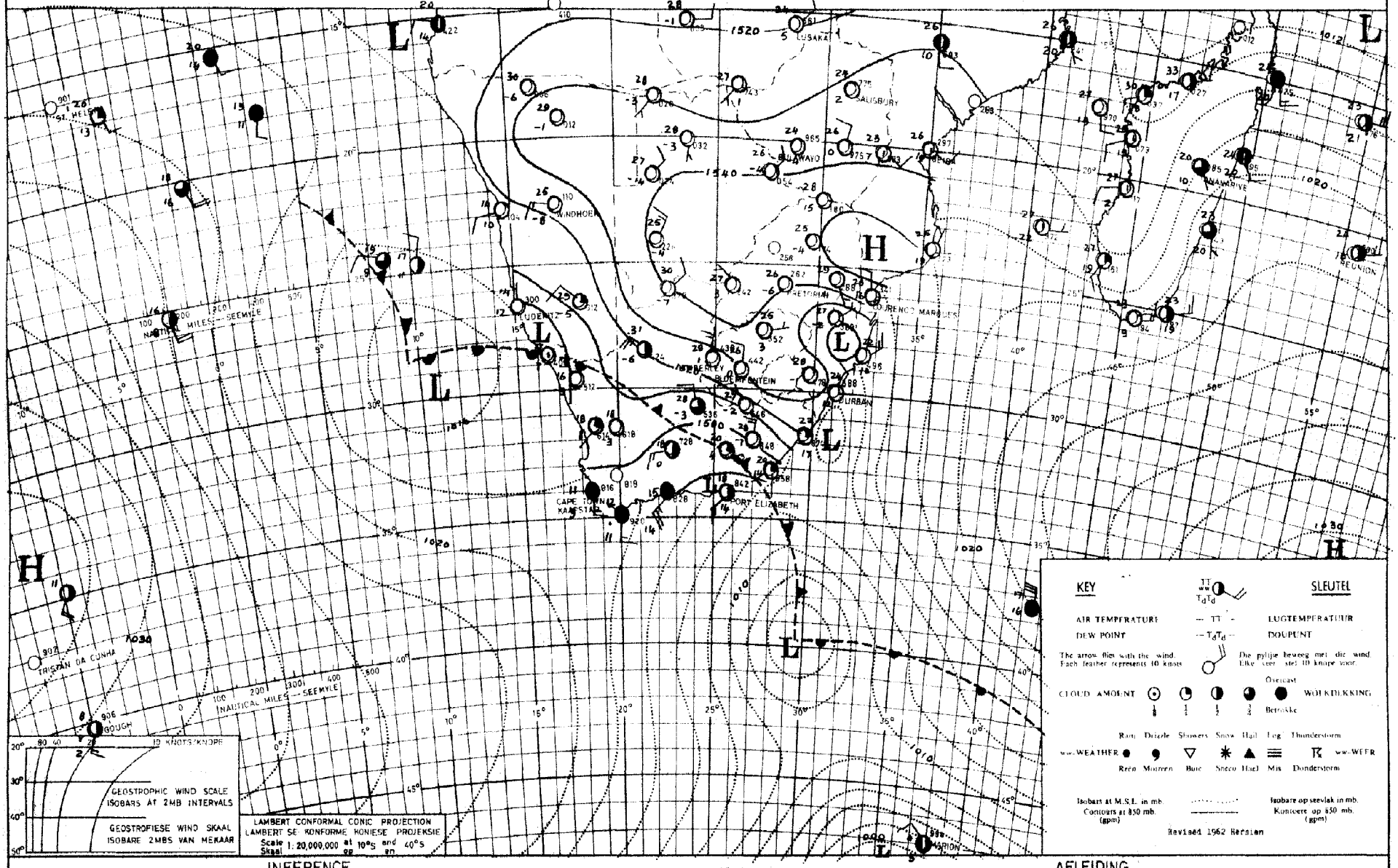

INFERENCE — DATE 25 - 8 - 1966 DATUM — AFLEIDING

The cold front over the western regions of the Cape Province is moving eastwards and it will be cloudy and cold with rain over the southern, south-western and eastern regions of the country. Cooler air will spread over the central interior. Over the northern regions it will remain warm.

Die kouefront wat oor die westelike dele van Kaapland beweeg het, sal verder ooswaarts beweeg en dit sal bewolk en koud wees met reën oor die suidelike, suidwestelike en oostelike dele van die land. Koeler lug sal ook oor die sentrale binneland uitbrei. Oor die noordelike dele sal dit warm bly.

DAAGLIKSE WEERBULLETIN

Maksimum en Minimum Temperatuur (°C) en Reënval (RRR) in mm vir die 24 uur geëindig om 0800 SAST op

WEERBURO / WEATHER BUREAU
DEPT. VAN VERVOER / DEPT. OF TRANSPORT

...27 - 8 - 1966...

DAILY WEATHER BULLETIN

Maximum and Minimum Temperatures (°C) and rainfall (RRR) in mm for the 24 hours ended at 0800 SAST on

CAPE - KAAP	Max	Min	RRR
Aberdeen			
Addo			
Alexander Bay	19	9	
Aliwal North	27	4	
Bashee	22	16	
Beaufort-Wes	21	11	
(Lughawe)			
Boegoebergdam			
Boetsap			
Brakkekuil			
(naby Heidelberg)			
Brandvlei			
Cala			
Caledon			
Calitzdorp			
Calvinia	16	3	
Cape Agulhas	13	11	4·1
Cape Columbine	15	8	
Cape Point	11	9	0·1
Cape St. Francis	16	14	2·0
Cape Town			
(D.F. Malan)	14	3	0·2
Cape Town			
(Roeland Str.)			
Carnarvon			
Ceres			
Citrusdal			
Colesberg			
Cradock			
Dehne	20	9	
De Aar	26	6	
Douglas			
East London	21	17	1·6
(Airport)			
Eensaamheid			
(naby Herold)			
Elsenburg			
Fraserburg	19	7	
Gariep			
George			
Graaff-Reinet	20	13	
Grahamstown			
Hopetown			
Idutywa			
Jansenville	22	16	
Joubertina			
Kimberley	29	11	
(Airport)			
Knysna			
Kokstad	27	6	
Kuruman	27	7	

KAAP - CAPE	Max	Min	RRR
Ladismith			
Lake Mentz			
Maclear			
Mafeking	27	7	
Malmesbury			
Matatiele			
Matroosberg	8	5	0·4
Grootfontein			
(Middelburg)	27	3	
Mosselbaai	15	12	23·6
Mount Frere			
Okiep	14	5	
Oudtshoorn	19	6	
Petrusville			
Piketberg			
Pofadder	18	6	
Port Alfred			
Port Elizabeth	17	16	0·3
Port Nolloth	16	10	
Port St. Johns	21	16	
Prieska	27	4	
Prince Albert			
Queenstown	29	11	
Rietfontein			
Riversdale	13	10	25·5
Robertson	12	10	6·0
Sheeprun			
(near Maclear)	29	4	
Somerset-Oos	19	10	
Steynsburg			
Strydenburg			
Sutherland			
Swellendam			27·0
Tarkastad			
Touwsrivier			
Twee Riviere	26	5	
(Gemsbokpark)			
Umtata	22	14	
Uniondale			
Upington	21	5	
Vanwyksvlei	23	4	
Victoria-Wes	24	5	
Vredendal	18	7	
Vryburg	28	7	
Williston			
Willowmore	18	11	
Willowpark			
(near Dordrecht)	26	3	

NATAL	Max	Min	RRR
Cape St. Lucia	23	19	
Dundee			
Durban	24	14	
(Louis Botha)			
Estcourt	29	10	
Harding			
Himeville			
Mkuze			
Hluhluwe			
Newcastle	30	0	
Cedara			
(Pietermaritzburg)	26	8	
Port Shepstone	22	14	
Richmond			
Seven Oaks			
Vryheid			
Waterford			
(near Underberg)	25	1	
TRANSVAAL			
Barberton			
Belfast			
Bethal	26	5	
Bospoort	26	6	
Carolina	24	7	
Chester			
(near Gravelotte)			
Crecy			
Groendraai	29	6	
(naby Vaalwater)			
Jan Kempdorp			
Jan Smuts	23	8	
Joubert Park (Jhb)	23	11	
Kroondal	27	4	
Levubu	28	15	
Leeudoringstad			
Lichtenburg			
Letaba			
Loskopdam			
Lydenburg	25	6	
Marnitz	28	10	
Mara	28	10	
Marble Hall			
Messina	30	16	
Middelburg			
Nelspruit	30	9	
Phalaborwa	31	15	
Pietersburg	26	12	
Piet Retief	28	8	

TRANSVAAL	Max	Min	RRR
Pongola			
Potchefstroom	27	5	
Potgietersrus			
Pretoria W.B.	26	11	
Pretoriuskop			
Punda Milia			
Sandpan (NW. Tvl.)	29	7	
Satara			
Sekhukhune			
Shingwidzi			
Skukuza	32	8	
Standerton	26	2	
Thabazimbi			
Tomburke			
Tzaneen			
Vereeniging			
Volksrust			
Warmbad	28	4	
Witbank			
Zeerust			
O.V.S. - O.F.S.			
Balkfontein			
(naby Bothaville)			
Bethlehem	25	-1	
Bloemfontein	26	3	
(J.B.M. Hertzog)			
Bultfontein			
Fauresmith	27	3	
Ficksburg			
Frankfort	26	0	
Harrismith			
Hoopstad	28	2	
Kroonstad	27	7	
Lindley			
Modderpoort			
Petrusburg			
Philippolis			
Reddersburg			
Reitz			
Vrede			
Warden			
Welkom	27	8	
Wepener	27	8	
Winburg			
Zastron			

S.W.A.	Max	Min	RRR
Aroab			
Bethanie			
Dordabis			
Gobabeb	20	7	
Gobabis	29	13	
Grootfontein			
Kaap Frio	20	10	
Karasburg			
Kalkfeld			
Karibib			
Keetmanshoop	21	7	
Kub			
Luderitz	14	10	
Mariental	29	8	
Ohopoho			
Okahandja			
Okaukueye			
Ondangua	31	8	
Otavi			
Otjiwarongo			
Outjo	28	7	
Uis	21	5	
J.S. Strydom LH.	26	7	
Rehoboth			
Runtu			
Steinhausen			
Tsumeb	31	8	
Walvisbaai	14	9	
Windhoek W.K.			
BASUTOLAND			
Maseru	26	2	
BETSJOEANALAND/BECHUANALAND			
Francistown	29	10	
Gaberones	29	7	
Ghanzi	30	11	
Lobatsi			
Mahalapye			
Maun	30	11	
Shakawe	30	6	
Tsabong	30	9	
Tsane	29	10	
SWAZILAND			
Embembe			
Manzini	31	12	
Stegi			

SYNOPTIC WEATHER MAP — 1200 GMT — 1400 SAST — SINOPTIESE WEERKAART

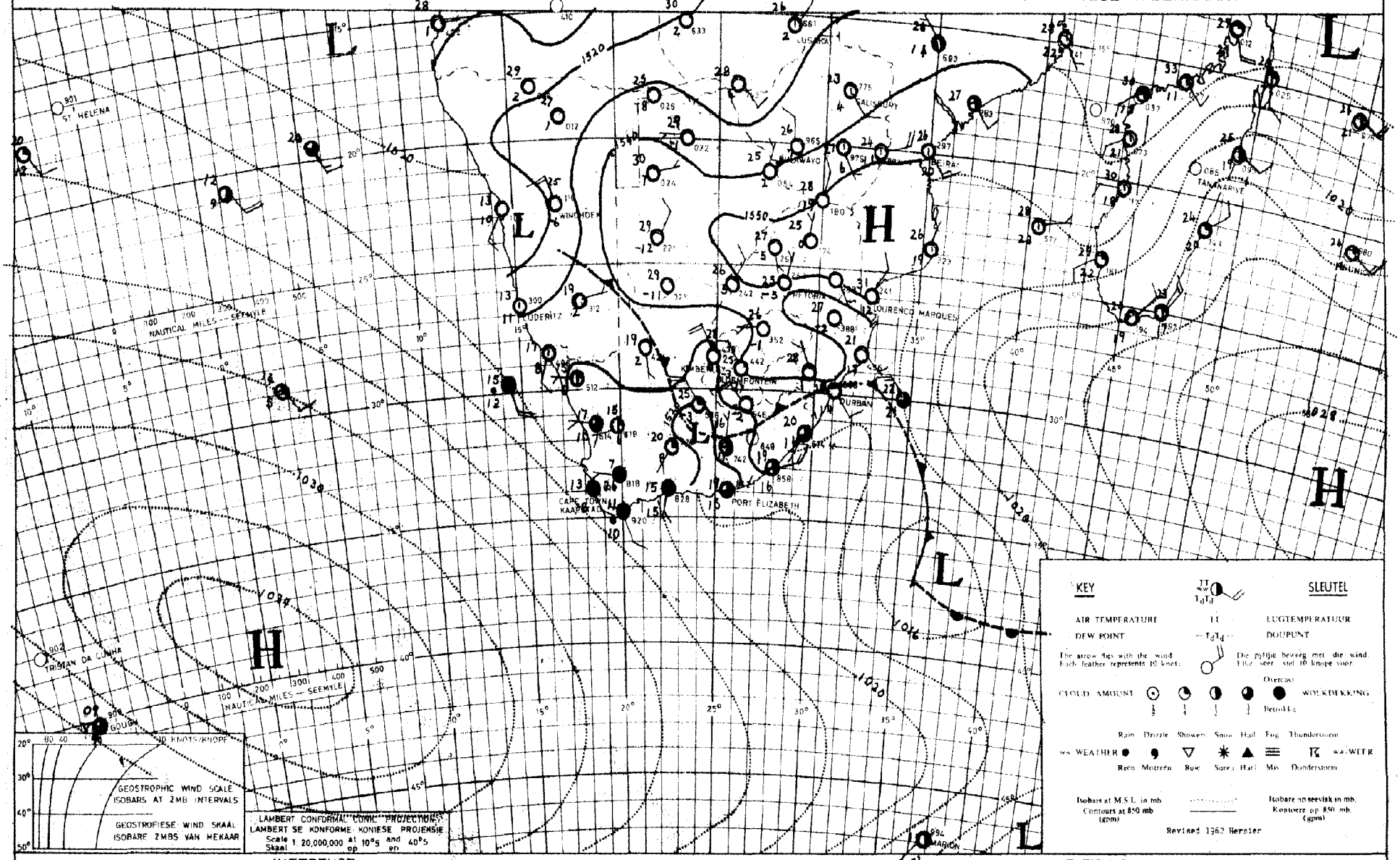

INFERENCE — DATE 26 8 19 66 DATUM — AFLEIDING

The low over the southern Cape will cause cloudy weather, associated with south-easterly winds, over the south-western and southern parts and showers will occur.

Die laag oor Suid-kaapland sal bewolkte weer gepaard met suidoostelike winde veroorsaak langs die suidwestelike en suidelike dele en buie sal voorkom.

DAAGLIKSE WEERBULLETIN

Maksimum en Minimum Temperatuur (°C) en Reënval (RRR) in mm vir die 24 uur geëindig om 0800 SAST op

WEERBURO / WEATHER BUREAU
DEPT. VAN VERVOER / DEPT. OF TRANSPORT

28 - 8 - 1966

DAILY WEATHER BULLETIN

Maximum and Minimum Temperatures (°C) and rainfall (RRR) in mm for the 24 hours ended at 0800 SAST on

CAPE - KAAP	Max	Min	RRR
Aberdeen			
Addo			
Alexander Bay	17	10	
Aliwal North	27	11	
Bashee	22	15	
Beaufort-Wes	21	12	
(Lughawe)			
Boegoebergdam			
Boetsap			
Brakkekuil			
(naby Heidelberg)			
Brandvlei			
Cala			
Caledon			
Calitzdorp			
Calvinia	19	6	
Cape Agulhas	14	13	3·5
Cape Columbine	17	8	
Cape Point	13	11	0·8
Cape St. Francis	17	15	0·1
Cape Town	18	9	
(D.F. Malan)			
Cape Town			
(Roeland Str.)			
Carnarvon			
Ceres			
Citrusdal			
Colesberg			
Cradock			
Döhne	29	14	
De Aar	28	8	
Douglas			
East London	23	15	
(Airport)			
Eensaamheid			
(naby Herold)			
Elsenburg			
Fraserburg	22	9	
Garies			
George			
Graaff-Reinet			
Grahamstown			
Hopetown			
Idutywa			
Jansenville	25	14	
Joubertina			
Kimberley	27	13	
(Airport)			
Knysna			
Kokstad	26	6	
Kuruman	27	9	

KAAP - CAPE	Max	Min	RRR
Ladismith			
Lake Mentz			
Maclear			
Mafeking	25	14	
Malmesbury			
Matatiele			
Matroosberg			
Grootfontein			
(Middelburg)	27	14	
Mosselbaai	17	14	7·4
Mount Frere			
Okiep	16	5	
Oudtshoorn	18	9	
Petrusville			
Piketberg			
Pofadder	20	3	
Port Alfred			
Port Elizabeth	19	15	
Port Nolloth	14	10	0·6
Port St. Johns	22	16	
Prieska	29	9	
Prince Albert			
Queenstown	29	17	
Rietfontein			
Riversdale	16	13	9·2
Robertson	16	11	22·0
Sheeprun	28	6	
(near Maclear)			
Somerset-Oos	25	13	
Steynsburg			
Strydenburg			
Sutherland			
Swellendam			
Tarkastad			
Touwsrivier			
Twee Riviere	30	6	
(Gemsbokpark)			
Umtata	26	9	
Uniondale			
Upington	30	7	
Vanwyksvlei	28	8	
Victoria-Wes	27	6	
Vredendal	19	11	
Vryburg	27	11	
Williston			
Willowmore	22	11	
Willowpark			
(near Dordrecht)			

NATAL	Max	Min	RRR
Cape St. Lucia	24	19	
Dundee			
Durban	25	19	
(Louis Botha)			
Estcourt	27	8	
Harding			
Himeville			
Mkuze			
Hluhluwe			
Newcastle	29	9	
Cedara			
(Pietermaritzburg)	29	13	
Port Shepstone	23	16	
Richmond			
Seven Oaks			
Vryheid			
Waterford			
(near Underberg)	25	2	
TRANSVAAL			
Barberton			
Belfast			
Bethal	24	10	
Bospoort	24	11	
Carolina	23	9	
Chester			
(near Gravelotte)			
Crecy			
Groendraai	28	14	
(naby Vaalwater)			
Jan Kempdorp			
Jan Smuts	22	8	
Joubert Park (Jhb)	22	11	
Kroondal	27	11	
Levubu	29	15	
Leeudoringstad			
Lichtenburg			
Letaba			
Loskopdam			
Lydenburg	23	9	
Marnitz	28	20	
Mara	29	17	
Marble Hall			
Messina	32	19	
Middelburg			
Nelspruit	30	11	
Phalaborwa	31	12	
Pietersburg	26	15	
Piet Retief	25	8	

TRANSVAAL	Max	Min	RRR
Pongola			
Potchefstroom	25	10	
Potgietersrus			
Pretoria W.B.	24	16	
Pretoriuskop			
Punda Milia			
Sandpan (NW. Tvl.)	29	7	
Satara			
Sekhukhune			
Shingwidzi			
Skukuza			
Standerton	25	4	
Thabazimbi			
Tomburke			
Tzaneen			
Vereeniging			
Volksrust			
Warmbad	28	10	
Witbank			
Zeerust			
O.V.S. - O.F.S.			
Balkfontein			
(naby Bothaville)			
Bethlehem	25	8	
Bloemfontein	26	7	
(J.B.M. Hertzog)			
Bultfontein			
Fauresmith	25	13	
Ficksburg			
Frankfort	25	10	
Harrismith			
Hoopstad	27	13	
Kroonstad	26	13	
Lindley			
Modderpoort			
Petrusburg			
Philippolis			
Reddersburg			
Reitz			
Vrede			
Warden			
Welkom			
Wepener	26	14	
Winburg			
Zastron			

S.W.A.	Max	Min	RRR
Aroab			
Bethanie			
Dordabis			
Gobabeb	19	5	
Gobabis	29	6	
Grootfontein			
Cape Frio	19	10	
Karasburg			
Kalkfeld			
Karibib			
Keetmanshoop	20	3	
Kub			
Luderitz	14	10	
Mariental	28	6	
Ohopoho			
Okahandja			
Okaukueye			
Ondangua			
Otavi			
Otjiwarongo			
Outjo	28	4	
Rehoboth			
Runtu			
Steinhausen			
Tsumeb	31	9	
Walvisbaai	16	9	
Windhoek W.K.			
J.C. Strydom Lughawe	25	4	
BASUTOLAND			
Maseru	24	10	
BETSJOEANALAND/BECHUANALAND			
Francistown	29	20	
Gaberones	28	13	
Ghanzi	30	13	
Lobatsi			
Mahalapye			
Maun	30	14	
Shakawe			
Tsabong	30	9	
Tsane			
SWAZILAND			
Enlembe			
Manzini	29	12	
Stegi			

SYNOPTIC WEATHER MAP 1200 GMT — 1400 SAST SINOPTIESE WEERKAART

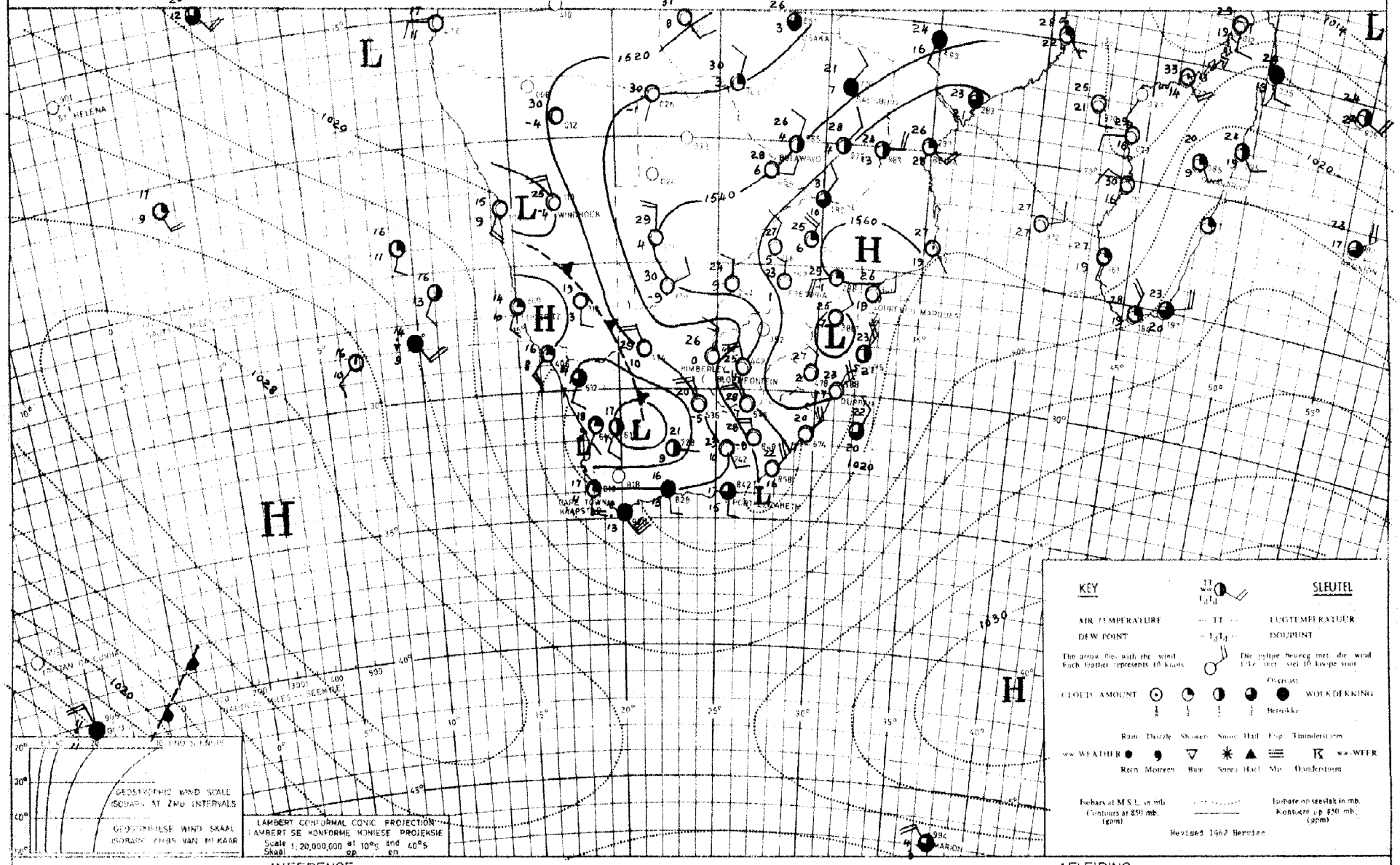

INFERENCE DATE 27-8-1966 DATUM AFLEIDING

The low off the south-east coast will cause cloudy weather along the eastern and south-eastern coasts where light showers will fall. At the same time the low over the Western Cape is moving eastwards and, with dewpoints rising over the eastern interior, thundershowers and showers will occur over this region.

Die laag langs die suidooskus sal bewolkte weer langs die oostelike en suidoostelike kus-streke veroorsaak waar ligte buie sal voorkom. Terselfdertyd beweeg die laag oor Wes-Kaapland ooswaarts en met stygende doupunte oor die oostelike binneland sal buie en danderbuie oor hierdie gebied voorkom.

DAAGLIKSE WEERBULLETIN

Maksimum en Minimum Temperatuur (°C) en Reënval (RRR) in mm vir die 24 uur geëindig om 0800 SAST op

WEERBURO / WEATHER BUREAU
DEPT. VAN VERVOER / DEPT. OF TRANSPORT

29 - 8 - 1966

DAILY WEATHER BULLETIN

Maximum and Minimum Temperatures (°C) and rainfall (RRR) in mm for the 24 hours ended at 0800 SAST on

CAPE - KAAP	Max	Min	RRR
Aberdeen			
Addo			
Alexander Bay	17	5	
Aliwal North	23	10	0·3
Bashee	20	14	9·0
Beaufort-Wes	17	5	17·6
(Lughawe)			
Boegoebergdam			
Boetsap			
Brakkekuil			
(naby Heidelberg)			
Brandvlei			
Cala			
Caledon			
Calitzdorp			
Calvinia	13	1	
Cape Agulhas	17	11	1·5
Cape Columbine	17	10	
Cape Point	15	11	3·0
Cape St. Francis	17	12	5·0
Cape Town	16	7	
(D.F. Malan)			
Cape Town			
(Roeland Str.)			
Carnarvon			
Ceres			
Citrusdal			
Colesberg			
Cradock			
Döhne	21	7	5·0
De Aar	20	7	
Douglas			
East London	21	12	11·2
(Airport)			
Eensaamheid			
(naby Herold)			
Elsenburg			
Fraserburg	14	1	
Garies			
George			
Graaff-Reinet	18	7	4·2
Grahamstown			7·4
Hopetown			
Idutywa			23·5
Jansenville	21	9	
Joubertina			
Kimberley	25	7	
(Airport)			
Knysna			47·5
Kokstad	30	7	12·0
Kuruman	21	4	

KAAP - CAPE	Max	Min	RRR
Ladismith			
Lake Mentz			
Maclear			20·0
Mafeking	27	6	
Malmesbury			
Matatiele			
Matroosberg	12	1	
Grootfontein			
(Middelburg)	23	6	
Mosselbaai	16	10	7·8
Mount Frere			
Okiep	12	4	
Oudtshoorn	16	2	3·0
Petrusville			
Piketberg			
Pofadder	15	3	
Port Alfred			
Port Elizabeth	19	9	3·7
Port Nolloth	14	6	
Port St. Johns	24	15	8·0
Prieska	20	9	
Prince Albert			
Queenstown	27	8	6·0
Rietfontein			
Riversdale	15	4	6·4
Robertson	16	4	3·0
Sheeprun	28	9	21·0
(near Maclear)			
Somerset-Oos	19	8	11·0
Steynsburg			
Strydenburg			
Sutherland	10	-2	1·5
Swellendam			21·5
Tarkastad			1·0
Touwsrivier			
Twee Riviere	17	-1	
(Gemsbokpark)			
Umtata	30	11	23·5
Uniondale			1·5
Upington	17	4	
Vanwyksvlei	18	5	
Victoria-Wes	16	4	
Vredendal	18	11	
Vryburg	27	4	
Williston			
Willowmore	15	3	
Willowpark			
(near Dordrecht)	23	6	14·5

NATAL	Max	Min	RRR
Cape St. Lucia	24	19	
Dundee			
Durban	27	16	3·5
(Louis Botha)			
Estcourt	27	13	3·5
Harding			
Himeville			
Mkuze			
Hluhluwe			
Newcastle	28	10	3·4
Cedara			
(Pietermaritzburg)	28	11	6·0
Port Shepstone	24	15	2·0
Richmond			
Seven Oaks			
Vryheid			
Waterford			
(near Underberg)	24	7	4·5
TRANSVAAL			
Barberton			
Belfast			
Bethal	22	9	0·3
Bospoort	26	2	
Carolina	20	9	
Chester			
(near Gravelotte)			
Crecy			
Groendraai	27	10	
(naby Vaalwater)			
Jan Kempdorp			
Jan Smuts	21	8	0·8
Joubert Park (Jhb)	20	11	2·0
Kroondal	26	9	2·3
Levubu	27	14	
Leeudoringstad			
Lichtenburg			
Letaba			
Loskopdam			2·0
Lydenburg	23	13	6·7
Marnitz	27	14	
Mara	27	14	
Marble Hall			
Messina	28	15	3·1
Middelburg			
Nelspruit	28	15	4·6
Phalaborwa	30	16	
Pietersburg	24	10	
Piet Retief	24	13	

TRANSVAAL	Max	Min	RRR
Pongola			
Potchefstroom	27	8	1·6
Potgietersrus	26	15	
Pretoria W.B.	24	13	1·7
Pretoriuskop			
Punda Milia			
Sandpan (NW. Tvl.)			
Satara			
Sekhukhune			
Shingwidzi			
Skukuza	31	12	
Standerton	23	1	0·7
Thabazimbi			
Tomburke			
Tzaneen			
Vereeniging			
Volksrust			1·5
Waterval-boven			6·0
Warmbad	28	10	
Witbank			
Zeerust			
O.V.S. - O.F.S.			
Balkfontein			
(naby Bothaville)			
Bethlehem	23	8	3·3
Bloemfontein	25	5	0·1
(J.B.M. Hertzog)			
Bultfontein			
Fauresmith	24	4	
Ficksburg			
Frankfort	23	10	1·0
Heilbron			5·0
Harrismith			1·0
Hoopstad	27	6	
Kroonstad			
Lindley			1·0
Modderpoort			
Petrusburg			
Philippolis			
Reddersburg			
Reitz			
Vrede			
Warden			
Welkom	26	5	
Wepener	24	13	
Winburg			
Zastron			

S.W.A.	Max	Min	RRR
Aroab			
Bethanie			
Dordabis			
Gobabeb	24	8	
Gobabis	20	-2	
Grootfontein			
Cape Frio	19	11	
Karasburg			
Kalkfeld			
Karibib			
Keetmanshoop	16	1	
Kub			
Luderitz	17	9	
Mariental	17	2	
Ohopoho			
Okahandja			
Okaukueye			
Ondangua	29	10	
Otavi			
Otjiwarongo			
Outjo	25	5	
Uis	21	5	
Rehoboth			
Runtu	32	19	
Steinhausen			
Tsumeb	31	12	
Walvisbaai	17	8	
Windhoek W.K.			
J.C. Strydom Lughawe	22	2	
BASUTOLAND			
Maseru	24	10	2·0
BETSJOEANALAND/BECHUANALAND			
Francistown	29	12	
Gaberones	30	13	
Ghanzi	30	5	
Lobatsi			
Mahalapye			
Maun	31	15	
Shakawe	31	14	
Tsabong	19	3	
Tsane	21	2	
SWAZILAND			
Embembe			
Manzini	29	17	
Stegi			

SYNOPTIC WEATHER MAP 1200 GMT — 1400 SAST SINOPTIESE WEERKAART

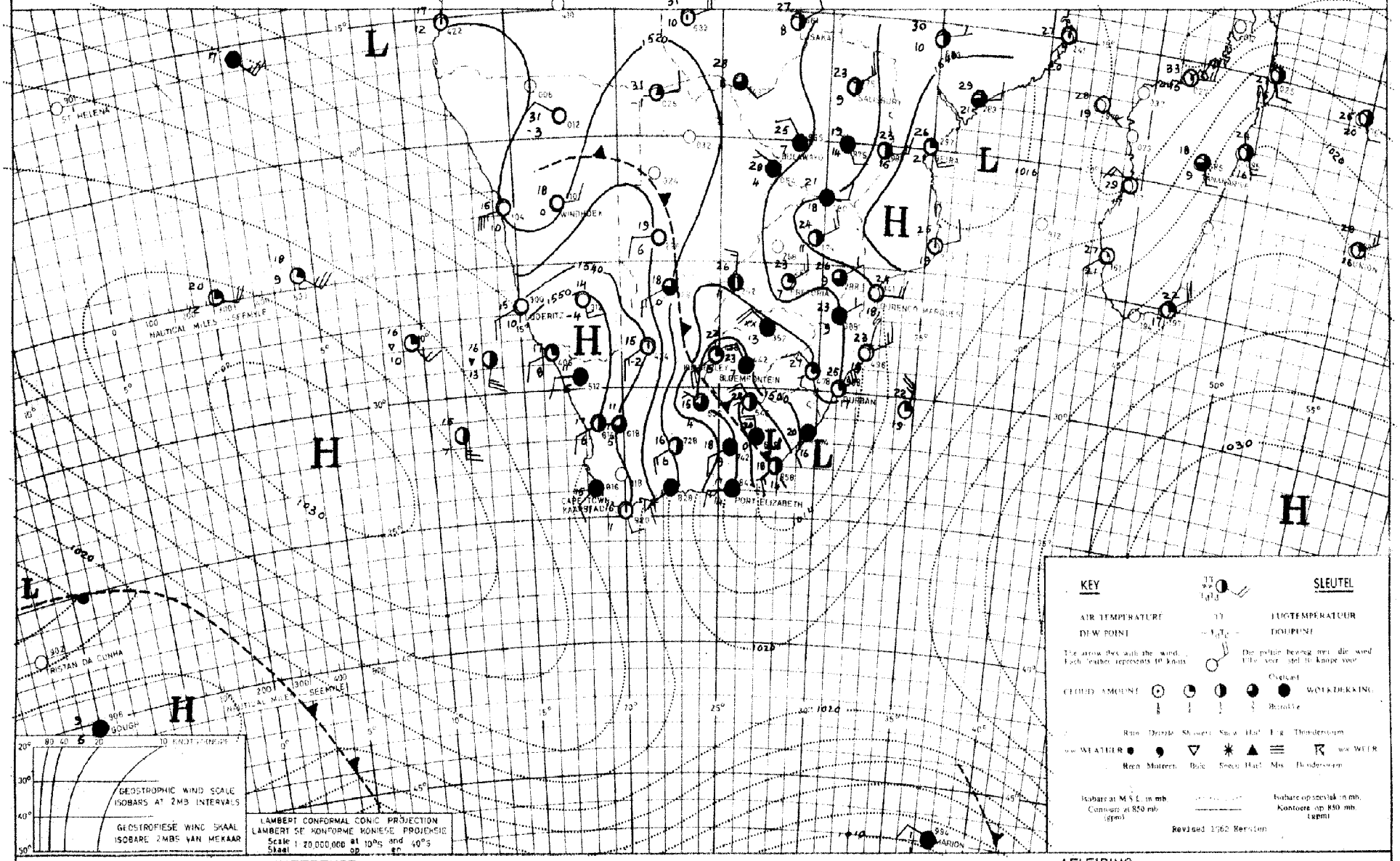

INFERENCE DATE 28 - 8 - 1966 DATUM AFLEIDING

The low is now situated over the south-eastern parts and with moist air present in the east thundershowers and showers will occur over these regions.

Die laag is nou oor die suidoostelike dele gelee en met vogtige lug in die ooste sal buie en donderbuie voorkom oor daardie gebiede.

DAAGLIKSE WEERBULLETIN

Maksimum en Minimum Temperatuur (°C) en Reënval (RRR) in mm vir die 24 uur geëindig om 0800 SAST op

WEERBURO / WEATHER BUREAU
DEPT. VAN VERVOER / DEPT. OF TRANSPORT

30 - 8 - 1966

DAILY WEATHER BULLETIN

Maximum and Minimum Temperatures (°C) and rainfall (RRR) in mm for the 24 hours ended at 0800 SAST on

CAPE - KAAP	Max	Min	RRR
Aberdeen			
Addo			
Alexander Bay	20	8	
Aliwal North			
Bashee	18	12	
Beaufort-Wes	15	3	
(Lughawe)			
Boegoebergdam			
Boetsap			
Brakkekuil			
(naby Heidelberg)			
Brandvlei			
Cala			
Caledon			
Calitzdorp			
Calvinia	17	1	
Cape Agulhas	17	12	0·6
Cape Columbine	16	10	4·0
Cape Point	14	11	1·0
Cape St. Francis	16	9	
Cape Town	17	6	0·5
(D.F. Malan)			
Cape Town			
(Roeland Str.)			
Carnarvon			
Ceres			
Citrusdal			
Colesberg			
Cradock			
Döhne	11	6	1·6
De Aar	18	0	
Douglas			
East London	19	10	
(Airport)			
Eensaamheid			
(naby Herold)			
Elsenburg			
Fraserburg	17	-1	
Garies			
George			
Graaff-Reinet	15	5	
Grahamstown			
Hopetown			
Idutywa			
Jansenville	19	4	
Joubertina			
Kimberley	19	5	
(Airport)			
Knysna			
Kokstad	10	5	19·5
Kuruman	19	2	

KAAP - CAPE	Max	Min	RRR
Ladismith			
Lake Mentz			
Maclear			
Mafeking	19	2	
Malmesbury			
Matatiele			
Matroosberg	14	0	
Grootfontein			
(Middelburg)	13	-1	
Mosselbaai	17	14	
Mount Frere			
Okiep	18	5	
Oudtshoorn	18	2	
Petrusville			
Piketberg			
Pofadder	19	4	
Port Alfred			
Port Elizabeth	18	6	
Port Nolloth	17	6	
Port St. Johns	18	13	4·0
Prieska	21	5	
Prince Albert			
Queenstown	10	5	1·8
Rietfontein			
Riversdale	17	5	
Robertson	18	9	
Sheeprun	10	4	14·5
(near Maclear)			
Somerset-Oos	15	3	
Steynsburg			8·0
Strydenburg			
Sutherland	12	0	
Swellendam			
Tarkastad			
Touwsrivier			
Twee Riviere	9	0	
(Gemsbokpark)			
Umtata	13	9	4·5
Uniondale			
Upington	19	3	
Vanwyksvlei	19	0	
Victoria-Wes	15	-5	
Vredendal	19	4	
Vryburg	19	3	
Williston			
Willowmore	17	0	
Willowpark			
(near Dordrecht)	7	3	3·0

NATAL	Max	Min	RRR
Cape St. Lucia	20	13	16·0
Dundee			
Durban	21	13	10·6
(Louis Botha)			
Estcourt	16	7	19·5
Harding			11·0
Himeville			
Mkuze			2·0
Hluhluwe			
Newcastle	19	6	25·0
Cedara			
(Pietermaritzburg)	14	7	23·5
Port Shepstone	18	12	9·2
Richmond			
Seven Oaks			
Vryheid			
Waterford			
(near Underberg)	9	1	19·2
Van Reenen			15·0
TRANSVAAL			
Barberton			14·5
Belfast			
Bethal	23	4	0·2
Bospoort	17	3	
Carolina	20	3	5·4
Chester			
(near Gravelotte)			
Crecy			
Gideonsrust			9·5
Groendraai	28	1	
(naby Vaalwater)			
Jan Kempdorp			
Jan Smuts	20	2	
Joubert Park (Jhb)	19	8	
Kroondal	24	4	
Levubu	33	15	
Leeudoringstad			
Lichtenburg			
Letaba			
Loskopdam			5·5
Lydenburg	23	6	4·7
Mara	31	12	
Marble Hall			
Messina	33	16	
Middelburg			
Nelspruit	26	15	5·5
Phalaborwa	31	16	19·0
Pietersburg	28	7	
Piet Retief	21	10	1·7

TRANSVAAL	Max	Min	RRR
Pongola			
Potchefstroom	24	2	
Potgietersrus	29	11	
Pretoria W.B.	23	7	
Pretoriuskop			
Punda Milia			
Sandpan (NW. Tvl.)			
Satara			
Sekhukhune			
Shingwidzi			
Skukuza			
Standerton	22	1	
Thabazimbi			
Tomburke			
Tzaneen			
Vereeniging			
Volksrust			7·0
Warmbad	29	5	
Witbank			10·0
Zeerust			
O.V.S. - O.F.S.			
Balkfontein			
(naby Bothaville)			
Bethlehem	16	3	3·6
Bloemfontein	19	-1	
(J.B.M. Hertzog)			
Bultfontein			
Fauresmith	18	-2	
Ficksburg			
Frankfort	19	3	14·0
Harrismith			
Hoopstad	19	2	
Kroonstad	17	3	
Lindley			
Modderpoort			
Petrusburg			
Philippolis			
Reddersburg			
Reitz			
Vrede			
Warden			
Welkom	18	4	
Wepener	20	0	0·5
Winburg			
Zastron			

S.W.A.	Max	Min	RRR
Aroab			
Bethanie			
Dordabis			
Gobabeb	30	13	
Gobabis	19	-3	
Grootfontein			
Cape Frio	18	9	
Karasburg			
Kalkfeld			
Karibib			
Keetmanshoop	20	6	
Kub			
Luderitz	20	11	
Mariental	18	4	
Ohopoho			
Okahandja			
Okaukueye			
Ondangua	31	8	
Otavi			
Otjiwarongo			
Outjo	29	6	
Uis	27	12	
Rehoboth			
Runtu	29	9	
Steinhausen			
Tsumeb	29	11	
Walvisbaai	21	9	
Windhoek W.K.			
J.C. Strydom Lughawe	18	-1	
BASUTOLAND			
Maseru	15	1	
BETSJOEANALAND/BECHUANALAND			
Francistown	31	8	
Gaberones	24	10	
Ghanzi	22	0	
Lobatsi			
Mahalapye			
Maun	27	9	
Shakawe	28	8	
Tsabong	29	1	
Tsane	19	2	
SWAZILAND			
Embembe			
Manzini	25	15	19·5
Stegi			

SYNOPTIC WEATHER MAP — 1200 GMT — 1400 SAST — SINOPTIESE WEERKAART

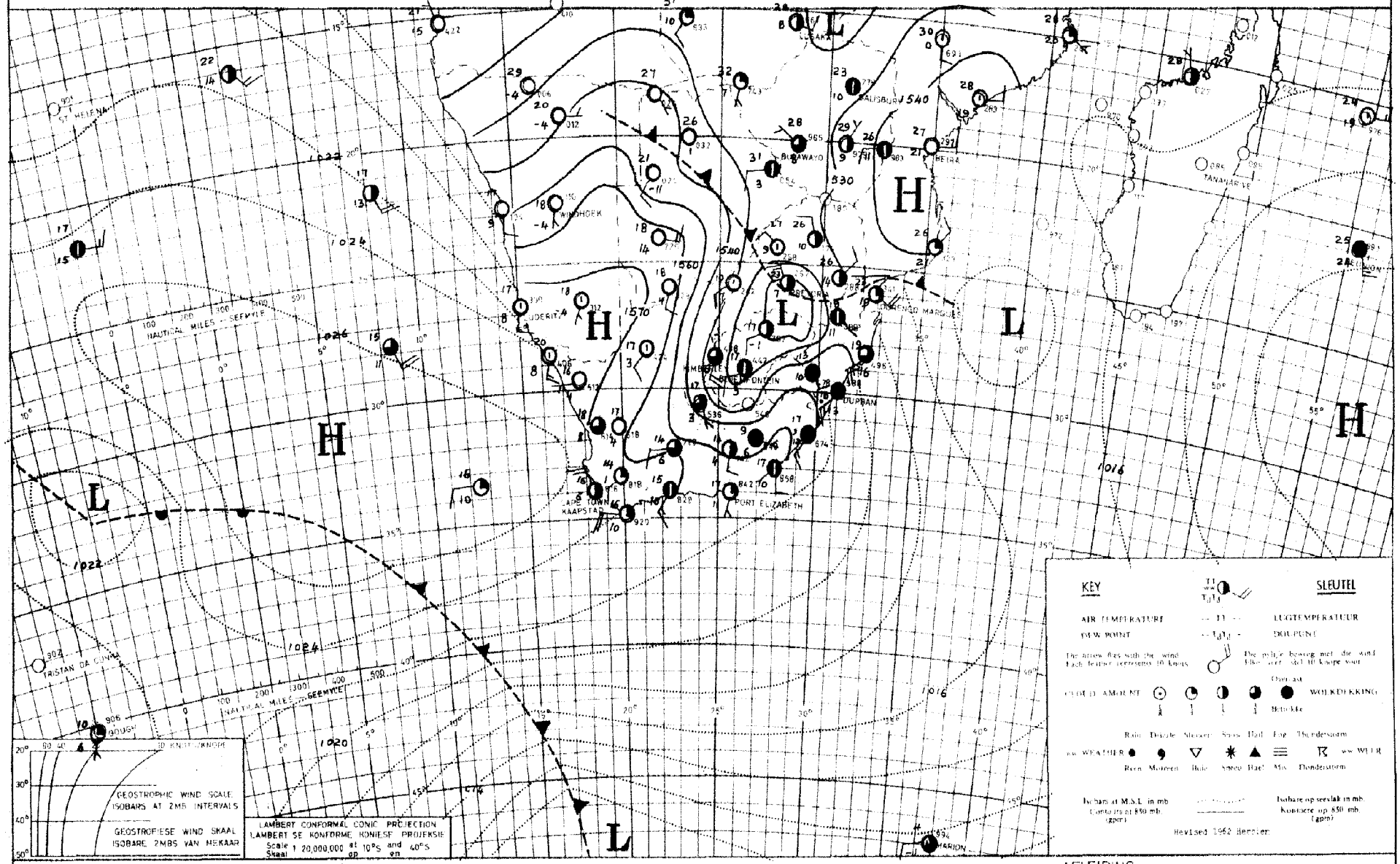

INFERENCE — DATE 29 - 8 - 1966 DATUM — AFLEIDING

The low over the interior is moving eastwards and therefore it will clear over the eastern parts of the country except Eastern Transvaal and Natal where showers will occur. A weak cold front will cause cloudy weather with a probability of rain over the south-western Cape.

Die laag oor die binneland beweeg ooswaarts en dit sal dus opklaar oor die oostelike dele van die land behalwe Oos-Transvaal en Natal waar buie sal voorkom. 'n Swak kouefront sal bewolkte weer met moontlike reën oor die suidwestelike Kaap veroorsaak.

DAAGLIKSE WEERBULLETIN

Maksimum en Minimum Temperatuur (°C) en Reënval (RRR) in mm vir die 24 uur geëindig om 0800 SAST op

WEERBURO / WEATHER BUREAU
DEPT. VAN VERVOER / DEPT. OF TRANSPORT
31 - 8 - 1966

DAILY WEATHER BULLETIN

Maximum and Minimum Temperatures (°C) and rainfall (RRR) in mm for the 24 hours ended at 0800 SAST on

CAPE - KAAP	Max	Min	RRR
Aberdeen			
Addo			
Alexander Bay	19	5	
Aliwal North	19	-1	
Bashee	19	10	
Beaufort-Wes	17	2	
(Lughawe)			
Boegoebergdam			
Boetsap			
Brakkekuil			
(naby Heidelberg)			
Brandvlei			
Cala			
Caledon			
Calitzdorp			
Calvinia	17	-1	
Cape Agulhas	17	10	1·1
Cape Columbine	16	8	0·4
Cape Point	15	10	5·0
Cape St. Francis	16	8	0·1
Cape Town	16	3	3·4
(D.F. Malan)			
Cape Town			
(Roeland Str.)			
Carnarvon			
Ceres			
Citrusdal			
Colesberg			
Cradock			
Döhne	17	5	
De Aar			
Douglas			
East London	18	9	
(Airport)			
Eensaamheid			
(naby Herold)			
Elsenburg			
Fraserburg	17	-1	
Garies			
George			
Graaff-Reinet	18	5	
Grahamstown			
Hopetown			
Idutywa			
Jansenville	21	2	
Joubertina			
Kimberley	20	2	
(Airport)			
Knysna			
Kokstad	16	4	0·4
Kuruman	21	-1	

KAAP - CAPE	Max	Min	RRR
Ladismith			
Lake Mentz			
Maclear			
Mafeking	22	4	
Malmesbury			
Matatiele			
Matroosberg	14	2	
Grootfontein			
(Middelburg)	18	-3	
Mosselbaai	13	11	0·6
Mount Frere			2·5
Okiep	21	11	
Oudtshoorn	17	1	
Petrusville			
Piketberg			
Pofadder	20	6	
Port Alfred			
Port Elizabeth	18	6	
Port Nolloth	17	7	
Port St. Johns	22	13	
Prieska	21	0	
Prince Albert			
Queenstown	18	1	
Rietfontein			
Riversdale	16	4	0·6
Robertson	17	4	
Sheeprun	18	5	6·5
(near Maclear)			
Somerset-Oos	18	3	0·2
Steynsburg			
Strydenburg			
Sutherland	12	-4	
Swellendam			
Tarkastad			
Touwsrivier			
Twee Riviere	22	0	
(Gemsbokpark)			
Umtata	19	5	
Uniondale			
Upington	20	1	
Vanwyksvlei	21	1	
Victoria-Wes	17	-4	
Vredendal	20	5	
Vryburg	23	-1	
Williston			
Willowmore	16	0	
Willowpark			
(near Dordrecht)	15	-1	

NATAL	Max	Min	RRR
Cape St. Lucia	19	14	
Dundee			
Durban	20	12	
(Louis Botha)			
Estcourt	19	8	
Harding			
Himeville			
Mkuze			
Hluhluwe			
Newcastle	23	8	
Cedara			
(Pietermaritzburg)	17	6	1·7
Port Shepstone	22	14	
Richmond			
Seven Oaks			
Vryheid			
Waterford			
(near Underberg)	18	3	0·2
TRANSVAAL			
Barberton			
Belfast			
Bethal	19	-1	
Bospoort	22	-1	
Carolina	19	5	
Chester			
(near Gravelotte)			
Crecy			
Groendraai	27	3	
(naby Vaalwater)			
Jan Kempdorp			
Jan Smuts	19	4	
Joubert Park (Jhb)	18	6	
Kroondal	24	7	
Levubu	22	14	1·1
Leeudoringstad			
Lichtenburg			
Letaba			
Loskopdam			
Lydenburg	21	6	
Marnitz	29	9	
Mara	27	14	
Marble Hall			
Messina	27	15	
Middelburg			
Nelspruit	25	15	
Phalaborwa	24	15	
Pietersburg	24	8	
Piet Retief	22	9	

TRANSVAAL	Max	Min	RRR
Pongola			
Potchefstroom	21	-1	
Potgietersrus	25	11	
Pretoria W.B.	22	9	
Pretoriuskop			
Punda Milia			
Sandpan (NW. Tvl.)	27	6	
Satara			
Sekhukhune			
Shingwidzi			
Skukuza	25	15	
Standerton			
Thabazimbi			
Tomburke			
Tzaneen			
Vereeniging			
Volksrust			
Warmbad	24	6	
Witbank			
Zeerust			
O.V.S. - O.F.S.			
Balkfontein			
(naby Bothaville)			
Bethlehem	17	-2	
Bloemfontein	19	-3	
(J.B.M. Hertzog)			
Bultfontein			
Fauresmith	19	-1	
Ficksburg			
Frankfort	19	-2	
Harrismith			
Hoopstad	22	-2	
Kroonstad	19	4	
Lindley			
Modderpoort			
Petrusburg			
Philippolis			
Reddersburg			
Reitz			
Vrede			
Warden			
Welkom	20	1	
Wepener	20	-3	
Winburg			
Zastron			

S.W.A.	Max	Min	RRR
Aroab			
Bethanie			
Dordabis			
Gobabeb	33	15	
Gobabis	22	2	
Grootfontein			
Cape Frio	19	10	
Karasburg			
Kalkfeld			
Karibib			
Keetmanshoop	24	10	
Kub			
Luderitz	19	9	
Mariental	23	6	
Ohopoho			
Okahandja			
Okaukueye			
Ondangua	31	10	
Otavi			
Otjiwarongo			
Outjo	30	6	
Uis	31	16	
Rehoboth			
Runtu	30	8	
Steinhausen			
Tsumeb	30	10	
Walvisbaai	18	8	
Windhoek W.K.			
J.G. Strydom Lughawe	22	2	
BASUTOLAND			
Maseru	18	2	
BETSJOANALAND/BECHUANALAND			
Francistown	29	9	
Gaberones	26	9	
Ghanzi	24	3	
Lobatsi			
Mahalapye			
Maun	21	11	
Shakawe	26	9	
Tsabong	22	-1	
Tsane	23	7	
SWAZILAND			
Emlembe			
Manzini			
Stegi			

SYNOPTIC WEATHER MAP — 1200 GMT. — 1400 SAST. — SINOPTIESE WEERKAART

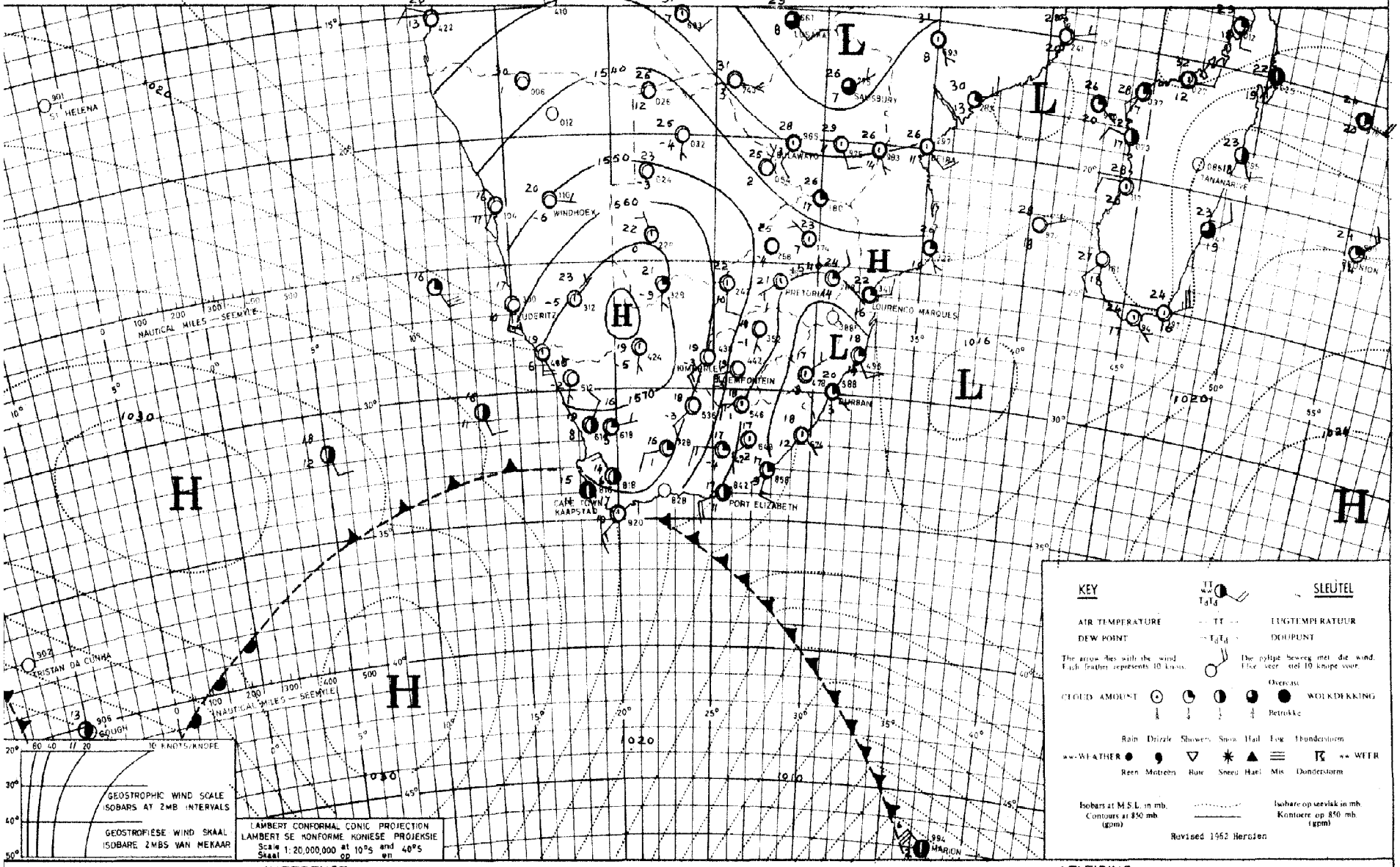

INFERENCE — DATE 30 - 8 - 1966 DATUM — AFLEIDING

The Atlantic high is ridging in south of the country, and it will clear over the Cape coastal regions, but it will become cloudy to partly cloudy over Natal and eastern Transvaal with showers over the escarpment.

Die Atlantiese hoog druk 'n rug suid van die land in en dit sal opklaar oor die Kaapse kusgebiede, maar dit sal bewolk tot gedeeltelik bewolk word oor Natal en Oos - Transvaal met buie oor die platorand.

DAAGLIKSE WEERBULLETIN

Maksimum en Minimum Temperatuur (°C) en Reënval (RRR) in mm vir die 24 uur geëindig om 0800 SAST op

WEERBURO / WEATHER BUREAU
DEPT. VAN VERVOER / DEPT. OF TRANSPORT
1 - 9 - 1966

DAILY WEATHER BULLETIN

Maximum and Minimum Temperatures (°C) and rainfall (RRR) in mm for the 24 hours ended at 0800 SAST on

CAPE - KAAP	Max	Min	RRR
Aberdeen			
Addo			
Alexander Bay	24	6	
Aliwal North	20	-1	
Bashee	20	11	
Beaufort-Wes	23	5	
(Lughawe)			
Boegoebergdam			
Boetsap			
Brakkekuil			
(naby Heidelberg)			
Brandvlei			
Cala			
Caledon			
Calitzdorp			
Calvinia	23	10	
Cape Agulhas	17		
Cape Columbine	16	10	
Cape Point	15	11	1·0
Cape St. Francis	17	12	0·3
Cape Town	17	6	
(D.F. Malan)			
Cape Town			
(Roeland Str.)			
Carnarvon			
Ceres			
Citrusdal			
Colesberg			
Cradock			
Döhne	20	6	
De Aar	20	1	
Douglas			
East London			
(Airport)	19	10	
Eensaamheid			
(naby Herold)			
Elsenburg			
Fraserburg	20	-2	
Garies			
George			
Graaff-Reinet	24	5	
Grahamstown			
Hopetown			
Idutywa			
Jansenville	25	2	
Joubertina			
Kimberley	21	7	
(Airport)			
Knysna			
Kokstad	18	3	
Kuruman	23	1	

KAAP - CAPE	Max	Min	RRR
Ladismith			
Lake Mentz			
Maclear			
Mafeking	25	5	
Malmesbury			
Matatiele			
Matroosberg	18	0	
Grootfontein			
(Middelburg)	20	7	
Mosselbaai	17	11	
Mount Frere			
Okiep	19	17	
Oudtshoorn	22	3	
Petrusville			
Piketberg			
Pofadder	23	8	
Port Alfred			
Port Elizabeth	19	11	
Port Nolloth	16	5	
Port St. Johns	19	14	
Prieska	24	2	
Prince Albert			
Queenstown	21	14	
Rietfontein			
Riversdale	18	7	
Robertson	21	4	
Sheeprun	17	8	
(near Maclear)			
Somerset-Oos	22	3	
Steynsburg			
Strydenburg			
Sutherland	19	-3	
Swellendam			
Tarkastad			
Touwsrivier			
Twee Riviere	26	1	
(Gemsbokpark)			
Umtata	20	7	
Uniondale			
Upington	25	4	
Vanwyksvlei	23	3	
Victoria-Wes	21	-1	
Vredendal	24	5	
Vryburg	24	0	
Williston			
Willowmore	21	6	
Willowpark			
(near Dordrecht)	18	4	

NATAL	Max	Min	RRR
Cape St. Lucia	20	15	
Dundee			
Durban	21	7	
(Louis Botha)			
Estcourt	19	4	
Harding			
Himeville			
Mkuze			
Hluhluwe			
Newcastle	21	3	
Cedara			
(Pietermaritzburg)	19	4	
Port Shepstone	21	11	
Richmond			
Seven Oaks			
Vryheid			
Waterford			
(near Underberg)	17	2	

TRANSVAAL	Max	Min	RRR
Barberton			
Belfast			
Bethal	21	5	
Bospoort	22	1	
Carolina	20	4	
Chester			
(near Gravelotte)			
Crecy			
Groendraai	26	7	
(naby Vaalwater)			
Jan Kempdorp			
Jan Smuts	20	7	
Joubert Park (Jhb)	21	9	
Kroondal	25	6	
Leeuba	22	12	
Leeudoringstad			
Lichtenburg			
Letaba			
Loskopdam			
Lydenburg	20	9	
Marnitz	24	9	
Mara	22	9	
Marble Hall			
Messina	24	11	
Middelburg			
Nelspruit	22	10	
Phalaborwa	22	12	
Pietersburg	22	9	
Piet Retief	19	6	

TRANSVAAL	Max	Min	RRR
Pongola			
Potchefstroom	23	1	
Potgietersrus	25	10	
Pretoria W.B.	23	8	
Pretoriuskop			
Punda Milia			
Sandpan (NW. Tvl.)	27	7	
Satara			
Sekhukhune			
Shingwidzi			
Skukuza			
Standerton	21	-1	
Thabazimbi			
Tomburke			
Tzaneen			
Vereeniging			
Volksrust			
Warmbad	26	6	
Witbank			
Zeerust			

O.V.S. - O.F.S.	Max	Min	RRR
Balkfontein			
(naby Bothaville)			
Bethlehem	19	-4	
Bloemfontein	20	-3	
(J.B.M. Hertzog)			
Bultfontein			
Faureesmith	19	-2	
Ficksburg	20		
Frankfort	20	-4	
Harrismith			
Hoopstad	23	-1	
Kroonstad	21	1	
Lindley			
Modderpoort			
Petrusburg			
Philippolis			
Reddersburg			
Reitz			
Vrede			
Warden			
Welkom	21	1	
Wepener	20	-3	
Winburg			
Zastron			

S.W.A.	Max	Min	RRR
Aroab			
Bethanie			
Dordabis			
Gobabeb	36	15	
Gobabis	26	4	
Grootfontein			
Cape Frio	20	13	
Karasburg			
Kalkfeld			
Karibib			
Keetmanshoop	26	9	
Kub			
Uis	34	11	
Luderitz	18	10	
Mariental			
Ohopoho			
Okahandja			
Okaukueye			
Ondangua			
Otavi			
Otjiwarongo			
Outjo	30	4	
Rehoboth			
Runtu			
Steinhausen			
Tsumeb			
Walvisbaai	20	10	
Windhoek W.K.			
J.G. Strydom Lughawe	25	5	
BASUTOLAND			
Maseru	20	-3	
BETSJOEANALAND/BECHUANALAND			
Francistown	25	10	
Gaberones	27	10	
Ghanzi	28	6	
Lobatsi			
Mahalapye			
Maun	31	2	
Shakawe	30	9	
Tsabong	26	9	
Tsane	27	2	
SWAZILAND			
Emlembe			
Manzini	23	11	
Stegi			

SYNOPTIC WEATHER MAP 1200 GMT. — 1400 SAST. SINOPTIESE WEERKAART

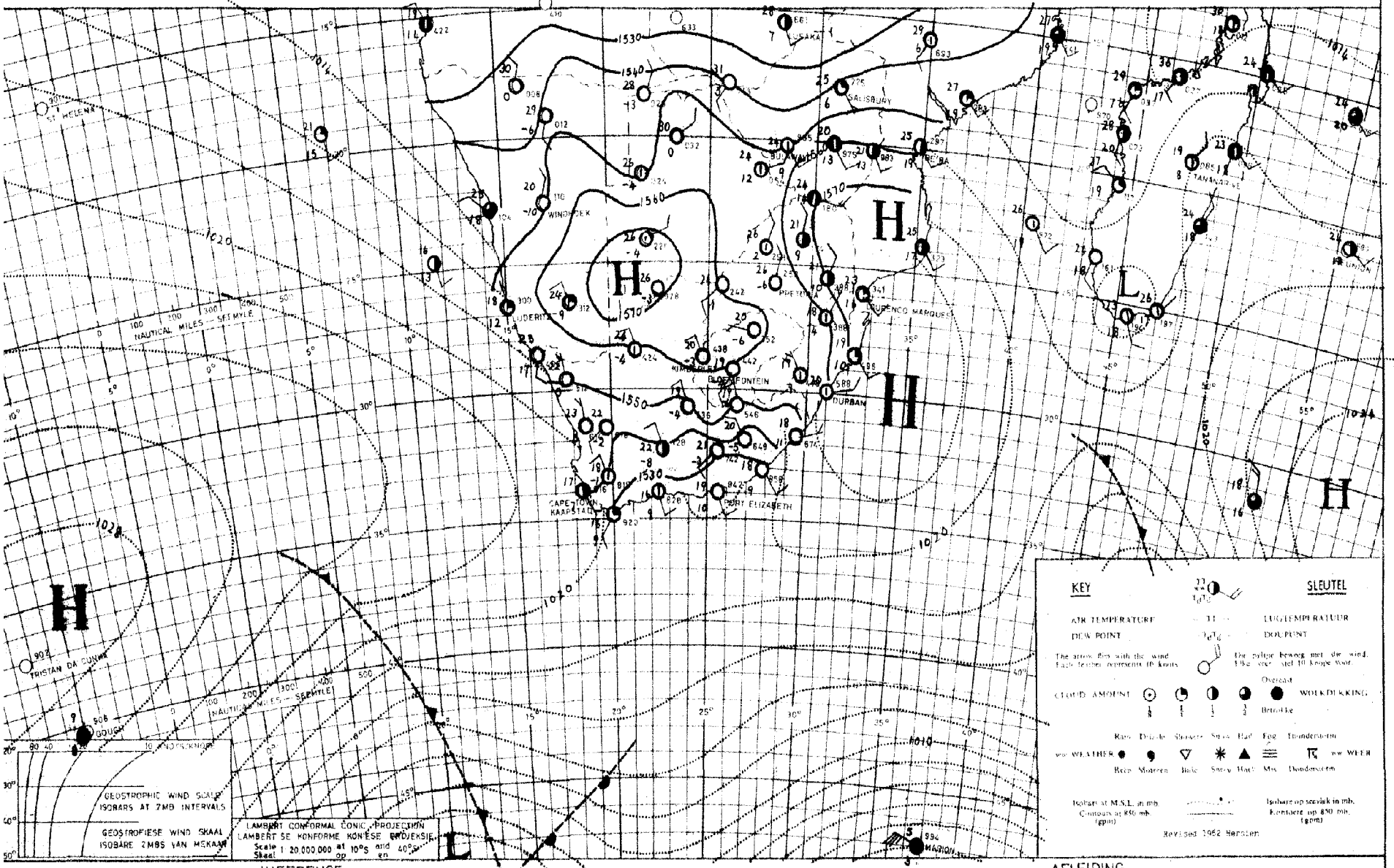

INFERENCE DATE 31 - 8 - 19 66 DATUM AFLEIDING

The trough to the south-west of the Cape will cause partly cloudy weather along the south-western and southern coasts as it passes to the south of the continent. Elsewhere the weather will be fine

Die trog suidwes van die land sal gedeeltelik bewolkte weer langs die suidwestelike en suidelike kusstreke veroorsaak wanneer dit suid van die land verby beweeg. Elders sal dit mooiweer wees

DAAGLIKSE WEERBULLETIN



DAILY WEATHER BULLETIN

DAAGLIKSE WEERBULLETIN

Maksimum en Minimum Temperatuur (°C) en Reënval (RRR) in mm vir die 24 uur geëindig om 0800 SAST op

WEERBURO / WEATHER BUREAU
DEPT. VAN VERVOER / DEPT. OF TRANSPORT
2 - 9 - 1966

DAILY WEATHER BULLETIN

Maximum and Minimum Temperatures (°C) and rainfall (RRR) in mm for the 24 hours ended at 0800 SAST on

CAPE - KAAP	Max	Min	RRR
Aberdeen			
Addo			
Alexander Bay	21	11	
Aliwal North	23	1	
Bashee	20	13	1·4
Beaufort-Wes	20	3	
(Lughawe)			
Boegoebergdam			
Boetsap			
Brakkekuil			
(naby Heidelberg)			
Brandvlei			
Cala			
Caledon			
Calitzdorp			
Calvinia	22	2	
Cape Agulhas	16	9	
Cape Columbine	16	10	
Cape Point	15	10	0·4
Cape St. Francis	16	11	0·1
Cape Town	16	4	
(D.F. Malan)			
Cape Town			
(Roeland Str.)			
Carnarvon			
Ceres			
Citrusdal			
Colesberg			
Cradock			
Döhne	18	7	
De Aar			
Douglas			
East London	21	12	2·7
(Airport)			
Eensaamheid			
(naby Herold)			
Elsenburg			
Fraserburg	21	1	
Garies			
George			
Graaff-Reinet	20	2	
Grahamstown			
Hopetown			
Idutywa			
Jansenville			
Joubertina			
Kimberley	25	9	
(Airport)			
Knysna			
Kokstad	23	3	
Kuruman	25	3	

KAAP - CAPE	Max	Min	RRR
Ladismith			
Lake Mentz			
Maclear			
Mafeking	25	7	
Malmesbury			
Matatiele			
Matroosberg	18	1	
Grootfontein			
(Middelburg)	22	-1	
Mosselbaai	16	11	
Mount Frere			
Okiep	26	7	
Oudtshoorn	19	2	
Petrusville			
Piketberg			
Pofadder	25	10	
Port Alfred			
Port Elizabeth	18	12	0·3
Port Nolloth	15	9	
Port St. Johns	19	15	
Prieska	27	3	
Prince Albert			
Queenstown	23	6	
Rietfontein			
Riversdale	14	5	0·6
Robertson	18	8	
Sheeprun	24	7	
(near Maclear)			
Somerset-Oos	20	5	
Steynsburg			
Strydenburg			
Sutherland	19	-1	
Swellendam			
Tarkastad			
Touwsrivier			
Twee Riviere	29	10	
(Gemsbokpark)			
Umtata	19	9	
Uniondale			
Upington	27	11	
Vanwyksvlei	25	2	
Victoria-Wes	22	-1	
Vredendal	22	8	
Vryburg	26	5	
Williston			
Willowmore	18	6	
Willowpark			
(near Dordrecht)	21	10	

NATAL	Max	Min	RRR
Cape St. Lucia	26	14	
Dundee			
Durban	22	11	
(Louis Botha)			
Estcourt	25	5	
Harding			
Himeville			
Mkuze			
Hluhluwe			
Newcastle	27	3	
Cedara			
(Pietermaritzburg)	24	3	
Port Shepstone	20	12	
Richmond			
Seven Oaks			
Vryheid			
Waterford			
(near Underberg)	23	2	
TRANSVAAL			
Barberton			
Belfast			
Bethal	23	4	
Bospoort	23	3	
Carolina	22	8	
Chester			
(near Gravelotte)			
Crecy			
Groendraai	27	5	
(naby Vaalwater)			
Jan Kempdorp			
Jan Smuts	22	10	
Joubert Park (Jhb)	22	9	
Kroondal	27	6	
Levubu	28	12	
Leeudoringstad			
Lichtenburg			
Letaba			
Loskopdam			
Lydenburg	25	7	
Marnitz	26	10	
Mara	26	9	
Marble Hall			
Messina	29	10	
Middelburg			
Nelspruit	29	10	
Phalaborwa	29	15	
Pietersburg	25	8	
Piet Retief	27	7	

TRANSVAAL	Max	Min	RRR
Pongola			
Potchefstroom	27	4	
Potgietersrus	26	10	
Pretoria W.B.	25	8	
Pretoriuskop			
Punda Milia			
Sandpan (NW. Tvl.)	27	7	
Satara			
Sekhukhune			
Shingwidzi			
Skukuza	31	11	
Standerton	23	1	
Thabazimbi			
Tomburke			
Tzaneen			
Vereeniging			
Volksrust			
Warmbad	26	6	
Witbank			
Zeerust			
O.V.S. - O.F.S.			
Balkfontein			
(naby Bothaville)			
Bethlehem	21	-3	
Bloemfontein	23	0	
(J.B.M. Hertzog)			
Bultfontein			
Fauresmith	23	1	
Ficksburg			
Frankfort	22	-2	
Harrismith			
Hoopstad	25	1	
Kroonstad			
Lindley			
Modderpoort			
Petrusburg			
Philippolis			
Reddersburg			
Reitz			
Vrede			
Warden			
Welkom	23	6	
Wepener	24	2	
Winburg			
Zastron			

S.W.A.	Max	Min	RRR
Aroab			
Bethanie			
Dordabis			
Gobabeb	36	5	
Gobabis	29	7	
Grootfontein			
Karasburg			
Kalkfeld			
Karibib			
Keetmanshoop	30	13	
Kub			
Luderitz	18	10	
Mariental	31	9	
Ohopoho			
Okahandja			
Okaukueye			
Ondangua	33	12	
Otavi			
Otjiwarongo			
Outjo	31	6	
Uis	32	13	
Rehoboth			
Runtu			
Steinhausen			
Tsumeb	32	10	
Walvisbaai	13	11	
Windhoek W.K.			
J.G. Strydom Lughawe	27	6	
BASUTOLAND			
Maseru	22	2	
BETSJOEANALAND/BECHUANALAND			
Francistown			
Gaberones	28	8	
Ghanzi			
Lobatsi			
Mahalapye			
Maun	31	14	
Shakawe			
Tsabong	29	6	
Tsane			
SWAZILAND			
Embabe			
Manzini	25	14	
Stegi			

SYNOPTIC WEATHER MAP — 1200 GMT. — 1400 SAST. — SINOPTIESE WEERKAART

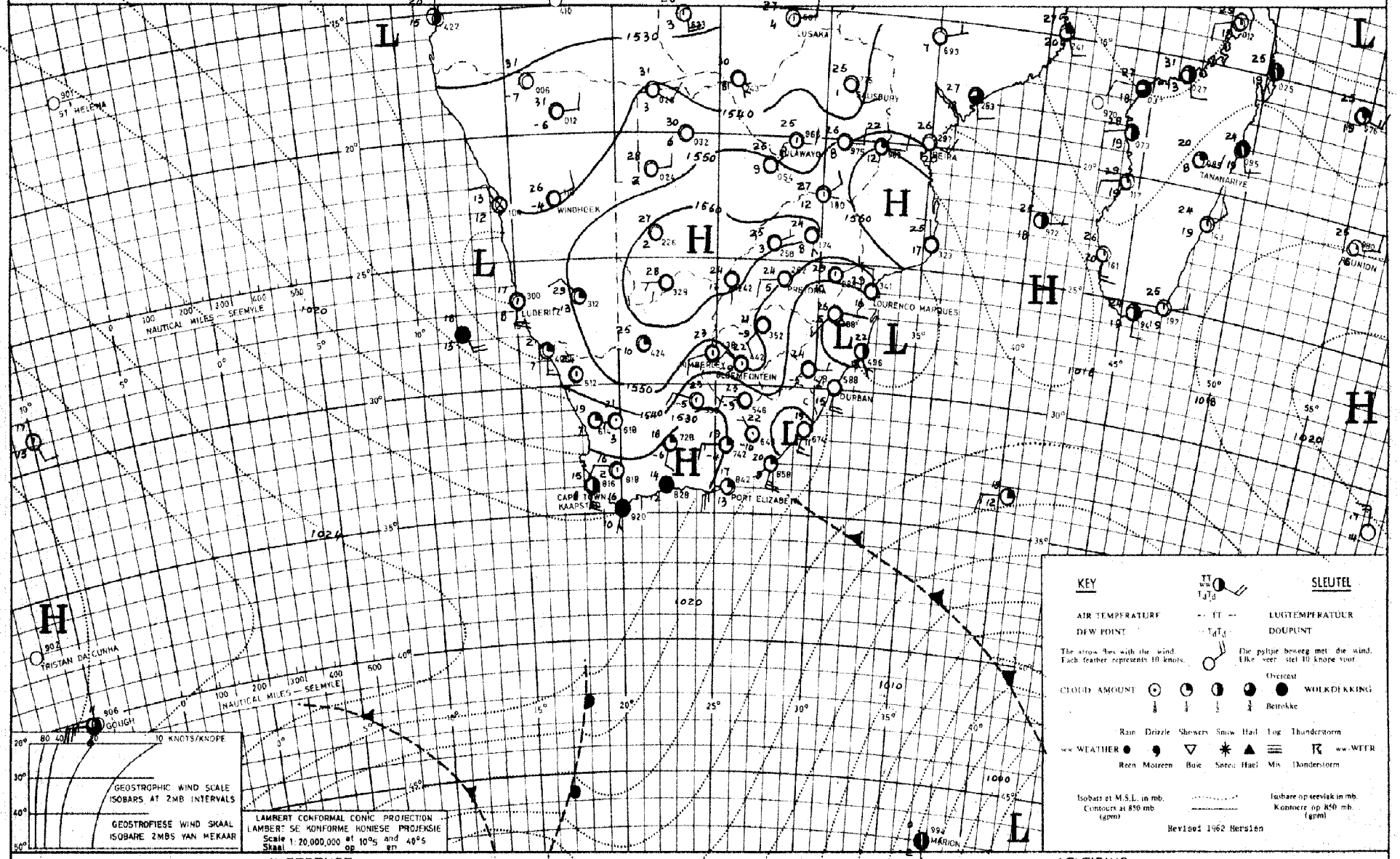

INFERENCE — DATE 1 - 9 - 1966 DATUM — AFLEIDING

The Atlantic high extends a ridge south of the country, and cloudy weather with light rain will occur over the south-eastern Cape coastal areas and Natal. The air over the remainder of the country is dry and stable and fine weather will prevail.

Die Atlantiese hoog stoot 'n rug suid van die land in en bewolkte weer met ligte reën sal oor die suidoostelike Kaapse kusstreke en Natal voorkom. Die lug oor die res van die land is droog en stabiel en mooiweerstoestande sal voortduur.

DAAGLIKSE WEERBULLETIN

Maksimum en Minimum Temperatuur (°C) en Reënval (RRR)
in mm vir die 24 uur geëindig om 0800 SAST op

WEERBURO / WEATHER BUREAU
DEPT. VAN VERVOER / DEPT. OF TRANSPORT

3 - 9 - 1966

DAILY WEATHER BULLETIN

Maximum and Minimum Temperatures (°C) and rainfall (RRR)
in mm for the 24 hours ended at 0800 SAST on

CAPE - KAAP	Max	Min	RRR
Aberdeen			
Addo			
Alexander Bay	18	10	5·1
Aliwal North			
Bashee	21	13	
Beaufort-Wes	24	5	
(Lughawe)			
Boegoebergdam			
Boetsap			
Brakkekuil			
(naby Heidelberg)			
Brandvlei			
Cala			
Caledon			
Calitzdorp			
Calvinia	16	3	4·8
Cape Agulhas	17	9	7·0
Cape Columbine	15	7	27·0
Cape Point	14	8	19·5
Cape St. Francis	17	10	
Cape Town			
(D.F. Malan)	16	4	18·5
Cape Town			
(Roeland Str.)			
Carnarvon			
Ceres			
Citrusdal			
Colesberg			
Cradock			
Dähne	29	10	
De Aar	27	3	
Douglas			
East London	23	11	
(Airport)			
Eensaamheid			
(naby Herold)			
Elsenburg			
Fraserburg	21	2	
Garies			
George			
Graaff-Reinet	28	6	
Grahamstown			
Hopetown			
Idutywa			
Jansenville	28	6	
Joubertina			
Kimberley	29	6	
(Airport)			
Knysna			1·0
Kokstad	27	12	
Kuruman	27	7	

KAAP - CAPE	Max	Min	RRR
Ladismith			
Lake Mentz			
Maclear			
Mafeking	28	14	
Malmesbury			
Matatiele			
Matroosberg	16	3	5·6
Grootfontein			
(Middelburg)	26	3	
Mosselbaai	18	9	2·5
Mount Frere			
Okiep			
Oudtshoorn	20	15	4·0
Petrusville			
Piketberg			
Pofadder	23	5	
Port Alfred			
Port Elizabeth	22	8	
Port Nolloth	16	11	6·5
Port St. Johns	23	16	
Prieska			
Prince Albert			
Queenstown	23	10	
Rietfontein			
Riversdale	16	6	4·0
Robertson	18	7	8·0
Sheeprun	27	19	
(near Maclear)			
Somerset-Oos	28	5	
Steynsburg			
Strydenburg			
Sutherland	17	0	3·5
Swellendam			18·0
Tarkastad			
Touwsrivier			
Twee Riviere	33	4	
(Gemsbokpark)			
Umtata	29	10	
Uniondale			
Upington	29	4	
Vanwyksvlei	26	4	0·1
Victoria-Wes	25	-3	
Vredendal	16	8	6·7
Vryburg			
Williston			0·6
Willowmore	22	2	
Willowpark			
(near Dordrecht)	24	9	

NATAL	Max	Min	RRR
Cape St. Lucia	23	17	
Dundee			
Durban	22	15	
(Louis Botha)			
Estcourt	27	16	
Harding			
Himeville			
Mkuze			
Hluhluwe			
Newcastle	29	11	
Cedara			
(Pietermaritzburg)	25	13	
Port Shepstone	21	15	
Richmond			
Seven Oaks			
Vryheid			
Waterford			
(near Underberg)	26	16	
TRANSVAAL			
Barberton			
Belfast			
Bethal	25	7	
Bospoort	27	13	
Carolina			
Chester			
(near Gravelotte)			
Crecy			
Groendraai	29	9	
(naby Vaalwater)			
Jan Kempdorp			
Jan Smuts	23	6	
Joubert Park (Jhb)			
Kroondal	23	7	
Levubu	26	12	
Leeudoringstad			
Lichtenburg			
Letaba			
Loskopdam			
Lydenburg	22	8	
Marnitz	28	15	
Mara	27	10	
Marble Hall			
Messina	30	13	
Middelburg			
Nelspruit	26	9	
Phalaborwa	28	15	
Pietersburg	25	9	
Piet Retief	24	12	

TRANSVAAL	Max	Min	RRR
Pongola			
Potchefstroom	27	10	
Potgietersrus			
Pretoria W.B.	26	13	
Pretoriuskop			
Punda Milia			
Sandpan (NW. Tvl.)	29	9	
Satara			
Sekhukhune			
Shingwidzi			
Skukuza	28	9	
Standerton	26	8	
Thabazimbi			
Tomburke			
Tzaneen			
Vereeniging			
Volksrust			
Warmbad	29	9	
Witbank			
Zeerust			
O.V.S. - O.F.S.			
Balkfontein			
(naby Bothaville)			
Bethlehem	25	5	
Bloemfontein	26	7	
(J.B.M. Hertzog)			
Bultfontein			
Fauresmith	27	5	
Ficksburg			
Frankfort	25	9	
Harrismith			
Hoopstad	28	9	
Kroonstad	27	11	
Lindley			
Modderpoort			
Petrusburg			
Philippolis			
Reddersburg			
Reitz			
Vrede			
Warden			
Welkom	27	11	
Wepener	26	12	
Winburg			
Zastron			

S.W.A.	Max	Min	RRR
Aroab			
Bethanie			
Dordabis			
Gobabeb	22	7	
Gobabis	31	4	
Grootfontein			
Cape Frio	16	12	
Karasburg			
Kalkfeld			
Karibib			
Keetmanshoop	29	5	
Kub			
Luderitz	17	10	
Mariental	33	7	
Ohopoho			
Okahandja			
Okaukueye			
Ondangua	36	9	
Otavi			
Otjiwarongo			
Outjo	32	6	
Uis	29	7	
Rehoboth			
Runtu	33	13	
Steinhausen			
Tsumeb	33	11	
Walvisbaai	14	9	
Windhoek W.K.			
J.C. Strydom Lughawe	28	7	
BASUTOLAND			
Maseru			
BETSJOEANALAND/BECHUANALAND			
Francistown	30	10	
Gaberones	30	13	
Ghanzi	32	14	
Lobatsi			
Mahalapye			
Maun	32	13	
Shakawe	32	12	
Tsabong	32	7	
Tsane	31	9	
SWAZILAND			
Embembe			
Manzini	25	15	
Stegi			

SYNOPTIC WEATHER MAP — 1200 GMT. — 1400 SAST. — SINOPTIESE WEERKAART

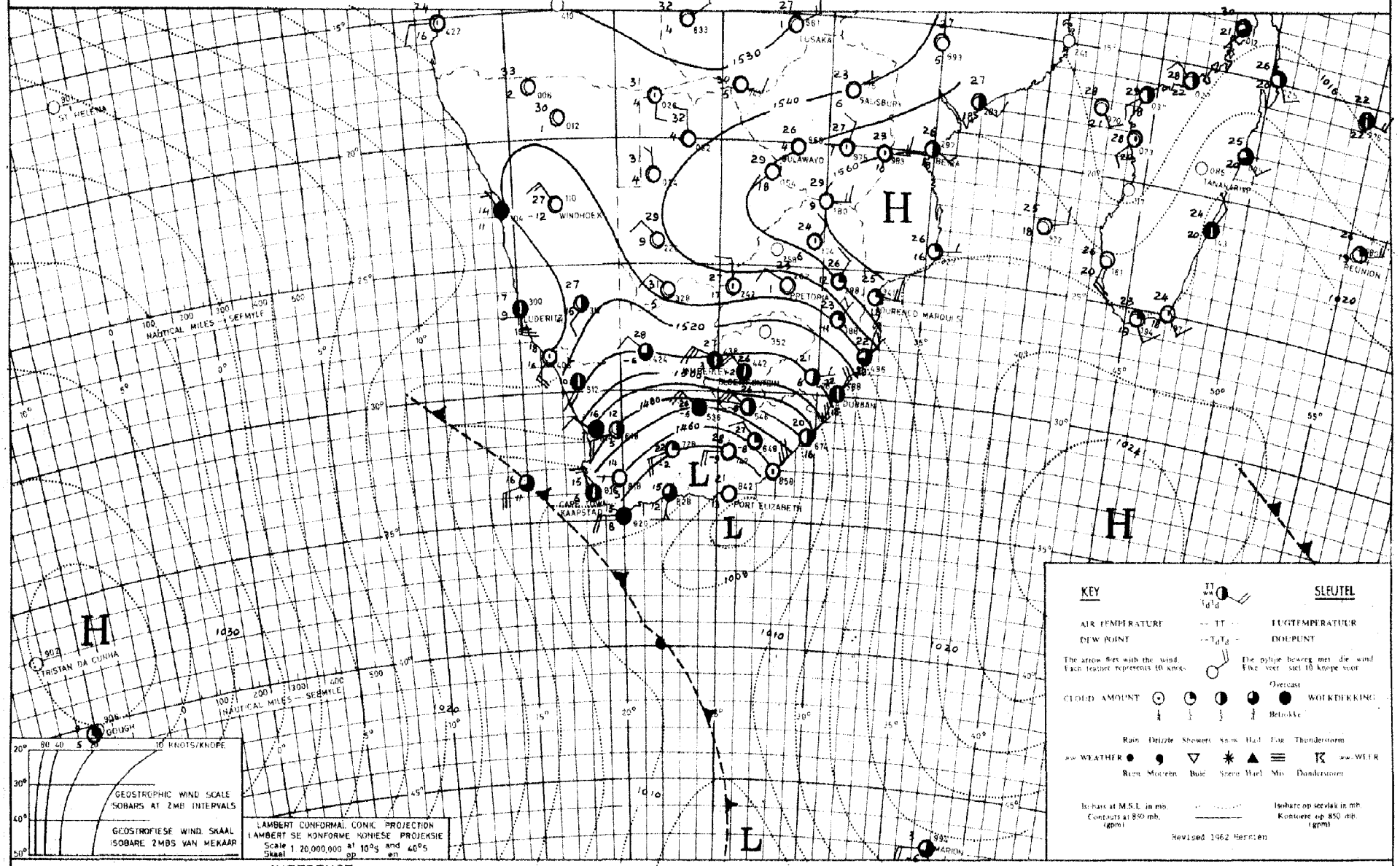

DATE 2 - 9 - 1966 DATUM

INFERENCE

The cold front west of the Cape is moving rapidly eastwards. Cold, cloudy weather with rain and showers will consequently spread eastwards over the southern and central interior, and snow will fall over the Cape mountains. The trough over the central interior will cause thundershowers over the eastern interior.

AFLEIDING

Die kouefront wes van Kaapland beweeg vinnig ooswaarts. Koue, bewolkte toestande met reën en buie sal dus ooswaarts uitbrei oor die suidelike en sentrale dele van die land, en sneeu sal voorkom oor die bergreekse van Kaapland. Die trog oor die sentrale binneland sal donderbuie oor die oostelike binneland veroorsaak.

DAAGLIKSE WEERBULLETIN

Maksimum en Minimum Temperatuur (°C) en Reënval (RRR) in mm vir die 24 uur geëindig om 0800 SAST op

WEERBURO / WEATHER BUREAU
DEPT. VAN VERVOER / DEPT. OF TRANSPORT

4 - 9 - 1966

DAILY WEATHER BULLETIN

Maximum and Minimum Temperatures (°C) and rainfall (RRR) in mm for the 24 hours ended at 0800 SAST on

CAPE - KAAP	Max	Min	RRR
Aberdeen			
Addo			
Alexander Bay	16	6	
Aliwal North	21	3	0·4
Bashee	19	12	11·0
Beaufort-Wes	10	5	7·3
(Lughawe)			
Boegoebergdam			
Boetsap			
Brakkekuil			
(naby Heidelberg)			
Brandvlei			
Cala			
Caledon			
Calitzdorp			
Calvinia	10	1	2·5
Cape Agulhas	16	11	1·0
Cape Columbine	14	8	1·2
Cape Point	15	10	3·0
Cape St. Francis	15	11	9·0
Cape Town (D.F. Malan)	16	6	0·5
Cape Town (Roeland Str.)			
Carnarvon			
Ceres			
Citrusdal			
Colesberg			
Cradock			
Dohne	16	6	1·8
De Aar	13	3	0·5
Douglas			
East London (Airport)	19	11	0·9
Eensaamheid (naby Herold)			
Elsenburg			
Fraserburg	8	-1	0·8
Garies			
George			
Graaff-Reinet			
Grahamstown			
Hopetown			
Idutywa			
Jansenville	20	9	4·5
Joubertina			
Kimberley (Airport)	15	3	
Knysna			
Kokstad	27	6	17·5
Kuruman	15	2	

KAAP - CAPE	Max	Min	RRR
Ladismith			
Lake Mentz			
Maclear			
Mafeking	26	1	
Malmesbury			
Matatiele			
Matroosberg			
Grootfontein (Middelburg)	16	1	15·6
Mosselbaai	15	9	5·0
Mount Frere			
Okiep			
Oudtshoorn	12	3	
Petrusville			
Piketberg			
Pofadder	11	2	0·7
Port Alfred			
Port Elizabeth	17	11	0·9
Port Nolloth	15	7	0·5
Port St. Johns	19	13	20·4
Prieska	13	5	0·4
Prince Albert			
Queenstown	22	5	11·4
Rietfontein			
Riversdale	15	6	0·2
Robertson	15	5	1·0
Sheeprun (near Maclear)	26	5	11·8
Somerset-Oos	18	7	25·0
Steynsburg			
Strydenburg			
Sutherland			
Swellendam			
Tarkastad			
Touwsrivier			
Twee Riviere (Gemsbokpark)	15	-1	
Umtata	15	9	18·5
Uniondale			
Upington	14	2	
Vanwyksvlei	12	1	1·5
Victoria-Wes	11	2	3·5
Vredendal	15	5	
Vryburg			
Williston			
Willowmore	10	4	0·4
Willowpark (near Dordrecht)			

NATAL	Max	Min	RRR
Cape St. Lucia	25	17	
Dundee			
Durban	22	17	0·4
(Louis Botha)			
Estcourt	28	12	0·1
Harding			13·0
Himeville			
Mkuze			
Hluhluwe			
Newcastle	30	8	
Cedara (Pietermaritzburg)	29	11	2·7
Port Shepstone	20	14	10·6
Richmond			
Seven Oaks			
Vryheid			
Waterford (near Underberg)	25	5	18·1

TRANSVAAL	Max	Min	RRR
Barberton			
Belfast			
Bethal	25	3	0·4
Bospoort	26	-2	
Carolina	24	7	
Chester (near Gravelotte)			
Crecy			
Groendraai (naby Vaalwater)	30	11	
Jan Kempdorp			
Jan Smuts	24	1	
Joubert Park (Jhb)	23	4	
Kroondal	29	6	
Levubu	31	15	
Leeudoringstad			
Lichtenburg			
Letaba			
Loskopdam			
Lydenburg	24	10	
Marnitz	31	11	
Mara	30	18	
Marble Hall			
Messina	34	16	
Middelburg			
Nelspruit	30	12	
Phalaborwa	30	16	
Pietersburg	27	10	
Piet Retief	29	12	

TRANSVAAL	Max	Min	RRR
Pongola			
Potchefstroom	22	3	
Potgietersrus	29	14	
Pretoria W.B.	27	7	
Pretoriuskop			
Punda Milia			
Sandpan (NW. Tvl.)			
Satara			
Sekhukhune			
Shingwidzi			
Skukuza			
Standerton	26	2	
Thabazimbi			
Tomburke			
Tzaneen			
Vereeniging			
Volksrust			
Warmbad	30	10	
Witbank			
Zeerust			

O.V.S. - O.F.S.	Max	Min	RRR
Balkfontein (naby Bothaville)			
Bethlehem	26	0	1·1
Bloemfontein (J.B.M. Hertzog)	19	1	
Bultfontein			
Fauresmith	16	0	0·5
Ficksburg			
Frankfort	26	2	0·3
Harrismith			
Hoopstad	24	0	
Kroonstad	26	-1	
Lindley			
Modderpoort			
Petrusburg			
Philippolis			
Reddersburg			
Reitz			
Vrede			
Warden			
Welkom			
Wepener	23	3	
Winburg			
Zastron			

S.W.A.	Max	Min	RRR
Arcab			
Bethanie			
Dordabis			
Gobabeb	23	5	
Gobabis	26	0	
Grootfontein			
Kaap Frio	19	10	
Karasburg			
Kalkfeld			
Karibib			
Keetmanshoop	13	-1	
Kub			
Luderitz	17	9	
Mariental	20	3	
Ohopoho			
Okahandja			
Okaukueye			
Ondangua			
Otavi			
Otjiwarongo			
Outjo	27	2	
Rehoboth			
Runtu			
Steinhausen			
Tsumeb	33	12	
Walvisbaai	17	8	
Windhoek W.K.			
J.G Strydom L.G.	25	-1	

BASUTOLAND	Max	Min	RRR
Maseru	22	2	

BETSJOANALAND/BECHUANALAND	Max	Min	RRR
Francistown			
Gaberones	32	8	
Ghanzi	31	4	
Lobatsi			
Mahalapye			
Maun	33	12	
Shakawe	34	15	
Tsabong	17	0	
Tsane	24	1	

SWAZILAND	Max	Min	RRR
Emlembe			
Manzini	30	14	
Stegi			

SYNOPTIC WEATHER MAP 1200 GMT — 1400 SAST SINOPTIESE WEERKAART

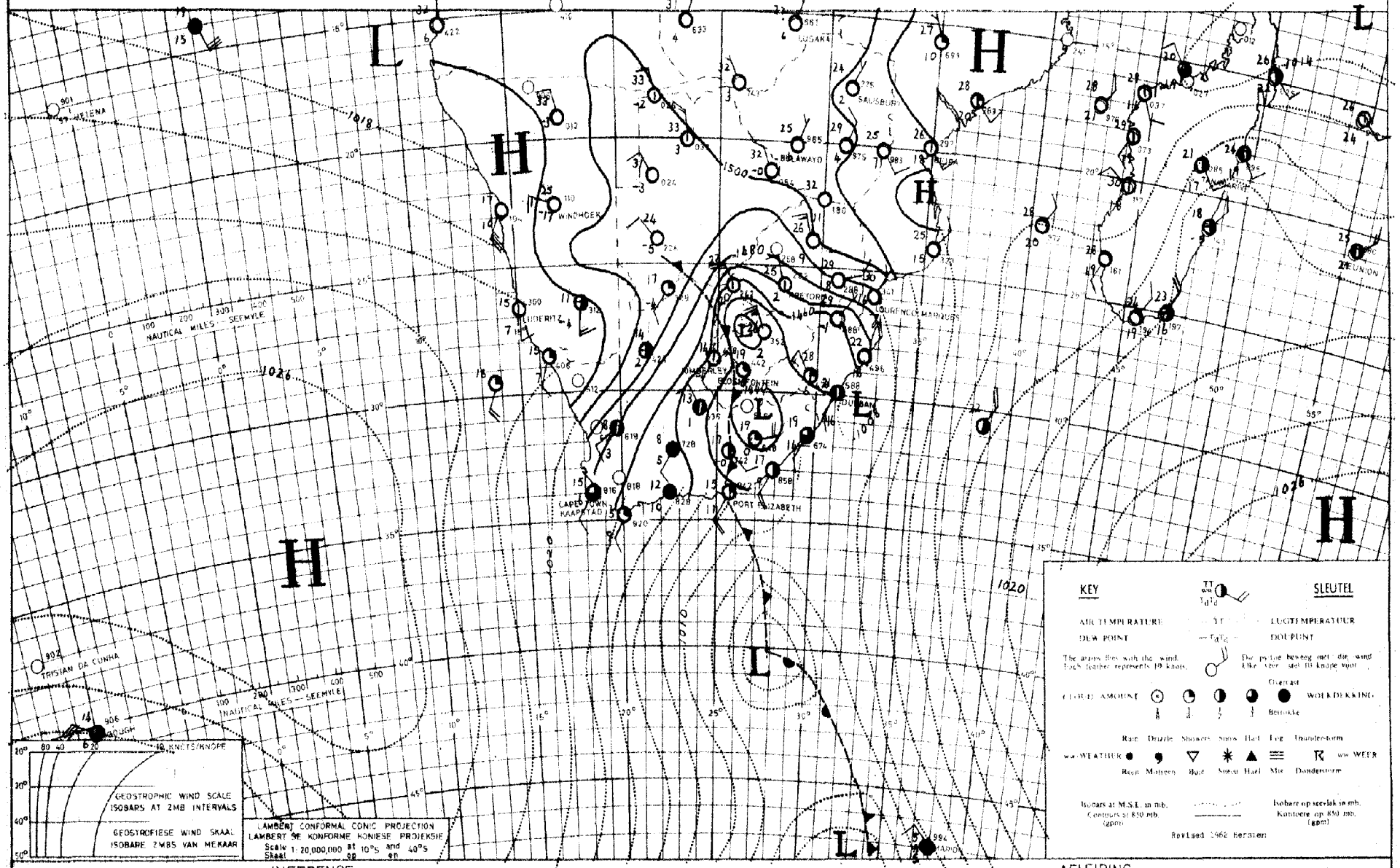

INFERENCE DATE 3 — 9 19 66 DATUM AFLEIDING

Cold air from the south will spread over most of the country, while the trough over the interior on the surface as well as in the upper air will cause cloudy weather with showers over the eastern and southern parts. Snow will occur over the mountains.

Koue lug van die suide sal oor meeste dele van land uitbrei terwyl die trog oor die binneland op die oppervlakte sowel as in die bolug bewolkte weer met buie sal veroorsaak oor die oostelike en suidelike dele. Sneeu sal oor die berge voorkom.

DAAGLIKSE WEERBULLETIN

Maksimum en Minimum Temperatuur (°C) en Reënval (RRR) in mm vir die 24 uur geëindig om 0800 SAST op

WEERBURO / WEATHER BUREAU
DEPT. VAN VERVOER / DEPT. OF TRANSPORT

5 - 9 - 1966

DAILY WEATHER BULLETIN

Maximum and Minimum Temperatures (°C) and rainfall (RRR) in mm for the 24 hours ended at 0800 SAST on

CAPE - KAAP	Max	Min	RRR
Aberdeen			
Addo			
Alexander Bay	19	6	
Aliwal North	11	-3	0·5
Bashee	16	13	9·0
Beaufort-Wes	14	1	
(Lughawe)			
Boegoebergdam			
Boetsap			
Brakkekuil			
(naby Heidelberg)			
Brandvlei			
Cala			
Caledon			
Calitzdorp			
Calvinia	14	1	
Cape Agulhas	17	11	
Cape Columbine	16	9	
Cape Point	15	12	
Cape St. Francis	15	13	0·1
Cape Town			
(D.F. Malan)	17	8	
Cape Town			
(Roeland Str.)			
Carnarvon			
Ceres			
Citrusdal			
Colesberg			
Cradock			
Döhne	11	6	4·0
De Aar	13	-2	
Douglas			
East London	16	12	2·3
(Airport)			
Eensaamheid			
(naby Herold)			
Elsenburg			
Fraserburg	15	-2	
Garies			
George			
Graaff-Reinet			
Grahamstown			
Hopetown			
Idutywa			
Jansenville	18	3	
Joubertina			
Kimberley	13	1	0·1
(Airport)			
Knysna			
Kokstad	8	1	30·0
Kuruman	15	2	

KAAP - CAPE	Max	Min	RRR
Ladismith			
Lake Mentz			
Maclear			33·0
Mafeking	17	1	
Malmesbury			
Matatiele			
Matroosberg			
Grootfontein			
(Middelburg)	11	-2	0·2
Mosselbaai	17	12	
Mount Frere			
Okiep	15	7	
Oudtshoorn	18	3	
Petrusville			
Piketberg			
Pofadder	16	4	
Port Alfred			
Port Elizabeth	16	13	
Port Nolloth	16	7	
Port St. Johns	18	12	3·0
Prieska	16	1	
Prince Albert			
Queenstown	10	2	7·5
Rietfontein			
Riversdale	17	8	
Robertson	19	3	
Sheeprun	8	-1	12·7
(near Maclear)			
Somerset-Oos	15	3	
Steynsburg			
Strydenburg			
Sutherland			
Swellendam			
Tarkastad			
Touwsrivier			
Twee Riviere	17	-2	
(Gemsbokpark)			
Umtata	10	5	12·5
Uniondale			
Upington	16	1	
Vanwyksvlei	16	0	
Victoria-Wes	14	-4	
Vredendal	18	5	
Vryburg			
Williston			
Willowmore	14	1	
Willowpark			
(near Dordrecht)			

NATAL	Max	Min	RRR
Cape St. Lucia	24	14	7·5
Dundee			
Durban	19	13	5·2
(Louis Botha)			
Estcourt	18	2	
Harding			
Himeville			
Mkuze			
Hluhluwe			
Newcastle	20	-1	
Cedara			
(Pietermaritzburg)	14	4	2·6
Port Shepstone	17	12	12·0
Richmond			
Seven Oaks			
Vryheid			
Waterford			
(near Underberg)	8	0	10·1
TRANSVAAL			
Barberton			
Belfast			
Bethal	16	-1	
Bospoort	13	-1	
Carolina	19	0	
Chester			
(near Gravelotte)			
Crecy			
Groendraai	23	5	
(naby Vaalwater)			
Jan Kempdorp			
Jan Smuts	13	0	
Joubert Park (Jhb)	12	3	
Kroondal	18	3	
Levubu	33	10	
Leeudoringstad			
Lichtenburg			
Letaba			
Loskopdam			
Lydenburg	22	6	
Marnitz	23	5	
Mara	30	6	
Marble Hall			
Messina	32	8	
Middelburg			
Nelspruit	32	8	
Phalaborwa	34	14	
Pietersburg	26	8	
Piet Retief	21	3	

TRANSVAAL	Max	Min	RRR
Pongola			
Potchefstroom	14	1	
Potgietersrus	27	6	
Pretoria W.B.	17	5	
Pretoriuskop			
Punda Milia			
Sandpan (NW. Tvl.)	33	5	
Satara			
Sekhukhune			
Shingwidzi			
Skukuza	33	5	
Standerton	14	-1	
Thabazimbi			
Tomburke			
Tzaneen			
Vereeniging			
Volksrust			
Warmbad	19	3	
Witbank			
Zeerust			
O.V.S. - O.F.S.			
Balkfontein			
(naby Bothaville)			
Bethlehem			
Bloemfontein	12	-3	0·1
(J.B.M. Hertzog)			
Bultfontein			
Fauresmith	11	-4	0·1
Ficksburg			
Frankfort	12	-2	
Harrismith			
Hoopstad	14	-1	
Kroonstad	12	1	
Lindley			
Modderpoort			
Petrusburg			
Philippolis			
Reddersburg			
Reitz			
Vrede			
Warden			
Welkom	14	0	
Wepener	12	-2	0·2
Winburg			
Zastron			

S.W.A.	Max	Min	RRR
Aroab			
Bethanie			
Dordabis			
Gobabeb	28	5	
Gobabis	18	0	
Grootfontein			
Cape Frio	15	10	
Karasburg			
Kalkfeld			
Karibib			
Keetmanshoop	17	4	
Kub			
Luderitz	19	10	
Mariental	17	2	
Ohopoho			
Okahandja			
Okaukueye			
Ondangua			
Otavi			
Otjiwarongo			
Outjo	28	6	
Rehoboth			
Runtu			
Steinhausen			
Tsumeb			
Walvisbaai	16	11	
Windhoek W.K.			
J.G. Strydom Lughawe	17	1	
BASUTOLAND			
Maseru			
BETSJOEANALAND/BECHUANALAND			
Francistown	30	9	
Gaberones	19	7	
Ghanzi	20	1	
Lobatsi			
Mahalapye			
Maun	24	9	
Shakawe	25	10	
Tsabong	17	-1	
Tsane	17	1	
SWAZILAND			
Bulembe			
Manzini	29	11	
Stegi			

SYNOPTIC WEATHER MAP 1200 GMT. — 1400 SAST. SINOPTIESE WEERKAART

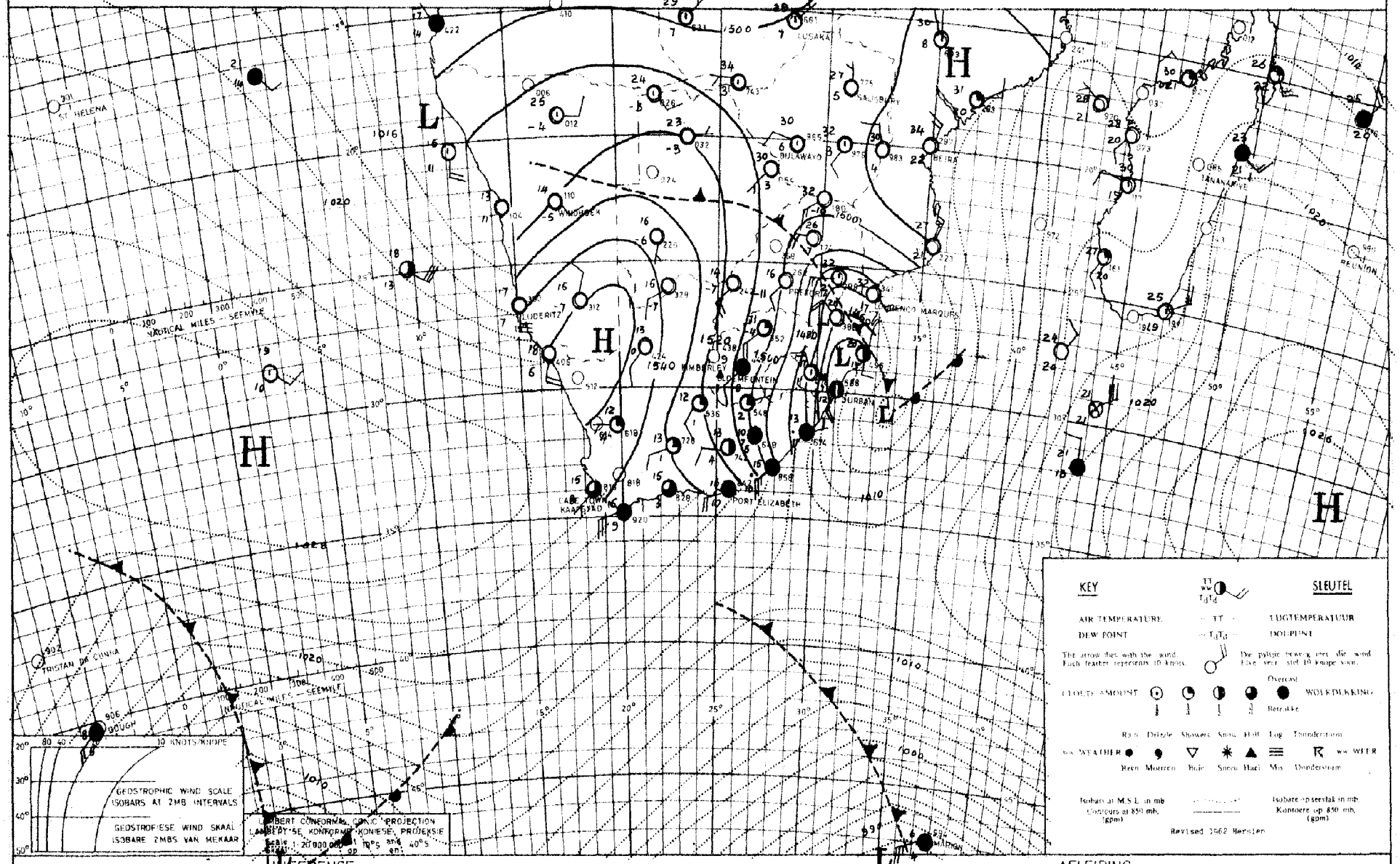

INFERENCE DATE 4 - 9 - 1966 DATUM AFLEIDING

The Atlantic high is ridging in over the country, and dry air which is flowing in over the interior will cause clearance over most parts.

Die Atlantiese hoog stoot in oor die land, en droë lug wat oor die binneland invloei sal opklaring veroorsaak oor meeste dele.

DAAGLIKSE WEERBULLETIN

Maksimum en Minimum Temperatuur (°C) en Reënval (RRR) in mm vir die 24 uur geëindig om 0800 SAST op

WEERBURO / WEATHER BUREAU
DEPT. VAN VERVOER / DEPT. OF TRANSPORT

6 - 9 - 1966

DAILY WEATHER BULLETIN

Maximum and Minimum Temperatures (°C) and rainfall (RRR) in mm for the 24 hours ended at 0800 SAST on

CAPE - KAAP	Max	Min	RRR
Aberdeen			
Addo			
Alexander Bay	29	9	
Aliwal North	19	0	
Bashee	21	14	2·0
Beaufort-Wes	19	2	
(Lughawe)			
Boegoebergdam			
Boetsap			
Brakkekuil			
(naby Heidelberg)			
Brandvlei			
Cala			
Caledon			
Calitzdorp			
Calvinia	20	4	
Cape Agulhas	18	11	
Cape Columbine	18	10	
Cape Point	17	12	
Cape St. Francis	17	14	
Cape Town	18	4	
(D.F. Malan)			
Cape Town			
(Roeland Str.)			
Carnarvon			
Ceres			
Citrusdal			
Colesberg			
Cradock			
Dèhne	16	8	
De Aar	20	4	
Douglas			
East London	21	12	3·2
(Airport)			
Eensaamheid			
(naby Herold)			
Elsenburg			
Fraserburg	20	1	
Garies			
George			
Graaff-Reinet	18	7	
Grahamstown			
Hopetown			
Idutywa			
Jansenville	20	6	
Joubertina			
Kimberley	20	8	
(Airport)			
Knysna			
Kokstad	14	2	
Kuruman	20	4	

KAAP - CAPE	Max	Min	RRR
Ladismith			
Lake Mentz			
Maclear			2·0
Mafeking	23	6	
Malmesbury			
Matatiele			
Matroosberg	19	4	
Grootfontein			
(Middelburg)	14	0	
Mosselbaai	17	11	
Mount Frere			
Okiep	19	11	
Oudtshoorn	21	2	
Petrusville			
Piketberg			
Pofadder	19	7	
Port Alfred			
Port Elizabeth	19	13	
Port Nolloth	23	12	
Port St. Johns	21	13	3·5
Prieska	21	1	
Prince Albert			
Queenstown	16	7	
Rietfontein			
Riversdale	19	4	
Robertson	21	4	
Sheeprun	16	3	
(near Maclear)			
Somerset-Oos	16	5	
Steynsburg			
Strydenburg			
Sutherland			
Swellendam			
Tarkastad			
Touwsrivier			
Twee Riviere	22	0	
(Gemsbokpark)			
Umtata			
Uniondale			
Upington	21	3	
Vanwyksvlei	20	3	
Victoria-Wes	18	-1	
Vredendal	15	6	
Vryburg	29	8	
Williston			
Willowmore	18	6	
Willowpark			
(near Dordrecht)	13	0	17·5

NATAL	Max	Min	RRR
Cape St. Lucia	20	16	4·5
Dundee			
Durban	23	13	2·3
(Louis Botha)			
Estcourt	20	5	
Harding			
Himeville			
Mkuze			
Hluhluwe			0·8
Newcastle	21	2	
Cedara			
(Pietermaritzburg)	18	5	
Port Shepstone	22	13	11·5
Richmond			
Seven Oaks			
Vryheid			
Waterford			
(near Underberg)	15	0	
TRANSVAAL			
Barberton			
Belfast			
Bethal	20	3	
Bospoort	19	3	
Carolina	18	5	
Chester			
(near Gravelotte)			
Crecy			
Groendraai			
(naby Vaalwater)			
Jan Kempdorp			
Jan Smuts	19	3	
Joubert Park (Jhb)	19	4	
Kroondal	23	7	
Levubu	23	13	
Leeudoringstad			
Lichtenburg			
Letaba			
Loskopdam			
Lydenburg	20	7	
Marnitz	25	11	
Mara	23	12	
Marble Hall			
Messina	27	15	
Middelburg			
Nelspruit	24	8	
Phalaborwa	25	13	
Pietersburg	22	7	
Piet Retief	19	6	

TRANSVAAL	Max	Min	RRR
Pongola			
Potchefstroom	21	1	
Potgietersrus	24	7	
Pretoria W.B.	22	7	
Pretoriuskop			
Punda Milia			
Sandpan (NW. Tvl.)	33	12	
Satara			
Sekhukhune			
Shingwidzi			
Skukuza	28	8	
Standerton	21	0	
Thabazimbi			
Tomburke			
Tzaneen			
Vereeniging			
Volksrust			
Warmbad	23	9	
Witbank			
Zeerust			
O.V.S. - O.F.S.			
Balkfontein			
(naby Bothaville)			
Bethlehem	20	1	
Bloemfontein	21	3	
(J.B.M. Hertzog)			
Bultfontein			
Fauresmith	19	3	
Ficksburg			
Frankfort	21	3	
Harrismith			
Hoopstad	22	6	
Kroonstad	21	6	
Lindley			
Modderpoort			
Petrusburg			
Philippolis			
Reddersburg			
Reitz			
Vrede			
Warden			
Welkom	22	8	
Wepener	21	-2	
Winburg			
Zastron			

S.W.A.	Max	Min	RRR
Aroab			
Bethanie			
Dordabis			
Gobabeb	24	4	
Gobabis	26	6	
Grootfontein			
Cape Frio	16	12	
Karasburg			
Kalkfeld			
Karibib			
Keetmanshoop	22	10	
Kub			
Luderitz	18	7	
Mariental	23	9	
Ohopoho			
Okahandja			
Okaukueye			
Ondangua	33	9	
Otavi			
Otjiwarongo			
Outjo	29	4	
Rehoboth			
Runtu			
Steinhausen			
Tsumeb	28	13	
Walvisbaai	15	10	
Windhoek W.K.			
J.G. Strydom Lughawe	24	4	
BASUTOLAND			
Maseru	20	1	
BETSJOEANALAND/BECHUANALAND			
Francistown	27	14	
Gaberones	25	7	
Ghanzi	24	5	
Lobatsi			
Mahalapye			
Maun	26	12	
Shakawe	26	11	
Tsabong	23	-1	
Tsane	22	1	
SWAZILAND			
Emlembe			
Manzini	22	11	
Stegi			

SYNOPTIC WEATHER MAP — 1200 GMT. — 1400 SAST. — SINOPTIESE WEERKAART

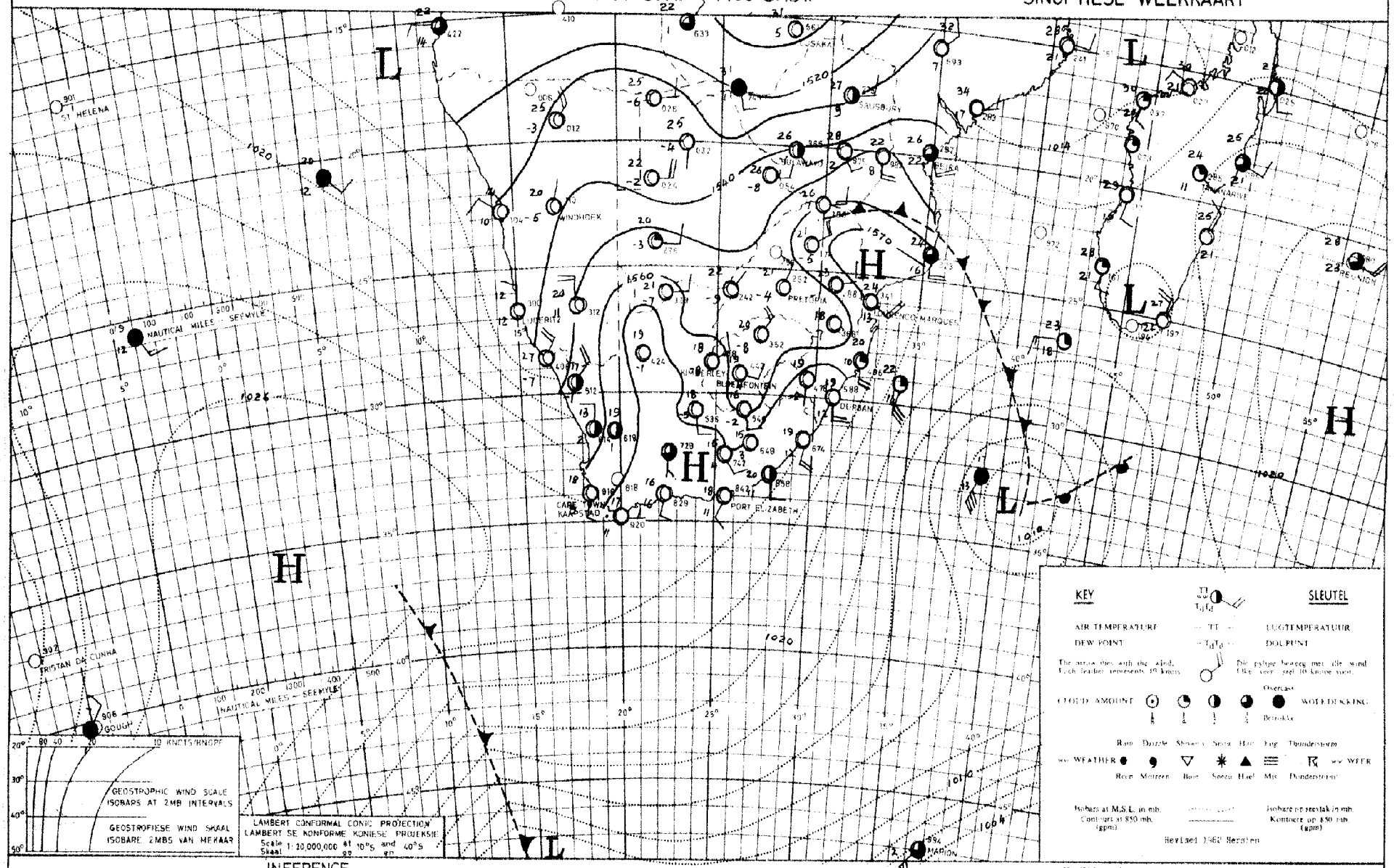

INFERENCE — DATE 5 - 9 - 1966 DATUM — AFLEIDING

A cold front is approaching the Cape from the west, and will cause cloudy weather over the south-western Cape coast tomorrow, with possible light rain. A high is expected off the Natal coast so that it will become cloudy over the Transvaal lowveld. Over the remainder of the country the air is dry and stable, so that it will remain fine.

'n Koufront nader die Kaap van die weste, en sal bewolkte weer met moontlike reën oor die suidwestelike Kaapse kus veroorsaak. 'n Hoog word langs die Natalse kus verwag en dus sal dit bewolk raak oor die Transvaalse Laeveld. Oor die res van die land is die lug droog en stabiel, en dit sal dus mooiweer bly.

DAAGLIKSE WEERBULLETIN

Maksimum en Minimum Temperatuur (°C) en Reënval (RRR)
in mm vir die 24 uur geëindig om 0800 SAST op

WEERBURO / WEATHER BUREAU
DEPT. VAN VERVOER / DEPT. OF TRANSPORT

7 - 9 - 1966

DAILY WEATHER BULLETIN

Maximum and Minimum Temperatures (°C) and rainfall (RRR)
in mm for the 24 hours ended at 0800 SAST on

CAPE - KAAP	Max	Min	RRR
Aberdeen			
Addo			
Alexander Bay	18	9	
Aliwal North	22	3	
Bashee	20	13	
Beaufort-Wes	24	5	
(Lughawe)			
Boegoebergdam			
Boetsap			
Brakkekuil			
(naby Heidelberg)			
Brandvlei			
Cala			
Caledon			
Calitzdorp			
Calvinia	24	3	
Cape Agulhas	17	11	
Cape Columbine	17	12	
Cape Point	16	12	
Cape St. Francis	18	13	
Cape Town			
(D.F. Malan)	18	12	
Cape Town			
(Roeland Str.)			
Carnarvon			
Ceres			
Citrusdal			
Colesberg			
Cradock			
Döhne	23	13	
De Aar	23	7	
Douglas			
East London	22	11	
(Airport)			
Eersaamheid			
(naby Herold)			
Elsenburg			
Fraserburg	22	3	
Garies			
George			
Graaff-Reinet	23	8	
Grahamstown			
Hopetown			
Idutywa			
Jansenville	26	6	
Joubertina			
Kimberley	23	11	
(Airport)			
Knysna			
Kokstad	18	3	
Kuruman	23	4	

KAAP - CAPE	Max	Min	RRR
Ladismith			
Lake Mentz			
Maclear			
Mafeking	23	4	
Malmesbury			
Matatiele			
Matroosberg	21	2	
Grootfontein			
(Middelburg)	22	3	
Mosselbaai	19	13	
Mount Frere			
Okiep	24	13	
Oudtshoorn	26	5	
Petrusville			
Piketberg			
Pofadder	24	12	
Port Alfred			
Port Elizabeth	20	11	
Port Nolloth	15	10	
Port St. Johns	19	15	
Prieska	26	3	
Prince Albert			
Queenstown	23	7	
Rietfontein			
Riversdale	26	10	
Robertson	25	13	
Sheeprun	20	5	
(near Maclear)			
Somerset-Oos	25	8	
Steynsburg			
Strydenburg			
Sutherland			
Swellendam			
Tarkastad			
Touwsrivier			
Twee Riviere	28	4	
(Gemsbokpark)			
Umtata	21	8	
Uniondale			
Upington	26	5	
Vanwyksvlei	25	4	
Victoria-Wes	22	1	
Vredendal	28	9	
Vryburg	24	6	
Williston			
Willowmore			
Willowpark			
(near Dordrecht)	20	8	

NATAL	Max	Min	RRR
Cape St. Lucia	22	15	1·0
Dundee			
Durban	22	10	
(Louis Botha)			
Estcourt	19	5	
Harding			
Himeville			
Mkuze			
Bluhluwe			
Newcastle	21	6	
Cedara			
(Pietermaritzburg)	20	7	
Port Shepstone	20	12	
Richmond			
Seven Oaks			
Vryheid			
Waterford			
(near Underberg)	18	1	
TRANSVAAL			
Barberton			
Belfast			
Bethal	19	3	
Bospoort	21	7	
Carolina	16	2	
Chester			
(near Gravelotte)			
Crecy			
Groendraai	23	5	
(naby Vaalwater)			
Jan Kempdorp			
Jan Smuts	17	5	
Joubert Park (Jhb)	17	5	
Kroondal	23	5	
Levubu	18	12	
Leeudoringstad			
Lichtenburg			
Letaba			
Loskopdam			
Lydenburg	10	4	
Marnitz	23	11	
Mara	19	9	
Marble Hall			
Messina	22	13	
Middelburg			
Nelspruit			
Phalaborwa	23	12	
Pietersburg	19	7	
Piet Retief	16	7	

TRANSVAAL	Max	Min	RRR
Pongola			
Potchefstroom	22	7	
Potgietersrus	22	10	
Pretoria W.B.	20	9	
Pretoriuskop			
Punda Milia			
Sandpan (NW. Tvl.)	24	8	
Satara			
Sekhukhune			
Shingwidzi			
Skukuza			
Standerton	20	1	
Thabazimbi			
Tomburke			
Tzaneen			
Vereeniging			
Volksrust			
Warmbad	23	8	
Witbank			
Zeerust			
O.V.S. - O.F.S.			
Balkfontein			
(naby Bothaville)			
Bethlehem	19	-1	
Bloemfontein	21	2	
(J.B.M. Hertzog)			
Bultfontein			
Fauresmith	21	2	
Ficksburg			
Frankfort	20	2	
Harrismith			
Hoopstad			
Kroonstad	21	7	
Lindley			
Modderpoort			
Petrusburg			
Philippolis			
Reddersburg			
Reitz			
Vrede			
Warden			
Welkom	22	8	
Wepener	21	8	
Winburg			
Zastron			

S.W.A.	Max	Min	RRR
Aroab			
Bethanie			
Dordabis			
Gobabeb	29	8	
Gobabis	30	7	
Grootfontein			
Cape Frio	18	12	
Karasburg			
Kalkfeld			
Karibib			
Keetmanshoop	28	7	
Kub			
Luderitz	15	9	
Mariental	31	7	
Ohopoho			
Okahandja			
Okaukueye			
Ondangua			
Otavi			
Otjiwarongo			
Outjo	15	10	
Rehoboth			
Runtu	32		
Steinhausen			
Tsumeb	33	14	
Walvisbaai			
Windhoek W.K.			
I.G. Strydom Lughawe	28	8	
BASUTOLAND			
Maseru	20	3	
BETSJOEANALAND/BECHUANALAND			
Francistown	21	12	
Gaberones	24	10	
Ghanzi	30	9	
Lobatsi			
Mahalapye			
Maun	31	13	
Shakawe	33	10	
Tsabong	27	6	
Tsane	28	7	
SWAZILAND			
Emlembe			
Manzini	21	10	
Stegi			

SYNOPTIC WEATHER MAP — 1200 GMT — 1400 SAST — SINOPTIESE WEERKAART

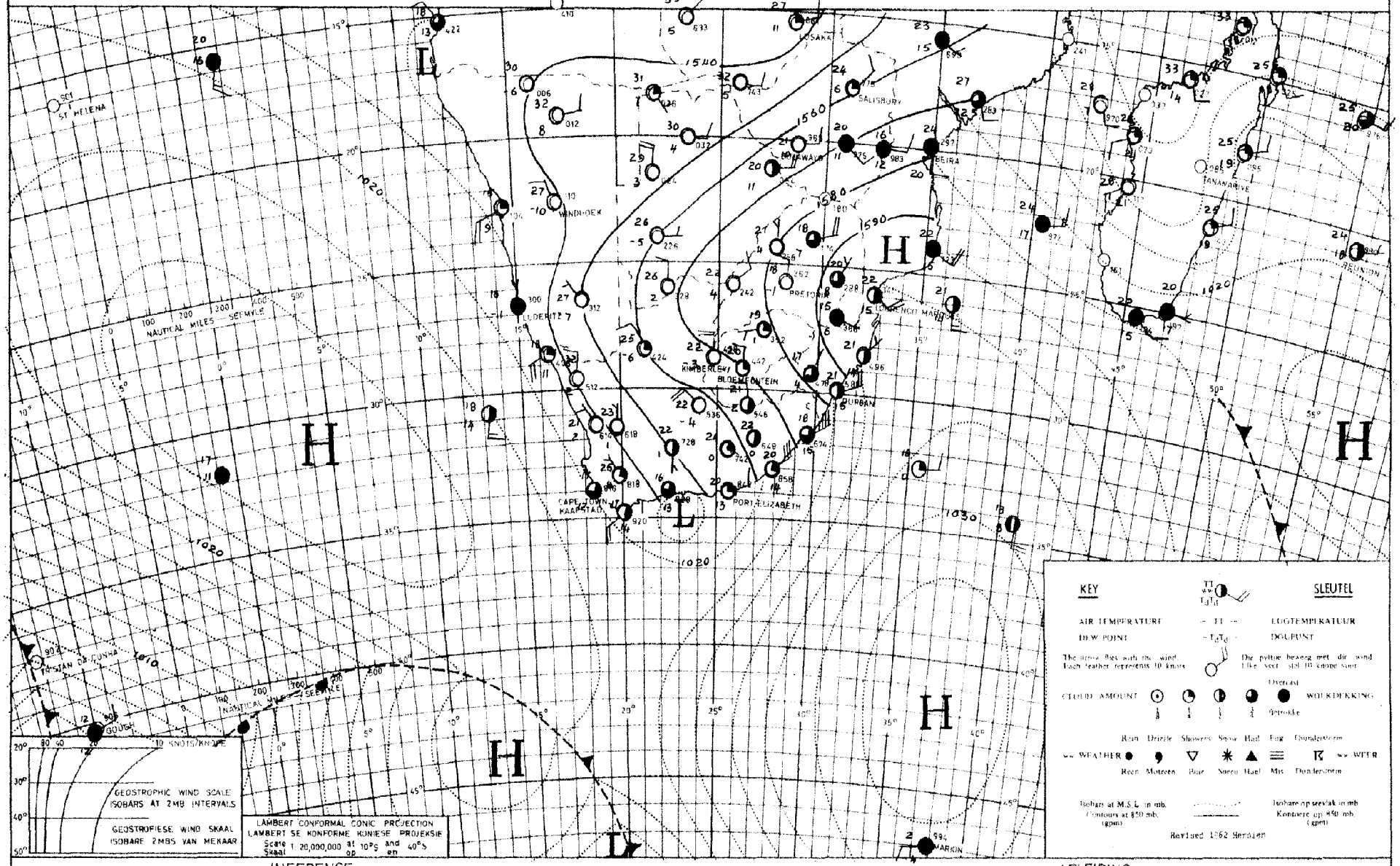

INFERENCE — DATE 6 - 9 - 1966 DATUM — AFLEIDING

The high to the south-east of the country is causing an inflow of moist air over the north-eastern areas where partly cloudy conditions will develop. The coastal low off the Cape south coast is moving eastwards and cloudy weather with fog patches will occur over the Cape western and southern coastal regions.

Die hoog suidoos van die land voer vogtige lug in oor die noordoostelike dele van die land waar gedeeltelik bewolkte toestande sal voorkom. Die kuslaag langs die Kaapse suidkus beweeg ooswaarts, en bewolkte weer met misbanke sal oor die westelike en suidwestelike kusgebiede voorkom.

DAAGLIKSE WEERBULLETIN

Maksimum en Minimum Temperatuur (°C) en Reënval (RRR) in mm vir die 24 uur geëindig om 0800 SAST op

WEERBURO / WEATHER BUREAU
DEPT. VAN VERVOER / DEPT. OF TRANSPORT
8 - 9 - 1966

DAILY WEATHER BULLETIN

Maximum and Minimum Temperatures (°C) and rainfall (RRR) in mm for the 24 hours ended at 0800 SAST on

CAPE - KAAP	Max	Min	RRR
Aberdeen			
Addo			
Alexander Bay	18	8	
Aliwal North	24	4	
Bashee	20	15	
Beaufort-Wes	24	10	
(Lughawe)			
Boegoebergdam			
Boetsap			
Brakkekuil			
(naby Heidelberg)			
Brandvlei			
Cala			
Caledon			
Calitzdorp			
Calvinia	24	6	
Cape Agulhas	18	14	
Cape Columbine	16	10	
Cape Point	16	12	
Cape St. Francis	18	13	
Cape Town	20	5	
(D.F. Malan)			
Cape Town			
(Roeland Str.)			
Carnarvon			
Ceres			
Citrusdal			
Colesberg			
Cradock			
Döhne	19	10	
De Aar	24	5	
Douglas			
East London	21	13	
(Airport)			
Bensaamheid			
(naby Herold)			
Elsenburg			
Fraserburg	23	6	
Garies			
George			
Graaff-Reinet	24	11	
Grahamstown			2·5
Hopetown			
Idutywa			
Jansenville	24	13	
Joubertina			
Kimberley	25	10	
(Airport)			
Knysna			
Kokstad	22	3	
Kuruman	25	6	

KAAP - CAPE	Max	Min	RRR
Ladismith			
Lake Mentz			
Maclear			
Mafeking	24	9	
Malmesbury			
Matatiele			
Matroosberg	20	7	
Grootfontein			
(Middelburg)	24	4	
Mosselbaai	17	15	
Mount Frere			
Okiep	25	10	
Oudtshoorn	22	6	
Petrusville			
Piketberg			
Pofadder	27	11	
Port Alfred			
Port Elizabeth	20	12	
Port Nolloth	16	7	
Port St. Johns	21	17	
Prieska	28	5	
Prince Albert			
Queenstown	29	11	
Rietfontein			
Riversdale	20	13	
Robertson	20	8	
Sheeprun	24	10	
(near Maclear)			
Somerset-Oos	21	11	
Steynsburg			
Strydenburg			
Sutherland			
Swellendam			
Tarkastad			
Touwsrivier			
Twee Riviere	31	17	
(Gemsbokpark)			
Umtata	24	11	
Uniondale			
Upington	29	9	
Vanwyksvlei	27	8	
Victoria-Wes	24	3	
Vredendal	24	7	
Vryburg	26	5	
Williston			
Willowmore	23	10	
Willowpark			
(near Dordrecht)	21	8	

NATAL	Max	Min	RRR
Cape St. Lucia	22	15	
Dundee			
Durban	24	13	
(Louis Botha)			
Estcourt	25	7	
Harding			
Himeville			
Mkuze			
Hluhluwe			
Newcastle	25	5	
Cedara			
(Pietermaritzburg)	24	8	
Port Shepstone	22	16	
Richmond			
Seven Oaks			
Vryheid			
Waterford			
(near Underberg)	21	4	
TRANSVAAL			
Barberton			
Belfast			
Bethal	21	4	
Bospoort	23	4	
Carolina	20	5	
Chester			
(near Gravelotte)			
Crecy			
Groendraai	25	5	
(naby Vaalwater)			
Jan Kempdorp			
Jan Smuts	19	9	
Joubert Park (Jhb)	20	9	
Kroondal	24	7	
Levubu	25	11	
Leeudoringstad			
Lichtenburg			
Letaba			
Loskopdam			
Lydenburg	22	5	
Marnitz	25	10	
Mara	25	8	
Marble Hall			
Messina	27	10	
Middelburg			
Nelspruit	26	10	
Phalaborwa	25	13	
Pietersburg	23	7	
Piet Retief	24	6	

TRANSVAAL	Max	Min	RRR
Pongola			
Potchefstroom	23	6	
Potgietersrus	25	12	
Pretoria W.B.	23	10	
Pretoriuskop			
Punda Milia			
Sandpan (NW. Tvl.)	26	9	
Satara			
Sekhukhune			
Shingwidzi			
Skukuza	27	8	
Standerton	21	3	
Thabazimbi			
Tomburke			
Tzaneen			
Vereeniging			
Volksrust			
Warmbad	24	9	
Witbank			
Zeerust			
O.V.S. - O.F.S.			
Balkfontein			
(naby Bothaville)			
Bethlehem	20	4	
Bloemfontein	23	1	
(J.B.M. Hertzog)			
Bultfontein			
Fauresmith	23	2	
Ficksburg			
Frankfort	22	3	
Harrismith			
Hoopstad	25	4	
Kroonstad	23	8	
Lindley			
Modderpoort			
Petrusburg			
Philippolis			
Reddersburg			
Reitz			
Vrede			
Warden			
Welkom	23	7	
Wepener	23	1	
Winburg			
Zastron			

S.W.A.	Max	Min	RRR
Aroab			
Bethanie			
Dordabis			
Gobabeb	31	12	
Gobabis	31	7	
Grootfontein			
Cape Fria	18	12	
Karasburg			
Kalkfeld			
Karibib			
Keetmanshoop	29	11	
Kub			
Luderitz	17	9	
Mariental	32	8	
Ohopoho			
Okahandja			
Okaukueye			
Ondangua			
Otavi			
Otjiwarongo			
Outjo	32	12	
Ulis	35	17	
Rehoboth			
Runtu	33	XX	
Steinhausen			
Tsumeb	34	14	
Walvisbaai	14	10	
Windhoek W.K.			
J.G. Strydom Lughawe	29	9	
BASUTOLAND			
Maseru	22	1	
BETSJOEANALAND/BECHUANALAND			
Francistown	26	11	
Gaberones	26	9	
Ghanzi	32	12	
Lobatsi			
Mahalapye			
Maun	32	15	
Shakawe	33	11	
Tsabong	29	8	
Tsane	29	11	
SWAZILAND			
Emlembe			
Manzini	24	10	
Stegi			

SYNOPTIC WEATHER MAP 1200 GMT. — 1400 SAST. SINOPTIESE WEERKAART

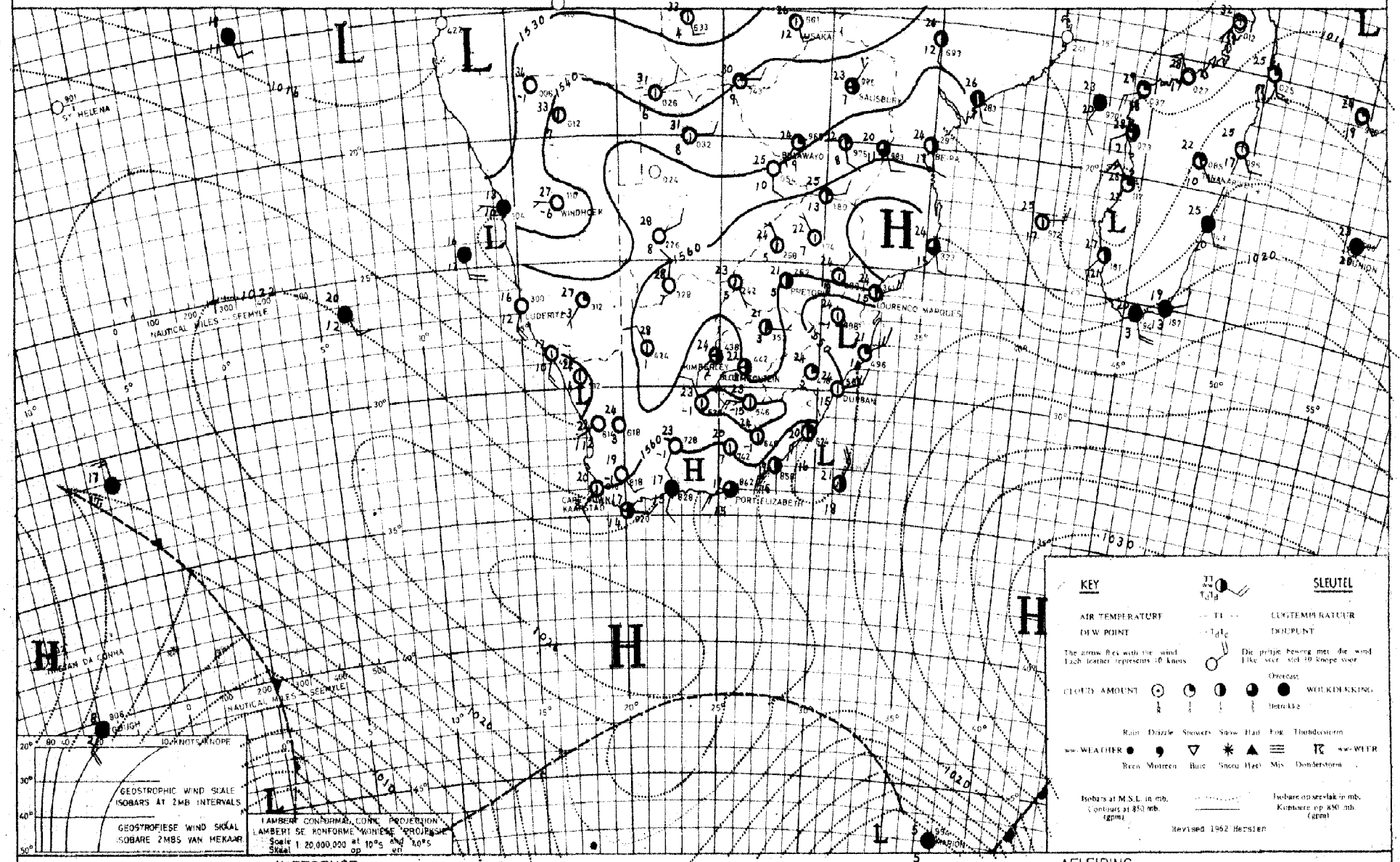

INFERENCE DATE 7 — 9 1966 DATUM AFLEIDING

The coastal lows along the western and south-eastern coasts will cause partly cloudy to cloudy weather over these regions. Elsewhere, with dry air in circulation, it will be fine and mild to warm.

Die kuslae langs die westelike en suid-oostelike kusstrake sal bewolkte tot gedeeltelik bewolkte weer oor hierdie gebiede veroorsaak. Elders, met droë lug in sirkulasie, sal dit mooiweer en matig tot warm wees.

DAAGLIKSE WEERBULLETIN

Maksimum en Minimum Temperatuur (°C) en Reënval (RRR) in mm vir die 24 uur geëindig om 0800 SAST op

WEERBURO / WEATHER BUREAU
DEPT. VAN VERVOER / DEPT. OF TRANSPORT

9 - 9 - 1966

DAILY WEATHER BULLETIN

Maximum and Minimum Temperatures (°C) and rainfall (RRR) in mm for the 24 hours ended at 0800 SAST on

CAPE - KAAP	Max	Min	RRR
Aberdeen			
Addo			
Alexander Bay	18	10	
Aliwal North	25	4	
Bashee	21	14	1·4
Beaufort-Wes	23	5	
(Lughawe)			
Boegoebergdam			
Boetsap			
Brakkekuil			
(naby Heidelberg)			
Brandvlei			
Cala			
Caledon			
Calitzsdorp			
Calvinia	28	5	
Cape Agulhas	18	12	
Cape Columbine	17	10	
Cape Point	20	14	
Cape St. Francis	17	14	
Cape Town	24	16	
(D.F. Malan)			
Cape Town			
(Woeland Str.)			
Carnarvon			
Ceres			
Citrusdal			
Colesberg			
Cradock			
Döhne	17	11	0·3
De Aar	27	7	
Douglas			
East London	18	14	
(Airport)			
Eensaamheid			
(naby Herold)			
Elsenburg			
Fraserburg	25	5	
Garies			
George			
Graaff-Reinet	22	8	
Grahamstown			
Hopetown			
Idutywa			
Jansenville	23	12	
Joubertina			
Kimberley	27	14	
(Airport)			
Knysna			
Kokstad	19	5	
Kuruman	27	7	

KAAP - CAPE	Max	Min	RRR
Ladismith			
Lake Mentz			
Maclear			
Mafeking	27	11	
Malmesbury			
Matatiele			
Matroosberg	23	8	
Grootfontein			
(Middelburg)	22	4	
Mosselbaai	16	13	
Mount Frere			
Okiep	29	10	
Oudtshoorn	26	7	
Petrusville			
Piketberg			
Pofadder	28	12	
Port Alfred			
Port Elizabeth	19	13	
Port Nolloth	15	10	
Port St. Johns	21	16	0·8
Prieska	30	5	
Prince Albert			
Queenstown	21	11	
Rietfontein			
Riversdale	20	10	
Robertson	24	8	
Sheeprun	19	7	
(near Maclear)			
Somerset-Oos	20	8	
Steynsburg			
Strydenburg			
Sutherland			
Swellendam			
Tarkastad			
Touwsrivier			
Twee Riviere	32	4	
(Gemsbokpark)			
Umtata	20	11	
Uniondale			
Upington	31	8	
Vanwyksvlei	29	7	
Victoria-Wes	25	5	
Vredendal	30	7	
Vryburg	28	6	
Williston			
Willowmore	21	8	
Willowpark			
(near Dordrecht)	21	4	

NATAL	Max	Min	RRR
Cape St. Lucia	26	16	
Dundee			
Durban	23	15	
(Louis Botha)			
Eatcourt	20	6	
Harding			
Himeville			
Mkuze			
Hluhluwe			
Newcastle	23	5	
Cedara			
(Pietermaritzburg)	19	9	
Port Shepstone	22	15	
Richmond			
Seven Oaks			
Vryheid			
Waterford			
(near Underberg)	18	1	
TRANSVAAL			
Barberton			
Belfast			
Bethal	20	5	
Bospoort	25	9	
Carolina	20	5	
Chester			
(near Gravelotte)			
Crecy			
Groendraai			
(naby Vaalwater)			
Jan Kempdorp			
Jan Smuts	22	7	
Joubert Park (Jhb)	22	9	
Kroondal	27	9	
Levubu	25	14	
Leeudoringstad			
Lichtenburg			
Letaba			
Loskopdam			
Lydenburg	22	4	
Marnitz	27	13	
Mara	26	11	
Marble Hall			
Messina	28	14	
Middelburg			
Nelspruit	25	12	
Phalaborwa	25	12	
Pietersburg	24	8	
Piet Retief	20	7	

TRANSVAAL	Max	Min	RRR
Pongola			
Potchefstroom	26	9	
Potgietersrus	27	11	
Pretoria W.B.	25	12	
Pretoriuskop			
Punda Milia			
Sandpan (NW. Tvl.)			
Satara			
Sekhukhune			
Shingwidzi			
Skukuza	27	11	
Standerton	23	3	
Thabazimbi			
Tomburke			
Tzaneen			
Vereeniging			
Volksrust			
Warmbad	27	12	
Witbank			
Zeerust			
O.V.S. - O.F.S.			
Balkfontein			
(naby Bothaville)			
Bethlehem	22	3	
Bloemfontein	25	8	
(J.B.M. Hertzog)			
Bultfontein			
Fauresmith	25	6	
Ficksburg			
Frankfort	24	8	
Harrismith			
Hoopstad	27	7	
Kroonstad			
Lindley			
Modderpoort			
Petrusburg			
Philippolis			
Reddersburg			
Reitz			
Vrede			
Warden			
Welkom	25	11	
Wepener	25	9	
Winburg			
Zastron			

S.W.A.	Max	Min	RRR
Aroab			
Bethanie			
Dordabis			
Gobabeb	30	9	
Gobabis	31	8	
Grootfontein			
Cape Frio	16	14	
Karasburg			
Kalkfeld			
Karibib			
Keetmanshoop	31	14	
Kub			
Luderitz	17	9	
Mariental	33	7	
Ohopoho			
Okahandja			
Okaukueye			
Ondangua	34	13	
Otavi			
Otjiwarongo			
Outjo	33	11	
Uis	36	9	
Rehoboth			
Runtu	34	xx	
Steinhausen			
Tsumeb	34	12	
Walvisbaai	31	11	
Windhoek W.K.			
J.G. Strydom Lughawe	30	10	
BASUTOLAND			
Maseru	23	7	
BETSJOEANALAND/BECHUANALAND			
Francistown	27	13	
Gaberones	29	13	
Ghanzi	32	15	
Lobatsi			
Mahalapye			
Maun	32	15	
Shakawe	33	15	
Tsabong	31	8	
Tsane	31	16	
SWAZILAND			
Bremlembe			
Manzini	22	10	
Stegi			

SYNOPTIC WEATHER MAP — 1200 GMT. — 1400 SAST. — SINOPTIESE WEERKAART

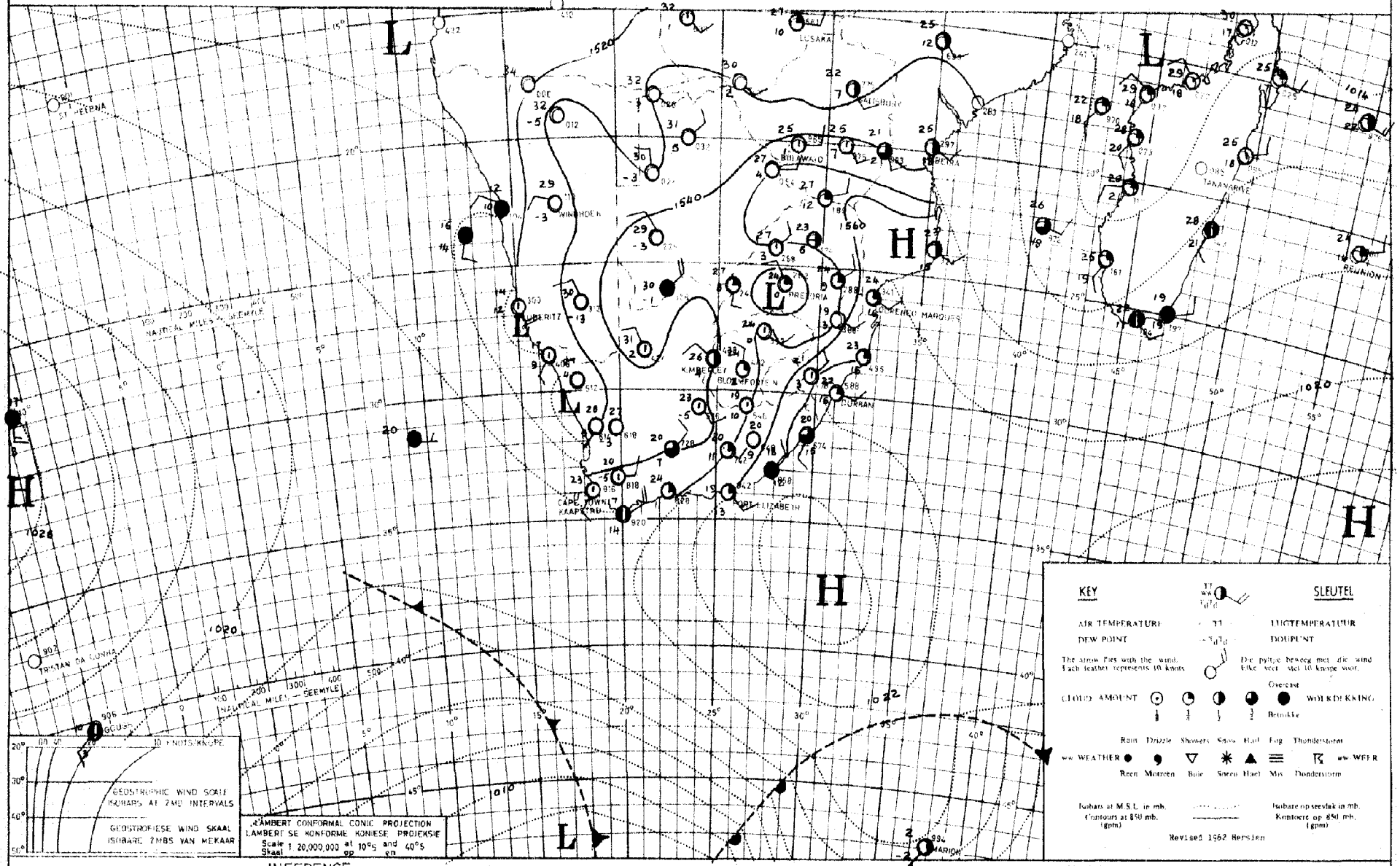

DATE 8 – 9 – 19 66 DATUM

INFERENCE

The high situated to the south-east of the country is moving eastwards, so that it will clear over the eastern parts of the country. The coastal low on the Cape west coast will cause fog and low clouds over the western and south-western Cape coasts.

AFLEIDING

Die hooq suidoos van die land geleë, beweeg ooswaarts, sodat dit sal opklaar oor die oostelike gebiede van die land. Die kuslaag op die Kaapse weskus sal mis en lae wolke veroorsaak oor die westelike en suidwestelike Kaapse kus.

DAAGLIKSE WEERBULLETIN

Maksimum en Minimum Temperatuur (°C) en Reënval (RRR) in mm vir die 24 uur geëindig om 0800 SAST op

WEERBURO / WEATHER BUREAU
DEPT. VAN VERVOER / DEPT. OF TRANSPORT
10 - 9 - 1966

DAILY WEATHER BULLETIN

Maximum and Minimum Temperatures (°C) and rainfall (RRR) in mm for the 24 hours ended at 0800 SAST on

CAPE - KAAP	Max	Min	RRR
Aberdeen			
Addo			
Alexander Bay	17	13	
Aliwal North	28	3	
Bashee	22	9	
Beaufort-Wes	28	11	
(Lughawe)			
Boegoebergdam			
Boetsap			
Brakkekuil			
(naby Heidelberg)			
Brandvlei			
Cala			
Caledon			
Calitzdorp			
Calvinia	26	5	
Cape Agulhas	18	15	
Cape Columbine	16	12	
Cape Point	16	14	
Cape St. Francis	19	15	
Cape Town	19	11	0.3
(D.F. Malan)			
Cape Town			
(Roeland Str.)			
Carnarvon			
Ceres			
Citrusdal			
Colesberg			
Cradock			
Dêhne	29	11	
De Aar	28	6	
Douglas			
East London	23	14	
(Airport)			
Eensaamheid			
(naby Herold)			
Elsenburg			
Fraserburg	27	6	
Garies			
George			
Graaff-Reinet	29	9	
Grahamstown			
Hopetown			
Idutywa			
Jansenville	32	8	
Joubertina			
Kimberley	30	13	
(Airport)			
Knysna			
Kokstad	26	8	
Kuruman	28	5	

KAAP - CAPE	Max	Min	RRR
Ladismith			
Lake Mentz			
Maclear			
Mafeking	27	10	
Malmesbury			
Matatiele			
Matroosberg	25	5	
Grootfontein			
(Middelburg)	28	6	
Mosselbaai	17	14	
Mount Frere			
Okiep	22	6	
Oudtshoorn	29	11	
Petrusville			
Piketberg			
Pofadder	28	6	
Port Alfred			
Port Elizabeth	21	15	
Port Nolloth	14	12	
Port St. Johns	21	16	
Prieska	31	14	
Prince Albert			
Queenstown	29	9	
Rietfontein			
Riversdale	25	13	
Robertson	28	11	
Sheeprun	28	7	
(near Maclear)			
Somerset-Oos	29	9	
Steynsburg			
Strydenburg			
Sutherland			
Swellendam			
Tarkastad			
Touwsrivier			
Twee Riviere	32	7	
(Gemsbokpark)			
Umtata	27	12	
Uniondale			
Upington	32	9	
Vanwyksvlei	30	7	
Victoria-Wes			
Vredendal	18	10	
Vryburg	29	10	
Williston			
Willowmore	27	10	
Willowpark			
(near Dordrecht)	25	8	

NATAL	Max	Min	RRR
Cape St. Lucia	23	17	
Dundee			
Durban	25	15	
(Louis Botha)			
Estcourt	26	5	
Harding			
Himeville			
Mkuze			
Hluhluwe			
Newcastle	28	11	
Cedara			
(Pietermaritzburg)	27	12	
Port Shepstone	22	15	
Richmond			
Seven Oaks			
Vryheid			
Waterford			
(near Underberg)	25	3	
TRANSVAAL			
Barberton			
Belfast			
Bethal			
Bospoort	26	11	
Carolina	22	9	
Chester			
(near Gravelotte)			
Crecy			
Groendraai	27	7	
(naby Vaalwater)			
Jan Kempdorp			
Jan Smuts	22	11	
Joubert Park (Jhb)	22	12	
Kroondal	27	7	
Levubu	25	12	
Leeudoringstad			
Lichtenburg			
Letaba			
Loskopdam			
Lydenburg	23	7	
Marnitz	26	12	
Mara	25	8	
Marble Hall			
Messina	27	11	
Middelburg			
Nelspruit	26	8	
Phalaborwa	27	13	
Pietersburg	23	8	
Piet Retief	26	10	

TRANSVAAL	Max	Min	RRR
Pongola			
Potchefstroom	28	13	
Potgietersrus	25	12	
Pretoria W.B.	25	11	
Pretoriuskop			
Punda Milia			
Sandpan (NW. Tvl.)			
Satara			
Sekhukhune			
Shingwidzi			
Skukuza			
Standerton	25	7	
Thabazimbi			
Tomburke			
Tzaneen			
Vereeniging			
Volksrust			
Warmbad	28	9	
Witbank			
Zeerust			
O.V.S. - O.F.S.			
Balkfontein			
(naby Bothaville)			
Bethlehem	23	2	
Bloemfontein	27	4	
(J.B.M. Hertzog)			
Bultfontein			
Fauresmith	28	6	
Ficksburg			
Frankfort	25	6	
Harrismith			
Hoopstad	29	12	
Kroonstad	27	9	
Lindley			
Modderpoort			
Petrusburg			
Philippolis			
Reddersburg			
Reitz			
Vrede			
Warden			
Welkom	27	9	
Wepener	26	2	
Winburg			
Zastron			

S.W.A.	Max	Min	RRR
Aroab			
Bethanie			
Dordabis			
Gobabeb	24	6	
Gobabis	31	5	
Grootfontein			
Cape Frio	22	13	
Karasburg			
Kalkfeld			
Karibib			
Keetmanshoop	32	13	
Kub			
Luderitz	13	11	
Mariental	31	9	
Ohopoho			
Okahandja			
Okaukueye			
Ondangua	34	13	
Otavi			
Otjiwarongo			
Outjo	33	9	
Uis	32	12	
Rehoboth			
Runtu	34	xx	
Steinhausen			
Tsumeb			
Walvisbaai	15	10	
Windhoek W.K.			
J.G. Strydom Lughawe	30	7	
BASUTOLAND			
Maseru	25	4	
BETSJOEANALAND/BECHUANALAND			
Francistown	27	9	
Gaberones	28	10	
Ghanzi	33	15	
Lobatsi			
Mahalapye			
Maun	31	16	
Shakawe	32	11	
Tsabong	32	8	
Tsane	31	9	
SWAZILAND			
Embembe			
Manzini	26	11	
Stegi			

SYNOPTIC WEATHER MAP — 1200 GMT. — 1400 SAST. — SINOPTIESE WEERKAART

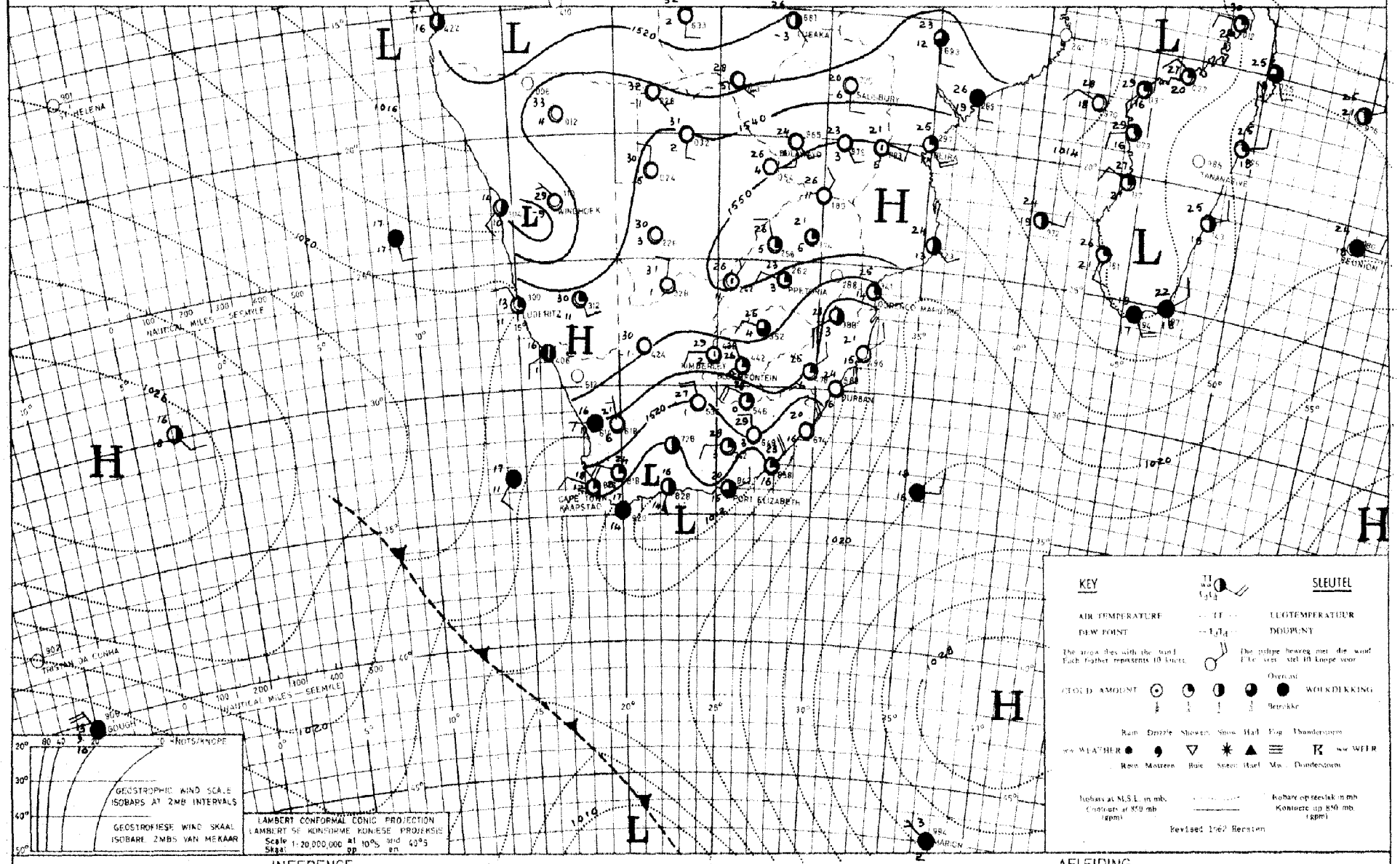

INFERENCE — DATE 9-9-1966 DATUM — AFLEIDING

As the coastal low along the Cape south coast moves north-eastwards, cloudy to partly cloudy and cooler weather will spread to the eastern coastal belt and adjacent interior. The air over the remaining regions is dry and it will remain fair.

Na gelang die kuslaag langs die Kaapse suidkus noordooswaarts beweeg, sal bewolkte tot gedeeltelik bewolkte en koeler weer langs die oostelike kusstreek en oor die aangrensende binneland uitbrei. Die lug oor die res van die land is droog en dit sal hoofsaaklik mooiweer bly.

DAAGLIKSE WEERBULLETIN

Maksimum en Minimum Temperatuur (°C) en Reënval (RRR) in mm vir die 24 uur geëindig om 0800 SAST op

WEERBURO / WEATHER BUREAU
DEPT. VAN VERVOER / DEPT. OF TRANSPORT

..11..-..9..-..1966.

DAILY WEATHER BULLETIN

Maximum and Minimum Temperatures (°C) and rainfall (RRR) in mm for the 24 hours ended at 0800 SAST on

CAPE - KAAP	Max	Min	RRR
Aberdeen			
Addo			
Alexander Bay	20	7	
Aliwal North	25	8	
Bashee	21	15	
Beaufort-Wes	21	7	
(Lughawe)			
Boegoebergdam			
Boetsap			
Brakkekuil			
(naby Heidelberg)			
Brandvlei			
Cala			
Caledon			
Calitzdorp			
Calvinia	21	10	
Cape Agulhas	18	13	
Cape Columbine	17	11	
Cape Point	18	12	
Cape St. Francis	17	13	3·0
Cape Town			
(D.F. Malan)	19	8	
Cape Town			
(Roeland Str.)			
Carnarvon			
Ceres			
Citrusdal			
Colesberg			
Cradock			
Dohne	18	7	0·4
De Aar	23	6	
Douglas			
East London	22	13	
(Airport)			
Hensaamheid			
(naby Herold)			
Elsenburg			
Fraserburg	18	5	
Garies			
George			
Graaff-Reinet			
Grahamstown			
Hopetown			
Idutywa			
Jansenville	25	8	
Joubertina			
Kimberley	27	7	
(Airport)			
Knysna			4·5
Kokstad	25	6	
Kuruman	28	7	

KAAP - CAPE	Max	Min	RRR
Ladismith			
Lake Mentz			
Maclear			
Mafeking	29	1	
Malmesbury			
Matatiele			
Matroosberg			
Grootfontein			
(Middelburg)	21	4	
Mosselbaai	20	13	
Mount Frere			
Okiep	23	8	
Oudtshoorn	19	3	
Petrusville			
Piketberg			
Pofadder	24	9	
Port Alfred			
Port Elizabeth	20	13	1·2
Port Nolloth	18	8	
Port St. Johns	21	16	1·8
Prieska	27	9	
Prince Albert			
Queenstown	20	7	
Rietfontein			
Riversdale	20	6	
Robertson	21	10	
Sheeprun	23	7	
(near Maclear)			
Somerset-Oos	21	8	
Steynsburg			
Strydenburg			
Sutherland			
Swellendam			
Tarkastad			
Touwsrivier			
Twee Riviere	30	4	
(Gemsbokpark)			
Umtata	20	10	
Uniondale			
Upington	25	5	
Vanwyksvlei	25	9	
Victoria-Wes	20	2	
Vredendal	23	7	
Vryburg	31	6	
Williston			
Willowmore	18	2	
Willowpark			
(near Dordrecht)			

NATAL	Max	Min	RRR
Cape St. Lucia	24	18	
Dundee			
Durban	23	16	
(Louis Botha)			
Estcourt	30	11	
Harding			
Himeville			
Mkuze			
Hluhluwe			
Newcastle	30	8	
Cedara			
(Pietermaritzburg)	27	9	
Port Shepstone	21	17	
Richmond			
Seven Oaks			
Vryheid			
Waterford			
(near Underberg)	27	4	
TRANSVAAL			
Barberton			
Belfast			
Bethal	27	10	
Bospoort	28	6	
Carolina	25	10	
Chester			
(near Gravelotte)			
Crecy			
Groendraai	29	6	
(naby Vaalwater)			
Jan Kempdorp			
Jan Smuts	26	9	
Joubert Park (Jhb)	25	9	
Kroondal	29	11	
Levubu	31	15	
Leeudoringstad			
Lichtenburg			
Letaba			
Loskopdam			
Lydenburg	26	11	
Marnitz	30	12	
Mara	30	13	
Marble Hall			
Messina	31	11	
Middelburg			
Nelspruit	31	13	
Phalaborwa	31	17	
Pietersburg	28	11	
Piet Retief	28	10	

TRANSVAAL	Max	Min	RRR
Pongola			
Potchefstroom	29	5	
Potgietersrus	29	12	
Pretoria W.B.	27	13	
Pretoriuskop			
Punda Milia			
Sandpan (NW. Tvl.)	31	11	
Satara			
Sekhukhune			
Shingwidzi			
Skukuza	32	17	
Standerton	27	8	
Thabazimbi			
Tomburke			
Tzaneen			
Vereeniging			
Volksrust			
Warmbad	30	14	
Witbank			
Zeerust			
O.V.S. - O.F.S.			
Balkfontein			
(naby Botbaville)			
Bethlehem	25	7	
Bloemfontein	26	3	
(J.B.M. Hertzog)			
Bultfontein			
Fauresmith	25	5	
Ficksburg			
Frankfort	28	6	
Harrismith			
Hoopstad	30	3	
Kroonstad	28	8	
Lindley			
Modderpoort			
Petrusburg			
Philippolis			
Reddersburg			
Reitz			
Vrede			
Warden			
Welkom			
Wepener	27	2	
Winburg			
Zastron			

S.W.A.	Max	Min	RRR
Aroab			
Bethanie			
Dordabis			
Gobabeb	32	16	
Gobabis	30	10	
Grootfontein			
J.G. Strydom L.H.	28	10	
Karasburg			
Kalkfeld			
Karibib			
Keetmanshoop	31	11	
Kub			
Kaap Frio	19	11	
Luderitz	19	9	
Mariental	33	11	
Ohopoho			
Okahandja			
Okaukueye			
Ondangua			
Otavi			
Otjiwarongo			
Outjo	33	9	
Rehoboth			
Runtu			
Steinhausen			
Tsumeb	33	12	
Walvisbaai	15	10	
Windhoek W.K.			
BASUTOLAND			
Maseru	26	2	
BETSJOANALAND/BECHUANALAND			
Francistown	29	14	
Gaberones	32	12	
Ghanzi	33	13	
Lobatsi			
Mahalapye			
Maun	32	13	
Shakawe	33	8	
Tsabong	32	12	
Tsane	31	9	
SWAZILAND			
Bulembe			
Manzini	29	17	
Stegi			

SYNOPTIC WEATHER MAP — 1200 GMT. — 1400 SAST. — SINOPTIESE WEERKAART

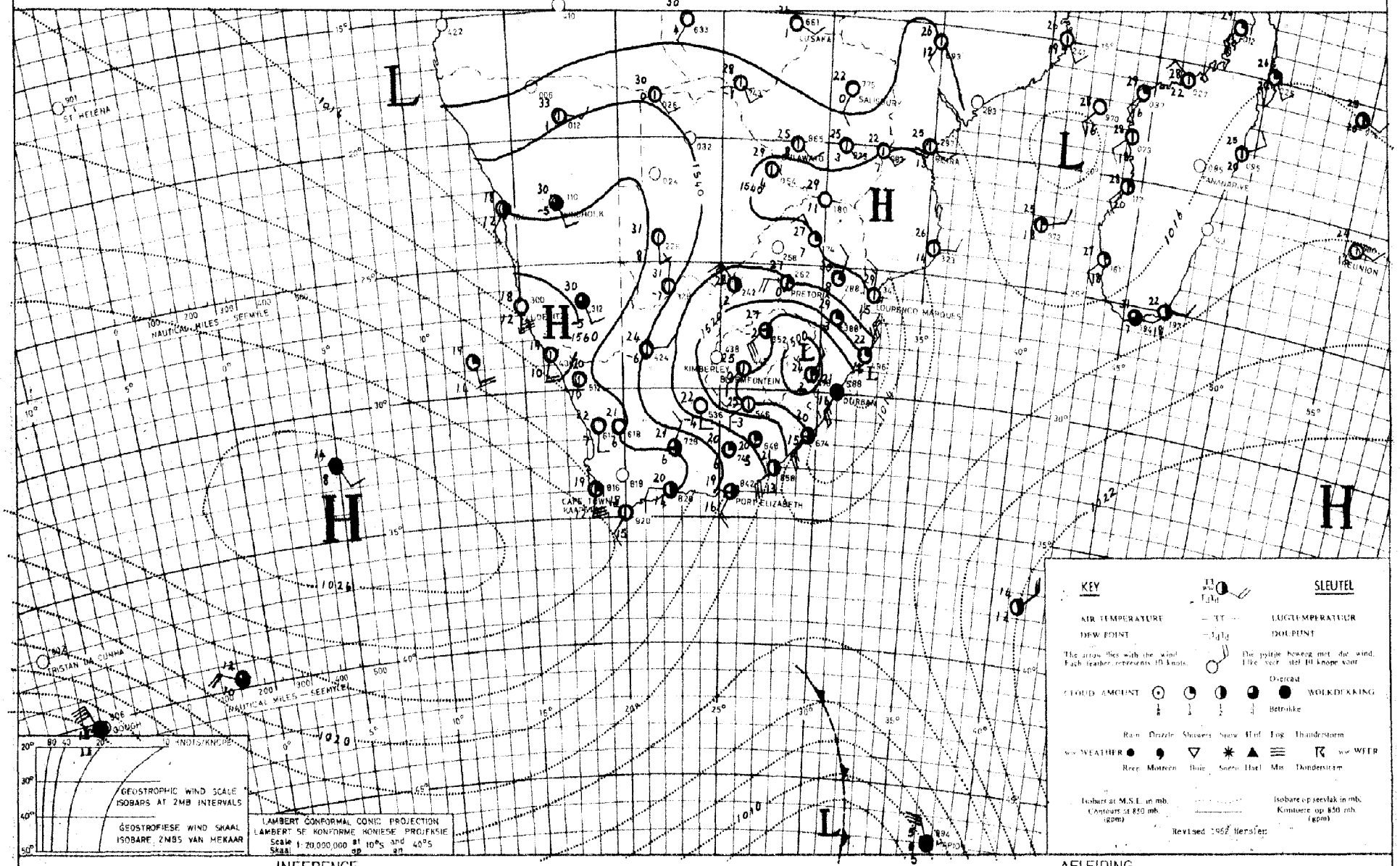

INFERENCE — DATE 10 — 9 — 1966 DATUM — AFLEIDING

The Atlantic high is ridging in strongly south of the country, so that it will clear over the western parts, but it will be cloudy over the eastern parts, with light rain over the extreme eastern Cape Province and Natal. It will also be temporarily cloudy over the Transvaal highveld tomorrow morning.

Die Atlantiese hoog stopt 'n sterk rug suid van die land om sodat dit sal opklaar oor die westelike dele maar bewolk sal wees oor die oostelike dele van die land, met ligte reen oor die verre oostelike Kaapprovinsie en Natal. Dit sal ook môre-oggend tydelik bewolk wees oor die Transvaalse hoeveld.

DAAGLIKSE WEERBULLETIN

Maksimum en Minimum Temperatuur (°C) en Reënval (RRR) in mm vir die 24 uur geëindig om 0800 SAST op

WEERBURO / WEATHER BUREAU
DEPT. VAN VERVOER / DEPT. OF TRANSPORT
12 - 9 - 1966

DAILY WEATHER BULLETIN

Maximum and Minimum Temperatures (°C) and rainfall (RRR) in mm for the 24 hours ended at 0800 SAST on

CAPE - KAAP	Max	Min	RRR
Aberdeen			
Addo			
Alexander Bay	23	12	
Aliwal North	23	3	
Bashee	19	15	
Beaufort-Wes	22	5	
(Lughawe)			
Boegoebergdam			
Boetsap			
Brakkekuil			
(naby Heidelberg)			
Brandvlei			
Cala			
Caledon			
Calitzdorp			
Calvinia	24	8	
Cape Agulhas	18	15	
Cape Columbine	18	12	
Cape Point	17	12	
Cape St. Francis	16	14	0·1
Cape Town			
(D.F. Malan)	23	10	
Cape Town			
(Roeland Str.)			
Carnarvon			
Ceres			
Citrusdal			
Colesberg			
Cradock			
Dêhne	16	10	
De Aar	24	5	
Douglas			
East London	18	12	0·4
(Airport)			
Eensaamheid			
(naby Herold)			
Elsenburg			
Fraserburg	22	5	
Garies			
George			
Graaff-Reinet	22	6	
Grahamstown			0·3
Hopetown			
Idutywa			
Jansenville	22	13	
Joubertina			
Kimberley	23	11	
(Airport)			
Knysna			
Kokstad	17	4	
Kuruman	26	4	

KAAP - CAPE	Max	Min	RRR
Ladismith			
Lake Mentz			
Maclear			
Mafeking	28	7	
Malmesbury			
Matatiele			
Matroosberg			
Grootfontein			
(Middelburg)	19	1	
Mosselbaai	17	12	
Mount Frere			
Okiep	26	12	
Oudtshoorn	24	5	
Petrusville			
Piketberg			
Pofadder	25	12	
Port Alfred			
Port Elizabeth	18	14	0·2
Port Nolloth	19	10	
Port St. Johns	20	15	0·1
Prieska	24	5	
Prince Albert			
Queenstown	19	8	
Rietfontein			
Riversdale	21	11	
Robertson	23	8	
Sheeprun	18	7	
(near Maclear)			
Somerset-Oos	19	7	
Steynsburg			
Strydenburg			
Sutherland			
Swellendam			
Tarkastad			
Touwsrivier			
Twee Riviere	29	3	
(Gemsbokpark)			
Umtata	19	10	
Uniondale			
Upington	26	6	
Vanwyksvlei	24	8	
Victoria-Wes	23	2	
Vredendal	29	12	
Vryburg	25	5	
Williston			
Willowmore	20	10	
Willowpark			
(near Dordrecht)	16	4	

NATAL	Max	Min	RRR
Cape St. Lucia	21	13	0·4
Dundee			
Durban	23	14	
(Louis Botha)			
Estcourt	20	7	
Harding			
Himeville			
Mkuze			
Kluhluwe			
Newcastle	21	9	
Cedara			
(Pietermaritzburg)	18	6	
Port Shepstone	21	14	0·9
Richmond			
Seven Oaks			
Vryheid			
Waterford			
(near Underberg)	17	5	
TRANSVAAL			
Barberton			
Belfast			
Bethal	21	6	
Bospoort	26	9	
Carolina	18	8	
Chester			
(near Gravelotte)			
Crecy			
Groendraai	32	12	
(naby Vaalwater)			
Jan Kempdorp			
Jan Smuts	24	5	
Joubert Park (Jhb)	23	9	
Kroondal	30	10	
Levubu	25	14	
Leeudoringstad			
Lichtenburg			
Letaba			
Loskopdam			
Lydenburg	20	8	
Marnitz	32	13	
Mara	26	14	
Marble Hall			
Messina	31	17	
Middelburg			
Nelspruit	26	16	
Phalaborwa	26	15	
Pietersburg	25	11	
Piet Retief	19	8	

TRANSVAAL	Max	Min	RRR
Pongola			
Potchefstroom	26	9	
Potgietersrus	30	12	
Pretoria W.B.	28	11	
Pretoriuskop			
Punda Milia			
Sandpan (NW. Tvl.)	34	15	
Satara			
Sekhukhune			
Shingwidzi			
Skukuza	27	11	
Standerton			
Thabazimbi			
Tomburke			
Tzaneen			
Vereeniging			
Volksrust			
Warmbad	30	11	
Witbank			
Zeerust			
O.V.S. - O.F.S.			
Balkfontein			
(naby Bothaville)			
Bethlehem	20	7	
Bloemfontein	23	7	
(J.B.M. Hertzog)			
Bultfontein			
Fauresmith	23	4	
Ficksburg			
Frankfort	23	1	
Harrismith			
Hoopstad	25	9	
Kroonstad			
Lindley			
Modderpoort			
Petrusburg			
Philippolis			
Reddersburg			
Reitz			
Vrede			
Warden			
Welkom	28	5	
Wepener	24	3	
Winburg			
Zastron			

S.W.A.	Max	Min	RRR
Aroab			
Bethanie			
Dordabis			
Gobabeb	39	10	
Gobabis	31	9	
Grootfontein			
Cape Frio	18	13	
Karasburg			
Kalkfeld			
Karibib			
Keetmanshoop	30	16	
Kub			
Luderitz	17	11	
Mariental	32	12	
Ohopoho			
Okahandja			
Okaukueye			
Ondangua	34	12	
Otavi			
Otjiwarongo			
Outjo	33	12	
Uis	32	12	
Rehoboth			
Runtu	32	xx	
Steinhausen			
Tsumeb	34	11	
Walvisbaai	15	13	
Windhoek W.K.			
J.C. Strydom Lughawe	30	9	
BASUTOLAND			
Maseru	22	5	
BETSJOEANALAND/BECHUANALAND			
Francistown	33	16	
Gaberones	33	13	
Ghanzi	33	9	
Lobatsi			
Mahalapye			
Maun	33	12	
Shakawe	33	10	
Tsabong	28	3	
Tsane	32	6	
SWAZILAND			
Emlembe			
Manzini	24	13	
Stegi			

SYNOPTIC WEATHER MAP — 1200 GMT. — 1400 SAST. — SINOPTIESE WEERKAART

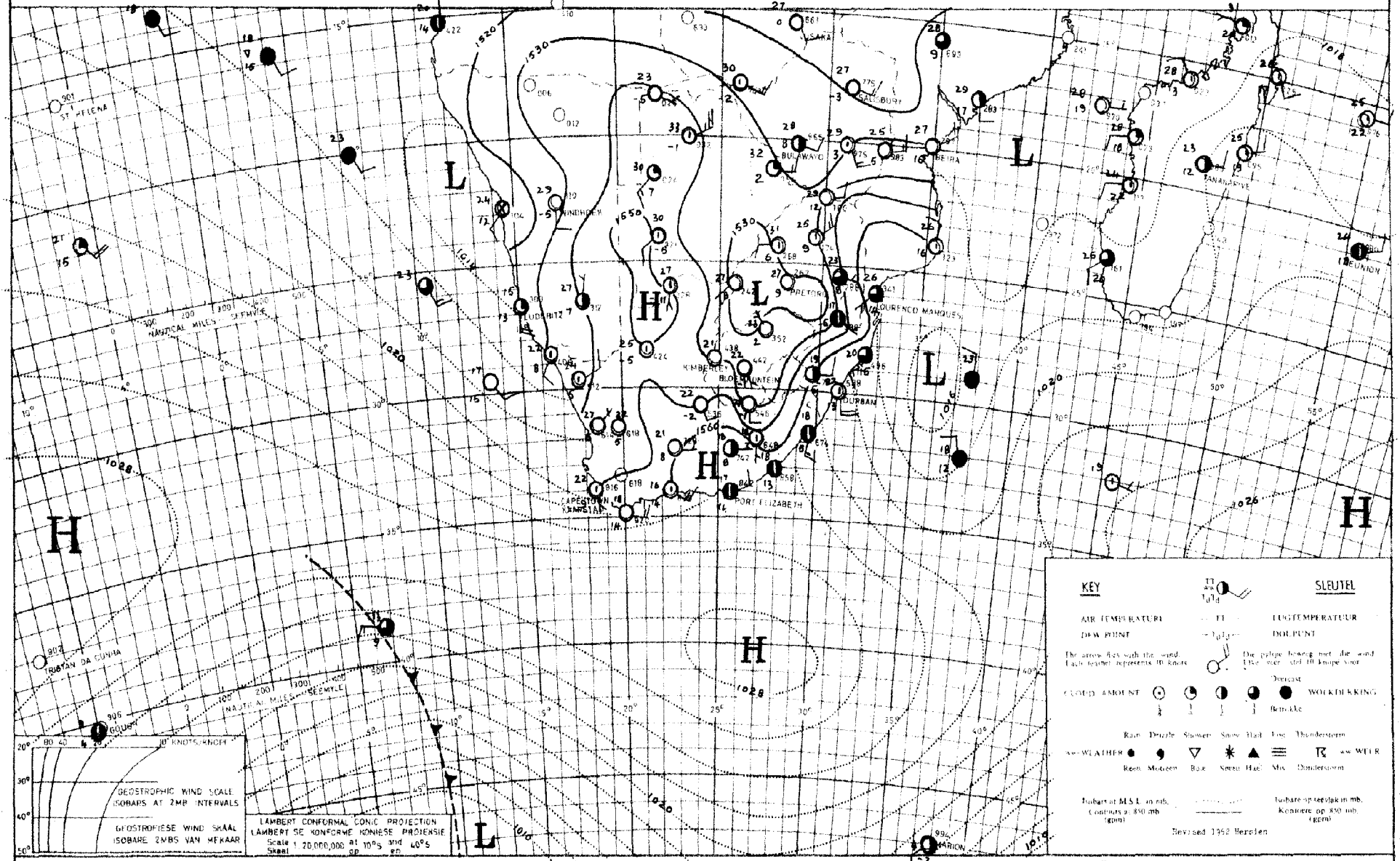

INFERENCE — DATE 11 - 9 - 1966 DATUM — AFLEIDING

Moist southwesterlies along the east coast are causing partly cloudy to cloudy weather over this region. As the high south of the country moves eastwards, it will clear over the eastern Cape coast while cloudy conditions will spread to the Northern Transvaal. The cold front approaching from the west will cause cloudy weather later over the south-western coast.

Vogtige suidwestewinde langs die ooskus veroorsaak gedeeltelik bewolkte tot bewolkte weer oor hierdie gebied. Terwyl die hoog suid van die land oos-waarts beweeg, sal dit langs die Oos-Kaapse kus opklaar en bewolkte toestande sal na Noord-Transvaal uitbrei. Die koufront wat vanuit die weste nader, sal later bewolkte weer langs die suidweskus veroorsaak.

DAAGLIKSE WEERBULLETIN

Maksimum en Minimum Temperatuur (°C) en Reënval (RRR) in mm vir die 24 uur geëindig om 0800 SAST op

WEERBURO / WEATHER BUREAU
DEPT. VAN VERVOER / DEPT. OF TRANSPORT

13 - 9 - 1966

DAILY WEATHER BULLETIN

Maximum and Minimum Temperatures (°C) and rainfall (RRR) in mm for the 24 hours ended at 0800 SAST on

CAPE - KAAP	Max	Min	RRR
Aberdeen			
Addo			
Alexander Bay	19	13	
Aliwal North	25	4	
Bashee	21	13	
Beaufort-Wes	25	10	
(Lughawe)			
Boegoebergdam			
Boetsap			
Brakkekuil			
(naby Heidelberg)			
Brandvlei			
Cala			
Caledon			
Calitzdorp			
Calvinia	27	7	
Cape Agulhas	20	15	
Cape Columbine	17	13	
Cape Point	17	12	0·1
Cape St. Francis	17	13	
Cape Town	22	14	
(D.F. Malan)			
Cape Town			
(Roeland Str.)			
Carnarvon			
Ceres			
Citrusdal			
Colesberg			
Cradock			
Dohne	23	11	
De Aar	25	5	
Douglas			
East London	22	11	
(Airport)			
Eensaamheid			
(naby Herold)			
Elsenburg			
Fraserburg	24	4	
Garies			
George			
Graaff-Reinet	23	10	
Grahamstown			
Hopetown			
Idutywa			
Jansenville	25	8	
Joubertina			
Kimberley	26	11	
(Airport)			
Knysna			
Kokstad	23	6	
Kuruman	26	6	

KAAP - CAPE	Max	Min	RRR
Ladismith			
Lake Mentz			
Maclear			
Mafeking	27	10	
Malmesbury			
Matatiele			
Matroosberg	24	8	
Grootfontein	25	3	
(Middelburg)			
Mosselbaai	17	13	
Mount Frere			
Okiep	25	8	
Oudtshoorn	26	6	
Petrusville			
Piketberg			
Pofadder	27	8	
Port Alfred			
Port Elizabeth	20	10	
Port Nolloth	17	12	
Port St. Johns	21	14	
Prieska	28	7	
Prince Albert			
Queenstown	26	7	
Rietfontein			
Riversdale	24	10	
Robertson	24	13	3·0
Sheeprun	23	7	
(near Maclear)			
Somerset-Oos	25	9	
Steynsburg			
Strydenburg			
Sutherland			
Swellendam			
Tarkastad			
Touwsrivier			
Twee Riviere	31	7	
(Gemsbokpark)			
Umtata	23	9	
Uniondale			
Upington	30	8	
Vanwyksvlei	27	9	
Victoria-Wes	24	1	
Vredendal	27	14	
Vryburg	28	9	
Williston			
Willowmore	24	6	
Willowpark	23	9	
(near Dordrecht)			

NATAL	Max	Min	RRR
Cape St. Lucia	25	17	
Dundee			
Durban	23	13	
(Louis Botha)			
Estcourt	23	8	
Harding			
Himeville			
Mkuze			
Hluhluwe			
Newcastle	27	8	
Cedara	22	8	
(Pietermaritzburg)			
Port Shepstone	22	13	
Richmond			
Seven Oaks			
Vryheid			
Waterford	22	3	
(near Underberg)			
TRANSVAAL			
Barberton			
Belfast			
Bethal	23	10	
Bospoort	25	10	
Carolina	21	7	
Chester			
(near Gravelotte)			
Crecy			
Groendraai	25	7	
(naby Vaalwater)			
Jan Kempdorp			
Jan Smuts	21	11	
Joubert Park (Jhb)	21	13	
Kroondal	26	8	
Levubu	21	12	
Leeudoringstad			
Lichtenburg			
Letaba			
Loskopdam			
Lydenburg	19	8	
Marnitz	24	11	
Mara	21	8	
Marble Hall			
Messina	24	13	
Middelburg			
Nelspruit	25	10	
Phalaborwa	24	14	
Pietersburg	20	8	
Piet Retief	23	9	

TRANSVAAL	Max	Min	RRR
Pongola			
Potchefstroom	26	10	
Potgietersrus	22	9	
Pretoria W.B.	24	11	
Pretoriuskop			
Punda Milia			
Sandpan (NW. Tvl.)	25	10	
Satara			
Sekhukhune			
Shingwidzi			
Skukuza	27	9	
Standerton	24	6	
Thabazimbi			
Tomburke			
Tzaneen			
Vereeniging			
Volksrust			
Warmbad	25	8	
Witbank			
Zeerust			
O.V.S. - O.F.S.			
Balkfontein			
(naby Bothaville)			
Bethlehem	23	2	
Bloemfontein	25	4	
(J.B.M. Hertzog)			
Bultfontein			
Fauresmith	24	3	
Ficksburg			
Frankfort	24	4	
Harrismith			
Hoopstad	27	8	
Kroonstad	25	9	
Lindley			
Modderpoort			
Petrusburg			
Philippolis			
Reddersburg			
Reitz			
Vrede			
Warden			
Welkom	25	9	
Wepener	24	8	
Winburg			
Zastron			

S.W.A.	Max	Min	RRR
Aroab			
Bethanie			
Dordabis			
Gobabeb	22	10	
Gobabis	31	8	
Grootfontein			
Cape Frio	18	13	
Karasburg			
Kalkfeld			
Karibib			
Keetmanshoop	32	12	
Kub			
Luderitz	15	10	
Mariental	33	11	
Ohopoho			
Okahandja			
Okaukueye			
Ondangua	34	11	
Otavi			
Otjiwarongo			
Outjo	33	9	
Uis	31	10	
Rehoboth			
Runtu	34	12	
Steinhausen			
Tsumeb	34	11	
Walvisbaai	14	13	
Windhoek W.K.			
J.G. Strydom L.H.	29	10	
BASUTOLAND			
Maseru	23	6	
BETSJOANALAND/BECHUANALAND			
Francistown	30	12	
Gaberones	29	12	
Ghanzi	34	12	
Lobatsi			
Mahalapye			
Maun	34	13	
Shakawe	35	10	
Tsabong	29	6	
Tsane	31	6	
SWAZILAND			
Enlembe			
Manzini	24	12	
Stegi			

SYNOPTIC WEATHER MAP — 1200 GMT. — 1400 SAST. — SINOPTIESE WEERKAART

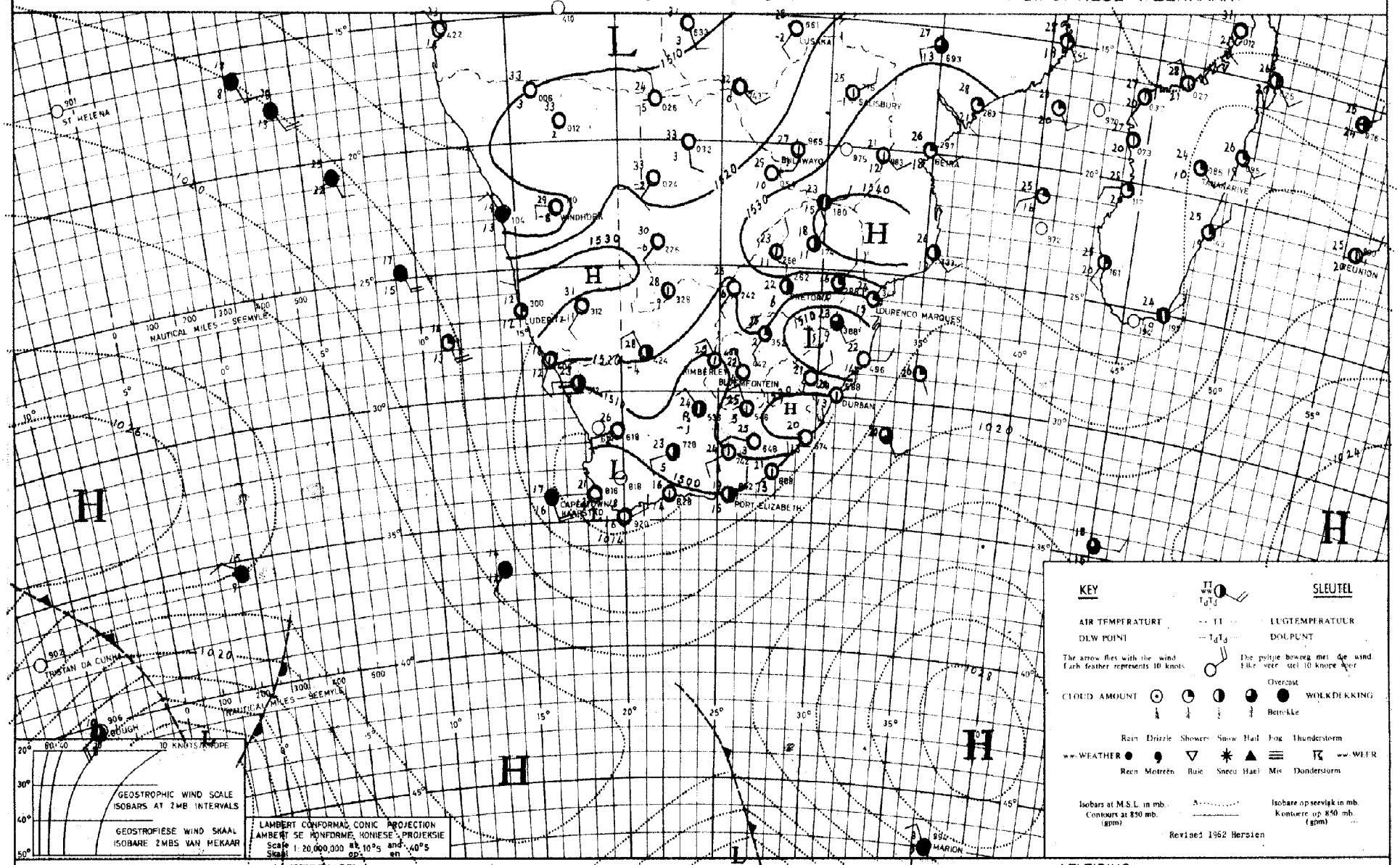

INFERENCE — DATE 12 - 9 - 1966 DATUM — AFLEIDING

The low over south-west Cape is moving eastwards with the result that cloudy weather with showers will spread over the Cape coastal regions. Thundershowers are possible over the north-eastern interior.

Die laag oor Suidwes-Kaapland beweeg ooswaarts sodat bewolkte weer met buie oor die Kaapse kuststreke sal uitbrei. Donderbuie is moontlik oor die noordoostelike binneland.

DAAGLIKSE WEERBULLETIN

Maksimum en Minimum Temperatuur (°C) en Reënval (RRR) in mm vir die 24 uur geëindig om 0800 SAST op

WEERBURO / WEATHER BUREAU
DEPT. VAN VERVOER / DEPT. OF TRANSPORT
14 - 9 - 1966

DAILY WEATHER BULLETIN

Maximum and Minimum Temperatures (°C) and rainfall (RRR) in mm for the 24 hours ended at 0800 SAST on

CAPE - KAAP	Max	Min	RRR
Aberdeen			
Addo			
Alexander Bay	20	10	
Aliwal North	27	3	
Bashee	22	17	0·2
Beaufort-Wes	20	10	
(Lughawe)			
Boegoebergdam			
Boetsap			
Brakkekuil			
(naby Heidelberg)			
Brandvlei			
Cala			
Caledon			
Calitzdorp			
Calvinia	17	8	
Cape Agulhas	19	13	
Cape Columbine	17	12	
Cape Point	16	12	0·6
Cape St. Francis	17	14	0·1
Cape Town	20	9	
(D.F. Malan)			
Cape Town			
(Roeland Str.)			
Carnarvon			
Ceres			
Citrusdal			
Colesberg			
Cradock			
Döhne	28	10	
De Aar	24	3	
Douglas			
East London	22	14	0·5
(Airport)			
Eensaamheid			
(naby Herold)			
Elsenburg			
Fraserburg	18	5	
Garies			
George			
Graaff-Reinet	27	9	
Grahamstown			
Hopetown			
Idutywa			
Jansenville	27	8	
Joubertina			
Kimberley	27	6	
(Airport)			
Knysna			
Kokstad	27	9	
Kuruman	27	7	

KAAP - CAPE	Max	Min	RRR
Ladismith			
Lake Mentz			
Maclear			
Mafeking	30	14	
Malmesbury			
Matatiele			
Matroosberg	15	7	
Grootfontein			
(Middelburg)	25	1	
Mosselbaai	18	13	
Mount Frere			
Okiep	16	6	
Oudtshoorn	20	8	
Petrusville			
Piketberg			
Pofadder	20	6	
Port Alfred			
Port Elizabeth	21	13	0·2
Port Nolloth	16	10	
Port St. Johns	21	18	
Prieska	24	8	
Prince Albert			
Queenstown	27	8	
Rietfontein			
Riversdale	18	11	
Robertson	20	12	
Sheeprun	27	9	
(near Maclear)			
Somerset-Oos	26	11	
Steynsburg			
Strydenburg			
Sutherland			
Swellendam			
Tarkastad			
Touwsrivier			
Twee Riviere	26	5	
(Gemsbokpark)			
Umtata	28	13	
Uniondale			
Upington	23	8	
Vanwyksvlei	20	5	
Victoria-Wes	23	4	
Vredendal	20	12	1·4
Vryburg	30	8	
Williston			
Willowmore	21	8	
Willowpark			
(near Dordrecht)	25	3	

NATAL	Max	Min	RRR
Cape St. Lucia	23	20	
Dundee			
Durban	25	18	
(Louis Botha)			
Estcourt	28	10	
Harding			
Himeville			
Mkuze			
Hluhluwe			
Newcastle	31	16	
Cedara			
(Pietermaritzburg)	28	11	
Port Shepstone	21	18	
Richmond			
Seven Oaks			
Vryheid			
Waterford			
(near Underberg)	26	7	
TRANSVAAL			
Barberton			
Belfast			
Bethal	26	11	0·2
Bospoort	28	9	
Carolina	25	8	
Chester			
(near Gravelotte)			
Crecy			
Groendraai	30	10	
(naby Vaalwater)			
Jan Kempdorp			
Jan Smuts	23	13	
Joubert Park (Jhb)	24	13	
Kroondal	29	13	
Levubu	32	18	
Leeudoringstad			
Lichtenburg			
Letaba			
Loskopdam			
Lydenburg	25	11	
Marnitz	30	17	
Mara	30	12	
Marble Hall			
Messina	33	14	
Middelburg			
Nelspruit	32	13	
Phalaborwa	32	18	
Pietersburg	27	10	
Piet Retief	29	13	

TRANSVAAL	Max	Min	RRR
Pongola			
Potchefstroom	29	8	
Potgietersrus	28	15	
Pretoria W.B.	26	14	
Pretoriuskop			
Punda Milia			
Sandpan (NW. Tvl.)			
Satara			
Sekhukhune			
Shingwidzi			
Skukuza	33	9	
Standerton	27	10	1·3
Thabazimbi			
Tomburke			
Tzaneen			
Vereeniging			
Volksrust			
Warmbad	30	14	
Witbank			
Zeerust			
O.V.S. - O.F.S.			
Balkfontein			
(naby Bothaville)			
Bethlehem	26	5	
Bloemfontein	27	2	
(J.B.M. Hertzog)			
Bultfontein			
Fauresmith	24	2	
Ficksburg			
Frankfort	27	7	0·3
Harrismith			
Hoopstad	30	5	
Kroonstad	29	8	
Lindley			
Modderpoort			
Petrusburg			
Philippolis			
Reddersburg			
Reitz			
Vrede			
Warden			
Welkom	29	6	
Wepener	27	1	
Winburg			
Zastron			

S.W.A.	Max	Min	RRR
Aroab			
Bethanie			
Dordabis			
Gobabeb	23	9	
Gobabis	32	11	
Grootfontein			
Cape Frio	18	12	
Karasburg			
Kalkfeld			
Karibib			
Keetmanshoop	24	7	
Kub			
Luderitz	17	11	
Mariental	32	10	
Ohopoho			
Okahandja			
Okaukueye			
Ondangua	34	12	
Otavi			
Otjiwarongo			
Outjo	32	9	
Uis	28	8	
Rehoboth			
Runtu	35	13	
Steinhausen			
Tsumeb	34	17	
Walvisbaai	16	13	
Windhoek W.K.			
J.G. Strydom Lughawe	29	12	
BASUTOLAND			
Maseru	26	4	
BETSJOEANALAND/BECHUANALAND			
Francistown	33	17	
Gaberones	31	13	
Ghanzi	34	15	
Lobatsi			
Mahalapye			
Maun	34	15	
Shakawe	35	14	
Tsabong	31	10	
Tsane	33	13	
SWAZILAND			
Emlembe			
Manzini	31	17	
Stegi			

SYNOPTIC WEATHER MAP 1200 GMT. — 1400 SAST. SINOPTIESE WEERKAART

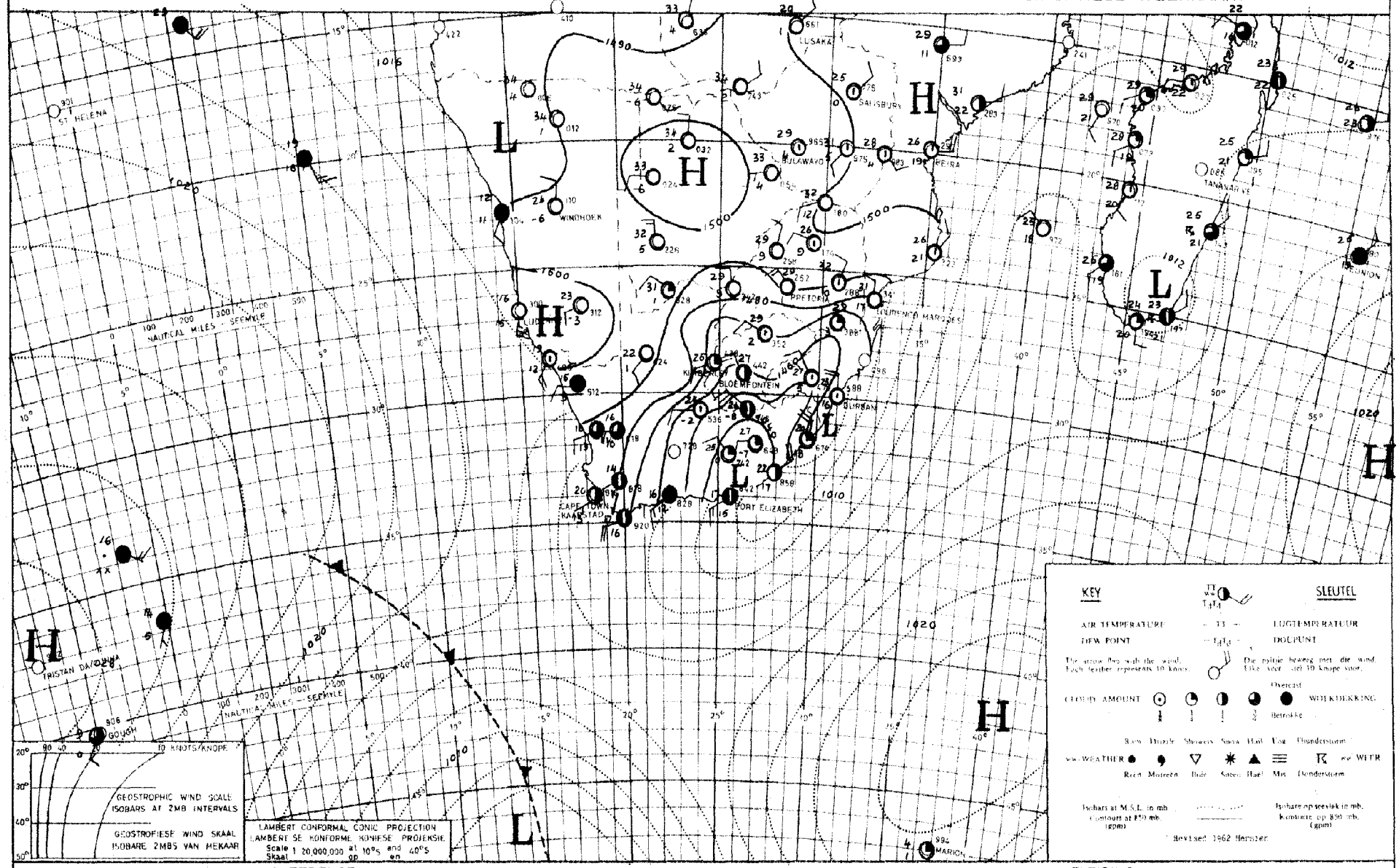

INFERENCE DATE 13 - 9 - 1966 DATUM AFLEIDING

The low along the south-east coast is causing cloudy to partly cloudy weather along the southern coastal belt which will spread to the Natal coast. With the trough over the interior thunder activity will occur over Southern Transvaal and Natal.

Die laag langs die suidooskus veroorsaak bewolkte tot gedeeltelik bewolkte weer langs die suidelike kusstreke wat later na die Natalse kus sal uitbrei. Met 'n trog oor die binneland sal donderweerstoestande oor Suid-Transvaal en Natal voorkom.

DAAGLIKSE WEERBULLETIN

Maksimum en Minimum Temperatuur (°C) en Reënval (RRR) in mm vir die 24 uur geëindig om 0800 SAST op

WEERBURO / WEATHER BUREAU
DEPT. VAN VERVOER / DEPT. OF TRANSPORT

15 - 9 - 1966

DAILY WEATHER BULLETIN

Maximum and Minimum Temperatures (°C) and rainfall (RRR) in mm for the 24 hours ended at 0800 SAST on

CAPE - KAAP	Max	Min	RRR
Aberdeen			
Addo			
Alexander Bay	19	12	0·1
Aliwal North	22	4	
Bashee	20	14	
Beaufort-Wes	19	9	6·0
(Lughawe)			
Boegoebergdam			
Boetsap			
Brakkekuil			
(naby Heidelberg)			
Brandvlei			
Cala			
Caledon			
Calitzdorp			
Calvinia	17	6	
Cape Agulhas	20	10	11·5
Cape Columbine	18	10	5·0
Cape Point	16	9	7·5
Cape St. Francis	17	13	2·8
Cape Town	19	10	6·3
(D.F. Malan)			
Cape Town			
(Roeland Str.)			
Carnarvon			
Ceres			
Citrusdal			
Colesberg			
Cradock			
Dohne	19	7	
De Aar	21	5	
Douglas			
East London	22	11	
(Airport)			
Eensaamheid			
(naby Herold)			
Elsenburg			
Fraserburg	17	8	2·0
Garies			
George			
Graaff-Reinet	20	10	0·8
Grahamstown			
Hopetown			
Idutywa			
Jansenville			
Joubertina			
Kimberley	22	9	
(Airport)			
Knysna			8·0
Kokstad	19	8	
Kuruman	23	5	

KAAP - CAPE	Max	Min	RRR
Ladismith			
Lake Mentz			
Maclear			
Mafeking	30	11	
Malmesbury			
Matatiele			
Matroosberg	15	5	0·6
Grootfontein			
(Middelburg)	19	4	
Mosselbaai	18	11	9·0
Mount Frere			
Okiep	18	7	0·1
Oudtshoorn	20	11	8·7
Petrusville			
Piketberg			3·0
Pofadder	20	7	
Port Alfred			
Port Elizabeth	19	12	2·4
Port Nolloth	17	11	
Port St. Johns	22	16	
Prieska	24	12	
Prince Albert			
Queenstown	21	9	
Rietfontein			
Riversdale	19	10	10·5
Robertson	20	10	4·0
Sheeprun	21	9	
(near Maclear)			
Somerset-Oos			
Steynsburg			
Strydenburg			
Sutherland			
Swellendam			
Tarkastad			
Touwsrivier			
Twee Riviere	23	6	
(Gemsbokpark)			
Umtata	22	8	
Uniondale			10·0
Upington	22	10	
Vanwyksvlei	21	12	
Victoria-Wes	20	9	
Vredendal	19	11	
Vryburg	20	9	
Williston			0·4
Willowmore			
Willowpark			
(near Dordrecht)	19	5	

NATAL	Max	Min	RRR
Cape St. Lucia	22	16	
Dundee			
Durban	25	15	
(Louis Botha)			
Estcourt	26	11	
Harding			
Himeville			
Mkuze			
Hluhluwe			
Newcastle	32	11	
Cedara			
(Pietermaritzburg)	21	8	
Port Shepstone	23	16	
Richmond			
Seven Oaks			
Vryheid			
Waterford			
(near Underberg)	21	6	
TRANSVAAL			
Barberton			
Belfast			
Bethal	27	14	
Bospoort	27	8	
Carolina	27	13	
Chester			
(near Gravelotte)			
Crecy			
Groendraai	33	15	
(naby Vaalwater)			
Jan Kempdorp			
Jan Smuts	27	13	
Joubert Park (Jhb)	26	14	
Kroondal	32	13	
Levubu	37	17	
Leeudoringstad			
Lichtenburg			
Letaba			
Loskopdam			
Lydenburg	29	12	
Marnitz	35	20	
Mara	35	17	
Marble Hall			
Messina	38	20	
Middelburg			
Nelspruit	35	15	
Phalaborwa	37	17	
Pietersburg	32	17	
Piet Retief	31	12	

TRANSVAAL	Max	Min	RRR
Pongola			
Potchefstroom	29	9	
Potgietersrus	32	20	
Pretoria W.B.	30	19	
Pretoriuskop			
Punda Milia			
Sandpan (NW. Tvl.)	36	21	
Satara			
Sekhukhune			
Shingwidzi			
Skukuza			
Standerton	27	12	
Thabazimbi			
Tomburke			
Tzaneen			
Vereeniging			
Volksrust			
Warmbad	34	23	
Witbank			
Zeerust			
O.V.S. - O.F.S.			
Balkfontein			
(naby Bothaville)			
Bethlehem	24	5	
Bloemfontein	22	2	
(J.B.M. Hertzog)			
Bultfontein			
Fauresmith	22	3	
Ficksburg			
Frankfort	27	8	
Harrismith			
Hoopstad	26	5	
Kroonstad	25	11	
Lindley			
Modderpoort			
Petrusburg			
Philippolis			
Reddersburg			
Reitz			
Vrede			
Warden			
Welkom			
Wepener	24	2	
Winburg			
Zastron			

S.W.A.	Max	Min	RRR
Aroab			
Bethanie			
Dordabis			
Gobabeb	23	10	
Gobabis	30	8	
Grootfontein			
Cape Frio	20	13	
Karasburg			
Kalkfeld			
Karibib			
Keetmanshoop	24	8	
Kub			
Luderitz	17	11	
Mariental	27	10	
Ohopoho			
Okahandja			
Okaukueye			
Ondangua	33	10	
Otavi			
Otjiwarongo			
Outjo	30	9	
Uis	28	6	
J.G. Strydom LH.	28	9	
Rehoboth			
Runtu	35	20	
Steinhausen			
Tsumeb	34	13	
Walvisbaai	16	13	
Windhoek W.K.			
BASUTOLAND			
Maseru	23	4	
BETSJOEANALAND/BECHUANALAND			
Francistown	35	20	
Gaberones	34	16	
Ghanzi	34	14	
Lobatsi			
Mahalapye			
Maun	35	19	
Shakawe	36	18	
Tsabong	26	9	
Tsane	31	12	
SWAZILAND			
Emlembe			
Manzini	35	13	
Stegi			

SYNOPTIC WEATHER MAP — 1200 GMT — 1400 SAST — SINOPTIESE WEERKAART

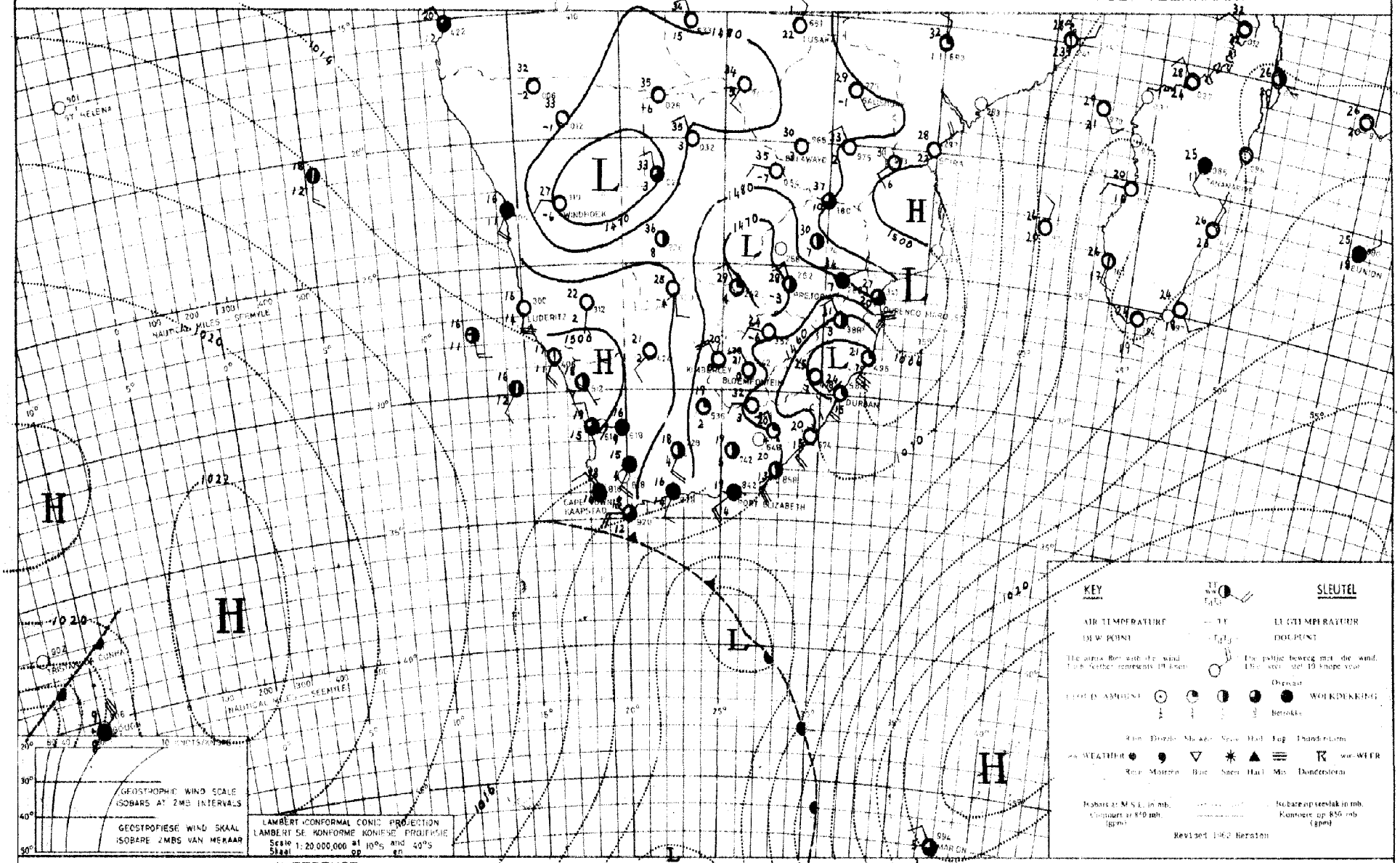

INFERENCE — DATE 4 - 9 - 1966 DATUM — AFLEIDING

A trough over the interior causes cloudy conditions with a few thundershowers over Eastern Transvaal. The Atlantic high extends a ridge south of the country so that cloudy and cooler weather with light rain will occur over the Southern and south-eastern coastal areas of the Cape. With dry and stable air over the rest of the country it will remain fine and warm.

Met 'n trog oor die binneland sal bewolkte toestande met enkele donderbuie oor Oos-Transvaal ontwikkel. 'n Hoog stoot suid van die land in en veroorsaak bewolkte en koeler weer met ligte reën oor die Suidelike en Suidoostelike kusstreke van Kaapland met droë en stabiele lug oor die res van die land bly dit mooiweer en warm.

DAAGLIKSE WEERBULLETIN

Maksimum en Minimum Temperatuur (°C) en Reënval (RRR) in mm vir die 24 uur geëindig om 0800 SAST op

WEERBURO / WEATHER BUREAU
DEPT. VAN VERVOER / DEPT. OF TRANSPORT

..16.-..9.-..1966

DAILY WEATHER BULLETIN

Maximum and Minimum Temperatures (°C) and rainfall (RRR) in mm for the 24 hours ended at 0800 SAST on

CAPE - KAAP	Max	Min	RRR
Aberdeen			
Addo			
Alexander Bay	18	6	
Aliwal North	22	5	
Bashee	20	9	5·8
Beaufort-Wes			12·5
(Lughawe)			
Boegoebergdam			
Boetsap			
Brakkekuil			
(naby Heidelberg)			
Brandvlei			
Cala			
Caledon			
Calitzdorp			
Calvinia	14	2	
Cape Agulhas	14	11	
Cape Columbine	15	5	
Cape Point	13	9	2·0
Cape St. Francis	15	11	23·0
Cape Town	15	7	0·1
(D.F. Malan)			
Cape Town			1·5
(Roeland Str.)			
Carnarvon			
Ceres			
Citrusdal			
Colesberg			
Cradock			
Dohne	14	6	5·6
De Aar	10	2	
Douglas			
East London	18	10	2·6
(Airport)			
Eensaamheid			
(naby Herold)			
Elsenburg			0·2
Fraserburg	13	0	
Garies			
George			
Graaff-Reinet	12	3	17·0
Grahamstown			11·1
Hopetown			
Idutywa			
Jansenville	13	5	8·5
Joubertina			
Kimberley	22	4	
(Airport)			
Knysna			15·0
Kokstad	20	5	
Kuruman	22	5	

KAAP - CAPE	Max	Min	RRR
Ladismith			
Lake Mentz			
Maclear			
Mafeking	27	9	
Malmesbury			
Matatiele			
Matroosberg	9	-1	1·0
Grootfontein	18	3	2·3
(Middelburg)			
Mosselbaai	15	9	4·2
Mount Frere			
Okiep	14	7	
Oudtshoorn	13	5	2·0
Petrusville			
Piketberg			
Pofadder	16	5	
Port Alfred			
Port Elizabeth	15	10	31·5
Port Nolloth	17	7	
Port St. Johns	21	12	6·5
Prieska	20	6	
Prince Albert			
Queenstown	19	4	2·2
Rietfontein			
Riversdale	19	5	17·0
Robertson	13	8	4·5
Sheeprun	19	5	0·9
(near Maclear)			
Somerset-Oos	13	7	16·0
Steynsburg			6·5
Strydenburg			
Sutherland			
Swellendam			10·0
Tarkastad			
Touwsrivier			
Twee Riviere	22	2	
(Gemsbokpark)			
Umtata	21	7	10·0
Uniondale			
Upington	20	8	
Vanwyksvlei	18	4	
Victoria-Wes	15	-1	
Vredendal	19	7	
Vryburg	26	5	
Williston			
Willowmore	10	3	1·5
Willowpark	20	2	0·1
(near Dordrecht)			

NATAL	Max	Min	RRR
Cape St. Lucia	24	16	0·3
Dundee			
Durban	23	16	0·6
(Louis Botha)			
Estcourt	26	10	
Harding			
Himeville			
Mkuze			
Hluhluwe			
Newcastle	31	11	
Cedara	24	10	
(Pietermaritzburg)			
Port Shepstone	23	16	
Richmond			
Seven Oaks			
Vryheid			
Waterford	24	4	
(near Underberg)			
TRANSVAAL			
Barberton			
Belfast			
Bethal	26	7	
Bospoort	24	5	
Carolina	26	11	
Chester			
(near Gravelotte)			
Crecy			
Groendraai	33	15	
(naby Vaalwater)			
Jan Kempdorp			
Jan Smuts	26	7	
Joubert Park (Jhb)	26	9	
Kroondal	31	11	
Levubu	27	19	
Leeudoringstad			
Lichtenburg			
Letaba			
Loskopdam			3·3
Lydenburg	26	11	
Marnitz	33	18	
Mara	30	19	
Marble Hall			
Messina	32	22	
Middelburg			
Nelspruit	28	15	
Phalaborwa	27	19	
Pietersburg	29	15	
Piet Retief	25	11	

TRANSVAAL	Max	Min	RRR
Pongola			
Potchefstroom	27	4	
Potgietersrus	30	17	
Pretoria W.B.	29	13	
Pretoriuskop			
Punda Milia			
Sandpan (NW. Tvl.)			
Satara			
Sekhukhune			
Shingwidzi			
Skukuza	30	16	
Standerton	26	4	
Thabazimbi			
Tomburke			
Tzaneen			
Vereeniging			
Volksrust			
Warmbad	32	14	
Witbank			
Zeerust			
O.V.S. - O.F.S.			
Balkfontein			
(naby Bothaville)			
Bethlehem	25	6	
Bloemfontein	21	3	
(J.B.M. Hertzog)			
Bultfontein			
Fauresmith	20	3	
Ficksburg			
Frankfort	26	4	
Harrismith			
Hoopstad	26	3	
Kroonstad	23	6	
Lindley			
Modderpoort			
Petrusburg			
Philippolis			
Reddersburg			
Reitz			
Vrede			
Warden			
Welkom	23	3	
Wepener	21	1	
Winburg			
Zastron			

S.W.A.	Max	Min	RRR
Aroab			
Bethanie			
Dordabis			
Gobabeb	24	8	
Gobabis	27	9	
Grootfontein			
Cape Fria	20	10	
Karasburg			
Kalkfeld			
Karibib			
Keetmanshoop	21	6	
Kub			
Luderitz	16	10	
Mariental	24	9	
Ohopoho			
Okahandja			
Okaukueye			
Ondangua	31	9	
Otavi			
Otjiwarongo			
Outjo	28	6	
Uis	25	6	
J.G. Strydom LH	26	7	
Rehoboth			
Runtu	35	15	
Steinhausen			
Tsumeb			
Walvisbaai	16	10	
Windhoek W.K.			
BASUTOLAND			
Maseru	20	2	
BETSJOEANALAND/BECHUANALAND			
Francistown	36	21	
Gaberones	33	14	
Ghanzi	32	9	
Lobatsi			
Mahalapye			
Maun	34	19	
Shakawe	35	15	
Tsabong	24	4	
Tsane	28	7	
SWAZILAND			
Bulembe			
Manzini	27	14	
Stegi			

SYNOPTIC WEATHER MAP — 1200 GMT — 1400 SAST — SINOPTIESE WEERKAART

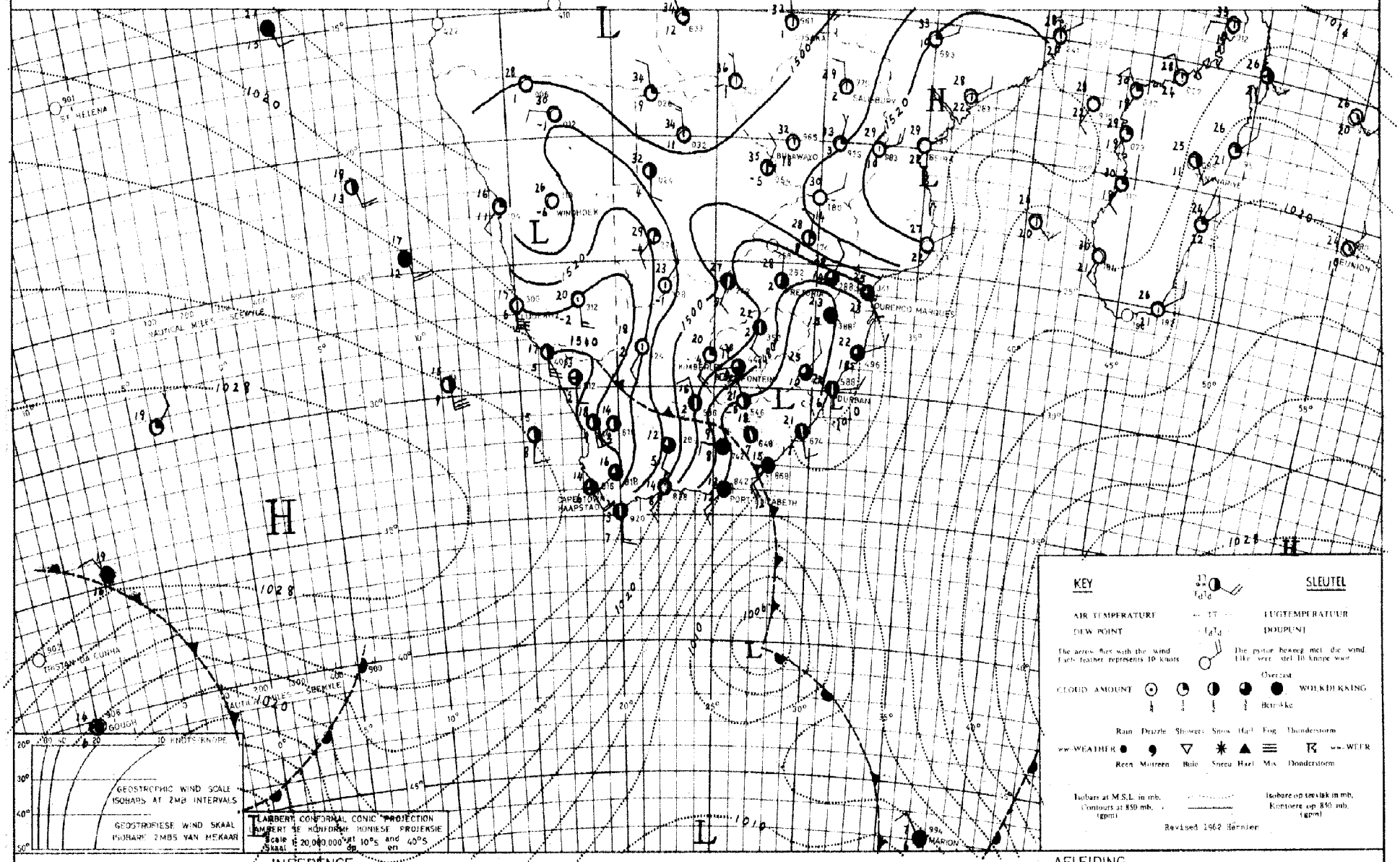

INFERENCE — DATE 15 - 9 - 1966 DATUM — AFLEIDING

The cold front, which moved in over the Cape Province will move further eastwards and it will be cold over the Cape Province, Natal and the Free State. Cloudy weather with rain will spread over the southern and eastern regions of the Cape Province and over Natal. It will remain warm in the North.

Die koufront wat oor Kaapland geleë is, beweeg verder oostwaarts en dit sal koud wees oor die Kaapprovinsie, die Vrystaat en Natal. Bewolkte weer met reën sal oor die suidelike en oostelike dele van die Kaapprovinsie en oor Natal uitbrei. Dit sal nog warm bly oor die Noordelike dele.

DAAGLIKSE WEERBULLETIN

Maksimum en Minimum Temperatuur (°C) en Reënval (RRR) in mm vir die 24 uur geëindig om 0800 SAST op

WEERBURO / WEATHER BUREAU
DEPT. VAN VERVOER / DEPT. OF TRANSPORT

17 - 9 - 1966

DAILY WEATHER BULLETIN

Maximum and Minimum Temperatures (°C) and rainfall (RRR) in mm for the 24 hours ended at 0800 SAST on

CAPE - KAAP	Max	Min	RRR
Aberdeen			
Addo			
Alexander Bay	22	5	
Aliwal North	15	5	
Bashee	17	12	9·0
Beaufort-Wes	12	5	
(Lughawe)			
Boegoebergdam			
Boetsap			
Brakkekuil			
(naby Heidelberg)			
Brandvlei			
Cala			
Caledon			
Calitzdorp			
Calvinia	18	5	
Cape Agulhas	16	11	
Cape Columbine	16	7	
Cape Point	14	10	
Cape St. Francis	16	10	1·6
Cape Town	18	4	
(D.F. Malan)			
Cape Town			
(Roeland Str.)			
Carnarvon			
Ceres			
Citrusdal			
Colesberg			
Cradock			
Döhne	13	6	0·6
De Aar	15	1	
Douglas			
East London	19	9	9·3
(Airport)			
Eensaamheid			
(naby Herold)			
Elsenburg			
Fraserburg	12	2	
Garies			
George			
Graaff-Reinet	13	2	
Grahamstown			
Hopetown			
Idutywa			
Jansenville	16	5	1·1
Joubertina			
Kimberley	19	5	
(Airport)			
Knysna			10·0
Kokstad	11	5	0·3
Kuruman	20	6	

KAAP - CAPE	Max	Min	RRR
Ladismith			
Lake Mentz			
Maclear			
Mafeking	27	13	
Malmesbury			
Matatiele			
Matroosberg	13	0	
Grootfontein			
(Middelburg)	11	0	
Mosselbaai	16	11	
Mount Frere			25·0
Okiep	19	8	
Oudtshoorn	14	3	
Petrusville			
Piketberg			
Pofadder	18	6	
Port Alfred			
Port Elizabeth	16	5	0·3
Port Nolloth	16	9	
Port St. Johns	19	12	26·0
Prieska	19	4	
Prince Albert			
Queenstown	13	5	0·5
Rietfontein			
Riversdale	15	5	
Robertson	17	3	
Sheeprun	11	5	4·0
(near Maclear)			
Somerset-Oos	13	6	1·0
Steynsburg			
Strydenburg			
Sutherland			
Swellendam			
Tarkastad			
Touwsrivier			
Twee Riviere	21	2	
(Gemsbokpark)			
Umtata	15	8	1·0
Uniondale			
Upington	20	9	
Vanwyksvlei	18	3	
Victoria-Wes			
Vredendal	23	8	
Vryburg	20	8	
Williston			
Willowmore	14	2	
Willowpark			
(near Dordrecht)	10	3	2·5

NATAL	Max	Min	RRR
Cape St. Lucia	18	13	17·5
Dundee			
Durban	20	13	6·1
(Louis Botha)			
Estcourt	12	7	0·4
Harding			
Himeville			
Mkuze			
Hluhluwe			
Newcastle	13	7	3·2
Cedara			
(Pietermaritzburg)	13	6	0·7
Port Shepstone	19	12	6·9
Richmond			
Seven Oaks			
Vryheid			
Waterford			
(near Underberg)	9	3	1·5
TRANSVAAL			
Barberton			
Belfast			
Bethal	23	7	
Bospoort	24	10	
Carolina	16	7	
Chester			
(near Gravelotte)			
Crecy			
Groendraai	29	14	
(naby Vaalwater)			
Jan Kempdorp			
Jan Smuts	25	6	
Joubert Park (Jhb)	25	7	
Kroondal	30	12	
Levubu	27	13	7·0
Leeudoringstad			
Lichtenburg			
Letaba			
Loskopdam			
Lydenburg	21	10	
Marnitz	28	13	1·0
Mara	26	12	
Marble Hall			
Messina	31	17	
Middelburg			
Nelspruit	20	13	
Phalaborwa	25	15	
Pietersburg	25	11	0·3
Piet Retief	11	8	2·5

TRANSVAAL	Max	Min	RRR
Pongola			
Potchefstroom	25	10	
Potgietersrus			
Pretoria W.B.	27	11	
Pretoriuskop			
Punda Milia			
Sandpan (NW. Tvl.)			
Satara			
Sekhukhune			
Shingwidzi			
Skukuza			
Standerton	21	6	2·7
Thabazimbi			
Tomburke			
Tzaneen			
Vereeniging			
Volksrust			
Warmbad	30	13	
Witbank			
Zeerust			
O.V.S. - O.F.S.			
Balkfontein			
(naby Bothaville)			
Bethlehem	18	6	
Bloemfontein	19	5	
(J.B.M. Hertzog)			
Bultfontein			
Fauresmith	17	4	
Ficksburg			
Frankfort	26	7	3·0
Harrismith			
Hoopstad	21	9	
Kroonstad	25	9	
Lindley			
Modderpoort			
Petrusburg			
Philippolis			
Reddersburg			
Reitz			
Vrede			
Warden			
Welkom	21	9	
Wepener	20	6	
Winburg			
Zastron			

S.W.A.	Max	Min	RRR
Aroab			
Bethanie			
Dordabis			
Gobabeb	27	7	
Gobabis	24	6	
Grootfontein			
Keetmanshoop	19	12	
Karasburg			
Kalkfeld			
Karibib			
Keetmanshoop	21	7	
Kub			
J 6 Strydom LH.	23	6	
Luderitz	18	10	
Mariental	22	11	
Ohopoho			
Okahandja			
Okaukueye			
Ondangua	32	11	
Otavi			
Otjiwarongo			
Outjo	30	8	
Uis	29	9	
Rehoboth			
Runtu	34	17	
Steinhausen			
Tsumeb	33	14	
Walvisbaai	15	12	
Windhoek W.K.			
BASUTOLAND			
Maseru	22	6	
BETSJOEANALAND/BECHUANALAND			
Francistown	34	14	
Gaberones	32	16	
Ghanzi	29	8	
Lobatsi			
Mahalapye			
Maun	33	17	
Shakawe	31	12	
Tsabong	22	6	
Tsane	24	7	
SWAZILAND			
Emlembe			
Manzini	18	11	7·0
Stegi			6·0

SYNOPTIC WEATHER MAP 1200 GMT. — 1400 SAST. SINOPTIESE WEERKAART

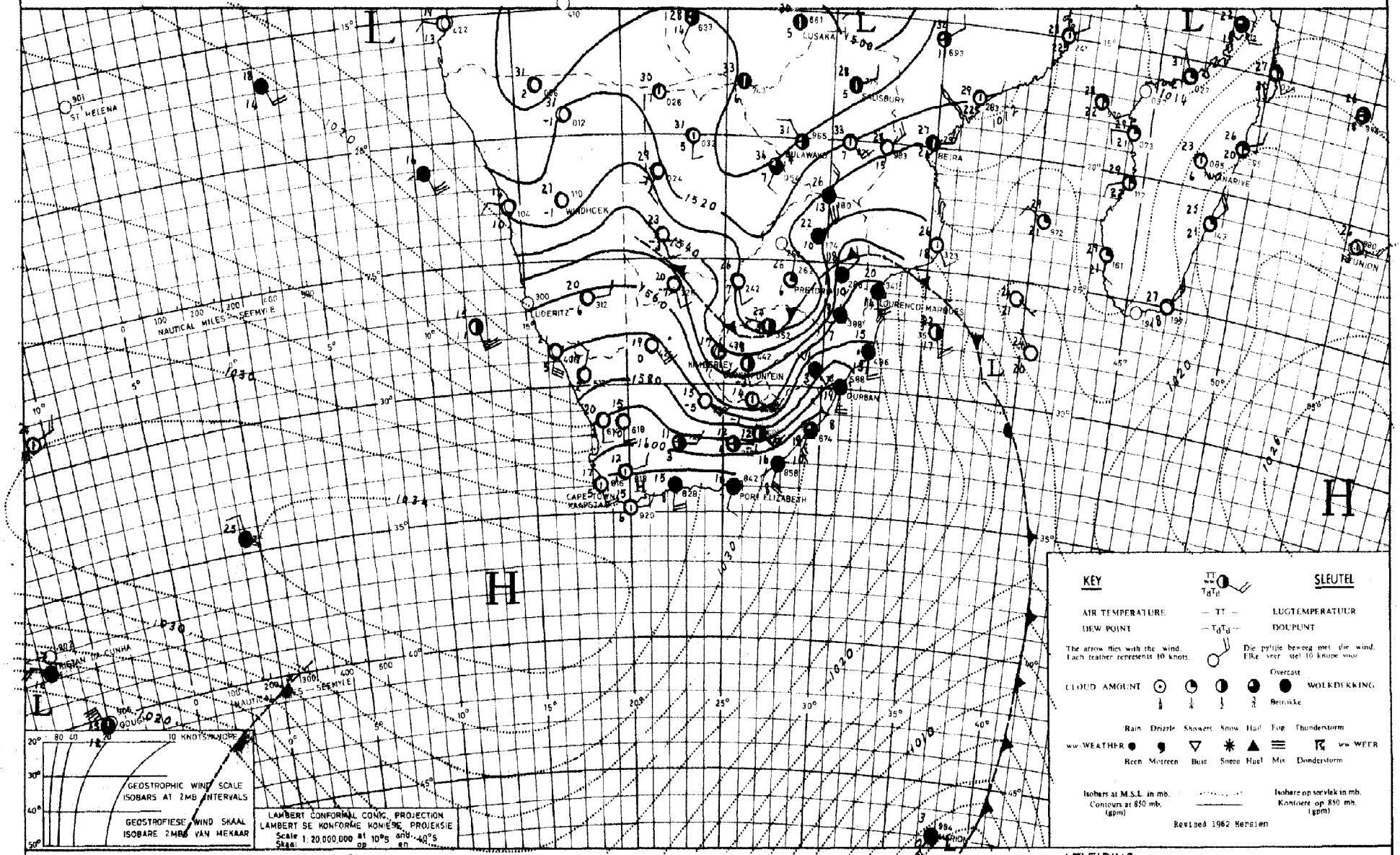

INFERENCE

DATE 16 — 9 — 1966 DATUM

AFLEIDING

The high south of the continent is causing moist air to flow in over the eastern parts of the country where it will be cloudy and cool with rain or showers.

Die hoog suid van die land veroorsaak 'n instroming van vogtige lug oor die oostelike dele van die land waar dit bewolk en koel sal wees met reën of buie.

DAAGLIKSE WEERBULLETIN

Maksimum en Minimum Temperatuur (°C) en Reënval (RRR) in mm vir die 24 uur geëindig om 0800 SAST op

WEERBURO / WEATHER BUREAU
DEPT. VAN VERVOER / DEPT. OF TRANSPORT

18 - 9 - 1966

DAILY WEATHER BULLETIN

Maximum and Minimum Temperatures (°C) and rainfall (RRR) in mm for the 24 hours ended at 0800 SAST on

CAPE - KAAP	Max	Min	RRR
Aberdeen			
Addo			
Alexander Bay	27	7	
Aliwal North	15	7	
Bashee	16	12	22·0
Beaufort-Wes	13	6	
(Lughawe)			
Boegoebergdam			
Boetsap			
Brakkekuil			
(naby Heidelberg)			
Brandvlei			
Cala			
Caledon			
Calitzdorp			
Calvinia	19	6	
Cape Agulhas	18	14	
Cape Columbine	18	9	
Cape Point	15	10	
Cape St. Francis	17	8	
Cape Town	21	1	
(D.F. Malan)			
Cape Town			
(Roeland Str.)			
Carnarvon			
Ceres			
Citrusdal			
Colesberg			
Cradock			
Dohne	10	7	2·2
De Aar	18	5	
Douglas			
East London	19	11	8·6
(Airport)			
Eensaamheid			
(naby Herold)			
Elsenburg			
Fraserburg	14	0	
Garies			
George			
Graaff-Reinet			
Grahamstown			1·1
Hopetown			
Idutywa			
Jansenville	16	6	0·1
Joubertina			
Kimberley	21	10	
(Airport)			
Knysna			
Kokstad	9	6	0·7
Kuruman	24	9	

KAAP - CAPE	Max	Min	RRR
Ladismith			
Lake Mentz			
Maclear			6·2
Mafeking	21	11	0·8
Malmesbury			
Matatiele			
Matroosberg			
Grootfontein			
(Middelburg)	12	5	
Mosselbaai	15	10	
Mount Frere			2·5
Okiep	21	16	
Oudtshoorn	19	2	
Petrusville			
Piketberg			
Pofadder	20	8	
Port Alfred			
Port Elizabeth	17	5	
Port Nolloth	23	8	
Port St. Johns	16	13	8·5
Prieska	21	9	
Prince Albert			
Queenstown			
Rietfontein			
Riversdale	18	5	
Robertson	19	4	
Sheeprun	8	6	1·3
(near Maclear)			
Somerset-Oos	13	7	0·3
Steynsburg			
Strydenburg			
Sutherland			
Swellendam			
Tarkastad			
Touwsrivier			
Twee Riviere	23	9	
(Gemsbokpark)			
Umtata	11	9	0·4
Uniondale			
Upington	22	12	
Vanwyksvlei	20	7	
Victoria-Wes	15	0	
Vredendal	24	13	
Vryburg	25	10	59·3
Williston			
Willowmore			
Willowpark			
(near Dordrecht)			

NATAL	Max	Min	RRR
Cape St. Lucia	19	14	7·0
Dundee			
Durban	16	13	18·2
(Louis Botha)			
Estcourt	11	7	1·3
Harding			6·0
Himeville			10·0
Mkuze			
Hluhluwe			
Newcastle	12	8	33·3
Cedara			
(Pietermaritzburg)	12	7	5·3
Port Shepstone	16	13	2·6
Richmond			
Seven Oaks			
Vryheid			
Waterford			
(near Underberg)	7	3	11·4
Van Reenen			32·0
TRANSVAAL			
Barberton			8·5
Belfast			
Bethal	11	6	5·4
Bospoort	21	8	10·0
Carolina	9	6	3·4
Chester			
(near Gravelotte)			
Crecy			
Groendraai	20	15	
(naby Vaalwater)			
Jan Kempdorp			
Jan Smuts	13	6	5·4
Joubert Park (Jhb)	14	6	3·0
Kroondal	19	11	9·5
Levubu	14	11	38·5
Leeudoringstad			
Lichtenburg			
Letaba			
Loskopdam			6·0
Lydenburg	14	9	7·2
Marnitz	20	13	
Mara	16	11	
Marble Hall			11·5
Messina	20	14	
Middelburg			6·5
Nelspruit	15	12	15·2
Phalaborwa			3·0
Pietersburg	19	11	
Piet Retief	9	7	11·0

TRANSVAAL	Max	Min	RRR
Pongola			
Potchefstroom	19	2	20·2
Potgietersrus	21	12	3·8
Pretoria W.B.	17	10	2·0
Pretoriuskop			
Punda Milia			
Sandpan (NW. Tvl.)	21	14	
Satara			
Sekhukhune			
Shingwidzi			
Skukuza			
Standerton	11	5	23·5
Thabazimbi			
Tomburke			
Tzaneen			
Vereeniging			
Volksrust			
Warmbad	20	11	7·5
Witbank			
Zeerust			
O.V.S. - O.F.S.			
Balkfontein			57·8
(naby Bothaville)			
Bethlehem	10	4	30·5
Bloemfontein	19	9	
(J.B.M. Hertzog)			
Bultfontein			
Fauresmith	17	6	
Ficksburg			5·5
Frankfort	12	5	22·0
Heilbron			24·5
Harrismith			12·0
Hoopstad	21	9	2·5
Kroonstad	15	7	62·0
Lindley			28·0
Modderpoort			
Petrusburg			
Philippolis			
Reddersburg			
Reitz			20·0
Vrede			33·0
Warden			25·5
Welkom			2·6
Wepener	15	9	0·2
Winburg			
Zastron			

S.W.A.	Max	Min	RRR
Aroab			
Bethanie			
Dordabis			
Gobabeb	30	11	
Gobabis	27	9	
Grootfontein			13·5
Cape Fria	20	12	
Karasburg			
Kalkfeld			
Karibib			
Keetmanshoop	23	9	
Kub			
Luderitz	23	10	
Mariental	23	11	
Chopoho			
Okahandja			
Okaukueye			
Ondangua			
Otavi			66·0
Otjiwarongo			
Outjo	31	15	
Rehoboth			
Runtu			
Steinhausen			
Tsumeb	32	15	0·5
Walvisbaai	15	11	
Windhoek W.K.			
J.G. Strydom LH.	23	9	
BASUTOLAND			
Maseru	13	8	1·0
BETSJOEANALAND/BECHUANALAND			
Francistown	17	14	
Gaberones	20	13	
Ghanzi	31	15	29·0
Lobatsi			
Mahalapye			
Maun	30	16	
Shakawe	29	17	
Tsabong	25	12	
Tsane	29	15	
SWAZILAND			
Emlembe			
Manzini	14	11	17·5
Stegi			13·5

SYNOPTIC WEATHER MAP 1200 GMT — 1400 SAST SINOPTIESE WEERKAART

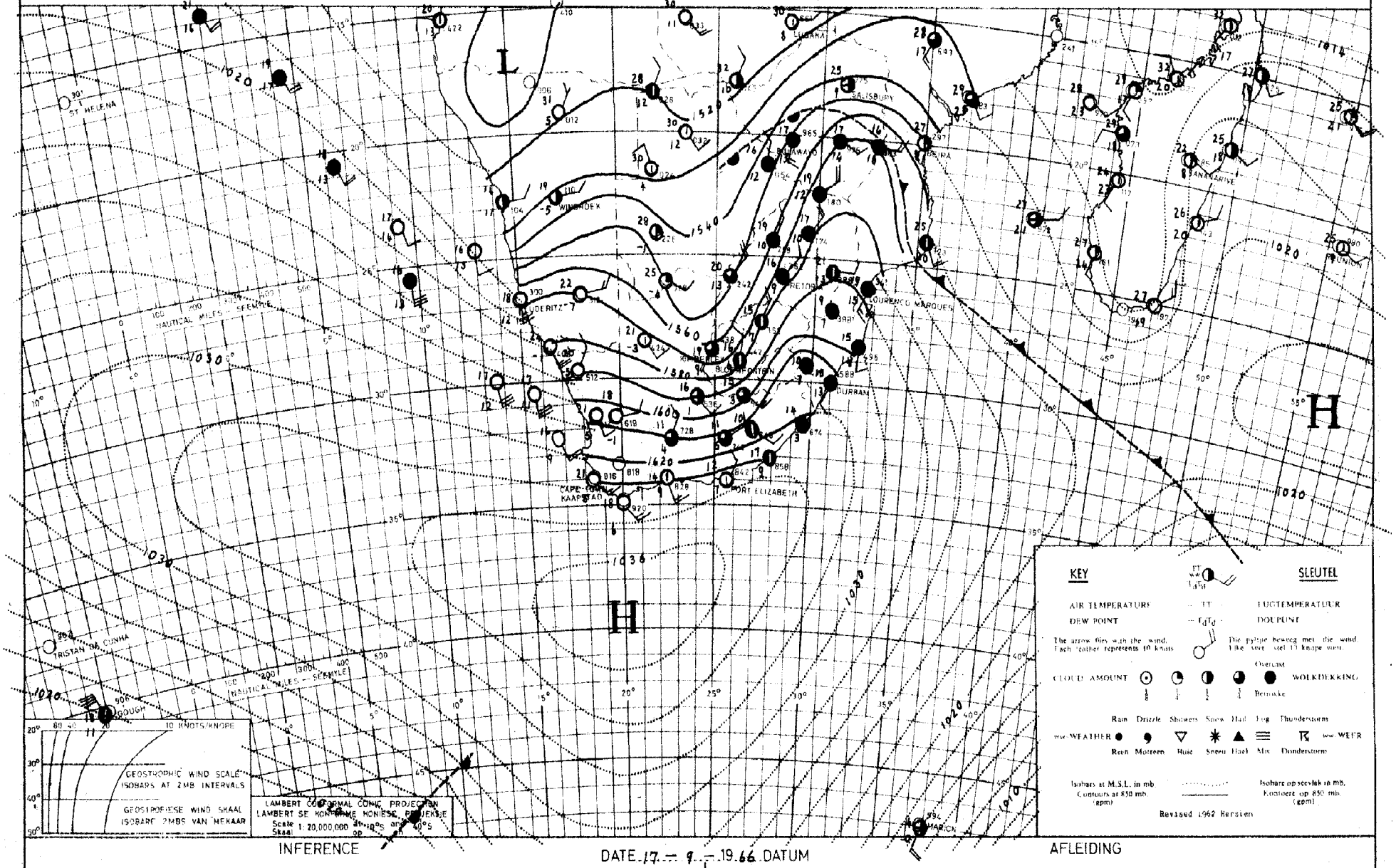

INFERENCE DATE 17 — 9 — 1966 DATUM AFLEIDING

A cut-off low is developing in the upper air over South West Africa. Consequently cloudy weather with showers and thundershowers will spread over the northern region of the country. Cold, cloudy weather will persist over the eastern regions as a result of the high south of the country

'n Afgeslote laag ontwikkel in die hoër luglae oor Suidwes-Afrika en gevolglik sal bewolkte weer met buie en donderbuie oor die noordelike gebiede van die land uitbrei. Koue bewolkte weer sál voortduur oor die oostelike dele as gevolg van die hoog suid van die land.

DAAGLIKSE WEERBULLETIN

Maksimum en Minimum Temperatuur (°C) en Reënval (RRR) in mm vir die 24 uur geëindig om 0800 SAST op

WEERBURO / WEATHER BUREAU
DEPT. VAN VERVOER / DEPT. OF TRANSPORT

19 - 9 - 1966

DAILY WEATHER BULLETIN

Maximum and Minimum Temperatures (°C) and rainfall (RRR) in mm for the 24 hours ended at 0800 SAST on

CAPE - KAAP	Max	Min	RRR
Aberdeen			
Addo			
Alexander Bay	27	11	
Aliwal North	21	3	
Bashee	20	12	
Beaufort-Wes	17	5	
(Lughawe)			
Boegoebergdam			
Boetsap			
Brakkekuil			
(naby Heidelberg)			
Brandvlei			
Cala			
Caledon			
Calitzdorp			
Calvinia	23	11	
Cape Agulhas	18	11	
Cape Columbine	18	11	
Cape Point	15	11	
Cape St. Francis	17	10	
Cape Town	21	11	
(D.F. Malan)			
Cape Town			
(Roeland Str.)			
Carnarvon			
Ceres			
Citrusdal			
Colesberg			
Cradock			
Dehne	17	8	
De Aar	21	6	
Douglas			
East London	19	10	
(Airport)			
Eensaamheid			
(naby Herold)			
Elsenburg			
Fraserburg	19	7	
Garies			
George			
Graaff-Reinet	18	7	
Grahamstown			
Hopetown			
Idutywa			
Jansenville	20	9	
Joubertina			
Kimberley	20	9	
(Airport)			
Knysna			
Kokstad	15	4	
Kuruman	20	9	

KAAP - CAPE	Max	Min	RRR
Ladismith			
Lake Mentz			
Maclear			
Mafeking	14	11	0·7
Malmesbury			
Matatiele			
Matroosberg	20	3	
Grootfontein	19	2	
(Middelburg)			
Mosselbaai	17	10	
Mount Frere			
Okiep	24	16	
Oudtshoorn	21	4	
Petrusville			
Piketberg			
Pofadder	23	14	
Port Alfred			
Port Elizabeth	18	6	
Port Nolloth	24	19	
Port St. Johns	19	14	
Prieska	23	10	
Prince Albert			
Queenstown	18	3	
Rietfontein			
Riversdale	20	5	
Robertson	21	3	
Sheeprun	17	4	0·6
(near Maclear)			
Somerset-Oos	18	6	
Steynsburg			
Strydenburg			
Sutherland			
Swellendam			
Tarkastad			
Touwsrivier			
Twee Riviere	26	15	
(Gemsbokpark)			
Umtata	19	5	
Uniondale			
Upington	25	14	
Vanwyksvlei	24	11	
Victoria-Wes	21	4	
Vredendal	18	9	
Vryburg	17	10	
Williston			
Willowmore	19	3	
Willowpark			
(near Dordrecht)	16	3	

NATAL	Max	Min	RRR
Cape St. Lucia	20	13	
Dundee			
Durban	20	10	
(Louis Botha)			
Estcourt	13	4	
Harding			
Himeville			
Mkuze			6·0
Hluhluwe			
Newcastle	13	6	
Cedara	13	5	0·4
(Pietermaritzburg)			
Port Shepstone	21	12	
Richmond			
Seven Oaks			
Vryheid			
Waterford			
(near Underberg)	12	0	0·5
Van Reenen			1·5
TRANSVAAL			
Barberton			1·5
Belfast			
Bethal	14	6	
Bospoort	14	8	0·9
Carolina	10	6	4·9
Chester			
(near Gravelotte)			
Crecy			
Gideonsrus			16·0
Groendraai	19	12	
(naby Vaalwater)			
Jan Kempdorp			
Jan Smuts	14	7	2·5
Joubert Park (Jhb)	14	6	1·0
Kroondal	14	10	4·2
Levubu	13	12	28·5
Leeudoringstad			
Lichtenburg			12·5
Letaba			
Loskopdam			
Lydenburg	12	6	2·8
Marnitz	19	12	
Mara	14	11	
Marble Hall			4·5
Messina	19	14	
Middelburg			3·0
Delareyville			5·3
Nelspruit	15	11	0·6
Phalaborwa	16	12	2·3
Pietersburg	17	9	
Piet Retief	10	6	5·0

TRANSVAAL	Max	Min	RRR
Pongola			
Potchefstroom	16	9	
Potgietersrus	19	10	4·1
Pretoria W.B.	16	11	
Pretoriuskop			
Punda Milia			
Sandpan (NW. Tvl.)	21	13	4·1
Satara			
Sekhukhune			21·5
Shingwidzi			
Skukuza			
Standerton	12	5	
Thabazimbi			7·0
Tomburke			
Tzaneen			
Vereeniging			
Volksrust			47·7
Warmbad	16	10	14·0
Witbank			4·5
Zeerust			
Waterval-boven			14·3
O.V.S. - O.F.S.			
Balkfontein			
(naby Bothaville)			
Bethlehem	12	3	
Bloemfontein	17	3	
(J.B.M. Hertzog)			
Bultfontein			
Fauresmith	17	5	
Ficksburg			
Frankfort	12	6	
Harrismith			
Hoopstad	16	8	
Kroonstad	14	9	
Lindley			
Modderpoort			
Petrusburg			
Philippolis			
Reddersburg			
Reitz			
Vrede			
Warden			
Welkom	18	8	
Wepener	18	2	
Winburg			
Zastron			

S.W.A.	Max	Min	RRR
Aroab			
Bethanie			10·0
Dordabis			2·5
Gobabeb	34	10	
Gobabis	27	10	15·1
Grootfontein			40·9
Cape Frio	19	14	
Karasburg			
Kalkfeld			8·0
Karibib			
Keetmanshoop	26	13	
Kub			
J G Strydom LH.	23	13	10·3
Luderitz	26	11	
Mariental	26	15	
Ohopoho			
Okahandja			1·5
Okaukueye			
Ondangua	33	15	
Otavi			53·5
Otjiwarongo			1·2
Outjo	30	13	0·2
Uis	30	17	
Rehoboth			
Runtu	31	15	
Steinhausen			
Tsumeb			
Walvisbaai	15	13	
Windhoek W.K.			10·0
BASUTOLAND			
Maseru	17	1	
BETSJOEANALAND/BECHUANALAND			
Francistown	16	12	
Gaberones	18	12	14·5
Ghanzi	20	13	11·2
Lobatsi			
Mahalapye			
Maun	19	13	25·8
Shakawe	27	15	10·5
Tsabong	21	10	
Tsane	23	13	
SWAZILAND			
Emlembe			
Manzini	20	9	7·0
Stegi			6·5

SYNOPTIC WEATHER MAP 1200 GMT. — 1400 SAST. SINOPTIESE WEERKAART

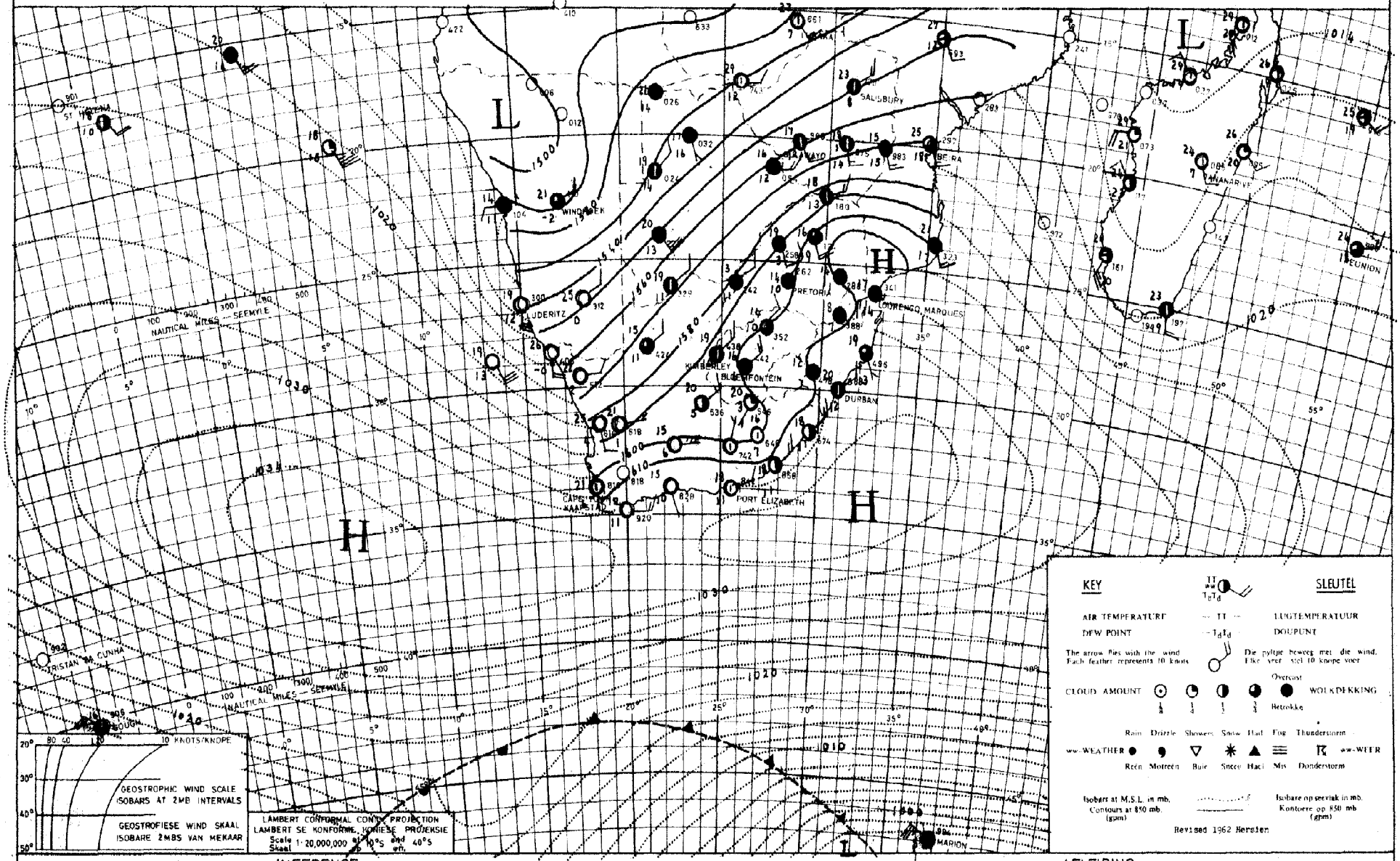

INFERENCE DATE 18 — 9 — 19 66 DATUM AFLEIDING

The cell of high south-east of the country is gradually moving eastwards and the weather will clear over Natal. A low on the surface and in the upper air over South West Africa will cause showers over this territory and Bechuanaland.

Die sel van hoog suidoos van die land beweeg geleidelik ooswaarts en dit sal opklaar oor Natal. Oor Suidwes-Afrika is 'n laag aan die oppervlakte en in die bolug en dus sal verspreide buie oor die gebied en oor Betsjoeanaland uitsak.

DAAGLIKSE WEERBULLETIN

Maksimum en Minimum Temperatuur (°C) en Reënval (RRR) in mm vir die 24 uur geëindig om 0800 SAST op

WEERBURO / WEATHER BUREAU
DEPT. VAN VERVOER / DEPT. OF TRANSPORT
20 - 9 - 1966

DAILY WEATHER BULLETIN

Maximum and Minimum Temperatures (°C) and rainfall (RRR) in mm for the 24 hours ended at 0800 SAST on

CAPE - KAAP	Max	Min	RRR
Aberdeen			
Addo			
Alexander Bay	34	15	
Aliwal North	23	5	
Bashee	22	11	
Beaufort-Wes	25	9	
(Lughawe)			
Boegoebergdam			
Boetsap			
Brakkekuil			
(naby Heidelberg)			
Brandvlei			
Cala			
Caledon			
Calitzdorp			
Calvinia	27	15	
Cape Agulhas	15	14	
Cape Columbine	25	17	
Cape Point	21	15	
Cape St. Francis	18	11	
Cape Town	25	9	
(D.F. Malan)			
Cape Town			
(Roeland Str.)			
Carnarvon			
Ceres			
Citrusdal			
Colesberg			
Cradock			
Döhne	23	9	
De Aar	24	8	
Douglas			
East London	21	11	
(Airport)			
Eensaamheid			
(naby Herold)			
Elsenburg			
Fraserburg	24	8	
Garies			
George			
Graaff-Reinet	24	10	
Grahamstown			
Hopetown			
Idutywa			
Jansenville	26	7	
Joubertina			
Kimberley	24	11	
(Airport)			
Knysna			
Kokstad	20	3	
Kuruman	20	9	

KAAP - CAPE	Max	Min	RRR
Ladismith			
Lake Mentz			
Maclear			
Mafeking	14	12	
Malmesbury			
Matatiele			
Matroosberg	25	8	
Grootfontein	24	4	
(Middelburg)			
Mosselbaai	17	13	
Mount Frere			
Okiep	25	16	
Oudtshoorn	26	5	
Petrusville			
Piketberg			
Pofadder	23	14	
Port Alfred			
Port Elizabeth	21	7	
Port Nolloth	35	19	
Port St. Johns	23	15	
Prieska	26	10	
Prince Albert			
Queenstown	24	4	
Rietfontein			
Riversdale	23	7	
Robertson	24	6	
Sheeprun	23	5	
(near Maclear)			
Somerset-Oos	24	7	
Steynsburg			
Strydenburg			
Sutherland	22	8	
Swellendam			
Tarkastad			
Touwsrivier			
Twee Riviere	23	11	
(Gemsbokpark)			
Umtata	24	5	
Uniondale			
Upington	25	12	
Vanwyksvlei			
Victoria-Wes	23	5	
Vredendal	34	20	
Vryburg	17	10	
Williston			
Willowmore	25	5	
Willowpark	21	1	
(near Dordrecht)			

NATAL	Max	Min	RRR
Cape St. Lucia	22	15	
Dundee			
Durban	22	10	
(Louis Botha)			
Estcourt	23	9	
Harding			
Himeville			
Mkuze			
Hluhluwe			
Newcastle	21	6	
Cedara	21	6	
(Pietermaritzburg)			
Port Shepstone	23	13	
Richmond			
Seven Oaks			
Vryheid			
Waterford	20	1	
(near Underberg)			
TRANSVAAL			
Barberton			
Belfast			
Bethal	20	5	
Bospoort	14	9	
Carolina	18	6	
Chester			
(near Gravelotte)			
Crecy			
Groendraai	21	14	
(naby Vaalwater)			
Jan Kempdorp			
Jan Smuts	17	8	
Joubert Park (Jhb)	17	9	
Kroondal	16	8	
Levubu	19	11	
Leeudoringstad			
Lichtenburg			
Letaba			
Loskopdam			
Lydenburg	20	8	
Marnitz	21	12	
Mara	19	7	
Marble Hall			
Messina	22	14	
Middelburg			
Nelspruit	23	4	
Phalaborwa	23	12	
Pietersburg	18	9	
Piet Retief	19	7	

TRANSVAAL	Max	Min	RRR
Pongola			
Potchefstroom	16	8	
Potgietersrus	20	11	
Pretoria W.B.	16	10	
Pretoriuskop			
Punda Milia			
Sandpan (NW. Tvl.)			
Satara			
Sekhukhune			
Shingwidzi			
Skukuza	25	9	
Standerton	19	5	
Thabazimbi			
Tomburke			
Tzaneen			
Vereeniging			
Volksrust			
Warmbad	18	10	
Witbank			
Zeerust			
O.V.S. - O.F.S.			
Balkfontein			
(naby Bothaville)			
Bethlehem	19	4	
Bloemfontein	22	5	
(J.B.M. Hertzog)			
Bultfontein			
Fauresmith	23	6	
Ficksburg			
Frankfort	19	6	
Harrismith			
Hoopstad	21	8	
Kroonstad	18	9	
Lindley			
Modderpoort			
Petrusburg			
Philippolis			
Reddersburg			
Reitz			
Vrede			
Warden			
Welkom	20	8	
Wepener	23	4	
Winburg			
Zastron			

S.W.A.	Max	Min	RRR
Aroab			
Bethanie			
Dordabis			
Gobabeb	28	11	0·4
Gobabis	21	12	31·5
Grootfontein			3·8
Cape Frio	20	14	
Karasburg			
Kalkfeld			11·5
Karibib			
Keetmanshoop	26	15	
Kub			
Hohenau			40·5
Luderitz			
Mariental	24	15	2·8
Ohopoho			
Okahandja			
Okaukueye			4·0
Ondangua	29	17	8·3
Otavi			
Otjiwarongo			62·6
Outjo	26	15	6·0
Uis	30	16	5·0
Rehoboth			23·0
Runtu	23	14	1·7
Steinhausen			
Tsumeb	25	15	0·8
Walvisbaai	16	13	
Windhoek W.K.			42·7
J.G. Strydom Lughawe	17	7	61·1
BASUTOLAND			
Maseru	22	4	
BETSJOANALAND/BECHUANALAND			
Francistown	16	11	
Gaberones	17	13	
Ghanzi	22	13	0·5
Lobatsi			
Mahalapye			
Maun	18	15	3·4
Shakawe	16	13	7·4
Tsabong	18	7	
Tsane	18	11	
SWAZILAND			
Embembe			
Manzini	24	11	
Stegi			

SYNOPTIC WEATHER MAP — 1200 GMT. — 1400 SAST. — SINOPTIESE WEERKAART

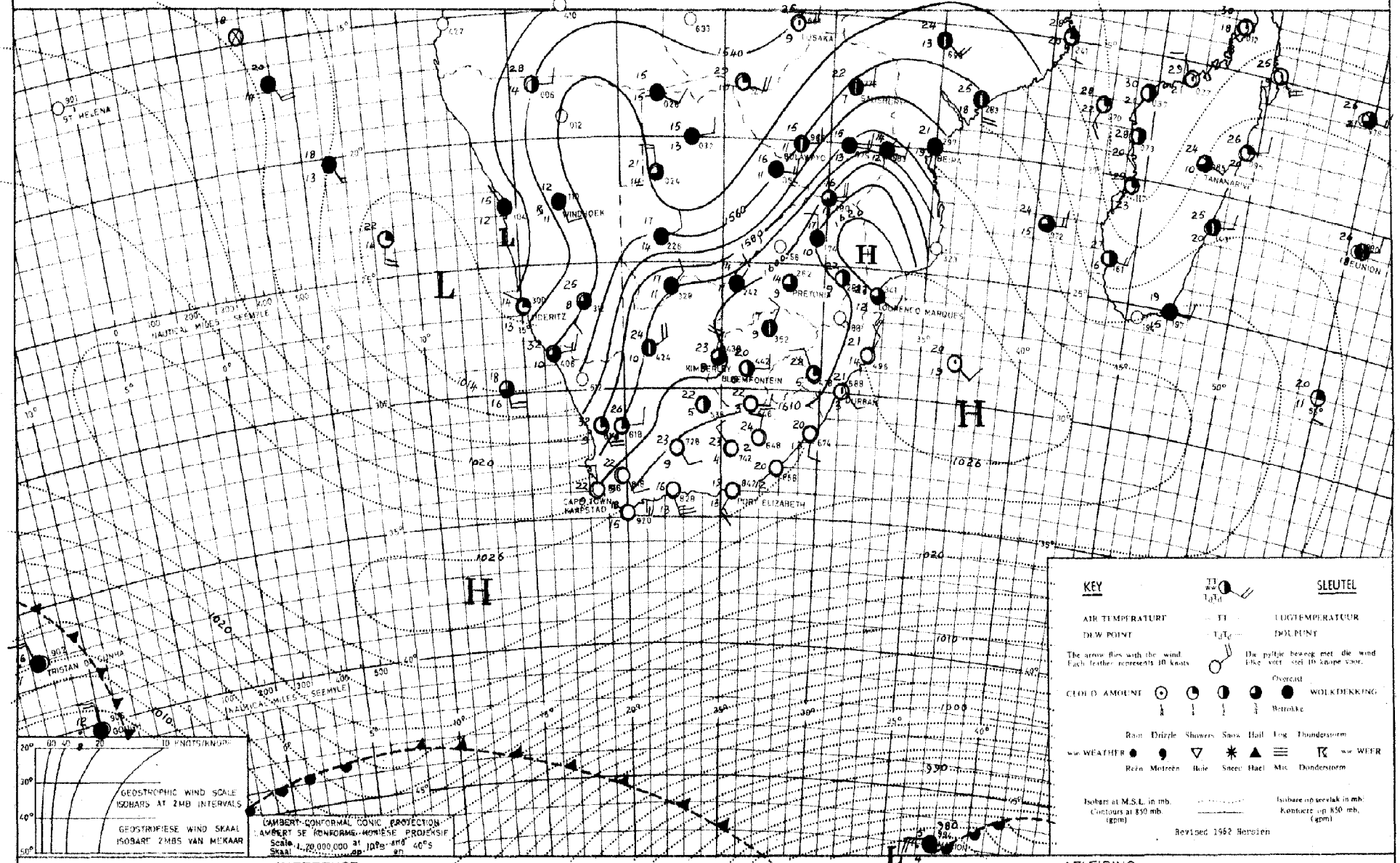

INFERENCE — DATE 19-9-1966 DATUM — AFLEIDING

The low over the western regions of the country will cause thundershowers over the western regions of the Cape Province and South-West Africa. Over the remainder of the country it will be fine to partly cloudy and warmer as a result of the anticyclonic circulation.

Die laag oor die westelike dele van die land sal donderbuie oor Wes-Kaapland en Suidwes-Afrika veroorsaak. Oor die res van die land sal dit mooi-weer tot gedeeltelik bewolk en warmer wees as gevolg van die antisiklonale sirkulasie.

DAAGLIKSE WEERBULLETIN

Maksimum en Minimum Temperatuur (°C) en Reënval (RRR) in mm vir die 24 uur geëindig om 0800 SAST op

WEERBURO / WEATHER BUREAU
DEPT. VAN VERVOER / DEPT. OF TRANSPORT

21 - 9 - 1966

DAILY WEATHER BULLETIN

Maximum and Minimum Temperatures (°C) and rainfall (RRR) in mm for the 24 hours ended at 0800 SAST on

CAPE - KAAP	Max	Min	RRR
Aberdeen			
Addo	22	13	4·5
Alexander Bay	27	9	
Aliwal North			
Bashee	23	15	
Beaufort-Wes	28	21	
(Lughawe)			
Boegoebergdam			
Boetsap			
Brakkekuil			
(naby Heidelberg)			
Brandvlei			
Cala			
Caledon			
Calitzdorp			
Calvinia	28	17	0·4
Cape Agulhas	24	17	
Cape Columbine	28	13	4·5
Cape Point	31	14	1·2
Cape St. Francis	24	15	
Cape Town	33	14	9·2
(D.F. Malan)			
Cape Town			
(Roeland Str.)			
Carnarvon			
Ceres			
Citrusdal			
Colesberg			
Cradock			
Döhne	25	14	
De Aar	26	14	0·4
Douglas			
East London	23	14	
(Airport)			
Eensaamheid			
(naby Herold)			
Elsenburg			
Fraserburg	26	13	0·2
Garies			
George			
Graaff-Reinet	29	7	
Grahamstown			
Hopetown			
Idutywa			
Jansenville	28	13	
Joubertina			
Kimberley	26	14	
(Airport)			
Knysna			
Kokstad	23	6	
Kuruman	24	13	

KAAP - CAPE	Max	Min	RRR
Ladismith			
Lake Mentz			
Maclear			
Mafeking	24	10	
Malmesbury			
Matatiele			
Matroosberg	26	14	
Grootfontein			
(Middelburg)	26	15	
Mosselbaai	27	16	
Mount Frere			
Okiep	27	15	0·9
Oudtshoorn	31	16	
Petrusville			
Piketberg			
Pofadder	24	15	
Port Alfred			
Port Elizabeth	21	13	
Port Nolloth			
Port St. Johns	23	14	
Prieska	27	16	2·5
Prince Albert			
Queenstown	26	7	
Rietfontein			
Riversdale	29	15	
Robertson			
Sheeprun	24	6	
(near Maclear)			
Somerset-Oos	27	14	
Steynsburg			
Strydenburg	22	12	
Sutherland			
Swellendam			
Tarkastad			
Touwsrivier			
Twee Riviere	26	13	
(Gemsbokpark)			
Umtata	25	10	
Uniondale			
Upington	27	18	
Vanwyksvlei	27	16	0·2
Victoria-Wes	26	12	3·0
Vredendal	35	14	2·5
Vryburg	24	12	
Williston			
Willowmore	28	15	
Willowpark			
(near Dordrecht)	23	8	

NATAL	Max	Min	RRR
Cape St. Lucia	23	14	
Dundee			
Durban	26	14	
(Louis Botha)			
Estcourt	24	6	
Harding			
Himeville			
Mkuze			
Hluhluwe			
Newcastle	23	5	
Cedara			
(Pietermaritzburg)	21	3	
Port Shepstone	26	14	
Richmond			
Seven Oaks			
Vryheid			
Waterford			
(near Underberg)	21	3	
TRANSVAAL			
Barberton			
Belfast			
Bethal	22	1	
Bospoort	22	7	
Carolina	20	2	
Chester			
(near Gravelotte)			
Crecy			
Groendraai			
(naby Vaalwater)			
Jan Kempdorp			
Jan Smuts	23	5	
Joubert Park (Jhb)	22	8	
Kroondal	25	9	
Letsibu	23	11	
Leeudoringstad			
Lichtenburg			
Letaba			
Loskopdam			
Lydenburg	20	3	
Marnitz	26	11	
Mara	23	9	
Marble Hall			
Messina	25	14	
Middelburg			
Nelspruit	25	8	
Phalaborwa	26	14	
Pietersburg	23	6	
Piet Retief	20	5	

TRANSVAAL	Max	Min	RRR
Pongola			
Potchefstroom	24	7	
Potgietersrus			
Pretoria W.B.	25	8	
Pretoriuskop			
Punda Milia			
Sandpan (NW. Tvl.)	27	12	
Satara			
Sekhukhune			
Shingwidzi			
Skukuza	27	10	
Standerton	23	2	
Thabazimbi			
Tomburke			
Tzaneen			
Vereeniging			
Volksrust			
Warmbad	24	11	
Withank			
Zeerust			
O.V.S. - O.F.S.			
Balkfontein			
(naby Bothaville)			
Bethlehem	22	3	
Bloemfontein	25	10	
(J.B.M. Hertzog)			
Bultfontein			
Fauresmith	25	11	
Ficksburg			
Frankfort	22	5	
Harrismith			
Hoopstad	24	8	
Kroonstad	23	9	
Lindley			
Modderpoort			
Petrusburg			
Philippolis			
Reddersburg			
Reitz			
Vrede			
Warden			
Welkom	24	11	
Wepener	27	14	
Winburg			
Zastron			

S.W.A.	Max	Min	RRR
Aroab			
Bethanie			
Dordabis			
Gobabeb	24	12	2·2
Gobabis	18	13	19·0
Grootfontein			
Cape Frio			
Karasburg			
Kalkfeld			
Karibib			
Keetmanshoop	28	15	2·0
Kub			
Luderitz	14	11	
Mariental	26	15	
Okopoko			
Okahandja			
Okaukueye			
Ondangua	28	17	
Otavi			
Otjiwarongo			
Outjo	24	15	
Lüs	30	16	0·6
Rehoboth			
Runtu	20	16	
Steinhausen			
Tsumeb	25	15	
Walvisbaai	17	14	
Windhoek W.K.			
J.G. Strydom Lughawe	21	11	3·9
BASUTOLAND			
Maseru	26	6	
BETSJOEANALAND/BECHUANALAND			
Francistown	23	12	
Gaberones	25	17	
Ghanzi	22	12	
Lobatsi			
Mahalapye			
Maun	27	16	
Shakawe	27	16	
Tsabong	26	15	
Tsane	22	15	
SWAZILAND			
Embabeni			
Manzini	25	11	
Stegi			

SYNOPTIC WEATHER MAP 1200 GMT. — 1400 SAST. SINOPTIESE WEERKAART

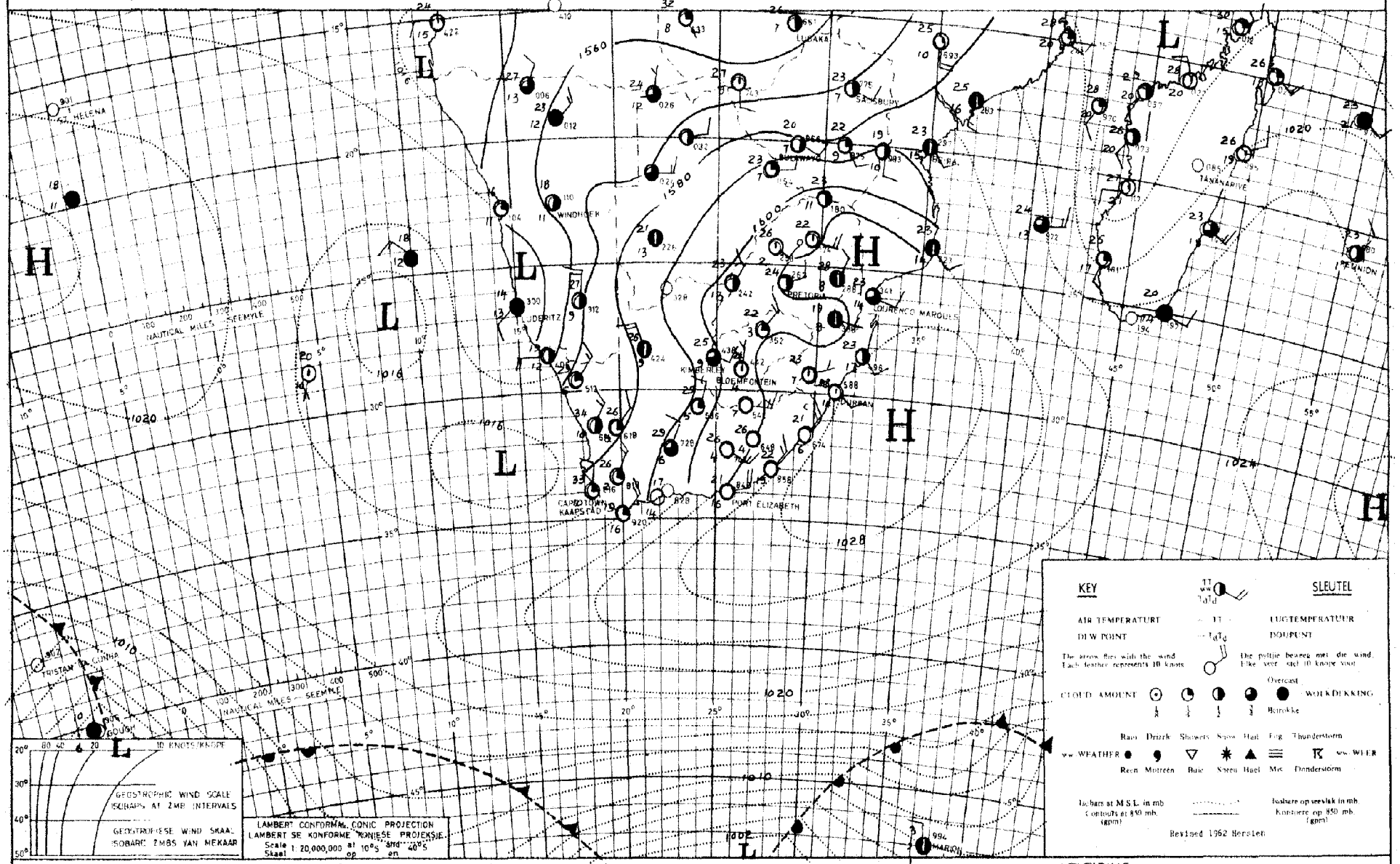

INFERENCE

DATE 20 - 9 - 1966 DATUM

With a deep low to the west of the country and moist, unstable air over the western parts, showers and thunder-showers can be expected over most of the Cape Province, southern South-West Africa, the southern Free State and the southern parts of Bechuanaland. Over the remainder of the country no change is expected in the present weather.

AFLEIDING

Met 'n diep laagdrukstelsel wes van die land en vogtige, onstabiele lug oor die westelike dele, kan buie en donderbuie verwag word oor meeste dele van die Kaapprovinsie, suidelike Suidwes-Afrika, die suidwestelike Vrystaat en die suidelike dele van Betsjoeanaland. Oor die res van die land word geen verandering in die huidige droë weer verwag nie.

DAAGLIKSE WEERBULLETIN

Maksimum en Minimum Temperatuur (°C) en Reënval (RRR) in mm vir die 24 uur geëindig om 0800 SAST op

WEERBURO / WEATHER BUREAU
DEPT. VAN VERVOER / DEPT. OF TRANSPORT

22 - 9 - 1966

DAILY WEATHER BULLETIN

Maximum and Minimum Temperatures (°C) and rainfall (RRR) in mm for the 24 hours ended at 0800 SAST on

CAPE - KAAP	Max	Min	RRR
Aberdeen			
Addo			
Alexander Bay	20	13	
Aliwal North	25	8	
Bashee	22	15	
Beaufort-Wes	27	10	0·5
(Lughawe)			
Boegoebergdam			
Boetsap			
Brakkekuil			
(naby Heidelberg)			
Brandvlei			
Cala			
Caledon			
Calitzdorp			
Calvinia	26	6	
Cape Agulhas	22	11	
Cape Columbine	16	12	
Cape Point	17	11	0·2
Cape St. Francis	29	17	1·0
Cape Town	17	13	0·2
(D.F. Malan)			
Cape Town			
(Roeland Str.)			
Carnarvon			5·7
Ceres			
Citrusdal			
Colesberg			
Cradock			
Dohne	31	16	
De Aar	24	9	3·7
Douglas			
East London	35	16	
(Airport)			
Eensaamheid			
(naby Herold)			
Elsenburg			
Fraserburg	26	5	3·1
Garies			
George			
Graaff-Reinet	26	17	2·8
Grahamstown			
Hopetown			
Idutywa			
Jansenville	30	14	0·2
Joubertina			
Kimberley	25	13	
(Airport)			
Knysna			
Kokstad	27	8	
Kuruman	25	10	

KAAP - CAPE	Max	Min	RRR
Ladismith			
Lake Mentz			
Maclear			
Mafeking	24	10	
Malmesbury			
Matatiele			
Matroosberg	25	7	
Grootfontein			
(Middelburg)	24	11	
Mosselbaai	25	12	3·0
Mount Frere			
Okiep	19	8	
Oudtshoorn	30	10	1·7
Petrusville			
Piketberg			
Pofadder	26	7	3·7
Port Alfred			
Port Elizabeth	31	16	0·2
Port Nolloth	15	13	
Port St. Johns	21	16	
Prieska	28	10	0·1
Prince Albert			
Queenstown			
Rietfontein			
Riversdale	29	8	6·0
Robertson	26	11	0·7
Sheeprun	28	11	
(near Maclear)			
Somerset-Oos	28	15	
Steynsburg			
Strydenburg			
Sutherland	31	3	6·0
Swellendam			
Tarkastad			
Touwsrivier			
Twee Riviere	30	12	3·3
(Gemsbokpark)			
Umtata	31	13	
Uniondale			8·5
Upington	30	14	2·8
Vanwyksvlei	28	10	2·8
Victoria-Wes	22	10	8·1
Vredendal	17	12	
Vryburg	24	10	
Williston			8·5
Willowmore	24	11	12·1
Willowpark			
(near Dordrecht)	23	13	

NATAL	Max	Min	RRR
Cape St. Lucia	24	17	
Dundee			
Durban	26	14	
(Louis Botha)			
Estcourt	27	10	
Harding			
Himeville			
Mkuze			
Hluhluwe			
Newcastle	27	8	
Cedara			
(Pietermaritzburg)	18	9	
Port Shepstone	22	14	
Richmond			
Seven Oaks			
Vryheid			
Waterford	25	7	
(near Underberg)			
TRANSVAAL			
Barberton			
Belfast			
Bethal	25	5	
Bospoort	24	8	
Carolina	22	6	
Chester			
(near Gravelotte)			
Crecy			
Groendraai	25	8	
(naby Vaalwater)			
Jan Kempdorp			
Jan Smuts	22	8	
Joubert Park (Jhb)	22	9	
Kroondal	25	6	
Levubu	22	11	
Leeudoringstad			
Lichtenburg			
Letaba			
Loskopdam			
Lydenburg	22	5	
Marnitz	25	8	
Mara	22	6	
Marble Hall			
Messina	24	11	
Middelburg			
Nelspruit	25	8	
Phalaborwa	25	11	
Pietersburg	22	6	
Piet Retief	23	9	

TRANSVAAL	Max	Min	RRR
Pongola			
Potchefstroom	25	7	
Potgietersrus	25	9	
Pretoria W.B.	23	8	
Pretoriuskop			
Punda Milia			
Sandpan (NW. Tvl.)			
Satara			
Sekhukhune			
Shingwidzi			
Skukuza	27	7	
Standerton	25	4	
Thabazimbi			
Tomburke			
Tzaneen			
Vereeniging			
Volksrust			
Warmbad	25	8	
Witbank			
Zeerust			
O.V.S. - O.F.S.			
Balkfontein			
(naby Bothaville)			
Bethlehem	23	4	
Bloemfontein	24	8	
(J.B.M. Hertzog)			
Bultfontein			
Fauresmith	24	6	
Ficksburg			
Frankfort	24	5	
Harrismith			
Hoopstad	26	8	
Kroonstad	33	10	
Lindley			
Modderpoort			
Petrusburg			
Philippolis			
Reddersburg			
Reitz			
Vrede			
Warden			
Welkom	25	9	
Wepener	25	10	
Winburg			
Zastron			

S.W.A.	Max	Min	RRR
Aroab			
Bethanie			
Dordabis			
Gobabeb	25	9	
Gobabis	27	15	0·2
Grootfontein			
Cape Fria	21	14	
Karasburg			
Kalkfeld			
Karibib			
Keetmanshoop	31	10	
Kub			
J.G. Strydom LH	25	12	
Luderitz	16	10	
Mariental	31	13	
Ohopoho			
Okahandja			
Okaukueye			
Ondangua	27	15	
Otavi			
Otjiwarongo			
Outjo	29	14	
Uis	31	14	
Rehoboth			
Runtu	30	13	
Steinhausen			
Tsumeb	29	15	
Walvisbaai	18	11	
Windhoek W.K.			
BASUTOLAND			
Maseru	24	7	
BETSJOEANALAND/BECHUANALAND			
Francistown	24	10	
Gaberones	25	11	
Ghanzi	27	13	
Lobatsi			
Mahalapye			
Maun	29	14	
Shakawe	29	15	
Tsabong	28	15	
Tsane	26	13	
SWAZILAND			
Bremlembe			
Manzini	25	10	
Stegi			

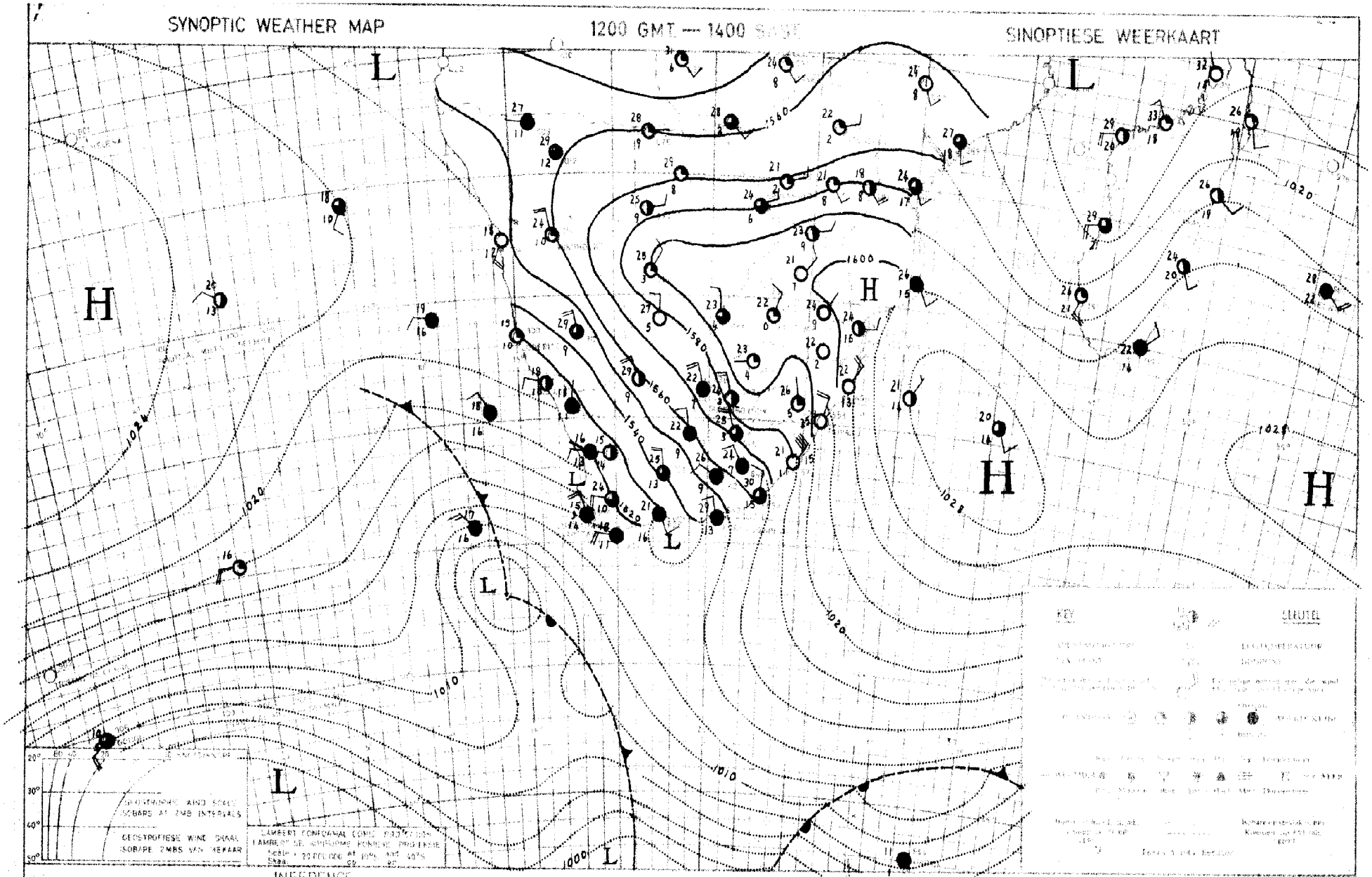

The cold front to the west will cause cloudy, cooler weather over the South-Western Cape where showers will occur. A trough will form over the southern parts of the country and will cause thundershowers over the south-eastern regions where the air is moist.

Die kouefront wat vanuit die weste nader, sal bewolkte koeler weer oor Suidwes-Kaapland veroorsaak waar buie sal voorkom. h Trog sal oor die suidelike dele van die land ontwikkel en sal donderbuie oor die suidoostelike streke veroorsaak waar vogtige lug voorkom.

DAAGLIKSE WEERBULLETIN

Maksimum en Minimum Temperatuur (°C) en Reënval (RRR) in mm vir die 24 uur geëindig om 0800 SAST op

WEERBURO / WEATHER BUREAU
DEPT. VAN VERVOER / DEPT. OF TRANSPORT

23 - 9 - 1966

DAILY WEATHER BULLETIN

Maximum and Minimum Temperatures (°C) and rainfall (RRR) in mm for the 24 hours ended at 0800 SAST on

CAPE - KAAP	Max	Min	RRR
Aberdeen			
Addo			
Alexander Bay	29	11	
Aliwal North	27	11	0·1
Bashee	25	17	0·1
Beaufort-Wes	25	11	
(Lughawe)			
Boegoebergdam			
Boetsap			
Brakkekuil			
(naby Heidelberg)			
Brandvlei			
Cala			
Caledon			
Calitzdorp			
Calvinia	20	8	1·1
Cape Agulhas	22	13	2·2
Cape Columbine	17	11	0·3
Cape Point	16	12	0·3
Cape St. Francis	18	13	0·1
Cape Town	17	8	2·1
(D.F. Malan)			
Cape Town			
(Roeland Str.)			
Carnarvon			
Ceres			
Citrusdal			
Colesberg			
Cradock			
Döhne	31	10	0·8
De Aar	26	8	
Douglas			
East London	24	15	2·2
(Airport)			
Eensaamheid			
(naby Herold)			
Elsenburg			
Fraserburg	22	5	
Garies			
George			
Graaff-Reinet	28	11	
Grahamstown			0·5
Hopetown			
Idutywa			
Jansenville			
Joubertina			
Kimberley	29	14	
(Airport)			
Knysna			13·0
Kokstad	27	9	
Kuruman	27	12	0·9

KAAP - CAPE	Max	Min	RRR
Ladismith			
Lake Mentz			
Maclear			
Mafeking	26	14	
Malmesbury			
Matatiele			
Matroosberg	17	4	
Grootfontein	26	9	
(Middelburg)			
Mosselbaai	19	13	
Mount Frere			
Okiep	16	9	
Oudtshoorn			
Petrusville			
Piketberg			
Pofadder	23	8	
Port Alfred			
Port Elizabeth	20	13	
Port Nolloth	16	12	
Port St. Johns	26	18	
Prieska	29	10	
Prince Albert			
Queenstown	29	13	0·8
Rietfontein			
Riversdale	23	10	
Robertson	22	8	1·5
Sheeprun	29	11	
(near Maclear)			
Somerset-Oos	29	11	0·8
Steynsburg			
Strydenburg			
Sutherland	17	4	
Swellendam			
Tarkastad			
Touwsrivier			
Twee Riviere	31	10	
(Gemsbokpark)			
Umtata	32	15	
Uniondale			
Upington	29	9	
Vanwyksvlei	24	6	
Victoria-Wes	24	4	
Vredendal	20	10	
Vryburg	26	13	1·8
Williston			
Willowmore	23	9	
Willowpark	26	10	0·2
(near Dordrecht)			

NATAL	Max	Min	RRR
Cape St. Lucia	25	17	
Dundee			
Durban	28	16	
(Louis Botha)			
Estcourt	29	10	
Harding			
Himeville			
Mkuze			
Hluhluwe			
Newcastle	29	14	
Cedara	29	10	
(Pietermaritzburg)			
Port Shepstone	24	18	
Richmond			
Seven Oaks			
Vryheid			
Waterford	26	6	
(near Underberg)			
TRANSVAAL			
Barberton			
Belfast			
Bethal	25	8	
Bospoort	25	12	
Carolina	24	9	
Chester			
(near Gravelotte)			
Crecy			
Groendraai	28	15	
(naby Vaalwater)			
Jan Kempdorp			2·5
Jan Smuts	12	10	
Joubert Park (Jhb)	23	12	
Kroondal	26	7	
Levubu	26	15	
Leeudoringstad			
Lichtenburg			
Letaba			
Loskopdam			
Lydenburg	24	8	
Marnitz	27	14	
Mara	27	11	
Marble Hall			
Messina	28	15	
Middelburg			
Nelspruit	29	10	
Phalaborwa	29	15	
Pietersburg	25	10	
Piet Retief	28	12	

TRANSVAAL	Max	Min	RRR
Pongola			
Potchefstroom	26	11	
Potgietersrus	26	12	
Pretoria W.B.	25	10	
Pretoriuskop			
Punda Milia			
Sandpan (NW. Tvl.)	28	11	
Satara			
Sekhukhune			
Shingwidzi			
Skukuza	30	8	
Standerton	24	6	
Thabazimbi			
Tomburke			
Tzaneen			
Vereeniging			
Volksrust			
Warmbad	27	10	
Witbank			
Zeerust			
O.V.S. - O.F.S.			
Balkfontein			
(naby Bothaville)			
Bethlehem	23	5	
Bloemfontein	26	14	
(J.B.M. Hertzog)			
Bultfontein			
Fauresmith	27	13	
Ficksburg			
Frankfort	24	7	
Harrismith			
Hoopstad	27	15	
Kroonstad	25	13	
Lindley			
Modderpoort			
Petrusburg			
Philippolis			
Reddersburg			
Reitz			
Vrede			
Warden			
Welkom	26	12	
Wepener	26	14	0·5
Winburg			
Zastron			

S.W.A.	Max	Min	RRR
Aroab			
Bethanie			
Dordabis			
Gobabeb			
Gobabis	26	11	9·8
Grootfontein			
Cape Frio	21	13	
Karasburg			
Kalkfeld			
Karibib			
Keetmanshoop	29	5	
Kub			
J.G. Strydom L.H	25	5	1·5
Luderitz	16	11	
Mariental	30	9	
Ohopoho			
Okahandja			
Okaukueye			
Ondangua	32	15	
Otavi			
Otjiwarongo			
Outjo	30	10	11·0
Ujs	26	9	
Rehoboth			
Runtu	32	17	
Steinhausen			
Tsumeb	32	14	4·5
Walvisbaai	18	11	
Windhoek W.K.			
BASUTOLAND			
Maseru			
BETSJOEANALAND/BECHUANALAND			
Francistown	29	14	
Gaberones	26	14	
Ghanzi	29	16	0·9
Lobatsi			
Mahalapye			
Maun	30	16	
Shakawe	32	16	
Tsabong	31	13	1·4
Tsane	29	15	13·6
SWAZILAND			
Emlembe			
Manzini	28	15	
Stegi			

SYNOPTIC WEATHER MAP — 1200 GMT — 1400 SAST — SINOPTIESE WEERKAART

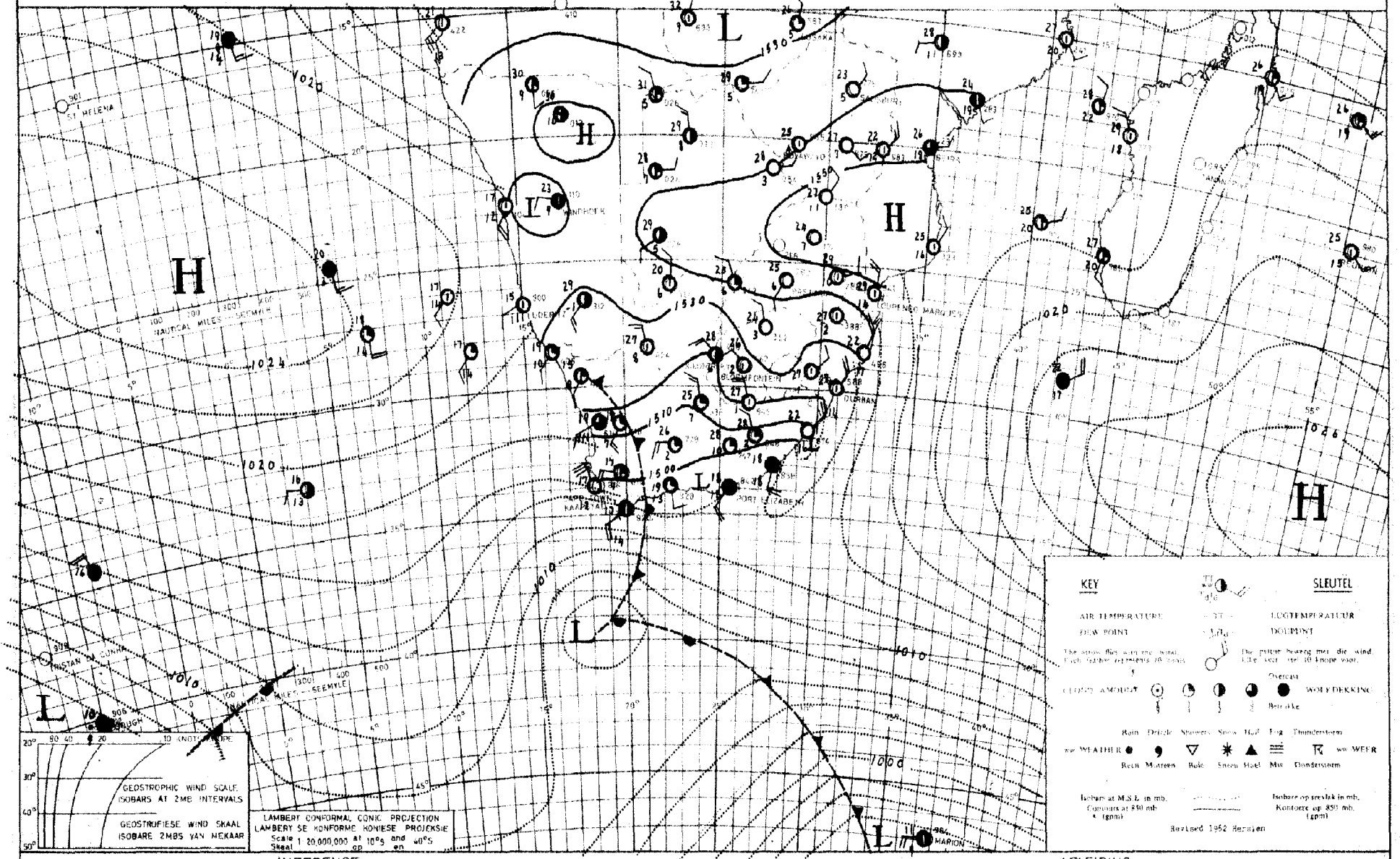

DATE 22 - 9 - 1966 DATUM

INFERENCE

The cold front which has moved in over the western regions of the Cape Province, will advance further eastwards, resulting in cooler weather over the Cape Province, southern Natal and southern Free State, with light rain over the coastal regions. The Atlantic high is moving in behind the cold front over the interior and it will be clear over most regions except for the eastern areas.

AFLEIDING

Die kouefront wat oor die westelike dele van die Kaapprovinsie beweeg het, sal verder oos beweeg sodat dit koeler sal word oor die Kaapprovinsie Suid-Natal en Suid-Vrystaat met ligte reën langs die kus. Die Atlantiese hoog beweeg agter die kouefront in oor die land en dit sal opklaar oor die meeste dele van die binneland behalwe oor die oostelike dele.

DAAGLIKSE WEERBULLETIN

Maksimum en Minimum Temperatuur (°C) en Reënval (RRR) in mm vir die 24 uur geëindig om 0800 SAST op

WEERBURO / WEATHER BUREAU
DEPT. VAN VERVOER / DEPT. OF TRANSPORT

24 - 9 - 1966

DAILY WEATHER BULLETIN

Maximum and Minimum Temperatures (°C) and rainfall (RRR) in mm for the 24 hours ended at 0800 SAST on

CAPE - KAAP	Max	Min	RRR
Aberdeen			
Addo			
Alexander Bay	21	12	
Aliwal North	23	6	
Bashee	18	15	0·1
Beaufort-Wes	20	12	
(Lughawe)			
Boegoebergdam			
Boetsap			
Brakkekuil			
(naby Heidelberg)			
Brandvlei			
Cala			
Caledon			
Calitzdorp			
Calvinia	22	10	
Cape Agulhas	18	12	1·0
Cape Columbine	17	12	
Cape Point	18	11	
Cape St. Francis	19	12	
Cape Town	18	9	
(D.F. Malan)			
Cape Town			
(Roeland Str.)			
Carnarvon			
Ceres			
Citrusdal			
Colesberg			
Cradock			
Döhne	19	9	
De Aar	22	4	
Douglas			
East London	19	12	
(Airport)			
Bensaamheid			
(naby Herold)			
Elsenburg			
Fraserburg	18	6	
Garies			
George			
Graaff-Reinet	21	12	
Grahamstown			
Hopetown			
Idutywa			
Jansenville	24	10	
Joubertina			
Kimberley	23	9	
(Airport)			
Knysna			
Kokstad	17	7	8·8
Kuruman	24	5	

KAAP - CAPE	Max	Min	RRR
Ladismith			
Lake Mentz			
Maclear			
Mafeking	23	8	
Malmesbury			
Matatiele			
Matroosberg			
Grootfontein			
(Middelburg)	23	6	
Mosselbaai	20	14	
Mount Frere			
Okiep	20	11	
Oudtshoorn	22	6	
Petrusville			
Piketberg			
Pofadder	21	11	
Port Alfred			
Port Elizabeth	20	11	
Port Nolloth	18	8	
Port St. Johns	22	15	
Prieska	25	4	
Prince Albert			
Queenstown	22	7	
Rietfontein			
Riversdale	21	7	
Robertson	22	12	
Sheeprun	19	5	1·2
(near Maclear)			
Somerset-Oos	20	8	
Steynsburg			
Strydenburg			
Sutherland			
Swellendam			
Tarkastad			
Touwsrivier			
Twee Riviere	24	5	
(Gemsbokpark)			
Umtata	16	9	
Uniondale			
Upington	22	7	
Vanwyksvlei	21	6	
Victoria-Wes			
Vredendal	24	6	
Vryburg	23	10	
Williston			
Willowmore	19	7	
Willowpark	18	7	
(near Dordrecht)			

NATAL	Max	Min	RRR
Cape St. Lucia	24	18	
Dundee			
Durban	24	15	3·8
(Louis Botha)			
Estcourt	27	11	10·9
Harding			8·5
Himeville			
Mkuze			
Hluhluwe			
Newcastle	28	11	25·5
Cedara			
(Pietermaritzburg)	21	10	7·5
Port Shepstone	22	14	3·0
Richmond			
Seven Oaks			
Vryheid			
Waterford			
(near Underberg)	19	7	6·8
TRANSVAAL			
Barberton			
Belfast			
Bethal	23	9	3·0
Bospoort	20	6	0·3
Carolina	22	9	
Chester			
(near Gravelotte)			
Crecy			
Groendraai	29	17	
(naby Vaalwater)			
Jan Kempdorp			
Jan Smuts	21	10	7·3
Joubert Park (Jhb)	23	10	3·5
Kroondal	25	12	
Levubu	32	17	
Leeudoringstad			
Lichtenburg			
Letaba			
Loskopdam			
Lydenburg	27	12	
Marnitz	30	16	0·4
Mara	31	17	
Marble Hall			
Messina	33	20	
Middelburg			
Nelspruit	33	15	
Phalaborwa	34	18	
Pietersburg	27	14	
Piet Retief	26	11	

TRANSVAAL	Max	Min	RRR
Pongola			
Potchefstroom	21	9	
Potgietersrus			
Pretoria W.B.	24	14	2·7
Pretoriuskop			
Punda Milia			
Sandpan (NW. Tvl.)	30	17	0·1
Satara			
Sekhukhune			
Shingwidzi			
Skukuza			
Standerton	23	8	0·5
Thabazimbi			
Tomburke			
Tzaneen			
Vereeniging			
Volksrust			
Warmbad	27	13	
Witbank			
Zeerust			
O.V.S. - O.F.S.			
Balkfontein			
(naby Bothaville)			
Bethlehem	22	7	
Bloemfontein	20	7	
(J.B.M. Hertzog)			
Bultfontein			
Fauresmith	23	11	
Ficksburg			
Frankfort	23	10	
Harrismith			
Hoopstad	24	6	
Kroonstad	21	10	
Lindley			
Modderpoort			
Petrusburg			
Philippolis			
Reddersburg			
Reitz			
Vrede			4·0
Warden			
Welkom	21	11	
Wepener	20	12	
Winburg			
Zastron			

S.W.A.	Max	Min	RRR
Aroab			
Bethanie			
Dordabis			
Gobabeb	31	12	
Gobabis	23	9	
Grootfontein			
Cape Frio	25	9	
Karasburg			
Kalkfeld			
Karibib			
Keetmanshoop	24	11	
Kub			
J.G. Strydom LH.	22	7	
Uis	33	13	
Luderitz	21	10	
Mariental	25	9	
Ohopoho			
Okahandja			
Okaukueye			
Ondangua	32	13	
Otavi			
Otjiwarongo			
Outjo	29	6	
Rehoboth			
Runtu	33	15	
Steinhausen			
Tsumeb	30	14	
Walvisbaai	17	11	
Windhoek W.K.			
BASUTOLAND			
Maseru	19	5	
BETSJOANALAND/BECHUANALAND			
Francistown	31	18	0·6
Gaberones	24	12	
Ghanzi	28	12	
Lobatsi			
Mahalapye			
Maun	29	13	
Shakawe	31	14	
Tsabong	25	6	
Tsane	23	11	
SWAZILAND			
Bulembe			
Manzini	24	15	
Stegi			

SYNOPTIC WEATHER MAP — 1200 GMT. — 1400 SAST. — SINOPTIESE WEERKAART

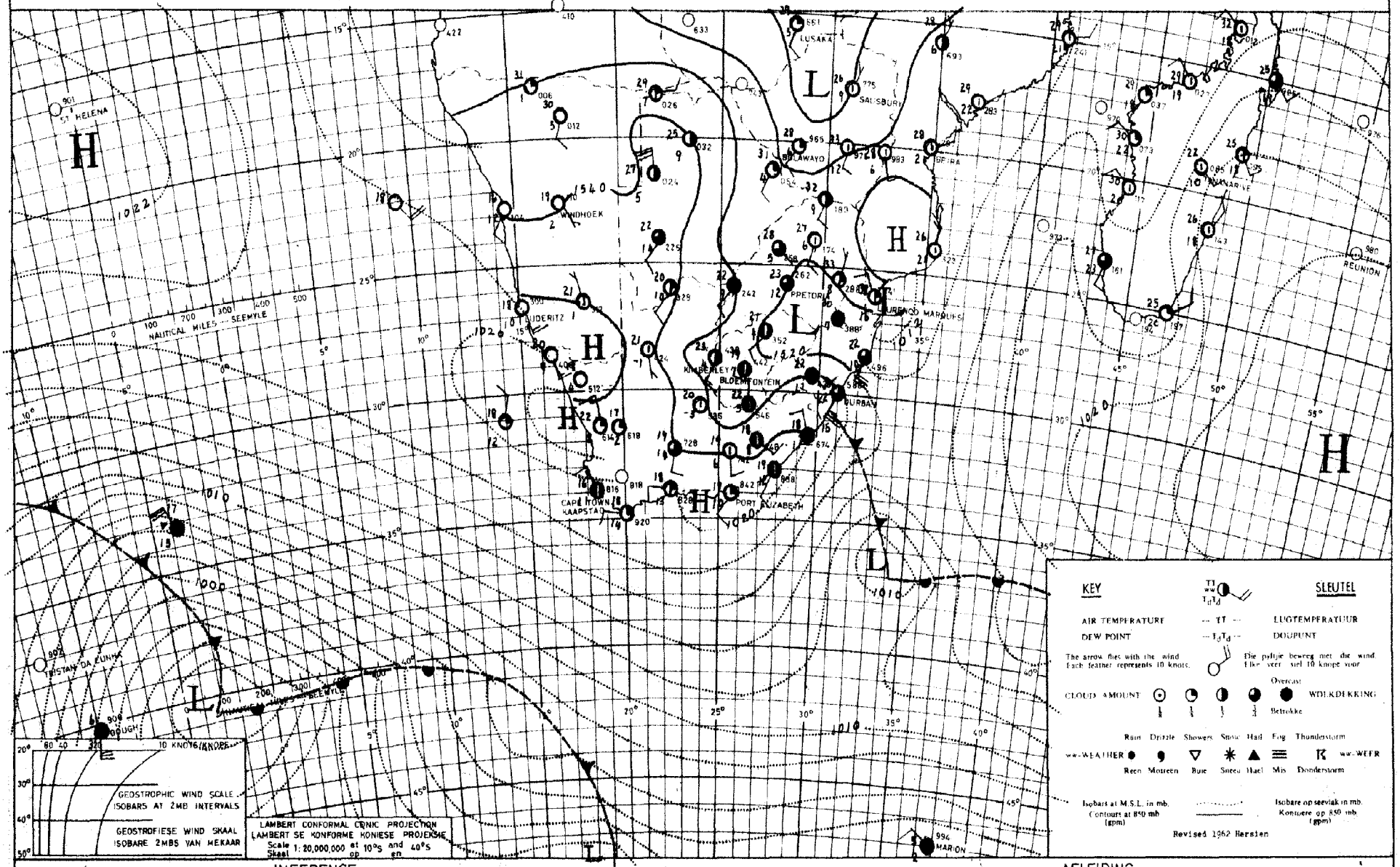

DATE 23 - 9 - 19 66 DATUM

INFERENCE

The trough over the central interior is moving eastwards and showers will occur tomorrow over the north-eastern Free State, south-eastern Transvaal and northern Natal. It will also be cloudy over the south-western Cape Province. Over the remainder of the country it will be fine and mild.

AFLEIDING

Die trog oor die sentrale binneland beweeg oos-wearts, en buie sal nog môre voorkom oor die suidoostelike Transvaal noordoostelike Vry-staat en Noord-Natal. Dit sal ook bewolk wees oor die suidwestelike Kaapprovinsie. Oor die res van die land sal dit mooi-weer en matig wees.

DAAGLIKSE WEERBULLETIN

Maksimum en Minimum Temperatuur (°C) en Reënval (RRR) in mm vir die 24 uur geëindig om 0800 SAST op

WEERBURO / WEATHER BUREAU
DEPT. VAN VERVOER / DEPT. OF TRANSPORT

25 - 9 - 1966

DAILY WEATHER BULLETIN

Maximum and Minimum Temperatures (°C) and rainfall (RRR) in mm for the 24 hours ended at 0800 SAST on

CAPE - KAAP	Max	Min	RRR
Aberdeen			
Addo			
Alexander Bay	20	11	
Aliwal North	26	8	
Bashee	28	15	
Beaufort-Wes	27	12	
(Lughawe)			
Boegoebergdam			
Boetsap			
Brakkekuil			
(naby Heidelberg)			
Brandvlei			
Cala			
Caledon			
Calitzdorp			
Calvinia	23	8	
Cape Agulhas	26	14	1·2
Cape Columbine	17	14	2·0
Cape Point	15	12	4·0
Cape St. Francis	21	14	1·6
Cape Town			
(D.F. Malan)	18	13	11·8
Cape Town			
(Roeland Str.)			
Carnarvon			
Ceres			
Citrusdal			
Colesberg			
Cradock			
Döhne	30	14	
De Aar	26	9	
Douglas			
East London	25	17	
(Airport)			
Eensaamheid			
(naby Herold)			
Elsenburg			27·0
Fraserburg	24	7	
Garies			
George			
Graaff-Reinet			
Grahamstown			
Hopetown			
Idutywa			
Jansenville	32	17	
Joubertina			
Kimberley	29	11	
(Airport)			
Knysna			
Kokstad	26	17	
Kuruman	26	6	

KAAP - CAPE	Max	Min	RRR
Ladismith			
Lake Mentz			
Maclear			
Mafeking	27	10	
Malmesbury			
Matatiele			
Matroosberg			
Grootfontein			
(Middelburg)	25	14	
Mosselbaai	30	12	1·0
Mount Frere			
Okiep	23	8	
Oudtshoorn	30	13	
Petrusville			
Piketberg			
Pofadder	26	9	
Port Alfred			
Port Elizabeth	32	14	0·1
Port Nolloth	15	11	
Port St. Johns			
Prieska	28	10	
Prince Albert			
Queenstown	28	19	
Rietfontein			
Riversdale	28	12	2·2
Robertson	24	19	
Sheeprun	27	19	
(near Maclear)			
Somerset-Oos	30	16	
Steynsburg			
Strydenburg			
Sutherland			
Swellendam			
Tarkastad			
Touwsrivier			
Twee Riviere	29	9	
(Gemsbokpark)			
Umtata			
Uniondale			
Upington	29	8	
Vanwyksvlei	27	8	
Victoria-Wes	25	8	
Vredendal	24	12	0·8
Vryburg	27	9	
Williston			
Willowmore	26	11	
Willowpark			
(near Dordrecht)			

NATAL	Max	Min	RRR
Cape St. Lucia	27	19	
Dundee			
Durban	26	14	
(Louis Botha)			
Estcourt	27	11	
Harding			
Himeville			
Mkuze			
Hluhluwe			
Newcastle	27	17	
Cedara			
(Pietermaritzburg)			
Port Shepstone	25	19	
Richmond			
Seven Oaks			
Vryheid			
Waterford			
(near Underberg)			
TRANSVAAL			
Barberton			
Belfast			
Bethal	23	11	
Bospoort	25	9	
Carolina	22	9	
Chester			
(near Gravelotte)			
Crecy			
Groendraai	27	16	
(naby Vaalwater)			
Jan Kempdorp			
Jan Smuts	22	14	
Joubert Park (Jhb)	23	12	
Kroondal	28	13	
Levubu	23	14	
Leeudoringstad			
Lichtenburg			
Letaba			
Loskopdam			
Lydenburg	24	11	
Marnitz	25	12	
Mara	23	11	
Marble Hall			
Messina	21	14	15·9
Middelburg			
Nelspruit	29	13	
Phalaborwa	30	18	
Pietersburg	24	11	
Piet Retief	27	15	

TRANSVAAL	Max	Min	RRR
Pongola			
Potchefstroom	26	9	
Potgietersrus	26	11	
Pretoria W.B.	25	13	
Pretoriuskop			
Punda Milia			
Sandpan (NW. Tvl.)			
Satara			
Sekhukhune			
Shingwidzi			
Skukuza	31	12	
Standerton	24	10	
Thabazimbi			
Tomburke			
Tzaneen			
Vereeniging			
Volksrust			
Warmbad	28	13	
Witbank			
Zeerust			
O.V.S. - O.F.S.			
Balkfontein			
(naby Bothaville)			
Bethlehem	23	6	
Bloemfontein	25	5	
(J.B.M. Hertzog)			
Bultfontein			
Fauresmith	26	11	
Ficksburg			
Frankfort	24	9	
Harrismith			
Hoopstad	28	6	
Kroonstad	25	10	
Lindley			
Modderpoort			
Petrusburg			
Philippolis			
Reddersburg			
Reitz			
Vrede			
Warden			
Welkom			
Wepener	25	4	
Winburg			
Zastron			

S.W.A.	Max	Min	RRR
Aroab			
Bethanie			
Dordabis			
Gobabeb	33	10	
Gobabis	28	10	
Grootfontein			
Cape Frio	20	11	
Karasburg			
Kalkfeld			
Karibib			
Keetmanshoop	30	11	
Kub			
Luderitz	18	10	
Mariental	31	11	
Ohopoho			
Okahandja			
Okaukueye			
Ondangua			
Otavi			
Otjiwarongo			
Outjo	32	9	
Rehoboth			
Runtu			
Steinhausen			
Tsumeb	33	11	
Walvisbaai	16	11	
Windhoek W.K.			
J.G. Strydom Lughawe	27	9	
BASUTOLAND			
Maseru	25	4	
BETSJOEANALAND/BECHUANALAND			
Francistown	27	12	
Gaberones	29	13	
Ghanzi	29	13	
Lobatsi			
Mahalapye			
Maun	29	19	
Shakawe	30	12	
Tsabong	29	7	
Tsane	27	12	
SWAZILAND			
Embembe			
Manzini	29	16	
Stegi			

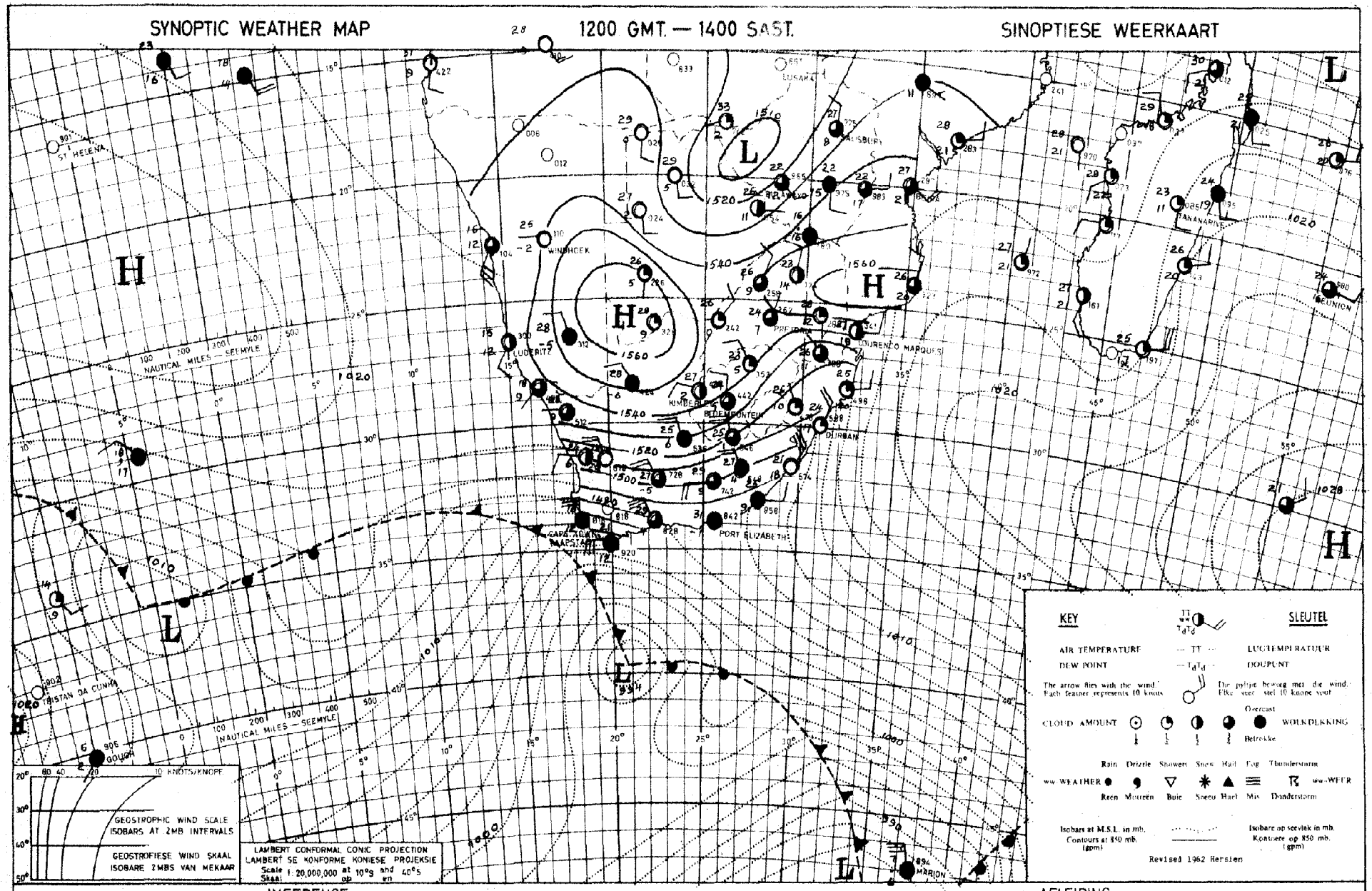

INFERENCE

DATE 24 - 9 - 1966 DATUM

A cold front is approaching the Cape from the west, so that it will be cloudy and cool over the south-western Cape Province, with showers. Over the remainder of the country the air is dry and stable and fine weather will prevail.

AFLEIDING

'n Koufront nader die Kaap vanuit die weste en dit sal dus bewolk en koel wees oor die suidwestelike Kaapprovinsie met buie. Oor die res van die land is die lug droog en stabiel en mooiweerstoestande sal voortduur.

DAAGLIKSE WEERBULLETIN

Maksimum en Minimum Temperatuur (°C) en Reënval (RRR) in mm vir die 24 uur geëindig om 0800 SAST op

WEERBURO / WEATHER BUREAU
DEPT. VAN VERVOER / DEPT. OF TRANSPORT
26 - 9 - 1966

DAILY WEATHER BULLETIN

Maximum and Minimum Temperatures (°C) and rainfall (RRR) in mm for the 24 hours ended at 0800 SAST on

CAPE - KAAP	Max	Min	RRR
Aberdeen			
Addo			
Alexander Bay	24	12	
Aliwal North	26	9	
Bashee	20	15	1·1
Beaufort-Wes	22	15	
(Lughawe)			
Boegoebergdam			
Boetsap			
Brakkekuil			
(naby Heidelberg)			
Brandvlei			
Cala			
Caledon			
Calitzdorp			
Calvinia	21	12	
Cape Agulhas	16	12	0·6
Cape Columbine	16	13	0·7
Cape Point	14	12	2·5
Cape St. Francis	16	11	1·3
Cape Town	17	12	0·8
(D.F. Malan)			
Cape Town			1·5
(Roeland Str.)			
Carnarvon			
Ceres			
Citrusdal			
Colesberg			
Cradock			
Döhne	20	9	
De Aar	23	10	
Douglas			
East London	17	13	0·3
(Airport)			
Eensaamheid			
(naby Herold)			
Elsenburg			5·1
Fraserburg	22	11	
Garies			
George			
Graaff-Reinet	25	11	
Grahamstown			
Hopetown			
Idutywa			
Jansenville	24	11	0·2
Joubertina			
Kimberley	27	11	
(Airport)			
Knysna			7·6
Kokstad	27	7	
Kuruman	28	7	

KAAP - CAPE	Max	Min	RRR
Ladismith			
Lake Mentz			
Maclear			
Mafeking	29	8	
Malmesbury			
Matatiele			
Matroosberg			
Grootfontein			
(Middelburg)	24	14	
Mosselbaai	15	12	0·6
Mount Frere			
Okiep	25	12	
Oudtshoorn	20	10	
Petrusville			
Piketberg			
Pofadder	24	12	
Port Alfred			
Port Elizabeth	17	11	1·7
Port Nolloth	18	11	
Port St. Johns	21	16	5·0
Prieska	27	11	
Prince Albert			
Queenstown	26	10	
Rietfontein			
Riversdale	15	10	
Robertson	21	11	
Sheeprun	28	7	
(near Maclear)			
Somerset-Oos	23	9	
Steynsburg			
Strydenburg			
Sutherland	16	9	
Swellendam			
Tarkastad			
Touwsrivier			
Twee Riviere	29	6	
(Gemsbokpark)			
Umtata	21	12	
Uniondale			
Upington	27	9	
Vanwyksvlei	25	9	
Victoria-Wes	23	9	
Vredendal	22	12	
Vryburg	29	9	
Williston			
Willowmore	19	9	
Willowpark			
(near Dordrecht)	23	10	

NATAL	Max	Min	RRR
Cape St. Lucia	26	19	
Dundee			
Durban	25	17	2·5
(Louis Botha)			
Estcourt	31	11	
Harding			
Himeville			6·5
Mkuze			
Hluhluwe			
Newcastle	30	8	
Cedara			
(Pietermaritzburg)	23	12	
Port Shepstone	24	16	5·9
Richmond			
Seven Oaks			
Vryheid			
Waterford			
(near Underberg)	26	6	
TRANSVAAL			
Barberton			
Belfast			
Bethal			
Bospoort	27	5	
Carolina	27	8	
Chester			
(near Gravelotte)			
Crecy			
Groendraai	32	8	
(naby Vaalwater)			
Jan Kempdorp			
Jan Smuts	25	12	
Joubert Park (Jhb)	25	13	
Kroondal	31	9	
Levubu	33	15	
Leeudoringstad			
Lichtenburg			
Letaba			
Loskopdam			
Lydenburg	29	10	
Marnitz	32	14	
Mara	32	15	
Marble Hall			
Messina	31	18	
Middelburg			
Nelspruit	36	12	
Phalaborwa	36	17	
Pietersburg	30	13	
Piet Retief	31	11	

TRANSVAAL	Max	Min	RRR
Pongola			
Potchefstroom	27	7	
Potgietersrus	31	13	
Pretoria W.B.	29	13	
Pretoriuskop			
Punda Milia			
Sandpan (NW. Tvl.)	33	12	
Satara			
Sekhukhune			
Shingwidzi			
Skukuza			
Standerton	27	4	
Thabazimbi			
Tomburke			
Tzaneen			
Vereeniging			
Volksrust			
Warmbad	30	13	
Witbank			
Zeerust			
O.V.S. - O.F.S.			
Balkfontein			
(naby Bothaville)			
Bethlehem	25	6	
Bloemfontein	25	3	
(J.B.M. Hertzog)			
Bultfontein			
Fauresmith	26	8	
Ficksburg			
Frankfort	26	4	
Harrismith			
Hoopstad	29	6	
Kroonstad	26	10	
Lindley			
Modderpoort			
Petrusburg			
Philippolis			
Reddersburg			
Reitz			
Vrede			
Warden			
Welkom			
Wepener	27	4	
Winburg			
Zastron			

S.W.A.	Max	Min	RRR
Aroab			
Bethanie			
Dordabis			
Gobabeb	33	10	
Gobabis	29	12	
Grootfontein			
Cape Fria			
Karasburg			
Kalkfeld			
Karibib			
Keetmanshoop	30	12	
Kub			
Luderitz	19	11	
Mariental	31	13	
Ohopoho			
Okahandja			
Okaukueye			
Ondangua	28	11	
Otavi			
Otjiwarongo			
Outjo	33	12	
Uis	34	14	
Rehoboth			
Runtu	36	10	
Steinhausen			
Tsumeb	33	14	
Walvisbaai	17	12	
Windhoek W.K.			
J.G. Strydom Lughawe	34	13	
BASUTOLAND			
Maseru	26	3	
BETSJOEANALAND/BECHUANALAND			
Francistown	31	15	
Gaberones	31	14	
Ghanzi	31	13	
Lobatsi			
Mahalapye			
Maun	31	18	
Shakawe	32	14	
Tsabong	30	6	
Tsane	30	12	
SWAZILAND			
Emlembe			
Manzini			
Stegi			

SYNOPTIC WEATHER MAP — 1200 GMT. — 1400 SAST. — SINOPTIESE WEERKAART

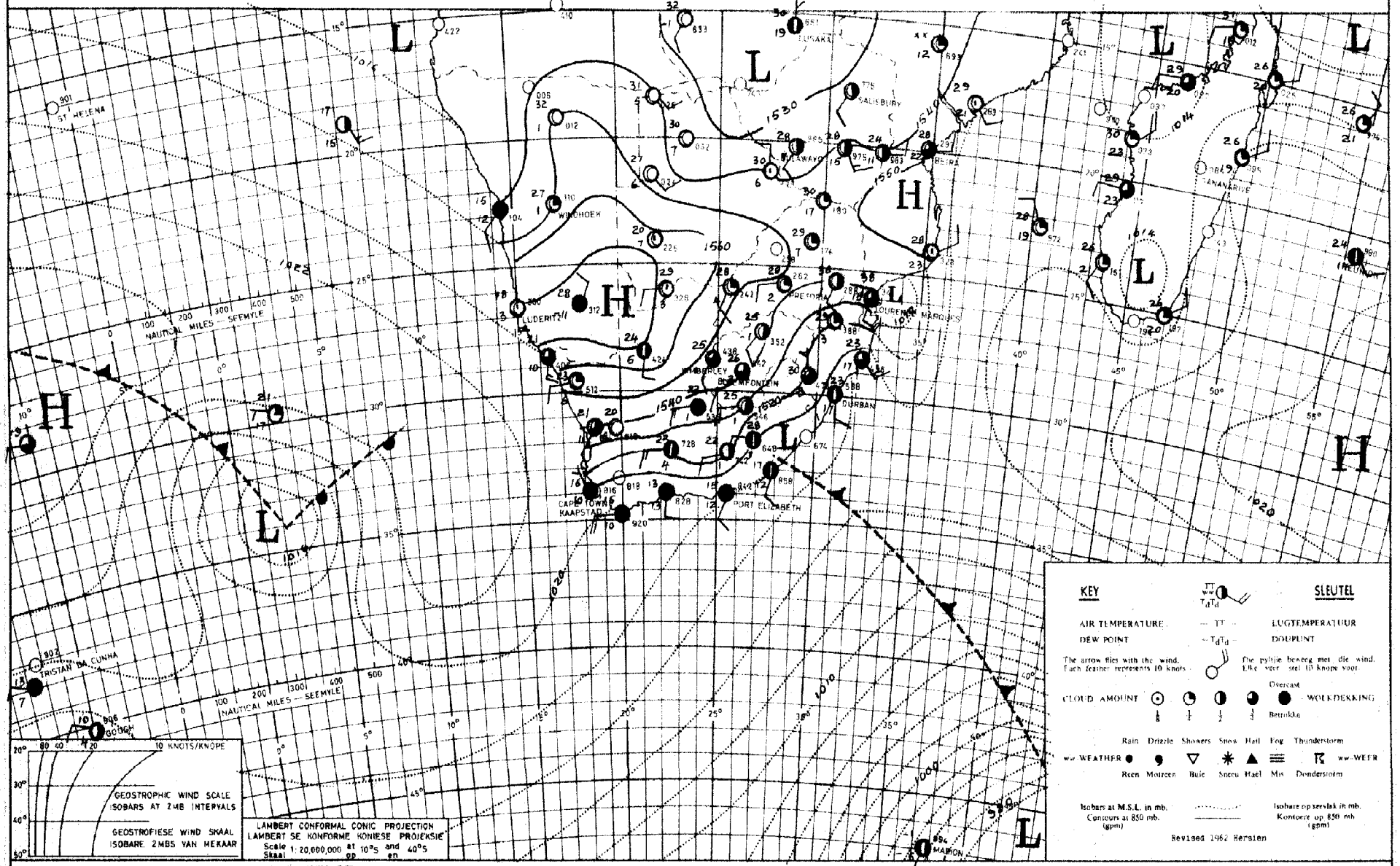

INFERENCE — DATE 25 - 9 - 1966 DATUM — AFLEIDING

With a trough to the west of the Cape, it will remain cloudy and cool over the south-western Cape Province, with showers. A cell of high pressure is expected off the Natal coast by tomorrow, so that it will be cloudy over the Natal coast and later also over the southern lowveld. Over the remainder of the country it will be fair and warm.

Met 'n trog wes van die Kaap sal dit bewolk en koel bly oor die suidwestelike Kaapprovinsie, met buie. 'n Hoogsel word môre by die Natalse kus verwag, sodat dit bewolk sal wees oor die Natalse kusgebiede en later ook oor die suidelike laeveld. Oor die res van die land sal dit redelik mooi-weer en warm bly.

DAAGLIKSE WEERBULLETIN

Maksimum en Minimum Temperatuur (°C) en Reënval (RRR) in mm vir die 24 uur geëindig om 0800 SAST op

WEERBURO / WEATHER BUREAU
DEPT. VAN VERVOER / DEPT. OF TRANSPORT

27 - 9 - 1966

DAILY WEATHER BULLETIN

Maximum and Minimum Temperatures (°C) and rainfall (RRR) in mm for the 24 hours ended at 0800 SAST on

CAPE - KAAP	Max	Min	RRR
Aberdeen			
Addo			
Alexander Bay	22	10	
Aliwal North	25	7	
Bashee	22	16	
Beaufort-Wes	23	8	
(Lughawe)			
Boegoebergdam			
Boetsap			
Brakkekuil			
(naby Heidelberg)			
Brandvlei			
Cala			
Caledon			
Calitzdorp			
Calvinia	17	1	
Cape Agulhas	17	12	0·9
Cape Columbine	16	12	
Cape Point	15	10	0·3
Cape St. Francis	19	12	0·1
Cape Town			
(D.F. Malan)	17	8	0·7
Cape Town			
(Roeland Str.)			
Carnarvon			
Ceres			
Citrusdal			
Colesberg			
Cradock			
Dohne	25	7	
De Aar	24	2	
Douglas			
East London	22	13	
(Airport)			
Eensaamheid			
(naby Herold)			
Elsenburg			
Fraserburg	19	0	
Garies			
George			
Graaff-Reinet	27	7	
Grahamstown			
Hopetown			
Idutywa			
Jansenville	28	6	
Joubertina			
Kimberley	29	11	
(Airport)			
Knysna			
Kokstad	26	6	
Kuruman	29	9	

KAAP - CAPE	Max	Min	RRR
Ladismith			
Lake Mentz			
Maclear			
Mafeking	30	10	
Malmesbury			
Matatiele			
Matroosberg		-1	
Grootfontein			
(Middelburg)	2·5	1	
Mosselbaai	20	11	
Mount Frere			
Okiep	20	6	
Oudtshoorn	25	9	
Petrusville			
Piketberg			5·5
Pofadder	26	5	
Port Alfred			
Port Elizabeth	20	12	
Port Nolloth	18	7	
Port St. Johns	22	17	
Prieska	28	7	
Prince Albert			
Queenstown	25	6	
Rietfontein			
Riversdale	24	9	1·1
Robertson	21	8	
Sheeprun			
(near Maclear)			
Somerset-Oos	26	6	
Steynsburg			
Strydenburg			
Sutherland	14	-3	
Swellendam			
Tarkastad			
Touwsrivier			
Twee Riviere	32	9	
(Gemsbokpark)			
Umtata	29	18	
Uniondale			
Upington	29	11	
Vanwyksvlei	25	3	
Victoria-Wes	23	0	
Vredendal	19	6	0·3
Vryburg	30	9	
Williston			
Willowmore	22	6	
Willowpark			
(near Dordrecht)	23	6	

NATAL	Max	Min	RRR
Cape St. Lucia	25	19	2·5
Dundee			
Durban	25	17	
(Louis Botha)			
Estcourt	29	11	
Harding			
Himeville			
Mkuze			
Hluhluwe			
Newcastle	30	10	
Cedara			
(Pietermaritzburg)	28	10	
Port Shepstone	22	18	
Richmond			
Seven Oaks			
Vryheid			
Waterford			
(near Underberg)	27	3	
TRANSVAAL			
Barberton			
Belfast			
Bethal	28	9	
Bospoort	28	9	
Carolina	28	11	
Chester			
(near Gravelotte)			
Crecy			
Groendraai	35	8	
(naby Vaalwater)			
Jan Kempdorp			
Jan Smuts	27	11	
Joubert Park (Jhb)	27	12	
Kroondal	33	16	
Leeudoringstad			
Lichtenburg			
Letaba			
Loskopdam			
Lydenburg	30	9	
Levubu	32	19	
Mara	34	14	
Marble Hall			
Messina	32	18	
Middelburg			
Marnitz	34	15	
Nelspruit	31	13	
Phalaborwa	33	20	
Pietersburg	31	14	
Piet Retief	31	11	

TRANSVAAL	Max	Min	RRR
Pongola			
Potchefstroom	28	7	
Potgietersrus	33	15	
Pretoria W.B.	31	15	
Pretoriuskop			
Punda Milia			
Sandpan (NW. Tvl.)			
Satara			
Sekhukhune			
Shingwidzi			
Skukuza			
Standerton	27	7	
Thabazimbi			
Tomburke			
Tzaneen			
Vereeniging			
Volksrust			
Warmbad	33	10	
Witbank			
Zeerust			
O.V.S. - O.F.S.			
Balkfontein			
(naby Bothaville)			
Bethlehem	25	7	
Bloemfontein	27	5	
(J.B.M. Hertzog)			
Bultfontein			
Fauresmith	26	8	
Ficksburg			
Frankfort	26	5	
Harrismith			
Hoopstad	31	7	
Kroonstad	27	10	
Lindley			
Modderpoort			
Petrusburg			
Philippolis			
Reddersburg			
Reitz			
Vrede			
Warden			
Welkom	28	9	
Wepener	27	4	
Winburg			
Zastron			

S.W.A.	Max	Min	RRR
Aroab			
Bethanie			
Dordabis			
Gobabeb	34	12	
Gobabis	30	12	
Grootfontein			
Cape Frio	21	13	
Karasburg			
Kalkfeld			
Karibib			
Keetmanshoop	31	13	
Kub			
Luderitz			
Mariental	33	13	
Ohopoho			
Okahandja			
Okaukueye			
Ondangua	34	18	
Otavi			
Otjiwarongo			
Outjo	33	12	
J.G. Strydom LH.	29	11	
Uis	36	14	
Rehoboth			
Runtu	34	17	
Steinhausen			
Tsumeb	33	13	
Walvisbaai	18	12	
Windhoek W.K.			
BASUTOLAND			
Maseru	26	6	
BETSJOEANALAND/BECHUANALAND			
Francistown	33	10	
Gaberones	30	16	
Ghanzi	33	14	
Lobatsi			
Mahalapye			
Maun	30	18	
Shakawe	34	17	
Tsabong			
Tsane	32	15	
SWAZILAND			
Bremlebe			
Manzini	30	16	
Stegi			

SYNOPTIC WEATHER MAP — 1200 GMT. — 1400 SAST. — SINOPTIESE WEERKAART

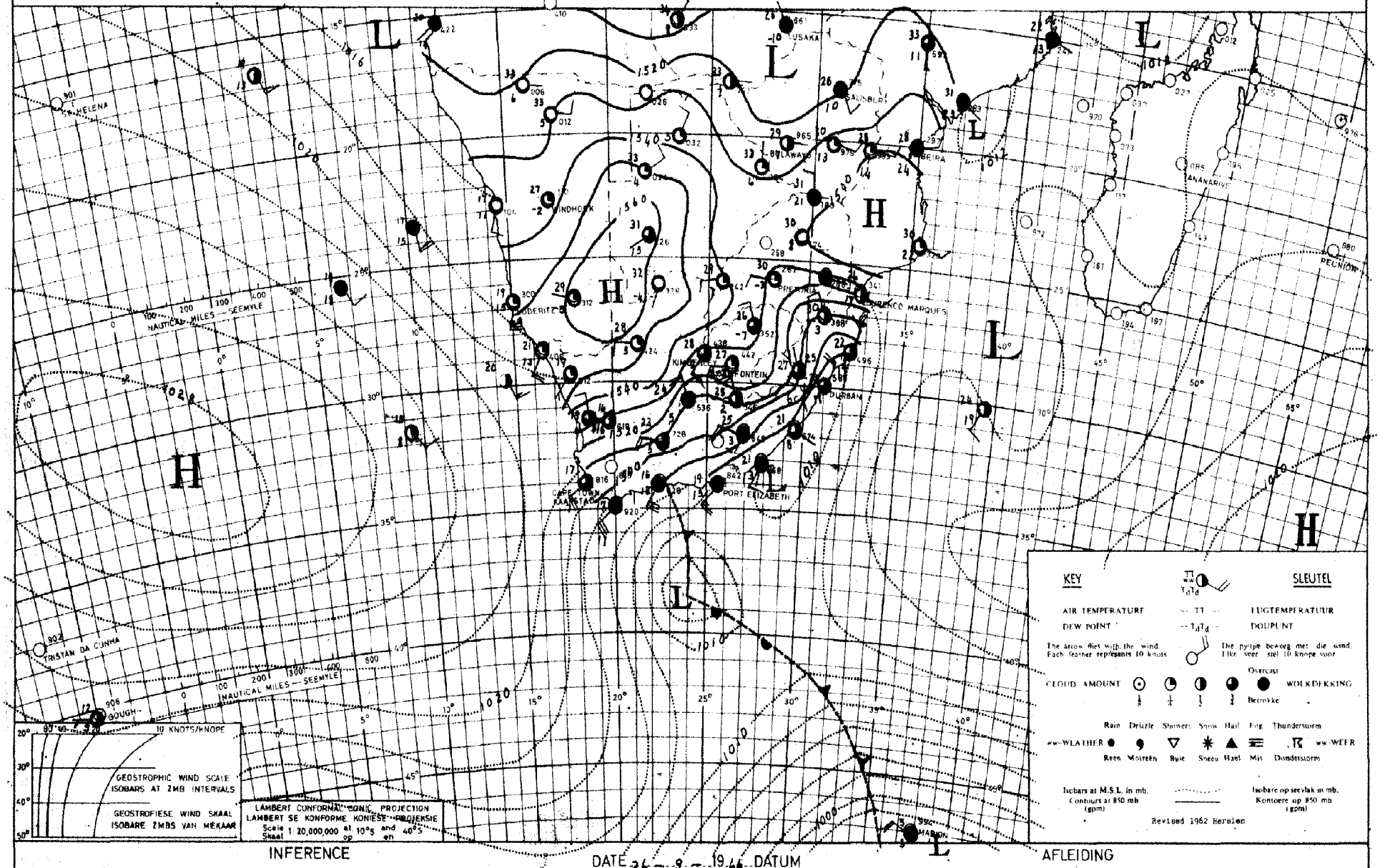

INFERENCE — DATE 26 — 9 — 19 66 DATUM — AFLEIDING

As a result of the cold front moving along the south coast it will be cloudy and cool along the southern and eastern coastal belt and over the adjacent interior.

As gevolg van die koufront wat langs die suid-kus beweeg, sal dit bewolk en koel wees langs die suidelike en oostelike kusstreke en oor die aangrensende binneland.

DAAGLIKSE WEERBULLETIN

Maksimum en Minimum Temperatuur (°C) en Reënval (RRR) in mm vir die 24 uur geëindig om 0800 SAST op

WEERBURO / WEATHER BUREAU
DEPT. VAN VERVOER / DEPT. OF TRANSPORT

28 - 9 - 1966.

DAILY WEATHER BULLETIN

Maximum and Minimum Temperatures (°C) and rainfall (RRR) in mm for the 24 hours ended at 0800 SAST on

CAPE - KAAP	Max	Min	RRR
Aberdeen			
Addo			
Alexander Bay	19	9	
Aliwal North	25	4	
Bashee			
Beaufort-Wes	18	5	
(Lughawe)			
Boegoebergdam			
Boetsap			
Brakkekuil			
(naby Heidelberg)			
Brandvlei			
Cala			
Caledon			
Calitzdorp			
Calvinia	18	3	
Cape Agulhas	18	11	0·1
Cape Columbine	17	10	0·6
Cape Point	15	12	
Cape St. Francis	17	11	0·1
Cape Town	18	4	0·2
(D.F. Malan)			
Cape Town			
(Roeland Str.)			
Carnarvon			
Ceres			
Citrusdal			
Colesberg			
Cradock			
Döhne	18	6	
De Aar	23	4	
Douglas			
East London	20	11	
(Airport)			
Eensaamheid			
(naby Herold)			
Elsenburg			
Fraserburg	20	5	
Garies			
George			
Graaff-Reinet	20	5	
Grahamstown			
Hopetown			
Idutywa			
Jansenville	22	5	
Joubertina			
Kimberley	27	11	
(Airport)			
Knysna			
Kokstad	18	7	
Kuruman	28	10	

KAAP - CAPE	Max	Min	RRR
Ladismith			
Lake Mentz			
Maclear			
Mafeking	30	11	
Malmesbury			
Matatiele			
Matroosberg	15	4	
Grootfontein			
(Middelburg)	24	0	
Mosselbaai	17	11	
Mount Frere			
Okiep	20	6	
Oudtshoorn	19	7	
Petrusville			
Piketberg			
Pofadder	22	5	
Port Alfred			
Port Elizabeth	18	9	
Port Nolloth	18	8	
Port St. Johns	21	16	1·0
Prieska	27	8	
Prince Albert			
Queenstown	23	5	
Rietfontein			
Riversdale	19	10	
Robertson	20	8	
Sheeprun	19	9	
(near Maclear)			
Somerset-Oos	22	5	
Steynsburg			
Strydenburg			
Sutherland			
Swellendam			
Tarkastad			
Touwsrivier			
Twee Riviere	31	10	
(Gemsbokpark)			
Umtata	21	10	
Uniondale			
Upington	25	9	
Vanwyksvlei	24	6	
Victoria-Wes	23	2	
Vredendal	20	6	
Vryburg	30	9	
Williston			
Willowmore	16	5	
Willowpark			
(near Dordrecht)	22	4	

NATAL	Max	Min	RRR
Cape St. Lucia	22	17	18·0
Dundee			
Durban	28	16	0·4
(Louis Botha)			
Estcourt	25	12	
Harding			
Himeville			
Mkuze			
Hluhluwe			
Newcastle	31	14	
Cedara			
(Pietermaritzburg)	16	10	1·9
Port Shepstone	21	16	
Richmond			
Seven Oaks			
Vryheid			
Waterford			
(near Underberg)	20	8	0·1
TRANSVAAL			
Barberton			
Belfast			
Bethal	28	9	
Bospoort	28	6	
Carolina	28	11	
Chester			
(near Gravelotte)			
Crecy			
Groendraai	35	13	
(naby Vaalwater)			
Jan Kempdorp			
Jan Smuts	27	12	
Joubert Park (Jhb)	27	14	
Kroondal	33	10	
Levubu	35	18	
Leeudoringstad			
Lichtenburg			
Letaba			
Loskopdam			
Lydenburg	30	10	
Magnitz	36	18	
Mara	36	17	
Marble Hall			
Messina	38	21	
Middelburg			
Nelspruit	33	17	
Phalaborwa	34	18	
Pietersburg	33	14	
Piet Retief	26	13	

TRANSVAAL	Max	Min	RRR
Pongola			
Potchefstroom	28	9	
Potgietersrus	33	17	
Pretoria W.B.	30	13	
Pretoriuskop			
Punda Milia			
Sandpan (NW. Tvl.)	36	19	
Satara			
Sekhukhune			
Shingwidzi			
Skukuza	33	18	
Standerton			
Thabazimbi			
Tomburke			
Tzansen			
Vereeniging			
Volksrust			
Warmbad	33	13	
Witbank			
Zeerust			
O.V.S. - O.F.S.			
Balkfontein			
(naby Bothaville)			
Bethlehem	25	8	
Bloemfontein	26	4	
(J.B.M. Hertzog)			
Bultfontein			
Fauresmith	25	4	
Ficksburg			
Frankfort	28	7	
Harrismith			
Hoopstad	30	5	
Kroonstad	27	9	
Lindley			
Modderpoort			
Petrusburg			
Philippolis			
Reddersburg			
Reitz			
Vrede			
Warden			
Welkom	27	10	
Wepener	27	2	
Winburg			
Zastron			

S.W.A.	Max	Min	RRR
Aroab			
Bethanie			
Dordabis			
Gobabeb	30	8	
Gobabis	32	16	
Grootfontein			
Cape Fria	20	13	
Karasburg			
Kalkfeld			
Karibib			
Keetmanshoop	30	8	
Kub			
Luderitz	19	10	
Mariental			
Ohopoho			
Okahandja			
Okaukueye			
Ondangua	36	19	
Otavi			
Otjiwarongo			
Outjo	34	13	
J.G. Strydom. LH	30	14	
Rehoboth			
Runtu	35	22	
Steinhausen			
Tsumeb			
Walvisbaai	18	8	
Windhoek W.K.			
BASUTOLAND			
Maseru	26	5	
BETSJOANALAND/BECHUANALAND			
Francistown	35	19	
Gaberones	34	13	
Ghanzi	30	19	
Lobatsi			
Mahalapye			
Maun	35	20	
Shakawe	30	20	0·9
Tsabong	23	8	
Tsane	35	14	
SWAZILAND			
Emlembe			
Manzini	29	16	
Stegi			

SYNOPTIC WEATHER MAP — 1200 GMT — 1400 SAST — SINOPTIESE WEERKAART

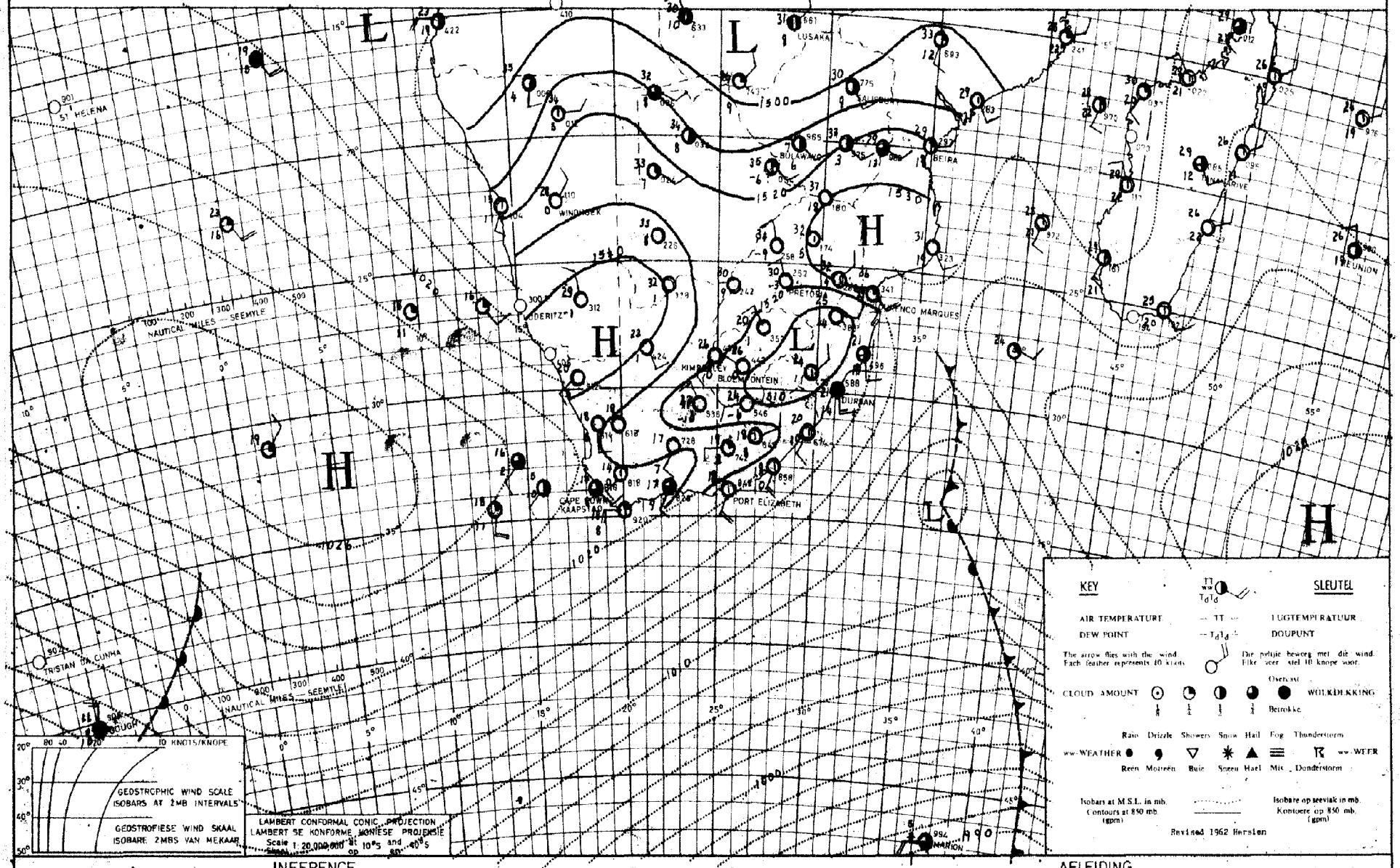

INFERENCE — DATE 27 - 9 - 19 66 DATUM — AFLEIDING

The Atlantic high is moving in south of the country with the result that cloudy weather with light rain will spread over Natal and the northern and eastern regions of Transvaal. The low over the interior may cause isolated thundershowers over Southern Transvaal and the north-eastern Free State.

Die Atlantiese hoog beweeg suid van die land in sodat dit bewolk sal wees met ligte reen oor Natal en die noordelike en oostelike dele van Transvaal. Die laag oor die binneland mag enkele donderbuie veroorsaak oor Suid-Transvaal en Noordoos-Vrystaat.

DAAGLIKSE WEERBULLETIN

Maksimum en Minimum Temperatuur (°C) en Reënval (RRR) in mm vir die 24 uur geëindig om 0800 SAST op

WEERBURO / WEATHER BUREAU
DEPT. VAN VERVOER / DEPT. OF TRANSPORT

..29..-..9..-..19.66..

DAILY WEATHER BULLETIN

Maximum and Minimum Temperatures (°C) and rainfall (RRR) in mm for the 24 hours ended at 0800 SAST on

CAPE - KAAP	Max	Min	RRR
Aberdeen			
Addo			
Alexander Bay	20	7	
Aliwal North	23	5	
Bashee	19	12	3·0
Beaufort-Wes	18	4	
(Lughawe)			
Boegoebergdam			
Boetsap			
Brakkekuil			
(naby Heidelberg)			
Brandvlei			
Cala			
Caledon			
Calitzdorp			
Calvinia	18	5	
Cape Agulhas	19	10	1·0
Cape Columbine	17	9	
Cape Point	15	11	
Cape St. Francis	17	13	8·0
Cape Town	18	4	
(D.F. Malan)			
Cape Town			
(Roeland Str.)			
Carnarvon			
Ceres			
Citrusdal			
Colesberg			
Cradock			
Döhne	15	6	
De Aar	20	3	
Douglas			
East London	19	11	9·7
(Airport)			
Bensaamheid			
(naby Herold)			
Elsenburg			
Fraserburg	16	1	
Garies			
George			
Graaff-Reinet	18	4	
Grahamstown			1·9
Hopetown			
Idutywa			
Jansenville	22	6	
Joubertina			
Kimberley	24	5	
(Airport)			
Knysna			
Kokstad	19	3	
Kuruman	25	7	

KAAP - CAPE	Max	Min	RRR
Ladismith			
Lake Mentz			
Maclear			
Mafeking	29	11	
Malmesbury			
Matatiele			
Matroosberg	15	1	
Grootfontein			
(Middelburg)			
Mosselbaai	18	12	
Mount Frere			
Okiep	18	11	
Oudtshoorn	19	4	
Petrusville			
Piketberg			
Pofadder	19	16	
Port Alfred			
Port Elizabeth	19	12	13·0
Port Nolloth	18	8	
Port St. Johns	20	12	
Prieska	23	5	
Prince Albert			
Queenstown	19	3	
Rietfontein			
Riversdale	19	6	
Robertson	20	5	
Sheeprun	17	3	
(near Maclear)			
Somerset-Oos	18	5	
Steynsburg			
Strydenburg			
Sutherland	15	0	
Swellendam			
Tarkastad			
Touwsrivier			
Twee Riviere	23	0	
(Gemsbokpark)			
Umtata	18	8	1·2
Uniondale			
Upington	22	15	
Vanwyksvlei	21	5	
Victoria-Wes	17	0	
Vredendal	20	4	
Vryburg	31	8	
Williston			
Willowmore	17	2	
Willowpark			
(near Dordrecht)	17	-1	

NATAL	Max	Min	RRR
Cape St. Lucia	23	16	11·5
Dundee			
Durban	23	13	1·8
(Louis Botha)			
Estcourt	27	10	
Harding			
Himeville			
Mkuze			
Hluhluwe			4·5
Newcastle	33	12	
Cedara			
(Pietermaritzburg)	25	8	
Port Shepstone	21	15	1·0
Richmond			
Seven Oaks			
Vryheid			
Waterford			
(near Underberg)	23	5	0·2
TRANSVAAL			
Barberton			
Belfast			
Bethal	27	12	1·0
Bospoort	30	4	
Carolina	27	11	6·6
Chester			
(near Gravelotte)			
Crecy			
Groendraai	31	17	
(naby Vaalwater)			
Jan Kempdorp			
Jan Smuts	28	10	
Joubert Park (Jhb)	27	10	
Kroondal	33	11	
Levubu	29	19	
Leeudoringstad			
Lichtenburg			
Letaba			
Loskopdam			1·0
Lydenburg	23	13	
Marnitz	31	19	
Mara	31	19	
Marble Hall			
Messina	32	20	
Middelburg			1·0
Nelspruit	26	17	
Phalaborwa	31	19	
Pietersburg	27	16	
Piet Retief	23	11	7·0

TRANSVAAL	Max	Min	RRR
Pongola			
Potchefstroom	32	2	
Potgietersrus	28	17	0·4
Pretoria W.B.	30	15	
Pretoriuskop			
Punda Milia			
Sandpan (NW. Tvl.)	31	19	
Satara			
Sekhukhune			
Shingwidzi			
Skukuza	31	16	
Standerton			
Thabazimbi			
Tomburke			
Tzaneen			
Vereeniging			
Volksrust			
Warmbad	32	14	
Witbank			0·7
Zeerust			
Waterval boven			4·5
O.V.S. - O.F.S.			
Balkfontein			
(naby Bothaville)			
Bethlehem	28	7	
Bloemfontein	25	7	
(J.B.M. Hertzog)			
Bultfontein			
Fauresmith	23	4	
Ficksburg			
Frankfort	29	6	
Harrismith			
Hoopstad			
Kroonstad			
Lindley			
Modderpoort			
Petrusburg			
Philippolis			
Reddersburg			
Reitz			
Vrede			
Warden			
Welkom	28	6	
Wepener	26	1	
Winburg			
Zastron			

S.W.A.	Max	Min	RRR
Aroab			
Bethanie			
Dordabis			
Gobabeb	31	10	
Gobabis	28	11	
Grootfontein			
Cape Frio	21	11	
Karasburg			
Kalkfeld			
Karibib			
Keetmanshoop	23	1	
Kub			
Luderitz			
Mariental	27	9	
Ohopoho			
Okahandja			
Okaukueye			
Ondangua	34	20	
Otavi			
Otjiwarongo			
Outjo	34	14	
Uis	32	13	
J G Strydom LH	27	10	
Rehoboth			
Runtu	28	16	1·5
Steinhausen			
Tsumeb	34	17	9·2
Walvisbaai	17	9	
Windhoek W.K.			
BASUTOLAND			
Maseru	27	2	
BETSJOEANALAND/BECHUANALAND			
Francistown	32	18	2·5
Gaberones	36	19	
Ghanzi	33	16	
Lobatsi			
Mahalapye			
Maun	30	21	
Shakawe	33	15	
Tsabong	26	5	
Tsane	32	9	
SWAZILAND			
Emlembe			
Manzini	26	16	3·3
Stegi			6·0

SYNOPTIC WEATHER MAP — 1200 GMT. — 1400 SAST. — SINOPTIESE WEERKAART

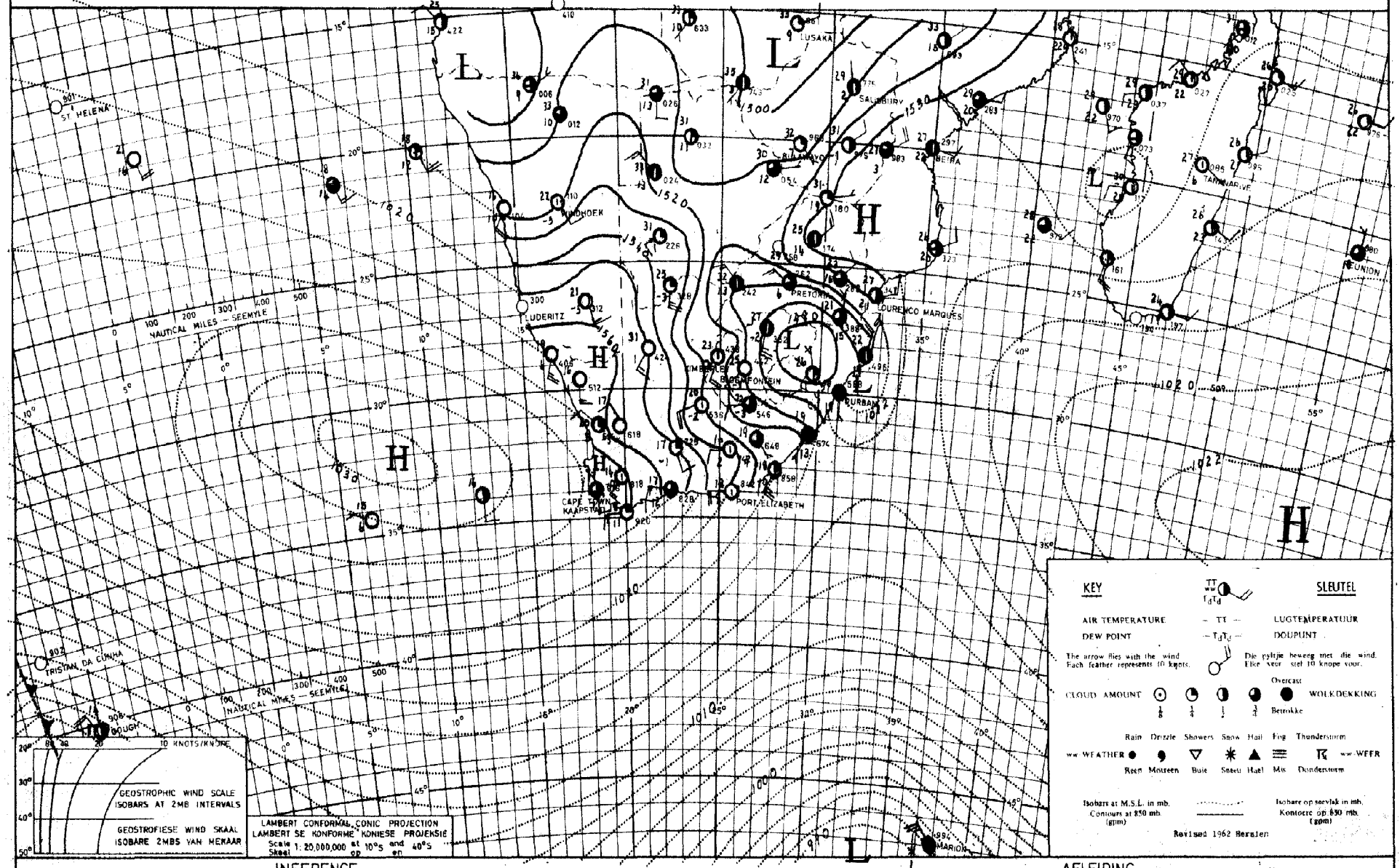

INFERENCE — DATE 28 - 9 - 19.66 DATUM — AFLEIDING

The Atlantic high is ridging around the south coast, so that it will be cloudy over the southern and eastern coastal areas, with rain. This ridge will again cause an inflow of moisture over the north-eastern interior, so that thunder-showers will develop over the eastern and southeastern Transvaal.

Die Atlantiese hoog stoot 'n rug om die suidkus, sodat dit bewolk sal wees oor die suidelike en oostelike kusstreke met reen. Hierdie rug sal ook weer vog invoer oor die noordoostelike binneland, met gevolglike donderbuie oor die oostelike en suiddoostelike dele van die Transvaal.

DAAGLIKSE WEERBULLETIN

Maksimum en Minimum Temperatuur (°C) en Reënval (RRR) in mm vir die 24 uur geëindig om 0800 SAST op

WEERBURO / WEATHER BUREAU
DEPT. VAN VERVOER / DEPT. OF TRANSPORT

30 - 9 - 1966

DAILY WEATHER BULLETIN

Maximum and Minimum Temperatures (°C) and rainfall (RRR) in mm for the 24 hours ended at 0800 SAST on

CAPE - KAAP	Max	Min	RRR
Aberdeen			
Addo			
Alexander Bay	34	12	
Aliwal North	23	5	
Bashee	19	12	3·0
Beaufort-Wes	23	7	
(Lughawe)			
Boegoebergdam			
Boetsap			
Brakkekuil			
(naby Heidelberg)			
Brandvlei			
Cala			
Caledon			
Calitzdorp			
Calvinia	24	12	
Cape Agulhas	18	12	
Cape Columbine	19	13	
Cape Point	21	15	
Cape St. Francis	16	11	1·0
Cape Town	23	6	
(D.F. Malan)			
Cape Town			
(Roeland Str.)			
Carnarvon			
Ceres			
Citrusdal			
Colesberg			
Cradock			
Döhne	19	9	
De Aar	23	7	
Douglas			
East London	18	11	
(Airport)			
Eensaamheid			
(naby Herold)			
Elsenburg			
Fraserburg	21	2	
Garies			
George			
Graaff-Reinet	22	9	
Grahamstown			3·6
Hopetown			
Idutywa			
Jansenville	22	5	
Joubertina			
Kimberley	26	13	
(Airport)			
Knysna			
Kokstad	15	5	
Kuruman	27	12	

KAAP - CAPE	Max	Min	RRR
Ladismith			
Lake Mentz			
Maclear			
Mafeking	29	10	
Malmesbury			
Matatiele			
Matroosberg	21	7	
Grootfontein	19	3	
(Middelburg)			
Mosselbaai	28	12	
Mount Frere			
Okiep	25	9	
Oudtshoorn	24	4	
Petrusville			
Piketberg			
Pofadder	24	10	
Port Alfred			
Port Elizabeth	17	10	0·7
Port Nolloth	35	13	
Port St. Johns	18	16	3·5
Prieska	26	5	
Prince Albert			
Queenstown	19	4	
Rietfontein			
Riversdale	22	8	
Robertson	26	6	
Sheeprun			
(near Maclear)	17	5	
Somerset-Oos			
Steynsburg	22	6	
Strydenburg			
Sutherland			
Swellendam			
Tarkastad			
Touwsrivier			
Twee Riviere	28	5	
(Gemsbokpark)			
Umtata	16	6	
Uniondale			
Upington	26	8	
Vanwyksvlei	25	5	
Victoria-Wes	22	0	
Vredendal	30	12	
Vryburg	27	16	
Williston			
Willowmore	19	4	
Willowpark	17	3	
(near Dordrecht)			

NATAL	Max	Min	RRR
Cape St. Lucia	19	15	3·5
Dundee			
Durban	20	16	
(Louis Botha)			
Estcourt	19	9	
Harding			
Himeville			
Mkuze			
Hluhluwe			2·5
Newcastle	21	11	
Cedara	16	7	
(Pietermaritzburg)			
Port Shepstone	19	16	
Richmond			
Seven Oaks			
Vryheid			
Waterford	16	0	
(near Underberg)			
TRANSVAAL			
Barberton			
Belfast			
Bethal	15	7	
Bospoort	27	10	
Carolina	11	7	0·6
Chester			
(near Gravelotte)			
Crecy			
Gideonsrus			25·5
Groendraai			
(naby Vaalwater)			
Jan Kempdorp			
Jan Smuts	22	6	
Joubert Park (Jhb)	22	7	
Kroondal	30	10	
Levubu	21	13	1·1
Leeudoringstad			
Lichtenburg			
Letaba			
Loskopdam			2·0
Lydenburg	17	8	
Marnitz	27	14	
Mara	22	11	2·0
Marble Hall			19·0
Messina	26	16	0·1
Middelburg			
Nelspruit	20	13	3·2
Phalaborwa	20	18	
Pietersburg	21	11	
Piet Retief	16	9	2·5

TRANSVAAL	Max	Min	RRR
Pongola			
Potchefstroom	28	9	
Potgietersrus	26	13	
Pretoria W.B.	26	11	8·6
Pretoriuskop			
Punda Milia			
Sandpan (NW. Tvl.)	32	15	
Satara			
Sekhukhune			
Shingwidzi			
Skukuza	24	13	0·5
Standerton	15	9	
Thabazimbi			56·5
Tomburke			
Tzaneen			
Vereeniging			
Volksrust			
Warmbad	28	11	1·0
Witbank			
Zeerust			
O.V.S. - O.F.S.			
Balkfontein			
(naby Bothaville)			
Bethlehem			
Bloemfontein	25	10	
(J.B.M. Hertzog)			
Bultfontein			
Fauresmith			
Ficksburg			
Frankfort	23	9	
Harrismith			
Hoopstad	27	10	
Kroonstad	30	9	
Lindley			
Modderpoort			
Petrusburg			
Philippolis			
Reddersburg			
Reitz			
Vrede			
Warden			
Welkom	27	10	
Wepener	25	11	
Winburg			
Zastron			

S.W.A.	Max	Min	RRR
Aroab			
Bethanie			
Dordabis			
Gobabeb	36	11	
Gobabis	27	12	
Grootfontein			
Cape Frio	22	13	
Karasburg			
Kalkfeld			
Karibib			
Keetmanshoop	27	12	
Kub			
Luderitz	25	11	
Mariental	27	13	
Ohopoho			
Okahandja			
Okaukueye			
Ondangua	31	20	
Otavi			
Otjiwarongo			
Outjo	32	15	
Uis	35	17	
J.G. Strydom L.H.	26	12	
Rehoboth			
Runtu	26	18	0·9
Steinhausen			
Tsumeb	31	17	
Walvisbaai	16	13	
Windhoek W.K.			
BASUTOLAND			
Maseru	24	7	
BETSJOEANALAND/BECHUANALAND			
Francistown	26	13	
Gaberones	30	15	
Ghanzi	31	11	46·4
Lobatsi			
Mahalapye			
Maun	28	16	
Shakawe	30	17	6·0
Tsabong	28	7	
Tsane			
SWAZILAND			
Emlembe			
Manzini	21	12	13·7
Stegi			2·0

SYNOPTIC WEATHER MAP 1200 GMT. — 1400 SAST. SINOPTIESE WEERKAART

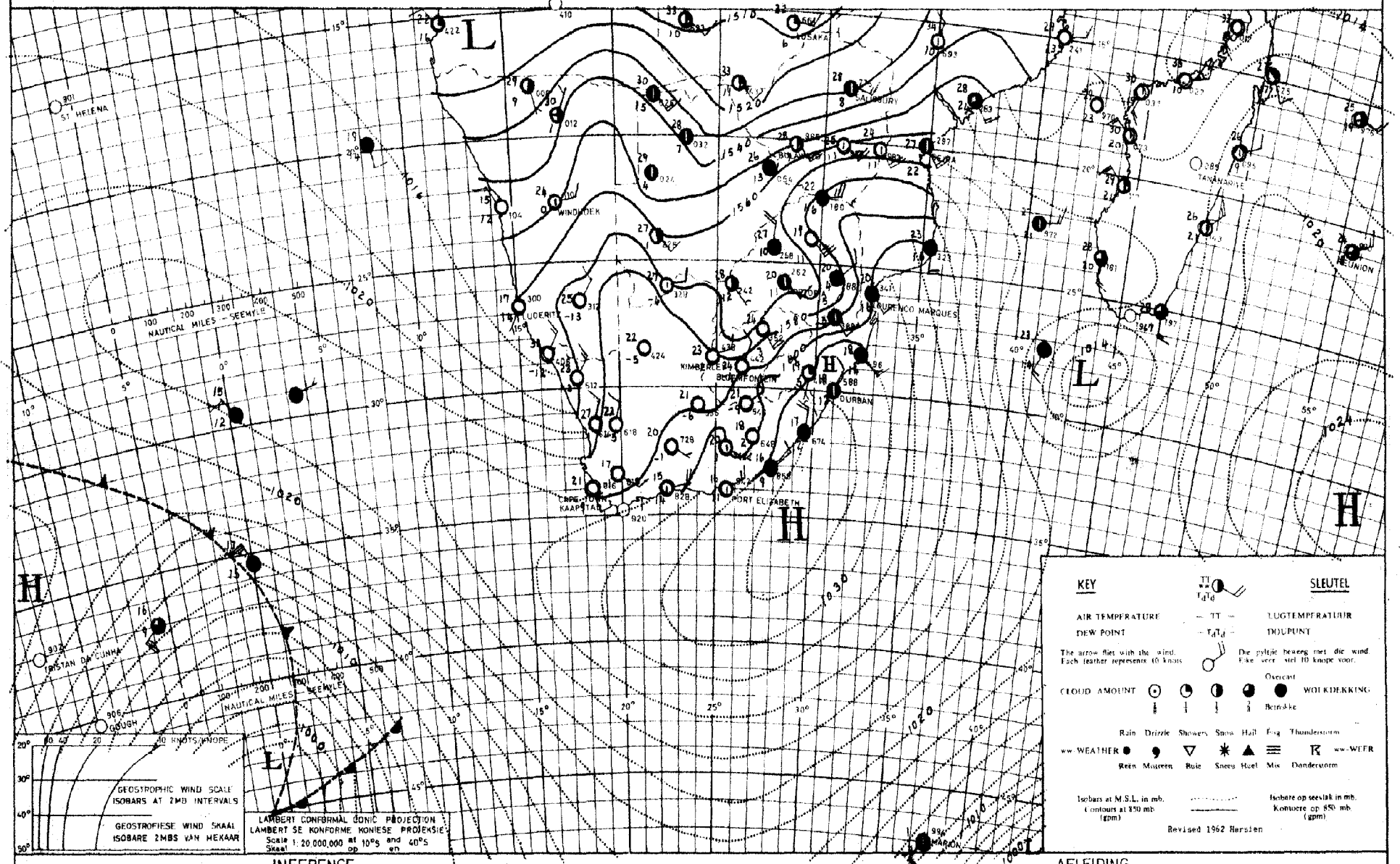

INFERENCE DATE 29 - 9 - 1966 DATUM AFLEIDING

As the high to the South-east of the country moves northeastwards it will clear over Natal while moist air entering the Transvaal from the south-east is causing cloudy weather over the province and showers will occur.

Terwyl die hoog langs die suidooskus noordoos-waarts beweeg, sal dit oor Natal opklaar. Vogtige lug vanuit die suidooste word oor Transvaal ingevoer en veroorsaak bewolkte weer met buie oor dié provinsie.

DAAGLIKSE WEERBULLETIN

Maksimum en Minimum Temperatuur (°C) en Reënval (RRR) in mm vir die 24 uur geëindig om 0800 SAST op

WEERBURO / WEATHER BUREAU
DEPT. VAN VERVOER / DEPT. OF TRANSPORT

1 - 10 - 1966

DAILY WEATHER BULLETIN

Maximum and Minimum Temperatures (°C) and rainfall (RRR) in mm for the 24 hours ended at 0800 SAST on

CAPE - KAAP	Max	Min	RRR
Aberdeen			
Addo			
Alexander Bay	23	12	
Aliwal North	28	15	
Bashee	26	18	
Beaufort-Wes	31	16	
(Lughawe)			
Boegoebergdam			
Boetsap			
Brakkekuil			
(naby Heidelberg)			
Brandvlei			
Cala			
Caledon			
Calitzdorp			
Calvinia	31	8	
Cape Agulhas	21	14	
Cape Columbine	23	11	
Cape Point	23	12	
Cape St. Francis	30	15	
Cape Town	27	8	
(D.F. Malan)			
Cape Town			
(Roeland Str.)			
Carnarvon			
Ceres			
Citrusdal			
Colesberg			
Cradock			
Döhne	31	18	
De Aar	29	15	
Douglas			
East London	29	19	
(Airport)			
Bensaamheid			
(naby Herold)			
Elsenburg			
Fraserburg	28	6	
Caries			
George			
Graaff-Reinet	31	20	
Grahamstown			
Hopetown			
Idutywa			
Jansenville	35	21	
Joubertina			
Kimberley	27	16	
(Airport)			
Knysna			
Kokstad	27	12	
Kuruman			

KAAP - CAPE	Max	Min	RRR
Ladismith			
Lake Mentz			
Maclear			
Mafeking	23	11	
Malmesbury			
Matatiele			
Matroosberg	28	7	
Grootfontein			
(Middelburg)	27	17	
Mosselbaai	26	13	
Mount Frere			
Okiep	29	9	
Oudtshoorn	35	9	
Petrusville			
Piketberg			
Pofadder	31	12	
Port Alfred			
Port Elizabeth	31	15	
Port Nolloth	18	12	
Port St. Johns	30	18	
Prieska	23	19	
Prince Albert			
Queenstown	28	21	
Rietfontein			
Riversdale	34	13	
Robertson	33	13	
Sheeprun	29	19	
(near Maclear)			
Somerset-Oos	32	21	
Steynsburg			
Strydenburg			
Sutherland	26	8	
Swellendam			
Tarkastad			
Touwsrivier			
Twee Riviere	32	15	
(Gemsbokpark)			
Umtata			
Uniondale			
Upington	32	19	
Vanwyksvlei	31	11	
Victoria-Wes			
Vredendal	36	11	
Vryburg	24	12	
Williston			
Willowmore	31	12	
Willowpark			
(near Dordrecht)	25	16	

NATAL	Max	Min	RRR
Cape St. Lucia	21	17	
Dundee			
Durban	25	14	
(Louis Botha)			
Estcourt	26	10	
Harding			
Himeville			
Mkuze			
Hluhluwe			
Newcastle	27	13	
Cedara			
(Pietermaritzburg)	27	12	
Port Shepstone	22	14	
Richmond			
Seven Oaks			
Vryheid			
Waterford			
(near Underberg)	25	7	
TRANSVAAL			
Barberton			
Belfast			
Bethal	22	7	
Bospoort	24	8	
Carolina	18	7	
Chester			
(near Gravelotte)			
Crecy			
Groendraai			
(naby Vaalwater)			
Jan Kempdorp			
Jan Smuts	19	8	
Joubert Park (Jhb)	20	9	
Kroondal	25	8	
Levubu	18	13	
Leeudoringstad			
Lichtenburg			
Letaba			
Loskopdam			
Lydenburg	20	6	
Marnitz	23	12	
Mara	18	9	
Marble Hall			
Messina	22	14	
Middelburg			
Nelspruit	21	9	
Phalaborwa	22	12	
Pietersburg	20	7	
Piet Retief	28	11	

TRANSVAAL	Max	Min	RRR
Pongola			
Potchefstroom	25	9	
Potgietersrus	23	10	
Pretoria W.B.	22	11	
Pretoriuskop			
Punda Milia			
Sandpan (NW. Tvl.)			
Satara			
Sekhukhune			
Shingwidzi			
Skukuza	26	7	
Standerton	24	7	
Thabazimbi			
Tomburke			
Tzaneen			
Vereeniging			
Volksrust			
Warmbad	25	10	
Witbank			
Zeerust			
O.V.S. - O.F.S.			
Balkfontein			
(naby Bothaville)			
Bethlehem	24	7	
Bloemfontein	25	12	
(J.B.M. Hertzog)			
Bultfontein			
Fauresmith	26	13	
Ficksburg			
Frankfort	25	8	
Harrismith			
Hoopstad	27	10	
Kroonstad	25	10	
Lindley			
Modderpoort			
Petrusburg			
Philippolis			
Reddersburg			
Reitz			
Vrede			
Warden			
Welkom	26	10	
Wepener	25	14	
Winburg			
Zastron			

S.W.A.	Max	Min	RRR
Aroab			
Bethanie			
Dordabis			
Gobabeb	30	14	
Gobabis	28	13	
Grootfontein			
Cape Fria	23	14	
Karasburg			
Kalkfeld			
Karibib			
Keetmanshoop	34	21	
Kub			
Luderitz	13	10	
Mariental	33	19	
Chopoho			
Okahandja			
Okaukueye			
Ondangua	30	19	
Otavi			
Otjiwarongo			
Outjo	31	20	
Rehoboth			
Runtu	35	22	
Steinhausen			
Tsumeb	29	16	0·6
Walvisbaai	17	12	
Windhoek W.K.			
J.C. Strydom Lughawe	27	13	
BASUTOLAND			
Maseru	24	11	
BETSJOEANALAND/BECHUANALAND			
Francistown	30	18	
Gaberones	25	12	
Ghanzi	27	12	
Lobatsi			
Mahalapye			
Maun	20	13	
Shakawe	23	13	
Tsabong	29	14	
Tsane	28	13	
SWAZILAND			
Embembe			
Manzini			
Stegi			

SYNOPTIC WEATHER MAP — 1200 GMT. — 1400 SAST. — SINOPTIESE WEERKAART

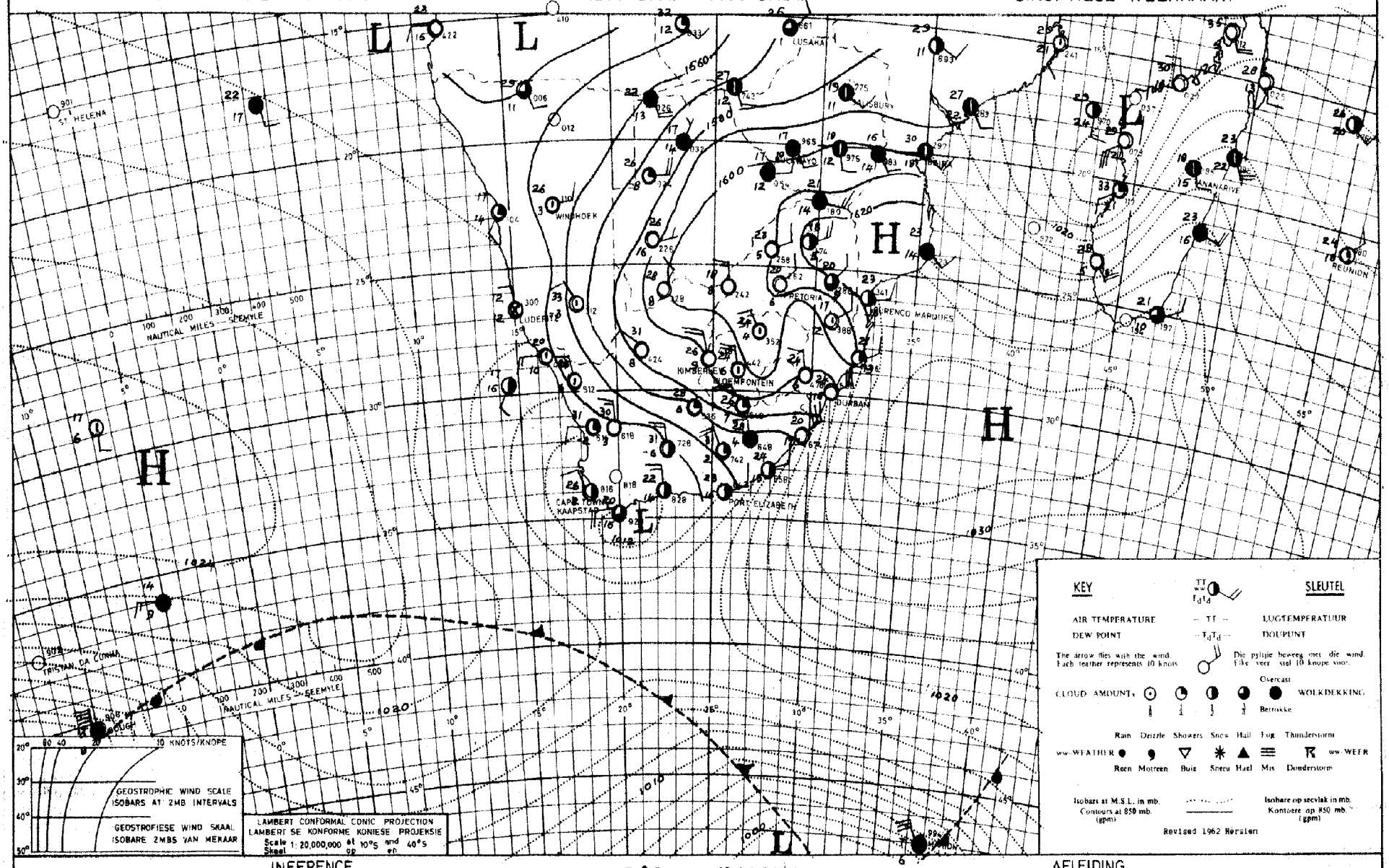

INFERENCE — DATE 30-9-1966 DATUM — AFLEIDING

A cold front is approaching the Cape from the west and will cause cloudy cooler weather with light rain over the south-western Cape Province. A few thunder-showers will develop over South-West Africa, the western parts of Botswana, Northern Cape and the south-western Free State. Over the remainder of the country it will remain fine.

'n Koufront nader die Kaap vanuit die weste en sal bewolkte koeler weer veroorsaak oor die suidwestelike Kaapprovinsie, met lichte reën. Enkele donderbuie kan nog oor Suidwes-Afrika, die westelike dele van Botswana, Noord-Kaapland en die suidwestelike Vrystaat ontwikkel. Oor die res van die land sal dit mooiweer bly.

Weather Bur

REPUBLIEK VAN SUID-AFRIKA REPUBLIC OF SOUTH AFRICA

2 FEB 9 1967

DAAGLIKSE WEERBULLETIN

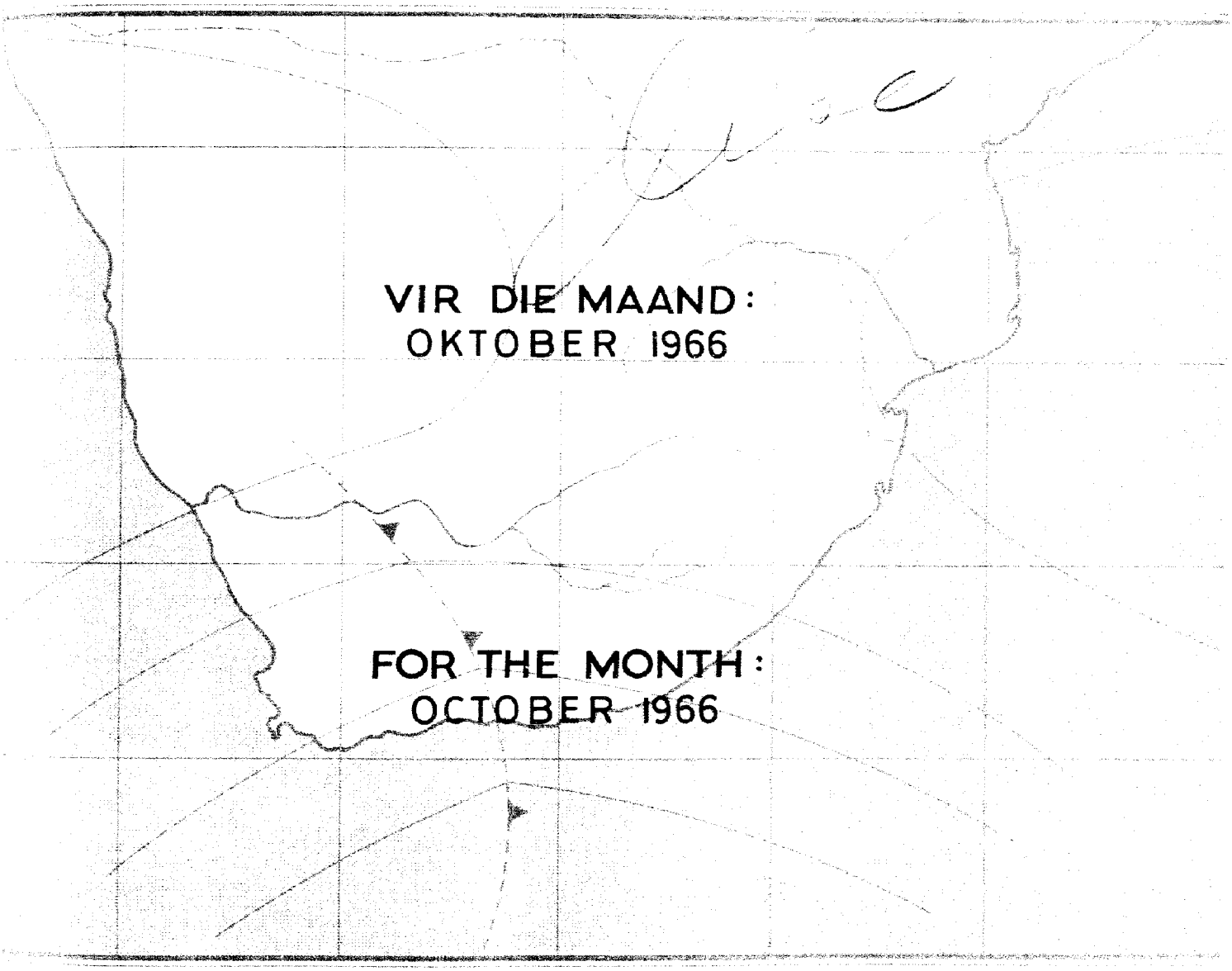

DAILY WEATHER BULLETIN

DAAGLIKSE WEERBULLETIN

Maksimum en Minimum Temperatuur (°C) en Reënval (RRR) in mm vir die 24 uur geëindig om 0800 SAST op

WEERBURO / WEATHER BUREAU
DEPT. VAN VERVOER / DEPT. OF TRANSPORT

2 - 10 - 1966

DAILY WEATHER BULLETIN

Maximum and Minimum Temperatures (°C) and rainfall (RRR) in mm for the 24 hours ended at 0800 SAST on

CAPE - KAAP	Max	Min	RRR
Aberdeen			
Addo			
Alexander Bay	20	13	
Aliwal North	27	9	1·5
Bashee	22	16	6·5
Beaufort-Wes	27	9	
(Lughawe)			
Boegoebergdam			
Boetsap			
Brakkekuil			
(naby Heidelberg)			
Brandvlei			
Cala			
Caledon			
Calitzdorp			
Calvinia	25	6	
Cape Agulhas	18	13	
Cape Columbine	18	10	
Cape Point	16	12	1·2
Cape St. Francis	18	12	
Cape Town	20	6	
(D.F. Malan)			
Cape Town			
(Roeland Str.)			
Carnarvon			
Ceres			
Citrusdal			
Colesberg			
Cradock			
Döhne	30	9	3·5
De Aar	27	10	
Douglas			
East London	21	13	
(Airport)			
Eensaamheid			
(naby Herold)			
Elsenburg			
Fraserburg	25	5	
Garies			
George			
Graaff-Reinet			
Grahamstown			
Hopetown			
Idutywa			
Jansenville	31	9	
Joubertina			
Kimberley	29	18	
(Airport)			
Knysna			
Kokstad			
Kuruman	27	10	

KAAP - CAPE	Max	Min	RRR
Ladismith			
Lake Mentz			
Maclear			
Mafeking	27	10	
Malmesbury			
Matatiele			
Matroosberg			
Grootfontein			
(Middelburg)	27	6	1·7
Mosselbaai	19	13	
Mount Frere			
Okiep	27	14	
Oudtshoorn	25	8	
Petrusville			
Piketberg			
Pofadder	28	12	
Port Alfred			
Port Elizabeth	19	9	
Port Nolloth	18	13	
Port St. Johns	31	19	
Prieska	30	14	
Prince Albert			
Queenstown	30	9	1·6
Rietfontein			
Riversdale	23	13	
Robertson	26	14	
Sheeprun	30	11	0·1
(near Maclear)			
Somerset-Oos	29	7	
Steynsburg			
Strydenburg			
Sutherland			
Swellendam			
Tarkastad			
Touwsrivier			
Twee Riviere	23	20	
(Gemsbokpark)			
Umtata	32	13	1·2
Uniondale			
Upington	33	13	
Vanwyksvlei	29	12	
Victoria-Wes	28	6	
Vredendal	24	10	
Vryburg	27	11	
Williston			
Willowmore	24	8	
Willowpark			
(near Dordrecht)			

NATAL	Max	Min	RRR
Cape St. Lucia	27	17	
Dundee			
Durban	29	15	
(Louis Botha)			
Estcourt	29	11	
Harding			
Himeville			
Mkuze			
Hluhluwe			
Newcastle			
Cedara			
(Pietermaritzburg)	29	13	
Port Shepstone	26	17	
Richmond			
Seven Oaks			
Vryheid			
Waterford			
(near Underberg)	26	6	
TRANSVAAL			
Barberton			
Belfast			
Bethal	25	8	
Bospoort	26	7	
Carolina	24	9	
Chester			
(near Gravelotte)			
Creecy			
Groendraai			
(naby Vaalwater)			
Jan Kempdorp			
Jan Smuts	23	10	
Joubert Park (Jhb)	23	10	
Kroondal	27	8	
Levubu	26	14	
Leeudoringstad			
Lichtenburg			
Letaba			
Loskopdam			
Lydenburg	25	6	
Marloth	27	12	
Mara	27	11	
Marble Hall			
Messina	27	14	
Middelburg			
Nelspruit	29	11	
Phalaborwa	29	23	
Pietersburg	25	11	
Piet Retief	28	14	

TRANSVAAL	Max	Min	RRR
Pongola			
Potchefstroom	27	9	
Potgietersrus	28	12	
Pretoria W.B.	26	12	
Pretoriuskop			
Punda Milia			
Sandpan (NW. Tvl.)	28	11	
Satara			
Sekhukhune			
Shingwidzi			
Skukuza	32	9	
Standerton	26	7	
Thabazimbi			
Tomburke			
Tzaneen			
Vereeniging			
Volksrust			
Warmbad	28	12	
Witbank			
Zeerust			
O.V.S. - O.F.S.			
Balkfontein			
(naby Bothaville)			
Bethlehem	24	6	
Bloemfontein	27	11	
(J.B.M. Hertzog)			
Bultfontein			
Fauresmith	27	10	0·8
Ficksburg			
Frankfort			
Harrismith			
Hoopstad	29	12	
Kroonstad	27	12	
Lindley			
Modderpoort			
Petrusburg			
Philippolis			
Reddersburg			
Reitz			
Vrede			
Warden			
Welkom			
Wepener	28	17	
Winburg			
Zastron			

S.W.A.	Max	Min	RRR
Aroab			
Bethanie			
Dordabis			
Gobabeb	37	18	
Gobabis	28	14	
Grootfontein			
Karasburg			
Kalkfeld			
Karibib			
Keetmanshoop	34	15	
Kub			
Luderitz	22	12	
Mariental	32	20	
Ohopoho			
Okahandja			
Okaukueye			
Ondangua			
Otavi			
Otjiwarongo			
Outjo	31	17	26·5
Rehoboth			
Runtu			
Steinhausen			
Tsumeb	30	17	
Walvisbaai	17	13	
Windhoek W.K.			
J.C. Strydom Lughawe	27	13	
BASUTOLAND			
Maseru	25	10	
BETSJOEANALAND/BECHUANALAND			
Francistown	26	12	
Gaberones	28	12	
Ghanzi	29	13	
Lobatsi			
Mahalapye			
Maun	30	17	
Shakawe	30	16	
Tsabong	30	11	
Tsane	29	14	
SWAZILAND			
Emlembe			
Manzini	29	14	
Stegi			

SYNOPTIC WEATHER MAP — 1200 GMT. — 1400 SAST. — SINOPTIESE WEERKAART

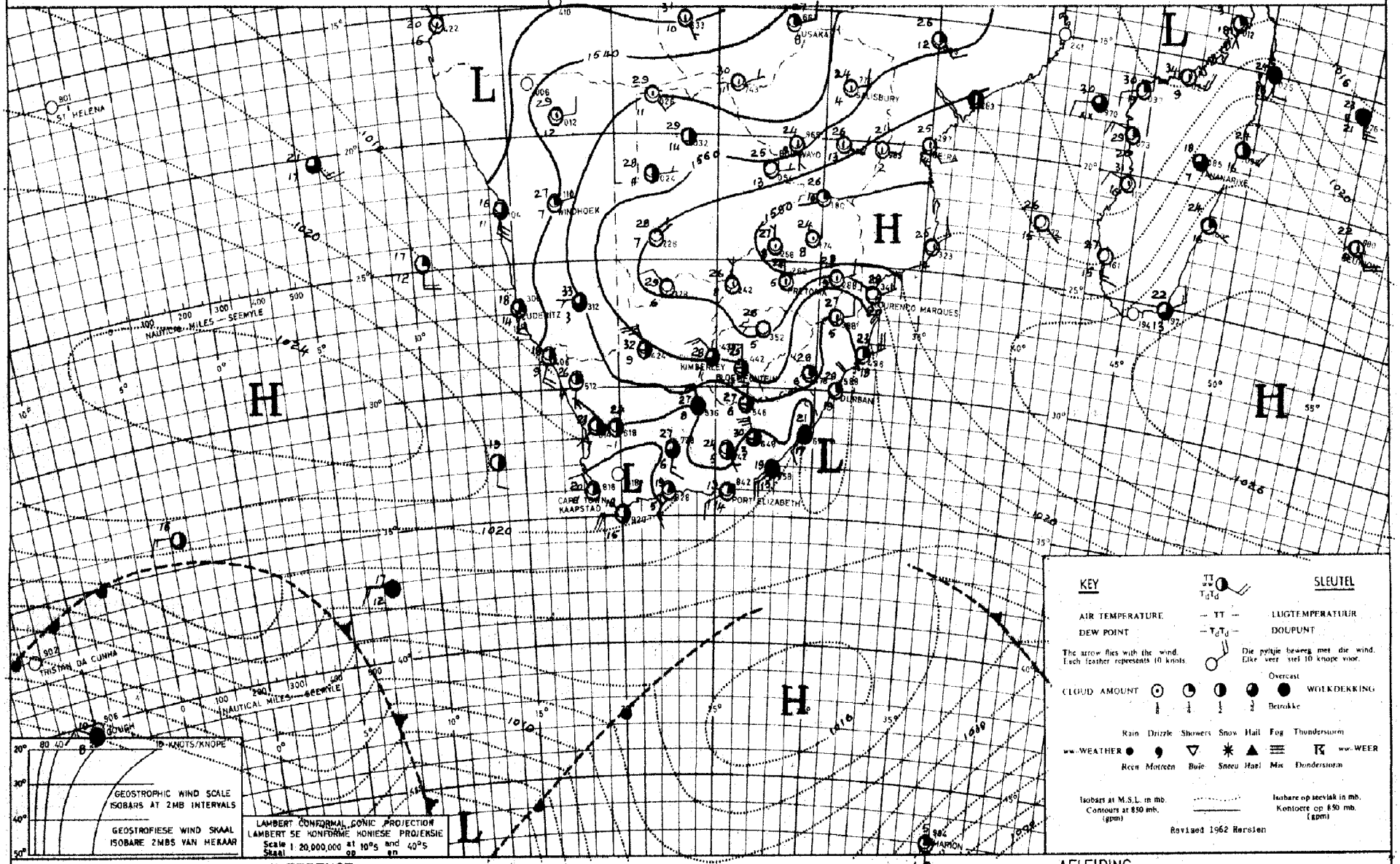

INFERENCE — DATE 1.10.1966 DATUM — AFLEIDING

Waves moving from west to east south of the country will maintain cloudy weather over the south-western and southern Cape coastal areas. The air is fairly moist over the interior, and thunder-showers will develop over the central interior.

Laagdrukstelsels wat van wes na oos suid van die land verbybeweeg, sal bewolkte toestande laat voortduur oor die suidwestelike en suidelike Kaapse kusgebiede. Die lug is taamlik vogtig oor die binneland, en donderbuie sal oor die sentrale binneland ontwikkel.

DAAGLIKSE WEERBULLETIN

Maksimum en Minimum Temperatuur (°C) en Reënval (RRR) in mm vir die 24 uur geëindig om 0800 SAST op

WEERBURO / WEATHER BUREAU
DEPT. VAN VERVOER / DEPT. OF TRANSPORT

3 - 10 - 1966

DAILY WEATHER BULLETIN

Maximum and Minimum Temperatures (°C) and rainfall (RRR) in mm for the 24 hours ended at 0800 SAST on

CAPE - KAAP	Max	Min	RRR
Aberdeen			
Addo			
Alexander Bay	21	11	
Aliwal North	27	9	
Bashee	21	16	
Beaufort-Wes	27	7	
(Lughawe)			
Boegoebergdam			
Boetsap			
Brakkekuil			
(naby Heidelberg)			
Brandvlei			
Cala			
Caledon			
Calitzdorp			
Calvinia	26	1	
Cape Agulhas	19	12	
Cape Columbine	17	11	
Cape Point	17	13	
Cape St. Francis			
Cape Town	21	7	
(D.F. Malan)			
Cape Town			
(Roeland Str.)			
Carnarvon			
Ceres			
Citrusdal			
Colesberg			
Cradock			
Döhne	23	11	
De Aar	28	12	
Douglas			
East London	21	13	
(Airport)			
Eensaamheid			
(naby Herold)			
Elsenburg			
Fraserburg	26	3	
Caries			
George			
Graaff-Reinet	25	12	
Grahamstown			
Hopetown			
Idutywa			
Jansenville	27	7	
Joubertina			
Kimberley	30	16	
(Airport)			
Knysna			
Kokstad	27	11	
Kuruman			

KAAP - CAPE	Max	Min	RRR
Ladismith			
Lake Mentz			
Maclear			
Mafeking	30	12	
Malmesbury			
Matatiele			
Matroosberg	23	5	
Grootfontein			
(Middelburg)	27	4	
Mosselbaai	19	13	
Mount Frere			
Okiep	29	11	
Oudtshoorn	27	7	
Petrusville			
Piketberg			
Pofadder	27	15	
Port Alfred			
Port Elizabeth	21	10	
Port Nolloth	18	7	
Port St. Johns	23	19	
Prieska	33	18	
Prince Albert			
Queenstown	27	7	
Rietfontein			
Riversdale	23	14	
Robertson	27	6	
Sheeprun	30	11	
(near Maclear)			
Somerset-Oos	24	7	
Steynsburg			
Strydenburg			
Sutherland			
Swellendam			
Tarkastad			
Touwsrivier			
Twee Riviere	34	17	
(Gemsbokpark)			
Umtata	23	10	
Uniondale			
Upington	33	19	
Vanwyksvlei	29	11	
Victoria-Wes	27	4	
Vredendal	24	6	
Vryburg	30	12	
Williston			
Willowmore			
Willowpark			
(near Dordrecht)	26	9	

NATAL	Max	Min	RRR
Cape St. Lucia	26	18	
Dundee			
Durban	24	17	0·1
(Louis Botha)			
Estcourt	31	15	
Harding			
Himeville			
Mkuze			
Eluhluwe			
Newcastle	31	13	
Cedara			
(Pietermaritzburg)	27	13	
Port Shepstone	26	17	
Richmond			
Seven Oaks			
Vryheid			
Waterford			
(near Underberg)	26	10	0·6
TRANSVAAL			
Barberton			
Belfast			
Bethal	28	13	
Bospoort	28	9	
Carolina	26	12	
Chester			
(near Gravelotte)			
Crecy			
Groendraai	32	10	
(naby Vaalwater)			
Jan Kempdorp			
Jan Smuts	27	13	
Joubert Park (Jhb)	26	15	
Kroondal	31	11	
Lesuba	32	15	
Leeudoringstad			
Lichtenburg			
Letaba			
Loskopdam			
Lydenburg	28	10	
Marnitz	32	16	
Mara	32	12	
Marble Hall			
Messina	33	13	
Middelburg			
Nelspruit	33	11	
Phalaborwa	32	16	
Pietersburg	30	13	
Piet Retief	29	12	

TRANSVAAL	Max	Min	RRR
Pongola			
Potchefstroom	29	11	
Potgietersrus	31	17	
Pretoria W.B.	29	14	
Pretoriuskop			
Punda Milia			
Sandpan (NW. Tvl.)	32	12	
Satara			
Sekhukhune			
Shingwidzi			
Skukuza	35	7	
Standerton	28	10	
Thabazimbi			
Tomburke			
Tzaneen			
Vereeniging			
Volksrust			
Warmbad	30	14	
Witbank			
Zeerust			
O.V.S. - O.F.S.			
Balkfontein			
(naby Bothaville)			
Bethlehem	26	13	
Bloemfontein	29	13	0·1
(J.B.M. Hertzog)			
Bultfontein			
Fauresmith	29	18	
Ficksburg			
Frankfort	28	7	
Harrismith			
Hoopstad	32	17	
Kroonstad	27	17	
Lindley			
Modderpoort			
Petrusburg			
Philippolis			
Reddersburg			
Reitz			
Vrede			
Warden			
Welkom	30	11	
Wepener	29	15	0·1
Winburg			
Zastron			

S.W.A.	Max	Min	RRR
Aroab			
Bethanie			
Dordabis			
Gobabeb	36	18	
Gobabis	30	15	
Grootfontein			
Cape Fria	26	14	
Karasburg			
Kalkfeld			
Karibib			
Keetmanshoop	34	18	
Kub			
Luderitz	21	12	
Mariental	33	18	
Ohopoho			
Okahandja			
Okaukueye			
Ondangua	33	19	
Otavi			
Otjiwarongo			
Outjo	31	18	3·6
Uis	34	22	
Rehoboth			
Runtu	33	15	
Steinhausen			
Tsumeb	33	17	
Walvisbaai	18	13	
Windhoek W.K.			
J.C Strydom Lughawe	29	13	
BASUTOLAND			
Maseru	27	13	0·3
BETSJOANALAND/BECHUANALAND			
Francistown	32	14	
Gaberones	31	14	
Ghanzi	32	14	
Lobatsi			
Mahalapye			
Maun	32	18	
Shakawe	33	15	
Tsabong	33	12	
Tsane	31	14	
SWAZILAND			
Embombe			
Manzini	32	15	
Stegi			

SYNOPTIC WEATHER MAP — 1200 GMT. — 1400 SAST. — SINOPTIESE WEERKAART

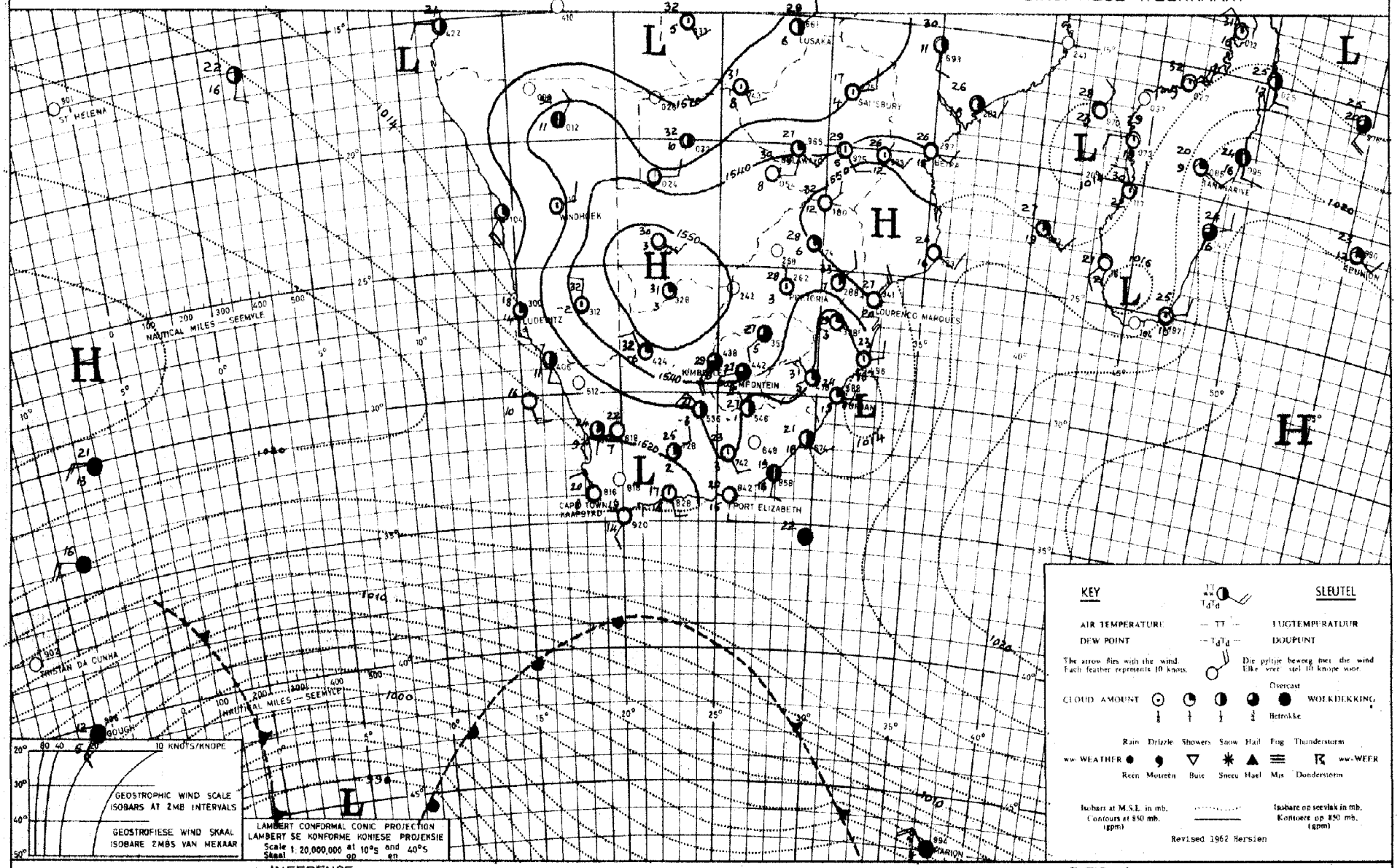

INFERENCE — DATE 2 - 10 - 1966 DATUM — AFLEIDING

A cold front is approaching the Cape from the west, and will cause cloudy weather over the south-western Cape coastal areas with drizzle later. The air is still relatively moist over the interior, and thundershowers will develop over the eastern and central interior

'n Koufront nader die Kaap vanuit die weste en sal bewolkte weer veroorsaak oor die suid-westelike Kaapse kusgebiede, met motreën later. Die lug is nog relatief vogtig oor die binneland, en donderbuie sal oor die oostelike en sentrale dele ontwikkel.

DAAGLIKSE WEERBULLETIN

Maksimum en Minimum Temperatuur (°C) en Reënval (RRR) in mm vir die 24 uur geëindig om 0800 SAST op

WEERBURO / WEATHER BUREAU
DEPT. VAN VERVOER / DEPT. OF TRANSPORT

4 - 10 - 1966

DAILY WEATHER BULLETIN

Maximum and Minimum Temperatures (°C) and rainfall (RRR) in mm for the 24 hours ended at 0800 SAST on

CAPE - KAAP	Max	Min	RRR
Aberdeen			
Addo			
Alexander Bay	19	9	
Aliwal North	29	11	1·6
Bashee	24	16	
Beaufort-Wes	29	8	
(Lughawe)			
Boegoebergdam			
Boetsap			
Brakkekuil			
(naby Heidelberg)			
Brandvlei			
Cala			
Caledon			
Calitzdorp			
Calvinia	26	4	
Cape Agulhas	21	13	
Cape Columbine	19	15	
Cape Point	19	12	
Cape St. Francis	19	12	
Cape Town			
(D.F. Malan)	20	9	
Cape Town			
(Roeland Str.)			
Carnarvon			
Ceres			
Citrusdal			
Colesberg			
Cradock			
Döhne	29	10	
De Aar	32	12	
Douglas			
East London	20	13	
(Airport)			
Eensaamheid			
(naby Herold)			
Elsenburg			
Fraserburg	27	6	
Garies			
George			
Graaff-Reinet	31	8	
Grahamstown			
Hopetown			
Idutywa			
Jansenville	33	8	
Joubertina			
Kimberley	30	18	
(Airport)			
Knysna			
Kokstad	28	12	
Kuruman	31	12	

KAAP - CAPE	Max	Min	RRR
Ladismith			
Lake Mentz			
Maclear			
Mafeking	32	15	
Malmesbury			
Matatiele			
Matroosberg	23	5	
Grootfontein			
(Middelburg)	30	6	
Mosselbaai	19	14	
Mount Frere			
Okiep	27	13	
Oudtshoorn	28	6	
Petrusville			
Piketberg			
Pofadder	29	15	
Port Alfred			
Port Elizabeth	20	10	
Port Nolloth	18	7	
Port St. Johns	23	19	
Prieska	34	19	
Prince Albert			
Queenstown	31	8	
Rietfontein			
Riversdale	23	9	
Robertson	26	7	
Sheeprun	31	11	1·0
(near Maclear)			
Somerset-Oos	31	7	
Steynsburg			
Strydenburg			
Sutherland	23	-2	
Swellendam			
Tarkastad			
Touwsrivier			
Twee Riviere	36	18	
(Gemsbokpark)			
Umtata	32	14	0·7
Uniondale			
Upington	34	20	
Vanwyksvlei	31	12	0·2
Victoria-Wes	30	5	
Vredendal	22	7	
Vryburg	31	14	
Williston			
Willowmore	28	3	
Willowpark			
(near Dordrecht)	28	8	3·0

NATAL	Max	Min	RRR
Cape St. Lucia	27	19	
Dundee			
Durban	26	20	
(Louis Botha)			
Estcourt	29	13	
Harding			
Himeville			
Mkuze			
Hluhluwe			
Newcastle	31	13	
Cedara			
(Pietermaritzburg)	31	13	
Port Shepstone	24	19	1·0
Richmond			
Seven Oaks			
Vryheid			
Waterford			
(near Underberg)	25	9	0·1
TRANSVAAL			
Barberton			
Belfast			
Bethal	28	11	
Bospoort	30	10	
Carolina	27	11	
Chester			
(near Gravelotte)			
Crecy			
Groendraai	33	11	
(naby Vaalwater)			
Jan Kempdorp			
Jan Smuts	27	13	
Joubert Park (Jhb)	28	16	
Kroondal	33	12	
Levubu	32	16	
Leeudoringstad			
Lichtenburg			
Letaba			
Loskopdam			
Lydenburg	29	11	
Marnitz	33	16	
Mara	34	12	
Marble Hall			
Messina	34	13	
Middelburg			
Nelspruit	34	12	
Phalaborwa	34	16	
Pietersburg	31	13	
Piet Retief	31	13	

TRANSVAAL	Max	Min	RRR
Pongola			
Potchefstroom	30	13	
Potgietersrus	30	15	
Pretoria W.B.	30	16	
Pretoriuskop			
Punda Milia			
Sandpan (NW. Tvl.)	32	12	
Satara			
Sekhukhune			
Shingwidzi			
Skukuza	35	9	
Standerton	30	11	
Thabazimbi			
Tomburke			
Tzaneen			
Vereeniging			
Volksrust			
Warmbad	32	16	
Witbank			
Zeerust			
O.V.S. - O.F.S.			
Balkfontein			
(naby Bothaville)			
Bethlehem	27	12	
Bloemfontein	28	15	0·2
(J.B.M. Hertzog)			
Bultfontein			
Fauresmith	30	12	
Ficksburg			
Frankfort	30	11	
Harrismith			
Hoopstad	32	11	
Kroonstad	30	14	
Lindley			
Modderpoort			
Petrusburg			
Philippolis			
Reddersburg			
Reitz			
Vrede			
Warden			
Welkom	30	14	
Wepener	28	16	0·1
Winburg			
Zastron			

S.W.A.	Max	Min	RRR
Aroab			
Bethanie			
Dordabis			
Gobabeb	34	15	
Gobabis	32	16	
Grootfontein			
Cape Frio	23	13	
Karasburg			
Kalkfeld			
Karibib			
Keetmanshoop	33	19	
Kub			
Luderitz	19	9	0·1
Mariental	35	23	
Chopoho			
Okahandja			
Okaukueye			
Ondangua	34	18	
Otavi			
Otjiwarongo			
Outjo	30	17	
Uis	34	22	
Rehoboth			
Runtu			
Steinhausen			
Tsumeb	34	18	
Walvisbaai	18	12	
Windhoek W.K.			
J.G. Strydom Lughawe	30	16	
BASUTOLAND			
Maseru	26	13	0·3
BETSJOEANALAND/BECHUANALAND			
Francistown	33	13	
Gaberones	33	15	
Ghanzi	34	18	
Lobatsi			
Mahalapye			
Maun	35	21	
Shakawe	34	15	
Tsabong	35	14	
Tsane	33	16	
SWAZILAND			
Emlembe			
Manzini	33	14	
Stegi			

SYNOPTIC WEATHER MAP 1200 GMT. — 1400 SAST. SINOPTIESE WEERKAART

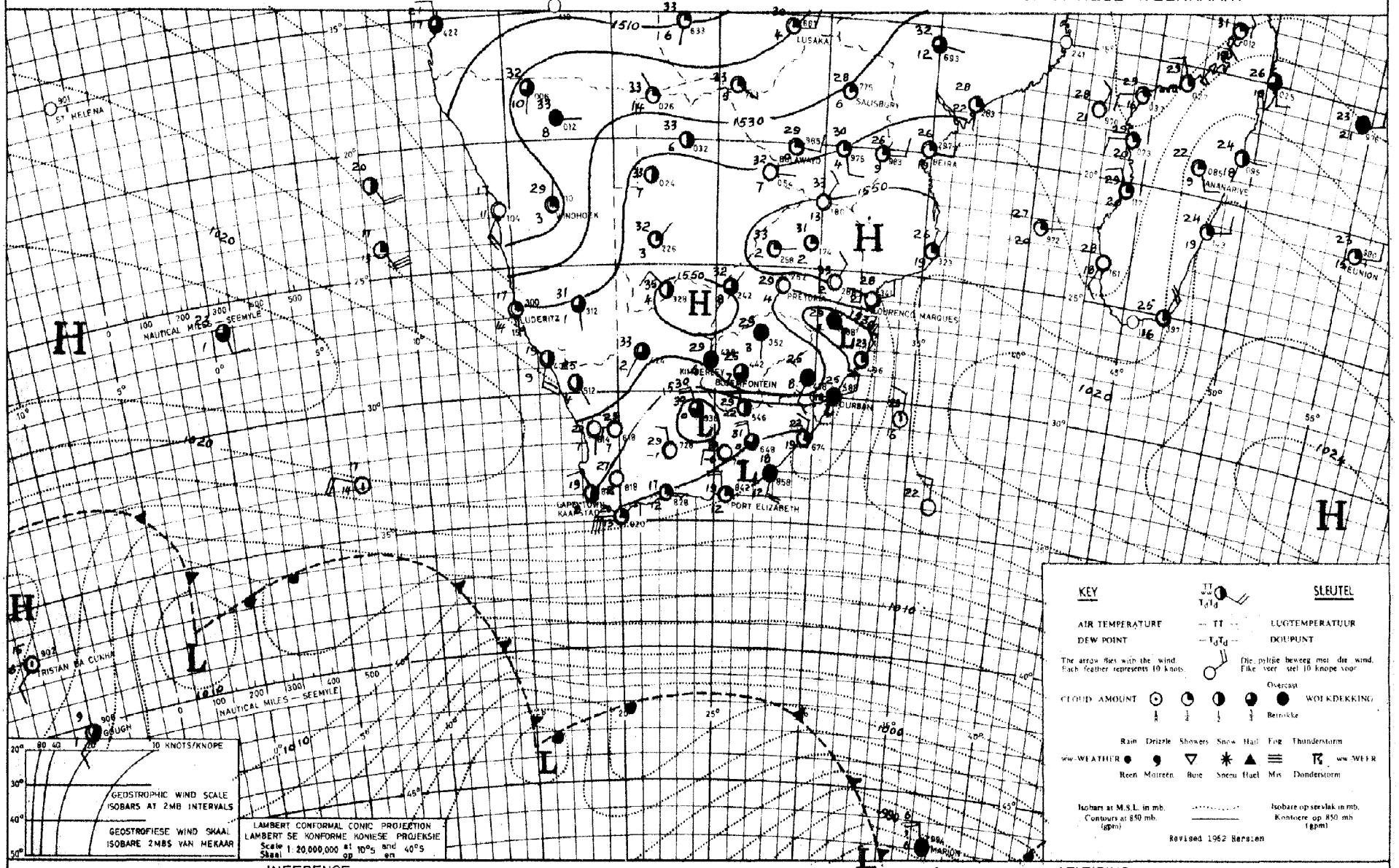

INFERENCE DATE 3 - 10 - 1966 DATUM AFLEIDING

With the trough over the southern interior and falling pressures in the west, isolated thundershowers will occur over the Free State, Natal, Northern and Eastern Cape and over South-West Africa. Over the remainder of the country the air is dry and it will be fine to partly cloudy.

Met die trog oor die suidelike binneland en dalende drukke in die weste sal enkele donderbuie oor die Vrystaat, Natal, Noord- en Oos-Kaapland en oor Suidwes-Afrika voorkom. Oor die res van die land is die lug droog en sal dit mooiweer tot gedeeltelik bewolk wees.

DAAGLIKSE WEERBULLETIN

Maksimum en Minimum Temperatuur (°C) en Reënval (RRR) in mm vir die 24 uur geëindig om 0800 SAST op

WEERBURO / WEATHER BUREAU
DEPT. VAN VERVOER / DEPT. OF TRANSPORT
5 - 10 - 1966

DAILY WEATHER BULLETIN

Maximum and Minimum Temperatures (°C) and rainfall (RRR) in mm for the 24 hours ended at 0800 SAST on

CAPE - KAAP	Max	Min	RRR
Aberdeen			
Addo			
Alexander Bay	19	9	
Aliwal North	24	7	0·6
Bashee	22	16	
Beaufort-Wes	28	11	
(Lughawe)			
Boegoebergdam			
Boetsap			
Brakkekuil			
(naby Heidelberg)			
Brandvlei			
Cala			
Caledon			
Calitzdorp			
Calvinia	27	3	
Cape Agulhas	20	14	
Cape Columbine	18	11	
Cape Point	18	12	1·5
Cape St. Francis	19	14	2·6
Cape Town			
(D.F. Malan)	20	9	0·5
Cape Town			
(Roeland Str.)			
Carnarvon			
Ceres			
Citrusdal			
Colesberg			
Cradock			
Döhne	29	9	
De Aar	23	4	0·3
Douglas			
East London	23	16	
(Airport)			
Eensaamheid			
(naby Herold)			
Elsenburg			
Fraserburg	27	6	
Garies			
George			
Graaff-Reinet	30	13	
Grahamstown			
Hopetown			
Idutywa			
Jansenville	32	12	
Joubertina			
Kimberley	31	14	
(Airport)			
Knysna			
Kokstad	27	11	1·8
Kuruman	32	13	

KAAP - CAPE	Max	Min	RRR
Ladismith			
Lake Mentz			
Maclear			
Mafeking	33	17	
Malmesbury			
Matatiele			
Matroosberg	24	5	
Grootfontein			
(Middelburg)	25	4	0·7
Mosselbaai	19	13	
Mount Frere			
Okiep			
Oudtshoorn	30	12	
Petrusville			
Piketberg			
Pofadder	29	9	
Port Alfred			
Port Elizabeth	22	13	9·7
Port Nolloth	16	9	
Port St. Johns	29	18	
Prieska	29	9	
Prince Albert			
Queenstown	26	11	0·3
Rietfontein			
Riversdale	27	11	
Robertson	27	13	
Sheeprun	24	12	
(near Maclear)			
Somerset-Oos	29	9	
Steynsburg			1·0
Strydenburg			
Sutherland			
Swellendam			
Tarkastad			
Touwsrivier			
Twee Riviere	35	14	
(Gemsbokpark)			
Umtata	26	12	
Uniondale			
Upington	31	11	
Vanwyksvlei	29	6	
Victoria-Wes	27	5	
Vredendal	25	10	
Vryburg	33	17	
Williston			
Willowmore	28	5	
Willowpark			
(near Dordrecht)	24	8	2·5

NATAL	Max	Min	RRR
Cape St. Lucia	26	18	
Dundee			
Durban	26	19	0·5
(Louis Botha)			
Estcourt	32	15	
Harding			
Himeville			
Mkuze			
Hluhluwe			
Newcastle	34	16	
Cedara			
(Pietermaritzburg)	26	13	
Port Shepstone	25	19	0·8
Richmond			
Seven Oaks			
Vryheid			
Waterford			
(near Underberg)	25	10	
TRANSVAAL			
Barberton			
Belfast			
Bethal	30	14	
Bospoort	31	14	
Carolina	29	10	
Chester			
(near Gravelotte)			
Grecy			
Groendraai	34	10	
(naby Vaalwater)			
Jan Kempdorp			
Jan Smuts	28	15	
Joubert Park (Jhb)	28	16	
Kroondal	34	14	
Lebobo	32	17	
Leeudoringstad			
Lichtenburg			
Letaba			
Loskopdam			
Lydenburg	30	13	
Marquis	34	14	
Mara	33	14	
Marble Hall			
Messina	35	15	
Middelburg			
Nelspruit	34	13	
Phalaborwa	34	20	
Pietersburg	31	16	
Piet Retief	31	16	

TRANSVAAL	Max	Min	RRR
Pongola			
Potchefstroom	33	14	
Potgietersrus	33	16	
Pretoria W.B.	31	16	
Pretoriuskop			
Punda Milia			
Sandpan (NW. Tvl.)	36	12	
Satara			
Sekhukhune			
Shingwidzi			
Skukuza	36	11	
Standerton	31	14	
Thabazimbi			
Tomburke			
Tzaneen			
Vereeniging			
Volksrust			
Warmbad	33	13	
Witbank			
Zeerust			
O.V.S. - O.F.S.			
Balkfontein			
(naby Bothaville)			
Bethlehem	29	16	
Bloemfontein	31	10	
(J.B.M. Hertzog)			
Bultfontein			
Fauresmith	27	13	0·3
Ficksburg			
Frankfort	31	13	
Harrismith			
Hoopstad	34	15	
Kroonstad	32	18	
Lindley			
Modderpoort			
Petrusburg			
Philippolis			
Reddersburg			
Reitz			
Vrede			
Warden			
Welkom	33	16	
Wepener	29	2	
Winburg			
Zastron			

S.W.A.	Max	Min	RRR
Aroab			
Bethanie			
Dordabis			
Gobabeb	34	13	
Gobabis	33	19	
Grootfontein			
Cape Frio	21	12	
Karasburg			
Kalkfeld			
Karibib			
Keetmanshoop	32	13	
Kub			
Luderitz	19	12	
Mariental	34	18	
Ohopoho			
Okahandja			
Okaukueye			
Ondangua	37	19	
Otavi			
Otjiwarongo			
Outjo	33	19	0·2
Uis	33	20	
Rehoboth			
Runtu	36	20	
Steinhausen			
Tsumeb	35	19	
Walvisbaai	17	13	
Windhoek W.K.			
J.G. Strydom Lughawe	29	12	
BASUTOLAND			
Maseru			
BETSJOANALAND/BECHUANALAND			
Francistown	34	14	
Gaberones	35	16	
Ghanzi	35	14	
Lobatsi			
Mahalapye			
Maun	35	23	
Shakawe	36	19	
Tsabong	36	20	
Tsane	34	19	
SWAZILAND			
Embombe			
Manzini	36	15	
Stegi			

SYNOPTIC WEATHER MAP — 1200 GMT. — 1400 SAST. — SINOPTIESE WEERKAART

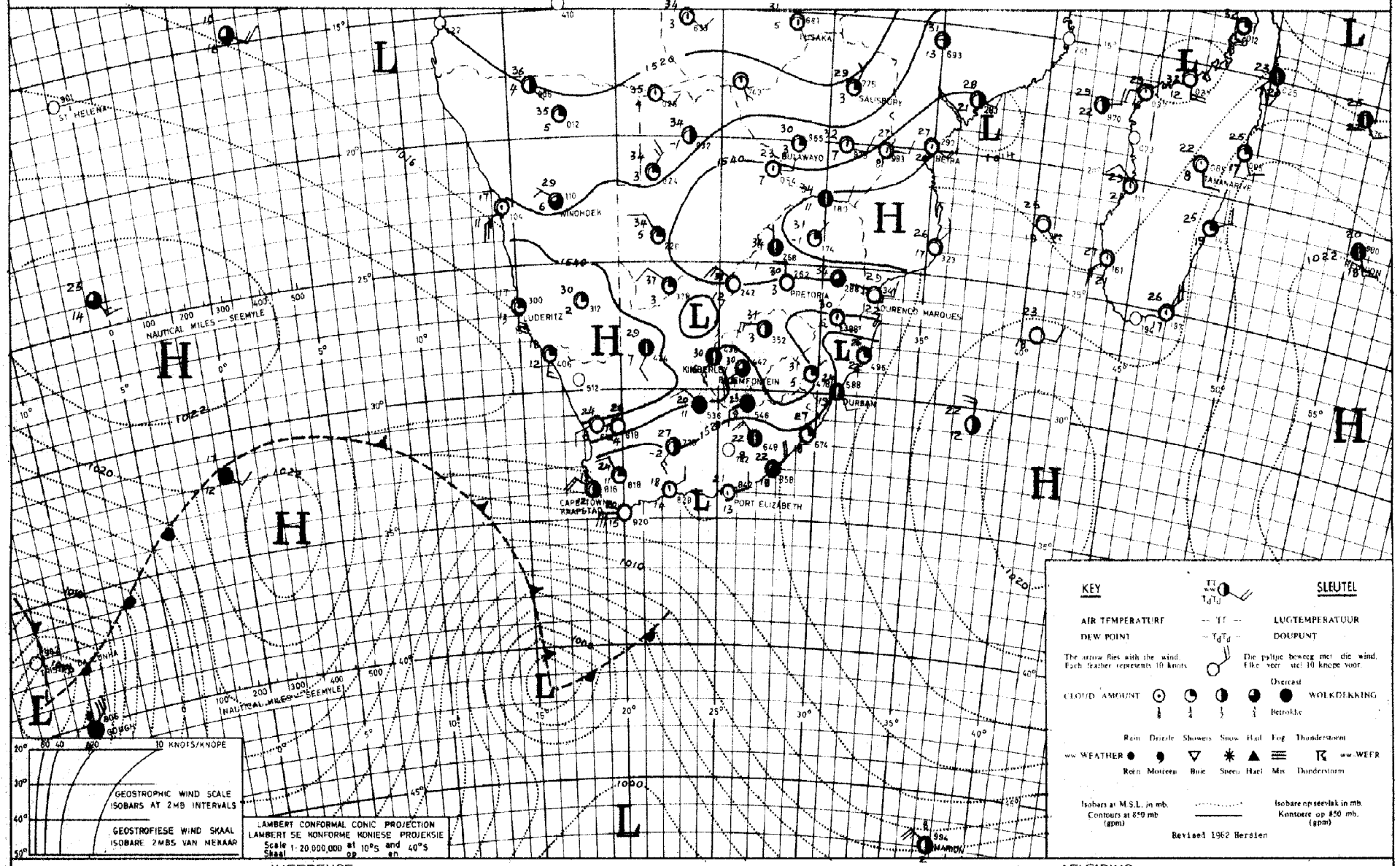

DATE 4 - 10 - 1966 DATUM

INFERENCE

The cold front situated to the west of the Cape will move past the Cape overnight, so that it will be cloudy tomorrow morning over the south-western Cape coastal areas, clearing during the day over the south-west coast. The air over the central interior is moist, so that thunder-showers will develop.

AFLEIDING

Die kouefront wes van die Kaap geleë, sal oornag verbybeweeg sodat dit nog more-oggend bewolk sal wees oor die suidwestelike en suidelike Kaapse kusgebiede. Dit sal egter deur die dag gedeeltelik opklaar oor die suidwestkus. Die lug oor die sentrale binneland is vogtig, sodat donderbuie sal ontwikkel.

DAAGLIKSE WEERBULLETIN

Maksimum en Minimum Temperatuur (°C) en Reënval (RRR) in mm vir die 24 uur geëindig om 0800 SAST op

WEERBURO / WEATHER BUREAU
DEPT. VAN VERVOER / DEPT. OF TRANSPORT

6 - 10 - 1966

DAILY WEATHER BULLETIN

Maximum and Minimum Temperatures (°C) and rainfall (RRR) in mm for the 24 hours ended at 0800 SAST on

CAPE - KAAP	Max	Min	RRR
Aberdeen			
Addo			
Alexander Bay	24	13	
Aliwal North	28	6	
Bashee	20	16	
Beaufort-Wes	23	7	
(Lughawe)			
Boegoebergdam			
Boetsap			
Brakkekuil			
(naby Heidelberg)			
Brandvlei			
Cala			
Caledon			
Calitzdorp			
Calvinia	29	13	
Cape Agulhas	19	15	
Cape Columbine	21	13	
Cape Point	26	13	
Cape St. Francis	17	15	7.0
Cape Town	21	6	
(D.F. Malan)			
Cape Town			
(Roeland Str.)			
Carnarvon			
Ceres			
Citrusdal			
Colesberg			
Cradock			
Döbra	16	9	0.7
De Aar	29	8	
Douglas			
East London	19	13	
(Airport)			
Eensaamheid			
(naby Herold)			
Elsenburg			
Fraserburg	26	8	
Garies			
George			
Graaff-Reinet	22	6	
Grahamstown			
Hopetown			
Idutywa			
Jansenville	23	8	
Joubertina			
Kimberley	30	15	
(Airport)			
Knysna			
Kokstad	16	5	
Kuruman			

KAAP - CAPE	Max	Min	RRR
Ladismith			
Lake Mentz			
Maclear			
Mafeking	33	20	
Malmesbury			
Matatiele			
Matroosberg	21	8	
Grootfontein			
(Middelburg)	22	2	
Mosselbaai	18	13	
Mount Frere			
Okiep			
Oudtshoorn	22	7	
Petrusville			
Piketberg			
Pofadder	29	19	
Port Alfred			
Port Elizabeth	18	14	
Port Nolloth	18	12	
Port St. Johns	21	16	
Prieska	31	9	
Prince Albert			
Queenstown	22	10	
Rietfontein			
Riversdale	20	9	
Robertson	23	6	
Sheeprun	20	9	
(near Maclear)			
Somerset-Oos	20	5	
Steynsburg			
Strydenburg			
Sutherland			
Swellendam			
Tarkastad			
Touwsrivier			
Twee Riviere	34	19	
(Gemsbokpark)			
Umtata	19	10	
Uniondale			
Upington	33	18	
Vanwyksvlei	30	12	
Victoria-Wes	26	6	
Vredendal	30	12	
Vryburg	31	17	
Williston			
Willowmore	21	8	
Willowpark			
(near Dordrecht)	19	6	

NATAL	Max	Min	RRR
Cape St. Lucia	22	16	
Dundee			
Durban	24	15	6.7
(Louis Botha)			
Estcourt	24	10	
Harding			
Himeville			
Mkuze			
Hluhluwe			
Newcastle	30	11	0.4
Cedara			
(Pietermaritzburg)	17	8	1.3
Port Shepstone	23	15	0.9
Richmond			
Seven Oaks			
Vryheid			
Waterford			
(near Underberg)			0.4
TRANSVAAL			
Barberton			
Belfast			
Bethal	30	10	
Bospoort	30	15	
Carolina	29	8	
Chester			
(near Gravelotte)			
Crecy			
Groendraai	35	16	
(naby Vaalwater)			
Jan Kempdorp			
Jan Smuts	28	9	0.3
Joubert Park (Jhb)	28	12	
Kroondal	34	11	
Levuba	34	16	
Leeudoringstad			
Lichtenburg			
Letaba			
Loskopdam			
Lydenburg	32	11	
Marnitz	35	16	
Mara	36	15	
Marble Hall			
Messina	36	19	
Middelburg			
Nelspruit	37	16	
Phalaborwa	37	17	
Pietersburg	33	13	
Piet Retief	28	9	0.4

TRANSVAAL	Max	Min	RRR
Pongola			
Potchefstroom	31	15	
Potgietersrus	34	15	
Pretoria W.B.	32	15	
Pretoriuskop			
Punda Milia			
Sandpan (NW. Tvl.)			
Satara			
Sekhukhune			
Shingwidzi			
Skukuza	40	17	
Standerton	30	10	
Thabazimbi			
Tomburke			
Tzaneen			
Vereeniging			
Volksrust			
Warmbad	34	15	
Witbank			
Zeerust			
O.V.S. - O.F.S.			
Balkfontein			
(naby Bothaville)			
Bethlehem	29	10	
Bloemfontein			
(J.B.M. Hertzog)	29	10	
Bultfontein			
Fauresmith	29	8	
Ficksburg			
Frankfort	30	11	
Harrismith			
Hoopstad	32	15	
Kroonstad	29	13	
Lindley			
Modderpoort			
Petrusburg			
Philippolis			
Reddersburg			
Reitz			
Vrede			
Warden			
Welkom	30	14	
Wepener	29	4	
Winburg			
Zastron			

S.W.A.	Max	Min	RRR
Aroab			
Bethanie			
Dordabis			
Gobabeb	35	12	
Gobabis	32	18	
Grootfontein			
Cape Frio	21	14	
Karasburg			
Kalkfeld			
Karibib			
Keetmanshoop	33	21	
Kub			
Luderitz			
Mariental	31	24	
Ohopoho			
Okahandja			
Okaukueye			
Ondangua	37	19	
Otavi			
Otjiwarongo			
Outjo	34	16	
Uis	35	16	
Rehoboth			
Runtu	36	23	
Steinhausen			
Tsumeb	36	17	
Walvisbaai	15	13	
Windhoek W.K.			
J.G. Strydom Lughawe	29	20	
BASUTOLAND			
Maseru	28	8	
BETSJOEANALAND/BECHUANALAND			
Francistown	35	17	
Gaberones	35	19	
Ghanzi	35	18	
Lobatsi			
Mahalapye			
Maun	36	19	
Shakawe	36	17	
Tsabong	35	19	
Tsane			
SWAZILAND			
Embabe			
Manzini	33	10	
Stegi			

SYNOPTIC WEATHER MAP 1200 GMT. — 1400 SAST. SINOPTIESE WEERKAART

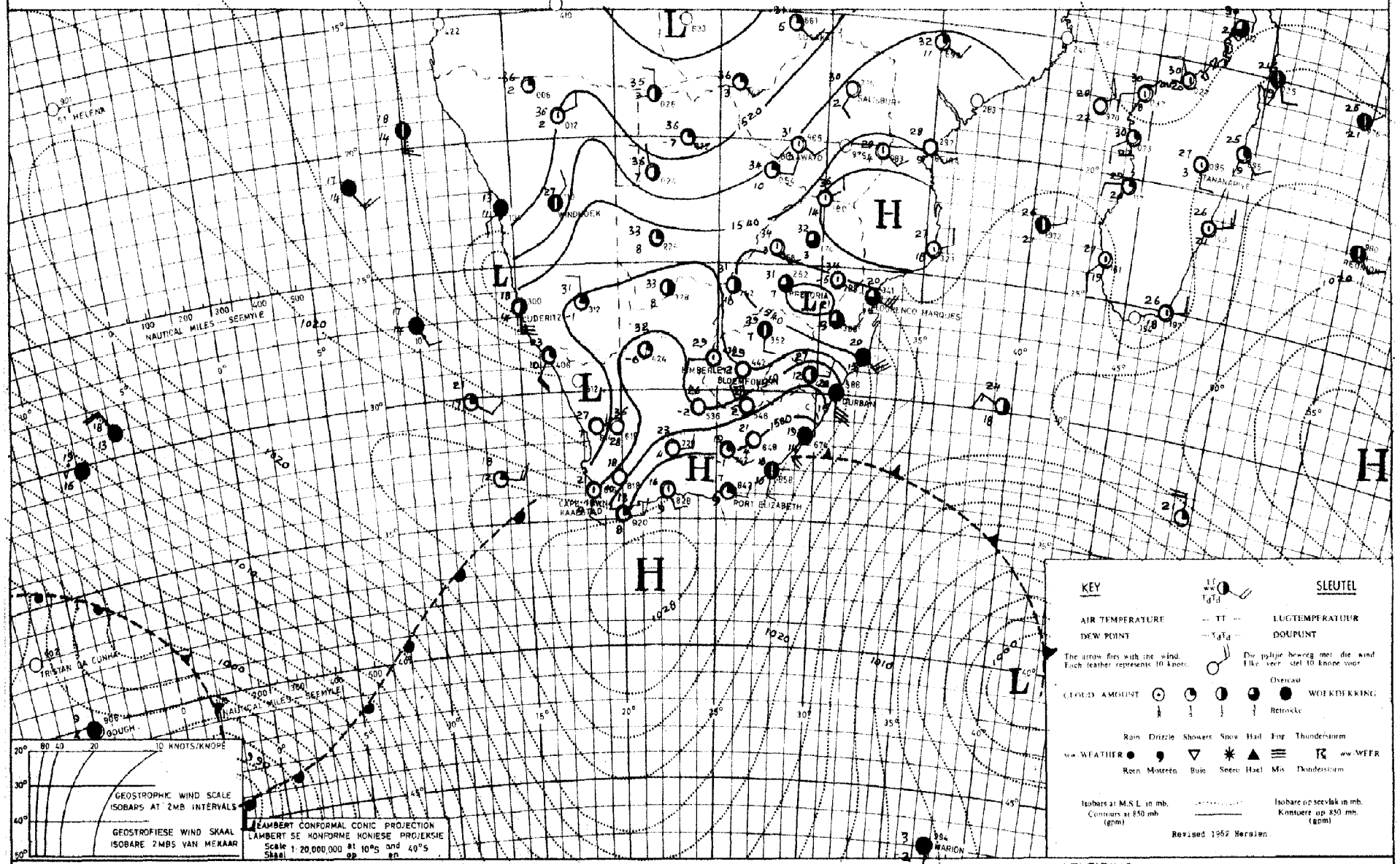

INFERENCE DATE 5 - 10 - 1966 DATUM AFLEIDING

Pressures are falling in the west while the high south of the country is moving north-eastwards, causing cloudy weather over Natal and Transvaal with light rain. Thundershowers will occur over the northern, north-eastern and western interior.

Lugdruk daal in die weste terwyl die hoog suid van die land noordooswaarts beweeg sodat dit bewolk sal wees oor Natal en Transvaal, met ligte buie. Donderbuie sal oor die noordelike, noordoostelike en westelike binneland voorkom.

DAAGLIKSE WEERBULLETIN

Maksimum en Minimum Temperatuur (°C) en Reënval (RRR) in mm vir die 24 uur geëindig om 0800 SAST op

WEERBURO / WEATHER BUREAU
DEPT. VAN VERVOER / DEPT. OF TRANSPORT

7 - 10 - 1966

DAILY WEATHER BULLETIN

Maximum and Minimum Temperatures (°C) and rainfall (RRR) in mm for the 24 hours ended at 0800 SAST on

CAPE - KAAP	Max	Min	RRR
Aberdeen			
Addo			
Alexander Bay	22	13	
Aliwal North	30	12	
Bashee	21	7	
Beaufort-Wes	32	20	
(Lughawe)			
Boegoebergdam			
Boetsap			
Brakkekuil			
(naby Heidelberg)			
Brandvlei			
Cala			
Caledon			
Calitzdorp			
Calvinia	32	8	
Cape Agulhas	23	15	
Cape Columbine	22	14	0·3
Cape Point	28	13	
Cape St. Francis	19	17	
Cape Town			
(D.F. Malan)	31	13	0·6
Cape Town			
(Roeland Str.)			
Carnarvon			
Ceres			
Citrusdal			
Colesberg			
Cradock			
Döhne	30	16	
De Aar	31	13	
Douglas			
East London	22	14	
(Airport)			
Eensaamheid			
(naby Herold)			
Elsenburg			
Fraserburg	31	12	
Garies			
George			
Graaff-Reinet	32	19	
Grahamstown			
Hopetown			
Idutywa			
Jansenville	31	15	
Joubertina			
Kimberley	32	21	
(Airport)			
Knysna			
Kokstad	26	9	
Kuruman	32	16	

KAAP - CAPE	Max	Min	RRR
Ladismith			
Lake Mentz			
Maclear			
Mafeking	30	15	
Malmesbury			
Matatiele			
Matroosberg	29	8	
Grootfontein			
(Middelburg)	31	16	
Mosselbaai	31	16	0·1
Mount Frere			
Okiep			
Oudtshoorn	33	15	
Petrusville			
Piketberg			
Pofadder	34	13	
Port Alfred			
Port Elizabeth	21	14	
Port Nolloth	17	10	
Port St. Johns	21	8	
Prieska	35	16	
Prince Albert			
Queenstown	32	13	
Rietfontein			
Riversdale	33	14	
Robertson	30	15	
Sheeprun	27	9	
(near Maclear)			
Somerset-Oos	33	16	
Steynsburg			
Strydenburg			
Sutherland	29	9	0·6
Swellendam			
Tarkastad			
Touwsrivier			
Twee Riviere	38	19	
(Gemsbokpark)			
Umtata	25	12	
Uniondale			
Upington	36	19	
Vanwyksvlei	33	14	
Victoria-Wes	31	12	
Vredendal	37	16	
Vryburg	32	16	0·1
Williston			
Willowmore	32	14	
Willowpark			
(near Dordrecht)	29	13	

NATAL	Max	Min	RRR
Cape St. Lucia	26	17	
Dundee			
Durban	22	14	
(Louis Botha)			
[redacted]tcount	22	10	
[redacted]			
Himeville			
Mkuze			
Hluhluwe			
Newcastle	26	10	
Cedara			
(Pietermaritzburg)	22	9	
Port Shepstone	20	16	
Richmond			
Seven Oaks			
Vryheid			
Waterford			
(near Underberg)			
TRANSVAAL			
Barberton			
Belfast			
Bethal	27	11	
Bospoort	30	14	
Carolina	17	7	
Chester			
(near Gravelotte)			
Crecy			
Groendraai	27	11	
(naby Vaalwater)			
Jan Kempdorp			
Jan Smuts	23	10	
Joubert Park (Jhb)	25	12	
Kroondal	29	11	
Levubu	22	13	
Leeudoringstad			
Lichtenburg			
Letaba			
Loskopdam			
Lydenburg	21	7	
Marnitz	26	13	
Mara	22	12	
Marble Hall			
Messina	27	15	
Middelburg			
Nelspruit	19	13	
Phalaborwa	23	13	
Pietersburg	20	8	
Piet Retief	25	8	

TRANSVAAL	Max	Min	RRR
Pongola			
Potchefstroom	30	15	
Potgietersrus	24	12	
Pretoria W.B.	26	13	
Pretoriuskop			
Punda Milia			
Sandpan (NW. Tvl.)	28	14	
Satara			
Sekhukhune			
Shingwidzi			
Skukuza	23	11	
Standerton	28	10	
Thabazimbi			
Tomburke			
Tzaneen			
Vereeniging			
Volksrust			
Warmbad	29	13	
Witbank			
Zeerust			
O.V.S. - O.F.S.			
Balkfontein			
(naby Bothaville)			
Bethlehem	27	9	
Bloemfontein	30	17	
(J.B.M. Hertzog)			
Bultfontein			
Fauresmith	30	14	
Ficksburg			
Frankfort	29	12	3·3
Harrismith			
Hoopstad	32	17	
Kroonstad	30	15	
Lindley			
Modderpoort			
Petrusburg			
Philippolis			
Reddersburg			
Reitz			
Vrede			
Warden			
Welkom	31	15	
Wepener	30	15	
Winburg			
Zastron			

S.W.A.	Max	Min	RRR
Aroab			
Bethanie			
Dordabis			
Gobabeb	28	12	
Gobabis	33	15	
Grootfontein			
Cape Frio	22	13	
Karasburg			
Kalkfeld			
Karibib			
Keetmanshoop	36	19	
Kub			
Luderitz	17	12	
Mariental			
Ohopoho			
Okahandja			
Okaukueye			
Ondangua			5·5
Otavi			
Otjiwarongo			
Outjo	35	16	
Ubis	34	17	
Rehoboth			
Runtu	37	22	
Steinhausen			
Tsumeb	XX	XX	0·1
Walvisbaai			
Windhoek W.K.			
J.G. Strydom Lughawe	30	18	
BASUTOLAND			
Maseru	29	13	
BETSJOEANALAND/BECHUANALAND			
Francistown	26	14	
Gaberones	29	15	
Ghanzi	35	16	
Lobatsi			
Mahalapye			
Maun	36	19	
Shakawe	37	15	
Tsabong	37	19	
Tsane	36	20	
SWAZILAND			
Embembe			
Manzini	20	13	
Stegi			

SYNOPTIC WEATHER MAP — 1200 GMT. — 1400 SAST. — SINOPTIESE WEERKAART

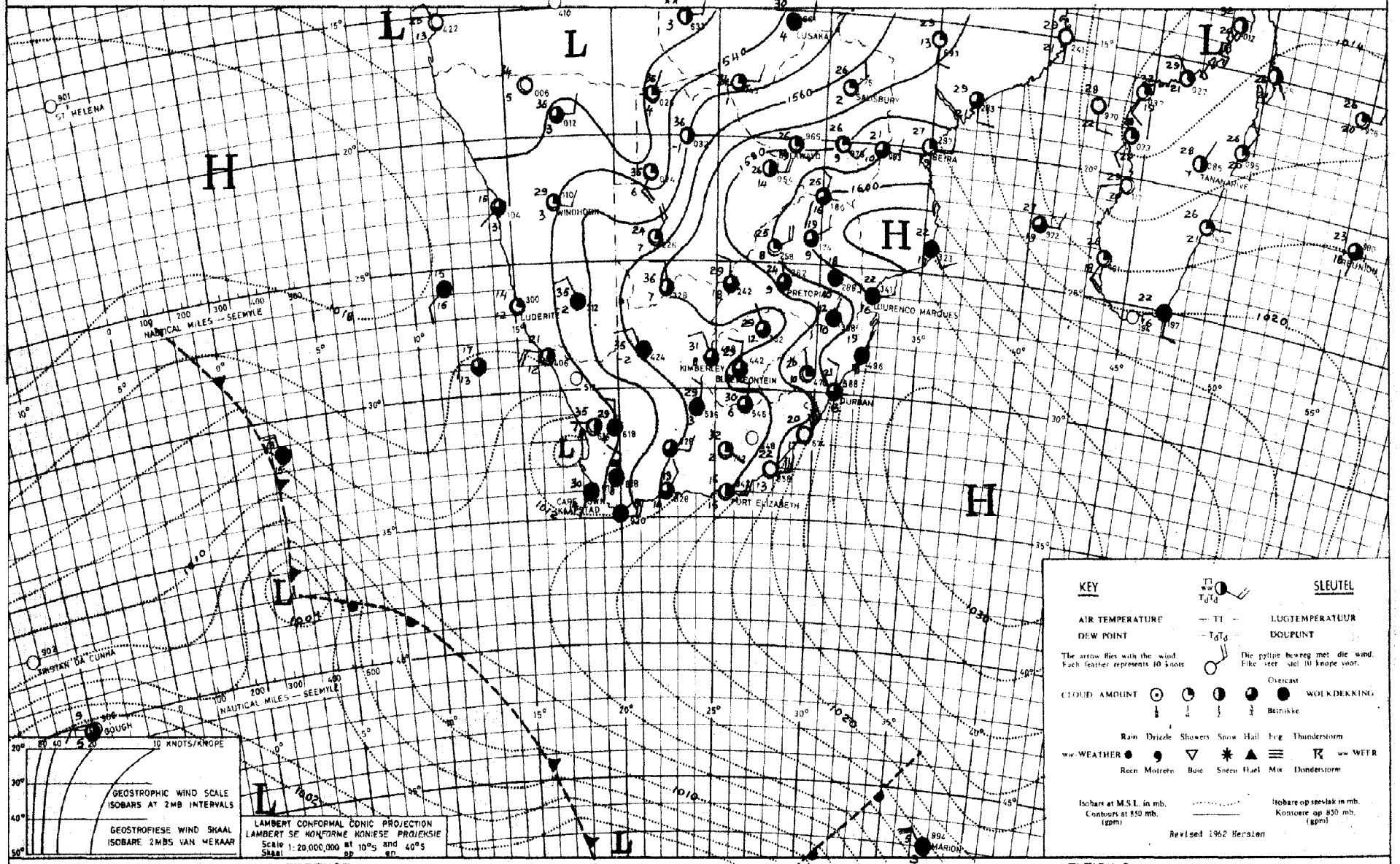

INFERENCE — DATE 6-10-1966 DATUM — AFLEIDING

The high situated to the east of the country, is advecting moist air over the eastern interior, where thunder-showers will develop. The cold front west of the Cape will cause cloudy weather with rain over the south-western Cape coastal areas, and later also over the southern Cape coast.

Die hoog oos van die land voer vogtige lug in oor die oostelike binneland, waar donderbuie sal ontwikkel. 'n Koufront wes van die Kaap sal bewolkte weer met reën veroorsaak oor die suidwestelike Kaapse kusgebiede en later ook oor die suidelike kusgebiede.

DAAGLIKSE WEERBULLETIN

Maksimum en Minimum Temperatuur (°C) en Reënval (RRR) in mm vir die 24 uur geëindig om 0800 SAST op

WEERBURO / WEATHER BUREAU
DEPT. VAN VERVOER / DEPT. OF TRANSPORT
8 · 10 · 1966

DAILY WEATHER BULLETIN

Maximum and Minimum Temperatures (°C) and rainfall (RRR) in mm for the 24 hours ended at 0800 SAST on

CAPE - KAAP	Max	Min	RRR
Aberdeen			
Addo			
Alexander Bay	24	11	
Aliwal North	33	13	
Bashee	24	18	
Beaufort-Wes	32	10	
(Lughawe)			
Boegoebergdam			
Boetsap			
Brakkekuil			
(naby Heidelberg)			
Brandvlei			
Cala			
Caledon			
Calitzdorp			
Calvinia	30	9	
Cape Agulhas	20	14	
Cape Columbine	18	12	
Cape Point	18	13	
Cape St. Francis	19	13	
Cape Town			
(D.F. Malan)	21	10	
Cape Town			
(Roeland Str.)			
Carnarvon			
Ceres			
Citrusdal			
Colesberg			
Cradock			
Döhne	34	10	
De Aar	34	13	
Douglas			
East London	26	15	
(Airport)			
Eensaamheid			
(naby Herold)			
Elsenburg			
Fraserburg	30	10	
Garies			
George			
Graaff-Reinet	36	10	0.9
Grahamstown			
Hopetown			
Idutywa			
Jansenville	38	10	
Joubertina			
Kimberley	33	18	
(Airport)			
Knysna			
Kokstad	30	12	
Kuruman	32	14	

KAAP - CAPE	Max	Min	RRR
Ladismith			
Lake Mentz			
Maclear			
Mafeking	32	15	
Malmesbury			
Matatiele			
Matroosberg	28	8	
Grootfontein			
(Middelburg)	33	9	
Mosselbaai	21	14	
Mount Frere			
Okiep			
Oudtshoorn	33	10	
Petrusville			
Piketberg			
Pofadder	32	18	
Port Alfred			
Port Elizabeth	20	10	
Port Nolloth	21	9	
Port St. Johns	22	18	
Prieska	36	15	
Prince Albert			
Queenstown	35	10	
Rietfontein			
Riversdale	23	13	
Robertson	30	10	
Sheeprun	33	11	0.7
(near Maclear)			
Somerset-Oos	36	9	
Steynsburg			
Strydenburg			
Sutherland	26	6	
Swellendam			
Tarkastad			
Touwsrivier			
Twee Riviere	37	19	
(Gemsbokpark)			
Umtata	36	12	
Uniondale			
Upington	37	18	
Vanwyksvlei	34	14	
Victoria-Wes			
Vredendal	27	11	
Vryburg	32	15	
Williston			
Willowmore			
Willowpark			
(near Dordrecht)	31	14	

NATAL	Max	Min	RRR
Cape St. Lucia	23	17	
Dundee			
Durban	25	18	
(Louis Botha)			
Estcourt	33	14	
Harding			
Himeville			
Mkuze			
Hluhluwe			
Newcastle	33	12	
Cedara			
(Pietermaritzburg)	29	10	
Port Shepstone	22	19	
Richmond			
Seven Oaks			
Vryheid			
Waterford			
(near Underberg)			
TRANSVAAL			
Barberton			
Belfast			
Bethal	29	10	
Bospoort	31	11	0.6
Carolina	26	9	
Chester			
(near Gravelotte)			
Crecy			
Delareyville			0.7
Groendraai	31	14	1.7
(naby Vaalwater)			
Jan Kempdorp			
Jan Smuts	26	11	1.4
Joubert Park (Jhb)	27	13	2.0
Kroondal	31	14	0.8
Lenyobu	27	15	
Leeudoringstad			
Lichtenburg			
Letaba			
Loskopdam			
Lydenburg	18	11	
Marnitz	29	17	
Mara	29	14	
Marble Hall			
Messina	29	16	
Middelburg			
Nelspruit	28	15	
Phalaborwa	29	16	
Pietersburg	27	14	
Piet Retief	29	10	

TRANSVAAL	Max	Min	RRR
Pongola			
Potchefstroom	30	12	
Potgietersrus	30	16	
Pretoria W.B.	29	15	1.5
Pretoriuskop			
Punda Milia			
Sandpan (NW. Tvl.)	30	18	
Satara			
Sekhukhune			
Shingwidzi			
Skukuza	30	11	
Standerton	30	10	0.6
Thabazimbi			
Tomburke			
Tzaneen			
Vereeniging			
Volksrust			
Warmbad	31	14	0.6
Witbank			
Zeerust			
Waterval-boven			2.0
O.V.S. - O.F.S.			
Balkfontein			
(naby Bothaville)			
Bethlehem	30	9	
Bloemfontein	32	15	0.5
(J.B.M. Hertzog)			
Bultfontein			0.4
Fauresmith	31	16	
Ficksburg			
Frankfort	29	10	3.3
Harrismith			
Hoopstad	32	15	
Kroonstad	26	16	
Lindley			
Modderpoort			
Petrusburg			
Philippolis			
Reddersburg			
Reitz			
Vrede			
Warden			
Welkom	31	14	
Wepener	31	15	0.5
Winburg			
Zastron			

S.W.A.	Max	Min	RRR
Aroab			
Bethanie			
Dordabis			
Gobabeb	33	15	
Gobabis	32	14	
Grootfontein			
Cape Fria	20	13	
Karasburg			
Kalkfeld			
Karibib			
Keetmanshoop	36	20	
Kub			
Luderitz	19	12	
Mariental	36	20	
Ohopoho			
Okahandja			
Okaukueye			
Ondangua	36	17	
Otavi			
Otjiwarongo			
Outjo	36	16	
Ub's	35	23	
Rehoboth			
Runtu	35	18	
Steinhausen			
Tsumeb	37	19	
Walvisbaai	17	12	
Windhoek W.K.			
T.C. Stryden Lughanie	31	16	
BASUTOLAND			
Maseru	30	12	
BETSJOEANALAND/BECHUANALAND			
Francistown	30	15	
Gaberones	31	18	
Ghanzi	33	14	
Lobatsi			
Mahalapye			
Maun	30	19	
Shakawe	35	14	
Tsabong	34	14	
Tsane	33	14	
SWAZILAND			
Bulembe			
Manzini	28	13	
Stegi			

SYNOPTIC WEATHER MAP — 1200 GMT — 1400 SAST. — SINOPTIESE WEERKAART

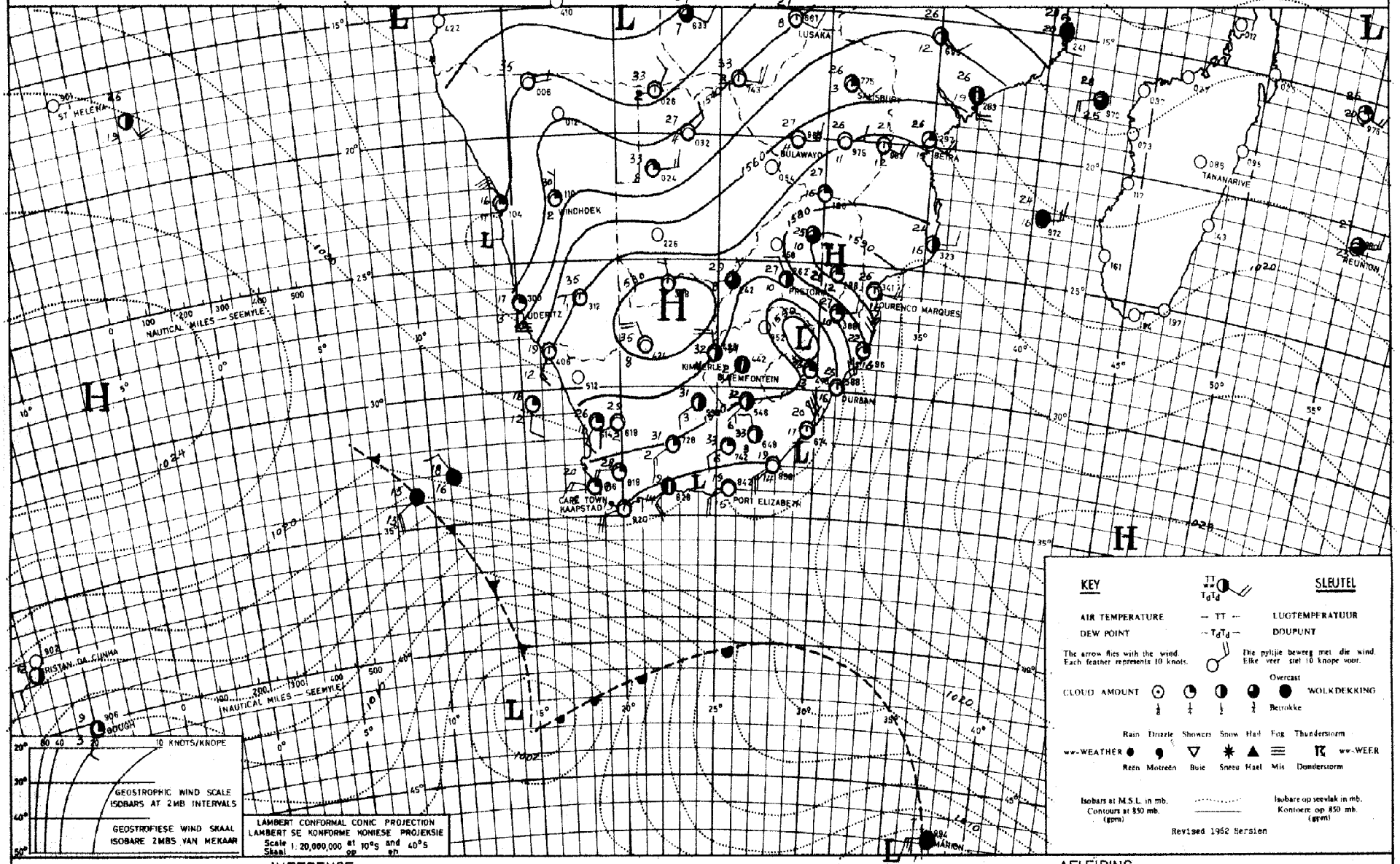

INFERENCE — DATE 7 - 10 - 1966 DATUM — AFLEIDING

The cold front is moving south-eastwards, but will maintain cloudy weather over the south-western Cape coast. The air over the interior is relatively moist, and thundershowers will develop at places.

Die kouefront beweeg suidooswaarts, maar sal bewolkte toestande oor die suidwestelike Kaapse kusgebiede laat voortduur. Die lug oor die binneland is relatief vogtig, en donderbuie sal hier en daar ontwikkel.

DAAGLIKSE WEERBULLETIN

Maksimum en Minimum Temperatuur (°C) en Reënval (RRR) in mm vir die 24 uur geëindig om 0800 SAST op

WEERBURO / WEATHER BUREAU
DEPT. VAN VERVOER / DEPT. OF TRANSPORT

9 - 10 - 1966

DAILY WEATHER BULLETIN

Maximum and Minimum Temperatures (°C) and rainfall (RRR) in mm for the 24 hours ended at 0800 SAST on

CAPE - KAAP	Max	Min	RRR
Aberdeen			
Addo			
Alexander Bay	22	13	
Aliwal North	33	20	
Bashee	25	19	2·5
Beaufort-Wes	32	18	
(Lughawe)			
Boegoebergdam			
Boetsap			
Brakkekuil			
(naby Heidelberg)			
Brandvlei			
Cala			
Caledon			
Calitzdorp			
Calvinia	30	16	
Cape Agulhas	20	8	
Cape Columbine	18	13	
Cape Point	18	13	
Cape St. Francis	19	15	
Cape Town			
(D.F. Malan)	21	11	
Cape Town			
(Hoeland Str.)			
Carnarvon			
Ceres			
Citrusdal			
Colesberg			
Cradock			
Döhne	27	12	
De Aar	34	16	
Douglas			
East London	22	18	0·5
(Airport)			
Eenzaamheid			
(naby Herold)			
Elsenburg			
Fraserburg	30	13	
Garies			
George			
Graaff-Reinet			
Grahamstown			
Hopetown			
Idutywa			
Jansenville	31	14	
Joubertina			
Kimberley	33	19	
(Airport)			
Knysna			
Kokstad	31	14	
Kuruman	35	13	

KAAP - CAPE	Max	Min	RRR
Ladismith			
Lake Mentz			
Maclear			
Mafeking	33	16	
Malmesbury			
Matatiele			
Matroosberg			
Grootfontein			
(Middelburg)	33	11	
Mosselbaai	19	16	
Mount Frere			
Okiep	32	10	
Oudtshoorn	29	14	
Petrusville			
Piketberg			
Pofadder	36	15	
Port Alfred			
Port Elizabeth	22	16	
Port Nolloth	18	11	
Port St. Johns	23	19	
Prieska	36	22	
Prince Albert			
Queenstown	34	13	0·3
Rietfontein			
Riversdale	24	16	
Robertson	27	16	
Sheeprun	32	16	
(near Maclear)			
Somerset-Oos	30	12	
Steynsburg			
Strydenburg			
Sutherland			
Swellendam			
Tarkastad			
Touwsrivier			
Twee Riviere	37	19	
(Gemsbokpark)			
Umtata	28	16	
Uniondale			
Upington	37	20	
Vanwyksvlei	35	14	
Victoria-Wes	33	11	
Vredendal	28	14	
Vryburg	34	16	
Williston			
Willowmore			
Willowpark			
(near Dordrecht)			

NATAL	Max	Min	RRR
Cape St. Lucia	27	17	
Dundee			
Durban	25	16	
(Louis Botha)			
Estcourt	32	13	
Harding			
Himeville			
Mkuze			
Hluhluwe			
Newcastle	34	10	
Cedara			
(Pietermaritzburg)	27	15	
Port Shepstone	26	18	
Richmond			
Seven Oaks			
Vryheid			
Waterford			
(near Underberg)	28	10	
TRANSVAAL			
Barberton			
Belfast			
Bethal	29	8	
Bospoort	31	14	
Carolina	27	7	
Chester			
(near Gravelotte)			
Crecy			
Groendraai			
(naby Vaalwater)			
Jan Kempdorp			
Jan Smuts	29	13	
Joubert Park (Jhb)	29	15	
Kroondal	33	14	
Leeubu	29	15	
Leeudoringstad			
Lichtenburg			
Letaba			
Loskopdam			
Lydenburg	27	8	
Marnitz	33	16	
Mara	30	13	
Marble Hall			
Messina	31	17	
Middelburg			
Nelspruit	29	11	
Phalaborwa			
Pietersburg	30	11	
Piet Retief	27	11	

TRANSVAAL	Max	Min	RRR
Pongola			
Potchefstroom	32	16	
Potgietersrus	33	15	
Pretoria W.B.	32	17	
Pretoriuskop			
Punda Milia			
Sandpan (NW. Tvl.)			
Satara			
Sekhukhune			
Shingwidzi			
Skukuza	30	9	
Standerton	30	7	
Thabazimbi			
Tomburke			
Tzaneen			
Vereeniging			
Volksrust			
Warmbad	33	15	
Witbank			
Zeerust			
O.V.S. - O.F.S.			
Balkfontein			
(naby Bothaville)			
Bethlehem	30	9	
Bloemfontein	32	16	
(J.B.M. Hertzog)			
Bultfontein			
Fauresmith	32	17	
Ficksburg			
Frankfort	31	10	
Harrismith			
Hoopstad	34	16	
Kroonstad	31	17	
Lindley			
Modderpoort			
Petrusburg			
Philippolis			
Reddersburg			
Reitz			
Vrede			
Warden			
Welkom			
Wepener	33	16	
Winburg			
Zastron			

S.W.A.	Max	Min	RRR
Aroab			
Bethanie			
Dordabis			
Gobabeb	33	15	
Gobabis	32	15	
Grootfontein			
Cape Fria	22	13	
Karasburg			
Kalkfeld			
Karibib			
Keetmanshoop	36	17	
Kub			
Luderitz	19	13	
Mariental	35	19	
Ohopoho			
Okahandja			
Okaukueye			
Ondangua			
Otavi			
Otjiwarongo			
Outjo	34	15	
Rehoboth			
Runtu			
Steinhausen			
Tsumeb	35	16	
Walvisbaai	18	12	
Windhoek W.K.			
J.G. Strydom Lughawe	30	14	
BASUTOLAND			
Maseru	31	15	
BETSJOEANALAND/BECHUANALAND			
Francistown	32	17	
Gaberones	35	19	
Ghanzi	33	17	
Lobatsi			
Mahalapye			
Maun	35	16	
Shakawe	35	13	
Tsabong	36	10	
Tsane	35	15	
SWAZILAND			
Bremlembe			
Manzini	29	12	
Stegi			

SYNOPTIC WEATHER MAP — 1200 GMT. — 1400 SAST. — SINOPTIESE WEERKAART

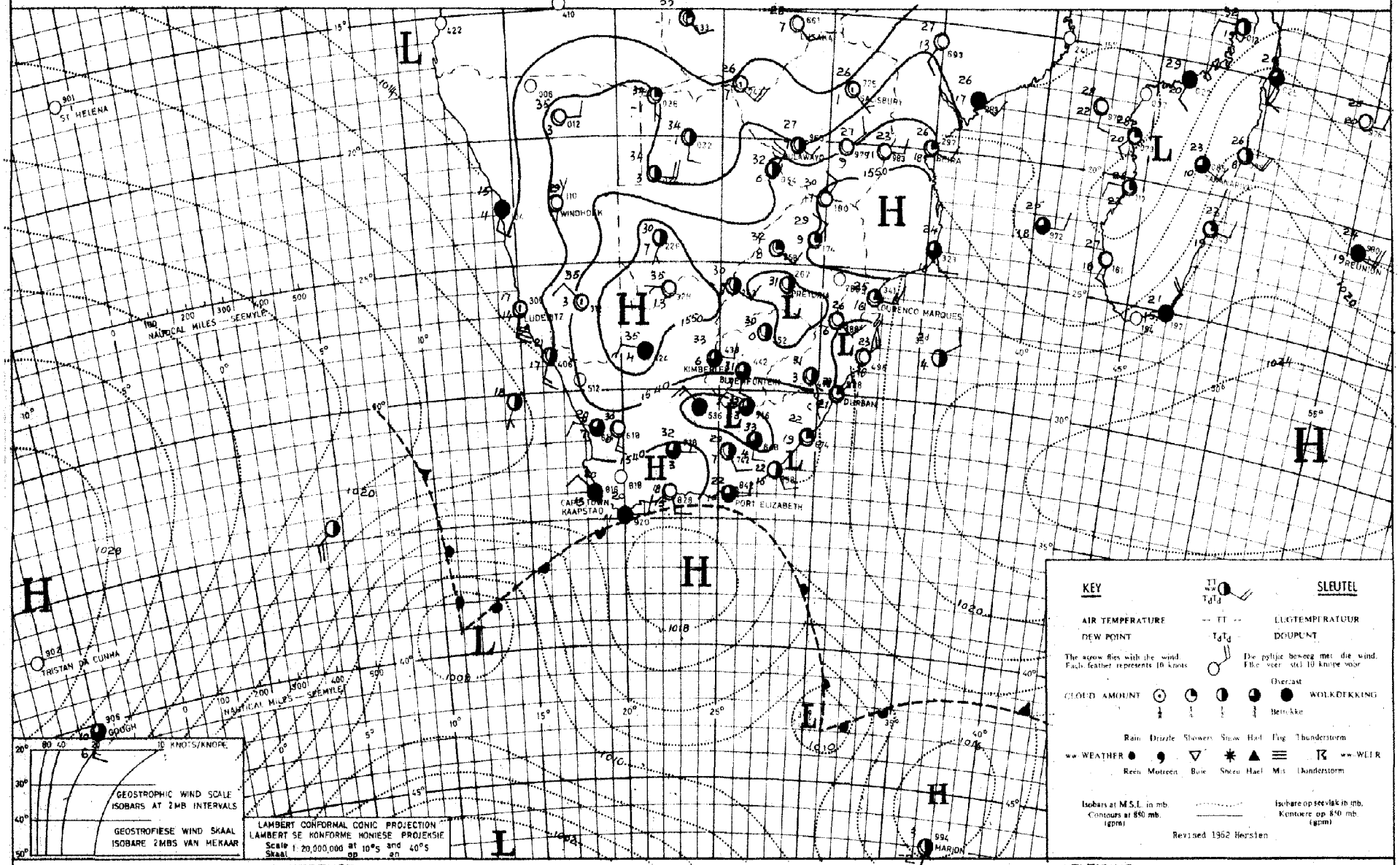

INFERENCE — DATE 8 - 10 - 1966 DATUM — AFLEIDING

The cold front west of the Cape will cause cloudy weather with rain over the south-western Cape coastal areas, and later also over the southern coast. It will be fine and warm over the remainder of the country, and thunder-showers will develop over southern and central South-west Africa, the northern and eastern Cape, southern Free State and the Natal interior.

Die koufront wes van die Kaap sal bewolkte weer veroorsaak oor die suidwestelike Kaapse kusgebiede met reën of buie, en later ook oor die suidelike kusgebiede. Oor die res van die land sal dit mooiweer en warm wees, en donderbuie sal ontwikkel oor suidelike en sentrale Suidwes-Afrika, Noord- en Oos-Kaapland, die suidelike Vrystaat en die Natalse binneland.

DAAGLIKSE WEERBULLETIN

Maksimum en Minimum Temperatuur (°C) en Reënval (RRR) in mm vir die 24 uur geëindig om 0800 SAST op

WEERBURO / WEATHER BUREAU
DEPT. VAN VERVOER / DEPT. OF TRANSPORT
10 - 10 - 1966

DAILY WEATHER BULLETIN

Maximum and Minimum Temperatures (°C) and rainfall (RRR) in mm for the 24 hours ended at 0800 SAST on

CAPE - KAAP	Max	Min	RRR
Aberdeen			
Addo			
Alexander Bay	21	13	
Aliwal North	31	15	
Bashee	22	16	0·2
Beaufort-Wes	23	10	
(Lughawe)			
Boegoebergdam			
Boetsap			
Brakkekuil			
(naby Heidelberg)			
Brandvlei			
Cala			
Caledon			
Calitzdorp			
Calvinia	20	17	
Cape Agulhas	20	12	2·3
Cape Columbine	19	12	
Cape Point	16	11	
Cape St. Francis	19	16	0·1
Cape Town			
(D.F. Malan)	19	8	1·8
Cape Town			
(Hoeland Str.)			
Carnarvon			
Ceres			
Citrusdal			
Colesberg			
Cradock			
Dáhne	19	16	
De Aar	30	16	
Douglas			
East London	20	16	
(Airport)			
Eensaamheid			
(naby Herold)			
Elsenburg			
Fraserburg	21	4	
Garies			
George			
Graaff-Reinet			
Grahamstown			
Hopetown			
Idutywa			
Jansenville	27	13	
Joubertina			
Kimberley	32	14	
(Airport)			
Knysna			
Kokstad	30	12	0·6
Kuruman			

KAAP - CAPE	Max	Min	RRR
Ladismith			
Lake Mentz			
Maclear			
Mafeking	34	14	
Malmesbury			
Matatiele			
Matroosberg			
Grootfontein			
(Middelburg)	29	6	
Mosselbaai	19	12	
Mount Frere			
Okiep	22	8	
Oudtshoorn	22	13	
Petrusville			
Piketberg			
Pofadder	27	7	
Port Alfred			
Port Elizabeth	20	12	
Port Nolloth	18	11	
Port St. Johns	22	16	1·5
Prieska			
Prince Albert			
Queenstown	31	9	
Rietfontein			
Riversdale	28	12	
Robertson	23	10	
Sheeprun			
(near Maclear)	31	13	
Somerset-Oos	21	11	
Steynsburg			
Strydenburg			
Sutherland	17	4	
Swellendam			
Tarkastad			
Touwsrivier			
Twee Riviere	34	15	
(Gemsbokpark)			
Umtata	22	12	0·4
Uniondale			
Upington	30	11	
Vanwyksvlei	28	9	
Victoria-Wes	28	7	
Vredendal	21	12	
Vryburg	34	XX	
Williston			
Willowmore	22	9	
Willowpark			
(near Dordrecht)			

NATAL	Max	Min	RRR
Cape St. Lucia	25	20	
Dundee			
Durban	27	20	0·3
(Louis Botha)			
Estcourt	34	13	
Harding			
Himeville			
Mkuze			
Hluhluwe			
Newcastle	34	15	
Cedara			
(Pietermaritzburg)	34	12	0·4
Port Shepstone	25	18	
Richmond			
Seven Oaks			
Vryheid			
Waterford			
(near Underberg)	29	12	
TRANSVAAL			
Barberton			
Belfast			
Bethal	31	16	
Bospoort	32	11	
Carolina	30	14	
Chester			
(near Gravelotte)			
Crecy			
Groendraai	33	13	
(naby Vaalwater)			
Jan Kempdorp			
Jan Smuts	29	17	
Joubert Park (Jhb)	28	17	3·0
Kroondal	33	16	
Leeubu	30	17	
Leeudoringstad			
Lichtenburg			
Letaba			
Loskopdam			
Lydenburg	31	12	
Marnitz	32	17	
Mara	32	15	
Marble Hall			
Messina	32	14	
Middelburg			
Nelspruit	33	13	
Phalaborwa	33	19	
Pietersburg	30	13	
Piet Retief	33	15	

TRANSVAAL	Max	Min	RRR
Pongola			
Potchefstroom	33	14	
Potgietersrus			
Pretoria W.B.	31	18	
Pretoriuskop			
Punda Milia			
Sandpan (NW. Tvl.)	34	16	
Satara			
Sekhukhune			
Shingwidzi			
Skukuza			
Standerton	31	15	
Thabazimbi			
Tomburke			
Tzaneen			
Vereeniging			
Volksrust			
Warmbad	32	16	
Witbank			
Zeerust			
O.V.S. - O.F.S.			
Balkfontein			
(naby Bothaville)			
Bethlehem			
Bloemfontein	32	11	
(J.B.M. Hertzog)			
Bultfontein			
Fauresmith	31	14	
Ficksburg			
Frankfort	32	13	0·2
Harrismith			
Hoopstad	35	12	
Kroonstad	32	16	
Lindley			
Modderpoort			
Petrusburg			
Philippolis			
Reddersburg			
Reitz			
Vrede			
Warden			
Welkom	34	11	
Wepener	33	11	
Winburg			
Zastron			

S.W.A.	Max	Min	RRR
Aroab			
Bethanie			
Dordabis			
Gobabeb	39	21	
Gobabis	34	18	
Grootfontein			
Cape Frio	23	15	
Karasburg			
Kalkfeld			
Karibib			
Keetmanshoop	32	11	
Kub			
Luderitz	20	11	
Mariental	34	19	
Ohopoho			
Okahandja			
Okaukueye			
Ondangua			
Otavi			
Otjiwarongo			
Outjo	35	17	
Rehoboth			
Runtu	[illegible]	[illegible]	
Steinhausen	[illegible]	[illegible]	
Tsumeb	36	17	
Walvisbaai	20	12	
Windhoek W.K.			
J.G. Strydom Lughawe	31	18	
BASUTOLAND			
Maseru	31	13	
BETSJOEANALAND/BECHUANALAND			
Francistown	32	18	
Gaberones	35	19	
Ghanzi	36	17	
Lobatsi			
Mahalapye			
Maun	35	19	
Shakawe	36	13	
Tsabong	36	17	
Tsane	36	15	
SWAZILAND			
Embembe			
Manzini			
Stegi			

SYNOPTIC WEATHER MAP — 1200 GMT. — 1400 SAST. — SINOPTIESE WEERKAART

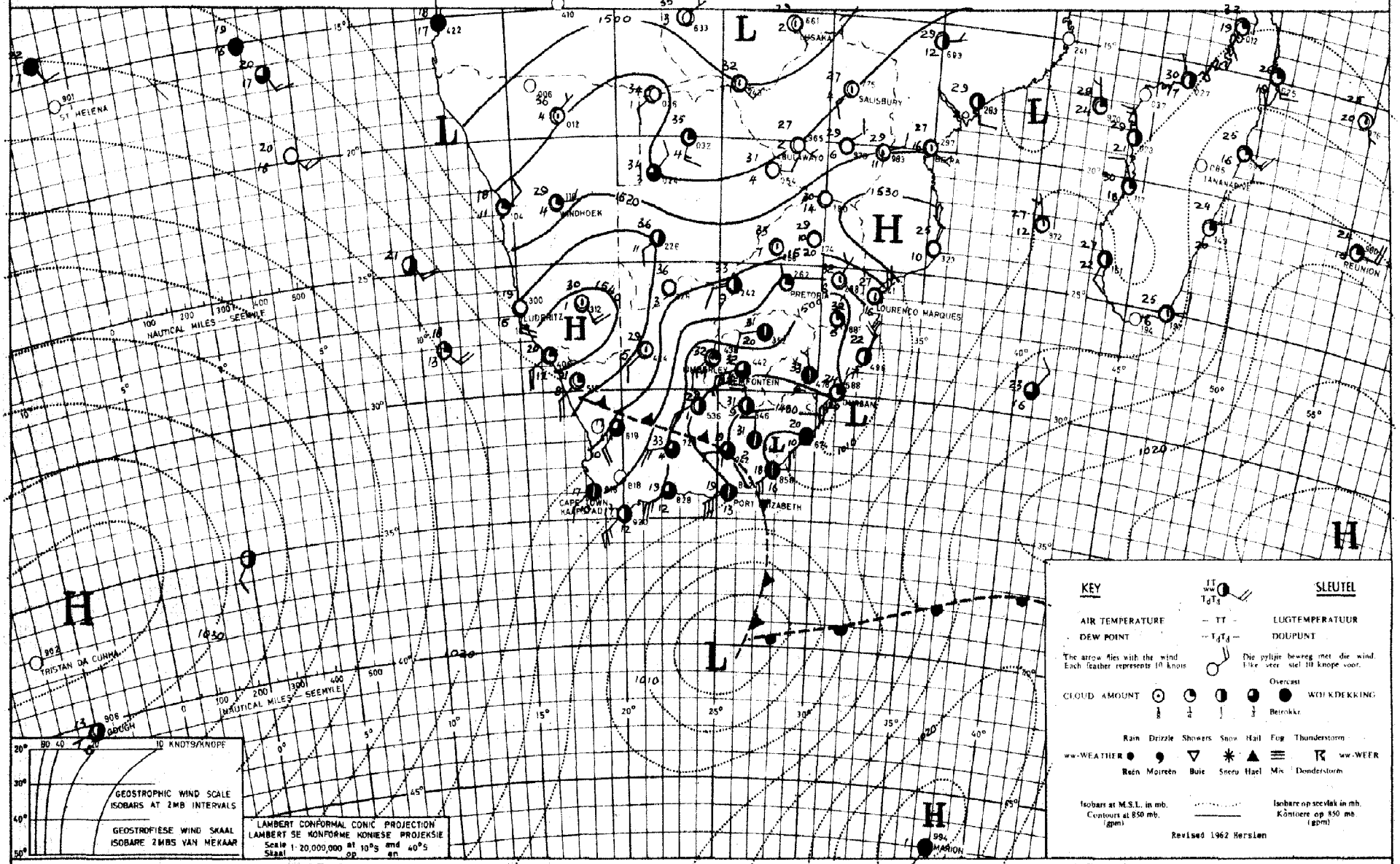

INFERENCE — DATE 9 - 10 - 1966 DATUM — AFLEIDING

The trough over the eastern parts of the country is causing convergence with the result that thunder-showers will occur over Transvaal, north-eastern Free State and the Natal interior. With the prevailing south-westerly winds along the southern and eastern coastal regions it will be cloudy with local showers.

Die trog oor die oostelike dele van die land veroorsaak konvergensie sodat donderbuie oor Transvaal, Noordoos-Vrystaat en die Natalse binneland sal voorkom. Die suidwestelike winde oor die suidelike en oostelike kusstreke sal voortduur en dit sal bewolk wees met plaaslike buie.

DAAGLIKSE WEERBULLETIN

Maksimum en Minimum Temperatuur (°C) en Reënval (RRR) in mm vir die 24 uur geëindig om 0800 SAST op

WEERBURO / WEATHER BUREAU
DEPT. VAN VERVOER / DEPT. OF TRANSPORT

11 - 10 - 1966

DAILY WEATHER BULLETIN

Maximum and Minimum Temperatures (°C) and rainfall (RRR) in mm for the 24 hours ended at 0800 SAST on

CAPE - KAAP	Max	Min	RRR
Aberdeen			
Addo			
Alexander Bay	19	9	
Aliwal North	23	7	
Bashee	20	14	
Beaufort-Wes	19	5	
(Lughawe)			
Boegoebergdam			
Boetsap			
Brakkekuil			
(naby Heidelberg)			
Brandvlei			
Cala			
Caledon			
Calitzdorp			
Calvinia	17	2	
Cape Agulhas	18	11	11·0
Cape Columbine	17	11	
Cape Point	16	12	6·6
Cape St. Francis	18	13	4·6
Cape Town	16	9	16·5
(D.F. Malan)			
Cape Town			
(Roeland Str.)			
Carnarvon			
Ceres			
Citrusdal			
Colesberg			
Cradock			
Döhne	18	8	
De Aar	21	5	
Douglas			
East London	19	13	
(Airport)			
Eensaamheid			
(naby Herold)			
Elsenburg			
Fraserburg	17	4	
Garies			
George			
Graaff-Reinet	21	5	
Grahamstown			
Hopetown			
Idutywa			
Jansenville	23	5	
Joubertina			
Kimberley	24	9	
(Airport)			
Knysna			
Kokstad	20	6	1·6
Kuruman	26	7	

KAAP - CAPE	Max	Min	RRR
Ladismith			
Lake Mentz			
Maclear			
Mafeking	32	14	
Malmesbury			
Matatiele			
Matroosberg	16	5	
Grootfontein			
(Middelburg)	21	3	
Mosselbaai	20	11	
Mount Frere			
Okiep	16	6	
Oudtshoorn	20	5	
Petrusville			
Piketberg			
Pofadder	19	5	
Port Alfred			
Port Elizabeth	19	12	
Port Nolloth	18	9	
Port St. Johns	20	16	
Prieska	23	7	
Prince Albert			
Queenstown	22	5	
Rietfontein			
Riversdale	19	10	1·6
Robertson	20	8	
Sheeprun	18	8	
(near Maclear)			
Somerset-Oos	21	4	
Steynsburg			
Strydenburg			
Sutherland	14	-1	
Swellendam			
Tarkastad			
Touwsrivier			
Twee Riviere	25	9	
(Gemsbokpark)			
Umtata	18	11	
Uniondale			
Upington	22	9	
Vanwyksvlei	21	7	
Victoria-Wes	19	4	
Vredendal	20	7	
Vryburg	31	X	
Williston			
Willowmore	18	5	
Willowpark			
(near Dordrecht)	22	5	

NATAL	Max	Min	RRR
Cape St. Lucia	24	17	3·5
Dundee			
Durban	24	16	1·4
(Louis Botha)			
Estcourt	31	13	
Harding			
Himeville			
Mkuze			
Hluhluwe			4·0
Newcastle	35	14	
Cedara			
(Pietermaritzburg)	16	8	2·5
Port Shepstone	21	15	5·0
Richmond			
Seven Oaks			
Vryheid			
Waterford			
(near Underberg)	21	6	0·3
TRANSVAAL			
Barberton			
Belfast			
Bethal	31	11	
Bospoort	30	9	
Carolina	30	13	
Chester			
(near Gravelotte)			
Crecy			
Groendraai	37	15	
(naby Vaalwater)			
Jan Kempdorp			
Jan Smuts	29	11	
Joubert Park (Jhb)	29	14	
Kroondal	36	18	
Leeuba	37	18	
Leeudoringstad			
Lichtenburg			
Letaba			
Loskopdam			
Lydenburg	32	12	
Marnitz	37	20	
Mara	36	19	
Marble Hall			
Messina	37	20	
Middelburg			
Nelspruit	36	19	
Phalaborwa	38	20	
Pietersburg	34	17	
Piet Retief	32	13	

TRANSVAAL	Max	Min	RRR
Pongola			
Potchefstroom	31	9	
Potgietersrus	35	17	
Pretoria W.B.	32	19	
Pretoriuskop			
Punda Milia			
Sandpan (NW. Tvl.)			
Satara			
Sekhukhune			
Shingwidzi			
Skukuza			
Standerton	32	16	
Thabazimbi			
Tomburke			
Tzaneen			
Vereeniging			
Volksrust			
Warmbad	36	20	
Witbank			
Zeerust			
O.V.S. - O.F.S.			
Balkfontein			
(naby Bothaville)			
Bethlehem	28	5	
Bloemfontein	26	3	
(J.B.M. Hertzog)			
Bultfontein			
Fauresmith	23	6	
Ficksburg			
Frankfort	29	7	
Harrismith			
Hoopstad	32	6	
Kroonstad	29	10	
Lindley			
Modderpoort			
Petrusburg			
Philippolis			
Reddersburg			
Reitz			
Vrede			
Warden			
Welkom	30	9	
Wepener	26	2	
Winburg			
Zastron			

S.W.A.	Max	Min	RRR
Aroab			
Bethanie			
Dordabis			
Gobabeb	33	15	
Gobabis	30	18	
Grootfontein			
Cape Fria	21	14	
Karasburg			
Kalkfeld			
Karibib			
Keetmanshoop	24	9	
Kub			
Luderitz	19	11	
Mariental	33	14	
Ohopoho			
Okahandja			
Okaukueye			
Ondangua	36	17	
Otavi			
Otjiwarongo			
Outjo	34	17	
Uis	37	18	
Rehoboth			
Runtu	38	14	
Steinhausen			
Tsumeb	36	21	
Walvisbaai	20	12	
Windhoek W.K.			
J.G. Strydom Lughawe	28	16	
BASUTOLAND			
Maseru	27	4	
BETSJOEANALAND/BECHUANALAND			
Francistown	36	22	
Gaberones	37	18	
Ghanzi			
Lobatsi			
Mahalapye			
Maun	36	18	
Shakawe	37	16	
Tsabong	28	10	
Tsane	32	15	
SWAZILAND			
Bremlembe			
Manzini	32	17	
Stegi			

SYNOPTIC WEATHER MAP — 1200 GMT. — 1400 SAST. — SINOPTIESE WEERKAART

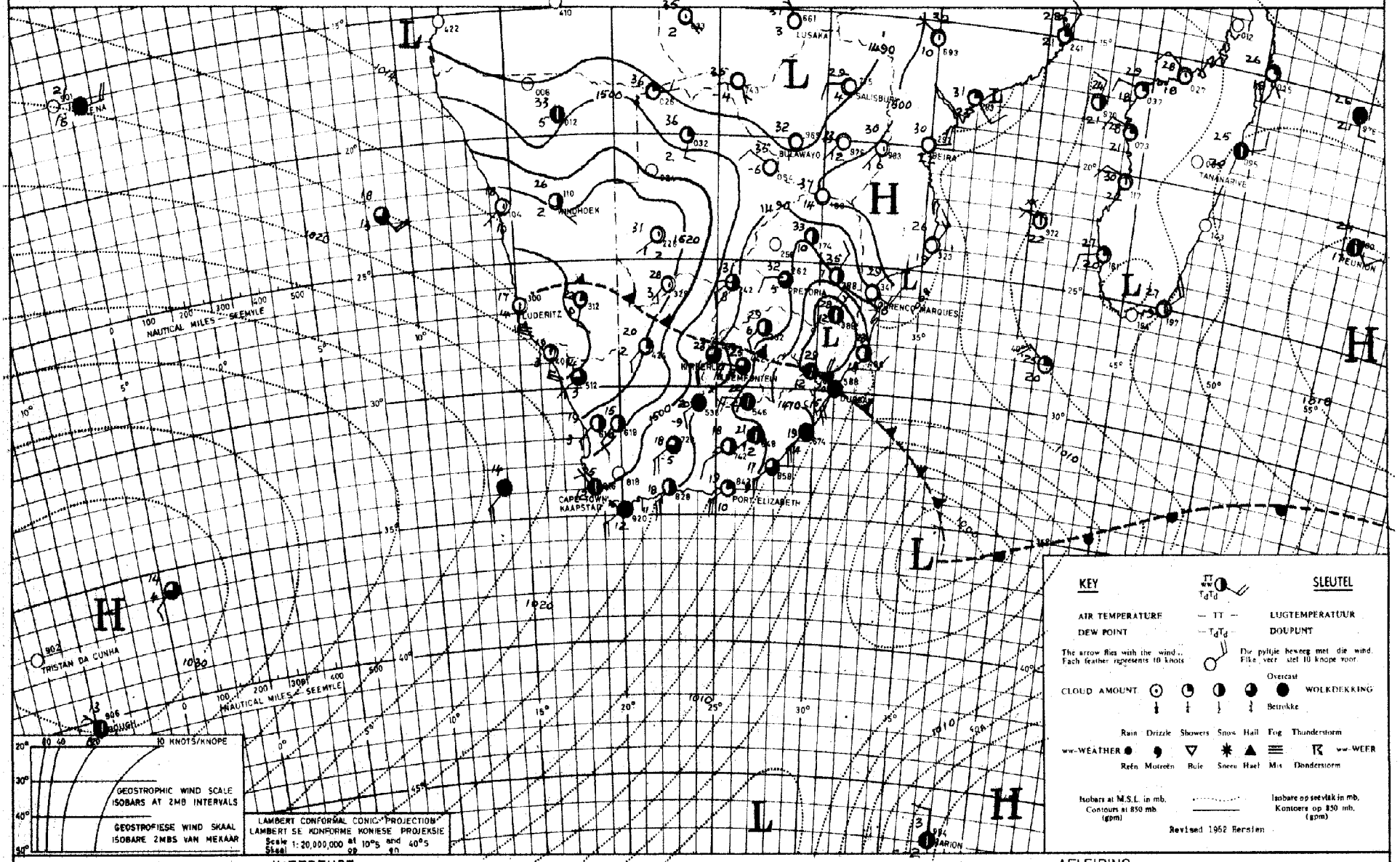

INFERENCE — DATE 10 - 10 - 19 66 DATUM — AFLEIDING

The Atlantic high is moving eastwards slowly so that it will clear over the south-western coast, but showers will occur over the southern and south-eastern coasts. Cooler, dry air is moving over the interior, so that it will clear over most parts, except the northern interior, where a few showers might possibly occur.

Die Atlantiese hoog beweeg stadig ooswaarts sodat dit oor die suid- en suidweskus sal opklaar maar buie sal nog oor die oostelike kusgebiede voorkom. Koeler, droë lug beweeg oor die binneland, sodat dit mooiweer sal wees oor meeste dele, behalwe oor die verre noordelike binneland, waar enkele buie moontlik kan voorkom.

DAAGLIKSE WEERBULLETIN

Maksimum en Minimum Temperatuur (°C) en Reënval (RRR) in mm vir die 24 uur geëindig om 0800 SAST op

WEERBURO / WEATHER BUREAU
DEPT. VAN VERVOER / DEPT. OF TRANSPORT

12 . 10 . 1966

DAILY WEATHER BULLETIN

Maximum and Minimum Temperatures (°C) and rainfall (RRR) in mm for the 24 hours ended at 0800 SAST on

CAPE - KAAP	Max	Min	RRR
Aberdeen			
Addo			
Alexander Bay	19	11	
Aliwal North	23	9	
Bashee	21	14	0·4
Beaufort-Wes	20	9	
(Lughawe)			
Boegoebergdam			
Boetsap			
Brakkekuil			
(naby Heidelberg)			
Brandvlei			
Cala			
Caledon			
Calitzdorp			
Calvinia	19	4	
Cape Agulhas	18	11	
Cape Columbine	17	9	
Cape Point	16	11	3·0
Cape St. Francis	18	12	1·2
Cape Town			
(D.F. Malan)	18	10	
Cape Town			
(Roeland Str.)			
Carnarvon			
Ceres			
Citrusdal			
Colesberg			
Cradock			
Döhne	19	10	
De Aar	25	7	
Douglas			
East London	20	13	
(Airport)			
Eensaamheid			
(naby Herold)			
Elsenburg			
Fraserburg	19	6	
Garies			
George			
Graaff-Reinet	20	10	
Grahamstown			
Hopetown			
Idutywa			
Jansenville	22	10	
Joubertina			
Kimberley	25	10	
(Airport)			
Knysna			
Kokstad	16	8	
Kuruman	26	12	

KAAP - CAPE	Max	Min	RRR
Ladismith			
Lake Mentz			
Maclear			
Mafeking	32	15	
Malmesbury			
Matatiele			
Matroosberg	16	2	
Grootfontein			
(Middelburg)	19	5	
Mosselbaai	19	14	
Mount Frere			
Okiep	20	10	
Oudtshoorn	21	8	
Petrusville			
Piketberg			
Pofadder	22	9	
Port Alfred			
Port Elizabeth	19	11	0·1
Port Nolloth	18	11	
Port St. Johns	21	15	1·0
Prieska	25	9	
Prince Albert			
Queenstown	21	10	
Rietfontein			
Riversdale	19	9	0·2
Robertson	21	7	
Sheeprun	16	9	
(near Maclear)			
Somerset-Oos	20	9	
Steynsburg			
Strydenburg			
Sutherland	16	-1	
Swellendam			
Tarkastad			
Touwsrivier			
Twee Riviere	28	13	
(Gemsbokpark)			
Umtata	20	10	2·7
Uniondale			
Upington	25	11	
Vanwyksvlei	23	8	
Victoria-Wes	19	5	
Vredendal	22	7	
Vryburg	31	12	
Williston			
Willowmore	20	8	
Willowpark			
(near Dordrecht)	22	7	

NATAL	Max	Min	RRR
Cape St. Lucia	21	16	3·5
Dundee			
Durban	21	16	2·6
(Louis Botha)			
Estcourt	15	9	0·3
Harding			4·0
Himeville			
Mkuze			
Hluhluwe			
Newcastle	25	14	
Cedara			
(Pietermaritzburg)	13	9	0·9
Port Shepstone	22	16	3·4
Richmond			
Seven Oaks			
Vryheid			
Waterford			
(near Underberg)	10	6	
TRANSVAAL			
Barberton			
Belfast			
Bethal	30	12	
Bospoort	30	8	
Carolina	25	12	
Chester			
(near Gravelotte)			
Crecy			
Groendraai	37	16	
(naby Vaalwater)			
Jan Kempdorp			
Jan Smuts	29	14	
Joubert Park (Jhb)	29	15	
Kroondal	35	17	
Levubu	28	18	
Leeudoringstad			
Lichtenburg			
Letaba			
Loskopdam			
Lydenburg	27	11	
Marnitz	30	18	
Mara	29	16	
Marble Hall			
Messina	33	20	
Middelburg			
Nelspruit	23	17	
Phalaborwa	29	19	
Pietersburg	29	15	
Piet Retief	28	22	1·5

TRANSVAAL	Max	Min	RRR
Pongola			
Potchefstroom	31	12	
Potgietersrus	35	17	
Pretoria W.B.	32	19	
Pretoriuskop			
Punda Milia			
Sandpan (NW. Tvl.)	39	20	
Satara			
Sekhukhune			
Shingwidzi			
Skukuza	30	17	
Standerton	31	10	
Thabazimbi			
Tomburke			
Tzaneen			
Vereeniging			
Volksrust			
Warmbad	37	19	
Witbank			
Zeerust			
O.V.S. - O.F.S.			
Balkfontein			
(naby Bothaville)			
Bethlehem	27	8	
Bloemfontein	25	7	
(J.B.M. Hertzog)			
Bultfontein			
Fauresmith	24	7	
Ficksburg			
Frankfort	29	10	
Harrismith			
Hoopstad	29	9	
Kroonstad	28	11	
Lindley			
Modderpoort			
Petrusburg			
Philippolis			
Reddersburg			
Reitz			
Vrede			
Warden			
Welkom			
Wepener	26	4	
Winburg			
Zastron			

S.W.A.	Max	Min	RRR
Aroab			
Bethanie			
Dordabis			
Gobabeb	30	12	
Gobabis	31	16	
Grootfontein			
Cape Fria	20	12	
Karasburg			
Kalkfeld			
Karibib			
Keetmanshoop	27	11	
Kub			
Luderitz	19	11	
Mariental	34	16	
Ohopoho			
Okahandja			
Okaukueye			
Ondangua	37	20	
Otavi			
Otjiwarongo			
Outjo	33	16	
Ujis	30	16	
Rehoboth			
Runtu	38	20	
Steinhausen			
Tsumeb	36	21	
Walvisbaai	18	12	
Windhoek W.K.			
J.G. Strydom Lughawe	29	17	
BASUTOLAND			
Maseru	26	6	
BETSJOEANALAND/BECHUANALAND			
Francistown	37	21	
Gaberones	36	22	
Ghanzi	36	16	
Lobatsi			
Mahalapye			
Maun	38	19	
Shakawe	37	14	
Tsabong	31	13	
Tsane	31	13	
SWAZILAND			
Emlembe			
Manzini	26	14	2·0
Stegi			1·5

SYNOPTIC WEATHER MAP — 1200 GMT — 1400 SAST — SINOPTIESE WEERKAART

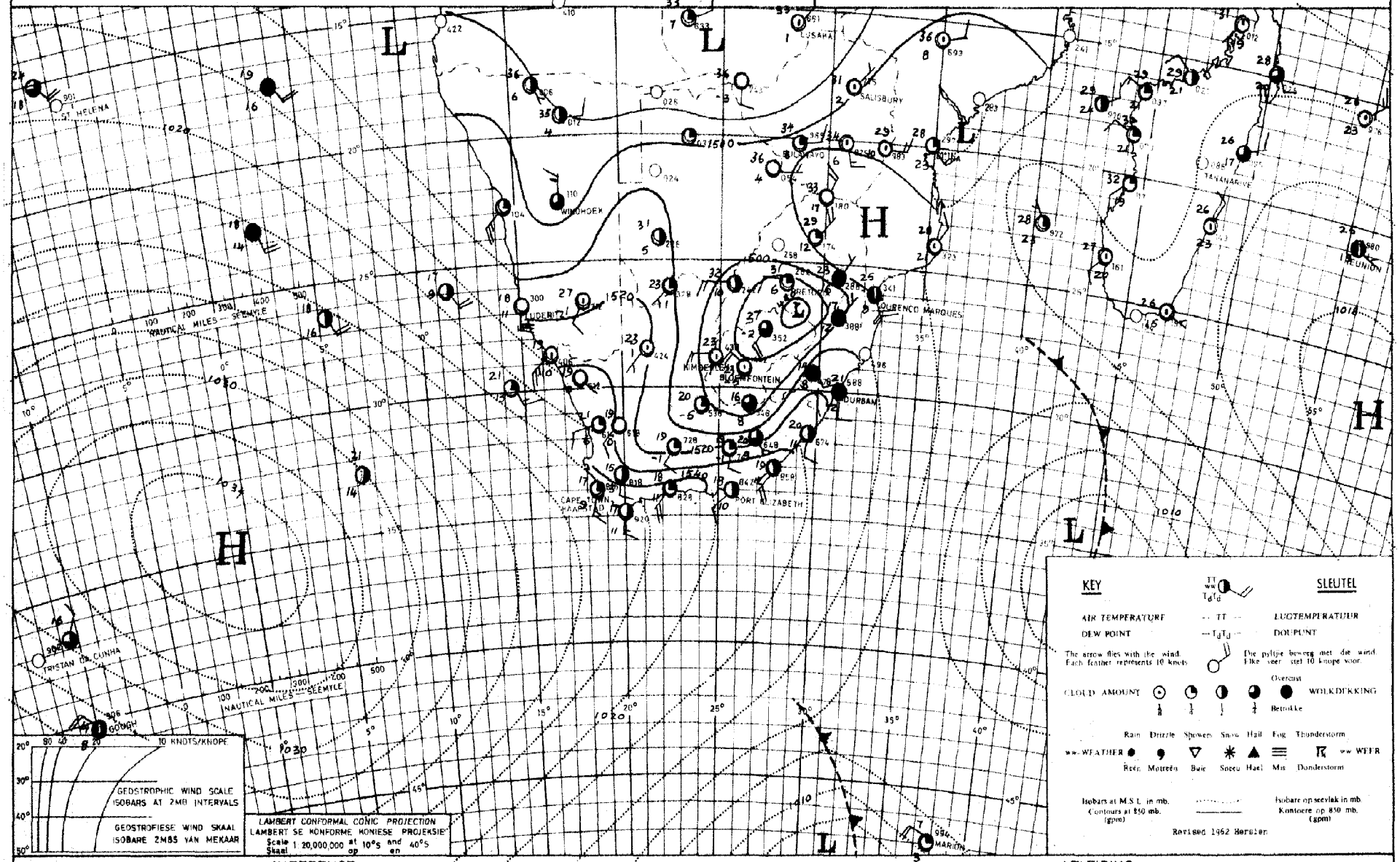

INFERENCE — DATE 11 - 10 - 1966 DATUM — AFLEIDING

The ridge of the Atlantic high south of the country, is causing advection of moisture over the eastern and north-eastern regions of the country with thunder-showers over Transvaal north-easten Free State and eastern Botswana. Showers will occur over Natal.

Die rug van die Atlantiese hoog suid van die land veroorsaak 'n voginvloei oor die oostelike en en noordoostelike dele van die land, waar dit bewolk tot gedeeltelik bewolk sal wees met donderbuie oor Transvaal, Noordoos-Vrystaat en die oostelike dele van Botswana. Reënbuie sal oor Natal uitsak.

DAAGLIKSE WEERBULLETIN

Maksimum en Minimum Temperatuur (°C) en Reënval (RRR) in mm vir die 24 uur geëindig om 0800 SAST op

WEERBURO / WEATHER BUREAU
DEPT. VAN VERVOER / DEPT. OF TRANSPORT
13-10-1966

DAILY WEATHER BULLETIN

Maximum and Minimum Temperatures (°C) and rainfall (RRR) in mm for the 24 hours ended at 0800 SAST on

CAPE - KAAP	Max	Min	RRR
Aberdeen			
Addo			
Alexander Bay	20	12	
Aliwal North	24	11	
Bashee	20	14	
Beaufort-Wes	20	8	
(Lughawe)			
Boegoebergdam			
Boetsap			
Brakkekuil			
(naby Heidelberg)			
Brandvlei			
Cala			
Caledon			
Calitzdorp			
Calvinia	23	9	
Cape Agulhas	18	13	
Cape Columbine	17	11	
Cape Point	17	12	
Cape St. Francis	18	9	
Cape Town			
(D.F. Malan)	21	10	
Cape Town			
(Roeland Str.)			
Carnarvon			
Ceres			
Citrusdal			
Colesberg			
Cradock			
Dönne	16	9	
De Aar	23	11	
Douglas			
East London	21	11	
(Airport)			
Kensaamheid			
(naby Herold)			
Elsenburg			
Fraserburg	19	8	
Garies			
George			
Graaff-Reinet	21	8	
Grahamstown			
Hopetown			
Idutywa			
Jansenville	22	9	
Joubertina			
Kimberley	24	15	
(Airport)			
Knysna			
Kokstad	16	9	
Kuruman	24	15	

KAAP - CAPE	Max	Min	RRR
Ladismith			
Lake Mentz			
Maclear			
Mafeking	31	15	0·2
Malmesbury			
Matatiele			
Matroosberg	19	4	
Grootfontein			
(Middelburg)	19	6	
Mosselbaai	18	10	
Mount Frere			
Okiep	23	16	
Oudtshoorn	23	6	
Petrusville			
Piketberg			
Pofadder	22	16	
Port Alfred			
Port Elizabeth	19	7	
Port Nolloth	16	12	
Port St. Johns	20	15	
Prieska	24	14	2·5
Prince Albert			
Queenstown	20	10	
Rietfontein			
Riversdale	21	8	
Robertson	22	5	
Sheeprun	18	9	0·1
(near Maclear)			
Somerset-Oos	20	7	
Steynsburg			
Strydenburg			
Sutherland	17	2	
Swellendam			
Tarkastad			
Touwsrivier			
Twee Riviere	24	14	5·0
(Gemsbokpark)			
Umtata	17	9	
Uniondale			
Upington	27	4	7·6
Vanwyksvlei	24	15	
Victoria-Wes	19	8	
Vredendal	26	7	
Vryburg	28	14	
Williston			
Willowmore			
Willowpark			
(near Dordrecht)	16	8	

NATAL	Max	Min	RRR
Cape St. Lucia	18	16	19·5
Dundee			
Durban	21	16	0·4
(Louis Botha)			
Estcourt	15	11	1·7
Harding			
Himeville			
Mkuze			4·5
Hluhluwe			17·0
Newcastle	19	13	
Cedara			
(Pietermaritzburg)	13	10	2·5
Port Shepstone	21	15	6·5
Richmond			
Seven Oaks			
Vryheid			
Waterford			
(near Underberg)	14	7	0·3
TRANSVAAL			
Barberton			
Belfast			
Bethal	28	11	17·5
Bospoort	28	13	
Carolina	25	11	20·5
Chester			
(near Gravelotte)			
Crecy			
Gideonsrus			42·5
Groendraai	33	16	
(naby Vaalwater)			
Jan Kempdorp			
Jan Smuts	26	10	20·0
Joubert Park (Jhb)	26	11	10·0
Kroondal	32	14	10·0
Letaba	26	17	0·2
Leeudoringstad			
Lichtenburg			10·5
Letaba			
Loskopdam			23·0
Lydenburg			
Marnitz	32	15	
Mara	26	6	0·5
Marble Hall			27·0
Messina			
Middelburg			27·0
Delmas			19·0
Nelspruit	23	16	3·5
Phalaborwa	28	18	0·5
Pietersburg	27	16	
Piet Retief	18	12	3·5

TRANSVAAL	Max	Min	RRR
Pongola			
Potchefstroom	29	13	2·5
Potgietersrus	31	15	1·3
Pretoria W.B.	28	13	25·8
Pretoriuskop			
Punda Milia			
Sandpan (NW. Tvl.)	39	20	
Satara			
Sekhukhune			
Shingwidzi			
Skukuza	26	17	
Standerton	29	11	5·1
Thabazimbi			28·0
Tomburke			
Tzaneen			
Vereeniging			
Volksrust			
Warmbad	33	14	27·0
Witbank			21·5
Zeerust			
Waterval boven			4·5
O.V.S. - O.F.S.			
Balkfontein			
(naby Bothaville)			
Bethlehem	25	10	
Bloemfontein	24	13	
(J.B.M. Hertzog)			
Bultfontein			
Fauresmith	23	13	
Ficksburg			
Frankfort	28	11	2·4
Harrismith			
Hoopstad	25	14	0·1
Kroonstad	26	14	
Lindley			
Modderpoort			
Petrusburg			
Philippolis			
Reddersburg			
Reitz			
Vrede			
Warden			
Welkom	25	15	
Wepener	24	9	
Winburg			
Zastron			

S.W.A.	Max	Min	RRR
Aroab			
Bethanie			
Dordabis			
Gobabeb	30	9	
Gobabis	30	15	
Grootfontein			
Cape Fria	23	13	
Karasburg			
Kalkfeld			
Karibib			
Keetmanshoop	26	13	1·3
Kub			
Luderitz	19	9	
Mariental	21	13	3·5
Ohopoho			
Okahandja			
Okaukueye			
Ondangua	35	17	
Otavi			
Otjiwarongo			
Outjo	32	13	
Ubs	31	12	
Rehoboth			
Runtu	36	21	
Steinhausen			
Tsumeb	30	20	
Walvisbaai	14	11	
Windhoek W.K.			
J.G. Strydom Lughawe	24	12	
BASUTOLAND			
Maseru	24	11	
BETSJOEANALAND/BECHUANALAND			
Francistown	34	20	4·4
Gaberones	34	15	15·0
Ghanzi	36	17	0·3
Lobatsi			
Mahalapye			
Maun	38	19	
Shakawe	36	18	
Tsabong	29	14	
Tsane	30	15	0·1
SWAZILAND			
Embembe			32·0
Manzini	17	15	10·0
Stegi			14·0

SYNOPTIC WEATHER MAP 1200 GMT. — 1400 SAST. SINOPTIESE WEERKAART

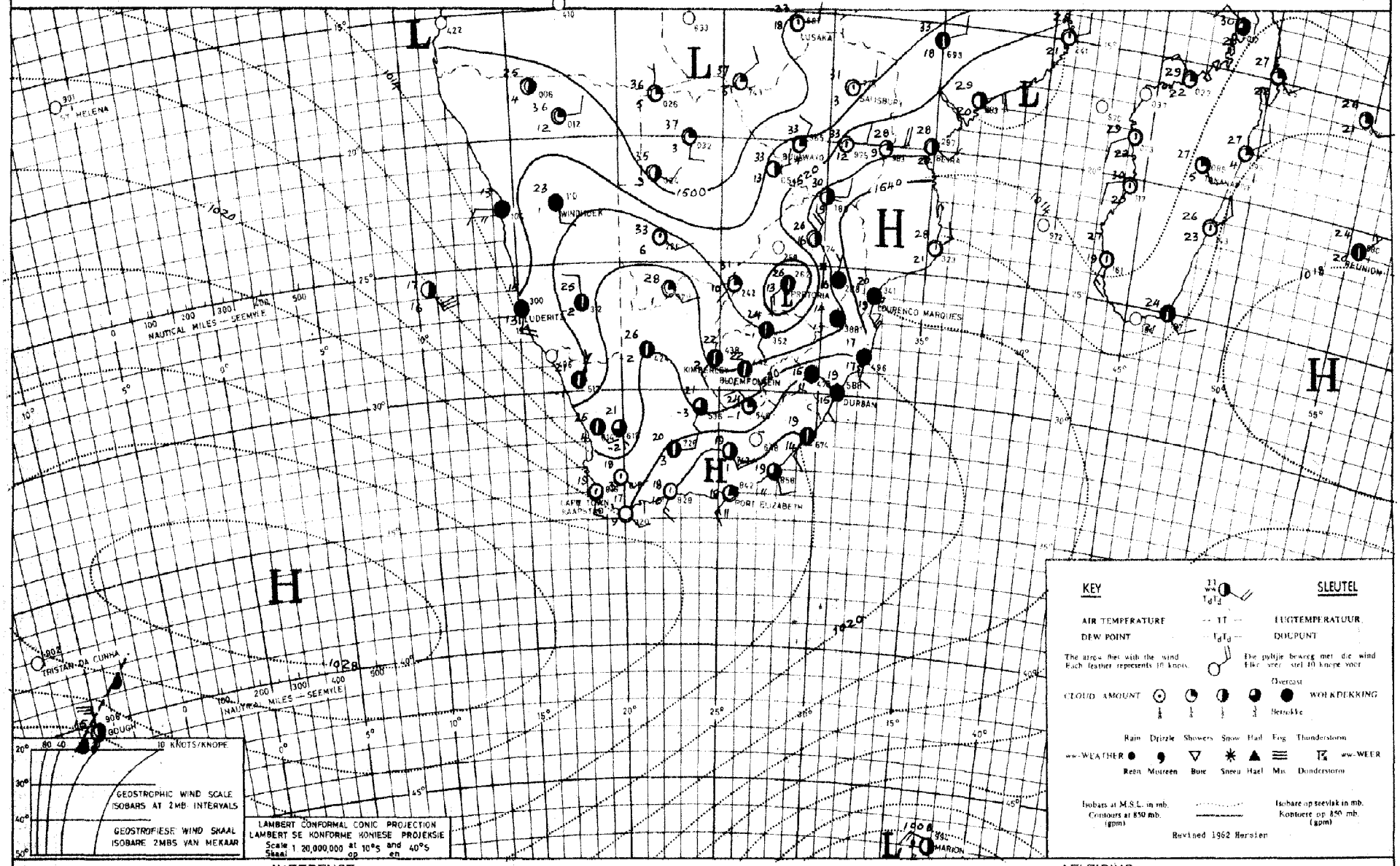

INFERENCE DATE 12 - 10 - 19 66 DATUM AFLEIDING

The Atlantic high is ridging in south of the country, thus causing clearance over the western, south-western and southern coastal areas, spreading eastwards. This ridge is also advecting moist air over the north-eastern interior, where thunder-showers will develop. These conditions will spread over the central interior also.

Die Atlantiese hoog stoot 'n rug suid van die land om, sodat dit sal opklaar oor die westelike, suidwestelike en suidelike kusgebiede, en later ook oor die oostelike kusgebiede. Die rug voer terselfdertyd vogtige lug in oor die noordoostelike binneland, waar donderbuie dus sal ontwikkel. Hierdie toestande sal ook na die sentrale binneland uitbrei.

DAAGLIKSE WEERBULLETIN

Maksimum en Minimum Temperatuur (°C) en Reënval (RRR) in mm vir die 24 uur geëindig om 0800 SAST op

WEERBURO / WEATHER BUREAU
DEPT. VAN VERVOER / DEPT. OF TRANSPORT
14 - 10 - 1966

DAILY WEATHER BULLETIN

Maximum and Minimum Temperatures (°C) and rainfall (RRR) in mm for the 24 hours ended at 0800 SAST on

CAPE - KAAP	Max	Min	RRR
Aberdeen			
Addo			
Alexander Bay	19	12	
Aliwal North	13	8	6·8
Bashee	22	16	
Beaufort-Wes	26	11	
(Lughawe)			
Boegoebergdam			
Boetsap			
Brakkekuil			
(naby Heidelberg)			
Brandvlei			
Cala			
Caledon			
Calitzdorp			
Calvinia	23	5	
Cape Agulhas	18	13	1·6
Cape Columbine	17	11	
Cape Point	17	12	1·0
Cape St. Francis	18	15	
Cape Town	19	11	1·0
(D.F. Malan)			
Cape Town			
(Roeland Str.)			
Carnarvon			
Ceres			
Citrusdal			
Colesberg			
Cradock			
Döhne	24	9	
De Aar	16	8	1·5
Douglas			
East London	22	15	
(Airport)			
Eensaamheid			
(naby Herold)			
Elsenburg			
Fraserburg	22	9	
Garies			
George			
Graaff-Reinet	25	13	
Grahamstown			
Hopetown			5·5
Idutywa			
Jansenville	27	12	
Joubertina			
Kimberley	19	11	1·7
(Airport)			
Knysna			
Kokstad	17	9	8·5
Kuruman	21	10	1·3

KAAP - CAPE	Max	Min	RRR
Ladismith			
Lake Mentz			
Maclear			
Mafeking	19	11	5·0
Malmesbury			
Matatiele			
Matroosberg	23	5	
Grootfontein			
(Middelburg)	16	8	0·9
Mosselbaai	19	13	
Mount Frere			7·0
Okiep	26	8	
Oudtshoorn	28	11	0·2
Petrusville			
Piketberg			
Pofadder	26	9	
Port Alfred			
Port Elizabeth	22	14	
Port Nolloth	18	11	
Port St. Johns	20	17	2·2
Prieska	19	11	5·0
Prince Albert			
Queenstown	19	11	0·7
Rietfontein			
Riversdale	22	14	1·6
Robertson	24	10	
Sheeprun	17	11	2·2
(near Maclear)			
Somerset-Oos	24	10	
Steynsburg			
Strydenburg			
Sutherland	20	12	
Swellendam			
Tarkastad			
Touwsrivier			
Twee Riviere	26	15	
(Gemsbokpark)			
Umtata	18	11	7·0
Uniondale			
Upington	26	15	7·6
Vanwyksvlei	20	10	
Victoria-Wes	19	9	
Vredendal	25	10	
Vryburg	21	11	8·6
Williston			
Willowmore	25	9	
Willowpark			
(near Dordrecht)	15	10	3·5

NATAL	Max	Min	RRR
Cape St. Lucia	22	18	10·5
Dundee			
Durban	23	14	10·8
(Louis Botha)			
Estcourt	19	9	13·0
Harding			3·5
Himeville			
Mkuze			3·0
Hluhluwe			9·5
Newcastle	23	17	12·6
Cedara			
(Pietermaritzburg)	19	8	9·5
Port Shepstone	21	15	0·9
Richmond			
Seven Oaks			
Vryheid			17·5
Waterford			
(near Underberg)	16	5	4·8
Van Reenen			11·5
TRANSVAAL			
Delareyville			19·0
Barberton			8·0
Belfast			10·0
Bethal	21	11	14·5
Bospoort	18	8	10·4
Carolina	19	12	18·6
Chester			
(near Gravelotte)			
Crecy			
Delmas			17·0
Groendraai			
(naby Vaalwater)			
Jan Kempdorp			
Jan Smuts	18	11	10·4
Joubert Park (Jhb)	19	10	28·5
Kroondal	21	11	23·4
Levubu	27	19	
Leeudoringstad			
Lichtenburg			5·5
Letaba			
Loskopdam			8·0
Lydenburg	23	11	1·7
Marnitz	30	17	1·5
Mara	26	17	2·2
Marble Hall			2·0
Messina	32	18	
Middelburg			11·5
Gideonsrus			9·5
Loskopkanale			5·5
Nelspruit	24	16	1·6
Phalaborwa	28	20	
Pietersburg	24	15	3·7
Piet Retief	19	12	12·0

TRANSVAAL	Max	Min	RRR
Pongola			
Potchefstroom	21	9	17·2
Potgietersrus	26	17	4·4
Pretoria W.B.	21	13	12·4
Pretoriuskop			
Punda Milia			
Sandpan (NW. Tvl.)	30	17	14·5
Satara			
Sekhukhune			
Shingwidzi			
Skukuza	27	16	
Standerton	20	10	18·0
Thabazimbi			9·5
Tomburke			
Tzaneen			
Vereeniging			
Volksrust			18·5
Waterval Boven			11·5
Warmbad	24	16	9·0
Witbank			14·0
Zeerust			
O.V.S. - O.F.S.			
Balkfontein			27·2
(naby Bothaville)			
Bethlehem	16	7	27·8
Bloemfontein	18	9	5·3
(J.B.M. Hertzog)			
Bultfontein			
Fauresmith	17	7	
Ficksburg			
Frankfort	19	9	13·5
Heilbron			17·0
Harrismith			12·5
Hoopstad	19	9	25·0
Kroonstad	19	9	19·5
Lindley			37·5
Modderpoort			
Petrusburg			
Philippolis			
Reddersburg			
Reitz			13·0
Vrede			
Warden			17·5
Welkom	19	9	
Wepener	18	9	6·5
Winburg			
Zastron			

S.W.A.	Max	Min	RRR
Aroab			
Bethanie			
Dordabis			
Gobabeb	23	10	
Gobabis	31	11	
Grootfontein			
Cape Frio	21	13	
Karasburg			
Kalkfeld			
Karibib			
Keetmanshoop	27	11	1·3
Kub			
Luderitz	18	12	
Mariental	30	13	
Ohopoho			
Okahandja			
Okaukueye			
Ondangua	34	15	
Otavi			
Otjiwarongo			
Outjo	31	13	
Ujis	28	9	
Rehoboth			
Runtu	36	20	
Steinhausen			
Tsumeb	35	19	
Walvisbaai	16	11	
Windhoek W.K.			
J.G. Strydom Luchhaven	27	8	
BASUTOLAND			
Maseru	18	8	13·4
BETSJOEANALAND/BECHUANALAND			
Bainsdrift			7·0
Francistown	33	19	0·4
Gaberones	23	14	20·0
Ghanzi	31	15	
Lobatsi			13·3
Martinsdrift			12·0
Mahalapye			
Maun	36	22	
Shakawe	35	18	
Taabong	23	12	3·4
Tsane	26	12	
Serowe			3·6
SWAZILAND			
Emlembe			
Manzini	23	18	
Stegi			

SYNOPTIC WEATHER MAP 1200 GMT. — 1400 SAST. SINOPTIESE WEERKAART

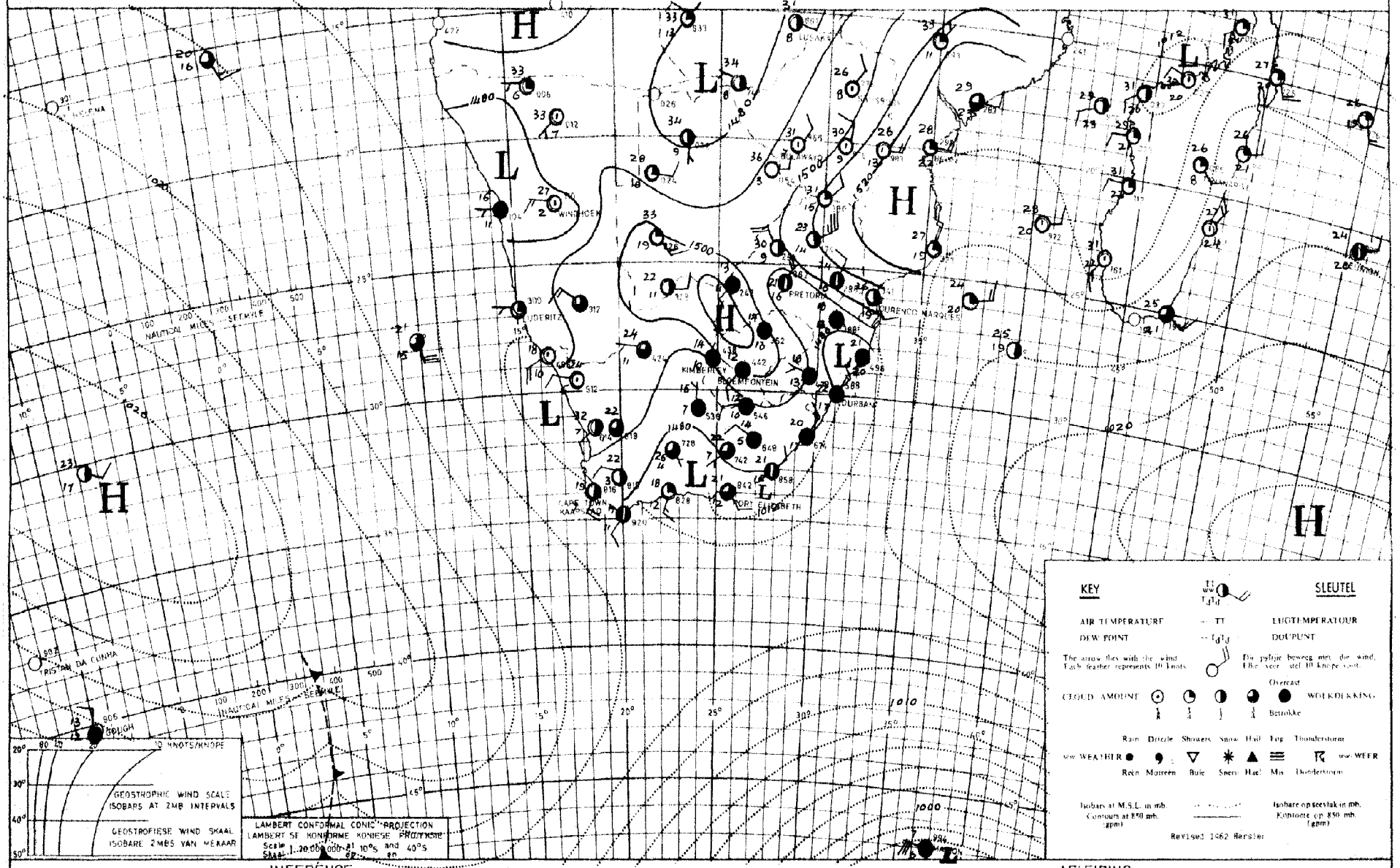

INFERENCE DATE 13 - 10 - 19 66 DATUM AFLEIDING

The trough over the western interior is moving eastwards and thundershowers will occur over the north-eastern interior. The coastal low over the south-eastern Cape coast is moving to the Natal coast and cloudy weather with light rain will occur over the Cape coastal regions and spread to the Natal coast later.

Die troq oor die westelike binneland beweeg ooswaarts en donderbuie sal voorkom oor die noordoostelike binneland. Die kuslaag oor die Kaapse suidooskus beweeg na die Natalse kus sodat dit bewolk sal wees met ligte reen oor die Kaapse kusstreke en dié toestande sal uitbrei na die Natalse kus.

DAAGLIKSE WEERBULLETIN

Maksimum en Minimum Temperatuur (°C) en Reënval (RRR) in mm vir die 24 uur geëindig om 0800 SAST op

WEERBURO / WEATHER BUREAU
DEPT. VAN VERVOER / DEPT. OF TRANSPORT
15 - 10 - 1966

DAILY WEATHER BULLETIN

Maximum and Minimum Temperatures (°C) and rainfall (RRR) in mm for the 24 hours ended at 0800 SAST on

CAPE - KAAP	Max	Min	RRR
Aberdeen			
Addo			
Alexander Bay	19	9	
Aliwal North	21	5	0·2
Bashee	21	13	0·5
Beaufort-Wes	22	7	
(Lughawe)			
Boegoebergdam			
Boetaap			
Brakkekuil			
(naby Heidelberg)			
Brandvlei			
Cala			
Caledon			
Calitzdorp			
Calvinia	22	10	
Cape Agulhas	19	14	
Cape Columbine	19	10	
Cape Point	17	12	
Cape St. Francis	17	11	8·0
Cape Town			
(D.F. Malan)	19	3	
Cape Town			
(Roeland Str.)			
Carnarvon			
Ceres			
Citrusdal			
Colesberg			
Cradock			
Döhne	19	6	0·6
De Aar	23	5	
Douglas			
East London	22	10	3·5
(Airport)			
Eensaamheid			
(naby Herold)			
Elsenburg			
Fraserburg	20	5	
Garies			
George			
Graaff-Reinet	22	7	
Grahamstown			
Hopetown			
Idutywa			
Jansenville	24	17	
Joubertina			
Kimberley	25	11	1·9
(Airport)			
Knysna			
Kokstad	21	5	7·3
Kuruman	27	13	

KAAP - CAPE	Max	Min	RRR
Ladismith			
Lake Mentz			
Maclear			14·0
Mafeking	28	15	
Malmesbury			
Matatiele			
Matroosberg	18	3	
Grootfontein			
(Middelburg)	20	2	
Mosselbaai	19	12	0·1
Mount Frere			11·5
Okiep	23	11	
Oudtshoorn	20	4	
Petrusville			
Piketberg			
Pofadder	25	12	
Port Alfred			
Port Elizabeth	18	6	3·7
Port Nolloth	18	6	
Port St. Johns	22	13	6·5
Prieska	26	12	
Prince Albert			
Queenstown	19	7	
Rietfontein			
Riversdale	19	12	
Robertson	20	5	
Sheeprun	20	6	8·5
(near Maclear)			
Somerset-Oos	21	6	
Steynsburg			
Strydenburg			
Sutherland	18	3	
Swellendam			
Tarkastad			
Touwsrivier			
Twee Riviere	28	13	
(Gemsbokpark)			
Umtata	20	8	2·5
Uniondale			
Upington	27	13	
Vanwyksvlei	26	11	
Victoria-Wes			
Vredendal	23	6	
Vryburg	26	14	
Williston			
Willowmore	19	6	
Willowpark			
(near Dordrecht)	17	5	

NATAL	Max	Min	RRR
Cape St. Lucia	24	15	8·0
Dundee			
Durban	24	14	9·3
(Louis Botha)			
Estcourt	25	9	2·5
Harding			7·0
Himeville			
Mkuze			
Hluhluwe			5·0
Newcastle	27	10	1·0
Cedara			
(Pietermaritzburg)	20	7	12·5
Port Shepstone	22	13	7·9
Richmond			
Seven Oaks			
Vryheid			
Waterford			
(near Underberg)	22	5	10·7
Van Reenen			4·6
TRANSVAAL			
Barberton			2·0
Belfast			
Bethal	22	9	4·5
Bospoort	25	11	0·6
Carolina	22	8	18·5
Chester			
(near Gravelotte)			
Crecy			
Delmas			3·3
Groendraai	32	17	1·0
(naby Vaalwater)			
Jan Kempdorp			
Jan Smuts	22	9	16·0
Joubert Park (Jhb)	21	9	12·0
Kroondal	28	14	
Leeubu	33	14	6·0
Leeudoringstad			
Lichtenburg			
Letaba			
Loskopdam			2·5
Lydenburg	27	11	6·6
Marnitz	31	16	10·0
Mara	32	14	0·2
Marble Hall			4·0
Messina	36	17	18·5
Middelburg			9·0
Nelspruit	33	14	6·5
Phalaborwa			
Pietersburg	29	13	0·4
Piet Retief	25	9	3·1

TRANSVAAL	Max	Min	RRR
Pongola			
Potchefstroom	25	11	5·0
Potgietersrus	30	16	
Pretoria W.B.	27	14	
Pretoriuskop			
Punda Milia			
Sandpan (NW. Tvl.)	32	17	14·3
Satara			
Sekhukhune			
Shingwidzi			
Skukuza	36	15	7·6
Standerton	23	8	3·5
Thabazimbi			
Tomburke			14·0
Tzaneen			
Vereeniging			
Volksrust			
Warmbad	29	16	0·5
Witbank			4·8
Zeerust			
O.V.S. - O.F.S.			
Balkfontein			
(naby Bothaville)			
Bethlehem	21	8	
Bloemfontein	23	10	11·2
(J.B.M. Hertzog)			
Bultfontein			
Fauresmith	22	7	
Ficksburg			6·5
Frankfort	23	9	5·0
Harrismith			
Hoopstad	24	13	1·8
Kroonstad	23	11	2·7
Lindley			3·5
Modderpoort			
Petrusburg			3·0
Philippolis			
Reddersburg			
Reitz			
Vrede			
Warden			
Welkom	23	11	0·1
Wepener	21	7	
Winburg			
Zastron			

S.W.A.	Max	Min	RRR
Aroab			
Bethanie			
Dordabis			
Gobabeb	27	8	
Gobabis	31	11	
Grootfontein			
Cape Frio	22	12	
Karasburg			
Kalkfeld			
Karibib			
Keetmanshoop	26	11	
Kub			
Luderitz	17	11	
Mariental	28	13	
Ohopoho			
Okahandja			
Okaukueye			
Ondangua	34	15	
Otavi			
Otjiwarongo			
Outjo	31	12	
Uis	28	11	
Rehoboth			
Runtu	37	16	
Steinhausen			
Tsumeb	35	19	
Walvisbaai	16	10	
Windhoek W.K.			
J.G.Strydom Lughawe	28	9	
BASUTOLAND			
Maseru	20	9	1·8
BETSJOEANALAND/BECHUANALAND			
Francistown	33	21	
Gaberones	29	18	
Ghanzi	36	15	
Lobatsi			
Mahalapye			
Maun	34	22	
Shakawe	34	19	
Tsabong	31	15	
Tsane	33	14	
SWAZILAND			
Embembe			
Manzini	32	13	5·5
Stegi			6·5

SYNOPTIC WEATHER MAP 1200 GMT. — 1400 SAST. SINOPTIESE WEERKAART

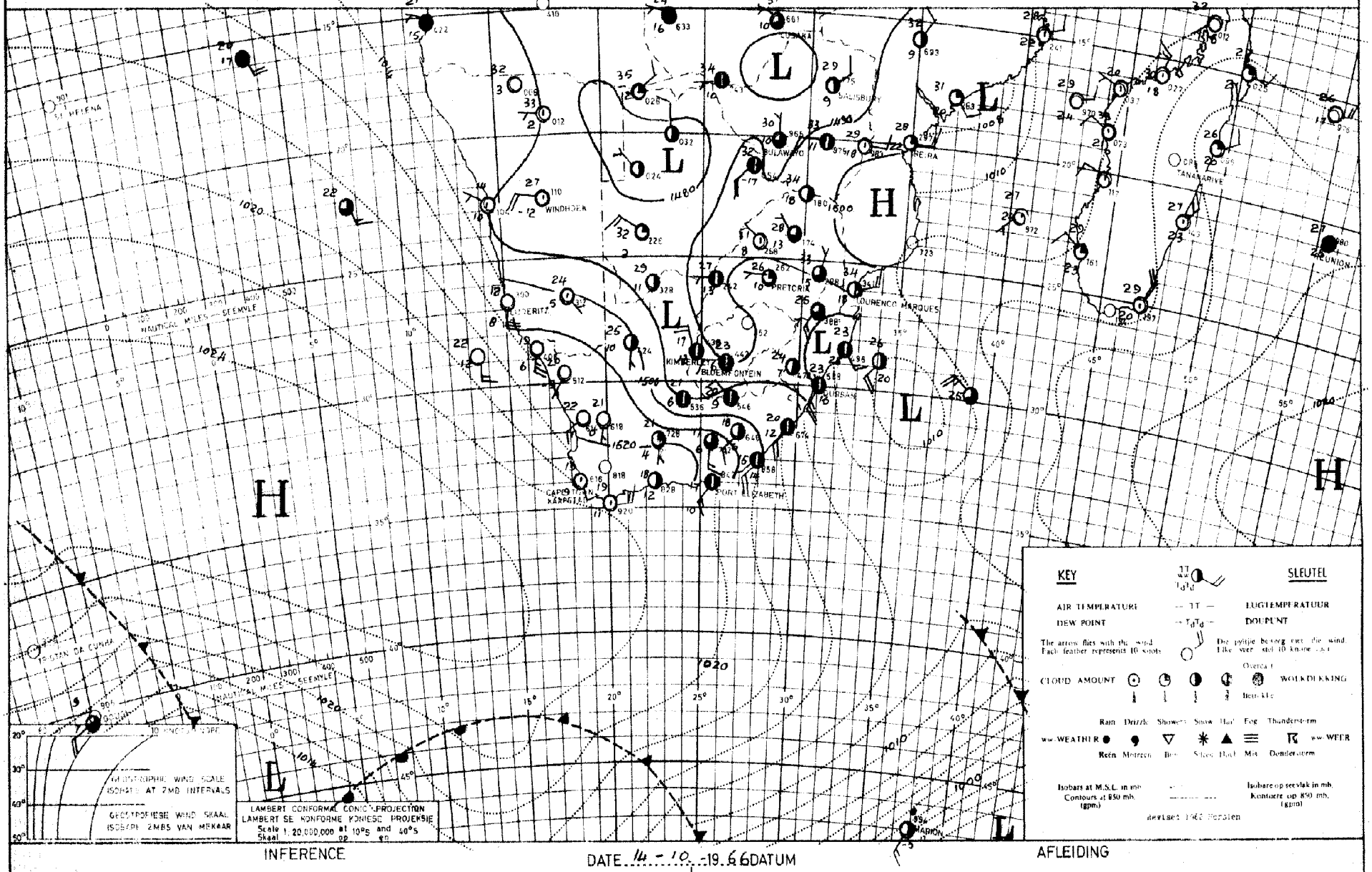

INFERENCE DATE 14 - 10 - 1966 DATUM AFLEIDING

The Atlantic high is ridging around the south coast, so that it will be cloudy and cool over the eastern coastal areas, the Natal interior and the Transvaal lowveld, with rain at places. With a trough over the interior and moist air in circulation, thunder-showers will develop over the Transvaal, the Free State, eastern Botswana and the northern and eastern Cape interior.

Die Atlantiese hoog stoot 'n rug om die suidkus, sodat dit bewolk en koel sal wees oor die oostelike kusgebiede, die Transvaalse laeveld en die Natalse binneland, met reën op plekke. Met 'n trog oor die binneland en vogtige lug in sirkulasie, sal donderbuie ontwikkel oor die Transvaal, Vrystaat, Oos-Botswana en die noordelike en oostelike Kaapse binneland.

DAAGLIKSE WEERBULLETIN

Maksimum en Minimum Temperatuur (°C) en Reënval (RRR) in mm vir die 24 uur geëindig om 0800 SAST op

WEERBURO / WEATHER BUREAU
DEPT. VAN VERVOER / DEPT. OF TRANSPORT
16 - 10 - 1966

DAILY WEATHER BULLETIN

Maximum and Minimum Temperatures (°C) and rainfall (RRR) in mm for the 24 hours ended at 0800 SAST on

CAPE - KAAP	Max	Min	RRR
Aberdeen			
Addo			
Alexander Bay	20	11	
Aliwal North	25	14	0·2
Bashee			
Beaufort-Wes	20	12	
(Lughawe)	25	9	
Boegoebergdam			
Boetsap			
Brakkekuil			
(naby Heidelberg)			
Brandvlei			
Cala			
Caledon			
Calitzdorp			
Calvinia	27	20	
Cape Agulhas	20	15	
Cape Columbine	17	10	
Cape Point	18	12	
Cape St. Francis	18	10	
Cape Town			
(D.F. Malan)	23	11	
Cape Town			
(Roeland Str.)			
Carnarvon			
Ceres			
Citrusdal			
Colesberg			
Cradock			
Döhne	20	9	
De Aar	26	11	
Douglas			
East London	20	10	
(Airport)			
Bensaamheid			
(naby Herold)			
Elsenburg			
Fraserburg	26	10	
Garies			
George			
Graaff-Reinet			
Grahamstown			
Hopetown			
Idutywa			
Jansenville	26	8	
Joubertina			
Kimberley	26	13	
(Airport)			
Knysna			
Kokstad	15	6	
Kuruman	29	17	

KAAP - CAPE	Max	Min	RRR
Ladismith			
Lake Mentz			
Maclear			
Mafeking	27	14	0·3
Malmesbury			
Matatiele			
Matroosberg			
Grootfontein			
(Middelburg)	24	8	
Mosselbaai	16	12	
Mount Frere			
Okiep	28	12	
Oudtshoorn	26	4	
Petrusville			
Piketberg			
Pofadder	27	13	
Port Alfred			
Port Elizabeth	20	9	
Port Nolloth	18	7	
Port St. Johns	20	14	
Prieska	28	11	
Prince Albert			
Queenstown	23	8	
Rietfontein			
Riversdale	24	9	
Robertson	28	5	
Sheeprun	19	8	
(near Maclear)			
Somerset-Oos	25	7	
Steynsburg			
Strydenburg			
Sutherland			
Swellendam			
Tarkastad			
Touwsrivier			
Twee Riviere	30	14	
(Gemsbokpark)			
Umtata	19	8	
Uniondale			
Upington	30	14	
Vanwyksvlei	28	11	
Victoria-Wes	25	9	
Vredendal	29	7	
Vryburg	29	9	
Williston			
Willowmore	22	6	
Willowpark			
(near Dordrecht)			

NATAL	Max	Min	RRR
Cape St. Lucia	19	15	
Dundee			
Durban	19	15	
(Louis Botha)			
Estcourt	14	7	
Harding			
Himeville			
Mkuze			
Hluhluwe			
Newcastle	14	8	0·1
Cedara			
(Pietermaritzburg)	14	7	0·3
Port Shepstone	19	14	
Richmond			
Seven Oaks			
Vryheid			
Waterford			
(near Underberg)	14	5	0·8
Van Reenen			3·0
TRANSVAAL			
Barberton			3·0
Belfast			
Bethal	15	8	11·0
Bospoort	25	12	22·2
Carolina	11	8	17·4
Chester			
(near Gravelotte)			
Crecy			
Gideonsrus			9·5
Groendraai			
(naby Vaalwater)			
Jan Kempdorp			
Jan Smuts	15	9	22·5
Joubert Park (Jhb)	15	9	25·0
Kroondal	21	13	11·9
Leeubu	15	12	24·0
Leeudoringstad			
Lichtenburg			
Letaba			
Loskopdam			5·0
Lydenburg	16	10	7·0
Marnitz	21	13	1·6
Mara	17	11	0·4
Marble Hall			4·5
Messina	20	17	
Middelburg			13·5
Delareyville			28·0
Nelspruit	16	13	27·4
Phalaborwa	18	14	0·6
Pietersburg	20	11	
Piet Retief	21	9	0·6

TRANSVAAL	Max	Min	RRR
Pongola			
Potchefstroom	20	12	35·7
Potgietersrus	24	12	5·4
Pretoria W.B.	18	11	14·4
Pretoriuskop			
Punda Milia			
Sandpan (NW. Tvl.)			
Satara			
Sekhukhune			
Shingwidzi			
Skukuza	17	13	4·6
Standerton	14	7	4·4
Thabazimbi			
Tomburke			
Tzaneen			
Vereeniging			
Volksrust			
Warmbad	23	12	0·6
Witbank			16·4
Zeerust			
O.V.S. - O.F.S.			
Balkfontein			24·5
(naby Bothaville)			
Bethlehem	17	8	
Bloemfontein	23	14	
(J.B.M. Hertzog)			
Bultfontein			
Fauresmith	25	13	
Ficksburg			
Frankfort	15	8	3·0
Heilbron			16·5
Harrismith			
Hoopstad	21	12	
Kroonstad	17	10	2·1
Lindley			
Modderpoort			
Petrusburg			
Philippolis			
Reddersburg			
Reitz			
Vrede			1·0
Warden			
Welkom			
Wepener	24	12	
Winburg			
Zastron			

S.W.A.	Max	Min	RRR
Aroab			
Bethanie			
Dordabis			
Gobabeb	29	9	
Gobabis	32	15	
Grootfontein			
Cape Frio	20	13	
Karasburg			
Kalkfeld			
Karibib			
Keetmanshoop	30	18	
Kub			
Luderitz	19	9	
Mariental	31	18	
Ohopoho			
Okahandja			
Okaukueye			
Ondangua			
Otavi			
Otjiwarongo			
Outjo	33	15	
Uis			
Rehoboth			
Runtu			
Steinhausen			
Tsumeb	36	17	
Walvisbaai	14	11	
Windhoek W.K.			
J.G. Strydom Lughawe	29	16	
BASUTOLAND			
Maseru	26	9	
BETSJOEANALAND/BECHUANALAND			
Francistown	23	15	
Gaberones	26	16	
Ghanzi	37	17	
Lobatsi			
Mahalapye			
Maun	36	25	
Shakawe	35	18	
Tsabong	32	16	
Tsane	33	15	
SWAZILAND			
Bremlembe			
Manzini	26	13	2·0
Stegi			1·0

SYNOPTIC WEATHER MAP — 1200 GMT — 1400 SAST — SINOPTIESE WEERKAART

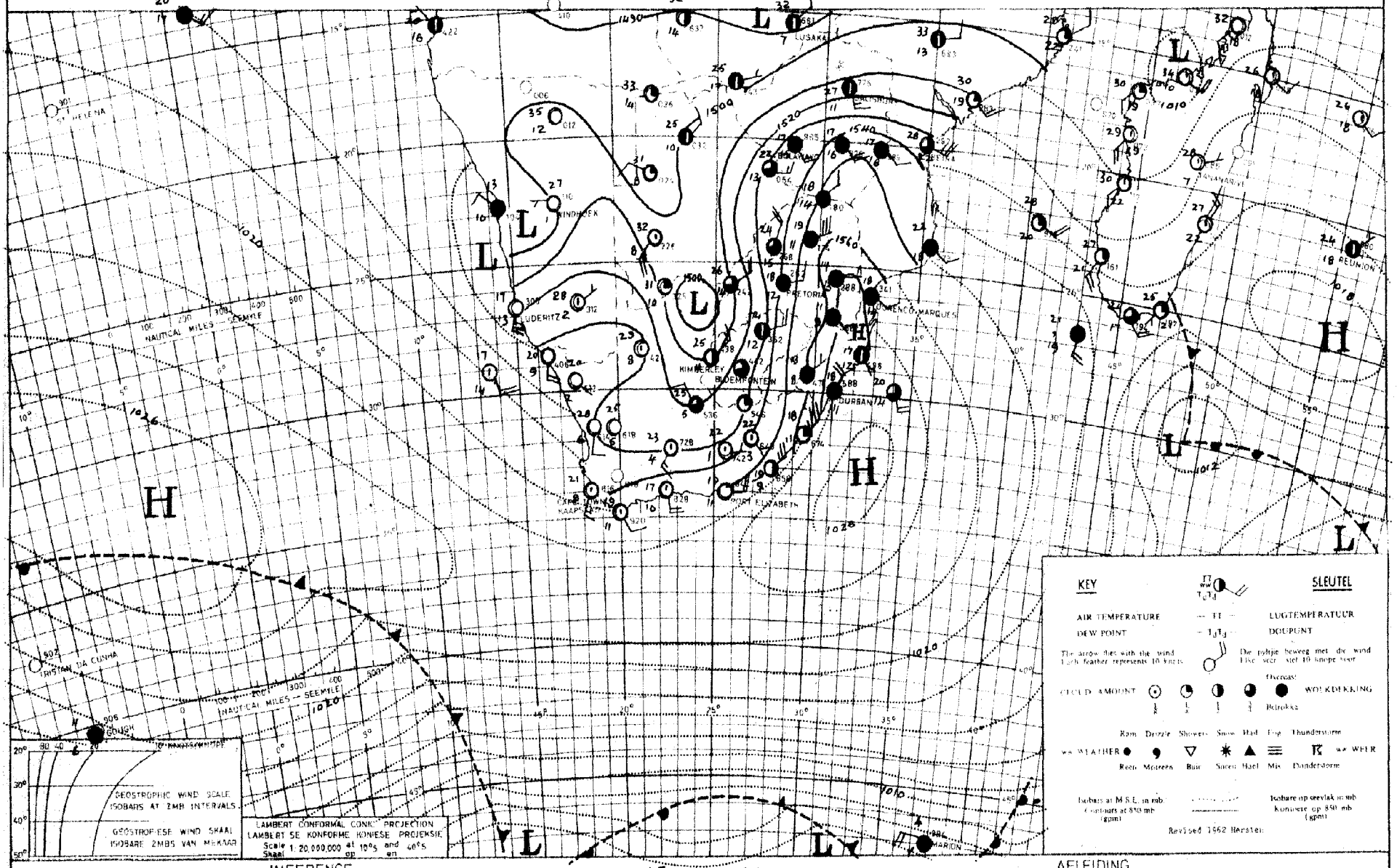

INFERENCE — DATE 15 - 10 - 1966 DATUM — AFLEIDING

The low over the interior is filling while a trough is developing over the western and southern regions with the result that thunder-showers will occur over Northern and Eastern Cape and over Natal while only light showers are expected over the Free State and southern Transvaal.

Die laag oor die binneland is besig om op te vul en 'n trog ontwikkel oor die westelike en suidelike dele sodat donderbuie oor Noord- en Oos-Kaapland en die Natalse binneland sal uitsak, terwyl slegs lige buie oor die Vrystaat en Suid-Transvaal sal voorkom.

DAAGLIKSE WEERBULLETIN

Maksimum en Minimum Temperatuur (°C) en Reënval (RRR) in mm vir die 24 uur geëindig om 0800 SAST op

WEERBURO / WEATHER BUREAU
DEPT. VAN VERVOER / DEPT. OF TRANSPORT
17-10-1966

DAILY WEATHER BULLETIN

Maximum and Minimum Temperatures (°C) and rainfall (RRR) in mm for the 24 hours ended at 0800 SAST on

CAPE - KAAP	Max	Min	RRR
Aberdeen			
Addo			
Alexander Bay	21	13	
Aliwal North	23	8	0·2
Bashee	23	17	0·4
Beaufort-Wes	28	11	
(Lughawe)			
Boegoebergdam			
Boetsap			
Brakkekuil			
(naby Heidelberg)			
Brandvlei			
Cala			
Caledon			
Calitzdorp			
Calvinia	29	9	
Cape Agulhas	20	14	
Cape Columbine	17	11	
Cape Point	18	13	
Cape St. Francis	20	15	
Cape Town	21	14	
(D.F. Malan)			
Cape Town			
(Roeland Str.)			
Carnarvon			
Ceres			
Citrusdal			
Colesberg			
Cradock			
Döhne	24	10	0·6
De Aar	28	11	
Douglas			
East London	24	15	
(Airport)			
Eensaamheid			
(naby Herold)			
Elsenburg			
Fraserburg	28	10	
Garies			
George			
Graaff-Reinet	28	9	
Grahamstown			
Hopetown			
Idutywa			
Jansenville	31	7	
Joubertina			
Kimberley	27	16	
(Airport)			
Knysna			
Kokstad	23	11	0·5
Kuruman	28	11	

KAAP - CAPE	Max	Min	RRR
Ladismith			
Lake Mentz			
Maclear			
Mafeking	26	15	
Malmesbury			
Matatiele			
Matroosberg			
Grootfontein			
(Middelburg)	27	6	
Mosselbaai	20	13	
Mount Frere			6·0
Okiep	31	15	
Oudtshoorn	30	6	
Petrusville			
Piketberg			
Pofadder	30	17	
Port Alfred			
Port Elizabeth	22	14	
Port Nolloth	17	11	
Port St. Johns	22	18	
Prieska	31	15	
Prince Albert			
Queenstown	28	11	
Rietfontein			
Riversdale	24	13	
Robertson	26	11	
Sheeprun	27	11	
(near Maclear)			
Somerset-Oos	30	8	
Steynsburg			
Strydenburg			
Sutherland	22	5	
Swellendam			
Tarkastad			
Touwsrivier			
Twee Riviere	33	21	
(Gemsbokpark)			
Umtata	27	13	11·0
Uniondale			
Upington	32	19	
Vanwyksvlei	31	12	
Victoria-Wes	29	8	
Vredendal	30	8	
Vryburg	26	15	
Williston			
Willowmore	28	5	
Willowpark			
(near Dordrecht)	24	9	7·0

NATAL	Max	Min	RRR
Cape St. Lucia	23	18	
Dundee			
Durban	26	15	
(Louis Botha)			
Estcourt	26	12	
Harding			
Himeville			11·0
Mkuze			
Hluhluwe			
Newcastle			
Cedara			
(Pietermaritzburg)	23	11	0·3
Port Shepstone	21	17	
Richmond			
Seven Oaks			
Vryheid			
Waterford			
(near Underberg)	21	6	0·7
TRANSVAAL			
Barberton			
Belfast			
Bethal	17	10	
Bospoort	21	13	1·1
Carolina	15	10	0·4
Chester			
(near Gravelotte)			
Crecy			
Groendraai	23	10	
(naby Vaalwater)			
Jan Kempdorp			
Jan Smuts	16	11	
Joubert Park (Jhb)	18	12	
Kroondal	21	12	0·2
Leeubu	18	14	0·4
Leeudoringstad			
Lichtenburg			
Letaba			
Loskopdam			
Lydenburg	17	9	
Marnitz	21	15	
Mara	21	15	
Marble Hall			
Messina	22	18	
Middelburg			
Nelspruit	21	13	0·1
Phalaborwa	20	14	
Pietersburg	22	10	
Piet Retief	21	12	

TRANSVAAL	Max	Min	RRR
Pongola			
Potchefstroom	22	13	28·4
Potgietersrus	23	13	
Pretoria W.B.	20	13	
Pretoriuskop			
Punda Milia			
Sandpan (NW. Tvl.)	22	15	
Satara			
Sekhukhune			
Shingwidzi			
Skukuza	23	13	
Standerton	20	9	
Thabazimbi			
Tomburke			
Tzaneen			
Vereeniging			
Volksrust			
Warmbad	23	13	
Witbank			
Zeerust			
O.V.S. - O.F.S.			
Balkfontein			
(naby Bothaville)			
Bethlehem	20	9	
Bloemfontein	21	12	0·3
(J.B.M. Hertzog)			
Bultfontein			1·4
Fauresmith	25	11	
Ficksburg			
Frankfort	18	8	
Harrismith			
Hoopstad	20	12	
Kroonstad	19	12	
Lindley			
Modderpoort			
Petrusburg			2·8
Philippolis			
Reddersburg			1·5
Reitz			
Vrede			
Warden			
Welkom	21	11	
Wepener	23	14	
Winburg			
Zastron			

S.W.A.	Max	Min	RRR
Aroab			
Bethanie			
Dordabis			
Gobabeb	26	16	
Gobabis	33	16	5·2
Grootfontein			
Cape Frio	22	13	
Karasburg			
Kalkfeld			
Karibib			
Keetmanshoop	34	15	6·6
Kub			
Luderitz	19	12	
Mariental	32	18	
Ohopoho			
Okahandja			
Okaukueye			
Ondangua	35	18	
Otavi			
Otjiwarongo			
Outjo	34	17	
Ujis	30	19	0·5
Rehoboth			
Runtu	36	20	
Steinhausen			
Tsumeb	35	19	0·9
Walvisbaai	17	13	
Windhoek W.K.			
J.C. Strydom Lughawe	29	13	1·3
BASUTOLAND			
Maseru	23	10	
BETSJOEANALAND/BECHUANALAND			
Francistown	28	17	
Gaberones	25	16	
Ghanzi	33	18	
Lobatsi			
Mahalapye			
Maun	34	20	
Shakawe	35	22	
Tsabong	33	20	
Tsane	32	17	23·4
SWAZILAND			
Emlembe			
Manzini	24	13	
Stegi			

SYNOPTIC WEATHER MAP — 1200 GMT — 1400 SAST — SINOPTIESE WEERKAART

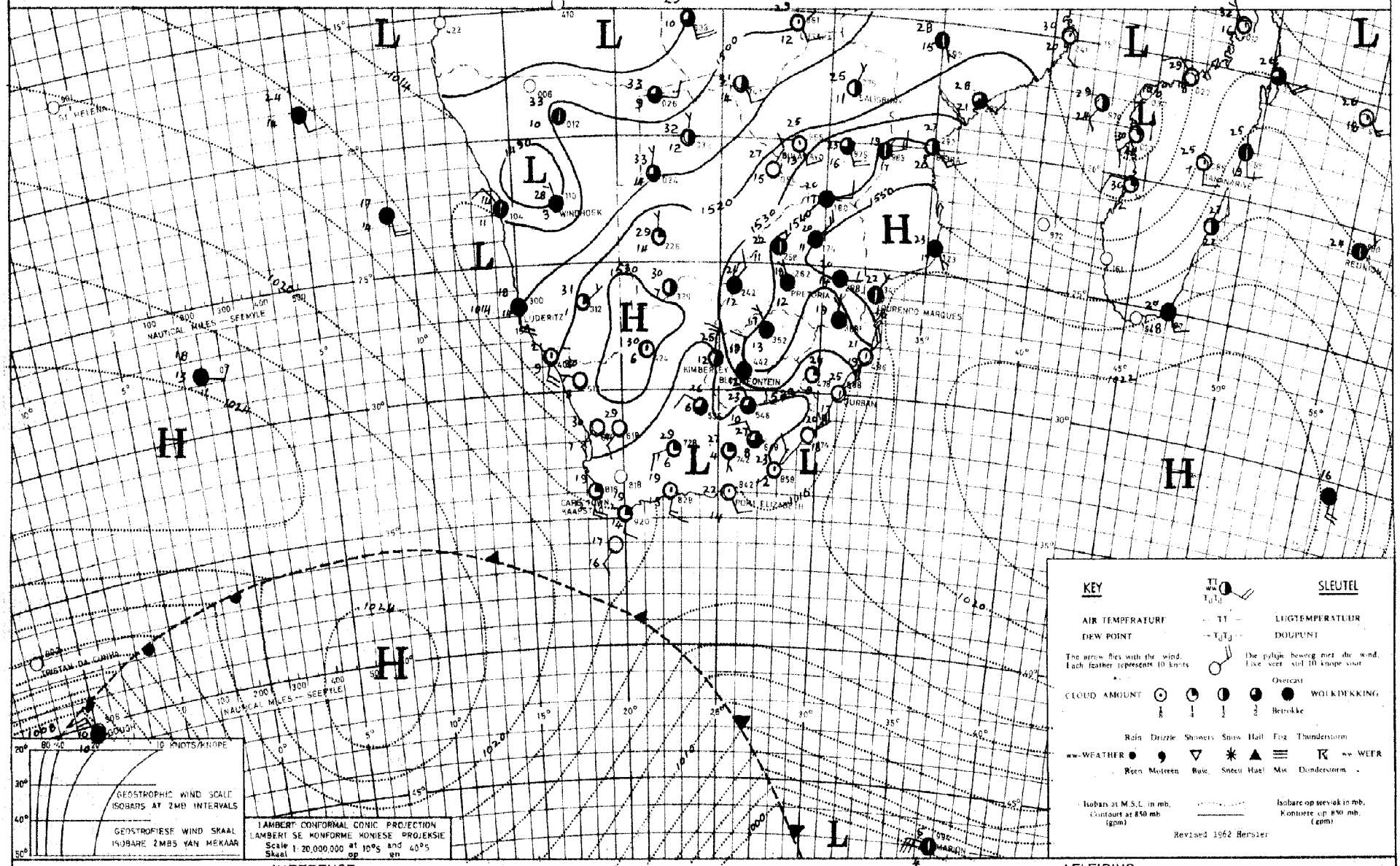

INFERENCE — DATE 16 - 10 - 1966 DATUM — AFLEIDING

With a high in the upper air over the interior isolated thunder-showers will develop only over the southern Transvaal, north-eastern Free State and the Natal interior and also over northern and central South-West Africa. The Atlantic high is once again ridging in south of the country so that it will remain fine over the remainder of the country.

Met 'n hoog in die bolug oor die binneland sal los donderbuie slegs oor Suid-Transvaal, Noordoos-Vrystaat en die Natalse binneland voorkom, en ook oor noordelike en sentrale Suidwes-Afrika. Die Atlantiese hoog stoot weereens 'n rug om die suidkus sodat dit oor die res van die land mooi weer sal bly.

DAAGLIKSE WEERBULLETIN

Maksimum en Minimum Temperatuur (°C) en Reënval (RRR) in mm vir die 24 uur geëindig om 0800 SAST op

WEERBURO / WEATHER BUREAU
DEPT. VAN VERVOER / DEPT. OF TRANSPORT

18 - 10 - 1966

DAILY WEATHER BULLETIN

Maximum and Minimum Temperatures (°C) and rainfall (RRR) in mm for the 24 hours ended at 0800 SAST on

CAPE - KAAP	Max	Min	RRR
Aberdeen			
Addo			
Alexander Bay	23	12	
Aliwal North	27	11	
Bashee	23	16	2·0
Beaufort-Wes	26	13	
(Lughawe)			
Boegoebergdam			
Boetsap			
Brakkekuil			
(naby Heidelberg)			
Brandvlei			
Cala			
Caledon			
Calitzdorp			
Calvinia	29	15	2·0
Cape Agulhas	21	16	0·1
Cape Columbine	31	12	
Cape Point	18	14	
Cape St. Francis	19	17	
Cape Town	25	13	
(D.F. Malan)			
Cape Town			
(Roeland Str.)			
Carnarvon			
Ceres			
Citrusdal			
Colesberg			
Cradock			
Dehne	21	9	7·0
De Aar	29	10	
Douglas			
East London	23	15	1·7
(Airport)			
Eensaamheid			
(naby Herold)			
Elsenburg			
Fraserburg	26	9	
Caries			
George			
Graaff-Reinet	25	12	
Grahamstown			4·6
Hopetown			
Idutywa			
Jansenville	26	14	
Joubertina			
Kimberley	29	18	
(Airport)			
Knysna			
Kokstad	21	8	0·5
Kuruman	26	14	11·8

KAAP - CAPE	Max	Min	RRR
Ladismith			
Lake Mentz			
Maclear			
Mafeking	27	16	0·3
Malmesbury			
Matatiele			
Matroosberg	24	6	
Grootfontein			
(Middelburg)	25	7	
Mosselbaai	20	15	
Mount Frere			2·0
Okiep	27	18	
Oudtshoorn	26	12	
Petrusville			
Piketberg			
Pofadder	28	16	
Port Alfred			
Port Elizabeth	21	16	2·5
Port Nolloth	18	9	
Port St. Johns	23	16	19·5
Prieska	32	17	
Prince Albert			
Queenstown	23	10	0·9
Rietfontein			
Riversdale	24	10	
Robertson	26	11	
Sheeprun	20	7	
(near Maclear)			
Somerset-Oos	23	11	1·0
Steynsburg			
Strydenburg			
Sutherland	26	8	
Swellendam			
Tarkastad			
Touwsrivier			
Twee Riviere	27	12	2·5
(Gemsbokpark)			
Umtata	21	11	7·0
Uniondale			
Upington	28	17	
Vanwyksvlei	31	14	
Victoria-Wes	22	8	
Vredendal	31	11	
Vryburg	28	14	4·5
Williston			
Willowmore	25	10	
Willowpark			
(near Dordrecht)	21	8	

NATAL	Max	Min	RRR
Cape St. Lucia	24	17	1·2
Dundee			
Durban	24	16	4·6
(Louis Botha)			
Estcourt	26	11	26·6
Harding			2·5
Himeville			
Mkuze			2·0
Hluhluwe			
Newcastle	28	10	29·0
Cedara			
(Pietermaritzburg)	21	10	4·0
Port Shepstone	23	16	16·5
Richmond			
Seven Oaks			
Vryheid			
Waterford			
(near Underberg)	21	8	10·4
Van Reenen			19·0
TRANSVAAL			
Barberton			
Belfast			
Bethal			
Bospoort	23	13	2·6
Carolina	22	7	16·2
Chester			
(near Gravelotte)			
Crecy			
Delmas			11·0
Groendraai	30	17	11·5
(naby Vaalwater)			
Jan Kempdorp			
Jan Smuts	22	11	4·4
Joubert Park (Jhb)	21	12	1·5
Kroondal	27	15	3·3
Levubu	28	15	0·2
Leeudoringstad			
Lichtenburg			17·5
Letaba			
Loskopdam			3·0
Lydenburg	26	13	1·3
Marnitz	26	17	
Mara	29	17	
Marble Hall			
Messina	28	21	
Middelburg			40·0
Nelspruit	31	16	2·1
Phalaborwa	30	16	2·9
Pietersburg	26	16	
Piet Retief	27	10	12·0

TRANSVAAL	Max	Min	RRR
Pongola			
Potchefstroom	24	14	2·0
Potgietersrus	28	18	
Pretoria W.B.	24	13	48·2
Pretoriuskop			
Punda Milia			
Sandpan (NW. Tvl.)	27	19	
Satara			
Sekhukhune			
Shingwidzi			
Skukuza	33	17	
Standerton	25	9	17·7
Thabazimbi			3·5
Tomburke			
Tzaneen			
Vereeniging			
Volksrust			25·0
Warmbad	27	16	3·0
Witbank			15·9
Zeerust			
Waterval Boven			0·3
O.V.S. - O.F.S.			
Balkfontein			47·5
(naby Bothaville)			
Bethlehem			
Bloemfontein	27	15	
(J.B.M. Hertzog)			
Bultfontein			0·4
Fauresmith	26	11	
Ficksburg			
Frankfort	24	10	15·7
Harrismith			6·5
Hoopstad	26	15	
Kroonstad	25	13	4·0
Lindley			7·0
Modderpoort			
Petrusburg			
Philippolis			
Reddersburg			
Reitz			
Vrede			12·0
Warden			22·0
Welkom	26	13	0·7
Wepener	25	11	
Winburg			
Zastron			

S.W.A.	Max	Min	RRR
Aroab			
Bethanie			
Dordabis			
Gobabeb	33	15	
Gobabis	24	15	0·3
Grootfontein			
Cape Fria	23	13	
Karasburg			
Kalkfeld			
Karibib			
Keetmanshoop	29	12	0·9
Kub			
Luderitz	21	10	
Mariental	31	17	
Ohopoho			
Okahandja			
Okaukueye			
Ondangua	33	21	
Otavi			
Otjiwarongo			
Outjo	31	16	
Uis			
Rehoboth			
Runtu	30	20	
Steinhausen			
Tsumeb	22	19	
Walvisbaai	26	11	
Windhoek W.K.			
J.G. Strydom Lughawe	27	11	
BASUTOLAND			
Maseru	24	13	
BETSJOEANALAND/BECHUANALAND			
Francistown	31	19	5·0
Gaberones	27	17	0·2
Ghanzi	27	15	
Lobatsi			
Mahalapye			
Maun	27	17	
Shakawe	27	19	
Tsabong	27	11	2·5
Tsane	20	10	1·6
SWAZILAND			
Embembe			
Manzini	32	15	8·2
Stegi			

SYNOPTIC WEATHER MAP 1200 GMT — 1400 SAST SINOPTIESE WEERKAART

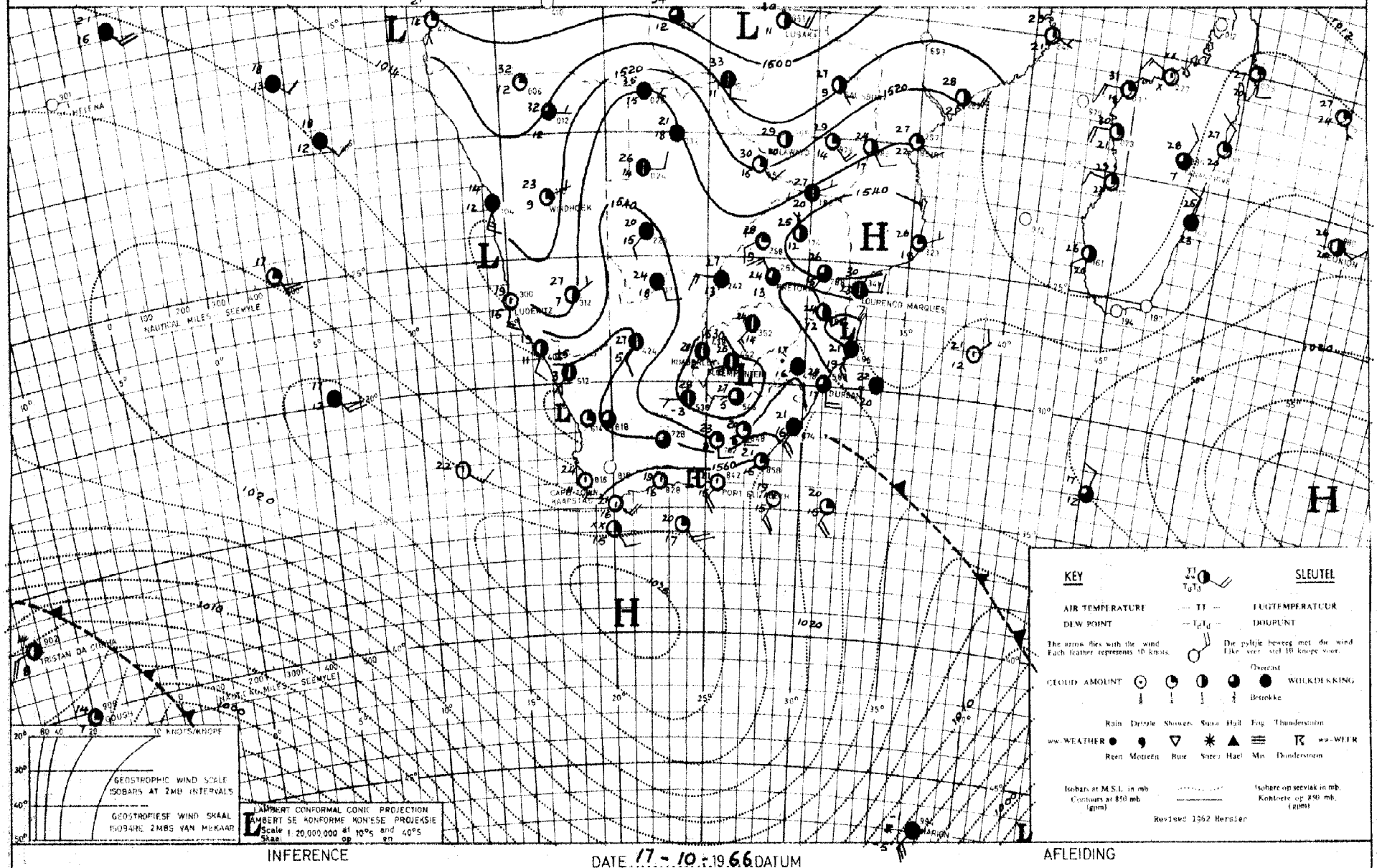

INFERENCE DATE 17 - 10 - 1966 DATUM AFLEIDING

With moist air in circulation and the low over the central interior rain and thunder-showers will occur over Natal, Transvaal, the Free State, the northern regions of the Cape Province and Botswana. Over the remainder of the country it will be fine to partly cloudy.

Met vochtige lug in sirkulasie en die laag oor die sentrale binneland sal reën en donderbuie voorkom oor Natal, Transvaal, die Vrystaat, die noordelike Kaapprovinsie en Botswana. Oor die res van die land sal dit mooi-weer tot gedeeltelik bewolk wees.

DAAGLIKSE WEERBULLETIN

Maksimum en Minimum Temperatuur (°C) en Reënval (RRR) in mm vir die 24 uur geëindig om 0800 SAST op

WEERBURO / WEATHER BUREAU
DEPT. VAN VERVOER / DEPT. OF TRANSPORT
19 - 10 - 1966

DAILY WEATHER BULLETIN

Maximum and Minimum Temperatures (°C) and rainfall (RRR) in mm for the 24 hours ended at 0800 SAST on

CAPE - KAAP	Max	Min	RRR
Aberdeen			
Addo			
Alexander Bay	27	14	
Aliwal North	25	12	12·3
Bashee	19	10	
Beaufort-Wes	26	12	
(Lughawe)			
Boegoebergdam			
Boetsap			
Brakkekuil			
(naby Heidelberg)			
Brandvlei			
Cala			
Caledon			
Calitzdorp			
Calvinia	30	18	
Cape Agulhas	19	16	
Cape Columbine	28	14	
Cape Point	23	15	
Cape St. Francis	20	16	
Cape Town	29	13	
(D.F. Malan)			
Cape Town			
(Roeland Str.)			
Carnarvon			
Ceres			
Citrusdal			
Colesberg			
Cradock			
Döhne	13	10	0·7
De Aar	28	13	
Douglas			
East London	19	15	
(Airport)			
Eensaamheid			
(naby Herold)			
Elsenburg			
Fraserburg	26	15	
Garies			
George			
Graaff-Reinet	26	10	
Grahamstown			
Hopetown			
Idutywa			
Jansenville	25	9	
Joubertina			
Kimberley	25	15	
(Airport)			
Knysna			
Kokstad	16	8	
Kuruman	24	15	

KAAP - CAPE	Max	Min	RRR
Ladismith			
Lake Mentz			
Maclear			
Mafeking	22	12	0·6
Malmesbury			
Matatiele			
Matroosberg	27	11	
Grootfontein			
(Middelburg)	25	14	1·1
Mosselbaai	18	14	
Mount Frere			
Okiep	31	17	
Oudtshoorn	28	12	
Petrusville			
Piketberg			
Pofadder	29	19	
Port Alfred			
Port Elizabeth	20	14	
Port Nolloth	20	12	
Port St. Johns	19	16	
Prieska	31	17	
Prince Albert			
Queenstown	16	7	0·3
Rietfontein			
Riversdale	24	14	
Robertson	30	11	
Sheeprun	17	7	
(near Maclear)			
Somerset-Oos	22	10	
Steynsburg			
Strydenburg			
Sutherland			
Swellendam			
Tarkastad			
Touwsrivier			
Twee Riviere	30	18	
(Gemsbokpark)			
Umtata	14	10	0·2
Uniondale			
Upington	31	19	
Vanwyksvlei	31	17	
Victoria-Wes	27	14	
Vredendal	36	15	
Vryburg	25	14	
Williston			
Willowmore			
Willowpark			
(near Dordrecht)	19	9	

NATAL	Max	Min	RRR
Cape St. Lucia	22	17	
Dundee			
Durban	20	15	0·2
(Louis Botha)			
Estcourt	16	9	6·0
Harding			3·0
Himeville			
Mkuze			
Hluhluwe			
Newcastle	13	10	15·0
Cedara			
(Pietermaritzburg)	13	8	3·8
Port Shepstone	21	16	0·3
Richmond			
Seven Oaks			
Vryheid			
Waterford			
(near Underberg)			
Van Reenen			16·0
TRANSVAAL			
Delmas			13·0
Barberton			
Belfast			
Bethal	15	7	14·5
Bospoort	19	11	12·2
Carolina	10	6	18·1
Chester			
(near Gravelotte)			
Crecy			
Gideonsrus			34·0
Groendraai	20	13	15·5
(naby Vaalwater)			
Jan Kempdorp			
Jan Smuts	12	8	19·1
Joubert Park (Jhb)	14	8	17·0
Kroondal	20	12	12·2
Levubu	16	12	7·8
Leeudoringstad			
Lichtenburg			
Letaba			
Loskopdam			30·5
Lydenburg	13	9	15·5
Marnitz	26	13	
Mara	19	11	0·1
Marble Hall			14·0
Messina	24	16	
Middelburg			29·5
Nelspruit	16	13	16·5
Phalaborwa	20	13	4·0
Pietersburg	18	9	
Piet Retief	12	8	82·5

TRANSVAAL	Max	Min	RRR
Pongola			
Potchefstroom	18	12	
Potgietersrus	18	11	2·9
Pretoria W.B.	16	11	37·0
Pretoriuskop			
Punda Milia			
Sandpan (NW. Tvl.)	26	14	
Satara			
Sekhukhune			
Shingwidzi			
Skukuza	17	13	16·4
Standerton	12	8	9·2
Thabazimbi			9·5
Tomburke			
Tzaneen			
Vereeniging			
Volksrust			10·5
Warmbad	17	12	8·0
Witbank			36·0
Zeerust			
Waterval Boven			8·7
O.V.S. - O.F.S.			
Balkfontein			7·5
(naby Bothaville)			
Bethlehem	14	9	0·8
Bloemfontein	23	13	
(J.B.M. Hertzog)			
Bultfontein			
Fauresmith	23	12	9·0
Ficksburg			
Frankfort	13	8	3·0
Harrismith			2·5
Hoopstad	21	13	
Kroonstad	15	10	7·6
Lindley			
Modderpoort			
Petrusburg			
Philippolis			
Reddersburg			
Reitz			
Vrede			
Warden			
Welkom	19	11	
Wepener	24	13	18·6
Winburg			
Zastron			

S.W.A.	Max	Min	RRR
Aroab			
Bethanie			
Dordabis			
Gobabeb	35	13	
Gobabis	30	15	
Grootfontein			
Cape Frio	22	14	
Karasburg			
Kalkfeld			
Karibib			
Keetmanshoop	31	19	
Kub			
Luderitz	21	11	
Mariental	33	19	
Ohopoho			
Okahandja			
Okaukueye			
Ondangua	31	20	
Otavi			
Otjiwarongo			
Outjo	32	14	12·0
Uis	36	17	
Rehoboth			
Runtu	33	16	
Steinhausen			
Tsumeb	33	19	
Walvisbaai	16	11	
Windhoek W.K.			
J.G. Strydom Lughawe	29	8	
BASUTOLAND			
Maseru	22	11	0·3
BETSJOEANALAND/BECHUANALAND			
Francistown	28	13	31·3
Gaberones	23	14	34·0
Ghanzi	34	17	
Lobatsi			
Mahalapye			
Maun	30	17	
Shakawe	33	18	
Tsabong	30	17	
Tsane	30	16	
SWAZILAND			
Mbabane			32·3
Manzini	16	12	17·5
Stegi			14·5

SYNOPTIC WEATHER MAP 1200 GMT. — 1400 SAST. SINOPTIESE WEERKAART

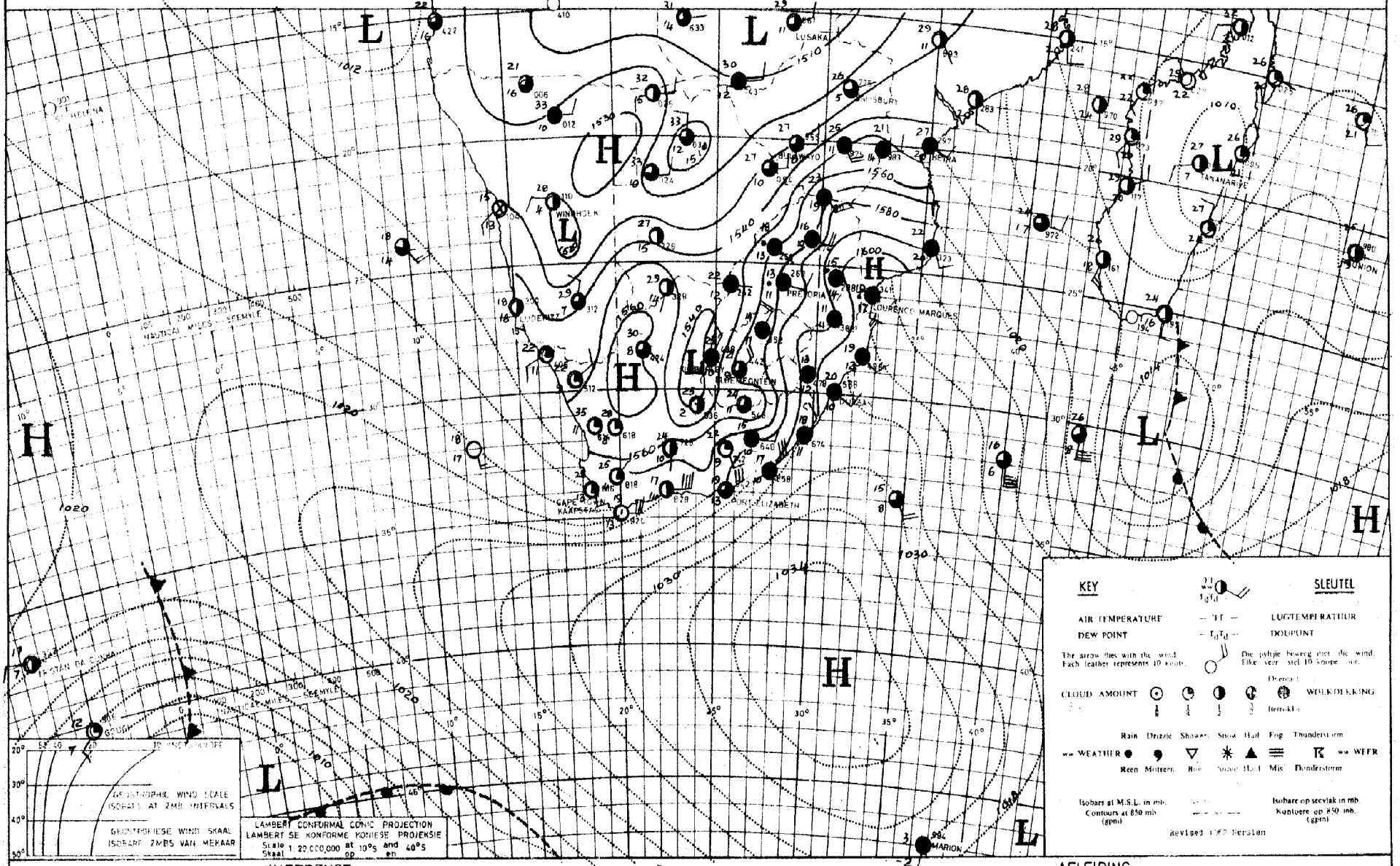

INFERENCE DATE 18 - 10 - 1966 DATUM AFLEIDING

With a trough over the central interior and moist air in circulation, showers will occur over the northern, central and eastern interior. Cloudy weather over the east coast will clear during the day, whilst fine weather will persist over the remainder of the country.

Met 'n trog oor die sentrale binneland en vogtige lug in sirkulasie, sal buie voorkom oor die noordelike, sentrale en oostelike binneland. Bewolkte weer oor die ooskus sal deur die dag opklaar, terwyl mooiweerstoestande oor die res van die land sal voortduur.

DAAGLIKSE WEERBULLETIN

Maksimum en Minimum Temperatuur (°C) en Reënval (RRR) in mm vir die 24 uur geëindig om 0800 SAST op

WEERBURO / WEATHER BUREAU
DEPT. VAN VERVOER / DEPT. OF TRANSPORT

20 - 10 - 1966

DAILY WEATHER BULLETIN

Maximum and Minimum Temperatures (°C) and rainfall (RRR) in mm for the 24 hours ended at 0800 SAST on

CAPE - KAAP	Max	Min	RRR
Aberdeen			
Addo			
Alexander Bay	18	15	
Aliwal North	21	13	
Bashee	21	12	
Beaufort-Wes	27	18	4·0
(Lughawe)			
Boegoebergdam			
Boetsap			
Brakkekuil			
(naby Heidelberg)			
Brandvlei			
Cala			
Caledon			
Calitzdorp			
Calvinia	32	17	
Cape Agulhas	21	15	
Cape Columbine	23	14	
Cape Point	24	14	
Cape St. Francis	19	16	
Cape Town	30	15	
(D.F. Malan)			
Cape Town			
(Roeland Str.)			
Carnarvon			5·7
Ceres			
Citrusdal			
Colesberg			25·0
Cradock			
Dohne	26	17	
De Aar	25	12	
Douglas			
East London	24	13	
(Airport)			
Eensaamheid			
(naby Herold)			
Elsenburg			
Fraserburg	26	10	0·2
Garies			
George			
Graaff-Reinet	30	16	4·3
Grahamstown			
Hopetown			
Idutywa			
Jansenville	33	20	
Joubertina			
Kimberley	23	14	0·4
(Airport)			
Knysna			
Kokstad	20	8	
Kuruman	22	14	

KAAP - CAPE	Max	Min	RRR
Ladismith			
Lake Mentz			
Maclear			
Mafeking	18	13	
Malmesbury			
Matatiele			
Matroosberg	30	11	
Grootfontein			
(Middelburg)	26	10	5·2
Mosselbaai	21	16	
Mount Frere			
Okiep	31	11	
Oudtshoorn	35	14	
Petrusville			7·5
Piketberg			
Pofadder	31	17	
Port Alfred			
Port Elizabeth	23	15	
Port Nolloth	16	13	
Port St. Johns	19	12	
Prieska	29	13	
Prince Albert			
Queenstown	27	14	0·3
Rietfontein			
Riversdale	35	17	
Robertson	36	16	
Sheeprun	23	8	0·9
(near Maclear)			
Somerset-Oos	30	17	
Steynsburg			29·0
Strydenburg			
Sutherland			
Swellendam			
Tarkastad			
Touwsrivier			
Twee Riviere			
(Gemsbokpark)			
Umtata	23	11	
Uniondale			
Upington	29	16	7·5
Vanwyksvlei	29	12	12·2
Victoria-Wes	27	10	2·6
Vredendal	31	16	
Vryburg	19	13	
Williston			0·6
Willowmore			
Willowpark			
(near Dordrecht)	23	9	23·5

NATAL	Max	Min	RRR
Cape St. Lucia	23	16	
Dundee			
Durban	23	15	
(Louis Botha)			
Estcourt	14	8	3·8
Harding			
Himeville			
Mkuze			
Hluhluwe			
Newcastle	18	12	0·7
Cedara			
(Pietermaritzburg)	19	8	0·3
Port Shepstone	20	15	
Richmond			
Seven Oaks			
Vryheid			
Waterford			
(near Underberg)			1·3
Van Reenen			9·0
TRANSVAAL			
Barberton			
Belfast			
Bethal	12	8	
Bospoort	15	10	
Carolina	10	8	0·6
Chester			
(near Gravelotte)			
Crecy			
Groendraai	19	11	
(naby Vaalwater)			
Jan Kempdorp			
Jan Smuts	13	8	0·3
Joubert Park (Jhb)	13	8	
Kroondal	16	12	1·2
Levubu	18	13	3·6
Leeudoringstad			
Lichtenburg			
Letaba			
Loskopdam			
Lydenburg	15	10	
Marnitz	20	12	
Mara	18	11	
Marble Hall			
Messina	21	16	
Middelburg			
Nelspruit	20	13	5·4
Phalaborwa	21	15	0·6
Pietersburg	20	10	
Piet Retief	13	10	1·0

TRANSVAAL	Max	Min	RRR
Pongola			
Potchefstroom	15	11	0·2
Potgietersrus	20	12	
Pretoria W.B.	15	11	
Pretoriuskop			
Punda Milia			
Sandpan (NW. Tvl.)	26	12	
Satara			
Sekhukhune			
Shingwidzi			
Skukuza			
Standerton	12	9	1·1
Thabazimbi			
Tomburke			
Tzaneen			
Vereeniging			
Volksrust			
Waterval Boven			0·2
Warmbad	18	12	
Witbank			0·4
Zeerust			
O.V.S. - O.F.S.			
Balkfontein			
(naby Bothaville)			
Bethlehem	12	9	3·7
Bloemfontein	14	11	
(J.B.M. Hertzog)			
Bultfontein			0·3
Fauresmith	19	11	7·3
Ficksburg			7·0
Frankfort	14	9	0·3
Harrismith			
Hoopstad	15	11	
Kroonstad	14	11	5·7
Lindley			
Modderpoort			
Petrusburg			
Philippolis			
Reddersburg			
Reitz			6·0
Vrede			3·0
Warden			2·5
Welkom	16	12	0·1
Wepener	15	12	6·0
Winburg			
Zastron			

S.W.A.	Max	Min	RRR
Aroab			
Bethanie			
Dordabis			
Gobabeb	31	11	
Gobabis	31	10	
Grootfontein			
Cape Fria	22	12	
Karasburg			
Kalkfeld			
Karibib			
Keetmanshoop	31	16	0·2
Kub			
Luderitz	16	13	
Mariental	35	19	
Ohopoho			
Okahandja			
Okaukueye			
Ondangua	35	17	
Otavi			
Otjiwarongo			
Outjo	32	XX	
Ulis	33	14	
J.G. Strydom	30	7	
Rehoboth			
Runtu	33	17	
Steinhausen			
Tsumeb	33	15	
Walvisbaai	17	13	
Windhoek W.K.			
BASUTOLAND			
Maseru	13	11	10·3
BETSJOEANALAND/BECHUANALAND			
Francistown	19	14	
Gaberones	22	16	
Ghanzi	32	17	1·0
Lobatsi			
Mahalapye			
Maun	32	16	
Shakawe			
Tsabong	27	14	
Tsane	26	15	4·0
SWAZILAND			
Emlembe			2·2
Manzini	18	13	1·0
Stegi			3·0

SYNOPTIC WEATHER MAP 1200 GMT. — 1400 SAST. SINOPTIESE WEERKAART

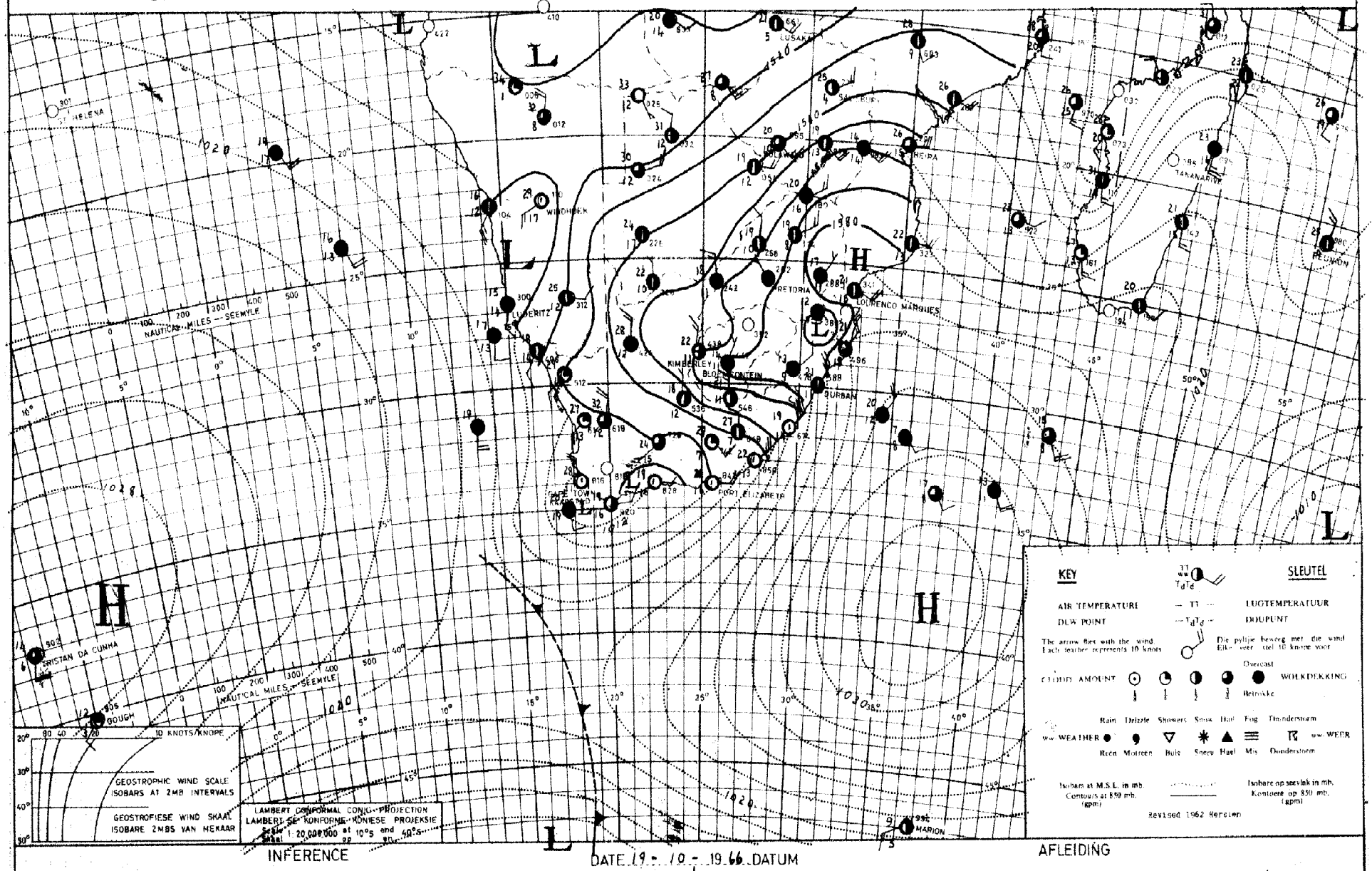

INFERENCE DATE 19 - 10 - 1966 DATUM AFLEIDING

The low over the south-western Cape coast is moving eastwards, and cloudy weather with light rain will spread over the [redacted] and [redacted] western coastal regions. Insolated thunder showers will again occur over the Free State, the Natal interior, southern Transvaal and over the northern and eastern parts of the Cape Province

Die laag oor die Kaapse suidweskus beweeg oos-waarts, sodat dit bewolk sal word met ligte reen oor die suid- en suidwes kusstreke. Enkele donderbuie sal nog oor die Vrystaat, die Natalse binneland, Suid-Transvaal en oor die noordelike en oostelike dele van Kaapland voorkom.

DAAGLIKSE WEERBULLETIN

Maksimum en Minimum Temperatuur (°C) en Reënval (RRR) in mm vir die 24 uur geëindig om 0800 SAST op

WEERBURO / WEATHER BUREAU
DEPT. VAN VERVOER / DEPT. OF TRANSPORT

..21..-..10..-..1966..

DAILY WEATHER BULLETIN

Maximum and Minimum Temperatures (°C) and rainfall (RRR) in mm for the 24 hours ended at 0800 SAST on

CAPE - KAAP	Max	Min	RRR
Aberdeen			
Addo			
Alexander Bay	21	10	
Aliwal North	25	8	
Bashee	25	14	2·5
Beaufort-Wes	30	6	
(Lughawe)			
Boegoebergdam			
Boetsap			
Brakkekuil			
(naby Heidelberg)			
Brandvlei			
Cala			
Caledon			
Calitzdorp			
Calvinia	22	5	
Cape Agulhas	19	13	0·5
Cape Columbine	19	9	
Cape Point	16	11	
Cape St. Francis	19	12	2·2
Cape Town			
(D.F. Malan)	19	11	0·1
Cape Town			
(Roeland Str.)			
Carnarvon			
Ceres			
Citrusdal			
Colesberg			
Cradock			
Döhne	12	6	5·5
De Aar	27	7	
Douglas			
East London	29	13	0·2
(Airport)			
Eensaamheid			
(naby Herold)			
Elsenburg			0·4
Fraserburg	26	3	
Garies			
George			
Graaff-Reinet	31	9	
Grahamstown			4·6
Hopetown			
Idutywa			
Jansenville	34	11	
Joubertina			
Kimberley	28	12	
(Airport)			
Knysna			7·0
Kokstad	25	5	3·3
Kuruman	26	15	

KAAP - CAPE	Max	Min	RRR
Ladismith			
Lake Mentz			
Maclear			
Mafeking	24	13	
Malmesbury			
Matatiele			
Matroosberg	18	4	
Grootfontein			
(Middelburg)	26	6	6·6
Mosselbaai	22	10	2·5
Mount Frere			
Okiep	23	8	
Oudtshoorn	27	9	2·0
Petrusville			
Piketberg			
Pofadder	29	7	
Port Alfred			
Port Elizabeth	21	11	6·0
Port Nolloth	19	9	
Port St. Johns	20	14	2·8
Prieska	30	11	
Prince Albert			
Queenstown	28	7	11·0
Rietfontein			
Riversdale	24	8	9·2
Robertson	23	7	0·9
Sheeprun			
(near Maclear)	28	7	8·5
Somerset-Oos	31	8	
Steynsburg			9·5
Strydenburg			
Sutherland	21	1	
Swellendam			
Tarkastad			
Touwsrivier			
Twee Riviere	32	15	
(Gemsbokpark)			
Umtata	31	10	7·0
Uniondale			6·0
Upington	32	12	
Vanwyksvlei	29	9	
Victoria-Wes	28	3	
Vredendal	22	10	
Vryburg	25	14	
Williston			
Willowmore			
Willowpark			
(near Dordrecht)	23	4	1·5

NATAL	Max	Min	RRR
Cape St. Lucia	23	16	2·0
Dundee			
Durban	27	17	0·1
(Louis Botha)			
Estcourt	24	11	0·3
Harding			1·5
Himeville			
Mkuze			
Hluhluwe			
Newcastle	25	14	0·9
Cedara			
(Pietermaritzburg)	24	9	6·6
Port Shepstone	22	15	2·5
Richmond			
Seven Oaks			
Vryheid			
Waterford			
(near Underberg)	23	6	3·8
Van Reenen			0·5
TRANSVAAL			
Barberton			
Belfast			
Bethal	16	9	
Bospoort	21	10	1·4
Carolina	15	9	
Chester			
(near Gravelotte)			
Crecy			
Groendraai	24	11	
(naby Vaalwater)			
Jan Kempdorp			
Jan Smuts	16	9	
Joubert Park (Jhb)	16	10	
Kroondal	20	9	
Levubu	20	11	
Leeudoringstad			
Lichtenburg			
Letaba			
Loskopdam			
Lydenburg	16	8	
Marnitz	23	13	
Mara	21	9	
Marble Hall			
Messina	25	13	
Middelburg			
Nelspruit			
Phalaborwa	22	13	
Pietersburg	18	8	
Piet Retief	20	12	2·0

TRANSVAAL	Max	Min	RRR
Pongola			
Potchefstroom	21	12	
Potgietersrus	20	10	
Pretoria W.B.	18	10	
Pretoriuskop			
Punda Milia			
Sandpan (NW. Tvl.)			
Satara			
Sekhukhune			
Shingwidzi			
Skukuza	24	10	
Standerton	18	9	
Thabazimbi			
Tomburke			
Tzaneen			
Vereeniging			
Volksrust			
Warmbad	20	12	
Witbank			
Zeerust			
O.V.S. - O.F.S.			
Balkfontein			
(naby Bothaville)			
Bethlehem	18	9	0·9
Bloemfontein	25	10	1·2
(J.B.M. Hertzog)			
Bultfontein			
Fauresmith	24	8	1·5
Ficksburg			
Frankfort	18	10	2·0
Harrismith			2·5
Hoopstad	23	15	
Kroonstad	21	12	
Lindley			
Modderpoort			
Petrusburg			
Philippolis			
Reddersburg			
Reitz			3·0
Vrede			3·0
Warden			
Welkom	23	13	0·6
Wepener	23	10	1·5
Winburg			
Zastron			

S.W.A.	Max	Min	RRR
Aroab			
Bethanie			
Dordabis			
Gobabeb	27	10	
Gobabis	32	16	
Grootfontein			
Cape Frio	16	13	
Karasburg			
Kalkfeld			
Karibib			
Keetmanshoop	31	11	
Kub			
Luderitz	20	11	
Mariental	33	17	
Ohopoho			
Okahandja			
Okaukueye			
Ondangua	33	13	
Otavi			
Otjiwarongo			
Outjo	31	10	
Uis	29	13	
J.G. Strydom LH.	29	12	
Rehoboth			
Runtu	34	17	12·0
Steinhausen			
Tsumeb	34	17	
Walvisbaai	17	12	
Windhoek W.K.			
BASUTOLAND			
Maseru	21	11	5·4
BETSJOEANALAND/BECHUANALAND			
Francistown	27	14	
Gaberones	23	14	
Ghanzi	31	15	
Lobatsi			
Mahalapye			
Maun	32	15	
Shakawe	32	15	
Tsabong	36	17	
Tsane	29	17	
SWAZILAND			
Emlembe			
Manzini	23	13	
Stegi			

SYNOPTIC WEATHER MAP — 1200 GMT. — 1400 SAST. — SINOPTIESE WEERKAART

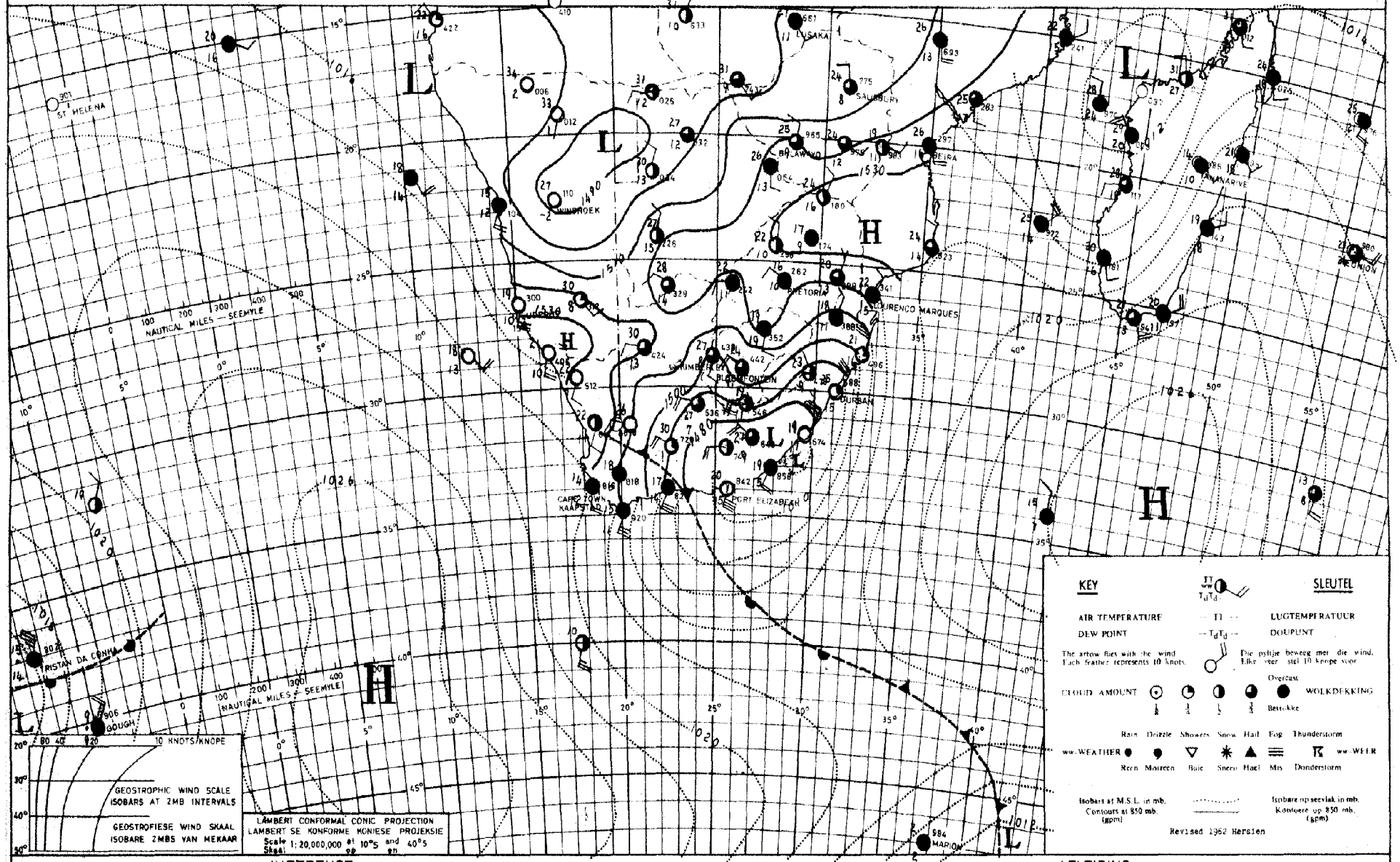

INFERENCE — DATE 20 - 10 - 19 66 DATUM — AFLEIDING

The Atlantic high is extending a ridge around the south coast so that it will clear over the western coastal areas, but cloudy weather with showers will persist over the remainder of the coast. With a high in the upper air it will clear over the northeastern interior, but thunder-showers might still develop over the southern Transvaal and the northern Free State and also over the northern Natal interior.

Die Atlantiese hoog stoot 'n rug om die suidkus, sodat dit oor die westelike kusgebiede sal opklaar, maar bewolkte weer met buie sal oor res van die kus voortduur. Met 'n hoog in die bolug sal dit oor die noordoostelike binneland opklaar, maar donderbuie kan nog ontwikkel oor suidelike Transvaal, Noord-Vrystaat en die noordelike Natalse binneland.

DAAGLIKSE WEERBULLETIN

Maksimum en Minimum Temperatuur (°C) en Reënval (RRR) in mm vir die 24 uur geëindig om 0800 SAST op

WEERBURO / WEATHER BUREAU
DEPT. VAN VERVOER / DEPT OF TRANSPORT

22 - 10 - 1966

DAILY WEATHER BULLETIN

Maximum and Minimum Temperatures (°C) and rainfall (RRR) in mm for the 24 hours ended at 0800 SAST on

CAPE - KAAP	Max	Min	RRR
Aberdeen			
Addo			
Alexander Bay	20	7	
Aliwal North	15	2	
Bashee	17	11	
Beaufort-Wes	17	4	
(Lughawe)			
Boegoebergdam			
Boetsap			
Brakkekuil			
(naby Heidelberg)			
Brandvlei			
Cala			
Caledon			
Calitzdorp			
Calvinia	21	9	
Cape Agulhas	18	13	
Cape Columbine	18	9	
Cape Point	15	6	
Cape St. Francis	16	9	2.5
Cape Town	20	4	
(D.F. Malan)			
Cape Town			
(Roeland Str.)			
Carnarvon			
Ceres			
Citrusdal			
Colesberg			
Cradock			
Dehne	12	4	1.8
De Aar	17	7	
Douglas			
East London	18	10	0.4
(Airport)			
Bensaamheid			
(naby Herold)			
Elsenburg			
Fraserburg	16	3	
Garies			
George			
Graaff-Reinet	17	2	
Grahamstown			
Hopetown			
Idutywa			
Jansenville	18	4	
Joubertina			
Kimberley	21	4	
(Airport)			
Knysna			
Kokstad	10	1	
Kuruman	26	6	

KAAP - CAPE	Max	Min	RRR
Ladismith			
Lake Mentz			
Maclear			
Mafeking	29	9	0.2
Malmesbury			
Matatiele			
Matroosberg	15	3	
Grootfontein			
(Middelburg)	13	-1	
Mosselbaai	16	12	
Mount Frere			
Okiep	24	19	
Oudtshoorn	16	3	2.2
Petrusville			
Piketberg			
Pofadder	23	11	
Port Alfred			
Port Elizabeth	17	6	1.8
Port Nolloth	23	8	
Port St. Johns	19	11	1.8
Prieska	23	6	
Prince Albert			
Queenstown	13	2	
Rietfontein			
Riversdale	xx	4	0.2
Robertson	20	6	
Sheeprun	13	1	
(near Maclear)			
Somerset-Oos	14	2	
Steynsburg			
Strydenburg			
Sutherland	14	0	
Swellendam			
Tarkastad			
Touwsrivier			
Twee Riviere	28	10	
(Gemsbokpark)			
Umtata	16	4	
Uniondale			
Upington	25	13	
Vanwyksvlei	21	7	
Victoria-Wes			
Vredendal	25	8	
Vryburg	26	7	
Williston			
Willowmore			
Willowpark			
(near Dordrecht)	9	-2	

NATAL	Max	Min	RRR
Cape St. Lucia	18	12	16.5
Dundee			
Durban	19	13	3.3
(Louis Botha)			
Estcourt	12	5	0.5
Harding			
Himeville			
Mkuze			3.0
Hluhluwe			16.5
Newcastle	21	7	5.4
Cedara			
(Pietermaritzburg)	11	1	3.5
Port Shepstone	19	12	1.5
Richmond			
Seven Oaks			
Vryheid			
Waterford			
(near Underberg)	10	2	0.3
Van Reenen			9.5
TRANSVAAL			
Barberton			
Belfast			
Bethal	21	5	9.2
Bospoort	23	7	4.9
Carolina	19	5	22.6
Chester			
(near Gravelotte)			
Crecy			
Delmas			6.0
Groendraai	30	15	4.0
(naby Vaalwater)			
Jan Kempdorp			
Jan Smuts	21	5	8.0
Joubert Park (Jhb)	22	5	20.3
Kroondal	28	7	2.7
Louis Trichardt	29	10	23.0
Leeudoringstad			
Lichtenburg			
Letaba			2.4
Loskopdam			20.0
Lydenburg	20	8	23.7
Marnitz	31	14	0.4
Mara	31	10	4.6
Marble Hall			15.5
Messina	31	15	
Middelburg			15.0
Gedeonsrus			5.5
Nelspruit	23	12	27.5
Phalaborwa	31	11	33.4
Pietersburg	28	10	11.2
Piet Retief	17	6	18.0

TRANSVAAL	Max	Min	RRR
Pongola			
Potchefstroom	25	7	10.9
Potgietersrus	29	13	11.7
Pretoria W.B.	24	9	11.7
Pretoriuskop			
Punda Milia			1.0
Sandpan (NW. Tvl.)	32	15	
Satara			
Sekhukhune			
Shingwidzi			11.2
Skukuza	27	11	
Standerton	22	5	7.7
Thabazimbi			
Tomburke			
Tzaneen			
Vereeniging			
Volksrust			
Warmbad	29	13	9.5
Witbank			
Zeerust			
Waterval-boven			15.5
O.V.S. - O.F.S.			
Balkfontein			
(naby Bothaville)			
Bethlehem			
Bloemfontein	21	1	
(J.B.M. Hertzog)			
Bultfontein			
Fauresmith	17	2	
Ficksburg			
Frankfort	21	5	6.0
Harrismith			
Hoopstad	23	5	
Kroonstad	21	6	
Lindley			
Modderpoort			
Petrusburg			
Philippolis			
Reddersburg			
Reitz			
Vrede			1.0
Warden			
Welkom	21	6	
Wepener	19	2	
Winburg			
Zastron			

S.W.A.	Max	Min	RRR
Aroab			
Bethanie			
Dordabis			
Gobabeb	29	10	
Gobabis	32	16	
Grootfontein			
Cape Frio	22	13	
Karasburg			
Kalkfeld			
Karibib			
Keetmanshoop	28	15	
Kub			
Luderitz	18	10	
Mariental	33	17	
Ohopoho			
Okaharidja			
Okaukueye			
Ondangua			
Otavi			
Otjiwarongo			
Outjo	34	12	
Ure	34	14	
Rehoboth			
Runtu			
Steinhausen			
Tsumeb	36	18	
Walvisbaai	17	11	
Windhoek W.K.			
F.G. Strydom (Lughawe)	31	14	
BASUTOLAND			
Maseru	18	2	
BETSJOEANALAND/BECHUANALAND			
Francistown	32	16	
Gaberones	32	14	
Ghanzi	34	17	
Lobatsi			3.0
Mahalapye			
Maun	34	18	
Shakawe	30	15	
Tsabong	29	11	
Tsane	31	15	
SWAZILAND			
Emlembe			
Manzini			
Stegi			17.0

SYNOPTIC WEATHER MAP — 1200 GMT — 1400 SAST — SINOPTIESE WEERKAART

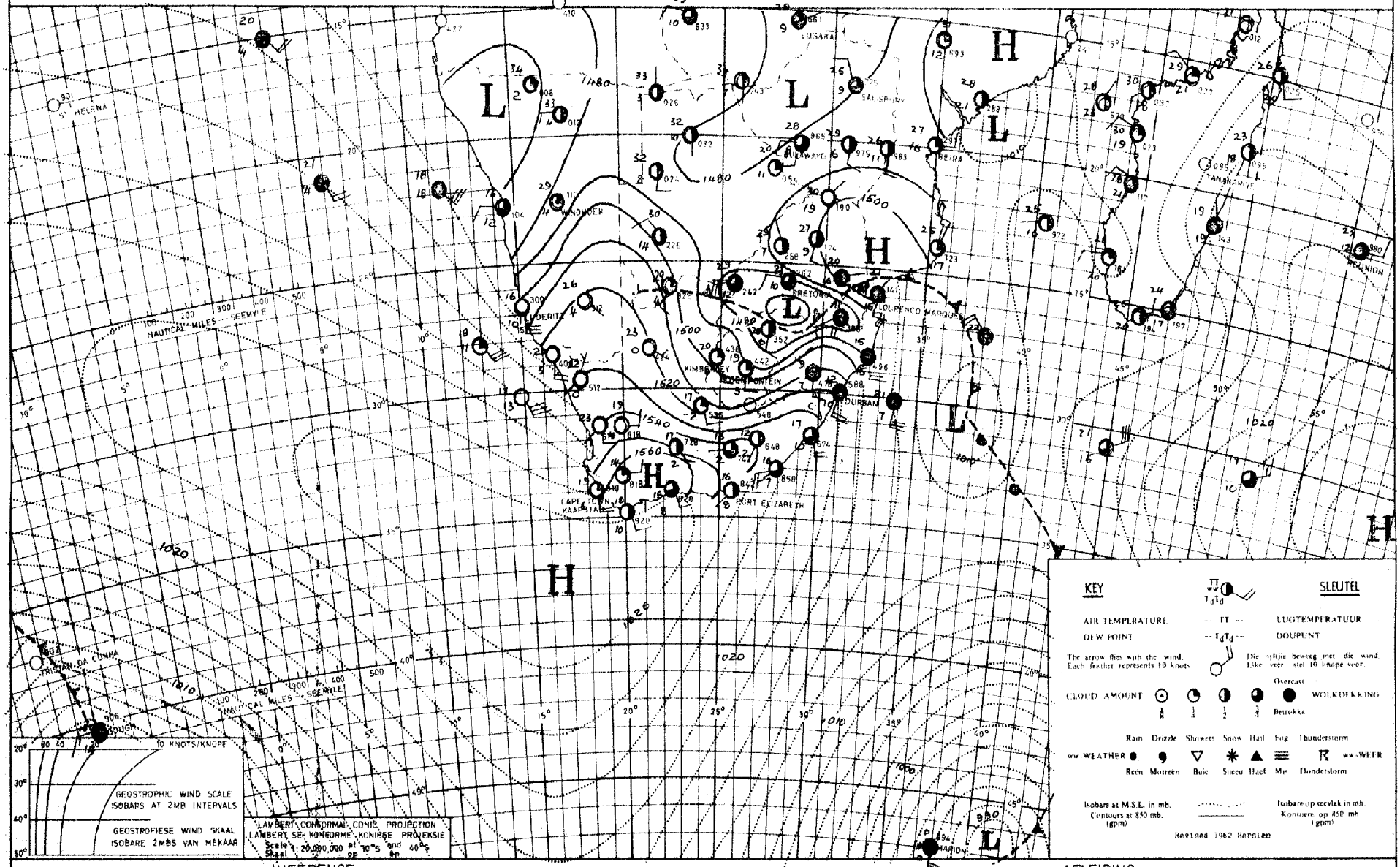

INFERENCE — DATE 21-10-19 66 DATUM — AFLEIDING

The Atlantic high is moving northwards over the country and is causing the inflow of dry cold air. Therefore it will clear over the most regions, except for low clouds over Transvaal northern Natal and north-eastern Free State where low clouds will occur. It will be cold over the eastern, central and southern regions.

Die Atlantiese hoog beweeg noordwaarts oor die land en veroorsaak die invloei van droë koue lug. Dit sal gevolglik opklaar oor die meeste dele behalwe oor Transvaal Noord Natal en Noordoos-Vrystaat waar lae wolke sal voorkom. Dit sal koud wees oor die oostelike, sentrale en suidelike dele.

DAAGLIKSE WEERBULLETIN

Maksimum en Minimum Temperatuur (°C) en Reënval (RRR) in mm vir die 24 uur geëindig om 0800 SAST op

WEERBURO / WEATHER BUREAU
DEPT. VAN VERVOER / DEPT. OF TRANSPORT

23 - 10 - 1966

DAILY WEATHER BULLETIN

Maximum and Minimum Temperatures (°C) and rainfall (RRR) in mm for the 24 hours ended at 0800 SAST on

CAPE - KAAP	Max	Min	RRR
Aberdeen			
Adelo			
Alexander Bay	35	12	
Aliwal North	22	5	
Bashee	27	11	
Beaufort-Wes	24	7	
(Lughawe)			
Boegoebergdam			
Boetsap			
Brakkekuil			
(naby Heidelberg)			
Brandvlei			
Cala			
Caledon			
Calitzdorp			
Calvinia	26	12	
Cape Agulhas	19	12	
Cape Columbine	21	13	
Cape Point	21	14	
Cape St. Francis	16	11	
Cape Town	25	6	
(D.F. Malan)			
Cape Town			
(Roeland Str.)			
Carnarvon			
Ceres			
Citrusdal			
Colesberg			
Cradock			
Dühne	22	8	
De Aar	23	6	
Douglas			
East London	22	11	
(Airport)			
Eensaamheid			
(naby Herold)			
Elsenburg			
Fraserburg	23	6	
Garies			
George			
Graaff-Reinet			
Grahamstown			
Hopetown			
Idutywa			
Jansenville	24	6	
Joubertina			
Kimberley	24	12	
(Airport)			
Knysna			
Kokstad	16	12	
Kuruman	26	10	

KAAP - CAPE	Max	Min	RRR
Ladismith			
Lake Mentz			
Maclear			
Mafeking	25	11	
Malmesbury			
Matatiele			
Matroosberg			
Grootfontein			
(Middelburg)	19	5	
Mosselbaai	18	13	
Mount Frere			
Okiep	28	19	
Oudtshoorn	27	4	
Petrusville			
Piketberg			
Pofadder	26	15	
Port Alfred			
Port Elizabeth	18	6	
Port Nolloth	35	10	
Port St. Johns	18	13	
Prieska	25	6	
Prince Albert			
Queenstown	18	3	
Rietfontein			
Riversdale	xx	5	
Robertson	29	7	
Sheeprun	19	7	
(near Maclear)			
Somerset-Oos	22	7	
Steynsburg			
Strydenburg			
Sutherland			
Swellendam			
Tarkastad			
Touwsrivier			
Twee Riviere	29	12	
(Gemsbokpark)			
Umtata	18	5	
Uniondale			
Upington	28	13	
Vanwyksvlei	25	9	
Victoria-Wes	21	5	
Vredendal	32	13	
Vryburg	25	11	
Williston			
Willowmore			
Willowpark			
(near Dordrecht)			

NATAL	Max	Min	RRR
Cape St. Lucia	18	12	5.6
Dundee			
Durban	20	10	
(Louis Botha)			
Estcourt	15	3	
Harding			
Himeville			
Mkuze			
Hluhluwe			
Newcastle	15	5	
Cedara			
(Pietermaritzburg)	15	5	
Port Shepstone	21	13	
Richmond			
Seven Oaks			
Vryheid			
Waterford			
(near Underberg)	13	0	
TRANSVAAL			
Barberton			
Belfast			
Bethal	15	5	
Bospoort	23	9	
Carolina	11	4	
Chester			
(near Gravelotte)			
Crecy			
Groendraai	20	9	
(naby Vaalwater)			
Jan Kempdorp			
Jan Smuts	17	6	
Joubert Park (Jhb)	18	7	
Kroondal	21	9	
Levubu	16	10	0.4
Leeudoringstad			
Lichtenburg			
Letaba			
Loskopdam			
Lydenburg	12	9	
Marnitz	21	12	
Mara	16	10	
Marble Hall			
Messina	19	15	
Middelburg			
Nelspruit	17	12	
Phalaborwa	19	13	
Pietersburg	16	6	
Piet Retief	13	5	

TRANSVAAL	Max	Min	RRR
Pongola			
Potchefstroom	22	10	
Potgietersrus	18	10	
Pretoria W.B.	19	9	
Pretoriuskop			
Punda Milia			
Sandpan (NW. Tvl.)			
Satara			
Sekhukhune			
Shingwidzi			
Skukuza			
Standerton	18	2	
Thabazimbi			
Tomburke			
Tzaneen			
Vereeniging			
Volksrust			
Warmbad	20	9	
Withank			
Zeerust			
O.V.S. - O.F.S.			
Balkfontein			
(naby Bothaville)			
Bethlehem	17	2	
Bloemfontein	21	9	
(J.B.M. Hertzog)			
Bultfontein			
Fauresmith	22	7	
Ficksburg			
Frankfort	18	5	
Harrismith			
Hoopstad	23	10	
Kroonstad	20	9	
Lindley			
Modderpoort			
Petrusburg			
Philippolis			
Reddersburg			
Reitz			
Vrede			
Warden			
Welkom			
Wepener	21	10	
Winburg			
Zastron			

S.W.A.	Max	Min	RRR
Aroab			
Bethanie			
Dordabis			
Gobabeb	27	10	
Gobabis	33	15	
Grootfontein			
Cape Fris	20	13	
Karasburg			
Kalkfeld			
Karibib			
Keetmanshoop	32	18	
Kub			
Luderitz	18	10	
Mariental	34	18	
Ohopoho			
Okahandja			
Okaukueye			
Ondangua			
Otavi			
Otjiwarongo			
Outjo	35	14	
Ujis			
J.G. Strydom, LH	31	17	
Rehoboth			
Runtu			
Steinhausen			
Tsumeb	37	19	
Walvisbaai	16	14	
Windhoek W.K.			
BASUTOLAND			
Maseru	19	6	
BETSJOEANALAND/BECHUANALAND			
Francistown	27	13	
Gaberones	21	3	
Ghanzi	35	15	
Lobatsi			
Mahalapye			
Maun	36	15	
Shakawe	36	17	
Tsabong	30	11	
Tsane	31	16	
SWAZILAND			
Emlembe			
Manzini	19	11	
Stegi			

SYNOPTIC WEATHER MAP — 1200 GMT. — 1400 SAST. — SINOPTIESE WEERKAART

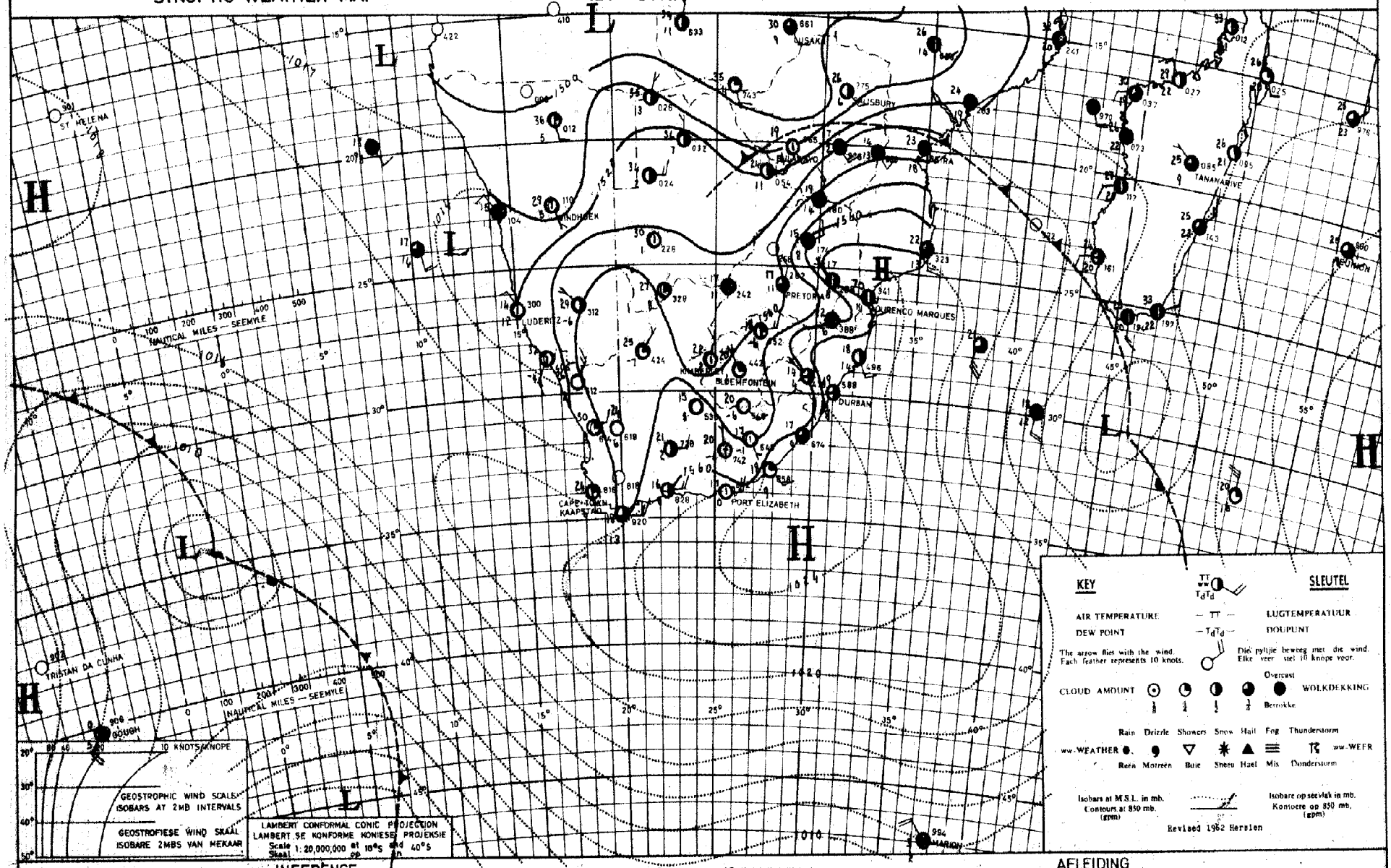

INFERENCE — DATE 22 - 10 - 1966 DATUM — AFLEIDING

The high is moving over the interior and with an anticyclonic upper air circulation it will be fine, except for cloudy weather over the Transvaal and north-eastern Free State as a result of cool moist air which is moving in from the north-east.

Die hoog beweeg oor die binneland in en met 'n antisiklonale bolugsirkulasie sal dit mooiweer wees behalwe vir bewolkte weer oor Transvaal en Noord-oos-Vrystaat as gevolg van die koel vochtige lug wat vanuit die noordooste ingevoer word.

DAAGLIKSE WEERBULLETIN

Maksimum en Minimum Temperatuur (°C) en Reënval (RRR) in mm vir die 24 uur geëindig om 0800 SAST op

WEERBURO / WEATHER BUREAU
DEPT. VAN VERVOER / DEPT. OF TRANSPORT
24 - 10 - 1966

DAILY WEATHER BULLETIN

Maximum and Minimum Temperatures (°C) and rainfall (RRR) in mm for the 24 hours ended at 0800 SAST on

CAPE - KAAP	Max	Min	RRR
Aberdeen			
Addo			
Alexander Bay	22	12	
Aliwal North	21	8	
Bashee	22	13	
Beaufort-Wes	32	11	
(Lughawe)			
Boegoebergdam			
Boetsap			
Brakkekuil			
(naby Heidelberg)			
Brandvlei			
Cala			
Caledon			
Calitzdorp			
Calvinia	33	11	
Cape Agulhas	20	15	
Cape Columbine	17	11	
Cape Point	18	13	
Cape St. Francis	21	14	
Cape Town			
(D.F. Malan)	21	13	
Cape Town			
(Hoeland Str.)			
Carnarvon			
Ceres			
Citrusdal			
Colesberg			
Cradock			
Döhne	29	14	
De Aar	29	9	
Douglas			
East London	26	15	
(Airport)			
Bensaamheid			
(naby Herold)			
Elsenburg			
Fraserburg	30	11	
Garies			
George			
Graaff-Reinet	33	12	
Grahamstown			
Hopetown			
Idutywa			
Jansenville	35	10	
Joubertina			
Kimberley	29	17	
(Airport)			
Knysna			
Kokstad	26	7	
Kuruman	28	11	

KAAP - CAPE	Max	Min	RRR
Ladismith			
Lake Mentz			
Maclear			
Mafeking	31	11	
Malmesbury			
Matatiele			
Matroosberg	30	8	
Grootfontein			
(Middelburg)	29	6	
Mosselbaai	21	14	
Mount Frere			
Okiep	34	14	
Oudtshoorn	34	7	
Petrusville			
Piketberg			
Pofadder	32	18	
Port Alfred			
Port Elizabeth	27	13	
Port Nolloth	18	12	
Port St. Johns	23	15	
Prieska	33	10	
Prince Albert			
Queenstown	29	9	
Rietfontein			
Riversdale	XX	9	
Robertson	33	13	
Sheeprun	27	8	
(near Maclear)			
Somerset-Oos	30	10	
Steynsburg			
Strydenburg			
Sutherland	28	5	
Swellendam			
Tarkastad			
Touwsrivier			
Twee Riviere	36	16	
(Gemsbokpark)			
Umtata	30	10	
Uniondale			
Upington	34	22	
Vanwyksvlei	32	12	
Victoria-Wes	29	7	
Vredendal	35	10	
Vryburg	27	14	
Williston			
Willowmore			
Willowpark			
(near Dordrecht)	26	11	

NATAL	Max	Min	RRR
Cape St. Lucia	21	16	
Dundee			
Durban	24	12	
(Louis Botha)			
Estcourt	24	10	
Harding			
Himeville			
Mkuze			
Hluhluwe			
Newcastle	24	10	
Cedara			
(Pietermaritzburg)	24	10	
Port Shepstone	21	14	
Richmond			
Seven Oaks			
Vryheid			
Waterford			
(near Underberg)	23	5	
TRANSVAAL			
Barberton			
Belfast			
Bethal	18	8	
Bospoort	24	10	
Carolina	17	8	
Chester			
(near Gravelotte)			
Crecy			
Groendraai	24	10	
(naby Vaalwater)			
Jan Kempdorp			
Jan Smuts	18	10	
Joubert Park (Jhb)	19	11	
Kroondal	23	9	
Leeudoringstad			
Lichtenburg			
Letaba			
Loskopdam			
Lydenburg	19	6	
Levubu	22	11	
Mara	24	9	
Marble Hall			
Messina	26	10	
Middelburg			
Mara	24	12	
Nelspruit	25	11	
Phalaborwa	23	13	
Pietersburg	19	9	
Piet Retief	22	10	

TRANSVAAL	Max	Min	RRR
Pongola			
Potchefstroom	23	11	
Potgietersrus	23	11	
Pretoria W.B.	21	11	
Pretoriuskop			
Punda Milia			
Sandpan (NW. Tvl.)			
Satara			
Sekhukhune			
Shingwidzi			
Skukuza	26	9	
Standerton	21	7	
Thabazimbi			
Tomburke			
Tzaneen			
Vereeniging			
Volksrust			
Warmbad	24	11	
Witbank			
Zeerust			
O.V.S. - O.F.S.			
Balkfontein			
(naby Bothaville)			
Bethlehem	22	6	
Bloemfontein	26	12	
(J.B.M. Hertzog)			
Bultfontein			
Fauresmith	27	10	
Ficksburg			
Frankfort	23	9	
Harrismith			
Hoopstad	28	13	
Kroonstad			
Lindley			
Modderpoort			
Petrusburg			
Philippolis			
Reddersburg			
Reitz			
Vrede			
Warden			
Welkom	25	10	
Wepener	26	12	
Winburg			
Zastron			

S.W.A.	Max	Min	RRR
Aroab			
Bethanie			
Dordabis			
Gobabeb	33	13	
Gobabis	33	15	
Grootfontein			
Cape Fria	21	14	
Karasburg			
Kalkfeld			
Karibib			
Keetmanshoop	36	18	
Kub			
Luderitz	15	11	
Mariental	37	21	
Ohopoho			
Okahandja			
Okaukueye			
Ondangua	37	20	
Otavi			
Otjiwarongo			
Outjo	35	20	
Ubs	37	18	
Rehoboth			
Runtu	36	16	
Steinhausen			
Tsumeb	37	19	
Walvisbaai	17	13	
Windhoek W.K.			
J.G. Strydom Lughawe	33	18	
BASUTOLAND			
Maseru	23	10	
BETSJOEANALAND/BECHUANALAND			
Francistown	27	14	
Gaberones	26	12	
Ghanzi	33	18	
Lobatsi			
Mahalapye			
Maun	34	17	
Shakawe	36	18	
Tsabong	32	17	
Tsane			
SWAZILAND			
Emlembe			
Manzini			
Stegi			

SYNOPTIC WEATHER MAP 1200 GMT. — 1400 SAST. SINOPTIESE WEERKAART

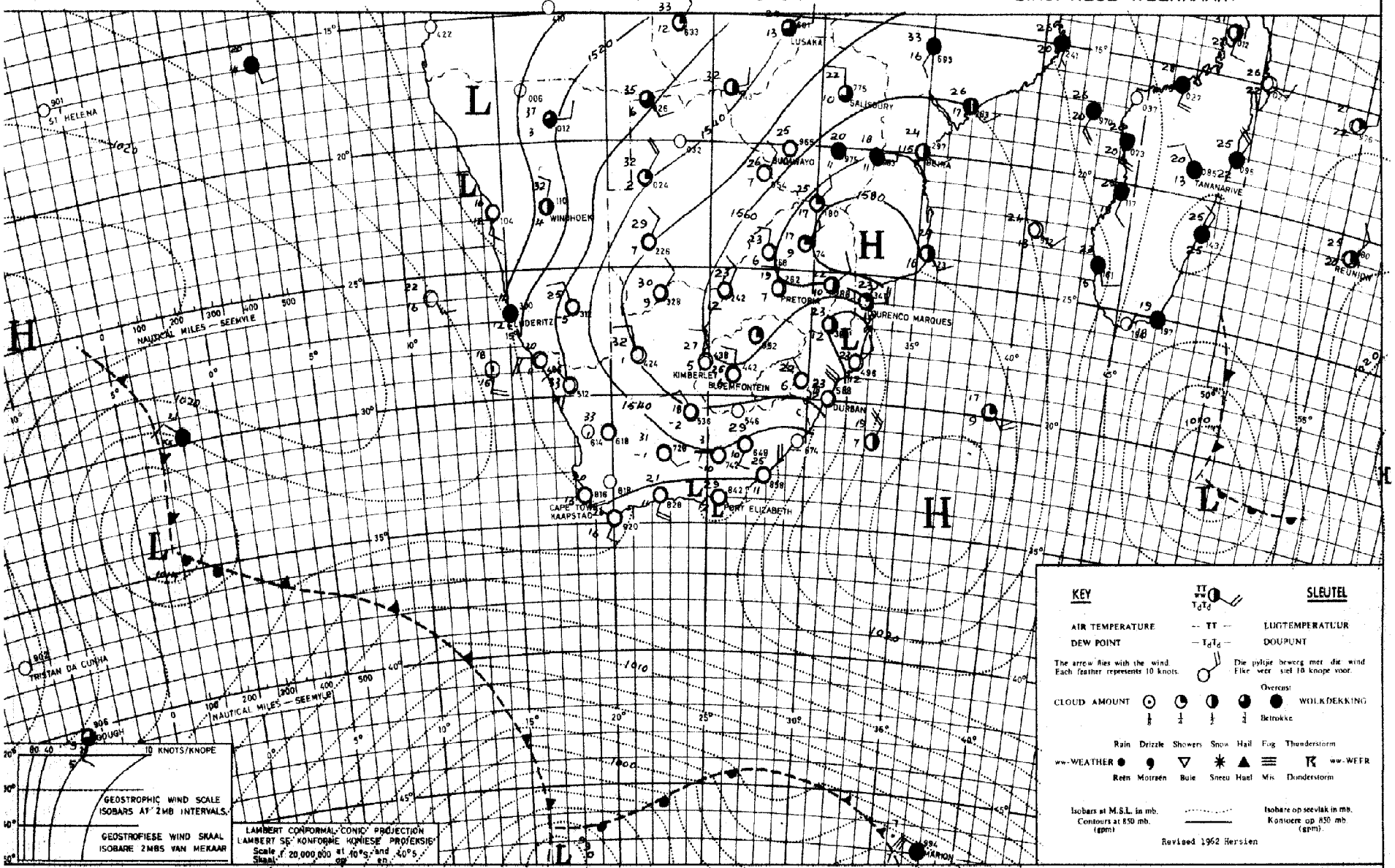

INFERENCE DATE 23 - 10 - 19 66 DATUM AFLEIDING

The cold front situated to the west of the Cape is moving south-eastwards and will not influence the weather over the Cape. The circulation over the remainder of the country is anti-cyclonic and fine weather will prevail.

Die kouefront wes van die Kaap beweeg suidoos-waarts en sal nie die weer by die Kaap beïnvloed nie. Oor die res van die land is die sirkulasie antisiklonaal en mooiweerstoestande sal voortduur.

DAAGLIKSE WEERBULLETIN

Maksimum en Minimum Temperatuur (°C) en Reënval (RRR) in mm vir die 24 uur geëindig om 0800 SAST op

WEERBURO / WEATHER BUREAU
DEPT. VAN VERVOER / DEPT. OF TRANSPORT

25 - 10 - 1966

DAILY WEATHER BULLETIN

Maximum and Minimum Temperatures (°C) and rainfall (RRR) in mm for the 24 hours ended at 0800 SAST on

CAPE - KAAP	Max	Min	RRR
Aberdeen			
Addo			
Alexander Bay	20	13	
Aliwal North	31	11	
Bashee	25	17	
Beaufort-Wes	36	14	
(Lughawe)			
Boegoebergdam			
Boetsap			
Brakkekuil			
(naby Heidelberg)			
Brandvlei			
Cala			
Caledon			
Calitzdorp			
Calvinia	34	9	
Cape Agulhas	20	16	
Cape Columbine	17	11	
Cape Point	19	14	
Cape St. Francis	20	16	0·1
Cape Town	21	15	
(D.F. Malan)			
Cape Town			
(Roeland Str.)			
Carnarvon			
Ceres			
Citrusdal			
Colesberg			
Cradock			
Dohne	32	11	
De Aar			
Douglas			
East London	23	17	
(Airport)			
Eensaamheid			
(naby Herold)			
Elsenburg			
Fraserburg	33	13	
Garies			
George			
Graaff-Reinet	37	12	
Grahamstown			
Hopetown			
Idutywa			
Jansenville	36	11	
Joubertina			
Kimberley	32	19	
(Airport)			
Knysna			
Kokstad	29	10	
Kuruman	31	12	

KAAP - CAPE	Max	Min	RRR
Ladismith			
Lake Mentz			
Maclear			
Mafeking	29	13	
Malmesbury			
Matatiele			
Matroosberg	29	11	
Grootfontein			
(Middelburg)	32	13	
Mosselbaai	20	16	0·6
Mount Frere			
Okiep	33	17	
Oudtshoorn	34	14	
Petrusville			
Piketberg			
Pofadder	34	19	
Port Alfred			
Port Elizabeth	21	16	
Port Nolloth	19	11	
Port St. Johns	24	19	
Prieska	35	17	
Prince Albert			
Queenstown	33	13	
Rietfontein			
Riversdale	XX	10	
Robertson	29	14	
Sheeprun	32	12	
(near Maclear)			
Somerset-Oos	36	11	
Steynsburg			
Strydenburg			
Sutherland	32	7	
Swellendam			
Tarkastad			
Touwsrivier			
Twee Riviere	37	16	
(Gemsbokpark)			
Umtata	34	15	
Uniondale			
Upington	37	18	
Vanwyksvlei	36	18	
Victoria-Wes	33	13	
Vredendal	28	10	
Vryburg	31	14	
Williston			
Willowmore			
Willowpark			
(near Dordrecht)	29	13	

NATAL	Max	Min	RRR
Cape St. Lucia	23	18	
Dundee			
Durban	26	17	
(Louis Botha)			
Estcourt	29	13	
Harding			
Himeville			
Mkuze			
Hluhluwe			
Newcastle	29	12	
Cedara			
(Pietermaritzburg)	29	14	
Port Shepstone	23	18	
Richmond			
Seven Oaks			
Vryheid			
Waterford			
(near Underberg)	26	6	
TRANSVAAL			
Barberton			
Belfast			
Bethal	25	11	
Bospoort	28	12	
Carolina	27	14	
Chester			
(near Gravelotte)			
Crecy			
Groendraai			
(naby Vaalwater)			
Jan Kempdorp			
Jan Smuts	24	12	
Joubert Park (Jhb)	22	15	
Kroondal	28	12	
Layubu	28	13	
Leeudoringstad			
Lichtenburg			
Letaba			
Loskopdam			
Lydenburg	26	11	
Marnitz	30	16	
Mara	29	12	
Marble Hall			
Messina	31	13	
Middelburg			
Nelspruit	29	13	
Phalaborwa	29	17	
Pietersburg	27	12	
Piet Retief	26	13	

TRANSVAAL	Max	Min	RRR
Pongola			
Potchefstroom	28	12	
Potgietersrus	29	15	
Pretoria W.B.	27	16	
Pretoriuskop			
Punda Milia			
Sandpan (NW. Tvl.)	32	13	
Satara			
Sekhukhune			
Shingwidzi			
Skukuza	31	11	
Standerton	26	9	
Thabazimbi			
Tomburke			
Tzaneen			
Vereeniging			
Volksrust			
Warmbad	28	14	
Witbank			
Zeerust			
O.V.S. - O.F.S.			
Balkfontein			
(naby Bothaville)			
Bethlehem	26	8	
Bloemfontein	31	13	
(J.B.M. Hertzog)			
Bultfontein			
Fauresmith			
Ficksburg			
Frankfort	28	10	
Harrismith			
Hoopstad	32	15	
Kroonstad	28	13	
Lindley			
Modderpoort			
Petrusburg			
Philippolis			
Reddersburg			
Reitz			
Vrede			
Warden			
Welkom	29	13	
Wepener	30	14	
Winburg			
Zastron			

S.W.A.	Max	Min	RRR
Aroab			
Bethanie			
Dordabis			
Gobabeb	29	16	
Gobabis	33	10	
Grootfontein			
Cape Frio	22	14	
Karasburg			
Kalkfeld			
Karibib			
Keetmanshoop	36	21	
Kub			
Luderitz	18	12	
Mariental	37	24	
Ohopoho			
Okahandja			
Okaukueye			
Ondangua	35	21	
Otavi			
Otjiwarongo			
Outjo	36	18	
Uis	35	23	
J.G. Strydom L.H.	32	16	
Rehoboth			
Runtu	36	17	
Steinhausen			
Tsumeb	36	18	
Walvisbaai	17	13	
Windhoek W.K.	32	16	
BASUTOLAND			
Maseru	27	11	
BETSJOEANALAND/BECHUANALAND			
Francistown	29	13	
Gaberones	30	15	
Ghanzi	34	12	
Lobatsi			
Mahalapye			
Maun	33	17	
Shakawe	35	15	
Tsabong	30	15	
Tsane	33	17	
SWAZILAND			
Emlembe			
Manzini	29	15	
Stegi			

SYNOPTIC WEATHER MAP 1200 GMT. — 1400 SAST. SINOPTIESE WEERKAART

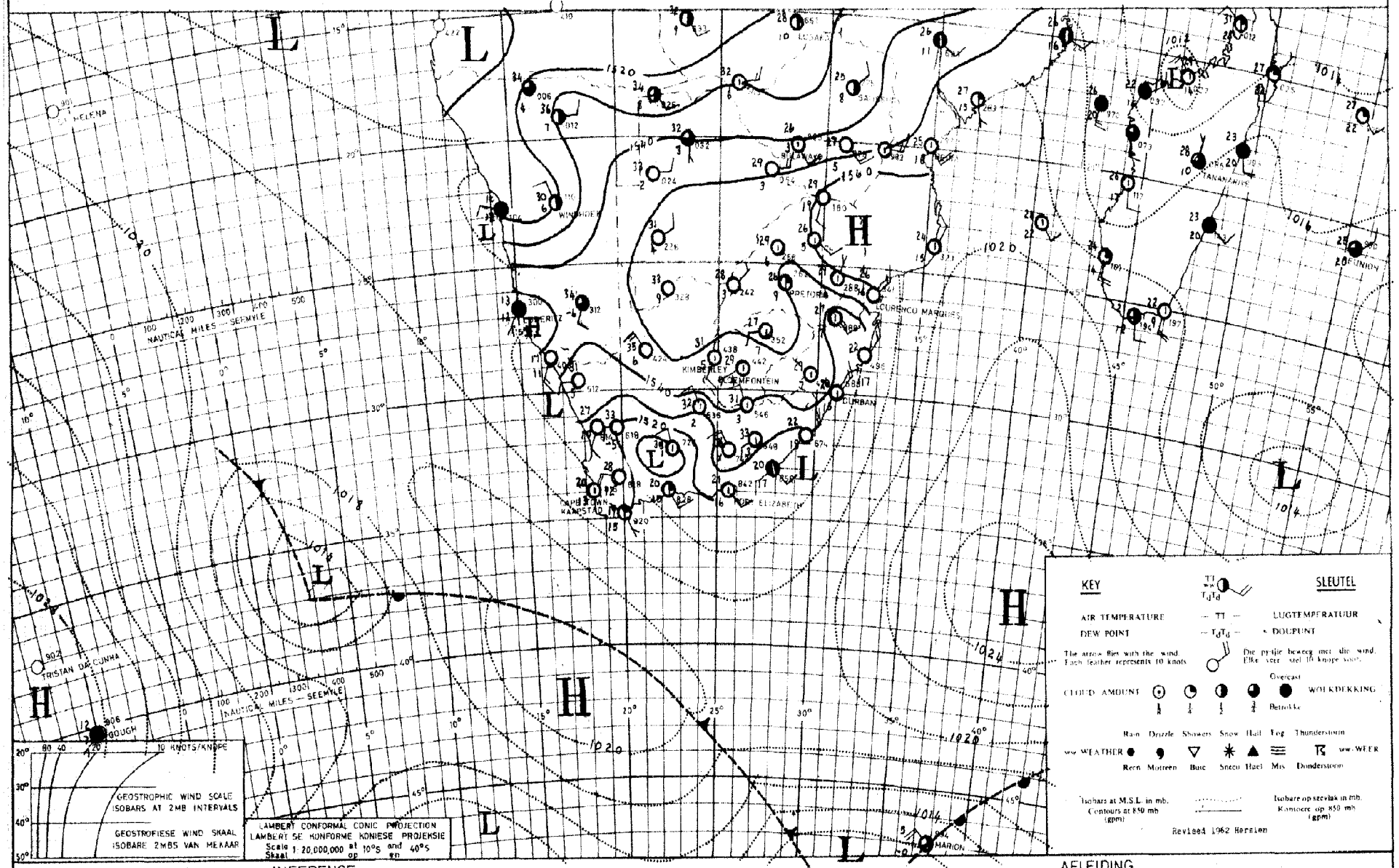

INFERENCE

DATE 24 — 10 — 1966 DATUM

AFLEIDING

The low along the southern and eastern coasts will cause partly cloudy to cloudy conditions over these areas. Over the interior it will be fair but partly cloudy over South West Africa and the Northern Cape where thunder-showers will occur.

Die laag langs die suidelike en oostelike kusgebiede sal gedeeltelik bewolkte tot bewolkte toestande oor hierdie streke veroorsaak. Oor die binneland sal dit redelik mooiweer wees maar gedeeltelik bewolk oor Suidwes-Afrika en Noord-Kaapland waar donderbuie sal uitsak.

DAAGLIKSE WEERBULLETIN

Maksimum en Minimum Temperatuur (°C) en Reënval (RRR) in mm vir die 24 uur geëindig om 0800 SAST op

WEERBURO / WEATHER BUREAU
DEPT. VAN VERVOER / DEPT. OF TRANSPORT

26 - 10 - 1966

DAILY WEATHER BULLETIN

Maximum and Minimum Temperatures (°C) and rainfall (RRR) in mm for the 24 hours ended at 0800 SAST on

CAPE - KAAP	Max	Min	RRR
Aberdeen			
Addo			
Alexander Bay	24	13	
Aliwal North	33	10	
Bashee	22	16	
Beaufort-Wes	26	12	
(Lughawe)			
Boegoebergdam			
Boetaap			
Brakkekuil			
(naby Heidelberg)			
Brandvlei			
Cala			
Caledon			
Calitzdorp			
Calvinia			
Cape Agulhas	21	14	
Cape Columbine	21	12	
Cape Point	17	14	
Cape St. Francis	22	15	0·1
Cape Town	27	16	
(D.F. Malan)			
Cape Town			
(Roeland Str.)			
Carnarvon			
Ceres			
Citrusdal			
Colesberg			
Cradock			
Döhne	20	9	2·5
De Aar	33	12	
Douglas			
East London	22	15	0·5
(Airport)			
Eensaamheid			
(naby Herold)			
Elsenburg			
Fraserburg	27	13	
Garies			
George			
Graaff-Reinet	25	10	
Grahamstown			8·1
Hopetown			
Idutywa			
Jansenville	25	16	
Joubertina			
Kimberley	34	15	
(Airport)			
Knysna			
Kokstad	22	10	
Kuruman	13	16	

KAAP - CAPE	Max	Min	RRR
Ladismith			
Lake Mentz			
Maclear			
Mafeking	32	16	
Malmesbury			
Matatiele			
Matroosberg	22	9	
Grootfontein			
(Middelburg)	24	6	
Mosselbaai	21	15	
Mount Frere			
Okiep	32	23	
Oudtshoorn			
Petrusville			
Piketberg			
Pofadder	34	20	
Port Alfred			
Port Elizabeth	20	15	3·1
Port Nolloth	17	12	
Port St. Johns	23	16	1·5
Prieska	37	16	
Prince Albert			
Queenstown	24	10	
Rietfontein			
Riversdale	x	12	
Robertson	24	12	
Sheeprun	27	10	0·7
(near Maclear)			
Somerset-Oos	22	9	1·5
Steynsburg			
Strydenburg			
Sutherland	27	11	
Swellendam			
Tarkastad			
Touwsrivier			
Twee Riviere			
(Gemsbokpark)			
Umtata	23	11	1·0
Uniondale			
Upington	37	21	
Vanwyksvlei	34	17	
Victoria-Wes	28	10	
Vredendal	30	17	
Vryburg	33	16	
Williston			
Willowmore			
Willowpark			
(near Dordrecht)	20	9	

NATAL	Max	Min	RRR
Cape St. Lucia	26	19	
Dundee			
Durban	25	17	0·5
(Louis Botha)			
Estcourt	32	13	
Harding			1·0
Himeville			
Mkuze			
Hluhluwe			
Newcastle	32	14	0·5
Cedara			
(Pietermaritzburg)	28	11	0·9
Port Shepstone	23	16	0·5
Richmond			
Seven Oaks			
Vryheid			
Waterford			
(near Underberg)	30	9	0·9
TRANSVAAL			
Barberton			
Belfast			
Bethal	28	12	
Bospoort	31	15	
Carolina	27	11	
Chester			
(near Gravelotte)			
Crecy			
Groendraai	33	14	
(naby Vaalwater)			
Jan Kempdorp			
Jan Smuts	27	11	
Joubert Park (Jhb)	27	13	
Kroondal			
Levubu	29	13	
Leeudoringstad			
Lichtenburg			
Letaba			
Loskopdam			
Lydenburg	29	13	
Marnitz	33	17	
Mara	32	17	
Marble Hall			
Messina	33	18	
Middelburg			
Nelspruit	32	17	
Phalaborwa	32	18	
Pietersburg	31	14	
Piet Retief	31	13	

TRANSVAAL	Max	Min	RRR
Pongola			
Potchefstroom	30	15	
Potgietersrus	32	16	
Pretoria W.B.	31	18	
Pretoriuskop			
Punda Milia			
Sandpan (NW. Tvl.)	34	17	
Satara			
Sekhukhune			
Shingwidzi			
Skukuza	34	15	
Standerton	20	11	
Thabazimbi			
Tomburke			
Tzaneen			
Vereeniging			
Volksrust			
Warmbad	31	17	
Witbank			
Zeerust			
O.V.S. - O.F.S.			
Balkfontein			
(naby Bothaville)			
Bethlehem	29	11	
Bloemfontein	34	15	
(J.B.M. Hertzog)			
Bultfontein			
Fauresmith	33	13	
Ficksburg			
Frankfort	30	11	
Harrismith			
Hoopstad	35	17	
Kroonstad	31	15	
Lindley			
Modderpoort			
Petrusburg			
Philippolis			
Reddersburg			
Reitz			
Vrede			
Warden			
Welkom	32	15	
Wepener	34	12	
Winburg			
Zastron			

S.W.A.	Max	Min	RRR
Aroab			
Bethanie			
Dordabis			
Gobabeb	38	13	
Gobabis	32	13	
Grootfontein			
Cape Frio	24	14	
Karasburg			
Kalkfeld			
Karibib			
Keetmanshoop	36	19	
Kub			
Luderitz	22	12	
Mariental	36	20	
Ohopoho			
Okahandja			
Okaukueye			
Ondangua	36	19	
Otavi			
Otjiwarongo			
Outjo	35	17	
Uis	36	17	
J.G. Strydom L.H.	31	13	
Rehoboth			
Runtu	35	19	
Steinhausen			
Tsumeb	36	21	
Walvisbaai	17	14	
Windhoek W.K.			
BASUTOLAND			
Maseru	31	13	
BETSJOEANALAND/BECHUANALAND			
Francistown	32	15	
Gaberones	33	16	
Ghanzi	34	16	
Lobatsi			
Mahalapye			
Maun	35	20	
Shakawe	36	14	
Tsabong	36	14	
Tsane	36	17	
SWAZILAND			
Embembe			
Manzini	33	17	
Stegi			

SYNOPTIC WEATHER MAP 1200 GMT. — 1400 SAST. SINOPTIESE WEERKAART

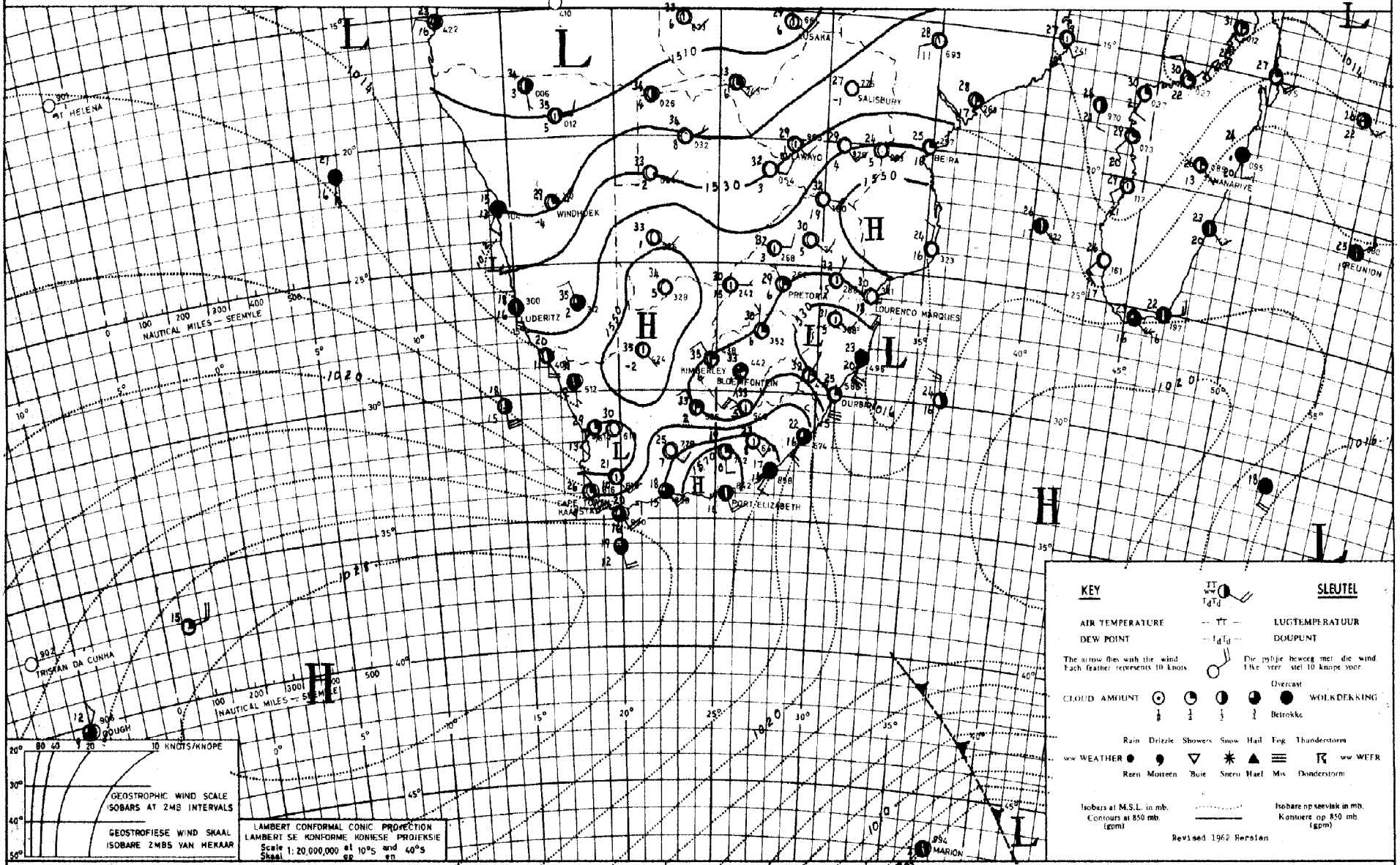

INFERENCE

DATE 25 - 10 - 1966 DATUM

AFLEIDING

The Atlantic high is ridging around the coast, so that it will be cloudy and cooler over the eastern parts of the country. It will clear during the day over these areas and a few thunder-showers will develop over the north-eastern interior. Thunder-showers will also develop over South-West Africa and Namaqualand. Over the remainder of the country it will remain fine and mild to warm.

Die Atlantiese hoog stoot n rug om die kus sodat dit oor die oostelike dele van die land bewolk en koeler sal wees. Dit sal egter deur die dag opklaar en enkele donderbuie sal oor die noordoostelike binneland ontwikkel. Donderbuie sal ook oor Suidwes-Afrika en Namaqualand ontwikkel. Oor die res van die land sal dit mooiweer en warm tot baie warm bly.

DAAGLIKSE WEERBULLETIN

Maksimum en Minimum Temperatuur (°C) en Reënval (RRR) in mm vir die 24 uur geëindig om 0800 SAST op

WEERBURO / WEATHER BUREAU
DEPT. VAN VERVOER / DEPT. OF TRANSPORT

27 - 10 - 1966

DAILY WEATHER BULLETIN

Maximum and Minimum Temperatures (°C) and rainfall (RRR) in mm for the 24 hours ended at 0800 SAST on

CAPE - KAAP	Max	Min	RRR
Aberdeen			
Addo			
Alexander Bay	23	14	
Aliwal North	32	17	
Bashee	20	19	0·8
Beaufort-Wes	28	14	
(Lughawe)			
Boegoebergdam			
Boetsap			
Brakkekuil			
(naby Heidelberg)			
Brandvlei			
Cala			
Caledon			
Calitzdorp			
Calvinia	34	18	
Cape Agulhas	19	16	8·5
Cape Columbine	24	12	
Cape Point	15	13	3·0
Cape St. Francis	19	16	
Cape Town	21	15	1·2
(D.F. Malan)			
Cape Town			
(Roeland Str.)			
Carnarvon			
Ceres			
Citrusdal			
Colesberg			
Cradock			
Döhne	26	14	
De Aar	34	15	
Douglas			
East London	22	17	0·7
(Airport)			
Genaamheid			
(naby Herold)			
Elsenburg			
Fraserburg	32	13	
Garies			
George			
Graaff-Reinet	28	13	
Grahamstown			0·6
Hopetown			
Idutywa			
Jansenville	27	16	
Joubertina			
Kimberley	34	20	
(Airport)			
Knysna			
Kokstad	30	12	2·5
Kuruman	33	15	

KAAP - CAPE	Max	Min	RRR
Ladismith			
Lake Mentz			
Maclear			
Mafeking	31	13	
Malmesbury			
Matatiele			
Matroosberg	23	11	2·0
Grootfontein			
(Middelburg)	32	16	
Mosselbaai	19	15	0·2
Mount Frere			
Okiep	35	15	1·5
Oudtshoorn	24	11	
Petrusville			
Piketberg			
Pofadder	35	18	
Port Alfred			
Port Elizabeth	21	15	
Port Nolloth	20	12	
Port St. Johns	21	19	
Prieska	37	21	
Prince Albert			
Queenstown	33	25	0·4
Rietfontein			
Riversdale	xx	12	
Robertson	24	14	3·0
Sheeprun	25	14	0·1
(near Maclear)			
Somerset-Oos	27	14	
Steynsburg			
Strydenburg			
Sutherland	20	11	
Swellendam			
Tarkastad			
Touwsrivier			
Twee Riviere	37	16	
(Gemsbokpark)			
Umtata	25	16	0·7
Uniondale			
Upington	38	19	
Vanwyksvlei	37	19	
Victoria-Wes	34	11	
Vredendal	35	16	0·6
Vryburg	33	18	
Williston			
Willowmore	28	14	
Willowpark			
(near Dordrecht)	30	14	0·1

NATAL	Max	Min	RRR
Cape St. Lucia	25	21	
Dundee			
Durban	24	20	
(Louis Botha)			
Estcourt	26	14	0·1
Harding			
Himeville			
Mkuze			
Hluhluwe			
Newcastle	32	14	
Cedara			
(Pietermaritzburg)	25	14	
Port Shepstone	22	20	
Richmond			
Seven Oaks			
Vryheid			
Waterford			
(near Underberg)	24	12	0·3
TRANSVAAL			
Barberton			
Belfast			
Bethal	26	17	
Bospoort	30	14	
Carolina	24	12	
Chester			
(near Gravelotte)			
Crecy			
Groendraai	28	12	
(naby Vaalwater)			
Jan Kempdorp			
Jan Smuts	22	12	
Joubert Park (Jhb)	25	14	
Kroondal	30	11	
Levubu	25	14	
Leeudoringstad			
Lichtenburg			
Letaba			
Loskopdam			
Lydenburg	24	9	
Marnitz	28	16	
Mara	25	11	
Marble Hall			
Messina	30	13	
Middelburg			
Nelspruit	27	13	
Phalaborwa			
Pietersburg	23	12	
Piet Retief	25	14	

TRANSVAAL	Max	Min	RRR
Pongola			
Potchefstroom	30	14	
Potgietersrus	27	14	
Pretoria W.B.	27	15	
Pretoriuskop			
Punda Milia			
Sandpan (NW. Tvl.)			
Satara			
Sekhukhune			
Shingwidzi			
Skukuza	30	13	
Standerton	28	10	
Thabazimbi			
Tomburke			
Tzaneen			
Vereeniging			
Volksrust			
Warmbad	29	13	
Witbank			
Zeerust			
O.V.S. - O.F.S.			
Balkfontein			
(naby Bothaville)			
Bethlehem	28	11	
Bloemfontein	32	17	
(J.B.M. Hertzog)			
Bultfontein			
Fauresmith	32	19	
Ficksburg			
Frankfort	29	11	
Harrismith			
Hoopstad	33	19	
Kroonstad	31	15	
Lindley			
Modderpoort			
Petrusburg			
Philippolis			
Reddersburg			
Reitz			
Vrede			
Warden			
Welkom	33	15	
Wepener			
Winburg			
Zastron			

S.W.A.	Max	Min	RRR
Aroab			
Bethanie			
Dordabis			
Gobabeb	28	16	
Gobabis	33	18	
Grootfontein			
Cape Frio	22	14	
Karasburg			
Kalkfeld			
Karibib			
Keetmanshoop	37	18	0·1
Kub			
Luderitz	22	13	
Mariental	36	21	
Ohopoho			
Okahandja			
Okaukueye			
Ondangua	35	19	
Otavi			
Otjiwarongo			
Outjo	35	15	
Uis	29	18	
J.G Strydom L.H	31	17	
Rehoboth			
Runtu	36	20	
Steinhausen			
Tsumeb	37	22	
Walvisbaai	18	14	
Windhoek W.K.			
BASUTOLAND			
Maseru	29	17	
BETSJOANALAND/BECHUANALAND			
Francistown	30	16	
Gaberones	31	16	
Ghanzi	35	16	
Lobatsi			
Mahalapye			
Maun	36	16	
Shakawe	36	15	
Tsabong	36	19	
Tsane	36	18	
SWAZILAND			
Bulembe			
Manzini			
Stegi			

SYNOPTIC WEATHER MAP — 1200 GMT. — 1400 SAST. — SINOPTIESE WEERKAART

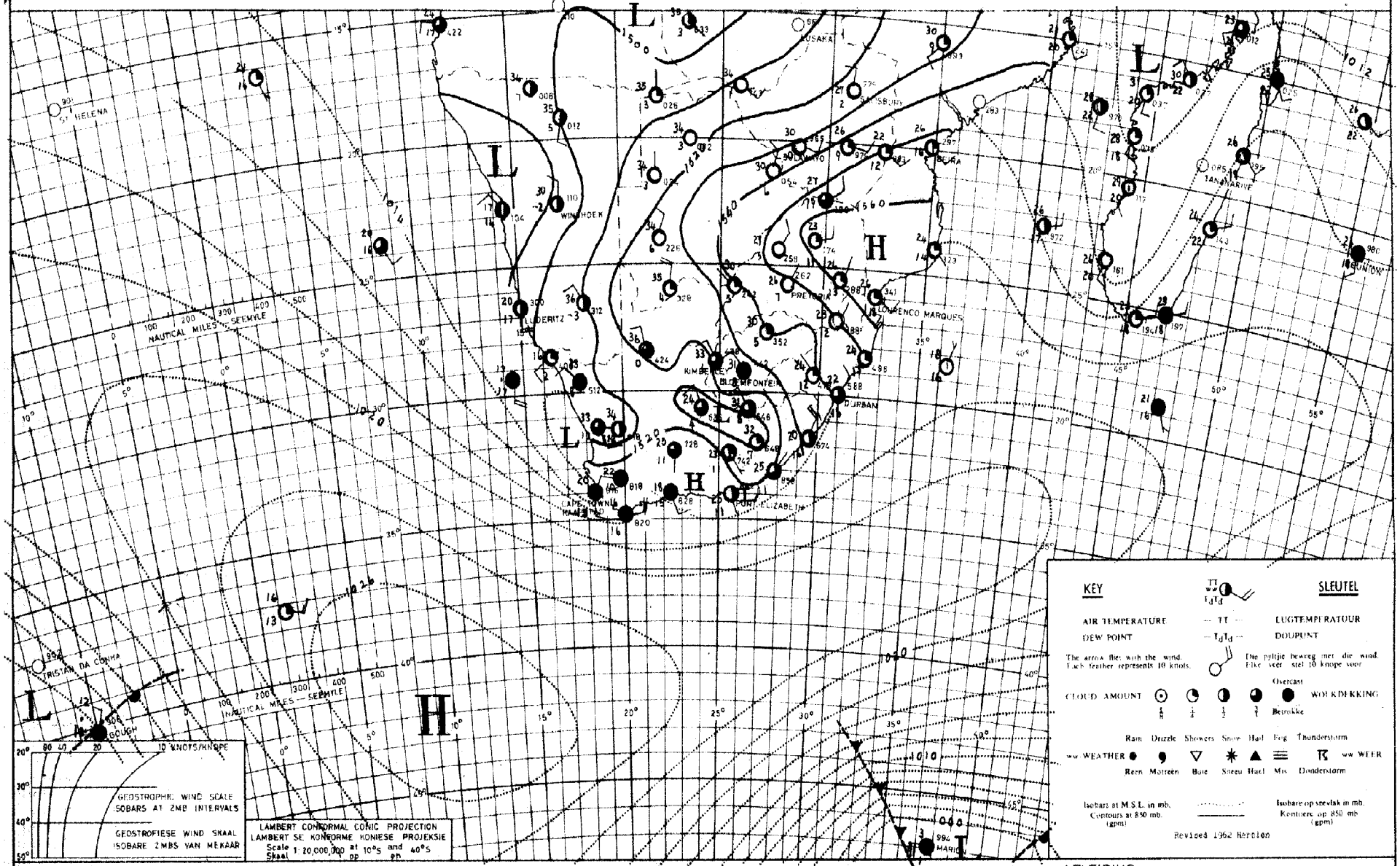

INFERENCE — DATE 26 - 10 - 19 66 DATUM — AFLEIDING

Owing to the low pressure area over the south-eastern Cape it will be cloudy along the southern and eastern coastal regions and showers will occur. Thunder-showers will fall over the north-eastern Cape and Natal.

As gevolg van die laedrukgebied oor Suidoos-Kaapland sal dit bewolk wees langs die suidelike en oostelike kusstreke en buie sal voorkom. Donderbuie sal oor Noordoos-Kaap en Natal uitsak.

DAAGLIKSE WEERBULLETIN

Maksimum en Minimum Temperatuur (°C) en Reënval (RRR) in mm vir die 24 uur geëindig om 0800 SAST op

WEERBURO / WEATHER BUREAU
DEPT. VAN VERVOER / DEPT. OF TRANSPORT

28 - 10 - 1966

DAILY WEATHER BULLETIN

Maximum and Minimum Temperatures (°C) and rainfall (RRR) in mm for the 24 hours ended at 0800 SAST on

CAPE - KAAP	Max	Min	RRR
Aberdeen			
Addo			
Alexander Bay	23	14	
Aliwal North	32	20	
Bashee	23	19	1·1
Beaufort-Wes	29	13	0·6
(Lughawe)			
Boegoebergdam			
Boetsap			
Brakkekuil			
(naby Heidelberg)			
Brandvlei			
Cala			
Caledon			
Calitzdorp			
Calvinia	26	10	
Cape Agulhas	20	15	0·2
Cape Columbine	17	13	0·9
Cape Point	21	13	
Cape St. Francis	18	13	8·0
Cape Town	23	14	
(D.F. Malan)			
Cape Town			
(Roeland Str.)			
Carnarvon			
Ceres			
Citrusdal			
Colesberg			
Cradock			
Döhne	26	14	2·2
De Aar	32	19	0·2
Douglas			
East London	19	18	4·3
(Airport)			
Eensaamheid			
(naby Herold)			
Elsenburg			
Fraserburg	26	6	0·4
Garies			
George			
Graaff-Reinet	27	16	1·5
Grahamstown			
Hopetown			
Idutywa			
Jansenville	27	18	
Joubertina			
Kimberley	34	19	
(Airport)			
Knysna			
Kokstad	29	13	
Kuruman	21	18	2·0

KAAP - CAPE	Max	Min	RRR
Ladismith			
Lake Mentz			
Maclear			
Mafeking	31	16	
Malmesbury			
Matatiele			
Matroosberg	24	8	
Grootfontein			
(Middelburg)	32	14	
Mosselbaai	18	15	0·8
Mount Frere			
Okiep	24	9	
Oudtshoorn	30	10	
Petrusville			
Piketberg			
Pofadder	29	10	0·1
Port Alfred			
Port Elizabeth	19	15	7·2
Port Nolloth	17	13	
Port St. Johns	21	20	0·8
Prieska	22	17	
Prince Albert			
Queenstown	33	15	2·0
Rietfontein			
Riversdale	xx	13	1·3
Robertson	27	14	
Sheeprun	31	13	
(near Maclear)			
Somerset-Oos	30	17	1·6
Steynsburg			
Strydenburg			
Sutherland	22	5	
Swellendam			
Tarkastad			
Touwsrivier			
Twee Riviere	33	17	
(Gemsbokpark)			
Umtata	23	16	0·4
Uniondale			
Upington	32	15	
Vanwyksvlei	29	12	
Victoria-Wes	29	9	0·5
Vredendal	24	13	
Vryburg	32	17	
Williston			
Willowmore	29	12	12·5
Willowpark			
(near Dordrecht)	30	14	3·0

NATAL	Max	Min	RRR
Cape St. Lucia	24	20	
Dundee			
Durban	28	20	
(Louis Botha)			
Estcourt	33	13	
Harding			2·0
Himeville			
Mkuze			
Hluhluwe			
Newcastle	33	16	
Cedara			
(Pietermaritzburg)	27	17	
Port Shepstone	24	19	
Richmond			
Seven Oaks			
Vryheid			
Waterford			
(near Underberg)	27	12	-
TRANSVAAL			
Barberton			
Belfast			
Bethal	29	11	
Bospoort	30	15	
Carolina	28	10	
Chester			
(near Gravelotte)			
Crecy			
Groendraai			
(naby Vaalwater)			
Jan Kempdorp			
Jan Smuts	27	12	
Joubert Park (Jhb)	26	14	
Kroondal	31	12	
Levubu	30	17	
Leeudoringstad			
Lichtenburg			
Letaba			
Loskopdam			
Lydenburg	29	11	
Marnitz	32	20	
Mara	32	14	
Marble Hall			
Messina	33	14	
Middelburg			
Nelspruit	32	13	
Phalaborwa	32	18	
Pietersburg	30	14	
Piet Retief	31	11	

TRANSVAAL	Max	Min	RRR
Pongola			
Potchefstroom	31	12	
Potgietersrus	32	19	
Pretoria W.B.	29	17	
Pretoriuskop			
Punda Milia			
Sandpan (NW. Tvl.)			
Satara			
Sekhukhune			
Shingwidzi			
Skukuza	33	13	
Standerton	30	11	
Thabazimbi			
Tomburke			
Tzaneen			
Vereeniging			
Volksrust			
Warmbad	32	15	
Witbank			
Zeerust			
O.V.S. - O.F.S.			
Balkfontein			
(naby Bothaville)			
Bethlehem	30	10	
Bloemfontein	32	19	
(J.B.M. Hertzog)			
Bultfontein			
Fauresmith	32	16	
Ficksburg			
Frankfort	30	13	
Harrismith			
Hoopstad	34	17	
Kroonstad	31	16	
Lindley			
Modderpoort			
Petrusburg			
Philippolis			
Reddersburg			
Reitz			
Vrede			
Warden			
Welkom	32	15	
Wepener			
Winburg			
Zastron			

S.W.A.	Max	Min	RRR
Aroab			
Bethanie			
Dordabis			
Gobabeb	36	17	
Gobabis	36	19	
Grootfontein			
Cape Frio	22	14	
Karasburg			
Kalkfeld			
Karibib			
Keetmanshoop	31	15	0·2
Kub			
Luderitz	21	13	
Mariental	32	19	
Ohopoho			
Okahandja			
Okaukueye			
Ondangua	37	20	
Otavi			
Otjiwarongo			
Outjo	35	18	
Uis	33	19	
JG Strydom L.H.	30	18	
Rehoboth			
Runtu	37	20	
Steinhausen			
Tsumeb	37	23	
Walvisbaai	20	13	
Windhoek W.K.			
BASUTOLAND			
Maseru	31	15	
BETSJOEANALAND/BECHUANALAND			
Francistown	34	16	
Gaberones	32	16	
Ghanzi	31	18	
Lobatsi			
Mahalapye			
Maun	37	19	
Shakawe	37	15	
Tsabong	32	15	
Tsane	35	20	
SWAZILAND			
Emlembe			
Manzini	33	15	
Stegi			

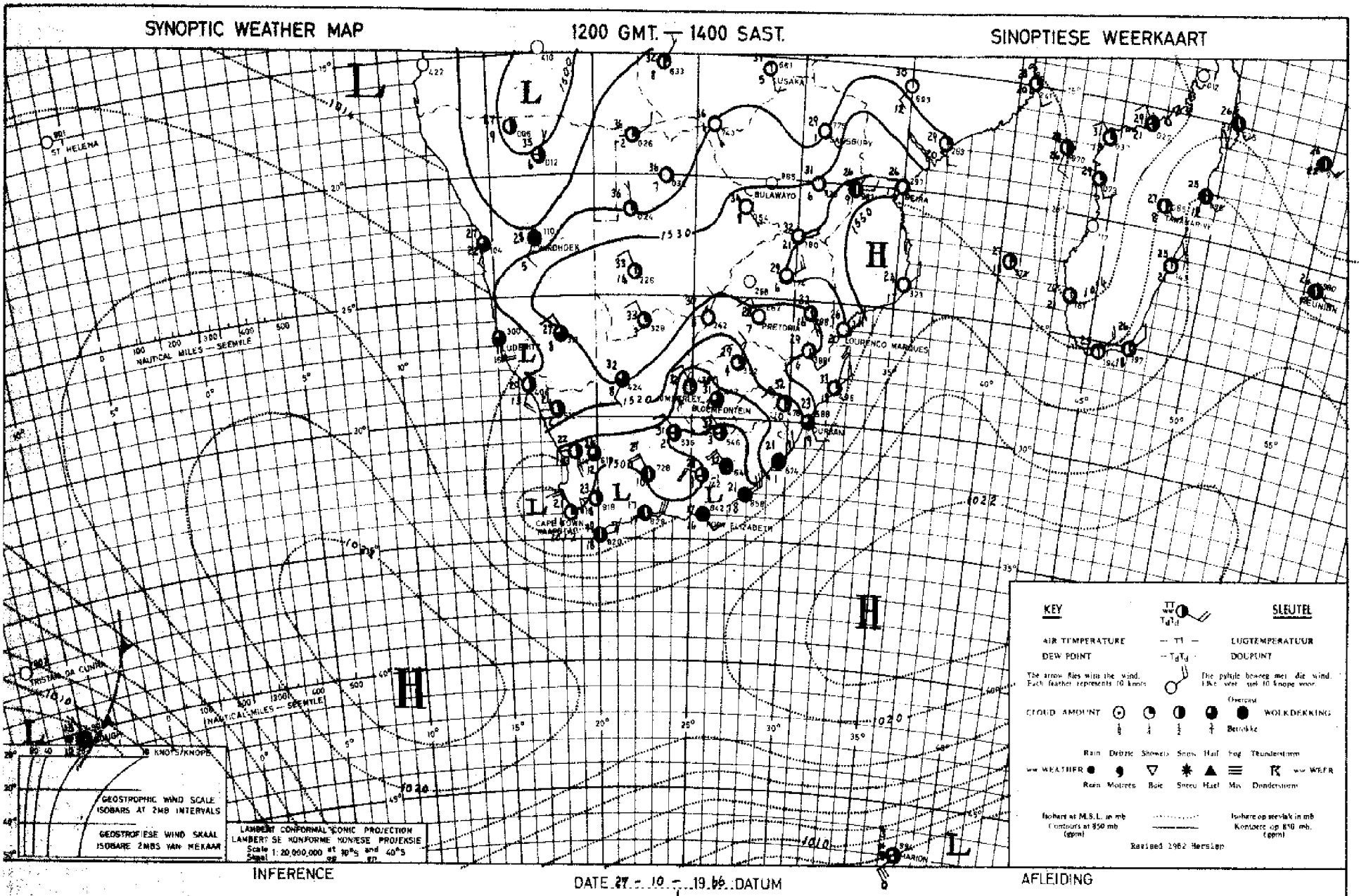

INFERENCE

DATE 27 - 10 - 1966 DATUM

AFLEIDING

The air over the interior is rather dry, but a trough over the southern parts will cause thunder-showers over the Free State, Natal, South-West Africa and most of the Cape interior. Low pressure systems along the coast will maintain cloudy weather over the coast with light rain at places.

Die lug oor die binneland is taamlik droog maar 'n trog oor die suidelike dele sal donderbuie veroorsaak oor die Vrystaat, Natal, Suidwes-Afrika en meeste dele van die Kaapse binneland. Laagdrukstelsels langs die kusgebiede sal bewolkte weer oor die kus laat voortduur, met ligte reën op plekke.

DAAGLIKSE WEERBULLETIN

Maksimum en Minimum Temperatuur (°C) en Reënval (RRR) in mm vir die 24 uur geëindig om 0800 SAST op

WEERBURO / WEATHER BUREAU
DEPT. VAN VERVOER / DEPT. OF TRANSPORT

29 - 10 - 1966

DAILY WEATHER BULLETIN

Maximum and Minimum Temperatures (°C) and rainfall (RRR) in mm for the 24 hours ended at 0800 SAST on

CAPE - KAAP	Max	Min	RRR
Aberdeen			
Addo			
Alexander Bay	22	14	
Aliwal North	30	11	
Bashee	24	16	11·5
Beaufort-Wes	25	12	
(Lughawe)			
Boegoebergdam			
Bostaap			
Brakkekuil			
(naby Heidelberg)			
Brandvlei			
Cala			
Caledon			
Calitzdorp			
Calvinia	23	8	
Cape Agulhas	20	15	0·3
Cape Columbine	17	11	
Cape Point	21	13	
Cape St. Francis	18	14	
Cape Town	23	10	
(D.F. Malan)			
Cape Town			
(Roeland Str.)			
Carnarvon			
Ceres			
Citrusdal			
Colesberg			
Cradock			
Döhne	26	9	0·8
De Aar	28	11	
Douglas			
East London	26	15	
(Airport)			
Eensaamheid			
(naby Herold)			
Elsenburg			
Fraserburg	24	9	
Garies			
George			
Graaff-Reinet	27	11	
Grahamstown			
Hopetown			
Idutywa			
Jansenville	30	13	
Joubertina			
Kimberley	33	13	
(Airport)			
Knysna			
Kokstad	28	13	0·5
Kuruman	30	14	

KAAP - CAPE	Max	Min	RRR
Ladismith			
Lake Mentz			
Maclear			
Mafeking	33	18	
Malmesbury			
Matatiele			
Matroosberg	22	8	
Grootfontein			
(Middelburg)	28	6	
Mosselbaai	21	15	
Mount Frere			
Okiep	23	9	
Oudtshoorn	26	9	
Petrusville			
Piketberg			
Pofadder	25	12	
Port Alfred			
Port Elizabeth	20	15	0·4
Port Nolloth	18	13	
Port St. Johns	25	18	2·5
Prieska	29	8	
Prince Albert			
Queenstown	31	12	0·2
Rietfontein			
Riversdale	xx	7	0·8
Robertson	26	11	
Sheeprun	28	13	0·6
(near Maclear)			
Somerset-Oos	29	11	
Steynsburg			
Strydenburg			
Sutherland	21	5	
Swellendam			
Tarkastad			
Touwsrivier			
Twee Riviere	34	14	
(Gemsbokpark)			
Umtata	27	15	0·8
Uniondale			
Upington	29	13	
Vanwyksvlei	26	10	
Victoria-Wes			
Vredendal	24	13	
Vryburg	33	12	
Williston			
Willowmore	24	13	
Willowpark			
(near Dordrecht)	27	9	0·1

NATAL	Max	Min	RRR
Cape St. Lucia	27	21	
Dundee			
Durban	26	20	0·5
(Louis Botha)			
Estcourt	32	15	
Harding			4·0
Himeville			
Mkuze			
Hluhluwe			
Newcastle	34	16	
Cedara			
(Pietermaritzburg)	32	13	
Port Shepstone	26	20	6·0
Richmond			
Seven Oaks			
Vryheid			
Waterford			
(near Underberg)	26	12	1·4
TRANSVAAL			
Barberton			
Belfast			
Bethal	30	13	
Bospoort	31	15	
Carolina	28	14	
Chester			
(near Gravelotte)			
Crecy			
Groendraai	34	15	
(naby Vaalwater)			
Jan Kempdorp			
Jan Smuts	27	13	
Joubert Park (Jhb)	27	14	
Kroondal	32	15	
Louis Trichardt	32	18	
Leeudoringstad			
Lichtenburg			
Letaba			
Loskopdam			
Lydenburg	29	9	
Marnitz	35	21	
Mara	34	15	
Marble Hall			
Messina	36	16	
Middelburg			
Nelspruit	34	16	
Phalaborwa	35	20	
Pietersburg	32	16	
Piet Retief	33	16	

TRANSVAAL	Max	Min	RRR
Pongola			
Potchefstroom	30	14	
Potgietersrus	34	18	
Pretoria W.B.	31	17	
Pretoriuskop			
Punda Milia			
Sandpan (NW. Tvl.)	34	18	
Satara			
Sekhukhune			
Shingwidzi			
Skukuza	36	13	
Standerton	30	11	
Thabazimbi			
Tomburke			
Tzaneen			
Vereeniging			
Volksrust			
Warmbad	33	16	
Witbank			
Zeerust			
O.V.S. - O.F.S.			
Balkfontein			
(naby Bothaville)			
Bethlehem			
Bloemfontein	31	5	
(J.B.M. Hertzog)			
Bultfontein			
Fauresmith	29	8	
Ficksburg			
Frankfort	30	12	
Harrismith			0·2
Hoopstad			
Kroonstad	30	14	
Lindley			
Modderpoort			
Petrusburg			
Philippolis			
Reddersburg			
Reitz			
Vrede			
Warden			
Welkom	31	12	0·2
Wepener			
Winburg			
Zastron			

S.W.A.	Max	Min	RRR
Aroab			
Bethanie			
Dordabis			
Gobabeb	36	16	
Gobabis	33	17	
Grootfontein			
Cape Fria	26	14	
Karasburg			
Kalkfeld			
Karibib			
Keetmanshoop	34	15	
Kub			
Luderitz	21	12	
Mariental	34	17	
Ohopoho			
Okahandja			
Okaukueye			
Ondangua	38	23	
Otavi			
Otjiwarongo			
Outjo	35	19	
Ujis	33	20	
Rehoboth			
Runtu	38	17	
Steinhausen			
Tsumeb	38	24	
Walvisbaai	13	12	
Windhoek W.K.			
J.C. Strydom Lughawe	31	19	0·5
BASUTOLAND			
Maseru	30	9	
BETSJOEANALAND/BECHUANALAND			
Francistown	36	21	
Gaberones	35	18	
Ghanzi	38	18	
Lobatsi			
Mahalapye			
Maun	38	18	
Shakawe	38	14	
Tsabong	34	10	
Tsane	37	21	
SWAZILAND			
Emlembe			
Manzini	35	18	
Stegi			

SYNOPTIC WEATHER MAP 1200 GMT. — 1400 SAST SINOPTIESE WEERKAART

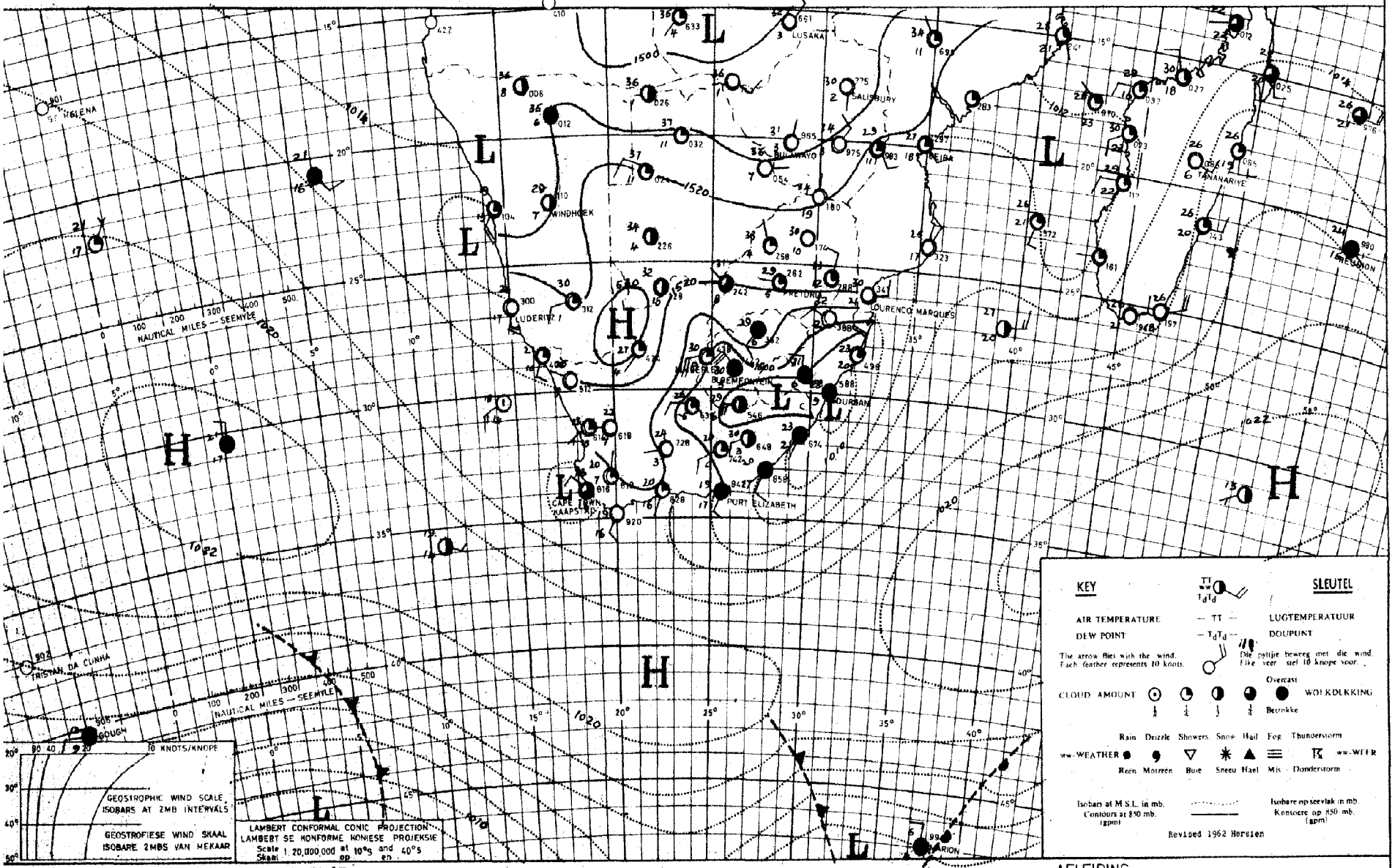

As a result of the low along the east coast it will be mainly cloudy over Natal. Moist air is present over South West Africa and the Northern Cape where it will be partly cloudy, and isolated thunder-showers will occur.

As gevolg van die laag langs die ooskus sal dit hoofsaaklik bewolk wees oor Natal. Vochtige lug is aanwesig oor Suidwes-Afrika en Noord-Kaapland, waar dit gedeeltelik bewolk sal wees met los donderbuie.

DAAGLIKSE WEERBULLETIN

Maksimum en Minimum Temperatuur (°C) en Reënval (RRR) in mm vir die 24 uur geëindig om 0800 SAST op

WEERBURO / WEATHER BUREAU
DEPT. VAN VERVOER / DEPT. OF TRANSPORT

30 - 10 - 1966

DAILY WEATHER BULLETIN

Maximum and Minimum Temperatures (°C) and rainfall (RRR) in mm for the 24 hours ended at 0800 SAST on

CAPE - KAAP	Max	Min	RRR
Aberdeen			
Addo			
Alexander Bay	22	15	0·2
Aliwal North	31	12	
Bashee	23	19	
Beaufort-Wes	33	16	
(Lughawe)			
Boegoebergdam			
Boetsap			
Brakkekuil			
(naby Heidelberg)			
Brandvlei			
Cala			
Caledon			
Calitzdorp			
Calvinia	30	12	0·4
Cape Agulhas	20	14	
Cape Columbine	17	12	
Cape Point	20	14	
Cape St. Francis	18	13	
Cape Town			
(D.F. Malan)	21	13	
Cape Town			
(Roeland Str.)			
Carnarvon			
Ceres			
Citrusdal			
Colesberg			
Cradock			
Döhne	24	14	
De Aar	31	19	
Douglas			
East London	23	18	
(Airport)			
Eensaamheid			
(naby Herold)			
Elsenburg			
Fraserburg	30	14	
Garies			
George			
Graaff-Reinet	31	14	
Grahamstown			
Hopetown			
Idutywa			
Jansenville	31	14	
Joubertina			
Kimberley	33	20	
(Airport)			
Knysna			
Kokstad			
Kuruman	33	20	

KAAP - CAPE	Max	Min	RRR
Ladismith			
Lake Mentz			
Maclear			
Mafeking	35	19	
Malmesbury			
Matatiele			
Matroosberg			
Grootfontein			
(Middelburg)	31	17	
Mosselbaai	18	16	
Mount Frere			
Okiep			
Oudtshoorn	34	15	
Petrusville			
Piketberg			
Pofadder	30	17	
Port Alfred			
Port Elizabeth	22	16	
Port Nolloth	17	14	0·6
Port St. Johns	22	20	
Prieska	35	21	
Prince Albert			
Queenstown	28	12	
Rietfontein			
Riversdale	22	13	
Robertson	30	14	
Sheeprun	24	13	
(near Maclear)			
Somerset-Oos	30	13	
Steynsburg			
Strydenburg			
Sutherland	27	10	2·7
Swellendam			
Tarkastad			
Touwsrivier			
Twee Riviere	37	18	0·3
(Gemsbokpark)			
Umtata	22	16	
Uniondale			
Upington	34	18	0·9
Vanwyksvlei	33	18	
Victoria-Wes	31	15	
Vredendal	22	12	
Vryburg	24	18	
Williston			
Willowmore	28	15	
Willowpark			
(near Dordrecht)			

NATAL	Max	Min	RRR
Cape St. Lucia	24	19	
Dundee			
Durban	26	19	
(Louis Botha)			
Estcourt	28	14	
Harding			
Himeville			
Mkuze			
Hluhluwe			
Newcastle	23	14	
Cedara			
(Pietermaritzburg)	22	13	0·1
Port Shepstone	23	20	
Richmond			
Seven Oaks			
Vryheid			
Waterford			
(near Underberg)	22	8	
TRANSVAAL			
Barberton			
Belfast			
Bethal	31	14	
Bospoort	32	16	
Carolina	29	14	
Chester			
(near Gravelotte)			
Crecy			
Groendraai			
(naby Vaalwater)			
Jan Kempdorp			
Jan Smuts	29	14	
Joubert Park (Jhb)	29	12	
Kroondal	34	19	
Levubu	34	17	
Leeudoringstad			
Lichtenburg			
Letaba			
Loskopdam			
Lydenburg	30	12	
Marnitz	37	20	
Mara	36	18	
Marble Hall			
Messina	39	21	
Middelburg			
Nelspruit	32	20	
Phalaborwa	36	20	
Pietersburg	34	16	
Piet Retief	28	18	

TRANSVAAL	Max	Min	RRR
Pongola			
Potchefstroom	32	19	
Potgietersrus	36	18	
Pretoria W.B.	32	20	
Pretoriuskop			
Punda Milia			
Sandpan (NW. Tvl.)			
Satara			
Sekhukhune			
Shingwidzi			
Skukuza			
Standerton	30	12	
Thabazimbi			
Tomburke			
Tzaneen			
Vereeniging			
Volksrust			
Warmbad	35	18	
Witbank			
Zeerust			
O.V.S. - O.F.S.			
Balkfontein			
(naby Bothaville)			
Bethlehem	28	11	
Bloemfontein	31	15	
(J.B.M. Hertzog)			
Bultfontein			
Fauresmith	31	15	
Ficksburg			
Frankfort	32	14	
Harrismith			
Hoopstad	35	17	
Kroonstad	31	16	
Lindley			
Modderpoort			
Petrusburg			
Philippolis			
Reddersburg			
Reitz			
Vrede			
Warden			
Welkom			
Wepener			
Winburg			
Zastron			

S.W.A.	Max	Min	RRR
Aroab			
Bethanie			
Dordabis			
Gobabeb	31	15	
Gobabis	33	20	
Grootfontein			
Cape Frio	24	4	
Karasburg			
Kalkfeld			
Karibib			
Keetmanshoop	35	17	
Kub			
Luderitz	23	12	
Mariental	33	19	1·5
Ohopoho			
Okahandja			
Okaukueye			
Ondangua			
Otavi			
Otjiwarongo			
Outjo	32	19	0·4
Uis			
J.G. Strydom LH.	29	14	4·5
Rehoboth			
Runtu			
Steinhausen			
Tsumeb	37	23	
Walvisbaai	19	13	
Windhoek W.K.			
BASUTOLAND			
Maseru			
BETSJOEANALAND/BECHUANALAND			
Francistown	36	22	
Gaberones	37	23	
Ghanzi	38	19	
Lobatsi			
Mahalapye			
Maun	40	19	
Shakawe	39	18	
Tsabong	35	20	
Tsane	38	19	
SWAZILAND			
Bulembe			
Manzini	31	19	
Stegi			

SYNOPTIC WEATHER MAP 1200 GMT. — 1400 SAST. SINOPTIESE WEERKAART

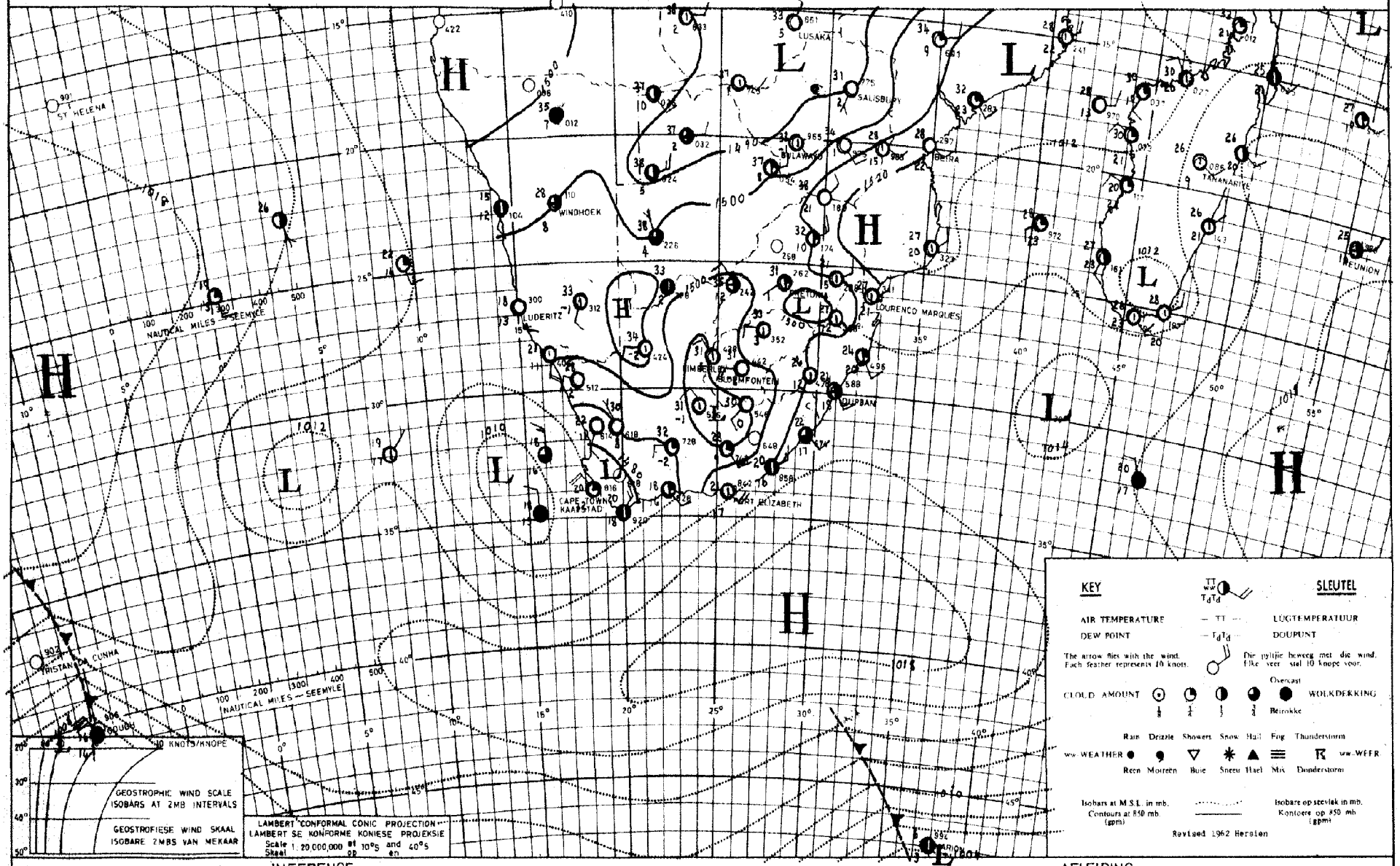

INFERENCE DATE 29 - 10 - 19 66 DATUM AFLEIDING

The low pressure area to the west of the Cape is moving eastwards and cloudy to partly cloudy conditions will spread along the eastern and southern coasts. Thundershowers will occur over the western and central areas where there is moist air in circulation.

Die laagdrukgebied wes van die Kaap beweeg ooswaarts en bewolkte tot gedeeltelik bewolkte toestande sal langs die oos- en suidkus uitbrei. Donderbuie sal oor die westelike en sentrale dele voorkom waar daar vogtige lug in sirkulasie is.

DAAGLIKSE WEERBULLETIN

Maksimum en Minimum Temperatuur (°C) en Reënval (RRR) in mm vir die 24 uur geëindig om 0800 SAST op

WEERBURO / WEATHER BUREAU
DEPT. VAN VERVOER / DEPT. OF TRANSPORT

31 - 10 - 1966

DAILY WEATHER BULLETIN

Maximum and Minimum Temperatures (°C) and rainfall (RRR) in mm for the 24 hours ended at 0800 SAST on

CAPE - KAAP	Max	Min	RRR
Aberdeen			
Addo			
Alexander Bay	21	14	
Aliwal North	29	14	
Bashee	23	16	
Beaufort-Wes	30	19	
(Lughawe)			
Boegoebergdam			
Boetsap			
Brakkekuil			
(naby Heidelberg)			
Brandvlei			
Cala			
Caledon			
Calitzdorp			
Calvinia	23	12	0·6
Cape Agulhas	22	14	
Cape Columbine	20	12	
Cape Point	19	13	
Cape St. Francis	18	13	
Cape Town			
(D.F. Malan)	23	11	
Cape Town			
(Hoeland Str.)			
Carnarvon			6·4
Ceres			
Citrusdal			
Celesberg			
Cradock			
Döhne			
De Aar	20	11	2·2
Douglas			
East London	24	17	
(Airport)			
Eensaamheid			
(naby Herold)			
Elsenburg			
Fraserburg	25	13	
Garies			
George			
Graaff-Reinet	29	19	
Grahamstown			
Hopetown			
Idutywa			
Jansenville	34	16	
Joubertina			
Kimberley	28	15	
(Airport)			
Knysna			
Kokstad	30	13	
Kuruman	28	15	0·1

KAAP - CAPE	Max	Min	RRR
Ladismith			
Lake Mentz			
Maclear			
Mafeking	36	18	
Malmesbury			
Matatiele			
Matroosberg	24	12	
Grootfontein			
(Middelburg)	22	9	0·4
Mosselbaai	21	16	
Mount Frere			
Okiep	21	11	4·0
Oudtshoorn	31	14	
Petrusville			
Piketberg			
Pofadder	22	12	8·7
Port Alfred			
Port Elizabeth	21	12	
Port Nolloth	21	13	
Port St. Johns	22	18	
Prieska	23	17	2·5
Prince Albert			
Queenstown	28	14	
Rietfontein			
Riversdale	XX	12	
Robertson	27	14	
Sheeprun	31	15	
(near Maclear)			
Somerset-Oos	30	13	
Steynsburg			
Strydenburg			
Sutherland	22	10	
Swellendam			
Tarkastad			
Touwsrivier			
Twee Riviere	22	17	8·5
(Gemsbokpark)			
Umtata	32	15	
Uniondale			
Upington	22	17	9·5
Vanwyksvlei	25	12	1·2
Victoria-Wes	25	9	0·3
Vredendal	24	14	
Vryburg	32	17	0·7
Williston			
Willowmore			
Willowpark			
(near Dordrecht)	28	9	

NATAL	Max	Min	RRR
Cape St. Lucia	27	21	
Dundee			
Durban	27	21	0·1
(Louis Botha)			
Estcourt	32	13	0·1
Harding			
Himeville			8·5
Mkuze			
Hluhluwe			
Newcastle	35	15	0·2
Cedara			
(Pietermaritzburg)	28	16	23·5
Port Shepstone	23	20	
Richmond			
Seven Oaks			
Vryheid			
Waterford			
(near Underberg)	27	10	1·6
TRANSVAAL			
Barberton			
Belfast			
Bethal	31	12	
Bospoort	32	15	
Carolina	29	14	
Chester			
(near Gravelotte)			
Crecy			
Groendraai			
(naby Vaalwater)			
Jan Kempdorp			
Jan Smuts	29	13	
Joubert Park (Jhb)	29	17	
Kroondal	35	17	0·1
Levubu	31	9	
Leeudoringstad			
Lichtenburg			
Letaba			
Loskopdam			
Lydenburg	29	12	
Marnitz	35	21	
Mara	33	9	
Marble Hall			
Messina	36	18	
Middelburg			
Nelspruit	31	15	
Phalaborwa	33	21	
Pietersburg	31	16	
Piet Retief	31	15	

TRANSVAAL	Max	Min	RRR
Pongola			
Potchefstroom	33	16	0·2
Potgietersrus	33	19	
Pretoria W.B.	33	20	
Pretoriuskop			
Punda Milia			
Sandpan (NW. Tvl.)	37	22	
Satara			
Sekhukhune			
Shingwidzi			
Skukuza	34	16	
Standerton	33	13	
Thabazimbi			
Tomburke			
Tzaneen			
Vereeniging			
Volksrust			
Warmbad	35	20	
Witbank			
Zeerust			
O.V.S. - O.F.S.			
Balkfontein			
(naby Bothaville)			
Bethlehem	31	13	0·6
Bloemfontein	31	15	
(J.B.M. Hertzog)			
Bultfontein			
Fauresmith	27	14	
Ficksburg			
Frankfort	32	14	0·2
Harrismith			
Hoopstad	33	16	1·5
Kroonstad			
Lindley			
Modderpoort			
Petrusburg			
Philippolis			
Reddersburg			
Reitz			7·0
Vrede			
Warden			
Welkom	32	16	
Wepener			
Winburg			
Zastron			

S.W.A.	Max	Min	RRR
Aroab			
Bethanie			
Dordabis			
Gobabeb	26	10	
Gobabis	25	13	1·7
Grootfontein			
Cape Frio	24	13	
Karasburg			
Kalkfeld			
Karibib			
Keetmanshoop	22	11	5·5
Kub			
Luderitz	19	11	
Mariental	21	12	6·5
Ohopoho			
Okahandja			
Okaukueye			
Ondangua			
Otavi			
Otjiwarongo			
Outjo	31	13	
Uis	29	12	
J G Strydom LH.	22	8	3·3
Rehoboth			
Runtu	39	20	
Steinhausen			
Tsumeb	37	18	
Walvisbaai	18	13	
Windhoek W.K.			
BASUTOLAND			
Maseru	30	14	
BETSJOEANALAND/BECHUANALAND			
Francistown	37	22	
Gaberones	37	23	
Ghanzi	39	21	
Lobatsi			
Mahalapye			
Maun	40	21	
Shakawe	38	21	
Tsabong	29	16	5·0
Tsane	32	16	1·7
SWAZILAND			
Bremlembe			
Manzini			
Stegi			

SYNOPTIC WEATHER MAP 1200 GMT. — 1400 SAST. SINOPTIESE WEERKAART

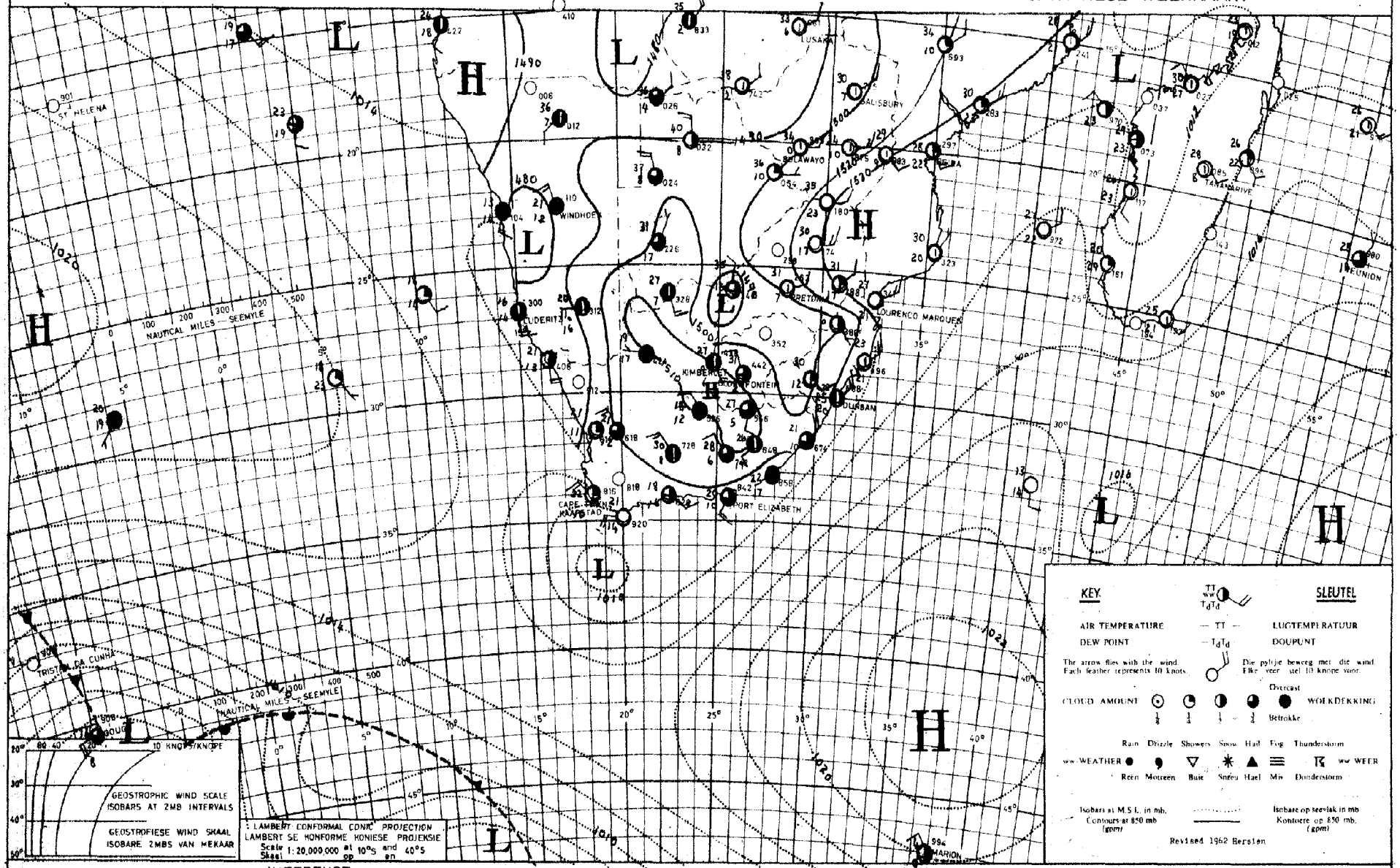

INFERENCE DATE 30-10-1966 DATUM AFLEIDING

Moist air is being advected from the north over the north-western, central and eastern regions, where it will be partly cloudy to cloudy and thundershowers will occur.

Vogtige lug word ingevoer oor die noordwestelike, sentrale en oostelike gebiede waar dit gedeeltelik bewolk sal wees en donderbuie sal voorkom.

DAAGLIKSE WEERBULLETIN

Maksimum en Minimum Temperatuur (°C) en Reënval (RRR) in mm vir die 24 uur geëindig om 0800 SAST op

WEERBURO / WEATHER BUREAU
DEPT. VAN VERVOER / DEPT. OF TRANSPORT

1 - 11 - 1966

DAILY WEATHER BULLETIN

Maximum and Minimum Temperatures (°C) and rainfall (RRR) in mm for the 24 hours ended at 0800 SAST on

CAPE - KAAP	Max	Min	RRR
Aberdeen			
Addo			
Alexander Bay	22	11	
Aliwal North	31	17	
Bashee	25	19	
Beaufort-Wes	32	14	
(Lughawe)			
Boegoebergdam			
Boetsap			
Brakkekuil			
(naby Heidelberg)			
Brandvlei			
Cala			
Caledon			
Calitzdorp			
Calvinia	26	7	
Cape Agulhas	22	16	
Cape Columbine	21	14	
Cape Point	19	14	1·5
Cape St. Francis	20	14	
Cape Town			
(D.F. Malan)	21	15	0·8
Cape Town			
(Roeland Str.)			
Carnarvon			
Ceres			
Citrusdal			
Colesberg			
Cradock			
Döhne	32	14	
De Aar	28	13	
Douglas			
East London	24	17	
(Airport)			
Eensaamheid			
(naby Herold)			
Elsenburg			
Fraserburg	28	10	
Garies			
George			
Graaff-Reinet	33	14	
Grahamstown			
Hopetown			
Idutywa			
Jansenville	34	14	
Joubertina			
Kimberley	29	20	
(Airport)			
Knysna			
Kokstad	31	15	5·9
Kuruman	27	15	0·5

KAAP - CAPE	Max	Min	RRR
Ladismith			
Lake Mentz			
Maclear			
Mafeking	34	18	
Malmesbury			
Matatiele			
Matroosberg	26	10	
Grootfontein			
(Middelburg)	29	17	
Mosselbaai	21	16	
Mount Frere			
Okiep	21	10	
Oudtshoorn	32	11	
Petrusville			
Piketberg			
Pofadder	25	12	
Port Alfred			
Port Elizabeth	24	13	
Port Nolloth	18	11	
Port St. Johns	24	20	
Prieska	30	18	
Prince Albert			
Queenstown	32	15	
Rietfontein			
Riversdale	28	9	
Robertson	27	16	
Sheeprun	30	15	
(near Maclear)			
Somerset-Oos	33	13	
Steynsburg			
Strydenburg			
Sutherland	24	7	
Swellendam			
Tarkastad			
Touwsrivier			
Twee Riviere	22	15	1·5
(Gemsbokpark)			
Umtata	31	17	
Uniondale			
Upington	25	16	
Vanwyksvlei	29	14	
Victoria-Wes	29	11	
Vredendal	18	12	
Vryburg	29	18	
Williston			
Willowmore	32	12	
Willowpark			
(near Dordrecht)	28	13	

NATAL	Max	Min	RRR
Cape St. Lucia	27	21	
Dundee			
Durban	26	20	
(Louis Botha)			
Estcourt	33	16	
Harding			
Himeville			
Mkuze			
Hluhluwe			
Newcastle	36	16	0·2
Cedara			
(Pietermaritzburg)	31	17	0·6
Port Shepstone	26	21	
Richmond			
Seven Oaks			
Vryheid			
Waterford			
(near Underberg)	29	11	
TRANSVAAL			
Barberton			
Belfast			
Bethal			
Bospoort			
Carolina	28	14	
Chester			
(near Gravelotte)			
Crecy			
Groendraai	35	20	
(naby Vaalwater)			
Jan Kempdorp			
Jan Smuts	29	16	
Joubert Park (Jhb)	29	13	
Kroondal	35	15	
Levubu	33	17	
Leeudoringstad			
Lichtenburg			
Letaba			
Loskopdam			
Lydenburg	28	12	
Marnitz	35	22	
Mara	33	17	
Marble Hall			
Messina	37	22	
Middelburg			
Nelspruit	33	15	
Phalaborwa	35	20	
Pietersburg	31	19	
Piet Retief	32	15	

TRANSVAAL	Max	Min	RRR
Pongola			
Potchefstroom	33	14	
Potgietersrus	32	22	
Pretoria W.B.	32	20	
Pretoriuskop			
Punda Milia			
Sandpan (NW. Tvl.)	36	24	
Satara			
Sekhukhune			
Shingwidzi			
Skukuza	31	14	
Standerton	32	12	
Thabazimbi			
Tomburke			
Tzaneen			
Vereeniging			
Volksrust			
Warmbad	34	17	
Witbank			
Zeerust			
O.V.S. - O.F.S.			
Balkfontein			
(naby Bothaville)			
Bethlehem	31	18	
Bloemfontein	31	15	6·1
(J.B.M. Hertzog)			
Bultfontein			3·2
Fauresmith	29	16	
Ficksburg			
Frankfort	33	14	
Harrismith			
Hoopstad	33	15	
Kroonstad	33	17	
Lindley			
Modderpoort			
Petrusburg			
Philippolis			
Reddersburg			
Reitz			
Vrede			
Warden			
Welkom	33	14	0·2
Wepener			
Winburg			
Zastron			

S.W.A.	Max	Min	RRR
Aroab			
Bethanie			
Dordabis			
Gobabeb	27	11	
Gobabis	26	9	
Grootfontein			
Cape Frio	22	12	
Karasburg			
Kalkfeld			
Karibib			
Keetmanshoop	22	12	
Kub			
Luderitz	20	7	
Mariental	23	13	
Ohopoho			
Okahandja			
Okaukueye			
Ondangua	34	15	
Otavi			
Otjiwarongo			
Outjo	30	10	
Uis	27	17	
J.G. Strydom L.H.	24	10	
Rehoboth			
Runtu	38	16	
Steinhausen			
Tsumeb			
Walvisbaai	19	12	
Windhoek W.K.	24	10	
BASUTOLAND			
Maseru	31	14	
BETSJOEANALAND/BECHUANALAND			
Francistown	38	23	
Gaberones	36	22	
Ghanzi	35	17	
Lobatsi			
Mahalapye			
Maun	38	24	
Shakawe	38	22	
Tsabong	25	16	4·0
Tsane	24	15	1·6
SWAZILAND			
Bulembe			
Manzini	35	18	
Stegi			

SYNOPTIC WEATHER MAP 1200 GMT. — 1400 SAST. SINOPTIESE WEERKAART

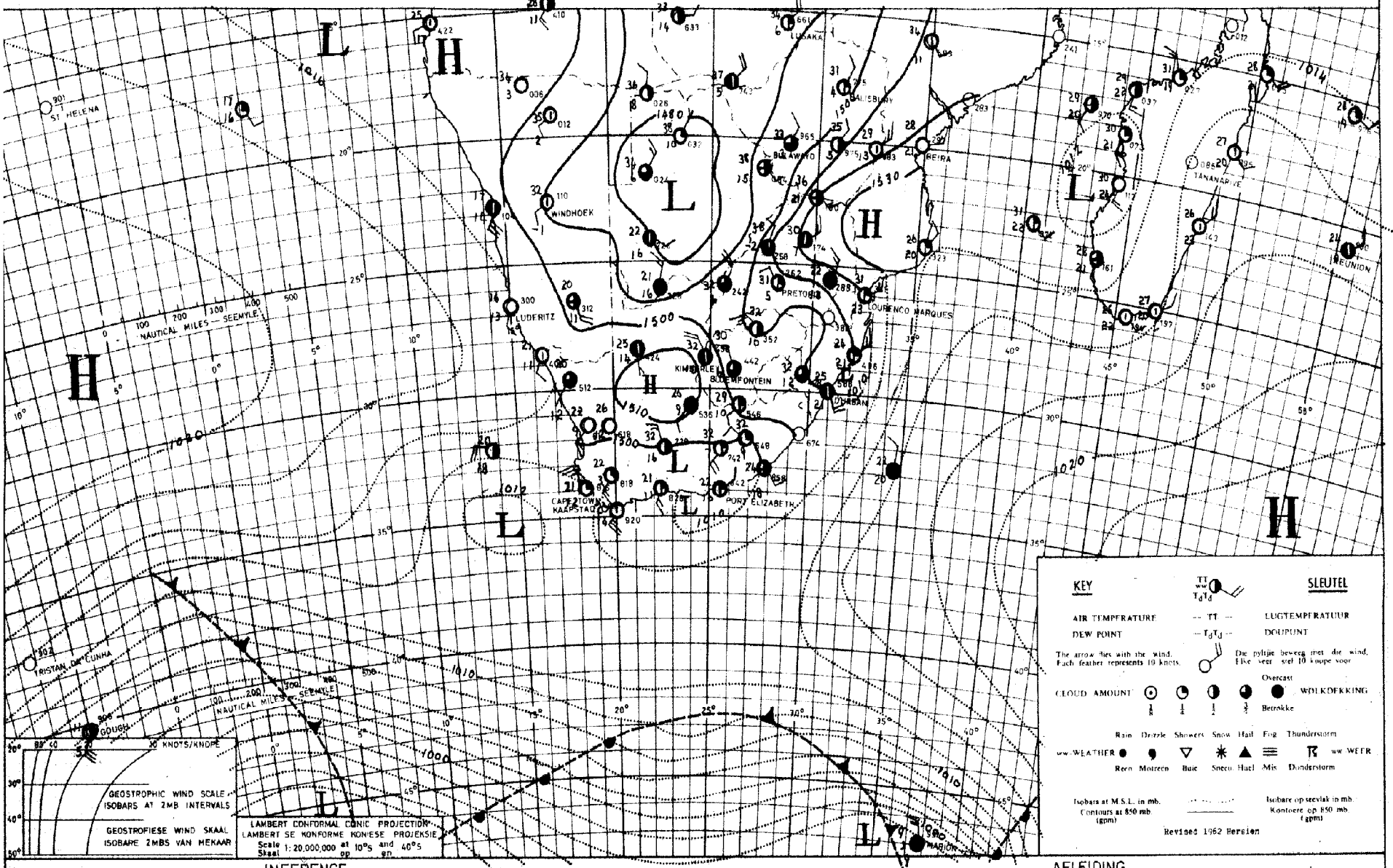

INFERENCE

DATE 31 - 10 - 1966 DATUM

The air over the interior is rather moist and with a low over Botswana thunder-showers will develop over the northern and eastern interior. A cold front situated to the west of the Cape will cause cloudy weather with rain over the south-western Cape coast while low pressure systems along the remainder of the coast will maintain cloudy weather.

AFLEIDING

Die lug oor die binneland is redelik vogtig en met n laag oor Botswana sal donderbuie ontwikkel oor die noordelike en oostelike binneland. n Koue-front wes van die Kaap sal later bewolkte weer met reën veroorsaak oor die suidwestelike kusgebiede, terwyl laagdrukstelsels oor die res van die kus bewolkte weer sal laat voortduur.

Weather Bur

DUPLICATE

DAAGLIKSE WEERBULLETIN

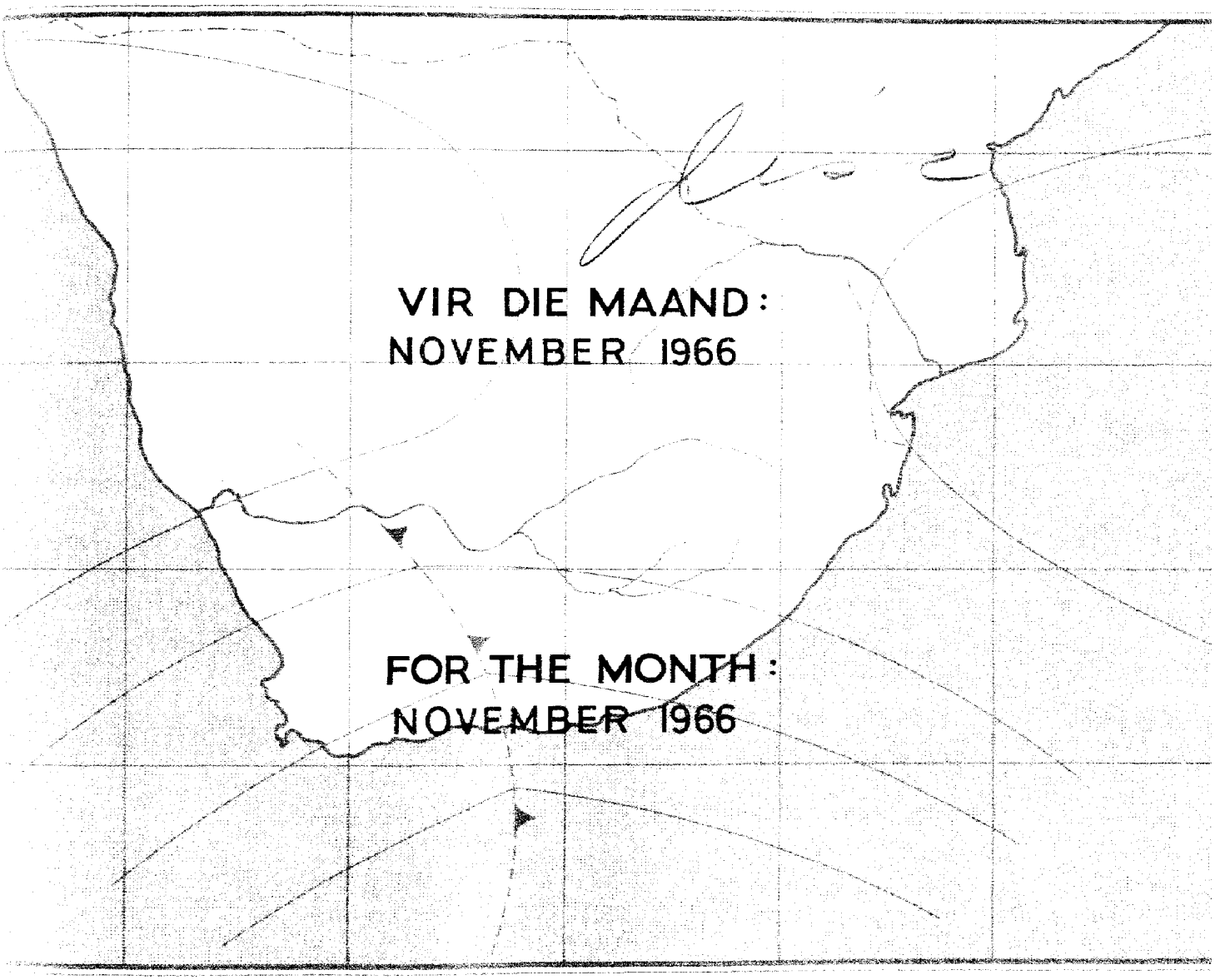

DAILY WEATHER BULLETIN

DAAGLIKSE WEERBULLETIN

Maksimum en Minimum Temperatuur (°C) en Reënval (RRR) in mm vir die 24 uur geëindig om 0800 SAST op

WEERBURO / WEATHER BUREAU
DEPT. VAN VERVOER / DEPT. OF TRANSPORT

2 - 11 - 1966

DAILY WEATHER BULLETIN

Maximum and Minimum Temperatures (°C) and rainfall (RRR) in mm for the 24 hours ended at 0800 SAST on

CAPE - KAAP	Max	Min	RRR
Aberdeen			
Addo			
Alexander Bay	22	15	
Aliwal North	31	14	
Bashee	25	20	
Beaufort-Wes	32	13	
(Lughawe)			
Boegoebergdam			
Boetsap			
Brakkekuil			
(naby Heidelberg)			
Brandvlei			
Cala			
Caledon			
Calitzdorp			
Calvinia	24	11	
Cape Agulhas	22	14	
Cape Columbine	20	13	
Cape Point	17	13	2·5
Cape St. Francis	20	14	
Cape Town			
(D.F. Malan)	21	10	0·9
Cape Town			
(Roeland Str.)			
Carnarvon			
Ceres			
Citrusdal			
Colesberg			
Cradock			
Döhne	27	14	1·4
De Aar	30	13	
Douglas			
East London	23	18	1·2
(Airport)			
Eensaamheid			
(naby Herold)			
Elsenburg			
Fraserburg	28	9	
Garies			
George			
Graaff-Reinet	31	12	
Grahamstown			
Hopetown			
Idutywa			
Jansenville	34	14	
Joubertina			
Kimberley	34	18	
(Airport)			
Knysna			
Kokstad	30	14	
Kuruman	31	13	

KAAP - CAPE	Max	Min	RRR
Ladismith			
Lake Mentz			
Maclear			
Mafeking	30	17	
Malmesbury			
Matatiele			
Matroosberg	22	8	
Grootfontein			
(Middelburg)	31	13	
Mosselbaai	22	16	
Mount Frere			
Okiep	24	11	
Oudtshoorn	31	16	
Petrusville			
Piketberg			
Pofadder	28	13	
Port Alfred			
Port Elizabeth	23	12	
Port Nolloth	19	15	
Port St. Johns	24	19	0·8
Prieska	32	17	
Prince Albert			
Queenstown	32	16	
Rietfontein			
Riversdale	28	13	
Robertson	26	15	
Sheeprun	32	15	
(near Maclear)			
Somerset-Oos	31	15	
Steynsburg			
Strydenburg			
Sutherland	23	7	
Swellendam			
Tarkastad			
Touwsrivier			
Twee Riviere	29	17	
(Gemsbokpark)			
Umtata	28	15	0·3
Uniondale			
Upington	31	19	
Vanwyksvlei	32	12	
Victoria-Wes	31	10	
Vredendal	24	16	
Vryburg	31	14	
Williston			
Willowmore	30	12	
Willowpark			
(near Dordrecht)	30	14	

NATAL	Max	Min	RRR
Cape St. Lucia	29	19	
Dundee			
Durban	27	21	
(Louis Botha)			
Estcourt	35	15	
Harding			1·0
Himeville			
Mkuze			
Hluhluwe			
Newcastle	36	17	
Cedara			
(Pietermaritzburg)	27	15	
Port Shepstone	25	20	0·5
Richmond			
Seven Oaks			
Vryheid			
Waterford			
(near Underberg)	36	10	
TRANSVAAL			
Barberton			
Belfast			
Bethal	30	14	
Bospoort	29	13	
Carolina	28	16	
Chester			
(near Gravelotte)			
Crecy			
Groendraai	35	16	
(naby Vaalwater)			
Jan Kempdorp			
Jan Smuts	27	15	
Joubert Park (Jhb)	27	17	
Kroondal	31	15	
Levubu	33	18	
Leeudoringstad			
Lichtenburg			
Letaba			
Loskopdam			
Lydenburg	28	11	
Marnitz	35	23	
Mara	34	17	
Marble Hall			
Messina			
Middelburg			
Nelspruit	33	14	
Phalaborwa	36	20	
Pietersburg	31	19	
Piet Retief	32	15	

TRANSVAAL	Max	Min	RRR
Pongola			
Potchefstroom	30	16	
Potgietersrus	33	20	
Pretoria W.B.	30	17	
Pretoriuskop			
Punda Milia			
Sandpan (NW. Tvl.)	37	20	
Satara			
Sekhukhune			
Shingwidzi			
Skukuza	36	13	
Standerton	32	12	
Thabazimbi			
Tomburke			
Tzaneen			
Vereeniging			
Volksrust			
Warmbad	33	16	
Witbank			
Zeerust			
O.V.S. - O.F.S.			
Balkfontein			
(naby Bothaville)			
Bethlehem	31	12	
Bloemfontein	31	18	
(J.B.M. Hertzog)			
Bultfontein			
Fauresmith	30	16	
Ficksburg			
Frankfort	32	13	
Harrismith			
Hoopstad	23	16	
Kroonstad	31	17	
Lindley			
Modderpoort			
Petrusburg			
Philippolis			
Reddersburg			
Reitz			
Vrede			
Warden			
Welkom	31	15	
Wepener			
Winburg			
Zastron			

S.W.A.	Max	Min	RRR
Aroab			
Bethanie			
Dordabis			
Gobabeb	32	12	
Gobabis	26	12	
Grootfontein			
Cape Frio	22	14	
Karasburg			
Kalkfeld			
Karibib			
Keetmanshoop	28	15	
Kub			
Luderitz	21	5	
Mariental	27	16	
Ohopoho			
Okahandja			
Okaukueye			
Ondangua	35	15	
Otavi			
Otjiwarongo			
Outjo	31	12	
J.G. Strydom L.H	25	13	
Rehoboth			
Runtu	31	15	
Steinhausen			
Tsumeb	36	19	
Walvisbaai	19	12	
Windhoek W.K.			
BASUTOLAND			
Maseru	29	14	
BETSJOEANALAND/BECHUANALAND			
Francistown	37	22	
Gaberones	33	21	
Ghanzi	30	15	24·1
Lobatsi			
Mahalapye			
Maun	35	21	
Shakawe	38	19	
Tsabong			
Tsane	28	16	3·8
SWAZILAND			
Bulembe			
Manzini	35	17	
Stegi			

SYNOPTIC WEATHER MAP 1200 GMT. — 1400 SAST. SINOPTIESE WEERKAART

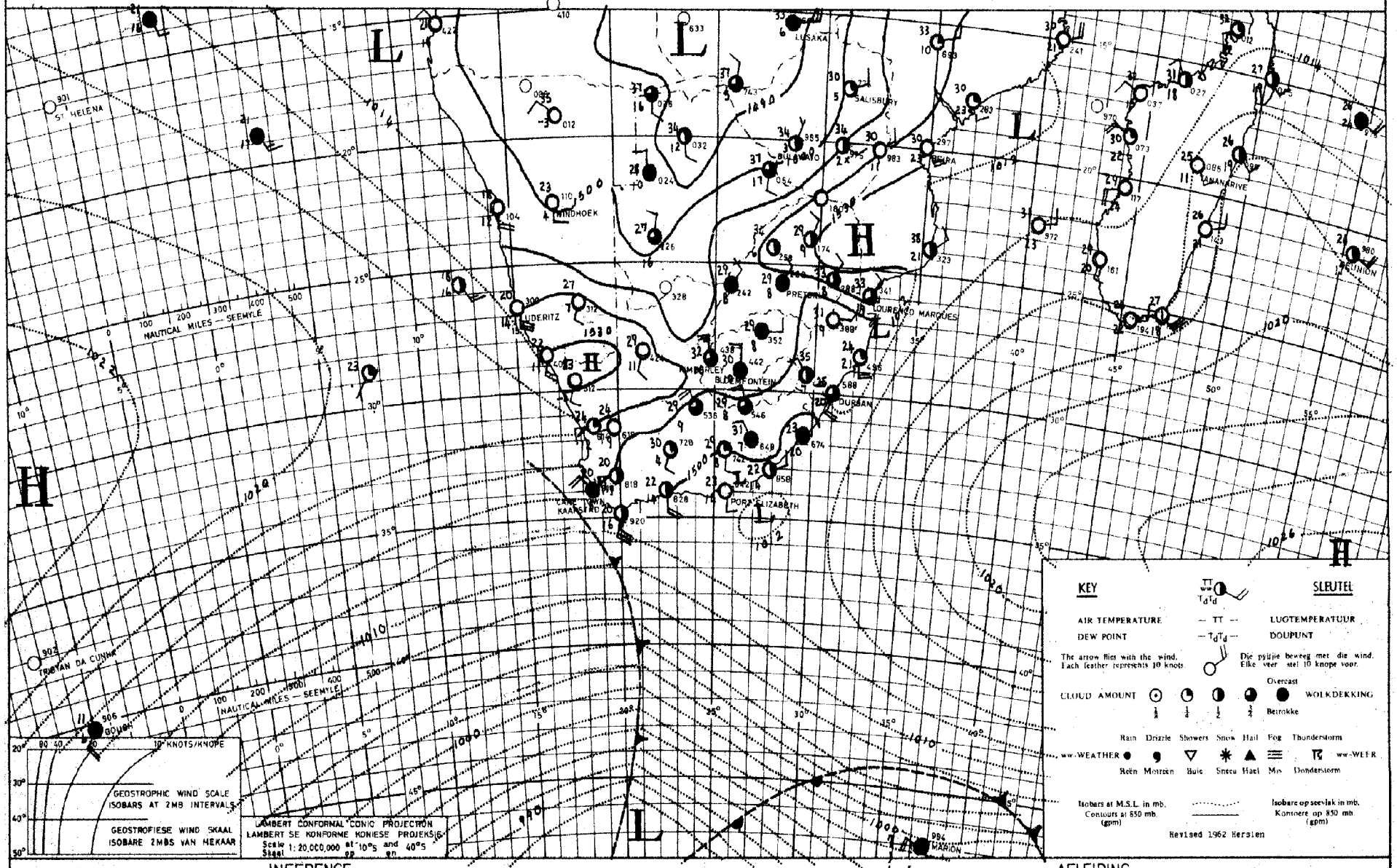

INFERENCE DATE 1 - 11 - 1966 DATUM AFLEIDING

The cold front will move eastwards along the south coast, causing cloudy weather with a few showers. The low pressure area along the east coast will cause similar weather over this region. The air over the interior remains dry and little development is expected but a few showers will occur over the central interior.

Die kouefront sal ooswaarts langs die suidkus beweeg en sal bewolkte weer met enkele buie veroorsaak. Die laagdrukgebied langs die ooskus sal dieselfde weertoestande langs hierdie gebied veroorsaak. Die lug oor die binneland is droog en min ontwikkeling word verwag maar enkele buie sal oor die sentrale dele voorkom.

DAAGLIKSE WEERBULLETIN

Maksimum en Minimum Temperatuur (°C) en Reënval (RRR) in mm vir die 24 uur geëindig om 0800 SAST op

WEERBURO / WEATHER BUREAU
DEPT. VAN VERVOER / DEPT. OF TRANSPORT

3 - 11 - 1966

DAILY WEATHER BULLETIN

Maximum and Minimum Temperatures (°C) and rainfall (RRR) in mm for the 24 hours ended at 0800 SAST on

CAPE - KAAP	Max	Min	RRR
Aberdeen			
Addo			
Alexander Bay	23	12	
Aliwal North	33	15	
Bashee	24	19	2·0
Beaufort-Wes	30	13	
(Lughawe)			
Boegoebergdam			
Boetsap			
Brakkekuil			
(naby Heidelberg)			
Brandvlei			
Cala			
Caledon			
Calitzdorp			
Calvinia	24	6	
Cape Agulhas	21	13	
Cape Columbine	20	12	
Cape Point	18	13	0·2
Cape St. Francis	19	16	
Cape Town			
(D.F. Malan)	22	7	
Cape Town			
(Roeland Str.)			
Carnarvon			
Ceres			
Citrusdal			
Colesberg			
Cradock			
Döhne	18	13	4·0
De Aar	31	14	
Douglas			
East London	21	16	4·3
(Airport)			
Eensaamheid			
(naby Herold)			
Elsenburg			
Fraserburg	27	10	
Garies			
George			
Graaff-Reinet	29	13	
Grahamstown			2·0
Hopetown			
Idutywa			
Jansenville	30	16	
Joubertina			
Kimberley	33	18	
(Airport)			
Knysna			
Kokstad	23	14	
Kuruman	31	16	

KAAP - CAPE	Max	Min	RRR
Ladismith			
Lake Mentz			
Maclear			
Mafeking	34	19	
Malmesbury			
Matatiele			
Matroosberg	21	7	
Grootfontein			
(Middelburg)	32	12	
Mosselbaai	21	16	
Mount Frere			
Okiep	25	11	
Oudtshoorn	25	15	
Petrusville			
Piketberg			
Pofadder	28	11	
Port Alfred			
Port Elizabeth	21	16	
Port Nolloth	21	12	
Port St. Johns	22	19	0·6
Prieska	33	16	
Prince Albert			
Queenstown	29	15	
Rietfontein			
Riversdale	23	12	
Robertson	26	14	
Sheeprun	26	15	0·2
(near Maclear)			
Somerset-Oos	26	11	2·3
Steynsburg			
Strydenburg			
Sutherland			
Swellendam			
Tarkastad			
Touwsrivier			
Twee Riviere	33	19	
(Gemsbokpark)			
Umtata	20	15	1·2
Uniondale			
Upington	31	19	
Vanwyksvlei	31	15	
Victoria-Wes	31	10	
Vredendal	23	12	
Vryburg	33	15	
Williston			
Willowmore	29	13	
Willowpark			
(near Dordrecht)	31	4	

NATAL	Max	Min	RRR
Cape St. Lucia	29	20	
Dundee			
Durban	25	20	0·2
(Louis Botha)			
Estcourt	35	18	
Harding			2·0
Himeville			
Mkuze			
Hluhluwe			
Newcastle	35	15	
Cedara			
(Pietermaritzburg)	24	16	
Port Shepstone	22	19	2·0
Richmond			
Seven Oaks			
Vryheid			
Waterford			
(near Underberg)	29	13	2·6
TRANSVAAL			
Barberton			
Belfast			
Bethal	30	14	
Bospoort	30	15	
Carolina	29	13	
Chester			
(near Gravelotte)			
Crecy			
Groendraai	35	19	
(naby Vaalwater)			
Jan Kempdorp			
Jan Smuts	28	14	
Joubert Park (Jhb)	27	18	
Kroondal	33	15	
Levubu	34	21	
Leeudoringstad			
Lichtenburg			
Letaba			
Loskopdam			
Lydenburg	30	13	
Marnitz	36	22	
Mara	34	21	
Marble Hall			
Messina	38	24	
Middelburg			
Nelspruit	34	15	
Phalaborwa	37	22	
Pietersburg	31	20	
Piet Retief	33	16	

TRANSVAAL	Max	Min	RRR
Pongola			
Potchefstroom	30	10	
Potgietersrus	34	20	
Pretoria W.B.	31	20	
Pretoriuskop			
Punda Milia			
Sandpan (NW. Tvl.)	37	21	
Satara			
Sekhukhune			
Shingwidzi			
Skukuza	37	15	
Standerton	31	13	
Thabazimbi			
Tomburke			
Tzaneen			
Vereeniging			
Volksrust			
Warmbad	34	17	
Witbank			
Zeerust			
O.V.S. - O.F.S.			
Balkfontein			
(naby Bothaville)			
Bethlehem	30	12	
Bloemfontein	31	16	
(J.B.M. Hertzog)			
Bultfontein			
Fauresmith	31	15	
Ficksburg			
Frankfort	32	16	
Harrismith			
Hoopstad	33	16	0·3
Kroonstad	32	17	
Lindley			
Modderpoort			
Petrusburg			
Philippolis			
Reddersburg			
Reitz			
Vrede			
Warden			
Welkom	32	17	
Wepener			
Winburg			
Zastron			

S.W.A.	Max	Min	RRR
Aroab			
Bethanie			
Dordabis			
Gobabeb			
Gobabis	29	15	
Grootfontein			
Cape Fria	22	12	
Karasburg			
Kalkfeld			
Karibib			
Keetmanshoop	31	16	
Kub			
Luderitz	22	12	
Mariental	30	19	
Ohopoho			
Okahandja			
Okaukueye			
Ondangua	35	18	
Otavi			
Otjiwarongo			
Outjo	33	14	
Uis	33	17	
J.G. Strydom L.H	28	13	
Rehoboth			
Runtu	37	20	
Steinhausen			
Tsumeb	36	21	
Walvisbaai	19	11	
Windhoek W.K.			
BASUTOLAND			
Maseru	31	17	
BETSJOEANALAND/BECHUANALAND			
Francistown	37	23	
Gaberones	35	20	
Ghanzi	31	17	
Lobatsi			
Mahalapye			
Maun	37	22	
Shakawe	37	18	
Tsabong			
Tsane	32	17	
SWAZILAND			
Bulembe			
Manzini	36	18	
Stegi			

SYNOPTIC WEATHER MAP 1200 GMT. — 1400 SAST. SINOPTIESE WEERKAART

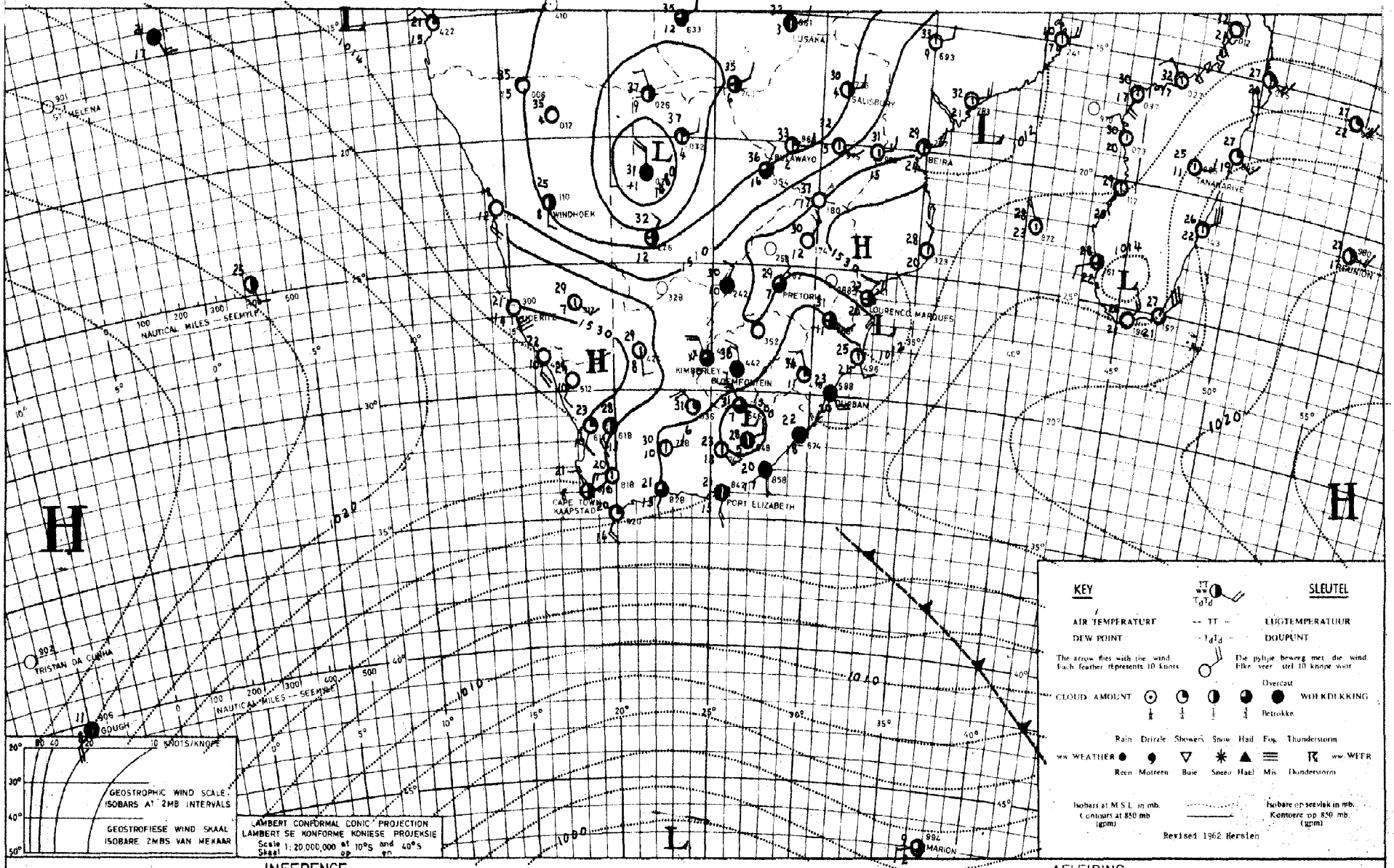

INFERENCE

DATE 2 — 11 — 1966 DATUM

AFLEIDING

The Atlantic high is ridging slowly around the south coast, so that it will clear over the south-western coast, but cloudy weather will persist over the remainder of the coast with showers over Natal caused by the low on the east coast. The air over the interior is too dry for any development except over Natal and northern Botswana, where isolated thunder-showers will develop.

Die Atlantiese hoog is stadig besig om 'n rug om die suidkus te stoot sodat dit sal opklaar oor die suidwestkus, maar bewolk sal bly oor die res van die kus met buie oor die Natalse kus as gevolg van die laag oor die ooskus. Die lug oor die binneland is te droog vir enige ontwikkeling, behalwe oor noordelike Botswana en Natal, waar los donderbuie sal ontwikkel.

DAAGLIKSE WEERBULLETIN

Maksimum en Minimum Temperatuur (°C) en Reënval (RRR) in mm vir die 24 uur geëindig om 0800 SAST op

WEERBURO / WEATHER BUREAU
DEPT. VAN VERVOER / DEPT. OF TRANSPORT

..4..-..11..-..1966...

DAILY WEATHER BULLETIN

Maximum and Minimum Temperatures (°C) and rainfall (RRR) in mm for the 24 hours ended at 0800 SAST on

CAPE - KAAP	Max	Min	RRR
Aberdeen			
Addo			
Alexander Bay	21	12	
Aliwal North	31	15	1·3
Bashee	20	17	34·5
Beaufort-Wes	25	10	
(Lughawe)			
Boegoebergdam			
Boetsap			
Brakkekuil			
(naby Heidelberg)			
Brandvlei			
Cala			
Caledon			
Calitzdorp			
Calvinia	23	8	
Cape Agulhas			
Cape Columbine	20	12	
Cape Point	17	13	
Cape St. Francis	19	15	6·0
Cape Town	20	13	
(D.F. Malan)			
Cape Town			
(Roeland Str.)			
Carnarvon			
Ceres			
Citrusdal			
Colesberg			
Cradock			
Dohne	15	10	22·2
De Aar	31	13	0·2
Douglas			
East London	18	15	27·5
(Airport)			
Eensaamheid			
(naby Herold)			
Elsenburg			
Fraserburg	27	9	
Gariep			
George			
Graaff-Reinet	21	12	
Grahamstown			10·4
Hopetown			
Idutywa			
Jansenville	22	13	
Joubertina			
Kimberley	33	16	0·6
(Airport)			
Knysna			
Kokstad	22	11	21·1
Kuruman	32	16	

KAAP - CAPE	Max	Min	RRR
Ladismith			
Lake Mentz			
Maclear			26·0
Mafeking	31	20	
Malmesbury			
Matatiele			25·0
Matroosberg	18	8	
Grootfontein			
(Middelburg)	30	11	
Mosselbaai	19	13	1·1
Mount Frere			24·5
Okiep	24	9	
Oudtshoorn	19	12	
Petrusville			
Piketberg			
Pofadder	27	10	0·1
Port Alfred			
Port Elizabeth	19	14	2·4
Port Nolloth	19	12	
Port St. Johns	23	17	31·0
Prieska	33	17	
Prince Albert			
Queenstown	23	11	3·3
Rietfontein			
Riversdale	19	9	0·8
Robertson	24	12	0·8
Sheeprun	20	11	22·8
(near Maclear)			
Somerset-Oos	13	10	10·3
Steynsburg			
Strydenburg			
Sutherland	22	7	
Swellendam			
Tarkastad			
Touwsrivier			
Twee Riviere	34	18	
(Gemsbokpark)			
Umtata	20	13	31·5
Uniondale			
Upington	32	15	
Vanwyksvlei	31	14	0·1
Victoria-Wes	31	8	
Vredendal	23	10	
Vryburg	32	16	1·4
Williston			
Willowmore	21	10	
Willowpark			
(near Dordrecht)	23	9	11·0

NATAL	Max	Min	RRR
Cape St. Lucia	26	18	0·6
Dundee			
Durban	24	18	20·0
(Louis Botha)			
Estcourt	32	15	23·5
Harding			20·0
Himeville			20·0
Mkuze			
Hluhluwe			
Newcastle	36	17	0·9
Cedara			
(Pietermaritzburg)	18	13	27·0
Port Shepstone	23	18	13·5
Richmond			
Seven Oaks			
Vryheid			
Waterford			
(near Underberg)	21	11	15·7
Van Reenen			15·0
TRANSVAAL			
Barberton			
Belfast			
Bethal	32	14	
Bospoort	32	19	
Carolina	28	13	
Chester			
(near Gravelotte)			
Crecy			
Groendraai	36	23	
(naby Vaalwater)			
Jan Kempdorp			5·0
Jan Smuts	29	13	
Joubert Park (Jhb)	29	15	
Kroondal	34	20	
Levubu	35	20	
Leeudoringstad			
Lichtenburg			
Letaba			
Loskopdam			
Lydenburg	31	15	
Marnitz	36	23	
Mara	36	20	
Marble Hall			
Messina	39	25	
Middelburg			
Nelspruit	35	19	
Phalaborwa	37	21	
Pietersburg	32	19	
Piet Retief	32	16	

TRANSVAAL	Max	Min	RRR
Pongola			
Potchefstroom	32	18	
Potgietersrus	35	21	
Pretoria W.B.	33	19	
Pretoriuskop			
Punda Milia			
Sandpan (NW. Tvl.)	38	23	
Satara			
Sekhukhune			
Shingwidzi			
Skukuza	36	23	
Standerton	31	15	
Thabazimbi			
Tomburke			
Tzaneen			
Vereeniging			
Volksrust			
Warmbad	36	20	
Witbank			
Zeerust			
O.V.S. - O.F.S.			
Balkfontein			
(naby Bothaville)			
Bethlehem	32	14	0·8
Bloemfontein	32	17	0·7
(J.B.M. Hertzog)			
Bultfontein			0·1
Fauresmith	32	15	
Ficksburg			4·0
Frankfort	33	15	4·6
Harrismith			7·0
Hoopstad	34	19	0·5
Kroonstad	32	18	
Lindley			
Modderpoort			
Petrusburg			
Philippolis			
Reddersburg			
Reitz			
Vrede			4·0
Warden			8·0
Welkom	33	18	
Wepener			
Winburg			
Zastron			

S.W.A.	Max	Min	RRR
Aroab			
Bethanie			
Dordabis			
Gobabeb	28	10	
Gobabis	32	17	
Grootfontein			
Cape Frio	22	13	
Karasburg			
Kalkfeld			
Karibib			
Keetmanshoop	33	12	
Kub			
Luderitz	21	15	
Marienta1	34	18	
Ohopoho			
Okahandja			
Okaukueye			
Ondangua	36	16	
Otavi			
Otjiwarongo			
Outjo	34	18	
Uis	29	11	
J.G. Strydom L.H.	30	18	
Rehoboth			
Runtu			
Steinhausen			
Tsumeb	38	23	
Walvisbaai	18	11	
Windhoek W.K.			
BASUTOLAND			
Maseru	31	15	6·3
BETSJOEANALAND/BECHUANALAND			
Francistown	38	24	
Gaberones	36	22	0·5
Ghanzi	34	22	
Lobatsi			
Mahalapye			
Maun	36	22	
Shakawe	36	20	0·2
Tsabong			
Tsane	34	19	
SWAZILAND			
Emlembe			
Manzini	36	19	
Stegi			

SYNOPTIC WEATHER MAP 1200 GMT — 1400 SAST. SINOPTIESE WEERKAART

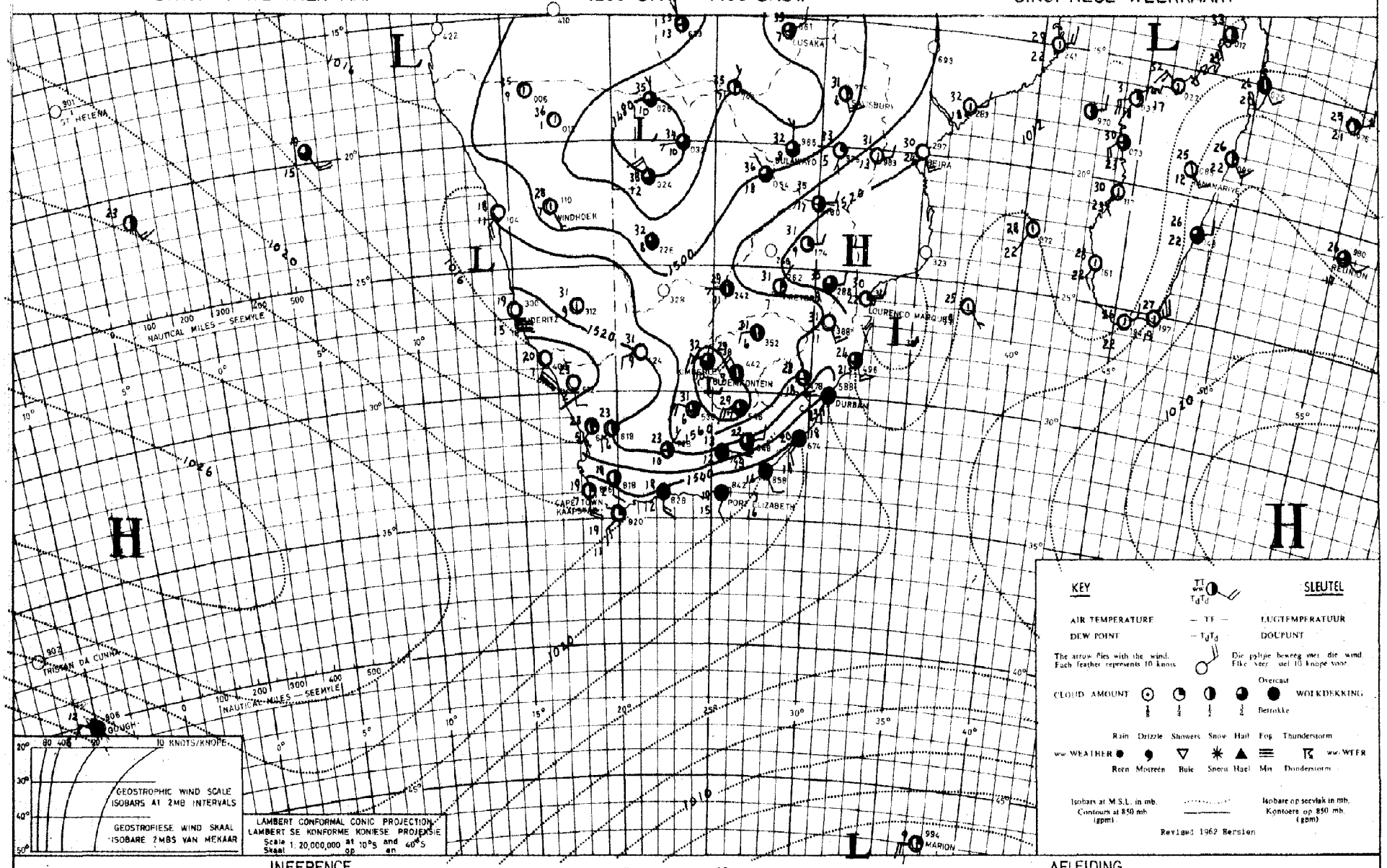

INFERENCE DATE 3 — 11 — 1966 DATUM AFLEIDING

With a low developing over the interior and moist air flowing in from the east, thunder-showers will occur over the eastern and central regions of the country.

Met 'n laag wat oor die binneland ontwikkel en 'n instroming van vogtige lug vanuit die ooste, sal donderbuie oor die oostelike en sentrale gebiede voorkom.

DAAGLIKSE WEERBULLETIN

Maksimum en Minimum Temperatuur (°C) en Reënval (RRR) in mm vir die 24 uur geëindig om 0800 SAST op

WEERBURO / WEATHER BUREAU
DEPT. VAN VERVOER / DEPT. OF TRANSPORT

5 - 11 - 1966

DAILY WEATHER BULLETIN

Maximum and Minimum Temperatures (°C) and rainfall (RRR) in mm for the 24 hours ended at 0800 SAST on

CAPE - KAAP	Max	Min	RRR
Aberdeen			
Addo			
Alexander Bay	20	9	
Aliwal North	16	11	72·2
Bashee	21	18	55·0
Beaufort-Wes	13	11	9·0
(Lughawe)			
Boegoebergdam			
Boetsap			
Brakkekuil			
(naby Heidelberg)			
Brandvlei			
Cala			
Caledon			
Calitzdorp			
Calvinia	22	10	
Cape Agulhas	20	16	
Cape Columbine	19	11	
Cape Point	18	14	
Cape St. Francis	17	15	18·2
Cape Town	23	14	
(D.F. Malan)			
Cape Town			
(Roeland Str.)			
Carnarvon			
Ceres			
Citrusdal			
Colesberg			
Cradock			
Döhne			
De Aar	19	10	11·0
Douglas			
East London	18	16	127·0
(Airport)			
Bensaamheid			
(naby Herold)			
Elsenburg			
Fraserburg	17	10	
Garies			
George			
Graaff-Reinet	15	11	8·5
Grahamstown			68·7
Hopetown			
Idutywa			
Jansenville	17	14	15·5
Joubertina			
Kimberley	28	12	3·0
(Airport)			
Knysna			12·5
Kokstad	17	11	24·0
Kuruman	32	9	

KAAP - CAPE	Max	Min	RRR
Ladismith			
Lake Mentz			
Maclear			33·5
Mafeking	32	16	0·8
Malmesbury			
Matatiele			
Matroosberg	19	7	
Grootfontein			
(Middelburg)	18	11	11·3
Mosselbaai	19	15	2·3
Mount Frere			25·0
Okiep	25	13	
Oudtshoorn	16	13	2·9
Petrusville			17·8
Piketberg			
Pofadder	25	11	
Port Alfred			
Port Elizabeth	17	15	52·0
Port Nolloth	19	9	
Port St. Johns	23	18	52·0
Prieska	24	11	3·0
Prince Albert			
Queenstown	15	12	24·5
Rietfontein			
Riversdale	23	9	0·5
Robertson	22	13	
Sheeprun	14	9	30·2
(near Maclear)			
Somerset-Oos	14	12	26·9
Steynsburg			9·6
Strydenburg			
Sutherland			
Swellendam			
Tarkastad			13·0
Touwsrivier			
Twee Riviere	28	15	
(Gemsbokpark)			
Umtata	18	14	40·0
Uniondale			
Upington	28	14	0·8
Vanwyksvlei	27	12	
Victoria-Wes			
Vredendal	26	16	
Vryburg	34	12	8·2
Williston			
Willowmore	14	10	4·2
Willowpark			
(near Dordrecht)	18	10	23·0

NATAL	Max	Min	RRR
Cape St. Lucia	26	20	
Dundee			
Durban	24	19	47·0
(Louis Botha)			
Estcourt	23	13	46·4
Harding			53·0
Himeville			45·0
Mkuze			
Hluhluwe			
Newcastle	29	15	9·5
Cedara			
(Pietermaritzburg)	19	12	40·4
Port Shepstone	22	18	57·0
Richmond			
Seven Oaks			
Vryheid			
Waterford			
(near Underberg)	16	8	32·8
Van Reenen			59·0
TRANSVAAL			
Barberton			
Belfast			
Bethal	28	12	6·0
Bospoort	31	4	11·2
Carolina	25	13	
Chester			
(near Gravelotte)			
Crecy			
Delmas			11·0
Groendraai	33	19	0·4
(naby Vaalwater)			
Jan Kempdorp			
Jan Smuts	26	12	17·6
Joubert Park (Jhb)	26	12	20·0
Kroondal	31	11	10·7
Levubu	31	18	
Leeudoringstad			
Lichtenburg			13·0
Letaba			
Loskopdam			10·0
Lydenburg	25	14	
Marnitz	34	22	
Mara	30	12	
Marble Hall			0·7
Messina	36	24	
Middelburg			
Delareyville			13·0
Nelspruit	29	17	
Phalaborwa	32	19	
Pietersburg	29	18	
Piet Retief	26	16	1·5

TRANSVAAL	Max	Min	RRR
Pongola			
Potchefstroom	30	14	21·0
Potgietersrus	30	19	
Pretoria W.B.	29	15	6·8
Pretoriuskop			
Punda Milia			
Sandpan (NW. Tvl.)			
Satara			
Sekhukhune			
Shingwidzi			
Skukuza	33	17	
Standerton	29	12	7·0
Thabazimbi			
Tomburke			
Tzaneen			
Vereeniging			
Volksrust			57·0
Warmbad	33	17	1·2
Witbank			2·5
Zeerust			
O.V.S. - O.F.S.			
Balkfontein			
(naby Bothaville)			
Bethlehem	24	12	31·0
Bloemfontein	27	11	11·5
(J.B.M. Hertzog)			
Bultfontein			5·6
Edenville			30·5
Fauresmith	22	10	15·0
Ficksburg			31·5
Frankfort	27	13	18·0
Harrismith			50·5
Hoopstad	32	12	10·0
Kroonstad	29	15	9·1
Lindley			42·5
Modderpoort			
Petrusburg			16·5
Philippolis			
Reddersburg			10·1
Reitz			28·5
Vrede			16·0
Warden			56·5
Welkom	29	14	13·4
Wepener			
Winburg			
Zastron			

S.W.A.	Max	Min	RRR
Aroab			
Bethanie			
Dordabis			
Gobabeb	27	10	
Gobabis	34	15	
Grootfontein			
Cape Frio	23	13	
Karasburg			
Kalkfeld			
Karibib			
Keetmanshoop	28	10	
Kub			
Luderitz	20	12	
Mariental	22	13	
Ohopoho			
Okahandja			
Okaukueye			
Ondangua	36	15	
Otavi			
Otjiwarongo			
Outjo	33	12	
Uis	27	8	
Rehoboth			
Runtu	36	19	
Steinhausen			
Tsumeb	37	19	
Walvisbaai	17	13	
Windhoek W.K.			
J.C. Strydom Lughawe	33	14	
BASUTOLAND			
Maseru			
BETSJOEANALAND/BECHUANALAND			
Francistown	34	19	7·5
Gaberones			
Ghanzi	34	19	3·0
Lobatsi			
Mahalapye			
Maun	33	20	2·0
Shakawe	37	17	10·5
Tsabong			
Tsane			
SWAZILAND			
Emlembe			
Manzini	29	19	
Stegi			

SYNOPTIC WEATHER MAP — 1200 GMT. — 1400 SAST. — SINOPTIESE WEERKAART

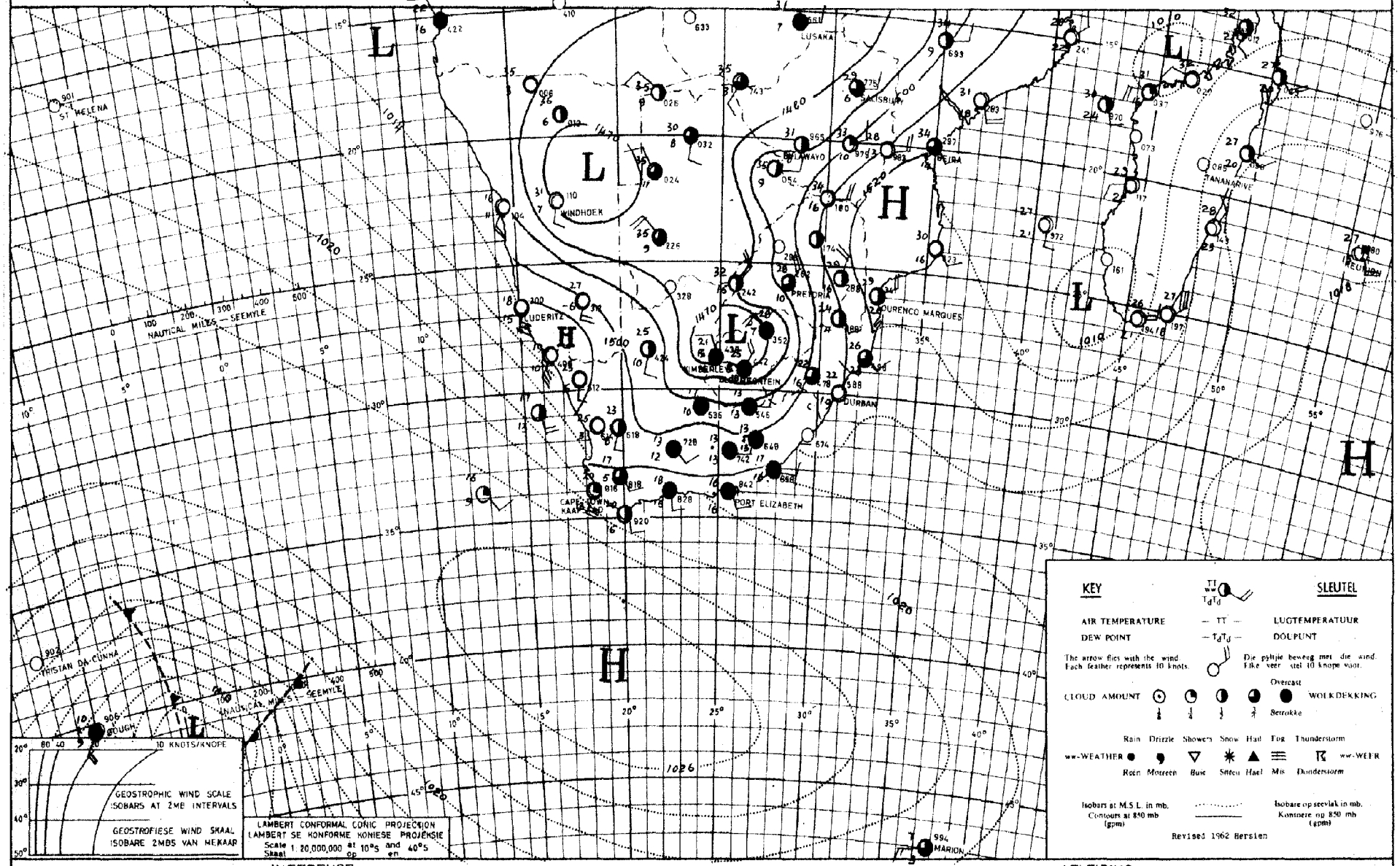

INFERENCE — DATE 4-11-1966 DATUM — AFLEIDING

The high to the south of the country is advecting moist air over the eastern parts of the country and with a trough over the central parts, thunder-showers will develop over the eastern interior. The air is dry over the remainder of the country and fine weather will persist.

Die hoog suid van die land voer vogtige lug in oor die oostelike dele van die land, en met 'n trog oor die sentrale dele sal donderbuie oor die oostelike dele voorkom. Oor die res van die land is die lug droog en mooiweerstoestande sal voortduur.

DAAGLIKSE WEERBULLETIN

Maksimum en Minimum Temperatuur (°C) en Reënval (RRR) in mm vir die 24 uur geëindig om 0800 SAST op

WEERBURO / WEATHER BUREAU
DEPT. VAN VERVOER / DEPT. OF TRANSPORT

6 - 11 - 1966

DAILY WEATHER BULLETIN

Maximum and Minimum Temperatures (°C) and rainfall (RRR) in mm for the 24 hours ended at 0800 SAST on

CAPE - KAAP	Max	Min	RRR
Aberdeen			
Addo			
Alexander Bay	25	10	
Aliwal North	21	10	0·3
Bashee	25	15	
Beaufort-Wes	23	10	
(Lughawe)			
Boegoebergdam			
Boetsap			
Brakkekuil			
(naby Heidelberg)			
Brandvlei			
Cala			
Caledon			
Calitzdorp			
Calvinia	27	14	
Cape Agulhas	22	17	
Cape Columbine	20	11	
Cape Point	19	14	
Cape St. Francis	19	12	1·4
Cape Town	26	13	
(D.F. Malan)			
Cape Town			
(Roeland Str.)			
Carnarvon			
Ceres			
Citrusdal			
Colesberg			
Cradock			
Döhne	15	14	3·5
De Aar	24	9	
Douglas			
East London	20	13	2·7
(Airport)			
Eensaamheid			
(naby Herold)			
Elsenburg			
Fraserburg	23	9	
Gariep			
George			
Graaff-Reinet			
Grahamstown			9·6
Hopetown			
Idutywa			
Jansenville	23	10	0·1
Joubertina			
Kimberley	26	12	
(Airport)			
Knysna			
Kokstad	18	7	4·0
Kuruman	28	13	

KAAP - CAPE	Max	Min	RRR
Ladismith			
Lake Mentz			
Maclear			
Mafeking	30	15	
Malmesbury			
Matatiele			
Matroosberg			
Grootfontein			
(Middelburg)	20	7	
Mosselbaai	21	15	
Mount Frere			
Okiep	28	17	
Oudtshoorn	25	8	
Petrusville			
Piketberg			
Pofadder	27	12	
Port Alfred			
Port Elizabeth	21	11	2·0
Port Nolloth	19	9	
Port St. Johns	24	16	
Prieska	27	12	
Prince Albert			
Queenstown	19	7	0·3
Rietfontein			
Riversdale	26	8	
Robertson	28	13	
Sheeprun	28	11	0·2
(near Maclear)			
Somerset-Oos	18	8	0·4
Steynsburg			
Strydenburg			
Sutherland			
Swellendam			
Tarkastad			
Touwsrivier			
Twee Riviere	28	12	
(Gemsbokpark)			
Umtata	23	10	
Uniondale			
Upington	29	18	
Vanwyksvlei	28	12	
Victoria-Wes	23	6	
Vredendal	29	11	
Vryburg	28	14	
Williston			
Willowmore	23	11	
Willowpark			
(near Dordrecht)			

NATAL	Max	Min	RRR
Cape St. Lucia	26	18	25·5
Dundee			
Durban	25	18	11·5
(Louis Botha)			
Estcourt	22	13	13·7
Harding			12·0
Himeville			
Mkuze			13·5
Hluhluwe			16·5
Newcastle	29	14	2·5
Cedara			
(Pietermaritzburg)	21	13	15·5
Port Shepstone	25	17	
Richmond			
Seven Oaks			
Vryheid			
Waterford			
(near Underberg)	20	8	21·9
Van Reenen			12·5
TRANSVAAL			
Barberton			
Belfast			22·5
Bethal	24	13	0·7
Bospoort	25	11	
Carolina	25	14	0·4
Chester			
(near Gravelotte)			
Crecy			
Groendraai			
(naby Vaalwater)			
Jan Kempdorp			
Jan Smuts	23	12	1·1
Joubert Park (Jhb)	23	13	
Kroondal	29	13	
Louwbu	30	21	0·3
Leeudoringstad			
Lichtenburg			
Letaba			
Loskopdam			10·5
Lydenburg	26	15	
Marnitz	31	18	4·0
Mara	29	21	
Marble Hall			
Messina	34	22	
Middelburg			3·5
[illegible]			[illegible]
Nelspruit	31	20	
Phalaborwa	34	22	
Pietersburg	29	18	
Piet Retief	26	13	5·0

TRANSVAAL	Max	Min	RRR
Pongola			
Potchefstroom	27	11	
Potgietersrus	31	20	
Pretoria W.B.	27	16	6·3
Pretoriuskop			
Punda Milia			
Sandpan (NW. Tvl.)			
Satara			
Sekhukhune			
Shingwidzi			
Skukuza	34	19	
Standerton	25	13	
Thabazimbi			
Tomburke			
Tzaneen			
Vereeniging			
Volksrust			
Warmbad	30	17	5·7
Witbank			7·2
Zeerust			
O.V.S. - O.F.S.			
Balkfontein			14·0
(naby Bothaville)			
Bethlehem	22	10	1·9
Bloemfontein	23	9	
(J.B.M. Hertzog)			
Bultfontein			
Fauresmith	23	9	
Ficksburg			
Frankfort	24	11	1·6
Heilbron			16·0
Harrismith			
Hoopstad	27	12	
Kroonstad	24	12	
Lindley			5·0
Modderpoort			
Petrusburg			
Philippolis			
Reddersburg			
Reitz			
Vrede			1·5
Warden			13·5
Welkom			
Wepener			
Winburg			
Zastron			

S.W.A.	Max	Min	RRR
Aroab			
Bethanie			
Dordabis			
Gobabeb	29	11	
Gobabis	31	14	
Grootfontein			
Karasburg			
Kalkfeld			
Karibib			
Keetmanshoop	29	17	
Kub			
Luderitz	21	10	
Mariental			
Ohopoho			
Okahandja			
Okaukueye			
Ondangua			
Otavi			
Otjiwarongo			
Outjo	36	17	3·4
Rehoboth			
Runtu			
Steinhausen			
Tsumeb	36	19	0·7
Walvisbaai	16	14	
Windhoek W.K.			
J.G. Strydom Lughawe	30	14	
BASUTOLAND			
Maseru			
BETSJOEANALAND/BECHUANALAND			
Francistown	30	20	
Gaberones	33	18	
Ghanzi	33	17	
Lobatsi			
Mahalapye			
Maun	33	21	
Shakawe	35	19	
Tsabong			
Tsane	31	15	
SWAZILAND			
Embabe			
Manzini			
Stegi			1·5

SYNOPTIC WEATHER MAP — 1200 GMT. — 1400 SAST. — SINOPTIESE WEERKAART

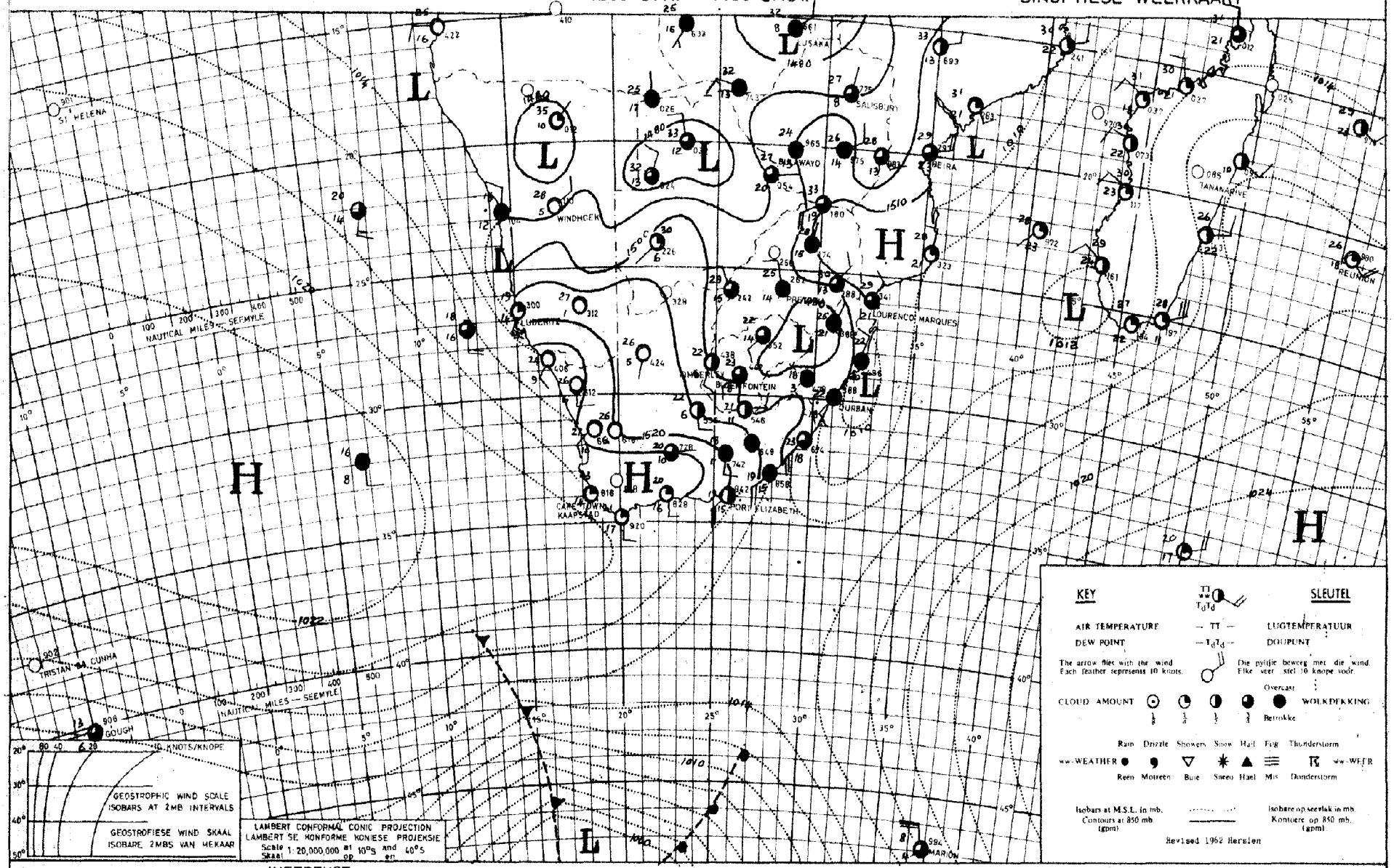

DATE 5-11-1966 DATUM

INFERENCE

The trough over the interior is moving eastwards and dry air is invading the interior from the west so that thunder-showers are only expected over the extreme north-eastern interior tomorrow. With the low off the Natal coast cloudy conditions with light rain will persist over the eastern coastal regions. Over the remainder of the country it will be fair and warm.

AFLEIDING

Die trog oor die binneland beweeg ooswaarts en droë lug van die weste stroom oor die binneland. Donderbuie word môre dus slegs verwag oor die verre noordoostelike binneland. Met 'n laag naby die Natalse kus sal bewolkte toestande met lighte reën voortduur oor die oostelike kusgebiede. Oor die res van die land sal dit mooiweer en warm wees.

DAAGLIKSE WEERBULLETIN

Maksimum en Minimum Temperatuur (°C) en Reënval (RRR) in mm vir die 24 uur geëindig om 0800 SAST op

WEERBURO / WEATHER BUREAU
DEPT. VAN VERVOER / DEPT. OF TRANSPORT

7-11-1966

DAILY WEATHER BULLETIN

Maximum and Minimum Temperatures (°C) and rainfall (RRR) in mm for the 24 hours ended at 0800 SAST on

CAPE - KAAP	Max	Min	RRR
Aberdeen			
Addo			
Alexander Bay	33	14	
Aliwal North	26	10	
Bashee	23	15	
Beaufort-Wes	29	12	
(Lughawe)			
Boegoebergdam			
Boetsap			
Brakkekuil			
(naby Heidelberg)			
Brandvlei			
Cala			
Caledon			
Calitzdorp			
Calvinia	31	14	
Cape Agulhas	22	17	
Cape Columbine	20	12	
Cape Point	19	15	
Cape St. Francis	21	17	
Cape Town	26	15	
(D.F. Malan)			
Cape Town			
(Roeland Str.)			
Carnarvon			
Ceres			
Citrusdal			
Colesberg			
Cradock			
Döhne	24	13	
De Aar	28	12	
Douglas			
East London	22	14	
(Airport)			
Eensaamheid			
(naby Herold)			
Elsenburg			
Fraserburg	29	12	
Garies			
George			
Graaff-Reinet	28	10	
Grahamstown			
Hopetown			
Idutywa			
Jansenville	28	12	
Joubertina			
Kimberley	28	17	
(Airport)			
Knysna			
Kokstad	22	10	
Kuruman	30	17	

KAAP - CAPE	Max	Min	RRR
Ladismith			
Lake Mentz			
Maclear			
Mafeking	33	18	
Malmesbury			
Matatiele			
Matroosberg	30	12	
Grootfontein			
(Middelburg)	26	6	
Mosselbaai	19	17	
Mount Frere			
Okiep	32	18	
Oudtshoorn	32	10	
Petrusville			
Piketberg			
Pofadder	31	19	
Port Alfred			
Port Elizabeth	22	13	
Port Nolloth	20	11	
Port St. Johns	23	17	
Prieska	31	11	
Prince Albert			
Queenstown	26	9	
Rietfontein			
Riversdale	28	10	
Robertson	32	13	
Sheeprun	23	9	
(near Maclear)			
Somerset-Oos	25	10	
Steynsburg			
Strydenburg			
Sutherland	29	7	
Swellendam			
Tarkastad			
Touwsrivier			
Twee Riviere	33	15	
(Gemsbokpark)			
Umtata	24	11	
Uniondale			
Upington	33	17	
Vanwyksvlei	30	15	
Victoria-Wes	28	10	
Vredendal	36	14	
Vryburg	31	17	
Williston			
Willowmore	27	10	
Willowpark			
(near Dordrecht)	22	6	

NATAL	Max	Min	RRR
Cape St. Lucia	23	16	
Dundee			
Durban	24	19	
(Louis Botha)			
Estcourt	23	13	
Harding			
Himeville			
Mkuze			
Hluhluwe			
Newcastle	19	14	0·2
Cedara			
(Pietermaritzburg)	21	12	0·1
Port Shepstone	23	19	
Richmond			
Seven Oaks			
Vryheid			
Waterford			
(near Underberg)	21	8	
TRANSVAAL			
Barberton			
Belfast			
Bethal	27	13	4·5
Bospoort	30	16	
Carolina	20	12	0·2
Chester			
(near Gravelotte)			
Crecy			
Gideonsrus			7·5
Groendraai	31	17	
(naby Vaalwater)			
Jan Kempdorp			
Jan Smuts	25	14	
Joubert Park (Jhb)	26	14	
Kroondal	32	16	
Levubu	27	17	3·7
Leeudoringstad			
Lichtenburg			
Letaba			
Loskopdam			0·3
Lydenburg	25	14	5·0
Marnitz	30	17	71·0
Mara	29	17	
Marble Hall			
Messina			
Middelburg			
Nelspruit	23	18	
Phalaborwa	25	18	
Pietersburg	27	16	
Piet Retief	16	13	0·3

TRANSVAAL	Max	Min	RRR
Pongola			
Potchefstroom	28	16	
Potgietersrus	29	18	13·9
Pretoria W.B.	29	17	1·7
Pretoriuskop			
Punda Milia			
Sandpan (NW. Tvl.)	33	18	0·6
Satara			
Sekhukhune			
Shingwidzi			
Skukuza	28	19	
Standerton	25	13	2·5
Thabazimbi			
Tomburke			62·0
Tzaneen			
Vereeniging			
Volksrust			
Warmbad	31	15	50·8
Witbank			
Zeerust			
Waterval-boven			1·2
O.V.S. - O.F.S.			
Balkfontein			
(naby Bothaville)			
Bethlehem	23	11	
Bloemfontein	27	14	
(J.B.M. Hertzog)			
Bultfontein			
Fauresmith	27	11	
Ficksburg			
Frankfort	26	13	0·2
Harrismith			
Hoopstad	29	17	
Kroonstad	28	15	
Lindley			
Modderpoort			
Petrusburg			
Philippolis			
Reddersburg			
Reitz			
Vrede			4·0
Warden			
Welkom	27	13	
Wepener			
Winburg			
Zastron			

S.W.A.	Max	Min	RRR
Aroab			
Bethanie			
Dordabis			
Gobabeb	27	13	
Gobabis	32	17	
Grootfontein			
Cape Frio	24	12	
Karasburg			
Kalkfeld			
Karibib			
Keetmanshoop	33	21	
Kub			
Luderitz	15	10	
Mariental	33	20	
Ohopoho			
Okahandja			
Okaukueye			
Ondangua	35	16	12·0
Otavi			
Otjiwarongo			
Outjo	32	18	1·0
Uis	32	19	
J.G. Strydom L.H.	31	14	
Rehoboth			
Runtu	33	16	4·0
Steinhausen			
Tsumeb	34	18	
Walvisbaai	18	14	
Windhoek W.K.			
BASUTOLAND			
Maseru	24	12	
BETSJOEANALAND/BECHUANALAND			
Francistown	32	19	
Gaberones	35	20	
Ghanzi	30	20	
Lobatsi			
Barnsdrift			7·0
Mahalapye			0·5
Maun	32	21	
Shakawe			
Tsabong			
Tsane	32	16	
SWAZILAND			
Embembe			
Manzini	26	22	12·0
Stegi			

SYNOPTIC WEATHER MAP 1200 GMT. — 1400 SAST. SINOPTIESE WEERKAART

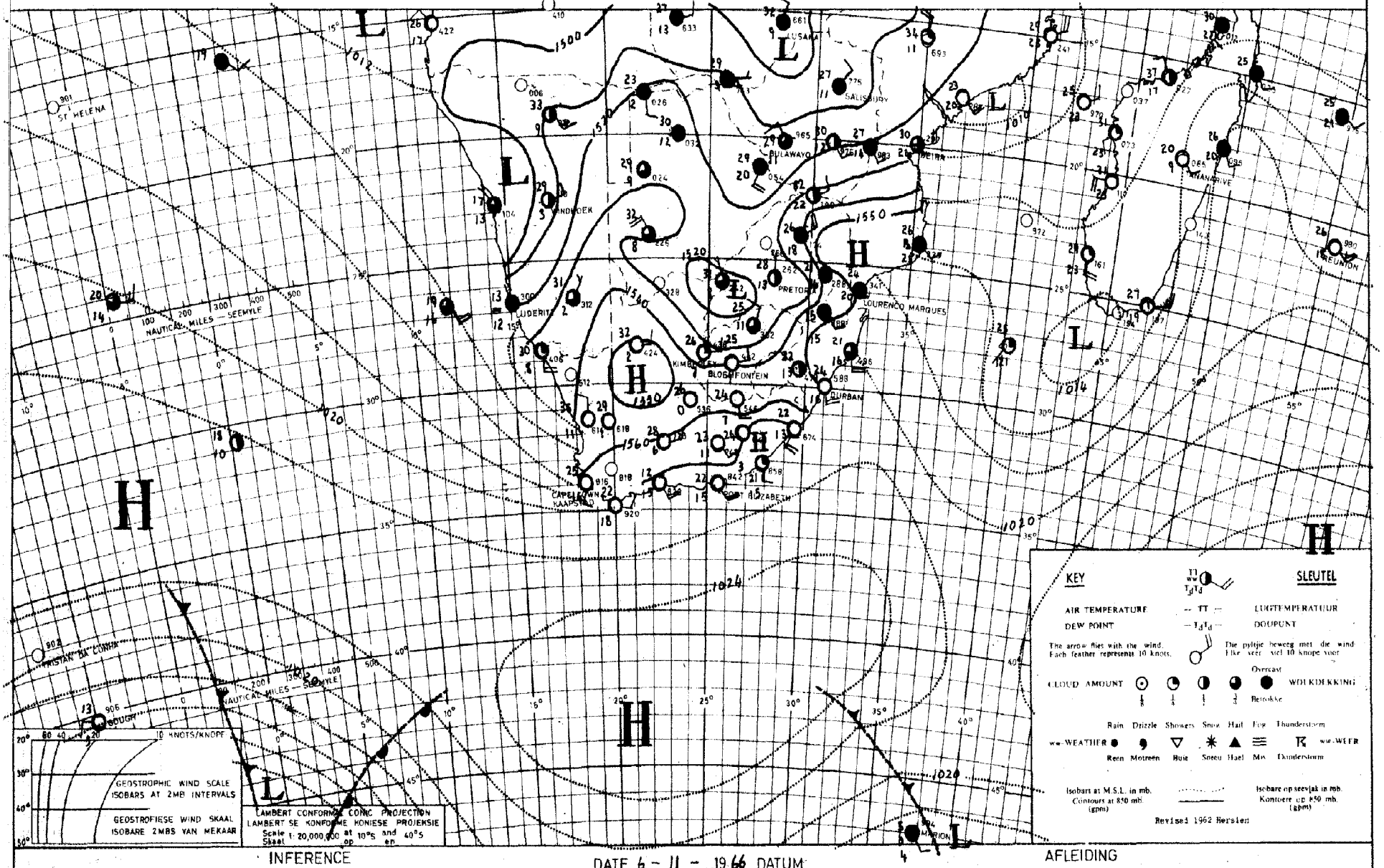

INFERENCE DATE 6 — 11 — 1966 DATUM AFLEIDING

The air over the eastern interior is moist, and with the trough over Botswana, thunder-showers will develop over the north-eastern interior. The circulation is anti-cyclonic over the remainder of the country, where fine conditions will persist.

Die lug oor die oostelike binneland is vogtig en met die trog oor Botswana sal donderbuie oor die noordoostelike binneland ontwikkel. Oor die res van die land is die sirkulasie anti-siklonaal, en mooiweerstoestande sal voortduur.

DAAGLIKSE WEERBULLETIN

Maksimum en Minimum Temperatuur (°C) en Reënval (RRR) in mm vir die 24 uur geëindig om 0800 SAST op

WEERBURO / WEATHER BUREAU
DEPT. VAN VERVOER / DEPT. OF TRANSPORT

8 11 1966

DAILY WEATHER BULLETIN

Maximum and Minimum Temperatures (°C) and rainfall (RRR) in mm for the 24 hours ended at 0800 SAST on

CAPE - KAAP	Max	Min	RRR
Aberdeen			
Addo			
Alexander Bay	23	14	
Aliwal North	29	13	
Bashee	23	19	
Beaufort-Wes	35	14	
(Lughawe)			
Boegoebergdam			
Boetsap			
Brakkekuil			
(naby Heidelberg)			
Brandvlei			
Cala			
Caledon			
Calitzdorp			
Calvinia	35	15	
Cape Agulhas	23	17	
Cape Columbine	19	12	
Cape Point	19	14	
Cape St. Francis	21	12	
Cape Town	22	17	
(D.F. Malan)			
Cape Town			
(Roeland Str.)			
Carnarvon			
Ceres			
Citrusdal			
Colesberg			
Cradock			
Dohne			
De Aar	31	17	
Douglas			
East London	24	18	
(Airport)			
Eensaamheid			
(naby Herold)			
Elsenburg			
Fraserburg	32	16	
Garies			
George			
Graaff-Reinet	33	14	
Grahamstown			0·5
Hopetown			
Idutywa			
Jansenville	34	16	
Joubertina			
Kimberley	32	21	
(Airport)			
Knysna			
Kokstad	27	11	
Kuruman	32	15	

KAAP - CAPE	Max	Min	RRR
Ladismith			
Lake Mentz			
Maclear			
Mafeking	32	16	
Malmesbury			
Matatiele			
Matroosberg	31	11	
Grootfontein			
(Middelburg)	30	12	
Mosselbaai	21	18	
Mount Frere			
Okiep	33	18	
Oudtshoorn	33	11	
Petrusville			
Piketberg			
Pofadder	35	20	
Port Alfred			
Port Elizabeth	23	17	
Port Nolloth	18	12	
Port St. Johns	23	20	
Prieska	36	16	
Prince Albert			
Queenstown	31	12	
Rietfontein			
Riversdale	27	14	0·5
Robertson	28	16	
Sheeprun	29	12	
(near Maclear)			
Somerset-Oos			
Steynsburg			
Strydenburg			
Sutherland	32	12	
Swellendam			
Tarkastad			
Touwsrivier			
Twee Riviere	36	18	
(Gemsbokpark)			
Umtata	28	14	0·6
Uniondale			
Upington	35	19	
Vanwyksvlei	34	17	
Victoria-Wes	31	13	
Vredendal	37	11	
Vryburg	33	19	
Williston			
Willowmore	33	12	
Willowpark			
(near Dordrecht)	27	10	

NATAL	Max	Min	RRR
Cape St. Lucia	26	19	
Dundee			
Durban	24	20	
(Louis Botha)			
Estcourt	27	14	
Harding			
Himeville			
Mkuze			
Hluhluwe			
Newcastle	27	15	
Cedara			
(Pietermaritzburg)	23	16	
Port Shepstone	25	20	
Richmond			
Seven Oaks			
Vryheid			
Waterford			
(near Underberg)	25	10	
TRANSVAAL			
Barberton			
Belfast			
Bethal	24	12	1·0
Bospoort	30	14	
Carolina	24	13	17·1
Chester			
(near Gravelotte)			
Crecy			
Delmas			20·0
Groendraai	28	16	2·5
(naby Vaalwater)			
Jan Kempdorp			
Jan Smuts	23	13	0·8
Joubert Park (Jhb)	23	13	1·0
Kroondal	29	14	0·6
Levubu	22	18	2·8
Leeudoringstad			
Lichtenburg			
Letaba			
Loskopdam			0·3
Lydenburg	24	15	
Marnitz	25	18	
Mara	25	18	
Marble Hall			18·5
Messina	28	18	
Middelburg			
Gideonsrus			5·0
Nelspruit	23	17	
Phalaborwa	25	18	
Pietersburg	25	16	
Piet Retief	23	12	

TRANSVAAL	Max	Min	RRR
Pongola			
Potchefstroom	28	15	12·2
Potgietersrus	27	17	
Pretoria W.B.	26	15	12·8
Pretoriuskop			
Punda Milia			
Sandpan (NW. Tvl.)	34	18	
Satara			
Sekhukhune			
Shingwidzi			
Skukuza	28	18	
Standerton	25	11	0·2
Thabazimbi			2·0
Tomburke			
Tzaneen			
Vereeniging			
Volksrust			
Warmbad	27	11	0·7
Witbank			8·6
Zeerust			
O.V.S. - O.F.S.			
Balkfontein			
(naby Bothaville)			
Bethlehem	26	14	
Bloemfontein	29	16	0·2
(J.B.M. Hertzog)			
Bultfontein			
Fauresmith	30	17	
Ficksburg			
Frankfort	26	13	
Heilbron			8·5
Harrismith			
Hoopstad	32	19	
Kroonstad	28	15	5·2
Lindley			
Modderpoort			
Petrusburg			
Philippolis			
Reddersburg			
Reitz			
Vrede			
Warden			4·0
Welkom	29	15	
Wepener			
Winburg			
Zastron			

S.W.A.	Max	Min	RRR
Aroab			
Bethanie			
Dordabis			
Gobabeb	30	18	
Gobabis	30	14	
Grootfontein			
Cape Frio	22	15	
Karasburg			
Kalkfeld			
Karibib			
Keetmanshoop	36	18	
Kub			
Luderitz	17	13	
Mariental	36	19	
Ohopoho			
Okahandja			
Okaukueye			
Ondangua	32	20	
Otavi			
Otjiwarongo			
Outjo	32	18	
Uis	33	18	
J.G. Strydom L.H.	30	14	
Rehoboth			
Runtu	24	19	
Steinhausen			
Tsumeb			
Walvisbaai	19	13	
Windhoek W.K.			
BASUTOLAND			
Maseru	26	15	
BETSJOEANALAND/BECHUANALAND			
Francistown	30	20	
Gaberones	32	18	0·6
Ghanzi	28	18	5·6
Lobatsi			
Mahalapye			
Maun	33	20	0·7
Shakawe	26	21	
Tsabong			
Tsane	32	16	
SWAZILAND			
Embembe			
Manzini	27	16	
Stegi			

SYNOPTIC WEATHER MAP 1200 GMT. — 1400 SAST. SINOPTIESE WEERKAART

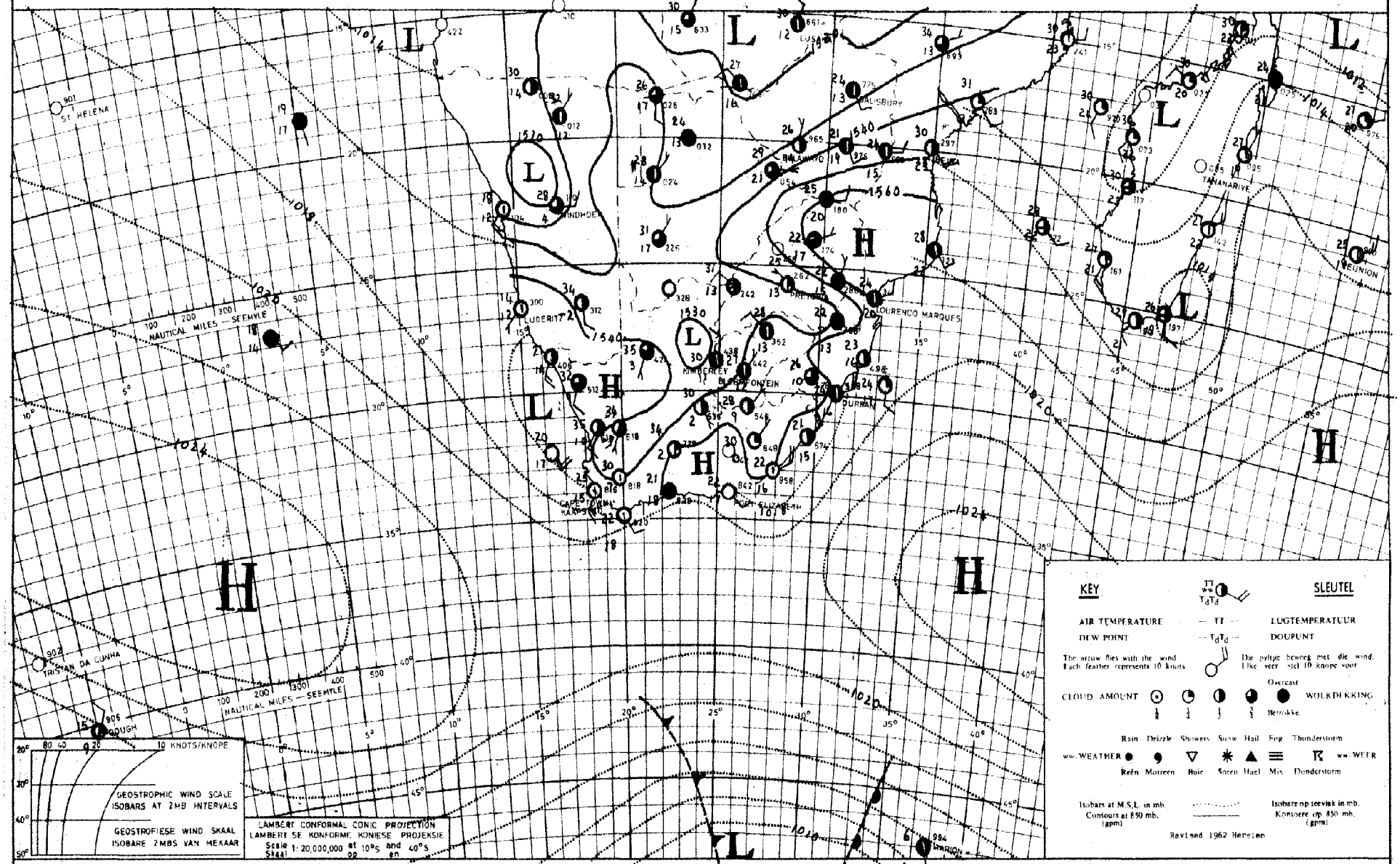

INFERENCE DATE 7 - 11 - 1966 DATUM AFLEIDING

A coastal low is developing along the south-eastern coast and will cause cloudy to partly cloudy weather along the Eastern Cape and Natal coasts. Moist air is in circulation over the northern and eastern regions, and with a low over the interior, thunder-showers will develop over these regions.

h Kuslaag ontwikkel langs die suidooskus en sal bewolkte tot gedeeltelik bewolkte weer langs die Oos-Kaapse en die Natalse kusstreek veroorsaak. Vogtige lug sirkuleer oor die noordelike en oostelike gebiede en met 'n laag oor die binneland sal donderbuie oor hierdie gebiede voorkom.

DAAGLIKSE WEERBULLETIN

Maksimum en Minimum Temperatuur (°C) en Reënval (RRR) in mm vir die 24 uur geëindig om 0800 SAST op

WEERBURO / WEATHER BUREAU
DEPT. VAN VERVOER / DEPT. OF TRANSPORT

9 - 11 - 1966

DAILY WEATHER BULLETIN

Maximum and Minimum Temperatures (°C) and rainfall (RRR) in mm for the 24 hours ended at 0800 SAST on

CAPE - KAAP	Max	Min	RRR
Aberdeen			
Addo			
Alexander Bay	21	13	
Aliwal North	29	12	5·7
Bashee	22	18	
Beaufort-Wes	26	14	
(Lughawe)			
Boegoebergdam			
Boetsap			
Brakkekuil			
(naby Heidelberg)			
Brandvlei			
Cala			
Caledon			
Calitzdorp			
Calvinia	31	16	
Cape Agulhas	23	17	
Cape Columbine	23	12	
Cape Point	18	14	
Cape St. Francis	21	18	
Cape Town	29	15	
(D.F. Malan)			
Cape Town			
(Roeland Str.)			
Carnarvon			
Ceres			
Citrusdal			
Colesberg			
Cradock			
Döhne	12	11	4·5
De Aar	21	12	4·4
Douglas			
East London	23	14	
(Airport)			
Eensaamheid			
(naby Herold)			
Elsenburg			
Fraserburg	28	12	
Garies			
George			
Graaff-Reinet	22	14	
Grahamstown			0·8
Hopetown			
Idutywa			
Jansenville	25	15	
Joubertina			
Kimberley	32	13	0·4
(Airport)			
Knysna			
Kokstad	23	11	
Kuruman	33	14	

KAAP - CAPE	Max	Min	RRR
Ladismith			
Lake Mentz			
Maclear			
Mafeking	30	15	7·0
Malmesbury			
Matatiele			
Matroosberg	25	9	
Grootfontein			
(Middelburg)	26	13	
Mosselbaai	21	17	
Mount Frere			
Okiep	31	16	
Oudtshoorn	26	14	
Petrusville			
Piketberg			
Pofadder	37	19	
Port Alfred			
Port Elizabeth	23	14	1·0
Port Nolloth	19	13	
Port St. Johns	22	17	1·5
Prieska	37	18	
Prince Albert			
Queenstown	23	11	0·2
Rietfontein			
Riversdale	25	12	
Robertson	27	14	
Sheeprun	22	11	0·3
(near Maclear)			
Somerset-Oos	18	13	3·5
Steynsburg			4·0
Strydenburg			
Sutherland	28	8	
Swellendam			
Tarkastad			
Touwsrivier			
Twee Riviere	37	19	
(Gemsbokpark)			
Umtata	20	13	2·0
Uniondale			
Upington	37	21	
Vanwyksvlei	36	18	
Victoria-Wes	31	10	
Vredendal	30	13	
Vryburg	32	14	1·0
Williston			
Willowmore	23	12	
Willowpark			
(near Dordrecht)	21	11	

NATAL	Max	Min	RRR
Cape St. Lucia	25	19	
Dundee			
Durban	22	16	2·7
(Louis Botha)			
Estcourt	26	12	12·5
Harding			3·5
Himeville			
Mkuze			
Hluhluwe			
Newcastle	26	14	0·1
Cedara			
(Pietermaritzburg)	18	12	2·8
Port Shepstone	23	17	3·0
Richmond			
Seven Oaks			
Vryheid			
Waterford			
(near Underberg)	25	10	
Van Reenen			15·0
TRANSVAAL			
Delmas			9·3
Barberton			
Belfast			
Bethal	24	11	1·2
Bospoort	29	12	2·6
Carolina	21	10	0·2
Chester			
(near Gravelotte)			
Crecy			
Gideonsrus			31·0
Groendraai	27	15	49·0
(naby Vaalwater)			
Jan Kempdorp			
Jan Smuts	24	11	10·5
Joubert Park (Jhb)	24	11	11·0
Kroondal	27	14	3·5
Levubu	26	16	
Leeudoringstad			
Lichtenburg			18·0
Letaba			
Loskopdam			17·5
Lydenburg	23	13	0·7
Marnitz	28	15	38·0
Mara	28	14	8·5
Marble Hall			
Messina	31	20	
Middelburg			
Delareyville			0·5
Nelspruit	26	17	
Phalaborwa	26	17	
Pietersburg	25	14	37·5
Piet Retief	25	12	

TRANSVAAL	Max	Min	RRR
Pongola			
Potchefstroom	26	12	2·1
Potgietersrus	26	14	28·5
Pretoria W.B.	26	11	22·0
Pretoriuskop			
Punda Milia			
Sandpan (NW. Tvl.)	29	15	34·0
Satara			
Sekhukhune			
Shingwidzi			
Skukuza	27	18	
Standerton	26	11	4·4
Thabazimbi			24·0
Tomburke			
Tzaneen			
Vereeniging			
Volksrust			
Warmbad	28	13	88·0
Witbank			3·6
Zeerust			
Watervalboven			4·0
O.V.S. - O.F.S.			
Balkfontein			
(naby Bothaville)			
Bethlehem	23	12	8·5
Bloemfontein	24	11	6·8
(J.B.M. Hertzog)			
Bultfontein			
Fauresmith			
Ficksburg	30	11	3·2
Frankfort	27	11	15·7
Harrismith			11·0
Hoopstad	29	12	2·5
Kroonstad	27	13	15·6
Lindley			10·0
Modderpoort			
Petrusburg			
Philippolis			
Reddersburg			16·0
Reitz			8·0
Vrede			
Warden			7·0
Welkom	28	13	9·6
Wepener			
Winburg			
Zastron			

S.W.A.	Max	Min	RRR
Aroab			
Bethanie			
Dordabis			
Gobabeb	34	11	
Gobabis	32	14	
Grootfontein			
Cape Frio	23	14	
Karasburg			
Kalkfeld			
Karibib			
Keetmanshoop	36	16	
Kub			
Luderitz	30	12	
Mariental	35	19	
Ohopoho			
Okahandja			
Okaukueye			
Ondangua	33	20	
Otavi			
Otjiwarongo			
Outjo	34	17	0·4
Uis	35	19	
J.G. Strydom Lh.	30	13	
Rehoboth			
Runtu	32	19	
Steinhausen			
Tsumeb	33	18	0·1
Walvisbaai	18	13	
Windhoek W.K.			
BASUTOLAND			
Maseru	23	11	16·0
BETSJOEANALAND/BECHUANALAND			
Francistown	30	17	17·0
Gaberones	27	16	
Ghanzi	26	15	2·0
Lobatsi			7·0
Serowe			20·6
Mahalapye			
Maun	31	18	
Shakawe	31	19	
Tsabong			
Tsane			
SWAZILAND			
Embembe			0·3
Manzini	25	17	
Stegi			

SYNOPTIC WEATHER MAP 1200 GMT — 1400 SAST. SINOPTIESE WEERKAART

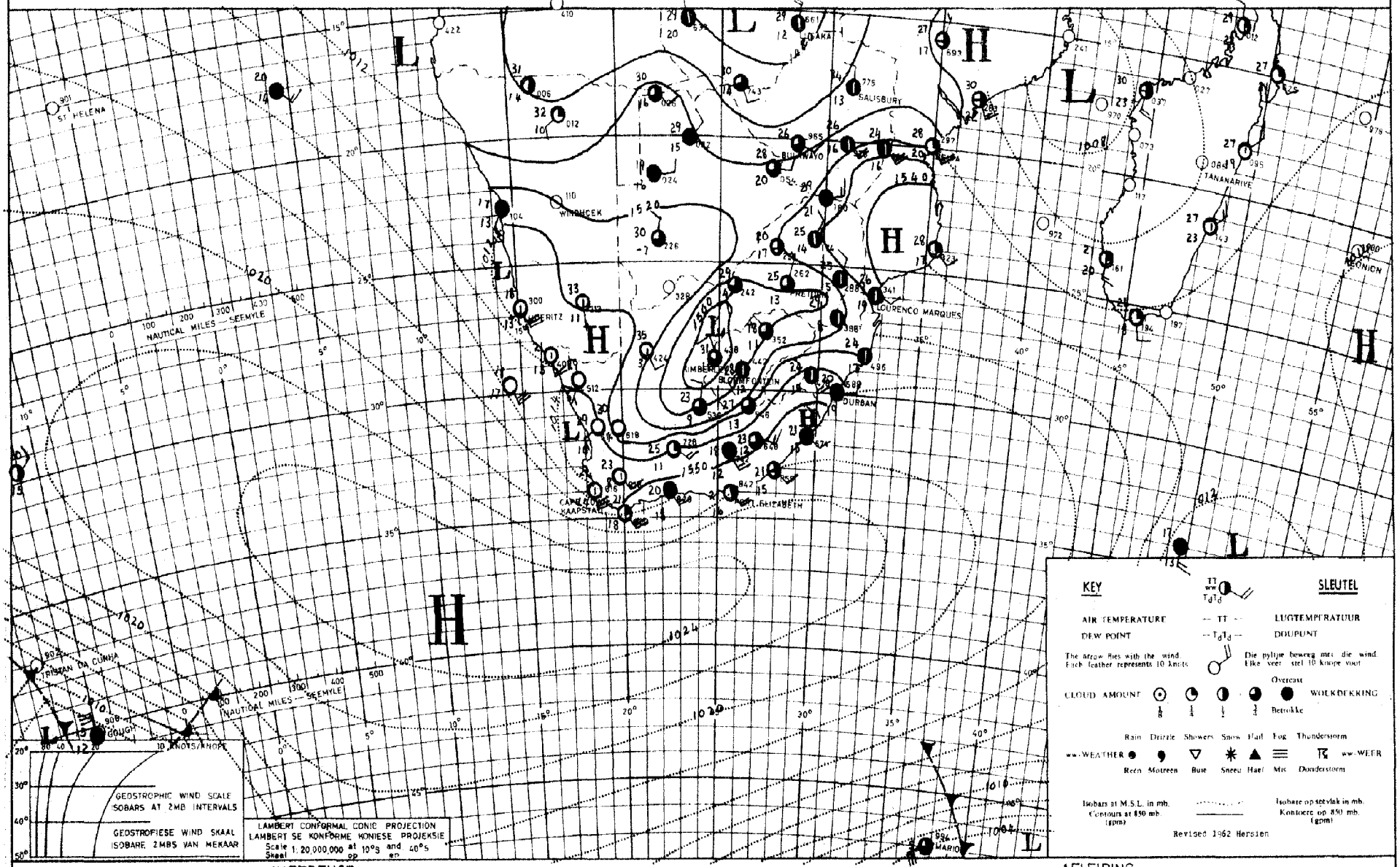

INFERENCE DATE 8-11-1966 DATUM 3 AFLEIDING

The air over the interior is rather moist and with a trough over the central parts, thunder-showers will develop over the eastern interior, while rain will also occur over the eastern coastal areas. Over the remainder of the country it will be fine and warm.

Die lug oor die binneland is taamlik vogtig en met 'n trog oor die sentrale binneland sal donderbuie oor die oostelike binneland ontwikkel. Reën sal ook voorkom oor die oostelike kus-gebiede. Oor die res van die land sal dit mooiweer en warm wees.

DAAGLIKSE WEERBULLETIN

Maksimum en Minimum Temperatuur (°C) en Reënval (RRR) in mm vir die 24 uur geëindig om 0800 SAST op

WEERBURO / WEATHER BUREAU
DEPT. VAN VERVOER / DEPT. OF TRANSPORT

10 - 11 - 1966

DAILY WEATHER BULLETIN

Maximum and Minimum Temperatures (°C) and rainfall (RRR) in mm for the 24 hours ended at 0800 SAST on

CAPE - KAAP	Max	Min	RRR
Aberdeen			
Addo			
Alexander Bay	21	13	
Aliwal North			
Bashee	23	18	
Beaufort-Wes	29	16	
(Lughawe)			
Boegoebergdam			
Boetsap			
Brakkekuil			
(naby Heidelberg)			
Brandvlei			
Cala			
Caledon			
Calitzdorp			
Calvinia	32	15	2·0
Cape Agulhas	21	17	
Cape Columbine	25	13	
Cape Point	24	15	
Cape St. Francis	20	16	
Cape Town	30	12	
(D.F. Malan)			
Cape Town			
(Roeland Str.)			
Carnarvon			6·0
Ceres			
Citrusdal			
Colesberg			
Cradock			
Döhne	18	13	0·2
De Aar	29	13	7·5
Douglas			
East London	23	17	0·2
(Airport)			
Eensaamheid			
(naby Herold)			
Elsenburg			
Fraserburg	30	14	8·6
Caries			
George			
Graaff-Reinet	29	18	
Grahamstown			
Hopetown			
Idutywa			
Jansenville	29	17	
Joubertina			
Kimberley	28	14	
(Airport)			
Knysna			
Kokstad	19	8	
Kuruman	31	14	

KAAP - CAPE	Max	Min	RRR
Ladismith			
Lake Mentz			
Maclear			
Mafeking	25	13	
Malmesbury			
Matatiele			
Matroosberg	28	15	
Grootfontein			
(Middelburg)	26	13	
Mosselbaai	19	16	
Mount Frere			
Okiep	30	18	
Oudtshoorn	31	20	
Petrusville			
Piketberg			
Pofadder	33	20	
Port Alfred			
Port Elizabeth	22	16	
Port Nolloth	16	12	
Port St. Johns	23	18	
Prieska	32	15	8·5
Prince Albert			
Queenstown	22	10	
Rietfontein			
Riversdale	27	10	
Robertson	31	13	
Sheeprun	18	10	
(near Maclear)			
Somerset-Oos	25	16	
Steynsburg			
Strydenburg			
Sutherland	28	11	5·0
Swellendam			
Tarkastad			
Touwsrivier			
Twee Riviere			
(Gemsbokpark)			
Umtata	20	12	
Uniondale			
Upington	35	20	
Vanwyksvlei	32	16	
Victoria-Wes	30	12	7·4
Vredendal	35	15	
Vryburg	29	7	6·2
Williston			6·5
Willowmore	26	15	
Willowpark			
(near Dordrecht)	20	12	

NATAL	Max	Min	RRR
Cape St. Lucia	25	18	2·0
Dundee			
Durban	23	16	
(Louis Botha)			
Estcourt	20	12	
Harding			
Himeville			
Mkuze			4·5
Bluhluwe			
Newcastle	23	10	
Cedara			
(Pietermaritzburg)	19	10	0·5
Port Shepstone	25	17	
Richmond			
Seven Oaks			
Vryheid			
Waterford			
(near Underberg)			
TRANSVAAL			
Barberton			
Belfast			
Bethal	18	7	
Bospoort	22	10	
Carolina	14	7	
Chester			
(near Gravelotte)			
Crecy			
Groendraai			
(naby Vaalwater)			
Jan Kempdorp			9·5
Jan Smuts	17	7	
Joubert Park (Jhb)	17	7	
Kroondal	24	10	0·2
Levubu	20	14	2·7
Leeudoringstad			
Lichtenburg			
Letaba			
Loskopdam			1·0
Lydenburg	17	11	
Marnitz	18	14	2·5
Mara			
Marble Hall			
Messina	22	17	5·4
Middelburg			
Nelspruit	23	15	0·4
Phalaborwa	24	16	
Pietersburg	16	11	4·7
Piet Retief	17	11	

TRANSVAAL	Max	Min	RRR
Pongola			
Potchefstroom	21	10	
Potgietersrus	19	13	
Pretoria W.B.	17	11	0·6
Pretoriuskop			
Punda Milia			
Sandpan (NW. Tvl.)	29	14	
Satara			
Sekhukhune			
Shingwidzi			
Skukuza			
Standerton	19	7	
Thabazimbi			
Tomburke			
Tzaneen			
Vereeniging			
Volksrust			
Warmbad	18	13	
Witbank			
Zeerust			
O.V.S. - O.F.S.			
Balkfontein			
(naby Bothaville)			
Bethlehem	20	8	
Bloemfontein	25	11	
(J.B.M. Hertzog)			
Bultfontein			
Fauresmith	25	13	
Ficksburg			
Frankfort	21	7	
Harrismith			
Hoopstad	26	12	
Kroonstad	21	11	
Lindley			
Modderpoort			
Petrusburg			
Philippolis			
Reddersburg			
Reitz			
Vrede			
Warden			
Welkom	24	11	
Wepener	24	12	9·2
Winburg			
Zastron			

S.W.A.	Max	Min	RRR
Aroab			
Bethanie			
Dordabis			
Gobabeb	38	12	
Gobabis	32	18	
Grootfontein			
Cape Frio	20	15	
Karasburg			
Kalkfeld			
Karibib			
Keetmanshoop	36	16	
Kub			
Luderitz	21	12	
Mariental	36	20	
Ohopoho			
Okahandja			
Okaukueye			
Ondangua	32	21	
Otavi			
Otjiwarongo			
Outjo	34	17	2·8
Uis	33	21	
J.G. Strydom L.H.	31	17	
Rehoboth			
Runtu	32	18	
Steinhausen			
Tsumeb	35	19	
Walvisbaai	15	13	
Windhoek W.K.			
BASUTOLAND			
Maseru	22	9	1·8
BETSJOEANALAND/BECHUANALAND			
Francistown	28	15	14·0
Gaberones	27	14	
Ghanzi	30	14	
Lobatsi			
Bainsdrift			9·0
Mahalapye			
Maun	32	15	
Shakawe	32	17	
Tsabong			
Tsane	33	15	
SWAZILAND			
Embembe			
Manzini	23	15	
Stegi			3·5

SYNOPTIC WEATHER MAP — 1200 GMT. — 1400 SAST. — SINOPTIESE WEERKAART

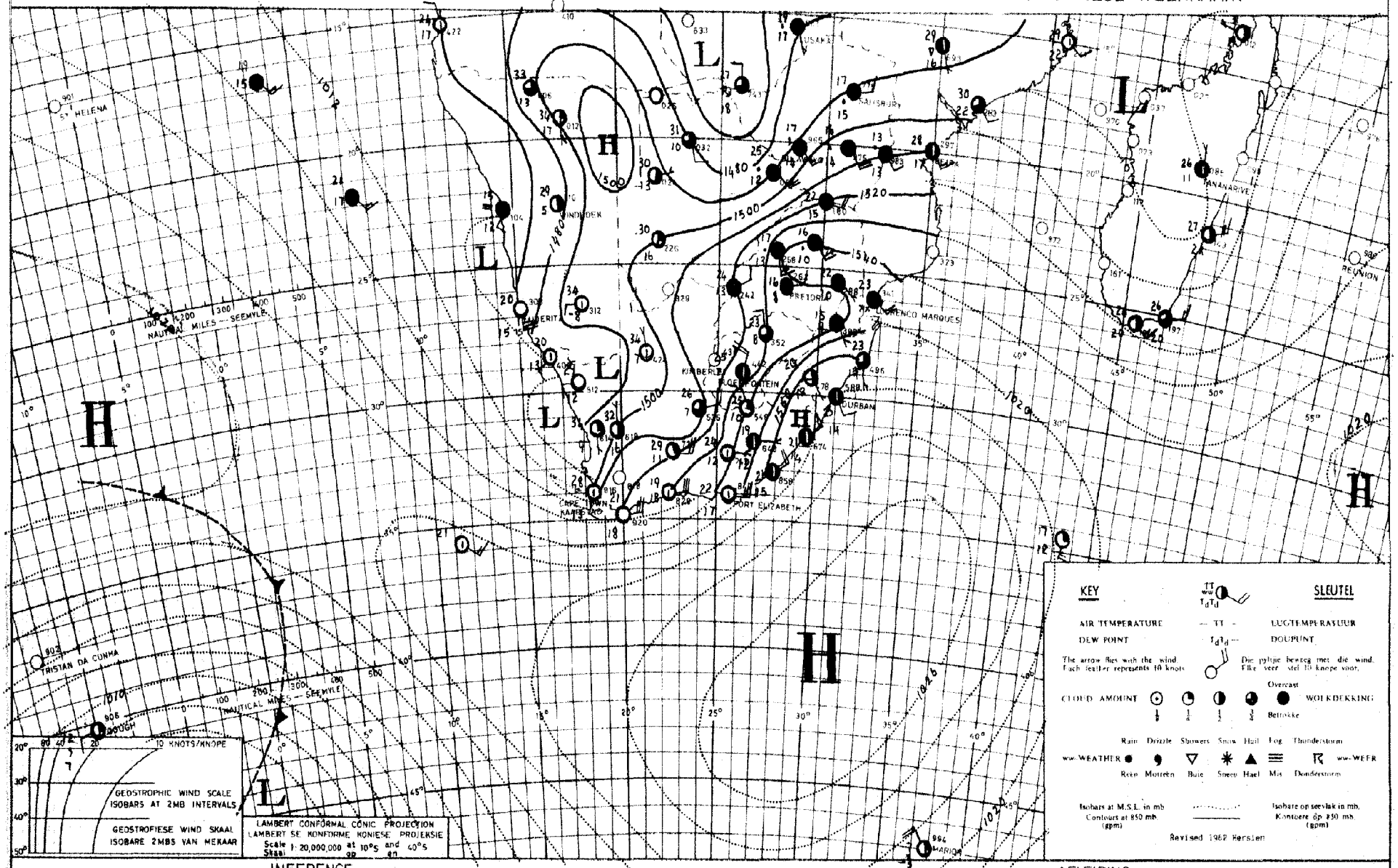

INFERENCE — DATE 9 - 11 - 1966 DATUM — AFLEIDING

The strong high over the eastern parts is causing moist air to flow in over all regions except the south-western and southern parts. It will be partly cloudy over the former regions where thunder-showers are possible.

Die sterk hoog oor die oostelike dele veroorsaak 'n introming van vogtige lug oor alle gebiede met die uitsondering van die suidwestelike en suidelike dele. Oor eersgenoemde dele sal dit gedeeltelik bewolk wees met 'n moontlikheid van donderbuie.

DAAGLIKSE WEERBULLETIN

Maksimum en Minimum Temperatuur (°C) en Reënval (RRR) in mm vir die 24 uur geëindig om 0800 SAST op

WEERBURO / WEATHER BUREAU
DEPT. VAN VERVOER / DEPT. OF TRANSPORT

11-11-1966

DAILY WEATHER BULLETIN

Maximum and Minimum Temperatures (°C) and rainfall (RRR) in mm for the 24 hours ended at 0800 SAST on

CAPE - KAAP	Max	Min	RRR
Aberdeen			
Addo			
Alexander Bay	21	15	
Aliwal North	25	15	
Bashee	23	17	
Beaufort-Wes	28	21	
(Lughawe)			
Boegoebergdam			
Boetsap			
Brakkekuil			
(naby Heidelberg)			
Brandvlei			
Cala			
Caledon			
Calitzdorp			
Calvinia	32	20	
Cape Agulhas	32	17	
Cape Columbine	26	13	
Cape Point	26	15	
Cape St. Francis	20	15	
Cape Town	33	19	
(D.F. Malan)			
Cape Town			
(Roeland Str.)			
Carnarvon			
Ceres			
Citrusdal			
Colesberg			
Cradock			
Döhne	28	16	
De Aar	22	13	4·0
Douglas			
East London	25	17	
(Airport)			
Eensaamheid			
(naby Herold)			
Elsenburg			
Fraserburg	25	14	
Garies			
George			
Graaff-Reinet	29	17	2·2
Grahamstown			
Hopetown			8·6
Idutywa			
Jansenville	31	14	
Joubertina			
Kimberley	25	13	7·9
(Airport)			
Knysna			
Kokstad	24	9	
Kuruman	28	18	0·3

KAAP - CAPE	Max	Min	RRR
Ladismith			
Lake Mentz			
Maclear			
Mafeking	24	14	
Malmesbury			
Matatiele			
Matroosberg	31	16	
Grootfontein			
(Middelburg)	25	11	0·2
Mosselbaai	23	18	
Mount Frere			
Okiep	31	14	
Oudtshoorn	35	18	
Petrusville			
Piketberg			
Pofadder	34	17	
Port Alfred			
Port Elizabeth	23	16	
Port Nolloth	16	14	
Port St. Johns	22	17	
Prieska	29	15	
Prince Albert			
Queenstown	29	16	
Rietfontein			
Riversdale	35	12	
Robertson	36	16	
Sheeprun	26	10	
(near Maclear)			
Somerset-Oos	30	20	0·4
Steynsburg			
Strydenburg			
Sutherland	26	14	
Swellendam			
Tarkastad			
Touwsrivier			
Twee Riviere	35	20	
(Gemsbokpark)			
Umtata	26	12	
Uniondale			
Upington	34	21	
Vanwyksvlei	29	17	
Victoria-Wes	24	11	
Vredendal	37	16	
Vryburg	26	13	4·3
Williston			
Willowmore	29	14	
Willowpark			
(near Dordrecht)	24	13	

NATAL	Max	Min	RRR
Cape St. Lucia	27	17	
Dundee			
Durban	26	17	
(Louis Botha)			
Estcourt	21	9	
Harding			
Himeville			
Mkuze			
Hluhluwe			
Newcastle	23	9	
Cedara			
(Pietermaritzburg)	23	16	
Port Shepstone	22	19	0·5
Richmond			
Seven Oaks			
Vryheid			
Waterford			
(near Underberg)	22	7	
TRANSVAAL			
Barberton			
Belfast			
Bethal	20	8	
Bospoort	23	12	
Carolina	17	8	
Chester			
(near Gravelotte)			
Crecy			
Groendraai	22	11	
(naby Vaalwater)			
Jan Kempdorp			
Jan Smuts	19	8	
Joubert Park (Jhb)	19	9	
Kroondal	24	9	
Levubu	23	18	0·6
Leeudoringstad			
Lichtenburg			
Letaba			
Loskopdam			
Lydenburg	19	7	
Marnitz			
Mara	22	14	
Marble Hall			
Messina	24	19	
Middelburg			
Nelspruit	23	13	2·6
Phalaborwa	26	15	0·6
Pietersburg	19	12	0·2
Piet Retief	19	10	

TRANSVAAL	Max	Min	RRR
Pongola			
Potchefstroom	22	11	
Potgietersrus	22	12	
Pretoria W.B.	21	13	
Pretoriuskop			
Punda Milia			
Sandpan (NW. Tvl.)	29	14	
Satara			
Sekhukhune			
Shingwidzi			
Skukuza	26	13	
Standerton	22	9	
Thabazimbi			
Tomburke			
Tzaneen			
Vereeniging			
Volksrust			
Warmbad	22	11	
Withank			
Zeerust			
O.V.S. - O.F.S.			
Balkfontein			
(naby Bothaville)			
Bethlehem	22	9	
Bloemfontein	25	14	
(J.B.M. Hertzog)			
Bultfontein			
Fauresmith	25	11	23·5
Ficksburg			
Frankfort	23	9	
Harrismith			
Hoopstad	25	15	12·5
Kroonstad	24	13	
Lindley			
Modderpoort			
Petrusburg			9·3
Philippolis			
Reddersburg			
Reitz			
Vrede			
Warden			3·0
Welkom	24	15	
Wepener			
Winburg			
Zastron			

S.W.A.	Max	Min	RRR
Aroab			
Bethanie			
Dordabis			
Gobabeb	28	12	
Gobabis	32	17	0·5
Grootfontein			
Cape Frio	24	14	
Karasburg			
Kalkfeld			
Karibib			
Keetmanshoop	36	16	
Kub			
Luderitz	16	12	
Mariental	36	20	
Ohopoho			
Okahandja			
Okaukueye			
Ondangua	35	21	
Otavi			
Otjiwarongo			
Outjo	34	17	2·7
Uis	33	12	
JG Strydom L.H.	31	15	0·2
Rehoboth			
Runtu	33	18	
Steinhausen			
Tsumeb	35	17	
Walvisbaai	16	13	
Windhoek W.K.			
BASUTOLAND			
Maseru	22	13	
BETSJOEANALAND/BECHUANALAND			
Francistown	29	15	
Gaberones	26	12	
Ghanzi	30	16	
Lobatsi			
Mahalapye			
Maun	31	16	
Shakawe	31	16	
Tsabong	32	17	
Tsane	31	17	
SWAZILAND			
Bulembe			
Manzini	26	14	
Stegi			

SYNOPTIC WEATHER MAP 1200 GMT. — 1400 SAST. SINOPTIESE WEERKAART

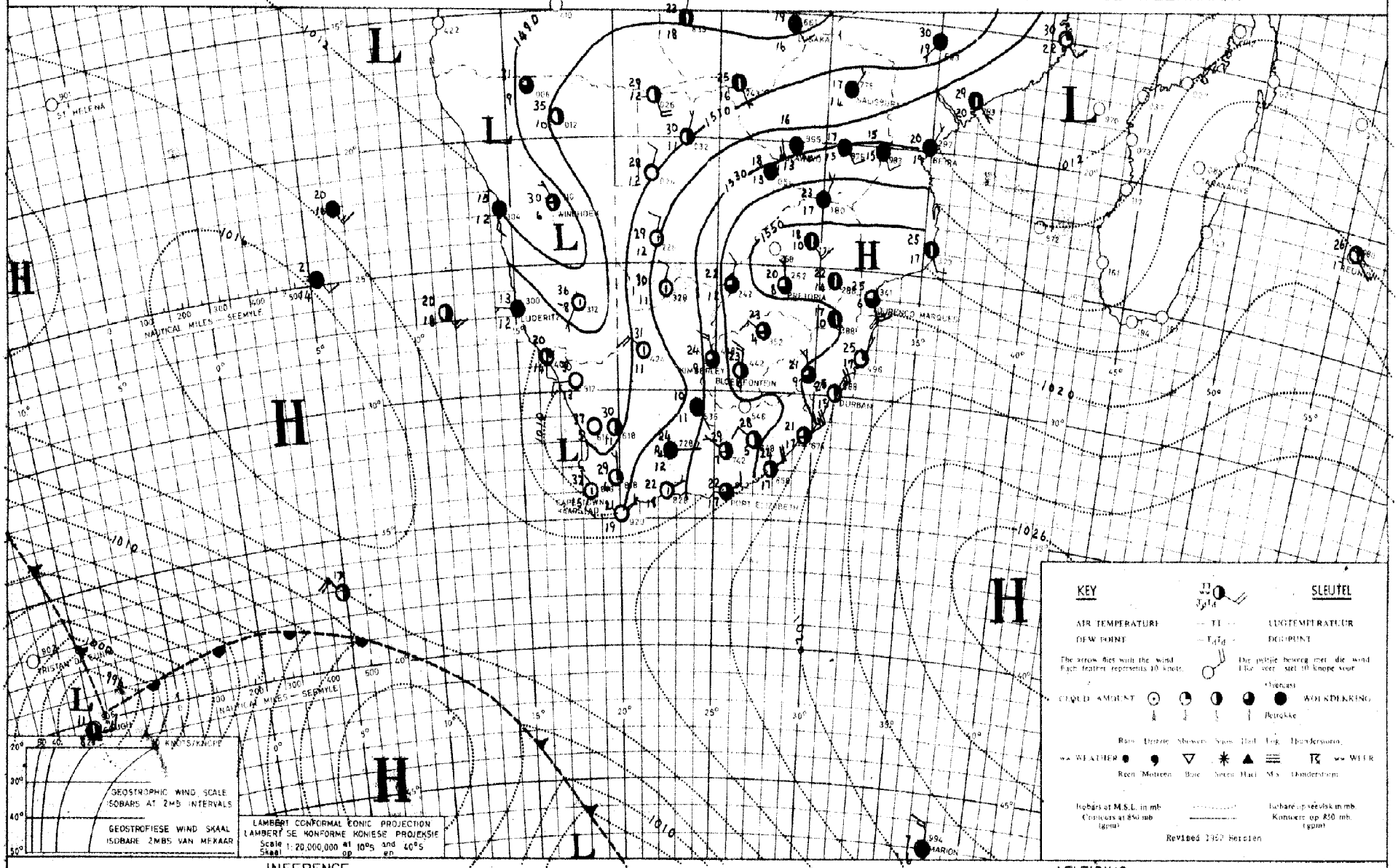

INFERENCE DATE 10 - 11 - 19 66 DATUM AFLEIDING

Drier air has moved over the northern interior, and thunder-showers will develop only over the Karoo, southern Free State, the eastern Cape interior and southern Natal. Over the remainder of the country it will be partly cloudy and warm, with fog and low clouds in the morning over the western and south-western coastal areas.

Met droër lug wat oor die noordelike binneland beweeg het sal donderbuie slegs oor die Karoo, suidelike Vrystaat, die Oos-Kaapse binneland en suidelike Natal voorkom. Oor die res van die land sal dit gedeeltelik bewolk en warm wees met mis en lae wolke in die oggend oor die wes- en suidweskus.

DAAGLIKSE WEERBULLETIN

Maksimum en Minimum Temperatuur (°C) en Reënval (RRR) in mm vir die 24 uur geëindig om 0800 SAST op

WEERBURO / WEATHER BUREAU
DEPT. VAN VERVOER / DEPT. OF TRANSPORT

12 - 11 - 1966

DAILY WEATHER BULLETIN

Maximum and Minimum Temperatures (°C) and rainfall (RRR) in mm for the 24 hours ended at 0800 SAST on

CAPE - KAAP	Max	Min	RRR
Aberdeen			
Addo			
Alexander Bay	22	11	
Aliwal North	27	13	15·2
Bashee	23	17	
Beaufort-Wes	34	19	
(Lughawe)			
Boegoebergdam			
Boetsap			
Brakkekuil			
(naby Heidelberg)			
Brandvlei			
Cala			
Caledon			
Calitzdorp			
Calvinia	28	7	
Cape Agulhas	21	16	
Cape Columbine	18	14	
Cape Point	20	15	
Cape St. Francis	19	14	
Cape Town	23	13	
(D.F. Malan)			
Cape Town			
(Roeland Str.)			
Carnarvon			
Ceres			
Citrusdal			
Colesberg			
Cradock			
Döhne	29	13	1·5
De Aar	29	14	
Douglas			
East London	25	17	
(Airport)			
Eensaamheid			
(naby Herold)			
Elsenburg			
Fraserburg	32	13	
Garies			
George			
Graaff-Reinet	33	20	
Grahamstown			
Hopetown			
Idutywa			
Jansenville	37	20	
Joubertina			
Kimberley	28	16	6·1
(Airport)			
Knysna			
Kokstad	26	8	16·0
Kuruman	29	13	

KAAP - CAPE	Max	Min	RRR
Ladismith			
Lake Mentz			
Maclear			
Mafeking	28	15	
Malmesbury			
Matatiele			
Matroosberg	31	8	
Grootfontein			
(Middelburg)	30	13	1·0
Mosselbaai	24	18	
Mount Frere			
Okiep	26	11	
Oudtshoorn	38	16	
Petrusville			
Piketberg			
Pofadder	32	11	
Port Alfred			
Port Elizabeth	24	17	
Port Nolloth	17	10	
Port St. Johns	21	17	
Prieska	33	13	
Prince Albert			
Queenstown	31	14	
Rietfontein			
Riversdale	36	15	
Robertson	30	12	
Sheeprun	25	9	4·5
(near Maclear)			
Somerset-Oos	32	16	
Steynsburg			
Strydenburg			
Sutherland	29	7	
Swellendam			
Tarkastad			
Touwsrivier			
Twee Riviere	36	17	
(Gemsbokpark)			
Umtata	29	12	
Uniondale			
Upington	35	15	
Vanwyksvlei	34	12	
Victoria-Wes			
Vredendal	23	17	
Vryburg	27	16	
Williston			
Willowmore	34	16	
Willowpark			
(near Dordrecht)			

NATAL	Max	Min	RRR
Cape St. Lucia	27	20	
Dundee			
Durban	26	18	
(Louis Botha)			
Estcourt	25	11	20·2
Harding			
Himeville			
Mkuze			
Hluhluwe			
Newcastle	27	12	0·6
Cedara			
(Pietermaritzburg)	24	10	1·2
Port Shepstone	22	18	
Richmond			
Seven Oaks			
Vryheid			
Waterford			
(near Underberg)			
Van Reenen			1·5
TRANSVAAL			
Barberton			
Belfast			
Bethal	22	8	1·0
Bospoort	26	12	1·0
Carolina	20	10	2·0
Chester			
(near Gravelotte)			
Crecy			
Groendraai	26	14	
(naby Vaalwater)			
Jan Kempdorp			
Jan Smuts	19	11	3·4
Joubert Park (Jhb)	19	12	2·5
Kroondal	25	13	4·8
Leeudoringstad			
Lichtenburg			
Letaba			
Loskopdam			
Lydenburg	24	11	
Marnitz			
Mara			
Marble Hall			11·5
Messina			
Middelburg			
Nelspruit	28	15	
Phalaborwa			
Pietersburg	23	13	
Piet Retief	24	12	3·8

TRANSVAAL	Max	Min	RRR
Pongola			
Potchefstroom	26	13	15·3
Potgietersrus	25	16	
Pretoria W.B.	23	15	0·2
Pretoriuskop			
Punda Milia			
Sandpan (NW. Tvl.)			
Satara			
Sekhukhune			
Shingwidzi			
Skukuza	30	19	
Standerton	23	8	
Thabazimbi			
Tomburke			
Tzaneen			
Vereeniging			
Volksrust			
Warmbad			
Witbank			
Zeerust			
O.V.S. - O.F.S.			
Balkfontein			1·2
(naby Bothaville)			
Bethlehem	21	10	4·5
Bloemfontein	27	14	0·3
(J.B.M. Hertzog)			
Bultfontein			
Fauresmith	25	15	4·0
Ficksburg			
Frankfort	21	10	1·7
Harrismith			
Hoopstad	28	13	10·5
Kroonstad	25	13	7·5
Lindley			2·5
Modderpoort			
Petrusburg			15·5
Philippolis			
Reddersburg			20·0
Reitz			11·0
Vrede			
Warden			
Welkom	26	13	
Wepener	25	13	3·4
Winburg			
Zastron			

S.W.A.	Max	Min	RRR
Aroab			
Bethanie			
Dordabis			
Gobabeb	33	14	
Gobabis	33	18	
Grootfontein			
Cape Fria	24	4	
Karasburg			
Kalkfeld			
Karibib			
Keetmanshoop	34	16	
Kub			
Luderitz	19	12	
Mariental	36	11	
Ohopoho			
Okahandja			
Okaukueye			
Ondangua	36	21	
Otavi			
Otjiwarongo			
Outjo	34	18	
Ujis	35	22	
Rehoboth			
Runtu	34	18	
Steinhausen			
Tsumeb	35	19	
Walvisbaai	19	13	
Windhoek W.K.			
J.G. Strydom Lughawe	32	19	
BASUTOLAND			
Maseru	24	11	12·3
BETSJOEANALAND/BECHUANALAND			
Francistown	24	15	
Gaberones	28	15	
Ghanzi	31	19	
Lobatsi			
Mahalapye			
Maun	32	19	
Shakawe	32	16	
Tsabong	32	17	
Tsane	32	17	
SWAZILAND			
Embemba			
Manzini	29	17	
Stegi			

SYNOPTIC WEATHER MAP 1200 GMT. — 1400 SAST. SINOPTIESE WEERKAART

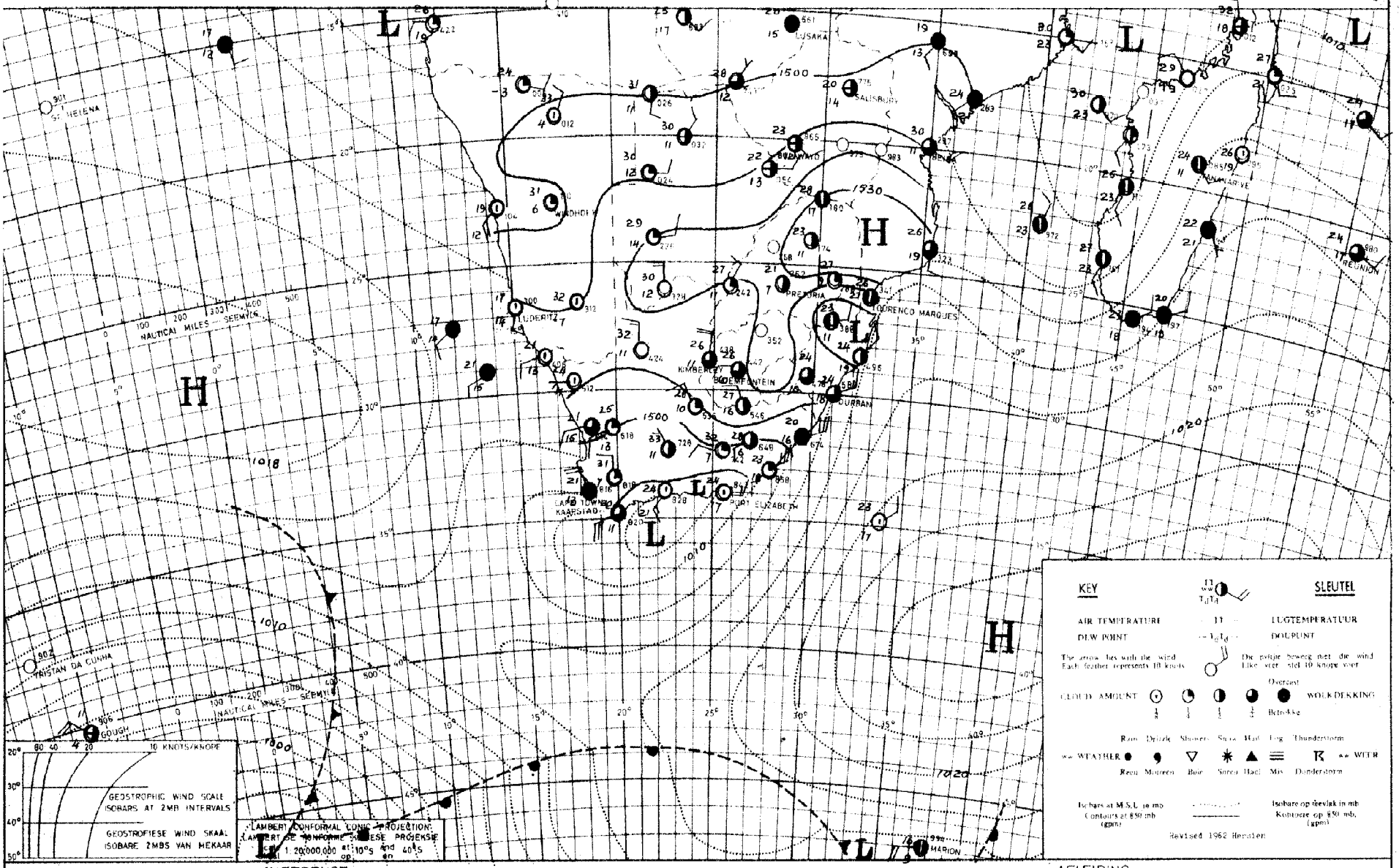

INFERENCE DATE 11-11-1966 DATUM AFLEIDING

The trough over the central interior is moving eastwards and light showers or thunder-showers will occur over the northern and eastern parts of Transvaal, Eastern Cape, Natal and the north-eastern Free State, while partly cloudy weather with light rain will spread over the southern and eastern coastal regions.

Die trog oor die sentrale binneland beweeg oos-waarts en ligte buie of donderbuie sal oor die noordelike en oostelike dele van Transvaal, Oos-Kaapland, Natal en Noordoos-Vrystaat voorkom, terwyl gedeeltelik bewolkte weer met ligte reën oor die suidelike en oostelike kusstreke sal uitbrei.

DAAGLIKSE WEERBULLETIN

Maksimum en Minimum Temperatuur (°C) en Reënval (RRR) in mm vir die 24 uur geëindig om 0800 SAST op

WEERBURO / WEATHER BUREAU
DEPT. VAN VERVOER / DEPT. OF TRANSPORT

13-11-1966

DAILY WEATHER BULLETIN

Maximum and Minimum Temperatures (°C) and rainfall (RRR) in mm for the 24 hours ended at 0800 SAST on

CAPE - KAAP	Max	Min	RRR
Aberdeen			
Addo			
Alexander Bay	23	15	
Aliwal North	29	13	
Bashee	22	18	
Beaufort-Wes	31	14	
(Lughawe)			
Boegoebergdam			
Boetsap			
Brakkekuil			
(naby Heidelberg)			
Brandvlei			
Cala			
Caledon			
Calitzdorp			
Calvinia	28	8	
Cape Agulhas	22	15	
Cape Columbine	20	13	
Cape Point	19	15	
Cape St. Francis	19	15	
Cape Town	25	13	
(D.F. Malan)			
Cape Town			
(Roeland Str.)			
Carnarvon			
Ceres			
Citrusdal			
Colesberg			
Cradock			
Döhne	21	13	1·0
De Aar	31	15	
Douglas			
East London	22	17	
(Airport)			
Eensaamheid			
(naby Herold)			
Elsenburg			
Fraserburg	29	14	
Garies			
George			
Graaff-Reinet			
Grahamstown			
Hopetown			
Idutywa			
Jansenville	30	13	
Joubertina			
Kimberley	32	15	
(Airport)			
Knysna			
Kokstad	25	12	
Kuruman	33	9	

KAAP - CAPE	Max	Min	RRR
Ladismith			
Lake Mentz			
Maclear			
Mafeking	32	14	
Malmesbury			
Matatiele			
Matroosberg			
Grootfontein			
(Middelburg)	32	11	
Mosselbaai	22	16	
Mount Frere			
Okiep	29	11	
Oudtshoorn	27	11	
Petrusville			
Piketberg			
Pofadder	30	15	
Port Alfred			
Port Elizabeth	22	16	
Port Nolloth	21	14	
Port St. Johns	23	19	
Prieska	32	15	
Prince Albert			
Queenstown	30	15	2·9
Rietfontein			
Riversdale	27	9	
Robertson	30	13	
Sheeprun	27	15	
(near Maclear)			
Somerset-Oos	26	13	
Steynsburg			
Strydenburg			
Sutherland	26	8	
Swellendam			
Tarkastad			1·5
Touwsriver			
Twee Riviere	33	14	
(Gemsbokpark)			
Umtata	25	15	0·5
Uniondale			
Upington	31	15	
Vanwyksvlei	32	14	
Victoria-Wes	31	12	
Vredendal	27	12	
Vryburg	33	11	
Williston			
Willowmore	28	13	
Willowpark			
(near Dordrecht)			

NATAL	Max	Min	RRR
Cape St. Lucia	27	19	
Dundee			
Durban	27	18	
(Louis Botha)			
Estcourt	26	14	
Harding			
Himeville			
Mkuze			
Hluhluwe			
Newcastle	22	16	
Cedara			
(Pietermaritzburg)	24	14	
Port Shepstone	24	15	
Richmond			
Seven Oaks			
Vryheid			
Waterford			
(near Underberg)	25	6	
Van Reenen			2·5
TRANSVAAL			
Barberton			
Belfast			
Bethal	27	11	
Bospoort	29	12	
Carolina			
Chester			
(near Gravelotte)			
Crecy			
Groendraai	31	16	
(naby Vaalwater)			
Jan Kempdorp			
Jan Smuts	25	11	
Joubert Park (Jhb)	24	13	
Kroondal	30	13	
Levubu			
Leeudoringstad			
Lichtenburg			
Letaba			
Loskopdam			
Lydenburg	25	11	3·2
Marnitz	30	19	
Mara			
Marble Hall			
Messina			
Middelburg			
Nelspruit	29	18	
Phalaborwa			
Pietersburg	27	16	0·5
Piet Retief	25	14	

TRANSVAAL	Max	Min	RRR
Pongola			
Potchefstroom	28	13	
Potgietersrus	29	17	
Pretoria W.B.	26	16	
Pretoriuskop			
Punda Milia			
Sandpan (NW. Tvl.)			
Satara			
Sekhukhune			
Shingwidzi			
Skukuza			
Standerton	28	11	
Thabazimbi			
Tomburke			
Tzaneen			
Vereeniging			
Volksrust			
Warmbad	29	16	
Withank			
Zeerust			
O.V.S. - O.F.S.			
Balkfontein			
(naby Bothaville)			
Bethlehem	25	12	
Bloemfontein	30	14	
(J.B.M. Hertzog)			
Bultfontein			
Fauresmith	30	11	
Ficksburg			
Frankfort	27	13	4·0
Harrismith			
Hoopstad	32	14	
Kroonstad	27	14	
Lindley			
Modderpoort			
Petrusburg			
Philippolis			
Reddersburg			
Reitz			
Vrede			
Warden			
Welkom			
Wepener			
Winburg			
Zastron			

S.W.A.	Max	Min	RRR
Aroab			
Bethanie			
Dordabis			
Gobabeb	37	20	
Gobabis	23	18	
Grootfontein			
Cape Frio	23	15	
Karasburg			
Kalkfeld			
Karibib			
Keetmanshoop	34	17	
Kub			
Luderitz	23	13	
Mariental	35	18	
Chopoho			
Okahandja			
Okaukueye			
Ondangua			
Otavi			
Otjiwarongo			
Outjo	35	19	
Uis			
JG Strydom LH	31	18	
Rehoboth			
Runtu			
Steinhausen			
Tsumeb	35	19	
Walvisbaai	21	13	
Windhoek W.K.			
BASUTOLAND			
Maseru	25	12	0·5
BETSJOEANALAND/BECHUANALAND			
Francistown	30	19	
Gaberones	34	18	
Ghanzi	33	18	
Lobatsi			
Mahalapye			
Maun	34	17	
Shakawe	34	16	
Tsabong	33	11	
Tsane	36	16	
SWAZILAND			
Emlembe			
Manzini	32	19	
Stegi			

SYNOPTIC WEATHER MAP 1200 GMT. — 1400 SAST. SINOPTIESE WEERKAART

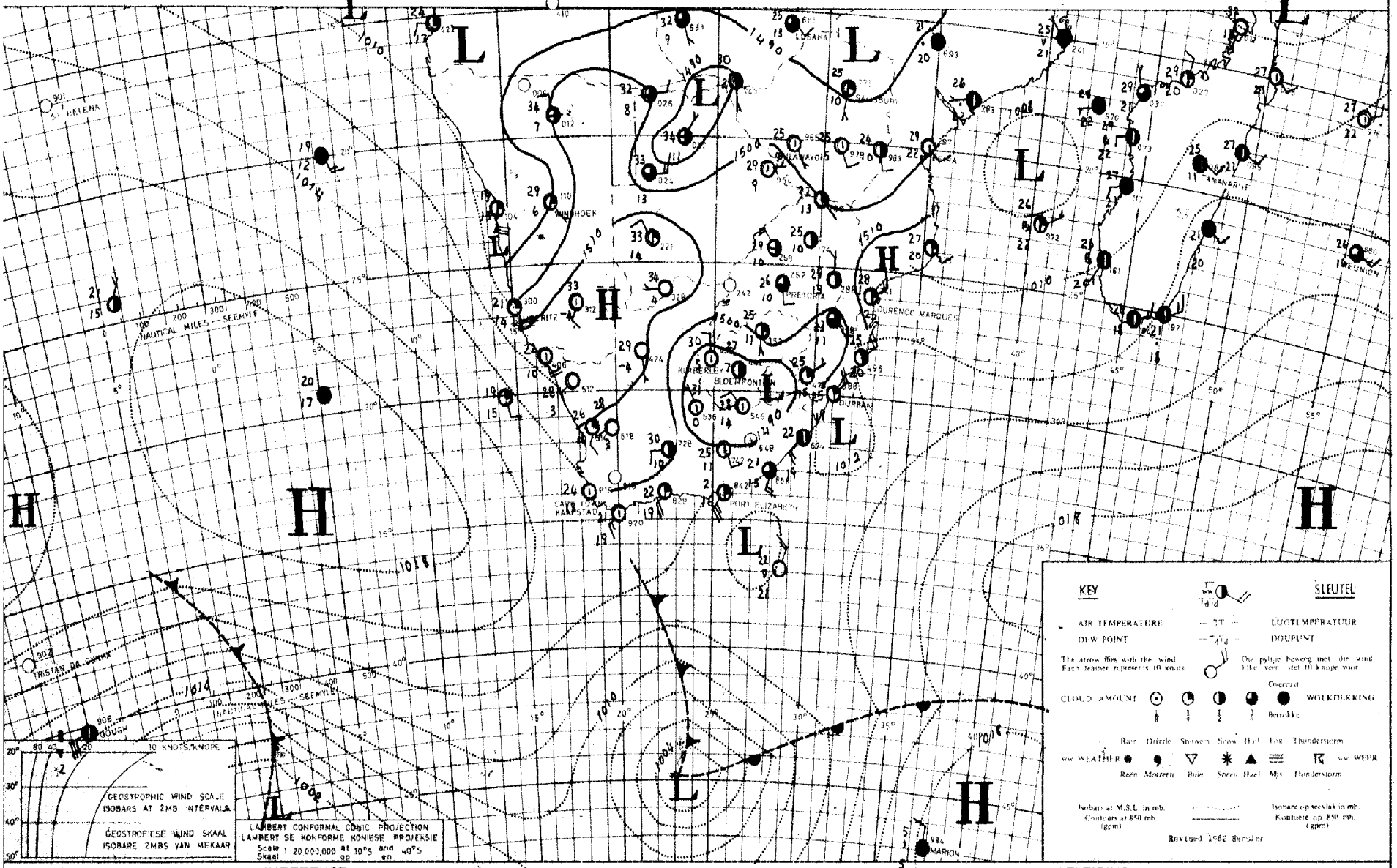

INFERENCE DATE 12 - 11 - 1966 DATUM AFLEIDING

With dry air moving over the interior from the west, thunder-showers will develop tomorrow only over the extreme eastern interior. Over the remainder of the country it will be fine or partly cloudy and warm.

Met droë lug wat vanuit die weste beweeg sal donderbuie môre slegs oor die verre oostelike binneland ontwikkel. Oor die res van die land sal dit mooiweer tot gedeeltelik bewolk en warm wees.

DAAGLIKSE WEERBULLETIN

Maksimum en Minimum Temperatuur (°C) en Reënval (RRR) in mm vir die 24 uur geëindig om 0800 SAST op

WEERBURO / WEATHER BUREAU
DEPT. VAN VERVOER / DEPT. OF TRANSPORT
14-11-1966

DAILY WEATHER BULLETIN

Maximum and Minimum Temperatures (°C) and rainfall (RRR) in mm for the 24 hours ended at 0800 SAST on

CAPE - KAAP	Max	Min	RRR
Aberdeen			
Addo			
Alexander Bay	22	14	
Aliwal North	31	13	
Bashee	24	18	
Beaufort-Wes	33	15	
(Lughawe)			
Boegoebergdam			
Boetsap			
Brakkekuil			
(naby Heidelberg)			
Brandvlei			
Cala			
Caledon			
Calitzdorp			
Calvinia	28	10	
Cape Agulhas	23	14	4·5
Cape Columbine	20	13	
Cape Point	19	12	2·5
Cape St. Francis	19	15	1·5
Cape Town	23	10	1·6
(D.F. Malan)			
Cape Town			1·5
(Roeland Str.)			
Carnarvon			
Ceres			2·0
Citrusdal			
Colesberg			
Cradock			
Döhne	25	13	
De Aar	32	14	
Douglas			
East London	22	17	0·6
(Airport)			
Eensaamheid			
(naby Herold)			
Elsenburg			2·2
Fraserburg	30	11	
Garies			
George			
Graaff-Reinet	32	16	
Grahamstown			
Hopetown			
Idutywa			
Jansenville	34	17	
Joubertina			
Kimberley	32	16	
(Airport)			
Knysna			11·0
Kokstad	26	11	
Kuruman	33	16	

KAAP - CAPE	Max	Min	RRR
Ladismith			
Lake Mentz			
Maclear			
Mafeking	33	13	
Malmesbury			
Matatiele			
Matroosberg	27	8	
Grootfontein			
(Middelburg)	31	11	
Mosselbaai	21	14	5·8
Mount Frere			
Okiep	26	11	
Oudtshoorn	32	14	1·5
Petrusville			
Piketberg			
Pofadder	31	11	
Port Alfred			
Port Elizabeth	21	15	0·8
Port Nolloth	20	12	
Port St. Johns			
Prieska	35	15	
Prince Albert			
Queenstown			
Rietfontein			
Riversdale	28	10	10·0
Robertson	30	14	
Sheeprun	28	13	
(near Maclear)			
Somerset-Oos	30	13	2·0
Steynsburg			
Strydenburg			
Sutherland	27	7	
Swellendam			14·0
Tarkastad			
Touwsrivier			
Twee Riviere	37	16	
(Gemsbokpark)			
Umtata	27	16	
Uniondale			5·5
Upington	35	13	
Vanwyksvlei	33	12	
Victoria-Wes	33	12	
Vredendal	24	14	0·8
Vryburg	33	15	
Williston			
Willowmore	32	11	0·3
Willowpark			
(near Dordrecht)	29	14	

NATAL	Max	Min	RRR
Cape St. Lucia	29	19	
Dundee			
Durban	27	20	
(Louis Botha)			
Estcourt	26	12	0·2
Harding			
Himeville			
Mkuze			
Hluhluwe			
Newcastle	29	17	
Cedara			
(Pietermaritzburg)	25	15	
Port Shepstone	24	19	
Richmond			
Seven Oaks			
Vryheid			
Waterford			
(near Underberg)	24	7	
[illegible]			[illegible]
TRANSVAAL			
Barberton			
Belfast			
Bethal	26	12	1·0
Bospoort	31	9	
Carolina	24	12	
Chester			
(near Gravelotte)			
Crecy			
Groendraai	32	16	
(naby Vaalwater)			
Jan Kempdorp			
Jan Smuts	25	14	
Joubert Park (Jhb)	24	15	
Kroondal	32	13	
Levubu	29	17	
Leeudoringstad			
Lichtenburg			
Letaba			
Loskopdam			
Lydenburg	26	12	
Marnitz	32	20	
Mara	30	17	
Marble Hall			
Messina	33	21	
Middelburg			10·0
Nelspruit	30	16	
Phalaborwa	32	18	
Pietersburg	27	15	
Piet Retief	25	13	

TRANSVAAL	Max	Min	RRR
Pongola			
Potchefstroom	30	14	
Potgietersrus	28	17	
Pretoria W.B.	29	18	
Pretoriuskop			
Punda Milia			
Sandpan (NW. Tvl.)	35	19	
Satara			
Sekhukhune			
Shingwidzi			
Skukuza	32	13	
Standerton	28	9	0·3
Thabazimbi			
Tomburke			
Tzaneen			
Vereeniging			
Volksrust			
Warmbad	31	17	
Witbank			23·4
Zeerust			
O.V.S. - O.F.S.			
Balkfontein			
(naby Bothaville)			
Bethlehem	27	9	
Bloemfontein	31	12	
(J.B.M. Hertzog)			
Bultfontein			
Fauresmith	31	14	
Ficksburg			
Frankfort	28	12	
Harrismith			
Hoopstad	33	14	
Kroonstad	29	13	
Lindley			
Modderpoort			
Petrusburg			
Philippolis			
Reddersburg			
Reitz			
Vrede			
Warden			
Welkom	31	14	
Wepener			
Winburg			
Zastron			

S.W.A.	Max	Min	RRR
Aroab			
Bethanie			
Dordabis			
Gobabeb	36	18	
Gobabis	35	18	
Grootfontein			
Cape Frio	25	15	
Karasburg			
Kalkfeld			
Karibib			
Keetmanshoop	37	12	
Kub			
Luderitz	21	13	
Mariental	38	19	
Ohopoho			
Okahandja			
Okaukueye			
Ondangua			
Otavi			
Otjiwarongo			
Outjo	34	18	
Uis	34	19	
J.G. Strydom LH.	32	18	
Rehoboth			
Runtu	37	15	
Steinhausen			
Tsumeb	36	26	
Walvisbaai	20	13	
Windhoek W.K.			
BASUTOLAND			
Maseru	28	12	
BETSJOEANALAND/BECHUANALAND			
Francistown	34	19	
Gaberones	36	17	
Ghanzi	36	19	
Lobatsi			
Mahalapye			
Maun	38	16	
Shakawe	36	15	
Tsabong	36	18	
Tsane	37	19	
SWAZILAND			
Bulembe			
Manzini	32	16	
Stegi			

SYNOPTIC WEATHER MAP 1200 GMT. — 1400 SAST. SINOPTIESE WEERKAART

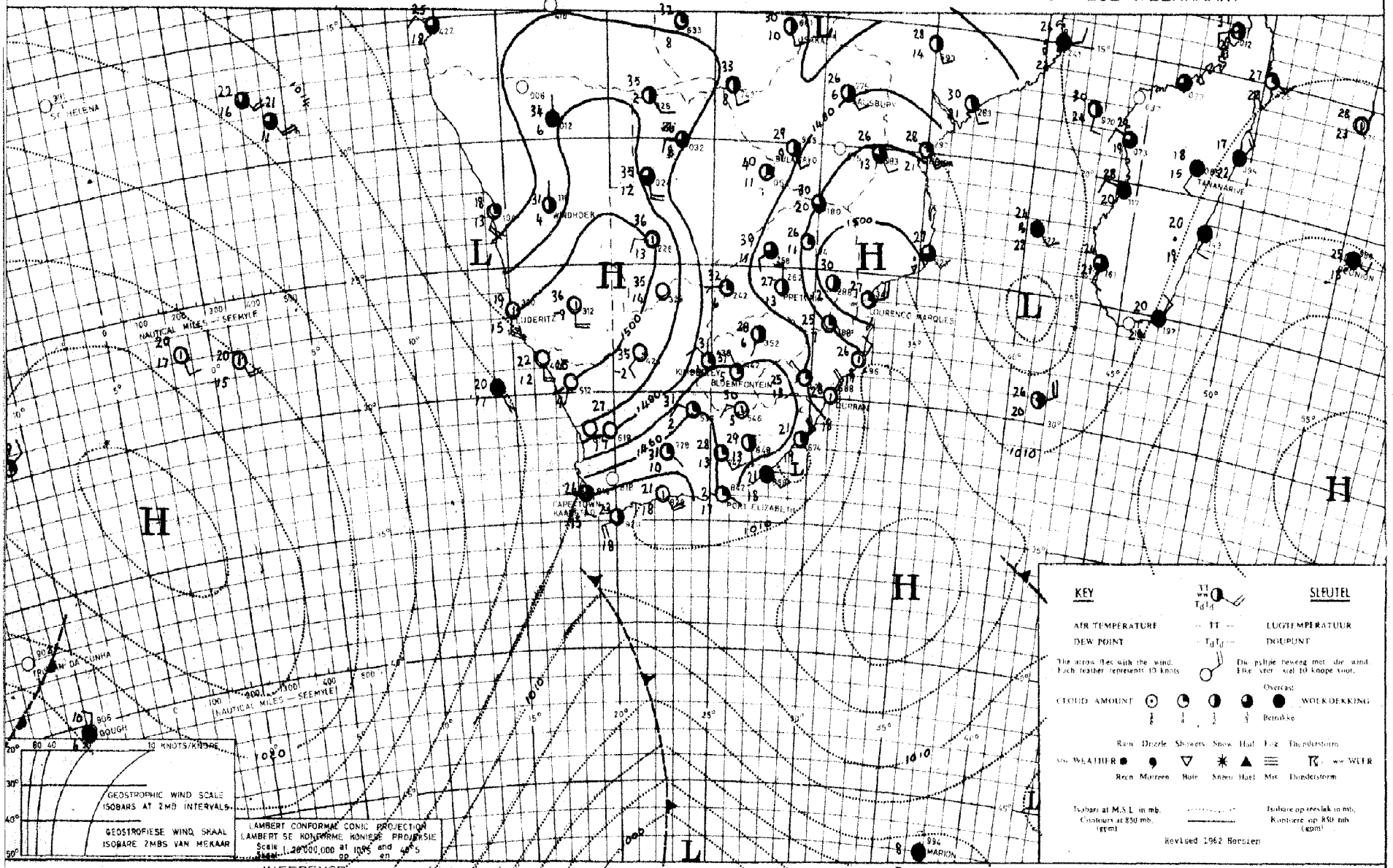

INFERENCE DATE 13 - 11 - 19 68 DATUM AFLEIDING

The trough over the interior is moving eastwards, and thunder-showers will occur only over the central, eastern and northern regions of Transvaal and Natal. Cloudy weather with isolated showers will spread over the southern and eastern coastal regions. Over the remainder of the country it will be fine.

Die trog oor die binneland beweeg ooswaarts sodat donderbuie slegs oor die oostelike, sentrale en noordelike dele van Transvaal en Natal sal voorkom. Bewolkte weer met enkele buie sal oor die suidelike en oostelike kusstreke uitbrei. Oor die res van die land sal dit hoofsaaklik mooiweer wees.

DAAGLIKSE WEERBULLETIN

Maksimum en Minimum Temperatuur (°C) en Reënval (RRR) in mm vir die 24 uur geëindig om 0800 SAST op

WEERBURO / WEATHER BUREAU
DEPT. VAN VERVOER / DEPT. OF TRANSPORT

15-11-1966

DAILY WEATHER BULLETIN

Maximum and Minimum Temperatures (°C) and rainfall (RRR) in mm for the 24 hours ended at 0800 SAST on

CAPE - KAAP	Max	Min	RRR
Aberdeen			
Addo			
Alexander Bay	22	9	
Aliwal North	25	8	
Bashee	21	13	
Beaufort-Wes	21	4	
(Lughawe)			
Boegoebergdam			
Boetsap			
Brakkekuil			
(naby Heidelberg)			
Brandvlei			
Cala			
Caledon			
Calitzdorp			
Calvinia	22	10	
Cape Agulhas	19	13	
Cape Columbine	18	10	
Cape Point	18	12	
Cape St. Francis	18	11	3·0
Cape Town	20	7	
(D.F. Malan)			
Cape Town			
(Roeland Str.)			
Carnarvon			
Ceres			
Citrusdal			
Colesberg			
Cradock			
Döhne	15	7	
De Aar	23	7.	
Douglas			
East London	22	12	
(Airport)			
Eensaamheid			
(naby Herold)			
Elsenburg			
Fraserburg	19	6	
Garies			
George			
Graaff-Reinet	21	6	
Grahamstown			
Hopetown			
Idutywa			
Jansenville	24	7	
Joubertina			
Kimberley	27	11	
(Airport)			
Knysna			
Kokstad	20	7	
Kuruman	28	13	

KAAP - CAPE	Max	Min	RRR
Ladismith			
Lake Mentz			
Maclear			1·1
Mafeking	32	15	
Malmesbury			
Matatiele			
Matroosberg	17	4	
Grootfontein			
(Middelburg)	20	3	
Mosselbaai	19	14	
Mount Frere			
Okiep	24	13	
Oudtshoorn	20	6	
Petrusville			
Piketberg			
Pofadder	24	11	
Port Alfred			
Port Elizabeth	19	11	0·1
Port Nolloth	20	19	
Port St. Johns	23	15	
Prieska	28	13	
Prince Albert			
Queenstown	21	4	
Rietfontein			
Riversdale	19	4	0·4
Robertson	21	6	
Sheeprun	20	7	0·5
(near Maclear)			
Somerset-Oos	26	6	1·0
Steynsburg			
Strydenburg			
Sutherland			
Swellendam			
Tarkastad			
Touwsrivier			
Twee Riviere	26	10	
(Gemsbokpark)			
Umtata	20	11	
Uniondale			
Upington	27	13	
Vanwyksvlei	27	11	
Victoria-Wes	21	4	
Vredendal	23	7	
Vryburg	31	12	
Williston			
Willowmore	17	6	
Willowpark			
(near Dordrecht)	19	6	

NATAL	Max	Min	RRR
Cape St. Lucia	27	15	3·0
Dundee			
Durban	25	17	0·2
(Louis Botha)			
Estcourt	28	10	
Harding			
Himeville			
Mkuze			
Hluhluwe			
Newcastle	33	12	
Cedara			
(Pietermaritzburg)	24	10	
Port Shepstone	23	17	
Richmond			
Seven Oaks			
Vryheid			
Waterford			
(near Underberg)	26	6	4·2
Van Reenen			2·5
TRANSVAAL			
Barberton			
Belfast			
Bethal	30	11	
Bospoort	29	10	
Carolina	19	9	
Chester			
(near Gravelotte)			
Cracy			
Groendraai	34	15	
(naby Vaalwater)			
Jan Kempdorp			
Jan Smuts	28	12	
Joubert Park (Jhb)	27	12	
Kroondal	34	13	
Louvubu	36	17	
Leeudoringstad			
Lichtenburg			
Letaba			
Loskopdam			
Lydenburg	30	13	
Marnitz	34	19	
Mara	35	17	
Marble Hall			
Messina	38	20	
Middelburg			
Nelspruit	33	18	
Phalaborwa	34	19	4·1
Pietersburg	31	16	
Piet Retief	34	11	

TRANSVAAL	Max	Min	RRR
Pongola			
Potchefstroom	29	13	
Potgietersrus	23	17	
Pretoria W.B.	31	16	
Pretoriuskop			
Punda Milia			
Sandpan (NW. Tvl.)	37	21	
Satara			
Sekhukhune			
Shingwidzi			
Skukuza	37	18	6·5
Standerton	30	12	
Thabazimbi			
Tomburke			
Tzaneen			
Vereeniging			
Volksrust			
Warmbad	33	17	
Witbank			
Zeerust			
O.V.S. - O.F.S.			
Balkfontein			
(naby Bothaville)			
Bethlehem	26	10	
Bloemfontein	28	9	
(J.B.M. Hertzog)			
Bultfontein			
Fauresmith	25	8	
Ficksburg			
Frankfort	29	11	
Harrismith			
Hoopstad	30	11	
Kroonstad	28	12	
Lindley			
Modderpoort			
Petrusburg			
Philippolis			
Reddersburg			
Reitz			
Vrede			
Warden			
Welkom	29	12	
Wepener			
Winburg			
Zastron			

S.W.A.	Max	Min	RRR
Aroab			
Bethanie			
Dordabis			
Gobabeb	36	15	
Gobabis	33	17	
Grootfontein			
Cape Frio	24	14	
Karasburg			
Kalkfeld			
Karibib			
Keetmanshoop	29	17	
Kub			
Luderitz	22	12	
Mariental	32	18	
Ohopoho			
Okahandja			
Okaukueye			
Ondangua	36	21	
Otavi			
Otjiwarongo			
Outjo	36	19	
Uis	37	20	
J.G. Strydom L.H.	31	17	
Rehoboth			
Runtu	38	19	
Steinhausen			
Tsumeb	37	22	
Walvisbaai	21	11	
Windhoek W.K.			
BASUTOLAND			
Maseru	26	9	
BETSJOEANALAND/BECHUANALAND			
Francistown	37	20	
Gaberones	37	18	
Ghanzi	36	18	
Lobatsi			
Mahalapye			
Maun	41	19	
Shakawe	38	19	
Tsabong	30	9	
Tsane	32	14	
SWAZILAND			
Embembe			4·5
Manzini	33	14	
Stegi			

SYNOPTIC WEATHER MAP 1200 GMT. — 1400 SAST. SINOPTIESE WEERKAART

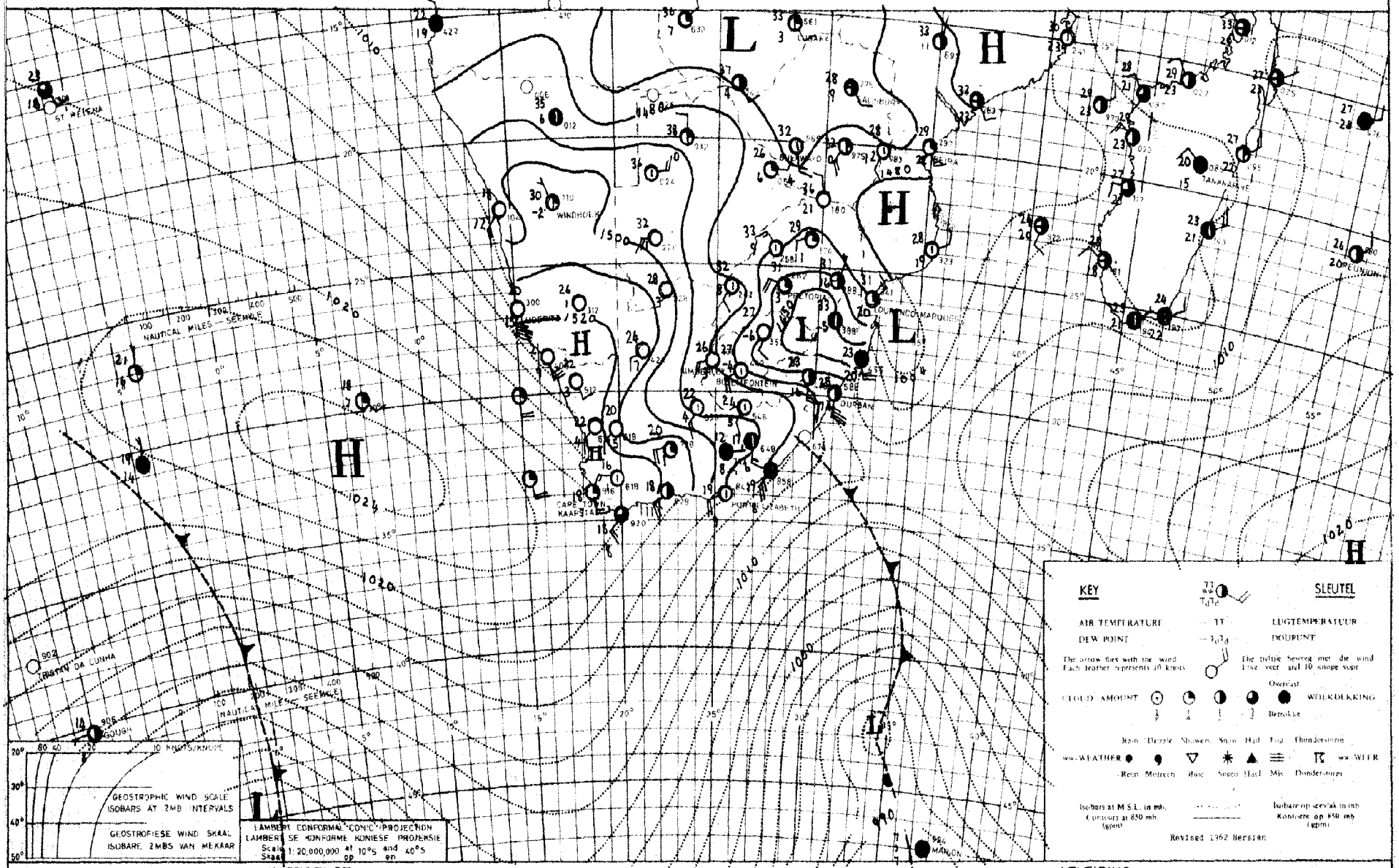

INFERENCE DATE 14-11-1966 DATUM AFLEIDING

The ridging in of the Atlantic High south of the continent is causing cloudy weather over the eastern parts of the country. Elsewhere the circulation is anticyclonic and the air is dry so that it will be fair.

Die Atlantiese hoog wat suid van die vasteland indruk veroorsaak bewolkte weer oor die oostelike dele van die land. Elders is die sirkulasie antisiklonaal en die lug droog sodat dit mooiweer sal wees.

DAAGLIKSE WEERBULLETIN

Maksimum en Minimum Temperatuur (°C) en Reënval (RRR) in mm vir die 24 uur geëindig om 0800 SAST op

WEERBURO / WEATHER BUREAU
DEPT. VAN VERVOER / DEPT. OF TRANSPORT

16 - 11 - 1966

DAILY WEATHER BULLETIN

Maximum and Minimum Temperatures (°C) and rainfall (RRR) in mm for the 24 hours ended at 0800 SAST on

CAPE - KAAP	Max	Min	RRR
Aberdeen			
Addo			
Alexander Bay	27	13	
Aliwal North	25	10	
Bashee	20	16	
Beaufort-Wes	26	10	
(Lughawe)			
Boegoebergdam			
Boetsap			
Brakkekuil			
(naby Heidelberg)			
Brandvlei			
Cala			
Caledon			
Calitzdorp			
Calvinia	29	9	
Cape Agulhas	21	16	
Cape Columbine	17	10	
Cape Point	18	13	
Cape St. Francis	18	15	
Cape Town	22	10	
(D.F. Malan)			
Cape Town			
(Roeland Str.)			
Carnarvon			
Ceres			
Citrusdal			
Colesberg			
Cradock			
Döhne	19	11	
De Aar	27	11	
Douglas			
East London	20	12	
(Airport)			
Eensaambeid			
(naby Herold)			
Elsenburg			
Fraserburg	26	12	
Garies			
George			
Graaff-Reinet			
Grahamstown			
Hopetown			
Idutywa			
Jansenville	26	11	
Joubertina			
Kimberley	28	14	
(Airport)			
Knysna			
Kokstad	18	8	
Kuruman	31	14	

KAAP - CAPE	Max	Min	RRR
Ladismith			
Lake Mentz			
Maclear			
Mafeking	33	17	
Malmesbury			
Matatiele			
Matroosberg	24	8	
Grootfontein			
(Middelburg)	24	7	
Mosselbaai	19	14	
Mount Frere			
Okiep	30	12	
Oudtshoorn	26	7	
Petrusville			
Piketberg			
Pofadder	31	15	
Port Alfred			
Port Elizabeth	19	15	
Port Nolloth	18	10	
Port St. Johns	19	17	
Prieska	30	11	
Prince Albert			
Queenstown	22	11	
Rietfontein			
Riversdale	23	6	
Robertson	27	7	
Sheeprun	18	10	
(near Maclear)			
Somerset-Oos	22	9	
Steynsburg			
Strydenburg			
Sutherland	25	4	
Swellendam			
Tarkastad			
Touwsrivier			
Twee Riviere	34	14	
(Gemsbokpark)			
Umtata	17	13	
Uniondale			
Upington	33	16	
Vanwyksvlei	30	12	
Victoria-Wes	27	9	
Vredendal	31	10	
Vryburg	31	13	
Williston			
Willowmore	24	9	
Willowpark			
(near Dordrecht)	20	9	

NATAL	Max	Min	RRR
Cape St. Lucia	21	17	0·6
Dundee			
Durban	21	17	
(Louis Botha)			
Estcourt	18	13	
Harding			
Himeville			
Mkuze			
Hluhluwe			
Newcastle	24	14	
Cedara			
(Pietermaritzburg)	14	11	0·1
Port Shepstone	9	16	0·8
Richmond			
Seven Oaks			
Vryheid			
Waterford			
(near Underberg)	13	8	
TRANSVAAL			
Barberton			
Belfast			
Bethal	25	10	1·8
Bospoort	30	13	
Carolina	19	10	0·7
Chester			
(near Gravelotte)			
Crecy			
Groendraai	27	15	
(naby Vaalwater)			
Jan Kempdorp			
Jan Smuts	24	10	
Joubert Park (Jhb)	28	11	
Kroondal	31	15	
Levubu	21	15	0·9
Leeudoringstad			
Lichtenburg			
Letaba			
Loskopdam			
Lydenburg	20	12	
Marnitz	27	17	
Mara	22	15	
Marble Hall			
Messina	27	20	
Middelburg			9·0
Nelspruit	20	15	1·0
Phalaborwa	24	18	
Pietersburg	23	14	
Piet Retief	15	13	

TRANSVAAL	Max	Min	RRR
Pongola			
Potchefstroom	29	14	
Potgietersrus	25	15	
Pretoria W.B.	27	14	
Pretoriuskop			
Punda Milia			
Sandpan (NW. Tvl.)	37	19	
Satara			
Sekhukhune			
Shingwidzi			
Skukuza	29	16	
Standerton	26	11	4·6
Thabazimbi			
Tomburke			
Tzaneen			
Vereeniging			
Volksrust			
Warmbad	28	14	
Withank			9·4
Zeerust			
Watervalboven			0·2
O.V.S. - O.F.S.			
Balkfontein			
(naby Bothaville)			
Bethlehem	24	11	
Bloemfontein	27	11	
(J.B.M. Hertzog)			
Bultfontein			
Fauresmith	26	9	
Ficksburg			
Frankfort	27	11	2·0
Harrismith			
Hoopstad	29	12	
Kroonstad	29	14	
Lindley			
Modderpoort			
Petrusburg			
Philippolis			
Reddersburg			
Reitz			
Vrede			1·0
Warden			
Welkom	28	14	
Wepener			
Winburg			
Zastron			

S.W.A.	Max	Min	RRR
Aroab			
Bethanie			
Dordabis			
Gobabeb	34	21	
Gobabis	26	15	
Grootfontein			
Cape Frio	23	14	
Karasburg			
Kalkfeld			
Karibib			
Keetmanshoop	35	17	
Kub			
Luderitz	20	11	
Mariental	34	21	
Ohopoho			
Okahandja			
Okaukueye			
Ondangua	37	20	
Otavi			
Otjiwarongo			
Cutjo	34	20	
Uis	33	17	
J.G. Strydom L.H.	30	14	6·1
Rehoboth			
Runtu	38	21	
Steinhausen			
Tsumeb	37	20	
Walvisbaai	27	13	
Windhoek W.K.			
BASUTOLAND			
Maseru	25	11	
BETSJOEANALAND/BECHUANALAND			
Francistown	32	19	
Gaberones	34	18	
Ghanzi	37	19	
Lobatsi			
Mahalapye	39	20	
Maun	39	20	
Shakawe	34	20	
Tsabong	35	19	
Tsane			
SWAZILAND			
Embembe			
Manzini	22	15	
Stegi			

SYNOPTIC WEATHER MAP 1200 GMT. — 1400 SAST. SINOPTIESE WEERKAART

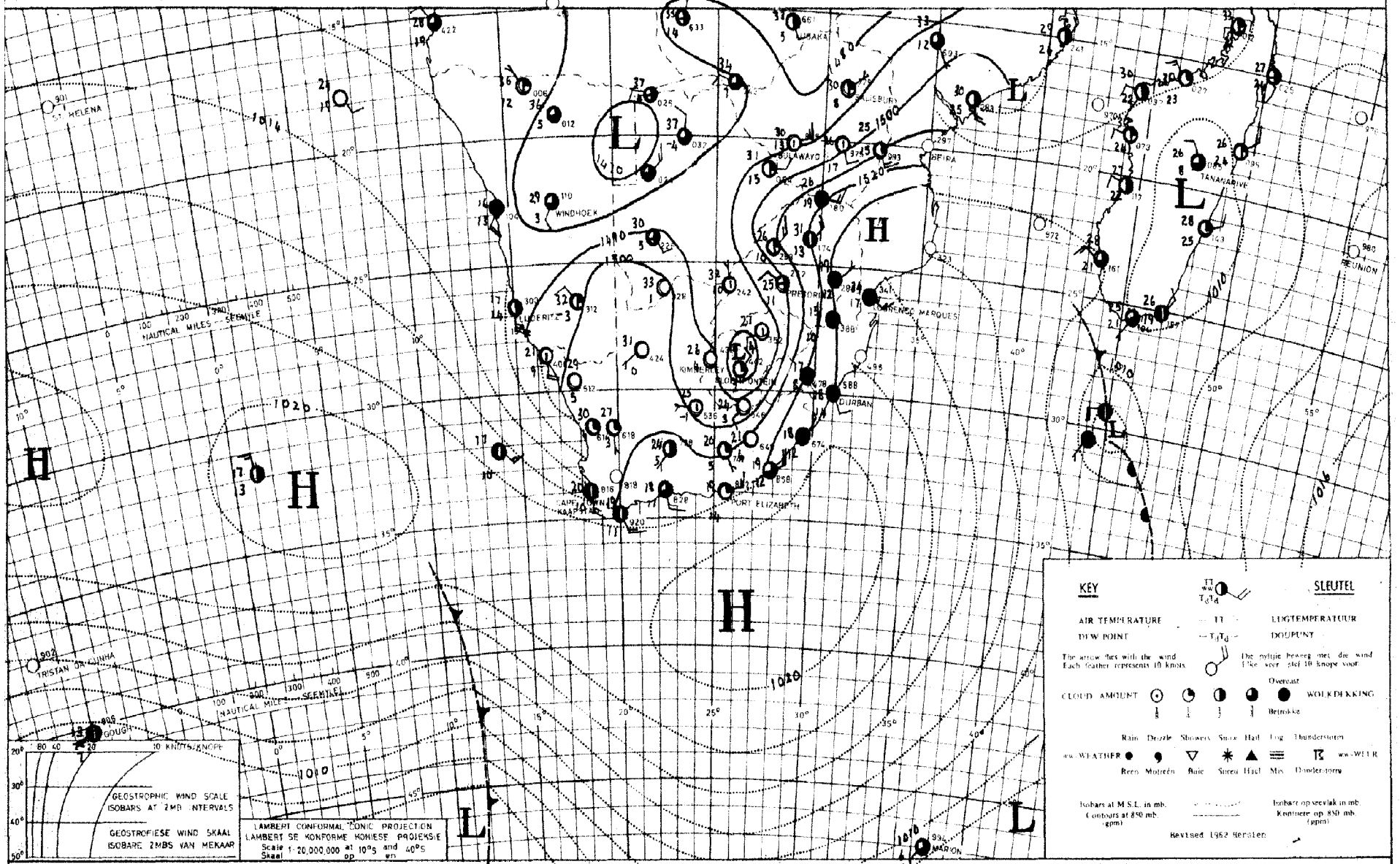

INFERENCE DATE 15 - 11 - 1966 DATUM AFLEIDING

The high to the south of the country is advecting moist air over the northern and eastern interior where thunder-showers will develop. Over the rest of the country it will be fine and warm.

Die hoog suid van die land voer vogtige lug in oor die noordelike en oostelike binneland waar donderbuie sal voorkom. Oor die res van die land sal dit mooiweer en warm wees.

DAAGLIKSE WEERBULLETIN

Maksimum en Minimum Temperatuur (°C) en Reënval (RRR) in mm vir die 24 uur geëindig om 0800 SAST op

WEERBURO / WEATHER BUREAU
DEPT. VAN VERVOER / DEPT. OF TRANSPORT

17 - 11 - 1966

DAILY WEATHER BULLETIN

Maximum and Minimum Temperatures (°C) and rainfall (RRR) in mm for the 24 hours ended at 0800 SAST on

CAPE - KAAP	Max	Min	RRR
Aberdeen			
Addo			
Alexander Bay	20	14	
Aliwal North	30	13	
Bashee	23	16	
Beaufort-Wes	31	14	
(Lughawe)			
Boegoebergdam			
Boetsap			
Brakkekuil			
(naby Heidelberg)			
Brandvlei			
Cala			
Caledon			
Calitzdorp			
Calvinia	30	11	
Cape Agulhas	22	16	
Cape Columbine	18	13	
Cape Point	18	13	
Cape St. Francis	18	14	
Cape Town	24	12	
(D.F. Malan)			
Cape Town			
(Roeland Str.)			
Carnarvon			
Ceres			
Citrusdal			
Colesberg			
Cradock			
Döhne	23	13	
De Aar	33	15	
Douglas			
East London	23	16	
(Airport)			
Eensaamheid			
(naby Herold)			
Elsenburg			
Fraserburg	30	11	
Garies			
George			
Graaff-Reinet	31	15	
Grahamstown			
Hopetown			
Idutywa			
Jansenville	32	16	
Joubertina			
Kimberley	33	22	
(Airport)			
Knysna			
Kokstad	24	10	
Kuruman	32	20	

KAAP - CAPE	Max	Min	RRR
Ladismith			
Lake Mentz			
Maclear			
Mafeking	31	17	
Malmesbury			
Matatiele			
Matroosberg			
Grootfontein			
(Middelburg)	31	14	
Mosselbaai	21	17	
Mount Frere			
Okiep	20	11	
Oudtshoorn	32	13	
Petrusville			
Piketberg			
Pofadder	32	12	
Port Alfred			
Port Elizabeth	22	15	
Port Nolloth	16	11	
Port St. Johns	20	19	
Prieska	36	17	
Prince Albert			
Queenstown			
Rietfontein			
Riversdale	29	13	
Robertson	29	13	
Sheeprun	24	10	
(near Maclear)			
Somerset-Oos	28	15	
Steynsburg			
Strydenburg			
Sutherland	26	9	
Swellendam			
Tarkastad			
Touwsrivier			
Twee Riviere	36	21	
(Gemsbokpark)			
Umtata	24	13	
Uniondale			
Upington	38	17	
Vanwyksvlei	34	15	
Victoria-Wes	32	12	
Vredendal	24	15	
Vryburg	33	16	
Williston			
Willowmore	28	13	
Willowpark			
(near Dordrecht)	28	12	

NATAL	Max	Min	RRR
Cape St. Lucia	24	20	
Dundee			
Durban	24	18	
(Louis Botha)			
Estcourt	25	17	
Harding			
Himeville			
Mkuze			
Hluhluwe			
Newcastle	32	14	
Cedara			
(Pietermaritzburg)	28	13	0·6
Port Shepstone	21	19	0·3
Richmond			
Seven Oaks			
Vryheid			
Waterford			
(near Underberg)			
TRANSVAAL			
Barberton			
Belfast			
Bethal	24	13	3·5
Bospoort	30	17	
Carolina	23	17	
Chester			
(near Gravelotte)			
Crecy			
Groendraai	28	20	
(naby Vaalwater)			
Jan Kempdorp			
Jan Smuts	23	16	
Joubert Park (Jhb)	28	15	
Kroondal	30	16	
Levubu	24	17	0·8
Leeudoringstad			
Lichtenburg			
Letaba			
Loskopdam			
Lydenburg	23	13	
Marnitz	27	19	0·5
Mara	26	18	
Marble Hall			
Messina	29	22	
Middelburg			
Nelspruit	25	19	
Phalaborwa	26	19	
Pietersburg	24	17	
Piet Retief	23	15	

TRANSVAAL	Max	Min	RRR
Pongola	29	18	
Potchefstroom	27	18	
Potgietersrus	25	17	
Pretoria W.B.			
Pretoriuskop			
Punda Milia			
Sandpan (NW. Tvl.)	28	19	
Satara			
Sekhukhune			
Shingwidzi			
Skukuza	27	17	
Standerton	26	13	0·1
Thabazimbi			
Tomburke			
Tzaneen			
Vereeniging			
Volksrust			
Warmbad	28	19	
Witbank			
Zeerust			
O.V.S. - O.F.S.			
Balkfontein			
(naby Bothaville)			
Bethlehem	27	13	
Bloemfontein	31	18	
(J.B.M. Hertzog)			
Bultfontein			
Fauresmith	31	14	
Ficksburg			
Frankfort	28	15	
Harrismith			
Hoopstad	33	20	
Kroonstad	29	18	
Lindley			
Modderpoort			
Petrusburg			
Philippolis			
Reddersburg			
Reitz			
Vrede			
Warden			
Welkom	31	18	
Wepener			
Winburg			
Zastron			

S.W.A.	Max	Min	RRR
Aroab			
Bethanie			
Dordabis			
Gobabeb	31	11	
Gobabis	29	15	
Grootfontein			
Cape Frio	25	13	
Karasburg			
Kalkfeld			
Karibib			
Keetmanshoop	35	16	
Kub			
Luderitz	20	11	
Mariental	32	18	
Ohopoho			
Okahandja			
Okaukueye			
Ondangua	29	16	
Otavi			
Otjiwarongo			
Outjo	30	15	
Uis	32	15	
J.G. Strydom L.H.	22	10	8·3
Rehoboth			
Runtu	27	18	3·0
Steinhausen			
Tsumeb	25	18	5·5
Walvisbaai	17	13	
Windhoek W.K.			
BASUTOLAND			
Maseru	27	14	
BETSJOEANALAND/BECHUANALAND			
Francistown	33	21	
Gaberones	30	19	
Ghanzi	36	19	0·2
Lobatsi			
Mahalapye			
Maun	37	21	
Shakawe	34	20	
Tsabong	36	24	
Tsane	33	21	
SWAZILAND			
Embembe			
Manzini	26	18	
Stegi			

SYNOPTIC WEATHER MAP 1200 GMT. — 1400 SAST. SINOPTIESE WEERKAART

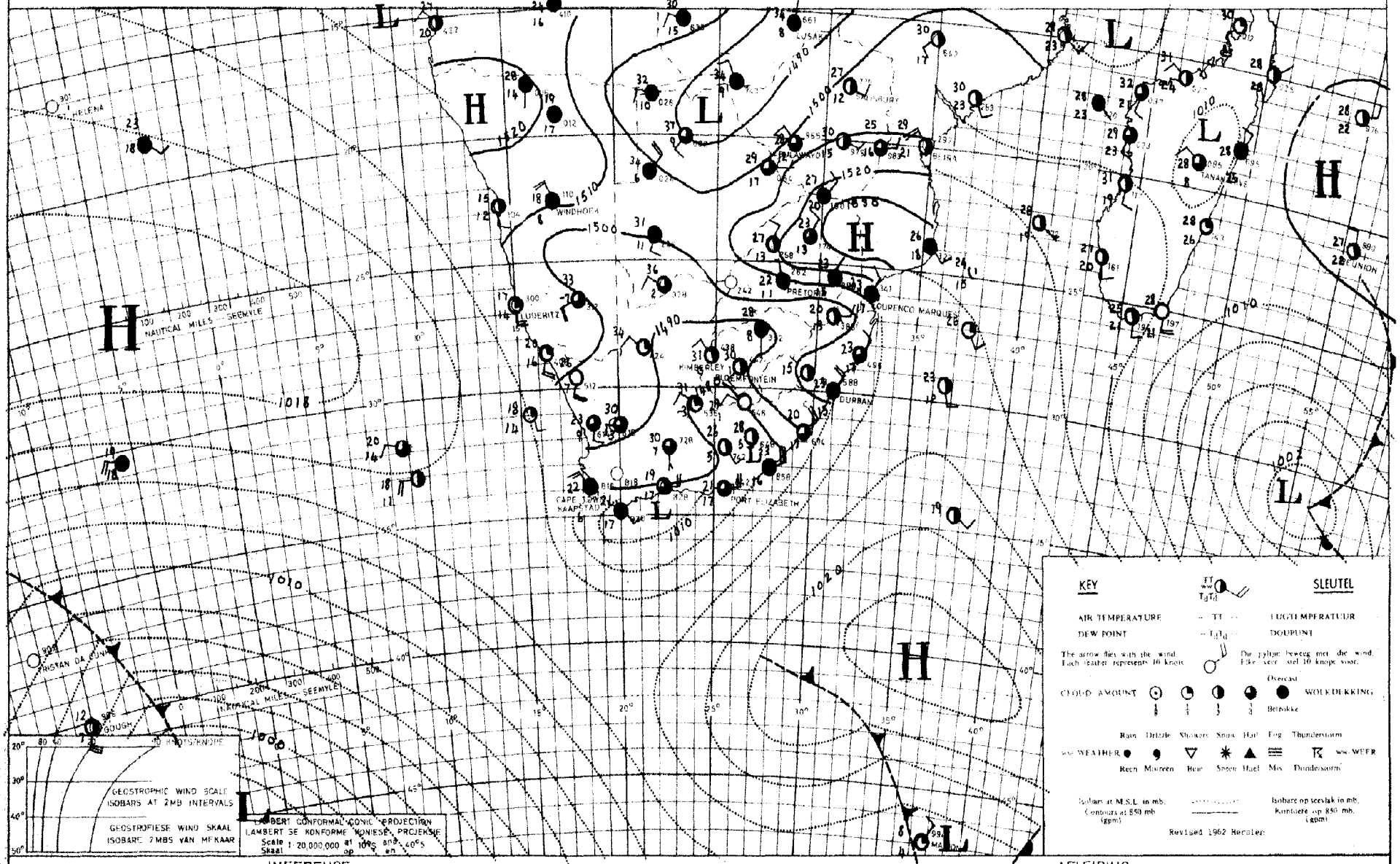

INFERENCE DATE 16 - 11 - 1966 DATUM AFLEIDING

Moist air is in circulation over the eastern, northern and central regions of the country, and with the trough over the central interior, thunder-showers will occur over Transvaal, Natal, Free State, Botswana, Northern Cape and northern half of South West Africa. The coastal low is moving eastwards and it will become cloudy and cooler over the coastal regions with possible light rain.

Vogtige lug is in sirkulasie oor die oostelike noordelike en sentrale dele van die land en met die trog oor die sentrale binneland sal donderbuie oor Transvaal, Vrystaat, Natal, Botswana, die noordelike helfte van Suidwes-Afrika en oor Noord-Kaapland voorkom. Die kuslaag beweeg ooswaarts en dit sal bewolk wees oor die kusstreke met moontlike ligte buie.

DAAGLIKSE WEERBULLETIN

Maksimum en Minimum Temperatuur (°C) en Reënval (RRR) in mm vir die 24 uur geëindig om 0800 SAST op

WEERBURO / WEATHER BUREAU
DEPT. VAN VERVOER / DEPT. OF TRANSPORT

18 - 11 - 1966.

DAILY WEATHER BULLETIN

Maximum and Minimum Temperatures (°C) and rainfall (RRR) in mm for the 24 hours ended at 0800 SAST on

CAPE - KAAP	Max	Min	RRR
Aberdeen			
Addo			
Alexander Bay	24	13	
Aliwal North	32	16	
Bashee	23	18	0·3
Beaufort-Wes			
(Lughawe)			
Boegoebergdam			
Boetsap			
Brakkekuil			
(naby Heidelberg)			
Brandvlei			
Cala			
Caledon			
Calitzdorp			
Calvinia	25	8	
Cape Agulhas	21	15	0·4
Cape Columbine	19	13	
Cape Point	18	13	1·2
Cape St. Francis	20	13	
Cape Town	21	14	3·5
(D.F. Malan)			
Cape Town			0·6
(Roeland Str.)			
Carnarvon			
Ceres			3·0
Citrusdal			
Colesberg			
Cradock			
Döhne	27	13	
De Aar	32	13	
Douglas			
East London	26	15	
(Airport)			
Eensaamheid			
(naby Herold)			
Elsenburg			12·9
Fraserburg	26	8	
Garies			
George			
Graaff-Reinet	32	13	
Grahamstown			
Hopetown			
Idutywa			
Jansenville	30	11	
Joubertina			
Kimberley	32	18	
(Airport)			
Knysna			
Kokstad	32	15	
Kuruman	31	14	

KAAP - CAPE	Max	Min	RRR
Ladismith			
Lake Mentz			
Maclear			
Mafeking	31	17	
Malmesbury			3·0
Matatiele			
Matroosberg			
Grootfontein			
(Middelburg)	33	9	
Mosselbaai	21	14	0·4
Mount Frere			
Okiep	26	8	
Oudtshoorn	30	11	
Petrusville			
Piketberg			4·0
Pofadder	28	9	
Port Alfred			
Port Elizabeth	21	11	
Port Nolloth	18	12	
Port St. Johns	22	18	
Prieska	34	15	
Prince Albert			
Queenstown	34	16	
Rietfontein			
Riversdale	28	10	0·7
Robertson	26	14	0·4
Sheeprun	32	13	
(near Maclear)			
Somerset-Oos	29	10	
Steynsburg			
Strydenburg			
Sutherland	21	5	
Swellendam			
Tarkastad			
Touwsrivier			
Twee Riviere	35	14	
(Gemsbokpark)			
Umtata	31	16	
Uniondale			
Upington	33	16	
Vanwyksvlei	31	12	
Victoria-Wes	30	8	
Vredendal	25	11	
Vryburg	32	17	1·2
Williston			
Willowmore	29	11	
Willowpark			
(near Dordrecht)	29	14	

NATAL	Max	Min	RRR
Cape St. Lucia	26	22	
Dundee			
Durban	29	22	
(Louis Botha)			
Estcourt	31	18	0·5
Harding			
Himeville			
Mkuze			
Hluhluwe			
Newcastle	33	17	1·3
Cedara			
(Pietermaritzburg)	30	16	22·0
Port Shepstone	24	20	
Richmond			
Seven Oaks			
Vryheid			
Waterford			
(near Underberg)	29	13	
TRANSVAAL			
Delareyville			0·7
Barberton			
Belfast			
Bethal	26	13	12·0
Bospoort	29	15	6·0
Carolina	26	13	13·4
Chester			
(near Gravelotte)			
Crecy			
Delmas			18·0
Groendraai	31	19	3·5
(naby Vaalwater)			
Jan Kempdorp			
Jan Smuts	26	13	17·0
Joubert Park (Jhb)	27	13	9·0
Kroondal	32	16	1·1
Levubu	31	22	
Leeudoringstad			
Lichtenburg			26·0
Letaba			
Loskopdam			4·5
Lydenburg	32	15	43·5
Marnitz	26	18	7·0
Mara	32	20	0·6
Marble Hall			3·5
Messina	32	22	
Middelburg			9·0
Gideonsrust			12·0
Nelspruit	31	19	21·2
Phalaborwa	34	23	
Pietersburg	30	17	2·5
Piet Retief	31	16	7·0

TRANSVAAL	Max	Min	RRR
Pongola			
Potchefstroom	30	15	12·5
Potgietersrus	30	17	8·3
Pretoria W.B.	24	16	19·8
Pretoriuskop			
Punda Milia			
Sandpan (NW. Tvl.)	29	18	8·0
Satara			
Sekhukhune			20·1
Shingwidzi			
Skukuza	34	21	
Standerton	28	13	20·9
Thabazimbi			
Tomburke			15·3
Tzaneen			
Vereeniging			
Volksrust			5·5
Warmbad	31	17	11·0
Witbank			14·2
Zeerust			
Waterval-boven			25·2
O.V.S. - O.F.S.			
Balkfontein			
(naby Bothaville)			
Bethlehem	27	13	9·2
Bloemfontein	32	17	0·1
(J.B.M. Hertzog)			
Bultfontein			
Edenville			13·0
Fauresmith			
Ficksburg			
Frankfort	28	13	17·2
Harrismith			
Hoopstad	34	16	1·5
Kroonstad	30	15	12·5
Lindley			13·0
Modderpoort			
Petrusburg			
Philippolis			
Reddersburg			
Reitz			18·0
Vrede			18·0
Warden			
Welkom	32	16	2·0
Wepener	31	17	0·1
Winburg			
Zastron			

S.W.A.	Max	Min	RRR
Aroab			
Bethanie			
Dordabis			
Gobabeb	30	10	
Gobabis	32	15	
Grootfontein			
Cape Frio	24	13	
Karasburg			
Kalkfeld			
Karibib			
Keetmanshoop	33	14	
Kub			
Luderitz	20	13	
Mariental	33	15	
Ohopoho			
Okahandja			
Okaukueye			
Ondangua	34	21	
Otavi			
Otjiwarongo			
Outjo	33	16	
Uis	33	15	
J.G. Strydom	27	12	
Rehoboth			
Runtu	31	19	
Steinhausen			
Tsumeb	33	19	
Walvisbaai	18	12	
Windhoek W.K.			
BASUTOLAND			
Maseru	29	15	0·9
BETSJOEANALAND/BECHUANALAND			
Francistown	31	20	16·5
Gaberones	32	19	2·4
Ghanzi	28	15	0·2
Lobatsi			
Mahalapye			
Maun	31	20	
Shakawe	32	20	
Tsabong	33	16	
Tsane	30	15	
SWAZILAND			
Bremlembe			
Manzini	33	19	8·0
Stegi			

SYNOPTIC WEATHER MAP 1200 GMT. — 1400 SAST. SINOPTIESE WEERKAART

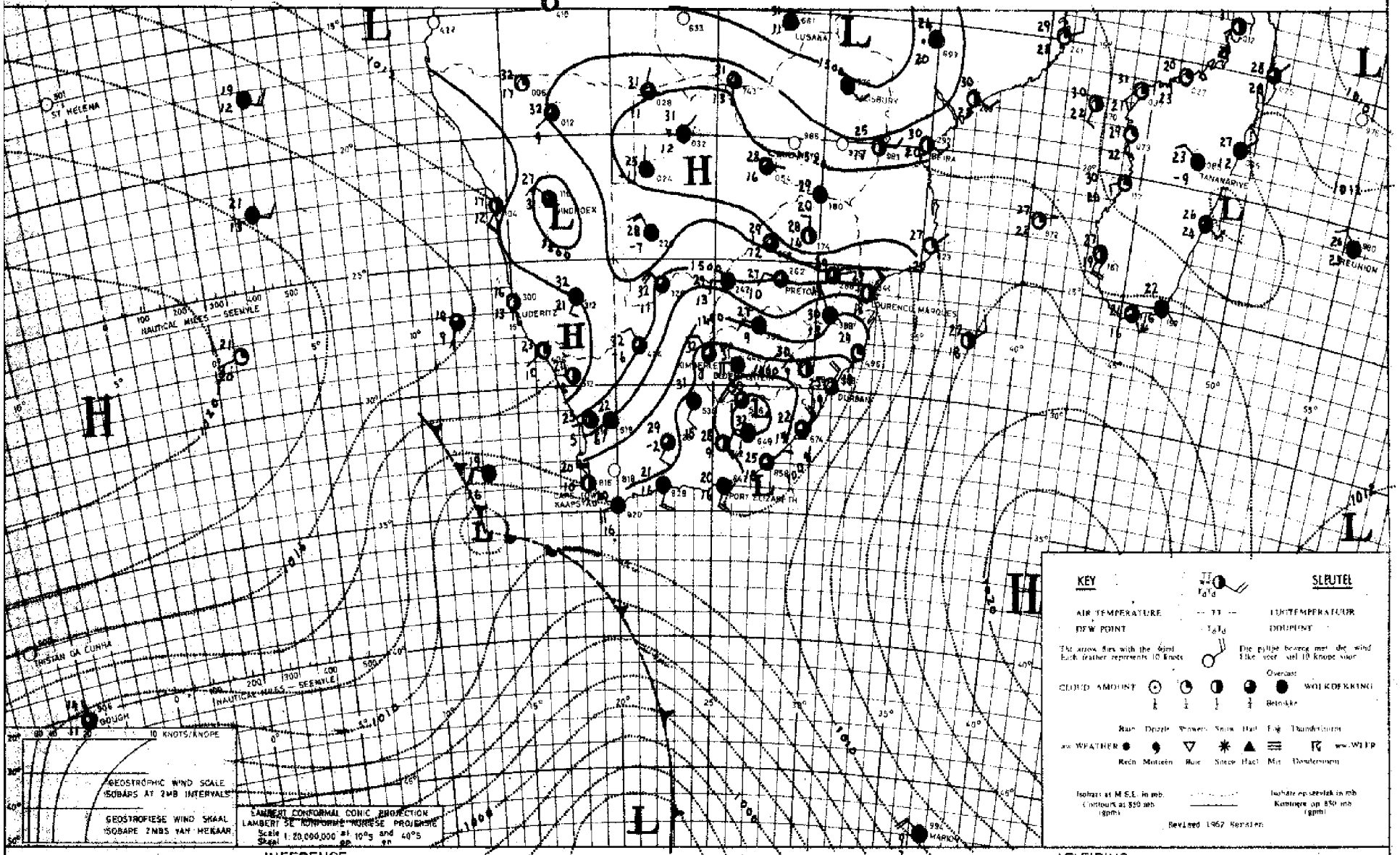

INFERENCE DATE 17-11-1966 DATUM AFLEIDING

A trough is situated over the central areas of the country and with moist air present in the north and east, it will be cloudy over the latter regions with showers and/or thunder-showers. The cold front approaching the Cape from the west will cause cloudy weather with showers along the south-western coast.

'n Trog is oor die sentrale gebiede van die land geleë en met vogtige lug aanwesig in die noorde en ooste, sal dit bewolk wees oor laasgenoemde streke met buie en/of donderbuie. Die koufront wat die Kaap vanuit die weste nader, sal bewolkte weer met buie langs die suidwestelike kusstreek veroorsaak.

DAAGLIKSE WEERBULLETIN

Maksimum en Minimum Temperatuur (°C) en Reënval (RRR) in mm vir die 24 uur geëindig om 0800 SAST op

WEERBURO / WEATHER BUREAU
DEPT. VAN VERVOER / DEPT. OF TRANSPORT

19 - 11 - 1966

DAILY WEATHER BULLETIN

Maximum and Minimum Temperatures (°C) and rainfall (RRR) in mm for the 24 hours ended at 0800 SAST on

CAPE - KAAP	Max	Min	RRR
Aberdeen			
Addo			
Alexander Bay	23	13	
Aliwal North	29	11	
Bashee	22	15	2·0
Beaufort-Wes	23	10	
(Lughawe)			
Boegoebergdam			
Boetsap			
Brakkekuil			
(naby Heidelberg)			
Brandvlei			
Cala			
Caledon			
Calitzdorp			
Calvinia	23	8	
Cape Agulhas	22	16	
Cape Columbine	19	11	
Cape Point	19	14	
Cape St. Francis	20	14	8·0
Cape Town	22	15	
(D.F. Malan)			
Cape Town			
(Roeland Str.)			
Carnarvon			
Ceres			
Citrusdal			
Colesberg			
Cradock			
Döhne	20	9	0·3
De Aar	28	11	
Douglas			
East London	22	15	4·2
(Airport)			
Eensaamheid			
(naby Herold)			
Elsenburg			
Fraserburg	24	9	
Garies			
George			
Graaff-Reinet	27	13	
Grahamstown			1·2
Hopetown			
Idutywa			
Jansenville	29	13	
Joubertina			
Kimberley	31	14	
(Airport)			
Knysna			7·0
Kokstad	19	9	10·0
Kuruman	31	14	

KAAP - CAPE	Max	Min	RRR
Ladismith			
Lake Mentz			
Maclear			
Mafeking	31	14	
Malmesbury			
Matatiele			
Matroosberg			
Grootfontein			
(Middelburg)	29	9	
Mosselbaai	21	17	
Mount Frere			
Okiep	23	9	
Oudtshoorn	22	11	
Petrusville			
Piketberg			
Pofadder	26	9	
Port Alfred			
Port Elizabeth	23	13	2·0
Port Nolloth	18	12	
Port St. Johns	21	16	1·5
Prieska	34	16	
Prince Albert			
Queenstown	25	11	
Rietfontein			
Riversdale	23	11	
Robertson	26	15	
Sheeprun	19	10	
(near Maclear)			
Somerset-Oos	26	10	2·8
Steynsburg			
Strydenburg			
Sutherland	20	5	
Swellendam			
Tarkastad			
Touwsrivier			
Twee Riviere	30	15	
(Gemsbokpark)			
Umtata	22	17	
Uniondale			
Upington	29	16	
Vanwyksvlei	29	14	
Victoria-Wes			
Vredendal	22	11	
Vryburg	32	12	
Williston			
Willowmore	22	9	
Willowpark			
(near Dordrecht)	22	8	0·5

NATAL	Max	Min	RRR
Cape St. Lucia	26	19	7·0
Dundee			
Durban	24	19	17·5
(Louis Botha)			
Estcourt	22	12	17·2
Harding			
Himeville			
Mkuze			7·5
Hluhluwe			
Newcastle			
Cedara			
(Pietermaritzburg)			
Port Shepstone	23	17	0·4
Richmond			
Seven Oaks			
Vryheid			
Waterford			
(near Underberg)	22	8	14·7
TRANSVAAL			
Barberton			17·0
Belfast			
Bethal	17	10	9·5
Bospoort	25	12	1·3
Carolina	18	11	15·8
Chester			
(near Gravelotte)			
Crecy			
Delmas			6·0
Groendraai	29	16	0·8
(naby Vaalwater)			
Jan Kempdorp			
Jan Smuts	19	11	4·0
Joubert Park (Jhb)	19	12	4·0
Kroondal	23	13	16·1
Levubu	30	17	55·0
Leeudoringstad			
Lichtenburg			9·0
Letaba			
Loskopdam			
Lydenburg	22	11	6·0
Marnitz	30	18	1·8
Mara	32	17	0·5
Marble Hall			
Messina	37	21	
Middelburg			19·2
Nelspruit	25	16	21·7
Phalaborwa	29	19	1·2
Pietersburg	28	16	0·4
Piet Retief	23	12	8·5

TRANSVAAL	Max	Min	RRR
Pongola			
Potchefstroom	24	13	4·5
Potgietersrus	25	15	6·0
Pretoria W.B.	22	14	9·2
Pretoriuskop			
Punda Milia			
Sandpan (NW. Tvl.)			
Satara			
Sekhukhune			
Shingwidzi			
Skukuza	32	16	3·0
Standerton	20	11	2·7
Thabazimbi			
Tomburke			2·0
Tzaneen			
Vereeniging			
Volksrust			
Warmbad	23	15	6·8
Witbank			20·5
Zeerust			
O.V.S. - O.F.S.			
Balkfontein			
(naby Bothaville)			
Bethlehem	21	xx	
Bloemfontein	29	11	
(J.B.M. Hertzog)			
Bultfontein			
Fauresmith	29	11	
Ficksburg			
Frankfort	21	11	1·4
Harrismith			
Hoopstad	28	13	0·3
Kroonstad	23	12	7·1
Lindley			7·5
Modderpoort			
Petrusburg			
Philippolis			
Reddersburg			
Reitz			
Vrede			
Warden			
Welkom	26	12	4·5
Wepener	28	19	
Winburg			
Zastron			

S.W.A.	Max	Min	RRR
Aroab			
Bethanie			
Dordabis			
Gobabeb	31	12	
Gobabis	33	11	
Grootfontein			
Cape Frio	23	13	
Karasburg			
Kalkfeld			
Karibib			
Keetmanshoop	28	12	
Kub			
Luderitz	20	13	
Mariental	32	16	
Ohopoho			
Okahandja			
Okaukueye			
Ondangua	34	20	
Otavi			
Otjiwarongo			
Outjo	32	18	
Uis	33	15	
J.G. Strydom LH.	29	11	
Rehoboth			
Runtu	35	19	
Steinhausen			
Tsumeb	33	16	
Walvisbaai	19	13	
Windhoek W.K.			
BASUTOLAND			
Maseru	23	10	
BETSJOEANALAND/BECHUANALAND			
Francistown	34	21	
Gaberones	34	15	
Ghanzi	34	14	0·2
Lobatsi			
Mahalapye			
Maun	37	20	
Shakawe	30	20	5·0
Tsabong	38	11	
Tsane	34	13	
SWAZILAND			
Bulembe			
Manzini			
Stegi			5·5

SYNOPTIC WEATHER MAP 1200 GMT. — 1400 SAST. SINOPTIESE WEERKAART

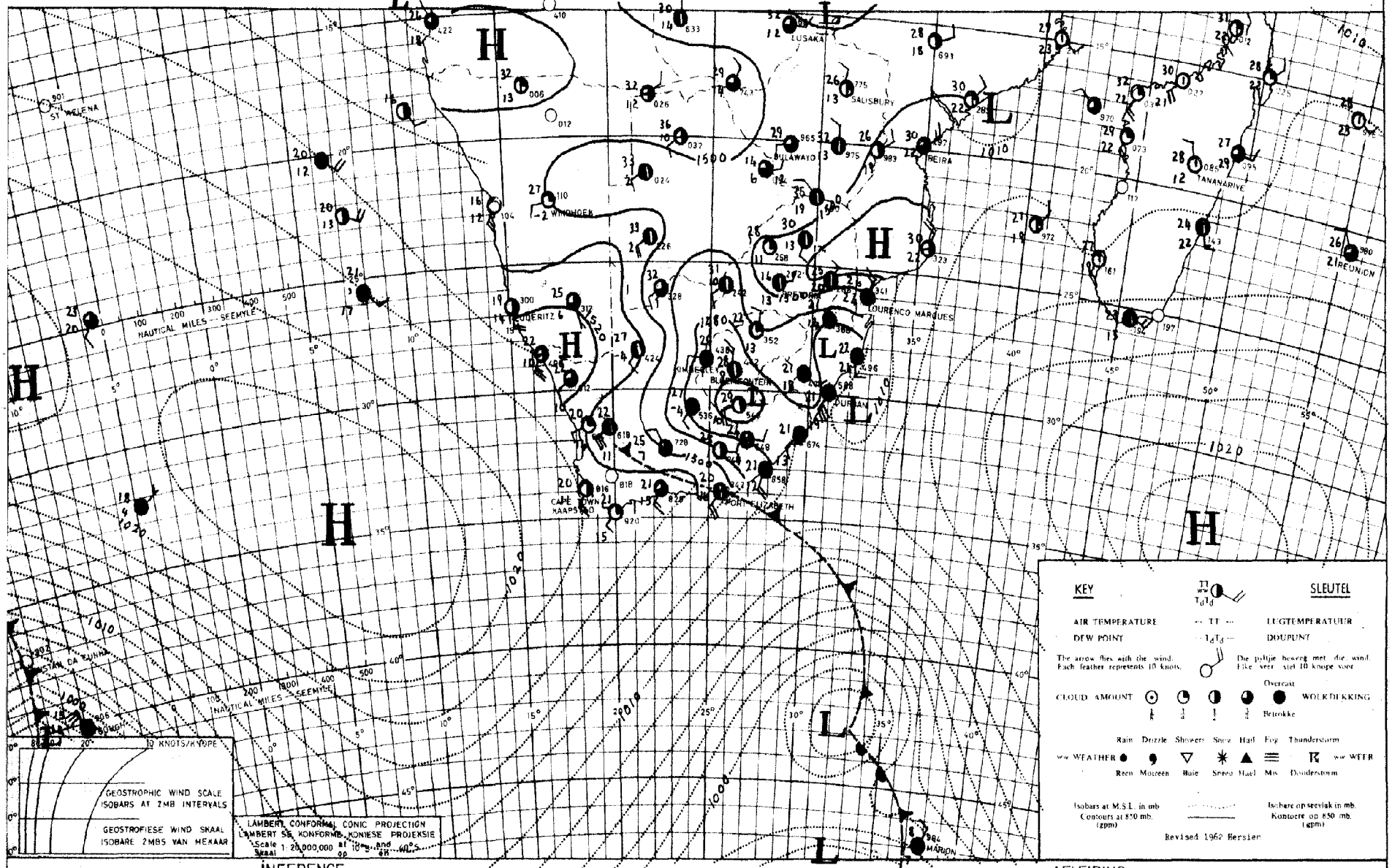

INFERENCE DATE 18 - 11 - 1966 DATUM AFLEIDING

Moist air is in circulation over the eastern and north-eastern interior and with a trough over the central interior, thunder-showers will occur over Natal, north-eastern Free State, and Transvaal. The Atlantic high is ridging in south of the country and cloudy weather with showers will occur over the southern and eastern coastal regions.

Vogtige lug is in sirkulasie oor die oostelike en noordoostelike binneland en met die trog oor die sentrale binneland, sal donderbuie oor Natal, Noordoos-Vrystaat en Transvaal voorkom. Die Atlantiese hoog druk h rug in suid van die land sodat dit bewolk sal wees met buie oor die suidelike en oostelike kusgebiede.

DAAGLIKSE WEERBULLETIN

Makeimum en Minimum Temperatuur (°C) en Reënval (RRR) in mm vir die 24 uur geëindig om 0800 SAST op

WEERBURO / WEATHER BUREAU
DEPT. VAN VERVOER / DEPT. OF TRANSPORT
20 - 11 - 1966

DAILY WEATHER BULLETIN

Maximum and Minimum Temperatures (°C) and rainfall (RRR) in mm for the 24 hours ended at 0800 SAST on

CAPE - KAAP	Max	Min	RRR
Aberdeen			
Addo			
Alexander Bay	21	11	
Aliwal North	25	11	
Bashee	24	15	0·9
Beaufort-Wes	24	13	
(Lughawe)			
Boegoebergdam			
Boetsap			
Brakkekuil			
(naby Heidelberg)			
Brandvlei			
Cala			
Caledon			
Calitzdorp			
Calvinia	24	9	
Cape Agulhas	21	15	
Cape Columbine	19	13	
Cape Point	20	13	
Cape St. Francis	19	14	1·4
Cape Town			
(D.F. Malan)	24	14	
Cape Town			
(Roeland Str.)			
Carnarvon			
Ceres			
Citrusdal			
Colesberg			
Cradock			
Döhne	18	11	0·2
De Aar	24	12	
Douglas			
East London	20	15	2·1
(Airport)			
Eensaamheid			
(naby Herold)			
Elsenburg			
Fraserburg	22	11	
Garies			
George			
Graaff-Reinet			
Grahamstown			
Hopetown			
Idutywa			
Jansenville	26	15	
Joubertina			
Kimberley	27	15	
(Airport)			
Knysna			
Kokstad	17	8	
Kuruman	28	13	

KAAP - CAPE	Max	Min	RRR
Ladismith			
Lake Mentz			
Maclear			
Mafeking	31	13	
Malmesbury			
Matatiele			
Matroosberg			
Grootfontein			
(Middelburg)	22	13	
Mosselbaai	20	16	
Mount Frere			
Okiep	24	12	
Oudtshoorn	27	16	
Petrusville			
Piketberg			
Pofadder	27	11	
Port Alfred			
Port Elizabeth	20	13	1·5
Port Nolloth	18	10	
Port St. Johns	21	17	0·5
Prieska	28	16	
Prince Albert			
Queenstown	22	11	
Rietfontein			
Riversdale	25	11	
Robertson	27	11	
Sheeprun	18	9	1·1
(near Maclear)			
Somerset-Oos	22	12	
Steynsburg			
Strydenburg			
Sutherland	21	7	
Swellendam			
Tarkastad			
Touwsrivier			
Twee Riviere	29	15	
(Gemsbokpark)			
Umtata	18	12	0·4
Uniondale			
Upington	29	14	
Vanwyksvlei	26	13	
Victoria-Wes	23	10	
Vredendal	25	14	
Vryburg	29	12	
Williston			
Willowmore	23	12	
Willowpark			
(near Dordrecht)			

NATAL	Max	Min	RRR
Cape St. Lucia	24	16	2·9
Dundee			
Durban	23	17	0·6
(Louis Botha)			
Estcourt	16	11	11·1
Harding			
Himeville			
Mkuze			
Hluhluwe			
Newcastle	17	12	7·5
Cedara			
(Pietermaritzburg)	17	9	6·0
Port Shepstone	22	17	
Richmond			
Seven Oaks			
Vryheid			
Waterford			
(near Underberg)	12	7	1·0
Van Reenen			11·1
TRANSVAAL			
Barberton			13·0
Belfast			
Bethal	19	9	13·5
Bospoort	27	11	
Carolina	16	10	13·6
Chester			
(near Gravelotte)			
Crecy			
Groendraai	33	17	
(naby Vaalwater)			
Jan Kempdorp			
Jan Smuts	23	10	
Joubert Park (Jhb)	16	11	
Kroondal	30	15	
Levubu	23	15	6·5
Leeudoringstad			
Lichtenburg			
Letaba			
Loskopdam			3·0
Lydenburg	22	10	9·1
Marnitz	32	17	
Mara	27	15	26·3
Marble Hall			
Messina	35	19	
Middelburg			
Nelspruit	23	16	16·1
Phalaborwa	25	14	4·2
Pietersburg	25	13	11·8
Piet Retief	17	12	2·5

TRANSVAAL	Max	Min	RRR
Pongola			
Potchefstroom	27	13	
Potgietersrus	28	15	
Pretoria W.B.	27	14	
Pretoriuskop			
Punda Milia			
Sandpan (NW. Tvl.)	36	18	
Satara			
Sekhukhune			
Shingwidzi			
Skukuza			
Standerton	19	9	2·2
Thabazimbi			
Tomburke			
Tzaneen			
Vereeniging			
Volksrust			
Warmbad			
Witbank			
Zeerust			
Waterval Boven			27·0
O.V.S. - O.F.S.			
Balkfontein			
(naby Bothaville)			
Bethlehem	20	12	9·0
Bloemfontein	27	14	
(J.B.M. Hertzog)			
Bultfontein			
Fauresmith	25	13	
Ficksburg			
Frankfort	21	10	21·6
Harrismith			
Hoopstad	29	11	
Kroonstad	24	12	
Lindley			
Modderpoort			
Petrusburg			
Philippolis			
Reddersburg			
Reitz			
Vrede			8·0
Warden			
Welkom			
Wepener	25	13	
Winburg			
Zastron			

S.W.A.	Max	Min	RRR
Aroab			
Bethanie			
Dordabis			
Gobabeb	33	9	
Gobabis	32	13	
Grootfontein			
Cape Frio	22	13	
Karasburg			
Kalkfeld			
Karibib			
Keetmanshoop	28	12	
Kub			
Luderitz	22	12	
Mariental	31	15	
Ohopoho			
Okahandja			
Okaukueye			
Ondangua			
Otavi			
Otjiwarongo			
Outjo	34	13	
Rehoboth			
Runtu			
Steinhausen			
Tsumeb	36	22	
Walvisbaai	18	11	
Windhoek W.K.			
J.G. Strydom Lughawe	30	15	
BASUTOLAND			
Maseru	24	10	
BETSJOEANALAND/BECHUANALAND			
Francistown	26	19	
Gaberones	34	19	
Ghanzi	36	10	
Lobatsi			
Mahalapye			
Maun	37	19	
Shakawe	36	18	
Tsabong	30	16	
Tsane	32	19	
SWAZILAND			
Emlembe			
Manzini	24	14	4·0
Stegi			1·5

SYNOPTIC WEATHER MAP — 1200 GMT — 1400 SAST — SINOPTIESE WEERKAART

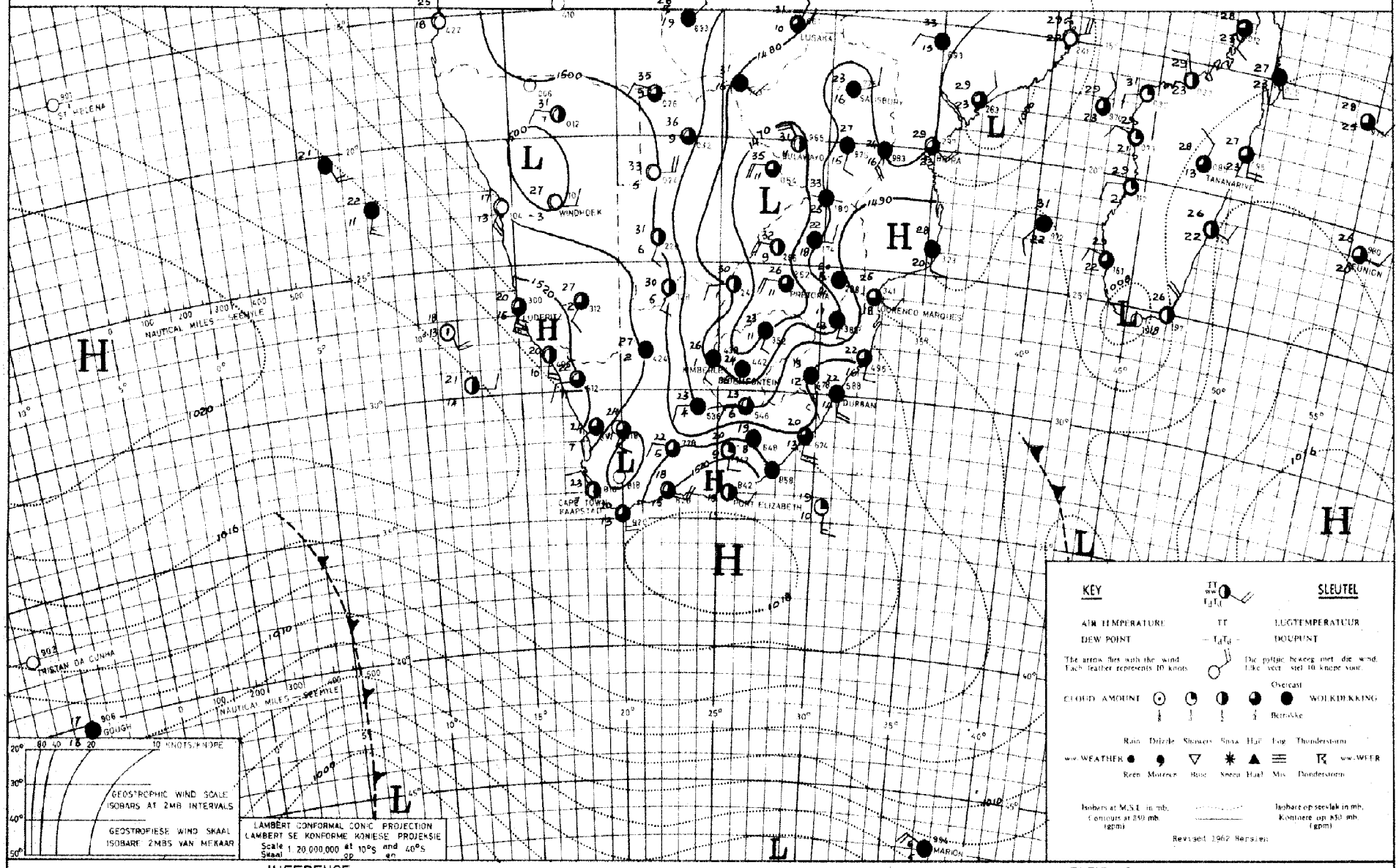

INFERENCE — DATE 19 - 11 - 1966 DATUM — AFLEIDING

The cold front between Gough and Cape Town is moving eastwards and will reach the south-western Cape coast later tomorrow, with the result that cloudy cooler weather with light rain will spread over the south-western and southern Cape coasts. The trough over the eastern interior will cause further rain or thunder-showers over the southern parts of Transvaal, north-eastern Free State and Natal.

Die kouefront tussen Gough en Kaapstad beweeg oos-waarts en sal later môre die Kaapse suidweskus bereik sodat koeler bewolkte weer met ligte reën oor die suidwestelike en suidelike Kaapse kusstreke sal uitbrei. Die trog oor die oostelike binneland sal verdere reën of donderbuie oor die suidelike dele van Transvaal, Noordoos-Vrystaat en Natal veroorsaak.

DAAGLIKSE WEERBULLETIN

Maksimum en Minimum Temperatuur (°C) en Reënval (RRR) in mm vir die 24 uur geëindig om 0800 SAST op

WEERBURO / WEATHER BUREAU
DEPT. VAN VERVOER / DEPT. OF TRANSPORT

21 - 11 - 1966.

DAILY WEATHER BULLETIN

Maximum and Minimum Temperatures (°C) and rainfall (RRR) in mm for the 24 hours ended at 0800 SAST on

CAPE - KAAP	Max	Min	RRR
Aberdeen			
Addo			
Alexander Bay	22	17	
Aliwal North	25	7	
Bashee	23	15	
Beaufort-Wes	27	14	
(Lughawe)			
Boegoebergdam			
Boetsap			
Brakkekuil			
(naby Heidelberg)			
Brandvlei			
Cala			
Caledon			
Calitzdorp			
Calvinia	23	11	
Cape Agulhas	23	16	1·1
Cape Columbine	19	15	
Cape Point	18	14	
Cape St. Francis	21	17	0·1
Cape Town	19	13	2·0
(D.F. Malan)			
Cape Town			
(Roeland Str.)			
Carnarvon			
Ceres			
Citrusdal			
Colesberg			
Cradock			
Döhne	19	9	
De Aar	27	12	
Douglas			
East London	22	16	
(Airport)			
Eensaamheid			
(naby Herold)			
Elsenburg			
Fraserburg	24	11	
Garies			
George			
Graaff-Reinet	27	13	
Grahamstown			
Hopetown			
Idutywa			
Jansenville	29	14	
Joubertina			
Kimberley	28	16	
(Airport)			
Knysna			1·0
Kokstad	18	6	
Kuruman	28	16	

KAAP - CAPE	Max	Min	RRR
Ladismith			
Lake Mentz			
Maclear			
Mafeking	30	14	
Malmesbury			
Matatiele			
Matroosberg			
Grootfontein			
(Middelburg)	25	7	
Mosselbaai	24	15	0·4
Mount Frere			
Okiep	23	11	
Oudtshoorn			
Petrusville			
Piketberg			
Pofadder	27	11	
Port Alfred			
Port Elizabeth	22	17	
Port Nolloth	19	16	
Port St. Johns	23	16	
Prieska	30	14	
Prince Albert			
Queenstown	23	8	
Rietfontein			
Riversdale			
Robertson	24	14	
Sheeprun	22	7	
(near Maclear)			
Somerset-Oos	24	11	
Steynsburg			
Strydenburg			
Sutherland	21	7	
Swellendam			
Tarkastad			
Touwsrivier			
Twee Riviere	29	13	
(Gemsbokpark)			
Umtata	23	9	
Uniondale			
Upington	28	13	
Vanwyksvlei	29	12	
Victoria-Wes	26	11	
Vredendal	23	14	
Vryburg	30	14	
Williston			
Willowmore	25	13	
Willowpark			
(near Dordrecht)	20	7	

NATAL	Max	Min	RRR
Cape St. Lucia	23	15	4·0
Dundee			
Durban	23	13	
(Louis Botha)			
Estcourt	20	11	0·4
Harding			
Himeville			
Mkuze			10·5
Hluhluwe			
Newcastle	27	8	2·8
Cedara			
(Pietermaritzburg)	18	9	9·5
Port Shepstone	24	15	
Richmond			
Seven Oaks			
Vryheid			
Waterford	18	7	0·5
(near Underberg)			
Van Reenen			3·0
TRANSVAAL			
Barberton			
Belfast			
Bethal	20	9	3·5
Bospoort	27	11	
Carolina	20	11	1·6
Chester			
(near Gravelotte)			
Crecy			
Gideonsrust			5·0
Groendraai	27	14	
(naby Vaalwater)			
Jan Kempdorp			
Jan Smuts	21	9	7·2
Joubert Park (Jhb)	23	9	
Kroondal	27	11	
Levubu	22	15	0·6
Leeudoringstad			
Lichtenburg			
Letaba			
Loskopdam			
Lydenburg	20	11	
Marnitz	28	19	
Mara	26	16	
Marble Hall			11·0
Messina	28	18	
Middelburg			3·5
Nelspruit	23	15	24·3
Phalaborwa	26	19	
Pietersburg	24	16	
Piet Retief	19	10	5·0

TRANSVAAL	Max	Min	RRR
Pongola			
Potchefstroom	26	11	
Potgietersrus	25	16	0·2
Pretoria W.B.	23	14	
Pretoriuskop			
Punda Milia			
Sandpan (NW. Tvl.)			
Satara			
Sekhukhune			
Shingwidzi			
Skukuza			
Standerton	22	9	
Thabazimbi			
Tomburke			
Tzaneen			
Vereeniging			
Volksrust			7·7
Warmbad	27	14	
Witbank			0·7
Zeerust			
O.V.S. - O.F.S.			
Balkfontein			1·2
(naby Bothaville)			
Bethlehem	22	8	
Bloemfontein	27	8	
(J.B.M. Hertzog)			
Bultfontein			
Fauresmith	27	9	
Ficksburg			
Frankfort			
Harrismith			
Hoopstad	29	11	
Kroonstad	25	11	
Lindley			
Modderpoort			
Petrusburg			
Philippolis			
Reddersburg			
Reitz			
Vrede			
Warden			11·5
Welkom	27	12	
Wepener	25	7	
Winburg			
Zastron			

S.W.A.	Max	Min	RRR
Aroab			
Bethanie			
Dordabis			
Gobabeb	32	12	
Gobabis	29	11	
Grootfontein			
Cape Frio	23	12	
Karasburg			
Kalkfeld			
Karibib			
Keetmanshoop	25	13	
Kub			
Luderitz	21	13	
Mariental	30	16	
Ohopoho			
Okahandja			
Okaukueye			
Ondangua	36	16	
Otavi			
Otjiwarongo			
Outjo	34	12	
Uis	32	13	
J.G. Strydom L.H.	29	14	
Rehoboth			
Runtu	38	18	
Steinhausen			
Tsumeb	36	21	
Walvisbaai	20	12	
Windhoek W.K.			
BASUTOLAND			
Maseru	24	7	
BETSJOEANALAND/BECHUANALAND			
Francistown	34	18	
Gaberones	33	16	
Ghanzi	34	16	
Lobatsi			
Mahalapye			
Maun	36	19	
Shakawe	38	18	
Tsabong	34	14	
Tsane	29	13	
SWAZILAND			
Embembe			
Manzini	22	14	15·0
Stegi			23·5

SYNOPTIC WEATHER MAP 1200 GMT. — 1400 SAST. SINOPTIESE WEERKAART

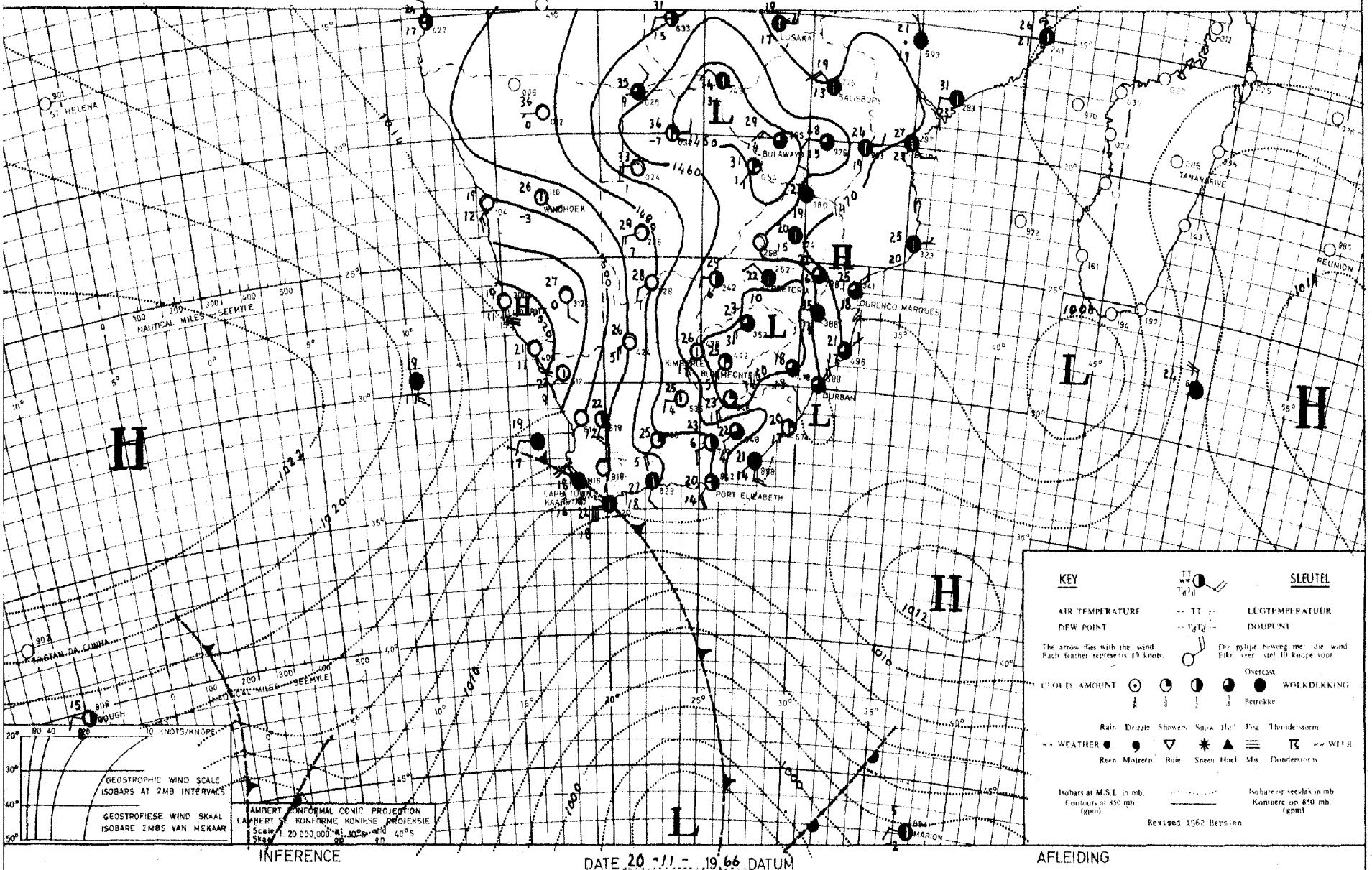

INFERENCE DATE 20 / 11 / 1966 DATUM AFLEIDING

The cold front over the south-western Cape coast is moving further eastwards and cloudy cooler weather with light rain will spread over the southern and south-eastern Cape coastal regions. The low over the eastern interior will cause thunder-showers over the eastern central and northern regions of Transvaal and the eastern regions of Botswana.

Die koufront oor die kaapse suidweskus beweeg verder ooswaarts en bewolkte koeler weer met ligte reën sal oor die Kaapse suid-en suidooskus-streke uitbrei. Die laag oor die oostelike binneland sal nog enkele donderbuie oor Oos-, Sentraal- en Noord-Transvaal asook oor die oostelike dele van Botswana veroorsaak.

DAAGLIKSE WEERBULLETIN

Maksimum en Minimum Temperatuur (°C) en Reënval (RRR) in mm vir die 24 uur geëindig om 0800 SAST op

WEERBURO / WEATHER BUREAU
DEPT. VAN VERVOER / DEPT. OF TRANSPORT

22-11-1966

DAILY WEATHER BULLETIN

Maximum and Minimum Temperatures (°C) and rainfall (RRR) in mm for the 24 hours ended at 0800 SAST on

CAPE - KAAP	Max	Min	RRR
Aberdeen			
Addo			
Alexander Bay	23	13	
Aliwal North	27	10	
Bashee	25	16	
Beaufort-Wes	24	10	
(Lughawe)			
Boegoebergdam			
Boetsap			
Brakkekuil			
(naby Heidelberg)			
Brandvlei			
Cala			
Caledon			
Calitzdorp			
Calvinia	26	8	
Cape Agulhas	20	13	
Cape Columbine	20	11	
Cape Point	18	12	
Cape St. Francis	19	14	1·1
Cape Town	22	12	0·2
(D.F. Malan)			
Cape Town			
(Roeland Str.)			
Carnarvon			
Ceres			
Citrusdal			
Colesberg			
Cradock			
Döhne	22	9	
De Aar	26	10	
Douglas			
East London	25	15	
(Airport)			
Eensaamheid			
(naby Herold)			
Elsenburg			
Fraserburg	24	8	
Garies			
George			
Graaff-Reinet			
Grahamstown			
Hopetown			
Idutywa			
Jansenville			
Joubertina			
Kimberley	30	13	
(Airport)			
Knysna			
Kokstad	23	11	
Kuruman	31	13	

KAAP - CAPE	Max	Min	RRR
Ladismith			
Lake Mentz			
Maclear			
Mafeking	32	14	
Malmesbury			
Matatiele			
Matroosberg	22	5	
Grootfontein			
(Middelburg)	24	6	
Mosselbaai	20	13	0·2
Mount Frere			
Okiep	29	14	
Oudtshoorn	24	6	
Petrusville			
Piketberg			
Pofadder	29	13	
Port Alfred			
Port Elizabeth	21	13	
Port Nolloth	22	12	
Port St. Johns	24	18	
Prieska	32	14	
Prince Albert			
Queenstown	26	9	
Rietfontein			
Riversdale	22	4	
Robertson	26	9	
Sheeprun	26	11	1·4
(near Maclear)			
Somerset-Oos	25	9	
Steynsburg			
Strydenburg			
Sutherland	21	2	
Swellendam			
Tarkastad			
Touwsrivier			
Twee Riviere	31	15	
(Gemsbokpark)			
Umtata	26	12	
Uniondale			
Upington	31	15	
Vanwyksvlei	31	13	
Victoria-Wes	25	7	
Vredendal	25	14	
Vryburg	33	15	
Williston			
Willowmore	21	7	
Willowpark			
(near Dordrecht)	24	6	

NATAL	Max	Min	RRR
Cape St. Lucia	26	18	1·5
Dundee			
Durban	25	19	0·2
(Louis Botha)			
Estcourt	24	13	
Harding			
Himeville			
Mkuze			
Hluhluwe			
Newcastle	29	14	
Cedara			
(Pietermaritzburg)	22	12	0·5
Port Shepstone	29	19	
Richmond			
Seven Oaks			
Vryheid			
Waterford			
(near Underberg)	23	10	1·2
TRANSVAAL			
Barberton			
Belfast			
Bethal	23	11	
Bospoort	29	12	
Carolina	23	12	
Chester			
(near Gravelotte)			
Crecy			
Groendraai	29	14	
(naby Vaalwater)			
Jan Kempdorp			
Jan Smuts	25	12	
Joubert Park (Jhb)	24	16	
Kroondal	32	13	
Levubu	28	17	0·2
Leeudoringstad			
Lichtenburg			
Letaba			
Loskopdam			
Lydenburg	26	12	
Marnitz	31	20	
Mara	30	18	
Marble Hall			
Messina	33	18	
Middelburg			
Nelspruit	26	17	
Phalaborwa	30	19	
Pietersburg	27	17	
Piet Retief	23	14	

TRANSVAAL	Max	Min	RRR
Pongola			
Potchefstroom	28	12	
Potgietersrus	28	18	
Pretoria W.B.	28	14	
Pretoriuskop			
Punda Milia			
Sandpan (NW. Tvl.)	31	19	
Satara			
Sekhukhune			
Shingwidzi			
Skukuza	30	17	
Standerton	26	11	
Thabazimbi			
Tomburke			
Tzaneen			
Vereeniging			
Volksrust			
Warmbad	29	16	
Witbank			
Zeerust			
O.V.S. - O.F.S.			
Balkfontein			
(naby Bothaville)			
Bethlehem	25	11	
Bloemfontein	29	11	
(J.B.M. Hertzog)			
Bultfontein			
Fauresmith	29	11	
Ficksburg			
Frankfort	26	11	
Harrismith			
Hoopstad	32	13	
Kroonstad	28	13	
Lindley			
Modderpoort			
Petrusburg			
Philippolis			
Reddersburg			
Reitz			
Vrede			
Warden			
Welkom	29	12	
Wepener	27	9	
Winburg			
Zastron			

S.W.A.	Max	Min	RRR
Aroab			
Bethanie			
Dordabis			
Gobabeb	33	11	
Gobabis	30	13	
Grootfontein			
Cape Frio	24	13	
Karasburg			
Kalkfeld			
Karibib			
Keetmanshoop	33	14	
Kub			
Luderitz	22	14	
Mariental	32	17	
Ohopoho			
Okahandja			
Okaukueye			
Ondangua			
Otavi			
Otjiwarongo			
Outjo	35	13	
Uis	35	16	
J.G. Strydom L.H.	29	15	
Rehoboth			
Runtu	36	14	
Steinhausen			
Tsumeb	35	21	
Walvisbaai	17	12	
Windhoek W.K.			
BASUTOLAND			
Maseru	27	10	
BETSJOEANALAND/BECHUANALAND			
Francistown	34	19	
Gaberones	34	20	
Ghanzi	33	14	
Lobatsi			
Mahalapye			
Maun	36	19	
Shakawe	36	14	
Tsabong	31	16	
Tsane	32	13	
SWAZILAND			
Bulembe			
Manzini	28	16	3·5
Stegi			

SYNOPTIC WEATHER MAP 1200 GMT. — 1400 SAST. SINOPTIESE WEERKAART

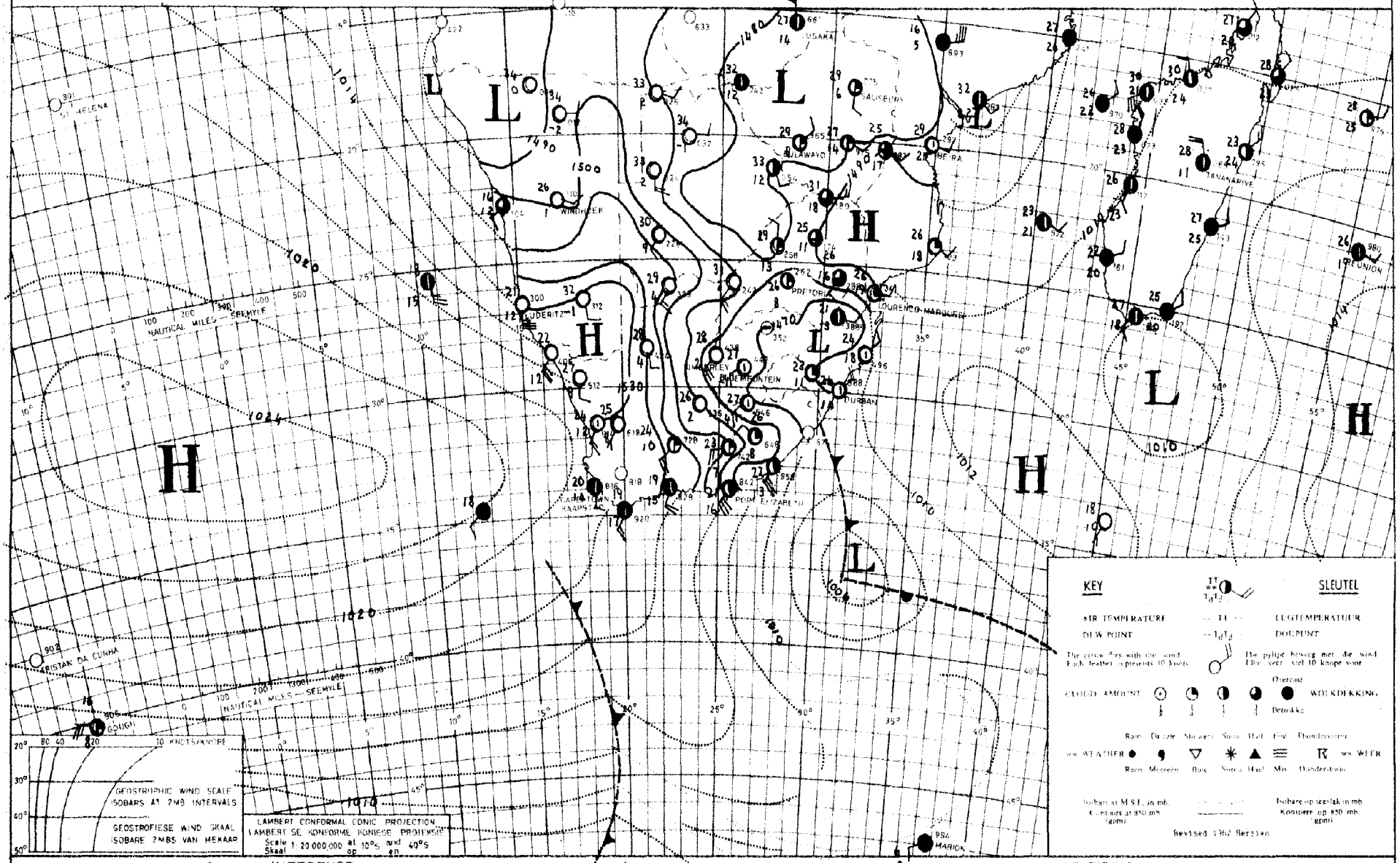

INFERENCE DATE 21 - 11 - 19 66 DATUM AFLEIDING

Because of another weak front that is passing south of the Cape, it will remain cloudy and showers will occur over the southern and eastern coasts. The high pressure ridge south of the country will cause cloudy conditions with showers over the extreme eastern parts of the country.

Met nog ŉ swak front wat suid van die Kaap verby beweeg, sal dit bewolk met buie bly oor die suidelike en oostelike kusgebiede. Die hoogrug suid van die land veroorsaak dat bewolkte toestande met buie sal voorkom oor die verre oostelike dele van die land.

DAAGLIKSE WEERBULLETIN

Maksimum en Minimum Temperatuur (°C) en Reënval (RRR) in mm vir die 24 uur geëindig om 0800 SAST op

WEERBURO / WEATHER BUREAU
DEPT. VAN VERVOER / DEPT. OF TRANSPORT

23 - 11 - 1966

DAILY WEATHER BULLETIN

Maximum and Minimum Temperatures (°C) and rainfall (RRR) in mm for the 24 hours ended at 0800 SAST on

CAPE - KAAP	Max	Min	RRR
Aberdeen			
Addo			
Alexander Bay	25	11	
Aliwal North	27	11	
Bashee	24	14	
Beaufort-Wes	27	11	
(Lughawe)			
Boegoebergdam			
Boetsap			
Brakkekuil			
(naby Heidelberg)			
Brandvlei			
Cala			
Caledon			
Calitzdorp			
Calvinia	29	12	
Cape Agulhas	21	8	
Cape Columbine	19	13	
Cape Point	19	14	
Cape St. Francis	20	13	0·2
Cape Town	21	15	
(D.F. Malan)			
Cape Town			
(Roeland Str.)			
Carnarvon			
Ceres			
Citrusdal			
Colesberg			
Cradock			
Döhne	21	11	
De Aar	28	12	
Douglas			
East London	23	18	
(Airport)			
Eensaamheid			
(naby Herold)			
Elsenburg			
Fraserburg	27	10	
Garies			
George			
Graaff-Reinet	26	10	
Grahamstown			
Hopetown			
Idutywa			
Jansenville	27	11	
Joubertina			
Kimberley	29	14	
(Airport)			
Knysna			
Kokstad	21	12	
Kuruman	33	12	

KAAP - CAPE	Max	Min	RRR
Ladismith			
Lake Mentz			
Maclear			
Mafeking	23	17	
Malmesbury			
Matatiele			
Matroosberg	26	8	
Grootfontein			
(Middelburg)	24	8	
Mosselbaai	20	15	
Mount Frere			
Okiep	32	16	
Oudtshoorn	27	9	
Petrusville			
Piketberg			
Pofadder	31	18	
Port Alfred			
Port Elizabeth	20	11	
Port Nolloth	19	11	
Port St. Johns	24	18	
Prieska	31	11	
Prince Albert			
Queenstown	24	11	
Rietfontein			
Riversdale	25	6	
Robertson	28	9	
Sheeprun	23	12	
(near Maclear)			
Somerset-Oos	24	10	
Steynsburg			
Strydenburg			
Sutherland	24	5	
Swellendam			
Tarkastad			
Touwsrivier			
Twee Riviere	34	12	
(Gemsbokpark)			
Umtata	26	12	
Uniondale			
Upington	33	15	
Vanwyksvlei	31	13	
Victoria-Wes	26	8	
Vredendal	28	9	
Vryburg	31	12	
Williston			
Willowmore	26	10	
Willowpark			
(near Dordrecht)	21	8	

NATAL	Max	Min	RRR
Cape St. Lucia	24	19	
Dundee			
Durban	25	19	
(Louis Botha)			
Estcourt	20	13	
Harding			
Himeville			
Mkuze			
Hluhluwe			
Newcastle	20	14	0·3
Cedara			
(Pietermaritzburg)	18	12	1·2
Port Shepstone	24	19	
Richmond			
Seven Oaks			
Vryheid			
Waterford			
(near Underberg)			
TRANSVAAL			
Barberton			
Belfast			
Bethal	26	13	
Bospoort	30	13	
Carolina	19	11	
Chester			
(near Gravelotte)			
Crecy			
Groendraai	33	17	
(naby Vaalwater)			
Jan Kempdorp			
Jan Smuts	27	12	
Joubert Park (Jhb)	27	14	
Kroondal	23	16	
Levubu	27	16	0·8
Leeudoringstad			
Lichtenburg			
Letaba			
Loskopdam			
Lydenburg	22	14	
Marnitz	34	19	
Mara	30	16	
Marble Hall			
Messina	33	20	
Middelburg			
Nelspruit	20	16	2·5
Phalaborwa	28	17	
Pietersburg	27	15	
Piet Retief	16	12	2·5

TRANSVAAL	Max	Min	RRR
Pongola			
Potchefstroom	29	13	
Potgietersrus	31	17	
Pretoria W.B.	30	16	
Pretoriuskop			
Punda Milia			
Sandpan (NW. Tvl.)	35	20	
Satara			
Sekhukhune			
Shingwidzi			
Skukuza	25	17	
Standerton	27	13	
Thabazimbi			
Tomburke			
Tzaneen			
Vereeniging			
Volksrust			
Warmbad	32	17	
Witbank			
Zeerust			
O.V.S. - O.F.S.			
Balkfontein			
(naby Bothaville)			
Bethlehem	27	13	
Bloemfontein	28	10	
(J.B.M. Hertzog)			
Bultfontein			
Fauresmith	28	11	
Ficksburg			
Frankfort	28	13	
Harrismith			
Hoopstad	30	13	
Kroonstad	29	14	
Lindley			
Modderpoort			
Petrusburg			
Philippolis			
Reddersburg			
Reitz			
Vrede			
Warden			
Welkom	29	14	
Wepener	28	7	
Winburg			
Zastron			

S.W.A.	Max	Min	RRR
Aroab			
Bethanie			
Dordabis			
Gobabeb	40	12	
Gobabis	33	12	
Grootfontein			
Cape Frio			
Karasburg			
Kalkfeld			
Karibib			
Keetmanshoop	35	21	
Kub			
Luderitz	25	11	
Mariental	34	20	
Ohopoho			
Okahandja			
Okaukueye			
Ondangua	37	17	
Otavi			
Otjiwarongo			
Outjo	36	11	
Uis	38	16	
J.G. Strydom L.H.	31	17	
Rehoboth			
Runtu	38	18	
Steinhausen			
Tsumeb	38	19	
Walvisbaai	17	14	
Windhoek W.K.			
BASUTOLAND			
Maseru	27	10	
BETSJOEANALAND/BECHUANALAND			
Francistown	35	22	
Gaberones	36	22	
Ghanzi	35	17	
Lobatsi			
Mahalapye	39	21	
Maun	37	19	
Shakawe	35	16	
Tsabong	21	14	
Tsane			
SWAZILAND			
Emlembe			
Manzini	20	16	2·5
Stegi			2·6

SYNOPTIC WEATHER MAP — 1200 GMT. — 1400 SAST. — SINOPTIESE WEERKAART

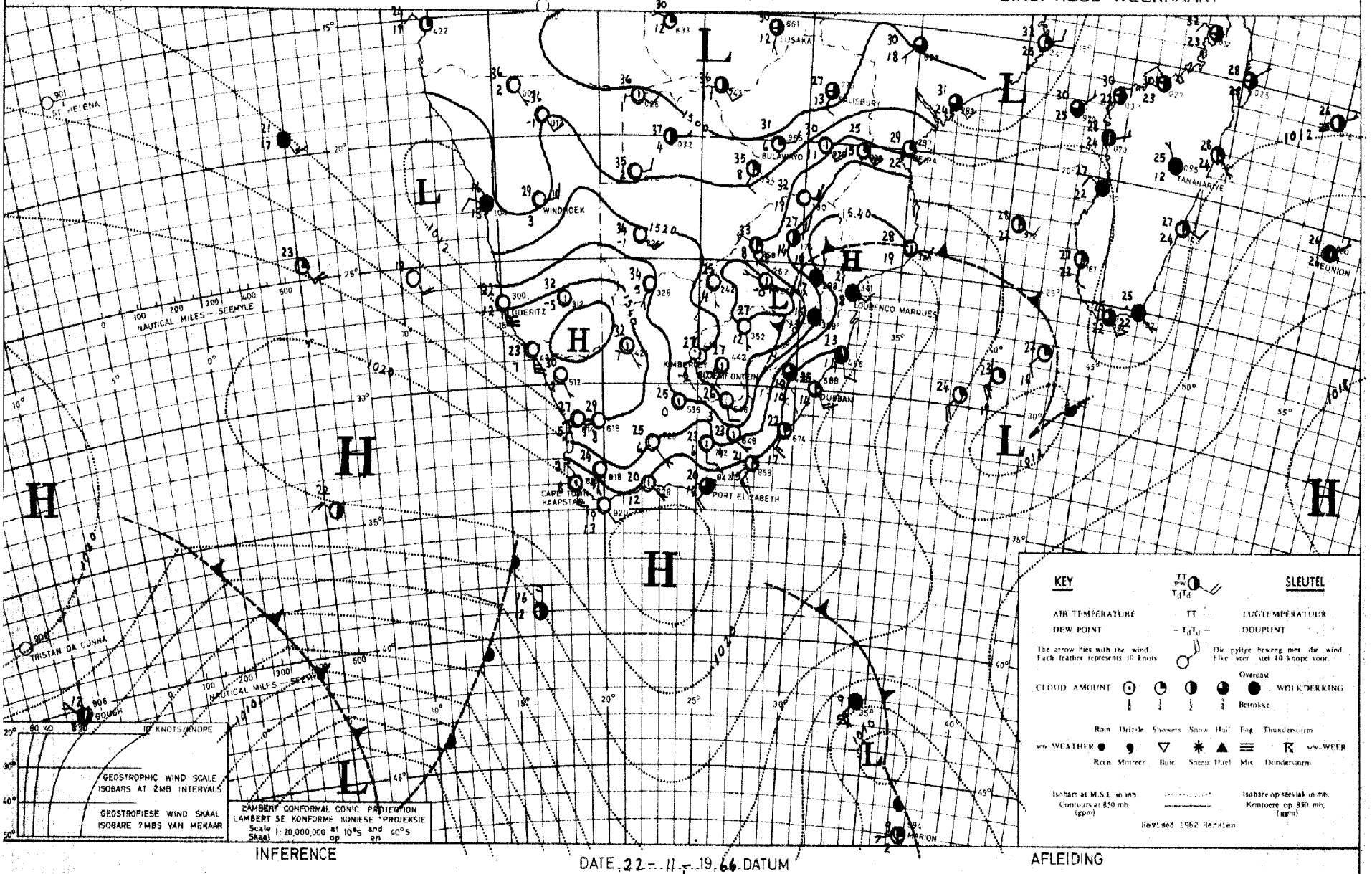

INFERENCE — DATE 22 - 11 - 19 66 DATUM — AFLEIDING

The high south of the country is moving eastwards so that cloudy to partly cloudy and cooler weather will spread to the Transvaal, while it will clear over the Eastern Cape. Over the rest of the country the air is dry and it will remain fine.

Die hoog suid van die land beweeg ooswaarts sodat bewolkte of gedeeltelik bewolkte en koeler weer oor Transvaal sal uitbrei terwyl dit oor Oos-Kaapland sal opklaar. Oor die res van die land is die lug droog en sal dit mooiweer bly.

DAAGLIKSE WEERBULLETIN

Maksimum en Minimum Temperatuur (°C) en Reënval (RRR) in mm vir die 24 uur geëindig om 0800 SAST op

WEERBUREAU / WEATHER BUREAU
DEPT VAN VERVOER / DEPT OF TRANSPORT

24-11-1966

DAILY WEATHER BULLETIN

Maximum and Minimum Temperatures (°C) and rainfall (RRR) in mm for the 24 hours ended at 0800 SAST on

CAPE - KAAP	Max	Min	RRR
Aberdeen			
Addo			
Alexander Bay	23	12	
Aliwal North	31	14	
Bashee	26	16	
Beaufort-Wes	33	13	
(Lughawe)			
Boegoebergdam			
Boetsap			
Brakkekuil			
(naby Heidelberg)			
Brandvlei			
Cala			
Caledon			
Calitzdorp			
Calvinia	33	13	
Cape Agulhas	22	17	
Cape Columbine	19	13	
Cape Point	21	15	
Cape St. Francis	20	12	
Cape Town	23	14	
(D.F. Malan)			
Cape Town			
(Roeland Str.)			
Carnarvon			
Ceres			
Citrusdal			
Colesberg			
Cradock			
Döhne	24	11	
De Aar	33	15	
Douglas			
East London	24	15	
(Airport)			
Eensaamheid			
(naby Herold)			
Elsenburg			
Fraserburg	32	14	
Garies			
George			
Graaff-Reinet	30	11	
Grahamstown			
Hopetown			
Idutywa			
Jansenville	32	13	
Joubertina			
Kimberley	34	15	
(Airport)			
Knysna			
Kokstad	26	15	
Kuruman	35	14	

KAAP - CAPE	Max	Min	RRR
Ladismith			
Lake Mentz			
Maclear			
Mafeking	34	20	
Malmesbury			
Matatiele			
Matroosberg	29	9	
Grootfontein			
(Middelburg)	32	10	
Mosselbaai	21	15	
Mount Frere			
Okiep	36	14	
Oudtshoorn	31	8	
Petrusville			
Piketberg			
Pofadder	34	19	
Port Alfred			
Port Elizabeth	24	13	
Port Nolloth	18	10	
Port St. Johns	25	18	
Prieska	37	14	
Prince Albert			
Queenstown	31	12	
Rietfontein			
Riversdale	27	6	
Robertson	31	9	
Sheeprun	27	14	
(near Maclear)			
Somerset-Oos	30	11	
Steynsburg			
Strydenburg			
Sutherland	28	10	
Swellendam			
Tarkastad			
Touwsrivier			
Twee Riviere	38	15	
(Gemsbokpark)			
Umtata	28	11	
Uniondale			
Upington	37	17	
Vanwyksvlei	35	17	
Victoria-Wes	33	12	
Vredendal	32	11	
Vryburg	36	14	
Williston			
Willowmore	30	11	
Willowpark			
(near Dordrecht)	29	9	

NATAL	Max	Min	RRR
Cape St. Lucia	27	20	
Dundee			
Durban	26	17	
(Louis Botha)			
Estcourt	26	14	
Harding			
Himeville			
Mkuze			
Hluhluwe			
Newcastle	32	15	
Cedara			
(Pietermaritzburg)	23	11	
Port Shepstone	25	18	
Richmond			
Seven Oaks			
Vryheid			
Waterford			
(near Underberg)	23	13	
TRANSVAAL			
Barberton			
Belfast			
Bethal	26	14	
Bospoort	32	15	
Carolina	25	12	
Chester			
(near Gravelotte)			
Grecy			
Groendraai	31	16	
(naby Vaalwater)			
Jan Kempdorp			
Jan Smuts	25	15	
Joubert Park (Jhb)	26	16	
Kroondal	32	16	
Levubu	28	27	
Leeudoringstad			
Lichtenburg			
Letaba			
Loskopdam			
Lydenburg	24	13	
Marnitz	31	21	
Mara	30	17	
Marble Hall			
Messina	32	21	
Middelburg			
Nelspruit	25	16	
Phalaborwa	29	19	
Pietersburg	26	17	
Piet Retief	24	15	

TRANSVAAL	Max	Min	RRR
Pongola			
Potchefstroom	32	16	
Potgietersrus	29	18	
Pretoria W.B.	27	18	
Pretoriuskop			
Punda Milia			
Sandpan (NW. Tvl.)	35	18	
Satara			
Sekhukhune			
Shingwidzi			
Skukuza	29	15	
Standerton	28	13	
Thabazimbi			
Tomburke			
Tzaneen			
Vereeniging			
Volksrust			
Warmbad	31	17	
Witbank			
Zeerust			
O.V.S. - O.F.S.			
Balkfontein			
(naby Bothaville)			
Bethlehem	28	14	
Bloemfontein	32	11	
(J.B.M. Hertzog)			
Bultfontein			
Fauresmith	32	13	
Ficksburg			
Frankfort	30	13	
Harrismith			
Hoopstad	35	13	
Kroonstad	31	15	
Lindley			
Modderpoort			
Petrusburg			
Philippolis			
Reddersburg			
Reitz			
Vrede			
Warden			
Welkom	32	15	
Wepener	31	9	
Winburg			
Zastron			

S.W.A.	Max	Min	RRR
Aroab			
Bethanie			
Dordabis			
Gobabeb	30	12	
Gobabis	36	16	
Grootfontein			
Cape Frio	22	16	
Karasburg			
Kalkfeld			
Karibib			
Keetmanshoop	38	20	
Kub			
Luderitz	20	16	
Mariental	38	20	
Ohopoho			
Okahandja			
Okaukueye			
Ondangua	39	22	
Otavi			
Otjiwarongo			
Outjo	38	18	
Uis	34	18	
JG Strydom L.H.	34	19	
Rehoboth			
Runtu	38	21	
Steinhausen			
Tsumeb	40	22	
Walvisbaai	18	13	
Windhoek W.K.			
BASUTOLAND			
Maseru	29	10	
BETSJOEANALAND/BECHUANALAND			
Francistown	32	19	
Gaberones	34	21	
Ghanzi			
Lobatsi			
Mahalapye			
Maun	39	23	
Shakawe	38	18	
Tsabong	39	12	
Tsane	39	18	
SWAZILAND			
Emlembe			
Manzini	27	18	
Stegi			

SYNOPTIC WEATHER MAP 1200 GMT — 1400 SAST. SINOPTIESE WEERKAART

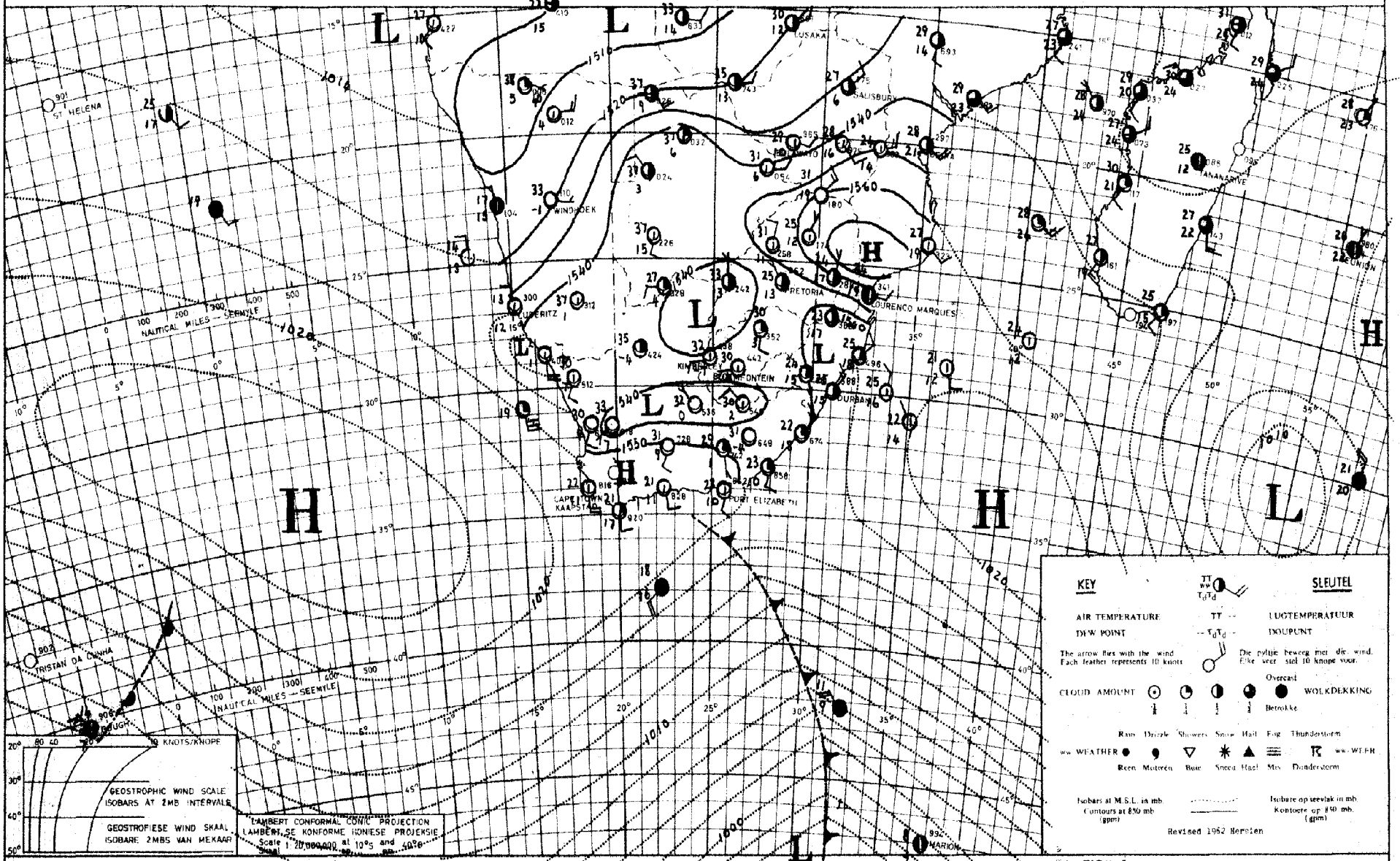

INFERENCE DATE 23 - 11 - 19 66 DATUM AFLEIDING

The weak low over the interior and moist air in circulation over the eastern interior will cause isolated thunder-showers over southern Transvaal. The Atlantic high is ridging in south of the country and partly cloudy weather will occur over the southern and eastern coastal regions.

Die swak laag oor die binneland en vogtige lug in sirkulasie oor die oostelike binneland sal enkele donderbuie oor Suid-Transvaal veroorsaak. Die Atlantiese hoog beweeg suid van die land in agter die swak kouefront en dit sal gedeeltelik bewolk wees oor die suidelike en oostelike kusgebiede.

DAAGLIKSE WEERBULLETIN

Maksimum en Minimum Temperatuur (°C) en Reënval (RRR) in mm vir die 24 uur geëindig om 0800 SAST op

WEERBURO / WEATHER BUREAU
DEPT. VAN VERVOER / DEPT. OF TRANSPORT

25 - 11 - 1966

DAILY WEATHER BULLETIN

Maximum and Minimum Temperatures (°C) and rainfall (RRR) in mm for the 24 hours ended at 0800 SAST on

CAPE - KAAP	Max	Min	RRR
Aberdeen			
Addo			
Alexander Bay	24	15	
Aliwal North	33	13	
Bashee	25	18	
Beaufort-Wes	34	14	
(Lughawe)			
Boegoebergdam			
Boetsap			
Brakkekuil			
(naby Heidelberg)			
Brandvlei			
Cala			
Caledon			
Calitzdorp			
Calvinia	36	12	
Cape Agulhas	23	17	
Cape Columbine	20	13	
Cape Point	21	15	
Cape St. Francis	22	16	
Cape Town	26	15	
(D.F. Malan)			
Cape Town			
(Roeland Str.)			
Carnarvon			
Ceres			
Citrusdal			
Colesberg			
Cradock			
Döhne	27	15	
De Aar	35	13	
Douglas			
East London	25	18	
(Airport)			
Bensaamheid			
(naby Herold)			
Elsenburg			
Fraserburg	34	13	
Garies			
George			
Graaff-Reinet	33	14	
Grahamstown			
Hopetown			
Idutywa			
Jansenville	34	15	
Joubertina			
Kimberley	36	19	
(Airport)			
Knysna			
Kokstad	24	11	
Kuruman	36	13	

KAAP - CAPE	Max	Min	RRR
Ladismith			
Lake Mentz			
Maclear			
Mafeking	36	20	
Malmesbury			
Matatiele			
Matroosberg	31	13	
Grootfontein			
(Middelburg)	34	10	
Mosselbaai	21	16	
Mount Frere			
Okiep	36	17	
Oudtshoorn	34	11	
Petrusville			
Piketberg			
Pofadder	35	17	
Port Alfred			
Port Elizabeth	25	15	
Port Nolloth	19	13	
Port St. Johns	25	19	
Prieska	39	21	
Prince Albert			
Queenstown	31	13	
Rietfontein			
Riversdale	29	15	
Robertson	32	12	
Sheeprun	27	12	
(near Maclear)			
Somerset-Oos			
Steynsburg			
Strydenburg			
Sutherland	31	12	
Swellendam			
Tarkastad			
Touwsrivier			
Twee Riviere	41	17	
(Gemsbokpark)			
Umtata	26	14	
Uniondale			
Upington	40	18	
Vanwyksvlei	38	15	
Victoria-Wes	35	11	
Vredendal	34	15	
Vryburg	36	20	
Williston			
Willowmore			
Willowpark			
(near Dordrecht)	28	10	

NATAL	Max	Min	RRR
Cape St. Lucia	28	21	
Dundee			
Durban	27	21	
(Louis Botha)			
Estcourt	27	14	
Harding			
Himeville			
Mkuze			
Hluhluwe			
Newcastle	30	16	0·6
Cedara			
(Pietermaritzburg)	27	16	
Port Shepstone	30	21	
Richmond			
Seven Oaks			
Vryheid			
Waterford			
(near Underberg)	25	9	
TRANSVAAL			
Barberton			
Belfast			
Bethal	28	9	19·2
Bospoort	34	16	
Carolina	26	13	10·0
Chester			
(near Gravelotte)			
Crecy			
Groendraai	34	18	
(naby Vaalwater)			
Jan Kempdorp			
Jan Smuts	27	14	0·6
Joubert Park (Jhb)	28	15	4·5
Kroondal	33	15	5·3
Levubu	31	20	
Leeudoringstad			
Lichtenburg			
Letaba			
Loskopdam			
Lydenburg	25	13	
Marnitz	33	22	
Mara	32	19	
Marble Hall			
Messina	36	23	
Middelburg			3·0
Nelspruit	26	19	0·3
Phalaborwa	32	19	
Pietersburg	30	18	
Piet Retief	23	14	

TRANSVAAL	Max	Min	RRR
Pongola			
Potchefstroom	33	10	
Potgietersrus	32	20	0·1
Pretoria W.B.	30	16	2·8
Pretoriuskop			
Punda Milia			
Sandpan (NW. Tvl.)	34	23	
Satara			
Sekhukhune			
Shingwidzi			
Skukuza	29	15	
Standerton	30	13	6·0
Thabazimbi			4·0
Tomburke			
Tzaneen			
Vereeniging			
Volksrust			5·4
Warmbad	33	18	5·0
Witbank			1·4
Zeerust			
Waterval boven			13·2
O.V.S. - O.F.S.			
Balkfontein			
(naby Bothaville)			
Bethlehem	30	12	
Bloemfontein	34	15	
(J.B.M. Hertzog)			
Bultfontein			
Fauresmith	35	12	
Ficksburg			
Frankfort	32	12	0·7
Harrismith			
Hoopstad	37	17	
Kroonstad	33	17	
Lindley			
Modderpoort			
Petrusburg			
Philippolis			
Reddersburg			
Reitz			
Vrede			2·0
Warden			
Welkom	35	17	
Wepener	34	15	
Winburg			
Zastron			

S.W.A.	Max	Min	RRR
Aroab			
Bethanie			
Dordabis			
Gobabeb	28	12	
Gobabis	37	19	
Grootfontein			
Cape Frio	22	16	0·5
Karasburg			
Kalkfeld			
Karibib			
Keetmanshoop	40	21	
Kub			
Luderitz	19	13	
Mariental	39	24	
Ohopoho			
Okahandja			
Okaukueye			
Ondangua	38	19	2·6
Otavi			
Otjiwarongo			
Outjo	37	19	4·0
Uis	38	23	
J.G. Strydom L.H.	36	21	4·0
Rehoboth			
Runtu	38	19	
Steinhausen			
Tsumeb			
Walvisbaai	17	14	
Windhoek W.K.			
BASUTOLAND			
Maseru			
BETSJOEANALAND/BECHUANALAND			
Francistown	35	20	
Gaberones	37	23	0·1
Ghanzi	39	22	
Lobatsi			
Mahalapye			
Maun	39	23	
Shakawe	37	17	
Tsabong	40	26	
Tsane	39	22	
SWAZILAND			
Enlembe			
Manzini	35	19	
Stegi			

SYNOPTIC WEATHER MAP — 1200 GMT. — 1400 SAST — SINOPTIESE WEERKAART

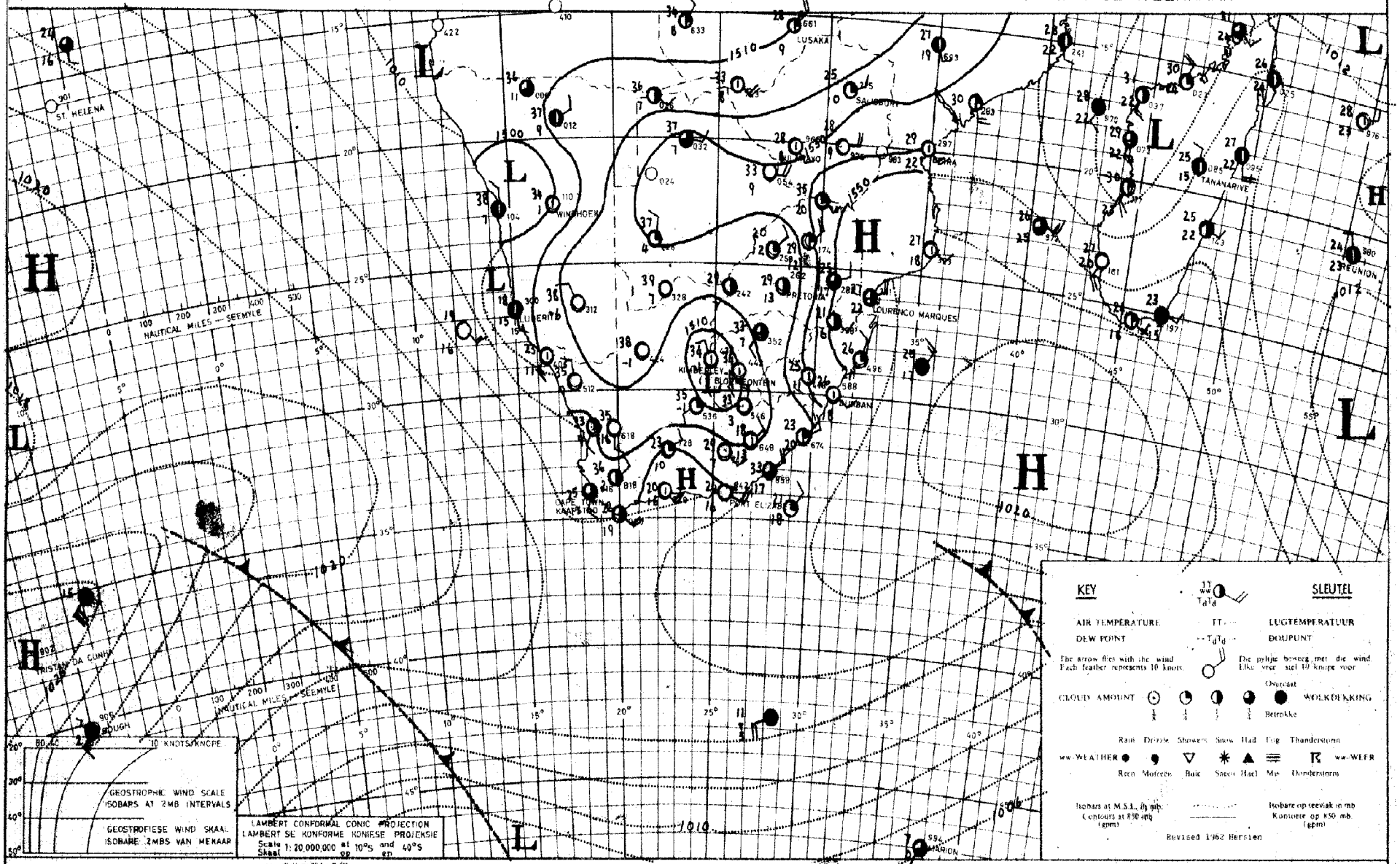

INFERENCE — DATE 24 - 11 - 19 66 DATUM — AFLEIDING

The air is moist over the northern and eastern interior, where thunder-showers will develop. Over the remainder of the country it will be fine and warm, with fog and low clouds overnight over the western and south-western coastal areas.

Die lug is vogtig oor die noordelike en oostelike binneland waar donderbuie sal ontwikkel. Oor die res van die land sal dit mooiweer en warm wees, met mis en lae wolke oornag oor die westelike en suidwestelike kusgebiede.

DAAGLIKSE WEERBULLETIN

Maksimum en Minimum Temperatuur (°C) en Reënval (RRR) in mm vir die 24 uur geëindig om 0800 SAST op

WEERBURO / WEATHER BUREAU
DEPT. VAN VERVOER / DEPT. OF TRANSPORT
26 - 11 - 1966

DAILY WEATHER BULLETIN

Maximum and Minimum Temperatures (°C) and rainfall (RRR) in mm for the 24 hours ended at 0800 SAST on

CAPE - KAAP	Max	Min	RRR
Aberdeen			
Addo			
Alexander Bay	22	13	
Aliwal North	36	15	
Bashee	26	17	
Beaufort-Wes	31	12	
(Lughawe)			
Boegoebergdam			
Boetsap			
Brakkekuil			
(naby Heidelberg)			
Brandvlei			
Cala			
Caledon			
Calitzdorp			
Calvinia	29	11	
Cape Agulhas	22	16	0·1
Cape Columbine	22	11	
Cape Point	18	13	
Cape St. Francis	21	16	
Cape Town	23	14	0·2
(D.F. Malan)			
Cape Town			
(Roeland Str.)			
Carnarvon			
Ceres			
Citrusdal			
Colesberg			
Cradock			
Döhne	33	12	
De Aar	36	15	
Douglas			
East London	26	16	
(Airport)			
Eensaamheid			
(naby Herold)			
Elsenburg			
Fraserburg	30	12	
Garies			
George			
Graaff-Reinet	34	13	
Grahamstown			
Hopetown			
Idutywa			
Jansenville	35	11	
Joubertina			
Kimberley	38	19	
(Airport)			
Knysna			
Kokstad	35	11	
Kuruman	36	15	

KAAP - CAPE	Max	Min	RRR
Ladismith			
Lake Mentz			
Maclear			
Mafeking	37	20	
Malmesbury			
Matatiele			
Matroosberg	25	7	
Grootfontein			
(Middelburg)	35	8	
Mosselbaai	24	16	
Mount Frere			
Okiep	30	18	
Oudtshoorn	28	15	
Petrusville			
Piketberg			
Pofadder	32	16	
Port Alfred			
Port Elizabeth	23	13	
Port Nolloth	20	12	
Port St. Johns	26	18	0·6
Prieska	38	19	
Prince Albert			
Queenstown	37	12	
Rietfontein			
Riversdale	27	11	
Robertson	28	15	
Sheeprun	37	12	
(near Maclear)			
Somerset-Oos	34	11	
Steynsburg			
Strydenburg			
Sutherland			
Swellendam			
Tarkastad			
Touwsrivier			
Twee Riviere			
(Gemsbokpark)			
Umtata	39	15	
Uniondale			
Upington	37	20	
Vanwyksvlei	36	17	
Victoria-Wes			
Vredendal	26	10	
Vryburg	37	16	
Williston			
Willowmore	28	9	
Willowpark			
(near Dordrecht)	35	11	

NATAL	Max	Min	RRR
Cape St. Lucia	27	20	
Dundee			
Durban	32	18	0·3
(Louis Botha)			
Estcourt	35	12	
Harding			
Himeville			
Mkuze			
Hluhluwe			
Newcastle	37	16	
Cedara			
(Pietermaritzburg)	35	10	
Port Shepstone	28	18	1·2
Richmond			
Seven Oaks			
Vryheid			
Waterford			
(near Underberg)	32	8	0·8
TRANSVAAL			
Barberton			
Belfast			
Bethal	28	15	
Bospoort	35	18	
Carolina	27	16	
Chester			
(near Gravelotte)			
Crecy			
Groendraai	34	15	
(naby Vaalwater)			
Jan Kempdorp			
Jan Smuts	28	18	
Joubert Park (Jhb)	28	19	
Kroondal	33	17	
Levubu	32	19	
Leeudoringstad			
Lichtenburg			
Letaba			
Loskopdam			
Lydenburg	28	16	
Marnitz	33	20	
Mara			
Marble Hall			
Messina	36	19	
Middelburg			
Nelspruit	31	18	
Phalaborwa			
Pietersburg	30	18	
Piet Retief	34	15	0·8

TRANSVAAL	Max	Min	RRR
Pongola			
Potchefstroom	35	17	
Potgietersrus	32	18	
Pretoria W.B.	31	18	
Pretoriuskop			
Punda Milia			
Sandpan (NW. Tvl.)			
Satara			
Sekhukhune			
Shingwidzi			
Skukuza			
Standerton	31	16	
Thabazimbi			
Tomburke			
Tzaneen			
Vereeniging			
Volksrust			
Warmbad	33	19	
Witbank			
Zeerust			
O.V.S. - O.F.S.			
Balkfontein			
(naby Bothaville)			
Bethlehem	32	15	
Bloemfontein	36	14	
(J.B.M. Hertzog)			
Bultfontein			
Fauresmith	37	16	
Ficksburg			
Frankfort	33	16	
Harrismith			
Hoopstad	37	15	
Kroonstad	36	19	
Lindley			
Modderpoort			
Petrusburg			
Philippolis			
Reddersburg			
Reitz			
Vrede			
Warden			
Welkom	35	17	
Wepener	36	12	
Winburg			
Zastron			

S.W.A.	Max	Min	RRR
Aroab			
Bethanie			
Dordabis			
Gobabeb	33	16	
Gobabis	37	16	0·9
Grootfontein			
Cape Fria	28	16	
Karasburg			
Kalkfeld			
Karibib			
Keetmanshoop	37	20	
Kub			
Luderitz	23	13	
Mariental	39	22	
Ohopoho			
Okahandja			
Okaukueye			
Ondangua	37	21	
Otavi			
Otjiwarongo			
Outjo	37	19	
Uis	38	21	2·4
Rehoboth			
Runtu	38	20	
Steinhausen			
Tsumeb	39	20	
Walvisbaai	19	15	
Windhoek W.K.			
J.G. Strydom Lughawe	35	19	
BASUTOLAND			
Maseru	34	11	
BETSJOEANALAND/BECHUANALAND			
Francistown	34	19	
Gaberones	38	21	
Ghanzi	38	22	
Lobatsi			
Mahalapye			
Maun	38	19	
Shakawe	37	18	
Tsabong	40	18	
Tsane	38	20	
SWAZILAND			
Bulembe			
Manzini			
Stegi			

SYNOPTIC WEATHER MAP 1200 GMT. — 1400 SAST. SINOPTIESE WEERKAART

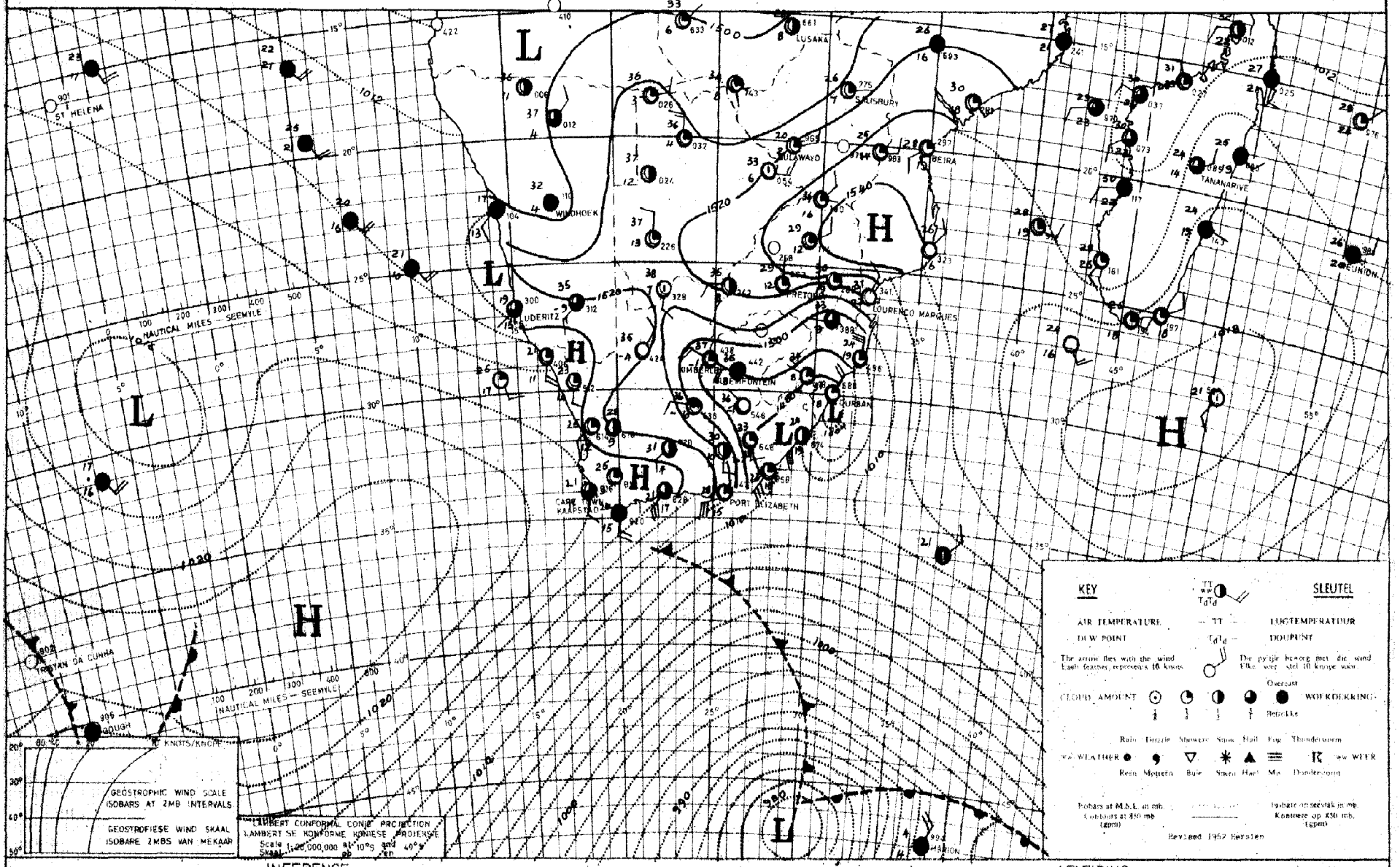

INFERENCE DATE 25 - 11 - 1966 DATUM AFLEIDING

With the trough over the eastern interior, isolated thundershowers will occur over southern Transvaal and northern Natal. The Atlantic high is ridging in south of the country and it will be cloudy over the southern and eastern coastal regions with rain along the Natal coast and adjacent interior.

Met die trog oor die oostelike dele van die land sal enkele donderbuie oor Suid-Transvaal en Noord-Natal voorkom. Die Atlantiese hoog sal suid van die land inbeweeg en dit sal bewolk wees oor die suidelike en oostelike kusstreke met reën oor die Natalse kus en aangrensende binneland.

DAAGLIKSE WEERBULLETIN

Maksimum en Minimum Temperatuur (°C) en Reënval (RRR) in mm vir die 24 uur geëindig om 0800 SAST op

WEERBURO / WEATHER BUREAU
DEPT. VAN VERVOER / DEPT. OF TRANSPORT

27 - 11 - 1966

DAILY WEATHER BULLETIN

Maximum and Minimum Temperatures (°C) and rainfall (RRR) in mm for the 24 hours ended at 0800 SAST on

CAPE - KAAP	Max	Min	RRR
Aberdeen			
Addo			
Alexander Bay	20	11	
Aliwal North	31	12	
Bashee	24	17	0·1
Beaufort-Wes	29	11	
(Lughawe)			
Boegoebergdam			
Boetsap			
Brakkekuil			
(naby Heidelberg)			
Brandvlei			
Cala			
Caledon			
Calitzdorp			
Calvinia	32	10	
Cape Agulhas	20	16	
Cape Columbine	18	10	
Cape Point	18	13	
Cape St. Francis	20	13	
Cape Town			
(D.F. Malan)	22	11	
Cape Town			
(Roeland Str.)			
Carnarvon			
Ceres			
Citrusdal			
Colesberg			
Cradock			
Döhne	21	12	
De Aar	33	14	
Douglas			
East London	23	15	
(Airport)			
Eensaamheid			
(naby Herold)			
Elsenburg			
Fraserburg	30	13	
Garies			
George			
Graaff-Reinet			
Grahamstown			
Hopetown			
Idutywa			
Jansenville	28	13	
Joubertina			
Kimberley	36	23	
(Airport)			
Knysna			
Kokstad	22	13	
Kuruman	36	19	

KAAP - CAPE	Max	Min	RRR
Ladismith			
Lake Mentz			
Maclear			
Mafeking	36	18	
Malmesbury			
Matatiele			
Matroosberg			
Grootfontein			
(Middelburg)	30	6	
Mosselbaai	21	16	
Mount Frere			
Okiep	33	13	
Oudtshoorn	27	8	
Petrusville			
Piketberg			
Pofadder	32	17	
Port Alfred			
Port Elizabeth	21	13	
Port Nolloth	17	6	
Port St. Johns	23	17	
Prieska	34	15	
Prince Albert			
Queenstown	27	14	
Rietfontein			
Riversdale	24	7	
Robertson	27	9	
Sheeprun	22	12	
(near Maclear)			
Somerset-Oos	26	12	
Steynsburg			
Strydenburg			
Sutherland			
Swellendam			
Tarkastad			
Touwsrivier			
Twee Riviere	40	20	
(Gemsbokpark)			
Umtata	21	13	
Uniondale			
Upington	36	20	
Vanwyksvlei	33	15	
Victoria-Wes			
Vredendal	30	8	
Vryburg	37	21	
Williston			
Willowmore	27	10	
Willowpark			
(near Dordrecht)			

NATAL	Max	Min	RRR
Cape St. Lucia	27	19	
Dundee			
Durban	23	18	1·6
(Louis Botha)			
Estcourt	24	13	
Harding			
Himeville			
Mkuze			
Hluhluwe			
Newcastle	29	16	9·5
Cedara			
(Pietermaritzburg)	21	13	0·6
Port Shepstone	22	18	9·0
Richmond			
Seven Oaks			
Vryheid			6·5
Waterford			
(near Underberg)	20	9	1·6
TRANSVAAL			
Barberton			
Belfast			
Bethal	29	14	9·8
Bospoort	35	18	
Carolina	27	14	6·5
Chester			
(near Gravelotte)			
Crecy			
Groendraai	35	19	
(naby Vaalwater)			
Jan Kempdorp			
Jan Smuts	29	16	
Joubert Park (Jhb)	27	17	
Kroondal	35	15	4·2
Levubu	32	18	
Leeudoringstad			
Lichtenburg			
Letaba			
Loskopdam			0·4
Lydenburg	29	16	
Marnitz	36	20	
Mara	33	18	
Marble Hall			
Messina	37	22	
Middelburg			
Nelspruit	25	17	
Phalaborwa	32	19	
Pietersburg	31	17	
Piet Retief	24	15	

TRANSVAAL	Max	Min	RRR
Pongola			
Potchefstroom	34	17	9·3
Potgietersrus	34	20	
Pretoria W.B.	32	19	0·6
Pretoriuskop			
Punda Milia			
Sandpan (NW. Tvl.)			
Satara			
Sekhukhune			
Shingwidzi			
Skukuza			
Standerton	31	14	
Thabazimbi			
Tomburke			
Tzaneen			
Vereeniging			
Volksrust			
Warmbad	35	20	
Witbank			
Zeerust			
O.V.S. - O.F.S.			
Balkfontein			
(naby Bothaville)			
Bethlehem	33	13	
Bloemfontein	35	20	
(J.B.M. Hertzog)			
Bultfontein			
Fauresmith	32	19	
Ficksburg			
Frankfort	34	15	
Harrismith			
Hoopstad	39	20	
Kroonstad	35	18	
Lindley			
Modderpoort			
Petrusburg			
Philippolis			
Reddersburg			
Reitz			
Vrede			3·0
Warden			
Welkom			
Wepener	33	19	
Winburg			
Zastron			

S.W.A.	Max	Min	RRR
Aroab			
Bethanie			
Dordabis			
Gobabeb	33	11	
Gobabis	37	12	
Grootfontein			
Cape Frio	22	15	
Karasburg			
Kalkfeld			
Karibib			
Keetmanshoop	38	20	
Kub			
Luderitz	19	12	
Mariental	39	22	
Chopoho			
Okahandja			
Okaukueye			
Ondangua			
Otavi			
Otjiwarongo			
Outjo	37	17	
Uis			
J.G. Strydom L.H.	35	22	
Rehoboth			
Runtu			
Steinhausen			
Tsumeb	39	21	
Walvisbaai	18	14	
Windhoek W.K.			
BASUTOLAND			
Maseru	32	20	
BETSJOEANALAND/BECHUANALAND			
Francistown	35	21	
Gaberones	38	22	
Ghanzi	39	18	
Lobatsi			
Mahalapye			
Maun	39	19	
Shakawe	37	15	
Tsabong	40	21	
Tsane	40	22	
SWAZILAND			
Bremlembe			
Manzini			
Stegi			

SYNOPTIC WEATHER MAP 1200 GMT. — 1400 SAST. SINOPTIESE WEERKAART

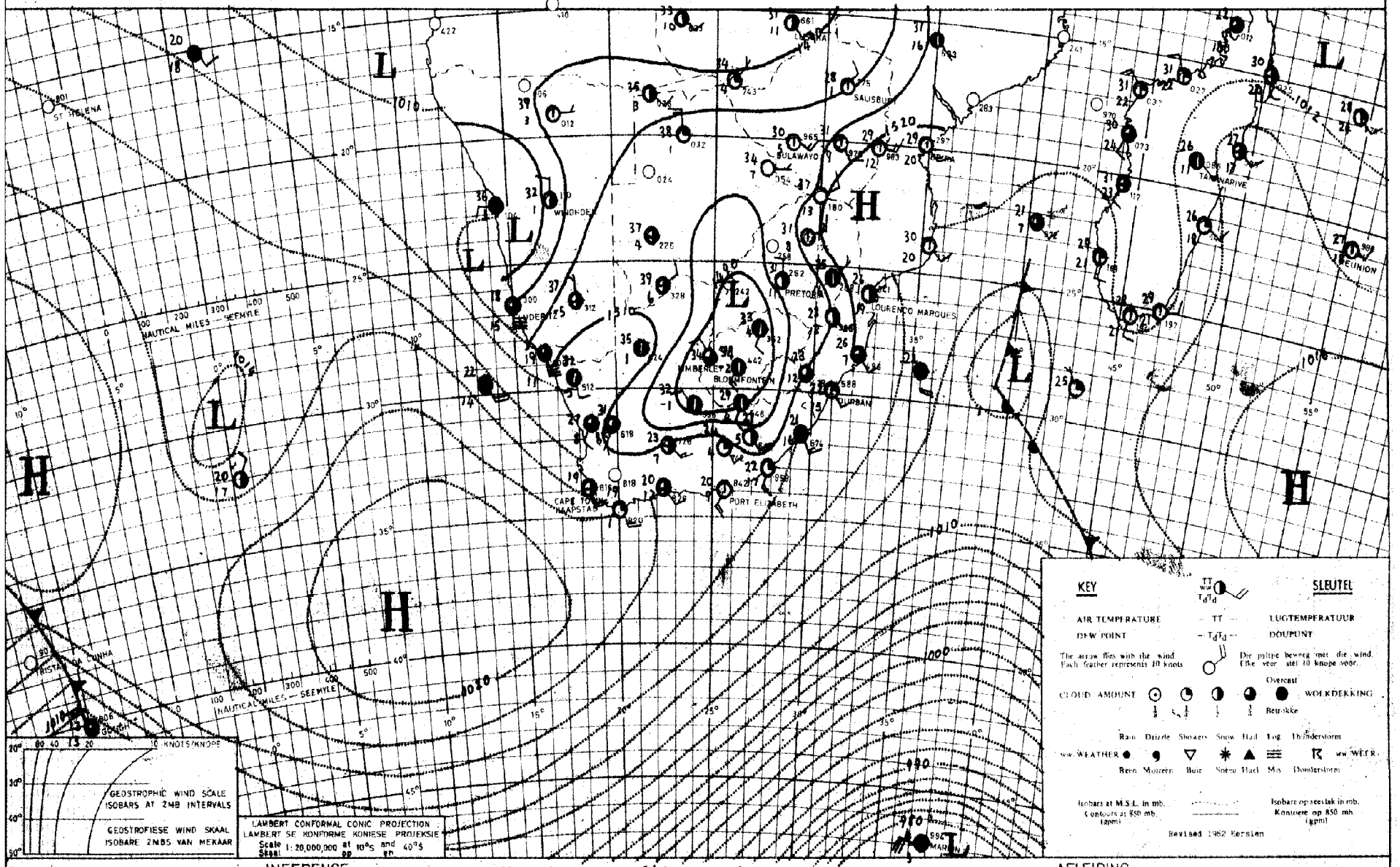

INFERENCE DATE 26 - 11 - 1966 DATUM AFLEIDING

The trough over the central interior will cause thunder-showers over the southern half of Transvaal, north-eastern Free State and the Natal interior. The Atlantic high is moving further eastwards and it will clear over the Cape coastal regions but cloudy weather with rain will still occur over the Natal coast and adjacent interior.

Die trog oor die sentrale binneland sal donderbuie veroorsaak oor die suidelike helfte van Transvaal, Noordoos-Vrystaat en die Natalse binneland. Die Atlantiese hoog beweeg verder ooswaarts en dit sal opklaar oor die Kaapse kusstreke maar bewolkte weer met reën sal nog oor die Natalse kus en aangrensende binneland voorkom.

DAAGLIKSE WEERBULLETIN

Maksimum en Minimum Temperatuur (°C) en Reënval (RRR) in mm vir die 24 uur geëindig om 0800 SAST op

WEERBURO / WEATHER BUREAU
DEPT. VAN VERVOER / DEPT. OF TRANSPORT

28 - 11 - 1966.

DAILY WEATHER BULLETIN

Maximum and Minimum Temperatures (°C) and rainfall (RRR) in mm for the 24 hours ended at 0800 SAST on

CAPE - KAAP	Max	Min	RRR
Aberdeen			
Addo			
Alexander Bay	21	15	
Aliwal North	33	12	
Bashee	23	17	0·1
Beaufort-Wes	31	14	
(Lughawe)			
Boegoebergdam			
Boetsap			
Brakkekuil			
(naby Heidelberg)			
Brandvlei			
Cala			
Caledon			
Calitzdorp			
Calvinia	33	11	
Cape Agulhas	22	16	
Cape Columbine	20	13	
Cape Point	22	14	
Cape St. Francis	21	15	
Cape Town	29	12	
(D.F. Malan)			
Cape Town			
(Roeland Str.)			
Carnarvon			
Ceres			
Citrusdal			
Colesberg			
Cradock			
Döhne	27	13	
De Aar	35	14	
Douglas			
East London	24	17	
(Airport)			
Eensaamheid			
(naby Herold)			
Elsenburg			
Fraserburg	32	12	
Garies			
George			
Graaff-Reinet	30	15	
Grahamstown			
Hopetown			
Idutywa			
Jansenville	31	13	
Joubertina			
Kimberley	37	23	
(Airport)			
Knysna			
Kokstad	20	10	
Kuruman	36	18	

KAAP - CAPE	Max	Min	RRR
Ladismith			
Lake Mentz			
Maclear			
Mafeking	37	22	
Malmesbury			
Matatiele			
Matroosberg	30	12	
Grootfontein			
(Middelburg)	33	10	
Mosselbaai	23	12	
Mount Frere			
Okiep	32	12	
Oudtshoorn	33	11	
Petrusville			
Piketberg			
Pofadder			
Port Alfred			
Port Elizabeth	22	13	
Port Nolloth	16	13	
Port St. Johns	22	18	
Prieska	38	17	
Prince Albert			
Queenstown			
Rietfontein			
Riversdale	28	9	
Robertson	33	15	
Sheeprun	23	11	
(near Maclear)			
Somerset-Oos	28	11	
Steynsburg			
Strydenburg			
Sutherland	30	14	
Swellendam			
Tarkastad			
Touwsrivier			
Twee Riviere	41	23	
(Gemsbokpark)			
Umtata	22	12	
Uniondale			
Upington	39	20	
Vanwyksvlei	36	14	
Victoria-Wes	34	10	
Vredendal	31	15	
Vryburg	37	22	
Williston			
Willowmore			
Willowpark			
(near Dordrecht)	27	11	

NATAL	Max	Min	RRR
Cape St. Lucia	26	20	0·5
Dundee			
Durban	24	18	8·6
(Louis Botha)			
Estcourt	27	16	0·3
Harding			
Himeville			
Mkuze			
Hluhluwe			
Newcastle	34	15	5·5
Cedara			
(Pietermaritzburg)	28	14	1·5
Port Shepstone	24	18	1·5
Richmond			
Seven Oaks			
Vryheid			
Waterford			
(near Underberg)	22	8	
TRANSVAAL			
Barberton			
Belfast			
Bethal	27	14	5·2
Bospoort	34	17	
Carolina			
Chester			
(near Gravelotte)			
Crecy			
Gideonsrus			5·0
Groendraai	35	21	
(naby Vaalwater)			
Jan Kempdorp			
Jan Smuts	29	14	3·1
Joubert Park (Jhb)	27	16	3·5
Kroondal	35	16	1·1
Levubu	32	20	
Leeudoringstad			
Lichtenburg			
Letaba			
Loskopdam			2·6
Lydenburg	29	16	15·5
Marnitz	34	22	
Mara	34	21	
Marble Hall			2·5
Messina	37	24	
Middelburg			
Nelspruit	25	18	13·5
Phalaborwa	33	21	
Pietersburg	31	18	
Piet Retief	27	14	15·0

TRANSVAAL	Max	Min	RRR
Pongola			
Potchefstroom	33	18	
Potgietersrus	33	16	
Pretoria W.B.	32	17	0·2
Pretoriuskop			
Punda Milia			
Sandpan (NW. Tvl.)	37	21	
Satara			
Sekhukhune			
Shingwidzi			
Skukuza			
Standerton	31	13	2·3
Thabazimbi			
Tomburke			
Tzaneen			
Vereeniging			
Volksrust			9·8
Warmbad	34	18	
Witbank			1·4
Zeerust			
Waterval-boven			15·0
O.V.S. - O.F.S.			
Balkfontein			
(naby Bothaville)			
Bethlehem	32	13	
Bloemfontein	35	17	
(J.B.M. Hertzog)			
Bultfontein			
Fauresmith	36	15	
Ficksburg			
Frankfort	32	15	0·3
Harrismith			
Hoopstad	37	22	
Kroonstad	33	19	
Lindley			
Modderpoort			
Petrusburg			
Philippolis			
Reddersburg			
Reitz			
Vrede			
Warden			7·0
Welkom	36	17	
Wepener	35	18	
Winburg			
Zastron			

S.W.A.	Max	Min	RRR
Aroab			
Bethanie			
Dordabis			
Gobabeb	34	11	
Gobabis	37	21	
Grootfontein			
Cape Frio	24	15	
Karasburg			
Kalkfeld			
Karibib			
Keetmanshoop	39	19	
Kub			
Luderitz	19	12	
Mariental	40	24	
Ohopoho			
Okahandja			
Okaukueye			
Ondangua	38	20	
Otavi			
Otjiwarongo			
Outjo	37	17	
J.G. Strydom L.H.	35	23	
Uis	36	22	
Rehoboth			
Runtu	38	19	
Steinhausen			
Tsumeb	38	19	
Walvisbaai	18	13	
Windhoek W.K.			
BASUTOLAND			
Maseru	33	17	
BETSJOEANALAND/BECHUANALAND			
Francistown	36	22	
Gaberones	38	24	
Ghanzi	39	20	
Lobatsi			
Mahalapye			
Maun	39	19	
Shakawe	38	16	
Tsabong	40	24	
Tsane	40	19	
SWAZILAND			
Bremlembe			
Manzini	29	18	0·8
Stegi			

SYNOPTIC WEATHER MAP 1200 GMT — 1400 SAST SINOPTIESE WEERKAART

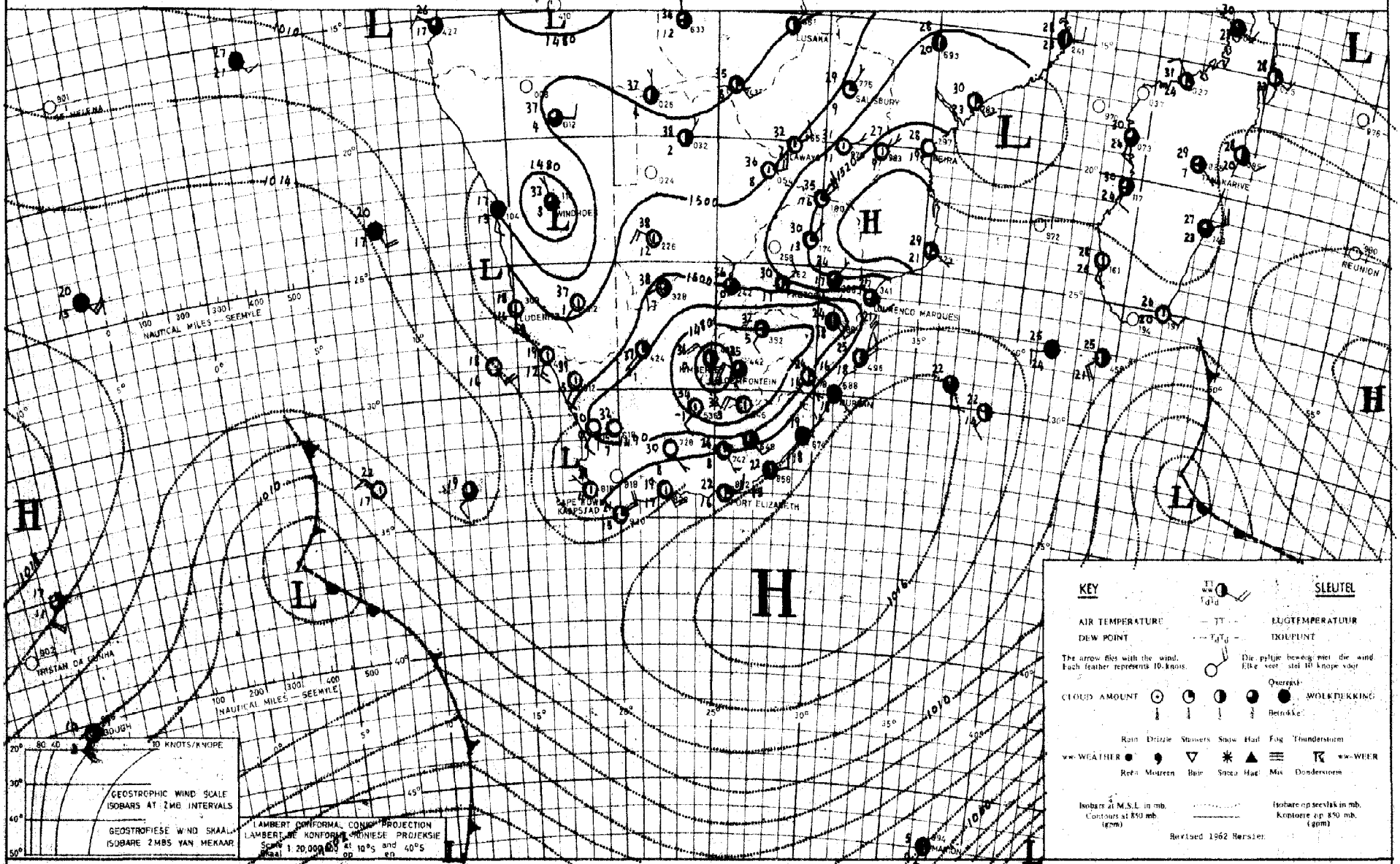

INFERENCE DATE 27 - 11 - 19 66 DATUM AFLEIDING

The low over the interior is deepening and thunder-showers will occur over Transvaal, the Free State, Natal and the north-eastern regions of the Cape Province. Partly cloudy weather will spread eastwards behind the coastal low now situated on the south-west coast.

Die laag oor die binneland verdiep en donderbuie word verwag oor Transvaal, die Vrystaat, Natal en die noordoostelike dele van die Kaapprovinsie. Oor die Kusgebiede sal dit gedeeltelik bewolk word agter die Kuslaag oor die Kaapse suidwestkus wat ooswaarts sal beweeg.

DAAGLIKSE WEERBULLETIN

Maksimum en Minimum Temperatuur (°C) en Reënval (RRR) in mm vir die 24 uur geëindig om 0800 SAST op

WEERBURO / WEATHER BUREAU
DEPT. VAN VERVOER / DEPT. OF TRANSPORT

29 - 11 - 1966

DAILY WEATHER BULLETIN

Maximum and Minimum Temperatures (°C) and rainfall (RRR) in mm for the 24 hours ended at 0800 SAST on

CAPE - KAAP	Max	Min	RRR
Aberdeen			
Addo			
Alexander Bay	22	14	
Aliwal North	35	13	
Bashee	26	18	
Beaufort-Wes	34	14	
(Lughawe)			
Boegoebergdam			
Boetsap			
Brakkekuil			
(naby Heidelberg)			
Brandvlei			
Cala			
Caledon			
Calitzdorp			
Calvinia	24	10	
Cape Agulhas	24	14	0·2
Cape Columbine	20	11	
Cape Point	19	13	
Cape St. Francis	21	15	1·2
Cape Town	23	10	0·2
(D.F. Malan)			
Cape Town			
(Roeland Str.)			
Carnarvon			
Ceres			
Citrusdal			
Colesberg			
Cradock			
Döhne	33	11	
De Aar	35	15	
Douglas			
East London	29	18	
(Airport)			
Eensaamheid			
(naby Herold)			
Elsenburg			
Fraserburg	31	10	
Garies			
George			
Graaff-Reinet	37	16	
Grahamstown			
Hopetown			
Idutywa			
Jansenville	39	16	
Joubertina			
Kimberley	35	16	
(Airport)			
Knysna			11·5
Kokstad	35	11	
Kuruman	34	18	

KAAP - CAPE	Max	Min	RRR
Ladismith			
Lake Mentz			
Maclear			
Mafeking			
Malmesbury			
Matatiele			
Matroosberg	23	8	
Grootfontein			
(Middelburg)	34	11	
Mosselbaai	22	13	0·6
Mount Frere			
Okiep	24	12	
Oudtshoorn	30	15	
Petrusville			
Piketberg			
Pofadder	32	12	
Port Alfred			
Port Elizabeth	26	15	0·1
Port Nolloth	18	13	
Port St. Johns	22	19	
Prieska	37	17	
Prince Albert			
Queenstown	37	13	
Rietfontein			
Riversdale	29	11	
Robertson	25	13	
Sheeprun	37	12	
(near Maclear)			
Somerset-Oos	37	11	2·6
Steynsburg			
Strydenburg			
Sutherland	23	6	
Swellendam			
Tarkastad			
Touwsrivier			
Twee Riviere	31	18	
(Gemsbokpark)			
Umtata	35	13	
Uniondale			
Upington	36	15	
Vanwyksvlei	35	14	
Victoria-Wes	34	12	
Vredendal	23	14	
Vryburg	36	21	
Williston			
Willowmore	32	11	
Willowpark			
(near Dordrecht)	34	9	

NATAL	Max	Min	RRR
Cape St. Lucia	27	21	3·5
Dundee			
Durban	29	20	0·3
(Louis Botha)			
Estcourt	35	16	
Harding			
Himeville			
Mkuze			
Hluhluwe			
Newcastle	35	21	
Cedara			
(Pietermaritzburg)	33	14	0·3
Port Shepstone	24	20	
Richmond			
Seven Oaks			
Vryheid			
Waterford			
(near Underberg)	32	8	0·1
TRANSVAAL			
Barberton			
Belfast			
Bethal	30	15	0·1
Bospoort	34	17	
Carolina	28	17	
Chester			
(near Gravelotte)			
Crecy			
Gideonsrus			3·5
Groendraai	36	21	
(naby Vaalwater)			
Jan Kempdorp			
Jan Smuts	29	17	2·9
Joubert Park (Jhb)	29	17	3·0
Kroondal	36	17	
Levubu	36	20	
Leeudoringstad			
Lichtenburg			
Letaba			
Loskopdam			7·8
Lydenburg	29	17	3·1
Marnitz	36	24	
Mara	36	21	
Marble Hall			
Messina	39	23	
Middelburg			3·0
Nelspruit	32	20	1·6
Phalaborwa	38	25	
Pietersburg	33	22	
Piet Retief	34	19	1·5

TRANSVAAL	Max	Min	RRR
Pongola			
Potchefstroom	32	19	3·5
Potgietersrus	35	23	
Pretoria W.B.	38	19	2·6
Pretoriuskop			
Punda Milia			
Sandpan (NW. Tvl.)	38	22	
Satara			
Sekhukhune			
Shingwidzi			
Skukuza	38	21	0·6
Standerton	32	17	
Thabazimbi			
Tomburke			
Tzaneen			
Vereeniging			
Volksrust			
Warmbad	36	22	
Witbank			
Zeerust			
O.V.S. - O.F.S.			
Balkfontein			
(naby Bothaville)			
Bethlehem	31	13	1·4
Bloemfontein	35	11	0·5
(J.B.M. Hertzog)			
Bultfontein			
Fauresmith	34	16	
Ficksburg			
Frankfort	33	17	
Harrismith			
Hoopstad	36	17	
Kroonstad	34	19	0·3
Lindley			
Modderpoort			
Petrusburg			
Philippolis			
Reddersburg			
Reitz			
Vrede			
Warden			
Welkom	35	16	
Wepener	35	9	
Winburg			
Zastron			

S.W.A.	Max	Min	RRR
Aroab			
Bethanie			
Dordabis			
Gobabeb			
Gobabis	38	21	
Grootfontein			
Cape Frio	24	15	
Karasburg			
Kalkfeld			
Karibib			
Keetmanshoop	37	13	
Kub			
Luderitz	22	14	
Mariental	38	19	
Ohopoho			
Okahandja			
Okaukueye			
Ondangua	37	22	
Otavi			
Otjiwarongo			
Outjo	37	18	
Uis	32	19	
J.G. Strydom L.H.	35	22	
Rehoboth			
Runtu	39	21	
Steinhausen			
Tsumeb	39	22	
Walvisbaai	19	13	
Windhoek W.K.			
BASUTOLAND			
Maseru	32	10	0·2
BETSJOANALAND/BECHUANALAND			
Francistown	38	20	
Gaberones	39	25	
Ghanzi	40	23	
Lobatsi			
Mahalapye			
Maun	39	21	
Shakawe	33	18	
Tsabong	40	21	
Tsane	40	20	
SWAZILAND			
Bremlembe			
Manzini	34	23	
Stegi			

SYNOPTIC WEATHER MAP — 1200 GMT. — 1400 SAST. — SINOPTIESE WEERKAART

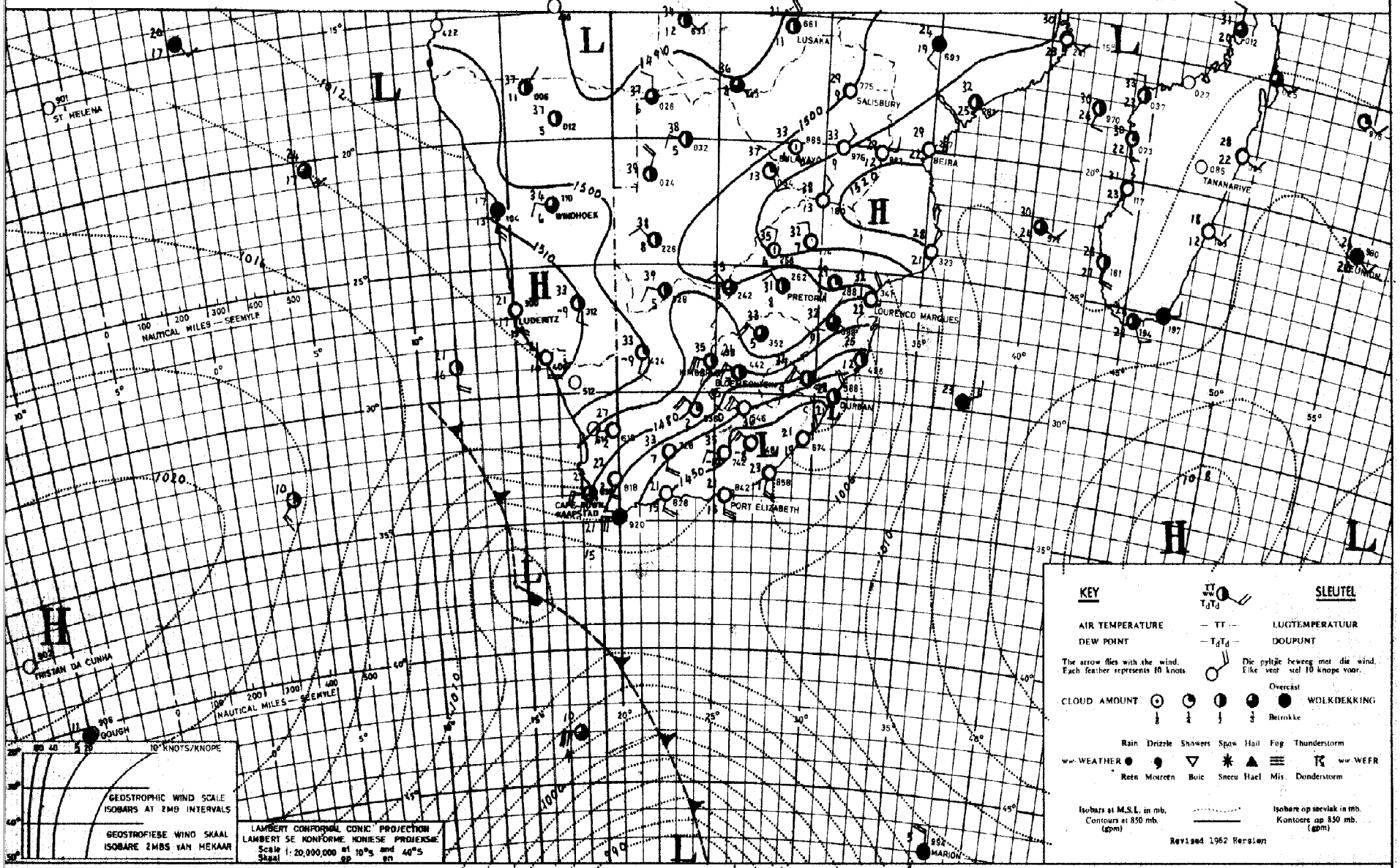

INFERENCE — DATE 28.-.11.-.19.66 DATUM — AFLEIDING

The cold front to the West of Cape Town is expected to trail along the south coast causing cloudy, cooler weather over this area with a few light showers. Fairly moist air is present over the north-eastern regions where thunder-showers will occur.

'n Kouefront net wes van Kaapstad sal na verwagting langs die suidkus beweeg en sal bewolkte, koeler weer met enkele ligte buie veroorsaak. Taamlike vogtige lug is oor die noordoostelike dele aanwesig waar donderbuie sal voorkom.

DAAGLIKSE WEERBULLETIN

Maksimum en Minimum Temperatuur (°C) en Reënval (RRR) in mm vir die 24 uur geëindig om 0800 SAST op

WEERBURO / WEATHER BUREAU
DEPT. VAN VERVOER / DEPT. OF TRANSPORT

30 - 11 - 1966.

DAILY WEATHER BULLETIN

Maximum and Minimum Temperatures (°C) and rainfall (RRR) in mm for the 24 hours ended at 0800 SAST on

KAAP - CAPE	Max	Min	RRR
Aberdeen			
Addo			
Alexander Bay	23	10	
Aliwal North	27	9	
Bashee	21	15	2·0
Beaufort-Wes	25	10	
(Lughawe)			
Boegoebergdam			
Boetsap			
Brakkekuil			
(naby Heidelberg)			
Brandvlei			
Cala			
Caledon			
Calitzdorp			
Calvinia	27	10	
Cape Agulhas	20	14	
Cape Columbine	19	10	
Cape Point	20	12	
Cape St. Francis	21	12	
Cape Town			
(D.F. Malan)	22	6	
Cape Town			
(Roeland Str.)			
Carnarvon			
Ceres			
Citrusdal			
Colesberg			
Cradock			
Döhne	17	10	
De Aar	28	11	
Douglas			
East London	21	13	0·3
(Airport)			
Eensaamheid			
(naby Herold)			
Elsenburg			
Fraserburg	23	10	
Garies			
George			
Graaff-Reinet	24	8	
Grahamstown			
Hopetown			
Idutywa			
Jansenville	26	10	
Joubertina			
Kimberley	31	15	
(Airport)			
Knysna			
Kokstad	16	9	
Kuruman	33	12	

KAAP - CAPE	Max	Min	RRR
Ladismith			
Lake Mentz			
Maclear			3·0
Mafeking	38	17	
Malmesbury			
Matatiele			
Matroosberg	20	6	
Grootfontein			
(Middelburg)	23	5	
Mosselbaai	21	16	
Mount Frere			
Okiep	27	13	
Oudtshoorn	23	8	
Petrusville			
Piketberg			
Pofadder	28	15	
Port Alfred			
Port Elizabeth	21	9	
Port Nolloth	19	8	
Port St. Johns	23	16	5·0
Prieska	31	15	
Prince Albert			
Queenstown	20	9	
Rietfontein			
Riversdale	22	9	
Robertson	26	7	
Sheeprun	15	9	2·5
(near Maclear)			
Somerset-Oos	21	8	
Steynsburg			
Strydenburg			
Sutherland	23	5	
Swellendam			
Tarkastad			
Touwsrivier			
Twee Riviere	32	15	
(Gemsbokpark)			
Umtata	17	12	0·5
Uniondale			
Upington	31	15	
Vanwyksvlei	30	15	
Victoria-Wes	24	7	
Vredendal	26	9	
Vryburg			
Williston			
Willowmore	23	9	
Willowpark			
(near Dordrecht)	17	8	

NATAL	Max	Min	RRR
Cape St. Lucia	24	16	3·0
Dundee			
Durban	25	16	2·0
(Louis Botha)			
Eatcourt	24	11	0·2
Harding			
Himeville			
Mkuze			
Hluhluwe			
Newcastle	35	15	1·6
Cedara			
(Pietermaritzburg)	20	11	4·0
Port Shepstone	24	16	4·0
Richmond			
Seven Oaks			
Vryheid			
Waterford			
(near Underberg)	15	7	2·4
TRANSVAAL			
Barberton			
Belfast			
Bethal	30	12	
Bospoort	35	18	
Carolina	29	10	12·1
Chester			
(near Gravelotte)			
Crecy			
Groendraai	37	21	
(naby Vaalwater)			
Jan Kempdorp			
Jan Smuts	29	12	0·1
Joubert Park (Jhb)	31	18	0·5
Kroondal	37	17	1·9
Levubu	39	16	3·5
Leeudoringstad			
Lichtenburg			
Letaba			
Loskopdam			
Lydenburg	32	14	4·6
Marnitz	38	22	
Mara	38	14	0·9
Marble Hall			0·3
Messina	42	20	0·5
Middelburg			6·0
Nelspruit	34	16	6·8
Phalaborwa	43	18	6·5
Pietersburg	34	16	0·4
Piet Retief	29	11	4·3

TRANSVAAL	Max	Min	RRR
Pongola			
Potchefstroom	33	15	
Potgietersrus	37	19	0·1
Pretoria W.B.	33	15	4·7
Pretoriuskop			
Punda Milia			
Sandpan (NW. Tvl.)			
Satara			
Sekhukhune			3·5
Shingwidzi			
Skukuza			
Standerton	32	12	0·1
Thabazimbi			
Tomburke			
Tzaneen			
Vereeniging			
Volksrust			1·3
Warmbad	35	17	26·0
Witbank			
Zeerust			
Waterval-Boven			19·0
O.V.S. - O.F.S.			
Balkfontein			
(naby Bothaville)			
Bethlehem	32	11	
Bloemfontein	32	14	
(J.B.M. Hertzog)			
Bultfontein			
Fauresmith	30	12	
Ficksburg			
Frankfort	33	13	
Harrismith			
Hoopstad	36	15	
Kroonstad	34	15	
Lindley			
Modderpoort			
Petrusburg			
Philippolis			
Reddersburg			
Reitz			
Vrede			
Warden			
Welkom	33	16	
Wepener	31	11	
Winburg			
Zastron			

S.W.A.	Max	Min	RRR
Aroab			
Bethanie			
Dordabis			
Gobabeb	35	13	
Gobabis	36	22	
Grootfontein			
Cape Frio	25	15	
Karasburg			
Kalkfeld			
Karibib			
Keetmanshoop	32	17	
Kub			
Luderitz	31	13	
Marienta1	35	21	
Ohopoho			
Okahandja			
Okaukueye			
Ondangua	38	22	
Otavi			
Otjiwarongo			
Outjo	36	18	
Uis	39	19	
J.G. Strydom L.H.	33	17	
Rehoboth			
Runtu	33	16	
Steinhausen			
Tsumeb	39	21	0·3
Walvisbaai	24	12	
Windhoek W.K.			
BASUTOLAND			
Maseru	31	11	
BETSJOANALAND/BECHUANALAND			
Francistown	40	20	1·8
Gaberones	40	20	0·1
Ghanzi	41	24	
Lobatsi			
Mahalapye			
Maun	40	24	
Shakawe	39	18	
Tsabong	35	15	
Tsane	37	23	
SWAZILAND			
Bulembe			
Manzini			
Stegi			

SYNOPTIC WEATHER MAP 1200 GMT. — 1400 SAST. SINOPTIESE WEERKAART

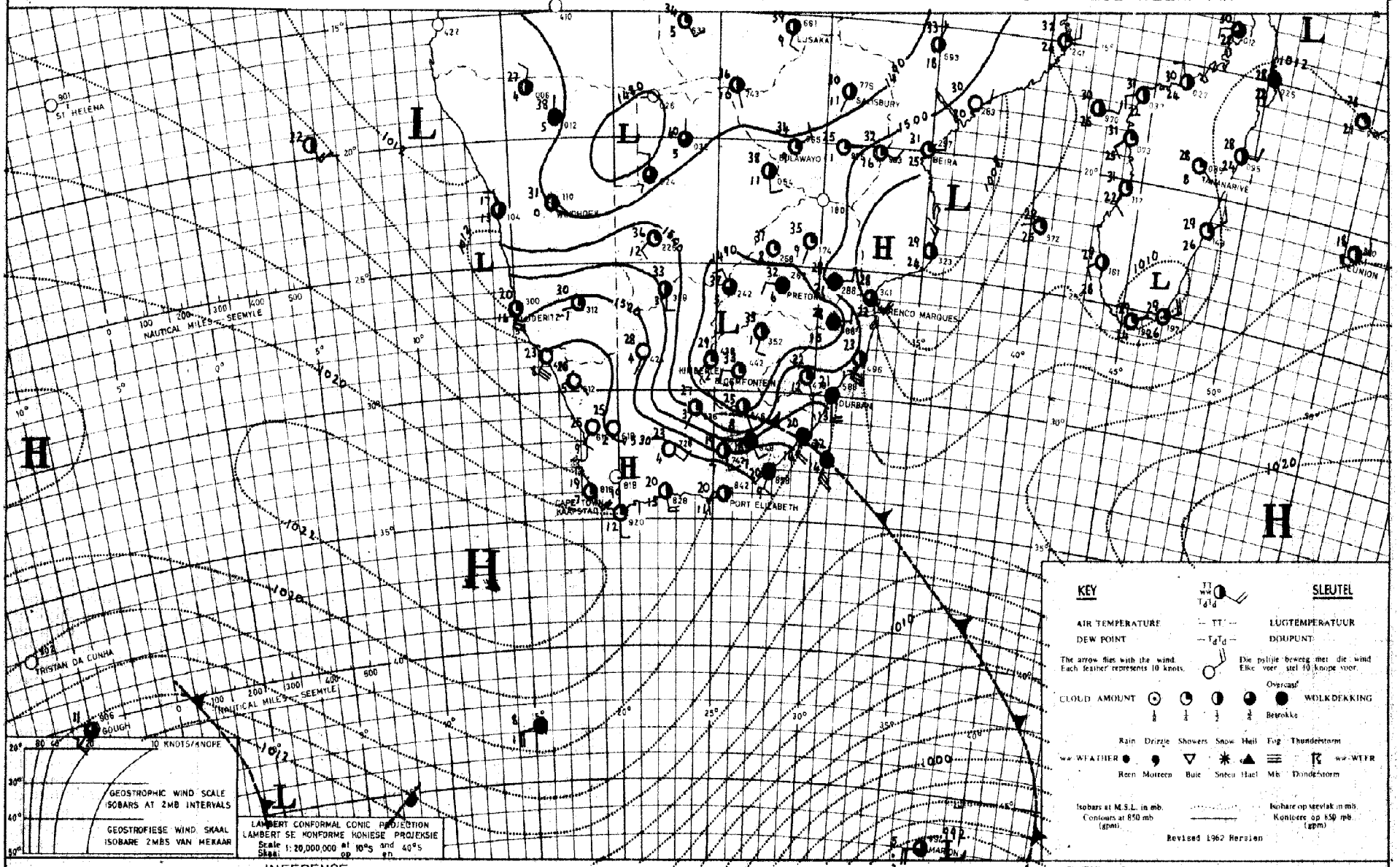

INFERENCE DATE 29 - 11 - 19 66 DATUM AFLEIDING

The high south of the land will cause cloudy weather with showers over the south-eastern and eastern parts of the country and with a trough over the interior, thunder-showers will occur over the nothern and north-eastern parts of the country. Elsewhere it will be fair and warm.

Die hoog suid van die land sal bewolkte weer met buie oor die suidoostelike en oostelike dele van die land veroorsaak en met 'n trog oor die binneland sal donderbuie oor die noordelike en noordoostelike dele van die land voorkom. Oor die res van die land sal dit redelik mooiweer en warm wees.

DAAGLIKSE WEERBULLETIN

Maksimum en Minimum Temperatuur (°C) en Reënval (RRR) in mm vir die 24 uur geëindig om 0800 SAST op

WEERBURO / WEATHER BUREAU
DEPT. VAN VERVOER / DEPT. OF TRANSPORT

1 - 12 - 1966

DAILY WEATHER BULLETIN

Maximum and Minimum Temperatures (°C) and rainfall (RRR) in mm for the 24 hours ended at 0800 SAST on

CAPE - KAAP	Max	Min	RRR
Aberdeen			
Addo			
Alexander Bay	21	11	
Aliwal North	31	11	
Bashee	21	15	0·1
Beaufort-Wes	32	17	
(Lughawe)			
Boegoebergdam			
Boetsap			
Brakkekuil			
(naby Heidelberg)			
Brandvlei			
Cala			
Caledon			
Calitzdorp			
Calvinia	30	10	
Cape Agulhas	23	17	
Cape Columbine	19	13	0·6
Cape Point	21	14	
Cape St. Francis	20	17	
Cape Town	25	14	
(D.F. Malan)			
Cape Town			
(Roeland Str.)			
Carnarvon			
Ceres			
Citrusdal			
Colesberg			
Cradock			
Döhne	26	14	
De Aar	32	13	
Douglas			
East London	23	15	
(Airport)			
Eensaamheid			
(naby Herold)			
Elsenburg			
Fraserburg	30	12	
Garies			
George			
Graaff-Reinet	31	13	
Grahamstown			
Hopetown			
Idutywa			
Jansenville	34	13	
Joubertina			
Kimberley	35	18	
(Airport)			
Knysna			
Kokstad	21	9	
Kurtman	33	16	

KAAP - CAPE	Max	Min	RRR
Ladismith			
Lake Mentz			
Maclear			
Mafeking	34	17	
Malmesbury			
Matatiele			
Matroosberg	27	12	
Grootfontein			
(Middelburg)	30	11	
Mosselbaai	21	19	
Mount Frere			
Okiep	27	14	
Oudtshoorn	33	12	
Petrusville			
Piketberg			
Pofadder	31	14	
Port Alfred			
Port Elizabeth	23	15	
Port Nolloth	18	9	
Port St. Johns	22	16	
Prieska	35	17	
Prince Albert			
Queenstown	31	13	
Rietfontein			
Riversdale	32	11	
Robertson	30	15	
Sheeprun	26	12	
(near Maclear)			
Somerset-Oos	31	12	
Steynsburg			
Strydenburg			
Sutherland	26	9	
Swellendam			
Tarkastad			
Touwsrivier			
Twee Riviere	37	18	
(Gemsbokpark)			
Umtata	24	12	
Uniondale			
Upington	35	17	
Vanwyksvlei	32	13	
Victoria-Wes	31	13	
Vredendal	26	12	
Vryburg	27	16	
Williston			
Willowmore	31	13	
Willowpark			
(near Dordrecht)	29	10	

NATAL	Max	Min	RRR
Cape St. Lucia	23	18	
Dundee			
Durban	23	17	
(Louis Botha)			
Estcourt	22	11	
Harding			
Himeville			
Mkuze			
Hluhluwe			
Newcastle	28	16	5·5
Cedara			
(Pietermaritzburg)	29	12	
Port Shepstone	21	16	
Richmond			
Seven Oaks			
Vryheid			
Waterford			
(near Underberg)	23	6	0·5
TRANSVAAL			
Barberton			
Belfast			
Bethal	26	12	
Bospoort	34	14	
Carolina	20	12	
Chester			
(near Gravelotte)			
Crecy			
Groendraai	30	18	
(naby Vaalwater)			
Jan Kempdorp			
Jan Smuts	26	12	12·3
Joubert Park (Jhb)	26	15	
Kroondal	33	13	
Levubu	21	16	0·9
Leeudoringstad			
Lichtenburg			
Letaba			
Loskopdam			
Lydenburg	21	15	
Marnitz	30	20	
Mara	22	16	
Marble Hall			
Messina	29	19	
Middelburg			
Nelspruit	30	15	0·1
Phalaborwa	23	17	
Pietersburg	21	14	
Piet Retief	24	13	

TRANSVAAL	Max	Min	RRR
Pongola			
Potchefstroom	33	15	
Potgietersrus	26	16	
Pretoria W.B.	29	16	13·0
Pretoriuskop			
Punda Milia			
Sandpan (NW. Tvl.)	31	21	
Satara			
Sekhukhune			
Shingwidzi			
Skukuza	32	15	
Standerton	29	12	
Thabazimbi			
Tomburke			
Tzansen			
Vereeniging			
Volksrust			
Warmbad	30	17	
Witbank			
Zeerust			
O.V.S. - O.F.S.			
Balkfontein			
(naby Bothaville)			
Bethlehem	32	12	
Bloemfontein	33	17	
(J.B.M. Hertzog)			
Bultfontein			
Fauresmith	32	16	
Ficksburg			
Frankfort	30	15	
Harrismith			
Hoopstad	36	16	
Kroonstad	34	16	
Lindley			
Modderpoort			
Petrusburg			
Philippolis			
Reddersburg			
Reitz			
Vrede			
Warden			
Welkom	34	14	
Wepener	32	11	
Winburg			
Zastron			

S.W.A.	Max	Min	RRR
Aroab			
Bethanie			
Dordabis			
Gobabeb	34	14	
Gobabis	36	22	
Grootfontein			
Cape Friq.	24	15	
Karasburg			
Kalkfeld			
Karibib			
Keetmanshoop	36	16	
Kub			
Luderitz	21	13	
Mariental	29	19	
Ohopoho			
Okahandja			
Okaukueye			
Ondangua	36	24	
Otavi			
Otjiwarongo			
Outjo	36	15	
Uis			
J.G. Strydom L.H.	34	19	
Rehoboth			
Runtu	38	21	
Steinhausen			
Tsumeb	38	23	
Walvisbaai	18	13	
Windhoek W.K.			
BASUTOLAND			
Maseru	31	9	
BETSJOEANALAND/BECHUANALAND			
Francistown	34	21	
Gaberones	35	18	13·8
Ghanzi	35	21	
Lobatsi			6·0
Mahalapye			1·4
Maun	37	23	
Shakawe	37	20	1·0
Tsabong	38	18	
Tsane	39	25	
SWAZILAND			
Bulembe			2·3
Manzini	31	17	
Stegi			

SYNOPTIC WEATHER MAP — 1200 GMT. — 1400 SAST. — SINOPTIESE WEERKAART

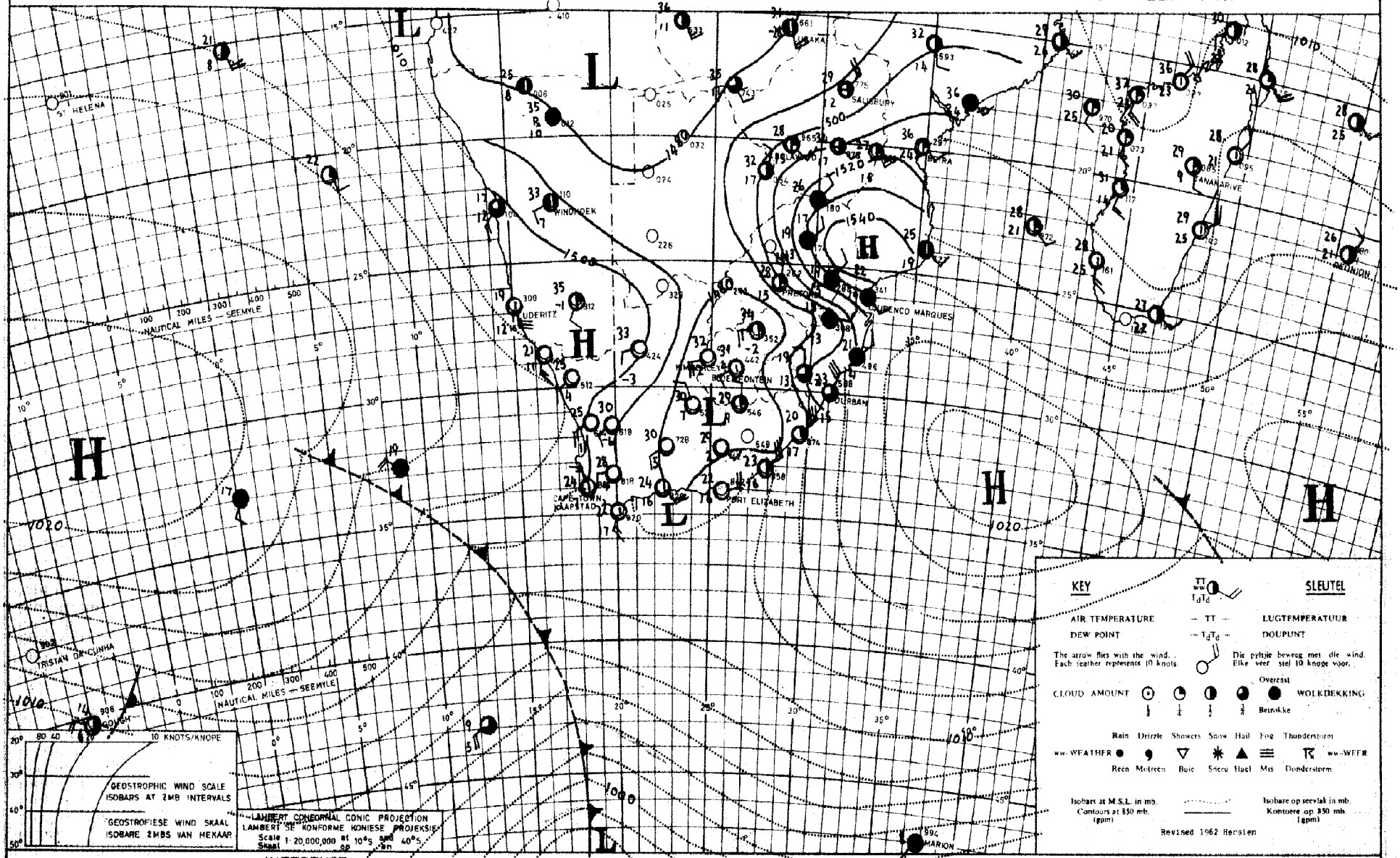

INFERENCE — DATE 30 - 11 - 19 66 DATUM — AFLEIDING

The trough over the central interior is moving eastwards and thunder-showers will occur only over the eastern parts. The cold front west of the country is moving eastwards and cloudy to partly cloudy weather with light rain will spread over the southern and south-western Cape coasts.

Die trog oor die sentrale binneland beweeg ooswaarts en donderbuie sal nog net oor die oostelike dele voorkom. Die kouefront wes van Kaapstad sal verder oos beweeg en bewolkte tot gedeeltelik bewolkte weer sal oor die Kaapse kusstreke uitbrei met ligte reën oor die Kaapse suid- en suidwes-kusstreke

DAAGLIKSE WEERBULLETIN

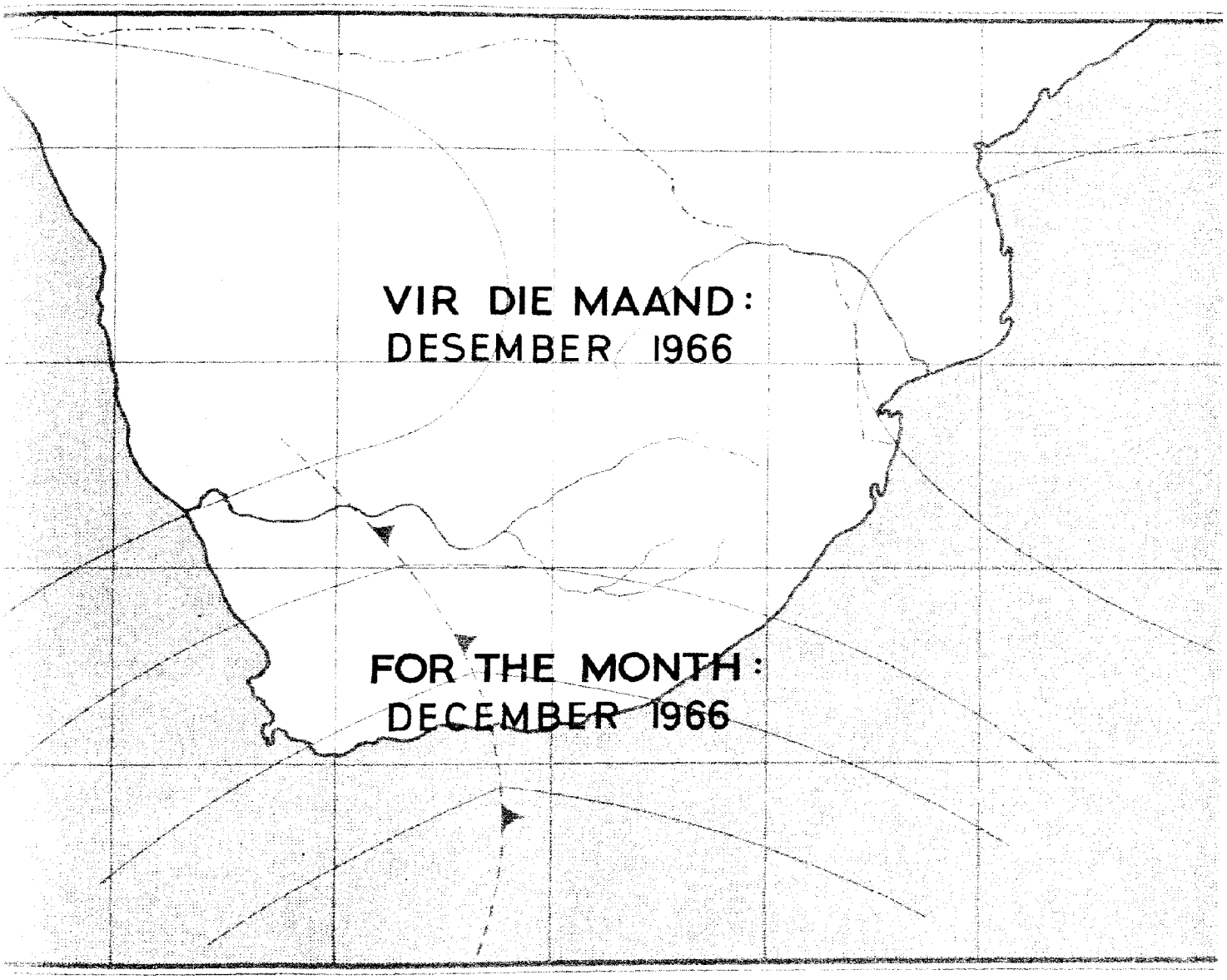

DAILY WEATHER BULLETIN

DAAGLIKSE WEERBULLETIN

Maksimum en Minimum Temperatuur (°C) en Reënval (RRR) in mm vir die 24 uur geëindig om 0800 SAST op

WEERBURO / WEATHER BUREAU
DEPT. VAN VERVOER / DEPT. OF TRANSPORT

2 - 12 - 1966

DAILY WEATHER BULLETIN

Maximum and Minimum Temperatures (°C) and rainfall (RRR) in mm for the 24 hours ended at 0800 SAST on

CAPE - KAAP	Max	Min	RRR
Aberdeen			
Addo			
Alexander Bay	23	13	
Aliwal North	33	14	
Bashee	23	15	
Beaufort-Wes	30	12	
(Lughawe)			
Boegoebergdam			
Boetsap			
Brakkekuil			
(naby Heidelberg)			
Brandvlei			
Cala			
Caledon			
Calitzdorp			
Calvinia	29	11	
Cape Agulhas	22	17	
Cape Columbine	19	13	
Cape Point	21	14	
Cape St. Francis	22	16	
Cape Town			
(D.F. Malan)	23	9	
Cape Town			
(Roeland Str.)			
Carnarvon			
Ceres			
Citrusdal			
Colesberg			
Cradock			
Döhne	25	12	
De Aar	32	14	
Douglas			
East London	24	13	
(Airport)			
Eensaamheid			
(naby Herold)			
Elsenburg			
Fraserburg	29	13	
Garies			
George			
Graaff-Reinet	30	11	
Grahamstown			
Hopetown			
Idutywa			
Jansenville	33	13	
Joubertina			
Kimberley	35	20	
(Airport)			
Knysna			
Kokstad	25	10	
Kuruman	34	17	

KAAP - CAPE	Max	Min	RRR
Ladismith			
Lake Mentz			
Maclear			
Mafeking	35	18	0·5
Malmesbury			
Matatiele			
Matroosberg	24	8	
Grootfontein			
(Middelburg)	31	10	
Mosselbaai	22	17	
Mount Frere			
Okiep	29	15	
Oudtshoorn	25	9	
Petrusville			
Piketberg			
Pofadder	31	16	
Port Alfred			
Port Elizabeth	23	10	
Port Nolloth	20	12	
Port St. Johns	25	17	
Prieska	35	19	
Prince Albert			
Queenstown			
Rietfontein			
Riversdale	24	9	
Robertson	27	9	
Sheeprun	27	10	
(near Maclear)			
Somerset-Oos	29	10	
Steynsburg			
Strydenburg			
Sutherland	26	8	
Swellendam			
Tarkastad			
Touwsrivier			
Twee Riviere	36	16	
(Gemsbokpark)			
Umtata	28	13	
Uniondale			
Upington	34	17	
Vanwyksvlei	33	15	
Victoria-Wes	30	11	
Vredendal	26	11	
Vryburg	36	17	
Williston			
Willowmore	26	11	
Willowpark			
(near Dordrecht)	28	9	

NATAL	Max	Min	RRR
Cape St. Lucia	23	18	0·5
Dundee			
Durban	26	17	
(Louis Botha)			
Estcourt	33	12	
Harding			
Himeville			
Mkuze			10·5
Hluhluwe			
Newcastle	36	18	0·4
Cedara			
(Pietermaritzburg)	26	12	
Port Shepstone	26	18	
Richmond			
Seven Oaks			
Vryheid			
Waterford			
(near Underberg)	28	5	
TRANSVAAL			
Barberton			
Belfast			
Bethal	29	15	0·5
Bospoort	34	15	
Carolina	28	14	5·8
Chester			
(near Gravelotte)			
Crecy			
Delareyville			1·5
Groendraai	34	21	
(naby Vaalwater)			
Jan Kempdorp			5·0
Jan Smuts	26	13	9·3
Joubert Park (Jhb)	27	14	12·5
Kroondal	34	17	8·0
Levubu	32	20	
Leeudoringstad			
Lichtenburg			16·5
Letaba			
Loskopdam			3·5
Lydenburg	29	15	63·0
Marnitz	34	23	
Mara	34	21	
Marble Hall			10·0
Messina	37	22	
Middelburg			
Nelspruit	32	17	25·5
Phalaborwa	35	22	
Pietersburg	32	20	
Piet Retief	33	14	4·6

TRANSVAAL	Max	Min	RRR
Pongola			
Potchefstroom	34	16	11·0
Potgietersrus	33	20	
Pretoria W.B.	30	16	5·3
Pretoriuskop			
Punda Milia			
Sandpan (NW. Tvl.)	35	22	
Satara			
Sekhukhune			
Shingwidzi			
Skukuza	36	20	
Standerton	32	14	5·4
Thabazimbi			6·5
Tomburke			
Tzaneen			
Vereeniging			
Volksrust			2·0
Waterval-boven			0·8
Warmbad	33	18	13·3
Witbank			
Zeerust			
O.V.S. - O.F.S.			
Balkfontein			0·9
(naby Bothaville)			
Bethlehem	32	12	0·2
Bloemfontein	34	19	
(J.B.M. Hertzog)			
Bultfontein			
Fauresmith	33	18	
Ficksburg			
Frankfort	33	15	
Harrismith			9·5
Hoopstad	36	16	0·3
Kroonstad	34	16	0·5
Lindley			
Modderpoort			
Petrusburg			
Philippolis			
Reddersburg			
Reitz			
Vrede			
Warden			
Welkom	35	17	
Wepener	33	19	
Winburg			
Zastron			

S.W.A.	Max	Min	RRR
Aroab			
Bethanie			
Dordabis			
Gobabeb	36	15	
Gobabis	33	20	
Grootfontein			
Cape Frio	26	14	
Karasburg			
Kalkfeld			
Karibib			
Keetmanshoop	34	18	
Kub			
Luderitz	22	12	
Mariental	36	21	
Ohopoho			
Okahandja			
Okaukueye			
Ondangua	34	23	
Otavi			
Otjiwarongo			
Outjo	36	13	1·0
Uis	38	20	
J.G. Strydom L.H.	33	17	
Rehoboth			
Runtu	38	21	
Steinhausen			
Tsumeb	36	20	
Walvisbaai	19	12	
Windhoek W.K.			
BASUTOLAND			
Maseru	33	16	
BETSJOEANALAND/BECHUANALAND			
Francistown	36	15	
Gaberones	35	18	8·6
Ghanzi			
Lobatsi			9·6
Mahalapye			
Maun	36	24	
Shakawe	35	22	
Tsabong	37	22	
Tsane	36	20	4·6
SWAZILAND			
Bremlembe			
Manzini	28	17	10·0
Stegi			

SYNOPTIC WEATHER MAP 1200 GMT. — 1400 SAST. SINOPTIESE WEERKAART

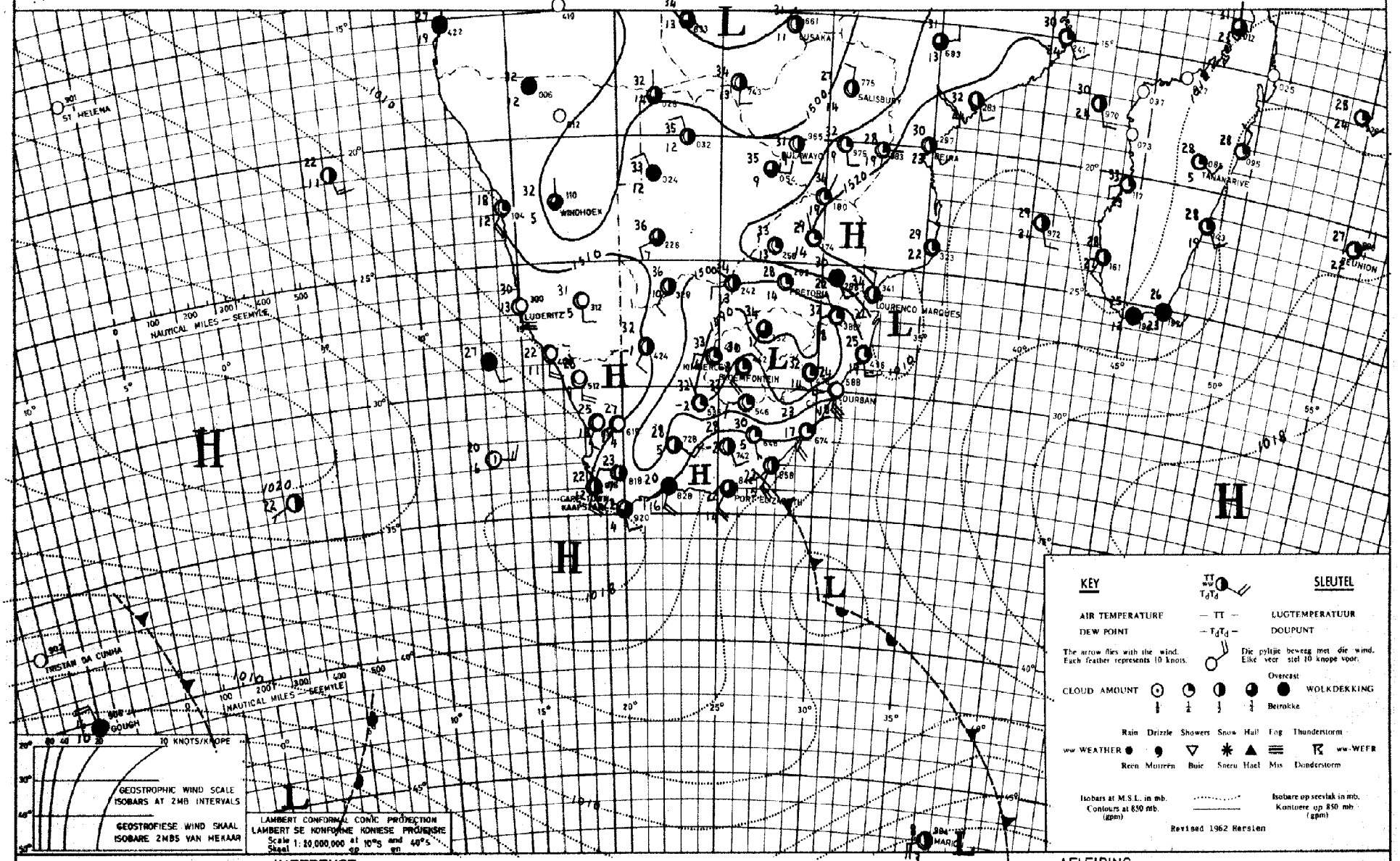

INFERENCE DATE 1-12-1966 DATUM AFLEIDING

The high off the south-western coast is moving eastwards and it will clear along the southern and eastern coasts. Moist air is present over the northern and nort-eastern interior where thunder-showers will occur.

Die hoog langs die suidweskus beweeg ooswaarts en sal opklaring langs die suid-en ooskusgebiede veroorsaak. Vogtige lug is aanwesig oor die noordelike en noordoostelike binneland waar donderbuie sal voorkom.

DAAGLIKSE WEERBULLETIN

Maksimum en Minimum Temperatuur (°C) en Reënval (RRR) in mm vir die 24 uur geëindig om 0800 SAST op

WEERBURO / WEATHER BUREAU
DEPT. VAN VERVOER / DEPT. OF TRANSPORT

3 - 12 - 1966

DAILY WEATHER BULLETIN

Maximum and Minimum Temperatures (°C) and rainfall (RRR) in mm for the 24 hours ended at 0800 SAST on

CAPE - KAAP	Max	Min	RRR
Aberdeen			
Addo			
Alexander Bay	21	12	
Aliwal North	33	18	
Bashee	24	20	0·3
Beaufort-Wes	32	16	
(Lughawe)			
Boegoebergdam			
Boetsap			
Brakkekuil			
(naby Heidelberg)			
Brandvlei			
Cala			
Caledon			
Calitzdorp			
Calvinia	30	9	
Cape Agulhas	24	18	
Cape Columbine	19	12	
Cape Point	21	16	
Cape St. Francis	22	18	
Cape Town	23	16	
(D.F. Malan)			
Cape Town			
(Roeland Str.)			
Carnarvon			
Ceres			
Citrusdal			
Colesberg			
Cradock			
Döhne	29	15	
De Aar	34	17	
Douglas			
East London	24	19	4·8
(Airport)			
Eensaamheid			
(naby Herold)			
Elsenburg			
Fraserburg	32	15	
Garies			
George			
Graaff-Reinet	32	17	
Grahamstown			
Hopetown			
Idutywa			
Jansenville	34	16	
Joubertina			
Kimberley	33	20	1·1
(Airport)			
Knysna			
Kokstad	26	11	0·2
Kuruman	34	18	

KAAP - CAPE	Max	Min	RRR
Ladismith			
Lake Mentz			
Maclear			
Mafeking	32	16	18·5
Malmesbury			
Matatiele			
Matroosberg	28	10	
Grootfontein			
(Middelburg)	35	14	
Mosselbaai	21	18	
Mount Frere			
Okiep	26	12	
Oudtshoorn	31	10	
Petrusville			
Piketberg			
Pofadder	32	15	
Port Alfred			
Port Elizabeth	24	19	
Port Nolloth	19	11	
Port St. Johns	23	19	
Prieska	37	18	
Prince Albert			
Queenstown	34	16	
Rietfontein			
Riversdale	28	11	
Robertson	30	15	
Sheeprun	29	14	0·6
(near Maclear)			
Somerset-Oos	32	15	
Steynsburg			
Strydenburg			
Sutherland	27	12	
Swellendam			
Tarkastad			
Touwsrivier			
Twee Riviere	40	23	0·3
(Gemsbokpark)			
Umtata			
Uniondale			
Upington	37	21	
Vanwyksvlei	36	16	
Victoria-Wes			
Vredendal	26	12	
Vryburg	35	18	2·7
Williston			
Willowmore			
Willowpark			
(near Dordrecht)	32	15	

NATAL	Max	Min	RRR
Cape St. Lucia	29	22	
Dundee			
Durban	26	21	5·0
(Louis Botha)			
Estcourt	31	13	0·3
Harding			
Himeville			
Mkuze			
Hluhluwe			
Newcastle	30	XX	4·0
Cedara			
(Pietermaritzburg)	29	15	1·2
Port Shepstone	26	19	
Richmond			
Seven Oaks			
Vryheid			
Waterford			
(near Underberg)	25	8	0·2
Van Reenen			9·5
TRANSVAAL			
Barberton			
Belfast			
Bethal	26	12	2·8
Bospoort			28·5
Carolina	25	14	
Chester			
(near Gravelotte)			
Crecy			
Groendraai	31	21	
(naby Vaalwater)			
Jan Kempdorp			
Jan Smuts	24	15	
Joubert Park (Jhb)	25	17	0·5
Kroondal	31	19	
Levubu	31	21	
Leeudoringstad			
Lichtenburg			
Letaba			
Loskopdam			
Lydenburg	25	16	
Marnitz	33	23	
Mara	35	26	
Marble Hall			
Messina	35	26	
Middelburg			
Nelspruit			
Phalaborwa	33	23	
Pietersburg	29	19	
Piet Retief			

TRANSVAAL	Max	Min	RRR
Pongola			
Potchefstroom	30	16	3·5
Potgietersrus	31	22	
Pretoria W.B.	28	19	
Pretoriuskop			
Punda Milia			
Sandpan (NW. Tvl.)	35	22	
Satara			
Sekhukhune			
Shingwidzi			
Skukuza	31	21	
Standerton	29	14	1·2
Thabazimbi			
Tomburke			
Tzaneen			
Vereeniging			
Volksrust			18·0
Warmbad	29	19	
Witbank			8·8
Zeerust			
O.V.S. - O.F.S.			
Balkfontein			
(naby Bothaville)			
Bethlehem	29	13	0·7
Bloemfontein	32	17	5·4
(J.B.M. Hertzog)			
Bultfontein			
Fauresmith	34	19	
Ficksburg			
Frankfort	30	16	0·1
Harrismith			
Hoopstad	36	19	0·6
Kroonstad	31	16	4·2
Lindley			
Modderpoort			
Petrusburg			
Philippolis			
Reddersburg			
Reitz			
Vrede			
Warden			
Welkom	32	16	5·6
Wepener			
Winburg			
Zastron			

S.W.A.	Max	Min	RRR
Aroab			
Bethanie			
Dordabis			
Gobabeb	34	12	
Gobabis	35	17	
Grootfontein			
Karasburg			
Kalkfeld			
Karibib			
Keetmanshoop	35	17	
Kub			
Luderitz	21	14	
Mariental	37	20	
Ohopoho			
Okahandja			
Okaukueye			
Ondangua	37	19	3·9
Otavi			
Otjiwarongo			
Outjo	36	13	
Uis	33	16	
J.G. Strydom LH.	34	17	
Rehoboth			
Runtu	37	18	23·1
Steinhausen			
Tsumeb	36	21	
Walvisbaai	19	13	
Windhoek W.K.			
BASUTOLAND			
Maseru			
BETSJOEANALAND/BECHUANALAND			
Francistown	33	21	1·3
Gaberones	33	20	
Ghanzi	38	15	4·0
Lobatsi			1·6
Mahalapye			
Maun	36	21	
Shakawe	37	15	
Tsabong	38	20	
Tsane	36	21	0·2
SWAZILAND			
Emlembe			
Manzini			
Stegi			

SYNOPTIC WEATHER MAP 1200 GMT. — 1400 SAST. SINOPTIESE WEERKAART

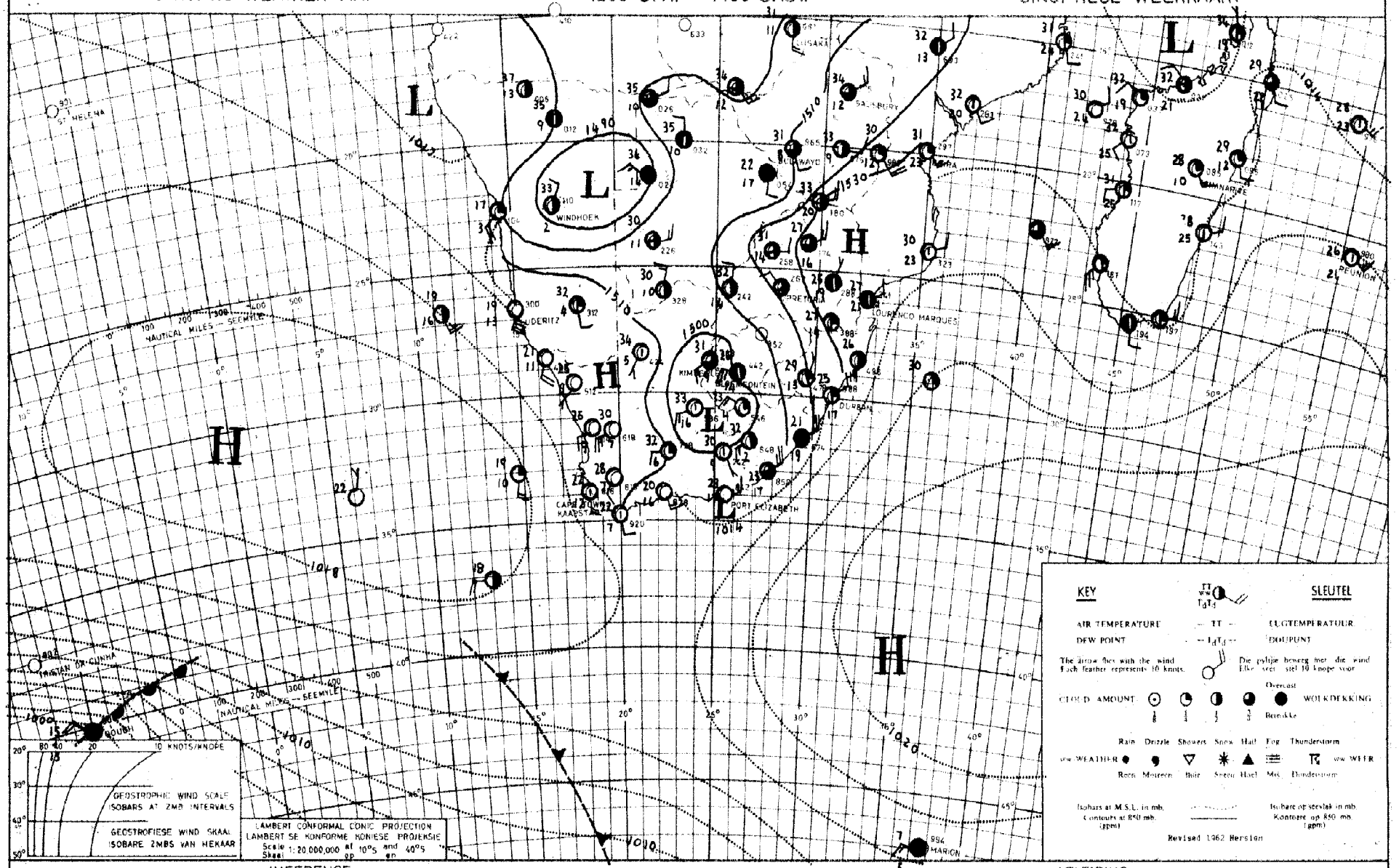

INFERENCE DATE 2 - 12 - 1966 DATUM AFLEIDING

With a trough over the western Free State thundershowers will develop in the moist air over the eastern interior, and also over the northern parts of South West Africa and Botswana. Over the remainder of the country it will be mainly fine and warm.

Met 'n trog oor die westelike Vrystaat, sal donderbuie in die vogtige lug oor die oostelike binneland ontwikkel, en ook oor die noordelike dele van Suidwes-Afrika en Botswana. Oor die res van die land sal dit hoofsaaklik mooiweer en warm wees.

DAAGLIKSE WEERBULLETIN

Maksimum en Minimum Temperatuur (°C) en Reënval (RRR) in mm vir die 24 uur geëindig om 0800 SAST op

WEERBURO / WEATHER BUREAU
DEPT. VAN VERVOER / DEPT. OF TRANSPORT

4 - 12 - 1966

DAILY WEATHER BULLETIN

Maximum and Minimum Temperatures (°C) and rainfall (RRR) in mm for the 24 hours ended at 0800 SAST on

CAPE - KAAP	Max	Min	RRR
Aberdeen			
Addo			
Alexander Bay	21	17	
Aliwal North	33	17	1·6
Bashee			
Beaufort-Wes	35	19	
(Lughawe)			
Boegoebergdam			
Boetsap			
Brakkekuil			
(naby Heidelberg)			
Brandvlei			
Cala			
Caledon			
Calitzdorp			
Calvinia	34	10	
Cape Agulhas	23	19	
Cape Columbine	19	13	
Cape Point	21	17	
Cape St. Francis	23	19	
Cape Town	27	13	
(D.F. Malan)			
Cape Town			
(Roeland Str.)			
Carnarvon			
Ceres			
Citrusdal			
Colesberg			
Cradock			
Döhne	25	16	
De Aar	35	17	0·2
Douglas			
East London	22	20	0·2
(Airport)			
Eensaamheid			
(naby Herold)			
Elsenburg			
Fraserburg	34	16	
Garies			
George			
Graaff-Reinet			
Grahamstown			
Hopetown			
Idutywa			
Jansenville	30	20	
Joubertina			
Kimberley	33	17	7·3
(Airport)			
Knysna			
Kokstad	33	14	18·0
Kuruman	30	16	22·5

KAAP - CAPE	Max	Min	RRR
Ladismith			
Lake Mentz			
Maclear			
Mafeking	24	18	5·0
Malmesbury			
Matatiele			
Matroosberg			
Grootfontein			
(Middelburg)	35	17	
Mosselbaai	21	19	
Mount Frere			22·5
Okiep	29	12	
Oudtshoorn	32	15	
Petrusville			
Piketberg			
Pofadder	33	15	
Port Alfred			
Port Elizabeth	34	19	
Port Nolloth	18	14	
Port St. Johns	27	21	2·0
Prieska	37	16	6·7
Prince Albert			
Queenstown	32	18	7·0
Rietfontein			
Riversdale	27	15	
Robertson	31	16	
Sheeprun	31	15	5·0
(near Maclear)			
Somerset-Oos	30	18	
Steynsburg			
Strydenburg			
Sutherland	30	10	
Swellendam			
Tarkastad			
Touwsrivier			
Twee Riviere	39	19	3·2
(Gemsbokpark)			
Umtata	28	19	10·0
Uniondale			
Upington	38	19	7·7
Vanwyksvlei	37	18	
Victoria-Wes	35	16	
Vredendal	28	15	
Vryburg	26	16	4·6
Williston			
Willowmore	31	16	
Willowpark			
(near Dordrecht)			

NATAL	Max	Min	RRR
Cape St. Lucia	27	21	2·0
Dundee			
Durban	28	22	0·5
(Louis Botha)			
Estcourt	32	15	10·5
Harding			1·5
Himeville			
Mkuze			
Hluhluwe			
Newcastle	32	xx	4·5
Cedara			
(Pietermaritzburg)	28	15	17·0
Port Shepstone	28	22	
Richmond			
Seven Oaks			
Vryheid			4·0
Waterford			
(near Underberg)	29	12	10·5
Van Reenen			9·6
TRANSVAAL			
Barberton			
Belfast			
Bethal	26	14	1·2
Bospoort	24	16	2·2
Carolina	25	14	34·0
Chester			
(near Gravelotte)			
Crecy			
Groendraai	34	18	28·5
(naby Vaalwater)			
Jan Kempdorp			4·5
Jan Smuts	25	14	13·4
Joubert Park (Jhb)	25	15	2·0
Kroondal	29	17	0·4
Levubu	34	21	
Leeudoringstad			
Lichtenburg			
Letaba			
Loskopdam			5·0
Lydenburg	27	16	6·8
Marnitz	34	22	0·7
Mara	35	22	3·3
Marble Hall			16·0
Messina	38	26	
Middelburg			8·5
Nelspruit	31	19	
Phalaborwa	35	24	
Pietersburg	32	19	
Piet Retief	29	17	1·1

TRANSVAAL	Max	Min	RRR
Pongola			
Potchefstroom	27	18	0·7
Potgietersrus	31	18	12·5
Pretoria W.B.	28	17	1·0
Pretoriuskop			
Punda Milia			
Sandpan (NW. Tvl.)			
Satara			
Sekhukhune			
Shingwidzi			
Skukuza			
Standerton	26	15	1·7
Thabazimbi			
Tomburke			7·5
Tzaneen			
Vereeniging			
Volksrust			
Warmbad	28	18	4·7
Witbank			8·8
Zeerust			
O.V.S. - O.F.S.			
Balkfontein			
(naby Bothaville)			
Bethlehem	28	14	
Bloemfontein	30	15	4·0
(J.B.M. Hertzog)			
Bultfontein			
Fauresmith	31	16	4·3
Ficksburg			5·5
Frankfort	29	16	
Harrismith			
Hoopstad			
Kroonstad	28	16	5·0
Lindley			
Modderpoort			
Petrusburg			8·2
Philippolis			
Reddersburg			11·5
Reitz			
Vrede			
Warden			
Welkom			
Wepener	32	15	5·0
Winburg			
Zastron			

S.W.A.	Max	Min	RRR
Aroab			
Bethanie			
Dordabis			
Gobabeb	25	14	
Gobabis	33	17	
Grootfontein			
Cape Frio	25	14	
Karasburg			
Kalkfeld			
Karibib			
Keetmanshoop	36	16	
Kub			
Luderitz	20	13	
Mariental	37	21	
Ohopoho			
Okahandja			
Okaukueye			
Ondangua			
Otavi			
Otjiwarongo			
Outjo	31	10	
J.G. Strydom L.H.	32	16	
Rehoboth			
Runtu			
Steinhausen			
Tsumeb	29	19	
Walvisbaai	18	12	
Windhoek W.K.			
BASUTOLAND			
Maseru	30	14	6·0
BETSJOEANALAND/BECHUANALAND			
Francistown	33	21	0·8
Gaberones	33	19	9·7
Ghanzi	28	18	4·0
Lobatsi			
Mahalapye			
Maun	33	19	10·1
Shakawe	27	18	
Tsabong	33	20	
Tsane	33	22	
SWAZILAND			
Emlembe			
Manzini	33	20	
Stegi			

SYNOPTIC WEATHER MAP — 1200 GMT — 1400 SAST — SINOPTIESE WEERKAART

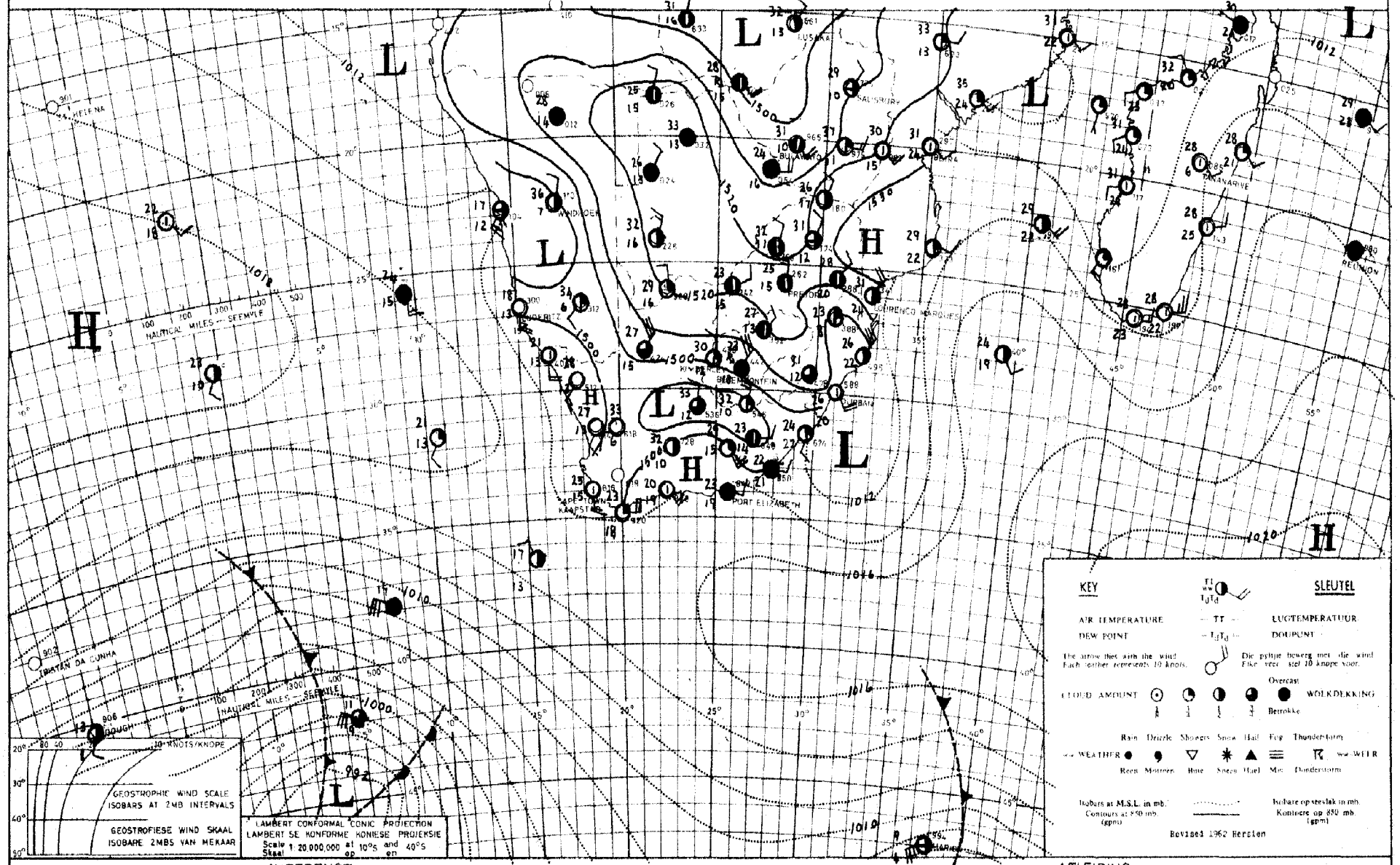

INFERENCE — DATE 3 - 12 - 1966 DATUM — AFLEIDING

With moist air over the interior and a trough over the western parts, thunder-showers will develop over the eastern and northern interior. A coastal low on the east coast will cause cloudy weather, but over the remainder of the country it will remain fine.

Met vogtige lug oor die binneland en 'n trog oor die westelike dele sal donderbuie oor die oostelike en noordelike binneland ontwikkel. 'n Kuslaag op die ooskus sal bewolkte weer veroorsaak, maar oor die res van die land sal dit mooiweer bly.

DAAGLIKSE WEERBULLETIN

Maksimum en Minimum Temperatuur (°C) en Reënval (RRR) in mm vir die 24 uur geëindig om 0800 SAST op

WEERBURO / WEATHER BUREAU
DEPT. VAN VERVOER / DEPT. OF TRANSPORT

...5...12...1966.

DAILY WEATHER BULLETIN

Maximum and Minimum Temperatures (°C) and rainfall (RRR) in mm for the 24 hours ended at 0800 SAST on

CAPE - KAAP	Max	Min	RRR
Aberdeen			
Addo			
Alexander Bay	22	12	
Aliwal North	28	15	0·4
Bashee			
Beaufort-Wes	37	19	
(Lughawe)			
Boegoebergdam			
Boetsap			
Brakkekuil			
(naby Heidelberg)			
Brandvlei			
Cala			
Caledon			
Calitzdorp			
Calvinia	26	8	
Cape Agulhas	24	15	2·0
Cape Columbine	21	13	
Cape Point	20	14	1·8
Cape St. Francis	23	19	4·5
Cape Town	25	15	4·1
(D.F. Malan)			
Cape Town			
(Roeland Str.)			
Carnarvon			9·2
Ceres			
Citrusdal			
Colesberg			5·3
Cradock			
Döhne	33	15	22·2
De Aar	33	14	
Douglas			
East London	24	19	0·5
(Airport)			
Eensaamheid			
(naby Herold)			
Elsenburg			
Fraserburg	33	13	
Garies			
George			
Graaff-Reinet			
Grahamstown			
Hopetown			11·0
Idutywa			
Jansenville	39	18	2·0
Joubertina			
Kimberley	32	17	3·2
(Airport)			
Knysna			
Kokstad	26	15	17·5
Kuruman	30	17	4·5

KAAP - CAPE	Max	Min	RRR
Ladismith			
Lake Mentz			
Maclear			32·4
Mafeking	29	18	
Malmesbury			
Matatiele			
Matroosberg	27	10	
Grootfontein			
(Middelburg)	32	14	2·7
Mosselbaai	24	17	
Mount Frere			1·5
Okiep	25	9	
Oudtshoorn	33	19	
Petrusville			
Piketberg			
Pofadder	31	10	
Port Alfred			
Port Elizabeth	27	18	0·3
Port Nolloth	18	11	
Port St. Johns	27	21	
Prieska	35	17	2·0
Prince Albert			
Queenstown	33	14	6·5
Rietfontein			
Riversdale	29	13	
Robertson	28	15	
Sheeprun	30	15	4·5
(near Maclear)			
Somerset-Oos	36	17	1·0
Steynsburg			
Strydenburg			
Sutherland	28	6	
Swellendam			
Tarkastad			21·0
Touwsrivier			
Twee Riviere	38	19	
(Gemsbokpark)			
Umtata	32	16	17·5
Uniondale			
Upington	35	17	0·2
Vanwyksvlei	35	13	
Victoria-Wes	33	13	
Vredendal	23	13	
Vryburg	29	18	
Williston			
Willowmore	35	16	
Willowpark			
(near Dordrecht)	28	14	4·5

NATAL	Max	Min	RRR
Cape St. Lucia	27	22	
Dundee			
Durban	30	21	
(Louis Botha)			
Estcourt	25	16	0·3
Harding			
Himeville			15·0
Mkuze			1·7
Hluhluwe			3·5
Newcastle	27	18	3·7
Cedara			
(Pietermaritzburg)	27	15	
Port Shepstone	26	22	
Richmond			
Seven Oaks			
Vryheid			
Waterford			
(near Underberg)	26	13	3·3
TRANSVAAL			
Barberton			
Belfast			
Bethal	24	13	0·2
Bospoort	27	15	
Carolina	25	18	
Chester			
(near Gravelotte)			
Crecy			
Delmas			8·0
Groendraai	31	21	0·8
(naby Vaalwater)			
Jan Kempdorp			
Jan Smuts	24	14	12·4
Joubert Park (Jhb)	24	15	6·0
Kroondal	31	17	2·0
Levubu	34	21	20
Leeudoringstad			
Lichtenburg			
Letaba			
Loskopdam			3·0
Lydenburg	26	16	
Marnitz	33	23	
Mara	33	24	
Marble Hall			2·5
Messina	39	25	
Middelburg			11·0
Nelspruit	29	21	1·2
Phalaborwa	38	20	
Pietersburg	30	21	
Piet Retief	27	17	4·0

TRANSVAAL	Max	Min	RRR
Pongola			
Potchefstroom	29	14	1·8
Potgietersrus	31	20	0·6
Pretoria W.B.	27	16	23·4
Pretoriuskop			
Punda Milia			
Sandpan (NW. Tvl.)	35	23	
Satara			
Sekhukhune			
Shingwidzi			
Skukuza			
Standerton	26	13	30·0
Thabazimbi			20·0
Tomburke			
Tzaneen			
Vereeniging			
Volksrust			
Warmbad	29	19	
Witbank			9·0
Zeerust			
Watervalboven			1·5
O.V.S. - O.F.S.			
Balkfontein			64·7
(naby Bothaville)			
Bethlehem	24	15	5·4
Bloemfontein	21	15	10·2
(J.B.M. Hertzog)			
Bultfontein			
Fauresmith	30	15	1·5
Ficksburg			
Frankfort	26	13	
Harrismith			
Hoopstad	31	17	
Kroonstad	27	14	4·8
Lindley			
Modderpoort			
Petrusburg			
Philippolis			
Reddersburg			3·5
Reitz			4·0
Vrede			1·5
Warden			
Welkom	31	15	14·3
Wepener	29	17	0·2
Winburg			
Zastron			

S.W.A.	Max	Min	RRR
Aroab			
Bethanie			
Dordabis			
Gobabeb	29	11	
Gobabis	34	20	
Grootfontein			
Cape Frio	23	14	
Karasburg			
Kalkfeld			
Karibib			
Keetmanshoop	36	13	
Kub			
Luderitz	22	12	
Mariental	37	18	
Ohopoho			
Okahandja			
Okaukueye			
Ondangua	33	19	5·1
Otavi			
Otjiwarongo			
Outjo	33	11	
Uis			
J.G. Strydom L.H.	33	15	
Rehoboth			
Runtu	32	18	38·0
Steinhausen			
Tsumeb	35	20	3·7
Walvisbaai	19	13	
Windhoek W.K.			
BASUTOLAND			
Maseru	25	14	4·3
BETSJOEANALAND/BECHUANALAND			
Francistown	34	20	8·2
Gaberones	29	21	
Ghanzi	31	20	
Lobatsi			
Mahalapye			
Maun	33	22	
Shakawe	38	21	
Tsabong	35	20	
Tsane	33	18	1·1
SWAZILAND			
Bremlembe			
Manzini	36	20	16·6
Stegi			

SYNOPTIC WEATHER MAP 1200 GMT — 1400 SAST. SINOPTIESE WEERKAART

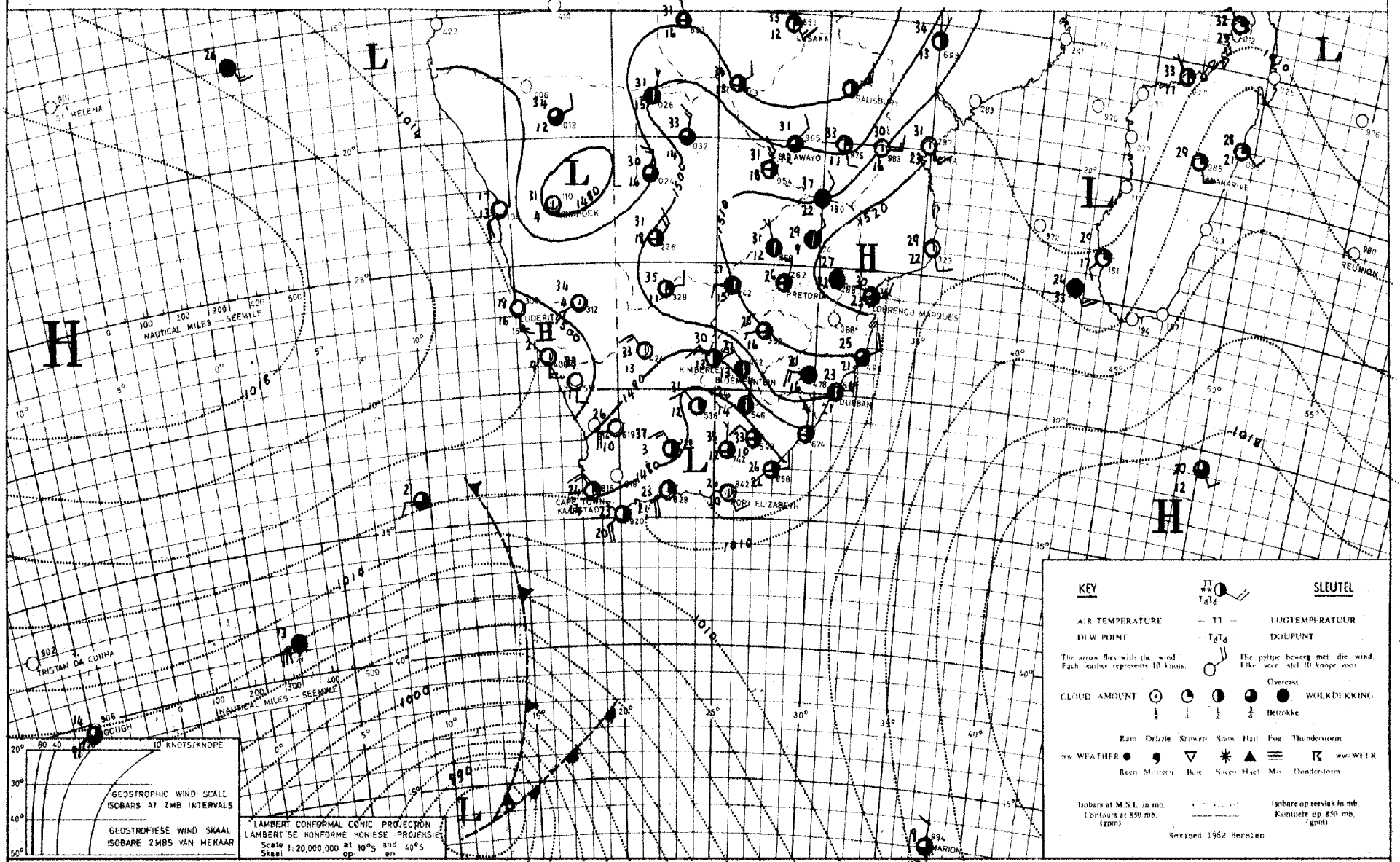

A cold front is approaching the Cape from the west and will cause cloudy weather with rain over the Cape coastal areas. The air over the interior is moist and, with a trough over the central parts, thunder-showers will develop over the eastern interior.

'n Koufront nader die Kaap vanuit die weste en sal bewolkte weer met reën veroorsaak oor die Kaapse kusgebiede. Die lug oor die binneland is vogtig en met 'n trog oor die sentrale dele sal donderbuie oor die oostelike binneland ontwikkel.

DAAGLIKSE WEERBULLETIN

Maksimum en Minimum Temperatuur (°C) en Reënval (RRR) in mm vir die 24 uur geëindig om 0800 SAST op

WEERBURO / WEATHER BUREAU
DEPT. VAN VERVOER / DEPT. OF TRANSPORT

6 - 12 - 1966.

DAILY WEATHER BULLETIN

Maximum and Minimum Temperatures (°C) and rainfall (RRR) in mm for the 24 hours ended at 0800 SAST on

CAPE - KAAP	Max	Min	RRR
Aberdeen			
Addo			
Alexander Bay	25	13	
Aliwal North	33	14	
Bashee	22	19	
Beaufort-Wes	31	16	
(Lughawe)			
Boegoebergdam			
Boetsap			
Brakkekuil			
(naby Heidelberg)			
Brandvlei			
Cala			
Caledon			
Calitzdorp			
Calvinia	28	7	
Cape Agulhas	23	15	
Cape Columbine	21	11	
Cape Point	19	14	
Cape St. Francis	23	17	
Cape Town	25	10	
(D.F. Malan)			
Cape Town			
(Roeland Str.)			
Carnarvon			
Ceres			
Citrusdal			
Colesberg			
Cradock			
Döhne	21	14	0·5
De Aar	33	14	
Douglas			
East London	24	17	
(Airport)			
Eensaamheid			
(naby Herold)			
Elsenburg			
Fraserburg	30	13	
Garies			
George			
Graaff-Reinet	29	16	
Grahamstown			
Hopetown			
Idutywa			
Jansenville	29	18	
Joubertina			
Kimberley	32	20	
(Airport)			
Knysna			2·5
Kokstad	28	14	
Kuruman	32	17	

KAAP - CAPE	Max	Min	RRR
Ladismith			
Lake Mentz			
Maclear			1·7
Mafeking	32	20	
Malmesbury			
Matatiele			
Matroosberg	26	10	
Grootfontein			
(Middelburg)	32	13	
Mosselbaai	23	16	
Mount Frere			2·5
Okiep	28	13	
Oudtshoorn	30	17	
Petrusville			
Piketberg			
Pofadder	30	14	
Port Alfred			
Port Elizabeth	24	17	
Port Nolloth	21	11	
Port St. Johns	23	19	4·5
Prieska	35	16	
Prince Albert			
Queenstown	29	15	1·5
Rietfontein			
Riversdale	26	13	
Robertson	30	12	
Sheeprun	30	15	9·5
(near Maclear)			
Somerset-Oos	25	15	0·5
Steynsburg			
Strydenburg			
Sutherland			
Swellendam			
Tarkastad			
Touwsrivier			
Twee Riviere	34	16	
(Gemsbokpark)			
Umtata	24	15	
Uniondale			
Upington	32	18	
Vanwyksvlei	34	15	
Victoria-Wes	33	13	
Vredendal	25	11	
Vryburg	33	18	
Williston			
Willowmore	30	15	
Willowpark			
(near Dordrecht)	28	12	

NATAL	Max	Min	RRR
Cape St. Lucia	30	21	
Dundee			
Durban	28	22	
(Louis Botha)			
Estcourt	29	16	
Harding			2·5
Himeville			
Mkuze			6·5
Hluhluwe			
Newcastle	33	16	7·0
Cedara			
(Pietermaritzburg)	27	15	
Port Shepstone	26	21	
Richmond			
Seven Oaks			
Vryheid			31·0
Waterford			
(near Underberg)	36	13	16·9
TRANSVAAL			
Barberton			42·0
Belfast			
Bethal	27	14	7·0
Bospoort	31	16	1·7
Carolina	26	14	7·5
Chester			
(near Gravelotte)			
Creecy			
Groendraai	31	19	10·0
(naby Vaalwater)			
Jan Kempdorp			
Jan Smuts	26	14	
Joubert Park (Jhb)	26	15	13·0
Kroondal	31	17	
Levubu	36	22	0·2
Leeudoringstad			
Lichtenburg			
Letaba			
Loskopdam			
Lydenburg	28	16	16·0
Marnitz	34	23	
Mara	34	21	1·5
Marble Hall			0·2
Messina	38	24	0·6
Middelburg			19·0
Nelspruit	33	20	
Phalaborwa	39	23	
Pietersburg	30	19	3·2
Piet Retief	31	16	5·5

TRANSVAAL	Max	Min	RRR
Pongola			
Potchefstroom	30	15	3·0
Potgietersrus	32	19	1·6
Pretoria W.B.	29	19	
Pretoriuskop			
Punda Milia			
Sandpan (NW. Tvl.)	34	20	4·0
Satara			
Sekhukhune			
Shingwidzi			
Skukuza	39	21	
Standerton	30	14	3·3
Thabazimbi			32·5
Tomburke			
Tzaneen			
Vereeniging			
Volksrust			
Warmbad	29	19	1·0
Witbank			3·8
Zeerust			
Waterval boven			5·7
O.V.S. - O.F.S.			
Balkfontein			2·3
(naby Bothaville)			
Bethlehem	30	15	
Bloemfontein	30	17	
(J.B.M. Hertzog)			
Bultfontein			
Fauresmith	32	16	
Ficksburg			
Frankfort	30	15	5·2
Harrismith			
Hoopstad	35	18	
Kroonstad	30	17	
Lindley			
Modderpoort			
Petrusburg			
Philippolis			
Reddersburg			
Reitz			
Vrede			7·0
Warden			
Welkom	29	18	
Wepener	32	19	
Winburg			
Zastron			

S.W.A.	Max	Min	RRR
Aroab			
Bethanie			
Dordabis			
Gobabeb	32	16	
Gobabis	36	19	
Grootfontein			
Cape Frio	23	15	
Karasburg			
Kalkfeld			
Karibib			
Keetmanshoop	33	17	
Kub			
Luderitz	23	14	
Mariental	36	20	
Ohopoho			
Okahandja			
Okaukueye			
Ondangua	29	20	
Otavi			
Otjiwarongo			
Outjo	33	18	
Uis	32	21	
J.G. Strydom L.H.	34	18	
Rehoboth			
Runtu	24	17	13·5
Steinhausen			
Tsumeb	29	20	
Walvisbaai	18	12	
Windhoek W.K.			
BASUTOLAND			
Maseru	30	13	
BETSJOEANALAND/BECHUANALAND			
Francistown	36	21	7·3
Gaberones	32	21	0·3
Ghanzi	36	19	11·8
Lobatsi			
Mahalapye			
Maun	34	21	
Shakawe	32	19	
Tsabong	37	20	
Tsane	37	21	
SWAZILAND			
Emlembe			
Manzini			
Stegi			

SYNOPTIC WEATHER MAP 1200 GMT. — 1400 SAST. SINOPTIESE WEERKAAR.

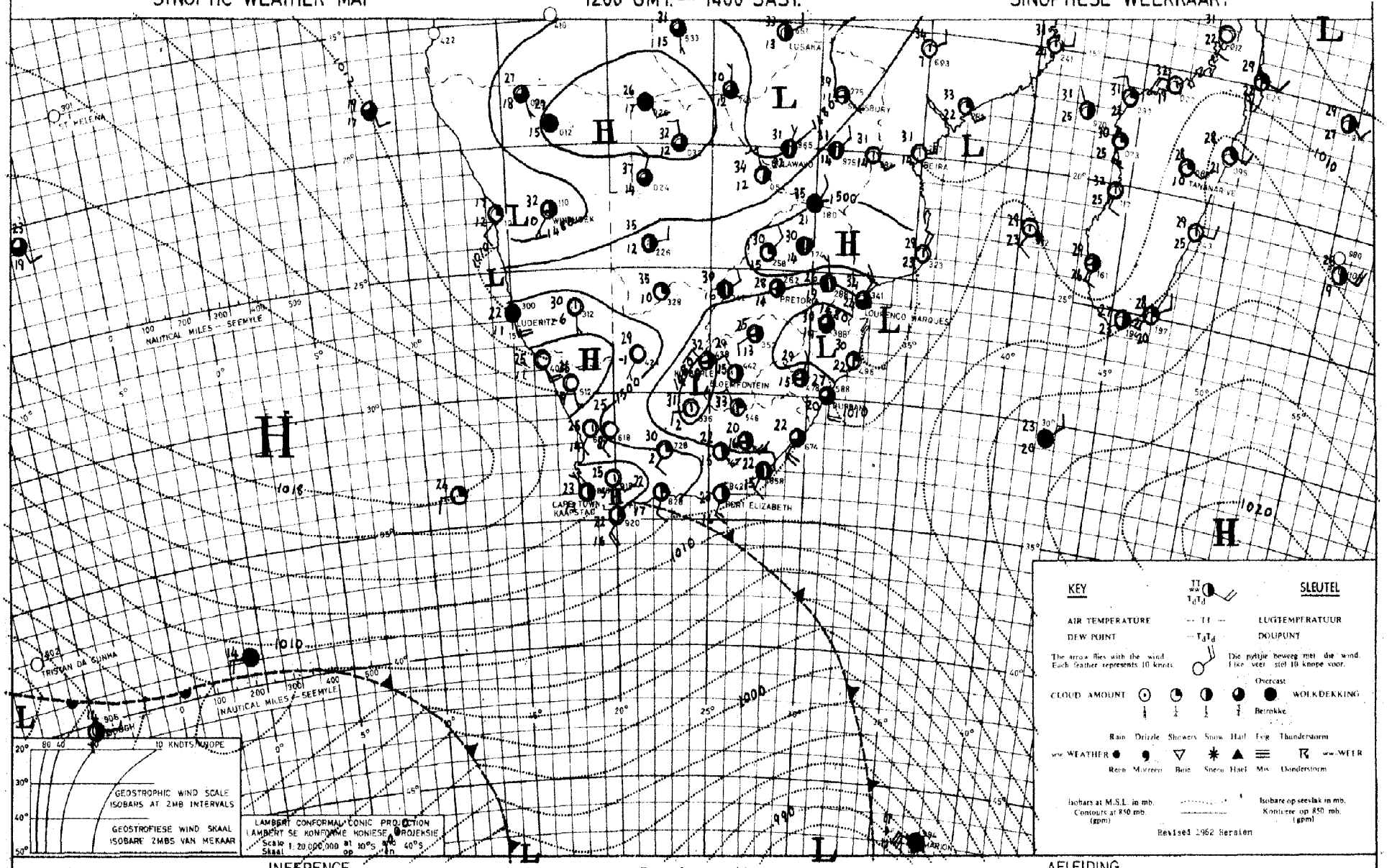

INFERENCE DATE 5 - 12 - 1966 DATUM AFLEIDING

With moist air in circulation and a low over the central interior thunder-showers will occur over the northern and eastern regions of the country. Cloudy weather will occur over the eastern and southern coastal regions with rain over the southern Cape coast.

Met vogtige lug in sirkulasie en die laag oor die sentrale binneland sal donderbuie uitsak oor die noordelike en oostelike dele van die land. Bewolkte weer sal oor die suidelike en oostelike kuststreke voorkom met reën oor die Kaapse suidkus.

DAAGLIKSE WEERBULLETIN

Maksimum en Minimum Temperatuur (°C) en Reënval (RRR) in mm vir die 24 uur geëindig om 0800 SAST op

WEERBURO / WEATHER BUREAU
DEPT. VAN VERVOER / DEPT. OF TRANSPORT

7 - 12 - 1966

DAILY WEATHER BULLETIN

Maximum and Minimum Temperatures (°C) and rainfall (RRR) in mm for the 24 hours ended at 0800 SAST on

CAPE - KAAP	Max	Min	RRR
Aberdeen			
Addo			
Alexander Bay	27	11	
Aliwal North	34	14	
Bashee	25	17	1·0
Beaufort-Wes	31	14	
(Lughawe)			
Boegoesbergdam			
Boetsap			
Brakkekuil			
(naby Heidelberg)			
Brandvlei			
Cala			
Caledon			
Calitzdorp			
Calvinia	30	12	
Cape Agulhas	23	15	
Cape Columbine	21	13	
Cape Point	19	15	
Cape St. Francis	22	14	
Cape Town	23	14	
(D.F. Malan)			
Cape Town			
(Roeland Str.)			
Carnarvon			
Ceres			
Citrusdal			
Colesberg			
Cradock			
Döhne	21	11	0·2
De Aar	33	13	
Douglas			
East London			
(Airport)			
Kensaamheid			
(naby Herold)			
Elsenburg			
Fraserburg	31	13	
Garies			
George			
Graaff-Reinet			
Grahamstown			
Hopetown			
Idutywa			
Jansenville	30	12	
Joubertina			
Kimberley	35	16	
(Airport)			
Knysna			
Kokstad	29	15	2·0
Kuruman	33	17	

KAAP - CAPE	Max	Min	RRR
Ladismith			
Lake Mentz			
Maclear			8·6
Mafeking	32	18	
Malmesbury			
Matatiele			
Matroosberg	23	9	
Grootfontein			
(Middelburg)	32	10	
Mosselbaai	22	15	
Mount Frere			4·5
Okiep	32	17	
Oudtshoorn	29	11	
Petrusville			
Piketberg			
Pofadder	33	17	
Port Alfred			
Port Elizabeth	24	13	
Port Nolloth	20	9	
Port St. Johns	24	19	1·2
Prieska	35	19	
Prince Albert			
Queenstown	32	13	
Rietfontein			
Riversdale	26	8	
Robertson	29	11	
Sheeprun	25	14	4·8
(near Maclear)			
Somerset-Oos	27	10	
Steynsburg			
Strydenburg			
Sutherland	26	7	
Swellendam			
Tarkastad			
Touwsrivier			
Twee Riviere	38	20	
(Gemsbokpark)			
Umtata	24	15	0·7
Uniondale			
Upington	35	20	
Vanwyksvlei	34	16	
Victoria-Wes	32	11	
Vredendal	30	11	
Vryburg	35	17	
Williston			
Willowmore	31	11	
Willowpark			
(near Dordrecht)	31	12	

NATAL	Max	Min	RRR
Cape St. Lucia	30	20	2·2
Dundee			
Durban	26	20	0·1
(Louis Botha)			
Estcourt	30	14	
Harding			3·5
Himeville			
Mkuze			
Hluhluwe			
Newcastle	32	16	1·5
Cedara			
(Pietermaritzburg)	20	15	2·7
Port Shepstone	26	20	4·0
Richmond			
Seven Oaks			
Vryheid			
Waterford			
(near Underberg)	26	13	2·4
Van Reenen			6·0
TRANSVAAL			
Barberton			12·0
Belfast			
Bethal	27	10	33·2
Bospoort	31	15	3·3
Carolina	25	13	5·6
Chester			
(near Gravelotte)			
Crecy			
Gideonsrus			14·0
Groendraai	29	20	
(naby Vaalwater)			
Jan Kempdorp			
Jan Smuts	26	16	
Joubert Park (Jhb)	26	14	
Kroondal	33	16	11·8
Levubu	32	22	
Leeudoringstad			
Lichtenburg			18·5
Letaba			
Loskopdam			14·5
Lydenburg			
Marnitz	32	22	
Mara	29	20	0·8
Marble Hall			2·5
Messina	33	25	
Middelburg			7·5
Nelspruit	28	20	
Phalaborwa	35	21	2·0
Pietersburg	26	19	
Piet Retief	27	15	14·5

TRANSVAAL	Max	Min	RRR
Pongola			
Potchefstroom			
Potgietersrus	27	18	
Pretoria W.B.	30	19	
Pretoriuskop			
Punda Milia			
Sandpan (NW. Tvl.)			
Satara			
Sekhukhune			
Shingwidzi			
Skukuza			
Standerton	29	13	7·5
Thabazimbi			
Tomburke			
Tzaneen			
Vereeniging			
Volksrust			14·0
Warmbad	13	18	3·4
Witbank			
Zeerust			
Waterval Boven			2·0
O.V.S. - O.F.S.			
Balkfontein			1·5
(naby Bothaville)			
Bethlehem	31	14	
Bloemfontein	32	14	
(J.B.M. Hertzog)			
Bultfontein			
Fauresmith	33	14	
Ficksburg			
Frankfort	32	12	
Harrismith			
Hoopstad	34	16	
Kroonstad	32	15	1·0
Lindley			
Modderpoort			
Petrusburg			
Philippolis			
Reddersburg			
Reitz			
Vrede			
Warden			
Welkom			
Wepener	33	12	
Winburg			
Zastron			

S.W.A.	Max	Min	RRR
Aroab			
Bethanie			
Dordabis			
Gobabeb	34	16	
Gobabis	32	19	
Grootfontein			
Cape Frio	26	15	
Karasburg			
Kalkfeld			
Karibib			
Keetmanshoop	37	19	
Kub			
Luderitz	21	13	
Mariental	38	23	
Ohopoho			
Okahandja			
Okaukueye			
Ondangua	32	20	
Otavi			
Otjiwarongo			
Outjo	35	19	
Ujis			
J.G. Strydom L.H.	32	22	
Rehoboth			
Runtu	33	20	
Steinhausen			
Tsumeb	34	21	
Walvisbaai	18	14	
Windhoek W.K.			
BASUTOLAND			
Maseru	31	14	
BETSJOEANALAND/BECHUANALAND			
Francistown	32	22	
Gaberones	32	20	
Ghanzi	31	20	
Lobatsi			8·0
Mahalapye			
Maun	31	20	
Shakawe	32	19	
Tsabong	38	21	
Tsane	36	23	
SWAZILAND			
Emlembe			
Manzini	29	21	3·0
Stegi			

SYNOPTIC WEATHER MAP 1200 GMT. — 1400 SAST. SINOPTIESE WEERKAART

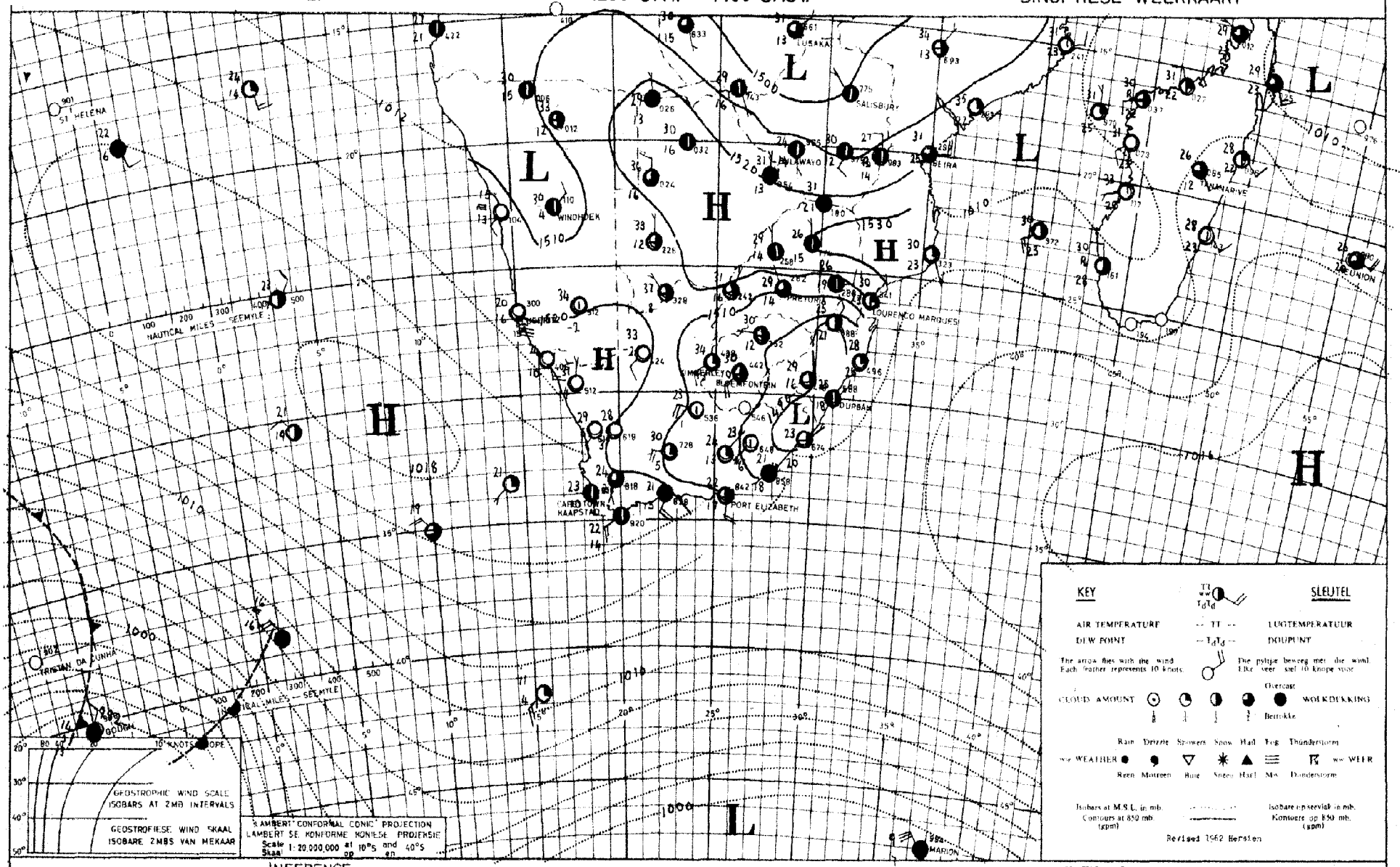

INFERENCE DATE 6 - 12 - 19.66 DATUM AFLEIDING

Moist air is in circulation over the northern and eastern parts where thunder-showers will occur. The high over the Atlantic ocean is moving eastwards and it will clear over the south-western and southern coastal belts.

Vogtige lug sirkuleer oor die noordelike en oostelike dele waar donderbuie sal voorkom. Die laag oor die Atlantiese Oseaan beweeg ooswaarts en dit sal langs die suidwes- en suidkusstreke opklaar.

DAAGLIKSE WEERBULLETIN

Maksimum en Minimum Temperatuur (°C) en Reënval (RRR) in mm vir die 24 uur geëindig om 0800 SAST op

WEERBURO / WEATHER BUREAU
DEPT. VAN VERVOER / DEPT. OF TRANSPORT

8 - 12 - 1966

DAILY WEATHER BULLETIN

Maximum and Minimum Temperatures (°C) and rainfall (RRR) in mm for the 24 hours ended at 0800 SAST on

CAPE - KAAP	Max	Min	RRR
Aberdeen			
Addo			
Alexander Bay	24	12	
Aliwal North	31	13	
Bashee	22	18	0·3
Beaufort-Wes	31	16	
(Lughawe)			
Boegoebergdam			
Boetsap			
Brakkekuil			
(naby Heidelberg)			
Brandvlei			
Cala			
Caledon			
Calitzdorp			
Calvinia	31	12	
Cape Agulhas	24	16	
Cape Columbine	20	13	
Cape Point	31	16	
Cape St. Francis	22	15	
Cape Town	28	16	
(D.F. Malan)			
Cape Town			
(Roeland Str.)			
Carnarvon			
Ceres			
Citrusdal			
Colesberg			
Cradock			
Döhne	23	12	
De Aar	32	16	
Douglas			
East London	23	15	
(Airport)			
Bensaamheid			
(naby Herold)			
Elsenburg			
Fraserburg	30	16	
Garies			
George			
Graaff-Reinet	29	15	
Grahamstown			
Hopetown			
Idutywa			
Jansenville	31	15	
Joubertina			
Kimberley	34	18	
(Airport)			
Knysna			
Kokstad	21	12	
Kuruman	34	15	

KAAP - CAPE	Max	Min	RRR
Ladismith			
Lake Mentz			
Maclear			
Mafeking	34	17	
Malmesbury			
Matatiele			
Matroosberg	29	11	
Grootfontein			
(Middelburg)	31	12	
Moeselbaai	21	18	
Mount Frere			
Okiep	31	14	
Oudtshoorn	32	12	
Petrusville			
Piketberg			
Pofadder	33	16	
Port Alfred			
Port Elizabeth	35	14	
Port Nolloth	20	10	2·5
Port St. Johns	23	18	
Prieska	36	16	
Prince Albert			
Queenstown	26	11	
Rietfontein			
Riversdale	30	10	
Robertson	33	12	
Sheeprun	21	13	0·4
(near Maclear)			
Somerset-Oos	28	12	
Steynsburg			
Strydenburg			
Sutherland	27	12	
Swellendam			
Tarkastad			
Touwsrivier			
Twee Riviere	38	18	
(Gemsbokpark)			
Umtata	20	15	
Uniondale			
Upington	36	18	
Vanwyksvlei	34	16	
Victoria-Wes	31	14	
Vredendal	29	11	
Vryburg	36	14	2·2
Williston			
Willowmore	30	14	
Willowpark			
(near Dordrecht)	25	9	

NATAL	Max	Min	RRR
Cape St. Lucia	28	21	
Dundee			
Durban	25	19	0·2
(Louis Botha)			
Estcourt	27	15	
Harding			
Himeville			13·0
Mkuze			
Hluhluwe			
Newcastle	9	14	5·4
Cedara			
(Pietermaritzburg)	20	14	1·2
Port Shepstone	23	18	8·0
Richmond			
Seven Oaks			
Vryheid			17·0
Waterford			
(near Underberg)			
Van Reenen			3·0
TRANSVAAL			
Barberton			13·0
Belfast			
Bethal	26	12	5·5
Bospoort	31	13	0·9
Carolina	25	11	44·2
Chester			
(near Gravelotte)			
Crecy			
Gideonsrust			7·0
Groendraai	32	17	5·5
(naby Vaalwater)			
Jan Kempdorp			
Jan Smuts	28	14	5·3
Joubert Park (Jhb)	27	11	3·5
Kroondal	32	15	10·9
Levubu	30	19	
Leeudoringstad			
Lichtenburg			3·5
Letaba			
Loskopdam			11·5
Lydenburg	25	13	13·5
Marnitz	32	17	3·5
Mara	29	17	0·6
Marble Hall			4·5
Messina	31	23	0·7
Middelburg			
Nelspruit	27	17	65·1
Phalaborwa	30	20	1·7
Pietersburg	29	16	4·9
Piet Retief			

TRANSVAAL	Max	Min	RRR
Pongola			
Potchefstroom	30	14	3·0
Potgietersrus	30	16	27·8
Pretoria W.B.	30	15	2·6
Pretoriuskop			
Punda Milia			
Sandpan (NW. Tvl.)	34	17	[illegible]
Satara			
Sekhukhune			
Shingwidzi			
Skukuza	28	19	
Standerton	30	11	4·1
Thabazimbi			5·0
Tomburke			
Tzaneen			
Vereeniging			
Volksrust			
Warmbad	31	14	7·6
Witbank			2·4
Zeerust			
O.V.S. - O.F.S.			
Balkfontein			0·3
(naby Bothaville)			
Bethlehem	31	12	
Bloemfontein	22	16	
(J.B.M. Hertzog)			
Bultfontein			
Fauresmith	32	16	
Ficksburg			
Frankfort	31	12	
Harrismith			
Hoopstad	33	14	8·0
Kroonstad	31	15	
Lindley			
Modderpoort			
Petrusburg			
Philippolis			
Reddersburg			
Reitz			
Vrede			
Warden			
Welkom	31	16	
Wepener	32	15	
Winburg			
Zastron			

S.W.A.	Max	Min	RRR
Aroab			
Bethanie			
Dordabis			
Gobabeb	33	10	
Gobabis	34	13	11·0
Grootfontein			
Cape Frio	25	13	
Karasburg			
Kalkfeld			
Karibib			
Keetmanshoop	37	17	
Kub			
Luderitz	30	12	
Mariental	38	23	
Ohopoho			
Okahandja			
Okaukueye			
Ondangua			
Otavi			
Otjiwarongo			
Outjo	36	14	
Uis	33	19	
J.G. Strydom L.H.	31	16	2·0
Rehoboth			
Runtu	32	19	5·0
Steinhausen			
Tsumeb	34	20	1·0
Walvisbaai	17	14	
Windhoek W.K.			
BASUTOLAND			
Maseru	31	13	
BETSJOEANALAND/BECHUANALAND			
Francistown	32	17	
Gaberones	35	18	4·0
Ghanzi	34	19	
Lobatsi			
Mahalapye			
Maun	34	20	1·4
Shakawe	35	21	
Tsabong	38	19	
Tsane	36	18	5·9
SWAZILAND			
Emlembe			
Manzini	27	17	9·0
Stegi			

SYNOPTIC WEATHER MAP 1200 GMT. — 1400 SAST. SINOPTIESE WEERKAART

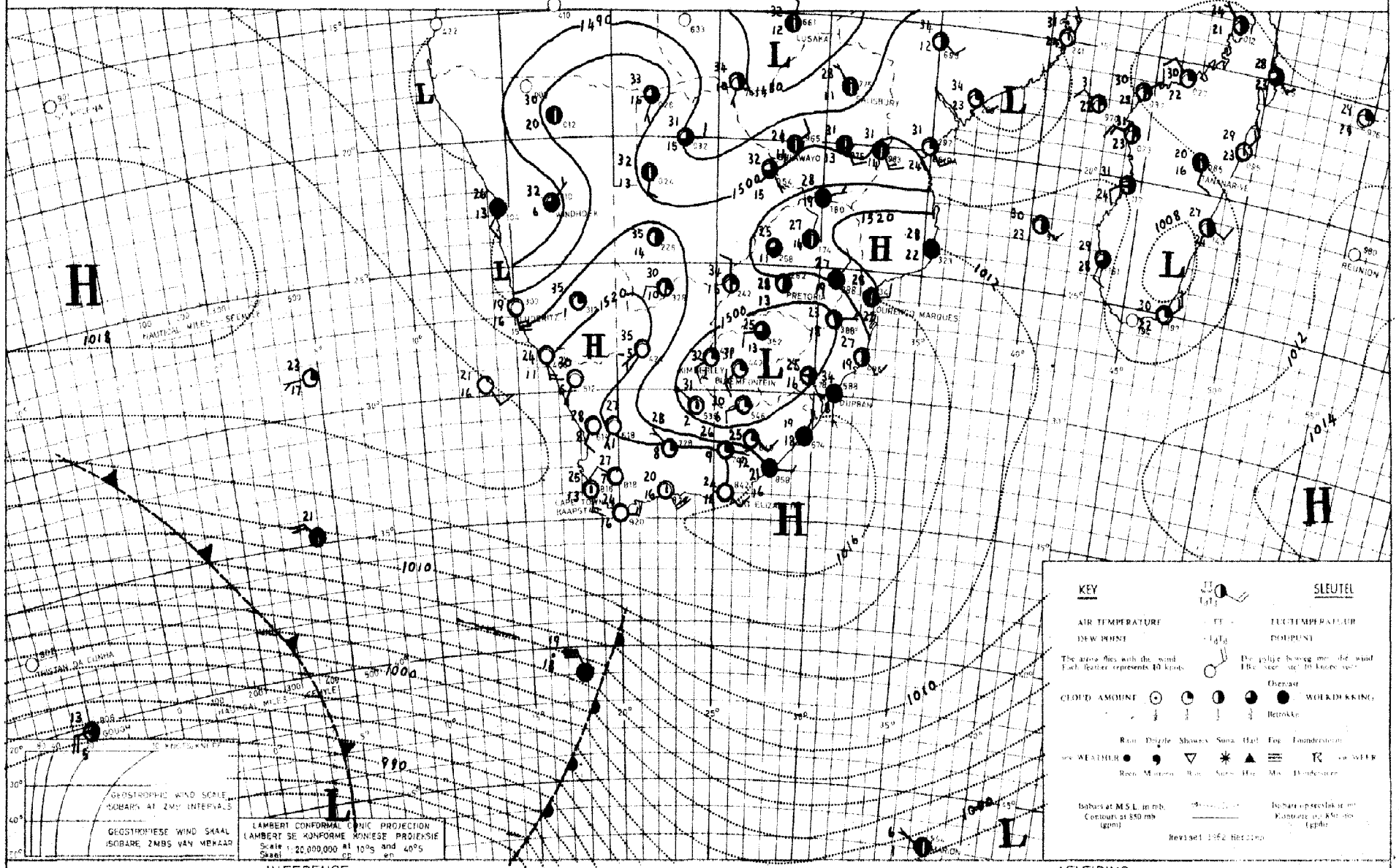

INFERENCE DATE 7 - 12 - 1966 DATUM AFLEIDING

The high to the south-east of the country will advect moisture over the north-eastern interior, with resultant low clouds over the eastern Transvaal and north-eastern Free-State. There is a trough over Botswana and thunder-showers will develop over the northern and eastern interior. Over the remainder of the country it will be mainly fine and warm.

Die hoog suidoos van die land sal vogtige lug invoer oor die noordoostelike binneland met gevolglike lae wolke oor Oos-Transvaal en Noordoos-Vrystaat. Met n trog oor Botswana sal donderbuie oor die oostelike en noordelike binneland ontwikkel. Oor die res van die land sal dit hoofsaaklik mooiweer en warm wees.

DAAGLIKSE WEERBULLETIN

Maksimum en Minimum Temperatuur (°C) en Reënval (RRR) in mm vir die 24 uur geëindig om 0800 SAST op

WEERBURO / WEATHER BUREAU
DEPT. VAN VERVOER / DEPT. OF TRANSPORT

9 - 12 - 1966

DAILY WEATHER BULLETIN

Maximum and Minimum Temperatures (°C) and rainfall (RRR) in mm for the 24 hours ended at 0800 SAST on

CAPE - KAAP	Max	Min	RRR
Aberdeen			
Addo			
Alexander Bay	23	15	
Aliwal North	32	18	
Bashee	26	18	
Beaufort-Wes	35	9	
(Lughawe)			
Boegoebergdam			
Boetsap			
Brakkekuil			
(naby Heidelberg)			
Brandvlei			
Cala			
Caledon			
Calitzdorp			
Calvinia	36	13	
Cape Agulhas	23	18	
Cape Columbine	21	14	
Cape Point	21	18	
Cape St. Francis	23	18	
Cape Town	25	16	
(D.F. Malan)			
Cape Town			
(Roeland Str.)			
Carnarvon			
Ceres			
Citrusdal			
Colesberg			
Cradock			
Döhne	28	15	
De Aar	34	18	
Douglas			
East London	27	17	
(Airport)			
Eensaamheid			
(naby Herold)			
Elsenburg			
Fraserburg	33	18	
Garies			
George			
Graaff-Reinet	34	15	
Grahamstown			
Hopetown			
Idutywa			
Jansenville	36	15	
Joubertina			
Kimberley	34	21	
(Airport)			
Knysna			
Kokstad	27	15	
Kuruman	34	16	

KAAP - CAPE	Max	Min	RRR
Ladismith			
Lake Mentz			
Maclear			
Mafeking	33	20	
Malmesbury			
Matatiele			
Matroosberg	30	13	
Grootfontein			
(Middelburg)	33	14	
Mosselbaai	23	17	
Mount Frere			
Okiep	32	18	
Oudtshoorn	36	14	
Petrusville			
Piketberg			
Pofadder	34	16	
Port Alfred			
Port Elizabeth	26	18	
Port Nolloth	20	11	
Port St. Johns	25	19	
Prieska	38	21	
Prince Albert			
Queenstown	33	12	
Rietfontein			
Riversdale	29	11	
Robertson	34	15	
Sheeprun	29	14	
(near Maclear)			
Somerset-Oos	34	14	
Steynsburg			
Strydenburg			
Sutherland	30	12	
Swellendam			
Tarkastad			
Touwsrivier			
Twee Riviere	29	17	
(Gemsbokpark)			
Umtata	29	13	
Uniondale			
Upington	38	19	
Vanwyksvlei	37	19	
Victoria-Wes	34	15	
Vredendal			
Vryburg	33	20	
Williston			
Willowmore	33	15	
Willowpark	31	11	
(near Dordrecht)			

NATAL	Max	Min	RRR
Cape St. Lucia	30	22	
Dundee			
Durban	28	22	0·7
(Louis Botha)			
Estcourt	28	17	0·2
Harding			
Himeville			
Mkuze			
Hluhluwe			
Newcastle	29	17	
Cedara			
(Pietermaritzburg)	26	16	
Port Shepstone	25	20	
Richmond			
Seven Oaks			
Vryheid			
Waterford			
(near Underberg)	26	13	5·4
TRANSVAAL			
Barberton			
Belfast			
Bethal	25	14	0·5
Bospoort	30	18	
Carolina	22	14	
Chester			
(near Gravelotte)			
Crecy			
Groendraai	29	18	
(naby Vaalwater)			
Jan Kempdorp			
Jan Smuts	25	14	
Joubert Park (Jhb)	25	14	
Kroondal	30	17	
Levubu	30	19	
Leeudoringstad			
Lichtenburg			
Letaba			
Loskopdam			
Lydenburg	22	14	
Marnitz			
Mara	30	18	
Marble Hall			
Messina	32	21	
Middelburg			
Nelspruit	26	17	
Phalaborwa	29	21	
Pietersburg	26	16	
Piet Retief	23	16	1·1

TRANSVAAL	Max	Min	RRR
Pongola			
Potchefstroom	31	18	
Potgietersrus	27	17	
Pretoria W.B.	27	18	
Pretoriuskop			
Punda Milia			
Sandpan (NW. Tvl.)	34	20	
Satara			
Sekhukhune			
Shingwidzi			
Skukuza	30	20	
Standerton	27	14	
Thabazimbi			
Tomburke			
Tzaneen			
Vereeniging			
Volksrust			
Warmbad	28	17	
Witbank			
Zeerust			
O.V.S. - O.F.S.			
Balkfontein			
(naby Bothaville)			
Bethlehem	30	14	
Bloemfontein	32	16	
(J.B.M. Hertzog)			
Bultfontein			
Fauresmith	33	16	
Ficksburg			
Frankfort	31	15	
Harrismith			
Hoopstad	33	20	
Kroonstad	31	18	
Lindley			
Modderpoort			
Petrusburg			
Philippolis			
Reddersburg			
Reitz			
Vrede			
Warden			
Welkom	31	17	
Wepener	32	14	
Winburg			
Zastron			

S.W.A.	Max	Min	RRR
Aroab			
Bethanie			
Dordabis			
Gobabeb	35	16	
Gobabis	33	20	
Grootfontein			
Cape Frio	24	14	
Karasburg			
Kalkfeld			
Karibib			
Keetmanshoop	37	19	
Kub			
Luderitz	20	15	
Mariental	38	23	
Ohopoho			
Okahandja			
Okaukueye			
Ondangua	35	21	
Otavi			
Otjiwarongo			
Outjo	35	11	0·5
Uis	36	23	
J.G. Strydom L.H.	32	18	
Rehoboth			
Runtu	28	16	
Steinhausen			
Tsumeb	35	18	0·2
Walvisbaai	18	13	
Windhoek W.K.			
BASUTOLAND			
Maseru	31	15	
BETSJOEANALAND/BECHUANALAND			
Francistown	29	19	
Gaberones	32	22	
Ghanzi	33	20	
Lobatsi			
Mahalapye			
Maun	32	18	
Shakawe	29	17	1·6
Tsabong	38	20	
Tsane	35	22	
SWAZILAND			
Bulembe			
Manzini	28	19	
Stegi			

SYNOPTIC WEATHER MAP 1200 GMT. — 1400 SAST SINOPTIESE WEERKAART

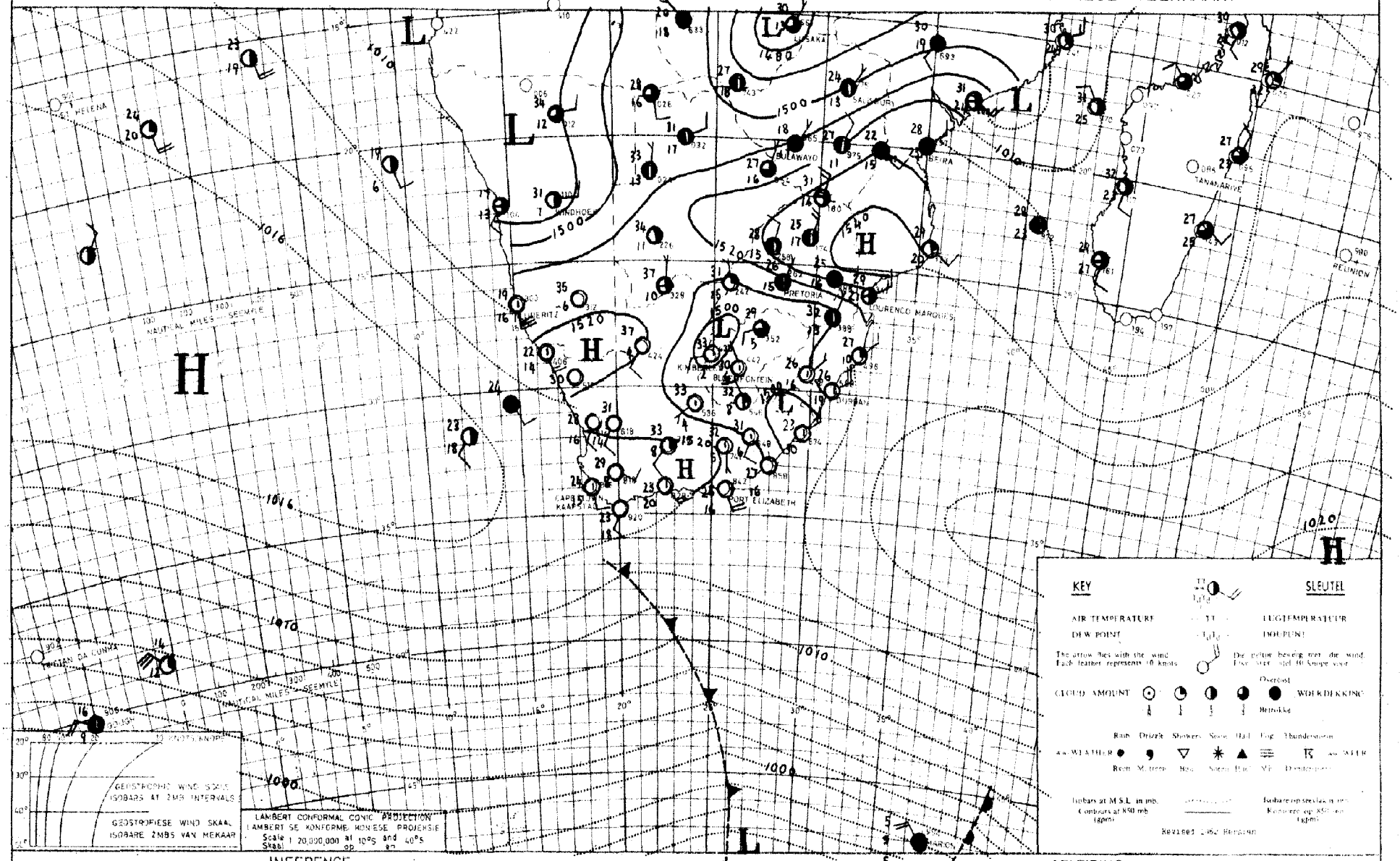

INFERENCE DATE 8 - 12 - 1966 DATUM AFLEIDING

The low over the central interior will cause a few thunder-showers over the eastern and northern regions where moist air is in circulation. Over the remainder of the country it will be fine but partly cloudy over the coastal regions.

Die laag oor die sentrale binneland sal enkele donderbuie veroorsaak oor die oostelike en noordelike dele waar die lug vogtig is. Oor die res van die land sal dit mooiweer wees, maar gedeeltelik bewolk oor die kusgebiede.

DAAGLIKSE WEERBULLETIN

Maksimum en Minimum Temperatuur (°C) en Reënval (RRR) in mm vir die 24 uur geëindig om 0800 SAST op

WEERBURO / WEATHER BUREAU
DEPT. VAN VERVOER / DEPT. OF TRANSPORT

10 - 12 - 1966

DAILY WEATHER BULLETIN

Maximum and Minimum Temperatures (°C) and rainfall (RRR) in mm for the 24 hours ended at 0800 SAST on

CAPE - KAAP	Max	Min	RRR
Aberdeen			
Addo			
Alexander Bay	25	15	
Aliwal North	35	17	
Bashee			
Beaufort-Wes	35	16	
(Lughawe)			
Boegoebergdam			
Boetsap			
Brakkekuil			
(naby Heidelberg)			
Brandvlei			
Cala			
Caledon			
Calitzdorp			
Calvinia	24	19	
Cape Agulhas	24	20	
Cape Columbine	20	14	
Cape Point	22	18	
Cape St. Francis	24	19	
Cape Town	25	17	
(D.F. Malan)			
Cape Town			
(Roeland Str.)			
Carnarvon			
Ceres			
Citrusdal			
Colesberg			
Cradock			
Döhne	26	14	
De Aar	36	17	
Douglas			
East London	26	18	
(Airport)			
Eensaamheid			
(naby Herold)			
Elsenburg			
Fraserburg			
Garies			
George			
Graaff-Reinet	33	14	
Grahamstown			0·3
Hopetown			
Idutywa			
Jansenville	33	18	
Joubertina			
Kimberley	36	21	
(Airport)			
Knysna			
Kokstad	28	13	
Kuruman	34	18	

KAAP - CAPE	Max	Min	RRR
Ladismith			
Lake Mentz			
Maclear			
Mafeking	32	18	1·5
Malmesbury			
Matatiele			
Matroosberg	30	13	
Grootfontein			
(Middelburg)	34	13	
Mosselbaai	24	19	
Mount Frere			
Okiep	33	17	
Oudtshoorn	33	14	
Petrusville			
Piketberg			
Pofadder	35	20	
Port Alfred			
Port Elizabeth	14	14	
Port Nolloth	19	13	
Port St. Johns	28	22	
Prieska	38	20	
Prince Albert			
Queenstown	32	17	
Rietfontein			
Riversdale	30	12	
Robertson	33	16	
Sheeprun	30	16	
(near Maclear)			
Somerset-Oos	31	15	
Steynsburg			
Strydenburg			
Sutherland	30	15	
Swellendam			
Tarkastad			
Touwsrivier			
Twee Riviere	39	20	
(Gemsbokpark)			
Umtata	28	17	
Uniondale			
Upington	38	20	
Vanwyksvlei	37	20	
Victoria-Wes			
Vredendal	30	15	
Vryburg			
Williston			
Willowmore			
Willowpark			
(near Dordrecht)	30	15	

NATAL	Max	Min	RRR
Cape St. Lucia	29	22	
Dundee			
Durban	29	23	
(Louis Botha)			
Estcourt	29	16	3·5
Harding			
Himeville			
Mkuze			
Hluhluwe			
Newcastle	33	17	7·5
Cedara			
(Pietermaritzburg)	28	15	
Port Shepstone	30	21	
Richmond			
Seven Oaks			
Vryheid			
Waterford			
(near Underberg)	25	13	0·3
[illegible]			27·3
TRANSVAAL			
Barberton			
Belfast			
Bethal	27	15	0·3
Bospoort	30	16	3·3
Carolina	25	13	8·5
Chester			
(near Gravelotte)			
Crecy			
Groendraai	29	18	
(naby Vaalwater)			
Jan Kempdorp			
Jan Smuts	24	15	0·3
Joubert Park (Jhb)	25	14	
Kroondal	30	17	14·6
Levubu			
Leeudoringstad			
Lichtenburg			
Letaba			
Loskopdam			
Lydenburg	25	15	6·2
Marnitz			
Mara			
Marble Hall			
Messina			
Middelburg			
Nelspruit	30	20	
Phalaborwa			
Pietersburg			
Piet Retief	24	16	5·0

TRANSVAAL	Max	Min	RRR
Pongola			
Potchefstroom	30	17	
Potgietersrus	28	18	1·9
Pretoria W.B.	28	18	12·0
Pretoriuskop			
Punda Milia			
Sandpan (NW. Tvl.)			
Satara			
Sekhukhune			
Shingwidzi			
Skukuza	13	18	
Standerton	29	15	
Thabazimbi			
Tomburke			
Tzaneen			
Vereeniging			
Volksrust			6·0
Warmbad	29	18	
Witbank			
Zeerust			
O.V.S. - O.F.S.			
Balkfontein			
(naby Bothaville)			
Bethlehem	29	13	
Bloemfontein	35	19	
(J.B.M. Hertzog)			
Bultfontein			
Fauresmith	35	18	
Ficksburg			
Frankfort			
Harrismith			
Hoopstad	36	19	
Kroonstad	32	19	0·3
Lindley			7·0
Modderpoort			
Petrusburg			
Philippolis			
Reddersburg			
Reitz			
Vrede			8·0
Warden			
Welkom	33	18	
Wepener	32	20	
Winburg			
Zastron			

S.W.A.	Max	Min	RRR
Aroab			
Bethanie			
Dordabis			
Gobabeb	33	13	
Gobabis	33	18	4·5
Grootfontein			
Cape Frio	26	14	
Karasburg			
Kalkfeld			
Karibib			
Keetmanshoop	35	20	
Kub			
Luderitz	20	13	
Mariental	39	23	
Ohopoho			
Okahandja			
Okaukueye			
Ondangua			
Otavi			
Otjiwarongo			
Outjo	34	15	0·5
Uis	38	23	
J.G. Strydom L.H.			
Rehoboth			
Runtu	32	18	
Steinhausen			
Tsumeb	36	23	
Walvisbaai	17	14	
Windhoek W.K.	30	18	
BASUTOLAND			
Maseru	30	15	
BETSJOEANALAND/BECHUANALAND			
Francistown	25	19	4·0
Gaberones	31	20	
Ghanzi	33	19	
Lobatsi			
Mahalapye			
Maun	34	18	
Shakawe	34	16	0·6
Tsabong	38	23	11·0
Tsane	36	20	12·4
SWAZILAND			
Mbabane			
Manzini	30	21	
Stegi			

SYNOPTIC WEATHER MAP 1200 GMT. — 1400 SAST. SINOPTIESE WEERKAART

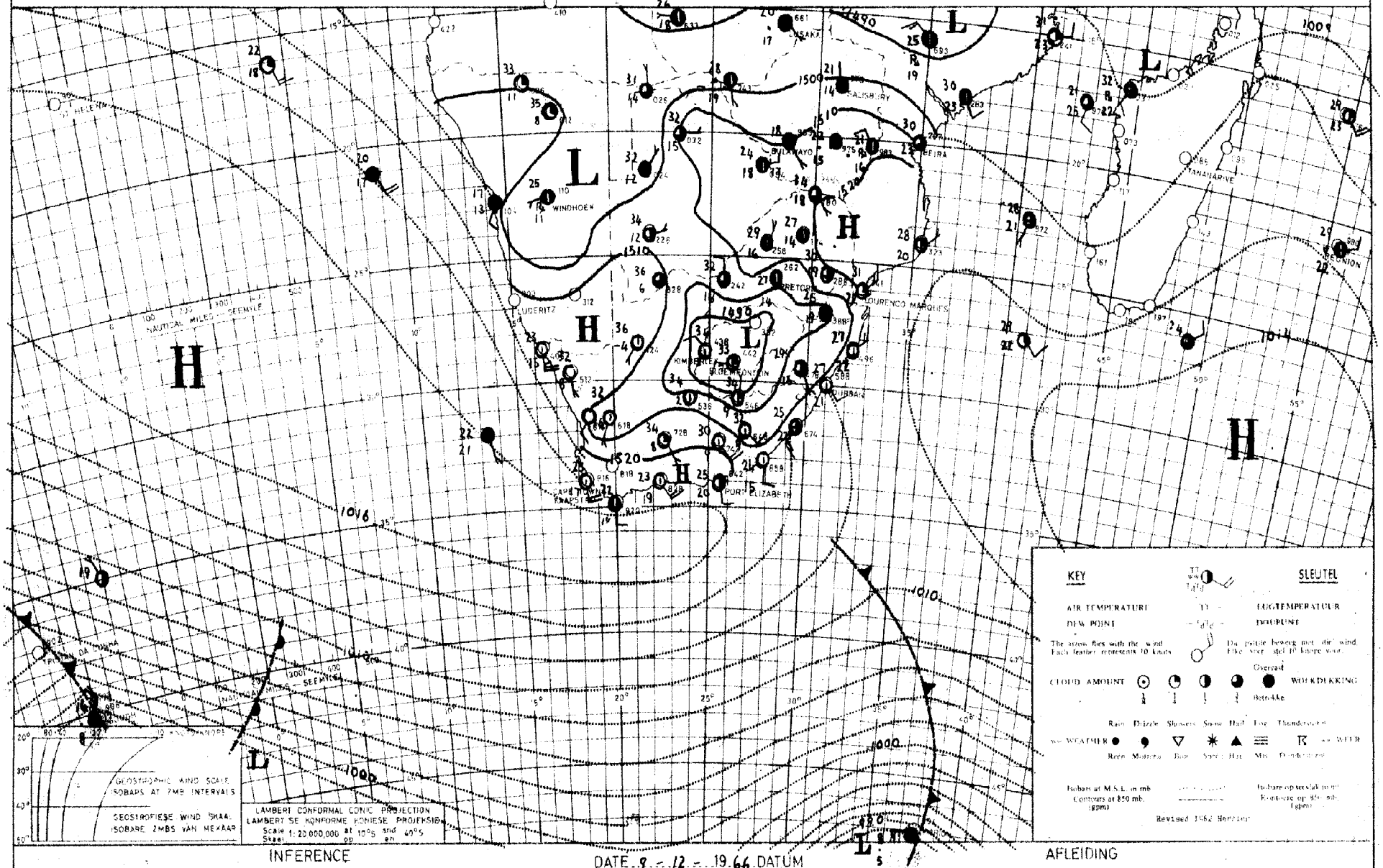

INFERENCE DATE 9 - 12 - 19 66 DATUM AFLEIDING

The ridging in of the Atlantic high along the east coast will cause cloudy to partly cloudy weather over the eastern parts of the country. As a result of the low over the interior, thunder-showers will occur.

Die Atlantiese hoog druk langs die ooskus in en sal bewolkte tot gedeeltelike bewolkte weer oor die oostelike dele van die land veroorsaak. As gevolg van 'n laag oor die binneland sal donderbuie uitsak.

DAAGLIKSE WEERBULLETIN

Maksimum en Minimum Temperatuur (°C) en Reënval (RRR) in mm vir die 24 uur geëindig om 0800 SAST op

WEERBURO / WEATHER BUREAU
DEPT. VAN VERVOER / DEPT. OF TRANSPORT

11 - 12 - 1966

DAILY WEATHER BULLETIN

Maximum and Minimum Temperatures (°C) and rainfall (RRR) in mm for the 24 hours ended at 0800 SAST on

CAPE - KAAP	Max	Min	RRR
Aberdeen			
Addo			
Alexander Bay	22	15	
Aliwal North	35	17	
Bashee	25	19	1·5
Beaufort-Wes	36	20	
(Lughawe)			
Boegoebergdam			
Boetsap			
Brakkekuil			
(naby Heidelberg)			
Brandvlei			
Cala			
Caledon			
Calitzdorp			
Calvinia	35	19	
Cape Agulhas	26	20	
Cape Columbine	21	14	
Cape Point	22	18	
Cape St. Francis	24	21	
Cape Town	29	17	
(D.F. Malan)			
Cape Town			
(Roeland Str.)			
Carnarvon			
Ceres			
Citrusdal			
Colesberg			
Cradock			
Döhne	27	19	
De Aar	35	21	
Douglas			
East London	25	21	2·2
(Airport)			
Eensaamheid			
(naby Herold)			
Elsenburg			
Fraserburg	34	20	
Garies			
George			
Graaff-Reinet			
Grahamstown			0·3
Hopetown			
Idutywa			
Jansenville	36	22	
Joubertina			
Kimberley	36	21	
(Airport)			
Knysna			
Kokstad	27	14	
Kuruman	33	19	

KAAP - CAPE	Max	Min	RRR
Ladismith			
Lake Mentz			
Maclear			
Mafeking	29	18	
Malmesbury			
Matatiele			
Matroosberg			
Grootfontein			
(Middelburg)	34	16	
Mosselbaai	23	20	
Mount Frere			
	32	19	
Okiep	36	16	
Oudtshoorn			
Petrusville			
Piketberg			
Pofadder	35	19	
Port Alfred			
Port Elizabeth	25	21	
Port Nolloth	17	13	
Port St. Johns	27	23	
Prieska	39	25	
Prince Albert			
Queenstown	32	17	
Rietfontein			
Riversdale	31	17	
Robertson	35	17	
Sheeprun	29	17	
(near Maclear)			
Somerset-Oos	33	19	
Steynsburg			
Strydenburg			
Sutherland	32	17	
Swellendam			
Tarkastad			
Touwsrivier			
Twee Riviere	39	24	
(Gemsbokpark)			
Umtata	28	21	
Uniondale			
Upington	39	25	
Vanwyksvlei	37	20	
Victoria-Wes	35	19	
Vredendal	31	17	
Vryburg			
Williston			
Willowmore			
Willowpark			
(near Dordrecht)			

NATAL	Max	Min	RRR
Cape St. Lucia	30	22	
Dundee			
Durban	29	23	
(Louis Botha)			
Estcourt	27	15	0·1
Harding			
Himeville			
Mkuze			
Hluhluwe			
Newcastle	25	14	1·2
Cedara			
(Pietermaritzburg)	27	15	
Port Shepstone	32	23	
Richmond			
Seven Oaks			
Vryheid			
Waterford			
(near Underberg)	25	10	4·6
Van Reenen			
TRANSVAAL			
Barberton			
Belfast			
Bethal	24	12	
Bospoort	27	15	2·1
Carolina	23	13	
Chester			
(near Gravelotte)			
Crecy			
Groendraai	31	19	1·5
(naby Vaalwater)			
Jan Kempdorp			
Jan Smuts	34	13	1·1
Joubert Park (Jhb)	25	13	0·7
Kroondal	28	17	0·9
Levubu	31	20	
Leeudoringstad			
Lichtenburg			
Letaba			
Loskopdam			
Lydenburg	25	17	
Marnitz	31	20	
Mara	32	19	
Marble Hall			
Messina	35	23	
Middelburg			
Nelspruit	27	18	
Phalaborwa	33	20	
Pietersburg	29	17	
Piet Retief	25	15	

TRANSVAAL	Max	Min	RRR
Pongola			
Potchefstroom	29	15	4·0
Potgietersrus	29	19	0·2
Pretoria W.B.	26	17	0·1
Pretoriuskop			
Punda Milia			
Sandpan (NW. Tvl.)			
Satara			
Sekhukhune			
Shingwidzi			
Skukuza			
Standerton			
Thabazimbi			
Tomburke			
Tzaneen			
Vereeniging			
Volksrust			1·5
Warmbad	30	17	2·5
Witbank			
Zeerust			
O.V.S. - O.F.S.			
Balkfontein			6·0
(naby Bothaville)			
Bethlehem			
Bloemfontein	34	19	
(J.B.M. Hertzog)			
Bultfontein			
Fauresmith	35	19	
Ficksburg			
Frankfort			
Harrismith			26·0
Hoopstad	35	19	
Kroonstad			
Lindley			4·0
Modderpoort			
Petrusburg			
Philippolis			
Reddersburg			
Reitz			
Vrede			18·0
Warden			
Welkom			
Wepener	34	17	
Winburg			
Zastron			

S.W.A.	Max	Min	RRR
Aroab			
Bethanie			
Dordabis			
Gobabeb	35	12	
Gobabis	31	17	1·7
Grootfontein			
Karasburg			
Kalkfeld			
Karibib			
Keetmanshoop	38	21	
Kub			
Luderitz	21	12	
Mariental	37	22	
Ohopoho			
Okahandja			
Okaukueye			
Ondangua			
Otavi			
Otjiwarongo			
Outjo	35	20	0·5
J.G. Strydom L.H.	31	15	14·0
Rehoboth			
Runtu			
Steinhausen			
Tsumeb	35	18	3·6
Walvisbaai	18	13	
Windhoek W.K.			
BASUTOLAND			
Maseru	32	14	
BETSJOEANALAND/BECHUANALAND			
Francistown	22	18	13·0
Gaberones	29	20	0·1
Ghanzi	32	19	0·2
Lobatsi			
Mahalapye			
Maun	27	20	17·0
Shakawe	30	17	0·5
Tsabong	36	20	
Tsane	32	18	
SWAZILAND			
Emlembe			
Manzini	31	18	
Stegi			

SYNOPTIC WEATHER MAP 1200 GMT. — 1400 SAST. SINOPTIESE WEERKAART

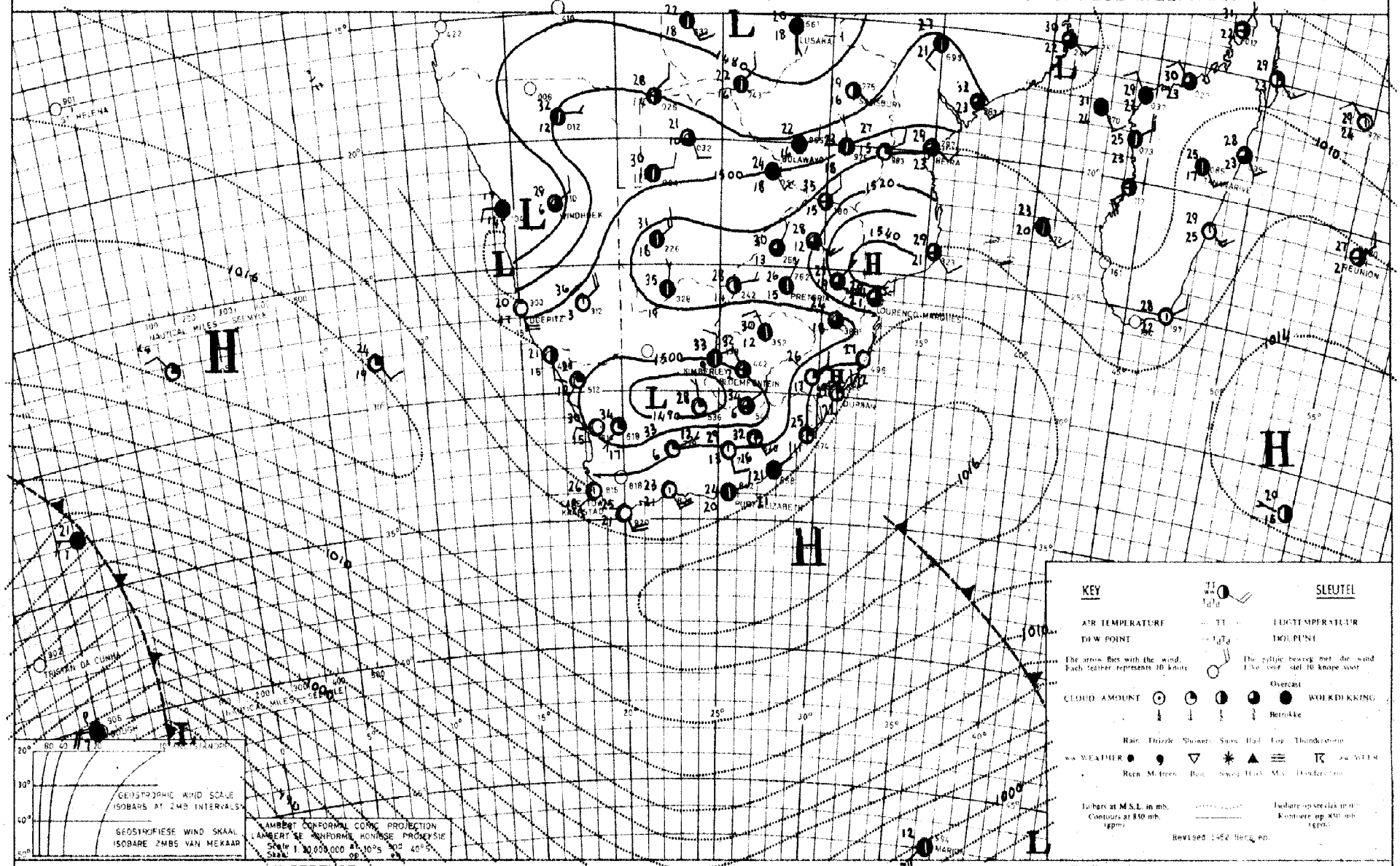

INFERENCE DATE 10 - 12 - 19 66 DATUM AFLEIDING

With a low over the interior and moist air in circulation over the northern, central and southern regions, thunder-showers will occur over these areas.

Met 'n laag oor die binneland en vogtige lug in sirkulasie oor die noordelike, sentrale en suidelike gebiede, sal donderbuie voorkom oor hierdie streke.

DAAGLIKSE WEERBULLETIN

Maksimum en Minimum Temperatuur (°C) en Reënval (RRR) in mm vir die 24 uur geëindig om 0800 SAST op

WEERBURO / WEATHER BUREAU
DEPT. VAN VERVOER / DEPT. OF TRANSPORT

12-12-1966

DAILY WEATHER BULLETIN

Maximum and Minimum Temperatures (°C) and rainfall (RRR) in mm for the 24 hours ended at 0800 SAST on

CAPE - KAAP	Max	Min	RRR
Aberdeen			
Addo			
Alexander Bay	22	15	
Aliwal North	35	21	
Bashee	26	19	
Beaufort-Wes	41	20	
(Lughawe)			
Boegoebergdam			
Boetsap			
Brakkekuil			
(naby Heidelberg)			
Brandvlei			
Cala			
Caledon			
Calitzdorp			
Calvinia	36	13	
Cape Agulhas	26	19	
Cape Columbine	21	15	
Cape Point	24	17	
Cape St. Francis	24	21	
Cape Town	31	18	
(D.F. Malan)			
Cape Town			
(Roeland Str.)			
Carnarvon			
Ceres			
Citrusdal			
Colesberg			
Cradock			
Döhne	33	20	
De Aar	37	20	
Douglas			
East London	30	20	
(Airport)			
Eensaamheid			
(naby Herold)			
Elsenburg			
Fraserburg	36	19	
Garies			
George			
Graaff-Reinet	39	22	
Grahamstown			
Hopetown			
Idutywa			
Jansenville	41	20	0·2
Joubertina			
Kimberley	34	23	
(Airport)			
Knysna			
Kokstad	29	18	1·2
Kuruman	32	18	7·5

KAAP - CAPE	Max	Min	RRR
Ladismith			
Lake Mentz			
Maclear			
Mafeking	30	18	
Malmesbury			
Matatiele			
Matroosberg	34	14	
Grootfontein			
(Middelburg)	36	19	
Mosselbaai	24	21	
Mount Frere			
Okiep	34	19	
Oudtshoorn	40	18	
Petrusville			
Piketberg			
Pofadder	38	22	
Port Alfred			
Port Elizabeth	27	21	
Port Nolloth	19	12	
Port St. Johns	25	20	
Prieska	38	26	
Prince Albert			
Queenstown	36	21	
Rietfontein			
Riversdale	35	17	
Robertson	39	19	
Sheeprun	35	17	3·4
(near Maclear)			
Somerset-Oos	39	19	7·0
Steynsburg			
Strydenburg			
Sutherland	33	12	
Swellendam			
Tarkastad			
Touwsrivier			
Twee Riviere	36	21	
(Gemsbokpark)			
Umtata	35	20	
Uniondale			
Upington	39	25	
Vanwyksvlei	38	23	
Victoria-Wes	35	20	
Vredendal	28	17	
Vryburg	32	16	
Williston			
Willowmore	38	14	2·0
Willowpark			
(near Dordrecht)			

NATAL	Max	Min	RRR
Cape St. Lucia	29	21	
Dundee			
Durban			
(Louis Botha)	30	22	
Estcourt	30	16	
Harding			
Himeville			
Mkuze			
Hluhluwe			
Newcastle	33	15	
Cedara			
(Pietermaritzburg)	31	19	
Port Shepstone	24	19	
Richmond			
Seven Oaks			
Vryheid			
Waterford			
(near Underberg)			
Van Reenen			5·0
TRANSVAAL			
Barberton			
Belfast			
Bethal	27	13	
Bospoort	27	15	
Carolina	24	12	
Chester			
(near Gravelotte)			
Crecy			
Groendraai	32	16	
(naby Vaalwater)			
Jan Kempdorp			
Jan Smuts	25	14	15·4
Joubert Park (Jhb)	26	12	21·0
Kroondal	27	17	4·0
Levubu	31	20	
Leeudoringstad			
Lichtenburg			
Letaba			
Loskopdam			
Lydenburg	26	12	
Marnitz	31	20	
Mara	30	18	
Marble Hall			
Messina	33	22	
Middelburg			
Nelspruit	29	19	
Phalaborwa	32	22	
Pietersburg	29	17	
Piet Retief	25	15	

TRANSVAAL	Max	Min	RRR
Pongola			
Potchefstroom	27		
Potgietersrus	30	17	
Pretoria W.B.	29	19	
Pretoriuskop			
Punda Milia			
Sandpan (NW. Tvl.)	33	18	
Satara			
Sekhukhune			
Shingwidzi			
Skukuza	34	20	
Standerton	28	13	
Thabazimbi			
Tomburke			
Tzaneen			
Vereeniging			
Volksrust			
Warmbad	30	18	
Witbank			
Zeerust			
O.V.S. - O.F.S.			
Balkfontein			
(naby Bothaville)			
Bethlehem	29	13	
Bloemfontein	33	16	
(J.B.M. Hertzog)			
Bultfontein			
Fauresmith	33	26	
Ficksburg			
Frankfort			
Harrismith			7·5
Hoopstad	34	18	
Kroonstad	30	19	
Lindley			4·0
Modderpoort			
Petrusburg			
Philippolis			
Reddersburg			
Reitz			
Vrede			7·0
Warden			
Welkom	33	17	
Wepener	33	20	
Winburg			
Zastron			

S.W.A.	Max	Min	RRR
Aroab			
Bethanie			
Dordabis			
Gobabeb	27	14	
Gobabis	27	17	0·5
Grootfontein			
Cape Frio	23	15	
Karasburg			
Kalkfeld			
Karibib			
Keetmanshoop	37	22	
Kub			
Luderitz	20	13	
Mariental	35	22	
Ohopoho			
Okahandja			
Okaukueye			
Ondangua	33	18	
Otavi			
Otjiwarongo			
Outjo	32	19	4·5
Uis			
J.G. Strydom L.H.	28	16	
Rehoboth			
Runtu	33	17	7·0
Steinhausen			
Tsumeb	31	18	3·3
Walvisbaai	18	15	
Windhoek W.K.			
BASUTOLAND			
Maseru	32	15	
BETSJOEANALAND/BECHUANALAND			
Francistown	27	17	
Gaberones	32	21	
Ghanzi	23	18	17·0
Lobatsi			
Mahalapye			
Maun	35	19	16·0
Shakawe	36	17	4·5
Tsabong	33	21	
Tsane	29	17	
SWAZILAND			
Bulembe			
Manzini	33	19	
Stegi			

SYNOPTIC WEATHER MAP 1200 GMT. — 1400 SAST. SINOPTIESE WEERKAART

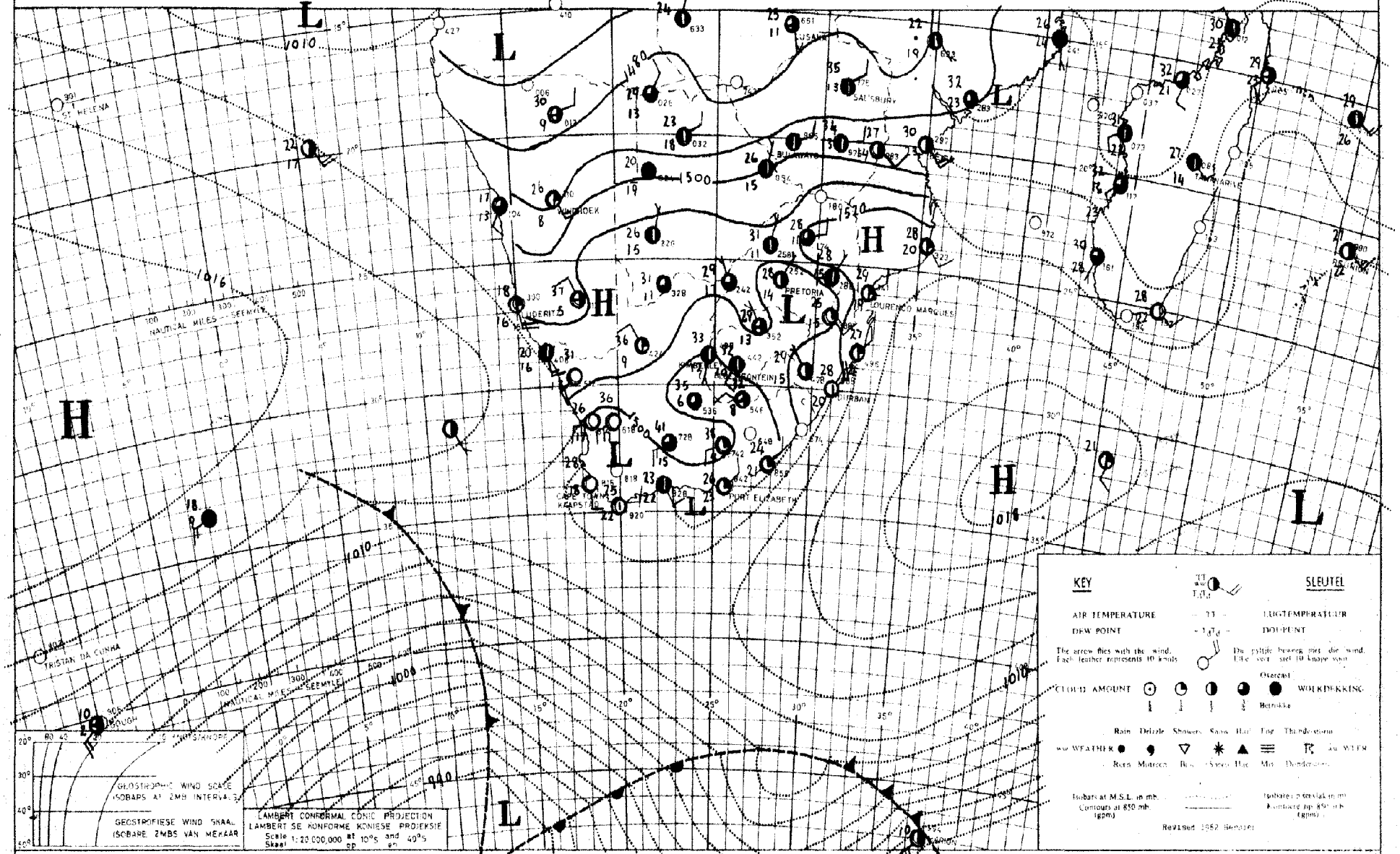

INFERENCE DATE 11 12 19 66 DATUM AFLEIDING

The low along the south coast will cause cloudy weather overnight along the western and southern coasts. Elsewhere, with fairly moist air in circulation, it will be partly cloudy with a few thunder-showers.

Die laag langs die suidkus sal bewolkte weer oornag langs die westelike en suidelike kus-streke veroorsaak. Andersins, met taamlike vogtige lug in sirkulasie sal dit gedeeltelik bewolk wees met enkele donderbuie.

DAAGLIKSE WEERBULLETIN

Maksimum en Minimum Temperatuur (°C) en Reënval (RRR) in mm vir die 24 uur geëindig om 0800 SAST op

WEERBURO / WEATHER BUREAU
DEPT. VAN VERVOER / DEPT. OF TRANSPORT

13 - 12 - 19 66

DAILY WEATHER BULLETIN

Maximum and Minimum Temperatures (°C) and rainfall (RRR) in mm for the 24 hours ended at 0800 SAST on

CAPE - KAAP	Max	Min	RRR
Aberdeen			
Addo			
Alexander Bay	24	14	
Aliwal North	37	15	1·8
Bashee	26	21	
Beaufort-Wes	38	18	
(Lughawe)			
Boegoebergdam			
Boetsap			
Brakkekuil			
(naby Heidelberg)			
Brandvlei			
Cala			
Caledon			
Calitzdorp			
Calvinia	35	16	
Cape Agulhas	25	18	2·7
Cape Columbine	21	13	
Cape Point	21	16	
Cape St. Francis	25	19	0·5
Cape Town	26	18	
(D.F. Malan)			
Cape Town			
(Roeland Str.)			
Carnarvon			
Ceres			
Citrusdal			
Colesberg			
Cradock			
Döhne	29	15	
De Aar	38	22	
Douglas			
East London	27	19	
(Airport)			
Eensaamheid			
(naby Herold)			
Elsenburg			
Fraserburg	36	18	
Garies			
George			
Graaff-Reinet	36	17	
Grahamstown			
Hopetown			
Idutywa			
Jansenville	36	18	
Joubertina			
Kimberley	36	22	0·2
(Airport)			
Knysna			
Kokstad	33	16	
Kuruman	33	21	

KAAP - CAPE	Max	Min	RRR
Ladismith			
Lake Mentz			
Maclear			
Mafeking	32	20	
Malmesbury			
Matatiele			
Matroosberg	33	15	
Grootfontein			
(Middelburg)	38	16	0·1
Mosselbaai	22	13	
Mount Frere			
Okiep	36	26	
Oudtshoorn	34	15	
Petrusville			
Piketberg			
Pofadder	37	25	
Port Alfred			
Port Elizabeth	27	20	
Port Nolloth	19	13	
Port St. Johns	27	22	
Prieska	40	24	
Prince Albert			
Queenstown	39	17	12·0
Rietfontein			
Riversdale	31	20	0·2
Robertson	35	19	
Sheeprun	35	18	12·8
(near Maclear)			
Somerset-Oos	31	18	
Steynsburg			
Strydenburg			
Sutherland	33	13	
Swellendam			
Tarkastad			
Touwsrivier			
Twee Riviere	38	22	5·3
(Gemsbokpark)			
Umtata	33	19	
Uniondale			
Upington	39	26	
Vanwyksvlei			
Victoria-Wes	38	19	
Vredendal	32	14	
Vryburg	34	18	0·7
Williston			
Willowmore	36	16	
Willowpark			
(near Dordrecht)	34	15	0·1

NATAL	Max	Min	RRR
Cape St. Lucia	28	22	
Dundee			
Durban	31	22	
(Louis Botha)			
Estcourt	31	16	6·4
Harding			
Himeville			
Mkuze			
Hluhluwe			
Newcastle	34	17	
Cedara			
(Pietermaritzburg)	33	17	1·5
Port Shepstone	26	20	
Richmond			
Seven Oaks			
Vryheid			
Waterford			
(near Underberg)	29	11	1·4
TRANSVAAL			
Barberton			
Belfast			
Bethal	28	14	
Bospoort	29	17	
Carolina	27	15	
Chester			
(near Gravelotte)			
Crecy			
Groendraai	33	17	
(naby Vaalwater)			
Jan Kempdorp			3·0
Jan Smuts	27	16	0·9
Joubert Park (Jhb)	26	15	2·0
Kroondal	31	19	
Levubu	31	19	
Louwsburg			
Lichtenburg			
Letaba			
Loskopdam			
Lydenburg	27	14	
Marnitz	32	21	
Mara	33	19	
Marble Hall			
Messina	34	22	
Middelburg			
Nelspruit	32	19	
Phalaborwa	34	23	
Pietersburg	30	18	
Piet Retief	31	15	

TRANSVAAL	Max	Min	RRR
Pongola			
Potchefstroom	30	17	
Potgietersrus	30	19	
Pretoria W.B.	28	19	
Pretoriuskop			
Punda Milia			
Sandpan (NW. Tvl.)	34	20	
Satara			
Sekhukhune			
Shingwidzi			
Skukuza			
Standerton	30	14	
Thabazimbi			
Tomburke			
Tzansen			
Vereeniging			
Volksrust			
Warmbad	31	17	
Witbank			
Zeerust			
O.V.S. - O.F.S.			
Balkfontein			
(naby Bothaville)			
Bethlehem	32	13	
Bloemfontein	35	19	0·1
(J.B.M. Hertzog)			
Bultfontein			
Fauresmith	35	17	4·0
Ficksburg			
Frankfort	32	22	0·1
Harrismith			
Hoopstad	35	19	
Kroonstad	33	17	
Lindley			
Modderpoort			
Petrusburg			
Philippolis			
Reddersburg			
Reitz			
Vrede			1·5
Warden			
Welkom	34	20	
Wepener	35	17	2·1
Winburg			
Zastron			

S.W.A.	Max	Min	RRR
Aroab			
Bethanie			
Dordabis			
Gobabeb	34	18	3·3
Gobabis	26	17	
Grootfontein			
Cape Frio	33	23	
Karasburg			
Kalkfeld			
Karibib			
Keetmanshoop	26	23	0·8
Kub			
Luderitz	22	11	
Mariental			
Ohopoho			
Okahandja			
Okaukueye			
Ondangua	28	18	
Otavi			
Otjiwarongo			
Outjo	27	18	7·0
Uis	33	20	5·9
J.G. Strydom L.H.	25	16	1·5
Rehoboth			
Runtu	30	16	
Steinhausen			
Tsumeb			
Walvisbaai	18	16	
Windhoek W.K.			
BASUTOLAND			
Maseru	35	16	0·4
BETSJOEANALAND/BECHUANALAND			
Francistown	31	20	
Gaberones	34	20	
Ghanzi	27	18	1·2
Lobatsi			
Mahalapye			
Maun	29	19	10·5
Shakawe	28	18	9·0
Tsabong	36	21	1·5
Tsane	33	19	
SWAZILAND			
Bulembe			
Manzini	35	19	
Stegi			

SYNOPTIC WEATHER MAP 1200 GMT. — 1400 SAST. SINOPTIESE WEERKAART

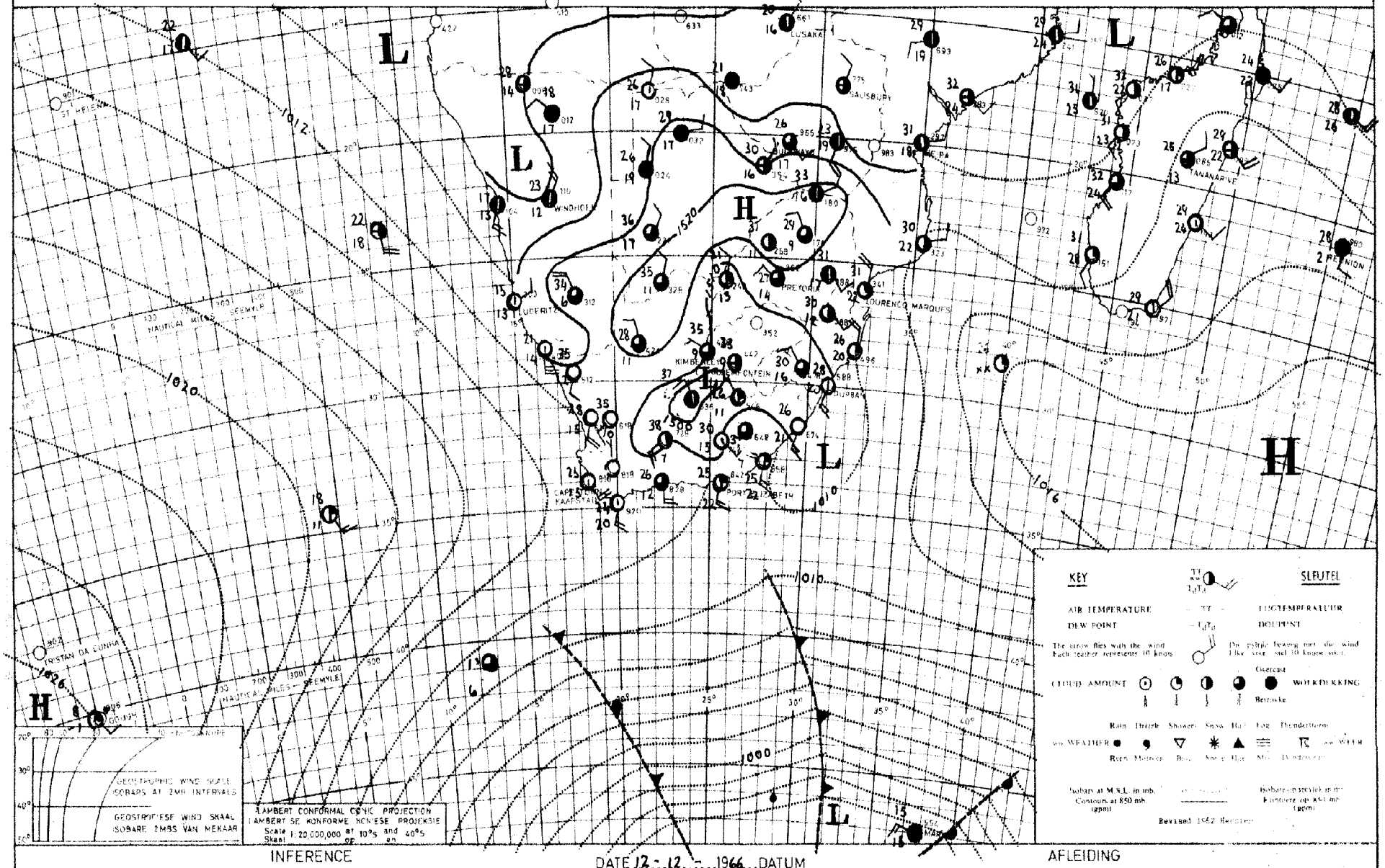

INFERENCE DATE 12 . 12 . 1966 DATUM AFLEIDING

With a ridge South of the country, cloudy conditions and rain will occur over the south coast and [illegible] east coast. With moist air over the eastern interior and a trough over the central interior, thunder-showers will occur over the northern and eastern parts of the country. Moist air is advected over northern S.W.A and Botswana and thunder-showers will develop.

Met 'n rug wat suid [illegible] die land ombeweeg, sal bewolkte toestande en reën oor die suidkus voorkom en uitbrei na die ooskus. Met vogtige lug oor die oostelike binneland en 'n trog oor die sentrale binneland sal donderbuie voorkom oor die noordelike en oostelike dele van die land. Vogtige lug word oor noordelike S.W.A en Botswana ingevoer en donderbuie sal ontwikkel.

DAAGLIKSE WEERBULLETIN

Maksimum en Minimum Temperatuur (°C) en Reënval (RRR) in mm vir die 24 uur geëindig om 0800 SAST op

WEERBURO / WEATHER BUREAU
DEPT. VAN VERVOER / DEPT. OF TRANSPORT

14 - 12 - 1966

DAILY WEATHER BULLETIN

Maximum and Minimum Temperatures (°C) and rainfall (RRR) in mm for the 24 hours ended at 0800 SAST on

CAPE - KAAP	Max	Min	RRR
Aberdeen			
Addo			
Alexander Bay	24	14	
Aliwal North	35	17	
Bashee			
Beaufort-Wes	36	16	
(Lughawe)			
Boegoebergdam			
Boetaap			
Brakkekuil			
(naby Heidelberg)			
Brandvlei			
Cala			
Caledon			
Calitzdorp			
Calvinia	36	16	
Cape Agulhas	21	16	
Cape Columbine	19	13	
Cape Point	18	16	
Cape St. Francis	24	17	8.0
Cape Town			
(D.F. Malan)	24	16	
Cape Town			
(Roeland Str.)			
Carnarvon			
Ceres			
Citrusdal			
Colesberg			
Cradock			
Döhne	28	13	5.5
De Aar	37	18	
Douglas			
East London			
(Airport)			
Eensaamheid			
(naby Herold)			
Elsenburg			
Fraserburg	36	15	
Garies			
George			
Graaff-Reinet			
Grahamstown			5.0
Hopetown			
Idutywa			
Jansenville	33	17	
Joubertina			
Kimberley	34	22	2.3
(Airport)			
Knysna			18.0
Kokstad	30	16	4.0
Kuruman	34	19	0.3

KAAP - CAPE	Max	Min	RRR
Ladismith			
Lake Mentz			
Maclear			10.5
Mafeking	34	19	1.0
Malmesbury			
Matatiele			
Matroosberg	29	11	
Grootfontein			
(Middelburg)	36	15	0.9
Mosselbaai	24	16	5.6
Mount Frere			10.0
Okiep	36	22	
Oudtshoorn	30	16	
Petrusville			
Piketberg			
Pofadder	37	22	
Port Alfred			
Port Elizabeth	26	16	5.5
Port Nolloth	19	12	
Port St. Johns	26	19	9.5
Prieska	39	22	
Prince Albert			
Queenstown	33	16	2.4
Rietfontein			
Riversdale	22	14	2.5
Robertson	23	14	
Sheeprun	28	16	11.0
(near Maclear)			
Somerset-Oos	31	14	3.4
Steynsburg			
Strydenburg			
Sutherland	32	11	
Swellendam			
Tarkastad			
Touwsrivier			
Twee Riviere	38	22	
(Gemsbokpark)			
Umtata			
Uniondale			
Upington	38	26	
Vanwyksvlei	37	21	
Victoria-Wes	35	14	
Vredendal	31	14	
Vryburg	33	19	
Williston			
Willowmore	34	16	
Willowpark			
(near Dordrecht)	34	14	7.0

NATAL	Max	Min	RRR
Cape St. Lucia	28	22	0.1
Dundee			
Durban	28	21	0.2
(Louis Botha)			
Estcourt	30	17	8.2
Harding			0.5
Himeville			
Mkuze			
Hluhluwe			
Newcastle	32	17	58.0
Cedara			
(Pietermaritzburg)	30	17	7.0
Port Shepstone	30	20	4.4
Richmond			
Seven Oaks			
Vryheid			
Waterford			
(near Underberg)	27	13	20.5
Van Reenen			22.0
TRANSVAAL			
Barberton			
Belfast			
Bethal	28	15	
Bospoort	31	16	6.2
Carolina	25	15	
Chester			
(near Gravelotte)			
Crecy			
Groendraai	33	20	
(naby Vaalwater)			
Jan Kempdorp			
Jan Smuts	27	17	
Joubert Park (Jhb)	26	15	1.5
Kroondal	33	19	1.6
Levubu	35	22	
Leeudoringstad			
Lichtenburg			
Letaba			
Loskopdam			
Lydenburg	28	15	0.5
Marnitz	32	23	
Mara	35	22	
Marble Hall			
Messina	37	24	
Middelburg			
Nelspruit	33	19	
Phalaborwa	36	24	
Pietersburg	32	21	
Piet Retief	28	17	

TRANSVAAL	Max	Min	RRR
Pongola			
Potchefstroom	32	14	28.5
Potgietersrus	33	22	
Pretoria W.B.	31	19	1.0
Pretoriuskop			
Punda Milia			
Sandpan (NW. Tvl.)	36	21	
Satara			
Sekhukhune			
Shingwidzi			
Skukuza	38	21	
Standerton	30	16	
Thabazimbi			
Tomburke			
Tzaneen			
Vereeniging			
Volksrust			7.1
Warmbad	33	21	
Witbank			
Zeerust			
O.V.S. - O.F.S.			
Balkfontein			1.1
(naby Bothaville)			
Bethlehem	36	18	
Bloemfontein	34	18	7.6
(J.B.M. Hertzog)			
Bultfontein			
Fauresmith	35	20	
Ficksburg			
Frankfort	33	18	
Harrismith			
Hoopstad	36	19	3.5
Kroonstad	34	17	0.7
Lindley			
Modderpoort			
Petrusburg			
Philippolis			
Reddersburg			
Reitz			
Vrede			
Warden			
Welkom	33	19	0.4
Wepener	34	18	5.4
Winburg			
Zastron			

S.W.A.	Max	Min	RRR
Aroab			
Bethanie			
Dordabis			
Gobabeb	32	20	
Gobabis	28	18	5.2
Grootfontein			
Cape Frio	23	16	
Karasburg			
Kalkfeld			
Karibib			
Keetmanshoop	36	20	7.1
Kub			
Luderitz	24	13	0.1
Mariental	34	20	0.5
Ohopoho			
Okahandja			
Okaukueye			
Ondangua	30	19	
Otavi			
Otjiwarongo			
Outjo	28	17	3.0
Uis			
J.G. Strydom L.H.	26	17	1.1
Rehoboth			
Runtu	29	18	
Steinhausen			
Tsumeb	27	19	14.0
Walvisbaai	22	17	
Windhoek W.K.			
BASUTOLAND			
Maseru	31	15	11.1
BETSJOANALAND/BECHUANALAND			
Francistown	33	21	
Gaberones	36	22	
Ghanzi	29	20	0.3
Lobatsi			
Mahalapye			
Maun	29	20	
Shakawe	22	19	1.5
Tsabong	37	21	
Tsane	35	22	
SWAZILAND			
Embembe			
Manzini	36	20	
Stegi			

SYNOPTIC WEATHER MAP 1200 GMT. — 1400 SAST. SINOPTIESE WEERKAART

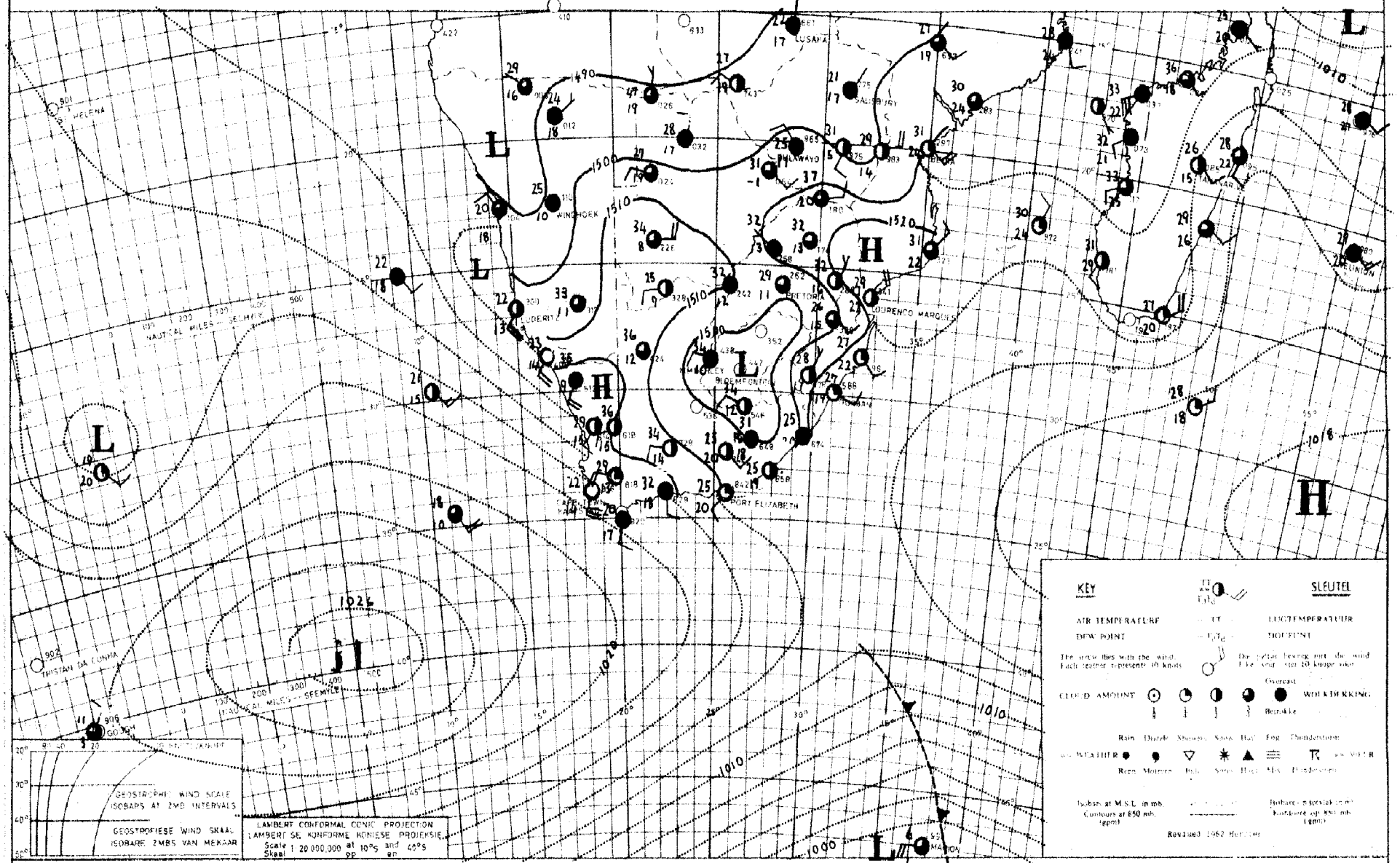

INFERENCE DATE 13.12.66 DATUM AFLEIDING

With moist air present over the northern, central and eastern interior and a low pressure area over the Free State thunder-showers will occur over the former regions. Onshore winds along the south and east coasts, due to the ridging in of the Atlantic high, will cause cloudy weather with light rain.

Met vogtige lug oor die noordelike, oostelike en sentrale binneland en 'n laagdrukgebied oor die Vrystaat sal donderbuie oor eersgenoemde gebiede uitsak. Die aanslag van die Atlantiese hoog langs die suidkus en ooskus sal bewolkte weer met ligte reën veroorsaak.

DAAGLIKSE WEERBULLETIN

Maksimum en Minimum Temperatuur (°C) en Reënval (RRR) in mm vir die 24 uur geëindig om 0800 SAST op

WEERBURO / WEATHER BUREAU
DEPT. VAN VERVOER / DEPT. OF TRANSPORT

15 - 12 - 1966.

DAILY WEATHER BULLETIN

Maximum and Minimum Temperatures (°C) and rainfall (RRR) in mm for the 24 hours ended at 0800 SAST on

CAPE - KAAP	Max	Min	RRR
Aberdeen			
Addo			
Alexander Bay	23	16	
Aliwal North	31	12	0·3
Bashee	19	15	10·5
Beaufort-Wes	28	12	
(Lughawe)			
Boegoebergdam			
Boetzap			
Brakkekuil			
(naby Heidelberg)			
Brandvlei			
Cala			
Caledon			
Calitzdorp			
Calvinia	33	16	
Cape Agulhas	22	18	
Cape Columbine	24	11	
Cape Point	18	13	
Cape St. Francis	20	17	0·1
Cape Town	29	12	
(D.F. Malan)			
Cape Town			
(Roeland Str.)			
Carnarvon			
Ceres			
Citrusdal			
Colesberg			
Cradock			
Döhne			
De Aar	33	12	
Douglas			
East London	19	14	7·6
(Airport)			
Eensaamheid			
(naby Herold)			
Elsenburg			
Fraserburg	28	10	
Garies			
George			
Graaff-Reinet	23	13	
Grahamstown			
Hopetown			
Idutywa			
Jansenville	22	14	0·2
Joubertina			
Kimberley	32	18	
(Airport)			
Knysna			1·5
Kokstad	18	10	1·8
Kuruman	33	19	4·0

KAAP - CAPE	Max	Min	RRR
Ladismith			
Lake Mentz			
Maclear			
Mafeking	33	18	1·4
Malmesbury			
Matatiele			
Matroosberg	23	9	
Grootfontein			
(Middelburg)	26	11	
Mosselbaai	19	16	1·6
Mount Frere			16·5
Okiep	37	25	
Oudtshoorn	23	14	
Petrusville			
Piketberg			
Pofadder	36	22	
Port Alfred			
Port Elizabeth	20	15	0·5
Port Nolloth	17	11	
Port St. Johns	20	15	13·0
Prieska	37	18	
Prince Albert			
Queenstown	17	10	0·6
Rietfontein			
Riversdale	20	13	0·3
Robertson	24	12	
Sheeprun			4·1
(near Maclear)			
Somerset-Oos	15	11	3·5
Steynsburg			
Strydenburg			
Sutherland	29	8	
Swellendam			
Tarkastad			4·0
Touwsrivier			
Twee Riviere	37	25	
(Gemsbokpark)			
Umtata	18	11	6·0
Uniondale			
Upington	38	24	6·8
Vanwyksvlei	34	16	
Victoria-Wes	29	9	
Vredendal	36	15	
Vryburg	31	19	5·3
Williston			
Willowmore	21	11	
Willowpark			
(near Dordrecht)	17	8	2·0

NATAL	Max	Min	RRR
Cape St. Lucia	26	18	7·5
Dundee			
Durban	25	17	7·8
(Louis Botha)			
Estcourt	23	13	
Harding			11·0
Himeville			9·0
Mkuze			
Hluhluwe			16·5
Newcastle	26	13	17·5
Cedara			
(Pietermaritzburg)	18	11	8·3
Port Shepstone	24	16	26·8
Richmond			
Seven Oaks			
Vryheid			15·4
Waterford			
(near Underberg)	18	9	6·5
Van Reenen			31·5
TRANSVAAL			
Barberton			
Belfast			
Bethal	23	14	13·8
Bospoort	29	16	
Carolina	20	13	20·2
Chester			
(near Gravelotte)			
Grecy			
Groendraai	33	18	17·5
(naby Vaalwater)			
Jan Kempdorp			
Jan Smuts	24	15	0·9
Joubert Park (Jhb)	26	13	9·0
Kroondal	29	17	19·7
Levubu	36	18	4·5
Leeudoringstad			
Lichtenburg			
Letaba			
Loskopdam			7·0
Lydenburg	25	15	2·5
Marnitz	35	19	1·0
Mara	35	19	0·6
Marble Hall			4·2
Messina	39	23	
Middelburg			
Nelspruit	29	19	33·4
Phalaborwa	36	20	8·8
Pietersburg	31	18	1·3
Piet Retief	23	13	15·5

TRANSVAAL	Max	Min	RRR
Pongola			
Potchefstroom	28	14	15·5
Potgietersrus	31	18	7·1
Pretoria W.B.	27	16	28·6
Pretoriuskop			
Punda Milia			
Sandpan (NW. Tvl.)	37	18	20·8
Satara			
Sekhukhune			
Shingwidzi			87·0
Skukuza	35	19	11·2
Standerton	25	14	15·0
Thabazimbi			19·0
Tomburke			
Tzaneen			
Vereeniging			
Volksrust			7·4
Warmbad	32	18	1·5
Witbank			
Zeerust			
O.V.S. - O.F.S.			
Balkfontein			
(naby Bothaville)			
Bethlehem	28	12	16·8
Bloemfontein	31	16	
(J.B.M. Hertzog)			
Bultfontein			
Fauresmith	33	14	
Ficksburg			
Frankfort	27	14	9·4
Harrismith			
Hoopstad	31	18	
Heilbron			15·0
Kroonstad	31	15	1·7
Lindley			
Modderpoort			
Petrusburg			5·0
Philippolis			
Reddersburg			
Reitz			11·0
Vrede			
Warden			11·0
Welkom	31	16	14·3
Wepener	30	13	3·6
Winburg			
Zastron			

S.W.A.	Max	Min	RRR
Aroab			
Bethanie			
Dordabis			
Gobabeb	30	19	0·3
Gobabis	28	17	6·8
Grootfontein			
Cape Frio	24	18	
Karasburg			
Kalkfeld			
Karibib			
Keetmanshoop	33	22	
Kub			
Luderitz	20	14	
Mariental	34	20	1·5
Ohopoho			
Okahandja			
Okaukueye			
Ondangua	31	20	
Otavi			
Otjiwarongo			
Outjo	28	17	4·5
Uis	30	18	
J.G. Strydom L.H.	24	16	8·2
Rehoboth			
Runtu	30	18	3·0
Steinhausen			
Tsumeb	31	19	0·4
Walvisbaai	23	18	
Windhoek W.K.			
BASUTOLAND			
Maseru	28	11	21·1
BETSJOEANALAND/BECHUANALAND			
Francistown	35	21	8·0
Gaberones	36	19	1·2
Ghanzi	33	21	
Lobatsi			11·0
Mahalapye			
Maun	33	20	
Shakawe	30	19	0·3
Tsabong	38	22	2·4
Tsane	37	20	
SWAZILAND			
Bulembe			
Manzini			
Stegi			

SYNOPTIC WEATHER MAP 1200 GMT. — 1400 SAST. SINOPTIESE WEERKAART

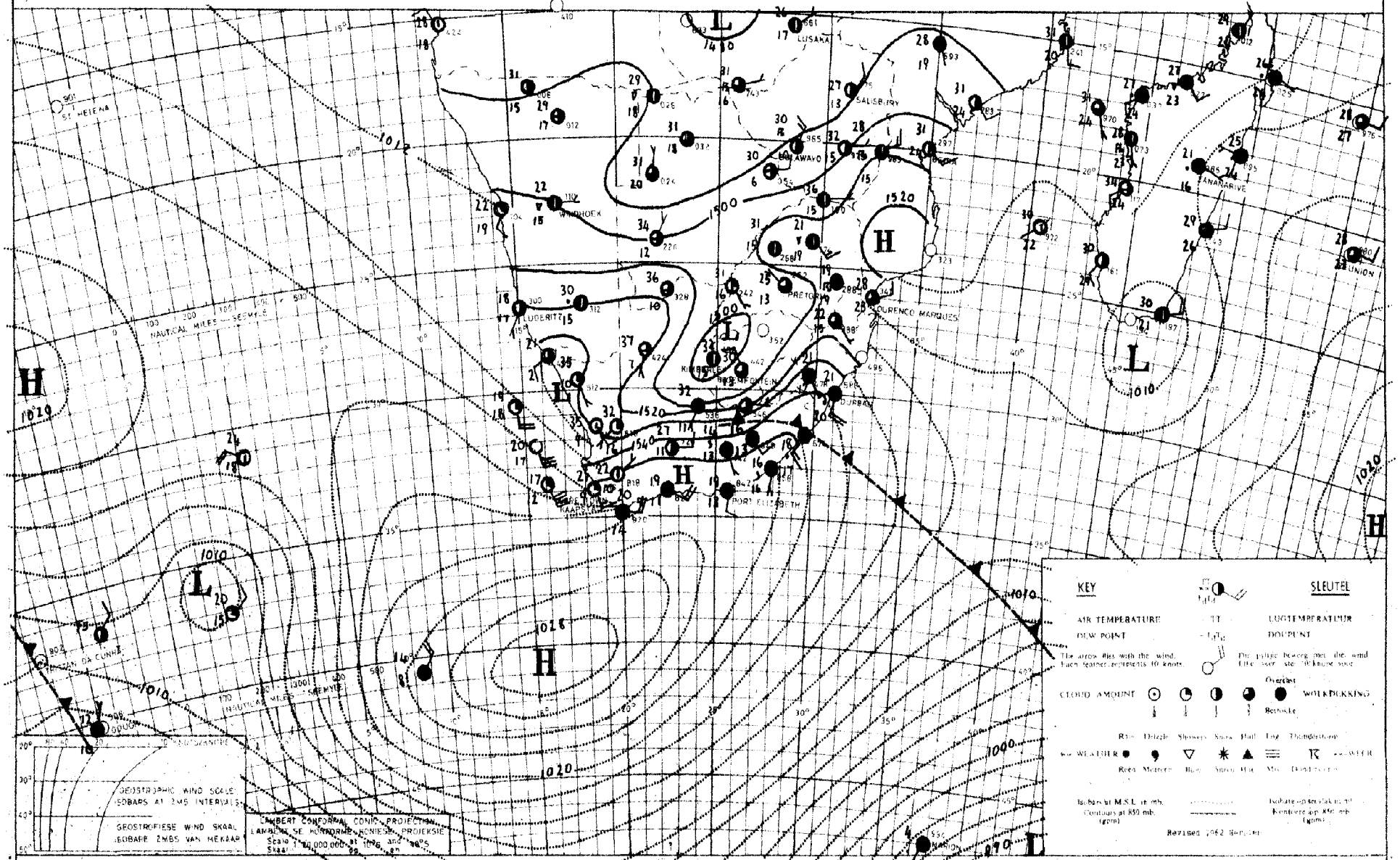

INFERENCE DATE 14 - 12 - 1966 DATUM AFLEIDING

Moist air is in circulation over most parts of the country and as a result of the low over the interior, rain and thunder-showers will occur over most parts except for the western and central parts of the Cape Province. The high south of the country is moving north-eastwards and it will be cloudy with rain over the southern and eastern coastal regions.

Vogtige lug is in sirkulasie oor die meeste dele van die land en as gevolg van die laag oor die binneland sal reën en donderbuie voorkom oor die meeste dele behalwe oor die westelike en sentrale dele van Kaapland. Die hoog suid van die land beweeg noordooswaarts en dit sal bewolk wees met reën oor die suidelike en oostelike kusstreke.

DAAGLIKSE WEERBULLETIN

Maksimum en Minimum Temperatuur (°C) en Reënval (RRR) in mm vir die 24 uur geëindig om 0800 SAST op

WEERBURO / WEATHER BUREAU
DEPT. VAN VERVOER / DEPT. OF TRANSPORT

16 - 12 - 1966

DAILY WEATHER BULLETIN

Maximum and Minimum Temperatures (°C) and rainfall (RRR) in mm for the 24 hours ended at 0800 SAST on

CAPE - KAAP	Max	Min	RRR
Aberdeen			
Addo			
Alexander Bay	23	16	
Aliwal North	32	12	
Bashee	19	16	7·5
Beaufort-Wes	29	11	
(Lughawe)			
Boegoebergdam			
Boetsap			
Brakkekuil			
(naby Heidelberg)			
Brandvlei			
Cala			
Caledon			
Calitzdorp			
Calvinia	33	15	
Cape Agulhas	22	18	
Cape Columbine	27	12	
Cape Point	21	14	
Cape St. Francis	20	17	0·1
Cape Town	32	15	
(D.F. Malan)			
Cape Town			
(Roeland Str.)			
Carnarvon			
Ceres			
Citrusdal			
Colesberg			
Cradock			
Döhne	13	10	4·0
De Aar	33	13	
Douglas			
East London	20	15	12·0
(Airport)			
Eensaamheid			
(naby Herold)			
Elsenburg			
Fraserburg	32	13	
Garies			
George			
Graaff-Reinet			
Grahamstown			6·1
Hopetown			
Idutywa			
Jansenville	26	15	
Joubertina			
Kimberley	32	15	25·4
(Airport)			
Knysna			
Kokstad	16	10	0·3
Kuruman	33	16	13·5

KAAP - CAPE	Max	Min	RRR
Ladismith			
Lake Mentz			
Maclear			
Mafeking	27	18	3·0
Malmesbury			
Matatiele			
Matroosberg			
Grootfontein			
(Middelburg)	30	7	
Mosselbaai	19	16	
Mount Frere			
Okiep	36	18	
Oudtshoorn	29	10	
Petrusville			
Piketberg			
Pofadder	35	20	
Port Alfred			
Port Elizabeth	22	16	
Port Nolloth	17	13	
Port St. Johns	20	16	14·5
Prieska	37	21	
Prince Albert			
Queenstown	17	11	0·5
Rietfontein			
Riversdale	25	14	
Robertson			
Sheeprun	15	10	1·2
(near Maclear)			
Somerset-Oos	21	12	
Steynsburg			
Strydenburg			
Sutherland	28	9	
Swellendam			
Tarkastad			
Touwsrivier			
Twee Riviere	33	20	
(Gemsbokpark)			
Umtata	16	12	1·1
Uniondale			
Upington	36	22	
Vanwyksvlei	34	18	
Victoria-Wes	32	10	
Vredendal	37	14	
Vryburg	31	16	3·7
Williston			
Willowmore	23	11	
Willowpark			
(near Dordrecht)			

NATAL	Max	Min	RRR
Cape St. Lucia	23	17	14·5
Dundee			
Durban	22	17	4·4
(Louis Botha)			
Estcourt	18	12	1·0
Harding			9·5
Himeville			
Mkuze			
Hluhluwe			10·2
Newcastle	22	14	0·2
Cedara			
(Pietermaritzburg)	15	11	3·0
Port Shepstone	21	16	17·8
Richmond			
Seven Oaks			
Vryheid			
Waterford			
(near Underberg)	15	9	0·7
Van Reenen			3·0
TRANSVAAL			
Barberton			1·5
Belfast			
Bethal	20	13	2·9
Bospoort			
Carolina	18	12	
Chester			
(near Gravelotte)			
Crecy			
Groendraai	25	19	0·3
(naby Vaalwater)			
Jan Kempdorp			
Jan Smuts	19	13	17·0
Joubert Park (Jhb)	19	11	3·5
Kroondal			31·9
Levubu	22	16	16·5
Leeudoringstad			
Lichtenburg			
Letaba			
Loskopdam			1·0
Lydenburg	21	13	
Marnitz	26	18	
Mara	23	16	
Marble Hall			5·5
Messina	41	19	
Middelburg			16·0
Nelspruit	22	16	3·5
Phalaborwa	22	18	12·4
Pietersburg	23	15	2·0
Piet Retief	17	13	1·5

TRANSVAAL	Max	Min	RRR
Pongola			
Potchefstroom	27	14	3·9
Potgietersrus	24	17	3·7
Pretoria W.B.	23	15	4·0
Pretoriuskop			
Punda Milia			
Sandpan (NW. Tvl.)	27	19	4·1
Satara			
Sekhukhune			
Shingwidzi			
Skukuza			
Standerton	21	13	5·8
Thabazimbi			
Tomburke			
Tzaneen			
Vereeniging			
Volksrust			
Warmbad	23	17	0·5
Witbank			
Zeerust			
O.V.S. - O.F.S.			
Balkfontein			
(naby Bothaville)			
Bethlehem			17·5
Bloemfontein	29	15	13·8
(J.B.M. Hertzog)			
Bultfontein			3·6
Fauresmith	30	16	
Ficksburg			26·0
Frankfort	23	14	0·5
Harrismith			
Hoopstad	30	17	
Kroonstad	16	13	1·9
Lindley			17·5
Modderpoort			
Petrusburg			
Philippolis			
Reddersburg			
Reitz			11·0
Vrede			
Warden			
Welkom	27	14	17·7
Wepener	29	16	12·0
Winburg			
Zastron			

S.W.A.	Max	Min	RRR
Aroab			
Bethanie			
Dordabis			
Gobabeb	30	17	
Gobabis	28	17	21·8
Grootfontein			18·0
Cape Frio	22	17	
Karasburg			
Kalkfeld			
Karibib			
Keetmanshoop	25	19	
Kub			
Luderitz	25	16	0·4
Mariental	30	20	
Ohopoho			
Okahandja			1·0
Okaukueye			
Ondangua			
Otavi			17·0
Otjiwarongo			
Outjo	30	16	15·5
Uis			
J.G. Strydom L.H.	24	15	30·1
Rehoboth			
Runtu			
Steinhausen			
Tsumeb	29	20	1·0
Walvisbaai	22	18	
Windhoek W.K.			
BASUTOLAND			
Maseru			
BETSJOEANALAND/BECHUANALAND			
Francistown	28	20	
Gaberones	29	19	1·1
Ghanzi	27	19	2·7
Lobatsi			
Mahalapye			
Maun	31	21	1·8
Shakawe	32	21	12·5
Tsabong	35	19	2·3
Tsane	34	19	
SWAZILAND			
Bremlembe			
Manzini	22	16	8·0
Stegi			7·0

SYNOPTIC WEATHER MAP 1200 GMT. — 1400 SAST. SINOPTIESE WEERKAART

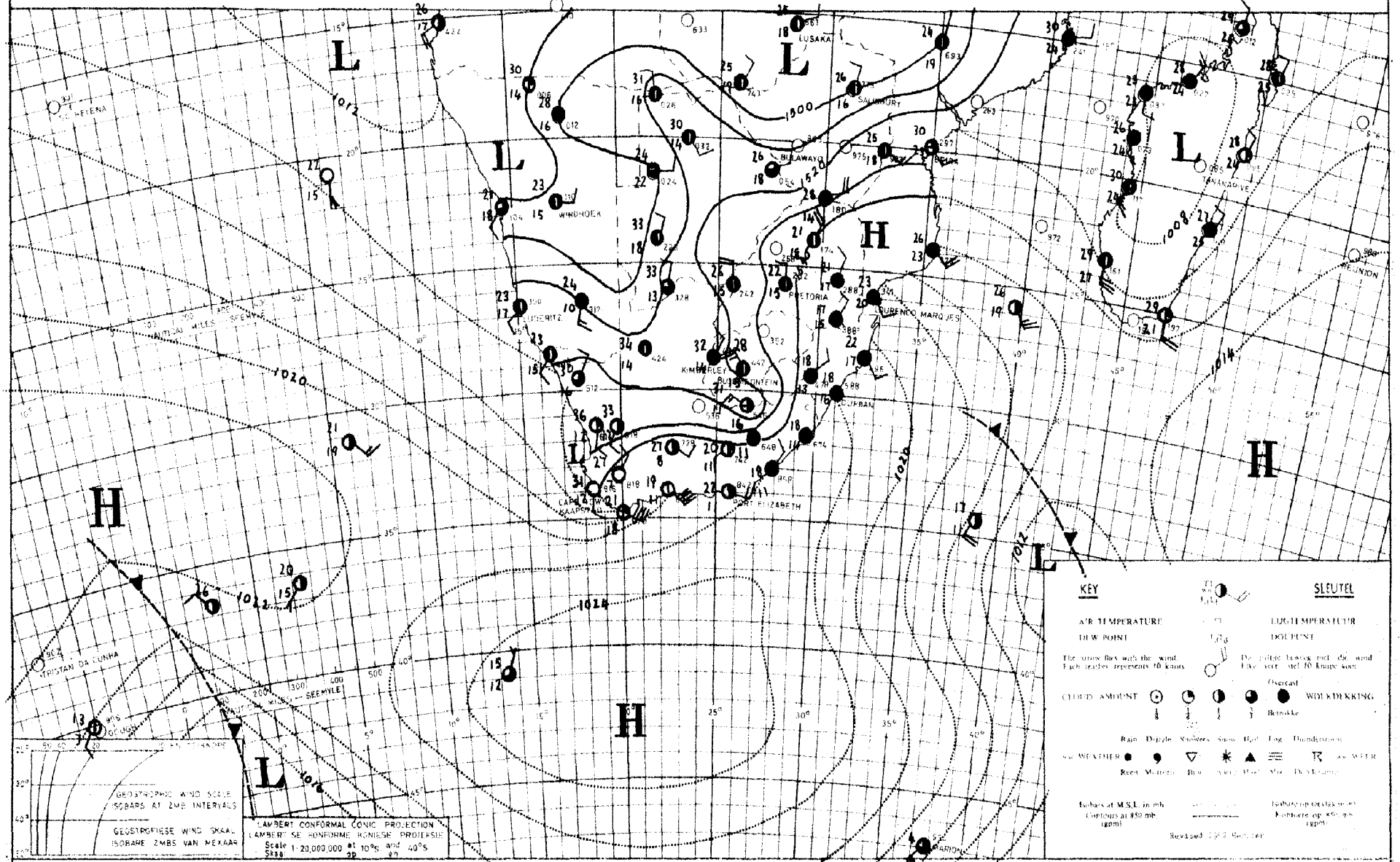

INFERENCE DATE 15 - 12 1966 DATUM AFLEIDING

The air over the interior, is moist and with a trough over the central parts, scattered rain and showers will fall over most of the interior.

Die lug oor die binneland is vogtig, en met h trog oor die sentrale dele sal verspreide reën en buie oor die meeste dele van die binneland voorkom.

DAAGLIKSE WEERBULLETIN

Maksimum en Minimum Temperatuur (°C) en Reënval (RRR) in mm vir die 24 uur geëindig om 0800 SAST op

WEERBURO / WEATHER BUREAU
DEPT. VAN VERVOER / DEPT. OF TRANSPORT

17 - 12 - 1966

DAILY WEATHER BULLETIN

Maximum and Minimum Temperatures (°C) and rainfall (RRR) in mm for the 24 hours ended at 0800 SAST on

CAPE - KAAP	Max	Min	RRR
Aberdeen			
Addo			
Alexander Bay	22	16	
Aliwal North	30	14	
Bashee	21	16	8·0
Beaufort-Wes	29	12	
(Lughawe)			
Boegoebergdam			
Boetsap			
Brakkekuil			
(naby Heidelberg)			
Brandvlei			
Cala			
Caledon			
Calitzdorp			
Calvinia	34	17	
Cape Agulhas			
Cape Columbine	22	12	
Cape Point	20	16	
Cape St. Francis	20	17	
Cape Town	31	14	
(D.F. Malan)			
Cape Town			
(Roeland Str.)			
Carnarvon			
Ceres			
Citrusdal			
Colesberg			
Cradock			
Dehne	16	12	2·5
De Aar	31	18	
Douglas			
East London	21	16	0·6
(Airport)			
Bensaamheid			
(naby Herold)			
Elsenburg			
Fraserburg	30	14	
Garies			
George			
Graaff-Reinet	28	12	
Grahamstown			
Hopetown			
Idutywa			
Jansenville	27	17	xx
Joubertina			
Kimberley	30	17	xxx
(Airport)			
Knysna			
Kokstad	16	10	
Kuruman	29	19	

KAAP - CAPE	Max	Min	RRR
Ladismith			
Lake Mentz			
Maclear			
Mafeking	23	16	1·4
Malmesbury			
Matatiele			
Matroosberg	29	11	
Grootfontein			
(Middelburg)	27	9	
Mosselbaai	18	14	
Mount Frere			3·5
Okiep	34	18	
Oudtshoorn	31	12	
Petrusville			
Piketberg			
Pofadder	35	20	
Port Alfred			
Port Elizabeth	22	16	
Port Nolloth	20	14	
Port St. Johns	21	17	1·5
Prieska	36	17	
Prince Albert			
Queenstown	22	10	
Rietfontein			
Riversdale	26	11	
Robertson	31	16	
Sheeprun	17	11	0·2
(near Maclear)			
Somerset-Oos	23	14	
Steynsburg			
Strydenburg			
Sutherland	29	11	
Swellendam			
Tarkastad			
Touwsrivier			
Twee Riviere	35	19	
(Gemsbokpark)			
Umtata	17	12	0·9
Uniondale			
Upington	35	24	
Vanwyksvlei	35	19	
Victoria-Wes			
Vredendal	34	13	
Vryburg	27	18	
Williston			
Willowmore	23	12	
Willowpark			
(near Dordrecht)	31	9	

NATAL	Max	Min	RRR
Cape St. Lucia	20	17	4·6
Dundee			
Durban	22	17	13·1
(Louis Botha)			
Estcourt	17	12	3·0
Harding			
Himeville			
Mkuze			4·0
Hluhluwe			
Newcastle	xx	13	2·5
Cedara			
(Pietermaritzburg)	14	11	7·0
Port Shepstone	21	17	9·9
Richmond			
Seven Oaks			
Vryheid			8·0
Waterford			
(near Underberg)			
Von Reenen			11·0
TRANSVAAL			
Barberton			18·5
Belfast			
Bethal	16	12	5·5
Bospoort	21	15	14·2
Carolina	16	10	17·6
Chester			
(near Gravelotte)			
Crecy			
Delmas			32·0
Groendraai			
(naby Vaalwater)			
Jan Kempdorp			
Jan Smuts	15	12	23·8
Joubert Park (Jhb)	15	11	20·0
Kroondal	19	15	67·0
Levubu	19	15	12·0
Leeudoringstad			
Lichtenburg			
Letaba			
Loskopdam			40·0
Lydenburg	20	13	15·7
Marnitz	24	17	
Mara	19	15	0·1
Marble Hall			14·5
Messina	24	21	
Middelburg			
Gideonsrust			48·5
Nelspruit	20	14	15·0
Phalaborwa	22	9	4·7
Pietersburg	20	14	
Piet Retief	15	11	3·5

TRANSVAAL	Max	Min	RRR
Pongola			
Potchefstroom	21	15	14·4
Potgietersrus	22	16	3·9
Pretoria W.B.	17	15	39·5
Pretoriuskop			
Punda Milia			
Sandpan (NW. Tvl.)			
Satara			
Sekhukhune			
Shingwidzi			
Skukuza	28	16	5·5
Standerton	17	11	5·7
Thabazimbi			
Tomburke			
Tzaneen			
Vereeniging			
Volksrust			
Warmbad	21	14	11·1
Witbank			39·5
Zeerust			
Delareyville			7·5
O.V.S. - O.F.S.			
Balkfontein			
(naby Bothaville)			
Bethlehem	23	21	7·1
Bloemfontein	27	15	25·3
(J.B.M. Hertzog)			
Bultfontein			27·2
Fauresmith	31	15	17·0
Ficksburg			25·0
Frankfort	23	13	0·3
Heilbron			25·5
Harrismith			
Hoopstad	29	17	0·3
Kroonstad	23	13	1·0
Lindley			17·6
Modderpoort			
Petrusburg			
Philippolis			
Reddersburg			
Reitz			13·5
Vrede			
Warden			
Welkom	26	15	2·5
Wepener	28	16	0·3
Winburg			
Zastron			

S.W.A.	Max	Min	RRR
Aroab			
Bethanie			
Dordabis			
Gobabeb	32	16	
Gobabis	21	18	10·0
Grootfontein			
Cape Fria	25	17	
Karasburg			
Kalkfeld			
Karibib			
Keetmanshoop	32	20	
Kub			
Lüs	33	19	
Luderitz	22	13	
Mariental	29	18	3·5
Ohopoho			
Okahandja			
Okaukueye			
Ondangua	34	19	
Otavi			
Otjiwarongo			
Outjo	30	18	7·0
Rehoboth			
Runtu	31	19	4·5
Steinhausen			
Tsumeb	29	20	0·8
Walvisbaai	22	18	
Windhoek W.K.			
J.G. Strydom Lughawe	20	15	12·5
BASUTOLAND			
Maseru	25	14	13·4
BETSJOEANALAND/BECHUANALAND			
Francistown	28	18	4·0
Gaberones	21	17	7·0
Ghanzi	30	18	51·1
Lobatsi			
Mahalapye			
Maun	31	20	10·4
Shakawe	29	20	1·8
Tsabong	31	20	
Tsane	29	19	
SWAZILAND			
Emlembe			
Manzini			
Stegi			5·5

SYNOPTIC WEATHER MAP 1200 GMT. — 1400 SAST. SINOPTIESE WEERKAART

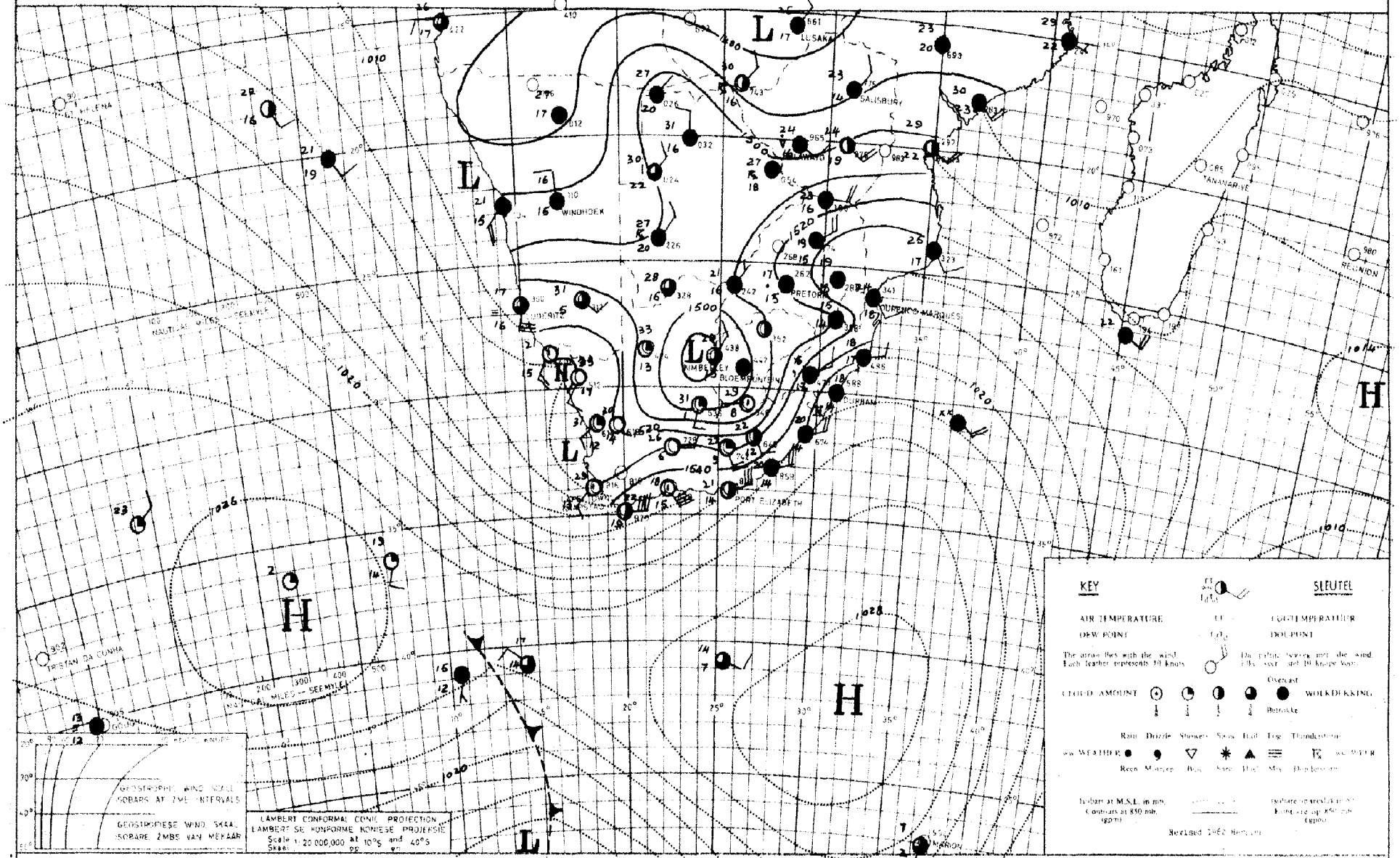

INFERENCE DATE 16-12-1966 DATUM AFLEIDING

Conditions for rain over most parts of the country are still favourable as a result of moist air in circulation and a low over the interior. Over the Cape Province however, the air is dry and it will be mainly fine.

Toestande bly steeds gunstig vir reën oor die meeste dele van die land as gevolg van vogtige lug in sirkulasie en 'n laag oor die binneland. Sleqs oor Kaapland waar die lug droog is sal dit hoofsaaklik mooiweer wees.

DAAGLIKSE WEERBULLETIN

Maksimum en Minimum Temperatuur (°C) en Reënval (RRR) in mm vir die 24 uur geëindig om 0800 SAST op

WEERBURO / WEATHER BUREAU
DEPT. VAN VERVOER / DEPT. OF TRANSPORT
18-12-1966

DAILY WEATHER BULLETIN

Maximum and Minimum Temperatures (°C) and rainfall (RRR) in mm for the 24 hours ended at 0800 SAST on

CAPE - KAAP	Max	Min	RRR
Aberdeen			
Addo			
Alexander Bay	21	15	
Aliwal North			
Bashee	24	17	
Beaufort-Wes	34	16	
(Lughawe)			
Boegoebergdam			
Boetsap			
Brakkekuil			
(naby Heidelberg)			
Brandvlei			
Cala			
Caledon			
Calitzdorp			
Calvinia	35	17	
Cape Agulhas	22	18	
Cape Columbine	21	13	
Cape Point	18	13	0·1
Cape St. Francis	22	17	
Cape Town	31	19	
(D.F. Malan)			
Cape Town			
(Roeland Str.)			
Carnarvon			
Ceres			
Citrusdal			
Colesberg			
Cradock			
Döhne	24	15	2·5
De Aar	33	16	18·5
Douglas			
East London	25	19	
(Airport)			
Eensaamheid			
(naby Herold)			
Elsenburg			
Fraserburg	34	14	
Garies			
George			
Graaff-Reinet			
Grahamstown			
Hopetown			
Idutywa			
Jansenville	34	17	
Joubertina			
Kimberley	29	15	14·1
(Airport)			
Knysna			1·0
Kokstad	24	12	20·3
Kuruman	28	17	0·2

KAAP - CAPE	Max	Min	RRR
Ladismith			
Lake Mentz			
Maclear			
Mafeking	20	15	
Malmesbury			
Matatiele			
Matroosberg			
Grootfontein			
(Middelburg)			
Mosselbaai	21	17	0·2
Mount Frere			31·0
Okiep	33	14	
Oudtshoorn	31	12	
Petrusville			4·2
Piketberg			
Pofadder	36	17	
Port Alfred			
Port Elizabeth	24	18	
Port Nolloth	29	13	
Port St. Johns	23	19	1·8
Prieska	37	20	
Prince Albert			
Queenstown	29	13	3·8
Rietfontein			
Riversdale	26	17	
Robertson	29	18	
Sheeprun	25	12	32·0
(near Maclear)			
Somerset-Oos	31	16	
Steynsburg			
Strydenburg			
Sutherland			
Swellendam			
Tarkastad			9·5
Touwsrivier			
Twee Riviere	35	20	
(Gemsbokpark)			
Umtata	26	15	8·0
Uniondale			
Upington	36	22	
Vanwyksvlei	37	21	
Victoria-Wes	35	15	
Vredendal	31	15	
Vryburg	21	16	0·2
Williston			
Willowmore	32	15	
Willowpark			
(near Dordrecht)			8·0

NATAL	Max	Min	RRR
Cape St. Lucia	26	19	
Dundee			
Durban	26	20	7·3
(Louis Botha)			
Estcourt	23	14	8·0
Harding			6·5
Himeville			
Mkuze			
Hluhluwe			
Newcastle	26	16	
Cedara			
(Pietermaritzburg)	24	14	40·5
Port Shepstone	24	20	8·5
Richmond			
Seven Oaks			
Vryheid			
Waterford			
(near Underberg)	22	12	8·4
TRANSVAAL			
Barberton			
Belfast			
Bethal	17	11	16·5
Bospoort	20	14	
Carolina			
Chester			
(near Gravelotte)			
Crecy			
Groendraai	18	16	13·5
(naby Vaalwater)			
Jan Kempdorp			
Jan Smuts	14	11	8·7
Joubert Park (Jhb)	13	10	15·0
Kroondal	16	14	23·2
Levubu	20	17	5·0
Leeudoringstad			
Lichtenburg			
Letaba			
Loskopdam			24·0
Lydenburg	15	13	10·7
Marnitz	22	16	15·5
Mara	22	16	4·5
Marble Hall			18·5
Messina	29	20	
Middelburg			4·5
Nelspruit	19	16	12·7
Phalaborwa	23	18	3·8
Pietersburg	19	15	5·9
Piet Retief	19	14	

TRANSVAAL	Max	Min	RRR
Pongola			
Potchefstroom	21	15	1·3
Potgietersrus	18	15	10·0
Pretoria W.B.	15	13	32·3
Pretoriuskop			
Punda Milia			
Sandpan (NW. Tvl.)	21	16	6·2
Satara			
Sekhukhune			
Shingwidzi			
Skukuza			
Standerton	19	13	3·3
Thabazimbi			
Tomburke			
Tzaneen			
Vereeniging			
Volksrust			
Warmbad	16	15	19·6
Witbank			3·5
Zeerust			
O.V.S. - O.F.S.			
Balkfontein			
(naby Bothaville)			
Bethlehem	20	12	5·0
Bloemfontein	25	13	3·0
(J.B.M. Hertzog)			
Bultfontein			
Fauresmith	27	14	9·0
Ficksburg			11·0
Frankfort	23	14	4·2
Harrismith			
Hoopstad	28	14	6·0
Kroonstad	22	14	0·7
Lindley			6·5
Modderpoort			
Petrusburg			
Philippolis			
Reddersburg			
Reitz			
Vrede			
Warden			
Welkom			
Wepener	26	12	38·4
Winburg			
Zastron			

S.W.A.	Max	Min	RRR
Aroab			
Bethanie			
Dordabis			
Gobabeb	33	16	
Gobabis	28	17	0·5
Grootfontein			
Cape Fria	24	18	
Karasburg			
Kalkfeld			
Karibib			
Keetmanshoop	35	19	
Kub			
Luderitz	22	14	
Mariental	32	20	3·0
Ohopoho			
Okahandja			
Okaukueye			
Ondangua			
Otavi			
Otjiwarongo			
Outjo	35	18	15·0
Rehoboth			
Runtu			
Steinhausen			
Tsumeb	30	18	8·0
Walvisbaai	21	18	
Windhoek W.K.			
J.C. Strydom Lughawe	24	16	0·1
BASUTOLAND			
Maseru	22	11	14·3
BETSJOEANALAND/BECHUANALAND			
Francistown	25	18	7·0
Gaberones	20	16	15·0
Ghanzi	27	19	1·0
Lobatsi			
Mahalapye			
Maun	25	20	5·3
Shakawe	28	20	
Tsabong	32	20	
Tsane	26	19	4·3
SWAZILAND			
Emlembe			
Manzini	24	17	
Stegi			

SYNOPTIC WEATHER MAP — 1200 GMT. — 1400 SAST. — SINOPTIESE WEERKAART

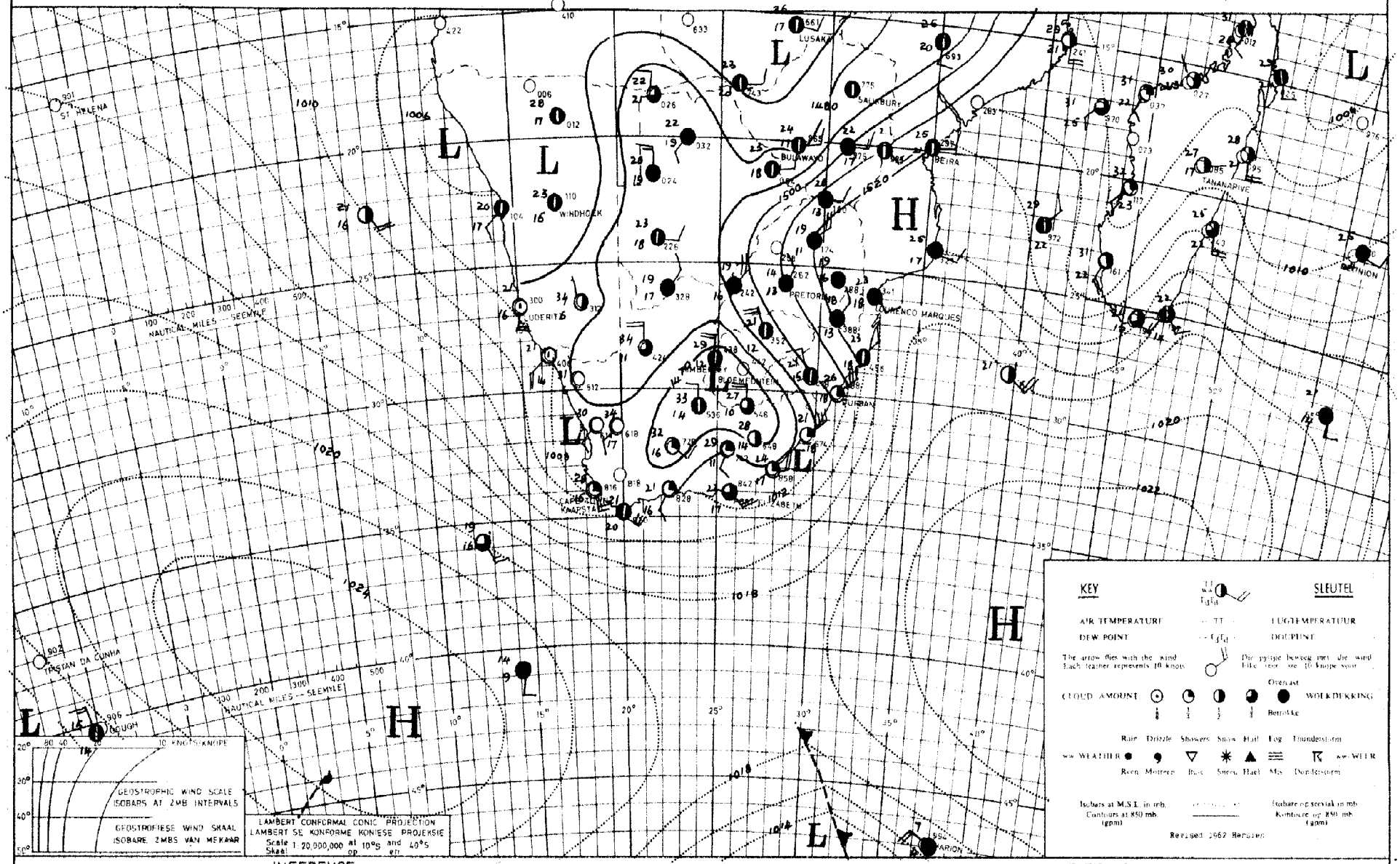

INFERENCE — DATE 17 - 12 - 1966 DATUM — AFLEIDING

Moist air is still moving in over the country from the north-east, and with the low over the central interior, rain or thundershowers will prevail over most areas, except over the south-western Cape where fair weather conditions will persist.

Vogtige lug beweeg nog steeds oor die land uit die noordooste, en met die laag oor die sentrale binneland sal reën en donderbuie voortduur oor die meeste dele, behalwe oor die suidwestelike dele van Kaapland waar mooiweerstoestande sal heers.

DAAGLIKSE WEERBULLETIN

Maksimum en Minimum Temperatuur (°C) en Reënval (RRR) in mm vir die 24 uur geëindig om 0800 SAST op

WEERBURO / WEATHER BUREAU
DEPT. VAN VERVOER / DEPT. OF TRANSPORT

19 - 12 - 1966

DAILY WEATHER BULLETIN

Maximum and Minimum Temperatures (°C) and rainfall (RRR) in mm for the 24 hours ended at 0800 SAST on

CAPE - KAAP	Max	Min	RRR
Aberdeen			
Addo			
Alexander Bay	22	17	
Aliwal North	29	15	4·0
Bashee	24	18	
Beaufort-Wes	29	15	
(Lughawe)			
Boegoebergdam			
Boetsap			
Brakkekuil			
(naby Heidelberg)			
Brandvlei			
Cala			
Caledon			
Calitzdorp			
Calvinia	34	21	
Cape Agulhas	23	18	
Cape Columbine	22	13	
Cape Point	19	15	
Cape St. Francis	22	18	
Cape Town	32	18	
(D.F. Malan)			
Cape Town			
(Roeland Str.)			
Carnarvon			
Ceres			
Citrusdal			
Colesberg			
Cradock			
Döhne	19	13	1·2
De Aar	30	16	15·7
Douglas			
East London	23	16	0·7
(Airport)			
Eensaamheid			
(naby Herold)			
Elsenburg			
Fraserburg	29	15	0·3
Garies			
George			
Graaff-Reinet	26	13	
Grahamstown			4·6
Hopetown			
Idutywa			
Jansenville	26	18	
Joubertina			
Kimberley	29	15	11·9
(Airport)			
Knysna			
Kokstad	23	11	
Kuruman	28	16	0·2

KAAP - CAPE	Max	Min	RRR
Ladismith			
Lake Mentz			
Maclear			34·0
Mafeking	21	17	
Malmesbury			
Matatiele			
Matroosberg	27	13	
Grootfontein			
(Middelburg)	24	14	4·0
Mosselbaai	19	15	
Mount Frere			
Okiep	31	12	
Oudtshoorn	27	14	
Petrusville			
Piketberg			
Pofadder	34	21	
Port Alfred			
Port Elizabeth	25	17	
Port Nolloth	18	16	
Port St. Johns	25	20	
Prieska	35	17	0·3
Prince Albert			
Queenstown	26	13	0·4
Rietfontein			
Riversdale	27	16	1·3
Robertson	28	17	
Sheeprun	23	12	3·0
(near Maclear)			
Somerset-Oos	21	14	
Steynsburg			5·5
Strydenburg			
Sutherland	25	11	0·7
Swellendam			
Tarkastad			9·5
Touwsrivier			
Twee Riviere	34	20	2·7
(Gemsbokpark)			
Umtata	25	16	0·4
Uniondale			
Upington	36	19	3·4
Vanwyksvlei	33	15	1·8
Victoria-Wes	23	11	1·6
Vredendal	30	16	
Vryburg	27	17	
Williston			
Willowmore	25	14	
Willowpark			
(near Dordrecht)	22	13	6·5

NATAL	Max	Min	RRR
Cape St. Lucia	27	25	
Dundee			
Durban	26	19	
(Louis Botha)			
Estcourt	26	14	7·0
Harding			
Himeville			14·0
Mkuze			
Hluhluwe			
Newcastle	29	16	12·0
Cedara			
(Pietermaritzburg)	24	13	0·2
Port Shepstone	25	19	
Richmond			
Seven Oaks			
Vryheid			
Waterford			
(near Underberg)			
Van Reenen			37·3
TRANSVAAL			
Barberton			5·0
Belfast			37·5
Bethal	19	13	2·2
Bospoort	23	13	
Carolina	17	14	0·8
Chester			
(near Gravelotte)			
Crecy			
Gideonsrust			29·5
Groendraai	19	17	13·0
(naby Vaalwater)			
Jan Kempdorp			
Jan Smuts	18	13	1·2
Joubert Park (Jhb)	18	12	0·5
Kroondal	20	16	1·2
Levubu	20	17	18·5
Leeudoringstad			
Lichtenburg			
Letaba			
Loskopdam			2·5
Lydenburg	19	15	0·3
Nelspruit	20	17	12·5
Mara	19	17	14·4
Marble Hall			4·0
Messina	27	20	5·0
Middelburg			2·6
Nelspruit	23	18	2·0
Phalaborwa	23	19	2·0
Pietersburg	17	16	22·8
Piet Retief	24	15	9·5

TRANSVAAL	Max	Min	RRR
Pongola			
Potchefstroom	24	15	
Potgietersrus	20	16	25·6
Pretoria W.B.	18	15	1·8
Pretoriuskop			
Punda Milia			
Sandpan (NW. Tvl.)	21	17	5·5
Satara			
Sekhukhune			
Shingwidzi			
Skukuza			
Standerton	23	13	
Thabazimbi			28·0
Tomburke			
Tzaneen			
Vereeniging			
Volksrust			6·5
Warmbad	22	17	5·0
Witbank			1·5
Zeerust			
Waterval Boven			25·5
O.V.S. - O.F.S.			
Balkfontein			0·3
(naby Bothaville)			
Bethlehem	24	13	
Bloemfontein	26	15	6·5
(J.B.M. Hertzog)			
Bultfontein			
Fauresmith	27	14	10·5
Ficksburg			3·0
Frankfort	24	14	0·1
Harrismith			
Hoopstad	28	16	
Kroonstad	25	16	0·8
Lindley			6·5
Modderpoort			
Petrusburg			11·0
Philippolis			
Reddersburg			3·0
Reitz			
Vrede			
Warden			18·0
Welkom	26	12	3·5
Wepener	26	15	1·4
Winburg			
Zastron			

S.W.A.	Max	Min	RRR
Aroab			
Bethanie			
Dordabis			
Gobabeb	25	15	
Gobabis	22	18	10·0
Grootfontein			
Cape Fria	25	17	
Karasburg			
Kalkfeld			
Karibib			
Keetmanshoop	35	17	0·1
Kub			
Uis	28	16	
Luderitz	20	12	
Mariental	34	20	1·5
Ohopoho			
Okahandja			
Okaukueye			
Ondangua	32	11	0·6
Otavi			
Otjiwarongo			
Outjo	27	15	
Rehoboth			
Runtu	28	19	5·5
Steinhausen			
Tsumeb	27	18	0·8
Walvisbaai	20	18	
Windhoek W.K.			
J.G. Strydom Lughawe	27	17	
BASUTOLAND			
Maseru	25	15	10·3
BETSJOEANALAND/BECHUANALAND			
Francistown	25	19	104·2
Gaberones	21	18	9·5
Ghanzi	24	20	17·0
Lobatsi			
Mahalapye			
Maun	31	21	0·3
Shakawe	25	20	5·0
Tsabong	31	20	
Tsane	27	19	0·3
SWAZILAND			
Bremlembe			
Manzini	25	19	
Stegi			5·5

SYNOPTIC WEATHER MAP — 1200 GMT — 1400 SAST — SINOPTIESE WEERKAART

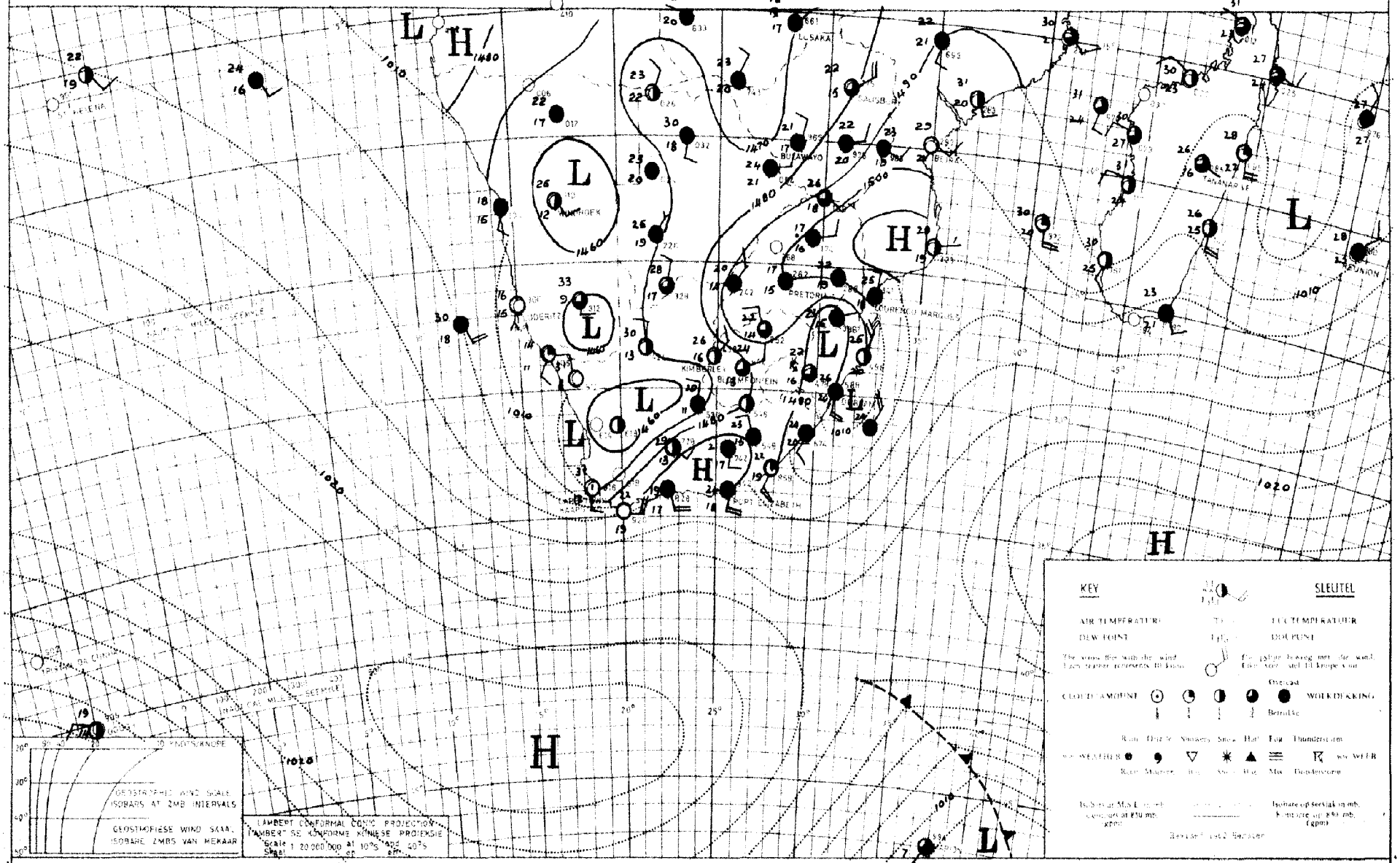

INFERENCE — DATE 18-12-1966 DATUM — AFLEIDING

The trough over the western interior is also evident in the upper-air, and with moist air moving south-eastwards over the country, further rain and showers can be expected over most areas. It will however, remain fine over the south-western Cape.

Die trog oor die westelike binneland is ook aanwesig in die bolug, en met vogtige lug wat suidweswaarts oor die land instroom sal verdere reën en buie oor die meeste dele voorkom. Mooiweerstoestande sal egter oor die suidwestelike dele van Kaapland voortduur.

DAAGLIKSE WEERBULLETIN

Maksimum en Minimum Temperatuur (°C) en Reënval (RRR) in mm vir die 24 uur geëindig om 0800 SAST op

WEERBURO / WEATHER BUREAU
DEPT. VAN VERVOER / DEPT. OF TRANSPORT

20 - 12 - 1966

DAILY WEATHER BULLETIN

Maximum and Minimum Temperatures (°C) and rainfall (RRR) in mm for the 24 hours ended at 0800 SAST on

CAPE - KAAP	Max	Min	RRR
Aberdeen			
Addo			
Alexander Bay	24	18	
Aliwal North	25	13	4·5
Bashee	26	19	
Beaufort-Wes	31	17	
(Lughawe)			
Boegoebergdam			
Boetsap			
Brakkekuil			
(naby Heidelberg)			
Brandvlei			8·0
Cala			
Caledon			
Calitzdorp			
Calvinia	32	14	1·4
Cape Agulhas	24	19	1·1
Cape Columbine	20	11	
Cape Point	21	14	
Cape St. Francis	22	17	
Cape Town	27	14	
(D.F. Malan)			
Cape Town			
(Roeland Str.)			
Carnarvon			
Ceres			
Citrusdal			
Colesberg			12·2
Cradock			
Döhne	24	14	0·1
De Aar	28	15	2·5
Douglas			
East London	25	19	
(Airport)			
Eensaamheid			
(naby Herold)			
Elsenburg			
Fraserburg	30	14	
Garies			
George			
Graaff-Reinet	32	17	
Grahamstown			0·6
Hopetown			
Idutywa			
Jansenville	32	17	
Joubertina			
Kimberley	27	15	5·1
(Airport)			
Knysna			
Kokstad	23	13	4·0
Kuruman	30	15	8·0

KAAP - CAPE	Max	Min	RRR
Ladismith			
Lake Mentz			
Maclear			6·0
Mafeking	25	17	1·7
Malmesbury			
Matatiele			
Matroosberg	30	14	
Grootfontein			
(Middelburg)	26	13	10·1
Mosselbaai	20	17	
Mount Frere			
Okiep	27	14	
Oudtshoorn	34	16	
Petrusville			
Piketberg			
Pofadder	32	18	0·4
Port Alfred			
Port Elizabeth	26	18	0·1
Port Nolloth	19	16	
Port St. Johns	25	21	
Prieska	32	14	1·1
Prince Albert			
Queenstown	28	16	
Rietfontein			
Riversdale	21	18	0·2
Robertson	32	19	
Sheeprun	21	15	2·7
(near Maclear)			
Somerset-Oos	30	19	
Steynsburg			
Strydenburg			
Sutherland	28	11	
Swellendam			
Tarkastad			
Touwsrivier			
Twee Riviere	35	19	
(Gemsbokpark)			
Umtata	25	16	
Uniondale			
Upington	33	17	9·5
Vanwyksvlei	29	14	9·5
Victoria-Wes	29	11	0·6
Vredendal	26	18	
Vryburg	29	16	3·2
Williston			
Willowmore	30	16	
Willowpark			
(near Dordrecht)	22	12	4·5

NATAL	Max	Min	RRR
Cape St. Lucia	23	21	6·2
Dundee			
Durban	26	21	0·2
(Louis Botha)			
Estcourt	25	16	13·1
Harding			
Himeville			29·0
Mkuze			4·5
Hluhluwe			
Newcastle	26	16	37·2
	27	21	
Cedara			
(Pietermaritzburg)	21	15	5·4
Port Shepstone	27	11	
Richmond			
Seven Oaks			
Vryheid			
Waterford			
(near Underberg)	21	11	37·6
Van Reenen			28·5
TRANSVAAL			
Barberton			
Belfast			
Bethal	23	16	13·8
Bospoort	24	15	1·7
Carolina	20	14	7·0
Chester			
(near Gravelotte)			
Crecy			
Gideonsrus			5·0
Groendraai	23	18	5·0
(naby Vaalwater)			
Jan Kempdorp			
Jan Smuts	18	14	4·0
Joubert Park (Jhb)	19	13	8·0
Kroondal	23	17	36·3
Levubu	21	18	14·0
Leeudoringstad			
Lichtenburg			28·5
Letaba			
Loskopdam			6·0
Lydenburg	20	16	9·5
Marnitz	22	18	2·5
Mara	20	18	8·0
Marble Hall			2·5
Messina	22	20	10·5
Middelburg			28·0
Delareyville			13·5
Nelspruit	25	17	21·6
Phalaborwa	23	19	4·0
Pietersburg	20	16	2·3
Piet Retief	24	15	29·5

TRANSVAAL	Max	Min	RRR
Pongola			
Potchefstroom	26	16	6·5
Potgietersrus	21	18	1·3
Pretoria W.B.	22	16	9·5
Pretoriuskop			
Punda Milia			
Sandpan (NW. Tvl.)	23	18	8·3
Satara			
Sekhukhune			27·5
Shingwidzi			
Skukuza	27	17	4·0
Standerton	25	13	33·7
Thabazimbi			
Tomburke			15·0
Tzaneen			
Vereeniging			
Volksrust			7·40
Warmbad	23	18	
Witbank			9·8
Zeerust			
Waterval-boven			11·0
O.V.S. - O.F.S.			
Balkfontein			10·5
(naby Bothaville)			
Bethlehem	25	14	6·2
Bloemfontein	24	15	1·0
(J.B.M. Hertzog)			
Bultfontein			
Fauresmith	26	14	
Ficksburg			9·5
Frankfort	27	15	37·5
Harrismith			13·0
Hoopstad	29	16	24·0
Kroonstad	27	16	8·5
Lindley			7·0
Modderpoort			
Petrusburg			
Philippolis			
Reddersburg			
Reitz			34·5
Vrede			74·0
Warden			90·5
Welkom	27	16	6·4
Wepener	28	15	2·5
Winburg			
Zastron			

S.W.A.	Max	Min	RRR
Aroab			
Bethanie			
Dordabis			
Gobabeb	28	13	
Gobabis	30	18	
Grootfontein			
Cape Frio	25	17	
Karasburg			
Kalkfeld			
Karibib			
Keetmanshoop	35	16	
Kub			
Luderitz	19	12	
Mariental	36	19	
Ohopoho			
Okahandja			
Okaukueye			
Ondangua	31	18	
Otavi			
Otjiwarongo			
Outjo	30	15	
Uis			
J.G. Strydom L.H.	30	18	
Rehoboth			
Runtu	31	19	
Steinhausen			
Tsumeb	31	21	
Walvisbaai	22	16	
Windhoek W.K.			
BASUTOLAND			
Maseru	23	13	4·5
BETSJOEANALAND/BECHUANALAND			
Francistown	22	20	83·0
Gaberones	22	19	0·2
Ghanzi	30	20	1·5
Lobatsi			
Mahalapye			
Maun	29	20	23·3
Shakawe	30	20	8·0
Tsabong	31	18	8·0
Tsane	32	19	
Serowe			7·5
Werda			23·7
SWAZILAND			
Bremlembe			
Manzini			
Stegi			

SYNOPTIC WEATHER MAP — 1200 GMT. — 1400 SAST. — SINOPTIESE WEERKAART

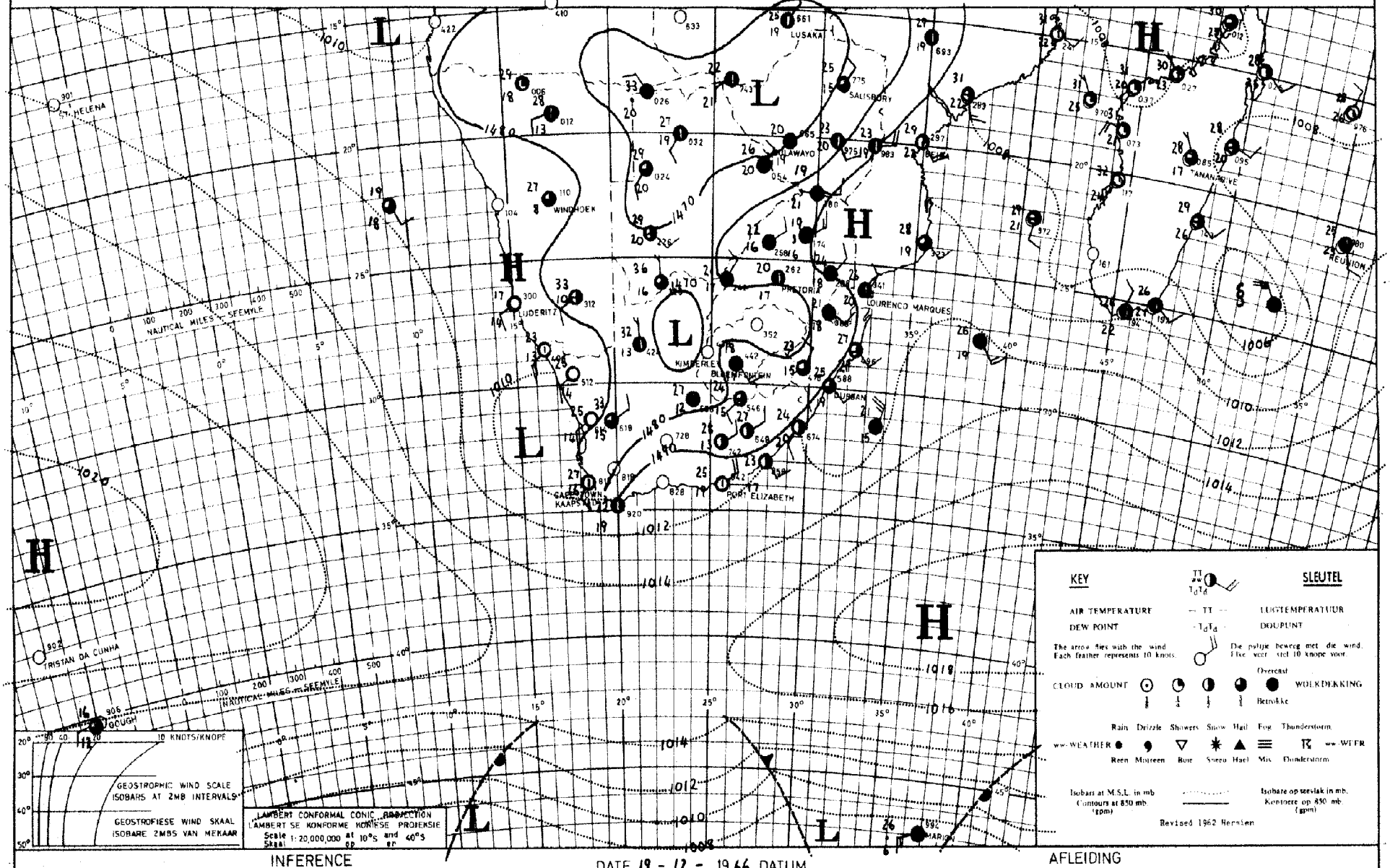

INFERENCE — DATE 19 - 12 - 19 66 DATUM — AFLEIDING

The low off the west coast is moving southwards and cloudy to partly cloudy weather will spread to the south-western and southern coasts. Moist air is present over the northern, central and eastern regions and associated with the low over the interior rain or thunder-showers will occur over all these areas.

Die laag langs die weskus beweeg suidwaarts en bewolkte tot gedeeltelike bewolkte weer sal langs die suidwes- en suidkus uitbrei. Vogtige lug is aanwesig oor die noordelike, sentrale en oostelike gebiede en gepaard met 'n laag oor die binneland sal reën of donderbuie oor hierdie streke voorkom.

DAAGLIKSE WEERBULLETIN

Maksimum en Minimum Temperatuur (°C) en Reënval (RRR) in mm vir die 24 uur geëindig om 0800 SAST op

WEERBURO / WEATHER BUREAU
DEPT. VAN VERVOER / DEPT. OF TRANSPORT

21 - 12 - 1966

DAILY WEATHER BULLETIN

Maximum and Minimum Temperatures (°C) and rainfall (RRR) in mm for the 24 hours ended at 0800 SAST on

CAPE - KAAP	Max	Min	RRR
Aberdeen			
Addo			
Alexander Bay	24	17	
Aliwal North	28	15	
Bashee	26	20	
Beaufort-Wes	32	19	0·7
(Lughawe)			
Boegoebergdam			
Boetsap			
Brakkekuil			
(naby Heidelberg)			
Brandvlei			
Cala			
Caledon			
Calitzdorp			
Calvinia	33	13	
Cape Agulhas	23	16	0·1
Cape Columbine	21	14	
Cape Point	22	15	
Cape St. Francis	22	14	
Cape Town	25	16	
(D.F. Malan)			
Cape Town			
(Roeland Str.)			
Carnarvon			
Ceres			
Citrusdal			
Colesberg			
Cradock			
Döhne	24	12	
De Aar	28	18	
Douglas			
East London	26	18	
(Airport)			
Bensaamheid			
(naby Herold)			
Elsenburg			
Fraserburg	31	17	1·1
Garies			
George			
Graaff-Reinet	32	18	8·5
Grahamstown			0·3
Hopetown			
Idutywa			
Jansenville	33	19	0·4
Joubertina			
Kimberley	28	19	
(Airport)			
Knysna			0·5
Kokstad	23	12	9·1
Kuruman	29	16	

KAAP - CAPE	Max	Min	RRR
Ladismith			
Lake Mentz			
Maclear			
Mafeking	27	15	5·0
Malmesbury			
Matatiele			
Matroosberg	29	15	
Grootfontein			
(Middelburg)	29	16	
Mosselbaai	23	18	
Mount Frere			
Okiep	30	16	
Oudtshoorn	34	20	0·1
Petrusville			
Piketberg			
Pofadder	33	15	
Port Alfred			
Port Elizabeth	25	19	0·1
Port Nolloth	21	17	0·3
Port St. Johns	25	21	
Prieska	33	20	
Prince Albert			
Queenstown	29	15	
Rietfontein			
Riversdale	28	18	
Robertson	32	18	
Sheeprun	25	14	
(near Maclear)			
Somerset-Oos	30	17	0·4
Steynsburg			
Strydenburg			
Sutherland			
Swellendam			
Tarkastad			
Touwsrivier			
Twee Riviere	35	20	
(Gemsbokpark)			
Umtata	27	17	
Uniondale			
Upington	33	20	
Vanwyksvlei	31	20	
Victoria-Wes			
Vredendal	28	16	
Vryburg	28	17	1·0
Williston			
Willowmore	32	17	3·5
Willowpark			
(near Dordrecht)	35	12	

NATAL	Max	Min	RRR
Cape St. Lucia	23	20	2·5
Dundee			
Durban	27	22	
(Louis Botha)			
Estcourt	23	17	65·0
Harding			
Himeville			
Mkuze			6·5
Hluhluwe			
Newcastle	26	17	5·1
Cedara			
(Pietermaritzburg)	23	16	0·3
Port Shepstone	28	20	0·5
Richmond			
Seven Oaks			
Vryheid			
Waterford			
(near Underberg)	20	13	29·3
Van Reenen			59·0
TRANSVAAL			
Delmas			56·6
Barberton			
Belfast			
Bethal	18	15	26·8
Bospoort	26	16	
Carolina	16	14	14·6
Chester			
(near Gravelotte)			
Crecy			5·5
Gideonsrus	23	18	54·5
Groendraai			
(naby Vaalwater)			
Jan Kempdorp			
Jan Smuts	19	14	17·5
Joubert Park (Jhb)	21	13	10·0
Kroondal	24	17	22·0
Levubu	20	17	28·6
Leeudoringstad			
Lichtenburg			
Letaba			
Loskopdam			
Lydenburg	20	15	2·7
Marnitz	23	19	0·1
Mara	21	17	0·4
Marble Hall			
Messina	24	20	7·5
Middelburg			7·5
Nelspruit	21	18	5·0
Phalaborwa	20	19	12·8
Pietersburg	22	16	
Piet Retief	19	15	4·0

TRANSVAAL	Max	Min	RRR
Pongola			
Potchefstroom	24	16	11·3
Potgietersrus	23	17	3·4
Pretoria W.B.	22	17	7·0
Pretoriuskop			
Punda Milia			
Sandpan (NW. Tvl.)	24	19	2·5
Satara			
Sekhukhune			
Shingwidzi			
Skukuza	22	17	7·0
Standerton	21	15	15·2
Thabazimbi			
Tomburke			
Tzaneen			
Vereeniging			
Volksrust			
Warmbad	24	17	60·5
Witbank			4·6
Zeerust			
Waterval boven			2·0
O.V.S. - O.F.S.			
Balkfontein			
(naby Bothaville)			
Bethlehem			
Bloemfontein	26	17	
(J.B.M. Hertzog)			
Bultfontein			
Fauresmith	27	18	
Ficksburg			
Frankfort	24	14	24·5
Heilbron			25·5
Harrismith			
Hoopstad	27	17	
Kroonstad	26	16	
Lindley			4·5
Modderpoort			
Petrusburg			
Philippolis			
Reddersburg			
Reitz			14·0
Vrede			4·0
Warden			43·6
Welkom	25	17	
Wepener	27	15	
Winburg			
Zastron			

S.W.A.	Max	Min	RRR
Aroab			
Bethanie			
Dordabis			
Gobabeb	28	13	
Gobabis	31	17	
Grootfontein			
Cape Frio	25	17	
Karasburg			
Kalkfeld			
Karibib			
Keetmanshoop	34	16	
Kub			
Luderitz	20	15	
Mariental	35	17	
Ohopoho			
Okahandja			
Okaukueye			
Ondangua	33	18	
Otavi			
Otjiwarongo	31	14	
Outjo	30	15	
Uis	30	14	
J.G. Strydom L.H.			
Rehoboth			
Runtu	35	20	
Steinhausen			
Tsumeb	34	23	
Walvisbaai	22	17	
Windhoek W.K.			
BASUTOLAND			
Maseru	24	14	6·1
BETSJOEANALAND/BECHUANALAND			
Francistown	27	20	1·5
Gaberones	28	19	
Ghanzi	32	21	
Lobatsi			1·0
Mahalapye			2·0
Maun	29	21	8·9
Shakawe	33	21	2·0
Tsabong	34	19	
Tsane	33	20	
SWAZILAND			
Bulembe			
Manzini			
Stegi			

SYNOPTIC WEATHER MAP — 1200 GMT. — 1400 SAST. — SINOPTIESE WEERKAART

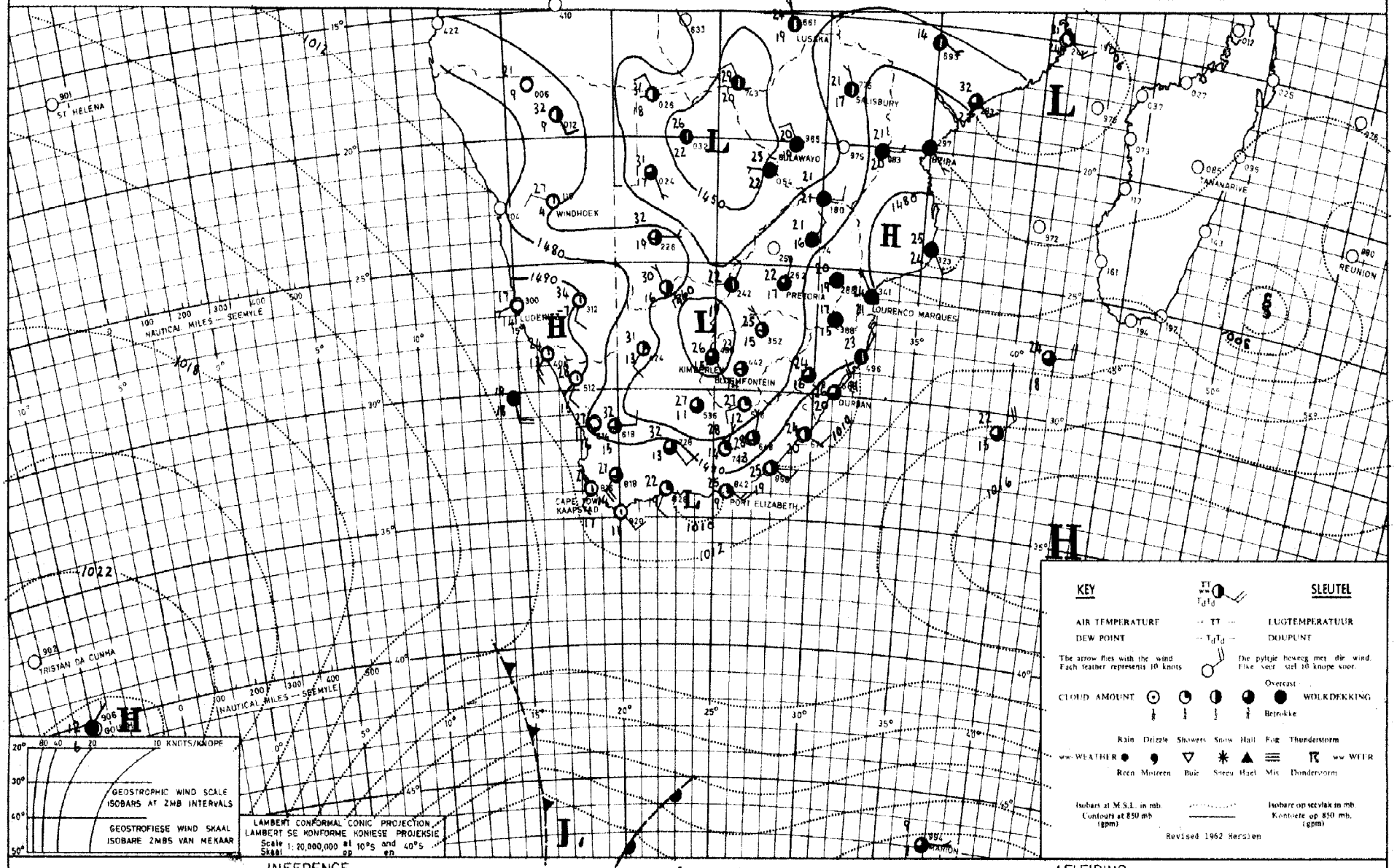

INFERENCE

DATE 20 - 12 - 1966 DATUM

With drier air present over the western interior it will be partly cloudy to fine over this area. Moist air is present over the eastern interior, and with a low over Botswana, thunder-showers will occur over the northern and eastern interior. Low pressure systems along the coast will cause cloudy weather with drizzle at places over the coastal areas.

AFLEIDING

Met droër lug aanwesig oor die westelike binneland sal dit gedeeltelik bewolk tot mooiweer wees oor hierdie gebied. Vogtige lug is aanwesig oor die oostelike binneland en met 'n laag oor Botswana sal donderbuie voorkom oor die noordelike en oostelike binneland. Laagdrukstelsels om die kus veroorsaak bewolkte weer met motreën op plekke oor die kusgebiede.

DAAGLIKSE WEERBULLETIN

Maksimum en Minimum Temperatuur (°C) en Reënval (RRR) in mm vir die 24 uur geëindig om 0800 SAST op

WEERBURO / WEATHER BUREAU
DEPT. VAN VERVOER / DEPT. OF TRANSPORT

22 - 12 - 1966

DAILY WEATHER BULLETIN

Maximum and Minimum Temperatures (°C) and rainfall (RRR) in mm for the 24 hours ended at 0800 SAST on

CAPE - KAAP	Max	Min	RRR
Aberdeen			
Addo			
Alexander Bay	23	16	
Aliwal North	27	14	
Bashee	26	19	
Beaufort-Wes	31	18	
(Lughawe)			
Boegoebergdam			
Boetsap			
Brakkekuil			
(naby Heidelberg)			
Brandvlei			
Cala			
Caledon			
Calitzdorp			
Calvinia	30	13	
Cape Agulhas	22	17	0·4
Cape Columbine	19	12	
Cape Point	20	15	
Cape St. Francis	19	17	
Cape Town	23	11	
(D.F. Malan)			
Cape Town	23	11	
(Roeland Str.)			
Carnarvon			
Ceres			
Citrusdal			
Colesberg			
Cradock			
Döhne	23	15	2·0
De Aar	32	16	3·0
Douglas			
East London	25	18	1·7
(Airport)			
Eensaamheid			
(naby Herold)			
Elsenburg			
Fraserburg	29	16	1·7
Garies			
George			
Graaff-Reinet	29	16	0·3
Grahamstown			0·4
Hopetown			
Idutywa			
Jansenville	29	18	
Joubertina			
Kimberley	33	16	
(Airport)			
Knysna			
Kokstad	25	12	
Kuruman	32	19	

KAAP - CAPE	Max	Min	RRR
Ladismith			
Lake Mentz			
Maclear			5·6
Mafeking	30	17	
Malmesbury			
Matatiele			
Matroosberg	28	12	
Grootfontein			
(Middelburg)	26	14	
Mosselbaai	23	18	
Mount Frere			
Okiep			
Oudtshoorn			
Petrusville			
Piketberg			
Pofadder	32	15	
Port Alfred			
Port Elizabeth	24	18	0·1
Port Nolloth	22	15	
Port St. Johns	26	22	1·2
Prieska	36	18	
Prince Albert			
Queenstown	28	16	
Rietfontein			
Riversdale	27	15	
Robertson	31	14	
Sheeprun	25	15	9·5
(near Maclear)			
Somerset-Oos	27	15	
Steynsburg			
Strydenburg			
Sutherland	28	11	
Swellendam			
Tarkastad			
Touwsrivier			
Twee Riviere	35	21	
(Gemsbokpark)			
Umtata	28	17	1·8
Uniondale			
Upington	34	20	
Vanwyksvlei	34	20	
Victoria-Wes	30	13	
Vredendal	28	13	
Vryburg	33	16	
Williston			
Willowmore	26	14	
Willowpark			
(near Dordrecht)	25	15	

NATAL	Max	Min	RRR
Cape St. Lucia	27	21	6·0
Dundee			
Durban	29	22	17·5
(Louis Botha)			
Estcourt	26	15	0·2
Harding			
Himeville			15·0
Mkuze			
Hluhluwe			
Newcastle	27	17	29·7
			34·0
			39·0
Cedara			
(Pietermaritzburg)	25	15	15·5
Port Shepstone	26	22	
Richmond			
Seven Oaks			
Vryheid			
Waterford			
(near Underberg)			
Van Reenen			4·0
TRANSVAAL			
Barberton			
Belfast			
Bethal	23	14	25·0
Bospoort	28	15	1·3
Carolina	20	13	23·8
Chester			
(near Gravelotte)			
Crecy			
Gideonsrus			2·5
Groendraai			
(naby Vaalwater)			
Jan Kempdorp			
Jan Smuts	22	13	23·0
Joubert Park (Jhb)	23	12	1·5
Kroondal	27	16	2·1
Leeudoringstad			
Lichtenburg			
Letaba			
Loskopdam			24·5
Lydenburg	22	16	1·5
Levuba	21	18	4·5
Mara	23	20	
Marble Hall			5·5
Messina	28	21	23
Middelburg			
Marnitz	27	19	
Nelspruit	25	20	16·1
Phalaborwa	25	21	1·5
Pietersburg	23	17	0·9
Piet Retief	24	16	44·0

TRANSVAAL	Max	Min	RRR
Pongola			
Potchefstroom	28	15	0·2
Potgietersrus	26	17	0·6
Pretoria W.B.	26	16	13·7
Pretoriuskop			
Punda Milia			
Sandpan (NW. Tvl.)	28	19	
Satara			
Sekhukhune			
Shingwidzi			
Skukuza	29	19	
Standerton	24	13	25·4
Thabazimbi			
Tomburke			
Tzaneen			
Vereeniging			
Volksrust			6·0
Warmbad	26	18	
Witbank			8·4
Zeerust			
Waterval-boven			2·0
O.V.S. - O.F.S.			
Balkfontein			
(naby Bothaville)			
Bethlehem	27	14	
Bloemfontein	29	14	11·3
(J.B.M. Hertzog)			
Bultfontein			
Edenville			3·4
Fauresmith	27	14	3·0
Ficksburg			1·5
Frankfort	26	14	
Harrismith			
Hoopstad	34	17	3·0
Kroonstad			
Lindley			
Modderpoort			
Petrusburg			
Philippolis			
Reddersburg			8·5
Reitz			
Vrede			
Warden			2·5
Welkom	29	16	3·6
Wepener	25	13	12·2
Winburg			
Zastron			

S.W.A.	Max	Min	RRR
Aroab			
Bethanie			
Dordabis	31	17	
Gobabeb	29	13	
Gobabis			
Grootfontein			
Cape Fria	25	17	
Karasburg			
Kalkfeld			
Karibib			
Keetmanshoop	33	16	
Kub			
Luderitz	24	13	
Mariental	35	18	
Ohopoho			
Okahandja			
Okaukueye			
Ondangua	34	19	
Otavi			
Otjiwarongo			
Outjo	32	16	
Uis	30	15	
J.G. Strydom L.H.	30	15	
Rehoboth			
Runtu	33	19	
Steinhausen			
Tsumeb	34	19	
Walvisbaai	22	17	
Windhoek W.K.			
BASUTOLAND			
Maseru	24	11	26·5
BETSJOEANALAND/BECHUANALAND			
Francistown	26	19	
Gaberones	30	19	0·3
Ghanzi	34	20	
Lobatsi			
Mahalapye			
Maun	34	20	
Shakawe	33	19	6·0
Tsabong	35	20	
Tsane	35	18	
SWAZILAND			
Emlembe			
Manzini			
Stegi			27·0

SYNOPTIC WEATHER MAP 1200 GMT. — 1400 SAST. SINOPTIESE WEERKAART

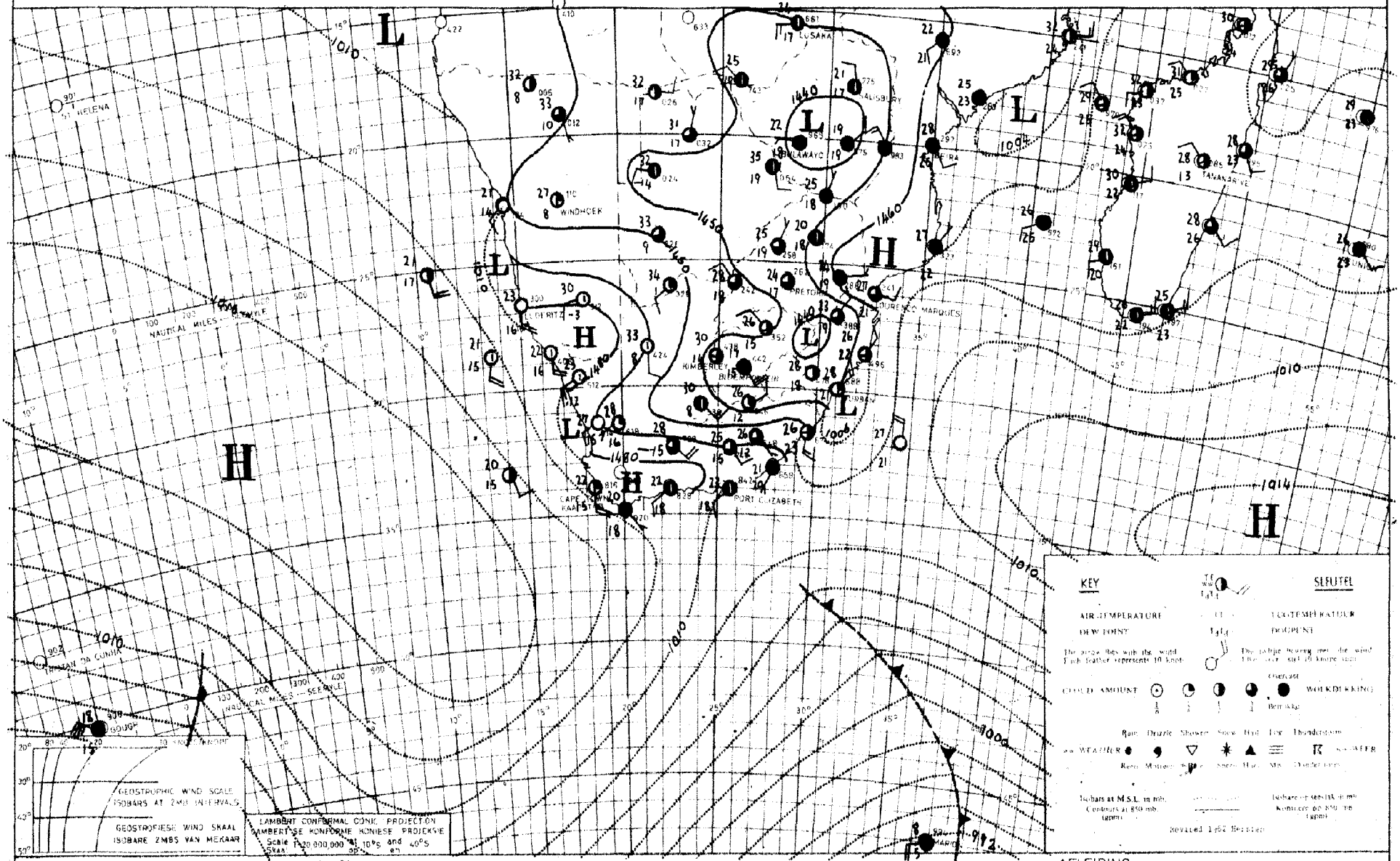

INFERENCE

DATE 21 - 12 - 19 66 DATUM

AFLEIDING

The low over the interior will cause further thunder-showers over the eastern half of the country where moist air is in circulation. Over the western regions it will be fine.

Die laag oor die binneland sal nog donderbuie veroorsaak oor die oostelike helfte van die land waar vogtige lug in sirkulasie is. Oor die westelike dele sal dit mooiweer wees.

DAAGLIKSE WEERBULLETIN

Maksimum en Minimum Temperatuur (°C) en Reënval (RRR) in mm vir die 24 uur geëindig om 0800 SAST op

WEERBURO / WEATHER BUREAU
DEPT. VAN VERVOER / DEPT. OF TRANSPORT

23 - 12 - 1966

DAILY WEATHER BULLETIN

Maximum and Minimum Temperatures (°C) and rainfall (RRR) in mm for the 24 hours ended at 0800 SAST on

CAPE - KAAP	Max	Min	RRR
Aberdeen			
Addo			
Alexander Bay	22	17	
Aliwal North	31	14	
Bashee			
Beaufort-Wes	27	20	
(Lughawe)	34	20	
Boegoebergdam			
Boetsap			
Brakkekuil			
(naby Heidelberg)			
Brandvlei			
Cala			
Caledon			
Calitzdorp			
Calvinia	32	9	
Cape Agulhas	24	16	
Cape Columbine	20	14	
Cape Point	20	15	
Cape St. Francis	21	15	
Cape Town	27	15	
(D.F. Malan)	27	16	0·6
Cape Town			
(Roeland Str.)			
Carnarvon			
Ceres			
Citrusdal			
Colesberg			
Cradock			
Döhne	29	18	
De Aar	33	16	
Douglas			
East London	26	20	
(Airport)			
Bensaanheid			
(naby Herold)			
Elsenburg			
Fraserburg	33	11	
Garies			
George			
Graaff-Reinet	36	18	
Grahamstown			
Hopetown			
Idutywa			
Jansenville	37	19	
Joubertina			
Kimberley	37	20	
(Airport)			
Knysna			
Kokstad	26	13	
Kuruman	33	16	

KAAP - CAPE	Max	Min	RRR
Ladismith			
Lake Mentz			
Maclear			
Mafeking	33	15	4·0
Malmesbury			
Matatiele			
Matroosberg	31	13	
Grootfontein			
(Middelburg)	32	19	
Mosselbaai	22	17	
Mount Frere			
Okiep	30	11	
Oudtshoorn	35	12	
Petrusville			
Piketberg			
Pofadder	33	13	
Port Alfred			
Port Elizabeth	26	18	
Port Nolloth	20	15	
Port St. Johns			
Prieska	37	20	
Prince Albert			
Queenstown	31	15	
Rietfontein			
Riversdale	32	14	
Robertson	33	18	
Sheeprun	27	15	
(near Maclear)			
Somerset-Oos	36	18	
Steynsburg			
Strydenburg			
Sutherland	29	9	
Swellendam			
Tarkastad			
Touwsrivier			
Twee Riviere	38	20	
(Gemsbokpark)			
Umtata	30	19	
Uniondale			
Upington	36	19	
Vanwyksvlei	35	15	
Victoria-Wes	34	15	
Vredendal	25	15	
Vryburg	32	16	2·7
Williston			
Willowmore	33	17	
Willowpark			
(near Dordrecht)	30	18	

NATAL	Max	Min	RRR
Cape St. Lucia	29	21	
Dundee			
Durban	27	22	
(Louis Botha)			
Estcourt	26	16	
Harding			
Himeville			
Mkuze			
Hluhluwe			
Newcastle	27	17	
Cedara			
(Pietermaritzburg)	24	16	
Port Shepstone	31	22	
Richmond			
Seven Oaks			
Vryheid			
Waterford			
(near Underberg)	23	10	
TRANSVAAL			
Barberton			
Belfast			
Bethal	25	15	
Bospoort	29	12	
Carolina	23	24	11·6
Chester			
(near Gravelotte)			
Crecy			
Groendraai			
(naby Vaalwater)			
Jan Kempdorp			
Jan Smuts	24	15	
Joubert Park (Jhb)	24	14	
Kroondal	29	15	13·6
Levubu	27	19	0·4
Leeudoringstad			
Lichtenburg			
Letaba			
Loskopdam			10·6
Lydenburg	22	15	12·8
Marnitz	23	19	
Mara	28	20	3·4
Marble Hall			13·6
Messina	32	22	1·1
Middelburg			9·0
Nelspruit	26	19	6·9
Phalaborwa	29	20	2·9
Pietersburg	26	16	4·5
Piet Retief	22	14	

TRANSVAAL	Max	Min	RRR
Pongola			
Potchefstroom	28	15	
Potgietersrus	29	18	
Pretoria W.B.	27	16	0·1
Pretoriuskop			
Punda Milia			
Sandpan (NW. Tvl.)	33	19	
Satara			
Sekhukhune			
Shingwidzi			
Skukuza	28	20	2·5
Standerton	25	16	0·7
Thabazimbi			
Tomburke			1·5
Tzaneen			
Vereeniging			
Volksrust			
Waterval Boven			0·2
Warmbad	28	17	
Witbank			
Zeerust			
O.V.S. - O.F.S.			
Balkfontein			
(naby Bothaville)			
Bethlehem	26	12	
Bloemfontein	29	16	
(J.B.M. Hertzog)			
Bultfontein			
Fauresmith	30	13	
Ficksburg			
Frankfort	27	15	0·3
Harrismith			
Hoopstad	30	17	
Kroonstad	28	17	
Lindley			
Modderpoort			
Petrusburg			
Philippolis			
Reddersburg			
Reitz			
Vrede			
Warden			
Welkom	29	17	
Wepener	28	19	
Winburg			
Zastron			

S.W.A.	Max	Min	RRR
Aroab			
Bethanie			
Dordabis			
Gobabeb	26	14	
Gobabis	33	19	
Grootfontein			
Cape Frio	24	17	
Karasburg			
Kalkfeld			
Karibib			
Keetmanshoop	37	16	0·1
Kub			
Luderitz	20	13	
Mariental	37	20	
Ohopoho			
Okahandja			
Okaukueye			
Ondangua	34	17	
Otavi			
Otjiwarongo			
Outjo	33	14	
Uis	30	14	
J.G. Strydom L.H.	31	17	
Rehoboth			
Runtu	36	22	
Steinhausen			
Tsumeb	26	18	
Walvisbaai	21	17	
Windhoek W.K.			
BASUTOLAND			
Maseru	26	15	
BETSJOEANALAND/BECHUANALAND			
Francistown	29	20	
Gaberones	33	18	0·9
Ghanzi	34	21	
Lobatsi			3·6
Mahalapye			
Maun	36	22	
Shakawe	33	20	
Tsabong	37	20	
Tsane	29	20	
SWAZILAND			
Bulembe			
Manzini	27	19	
Stegi			

SYNOPTIC WEATHER MAP 1200 GMT. — 1400 SAST. SINOPTIESE WEERKAART

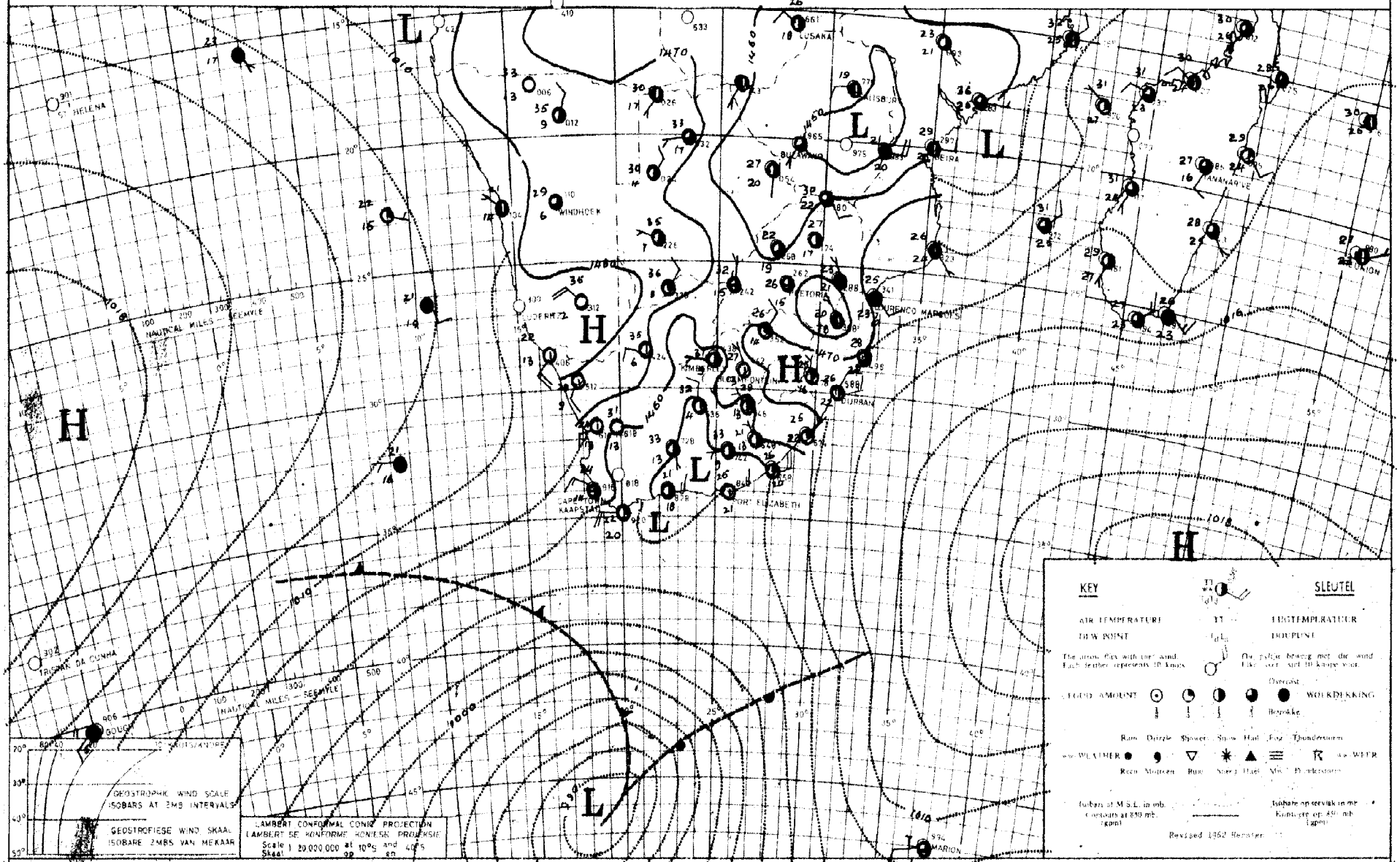

INFERENCE DATE 22 - 12 - 1966 DATUM AFLEIDING

A cold front approaching the Cape from the west will cause cloudy weather along the south-western coast, with light rain. Fairly moist air is present over the eastern part of the country where it will be partly cloudy with isolated thunder-showers

'n Kouefront nader die Kaap vanuit die weste en sal bewolkte weer veroorsaak langs die suidweskus met ligte reën. Redelike vogtige lug is aanwesig oor die oostelike deel van die land waar dit gedeeltelik bewolk sal wees met los donderbuie.

DAAGLIKSE WEERBULLETIN

Maksimum en Minimum Temperatuur (°C) en Reënval (RRR) in mm vir die 24 uur geëindig om 0800 SAST op

WEERBURO / WEATHER BUREAU
DEPT. VAN VERVOER / DEPT. OF TRANSPORT

24 - 12 - 1966

DAILY WEATHER BULLETIN

Maximum and Minimum Temperatures (°C) and rainfall (RRR) in mm for the 24 hours ended at 0800 SAST on

CAPE - KAAP	Max	Min	RRR
Aberdeen			
Addo			
Alexander Bay	25	16	
Aliwal North	33	13	
Bashee	24	18	3·0
Beaufort-Wes	29	14	
(Lughawe)			
Boegoebergdam			
Boetsap			
Brakkekuil			
(naby Heidelberg)			
Brandvlei			
Cala			
Caledon			
Calitzdorp			
Calvinia	24	13	
Cape Agulhas	22	12	1·2
Cape Columbine	19	11	1·1
Cape Point	17	13	2·0
Cape St. Francis	20	17	0·1
Cape Town	19	8	7·3
(D.F. Malan)			
Cape Town			
(Roeland Str.)			
Carnarvon			
Ceres			
Citrusdal			
Colesberg			
Cradock			
Dohne	25	13	
De Aar	31	13	
Douglas			
East London	26	17	
(Airport)			
Eensaamheid			
(naby Herold)			
Elsenburg			
Fraserburg	27	12	
Garies			
George			
Graaff-Reinet	32	15	
Grahamstown			
Hopetown			
Idutywa			
Jansenville	34	17	
Joubertina			
Kimberley	35	16	
(Airport)			
Knysna			4·0
Kokstad	33	14	
Kuruman	33	13	

KAAP - CAPE	Max	Min	RRR
Ladismith			
Lake Mentz			
Maclear			
Mafeking	34	17	
Malmesbury			
Matatiele			
Matroosberg			
Grootfontein			
(Middelburg)	31	11	
Mosselbaai	27	15	
Mount Frere			
Okiep	24	12	
Oudtshoorn	29	14	
Petrusville			
Piketberg			
Pofadder	29	13	
Port Alfred			
Port Elizabeth	25	16	
Port Nolloth	19	14	
Port St. Johns	26	18	4·5
Prieska	33	18	
Prince Albert			
Queenstown	35	14	
Rietfontein			
Riversdale	28	14	
Robertson	26	12	
Sheeprun	33	14	
(near Maclear)			
Somerset-Oos	35	12	
Steynsburg			
Strydenburg			
Sutherland	20	9	
Swellendam			
Tarkastad			
Touwsrivier			
Twee Riviere	35	16	
(Gemsbokpark)			
Umtata	32	15	0·6
Uniondale			
Upington	32	17	
Vanwyksvlei	31	14	
Victoria-Wes			
Vredendal	24	15	
Vryburg	35	14	
Williston			
Willowmore	28	12	
Willowpark			
(near Dordrecht)	32	13	

NATAL	Max	Min	RRR
Cape St. Lucia	27	22	
Dundee			
Durban	30	21	
(Louis Botha)			
Estcourt	29	15	
Harding			
Himeville			
Mkuze			
Hluhluwe			
Newcastle	33	17	
Cedara			
(Pietermaritzburg)	32	15	
Port Shepstone	28	19	3·3
Richmond			
Seven Oaks			
Vryheid			
Waterford			
(near Underberg)			
TRANSVAAL			
Barberton			
Belfast			
Bethal	27	13	
Bospoort	32	12	
Carolina	25	13	0·5
Chester			
(near Gravelotte)			
Crecy			
Groendraai	32	17	
(naby Vaalwater)			
Jan Kempdorp			
Jan Smuts	27	15	
Joubert Park (Jhb)	25	13	
Kroondal	32	18	
Levubu	31	18	
Leeudoringstad			
Lichtenburg			
Letaba			
Loskopdam			
Lydenburg	24	14	6·2
Marnitz	31	19	
Mara	31	17	1·2
Marble Hall			
Messina	35	20	3·0
Middelburg			
Nelspruit	30	16	25·0
Phalaborwa	32	20	
Pietersburg	28	16	3·0
Piet Retief	27	15	8·0

TRANSVAAL	Max	Min	RRR
Pongola			
Potchefstroom	31	13	
Potgietersrus			
Pretoria W.B.	27	15	16·9
Pretoriuskop			
Punda Milia			
Sandpan (NW. Tvl.)	34	19	
Satara			
Sekhukhune			
Shingwidzi			
Skukuza			
Standerton	29	14	
Thabazimbi			
Tomburke			
Tzaneen			
Vereeniging			
Volksrust			
Warmbad	30	17	
Withank			
Zeerust			
O.V.S. - O.F.S.			
Balkfontein			
(naby Bothaville)			
Bethlehem	28	15	
Bloemfontein	32	12	
(J.B.M. Hertzog)			
Bultfontein			
Fauresmith	32	14	
Ficksburg			
Frankfort	30	14	
Harrismith			
Hoopstad	35	14	
Kroonstad	31	15	
Lindley			
Modderpoort			
Petrusburg			
Philippolis			
Reddersburg			
Reitz			
Vrede			
Warden			
Welkom	32	14	
Wepener	31	10	
Winburg			
Zastron			

S.W.A.	Max	Min	RRR
Arcab			
Bethanie			
Dordabis			
Gobabeb	28	11	
Gobabis	33	16	
Grootfontein			
Cape Frio	26	16	
Karasburg			
Kalkfeld			
Karibib			
Keetmanshoop	32	14	
Kub			
Luderitz	21	16	
Mariental	34	17	
Ohopoho			
Okuhandja			
Okaukueye			
Ondangua	34	16	
Otavi			
Otjiwarongo			
Outjo	33	14	
Uis	27	14	
T.G. Strydom L.H.	31	15	
Rehoboth			
Runtu	36	21	
Steinhausen			
Tsumeb	35	19	
Walvisbaai			
Windhoek W.K.			
BASUTOLAND			
Maseru	29	11	
BETSJOEANALAND/BECHUANALAND			
Francistown	32	19	10·7
Gaberones	34	22	xxx
Ghanzi	37	18	
Lobatsi			
Mahalapye			
Maun	33	18	
Shakawe	35	19	
Tsabong	36	17	
Tsane	37	17	
SWAZILAND			
Emlembe			
Manzini	30	19	
Stegi			1·0

SYNOPTIC WEATHER MAP 1200 GMT. — 1400 SAST. SINOPTIESE WEERKAART

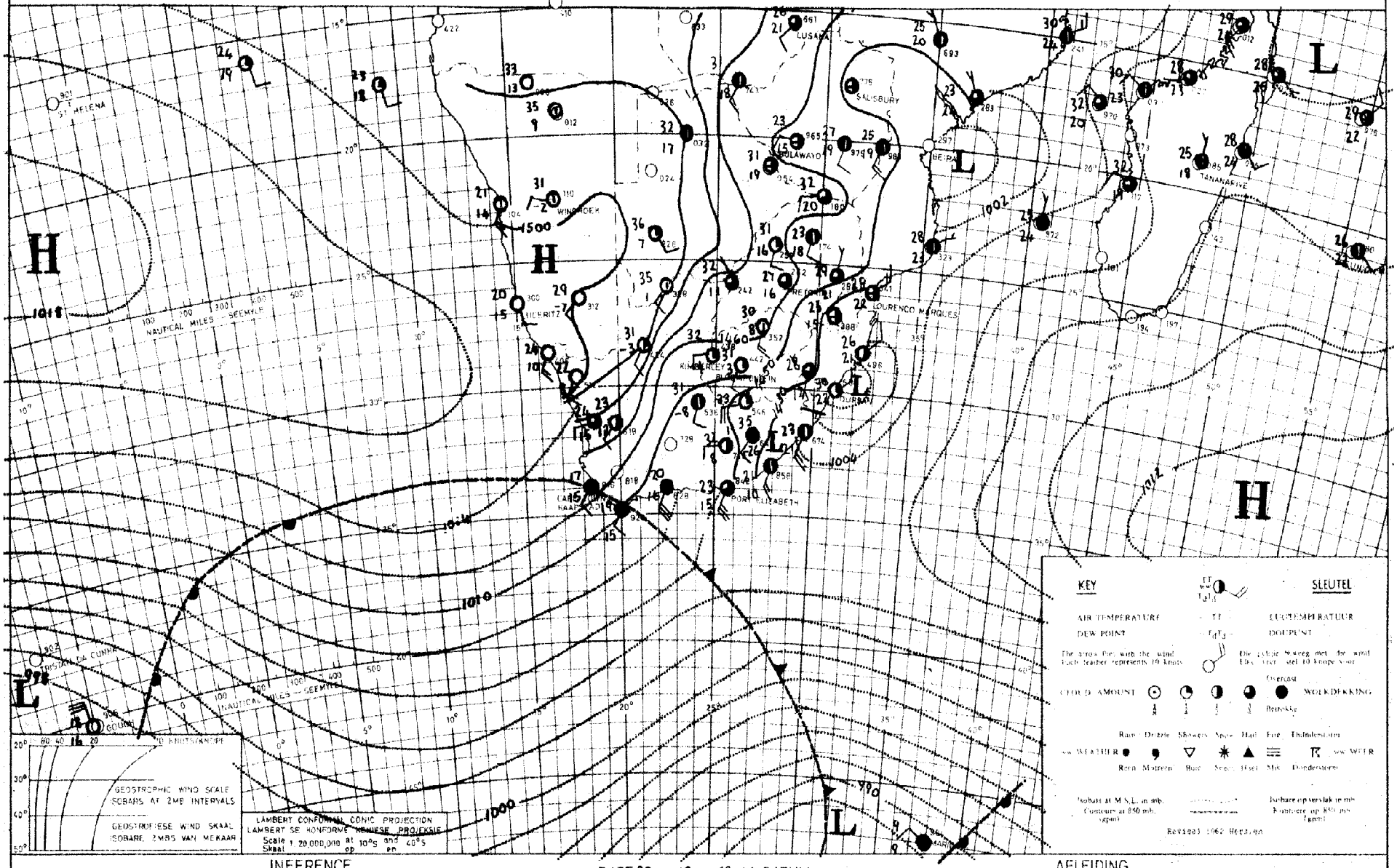

INFERENCE DATE 23 - 12 - 19 66 DATUM AFLEIDING

With a cold front through the Cape and a low along the Natal coast, cloudy and cooler conditions with light rain will occur over the coastal areas. Moist air is present over the eastern interior and thunder-showers will occur. Dry air is advected over the western interior and therefore it will be fine and warm.

Met 'n koufront deur die Kaap en 'n laag langs die Natal se kus sal dit bewolk en koel wees met ligte reen oor die kusstreke en aangrensende binneland. Vogtige lug is aanwesig oor die oostelike binneland en los donderbuie sal nog voorkom. Droe lug word oor die westelike binneland ingevoer en gevolglik sal dit mooiweer en warm wees.

DAAGLIKSE WEERBULLETIN

Maksimum en Minimum Temperatuur (°C) en Reënval (RRR) in mm vir die 24 uur geëindig om 0800 SAST op

WEERBURO / WEATHER BUREAU
DEPT. VAN VERVOER / DEPT. OF TRANSPORT

25 - 12 - 1966

DAILY WEATHER BULLETIN

Maximum and Minimum Temperatures (°C) and rainfall (RRR) in mm for the 24 hours ended at 0800 SAST on

CAPE - KAAP	Max	Min	RRR
Aberdeen			
Addo			
Alexander Bay	27	14	
Aliwal North	31	11	
Bashee	22	18	1·1
Beaufort-Wes	31	17	
(Lughawe)			
Boegoebergdam			
Boetsap			
Brakkekuil			
(naby Heidelberg)			
Brandvlei			
Cala			
Caledon			
Calitzdorp			
Calvinia	28	10	
Cape Agulhas	21	15	
Cape Columbine	19	14	
Cape Point	18	14	0·2
Cape St. Francis	21	18	
Cape Town	23	13	1·3
(D.F. Malan)			
Cape Town			
(Roeland Str.)			
Carnarvon			
Ceres			
Citrusdal			
Colesberg			
Cradock			
Döhne	24	14	
De Aar	30	14	
Douglas			
East London	23	18	
(Airport)			
Eensaamheid			
(naby Herold)			
Elsenburg			
Fraserburg	28	12	
Garies			
George			
Graaff-Reinet			
Grahamstown			
Hopetown			
Idutywa			
Jansenville	31	14	
Joubertina			
Kimberley	31	18	
(Airport)			
Knysna			
Kokstad	21	10	
Kuruman	31	13	

KAAP - CAPE	Max	Min	RRR
Ladismith			
Lake Mentz			
Maclear			
Mafeking	33	14	
Malmesbury			
Matatiele			
Matroosberg			
Grootfontein			
(Middelburg)	30	17	
Mosselbaai	21	15	
Mount Frere			
Okiep	27	12	
Oudtshoorn	31	12	
Petrusville			
Piketberg			
Pofadder	29	12	
Port Alfred			
Port Elizabeth	24	14	
Port Nolloth	21	13	
Port St. Johns	24	18	1·5
Prieska	33	20	
Prince Albert			
Queenstown			
Rietfontein			
Riversdale			
Robertson	28	16	
Sheeprun	23	12	0·2
(near Maclear)			
Somerset-Oos	29	13	
Steynsburg			
Strydenburg			
Sutherland			
Swellendam			
Tarkastad			
Touwsrivier			
Twee Riviere	34	17	
(Gemsbokpark)			
Umtata	21	13	
Uniondale			
Upington	32	18	
Vanwyksvlei	30	15	
Victoria-Wes	31	14	
Vredendal	26	13	
Vryburg	34	14	
Williston			
Willowmore			
Willowpark			
(near Dordrecht)			

NATAL	Max	Min	RRR
Cape St. Lucia	27	18	
Dundee			
Durban	24	20	2·6
(Louis Botha)			
Estcourt	20	15	
Harding			4·0
Himeville			
Mkuze			
Nhluhluwe			
Newcastle	25	15	
Cedara			
(Pietermaritzburg)	22	14	1·2
Port Shepstone	25	19	2·7
Richmond			
Seven Oaks			
Vryheid			
Waterford			
(near Underberg)	17	9	
TRANSVAAL			
Barberton			
Belfast			
Bethal	26	14	
Bospoort	30	11	
Carolina	23	13	
Chester			
(near Gravelotte)			
Crecy			
Groendraai	34	21	
(naby Vaalwater)			
Jan Kempdorp			
Jan Smuts	28	14	
Joubert Park (Jhb)	27	13	
Kroondal	33	16	
Levubu	28	17	
Leeudoringstad			
Lichtenburg			
Letaba			
Loskopdam			
Lydenburg	26	17	
Marnitz	34	20	
Mara	29	17	
Marble Hall			
Messina	32	20	
Middelburg			
Nelspruit	27	19	
Phalaborwa			
Pietersburg	28	17	
Piet Retief	21	15	

TRANSVAAL	Max	Min	RRR
Pongola			
Potchefstroom	30	13	
Potgietersrus	31	18	1·0
Pretoria W.B.	31	18	
Pretoriuskop			
Punda Milia			
Sandpan (NW. Tvl.)	35	21	
Satara			
Sekhukhune			
Shingwidzi			
Skukuza			
Standerton	27	15	0·9
Thabazimbi			
Tomburke			
Tzaneen			
Vereeniging			
Volksrust			
Warmbad	23	17	
Witbank			
Zeerust			
O.V.S. - O.F.S.			
Balkfontein			
(naby Bothaville)			
Bethlehem			
Bloemfontein	30	13	
(J.B.M. Hertzog)			
Bultfontein			
Fauresmith	30	13	
Ficksburg			
Frankfort	29	16	
Harrismith			
Hoopstad			
Kroonstad	30	16	
Lindley			
Modderpoort			
Petrusburg			
Philippolis			
Reddersburg			
Reitz			
Vrede			
Warden			
Welkom			
Wepener	29	13	
Winburg			
Zastron			

S.W.A.	Max	Min	RRR
Aroab			
Bethanie			
Dordabis			
Gobabeb	31	12	
Gobabis	34	16	
Grootfontein			
Cape Fria	25	16	
Karasburg			
Kalkfeld			
Karibib			
Keetmanshoop	33	16	
Kub			
Luderitz	24	14	
Mariental	36	20	
Ohopoho			
Okahandja			
Okaukueye			
Ondangua			
Otavi			
Otjiwarongo			
Outjo	34	14	
Ujs			
J.G. Strydom L.H.	31	14	
Rehoboth			
Runtu			
Steinhausen			
Tsumeb	37	21	
Walvisbaai	21	13	
Windhoek W.K.			
BASUTOLAND			
Maseru	28	14	
BETSJOEANALAND/BECHUANALAND			
Francistown	34	20	
Gaberones	35	17	
Ghanzi	36	18	
Lobatsi			
Mahalapye			
Maun	37	17	
Shakawe	35	18	
Tsabong	35	15	
Tsane	37	16	
SWAZILAND			
Embembe			
Manzini	26	17	
Stegi			

SYNOPTIC WEATHER MAP 1200 GMT. — 1400 SAST. SINOPTIESE WEERKAART

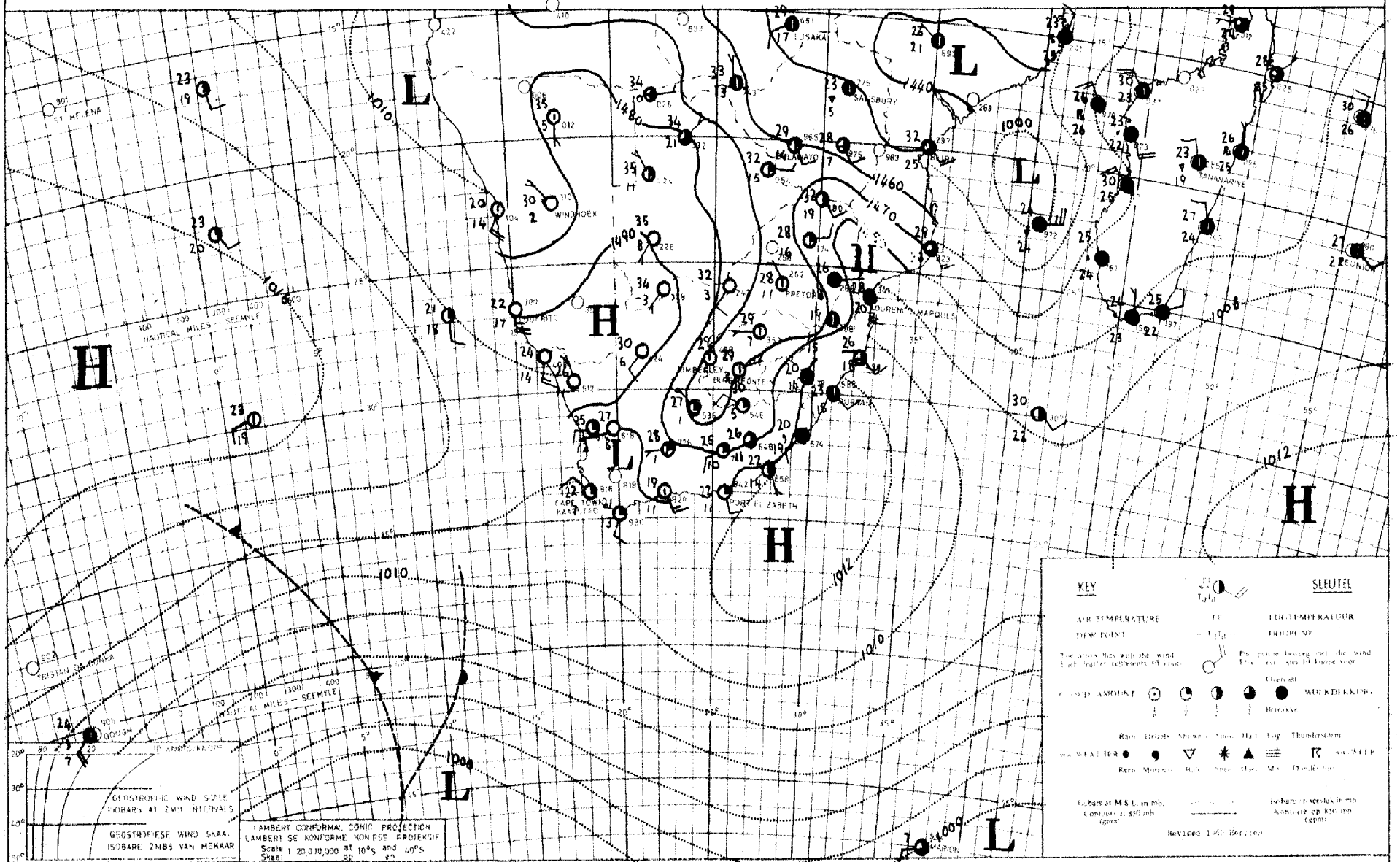

INFERENCE DATE 24 - 12 - 19 66 DATUM AFLEIDING

The cold front between Gough and Cape Town will reach the south-western Cape coasts tomorrow and cloudy cooler weather with light rain in places will spread over the Cape coastal regions. Over the interior the air is dry and it will be fine except for the Transvaal where it will be partly cloudy.

Die kouefront tussen Gough en Kaapstad sal môre die Kaapse suidwes kus bereik sodat dit bewolk en koeler sal word oor die Kaapse kusstreke met ligte reën plek-plek. Oor die binneland is die lug droog en dit sal mooiweer wees behalwe oor Transvaal waar gedeeltelik bewolkte weer sal voorkom.

DAAGLIKSE WEERBULLETIN

Maksimum en Minimum Temperatuur (°C) en Reënval (RRR) in mm vir die 24 uur geëindig om 0800 SAST op

WEERBURO / WEATHER BUREAU
DEPT. VAN VERVOER / DEPT. OF TRANSPORT

26-12-1946

DAILY WEATHER BULLETIN

Maximum and Minimum Temperatures (°C) and rainfall (RRR) in mm for the 24 hours ended at 0800 SAST on

CAPE - KAAP	Max	Min	RRR
Aberdeen			
Addo			
Alexander Bay	25	15	
Aliwal North	33	13	
Bashee	26	19	
Beaufort-Wes	32	14	
(Lughawe)			
Boegoeberg-dam			
Boetsap			
Brakkekuil			
(naby Heidelberg)			
Brandvlei			
Cala			
Caledon			
Calitzdorp			
Calvinia	27	10	
Cape Agulhas	21	15	
Cape Columbine	20	12	0·5
Cape Point	19	18	0·2
Cape St. Francis	22	16	
Cape Town	22	11	3·0
(D.F. Malan)			
Cape Town			
(Roeland Str.)			
Carnarvon			
Ceres			
Citrusdal			
Colesberg			
Cradock			
Dohne	29	12	
De Aar	32	15	
Douglas			
East London	26	19	
(Airport)			
Eensaamheid			
(naby Herold)			
Elsenburg			
Fraserburg	30	12	
Garies			
George			
Graaff-Reinet			
Grahamstown			
Hopetown			
Idutywa			
Jansenville	36	18	
Joubertina			
Kimberley	33	19	
(Airport)			
Knysna			
Kokstad	32	16	
Kuruman	32	16	

KAAP - CAPE	Max	Min	RRR
Ladismith			
Lake Mentz			
Maclear			
Mafeking	34	14	
Malmesbury			
Matatiele			
Matroosberg			
Grootfontein			
(Middelburg)	32	12	
Mosselbaai	25	17	
Mount Frere			
Okiep	28	13	
Oudtshoorn	32	16	
Petrusville			
Piketberg			
Pofadder	31	14	
Port Alfred			
Port Elizabeth	27	16	
Port Nolloth	22	15	
Port St. Johns			
Prieska	33	16	
Prince Albert			
Queenstown	34	16	
Rietfontein			
Riversdale	27	14	
Robertson	26	15	
Sheeprun	33	14	
(near Maclear)			
Somerset-Oos	34	14	
Steynsburg			
Strydenburg			
Sutherland			
Swellendam			
Tarkastad			
Touwsrivier			
Twee Riviere	36	18	
(Gemsbokpark)			
Umtata	32	17	
Uniondale			
Upington	32	19	
Vanwyksvlei	33	13	
Victoria-Wes	33	12	
Vredendal	26	19	
Vryburg	36	13	
Williston			
Willowmore			
Willowpark			
(near Dordrecht)			

NATAL	Max	Min	RRR
Cape St. Lucia	28	22	
Dundee			
Durban	29	21	
(Louis Botha)			
Estcourt	30	15	
Harding			
Hluville			
Mkuze			
Kluhluwe			
Newcastle	33	19	
Cedara			
(Pietermaritzburg)	30	11	
Port Shepstone	27	19	3·4
Richmond			
Seven Oaks			
Vryheid			
Waterford			
(near Underberg)			
TRANSVAAL			
Barberton			
Belfast			
Bethal	28	11	
Bospoort	32	12	
Carolina	25	14	
Chester			
(near Gravelotte)			
Crecy			
Groendraai	30	16	
(naby Vaalwater)			
Jan Kempdorp			
Jan Smuts	27	16	
Joubert Park (Jhb)	25	15	
Kroondal	32	14	
Levubu	30	20	
Leeudoringstad			
Lichtenburg			
Letaba			
Loskopdam			
Lydenburg	28	15	
Marnitz	32	19	
Mara	33	20	
Marble Hall			
Messina	34	21	
Middelburg			
Nelspruit	30	18	
Phalaborwa	32	20	
Pietersburg	22	17	
Piet Retief	29	17	

TRANSVAAL	Max	Min	RRR
Pongola			
Potchefstroom	31	11	
Potgietersrus	31	17	
Pretoria W.B.	30	15	
Pretoriuskop			
Punda Milia			
Sandpan (NW. Tvl.)			
Satara			
Sekhukhune			
Shingwidzi			
Skukuza			
Standerton	29	12	
Thabazimbi			
Tomburke			
Tzaneen			
Vereeniging			
Volksrust			
Warmbad	31	16	
Witbank			
Zeerust			
O.V.S. - O.F.S.			
Balkfontein			
(naby Bothaville)			
Bethlehem	29	11	
Bloemfontein	32	15	
(J.B.M. Hertzog)			
Bultfontein			
Fauresmith	31	16	
Ficksburg			
Frankfort	30	11	
Harrismith			
Hoopstad	35	16	
Kroonstad	30	15	
Lindley			
Modderpoort			
Petrusburg			
Philippolis			
Reddersburg			
Reitz			
Vrede			
Warden			
Welkom			
Wepener	30	12	
Winburg			
Zastron			

S.W.A.	Max	Min	RRR
Aroab			
Bethanie			
Dordabis			
Gobabeb	31	12	
Gobabis	35	18	
Grootfontein			
Cape Frio	26	15	
Karasburg			
Kalkfeld			
Karibib			
Keetmanshoop	35	17	
Kub			
Luderitz	24	15	
Mariental	37	21	
Ohopoho			
Okahandja			
Okaukueye			
Ondangua			
Otavi			
Otjiwarongo			
Outjo	35	17	
Uis			
J.G. Strydom L.H.	33	22	
Rehoboth			
Runtu			
Steinhausen			
Tsumeb	38	21	
Walvisbaai	21	14	
Windhoek W.K.			
BASUTOLAND			
Maseru	29	12	
BETSJOEANALAND/BECHUANALAND			
Francistown	33	20	
Gaberones	35	19	
Ghanzi			
Lobatsi			
Mahalapye			
Maun	36	18	
Shakawe	36	19	
Tsabong	37	15	
Tsane	37	18	
SWAZILAND			
Bulembe			
Manzini	31	14	
Stegi			

SYNOPTIC WEATHER MAP 1200 GMT. — 1400 SAST. SINOPTIESE WEERKAART

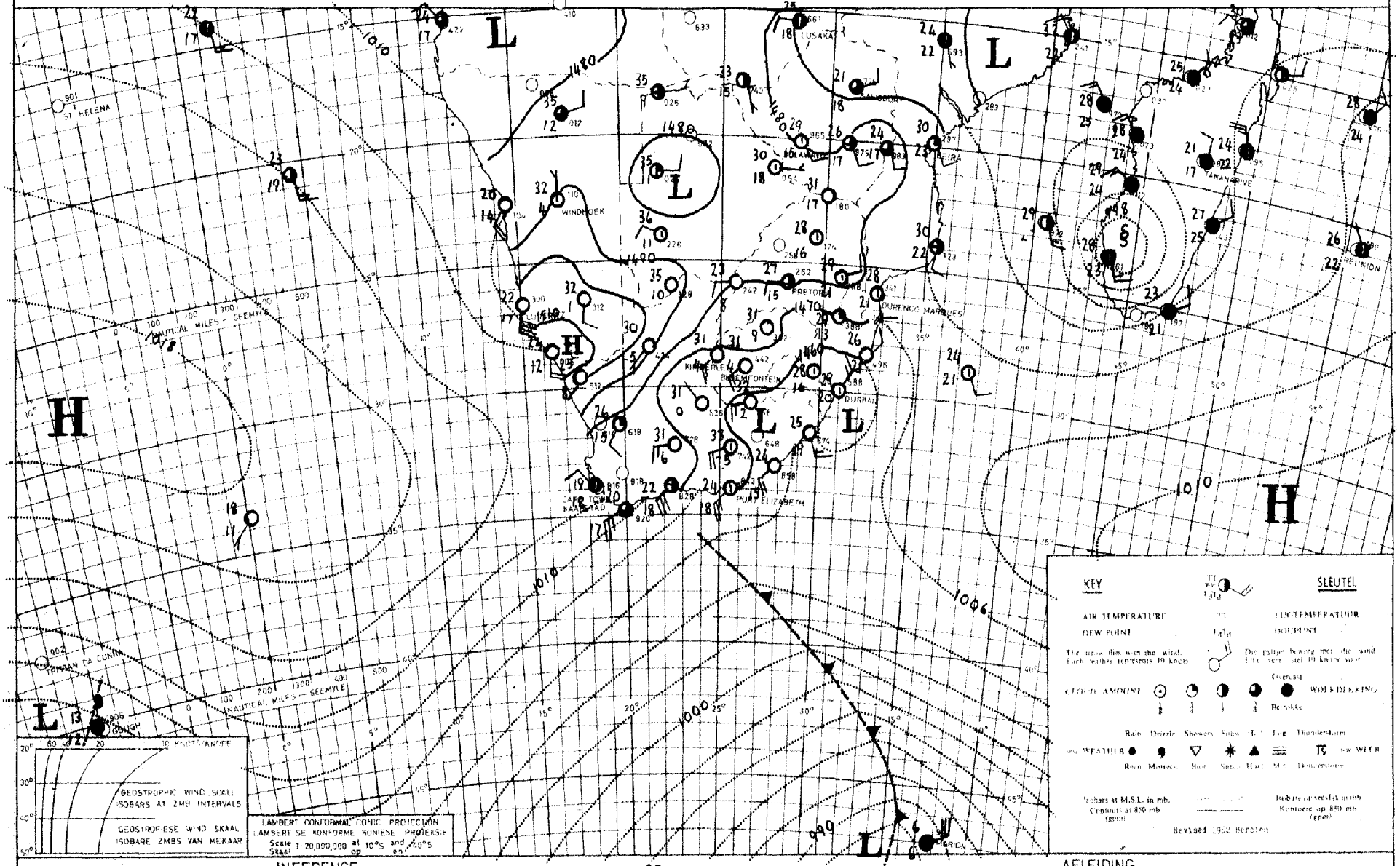

INFERENCE DATE 25 - 12 1966 DATUM AFLEIDING

With a cold front south of the country and a low along the Natal coast cloudy weather with light rain will occur over the southern and eastern coastal areas. The high east of the country responsible for the influx of moist air over the eastern interior is recending and it will become partly cloudy to fine over these areas.

Met 'n kouefront suid van die land en 'n laag langs die Natalse kus sal bewolkte weer met ligte reen oor die suidelike en oostelike kusstreke voorkom. Die hoog oos van die land wat verantwoordelik was vir die toevoer van vogtige lug oor die oostelike dele beweeg weg en dit sal gedeeltelik bewolk tot mooiweer oor die dele word.

DAAGLIKSE WEERBULLETIN

Maksimum en Minimum Temperatuur (°C) en Reënval (RRR) in mm vir die 24 uur geëindig om 0800 SAST op

WEERBURO / WEATHER BUREAU
DEPT. VAN VERVOER / DEPT. OF TRANSPORT

27 - 12 - 1966

DAILY WEATHER BULLETIN

Maximum and Minimum Temperatures (°C) and rainfall (RRR) in mm for the 24 hours ended at 0800 SAST on

CAPE - KAAP	Max	Min	RRR
Aberdeen			
Addo			
Alexander Bay	26	12	
Aliwal North	33	15	
Bashee	25	17	
Beaufort-Wes	30	15	
(Lughawe)			
Boegoebergdam			
Boetsap			
Brakkekuil			
(naby Heidelberg)			
Brandvlei			
Cala			
Caledon			
Calitzdorp			
Calvinia	31	14	
Cape Agulhas	22	15	
Cape Columbine	20	14	
Cape Point	20	15	
Cape St. Francis	22	17	
Cape Town	23	14	
(D.F. Malan)			
Cape Town			
(Roeland Str.)			
Carnarvon			
Ceres			
Citrusdal			
Colesberg			
Cradock			
Döhne	22	13	
De Aar	32	15	
Douglas			
East London	25	14	
(Airport)			
Eensaamheid			
(naby Herold)			
Elsenburg			
Fraserburg	30	13	
Garies			
George			
Graaff-Reinet	29	17	
Grahamstown			
Hopetown			
Idutywa			
Jansenville	30	13	
Joubertina			
Kimberley	34	20	
(Airport)			
Knysna			
Kokstad	23	15	
Kuruman	34	14	

KAAP - CAPE	Max	Min	RRR
Ladismith			
Lake Mentz			
Maclear			
Mafeking	37	19	
Malmesbury			
Matatiele			
Matroosberg			
Grootfontein			
(Middelburg)	30	10	
Mosselbaai	22	16	
Mount Frere			
Okiep	34	19	
Oudtshoorn	30	10	
Petrusville			
Piketberg			
Pofadder	34	20	
Port Alfred			
Port Elizabeth	23	13	
Port Nolloth	19	11	
Port St. Johns	23	19	0·6
Prieska	36	16	
Prince Albert			
Queenstown	28	9	
Rietfontein			
Riversdale	27	10	
Robertson	31	10	
Sheeprun	22	13	
(near Maclear)			
Somerset-Oos	27	11	
Steynsburg			
Strydenburg			
Sutherland	27	7	
Swellendam			
Tarkastad			
Touwsrivier			
Twee Riviere	38	19	
(Gemsbokpark)			
Umtata	24	14	
Uniondale			
Upington	35	18	
Vanwyksvlei	35	16	
Victoria-Wes	31	11	
Vredendal	30	12	
Vryburg	36	15	
Williston			
Willowmore			
Willowpark			
(near Dordrecht)			

NATAL	Max	Min	RRR
Cape St. Lucia	28	22	
Dundee			
Durban	26	20	0·2
(Louis Botha)			
Estcourt	25	17	
Harding			
Himeville			
Mkuze			
Hluhluwe			
Newcastle	28	17	
Cedara			
(Pietermaritzburg)	21	15	1·2
Port Shepstone	xx	xx	1·1
Richmond			
Seven Oaks			
Vryheid			
Waterford			
(near Underberg)	28	12	1·2
TRANSVAAL			
Barberton			
Belfast			
Bethal	27	11	
Bospoort	33	14	
Carolina	25	15	
Chester			
(near Gravelotte)			
Crecy			
Groendraai	35	20	
(naby Vaalwater)			
Jan Kempdorp			
Jan Smuts	30	15	
Joubert Park (Jhb)	28	15	
Kroondal	34	19	
Levubu	32	20	
Leeudoringstad			
Lichtenburg			
Letaba			
Loskopdam			
Lydenburg	28	18	
Marnitz	36	21	
Mara	35	20	
Marble Hall			
Messina	38	23	12·8
Middelburg			
Nelspruit	26	20	0·2
Phalaborwa	32	20	0·3
Pietersburg	33	18	
Piet Retief	21	13	

TRANSVAAL	Max	Min	RRR
Pongola			
Potchefstroom	32	15	
Potgietersrus	34	19	
Pretoria W.B.	33	19	
Pretoriuskop			
Punda Milia			
Sandpan (NW. Tvl.)	37	23	
Satara			
Sekhukhune			
Shingwidzi			
Skukuza			
Standerton	28	16	
Thabazimbi			
Tomburke			
Tzaneen			
Vereeniging			
Volksrust			
Warmbad	34	18	
Witbank			
Zeerust			
O.V.S. - O.F.S.			
Balkfontein			
(naby Bothaville)			
Bethlehem	30	15	
Bloemfontein	33	15	
(J.B.M. Hertzog)			
Bultfontein			
Fauresmith	33	17	
Ficksburg			
Frankfort	32	17	
Harrismith			
Hoopstad	36	17	
Kroonstad	33	17	
Lindley			
Modderpoort			
Petrusburg			
Philippolis			
Reddersburg			
Reitz			
Vrede			
Warden			
Welkom	33	18	
Wepener	32	13	
Winburg			
Zastron			

S.W.A.	Max	Min	RRR
Aroab			
Bethanie			
Dordabis			
Gobabeb	29	15	
Gobabis	35	20	
Grootfontein			
Cape Frio			
Karasburg			
Kalkfeld			
Karibib			
Keetmanshoop	38	24	
Kub			
Luderitz	23	12	
Mariental	39	14	
Ohopoho			
Okahandja			
Okaukueye			
Ondangua			
Otavi			
Otjiwarongo			
Outjo	36	18	
Uis			
J.G. Strydom L.H.	34	20	0·1
Rehoboth			
Runtu			
Steinhausen			
Tsumeb	38	20	
Walvisbaai	19	16	
Windhoek W.K.			
BASUTOLAND			
Maseru	30	14	
BETSJOEANALAND/BECHUANALAND			
Francistown	35	22	
Gaberones	38	21	
Ghanzi			
Lobatsi			
Mahalapye			
Maun	37	20	
Shakawe	36	19	
Tsabong	37	17	
Tsane	38	17	
SWAZILAND			
Bulembe			
Manzini	26	19	
Stegi			

SYNOPTIC WEATHER MAP — 1200 GMT. — 1400 SAST. — SINOPTIESE WEERKAART

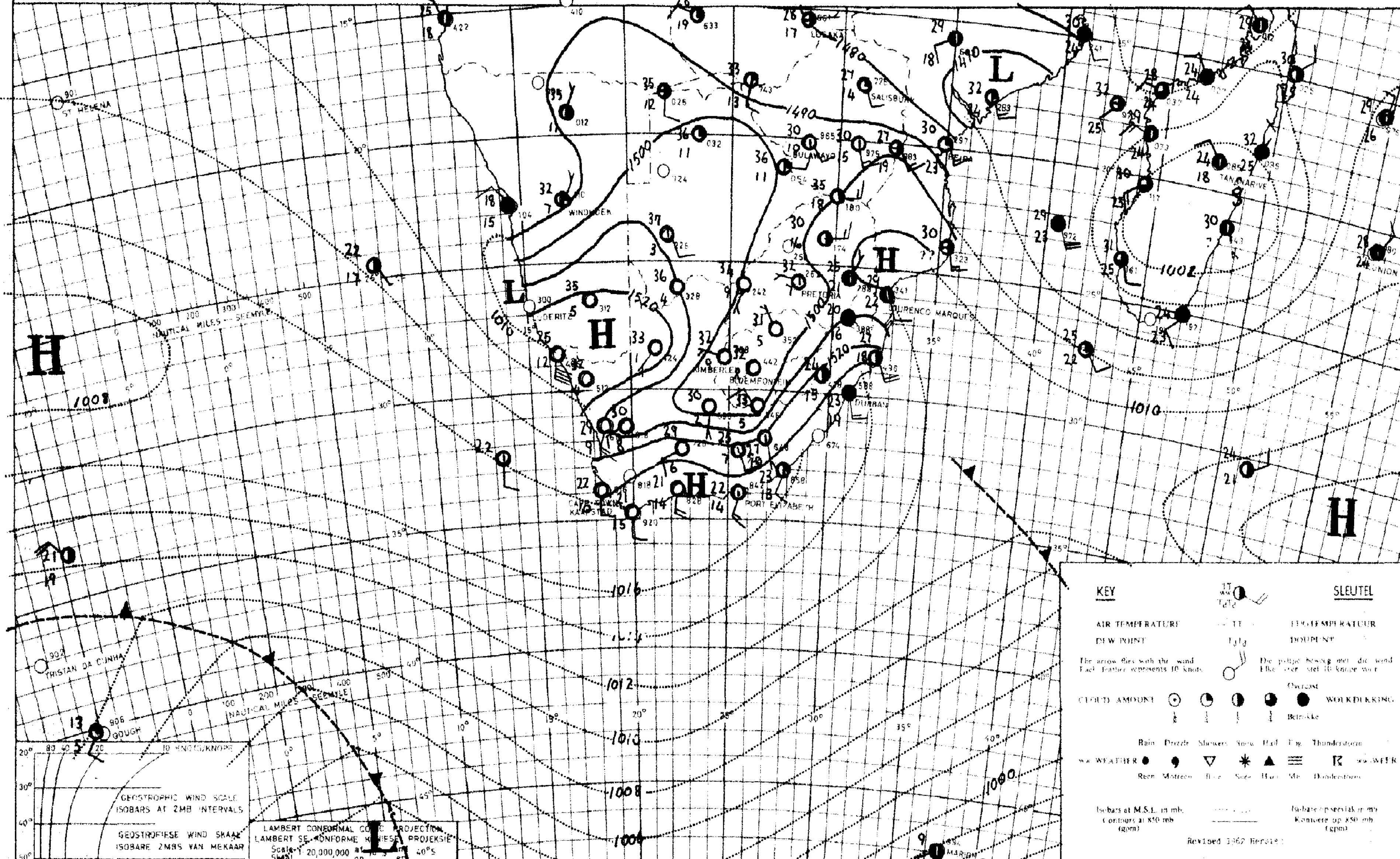

INFERENCE — DATE 26 - 12 - 1966 DATUM — AFLEIDING

A high pressure cell will form off the east coast causing clearance later over Natal while cloudy weather will spread over the Eastern and Northern Transvaal.

'n Hoogdruksel sal langs die ooskus ontwikkel wat opklaring later oor Natal sal veroorsaak terwyl bewolkte weer oor Oos- en Noord-Transvaal sal uitbrei.

DAAGLIKSE WEERBULLETIN

Maksimum en Minimum Temperatuur (°C) en Reënval (RRR) in mm vir die 24 uur geëindig om 0800 SAST op

WEERBURO / WEATHER BUREAU
DEPT. VAN VERVOER / DEPT. OF TRANSPORT

28 - 12 - 1966

DAILY WEATHER BULLETIN

Maximum and Minimum Temperatures (°C) and rainfall (RRR) in mm for the 24 hours ended at 0800 SAST on

CAPE - KAAP	Max	Min	RRR
Aberdeen			
Addo			
Alexander Bay	23	17	
Aliwal North	35	15	
Bashee	27	18	
Beaufort-Wes	36	16	
(Lughawe)			
Boegoebergdam			
Boetsap			
Brakkekuil			
(naby Heidelberg)			
Brandvlei			
Cala			
Caledon			
Calitzdorp			
Calvinia	37	16	
Cape Agulhas	24	18	
Cape Columbine	19	13	
Cape Point	22	17	
Cape St. Francis	26	18	
Cape Town	25	17	
(D.F. Malan)			
Cape Town			
(Roeland Str.)			
Carnarvon			
Ceres			
Citrusdal			
Colesberg			
Cradock			
Döhne	29	16	
De Aar	35	17	
Douglas			
East London	28	15	
(Airport)			
Eensaamheid			
(naby Herold)			
Elsenburg			
Fraserburg	35	18	
Garies			
George			
Graaff-Reinet			
Grahamstown			
Hopetown			
Idutywa			
Jansenville	37	16	
Joubertina			
Kimberley	36	25	
(Airport)			
Knysna			
Kokstad	28	14	
Kuruman	36	19	

KAAP - CAPE	Max	Min	RRR
Ladismith			
Lake Mentz			
Maclear			
Mafeking	34	21	
Malmesbury			
Matatiele			
Matroosberg	24	15	
Grootfontein			
(Middelburg)	33	13	
Mosselbaai	22	18	
Mount Frere			
Okiep	38	17	
Oudtshoorn	37	14	
Petrusville			
Piketberg			
Pofadder	38	24	
Port Alfred			
Port Elisabeth	28	17	
Port Nolloth	19	13	
Port St. Johns	25	20	
Prieska	38	16	
Prince Albert			
Queenstown	34	13	
Rietfontein			
Riversdale	32	12	
Robertson	37	17	
Sheeprun			
(near Maclear)			
Somerset-Oos	35	15	
Steynsburg			
Strydenburg			
Sutherland	33	11	
Swellendam			
Tarkastad			
Touwarivier			
Twee Riviere	41	22	
(Gemsbokpark)			
Umtata	32	16	
Uniondale			
Upington	40	22	
Vanwyksvlei	38	19	
Victoria-Wes	35	15	
Vredendal	38	16	
Vryburg	37	22	
Williston			
Willowmore			
Willowpark			
(near Dordrecht)	30	11	

NATAL	Max	Min	RRR
Cape St. Lucia	31	20	
Dundee			
Durban	27	19	
(Louis Botha)			
Estcourt	27	16	
Harding			
Himeville			
Mkuze			
Hluhluwe			
Newcastle	29	17	
Cedara			
(Pietermaritzburg)	25	16	
Port Shepstone	25	21	
Richmond			
Seven Oaks			
Vryheid			
Waterford			
(near Underberg)	25	17	
TRANSVAAL			
Barberton			
Belfast			
Bethal	27	15	
Bospoort	33	19	
Carolina	25	15	
Chester			
(near Gravelotte)			
Crecy			
Groendraai	30	17	
(naby Vaalwater)			
Jan Kempdorp			
Jan Smuts	26	15	
Joubert Park (Jhb)	25	14	
Kroondal	31	18	
Lavubu	26	19	
Leeudoringstad			
Lichtenburg			
Letaba			
Loskopdam			
Lydenburg	25	13	
Marnitz	[illegible]	16	
Mara	28	18	0·1
Marble Hall			
Messina	31	20	
Middelburg			
Nelspruit	27	19	
Phalaborwa	28	20	
Pietersburg	27	18	
Piet Retief	25	16	

TRANSVAAL	Max	Min	RRR
Pongola			
Potchefstroom	32	18	
Potgietersrus	29	18	
Pretoria W.B.	29	18	
Pretoriuskop			
Punda Milia			
Sandpan (NW. Tvl.)	32	18	
Satara			
Sekhukhune			
Shingwidzi			
Skukuza			
Standerton	28	17	
Thabazimbi			
Tomburke			
Tzaneen			
Vereeniging			
Volksrust			
Warmbad	31	18	
Witbank			
Zeerust			
O.V.S. - O.F.S.			
Balkfontein			
(naby Bethaville)			
Bethlehem	29	16	
Bloemfontein	34	18	
(J.B.M. Hertzog)			
Bultfontein			
Fauresmith	35	17	
Ficksburg			
Frankfort	31	17	
Harrismith			
Heopstad	36	21	
Kroonstad	33	17	
Lindley			
Modderpoort			
Petrusburg			
Philippolis			
Reddersburg			
Reitz			
Vrede			
Warden			
Welkom	34	21	
Wepener	32	19	
Winburg			
Zastron			

S.W.A.	Max	Min	RRR
Aroab			
Bethanie			
Dordabis			
Gobabeb	30	16	
Gobabis	36	19	
Grootfontein			
Cape Frio	28	15	
Karasburg			
Kalkfeld			
Karibib			
Keetmanshoop	40	25	
Kub			
Luderitz	19	14	
Mariental	39	22	
Chopoho			
Okahandja			
Okaukueye			
Ondangua	36	15	
Otavi			
Otjiwarongo			
Outjo	35	17	
Uis	34	19	
J.G. Strydom L.H.	34	19	
Rehoboth			
Runtu	37	17	
Steinhausen			
Tsumeb	38	19	
Walvisbaai	21	17	
Windhoek W.K.			
BASUTOLAND			
Maseru	31	17	
BETSJOEANALAND/BECHUANALAND			
Francistown	30	19	
Gaberones	34	21	
Ghanzi	37	22	
Lobatsi			
Mahalapye			
Maun	36	22	
Shakawe	37	19	1·0
Tsabong	40	20	
Tsane	39	21	
SWAZILAND			
Bulembe			
Manzini	28	19	
Stegi			

SYNOPTIC WEATHER MAP 1200 GMT — 1400 SAST SINOPTIESE WEERKAART

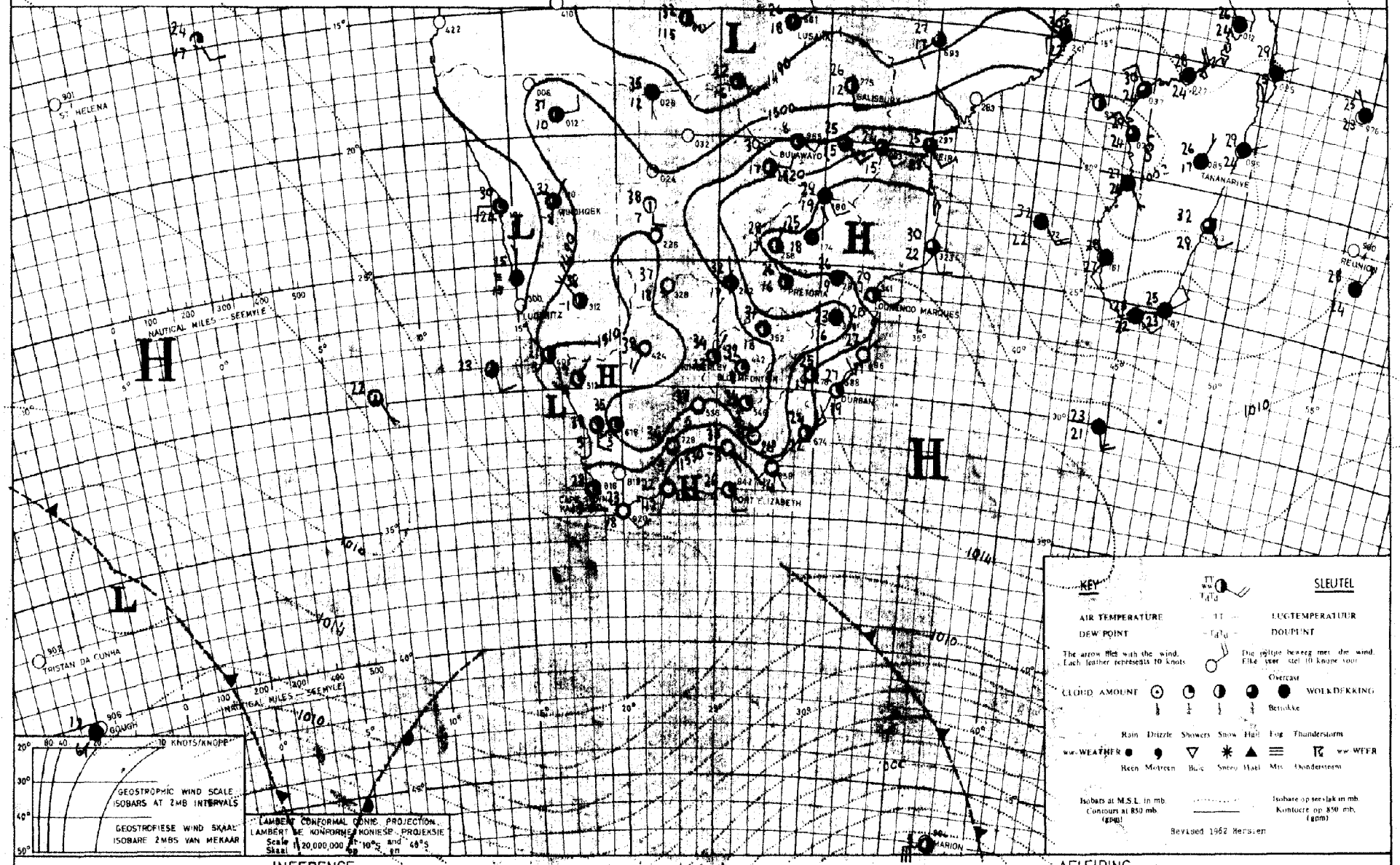

INFERENCE DATE 27 - 12 - 19 66 DATUM 2 AFLEIDING

The low along the Cape west coast is moving southwards and cloudy weather will spread over the western and south-western coastal belt. Due to the high off the east coast moist air is being advected in over the north-eastern areas where convective clouds will develop.

Die laag langs die Kaapse weskus beweeg suidwaarts en bewolkte tot gedeeltelike weer sal oor die weskus en suidkus uitbreë. As gevolg van die hoog langs die ooskus word vogtige lug ingewer oor die noordoostelike dele waar konvektiewe wolke sal ontwikkel.

DAAGLIKSE WEERBULLETIN

Maksimum en Minimum Temperatuur (°C) en Reënval (RRR) in mm vir die 24 uur geëindig om 0800 SAST op

WEERBURO / WEATHER BUREAU
DEPT. VAN VERVOER / DEPT. OF TRANSPORT

29 - 12 - 1966

DAILY WEATHER BULLETIN

Maximum and Minimum Temperatures (°C) and rainfall (RRR) in mm for the 24 hours ended at 0800 SAST on

CAPE - KAAP	Max	Min	RRR
Aberdeen			
Addo			
Alexander Bay	29	15	
Aliwal North	37	19	
Bashee	26	20	0·5
Beaufort-Wes	37	20	
(Lughawe)			
Boegoebergdam			
Boetsap			
Brakkekuil			
(naby Heidelberg)			
Brandvlei			
Cala			
Caledon			
Calitzdorp			
Calvinia	35	17	
Cape Agulhas	24	17	
Cape Columbine	21	13	
Cape Point	22	16	
Cape St. Francis	23	18	
Cape Town	23	15	
(D.F. Malan)			
Cape Town			
(Roeland Str.)			
Carnarvon			
Ceres			
Citrusdal			
Colesberg			
Cradock			
Döhne	39	17	
De Aar	38	21	
Douglas			
East London	30	20	
(Airport)			
Eensaamheid			
(naby Herold)			
Elsenburg			
Fraserburg	35	20	
Garies			
George			
Graaff-Reinet	39	19	
Grahamstown			
Hopetown			
Idutywa			
Jansenville	42	19	
Joubertina			
Kimberley	37	21	0·1
(Airport)			
Knysna			
Kokstad	35	19	
Kuruman	35	19	1·1

KAAP - CAPE	Max	Min	RRR
Ladismith			
Lake Mentz			
Maclear			
Mafeking	33	20	
Malmesbury			
Matatiele			
Matroosberg	23	16	
Grootfontein			
(Middelburg)	38	17	
Mosselbaai	24	18	
Mount Frere			
Okiep	35	22	
Oudtshoorn	37	12	
Petrusville			
Piketberg			
Pofadder	38	23	
Port Alfred			
Port Elizabeth	29	17	
Port Nolloth	20	12	
Port St. Johns	26	22	0·1
Prieska	41	24	
Prince Albert			
Queenstown	40	17	
Rietfontein			
Riversdale	35	16	
Robertson	26	16	
Sheeprun	36	17	
(near Maclear)			
Somerset-Oos	42	18	
Steynsburg			
Strydenburg			
Sutherland			
Swellendam			
Tarkastad			
Touwsrivier			
Twee Riviere	41	24	
(Gemsbokpark)			
Umtata	41	20	
Uniondale			
Upington	41	27	
Vanwyksvlei	40	25	
Victoria-Wes	39	20	
Vredendal	33	15	
Vryburg	35	21	
Williston			
Willowmore			
Willowpark			
(near Dordrecht)	36	15	

NATAL	Max	Min	RRR
Cape St. Lucia	29	21	
Dundee			
Durban	29	11	
(Louis Botha)			
Estcourt	31	18	
Harding			
Himeville			6·0
Mkuze			
Hluhluwe			
Newcastle	32	17	[illegible]
Cedara			
(Pietermaritzburg)	31	18	
Port Shepstone	26	21	
Richmond			
Seven Oaks			
Vryheid			
Waterford			
(near Underberg)	30	16	
Van Reenen			1·5
TRANSVAAL			
Barberton			
Belfast			
Bethal	28	16	
Bospoort	31	17	
Carolina	27	16	
Chester			
(near Gravelotte)			
Crecy			
Delmas			2·0
Groendraai	32	17	
(naby Vaalwater)			
Jan Kempdorp			
Jan Smuts	26	15	
Joubert Park (Jhb)	26	15	
Kroondal	31	18	
Levubu	27	16	
Leeudoringstad			
Lichtenburg			
Letaba			
Loskopdam			
Lydenburg			
Marnitz	31	18	
Mara	30	17	
Marble Hall			
Messina	32	18	
Middelburg			
Nelspruit	29	15	
Phalaborwa	31	17	
Pietersburg	30	16	
Piet Retief	28	14	

TRANSVAAL	Max	Min	RRR
Pongola			
Potchefstroom	32	16	14·0
Potgietersrus	31	18	
Pretoria W.B.	28	19	
Pretoriuskop			
Punda Milia			
Sandpan (NW. Tvl.)	33	19	
Satara			
Sekhukhune			
Shingwidzi			
Skukuza	32	15	
Standerton	29	14	
Thabazimbi			
Tomburke			
Tzaneen			
Vereeniging			
Volksrust			
Warmbad	30	18	
Witbank			
Zeerust			
O.V.S. - O.F.S.			
Balkfontein			
(naby Bothaville)			
Bethlehem	32	16	2·5
Bloemfontein	34	19	2·7
(J.B.M. Hertzog)			
Bultfontein			
Fauresmith	37	21	
Ficksburg			
Frankfort	31	15	
Harrismith			49·0
Hoopstad	35	19	9·7
Kroonstad	33	18	0·1
Lindley			
Modderpoort			
Petrusburg			
Philippolis			
Reddersburg			
Reitz			
Vrede			
Warden			
Welkom	34	17	10·7
Wepener	34	19	0·2
Winburg			
Zastron			

S.W.A.	Max	Min	RRR
Aroab			
Bethanie			
Dordabis			
Gobabeb	34	16	
Gobabis	34	17	
Grootfontein			
Cape Frio	27	18	
Karasburg			
Kalkfeld			
Karibib			
Keetmanshoop	41	27	
Kub			
Luderitz	21	13	
Mariental	40	23	0·7
Ohopoho			0·5
Okahandja			
Okaukueye			
Ondangua	35	22	
Otavi			
Otjiwarongo			
Outjo	34	18	9·0
Uis	36	21	
J.G. Strydom A.H.	33	19	0·6
Rehoboth			
Runtu	34	18	
Steinhausen			
Tsumeb	36	21	
Walvisbaai	22	18	
Windhoek W.K.			2·6
BASUTOLAND			
Maseru	29	17	
BETSJOEANALAND/BECHUANALAND			
Francistown	30	18	
Gaberones	33	21	
Ghanzi	35	10	
Lobatsi			
Mahalapye			
Maun	34	21	
Shakawe	34	17	
Tsabong	39	20	
Tsane	37	19	
SWAZILAND			
Emlembe			
Manzini	30	16	
Stegi			

SYNOPTIC WEATHER MAP — 1200 GMT. — 1400 SAST. — SINOPTIESE WEERKAART

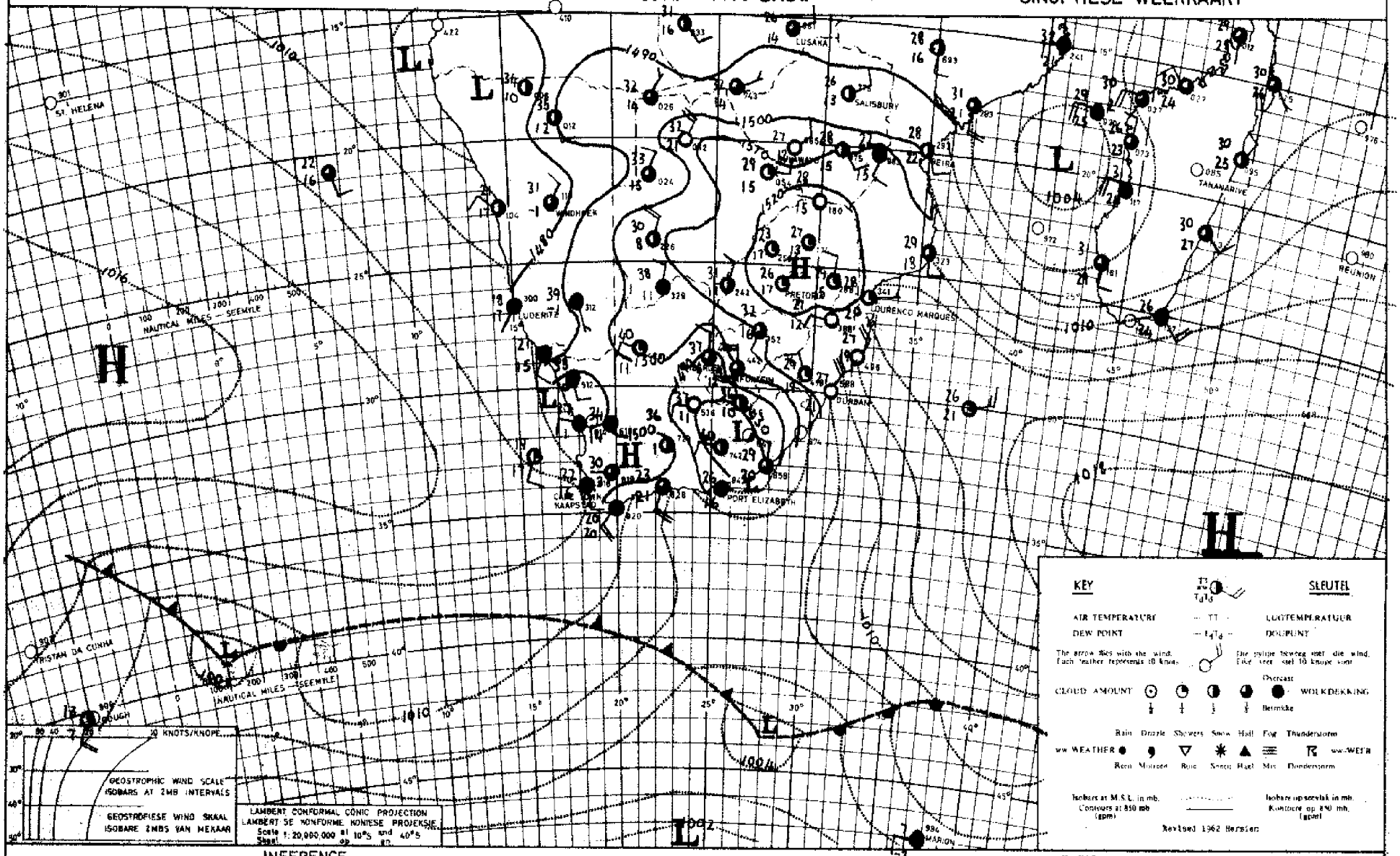

INFERENCE — DATE 28 - 12 - 1966 DATUM — AFLEIDING

With a low along the south-eastern coast it will be cloudy and cool and light rain will occur over the southern and eastern coastal regions, but it will clear progressively from the south. Moist air is present over the eastern interior and thunder-showers will occur in the afternoon. Over the western parts of the country the air is dry and fine weather conditions will prevail.

Met 'n laag langs die ooskus sal dit bewolk en koel wees en ligte reën sal voorkom oor die suidoos en ooskus, maar dit sal later opklaar vanuit die suide. Vogtige lug is aanwesig oor die oostelike binneland en donderbuie sal in die namiddag voorkom. Oor die westelike deel van die land is die lug droog en mooiweerstoestande sal voortduur.

DAAGLIKSE WEERBULLETIN

Maksimum en Minimum Temperatuur (°C) en Reënval (RRR) in mm vir die 24 uur geëindig om 0800 SAST op

WEERBURO / WEATHER BUREAU
DEPT. VAN VERVOER / DEPT. OF TRANSPORT

30-12-1966

DAILY WEATHER BULLETIN

Maximum and Minimum Temperatures (°C) and rainfall (RRR) in mm for the 24 hours ended at 0800 SAST on

CAPE - KAAP	Max	Min	RRR
Aberdeen			
Addo			
Alexander Bay	23	17	
Aliwal North	34	17	
Bashee	29	22	
Beaufort-Wes	38	26	
(Lughawe)			
Boegoebergdam			
Boetsap			
Brakkekuil			
(naby Heidelberg)			
Brandvlei			4.5
Cala			
Caledon			
Calitzdorp			
Calvinia	40	17	
Cape Agulhas	25	18	
Cape Columbine	21	14	
Cape Point	23	16	
Cape St. Francis	23	19	
Cape Town	30	17	
(D.F. Malan)			
Cape Town			
(Roeland Str.)			
Carnarvon			
Ceres			
Citrusdal			
Colesberg			
Cradock			
Döhne	35	22	
De Aar	37	23	
Douglas			
East London	27	21	
(Airport)			
Eensaamheid			
(naby Herold)			
Elsenburg			
Fraserburg	36	20	
Garies			
George			
Graaff-Reinet	38	26	
Grahamstown			
Hopetown			
Idutywa			
Jansenville	40	24	
Joubertina			
Kimberley	33	20	
(Airport)			
Knysna			
Kokstad	32	14	
Kuruman	36	20	0.4

KAAP - CAPE	Max	Min	RRR
Ladismith			
Lake Mentz			
Maclear			
Mafeking	35	21	0.2
Malmesbury			
Matatiele			
Matroosberg	34	15	
Grootfontein	36	21	
(Middelburg)			
Mosselbaai	23	20	
Mount Frere			
Okiep	38	18	
Oudtshoorn	41	18	
Petrusville			
Piketberg			
Pofadder	39	23	
Port Alfred			
Port Elizabeth	27	21	
Port Nolloth	19	15	
Port St. Johns	27	22	
Prieska	40	21	0.5
Prince Albert			
Queenstown	37	19	3.2
Rietfontein			
Riversdale	32	19	
Robertson	36	16	
Sheeprun	35	17	
(near Maclear)			
Somerset-Oos	39	27	
Steynsburg			
Strydenburg			
Sutherland			
Swellendam			
Tarkastad			
Touwsrivier			
Twee Riviere	39	21	
(Gemsbokpark)			
Umtata	37	20	
Uniondale			
Upington	41	24	
Vanwyksvlei	40	20	5.5
Victoria-Wes	38	19	0.3
Vredendal	35	17	
Vryburg	36	22	0.2
Williston			
Willowmore			
Willowpark	34	18	
(near Dordrecht)			

NATAL	Max	Min	RRR
Cape St. Lucia			
Dundee			
Durban	28	21	
(Louis Botha)			
Estcourt	32	15	
Harding			
Himeville			
Mkuze			
Hluhluwe			
Newcastle	33	14	
Cedara	29	15	
(Pietermaritzburg)			
Port Shepstone	31	22	
Richmond			
Seven Oaks			
Vryheid			
Waterford	28	10	
(near Underberg)			
TRANSVAAL			
Barberton			
Belfast			
Bethal	29	10	
Bospoort	33	18	0.8
Carolina	27	10	
Chester			
(near Gravelotte)			
Cracy			
Groendraai	32	14	
(naby Vaalwater)			
Jan Kempdorp			
Jan Smuts	28	14	
Joubert Park (Jhb)	29	15	
Kroondal	33	17	0.2
Levubu	30	19	
Leeudoringstad			
Lichtenburg			
Letaba			
Loskopdam			
Lydenburg	28	9	
Marnitz	33	18	
Mara	35	19	
Marble Hall			
Messina	34	19	
Middelburg			
Nelspruit	31	17	
Phalaborwa			
Pietersburg	32	15	
Piet Retief	29	12	

TRANSVAAL	Max	Min	RRR
Pongola			
Potchefstroom	32	18	
Potgietersrus	33	16	
Pretoria W.B.	30	18	
Pretoriuskop			
Punda Milia			
Sandpan (NW. Tvl.)	34	17	
Satara			
Sekhukhune			
Shingwidzi			
Skukuza	33	20	
Standerton	31	10	0.2
Thabazimbi			
Tomburke			
Tzaneen			
Vereeniging			
Volksrust			
Warmbad	32	16	
Witbank			
Zeerust			
O.V.S. - O.F.S.			
Balkfontein			1.2
(naby Bothaville)			
Bethlehem	32	14	0.3
Bloemfontein	33	19	0.1
(J.B.M. Hertzog)			
Bultfontein			
Fauresmith	32	20	
Ficksburg			6.0
Frankfort	33	14	
Harrismith			
Hoopstad	34	22	
Kroonstad	33	19	
Lindley			
Modderpoort			
Petrusburg			
Philippolis			
Reddersburg			
Reitz			
Vrede			
Warden			
Welkom	32	20	
Wepener	33	18	
Winburg			
Zastron			

S.W.A.	Max	Min	RRR
Aroab			
Bethanie			
Dordabis			
Gobabeb	32	15	
Gobabis	34	18	
Grootfontein			
Cape Frio	25	20	
Karasburg			
Kalkfeld			5.5
Karibib			
Keetmanshoop			1.0
Kub			
Luderitz	19	14	
Mariental	38	19	8.0
Ohopoho	xx	xx	3.0
Okahandja			
Okaukueye			
Ondangua	35	19	
Otavi			
Otjiwarongo			
Outjo	35	17	
Uis	34	17	
J.G. Strydom L.H.	33	17	
Rehoboth			
Runtu	35	20	5.5
Steinhausen			
Tsumeb	36	20	1.0
Walvisbaai	22	18	
Windhoek W.K.			
BASUTOLAND			
Maseru	32	16	8.2
BETSJOEANALAND/BECHUANALAND			
Francistown	31	16	
Gaberones	36	24	
Ghanzi	35	19	
Lobatsi			
Mahalapye			
Maun	35	18	
Shakawe	35	20	
Tsabong	37	23	
Tsane	37	20	
SWAZILAND			
Emlembe			
Manzini	31	16	
Stegi			

SYNOPTIC WEATHER MAP 1200 GMT. — 1400 SAST. SINOPTIESE WEERKAART

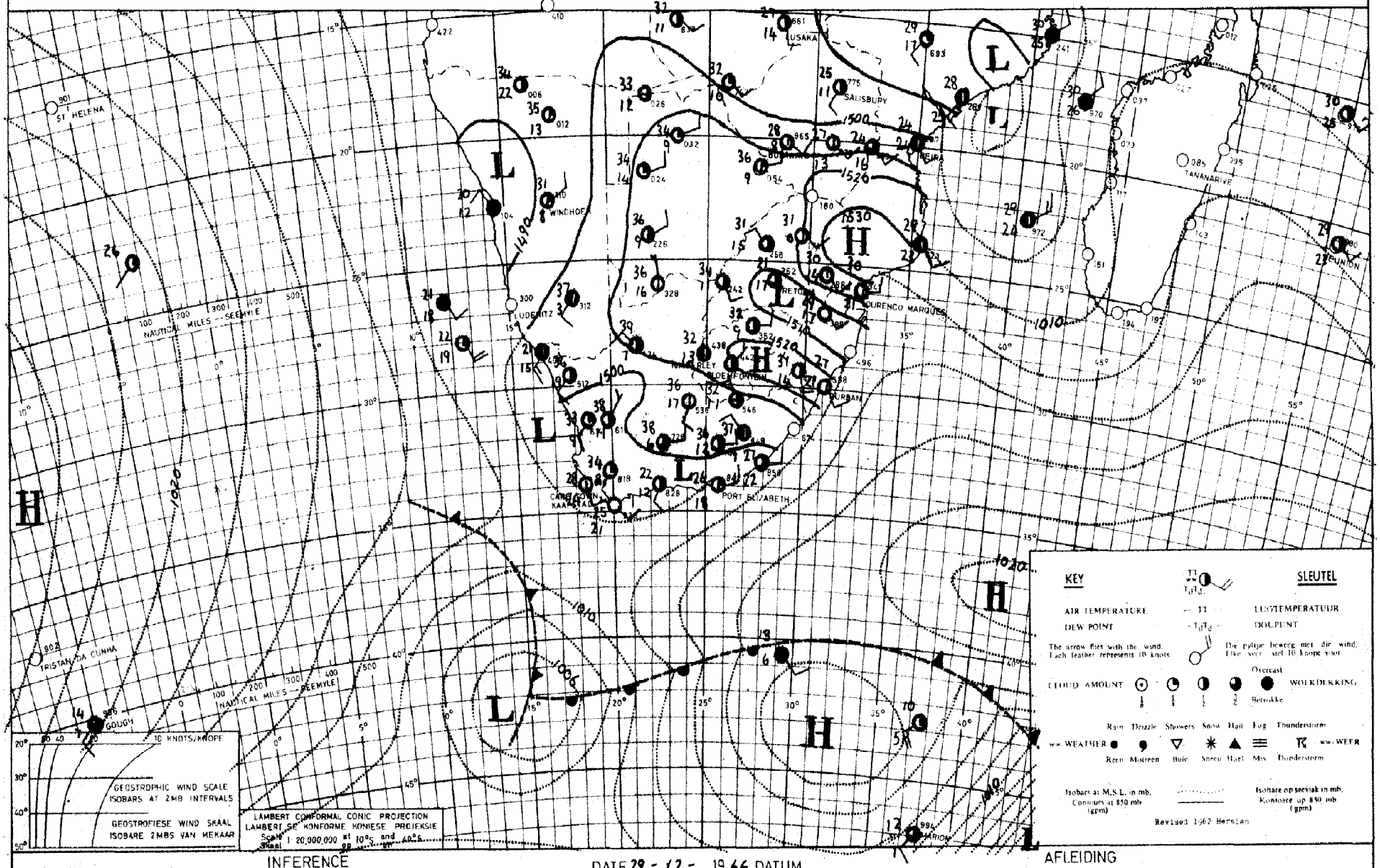

INFERENCE

DATE 29 - 12 - 19 66 DATUM

AFLEIDING

Moist air is in circulation over the interior and with the low over the southern regions of the country isolated thunder-showers will occur over most of the interior except for Transvaal and western Cape. The coastal low over the western Cape coast will move to the south-eastern coast and cloudy cooler weather will spread over the Cape coastal regions.

Vogtige lug is in sirkulasie oor die binneland en met die laag oor die suidelike dele van die land sal enkele donderbuie oor die meeste dele uitsak behalwe oor Transvaal en Wes-Kaapland. Die kuslaag oor die Kaapse weskus sal na die suidooskus beweeg en bewolkte koeler weer sal oor die Kaapse kusstreke uitbrei.

DAAGLIKSE WEERBULLETIN

Maksimum en Minimum Temperatuur (°C) en Reënval (RRR) in mm vir die 24 uur geëindig om 0800 SAST op

WEERBURO / WEATHER BUREAU
DEPT. VAN VERVOER / DEPT. OF TRANSPORT
31 - 12 - 1966

DAILY WEATHER BULLETIN

Maximum and Minimum Temperatures (°C) and rainfall (RRR) in mm for the 24 hours ended at 0800 SAST on

CAPE - KAAP	Max	Min	RRR
Aberdeen			
Addo			
Alexander Bay	25	14	
Aliwal North	35	16	0·2
Bashee	30	20	7·5
Beaufort-Wes	35	18	
(Lughawe)			
Boegoebergdam			
Boetsap			
Brakkekuil			
(naby Heidelberg)			
Brandvlei			
Cala			
Caledon			
Calitzdorp			
Calvinia	31	17	
Cape Agulhas	22	17	0·1
Cape Columbine	20	12	
Cape Point	20	14	
Cape St. Francis	23	17	1·5
Cape Town	23	15	
(D.F. Malan)			
Cape Town			
(Roeland Str.)			
Carnarvon			
Ceres			
Citrusdal			
Colesberg			
Cradock			
Döhne	34	14	8·5
De Aar	35	18	
Douglas			
East London	31	19	2·0
(Airport)			
Eensaamheid			
(naby Herold)			
Elsenburg			
Fraserburg	34	15	
Garies			
George			
Graaff-Reinet	37	17	2·5
Grahamstown			5·6
Hopetown			
Idutywa			
Jansenville	38	18	
Joubertina			
Kimberley	34	21	
(Airport)			
Knysna			14·0
Kokstad	33	14	33·2
Kuruman	34	21	

KAAP - CAPE	Max	Min	RRR
Ladismith			
Lake Mentz			
Maclear			
Mafeking	33	22	
Malmesbury			
Matatiele			
Matroosberg	26	13	
Grootfontein			
(Middelburg)	34	15	
Mosselbaai	24	16	19·2
Mount Frere			
Okiep	31	18	
Oudtshoorn	29	17	0·3
Petrusville			
Piketberg			
Pofadder	35	18	
Port Alfred			
Port Elizabeth	24	18	3·4
Port Nolloth	21	12	
Port St. Johns	25	20	20·4
Prieska	39	21	
Prince Albert			
Queenstown	36	15	10·1
Rietfontein			
Riversdale	27	15	4·5
Robertson	29	16	
Sheeprun	34	15	21·2
(near Maclear)			
Somerset-Oos	37	15	8·0
Steynsburg			
Strydenburg			
Sutherland			
Swellendam			
Tarkastad			
Touwsrivier			
Twee Riviere	39	23	0·3
(Gemsbokpark)			
Umtata	38	11	23·5
Uniondale			
Upington	38	23	
Vanwyksvlei	36	19	
Victoria-Wes			
Vredendal	29	13	
Vryburg	34	22	
Williston			
Willowmore			
Willowpark			
(near Dordrecht)	30	13	15·5

NATAL	Max	Min	RRR
Cape St. Lucia	29	21	
Dundee			
Durban	29	21	0·1
(Louis Botha)			
Estcourt	33	18	
Harding			
Himeville			
Mkuze			
Hluhluwe			
Newcastle	33	18	2·8
Cedara			
(Pietermaritzburg)	32	17	
Port Shepstone	24	21	1·0
Richmond			
Seven Oaks			
Vryheid			
Waterford			
(near Underberg)	29	14	0·8
TRANSVAAL			
Barberton			
Belfast			
Bethal	29	13	
Bospoort	32	16	
Carolina			
Chester			
(near Gravelotte)			
Crecy			
Groendraai	33	17	
(naby Vaalwater)			
Jan Kempdorp			
Jan Smuts	31	15	
Joubert Park (Jhb)	31	14	
Kroondal	33	21	
Leeudoringstad			
Lichtenburg			
Letaba			
Loskopdam			
Lydenburg	29	14	
Mara	34	20	
Marble Hall			
Messina	36	23	
Middelburg			
Nelspruit	31	19	
Phalaborwa	32	22	
Pietersburg	32	19	
Piet Retief	29	16	

TRANSVAAL	Max	Min	RRR
Pongola			
Potchefstroom	32	16	
Potgietersrus			
Pretoria W.B.	33	20	
Pretoriuskop			
Punda Milia			
Sandpan (NW. Tvl.)	35	19	
Satara			
Sekhukhune			
Shingwidzi			
Skukuza			
Standerton	30	13	
Thabazimbi			
Tomburke			
Tzaneen			
Vereeniging			
Volksrust			
Warmbad	33	19	
Witbank			
Zeerust			
O.V.S. - O.F.S.			
Balkfontein			
(naby Bothaville)			
Bethlehem	31	16	
Bloemfontein	33	18	10·4
(J.B.M. Hertzog)			
Bultfontein			
Fauresmith	34	21	0·2
Ficksburg			
Frankfort	33	16	
Harrismith			
Hoopstad	34	18	
Kroonstad	XX	22	
Lindley			
Modderpoort			
Petrusburg			
Philippolis			
Reddersburg			
Reitz			
Vrede			
Warden			
Welkom	33	20	
Wepener	33	17	7·3
Winburg			
Zastron			

S.W.A.	Max	Min	RRR
Aroab			
Bethanie			
Dordabis			
Gobabeb	32	18	
Gobabis	36	20	
Grootfontein			
Cape Frio	27	19	
Karasburg			
Kalkfeld			
Karibib			
Keetmanshoop	35	19	0·2
Kub			
Luderitz	25	17	
Mariental	35	20	
Ohopoho			
Okahandja			
Okaukueye			
Ondangua	35	20	
Otavi			
Otjiwarongo			
Outjo	35	18	
Uis	33	19	
Rehoboth			
Runtu	35	19	
Steinhausen			
Tsumeb	37	22	
Walvisbaai	23	17	
Windhoek W.K.			
J.G. Strydom Lughawe	33	19	
BASUTOLAND			
Maseru	31	17	0·5
BETSJOEANALAND/BECHUANALAND			
Francistown	32	21	
Gaberones	36	24	
Ghanzi	36	21	
Lobatsi			
Mahalapye			
Maun	36	18	
Shakawe	36	16	
Tsabong	38	25	
Tsane	38	22	
SWAZILAND			
Embembe			
Manzini	32	20	
Stegi			7·0

SYNOPTIC WEATHER MAP 1200 GMT. — 1400 SAST. SINOPTIESE WEERKAART

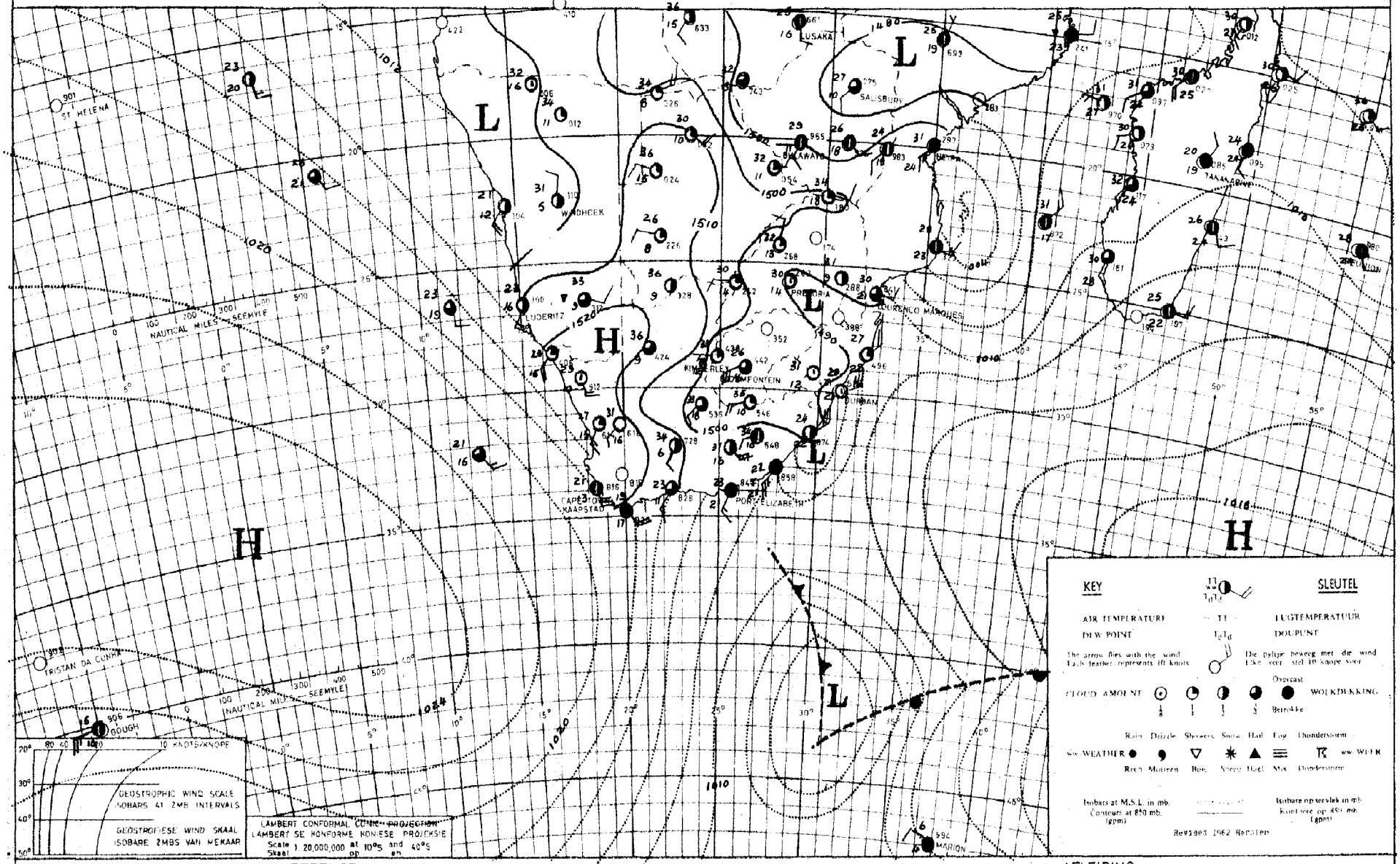

INFERENCE DATE 30 - 12 1966 DATUM AFLEIDING

The Atlantic high is ridging in south of the country with the result that cloudy weather with showers will fall along the southern and eastern coasts and over the adjacent interior. Because of the dry anticyclonic upper air circulation there will be little activity over the remainder of the country.

Die Atlantiese hoog rug suid van die land in met die gevolg dat bewolkte weer met buie sal uitsak langs die suid. en ooskus en oor die aangrensende binneland. As gevolg van die droe antisiklonale bolugsirkulasie sal daar min aktiwiteit oor die res van die land wees.

DAAGLIKSE WEERBULLETIN

Maksimum en Minimum Temperatuur (°C) en Reënval (RRR) in mm vir die 24 uur geëindig om 0800 SAST op

WEERBURO / WEATHER BUREAU
DEPT. VAN VERVOER / DEPT. OF TRANSPORT

1-1-1-19.67

DAILY WEATHER BULLETIN

Maximum and Minimum Temperatures (°C) and rainfall (RRR) in mm for the 24 hours ended at 0800 SAST on

CAPE - KAAP	Max	Min	RRR
Aberdeen			
Addo			
Alexander Bay	22	14	
Aliwal North	33	16	0·6
Bashee	24	19	100
Beaufort-Wes	31	17	
(Lughawe)			
Boegoebergdam			
Boetsap			
Brakkekuil			
(naby Heidelberg)			
Brandvlei			
Cala			
Caledon			
Calitzdorp			
Calvinia	31	19	
Cape Agulhas	21	17	
Cape Columbine	18	12	
Cape Point	19	15	
Cape St. Francis	22	16	
Cape Town	25	16	
(D.F. Malan)			
Cape Town			
(Roeland Str.)			
Carnarvon			
Ceres			
Citrusdal			
Colesberg			
Cradock			
Döhne	17	16	4·2
De Aar	35	17	
Douglas			
East London	21	18	0·2
(Airport)			
Eensaamheid			
(naby Herold)			
Elsenburg			
Fraserburg	32	16	
Garies			
George			
Graaff-Reinet			
Grahamstown			2·5
Hopetown			
Idutywa			
Jansenville	27	18	
Joubertina			
Kimberley	33	21	0·1
(Airport)			
Knysna			
Kokstad	21	15	
Kuruman	33	19	0·3

KAAP - CAPE	Max	Min	RRR
Ladismith			
Lake Mentz			
Maclear			
Mafeking	34	21	3·0
Malmesbury			
Matatiele			
Matroosberg			
Grootfontein			
(Middelburg)	29	15	0·3
Mosselbaai	20	17	0·3
Mount Frere			
Okiep	31	16	
Oudtshoorn	28	18	
Petrusville			
Piketberg			
Pofadder	34	19	
Port Alfred			
Port Elizabeth	23	18	
Port Nolloth	19	12	
Port St. Johns	23	20	6·4
Prieska	39	23	
Prince Albert			
Queenstown	21	15	3·4
Rietfontein			
Riversdale			
Robertson	24	16	
Sheeprun	22	14	2·0
(near Maclear)			
Somerset-Oos	21	16	0·7
Steynsburg			
Strydenburg			
Sutherland			
Swellendam			
Tarkastad			
Touwsrivier			
Twee Riviere	38	24	
(Gemsbokpark)			
Umtata	22	16	0·4
Uniondale			
Upington	38	23	
Vanwyksvlei	36	20	
Victoria-Wes			
Vredendal	30	15	
Vryburg	37	20	
Williston			
Willowmore	23	18	
Willowpark			3·5
(near Dordrecht)			

NATAL	Max	Min	RRR
Cape St. Lucia	26	20	
Dundee			
Durban	27	20	
(Louis Botha)			
Estcourt	26	16	
Harding			
Himeville			
Mkuze			
Hluhluwe			
Newcastle	29	15	
Cedara			
(Pietermaritzburg)	24	15	
Port Shepstone	26	20	
Richmond			
Seven Oaks			
Vryheid			
Waterford			
(near Underberg)	18	14	0·4
TRANSVAAL			
Barberton			
Belfast			
Bethal	26	15	
Bospoort	31	17	2·8
Carolina	23	14	
Chester			
(near Gravelotte)			
Crecy			
Groendraai	34	17	
(naby Vaalwater)			
Jan Kempdorp			
Jan Smuts	27	14	
Joubert Park (Jhb)	29	17	
Kroondal	32	18	
Levubu	29	20	6·5
Leeudoringstad			
Lichtenburg			
Letaba			
Loskopdam			
Lydenburg	24	17	
Marnitz	35	20	
Mara	31	20	0·9
Marble Hall			
Messina	35	23	
Middelburg			
Nelspruit	28	20	1·7
Phalaborwa	30	20	6·7
Pietersburg	31	18	
Piet Retief	26	17	

TRANSVAAL	Max	Min	RRR
Pongola			
Potchefstroom	31	18	4·5
Potgietersrus	33	19	
Pretoria W.B.	31	19	
Pretoriuskop			
Punda Milia			
Sandpan (NW. Tvl.)	37	22	
Satara			
Sekhukhune			
Shingwidzi			
Skukuza			
Standerton	28	13	
Thabazimbi			
Tomburke			
Tzaneen			
Vereeniging			
Volksrust			
Warmbad	42	17	
Witbank			
Zeerust			
O.V.S. - O.F.S.			
Balkfontein			3·9
(naby Bothaville)			
Bethlehem	27	16	1·5
Bloemfontein	32	17	
(J.B.M. Hertzog)			
Bultfontein			
Fauresmith	34	19	
Ficksburg			
Frankfort	30	14	
Harrismith			
Hoopstad	34	18	0·3
Kroonstad	XX	20	6·5
Lindley			
Modderpoort			
Petrusburg			
Philippolis			
Reddersburg			
Reitz			
Vrede			
Warden			
Welkom			
Wepener	32	16	3·1
Winburg			
Zastron			

S.W.A.	Max	Min	RRR
Aroab			
Bethanie			
Dordabis			
Gobabeb	33	14	
Gobabis	35	22	5·0
Grootfontein			
Cape Frio			
Karasburg			
Kalkfeld			
Karibib			
Keetmanshoop	33	17	1·5
Kub			
Luderitz	22	16	
Mariental	35	20	
Ohopoho			
Okahandja			
Okaukueye			
Ondangua			
Otavi			
Otjiwarongo			
Outjo	35	18	
Uis			
J.G. Strydom L.H.	32	18	1·6
Rehoboth			
Runtu			
Steinhausen			
Tsumeb	37	22	
Walvisbaai	21	16	
Windhoek W.K.			
BASUTOLAND			
Maseru	30	15	1·8
BETSJOEANALAND/BECHUANALAND			
Francistown	34	21	
Gaberones	36	23	0·1
Ghanzi	37	24	
Lobatsi			
Mahalapye			
Maun	37	24	
Shakawe	36	20	
Tsabong	38	23	
Tsane	38	22	
SWAZILAND			
Embembe			
Manzini	27	18	
Stegi			6·0

SYNOPTIC WEATHER MAP 1200 GMT. — 1400 SAST. SINOPTIESE WEERKAART

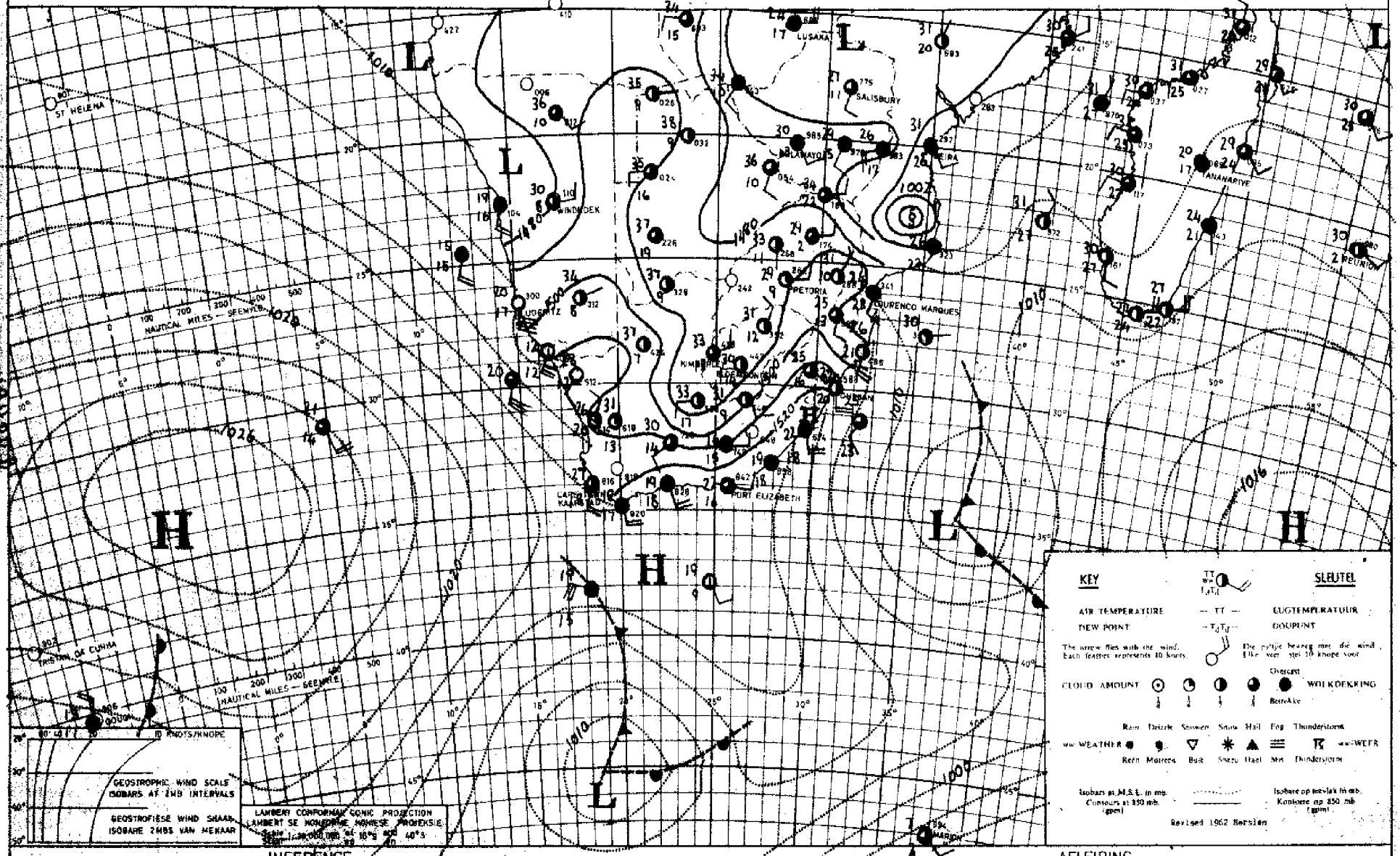

INFERENCE DATE 31 - 12 - 19 66 DATUM AFLEIDING

Moist air is in circulation over the interior and, with a trough over the central interior, scattered showers or thunder-showers will occur over the eastern and northern regions of the country.

Vogtige lug is in sirkulasie oor die binneland en met die trog oor die sentrale dele sal verspreide buie of donderbuie oor die oostelike en noordelike dele van die land voorkom.