South Africa. Weather Bureau.

DAAGLIKSE WEERBULLETIN

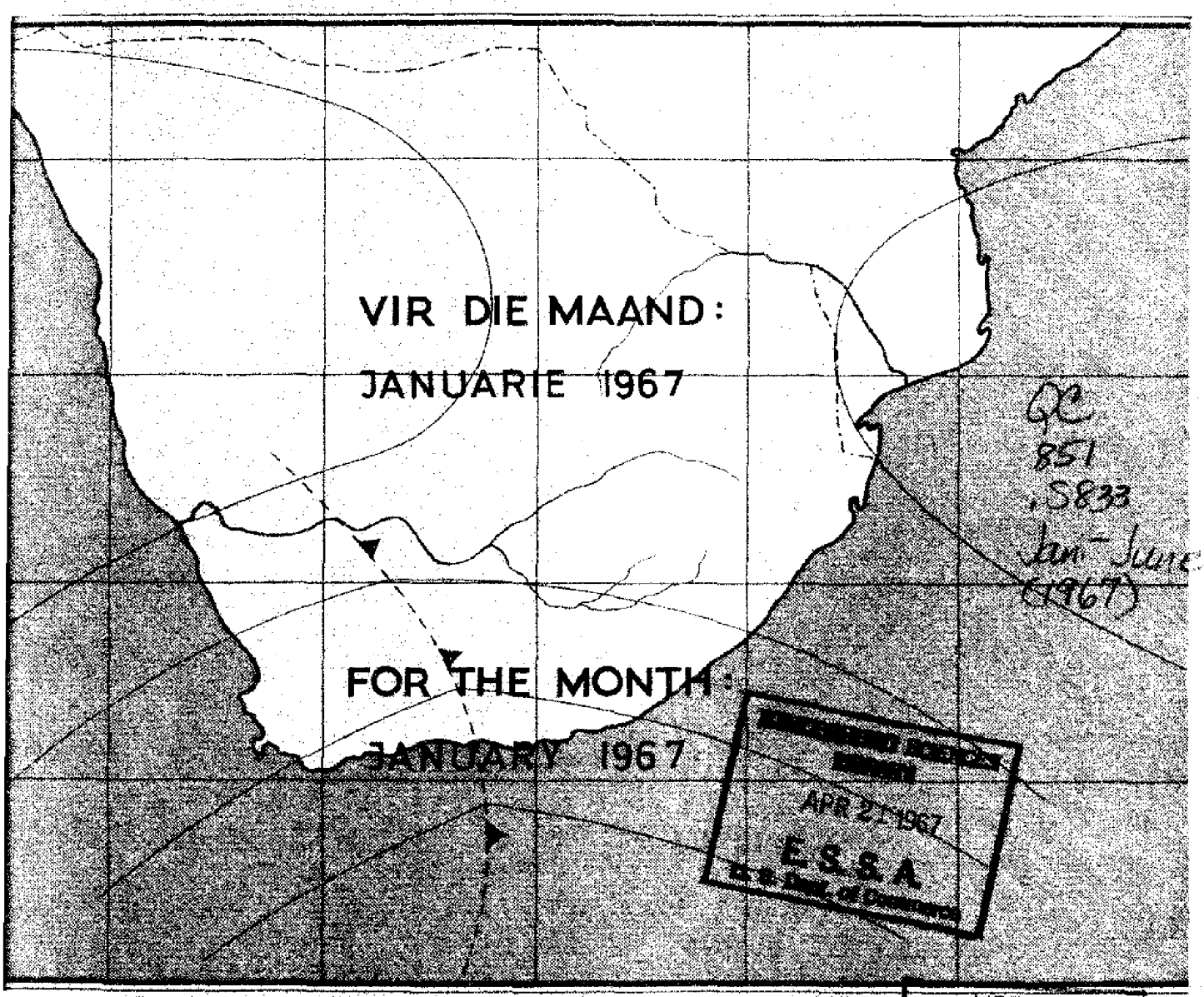

QC
851
.S833
Jan-June
(1967)

APR 21 1967
E.S.&A.
U.S. Dept. of Commerce

LIBRARY
NOAA
U.S. Dept. of Commerce

DAILY WEATHER BULLETIN

146 434

National Oceanic and Atmospheric Administration

Environmental Data Rescue Program

ERRATA NOTICE

One or more conditions of the original document may affect the quality of the image, such as:

Discolored pages
Faded or light ink
Binding intrudes into the text

This document has been imaged through the NOAA Environmental Data Rescue Program. To view the original document, please contact the NOAA Central Library in Silver Spring, MD at (301) 713-2607 x124 or www.reference@nodc.noaa.gov.

Lason, Inc.
Imaging Subcontractor
Beltsville, MD
December 20, 2000

DAAGLIKSE WEERBULLETIN

Maksimum en Minimum Temperatuur (°C) en Reënval (RRR) in mm vir die 24 uur geëindig om 0800 SAST op

WEERBURO / WEATHER BUREAU
DEPT. VAN VERVOER / DEPT. OF TRANSPORT
2 - 1 - 1967

DAILY WEATHER BULLETIN

Maximum and Minimum Temperatures (°C) and rainfall (RRR) in mm for the 24 hours ended at 0800 SAST on

CAPE - KAAP	Max	Min	RRR
Aberdeen			
Addo			
Alexander Bay	22	12	
Aliwal North	30	12	17.2
Bashee	22	16	4.5
Beaufort-Wes	29	13	
(Lughawe)			
Boegoebergdam			
Bootsap			
Brakkekuil			
(naby Heidelberg)			
Brandvlei			
Cala			
Caledon			
Calitzdorp			
Calvinia	30	13	
Cape Agulhas	22	17	
Cape Columbine	18	11	
Cape Point	19	14	
Cape St. Francis	22	16	
Cape Town	22	15	
(D.F. Malan)			
Cape Town			
(Roeland Str.)			
Carnarvon			
Ceres			
Citrusdal			
Colesberg			
Cradock			
Dehne	19	11	1.1
De Aar	31	13	
Douglas			
East London	23	15	
(Airport)			
Eensaamheid			
(naby Herold)			
Elsenburg			
Fraserburg	27	18	
Garies			
George			
Graaff-Reinet			
Grahamstown			
Hopetown			
Idutywa			
Jansenville	28	13	
Joubertina			
Kimberley	33	16	3.4
(Airport)			
Knysna			
Kokstad	22	12	10.0
Kuruman	34	17	

KAAP - CAPE	Max	Min	RRR
Ladismith			
Lake Mentz			
Maclear			52.5
Mafeking	33	19	4.0
Malmesbury			
Matatiele			
Matroosberg			
Grootfontein			
(Middelburg)	22	11	3.8
Mosselbaai	22	15	
Mount Frere			
Okiep	28	16	
Oudtshoorn	27	13	
Petrusville			
Piketberg			
Pofadder	32	16	
Port Alfred			
Port Elizabeth	25	16	
Port Nolloth	19	11	
Port St. Johns	24	18	2.8
Prieska	37	19	
Prince Albert			
Queenstown	17	13	13.6
Rietfontein			
Riversdale	25	12	
Robertson	29	10	
Sheeprun	23	13	24.6
(near Maclear)			
Somerset-Oos	23	13	
Steynsburg			
Strydenburg			
Sutherland			
Swellendam			
Tarkastad			19.0
Touwsrivier			
Twee Riviere	38	23	
(Gemsbokpark)			
Umtata	21	13	5.3
Uniondale			
Upington	37	20	
Vanwyksvlei	33	18	
Victoria-Wes			
Vredendal	28	10	
Vryburg	35	19	1.9
Williston			
Willowmore			
Willowpark			17.5
(near Dordrecht)			

NATAL	Max	Min	RRR
Cape St. Lucia	31	17	6.5
Dundee			
Durban	26	19	1.7
(Louis Botha)			
Estcourt	29	14	11.9
Harding			7.5
Himeville			
Mkuze			
Hluhluwe			8.9
Newcastle	31	16	25.5
Cedara			
(Pietermaritzburg)	26	14	11.0
Port Shepstone	26	18	2.9
Richmond			
Seven Oaks			
Vryheid			23.0
Waterford			
(near Underberg)	24	11	58.3
Van Reenen			17.0
TRANSVAAL			
Barberton			
Belfast			
Bethal	28	14	8.8
Bospoort	30	15	16.2
Carolina	26	13	21.0
Chester			
(near Gravelotte)			
Crecy			
Cideonsrus			15.0
Groendraai	33	19	7.5
(naby Vaalwater)			
Jan Kempdorp			
Jan Smuts	26	13	0.1
Joubert Park (Jhb)	29	16	0.5
Kroondal	31	17	
Levubu	28	19	4.0
Leeudoringstad			
Lichtenburg			
Letaba			
Loskopdam			30.0
Lydenburg	27	16	1.0
Marnitz	34	19	2.0
Mara	30	19	4.5
Marble Hall			14.0
Messina	33	21	
Middelburg			10.0
Nelspruit	29	20	4.5
Phalaborwa	29	21	1.3
Pietersburg	27	17	15.0
Piet Retief			

TRANSVAAL	Max	Min	RRR
Pongola			
Potchefstroom	30	14	
Potgietersrus	31	18	12.6
Pretoria W.B.	30	18	
Pretoriuskop			
Punda Milia			
Sandpan (NW. Tvl.)			
Satara			
Sekhukhune			
Shingwidzi			
Skukuza	34	18	4.4
Standerton	29	14	6.1
Thabazimbi			
Tomburke			2.5
Tzaneen			
Vereeniging			
Volksrust			15.8
Warmbad			
Witbank			11.0
Zeerust			
O.V.S. - O.F.S.			
Balkfontein			4.5
(naby Bothaville)			
Bethlehem	29	13	0.2
Bloemfontein	31	14	
(J.B.M. Hertzog)			
Bultfontein			
Fauresmith	32	12	4.0
Ficksburg			17.2
Frankfort	31	14	0.5
Harrismith			
Hoopstad	35	16	
Kroonstad	xx	16	1.4
Lindley			5.0
Modderpoort			
Petrusburg			
Philippolis			
Reddersburg			
Reitz			
Vrede			11.0
Warden			
Welkom	33	16	16.3
Wepener	30	12	0.3
Winburg			
Zastron			

S.W.A.	Max	Min	RRR
Aroab			
Bethanie			
Dordabis			5.0
Gobabeb	31	15	
Gobabis	32	18	
Grootfontein			
Cape Fria	26	17	
Karasburg			
Kalkfeld			
Karibib			
Keetmanshoop	34	18	
Kub			
Luderitz	22	13	
Marienta1	34	19	2.0
Chopoho			
Okahandja			10.0
Okaukueye			
Ondangua			1.0
Otavi			10.0
Otjiwarongo			
Outjo	34	19	0.6
Rehoboth			
Runtu			
Steinhausen			
Tsumeb	36	24	
Walvisbaai	19	16	
Windhoek W.K.			4.5
J.G. Strydom Lughawe	30	18	
BASUTOLAND			
Maseru	29	14	6.5
BETSJOEANALAND/BECHUANALAND			
Francistown	33	22	
Gaberones	34	21	
Ghanzi	36	20	6.6
Lobatsi			
Serowe			9.5
Mahalapye			
Maun	35	21	
Shakawe	36	20	
Tsabong	37	20	0.4
Tsane	36	20	
SWAZILAND			
Bremlebe			
Manzini	30	18	44.8
Stegi			

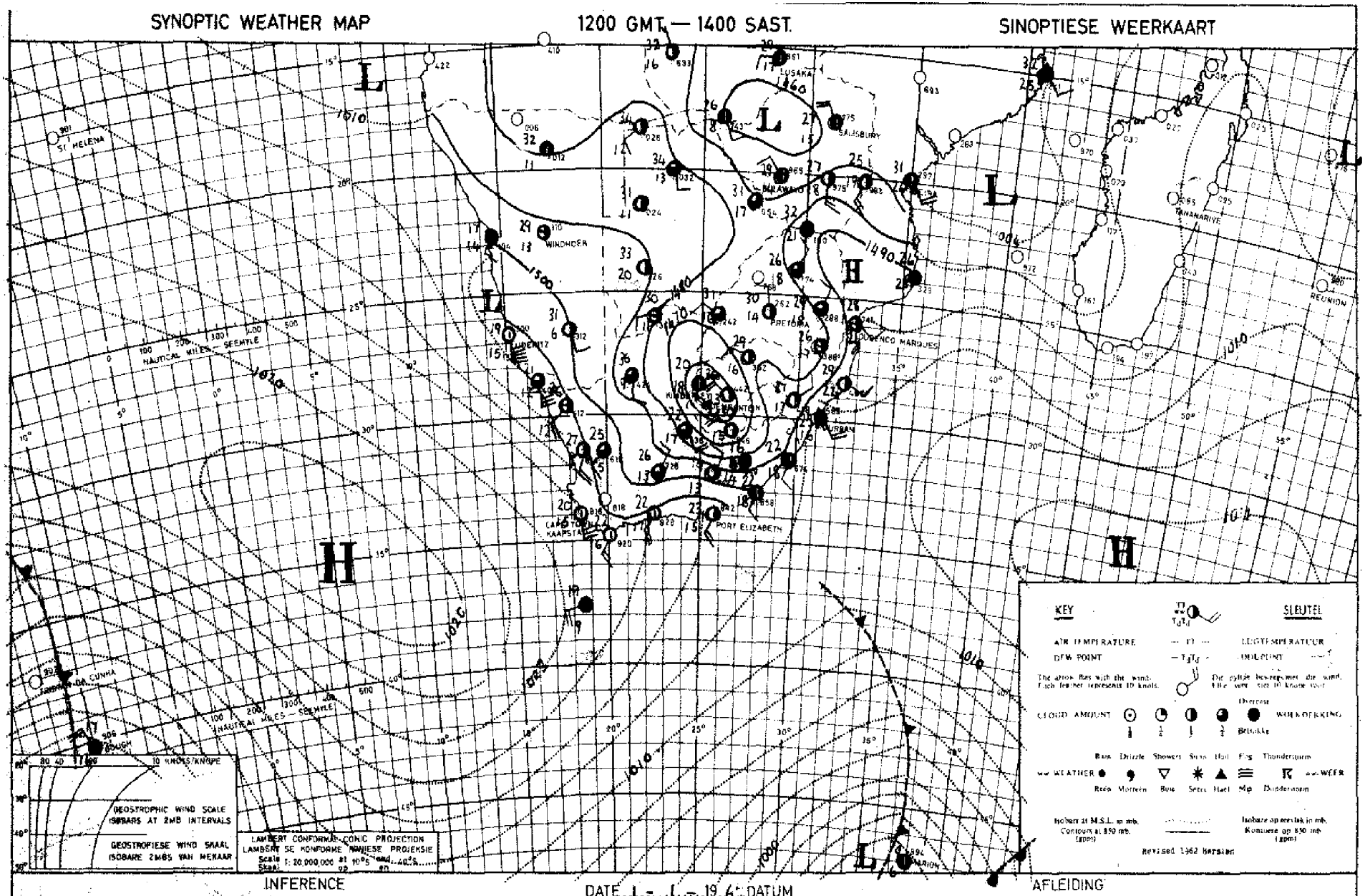

The trough over the central interior will move eastwards and thunder-showers will occur over the north-eastern and northern regions.

Die trog oor sentrale binneland sal ooswaarts beweeg en donderbuie sal voorkom oor die noordoostelike en noordelike dele.

DAAGLIKSE WEERBULLETIN

Maksimum en Minimum Temperatuur (°C) en Reënval (RRR) in mm vir die 24 uur geëindig om 0800 SAST op

WEERBURO / WEATHER BUREAU
DEPT. VAN VERVOER / DEPT. OF TRANSPORT
3 - 1 - 1967

DAILY WEATHER BULLETIN

Maximum and Minimum Temperatures (°C) and rainfall (RRR) in mm for the 24 hours ended at 0800 SAST on

CAPE - KAAP	Max	Min	RRR
Aberdeen			
Addo			
Alexander Bay	21	15	0·9
Aliwal North	27	11	
Bashee	24	16	1·0
Beaufort-Wes	29	13	
(Lughawe)			
Boegoebergdam			
Boetsap			
Brakkekuil			
(naby Heidelberg)			
Brandvlei			
Cala			
Caledon			
Calitzdorp			
Calvinia	33	18	
Cape Agulhas	22	18	
Cape Columbine	18	11	
Cape Point	20	14	
Cape St. Francis	xx	17	
Cape Town	24	9	
(D.F. Malan)			
Cape Town			
(Roeland Str.)			
Carnarvon			
Ceres			
Citrusdal			
Colesberg			
Cradock			
Dâhne	22	12	
De Aar	29	15	
Douglas			
East London	24	15	
(Airport)			
Eensaamheid			
(naby Herold)			
Elsenburg			
Fraserburg	28	15	
Garies			
George			
Graaff-Reinet			
Grahamstown			
Hopetown			
Idutywa			
Jansenville	29	13	
Joubertina			
Kimberley	30	18	
(Airport)			
Knysna			
Kokstad	21	11	
Kuruman	31	16	

KAAP - CAPE	Max	Min	RRR
Ladismith			
Lake Mentz			
Maclear			
Mafeking	32	16	19·0
Malmesbury			
Matatiele			
Matroosberg	26	10	
Grootfontein	25	9	
(Middelburg)			
Mosselbaai	22	17	
Mount Frere			
Okiep	32	17	
Oudtshoorn	28	10	
Petrusville			
Piketberg			
Pofadder	34	22	
Port Alfred			
Port Elizabeth	22	16	
Port Nolloth	19	11	0·1
Port St. Johns	24	18	3·0
Prieska	34	19	
Prince Albert			
Queenstown	24	12	
Rietfontein			
Riversdale	25	15	
Robertson	29	10	
Sheeprun	22	13	
(near Maclear)			
Somerset-Oos	26	11	
Steynsburg			
Strydenburg			
Sutherland			
Swellendam			
Tarkastad			
Touwsrivier			
Twee Riviere	37	25	
(Gemsbokpark)			
Umtata	25	14	
Uniondale			
Upington	36	26	
Vanwyksvlei	33	20	
Victoria-Wes			
Vredendal	33	14	
Vryburg	33	18	15·4
Williston			
Willowmore	27	12	
Willowpark			
(near Dordrecht)	20	9	

NATAL	Max	Min	RRR
Cape St. Lucia			
Dundee			
Durban	26	19	1·4
(Louis Botha)			
Estcourt	19	13	
Harding			
Himeville			31·0
Mkuze			
Hluhluwe			
Newcastle	24	16	0·9
Cedara	18	12	1·4
(Pietermaritzburg)			
Port Shepstone	25	19	4·7
Richmond			
Seven Oaks			
Vryheid			
Waterford	21	11	0·4
(near Underberg)			
Van Reenen			4·0
TRANSVAAL			
Barberton			
Belfast			
Bethal	25	12	0·3
Bospoort	30	17	
Carolina	23	11	30·0
Chester			
(near Gravelotte)			
Crecy			
Groendraai	31	18	11·5
(naby Vaalwater)			
Jan Kempdorp			
Jan Smuts	26	14	
Joubert Park (Jhb)	xx	17	
Kroondal	31	17	13·2
Lavubu	27	16	3·0
Leeudoringstad			
Lichtenburg			
Letaba			
Loskopdam			7·0
Lydenburg	25	15	
Marnitz	32	18	2·5
Mara	29	17	
Marble Hall			3·0
Messina	34	21	
Middelburg			
Nelspruit	26	18	
Phalaborwa	27	19	
Pietersburg	27	16	8·4
Piet Retief	25	12	

TRANSVAAL	Max	Min	RRR
Pongola			
Potchefstroom	30	17	
Potgietersrus	29	17	14·7
Pretoria W.B.	29	18	
Pretoriuskop			
Punda Milia			
Sandpan (NW. Tvl.)			
Satara			
Sekhukhune			
Shingwidzi			
Skukuza	27	17	1·4
Standerton	26	18	0·7
Thabazimbi			24·0
Tomburke			32·7
Tzaneen			
Vereeniging			
Volksrust			
Warmbad	31	17	4·4
Wilbank			11·2
Zeerust			
O.V.S. - O.F.S.			
Balkfontein			
(naby Bothaville)			
Bethlehem	27	13	
Bloemfontein	29	14	
(J.B.M. Hertzog)			
Bultfontein			
Fauresmith	29	13	
Ficksburg			
Frankfort	27	14	15·0
Harrismith			
Hoopstad	31	18	
Kroonstad	xx	15	
Lindley			
Modderpoort			
Petrusburg			
Philippolis			
Reddersburg			
Reitz			
Vrede			
Warden			
Welkom	28	16	
Wepener	33	10	
Winburg			
Zastron			

S.W.A.	Max	Min	RRR
Aroab			
Bethanie			
Dordabis			
Gobabeb	30	13	
Gobabis	34	20	
Grootfontein			
Cape Fria	25	17	
Karasburg			
Kalkfeld			
Karibib			
Keetmanshoop	35	24	
Kub			
Luderitz	21	12	
Marienta1	36	20	
Ohopoho			
Okahandja			
Okaukueye			
Ondangua	35	20	
Otavi			
Otjiwarongo			
Outjo	32	19	4·6
Ufs	32	13	
Rehoboth			
Runtu	37	20	
Steinhausen			
Tsumeb	35	18	2·2
Walvisbaai	19	15	
Windhoek W.K.			
J.G. Strydom Lughawe	32	18	1·1
BASUTOLAND			
Maseru	26	13	
BETSJOANALAND/BECHUANALAND			
Francistown	30	19	
Gaberones	34	20	
Ghanzi	34	19	12·6
Lobatsi			1·0
Mahalapye			
Maun	36	23	
Shakawe	36	22	
Tsabong	37	23	
Tsane	36	20	
Serowe			48·5
SWAZILAND			
Mbabane			
Manzini	22	15	1·5
Stegi			

SYNOPTIC WEATHER MAP 1200 GMT. — 1400 SAST. SINOPTIESE WEERKAART

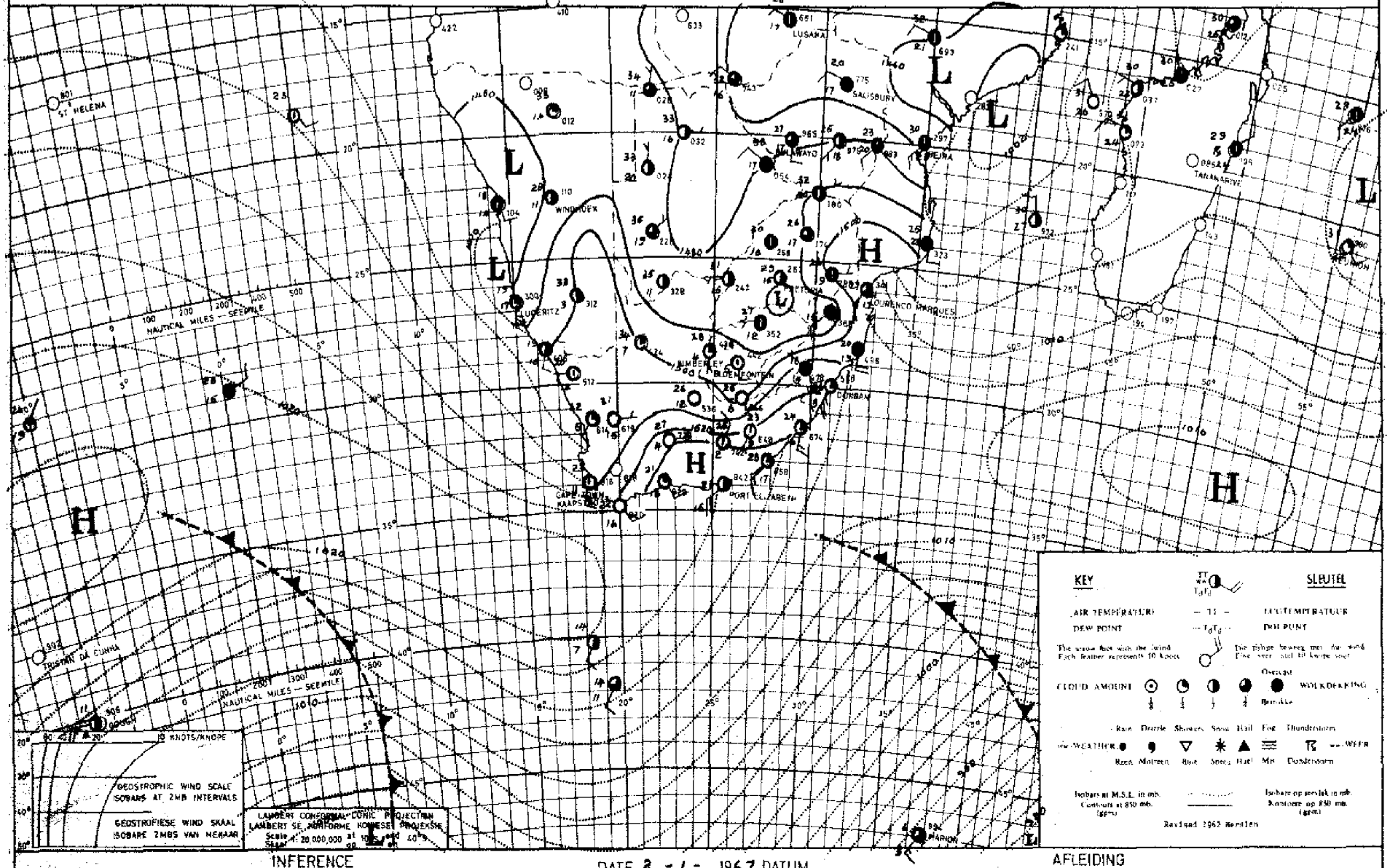

INFERENCE DATE 2 - 1 - 1967 DATUM AFLEIDING

The ridge of the Atlantic high south of the country will cause cloudy weather with showers over Natal and eastern Transvaal. The trough over the interior will cause thundershowers over the north-eastern, northern and central regions of the country.

Die rug van die Atlantiese hoog wat suid van die land inbeweeg, sal bewolkte weer met buie veroorsaak oor Natal en Oos-Transvaal. Die trog oor die binneland sal donderbuie veroorsaak oor die noordoostelike, noordelike en sentrale dele van die land.

DAAGLIKSE WEERBULLETIN

Maksimum en Minimum Temperatuur (°C) en Reënval (RRR) in mm vir die 24 uur geëindig om 0800 SAST op

WEERBURO / WEATHER BUREAU
DEPT. VAN VERVOER / DEPT. OF TRANSPORT

4 - 1 - 1967

DAILY WEATHER BULLETIN

Maximum and Minimum Temperatures (°C) and rainfall (RRR) in mm for the 24 hours ended at 0800 SAST on

CAPE - KAAP	Max	Min	RRR
Aberdeen			
Addo			
Alexander Bay			
Aliwal North	31	15	20·3
Bashee	24	19	3·5
Beaufort-Wes	32	13	
(Lughawe)			
Bosgoedenplaas			
Bootsap			
Brakkekuil			
(naby Heidelberg)			
Brandvlei			
Cala			
Caledon			
Calitzdorp			
Calvinia	27	10	
Cape Agulhas	24	17	1·3
Cape Columbine	19	11	
Cape Point	21	15	
Cape St. Francis	22	18	15·1
Cape Town	22	15	
(D.F. Malan)			
Cape Town			
(Roeland Str.)			
Carnarvon			
Ceres			
Citrusdal			
Colesberg			
Cradock			
Dohne	32	15	1·2
De Aar	32	16	1·6
Douglas			
East London			
(Airport)			
Elsenaamheid			
(naby Herold)			
Elsenburg			
Fraserburg	31	12	
Garies			
George			
Graaff-Reinet			
Grahamstown			2·5
Hopetown			
Idutywa			
Jansenville	32	18	
Joubertina			
Kimberley	30	18	11·4
(Airport)			
Knysna			
Kokstad	28	16	5·5
Kuruman	32	17	10·0

KAAP - CAPE	Max	Min	RRR
Ladismith			
Lake Mentz			
Maclear			
Mafeking	28	17	18·6
Malmesbury			
Matatiele			
Matroosberg			
Grootfontein	31	12	2·3
(Middelburg)			
Mosselbaai	23	17	
Mount Frere			6·5
Okiep	24	11	1·5
Oudtshoorn	33	11	
Petrusville			
Piketberg			
Pofadder	30	12	
Port Alfred			
Port Elizabeth	24	17	4·2
Port Nolloth	18	12	1·0
Port St. Johns	23	21	3·0
Prieska	36	16	0·5
Prince Albert			
Queenstown	33	16	2·2
Rietfontein			
Riversdale	31	14	
Robertson	33	13	
Sheeprun	28	15	1·2
(near Maclear)			
Somerset-Oos	35	16	
Steynsburg			
Strydenburg			
Sutherland			
Swellendam			
Tarkastad			
Touwsrivier			
Twee Riviere	35	20	
(Gemsbokpark)			
Umtata	31	17	11·0
Uniondale			
Upington	35	17	
Vanwyksvlei	30	12	0·4
Victoria-Wes			
Vredendal	24	12	
Vryburg	32	17	2·9
Williston			
Willowmore	29	12	
Willowpark			
(near Dordrecht)	22	14	4·6

NATAL	Max	Min	RRR
Cape St. Lucia			
Dundee			
Durban	26	20	0·1
(Louis Botha)			
Estcourt	24	17	
Harding			
Himeville			6·0
Mkuze			6·0
Hluhluwe			
Newcastle	29	18	0·6
Cedara			
(Pietermaritzburg)	24	17	
Port Shepstone	24	21	
Richmond			
Seven Oaks			
Vryheid			
Waterford	24	14	0·4
(near Underberg)			
Van Reenen			14·0

TRANSVAAL

Barberton			
Belfast			
Bethal	22	13	
Bospoort	28	15	49·3
Carolina	20	13	
Chester			
(near Gravelotta)			
Crecy			
Delareyville			32·0
Groendraai	24	16	
(naby Vaalwater)			
Jan Kempdorp			
Jan Smuts	21	13	3·5
Joubert Park (Jhb)	22	14	1·5
Kroondal	25	17	
Levubu	23	15	1·7
Leeudoringstad			
Lichtenburg			53·2
Letaba			
Loskopdam			
Lydenburg	22	18	
Marnitz	25	17	
Mara	23	14	
Marble Hall			
Messina	28	18	
Middelburg			
Nelspruit	26	15	
Phalaborwa	26	18	
Pietersburg	27	14	
Piet Retief	22	15	

TRANSVAAL	Max	Min	RRR
Pongola			
Potchefstroom	28	16	21·5
Potgietersrus	22	15	
Pretoria W.B.	23	18	
Pretoriuskop			
Punda Milia			
Sandpan (NW. Tvl.)	26	18	
Satara			
Sekhukhune			
Shingwidzi			
Skukuza	28	14	
Standerton	24	15	5·4
Thabazimbi			
Tomburke			
Tzaneen			
Vereeniging			
Volksrust			
Warmbad	24	15	
Witbank			
Zeerust			

O.V.S. - O.F.S.

Balkfontein			25·5
(naby Bothaville)			
Bethlehem	27	14	12·0
Bloemfontein	29	16	9·5
(J.B.M. Hertzog)			
Bultfontein			
Edenville			18·5
Fauresmith	30	15	2·0
Ficksburg			
Frankfort	26	15	19·0
Heilbron			26·0
Harrismith			8·5
Hoopstad	31	14	26·4
Kroonstad	xx	16	29·0
Lindley			27·5
Modderpoort			
Petrusburg			
Philippolis			
Reddersburg			
Reitz			24·5
Vrede			
Warden			26·5
Welkom			
Wepener	29	16	10·0
Winburg			
Zastron			

S.W.A.	Max	Min	RRR
Aroab			
Bethanie			
Dordabis			
Gobabeb	27	13	
Gobabis	31	19	
Grootfontein			
Cape Fria	26	18	
Karasburg			
Kalkfeld			
Karibib			
Keetmanshoop	36	13	
Kub			
Luderitz	22	15	
Mariental	36	18	
Chopoho			
Okahandja			
Okaukueye			
Ondangua	33	17	
Otavi			
Otjiwarongo			
Outjo			
Uis	30	11	
J.G. Strydom LH	28	15	0·9
Rehoboth			
Runtu			
Steinhausen			
Tsumeb	27	19	0·8
Walvisbaai	22	15	
Windhoek W.K.			

BASUTOLAND

Maseru	27	15	12·8

BETSJOANALAND/BECHUANALAND

Francistown	26	18	
Gaberones	30	20	
Ghanzi	25	9	
Lobatsi			
Mahalapye			
Maun	29	15	
Shakawe	35	20	
Tsabong	36	20	1·6
Tsane	32	19	3·5

SWAZILAND

Bmlembe			
Manzini	26	16	
Stegi			

SYNOPTIC WEATHER MAP — 1200 GMT — 1400 SAST — SINOPTIESE WEERKAART

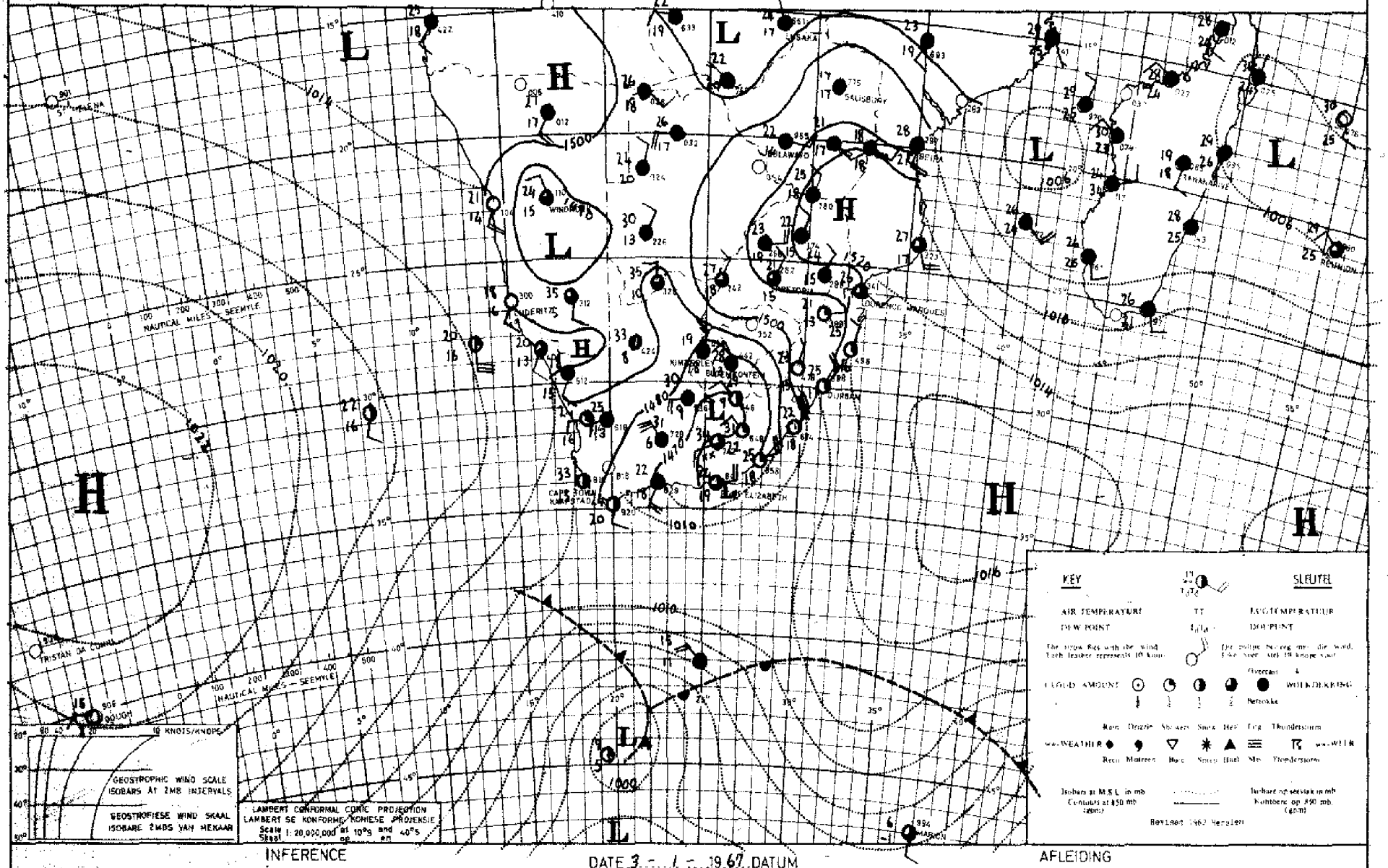

INFERENCE — DATE 3 - 1 - 1967 DATUM — AFLEIDING

With a trough over the central interior and moist air over the eastern interior, thunder-showers will occur over Transvaal, Natal, Free State, and north-eastern Cape. The coastal low is moving along the east coast and will cause cloudy weather with light rain over the Natal coast. With dry air over the south-western interior it will be fine to partly cloudy and warm.

Met 'n trog oor die sentrale binneland en vogtige lug oor die oostelike binneland sal donderbuie voorkom oor Transvaal, Natal, Vrystaat en Noordoos-Kaapland. Die kuslaag beweeg langs die ooskus op en sal bewolkte weer met ligte reën oor die Natalse kusgebied veroorsaak. Met droë lug aanwesig oor die suidwestelike binneland sal dit mooiweer tot gedeeltelik bewolk en warm wees oor hierdie gebied.

DAAGLIKSE WEERBULLETIN

Maksimum en Minimum Temperatuur (°C) en Reënval (RRR) in mm vir die 24 uur geëindig om 0800 SAST op

WEERBURO / WEATHER BUREAU
DEPT. VAN VERVOER / DEPT. OF TRANSPORT
5 - 1 - 1967

DAILY WEATHER BULLETIN

Maximum and Minimum Temperatures (°C) and rainfall (RRR) in mm for the 24 hours ended at 0800 SAST on

CAPE - KAAP	Max	Min	RRR
Aberdeen			
Addo			
Alexander Bay	23	11	
Aliwal North	26	13	3·6
Bashee	25	18	0·6
Beaufort-Wes	29	15	
(Lughawe)			
Boegoebergdam			
Boetsap			
Brakkekuil			
(naby Heidelberg)			
Brandvlei			
Cala			
Caledon			
Calitzdorp			
Calvinia	26	7	
Cape Agulhas	23	15	0·4
Cape Columbine	19	12	
Cape Point	19	15	
Cape St. Francis	22	17	
Cape Town			
(D.F. Malan)	22	9	
Cape Town			
(Roeland Str.)			
Carnarvon			
Ceres			
Citrusdal			
Colesberg			
Cradock			
Dohne	20	12	0·6
De Aar	29	13	
Douglas			
East London	24	17	0·7
(Airport)			
Eensaamheid			
(naby Herold)			
Elsenburg			
Fraserburg	28	11	
Garies			
George			
Graaff-Reinet	29	15	
Grahamstown			
Hopetown			
Idutywa			
Jansenville	30	17	
Joubertina			
Kimberley	29	17	
(Airport)			
Knysna			
Kokstad	21	11	1·4
Kuruman	28	14	

KAAP - CAPE	Max	Min	RRR
Ladismith			
Lake Mentz			
Maclear			
Mafeking	22	16	14·0
Malmesbury			
Matatiele			
Matroosberg	26	8	
Grootfontein			
(Middelburg)	28	13	
Mosselbaai	22	15	
Mount Frere			
Okiep	25	10	
Oudtshoorn	27	16	
Petrusville			
Piketberg			
Pofadder	29	10	
Port Alfred			
Port Elizabeth	23	16	
Port Nolloth	20	11	
Port St. Johns	25	20	0·1
Prieska			
Prince Albert			
Queenstown	27	15	3·5
Rietfontein			
Riversdale	24	11	
Robertson	28	13	
Sheeprun	21	12	4·0
(near Maclear)			
Somerset-Oos	26	14	
Steynsburg			
Strydenburg			
Sutherland			
Swellendam			
Tarkastad			
Touwsrivier			
Twee Riviere	33	15	
(Gemsbokpark)			
Umtata	22	15	9·3
Uniondale			
Upington	32	15	
Vanwyksvlei	31	15	
Victoria-Wes			
Vredendal	24	12	
Vryburg	27	16	21·0
Williston			
Willowmore	28	12	
Willowpark			
(near Dordrecht)	20	12	14·0

NATAL	Max	Min	RRR
Cape St. Lucia	29	20	9·0
Dundee			
Durban	28	18	1·2
(Louis Botha)			
Estcourt	25	15	11·2
Harding			1·0
Himeville			
Mkuze			4·0
Hluhluwe			5·5
Newcastle	28	16	2·8
Cedara			
(Pietermaritzburg)	21	13	7·5
Port Shepstone	26	20	
Richmond			
Seven Oaks			
Vryheid			15·0
Waterford			
(near Underberg)	20	11	12·7
Van Reenen			16·0
TRANSVAAL			
Barberton			
Belfast			
Bethal	24	14	31·3
Bospoort	25	13	
Carolina	25	13	
Chester			
(near Gravelotte)			
Crecy			
Groendraai	30	21	
(naby Vaalwater)			
Jan Kempdorp			
Jan Smuts	24	14	
Joubert Park (Jhb)	27	X	
Kroondal	26	19	
Levubu	31	18	
Lesudoringstad			
Lichtenburg			
Letaba			
Loskopdam			2·5
Lydenburg	28	18	0·5
Marnitz	30	20	
Mara	31	19	
Marble Hall			
Messina	34	22	
Middelburg			4·5
Nelspruit	31	19	13·7
Phalaborwa	33	20	
Pietersburg	28	19	
Piet Retief	27	15	24·5

TRANSVAAL	Max	Min	RRR
Pongola			
Potchefstroom	24	15	2·5
Potgietersrus	29	19	0·4
Pretoria W.B.	27	20	
Pretoriuskop			
Punda Milia			
Sandpan (NW. Tvl.)			
Satara			
Sekhukhune			1·6
Shingwidzi			
Skukuza	32	20	
Standerton	21	15	0·1
Thabazimbi			
Tomburke			
Tzaneen			
Vereeniging			
Volksrust			5·4
Warmbad	30	19	
Witbank			15·2
Zeerust			
Watervalboven			27·5
O.V.S. - O.F.S.			
Balkfontein			
(naby Bothaville)			
Bethlehem	24	14	
Bloemfontein	27	15	0·2
(J.B.M. Hertzog)			
Bultfontein			
Fauresmith	27	14	2·0
Ficksburg			
Frankfort	23	15	0·1
Harrismith			2·5
Hoopstad	27	17	
Kroonstad	X	15	
Lindley			
Modderpoort			
Petrusburg			
Philippolis			
Reddersburg			
Reitz			
Vrede			
Warden			
Welkom	25	17	
Wepener	26	15	1·2
Winburg			
Zastron			

S.W.A.	Max	Min	RRR
Aroab			
Bethanie			
Dordabis			
Gobabeb	28	12	
Gobabis	31	21	
Grootfontein			
Cape Fria	26	14	
Karasburg			
Kalkfeld			
Karibib			
Keetmanshoop	31	14	
Kub			
Luderitz	22	13	
Mariental	32	18	
Ohopoho			
Okahandja			
Okaukueye			
Ondangua	32	14	
Otavi			
Otjiwarongo			
Outjo	31	12	
Uis			
J.G. Strydom A.H.	29	17	
Rehoboth			
Runtu	26	17	21·0
Steinhausen			
Tsumeb	32	17	
Walvisbaai	19	16	
Windhoek W.K.			
BASUTOLAND			
Maseru	26	14	5·7
BETSJOEANALAND/BECHUANALAND			
Francistown	32	19	
Gaberones	30	20	43·0
Ghanzi	32	20	0·2
Lobatsi			10·0
Mahalapye			
Maun	31	21	13·4
Shakawe	29	18	24·5
Tsabong	32	17	
Tsane	32	19	
SWAZILAND			
Embelebe			
Manzini			
Stegi			4·0

SYNOPTIC WEATHER MAP 1200 GMT. — 1400 SAST. SINOPTIESE WEERKAART

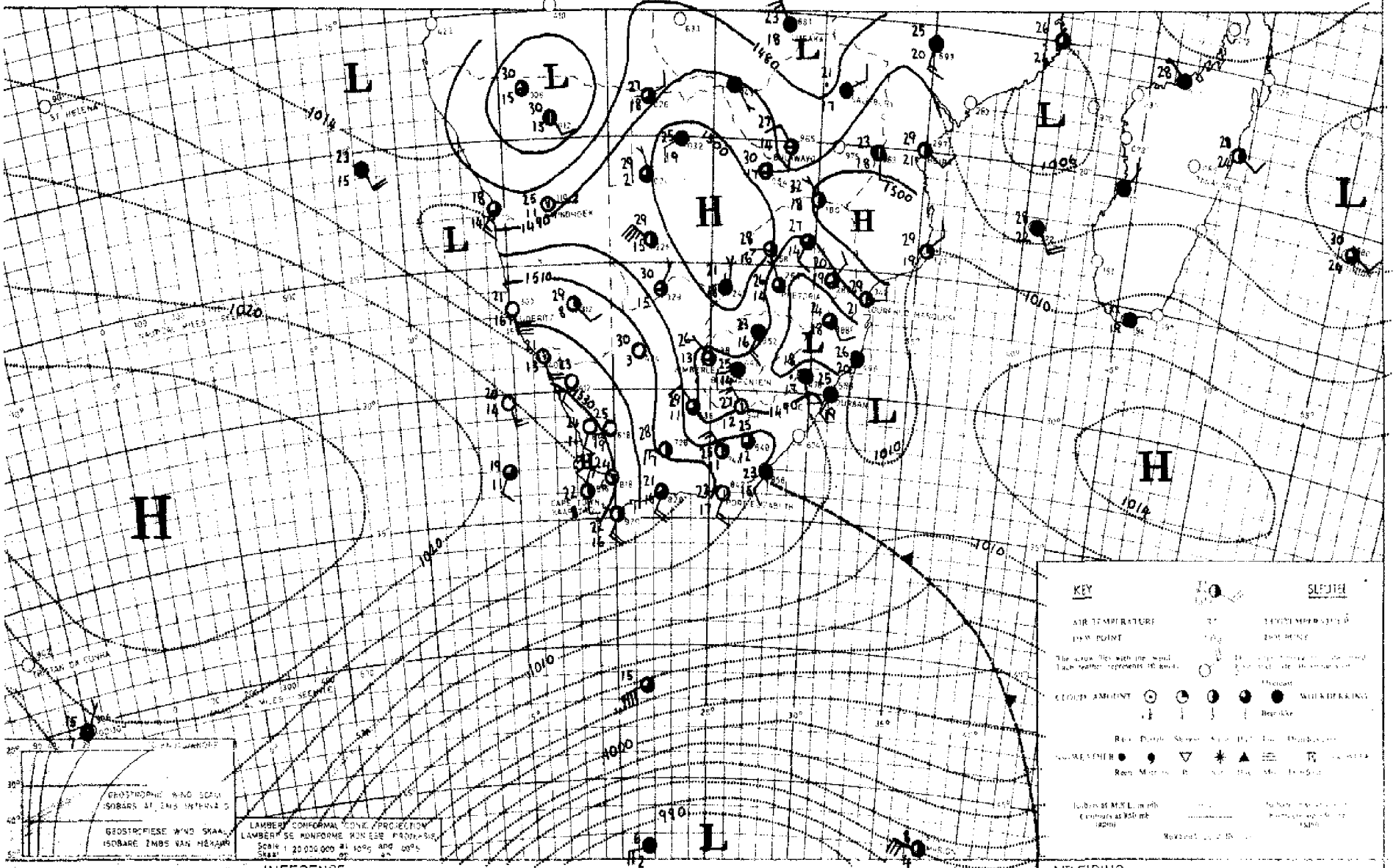

INFERENCE

DATE 4 - 1 - 1967 DATUM

AFLEIDING

The ridging in of the Atlantic high along the Cape south coast is causing cloudy weather to spread over Natal and the Eastern Transvaal and showers will occur. A low pressure area will develop over the interior and thunder-showers will occur over the remainder of the Transvaal, parts of the Free State and North-eastern Cape.

As gevolg van die Atlantiese hoog wat langs die suidkus indruk sal bewolkte weer oor Natal en Oos-Transvaal uitbrei en buie sal voorkom. 'n Laagdruk-gebied sal oor die binneland ontwikkel en donder-buie sal voorkom oor die res van Transvaal, dele van die Vrystaat en Noordoos-Kaapland.

DAAGLIKSE WEERBULLETIN

Maksimum en Minimum Temperatuur (°C) en Reënval (RRR) in mm vir die 24 uur geëindig om 0800 SAST op

WEERBURO / WEATHER BUREAU
DEPT. VAN VERVOER / DEPT. OF TRANSPORT

6 - 1 - 1967

DAILY WEATHER BULLETIN

Maximum and Minimum Temperatures (°C) and rainfall (RRR) in mm for the 24 hours ended at 0800 SAST on

CAPE - KAAP	Max	Min	RRR
Aberdeen			
Addo			
Alexander Bay	22	11	
Aliwal North	29	13	
Bashee	24	18	0·3
Beaufort-Wes	27	13	
(Lughawe)			
Boegoebergdam			
Boetsap			
Brakkekuil			
(naby Heidelberg)			
Brandvlei			
Cala			
Caledon			
Calitzdorp			
Calvinia	28	7	
Cape Agulhas	24	11	
Cape Columbine	20	12	
Cape Point	22	15	
Cape St. Francis	24	14	
Cape Town			
(D.F. Malan)			
Cape Town			
(Roeland Str.)			
Carnarvon			
Ceres			
Citrusdal			
Colesberg			
Cradock			
Dohne	21	14	0·1
De Aar	29	14	
Douglas			
East London	24	18	
(Airport)			
Eensaamheid			
(naby Herold)			
Elsenburg			
Fraserburg	28	11	
Garies			
George			
Graaff-Reinet	28	11	
Grahamstown			
Hopetown			
Idutywa			
Jansenville	31	13	
Joubertina			
Kimberley	31	17	
(Airport)			
Knysna			
Kokstad	22	14	0·4
Kuruman	31	12	

KAAP - CAPE	Max	Min	RRR
Ladismith			
Lake Mentz			
Maclear			
Mafeking	29	18	
Malmesbury			
Matatiele			
Matroosberg	25	7	
Grootfontein	29	9	
(Middelburg)			
Mosselbaai	23	16	
Mount Frere			
Oliep	29	12	
Oudtshoorn	27	11	
Petrusville			
Piketberg			
Pofadder	30	13	
Port Alfred			
Port Elizabeth	24	12	
Port Nolloth	19	10	
Port St. Johns	24	19	2·8
Prieska	33	19	
Prince Albert			
Queenstown	29	15	
Rietfontein			
Riveradale	26	11	
Robertson	29	10	
Sheeprun	23	14	0·3
(near Maclear)			
Somerset-Oos	28	11	
Steynsburg			
Strydenburg			
Sutherland			
Swellendam			
Tarkastad			
Touwsrivier			
Twee Riviere	33	16	
(Gemsbokpark)			
Umtata	22	15	0·9
Uniondale			
Upington	33	15	
Vanwyksvlei	32	14	
Victoria-Wes			
Vredendal	26	11	
Vryburg	30	14	4·1
Williston			
Willowmore	27	10	
Willowpark	23	13	
(near Dordrecht)			

NATAL	Max	Min	RRR
Cape St. Lucia	25	20	3·0
Dundee			
Durban	27	21	0·7
(Louis Botha)			
Estcourt	23	16	0·4
Harding			
Himeville			
Mkuze			
Hluhluwe			
Newcastle	25	17	20·3
Cedara	21	15	2·0
(Pietermaritzburg)			
Port Shepstone	31	20	0·3
Richmond			
Seven Oaks			
Vryheid			
Waterford	20	12	3·7
(near Underberg)			

TRANSVAAL

Barberton			
Belfast			
Bethal	23	14	14·5
Bospoort	27	16	
Carolina	20	15	
Chester			
(near Gravelotte)			
Crecy			
Groendraai	26	18	3·0
(naby Vaalwater)			
Jan Kempdorp			
Jan Smuts	24	15	8·0
Joubert Park (Jhb)	25	xx	
Kroondal	28	17	2·3
Levubu	27	19	2·0
Leeudoringstad			
Lichtenburg			
Letaba			
Loskopdam			
Lydenburg	24	16	8·3
Marnitz	32	21	
Mara	30	20	
Marble Hall			
Messina	33	20	
Middelburg			32·0
Nelspruit	25	19	0·7
Phalaborwa	28	20	
Pietersburg	27	17	0·6
Piet Retief	19	16	

TRANSVAAL	Max	Min	RRR
Pongola			
Potchefstroom	28	17	
Potgietersrus	27	18	
Pretoria W.B.	25	18	4·2
Pretoriuskop			
Punda Milia			
Sandpan (NW. Tvl.)	34	22	
Satara			
Sekhukhune			4·5
Shingwidzi			
Skukuza	27	19	1·6
Standerton	25	13	
Thabazimbi			
Tomburke			
Tzaneen			
Vereeniging			
Volksrust			2·5
Warmbad	24	19	10·0
Witbank			29·4
Zeerust			
Waterval-boven			0·5

O.V.S. - O.F.S.

Balkfontein			
(naby Bothaville)			
Bethlehem	27	14	
Bloemfontein	28	16	0·1
(J.B.M. Hertzog)			
Bultfontein			
Fauresmith	30	13	
Ficksburg			
Frankfort	27	15	8·5
Harrismith			
Hoopstad	29	18	0·4
Kroonstad	28	17	
Lindley			6·6
Modderpoort			
Petrusburg			
Philippolis			
Reddersburg			
Reitz			
Vrede			
Warden			
Welkom	27	17	
Wepener	27	17	0·4
Winburg			
Zastron			

S.W.A.	Max	Min	RRR
Aroab			
Bethanie			
Dordabis			
Gobabeb	29	13	
Gobabis	32	19	
Grootfontein			
Cape Fria	25	15	
Karasburg			
Kalkfeld			
Karibib			
Keetmanshoop	33	16	
Kub			
Luderitz	21	15	
Mariental	34	19	
Chopoho			
Okahandja			
Okaukueye			
Ondangua	33	17	
Otavi			
Otjiwarongo			
Outjo	29	30	
Uis	30	12	
J.G Strydom L.H.	30	19	
Rehoboth			
Runtu	29	16	3·0
Steinhausen			
Tsumeb	34	19	1·2
Walvisbaai	19	16	
Windhoek W.K.			

BASUTOLAND

Maseru	27	13	0·6

BETSJOANALAND/BECHUANALAND

Francistown	33	20	
Gaberones	30	20	
Ghanzi	31	20	
Lobatsi			
Mahalapye			
Maun	28	20	1·6
Shakawe	29	20	3·0
Tsabong	34	13	
Tsane	34	16	

SWAZILAND

Embembe			
Manzini			
Stegi			

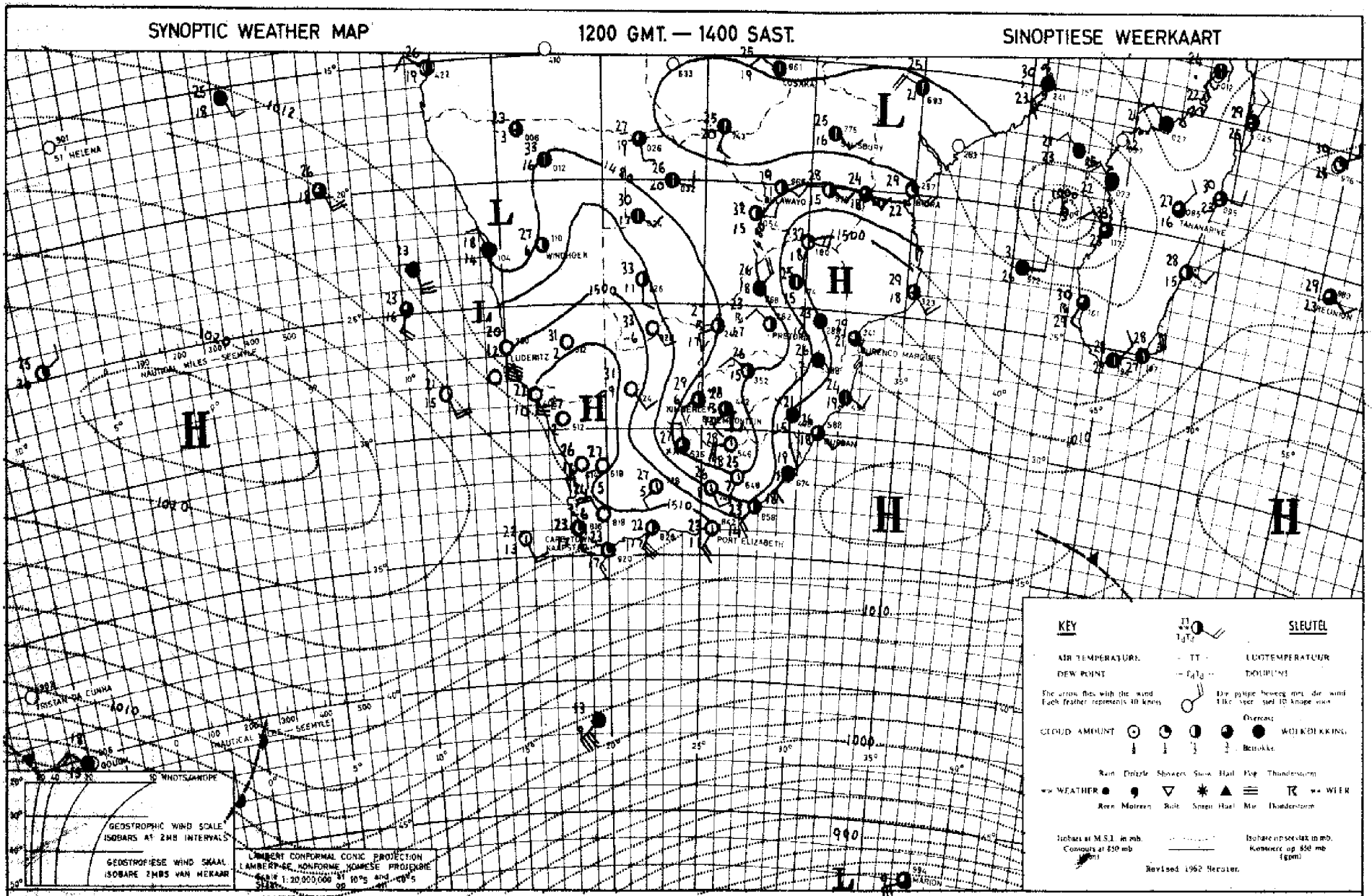

INFERENCE

DATE 5 - 1 - 19 67 DATUM

AFLEIDING

Moist air is in circulation over the northern and eastern parts of the country and with a trough over the central interior, rain or thunder-showers will occur over these regions.

Vogtige lug is in sirkulasie oor die noordelike en oostelike dele van die land en met die trog oor die sentrale binneland sal reën of donderbuie voorkom oor die dele.

DAAGLIKSE WEERBULLETIN

Maksimum en Minimum Temperatuur (°C) en Reënval (RRR) in mm vir die 24 uur geëindig om 0800 SAST op

WEERBURO / WEATHER BUREAU
DEPT. VAN VERVOER / DEPT. OF TRANSPORT

7 - 1 - 1967

DAILY WEATHER BULLETIN

Maximum and Minimum Temperatures (°C) and rainfall (RRR) in mm for the 24 hours ended at 0800 SAST on

CAPE - KAAP	Max	Min	RRR
Aberdeen			
Addo			
Alexander Bay	22	11	
Aliwal North	31	12	
Bashee	25	16	0·1
Beaufort-Wes	31	15	
(Lughawe)			
Boegoebergdam			
Boetsap			
Brakkekuil			
(naby Heidelberg)			
Brandvlei			
Cala			
Caledon			
Calitzdorp			
Calvinia	26	9	
Cape Agulhas	23	18	
Cape Columbine	20	14	
Cape Point	20	15	0·1
Cape St. Francis	22	17	
Cape Town	23	16	2·5
(D.F. Malan)			
Cape Town			
(Roeland Str.)			
Carnarvon			
Ceres			
Citrusdal			
Colesberg			
Cradock			
Döhne	26	13	
De Aar	31	11	
Douglas			
East London	25	16	
(Airport)			
Bensaamheid			
(naby Herold)			
Elsenburg			
Fraserburg	28	10	
Garies			
George			
Graaff-Reinet	32	14	
Grahamstown			
Hopetown			
Idutywa			
Jansenville	34	14	
Joubertina			
Kimberley	32	15	
(Airport)			
Knysna			
Kokstad	28	15	
Kuruman	31	10	

KAAP - CAPE	Max	Min	RRR
Ladismith			
Lake Mentz			
Maclear			
Mafeking	30	15	
Malmesbury			
Matatiele			
Matroosberg	22	11	
Grootfontein			
(Middelburg)	30	11	
Mosselbaai	24	18	
Mount Frere			
Okiep	27	11	
Oudtshoorn	31	12	
Petrusville			
Piketberg			
Pofadder	30	9	
Port Alfred			
Port Elizabeth	24	18	
Port Nolloth	19	10	
Port St. Johns	25	20	0·1
Prieska	34	14	
Prince Albert			
Queenstown	32	14	
Rietfontein			
Riversdale	29	16	
Robertson	27	18	
Sheeprun	27	13	
(near Maclear)			
Somerset-Oos	32	11	
Steynsburg			
Strydenburg			
Sutherland	23	8	
Swellendam			
Tarkastad			
Touwsrivier			
Twee Riviere	35	16	
(Gemsbokpark)			
Umtata	26	13	
Uniondale			
Upington	33	14	
Vanwyksvlei	32	13	
Victoria-Wes	30	11	
Vredendal	24	14	
Vryburg	32	11	
Williston			
Willowmore	28	13	
Willowpark			
(near Dordrecht)	28	12	

NATAL	Max	Min	RRR
Cape St. Lucia	27	21	0·7
Dundee			
Durban	30	23	4·1
(Louis Botha)			
Estcourt	29	15	
Harding			
Himeville			
Mkuze			
Hluhluwe			
Newcastle	30	13	
Cedara			
(Pietermaritzburg)	29	16	14·9
Port Shepstone	26	22	2·5
Richmond			
Seven Oaks			
Vryheid			
Waterford			
(near Underberg)	27	10	

TRANSVAAL

Barberton			
Belfast			
Bethal	25	14	3·0
Bospoort			
Carolina	24	13	
Chester			
(near Gravelotte)			
Crecy			
Groendraai	26	17	0·1
(naby Vaalwater)			
Jan Kempdorp			
Jan Smuts	25	15	1·0
Joubert Park (Jhb)	25	xx	
Kroondal	27	15	
Levubu	28	19	
Leeudoringstad			
Lichtenburg			
Letaba			
Loskopdam			
Lydenburg	24	15	
Marnitz	31	19	
Mara	30	19	
Marble Hall			
Messina	33	21	
Middelburg			
Nelspruit	26	16	0·1
Phalaborwa	31	21	
Pietersburg	26	17	
Piet Retief	24	17	7·0

TRANSVAAL	Max	Min	RRR
Pongola			
Potchefstroom	29	12	
Potgietersrus	27	17	0·4
Pretoria W.B.	28	21	
Pretoriuskop			
Punda Milia			
Sandpan (NW. Tvl.)	34	20	
Satara			
Sekhukhune			
Shingwidzi			
Skukuza			
Standerton	24	14	
Thabazimbi			
Tomburke			
Tzaneen			
Vereeniging			
Volksrust			
Warmbad	28	16	
Witbank			
Zeerust			

O.V.S. - O.F.S.

Balkfontein			
(naby Bothaville)			
Bethlehem	28	6	
Bloemfontein	31	11	
(J.B.M. Hertzog)			
Bultfontein			
Fauresmith	32	15	
Fickaburg			
Frankfort	xx	12	22·9
Harrismith			
Hoopstad	33	13	
Kroonstad	xx	12	
Lindley			
Modderpoort			
Petrusburg			
Philippolis			
Reddersburg			
Reitz			
Vrede			
Warden			
Welkom	29	13	
Wepener	30	8	
Winburg			
Zastron			

S.W.A.	Max	Min	RRR
Aroab			
Bethanie			
Dordabis			
Gobabeb	28	12	
Gobabis	32	18	
Grootfontein			
Cape Fria			
Karasburg			
Kalkfeld			
Karibib			
Keetmanshoop	34	14	
Kub			
Luderitz	21	14	
Mariental	35	17	
Ohopoho			
Okahandja			
Okaukueye			
Ondangua	31	21	
Otavi			2·0
Otjiwarongo			
Outjo	34	16	
Lüs			
J.G. Strydom L.H.	31	16	
Rehoboth			
Runtu	28	18	17·5
Steinhausen			
Tsumeb	31	19	7·9
Walvisbaai	18	16	
Windhoek W.K.			

BASUTOLAND

Maseru	28	8	

BETSJOANALAND/BECHUANALAND

Francistown	31	19	
Gaberones	31	17	14·0
Ghanzi	32	19	
Lobatsi			
Rakops			9·0
Mahalapye			
Maun	30	20	
Shakawe	28	19	29·0
Tsabong	36	15	
Tsane	36	18	

SWAZILAND

Embelebe			
Manzini	26	18	
Stegi			

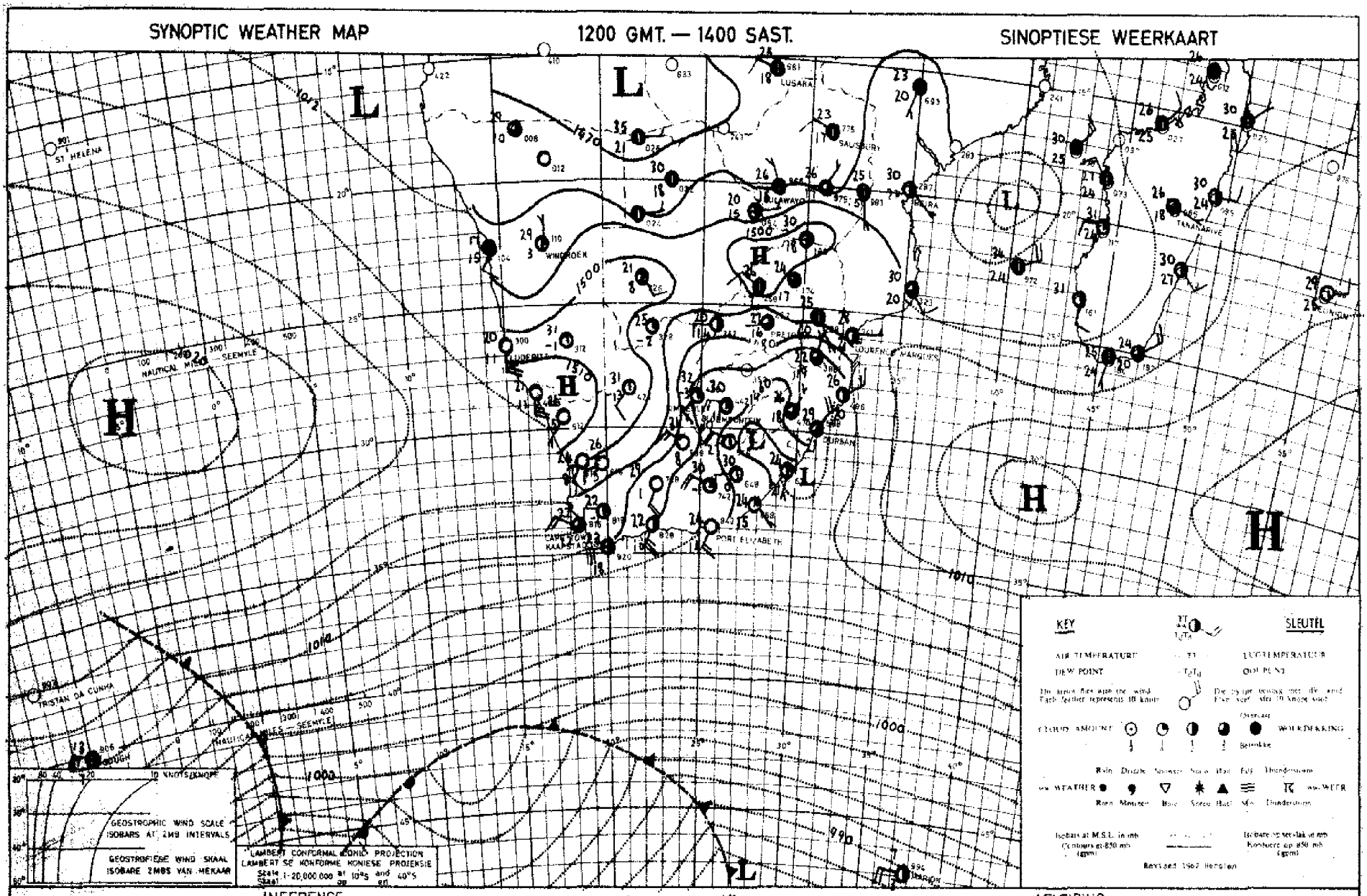

INFERENCE

DATE 6 - 1 - 1967 DATUM

AFLEIDING

As a result of the zonal westerly circulation over the southern oceans, it will be cloudy with light showers over the south-western and southern coastal regions. At the same time the Atlantic is ridging in over the interior from the west so that it will be fine over most regions.

As gevolg van die sonale weswindstroming oor die suidelike oseane, sal bewolkte weer met ligte buie voorkom oor die suidwestelike en suidelike kusstreke. Terseltdertyd druk die Atlantiese hoog van die weste af in oor die binneland waar dit dus mooiweer sal wees oor die meeste dele.

DAAGLIKSE WEERBULLETIN

Maksimum en Minimum Temperatuur (°C) en Reënval (RRR) in mm vir die 24 uur geëindig om 0800 SAST op

WEERBURO / WEATHER BUREAU
DEPT. VAN VERVOER / DEPT. OF TRANSPORT
8 - 1 - 1967

DAILY WEATHER BULLETIN

Maximum and Minimum Temperatures (°C) and rainfall (RRR) in mm for the 24 hours ended at 0800 SAST on

CAPE - KAAP	Max	Min	RRR
Aberdeen			
Addo			
Alexander Bay	23	17	
Aliwal North	32	15	
Bashee			
Beaufort-Wes	32	14	
(Lughawe)			
Boegoebergdam			
Boetsap			
Brakkekuil			
(naby Heidelberg)			
Brandvlei			
Cala			
Caledon			
Calitzdorp			
Calvinia	27	15	
Cape Agulhas	26	15	1·2
Cape Columbine	20	14	
Cape Point	19	15	0·2
Cape St. Francis	24	16	
Cape Town	20	14	3·5
(D.F. Malan)			
Cape Town			
(Roeland Str.)			2·0
Carnarvon			
Ceres			
Citrusdal			
Colesberg			
Cradock			
Dêhne	28	14	
De Aar	32	16	
Douglas			
East London	26	19	
(Airport)			
Hensaamheid			
(naby Herold)			
Elsenburg			
Fraserburg	29	12	
Garies			
George			
Graaff-Reinet			
Grahamstown			0·7
Hopetown			
Idutywa			
Jansenville	36	18	
Joubertina			
Kimberley	33	17	
(Airport)			
Knysna			
Kokstad	28	12	
Kuruman	32	11	

KAAP - CAPE	Max	Min	RRR
Ladismith			
Lake Mentz			
Maclear			
Mafeking	31	14	
Malmesbury			3·5
Matatiele			
Matroosberg			
Grootfontein			
(Middelburg)	32	15	
Mosselbaai			
Mount Frere			
Okiep	27	13	
Oudtshoorn	34	17	
Petrusville			
Piketberg			
Pofadder	31	13	
Port Alfred			
Port Elizabeth	27	19	
Port Nolloth	20	12	
Port St. Johns	25	21	1·5
Prieska	33	18	
Prince Albert			
Queenstown	34	15	
Rietfontein			
Riversdale			
Robertson	28	14	
Sheeprun	29	16	
(near Maclear)			
Somerset-Oos	34	15	
Steynsburg			
Strydenburg			
Sutherland	24	10	
Swellendam			
Tarkastad			
Touwsrivier			
Twee Riviere	36	16	
(Gemsbokpark)			
Umtata	28	17	0·2
Uniondale			
Upington	33	17	
Vanwyksvlei	32	16	
Victoria-Wes			
Vredendal	26	16	
Vryburg	33	14	
Williston			
Willowmore	31	14	
Willowpark			
(near Dordrecht)			

NATAL	Max	Min	RRR
Cape St. Lucia	26	22	
Dundee			
Durban	27	22	
(Louis Botha)			
Estcourt	29	14	
Harding			
Himeville			
Mkuze			
Hluhluwe			
Newcastle	32	13	
Cedara			
(Pietermaritzburg)	24	16	
Port Shepstone	31	22	
Richmond			
Seven Oaks			
Vryheid			
Waterford			
(near Underberg)	25	12	

TRANSVAAL

Barberton			
Belfast			
Bethal	27	10	
Bospoort	30	10	
Carolina	27	14	
Chester			
(near Gravelotte)			
Crecy			
Groendraai			
(naby Vaalwater)			
Jan Kempdorp			
Jan Smuts	28	17	
Joubert Park (Jhb)	25	xx	
Kroondal	32	16	
Lesudoringstad			
Lichtenburg			
Letaba			
Loskopdam			
Lydenburg	30	16	
Marnitz	35	22	
Mara	36	21	
Marble Hall			
Messina	39	26	
Middelburg			
Nelspruit	33	21	
Phalaborwa	37	20	
Pietersburg	31	19	
Piet Retief	29	16	

TRANSVAAL	Max	Min	RRR
Pongola			
Potchefstroom	30	10	
Potgietersrus			
Pretoria W.B.	32	17	
Pretoriuskop			
Punda Milia			
Sandpan (NW. Tvl.)	36	22	
Satara			
Sekhukhune			
Shingwidzi			
Skukuza			
Standerton	28	10	
Thabazimbi			
Tomburke			
Tzaneen			
Vereeniging			
Volksrust			
Warmbad	33	16	
Witbank			
Zeerust			

O.V.S. - O.F.S.

Balkfontein			
(naby Bothaville)			
Bethlehem	29	6	
Bloemfontein	30	14	
(J.B.M. Hertzog)			
Bultfontein			
Fauresmith	32	16	
Ficksburg			
Frankfort	xx	9	
Harrismith			
Hoopstad	34	15	
Kroonstad	xx	13	
Lindley			
Modderpoort			
Petrusburg			
Philippolis			
Reddersburg			
Reitz			
Vrede			
Warden			
Welkom			
Wepener	31	11	
Winburg			
Zastron			

S.W.A.	Max	Min	RRR
Aroab			
Bethanie			
Dordabis			
Gobabeb	29	11	
Gobabis	33	19	
Grootfontein			
Cape Fria	25	14	
Karasburg			
Kalkfeld			
Karibib			
Keetmanshoop	35	15	
Kub			
Luderitz	21	14	
Mariental	36	19	
Ohopoho			
Okahandja			
Okaukueye			
Ondangua			
Otavi			
Otjiwarongo			
Outjo	35	18	
Rehoboth			
Runtu			
Steinhausen			
Tsumeb	33	19	
Walvisbaai	18	16	
Windhoek W.K.			
J.G. Strydom Lughawe	32	17	

BASUTOLAND

Maseru	29	10	

BETSJOANALAND/BECHUANALAND

Francistown	35	23	
Gaberones	34	20	
Ghanzi	31	21	
Lobatsi			
Mahalapye			
Maun	31	22	
Shakawe	29	19	1·5
Tsabong	36	17	
Tsane			

SWAZILAND

Embabe			
Mansini	32	20	
Stegi			

SYNOPTIC WEATHER MAP — 1200 GMT. — 1400 SAST. — SINOPTIESE WEERKAART

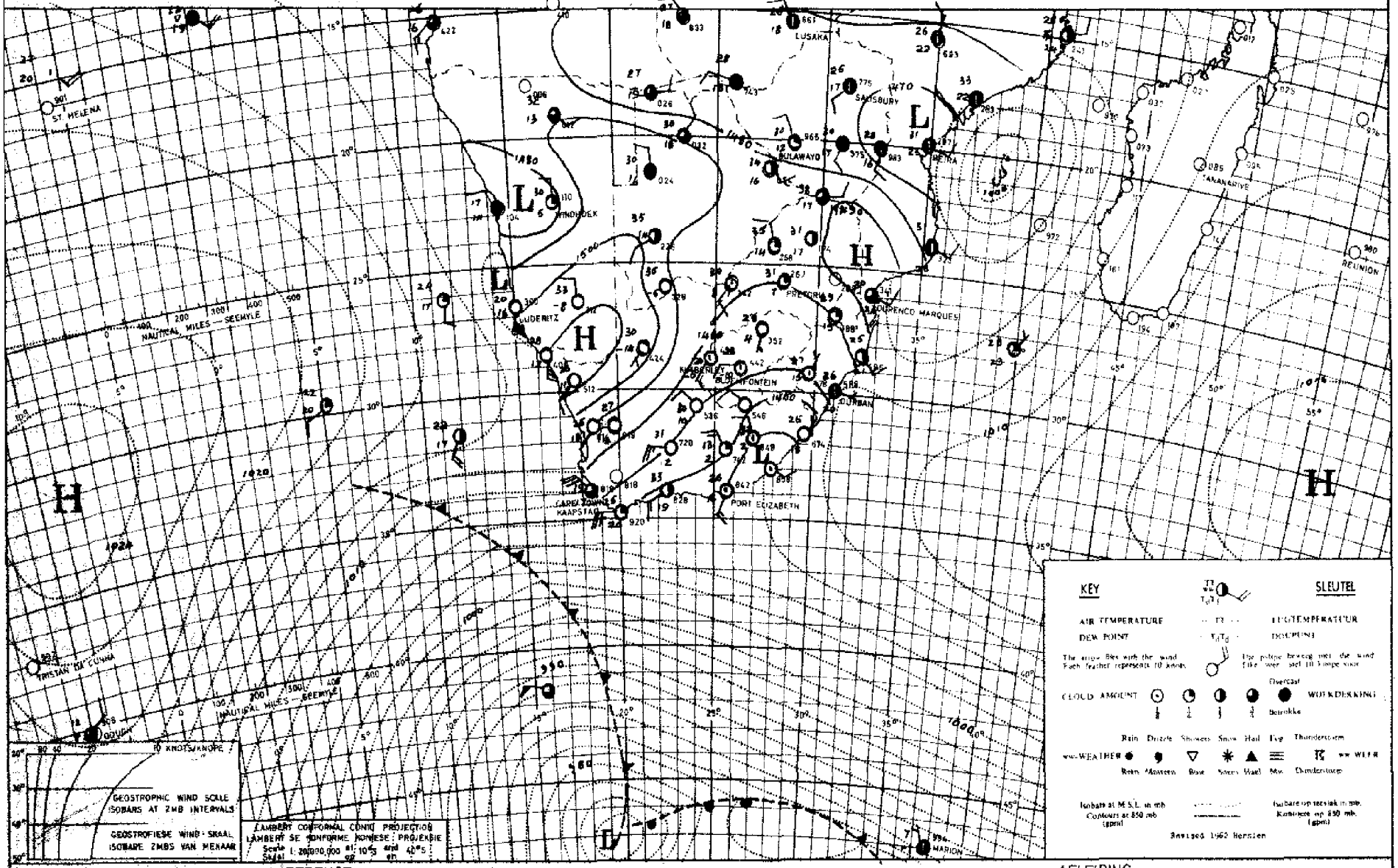

KEY — SLEUTEL

AIR TEMPERATURE — LUGTEMPERATUUR

DEW POINT — DOUPUNT

The arrow flies with the wind. Each feather represents 10 knots. — Die pyltjie beweeg met die wind. Elke veer stel 10 knope voor.

CLOUD AMOUNT — WOLKDEKKING

Overcast — Bewolkte

Rain, Drizzle, Showers, Snow, Hail, Fog, Thunderstorm — WEATHER — WEER

Reën, Motreën, Buie, Sneeu, Hael, Mis, Donderstorm

Isobars at M.S.L. in mb — Isobare op seevlak in mb

Contours at 850 mb (geom) — Kontoere op 850 mb (geom)

Revised 1962 Hersien

INFERENCE

DATE 7 - / - 1967 DATUM

With a cyclone in the Mozambique channel and a high over the western parts of the country, conditions of rain over the interior are favourable and thunder-showers are expected only over South-eastern Transvaal, Natal and North-eastern Cape. A cold front is approaching the Cape and cloudy weather with light rain will occur over the South-western coastal area. Over the rest of the interior it will be fine and warm.

AFLEIDING

Met 'n sikloon in die Mosambiek-kanaal en 'n hoog oor die westelike dele van die land, is toestande vir reën oor die binneland ongunstig en word donderbuie slegs oor Suidoos-Transvaal, Natal en Noordoos-Kaapland verwag. 'n Koufront nader die Kaap en koel bewolkte weer met ligte reën sal oor die suidwestelike kusstreke voorkom. Oor die res van die binneland sal dit mooiweer en warm wees.

DAAGLIKSE WEERBULLETIN

Maksimum en Minimum Temperatuur (°C) en Reënval (RRR) in mm vir die 24 uur geëindig om 0800 SAST op

WEERBURO / WEATHER BUREAU
DEPT. VAN VERVOER / DEPT. OF TRANSPORT
9 - 1 - 1967

DAILY WEATHER BULLETIN

Maximum and Minimum Temperatures (°C) and rainfall (RRR) in mm for the 24 hours ended at 0800 GAST on

CAPE - KAAP	Max	Min	RRR
Aberdeen			
Addo			
Alexander Bay	24	11	
Aliwal North	31	12	
Bashee			
Beaufort-Wes	27	11	
(Lughawe)			
Bosgoedbergdam			
Boetsap			
Brakkekuil			
(naby Heidelberg)			
Brandvlei			
Cala			
Caledon			
Calitzdorp			
Calvinia	26	7	
Cape Agulhas	21	16	0·2
Cape Columbine	19	11	
Cape Point	18	14	
Cape St. Francis	22	15	
Cape Town	21	14	
(D.F. Malan)			
Cape Town			
(Roeland Str.)			
Carnarvon			
Ceres			
Citrusdal			
Colesberg			
Cradock			
Dehne	21	11	
De Aar	31	14	
Douglas			
East London	23	16	0·6
(Airport)			
Kensamheid			
(naby Herold)			
Kimenburg			
Fraserburg	29	10	
Garies			
George			
Graaff-Reinet	31	14	
Grahamstown			
Hopetown			
Idutywa			
Jansenville	32	15	
Joubertina			
Kimberley	31	17	
(Airport)			
Knysna			
Kokstad	25	12	
Kuruman	32	14	

KAAP - CAPE	Max	Min	RRR
Ladismith			
Lake Mentz			
Maclear			
Mafeking	32	15	
Malmesbury			
Matatiele			
Matroosberg	22	9	
Grootfontein			
(Middelburg)	30	10	
Mosselbaai	23	16	
Mount Frere			
Okiep	27	10	
Oudtshoorn	26	15	
Petrusville			
Piketberg			
Pofadder	29	16	
Port Alfred			
Port Elizabeth	28	16	
Port Nolloth	21	10	
Port St. Johns	26	16	15·0
Prieska	33	16	
Prince Albert			
Queenstown	31	13	
Rietfontein			
Riversdale	24	15	
Robertson	26	15	
Sheeprun	24	11	2·3
(near Maclear)			
Somerset-Oos	28	13	
Steynsburg			
Strydenburg			
Sutherland	23	6	
Swellendam			
Tarkastad			
Touwsrivier			
Twee Riviere	34	17	
(Gemsbokpark)			
Umtata	21	18	2·6
Uniondale			
Upington	32	16	
Vanwyksvlei	32	12	
Victoria-Wes			
Vredendal	24	10	
Vryburg	34	14	
Williston			
Willowmore	25	11	
Willowpark			
(near Dordrecht)	28	11	

NATAL	Max	Min	RRR
Cape St. Lucia	31	22	0·2
Dundee			
Durban	26	19	8·0
(Louis Botha)			
Estcourt			
Harding			
Himeville			
Mkuze			
Hluhluwe			
Newcastle	33	18	
Cedara			
(Pietermaritzburg)	24	14	2·2
Port Shepstone	25	18	7·2
Richmond			
Seven Oaks			
Vryheid			
Waterford			
(near Underberg)	25	11	0·9
TRANSVAAL			
Barberton			
Belfast			
Bethal	29	12	
Bospoort	30	12	
Carolina	28	15	
Chester			
(near Gravelotte)			
Crecy			
Groendraai	34	20	
(naby Vaalwater)			
Jan Kempdorp			
Jan Smuts	30	20	
Joubert Park (Jhb)	28	XX	
Kroondal	33	17	
Leeudoringstad			
Lichtenburg			
Letaba			
Loskopdam			
Lydenburg	30	16	
Louis Trichardt	36	21	
Mara	37	22	
Marble Hall			
Messina			
Middelburg			
Nelspruit	37	21	
Phalaborwa	41	21	
Pietersburg	33	21	
Piet Retief	31	16	

TRANSVAAL	Max	Min	RRR
Pongola			
Potchefstroom	30	12	
Potgietersrus	34	21	
Pretoria W.E.	33	17	
Pretoriuskop			
Punda Milia			
Sandpan (NW. Tvl.)	38	22	
Satara			
Sekhukhune			
Shingwidzi			
Skukuza	41	22	
Standerton	28	13	
Thabazimbi			
Tomburke			
Tzaneen			
Vereeniging			
Volksrust			
Warmbad	34	17	
Witbank			
Zeerust			
O.V.S. - O.F.S.			
Balkfontein			
(naby Bothaville)			
Bethlehem	29	13	
Bloemfontein	31	12	
(J.B.M. Hertzog)			
Bultfontein			
Fauresmith	31	14	
Ficksburg			
Frankfort	XX	11	
Harrismith			
Hoopstad	34	18	
Kroonstad	XX	13	
Lindley			
Modderpoort			
Petrusburg			
Philippolis			
Reddersburg			
Reitz			
Vrede			
Warden			
Welkom	31	14	
Wepener	31	10	
Winburg			
Zastron			

S.W.A.	Max	Min	RRR
Aroab			
Bethanie			
Bordabis			
Gobabeb	30	13	
Gobabis	34	19	
Grootfontein			
Karasburg			
Kalkfeld			
Karibib			
Keetmanshoop	33	16	
Kub			
Luderitz	23	14	
Mariental	36	19	
Ohopoho			
Okahandja			
Okaukueye			
Ondangua	34	21	
Otavi			
Otjiwarongo			
Outjo	35	14	
Usis	31	13	
Rehoboth			
Runtu	27	19	19·0
Steinhausen			
Tsumeb	31	19	11·3
Walvisbaai	20	16	
Windhoek W.K.			
J.G. Strydom Lughawe	32	17	
BASUTOLAND			
Maseru	29	10	
BETSJOANALAND/BECHUANALAND			
Francistown	36	23	
Gaberones	36	21	
Ghanzi	32	21	
Lobatsi			
Mahalapye			
Maun	31	20	0·8
Shakawe	29	20	1·5
Tsabong	36	14	
Tsane	37	21	
SWAZILAND			
Embelebe			
Manzini	36	19	
Stegi			

SYNOPTIC WEATHER MAP 1200 GMT. — 1400 SAST. SINOPTIESE WEERKAART

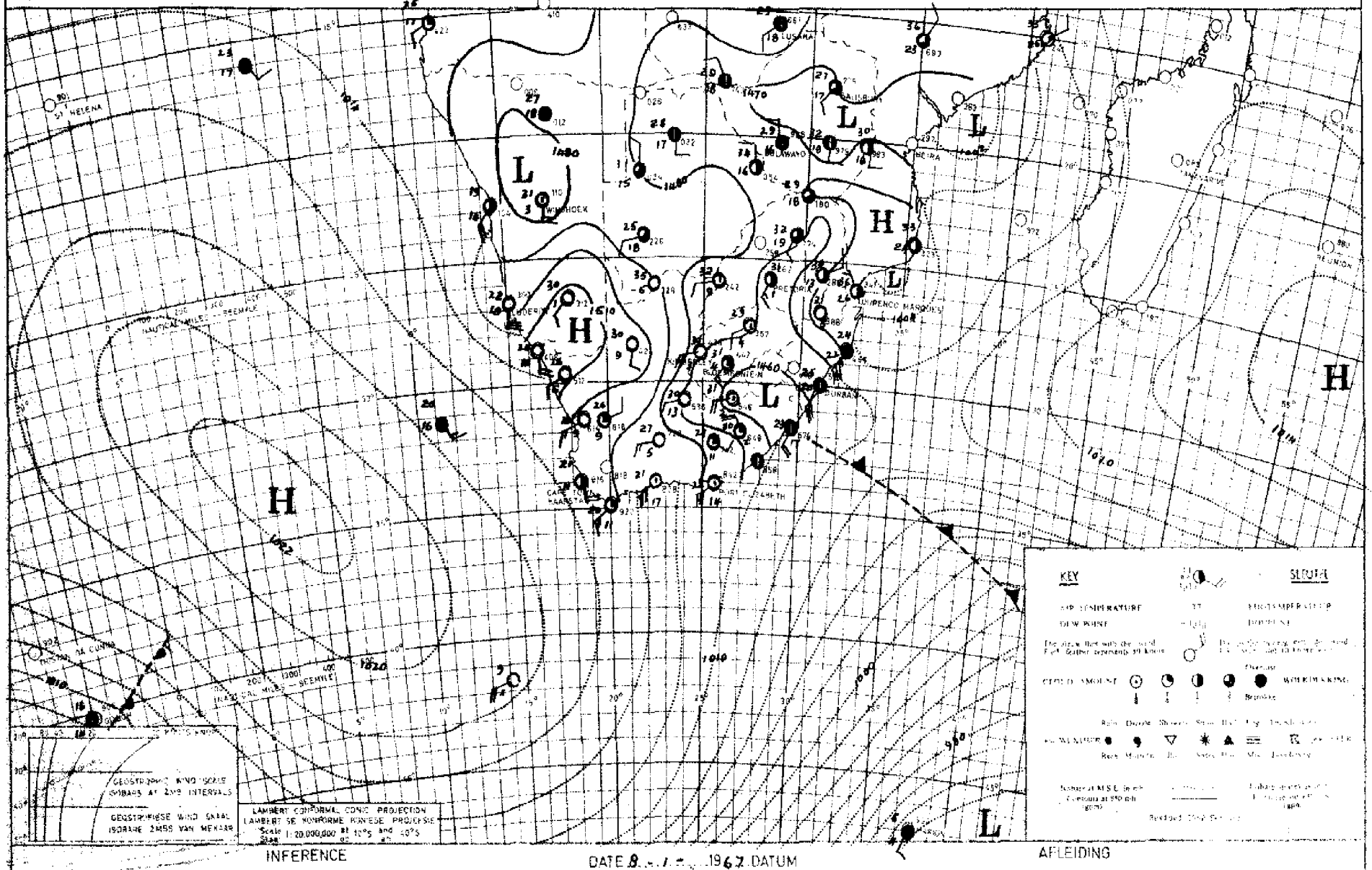

INFERENCE DATE 8 - 1 - 1962 DATUM AFLEIDING

With a high over the western parts of the country, a low over North-eastern Cape and low dew-points over the interior, fine weather is expected over the greater part of the interior. A few thunder-showers will occur over the extreme eastern parts of the country. The stream of moist air from the south will cause cloudy and cool weather with light rain over the southern and south-eastern coastal areas.

Met 'n hoog oor die westelike dele van die land, 'n laag oor Noordoos-Kaapland en lae douepunte oor die binneland word mooiweer oor die grootste deel van die binneland verwag. Enkele donderbuie sal egter voorkom oor die verre oostelike dele van die land. Die stroming van vogtige lug uit die suide sal bewolkte en koeler weer met ligte reënbuie oor die Suidelike en Suidoostelike kusstreke veroorsaak.

DAAGLIKSE WEERBULLETIN

Maksimum en Minimum Temperatuur (°C) en Reënval (RRR)
in mm vir die 24 uur geëindig om 0800 SAST op

WEERBURO / WEATHER BUREAU
DEPT. VAN VERVOER / DEPT. OF TRANSPORT
10-1-1967

DAILY WEATHER BULLETIN

Maximum and Minimum Temperatures (°C) and rainfall (RRR)
in mm for the 24 hours ended at 0800 SAST on

CAPE - KAAP	Max	Min	RRR
Aberdeen			
Addo			
Alexander Bay	22	13	
Aliwal North	29	11	
Bashee	27	17	13·4
Beaufort-Wes	27	12	
(Lughawe)			
Boegoebergdam			
Boetsap			
Brakkekuil			
(naby Heidelberg)			
Brandvlei			
Cala			
Caledon			
Calitzdorp			
Calvinia	30	11	
Cape Agulhas	22	18	
Cape Columbine	18	12	
Cape Point	20	14	
Cape St. Francis	20	18	
Cape Town	24	11	
(D.F. Malan)			
Cape Town			
(Roeland Str.)			
Carnarvon			
Ceres			
Citrusdal			
Colesberg			
Cradock			
Döhne	20	12	0·9
De Aar	30	14	
Douglas			
East London	22	16	0·6
(Airport)			
Eensaamheid			
(naby Herold)			
Elsenburg			
Fraserburg	26	13	
Garies			
George			
Graaff-Reinet	27	11	
Grahamstown			
Hopetown			
Idutywa			
Jansenville	27	15	
Joubertina			
Kimberley	32	18	
(Airport)			
Knysna			
Kokstad	17	11	
Kuruman	33	14	

KAAP - CAPE	Max	Min	RRR
Ladismith			
Lake Mentz			
Maclear			
Mafeking	34	20	
Malmesbury			
Matatiele			
Matroosberg	22	9	
Grootfontein			
(Middelburg)	25	9	
Mosselbaai	22	17	
Mount Frere			
Okiep	29	12	
Oudtshoorn	26	12	
Petrusville			
Piketberg			
Pofadder	30	15	
Port Alfred			
Port Elizabeth	21	18	0·3
Port Nolloth	18	11	
Port St. Johns	20	17	27·5
Prieska	34	14	
Prince Albert			
Queenstown	23	17	
Rietfontein			
Riversdale	28	14	
Robertson	28	10	
Sheeprun	17	12	
(near Maclear)			
Somerset-Oos	25	12	
Steynsburg			
Strydenburg			
Sutherland	27	7	
Swellendam			
Tarkastad			
Touwsrivier			
Twee Riviere	36	22	
(Gemsbokpark)			
Umtata	19	14	
Uniondale			
Upington	33	17	
Vanwyksvlei	32	14	
Victoria-Wes			
Vredendal	29	12	
Vryburg	35	17	
Williston			
Willowmore	25	12	
Willowpark			
(near Dordrecht)			

NATAL	Max	Min	RRR
Cape St. Lucia	24	19	5·0
Dundee			
Durban	22	18	12·0
(Louis Botha)			
Estcourt	XX	13	1·1
Harding			
Himeville			
Mkuze			
Hluhluwe			
Newcastle	28	15	0·7
Cedara			
(Pietermaritzburg)	16	13	5·0
Port Shepstone	22	17	16·8
Richmond			
Seven Oaks			
Vryheid			
Waterford			
(near Underberg)	24	19	5·0
Van Reenen			4·0
TRANSVAAL			
Barberton			
Belfast			
Bethal	28	14	
Bospoort	33	15	
Carolina	24	14	2·6
Chester			
(near Gravelotte)			
Crecy			
Groendraai	23	12	0·1
(naby Vaalwater)			
Jan Kempdorp			
Jan Smuts	29	13	
Joubert Park (Jhb)	26	XX	
Kroondal	34	17	
Levubu	26	18	9·0
Leeudoringstad			
Lichtenburg			
Letaba			
Loskopdam			
Lydenburg	28	14	16·4
Marnitz	31	21	
Mara	29	19	
Marble Hall			
Messina	35	23	
Middelburg			
Nelspruit	23	17	9·8
Phalaborwa	28	19	
Pietersburg	28	18	
Piet Retief	22	14	2·5

TRANSVAAL	Max	Min	RRR
Pongola			
Potchefstroom	32	16	
Potgietersrus	30	17	17·7
Pretoria W.E.	33	19	
Pretoriuskop			
Punda Milia			
Sandpan (NW. Tvl.)	35	23	
Satara			
Sekhukhune			
Shingwidzi			
Skukuza	33	18	0·6
Standerton	29	15	
Thabazimbi			
Tomburke			
Tzaneen			
Vereeniging			
Volksrust			
Warmbad	34	19	
Witbank			
Zeerust			
Waterval-boven			6·5
O.V.S. - O.F.S.			
Balkfontein			
(naby Bothaville)			
Bethlehem	30	13	
Bloemfontein	31	14	
(J.B.M. Hertzog)			
Bultfontein			
Fauresmith			
Ficksburg			
Frankfort	XX	16	
Harrismith			
Hoopstad	34	16	
Kroonstad	XX	17	
Lindley			
Modderpoort			
Petrusburg			
Philippolis			
Reddersburg			
Reitz			
Vrede			
Warden			
Welkom	31	17	
Wepener	30	13	
Winburg			
Zastron			

S.W.A.	Max	Min	RRR
Aroab			
Bethanie			
Dordabis			
Gobabeb	31	12	
Gobabis	33	21	
Grootfontein			
Cape Fria	24	15	
Karasburg			
Kalkfeld			
Karibib			
Keetmanshoop	35	17	
Kub			
Luderitz	21	15	
Marienta1	36	21	
Ohopoho			
Okahandja			
Okaukueye			
Ondangua			
Otavi			
Otjiwarongo			
Outjo	37	19	
Ujis	34	15	
J.G. Strydom A.H.	32	18	
Rehoboth			
Runtu	25	19	3·5
Steinhausen			
Tsumeb	33	20	0·3
Walvisbaai	19	13	
Windhoek W.K.			
BASUTOLAND			
Maseru	30	14	
BETSJOEANALAND/BECHUANALAND			
Francistown	36	21	4·0
Gaberones	37	23	
Ghanzi	34	21	
Lobatsi			
Mahalapye			
Maun	33	21	
Shakawe	24	19	9·0
Tsabong	37	20	
Tsane	36	20	
SWAZILAND			
Embelembe			
Manzini	25	17	9·0
Stegi			

SYNOPTIC WEATHER MAP 1200 GMT. — 1400 SAST. SINOPTIESE WEERKAART

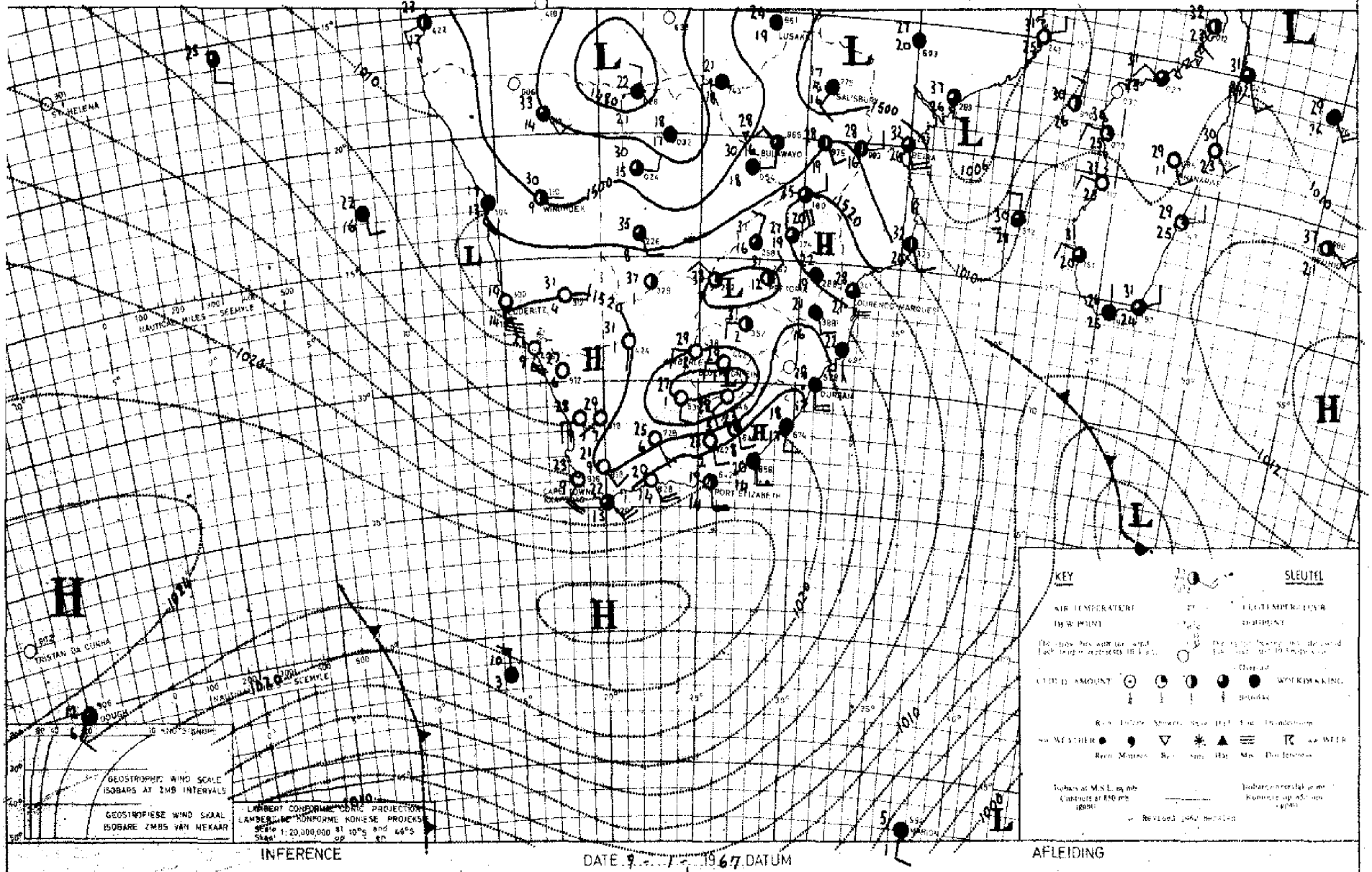

INFERENCE DATE 9 - 1 - 1967 DATUM AFLEIDING

A high pressure cell will form off the east coast and cloudy weather with showers will occur over Natal, Transvaal and northern Free State. Over the western regions of the country, where the air is dry, it will be fine.

Die hoog suid van die land beweeg ooswaarts en bewolkte weer met buie sal oor Natal, Transvaal en Noord-Vrystaat voorkom. Oor die westelike gebiede van die land is die lug droog en dit sal mooiweer wees.

DAAGLIKSE WEERBULLETIN

Maksimum en Minimum Temperatuur (°C) en Reënval (RRR)
in mm vir die 24 uur geëindig om 0800 SAST op

WEERBURO / WEATHER BUREAU
DEPT. VAN VERVOER / DEPT. OF TRANSPORT

11 - 1 - 1967

DAILY WEATHER BULLETIN

Maximum and Minimum Temperatures (°C) and rainfall (RRR)
in mm for the 24 hours ended at 0800 SAST on

CAPE - KAAP	Max	Min	RRR
Aberdeen			
Addo			
Alexander Bay	23	13	
Aliwal North	34	15	
Bashee	24	18	2·5
Beaufort-Wes	30	13	
(Lughawe)			
Boegoebergdam			
Boetsap			
Brakkekuil			
(naby Heidelberg)			
Brandvlei			
Cala			
Caledon			
Calitsdorp			
Calvinia	28	11	
Cape Agulhas	24	16	
Cape Columbine	19	13	
Cape Point	22	15	
Cape St. Francis	33	17	0·7
Cape Town			
(D.F. Malan)	23	16	
Cape Town			
(Roeland Str.)			
Carnarvon			
Ceres			
Citrusdal			
Colesberg			
Cradock			
Döhne	29	16	
De Aar	34	14	
Douglas			
East London	26	19	
(Airport)			
Elsenburg			
(naby Herold)			
Elsenburg			
Fraserburg	29	11	
Garies			
George			
Graaff-Reinet	32	15	
Grahamstown			2·0
Hopetown			
Idutywa			
Jansenville	33	15	
Joubertina			
Kimberley	35	20	
(Airport)			
Knysna			2·0
Kokstad	26	11	3·5
Kuruman	29	18	2·2

KAAP - CAPE	Max	Min	RRR
Ladismith			
Lake Mentz			
Maclear			4·9
Mafeking	30	16	38·0
Malmesbury			
Matatiele			
Matroosberg	25	8	
Grootfontein			
(Middelburg)	33	11	
Mosselbaai	23	17	
Mount Frere			
Okiep			
Oudtshoorn			
Petrusville			
Piketberg			
Pofadder	31	15	
Port Alfred			
Port Elizabeth	26	17	
Port Nolloth	20	12	
Port St. Johns	24	17	
Prieska	36	20	
Prince Albert			
Queenstown	35	11	
Rietfontein			
Riversdale	26	12	
Robertson	29	12	
Sheeprun	29	13	
(near Maclear)			
Somerset-Oos	22	15	
Steynsburg			
Strydenburg			
Sutherland	25	5	
Swellendam			
Tarkastad			
Touwsrivier			
Twee Riviere	36	21	
(Gemsbokpark)			
Umtata	27	16	
Uniondale			
Upington	35	18	
Vanwyksvlei	34	16	
Victoria-Wes			
Vredendal	26	12	
Vryburg	32	18	5·8
Williston			
Willowmore	29	11	
Willowpark			
(near Dordrecht)	31	10	

NATAL	Max	Min	RRR
Cape St. Lucia	26	22	
Dundee			
Durban	26	21	
(Louis Botha)			
Estcourt	29	15	0·1
Harding			
Himeville			3·5
Mkuze			
Hlubluwe			
Newcastle	30	17	14·5
Cedara			
(Pietermaritzburg)	27	16	0·2
Port Shepstone	25	22	0·8
Richmond			
Seven Oaks			
Vryheid			1·3
Waterford			
(near Underberg)	25	11	
Van Reenen			1·5

TRANSVAAL

Barberton			
Belfast			
Bethal	25	13	6·3
Bospoort			7·4
Carolina	23	15	
Chester			
(near Gravelotte)			
Crecy			
Delareyville			17·0
Groendraai	27	18	
(naby Vaalwater)			
Jan Kempdorp			
Jan Smuts	25	13	9·4
Joubert Park (Jhb)	27	XX	16·0
Kroondal	29	16	12·5
Levubu	24	19	2·5
Leeudoringstad			
Lichtenburg			19·5
Letaba			
Loskopdam			
Lydenburg	24	14	
Marnitz	29	29	2·5
Mara	25	18	
Marble Hall			
Messina	30	21	
Middelburg			4·5
Dalmas			25·5
Nelspruit	25	17	0·3
Phalaborwa	26	19	3·3
Pietersburg	26	16	
Piet Retief	23	15	2·0

TRANSVAAL	Max	Min	RRR
Pongola			
Potchefstroom	31	16	15·5
Potgietersrus	26	17	
Pretoria W.B.	27	15	14·8
Pretoriuskop			
Punda Milia			
Sandpan (NW. Tvl.)	36	20	
Satara			
Sekhukhune			
Shingwidzi			
Skukuza	27	18	
Standerton	26	14	21·0
Thabazimbi			
Tomburke			
Tzaneen			
Vereeniging			
Volksrust			11·0
Warmbad	29	14	
Witbank			13·0
Zeerust			

O.V.S. - O.F.S.

Balkfontein			
(naby Bothaville)			
Bethlehem			0·3
Bloemfontein	33	16	
(J.B.M. Hertzog)			
Bultfontein			
Fauresmith	34	19	
Ficksburg			
Frankfort	XX	15	25·3
Harrismith			7·0
Hoopstad	35	17	
Kroonstad	XX	15	2·3
Lindley			11·0
Modderpoort			
Petrusburg			
Philippolis			
Reddersburg			
Reitz			14·5
Vrede			16·0
Warden			
Welkom	31	15	1·4
Wepener	33	18	
Winburg			
Zastron			

S.W.A.	Max	Min	RRR
Aroab			
Bethanie			
Dordabis			
Gobabeb	30	13	
Gobabis	32	19	7·0
Grootfontein			
Cape Fria	23	15	
Karasburg			
Kalkfeld			
Karibib			
Keetmanshoop	35	16	
Kub			
Luderitz	31	13	
Marienthal	37	21	
Chopoho			
Okahandja			
Okaukueye			
Ondangua	33	20	
Otavi			10·8
Otjiwarongo			
Outjo	33	19	
Ujs	31	14	
J.G. Strydom A.H.	32	19	
Rehoboth			
Runtu	30	19	0·9
Steinhausen			
Tsumeb	31	20	
Walvisbaai	19	14	
Windhoek W.K.			6·5

BASUTOLAND

Maseru	30	15	

BETSJOANALAND/BECHUANALAND

Francistown	29	21	
Gaberones	30	18	3·4
Ghanzi	32	19	
Lobatsi			
Mahalapye			
Maun			
Shakawe	34	19	5·5
Tsabong	37	21	
Tsane	35	15	16·7

SWAZILAND

Emlembe			
Manzini	26	19	
Stegi			

SYNOPTIC WEATHER MAP 1200 GMT. — 1400 SAST. SINOPTIESE WEERKAART

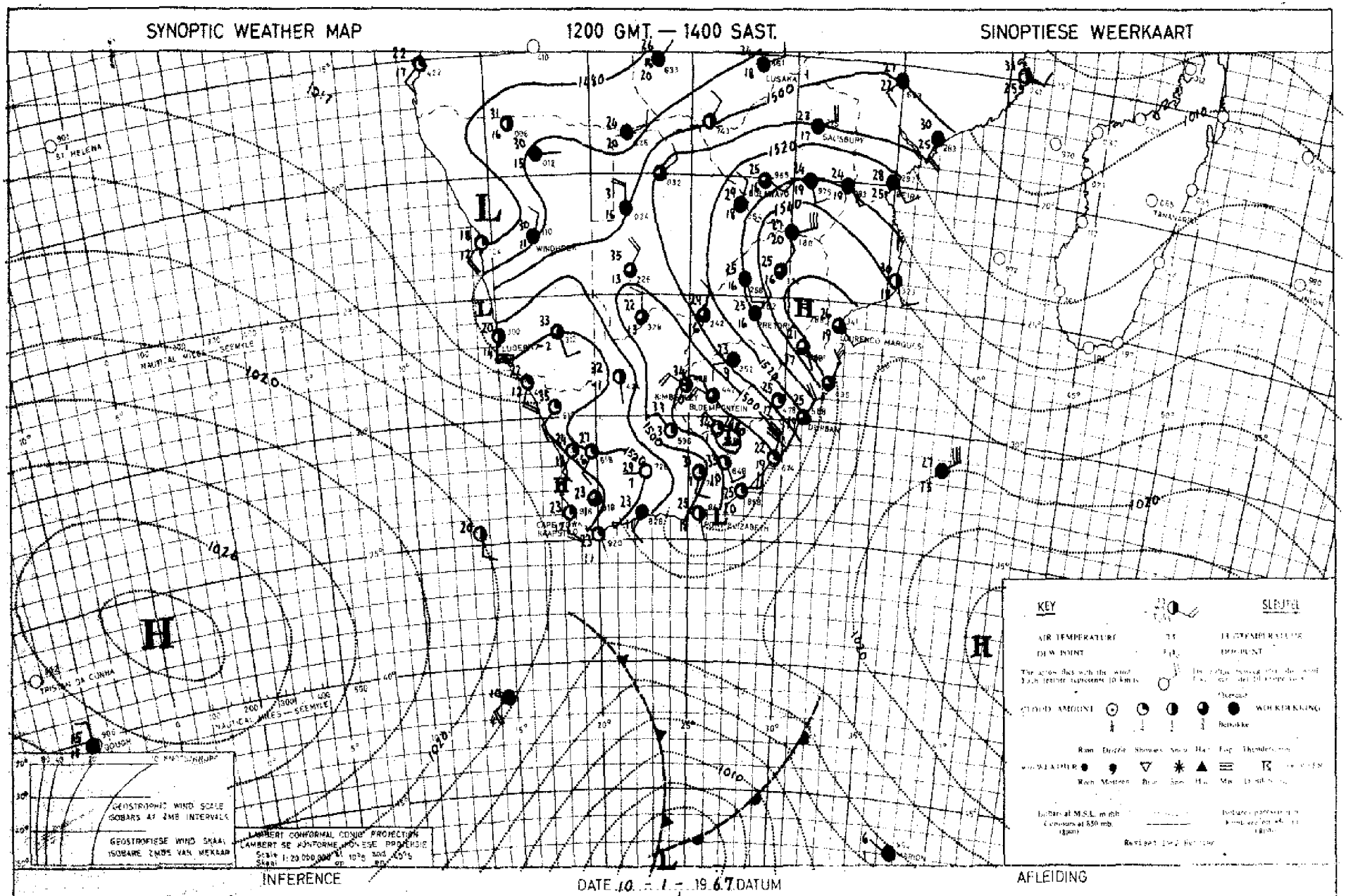

INFERENCE DATE 10 - 1 - 1967 DATUM AFLEIDING

Moist air is in circulation over the northern parts of the country and with the low over the interior, thunder-showers will occur over these regions.

Vogtige lug is in sirkulasie oor die noordelike dele van die land en met die laag oor die binneland sal donderbuie oor dié dele uitsak.

DAAGLIKSE WEERBULLETIN

Maksimum en Minimum Temperatuur (°C) en Reënval (RRR) in mm vir die 24 uur geëindig om 0800 SAST op

WEERBURO / WEATHER BUREAU
DEPT. VAN VERVOER / DEPT. OF TRANSPORT
12 - 1 - 1967

DAILY WEATHER BULLETIN

Maximum and Minimum Temperatures (°C) and rainfall (RRR) in mm for the 24 hours ended at 0800 SAST on

CAPE - KAAP	Max	Min	RRR
Aberdeen			
Addo			
Alexander Bay	34	11	
Alimal North	30	14	1·7
Bashee	25	18	
Beaufort-Wes	31	14	
(Laghawe)			
Boegoebergdam			
Boetsap			
Brakkekuil			
(naby Heidelberg)			
Brandvlei			
Cala			
Caledon			
Calitzdorp			
Calvinia	31	16	
Cape Agulhas	22	15	
Cape Columbine	19	11	
Cape Point	20	15	
Cape St. Francis	23	15	
Cape Town	21	15	
(D.F. Malan)			
Cape Town			
(Roeland Str.)			
Carnarvon			
Ceres			
Citrusdal			
Colesberg			
Cradock			
Döhne	22	12	0·8
De Aar	32	15	
Douglas			
East London	25	17	0·5
(Airport)			
Elsenaamheid			
(naby Kenhold)			
Elsenburg			
Fraserburg	29	13	
Garies			
George			
Graaff-Reinet	30	14	
Grahamstown			
Hopetown			
Idutywa			
Jansenville	31	14	
Joubertina			
Kimberley	29	17	4·6
(Airport)			
Knysna			
Kokstad	15	14	
Kuruman	29	17	2·2

KAAP - CAPE	Max	Min	RRR
Ladismith			
Lake Mentz			
Maclear			
Mafeking	25	18	2·0
Malmesbury			
Matatiele			
Matroosberg	27	9	
Grootfontein			
(Middelburg)	31	11	
Mosselbaai	23	17	
Mount Frere			
Okiep	32	21	
Oudtshoorn	28	10	
Petrusville			
Piketberg			
Pofadder	34	20	
Port Alfred			
Port Elizabeth	24	14	
Port Nolloth	18	10	
Port St. Johns	26	19	0·4
Prieska	36	22	
Prince Albert			
Queenstown	25	17	
Rietfontein			
Riversdale	26	11	
Robertson	29	11	
Sheeprun	25	13	1·7
(near Maclear)			
Somerset-Oos	28	13	
Steynsburg			
Strydenburg			
Sutherland	27	10	
Swellendam			
Tarkastad			
Touwsrivier			
Twee Riviere	34	18	1·8
(Gemsbokpark)			
Umtata	26	15	1·0
Uniondale			
Upington	36	23	
Vanwyksvlei	34	21	
Victoria-Wes			
Vredendal	29	12	
Vryburg	27	17	0·2
Williston			
Willowmore	28	12	
Willowpark			
(near Dordrecht)	26	13	0·1

NATAL	Max	Min	RRR
Cape St. Lucia	27	19	
Dundee			
Durban	26	20	
(Louis Botha)			
Estcourt	27	15	8·9
Harding			
Himeville			8·5
Mkuze			
Hluhluwe			
Newcastle	28	16	16·0
Cedara			
(Pietermaritzburg)	24	14	9·0
Port Shepstone	25	9	
Richmond			
Seven Oaks			
Vryheid			
Waterford			
(near Underberg)	22	12	9·5
TRANSVAAL			
Barberton			
Belfast			
Bethal	25	16	0·5
Dospoort	23	16	
Carolina	25	15	2·1
Chester			
(near Gravelotte)			
Cresy			
Gideonsrus			6·0
Groendraai	31	21	0·2
(naby Vaalwater)			
Jan Kempdorp			
Jan Smuts	24	16	
Joubert Park (Jhb)	23	11	
Kroondal	26	15	5·2
Levubu	29	20	
Leeudoringstad			
Lichtenburg			9·5
Letaba			
Loskopdam			6·0
Lydenburg	28	18	0·4
Marnitz	30	21	
Mara	30	21	
Marble Hall			1·2
Messina	33	26	
Middelburg			
Nelspruit	30	20	2·1
Phalaborwa	35	23	
Pietersburg	29	20	
Piet Retief			

TRANSVAAL	Max	Min	RRR
Pongola			
Potchefstroom	23	17	10·0
Potgietersrus	30	21	
Pretoria W.B.	28	18	3·5
Pretoriuskop			
Punda Milia			
Sandpan (NW. Tvl.)	32	20	7·5
Satara			
Sekhukhune			
Shingwidzi			
Skukuza	36	19	14·0
Standerton	25	15	1·0
Thabazimbi			
Tomburke			
Tzaneen			
Vereeniging			
Volksrust			2·0
Warmbad	32	19	
Witbank			1·2
Zeerust			
Waterval-boven			4·0
O.V.S. - O.F.S.			
Balkfontein			
(naby Bothaville)			
Bethlehem	27	13	
Bloemfontein	29	15	3·1
(J.B.M. Hertzog)			
Bultfontein			
Fauresmith	32	15	
Ficksburg			
Frankfort			
Harrismith			
Hoopstad	31	16	
Kroonstad	xx	17	
Lindley			
Modderpoort			
Petrusburg			
Philippolis			
Reddersburg			
Reitz			
Vrede			
Warden			3·6
Welkom			
Wepener	34	14	4·3
Winburg			
Zastron			

S.W.A.	Max	Min	RRR
Aroab			
Bethanie			
Dordabis			
Gobabeb	37	13	
Gobabis	23	17	27·2
Grootfontein			
Cape Fria	24	17	
Karasburg			
Kalkfeld			35·5
Karibib			
Keetmanshoop	34	17	1·5
Kub			
Luderitz	21	13	
Mariental	33	19	1·3
Ghopoho			
Okahandja			6·5
Okaukueye			
Ondangua	33	21	
Otavi			19·5
Otjiwarongo			45·0
Outjo	32	18	7·7
Ujs	31	14	
J.G. Strydom L.H.	29	17	
Rehoboth			
Runtu	27	19	1·5
Steinhausen			
Tsumeb	32	19	15·5
Walvisbaai	18	15	
Windhoek W.K.			0·6
BASUTOLAND			
Maseru	27	13	3·5
BETSJOANALAND/BECHUANALAND			
Francistown	30	19	9·3
Gaberones	29	19	14·2
Ghanzi	26	18	4·8
Lobatsi			31·0
Mahalapye			
Maun	29	15	
Shakawe	26	19	4·0
Tsabong	30	18	
Tsane	34	20	
Rakops			26·0
SWAZILAND			
Bulembe			
Manzini			
Stegi			

SYNOPTIC WEATHER MAP 1200 GMT. — 1400 SAST. SINOPTIESE WEERKAART

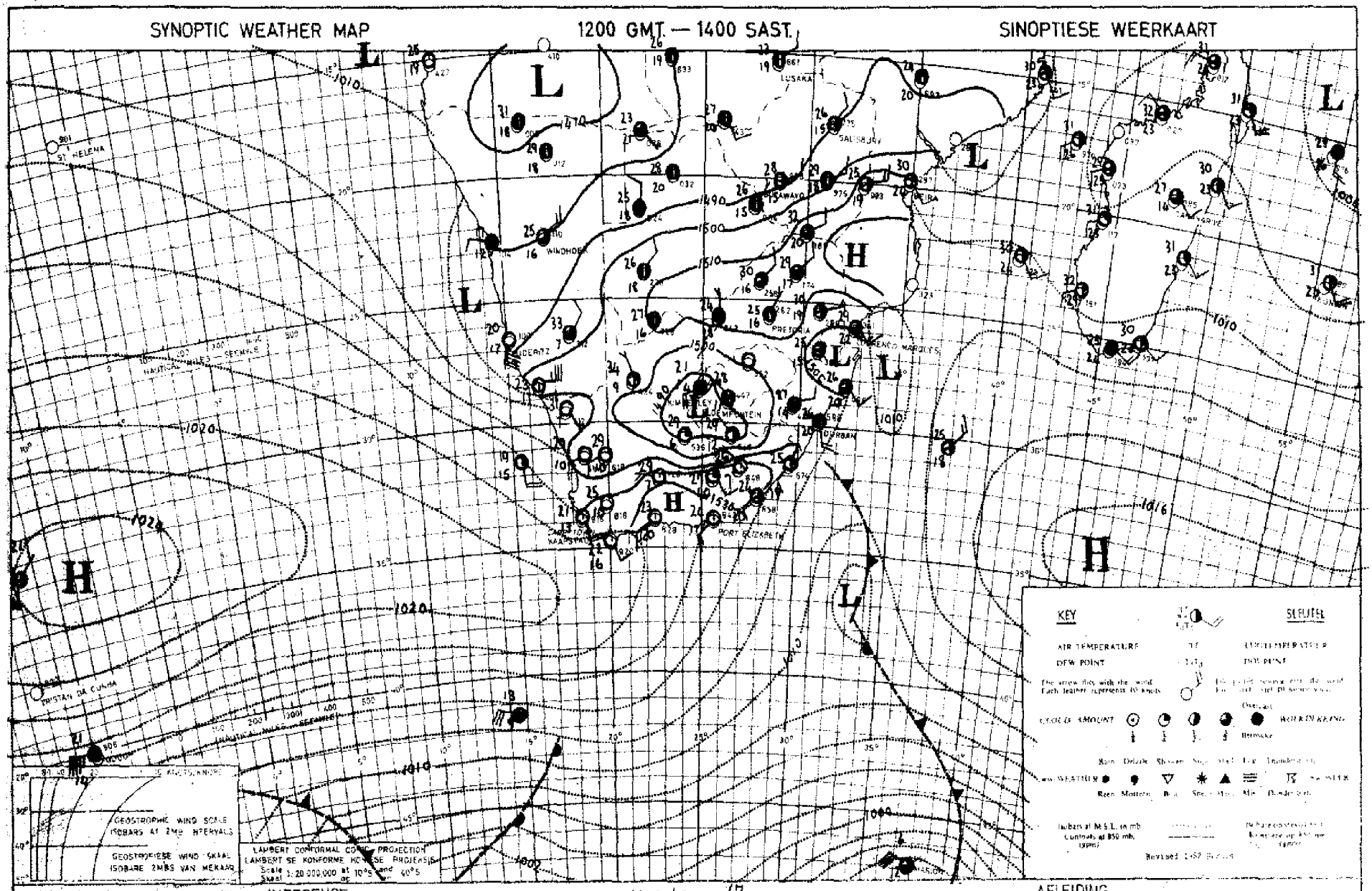

INFERENCE DATE 14 - 1 - 19 67 DATUM AFLEIDING

With a low over the interior and moist air present over the northern and eastern parts of the country, thunder-showers will occur over these areas. Onshore winds over the South-eastern coast will cause partly cloudy weather. With dry air in circulation over the South-western interior, it will be fine and warm over these areas.

Met 'n laag oor die binneland en vogtige lug aanwesig oor die noordelike en oostelike dele van die land sal donderbuie voorkom oor hierdie gebiede. Die aanslag van suidewinde teen die suidoostelike kusstreke sal gedeeltelik bewolkte weer veroorsaak. Met droe lug in sirkulasie oor die suidwestelike binneland sal dit mooiweer en warm wees oor hierdie gebiede.

DAGVERSE WEERBOELETIN

WEERBURO / WEATHER BUREAU
DEPT. VAN VERVOER / DEPT. OF TRANSPORT

Maksimum en Minimum Temperatuur (°C) en Reënval (RRR) in mm vir die 24 uur geëindig om 0800 SAST op 13 - 1 - 1967

Maximum and Minimum Temperatures (°C) and rainfall (RRR) in mm for the 24 hours ended at 0800 SAST on

CAPE - KAAP	Max	Min	RRR
Aberdeen			
Alfred			
Alexander Bay	21	15	
Alimal North	32	18	2·3
Bashee			
Beaufort-Wes			
(Laghawe)			
Boegoebergdam			
Bootsap			19·4
Brakkekuil			
(naby Heidelberg)			
Brandvlei			
Cala			
Caledon			
Calitzdorp			
Calvinia	32	15	
Cape Agulhas	24	19	
Cape Columbine	19	12	
Cape Point	21	16	
Cape St. Francis	23	19	
Cape Town	27	16	
(D.F. Malan)			
Cape Town			
(Mowland Str.)			
Carnarvon			
Ceres			
Citrusdal			
Colesberg			
Cradock			
Döhne	26	16	16·0
De Aar	32	16	1·0
Douglas			
East London	25	19	7·6
(Airport)			
Elsenaamheid			
(naby Herold)			
Elsenburg			
Fraserburg	31	17	0·9
Garies			
George			
Graaff-Reinet	32	16	
Grahamstown			0·8
Hopetown			
Idutywa			
Jansenville	32	19	1·8
Joubertina			
Kimberley	28	18	5·6
(Airport)			
Knysna			
Kokstad	25	16	2·8
Kuruman	27	16	9·0

KAAP - CAPE	Max	Min	RRR
Ladismith			
Lake Mentz			
Maclear			4·0
Mafeking	23	19	2·5
Malmesbury			
Matatiele			
Matroosberg	30	13	
Grootfontein			
(Middelburg)	32	16	9·0
Mosselbaai	32	19	
Mount Frere			
Okiep	35	19	
Oudtshoorn	33	19	
Petrusville			
Piketberg			
Pofadder	30	18	
Port Alfred			
Port Elizabeth	25	20	
Port Nolloth	18	12	
Port St. Johns	25	21	0·7
Prieska	34	19	
Prince Albert			
Queenstown	31	17	7·4
Rietfontein			
Riversdale	30	18	
Robertson	33	14	
Sheeprun	26	17	3·3
(near Maclear)			
Somerset-Oos	30	17	4·5
Steynsburg			2·0
Strydenburg			
Sutherland	29	13	
Swellendam			
Tarkastad			
Touwsrivier			
Twee Riviere	33	21	
(Gemsbokpark)			
Umtata	26	17	2·0
Uniondale			
Upington	30	18	
Vanwyksvlei	33	20	
Victoria-Wes			
Vredendal	36	13	
Vryburg	28	18	1·8
Williston			0·6
Willowmore	31	15	1·4
Willowpark			
(near Dordrecht)	28	17	8·5

NATAL	Max	Min	RRR
Cape St. Lucia	27	22	
Dundee			
Durban	27	21	0·5
(Louis Botha)			
Estcourt	33	17	
Harding			1·5
Himeville			
Mkuze			
Hluhluwe			
Newcastle	22	18	10·5
Cedara			
(Pietermaritzburg)	24	16	0·2
Port Shepstone	29	21	1·1
Richmond			
Seven Oaks			
Vryheid			
Waterford			
(near Underberg)	23	15	8·2
Van Reenen			3·5

TRANSVAAL

Delagreyville			0·4
Barberton			
Belfast			
Bethal	21	14	39·5
Bospoort	22	17	18·9
Carolina	20	15	2·4
Chester			
(near Gravelotte)			
Crecy			
Gideonsrust			33·5
Groendraai	29	18	37·0
(naby Vaalwater)			
Jan Kempdorp			23·0
Jan Smuts	21	14	12·4
Joubert Park (Jhb)	23	17	17·0
Kroondal	25	17	48·3
Levubu	30	20	9·5
Leeudoringstad			
Lichtenburg			25·5
Letaba			
Loskopdam			40·4
Lydenburg	25	17	4·8
Marnitz	30	20	22·0
Mara	31	21	
Marble Hall			19·5
Messina	35	24	
Middelburg			25·5
Delmas			5·1
Nelspruit			
Phalaborwa	30	21	
Pietersburg	29	20	
Piet Retief	21	19	

TRANSVAAL	Max	Min	RRR
Pongola			
Potchefstroom	29	17	4·3
Potgietersrus	29	19	2·1
Pretoria W.B.	24	14	36·0
Pretoriuskop			
Punda Milia			
Sandpan (NW. Tvl.)	33	19	5·8
Satara			
Sekhukhune			
Shingwidzi			
Skukuza			
Standerton	20	15	10·7
Thabazimbi			29·0
Tomburke			3·5
Tzaneen			
Vereeniging			
Volksrust			16·0
Watervalboven			5·5
Warmbad	30	17	33·7
Withank			40·0
Zeerust			

O.V.S. - O.F.S.

Balkfontein			4·5
(naby Bothaville)			
Bethlehem	27	14	77·0
Bloemfontein	28	17	16·7
(J.B.M. Hertzog)			
Bultfontein			
Fauresmith	30	18	6·7
Ficksburg			24·0
Frankfort			
Harrismith			2·5
Hoopstad	28	17	35·6
Kroonstad	35	17	4·7
Lindley			2·0
Modderpoort			
Petrusburg			11·0
Philippolis			
Reddersburg			5·0
Reitz			6·5
Vrede			5·0
Warden			9·5
Welkom			
Wepener	29	17	7·0
Winburg			
Zastron			

S.W.A.	Max	Min	RRR
Aroab			
Bethanie			
Dordabis			
Gobabeb	27	14	
Gobabis	28	19	
Grootfontein			
Cape Fria	25	16	
Karasburg			
Kalkfeld			
Karibib			
Keetmanshoop			
Kub			
Luderitz	18	13	
Mariental	35	22	
Ohopoho			
Okahandja			
Okaukueye			
Ondangua	34	19	
Otavi			
Otjiwarongo			
Outjo	30	15	1·0
Uis	32	13	
J.G. Strydom Lm			
Rehoboth			
Runtu	24	19	8·0
Steinhausen			
Tsumeb	27	19	2·3
Walvisbaai	20	16	
Windhoek W.K.			

BASUTOLAND

Maseru	25	16	15·8

BETSJOANALAND/BECHUANALAND

Francistown	28	20	10·7
Gaberones	27	20	9·8
Ghanzi	27	20	2·1
Lobatsi			8·0
Serowe			2·5
Mahalapye			17·0
Maun	29	20	18·2
Shakawe	28	20	1·5
Tsabong	32	17	4·5
Tsane	30	21	
Rakops			24·2

SWAZILAND

Mbabane			
Manzini			
Stegi			

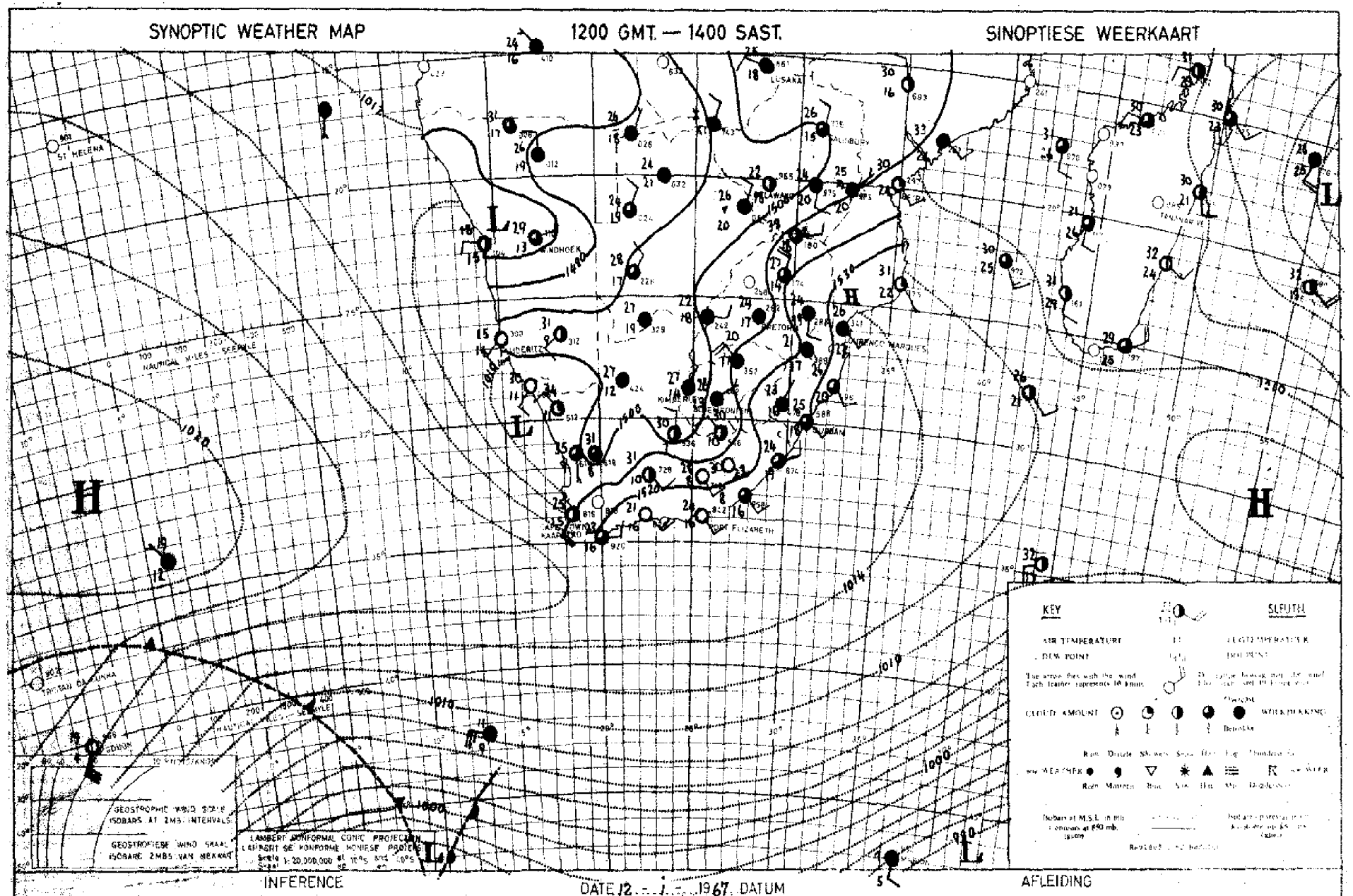

Moist air is flowing south-westwards over the country and, associated with a low pressure area over the central interior, rain or thunder-showers will occur over the northern, eastern and central regions.

Vogtige lug beweeg suidweswaarts oor die land terwyl daar 'n laag oor die sentrale binneland aanwesig is. Reën en donderbuie sal dus voorkom oor die noordelike en oostelike sentrale gebiede.

DAAGLIKSE WEERBULLETIN

Maksimum en Minimum Temperatuur (°C) en Reënval (RRR) in mm vir die 24 uur geëindig om 0800 SAST op

WEERBURO / WEATHER BUREAU
DEPT. VAN VERVOER / DEPT. OF TRANSPORT

14 - 1 - 1967

DAILY WEATHER BULLETIN

Maximum and Minimum Temperatures (°C) and rainfall (RRR) in mm for the 24 hours ended at 0800 SAST on

CAPE - KAAP	Max	Min	RRR
Aberdeen			
Addo			
Alexander Bay	20	14	
Aliwal North	27	12	1·5
Bashee	24	21	4·5
Beaufort-Wes	35	17	
(Lughawe)			
Boegoebergdam			
Boetsap			
Brakkekuil			
(naby Heidelberg)			
Brandvlei			
Cala			
Caledon			
Calitzdorp			
Calvinia	33	13	
Cape Agulhas			
Cape Columbine	19	11	
Cape Point	18		
Cape St. Francis	25	20	
Cape Town	23	17	
(D.F. Malan)			
Cape Town			
(Roeland Str.)			
Carnarvon			
Ceres			
Citrusdal			
Colesberg			
Cradock			
Döhne	25	16	14·5
De Aar	33	16	
Douglas			
East London	25	20	16·4
(Airport)			
Eensaamheid			
(naby Herold)			
Elsenburg			
Fraserburg	32	16	
Garies			
George			
Graaff-Reinet	39	16	
Grahamstown			
Hopetown			
Idutywa			
Jansenville	36	19	
Joubertina			
Kimberley	32	18	
(Airport)			
Knysna			
Kokstad	26	12	4·0
Kuruman	30	18	

KAAP - CAPE	Max	Min	RRR
Ladismith			
Lake Mentz			
Maclear			
Mafeking	24	17	17·5
Malmesbury			
Matatiele			
Matroosberg	30	14	
Grootfontein			
(Middelburg)	29	14	0·3
Mosselbaai	25	20	
Mount Frere			
Okiep	30	15	
Oudtshoorn	35	16	
Petrusville			
Piketberg			
Pofadder	34	18	
Port Alfred			
Port Elizabeth	30	21	
Port Nolloth	20	12	
Port St. Johns	25	21	1·1
Prieska	37	20	
Prince Albert			
Queenstown	27	14	24·5
Rietfontein			
Riversdale	29	17	
Robertson	32	19	
Sheeprun	27	12	3·3
(near Maclear)			
Somerset-Oos	32	16	
Steynsburg			
Strydenburg			
Sutherland			
Swellendam			
Tarkastad			
Touwsrivier			
Twee Riviere	37	22	0·5
(Gemsbokpark)			
Umtata	27	18	17·6
Uniondale			
Upington	36	21	
Vanwyksvlei	35	20	
Victoria-Wes			
Vredendal	27	13	
Vryburg	32	17	
Williston			
Willowmore	33	17	
Willowpark			
(near Dordrecht)	24	11	9·0

NATAL	Max	Min	RRR
Cape St. Lucia	28	22	
Dundee			
Durban	29	21	8·0
(Louis Botha)			
Estcourt	29	15	
Harding			
Himeville			
Mkuze			3·0
Hluhluwe			
Newcastle	25	21	1·3
Cedara			
(Pietermaritzburg)	26	15	15·0
Port Shepstone	26	21	5·5
Richmond			
Seven Oaks			
Vryheid			6·0
Waterford			
(near Underberg)	24	9	2·3
TRANSVAAL			
Barberton			
Belfast			
Bethal	23	16	4·0
Bospoort	24	14	5·8
Carolina	24	16	10·1
Chester			
(near Gravelotte)			
Cresy			28·0
Delmas			16·0
Groendraai	29	17	34·5
(naby Vaalwater)			
Jan Kempdorp			
Jan Smuts	21	15	12·0
Joubert Park (Jhb)	21	xx	34·5
Kroondal	21	18	40·9
Levubu	29	21	1·0
Leeudoringstad			
Lichtenburg			
Letaba			
Loskopdam			12·5
Lydenburg	25	19	28·0
Marnitz	31	19	11·0
Mara	31	20	0·3
Marble Hall			11·0
Messina	34	23	
Middelburg			25·5
Loskopkanaal naby Groblersdal			28·0
Nelspruit	27	20	1·4
Phalaborwa	33	18	
Pietersburg	29	17	14·7
Piet Retief	25	19	6·0
			76·0

TRANSVAAL	Max	Min	RRR
Pongola			
Potchefstroom	25	15	15·0
Potgietersrus	30	17	58·1
Pretoria W.B.	24	17	14·1
Pretoriuskop			
Punda Milia			
Sandpan (NW. Tvl.)	33	20	7·0
Satara			
Sekhukhune			
Shingwidzi			
Skukuza			
Standerton	24	15	1·0
Thabazimbi			
Tomburke			2·5
Tzaneen			
Vereeniging			
Volksrust			
Warmbad	29	18	12·7
Witbank			
Zeerust			
O.V.S. - O.F.S.			
Balkfontein			
(naby Bothaville)			
Bethlehem	22	14	8·0
Bloemfontein	29	15	
(J.B.M. Hertzog)			
Bultfontein			
Edenville			2·6
Fauresmith	31	16	
Ficksburg			
Frankfort			
Harrismith			1·7
Hoopstad	29	17	
Kroonstad	25	15	9·1
Lindley			
Modderpoort			
Petrusburg			
Philippolis			
Reddersburg			
Reitz			
Vrede			6·0
Warden			
Welkom	27	16	
Wepener	28	13	0·1
Winburg			
Zastron			

S.W.A.	Max	Min	RRR
Aroab			
Bethanie			
Dordabis			
Gobabeb	27	14	
Gobabis	30	20	
Grootfontein			
Hope Fria.	25	16	
Karasburg			
Kalkfeld			
Karibib			
Keetmanshoop	37	20	
Kub			
Luderitz	19	14	
Marienta1	36	23	
Ohopoho			
Okahandja			
Okaukueye			
Ondangua	32	20	
Otavi			
Otjiwarongo			
Outjo	32	17	
Uis	31	16	
J.G. Strydom L.H.	32	16	0·6
Rehoboth			
Runtu	29	19	
Steinhausen			
Tsumeb	32	20	11·0
Walvisbaai	21	16	
Windhoek W.K.			
BASUTOLAND			
Maseru	26	14	1·3
BETSJOANALAND/BECHUANALAND			
Francistown	30	20	0·1
Gaberones	26	19	3·7
Ghanzi	29	19	46·4
Lobatsi			
Mahalapye			
Maun	30	21	
Shakawe	30	20	
Tsabong	34	22	
Tsane	32	20	
SWAZILAND			
Mbabane			
Manzini			
Stegi			

SYNOPTIC WEATHER MAP 1200 GMT. — 1400 SAST. SINOPTIESE WEERKAART

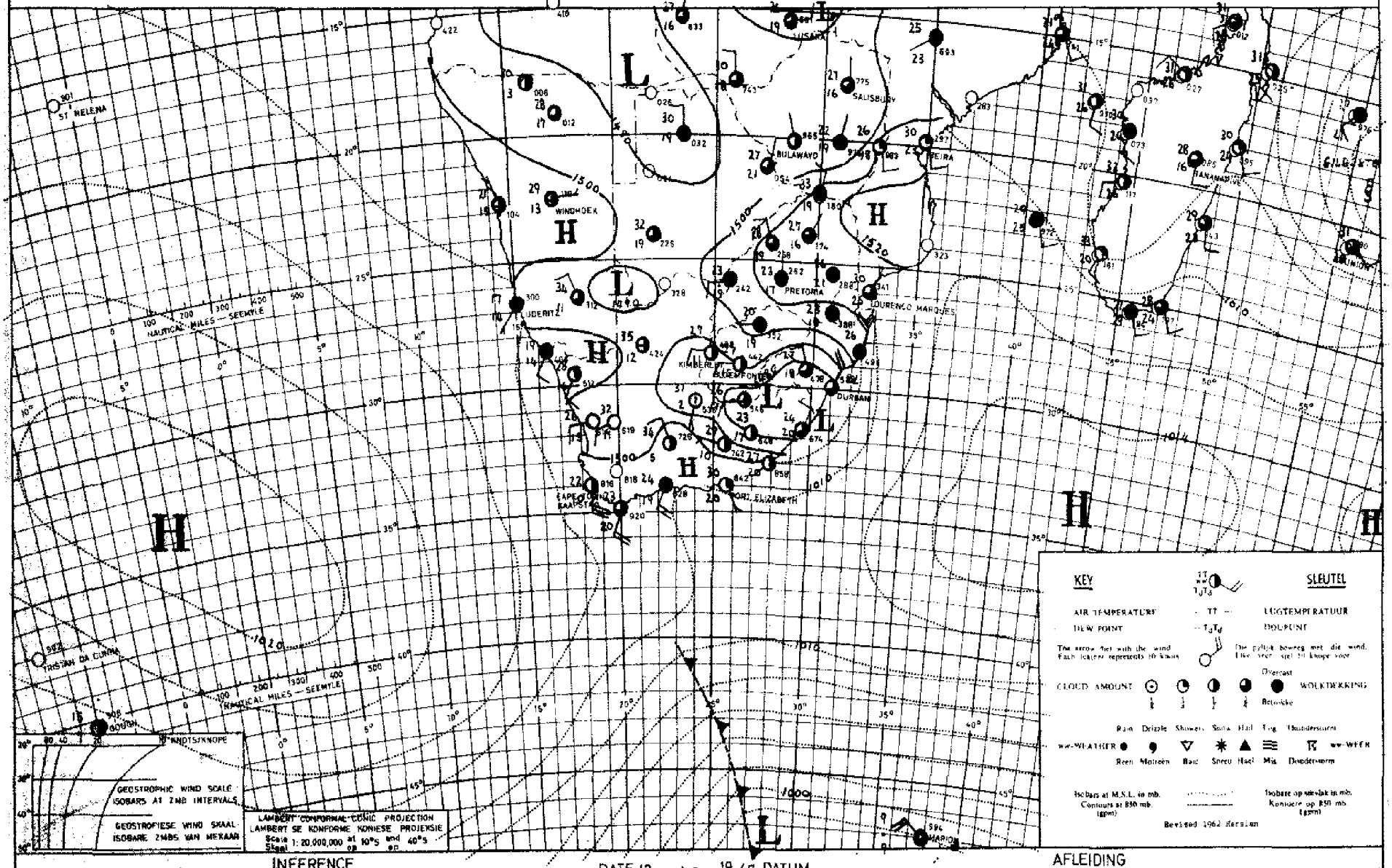

INFERENCE

DATE 13 - 1 - 1967 DATUM

AFLEIDING

With moist air present over the northern and eastern interior and a low on the surface and in the upper over Botswana, thunder-showers will occur over Transvaal, Free-State, Natal, Botswana and the northern parts of South West Africa. The Atlantic high ridging in south of the country will cause cloudy weather with light rain over the south coast of the Cape. The inflow of dry air over the western parts of the Cape will cause fine weather over this area.

Met vogtige lug aanwesig oor die noordelike en oostelike binnenland en 'n laag aan die oppervlakte en in die bolug oor Botswana, sal donderbuie voorkom oor Transvaal, die Vrystaat, Natal, Botswana en die noordelike dele van Suidwes-Afrika. Die Atlantiese hoog wat suid, van die land uitstoot, veroorsaak bewolkte weer met ligte reën oor die suidkus van Kaapland. Die invloei van droe lug oor die westelike dele van Kaapland laat mooiweerstoestande oor hierdie gebied voortduur.

DAAGLIKSE WEERBULLETIN

Maksimum en Minimum Temperatuur (°C) en Reënval (RRR) in mm vir die 24 uur geëindig om 0800 SAST op

WEERBURO / WEATHER BUREAU
DEPT. VAN VERVOER / DEPT. OF TRANSPORT
15 - 1 - 1967

DAILY WEATHER BULLETIN

Maximum and Minimum Temperatures (°C) and rainfall (RRR) in mm for the 24 hours ended at 0800 SAST on

CAPE - KAAP	Max	Min	RRR
Aberdeen			
Addo			
Alexander Bay	21	14	
Aliwal North	33	14	
Bashee	26	19	
Beaufort-Wes	35	19	
(Lughawe)			
Boegoebergdam			
Boetsap			
Brakkekuil			
(naby Heidelberg)			
Brandvlei			
Cala			
Caledon			
Calitzdorp			
Calvinia	36	12	
Cape Agulhas	25	20	
Cape Columbine	19	13	
Cape Point	24	18	
Cape St. Francis	24	20	
Cape Town			
(D.F. Malan)	30	17	
Cape Town			
(Roeland Str.)			
Carnarvon			
Ceres			
Citrusdal			
Colesberg			
Cradock			
Dôhne	25	15	
De Aar	36	17	
Douglas			
East London	27	19	
(Airport)			
Kensammeid			
(naby Herold)			
Klaarstroom			
Fraserburg	34	17	
Garies			
George			
Graaff-Reinet			
Grahamstown			
Hopetown			
Idutywa			
Jansenville	33	18	
Joubertina			
Kimberley	34	20	4·6
(Airport)			
Knysna			
Kokstad	26	11	
Kuruman	33	19	

KAAP - CAPE	Max	Min	RRR
Ladismith			
Lake Mentz			
Maclear			
Mafeking	29	16	31·0
Malmesbury			
Matatiele			
Matroosberg			
Grootfontein			
(Middelburg)	31	15	0·4
Mosselbaai	21	20	0·2
Mount Frere			
Okiep	32	13	
Oudtshoorn	33	17	
Petrusville			
Pikatberg			
Pofadder	35	17	
Port Alfred			
Port Elizabeth	26	20	
Port Nolloth	19	14	
Port St. Johns	26	20	
Prieska	39	22	
Prince Albert			
Queenstown	27	15	0·2
Rietfontein			
Riversdale			
Robertson	33	17	
Sheeprun	26	15	0·8
(near Maclear)			
Somerset-Oos	31	17	
Staynsburg			
Strydenburg			
Sutherland			
Swellendam			
Tarkastad			
Touwsrivier			
Twee Riviere	37	21	9·5
(Gemsbokpark)			
Umtata	26	16	
Uniondale			
Upington	39	21	
Vanwyksvlei	37	18	
Victoria-Wes			
Vredendal	29	15	
Vryburg	32	18	7·2
Williston			
Willowmore	30	16	
Willowpark			
(near Dordrecht)			

NATAL	Max	Min	RRR
Cape St. Lucia	27	19	
Dundee			
Durban	27	18	
(Louis Botha)			
Estcourt	27	16	
Harding			
Himeville			
Mkuze			
Hluhluwe			
Newcastle	28	16	
Cedara			
(Pietermaritzburg)	23	12	
Port Shepstone	27	18	
Richmond			
Seven Oaks			
Vryheid			
Waterford			
(near Underberg)	24	13	

TRANSVAAL

Barberton			
Belfast			
Bethal	25	14	
Bospoort	28	15	
Carolina	22	13	1·6
Chester			
(near Gravelotte)			
Crecy			
Groendraai	29	18	
(naby Vaalwater)			
Jan Kempdorp			
Jan Smuts	25	13	
Joubert Park (Jhb)	27	xx	
Kroondal	28	18	
Lichtenburg	31	18	14·0
Leeudoringstad			
Lichtenburg			
Letaba			
Loskopdam			
Lydenburg	25	14	7·0
Marnitz	30	20	-
Mara	32	20	4·2
Marble Hall			
Messina	34	22	0·1
Middelburg			
Nelspruit	28	19	5·7
Phalaborwa	33	21	
Pietersburg	27	18	
Piet Retief	25	16	

TRANSVAAL	Max	Min	RRR
Pongola			
Potchefstroom	28	17	
Potgietersrus	27	17	12·1
Pretoria W.B.	26	18	
Pretoriuskop			
Punda Milia			
Sandpan (NW. Tvl.)			
Satara			
Sekhukhune			
Shingwidzi			
Skukuza			
Standerton	26	15	
Thabazimbi			
Tomburke			
Tzaneen			
Vereeniging			
Volksrust			
Warmbad	28	18	
Witbank			
Zeerust			
Leskopdam (By Grobblersdal)			0·6

O.V.S. - O.F.S.

Balkfontein			
(naby Bothaville)			
Bethlehem	26	14	
Bloemfontein	31	17	
(J.B.M. Hertzog)			
Bultfontein			
Fauresmith	33	18	0·2
Ficksburg			
Frankfort			
Harrismith			
Hoopstad	32	18	
Kroonstad	29	17	
Lindley			
Modderpoort			
Petrusburg			
Philippolis			
Reddersburg			
Reitz			
Vrede			
Warden			
Welkom			
Wepener	31	16	
Winburg			
Zastron			

S.W.A.	Max	Min	RRR
Aroab			
Bethanie			
Dordabis			
Gobabeb	30	14	
Gobabis	31	20	
Grootfontein			
Cape Fria	25	16	
Karasburg			
Kalkfeld			9·6
Karibib			
Keetmanshoop	38	20	
Kub			18·6
Luderitz	21	11	
Mariental	35	21	
Ohopoho			
Okahandja			
Okaukueye			
Ondangua			
Otavi			25·0
Otjiwarongo			
Outjo	32	17	
Namutoni			13·0
Rehoboth			
Runtu			
Steinhausen			
Tsumeb	30	20	3·0
Walvisbaai	20	14	
Windhoek W.K.			3·8
J.G. Strydom Lughawe	32	17	7·3

BASUTOLAND

Maseru	28	14	7·3

BETSJOEANALAND/BECHUANALAND

Francistown	31	20	
Gaberones	30	21	
Ghanzi	31	18	39·9
Lobatsi			2·0
Mahalapye			
Maun	32	20	5·6
Shakawe	33	19	3·5
Tsabong	36	24	
Tsane	33	20	

SWAZILAND

Embelebe			
Manzini	30	17	
Stegi			6·5

SYNOPTIC WEATHER MAP 1200 GMT. — 1400 SAST. SINOPTIESE WEERKAART

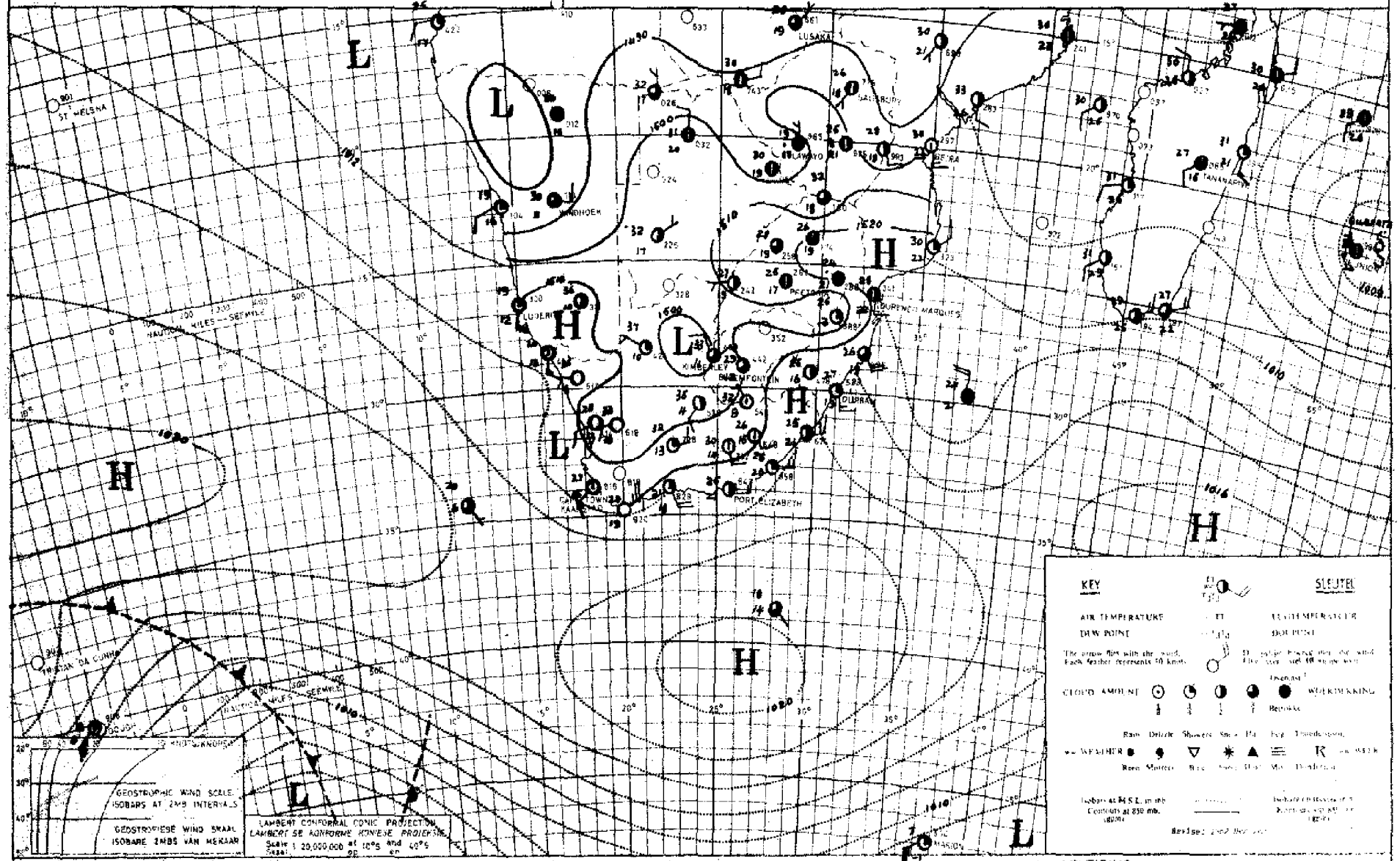

INFERENCE DATE 14 - 1 - 1967 DATUM AFLEIDING

The high south of the continent is advecting moist air over Natal and Eastern Transvaal where it will be cloudy with light rain. With the low over the interior and warm moist air over Botswana, northern South-West Africa and Northern Transvaal, thunder-showers will occur over these regions. Dry air has moved in over the western interior where it will be fine

Die hoog suid van die land voer vogtige lug in oor Natal en Oos-Transvaal waar dit dus bewolk sal wees met ligte reën. Met die laag oor die binneland en warm vogtige lug oor Botswana noordelike Suidwes-Afrika en Noord-Transvaal, sal donderbuie oor hierdie dele uitsak. Droë lug het oor die westelike binneland inbeweeg en dit sal mooiweer wees oor die dele.

DAAGLIKSE WEERBULLETIN

Maksimum en Minimum Temperatuur (°C) en Reënval (RRR) in mm vir die 24 uur geëindig om 0800 SAST op

WEERBURO / WEATHER BUREAU
DEPT. VAN VERVOER / DEPT. OF TRANSPORT
16 - 1 - 1967

DAILY WEATHER BULLETIN

Marimum and Minimum Temperatures (°C) and rainfall (RRR) in mm for the 24 hours ended at 0800 SAST on

CAPE - KAAP	Max	Min	RRR
Aberdeen			
Addo			
Alexander Bay	23	14	
Aliwal North	35	17	
Bashee	25	20	0·3
Beaufort-Wes	32	15	
(Lughawe)			
Boegoebergdam			
Boetsap			
Brakkekuil			
(naby Heidelberg)			
Brandvlei			
Cala			
Caledon			
Calitzdorp			
Calvinia	31	16	
Cape Agulhas	24	18	
Cape Columbine	19	13	
Cape Point	21	17	
Cape St. Francis	24	18	2·5
Cape Town	25	17	
(D.F. Malan)			
Cape Town			
(Roeland Str.)			
Carnarvon			
Ceres			
Citrusdal			
Colesberg			
Cradock			
Dihne	32	15	
De Aar	35	16	
Douglas			
East London	26	21	
(Airport)			
Fenaamsheid			
(naby Herold)			
Elsenburg			
Fraserburg	33	15	
Garies			
George			
Graaff-Reinet	36	18	
Grahamstown			3·5
Hopetown			
Idutywa			
Jansenville	36	18	
Joubertina			
Kimberley	35	18	
(Airport)			
Knysna			
Kokstad	30	15	7·0
Kuruman	32	17	

KAAP - CAPE	Max	Min	RRR
Ladismith			
Lake Mentz			
Maclear			
Mafeking	29	20	
Malmesbury			
Matatiele			
Matroosberg	28	9	
Grootfontein			
(Middelburg)	35	14	
Mosselbaai	24	18	
Mount Frere			
Okiep	31	19	
Oudtshoorn	30	16	
Petrusville			
Piketberg			
Pofadder	35	18	
Port Alfred			
Port Elizabeth	25	18	0·4
Port Nolloth	20	13	
Port St. Johns	24	20	0·8
Prieska	38	21	
Prince Albert			
Queenstown	36	15	
Rietfontein			
Riversdale	29	14	0·5
Robertson	31	18	
Sheeprun	34	16	3·6
(near Maclear)			
Somerset-Oos	33	16	
Steynsburg			
Strydenburg			
Sutherland	28	8	
Swellendam			
Tarkastad			
Touwsrivier			
Twee Riviere	36	21	5·2
(Gemsbokpark)			
Umtata	33	19	
Uniondale			
Upington	37	21	
Vanwyksvlei	36	19	
Victoria-Wes			
Vredendal	27	14	
Vryburg			
Williston			
Willowmore	31	13	
Willowpark			
(near Dordrecht)	31	14	1·1

NATAL	Max	Min	RRR
Cape St. Lucia	29	22	0·6
Dundee			
Durban	27	22	0·5
(Louis Botha)			
Estcourt	30	17	16·6
Harding			
Himeville			38·0
Mkuze			
Hluhluwe			
Newcastle	32	18	0·8
Cedara			
(Pietermaritzburg)	25	16	
Port Shepstone	25	22	
Richmond			
Seven Oaks			
Vryheid			
Waterford			
(near Underberg)	28	13	1·2
Van Reenen			2·0
TRANSVAAL			
Barberton			
Belfast			
Bethal	27	14	
Bospoort	28	17	0·3
Carolina	26	15	
Chester			
(near Gravelotte)			
Crecy			
Groendraai	31	18	
(naby Vaalwater)			
Jan Kempdorp			
Jan Smuts	25	16	
Joubert Park (Jhb)	25	XX	
Kroondal	29	18	
Lecubu	29	19	
Leeudoringstad			
Lichtenburg			12·0
Letaba			
Loskopdam			
Lydenburg	27	18	
Marnitz	30	20	
Mara	31	20	
Marble Hall			
Messina	32	21	
Middelburg			
Nelspruit	30	19	
Phalaborwa	35	20	
Pietersburg	28	19	
Piet Retief	29	19	

TRANSVAAL	Max	Min	RRR
Pongola			
Potchefstroom	27	16	
Potgietersrus	30	18	
Pretoria W.B.	28	18	
Pretoriuskop			
Punda Milia			
Sandpan (NW. Tvl.)	32	21	
Satara			
Sekhukhune			
Shingwidzi			
Skukuza	34	16	
Standerton	29	16	
Thabazimbi			54·0
Tomburke			
Tzaneen			
Verseniging			
Volksrust			
Waterval Boven			28·0
Warmbad	30	17	
Witbank			
Zeerust			
O.V.S. - O.F.S.			
Balkfontein			2·6
(naby Bothaville)			
Bethlehem	29	15	
Bloemfontein	33	15	
(J.B.M. Hertzog)			
Hultfontein			
Fauresmith	36	17	
Ficksburg			
Frankfort			
Harrismith			
Hoopstad	34	18	1·1
Kroonstad	30	18	
Lindley			
Modderpoort			
Petrusburg			
Philippolis			
Reddersburg			
Reitz			
Vrede			
Warden			10·0
Welkom	32	17	
Wepener	33	17	0·6
Winburg			
Zastron			

S.W.A.	Max	Min	RRR
Aroab			
Bethanie			
Dordabis			
Gobabeb	32	14	
Gobabis	30	19	5·5
Grootfontein			
Cape Fria	24	17	
Karasburg			
Kalkfeld			
Karibib			9·5
Keetmanshoop	36	20	
Kub			5·0
Luderitz	21	13	
Marienta1	36	23	
Ohopoho			
Okahandja			
Okaukueye			
Ondangua	27	19	
Otavi			6·0
Otjiwarongo			
Outjo	30	19	3·3
Ufe	36	18	
Namutoni			36·0
Rehoboth			10·0
Runtu	31	19	3·0
Steinhausen			
Tsumeb	27	19	
Walvisbaai	20	16	
Windhoek W.K.			2·0
J.G. Strydom Lughawe	30	18	
BASUTOLAND			
Maseru	29	15	0·2
BETSJOANALAND/BECHUANALAND			
Francistown	29	18	45·5
Gaberones	31	21	
Ghanzi	29	20	
Lobatsi			
Mahalapye			
Maun	28	20	
Shakawe	33	20	3·0
Tsabong	36	16	16·5
Tsane	32	21	
SWAZILAND			
Mbabane			
Manzini	30	17	
Stegi			

SYNOPTIC WEATHER MAP 1200 GMT. — 1400 SAST. SINOPTIESE WEERKAART

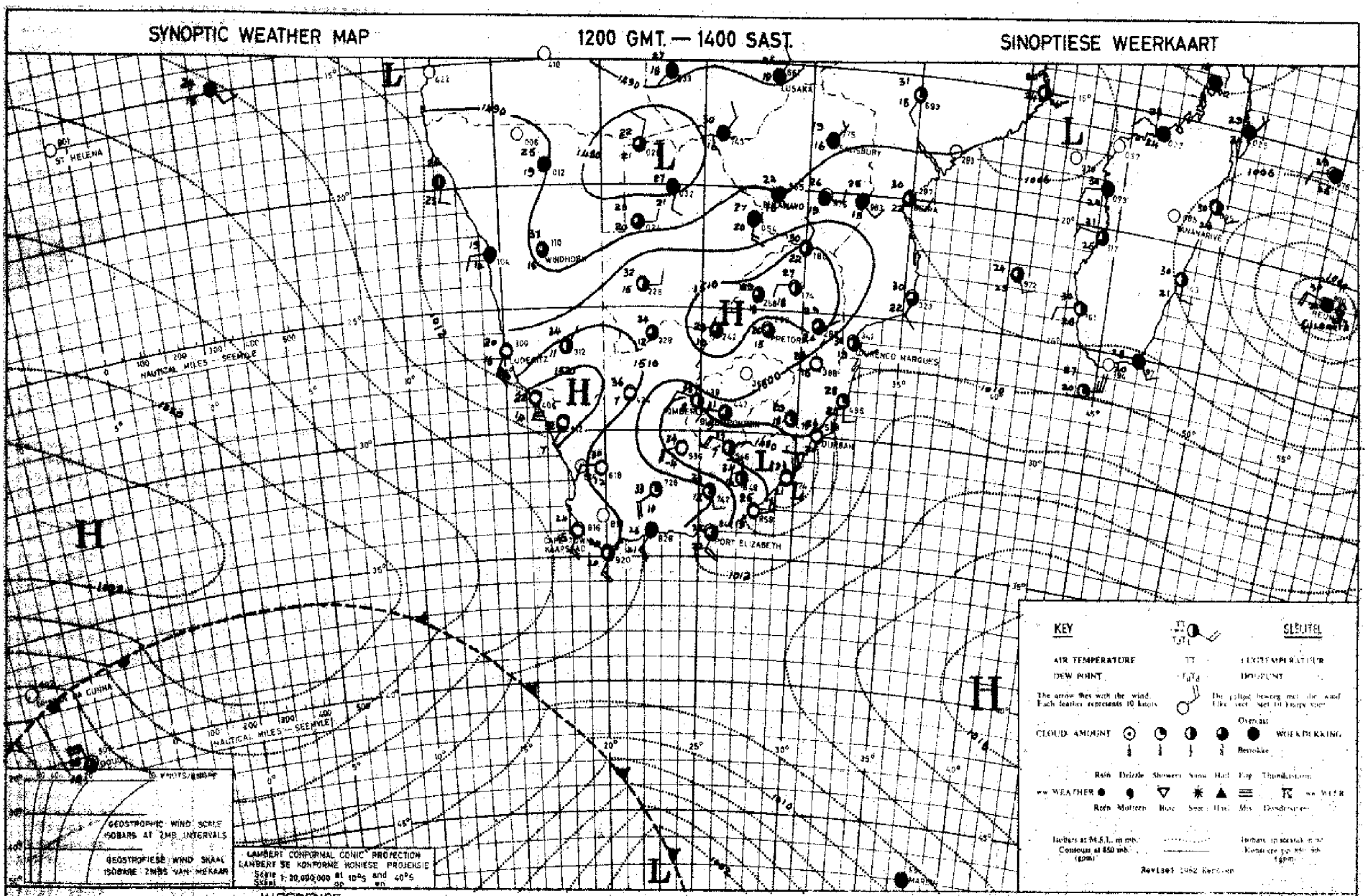

INFERENCE

DATE 16 - 1 - 1967 DATUM

AFLEIDING

Moist air is present over the eastern interior but with the absence of a low in the upper air only isolated thunder-showers are expected over Southern Transvaal, North-Eastern Free State and Natal. The coastal low moving along the east coast will cause cloudy weather with light rain over the South-east and east coast. The Atlantic high is ridging in over the western interior and it will be fine to partly cloudy over these areas.

Vogtige lug is aanwesig oor die oostelike binneland maar met die afwesigheid van 'n laag in die bolug word slegs los donderbuie verwag oor Suid-Transvaal, Noordoos-Vrystaat en Natal. Die kuslaag wat langs die ooskus opbeweeg, veroorsaak bewolkte koel weer met ligte reën oor die Suid-oos en Ooskus. Die Atlantiese hoog druk oor die westelike binneland in en dit sal dus mooiweer tot gedeeltelik bewolk en warm wees oor die dele.

DAAGLIKSE WEERBULLETIN

Maksimum en Minimum Temperatuur (°C) en Reënval (RRR) in mm vir die 24 uur geëindig om 0800 SAST op

WEERBURO / WEATHER BUREAU
DEPT. VAN VERVOER / DEPT. OF TRANSPORT
17 - 1 - 1967

DAILY WEATHER BULLETIN

Maximum and Minimum Temperatures (°C) and rainfall (RRR) in mm for the 24 hours ended at 0800 SAST on

KAAP - CAPE	Max	Min	RRR
Aberdeen			
Addo			
Alexander Bay	25	14	
Aliwal North	31	14	
Bashee	24	20	1·2
Beaufort-Wes	32	14	
(Luchawe)			
Boegoebergdam			
Boetsap			
Brakkekuil			
(naby Heidelberg)			
Brandvlei			
Cala			
Caledon			
Calitzdorp			
Calvinia	33	17	
Cape Agulhas	23	19	
Cape Columbine	19	12	
Cape Point	21	16	
Cape St. Francis	23	20	
Cape Town	25	15	
(D.F. Malan)			
Cape Town			
(Roeland Str.)			
Carnarvon			
Ceres			
Citrusdal			
Colesberg			
Cradock			
Döhne	22	15	
De Aar	35	18	
Douglas			
East London	26	19	4·2
(Airport)			
Bensaamheid			
(naby Herold)			
Elsenburg			
Fraserburg	32	15	
Garies			
George			
Graaff-Reinet	30	14	
Grahamstown			0·2
Hopetown			
Idutywa			
Jansenville	31	18	
Joubertina			
Kimberley	34	22	
(Airport)			
Knysna			
Kokstad	21	14	
Kuruman	34	20	

KAAP - CAPE	Max	Min	RRR
Ladismith			
Lake Menta			
Maclear			1·5
Mafeking	28	18	
Malmesbury			
Matatiele			
Matroosberg	29	12	
Grootfontein			
(Middelburg)	28	12	
Mosselbaai	23	19	
Mount Frere			10·0
Okiep	35	23	
Oudtshoorn	31	13	
Petrusville			
Piketberg			
Pofadder	36	23	
Port Alfred			
Port Elizabeth	25	19	
Port Nolloth	20	11	
Port St. Johns	24	19	3·6
Prieska	37	20	
Prince Albert			
Queenstown	26	14	
Rietfontein			
Riversdale	27	15	
Robertson	31	12	
Sheeprun	20	15	1·1
(near Maclear)			
Somerset-Oos	28	14	
Steynsburg			
Strydenburg			
Sutherland	19	11	
Swellendam			
Tarkastad			
Touwsrivier			
Twee Riviere	37	23	0·9
(Gemsbokpark)			
Umtata	23	16	
Uniondale			
Upington	39	25	
Vanwyksvlei	35	22	
Victoria-Wes			
Vredendal	33	12	
Vryburg	32	17	
Williston			
Willowmore	29	15	
Willowpark			
(near Dordrecht)	20	13	

NATAL	Max	Min	RRR
Cape St. Lucia	27	21	26·5
Dundee			
Durban	26	21	4·9
(Louis Botha)			
Estcourt	25	16	1·4
Harding			3·5
Himeville			
Mkuze			
Hluhluwe			22·0
Newcastle	28	19	9·2
Cedara			
(Pietermaritzburg)	23	15	10·4
Port Shepstone	25	21	7·7
Richmond			
Seven Oaks			
Vryheid			
Waterford			
(near Underberg)	21	12	10·8
Van Reenen			68·0

TRANSVAAL

Barberton			
Belfast			
Bethal	25	14	1·2
Bospoort	26	15	
Carolina	25	14	3·6
Chester			
(near Gravelotte)			
Crecy			
Gideonsrust			6·0
Groendraai	30	19	2·5
(naby Vaalwater)			
Jan Kempdorp			3·0
Jan Smuts	27	14	
Joubert Park (Jhb)	27	xx	
Kroondal	31	17	19·6
Levubu	32	20	
Leeudoringstad			
Lichtenburg			
Letaba			
Loskopdam			36·0
Lydenburg	27	16	6·6
Marnitz	32	20	2·0
Mara	33	19	11·3
Marble Hall			1·3
Messina	38	23	
Middelburg			13·6
Loskopdam by Groblersdal			25·0
Nelspruit	30	20	
Phalaborwa	36	21	0·9
Pietersburg	31	17	20·2
Piet Retief	25	19	0·9

TRANSVAAL	Max	Min	RRR
Pongola			
Potchefstroom	29	14	
Potgietersrus	33	18	4·1
Pretoria W.B.	31	17	22·5
Pretoriuskop			
Punda Milia			
Sandpan (NW. Tvl.)	33	22	
Satara			
Sekhukhune			
Shingwidzi			
Skukuza	35	16	4·5
Standerton	26	11	55·7
Thabazimbi			3·0
Tomburke			2·7
Tzaneen			
Vereeniging			
Volksrust			27·5
Warmbad	31	5	17·0
Witbank			3·8
Zeerust			
Waterval-boven			12·0

O.V.S. - O.F.S.

Balkfontein			
(naby Bothaville)			
Bethlehem	27	13	5·0
Bloemfontein	33	17	
(J.B.M. Hertzog)			
Bultfontein			
Fauresmith	33	19	
Ficksburg			
Frankfort			
Harrismith			56·0
Hoopstad	33	18	
Kroonstad	31	15	
Lindley			
Modderpoort			
Petrusburg			
Philippolis			
Reddersburg			
Reitz			22·5
Vrede			18·0
Warden			22·0
Welkom	32	17	
Wepener	32	18	
Winburg			
Zastron			

S.W.A.	Max	Min	RRR
Aroab			
Bethanie			
Dordabis			
Gobabeb	30	14	
Gobabis	30	18	3·6
Grootfontein			
Cape Fria	24	17	
Karasburg			
Kalkfeld			3·5
Karibib			
Keetmanshoop	37	24	
Kub			
OTJIKONDA			25·5
KRMANJAB			8·5
Luderitz	21	12	
Marienta1	35	21	
Okopoko			
Okahandja			5·0
Okaukueye			24·0
Ondangua			0·5
Otavi			
Otjiwarongo			18·5
Outjo	31	18	17·5
Uis	33	19	
J.G. Strydom L.H.	30	17	0·4
Rehoboth			
Runtu	27	19	
Steinhausen			
Tsumeb	32	19	1·1
Walvisbaai	20	17	
Windhoek W.K.			11·8

BASUTOLAND

Maseru			

BETSJOANALAND/BECHUANALAND

Francistown	31	19	9·2
Gaberones	32	19	3·9
Ghanzi	31	19	4·2
Lobatsi			
Barnsdrift			14·5
Mahalapye			
Maun	30	21	0·6
Shakawe	30	20	
Tsabong	30	22	
Tsane	33	21	

SWAZILAND

Mbabane			
Mhlumbe			
Mansini	30	20	3·5
Stegi			

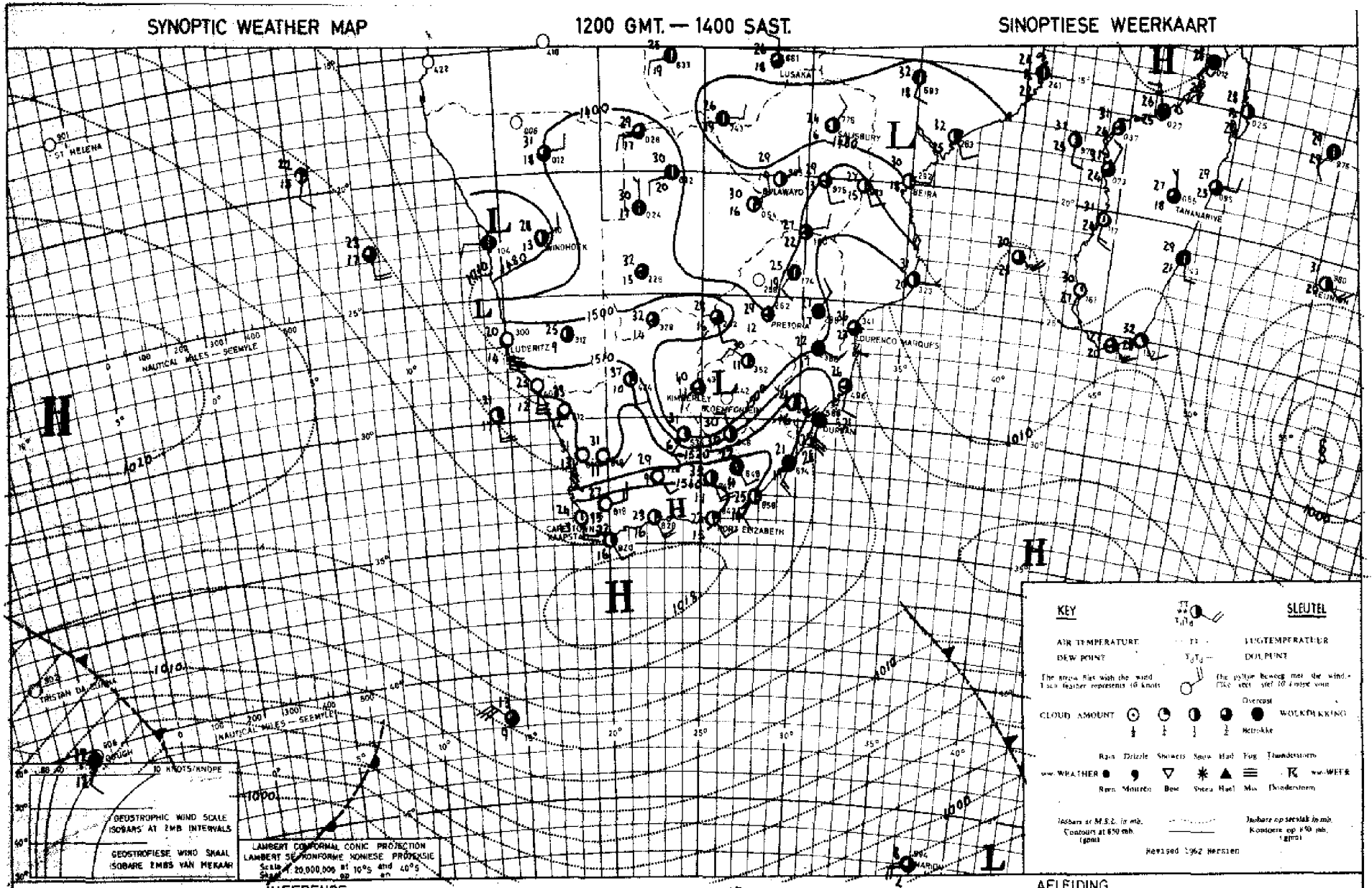

INFERENCE

DATE 16 - 1 - 19 67 DATUM

AFLEIDING

The high south of the country is moving north-eastwards and will cause cloudy weather with light rain over the eastern regions. With a low over the interior thunder-showers will occur over most parts except for the westen and central regions of the Cape Province.

Die hoog suid van die land beweeg noordooswaarts en sal bewolkte weer met ligte reen veroorsaak oor die oostelike dele van die land. Met die laag oor die binneland sal donderbuie voorkom oor die meeste dele behalwe die Kaapse westelike en sentrale dele.

DAAGLIKSE WEERBULLETIN

Maksimum en Minimum Temperatuur (°C) en Reënval (RRR) in mm vir die 24 uur geëindig om 0800 SAST op

WEERBURO / WEATHER BUREAU
DEPT. VAN VERVOER / DEPT. OF TRANSPORT

18 - 1 - 1967

DAILY WEATHER BULLETIN

Maximum and Minimum Temperatures (°C) and rainfall (RRR) in mm for the 24 hours ended at 0800 SAST on

CAPE - KAAP	Max	Min	RRR
Aberdeen			
Addo			
Alexander Bay	30	15	
Aliwal North	33	17	1·8
Bashee	26	20	
Beaufort-Wes	36	18	
(Lughawe)			
Bosgoedbergdam			
Boetsap			18·5
Brakkekuil			
(naby Heidelberg)			
Brandvlei			
Cala			
Caledon			
Calitzdorp			
Calvinia	35	12	
Cape Agulhas	24	18	
Cape Columbine	19	12	
Cape Point	22	17	
Cape St. Francis			
Cape Town	25	14	
(D.F. Malan)			
Cape Town			
(Roeland Str.)			
Carnarvon			
Ceres			
Citrusdal			
Colesberg			
Cradock			
Dôhne	32	17	
De Aar	36	19	
Douglas			
East London	28	20	
(Airport)			
Eensaamheid			
(naby Herold)			
Elsenburg			
Fraserburg	34	17	
Garies			
George			
Graaff-Reinet	31	17	
Grahamstown			
Hopetown			
Idutywa			
Jansenville	41	17	
Joubertina			
Kimberley	30	17	4·0
(Airport)			
Knysna			
Kokstad	28	11	0·2
Kuruman		16	19·5

KAAP - CAPE	Max	Min	RRR
Ladismith			
Lake Mentz			
Maclear			17·0
Mafeking	27	17	0·8
Malmesbury			
Matatiele			
Matroosberg	33	10	
Grootfontein			
(Middelburg)	34	20	
Mosselbaai	25	17	
Mount Frere			1·5
Okiep	33	17	
Oudtshoorn	38	13	
Petrusville			
Piketberg			
Pofadder	37	19	
Port Alfred			
Port Elizabeth	28	19	
Port Nolloth	19	11	
Port St. Johns	25	21	
Prieska	37	18	31·0
Prince Albert			
Queenstown	35	22	3·0
Rietfontein			
Riversdale	23	14	
Robertson	36	12	
Sheeprun	33	15	7·3
(near Maclear)			
Somerset-Oos	38	17	
Steynsburg			
Strydenburg			
Sutherland	32	10	
Swellendam			
Tarkastad			
Touwsrivier			
Twee Riviere	36	18	
(Gemsbokpark)			
Umtata	32	19	
Uniondale			
Upington	37	18	3·0
Vanwykvlei	38	20	
Victoria-Wes			
Vredendal	31	11	
Vryburg	30	17	8·9
Williston			
Willowmore	34	16	
Willowpark			
(near Dordrecht)	30	18	

NATAL	Max	Min	RRR
Cape St. Lucia	27	22	1·0
Dundee			
Durban	28	21	
(Louis Botha)			
Estcourt	25	14	
Harding			
Himeville			
Mkuze			
Hluhluwe			
Newcastle	29	16	1·9
Cedara			
(Pietermaritzburg)	26	16	
Port Shepstone	26	21	
Richmond			
Seven Oaks			
Vryheid			
Waterford			
(near Underberg)	24	11	1·5
TRANSVAAL			
Barberton			
Belfast			
Bethal	24	12	46·0
Bospoort	26	15	4·5
Carolina	24	14	
Chester			
(near Gravelotte)			
Crecy			
Groendraai			
(naby Vaalwater)			
Jan Kempdorp			12·0
Jan Smuts	23	13	6·0
Joubert Park (Jhb)	24	xx	14·0
Kroondal	27	14	1·0
Levubu	30	20	6·0
Leeudoringstad			
Lichtenburg			
Letaba			
Loskopdam			
Lydenburg	24	14	0·2
Marnitz	30	20	
Mara	30	19	
Marble Hall			
Messina			4·5
Middelburg	31	21	1·5
Nelspruit	29	20	0·4
Phalaborwa	32	21	9·4
Pietersburg	29	17	
Piet Retief	25	18	0·3
Delareyville			12·5

TRANSVAAL	Max	Min	RRR
Pongola			
Potchefstroom	29	15	17·5
Potgietersrus	28	18	
Pretoria W.B.	26	16	
Pretoriuskop			
Punda Milia			
Sandpan (NW. Tvl.)			
Satara			
Sekhukhune			
Shingwidzi			
Skukuza	32	19	
Standerton	25	14	3·7
Thabazimbi			
Tomburke			
Tzaneen			
Vereeniging			
Volksrust			18·5
Warmbad	29	17	
Witbank			
Zeerust			
O.V.S. - O.F.S.			
Balkfontein			5·5
(naby Bothaville)			
Bethlehem	29	12	3·7
Bloemfontein	29	16	2·8
(J.B.M. Hertzog)			
Bultfontein			
Fauresmith	31	17	3·5
Ficksburg			
Frankfort	30	14	18·0
Harrismith			
Hoopstad	30	16	12·3
Kroonstad	29	15	6·7
Lindley			
Modderpoort			
Petrusburg			
Philippolis			
Reddersburg			
Reitz			9·5
Vrede			0·5
Warden			
Welkom	30	15	3·1
Wepener	30	16	4·6
Winburg			
Zastron			

S.W.A.	Max	Min	RRR
Aroab			
Bethanie			
Dordabis			2·0
Gobabeb	30	13	
Gobabis	28	17	15·5
Grootfontein			26·0
Cape Frio	25	17	
Karasburg			
Kalkfeld			11·5
Karibib			
Keetmanshoop	34	18	8·8
Kub			4·0
Bitterwasser			50·0
Gochas			18·0
Luderitz	33	13	
Mariental	35	19	1·5
Ohopoho			
Okahandja			3·0
Okaukuejo			
Ondangua	28	20	5·0
Otavi			4·0
Otjiwarongo			8·0
Outjo	30	19	2·4
Uis			
J.G. Strydom L.H.	30	17	3·8
Rehoboth	32	19	
Runtu			
Steinhausen	32	19	4·8
Tsumeb	21	16	
Walvisbaai			6·4
Windhoek W.K.			
Otjikondo			29·7
BASUTOLAND			
Maseru	27	13	4·5
BETSJOANALAND/BECHUANALAND			
Francistown	28	18	
Gaberones	29	21	
Ghanzi	31	20	
Lobatsi			
Mahalapye	31	20	
Maun	30	19	
Shakawe	33	17	22·5
Tsabong	32	18	44·5
Tsane			
SWAZILAND			
Mbabane			
Manzini			
Stegi			60

SYNOPTIC WEATHER MAP 1200 GMT. — 1400 SAST. SINOPTIESE WEERKAART

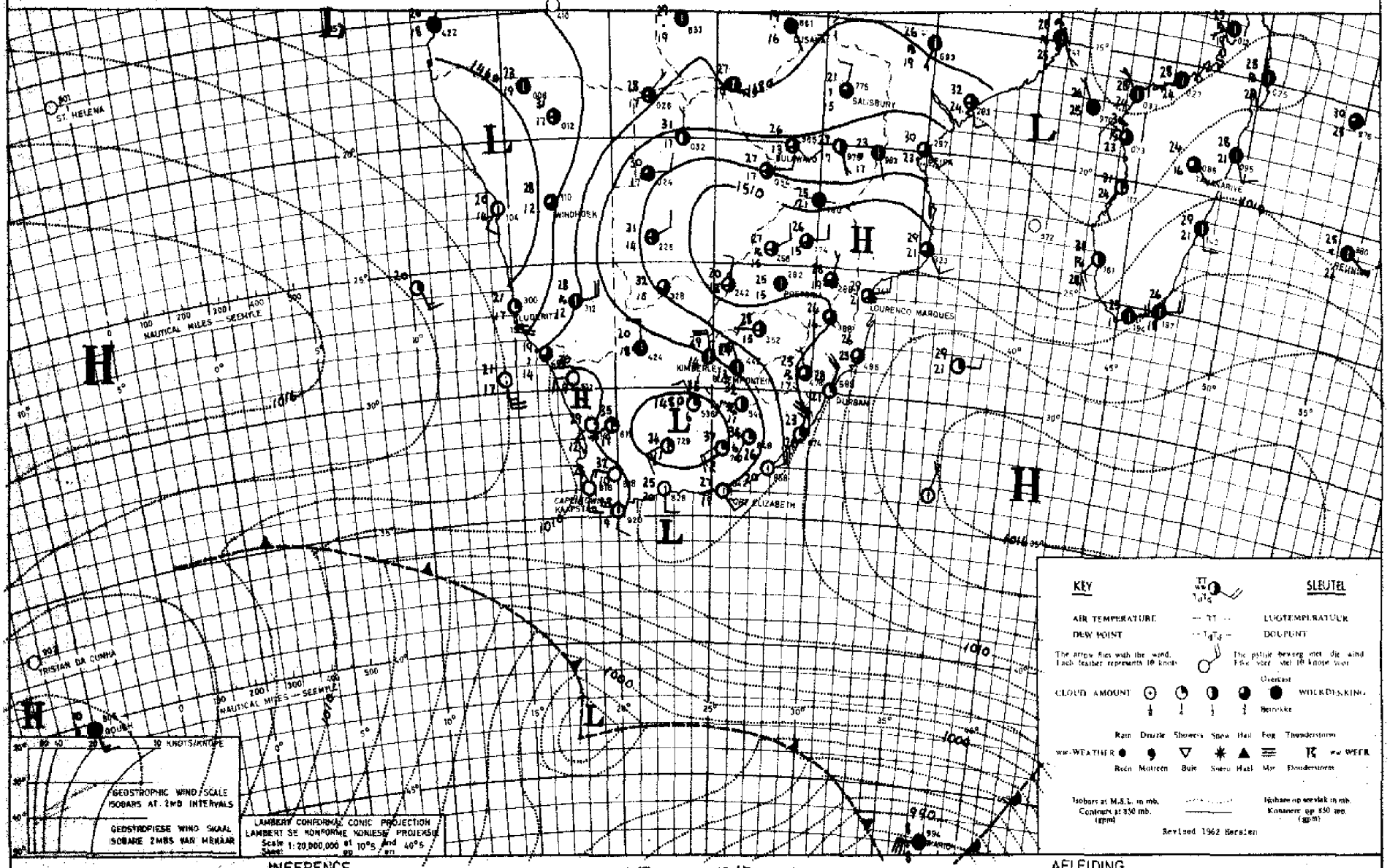

INFERENCE DATE 17.../.../...1967 DATUM AFLEIDING

The cold front to the west of the Cape is moving eastwards and will cause cloudy weather in the mo g along the south-western coast. With moist over the northern, central and eastern regions and a low pressure area over the interior, thunder-showers will occur over these regions.

Die kouefront wes van die Kaap beweeg ooswaarts, en sal tydelik bewolkte weer langs die suidweskus veroorsaak. Met vogtige lug oor die noordelike, sentrale en oostelike streke en 'n laagdrukgebied oor die binneland sal donderbuie oor eersgenoemde streke uitsak.

DAAGLIKSE WEERBULLETIN

Maksimum en Minimum Temperatuur (°C) en Reënval (RRR) in mm vir die 24 uur geëindig om 0800 SAST op

WEERBURO / WEATHER BUREAU
DEPT. VAN VERVOER / DEPT. OF TRANSPORT
19 - 1 - 19 67

DAILY WEATHER BULLETIN

Maximum and Minimum Temperatures (°C) and rainfall (RRR) in mm for the 24 hours ended at 0800 SAST on

CAPE - KAAP	Max	Min	RRR
Aberdeen			
Addo			
Alexander Bay	23	13	
Aliwal North	29	14	0·7
Bashee	24	21	
Beaufort-Wes	34	14	
(Lughawe)			
Boegoebergdam			
Boetaap			
Brakkekuil			
(naby Heidelberg)			
Brandvlei			
Cala			
Caledon			
Calitzdorp			
Calvinia	31	14	
Cape Agulhas	25	16	0·1
Cape Columbine	21	11	
Cape Point	20	16	0·1
Cape St. Francis	24	19	
Cape Town	26	16	
(D.F. Malan)			
Cape Town			
(Roeland Str.)			
Carnarvon			
Ceres			
Citrusdal			
Colesberg			5·2
Cradock			
Dôhne	21	15	
De Aar	30	15	3·0
Douglas			
East London	24	19	
(Airport)			
Bensaamheid			
(naby Herold)			
Elsenburg			
Fraserburg	33	15	
Garies			
George			
Graaff-Reinet			
Grahamstown			
Hopetown			
Idutywa			
Jansenville	33	15	
Joubertina			
Kimberley	24	16	2·4
(Airport)			
Knysna			
Kokstad	29	14	15·5
Kuruman	24	17	

KAAP - CAPE	Max	Min	RRR
Ladismith			
Lake Mentz			
Maclear			7·0
Mafeking	25	18	24·5
Malmesbury			
Matatiele			
Matroosberg	18	14	
Grootfontein			
(Middelburg)	29	13	13·0
Mosselbaai	25	19	1·5
Mount Frere			
Okiep	31	19	
Oudtshoorn	31	15	
Petrusville			
Piketberg			
Pofadder	33	15	
Port Alfred			
Port Elizabeth	24	18	
Port Nolloth	20	11	
Port St. Johns	25	21	0·2
Prieska	32	19	24·2
Prince Albert			
Queenstown	25	16	6·0
Rietfontein			
Riversdale	28	19	
Robertson	32	19	
Sheeprun	27	15	7·8
(near Maclear)			
Somerset-Oos	30	15	
Steynsburg			
Strydenburg			
Sutherland	29	10	
Swellendam			
Tarkastad			
Touwsrivier			
Twee Riviere	30	20	
(Gemsbokpark)			
Umtata	27	17	1·0
Uniondale			
Upington	32	21	
Vanwyksvlei	33	19	2·6
Victoria-Wes			
Vredendal	27	14	
Vryburg	22	18	12·3
Williston			
Willowmore	31	15	
Willowpark			
(near Dordrecht)	23	14	0·1

NATAL	Max	Min	RRR
Cape St. Lucia	30	22	3·0
Dundee			
Durban			
(Louis Botha)	27	23	
Estcourt	28	13	16·1
Harding			
Himeville			
Mkuze			40·0
Hluhluwe			27·0
Newcastle	28	19	1·8
Cedara			
(Pietermaritzburg)	27	14	3·0
Port Shepstone	26	22	
Richmond			
Seven Oaks			1
Vryheid			
Waterford			
(near Underberg)	24	12	14·5
Van Reenen			3·0
TRANSVAAL			
Barberton			
Belfast			
Bethal	23	15	1·4
Bospoort	26	15	16·4
Carolina	24	14	15·5
Chester			
(near Gravelotte)			
Crecy			
Delareyville			28·5
Groendraai	29	18	
(naby Vaalwater)			
Jan Kempdorp			
Jan Smuts	23	14	0·6
Joubert Park (Jhb)		rx	5·0
Kroondal	26	18	
Levubu	29	19	
Leeudoringstad			
Lichtenburg			27·5
Letaba			
Loskopdam			
Lydenburg	26	14	
Marnitz	31	21	
Mara	25	19	
Marble Hall			
Messina	34	25	
Middelburg			
Nelspruit	30	18	
Phalaborwa	33	21	
Pietersburg	27	18	
Piet Retief	29	18	1·3

TRANSVAAL	Max	Min	RRR
Pongola			
Potchefstroom	23	17	7·0
Potgietersrus	29	19	
Pretoria W.B.	29	18	3·8
Pretoriuskop			
Punda Milia			
Sandpan (NW. Tvl.)	30	22	
Satara			
Sekhukhune			
Shingwidzi			
Skukuza	35	19	
Standerton	23	15	7·2
Thabazimbi			
Tomburke			
Tzaneen			
Vereeniging			
Volksrust			
Warmbad	27	19	1·8
Witbank			
Zeerust			
Watervalboven			0·9
O.V.S. - O.F.S.			
Balkfontein			6·0
(naby Bothaville)			
Bethlehem	24	15	4·0
Bloemfontein	25	17	6·4
(J.B.M. Hertzog)			
Bultfontein			
			1
Fauresmith	26	16	
Ficksburg			12·8
Frankfort	23	15	7·2
Harrismith			
Hoopstad	22	17	16·0
Kroonstad	24	16	2·8
Lindley			10·5
Modderpoort			
Petrusburg			130·5
Philippolis			
Reddersburg			
Reitz			8·0
Vrede			4·0
Warden			
Welkom	23	17	2·0
Wepener	25	15	2·4
Winburg			
Zastron			

S.W.A.	Max	Min	RRR
Aroab			
Bethanie			
Dordabis			
Gobabeb	29	14	
Gobabis	28	19	
Grootfontein			
Cape Fria	25	16	
Karasburg			
Kalkfeld			
Karibib			
Keetmanshoop			
Kub			
Luderitz	21	12	
Mariental	31	19	6·5
Ohopoho			
Okahandja			
Okaukueye			
Ondangua	27	18	16·5
Otavi			
Otjiwarongo			
Outjo	31	15	
Uis	31	16	
J.G. Strydom L.H	27	15	2·9
Rehoboth			
Runtu	28	16	13·5
Steinhausen			
Tsumeb	29	19	18·5
Walvisbaai	20	16	
Windhoek W.			
BASUTOLAND			
Maseru	26	15	
BETSJOEANALAND/BECHUANALAND			
Francistown	30	21	7·6
Gaberones	29	19	18·5
Ghanzi	27	19	16·0
Lobatsi			2·5
Mahalapye			
Maun	31	21	
Shakawe	29	20	2·0
Tsabong	27	19	0·6
Tsane	24	18	18·0
SWAZILAND			
Embelebe			
Manzini	31	20	
Stegi			

SYNOPTIC WEATHER MAP 1200 GMT. — 1400 SAST. SINOPTIESE WEERKAART

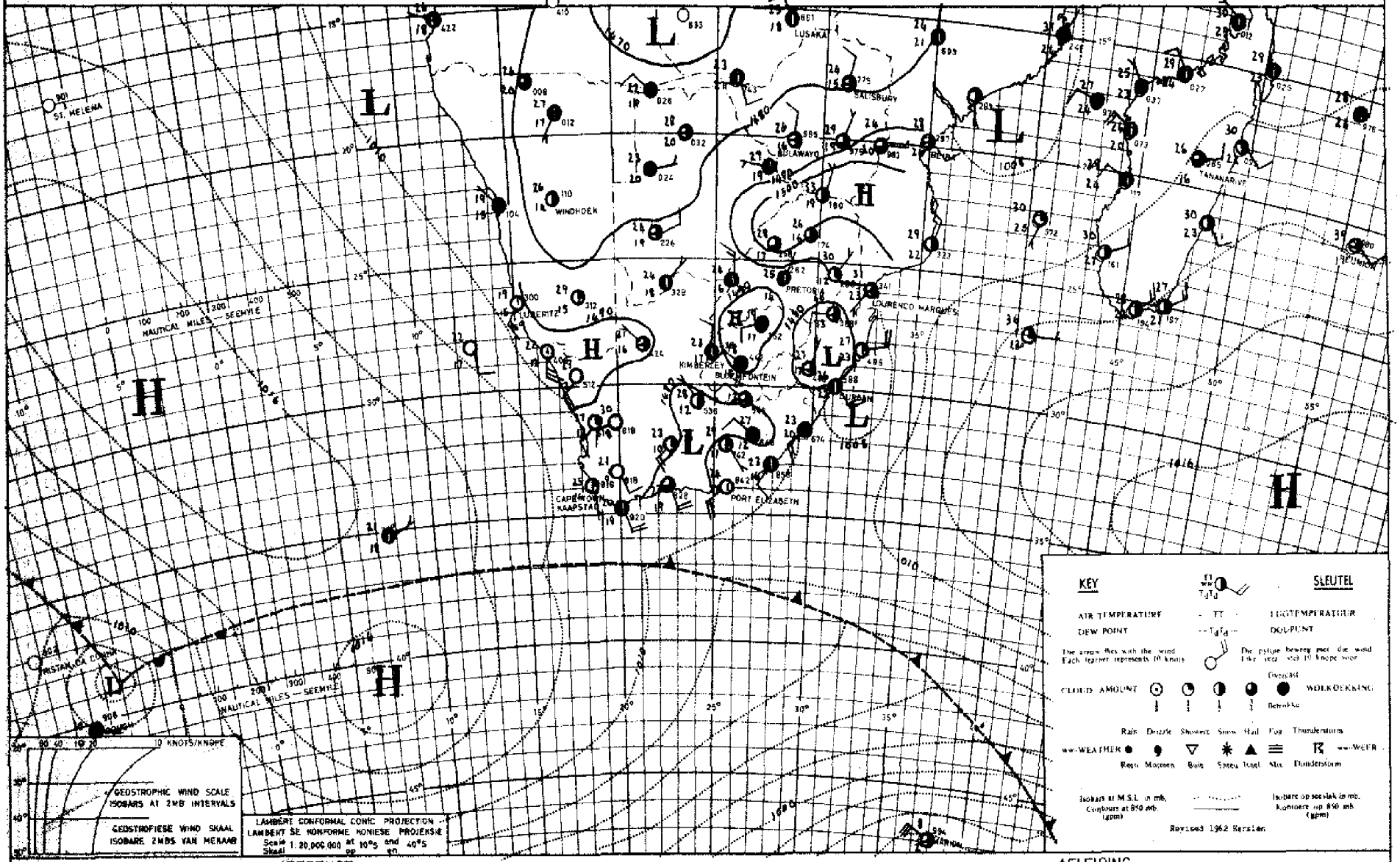

INFERENCE

The Atlantic high is ridging in south of the country and with a trough over the central interior and a low in the upper air thunder-showers will occur over the northern and eastern interior. With onshore winds over the southern and south-eastern coasts and a low along the Natal coast, cloudy conditions with light showers will occur over these areas.

DATE 18 — 19 67 DATUM

AFLEIDING

Die Atlantiese hoog druk Suid van die land in en met 'n trog oor die sentrale binneland en 'n laag in die bolug sal donderbuie voorkom oor die noordelike en noordoostelike binneland. Met suidewinde oor die suid-en suidooskus en 'n laag langs die Natalse kus sal bewolkte toestande met ligte buie voorkom oor hierdie gebiede.

DAAGLIKSE WEERBULLETIN

Maksimum en Minimum Temperatuur (°C) en Reënval (RRR) in mm vir die 24 uur geëindig om 0800 SAST op

WEERBURO / WEATHER BUREAU
DEPT. VAN VERVOER / DEPT. OF TRANSPORT
20 - 1 - 1967

DAILY WEATHER BULLETIN

Maximum and Minimum Temperatures (°C) and rainfall (RRR) in mm for the 24 hours ended at 0800 SAST on

CAPE - KAAP	Max	Min	RRR
Aberdeen			
Addo			
Alexander Bay	20	17	
Aliwal North	30	16	24·4
Bashee	27	21	1·5
Beaufort-Wes	35	19	
(Lughawe)			
Boegoebergdam			
Boetsap			
Brakkekuil			
(naby Heidelberg)			
Brandvlei			
Cala			
Caledon			
Calitzdorp			
Calvinia	35	10	
Cape Agulhas	23	15	
Cape Columbine	21	13	
Cape Point	27	16	0·1
Cape St. Francis	21	20	
Cape Town	32	16	
(D.F. Malan)			
Cape Town			
(Roeland Str.)			
Carnarvon			
Ceres			
Citrusdal			
Colesberg			
Cradock			
Dôhne	23	18	
De Aar	31	19	
Douglas			
East London	26	21	
(Airport)			
Bensaamheid			
(naby Herold)			
Elsenburg			
Fraserburg	33	16	
Garies			
George			
Graaff-Reinet			
Grahamstown			
Hopetown			
Idutywa			
Jansenville	31	19	
Joubertina			
Kimberley	29	19	
(Airport)			
Knysna			
Kokstad	22	16	
Kuruman	29	18	

KAAP - CAPE	Max	Min	RRR
Ladismith			
Lake Mentz			
Maclear			2·0
Mafeking	23	17	26·5
Malmesbury			
Matatiele			
Matroosberg			
Grootfontein			
(Middelburg)	30	19	
Mosselbaai	21	19	
Mount Frere			
Okiep	32	12	
Oudtshoorn	34	17	
Petrusville			
Piketberg			
Pofadder	34	16	
Port Alfred			
Port Elizabeth	23	18	1·8
Port Nolloth	16	13	
Port St. Johns	24	21	0·9
Prieska	34	22	
Prince Albert			
Queenstown	29	19	
Rietfontein			
Riversdale	27	17	
Robertson	35	18	
Sheeprun	24	17	1·7
(near Maclear)			
Somerset-Oos	31	20	
Steynsburg			5·0
Strydenburg			
Sutherland	31	11	
Swellendam			
Tarkastad			
Touwsrivier			
Twee Riviere			
(Gemsbokpark)			
Umtata	23	19	
Uniondale			
Upington	35	19	4·2
Vanwyksvlei	35	18	
Victoria-Wes			
Vredendal	33	18	
Vryburg	23	18	3·2
Williston			
Willowmore	30	16	
Willowpark			
(near Dordrecht)	24	14	16·5

NATAL	Max	Min	RRR
Cape St. Lucia	27	22	7·5
Dundee			
Durban	25	21	19·6
(Louis Botha)			
Estcourt	25	18	10·2
Harding			1·0
Himeville			
Mkuze			
Hluhluwe			0·2
Newcastle	26	19	3·0
Cedara			
(Pietermaritzburg)	22	17	1·4
Port Shepstone	25	21	5·5
Richmond			
Seven Oaks			
Vryheid			14·0
Waterford			
(near Underberg)	21	14	2·9
Van Reenen			3·5
TRANSVAAL			
Delareyville			4·0
Barberton			
Belfast			
Bethal	22	14	29·4
Bospoort	21	15	7·8
Carolina	24	15	
Chester			
(near Gravelotte)			
Crecy			
Delmas			41·6
Groendraai			
(naby Vaalwater)			
Jan Kempdorp			1·5
Jan Smuts	21	13	27·5
Joubert Park (Jhb)	24	16	14·5
Kroondal	26	20	30·8
Levubu	31	20	6·0
Leeudoringstad			
Lichtenburg			43·5
Letaba			
Loskopdam			
Lydenburg	27	17	
Marnitz	32	20	4·0
Mara	32	19	24·4
Marble Hall			
Messina	36	21	11·0
Middelburg			
Nelspruit	31	21	
Phalaborwa	34	22	
Pietersburg	29	19	
Piet Retief	25	19	

TRANSVAAL	Max	Min	RRR
Pongola			
Potchefstroom	22	17	14·5
Potgietersrus	30	19	1·1
Pretoria W.B.	25	17	40·5
Pretoriuskop			
Punda Milia			
Sandpan (NW. Tvl.)	33	20	4·0
Satara			
Sekhukhune			
Shingwidzi			
Skukuza	36	20	
Standerton	21	16	20·0
Thabazimbi			32·5
Tomburke			0·9
Tzaneen			
Vereeniging			
Volksrust			2·5
Warmbad	28	18	7·3
Witbank			2·2
Zeerust			
O.V.S. - O.F.S.			
Balkfontein			5·6
(naby Bothaville)			
Bethlehem	23	16	3·4
Bloemfontein	26	17	5·4
(J.B.M. Hertzog)			
Bultfontein			
Fauresmith	29	17	12·4
Ficksburg			
Frankfort			
Harrismith			
Hoopstad	24	18	2·5
Kroonstad	22	17	1·6
Lindley			7·0
Modderpoort			
Petrusburg			23·2
Philippolis			
Redderaburg			
Reitz			11·5
Vrede			
Warden			
Welkom	25	17	0·2
Wepener	29	17	7·4
Winburg			
Zastron			

S.W.A.	Max	Min	RRR
Aroab			
Bethanie			
Dordabis			
Gobabeb	xx	xx	
Gobabis	29	17	2·2
Grootfontein			
Cape Fria	25	17	
Karasburg			
Kalkfeld			
Karibib			
Keetmanshoop	34	17	
Kub			
Luderitz	17	13	
Mariental	34	21	
Ohopoho			
Okahandja			
Okaukueye			
Ondangua	31	23	1·2
Otavi			
Otjiwarongo			
Outjo	32	13	
Uis	32	13	
J.G. Strydom L.H	27	17	5·3
Rehoboth			
Runtu	22	19	5·7
Steinhausen			
Tsumeb	29	15	
Walvisbaai	21	16	1·6
Windhoek W.K.			
BASUTOLAND			
Maseru			
BETSJOEANALAND/BECHUANALAND			
Francistown	27	20	2·2
Gaberones	29	19	9·0
Ghanzi	27	18	16·8
Lobatsi			39·6
Kanye			36·0
Mahalapye			28·0
Maun	29	21	31·0
Shakawe	28	20	1·5
Tsabong	28	20	1·5
Tsane	27	19	7·0
Serowe			4·0
Ramathlabama			27·6
SWAZILAND			
Mbabane			
Manzini	31	21	
Stegi			

SYNOPTIC WEATHER MAP 1200 GMT. — 1400 SAST. SINOPTIESE WEERKAART

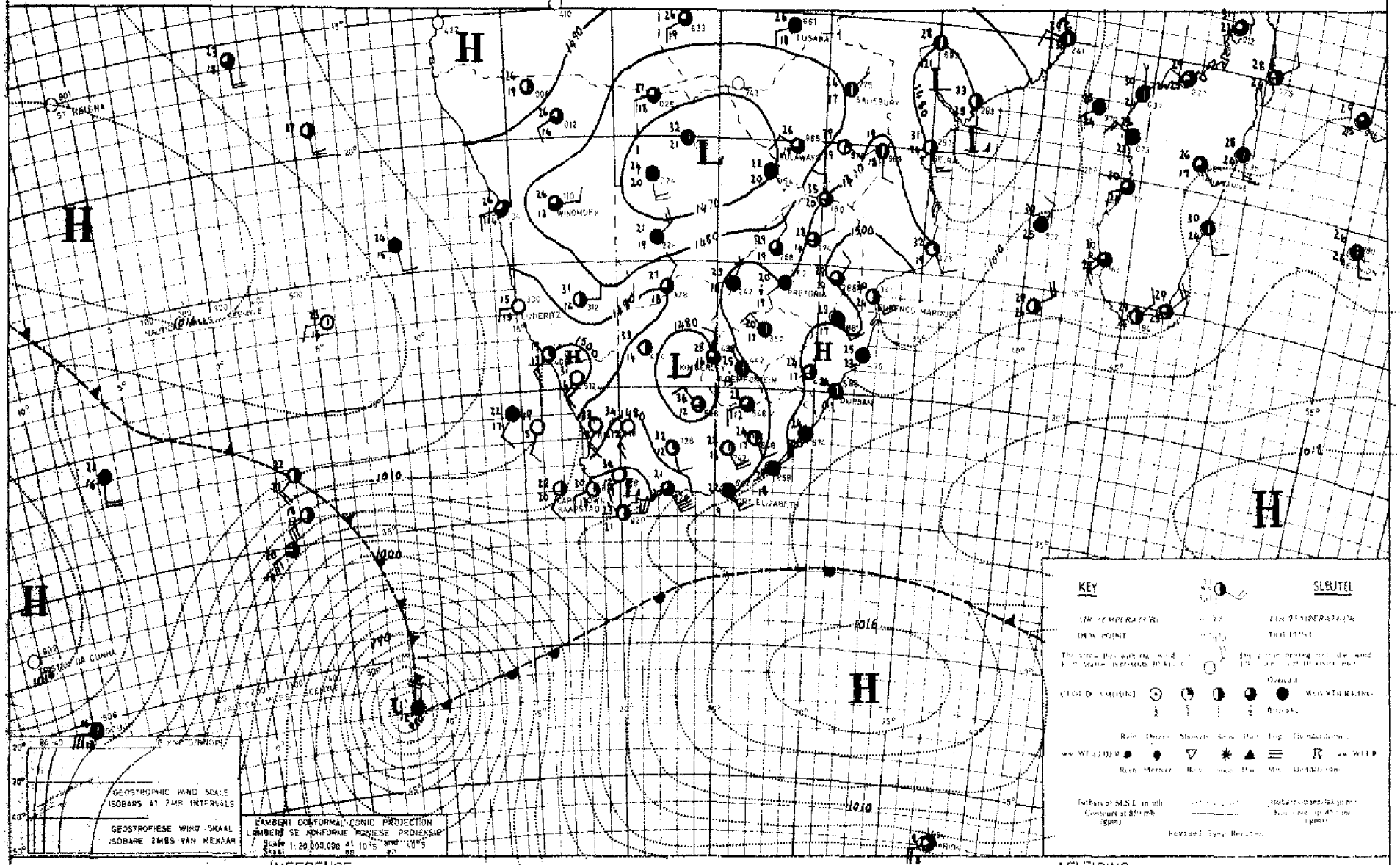

INFERENCE DATE 19.. .. .. 19.67 DATUM AFLEIDING

General rain will continue over the northern, eastern and central interior as a result of the low over the central interior. The cold front west of Cape Town will reach the western, south-western and southern Cape coasts where it will become cloudy and cooler with rain.

Algemene reën sal voortduur oor die noordelike, oostelike en sentrale binneland as gevolg van die laag oor die sentrale dele. Die koufront wes van Kaapstad sal môre die Kaapse wes-, suidwes en suidkusstreke bereik waar dit bewolk en koeler sal word met reën.

DAAGLIKSE WEERBULLETIN

Maksimum en Minimum Temperatuur (°C) en Reënval (RRR) in mm vir die 24 uur geëindig om 0800 SAST op

WEERBURO / WEATHER BUREAU
DEPT. VAN VERVOER / DEPT. OF TRANSPORT
21-1-1967

DAILY WEATHER BULLETIN

Maximum and Minimum Temperatures (°C) and rainfall (RRR) in mm for the 24 hours ended at 0800 SAST on

CAPE - KAAP	Max	Min	RRR
Aberdeen			
Addo			
Alexander Bay	24	16	
Aliwal North	22	14	9·7
Bashee	26	20	1·1
Beaufort-Wes	34	25	
(Lughawe)			
Boegoebergdam			
Boetsap			
Brakfontein			
(naby Heidelberg)			
Brandvlei			
Cala			
Caledon			
Calitzdorp			
Calvinia	26	10	
Cape Agulhas	25	16	4·5
Cape Columbine	18	14	2·0
Cape Point	19	13	7·5
Cape St. Francis	22	16	0·1
Cape Town	21	15	10·8
(D.F. Malan)			
Cape Town			
(Roeland Str.)			
Carnarvon			
Ceres			
Citrusdal			
Colesberg			
Cradock			
Döhne	32	13	26·5
De Aar	32	14	
Douglas			
East London	22	18	0·4
(Airport)			
Hanssamheid			
(naby Harold)			
Kimberley			
Fraserburg	29	9	1·2
Caries			
George			
Graaff-Reinet	34	15	
Grahamstown			3·4
Hopetown			
Idutywa			
Jansenville	34	16	
Joubertina			
Kimberley	28	16	
(Airport)			
Knysna			
Kokstad	24	19	2·6
Kuruman	27	14	2·0

KAAP - CAPE	Max	Min	RRR
Ladismith			
Lake Mentz			
Maclear			2·5
Mafeking	23	19	14·5
Malmesbury			
Matatiele			
Matroosberg	24	11	9·0
Grootfontein			
(Middelburg)	32	14	
Mosselbaai	25	16	
Mount Frere			3·0
Okiep	25	11	
Oudtshoorn	36	16	
Petrusville			
Piketberg			
Pofadder	31	13	
Port Alfred			
Port Elizabeth	27	18	
Port Nolloth	20	13	
Port St. Johns	25	21	1·4
Prieska	34	16	
Prince Albert			
Queenstown	30	17	
Rietfontein			
Riversdale	32	17	
Robertson	26	17	
Sheeprun	24	13	3·9
(near Maclear)			
Somerset-Oos	37	13	
Steynsburg			
Strydenburg			
Sutherland	24	6	0·3
Swellendam			
Tarkastad			
Touwsrivier			
Twee Riviere	32	17	
(Gemsbokpark)			
Umtata	26	16	0·3
Uniondale			
Upington	34	17	
Vanwyksvlei	33	15	
Victoria-Wes			
Vredendal	26	14	
Vryburg	25	15	19·0
Williston			
Willowmore	33	15	
Willowpark			
(near Dordrecht)	29	14	2·0

NATAL	Max	Min	RRR
Cape St. Lucia	29	23	4·5
Dundee			
Durban	29	22	1·5
(Louis Botha)			
Estcourt	23	17	10·6
Harding			2·5
Himeville			
Mkuze			
Hluhluwe			
Newcastle	28	17	47·5
Cedara			
(Pietermaritzburg)	24	18	5·9
Port Shepstone	25	22	0·6
Richmond			
Seven Oaks			
Vryheid			
Waterford			
(near Underberg)	22	13	0·9
Van Reenen			23·0
TRANSVAAL			
Barberton			
Belfast			
Bethal	24	15	22·0
Bospoort	22	16	22·0
Carolina	23	19	19·2
Chester			
(near Gravelotte)			
Crecy			
Gideonsrus			39·0
Groendraai	28	19	30·5
(naby Vaalwater)			
Jan Kempdorp			
Jan Smuts	33	15	22·0
Joubert Park (Jhb)	28	18	21·0
Kroondal	26	18	19·2
Levubu	29	21	
Leeudoringstad			
Lichtenburg			
Letaba			
Loskopdam			12·0
Lydenburg	23	18	
Marnitz	29	19	95·0
Mara	28	21	1·5
Marble Hall			15·0
Messina	30	23	
Middelburg			36·5
Oalmas			37·0
Nelspruit	28	22	
Phalaborwa	32	21	1·5
Pietersburg	27	19	6·0
Piet Retief	25	11	13·0

TRANSVAAL	Max	Min	RRR
Pongola			
Potchefstroom	24	16	27·4
Potgietersrus	28	19	7·1
Pretoria W.B.	25	17	43·3
Pretoriuskop			
Punda Milia			
Sandpan (NW. Tvl.)	33	20	45·1
Satara			
Sekhukhune			
Shingwidzi			
Skukuza	33	22	
Standerton	23	13	49·2
Thabazimbi			100
Tomburke			21·0
Tzaneen			
Vereeniging			
Volksrust			45·0
Warmbad	28	19	21·2
Witbank			
Zeerust			
Loskopkanale			21·0
hy Groblersdal			
O.V.S. - O.F.S.			
Balkfontein			39·0
(naby Bothaville)			
Bethlehem			
Bloemfontein	22	17	2·5
(J.B.M. Hertzog)			
Bultfontein			
Fauresmith	24	13	5·8
Ficksburg			
Frankfort	xx	xx	49·5
Harrismith			31·5
Hoopstad	21	17	16·5
Kroonstad	20	17	31·8
Lindley			40·0
Modderpoort			
Petrusburg			
Philippolis			
Reddersburg			
Reitz			29·0
Vrede			26·0
Warden			41·5
Welkom	20	17	22·3
Wepener	20	14	31·6
Winburg			
Zastron			

S.W.A.	Max	Min	RRR
Aroab			
Bethanie			
Dordabis			
Gobabeb	28	12	
Gobabis	28	19	
Grootfontein			
Cape Fria	26	16	
Karasburg			
Kalkfeld			
Karibib			
Keetmanshoop	34	13	
Kub			
Luderitz	20	14	
Mariental	33	18	
Okopoho			
Okahandja			
Okaukueye			
Ondangua	31	18	
Otavi			
Otjiwarongo			
Outjo	31	15	
Uis	31	13	
J.G. Strydom, L.H.			
Rehoboth			
Runtu	31	17	
Steinhausen			
Tsumeb	31	20	0·7
Walvisbaai	21	15	
Windhoek W.K.			
BASUTOLAND			
Maseru			
BETSJOANALAND/BECHUANALAND			
Francistown	29	21	4·0
Gaberones	27	19	25·7
Ghanzi	31	19	
Lobatsi			34·5
Rakops			20·2
Mahalapye			
Maun	27	20	3·9
Shakawe	31	20	
Tsabong	32	19	
Tsane	30	18	
Serowe			4·0
SWAZILAND			
Embelebe			
Manzini	31	22	
Stegi			

SYNOPTIC WEATHER MAP 1200 GMT. — 1400 SAST. SINOPTIESE WEERKAART

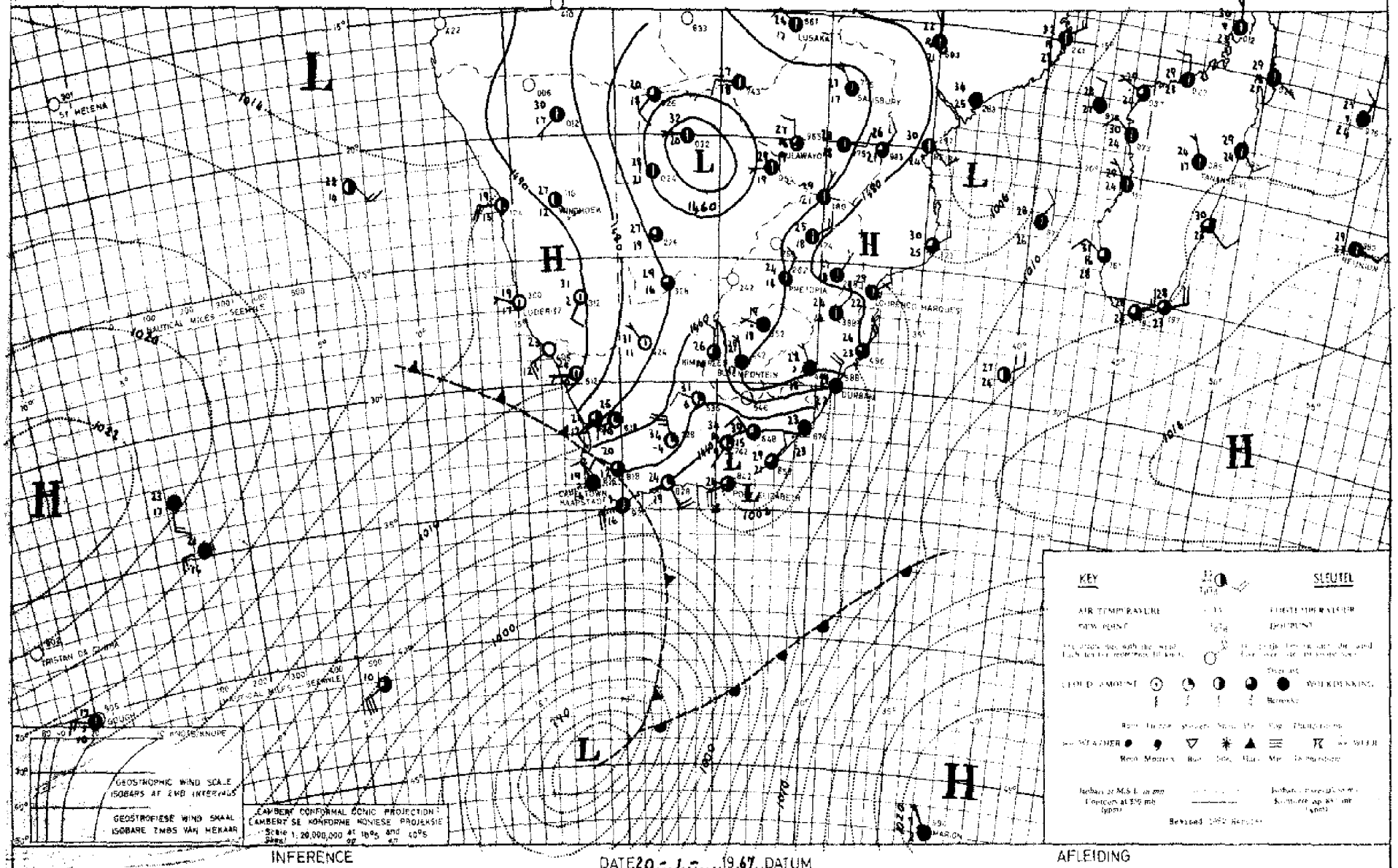

INFERENCE DATE 20 - 1 - 1967 DATUM AFLEIDING

The trough over the interior is moving eastwards and dry air from the west will spread over western Transvaal and most of the Free State where the weather will clear. Moist air is still present over the remainder of the Transvaal and Natal where further rain and showers will occur. The cold front moving along the south coast will cause cooler weather with light rain over the southern and eastern coastal regions.

Die trog oor die binneland beweeg ooswaarts en droë lug vanuit die weste sal oor Wes-Transvaal en die meeste dele van die Vrystaat uitbrei waar dit sal opklaar. Vogtige lug is nog aanwesig oor die res van Transvaal en Natal waar verdere reën en buie sal voorkom. Die koufront wat langs die suidkus beweeg, sal koeler weer met ligte reën oor die suidelike en oostelike kusstreke veroorsaak.

DAAGLIKSE WEERBULLETIN

Maksimum en Minimum Temperatuur (°C) en Reënval (RRR) in mm vir die 24 uur geëindig om 0800 SAST op

WEERBURO / WEATHER BUREAU
DEPT. VAN VERVOER / DEPT. OF TRANSPORT
22 - 1 - 1967

DAILY WEATHER BULLETIN

Maximum and Minimum Temperatures (°C) and rainfall (RRR) in mm for the 24 hours ended at 0800 SAST on

CAPE - KAAP	Max	Min	RRR
Aberdeen			
Addo			
Alexander Bay	25	15	
Aliwal North	29	13	
Bashee	25	19	
Beaufort-Wes	24	13	
(Lughawe)			
Boegoebergdam			
Boetsap			
Brakkekuil			
(naby Heidelberg)			
Brandvlei			
Cala			
Caledon			
Calitzdorp			
Calvinia	23	8	
Cape Agulhas	22	14	
Cape Columbine	20	12	1·0
Cape Point	19	15	
Cape St. Francis	20	14	
Cape Town			
(D.F. Malan)	23	9	
Cape Town			
(Keeland Str.)			
Carnarvon			
Ceres			
Citrusdal			
Colesberg			
Cradock			
Dêhne	25	11	
De Aar	28	12	
Douglas			
East London	24	17	
(Airport)			
Eensaamheid			
(naby Herold)			
Elsenburg			
Fraserburg	24	12	
Garies			
George			
Graaff-Reinet			
Grahamstown			
Hopetown			
Idutywa			
Jansenville	31	16	
Joubertina			
Kimberley	28	16	
(Airport)			
Knysna			
Kokstad	30	13	
Kuruman	28	13	

KAAP - CAPE	Max	Min	RRR
Ladismith			
Lake Mentz			
Maclear			
Mafeking	28	14	
Malmesbury			
Matatiele			
Matroosberg			
Grootfontein			
(Middelburg)	28	10	
Mosselbaai	24	16	
Mount Frere			
Okiep	23	10	
Oudtshoorn	27	11	
Petrusville			
Piketberg			
Pofadder	26	12	
Port Alfred			
Port Elizabeth	24	14	
Port Nolloth	20	12	
Port St. Johns	26	19	0·2
Prieska	28	18	
Prince Albert			
Queenstown	30	12	
Rietfontein			
Riversdale	26	11	
Robertson	26	10	
Sheeprun	30	12	0·2
(near Maclear)			
Somerset-Oos	30	13	
Steynsburg			
Strydenburg			
Sutherland	19	3	
Swellendam			
Tarkastad			
Touwsrivier			
Twee Riviere	29	17	
(Gemsbokpark)			
Umtata	28	16	
Uniondale			
Upington	28	17	
Vanwyksvlei	28	14	
Victoria-Wes			
Vredendal	25	12	
Vryburg	29	14	
Williston			
Willowmore	26	11	
Willowpark			
(near Dordrecht)			

NATAL	Max	Min	RRR
Cape St. Lucia	29	22	0·9
Dundee			
Durban	27	19	2·2
(Louis Botha)			
Estcourt	31	15	9·6
Harding			
Himeville			
Mkuze			
Hluhluwe			
Newcastle	30	17	
Cedara			
(Pietermaritzburg)	25	14	6·3
Port Shepstone	25	19	2·4
Richmond			
Seven Oaks			
Vryheid			
Waterford			
(near Underberg)			
Van Reenen			8·0
TRANSVAAL			
Barberton			
Belfast			
Bethal	25	15	1·4
Bospoort	26	xx	
Carolina	25	16	0·6
Chester			
(near Gravelotte)			
Crecy			
Groendraai	27	18	12·0
(naby Vaalwater)			
Jan Kempdorp			
Jan Smuts	25	12	1·5
Joubert Park (Jhb)	26	13	
Kroondal	29	14	0·3
Levubu	28	20	47·0
Leeudoringstad			
Lichtenburg			
Letaba			
Loskopdam			
Lydenburg	25	16	10·5
Marnitz	28	21	0·4
Mara	29	12	1·2
Marble Hall			
Messina	32	12	10·0
Middelburg			10·0
Nelspruit	31	19	11·2
Phalaborwa	34	19	31·0
Pietersburg	24	20	2·0
Piet Retief	29	16	1·5

TRANSVAAL	Max	Min	RRR
Pongola			
Potchefstroom	26	11	
Potgietersrus	25	20	
Pretoria W.B.	27	16	2·2
Pretoriuskop			
Punda Milia			
Sandpan (NW. Tvl.)	27	21	7·0
Satara			
Sekhukhune			
Shingwidzi			
Skukuza			
Standerton	25	13	0·2
Thabazimbi			
Tomburke			
Tzaneen			
Vereeniging			
Volksrust			1·5
Warmbad	28	17	
Witbank			
Zeerust			
Waterval-boven			8·0
O.V.S. - O.F.S.			
Balkfontein			
(naby Bothaville)			
Bethlehem	28	11	
Bloemfontein			
(J.B.M. Hertzog)			
Bultfontein			
Fauresmith	27	13	
Ficksburg			
Frankfort			
Harrismith			
Hoopstad	28	13	
Kroonstad	26	18	
Lindley			
Modderpoort			
Petrusburg			
Philippolis			
Reddersburg			
Reitz			
Vrede			
Warden			
Welkom			
Wepener	27	11	
Winburg			
Zastron			

S.W.A.	Max	Min	RRR
Aroab			
Bethanie			
Dordabis			
Gobabeb	28	13	
Gobabis	30	16	
Grootfontein			
Cape Frio	25	16	
Karasburg			
Kalkfeld			
Karibib			
Keetmanshoop	30	15	
Kub			
Luderitz	22	14	
Marienta1			
Ohopoho			
Okahandja			
Okaukuejo			
Ondangua			
Otavi			
Otjiwarongo			
Outjo	32	14	
Rehoboth			
Runtu			
Steinhausen			
Tsumeb	31	18	
Walvisbaai	21	16	
Windhoek W.K.			
J.G. Strydom Lughawe	30	13	
BASUTOLAND			
Maseru	26	10	
BETSJOANALAND/BECHUANALAND			
Francistown	29	21	13·6
Gaberones	30	18	0·4
Ghanzi	31	16	
Lobatsi			
Rakops			12·8
Mahalapye			
Maun	31	20	
Shakawe	32	20	7·5
Tsabong	30	15	
Tsane	31	17	
SWAZILAND			
Mbabane			
Manzini	36	18	29·5
Stegi			20·0

SYNOPTIC WEATHER MAP 1200 GMT — 1400 SAST. SINOPTIESE WEERKAART

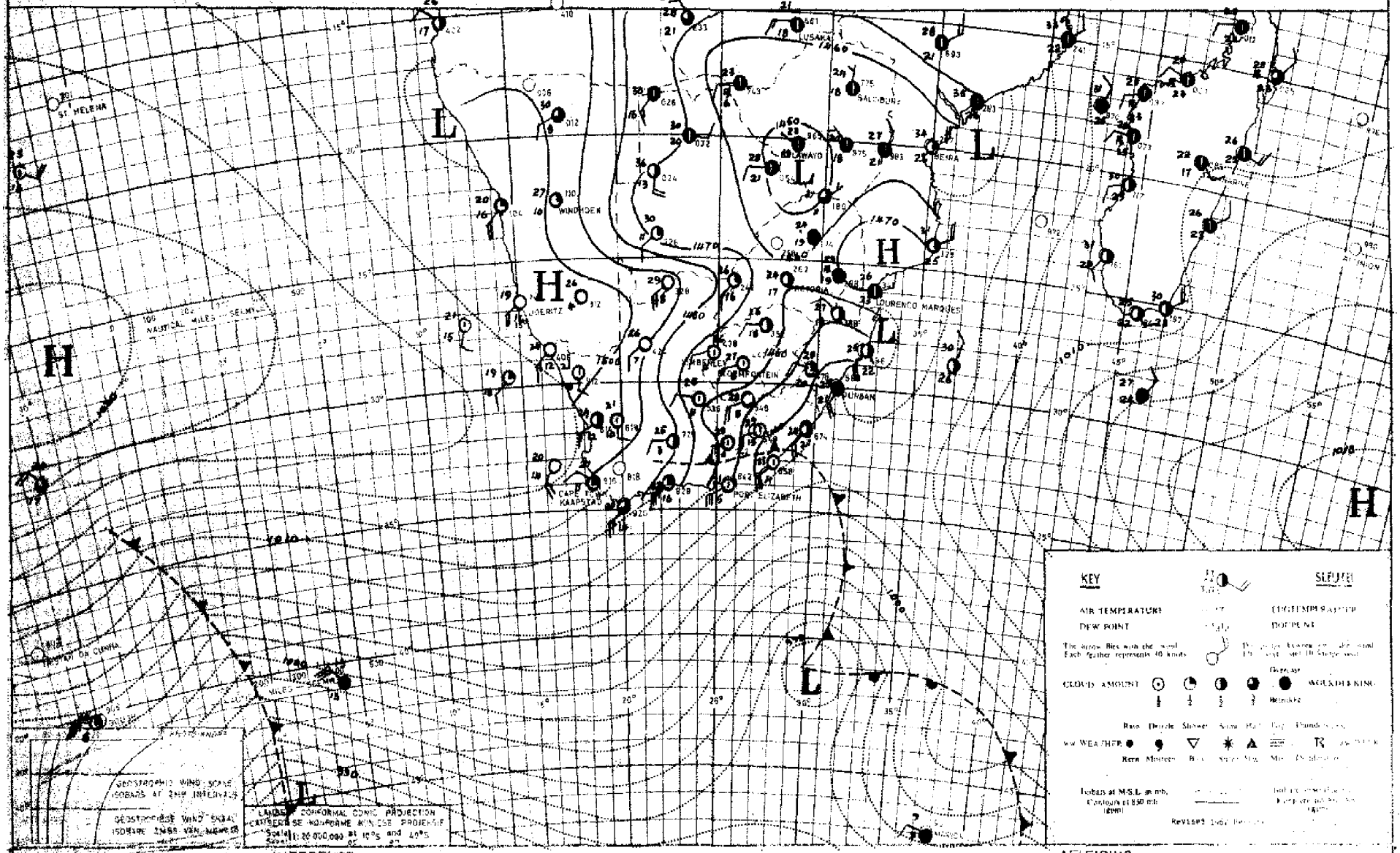

INFERENCE DATE 21 - 1 - 1967 DATUM AFLEIDING

As a result of the low over Rhodesia, fairly general rain will occur over Northern Transvaal. Isolated showers will fall over Eastern Transvaal and Natal. Dry air is moving in over the rest of the country where it will be fine.

As gevolg van die laag oor Rhodesië sal taamlike algemene neerslae oor Noord-Transvaal voorkom. Los buie sal oor Oos-Transvaal en Natal uitsak. Droë lug beweeg in oor die res van die land waar dit mooi weer sal wees.

DAAGLIKSE WEERBULLETIN

Maksimum en Minimum Temperatuur (°C) en Reënval (RRR) in mm vir die 24 uur geëindig om 0800 SAST op

WEERBURO / WEATHER BUREAU
DEPT. VAN VERVOER / DEPT. OF TRANSPORT
23 - 1 - 1967

DAILY WEATHER BULLETIN

Maximum and Minimum Temperatures (°C) and rainfall (RRR) in mm for the 24 hours ended at 0800 SAST on

KAPE - KAAP	Max	Min	RRR
Aberdeen			
Addo			
Alexander Bay	23	13	
Aliwal North	31	14	
Bashee	26	18	
Beaufort-Wes	30	14	
(Loghawe)			
Bosgoedbergdam			
Bootsap			
Brakkekuil			
(naby Heidelberg)			
Brandvlei			
Cala			
Caledon			
Calitzdorp			
Calvinia	25	8	
Cape Agulhas	23	17	
Cape Columbine	21	16	
Cape Point	21	15	1·5
Cape St. Francis	20	18	
Cape Town			
(D.F. Malan)	23	16	1·8
Cape Town			
(Roeland Str.)			
Carnarvon			
Ceres			
Citrusdal			
Colesberg			
Cradock			
Dehne	25	24	
De Aar	31	14	
Douglas			
East London	26	17	
(Airport)			
Eensaamheid			
(naby Herold)			
Elsenburg			
Fraserburg	29	12	
Garies			
George			
Graaff-Reinet	31	14	
Grahamstown			
Hopetown			
Idutywa			
Jansenville	33	14	
Joubertina			
Kimberley	31	16	
(Airport)			
Knysna			
Kokstad	28	16	
Kuruman	30	19	

KAAP - CAPE	Max	Min	RRR
Ladismith			
Lake Menta			
Maclear			
Mafeking	29	18	
Malmesbury			
Matatiele			
Matroosberg	24	8	
Grootfontein			
(Middelburg)	31	12	
Mosselbaai	23	17	
Mount Frere			
Okiep	23	10	
Oudtshoorn	31	13	
Petrusville			
Piketberg			
Pofadder	25	11	
Port Alfred			
Port Elizabeth	26	15	
Port Nolloth	18	12	
Port St. Johns	24	21	
Prieska	32	17	
Prince Albert			
Queenstown	31	15	
Rietfontein			
Riversdale	29	12	
Robertson	27	15	
Sheepran	25	14	
(near Maclear)			
Somerset-Oos	31	14	
Steynsburg			
Strydenburg			
Sutherland	23	4	
Swellendam			
Tarkastad			
Touwsrivier			
Twee Riviere	32	18	
(Qemabokpark)			
Umtata	26	14	
Uniondale			
Upington	31	15	
Vanwyksvlei	31	14	
Victoria-Wes			
Vredendal	23	14	
Vryburg	29	14	
Williston			
Willowmore	30	13	
Willowpark			
(near Dordrecht)	28	13	

NATAL	Max	Min	RRR
Cape St. Lucia	27	21	
Dundee			
Durban	25	21	0·3
(Louis Botha)			
Estcourt	22	17	0·7
Harding			0·2
Himeville			
Mkuze			
Hluhluwe			
Newcastle	22	15	0·1
Cedara			
(Pietermaritzburg)	21	16	0·5
Port Shepstone	26	22	
Richmond			
Seven Oaks			
Vryheid			
Waterford			
(near Underberg)	21	13	
Van Reenen			1·0

TRANSVAAL

Barberton			
Belfast			
Bethal	23	14	
Bospoort	27	15	
Carolina	21	14	
Chester			
(near Gravelotte)			
Crecy			
Groendraai	29	19	14·0
(naby Vaalwater)			
Jan Kempdorp			
Jan Smuts	24	15	
Joubert Park (Jhb)	25	17	
Kroondal	29	17	
Levubu	21	19	87·0
Leeudoringstad			
Lichtenburg			
Letaba			
Loskopdam			
Lydenburg	22	16	1·0
Marnitz	27	19	19·0
Mara	24	20	19·4
Marble Hall			
Messina	25	21	7·0
Middelburg			
Nelspruit	26	19	1·2
Phalaborwa	27	18	30·0
Pietersburg	22	18	0·6
Piet Retief	19	16	1·8

TRANSVAAL	Max	Min	RRR
Pongola			
Potchefstroom	29	17	
Potgietersrus	23	18	2·1
Pretoria W.B.	27	16	
Pretoriuskop			
Punda Milia			
Sandpan (NW. Tvl.)	28	19	86·0
Satara			
Sekhukhune			
Shingwidzi			
Skukuza	30	19	
Standerton	28	14	
Thabazimbi			14·0
Tomburke			
Tzaneen			
Vereeniging			
Volksrust			1·5
Warmbad	27	18	
Witbank			
Zeerust			

O.V.S. - O.F.S.

Balkfontein			33·0
(naby Bothaville)			
Bethlehem	26	16	1·1
Bloemfontein	28	13	
(J.B.M. Hertzog)			
Bultfontein			
Fauresmith	30	16	
Ficksburg			
Frankfort	26	16	
Harrismith			
Hoopstad	30	16	
Kroonstad	27	17	
Lindley			
Modderpoort			
Petrusburg			
Philippolis			
Reddersburg			
Reitz			
Vrede			
Wardan			
Welkom	29	13	
Wepener	29	14	
Winburg			
Zastron			

S.W.A.	Max	Min	RRR
Arcab			
Bethanie			
Dordabis			
Gobabeb	29	11	
Gobabis	31	16	
Grootfontein			
Cape Fria	26	15	
Karasburg			
Kalkfeld			
Karibib			
Keetmanshoop	32	14	
Kub			
Otjis	30	12	
Luderitz	23	17	
Marienta	34	20	
Ohopoho			
Okahandja			
Okaukueye			
Ondangua	31	16	
Otavi			
Otjiwarongo			
Outjo	30	13	
Rehoboth			
Huntu	32	17	6·0
Steinhausen			
Tsumeb	31	20	
Walvisbaai	21	15	
Windhoek W.K.			
J.C. Strydom Lughawe	30	17	

BASUTOLAND

Maseru	27	16	

BETSJOANALAND/BECHUANALAND

Francistown	27	19	14·2
Gaberones	31	19	
Ghansi	31	17	
Lobatsi			
Mahalapye			
Maun	29	20	1·4
Shakawe	29	19	
Tsabong	32	18	
Tsane	33	18	
Serowe			19·0

SWAZILAND

Embembe			
Manzini	28	19	
Stegi			9·5

SYNOPTIC WEATHER MAP 1200 GMT. — 1400 SAST. SINOPTIESE WEERKAART

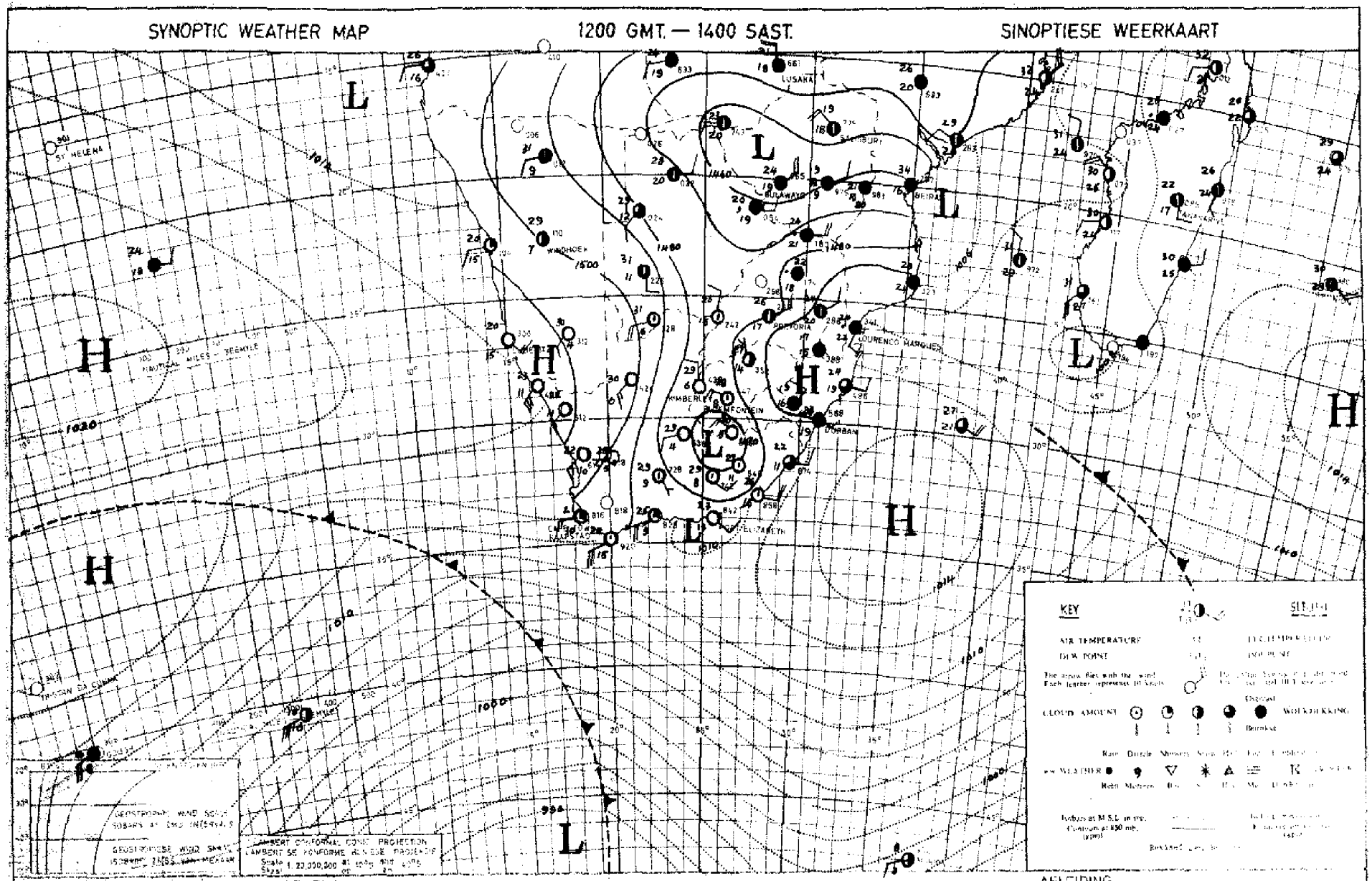

INFERENCE DATE 22 - 1 - 1967 DATUM AFLEIDING

The front approaching the Cape from the west, will cause cloudy to partly cloudy weather along the south-western coast and light showers will fall. Isolated thunder-showers will occur east of the trough over the interior.

Die front wat die Kaap vanuit die weste nader, sal bewolkte tot gedeeltelik bewolkte weer langs die suidwestelike kusstreke veroorsaak, en ligte buie sal uitsak. Oos van die trog oor die binneland sal los donderbuie uitsak.

DAAGLIKSE WEERBULLETIN

Maksimum en Minimum Temperatuur (°C) en Reënval (RRR) in mm vir die 24 uur geëindig om 0800 SAST op

WEERBURO / WEATHER BUREAU
DEPT. VAN VERVOER / DEPT. OF TRANSPORT
24 - 1 - 1967

DAILY WEATHER BULLETIN

Maximum and Minimum Temperatures (°C) and rainfall (RRR) in mm for the 24 hours ended at 0800 SAST on

CAPE - KAAP	Max	Min	RRR
Aberdeen			
Addo			
Alexander Bay	25	13	
Aliwal North	33	14	
Bashee	25	18	7·0
Beaufort-Wes	29	14	
(Lughawe)			
Boegoebergdam			
Boetsap			
Brakkekuil			
(naby Heidelberg)			
Brandvlei			
Cala			
Caledon			
Calitzdorp			
Calvinia	26	9	
Cape Agulhas	24	15	
Cape Columbine	22	13	
Cape Point	20	16	
Cape St. Francis	23	16	
Cape Town	24	10	
(D.F. Malan)			
Cape Town			
(Roeland Str.)			
Carnarvon			
Ceres			
Citrusdal			
Colesberg			
Cradock			
Dåhne	23	13	
De Aar	32	14	
Douglas			
East London	25	19	
(Airport)			
Eensaamheid			
(naby Herold)			
Elsenburg			
Fraserburg	29	13	
Garies			
George			
Graaff-Reinet	25	5	
Grahamstown			
Hopetown			
Idutywa			
Jansenville	31	14	
Joubertina			
Kimberley	32	16	
(Airport)			
Knysna			
Kokstad	27	14	8·6
Kuruman	31	16	

KAAP - CAPE	Max	Min	RRR
Ladismith			
Lake Mentz			
Maclear			
Mafeking	28	15	
Malmesbury			
Matatiele			
Matroosberg	22	9	
Grootfontein			
(Middelburg)	31	10	
Mosselbaai	25	18	
Mount Frere			
Okiep	26	14	
Oudtshoorn	29	13	
Petrusville			
Piketberg			
Pofadder	29	14	
Port Alfred			
Port Elizabeth	24	17	0·3
Port Nolloth	22	12	
Port St. Johns	26	19	2·0
Prieska	33	18	
Prince Albert			
Queenstown	29	14	
Rietfontein			
Riversdale	26	14	
Robertson	27	11	
Sheeprun	27	13	6·8
(near Maclear)			
Somerset-Oos	29	15	
Steynsburg			
Strydenburg			
Sutherland	22	5	
Swellendam			
Tarkastad			
Touwsrivier			
Twee Riviere	32	17	
(Gemsbokpark)			
Umtata	29	15	4·6
Uniondale			
Upington	31	16	
Vanwyksvlei	32	16	
Victoria-Wes			
Vredendal	25	11	
Vryburg	31	13	
Williston			
Willowmore			
Willowpark			
(near Dordrecht)	16	11	

NATAL	Max	Min	RRR
Cape St. Lucia	29	22	2·5
Dundee			
Durban	28	20	0·1
(Louis Botha)			
Estcourt	28	17	6·1
Harding			0·3
Himeville			
Mkuze			
Hluhluwe			
Newcastle	30	17	12·2
Cedara			
(Pietermaritzburg)	26	15	12·0
Port Shepstone	26	19	4·0
Richmond			
Seven Oaks			
Vryheid			4·0
Waterford			
(near Underberg)	26	13	9·8
Van Reenen			7·0
TRANSVAAL			
Barberton			
Belfast			
Bethal	25	15	4·6
Bospoort	27	12	
Carolina	23	15	0·9
Chester			
(near Gravelotte)			
Cracy			
Groendraai	27	18	
(naby Vaalwater)			
Jan Kempdorp			
Jan Smuts	25	16	
Joubert Park (Jhb)	24	14	
Kroondal	29	17	
Lenyenye	24	20	3·5
Leeudoringstad			
Lichtenburg			
Letaba			
Loskopdam			
Lydenburg	24	14	7·0
Marnitz	26	19	1·0
Mara	25	19	5·7
Marble Hall			
Messina	25	21	7·0
Middelburg			
Nelspruit	29	19	
Phalaborwa	29	20	0·8
Pietersburg	26	13	
Piet Retief	25	18	

TRANSVAAL	Max	Min	RRR
Pongola			
Potchefstroom	27	13	
Potgietersrus	27	19	0·5
Pretoria W.B.	28	20	0·2
Pretoriuskop			
Punda Milia			
Sandpan (NW. Tvl.)	27	19	8·0
Satara			
Sekhukhune			
Shingwidzi			
Skukuza	32	19	
Standerton	26	16	
Thabazimbi			
Tomburke			
Tzaneen			
Vereeniging			
Volksrust			7·0
Warmbad	29	19	
Witbank			
Zeerust			
O.V.S. - O.F.S.			
Balkfontein			
(naby Bothaville)			
Bethlehem	26	15	
Bloemfontein	31	14	
(J.B.M. Hertzog)			
Bultfontein			
Fauresmith	32	15	
Ficksburg			
Frankfort	27	16	
Harrismith			
Hoopstad	32	15	
Kroonstad	28	18	
Lindley			
Modderpoort			
Petrusburg			
Philippolis			
Reddersburg			
Reitz			
Vrede			
Warden			
Welkom	29	15	
Wepener	29	13	
Winburg			
Zastron			

S.W.A.	Max	Min	RRR
Aroab			
Bethanie			
Dordabis			
Gobabeb	31	13	
Gobabis	31	15	
Grootfontein			
Cape Frio	25	15	
Karasburg			
Kalkfeld			
Karibib			
Keetmanshoop	32	16	
Kub			
Luderitz	18	XX	
Mariental	33	17	
Ohopoho			
Okahandja			
Okaukueye			
Ondangua	XX	19	
Otavi			
Otjiwarongo			
Outjo	34	15	
Ovis	29	15	
Rehoboth			
Runtu	32	19	
Steinhausen			
Tsumeb	34	19	
Walvisbaai	21	15	
Windhoek W.K.			
J.G. Strydom Lughawe	31	16	
BASUTOLAND			
Maseru	28	13	
BETSJOEANALAND/BECHUANALAND			
Francistown	26	10	15·0
Gaberones	31	19	
Ghanzi	30	14	
Lobatsi			
Mahalapye			
Maun	29	21	0·7
Shakawe	28	20	
Tsabong	33	18	
Tsane	31	17	
Serowe			2·0
SWAZILAND			
Bulembe			
Manzini	29	21	7·5
Stegi			

SYNOPTIC WEATHER MAP 1200 GMT. — 1400 SAST. SINOPTIESE WEERKAART

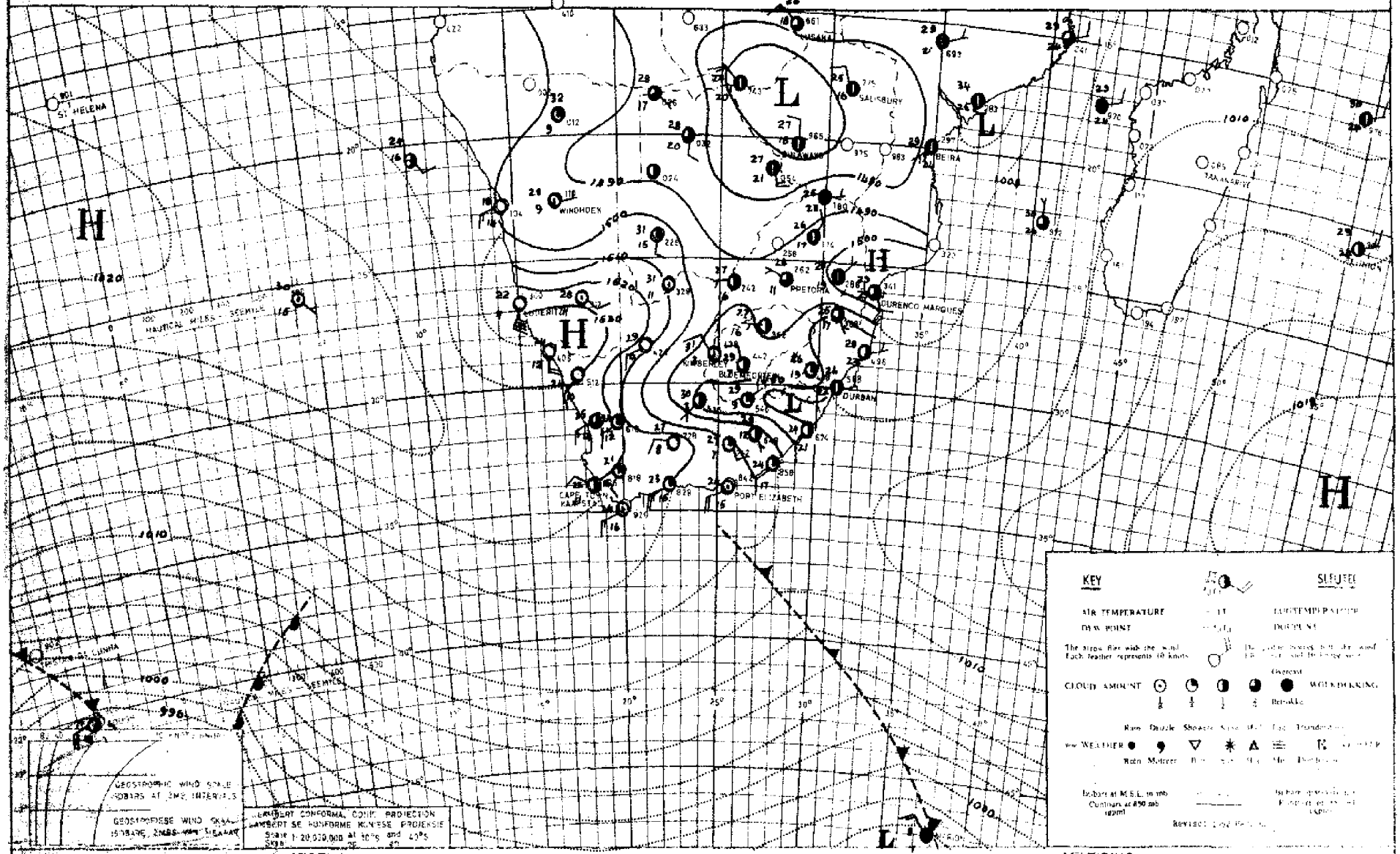

INFERENCE DATE 23 - 1 - 1967 DATUM AFLEIDING

There is a trough over the central interior and, with moist air present, thunder-showers will occur over the northern and eastern parts of the country. With south-west winds over the southern and south-eastern coastal areas, it will be cloudy and mild with probability of light rain. A high ridges in over the western interior and it will be fine and warm over these areas.

Daar is 'n trog oor die sentrale binneland en met vogtige lug aanwesig sal donderbuie voorkom oor die noordelike en oostelike dele van die land. Met suidwestewinde oor die suidelike en suidoostelike kusstreke, sal dit bewolk en matig wees met 'n moontlikheid van reën. 'n Hoog staan in oor die westelike binneland en dit sal dus mooiweer en warm wees oor hierdie gebiede.

DAAGLIKSE WEERBULLETIN

Maksimum en Minimum Temperatuur (°C) en Reënval (RRR) in mm vir die 24 uur geëindig om 0800 SAST op

WEERBURO / WEATHER BUREAU
DEPT. VAN VERVOER / DEPT. OF TRANSPORT

25 - 1 - 1967

DAILY WEATHER BULLETIN

Maximum and Minimum Temperatures (°C) and rainfall (RRR) in mm for the 24 hours ended at 0800 SAST on

CAPE - KAAP	Max	Min	RRR
Aberdeen			
Addo			
Alexander Bay	26	12	
Aliwal North	31	15	
Bashee	26	16	
Beaufort-Wes	31	19	
(Lughawe)			
Boegoebergdam			
Boetsap			
Brakkekuil			
(naby Heidelberg)			
Brandvlei			
Cala			
Caledon			
Calitzdorp			
Calvinia	31	10	
Cape Agulhas	24	19	
Cape Columbine	21	16	
Cape Point	21	17	0·1
Cape St. Francis	23	20	
Cape Town	23	17	0·2
(D.F. Malan)			
Cape Town			
(Beeland Str.)			4·5
Carnarvon			
Ceres			
Citrusdal			
Colesberg			
Cradock			
Döhne	26	14	
De Aar	31	16	
Douglas			
East London	26	18	
(Airport)			
Eensaamheid			
(naby Herold)			
Elsenburg			
Fraserburg	32	17	
Garies			
George			
Graaff-Reinet	31	18	
Grahamstown			
Hopetown			
Idutywa			
Jansenville	34	16	
Joubertina			
Kimberley	32	16	
(Airport)			
Knysna			
Kokstad	22	10	
Kuruman	33	15	

KAAP - CAPE	Max	Min	RRR
Ladismith			
Lake Mentz			
Maclear			
Mafeking	31	17	
Malmesbury			
Matatiele			
Matroosberg	18	14	
Grootfontein			
(Middelburg)	29	12	
Mosselbaai	25	19	
Mount Frere			
Okiep	32	19	
Oudtshoorn	34	14	
Petrusville			
Piketberg			
Pofadder	33	17	
Port Alfred			
Port Elizabeth	26	19	
Port Nolloth	21	11	
Port St. Johns	26	20	1·0
Prieska	34	17	
Prince Albert			
Queenstown	29	14	
Rietfontein			
Riversdale	32	15	
Robertson	31	14	
Sheeprun	24	13	
(near Maclear)			
Somerset-Oos	32	15	
Steynsburg			
Strydenburg			
Sutherland	21	6	
Swellendam			
Tarkastad			
Touwsrivier			
Twee Riviere	33	20	
(Gemsbokpark)			
Umtata	24	14	
Uniondale			
Upington	35	18	
Vanwyksvlei	34	18	
Victoria-Wes			
Vredendal	29	13	
Vryburg	32	16	
Williston			
Willowmore	32	16	
Willowpark			
(near Dordrecht)	26	11	

NATAL	Max	Min	RRR
Cape St. Lucia	27	20	1·0
Dundee			
Durban	26	18	
(Louis Botha)			
Estcourt	24	16	
Harding			
Himeville			
Mkuze			
Hluhluwe			
Newcastle	26	18	
Cedara			
(Pietermaritzburg)	23	13	0·4
Port Shepstone	25	18	0·2
Richmond			
Seven Oaks			
Vryheid			
Waterford			
(near Underberg)	19	11	0·3

TRANSVAAL

Barberton			
Belfast			
Bethal	26	15	
Bospoort	30	12	
Carolina			
Chester			
(near Gravelotte)			
Crecy			
Groendraai	31	21	
(naby Vaalwater)			
Jan Kempdorp			
Jan Smuts	26	15	
Joubert Park (Jhb)	26	17	
Kroondal	30	19	
Levubu	29	19	22·5
Leeudoringstad			
Lichtenburg			
Letaba			
Loskopdam			
Lydenburg	27	15	
Marnitz	30	21	
Mara	29	19	10·0
Marble Hall			9·7
Messina	32	28	1·0
Middelburg			
Nelspruit	28	18	5·2
Phalaborwa	31	20	1·5
Pietersburg	28	19	7·0
Piet Retief	26	17	7·5

TRANSVAAL	Max	Min	RRR
Pongola			
Potchefstroom	30	14	
Potgietersrus	31	20	
Pretoria W.B.	29	20	
Pretoriuskop			
Punda Milia			
Sandpan (NW. Tvl.)	32	21	1·2
Satara			
Sekhukhune			
Shingwidzi			
Skukuza	30	19	43·5
Standerton	27	15	
Thabazimbi			
Tomburke			
Tzaneen			
Vereeniging			
Volksrust			
Waterval Boven			4·7
Warmbad	31	20	
Witbank			
Zeerust			

O.V.S. - O.F.S.

Balkfontein			
(naby Bothaville)			
Bethlehem	27	16	
Bloemfontein	31	14	
(J.B.M. Hertzog)			
Bultfontein			
Fauresmith	32	17	
Ficksburg			
Frankfort	29	15	
Harrismith			
Hoopstad	33	14	
Kroonstad	30	17	
Lindley			
Modderpoort			
Petrusburg			
Philippolis			
Reddersburg			
Reitz			
Vrede			
Warden			
Welkom	31	16	
Wepener	31	12	
Winburg			
Zastron			

S.W.A.	Max	Min	RRR
Aroab			
Bethanie			
Dordabis			
Gobabeb	37	18	
Gobabis	30	12	
Grootfontein			
Cape Fria	24	16	
Karasburg			
Kalkfeld			
Karibib			
Keetmanshoop	34	18	
Kub			
Luderitz	22	**	
Mariental	32	19	
Ohopoho			
Okahandja			
Okaukueye			
Ondangua	**	21	
Otavi			
Otjiwarongo			
Outjo	35	16	
Uis	37	16	
J.G. Strydom L.H.	30	14	
Rehoboth			
Runtu	32	20	
Steinhausen			
Tsumeb	33	19	
Walvisbaai			
Windhoek W.K.			

BASUTOLAND

Maseru	29	13	

BETSJOEANALAND/BECHUANALAND

Francistown	29	21	
Gaberones	32	22	
Ghanzi	32	17	
Lobatsi			
Mahalapye			
Maun	28	21	5·5
Shakawe	24	19	15·0
Tsabong	33	15	
Tsane	32	17	

SWAZILAND

Brembe			
Manzini	27	19	
Stegi			

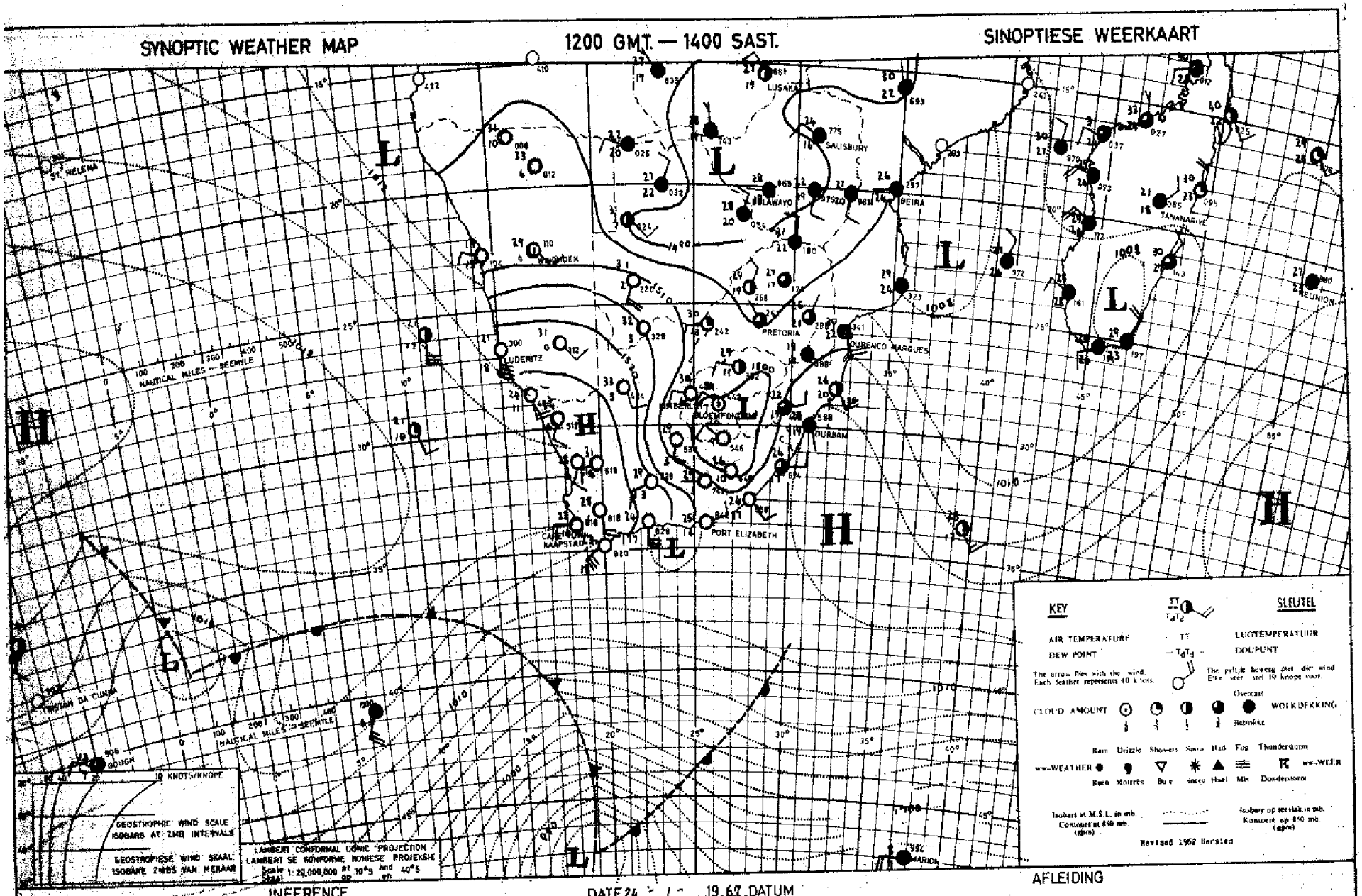

INFERENCE

DATE 24 ... 19.67 DATUM

AFLEIDING

The cold front situated to the west of the Cape will cause cloudy weather with showers over the south-western and southern Cape coasts. Thunder-showers will develop over the north-eastern interior, where the air is moist, but over the remainder of the country it will be fine, as a result of dry air in circulation.

Die koufront ten weste van die Kaap sal bewolkte weer met buie oor die suidwes- en suidkus veroorsaak. Donderbuie sal oor die noordoostelike binneland ontwikkel, aangesien die lug oor daardie dele nog vogtig is, maar met droë lug in sirkulasie oor die res van die land, sal dit mooiweer wees.

DAAGLIKSE WEERBULLETIN

Maksimum en Minimum Temperatuur (°C) en Reënval (RRR) in mm vir die 24 uur geëindig om 0800 SAST op

WEERBURO / WEATHER BUREAU
DEPT. VAN VERVOER / DEPT. OF TRANSPORT

26 - 1 - 1967

DAILY WEATHER BULLETIN

Maximum and Minimum Temperatures (°C) and rainfall (RRR) in mm for the 24 hours ended at 0800 SAST on

CAPE - KAAP	Max	Min	RRR
Aberdeen			
Addo			
Alexander Bay	26	14	
Aliwal North	33	17	
Bashee	26	21	
Beaufort-Wes	34	18	
(Luchawe)			
Boegoebergdam			
Boetsap			
Brakkekuil			
(naby Heidelberg)			
Brandvlei			
Cala			
Caledon			
Calitzdorp			
Calvinia	4	16	
Cape Agulhas	23	18	
Cape Columbine	22	15	
Cape Point	20	16	
Cape St. Francis	23	15	
Cape Town			
(D.F. Malan)	28	17	
Cape Town			
(Roeland Str.)			
Carnarvon			
Ceres			
Citrusdal			
Colesberg			
Cradock			
Dohne			
De Aar	35	19	
Douglas			
East London	27	19	1·0
(Airport)			
Bensaamheid			
(naby Herold)			
Elsenburg			
Fraserburg	34	19	
Garies			
George			
Graaff-Reinet	34	16	
Grahamstown			
Hopetown			
Idutywa			
Jansenville	34	16	
Joubertina			
Kimberley	35	23	
(Airport)			
Knysna			
Kokstad	28	13	
Kuruman	34	18	

KAAP - CAPE	Max	Min	RRR
Ladismith			
Lake Mentz			
Maclear			
Mafeking	30	20	
Malmesbury			
Matatiele			
Matroosberg	30	13	
Grootfontein			
(Middelburg)	34	15	
Mosselbaai	24	19	
Mount Frere			
Okiep	26	10	
Oudtshoorn	34	16	
Petrusville			
Piketberg			
Pofadder	36	21	
Port Alfred			
Port Elizabeth	25	14	
Port Nolloth	20	13	
Port St. Johns	26	20	7·5
Prieska	37	18	
Prince Albert			
Queenstown			
Rietfontein			
Riversdale	29	16	
Robertson	35	18	
Sheeprun	30	16	
(near Maclear)			
Somerset-Oos	33	16	
Steynsburg			
Strydenburg			
Sutherland	30	12	
Swellendam			
Tarkastad			
Touwsrivier			
Twee Riviere	37	21	
(Gemsbokpark)			
Umtata	30	19	
Uniondale			
Upington	38	22	
Vanwyksvlei	37		
Victoria-Wes			
Vredendal	31	15	
Vryburg	22	19	
Williston			
Willowmore	33	15	
Willowpark			
(near Dordrecht)	30	13	

NATAL	Max	Min	RRR
Cape St. Lucia	31	20	
Dundee			
Durban	28	20	
(Louis Botha)			
Estcourt	27	14	
Harding			
Himeville			
Mkuze			
Hluhluwe			
Newcastle	27	14	
Cedara			
(Pietermaritzburg)	26	15	
Port Shepstone	27	20	
Richmond			
Seven Oaks			
Vryheid			
Waterford			
(near Underberg)	25	12	
THANSVAAL			
Barberton			
Belfast			
Bethal	26	12	
Bospoort	30	17	
Carolina	25	12	
Chester			
(near Gravelotte)			
Crecy			
Groendraai	31	18	
(naby Vaalwater)			
Jan Kempdorp			
Jan Smuts	26	14	
Joubert Park (Jhb)	26	16	
Kroondal	30	20	
Levubu	27	19	0·3
Leeudoringstad			
Lichtenburg			
Letaba			
Loskopdam			
Lydenburg	26	15	
	29	20	
Marnitz			
Mara	27	20	
Marble Hall			
Messina	31	22	
Middelburg			
Nelspruit	31	19	
Phalaborwa	29	20	
Pietersburg	28	18	
Piet Retief	26	15	

TRANSVAAL	Max	Min	RRR
Pongola			
Potchefstroom	30	17	
Potgietersrus	31	17	
Pretoria W.B.	30	19	
Pretoriuskop			
Punda Milia			
Sandpan (NW. Tvl.)	32	19	
Satara			
Sekhukhune			
Shingwidzi			
Skukuza	30	19	
Standerton	27	11	
Thabazimbi			
Tomburke			
Tzaneen			
Vereeniging			
Volksrust			
Warmbad	30	19	
Witbank			
Zeerust			
O.V.S. - O.F.S.			
Balkfontein			
(naby Bothaville)			
Bethlehem	29	13	
Bloemfontein	32	19	
(J.B.M. Hertzog)			
Bultfontein			
Fauresmith	35	20	
Ficksburg			
Frankfort	27	14	
Harrismith			
Hoopstad	33	19	
Kroonstad	29	17	
Lindley			
Modderpoort			
Petrusburg			
Philippolis			
Reddersburg			
Reitz			
Vrede			
Warden			
Welkom	31	19	
Wepener	33	20	
Winburg			
Zastron			

S.W.A.	Max	Min	RRR
Aroab			
Bethanie			
Bordabis			
Gobabeb	33	15	
Gobabis	31	17	14·5
Grootfontein			0·8
Cape Frio	24	19	
Karasburg			
Kalkfeld			
Karibib			
Keetmanshoop	37	22	
Kub			
Witvlei			4·0
Luderitz	21	18	
Mariental	34	22	
Okopoko			
Okahandja			
Okaukueye			
Ondangua	xx	22	
Otavi			
Otjiwarongo			
Outjo	36	19	
Uis	37	16	
J G Strydom L.H.	31	18	
Rehoboth			
Runtu	25	19	2·0
Steinhausen			
Tsumeb	32	21	
Walvisbaai			
Windhoek W.K.			
BASUTOLAND			
Maseru	31	16	
BETSJOANALAND/BECHUANALAND			
Francistown	28	20	
Gaberones	30	20	
Ghanzi	30	19	3·4
Lobatsi			
Mahalapye			
Maun	29	20	1·5
Shakawe	24	20	8·0
Tsabong	34	21	
Tsane	34	21	
SWAZILAND			
Embelebe			
Manzini	31	17	
Stegi			

SYNOPTIC WEATHER MAP 1200 GMT. — 1400 SAST. SINOPTIESE WEERKAART

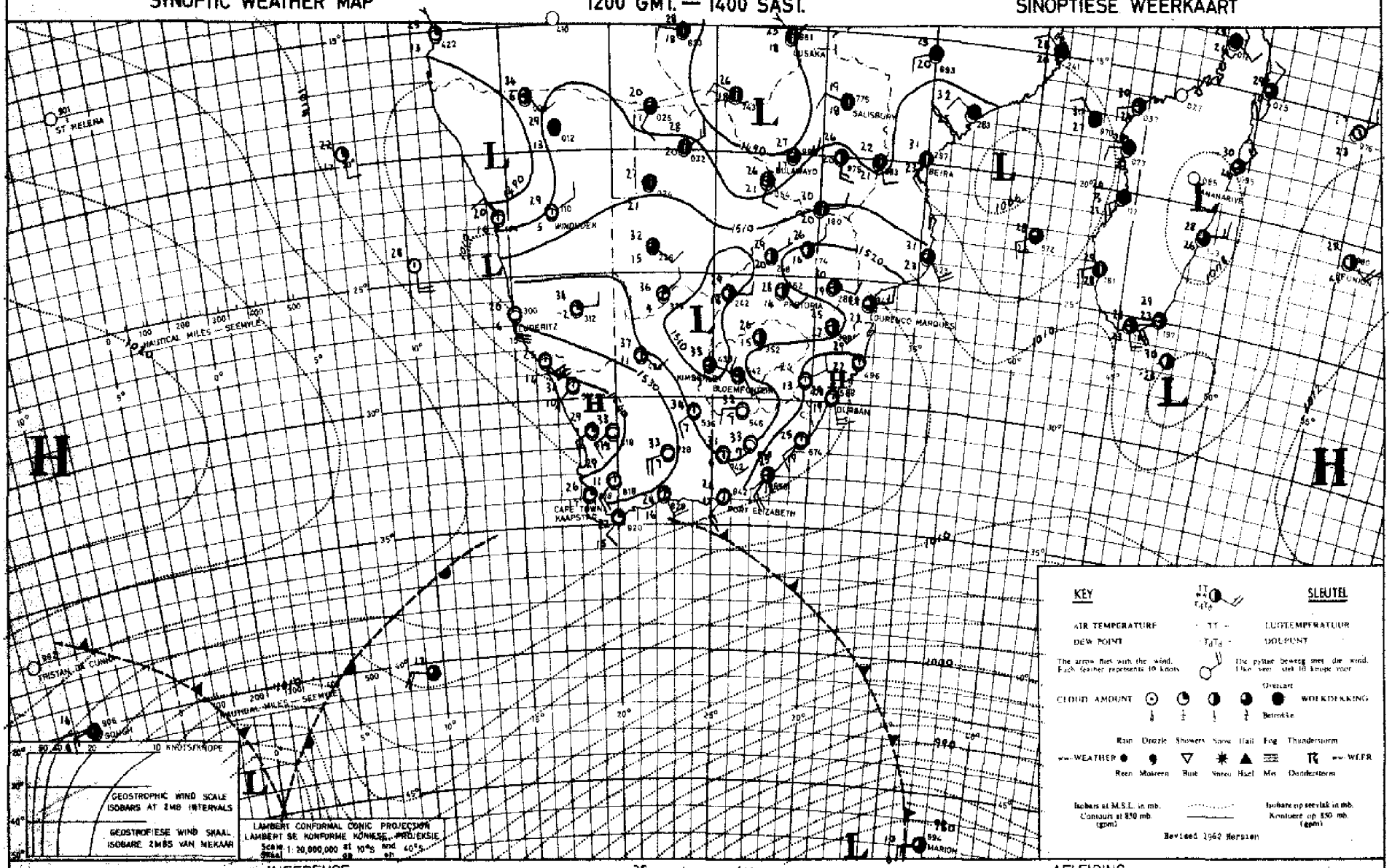

INFERENCE DATE 25 - 1 - 1967 DATUM AFLEIDING

The upper air circulation over most parts of the country is strongly anticyclonic so that it will be fair and hot. Over the northern parts, however, it will be partly cloudy and isolated thunder-showers will occur.

Die bolugsirkulasie is sterk antisiklonaal oor die meeste dele van die land sodat dit redelik mooiweer en warm sal wees. Oor die noordelike dele sal dit egter gedeeltelik bewolk wees met los donderbuie.

DAAGLIKSE WEERBULLETIN

Maksimum en Minimum Temperatuur (°C) en Reënval (RRR) in mm vir die 24 uur geëindig om 0800 SAST op

WEERBURO / WEATHER BUREAU
DEPT. VAN VERVOER / DEPT. OF TRANSPORT

27 - 1 - 1967

DAILY WEATHER BULLETIN

Maximum and Minimum Temperatures (°C) and rainfall (RRR) in mm for the 24 hours ended at 0800 SAST on

CAPE - KAAP	Max	Min	RRR
Aberdeen			
Addo			
Alexander Bay	24	17	
Aliwal North	34	20	
Bashee	27	23	
Beaufort-Wes	39	20	
(Laughawe)			
Boegoebergdam			
Boatsap			
Brakkekuil			
(naby Heidelberg)			
Brandvlei			
Cala			
Caledon			
Calitzdorp			
Calvinia	9	17	
Cape Agulhas	24	19	
Cape Columbine	21	13	
Cape Point	23	17	
Cape St. Francis	24	21	
Cape Town	25	17	
(D.F. Malan)			
Cape Town			
(Roeland Str.)			
Carnarvon			
Ceres			
Citrusdal			
Colesberg			
Cradock			
Dohne	31	18	0·2
De Aar	33	22	4·5
Douglas			
East London	27	22	0·7
(Airport)			
Eensaamheid			
(naby Herold)			
Elsenburg			
Fraserburg	31	21	
Garies			
George			
Graaff-Reinet	38	19	
Grahamstown			
Hopetown			
Idutywa			
Jansenville	38	19	
Joubertina			
Kimberley	35	22	
(Airport)			
Knysna			
Kokstad	31	14	
Kuruman	34	18	

KAAP - CAPE	Max	Min	RRR
Ladismith			
Lake Mentz			
Maclear			
Mafeking	30	17	
Malmesbury			
Matatiele			
Matroosberg			
Grootfontein			
(Middelburg)	36	22	
Mosselbaai	22	20	
Mount Frere			
Okiep	38	20	
Oudtshoorn	36	17	
Petrusville			
Piketberg			
Pofadder	39	24	0·3
Port Alfred			
Port Elizabeth	27	21	
Port Nolloth	19	13	
Port St. Johns	26	22	
Prieska	39	17	0·5
Prince Albert			
Queenstown	36	20	5·0
Rietfontein			
Riversdale	30	15	
Robertson	33	14	
Sheeprun			
(near Maclear)			
Somerset-Oos	31	20	
Steynsburg			
Strydenburg			
Sutherland	34	12	
Swellendam			
Tarkastad			
Touwsrivier			
Twee Riviere	37	23	
(Gemsbokpark)			
Umtata	32	21	1·8
Uniondale			
Upington	39	22	0·4
Vanwyksvlei	40	22	
Victoria-Wes			
Vredendal	34	15	
Vryburg	31	17	
Williston			
Willowmore	36	17	
Willowpark			
(near Dordrecht)	33	22	

NATAL	Max	Min	RRR
Cape St. Lucia	31	22	
Dundee			
Durban	29	21	
(Louis Botha)			
Estcourt	28	15	
Harding			
Himeville			
Mkuze			
Hluhluwe			
Newcastle	29	14	
Cedara			
(Pietermaritzburg)	29	15	
Port Shepstone	27	22	
Richmond			
Seven Oaks			
Vryheid			
Waterford			
(near Underberg)	28	12	
TRANSVAAL			
Barberton			
Belfast			
Bethal	25	10	
Bospoort	29	16	
Carolina	23	12	
Chester			
(near Gravelotte)			
Cracy			
Groendraal	29	15	
(naby Vaalwater)			
Jan Kempdorp			
Jan Smuts	26	12	
Joubert Park (Jhb)	26	14	
Kroondal	30	16	
Levubu	27	19	0·2
Leeudoringstad			
Lichtenburg			
Letaba			
Loskopdam			
Lydenburg	24	14	
Magnet Heights	28	18	
Mara	27	18	
Marble Hall			
Messina	30	22	
Middelburg			
Nelspruit	29	19	
Phalaborwa	30	19	
Pietersburg	26	17	
Piet Retief	25	13	

TRANSVAAL	Max	Min	RRR
Pongola			
Potchefstroom	29	14	
Potgietersrus	29	15	
Pretoria W.B.	29	16	
Pretoriuskop			
Punda Milia			
Sandpan (NW. Tvl.)	32	17	
Satara			
Sekhukhune			
Shingwidzi			
Skukuza	31	19	
Standerton	26	11	
Thabazimbi			
Tomburke			
Tzaneen			
Vereeniging			
Volksrust			
Warmbad	29	16	
Witbank			
Zeerust			
O.V.S. - O.F.S.			
Balkfontein			
(naby Bothaville)			
Bethlehem	28	12	
Bloemfontein	33	16	
(J.B.M. Hertzog)			
Bultfontein			
Fauresmith	34	21	
Ficksburg			
Frankfort	27	11	
Harrismith			
Hoopstad	33	15	
Kroonstad	29	17	
Lindley			
Modderpoort			
Petrusburg			
Philippolis			
Reddersburg			
Reitz			
Vrede			
Warden			
Welkom	30	17	
Wepener	32	16	
Winburg			
Zastron			

S.W.A.	Max	Min	RRR
Aroab			
Bethanie			
Dordabis			
Gobabeb	31	19	0·1
Gobabis	39	19	
Grootfontein			
Tape Frio	25	19	
Karasburg			
Kalkfeld			
Karibib			
Kestmanshoop	38	22	
Kub			
Luderitz	19	17	
Marienthal	34	23	
Ohopoho			
Okahandja			
Okaukueye			
Ondangua	32	22	1·0
Otavi			
Otjiwarongo			
Outjo	32	19	11·0
Uis			
J.G. Strydom L.H			
Rehoboth			
Runtu	28	18	3·5
Steinhausen			
Tsumeb	30	18	33·3
Walvisbaai	23	19	
Windhoek W.K.			
BASUTOLAND			
Maseru	31	15	
BETSJOANALAND/BECHUANALAND			
Francistown	27	19	
Gaberones	30	18	
Ghanzi	29	17	2·0
Lobatsi			
Mahalapye			
Maun	30	0	0·4
Shakawe	30	19	1·5
Tsabong	24	18	
Tsane	30	19	
SWAZILAND			
Embelebe			
Manzini	29	19	
Stegi			

SYNOPTIC WEATHER MAP — 1200 GMT. — 1400 SAST. — SINOPTIESE WEERKAART

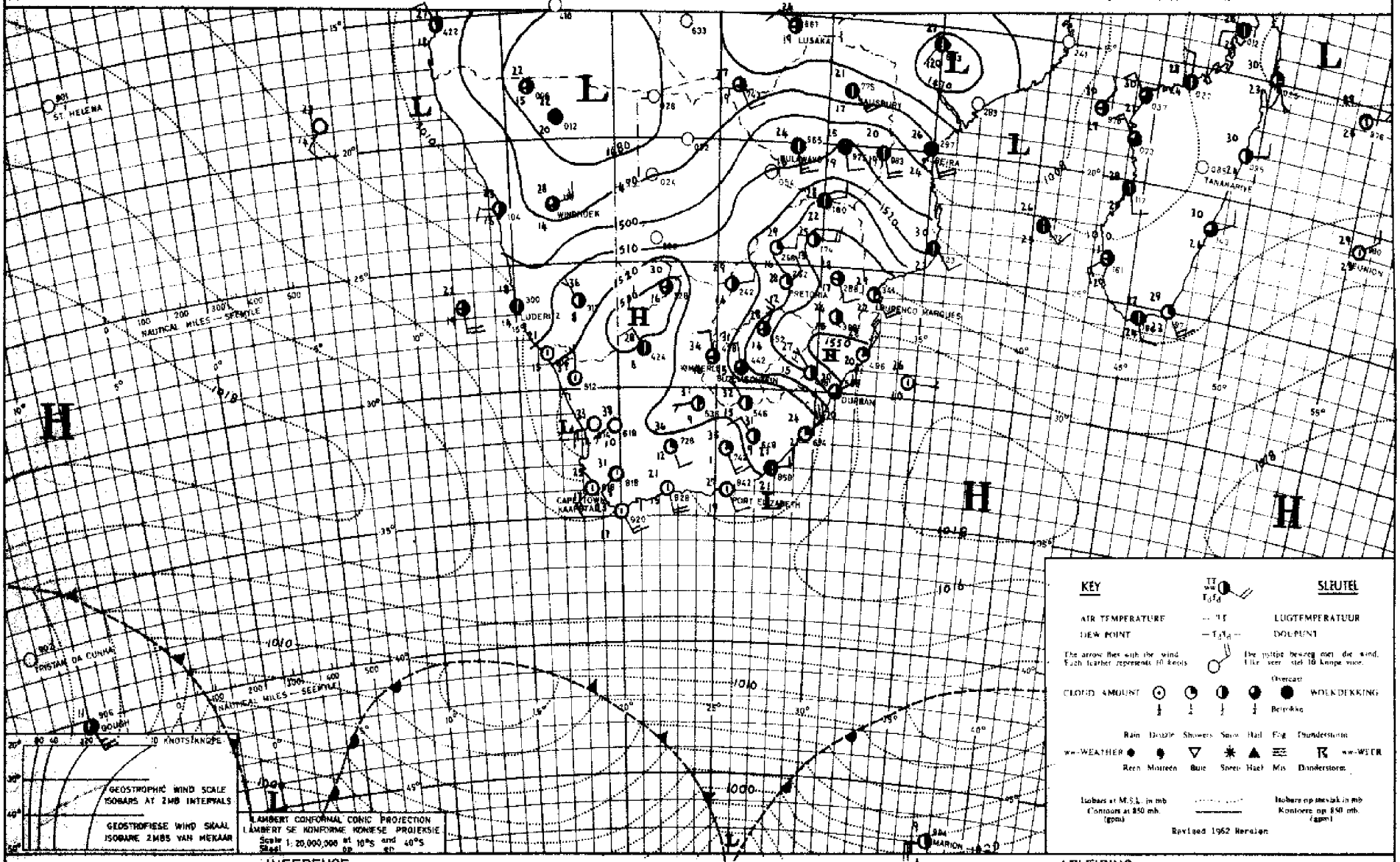

INFERENCE

DATE 26.-.1.-...19.67.DATUM

AFLEIDING

With a high in the upper air over the eastern interior, little activity is expected over these areas. The inflow of moist air over the western interior will cause thunder-showers over South West Africa, western Botswana and Northern and North-eastern Cape. Over the coastal areas and adjacent interior it will be fine and warm.

Met 'n hoog in die bolug oor die oostelike binneland word min aktiwiteit verwag oor hierdie dele. Die invloei van vogtige lug oor die westelike binneland sal donderbuie veroorsaak oor Suidwes-Afrika, westelike Botswana, Noord-Kaap en Noordoos-Kaap. Oor die kuskstreke en aangrensende binneland sal dit mooiweer en warm wees.

DAAGLIKSE WEERBULLETIN

Maksimum en Minimum Temperatuur (°C) en Reënval (RRR) in mm vir die 24 uur geëindig om 0800 SAST op

WEERBURO / WEATHER BUREAU
DEPT. VAN VERVOER / DEPT. OF TRANSPORT
28 - 1 - 1967

DAILY WEATHER BULLETIN

Maximum and Minimum Temperatures (°C) and rainfall (RRR) in mm for the 24 hours ended at 0800 SAST on

CAPE - KAAP	Max	Min	RRR
Aberdeen			
Addo			
Alexander Bay	26	15	
Aliwal North	38	16	0·1
Bashee			19·5
Beaufort-Wes	38	19	
(Lughawe)			
Boegoebergdam			
Boetsap			
Brakkekuil			
(naby Heidelberg)			
Brandvlei			
Cala			
Caledon			
Calitzdorp			
Calvinia	36	18	
Cape Agulhas	25	19	
Cape Columbine	21	13	
Cape Point	22	14	
Cape St. Francis	26	20	0·1
Cape Town			
(D.F. Malan)	26	18	
Cape Town			
(Roeland Str.)			
Carnarvon			
Ceres			
Citrusdal			
Colesberg			12·0
Cradock			
Dohne	37	18	4·5
De Aar	37	20	0·4
Douglas			
East London	31	22	
(Airport)			
Bensaamheid			
(naby Herold)			
Elsenburg			
Fraserburg	36	18	
Garies			
George			
Graaff-Reinet	40	21	
Grahamstown			
Hopetown			
Idutywa			
Jansenville	42	22	
Joubertina			
Kimberley	36	20	
(Airport)			
Knysna			
Kokstad	35	15	
Kuruman	34	18	

KAAP - CAPE	Max	Min	RRR
Ladismith			
Lake Mentz			
Maclear			
Mafeking	31	16	
Malmesbury			
Matatiele			
Matroosberg	33	14	
Grootfontein			
(Middelburg)	37	19	0·1
Mosselbaai	25	18	2·5
Mount Frere			18·5
Okiep	36	25	
Oudtshoorn	37	19	
Petrusville			5·5
Piketberg			
Pofadder	37	23	
Port Alfred			
Port Elizabeth	30	19	0·3
Port Nolloth	20	13	
Port St. Johns	26	23	0·7
Prieska	38	22	
Prince Albert			
Queenstown	37	19	2·0
Rietfontein			
Riversdale	33	17	5·5
Robertson	37	18	
Sheeprun	35	17	
(near Maclear)			
Somerset-Oos	41	18	
Steynsburg			
Strydenburg			
Sutherland	32	11	
Swellendam			
Tarkastad			14·0
Touwsrivier			
Twee Riviere	39	21	
(Oemsbokpark)			
Umtata	40	19	14·6
Uniondale			
Upington	38	25	
Vanwyksvlei	39	21	0·2
Victoria-Wes			
Vredendal	37	15	
Vryburg	32	17	
Williston			
Willowmore	37	16	
Willowpark			
(near Dordrecht)	32	17	5·0

NATAL	Max	Min	RRR
Cape St. Lucia	28	22	
Dundee			
Durban	30	22	
(Louis Botha)			
Estcourt	31	16	
Harding			
Himeville			
Mkuze			
Hluhluwe			
Newcastle	31	13	
Cedara			
(Pietermaritzburg)	23	15	
Port Shepstone	26	22	
Richmond			
Seven Oaks			
Vryheid			
Waterford			
(near Underberg)	31	13	
TRANSVAAL			
Barberton			
Belfast			
Bethal	27	12	
Bospoort	29	13	
Carolina	25	12	
Chester			
(near Gravelotte)			
Crecy			
Groendraai			
(naby Vaalwater)			
Jan Kempdorp			
Jan Smuts	26	12	
Joubert Park (Jhb)	29	14	
Kroondal	30	17	
Lemuba	27	19	3·5
Leeudoringstad			
Lichtenburg			
Leta'ba			
Loskopdam			
Lydenburg	26	15	
Marnitz	29	19	
Mara	26	19	
Marble Hall			
Messina	31	21	
Middelburg			
Nelspruit	29	18	
Phalaborwa	31	20	
Pietersburg	28	18	
Piet Retief	27	14	

TRANSVAAL	Max	Min	RRR
Pongola			
Potchefstroom	30	14	
Potgietersrus	31	17	
Pretoria W.B.	30	16	
Pretoriuskop			
Punda Milia			
Sandpan (NW. Tvl.)	32	18	
Satara			
Sekhukhune			
Shingwidzi			
Skukuza			
Standerton	28	10	
Thabazimbi			
Tomburke			
Tzaneen			
Vereeniging			
Volksrust			
Warmbad	30	16	
Witbank			
Zeerust			
O.V.S. - O.F.S.			
Balkfontein			
(naby Bothaville)			
Bethlehem	29	12	
Bloemfontein	34	19	
(J.B.M. Hertzog)			
Bultfontein			
Fauresmith	35	19	
Picksburg			
Frankfort	29	11	
Harrismith			
Hoopstad	33	16	
Kroonstad	31	18	
Lindley			
Modderpoort			
Petrusburg			
Philippolis			
Reddersburg			
Reitz			
Vrede			
Warden			
Welkom			
Wepener	34	18	
Winburg			
Zastron			

S.W.A.	Max	Min	RRR
Aroab			
Bethanie			
Bordabis			
Gobabeb	36	17	
Gobabis	29	16	
Grootfontein			
Cape Fria	25	19	
Karasburg			
Kalkfeld			
Karibib			
Keetmanshoop	37	23	
Kub			
Luderitz	23	xx	
Marienta1	34	23	
Ohopoho			
Okahandja			
Okaukueye			
Ondangua	xx	19	4·5
Otavi			
Otjiwarongo			
Outjo	30	18	4·5
Uis	31	18	21·9
TG Strydom LH	29	16	
Rehoboth			
Runtu	30	18	14·0
Steinhausen			
Tsumeb	29	19	0·9
Walvisbaai	23	19	
Windhoek W.K.			
BASUTOLAND			
Maseru	32	17	
BETSJOANALAND/BECHUANALAND			
Francistown	25	19	
Gaberones	32	18	
Ghanzi	30	16	
Lobatsi			
Mahalapye			
Maun	29	18	0·2
Shakawe	30	19	4·5
Tsabong	34	19	
Tsane	33	18	
Serowe			20·0
SWAZILAND			
Mbabane			
Manzini	30	19	
Stegi			

SYNOPTIC WEATHER MAP 1200 GMT — 1400 SAST. SINOPTIESE WEERKAART

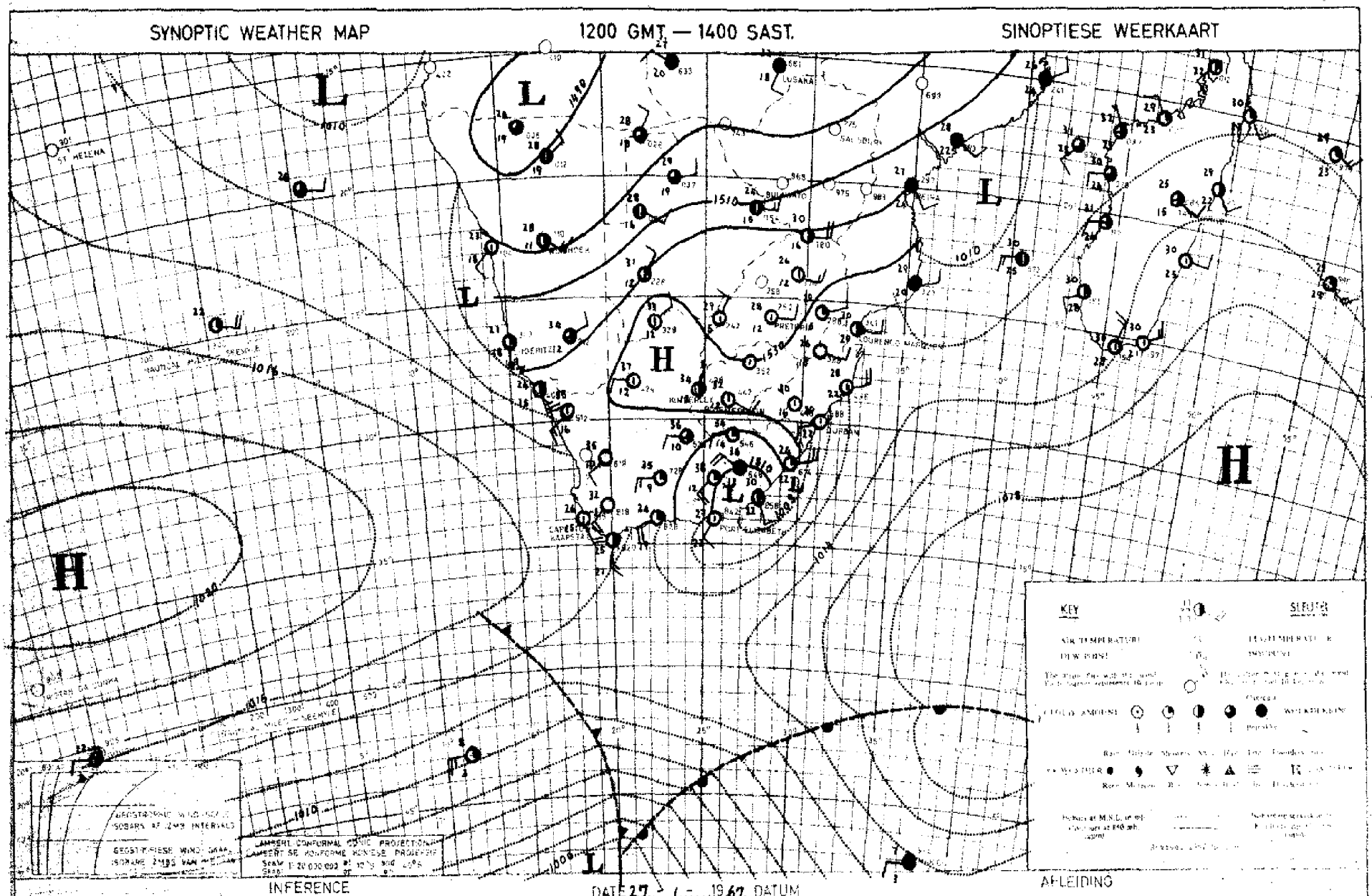

INFERENCE DATE 27 / 1 / 1967 DATUM AFLEIDING

The cold front approaching the Cape from the west will cause cloudy weather with drizzle over the Cape coasts, where it will clear from the west. With a strong high over the interior, thunder-showers will only develop over South-West Africa and Northern and Eastern Cape.

Die koufront wat die Kaap vanuit die weste nader, sal bewolkte weer met motreën veroorsaak oor die Kaapse kusgebiede, waar dit later vanuit die weste sal opklaar. Met n sterk hoog oor die binneland sal donderbuie slegs oor Suidwes-Afrika, en Noord-en Oos-Kaapland ontwikkel.

DAAGLIKSE WEERBULLETIN

Maksimum en Minimum Temperatuur (°C) en Reënval (RRR) in mm vir die 24 uur geëindig om 0800 SAST op

WEERBURO / WEATHER BUREAU
DEPT. VAN VERVOER / DEPT. OF TRANSPORT

29 - 1 - 1967

DAILY WEATHER BULLETIN

Maximum and Minimum Temperatures (°C) and rainfall (RRR) in mm for the 24 hours ended at 0800 SAST on

CAPE - KAAP	Max	Min	RRR
Aberdeen			
Addo			
Alexander Bay	28	15	
Aliwal North	36	17	0·5
Bashee	27	21	0·4
Beaufort-Wes	34	20	0·9
(Lughawe)			
Boegoebergdam			
Boetsap			
Brakkekuil			
(naby Heidelberg)			
Brandvlei			
Cala			
Caledon			
Calitzdorp			
Calvinia	38	17	
Cape Agulhas	24	20	
Cape Columbine	21	13	
Cape Point	21	18	
Cape St. Francis	22	19	2·0
Cape Town			
(D.F. Malan)	29	17	
Cape Town			
(Roeland Str.)			
Carnarvon			
Ceres			
Citrusdal			
Colesberg			
Cradock			
Dohne	28	18	1·0
De Aar	33	22	
Douglas			
East London	25	21	9·3
(Airport)			
Eensaamheid			
(naby Herold)			
Elsenburg			
Fraserburg	37	20	
Garies			
George			
Graaff-Reinet			
Grahamstown			1·7
Hopetown			
Idutywa			
Jansenville	30	20	
Joubertina			
Kimberley	34	23	
(Airport)			
Knysna			
Kokstad	27	14	
Kuruman	35	19	

KAAP - CAPE	Max	Min	RRR
Ladismith			
Lake Mentz			
Maclear			
Mafeking	31	20	
Malmesbury			
Matatiele			
Matroosberg			
Grootfontein			
(Middelburg)	31	19	4·7
Mosselbaai	22	20	
Mount Frere			
Oklep	38	26	
Oudtshoorn	34	17	
Petrusville			
Piketberg			
Pofadder	36	24	
Port Alfred			
Port Elizabeth	22	20	3·2
Port Nolloth	20	13	
Port St. Johns	27	22	1·1
Prieska	40	26	
Prince Albert			
Queenstown	29	16	1·5
Rietfontein			
Riversdale	24	18	
Robertson	32	19	
Sheeprun	25	16	
(near Maclear)			
Somerset-Oos	31	19	
Steynsburg			
Strydenburg			
Sutherland	34	11	
Swellendam			
Tarkastad			30·0
Touwsrivier			
Twee Riviere	39	23	
(Gemsbokpark)			
Umtata	25	18	
Uniondale			
Upington	40	27	
Vanwyksvlei	39	24	
Victoria-Wes			
Vredendal	35	14	
Vryburg	38	19	4·5
Williston			
Willowmore	28	18	
Willowpark			
(near Dordrecht)			3·5

NATAL	Max	Min	RRR
Cape St. Lucia	32	24	1·0
Dundee			
Durban	30	22	
(Louis Botha)			
Estcourt	30	19	
Harding			
Himeville			
Mkuze			12·5
Hluhluwe			2·5
Newcastle	30	18	27·0
Cedara			
(Pietermaritzburg)	27	17	
Port Shepstone	28	21	
Richmond			
Seven Oaks			
Vryheid			
Waterford			
(near Underberg)			

TRANSVAAL

Barberton			
Belfast			
Bethal	25	15	
Bospoort	29	15	
Carolina	23	16	
Chester			
(near Gravelotte)			
Crecy			
Groendraai	29	20	6·0
(naby Vaalwater)			
Jan Kempdorp			
Jan Smuts	26	15	0·6
Joubert Park (Jhb)	24	16	
Kroondal	29	21	
Levubu	25	20	27·0
Leeudoringstad			
Lichtenburg			
Letaba			
Loskopdam			
Lydenburg	25	16	2·4
Marnitz	27	20	6·8
Mara	24	20	12·5
Marble Hall			
Messina	29	23	9·5
Middelburg			
Nelspruit	25	21	3·4
Phalaborwa			
Pietersburg	26	19	0·3
Piet Retief	28	17	19·5

TRANSVAAL	Max	Min	RRR
Pongola			
Potchefstroom	30	14	
Potgietersrus	29	21	
Pretoria W.B.	29	19	
Pretoriuskop			
Punda Milia			
Sandpan (NW. Tvl.)	29	20	11·7
Satara			
Sekhukhune			4·0
Shingwidzi			
Skukuza			
Standerton	27	15	
Thabazimbi			5·0
Tomburke			5·4
Tzaneen			
Vereeniging			
Volksrust			3·5
Warmbad	29	19	
Witbank			
Zeerust			
Waterval-Boven			3·5

O.V.S. - O.F.S.

Balkfontein			
(naby Bothaville)			
Bethlehem			
Bloemfontein	35	20	
(J.B.M. Hertzog)			
Bultfontein			
Fauresmith	36	22	
Ficksburg			
Frankfort	29	17	
Harrismith			16·5
Hoopstad	33	19	
Kroonstad	32	19	
Lindley			
Modderpoort			
Petrusburg			
Philippolis			
Reddersburg			
Reitz			
Vrede			9·0
Warden			
Welkom			
Wepener	34	20	
Winburg			
Zastron			

S.W.A.	Max	Min	RRR
Aroab			
Bethanie			
Dordabis			
Gobabeb	36	17	
Gobabis	30	18	
Grootfontein			
Cape Fria	27	20	
Karasburg			
Kalkfeld			
Karibib			
Keetmanshoop	37	23	
Kub			
Kamanjab			7·0
Namuntoni			17·0
Luderitz			
Mariental	36	25	
Ohopoho			
Okahandja			
Okaukueye			
Ondangua			
Otavi			
Otjiwarongo			
Outjo	30	18	
Leonardville			9·6
J.G. Strydom A.H.	30	18	
Rehoboth			
Runtu			
Steinhausen			
Tsumeb	29	19	0·2
Walvisbaai	24	20	
Windhoek W.K.			
Voigtsgrund			8·7

BASUTOLAND

Maseru	34	16	

BETSJOANALAND/BECHUANALAND

Francistown	30	23	17·7
Gaberones	32	21	1·3
Ghanzi	31	19	
Lobatsi			21·5
Mahalapye			
Maun	29	21	2·6
Shakawe	28	19	
Tsabong	33	21	
Tsane	30	21	
Serowe			13·0

SWAZILAND

Mbabane			
Manzini			
Stegi			

SYNOPTIC WEATHER MAP 1200 GMT — 1400 SAST. SINOPTIESE WEERKAART

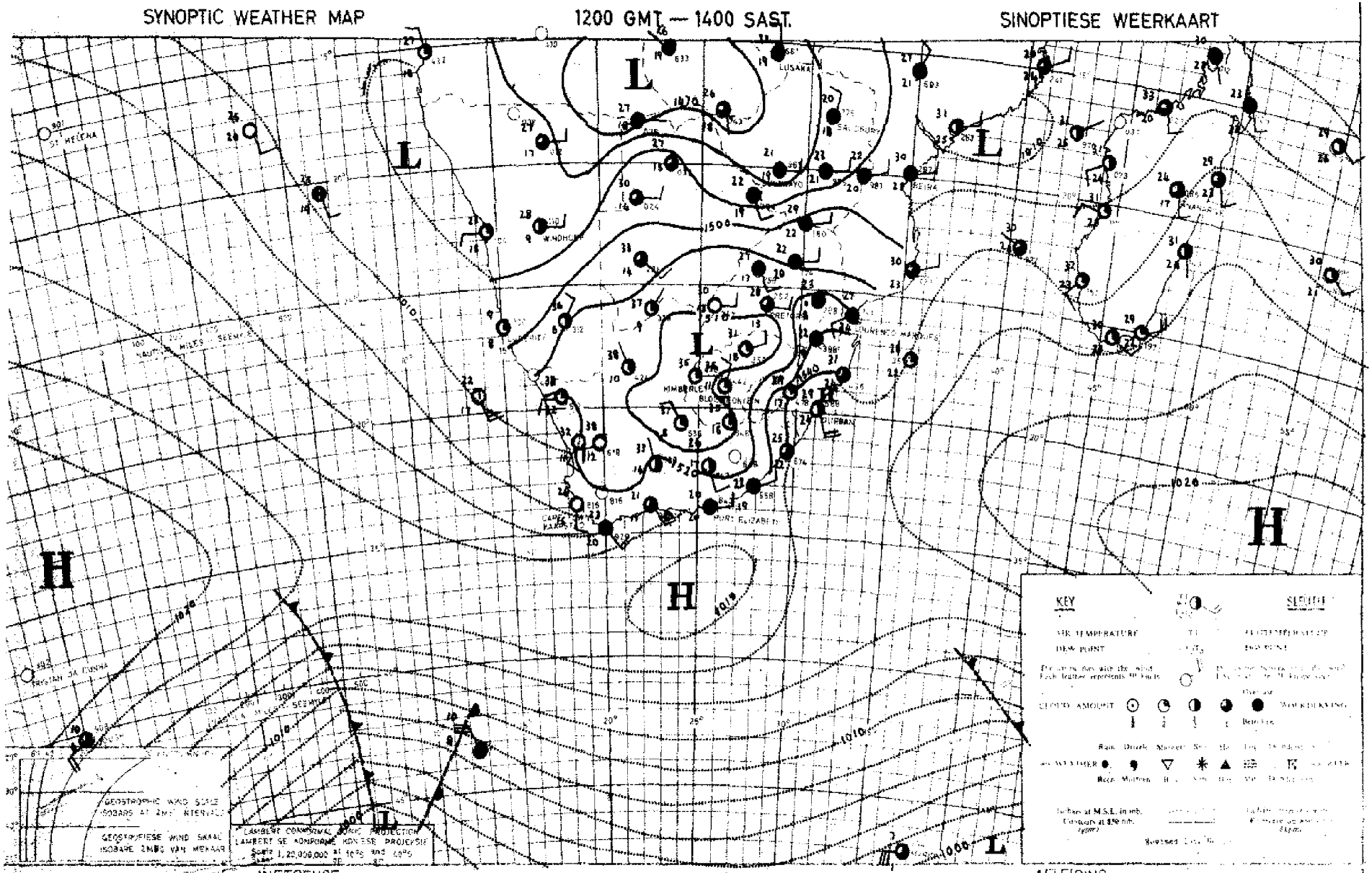

INFERENCE DATE 28 / 1 / 19 67 DATUM AFLEIDING

With a cell of high south-east of the country and a trough over the central interior, thunder-showers will occur over the northern and eastern parts of the country. South-easterly winds over the southern and southeastern coastal areas will cause cloudy weather with the possibility of light rain. With dry air in circulation it will remain fine over the western interior.

Met 'n hoogsel suidoos van die land en 'n trog oor die sentrale binneland, sal donderbuie oor die noordelike en oostelike dele van die land voorkom. Suidoostewinde oor die suidelike en suidoostelike kusstroke veroorsaak bewolkte weer met ligte reën. Droë lug in sirkulasie oor die westelike binneland sal mooiweerstoestande hier laat voorkom.

DAAGLIKSE WEERBULLETIN

Maksimum en Minimum Temperatuur (°C) en Reënval (RRR) in mm vir die 24 uur geëindig om 0800 SAST op

WEERBURO / WEATHER BUREAU
DEPT. VAN VERVOER / DEPT. OF TRANSPORT
30-1-1967

DAILY WEATHER BULLETIN

Maximum and Minimum Temperatures (°C) and rainfall (RRR) in mm for the 24 hours ended at 0800 SAST on

CAPE - KAAP	Max	Min	RRR
Aberdeen			
Addo			
Alexander Bay	22	15	
Aliwal North	34	17	6·2
Bashee	28	22	0·5
Beaufort-Wes	38	22	
(Lughawe)			
Bosgoedbergdam			
Boetsap			
Brakkekuil			
(naby Heidelberg)			
Brandvlei			
Cala			
Caledon			
Calitzdorp			
Calvinia	38	20	
Cape Agulhas	24	19	
Cape Columbine	19	12	
Cape Point	23	16	
Cape St. Francis	25	21	0·1
Cape Town	24	17	
(D.F. Malan)			
Cape Town			
(Roeland Str.)			
Carnarvon			
Ceres			
Citrusdal			
Colesberg			
Cradock			
Döhne	27	18	11·5
De Aar	36	16	15·5
Douglas			
East London	31	21	17·5
(Airport)			
Kensaamheid			
(naby Herold)			
Elsenburg			
Fraserburg	35	21	
Garies			
George			
Graaff-Reinet	40	20	4·1
Grahamstown			
Hopetown			
Idutywa			
Jansenville	37	21	2·0
Joubertina			
Kimberley	31	19	3·7
(Airport)			
Knysna			
Kokstad	35	16	6·3
Kuruman	30	19	3·0

KAAP - CAPE	Max	Min	RRR
Ladismith			
Lake Mentz			
Maclear			
Mafeking	25	18	9·5
Malmesbury			
Matatiele			
Matroosberg	13	14	
Grootfontein			
(Middelburg)	34	18	43·6
Mosselbaai	25	19	0·5
Mount Frere			
Okiep	38	19	
Oudtshoorn	35	21	
Petrusville			
Piketberg			
Pofadder	39	22	
Port Alfred			
Port Elizabeth	26	21	2·2
Port Nolloth	18	13	
Port St. Johns	28	27	
Prieska	38	21	2·0
Prince Albert			
Queenstown	36	16	46·5
Rietfontein			
Riversdale	27	18	1·8
Robertson	33	18	
Sheeprun	35	19	0·2
(near Maclear)			
Somerset-Oos	40	19	
Steynsburg			25·0
Strydenburg			
Sutherland	33	13	
Swellendam			
Tarkastad			
Touwsrivier			
Twee Riviere	34	19	22·7
(Gemsbokpark)			
Umtata	37	21	
Uniondale			
Upington	38	19	14·7
Vanwyksvlei	39	21	1·8
Victoria-Wes			
Vredendal	22	13	
Vryburg	29	20	0·4
Williston			
Willowmore	30	19	
Willowpark			
(near Dordrecht)	32	16	44·5

NATAL	Max	Min	RRR
Cape St. Lucia	31	25	
Dundee			
Durban	34	24	
(Louis Botha)			
Estcourt	30	18	
Harding			
Himeville			
Mkuze			
Pietermaritzburg			
Port Shepstone			
Richmond			
Seven Oaks			
Vryheid			
Waterford			
(near Underberg)	30	14	
Van Reenen			1·5
Eluhluwe			
Newcastle	30	20	0·1
Cedara			
(Pietermaritzburg)	31	19	
Port Shepstone	31	25	
Richmond			
Seven Oaks			
Vryheid			
Waterford			
(near Underberg)	30	14	
Van Reenen			1·5

TRANSVAAL

Barberton			
Belfast			
Bethal	27	15	
Bospoort	27	15	1·1
Carolina	26	15	
Chester			
(near Gravelotte)			
Crecy			
Groendraai	26	19	5·0
(naby Vaalwater)			
Jan Kempdorp			
Jan Smuts	25	15	
Joubert Park (Jhb)	24	16	
Kroondal	28	19	2·5
Levubu	29	20	0·4
Leeudoringstad			
Lichtenburg			
Letaba			
Loskopdam			
Lydenburg	25	18	
Marnitz	28	20	1·0
Mara	28	19	18·9
Marble Hall			
Messina	31	22	9·0
Middelburg			
Nelspruit	30	19	
Phalaborwa	31	21	0·3
Pietersburg	27	18	0·7
Piet Retief	27	17	

TRANSVAAL	Max	Min	RRR
Pongola			
Potchefstroom	28	16	2·5
Potgietersrus	29	20	
Pretoria W.B.	26	17	
Pretoriuskop			
Punda Milia			
Sandpan (NW. Tvl.)	29	20	6·6
Satara			
Sekhukhune			
Shingwidzi			
Skukuza			
Standerton			
Thabazimbi			
Tomburke			7·0
Tzaneen			
Vereeniging			
Volksrust			
Warmbad	29	19	
Witbank			
Zeerust			

O.V.S. - O.F.S.

Balkfontein			0·7
(naby Bothaville)			
Bethlehem	28	16	5·0
Bloemfontein	31	17	16·5
(J.B.M. Hertzog)			
Bultfontein			
Fauresmith			
Ficksburg			
Frankfort	29	16	
Harrismith			
Hoopstad	30	19	2·3
Kroonstad			
Lindley			
Modderpoort			
Petrusburg			
Philippolis			
Reddersburg			
Reitz			
Vrede			
Warden			
Welkom	34	19	
Wepener	32	17	5·0
Winburg			
Zastron			

S.W.A.	Max	Min	RRR
Aroab			
Bethanie			
Dordabis			
Gobabeb	30	17	
Gobabis	30	18	5·5
Grootfontein			1·4
Cape Fria	25	21	
Karasburg			
Kalkfeld			
Karibib			
Keetmanshoop	38	20	0·6
Kub			1·8
Fransfontein			30·5
Gochas			12·0
Luderitz	22	mm	
Marienta1	35	17	4·5
Ohopoho			16·5
Okahandja			3·0
Okaukueye			
Ondangua	XX	19	3·0
Otavi			
Otjiwarongo			
Outjo	31	18	13·5
Usis	31	19	
J.G. Strydom Lnh	29	18	3·1
Rehoboth			9·5
Runtu	29	19	26·0
Steinhausen			
Tsumeb	31	19	49·0
Walvisbaai	23	19	
Windhoek W.K.			3·2
Arigamsvlei			9·0

BASUTOLAND

Maseru	31	16	9·5

BETSJOANALAND/BECHUANALAND

Francistown	28	19	37·5
Gaberones	26	19	17·1
Ghanzi	28	19	9·0
Lobatsi			
Mahalapye			
Maun	26	20	13·9
Shakawe	29	19	25·6
Tsabong			
Tsane	29	20	8·6

SWAZILAND

Mbabane			
Manzini	31	22	
Stegi			

SYNOPTIC WEATHER MAP — 1200 GMT. — 1400 SAST. — SINOPTIESE WEERKAART

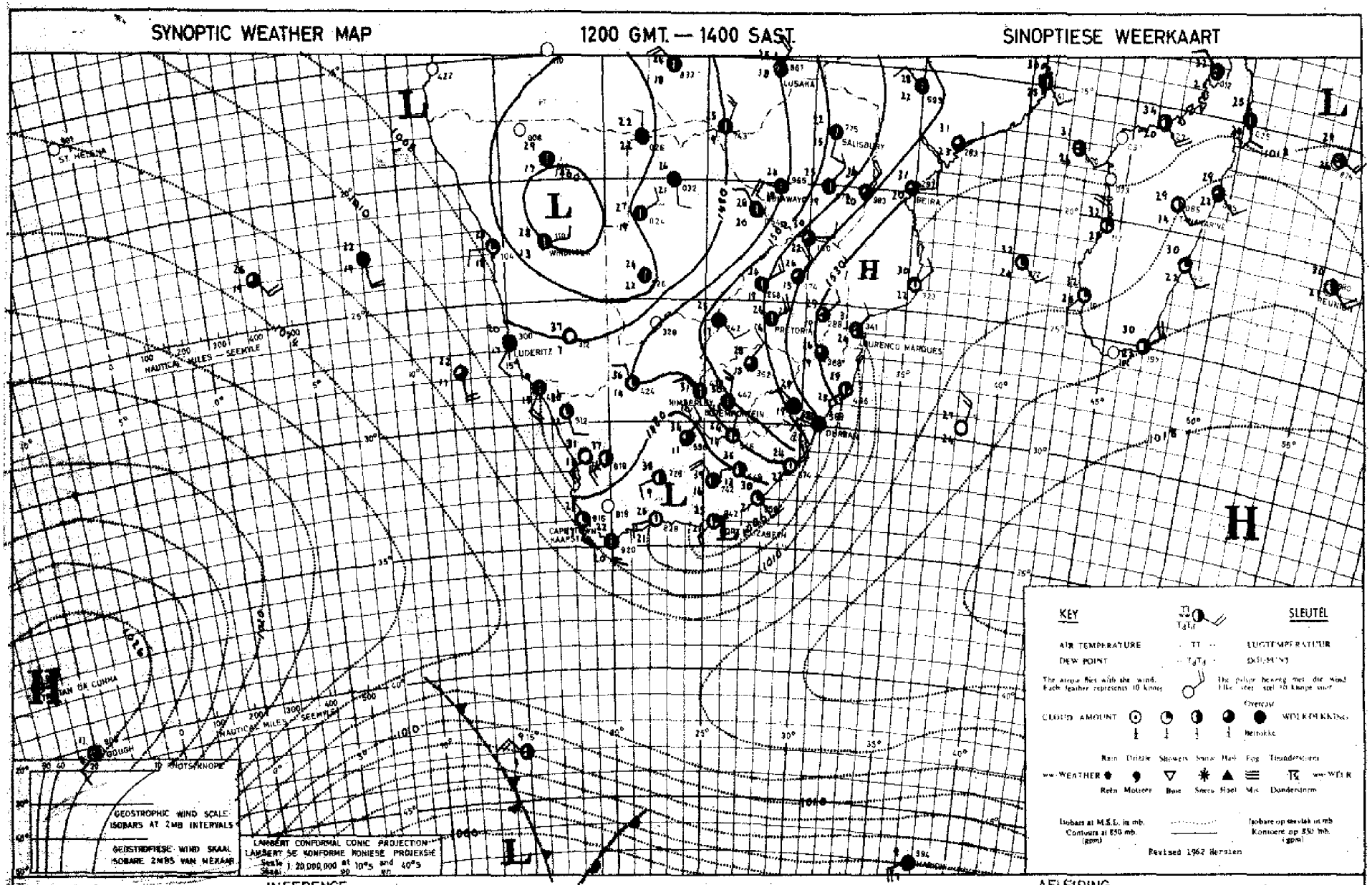

INFERENCE — DATE 29 - 1 - 1967 DATUM — AFLEIDING

The coastal low on the south coast will cause cloudy weather with light rain over the southern and eastern coastal areas, and the Atlantic high ridge wich is moving in behind this low will cause clearance from the west. The air over the interior is moist and with a trough over the western parts, thunder-showers will develop over the eastern interior.

Die kuslaag op die suidkus sal bewolkte weer met ligte reën oor die suidelike en oostelike kusgebiede veroorsaak, en die Atlantiese hoogrug wat agter die laag om die kus beweeg, sal opklaring vanuit die weste veroorsaak. Met vogtige lug oor die binneland en 'n trog oor die westelike dele, sal donderbuie oor die oostelike binneland ontwikkel.

DAAGLIKSE WEERBULLETIN

Maksimum en Minimum Temperatuur (°C) en Reënval (RRR) in mm vir die 24 uur geëindig om 0800 SAST op

WEERBURO / WEATHER BUREAU
DEPT. VAN VERVOER / DEPT. OF TRANSPORT
31 - 1 - 1967

DAILY WEATHER BULLETIN

Maximum and Minimum Temperatures (°C) and rainfall (RRR) in mm for the 24 hours ended at 0800 SAST on

KAAP - CAPE	Max	Min	RRR
Aberdeen			
Addo			
Alexander Bay	22	11	
Aliwal North	22	14	46·8
Bashee	28	18	43·0
Beaufort-Wes	30	15	
(Lughawe)			
Boegoebergdam			
Bostsap			61·7
Brakkekuil			
(naby Heidelberg)			
Brandvlei			
Cala			
Caledon			
Calitzdorp			
Calvinia	28	12	
Cape Agulhas	24	17	
Cape Columbine	18	11	
Cape Point	20	15	
Cape St. Francis			
Cape Town	23	16	
(D.F. Malan)			
Cape Town			
(Roeland Str.)			
Carnarvon			
Ceres			
Citrusdal			
Colesberg			
Cradock			
Ddhne	24	13	19·0
De Aar	24	15	19·5
Douglas			
East London	24	17	20·0
(Airport)			
Eensaamheid			
(naby Herold)			
Elsenburg			
Fraserburg	30	12	
Garies			
George			
Graaff-Reinet	29	14	64·0
Grahamstown			18·6
Hopetown			
Idutywa			
Jansenville			
Joubertina			
Kimberley	23	16	30·1
(Airport)			
Knysna			13·0
Kokstad	28	13	30·0
Kuruman	23	15	60·0

KAAP - CAPE	Max	Min	RRR
Ladismith			
Lake Ments			
Maclear			47·5
Mafeking	25	19	8·0
Malmesbury			
Matatiele			
Matroosberg			
Grootfontein			
(Middelburg)	21	13	17·6
Mosselbaai	21	17	1·9
Mount Frere			
Okiep	26	12	
Oudtshoorn	23	16	
Petrusville			
Piketberg			
Pofadder	31	14	
Port Alfred			
Port Elizabeth	22	17	9·7
Port Nolloth	19	10	
Port St. Johns	30	19	37·0
Prieska	26	19	2·0
Prince Albert			
Queenstown	19	13	17·0
Rietfontein			
Riversdale	23	16	1·7
Robertson	25	15	
Sheeprun	27	13	6·6
(near Maclear)			
Somerset-Oos	29	13	24·5
Steynsburg			
Strydenburg			
Sutherland	25	8	
Swellendam			
Tarkastad			
Touwsrivier			
Twee Riviere	29	19	9·0
(Gemsbokpark)			
Umtata	29	15	27·6
Uniondale			
Upington	29	18	
Vanwyksvlei	34	18	
Victoria-Wes			
Vredendal	26	13	
Vryburg	25	16	129·0
Williston			
Willowmore	25	14	
Willowpark			
(near Dordrecht)	15	12	33·0

NATAL	Max	Min	RRR
Cape St. Lucia	30	21	
Dundee			
Durban	33	21	13·1
(Louis Botha)			
Estcourt	30	16	29·4
Harding			76·0
Himeville			
Mkuze			
Eluhluwe			
Newcastle	29	20	
Cedara			
(Pietermaritzburg)	31	16	9·0
Port Shepstone	33	20	36·8
Richmond			
Seven Oaks			
Vryheid			
Waterford			
(near Underberg)			

TRANSVAAL	Max	Min	RRR
Barberton			
Belfast			
Bethal	25	16	
Bospoort	24	18	4·4
Carolina	26	16	
Chester			
(near Gravelotte)			
Crecy			
Groendraai	30	20	
(naby Vaalwater)			
Jan Kempdorp			85·0
Jan Smuts	23	16	5·9
Joubert Park (Jhb)	23	17	3·5
Kroondal	27	17	11·6
Levubu	32	21	
Leeudoringstad			
Lichtenburg			
Letaba			
Loskopdam			2·0
Lydenburg	27	18	
Loskop kamp naby (Groblersdal)			1·5
Mara	29	18	5·6
Marble Hall			
Messina	34	23	
Middelburg			
Nelspruit	33	20	
Phalaborwa	35	22	
Pietersburg	29	17	8·3
Piet Retief	31	17	

TRANSVAAL	Max	Min	RRR
Pongola			
Potchefstroom	27	18	1·7
Potgietersrus	29	19	
Pretoria W.B.	27	19	3·0
Pretoriuskop			
Punda Milia			
Sandpan (NW. Tvl.)	30	20	3·5
Satara			
Sekhukhune			
Shingwidzi			
Skukuza			
Standerton	26	15	2·3
Thabazimbi			
Tomburke			
Tzaneen			
Vereeniging			
Volksrust			
Warmbad	30	20	
Withank			
Zeerust			

O.V.S. - O.F.S.	Max	Min	RRR
Balkfontein			
(naby Bothaville)			13·2
Bethlehem	26	15	58·3
Bloemfontein	23	16	44·2
(J.B.M. Hertzog)			
Bultfontein			
Fauresmith	22	16	26·0
Ficksburg			
Frankfort	27	17	4·3
Harrismith			6·0
Hoopstad	24	14	83·0
Kroonstad	27	17	10·0
Lindley			19·5
Modderpoort			
Reitzville			44·5
Petrusburg			40·5
Philippolis			
Reddersburg			59·0
Reitz			10·0
Vrede			4·6
Warden			
Welkom	26	16	62·7
Wepener	21	15	56·6
Winburg			
Zastron			

S.W.A.	Max	Min	RRR
Aroab			
Bethanie			
Dordabis			
Gobabeb	28	16	
Gobabis	23	15	53·0
Grootfontein			
Karasburg			
Kalkfeld			
Karibib			
Keetmanshoop	34	15	
Kub			
Luderitz	22	XX	
Marienta1	32	18	
Ohopoho			
Okahandja			
Okaukueye			
Ondangua	XX	20	
Otavi			
Otjiwarongo			
Outjo	27	18	
Usis	29	18	
Rehoboth			
Runtu	26	18	23·6
Steinhausen			
Tsumeb			20·7
Walvisbaai	23	17	
Windhoek W.K.			
J.G. Strydom Lughawe	25	16	12·8

BASUTOLAND	Max	Min	RRR
Maseru	31	15	58·0

BETSJOANALAND/BECHUANALAND	Max	Min	RRR
Francistown	30	19	
Gaberones	27	20	2·4
Ghanzi	26	19	2·0
Lobatsi			
Mahalapye			
Maun	27	19	3·0
Shakawe	27	19	
Tsabong			
Tsane	26	19	15·0

SWAZILAND	Max	Min	RRR
Embembe			
Mangini	33	22	
Stegi			

SYNOPTIC WEATHER MAP 1200 GMT — 1400 SAST. SINOPTIESE WEERKAART

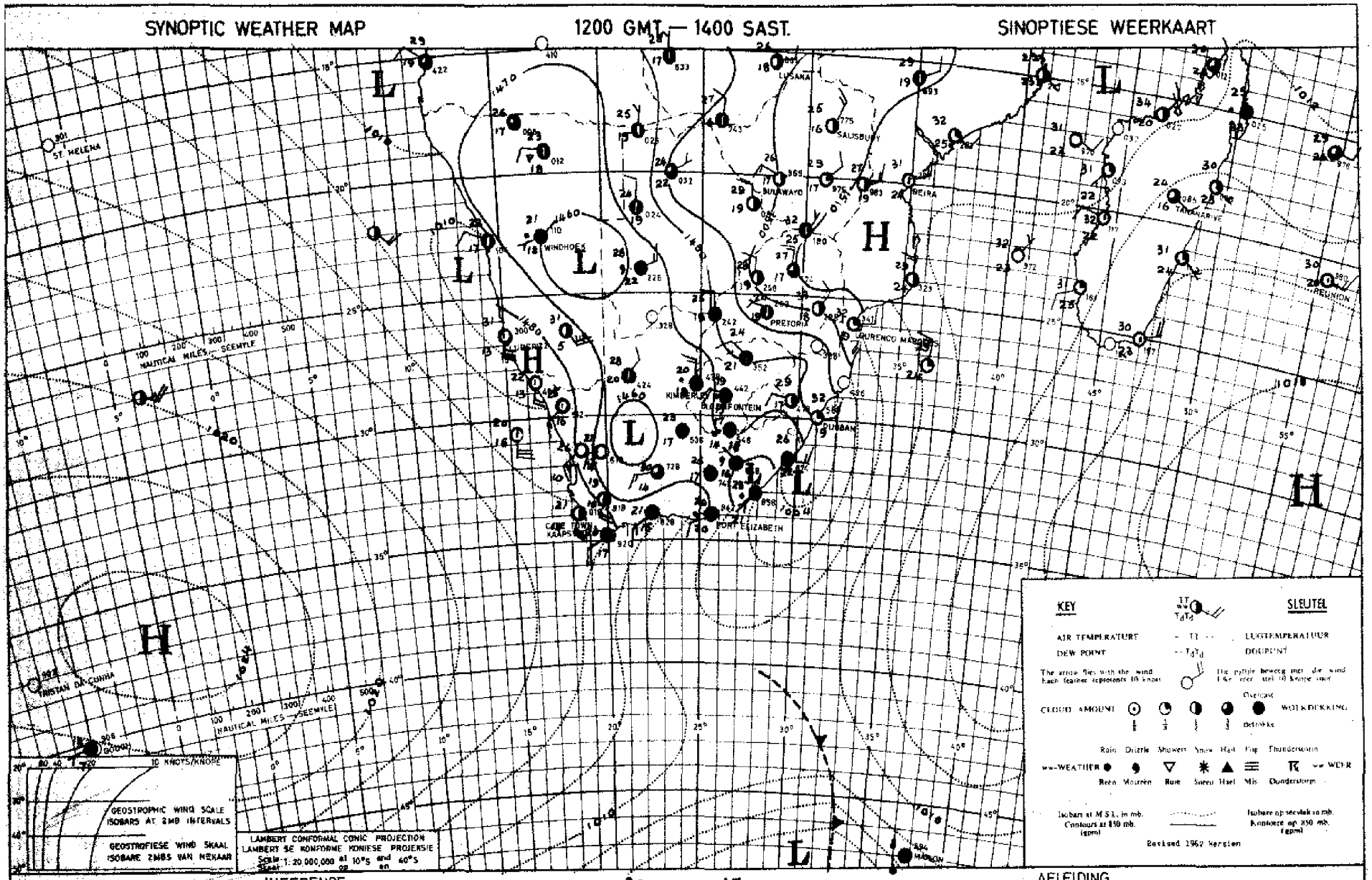

INFERENCE

DATE 30 - 1 - 1967 DATUM

AFLEIDING

With moist air in the east and a low pressure system over the central interior, rain and thunder-showers will occur over the eastern half of the country. Good falls may be expected.

Met vogtige lug in die ooste en 'n laagdrukgebied oor die sentrale binneland, sal donderbuie oor die oostelike helfte van die land voorkom. Goeie neerslae kan verwag word.

DAAGLIKSE WEERBULLETIN

Maksimum en Minimum Temperatuur (°C) en Reënval (RRR) in mm vir die 24 uur geëindig om 0800 SAST op

WEERBURO / WEATHER BUREAU
DEPT. VAN VERVOER / DEPT. OF TRANSPORT
J...2...1967.

DAILY WEATHER BULLETIN

Maximum and Minimum Temperatures (°C) and rainfall (RRR) in mm for the 24 hours ended at 0800 SAST on

CAPE - KAAP	Max	Min	RRR
Aberdeen			
Addo			
Alexander Bay	21	10	
Aliwal North	18	11	0·7
Bashee	19	17	23·0
Beaufort-Wes	26	15	
(Lughawe)			
Boegoebergdam			
Boetsap			
Brakkekuil			
(naby Heidelberg)			
Brandvlei			
Cala			
Caledon			
Calitsdorp			
Calvinia	28	14	
Cape Agulhas	22	15	
Cape Columbine	17	11	
Cape Point	20	14	
Cape St. Francis			
Cape Town			
(D.F. Malan)	22	14	
Cape Town			
(Roeland Str.)			
Carnarvon			
Ceres			
Citrusdal			
Colesberg			
Cradock			
Dohne	15	12	3·4
De Aar	25	13	
Douglas			
East London	20	16	0·6
(Airport)			
Eensaamheid			
(naby Herold)			
Elsenburg			
Fraserburg	27	12	
Garies			
George			
Graaff-Reinet	19	14	0·3
Grahamstown			0·3
Hopetown			40·0
Idutywa			
Jansenville	22	16	
Joubertina			
Kimberley	22	16	1·2
(Airport)			
Knysna			
Kokstad	16	12	47·5
Kuruman	31	16	0·2

KAAP - CAPE	Max	Min	RRR
Ladismith			
Lake Mentz			
Maclear			31·0
Mafeking	25	17	41·5
Malmesbury			
Matatiele			
Matroosberg	25	8	
Grootfontein	19	11	0·1
(Middelburg)			
Mosselbaai	22	16	
Mount Frere			92·0
Oniep	29	16	
Oudtshoorn	23	11	
Petrusville			
Piketberg			
Pofadder	31	16	
Port Alfred			
Port Elizabeth	21	17	0·7
Port Nolloth	19	8	
Port St. Johns	20	16	38·5
Prieska	31	19	
Prince Albert			
Queenstown	15	10	1·0
Rietfontein			
Riversdale	23	10	
Robertson	27	9	
Sheeprun	15	11	38·6
(near Maclear)			
Somerset-Oos	17	13	0·5
Steynsburg			
Strydenburg			
Sutherland	23	10	
Swellendam			
Tarkastad			
Touwsrivier			
Twee Riviere	30	19	
(Gemsbokpark)			
Umtata	16	12	38·0
Uniondale			
Upington	33	21	
Vanwyksvlei	30	17	
Victoria-Wes			
Vredendal	29	9	
Vryburg	27	16	26·4
Williston			
Willowmore	21	12	
Willowpark			
(near Dordrecht)	13	10	6·0

NATAL	Max	Min	RRR
Cape St. Lucia	24	20	4·5
Dundee			
Durban	22	19	43·5
(Louis Botha)			
Estcourt	19	15	58·9
Harding			46·2
Himeville			47·5
Mkuze			7·0
Hluhluwe			34·0
Newcastle	30	16	53·5
Cedara	22	14	48·6
(Pietermaritzburg)			
Port Shepstone	21	17	59·0
Richmond			
Seven Oaks			
Vryheid			60·0
Waterford	14	12	71·0
(near Underberg)			
Van Reenen			80·0

TRANSVAAL

Delmas			86·0
Barberton			
Belfast			
Bethal	26	15	39·0
Bospoort	22	15	69·0
Carolina	27	15	1·2
Chester			
(near Gravelotte)			
Crecy			
Gideonsrus			62·0
Groendraai	30	18	64·0
(naby Vaalwater)			
Jan Kempdorp			
Jan Smuts	23	14	25·5
Joubert Park (Jhb)	24	15	35·0
Kroondal	28	17	32·0
Levubu	31	20	22·0
Leeudoringstad			
Lichtenburg			27·5
Letaba			
Loskopdam			5·0
Lydenburg	28	14	
Marnitz	31	17	38·0
Mara	31	19	
Marble Hall			4·5
Messina	35	23	3·3
Middelburg			
Loskopkanale			
by Groblersdal			1·0
Nelspruit	34	22	
Phalaborwa	25	20	
Pietersburg	30	18	
Pigt Retief	27	11	19·0
Delareyville			39·0

TRANSVAAL	Max	Min	RRR
Pongola			
Potchefstroom	28	15	41·7
Potgietersrus	31	20	1·7
Pretoria W.B.	26	17	32·1
Pretoriuskop			
Punda Milia			
Sandpan (NW. Tvl.)	33	19	47·5
Satara			
Sekhukhune			
Shingwidzi			
Skukuza			
Standerton	27	15	27·8
Thabazimbi			41·0
Tomburke			
Tzaneen			
Waterval-boven			0·2
Vereeniging			
Volksrust			80·0
Warmbad	31	18	36·5
Witbank			32·5
Zeerust			

O.V.S. - O.F.S.

Balkfontein			
(naby Bothaville)			
Bethlehem	27	13	29·0
Bloemfontein	19	15	12·5
(J.B.M. Hertzog)			
Bultfontein			8·0
Fauresmith	22	13	1·1
Ficksburg			71·5
Frankfort	28	15	30·4
Harrismith			38·5
Hoopstad	18	14	20·2
Kroonstad	25	15	51·2
Lindley			34·5
Modderpoort			
Petrusburg			
Philippolis			
Reddersburg			7·0
Reitz			
Vrede			
Warden			31·0
Welkom	17	16	67·6
Wepener	28	18	19·0
Winburg			
Zastron			

S.W.A.	Max	Min	RRR
Aroab			
Bethanie			
Bordabis			
Gobabeb	30	15	
Gobabis	26	15	
Grootfontein			
Cape Fria	26	15	
Karasburg			
Kalkfeld			
Karibib			
Keetmanshoop	32	18	
Kub			
Luderitz	20	12	
Mariental	33	20	
Ohopoho			
Okahandja			
Okaukueye			
Ondangua	28	20	
Otavi			
Otjiwarongo			
Outjo	30	18	4·5
Uis	31	19	
Ig. Strydom Lug.	27	15	
Rehoboth			
Runtu	21	19	4·5
Steinhausen			
Tsumeb	26	18	4·0
Walvisbaai	22	18	
Windhoek W.K.			

BASUTOLAND

Maseru	16	13	49·0

BETSJOEANALAND/BECHUANALAND

Francistown	31	21	12·5
Gaberones	28	19	5·5
Ghanzi	26	16	77·0
Lobatsi			34·5
Mahalapye			
Maun	29	19	
Shakawe	29	19	1·6
Tsabong			
Tsane	27	17	50·0

SWAZILAND

Embelebe			
Manzini			
Stegi			

SYNOPTIC WEATHER MAP 1200 GMT. — 1400 SAST. SINOPTIESE WEERKAART

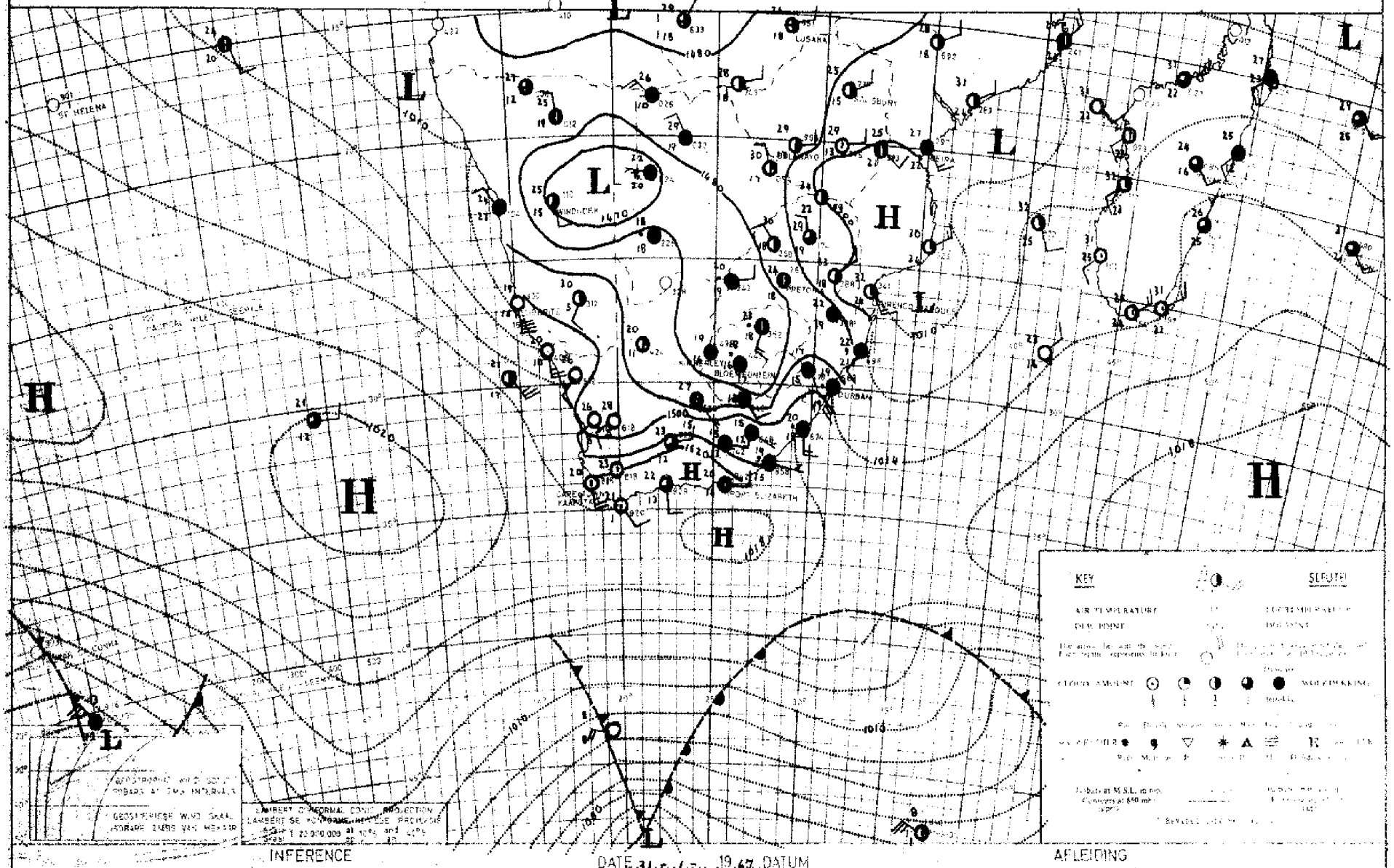

INFERENCE

With a trough over the central interior and moist air in circulation, fairly general rain will occur over Transvaal, Botswana, the Free State and Natal. With a cell of high south-east of the country, onshore winds over the south-eastern, and eastern coasts will cause cloudy conditions with light rain. It will be fine and warm over the western interior as the result of dry air in circulation over this area.

DATE 31 - 1 - 19 67 DATUM

AFLEIDING

Met 'n trog oor die sentrale binneland en vogtige lug in sirkulasie sal taamlik algemene reën voorkom oor Transvaal, Botswana, die Vrystaat en Natal. Met die hoogsel suidoos van die land sal winde vanaf die see bewolkte toestande met ligte reën oor die suidoostelike en oostelike kusstreke veroorsaak. Met droë lug in sirkulasie oor die suidwestelike binneland sal dit hier mooiweer en warm wees.

DAAGLIKSE WEERBULLETIN

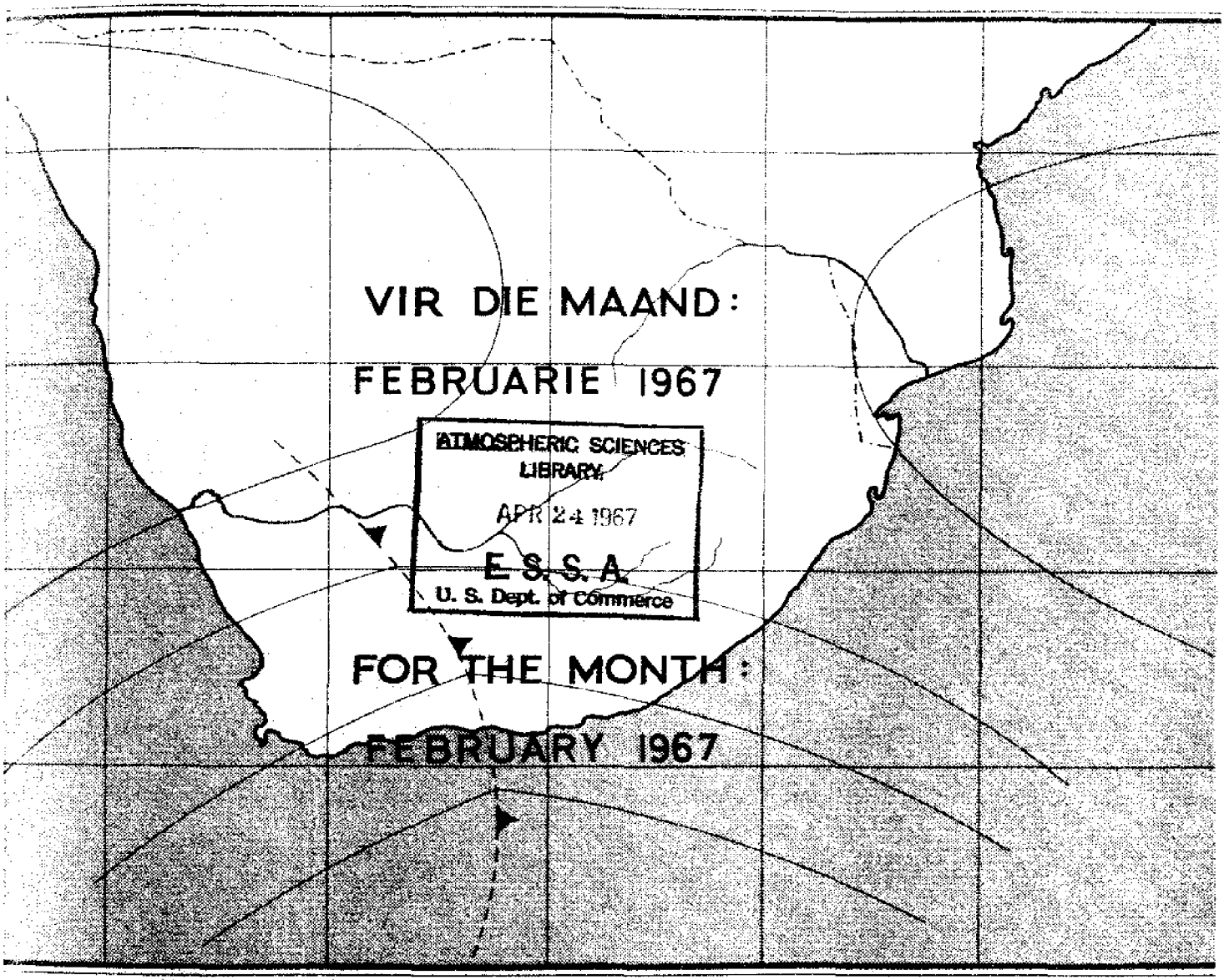

ATMOSPHERIC SCIENCES LIBRARY
APR 24 1967
E.S.S.A.
U. S. Dept. of Commerce

DAILY WEATHER BULLETIN

DAAGLIKSE WEERBULLETIN

Maksimum en Minimum Temperatuur (°C) en Reënval (RRR) in mm vir die 24 uur geëindig om 0800 SAST op

WEERBURO / WEATHER BUREAU
DEPT. VAN VERVOER / DEPT. OF TRANSPORT
2 - 2 - 1962

DAILY WEATHER BULLETIN

Maximum and Minimum Temperatures (°C) and rainfall (RRR) in mm for the 24 hours ended at 0800 SAST on

KAAP - CAPE	Max	Min	RRR
Aberdeen			
Addo			
Alexander Bay	28	14	
Aliwal North	27	13	
Bashee	24	19	0·8
Beaufort-Wes	30	16	
(Lughawe)			
Boegoeberg-dam			
Boetsap			
Brakkekuil			
(naby Heidelberg)			
Brandvlei			
Cala			
Caledon			
Calitzdorp			
Calvinia	34	12	
Cape Agulhas	24	16	
Cape Columbine	21	13	
Cape Point	22	17	
Cape St. Francis	23	19	
Cape Town			
(D.F. Malan)	29	10	
Cape Town			
(Roeland Str.)			
Carnarvon			
Ceres			
Citrusdal			
Colesberg			
Cradock			
Dohne	22	14	1·5
De Aar	28	15	
Douglas			
East London	24	18	
(Airport)			
Eensaamheid			
(naby Herold)			
Elsenburg			
Fraserburg	31	16	
Garies			
George			
Graaff-Reinet	26	14	
Grahamstown			
Hopetown			
Idutywa			
Jansenville	28	16	
Joubertina			
Kimberley	28	17	
(Airport)			
Knysna			
Kokstad	29	14	
Kuruman	26	15	

KAAP - CAPE	Max	Min	RRR
Ladismith			
Lake Mentz			
Maclear			
Mafeking	21	17	2·5
Malmesbury			
Matatiele			
Matroosberg	29	12	
Grootfontein	28	12	
(Middelburg)			
Mosselbaai	22	18	
Mount Frere			
Oliep	32	13	
Oudtshoorn	32	14	
Petrusville			
Piketberg			
Pofadder	32	16	
Port Alfred			
Port Elizabeth	24	17	
Port Nolloth	16	12	
Port St. Johns	23	20	
Prieska	32	19	
Prince Albert			
Queenstown	19	9	
Rietfontein			
Riversdale	26	16	
Robertson	32	13	
Sheeprun	17	13	0·9
(near Maclear)			
Somerset-Oos	24	14	
Steynsburg			
Strydenburg			
Sutherland	28	9	
Swellendam			
Tarkastad			
Touwsrivier			
Twee Riviere	33	20	
(Gemsbokpark)			
Umtata	19	14	
Uniondale			
Upington	33	23	
Vanwyksvlei	32	18	
Victoria-Wes			
Vredendal	32	14	
Vryburg	26	18	
Williston			
Willowmore	27	14	
Willowpark			
(near Dordrecht)	19	9	

NATAL	Max	Min	RRR
Cape St. Lucia	23	19	6·5
Dundee			
Durban	22	20	4·7
(Louis Botha)			
Estcourt	17	14	20·5
Harding			2·0
Himeville			3·5
Mkuze			
Hluhluwe			8·5
Newcastle	18	16	23·2
Cedara			
(Pietermaritzburg)	17	14	19·0
Port Shepstone	23	20	2·8
Richmond			
Seven Oaks			
Vryheid			7·0
Waterford			
(near Underberg)	15	12	1·2
Van Reenen			50·0
TRANSVAAL			
Barberton			
Belfast			
Bethal	20	14	15·3
Bospoort	21	16	0·6
Carolina	23	14	5·5
Chester			
(near Gravelotte)			
Creey			
Delmas			27·6
Groendraai	28	17	18
(naby Vaalwater)			
Jan Kempdorp			
Jan Smuts	19	14	9·2
Joubert Park (Jhb)	23	15	23·0
Kroondal	23	16	21·6
Levubu	28	18	75·0
Leeudoringstad			
Lichtenburg			
Letaba			
Loskopdam			16·5
Lydenburg	26	16	
Marnitz	29	19	9·5
Mara	27	19	0·1
Marble Hall			22·0
Messina	32	22	
Middelburg			14·0
Loskopkansie by Groblersdal			18·5
Nelspruit	29	20	4·6
Phalaborwa	32	18	68·3
Pietersburg	27	17	
Piet Retief	19	15	32·0
Gideonsrus			19·0

TRANSVAAL	Max	Min	RRR
Pongola			
Potchefstroom	29	16	9·5
Potgietersrus	27	19	4·3
Pretoria W.B.	24	16	16·3
Pretoriuskop			
Punda Milia			
Sandpan (NW. Tvl.)	32	20	3·0
Satara			
Sekhukhune			
Shingwidzi			
Skukuza	36	19	5·4
Standerton	17	15	21·9
Thabazimbi			23·0
Tomburke			3·8
Tzaneen			
Vereeniging			
Volksrust			8·5
Warmbad	28	17	21·8
Witbank			11·0
Zeerust			
O.V.S. - O.F.S.			
Balkfontein			1·4
(naby Bothaville)			
Bethlehem	17	14	25·6
Bloemfontein	26	17	
(J.B.M. Hertzog)			
Bultfontein			
Fauresmith	27	15	
Ficksburg			37·5
Frankfort	19	15	17·2
Harrismith			38·0
Hoopstad	26	17	0·3
Kroonstad	20	16	4·5
Lindley			
Modderpoort			
Petrusburg			
Philippolis			
Reddersburg			
Reitz			19·0
Vrede			37·6
Warden			30·0
Welkom	22	17	32·7
Wepener	25	17	0·3
Winburg			
Zastron			

S.W.A.	Max	Min	RRR
Aroab			
Bethanie			
Dordabis			
Gobabeb	29	14	
Gobabis	28	16	
Grootfontein			
Cape Fria	25	19	
Karasburg			
Kalkfeld			
Karibib			
Keetmanshoop	34	17	
Kub			
Luderitz	19	14	
Mariental	33	20	
Ohopoho			
Okahandja			
Okaukuejo			
Ondangua	26	16	
Otavi			
Otjiwarongo			
Outjo	30	16	
Uis	31	17	
J.G. Strydom L.H.	28	14	
Rehoboth			
Runtu	29	18	4·0
Steinhausen			
Tsumeb	28	17	
Walvisbaai	21	17	
Windhoek W.K.			
BASUTOLAND			
Maseru	21	15	3·0
BETSJOANALAND/BECHUANALAND			
Francistown	27	19	7·5
Gaberones	26	17	28·9
Ghansi	20	18	26·3
Lobatsi			12·0
Mahalapye			75·0
Maun	29	19	1·5
Shakawe	29	19	
Tsabong			
Tsane	24	17	0·4
Serowe			67·8
SWAZILAND			
Mbabane			
Manzini	26	20	
Stegi			

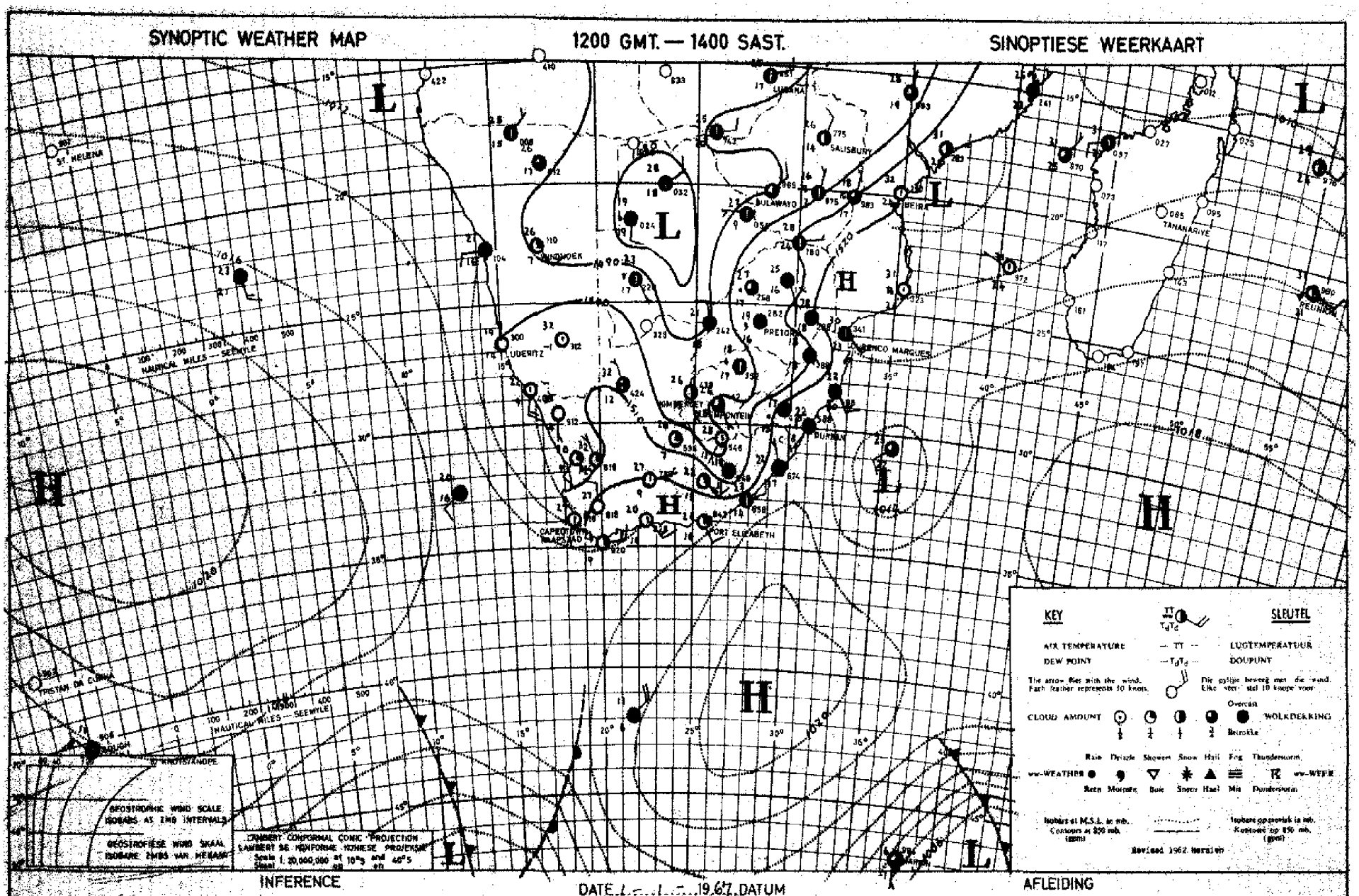

INFERENCE

The cold front situated to the south-west of the Cape is moving south-eastwards and will only cause temporary cloudy conditions with possible light rain over the south-west coast. The cell of high to the south is moving eastwards so that it will clear over the south coast. The air over the eastern interior is moist and the trough over the central parts will cause thunder-showers over the north-eastern interior.

AFLEIDING

Die koufront suidwes van die Kaap gelee, beweeg suidooswaarts en sal slegs tydelik bewolkte weer veroorsaak met moontlike ligte reën oor die suidweskus. Die hoogsel suid van die land beweeg oostwaarts, met gevolglike opklaring oor die suidkus. Die lug oor die oostelike binneland is vogtig, en die trog oor die sentrale dele sal donderbuie veroorsaak oor die noordoostelike binneland.

DAAGLIKSE WEERBULLETIN

Maksimum en Minimum Temperatuur (°C) en Reënval (RRR)
in mm vir die 24 uur geëindig om 0800 SAST op

WEERBURO / WEATHER BUREAU
DEPT. VAN VERVOER / DEPT. OF TRANSPORT

3 - 2 - 1967

DAILY WEATHER BULLETIN

Maximum and Minimum Temperatures (°C) and rainfall (RRR)
in mm for the 24 hours ended at 0800 SAST on

CAPE - KAAP	Max	Min	RRR
Aberdeen			
Addo			
Alexander Bay	27	14	
Alimal North	30	18	
Bashee	26	20	
Beaufort-Wes	34	14	
(Lughaas)			
Boegoeberg dam			
Bontrap			
Brakkekuil			
(naby Heidelberg)			
Brandvlei			
Cala			
Caledon			
Calitzdorp			
Calvinia	39	11	
Cape Agulhas	24	17	0·2
Cape Columbine	22	15	
Cape Point	23	14	
Cape St. Francis	24	19	0·1
Cape Town			
(D.F. Malan)			
Cape Town	24	15	
(Roeland Str.)			
Carnarvon			
Ceres			
Citrusdal			
Colesberg			
Cradock			
Dohne	31	14	1·0
De Aar	33	13	
Douglas			
East London	29	19	
(Airport)			
Eensaamheid			
(naby Herold)			
Elsenburg			
Fraserburg	31	18	
Garies			
George			
Graaff-Reinet	36	15	
Grahamstown			
Hopetown			
Idutywa			
Jansenville	39	16	
Joubertina			
Kimberley	30	19	
(Airport)			
Knysna			1·5
Kokstad	28	18	16·3
Kuruman	29	17	

KAAP - CAPE	Max	Min	RRR
Ladismith			
Lake Mentz			
Maclear			
Mafeking	24	17	1·0
Malmesbury			
Matatiele			
Matroosberg			
Grootfontein	30	12	
(Middelburg)			
Mosselbaai	25	17	
Mount Frere			
Okiep	27	14	
Oudtshoorn	33	18	
Petrusville			
Piketberg			
Pofadder	32	13	
Port Alfred			
Port Elizabeth	2	18	
Port Nolloth	19	12	
Port St. Johns	24	21	
Prieska	35	17	
Prince Albert			
Queenstown	36	11	
Rietfontein			
Riversdale	29	16	
Robertson	30	14	
Sheeprun	36	15	
(near Maclear)			
Somerset-Oos	37	13	
Steynsburg			
Strydenburg			
Sutherland	28	6	
Swellendam			
Tarkastad			
Touwsrivier			
Twee Riviere	35	20	
(Gemsbokpark)			
Umtata	32	18	
Uniondale			
Upington	35	17	
Vanwyksvlei	35	14	
Victoria-Wes			
Vredendal	24	16	
Vryburg	24	17	
Williston			
Willowmore	34	14	
Willowpark	26	13	
(near Dordrecht)			

NATAL	Max	Min	RRR
Cape St. Lucia			
Dundee			
Durban	26	23	0·1
(Louis Botha)			
Estcourt	22	16	3·5
Harding			0·5
Himeville			
Mkuze			
Hluhluwe			
Newcastle	25	17	5·0
Cedara	24	17	3·5
(Pietermaritzburg)			
Port Shepstone	25	21	
Richmond			
Seven Oaks			
Vryheid			
Waterford	25	11	2·7
(near Underberg)			
Van Reenen			11·0

TRANSVAAL

Delmas			8·4
Barberton			
Belfast			
Bethal	22	14	12·5
Bospoort	21	12	1·2
Carolina	25	15	8·5
Chester			
(near Gravelotte)			
Cracy			
Gideonsrus			39·0
Groendraai	27	18	17·0
(naby Vaalwater)			
Jan Kempdorp			
Jan Smuts	21	16	6·5
Joubert Park (Jhb)	22	15	4·0
Kroondal	23	17	18·5
Levubu	28	21	
Leeudoringstad			
Lichtenburg			
Letaba			
Loskopdam			3·5
Lydenburg	24	15	0·5
Marais Mara	25	19	5·0
	27	19	0·6
Marble Hall			3·5
Messina	31	21	0·5
Middelburg			5·5
Nelspruit	29	19	
Phalaborwa	31	23	
Pietersburg	27	20	
Piet Retief	23	17	22·5

TRANSVAAL	Max	Min	RRR
Pongola			
Potchefstroom	24	16	4·0
Potgietersrus	27	19	1·0
Pretoria W.B.	23	16	4·5
Pretoriuskop			
Punda Milia			
Sandpan (NW. Tvl.)	32	20	
Satara			
Sekhukhune			
Shingwidzi			
Skukuza	33	21	
Standerton	21	14	35·6
Thabazimbi			
Tomburke			9·5
Tzaneen			
Vereeniging			
Volksrust			13·0
Warmbad	27	16	33·7
Witbank			12·0
Zeerust			
Loskopkanale			5·5
by Groblersdal			

O.V.S. - O.F.S.

Balkfontein			9·0
(naby Bothaville)			
Bethlehem	19	15	14·5
Bloemfontein	26	16	
(J.B.M. Hertzog)			
Bultfontein			
Fauresmith	30	17	
Ficksburg			4·0
Frankfort	23	14	15·0
Harrismith			18·5
Hoopstad	24	16	
Kroonstad	21	18	10·5
Lindley			34·5
Modderpoort			
Petrusburg			
Philippolis			
Reddersburg			
Reitz			31·0
Vrede			
Warden			32·5
Welkom	23	16	0·8
Wepener	26	18	
Winburg			
Zastron			

S.W.A.	Max	Min	RRR
Aroab			
Bethanie			
Dordabis			
Gobabeb	31	14	
Gobabis	34	16	
Grootfontein			
Cape Fria	27	17	
Karasburg			
Kalkfeld			
Karibib			
Keetmanshoop	25	14	
Kub			
Luderitz	22	15	
Mariental	35	20	
Ohopoho			
Okahandja			
Okaukuejo			
Ondangua	31	20	
Otavi			
Otjiwarongo			
Outjo	32	16	
Uis	33	17	
J.G. Strydom, L.H.	30	15	
Rehoboth			
Runtu	31	18	
Steinhausen			
Tsumeb	32	17	
Walvisbaai	23	15	
Windhoek W.K.			

BASUTOLAND

Maseru	22	14	3·9

BETSJOANALAND/BECHUANALAND

Francistown	27	19	14·5
Gaberones	27	19	7·0
Ghanzi	26	18	0·5
Lobatsi			22·5
Kanye			28·0
Mahalapye			6·0
Maun	29	21	0·3
Shakawe	32	20	
Tsabong			
Tsane	27	17	
Mochudi			21·5
Remoutsa			49·0

SWAZILAND

Mbabane			
Mamzini	30	21	
Stegi			

SYNOPTIC WEATHER MAP 1200 GMT. — 1400 SAST. SINOPTIESE WEERKAART

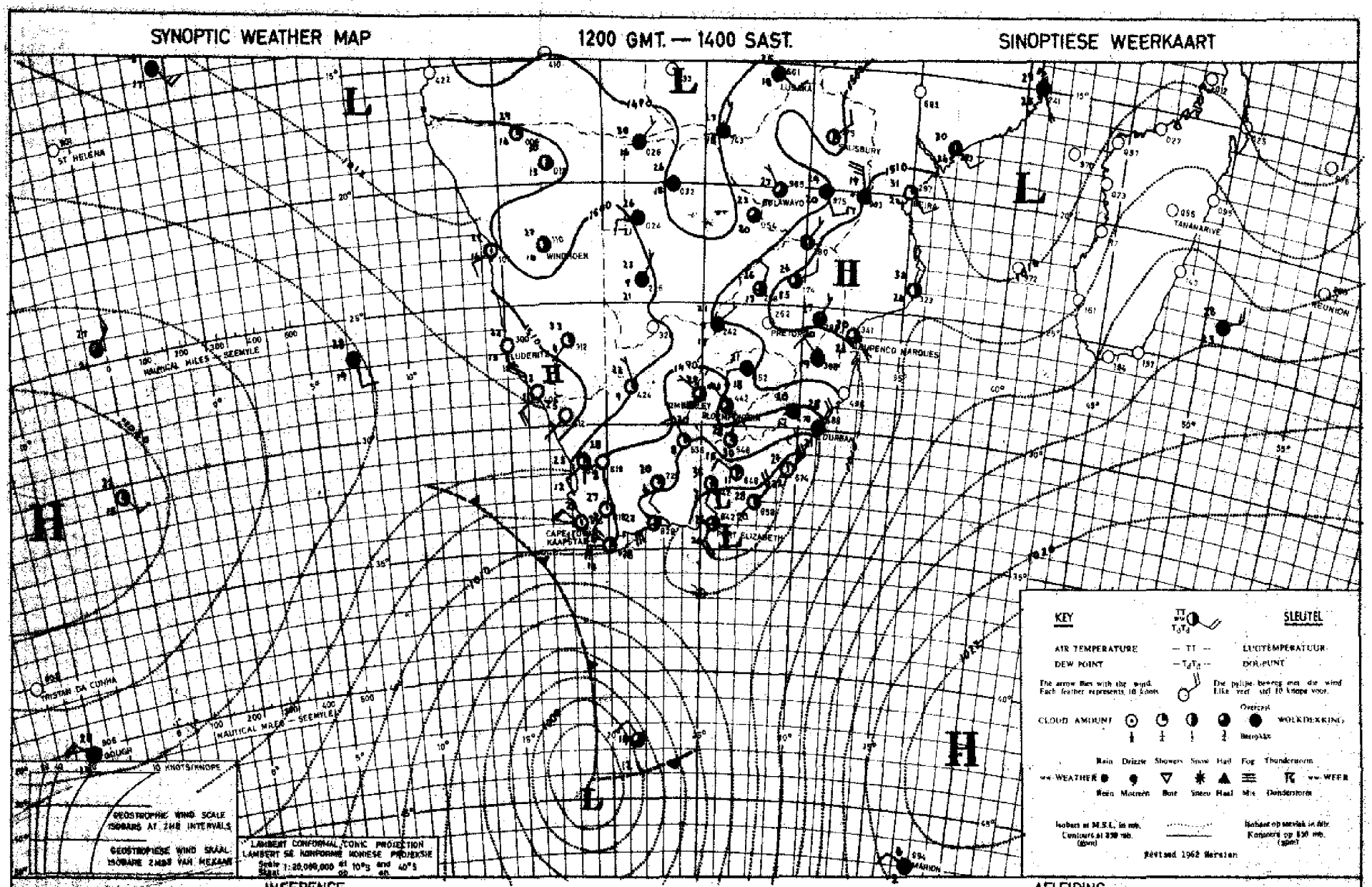

INFERENCE DATE 2 - 2 - 1967 DATUM AFLEIDING

With moist air in circulation over the eastern parts it will be cloudy and showers will occur. The cold front to the west of the Cape will move eastwards causing cloudy to partly cloudy weather along the south-western and southern coasts with showers.

Met vogtige lug in sirkulasie oor die oostelike dele sal dit bewolk wees met buie. Die koufront wes van die Kaap sal ooswaarts beweeg en sal bewolkte tot gedeeltelik bewolkte weer veroorsaak langs die suidwestelike en suidelike kuslyne met buie.

DAAGLIKSE WEERBULLETIN

Maksimum en Minimum Temperatuur (°C) en Reënval (RRR) in mm vir die 24 uur geëindig om 0800 SAST op

WEERBURO / WEATHER BUREAU
DEPT. VAN VERVOER / DEPT. OF TRANSPORT

4 - 2 - 1967

DAILY WEATHER BULLETIN

Maximum and Minimum Temperatures (°C) and rainfall (RRR) in mm for the 24 hours ended at 0800 SAST on

CAPE - KAAP	Max	Min	RRR
Aberdeen			
Addo			
Alexander Bay	24	13	
Aliwal North	31	13	
Bashee	25	16	
Beaufort-Wes	30	14	
(Lughawe)			
Bosgoedbergdam			
Boetsap			
Brakkekuil			
(naby Heidelberg)			
Brandvlei			
Cala			
Caledon			
Calitzdorp			
Calvinia	30	12	
Cape Agulhas	23	18	
Cape Columbine	19	13	
Cape Point	20	16	
Cape St. Francis	23	18	
Cape Town	24	16	
(D.F. Malan)			
Cape Town			
(Roeland Str.)			
Carnarvon			
Ceres			
Citrusdal			
Colesberg			
Cradock			
Dönna	21	12	
De Aar	31	16	
Douglas			
East London	23	16	
(Airport)			
Eensaamheid			
(naby Herold)			
Elsenburg			
Fraserburg	30	13	
Caries			
George			
Graaff-Reinet			
Grahamstown			
Hopetown			
Idutywa			
Jansenville	33	16	
Joubertina			
Kimberley	31	16	
(Airport)			
Knysna			
Kokstad	25	14	
Kuruman	31	12	

KAAP - CAPE	Max	Min	RRR
Ladismith			
Lake Menta			
Maclear			
Mafeking	27	17	
Malmesbury			
Matatiele			
Matroosberg	27	10	
Grootfontein			
(Middelburg)	30	12	
Mosselbaai	23	19	
Mount Frere			
Okiep	30	23	
Oudtshoorn	28	15	
Petrusville			
Piketberg			
Pofadder	31	19	
Port Alfred			
Port Elizabeth	23	19	
Port Nolloth	19	11	
Port St. Johns	26	20	6·7
Prieska	35	17	
Prince Albert			
Queenstown	30	12	
Rietfontein			
Riversdale			
Robertson	31	13	
Sheeprun	24	13	
(near Maclear)			
Somerset-Oos	29	14	
Steynsburg			
Strydenburg			
Sutherland	16	6	
Swellendam			
Tarkastad			
Touwsrivier			
Twee Riviere	34	16	
(Gemsbokpark)			
Umtata	25	16	
Uniondale			
Upington	33	19	
Vanwyksvlei	33	15	
Victoria-Wes			
Vredendal	27	12	
Vryburg	29	15	
Williston			
Willowmore	28	12	
Willowpark			
(near Dordrecht)	26	11	

NATAL	Max	Min	RRR
Cape St. Lucia	28	20	8·0
Dundee			
Durban	28	21	0·8
(Louis Botha)			
Estcourt	29	16	0·9
Harding			1·5
Himeville			
Mkuze			0·7
Hluhluwe			
Newcastle	28	16	43·2
Cedara			
(Pietermaritzburg)	21	15	1·3
Port Shepstone	26	20	1·1
Richmond			
Seven Oaks			
Vryheid			
Waterford			
(near Underberg)	25	13	5·7
Van Reenen			1·0

TRANSVAAL	Max	Min	RRR
Barberton			
Belfast			
Bethal	23	15	
Bospoort			
Carolina	23	15	4·0
Chester			
(near Gravelotte)			
Crecy			
Groendraai	24	19	78·5
(naby Vaalwater)			
Jan Kempdorp			
Jan Smuts	22	14	
Joubert Park (Jhb)	22	16	3·0
Kroondal	28	14	
Levubu	30	22	24·5
Lecudoringstad			
Lichtenburg			
Letaba			
Loskopdam			9·0
Lydenburg	25	17	0·8
Marnitz	28	21	
Mara	28	20	3·0
Marble Hall			4·5
Messina	32	24	
Middelburg			
Nelspruit	30	20	40·6
Phalaborwa	32	19	36·2
Pietersburg	28	19	0·5
Piet Retief	24	16	1·8

TRANSVAAL	Max	Min	RRR
Pongola			
Potchefstroom	26	16	
Potgietersrus	27	19	1·0
Pretoria W.B.	25	17	
Pretoriuskop			
Punda Milia			
Sandpan (NW. Tvl.)			
Satara			
Sekhukhune			
Shingwidzi			
Skukuza			
Standerton	25	16	12·8
Thabazimbi			
Tomburke			
Tzaneen			
Vereeniging			
Volksrust			
Warmbad	26	18	21·0
Witbank			
Zeerust			
Loskopkanale			1·5
(by Groblersdal)			
O.V.S. - O.F.S.			
Balkfontein			
(naby Bothaville)			
Bethlehem	25	12	
Bloemfontein	29	16	
(J.B.M. Hertzog)			
Bultfontein			
Fauresmith	31	16	
Ficksburg			3·5
Frankfort	25	14	
Harrismith			6·5
Hoopstad	30	19	9·5
Kroonstad	26	16	
Lindley			
Modderpoort			
Petrusburg			
Philippolis			
Reddersburg			
Reitz			
Vrede			
Warden			
Welkom	27	16	
Wepener	29	13	
Winburg			
Zastron			

S.W.A.	Max	Min	RRR
Aroab			
Bethanie			
Bordabis			
Gobabeb	33	13	
Gobabis	36	17	
Grootfontein			
Cape Fria	27	16	
Karasburg			
Kalkfeld			
Karibib			
Keetmanshoop	35	17	
Kub			
Luderitz	23	14	
Marienta1	33	21	
Ohopoho			
Okahandja			
Okaukueye			
Ondangua	34	21	
Otavi			
Otjiwarongo			
Outjo	33	14	
Ufs			
J.G. Strydom L.H.	30	16	
Rehoboth			
Runtu	32	20	
Steinhausen			
Tsumeb	32	19	
Walvisbaai	21	15	
Windhoek W.K.			
BASUTOLAND			
Maseru			
BETSJOANALAND/BECHUANALAND			
Francistown	25	21	3·7
Gaberones	25	17	5·8
Ghanzi	28	18	12·5
Lobatsi			
Mahalapye			
Maun	31	20	4·5
Shakawe	31	20	0·6
Tsabong			
Tsane	30	19	
Serowe			50·8
SWAZILAND			
Embabe			
Manzini			
Stegi			48·5

SYNOPTIC WEATHER MAP 1200 GMT. — 1400 SAST. SINOPTIESE WEERKAART

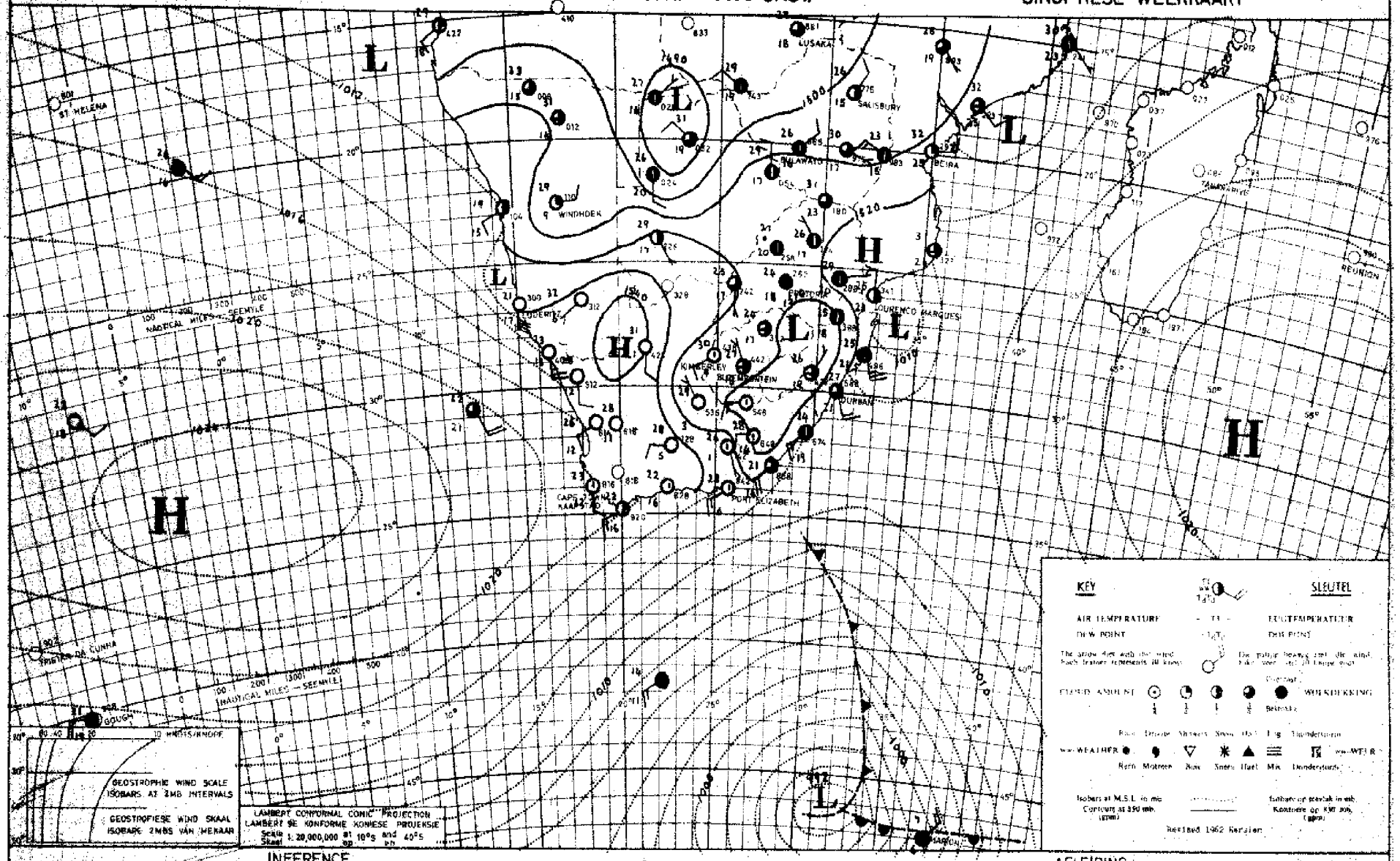

INFERENCE

DATE 2 - 2 - 19 67 DATUM

AFLEIDING

The weak cell of high ridging in around the south coast will cause clearance over the southern coastal areas. The air over the eastern interior remains moist and more thunder-showers will develop. Elsewhere it will be fine and warm.

Die swak hoogsel wat om die kus inrug sal mettertyd opklaring veroorsaak oor die suidelike kusgebiede. Die lug oor die oostelike binneland bly vogtig en hier sal nog donderbuie ontwikkel. Oor die res van die land sal dit mooiweer en warm wees.

DAAGLIKSE WEERBULLETIN

Maksimum en Minimum Temperatuur (°C) en Reënval (RRR) in mm vir die 24 uur geëindig om 0800 SAST op

WEERBURO / WEATHER BUREAU
DEPT. VAN VERVOER / DEPT. OF TRANSPORT

5 - 2 - 1967

DAILY WEATHER BULLETIN

Maximum and Minimum Temperatures (°C) and rainfall (RRR) in mm for the 24 hours ended at 0800 SAST on

KAAP - CAPE	Max	Min	RRR
Aberdeen			
Addo			
Alexander Bay	27	12	
Aliwal North	30	13	
Amahes	27	19	
Beaufort-Wes	32	15	
(Lughaas)			
Bosgoedbergdam			
Boetsap			
Brakkekuil			
(naby Heidelberg)			
Brandvlei			
Cala			
Caledon			
Calitzdorp			
Calvinia	34	19	
Cape Agulhas	23	17	
Cape Columbine	19	12	
Cape Point	22	16	
Cape St. Francis	23	16	
Cape Town	24	16	
(D.F. Malan)			
Cape Town			
(Roeland Str.)			
Carnarvon			
Ceres			
Citrusdal			
Colesberg			
Cradock			
Dohne	26	13	
De Aar	31	16	
Douglas			
East London	26	16	
(Airport)			
Eensaamheid			
(naby Herold)			
Elsenburg			
Fraserburg	31	16	
Garies			
George			
Graaff-Reinet			
Grahamstown			
Hopetown			
Idutywa			
Jansenville	32	14	
Joubertina			
Kimberley	31	19	
(Airport)			
Knysna			
Kokstad	24	13	
Kuruman	32	15	

KAAP - CAPE	Max	Min	RRR
Ladismith			
Lake Mentz			
Maclear			
Mafeking	29	17	0·7
Malmesbury			
Matatiele			
Matroosberg			
Grootfontein			
(Middelburg)	28	12	
Mosselbaai	24	18	
Mount Frere			
Okiep	36	22	
Oudtshoorn	34	10	
Petrusville			
Piketberg			
Pofadder	35	21	
Port Alfred			
Port Elizabeth	25	13	
Port Nolloth	18	11	
Port St. Johns	26	19	
Prieska	38	16	
Prince Albert			
Queenstown	28	12	
Rietfontein			
Riversdale	31	12	
Robertson	34	15	
Sheeprun	25	13	
(near Maclear)			
Somerset-Oos	29	14	
Steynsburg			
Strydenburg			
Sutherland	29	10	
Swellendam			
Tarkastad			
Touwsrivier			
Twee Riviere	36	20	
(Gemsbokpark)			
Umtata			
Uniondale			
Upington	37	23	
Vanwyksvlei	35	20	
Victoria-Wes			
Vredendal	34	12	
Vryburg	31	17	
Williston			
Willowmore	32	12	
Willowpark			
(near Dordrecht)			

NATAL	Max	Min	RRR
Cape St. Lucia	24	21	2·5
Dundee			
Durban	26	20	
(Louis Botha)			
Estcourt	24	17	
Harding			0·2
Himeville			
Mkuze			
Hluhluwe			
Newcastle	26	18	0·2
Cedara			
(Pietermaritzburg)	19	16	0·8
Port Shepstone	27	20	
Richmond			
Seven Oaks			
Vryheid			
Waterford			
(near Underberg)	22	14	

TRANSVAAL

Barberton			1·2
Belfast			
Bethal	24	15	
Bospoort	27	15	
Carolina	22	14	0·2
Chester			
(near Gravelotte)			
Cresy			
Groendraai	27	19	41·6
(naby Vaalwater)			
Jan Kempdorp			
Jan Smuts	25	15	2·1
Joubert Park (Jhb)	26	15	
Kroondal	28	16	10·8
Lemana	30	20	6·6
Leeudoringstad			
Lichtenburg			
Letaba			
Loskopdam			
Lydenburg	23	15	
Marnitz	24	13	6·6
Mara	24	18	1·0
Marble Hall			
Messina	xx	xx	1·2
Middelburg			
Loskopkanale			1·0
(By Groblersdal)			
Nelspruit	24	18	2·5
Phalaborwa	26	19	1·2
Pietersburg	24	18	1·3
Piet Retief	21	16	2·5

TRANSVAAL	Max	Min	RRR
Pongola			
Potchefstroom	28	11	
Potgietersrus	23	17	48·7
Pretoria W.B.	27	18	2·3
Pretoriuskop			
Punda Milia			
Sandpan (NW. Tvl.)	27	19	8·6
Satara			
Sekhukhune			
Shingwidzi			
Skukuza			
Standerton	25	15	
Thabazimbi			
Tomburke			
Tzaneen			
Vereeniging			
Volksrust			
Warmbad	26	18	
Witbank			
Zeerust			

O.V.S. - O.F.S.

Balkfontein			
(naby Bothaville)			
Bethlehem			
Bloemfontein	29	16	
(J.B.M. Hertzog)			
Bultfontein			
Fauresmith	32	16	
Ficksburg			
Frankfort	27	16	
Harrismith			
Hoopstad	31	16	
Kroonstad	28	18	
Lindley			
Modderpoort			
Petrusburg			
Philippolis			
Reddersburg			
Reitz			
Vrede			
Warden			
Welkom			
Wepener	29	13	
Winburg			
Zastron			

S.W.A.	Max	Min	RRR
Aroab			
Bethanie			
Bordabis			
Gobabeb	38	14	
Gobabis	30	18	
Grootfontein			
Cape Fria	24	16	
Karasburg			
Kalkfeld			
Karibib			
Keetmanshoop	36	22	
Kub			
Luderitz	28	14	
Mariental	35	22	
Ohopoho			
Okahandja			
Okaukueye			
Ondangua			
Otavi			
Otjiwarongo			
Outjo	33	21	
Rehoboth			
Runtu			
Steinhausen			
Tsumeb	29	19	1·2
Walvisbaai	21	16	
Windhoek W.K.			
J.G. Strydom Lughawe	30	17	

BASUTOLAND

Maseru			

BETSJOEANALAND/BECHUANALAND

Francistown	27	19	0·9
Gaberones	30	19	6·4
Ghanzi	29	17	2·1
Lobatsi			0·5
Mahalapye			
Maun	28	19	2·0
Shakawe	28	20	11·5
Tsabong	34	20	
Tsane	32	18	
Serowe			26·3

SWAZILAND

Mbabane			
Manzini	22	18	
Stegi			5·0

SYNOPTIC WEATHER MAP 1200 GMT. — 1400 SAST. SINOPTIESE WEERKAART

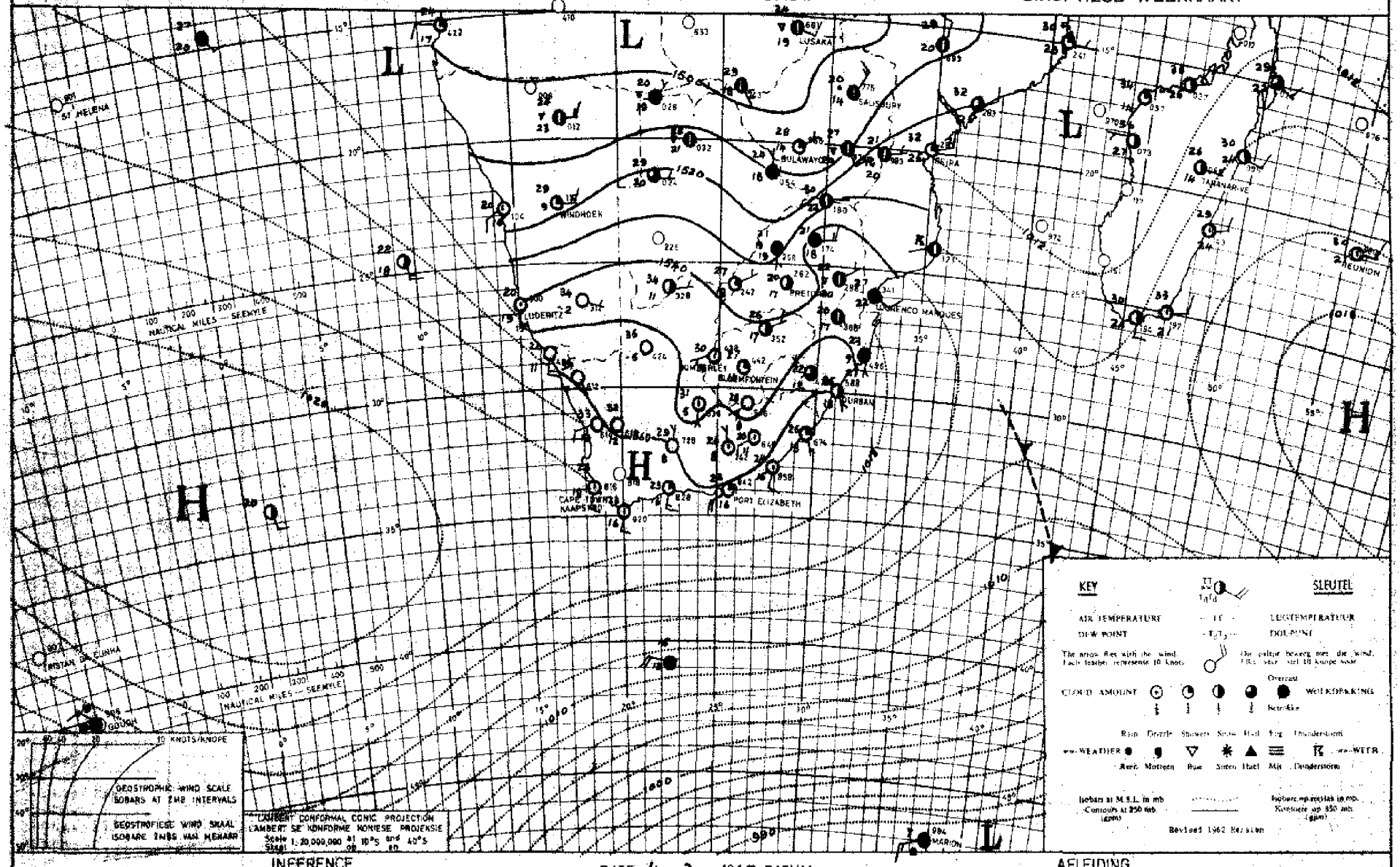

INFERENCE DATE 4 - 2 - 1967 DATUM AFLEIDING

A ridge south of the country will cause clearance over coastal areas. The air over the north-eastern interior is moist and thunder-showers will develop here. Over the remainder of the country the air is drying out and fine weather will prevail.

'n Swak hoogrug suid van die land sal opklaring veroorsaak oor die kusgebiede. Die lug oor die noord-oostelike binneland is vogtig en loë donderbuie sal hier ontwikkel. Oor die res van die land word die lug droog en mooiweerstoestande sal voortduur.

DAAGLIKSE WEERBULLETIN

Maksimum en Minimum Temperatuur (°C) en Reënval (RRR) in mm vir die 24 uur geëindig om 0800 SAST op

WEERBURO / WEATHER BUREAU
DEPT. VAN VERVOER / DEPT. OF TRANSPORT
6 - 2 - 1967

DAILY WEATHER BULLETIN

Maximum and Minimum Temperatures (°C) and rainfall (RRR) in mm for the 24 hours ended at 0800 SAST on

CAPE - KAAP	Max	Min	RRR
Aberlgeen			
Addo			
Alexander Bay	26	13	
Aliwal North	29	16	
Bashee	27	19	
Beaufort-Wes	38	21	
(Loghawe)			
Boegoebergdam			
Beetsap			
Brakkekuil			
(naby Heidelberg)			
Brandvlei			
Cala			
Caledon			
Calitzdorp			
Calvinia	31	18	
Cape Agulhas	24	20	
Cape Columbine	18	12	
Cape Point	22	17	
Cape St. Francis	24	21	
Cape Town			
(D.F. Malan)	27	12	
Cape Town			
(Roeland Str.)			
Carnarvon			
Ceres			
Citrusdal			
Colesberg			
Cradock			
Dühne	28	18	
De Aar	34	20	
Douglas			
East London	27	21	
(Airport)			
Eensaamheid			
(naby Harold)			
Elsenburg			
Fraserburg	35	20	
Caries			
George			
Graaff-Reinet	36	19	1·5
Grahamstown			
Kapetown			
Idutywa			
Jansenville	37	19	
Joubertina			
Kimberley	31	19	
(Airport)			
Knysna			
Kokstad	28	15	
Kuruman	28	18	

KAAP - CAPE	Max	Min	RRR
Ladismith			
Lake Menta			
Maclear			
Mafeking	26	19	
Malmesbury			
Matatiele			
Matroosberg	35	15	
Grootfontein			
(Middelburg)	32	21	
Mosselbaai	23	20	
Mount Frere			
Okiep	30	24	
Oudtshoorn	37	15	
Petrusville			
Piketberg			
Pofadder	36	25	
Port Alfred			
Port Elizabeth	26	19	
Port Nolloth	20	11	
Port St. Johns	26	22	
Prieska	37	21	
Prince Albert			
Queenstown	33	16	
Rietfontein			
Riversdale	32	19	
Robertson	35	19	
Sheeprun	29	16	
(near Maclear)			
Somerset-Oos	36	17	
Steynsburg			
Strydenburg			
Sutherland	33	11	
Swellendam			
Tarkastad			
Touwsrivier			
Twee Riviere	34	21	
(Gemsbokpark)			
Umtata	31	18	
Uniondale			
Upington	36	23	
Vanwyksvlei	36	23	
Victoria-Wes			
Vredendal	40	13	
Vryburg	27	18	10·7
Williston			
Willowmore	36	16	
Willowpark			
(near Dordrecht)	22	16	

NATAL	Max	Min	RRR
Cape St. Lucia	29	18	
Dundee			
Durban	29	22	
(Louis Botha)			
Estcourt	27	14	4·7
Harding			
Himeville			38·0
Mkuze			
Hluhluwe			
Newcastle	29	19	
Cedara			
(Pietermaritzburg)	27	15	
Port Shepstone	26	24	
Richmond			
Seven Oaks			
Vryheid			
Waterford			
(near Underberg)	26	12	0·5
TRANSVAAL			
Barberton			
Belfast			
Bethal	23	15	10·4
Bospoort	23	17	0·4
Carolina	22	15	3·6
Chester			
(near Gravelotte)			
Crecy			
Delmas			17·6
Groendraai	26	20	
(naby Vaalwater)			
Jan Kempdorp			
Jan Smuts	21	15	19·6
Joubert Park (Jhb)	21	15	23·0
Kroondal	25	17	59·8
Lemuba	22	20	29·5
Leeudoringstad			
Lichtenburg			
Letaba			
Loskopdam			3·5
Lydenburg	23	17	
Marnitz	25	19	4·5
Mara	24	19	
Marble Hall			3·0
Messina	30	22	0·7
Middelburg			4·6
Oldenrust			5·0
Nelspruit	27	20	
Phalaborwa	26	20	0·7
Pietersburg	25	18	0·1
Piet Retief	25	16	

TRANSVAAL	Max	Min	RRR
Pongola			
Potchefstroom	26	17	2·8
Potgietersrus	26	19	9·4
Pretoria W.B.	24	17	1·4
Pretoriuskop			
Punda Milia			
Sandpan (NW. Tvl.)			
Satara			
Sekhukhune			
Shingwidzi			
Skukuza	30	21	
Standerton	24	16	9·3
Thabazimbi			22·0
Tomburke			
Tzaneen			
Vereeniging			
Volksrust			1·5
Wilfontein (Wes van Warmbad)			5·0
Warmbad	25	18	11·0
Witbank			23·4
Zeerust			
Waterval Boven			55·6
O.V.S. - O.F.S.			
Balkfontein			
(naby Bothaville)			
Bethlehem	26	16	
Bloemfontein	27	18	
(J.B.M. Hertzog)			
Bultfontein			
Fauresmith	31	19	6·1
Ficksburg			11·0
Frankfort	27	17	0·5
Harrismith			
Hoopstad	28	18	0·4
Kroonstad	25	18	
Lindley			
Modderpoort			
Petrusburg			
Philippolis			
Reddersburg			
Reitz			
Vrede			
Warden			
Welkom	29	18	
Wepener	28	19	
Winburg			
Zastron			

S.W.A.	Max	Min	RRR
Aroab			
Bethanie			
Bordabis			
Gobabeb	40	17	
Gobabis	30	19	
Grootfontein			
Cape Fria	24	20	
Karasburg			
Kalkfeld			
Karibib			
Kestmanshoop	36	21	
Kub			
Luderitz	21	12	
Mariental	36	19	
Ohopoho			
Okahandja			
Okaukueye			
Ondangua	35	21	
Otavi			
Otjiwarongo			
Outjo	31	19	5·2
Uis	37	22	3·0
Rehoboth			
Runtu	32	19	14·0
Steinhausen			
Tsumeb	29	20	2·5
Walvisbaai	22	17	
Windhoek W.K.			
J.G. Strydom Lughawe	30	16	
BASUTOLAND			
Maseru	25	14	1·2
BETSJOANALAND/BECHUANALAND			
Francistown	28	19	13·9
Gaberones	28	19	0·2
Ghanzi	26	18	1·6
Lobatsi			11·6
Mahalapye			
Maun	28	20	24·5
Shakawe	30	20	14·0
Tsabong	30	20	3·6
Tsane	28	20	2·0
Serowe			78·7
SWAZILAND			
Mbabane			
Manzini	28	19	
Stegi			

SYNOPTIC WEATHER MAP 1200 GMT = 1400 SAST SINOPTIESE WEERKAART

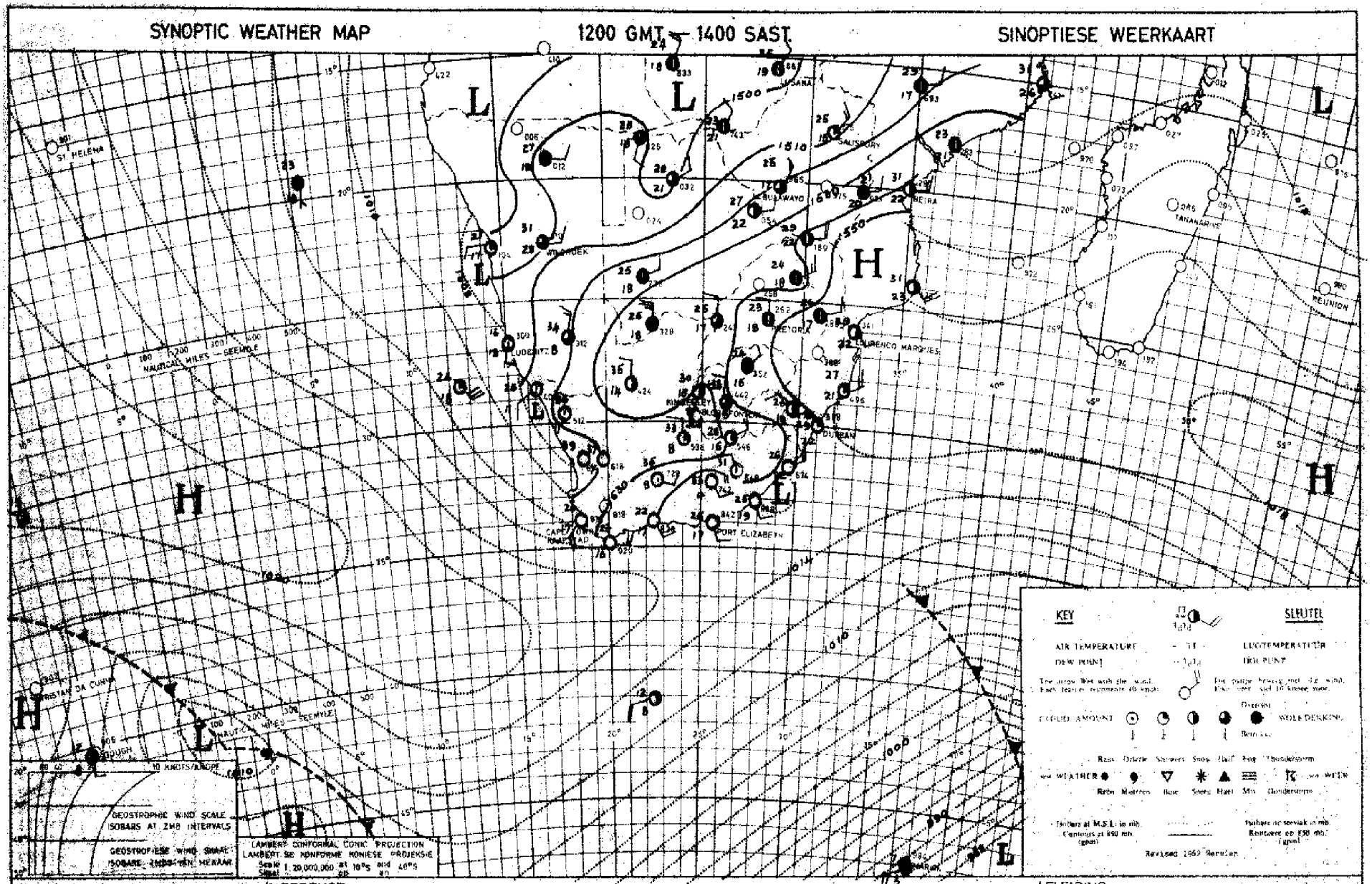

INFERENCE DATE 5 - 3 - 1967 DATUM AFLEIDING

With a ridge of high to the south of the country, fine weather will persist over the coast. Moist air from the north is moving over the interior, and thunder-showers will develop over most parts.

Met 'n hoogrug suid van die land sal mooiweerstoestande oor die kus voortduur. Vogtige lug beweeg van die noorde oor die binneland en donderbuie sal oor meeste dele ontwikkel.

DAAGLIKSE WEERBULLETIN

Maksimum en Minimum Temperatuur (°C) en Reënval (RRR) in mm vir die 24 uur geëindig om 0800 SAST op

WEERBURO / WEATHER BUREAU
DEPT. VAN VERVOER / DEPT. OF TRANSPORT

7 - 2 - 1967

DAILY WEATHER BULLETIN

Maximum and Minimum Temperatures (°C) and rainfall (RRR) in mm for the 24 hours ended at 0800 SAST on

CAPE - KAAP	Max	Min	RRR
Aberdeen			
Addo			
Alexander Bay	31	19	
Aliwal North	26	14	2·9
Bashee			
Beaufort-Wes	39	21	0·8
(Laingsburg)			
Bosgoedbergdam			
Boetsap			
Brakkekuil			
(naby Heidelberg)			
Brandvlei			
Cala			
Caledon			
Calitzdorp			
Calvinia	38	13	
Cape Agulhas	24	19	
Cape Columbine	20	13	
Cape Point	25	18	
Cape St. Francis	24	27	
Cape Town			
(D.F. Malan)	28	18	
Cape Town			
(Roeland Str.)			
Carnarvon			
Ceres			
Citrusdal			
Colesberg			
Cradock			
Dohne	34	19	4·3
De Aar	32	14	34·4
Douglas			
East London	33	19	
(Airport)			
Bensaamheid			
(naby Herold)			
Elsenburg			
Fraserburg	35	16	
Garies			
George			
Graaff-Reinet	38	22	
Grahamstown			
Hopetown			
Idutywa			
Jansenville	41	14	
Joubertina			
Kimberley	28	17	0·4
(Airport)			
Knysna			
Kokstad	29	14	5·4
Kuruman	26	17	22·0

KAAP - CAPE	Max	Min	RRR
Ladismith			
Lake Mentz			
Maclear			
Mafeking	25	18	8·0
Malmesbury			
Matatiele			
Matroosberg	35	13	
Grootfontein			
(Middelburg)	32	16	3·5
Mosselbaai	26	21	
Mount Frere			
Oklep	36	18	
Oudtshoorn	26	17	
Petrusville			11·5
Piketberg			
Pofadder	36	21	
Port Alfred			
Port Elizabeth	29	21	
Port Nolloth	18	13	0·3
Port St. Johns	28	23	
Prieska	36	19	23·5
Prince Albert			
Queenstown	34	16	28·5
Rietfontein			
Riversdale	35	19	
Robertson	39	16	
Sheeprun	29	15	
(near Maclear)			
Somerset-Oos	35	20	9·5
Steynsburg			28·5
Strydenburg			
Sutherland	33	8	
Swellendam			
Tarkastad			
Touwsrivier			
Twee Riviere	35	18	
(Gemsbokpark)			
Umtata	34	18	
Uniondale			
Upington	35	18	35·4
Vanwyksvlei	36	17	3·0
Victoria-Wes			
Vredendal	34	16	
Vryburg	27	18	1·7
Williston			0·6
Willowmore	38	17	
Willowpark			
(near Dordrecht)	28	16	0·3

NATAL	Max	Min	RRR
Cape St. Lucia	29	24	
Dundee			
Durban	30	24	0·2
(Louis Botha)			
Estcourt	27	15	27·0
Harding			
Himeville			
Mkuze			
Hluhluwe			
Newcastle	29	18	9·5
Cedara			
(Pietermaritzburg)	29	18	0·6
Port Shepstone	30	22	
Richmond			
Seven Oaks			
Vryheid			10·0
Waterford			
(near Underberg)	26	12	0·1
TRANSVAAL			
Barberton			
Belfast			
Bethal	26	14	16·2
Bospoort	23	17	2·5
Carolina	25	16	1·2
Chester			
(near Gravelotte)			
Crecy			
Gideonsrust			45·0
Groendraai	28	19	
(naby Vaalwater)			
Jan Kempdorp			
Jan Smuts	21	16	9·7
Joubert Park (Jhb)	22	16	26·0
Kroondal	24	18	11·0
Levubu	28	20	11·0
Leeudoringstad			
Lichtenburg			
Letaba			
Loskopdam			47·0
Lydenburg	27	18	3·5
Marnitz	28	20	
Mara	29	19	
Marble Hall			28·5
Messina	32	21	
Middelburg			13·0
Loskopkanaal naby Grobblersdal			88·5
Nelspruit	29	21	2·0
Phalaborwa	32	21	10·5
Pietersburg	28	19	
Piet Retief	28	17	9·6

TRANSVAAL	Max	Min	RRR
Pongola			
Potchefstroom	25	17	3·5
Potgietersrus	28	16	
Pretoria W.B.	25	17	2·7
Pretoriuskop			
Punda Milia			
Sandpan (NW. Tvl.)	29	20	
Satara			
Sekhukhune			
Shingwidzi			
Skukuza	32	21	
Standerton	25	15	32·1
Thabazimbi			17·5
Tomburke			
Tzaneen			
"			
Vereeniging			
Volksrust			14·0
Waterval-Boven			19·6
Warmbad	28	17	85·5
Witbank			5·0
Zeerust			
Vlitfontein			2·4
Wes van Warmbad			
O.V.S. - O.F.S.			
Balkfontein			
(naby Bothaville)			
Bethlehem	22	16	3·5
Bloemfontein	24	16	10·1
(J.B.M. Hertzog)			
Bultfontein			
Fauresmith	28	15	14·8
Ficksburg			
Frankfort	23	17	2·1
Harrismith			17·5
Hoopstad	23	17	30·3
Kroonstad	26	18	
Lindley			
Modderpoort			
Petrusburg			
Philippolis			4·7
Reddersburg			4·0
Reitz			
Vrede			18·0
Warden			5·0
Welkom	21	17	40·7
Wepener	25	17	1·8
Winburg			
Zastron			

S.W.A.	Max	Min	RRR
Aroab			
Bethanie			
Bordabis			
Gobabeb	29	17	
Gobabis	30	19	
Grootfontein			
Cape Fria	25	21	
Karasburg			
Kalkfeld			
Karibib			
Keetmanshoop	36	22	
Kub			
Luderitz	18	13	
Marienthal	35	21	
Ohopoho			
Okahandja			
Okaukueye			
Ondangua	30	18	22·0
Otavi			
Otjiwarongo			
Outjo	27	17	
Ais			
J.G. Strydom L.H.	30	17	9·8
Rehoboth			
Runtu	33	18	
Steinhausen			
Tsumeb			
Walvisbaai	25	16	
Windhoek W.K.			
BASUTOLAND			
Maseru	20	16	3·4
BETSJOANALAND/BECHUANALAND			
Francistown	26	19	
Gaberones	27	19	
Ghanzi	24	19	3·0
Lobatsi			24·5
Mahalapye			
Maun	29	19	45·5
Shakawe	25	18	
Tsabong	29	21	
Tsane	27	18	
Serowe			4·0
SWAZILAND			
Mbabane			
Manzini	30	21	53·0
Stegi			

SYNOPTIC WEATHER MAP 1200 GMT. — 1400 SAST. SINOPTIESE WEERKAART

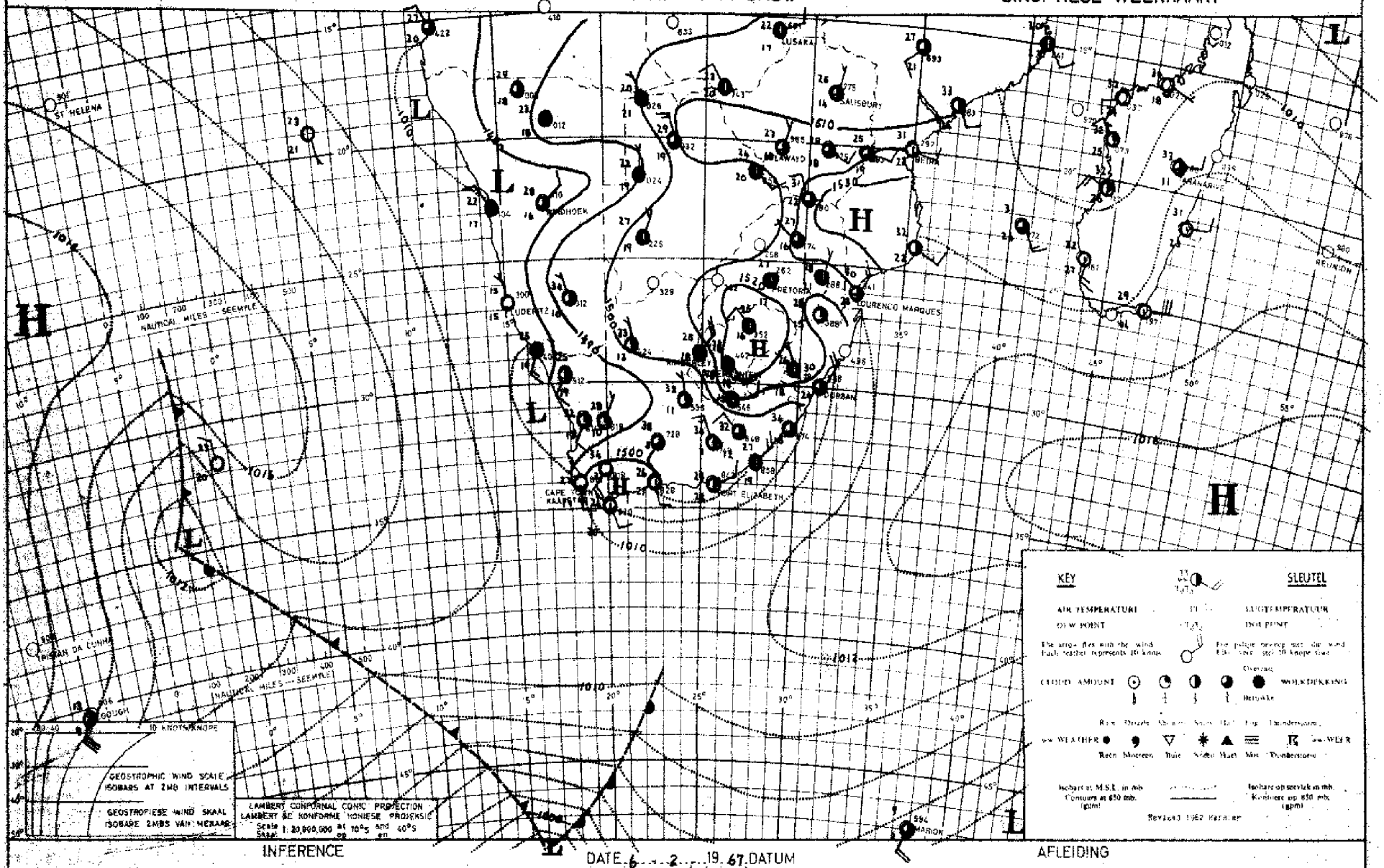

INFERENCE DATE 6 2 19 67 DATUM AFLEIDING

Moist air is being advected over most of the interior from the north and, with a low over the western parts, thunder-showers and showers will occur over most of the country. It will, however, be fine over the south-western interior. With a low along the south-east coast it will be cloudy over the south and south-east coasts.

Vogtige lug word ingevoer vanuit die noorde oor die grootste gedeelte van die binneland en met 'n laag oor die westelike dele sal donderbuie en buie voorkom oor die meeste van die land. Oor die suidwestelike binneland, egter, sal dit mooiweer wees. Met 'n laag langs die suidooskus sal dit bewolk wees oor die suid- en suidooskus.

DAAGLIKSE WEERBULLETIN

Maksimum en Minimum Temperatuur (°C) en Reënval (RRR) in mm vir die 24 uur geëindig om 0800 SAST op

WEERBURO / WEATHER BUREAU
DEPT. VAN VERVOER / DEPT. OF TRANSPORT

8 - 2 - 1967

DAILY WEATHER BULLETIN

Maximum and Minimum Temperatures (°C) and rainfall (RRR) in mm for the 24 hours ended at 0800 SAST on

CAPE - KAAP	Max	Min	RRR
Aberdeen			
Addo			
Alexander Bay	22	13	
Aliwal North	29	18	
Bashee	27	23	
Beaufort-Wes	38	20	
(Lughawe)			
Boegoebergdam			
Bootsap			
Brakkekuil			
(naby Heidelberg)			
Brandvlei			
Cala			
Caledon			
Calitzdorp			
Calvinia	34	14	
Cape Agulhas	24	19	
Cape Columbine	21	13	
Cape Point	21	17	
Cape St. Francis	24	20	
Cape Town			
(D.F. Malan)	16	16	
Cape Town			
(Roeland Str.)			
Carnarvon			
Ceres			
Citrusdal			
Colesberg			
Cradock			
Dôhne	30	16	-
De Aar	29	19	
Douglas			
East London	27	21	
(Airport)			
Bensaamheid			
(naby Herold)			
Elsenburg			
Fraserburg	34	17	
Garies			
George			
Graaff-Reinet	16	20	
Grahamstown			1·1
Hopetown			
Idutywa			
Jansenville	36	20	
Joubertina			
Kimberley	28	18	
(Airport)			
Knysna			
Kokstad	18	17	
Kuruman	28	17	5·4

KAAP - CAPE	Max	Min	RRR
Ladismith			
Lake Mentz			
Maclear			
Mafeking	23	18	5·5
Malmesbury			
Matatiele			
Matroosberg			
Grootfontein			
(Middelburg)	30	18	0·1
Mosselbaai	26	20	
Mount Frere			
Okiep	33	19	
Oudtshoorn	30	14	
Petrusville			
Piketberg			
Pofadder	35	20	
Port Alfred			
Port Elizabeth	27	20	
Port Nolloth	19	12	
Port St. Johns	18	23	11·5
Prieska	33	20	0·3
Prince Albert			
Queenstown			
Rietfontein			
Riversdale	29	15	
Robertson	33	19	
Sheeprun	29	16	1·0
(near Maclear)			
Somerset-Oos	32	19	15·0
Steynsburg			
Strydenburg			
Sutherland	28	13	
Swellendam			
Tarkastad			
Touwsrivier			
Twee Riviere	31	21	8·5
(Gemsbokpark)			
Umtata	32	20	1·0
Uniondale			
Upington	30	22	0·1
Vanwyksvlei	36	20	
Victoria-Wes			
Vredendal	29	14	
Vryburg	26	18	2·9
Williston			
Willowmore	34	17	
Willowpark			
(near Dordrecht)	28	16	

NATAL	Max	Min	RRR
Cape St. Lucia			
Dundee			
Durban	32	25	0·4
(Louis Botha)			
Estcourt	28	17	
Harding			
Himeville			40·0
Mkuze			18·0
Hluhluwe			11·0
Newcastle	29	19	
Cedara			
(Pietermaritzburg)	29	18	0·2
Port Shepstone	29	23	
Richmond			
Seven Oaks			
Vryheid			
Waterford			
(near Underberg)	24	15	7·1
Van Reenen			2·0

TRANSVAAL

Barberton			
Belfast			
Bethal	21	15	1·1
Bospoort	24	16	5·5
Carolina	24	16	0·2
Chester			
(near Gravelotte)			
Crecy			
Groendraai	27	18	
(naby Vaalwater)			
Jan Kempdorp			
Jan Smuts	19	15	7·5
Joubert Park (Jhb)	21	15	49·5
Kroondal	32	17	8·0
Levubu	30	22	
Leeudoringstad			
Lichtenburg			
Letaba			
Loskopdam			1·2
Lydenburg	31	14	2·0
Maraitz	31	20	
Mara	31	20	1·4
Marble Hall			
Messina	35	23	
Middelburg			
Loskopkanaal naby Groblersdal			0·3
Nelspruit	30	20	12·3
Phalaborwa	32	21	17·1
Pietersburg	29	19	1·6
Piet Retief	27	17	

TRANSVAAL	Max	Min	RRR
Pongola			
Potchefstroom	26	17	10·1
Potgietersrus	29	18	
Pretoria W.B.	22	15	0·3
Pretoriuskop			
Punda Milia			
Sandpan (NW. Tvl.)	31	20	
Satara			
Sekhukhune			
Shingwidzi			
Skukuza	32	21	16·2
Standerton	22	16	5·5
Thabazimbi			19·0
Tomburke			
Tzaneen			
Vereeniging			
Volksrust			
Watervalboven			5·5
Warmbad	29	16	2·3
Witbank			
Zeerust			
Witfontein			1·5
(Bus van Warmbad)			

O.V.S. - O.F.S.

Balkfontein			1·4
(naby Bothaville)			
Bethlehem	25	16	10·0
Bloemfontein	27	17	
(J.B.M. Hertzog)			
Bultfontein			
Fauresmith	26	17	
Ficksburg			21·0
Frankfort	24	17	1·3
Harrismith			
Hoopstad	26	17	18·2
Kroonstad	25	17	48·5
Lindley			5·5
Modderpoort			
Petrusburg			
Philippolis			
Reddersburg			
Reitz			26·0
Vrede			
Warden			
Welkom	24	17	12·7
Wepener	26	17	12·0
Winburg			
Zastron			

S.W.A.	Max	Min	RRR
Aroab			
Bethanie			
Bordabis			
Gobabeb	29	19	
Gobabis	27	19	1·8
Grootfontein			10·8
Cape Frio	26	19	
Karasburg			
Kalkfeld			7·5
Karibib			
Keetmanshoop	35	22	
Kub			
Mohenau			16·5
Bitterwasser			34·0
Luderitz	22	14	
Mariental	32	21	3·8
Chopcho			
Okahandja			
Okaukueye			11·2
Ondangua	25	19	
Otavi			22·0
Otjiwarongo			43·0
Outjo	29	17	13·5
Üis			
16 Strydom Kk	27	15	15·8
Rehoboth			18·6
Runtu	29	19	
Steinhausen			
Tsumeb	27	18	24·2
Walvisbaai	23	18	
Windhoek W.K.			16·0

BASUTOLAND

Maseru	24	16	12·4

BETSJOANALAND/BECHUANALAND

Francistown	29	19	10·2
Gaberones	25	19	34·8
Ghanzi	27	19	
Lobatsi			
Serowe			1·0
Mahalapye			
Maun	27	20	
Shakawe	28	19	3·9
Tsabong	26	20	4·5
Tsane	27	20	0·6

SWAZILAND

Bmlembe			8·6
Manzini	29	21	17·8
Stegi			

SYNOPTIC WEATHER MAP 1200 GMT. — 1400 SAST. SINOPTIESE WEERKAART

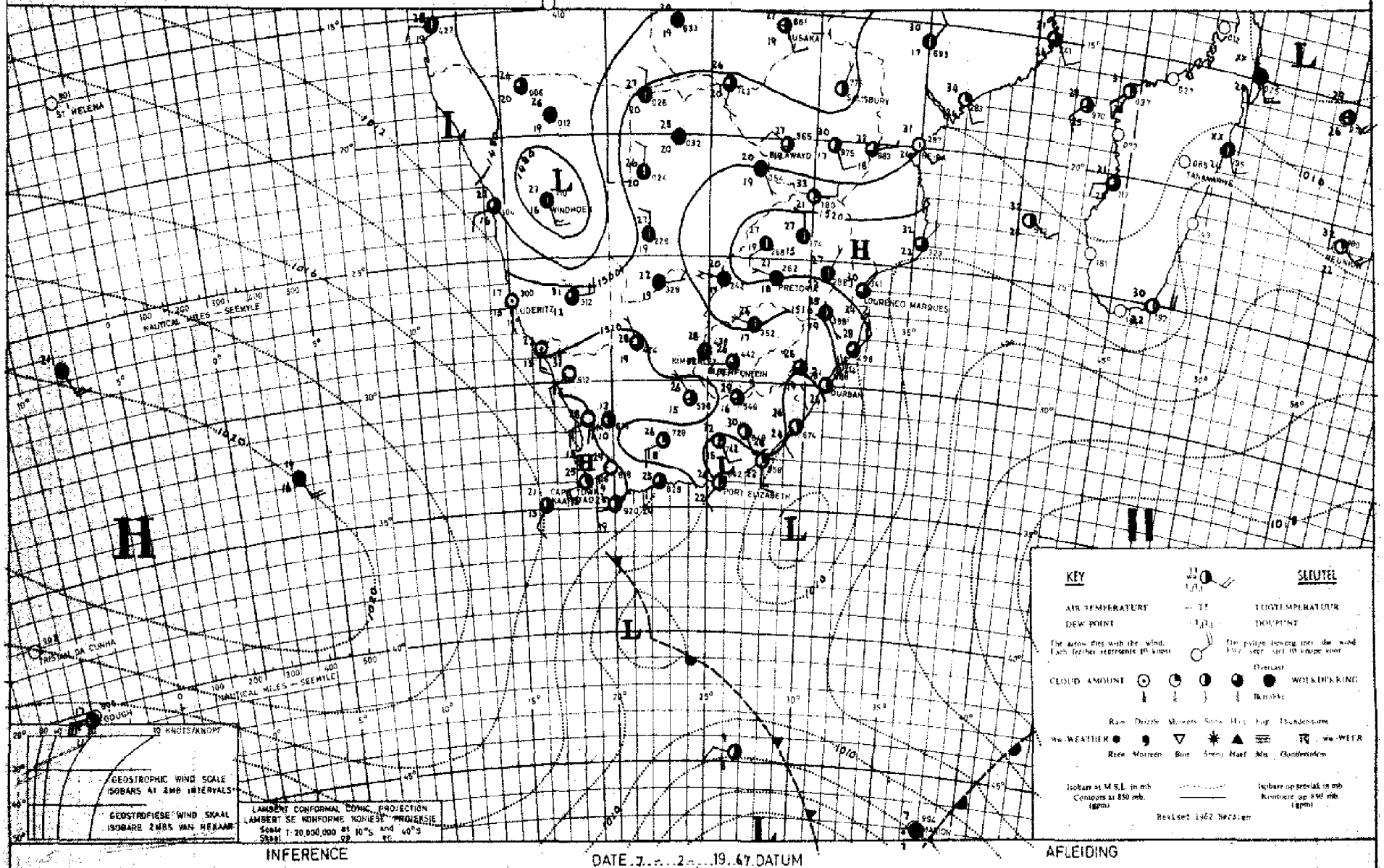

INFERENCE

DATE 7 - 2 - 19 67 DATUM

AFLEIDING

A trough is situated over the central interior and with moist air present in the north and east, further showers or thunder-showers will occur over these areas. The eastwards moving Atlantic high is causing clearance over the western parts of the country.

'n Trog is geleë oor die sentrale binneland en met vogtige lug aanwesig in die noorde en ooste sal verdere buie en donderbuie oor hierdie gebiede uitsak. Die Atlantiese hoog beweeg ooswaarts en sal opklaring oor die westelike streke veroorsaak.

DAAGLIKSE WEERBULLETIN

Maksimum en Minimum Temperatuur (°C) en Reënval (RRR) in mm vir die 24 uur geëindig om 0800 SAST op

WEERBURO / WEATHER BUREAU
DEPT. VAN VERVOER / DEPT. OF TRANSPORT
9 - 2 - 1967

DAILY WEATHER BULLETIN

Maximum and Minimum Temperatures (°C) and rainfall (RRR) in mm for the 24 hours ended at 0800 SAST on

CAPE - KAAP	Max	Min	RRR
Aberdeen			
Addo			
Alexander Bay	23	14	
Aliwal North	29	18	
Bashee	28	22	1·4
Beaufort-West	34	17	
(Lughawe)			
Boegoebergdam			
Boetsap			
Brakkekuil			
(naby Heidelberg)			
Brandvlei			
Cala			
Caledon			
Calitzdorp			
Calvinia	34	19	
Cape Agulhas	23	20	
Cape Columbine	19	12	
Cape Point	21	x/x	
Cape St. Francis	23	20	0·5
Cape Town			
(D.F. Malan)	26	19	
Cape Town			
(Roeland Str.)			
Carnarvon			
Ceres			
Citrusdal			
Colesberg			
Cradock			
Dohne	25	16	4·4
De Aar	33	17	6·5
Douglas			
East London	25	20	3·2
(Airport)			
Bensaamheid			
(naby Herold)			
Elsenburg			
Fraserburg	34	17	
Garies			
George			
Graaff-Reinet	31	16	
Grahamstown			1·9
Hopetown			
Idutywa			
Jansenville	30	20	
Jeubertina			
Kimberley	30	18	
(Airport)			
Knysna			12·5
Kokstad	24	16	
Kuruman	27	19	1·4

KAAP - CAPE	Max	Min	RRR
Ladismith			
Lake Menta			
Maclear			
Mafeking	24	19	2·0
Malmesbury			
Matatiele			
Matroosberg	29	16	
Grootfontein			
(Middelburg)	29	19	3·4
Mosselbaai	24	20	
Mount Frere			
Okiep	33	19	
Oudtshoorn	30	20	
Petrusville			
Piketberg			
Pofadder	36	19	
Port Alfred			
Port Elizabeth	25	20	0·1
Port Nolloth	19	12	
Port St. Johns	26	21	9·0
Prieska	36	21	1·3
Prince Albert			
Queenstown	29	18	3·0
Rietfontein			
Riversdale	26	12	2·0
Robertson	30	20	
Sheeprun	27	17	
(near Maclear)			
Somerset-Oos	25	16	3·0
Steynsburg			
Strydenburg			
Sutherland	30	14	
Swellendam			
Tarkastad			11·5
Touwsrivier			
Twee Riviere	29	20	15·0
(Gemsbokpark)			
Umtata	26	18	0·3
Uniondale			
Upington	33	22	
Vanwyksvlei	27	22	
Victoria-Wes			
Vredendal	31	18	
Vryburg	24	19	1·7
Williston			
Willowmore	26	18	
Willowpark			
(near Dordrecht)	26	16	0·8

NATAL	Max	Min	RRR
Cape St. Lucia	27	21	
Dundee			
Durban	27	22	36·9
(Louis Botha)			
Estcourt	25	17	47·4
Harding			
Himeville			4·5
Mkuze			16·0
Hluhluwe			98·0
Newcastle	27	18	31·0
Cedara			
(Pietermaritzburg)	24	17	1·9
Port Shepstone	27	22	9·0
Richmond			
Seven Oaks			
Vryheid			
Waterford			
(near Underberg)	24	15	5·3
Van Reenen			20·0
TRANSVAAL			
Barberton			
Belfast			
Bethal	23	14	1·4
Bospoort	24	17	15·1
Carolina	25	16	5·8
Chester			
(near Gravelotte)			
Crecy			
Groendraal	30	20	17·5
(naby Vaalwater)			
Jan Kempdorp			4·7
Jan Smuts	28	16	3·9
Joubert Park (Jhb)	25	16	3·0
Kroondal	29	18	1·0
Levubu	30	21	
Leeudoringstad			
Lichtenburg			22·0
Letaba			
Loskopdam			5·0
Lydenburg	28	17	22·5
Marnitz	30	19	1·8
Mara	31	20	
Marble Hall			
Messina	35	23	
Middelburg			38·0
Nelspruit	32	21	12·4
Phalaborwa	33	20	10·7
Pietersburg	29	19	23·7
Piet Retief	26	17	11·0

TRANSVAAL	Max	Min	RRR
Pongola			
Potchefstroom	28	17	8·5
Potgietersrus	27	20	
Pretoria W.B.	28	19	
Pretoriuskop			
Punda Milia			
Sandpan (NW. Tvl.)	32	21	
Satara			
Sekhukhune			
Shingwidzi			
Skukuza	32	20	3·0
Standerton	23	14	1·0
Thabazimbi			18·5
Tomburke			
Tzaneen			
Vereeniging			
Volksrust			24·0
Waterval-Boven			4·5
Warmbad	28	19	
Witbank			1·0
Zeerust			
Wiffontein			4·5
(Wes van Warmbad)			
O.V.S. - O.F.S.			
Balkfontein			3·5
(naby Bothaville)			
Bethlehem	24	16	18·9
Bloemfontein	27	17	3·0
(J.B.M. Hertzog)			
Bultfontein			
Fauresmith	29	18	0·8
Ficksburg			12·5
Frankfort	23	17	4·3
Harrismith			6·0
Hoopstad	26	17	2·3
Kroonstad	22	16	8·5
Lindley			6·8
Modderpoort			
Petrusburg			9·0
Philippolis			
Reddersburg			2·5
Reitz			
Vrede			15·0
Warden			19·0
Welkom	25	16	19·5
Wepener	28	17	16·8
Winburg			
Zastron			

S.W.A.	Max	Min	RRR
Aroab			
Bethanie			
Dordabis			
Gobabeb	21	17	
Gobabis	28	19	6·0
Grootfontein			
Cape Fria	26	19	
Karasburg			
Kalkfeld			
Karibib			
Keetmanshoop	31	21	
Kub			41·0
Hohenau			15·6
Gibeon			38·0
Luderitz	21	15	
Mariental	30	18	7·2
Chopoho			
Okahandja			
Okaukueye			
Ondangua	24	19	
Otavi			
Otjiwarongo			
Outjo	27	19	10·6
Uis	32	20	20
JG Strydom L.H.	27	18	4·7
Rehoboth			
Runtu	25	17	22·5
Steinhausen			
Tsumeb	27	19	2·1
Walvisbaai	22	18	0·5
Windhoek W.K.			7·4
Voigtsgrund			40·5
Ariamsvlei			14·0
BASUTOLAND			
Maseru	26	15	15·6
BETSJOANALAND/BECHUANALAND			
Francistown	30	20	
Gaberones	30	20	8·5
Ghanzi	29	19	
Lobatsi			19·0
Mahalapye			
Maun	30	19	
Shakawe	30	19	
Tsabong	29	20	6·3
Tsane	30	19	9·0
Mamono			23·0
SWAZILAND			
Mbabane			
Manzini	29	21	28·5
Stegi			

SYNOPTIC WEATHER MAP 1200 GMT — 1400 SAST. SINOPTIESE WEERKAART

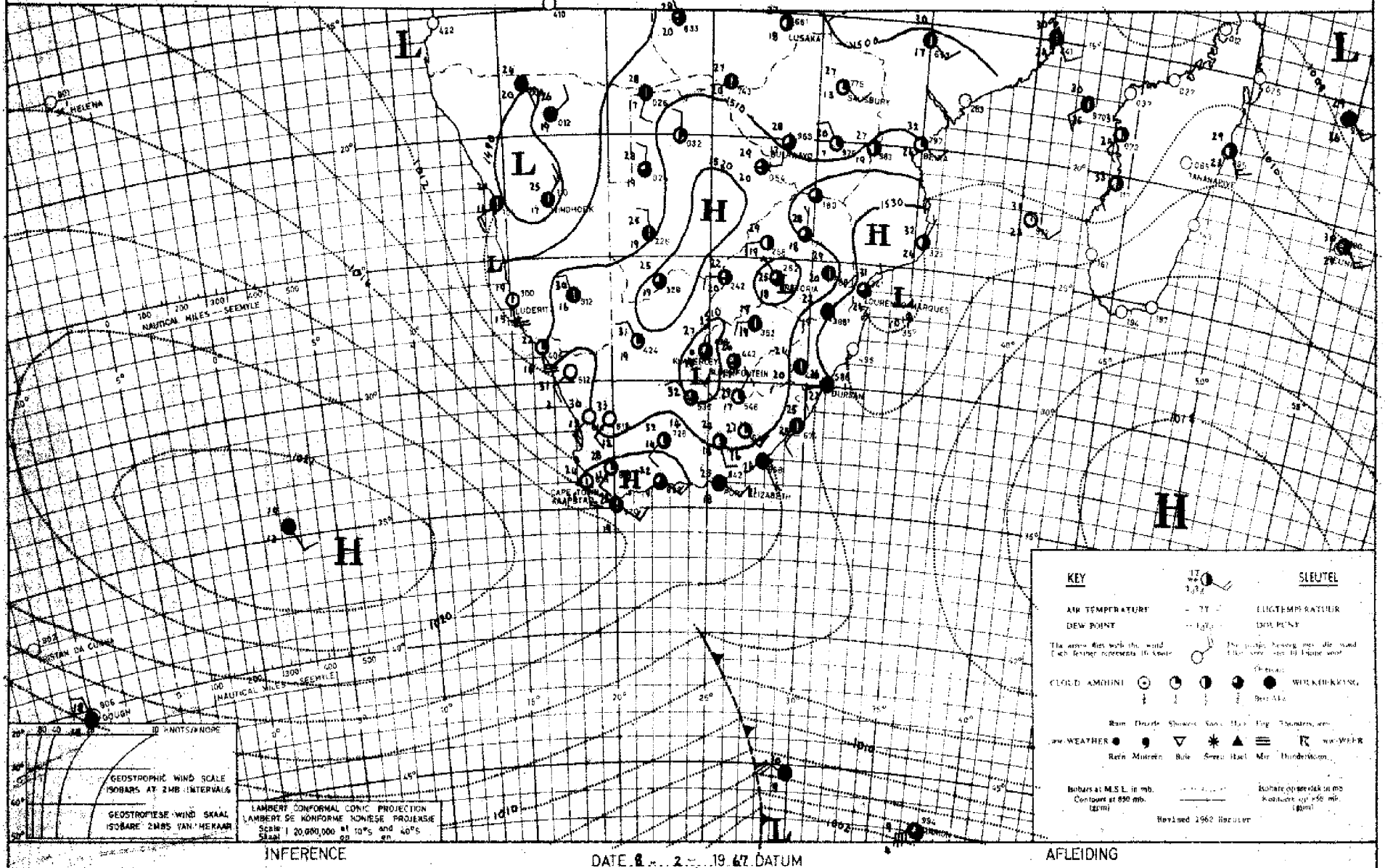

INFERENCE DATE 8 - 2 - 1967 DATUM AFLEIDING

The cell of high wich is moving in to the south of the country will cause clearance over the southern and south-eastern Cape coastal areas. The air is moist over the interior, and thunder-showers will develop over most parts, except the western and southern Cape interior.

Die hoogsel wat suid van die land inbeweeg, sal opklaring veroorsaak oor die suidelike en suidoostelike Kaapse kus. Die lug oor die binneland is vogtig en donderbuie sal oor meeste dele ontwikkel, uigesonderd die westelike en suidelike Kaapse binneland.

DAAGLIKSE WEERBULLETIN

Maksimum en Minimum Temperatuur (°C) en Reënval (RRR) in mm vir die 24 uur geëindig om 0800 SAST op

WEERBURO / WEATHER BUREAU
DEPT. VAN VERVOER / DEPT. OF TRANSPORT
10 - 2 - 1967

DAILY WEATHER BULLETIN

Maximum and Minimum Temperatures (°C) and rainfall (RRR) in mm for the 24 hours ended at 0800 SAST on

CAPE - KAAP	Max	Min	RRR
Aberdeen			
Addo			
Alexander Bay	22	16	
Aliwal North	27	14	0·2
Bashee	25	20	1·3
Beaufort-Wes	28	18	
(Laghawe)			
Boegoebergdam			
Boosteap			
Brakkekuil			
(naby Heidelberg)			
Brandvlei			
Cala			
Caledon			
Calitzdorp			
Calvinia	34	20	
Cape Agulhas	25	20	
Cape Columbine	19	12	
Cape Point	21	17	
Cape St. Francis	24	18	
Cape Town (D.F. Malan)	30	19	
Cape Town (Roeland Str.)			
Carnarvon			
Ceres			
Citrusdal			
Colesberg			
Cradock			
Dâhne	18	16	5·3
De Aar	28	15	22·0
Douglas			
East London (Airport)	24	19	
Bensaambeld (naby Herold)			
Elsenburg			
Fraserburg	28	16	
Garies			
George			
Graaff-Reinet	27	18	
Grahamstown			4·6
Hopetown			
Idutywa			
Jansenville	29	19	
Joubertina			
Kimberley (Airport)	27	16	1·7
Knysna			
Kokstad	21	12	12·0
Kuruman	24	15	11·3

KAAP - CAPE	Max	Min	RRR
Ladismith			
Lake Mentz			
Maclear			
Mafeking	26	17	
Malmesbury			
Matatiele			
Matroosberg			
Grootfontein (Middelburg)	25	16	0·5
Mosselbaai	23	19	3·8
Mount Frere			12·0
Okiep	33	18	
Oudtshoorn	28	21	
Petrusville			
Piketberg			
Pofadder	35	19	
Port Alfred			
Port Elizabeth	26	20	
Port Nolloth	18	12	
Port St. Johns	23	19	32·5
Prieska			
Prince Albert			
Queenstown	25	16	0·7
Rietfontein			
Riversdale			
Robertson	29	19	
Sheeprun (near Maclear)	23	13	1·2
Somerset-Oos	23	16	1·5
Steynsburg			
Strydenburg			
Sutherland	26	14	
Swellendam			
Tarkastad			4·0
Touwsrivier			
Twee Riviere (Gemsbokpark)	29	21	
Umtata	21	16	3·2
Uniondale			
Upington	33	22	1·3
Vanwyksvlei	36	19	
Victoria-Wes			
Vredendal	34	14	
Vryburg	25	15	27·2
Williston			2·0
Willowmore	27	15	
Willowpark (near Dordrecht)	22	15	0·4

NATAL	Max	Min	RRR
Cape St. Lucia	26	21	2·0
Dundee			
Durban	27	21	4·2
(Louis Botha)			
Estcourt	21	13	9·0
Harding			27·0
Himeville			18·0
Mkuze			19·5
Hluhluwe			13·5
Newcastle	24	xx	5·7
Cedara (Pietermaritzburg)	20	13	17·5
Port Shepstone	26	20	36·9
Richmond			
Seven Oaks			
Vryheid			19·0
Waterford (near Underberg)	17	9	26·4
Van Reenen			36·0

TRANSVAAL	Max	Min	RRR
Dalmas			1·0
Barberton			53·0
Belfast			
Bethal	22	12	21·5
Bospoort	22	15	13·8
Carolina	23	13	30·8
Chester (near Gravelotte)			
Crecy			
Cullinan			16·0
Groendraai (naby Vaalwater)			
Jan Kempdorp			
Jan Smuts	24	13	24·9
Joubert Park (Jhb)	23	13	14·0
Kroondal	28	18	7·2
Levubu	30	19	3·0
Leeudoringstad			
Lichtenburg			15·5
Letaba			
Loskopdam			
Lydenburg	25	16	29·2
Nanuit	30	19	48·0
Mara	30	19	25·2
Marble Hall			14·0
Messina	34	24	
Middelburg			26·5
Nelspruit	29	19	29·3
Phalaborwa	31	17	73·0
Pietersburg	29	19	3·7
Piet Retief			

TRANSVAAL	Max	Min	RRR
Pongola			
Potchefstroom	26	16	4·6
Potgietersrus	29	19	1·1
Pretoria W.B.	26	17	3·7
Pretoriuskop			
Punda Milia			
Delareyville			13·0
Sandpan (NW. Tvl.)	32	21	19·0
Satara			
Sekhukhune			28·0
Shingwidzi			
Skukuza	30	17	16·6
Standerton	22	11	16·8
Thabazimbi			6·0
Tomburke			14·5
Tzaneen			
Watervalboven			18·2
Vereeniging			
Volksrust			6·5
Warmbad	25	18	4·6
Witbank			27·4
Zeerust			
Leskopkamale (By Grobblersdal)			2·0

O.V.S. - O.F.S.

Balkfontein (naby Bothaville)			0·3
Bethlehem	22	12	7·5
Bloemfontein (J.B.M. Hertzog)	26	15	17·7
Bultfontein			
Fauresmith	26	13	1·9
Ficksburg			
Frankfort	21	13	30·2
Heilbron			12·0
Harrismith			10·0
Hoopstad	24	16	
Kroonstad	24	14	2·5
Lindley			11·5
Modderpoort			
Petrusburg			2·5
Philippolis			1·6
Reddersburg			
Reitz			
Vrede			25·0
Warden			
Welkom	25	16	6·2
Wepener	26	16	
Winburg			
Zastron			

S.W.A.	Max	Min	RRR
Aroab			
Bethanie			
Dordabis			
Gobabeb	34	19	
Gobabis	30	18	32·0
Grootfontein			
Cape Fria	27	18	
Karasburg			
Kalkfeld			
Karibib			
Keetmanshoop	33	21	
Kub			
Ufa	34	21	0·6
Luderitz	20	14	
Mariental	26	20	10·6
Ohopoho			
Okahandja			
Okaukueye			
Ondangua	29	20	3·8
Otavi			
Otjiwarongo			
Outjo	31	18	18·0
Rehoboth			
Runtu			
Steinhausen			
Tsumeb	29	18	
Walvisbaai	22	18	
Windhoek W.K.			
J.G. Strydom Laghawe	26	17	4·8

BASUTOLAND

Maseru	25	16	

BETSJOANALAND/BECHUANALAND

Molepolole			4·6
Francistown	30	20	
Gaberones	30	20	0·9
Ghanzi	31	19	
Lobatsi			1·0
Khale			10·0
Mahalapye			
Maun	32	20	
Shakawe	32	19	
Tsabong	27	19	0·2
Tsane	32	19	11·6
Ramathlabama			12·0

SWAZILAND

Embelebe			
Manzini	29	17	43·5
Stegi			

SYNOPTIC WEATHER MAP 1200 GMT. — 1400 SAST. SINOPTIESE WEERKAART

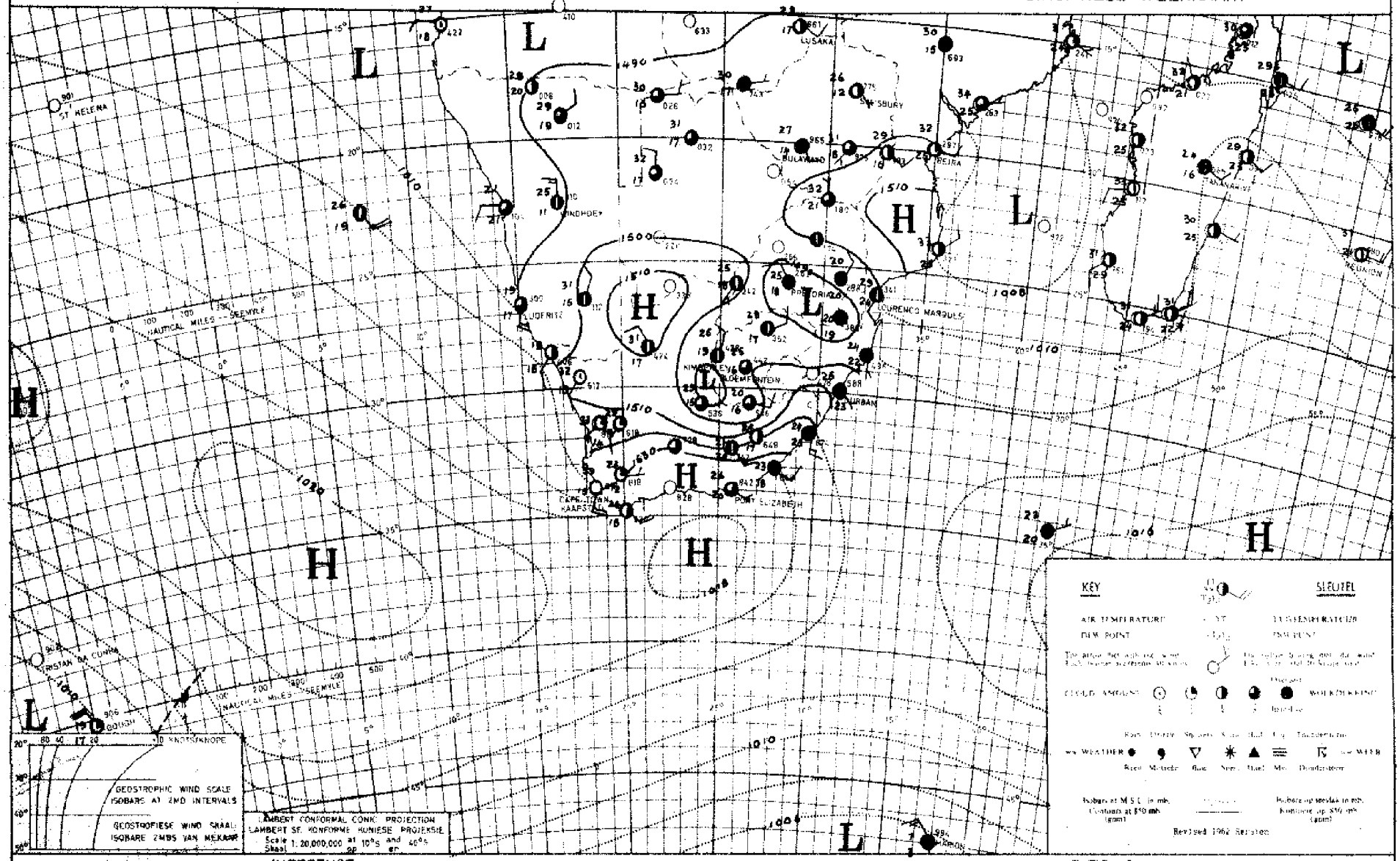

INFERENCE

DATE 9 - 2 - 19 67 DATUM

AFLEIDING

The Atlantic high ridges in south of the country and with a trough over the central interior, thundershowers will occur over the northern, central and eastern parts of the country. With onshore winds over the south and south-east coasts, cloudy conditions with light rain will occur. It will be fine and warm over the rest of the country.

Die Atlantiese hoog stoot suid van die land in en met 'n trog oor die sentrale binneland sal donderbuie voorkom oor die noordelike, sentrale en oostelike dele van die land. Met winde vanaf die see oor die suid- en suidooskus, sal bewolkte toestande met ligte reën oor dié gebiede voorkom. Oor die res van die land sal dit mooiweer en warm wees.

DAAGLIKSE WEERBULLETIN

Maksimum en Minimum Temperatuur (°C) en Reënval (RRR) in mm vir die 24 uur geëindig om 0800 SAST op

WEERBURO / WEATHER BUREAU
DEPT. VAN VERVOER / DEPT. OF TRANSPORT
11 - 2 - 1967

DAILY WEATHER BULLETIN

Maximum and Minimum Temperatures (°C) and rainfall (RRR) in mm for the 24 hours ended at 0800 SAST on

CAPE - KAAP	Max	Min	RRR
Aberdeen			
Addo			
Alexander Bay	22	15	
Aliwal North	28	14	
Bashee	23	18	1·2
Beaufort-Wes	31	15	
(Lughawe)			
Boegoebergdam			
Boetsap			
Brakkekuil			
(naby Heidelberg)			
Brandvlei			
Cala			
Caledon			
Calitsdorp			
Calvinia	33	19	
Cape Agulhas	25	20	
Cape Columbine	21	12	
Cape Point	21	XX	
Cape St. Francis	26	19	
Cape Town			
(D.F. Malan)	28	13	
Cape Town			
(Roeland Str.)			
Carnarvon			9·5
Ceres			
Citrusdal			
Colesberg			
Cradock			
Döhne	21	11	9·5
De Aar	28	13	1·0
Douglas			
East London	25	16	
(Airport)			
Eensaamheid			
(naby Herold)			
Elsenburg			
Fraserburg	29	14	
Garies			
George			
Graaff-Reinet	29	14	
Grahamstown			
Hopetown			
Idutywa			
Jansenville	31	15	
Joubertina			
Kimberley	29	18	1·0
(Airport)			
Knysna			
Kokstad	22	13	51·6
Kuruman	29	17	2·3

KAAP - CAPE	Max	Min	RRR
Ladismith			
Lake Mentz			
Maclear			
Mafeking	28	17	
Malmesbury			
Matatiele			
Matroosberg	25	13	
Grootfontein			
(Middelburg)	25	12	0·6
Mosselbaai	23	20	
Mount Frere			10·0
Okiep	32	23	
Oudtshoorn	27	15	
Petrusville			
Piketberg			
Pofadder	35	22	
Port Alfred			
Port Elizabeth	27	16	
Port Nolloth	18	12	
Port St. Johns	23	19	6·0
Prieska	31	18	19·8
Prince Albert			
Queenstown	25	19	
Rietfontein			
Riversdale	26	17	
Robertson	23	15	
Sheeprun	23	14	12·5
(near Maclear)			
Somerset-Oos	23	13	0·1
Steynsburg			
Strydenburg			
Sutherland	25	12	
Swellendam			
Tarkastad			
Touwsrivier			
Twee Riviere	34	23	
(Gemsbokpark)			
Umtata	24	15	5·5
Uniondale			
Upington	35	23	
Vanwyksvlei	34	19	
Victoria-Wes			
Vredendal	34	18	
Vryburg	26	18	
Williston			
Willowmore	29	13	
Willowpark			
(near Dordrecht)	24	12	5·5

NATAL	Max	Min	RRR
Cape St. Lucia	27	21	0·6
Dundee			
Durban	27	20	9·3
(Louis Botha)			
Estcourt	25	15	3·4
Harding			
Himeville			
Mkuze			5·0
Hluhluwe			
Newcastle	26	16	1·1
Cedara			
(Pietermaritzburg)			
Port Shepstone	29	19	16·0
Richmond			
Seven Oaks			
Vryheid			
Waterford			
(near Underberg)	21	12	22·1
Van Reenen			22·5

TRANSVAAL	Max	Min	RRR
Barberton			
Belfast			
Bethal	22	12	
Bospoort	25	14	
Carolina	20	13	
Chester			
(near Gravelotte)			
Crecy			
Gideonsrust			4·0
Groendraai	24	18	8·0
(naby Vaalwater)			
Jan Kempdorp			1·2
Jan Smuts	24	12	
Joubert Park (Jhb)	22	13	
Kroondal	27	18	
Levubu	24	18	3·0
Leeudoringstad			
Lichtenburg			
Letaba			
Loskopdam			3·0
Lydenburg	24	15	42·8
Marnitz	26	18	62·0
Mara	22	18	14·2
Marble Hall			11·0
Messina	33	23	
Middelburg			
Loskopdamsig (By Grobblersdal)			9·0
Nelspruit	25	19	0·2
Phalaborwa	26	19	
Pietersburg	22	17	6·6
Piet Retief	22	15	0·9

TRANSVAAL	Max	Min	RRR
Pongola			
Potchefstroom	26	15	
Potgietersrus	26	18	12·2
Pretoria W.B.	26	16	0·1
Pretoriuskop			
Punda Milia			
Sandpan (NW. Tvl.)			
Satara			
Sekhukhune			
Shingwidzi			
Skukuza			
Standerton	23	13	
Thabazimbi			
Tomburke			
Tzaneen			
Veresniging			
Volksrust			
Warmbad	28	18	
Witbank			
Zeerust			
Waterval Boven			5·8

O.V.S. - O.F.S.	Max	Min	RRR
Balkfontein			
(naby Bothaville)			
Bethlehem	24	14	2·7
Bloemfontein	25	15	
(J.B.M. Hertzog)			
Bultfontein			
Fauresmith	27	14	
Ficksburg			6·3
Frankfort	25	14	
Harrismith			2·8
Hoopstad			
Kroonstad			
Lindley			
Modderpoort			
Petrusburg			
Philippolis			
Reddersburg			
Reitz			
Vrede			
Warden			
Welkom	26	17	
Wepener	26	14	0·1
Winburg			
Zastron			

S.W.A.	Max	Min	RRR
Aroab			
Bethanie			
Dordabis			
Gobabeb	34	16	
Gobabis	25	18	9·0
Grootfontein			
Cape Fria	25	19	
Karasburg			
Kalkfeld			
Karibib			
Keetmanshoop	35	21	
Kub			
Luderitz	20	14	
Mariental	32	21	
Ohopoho			
Okahandja			
Okaukueye			
Ondangua	30	19	
Otavi			
Otjiwarongo			
Outjo	30	19	
Usis	34	21	5·3
Rehoboth			
Runtu	31	18	
Steinhausen			
Tsumeb	31	19	
Walvisbaai	22	17	
Windhoek W.K.			
J.G Strydom Lughawe	27	16	10·3

BASUTOLAND	Max	Min	RRR
Maseru	25	15	

BETSJOANALAND/BECHUANALAND	Max	Min	RRR
Francistown	31	20	
Gaberones	30	19	0·1
Ghanzi	30	20	11·1
Lobatsi			
Mahalapye			
Maun			
Shakawe	33	21	
Tsabong	33	20	
Tsane	29	19	

SWAZILAND	Max	Min	RRR
Bulembe			
Manzini	28	19	7·5
Stegi			1·5

SYNOPTIC WEATHER MAP — 1200 GMT — 1400 SAST. — SINOPTIESE WEERKAART

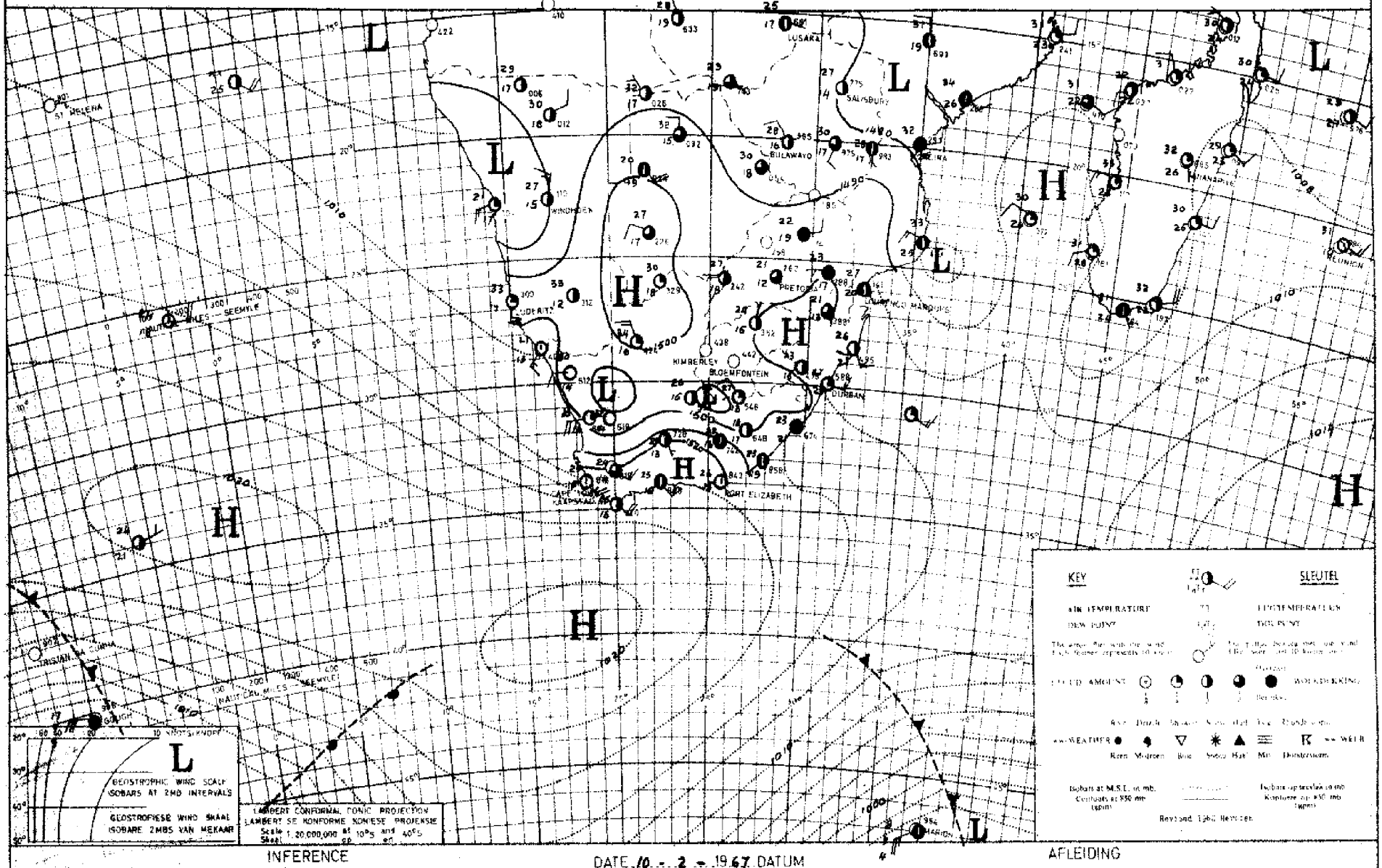

INFERENCE

DATE 10 - 2 - 1967 DATUM

The eastwards - moving high south of the continent is causing moist air to flow in over Natal and the Eastern Transvaal where it will be cloudy overnight with showers. A high is centred in the upper air over Botswana and with moist air moving southwards over the western regions, conditions are favourable for thundershowers over South West Africa and the central regions of the Republic.

AFLEIDING

Die hoog suid van die land beweeg oostwaarts en as gevolg daarvan word vogtige lug oor Natal en Oos - Transvaal ingevoer waar dit oornag bewolk sal wees met buie. 'n Hoog is in die bolug gelee oor Botswana en met 'n suidwaartse beweging van vogtige lug oor die westelike gebiede is toestande gunstig vir donderbuie oor Suidwes - Afrika en die sentrale streke van die Republiek.

DAAGLIKSE WEERBULLETIN

Maksimum en Minimum Temperatuur (°C) en Reënval (RRR) in mm vir die 24 uur geëindig om 0800 SAST op

WEERBURO / WEATHER BUREAU
DEPT. VAN VERVOER / DEPT. OF TRANSPORT
12 - 2 - 1967

DAILY WEATHER BULLETIN

Maximum and Minimum Temperatures (°C) and rainfall (RRR) in mm for the 24 hours ended at 0800 SAST on

CAPE - KAAP	Max	Min	RRR
Aberdeen			
Addo			
Alexander Bay	23	16	
Aliwal North	29	15	
Bashee	26	18	
Beaufort-Wes	32	16	
(Lughawe)			
Boegoebergdam			
Boetsap			
Brakkekuil			
(naby Heidelberg)			
Brandvlei			
Cala			
Caledon			
Calitzdorp			
Calvinia	36	13	0·1
Cape Agulhas	25	20	
Cape Columbine	25	15	
Cape Point	29	18	
Cape St. Francis	24	18	
Cape Town			
(D.F. Malan)	34	16	
Cape Town			
(Roeland Str.)			
Carnarvon			
Ceres			
Citrusdal			
Colesberg			
Cradock			
Dehne	24	15	
De Aar	29	17	
Douglas			
East London	26	18	
(Airport)			
Eensaamheid			
(naby Herold)			
Elsenburg			
Fraserburg	31	19	
Garies			
George			
Graaff-Reinet			
Grahamstown			
Hopetown			
Idutywa			
Jansenville	33	15	
Joubertina			
Kimberley	29	16	3·0
(Airport)			
Knysna			
Kokstad	22	12	
Kuruman	29	17	

KAAP - CAPE	Max	Min	RRR
Ladismith			
Lake Mentz			
Maclear			
Mafeking	26	18	0·1
Malmesbury			
Matatiele			
Matroosberg			
Grootfontein			
(Middelburg)	26	12	
Mosselbaai	22	18	
Mount Frere			
Okiep	37	24	
Oudtshoorn	35	16	
Petrusville			
Piketberg			
Pofadder	37	22	
Port Alfred			
Port Elizabeth	26	19	
Port Nolloth	17	14	
Port St. Johns	25	20	
Prieska	29	18	6·7
Prince Albert			
Queenstown	26	14	
Rietfontein			
Riversdale	29	16	
Robertson	35	16	
Sheeprun	23	16	0·2
(near Maclear)			
Somerset-Oos	28	14	
Steynsburg			
Strydenburg			
Sutherland	29	13	
Swellendam			
Tarkastad			
Touwsrivier			
Twee Riviere	34	20	
(Gemsbokpark)			
Umtata	24	17	
Uniondale			
Upington	35	20	
Vanwyksvlei	34	18	
Victoria-Wes			
Vredendal	41	19	
Vryburg	29	17	2·0
Williston			
Willowmore	26	14	
Willowpark			
(near Dordrecht)			

NATAL	Max	Min	RRR
Cape St. Lucia	28	18	
Dundee			
Durban	26	18	
(Louis Botha)			
Estcourt	29	15	3·5
Harding			
Himeville			
Mkuze			
Hluhluwe			
Newcastle	28	16	1·6
Cedara			
(Pietermaritzburg)			
Port Shepstone	28	18	
Richmond			
Seven Oaks			
Vryheid			
Waterford			
(near Underberg)	20	13	
Van Reenen			3·5

TRANSVAAL	Max	Min	RRR
Barberton			
Belfast			
Bethal	28	13	0·2
Bospoort	26	15	9·7
Carolina	26	18	0·7
Chester			
(near Gravelotte)			
Crecy			
Groendraai			
(naby Vaalwater)			
Jan Kempdorp			
Jan Smuts	23	14	24·7
Joubert Park (Jhb)	24	14	11·0
Kroondal	27	17	4·5
Levubu	23	18	6·0
Leeudoringstad			
Lichtenburg			14·0
Letaba			
Loskopdam			
Lydenburg	23	14	
Marnitz	25	17	
Mara	28	17	
Marble Hall			
Messina	29	21	
Middelburg			
Nelspruit	27	18	1·7
Phalaborwa	27	17	2·4
Pietersburg	25	14	
Piet Retief	21	13	1·1

TRANSVAAL	Max	Min	RRR
Pongola			
Potchefstroom	26	15	23·7
Potgietersrus	26	16	1·0
Pretoria W.B.	26	14	0·6
Pretoriuskop			
Punda Milia			
Sandpan (NW. Tvl.)			
Satara			
Sekhukhune			
Shingwidzi			
Skukuza			
Standerton	27	13	11·5
Thabazimbi			
Tomburke			
Tzaneen			
Vereeniging			
Volksrust			
Warmbad	26	16	
Witbank			
Zeerust			

O.V.S. - O.F.S.	Max	Min	RRR
Balkfontein			
(naby Bothaville)			
Bethlehem			0·2
Bloemfontein	25	15	1·0
(J.B.M. Hertzog)			
Bultfontein			
Fauresmith	29	16	2·4
Ficksburg			
Frankfort	23	15	2·5
Harrismith			-
Hoopstad	29	15	17·5
Kroonstad	26	16	
Lindley			30·0
Modderpoort			
Petrusburg			
Philippolis			
Reddersburg			3·0
Reitz			12·0
Vrede			
Warden			
Welkom			
Wepener	26	16	1·5
Winburg			
Zastron			

S.W.A.	Max	Min	RRR
Arcab			
Bethanie			
Dordabis			
Gobabeb	35	19	
Gobabis	28	16	
Grootfontein			
Cape Fria	31	18	
Karasburg			
Kalkfeld			
Karibib			
Keetmanshoop	35	17	5·4
Kub			
Luderitz			
Mariental	24	21	
Ohopoho			
Okahandja			
Okaukueye			
Ondangua			
Otavi			
Otjiwarongo			
Outjo	31	19	20·0
Urs			
JG Strydom L.H.	23	26	8·5
Rehoboth			
Runtu			
Steinhausen			
Tsumeb	30	19	1·3
Walvisbaai	23	18	
Windhoek W.K.			

BASUTOLAND	Max	Min	RRR
Maseru	23	14	0·4

BETSJOANALAND/BECHUANALAND	Max	Min	RRR
Francistown	25	19	8·9
Gaberones	22	19	6·2
Ghanzi	30	19	1·0
Lobatsi			
Mahalapye			
Maun			
Shakawe	31	21	
Tsabong	30	18	23·5
Tsane	31	19	8·7

SWAZILAND	Max	Min	RRR
Mbabane			
Manzini			10·5
Stegi			

SYNOPTIC WEATHER MAP 1200 GMT. — 1400 SAST. SINOPTIESE WEERKAART

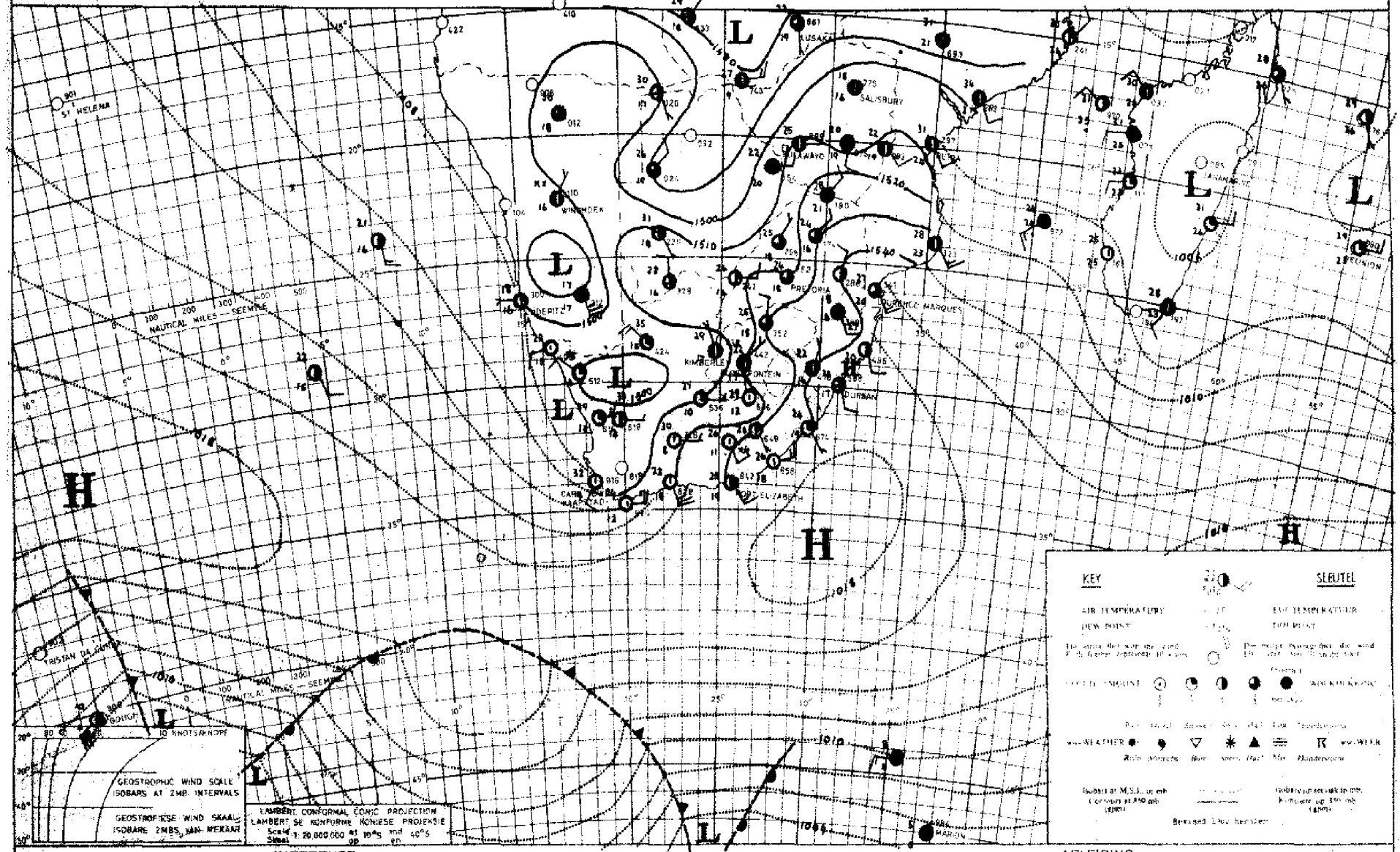

INFERENCE DATE 11 - 2 - 1967 DATUM AFLEIDING

Moist air is present over the northern and central parts where showers and thunder-showers will occur over all areas east of the trough over the western parts.

Vogtige lug is teenwoordig oor die noordelike en sentrale dele waar donderbuie sal voorkom oor alle gebiede ten ooste van die trog oor die westelike binneland.

DAAGLIKSE WEERBULLETIN

Maksimum en Minimum Temperatuur (°C) en Reënval (RRR) in mm vir die 24 uur geëindig om 0800 SAST op

WEERBURO / WEATHER BUREAU
DEPT. VAN VERVOER / DEPT. OF TRANSPORT

13 - 2 - 1967

DAILY WEATHER BULLETIN

Maximum and Minimum Temperatures (°C) and rainfall (RRR) in mm for the 24 hours ended at 0800 SAST on

CAPE - KAAP	Max	Min	RRR
Aberdeen			
Addo			
Alexander Bay	24	15	
Aliwal North	27	14	8·0
Bashee	27	21	
Beaufort-Wes	36	19	2·2
(Lughawe)			
Boegoebergdam			
Boetsap			
Brakkekuil			
(naby Heidelberg)			
Brandvlei			
Cala			
Caledon			
Calitzdorp			
Calvinia			
Cape Agulhas			
Cape Columbine			
Cape Point			
Cape St. Francis	24	17	
Cape Town			
(D.F. Malan)	30	15	
Cape Town			
(Roeland Str.)			
Carnarvon			
Ceres			
Citrusdal			
Colesberg			
Cradock			
Döhne	32	21	
De Aar	30	15	23·0
Douglas			
East London	29	21	
(Airport)			
Fensaamheid			
(naby Herold)			
Elsenburg			
Fraserburg	33	15	
Garies			
George			
Graaff-Reinet	34	22	
Grahamstown			
Hopetown			5·2
Idutywa			
Jansenville	40	25	0·3
Joubertina			
Kimberley	26	16	6·8
(Airport)			
Knysna			
Kokstad	27	13	0·6
Kuruman	26	16	15·5

KAAP - CAPE	Max	Min	RRR
Ladismith			
Lake Mentz			
Maclear			6·0
Mafeking	25	15	
Malmesbury			
Matatiele			
Matroosberg	35	16	
Grootfontein	30	16	0·1
(Middelburg)			
Mosselbaai	31	20	
Mount Frere			
Okiep	35	22	
Oudtshoorn	41	16	
Petrusville			
Piketberg			
Pofadder	36	23	
Port Alfred			
Port Elizabeth	29	22	
Port Nolloth	16	10	
Port St. Johns	26	21	
Prieska	33	18	0·7
Prince Albert			
Queenstown	31	18	
Rietfontein			
Riversdale	31	17	
Robertson	40	16	
Sheeprun	28	15	3·0
(near Maclear)			
Somerset-Oos	35	22	
Steynsburg			37·5
Strydenburg			
Sutherland	31	11	2·7
Swellendam			
Tarkastad			
Touwsrivier			
Twee Riviere	33	21	
(Gemsbokpark)			
Umtata	31	18	
Uniondale			
Upington	33	19	23·2
Vanwyksvlei	34	16	4·2
Victoria-Wes			
Vredendal	33	15	
Vryburg	26	14	0·6
Williston			
Willowmore	37	19	
Willowpark			
(near Dordrecht)	27	6	0·7

NATAL	Max	Min	RRR
Cape St. Lucia	29	21	
Dundee			
Durban	28	22	
(Louis Botha)			
Estcourt	25	15	2·3
Harding			
Himeville			11·5
Mkuze			
Hluhluwe			
Newcastle	27	19	2·0
Cedara	25	16	
(Pietermaritzburg)			
Port Shepstone	26	20	
Richmond			
Seven Oaks			
Vryheid			
Waterford	23	12	2·6
(near Underberg)			
Van Reenen			26·5
TRANSVAAL			
Barberton			
Belfast			
Bethal	23	12	4·0
Bospoort			
Carolina	22	12	
Chester			
(near Gravelotte)			
Crecy			
Groendraai	25	14	
(naby Vaalwater)			
Jan Kempdorp			1·9
Jan Smuts	27	14	0·1
Joubert Park (Jhb)	27	14	
Kroondal	25	18	
Levubu	25	17	
Leeudoringstad			
Lichtenburg			
Letaba			
Loskopdam			
Lydenburg	29	12	0·4
Marnitz	26	16	
Mara	25	14	
Marble Hall			
Messina	30	21	
Middelburg			
Nelspruit	26	16	
Phalaborwa	26	16	
Pietersburg	28	14	
Piet Retief	23	14	

TRANSVAAL	Max	Min	RRR
Pongola			
Potchefstroom		15	18·4
Potgietersrus			
Pretoria W.B.	24	16	0·6
Pretoriuskop			
Punda Milia			
Sandpan (NW. Tvl.)	26	16	
Satara			
Sekhukhune			
Shingwidzi			
Skukuza	30	16	
Standerton	23	13	27·7
Thabazimbi			59·0
Tomburke			
Tzaneen			
Vereeniging			
Volksrust			44·0
Warmbad	26	15	
Witbank			
Zeerust			
O.V.S. - O.F.S.			
Balkfontein			22·8
(naby Bothaville)			
Bethlehem	29	19	9·5
Bloemfontein	23	15	1·6
(J.B.M. Hertzog)			
Bultfontein			
Fauresmith	25	16	5·5
Ficksburg			3·5
Frankfort	22	15	10·3
Harrismith			
Hoopstad	22	16	7·8
Kouxville			3·9
Kroonstad	23	15	15·0
Lindley			34·5
Modderpoort			
Petrusburg			0·5
Philippolis			
Reddersburg			
Reitz			43·5
Vrede			10·0
Warden			30·5
Welkom	24	15	4·0
Wepener	25	16	
Winburg			
Zastron			

S.W.A.	Max	Min	RRR
Aroab			
Bethanie			
Dordabis			
Gobabeb	37	24	
Gobabis	28	18	
Grootfontein			
Cape Fria	28	19	
Karasburg			
Kalkfeld			
Karibib			
Keetmanshoop	35	20	7·4
Kub			
Luderitz	21	13	
Mariental	34	22	
Ohopoho			
Okahandja			
Okaukueye			
Ondangua	29	20	
Otavi			
Otjiwarongo			
Outjo	30	20	
Ulis	25	23	1·8
J.G. Strydom A.H.	28	17	
Rehoboth			
Runtu	30	16	31·0
Steinhausen			
Tsumeb	29	19	
Walvisbaai	23	18	
Windhoek W.K.			
BASUTOLAND			
Maseru	23	14	2·9
BETSJOANALAND/BECHUANALAND			
Francistown	24	17	
Gaberones	25	18	
Ghanzi	26	19	7·0
Lobatsi			
Mahalapye			
Maun			
Shakawe	30	20	
Tsabong	30	19	4·0
Taane	29	19	
SWAZILAND			
Bremlembe			
Manzini	26	17	
Stegi			

SYNOPTIC WEATHER MAP | 1200 GMT. — 1400 SAST. | SINOPTIESE WEERKAART

DATE 12 - 2 - 19 67 DATUM

INFERENCE	AFLEIDING
The low along the south-western coast will cause cloudy, cooler weather with fog over this region. Conditions remain favourable for precipitation over the northern, central and eastern regions of the country.	Die laag langs die suidweskusstreke sal bewolkte koeler weer met mis langs hierdie gebiede veroorsaak. Toestande bly gunstig vir neerslag oor die noordelike, sentrale en oostelike dele van die land.

DAAGLIKSE WEERBULLETIN

Maksimum en Minimum Temperatuur (°C) en Reënval (RRR) in mm vir die 24 uur geëindig om 0800 SAST op

WEERBURO / WEATHER BUREAU
DEPT. VAN VERVOER / DEPT. OF TRANSPORT
14 - 2 - 1967

DAILY WEATHER BULLETIN

Maximum and Minimum Temperatures (°C) and rainfall (RRR) in mm for the 24 hours ended at 0800 SAST on

CAPE - KAAP	Max	Min	RRR
Aberdeen			
Addo			
Alexander Bay	23	14	
Aliwal North			
Bashee	27	17	
Beaufort-Wes	38	20	
(Lughawe)			
Boegoebergdam			
Boetsap			
Brakkekuil			
(naby Heidelberg)			
Brandvlei			
Cala			
Caledon			
Calitzdorp			
Calvinia	37	16	
Cape Agulhas	25	17	
Cape Columbine	19	14	
Cape Point	23	17	
Cape St. Francis	27	16	
Cape Town	29	16	
(D.F. Malan)			
Cape Town			
(Roeland Str.)			
Carnarvon			
Ceres			
Citrusdal			
Colesberg			
Cradock			
Ochna	32	17	
De Aar	31	20	0·1
Douglas			
East London	34	19	
(Airport)			
Eensaambeid			
(naby Herold)			
Elsenburg			
Fraserburg	34	19	
Garies			
George			
Graaff-Reinet	37	18	
Grahamstown			
Hopetown			
Idutywa			
Jansenville	41	19	
Joubertina			
Kimberley	29	19	
(Airport)			
Knysna			
Kokstad	28	13	
Kuruman			

KAAP - CAPE	Max	Min	RRR
Ladismith			
Lake Mentz			
Maclear			6·0
Mafeking	27	17	
Malmesbury			
Matatiele			
Matroosberg	36	15	
Grootfontein	31	18	
(Middelburg)			
Mosselbaai	25	19	0·4
Mount Frere			
Okiep	37	20	
Oudtshoorn	39	19	
Petrusville			
Piketberg			
Pofadder	35	24	0·4
Port Alfred			
Port Elizabeth	31	20	
Port Nolloth	19	15	
Port St. Johns	25	21	
Prieska	34	23	1·0
Prince Albert			
Queenstown	32	16	4·5
Rietfontein			
Riversdale	31	19	
Robertson	37	20	
Sheeprun	29	14	0·2
(near Maclear)			
Somerset-Oos	36	19	
Steynsburg			
Strydenburg			
Sutherland	31	18	
Swellendam			
Tarkastad			
Touwsrivier			
Twee Riviere	34	21	
(Gemsbokpark)			
Umtata	34	16	
Uniondale			
Upington	34	23	
Vanwyksvlei	36	23	
Victoria-Wes			
Vredendal	30	17	
Vryburg	28	17	1·9
Williston			
Willowmore	37	18	
Willowpark	28	18	
(near Dordrecht)			

NATAL	Max	Min	RRR
Cape St. Lucia	28	23	
Dundee			
Durban	30	21	
(Louis Botha)			
Estcourt	28	14	0·5
Harding			
Himeville			5·0
Mkuze			
Hluhluwe			
Newcastle	29	16	0·7
Cedara	28	14	3·0
(Pietermaritzburg)			
Port Shepstone	26	21	
Richmond			
Seven Oaks			
Vryheid			
Waterford	26	11	7·2
(near Underberg)			
Van Reenen			0·5
TRANSVAAL			
Barberton			
Belfast			
Bethal	22	13	32·3
Bospoort	25	14	
Carolina	23	14	
Chester			
(near Gravelotte)			
Crecy			
Delmas			11·6
Groendraai	27	16	
(naby Vaalwater)			
Jan Kempdorp			
Jan Smuts	23	14	6·2
Joubert Park (Jhb)	23	15	9·5
Kroondal	27	16	
Levubu			
Leeudoringstad			
Lichtenburg			
Letaba			
Loskopdam			
Lydenburg	24	16	5·6
Marnitz	26	17	
Mara	26	12	
Marble Hall			
Messina	29	19	
Middelburg			5·5
Nelspruit	28	19	6·4
Phalaborwa	29	18	
Pietersburg	26	17	
Piet Retief	27	15	24·5

TRANSVAAL	Max	Min	RRR
Pongola			
Potchefstroom	26	15	1·2
Potgietersrus	27	17	
Pretoria W.B.	28	16	
Pretoriuskop			
Punda Milia			
Sandpan (NW. Tvl.)	29	18	
Satara			
Sekhukhune			
Shingwidzi			
Skukuza	30	19	
Standerton	24	13	
Thabazimbi			
Tomburke			
Tzaneen			
Vereeniging			
Volksrust			
Warmbad	28	17	
Witbank			4·6
Zeerust			
Waterval Boven			0·9
O.V.S. - O.F.S.			
Balkfontein			
(naby Bothaville)			
Bethlehem	21	13	10·3
Bloemfontein	26	15	
(J.B.M. Hertzog)			
Bultfontein			4·2
Fauresmith	28	17	0·6
Ficksburg			
Frankfort	24	12	1·2
Harriamith			
Hoopstad	26	14	2·0
Kroonstad	25	18	1·1
Lindley			10·0
Modderpoort			
Petrusburg			
Philippolis			
Reddersburg			
Reitz			
Vrede			
Warden			
Welkom	24	15	4·3
Wepener	26	15	1·3
Winburg			
Zastron			

S.W.A.	Max	Min	RRR
Aroab			
Bethanie			
Dordabis			
Gobabeb	36	19	
Gobabis	29	18	
Grootfontein			
Cape Fria	25	20	5·0
Karasburg			
Kalkfeld			
Karibib			
Keetmanshoop	33	19	1·9
Kub			
Luderitz	20	14	
Mariental	34	19	4·6
Ohopoho			
Okahandja			
Okaukueye			
Ondangua	28	19	1·5
Otavi			
Otjiwarongo			
Outjo	26	18	15·0
Ujis	34	19	44·0
J.G. Strydom Lkh.	28	17	1·5
Rehoboth			
Runtu	30	17	
Steinhausen			
Tsumeb	28	19	23·5
Walvisbaai	23	19	
Windhoek W.K.			
BASUTOLAND			
Maseru	24	14	14·0
BETSJOANALAND/BECHUANALAND			
Francistown	29	20	
Gaberones	28	15	
Ghanzi	28	15	12·5
Lobatsi			
Mahalapye			
Maun	30	19	1·2
Shakawe	31	20	8·0
Tsabong	32	21	
Tsane	29	19	18·0
SWAZILAND			
Bulembe			
Manzini			
Stegi			

SYNOPTIC WEATHER MAP 1200 GMT — 1400 SAST. SINOPTIESE WEERKAART

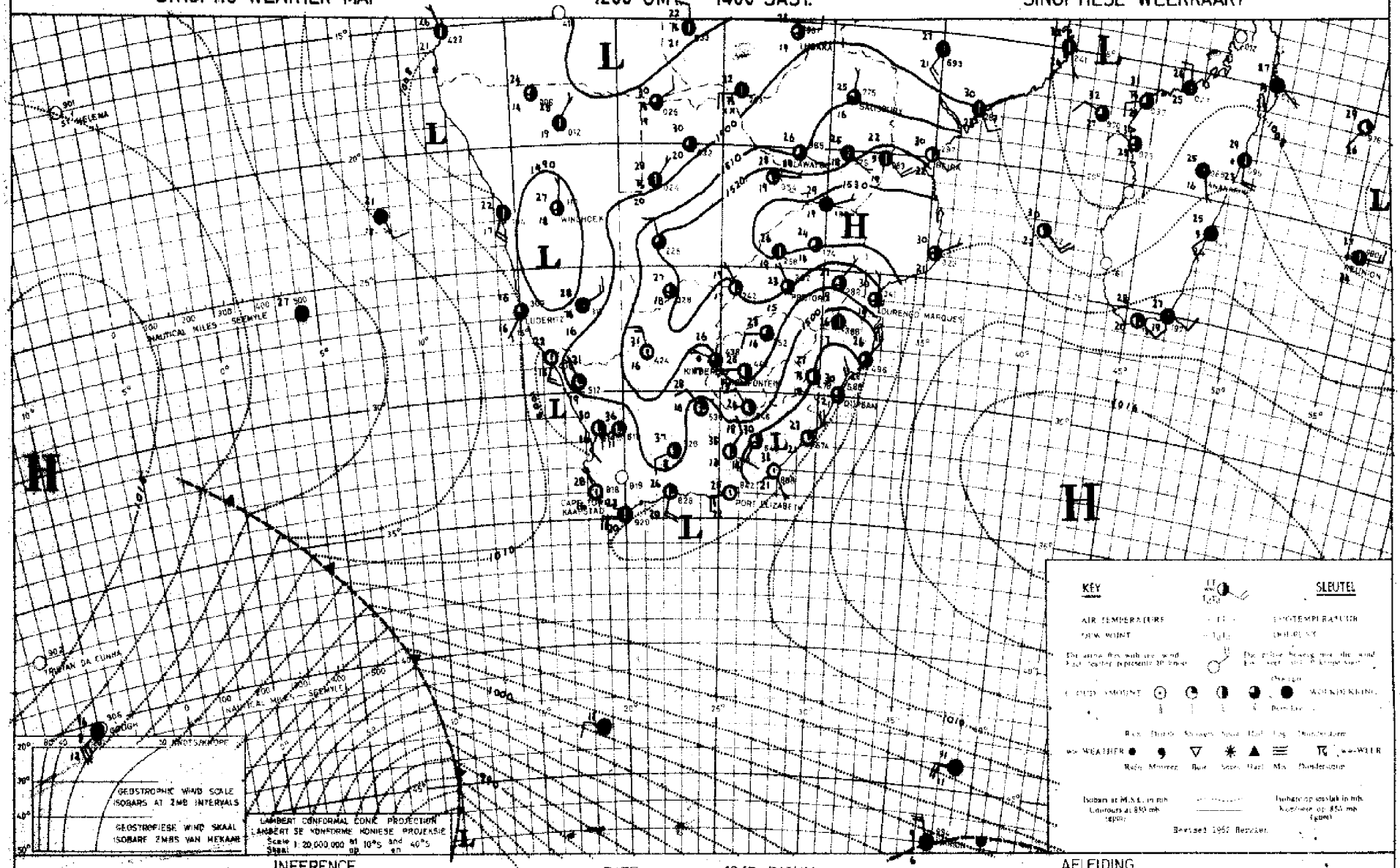

INFERENCE DATE 12 - 2 - 1967 DATUM AFLEIDING

The low pressure system on the coast will cause cloudy weather over the coastal areas. The air over the interior is still moist and thunder-showers will develop.

Die laagdrukstelsel op die kus sal bewolkte weer veroorsaak oor meeste kusgebiede. Die lug oor die binneland bly vogtig en donderbuie sal ontwikkel.

DAAGLIKSE WEERBULLETIN

Maksimum en Minimum Temperatuur (°C) en Reënval (RRR) in mm vir die 24 uur geëindig om 0800 SAST op

WEERBURO / WEATHER BUREAU
DEPT. VAN VERVOER / DEPT. OF TRANSPORT

15 - 2 - 1967

DAILY WEATHER BULLETIN

Maximum and Minimum Temperatures (°C) and rainfall (RRR) in mm for the 24 hours ended at 0800 SAST on

CAPE - KAAP	Max	Min	RRR
Aberdeen			
Addo			
Alexander Bay	23	17	
Aliwal North	32	17	
Bashee	24	21	
Beaufort-Wes	34	18	0·1
(Lughawe)			
Boegoeberg dam			
Boetsap			
Brakkekuil			
(naby Heidelberg)			
Brandvlei			
Cala			
Caledon			
Calitzdorp			
Calvinia	31	16	
Cape Agulhas	23	20	0·2
Cape Columbine	21	13	0·6
Cape Point	22	16	0·2
Cape St. Francis	22	19	0·2
Cape Town			
(D.F. Malan)	24	16	0·2
Cape Town			
(Roeland Str.)			
Carnarvon			
Ceres			
Citrusdal			
Colesberg			
Cradock			
Dohne	32	14	
De Aar	32	20	
Douglas			
East London	26	19	
(Airport)			
Eensaamheid			
(naby Harold)			
Elsenburg			
Fraserburg	36	18	0·2
Garies			4·5
George			
Graaff-Reinet	32	17	
Grahamstown			
Hopetown			
Idutywa			
Jansenville	31	19	
Joubertina			
Kimberley	31	19	
(Airport)			
Knysna			3·0
Kokstad	29	16	
Kuruman	29	17	

KAAP - CAPE	Max	Min	RRR
Ladismith			
Lake Mentz			
Maclear			9·6
Mafeking	29	14	
Malmesbury			
Matatiele			
Matroosberg	30	15	7·6
Grootfontein			
(Middelburg)	32	14	
Mosselbaai	25	19	12·0
Mount Frere			
Okiep	30	20	
Oudtshoorn	28	19	1·2
Petrusville			
Piketberg			5·0
Pofadder	34	19	0·3
Port Alfred			
Port Elizabeth	27	20	
Port Nolloth	30	15	
Port St. Johns	26	22	
Prieska	34	23	0·5
Prince Albert			
Queenstown	33	16	
Rietfontein			
Riversdale	29	18	16·0
Robertson	30	16	3·0
Sheeprun	31	17	1·5
(near Maclear)			
Somerset-Oos			
Steynsburg			
Strydenburg			
Sutherland	29	14	
Swellendam			
Tarkastad			
Touwsrivier			
Twee Riviere	34	23	
(Gemsbokpark)			
Umtata	31	18	
Uniondale			1·5
Upington	34	23	1·0
Vanwyksvlei	33	21	0·3
Victoria-Wes			
Vredendal	33	18	4·0
Vryburg	29	17	
Williston			
Willowmore	30	17	0·2
Willowpark			
(near Dordrecht)	29	14	

NATAL	Max	Min	RRR
Cape St. Lucia	31	21	114·0
Dundee			
Durban			
(Louis Botha)	32	22	
Estcourt	30	14	
Harding			
Himeville			
Mkuze			99·5
Hluhluwe			
Newcastle	30	17	
Cedara			
(Pietermaritzburg)	30	14	
Port Shepstone	30	22	
Richmond			
Seven Oaks			
Vryheid			10·5
Waterford			
(near Underberg)	27	9	
TRANSVAAL			
Barberton			15·5
Belfast			
Bethal	26	13	2·0
Bospoort	27	14	
Carolina	26	13	
Chester			
(near Gravelotte)			
Crecy			
Groendraai	30	17	0·1
(naby Vaalwater)			
Jan Kempdorp			
Jan Smuts	25	14	
Joubert Park (Jhb)	25	15	
Kroondal	28	16	11·5
Levubu	31	18	
Lesudoringstad			
Lichtenburg			
Letaba			
Loskopdam			
Lydenburg	23	14	5·0
Marnitz	30	19	2·0
Mara	30	19	.
Marble Hall			17·0
Messina	34	22	
Middelburg			
Nelspruit	30	19	4·9
Phalaborwa	32	19	
Pietersburg	28	19	0·8
Piet Retief	28	15	18·0

TRANSVAAL	Max	Min	RRR
Pongola			
Potchefstroom	29	16	0·1
Potgietersrus	29	18	0·6
Pretoria W.B.	26	17	0·3
Pretoriuskop			
Punda Milia			
Sandpan (NW. Tvl.)	31	19	
Satara			
Sekhukhune			
Shingwidzi			
Skukuza	34	21	
Standerton	27	14	1·2
Thabazimbi			
Tomburke			
Tzaneen			
Vereeniging			
Volksrust			
Waterval boven			8·0
Warmbad	29	18	
Witbank			
Zeerust			
Loskopkangie (by Grobelaarsdal)			1·0
O.V.S. - O.F.S.			
Balkfontein			
(naby Bothaville)			
Bethlehem	27	13	3·4
Bloemfontein	28	16	
(J.B.M. Hertzog)			
Bultfontein			
Fauresmith	31	17	4·0
Ficksburg			
Frankfort	27	14	7·5
Harrismith			
Hoopstad	28	18	0·2
Kroonstad	27	16	
Lindley			4·0
Modderpoort			
Petrusburg			
Philippolis			
Reddersburg			
Reitz			
Vrede			
Warden			
Welkom	26	19	
Wepener	29	15	
Winburg			
Zastron			

S.W.A.	Max	Min	RRR
Aroab			
Bethanie			
Dordabis			
Gobabeb	25	17	
Gobabis	29	17	9·6
Grootfontein			
Cape Fria	27	19	
Karasburg			
Kalkfeld			
Karibib			
Keetmanshoop	32	18	26·5
Kub			
Luderitz	19	16	
Marienta l	31	20	6·5
Ohopoho			
Okahandja			
Okaukueye			
Ondangua	26	19	
Otavi			
Otjiwarongo			
Outjo	27	18	4·6
Uis	25	18	
J.G. Strydom A.H.	27	16	18·7
Rehoboth			
Runtu	28	19	
Steinhausen			
Tsumeb	28	17	22·5
Walvisbaai	23	17	
Windhoek W.K.			
BASUTOLAND			
Maseru	27	15	6·5
BETSJOANALAND/BECHUANALAND			
Francistown	28	17	42·6
Gaberones	31	19	
Ghanzi	26	18	2·0
Lobatsi			
Mahalapye			
Maun	29	20	17·6
Shakawe	30	21	
Tsabong	33	20	
Tsane	29	21	0·3
SWAZILAND			
Mbabane			
Manzini	31	21	12·0
Stegi			24·5

SYNOPTIC WEATHER MAP 1200 GMT — 1400 SAST. SINOPTIESE WEERKAART

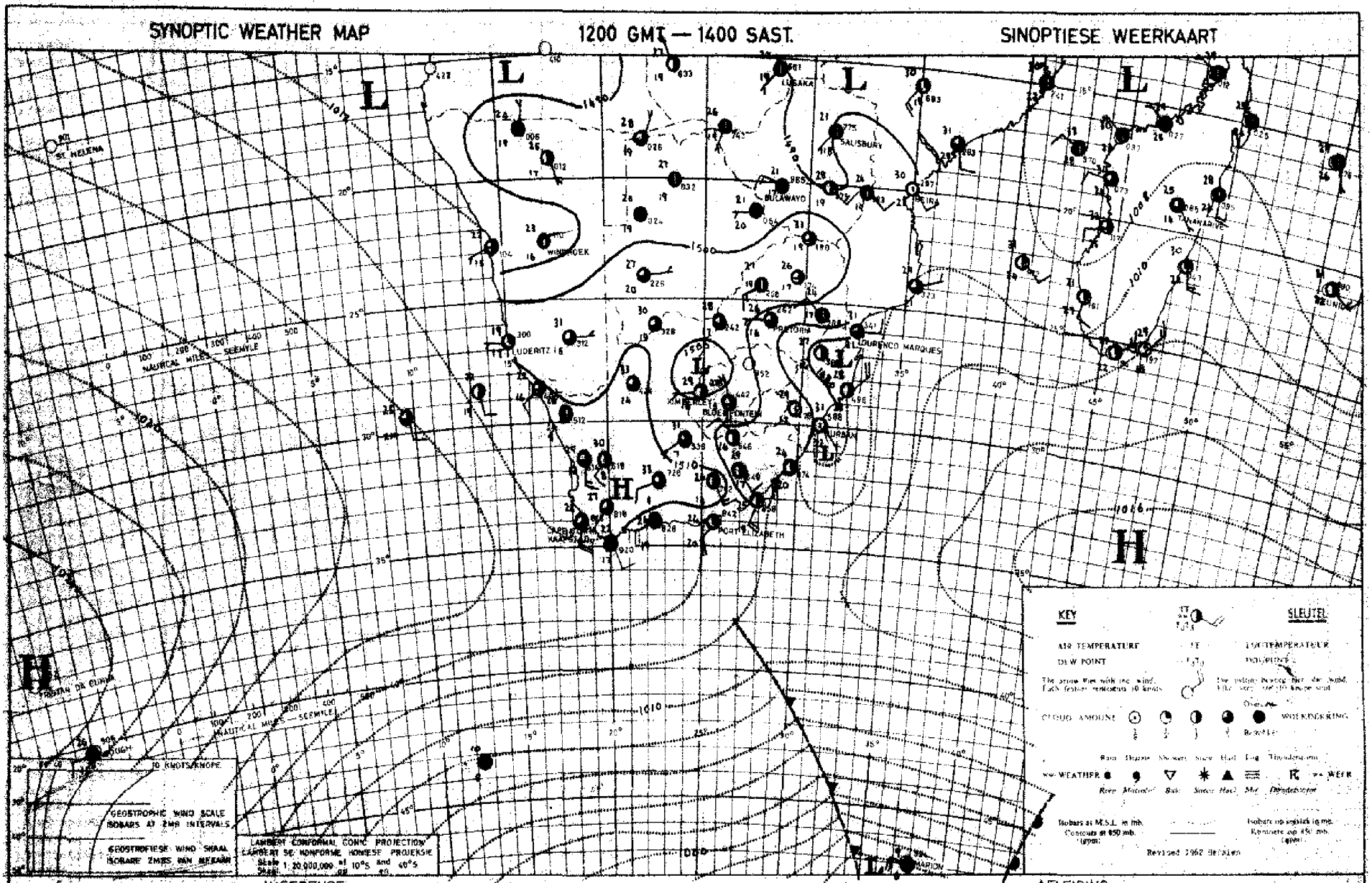

GEOSTROPHIC WIND SCALE
ISOBARS AT 2MB INTERVALS
GEOSTROFIESE WIND SKAAL
ISOBARE 2MBS VAN MEKAAR

LAMBERT CONFORMAL CONIC PROJECTION
LAMBERT SE KONFORME KONIESE PROJEKSIE

INFERENCE DATE 14 - 2 - 19 67 DATUM AFLEIDING

With rising pressures on the south coast it is expected that cooler moist air will be advected over the extreme eastern interior. With moist air present over most of the country, thunder-showers will occur over the northern central and eastern interior. Light rain will occur over the south and south-east coasts but elsewhere it will be fine and warm.

Met stygende lugdruk langs die suidkus word verwag dat koeler vogtige lug oor die verre oostelike binneland ingevoer sal word. Met vogtige lug teenwoordig oor die grootste gedeelte van die land sal donderbuie voorkom oor die noordelike, sentrale en oostelike binneland. Ligte reën sal oor die suid- en suidooskus voorkom maar oor die res van die land sal dit mooiweer en warm wees.

DAAGLIKSE WEERBULLETIN

Maksimum en Minimum Temperatuur (°C) en Reënval (RRR) in mm vir die 24 uur geëindig om 0800 SAST op

WEERBURO / WEATHER BUREAU
DEPT. VAN VERVOER / DEPT. OF TRANSPORT
16 - 2 - 1967

DAILY WEATHER BULLETIN

Maximum and Minimum Temperatures (°C) and rainfall (RRR) in mm for the 24 hours ended at 0800 SAST on

CAPE - KAAP	Max	Min	RRR
Aberdeen			
Addo			2·4
Alexander Bay	34	15	
Aliwal North	30	17	3·3
Bashee	28	22	1·3
Beaufort-Wes	26	16	15·5
(Lughawe)			
Boegoebergdam			
Boetsap			
Brakkekuil			
(naby Heidelberg)			
Brandvlei			
Cala			
Caledon			
Calitzdorp			
Calvinia	28	16	8·0
Cape Agulhas	24	19	0·1
Cape Columbine	21	15	
Cape Point	19	13	
Cape St. Francis	22	18	3·2
Cape Town			
(D.F. Malan)	27	18	
Cape Town			
(Roeland Str.)			
Carnarvon			
Ceres			
Citrusdal			
Colesberg			10·0
Cradock			10·8
Dohne	24	17	40·0
De Aar	28	16	7·5
Douglas			
East London	26	20	30·0
(Airport)			
Kensaamheid			
(naby Herold)			
Elsenburg			
Fraserburg	29	13	5·1
Garies			
George			
Graaff-Reinet	30	17	9·0
Grahamstown			32·0
Hopetown			9·0
Idutywa			
Jansenville	28	17	1·5
Joubertina			19·8
Kimberley	31	17	25·6
(Airport)			
Knysna			7·0
Kokstad	26	16	
Kuruman	31	19	

KAAP - CAPE	Max	Min	RRR
Ladismith			
Lake Mentz			
Maclear			11·9
Mafeking	29	19	0·3
Malmesbury			
Matatiele			
Matroosberg	28	16	1·0
Grootfontein			
(Middelburg)	21	16	5·0
Mosselbaai	22	18	1·7
Mount Frere			
Okiep	29	18	
Oudtshoorn	25	19	5·5
Petrusville			
Piketberg			
Pofadder	31	19	
Port Alfred			
Port Elizabeth	25	20	7·3
Port Nolloth	21	14	
Port St. Johns	27	21	24·2
Prieska	29	19	9·5
Prince Albert			
Queenstown	27	16	19·0
Rietfontein			
Riversdale	24	18	0·5
Robertson	26	18	0·4
Sheeprun			
(near Maclear)			
Somerset-Oos	21	17	9·3
Steynsburg			
Strydenburg			
Sutherland	21	12	25·5
Swellendam			18·5
Tarkastad			11·0
Touwsrivier			
Twee Riviere	24	22	
(Gemsbokpark)			
Umtata	26	19	2·3
Uniondale			7·5
Upington	31	21	2·3
Vanwyksvlei	29	16	9·0
Victoria-Wes			
Vredendal	29	15	0·5
Vryburg	30	18	14·2
Williston			1·5
Willowmore	19	16	16·3
Willowpark			
(near Dordrecht)	28	16	23·6

NATAL	Max	Min	RRR
Cape St. Lucia	29	23	
Dundee			
Durban	29	23	
(Louis Botha)			
Estcourt	26	19	3·4
Harding			2·0
Himeville			
Mkuze			
Hluhluwe			
Newcastle	27	19	
Cedara			
(Pietermaritzburg)	24	18	
Port Shepstone	29	23	
Richmond			
Seven Oaks			
Vryheid			
Waterford			
(near Underberg)	24	18	10·3
Van Reenen			3·9
TRANSVAAL			
Barberton			2·0
Belfast			
Bethal	24	13	46·0
Bospoort	29	17	7·6
Carolina	23	12	
Chester			
(near Gravelotte)			
Crecy			
Groendraai	27	19	4·0
(naby Vaalwater)			
Jan Kempdorp			
Jan Smuts	24	15	
Joubert Park (Jhb)	25	15	
Kroondal	29	18	
Levubu	28	20	
Leeudoringstad			
Lichtenburg			
Letaba			
Loskopdam			
Lydenburg	23	11	11·0
Marnitz	30	19	
Mara	28	18	
Marble Hall			3·5
Messina	34	25	
Middelburg			6·0
Nelspruit	25	19	1·1
Phalaborwa	29	18	10·2
Pietersburg	26	16	
Piet Retief	23	15	

TRANSVAAL	Max	Min	RRR
Pongola			
Potchefstroom	29	17	
Potgietersrus	28	17	14·5
Pretoria W.B.	28	17	23·5
Pretoriuskop			
Punda Milia			
Sandpan (NW. Tvl.)	31	19	
Satara			
Sekhukhune			
Shingwidzi			
Skukuza	30	19	5·8
Standerton	25	15	0·2
Thabazimbi			
Tomburke			
Tzaneen			
Vereeniging			
Volksrust			6·0
Warmbad	28	19	
Witbank			3·2
Zeerust			
O.V.S. - O.F.S.			
Balkfontein			17·0
(naby Bothaville)			
Bethlehem	25	17	
Bloemfontein	28	16	5·0
(J.B.M. Hertzog)			
Bultfontein			
Fauresmith	28	16	36·6
Ficksburg			
Frankfort	26	16	
Harrismith			10·0
Hoopstad	29	16	2·6
Kroonstad	27	18	1·7
Lindley			
Modderpoort			
Petrusburg			
Philippolis			4·5
Reddersburg			
Reitz			
Vrede			
Warden			
Welkom	27	14	27·0
Wepener	29	16	19·2
Winburg			
Zastron			

S.W.A.	Max	Min	RRR
Aroab			
Bethanie			
Dordabis			
Gobabeb	29	16	
Gobabis	27	19	
Grootfontein			
Cape Fria	26	18	
Karasburg			
Kalkfeld			
Karibib			
Keetmanshoop	30	17	
Kub			
Luderitz	22	16	
Mariental	30	20	
Ohopoho			
Okahandja			
Okaukueye			
Ondangua	25	17	14·0
Otavi			
Otjiwarongo			
Outjo	27	16	71·0
Uis	25	18	
J.G. Strydom Ldg.	23	16	0·5
Rehoboth			
Runtu	28	19	4·0
Steinhausen			
Tsumeb	24	17	15·3
Walvisbaai	21	17	
Windhoek W.K.			
BASUTOLAND			
Maseru	26	17	1·8
BETSJOANALAND/BECHUANALAND			
Francistown	29	19	
Gaberones	31	19	0·8
Ghansi	27	20	3·7
Lobatsi			
Mahalapye			
Maun	29	20	
Shakawe	25	21	0·6
Tsabong	32	20	22·5
Tsane	29	20	
SWAZILAND			
Enlembe			
Manzini	26	19	8·5
Stegi			

SYNOPTIC WEATHER MAP 1200 GMT. — 1400 SAST. SINOPTIESE WEERKAART

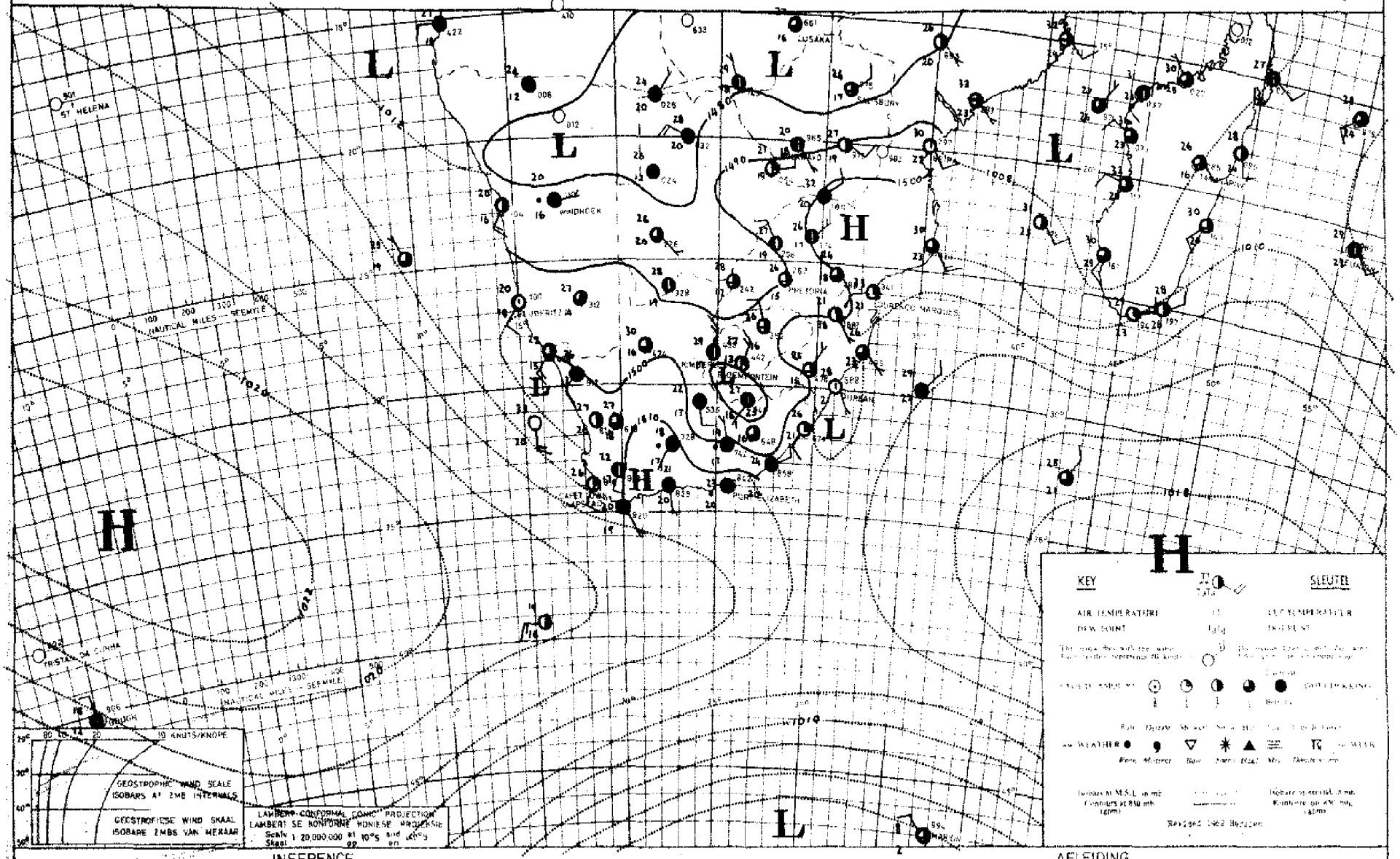

INFERENCE DATE 15 - 2 - 19 67 DATUM AFLEIDING

The high, wich is ridging in around the coast, will gradually cause clearance over the south-western and southern coastal areas. With moist air from the north thunder-showers will occur over most of the interior as a result of low pressure systems over these regions.

Die hoog wat suid van die land indruk, sal mettertyd opklaring veroorsaak oor die suidwestelike en suidelike kusgebiede. Met vogtige lug vanuit die noorde sal donderbuie oor die hele binneland voorkom as gevolg van laedrukstelsels oor die gebiede.

DAAGLIKSE WEERBULLETIN

Maksimum en Minimum Temperatuur (°C) en Reënval (RRR)
in mm vir die 24 uur geëindig om 0800 SAST op

WEERBURO / WEATHER BUREAU
DEPT. VAN VERVOER / DEPT. OF TRANSPORT
17 - 2 - 1967

DAILY WEATHER BULLETIN

Maximum and Minimum Temperatures (°C) and rainfall (RRR)
in mm for the 24 hours ended at 0800 SAST on

CAPE - KAAP	Max	Min	RRR
Aberdeen			
Addo			
Alexander Bay	21	17	
Aliwal North	26	14	2·6
Bashee	24	21	95·0
Beaufort-Wes	26	17	
(Lughawe)			
Boegoebergdam			
Boetsap			
Brakkekuil			
(naby Heidelberg)			
Brandvlei			
Cala			
Caledon			
Calitzdorp			
Calvinia	29	15	
Cape Agulhas	23	18	
Cape Columbine	20	13	
Cape Point	20	17	
Cape St. Francis	23	18	
Cape Town	28	17	
(D.F. Malan)			
Cape Town			
(Roeland Str.)			
Carnarvon			
Ceres			
Citrusdal			
Colesberg			
Cradock			
Dohne	21	16	26·0
De Aar	27	16	0·2
Douglas			
East London	22	19	23
(Airport)			
Eensaambeid			
(naby Herold)			
Elsenburg			
Fraserburg	26	14	0·1
Garies			
George			
Graaff-Reinet	27	19	
Grahamstown			6·1
Hopetown			
Idutywa			
Jansenville	30	20	
Joubertina			
Kimberley	29	18	1·1
(Airport)			
Knysna			
Kokstad	22	16	2·6
Kuruman	28	18	2·2

KAAP - CAPE	Max	Min	RRR
Ladismith			
Lake Mentz			
Maclear			
Mafeking	21	18	6·5
Malmesbury			
Matatiele			
Matroosberg			
Grootfontein			
(Middelburg)	25	14	
Mosselbaai	22	20	
Mount Frere			18·0
Okiep	31	15	
Oudtshoorn	26	15	
Petrusville			1·2
Piketberg			
Pofadder	32	18	0·6
Port Alfred			
Port Elizabeth	25	17	5·7
Port Nolloth	18	14	
Port St. Johns	26	21	15·3
Prieska	30	21	
Prince Albert			
Queenstown	25	17	
Rietfontein			
Riversdale	24	16	
Robertson	29	19	
Sheeprun	24	15	16·3
(near Maclear)			
Somerset-Oos	24	17	1·5
Steynsburg			
Strydenburg			
Sutherland	21	10	6·6
Swellendam			
Tarkastad			
Touwsrivier			
Twee Riviere	32	20	
(Gemsbokpark)			
Umtata	25	17	6·5
Uniondale			
Upington	32	21	
Vanwyksvlei	29	18	
Victoria-Wes			
Vredendal	33	15	
Vryburg	25	18	1·0
Williston			
Willowmore	25	17	0·6
Willowpark			
(near Dordrecht)	20	13	6·5

NATAL	Max	Min	RRR
Cape St. Lucia	29	23	14·5
Dundee			
Durban	28	23	18·0
(Louis Botha)			
Estcourt	25	17	33·5
Harding			3·5
Himeville			
Mkuze			1·5
Hluhluwe			
Newcastle	27	18	9·5
Cedara			
(Pietermaritzburg)	25	17	34·5
Port Shepstone	28	24	0·9
Richmond			
Seven Oaks			
Vryheid			
Waterford			
(near Underberg)	21	13	7·4
Van Reenen			6·0

TRANSVAAL

Barberton			
Belfast			
Bethal	23	14	1·0
Bospoort	22	17	
Carolina	25	14	
Chester			
(near Gravelotte)			
Crecy			
Delareyville			18·5
Groendraai	27	16	
(naby Vaalwater)			
Jan Kempdorp			
Jan Smuts	24	18	0·3
Joubert Park (Jhb)	22	16	0·5
Kroondal	25	18	11·3
Levubu	29	20	
Leeudoringstad			
Lichtenburg			27·5
Letaba			
Loskopdam			
Lydenburg	23	15	
Marnitz	28	19	
Mara	28	12	
Marble Hall			
Messina	34	22	
Middelburg			
Nelspruit	29	19	
Phalaborwa	30	19	
Pietersburg	26	17	
Piet Retief	26	17	

TRANSVAAL	Max	Min	RRR
Pongola			
Potchefstroom	27	18	0·7
Potgietersrus	27	16	
Pretoria W.B.	25	19	0·2
Pretoriuskop			
Punda Milia			
Sandpan (NW. Tvl.)	30	18	
Satara			
Sekhukhune			
Shingwidzi			
Skukuza	30	19	
Standerton	24	15	36·5
Thabazimbi			
Tomburke			
Tzaneen			
Vereeniging			
Volksrust			4·0
Warmbad	26	17	
Witbank			
Zeerust			

O.V.S. - O.F.S.

Balkfontein			23·5
(naby Bothaville)			
Bethlehem	21	15	20·0
Bloemfontein	26	15	44·9
(J.B.M. Hertzog)			
Bultfontein			
Fauresmith	26	18	9·8
Ficksburg			
Frankfort	25	17	7·2
Heilbron			16·5
Harrismith			13·5
Hoopstad	26	17	3·7
Kroonstad	23	17	12·8
Lindley			14·5
Modderpoort			
Petrusburg			
Philippolis			8·5
Reddersburg			19·0
Reitz			34·8
Vrede			19·0
Warden			18·0
Welkom	28	16	5·5
Wepener	23	15	8·5
Winburg			
Zastron			

S.W.A.	Max	Min	RRR
Aroab			
Bethanie			
Bordabis			
Gobabeb	27	15	
Gobabis	29	19	0·7
Grootfontein			18·5
Capa Frio	26	18	
Karasburg			
Kalkfeld			4·8
Karibib			
Keetmanshoop	32	19	2·4
Kub			
Arnpas			9·5
Steinhausen			48·0
Luderitz	21	16	
Mariental	28	20	10·0
Ohopoho			
Okahandja			
Okaukueye			
Ondangua	25	16	12·7
Otavi			5·0
Otjiwarongo			31·0
Outjo	27	15	
Uis	27	14	
J.G. Strydom Lh.	27	17	21·8
Rehoboth			
Runtu	26	19	1·0
Steinhausen			
Tsumeb	28	19	1·8
Walvisbaai	27	16	
Windhoek W.K.			7·9
Leonardville			31·5

BASUTOLAND

Maseru	20	15	16·4

BETSJOEANALAND/BECHUANALAND

Khale			18·5
Francistown	29	18	3·2
Gaberones	28	18	32·5
Ghanzi	29	20	36·6
Lobatsi			14·4
Malopolele			20·4
Mahalapye			
Maun	31	21	2·8
Shakawe	30	20	
Tsabong	30	19	1·6
Tsane	29	19	26·5
Ramoutsa			20·0

SWAZILAND

Mbabane			
Mlembe			
Manzini	29	20	
Stegi			

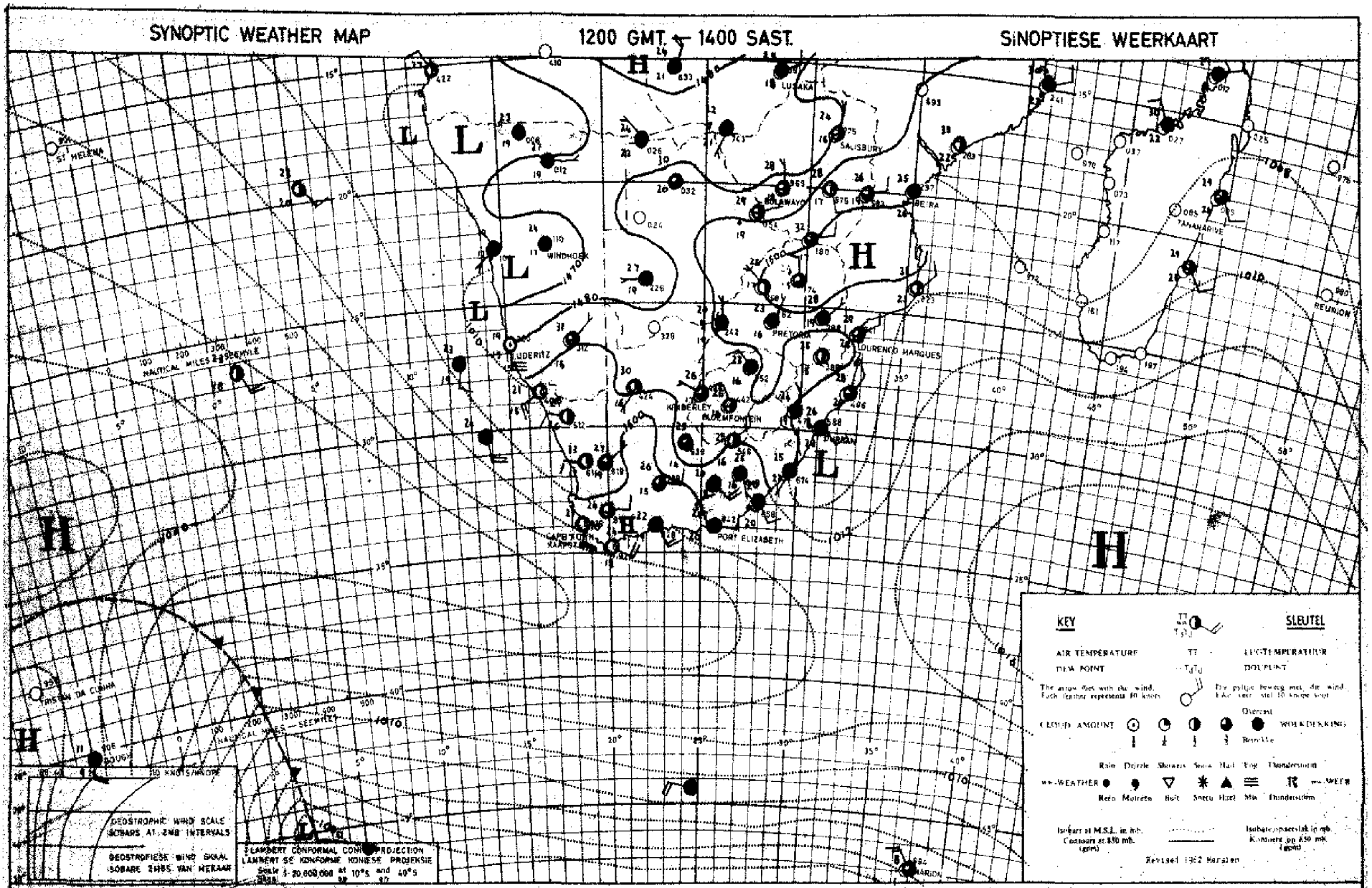

INFERENCE

DATE 16 - 2 - 1967 DATUM

AFLEIDING

Moist air is present over the whole country and a trough of low pressure extens from South-West Africa across the Republic. Scattered showers and thunder-showers will therefore occur over most areas, except the Western Cape.

Vogtige lug is aanwesig oor feitlik die hele land en 'n trog van lae lugdruk strek vanaf Suidwes-Afrika oor die Republiek. Verspreide buie en donderbuie sal dus voorkom oor meeste dele behalwe Wes-Kaapland.

DAAGLIKSE WEERBULLETIN

Maksimum en Minimum Temperatuur (°C) en Reënval (RRR) in mm vir die 24 uur geëindig om 0800 SAST op

WEERBURO / WEATHER BUREAU
DEPT. VAN VERVOER / DEPT. OF TRANSPORT
18 - 2 - 1967

DAILY WEATHER BULLETIN

Maximum and Minimum Temperatures (°C) and rainfall (RRR) in mm for the 24 hours ended at 0800 SAST on

CAPE - KAAP	Max	Min	RRR
Aberdeen			
Addo			
Alexander Bay	23	14	
Aliwal North			
Bashee	27	20	0·9
Beaufort-Wes	30	15	
(Lughawe)			
Boegoeberg dam			
Boesmansrivier			
Brakkekuil			
(naby Heidelberg)			
Brandvlei			
Cala			
Caledon			
Calitzdorp			
Calvinia	29	10	
Cape Agulhas	24	18	0·3
Cape Columbine	19	18	
Cape Point	21	5	
Cape St. Francis	22	17	2·0
Cape Town			
(D.F. Malan)	24	16	
Cape Town			
(Roeland Str.)			
Carnarvon			
Ceres			
Citrusdal			
Colesberg			13·0
Cradock			
Döhne	23	11	3·0
De Aar	27	13	11·2
Douglas			
East London	26	18	1·2
(Airport)			
Eensaamheid			
(naby Herold)			
Elsenburg			
Fraserburg	28	11	
Garies			
George			
Graaff-Reinet	28	14	24·5
Grahamstown			
Hopetown			16·5
Idutywa			
Jansenville	33	14	0·1
Joubertina			
Kimberley	29	16	
(Airport)			
Knysna			6·0
Kokstad	28	13	4·0
Kuruman	28	17	4·8

KAAP - CAPE	Max	Min	RRR
Ladismith			
Lake Mentz			
Maclear			
Mafeking	25	17	23·2
Malmesbury			
Matatiele			
Matroosberg	26	9	
Grootfontein			
(Middelburg)	25	11	5·9
Mosselbaai	23	17	1·7
Mount Frere			7·0
Okiep	25	10	
Oudtshoorn	27	15	3·3
Petrusville			
Piketberg			
Pofadder	32	12	
Port Alfred			
Port Elizabeth	24	17	1·6
Port Nolloth	20	13	
Port St. Johns	26	21	1·8
Prieska	30	11	6·3
Prince Albert			
Queenstown	27	12	23·0
Rietfontein			
Riversdale	24	15	3·0
Robertson	29	4	
Sheeprun	27	13	14·0
(near Maclear)			
Somerset-Oos	29	14	11·0
Steynsburg			
Strydenburg			
Sutherland	23	7	
Swellendam			
Tarkastad			5·5
Touwsrivier			
Twee Riviere	33	18	
(Gemsbokpark)			
Umtata	29	18	16·8
Uniondale			
Upington	33	18	3·5
Vanwyksvlei	32	14	
Victoria-Wes			
Vredendal	25	12	
Vryburg	27	14	7·5
Williston			
Willowmore	27	14	
Willowpark			
(near Dordrecht)	24	11	8·5

NATAL	Max	Min	RRR
Cape St. Lucia	30	22	2·0
Dundee			
Durban	28	23	3·4
(Louis Botha)			
Estcourt	28	15	4·7
Harding			6·5
Himeville			
Mkuze			
Hluhluwe			
Newcastle	25	19	3·7
Cedara			
(Pietermaritzburg)	25	15	9·0
Port Shepstone	27	22	
Richmond			
Seven Oaks			
Vryheid			
Waterford			
(near Underberg)	26	14	4·5

TRANSVAAL

Barberton			
Belfast			
Bethal	23	16	4·2
Bospoort	23	14	13·5
Carolina	24	16	4·4
Chester			
(near Gravelotte)			
Crecy			
Gideonsrus			21·0
Groendraai	18	19	7·5
(naby Vaalwater)			
Jan Kempdorp			
Jan Smuts	20	15	1·1
Joubert Park (Jhb)	21	16	11·0
Kroondal	25	18	4·5
Levubu	31	22	
Leeudoringstad			
Lichtenburg			
Letaba			
Loskopdam			6·0
Lydenburg	26	17	0·8
Marnitz	30	20	1·6
Mara	31	20	0·1
Marble Hall			4·6
Messina	36	24	
Middelburg			
Nelspruit	31	22	2·6
Phalaborwa	35	21	
Pietersburg	28	19	
Piet Retief	23	17	52·5

TRANSVAAL	Max	Min	RRR
Pongola			
Potchefstroom	24	15	1·8
Potgietersrus	29	20	
Pretoria W.B.	33	19	0·6
Pretoriuskop			
Punda Milia			
Sandpan (NW. Tvl.)			
Satara			
Sekhukhune			
Shingwidzi			
Skukuza			
Standerton	21	16	45·4
Thabazimbi			
Tomburke			
Tzaneen			
Vereeniging			
Volksrust			14·0
Warmbad	27	19	9·0
Witbank			5·5
Zeerust			1·6
Leskopkansie (by Grabersdal)			

O.V.S. - O.F.S.

Balkfontein			9·5
(naby Bothaville)			
Bethlehem	22	14	1·9
Bloemfontein	26	14	
(J.B.M. Hertzog)			
Bultfontein			
Fauresmith	27	14	1·3
Ficksburg			
Frankfort	21	14	13·7
Harrismith			
Hoopstad	27	15	8·6
Heilbron			17·0
Kroonstad			
Lindley			
Modderpoort			
Petrusburg			
Philippolis			
Reddersburg			
Reitz			
Vrede			
Warden			
Welkom	25	15	10·6
Wepener	25	13	0·2
Winburg			
Zastron			

S.W.A.	Max	Min	RRR
Aroab			
Bethanie			
Dordabis			
Gobabeb	23	15	
Gobabis	26	19	2·8
Grootfontein			
Cape Frio	16	18	
Karasburg			
Kalkfeld			
Karibib			
Keetmanshoop	33	21	
Kub			
Luderitz	23	15	
Mariental	31	19	
Ohopoho			
Okahandja			
Okaukueye			
Ondangua	21	17	7·5
Otavi			
Otjiwarongo			
Outjo	24	14	0·2
Ujs	23	15	
J.G. Strydom Lh.	26	15	28·6
Rehoboth			
Runtu	28	17	16·7
Steinhausen			
Tsumeb	24	16	0·3
Walvisbaai	20	17	0·1
Windhoek W.K.			

BASUTOLAND

Maseru	25	14	4·5

BETSJOANALAND/BECHUANALAND

Francistown	28	19	1·4
Gaberones	24	20	4·6
Ghanzi	28	19	5·5
Lobatsi			11·0
Mahalapye			
Maun	28	21	
Shakawe	29	18	
Tsabong	30	20	
Tsane	27	17	6·0

SWAZILAND

Embabe			
Manzini	32	21	1·5
Stegi			7·0

SYNOPTIC WEATHER MAP 1200 GMT. — 1400 SAST. SINOPTIESE WEERKAART

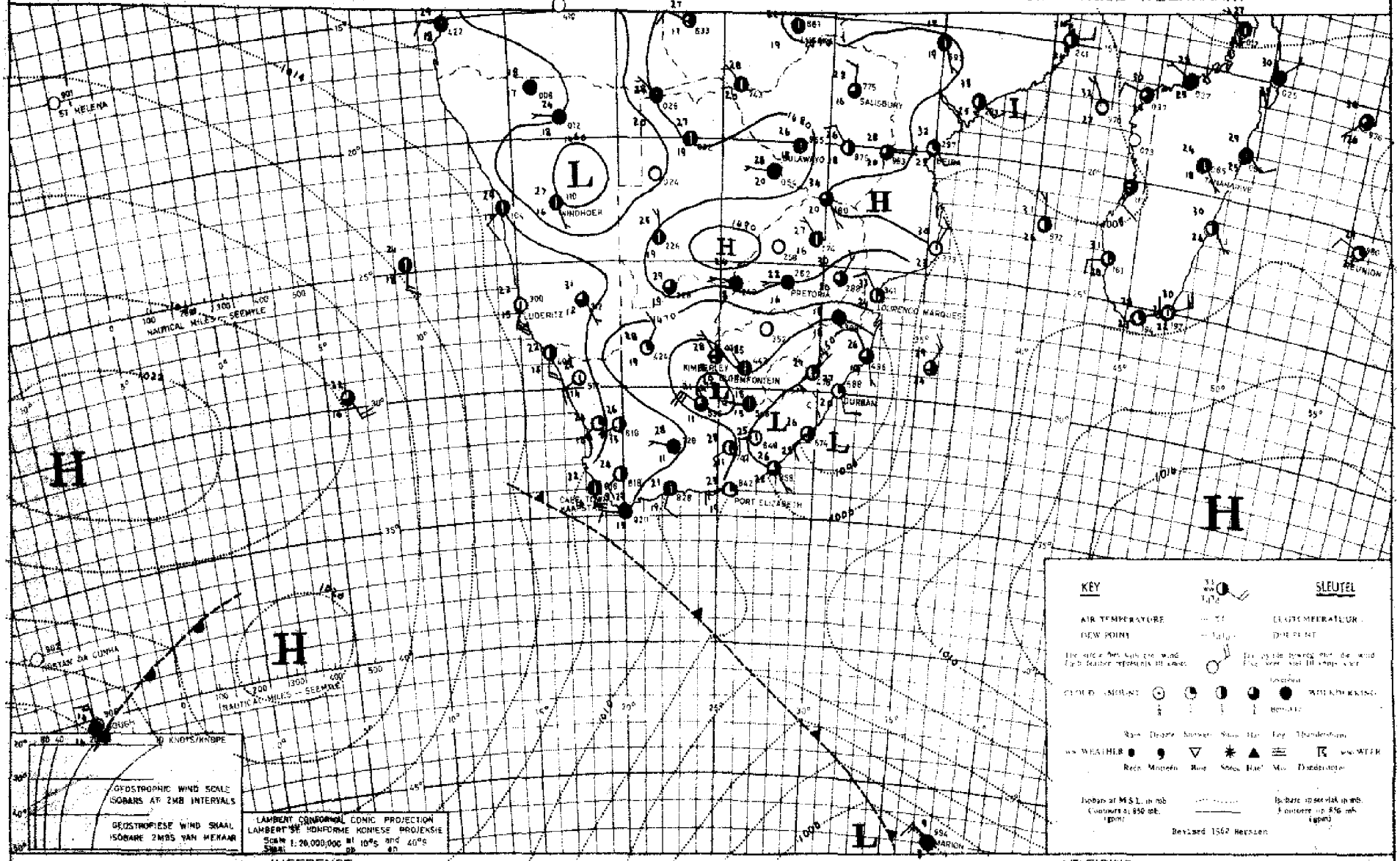

INFERENCE DATE 17 - 2 - 1967 DATUM AFLEIDING

With low pressure systems over the central and north-western interior and moist air present, rain and showers will occur over the northern and eastern parts of the country. Cloudy conditions with light rain over the southern coastal areas will be caused by the cold front south of the country. Elsewhere it will be fine and warm.

Met laagdrukstelsels oor die sentrale en noordwestelike binneland en vogtige lug aanwesig sal reën en buie voorkom oor die noordelike en oostelike dele van die land. Bewolkte toestande met ligte reën sal oor die suidelike kusgebiede voorkom as gevolg van die koue front wat suid van die land verby beweeg. Elder sal dit mooiweer en warm wees.

DAAGLIKSE WEERBULLETIN

Maksimum en Minimum Temperatuur (°C) en Reënval (RRR) in mm vir die 24 uur geëindig om 0800 SAST op

WEERBURO / WEATHER BUREAU
DEPT. VAN VERVOER / DEPT. OF TRANSPORT
21 - 2 - 1967

DAILY WEATHER BULLETIN

Maximum and Minimum Temperatures (°C) and rainfall (RRR) in mm for the 24 hours ended at 0800 SAST on

CAPE - KAAP	Max	Min	RRR
Aberdeen			
Addo			
Alexander Bay	21	14	
Aliwal North	27	11	
Bashee	29	17	
Beaufort-Wes	33	16	
(Lughawe)			
Boegoebergdam			
Boetsap			
Brakkekuil			
(naby Heidelberg)			
Brandvlei			
Cala			
Caledon			
Calitzdorp			
Calvinia	33	11	
Cape Agulhas	25	16	
Cape Columbine	23	13	
Cape Point	23	16	
Cape St. Francis	22	16	
Cape Town			
(D.F. Malan)	31	14	
Cape Town			
(Roeland Str.)			
Carnarvon			
Ceres			
Citrusdal			
Colesberg			
Cradock			
Dohne	34	16	
De Aar	29	18	
Douglas			
East London	26	17	
(Airport)			
Eensaamheid			
(naby Herold)			
Elsenburg			
Fraserburg	32	12	
Garies			
George			
Graaff-Reinet	34	17	
Grahamstown			
Hopetown			
Idutywa			
Jansenville	32	12	
Joubertina			
Kimberley	28	17	
(Airport)			
Knysna			
Kokstad	24	10	
Kuruman	28	14	

KAAP - CAPE	Max	Min	RRR
Ladismith			
Lake Mentz			
Maclear			
Mafeking	26	14	
Malmesbury			
Matatiele			
Matroosberg	30	11	
Grootfontein			
(Middelburg)	28	13	
Mosselbaai	22	13	
Mount Frere			
Okiep	31	14	
Oudtshoorn	34	13	
Petrusville			
Piketberg			
Pofadder	33	13	
Port Alfred			
Port Elizabeth	25	14	
Port Nolloth	19	15	
Port St. Johns	24	18	
Prieska	32	19	
Prince Albert			
Queenstown	30	10	
Rietfontein			
Riversdale	31	16	
Robertson	34	13	
Sheeprun	24	12	
(near Maclear)			
Somerset-Oos	29	15	
Steynsburg			
Strydenburg			
Sutherland	28	6	
Swellendam			
Tarkastad			
Touwsrivier			
Twee Riviere	33	17	
(Gemsbokpark)			
Umtata	25	14	
Uniondale			
Upington	33	18	
Vanwyksvlei	33	14	
Victoria-Wes			
Vredendal	31	14	
Vryburg	26	14	
Williston			
Willowmore	31	15	
Willowpark			
(near Dordrecht)	24	12	

NATAL	Max	Min	RRR
Cape St. Lucia	26	16	
Dundee			
Durban	26	17	
(Louis Botha)			
Estcourt	22	11	
Harding			
Himeville			
Mkuze			
Hluhluwe			
Newcastle	22	12	
Cedara			
(Pietermaritzburg)	22	13	
Port Shepstone	24	19	
Richmond			
Seven Oaks			
Vryheid			
Waterford			
(near Underberg)	23	7	

TRANSVAAL	Max	Min	RRR
Barberton			
Belfast			
Bethal	20	9	
Bospoort	23	11	
Carolina	20	8	
Chester			
(near Gravelotte)			
Crecy			
Groendraai	26	13	0.1
(naby Vaalwater)			
Jan Kempdorp			
Jan Smuts	27	13	
Joubert Park (Jhb)	21	13	
Kroondal	25	12	
Levubu	22	14	
Leeudoringstad			
Lichtenburg			
Letaba			
Loskopdam			
Lydenburg	20	8	
Marnitz	24	13	
Mara	22	11	
Marble Hall			
Messina	25	14	
Middelburg			
Nelspruit	25	11	
Phalaborwa	26	13	
Pietersburg	22	11	
Piet Retief			

TRANSVAAL	Max	Min	RRR
Pongola			
Potchefstroom	24	11	
Potgietersrus	24	12	
Pretoria W.B.	24	13	
Pretoriuskop			
Punda Milia			
Sandpan (NW. Tvl.)	25	13	
Satara			
Sekhukhune			
Shingwidzi			
Skukuza			
Standerton	27	10	
Thabazimbi			
Tomburke			
Tzaneen			
Vereeniging			
Volksrust			
Warmbad	24	12	
Witbank			
Zeerust			

O.V.S. - O.F.S.	Max	Min	RRR
Balkfontein			
(naby Bethaville)			
Bethlehem	27	10	
Bloemfontein	25	13	
(J.B.M. Hertzog)			
Bultfontein			
Fauresmith	26	12	
Ficksburg			
Frankfort	23	10	
Harrismith			
Hoopstad	25	14	
Kroonstad	24	12	
Lindley			
Modderpoort			
Petrusburg			
Philippolis			
Reddersburg			
Reitz			
Vrede			
Warden			
Welkom			
Wepener	24	11	
Winburg			
Zastron			

S.W.A.	Max	Min	RRR
Aroab			
Bethanie			
Dordabis			
Gobabeb	31	15	
Gobabis	28	16	
Grootfontein			
Cape Fria	26	20	
Karasburg			
Kalkfeld			
Karibib			
Keetmanshoop	33	16	
Kub			
Luderitz	23	13	
Mariental	32	18	
Ohopoho			
Okahandja			
Okaukueye			
Ondangua	30	19	
Otavi			
Otjiwarongo			
Outjo	30	16	
UJS	33	18	
J.G. Strydom L.H.	27	13	
Rehoboth			
Runtu	31	15	
Steinhausen			
Tsumeb	30	18	
Walvisbaai	21	16	
Windhoek W.K.			

BASUTOLAND	Max	Min	RRR
Maseru	23	11	

BETSJOANALAND/BECHUANALAND	Max	Min	RRR
Francistown	19	13	
Gaberones	27	14	
Ghanzi	27	16	
Lobatsi			
Mahalapye			
Maun	24	16	
Shakawe	27	18	
Tsabong	31	17	
Tsane	28	18	

SWAZILAND	Max	Min	RRR
Embabe			
Manzini	25	16	
Stegi			

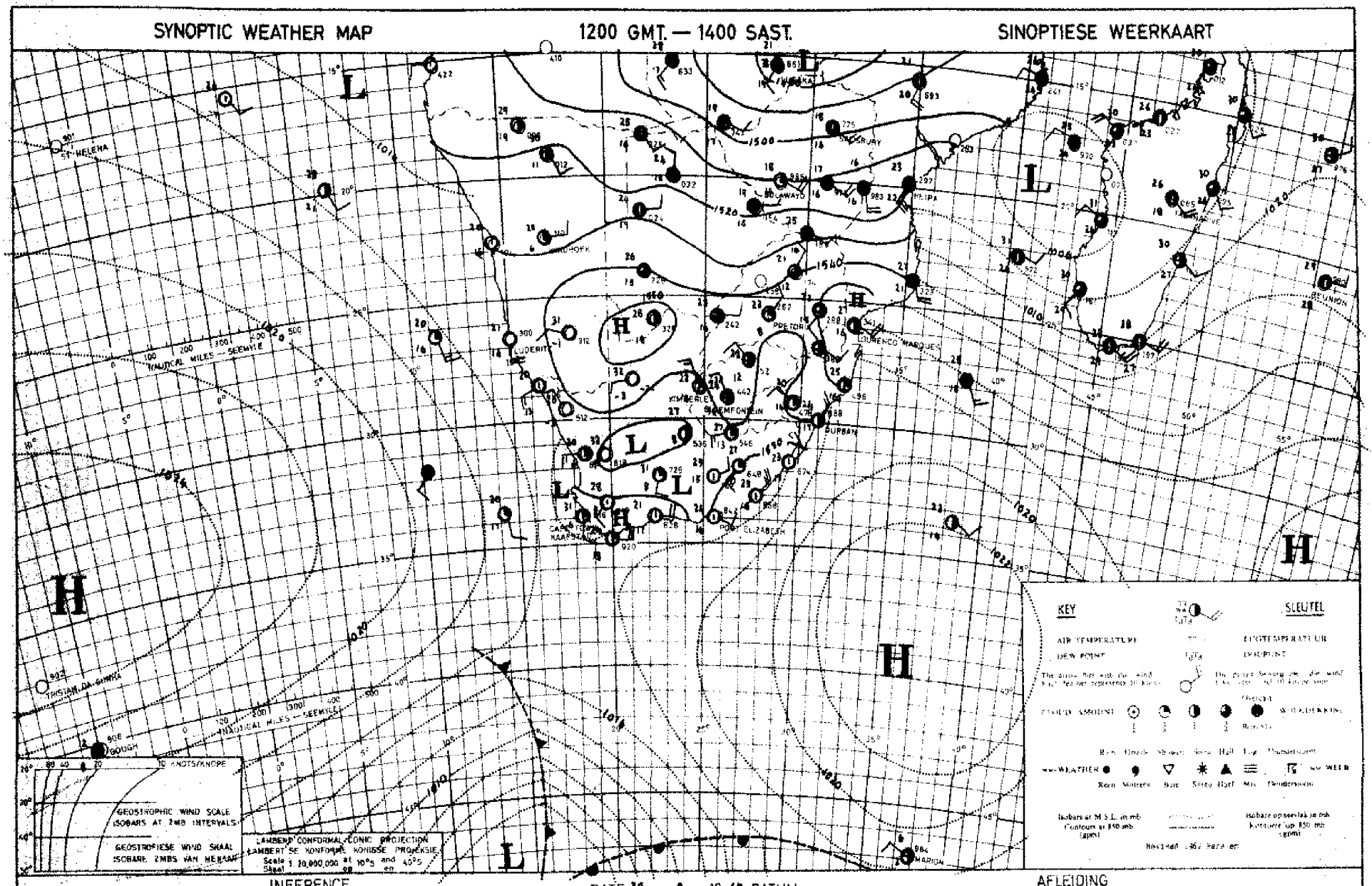

A weak coastal low will cause partly cloudy and cooler weather along the Cape south coast. A strong upper air high is situated over the interior and it will be fair over the remaining areas.

'n Swak laag sal gedeeltelik bewolkte en koeler weer veroorsaak langs die Kaapse suidkus. 'n Sterk bolughoog is oor die binneland geleë en dit sal oor die res van die land mooiweer wees.

DAAGLIKSE WEERBULLETIN

Maksimum en Minimum Temperatuur (°C) en Reënval (RRR) in mm vir die 24 uur geëindig om 0800 SAST op

WEERBURO / WEATHER BUREAU
DEPT. VAN VERVOER / DEPT. OF TRANSPORT

20 - 2 - 1967

DAILY WEATHER BULLETIN

Maximum and Minimum Temperatures (°C) and rainfall (RRR) in mm for the 24 hours ended at 0800 SAST on

CAPE - KAAP	Max	Min	RRR
Aberdeen			
Addo			
Alexander Bay	22	12	
Aliwal North	25	10	
Bashee	23	16	
Beaufort-Wes	26	12	
(Lughawe)			
Boegoebergdam			
Boetsap			
Brakkekuil			
(naby Heidelberg)			
Brandvlei			
Cala			
Caledon			
Calitzdorp			
Calvinia	31	14	
Cape Agulhas	23	19	
Cape Columbine	21	12	
Cape Point	20	xx	
Cape St. Francis	21	15	
Cape Town	27	14	
(D.F. Malan)			
Cape Town			
(Roeland Str.)			
Carnarvon			
Ceres			
Citrusdal			
Colesberg			
Cradock			
Dohne	19	12	
De Aar	25	15	
Douglas			
East London	22	16	
(Airport)			
Bensaamheid			
(naby Herold)			
Elsenburg			
Fraserburg	27	13	
Garies			
George			
Graaff-Reinet	25	11	
Grahamstown			
Hopetown			
Idutywa			
Jansenville	26	13	
Joubertina			
Kimberley	25	14	
(Airport)			
Knysna			
Kokstad	17	12	
Kuruman	27	13	

KAAP - CAPE	Max	Min	RRR
Ladismith			
Lake Mentz			
Maclear			
Mafeking	25	13	0·6
Malmesbury			
Matatiele			
Matroosberg			
Grootfontein	21	8	
(Middelburg)			
Mosselbaai	19	11	
Mount Frere			
Okiep	31	12	
Oudtshoorn	26	10	
Petrusville			
Piketberg			
Pofadder	30	17	
Port Alfred			
Port Elizabeth	25	15	
Port Nolloth	20	12	
Port St. Johns	23	16	
Prieska	28	12	
Prince Albert			
Queenstown	21	11	
Rietfontein			
Riversdale	24	13	
Robertson	17	9	
Sheeprun			
(near Maclear)			
Somerset-Oos	32	12	
Steynsburg			
Strydenburg			
Sutherland	24	7	
Swellendam			
Tarkastad			
Touwsrivier			
Twee Riviere	31	13	
(Gemsbokpark)			
Umtata	22	14	
Uniondale			
Upington	30	16	
Vanwyksvlei	29	14	
Victoria-Wes			
Vredendal	33	12	
Vryburg	26	16	
Williston			
Willowmore	29	12	
Willowpark			
(near Dordrecht)			

NATAL	Max	Min	RRR
Cape St. Lucia	22	19	1·5
Dundee			
Durban	28	17	2·8
(Louis Botha)			
Estcourt	19	12	
Harding			4·0
Kimeville			10·0
Mkuze			
Hluhluwe			
Newcastle	17	13	0·6
Cedara	18	11	1·5
(Pietermaritzburg)			
Port Shepstone	29	17	
Richmond			
Seven Oaks			
Vryheid			
Waterford	15	9	0·9
(near Underberg)			
Van Reenen			3·5

TRANSVAAL

Barberton			
Belfast			
Bethal	16	9	
Bospoort	23	11	
Carolina	15	8	0·4
Chester			
(near Gravelotte)			
Crecy			
Groendraai	22	16	0·1
(naby Vaalwater)			
Jan Kempdorp			
Jan Smuts	16	8	
Joubert Park (Jhb)	18	9	
Kroondal	24	11	
Levubu	16	14	38·0
Leeudoringstad			
Lichtenburg			
Letaba			
Loskopdam			
Lydenburg	15	11	4·0
Marnitz	19	15	24·5
Mara	17	14	8·1
Marble Hall			4·0
Messina	22	18	16·4
Middelburg			
Nelspruit	19	14	4·8
Phalaborwa	20	12	9·0
Pietersburg	18	14	6·8
Piet Retief			

TRANSVAAL	Max	Min	RRR
Pongola			
Potchefstroom	23	11	
Potgietersrus	19	14	8·8
Pretoria W.B.	21	12	
Pretoriuskop			
Punda Milia			76·0
Sandpan (NW. Tvl.)	21	15	18·0
Satara			
Sekhukhune			
Shingwidzi			24·1
Skukuza	24	15	9·6
Standerton	15	9	
Thabazimbi			
Tomburke			20·0
Tzaneen			
Krokodilbrug			51·5
Vereeniging			
Volksrust			
Warmbad	21	14	
Witbank			
Zeerust			
Loskopkanaal by Grobblersdal			3·0

O.V.S. - O.F.S.

Balkfontein			
(naby Bothaville)			
Bethlehem	20	11	
Bloemfontein	24	13	
(J.B.M. Hertzog)			
Bultfontein			
Fauresmith	24	11	
Ficksburg			
Frankfort	20	10	
Harrismith			
Hoopstad	25	18	
Kroonstad	26	11	3
Lindley			
Modderpoort			
Petrusburg			
Philippolis			
Reddersburg			
Reitz			
Vrede			
Warden			
Welkom	25	13	
Wepener	24	12	
Winburg			
Zastron			

S.W.A.	Max	Min	RRR
Aroab			
Bethanie			
Dordabis			
Gobabeb	32	15	
Gobabis	28	14	
Grootfontein			
Cape Fria	27	16	
Karasburg			
Kalkfeld			
Karibib			
Keetmanshoop	32	18	
Kub			
Luderitz	23	13	
Mariental	30	16	
Ohopoho			
Okahandja			
Okaukueye			
Ondangua	28	20	
Otavi			
Otjiwarongo			
Outjo	30	16	2·4
Uis	31	18	
J.G Strydom Lnd.	26	13	
Rehoboth			
Runtu	28	16	
Steinhausen			
Tsumeb	29	15	
Walvisbaai	21	15	
Windhoek W.K.			

BASUTOLAND

Maseru	23	12	

BETSJOANALAND/BECHUANALAND

Francistown	22	15	17·1
Gaberones	27	17	
Ghanzi	30	17	
Lobatsi			
Serowe			3·0
Mahalapye			
Maun	29	17	
Shakawe	30	18	
Tsabong	30	16	
Tsane	29	17	
Martinsdrift			31·0

SWAZILAND

Mulembe			
Manzini	19	15	3·5
Stegi			9·0

SYNOPTIC WEATHER MAP 1200 GMT. — 1400 SAST. SINOPTIESE WEERKAART

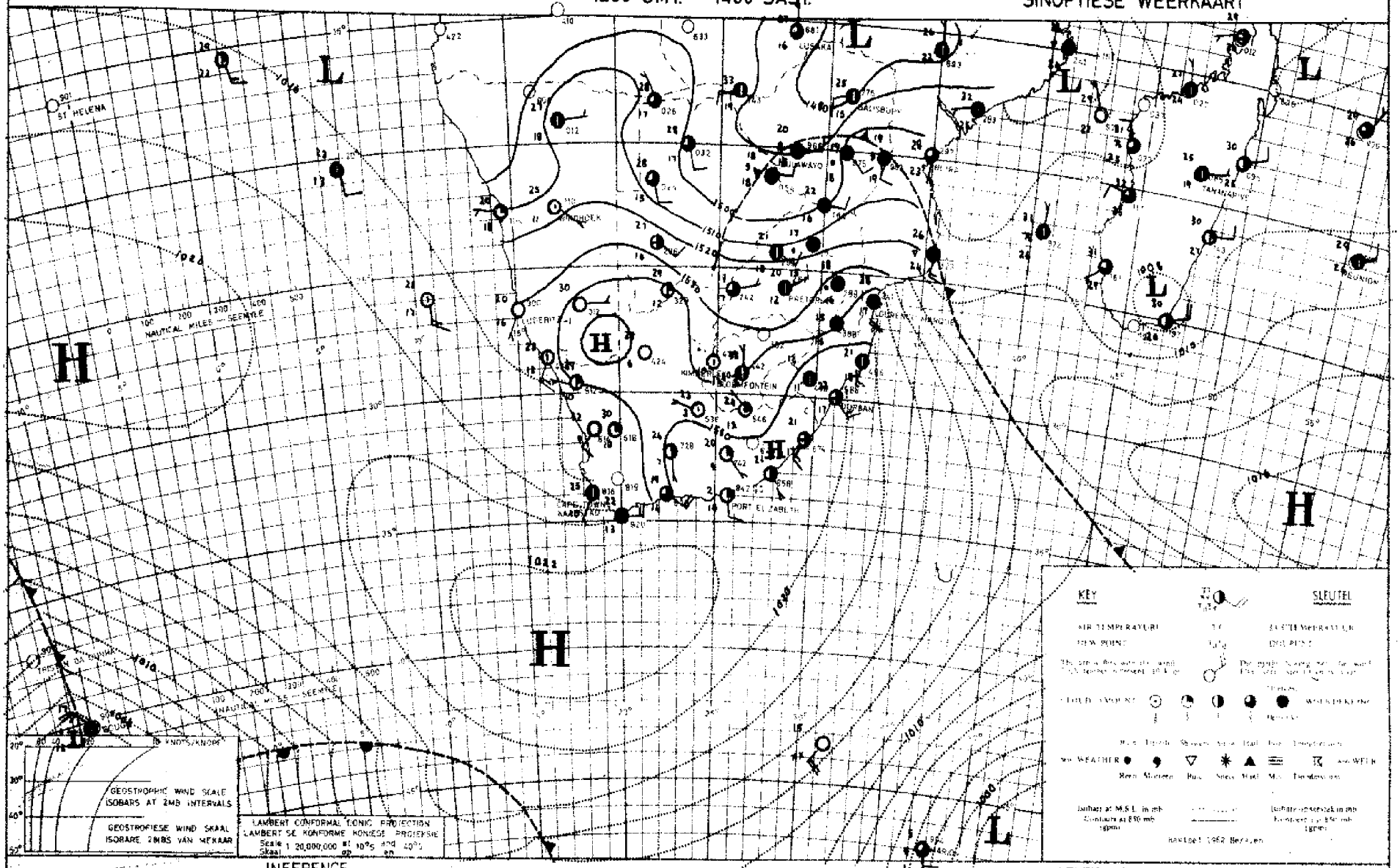

INFERENCE DATE 19 . . 2 . . 19 67 DATUM AFLEIDING

With a high moving eastwards south of the country, it will clear over the southern and south-eastern coastal areas. With a weak trough over the interior thunder-showers will occur over Transvaal, the Free State and Botswana. Dry air is being advected over the western parts of the country where it will be fine and warm.

Met 'n hoog wat suid van die land verby beweeg, sal dit opklaar oor die suid- en suidoostelike kusstreke. Met 'n swak trog oor die binneland sal gonderbuie voorkom oor Transvaal, Bafswana en die Vrystaat. Droë lug word ingevoer oor die westelike dele van die land waar dit mooiweer en warm sal wees.

DAAGLIKSE WEERBULLETIN

Maksimum en Minimum Temperatuur (°C) en Reënval (RRR) in mm vir die 24 uur geëindig om 0800 SAST op

WEERBURO / WEATHER BUREAU
DEPT. VAN VERVOER / DEPT. OF TRANSPORT
19 - 2 - 1967

DAILY WEATHER BULLETIN

Maximum and Minimum Temperatures (°C) and rainfall (RRR) in mm for the 24 hours ended at 0800 SAST on

CAPE - KAAP	Max	Min	RRR
Aberdeen			
Addo			
Alexander Bay	22	12	
Aliwal North	23	9	
Bashee	22	16	
Beaufort-Wes	24	10	
(Lughawe)			
Boegoesbergdam			
Boetsap			
Brakkekuil			
(naby Heidelberg)			
Brandvlei			
Cala			
Caledon			
Calitzdorp			
Calvinia	28	14	
Cape Agulhas	21	15	
Cape Columbine	18	10	
Cape Point	19	XX	
Cape St. Francis	21	16	
Cape Town	24	8	
(D.F. Malan)			
Cape Town			
(Roeland Str.)			
Carnarvon			
Ceres			
Citrusdal			
Colesberg			
Cradock			
Ditsong	14	8	2·3
De Aar	26	8	
Douglas			
East London	22	15	
(Airport)			
Kensaamheid			
(naby Herold)			
Elsenburg			
Fraserburg	23	8	
Garies			
George			
Graaff-Reinet			
Grahamstown			
Hopetown			
Idutywa			
Jansenville	23	11	
Joubertina			
Kimberley	27	11	
(Airport)			
Knysna			
Kokstad	16	9	2·4
Kuruman	27	13	

KAAP - CAPE	Max	Min	RRR
Ladismith			
Lake Mentz			
Maclear			
Mafeking	24	16	5 8
Malmesbury			
Matatiele			
Matroosberg			
Grootfontein			
(Middelburg)	20	6	
Mosselbaai	20	16	
Mount Frere			
Okiep	29	15	
Oudtshoorn	26	10	
Petrusville			
Piketberg			
Pofadder	30	16	
Port Alfred			
Port Elizabeth	21	14	
Port Nolloth	20	10	
Port St. Johns	24	16	
Prieska	28	13	
Prince Albert			
Queenstown	21	9	
Rietfontein			
Riversdale			
Robertson	24	10	
Sheeprun	19	9	1·8
(near Maclear)			
Somerset-Oos	17	9	4·6
Steynsburg			
Strydenburg			
Sutherland	22	4	
Swellendam			
Tarkastad			
Touwsrivier			
Twee Riviere	30	14	
(Gemsbokpark)			
Umtata	22	10	
Uniondale			
Upington	30	18	
Vanwyksvlei	28	14	
Victoria-Wes			
Vredendal	28	11	
Vryburg	27	14	
Williston			
Willowmore	20	9	
Willowpark			
(near Dordrecht)			

NATAL	Max	Min	RRR
Cape St. Lucia	25	20	13·8
Dundee			
Durban	24	18	6·0
(Louis Botha)			
Estcourt	23	12	11·5
Harding			3·5
Himeville			
Mkuze			7·5
Hluhluwe			
Newcastle	25	13	3/6
Cedara			
(Pietermaritzburg)	18	11	7·4
Port Shepstone	25	16	5·2
Richmond			
Seven Oaks			
Vryheid			
Waterford			
(near Underberg)	18	8	10·8
Van Reenen			26·5
TRANSVAAL			
Eideonsrust			9·0
Barberton			
Belfast			
Bethal	18	11	2·0
Bospoort	25	14	
Carolina	20	11	35·0
Chester			
(near Gravelotte)			
Crecy			
Whitfontein (Wes Kaap Warmbad)			16·0
Groendraai			
(naby Vaalwater)			
Jan Kempdorp			
Jan Smuts	19	12	6·8
Joubert Park (Jhb)	22	12	17·0
Kroondal	24	16	4·1
Lecubu	32	15	77·0
Leeudoringstad			
Lichtenburg			
Letaba			
Loskopdam			3·0
Lydenburg	26	13	23·0
Marnitz	22	17	24·6
Mara	28	16	24·2
Marble Hall			34·5
Messina	34	19	18·0
Middelburg			11·0
Nelspruit	30	16	45·6
Phalaborwa	33	21	0·2
Pietersburg	27	16	13·6
Piet Retief	21	12	20·0

TRANSVAAL	Max	Min	RRR
Pongola			
Potchefstroom	26	15	
Potgietersrus	26	16	8·5
Pretoria W.B.	21	15	4·6
Pretoriuskop			
Punda Milia			
Sandpan (NW. Tvl.)			
Satara			
Sekhukhune			
Shingwidzi			
Skukuza			
Standerton	23	11	17·5
Thabazimbi			
Tomburke			5·6
Tzaneen			
Vereeniging			
Volksrust			33·5
Waterval-boven			23·7
Warmbad	23	16	4·0
Witbank			23·0
Zeerust			
Loskopkamak (By Grobblersdal)			25·0
O.V.S. - O.F.S.			
Balkfontein			
(naby Bothaville)			
Bethlehem	24	12	
Bloemfontein	25	9	
(J.B.M. Hertzog)			
Bultfontein			
Fauresmith	25	8	
Ficksburg			
Frankfort	24	13	1·2
Harrismith			
Hoopstad	27	14	
Kroonstad			
Lindley			
Modderpoort			
Petrusburg			
Philippolis			
Reddersburg			
Reitz			
Vrede			
Warden			3·5
Welkom			
Wepener	23	9	
Winburg			
Zastron			

S.W.A.	Max	Min	RRR
Aroab			
Bethanie			
Dordabis			
Gobabeb	25	14	
Gobabis	26	15	
Grootfontein			
Cape Fria	27	17	
Karasburg			
Kalkfeld			
Karibib			
Keetmanshoop	29	15	
Kub			
Luderitz	22	14	
Mariental	29	16	
Ohopoho			
Okahandja			
Okaukueye			
Ondangua			
Otavi			
Otjiwarongo			
Outjo	26	13	
Rehoboth			
Runtu			
Steinhausen			
Tsumeb	27	17	1·0
Walvisbaai	20	14	
Windhoek W.K.			
I.G. Strydom Lughawe	25	14	
BASUTOLAND			
Maseru	23	11	0 1
BETSJOANALAND/BECHUANALAND			
Francistown	30	20	17·0
Gaberones	23	17	6·5
Ghanzi	25	17	2·1
Lobatsi			
Mahalapye			
Maun	26	19	0 6
Shakawe	24	18	
Tsabong			
Tsane	28	17	0·3
SWAZILAND			
Mbabane			
Manzini	25	17	45·0
Stegi			33·0

SYNOPTIC WEATHER MAP 1200 GMT. — 1400 SAST. SINOPTIESE WEERKAART

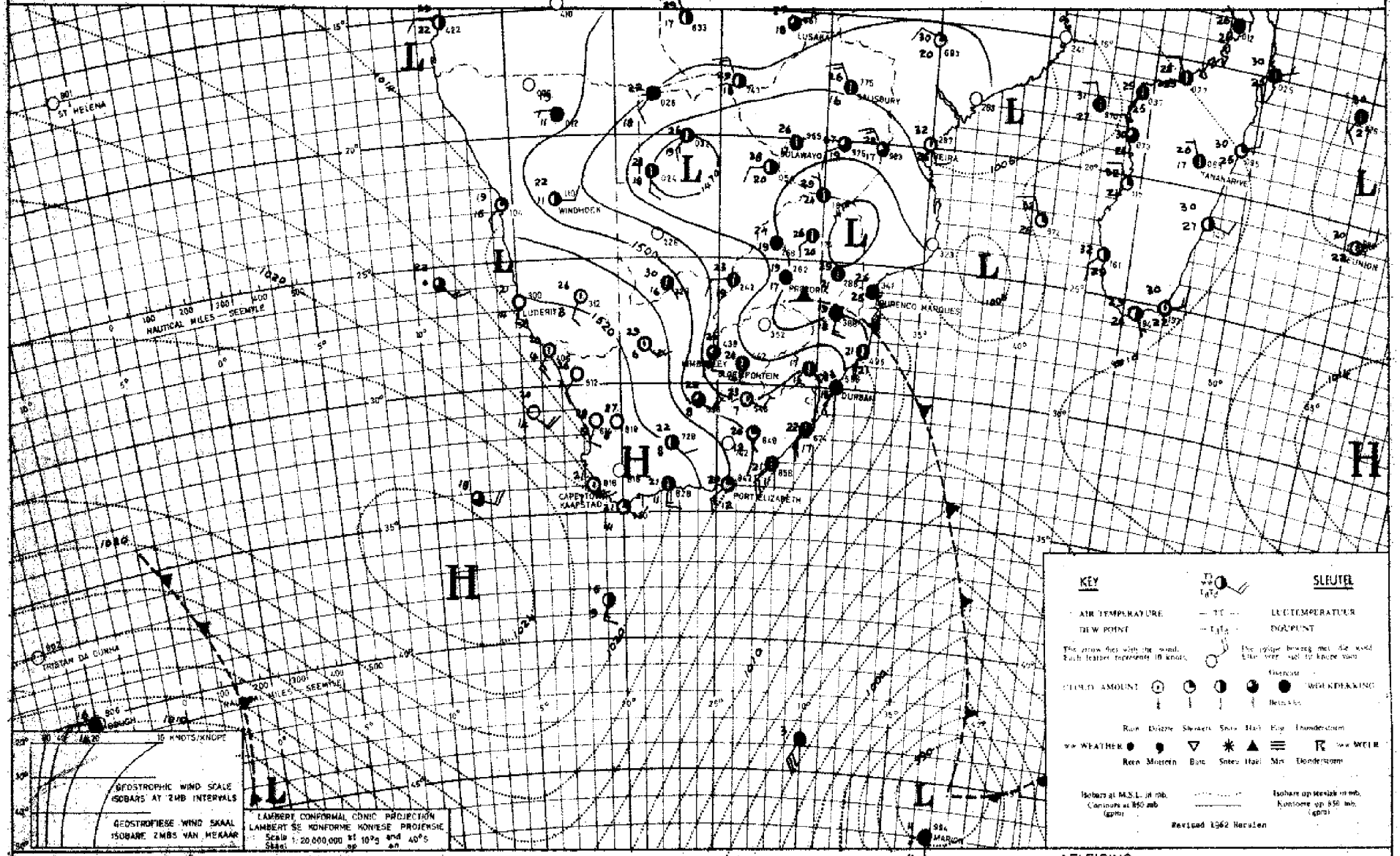

KEY SLEUTEL

AIR TEMPERATURE — LUGTEMPERATUUR

DEW POINT — DOUPUNT

The arrow flies with the wind. Each feather represents 10 knots.

Die pyltjie beweeg met die wind. Elke veer stel 10 knope voor.

CLOUD AMOUNT — WOLKDEKKING

WX WEATHER — WX WEER

Rain Drizzle Showers Snow Hail Fog Thunderstorm

Reën Motreën Buie Sneeu Hael Mis Donderstorm

Isobars at M.S.L. in mb. Contours at 850 mb (gpm)

Isobare op seevlak in mb. Kontoere op 850 mb (gpm)

Revised 1962 Herzien

INFERENCE DATE 18 - 2 - 1967 DATUM AFLEIDING

A high pressure system is moving in fast to the south of the country, so that it will clear over the Cape coastal areas. Dry air has moved in over the western and southern interior, but cloudy weather will persist over the north-eastern interior, with rain and showers.

'n Hoogdrukstelsel stoot vinnig suid van die land in, sodat dit van die weste sal opklaar oor die Kaapse kuststreke. Droë lug het oor die westelike en suidelike binneland beweeg, maar bewolkte toestande met reën en buie sal oor die noordoostelike binneland voortduur.

DAAGLIKSE WEERBULLETIN

Maksimum en Minimum Temperatuur (°C) en Reënval (RRR) in mm vir die 24 uur geëindig om 0800 SAST op

WEERBURO / WEATHER BUREAU
DEPT. VAN VERVOER / DEPT. OF TRANSPORT

22 - 2 - 1967

DAILY WEATHER BULLETIN

Maximum and Minimum Temperatures (°C) and rainfall (RRR) in mm for the 24 hours ended at 0800 SAST on

CAPE - KAAP	Max	Min	RRR
Aberdeen			
Addo			
Alexander Bay	33	16	
Aliwal North	31	11	
Bashee	25	18	
Beaufort-Wes	32	16	
(Lughawe)			
Boegoeberg dam			
Boetsap			
Brakkekuil			
(naby Heidelberg)			
Brandvlei			
Cala			
Caledon			
Calitzdorp			
Calvinia	31	10	
Cape Agulhas	24	14	
Cape Columbine	21	13	
Cape Point	21	16	
Cape St. Francis	23	15	
Cape Town			
(D.F. Malan)	26	17	
Cape Town			
(Roeland Str.)			
Carnarvon			
Ceres			
Citrusdal			
Colesberg			
Cradock			
Döhne	29	11	
De Aar	31	12	
Douglas			
East London	26	17	
(Airport)			
Kensaamheid			
(naby Herold)			
Klaarwater			
Fraserburg	31	14	
Garies			
George			
Graaff-Reinet	33	14	
Grahamstown			
Hopetown			
Idutywa			
Jansenville	34	15	
Joubertina			
Kimberley	32	17	
(Airport)			
Knysna			
Kokstad	29	11	
Kuruman	30	14	

KAAP - CAPE	Max	Min	RRR
Ladismith			
Lake Mentz			
Maclear			
Mafeking	26	16	
Malmesbury			
Matatiele			
Matroosberg	29	18	
Grootfontein			
(Middelburg)	31	10	
Mosselbaai	24	19	
Mount Frere			
Okiep	32	16	
Oudtshoorn	31	12	
Petrusville			
Piketberg			
Pofadder	32	18	
Port Alfred			
Port Elizabeth	24	18	
Port Nolloth	21	13	
Port St. Johns	24	20	
Prieska	34	15	
Prince Albert			
Queenstown	32	11	
Rietfontein			
Riversdale	29	18	
Robertson	32	17	
Sheeprun	30	10	
(near Maclear)			
Somerset-Oos	30	13	
Steynsburg			
Strydenburg			
Sutherland	27	6	
Swellendam			
Tarkastad			
Touwsrivier			
Twee Riviere	33	16	
(Gemsbokpark)			
Umtata	31	18	
Uniondale			
Upington	34	17	
Vanwykvlei	34	14	
Victoria-Wes			
Vredendal		12	
Vryburg	29	15	
Williston			
Willowmore	30	13	
Willowpark	27	10	
(near Dordrecht)			

NATAL	Max	Min	RRR
Cape St. Lucia	26	20	
Dundee			
Durban	28	17	
(Louis Botha)			
Estcourt	28	14	
Harding			
Himeville			
Mkuze			
Hluhluwe			
Newcastle	28	12	
Cedara			
(Pietermaritzburg)	29	11	
Port Shepstone	26	19	
Richmond			
Seven Oaks			
Vryheid			
Waterford	27	18	
(near Underberg)			
TRANSVAAL			
Barberton			
Belfast			
Bethal	24	10	
Bospoort	26	12	
Carolina		11	
Chester			
(near Gravelotte)			
Crecy			
Groendraai	29	14	
(naby Vaalwater)			
Jan Kempdorp			
Jan Smuts	24	18	
Joubert Park (Jhb)	23	19	
Kroondal	28	13	
Levubu	26	19	
Leeudoringstad			
Lichtenburg			
Letaba			
Loskopdam			
Lydenburg	26	10	
Marnitz	26	16	
Mara	26	13	
Marble Hall			
Messina	29	16	
Middelburg			
Nelspruit	28	14	
Phalaborwa	29	13	
Pietersburg	26	14	
Piet Retief	26	12	

TRANSVAAL	Max	Min	RRR
Pongola			
Potchefstroom	27	12	
Potgietersrus	27	14	
Pretoria W.B.	27	15	
Pretoriuskop			
Punda Milia			
Sandpan (NW. Tvl.)			
Satara			
Sekhukhune			
Shingwidzi			
Skukuza	29	12	
Standerton	25	11	
Thabazimbi			
Tomburke			
Tzaneen			
Vereeniging			
Volksrust			
Warmbad	28	14	
Witbank			
Zeerust			
O.V.S. - O.F.S.			
Balkfontein			
(naby Bothaville)			
Bethlehem	25	11	
Bloemfontein	28	11	
(J.B.M. Hertzog)			
Bultfontein			
Fauresmith	30	10	
Ficksburg			
Frankfort	26	12	
Harrismith			
Hoopstad	29	14	
Kroonstad			
Lindley			
Modderpoort			
Petrusburg			
Philippolis			
Reddersburg			
Reitz			
Vrede			
Warden			
Welkom	27	14	
Wepener	28	10	
Winburg			
Zastron			

S.W.A.	Max	Min	RRR
Aroab			
Bethanie			
Dordabis			
Gobabeb	35	16	
Gobabis	27	13	
Grootfontein			
Cape Fria	25	17	
Karasburg			
Kalkfeld			
Karibib			
Keetmanshoop	35	21	
Kub			
Luderitz	XX	14	
Marienthal	32	18	
Ohopoho			
Okahandja			
Okaukueye			
Ondangua	28	17	
Otavi			
Otjiwarongo			
Outjo	29	16	
Ubs	34	17	7.7
JG Strydom L.H.	27	14	
Rehoboth			
Runtu	29	17	
Steinhausen			
Tsumeb	28	14	
Walvisbaai	20	15	
Windhoek W.K.			
BASUTOLAND			
Maseru	26	12	
BETSJOEANALAND/BECHUANALAND			
Francistown	25	18	
Gaberones	29	16	
Ghanzi	28	14	
Lobatsi			
Mahalapye			
Maun	27	15	
Shakawe	30	19	
Tsabong	31	16	
Tsane	29	16	
SWAZILAND			
Embelbe			
Manzini	29	15	
Stegi			

SYNOPTIC WEATHER MAP 1200 GMT. — 1400 SAST. SINOPTIESE WEERKAART

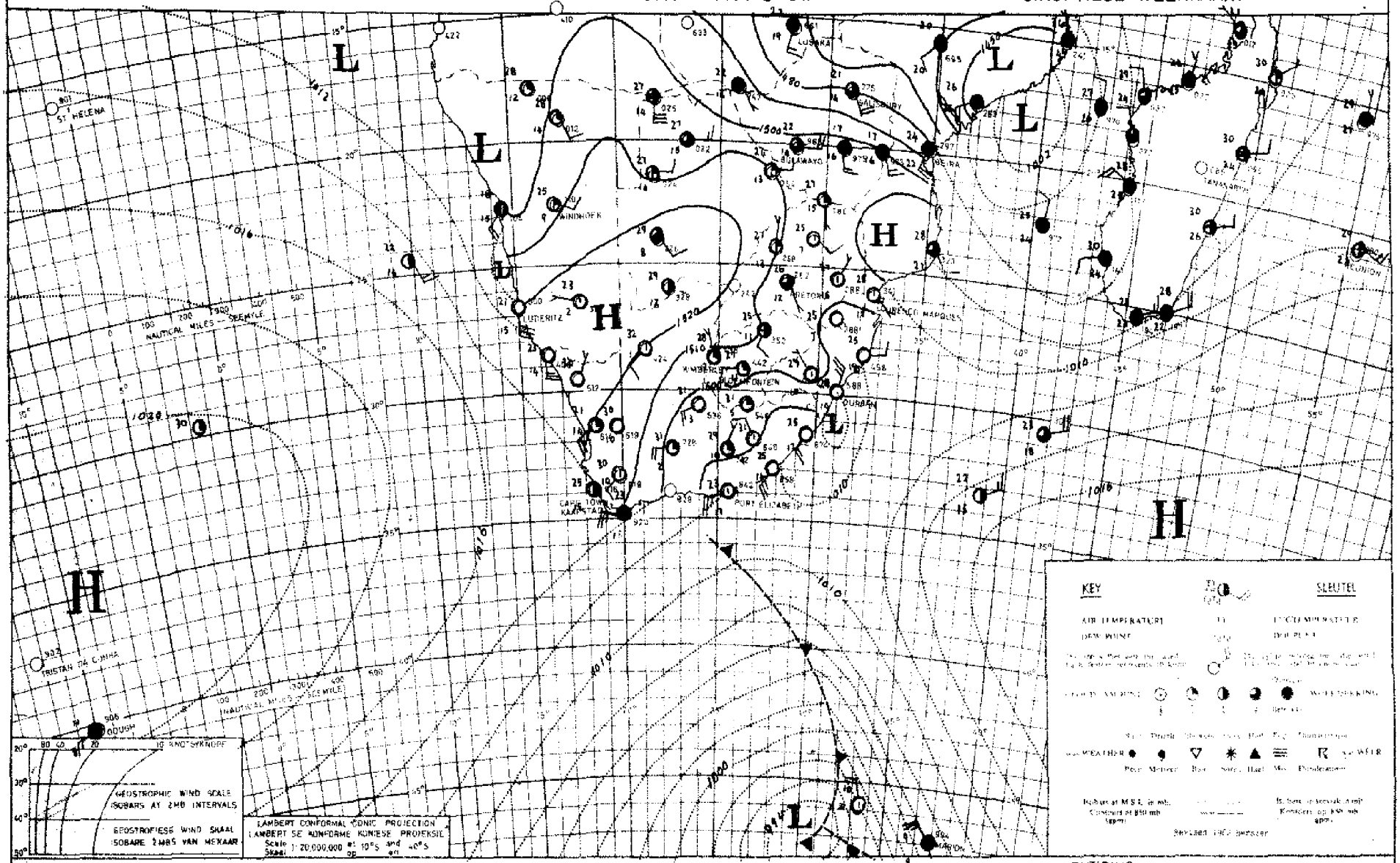

INFERENCE DATE 21 - 2 19 61 DATUM AFLEIDING

A weak high pressure systems is ridging in over the south coast behind a cold front wich is moving eastwards to the south of the country, so that with a high over the interior preventing development, it will be fine or partly cloudy over most of the country.

'n Swak hoogdrukstelsel stoot in oor die suidkus agter die koue front wat suid van die land verby-beweeg, terwyl 'n hoogdrukstelsel oor die binneland ontwikkeling verhoed, sodat dit oor meeste dele mooiweer of gedeeltelik bewolk en matig tot warm sal wees

DAAGLIKSE WEERBULLETIN

Maksimum en Minimum Temperatuur (°C) en Reënval (RRR) in mm vir die 24 uur geëindig om 0800 SAST op

WEERBURO / WEATHER BUREAU
DEPT. VAN VERVOER / DEPT. OF TRANSPORT
23- 2 - 1967

DAILY WEATHER BULLETIN

Maximum and Minimum Temperatures (°C) and rainfall (RRR) in mm for the 24 hours ended at 0800 SAST on

KAPE - KAAP	Max	Min	RRR
Aberdeen			
Addo			0·1
Alexander Bay	23	15	
Aliwal North	32	10	
Bashee	26	22	0·4
Beaufort-Wes	35	16	
(Lughawe)			
Boegoebergdam			
Boesmansberg			
Brakkekuil			
(naby Heidelberg)			
Brandvlei			
Cala			
Caledon			
Calitzdorp			
Calvinia	34	12	
Cape Agulhas	25	20	
Cape Columbine	20	13	
Cape Point	23	16	
Cape St. Francis	22	16	
Cape Town	28	16	
(D.F. Malan)			
Cape Town			
(Roeland Str.)			
Carnarvon			
Ceres			
Citrusdal			
Coleeberg			
Cradock			
Dôrn	27	17	1·0
De Aar	33	15	
Douglas			
East London	26	21	2·5
(Airport)			
Eensaamheid			
(naby Herold)			
Elsenburg			
Fraserburg	33	15	
Garies			
George			
Graaff-Reinet	35	18	
Grahamstown			
Hopetown			
Idutywa			
Jansenville	35	18	
Joubertina			
Kimberley	33	19	
(Airport)			
Knysna			
Kokstad	28	11	
Kuruman	32	15	

KAAP - CAPE	Max	Min	RRR
Ladismith			
Lake Mentz			
Maclear			
Mafeking	29	15	
Malmesbury			
Matatiele			
Matroosberg	30	13	
Grootfontein			
(Middelburg)	32	1·	
Mosselbaai	20	19	
Mount Frere			
Okiep	33	15	
Oudtshoorn	34	15	
Petrusville			
Piketberg			
Pofadder	35	18	
Port Alfred			
Port Elizabeth	26	20	
Port Nolloth	21	13	
Port St. Johns	26	22	
Prieska	36	20	
Prince Albert			
Queenstown	32	16	
Rietfontein			
Riversdale	29	18	
Robertson	33	17	
Sheeprun	27	12	
(near Maclear)			
Somerset-Oos	32	18	1·0
Steynsburg			
Strydenburg			
Sutherland	29	16	
Swellendam			
Tarkastad			
Touwsrivier			
Twee Riviere	35	16	
(Gemsbokpark)			
Umtata	29	18	0·4
Uniondale			
Upington	36	21	
Vanwyksvlei	36	18	
Victoria-Wes			
Vredendal	27	12	
Vryburg	31	16	
Williston			
Willowmore	34	16	
Willowpark			
(near Dordrecht)	29	16	

NATAL	Max	Min	RRR
Cape St. Lucia	26	21	
Dundee			
Durban	27	21	
(Louis Botha)			
Estcourt	28	15	
Harding			
Himeville			
Mkuze			
Hluhluwe			
Newcastle	28	15	
Cedara			
(Pietermaritzburg)	25	14	
Port Shepstone	31	22	
Richmond			
Seven Oaks			
Vryheid			
Waterford			
(near Underberg)	26	9	

TRANSVAAL

Barberton			
Belfast			
Bethal	25	11	
Bospoort	28	13	
Carolina	24	12	
Chester			
(near Gravelotte)			
Crecy			
Groendraai	30	14	
(naby Vaalwater)			
Jan Kempdorp			
Jan Smuts	25	15	
Joubert Park (Jhb)	26	16	
Kroondal	29	13	
Levubu	27	19	
Lesudoringstad			
Lichtenburg			
Letaba			
Loskopdam			
Lydenburg	25	11	
Marnitz	30	15	
Mara	28	16	
Marble Hall			
Messina	32	18	
Middelburg			
Nelspruit	29	18	
Phalaborwa	30	17	
Pietersburg	28	14	
Piet Retief	25	15	

TRANSVAAL	Max	Min	RRR
Pongola			
Potchefstroom	28	13	
Potgietersrus	30	14	
Pretoria W.B.	29	10	
Pretoriuskop			
Punda Milia			
Sandpan (NW. Tvl.)	31	15	
Satara			
Sekhukhune			
Shingwidzi			
Skukuza			
Standerton	27	11	
Thabazimbi			
Tomburke			
Tzaneen			
Vereeniging			
Volksrust			
Warmbad	29	14	
Witbank			
Zeerust			

O.V.S. - O.F.S.

Balkfontein			
(naby Bothaville)			
Bethlehem	27	11	
Bloemfontein	30	12	
(J.B.M. Hertzog)			
Bultfontein			
Fauresmith	31	12	
Ficksburg			
Frankfort	28	11	
Harrismith			
Hoopstad	31	15	
Kroonstad	29	15	
Lindley			
Modderpoort			
Petrusburg			
Philippolis			
Reddersburg			
Reitz			
Vrede			
Warden			
Welkom	29	16	
Wepener	29	11	
Winburg			
Zastron			

S.W.A.	Max	Min	RRR
Aroab			
Bethanie			
Bordabis			
Gobabeb	35	1	
Gobabis	28	14	
Grootfontein			
Cape Fria	27	17	
Karasburg			
Kalkfeld			
Karibib			
Keetmanshoop	35	19	
Kub			
Kamanjab			3·6
Fransfontein			4·7
Luderitz	23	15	
Mariental	32	20	
Chopoho			
Okahandja			
Okaukueye			
Ondangua	30	17	
Otavi			
Otjiwarongo			
Outjo	30	17	
Uis	33	20	
J.G. Strydom A.H.	27	15	
Rehoboth			
Runtu	31	18	
Steinhausen			
Tsumeb	29	16	
Walvisbaai	20	14	
Windhoek W.K.			
Welwitschia			4·5

BASUTOLAND

Maseru	27	13	

BETSJOANALAND/BECHUANALAND

Francistown	28	15	
Gaberones	32	18	
Ghanzi	29	15	
Lobatsi			
Mahalapye			
Maun		16	
Shakawe	30	15	
Tsabong	33	17	
Tsane	30	17	

SWAZILAND

Bulembe			
Manzini	28	18	
Stegi			

SYNOPTIC WEATHER MAP 1200 GMT. — 1400 SAST. SINOPTIESE WEERKAART

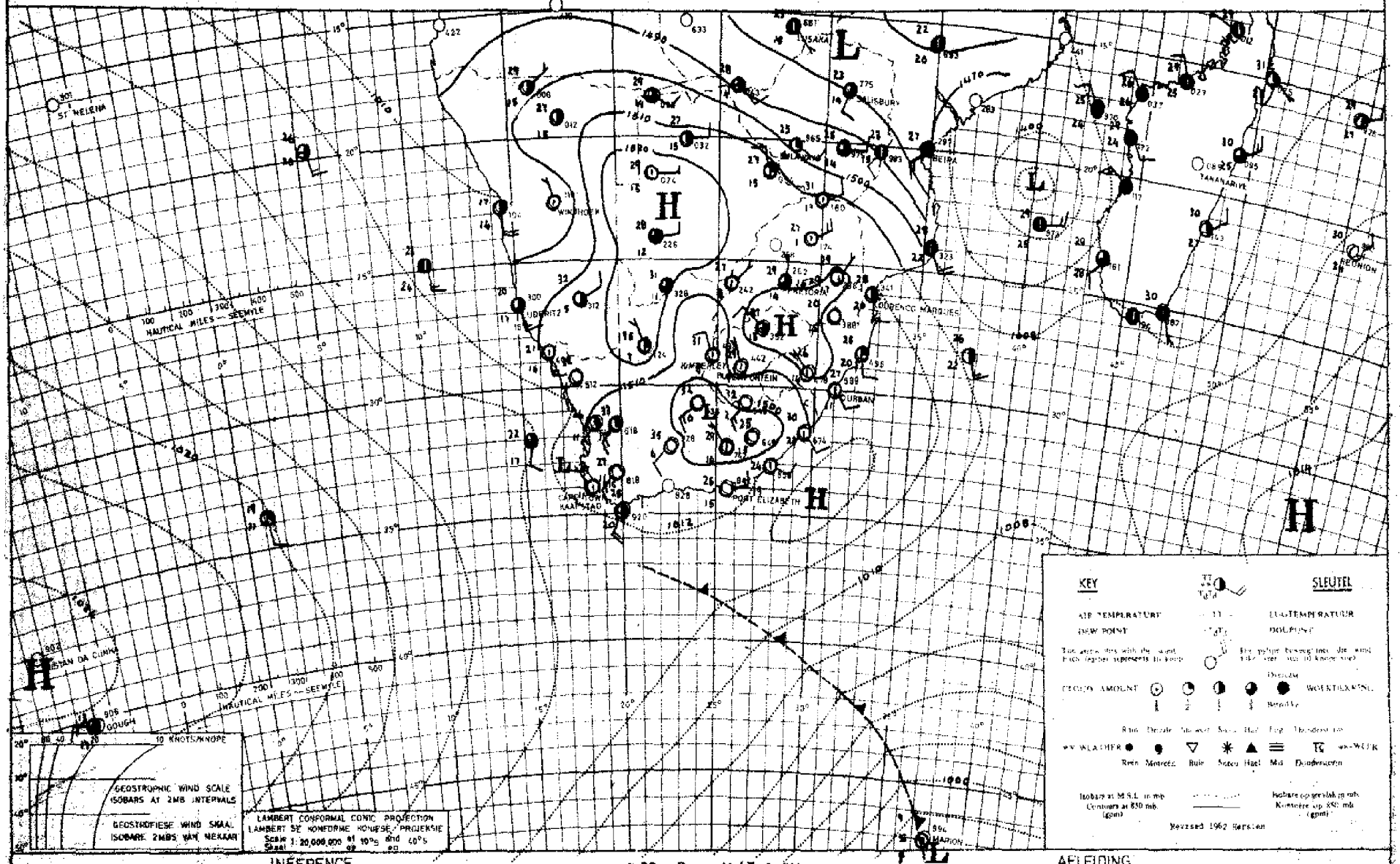

INFERENCE

DATE 22 - 2 - 1967 DATUM

AFLEIDING

Moist air is being advected over the northern parts of South West Africa and Botswana and thunder-showers will occur over these areas. With the upper air circulation anticyclonic it will be fine over most of the country. Partly cloudy weather caused by a coastal low will occur over the southern coastal areas of the Cape

Vogtige lug word ingevoer oor die noordelike dele van Botswana en Suidwes-Afrika en donderbuie sal hier voorkom. Met 'n antisiklonale sirkulasie in die bolug sal dit oor feitlik die hele land mooiweer wees. Gedeeltelik bewolkte weer oor die Kaapse suidkus sal voorkom as gevolg van laag langs die kus.

DAAGLIKSE WEERBULLETIN

Maksimum en Minimum Temperatuur (°C) en Reënval (RRR) in mm vir die 24 uur geëindig om 0800 SAST op

WEERBURO / WEATHER BUREAU
DEPT. VAN VERVOER / DEPT. OF TRANSPORT

24 - 2 - 1967

DAILY WEATHER BULLETIN

Maximum and Minimum Temperatures (°C) and rainfall (RRR) in mm for the 24 hours ended at 0800 SAST on

CAPE - KAAP	Max	Min	RRR
Aberdeen			
Addo			0·1
Alexander Bay	33	16	
Alival North	33	14	
Bashee	25	22	2·0
Beaufort-Wes	38	17	
(Lughawe)			
Bosgoebergian			
Bowtsap			
Brakkekuil			
(naby Heidelberg)			
Brandvlei			
Cala			
Caledon			
Calitzdorp			
Calvinia	34	13	
Cape Agulhas	24	20	
Cape Columbine	22	18	
Cape Point	21	16	
Cape St. Francis	23	19	
Cape Town	28	18	
(D.F. Malan)			
Cape Town			
(Roeland Str.)			
Carnarvon			
Ceres			
Citrusdal			
Colesberg			
Cradock			
Dohne	25	18	0·6
De Aar	34	16	
Douglas			
East London	22	11	2·7
(Airport)			
Ebenaamheld			
(naby Herold)			
Elsenburg			
Fraserburg	34	17	
Garies			
George			
Graaff-Reinet	31	16	
Grahamstown			4·1
Hopetown			
Idutywa			
Jansenville	27	19	
Joubertina			
Kimberley	34	19	
(Airport)			
Knysna			
Kokstad	29	13	
Kuruman	31	15	

KAAP - CAPE	Max	Min	RRR
Ladismith			
Lake Mentz			
Maclear			
Mafeking	29	15	
Malmesbury			
Matatiele			
Matroosberg			
Grootfontein	33	15	
(Middelburg)			
Mosselbaai	31	19	
Mount Frere			
Okiep	34	17	
Oudtshoorn	31	18	
Petrusville			
Piketberg			
Pofadder	35	20	
Port Alfred			
Port Elizabeth	24	21	0·6
Port Nolloth	20	18	
Port St. Johns	25	21	
Prieska	37	25	
Prince Albert			
Queenstown	30	19	
Rietfontein			
Riversdale	27	17	
Robertson	31	19	
Sheeprun	27	17	
(near Maclear)			
Somerset-Oos	26	19	
Steynsburg			
Strydenburg			
Sutherland	31	9	
Swellendam			
Tarkastad			
Touwsrivier			
Twee Riviere	34	17	
(Gemsbokpark)			
Umtata	28	19	
Uniondale			
Upington	37	23	
Vanwyksvlei	37	21	
Victoria-Wes			
Vredendal	27	15	
Vryburg	31	15	
Williston			
Willowmore	28	17	
Willowpark			
(near Dordrecht)	29	16	

NATAL	Max	Min	RRR
Cape St. Lucia	29	22	
Dundee			
Durban	28	22	0·4
(Louis Botha)			
Estcourt	30	13	
Harding			
Himeville			
Mkuze			
Hluhluwe			
Newcastle	31	15	
Cedara	29	16	
(Pietermaritzburg)			
Port Shepstone	25	22	0·1
Richmond			
Seven Oaks			
Vryheid			
Waterford	28	14	
(near Underberg)			
TRANSVAAL			
Barberton			
Belfast			
Bethal	27	11	
Bospoort	29	13	
Carolina	26	11	
Chester			
(near Gravelotte)			
Crecy			
Groendraai	31	15	
(naby Vaalwater)			
Jan Kempdorp			
Jan Smuts	27	11	
Joubert Park (Jhb)	27	11	
Kroondal	31	13	
Levubu	27	17	
Leeudoringstad			
Lichtenburg			
Letaba			
Loskopdam			
Lydenburg	26	14	
Marnitz	30	16	
Mara	27	16	
Marble Hall			
Messina	30	21	
Middelburg			
Nelspruit	29	16	
Phalaborwa	30	16	
Pietersburg	29	14	
Piet Retief	26	14	

TRANSVAAL	Max	Min	RRR
Pongola			
Potchefstroom	29		
Potgietersrus			
Pretoria W.B.	30	16	
Pretoriuskop			
Punda Milia			
Sandpan (NW. Tvl.)	30	16	
Satara			
Sekhukhune			
Shingwidzi			
Skukuza	31	19	
Standerton	28	12	
Thabazimbi			
Tomburke			
Tzaneen			
Vereeniging			
Volksrust			
Warmbad	30	14	
Witbank			
Zeerust			
O.V.S. - O.F.S.			
Balkfontein			
(naby Bothaville)			
Bethlehem	28	14	
Bloemfontein	30	14	
(J.B.M. Hertzog)			
Bultfontein			
Fauresmith	33	15	
Ficksburg			
Frankfort	29	11	
Harrismith			
Hoopstad	32	16	
Kroonstad	29	16	
Lindley			
Modderpoort			
Petrusburg			
Philippolis			
Reddersburg			
Reitz			
Vrede			
Warden			
Welkom	30	15	
Wepener	31	14	
Winburg			
Zastron			

S.W.A.	Max	Min	RRR
Arcab			
Bethanie			
Dordabis			
Gobabeb			
Gobabis			
Grootfontein			
Cape Fria	25	17	
Karasburg			
Kalkfeld			
Karibib	35	20	
Keetmanshoop			
Kub			
Kamanjab			2·2
Luderitz	21	16	
Marienta1	33	19	
Ohopoho			
Okahandja			
Okaukueye			
Ondangua	30	19	
Otavi			
Otjiwarongo			
Outjo	29	16	
Ure	34	21	
J.G. Strydom, L.H.	27	14	0·1
Rehoboth			
Runtu	32	18	
Steinhausen			
Tsumeb	30	15	
Walvisbaai	18	14	
Windhoek W.K.			5·8
BASUTOLAND			
Maseru	29	14	
BETSJOEANALAND/BECHUANALAND			
Francistown	17	15	
Gaberones	32	18	
Ghanzi	31	15	
Lobatsi			
Mahalapye			
Maun	29	14	
Shakawe	31	18	
Tsabong	24	17	
Tsane	21	17	
SWAZILAND			
Embelbe			
Manzini	31	19	
Stegi			

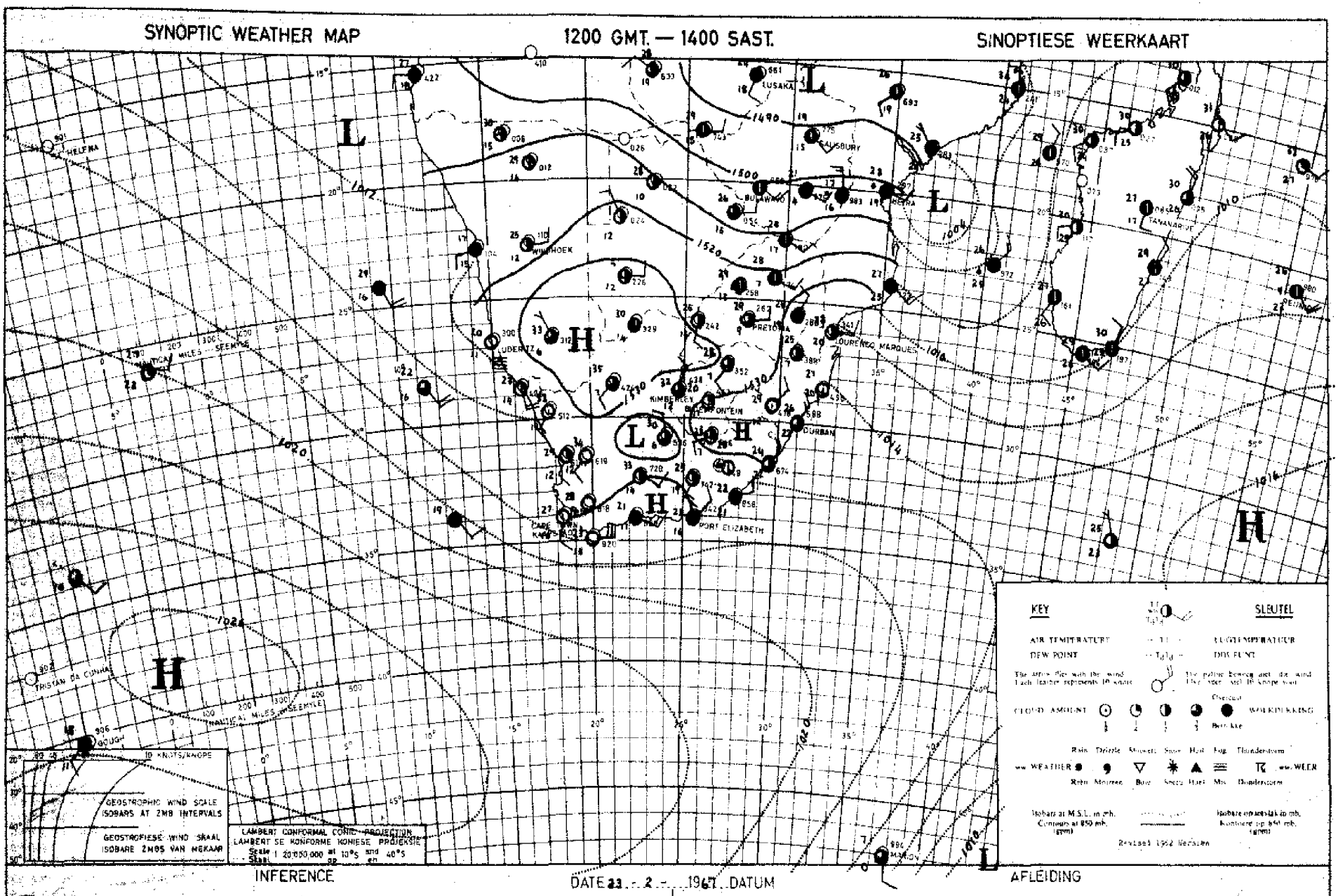

INFERENCE

DATE 23 - 2 - 1967 DATUM

AFLEIDING

The high moving in south of the country will result in cloudy conditions over the south-eastern and eastern coastal regions and the Transvaal lowveld. An upper air low over South West Africa will cause isolated thunder-showers over this region and also over Gordonia and Griqualand West.

Die hoog wat suid van die land inbeweeg sal bewolkte toestande oor die suidoostelike en oostelike kusstreke en die Transvaalse laeveld meebring. As gevolg van 'n bolugtrog oor Suidwes-Afrika sal los donderbuie daar voorkom en ook uitbrei na Gordonia en Griekwaland-Wes.

DAAGLIKSE WEERBULLETIN

Maksimum en Minimum Temperatuur (°C) en Reënval (RRR) in mm vir die 24 uur geëindig om 0800 SAST op

WEERBURO / WEATHER BUREAU
DEPT. VAN VERVOER / DEPT. OF TRANSPORT
25 - 2 - 1967

DAILY WEATHER BULLETIN

Maximum and Minimum Temperatures (°C) and rainfall (RRR) in mm for the 24 hours ended at 0800 SAST on

CAPE - KAAP	Max	Min	RRR
Aberdeen			
Addo			
Alexander Bay	23	15	
Aliwal North	33	16	0·8
Bashee	25	19	
Beaufort-Wes	31	18	
(Laghawe)			
Boegoebergdam			
Boetsap			
Brakkekuil			
(naby Heidelberg)			
Brandvlei			
Cala			
Caledon			
Calitzdorp			
Calvinia	32	17	
Cape Agulhas	22	19	
Cape Columbine	19	13	
Cape Point	21	16	
Cape St. Francis	21	19	1·6
Cape Town	26	18	
(D.F. Malan)			
Cape Town			
(Roeland Str.)			
Carnarvon			
Ceres			
Citrusdal			
Colesberg			
Cradock			
Dêhne	24	17	3·0
De Aar	33	17	0·2
Douglas			
East London	28	21	
(Airport)			
Bensaamheid			
(naby Herold)			
Elsenburg			
Fraserburg	34	16	
Garies			
George			
Graaff-Reinet	29	19	
Grahamstown			0·4
Hopetown			
Idutywa			
Jansenville	31	20	
Joubertina			
Kimberley	33	21	
(Airport)			
Knysna			14·0
Kokstad	29	19	
Kuruman	32	18	

KAAP - CAPE	Max	Min	RRR
Ladismith			
Lake Mentz			
Maclear			
Mafeking	30	13	
Malmesbury			
Matatiele			
Matroosberg			
Grootfontein			
(Middelburg)	29	13	17·9
Mosselbaai	22	18	2·5
Mount Frere			9·5
Okiep	32	18	
Oudtshoorn	26	17	0·1
Petrusville			
Piketberg			
Pofadder	35	19	
Port Alfred			
Port Elizabeth	24	19	4·3
Port Nolloth	21	13	
Port St. Johns	24	19	0·3
Prieska	37	22	
Prince Albert			
Queenstown	29	18	7·0
Rietfontein			
Riversdale	23	17	6·8
Robertson	23	17	0·2
Sheeprun	29	17	13·3
(near Maclear)			
Somerset-Oos	28	17	0·1
Steynsburg			
Strydenburg			
Sutherland	29	12	
Swellendam			
Tarkastad			
Touwsrivier			
Twee Riviere	36	19	
(Gemsbokpark)			
Umtata	28	17	5·0
Uniondale			
Upington	37	21	
Vanwyksvlei	37	26	
Victoria-Wes			
Vredendal	30	14	
Vryburg	32	13	
Williston			
Willowmore	29	15	
Willowpark			
(near Dordrecht)			

NATAL	Max	Min	RRR
Cape St. Lucia	29	21	3·0
Dundee			
Durban	27	21	
(Louis Botha)			
Estcourt	28	15	
Harding			
Himeville			
Mkuze			6·5
Hluhluwe			
Newcastle	28	13	
Cedara			
(Pietermaritzburg)	25	15	
Port Shepstone	25	21	
Richmond			
Seven Oaks			
Vryheid			
Waterford			
(near Underberg)	27	12	
TRANSVAAL			
Barberton			
Belfast			
Bethal	24	11	
Bospoort	29	10	
Carolina	21	13	
Chester			
(near Gravelotte)			
Crecy			
Groendraai			
(naby Vaalwater)			
Jan Kempdorp			
Jan Smuts	26	9	
Joubert Park (Jhb)	25	11	
Kroondal	30	10	
Levubu	24	18	8·0
Lesudoringstad			
Lichtenburg			
Letaba			
Loskopdam			
Lydenburg	24	16	0·3
Marnitz	30	20	
Mara	27	12	0·2
Marble Hall			
Messina	27	21	
Middelburg			
Nelspruit	27	19	1·3
Phalaborwa	27	17	
Pietersburg	27	19	
Piet Retief	23	16	0·9

TRANSVAAL	Max	Min	RRR
Pongola			
Potchefstroom	28	10	
Potgietersrus	28	18	
Pretoria W.B.	28	14	
Pretoriuskop			
Punda Milia			
Sandpan (NW. Tvl.)			
Satara			
Sekhukhune			
Shingwidzi			
Skukuza			
Standerton	26	9	
Thabazimbi			
Tomburke			
Tzaneen			
Vereeniging			
Volksrust			
Warmbad	28	14	
Witbank			
Zeerust			
O.V.S. - O.F.S.			
Balkfontein			
(naby Bothaville)			
Bethlehem	26	12	
Bloemfontein	30	15	
(J.B.M. Hertzog)			
Bultfontein			
Fauresmith	31	17	4·2
Ficksburg			
Frankfort	28	9	
Harrismith			
Hoopstad	31	14	
Kroonstad	29	13	
Lindley			
Modderpoort			
Petrusburg			
Philippolis			
Reddersburg			
Reitz			
Vrede			
Warden			
Welkom	29	14	
Wepener	31	12	
Winburg			
Zastron			

S.W.A.	Max	Min	RRR
Aroab			
Bethanie			
Dordabis			
Gobabeb	35	15	
Gobabis	30	16	
Grootfontein			
Cape Fria	25	17	
Karasburg			
Kalkfeld			
Karibib			
Keetmanshoop	31	24	0·1
Kub			
Luderitz	22	16	
Mariental	35	22	
Chopoho			
Okahandja			
Okaukueye			
Ondangua	30	17	
Otavi			
Otjiwarongo			
Outjo	31	16	
Ufis	34	20	
Rehoboth			
Runtu	31	14	
Steinhausen			
Taumeb	30	15	
Walvisbaai	26	15	
Windhoek W.K.			
J.G. Strydom Laghawe	28	13	
BASUTOLAND			
Maseru	30	15	
BETSJOANALAND/BECHUANALAND			
Francistown	26	15	
Gaberones	30	14	
Ghanzi	32	16	
Lobatsi			
Mahalapye			
Maun	30	17	
Shakawe	30	16	
Tsabong	30	17	
Tsane	33	17	
SWAZILAND			
Embelebe			
Manzini	27	18	10·0
Stegi			17·5

SYNOPTIC WEATHER MAP 1200 GMT. — 1400 SAST. SINOPTIESE WEERKAART

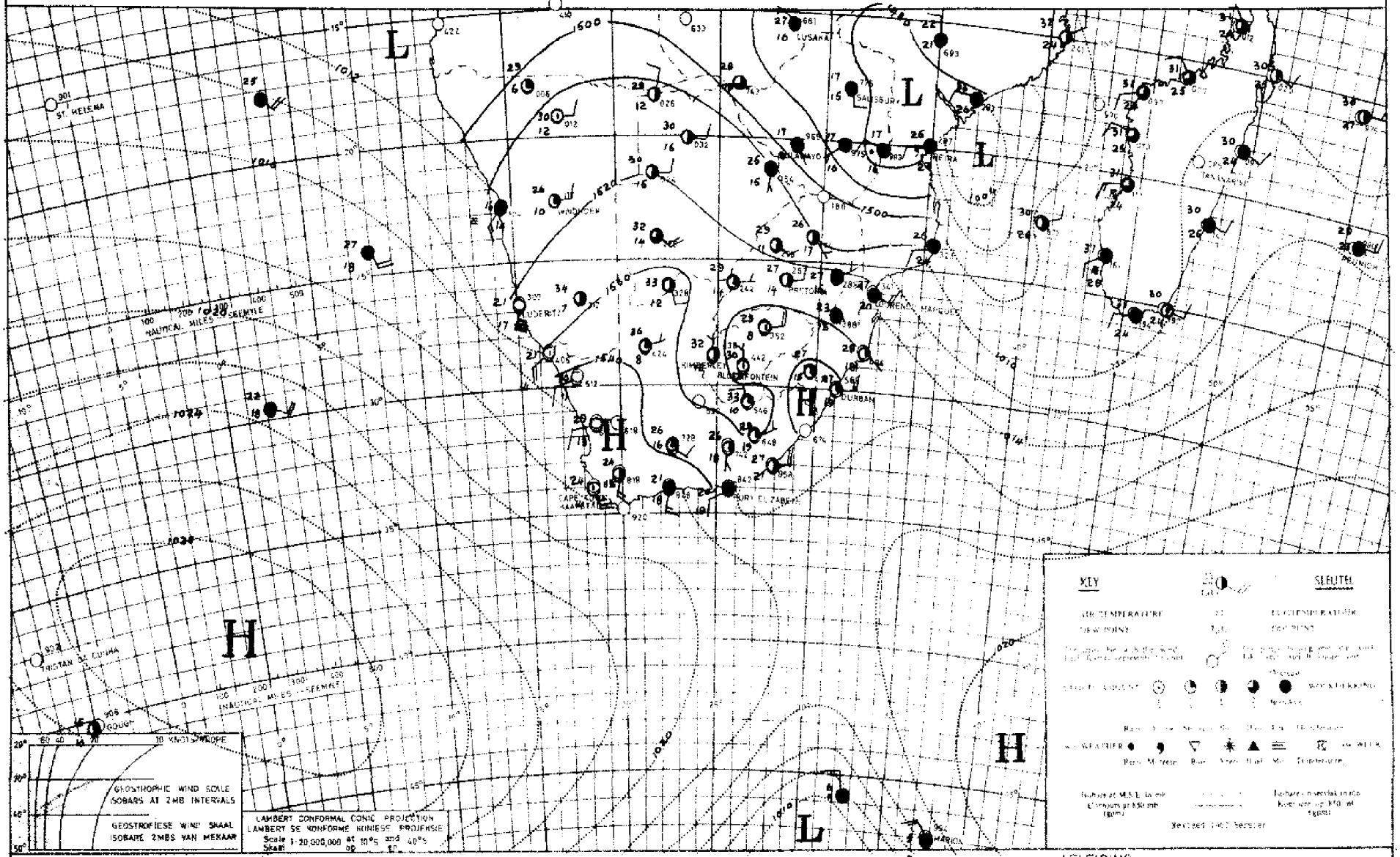

INFERENCE DATE 24 - 2 - 19 67 DATUM AFLEIDING

The high pressure system to the south of the country is moving slowly, so that cloudy weather with drizzle will persist over the south and east coasts. The cyclone over the Mozambique channel will cause general rain over the north-eastern Transvaal, but the resultant descending air will maintain fine weather over the remainder of the interior. Isolated thunder-showers will, however, develop over the central and south-eastern parts.

Die hoogdrukstelsel suid van die land beweeg baie stadig sodat bewolkte weer met motreën oor die suid- en ooskus sal voortduur. Die sikloon oor die Mosambiekkanaal sal bewolkte weer met algemene reën veroorsaak oor Noordoos-Transvaal, maar die gevolglike afsakking sal mooiweerstoestande oor die res van die binneland laat voortduur. Los donderbuie sal egter oor die sentrale en suidoostelike dele ontwikkel.

DAAGLIKSE WEERBULLETIN

Maksimum en Minimum Temperatuur (°C) en Reënval (RRR) in mm vir die 24 uur geëindig om 0800 SAST op

WEERBURO / WEATHER BUREAU
DEPT. VAN VERVOER / DEPT. OF TRANSPORT

26 - 2 - 1967

DAILY WEATHER BULLETIN

Maximum and Minimum Temperatures (°C) and rainfall (RRR) in mm for the 24 hours ended at 0800 SAST on

CAPE - KAAP	Max	Min	RRR
Aberdeen			
Addo			
Alexander Bay	31	15	
Aliwal North	32	13	12·2
Bashee	25	20	36·0
Beaufort-Wes	24	16	
(Lughawe)			
Boegoebergdam			
Boetsap			
Brakkekuil			
(naby Heidelberg)			
Brandvlei			
Cala			
Caledon			
Calitzdorp			
Calvinia	32	17	
Cape Agulhas	25	21	0·1
Cape Columbine	20	12	
Cape Point	19	18	
Cape St. Francis	25	18	
Cape Town	30	16	
(D.F. Malan)			
Cape Town			
(Roeland Str.)			
Carnarvon			
Ceres			
Citrusdal			
Colesberg			
Cradock			
Ochna	22	17	
De Aar	33	15	
Douglas			
East London	26	19	16·2
(Airport)			
Eensaamheid			
(naby Herold)			
Elsenburg			
Fraserburg	27	14	
Caries			
George			
Graaff-Reinet			
Grahamstown			
Hopetown			
Idutywa			
Jansenville	25	16	
Joubertina			
Kimberley	23	19	
(Airport)			
Knysna			
Kokstad			
Kuruman	32	19	0·2

KAAP - CAPE	Max	Min	RRR
Ladismith			
Lake Mentz			
Maclear			
Mafeking	30	16	
Malmesbury			
Matatiele			
Matroosberg			
Grootfontein			
(Middelburg)	26	15	
Mosselbaai	27	19	
Mount Frere			
Okiep	33	17	
Oudtshoorn	27	13	
Petrusville			
Piketberg			
Pofadder	35	18	
Port Alfred			
Port Elizabeth	23	18	6·7
Port Nolloth	17	13	
Port St. Johns	26	20	
Prieska	37	20	
Prince Albert			
Queenstown	23	13	
Rietfontein			
Riversdale	23	17	
Robertson	26	19	
Sheeprun	24	17	0·3
(near Maclear)			
Somerset-Oos	21	17	10·0
Steynsburg			
Strydenburg			
Sutherland	25	12	
Swellendam			
Tarkastad			
Touwsrivier			
Twee Riviere	37	24	
(Gemsbokpark)			
Umtata			
Uniondale			
Upington	37	26	
Vanwyksvlei	37	19	
Victoria-Wes			
Vredendal	34	14	
Vryburg	32	17	
Williston			
Willowmore	26	14	
Willowpark			
(near Dordrecht)			

NATAL	Max	Min	RRR
Cape St. Lucia	23	21	23·5
Dundee			
Durban	27	19	
(Louis Botha)			
Estcourt	25	14	
Harding			
Himeville			
Mkuze			
Hluhluwe			
Newcastle	25	14	0·1
Cedara			
(Pietermaritzburg)	21	14	
Port Shepstone	30	20	
Richmond			
Seven Oaks			
Vryheid			
Waterford			
(near Underberg)	23	12	5·4
TRANSVAAL			
Barberton			1·8
Belfast			
Bethal	22	13	
Bospoort	28	14	
Carolina	19	13	1·2
Chester			
(near Gravelotte)			
Crecy			
Groendraai	28	15	6·0
(naby Vaalwater)			
Jan Kempdorp			
Jan Smuts	24	13	
Joubert Park (Jhb)	21	13	
Kroondal			
Levubu	26	19	4·5
Leeudoringstad			
Lichtenburg			
Letaba			
Loskopdam			
Lydenburg	26	15	4·0
Marnitz	27	19	0·5
Mara	25	18	0·6
Marble Hall			
Messina	28	21	17·7
Middelburg			
Nelspruit	24	19	3·5
Phalaborwa	26	15	1·1
Pietersburg	27	17	
Piet Retief	19	15	0·5

TRANSVAAL	Max	Min	RRR
Pongola			
Potchefstroom	28	15	
Potgietersrus	27	17	
Pretoria W.B.	28	17	
Pretoriuskop			
Punda Milia			
Sandpan (NW. Tvl.)	31	19	
Satara			
Sekhukhuna			
Shingwidzi			
Skukuza			
Standerton	24	12	
Tbabazimbi			
Tomburke			
Tzaneen			
Vereeniging			
Volksrust			
Warmbad	27	15	
Witbank			
Zeerust			
O.V.S. - O.F.S.			
Balkfontein			
(naby Bothaville)			
Bethlehem	26	3	
Bloemfontein	30	15	0·2
(J.B.M. Hertzog)			
Bultfontein			
Fauresmith	31	14	1·4
Ficksburg			
Frankfort	27	11	
Harrismith			
Hoopstad	31	16	
Kroonstad	29	17	
Lindley			
Modderpoort			
Petrusburg			
Philippolis			
Reddersburg			
Reitz			
Vrede			
Warden			
Welkom			
Wepener	29	14	1·2
Winburg			
Zastron			

S.W.A.	Max	Min	RRR
Aroab			
Bethanie			
Dordabis			
Gobabeb	32	18	
Gobabis	31	14	
Grootfontein			
Cape Fria	25	17	
Karasburg			
Kalkfeld			
Karibib			
Keetmanshoop	35	22	
Kub			
Luderitz	20	16	
Mariental	35	22	
Ohopoho			
Okahandja			
Okaukueye			
Ondangua			
Otavi			
Otjiwarongo			
Outjo	32	16	0·7
Ujs			
J.G. Strydom Ldt.	30	14	
Rehoboth			
Runtu			
Steinhausen			
Tsumeb	32	16	
Walvisbaai	19	14	
Windhoek W.K.			
BASUTOLAND			
Maseru	28	15	0·6
BETSJOANALAND/BECHUANALAND			
Francistown	26	19	5·5
Gaberones	31	18	
Ghanzi	32	17	
Lobatsi			
Mahalapye			
Maun	29	19	
Shakawe	31	20	
Tsabong	35	17	
Tsane	32	15	
SWAZILAND			
Embembe			
Manzini	20	18	6·5
Stegi			

SYNOPTIC WEATHER MAP — 1200 GMT. — 1400 SAST. — SINOPTIESE WEERKAART

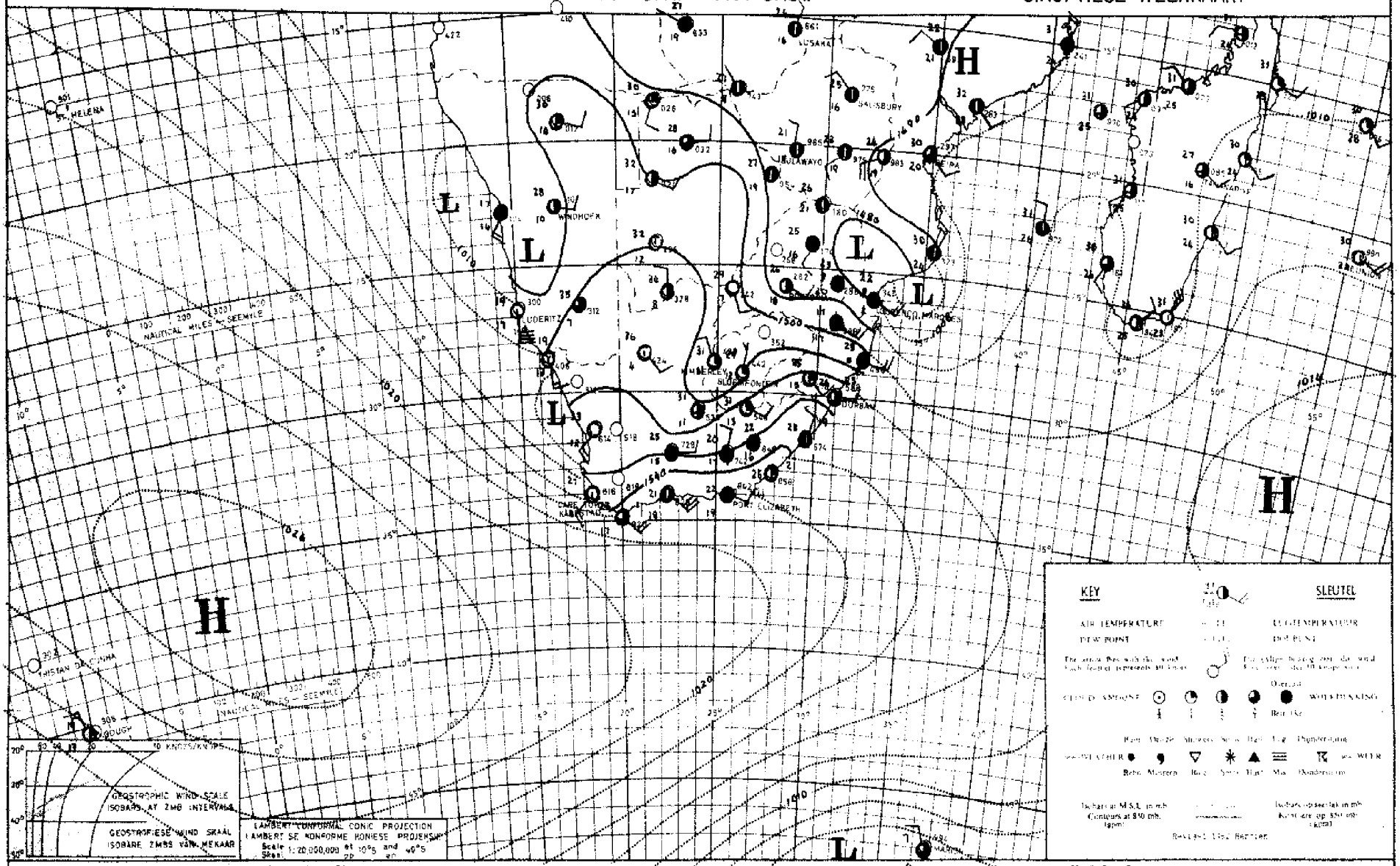

INFERENCE — DATE 25 - 2 - 19 67 — DATUM — AFLEIDING

The weak high ridge to the south of the country will maintain cloudy weather over the southern and eastern coastal areas. Light rain will occur at places over the east coast. It will be partly cloudy and warm over the interior, and thunder-showers will develop over the central and eastern parts.

Die swak hoogrug suid van die land sal bewolkte toestande oor die suidelike en oostelike kusgebiede laat voortduur. Ligte reën sal plek-plek oor die ooskus voorkom. Oor die binneland sal dit gedeeltelik bewolk en warm wees, met donderbuie oor die sentrale en oostelike dele.

DAAGLIKSE WEERBULLETIN

Maksimum en Minimum Temperatuur (°C) en Reënval (RRR) in mm vir die 24 uur geëindig om 0800 SAST op

WEERBURO / WEATHER BUREAU
DEPT. VAN VERVOER / DEPT. OF TRANSPORT
27 - 2 - 1967

DAILY WEATHER BULLETIN

Maximum and Minimum Temperatures (°C) and rainfall (RRR) in mm for the 24 hours ended at 0800 SAST on

CAPE - KAAP	Max	Min	RRR
Aberdeen			
Addo			0·1
Alexander Bay	31	18	0·1
Aliwal North	29	13	1·0
Bashee	26	20	
Beaufort-Wes	31	18	
(Lughawe)			
Boegoebergdam			
Boetsap			
Brakkekuil			
(naby Heidelberg)			
Brandvlei			
Cala			
Caledon			
Calitzdorp			
Calvinia	33	18	
Cape Agulhas	25	20	
Cape Columbine	18	12	
Cape Point	21	16	
Cape St. Francis	26	20	
Cape Town			
(D.F. Malan)			
Cape Town	27	15	
(Roeland Str.)			
Carnarvon			
Ceres			
Citrusdal			
Colesberg			
Cradock			
Oohne	23	17	0·4
De Aar	33	15	0·3
Douglas			
East London	27	20	
(Airport)			
Eensaamheid			
(naby Herold)			
Elsenburg			
Fraserburg	31	16	
Garies			
George			
Graaff-Reinet	29	9	
Grahamstown			10·5
Hopetown			
Idutywa			
Jansenville	30	17	
Joubertina			
Kimberley	32	19	4·0
(Airport)			
Knysna			
Kokstad	24	11	
Kuruman	31	20	

KAAP - CAPE	Max	Min	RRR
Ladismith			
Lake Mentz			
Maclear			34·8
Mafeking	30	17	14·5
Malmesbury			
Matatiele			
Matroosberg	29	12	
Grootfontein	29	15	
(Middelburg)			
Mosselbaai	22	19	
Mount Frere			
Oliep	31	18	
Oudtshoorn	31	15	
Petrusville			
Piketberg			
Pofadder	35	19	
Port Alfred			1·0
Port Elizabeth	26	20	
Port Nolloth	31	17	
Port St. Johns	29	21	
Prieska	37	19	
Prince Albert			
Queenstown	28	16	
Rietfontein			
Riversdale	28	17	
Robertson	31	17	
Sheeprun	25	13	3·5
(near Maclear)			
Somerset-Oos	26	18	
Steynsburg			
Strydenburg			
Sutherland	27	10	
Swellendam			
Tarkastad			
Touwsrivier			
Twee Riviere	37	21	
(Gemsbokpark)			
Umtata	28	18	
Uniondale			
Upington	37	23	0·1
Vanwyksvlei	36	20	
Victoria-Wes			
Vredendal	33	14	
Vryburg	31	17	
Williston			
Willowmore	28	17	
Willowpark	26	13	6·5
(near Bordrecht)			

NATAL	Max	Min	RRR
Cape St. Lucia	27	21	1·2
Dundee			
Durban	26	21	
(Louis Botha)			
Estcourt	28	15	
Harding			
Himeville			
Mkuze			3·5
Hluhluwe			
Newcastle	26	15	
Cedara	24	16	
(Pietermaritzburg)			
Port Shepstone	29	22	
Richmond			
Seven Oaks			
Vryheid			
Waterford	23	10	
(near Underberg)			

TRANSVAAL

Barberton			
Belfast			
Bethal	24	11	
Bospoort	29	15	5·6
Carolina	27	13	
Chester			
(near Gravelotte)			
Crecy			
Groendraai	30	18	
(naby Vaalwater)			
Jan Kempdorp			
Jan Smuts	24	12	
Joubert Park (Jhb)	23	16	
Kroondal	29	16	
Levubu	27	19	
Leeudoringstad			
Lichtenburg			
Letaba			
Loskopdam			
Lydenburg	24	12	
Mannite	29	17	
Mara	27	18	
Marble Hall			
Messina	28	19	
Middelburg			
Nelspruit	27	15	
Phalaborwa	29	14	
Pietersburg	28	17	
Piet Retief	22	13	

TRANSVAAL	Max	Min	RRR
Pongola			
Potchefstroom	29	17	
Potgietersrus	29	17	
Pretoria W.B.	29	15	
Pretoriuskop			18·0
Punda Milia			
Krokodilbrug			111·5
Sandpan (NW. Tvl.)			
Satara			
Sekhukhune			
Shingwidzi			
Skukuza			66·0
Standerton	26	12	
Nuanetsi			107·0
Thabazimbi			
Tomburke			
Tzaneen			
Tshokwane			126·0
Vereeniging			
Volksrust			
Warmbad	28	15	
Witbank			
Zeerust			

O.V.S. - O.F.S.

Balkfontein			10·0
(naby Bothaville)			
Bethlehem	26	13	
Bloemfontein	29	14	5·8
(J.B.M. Hertzog)			
Bultfontein			
Fauresmith	31	15	
Ficksburg			
Frankfort	27	14	
Harrismith			
Hoopstad	31	16	0·9
Kroonstad	29	16	
Lindley			
Modderpoort			
Petrusburg			
Philippolis			
Reddersburg			4·0
Reitz			
Vrede			
Warden			
Welkom	30	14	1·6
Wepener	29	15	1·4
Winburg			
Zastron			

S.W.A.	Max	Min	RRR
Aroab			
Bethanie			
Dordabis			
Gobabeb	29	14	
Gobabis	32	16	
Grootfontein			
Cape Fria	26	16	
Karasburg			
Kalkfeld			
Karibib			
Keetmanshoop	36	23	0·1
Kub			
Luderitz	21	15	
Mariental	35	23	
Ohopoho			
Okahandja			
Okaukueye			
Ondangua	32	19	
Otavi			
Otjiwarongo			
Outjo	32	16	
Uis	33	16	
J.G. Strydom L.H.	30	13	
Rehoboth			
Runtu	33	16	
Steinhausen			
Tsumeb	31	19	
Walvisbaai	17	15	
Windhoek W.K.			

BASUTOLAND

Maseru	27	14	5·3

BETSJOEANALAND/BECHUANALAND

Francistown	26	17	
Gaberones	31	18	
Ghanzi	33	19	
Lobatsi			
Mahalapye			
Maun	29	19	1·9
Shakawe	31	20	
Tsabong	36	19	
Tsane	33	19	

SWAZILAND

Bulembe			18·1
Manzini	26	17	4·5
Stegi			

SYNOPTIC WEATHER MAP 1200 GMT. — 1400 SAST. SINOPTIESE WEERKAART

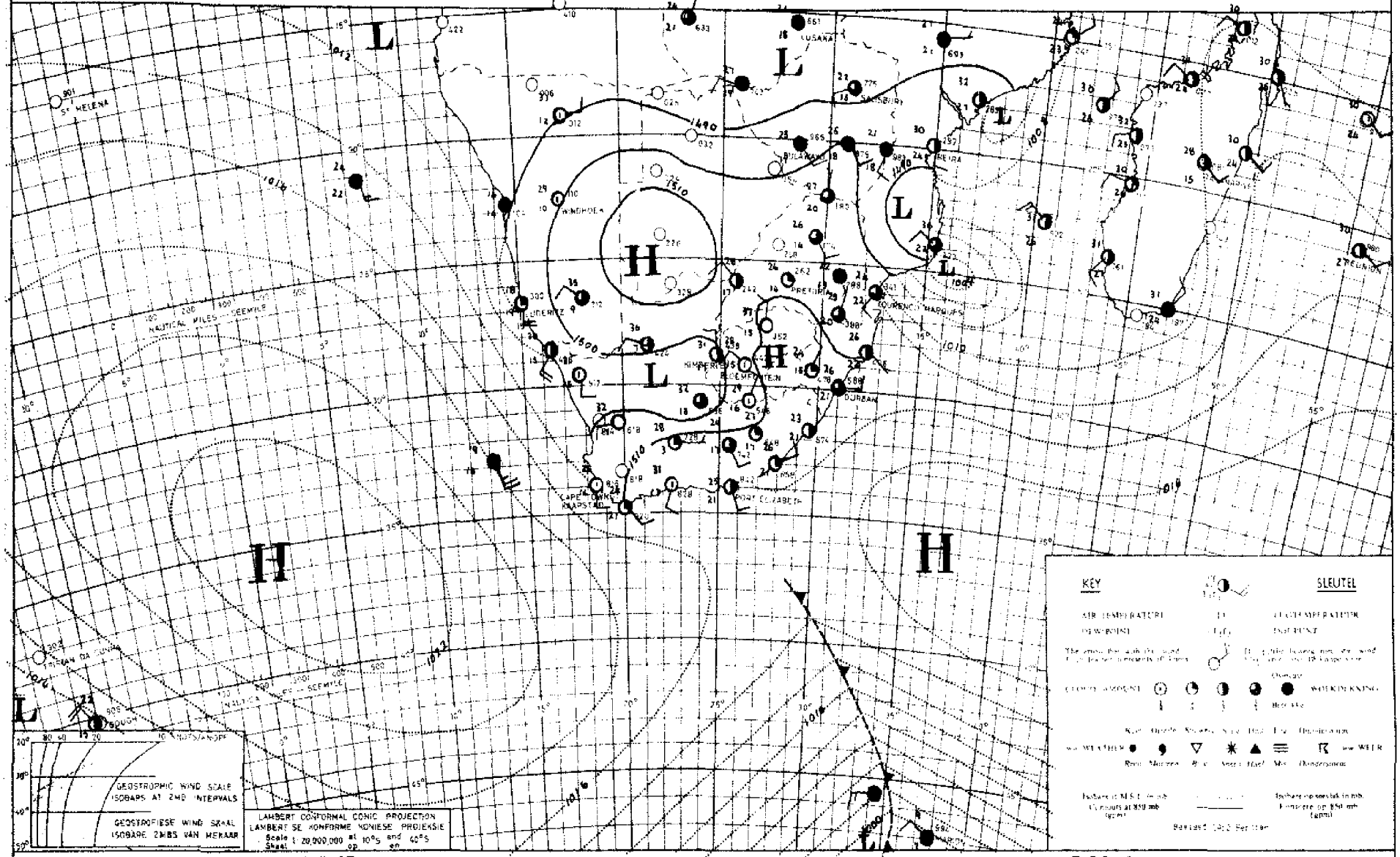

INFERENCE DATE 26 . 2 . 1967 DATUM AFLEIDING

With a high cell expected off the east coast, the weather will clear over the south coast but cloudy weather will persist over the east coast. Thunder-showers will develop over most of the interior, except the extreme north.

Met 'n swak hoogrug wat oos van die land verwag word, sal dit oor die suidelike kusgebiede opklaar, maar bewolkte toestande oor die oostelike dele sal voortduur. Donderbuie sal oor die meeste dele van die binneland ontwikkel, uitgesonderd die verre noordelike dele.

DAAGLIKSE WEERBULLETIN

Maksimum en Minimum Temperatuur (°C) en Reënval (RRR) in mm vir die 24 uur geëindig om 0800 SAST op

WEERBURO / WEATHER BUREAU
DEPT. VAN VERVOER / DEPT. OF TRANSPORT
28 - 2 - 1967

DAILY WEATHER BULLETIN

Maximum and Minimum Temperatures (°C) and rainfall (RRR) in mm for the 24 hours ended at 0800 SAST on

CAPE - KAAP	Max	Min	RRR
Aberdeen			
Addo			0·1
Alexander Bay	21	13	
Aliwal North	31	16	
Bashee	28	21	
Beaufort-Wes	32	17	
(Lughawe)			
Boegoebergdam			
Boetsap			
Brakkekuil			
(naby Heidelberg)			
Brandvlei			
Cala			
Caledon			
Calitzdorp			
Calvinia	32	17	
Cape Agulhas	23	18	
Cape Columbine	18	17	
Cape Point	21	22	
Cape St. Francis	24	17	
Cape Town	23	15	
(D.F. Malan)			
Cape Town			
(Roeland Str.)			
Carnarvon			
Ceres			
Citrusdal			
Colesberg			
Cradock			
Döhne	23	11	10·2
De Aar	32	17	
Douglas			
East London			
(Airport)			
Eensaamheid			
(naby Herold)			
Elsenburg			
Fraserburg	32	17	
Garies			
George			
Graaff-Reinet	30	19	
Grahamstown			0·4
Hopetown			
Idutywa			
Jansenville	32	16	
Joubertina			
Kimberley	32	18	
(Airport)			
Knysna			
Kokstad	28	16	
Kuruman	29	14	

KAAP - CAPE	Max	Min	RRR
Ladismith			
Lake Mentz			
Maclear			
Mafeking	18	17	9·5
Malmesbury			
Matatiele			
Matroosberg	29	12	
Grootfontein	30	13	
(Middelburg)			
Mosselbaai	24	19	
Mount Frere			
Okiep	34	21	
Oudtshoorn	32	12	
Petrusville			
Piketberg			
Pofadder	35	22	
Port Alfred			
Port Elizabeth	26	17	
Port Nolloth	20	12	
Port St. Johns	27	22	
Prieska	35	20	
Prince Albert			
Queenstown	30	18	
Rietfontein			
Riversdale	26	16	
Robertson	29	16	
Sheeprun	27	17	0·4
(near Maclear)			
Somerset-Oos	27	17	
Steynsburg			
Strydenburg			
Sutherland	29	11	
Swellendam			
Tarkastad			
Touwsrivier			
Twee Riviers	29	18	
(Gemsbokpark)			
Umtata	30	19	
Uniondale			
Upington	36	21	
Vanwyksvlei	37	19	
Victoria-Wes			
Vredendal	30	11	
Vryburg	30	17	
Williston			
Willowmore	32	17	
Willowpark			
(near Dordrecht)	28	14	7·5

NATAL	Max	Min	RRR
Cape St. Lucia	29	22	
Dundee			
Durban	29	21	
(Louis Botha)			
Estcourt	29	18	
Harding			
Himeville			6·5
Mkuze			
Hluhluwe			
Newcastle	30	18	
Cedara	26	16	
(Pietermaritzburg)			
Port Shepstone	27	20	
Richmond			
Seven Oaks			
Vryheid			
Waterford	25	14	3·4
(near Underberg)			

TRANSVAAL	Max	Min	RRR
Barberton			
Belfast			
Bethal			
Bospoort			3·5
Carolina	25	15	
Chester			
(near Gravelotte)			
Crecy			
Groendraai	31	19	0·1
(naby Vaalwater)			
Jan Kempdorp			
Jan Smuts	25	14	3·2
Joubert Park (Jhb)	25	14	3·0
Kroondal	29	17	
Levubu			
Lesudoringstad			
Lichtenburg			
Letaba			
Loskopdam			3·2
Lydenburg	27	14	
Marala	30	18	
Mara	30	16	
Marble Hall			8·6
Messina	30	20	
Middelburg			
Nelspruit	29	17	
Phalaborwa	32	18	
Pietersburg	29	18	
Piet Retief	26	16	

TRANSVAAL	Max	Min	RRR
Pongola			
Potchefstroom	29	13	
Potgietersrus	30	19	6·2
Pretoria W.B.	28	18	5·5
Pretoriuskop			
Punda Milia			
Sandpan (NW. Tvl.)			
Satara			
Sekhukhune			
Shingwidzi			
Skukuza	31	19	
Standerton	27	15	
Thabazimbi			
Tomburke			
Tzaneen			
Vereeniging			
Volksrust			
Warmbad	30	18	
Witbank			
Zeerust			
Loskopkangle by Groblersdal			0·7
O.V.S. - O.F.S.			
Balkfontein			
(naby Bothaville)			
Bethlehem	28	16	
Bloemfontein	29	14	
(J.B.M. Hertzog)			
Bultfontein			
Fauresmith	31	16	
Ficksburg			
Frankfort	29	16	
Harrismith			
Hoopstad	31	19	
Kroonstad	29	16	
Lindley			
Modderpoort			
Petrusburg			
Philippolis			
Reddersburg			
Reitz			
Vrede			
Warden			
Welkom	29	17	1·8
Wepener	30	13	
Winburg			
Zastron			

S.W.A.	Max	Min	RRR
Aroab			
Bethanie			
Dordabis			
Gobabeb	30	14	
Gobabis	31	16	
Grootfontein			0·5
Cape Fria	25	15	
Karasburg			6·5
Kalkfeld			40·0
Karibib			
Keetmanshoop	29	19	1·5
Kub			
Luderitz	21	13	
Marienta1	33	20	
Ohopoho			
Okahandja			4·0
Okaukueye			
Ondangua	31	19	16·0
Otavi			5·5
Otjiwarongo			
Outjo	32	17	0·2
Uis	33	15	
JG Strydom Lugh.	30	16	
Rehoboth			
Runtu	30	19	2·5
Steinhausen			
Tsumeb	28	19	11·4
Walvisbaai	18	15	
Windhoek W.K.			0·5

BASUTOLAND	Max	Min	RRR
Maseru	27	14	

BETSJOANALAND/BECHUANALAND	Max	Min	RRR
Francistown	28	15	
Gaberones	32	18	
Ghanzi	32	17	
Lobatsi			
Mahalapye			
Maun	26	20	21·6
Shakawe	31	20	5·6
Tsabong	26	17	29·5
Tsane	31	17	

SWAZILAND	Max	Min	RRR
Embabe			
Manzini			
Stegi			

SYNOPTIC WEATHER MAP 1200 GMT. — 1400 SAST. SINOPTIESE WEERKAART

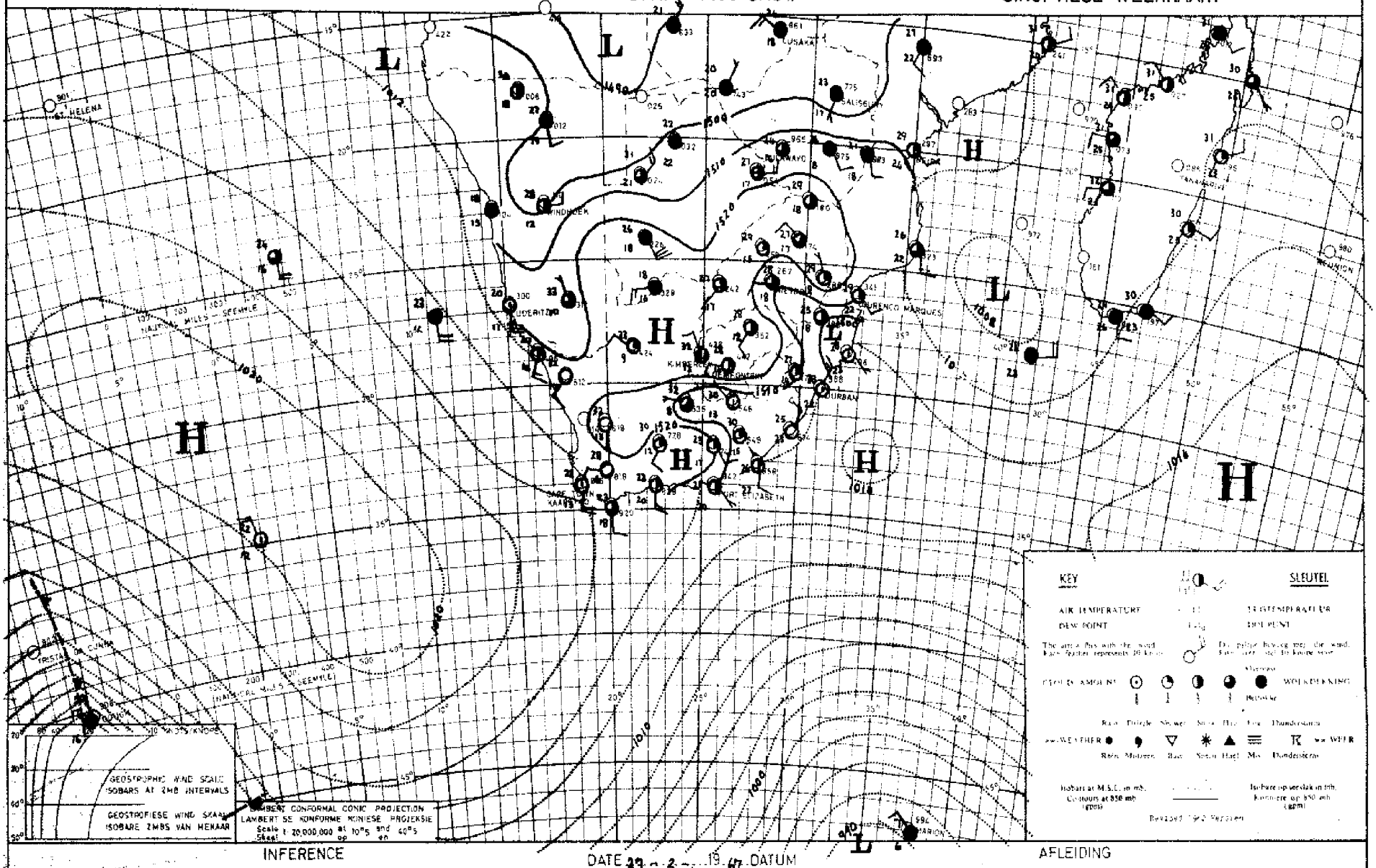

INFERENCE

With moist air present over the northern and central interior of the country, thunder-showers will occur over most of these areas. The Atlantic high is ridging in south of the country and will cause cloudy weather with possible drizzle over the south and south-east coasts.

DATE 29 - 2 - 19 67 DATUM

AFLEIDING

Met vogtige lug aanwesig oor die noordelike en sentrale binneland, sal donderbuie voorkom oor die meeste van hierdie gebiede. Die Atlantiese hoog beweeg suid van die land in en gevolglik sal dit bewolk wees met moontlike motreën oor die suid- en suidooskus.

DAAGLIKSE WEERBULLETIN

Maksimum en Minimum Temperatuur (°C) en Reënval (RRR) in mm vir die 24 uur geëindig om 0800 SAST op

WEERBURO / WEATHER BUREAU
DEPT. VAN VERVOER / DEPT. OF TRANSPORT

1 . . 3 . . 1967

DAILY WEATHER BULLETIN

Maximum and Minimum Temperatures (°C) and rainfall (RRR) in mm for the 24 hours ended at 0800 SAST on

CAPE – KAAP	Max	Min	RRR
Aberdeen			
Addo			
Alexander Bay	31	17	
Aliwal North	32	17	4·0
Banhoe	29	22	
Beaufort-Wes	33	22	
(Lughawe)			
Boegoebergdam			
Boetsap			
Brakkekuil			
(naby Heidelberg)			
Brandvlei			
Cala			
Caledon			
Calitzdorp			
Calvinia	34	12	
Cape Agulhas	24	15	
Cape Columbine	20	13	
Cape Point	24	XX	
Cape St. Francis	24	18	
Cape Town	25	18	
(D.F. Malan)			
Cape Town			
(Roeland Str.)			
Carnarvon			1·4
Ceres			
Citrusdal			
Colesberg			
Cradock			
Dôhne	24	17	
De Aar	31	17	1·0
Douglas			
East London	25	21	
(Airport)			
Eensaamheid			
(naby Herold)			
Elsenburg			
Fraserburg	32	16	0·4
Garies			
George			
Graaff-Reinet	28	20	2·2
Grahamstown			
Hopetown			
Idutywa			
Jansenville	32	20	
Joubertina			
Kimberley	31	19	1·7
(Airport)			
Knysna			
Kokstad	26	16	
Kuruman	29	17	0·8

KAAP – CAPE	Max	Min	RRR
Ladismith			
Lake Mentz			
Maclear			
Mafeking	29	18	0·2
Malmesbury			
Matatiele			
Matroosberg	32	16	
Grootfontein	28	15	3·7
(Middelburg)			
Mosselbaai	23	19	0·6
Mount Frere			
Okiep	34	12	
Oudtshoorn	33	18	7·4
Petrusville			
Piketberg			
Pofadder	33	21	
Port Alfred			
Port Elizabeth	25	20	
Port Nolloth	17	14	
Port St. Johns	24	21	3·2
Prieska	35	21	1·8
Prince Albert			
Queenstown	29	17	4·8
Rietfontein			
Riversdale	28	15	
Robertson	32	15	
Sheeprun	26	17	0·8
(near Maclear)			
Somerset-Oos	29	18	
Steynsburg			
Strydenburg			
Sutherland	30	11	
Swellendam			
Tarkastad			10·0
Touwsrivier			
Twee Riviere	36	20	
(Gemsbokpark)			
Umtata	24	18	0·3
Uniondale			
Upington	34	21	0·1
Vanwykavlei	34	21	
Victoria-Wes			
Vredendal	32	16	
Vryburg	29	19	6·0
Williston			
Willowmore	30	18	
Willowpark			
(near Dordrecht)	25	16	3·5

NATAL	Max	Min	RRR
Cape St. Lucia	29	21	
Dundee			
Durban	29	23	
(Louis Botha)			
Estcourt	28	16	11·5
Harding			0·4
Himeville			7·0
Mkuze			
Hluhluwe			
Newcastle	30	16	0·1
Cedara	24	15	
(Pietermaritzburg)			
Port Shepstone	30	21	1·0
Richmond			
Seven Oaks			
Vryheid			
Waterford	24	12	12·8
(near Underberg)			
Van Reenen			26·0
TRANSVAAL			
Barberton			
Belfast			
Bethal	27	14	
Bospoort	29	15	1·1
Carolina	22	13	
Chester			
(near Gravelotte)			
Cracy			
Groendraai	30	20	
(naby Vaalwater)			
Jan Kempdorp			
Jan Smuts	26	15	18·1
Joubert Park (Jhb)	27	16	
Kroondal	29	17	23·0
Lanuby	28	17	
Leeudoringstad			
Lichtenburg			8·0
Letaba			
Loskopdam			
Lydenburg	27	13	
Marnitz	30	18	
Mara	30	19	
Marble Hall			
Messina	32	21	
Middelburg			
Nelspruit	29	20	
Phalaborwa	32	16	
Pietersburg	28	18	
Piet Retief	27	15	

TRANSVAAL	Max	Min	RRR
Pongola	30	15	
Potchefstroom	30	19	
Potgietersrus	28	19	
Pretoria W.B.			
Pretoriuskop			
Punda Milia			
Sandpan (NW. Tvl.)	32	17	
Satara			
Sekhukhune			
Shingwidzi			
Skukuza	31	17	
Standerton	27	16	4·8
Thabazimbi			
Tomburke			
Tzaneen			
Vereeniging			
Volksrust			
Warmbad	31	19	18·6
Witbank			
Zeerust			
Loskopdamgte			8·5
(By Groblersdal)			
O.V.S. – O.F.S.			
Balkfontein			
(naby Bothaville)			
Bethlehem	29	16	8·5
Bloemfontein	31	17	0·3
(J.B.M. Hertzog)			
Bultfontein			
Fauresmith			
Ficksburg			
Frankfort	29	15	8·4
Harriesmith			
Hoopstad	30	17	
Kroonstad	30	18	6·5
Lindley			
Modderpoort			
Petrusburg			
Philippolis			
Reddersburg			3·8
Reitz			22·5
Vrede			4·0
Warden			
Welkom	30	18	
Wepener	30	16	1·8
Winburg			
Zastron			

S.W.A.	Max	Min	RRR
Aroab			
Bethanie			9·5
Dordabis			
Gobabeb	28	14	
Gobabis	30	15	
Grootfontein			
Cape Fria	27	18	
Karasburg			1·2
Kalkfeld			
Karibib			
Keetmanshoop	32	20	
Kub			
Mariental			2·4
Luderitz	20	14	
Mariental	32	20	2·0
Ohopoho			
Okahandja			2·0
Okaukueye			
Ondangua	34	19	
Otavi			
Otjiwarongo			
Outjo	31	18	
Usis	31	18	
JG Strydom A.H.	28	17	
Rehoboth			9·0
Buntu	26	19	5·3
Steinhausen			
Tsumeb	27	18	2·5
Walvisbaai	19	16	
Windhoek W.K.			0·1
BASUTOLAND			
Maseru	27	16	3·3
BETSJOANALAND/BECHUANALAND			
Francistown	29	16	
Gaberones	31	18	
Ghanzi	31	20	
Lobatsi			20·2
Mahalapye			
Maun	28	21	
Shakawe	28	19	28·5
Tsabong	32	19	
Tsane	31	17	
SWAZILAND			
Mbabane			
Manzini	29	17	
Stegi			

SYNOPTIC WEATHER MAP 1200 GMT. — 1400 SAST. SINOPTIESE WEERKAART

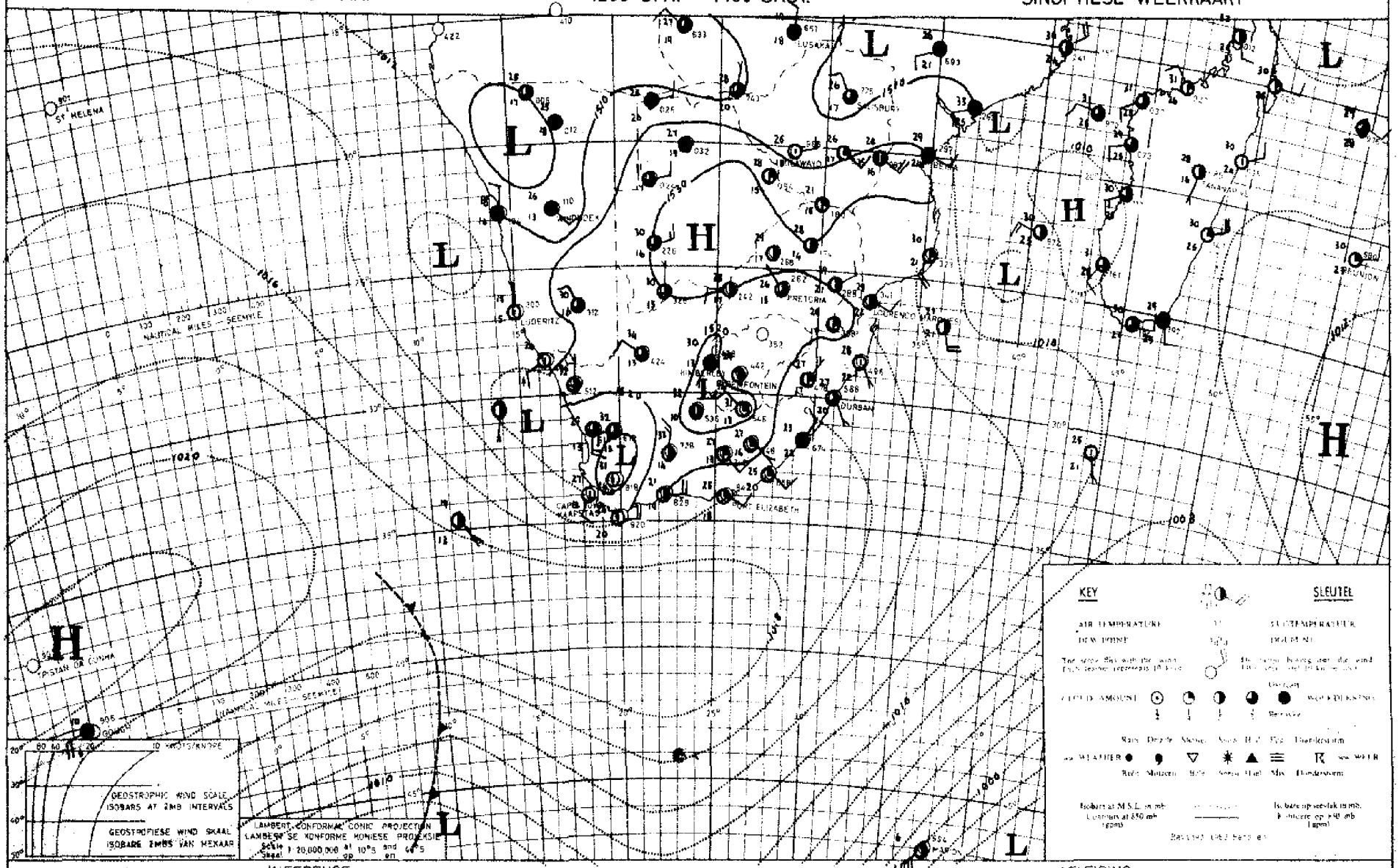

INFERENCE DATE 28 . 2 . 1967 DATUM APLEIDING

The low off the Cape West coast will move to the south coast causing cloudy to partly cloudy and cooler weather over these regions. The air is moist over most regions of the interior and thunder-showers will occur.

Die laag langs die Kaapse weskus sal na die suidkus beweeg wat bewolkte tot gedeeltelik bewolkte weer oor hierdie gebiede veroorsaak. Die lug is vogtig oor die meeste dele van die binneland en donderbuie sal voorkom.

DAAGLIKSE WEERBULLETIN

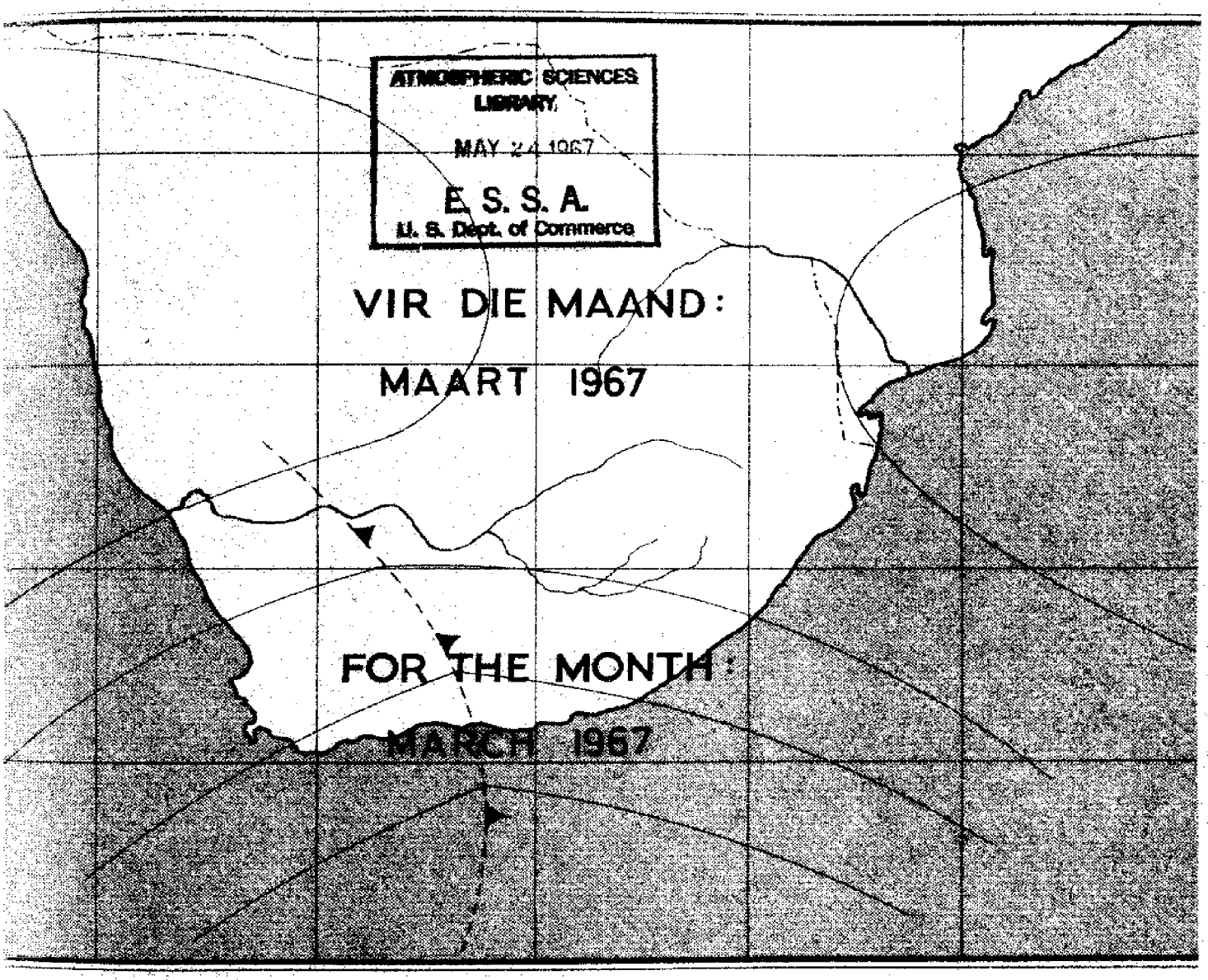

DAILY WEATHER BULLETIN

DAAGLIKSE WEERBULLETIN

Maksimum en Minimum Temperatuur (°C) en Reënval (RRR) in mm vir die 24 uur geëindig om 0800 SAST op

WEERBURO / WEATHER BUREAU
DEPT. VAN VERVOER / DEPT. OF TRANSPORT
2 - 3 - 1967

DAILY WEATHER BULLETIN

Maximum and Minimum Temperatures (°C) and rainfall (RRR) in mm for the 24 hours ended at 0800 SAST on

CAPE - KAAP	Max	Min	RRR
Aberdeen			
Addo			
Alexander Bay	26	18	
Aliwal North	26	14	5·4
Bashee	27	18	1·4
Beaufort-West	34	18	
(Laghawe)			
Boegoeberg Dam			
Bostsap			
Brakkekuil			
(naby Heidelberg)			
Brandvlei			
Cala			
Caledon			
Calitzdorp			
Calvinia	26	9	
Cape Agulhas	22	13	0·1
Cape Columbine	21	12	
Cape Point	20	15	
Cape St. Francis	21	17	
Cape Town			
(D.F. Malan)	24	14	0·2
Cape Town			
(Roeland Str.)			
Carnarvon			
Ceres			
Citrusdal			
Colesberg			
Cradock			
Delme	29	14	1·0
De Aar	30	15	2·3
Douglas			
East London	31	18	2·1
(Airport)			
Genaamheid			
(naby Herold)			
Elsenburg			
Fraserburg	31	10	
Garies			
George			
Graaff-Reinet	33	17	
Grahamstown			6·8
Hopetown			17·5
Idutywa			
Jansenville	28	16	
Joubertina			
Kimberley	34	16	0·6
(Airport)			
Knysna			6·0
Kokstad	27	14	1·7
Kuruman	27	14	3·7

KAAP - CAPE	Max	Min	RRR
Ladismith			
Lake Mentz			
Maclear			
Mafeking	26	14	0·4
Malmesbury			
Matatiele			
Matroosberg	25	9	
Grootfontein			
(Middelburg)	25	14	0·4
Mosselbaai	26	17	0·4
Mount Frere			2·6
Okiep	25	11	
Oudtshoorn	33	16	
Petrusville			
Piketberg			
Pofadder	32	10	
Port Alfred			
Port Elizabeth	29	17	
Port Nolloth	20	13	
Port St. Johns	25	20	1·2
Prieska	33	17	17·0
Prince Albert			
Queenstown	28	16	5·3
Rietfontein			
Riversdale	23	17	
Robertson	27	15	
Sheeprun	24	15	0·4
(near Maclear)			
Somerset-Oos	35	15	6·0
Steynsburg			
Strydenburg			
Sutherland	26	5	
Swellendam			
Tarkastad			
Touwsrivier			
Twee Riviere	33	18	
(Gemsbokpark)			
Umtata	29	17	7·8
Uniondale			
Upington	32	16	
Vanwyksvlei	34	15	
Victoria-Wes			
Vredendal			
Vryburg	24	14	
	27	18	2·4
Williston			
Willowmore	34	13	
Willowpark			
(near Dordrecht)	33	15	0·6

NATAL	Max	Min	RRR
Cape St. Lucia	28	22	
Dundee			
Durban	30	22	2·0
(Louis Botha)			
Estcourt	27	17	2·4
Harding			6·5
Himeville			
Mkuze			
Hluhluwe			
Newcastle	30	18	0·8
Cedara	28	16	1·4
(Pietermaritzburg)			
Port Shepstone	27	22	0·8
Richmond			
Seven Oaks			
Vryheid			
Waterford			
(near Underberg)	24	14	24·5
TRANSVAAL			
Barberton			
Belfast			
Bethal	25	14	0·4
Bospoort	24	12	7·7
Carolina	25	13	1·7
Chester			
(near Gravelotte)			
Crecy			
Delmas			1·2
Groendraai	28	17	
(naby Vaalwater)			
Jan Kempdorp			
Jan Smuts	23	14	0·6
Joubert Park (Jhb)	23	16	0·5
Kroondal	27	17	0·5
Levubu	27	18	
Leeudoringstad			
Lichtenburg			15·0
Letaba			
Loskopdam			
Lydenburg	26	18	11·7
Marnitz	28	18	
Mara	28	18	
Marble Hall			
Messina	27	20	
Middelburg			
Loskopkanale			2·6
(by Groblersdal)			
Nelspruit	29	20	
Phalaborwa	31	17	
Pietersburg	28	18	0·6
Piet Retief	27	17	38·0

TRANSVAAL	Max	Min	RRR
Pongola			
Potchefstroom	27	19	
Potgietersrus	27	18	0·2
Pretoria W.B.	26	18	
Pretoriuskop			
Punda Milia			
Sandpan (NW. Tvl.)	32	18	
Satara			
Sekhukhune			
Shingwidzi			
Skukuza	30	17	
Standerton	25	14	
Thabazimbi			
Tomburke			
Tzaneen			
Vereeniging			
Volksrust			2·0
Warmbad	27	17	
Witbank			
Zeerust			
Waterval boven			10·5
O.V.S. - O.F.S.			
Balkfontein			1·8
(naby Bothaville)			
Bethlehem	27	13	
Bloemfontein	26	13	
(J.B.M. Hertzog)			
Bultfontein			
Fauresmith	27	13	5·5
Ficksburg			
Frankfort	26	15	9·2
Harrismith			
Hoopstad	29	16	1·8
Kroonstad	28	15	1·5
Lindley			5·5
Modderpoort			
Petrusburg			
Philippolis			
Reddersburg			4·5
Reitz			
Vrede			9·0
Warden			
Welkom	26	14	4·7
Wepener	23	12	10·9
Winburg			
Zastron			

S.W.A.	Max	Min	RRR
Aroab			
Bethanie			
Dordabis			
Gobabeb	28	16	
Gobabis	29	16	1·3
Grootfontein			
Cape Fria	26	16	
Karasburg			
Kalkfeld			
Karibib			
Keetmanshoop	32	16	
Kub			
Luderitz	22	16	
Mariental	32	21	
Ohopoho			
Okahandja			
Okaukuejo			
Ondangua	29	20	12·8
Otavi			
Otjiwarongo			
Outjo	32	18	0·1
Ulis	28	16	
J.G. Strydom L.H.	29	17	
Rehoboth			
Runtu	29	19	18·5
Steinhausen			
Tsumeb	27	18	
Walvisbaai	20	15	
Windhoek W.K.			
BASUTOLAND			
Maseru	22	12	14·5
BETSJOANALAND/BECHUANALAND			
Francistown	29	16	
Gaberones	31	20	
Ghansi	31	18	
Lobatsi			14·0
Mahalapye			
Maun	29	20	
Shakawe	29	20	1·5
Tsabong	32	18	10·0
Tsane	31	17	
SWAZILAND			
Amlembe			
Manzini			
Stegi			

SYNOPTIC WEATHER MAP 1200 GMT. — 1400 SAST. SINOPTIESE WEERKAART

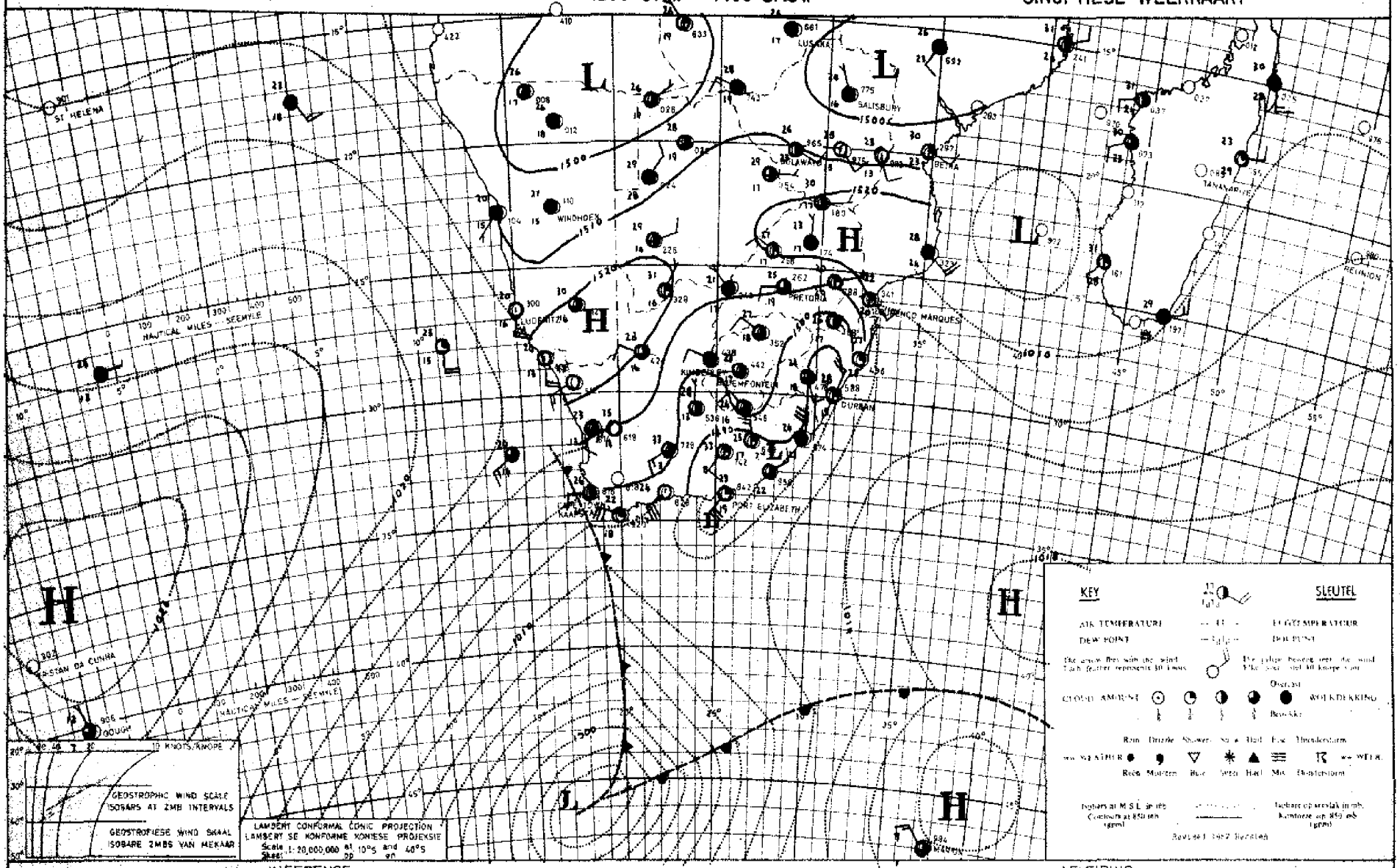

INFERENCE

DATE 1 - 3 - 1967 DATUM

AFLEIDING

With the eastwards movement of the cold front near the Cape, the cloudy weather with showers over the southern and eastern coastal areas will clear from the west. Dry air is moving in over the western half of the interior, and thunder-showers will develop tomorrow over the eastern and northern interior only.

Met die ooswaartse beweging van die koufront naby die Kaap, sal die bewolkte weer met buie oor die suidelike, suidoostelike en oostelike kusgebiede vanuit die weste opklaar. Droë lug vanuit die weste beweeg oor die westelike helfte van die binneland, en donderbuie sal môre slegs oor die oostelike en noordelike binneland ontwikkel.

DAAGLIKSE WEERBULLETIN

Maksimum en Minimum Temperatuur (°C) en Reënval (RRR) in mm vir die 24 uur geëindig om 0800 SAST op

WEERBURO / WEATHER BUREAU
DEPT. VAN VERVOER / DEPT. OF TRANSPORT

3 - 3 - 1967

DAILY WEATHER BULLETIN

Maximum and Minimum Temperatures (°C) and rainfall (RRR) in mm for the 24 hours ended at 0800 SAST on

CAPE - KAAP	Max	Min	RRR
Aberdeen			
Addo			
Alexander Bay	24	11	
Aliwal North	27	10	
Bashee	24	15	3·0
Beaufort-Wes	27	13	
(Lughawe)			
Boegoeberg dam			
Boetsap			
Brakkekuil			
(naby Heidelberg)			
Brandvlei			
Cala			
Caledon			
Calitzdorp			
Calvinia	28	13	
Cape Agulhas	23	14	
Cape Columbine	18	13	
Cape Point	20	15	
Cape St. Francis	21	16	
Cape Town	24	17	
(D.F. Malan)			
Cape Town			
(Roeland Str.)			
Carnarvon			
Ceres			
Citrusdal			
Colesberg			
Cradock			
Oshna	18	11	0·4
De Aar	28	13	
Douglas			
East London	23	15	
(Airport)			
Bensaamheid			
(naby Herold)			
Elsenburg			
Fraserburg	27	11	
Garies			
George			
Graaff-Reinet	24	13	
Grahamstown			
Hopetown			
Idutywa			
Jansenville	28	10	
Joubertina			
Kimberley	30	15	
(Airport)			
Knysna			
Kokstad	18	12	
Kuruman	30	15	

KAAP - CAPE	Max	Min	RRR
Ladismith			
Lake Mentz			
Maclear			2·0
Mafeking	27	15	
Malmesbury			
Matatiele			
Matroosberg	24	9	
Grootfontein	23	9	
(Middelburg)			
Mosselbaai	22	17	
Mount Frere			
Okiep	30	15	
Oudtshoorn	24	10	
Petrusville			
Piketberg			
Pofadder	30	16	
Port Alfred			
Port Elizabeth	23	14	
Port Nolloth	19	10	
Port St. Johns	24	19	4·0
Prieska	31	18	
Prince Albert			
Queenstown	24	11	
Ristfontein			
Riveredale			
Robertson	27	11	0·2
Sheeprun	17	14	0·2
(near Maclear)			
Somerset-Oos	23	10	0·1
Steynsburg			
Strydenburg			
Sutherland	24	6	
Swellendam			
Tarkastad			
Touwsrivier			
Twee Riviere	31	15	
(Gemsbokpark)			
Umtata	21	14	0·9
Uniondale			
Upington	31	14	
Vanwyksvlei	31	14	
Victoria-Wes			
Vredendal	28	11	
Vryburg	29	15	
Williston			
Willowmore	25	9	
Willowpark			
(near Dordrecht)	21	8	

NATAL	Max	Min	RRR
Cape St. Lucia	25	19	18·5
Dundee			
Durban	25	19	0·4
(Louis Botha)			
Estcourt	29	15	1·8
Harding			
Himeville			
Mkuze			
Hluhluwe			
Newcastle	26	16	1·5
Cedara	20	13	0·4
(Pietermaritzburg)			
Port Shepstone	23	19	0·4
Richmond			
Seven Oaks			
Vryheid			
Waterford	18	10	6·2
(near Underberg)			
Van Reenen			10·0
TRANSVAAL			
Barberton			
Belfast			
Bethal	26	14	
Bospoort			
Carolina	25	13	11·1
Chester			
(near Gravelotte)			
Crecy			
Gideonsrus			20·0
Groendraai			
(naby Vaalwater)			
Jan Kempdorp			
Jan Smuts	28	14	
Joubert Park (Jhb)	25	15	
Kroondal	30	17	
Lanby	31	18	5·0
Leeudoringstad			
Lichtenburg			
Letaba			
Loskopdam			21·5
Lydenburg	27	16	6·0
Marnitz	31	19	3·0
Mara	32	18	
Marble Hall			20·0
Messina	34	21	
Middelburg			
Wilfontein			
(Wes van Warmbad)			4·5
Nelspruit	30	20	5·7
Phalaborwa	32	17	
Pietersburg	30	18	4·3
Piet Retief	22	15	

TRANSVAAL	Max	Min	RRR
Pongola			
Potchefstroom	28	15	
Potgietersrus	31	17	2·9
Pretoria W.B.	28	18	9·9
Pretoriuskop			
Punda Milia			
Sandpan (NW. Tvl.)			
Satara			
Sekhukhune			
Shingwidzi			
Skukuza	30	19	2·0
Standerton	27	18	
Thabazimbi			19·0
Tomburke			15·0
Tzaneen			
Watervalboven			38·6
Vereeniging			
Volksrust			
Warmbad	30	18	
Witbank			
Zeerust			
Loskopkansig			7·0
(By Grobblersdal)			
O.V.S. - O.F.S.			
Balkfontein			
(naby Bothaville)			
Bethlehem			
Bloemfontein	28	12	
(J.B.M. Hertzog)			
Bultfontein			
Fauresmith	28	12	
Ficksburg			3·0
Frankfort	25	14	0·9
Harrismith			
Hoopstad	29	16	
Kroonstad	28	16	
Lindley			
Modderpoort			
Petrusburg			
Philippolis			
Reddersburg			
Reitz			
Vrede			
Warden			
Welkom	27	16	
Wepener	27	10	
Winburg			
Zastron			

S.W.A.	Max	Min	RRR
Arcab			
Bethanie			
Dordabis			
Gobabeb	34	19	
Gobabis	30	18	6·0
Grootfontein			
Cape Fria	26	16	
Karasburg			
Kalkfeld			
Karibib			
Keetmanshoop	32	20	
Kub			
Luderitz	21	14	
Mariental	32	21	
Ohopoho			
Okahandja			
Okaukueye			
Ondangua	29	20	10·9
Otavi			
Otjiwarongo			
Outjo	30	18	8·0
Uis	24	21	0·3
IG Strydom A.H.	29	16	
Rehoboth			
Runtu	24	18	11·5
Steinhausen			
Tsumeb	24	18	11·5
Walvisbaai	19	14	
Windhoek W.K.			
BASUTOLAND			
Maseru	25	12	
BETSJOANALAND/BECHUANALAND			
Francistown	31	15	
Gaberones	31	20	
Ghanzi	32	20	
Lobatsi			
Kanye			26·0
Mahalapye			
Maun	30	20	17·2
Shakawe	28	20	31·0
Tsabong	31	18	
Tsane	32	18	
SWAZILAND			
Embabe			
Manzini			
Stegi			

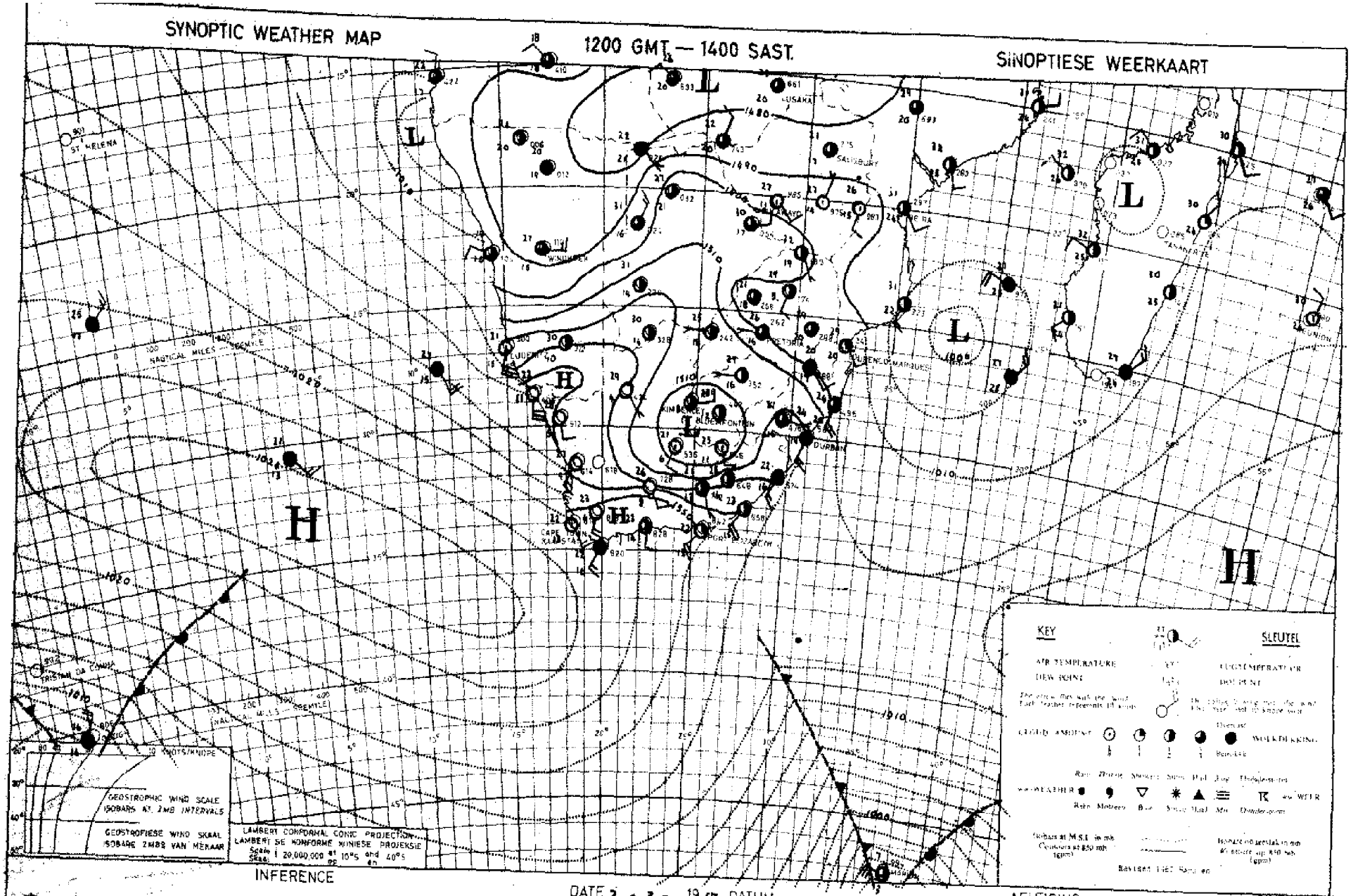

The Atlantic high ridges in south of the country and will cause cloudy weather with light rain over Natal and eastern Transvaal. With moist present thunder-showers will occur over Transvaal and the northern parts of Botswana and South-West Africa. Dry air is spreading from the south-west to the interior and it will be fine over these areas.

Die Atlantiese hoog staot n rug suid van die land in en gevolglik sal bewolkte toestande voorkom oor Natal en Oos-Transvaal met ligte reën. Met vogtige lug aanwesig sal donderbuie voorkom oor Transvaal en noordelike dele van Botswana en Suidwes-Afrika. Droe lug brei uit van die suidweste oor die binneland en gevolglik sal dit mooiweer wees oor dié gebiede.

DAAGLIKSE WEERBULLETIN

Maksimum en Minimum Temperatuur (°C) en Reënval (RRR) in mm vir die 24 uur geëindig om 0800 SAST op

WEERBURO / WEATHER BUREAU
DEPT. VAN VERVOER / DEPT. OF TRANSPORT
4 - 3 - 1967

DAILY WEATHER BULLETIN

Maximum and Minimum Temperatures (°C) and rainfall (RRR) in mm for the 24 hours ended at 0800 SAST on

CAPE - KAAP	Max	Min	RRR
Aberdeen			
Addo			
Alexander Bay	28	15	
Aliwal North	27	9	
Bashee	24	18	2·0
Beaufort-Wes	28	13	
(Lughawe)			
Boegoebergdam			
Boetsap			
Brakkekuil			
(naby Heidelberg)			
Brandvlei			
Cala			
Caledon			
Calitzdorp			
Calvinia	33	20	
Cape Agulhas	24	20	
Cape Columbine	23	14	
Cape Point	19	XX	
Cape St. Francis	23	19	
Cape Town			
(D.F. Malan)	30	16	
Cape Town			
(Roeland Str.)			
Carnarvon			
Ceres			
Citrusdal			
Colesberg			
Cradock			
Oöhne	25	11	
De Aar	28	13	
Douglas			
East London	23	17	0·4
(Airport)			
Eensaamheid			
(naby Herold)			
Elsenburg			
Fraserburg	28	14	
Garies			
George			
Graaff-Reinet	27	11	
Grahamstown			
Hopetown			
Idutywa			
Jansenville	28	18	
Joubertina			
Kimberley	30	16	
(Airport)			
Knysna			
Kokstad	22	9	
Kuruman	31	17	

KAAP - CAPE	Max	Min	RRR
Ladismith			
Lake Mentz			
Maclear			
Mafeking	27	18	
Malmesbury			
Matatiele			
Matroosberg	26	11	
Grootfontein			
(Middelburg)	23	8	
Mosselbaai	22	18	
Mount Frere			
Okiep	22	19	
Oudtshoorn	27	11	
Petrusville			
Piketberg			
Pofadder	33	22	
Port Alfred			
Port Elizabeth	23	17	
Port Nolloth	20	12	
Port St. Johns	24	13	
Prieska	31	16	
Prince Albert			
Queenstown			
Rietfontein			
Riversdale	26	16	
Robertson	30	12	
Sheeprun	20	10	
(near Maclear)			
Somerset-Oos	25	13	
Steynsburg			
Strydenburg			
Sutherland	24	8	
Swellendam			
Tarkastad			
Touwsrivier			
Twee Riviere	35	20	
(Gemsbokpark)			
Umtata	25	10	
Uniondale			
Upington	35	23	
Vanwyksvlei	32	19	
Victoria-Wes			
Vredendal	36	21	
Vryburg	29	17	
Williston			
Willowmore	26	11	
Willowpark			
(near Dordrecht)	21	6	

NATAL	Max	Min	RRR
Cape St. Lucia	23	18	11·0
Dundee			
Durban	26	16	
(Louis Botha)			
Estcourt	23	15	
Harding			
Himeville			
Mkuze			5·0
Hluhluwe			
Newcastle	24	13	
Cedara			
(Pietermaritzburg)	21	12	0·7
Port Shepstone	25	19	
Richmond			
Seven Oaks			
Vryheid			
Waterford			
(near Underberg)	22	11	0·3
Van Reenen			3·0
TRANSVAAL			
Barberton			
Belfast			
Bethal	23	10	
Bospoort			
Carolina	20	10	
Chester			
(near Gravelotte)			
Cresy			
Groendraai	25	18	5·0
(naby Vaalwater)			
Jan Kempdorp			
Jan Smuts	24	12	
Joubert Park (Jhb)	24	13	
Kroondal	28	17	41·0
Lecubu	26	17	1·0
Leeudoringstad			
Lichtenburg			
Letaba			
Loskopdam			
Lydenburg	22	14	
Marnitz	25	17	
Mara	24	16	
Marble Hall			
Messina	29	20	
Middelburg			
Nelspruit	25	18	3·0
Phalaborwa	29	14	2·5
Pietersburg	24	16	
Piet Retief			

TRANSVAAL	Max	Min	RRR
Pongola			
Potchefstroom	28	16	
Potgietersrus	25	17	8·9
Pretoria W.B.	27	16	13·3
Pretoriuskop			
Punda Milia			
Sandpan (NW. Tvl.)			
Satara			
Sekhukhune			
Shingwidzi			
Skukuza	28	17	4·2
Standerton	24	10	
Thabazimbi			
Tomburke			
Tzaneen			
Vereeniging			
Volksrust			
Warmbad	27	17	
Witbank			
Zeerust			
Waterval-Boven			0·6
O.V.S. - O.F.S.			
Balkfontein			
(naby Bothaville)			
Bethlehem	24	14	
Bloemfontein	27	12	
(J.B.M. Hertzog)			
Bultfontein			
Fauresmith	27	12	
Ficksburg			
Frankfort	25	13	
Harrismith			
Hoopstad	29	16	
Kroonstad	27	14	
Lindley			
Modderpoort			
Petrusburg			
Philippolis			
Reddersburg			
Reitz			
Vrede			
Warden			
Welkom	27	15	
Wepener	26	9	
Winburg			
Zastron			

S.W.A.	Max	Min	RRR
Aroab			
Bethanie			
Dordabis			
Gobabeb	32	23	1·2
Gobabis	27	18	7·5
Grootfontein			5·1
Hoanib			22·5
Karasburg			
Kalkfeld			3·5
Karibib			
Keetmanshoop	34	23	
Kub			
Kamanjab			88·5
Otjikondo			24·5
Luderitz	23	14	
Mariental			
Ohopoho			26·0
Okahandja			7·5
Okaukuejo			19·8
Ondangua			
Otavi			23·5
Otjiwarongo			
Outjo	27	18	22·5
Verseba			30·0
Usakos			36·0
Rehoboth			
Runtu			1·0
Steinhausen			
Tsumeb	25	18	36·0
Walvisbaai			
Windhoek W.K.			3·8
J.G. Strydom Lughawe	26	16	28·7
BASUTOLAND			
Maseru	24	10	
BETSJOANALAND/BECHUANALAND			
Francistown	26	18	
Gaberones	27	18	
Ghanzi	32	18	
Lobatsi			
Mahalapye			
Maun	30	19	
Shakawe	28	19	27·5
Tsabong	32	19	
Tsane	32	17	0·1
SWAZILAND			
Embembe			
Manzini	24	16	3·6
Stegi			4·5

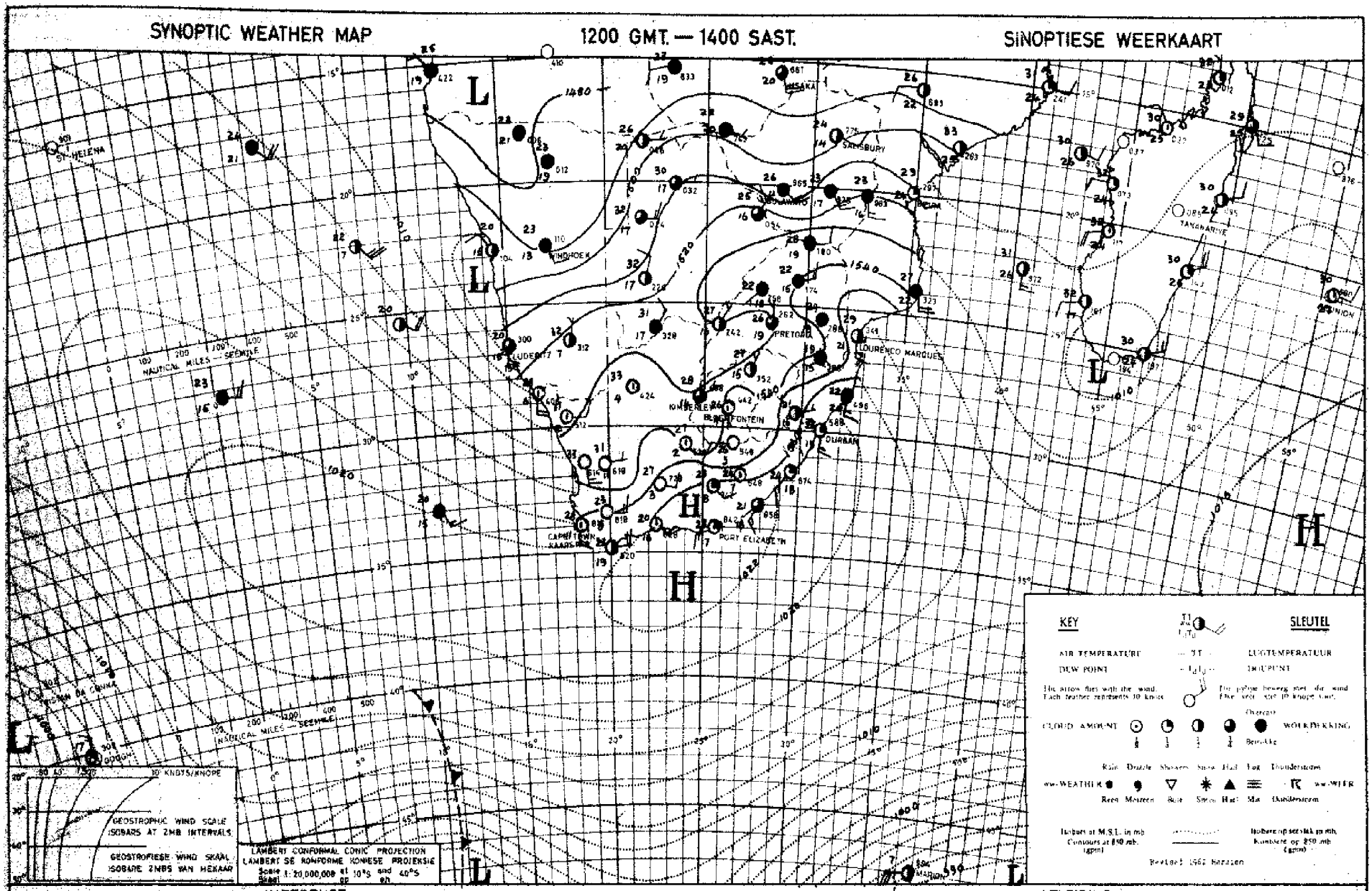

INFERENCE

DATE 3 - 3 - 1967 DATUM

AFLEIDING

The high off the south-eastern coast is causing moist air to flow in over the north-eastern parts where it will be cloudy but it will clear later tomorrow. The circulation over the remaining areas is anticyclonic and apart from partly cloudy weather no rain is likely to fall. Dry winds from the interior will cause bergwinds along the Cape Atlantic coast.

Die hoog langs die suidooskus veroorsaak 'n instroming van vogtige lug oor die noordoostelike dele waar dit bewolk sal wees, maar dit sal later môre opklaar. Die sirkulasie oor die res van die land is antisiklonaal en behalwe gedeeltelik bewolkte weer sal voorkom, is reën onwaarskynlik. Droë winde wat vanuit die binneland waai sal bergwinde langs die Kaapse Atlantiese kus veroorsaak.

DAAGLIKSE WEERBULLETIN

Maksimum en Minimum Temperatuur (°C) en Reënval (RRR) in mm vir die 24 uur geëindig om 0800 SAST op

WEERBURO / WEATHER BUREAU
DEPT. VAN VERVOER / DEPT. OF TRANSPORT
5 - 3 - 1967

DAILY WEATHER BULLETIN

Maximum and Minimum Temperatures (°C) and rainfall (RRR) in mm for the 24 hours ended at 0800 SAST on

CAPE - KAAP	Max	Min	RRR
Aberdeen			
Addo			
Alexander Bay	28	19	0·9
Aliwal North	28	11	
Bashee	25	18	
Beaufort-Wes	36	24	
(Lughawe)			
Bosgoebergdam			
Bostaap			
Brakkekuil			
(naby Heidelberg)			
Brandvlei			
Cala			
Caledon			
Calitzdorp			
Calvinia	37	20	
Cape Agulhas	24	20	
Cape Columbine	29	12	
Cape Point	27	xx	
Cape St. Francis	22	16	
Cape Town	34	11	
(D.F. Malan)			
Cape Town			
(Hoeland Str.)			
Carnarvon			
Ceres			
Citrusdal			
Colesberg			
Cradock			
Dohne	26	13	
De Aar	29	17	
Douglas			
East London	26	19	
(Airport)			
Bensaamheid			
(naby Herold)			
Elsenburg			
Fraserburg	32	19	
Garies			
George			
Graaff-Reinet			
Grahamstown			
Hopetown			
Idutywa			
Jansenville	34	20	
Joubertina			
Kimberley	30	19	
(Airport)			
Knysna			
Kokstad	26	9	
Kuruman	29	15	2·5

KAAP - CAPE	Max	Min	RRR
Ladismith			
Lake Menta			
Maclear			
Mafeking	24	14	
Malmesbury			
Matatiele			
Matroosberg			
Grootfontein			
(Middelburg)	27	14	
Mosselbaai	23	19	
Mount Frere			
Okiep	36	20	1·3
Oudtshoorn	36	18	
Petrusville			
Piketberg			
Pofadder	32	23	
Port Alfred			
Port Elizabeth	25	19	
Port Nolloth	20	14	0·1
Port St. Johns	26	19	
Prieska	32	21	
Prince Albert			
Queenstown	31	12	
Rietfontein			
Riversdale	34	17	
Robertson	37	15	
Sheeprun	25	10	
(near Maclear)			
Somerset-Oos	32	16	
Steynsburg			
Strydenburg			
Sutherland	30	12	
Swellendam			
Tarkastad			
Touwsrivier			
Twee Riviere	32	21	
(Gemsbokpark)			
Umtata	27	15	
Uniondale			
Upington	32	23	
Vanwyksvlei	33	22	2·5
Victoria-Wes			
Vredendal	41	19	
Vryburg	26	15	
Williston			
Willowmore	32	16	
Willowpark			
(near Dordrecht)			

NATAL	Max	Min	RRR
Cape St. Lucia	26	20	
Dundee			
Durban	27	21	
(Louis Botha)			
Estcourt	24	12	
Harding			
Himeville			
Mkuze			
Hluhluwe			
Newcastle			
Cedara			
(Pietermaritzburg)	23	16	
Port Shepstone	27	18	
Richmond			
Seven Oaks			
Vryheid			
Waterford			
(near Underberg)	23	9	
TRANSVAAL			
Barberton			
Belfast			
Bethal	22	9	
Bospoort	24	12	
Carolina	20	18	
Chester			
(near Gravelotte)			
Crecy			
Groendraal	25	13	
(naby Vaalwater)			
Jan Kempdorp			
Jan Smuts	21	10	
Joubert Park (Jhb)	22	13	
Kroondal	26	14	
Levubu	26	17	
Leeudoringstad			
Lichtenburg			
Letaba			
Loskopdam			
Lydenburg			
Marnitz	24	14	
Mara	25	16	
Marble Hall			
Messina	27	16	
Middelburg			
Nelspruit	27	16	
Phalaborwa	29	14	
Pietersburg	22	12	
Piet Retief	27	13	

TRANSVAAL	Max	Min	RRR
Pongola			
Potchefstroom	27	11	
Potgietersrus	25	12	
Pretoria W.B.	26	15	
Pretoriuskop			
Punda Milia			
Sandpan (NW. Tvl.)			
Satara			
Sekhukhune			
Shingwidzi			
Skukuza			
Standerton	23	9	
Thabazimbi			
Tomburke			
Tzaneen			
Vereeniging			
Volksrust			
Warmbad	26	14	
Witbank			
Zeerust			
O.V.S. - O.F.S.			
Balkfontein			
(naby Bothaville)			
Bethlehem	24	10	
Bloemfontein	26	12	
(J.B.M. Hertzog)			
Bultfontein			
Fauresmith	26	14	
Ficksburg			
Frankfort	24	10	
Harrismith			
Hoopstad	29	15	
Kroonstad	26	13	
Lindley			
Modderpoort			
Petrusburg			
Philippolis			
Reddersburg			
Reitz			
Vrede			
Warden			
Welkom			
Wepener	26	12	
Winburg			
Zastron			

S.W.A.	Max	Min	RRR
Arcab			
Bethanie			
Dordabis			
Gobabeb	29	19	16·5
Gobabis	25	16	36·5
Grootfontein			4·1
Cape Fria			
Karasburg			
Kalkfeld			
Karibib			
Keetmanshoop	27	18	12·7
Kub			
Kamanjab			16·5
Luderitz			
Marienta	30	18	10·6
Ohopoho			
Okahandja			12·0
Okaukueye			
Ondangua			
Otavi			19·0
Otjiwarongo			
Outjo	26	18	2·5
Uis			18·7
J.G. Strydom L.H.	26	16	5·4
Rehoboth			
Runtu			
Steinhausen			
Tsumeb	25	17	8·5
Walvisbaai	22	18	2·3
Windhoek W.K.			4·3
Welwitschia			32·5
Stampriet			34·0
BASUTOLAND			
Maseru	26	12	
BETSJOANALAND/BECHUANALAND			
Francistown	23	15	
Gaberones	26	16	
Ghanzi	29	15	
Lobatsi			
Mahalapye			
Maun	29	16	
Shakawe	29	19	18·5
Tsabong	29	16	
Tsane	28	16	
SWAZILAND			
Embelembe			
Manzini			
Stegi			

SYNOPTIC WEATHER MAP — 1200 GMT. — 1400 SAST. — SINOPTIESE WEERKAART

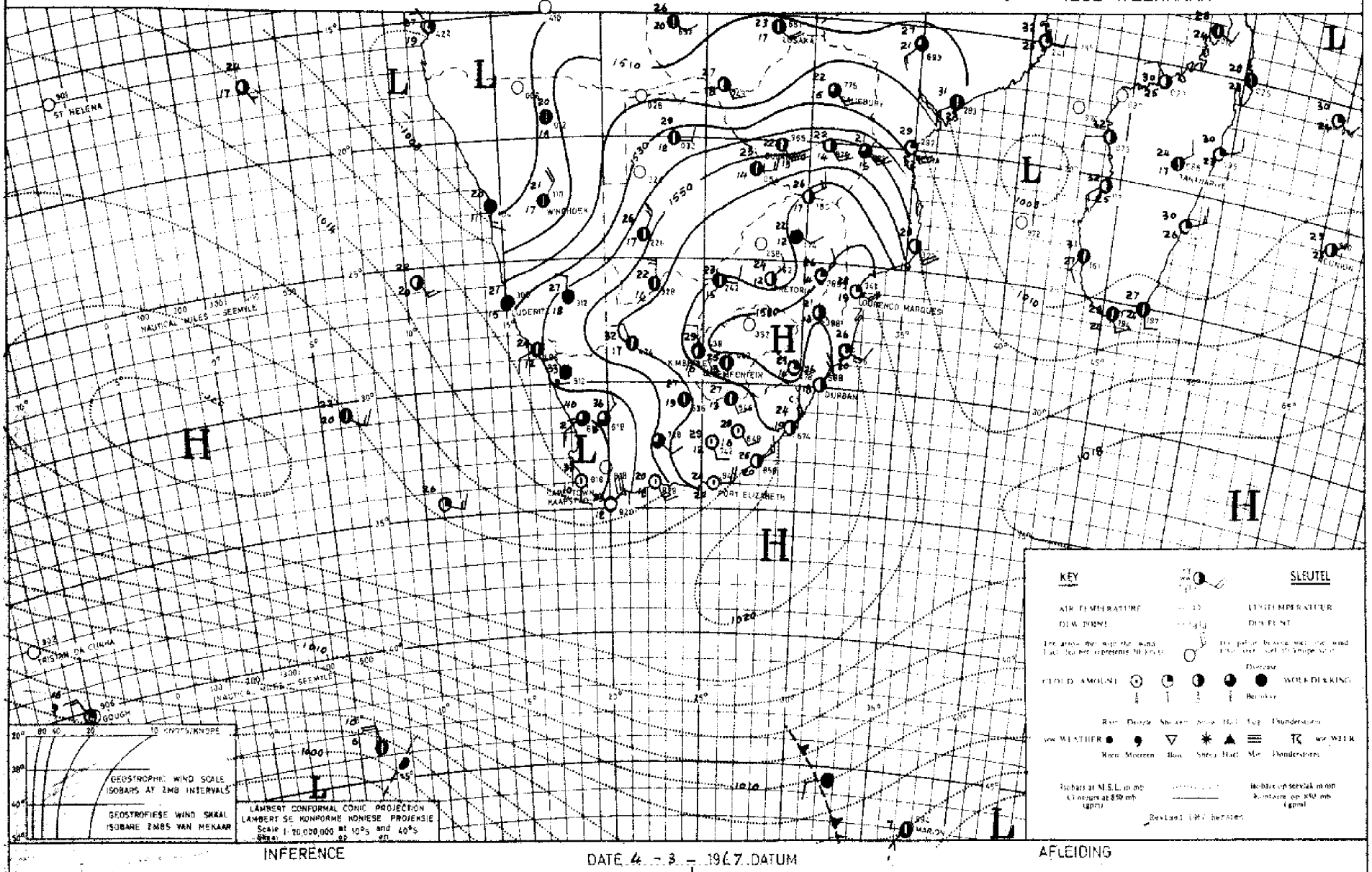

INFERENCE — DATE 4 - 8 - 1967 DATUM — AFLEIDING

Moist air is flowing in over the north and western interior, and scattered thunder-showers will occur over the north-western interior and isolated thunder-showers over the north-eastern interior. As the high south of the country has already passed, it will be fine over the coastal areas and the rest of the interior.

Met vogtige lug wat instroom oor die noordelike en westelike dele, en 'n hoog oor Transvaal, sal verspreide donderbuie oor die noordwestelike binneland, en los donderbuie oor die noordoostelike binneland voorkom. Die hoog suid van die land het reeds verby beweeg en dit sal dus mooiweer en warm wees oor die kus-gebiede en die res van die binneland.

DAAGLIKSE WEERBULLETIN

Maksimum en Minimum Temperatuur (°C) en Reënval (RRR) in mm vir die 24 uur geëindig om 0800 SAST op

WEERBURO / WEATHER BUREAU
DEPT. VAN VERVOER / DEPT. OF TRANSPORT
6 - 3 - 1967

DAILY WEATHER BULLETIN

Maximum and Minimum Temperatures (°C) and rainfall (RRR) in mm for the 24 hours ended at 0800 SAST on

CAPE - KAAP	Max	Min	RRR
Aberdeen			
Addo			1·7
Alexander Bay	28	14	11·4
Aliwal North	31	15	
Bashee	26	18	
Beaufort-Wes	34	22	
(Lughawe)			
Boegoeberg dam			
Boetsap			
Brakkekuil			
(naby Heidelberg)			
Brandvlei			14·0
Cala			
Caledon			
Calitzdorp			
Calvinia	27	16	15·5
Cape Agulhas	24	19	0·1
Cape Columbine	26	12	
Cape Point	24	14	
Cape St. Francis	24	16	
Cape Town	28	15	
(D.F. Malan)			
Cape Town			
(Moeland Str.)			
Carnarvon			10·2
Ceres			
Citrusdal			
Colesberg			
Cradock			
Dohne			
De Aar	31	17	3·8
Douglas			
East London	27	19	
(Airport)			
Eensaamheid			
(naby Herold)			
Elsenburg			
Fraserburg	30	16	4·4
Caries			13·0
George			
Graaff-Reinet	34	20	5·4
Grahamstown			
Hopetown			
Idutywa			
Jansenville	18	23	6·5
Joubertina			
Kimberley	29	19	
(Airport)			
Knysna			
Lokstad	27	16	
Kuruman	28	15	

KAAP - CAPE	Max	Min	RRR
Ladismith			
Lake Mentz			
Maclear			
Mafeking	25	15	
Malmesbury			
Matatiele			
Matroosberg	29	18	
Grootfontein			
(Middelburg)	29	16	19·6
Mosselbaai	23	20	
Mount Frere			
Okiep	23	19	20·1
Oudtshoorn	31	21	
Petrusville			
Piketberg			
Pofadder	25	19	7·6
Port Alfred			
Port Elizabeth	26	19	
Port Nolloth	26	18	9·0
Port St. Johns	25	19	
Prieska	30	19	10·0
Prince Albert			
Queenstown	33	18	3·0
Rietfontein			
Riversdale	30	16	
Robertson	36	18	
Sheeprun	30	18	
(near Maclear)			
Somerset-Oos	35	19	6·0
Steynsburg			
Strydenburg			
Sutherland	27	14	
Swellendam			
Tarkastad			
Touwsrivier			
Twee Riviere	32	21	
(Gemsbokpark)			
Umtata	32	16	
Uniondale			
Upington	32	24	
Vanwyksvlei	28	17	4·4
Victoria-Wes			
Vredendal	27	22	3·0
Vryburg	27	15	
Williston			10·0
Willowmore	35	21	
Willowpark			
(near Dordrecht)	28	14	1·5

NATAL	Max	Min	RRR
Cape St. Lucia	27	19	
Dundee			
Durban	29	17	
(Louis Botha)			
Estcourt	27	12	
Harding			
Himeville			
Mkuze			
Hluhluwe			
Newcastle	29	11	
Cedara			
(Pietermaritzburg)	24	13	
Port Shepstone	25	19	
Richmond			
Seven Oaks			
Vryheid			
Waterford			
(near Underberg)	25	8	
TRANSVAAL			
Barberton			
Belfast			
Bethal	24	8	
Boapoort	25	12	
Carolina	22	11	
Chester			
(near Gravelotte)			
Crecy			
Groendraai			
(naby Vaalwater)			
Jan Kempdorp			
Jan Smuts	29	12	
Joubert Park (Jhb)	23	14	
Kroondal	24	14	
Levubu	25	16	1·0
Leeudoringstad			
Lichtenburg			
Letaba			
Loskopdam			
Lydenburg	24	13	
Marnitz	27	13	
Mara	26	13	
Marble Hall			
Messina	30	17	
Middelburg			
Nelspruit	27	16	
Phalaborwa	29	15	
Pietersburg	25	11	
Piet Retief	24	12	

TRANSVAAL	Max	Min	RRR
Pongola			
Potchefstroom	27	12	
Potgietersrus	26	12	
Pretoria W.B.	26	15	
Pretoriuskop			
Punda Milia			
Sandpan (NW. Tvl.)			
Satara			
Sekhukhune			
Shingwidzi			
Skukuza	28	16	
Standerton	25	11	
Thabazimbi			
Tomburke			
Tzaneen			
Vereeniging			
Volksrust			
Warmbad	27	12	
Witbank			
Zeerust			
O.V.S. - O.F.S.			
Balkfontein			
(naby Bothaville)			
Bethlehem			
Bloemfontein	28	17	
(J.B.M. Hertzog)			
Bultfontein			
Fauresmith	29	18	
Ficksburg			
Frankfort	25	10	
Harrismith			
Hoopstad	28	16	
Kroonstad	27	15	
Lindley			
Modderpoort			
Petrusburg			
Philippolis			
Reddersburg			
Reitz			
Vrede			
Warden			
Welkom	27	14	
Wepener	28	15	
Winburg			
Zastron			

S.W.A.	Max	Min	RRR
Aroab			1·5
Bethanie			
Bordabis			
Gobabeb	29	20	
Gobabis	27	15	
Grootfontein			
Cape Fria	25	19	
Karasburg			24·5
Kalkfeld			6·0
Karibib			
Keetmanshoop	25	17	39·8
Kub			
Namutoni			10·0
Welwitscha			97·5
Luderitz	21	15	3·1
Mariental	26	19	4·5
Ohopoho			
Okahandja			3·0
Okaukueye			
Ondangua	28	20	9·5
Otavi			6·5
Otjiwarongo			29·0
Outjo	28	18	11·0
Uis	30	20	6·4
J.G. Strydom L.H.	25	16	1·6
Rehoboth			16·0
Runtu	29	17	1·3
Steinhausen			
Tsumeb	29	17	1·4
Walvisbaai	22	18	
Windhoek W.K.			4·4
Otjikondo			11·0
BASUTOLAND			
Maseru			
BETSJOANALAND/BECHUANALAND			
Francistown	26	11	
Gaberones	28	14	
Ghanzi	30	14	
Lobatsi			
Mahalapye			
Maun	29	16	
Shakawe	29	18	
Tsabong	29	16	
Tsane	28	15	
SWAZILAND			
Mbabane			
Manzini	28	16	
Stegi			

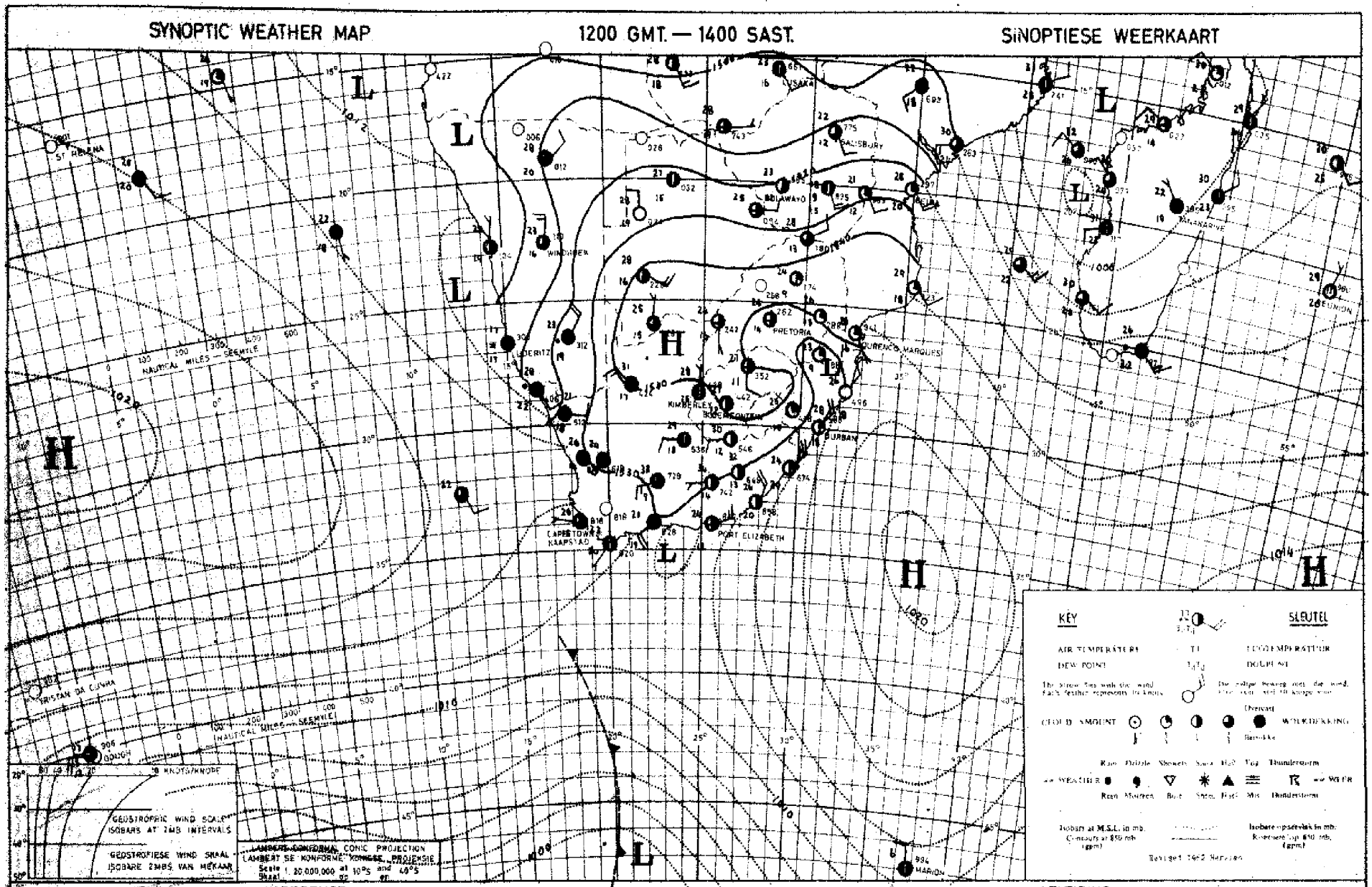

INFERENCE

DATE 5 - 3 - 19 67 DATUM

AFLEIDING

The coastal low along the south coast is moving eastwards with the result that cloudy to partly cloudy weather will spread to the Eastern Cape coast with the high still over the interior conditions remain unfavourable for showers, but with a trough over the western regions, thunder-showers will fall there.

Die kuslaag langs die suidkus beweeg oostwaarts met die gevolg dat bewolkte tot gedeeltelik bewolkte weer langs die Kaapse ooskus sal uitbrei. Met n hoog oor die oostelike binneland sal toestande ongunstig bly vir buie maar met n trog oor die westelike gebiede sal donderbuie daar voorkom.

DAAGLIKSE WEERBULLETIN

Maksimum en Minimum Temperatuur (°C) en Reënval (RRR) in mm vir die 24 uur geëindig om 0800 SAST op

WEERBURO / WEATHER BUREAU
DEPT. VAN VERVOER / DEPT. OF TRANSPORT

7 - 3 - 1967

DAILY WEATHER BULLETIN

Maximum and Minimum Temperatures (°C) and rainfall (RRR) in mm for the 24-hours ended at 0800 SAST on

CAPE - KAAP	Max	Min	RRR
Aberdeen			
Addo			
Alexander Bay	26	11	
Aliwal North	25	15	
Ashes	25	20	
Beaufort-Wes	26	20	1·6
(Lughawe)			
Bosgoebergdam			
Boetsap			
Brakkekuil			
(naby Heidelberg)			
Brandvlei			
Cala			
Caledon			
Calitzdorp			
Calvinia	30	17	62·4
Cape Agulhas	25	20	
Cape Columbine	24	14	
Cape Point	24	16	
Cape St. Francis	22	17	
Cape Town	29	17	
(D.F. Malan)			
Cape Town			
(Roeland Str.)			
Carnarvon			3·0
Ceres			
Citrusdal			
Colesberg			
Cradock			
Dohna	24	18	
De Aar	24	16	0·1
Douglas			
East London	25	18	
(Airport)			
Bensaamheid			
(naby Herold)			
Elsenburg			
Fraserburg	19	17	29·0
Caries			
George			
Graaff-Reinet	26	21	0·1
Grahamstown			
Hopetown			
Idutywa			
Jansenville	32	21	
Joubertina			
Kimberley	29	18	0·1
(Airport)			
Knysna			
Kokstad	27	13	
Kuruman	28	14	0·2

KAAP - CAPE	Max	Min	RRR
Ladismith			
Lake Mentz			
Maclear			
Mafeking	26	16	
Malmesbury			
Matatiele			
Matroosberg	24	18	0·2
Grootfontein	23	16	0·2
(Middelburg)			
Mosselbaai	25	19	
Mount Frere			
Okiep	29	20	0·3
Oudtshoorn	33	18	
Petrusville			
Piketberg			
Pofadder	28	20	3·3
Port Alfred			
Port Elizabeth	27	16	
Port Nolloth	20	14	
Port St. Johns	28	20	
Prieska	28	19	0·3
Prince Albert			
Queenstown	24	17	1·0
Rietfontein			
Riversdale	32	18	
Robertson	33	17	
Sheeprun	29	15	0·3
(near Maclear)			
Somerset-Oos	28	18	0·6
Steynsburg			
Strydenburg			
Sutherland	17	14	1·4
Swellendam			
Tarkastad			
Touwsrivier			
Twee Riviere	32	22	
(Gemsbokpark)			
Umtata	31	18	
Uniondale			
Upington	32	24	
Vanwyksvlei	27	18	0·1
Victoria-Wes			
Vredendal	29	21	4·0
Vryburg	27	18	
Williston			19·0
Willowmore	30	21	
Willowpark			
(near Dordrecht)	20	14	0·6

NATAL	Max	Min	RRR
Cape St. Lucia	28	20	
Dundee			
Durban	29	18	
(Louis Botha)			
Estcourt	27	13	
Harding			
Himeville			
Mkuze			
Hluhluwe			
Newcastle	26	12	
Cedara	24	15	
(Pietermaritzburg)			
Port Shepstone	26	20	
Richmond			
Seven Oaks			
Vryheid			
Waterford	25	11	
(near Underberg)			
TRANSVAAL			
Barberton			
Belfast			
Bethal	28	10	
Bospoort	26	14	
Carolina	23	9	
Chester			
(near Gravelotte)			
Grecy			
Groendraai	29	13	
(naby Vaalwater)			
Jan Kempdorp			
Jan Smuts	24	12	
Joubert Park (Jhb)	23	13	
Kroondal	26	13	
Leydsdorp	26	15	
Leeudoringstad			
Lichtenburg			
Letaba			
Loskopdam			
Lydenburg	23	9	
Marnitz	27	12	
Mara	26	10	
Marble Hall			
Messina	29	15	
Middelburg			
Nelspruit	27	17	
Phalaborwa	30	12	
Pietersburg	25	11	
Piet Retief	23	13	

TRANSVAAL	Max	Min	RRR
Pongola			
Potchefstroom	28	14	
Potgietersrus	26	13	
Pretoria W.B.	26	14	
Pretoriuskop			
Punda Milia			
Sandpan (NW. Tvl.)			
Satara			
Sekhukhune			
Shingwidzi			
Skukuza	29	15	
Standerton	26	8	
Thabazimbi			
Tomburke			
Tzaneen			
Vereeniging			
Volksrust			
Warmbad	27	12	
Withank			
Zeerust			
O.V.S. - O.F.S.			
Balkfontein			
(naby Bothaville)			
Bethlehem	26	11	
Bloemfontein	28	17	1·1
(J.B.M. Hertzog)			
Bultfontein			
Fauresmith	26	14	
Ficksburg			
Frankfort	27	11	
Harrismith			
Hoopstad	30	17	
Kroonstad	28	16	
Lindley			
Modderpoort			
Petrusburg			
Philippolis			
Reddersburg			6·5
Reitz			
Vrede			
Warden			
Welkom	28	17	
Wepener	29	14	1·3
Winburg			
Zastron			

S.W.A.	Max	Min	RRR
Aroab			
Bethanie			10·6
Dordabis			
Gobabeb	33	18	0·6
Gobabis	27	19	
Grootfontein			
Cape Fria	24	19	
Karasburg			2·8
Kalkfeld			
Karibib			
Keetmanshoop			
Kub			
Gibeon			1·5
Klein Aub			14·5
Luderitz	29	18	
Mariental	29	19	
Ohopoho			
Okahandja			
Okaukuejo			
Ondangua	29	20	8·7
Otavi			
Otjiwarongo			
Outjo	29	12	
Uis	33	21	
J.G. Strydom Lm	28	15	
Rehoboth			
Runtu	30	17	
Steinhausen			
Tsumeb	29	16	
Walvisbaai	22	18	4·0
Windhoek W.K.			
Warmbad			3·0
BASUTOLAND			
Maseru	27	15	
BETSJOANALAND/BECHUANALAND			
Francistown	26	12	
Gaberones	28	13	
Ghanzi	30	13	
Lobatsi			
Mahalapye			
Maun	29	14	
Shakawe	30	18	
Tsabong	29	17	
Taane	29	16	
SWAZILAND			
Malembe			
Manzini	28	17	
Stegi			

SYNOPTIC WEATHER MAP 1200 GMT. — 1400 SAST. SINOPTIESE WEERKAART

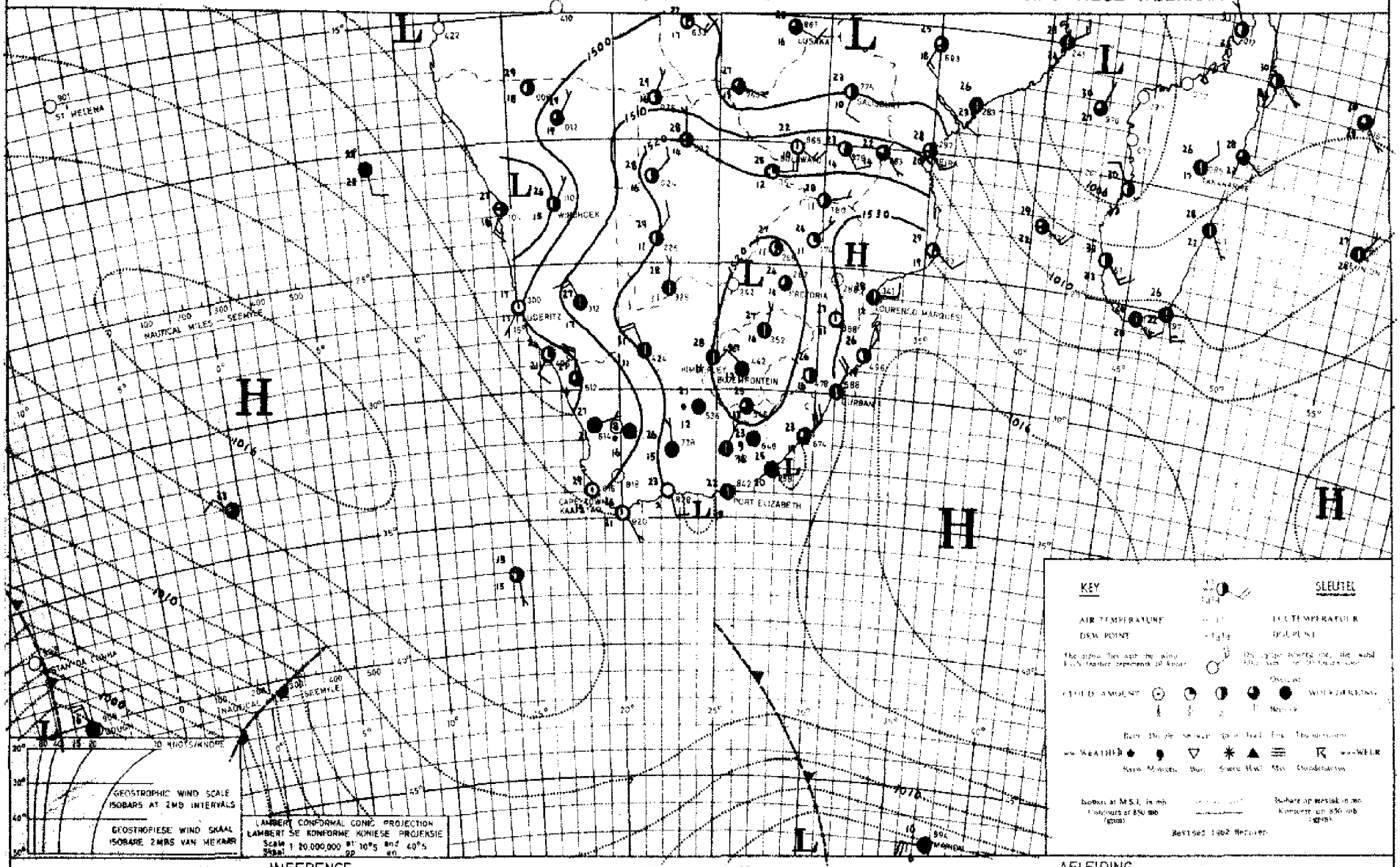

INFERENCE DATE 6 - 3 - 1967 DATUM AFLEIDING

The air over the interior is moist and with a low pressure system over the west coast in the upper air, thunder-showers will develop over most of the interior, except the Transvaal. It will remain partly clouded over the coast, with fog in the morning over the western parts and a few showers over the south coast.

Die lug oor die binneland is vogtig, en met 'n laagdrukstelsel oor die weskus in die boluq, sal donderbuie oor meeste dele van die binneland, uitgesonderd die Transvaal ontwikkel. Oor die kusgebiede sal dit gedeeltelik bewolk bly, met mis in die oggend oor die westelike dele, en enkele buie oor die suidkus.

DAAGLIKSE WEERBULLETIN

Maksimum en Minimum Temperatuur (°C) en Reënval (RRR) in mm vir die 24 uur geëindig om 0800 SAST op

WEERBURO / WEATHER BUREAU
DEPT. VAN VERVOER / DEPT. OF TRANSPORT

8 - 3 - 1967

DAILY WEATHER BULLETIN

Maximum and Minimum Temperatures (°C) and rainfall (RRR) in mm for the 24 hours ended at 0800 SAST on

CAPE - KAAP	Max	Min	RRR
Aberdeen			
Addo			3·5
Alexander Bay	28	17	2·9
Aliwal North	29	18	7·0
Bashee	25	19	
Beaufort-Wes	32	20	2·5
(Lughawe)			
Boegoebergdam			
Boetsap			
Brakkekuil			
(naby Heidelberg)			
Brandvlei			
Cala			
Caledon			
Calitzdorp			
Calvinia	31	17	13·0
Cape Agulhas	26	17	
Cape Columbine	24	14	
Cape Point	25	16	
Cape St. Francis	23	19	0·8
Cape Town	33	18	
(D.F. Malan)			
Cape Town			
(Roeland Str.)			
Carnarvon			10·3
Ceres			
Citrusdal			
Colesberg			
Cradock			
Dohne	28	21	0·4
De Aar	30	17	1·0
Douglas			
East London	31	21	
(Airport)			
Kensaamheid			
(naby Herold)			
Elsenburg			
Fraserburg	28	16	
Garies			
George			
Graaff-Reinet			
Grahamstown			
Hopetown			
Idutywa			
Jansenville	35	20	4·5
Joubertina			
Kimberley	29	10	
(Airport)			
Knysna			1·0
Kokstad	29	13	
Kuruman	28	15	

KAAP - CAPE	Max	Min	RRR
Ladismith			
Lake Mentz			
Maclear			
Mafeking	27	16	
Malmesbury			
Matatiele			
Matroosberg	30	17	
Grootfontein			
(Middelburg)	28	15	14·1
Mosselbaai	23	19	
Mount Frere			
Okiep	31	20	
Oudtshoorn	36	20	51·0
Petrusville			
Piketberg			
Pofadder	31	20	
Port Alfred			
Port Elizabeth	30	22	
Port Nolloth	19	13	
Port St. Johns			
Prieska	32	19	
Prince Albert			
Queenstown	28	18	
Rietfontein			
Riversdale	36	19	
Robertson	36	18	
Sheeprun	29	15	
(near Maclear)			
Somerset-Oos	31	20	4·5
Steynsburg			
Strydenburg			
Sutherland	27	14	3·0
Swellendam			
Tarkastad			7·0
Touwsrivier			
Twee Riviere	34	20	
(Gemsbokpark)			
Umtata	33	20	
Uniondale			
Upington	34	22	
Vanwyksvlei	34	19	2·5
Victoria-Wes			
Vredendal	36	17	
Vryburg	28	15	
Williston			6·0
Willowmore	32	19	19·4
Willowpark			
(near Dordrecht)	24	16	4·5

NATAL	Max	Min	RRR
Cape St. Lucia	27	21	
Dundee			
Durban	29	20	
(Louis Botha)			
Estcourt	28	14	
Harding			
Himeville			
Mkuze			
Hluhluwe			
Newcastle	29	14	
Cedara			
(Pietermaritzburg)	24	15	
Port Shepstone	24	20	
Richmond			
Seven Oaks			
Vryheid			
Waterford			
(near Underberg)	25	11	1·8
TRANSVAAL			
Barberton			
Belfast			
Bethal	26	12	
Bospoort	26	13	
Carolina	25	12	
Chester			
(near Gravelotte)			
Crecy			
Groendraai	28	13	
(naby Vaalwater)			
Jan Kempdorp			
Jan Smuts	24	15	
Joubert Park (Jhb)	25	16	
Kroondal	27	16	
Levubu	26	14	
Leeudoringstad			
Lichtenburg			
Letaba			
Loskopdam			
Lydenburg	25	11	
Marnitz	28	13	
Mara	28	11	
Marble Hall			
Messina	30	15	
Middelburg			
Nelspruit	27	15	
Phalaborwa	29	12	
Pietersburg	25	13	
Piet Retief	26	13	

TRANSVAAL	Max	Min	RRR
Pongola			
Potchefstroom	28	13	0·4
Potgietersrus	27	13	
Pretoria W.B.	26	17	
Pretoriuskop			
Punda Milia			
Sandpan (NW. Tvl.)	29	12	
Satara			
Sekhukhune			
Shingwidzi			
Skukuza	29	9	
Standerton	26	11	
Thabazimbi			
Tomburke			
Tzaneen			
Vereeniging			
Volksrust			
Warmbad	28	14	
Witbank			
Zeerust			
O.V.S. - O.F.S.			
Balkfontein			8·0
(naby Bothaville)			
Bethlehem	21	12	
Bloemfontein	28	17	3·2
(J.B.M. Hertzog)			
Bultfontein			
Fauresmith	29	15	
Ficksburg			
Frankfort	27	12	
Harrismith			
Hoopstad	29	16	4·8
Kroonstad	27	18	0·1
Lindley			
Modderpoort			
Petrusburg			
Philippolis			
Reddersburg			
Reitz			
Vrede			17·0
Warden			
Welkom	26	16	17·2
Wepener	27	13	0·9
Winburg			
Zastron			

S.W.A.	Max	Min	RRR
Aroab			
Bethanie			
Dordabis			
Gobabeb	34	18	
Gobabis	27	14	
Grootfontein			
Cape Frio	25	20	
Karasburg			
Kalkfeld			
Karibib			
Kestmanshoop	30	19	0·8
Kub			
Luderitz	20	13	0·1
Marienta1	30	19	
Ohopoho			
Okahandja			
Okaukueye			
Ondangua	29	19	
Otavi			
Otjiwarongo			
Outjo	29	17	
Uis			
J.G. Strydom L.H	27	14	
Rehoboth			
Runtu	31	17	
Steinhausen			
Tsumeb	29	16	
Walvisbaai	22	17	
Windhoek W.K.			
BASUTOLAND			
Maseru	26	14	
BETSJOANALAND/BECHUANALAND			
Francistown	27	11	
Gaberones	29	17	
Ghanzi	30	12	
Lobatsi			
Mahalapye			
Maun	29	15	
Shakawe	30	15	
Tsabong	30	16	
Tsane	29	13	
SWAZILAND			
Mbabane			
Manzini	28	16	
Stegi			

SYNOPTIC WEATHER MAP 1200 GMT. — 1400 SAST. SINOPTIESE WEERKAART

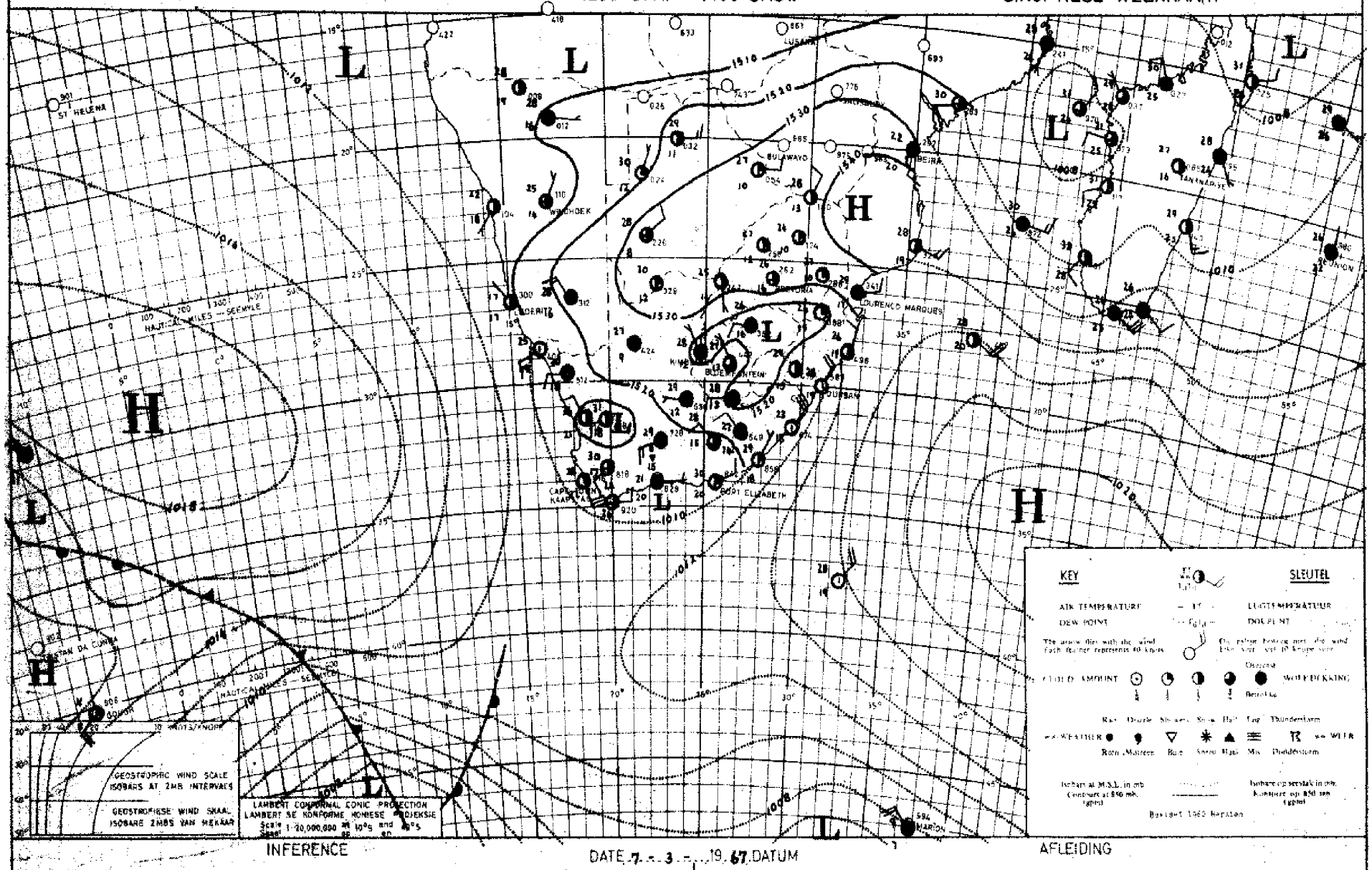

INFERENCE DATE 7 - 3 - 19 67 DATUM AFLEIDING

The air over the interior is moist, and with a trough over the southern parts of the west coast, thunder-showers will develop over the Cape province, the Free State, Natal, South-West Africa and the western parts of Botswana.

Die lug oor die binneland is vogtig, en met h trog oor die suidelike deel van die weskus, sal donderbuie ontwikkel oor die Kaapprovinsie, die Vrystaat, Natal, Suidwes-Afrika en westelike Botswana.

DAAGLIKSE WEERBULLETIN

Maksimum en Minimum Temperatuur (°C) en Reënval (RRR) in mm vir die 24 uur geëindig om 0800 SAST op

WEERBURO / WEATHER BUREAU
DEPT. VAN VERVOER / DEPT. OF TRANSPORT

9 - 3 - 1967

DAILY WEATHER BULLETIN

Maximum and Minimum Temperatures (°C) and rainfall (RRR) in mm for the 24 hours ended at 0800 SAST on

CAPE - KAAP	Max	Min	RRR
Aberdeen			
Addo			
Alexander Bay	36	16	
Aliwal North	29	16	2·4
Bashee	28	18	0·5
Beaufort-Wes	34	16	
(Lughawe)			
Bosgoedbergdam			
Boetsap			
Brakkekuil			
(naby Heidelberg)			
Brandvlei			4·3
Cala			
Caledon			
Calitzdorp			
Calvinia	29	13	
Cape Agulhas	23	18	
Cape Columbine	21	14	
Cape Point	21	19	1·6
Cape St. Francis	23	17	
Cape Town	25	17	1·0
(D.F. Malan)			
Cape Town			
(Roeland Str.)			
Carnarvon			16·0
Ceres			
Citrusdal			
Colesberg			
Cradock			12·5
Döhne	30	19	1·5
De Aar	30	15	28·0
Douglas			
East London	30	19	
(Airport)			
Eensaamheid			
(naby Herold)			
Elsenburg			
Fraserburg	28	16	
Garies			
George			
Graaff-Reinet	34	19	12·8
Grahamstown			
Hopetown			
Idutywa			
Jansenville	36	18	2·4
Joubertina			
Kimberley	31	19	
(Airport)			
Knysna			
Kokstad	30	15	9·0
Kuruman	30	18	

KAAP - CAPE	Max	Min	RRR
Ladismith			
Lake Mentz			
Maclear			5·0
Mafeking	28	17	
Malmesbury			
Matatiele			
Matroosberg	29	10	
Grootfontein	28	13	
(Middelburg)			
Mosselbaai	24	19	
Mount Frere			
Oliep	30	18	
Oudtshoorn	31	15	
Petrusville			
Piketberg			
Pofadder	31	17	22·5
Port Alfred			
Port Elizabeth	26	20	
Port Nolloth	20	13	0·3
Port St. Johns	26	20	
Prieska	32	20	
Prince Albert			
Queenstown	32	18	4·5
Rietfontein			
Riversdale	30	16	
Robertson	33	14	
Sheeprun	31	16	7·0
(near Maclear)			
Somerset-Oos	33	18	1·1
Steynsburg			11·0
Strydenburg			
Sutherland	25	9	
Swellendam			
Tarkastad			
Touwsrivier			
Twee Riviere	34	18	
(Gemsbokpark)			
Umtata	34	18	14·2
Uniondale			
Upington	29	20	0·1
Vanwyksvlei	29	17	12·2
Victoria-Wes			
Vredendal	29	16	
Vryburg	30	18	0·2
Williston			
Willowmore	31	16	1·3
Willowpark			
(near Dordrecht)	27	16	5·0

NATAL	Max	Min	RRR
Cape St. Lucia	28	20	
Dundee			
Durban	30	21	
(Louis Botha)			
Estcourt	29	15	1·9
Harding			2·5
Himeville			7·0
Mkuze			
Hluhluwe			
Newcastle	30	17	0·2
Cedara	30	16	5·0
(Pietermaritzburg)			
Port Shepstone	25	20	
Richmond			
Seven Oaks			
Vryheid			
Waterford			
(near Underberg)			
Van Reenen			8·0
TRANSVAAL			
Barberton			
Belfast			
Bethal	26	15	0·2
Bospoort	28	16	0·8
Carolina	26	16	
Chester			
(near Gravelotte)			
Crecy			
Groendraai	29	15	
(naby Vaalwater)			
Jan Kempdorp			
Jan Smuts	24	15	0·1
Joubert Park (Jhb)	24	15	3·0
Kroondal	28	19	
Letsubu	28	16	
Leeudoringstad			
Lichtenburg			
Letaba			
Loskopdam			
Lydenburg	26	15	
Marnitz	30	15	
Mara	30	16	
Marble Hall			
Messina	32	16	
Middelburg			
Nelspruit	29	19	
Phalaborwa	30	14	
Pietersburg	29	18	
Piet Retief	27	15	

TRANSVAAL	Max	Min	RRR
Pongola			
Potchefstroom	28	17	
Potgietersrus	29	16	
Pretoria W.B.	27	19	
Pretoriuskop			
Punda Milia			
Sandpan (NW. Tvl.)	30	14	
Satara			
Sekhukhune			
Shingwidzi			
Skukuza	30	15	
Standerton	27	15	1·6
Thabazimbi			
Tomburke			
Tzaneen			
Vereeniging			
Volksrust			6·0
Warmbad	29	19	
Witbank			6·6
Zeerust			
O.V.S. - O.F.S.			
Balkfontein			
(naby Bothaville)			
Bethlehem	27	13	14·1
Bloemfontein	28	17	1·6
(J.B.M. Hertzog)			
Bultfontein			
Fauresmith	30	14	
Ficksburg			
Frankfort	28	16	
Harrismith			6·0
Hoopstad	30	18	0·2
Kroonstad	29	16	1·2
Lindley			15·0
Modderpoort			
Petrusburg			
Philippolis			
Reddersburg			
Reitz			
Rouxville			20·0
Vrede			1·0
Warden			13·0
Welkom	28	17	
Wepener	28	16	10·3
Winburg			
Zastron			

S.W.A.	Max	Min	RRR
Aroab			
Bethanie			
Bordabis			
Gobabeb	32	17	
Gobabis	28	15	
Grootfontein			
Cape Fria	26	20	
Karasburg			
Kalkfeld			
Karibib			
Keetmanshoop	31	20	
Kub			
Luderitz	24	14	
Marienta1	32	21	
Ohopoho			
Okahandja			
Okaukueye			
Ondangua	30	24	
Otavi			
Otjiwarongo			
Outjo	29	18	0·5
Ui's	30	20	
J.G. Strydom L.H.	28	17	
Rehoboth			
Runtu	32	17	
Steinhausen			
Tsumeb	29	15	
Walvisbaai	21	17	
Windhoek W.K.			
BASUTOLAND			
Maseru	27	15	3·5
BETSJOANALAND/BECHUANALAND			
Francistown	28	12	
Gaberones	30	18	
Ghanzi	31	12	
Lobatsi			
Mahalapye			
Maun	30	15	
Shakawe	30	16	
Tsabong	32	17	
Tsane	30	13	
SWAZILAND			
Mbabane			
Mangini	28	17	
Stegi			

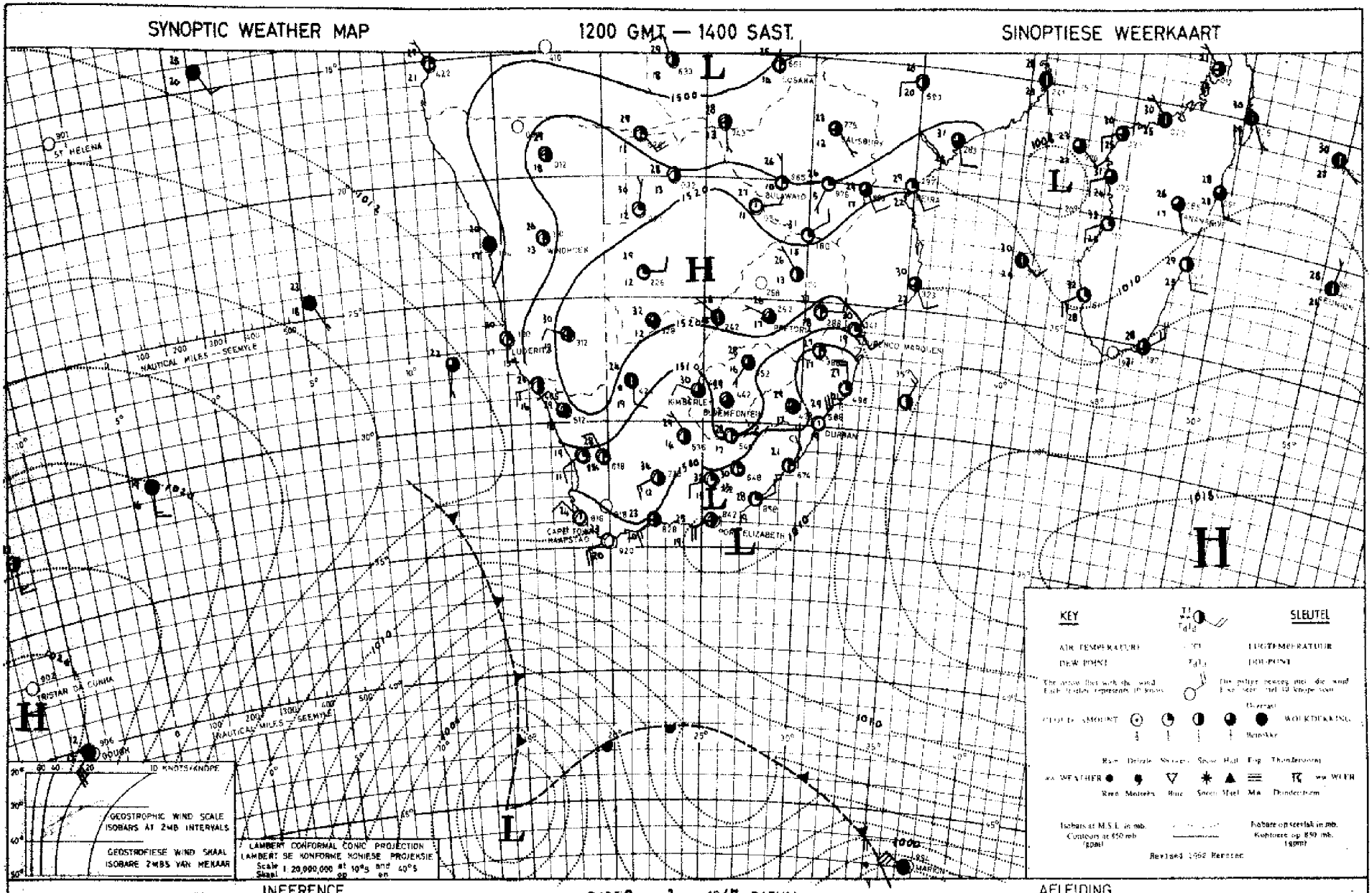

INFERENCE

DATE 8 - 3 - 1967 DATUM

AFLEIDING

The cold front approaching the Cape from the west will cause cloudy, cooler weather with showers along the south-western coastal belt. Moist air from the north is flowing in over the northern, central and eastern regions of the country where conditions are favourable for thunder-showers.

Die kouefront wat die Kaap vanuit die weste nader, sal bewolkte koeler weer met buie langs die suidwestelike kusstreke veroorsaak. Vogtige lug vanuit die noorde beweeg oor die noordelike sentrale en oostelike dele van die land waar toestande gunstig is vir donderbuie.

DAAGLIKSE WEERBULLETIN

Maksimum en Minimum Temperatuur (°C) en Reënval (RRR) in mm vir die 24 uur geëindig om 0800 SAST op

WEERBURO / WEATHER BUREAU
DEPT. VAN VERVOER / DEPT. OF TRANSPORT

10 - 3 - 1967

DAILY WEATHER BULLETIN

Maximum and Minimum Temperatures (°C) and rainfall (RRR) in mm for the 24 hours ended at 0800 SAST on

CAPE - KAAP	Max	Min	RRR
Aberdeen			
Addo			0·1
Alexander Bay	28	18	
Aliwal North	29	17	1·4
Bashee	27	14	8·5
Beaufort-Wes	31	17	
(Lughawe)			
Boegoebergdam			
Boetsap			
Brakkekuil			
(naby Heidelberg)			
Brandvlei			
Cala			
Caledon			
Calitzdorp			
Calvinia	29	13	
Cape Agulhas	21	16	0·6
Cape Columbine	19	12	0·7
Cape Point	18	15	0·7
Cape St. Francis	23	17	0·2
Cape Town	20	12	2·0
(D.F. Malan)			
Cape Town			
(Hoeland Str.)			
Carnarvon			
Ceres			
Citrusdal			
Colesberg			
Cradock			
Döhne	28	15	10·5
De Aar	28	16	0·1
Douglas			
East London	29	19	0·9
(Airport)			
Eensaamheid			
(naby Herold)			
Elsenburg			
Fraserburg	28	14	
Garies			
George			
Graaff-Reinet	30	16	0·1
Grahamstown			
Hopetown			17·2
Idutywa			
Jansenville	35	18	
Joubertina			
Kimberley	29	19	
(Airport)			
Knysna			3·0
Kokstad	28	14	16·5
Kuruman	27	18	

KAAP - CAPE	Max	Min	RRR
Ladismith			
Lake Mentz			
Maclear			7·5
Mafeking	29	15	
Malmesbury			
Matatiele			
Matroosberg			
Grootfontein	27	14	1·9
(Middelburg)			
Mosselbaai	25	17	
Mount Frere			13·5
Okiep	28	15	
Oudtshoorn	30	17	
Petrusville			
Piketberg			
Pofadder	28	14	2·8
Port Alfred			
Port Elizabeth	27	17	
Port Nolloth	18	13	
Port St. Johns	28	21	11·8
Prieska	31	19	0·3
Prince Albert			
Queenstown	30	17	4·1
Rietfontein			
Riversdale	28	14	1·5
Robertson	27	15	
Sheeprun	29	15	8·0
(near Maclear)			
Somerset-Oos	32	14	3·5
Steynsburg			
Strydenburg			
Sutherland	24	10	
Swellendam			
Tarkastad			8·0
Touwsrivier			
Twee Riviere	33	19	
(Gemsbokpark)			
Umtata	32	18	25·2
Uniondale			
Upington	30	18	8·6
Vanwyksvlei	28	18	
Victoria-Wes			
Vredendal	27	14	
Vryburg	29	17	
Williston			
Willowmore	30	15	
Willowpark	26	13	3·0
(near Dordrecht)			

NATAL	Max	Min	RRR
Cape St. Lucia	28	23	
Dundee			
Durban	29	23	0·2
(Louis Botha)			
Estcourt	28	17	2·6
Harding			0·5
Himeville			
Mkuze			
Hluhluwe			
Newcastle	30	17	0·7
Cedara	27	17	2·3
(Pietermaritzburg)			
Port Shepstone	33	22	
Richmond			
Seven Oaks			
Vryheid			
Waterford	25	14	6·3
(near Underberg)			
Van Reenen			35·0
TRANSVAAL			
Barberton			
Belfast			
Bethal	26	13	8·5
Bospoort	26	15	25·4
Carolina	26	13	24·8
Chester			
(near Gravelotte)			
Crecy			
Delareyville			7·5
Groendraai	31	16	
(naby Vaalwater)			
Jan Kempdorp			
Jan Smuts	26	14	2·0
Joubert Park (Jhb)	26	16	6·0
Kroondal	29	15	
Levubu	30	17	
Leeudoringstad			
Lichtenburg			
Letaba			
Loskopdam			1·0
Lydenburg	27	14	
Marnitz	32	19	
Mara	33	17	
Marble Hall			3·0
Messina	34	19	
Middelburg			
Nelspruit			
Phalaborwa			
Pietersburg	29	17	
Piet Retief	28	14	6·5

TRANSVAAL	Max	Min	RRR
Pongola			
Potchefstroom	28	16	5·8
Potgietersrus	31	20	
Pretoria W.B.	28	17	
Pretoriuskop			
Punda Milia			
Sandpan (NW. Tvl.)	33	17	
Satara			
Sekhukhune			
Shingwidzi			
Skukuza	32	20	0·2
Standerton	26	13	1·0
Thabazimbi			
Tomburke			
Tzaneen			
Vereeniging			
Volksrust			2·0
Warmbad	30	17	
Witbank			16·8
Zeerust			
Waterval Boven			28·6
O.V.S. - O.F.S.			
Balkfontein			
(naby Bothaville)			
Bethlehem	26	14	23·8
Bloemfontein	28	16	4·0
(J.B.M. Hertzog)			
Bultfontein			
Fauresmith	29	16	2·0
Ficksburg			3·5
Frankfort	28	15	24·7
Heilbron			56·5
Harrismith			34·0
Hoopstad	29	16	3·0
Kroonstad	29	16	3·0
Lindley			17·0
Modderpoort			
Petrusburg			
Philippolis			
Reddersburg			
Reitz			14·5
Vrede			22·0
Warden			21·5
Welkom	28	17	14·1
Wepener	27	16	0·6
Winburg			
Zastron			

S.W.A.	Max	Min	RRR
Aroab			
Bethanie			11·5
Dordabis			
Gobabeb	32	23	
Gobabis	29	17	
Grootfontein			
Cape Fria	27	18	
Karasburg			
Kalkfeld			
Karibib			
Keetmanshoop	30	17	6·4
Kub			11·8
Gibeon			6·0
Klein Aub			21·1
Luderitz	23	16	
Mariental	23	18	2·0
Ohopoho			
Okahandja			15·0
Okaukueya			
Ondangua			
Otavi			
Otjiwarongo			
Outjo	30	18	
Ais			
J.G. Strydom A.H.	26	14	0·7
Rehoboth			
Runtu			
Steinhausen			
Tsumeb	30	18	
Walvisbaai	22	14	
Windhoek W.K.			8·5
Usakos			31·0
BASUTOLAND			
Maseru	25	14	6·5
BETSJOANALAND/BECHUANALAND			
Francistown	31	15	
Gaberones	32	18	
Ghanzi	32	15	
Lobatsi			
Mahalapye			
Maun	33	17	
Shakawe	31	17	
Tsabong	33	18	
Tsane	30	18	
SWAZILAND			
Mbabane			
Manzini	30	19	
Stegi			

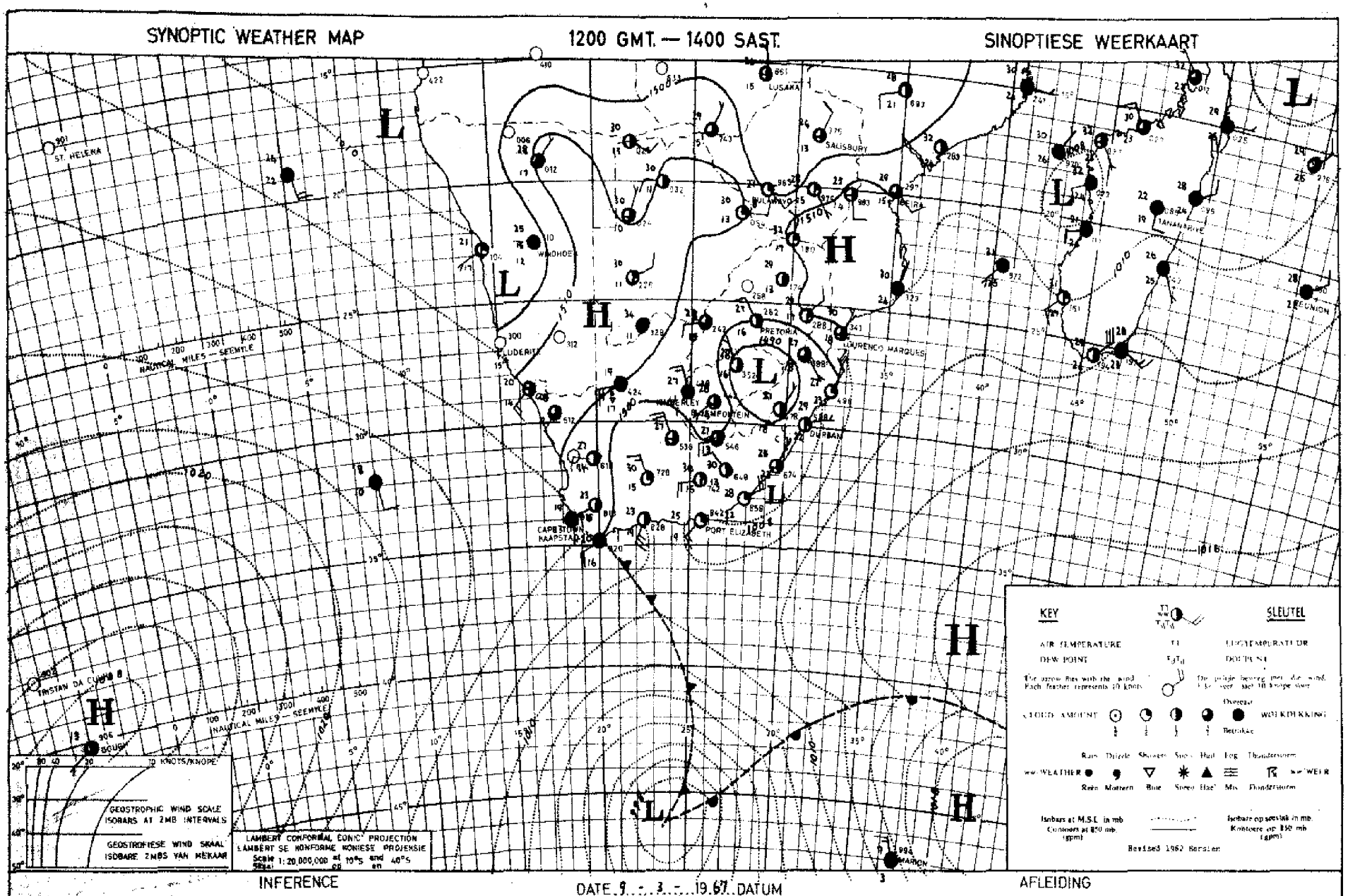

INFERENCE

DATE 9 - 3 - 1967 DATUM

AFLEIDING

The cold front to the south of the country will cause cooler weather with showers over the southern and eastern coastal regions. Drier air from the south is moving in over the interior, so that it will clear over the western parts but over the remainder of the interior the air remains moist, and thunder-showers will develop.

Die koufront suid van die land galeë, sal koeler weer met buie veroorsaak oor die suidelike en oostelike kusgebiede. Droër lug van die suide veroorsaak opklaring oor die westelike binneland, maar elders oor die binneland bly die lug vogtig en donderbuie sal ontwikkel.

DAAGLIKSE WEERBULLETIN

Maksimum en Minimum Temperatuur (°C) en Reënval (RRR) in mm vir die 24 uur geëindig om 0800 SAST op

WEERBURO / WEATHER BUREAU
DEPT. VAN VERVOER / DEPT. OF TRANSPORT
11 : 3 : 1967

DAILY WEATHER BULLETIN

Maximum and Minimum Temperatures (°C) and rainfall (RRR) in mm for the 24 hours ended at 0800 SAST on

CAPE - KAAP	Max	Min	RRR
Aberdeen			
Addo			
Alexander Bay	22	12	
Aliwal North	24	11	
Bamboes	21	18	27·5
Beaufort-Wes	27	14	11·5
(Lughawe)			
Boegoebergdam			
Boesmap			
Brakkekuil			
(naby Heidelberg)			
Brandvlei			
Cala			
Caledon			
Calitzdorp			
Calvinia	25	8	
Cape Agulhas	23	15	
Cape Columbine	19	11	
Cape Point	18	14	
Cape St. Francis	21	17	
Cape Town	22	7	
(D.F. Malan)			
Cape Town			
(Roeland Str.)			
Carnarvon			
Ceres			
Citrusdal			
Colesberg			
Cradock			
Dâhne	15	14	15·3
De Aar	22	12	1·0
Douglas			
East London	20	17	7·3
(Airport)			
Bensaamheid			
(naby Herold)			
Elsenburg			
Fraserburg	27	11	
Garies			
George			
Graaff-Reinet	23	14	
Grahamstown			
Hopetown			10·0
Idutywa			
Jansenville	22	17	
Joubertina			
Kimberley	26	17	0·8
(Airport)			
Knysna			
Kokstad	23	12	14·8
Kuruman	28	15	0·1

KAAP - CAPE	Max	Min	RRR
Ladismith			
Lake Menta			
Maclear			
Mafeking	30	16	
Malmesbury			
Matatiele			
Matroosberg	21	5	
Grootfontein			
(Middelburg)	22	13	1·1
Mosselbaai	21	17	
Mount Frere			28·0
Okiep	26	13	
Oudtshoorn	22	15	
Petrusville			
Piketberg			
Pofadder	27	16	
Port Alfred			
Port Elizabeth	21	18	
Port Nolloth	18	11	
Port St. Johns	24	19	13·0
Prieska	29	16	2·5
Prince Albert			
Queenstown	19	15	18·5
Rietfontein			
Riversdale	21	12	
Robertson	25	8	
Sheeprun	22	13	14·5
(near Maclear)			
Somerset-Oos	17	13	4·8
Steynsburg			
Strydenburg			
Sutherland			
Swellendam			
Tarkastad			3·0
Touwsrivier			
Twee Riviere	34	19	
(Gemsbokpark)			
Umtata	21	16	46·0
Uniondale			
Upington	31	18	
Vanwyksvlei	29	14	
Victoria-Wes			
Vredendal	25	10	
Vryburg	30	14	
Williston			
Willowmore			
Willowpark			
(near Dordrecht)	20	11	17·6

NATAL	Max	Min	RRR
Cape St. Lucia	27	19	12·5
Dundee			
Durban	27	21	44·2
(Louis Botha)			
Estcourt	25	15	6·8
Harding			
Himeville			
Ixopo			
Kluhluwe			
Newcastle	28	16	7·3
Cedara			
(Pietermaritzburg)	23	14	16·0
Port Shepstone	25	21	8·0
Richmond			
Seven Oaks			
Vryheid			
Waterford			
(near Underberg)	21	9	2·1
Van Reenen			5·0
TRANSVAAL			
Barberton			63·0
Belfast			
Bethal	26	13	25·5
Bospoort	27	15	
Carolina	24	13	6·0
Chester			
(near Gravelotte)			
Crecy			
Groendraai	31	17	
(naby Vaalwater)			
Jan Kempdorp			8·0
Jan Smuts	25	13	0·3
Joubert Park (Jhb)	27	15	
Kroondal	29	16	1·5
Lanseria	31	18	2·6
Leeudoringstad			
Lichtenburg			
Letaba			
Loskopdam			
Lydenburg	24	15	
Marnitz	32	17	4·5
Mara	33	18	
Marble Hall			7·3
Messina	34	18	
Middelburg			
Nelspruit	31	18	4·7
Phalaborwa	33	18	
Pietersburg	29	15	2·4
Piet Retief	27	15	5·5

TRANSVAAL	Max	Min	RRR
Pongola			
Potchefstroom	28	16	0·1
Potgietersrus	31	18	9·5
Pretoria W.B.	29	17	2·1
Pretoriuskop			
Punda Milia			
Sandpan (NW. Tvl.)	30	16	11·0
Satara			
Sekhukhune			18·5
Shingwidzi			
Skukuza	34	19	49.6
Standerton	27	13	19·5
Thabazimbi			
Tomburke			
Tzaneen			
Vereeniging			
Volksrust			
Warmbad	29	15	15·0
Witbank			
Zeerust			
O.V.S. - O.F.S.			
Balkfontein			
(naby Bothaville)			
Bethlehem	25	12	8·2
Bloemfontein	24	12	0·8
(J.B.M. Hertzog)			
Bultfontein			
Fauresmith	22	11	
Ficksburg			
Frankfort	26	14	0·1
Harrismith			
Hoopstad	27	16	0·9
Kroonstad	27	15	7·0
Lindley			16·5
Modderpoort			
Petrusburg			18·5
Philippolis			
Reddersburg			
Reitz			
Vrede			
Warden			
Welkom			
Wepener	28	16	4·0
Winburg			
Zastron			

S.W.A.	Max	Min	RRR
Aroab			
Bethanie			
Dordabis			
Gobabeb	33	20	
Gobabis	30	18	
Grootfontein			
Cape Fria	26	16	
Karasburg			
Kalkfeld			
Karibib			
Keetmanshoop	28	16	
Kub			
Luderitz	21	14	
Marienta1	30	18	4·0
Chopoho			
Okahandja			
Okaukueye			
Ondangua	31	19	
Otavi			
Otjiwarongo			
Outjo	29	18	
Usis			
J.G. Strydom L.H.	27	13	4·2
Rehoboth			
Runtu	33	16	
Steinhausen			
Tsumeb	32	17	
Walvisbaai	21	14	
Windhoek W.K.			
BASUTOLAND			
Maseru	23	13	0·6
BETSJOANALAND/BECHUANALAND			
Francistown	32	17	
Gaberones	33	17	
Ghanzi	32	17	
Lobatsi			
Mahalapye			
Maun	37	19	
Shakawe	32	17	
Tsabong	33	17	
Tsane	32	19	
SWAZILAND			
Bulembe			
Mansini			
Stegi			

SYNOPTIC WEATHER MAP — 1200 GMT. — 1400 SAST. — SINOPTIESE WEERKAART

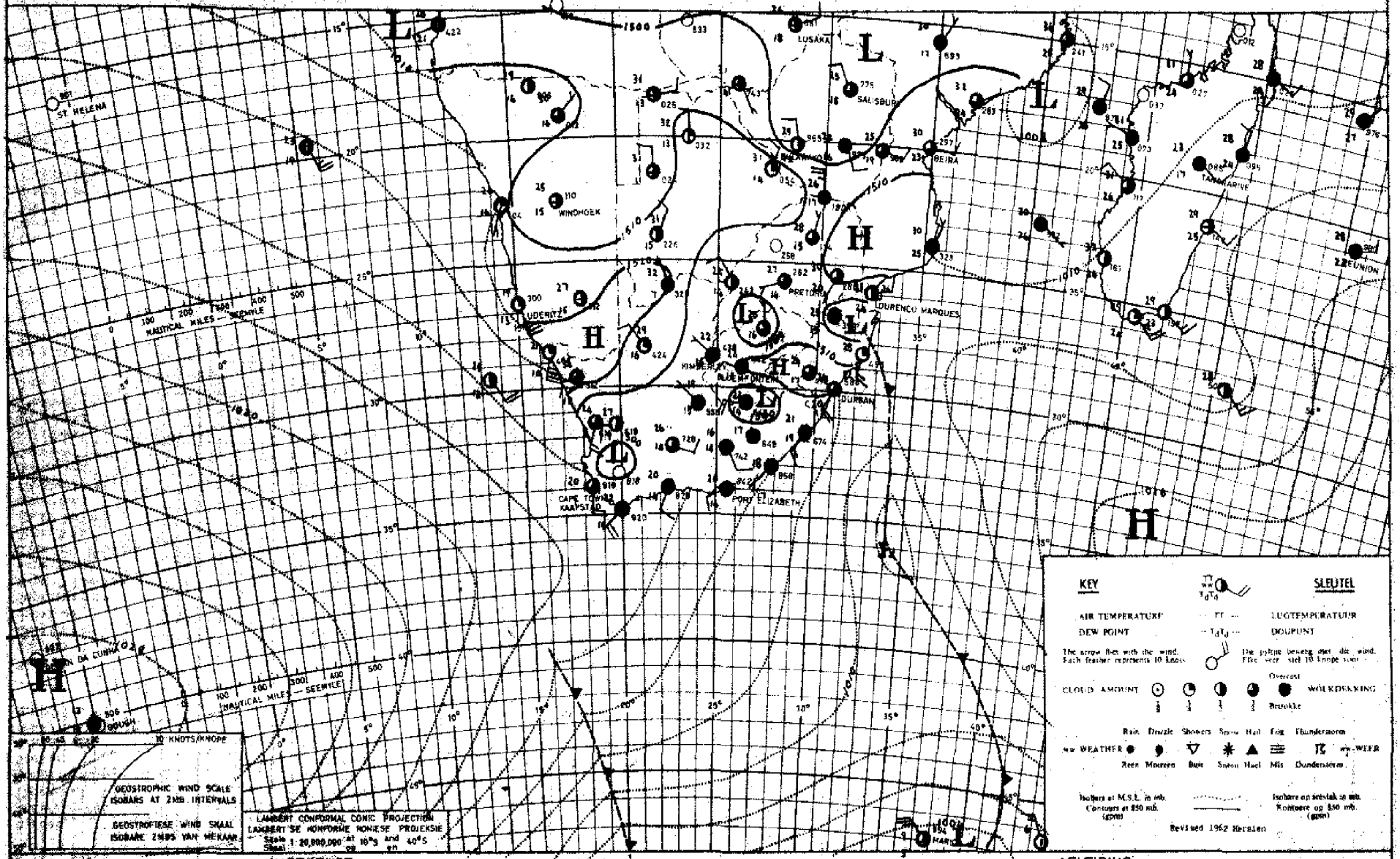

KEY — SLEUTEL

AIR TEMPERATURE — LUGTEMPERATUUR

DEW POINT — DOUPUNT

The arrow flies with the wind. Each feather represents 10 knots. — Die pyltjie beweeg met die wind. Elke veer stel 10 knope voor.

CLOUD AMOUNT — WOLKDEKKING — Overcast — Bewolkte

WEATHER — WEER — Rain, Reën; Drizzle, Motreën; Showers, Buie; Snow, Sneeu; Hail, Hael; Fog, Mis; Thunderstorm, Donderstorm

Isobars at M.S.L. in mb. Contours at 250 mb. (gpm) — Isobare op seevlak in mb. Kontoere op 250 mb. (gpm)

Revised 1962 Herzien

INFERENCE

DATE 10 - 1 - 19 67 DATUM

The Atlantic high is moving in south of the country and will cause cloudy weather with light rain over the extreme eastern parts of the country. With high dewpoints over the interior, thunder-showers will occur over the northern, central, and eastern interior and also over South West Africa. With dry air in circulation over the Western Cape it will be fine and warm over these areas.

AFLEIDING

Die Atlantiese hoog beweeg suid van die land om en veroorsaak bewolkte weer met ligte reën oor die verre oostelike dele van die land. Met hoë doupunte oor die binneland sal donderbuie voorkom oor die noordelike sentrale en oostelike binneland asook Suidwes-Afrika. Met droë lug in sirkulasie oor Wes-Kaapland sal dit hier mooiweer en warm wees.

DAAGLIKSE WEERBULLETIN

Maksimum en Minimum Temperatuur (°C) en Reënval (RRR) in mm vir die 24 uur geëindig om 0800 SAST op

WEERBURO / WEATHER BUREAU
DEPT. VAN VERVOER / DEPT. OF TRANSPORT
12 - 3 - 1967

DAILY WEATHER BULLETIN

Maximum and Minimum Temperatures (°C) and rainfall (RRR) in mm for the 24 hours ended at 0800 SAST on

CAPE - KAAP	Max	Min	RRR
Aberdeen			
Addo			
Alexander Bay	26	11	
Aliwal North	25	10	18·0
Bashee	22	18	
Beaufort-Wes	27	14	
(Lughawe)			
Boegoesbergdam			
Boetsap			
Brakkekuil			
(naby Heidelberg)			
Brandvlei			
Cala			
Caledon			
Calitzdorp			
Calvinia	25	9	
Cape Agulhas	23	16	3·2
Cape Columbine	20	14	
Cape Point	19	13	0·8
Cape St. Francis	22	16	0·2
Cape Town	22	14	1·0
(D.F. Malan)			
Cape Town			
(Roeland Str.)			
Carnarvon			
Ceres			
Citrusdal			
Colesberg			
Cradock			
Dâhne	17	12	0·6
De Aar	27	9	
Douglas			
East London	23	18	
(Airport)			
Eensaamheid			
(naby Herold)			
Elsenburg			
Fraserburg	26	11	
Garies			
George			
Graaff-Reinet			
Grahamstown			
Hopetown			
Idutywa			
Jansenville	30	17	
Joubertina			
Kimberley	27	14	3·5
(Airport)			
Knysna			
Kokstad	26	13	12·0
Kuruman	29	12	

KAAP - CAPE	Max	Min	RRR
Ladismith			
Lake Mentz			
Maclear			
Mafeking	29	16	14·0
Malmesbury			
Matatiele			
Matroosberg			
Grootfontein			
(Middelburg)	25	8	
Mosselbaai	23	15	
Mount Frere			25·0
Okiep	26	12	
Oudtshoorn	27	15	
Petrusville			
Piketberg			
Pofadder	26	10	
Port Alfred			
Port Elizabeth	23	17	
Port Nolloth	18	10	
Port St. Johns	24	20	0·3
Prieska	30	14	
Prince Albert			
Queenstown	27	14	
Rietfontein			
Riversdale	27	14	
Robertson	27	16	
Sheeprun	26	12	4·5
(near Maclear)			
Somerset-Oos	26	13	
Steynsburg			
Strydenburg			
Sutherland	21	4	
Swellendam			
Tarkastad			
Touwsrivier			
Twee Riviere	33	15	16·0
(Gemsbokpark)			
Umtata	25	16	5·5
Uniondale			
Upington	29	13	
Vanwyksvlei	29	12	
Victoria-Wes			
Vredendal	23	12	
Vryburg	29	14	
Williston			
Willowmore	26	12	
Willowpark			
(near Dordrecht)			

NATAL	Max	Min	RRR
Cape St. Lucia	28	20	14·6
Dundee			
Durban	27	20	39·4
(Louis Botha)			
Estcourt	27	16	0·2
Harding			
Himeville			
Mkuze			12·0
Hluhluwe			
Newcastle	33	15	3·6
Cedara			
(Pietermaritzburg)	24	18	28·3
Port Shepstone	27	21	6·5
Richmond			
Seven Oaks			
Vryheid			
Waterford			
(near Underberg)			
Van Reenen			1·5
TRANSVAAL			
Barberton			
Belfast			
Bethal	26	13	1·0
Bospoort	27	13	
Carolina			
Chester			
(near Gravelotte)			
Crecy			
Groendraai	31	16	26·0
(naby Vaalwater)			
Jan Kempdorp			27·0
Jan Smuts	25	14	1·6
Joubert Park (Jhb)	25	13	5·0
Kroondal	29	15	0·1
Levubu	30	19	
Leeudoringstad			
Lichtenburg			
Letaba			
Loskopdam			
Lydenburg	26	14	8·0
Marnitz	31	17	
Mara	31	17	30·2
Marble Hall			
Messina	34	21	
Middelburg			
Loskopkanaal (By Groblersdal)			1·5
Nelspruit	30	18	
Phalaborwa	33	18	
Pietersburg	28	17	
Piet Retief	28	18	

TRANSVAAL	Max	Min	RRR
Pongola			
Potchefstroom	27	14	3·0
Potgietersrus	28	17	
Pretoria W.B.	28	16	1·7
Pretoriuskop			
Punda Milia			
Sandpan (NW. Tvl.)			
Satara			
Sekhukhune			20·8
Shingwidzi			
Skukuza			
Standerton	27	13	
Thabazimbi			
Tomburke			
Tzaneen			
Vereeniging			
Volksrust			
Warmbad	29	17	3·0
Witbank			16·6
Zeerust			
Witfontein (Wes van Warmbad)			11·5
O.V.S. - O.F.S.			
Balkfontein			21·0
(naby Bothaville)			
Bethlehem			1·1
Bloemfontein	24	12	4·4
(J.B.M. Hertzog)			
Bultfontein			
Fauresmith	26	11	10·9
Ficksburg			3·6
Frankfort	26	12	16·5
Harrismith			
Hoopstad	29	14	4·7
Kroonstad	27	13	14·8
Lindley			
Modderpoort			
Petrusburg			
Philippolis			
Reddersburg			
Reitz			
Vrede			
Warden			27·5
Welkom			
Wepener	26	13	2·7
Winburg			
Zastron			

S.W.A.	Max	Min	RRR
Aroab			
Bethanie			
Dordabis			
Gobabeb	32	40	
Gobabis	30	16	8·5
Grootfontein			
Cape Fria	24	12	
Karasburg			
Kalkfeld			
Karibib			
Keetmanshoop	29	14	
Kub			
Luderitz	19	14	
Mariental	30	14	24·5
Chopcho			
Okahandja			
Okaukuejo			
Ondangua			
Otavi			
Otjiwarongo			
Outjo	31	17	18·0
Ure			
Rehoboth			
Runtu			
Steinhausen			
Tsumeb	30	18	18·3
Walvisbaai	20	14	
Windhoek W.K.			
J.G. Strydom Lughawe	27	13	0·4
BASUTOLAND			
Maseru	24	11	5·5
BETSJOEANALAND/BECHUANALAND			
Francistown	33	18	
Gaberones	32	17	0·5
Ghanzi	34	17	7·5
Lobatsi			2·5
Mahalapye			
Maun	34	15	
Shakawe	34	18	
Tsabong	32	18	
Tsane	30	18	0·1
SWAZILAND			
Embelebe			
Mansini			
Stegi			

SYNOPTIC WEATHER MAP 1200 GMT — 1400 SAST. SINOPTIESE WEERKAART

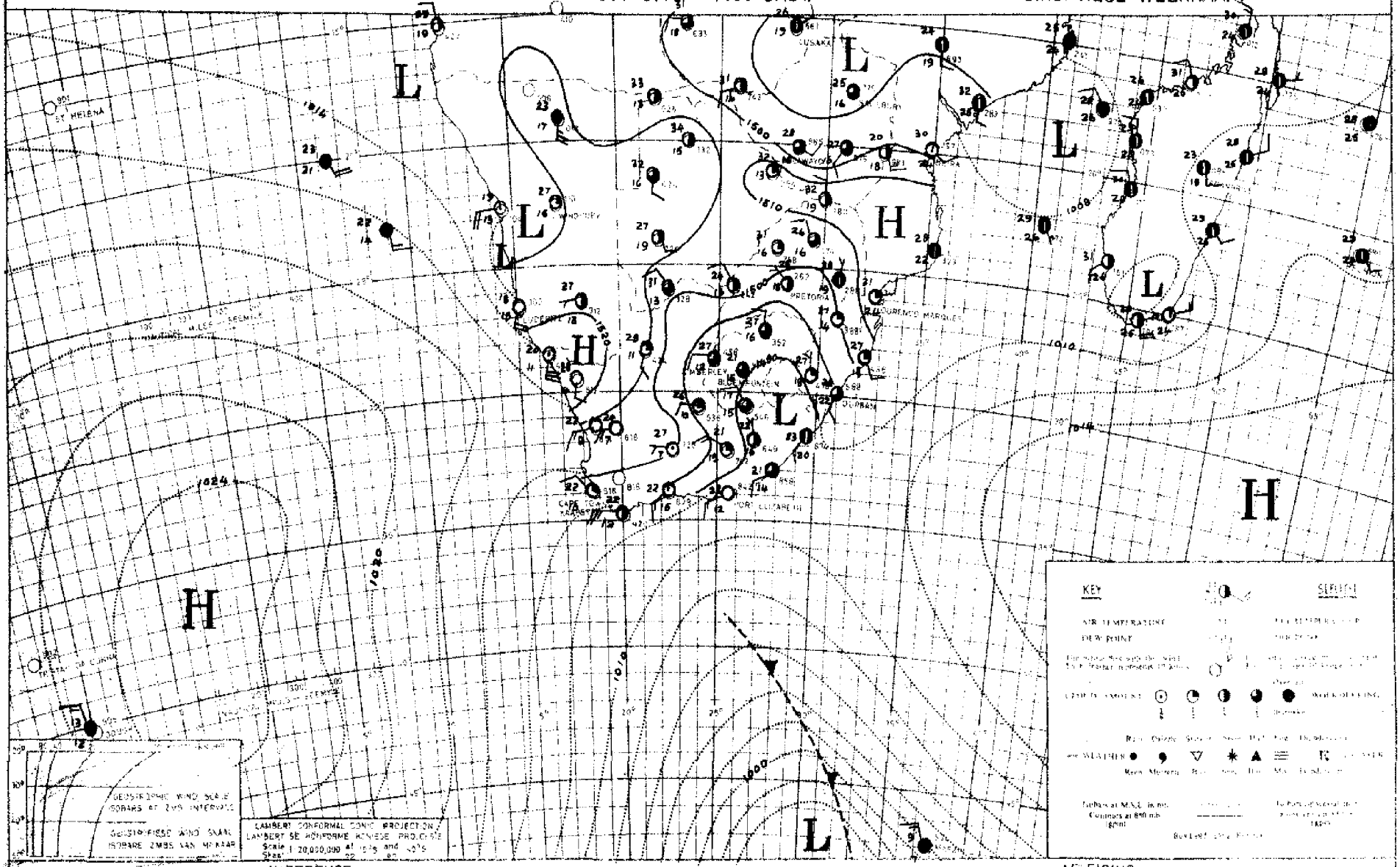

INFERENCE

DATE 11 - 3 - 1967 DATUM

AFLEIDING

A trough south of the country is causing cloudy weather over the southern and eastern coastal areas, with rain and showers. The air is moist over the eastern interior, and a low pressure system will cause thunder-showers over the eastern and northern interior. Over the western parts of the country the air is dry and fine weather will persist.

'n Trog suid van die land veroorsaak bewolkte weer met reën en buie oor die suidelike en oostelike kusgebiede. Die lug oor die oostelike binneland is vogtig, en 'n laagdrukstelsel oor die sentrale binneland sal donderbuie veroorsaak oor die oostelike en noordelike binneland. Oor die westelike dele van die land is die lug droog, en mooiweerstoestande sal voortduur.

DAAGLIKSE WEERBULLETIN

Maksimum en Minimum Temperatuur (°C) en Reënval (RRR) in mm vir die 24 uur geëindig om 0800 SAST op

WEERBURO / WEATHER BUREAU
DEPT. VAN VERVOER / DEPT. OF TRANSPORT
13 - 3 - 1967

DAILY WEATHER BULLETIN

Maximum and Minimum Temperatures (°C) and rainfall (RRR) in mm for the 24 hours ended at 0800 SAST on

CAPE - KAAP	Max	Min	RRR
Aberdeen			
Addo			0·1
Alexander Bay	22	11	
Aliwal North	27	11	
Bashee	26	16	9·5
Beaufort-Wes	24	11	
(Lughawe)			
Boegoebergdam			
Boetsap			
Brakkekuil			
(naby Heidelberg)			
Brandvlei			
Cala			
Caledon			
Calitzdorp			
Calvinia	22	9	
Cape Agulhas	20	14	2·2
Cape Columbine	20	12	
Cape Point	18	12	0·8
Cape St. Francis	19	13	0·1
Cape Town	20	14	
(D.F. Malan)			
Cape Town			
(Roeland Str.)			
Carnarvon			
Ceres			
Citrusdal			
Colesberg			
Cradock			
Döhne	18	11	0·1
De Aar	26	10	
Douglas			
East London	22	15	7·9
(Airport)			
Eensaamheid			
(naby Herold)			
Elsenburg			
Fraserburg	25	9	
Garies			
George			
Graaff-Reinet	25	13	
Grahamstown			4·6
Hopstown			
Idutywa			
Jansenville	28	14	
Joubertina			
Kimberley	28	11	
(Airport)			
Knysna			4·5
Kokstad	22	11	
Kuruman	28	7	

KAAP - CAPE	Max	Min	RRR
Ladismith			
Lake Mentz			
Maclear			
Mafeking	27	14	6·5
Malmesbury			
Matatiele			
Matroosberg	19	9	
Grootfontein	25	9	
(Middelburg)			
Mosselbaai	21	14	1·8
Mount Frere			3·0
Okiep	24	12	
Oudtshoorn	23	13	
Petrusville			
Piketberg			
Pofadder	26	11	
Port Alfred			
Port Elizabeth	22	14	4·6
Port Nolloth	19	10	
Port St. Johns	23	16	4·6
Prieska	29	13	
Prince Albert			
Queenstown	26	12	
Rietfontein			
Riversdale	21	12	3·5
Robertson	23	13	
Sheeprun	23	11	8·7
(near Maclear)			
Somerset-Oos	24	11	0·3
Steynsburg			
Strydenburg			
Sutherland	19	3	
Swellendam			
Tarkastad			
Touwsrivier			
Twee Riviere	29	11	
(Gemsbokpark)			
Umtata	20	13	1·0
Uniondale			
Upington	27	13	
Vanwyksvlei	28	12	
Victoria-Wes			
Vredendal	23	9	
Vryburg	28	8	
Williston			
Willowmore	22	9	
Willowpark	23	9	0·8
(near Dordrecht)			

NATAL	Max	Min	RRR
Cape St. Lucia	27	20	86·0
Dundee			
Durban	26	19	19·4
(Louis Botha)			
Estcourt	26	15	
Harding			5·0
Himeville			21·0
Mkuze			
Hluhluwe			
Newcastle	26	17	3·0
Cedara			
(Pietermaritzburg)			
Port Shepstone	25	17	2·0
Richmond			
Seven Oaks			
Vryheid			
Waterford	22	11	7·6
(near Underberg)			
Van Reenen			0·5
TRANSVAAL			
Barberton			38·5
Belfast			
Bethal	25	12	8·8
Bospoort	26	10	
Carolina	25	12	2·6
Chester			
(near Gravelotte)			
Crecy			
Groendraai	30	18	
(naby Vaalwater)			
Jan Kempdorp			
Jan Smuts	25	12	1·4
Joubert Park (Jhb)	24	13	2·0
Kroondal	29	14	1·4
Levubu	31	18	28·0
Leeudoringstad			
Lichtenburg			
Letaba			
Loskopdam			6·0
Lydenburg	25	15	10·8
Marnitz	31	18	
Mara	31	16	37·5
Marble Hall			3·0
Messina	36	23	1·0
Middelburg			
Malelane			43·0
Nelspruit	27	18	16·7
Phalaborwa	33	15	11·8
Pietersburg	28	17	
Piet Retief	27	14	2·5

TRANSVAAL	Max	Min	RRR
Pongola			
Potchefstroom	25	14	4·6
Potgietersrus	31	16	10·6
Pretoria W.B.	27	17	
Pretoriuskop			
Punda Milia			
Sandpan (NW. Tvl.)	34	17	
Satara			35·5
Sekhukhune			
Shingwidzi			
Skukuza	31	19	22·0
Standerton	25	13	
Thabazimbi			6·0
Tomburke			18·0
Tzaneen			
Tshokwane			82·0
Vereeniging			
Volksrust			
Warmbad	29	15	1·2
Witbank			1·7
Zeerust			
Waterval-Boven			20·0
O.V.S. - O.F.S.			
Balkfontein			
(naby Bothaville)			
Bethlehem	24	12	
Bloemfontein	26	7	
(J.B.M. Hertzog)			
Bultfontein			
Fauresmith	26	10	
Ficksburg			
Frankfort	25	12	
Harrismith			
Hoopstad	27	9	
Kroonstad	26	13	0·1
Lindley			
Modderpoort			
Petrusburg			
Philippolis			
Reddersburg			
Reitz			
Vrede			
Warden			
Welkom	26	13	26·5
Wepener	25	8	
Winburg			
Zastron			

S.W.A.	Max	Min	RRR
Aroab			
Bethanie			
Bordabis			
Gobabeb	30	15	
Gobabis	29	16	12·3
Grootfontein			
Cape Fria	25	15	
Karasburg			
Kalkfeld			
Karibib			
Keetmanshoop	29	15	
Kub			
Luderitz	21	14	
Mariental	28	16	
Ohopoho			
Okahandja			
Okaukueye			
Ondangua	29	19	
Otavi			
Otjiwarongo			
Outjo	29	18	11·0
Ufa	30	20	
Rehoboth			
Runtu	34	18	
Steinhausen			
Tsumeb	28	19	
Walvisbaai	19	14	
Windhoek W.K.			
J.G. Strydom Lughawe	29	13	20·0
BASUTOLAND			
Maseru	24	8	
BETSJOEANALAND/BECHUANALAND			
Francistown	33	18	
Gaberones	32	16	
Ghanzi	33	16	
Lobatsi			
Mahalapye			
Maun	33	20	
Shakawe	32	18	
Tsabong	30	8	
Tsane	30	13	
SWAZILAND			
Mbabane			
Manzini			
Stegi			1·0

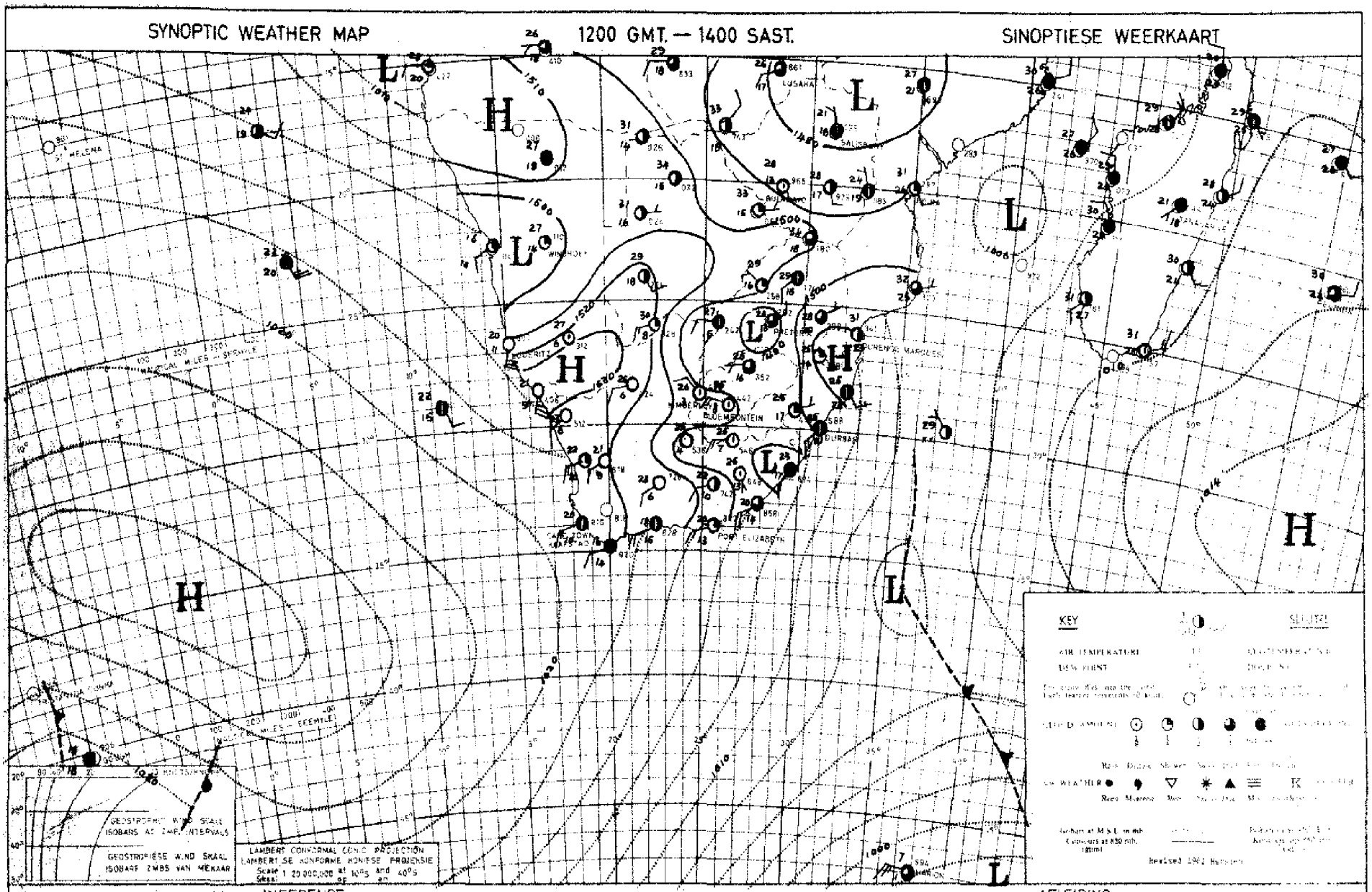

INFERENCE

DATE 12 - 3 - 1967 DATUM

AFLEIDING

The Atlantic high is moving in south of the country and with a trough over the interior, thunder-showers will occur over the northern and eastern interior. With onshore winds over the southern and eastern coastal areas, cloudy weather with light showers will occur over these areas. With a high over the western interior it will be mainly fine and warm.

Die Atlantiese hoog beweeg suid van die land om en met 'n trog oor die binneland sal donderbuie voorkom oor die noordelike en oostelike dele van die land. Met suidewinde oor die suid- en ooskusstreke sal dit bewolk wees met ligte reën oor dié gebiede. Die hoog oor die westelike binneland veroorsaak mooiweer oor dié dele.

DAAGLIKSE WEERBULLETIN

Maksimum en Minimum Temperatuur (°C) en Reënval (RRR) in mm vir die 24 uur geëindig om 0800 SAST op

WEERBURO / WEATHER BUREAU
DEPT. VAN VERVOER / DEPT. OF TRANSPORT
14 - 3 - 1967

DAILY WEATHER BULLETIN

Maximum and Minimum Temperatures (°C) and rainfall (RRR) in mm for the 24 hours ended at 0800 SAST on

CAPE - KAAP	Max	Min	RRR
Aberdeen			
Addo			
Alexander Bay	36	17	
Aliwal North	27	10	
Bashee	30	17	17·5
Beaufort-Wes	34	14	
(Lughawe)			
Boegoebergdam			
Boetsap			
Brakkekuil			
(naby Heidelberg)			
Brandvlei			
Cala			
Caledon			
Calitzdorp			
Calvinia	26	12	
Cape Agulhas	21	15	
Cape Columbine	17	11	
Cape Point	18	14	
Cape St. Francis	20	18	0·7
Cape Town	23	7	
(D.F. Malan)			
Cape Town			
(Roeland Str.)			
Carnarvon			
Ceres			
Citrusdal			
Colesberg			
Cradock			
Oöhna			
De Aar	27	11	
Douglas			
East London	19	16	10·1
(Airport)			
Eensaamheid			
(naby Herold)			
Elsenburg			
Fraserburg	27	11	
Caries			
George			
Graaff-Reinet	33	14	
Grahamstown			1·7
Hopetown			
Idutywa			
Jansenville	33	16	
Joubertina			
Kimberley	29	16	
(Airport)			
Knysna			
Kokstad	19	13	
Kuruman	30	15	

KAAP - CAPE	Max	Min	RRR
Ladismith			
Lake Mentz			
Maclear			
Mafeking	28	16	
Malmesbury			
Matatiele			
Matroosberg	22	8	
Grootfontein	21	8	
(Middelburg)			
Mosselbaai	18	16	
Mount Frere			
Okiep	29	16	
Oudtshoorn	23	10	
Petrusville			
Piketberg			
Pofadder	27	11	
Port Alfred			
Port Elizabeth	19	17	1·7
Port Nolloth	17	8	
Port St. Johns	21	18	5·0
Prieska	30	11	
Prince Albert			
Queenstown	19	13	
Rietfontein			
Riversdale	23	10	
Robertson	25	8	
Sheeprun	17	12	0·5
(near Maclear)			
Somerset-Oos	19	12	0·5
Steynsburg			
Strydenburg			
Sutherland	22	4	
Swellendam			
Tarkastad			
Touwsrivier			
Twee Riviere	30	12	
(Gemsbokpark)			
Umtata	17	15	2·0
Uniondale			
Upington	30	12	
Vanwyksvlei	38	13	
Victoria-Wes			
Vredendal	28	9	
Vryburg	29	15	
Williston			
Willowmore	22	12	
Willowpark	17	11	0·4
(near Dordrecht)			

NATAL	Max	Min	RRR
Cape St. Lucia	23	21	12·0
Dundee			
Durban	24	20	30·6
(Louis Botha)			
Estcourt	21	13	3·0
Harding			10·5
Himeville			4·5
Mkuze			66·0
Hlubluwe			33·0
Newcastle	24	15	3·6
Cedara	17	14	11·6
(Pietermaritzburg)			
Port Shepstone	22	19	8·5
Richmond			
Seven Oaks			
Vryheid			
Waterford	19	11	2·9
(near Underberg)			
Van Reenen			8·0
TRANSVAAL			
Barberton			
Belfast			
Bethal	22	12	12·5
Bospoort	26	13	
Carolina	21	12	
Chester			
(near Gravelotte)			
Cresy			
Groendraai	30	17	
(naby Vaalwater)			
Jan Kempdorp			
Jan Smuts	24	11	0·1
Joubert Park (Jhb)	23	11	22·5
Kroondal	28	15	
Lavuvu	27	18	7·0
Leeudoringstad			
Lichtenburg			
Letaba			
Loskopdam			1·0
Lydenburg	23	15	
Marnitz			
Mara	27	18	
Marble Hall			
Messina	32	23	
Middelburg			
Loskopkanale (by Groblersdal)			3·5
Nelspruit	24	19	0·7
Phalaborwa	26	15	
Pietersburg	24	15	0·1
Piet Retief	19	14	1·8

TRANSVAAL	Max	Min	RRR
Pongola			
Potchefstroom	27	13	
Potgietersrus	27	16	0·5
Pretoria W.B.	27	15	0·2
Pretoriuskop			
Punda Milia			
Sandpan (NW. Tvl.)	31	17	
Satara			
Sekbukhune			
Shingwidzi			
Skukuza	27	18	4·6
Standerton	23	12	
Thabazimbi			
Tomburke			
Tzaneen			
Vereeniging			
Volksrust			
Warmbad	28	15	1·3
Witbank			
Zeerust			
O.V.S. - O.F.S.			
Balkfontein			
(naby Bothaville)			
Bethlehem	23	11	
Bloemfontein	27	14	
(J.B.M. Hertzog)			
Bultfontein			
Fauresmith	27	12	
Ficksburg			
Frankfort	25	10	
Harrismith			
Hoopstad	29	14	
Kroonstad	27	13	
Lindley			
Modderpoort			
Petrusburg			
Philippolis			
Reddersburg			
Reitz			
Vrede			
Warden			
Welkom	26	13	
Wepener	26	11	
Winburg			
Zastron			

S.W.A.	Max	Min	RRR
Aroab			
Bethanie			
Dordabis			
Gobabeb	34	18	
Gobabis	27	14	
Grootfontein			18·3
Cape Fria	34	15	
Karasburg			
Kalkfeld			8·5
Karibib			
Keetmanshoop	29	17	
Kub			
Rietfontein			14·0
Namutoni			6·5
Luderitz	21	13	
Mariental	29	18	
Ohopoho			
Okahandja			
Okaukueye			
Ondangua	28	19	3·4
Otavi			
Otjiwarongo			
Outjo	30	19	0·4
Uis			
J.G. Strydom L.H.	25	15	
Rehoboth			
Runtu	33	18	12·0
Steinhausen			
Tsumeb	31	17	30·0
Walvisbaai	18	15	
Windhoek W.K.			
Hatab			2·5
BASUTOLAND			
Maseru	25	11	
BETSJOEANALAND/BECHUANALAND			
Francistown	31	19	
Gaberones	32	15	
Ghanzi	33	19	
Lobatsi			
Mahalapye			8·6
Maun	34	20	
Shakawe	33	20	
Tsabong	31	13	
Tsane	31	15	
SWAZILAND			
Embabane			
Manzini	22	18	3·5
Stegi			12·0

SYNOPTIC WEATHER MAP — 1200 GMT. — 1400 SAST. — SINOPTIESE WEERKAART

INFERENCE — DATE 13 - 3 - 1967 DATUM — AFLEIDING

The high to the south of the country is causing moist air to flow in over the extreme eastern parts of the country where it will be cloudy with rain at places. It will clear later along the Cape east coast as the high moves eastwards.

Die hoog suid van die land veroorsaak 'n instroming van vogtige lug oor die verre oostelike dele van die land waar dit bewolk sal wees met reën op plekke. Dit sal later langs Kaapse ooskus opklaar namate die hoog ooswaarts beweeg.

DAAGLIKSE WEERBULLETIN

Maksimum en Minimum Temperatuur (°C) en Reënval (RRR) in mm vir die 24 uur geëindig om 0800 SAST op

WEERBURO / WEATHER BUREAU
DEPT. VAN VERVOER / DEPT. OF TRANSPORT
15 - 3 - 1967

DAILY WEATHER BULLETIN

Maximum and Minimum Temperatures (°C) and rainfall (RRR) in mm for the 24 hours ended at 0800 SAST on

CAPE - KAAP	Max	Min	RRR
Aberdeen			
Addo			
Alexander Bay	22	13	
Aliwal North	29	13	0·2
Bashee	25	18	
Beaufort-Wes	28	14	
(Lughawe)			
Bosgoebergdam			
Boetsap			
Brakkekuil			
(naby Heidelberg)			
Brandvlei			
Cala			
Caledon			
Calitzdorp			
Calvinia	32	16	
Cape Agulhas	24	19	
Cape Columbine	19	10	
Cape Point	20	15	
Cape St. Francis	22	17	
Cape Town	27	14	
(D.F. Malan)			
Cape Town			
(Roeland Str.)			
Carnarvon			
Ceres			
Citrusdal			
Colesberg			
Cradock			
Dohne	23	15	0·3
De Aar	30	12	
Douglas			
East London	26	17	
(Airport)			
Bensaamheid			
(naby Herold)			
Elsenburg			
Fraserburg	29	13	
Garies			
George			
Graaff-Reinet	27	14	
Grahamstown			
Hopetown			
Idutywa			
Jansenville	30	15	
Joubertina			
Kimberley	30	16	
(Airport)			
Knysna			
Kokstad	24	11	0·3
Kuruman	28	12	0·2

KAAP - CAPE	Max	Min	RRR
Ladismith			
Lake Mentz			
Maclear			
Mafeking	25	17	
Malmesbury			
Matatiele			
Matroosberg			
Grootfontein	28	9	
(Middelburg)			
Mosselbaai	21	17	
Mount Frere			
Okiep	32	17	
Oudtshoorn	30	12	
Petrusville			
Piketberg			
Pofadder	31	16	
Port Alfred			
Port Elizabeth	24	16	
Port Nolloth	18	9	
Port St. Johns	24	20	
Prieska	33	14	
Prince Albert			
Queenstown	28	15	
Rietfontein			
Riversdale	27	13	
Robertson	30	12	
Sheeprun	23	14	1·8
(near Maclear)			
Somerset-Oos	26	14	
Steynsburg			
Strydenburg			
Sutherland	26	5	
Swellendam			
Tarkastad			
Touwsrivier			
Twee Riviere	24	19	
(Gemsbokpark)			
Umtata	25	17	
Uniondale			
Upington	33	18	
Vanwyksvlei	32	15	
Victoria-Wes			
Vredendal	33	10	
Vryburg	28	14	8·7
Williston			
Willowmore	27	11	
Willowpark			
(near Dordrecht)			

NATAL	Max	Min	RRR
Cape St. Lucia	26	21	1·2
Dundee			
Durban	26	19	
(Louis Botha)			
Estcourt	22	12	
Harding			
Himeville			
Mkuze			
Bluhluwe			
Newcastle	23	14	
Cedara	22	12	0·4
(Pietermaritzburg)			
Port Shepstone	25	22	
Richmond			
Seven Oaks			
Vryheid			
Waterford	22	8	1·4
(near Underberg)			
TRANSVAAL			
Barberton			
Belfast			
Bethal	20	10	
Bospoort	24	13	
Carolina	28	11	0·4
Chester			
(near Gravelotte)			
Crecy			
Groendraai	27	15	
(naby Vaalwater)			
Jan Kempdorp			
Jan Smuts	23	10	
Joubert Park (Jhb)	23	10	
Kroondal	27	16	
Levubu	24	18	3·0
Lesudoringstad			
Lichtenburg			11·0
Letaba			
Loskopdam			5·5
Lydenburg	21	12	
Marnitz	27	17	
Mara	23	17	0·2
Marble Hall			
Messina	28	21	
Middelburg			
Nelspruit	23	15	1·0
Phalaborwa	27	16	3·4
Pietersburg	24	13	
Piet Retief	17	13	10·6

TRANSVAAL	Max	Min	RRR
Pongola			
Potchefstroom	26	13	
Potgietersrus	26	14	
Pretoria W.B.	26	15	3·2
Pretoriuskop			
Punda Milia			
Sandpan (NW. Tvl.)	27	16	
Satara			
Sekhukhune			
Shingwidzi			
Skukuza			
Standerton	23	11	
Thabazimbi			
Tomburke			
Tzaneen			
Vereeniging			
Volksrust			
Warmbad	26	16	
Witbank			
Zeerust			
Loskopkansie			11·5
(naby Groblersdal)			
O.V.S. - O.F.S.			
Balkfontein			
(naby Bothaville)			
Bethlehem	23	12	
Bloemfontein	27	12	
(J.B.M. Hertzog)			
Bultfontein			
Fauresmith	28	14	
Ficksburg			
Frankfort	24	11	
Harrismith			
Hoopstad	27	15	
Kroonstad	24	13	
Lindley			
Modderpoort			
Petrusburg			
Philippolis			
Reddersburg			
Reitz			
Vrede			
Warden			
Welkom	25	12	
Wepener	27	12	
Winburg			
Zastron			

S.W.A.	Max	Min	RRR
Aroab			
Bethanie			
Dordabis			
Gobabeb	37	19	
Gobabis	29	17	
Grootfontein			12·7
Cape Fria			
Karasburg			
Kalkfeld			3·5
Karibib			
Keetmanshoop	31	18	
Kub			
Otjikondo			6·0
Fransfontein			10·0
Luderitz	19	14	
Mariental	31	17	
Ohopoho			
Okahandja			
Okaukueye			
Ondangua	29	20	
Otavi			
Otjiwarongo			
Outjo	30	19	0·3
Ufs			
J.G. Strydom Lnk.	28	17	
Rehoboth			
Runtu	29	18	2·0
Steinhausen			
Tsumeb	29	19	0·8
Walvisbaai	20	16	
Windhoek W.K.			
Welwitchia			14·0
BASUTOLAND			
Maseru	25	12	
BETSJOANALAND/BECHUANALAND			
Francistown	25	18	0·2
Gaberones	29	20	
Ghanzi	30	16	
Lobatsi			
Mahalapye			
Maun	31	17	
Shakawe	30	19	2·5
Tsabong	31	15	2·9
Tsane	30	18	3·7
SWAZILAND			
Mbabane			
Mankaiana	22	18	23·5
Stegi			

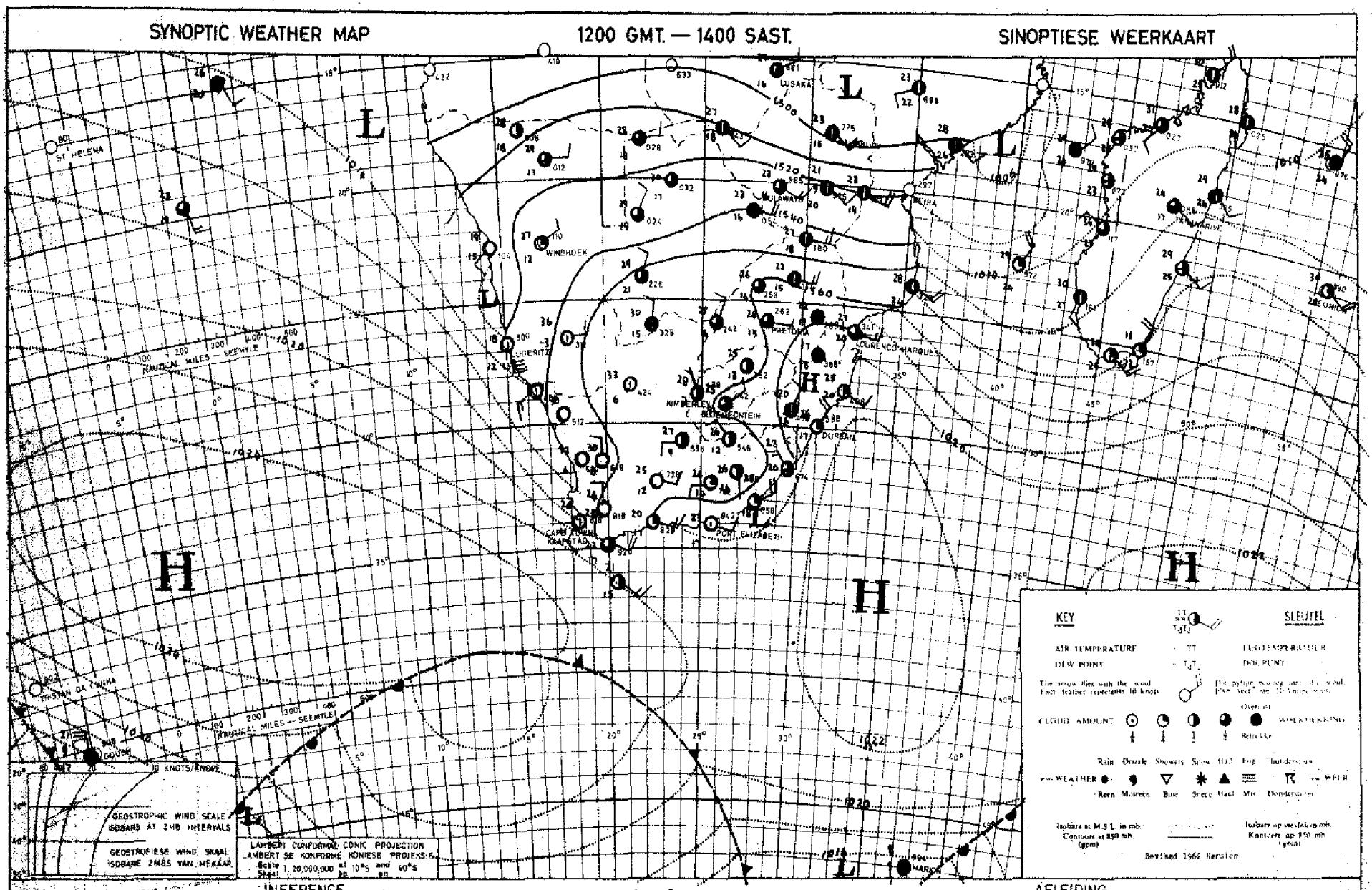

High pressure systems to the south of the country will cause partly cloudy conditions over the south and east coasts. The air over the eastern interior is moist, but high pressure systems in the upper air will inhibit development, so that only a few thunder-showers are expected. Over the western parts of the country the air is dry and fine weather will persist.

Hoogdrukstelsels suid van die land sal gedeeltelik bewolkte weer oor die suidelike en oostelike kusgebiede veroorsaak. Die lug oor die oostelike binneland is vogtig, maar hoogdrukstelsels in die bolug verhoed ontwikkeling, en slegs enkele donderbuie word verwag. Oor die westelike binneland is die lug droog en mooi-weerstoestande sal voortduur.

DAAGLIKSE WEERBULLETIN

Maksimum en Minimum Temperatuur (°C) en Reënval (RRR) in mm vir die 24 uur geëindig om 0800 SAST op

WEERBURO / WEATHER BUREAU
DEPT. VAN VERVOER / DEPT. OF TRANSPORT

16 - 3 - 1967

DAILY WEATHER BULLETIN

Maximum and Minimum Temperatures (°C) and rainfall (RRR) in mm for the 24 hours ended at 0800 SAST on

CAPE - KAAP	Max	Min	RRR
Aberdeen			
Addo			
Alexander Bay	29	13	
Aliwal North	29	10	0·1
Bashee	26	20	
Beaufort-Wes	32	14	
(Lughawe)			
Boegoebergdam			
Boetsap			
Brakkekuil			
(naby Heidelberg)			
Brandvlei			
Cala			
Caledon			
Calitzdorp			
Calvinia	34	15	
Cape Agulhas	25	18	
Cape Columbine	21	12	
Cape Point	21	14	
Cape St. Francis	22	15	
Cape Town			
(D.F. Malan)	29	11	
Cape Town			
(Roeland Str.)			
Carnarvon			
Ceres			
Citrusdal			
Colesberg			
Cradock			
Dôhne	24	15	
De Aar	29	13	
Douglas			
East London	26	18	
(Airport)			
Eensaamheid			
(naby Herold)			
Elsenburg			
Fraserburg	38	15	
Garies			
George			
Graaff-Reinet	31	KK	
Grahamstown			
Hopetown			
Idutywa			
Jansenville	33	14	
Joubertina			
Kimberley	28	17	11·1
(Airport)			
Knysna			
Kokstad	26	11	
Kuruman	28	15	

KAAP - CAPE	Max	Min	RRR
Ladismith			
Lake Mentz			
Maclear			
Mafeking	26	13	
Malmesbury			
Matatiele			
Matroosberg	31	12	
Grootfontein			
(Middelburg)	28	11	
Mosselbaai	22	18	
Mount Frere			
Okiep	33	20	
Oudtshoorn	34	13	
Petrusville			
Piketberg			
Pofadder	32	19	
Port Alfred			
Port Elizabeth	27	14	
Port Nolloth	19	11	
Port St. Johns	25	20	
Prieska	33	16	6·0
Prince Albert			
Queenstown	29	15	
Rietfontein			
Riversdale	31	15	
Robertson	31	17	
Sheeprun	26	11	6·8
(near Maclear)			
Somerset-Oos	29	12	
Steynsburg			
Strydenburg			
Sutherland	28	7	
Swellendam			
Tarkastad			
Touwsrivier			
Twee Riviere	34	11	2·0
(Gemsbokpark)			
Umtata	25	15	
Uniondale			
Upington	31	17	
Vanwyksvlei	32	17	
Victoria-Wes			
Vredendal	31	13	
Vryburg	28	15	
Williston			
Willowmore	32	12	
Willowpark			
(near Dordrecht)	26	8	

NATAL	Max	Min	RRR
Cape St. Lucia	27	21	
Dundee			
Durban	27	20	
(Louis Botha)			
Estcourt	25	13	0·6
Harding			
Himeville			14·0
Mkuze			
Hluhluwe			
Newcastle	26	15	
Cedara			
(Pietermaritzburg)	22	14	1·5
Port Shepstone	25	19	
Richmond			
Seven Oaks			
Vryheid			
Waterford			
(near Underberg)	24	8	4·8
Van Reenen			2·0

TRANSVAAL	Max	Min	RRR
Barberton			
Belfast			
Bethal	23	10	
Bospoort	26	11	
Carolina	21	11	
Chester			
(near Gravelotte)			
Crecy			
Groendraai	28	12	
(naby Vaalwater)			
Jan Kempdorp			
Jan Smuts	23	9	
Joubert Park (Jhb)	23	10	
Kroondal	26	12	0·1
Levubu			
Leeudoringstad			
Lichtenburg			
Letaba			
Loskopdam			
Lydenburg	21	13	
Marnitz			
Mara			
Marble Hall			
Messina	30	20	
Middelburg			
Nelspruit	26	14	
Phalaborwa	28	14	
Pietersburg	25	18	
Piet Retief	21	13	

TRANSVAAL	Max	Min	RRR
Pongola			
Potchefstroom	27	12	
Potgietersrus	27	15	
Pretoria W.B.	27	15	
Pretoriuskop			
Punda Milia			
Sandpan (NW. Tvl.)	30	12	
Satara			
Sekhukhune			
Shingwidzi			
Skukuza	28	17	
Standerton	25	9	
Thabazimbi			
Tomburke			
Tzaneen			
Vereeniging			
Volksrust			
Warmbad	26	12	
Witbank			
Zeerust			

O.V.S. - O.F.S.	Max	Min	RRR
Balkfontein			
(naby Bothaville)			
Bethlehem	25	10	
Bloemfontein	27	12	
(J.B.M. Hertzog)			
Bultfontein			
Fauresmith	29	11	0·7
Ficksburg			
Frankfort	25	12	1·6
Harrismith			1·6
Hoopstad	28	13	1·1
Kroonstad	27	13	0·8
Lindley			
Modderpoort			
Petrusburg			
Philippolis			
Heddersburg			
Reitz			
Vrede			
Warden			
Welkom	24	14	
Wepener	27	9	
Winburg			
Zastron			

S.W.A.	Max	Min	RRR
Arcab			
Bethanie			
Dordabis			
Gobabeb	39	21	
Gobabis	29	16	
Grootfontein			
Cape Frio	26	18	
Karasburg			
Kalkfeld			
Karibib			
Keetmanshoop	33	19	
Kub			
Luderitz	20	13	
Mariental	32	20	
Ohopoho			
Okahandja			
Okaukueye			
Ondangua	29	20	
Otavi			
Otjiwarongo			
Outjo	30	17	
Ujs	33	22	2·5
J.G. Strydom L.H.	28	14	
Rehoboth			
Runtu	30	19	
Steinhausen			
Tsumeb	29	17	
Walvisbaai	21	16	
Windhoek W.K.			

BASUTOLAND	Max	Min	RRR
Maseru	25	10	

BETSJOEANALAND/BECHUANALAND	Max	Min	RRR
Francistown	24	16	
Gaberones	28	14	
Ghanzi	30	15	
Lobatsi			
Mahalapye			
Maun	30	16	
Shakawe	30	19	
Tsabong	31	17	
Tsane	[illegible]		

SWAZILAND	Max	Min	RRR
Embembe			
Manzini			
Stegi			

SYNOPTIC WEATHER MAP — 1200 GMT. — 1400 SAST. — SINOPTIESE WEERKAART

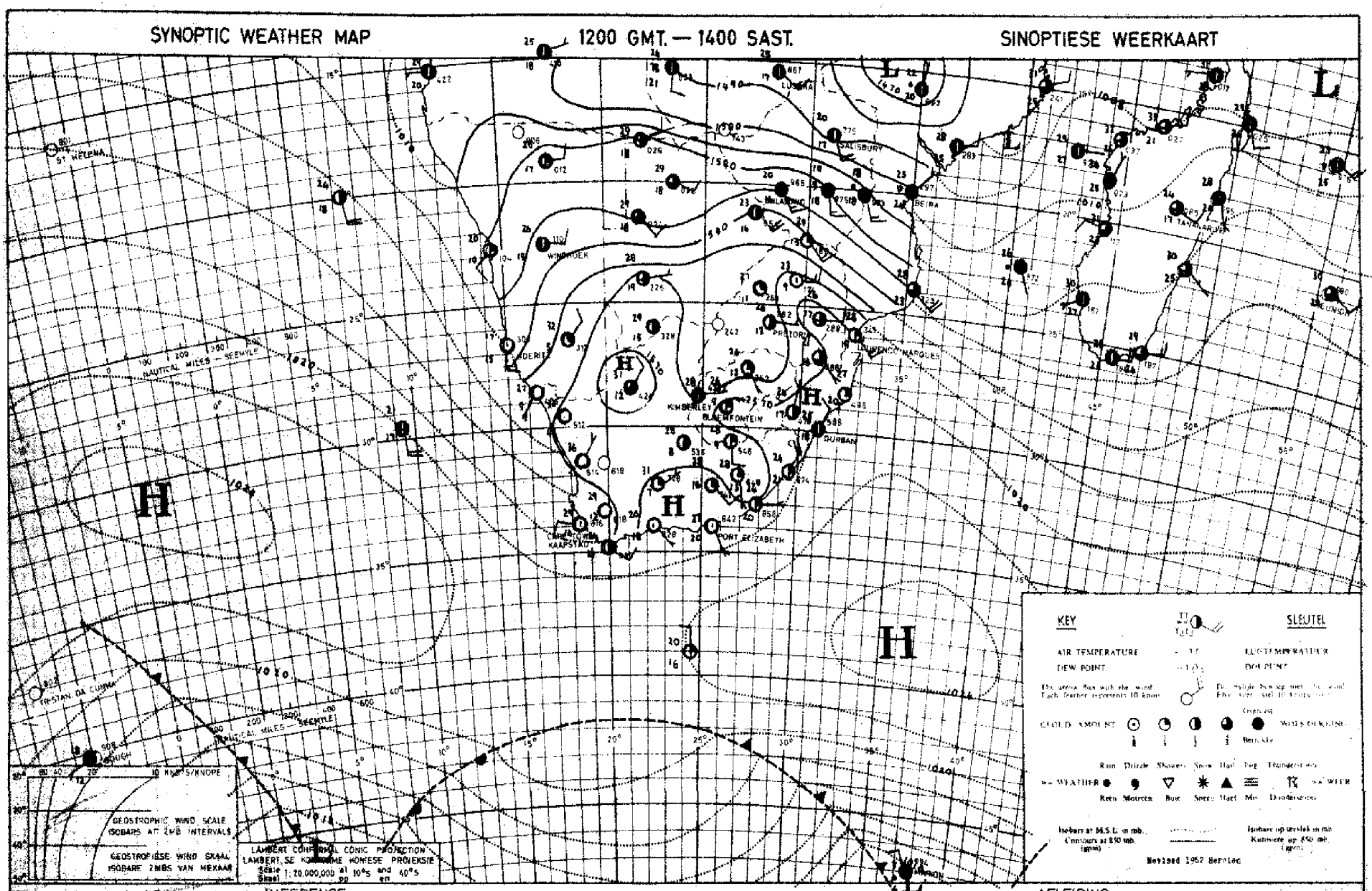

INFERENCE — DATE 15 - 3 - 19 67 DATUM — AFLEIDING

With low pressure systems far south of the country it will be fine over the coastal areas. The upper air circulation is anticyclonic and little activity exists over the interior but thunder-showers will still occur over Natal, Free State, Northern Cape and South West Africa. Over the rest of the country it will be fine and warm.

Met laagdrukstelsels ver suid van die land sal dit geen invloed op die kusstreke hê nie en sal dit hier redelik mooiweer wees. Met antisiklonale bolugsirkulasie sal min aktiwiteit oor die binneland wees maar donderbuie sal nog voorkom oor Natal, die Vrystaat, Noord-Kaapland en Suidwes-Afrika. Oor die res van die land sal dit mooiweer en warm wees.

DAAGLIKSE WEERBULLETIN

Maksimum en Minimum Temperatuur (°C) en Reënval (RRR) in mm vir die 24 uur geëindig om 0800 SAST op

WEERBURO / WEATHER BUREAU
DEPT. VAN VERVOER / DEPT. OF TRANSPORT
17 - 3 - 1967

DAILY WEATHER BULLETIN

Maximum and Minimum Temperatures (°C) and rainfall (RRR) in mm for the 24 hours ended at 0800 SAST on

KAAP - CAPE	Max	Min	RRR
Aberdeen			
Addo			
Alexander Bay	28	14	
Aliwal North	29	9	
Baahee	26	18	
Beaufort-Wes	35	16	
(Lughawe)			
Boegoeberg dam			
Boetsap			
Brakkekuil			
(naby Heidelberg)			
Brandvlei			
Cala			
Caledon			
Calitzdorp			
Calvinia	34	15	
Cape Agulhas	24	19	
Cape Columbine	19	12	
Cape Point	23	16	
Cape St. Francis	26	19	
Cape Town	25	15	
(D.F. Malan)			
Cape Town			
(Roeland Str.)			
Carnarvon			
Ceres			
Citrusdal			
Colesberg			
Cradock			
Döhne	27	16	
De Aar	30	12	
Douglas			
East London	27	16	
(Airport)			
Hensaamheid			
(naby Herold)			
Elsenburg			
Fraserburg	31	19	
Garies			
George			
Graaff-Reinet	34	19	
Grahamstown			
Hopetown			
Idutywa			
Jansenville	34	16	
Joubertina			
Kimberley	30	16	0·1
(Airport)			
Knysna			
Kokstad	25	9	
Kuruman	29	11	

KAAP - CAPE	Max	Min	RRR
Ladismith			
Lake Mentz			
Maclear			
Mafeking	26	12	
Malmesbury			
Matatiele			
Matroosberg	33	12	
Grootfontein	29	9	
(Middelburg)			
Mosselbaai	23	9	
Mount Frere			
Okiep	33	21	
Oudtshoorn	38	14	
Petrusville			
Piketberg			
Pofadder	31	19	
Port Alfred			
Port Elizabeth	24	18	
Port Nolloth	18	12	
Port St. Johns	25	19	
Prieska	32	19	0·6
Prince Albert			
Queenstown	30	11	
Rietfontein			
Riversdale	30	19	
Robertson	33	18	
Sheeprun	26	9	
(near Maclear)			
Somerset-Oos	33	15	
Steynsburg			
Strydenburg			
Sutherland	29	8	
Swellendam			
Tarkastad			
Touwsrivier			
Twee Riviere	31	17	
(Gemsbokpark)			
Umtata	27	14	
Uniondale			
Upington	33	15	
Vanwyksvlei	33	16	0·3
Victoria-Wes			
Vredendal	38	13	
Vryburg	28	11	8·2
Williston			
Willowmore	34	13	
Willowpark			
(near Dordrecht)	24	7	

NATAL	Max	Min	RRR
Cape St. Lucia	26	17	
Dundee			
Durban	24	16	
(Louis Botha)			
Estcourt	24	10	
Harding			
Himeville			
Mkuze			
Hluhluwe			
Newcastle	25	9	
Cedara	21	12	
(Pietermaritzburg)			
Port Shepstone	27	18	
Richmond			
Seven Oaks			
Vryheid			
Waterford	23	17	
(near Underberg)			

TRANSVAAL

Barberton			
Belfast			
Bethal	22	6	
Bospoort	26	9	
Carolina	20	7	
Chester			
(near Gravelotte)			
Cresy			
Groendraai	28	12	
(naby Vaalwater)			
Jan Kempdorp			
Jan Smuts	23	10	
Joubert Park (Jhb)	22	11	
Kroondal	28	11	
Levubu	26	17	
Leeudoringstad			
Lichtenburg			
Letaba			
Loskopdam			
Lydenburg	21	7	
Marnitz	29	13	
Mara	25	16	
Marble Hall			
Messina	30	15	
Middelburg			
Nelspruit	26	13	
Phalaborwa	28	12	
Pietersburg	26	13	
Piet Retief	21	11	

TRANSVAAL	Max	Min	RRR
Pongola			
Potchefstroom	26	9	
Potgietersrus	27	11	
Pretoria W.B.	24	12	
Pretoriuskop			
Punda Milia			
Sandpan (NW. Tvl.)	30	12	
Satara			
Sekhukhune			
Shingwidzi			
Skukuza	28	17	
Standerton	24	6	
Thabazimbi			
Tomburke			
Tzaneen			
Vereeniging			
Volksrust			
Warmbad	27	11	
Wittbank			
Zeerust			

O.V.S. - O.F.S.

Balkfontein			
(naby Bothaville)			
Bethlehem	24	8	
Bloemfontein	27	8	
(J.B.M. Hertzog)			
Bultfontein			
Fauresmith	29	11	
Ficksburg			
Frankfort	24	8	
Harrismith			
Hoopstad	28	11	
Kroonstad	27	16	
Lindley			
Modderpoort			
Petrusburg			
Philippolis			
Reddersburg			
Reitz			
Vrede			
Warden			
Welkom	26	12	
Wepener	28	8	
Winburg			
Zastron			

S.W.A.	Max	Min	RRR
Aroab			
Bethanie			
Bordabis			
Gobabeb	39	21	1·0
Gobabis	28	15	0·3
Grootfontein			
Cape Fria	26	18	
Karasburg			
Kalkfeld			
Karibib			
Keetmanshoop	31	18	0·1
Kub			
Luderitz	21	13	
Mariental	29	16	
Ohopoho			
Okahandja			
Okaukueye			
Ondangua	29	17	
Otavi			
Otjiwarongo			
Outjo	30	18	
Ujis	35	24	
J.G. Strydom Lm.	27	18	0·8
Rehoboth			
Runtu	29	16	
Steinhausen			
Tsumeb	29	15	
Walvisbaai	21	14	
Windhoek W.K.			

BASUTOLAND

Maseru	25	9	

BETSJOANALAND/BECHUANALAND

Francistown	26	13	
Gaberones	30	16	
Ghanzi	29	13	
Lobatsi			
Mahalapye			
Maun	29	14	
Shakawe	29	16	
Tsabong	30	18	
Tsane	29	15	

SWAZILAND

Embabe			
Manzini	26	16	
Stegi			

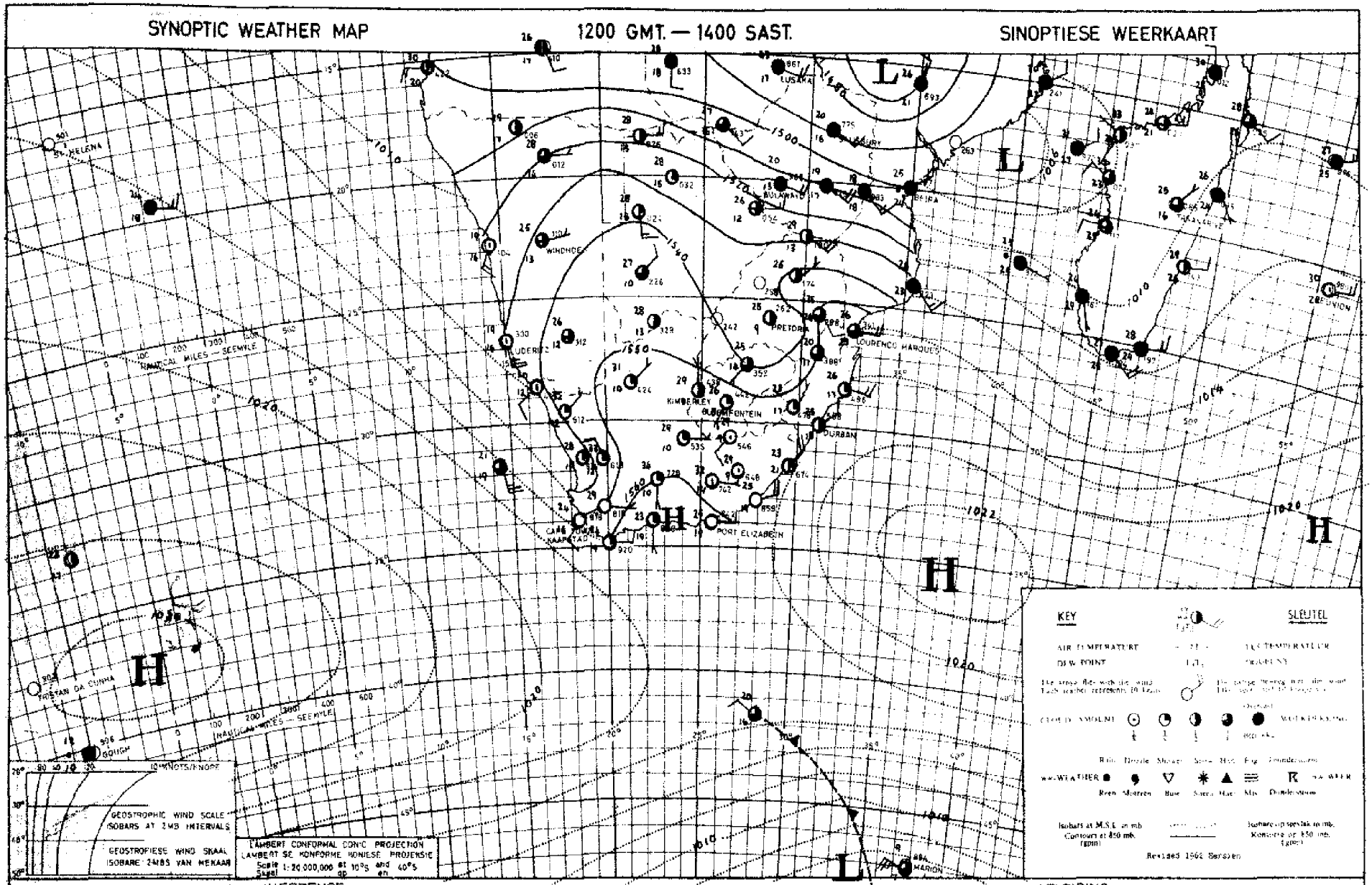

INFERENCE

DATE 16 - 3 - 1967 DATUM

AFLEIDING

The circulation on the surface and in the upper air is anticyclonic over the Republic, Botswana, and South West Africa and it will be only slightly cloudy over these regions with a few thunder-showers over South West Africa and Gordonia.

Die sirkulasie aan die oppervlakte en in die bolug is antisiklonaal oor die Republiek, Botswana en Suidwes-Afrika en dit sal net effens bewolk wees oor hierdie gebiede met enkele donderbuie oor Suidwes-Afrika en Gordonia.

DAAGLIKSE WEERBULLETIN

Maksimum en Minimum Temperatuur (°C) en Reënval (RRR) in mm vir die 24 uur geëindig om 0800 SAST op

WEERBURO / WEATHER BUREAU
DEPT. VAN VERVOER / DEPT. OF TRANSPORT
18 - 3 - 1967

DAILY WEATHER BULLETIN

Maximum and Minimum Temperatures (°C) and rainfall (RRR) in mm for the 24 hours ended at 0800 SAST on

CAPE - KAAP	Max	Min	RRR
Aberdeen			
Addo			
Alexander Bay	19	14	
Aliwal North	31	11	
Bashee	22	18	
Beaufort-Wes	35	17	
(Lughawe)			
Boegoebergdam			
Boetsap			
Brakkekuil			
(naby Heidelberg)			
Brandvlei			
Cala			
Caledon			
Calitzdorp			
Calvinia	34	13	
Cape Agulhas	24	16	6·2
Cape Columbine	18	12	
Cape Point	22	13	2·0
Cape St. Francis	24	18	0·7
Cape Town			
(D.F. Malan)	24	14	
Cape Town			
(Roeland Str.)			
Carnarvon			
Ceres			
Citrusdal			
Colesberg			
Cradock			
Dohne	28	15	
De Aar	31	14	
Douglas			
East London	24	19	
(Airport)			
Bensaamheid			
(naby Herold)			
Elsenburg			
Fraserburg	32	16	
Garies			
George			
Graaff-Reinet	35	17	
Grahamstown			
Hopetown			
Idutywa			
Jansenville	35	19	
Joubertina			
Kimberley	30	17	
(Airport)			
Knysna			
Kokstad	26	6	
Kuruman	39	13	

KAAP - CAPE	Max	Min	RRR
Ladismith			
Lake Mentz			
Maclear			
Mafeking	27	11	
Malmesbury			
Matatiele			
Matroosberg	29	12	0·1
Grootfontein			
(Middelburg)	31	14	
Mosselbaai	22	x x	6·2
Mount Frere			
Okiep	33	13	
Oudtshoorn	26	14	1·0
Petrusville			
Piketberg			
Pofadder	32	14	
Port Alfred			
Port Elizabeth	25	17	0·2
Port Nolloth	17	13	
Port St. Johns	25	19	
Prieska	33	17	
Prince Albert			
Queenstown	32	16	
Rietfontein			
Riversdale	24	10	25·5
Robertson	28	17	2·5
Sheeprun	28	11	
(near Maclear)			
Somerset-Oos	32	15	0·8
Steynsburg			
Strydenburg			
Sutherland	29	7	
Swellendam			
Tarkastad			
Touwsrivier			
Twee Riviere	32	17	
(Gemsbokpark)			
Umtata	29	16	
Uniondale			
Upington	33	18	
Vanwyksvlei	33	17	
Victoria-Wes			
Vredendal	30	13	
Vryburg	29	14	
Williston			
Willowmore	33	15	
Willowpark			
(near Dordrecht)	28	14	

NATAL	Max	Min	RRR
Cape St. Lucia	28	18	
Dundee			
Durban	27	15	
(Louis Botha)			
Estcourt	28	11	
Harding			
Himeville			
Mkuze			
Hluhluwe			
Newcastle	28	9	
Cedara			
(Pietermaritzburg)	25	10	
Port Shepstone	26	17	
Richmond			
Seven Oaks			
Vryheid			
Waterford			
(near Underberg)	25	7	

TRANSVAAL

Barberton			
Belfast			
Bethal	24	10	
Bospoort	27	9	
Carolina	24	10	
Chester			
(near Gravelotte)			
Crecy			
Groendraai	29	12	
(naby Vaalwater)			
Jan Kempdorp			
Jan Smuts	24	10	
Joubert Park (Jhb)	24	12	
Kroondal	29	11	
Levubu	27	13	
Leeudoringstad			
Lichtenburg			
Letaba			
Loskopdam			
Lydenburg	25	9	
Marnitz	29	14	
Mara	29	12	
Marble Hall			
Messina	32	16	
Middelburg			
Nelspruit	28	12	
Phalaborwa	30	12	
Pietersburg	28	12	
Piet Retief	25	12	

TRANSVAAL	Max	Min	RRR
Pongola			
Potchefstroom	28	9	
Potgietersrus			
Pretoria W.B.	27	12	
Pretoriuskop			
Punda Milia			
Sandpan (NW. Tvl.)			
Satara			
Sekhukhune			
Shingwidzi			
Skukuza	29	13	
Standerton	25	6	
Thabazimbi			
Tomburke			
Tzaneen			
Vereeniging			
Volksrust			
Warmbad	28	13	
Witbank			
Zeerust			

O.V.S. - O.F.S.

Balkfontein			
(naby Bothaville)			
Bethlehem			
Bloemfontein	29	10	
(J.B.M. Hertzog)			
Bultfontein			
Faureasmith	30	11	
Ficksburg			
Frankfort			
Harrismith			
Hoopstad	30	12	
Kroonstad	29	9	
Lindley			
Modderpoort			
Petrusburg			
Philippolis			
Reddersburg			
Reitz			
Vrede			
Warden			
Welkom	28	13	
Wepener	29	11	
Winburg			
Zastron			

S.W.A.	Max	Min	RRR
Aroab			
Bethanie			
Dordabis			
Gobabeb	36	13	
Gobabis			
Grootfontein			
Cape Fria	27	16	
Karasburg			
Kalkfeld			
Karibib			
Keetmanshoop	32	18	
Kub			
Kamanjab			3·5
Luderitz	21	14	
Mariental	31	19	
Chopoho			
Okahandja			
Okaukueye			
Ondangua	30	18	
Otavi			
Otjiwarongo			
Outjo	30	18	
Ufs			
J.G. Strydom Lp	28	12	
Rehoboth			
Runtu			
Steinhausen			
Tsumeb	31	15	
Walvisbaai	19	14	
Windhoek W.K.			

BASUTOLAND

Maseru	27	10	

BETSJOANALAND/BECHUANALAND

Francistown	29	12	
Gaberones	32	14	
Ghanzi	30	14	
Lobatsi			

Mahalapye			
Maun	30	15	
Shakawe	29	14	
Tsabong	32	15	
Tsane	31	15	

SWAZILAND

Embabe			
Manzini			
Stegi			

SYNOPTIC WEATHER MAP — 1200 GMT — 1400 SAST. — SINOPTIESE WEERKAART

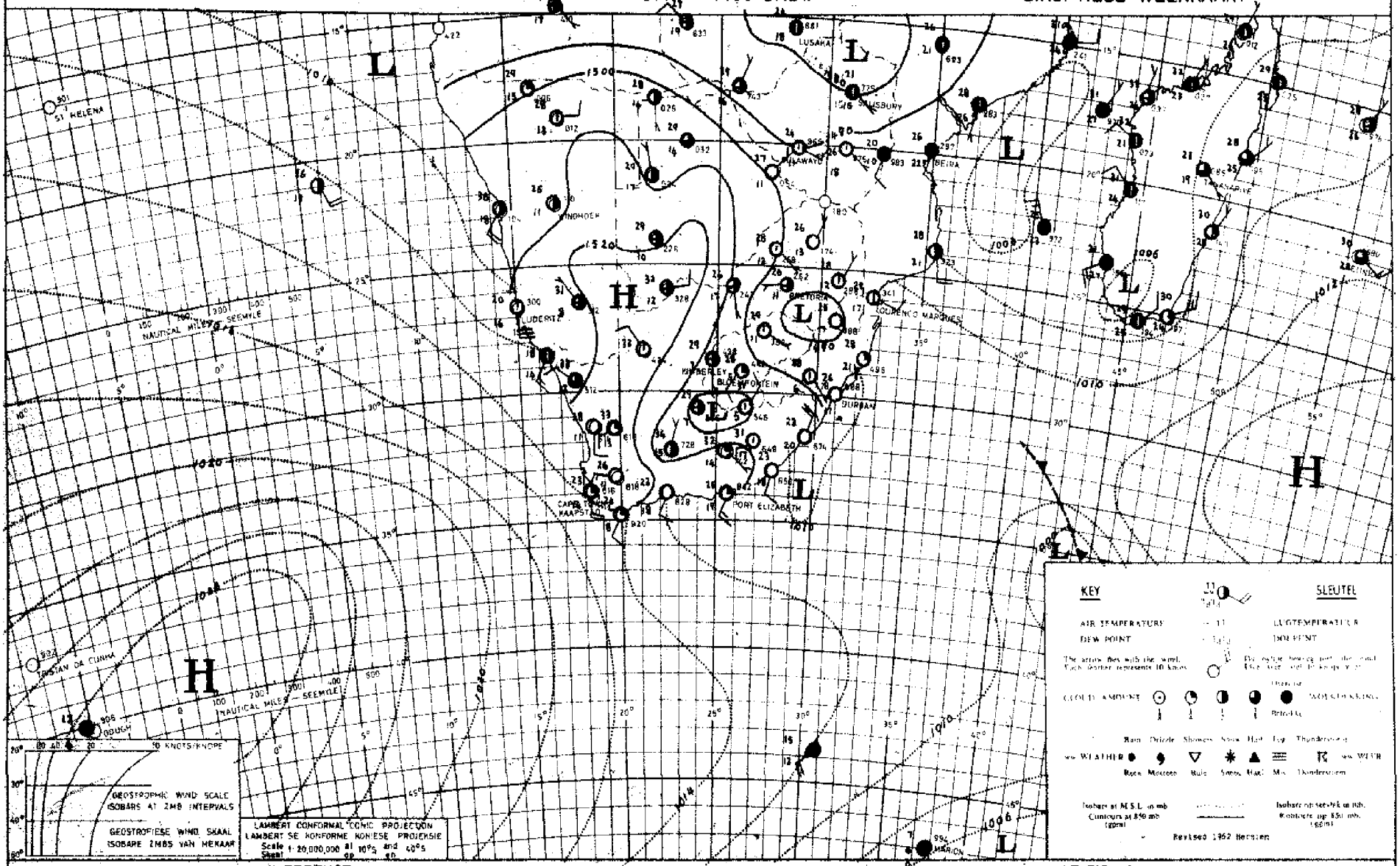

INFERENCE — DATE 7 - 3 - 1967. DATUM — AFLEIDING

A strong high pressure system to the south of the country is causing onshore winds over the southern coastal areas with resultant cloudy cooler weather with showers. High pressure systems over the interior is preventing development, so that only a few thunder-showers are expected over northern and central South-west Africa, the north-eastern Cape and the Natal berg areas.

Die hoogdrukstelsel suid van die land veroorsaak winde van die see af oor die suidelike kusgebiede, met gevolglike bewolkte koel weer met buie. Oor die binneland verhoed hoogdrukstelsels ontwikkeling, en enkele donderbuie sal slegs oor noord- en sentraal Suidwes-Afrika, asook oor die noordoostelike Kaapse binneland en die Natalse berggebiede ontwikkel.

DAAGLIKSE WEERBULLETIN

Maksimum en Minimum Temperatuur (°C) en Reënval (RRR) in mm vir die 24 uur geëindig om 0800 SAST op

WEERBURO / WEATHER BUREAU
DEPT. VAN VERVOER / DEPT. OF TRANSPORT
19 - 3 - 1967

DAILY WEATHER BULLETIN

Maximum and Minimum Temperatures (°C) and rainfall (RRR) in mm for the 24 hours ended at 0800 SAST on

CAPE - KAAP	Max	Min	RRR
Aberdeen			
Addo			
Alexander Bay	20	12	
Aliwal North	29	11	13·1
Bashee	26	16	69·0
Beaufort-Wes	20	9	45·5
(Lughawe)			
Boegoebergdam			
Boetsap			
Brakkekuil			
(naby Heidelberg)			
Brandvlei			
Cala			
Caledon			
Calitzdorp			
Calvinia	22	7	
Cape Agulhas	20	15	1·0
Cape Columbine	19	11	
Cape Point	17	13	0·4
Cape St. Francis	20	16	15·0
Cape Town			
(D.F. Malan)	22	15	
Cape Town			
(Roeland Str.)			
Carnarvon			
Ceres			
Citrusdal			
Colesberg			
Cradock			13·0
Dêhne	18	10	42·0
De Aar	30	9	
Douglas			
East London	22	15	60·0
(Airport)			
Eensaamheid			
(naby Herold)			
Elsenburg			
Fraserburg	20	7	8·6
Garies			
George			
Graaff-Reinet			
Grahamstown			70·0
Hopetown			
Idutywa			
Jansenville	26	12	8·0
Joubertina			
Kimberley	29	11	1·9
(Airport)			
Knysna			23·5
Kokstad	25	10	36·5
Kuruman	28	9	

KAAP - CAPE	Max	Min	RRR
Ladismith			
Lake Mentz			
Maclear			
Mafeking	29	14	4·5
Malmesbury			
Matatiele			
Matroosberg			
Grootfontein			
(Middelburg)	19	9	12·9
Mosselbaai	17	14	23·6
Mount Frere			51·0
Okiep	22	12	
Oudtshoorn	18	13	14·6
Petrusville			
Piketberg			
Pofadder	27	10	
Port Alfred			34·0
Port Elizabeth	20	15	42·8
Port Nolloth	19	10	
Port St. Johns	26	17	75·0
Prieska	32	12	
Prince Albert			
Queenstown	21	11	30·0
Rietfontein			
Riversdale	18	4	16·0
Robertson	17	9	3·0
Sheeprun	22	11	31·4
(near Maclear)			
Somerset-Oos	17	11	70·0
Steynsburg			29·0
Strydenburg			
Sutherland	16	3	4·0
Swellendam			
Tarkastad			4·7
Touwsrivier			
Twee Riviere	34	14	
(Gemsbokpark)			
Umtata	24	13	95·5
Uniondale			15·0
Upington	30	13	
Vanwyksvlei	29	11	
Victoria-Wes			
Vredendal	27	10	
Vryburg	29	12	2·5
Williston			
Willowmore	17	9	13·0
Willowpark			33·6
(near Dordrecht)			

NATAL	Max	Min	RRR
Cape St. Lucia	28	18	19·0
Dundee			
Durban	27	18	23·6
(Louis Botha)			
Estcourt	27	12	18·8
Harding			35·6
Himeville			
Mkuze			
Hluhluwe			
Newcastle	29	15	
Cedara			
(Pietermaritzburg)	22	11	22·0
Port Shepstone	31	18	18·6
Richmond			
Seven Oaks			
Vryheid			
Waterford			
(near Underberg)	24	14	7·4
TRANSVAAL			
Barberton			
Belfast			
Bethal	26	10	2·5
Bospoort	28	12	7·5
Carolina	26	13	
Chester			
(near Gravelotte)			
Crecy			
Groendraai	30	11	
(naby Vaalwater)			
Jan Kempdorp			
Jan Smuts	26	8	8·5
Joubert Park (Jhb)	28	10	12·0
Kroondal	29	13	6·1
Lenyenye	30	16	
Leeudoringstad			
Lichtenburg			
Letaba			
Loskopdam			1·5
Lydenburg	27	12	
Marnith	32	18	
Mara	31	16	
Marble Hall			
Messina	29	18	
Middelburg			
Nelspruit	29	17	
Rhalaborwa	32	14	
Pietersburg	29	14	
Piet Retief	27	15	

TRANSVAAL	Max	Min	RRR
Pongola			
Potchefstroom	30	12	11·0
Potgietersrus	30	17	
Pretoria W.B.	29	13	4·2
Pretoriuskop			
Punda Milia			
Sandpan (NW. Tvl.)			
Satara			
Sekhukhune			
Shingwidzi			
Skukuza			
Standerton	26	10	3·7
Thabazimbi			
Tomburke			
Tzaneen			
Vereeniging			
Volksrust			
Warmbad	30	15	0·3
Witbank			
Zeerust			
O.V.S. - O.F.S.			
Balkfontein			24·5
(naby Bothaville)			
Bethlehem	27	10	7·6
Bloemfontein	29	14	12·0
(J.B.M. Hertzog)			
Bultfontein			
Fauresmith	28	11	4·4
Ficksburg			
Frankfort			
Harrismith			2·0
Hoopstad	30	13	2·7
Kroonstad	29	13	9·5
Lindley			9·0
Modderpoort			
Petrusburg			
Philippolis			
Redderaburg			32·5
Reitz			
Vrede			
Warden			
Welkom			
Wepener	29	12	17·0
Winburg			
Zastron			

S.W.A.	Max	Min	RRR
Aroab			
Bethanie			
Dordabis			
Gobabeb	31	13	
Gobabis	31	12	
Grootfontein			
Cape Fria	23	16	
Karasburg			
Kalkfeld			
Karibib			
Keetmanshoop	29	9	
Kub			
Luderitz	26	13	
Marienta1	33	12	
Otjopoho			
Okahandja			
Okaukueye			
Ondangua			
Otavi			
Otjiwarongo			
Outjo	31	14	
Rehoboth			
Runtu			
Steinhausen			
Tsumeb	30	15	
Walvisbaai	17	14	
Windhoek W.K.			
J.G. Strydom Lughawe	29	11	
BASUTOLAND			
Maseru	27	12	15·5
BETSJOANALAND/BECHUANALAND			
Francistown	32	18	
Gaberones	33	16	1·1
Ghanzi	33	15	
Lobatsi			6·6
Mahalapye			
Maun	33	16	
Shakawe	32	14	
Tsabong	32	13	1·0
Tsane	31	18	0·4
SWAZILAND			
Bulembe			
Manzini			
Stegi			

SYNOPTIC WEATHER MAP 1200 GMT — 1400 SAST SINOPTIESE WEERKAART

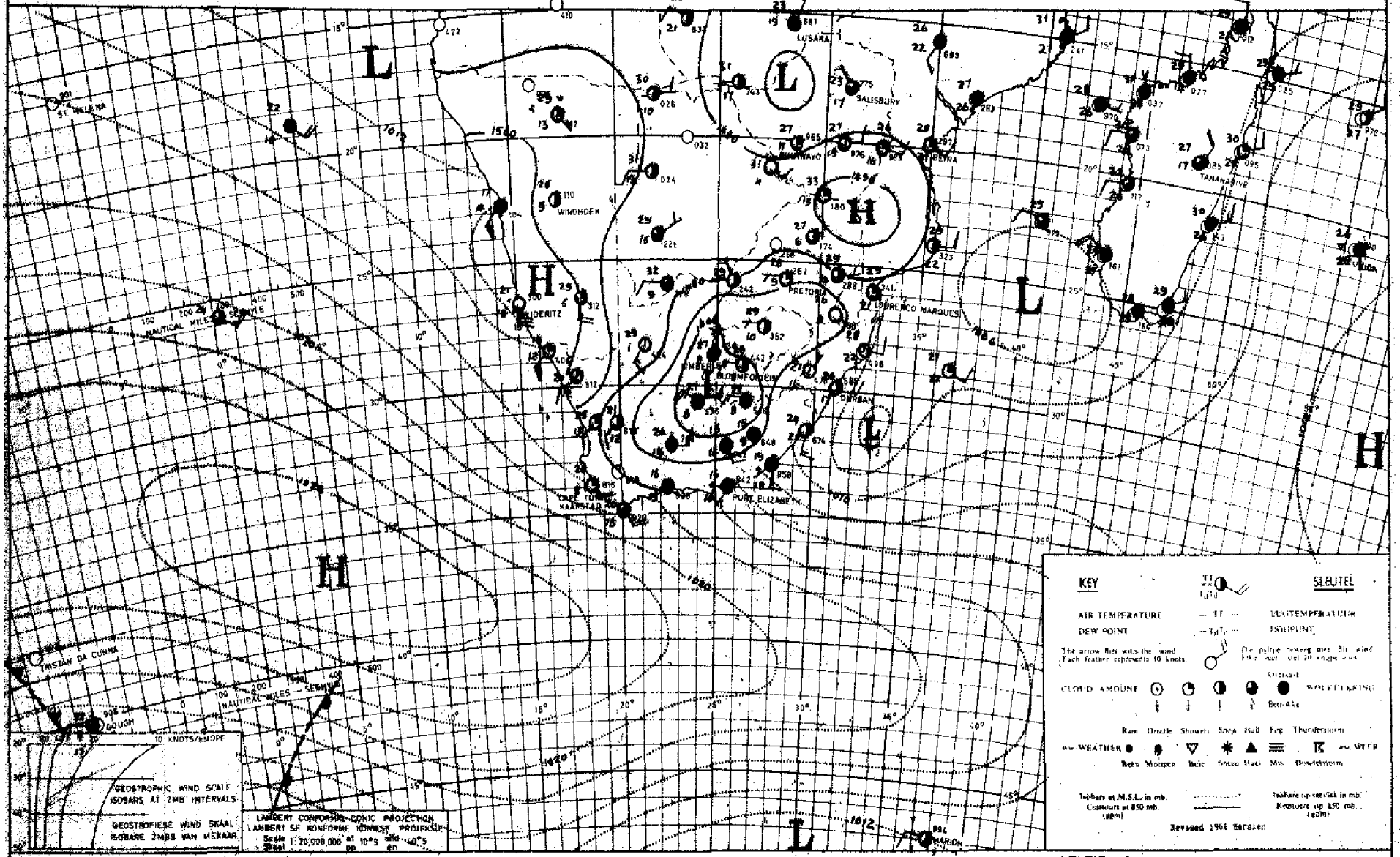

INFERENCE DATE 18 - 3 - 1967 DATUM AFLEIDING

The high to the south of the country is advecting cool, moist air over the eastern interior - and the low pressure system over the central interior will cause cloudy weather with rain and showers over the eastern interior.

Die hoogdrukstelsel suid van die land voer vogtige, koel lug oor die oostelike binneland in, en die laagdrukstelsel oor die sentrale binneland sal bewolkte weer met buie en reën oor die oostelike binneland veroorsaak.

DAAGLIKSE WEERBULLETIN

Maksimum en Minimum Temperatuur (°C) en Reënval (RRR) in mm vir die 24 uur geëindig om 0800 SAST op

WEERBURO / WEATHER BUREAU

DEPT. VAN VERVOER / DEPT. OF TRANSPORT

20 - 3 - 1967

DAILY WEATHER BULLETIN

Maximum and Minimum Temperatures (°C) and rainfall (RRR) in mm for the 24 hours ended at 0800 SAST on

CAPE - KAAP	Max	Min	RRR
Aberdeen			
Addo			
Alexander Bay	24	12	
Aliwal North	14	10	0·3
Bashee	22	14	7·5
Beaufort-Wes	17	9	
(Lughaas)			
Boegoeberg dam			
Boetsap			
Brakkekuil			
(naby Heidelberg)			
Brandvlei			
Cala			
Caledon			
Calitzdorp			
Calvinia	24	4	
Cape Agulhas	22	18	
Cape Columbine	18	16	
Cape Point	18	13	
Cape St. Francis	20	13	
Cape Town	24	9	
(D.F. Malan)			
Cape Town			
(Roeland Str.)			
Carnarvon			
Ceres			
Citrusdal			
Colesberg			
Cradock			
Dâhne	13	9	12·2
De Aar	19	7	
Douglas			
East London	20	14	8·1
(Airport)			
Bensaamheid			
(naby Herold)			
Elsenburg			
Fraserburg	17	7	
Garies			
George			
Graaff-Reinet	17	7	0·3
Grahamstown			
Hopetown			
Idutywa			
Jansenville	20	9	
Joubertina			
Kimberley	22	12	
(Airport)			
Knysna			
Kokstad	12	8	24·0
Kuruman	22	11	

KAAP - CAPE	Max	Min	RRR
Ladismith			
Lake Mentz			
Maclear			31·0
Mafeking	23	8	
Malmesbury			
Matatiele			
Matroosberg	19	6	
Grootfontein	14	7	0·3
(Middelburg)			
Mosselbaai	19	16	
Mount Frere			
Okiep	26	15	
Oudtshoorn	21	9	
Petrusville			
Piketberg			
Pofadder	24	12	
Port Alfred			
Port Elizabeth	20	10	
Port Nolloth	22	11	
Port St. Johns	20	16	68·0
Prieska	25	11	
Prince Albert			
Queenstown	14	10	2·5
Rietfontein			
Riversdale	22	11	
Robertson	24	9	
Sheeprun	13	9	18·7
(near Maclear)			
Somerset-Oos	15	11	0·6
Steynsburg			
Strydenburg			
Sutherland	18	2	
Swellendam			
Tarkastad			
Touwsrivier			
Twee Riviere	24	12	
(Gemsbokpark)			
Umtata	15	12	13·7
Uniondale			
Upington	27	15	
Vanwyksvlei	24	11	
Victoria-Wes			
Vredendal	27	13	
Vryburg	22	12	2·0
Williston			
Willowmore	18	6	
Willowpark	10	7	14·6
(near Dordrecht)			

NATAL	Max	Min	RRR
Cape St. Lucia	23	18	1·0
Dundee			
Durban	24	18	10·7
(Louis Botha)			
Estcourt	16	11	8·2
Harding			20·5
Himeville			29·5
Mkuze			
Hluhluwe			
Newcastle	17	13	44·5
Cedara	16	11	8·6
(Pietermaritzburg)			
Port Shepstone	22	16	46·0
Richmond			
Seven Oaks			
Vryheid			
Waterford	12	7	17·7
(near Underberg)			
Van Reenen			5·2
TRANSVAAL			
Barberton			4·0
Belfast			
Bethal	12	9	13·5
Bospoort	19	7	
Carolina	14	9	16·6
Chester			
(near Gravelotte)			
Crecy			
Gideonsrust			15·0
Groendraai	21	13	25·5
(naby Vaalwater)			
Jan Kempdorp			
Jan Smuts	13	7	14·7
Joubert Park (Jhb)	13	6	13·5
Kroondal	18	8	9·3
Delmas			25·0
Leeudoringstad			
Lichtenburg			
Letaba			
Loskopdam			23·0
Lydenburg	22	11	13·0
Marnitz	30	13	12·0
Mara	32	14	28·9
Marble Hall			14·5
Messina	36	16	37·4
Middelburg			20·0
Loskopkamale (By Groblersdal)			19·5
Nelspruit	25	15	10·0
Phalaborwa	33	12	8·5
Pietersburg	26	13	18·2
Piet Retief	21	11	7·0
Levubu	30	14	5·0

TRANSVAAL	Max	Min	RRR
Pongola			
Potchefstroom	18	7	26·0
Potgietersrus	23	13	19·4
Pretoria W.B.	16	10	32·8
Pretoriuskop			
Punda Milia			
Sandpan (NW. Tvl.)	30	15	53·0
Satara			
Sekhukhune			17·5
Shingwidzi			
Skukuza			
Standerton	14	9	4·8
Thabazimbi			9·5
Tomburke			5·5
Tzaneen			
Vereeniging			
Volksrust			5·2
Waterval Boven			26·5
Warmbad	17	12	18·0
Witbank			21·8
Zeerust			
Witfontein (Wes van Warmbad)			11·0
O.V.S. - O.F.S.			
Balkfontein			
(naby Bothaville)			
Bethlehem	18	10	
Bloemfontein	17	9	3·7
(J.B.M. Hertzog)			
Bultfontein			
Fauresmith	17	10	
Ficksburg			
Frankfort	16	9	8·0
Harrismith			1·0
Hoopstad	21	11	3·8
Kroonstad	29	11	2·1
Lindley			5·0
Modderpoort			
Petrusburg			
Philippolis			
Reddersburg			
Reitz			
Vrede			
Warden			
Welkom	28	11	7·1
Wepener	15	9	17·5
Winburg			
Zastron			

S.W.A.	Max	Min	RRR
Aroab			
Bethanie			
Bordabis			
Gobabeb			
Gobabis	27	9	
Grootfontein			
Cape Fria	24	15	
Karasburg			
Kalkfeld			
Karibib			
Kestmanshoop	25	15	
Kub			
Luderitz	23	13	
Mariental	26	13	
Ohopoho			
Okahandja			
Okaukueye			
Ondangua	33	19	
Otavi			
Otjiwarongo			
Outjo	31	14	
Usis	34	20	
Rehoboth			
Runtu	29	14	
Steinhausen			
Tsumeb	31	16	
Walvisbaai	16	12	
Windhoek W.K.			
J.G. Strydom Lughawe	26	8	
BASUTOLAND			
Maseru	18	12	0·4
BETSJOEANALAND/BECHUANALAND			
Francistown	33	17	0·4
Gaberones	24	11	9·0
Ghanzi	31	8	
Lobatsi			0·1
Mahalapye			
Maun	34	12	
Shakawe	33	12	
Tsabong	23	4	
Tsane	25	9	
SWAZILAND			
Bulembe			
Mbabane	20	13	
Stegi			

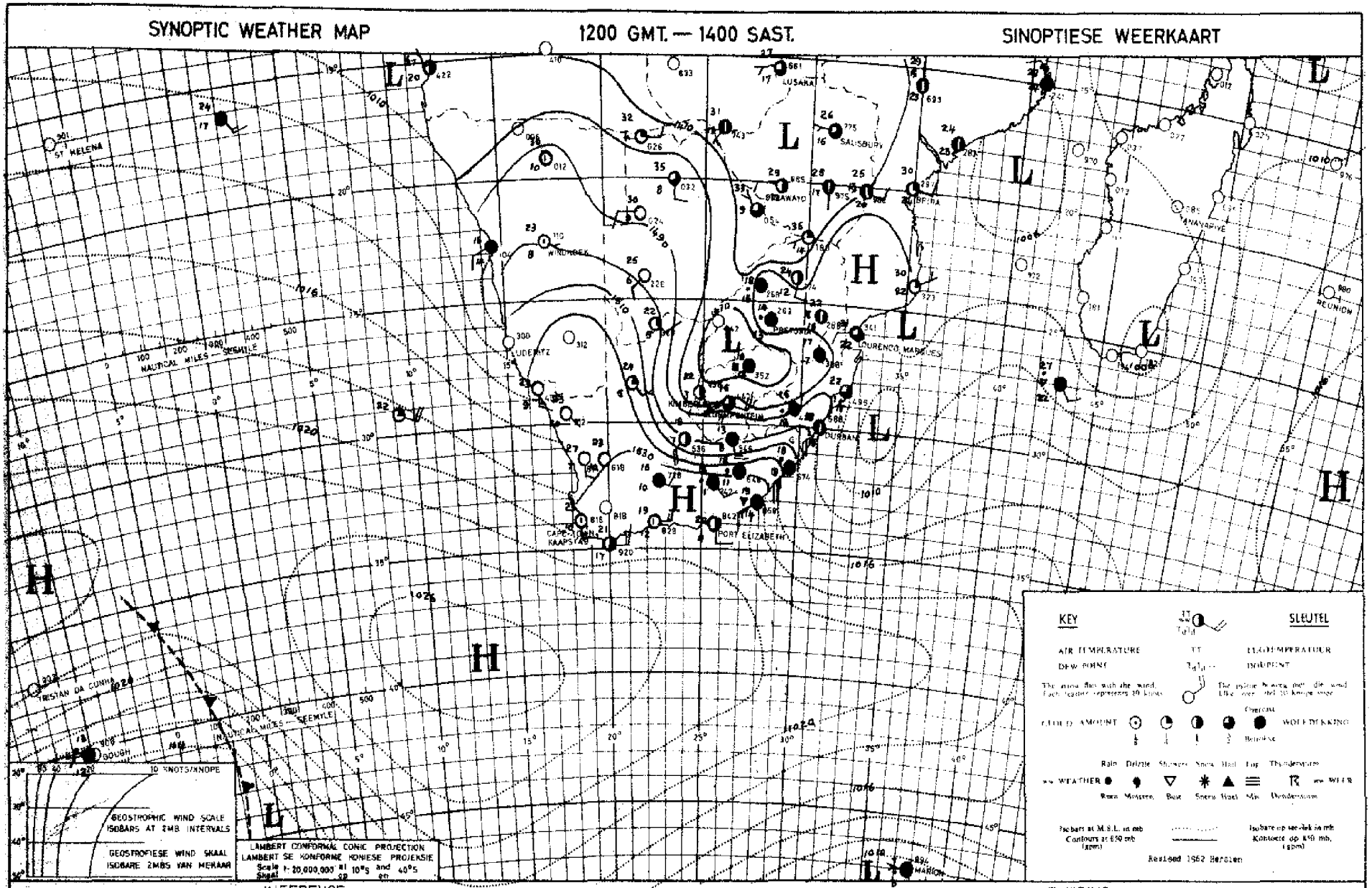

INFERENCE

DATE 19..-.3.-..1967..DATUM

AFLEIDING

The deep low pressure system over the central interior, on the surface and in the upper air, will maintain cloudy, cool weather with rain or showers over the eastern interior. The air over the western interior is dry, and fine weather will persist there.

Die diep laagdrukstelsel oor die sentrale binneland, aan die oppervlakte en in die bolug, sal bewolkte koel toestande met reën en buie oor die oostelike dele van die land laat voortduur. Die lug is droog oor die westelike dele van die land, en mooiweerstoestande sal daar voortduur.

DAAGLIKSE WEERBULLETIN

Maksimum en Minimum Temperatuur (°C) en Reënval (RRR) in mm vir die 24 uur geëindig om 0800 SAST op

WEERBURO / WEATHER BUREAU
DEPT. VAN VERVOER / DEPT. OF TRANSPORT
21 : 3 : 1967

DAILY WEATHER BULLETIN

Maximum and Minimum Temperatures (°C) and rainfall (RRR) in mm for the 24 hours ended at 0800 SAST on

CAPE - KAAP	Max	Min	RRR
Aberdeen			
Addo			
Alexander Bay	36	15	
Aliwal North	22	11	
Bashee	24	17	0·3
Beaufort-Wes	21	11	
(Lughawe)			
Boegoebergdam			
Boetsap			
Brakkekuil			
(naby Heidelberg)			
Brandvlei			
Cala			
Caledon			
Calitzdorp			
Calvinia	27	12	
Cape Agulhas	22	17	
Cape Columbine	25	13	
Cape Point	24	16	
Cape St. Francis	21	17	
Cape Town	29	8	
(D.F. Malan)			
Cape Town			
(Roeland Str.)			
Carnarvon			
Ceres			
Citrusdal			
Colesberg			
Cradock			
Döhne	18	12	
De Aar	23	11	
Douglas			
East London	22	16	
(Airport)			
Hensaamheid			
(naby Herold)			
Elsenburg			
Fraserburg	24	11	
Garies			
George			
Graaff-Reinet	21	12	
Grahamstown			0·3
Hopetown			
Idutywa			
Jansenville	24	11	
Joubertina			
Kimberley	22	12	
(Airport)			
Knysna			
Kokstad	18	11	10·0
Kuruman	23	11	0·1

KAAP - CAPE	Max	Min	RRR
Ladismith			
Lake Mentz			
Maclear			2·5
Mafeking	17	9	8·0
Malmesbury			
Matatiele			
Matroosberg	25	10	
Grootfontein	19	7	
(Middelburg)			
Mosselbaai	20	16	
Mount Frere			
Okiep	29	18	
Oudtshoorn	27	12	
Petrusville			
Piketberg			
Pofadder	26	17	
Port Alfred			
Port Elizabeth	23	15	
Port Nolloth	37	12	
Port St. Johns	20	17	1·8
Prieska	27	13	
Prince Albert			
Queenstown	16	12	
Rietfontein			
Riversdale	26	11	
Robertson	29	9	
Sheeprun	15	11	3·7
(near Maclear)			
Somerset-Oos	20	11	
Steynsburg			
Strydenburg			
Sutherland	25	6	
Swellendam			
Tarkastad			
Touwsrivier			
Twee Riviere			
(Gemsbokpark)			
Umtata	18	14	1·2
Uniondale			
Upington	27	14	
Vanwyksvlei	27	14	
Victoria-Wes			
Vredendal			
Vryburg	27	13	
Williston			
Willowmore	27	11	
Willowpark			
(near Dordrecht)	13	8	0·4

NATAL	Max	Min	RRR
Cape St. Lucia	22	18	0·6
Dundee			
Durban	22	17	33·2
(Louis Botha)			
Estcourt	16	12	16·6
Harding			20·8
Himeville			1·8
Mkuze			6·0
Hluhluwe			1·6
Newcastle	14	13	9·8
Cedara	16	12	13·5
(Pietermaritzburg)			
Port Shepstone	20	16	57·0
Richmond			
Seven Oaks			
Vryheid			
Waterford	12	9	14·2
(near Underberg)			
Van Reenen			16·0
TRANSVAAL			
Delmas			41·6
Barberton			
Belfast			
Bethal	17	11	
Bospoort	15	10	9·9
Carolina	16	12	1·0
Chester			
(near Gravelotte)			
Cracy			
Groendraai	23	13	43·0
(naby Vaalwater)			
Jan Kempdorp			
Jan Smuts	13	9	92·0
Joubert Park (Jhb)	13	9	114·0
Kroondal	16	11	35·6
Levubu	19	17	1·5
Leeudoringstad			
Lichtenburg			29·0
Letaba			
Loskopdam			
Lydenburg	19	12	
Marnitz	23	16	0·3
Mara	27	16	0·6
Marble Hall			
Messina	25	21	
Middelburg			
Witfontein			118·5
(Wes van Warmbad)			
Nelspruit	20	16	1·8
Phalaborwa	24	14	
Pietersburg	22	15	4·4
Piet Retief	15	13	1·4

TRANSVAAL	Max	Min	RRR
Pongola			
Potchefstroom	16	11	12·4
Potgietersrus	21	16	4·0
Pretoria W.B.	16	13	91·3
Pretoriuskop			
Punda Milia			
Sandpan (NW. Tvl.)	25	16	3·2
Satara			
Sekhukhune			
Shingwidzi			
Skukuza	24	17	
Standerton	16	11	0·7
Thabazimbi			35·5
Tomburke			
Tzaneen			
Vereeniging			
Volksrust			8·0
Warmbad	18	13	36·0
Witbank			5·6
Zeerust			
Watervalboven			0·8
O.V.S. - O.F.S.			
Balkfontein			2·5
(naby Bothaville)			
Bethlehem	16	11	
Bloemfontein	21	11	0·2
(J.B.M. Hertzog)			
Bultfontein			
Heilbron			19·0
Fauresmith	22	13	
Ficksburg			
Frankfort	15	12	15·5
Harrismith			6·0
Hoopstad	20	13	
Kroonstad	16	12	4·0
Lindley			
Modderpoort			
Petrusburg			
Philippolis			
Reddersburg			
Reitz			
Vrede			
Warden			
Welkom	17	13	
Wepener	20	10	1·5
Winburg			
Zastron			

S.W.A.	Max	Min	RRR
Aroab			
Bethanie			
Dordabis			
Gobabeb	37	18	
Gobabis	26	9	
Grootfontein			
Cape Fria	24	15	
Karasburg			
Kalkfeld			
Karibib			
Keetmanshoop	27	15	
Kub			
Luderitz			
Marienthal	27	14	
Otjoho			
Okahandja			
Okaukueye			
Ondangua	31	16	
Otavi			
Otjiwarongo			
Outjo	30	13	
Ujs	34	19	
J.G. Strydom L.H.	25	9	
Rehoboth			
Runtu	30	10	
Steinhausen			
Tsumeb	29	11	
Walvisbaai	19	14	
Windhoek W.K.			
BASUTOLAND			
Maseru			
BETSJOEANALAND/BECHUANALAND			
Francistown	26	19	
Gaberones	14	11	51·8
Ghanzi	28	9	
Lobatsi			11·0
Mahalapye			
Maun	34	12	
Shakawe	29	10	
Tsabong	25	8	
Tsane	26	10	
SWAZILAND			
Bulembe			
Manzini			
Stegi			3·0

SYNOPTIC WEATHER MAP 1200 GMT. — 1400 SAST. SINOPTIESE WEERKAART

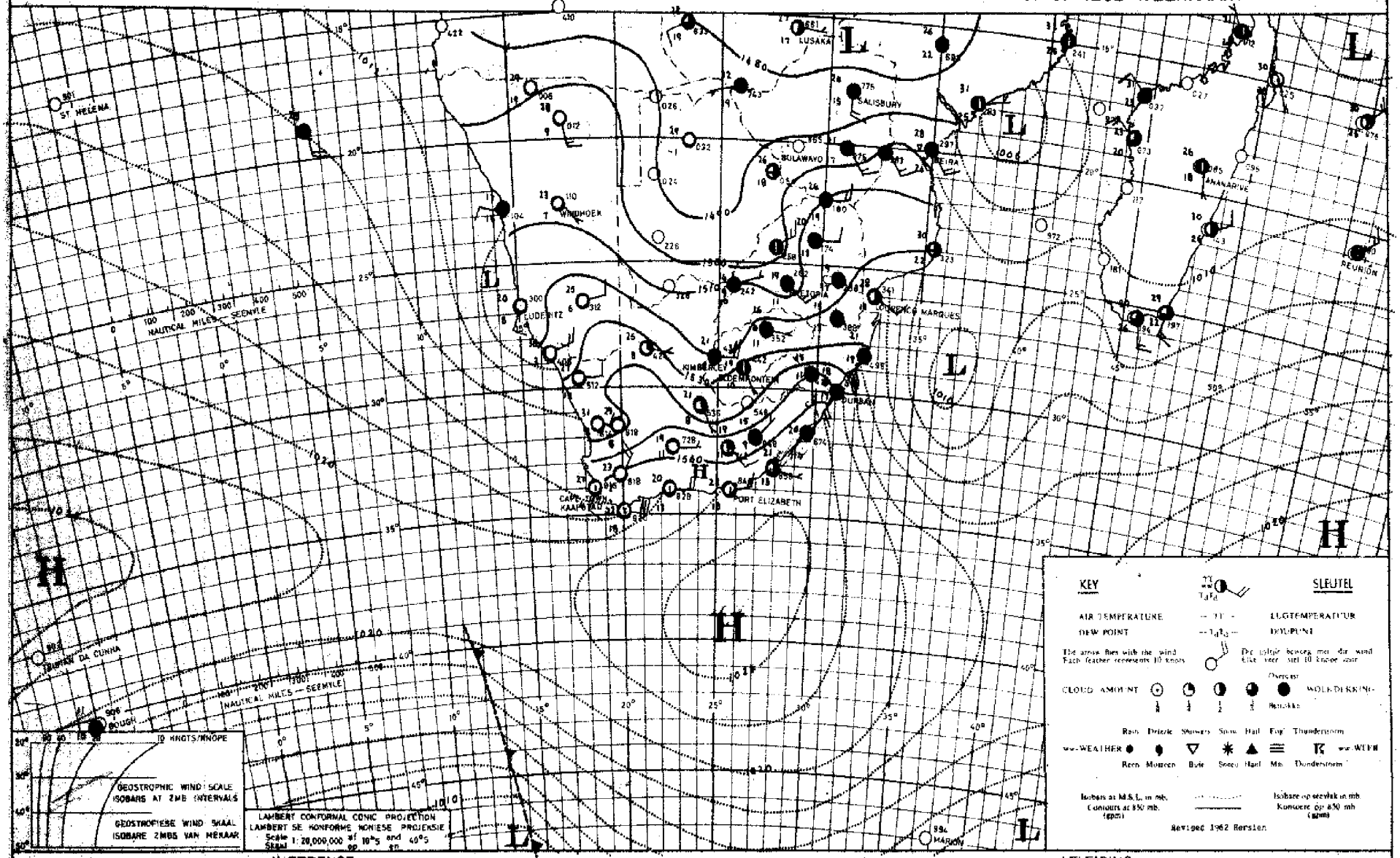

INFERENCE

DATE 20 - 3 - 19 67 DATUM

AFLEIDING

With a trough over the central interior and rising pressures along the east coast, cloudy conditions with rain and showers will occur over the eastern interior. With dry air in circulation over the western parts of the country, it will be fine and warm over the rest of the country.

Met 'n trog oor die sentrale binneland en stygende drukke oor die ooskus, sal bewolkte toestande met reën en buie voorkom oor die oostelike binneland. Met droë lug in sirkulasie oor die westelike dele van die land sal dit mooiweer wees oor hierdie dele.

DAAGLIKSE WEERBULLETIN

Maksimum en Minimum Temperatuur (°C) en Reënval (RRR) in mm vir die 24 uur geëindig om 0600 SAST op

WEERBURO / WEATHER BUREAU
DEPT. VAN VERVOER / DEPT. OF TRANSPORT
22 - 3 - 1967

DAILY WEATHER BULLETIN

Maximum and Minimum Temperatures (°C) and rainfall (RRR) in mm or the 24 hours ended at 0800 SAST on

CAPE - KAAP	Max	Min	RRR
Aberdeen			
Addo			
Alexander Bay	37	13	
Aliwal North	28	11	
Baakoo	26	18	
Beaufort-West	33	18	
(Laghawe)			
Bloemfontein			
Boetsap			
Brakkekuil			
(naby Heidelberg)			
Brandvlei			
Cala			
Caledon			
Calitzdorp			
Calvinia	30	13	
Cape Agulhas	23	17	
Cape Columbine	25	12	
Cape Point	24	16	
Cape St. Francis	23	17	
Cape Town	32	18	
(D.F. Malan)			
Cape Town			
(Roeland Str.)			
Carnarvon			
Ceres			
Citrusdal			
Colesberg			
Cradock			
Dohne	26	17	
De Aar	26	12	
Douglas			
East London	26	19	
(Airport)			
Ezenzeleni			
(naby Herold)			
Elsenburg			
Fraserburg	27	13	
Garies			
George			
Graaff-Reinet	30	19	
Grahamstown			
Hopetown			
Idutywa			
Jansenville	33	10	
Joubertina			
Kimberley	34	13	
(Airport)			
Knysna			
Kokstad	23	10	2·2
Kuruman	34	9	

KAAP - CAPE	Max	Min	RRR
Ladismith			
Lake Menta			
Maclear			
Mafeking	16	9	5·0
Malmesbury			
Matatiele			
Matroosberg	30	12	
Grootfontein	24	11	
(Middelburg)			
Mosselbaai	24	17	
Mount Frere			17·5
Okiep	30	16	
Oudtshoorn	32	13	
Petrusville			
Piketberg			
Pofadder	28	16	
Port Alfred			
Port Elizabeth	27	16	
Port Nolloth	29	9	
Port St. Johns	26	16	
Prieska	28	12	
Prince Albert			
Queenstown	26	13	
Rietfontein			
Riversdale	35	14	
Robertson	35	18	
Sheeprun	24	11	4·0
(near Maclear)			
Somerset-Oos	27	18	
Steynsburg			
Strydenburg			
Sutherland	25	9	
Swellendam			
Tarkastad			
Touwsrivier			
Twee Riviere	30	12	
(Gemsbokpark)			
Umtata	28	15	
Uniondale			
Upington	38	17	
Vanwyksvlei	28	14	
Victoria-Wes			
Vredendal	27	12	
Vryburg	24	10	
Williston			
Willowmore	29	15	
Willowpark			
(near Dordrecht)			

NATAL	Max	Min	RRR
Cape St. Lucia	25	20	7·8
Dundee			
Durban	29	19	
(Louis Botha)			
Estcourt	22	12	
Harding			0·3
Himeville			
Mkuze			
Hluhluwe			
Newcastle	18	11	0·8
Gedara	23	14	
(Pietermaritzburg)			
Port Shepstone	26	18	
Richmond			
Seven Oaks			
Vryheid			
Waterford	22	7	0·9
(near Underberg)			
TRANSVAAL			
Barberton			
Belfast			
Bethal	21	10	0·4
Bospoort	17	8	2·1
Carolina	19	10	
Chester			
(near Gravelotte)			
Crecy			
Groendraai	25	14	2·5
(naby Vaalwater)			
Jan Kempdorp			
Jan Smuts	19	11	0·4
Joubert Park (Jhb)	18	12	7·5
Kroondal	20	14	1·9
Levubu	24	18	
Leeudoringstad			
Lichtenburg			
Letaba			
Loskopdam			
Lydenburg	22	10	
Marnitz	26	15	
Mara	24	17	0·2
Marble Hall			
Messina	27	19	
Middelburg			
Nelspruit	24	15	0·6
Phalaborwa	27	14	1·2
Pietersburg	25	14	
Piet Retief	18	13	1·3

TRANSVAAL	Max	Min	RRR
Pongola			
Potchefstroom	19	11	6·5
Potgietersrus	24	13	0·1
Pretoria W.B.	23	15	3·6
Pretoriuskop			
Punda Milia			
Sandpan (NW. Tvl.)	29	16	
Satara			
Sekhukhune			
Shingwidzi			
Skukuza			
Standerton	21	11	19·7
Thabazimbi			
Tomburke			
Tzaneen			
Vereeniging			
Volksrust			1·5
Warmbad	24	14	
Witbank			
Zeerust			
Witfontein			5·0
(w.s. van Warmbad)			
O.V.S. - O.F.S.			
Balkfontein			
(naby Bothaville)			
Bethlehem	20	11	6·7
Bloemfontein	27	9	
(J.B.M. Hertzog)			
Bultfontein			
Fauresmith	23	8	
Ficksburg			
Frankfort	27	12	1·3
Harrismith			38·0
Hoopstad	27	12	
Kroonstad	19	13	0·4
Lindley			
Modderpoort			
Petrusburg			
Philippolis			
Reddersburg			
Reitz			
Vrede			
Warden			
Welkom	19	13	3·8
Wepener	21	10	0·2
Winburg			
Zastron			

S.W.A.	Max	Min	RRR
Aroab			
Bethanie			
Dordabis			
Gobabeb	32	18	
Gobabis	29	16	
Grootfontein			
Cape Fria	28	16	
Karasburg			
Kalkfeld			
Karibib			
Keetmanshoop	29	17	
Kub			
Luderitz	19	10	
Mariental	29	16	
Okopoko			
Okahandja			
Okaukuejo			
Ondangua	32	16	
Otavi			
Otjiwarongo			
Outjo	31	13	
Uis	30	18	
T.S. Strydom L.H.	28	9	
Rehoboth			
Runtu	32	12	
Steinhausen			
Tsumeb	31	13	
Walvisbaai	19	15	
Windhoek W.K.			
BASUTOLAND			
Maseru	21	10	0·1
BETSJOANALAND/BECHUANALAND			
Francistown	28	13	
Gaberones	25	13	25·9
Ghanzi	29	12	
Lobatsi			15·0
Mahalapye			
Maun	31	18	
Shakawe			
Tsabong	24	11	
Tsane	27	12	
SWAZILAND			
Mbabane			
Manzini			
Stegi			5·6

SYNOPTIC WEATHER MAP 1200 GMT. — 1400 SAST. SINOPTIESE WEERKAART

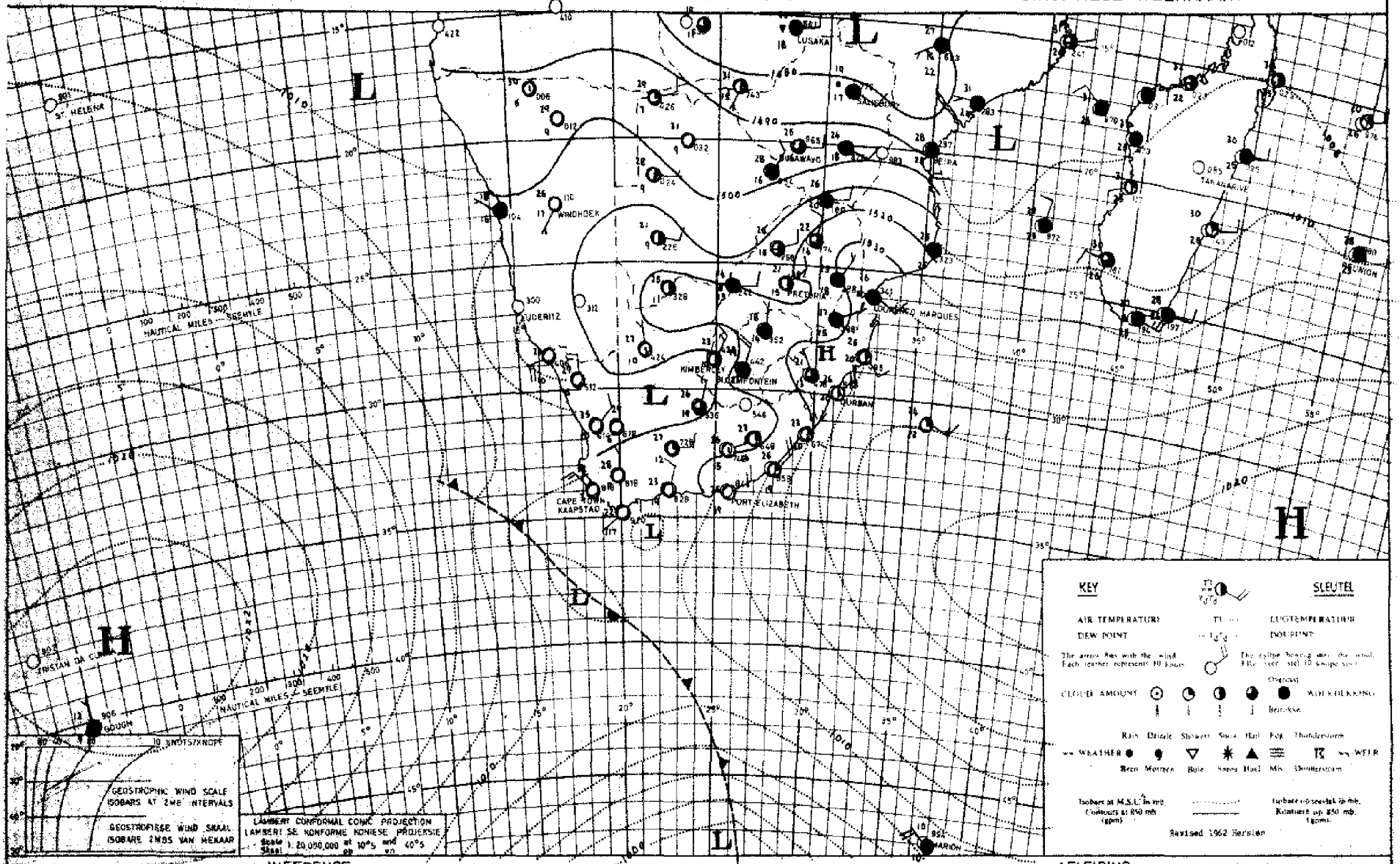

INFERENCE DATE 21 - 3 - 19 67 DATUM AFLEIDING

The upper air low over the central interior is filling up and the cloudy conditions over the eastern regions will clear. The cold front now west of Cape Town will cause light rain over the south-western and southern coastal regions.

Die laag in die bolug oor die sentrale binneland is besig om op te vul en die bewolkte weer oor die oostelike dele sal opklaar. Die koufront nou wes van Kaapstad sal ligte reën veroorsaak oor die suidwestelike en suidelike kusgebiede.

DAAGLIKSE WEERBULLETIN

Maksimum en Minimum Temperatuur (°C) en Reënval (RRR) in mm vir die 24 uur geëindig om 0800 SAST op

WEERBURO / WEATHER BUREAU
DEPT. VAN VERVOER / DEPT. OF TRANSPORT

23 - 3 - 1967

DAILY WEATHER BULLETIN

Maximum and Minimum Temperatures (°C) and rainfall (RRR) in mm for the 24 hours ended at 0800 SAST on

CAPE - KAAP	Max	Min	RRR
Aberdeen			
Addo			
Alexander Bay	31	11	
Aliwal North	26	10	
Bashee	30	21	
Beaufort-Wes	32	15	
(Lughawe)			
Boegoebergdam			
Boetsap			
Brakkekuil			
(naby Heidelberg)			
Brandvlei			
Cala			
Caledon			
Calitzdorp			
Calvinia	31	13	
Cape Agulhas	24	20	
Cape Columbine	18	12	
Cape Point	23	14	
Cape St. Francis	27	18	
Cape Town	24	10	
(D.F. Malan)			
Cape Town			
(Roeland Str.)			
Carnarvon			
Ceres			
Citrusdal			
Colesberg			
Cradock			
Dohne	29	14	1·1
De Aar	28	13	
Douglas			
East London	30	20	
(Airport)			
Eensaamheid			
(naby Herold)			
Elsenburg			
Fraserburg	29	15	
Garies			
George			
Graaff-Reinet	31	18	
Grahamstown			
Hopetown			
Idutywa			
Jansenville	36	20	
Joubertina			
Kimberley	27	14	
(Airport)			
Knysna			
Kokstad	24	11	
Kuruman	29	11	

KAAP - CAPE	Max	Min	RRR
Ladismith			
Lake Menta			
Maclear			
Mafeking	24	13	
Malmesbury			
Matatiele			
Matroosberg			
Grootfontein	27	10	
(Middelburg)			
Mosselbaai	23	19	
Mount Frere			
Okiep	32	20	
Oudtshoorn	31	13	
Petrusville			
Piketberg			
Pofadder	31	18	
Port Alfred			
Port Elizabeth	24	19	0·2
Port Nolloth	17	10	
Port St. Johns	28	22	
Prieska	30	13	
Prince Albert			
Queenstown	26	13	
Rietfontein			
Riversdale	26	16	
Robertson	29	16	
Sheeprun	26	13	
(near Maclear)			
Somerset-Oos	30	17	0·1
Steynsburg			
Strydenburg			
Sutherland	25	9	
Swellendam			
Tarkastad			
Touwsrivier			
Twee Riviere	31	13	
(Oemsbokpark)			
Umtata	31	16	
Uniondale			
Upington	31	16	
Vanwyksvlei	31	15	
Victoria-Wes			
Vredendal	32	11	
Vryburg	25	12	
Williston			
Willowmore	32	16	
Willowpark	25	9	
(near Dordrecht)			

NATAL	Max	Min	RRR
Cape St. Lucia	28	23	
Dundee			
Durban	29	19	
(Louis Botha)			
Estcourt	26	17	
Harding			
Himeville			
Mkuze			
Mluhluwe			
Newcastle	25	13	
Cedara	26	12	
(Pietermaritzburg)			
Port Shepstone	26	20	
Richmond			
Seven Oaks			
Vryheid			
Waterford	23	12	5·7
(near Underberg)			
TRANSVAAL			
Barberton			
Belfast			
Bethal	23	10	
Bospoort	22	11	
Carolina	21	12	
Chester			
(near Gravelotte)			
Crecy			
Groendraai	27	15	0·3
(naby Vaalwater)			
Jan Kempdorp			
Jan Smuts	21	12	
Joubert Park (Jhb)	22	13	
Kroondal	25	15	
Levubu	26	16	
Lesudoringstad			
Lichtenburg			
Letaba			
Loskopdam			
Lydenburg	24	13	0·2
Marnitz	26	15	
Mara	26	15	
Marble Hall			
Messina	27	18	
Middelburg			
Nelspruit	28	17	
Phalaborwa	30	16	
Pietersburg	24	15	
Piet Retief	25	15	

TRANSVAAL	Max	Min	RRR
Pongola			
Potchefstroom	24	11	
Potgietersrus	28	15	
Pretoria W.B.	25	15	
Pretoriuskop			
Punda Milia			
Sandpan (NW. Tvl.)			
Satara			
Sekhukhune			
Shingwidzi			
Skukuza	30	17	
Standerton	23	11	
Thabazimbi			
Tomburke			
Tzaneen			
Vereeniging			
Volksrust			
Warmbad	26	15	
Witbank			
Zeerust			
O.V.S. - O.F.S.			
Balkfontein			
(naby Bothaville)			
Bethlehem			
Bloemfontein	24	10	
(J.B.M. Hertzog)			
Bultfontein			
Fauresmith	26	10	
Ficksburg			
Frankfort	23	10	
Harrismith			
Hoopstad	26	12	
Kroonstad	25	12	
Lindley			
Modderpoort			
Petrusburg			
Philippolis			
Reddersburg			
Reitz			
Vrede			
Warden			
Welkom	24	14	
Wepener	24	10	
Winburg			
Zastron			

S.W.A.	Max	Min	RRR
Aroab			
Bethanie			
Bordabis			
Gobabeb	36	17	
Gobabis	28	13	
Grootfontein			
Cape Fria	28	16	
Karasburg			
Kalkfeld			
Karibib			
Keetmanshoop	32	20	
Kub			
Luderitz	20	12	
Mariental	30	18	
Ohopoho			
Okahandja			
Okaukueye			
Ondangua	32	15	
Otavi			
Otjiwarongo			
Outjo			
Ulis	35	18	
J.G. Strydom L.M.	28	10	
Rehoboth			
Runtu	33	14	
Steinhausen			
Tsumeb	31	16	
Walvisbaai	17	13	
Windhoek W.K.			
BASUTOLAND			
Maseru	24	11	
BETSJOANALAND/BECHUANALAND			
Francistown	29	15	
Gaberones	26	14	0·5
Ghanzi	30	15	
Lobatsi			
Mahalapye			
Maun	32	15	
Shakawe	31	14	
Tsabong	29	12	
Tsane	30	14	
SWAZILAND			
Embambe			
Manzini	29	19	
Stegi			

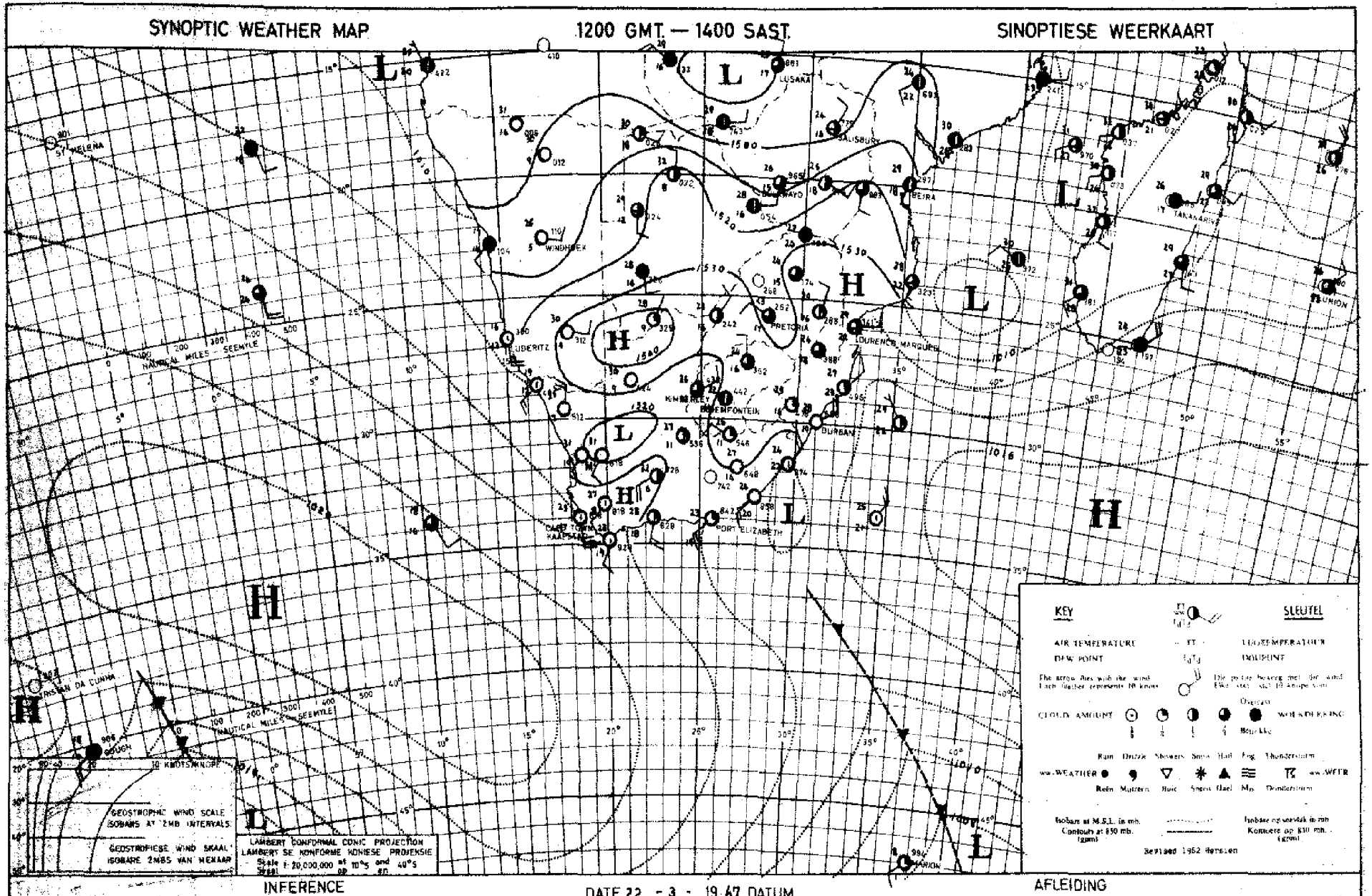

The Atlantic high is ridging in south of the country and although moisture is relatively low over the interior a few thunder-showers will occur over the central interior, Natal and north-eastern Cape. With a high over the western interior it will be fine over these areas. Over the coastal areas it will be fair to partly cloudy and warm.

Die Atlantiese hoog druk suid van die land in en alhoewel die vogtigheid relatief min oor die land sal enkele donderbuie voorkom oor die sentrale binneland, Natal, en Noordoos-Kaapland. Met 'n hoog oor die westelike binneland sal dit mooiweer wees oor dié gebiede. Oor die kusstreke sal dit redelike mooiweer en warm wees.

DAAGLIKSE WEERBULLETIN

Maksimum en Minimum Temperatuur (°C) en Reënval (RRR) in mm vir die 24 uur geëindig om 0800 SAST op

WEERBURO / WEATHER BUREAU
DEPT. VAN VERVOER / DEPT. OF TRANSPORT

24 - 3 - 1967

DAILY WEATHER BULLETIN

Maximum and Minimum Temperatures (°C) and rainfall (RRR) in mm for the 24 hours ended at 0800 SAST on

CAPE - KAAP	Max	Min	RRR
Aberdeen			
Addo			
Alexander Bay	19	15	
Aliwal North	29	14	
Bashee	27	20	
Beaufort-Wes (Lughawe)	34	24	
Boegoebergdam			
Boetsap			
Brakkekuil (naby Heidelberg)			
Brandvlei			
Cala			
Caledon			
Calitzdorp			
Calvinia	34	16	
Cape Agulhas	23	18	0·1
Cape Columbine	22	14	
Cape Point	27	14	
Cape St. Francis	22	16	
Cape Town (D.F. Malan)	31	15	
Cape Town (Roeland Str.)			
Carnarvon			
Ceres			
Citrusdal			
Colesberg			
Cradock			
Döhne	25	18	
De Aar	30	20	
Douglas			
East London (Airport)	26	20	
Eensaamheid (naby Herold)			
Elsenburg			
Fraserburg	30	15	
Garies			
George			
Graaff-Reinet			
Grahamstown			
Hopetown			
Idutywa			
Jansenville	31	21	2·0
Joubertina			
Kimberley (Airport)	29	18	
Knysna			
Kokstad	20	10	
Kuruman	29	15	

KAAP - CAPE	Max	Min	RRR
Ladismith			
Lake Mentz			
Maclear			
Mafeking	27	16	
Malmesbury			
Matatiele			
Matroosberg			
Grootfontein (Middelburg)	28	15	
Mosselbaai	21	19	
Mount Frere			
Okiep	34	12	
Oudtshoorn	35	18	
Petrusville			
Piketberg			
Pofadder	31	19	
Port Alfred			
Port Elizabeth	25	20	
Port Nolloth	15	13	
Port St. Johns	27	22	
Prieska	33	22	
Prince Albert			
Queenstown	27	17	
Rietfontein			
Riversdale	29	18	
Robertson	33	17	
Sheeprun (near Maclear)	27	13	1·5
Somerset-Oos	27	19	
Steynsburg			
Strydenburg			
Sutherland	28	10	
Swellendam			
Tarkastad			4·1
Touwsrivier			
Twee Riviere (Gemsbokpark)	33	20	
Umtata	28	16	
Uniondale			
Upington	33	20	
Vanwyksvlei	32	17	
Victoria-Wes			
Vredendal	31	16	
Vryburg	29	17	
Williston			
Willowmore			
Willowpark (near Dordrecht)			

NATAL	Max	Min	RRR
Cape St. Lucia	27	21	3·0
Dundee			
Durban (Louis Botha)	28	20	
Estcourt	26	15	
Harding			
Himeville			
Mkuze			
Hluhluwe			
Newcastle	26	16	
Cedara (Pietermaritzburg)	24	13	
Port Shepstone	29	19	
Richmond			
Seven Oaks			
Vryheid			
Waterford (near Underberg)	23	9	
TRANSVAAL			
Barberton			
Belfast			
Bethal	24	13	
Bospoort	26	13	
Carolina	18	13	
Chester (near Gravelotte)			
Crecy			
Groendraai (naby Vaalwater)	29	15	0·2
Jan Kempdorp			
Jan Smuts	24	10	
Joubert Park (Jhb)	24	13	
Kroondal	28	16	
Levubu	27	18	
Leeudoringstad			
Lichtenburg			11·5
Letaba			
Loskopdam			
Lydenburg	24	15	7·0
Marnitz	30	17	
Mara	26	18	
Marble Hall			
Messina	31	20	
Middelburg			
Nelspruit	29	18	11·6
Phalaborwa	30	16	
Pietersburg	27	16	
Piet Retief	24	13	

TRANSVAAL	Max	Min	RRR
Pongola			
Potchefstroom	27	13	
Potgietersrus			
Pretoria W.B.	27	16	
Pretoriuskop			
Punda Milia			
Sandpan (NW. Tvl.)	31	14	
Satara			
Sekhukhune			
Shingwidzi			
Skukuza	30	16	
Standerton	25	10	
Thabazimbi			
Tomburke			
Tzaneen			
Vereeniging			
Volksrust			
Warmbad	28	15	
Witbank			
Zeerust			
O.V.S. - O.F.S.			
Balkfontein (naby Bothaville)			
Bethlehem	25	12	
Bloemfontein (J.B.M. Hertzog)	27	15	
Bultfontein			
Fauresmith	28	16	
Ficksburg			
Frankfort	26	13	
Harrismith			
Hoopstad	30	15	
Kroonstad	27	14	
Lindley			
Modderpoort			
Petrusburg			
Philippolis			
Reddersburg			
Reitz			
Vrede			
Warden			
Welkom	27	14	
Wepener	27	16	
Winburg			
Zastron			

S.W.A.	Max	Min	RRR
Aroab			
Bethanie			
Dordabis			
Gobabeb	37	14	
Gobabis	30	15	
Grootfontein			
Cape Frio	24	13	
Karasburg			
Kalkfeld			
Karibib			
Keetmanshoop	32	18	
Kub			
Luderitz	20	14	
Mariental	33	19	
Ohopoho			
Okahandja			
Okaukueyo			
Ondangua			
Otavi			
Otjiwarongo			
Outjo	32	15	
Rehoboth			
Runtu			
Steinhausen			
Tsumeb	31	18	
Walvisbaai	17	13	
Windhoek W.K.			
J.G. Strydom Lughawe	29	14	
BASUTOLAND			
Maseru	26	14	
BETSJOEANALAND/BECHUANALAND			
Francistown	30	19	
Gaberones	29	19	0·6
Ghanzi	31	15	
Lobatsi			
Mahalapye			
Maun	31	21	3·6
Shakawe	31	20	0·5
Tsabong	31	16	
Tsane	31	17	
SWAZILAND			
Emlembe			
Manzini			
Stegi			1·5

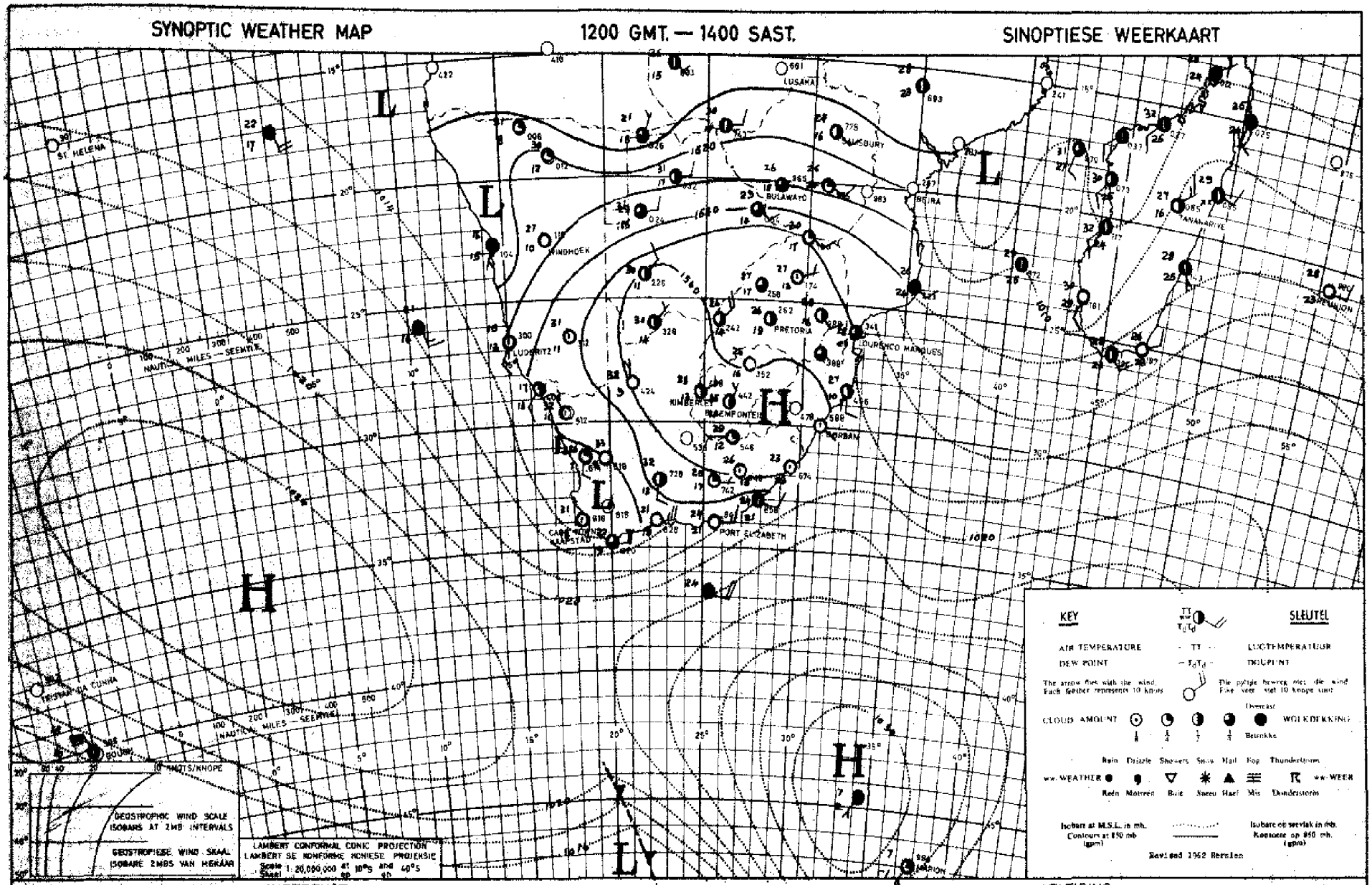

INFERENCE

DATE 23 - 3 - 1967 DATUM

AFLEIDING

With high pressure systems over the entire country, it will be fair and warm over most of the country, with a few thunder-showers developing over the interior. A coastal low will cause fog and low clouds over the west coast, spreading to the south coast later.

Met hoogdrukstelsels oor meeste dele, sal dit mooi-weer en warm wees oor die grootste deel van die land. Enkele donderbuie kan oor die binneland ontwikkel, terwyl 'n kuslaag mis en lae wolke sal veroorsaak oor die weskus, en later ook oor die suidkus.

DAAGLIKSE WEERBULLETIN

Maksimum en Minimum Temperatuur (°C) en Reënval (RRR) in mm vir die 24 uur geëindig om 0800 SAST op

WEERBURO / WEATHER BUREAU
DEPT. VAN VERVOER / DEPT. OF TRANSPORT

25 - 3 - 1967

DAILY WEATHER BULLETIN

Maximum and Minimum Temperatures (°C) and rainfall (RRR) in mm for the 24 hours ended at 0800 SAST on

CAPE - KAAP	Max	Min	RRR
Aberdeen			
Addo			
Alexander Bay	23	16	0·2
Aliwal North			
Bashee	26	19	
Beaufort-Wes	30	16	0·2
(Laghawe)			
Boegoebergdam			
Boetsap			
Brakkekuil			
(naby Heidelberg)			
Brandvlei			
Cala			
Caledon			
Calitzdorp			
Calvinia	20	13	
Cape Agulhas	22	17	0·2
Cape Columbine	19	14	
Cape Point	20	16	
Cape St. Francis	20	17	0·6
Cape Town	25	17	0·2
(D.F. Malan)			
Cape Town			
(Roeland Str.)			
Carnarvon			11·0
Ceres			
Citrusdal			
Colesberg			31·0
Cradock			
Dôhne	29	16	7·3
De Aar	26	13	24·5
Douglas			
East London	32	19	7·1
(Airport)			
Fensaamheid			
(naby Herold)			
Elsenburg			
Fraserburg	29	13	14·5
Garies			5·0
George			
Graaff-Reinet	28	17	7·9
Grahamstown			21·2
Hopetown			49·5
Idutywa			
Jansenville			
Joubertina			
Kimberley	29	14	44·4
(Airport)			
Knysna			6·0
Kokstad	27	11	
Kuruman	28	18	15·5

KAAP - CAPE	Max	Min	RRR
Ladismith			
Lake Mentz			
Maclear			27·9
Mafeking	26	16	
Malmesbury			
Matatiele			
Matroosberg	24	13	1·0
Grootfontein			
(Middelburg)	27	14	11·4
Mosselbaai	24	20	0·6
Mount Frere			49·5
Okiep	20	13	1·1
Oudtshoorn	34	18	
Petrusville			
Piketberg			
Pofadder	26	12	
Port Alfred			
Port Elizabeth	34	19	0·2
Port Nolloth	19	18	3·5
Port St. Johns	25	22	
Prieska	31	14	27·0
Prince Albert			
Queenstown	30	16	13·0
Rietfontein			
Riversdale	28	19	0·5
Robertson	29	18	1·5
Sheeprun	27	14	0·5
(near Maclear)			
Somerset-Oos	27	17	4·5
Steynsburg			28·6
Strydenburg			
Sutherland	22	10	1·7
Swellendam			
Tarkastad			4·1
Touwsrivier			
Twee Riviere	34	12	
(Gemsbokpark)			
Umtata	33	17	
Uniondale			3·5
Upington	35	13	
Vanwyksvlei	33	14	11·0
Victoria-Wes			
Vredendal	28	17	0·1
Vryburg	29	17	4·8
Williston			
Willowmore			
Willowpark			
(near Dordrecht)			

NATAL	Max	Min	RRR
Cape St. Lucia	28	20	
Dundee			
Durban	29	19	
(Louis Botha)			
Estcourt	25	11	
Harding			13·5
Himeville			
Mkuze			
Hluhluwe			
Newcastle	25	10	
Cedara			
(Pietermaritzburg)	26	13	
Port Shepstone	26	20	
Richmond			
Seven Oaks			
Vryheid			
Waterford			
(near Underberg)	24	9	
TRANSVAAL			
Barberton			
Belfast			
Bethal	24	12	
Bospoort	25	14	
Carolina	22	11	
Chester			
(near Gravelotte)			
Crecy			
Groendraai	28	15	0·8
(naby Vaalwater)			
Jan Kempdorp			
Jan Smuts	22	14	
Joubert Park (Jhb)	25	15	
Kroondal	27	14	
Levubu	25	19	
Leeudoringstad			
Lichtenburg			11·5
Lataba			
Loskopdam			
Lydenburg	24	13	
Marnitz	28	16	
Mara	26	15	
Marble Hall			
Messina	30	18	
Middelburg			
Nelspruit	27	18	
Phalaborwa	28	18	
Pietersburg	25	15	
Piet Retief	23	14	

TRANSVAAL	Max	Min	RRR
Pongola			
Potchefstroom	26	13	
Potgietersrus			
Pretoria W.B.	26	17	
Pretoriuskop			
Punda Milia			
Sandpan (NW. Tvl.)	31	14	
Satara			
Sekhukhune			
Shingwidzi			
Skukuza	29	16	0·5
Standerton	24	11	
Thabazimbi			16·0
Tomburke			
Tzaneen			
Vereeniging			
Volksrust			8·0
Warmbad	29	16	
Witbank			
Zeerust			
O.V.S. - O.F.S.			
Balkfontein			
(naby Bothaville)			
Bethlehem			
Bloemfontein	26	14	7·0
(J.B.M. Hertzog)			
Bultfontein			
Fauresmith	25	13	58·0
Ficksburg			
Frankfort	24	15	
Harrismith			
Hoopstad	23	15	0·3
Kroonstad	26	13	
Lindley			25·0
Modderpoort			
Petrusburg			
Philippolis			27·8
Reddersburg			
Reitz			
Vrede			
Warden			
Welkom	26	15	
Wepener	26	19	
Winburg			
Zastron			

S.W.A.	Max	Min	RRR
Aroab			
Bethanie			
Dordabis			
Gobabeb	34	11	
Gobabis	29	12	5·2
Grootfontein			
Cape Fria	24	15	
Karasburg			
Kalkfeld			
Karibib			
Keetmanshoop	33	10	
Kub			
Luderitz	23	14	
Mariental	34	12	
Ohopoho			
Okahandja			
Okaukueye			
Ondangua	33	15	
Otavi			
Otjiwarongo			
Outjo	32	12	
Uis			
J.G. Strydom Lm.	30	11	
Rehoboth			
Runtu	33	16	
Steinhausen			
Tsumeb	31	15	0·6
Walvisbaai	18	13	
Windhoek W.K.			
BASUTOLAND			
Maseru	26	12	
BETSJOANALAND/BECHUANALAND			
Francistown	28	14	
Gaberones	28	16	
Ghanzi	31	14	
Lobatsi			
Mahalapye			
Maun	30	17	
Shakawe	29	17	
Tsabong	31	15	
Tsane	27	15	0·4
SWAZILAND			
Mbabane			
Manzini	28	15	
Stegi			

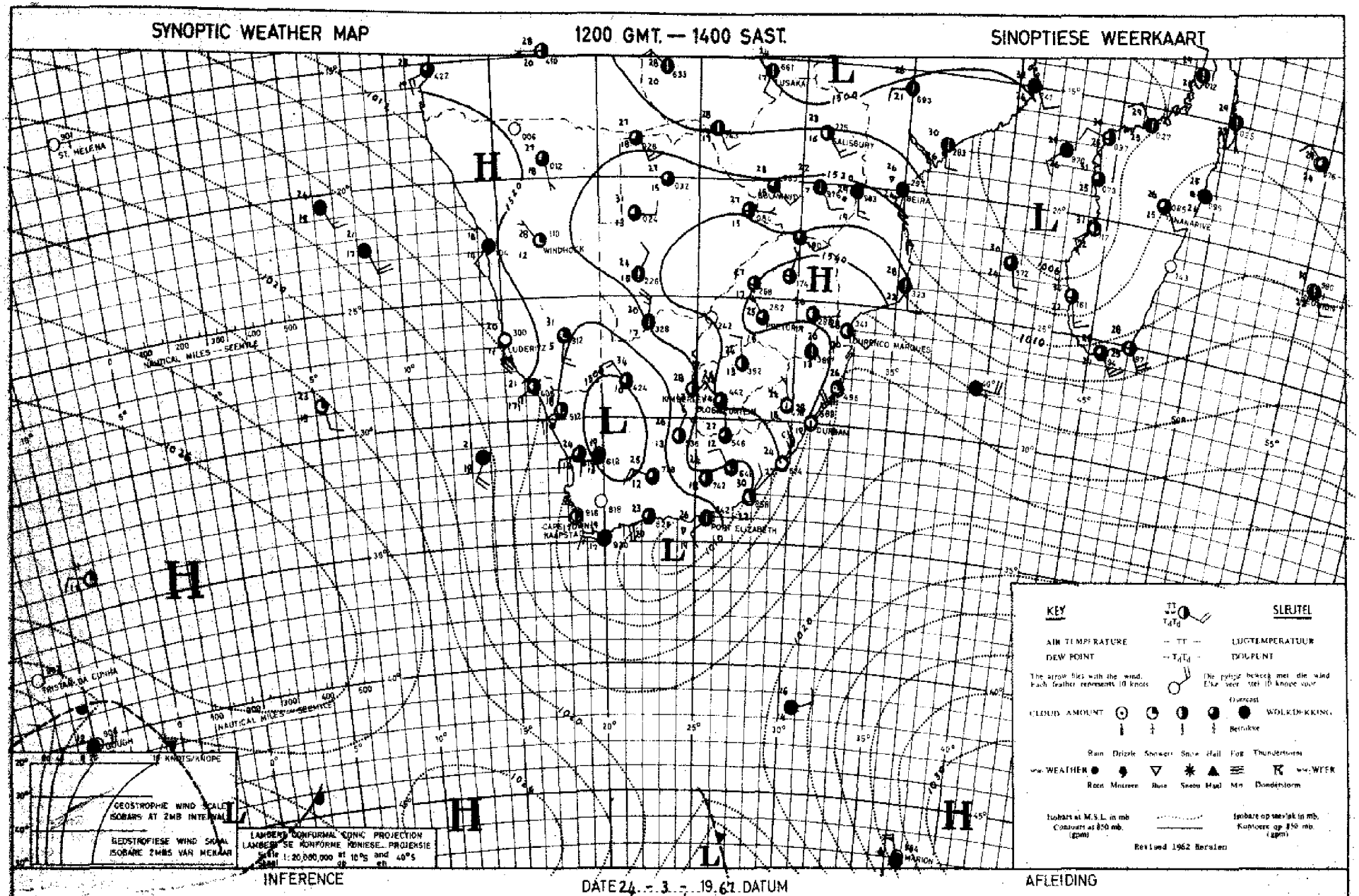

INFERENCE

DATE 24 - 3 - 19 67 DATUM

AFLEIDING

The Atlantic high will ridge in behind the low along the south coast with the result that it will be cloudy along the southern and south-western regions with rain. The low over the interior will cause showers and rain over the central regions.

Die Atlantiese hoog sal agter die laag wat langs die suidkus geleë is, instoot en sal bewolkte weer met buie langs die suidelike en suidwestelike dele veroorsaak. As gevolg van die laag oor die binneland sal reën en buie oor die sentrale streke uitsak.

DAAGLIKSE WEERBULLETIN

Maksimum en Minimum Temperatuur (°C) en Reënval (RRR) in mm vir die 24 uur geëindig om 0800 SAST op

WEERBURO / WEATHER BUREAU
DEPT. VAN VERVOER / DEPT. OF TRANSPORT

26 - 3 - 1967

DAILY WEATHER BULLETIN

Maximum and Minimum Temperatures (°C) and rainfall (RRR) in mm for the 24 hours ended at 0800 SAST on

CAPE - KAAP	Max	Min	RRR
Aberdeen			
Addo			
Alexander Bay	21	14	
Aliwal North	22	13	7·6
Bashee	25	19	4·0
Beaufort-Wes	24	14	
(Luchawe)			
Bredasdorp			
Bootsap			
Brakkekuil			
(naby Heidelberg)			
Brandvlei			
Cala			
Caledon			
Calitzdorp			
Calvinia	27	17	
Cape Agulhas	23	18	1·0
Cape Columbine	18	11	
Cape Point	22	14	
Cape St. Francis	19	16	3·0
Cape Town	23	14	
(D.F. Malan)			
Cape Town			
(Roeland Str.)			
Carnarvon			
Ceres			
Citrusdal			
Colesberg			
Cradock			
Dehne	19	13	20·8
De Aar	20	12	
Douglas			
East London	25	18	4·9
(Airport)			
Hansaamheid			
(naby Herold)			
Elsenburg			
Fraserburg	21	13	
Garies			
George			
Graaff-Reinet			
Grahamstown			
Hopetown			
Idutywa			
Jansenville	24	16	9·7
Joubertina			
Kimberley	19	11	2·0
(Airport)			
Knysna			
Lokstad	23	12	13·5
Kuruman	23	11	

KAAP - CAPE	Max	Min	RRR
Ladismith			
Lake Mentz			
Maclear			
Mafeking	21	12	43·6
Malmesbury			
Matatiele			
Matroosberg			
Grootfontein			
(Middelburg)	17	12	0·4
Mosselbaai	21	17	2·8
Mount Frere			
Okiep	23	10	
Oudtshoorn	23	14	
Petrusville			
Piketberg			
Pofadder	27	14	
Port Alfred			
Port Elizabeth	23	16	1·9
Port Nolloth	29	18	
Port St. Johns	26	20	1·1
Prieska	24	15	0·6
Prince Albert			
Queenstown	19	13	7·5
Rietfontein			
Riversdale	22	19	
Robertson	23	16	
Sheeprun	21	12	25·0
(near Maclear)			
Somerset-Oos	19	14	13·0
Steynsburg			
Strydenburg			
Sutherland	22	10	
Swellendam			
Tarkastad			
Touwsrivier			
Twee Riviere	25	12	
(Gemsbokpark)			
Umtata	25	15	20·0
Uniondale			
Upington	26	17	
Vanwyksvlei	26	15	
Victoria-Wes			
Vredendal	26	14	
Vryburg	24	11	2·4
Williston			
Willowmore			
Willowpark			
(near Dordrecht)			

NATAL	Max	Min	RRR
Cape St. Lucia	27	21	9·5
Dundee			
Durban	29	19	11·5
(Louis Botha)			
Matcourt	27	14	17·4
Harding			
Himeville			
Mkuze			
Kluhluwe			
Newcastle	29	13	7·5
Cedara			
(Pietermaritzburg)			
Port Shepstone	27	19	8·7
Richmond			
Seven Oaks			
Vryheid			
Waterford			
(near Underberg)	25	11	65·4
Van Reenen			37·0
TRANSVAAL			
Barberton			
Belfast			
Bethal	24	12	
Bospoort	18	10	30·9
Carolina	23	14	
Chester			
(near Gravelotte)			
Crecy			
Groendraai	27	17	0·4
(naby Vaalwater)			
Jan Kempdorp			
Jan Smuts	22	11	32·5
Joubert Park (Jhb)	25	14	30·5
Kroondal			
Leeudoringstad			
Lichtenburg			
Letaba			
Loskopdam			
Lydenburg	24	12	
Louwsburg	26	18	
Mara	28	16	
Marble Hall			
Messina	30	21	
Middelburg			
Mamitwa	28	18	
Nelspruit	28	18	
Phalaborwa	30	15	
Pietersburg	26	16	
Piet Retief	26	15	

TRANSVAAL	Max	Min	RRR
Pongola			
Potchefstroom	25	11	12·5
Potgietersrus			
Pretoria W.B.	23	15	6·0
Pretoriuskop			
Punda Milia			
Sandpan (NW. Tvl.)			
Satara			
Sekhukhune			
Shingwidzi			
Skukuza	30	18	
Standerton	25	12	2·0
Thabazimbi			
Tomburke			
Tzaneen			
Vereeniging			
Volksrust			
Warmbad	28	16	
Witbank			
Zeerust			
O.V.S. - O.F.S.			
Balkfontein			
(naby Bothaville)			
Bethlehem	21	12	8·2
Bloemfontein	14	9	25·5
(J.B.M. Hertzog)			
Bultfontein			
Fauresmith	19	12	
Ficksburg			
Frankfort			
Harrismith			
Hoopstad	18	10	63·0
Kroonstad	23	12	40·0
Lindley			
Modderpoort			
Petrusburg			
Philippolis			
Reddersburg			
Reitz			
Vrede			
Warden			
Welkom			
Wepener	17	11	7·4
Winburg			
Zastron			

S.W.A.	Max	Min	RRR
Aroab			
Bethanie			
Dordabis			
Gobabeb	30	10	
Gobabis	27	8	
Grootfontein			
Cape Fria	23	16	
Karasburg			
Kalkfeld			
Karibib			
Keetmanshoop	25	14	
Kub			
Luderitz	22	15	
Mariental	25	12	
Ohopoho			
Okahandja			
Okaukuseye			
Ondangua			
Otavi			
Otjiwarongo			
Outjo	31	13	
Rehoboth			
Runtu			
Steinhausen			
Tsumeb	31	15	
Walvisbaai	18	15	
Windhoek W.K.			
J.G. Strydom Lughawe	29	16	
BASUTOLAND			
Maseru	19	11	14·6
BETSJOANALAND/BECHUANALAND			
Francistown	30	18	
Gaberones	25	18	34·3
Ghanzi	33	9	
Lobatsi			
Mahalapye			
Maun	32	10	
Shakawe	30	18	
Tsabong	24	11	
Tsane	26	10	
SWAZILAND			
Embembe			
Manzini	29	19	
Stegi			

SYNOPTIC WEATHER MAP — 1200 GMT — 1400 SAST. — SINOPTIESE WEERKAART

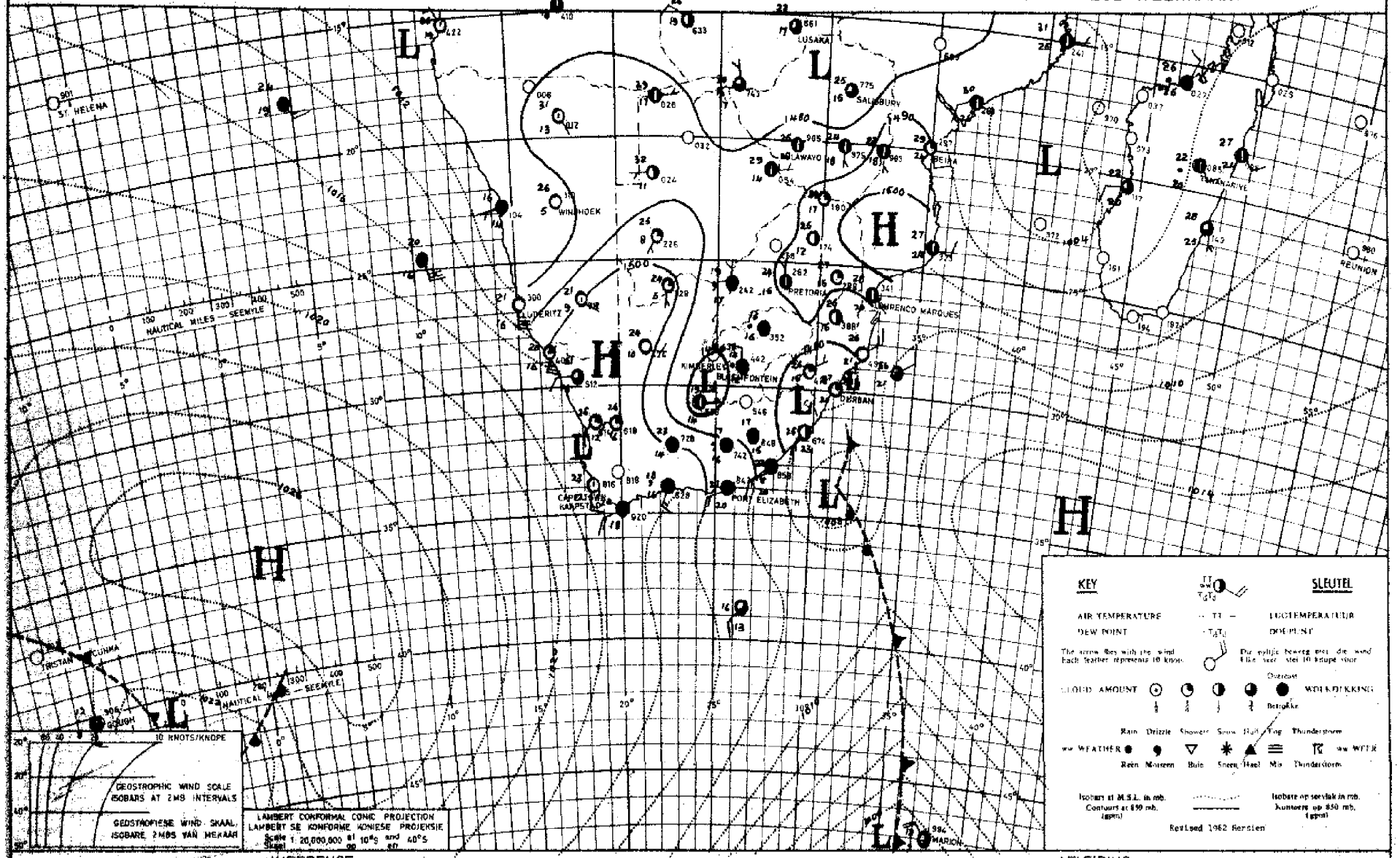

INFERENCE

DATE 25 - 3 - 1967 DATUM

AFLEIDING

On-shore winds over the southern and eastern coastal areas will cause cloudy weather with rain and showers. The air is moist over the eastern interior, and a trough over the central interior will cause showers and thunder-showers over these areas. Dry air over the western interior will cause clearance.

'n Landwaartse lugstroming oor die suidelike en oostelike kusgebiede sal bewolkte weer met reën en buie veroorsaak. Die lug oor die oostelike binneland is vogtig, en 'n trog oor die sentrale binneland sal buie en donderbuie oor die oostelike dele veroorsaak. Dit sal opklaar oor die westelike binneland, waar die lug droog is.

DAAGLIKSE WEERBULLETIN

Maksimum en Minimum Temperatuur (°C) en Reënval (RRR) in mm vir die 24 uur geëindig om 0800 SAST op

WEERBURO / WEATHER BUREAU
DEPT. VAN VERVOER / DEPT. OF TRANSPORT
27 - 3 - 1967

DAILY WEATHER BULLETIN

Maximum and Minimum Temperatures (°C) and rainfall (RRR) in mm for the 24 hours ended at 0800 SAST on

CAPE - KAAP	Max	Min	RRR
Aberdeen			
Addo			
Alexander Bay	20	12	
Aliwal North			
Bashee	22	18	6·5
Beaufort-Wes	26	15	
(Loghawe)			
Boegoeberg dam			
Bontsap			
Brakkekuil			
(naby Heidelberg)			
Brandvlei			
Cala			
Caledon			
Calitzdorp			
Calvinia	28	12	
Cape Agulhas	23	15	
Cape Columbine	18	13	
Cape Point	22	15	
Cape St. Francis	20	15	
Cape Town			
(D.F. Malan)	29	16	
Cape Town			
(Roeland Str.)			
Carnarvon			
Ceres			
Citrusdal			
Colesberg			
Cradock			
Dâhne	19	14	1·5
De Aar	21	17	
Douglas			
East London	22	18	
(Airport)			
Bensaamheid			
(naby Herold)			
Elsenburg			
Fraserburg	24	13	
Garies			
George			
Graaff-Reinet			
Grahamstown			
Hopetown			
Idutywa			
Jansenville	24	14	
Joubertina			
Kimberley	25	15	
(Airport)			
Knysna			
Kokstad	17	11	0·7
Kuruman	24	13	

KAAP - CAPE	Max	Min	RRR
Ladismith			
Lake Menta			
Maclear			
Mafeking	22	15	
Malmesbury			
Matatiele			
Matroosberg			
Grootfontein			
(Middelburg)	21	11	
Mosselbaai	20	18	
Mount Frere			2·0
Okiep	29	16	
Oudtshoorn	28	15	
Petrusville			
Piketberg			
Pofadder	28	18	
Port Alfred			
Port Elizabeth	23	15	
Port Nolloth	17	13	
Port St. Johns	24	19	0·3
Prieska	26	15	
Prince Albert			
Queenstown	21	14	0·5
Rietfontein			
Riversdale	27	17	
Robertson	31	14	
Sheeprun	20	11	
(near Maclear)			
Somerset-Oos	22	14	0·8
Steynsburg			
Strydenburg			
Sutherland	24	9	
Swellendam			
Tarkastad			
Touwsrivier			
Twee Riviere	29	11	
(Gemsbokpark)			
Umtata	20	14	0·6
Uniondale			
Upington	29	15	
Vanwyksvlei	27	14	
Victoria-Wes			
Vredendal	31	14	
Vryburg	25	13	
Williston			
Willowmore			
Willowpark			9·0
(near Dordrecht)			

NATAL	Max	Min	RRR
Cape St. Lucia	24	19	
Dundee			
Durban	23	19	15·7
(Louis Botha)			
Estcourt	19	15	0·7
Harding			
Himeville			
Mkuze			
Hluhluwe			
Newcastle	22	12	0·2
Cedara			
(Pietermaritzburg)	20	13	1·5
Port Shepstone	25	19	
Richmond			
Seven Oaks			
Vryheid			
Waterford			
(near Underberg)			
Van Reenen			7·0
TRANSVAAL			
Barberton			
Belfast			
Bethal	22	12	
Bospoort	23	13	
Carolina	22	13	0·6
Chester			
(near Gravelotte)			
Grecy			
Groendraai	27	17	
(naby Vaalwater)			
Jan Kempdorp			
Jan Smuts	20	11	0·1
Joubert Park (Jhb)	24	12	1·0
Kroondal	24	14	1·4
Lanseria	27	19	
Leeudoringstad			
Lichtenburg			
Letaba			
Loskopdam			
Lydenburg	23	14	
Marnitz	28	16	
Mara	26	14	0·4
Marble Hall			
Messina	31	21	
Middelburg			
Nelspruit	28	18	3·5
Phalaborwa	30	15	11·4
Pietersburg	25	16	
Piet Retief	24	13	

TRANSVAAL	Max	Min	RRR
Pongola			
Potchefstroom	24	11	
Potgietersrus	27	15	
Pretoria W.B.	25	15	
Pretoriuskop			
Punda Milia			
Sandpan (NW. Tvl.)	29	19	
Satara			
Sekhukhune			
Shingwidzi			
Skukuza			
Standerton	21	11	
Thabazimbi			
Tomburke			
Tzaneen			
Vereeniging			
Volksrust			
Warmbad	27	15	
Witbank			
Zeerust			
Waterval Boven			2·0
O.V.S. - O.F.S.			
Balkfontein			
(naby Bothaville)			
Bethlehem			
Bloemfontein	23	11	0·2
(J.B.M. Hertzog)			
Bultfontein			
Fauresmith	23	14	
Ficksburg			
Frankfort	21	10	
Harrismith			
Hoopstad	25	12	
Kroonstad	25	12	1·5
Lindley			
Modderpoort			
Petrusburg			
Philippolis			
Reddersburg			
Reitz			
Vrede			
Warden			
Welkom	23	11	40·2
Wepener	23	11	
Winburg			
Zastron			

S.W.A.	Max	Min	RRR
Aroab			
Bethanie			
Dordabis			
Gobabeb	31	11	
Gobabis	27	11	
Grootfontein			
Cape Fria	26	15	
Karasburg			
Kalkfeld			
Karibib			
Keetmanshoop	29	17	
Kub			
Luderitz	19	17	
Mariental	29	16	
Ohopoho			
Okahandja			
Okaukueye			
Ondangua			
Otavi			
Otjiwarongo			
Outjo	31	13	
Rehoboth			
Runtu			
Steinhausen			
Tsumeb	30	14	
Walvisbaai	16	13	
Windhoek W.K.			
J.G. Strydom Lughawe	27	12	
BASUTOLAND			
Maseru			
BETSJOEANALAND/BECHUANALAND			
Francistown	27	19	5·5
Gaborones	21	14	86·6
Ghanzi	28	11	
Lobatsi			
Mahalapye			
Maun	31	14	
Shakawe	31	16	
Tsabong	28	13	
Tsane	27	11	
SWAZILAND			
Mbabane			
Manzini			
Stegi			9·5

SYNOPTIC WEATHER MAP | 1200 GMT. — 1400 SAST. | SINOPTIESE WEERKAART

INFERENCE

DATE 26 - 3 - 1967 DATUM

A high pressure system is establishing itself off the east coast with the result that it will clear over these regions. On the other hand, the low along the south-western coast is moving eastwards and cloudy weather will occur along the southern and south-western coastal belts. The low over the interior, is weakening and chances for thunder-showers are diminishing.

AFLEIDING

'n Hoogdrukstelsel ontwikkel langs die ooskus met die gevolg dat dit oor hierdie gebiede sal opklaar. Die laag langs die suidweskus beweeg egter ooswaarts en bewolkte koeler weer sal langs die suidelike en suidwestelike kusstrook voorkom. Die laag oor die binneland verswak en die waarskynlikheid van donderbuie verminder.

DAAGLIKSE WEERBULLETIN

Maksimum en Minimum Temperatuur (°C) en Reënval (RRR) in mm vir die 24 uur geëindig om 0800 SAST op

WEERBURO / WEATHER BUREAU
DEPT. VAN VERVOER / DEPT. OF TRANSPORT

28 - 3 - 1967

DAILY WEATHER BULLETIN

Maximum and Minimum Temperatures (°C) and rainfall (RRR) in mm for the 24 hours ended at 0800 SAST on

CAPE - KAAP	Max	Min	RRR
Aberdeen			
Addo			
Alexander Bay	31	11	
Aliwal North	26	14	
Bashee	29	18	10·5
Beaufort-Wes	31	16	
(Lughawe)			
Boegoebergdam			
Boetsap			
Brakkekuil			
(naby Heidelberg)			
Brandvlei			
Cala			
Caledon			
Calitzdorp			
Calvinia	28	10	
Cape Agulhas	23	17	
Cape Columbine	18	12	
Cape Point	20	14	
Cape St. Francis	27	16	
Cape Town	24	12	
(D.F. Malan)			
Cape Town			
(Roeland Str.)			
Carnarvon			
Ceres			
Citrusdal			
Colesberg			
Cradock			
Döhne	27	14	12·2
De Aar	27	11	
Douglas			
East London	28	18	
(Airport)			
Bensaamheid			
(naby Herold)			
Elsenburg			
Fraserburg	28	12	
Garies			
George			
Graaff-Reinet	30	17	
Grahamstown			
Hopetown			
Idutywa			
Jansenville	24	15	
Joubertina			
Kimberley	27	17	
(Airport)			
Knysna			3·0
Kokstad	26	11	19·0
Kuruman	27	13	

KAAP - CAPE	Max	Min	RRR
Ladismith			
Lake Mentz			
Maclear			
Mafeking	25	13	
Malmesbury			
Matatiele			
Matroosberg	24	10	
Grootfontein	24	13	
(Middelburg)			
Mosselbaai	22	16	
Mount Frere			20·0
Okiep	29	13	
Oudtshoorn	27	11	
Petrusville			
Piketberg			
Pofadder	30	16	
Port Alfred			
Port Elizabeth	25	17	
Port Nolloth	17	9	
Port St. Johns	25	20	15·0
Prieska	20	15	
Prince Albert			
Queenstown	27	15	4·5
Rietfontein			
Riversdale	25	11	
Robertson	27	14	
Sheeprun	27	12	4·5
(near Maclear)			
Somerset-Oos	30	13	
Steynsburg			
Strydenburg			
Sutherland	25	6	
Swellendam			
Tarkastad			
Touwsrivier			
Twee Riviere	32	17	
(Oemsbokpark)			
Umtata	29	16	36·0
Uniondale			
Upington	32	16	
Vanwyksvlei	30	16	
Victoria-Wes			
Vredendal	26	10	
Vryburg			
Williston			
Willowmore	30	10	
Willowpark	23	14	
(near Dordrecht)			

NATAL	Max	Min	RRR
Cape St. Lucia	28	22	
Dundee			
Durban	28	21	1·3
(Louis Botha)			
Estcourt	25	14	1·5
Harding			1·7
Himeville			19·5
Mkuze			
Hluhluwe			
Newcastle	27	15	0·2
Cedara	25	13	
(Pietermaritzburg)			
Port Shepstone	26	20	3·0
Richmond			
Seven Oaks			
Vryheid			
Waterford			
(near Underberg)			

TRANSVAAL	Max	Min	RRR
Barberton			
Belfast			
Bethal	24	9	
Bospoort	24	10	
Carolina	23	10	
Chester			
(near Gravelotte)			
Cresy			
Groendraai	28	17	
(naby Vaalwater)			
Jan Kempdorp			
Jan Smuts	22	12	
Joubert Park (Jhb)	22	14	
Kroondal	28	13	
Levubu	27	17	1·5
Lesudoringstad			
Lichtenburg			
Letaba			
Loskopdam			
Lydenburg	25	13	1·5
Marnitz	29	16	
Mara	29	15	
Marble Hall			
Messina	31	19	
Middelburg			
Nelspruit	28	17	
Phalaborwa	29	15	
Pietersburg	27	15	
Piet Retief	25	13	

TRANSVAAL	Max	Min	RRR
Pongola			
Potchefstroom	26	11	
Potgietersrus	28	15	
Pretoria W.B.	26	15	
Pretoriuskop			
Punda Milia			
Sandpan (NW. Tvl.)	30	17	
Satara			
Sekhukhune			
Shingwidzi			
Skukuza	30	18	
Standerton	23	8	
Thabazimbi			
Tomburke			
Tzaneen			
Verseniging			
Volksrust			
Warmbad	27	14	
Witbank			
Zeerust			

O.V.S. - O.F.S.	Max	Min	RRR
Balkfontein			
(naby Bothaville)			
Bethlehem	28	10	
Bloemfontein	25	11	
(J.B.M. Hertzog)			
Bultfontein			
Fauresmith	25	12	
Ficksburg			
Frankfort	24	9	
Harrismith			
Hoopstad	26	13	
Kroonstad	26	11	
Lindley			
Modderpoort			
Petrusburg			
Philippolis			
Reddersburg			
Reitz			
Vrede			
Warden			
Welkom	25	13	
Wepener	25	11	
Winburg			
Zastron			

S.W.A.	Max	Min	RRR
Arcab			
Bethanie			
Bordabis			
Gobabeb	23	16	
Gobabis	29	12	
Grootfontein			
Cape Fria	24	17	
Karasburg			
Kalkfeld			
Karibib			
Keetmanshoop	31	19	
Kub			
Luderitz	22	11	
Mariental	31	16	
Ohopoho			
Okahandja			
Okaukueye			
Ondangua			
Otavi			
Otjiwarongo			
Outjo	32	13	
Ufs			
J G Strydom A.H.	29	11	
Rehoboth			
Runtu			
Steinhausen			
Tsumeb	31	14	
Walvisbaai	16	15	
Windhoek W.K.			

BASUTOLAND	Max	Min	RRR
Maseru	24	10	

BETSJOANALAND/BECHUANALAND	Max	Min	RRR
Francistown	29	16	
Gaberones	27	16	
Ghanzi	30	13	
Lobatsi			
Mahalapye			
Maun	32	19	
Shakawe	31	17	
Tsabong	30	14	
Tsane	28	16	

SWAZILAND	Max	Min	RRR
Embabe			
Manzini	28	17	
Stegi			

SYNOPTIC WEATHER MAP 1200 GMT. — 1400 SAST. SINOPTIESE WEERKAART

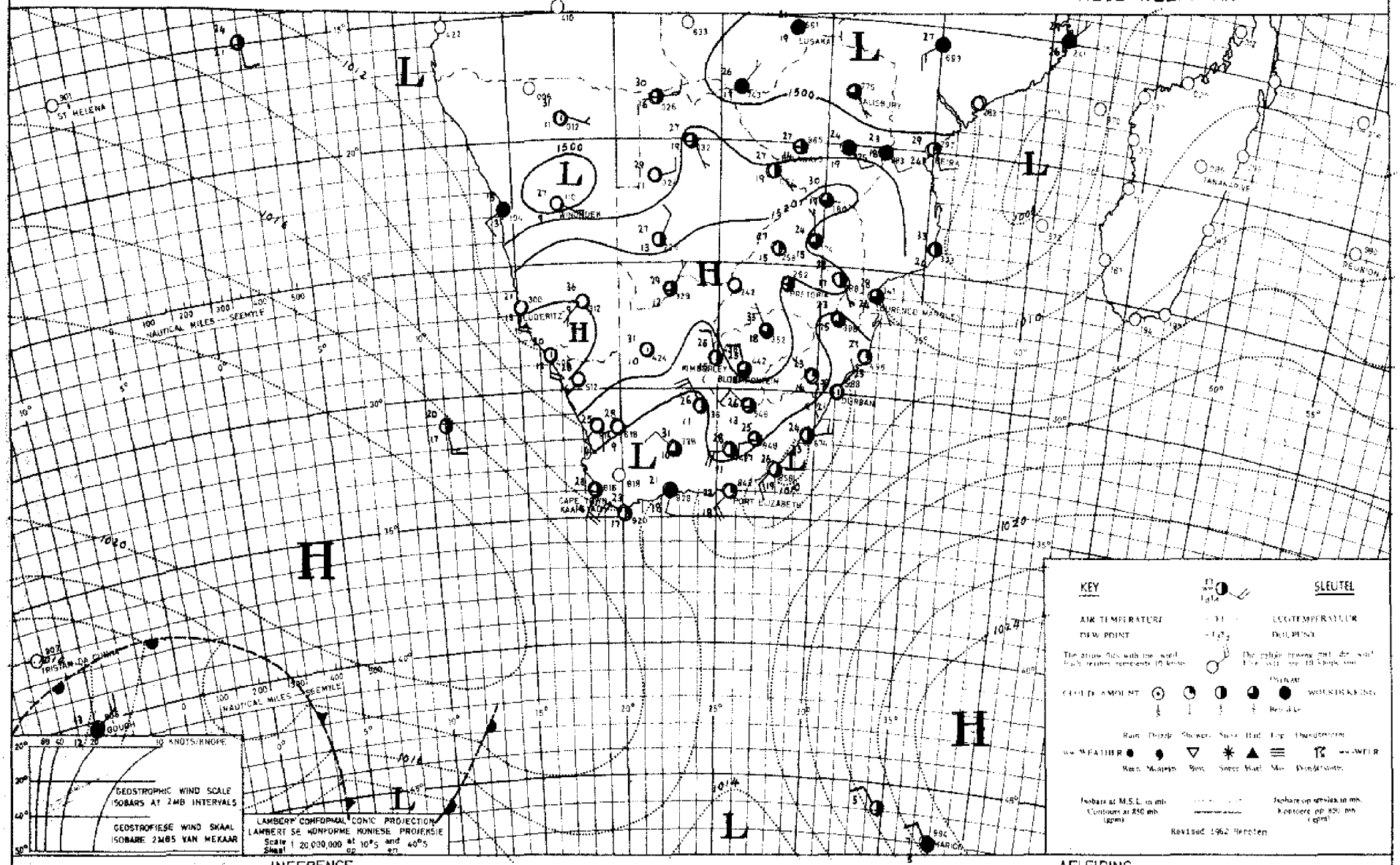

INFERENCE DATE 27 - 3 - 19 67 DATUM AFLEIDING

The coastal low on the south-east coast is moving northwards, so that cloudy cool weather with light rain will spread over Natal coast and interior, while the weather will gradually clear over the Cape coast. The high over the interior prevents development, except over the north-eastern interior, where a few thunder-showers might develop.

Die kuslaag op die suidooskus beweeg noordwaarts, sodat bewolkte, koel weer met ligte reën oor die Natalse kus sal uitbrei, terwyl dit mettertyd oor die Kaapse kusgebiede sal opklaar. 'n Hoog oor die binneland verhoed ontwikkeling, behalwe oor die noordoostelike dele waar enkele donderbuie kan ontwikkel.

DAAGLIKSE WEERBULLETIN

Maksimum en Minimum Temperatuur (°C) en Reënval (RRR) in mm vir die 24 uur geëindig om 0800 SAST op

WEERBURO / WEATHER BUREAU
DEPT. VAN VERVOER / DEPT. OF TRANSPORT

29 - 3 - 1967

DAILY WEATHER BULLETIN

Maximum and Minimum Temperatures (°C) and rainfall (RRR) in mm for the 24 hours ended at 0800 SAST on

CAPE - KAAP	Max	Min	RRR
Aberdeen			
Addo			
Alexander Bay	21	15	
Aliwal North	29	10	
Bashee	24	18	
Beaufort-Wes	28	14	
(Lughawe)			
Boegoebergdam			
Bostaap			
Brakkekuil			
(naby Heidelberg)			
Brandvlei			
Cala			
Caledon			
Calitzdorp			
Calvinia	31	10	
Cape Agulhas	23	17	
Cape Columbine	19	15	
Cape Point	20	16	
Cape St. Francis	21	16	
Cape Town	26	12	
(D.F. Malan)			
Cape Town			
(Roeland Str.)			
Carnarvon			
Ceres			
Citrusdal			
Colesberg			
Cradock			
Döhne			
De Aar	29	13	
Douglas			
East London	25	18	
(Airport)			
Eensaamheid			
(naby Herold)			
Elsenburg			
Fraserburg	29	11	
Garies			
George			
Graaff-Reinet	27	14	
Grahamstown			
Hopetown			
Idutywa			
Jansenville	28	17	
Joubertina			
Kimberley	29	18	
(Airport)			
Knysna			
Kokstad	21	8	
Kuruman	29	15	

KAAP - CAPE	Max	Min	RRR
Ladismith			
Lake Mentz			
Maclear			
Mafeking	27	13	
Malmesbury			
Matatiele			
Matroosberg	28	10	
Grootfontein	27	11	
(Middelburg)			
Mosselbaai	21	17	
Mount Frere			
Okiep	32	14	
Oudtshoorn	30	13	
Petrusville			
Piketberg			
Pofadder	31	19	
Port Alfred			
Port Elizabeth	25	17	
Port Nolloth	17	12	
Port St. Johns	25	19	
Prieska	32	15	
Prince Albert			
Queenstown	23	11	
Rietfontein			
Riversdale	26	13	
Robertson	30	12	
Sheeprun	19	10	
(near Maclear)			
Somerset-Oos	14	13	
Steynsburg			
Strydenburg			
Sutherland	27	5	
Swellendam			
Tarkastad			
Touwsrivier			
Twee Riviere	34	17	
(Gemsbokpark)			
Umtata	21	13	
Uniondale			
Upington	34	20	
Vanwyksvlei	32	15	
Victoria-Wes			
Vredendal	32	12	
Vryburg	29	16	
Williston			
Willowmore	26	11	
Willowpark			
(near Dordrecht)			

NATAL	Max	Min	RRR
Cape St. Lucia	25	20	3·5
Dundee			
Durban	28	19	
(Louis Botha)			
Estcourt	24	15	7·6
Harding			
Himeville			
Mkuze			
Hluhluwe			
Newcastle	26	15	0·2
Cedara			
(Pietermaritzburg)	21	12	0·6
Port Shepstone	27	18	
Richmond			
Seven Oaks			
Vryheid			
Waterford	21	7	1·0
(near Underberg)			

TRANSVAAL

Barberton			
Belfast			
Bethal	25	12	0·9
Bospoort	26	11	
Carolina	24	12	
Chester			
(near Gravelotte)			
Crecy			
Groendraai	30	15	
(naby Vaalwater)			
Jan Kempdorp			
Jan Smuts	24	12	
Joubert Park (Jhb)	23	13	
Kroondal	28	14	
Levubu	30	19	7·5
Leeudoringstad			
Lichtenburg			
Letaba			
Loskopdam			
Lydenburg	25	14	
Marnitz	31	18	
Mara			
Marble Hall			
Messina	34	22	0·7
Middelburg			
Nelspruit	29	17	
Phalaborwa	31	14	
Pietersburg	29	16	
Piet Retief	25	12	

TRANSVAAL	Max	Min	RRR
Pongola			
Potchefstroom	26	12	
Potgietersrus	29	17	
Pretoria W.B.	27	16	
Pretoriuskop			
Punda Milia			
Sandpan (NW. Tvl.)	32	17	
Satara			
Sekhukhune			4·5
Shingwidzi			
Skukuza	31	16	
Standerton	25	10	
Thabazimbi			
Tomburke			
Tzaneen			
Vereeniging			
Volksrust			
Warmbad	29	14	
Witbank			
Zeerust			

O.V.S. - O.F.S.

Balkfontein			
(naby Bothaville)			
Bethlehem	26	13	
Bloemfontein	27	12	
(J.B.M. Hertzog)			
Bultfontein			
Fauresmith	27	12	
Ficksburg			
Frankfort	26	11	
Harrismith			
Hoopstad	28	14	
Kroonstad	26	13	
Lindley			
Modderpoort			
Petrusburg			
Philippolis			
Reddersburg			
Reitz			
Vrede			
Warden			
Welkom	26	15	
Wepener	26	12	
Winburg			
Zastron			

S.W.A.	Max	Min	RRR
Aroab			
Bethanie			
Dordabis			
Gobabeb	29	12	
Gobabis	30	13	
Grootfontein			
Cape Fria	23	15	
Karasburg			
Kalkfeld			
Karibib			
Keetmanshoop	32	19	
Kub			
Luderitz	16	11	
Marienta1	32	19	
Ohopoho			
Okahandja			
Okaukueye			
Ondangua	31	20	
Otavi			
Otjiwarongo			
Outjo	32	14	
Uis			
J.G. Strydom L.H.	29	12	
Rehoboth			
Runtu	23	19	5·0
Steinhausen			
Tsumeb	30	13	
Walvisbaai	18	15	
Windhoek W.K.			
Swakopmund			0·5

BASUTOLAND

Maseru	25	11	

BETSJOEANALAND/BECHUANALAND

Francistown	32	17	
Gaberones	30	16	
Ghanzi	33	12	
Lobatsi			
Mahalapye			
Maun	31	19	
Shakawe	30	20	0·2
Tsabong			
Tsane	31	16	

SWAZILAND

Mbabane			
Manzini	29	17	
Stegi			

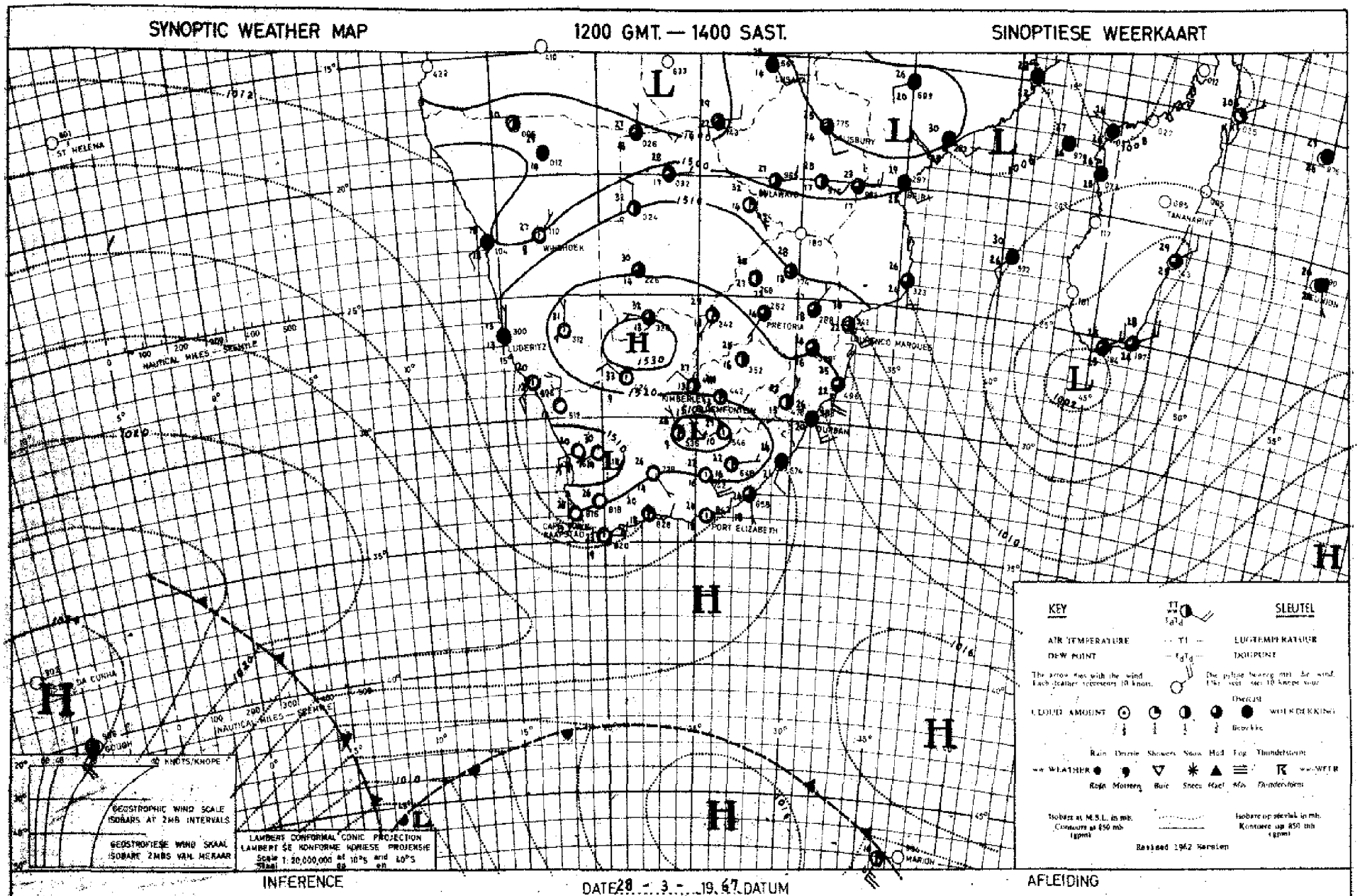

INFERENCE

DATE 28 - 3 - 1967 DATUM

AFLEIDING

The coastal low along the south-west coast will cause cloudy weather along the southern and western coastal areas with light rain at places. South-westerly winds are advecting moist air over Natal and the Eastern Transvaal but it will clear later as the high south of the continental moves eastwards. The circulation over the interior is anticyclonic and little development is expected.

Die kuslaag langs die suidweskus sal bewolkte weer langs die suidelike en westelike kusstreke veroorsaak en ligte reën sal plek-plek voorkom. Suidwestewinde voer vogtige lug oor Natal en Oos-Transvaal in maar dit sal later opklaar soos die hoog suid van die land ooswaarts beweeg. Die sirkulasie oor die binneland is antisiklonaal en min ontwikkeling kan verwag word.

DAAGLIKSE WEERBULLETIN

Maksimum en Minimum Temperatuur (°C) en Reënval (RRR) in mm vir die 24 uur geëindig om 0800 SAST op

WEERBURO / WEATHER BUREAU
DEPT. VAN VERVOER / DEPT. OF TRANSPORT

30 - 8 - 1967

DAILY WEATHER BULLETIN

Maximum and Minimum Temperatures (°C) and rainfall (RRR) in mm for the 24 hours ended at 0800 SAST on

CAPE - KAAP	Max	Min	RRR
Aberlleen			
Addo			
Alexander Bay	21	12	
Aliwal North	29	13	
Bashee	26	19	
Beaufort-Wes	29	15	
(Lughawe)			
Boegoebergdam			
Boetsap			
Brakkekuil			
(naby Heidelberg)			
Brandvlei			
Cala			
Caledon			
Calitzdorp			
Calvinia	28	9	
Cape Agulhas	23	17	9·2
Cape Columbine	19	12	
Cape Point	19	12	
Cape St. Francis	20	16	
Cape Town	23	15	
(D.F. Malan)			
Cape Town			
(Roeland Str.)			
Carnarvon			
Ceres			
Citrusdal			
Colesberg			
Cradock			
Dôhne	30	13	
De Aar	30	13	
Douglas			
East London	28	18	
(Airport)			
Eensaamheid			
(naby Herold)			
Elsenburg			
Fraserburg	29	12	
Garies			
George			
Graaff-Reinet	33	14	
Grahamstown			
Hopetown			
Idutywa			
Jansenville	36	14	
Joubertina			
Kimberley	30	16	0·3
(Airport)			
Knysna			
Kokstad	27	14	
Kuruman	38	17	1·3

KAAP - CAPE	Max	Min	RRR
Ladismith			
Lake Mentz			
Maclear			
Mafeking	27	14	
Malmesbury			
Matatiele			
Matroosberg	25	13	
Grootfontein	29	11	
(Middelburg)			
Mosselbaai	22	17	
Mount Frere			
Okiep	27	13	
Oudtshoorn	28	15	
Petrusville			
Piketberg			
Pofadder	32	14	
Port Alfred			
Port Elizabeth	25	18	
Port Nolloth	19	10	
Port St. Johns	25	20	
Prieska	33	17	0·6
Prince Albert			
Queenstown	30	13	
Ristfontein			
Riversdale	24	14	1·7
Robertson	28	17	
Sheeprun	28	14	
(near Maclear)			
Somerset-Oos	31	15	
Steynsburg			
Strydenburg			
Sutherland	24	5	
Swellendam			
Tarkastad			
Touwsrivier			
Twee Riviere			
(Gemsbokpark)			
Umtata	33	15	
Uniondale			
Upington	35	18	
Vanwyksvlei	34	14	
Victoria-Wes			
Vredendal	22	10	
Vryburg	31	14	
Williston			
Willowmore	31	15	
Willowpark	26	12	
(near Dordrecht)			

NATAL	Max	Min	RRR
Cape St. Lucia	28	22	1·0
Dundee			
Durban	28	22	0·3
(Louis Botha)			
Estcourt	27	16	
Harding			
Kimeville			
Mkuze			
Hluhluwe			
Newcastle	28	12	
Cedara	28	15	
(Pietermaritzburg)			
Port Shepstone	28	22	
Richmond			
Seven Oaks			
Vryheid			
Waterford	25	11	0·1
(near Underberg)			
TRANSVAAL			
Barberton			
Belfast			
Bethal	25	12	
Bospoort	26	12	
Carolina	25	11	
Chester			
(near Gravelotte)			
Crecy			
Groendraai	29	15	
(naby Vaalwater)			
Jan Kempdorp			
Jan Smuts	23	16	
Joubert Park (Jhb)	23	13	
Kroondal	27	13	
Levubu	28	18	
Leeudoringstad			
Lichtenburg			
Letaba			
Loskopdam			
Lydenburg	25	11	
Marnitz	30	12	
Mara	29	16	
Marble Hall			
Messina	31	19	
Middelburg			
Nelspruit	29	16	
Phalaborwa	32	19	
Pietersburg	26	18	
Piet Retief	27	12	

TRANSVAAL	Max	Min	RRR
Pongola			
Potchefstroom	27	12	
Potgietersrus	28	18	
Pretoria W.B.	26	15	
Pretoriuskop			
Punda Milia			
Sandpan (NW. Tvl.)	31	15	
Satara			
Sekhukhune			
Shingwidzi			
Skukuza	31	16	
Standerton	24	10	
Thabazimbi			
Tomburke			
Tzaneen			
Vereeniging			
Volksrust			
Warmbad	28	16	
Witbank			
Zeerust			
O.V.S. - O.F.S.			
Balkfontein			
(naby Bothaville)			
Bethlehem			
Bloemfontein	28	13	
(J.B.M. Hertzog)			
Bultfontein			
Fauresmith	28	15	2·5
Finksburg			
Frankfort	26	11	
Harrismith			
Hoopstad	30	14	
Kroonstad	27	12	
Lindley			
Modderpoort			
Petrusburg			
Philippolis			
Reddersburg			
Reitz			
Vrede			
Warden			
Welkom	27	13	
Wepener	27	12	
Winburg			
Zastron			

S.W.A.	Max	Min	RRR
Aroab			
Bethanie			
Dordabis			
Gobabeb	29	11	
Gobabis	31	16	
Grootfontein			
Cape Fria	22	16	
Karasburg			
Kalkfeld			
Karibib			
Keetmanshoop	33	17	
Kub			
Luderitz	20	13	
Mariental	34	19	
Ohopoho			
Okahandja			
Okaukueye			
Ondangua	32	20	
Otavi			
Otjiwarongo			
Outjo			
Ufis	33	16	
J.G. Strydom Ad	20	14	
Rehoboth			
Runtu	30	16	
Steinhausen			
Tsumeb	31	15	
Walvisbaai	19	15	
Windhoek W.K.			
BASUTOLAND			
Maseru	25	12	
BETSJOANALAND/BECHUANALAND			
Francistown	30	16	
Gaberones	26	15	
Ghanzi	32	18	
Lobatsi			
Mahalapye			
Maun	34	17	
Shakawe	29	17	0·7
Tsabong	34	15	0·4
Tsane	32	18	9·3
SWAZILAND			
Embelbe			
Manzini	30	16	
Stegi			

SYNOPTIC WEATHER MAP 1200 GMT. — 1400 SAST. SINOPTIESE WEERKAART

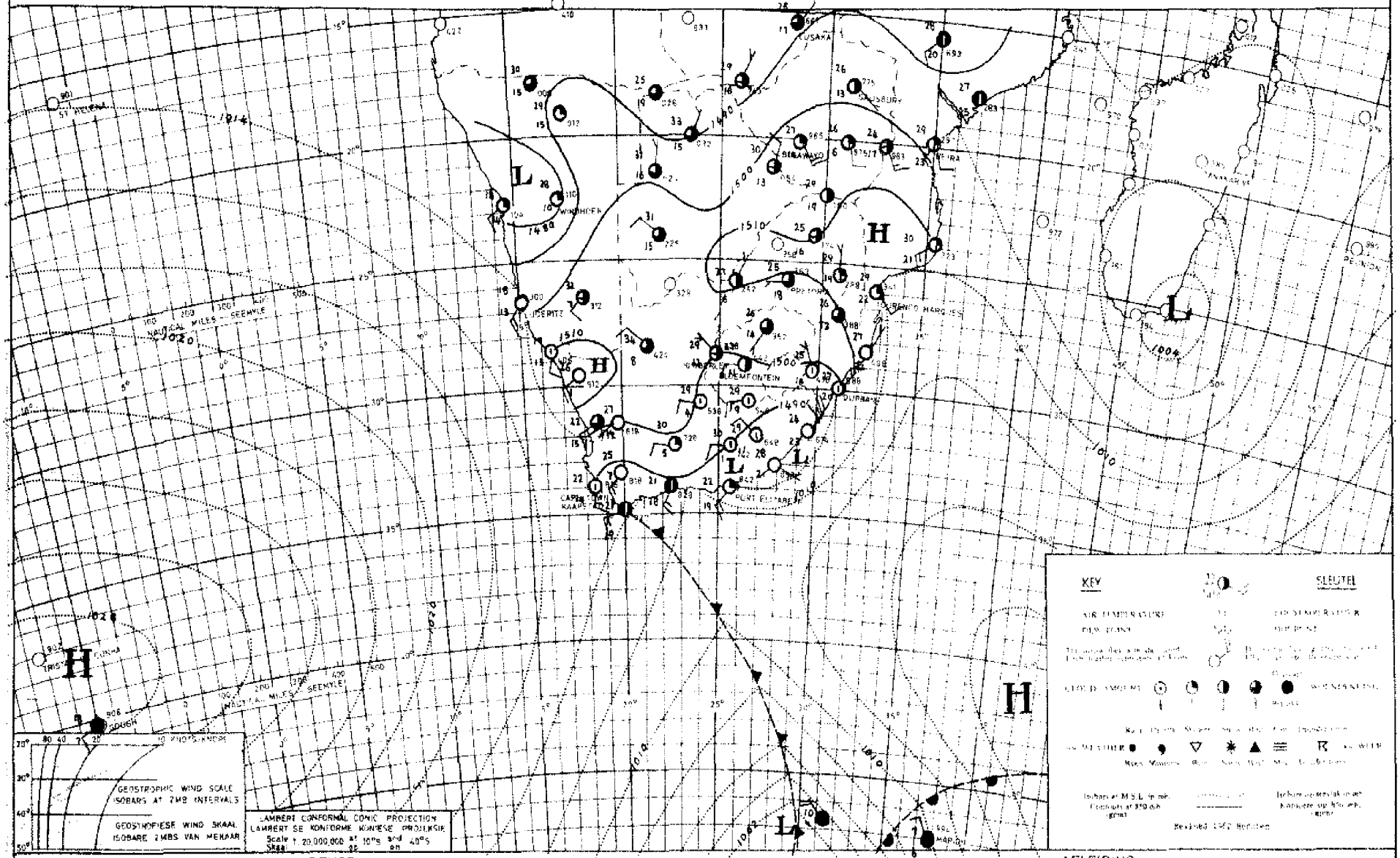

INFERENCE DATE 29 - 3 - 1967 DATUM AFLEIDING

The cold front at the Cape is moving eastwards and it will cause cooler, cloudy conditions over the south and east coast with rain and showers. It will also become cooler over the adjacent interior. The air over the interior is relatively moist, but with a high in the upper air over these areas only a few thunder-showers will develop over the central and north-western parts.

Die koufront by die Kaap beweeg oostwaarts en sal koeler bewolkte toestande langs die suid- en ooskus veroorsaak met reën en buie. Dit sal ook koeler word oor die aangrensende binneland. Die lug oor die binneland is redelik vogtig maar met h hoog in die bolug oor hierdie dele sal net enkele donderbuie oor die sentrale en noordwestelike dele voorkom.

DAAGLIKSE WEERBULLETIN

Maksimum en Minimum Temperatuur (°C) en Reënval (RRR) in mm vir die 24 uur geëindig om 0800 SAST op

WEERBURO / WEATHER BUREAU
DEPT. VAN VERVOER / DEPT. OF TRANSPORT

31 - 3 - 1967

DAILY WEATHER BULLETIN

Maximum and Minimum Temperatures (°C) and rainfall (RRR) in mm for the 24 hours ended at 0800 SAST on

CAPE - KAAP	Max	Min	RRR
Aberdeen			
Addo			
Alexander Bay	19	13	
Aliwal North	24	13	1·8
Bashee			2·0
Beaufort-Wes	27	17	
(Lughawe)			
Boegoebergdam			
Boetsap			
Brakkekuil			
(naby Heidelberg)			
Brandvlei			
Cala			
Caledon			
Calitzdorp			
Calvinia	27	8	
Cape Agulhas	19	13	1·2
Cape Columbine	17	11	
Cape Point	19	14	
Cape St. Francis	21	17	4·0
Cape Town	21	12	
(D.F. Malan)			
Cape Town			
(Hoeland Str.)			
Carnarvon			
Ceres			
Citrusdal			
Colesberg			
Cradock			
Döhne	21	15	1·5
De Aar	29	15	1·0
Douglas			
East London	23	18	0·5
(Airport)			
Eensaamheid			
(naby Herold)			
Elsenburg			
Fraserburg	28	12	
Garies			
George			
Graaff-Reinet	26	16	0·1
Grahamstown			1·2
Hopetown			
Idutywa			
Jansenville	27	18	
Joubertina			
Kimberley	23	15	0·4
(Airport)			
Knysna			
Kokstad	23	10	12·7
Kuruman	25	16	6·5

KAAP - CAPE	Max	Min	RRR
Ladismith			
Lake Mentz			
Maclear			
Mafeking	27	15	1·0
Malmesbury			
Matatiele			
Matroosberg	23	8	
Grootfontein			
(Middelburg)	27	11	0·2
Mosselbaai	22	15	1·0
Mount Frere			
Okiep	27	8	
Oudtshoorn	26	14	
Petrusville			
Piketberg			
Pofadder	30	12	
Port Alfred			
Port Elizabeth	23	17	7·1
Port Nolloth	17	11	
Port St. Johns	26	21	
Prieska	32	19	
Prince Albert			
Queenstown	25	12	35·0
Rietfontein			
Riversdale	22	15	
Robertson	24	15	
Sheeprun	31	18	3·3
(near Maclear)			
Somerset-Oos	24	17	0·4
Steynsburg			4·5
Strydenburg			
Sutherland	25	2	
Swellendam			
Tarkastad			
Touwsrivier			
Twee Riviere	34	17	1·7
(Gemsbokpark)			
Umtata	23	16	0·5
Uniondale			
Upington	33	17	0·1
Vanwyksvlei	31	14	
Victoria-Wes			
Vredendal	25	11	
Vryburg	25	16	11·9
Williston			
Willowmore	25	16	
Willowpark			
(near Dordrecht)	24	13	1·2

NATAL	Max	Min	RRR
Cape St. Lucia	29	21	
Dundee			
Durban			
(Louis Botha)	27	20	1·1
Estcourt	25	15	34·5
Harding			7·5
Himeville			
Mkuze			
Kluhluwe			
Newcastle	28	16	
Cedara			
(Pietermaritzburg)	24	15	40·4
Port Shepstone	27	19	1·9
Richmond			
Seven Oaks			
Vryheid			
Waterford			
(near Underberg)	20	8	9·2
TRANSVAAL			
Barberton			
Belfast			
Bethal	26	14	
Bospoort	26	13	0·8
Carolina	25	15	0·4
Chester			
(near Gravelotte)			
Crecy			
Groendraai			
(naby Vaalwater)			
Jan Kempdorp			
Jan Smuts	25	13	
Joubert Park (Jhb)	25	13	4·6
Kroondal	28	15	
Levubu	31	18	
Leeudoringstad			
Lichtenburg			
Letaba			
Loskopdam			1·2
Lydenburg	27	13	
Marnitz	32	19	
Mara	31	18	
Marble Hall			
Messina	35	21	
Middelburg			
Nelspruit	31	19	
Phalaborwa	34	19	
Pietersburg	29	17	
Piet Retief	25	11	

TRANSVAAL	Max	Min	RRR
Pongola			
Potchefstroom	27	13	10·6
Potgietersrus	30	17	
Pretoria W.B.	27	13	
Pretoriuskop			
Punda Milia			
Sandpan (NW. Tvl.)			
Satara			
Sekhukhune			
Shingwidzi			
Skukuza	30	18	
Standerton	27	13	10·6
Thabazimbi			
Tomburke			
Tzaneen			
Vereeniging			
Volksrust			
Warmbad	30	18	
Witbank			
Zeerust			
O.V.S. - O.F.S.			
Balkfontein			
(naby Bothaville)			
Bethlehem	21	12	3·3
Bloemfontein	19	12	0·6
(J.B.M. Hertzog)			
Bultfontein			
Fauresmith	23	14	4·4
Ficksburg			
Frankfort	27	14	1·1
Harrismith			1·7
Hoopstad	22	14	1·8
Kroonstad	26	13	9·2
Lindley			
Modderpoort			
Petrusburg			
Philippolis			
Reddersburg			
Reitz			
Vrede			
Warden			
Welkom	23	13	
Wepener	19	12	4·9
Winburg			
Zastron			

S.W.A.	Max	Min	RRR
Aroab			
Bethanie			
Dordabis			
Gobabeb	27	11	
Gobabis	30	16	1·4
Grootfontein			
Cape Fria	24	16	
Karasburg			
Kalkfeld			
Karibib			
Keetmanshoop	32	15	
Kub			
Luderitz	18	13	
Mariental	34	17	
Chopoho			
Okahandja			
Okaukueye			
Ondangua	31	20	
Otavi			
Otjiwarongo			
Outjo	31	18	1·4
Ovis	33	14	
J.G. Strydom L.H.	29	13	0·2
Rehoboth			
Runtu	30	19	
Steinhausen			
Tsumeb	30	19	0·3
Walvisbaai	17	14	
Windhoek W.K.			
BASUTOLAND			
Maseru	24	12	0·3
BETSJOANALAND/BECHUANALAND			
Francistown	34	15	
Gaberones	31	17	
Ghanzi	30	17	
Lobatsi			
Mahalapye			
Maun	32	17	
Shakawe	31	17	
Tsabong	32	19	1·6
Tsane	29	19	1·0
SWAZILAND			
Embabane			
Manzini	28	18	
Stegi			

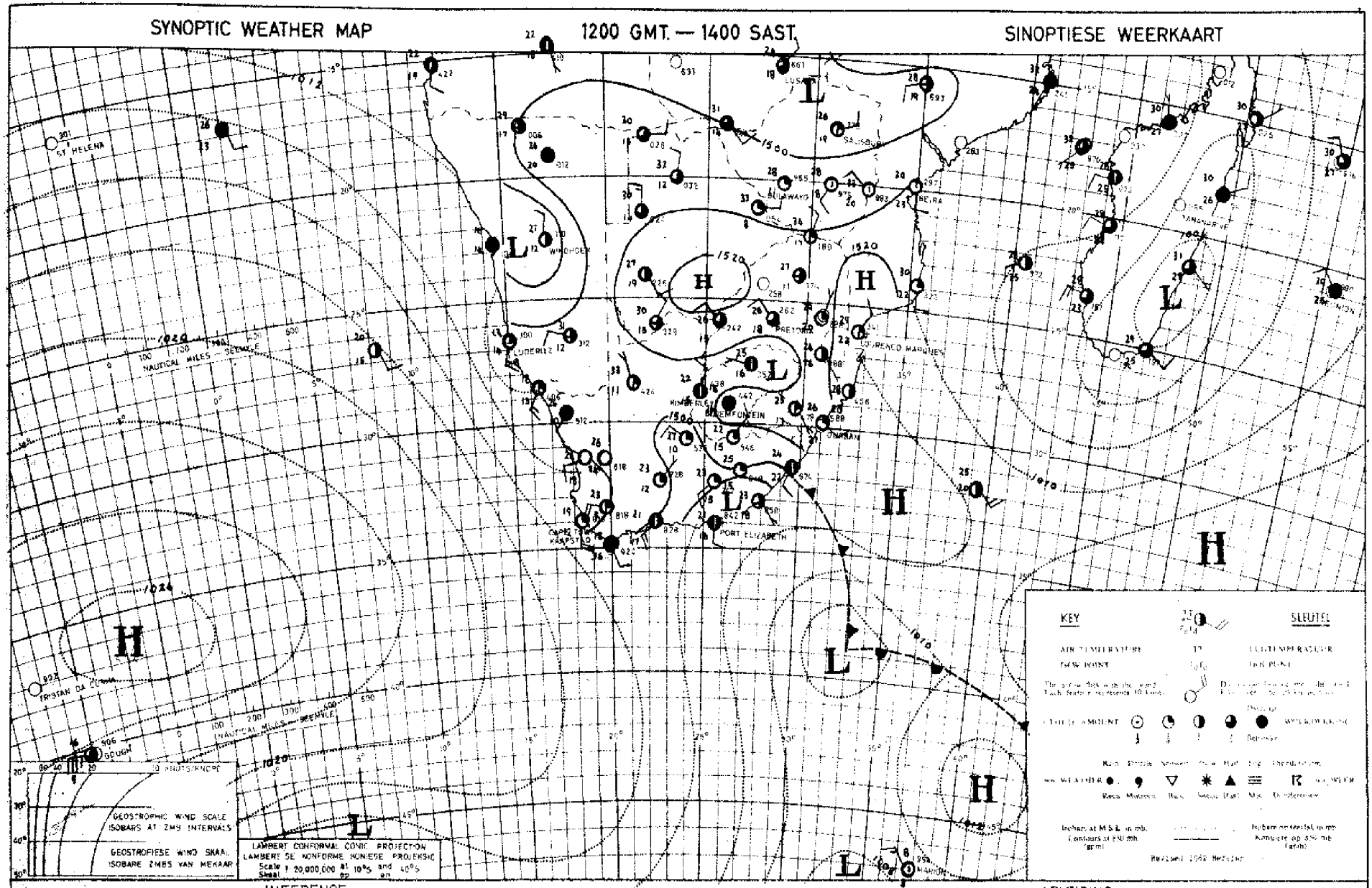

INFERENCE

DATE 30 - 3 - 1967 DATUM

AFLEIDING

The Atlantic high ridges eastwards behind the cold front along the south-east coast. Cloudy to partly cloudy and cooler weather with showers will occur along the southern and eastern coastal regions and adjacent interior. The air over the interior is relatively moist and thunder-showers will occur in the afternoon over the eastern, central and north-western areas.

Die Atlantiese hoog druk ooswaarts agter die koufront langs die suidooskus in. Bewolkte tot gedeeltelik bewolkte en koeler weer met buie sal langs die suidelike en oostelike kusgebiede en aangrensende binneland voorkom. Oor die binneland is die lug redelik vogtig en donderbuie sal in die namiddag oor die oostelike sentrale en noordwestelike dele voorkom.

DAAGLIKSE WEERBULLETIN

Maksimum en Minimum Temperatuur (°C) en Reënval (RRR) in mm vir die 24 uur geëindig om 0800 SAST op

WEERBURO / WEATHER BUREAU
DEPT. VAN VERVOER / DEPT. OF TRANSPORT
1 - 4 - 1967

DAILY WEATHER BULLETIN

Maximum and Minimum Temperatures (°C) and rainfall (RRR) in mm for the 24 hours ended at 0800 SAST on

CAPE - KAAP	Max	Min	RRR
Aberdeen			
Addo			
Alexander Bay	19	9	
Aliwal North	28	8	4·3
Bashee			
Beaufort-Wes	26	12	
(Lughawe)			
Boegoebergdam			
Boetsap			
Brakkekuil			
(naby Heidelberg)			
Brandvlei			
Cala			
Caledon			
Calitzdorp			
Calvinia	20	5	
Cape Agulhas	21	14	7·0
Cape Columbine	19	13	
Cape Point	18	12	2·0
Cape St. Francis	21	15	
Cape Town	21	13	1·2
(D.F. Malan)			
Cape Town			
(Roeland Str.)			
Carnarvon			
Ceres			
Citrusdal			
Colesberg			
Cradock			
Döhne	21	11	0·2
De Aar	27	8	
Douglas			
East London	26	16	
(Airport)			
Kennaamheid			
(naby Herold)			
Klaarstroom			
Fraserburg	24	8	
Garies			
George			
Graaff-Reinet	27	12	
Grahamstown			0·5
Hopetown			
Idutywa			
Jansenville	29	12	
Joubertina			
Kimberley	27	9	7·6
(Airport)			
Knysna			13·0
Kokstad	25	11	4·5
Kuruman	27	7	

KAAP - CAPE	Max	Min	RRR
Ladismith			
Lake Mentz			
Maclear			
Mafeking	28	14	2·7
Malmesbury			
Matatiele			
Matroosberg	20	9	
Grootfontein	26	6	
(Middelburg)			
Mosselbaai	20	14	10·6
Mount Frere			3·0
Okiep	21	8	
Oudtshoorn	26	15	
Petrusville			
Piketberg			
Pofadder	25	7	
Port Alfred			
Port Elizabeth	22	15	0·4
Port Nolloth	17	8	
Port St. Johns	26	19	
Prieska	29	11	
Prince Albert			
Queenstown	24	12	4·0
Rietfontein			
Riversdale	24	14	3·0
Robertson	25	14	0·8
Sheeprun	23	10	0·6
(near Maclear)			
Somerset-Oos	24	11	
Steynsburg			
Strydenburg			
Sutherland	16	2	
Swellendam			
Tarkastad			
Touwsrivier			
Twee Riviere	29	9	
(Gemsbokpark)			
Umtata	24	15	5·5
Uniondale			
Upington	29	5	
Vanwyksvlei	28	7	
Victoria-Wes			
Vredendal	21	12	
Vryburg	28	11	12·3
Williston			
Willowmore	25	12	
Willowpark			6·5
(near Dordrecht)			

NATAL	Max	Min	RRR
Cape St. Lucia	29	21	
Dundee			
Durban	30	21	0·5
(Louis Botha)			
Estcourt	27	13	0·1
Harding			3·0
Himeville			
Mkuze			9·5
Hluhluwe			
Newcastle	29	16	8·5
Cedara	27	12	19·0
(Pietermaritzburg)			
Port Shepstone	28	19	3·4
Richmond			
Seven Oaks			
Vryheid			
Waterford	24	6	2·6
(near Underberg)			
van Reenen			8·0

TRANSVAAL

Barberton			
Belfast			
Bethal	23	11	7·5
Bospoort	26	12	6·6
Carolina	24	12	
Chester			
(near Gravelotte)			
Crecy			
Groendraai	29	17	
(naby Vaalwater)			
Jan Kempdorp			
Jan Smuts	23	12	1·8
Joubert Park (Jhb)	23	11	3·0
Kroondal	27	14	
Levubu	30	20	
Lesudoringstad			
Lichtenburg			
Letaba			
Loskopdam			
Lydenburg	26	14	
Marnitz	30	18	
Mara	30	16	
Marble Hall			3·0
Messina	32	20	
Middelburg			
Loskopkanaal (By Groblersdal)			1·7
Nelspruit	31	17	
Phalaborwa	30	20	
Pietersburg	28	16	
Piet Retief	27	14	

TRANSVAAL	Max	Min	RRR
Pongola			
Potchefstroom	27	13	13·0
Potgietersrus			
Pretoria W.B.	25	16	1·1
Pretoriuskop			
Punda Milia			
Sandpan (NW. Tvl.)	32	19	
Satara			
Sekhukhune			8·0
Shingwidzi			
Skukuza	33	17	
Standerton	23	13	2·8
Thabazimbi			
Tomburke			
Tzaneen			
Vereeniging			
Volksrust			
Warmbad	29	16	
Witbank			
Zeerust			

O.V.S. - O.F.S.

Balkfontein			
(naby Bothaville)			
Bethlehem	23	11	18·5
Bloemfontein	25	10	7·9
(J.B.M. Hertzog)			
Bultfontein			
Fauresmith	23	8	13·6
Ficksburg			20·5
Frankfort	24	13	9·3
Harrismith			6·2
Hoopstad	23	13	1·7
Kroonstad	26	13	15·2
Lindley			9·5
Modderpoort			
Petrusburg			
Philippolis			
Reddersburg			
Reitz			
Vrede			
Warden			
Welkom	26	13	5·2
Wepener	25	9	3·3
Winburg			
Zastron			

S.W.A.	Max	Min	RRR
Aroab			
Bethanie			
Dordabis			
Gobabeb	25	10	
Gobabis	29	12	
Grootfontein			6·8
Cape Fria	30	12	
Karasburg			
Kalkfeld			
Karibib			
Keetmanshoop	28	8	
Kub			
Namutoni			38·5
Luderitz	20	13	
Marienta1	30	12	
Ohopoho			
Okahandja			
Okaukueye			6·0
Ondangua	30	18	0·9
Otavi			5·0
Otjiwarongo			
Outjo	30	15	
Usis	30	10	
J.G. Strydom Lk.	29	12	
Rehoboth			
Runtu	32	18	
Steinhausen			
Tsumeb	29	18	21·0
Walvisbaai	17	13	
Windhoek W.K.			

BASUTOLAND

Maseru	25	9	4·8

BETSJOANALAND/BECHUANALAND

Francistown	34	19	
Gaberones	31	17	0·2
Ghanzi	31	19	4·0
Lobatsi			3·5
Mahalapye			
Maun	32	18	
Shakawe	32	20	
Tsabong	31	11	
Tsane	29	14	

SWAZILAND

Mbabane			
Mlembe			
Mangini	30	18	
Stegi			

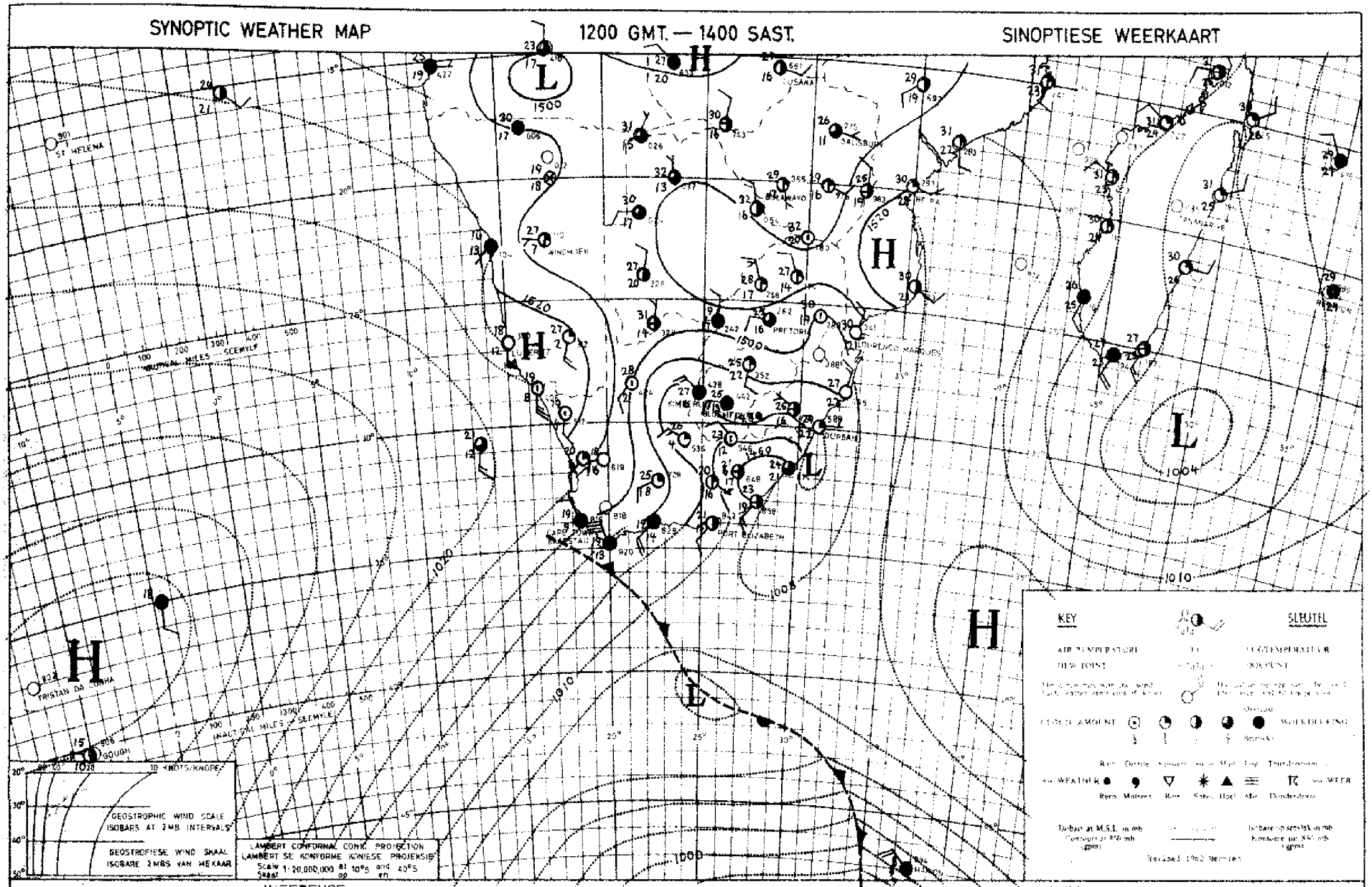

INFERENCE

DATE 31 - 3 19.67 DATUM

AFLEIDING

The cold front at the Cape is moving eastwards and will cause cooler, cloudy weather with showers over the south-eastern, eastern and north-eastern parts of the country while clearance will take place over the south-western Cape.

Die kouefront by die Kaap beweeg ooswaarts en sal koeler, bewolkte toestande met buie langs die suidoostelike, oostelike en noordoostelike dele van die land veroorsaak, terwyl opklaring sal plaasvind oor Suidwes-Kaapland.

DAAGLIKSE WEERBULLETIN

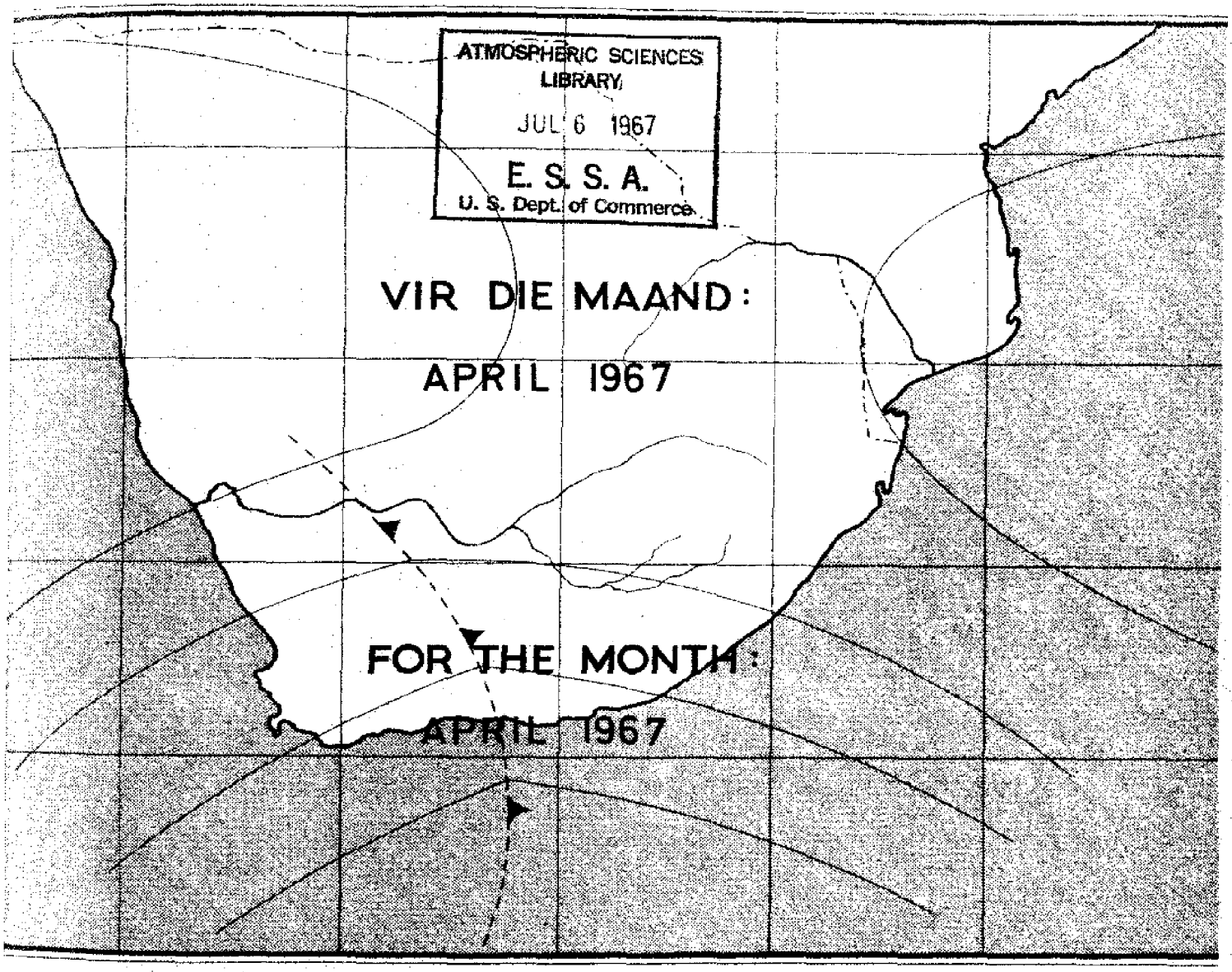

DAILY WEATHER BULLETIN

DAAGLIKSE WEERBULLETIN

Maksimum en Minimum Temperatuur (°C) en Reënval (RRR) in mm vir die 24 uur geëindig om 0800 SAST op

WEERBURO / WEATHER BUREAU
DEPT. VAN VERVOER / DEPT. OF TRANSPORT
2 - 4 - 1967

DAILY WEATHER BULLETIN

Maximum and Minimum Temperatures (°C) and rainfall (RRR) in mm for the 24 hours ended at 0800 SAST on

KAPE - KAAP	Max	Min	RRR
Aberdeen			
Addo			
Alexander Bay	22	11	
Aliwal North	23	9	
Bashee	24	14	
Beaufort-Wes	21	10	
(Lughawe)			
Boegoesbergdam			
Boetsap			
Brakkekuil			
(naby Heidelberg)			
Brandvlei			
Cala			
Caledon			
Calitsdorp			
Calvinia	21	6	
Cape Agulhas	20	16	
Cape Columbine	17	11	
Cape Point	18	12	0·2
Cape St. Francis	19	14	
Cape Town	19	11	0·1
(D.F. Malan)			
Cape Town			
(Roeland Str.)			
Carnarvon			
Ceres			
Citrusdal			
Colesberg			
Cradock			
Dêlme	19	8	
De Aar	23	8	
Douglas			
East London	22	13	
(Airport)			
Rensaamheid			
(naby Herold)			
Riesenburg			
Fraserburg	20	8	
Garies			
George			
Graaff-Reinet			
Grahamstown			
Hopetown			
Idutywa			
Jansenville	24	8	
Joubertina			
Kimberley	23	9	
(Airport)			
Knysna			
Kokstad	19	9	0·6
Kuruman	26	8	

KAAP - CAPE	Max	Min	RRR
Ladismith			
Lake Mentz			
Maclear			
Mafeking	26	11	
Malmesbury			
Matatiele			
Matroosberg			
Grootfontein			
(Middelburg)	20	6	
Mosselbaai	18	15	0·2
Mount Frere			
Okiep	22	10	
Oudtshoorn	20	11	
Petrusville			
Piketberg			
Pofadder	23	11	
Port Alfred			
Port Elizabeth	21	13	
Port Nolloth	19	9	
Port St. Johns	23	17	4·5
Prieska	26	9	
Prince Albert			
Queenstown	21	11	
Rietfontein			
Riversdale	16	12	4·0
Robertson	21	13	
Sheeprun	20	10	4·5
(near Maclear)			
Somerset-Oos	21	8	
Steynsburg			
Strydenburg			
Sutherland	26	3	
Swellendam			
Tarkastad			
Touwsrivier			
Twee Riviere	25	7	
(Gemsbokpark)			
Umtata	14	12	0·7
Uniondale			
Upington	25	10	
Vanwyksvlei	24	10	
Victoria-Wes			
Vredendal	23	8	
Vryburg	25	8	
Williston			
Willowmore	19	7	
Willowpark			
(near Dordrecht)			

NATAL	Max	Min	RRR
Cape St. Lucia	26	18	129·0
Dundee			
Durban	25	17	24·9
(Louis Botha)			
Estcourt	22	12	26·4
Harding			2·5
Himeville			
Mkuze			
Hluhluwe			25·0
Newcastle	26	13	78·0
Cedara			
(Pietermaritzburg)	17	12	7·5
Port Shepstone	25	17	13·4
Richmond			
Seven Oaks			
Vryheid			
Waterford			
(near Underberg)	19	9	6·0
Van Reenen			28·0

TRANSVAAL

Barberton			11·5
Belfast			
Bethal	26	13	2·4
Bospoort	24	8	
Carolina	26	12	
Chester			
(near Gravelotte)			
Creey			
Groendraai	31	18	
(naby Vaalwater)			
Jan Kempdorp			
Jan Smuts	24	12	1·6
Joubert Park (Jhb)	23	12	2·0
Kroondal	29	13	
Leeudoringstad	32	18	52·0
Lichtenburg			
Letaba			
Loskopdam			3·5
Lydenburg	28	16	18·3
Marnitz	33	19	2·2
Mara	33	19	34·8
Marble Hall			
Messina	36	20	40·7
Middelburg			
Nelspruit	31	18	13·3
Phalaborwa	24	19	42·2
Pietersburg	30	17	1·8
Piet Retief	23	13	8·0

TRANSVAAL	Max	Min	RRR
Pongola			
Potchefstroom	25	10	
Potgietersrus	31	18	0·6
Pretoria W.B.	27	17	
Pretoriuskop			
Punda Milia			
Sandpan (NW. Tvl.)			
Satara			
Sekhukhune			
Shingwidzi			
Skukuza	32	19	12·5
Standerton	24	13	1·7
Thabazimbi			
Tomburke			
Tzaneen			
Vereeniging			
Volksrust			
Warmbad	30	17	
Witbank			
Zeerust			

O.V.S. - O.F.S.

Balkfontein			10·0
(naby Bothaville)			
Bethlehem	23	11	
Bloemfontein	22	7	
(J.B.M. Hertzog)			
Bultfontein			
Fauresmith	23	10	
Ficksburg			
Frankfort	26	16	
Harrismith			
Hoopstad	26	4	
Kroonstad	25	12	0·2
Lindley			
Modderpoort			
Petrusburg			
Philippolis			
Reddersburg			
Reitz			
Vrede			
Warden			
Welkom			
Wepener			
Winburg			
Zastron			

S.W.A.	Max	Min	RRR
Aroab			
Bethanie			
Dordabis			
Gobabeb	26	10	
Gobabis	28	12	7·0
Grootfontein			
Cape Fria	22	13	
Karasburg			
Kalkfeld			
Karibib			
Keetmanshoop	25	13	
Kub			
Luderitz	21	13	
Mariental	27	13	
Ohopoho			
Okahandja			
Okaukueye			
Ondangua			
Otavi			
Otjiwarongo			
Outjo	30	10	
Rehoboth			
Runtu			
Steinhausen			
Tsumeb	25	17	
Walvisbaai	17	13	
Windhoek W.K.			
J.G. Strydom Lughawe	22	13	

BASUTOLAND

Maseru	23	6	

BETSJOEANALAND/BECHUANALAND

Francistown	34	19	8·2
Gaberones	30	14	0·2
Ghansi	31	15	8·1
Lobatsi			
Mahalapye			
Maun	32	19	41·6
Shakawe	33	18	16·7
Tsabong	26	9	
Tsane	29	13	

SWAZILAND

Mbabane			
Manzini	27	17	24·6
Stegi			7·5

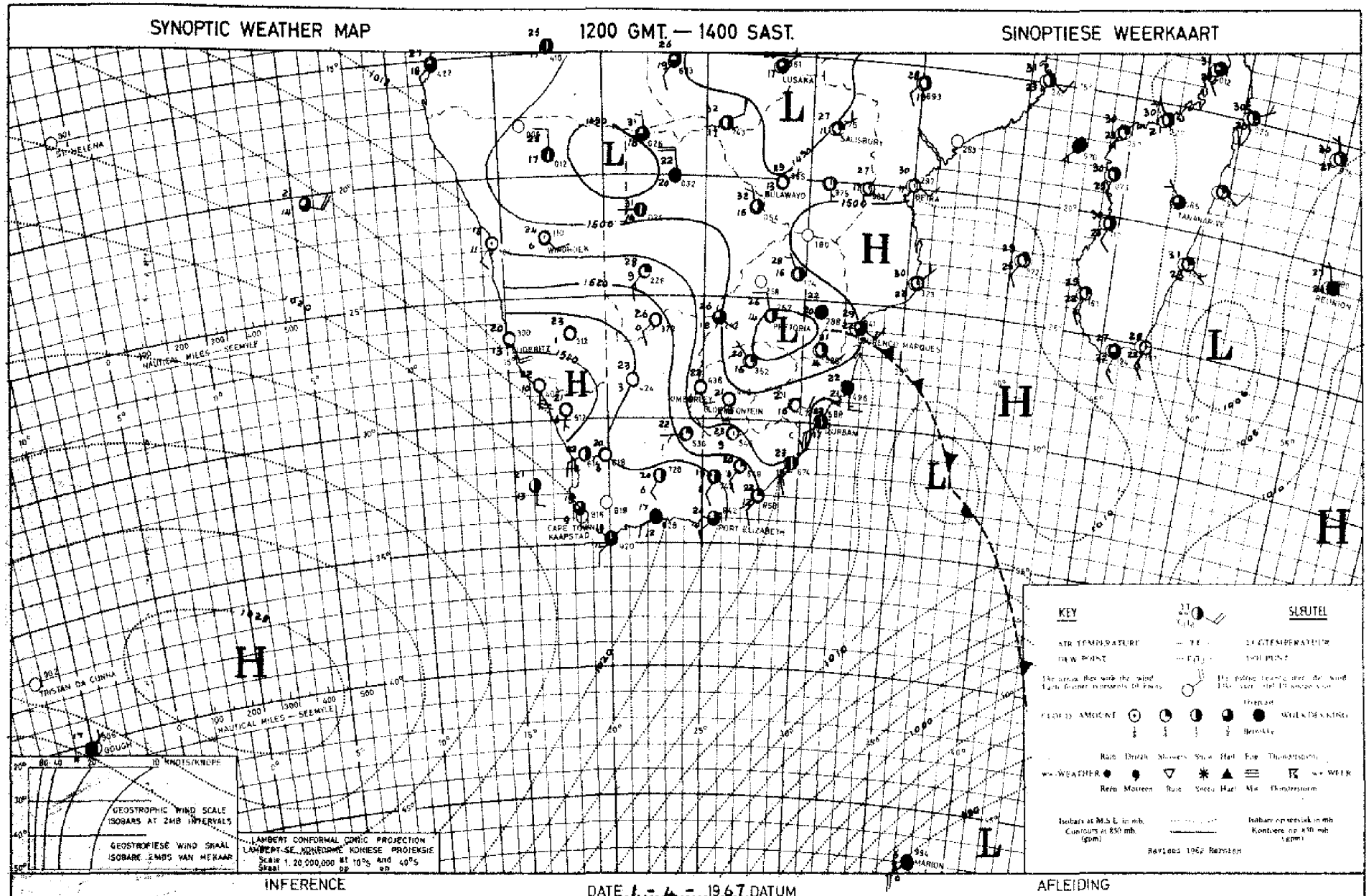

The high is now rapidly moving in south of the country while there is a low over Southern Transvaal. Thus cool, cloudy weather with rain and showers will spread over Eastern Cape, Natal, Transvaal and northern Free State.

Die hoog druk nou vinnig suid van die land in terwyl daar 'n laag oor Suid-Transvaal aanwesig is. Dus sal koel, bewolkte weer met reën en buie uitbrei oor Oos-Kaapland, Natal, Transvaal en die Noord-Vrystaat.

DAAGLIKSE WEERBULLETIN

Maksimum en Minimum Temperatuur (°C) en Reënval (RRR) in mm vir die 24 uur geëindig om 0800 SAST op

WEERBURO / WEATHER BUREAU
DEPT. VAN VERVOER / DEPT. OF TRANSPORT

3-4-1967

DAILY WEATHER BULLETIN

Maximum and Minimum Temperatures (°C) and rainfall (RRR) in mm for the 24 hours ended at 0800 SAST on

CAPE - KAAP	Max	Min	RRR
Aberdeen			
Addo			
Alexander Bay	29	9	
Alimal North	25	9	
Baabee	24	16	
Beaufort-Wes	24	9	
(Laghawe)			
Boegeberg dam			
Boetsap			
Brakkekuil			
(naby Heidelberg)			
Brandvlei			
Cala			
Caledon			
Calitzdorp			
Calvinia	26	10	
Cape Agulhas	21	16	
Cape Columbine	17	11	
Cape Point	18	12	
Cape St. Francis	21	16	
Cape Town	23	8	
(D.F. Malan)			
Cape Town			
(Roeland Str.)			
Carnarvon			
Ceres			
Citrusdal			
Colesberg			
Cradock			
Döhne	20	11	
De Aar	24	11	
Douglas			
East London	22	14	
(Airport)			
Eensaamheid			
(naby Herold)			
Elsenburg			
Fraserburg	22	9	
Garies			
George			
Graaff-Reinet	24	11	
Grahamstown			
Hopetown			
Idutywa			
Jansenville	25	13	
Joubertina			
Kimberley	24	15	
(Airport)			
Knysna			
Kokstad	17	7	
Kuruman	26	11	

KAAP - CAPE	Max	Min	RRR
Ladismith			
Lake Mentz			
Maclear			
Mafeking	25	14	
Malmesbury			
Matatiele			
Matroosberg	23	8	
Grootfontein	21	7	
(Middelburg)			
Mosselbaai	20	14	
Mount Frere			
Okiep	26	17	
Oudtshoorn	25	9	
Petrusville			
Piketberg			
Pofadder	26	15	
Port Alfred			
Port Elizabeth	21	11	
Port Nolloth	18	10	
Port St. Johns	23	18	
Prieska	27	10	
Prince Albert			
Queenstown	19	11	
Rietfontein			
Riversdale	22	9	
Robertson	25	8	
Sheeprun	20	8	0.4
(near Maclear)			
Somerset-Oos	21	11	
Steynsburg			
Strydenburg			
Sutherland	21	2	
Swellendam			
Tarkastad			
Touwsrivier			
Twee Riviere	29	11	
(Gemsbokpark)			
Umtata	20	12	
Uniondale			
Upington	28	10	
Vanwyksvlei	26	13	
Victoria-Wes			
Vredendal	30	10	
Vryburg	26	11	
Williston			
Willowmore	22	9	
Willowpark	23	8	
(near Dordrecht)			

NATAL	Max	Min	RRR
Cape St. Lucia	23	18	
Dundee			
Durban	24	17	1.3
(Louis Botha)			
Estcourt	16	11	5.4
Harding			1.5
Rimeville			
Mkuze			3.5
Hluhluwe			
Newcastle	19	12	0.4
Cedara	18	10	4.5
(Pietermaritzburg)			
Port Shepstone	24	17	1.0
Richmond			
Seven Oaks			
Vryheid			
Waterford	15	6	0.7
(near Underberg)			
van Reenen			11.0
TRANSVAAL			
Barberton			3.5
Belfast			
Bethal	20	10	
Bospoort	24	13	1.1
Carolina	17	10	
Chester			
(near Graveiotte)			
Crecy			
Gideonsrus			35.0
Groendraai	25	16	1.5
(naby Vaalwater)			
Jan Kempdorp			
Jan Smuts	21	11	1.1
Joubert Park (Jhb)	23	7	4.5
Kroondal	24	14	14.8
Lerubu	20	16	19.5
Leeudoringstad			
Lichtenburg			
Letaba			
Loskopdam			13.0
Lydenburg	19	12	5.5
Marnitz	24	16	1.0
Mara	20	15	5.8
Marble Hall			11.5
Messina	23	19	
Middelburg			
Loskopkamp (By Groblersdal)			13.5
Nelspruit	21	16	6.2
Phalaborwa	22	16	9.0
Pietersburg	20	16	2.4
Piet Retief	15	12	1.9

TRANSVAAL	Max	Min	RRR
Pongola			
Potchefstroom	23	14	3.7
Potgietersrus	23	16	4.1
Pretoria W.B.	21	14	4.2
Pretoriuskop			
Punda Milia			
Sandpan (NW. Tvl.)	27	16	3.0
Satara			
Sekhukhune			
Shingwidzi			
Skukuza			
Standerton	20	10	
Thabazimbi			56.0
Tomburke			
Tzaneen			
Waterval-boven			61.3
Vereeniging			
Volksrust			11.0
Warmbad	28	14	36.0
Witbank			2.0
Zeerust			
Witfontein (nwes van Warmbad)			94.0
O.V.S. - O.F.S.			
Balkfontein			
(naby Bothaville)			
Bethlehem	20	11	
Bloemfontein	24	12	
(J.B.M. Hertzog)			
Bultfontein			
Fauresmith	22	14	
Ficksburg			
Frankfort	22	12	
Harrismith			
Hoopstad	26	13	
Kroonstad	24	14	
Lindley			
Modderpoort			
Petrusburg			
Philippolis			
Reddersburg			
Reitz			
Vrede			
Warden			
Welkom	24	12	
Wepener	24	10	1.7
Winburg			
Zastron			

S.W.A.	Max	Min	RRR
Aroab			
Bethanie			
Bordabis			
Gobabeb	30	12	
Gobabis	26	17	
Grootfontein			
Cape Fria	22	15	
Karasburg			
Kalkfeld			
Karibib			
Keetmanshoop	28	16	
Kub			
Luderitz	22	11	
Mariental	29	16	
Ohopoho			
Okahandja			
Okaukueye			
Ondangua	29	19	
Otavi			
Otjiwarongo			
Outjo	30	18	
Uis	33	18	
Rehoboth			
Runtu	30	16	76.0
Steinhausen			
Tsumeb	26	17	0.2
Walvisbaai			
Windhoek W.K.			
J.G. Strydom Lughawe	27	14	
BASUTOLAND			
Maseru	22	9	
BETSJOANALAND/BECHUANALAND			
Francistown	26	17	
Gaberones	26	15	38.4
Ghanzi	23	18	2.1
Lobatsi			26.5
Mahalapye			
Maun	25	19	1.5
Shakawe	26	19	
Tsabong	30	14	
Tsane	24	15	
SWAZILAND			
Eulembe			
Manzini			
Stegi			3.0

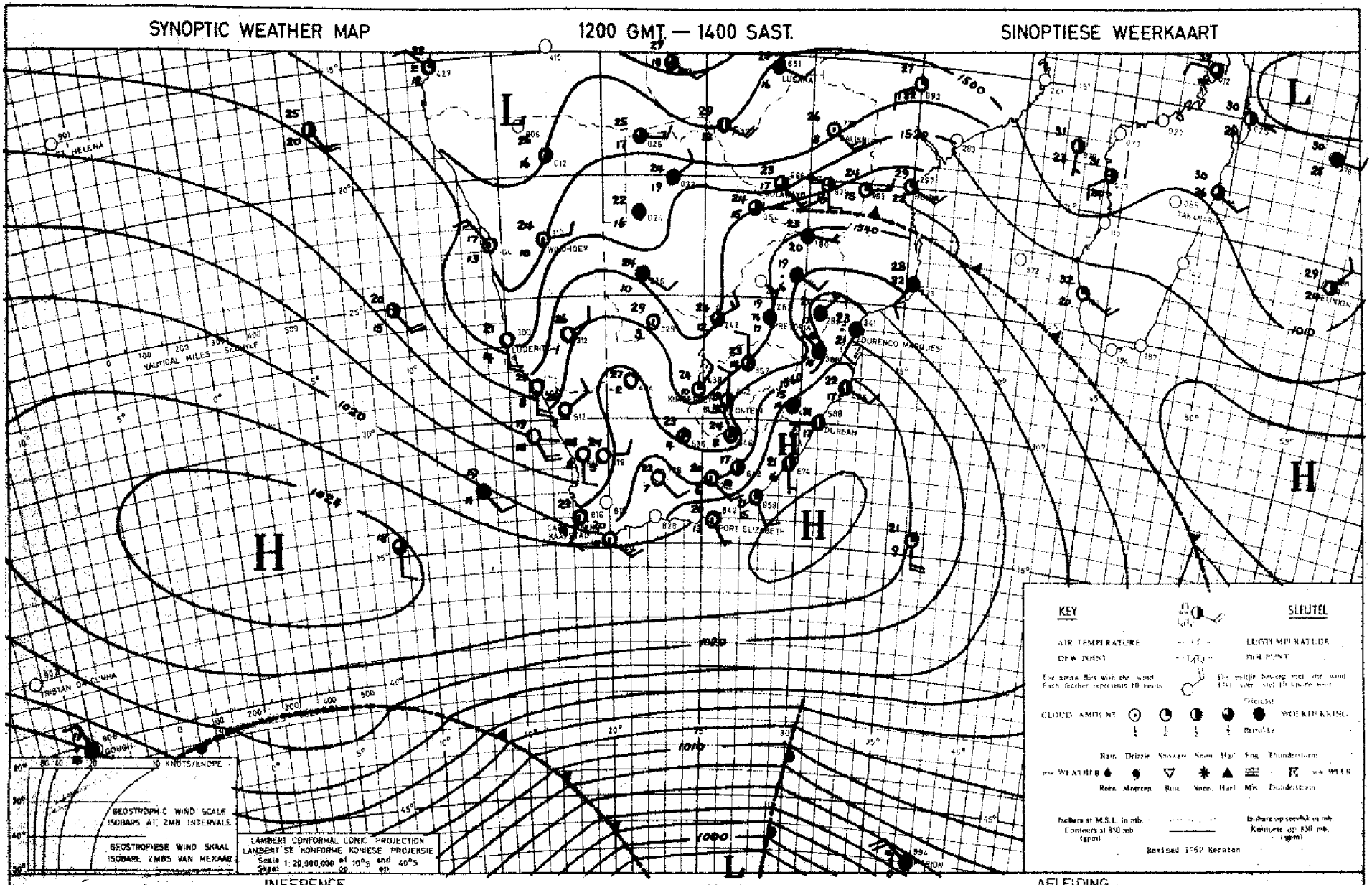
SYNOPTIC WEATHER MAP
1200 GMT. — 1400 SAST.
SINOPTIESE WEERKAART
KEY
SLEUTEL
AIR TEMPERATURE
LUGTEMPERATUUR
DEW POINT
DOUPUNT
CLOUD AMOUNT
WOLKEBEDEKKING
Rain Drizzle Showers Snow Hail Fog Thunderstorm
Reen Motreen Buie Sneeu Hael Mis Donderstorm
Isobars at M.S.L. in mb.
Isobare op seevlak in mb.
Revised 1962 Reprint
GEOSTROPHIC WIND SCALE
ISOBARS AT 2MB INTERVALS
GEOSTROFIESE WIND SKAAL
ISOBARE 2MBS VAN MEKAAR
LAMBERT CONFORMAL CONIC PROJECTION
LAMBERT SE KONFORMIE KONIESE PROJEKSIE
Scale 1: 20,000,000 at 20°S and 40°S
Skaal
INFERENCE
DATE 2-4-1967 DATUM
AFLEIDING
The high south-east of the country is advecting moist air over the eastern and northern areas of the republic and over Botswana. At the same time there is a sharp upper air trough over the central interior so that rain and showers will occur over the above-mentioned areas.
Die hoog suidoos van die land voer vogtige lug oor die noordelike en oostelike dele van die Republiek en oor Botswana. Terselfdertyd is daar 'n skerp boulugtrog oor die sentrale binneland sodat verspreide buie en reën oor die bogenoemde streke sal voorkom.

DAAGLIKSE WEERBULLETIN

Maksimum en Minimum Temperatuur (°C) en Reënval (RRR) in mm vir die 24 uur geëindig om 0800 SAST op

WEERBURO / WEATHER BUREAU
DEPT. VAN VERVOER / DEPT. OF TRANSPORT

4-4-1967

DAILY WEATHER BULLETIN

Maximum and Minimum Temperatures (°C) and rainfall (RRR) in mm for the 24 hours ended at 0800 SAST on

CAPE - KAAP	Max	Min	RRR
Aberdeen			
Addo			
Alexander Bay	36	14	
Aliwal North	25	9	
Bashee			
Beaufort-Wes	30	16	
(Lughawe)			
Boegoebergdam			
Boetsap			
Brakkekuil			
(naby Heidelberg)			
Brandvlei			
Cala			
Caledon			
Calitzdorp			
Calvinia	30	12	
Cape Agulhas	22	16	
Cape Columbine	24	11	
Cape Point	19	14	
Cape St. Francis	22	19	
Cape Town	25	13	
(D.F. Malan)			
Cape Town			
(Roeland Str.)			
Carnarvon			
Ceres			
Citrusdal			
Colesberg			
Cradock			
Dôhne	26	17	
De Aar	27	14	
Douglas			
East London	26	18	
(Airport)			
Eensaamheid			
(naby Herold)			
Elsenburg			
Fraserburg	27	11	
Garies			
George			
Graaff-Reinet	30	21	
Grahamstown			
Hopetown			
Idutywa			
Jansenville	32	15	
Joubertina			
Kimberley	27	16	
(Airport)			
Knysna			
Kokstad	24	9	
Kuruman	27	15	

KAAP - CAPE	Max	Min	RRR
Ladismith			
Lake Mentz			
Maclear			
Mafeking	22	15	0.3
Malmesbury			
Matatiele			
Matroosberg	28	10	
Grootfontein			
(Middelburg)	25	15	
Mosselbaai	21	17	
Mount Frere			4.0
Okiep	31	18	
Oudtshoorn	30	11	
Petrusville			
Piketberg			
Pofadder	30	19	
Port Alfred			
Port Elizabeth	26	15	
Port Nolloth	21	11	
Port St. Johns	26	19	
Prieska	30	16	
Prince Albert			
Queenstown	26	11	
Rietfontein			
Riversdale	27	13	
Robertson	30	13	
Sheeprun	25	9	
(near Maclear)			
Somerset-Oos	29	16	
Steynsburg			
Strydenburg			
Sutherland	25	2	
Swellendam			
Tarkastad			
Touwsrivier			
Twee Riviere	30	15	
(Gemsbokpark)			
Umtata	28	14	
Uniondale			
Upington	31	19	
Vanwyksvlei	30	16	
Victoria-Wes			
Vredendal	36	11	
Vryburg	26	13	3.2
Williston			
Willowmore	29	12	
Willowpark			
(near Dordrecht)	22	15	

NATAL	Max	Min	RRR
Cape St. Lucia	27	19	
Dundee			
Durban	27	17	
(Louis Botha)			
Estcourt	23	11	
Harding			
Himeville			10.5
Mkuze			
Hluhluwe			3.0
Newcastle	22	11	
Cedara			
(Pietermaritzburg)	24	11	
Port Shepstone	25	18	
Richmond			
Seven Oaks			
Vryheid			
Waterford			
(near Underberg)	22	8	
Van Reenen			1.5
TRANSVAAL			
Barberton			
Belfast			
Bethal	18	12	1.5
Bospoort	22	12	
Carolina	15	11	
Chester			
(near Gravelotte)			
Crecy			
Groendraai	21	16	3.5
(naby Vaalwater)			
Jan Kempdorp			
Jan Smuts	17	11	1.0
Joubert Park (Jhb)	17	12	9.5
Kroondal	20	15	4.0
Lanuba			
Leeudoringstad			
Lichtenburg			
Letaba			
Loskopdam			
Lydenburg	16	10	7.5
Marnitz	24	15	
Mara	20	16	1.2
Marble Hall			
Messina	25	18	
Middelburg			9.0
Nelspruit	19	16	1.3
Phalaborwa	23	18	3.2
Pietersburg	20	13	
Piet Retief	17	13	2.6

TRANSVAAL	Max	Min	RRR
Pongola			
Potchefstroom	20	14	6.6
Potgietersrus	20	15	0.5
Pretoria W.B.	19	15	1.4
Pretoriuskop			
Punda Milia			
Sandpan (NW. Tvl.)			
Satara			
Sekhukhune			
Shingwidzi			
Skukuza	29	17	
Standerton	18	12	1.7
Thabazimbi			6.5
Tomburke			
Tzaneen			
Vereeniging			
Volksrust			
Warmbad	19	15	0.5
Witbank			
Zeerust			
O.V.S. - O.F.S.			
Balkfontein			
(naby Bothaville)			
Bethlehem	23	13	
Bloemfontein	23	11	
(J.B.M. Hertzog)			
Bultfontein			
Fauresmith	24	16	
Ficksburg			
Frankfort	21	12	0.5
Harrismith			
Hoopstad	25	14	0.4
Kroonstad	23	15	
Lindley			
Modderpoort			
Petrusburg			
Philippolis			
Reddersburg			
Reitz			
Vrede			
Warden			
Welkom	24	15	
Wepener	25	10	
Winburg			
Zastron			

S.W.A.	Max	Min	RRR
Arcab			
Bethanie			
Dordabis			
Gobabeb	34	20	0.5
Gobabis	19	15	25.0
Grootfontein			
Cape Fria	21	16	
Karasburg			
Kalkfeld			
Karibib			
Keetmanshoop	31	18	
Kub			
Luderitz	16	11	
Marienta1	30	18	
Ohopoho			
Okahandja			
Okaukueye			
Ondangua	29	17	
Otavi			
Otjiwarongo			
Outjo	29	17	
Usis	32	20	
J.G. Strydom L.H.	25	15	11.7
Rehoboth			
Runtu	28	18	5.0
Steinhausen			
Taumeb	27	17	
Walvisbaai	19	16	
Windhoek W.K.			
BASUTOLAND			
Maseru	22	12	
BETSJOANALAND/BECHUANALAND			
Francistown	25	17	0.2
Gaberones	20	16	4.6
Ghanzi	24	16	
Lobatsi			6.0
Mahalapye			
Maun	29	18	
Shakawe	29	18	
Tsabong	29	15	
Tsane	24	17	
SWAZILAND			
Mbabane			
Manzini	21	16	
Stegi			

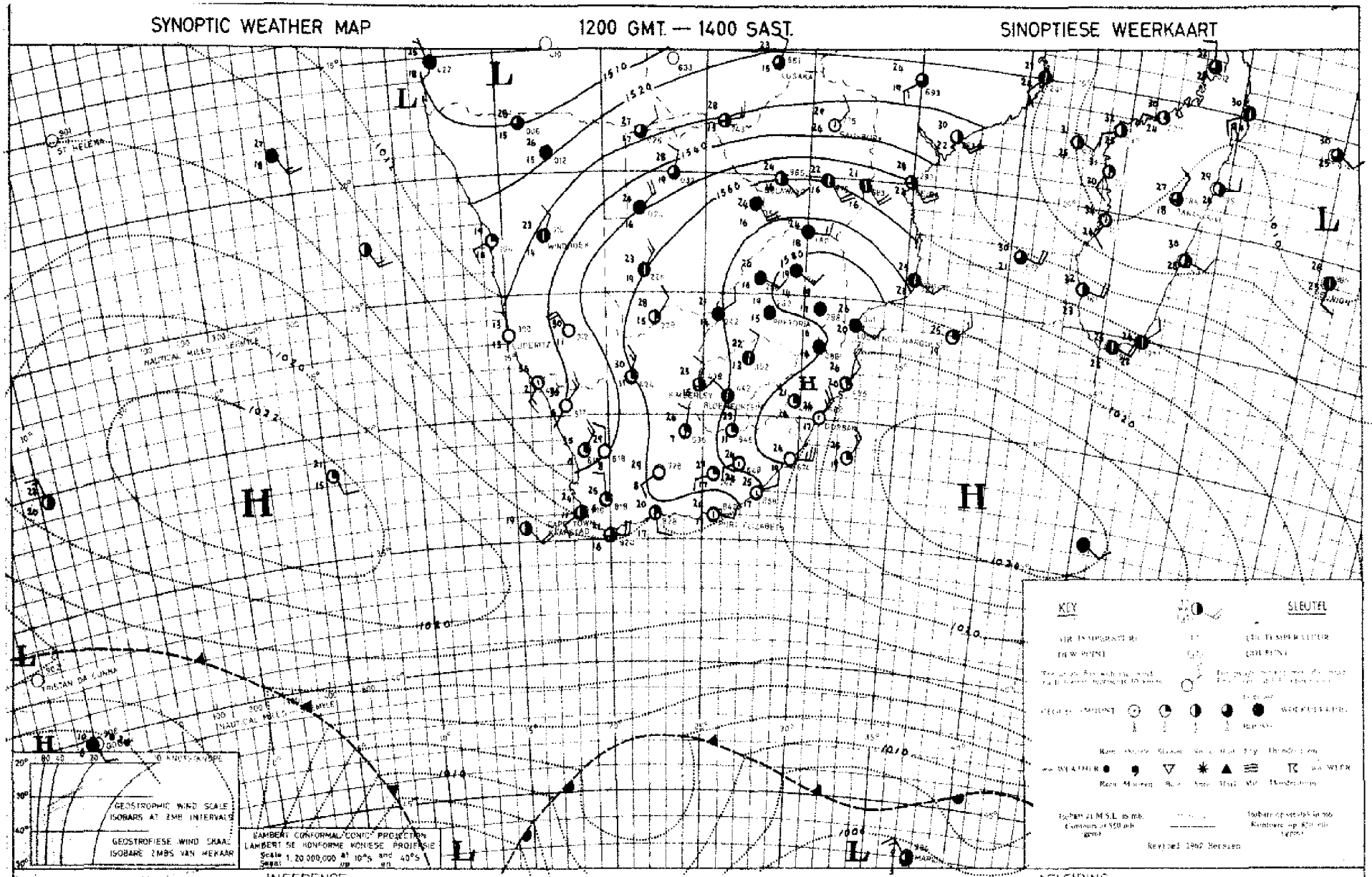

INFERENCE

DATE 3 - 4 - 19 67 DATUM

AFLEIDING

The high over the Indian Ocean is causing moist air to flow in over the northern and central regions where thunder-showers will occur. Over the Transvaal, however, only isolated showers will fall. Over the southern areas of the country where the winds are off-shore, it will be fine.

Die hoog oor die Indiese Oseaan veroorsaak 'n instroming van vogtige lug oor die noordelike en sentrale gebiede waar donderbuie sal voorkom. Oor Transvaal sal slegs los buie uitsak. Oor die suidelike streke van die land waar die winde landaf waai, sal dit mooiweer wees.

DAAGLIKSE WEERBULLETIN

Maksimum en Minimum Temperatuur (°C) en Reënval (RRR) in mm vir die 24 uur geëindig om 0800 SAST op

WEERBURO / WEATHER BUREAU
DEPT. VAN VERVOER / DEPT. OF TRANSPORT
5 - 4 - 1967

DAILY WEATHER BULLETIN

Maximum and Minimum Temperatures (°C) and rainfall (RRR) in mm for the 24 hours ended at 0800 SAST on

CAPE - KAAP	Max	Min	RRR
Aberdeen			
Addo			
Alexander Bay	29	13	
Aliwal North	25	10	0·3
Bashee			
Beaufort-Wes	33	16	
(Lughawe)			
Boegoebergdam			
Boetsap			10·3
Brakkekuil			
(naby Heidelberg)			
Brandvlei			
Cala			
Caledon			
Calitzdorp			
Calvinia	32	13	
Cape Agulhas	23	19	
Cape Columbine	18	11	
Cape Point	20	15	
Cape St. Francis	24	20	
Cape Town			
(D.F. Malan)	26	15	
Cape Town			
(Roeland Str.)			
Carnarvon			
Ceres			
Citrusdal			
Colesberg			7·0
Cradock			
Döhne	28	17	0·8
De Aar	27	12	
Douglas			
East London	27	19	1·4
(Airport)			
Mensaamheid			
(naby Herold)			
Elsenburg			
Fraserburg	28	11	
Garies			
George			
Graaff-Reinet	32	XX	0·1
Grahamstown			1·4
Hopetown			
Idutywa			
Jansenville	35	19	0·2
Joubertina			
Kimberley	25	13	
(Airport)			
Knysna			
Kokstad	25	9	
Kuruman	29	13	8·5

KAAP - CAPE	Max	Min	RRR
Ladismith			
Lake Mentz			
Maclear			
Mafeking	19	14	0·5
Malmesbury			
Matatiele			
Matroosberg	28	12	
Grootfontein			
(Middelburg)	26	11	0·4
Mosselbaai	23	19	
Mount Frere			
Okiep	33	19	
Oudtshoorn	32	15	
Petrusville			
Piketberg			
Pofadder	30	17	0·1
Port Alfred			
Port Elizabeth	26	19	
Port Nolloth	19	12	
Port St. Johns	26	22	
Prieska			
Prince Albert			
Queenstown	28	12	5·0
Rietfontein			
Riversdale	26	19	
Robertson	28	19	
Sheeprun	27	9	
(near Maclear)			
Somerset-Oos	32	16	2·6
Steynsburg			
Strydenburg			
Sutherland	27	6	
Swellendam			
Tarkastad			
Touwsrivier			
Twee Riviere	30	17	8·5
(Gemsbokpark)			
Umtata	31	14	
Uniondale			
Upington	31	17	27·8
Vanwyksvlei	30	16	8·6
Victoria-Wes			
Vredendal	36	13	
Vryburg	33	14	
Williston			3·5
Willowmore	31	17	
Willowpark			
(near Dordrecht)	23	13	

NATAL	Max	Min	RRR
Cape St. Lucia	26	21	
Dundee			
Durban	29	17	
(Louis Botha)			
Estcourt	25	13	
Harding			
Himeville			
Mkuze			
Hluhluwe			
Newcastle	25	13	0·1
Cedara			
(Pietermaritzburg)	27	11	
Port Shepstone	25	18	
Richmond			
Seven Oaks			
Vryheid			
Waterford			
(near Underberg)	24	6	
Van Reenen			3·0
TRANSVAAL			
Barberton			
Belfast			
Bethal	21	13	0·5
Bospoort	21	10	4·8
Carolina			
Chester			
(near Gravelotte)			
Crecy			
Groendraai	25	14	
(naby Vaalwater)			
Jan Kempdorp			
Jan Smuts	19	12	5·5
Joubert Park (Jhb)	19	11	0·6
Kroondal	22	15	
Levubu	25	16	0·8
Leeudoringstad			
Lichtenburg			
Letaba			
Loskopdam			
Lydenburg	23	12	
Marnitz	26	13	
Mara	24	18	
Marble Hall			
Messina	27	16	
Middelburg			
Nelspruit	27	15	
Phalaborwa	26	17	
Pietersburg	23	12	
Piet Retief	25	13	

TRANSVAAL	Max	Min	RRR
Pongola			
Potchefstroom	29	12	28·6
Potgietersrus	24	13	
Pretoria W.B.	23	15	
Pretoriuskop			
Punda Milia			
Sandpan (NW. Tvl.)	26	13	
Satara			
Sekhukhune			
Shingwidzi			
Skukuza	28	17	
Standerton	22	11	
Thabazimbi			
Tomburke			
Tzaneen			
Vereeniging			
Volksrust			11·0
Witfontein (Nes van Warmbad)			5·0
Warmbad	24	16	
Witbank			
Zeerust			
O.V.S. - O.F.S.			
Balkfontein			3·0
(naby Bothaville)			
Bethlehem	23	11	
Bloemfontein	24	9	
(J.B.M. Hertzog)			
Bultfontein			
Fauresmith	24	12	
Ficksburg			
Frankfort	23	11	0·9
Harrismith			
Hoopstad	21	15	
Kroonstad	23	14	
Lindley			
Modderpoort			
Petrusburg			
Philippolis			
Reddersburg			
Reitz			
Vrede			
Warden			
Welkom	23	13	
Wepener	24	9	0·9
Winburg			
Zastron			

S.W.A.	Max	Min	RRR
Aroab			
Bethanie			
Dordabis			
Gobabeb	36	14	
Gobabis	25	15	
Grootfontein			
Cape Fria	25	18	
Karasburg			
Kalkfeld			
Karibib			
Keetmanshoop	30	16	15·9
Kub			
Luderitz	19	14	
Mariental	29	19	
Ohopoho			
Okahandja			
Okaukuejo			
Ondangua	29	19	
Otavi			
Otjiwarongo			
Outjo	30	16	
Ovis			
J.G. Strydom Lm.	25	13	
Rehoboth			
Runtu	29	19	6·5
Steinhausen			
Tsumeb	28	17	
Walvisbaai	23	12	
Windhoek W.K.			
BASUTOLAND			
Maseru	23	8	
BETSJOANALAND/BECHUANALAND			
Francistown	25	13	
Gaberones	24	15	
Ghanzi	29	15	
Lobatsi			3·0
Mahalapye			
Maun	29	17	
Shakawe	29	17	
Tsabong	24	15	2·2
Tsane	24	17	0·4
SWAZILAND			
Mbabane			
Manzini	27	16	
Stegi			

SYNOPTIC WEATHER MAP 1200 GMT. — 1400 SAST. SINOPTIESE WEERKAART

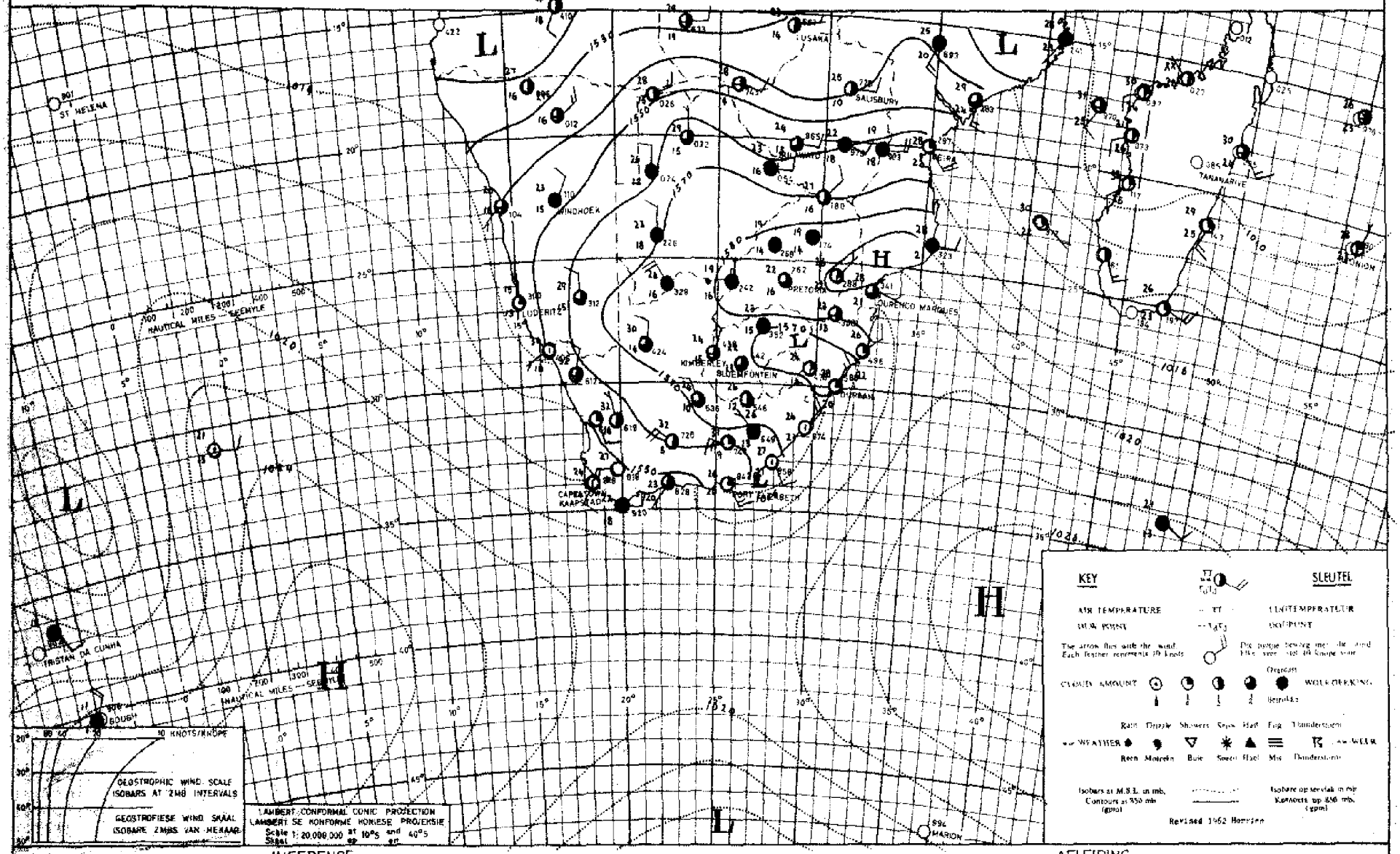

INFERENCE DATE 4 - 4 - 19 67 DATUM AFLEIDING

Moist air is in circulation over the country. As a result it will be partly cloudy over most regions with thunder-showers.

Vogtige lug sirkuleer oor die land. Dit sal gevolglik gedeeltelik bewolk wees oor die meeste dele van die land met donderbuie.

DAAGLIKSE WEERBULLETIN

Maksimum en Minimum Temperatuur (°C) en Reënval (RRR) in mm vir die 24 uur geëindig om 0600 SAST op

WEERBURO / WEATHER BUREAU
DEPT. VAN VERVOER / DEPT. OF TRANSPORT

6 - 4 - 1967

DAILY WEATHER BULLETIN

Maximum and Minimum Temperatures (°C) and rainfall (RRR) in mm for the 24 hours ended at 0600 SAST on

CAPE - KAAP	Max	Min	RRR
Aberdeen			
Addo			
Alexander Bay	22	13	
Aliwal North	24	13	2·8
Bathee	20	10	10·5
Beaufort-West	26	14	3·8
(Laghawe)			
Boegoeberg dam			
Boetsap			
Brakkekuil			
(naby Heidelberg)			
Bramdvlei			
Cala			
Caledon			
Calitzdorp			
Calvinia			
Cape Agulhas	23	14	
Cape Columbine	19	11	
Cape Point	21	15	
Cape St. Francis	23	13	0·1
Cape Town			
(D.F. Malan)	30	12	
Cape Town			
(Roeland Str.)			
Carnarvon			
Ceres			
Citrusdal			
Colesberg			
Cradock			
Dôhne	18	15	16·4
De Aar	27	12	7·0
Douglas			
East London	22	17	18·1
(Airport)			
Ezenzeleni			
(naby Herold)			
Elsenburg			
Fraserburg	27	12	1·6
Garies			
George			
Graaff-Reinet			15·9
Grahamstown			4·0
Hopetown			
Idutywa			
Jansenville	26	17	0·1
Joubertina			
Kimberley	24	12	16·3
(Airport)			
Knysna			
Kokstad	23	13	9·0
Kuruman	26	12	

KAAP - CAPE	Max	Min	RRR
Ladismith			
Lake Mentz			
Maclear			
Mafeking	23	13	0·6
Malmesbury			
Matatiele			
Matroosberg			
Grootfontein			
(Middelburg)	24	11	6·4
Mosselbaai	21	15	
Mount Frere			
Okiep	31	17	
Oudtshoorn	26	15	
Petrusville			
Piketberg			
Pofadder	29	16	
Port Alfred			
Port Elizabeth	25	15	3·4
Port Nolloth	17	12	
Port St. Johns	23	19	181·0
Prieska	29	17	
Prince Albert			
Queenstown	25	13	4·0
Rietfontein			
Riversdale	24	14	
Robertson	26	16	
Sheeprun	31	12	0·6
(near Maclear)			
Somerset-Oos	31	13	1·7
Steynsburg			15·0
Strydenburg			
Sutherland	25	6	
Swellendam			
Tarkastad			3·0
Touwsrivier			
Twee Riviere	26	14	
(Gemsbokpark)			
Umtata	25	14	1·0
Uniondale			
Upington	29	19	
Vanwyksvlei	28	15	
Victoria-Wes			
Vredendal	32	10	0·1
Vryburg			
Williston			
Willowmore			5·6
Willowpark			
(near Dordrecht)			

NATAL	Max	Min	RRR
Cape St. Lucia	29	19	
Dundee			
Durban	28	19	14·4
(Louis Botha)			
Estcourt	25	13	5·4
Harding			
Himeville			
Mkuze			
Mtubatuba			
Newcastle	25	14	7·5
Cedara			
(Pietermaritzburg)	23	13	6·5
Port Shepstone	27	19	67·2
Richmond			
Seven Oaks			
Vryheid			
Waterford			
(near Underberg)	22	10	9·3
Van Reenen			2·0
TRANSVAAL			
Delmas			8·0
Barberton			
Belfast			
Bethal	22	11	17·5
Bospoort	22	11	1·8
Carolina	20	11	3·8
Chester			
(near Gravelotte)			
Crecy			
Ohlsenstrust			25·0
Groendraai			
(naby Vaalwater)			
Jan Kempdorp			
Jan Smuts	19	11	0·3
Joubert Park (Jhb)	19	11	8·0
Kroondal	24	13	11·5
Lavusu	27	18	
Leeudoringstad			
Lichtenburg			23·0
Letaba			
Loskopdam			1·0
Lydenburg	23	18	47·0
Marnix	29	17	
Mara	27	17	
Marble Hall			
Messina	29	17	
Middelburg			
Nelspruit	25	17	0·5
Phalaborwa			
Pietersburg	27	16	34·9
Piet Retief	24	14	3·5

TRANSVAAL	Max	Min	RRR
Pongola			
Potchefstroom	23	14	0·2
Potgietersrus	29	16	0·2
Pretoria W.B.	24	15	6·9
Pretoriuskop			
Punda Milia			
Sandpan (NW. Tvl.)	29	17	
Satara			
Sekhukhune			
Shingwidzi			
Skukuza			
Standerton	23	12	0·8
Thabazimbi			
Tomburke			
Tzaneen			
Vereeniging			
Volksrust			2·5
Warmbad	24	16	16·5
Witbank			12·5
Zeerust			
O.V.S. - O.F.S.			
Balkfontein			1·1
(naby Bothaville)			
Bethlehem	22	12	12·0
Bloemfontein	24	13	1·2
(J.B.M. Hertzog)			
Bultfontein			
Fauresmith	25	12	5·0
Ficksburg			
Frankfort	21	13	1·2
Harrismith			
Hoopstad	28	15	
Kroonstad	24	13	15·0
Lindley			
Modderpoort			
Petrusburg			
Philippolis			
Reddersburg			
Reitz			
Vrede			
Warden			
Welkom			
Wepener	25	11	0·2
Winburg			
Zastron			

S.W.A.	Max	Min	RRR
Aroab			
Bethanie			
Bordabis			
Gobabeb	37	20	
Gobabis	37	18	
Grootfontein			
Cape Fria	26	18	
Karasburg			
Kalkfeld			
Karibib			
Keetmanshoop	30	17	
Kub			
Luderitz	21	13	
Mariental	30	18	
Ohopoho			
Okahandja			
Okaukueye			
Ondangua			
Otavi			
Otjiwarongo			
Outjo	30	16	0·5
Uis			
J.G. Strydom (Lm)	27	15	
Rehoboth			
Runtu			
Steinhausen			
Tsumeb	29	16	0·3
Walvisbaai	23	14	
Windhoek W.K.			
BASUTOLAND			
Maseru	25	12	
BETSJOANALAND/BECHUANALAND			
Francistown	29	15	
Gaberones	26	16	
Ghanzi	29	15	
Lobatsi			
Ramathlabama			0·4
Mahalapye			
Maun	30	16	
Shakawe	30	17	
Tsabong	26	14	1·8
Tsane	24	16	13·5
Pitsani Station			9·1
SWAZILAND			
Mbabane			
Manzini			
Stegi			

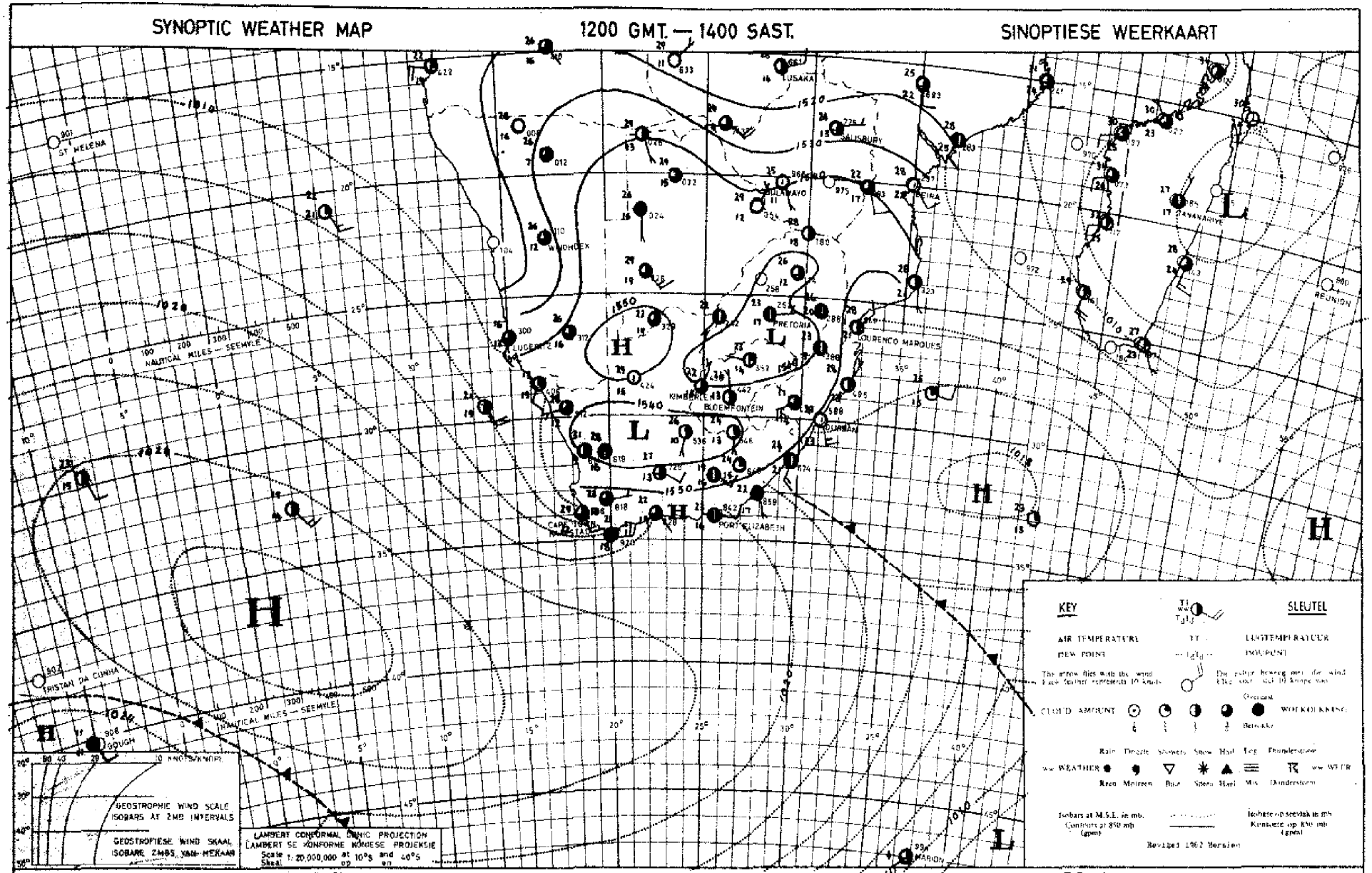

INFERENCE

DATE 5 - 4 - 1967 DATUM

AFLEIDING

The Atlantic high extends eastwards south of the continent with the result that cooler, cloudy conditions with rain will occur over the southern and eastern coastal regions and adjacent interior. The air over the interior is still relatively moist and scattered thunder-showers will occur over the central, northern and eastern areas.

Die Atlantiese hoog stoot ooswaarts suid van die vasteland in, met die gevolg dat koeler, bewolkte toestande met reën langs die suidelike en oostelike kusgebiede en aangrensende binneland sal voorkom. Oor die binneland is die lug nog redelik vogtig en verspreide donderbuie sal oor die sentrale, noordelike en oostelike dele uitsak.

DAAGLIKSE WEERBULLETIN

Maksimum en Minimum Temperatuur (°C) en Reënval (RRR)
in mm vir die 24 uur geëindig om 0800 SAST op

WEERBURO / WEATHER BUREAU
DEPT. VAN VERVOER / DEPT. OF TRANSPORT

7 - 4 - 1967

DAILY WEATHER BULLETIN

Maximum and Minimum Temperatures (°C) and rainfall (RRR)
in mm for the 24 hours ended at 0800 SAST on

CAPE - KAAP	Max	Min	RRR
Aberdeen			
Addo			
Alexander Bay	20	15	
Aliwal North	29	10	2·8
Bashee	23	17	0·9
Beaufort-Wes	27	18	6·0
(Lughawe)			
Bosgoebergdam			
Bootsap			
Brakkekuil			
(naby Heidelberg)			
Brandvlei			
Cala			
Caledon			
Calitsdorp			
Calvinia	34	6	
Cape Agulhas	22	16	
Cape Columbine	16	12	
Cape Point	25	11	
Cape St. Francis	20	17	
Cape Town	30	12	
(D.F. Malan)			
Cape Town			
(Roeland Str.)			
Carnarvon			
Ceres			
Citrusdal			
Colesberg			
Cradock			
Dôhne	21	15	
De Aar	25	13	
Douglas			
East London	23	17	1·7
(Airport)			
Hanssaamheid			
(naby Herold)			
Hisenburg			
Fraserburg	26	11	
Garies			
George			
Graaff-Reinet	23	17	1·3
Grahamstown			
Hopetown			0·5
Idutywa			
Jansenville	28	16	0·2
Joubertina			
Kimberley	25	15	
(Airport)			
Knysna			
Kokstad	21	8	11·0
Kuruman	27	14	

KAAP - CAPE	Max	Min	RRR
Ladismith			
Lake Mentz			
Maclear			29·0
Mafeking	25	13	
Malmesbury			
Matatiele			
Matroosberg	27	6	
Grootfontein	24	11	10·8
(Middelburg)			
Mosselbaai	21	17	
Mount Frere			12·5
Okiep	30	11	
Oudtshoorn	30	13	
Petrusville			
Piketberg			
Pofadder	31	14	
Port Alfred			
Port Elizabeth	23	18	
Port Nolloth	19	15	
Port St. Johns	23	19	4·5
Prieska	29	15	9·0
Prince Albert			
Queenstown	23	12	9·5
Rietfontein			
Riversdale	29	14	
Robertson	31	12	
Sheeprun	33	10	17·5
(near Maclear)			
Somerset-Oos	25	16	
Steynsburg			8·0
Strydenburg			
Sutherland	24	8	
Swellendam			
Tarkastad			3·0
Touwsrivier			
Twee Riviere	31	16	
(Gemsbokpark)			
Umtata	24	12	44·0
Uniondale			
Upington	30	19	
Vanwyksvlei	29	14	
Victoria-Wes			
Vredendal	27	16	
Vryburg	25	13	
Williston			
Willowmore	24	14	
Willowpark	21	11	38·5
(near Dordrecht)			

NATAL	Max	Min	RRR
Cape St. Lucia	26	20	1·5
Dundee			
Durban	26	18	2·2
(Louis Botha)			
Estcourt	22	13	15·6
Harding			
Himeville			
Mkuze			
Hluhluwe			
Newcastle	28	14	0·2
Cedara	22	12	7·0
(Pietermaritzburg)			
Port Shepstone	26	16	18·7
Richmond			
Seven Oaks			
Vryheid			
Waterford			
(near Underberg)			
TRANSVAAL			
Barberton			
Belfast			
Bethal	19	11	21·5
Bospoort	22	10	
Carolina	17	12	0·5
Chester			
(near Grevelotte)			
Crecy			
Groendraai	28	14	
(naby Vaalwater)			
Jan Kempdorp			
Jan Smuts	18	12	6·2
Joubert Park (Jhb)			
Kroondal	24	14	2·3
Levubu	28	17	
Lesudoringstad			
Lichtenburg			
Lotaba			
Loskopdam			
Lydenburg	19	11	3·8
Marnitz	26	15	
Mara	25	18	
Marble Hall			6·0
Messina	26	16	
Middelburg			
Nelspruit	25	18	0·2
Phalaborwa	25	18	
Pietersburg	22	14	
Piet Retief	19	13	0·6

TRANSVAAL	Max	Min	RRR
Pongola			
Potchefstroom	22	12	0·4
Potgietersrus	25	14	
Pretoria W.B.	22	15	0·5
Pretoriuskop			
Punda Milia			
Sandpan (NW. Tvl.)			
Satara			
Sekhukhune			
Shingwidzi			
Skukuza	29	15	
Standerton	19	12	5·8
Thabazimbi			30·5
Tomburke			
Tzaneen			
Vereeniging			
Volksrust			
Warmbad	22	13	1·5
Witbank			
Zeerust			
Waterval-Boven			20·0
O.V.S. - O.F.S.			
Balkfontein			
(naby Bothaville)			
Bethlehem	21	11	
Bloemfontein	21	11	4·0
(J.B.M. Hertzog)			
Bultfontein			
Fauresmith	22	12	13·0
Ficksburg			
Frankfort	30	11	0·2
Harrismith			
Hoopstad	24	14	7·7
Kroonstad	22	11	2·4
Lindley			
Modderpoort			
Petrusburg			
Philippolis			
Reddersburg			
Reitz			
Vrede			
Warden			
Welkom	23	12	
Wepener	28	9	
Winburg			
Zastron			

S.W.A.	Max	Min	RRR
Aroab			
Bethanie			
Dordabis			
Gobabeb	27	16	0·5
Gobabis	26	16	
Grootfontein			
Cape Fria	27	17	
Karasburg			
Kalkfeld			
Karibib			
Keetmanshoop	31	15	
Kub			
Luderitz	20	13	
Marienta1	31	16	
Ohopoho			
Okahandja			
Okaukueye			
Ondangua	29	16	11·0
Otavi			
Otjiwarongo			
Outjo	31	17	14·0
Ovis			
J.G. Strydom L.H.	26	13	4·6
Rehoboth			
Runtu	31	16	
Steinhausen			
Tsumeb			
Walvisbaai	19	14	
Windhoek W.K.			
BASUTOLAND			
Maseru	21	9	1·5
BETSJOANALAND/BECHUANALAND			
Francistown	29	14	
Gaberones	26	15	1·2
Ghanzi	31	15	
Lobatsi			
Kenya			2·0
Mahalapye	31	17	
Maun	31	16	
Shakawe	30	16	
Tsabong	28	15	
Tsane			
Mamono			9·5
SWAZILAND			
Embelebe			
Manzini	24	16	0·6
Stegi			

SYNOPTIC WEATHER MAP — 1200 GMT. — 1400 SAST — SINOPTIESE WEERKAART

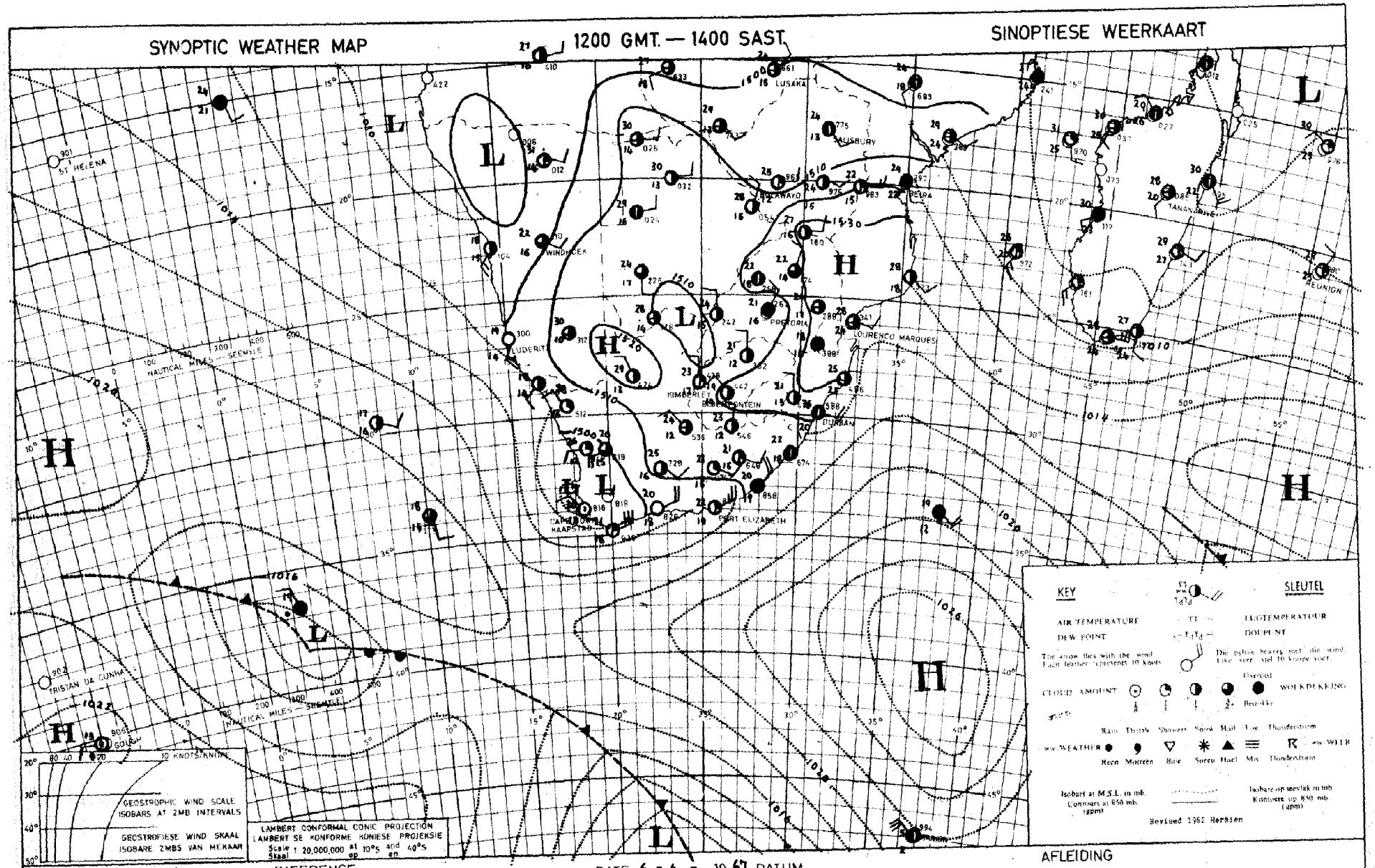

INFERENCE

The low along the south-western Cape coast is moving eastwards. As a result cloudy cooler weather will occur along the western and south-western Cape coasts, spreading eastwards later. Over the interior the air in circulation is very moist and cloudy weather with scattered thunder-showers will occur over the eastern and central interior.

DATE 6 - 4 - 1967 DATUM

AFLEIDING

Die laag oor die Kaapse suidweskus beweeg ooswaarts en gevolglik sal bewolkte koeler weer oor die westelike en suidwestelike kusstreke voorkom en later ooswaarts uitbrei. Die lug oor die land bly steeds vogtig en bewolk-te weer met verspreide donderbuie word oor die oostelike en sentrale binneland verwag.

DAAGLIKSE WEERBULLETIN

Maksimum en Minimum Temperatuur (°C) en Reënval (RRR) in mm vir die 24 uur geëindig om 0800 SAST op

WEERBURO / WEATHER BUREAU
DEPT. VAN VERVOER / DEPT. OF TRANSPORT
9 - 4 - 1967

DAILY WEATHER BULLETIN

Maximum and Minimum Temperatures (°C) and rainfall (RRR) in mm for the 24 hours ended at 0800 SAST on

CAPE - KAAP	Max	Min	RRR
Aberdeen			
Addo			
Alexander Bay	22	16	
Aliwal North	17	11	10·2
Bashee	25	18	
Beaufort-Wes	28	16	
(Laghawe)			
Boegoebergdam			
Boetsap			
Brakkekuil			
(naby Heidelberg)			
Brandvlei			
Cala			
Caledon			
Calitzdorp			
Calvinia	24	11	
Cape Agulhas	20	16	
Cape Columbine	18	14	
Cape Point	20	13	4·0
Cape St. Francis	20	18	
Cape Town			
(D.F. Malan)	23	16	0·5
Cape Town			
(Roeland Str.)			
Carnarvon			
Ceres			
Citrusdal			
Colesberg			9·0
Cradock			
Dôrne	27	13	4·2
De Aar	27	14	3·5
Douglas			
East London	29	16	1·7
(Airport)			
Ermelo			
(naby Herold)			
Elsenburg			
Fraserburg			
Garies			
George			
Graaff-Reinet	30	15	
Grahamstown			
Hopetown			
Idutywa			
Jansenville	34	15	
Joubertina			
Kimberley	25	14	39·3
(Airport)			
Knysna			
Kokstad	23	8	
Kuruman	26	13	0·8

KAAP - CAPE	Max	Min	RRR
Ladismith			
Lake Mentz			
Maclear			
Mafeking	24	14	
Malmesbury			
Matatiele			
Matroosberg	24	9	
Grootfontein			
(Middelburg)	26	14	0·1
Mosselbaai	24	18	
Mount Frere			
Okiep	24	13	
Oudtshoorn	27	15	
Petrusville			
Piketberg			
Pofadder	28	11	
Port Alfred			
Port Elizabeth	25	17	
Port Nolloth	18	14	
Port St. Johns	26	20	
Prieska	30	14	
Prince Albert			
Queenstown	26	10	3·0
Rietfontein			
Riversdale	25	14	
Robertson	27	15	
Sheeprun	22	11	0·3
(near Maclear)			
Somerset-Oos	29	15	16·5
Steynsburg			
Strydenburg			
Sutherland	23	6	
Swellendam			
Tarkastad			2·0
Touwsrivier			
Twee Riviere	33	14	
(Gemsbokpark)			
Umtata	25	14	
Uniondale			
Upington	32	14	
Vanwyksvlei	30	11	
Victoria-Wes			
Vredendal	24	16	
Vryburg	27	14	
Williston			
Willowmore			
Willowpark			
(near Dordrecht)	21	11	5·0

NATAL	Max	Min	RRR
Cape St. Lucia	26	21	
Dundee			
Durban	28	17	
(Louis Botha)			
Estcourt	25	11	
Harding			
Himeville			
Mkuze			
Hluhluwe			
Newcastle	27	11	
Cedara			
(Pietermaritzburg)	25	11	3·6
Port Shepstone	24	15	
Richmond			
Seven Oaks			
Vryheid			
Waterford			
(near Underberg)	23	6	1·6
TRANSVAAL			
Barberton			
Belfast			
Bethal	23	10	
Bospoort	24	13	
Carolina	22	11	
Chester			
(near Gravelotte)			
Crecy			
Groendraai			
(naby Vaalwater)			
Jan Kempdorp			
Jan Smuts	21	14	
Joubert Park (Jhb)	26	16	
Kroondal	25	13	
Levubu	26	14	
Leeudoringstad			
Lichtenburg			
Letaba			
Loskopdam			
Lydenburg	22	11	
Marnitz	27	14	
Mara	27	14	
Marble Hall			
Messina	29	16	
Middelburg			
Nelspruit	27	15	
Phalaborwa	28	16	
Pietersburg	24	14	
Piet Retief	26	12	

TRANSVAAL	Max	Min	RRR
Pongola			
Potchefstroom	25	12	
Potgietersrus			
Pretoria W.B.	23	15	
Pretoriuskop			
Punda Milia			
Sandpan (NW. Tvl.)	28	14	
Satara			
Sekhukhune			
Shingwidzi			
Skukuza	30	14	
Standerton	22	11	
Thabazimbi			
Tomburke			
Tzaneen			
Vereeniging			
Volksrust			
Warmbad	26	14	
Witbank			
Zeerust			
O.V.S. - O.F.S.			
Balkfontein			
(naby Bothaville)			
Bethlehem	21	8	
Bloemfontein	24	13	4·9
(J.B.M. Hertzog)			
Bultfontein			
Fauresmith	23	13	2·0
Ficksburg			
Frankfort	23	8	
Harrismith			
Hoopstad	26	14	2·2
Kroonstad	23	11	
Lindley			
Modderpoort			
Petrusburg			
Philippolis			
Reddersburg			
Reitz			
Vrede			
Warden			
Welkom	25	13	
Wepener	24	12	2·8
Winburg			
Zastron			

S.W.A.	Max	Min	RRR
Aroab			
Bethanie			
Berdabis			
Gobabeb	34	13	
Gobabis	29	14	
Grootfontein			
Cape Fria	27	16	
Karasburg			
Kalkfeld			
Karibib			
Keetmanshoop	31	11	
Kub			
Luderitz	21	13	
Mariental	33	22	
Chopcho			
Okahandja			
Okaukueye			
Ondangua	31	15	16·4
Otavi			
Otjiwarongo			
Outjo	29	14	19·3
Ufis	33	19	
Rehoboth			
Runtu	32	16	
Steinhausen			
Tsumeb	30	17	3·0
Walvisbaai	18	13	
Windhoek W.K.			
J.G. Strydom Lughawe	28	14	
BASUTOLAND			
Maseru	23	16	3·0
BETSJOEANALAND/BECHUANALAND			
Francistown	30	15	
Gaberones	27	15	
Ghanzi	30	15	2·5
Lobatsi			
Mahalapye			
Maun	31	18	
Shakawe	32	19	
Tsabong	32	13	0·2
Tsane	28	15	13·5
SWAZILAND			
Embabane			
Manzini	27	15	
Stegi			

SYNOPTIC WEATHER MAP 1200 GMT. — 1400 SAST. SINOPTIESE WEERKAART

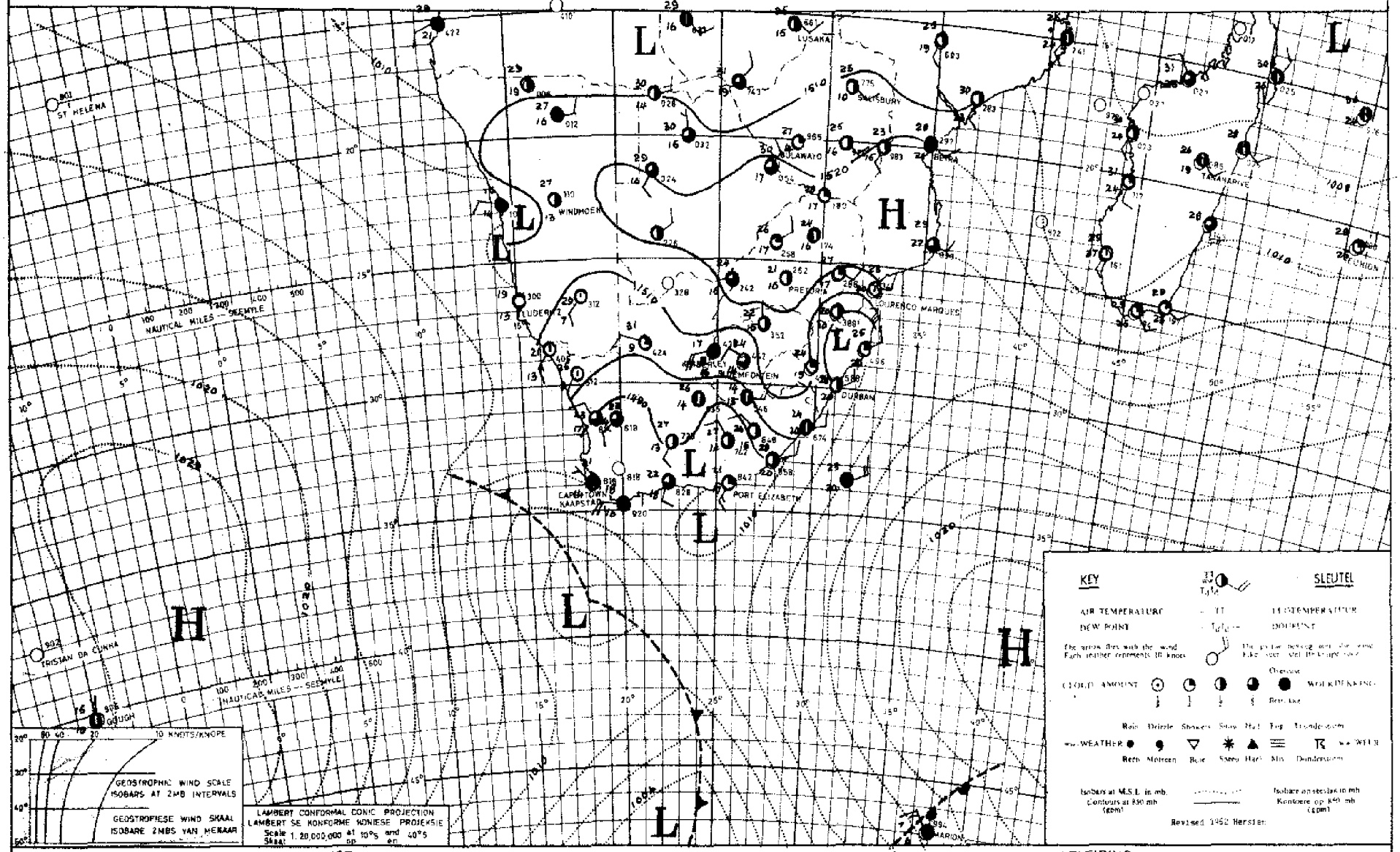

INFERENCE DATE 7 - 4 - 1967 DATUM AFLEIDING

The cold front is moving eastwards and cloudy cooler weather with rain or showers will occur along the coastal regions and adjacent interior. With a trough over the interior, thunder-showers will occur over the central and eastern interior

Die koufront beweeg oaswaarts en bewolkte koeler weer met reën en buie sal oor die kusgebiede en aangrensende binneland voorkom. Met 'n trog van lae druk oor die binneland sal donderbuie oor die sentrale en oostelike binneland voorkom.

DAAGLIKSE WEERBULLETIN

Maksimum en Minimum Temperatuur (°C) en Reënval (RRR) in mm vir die 24 uur geëindig om 0800 SAST op

WEERBURO / WEATHER BUREAU
DEPT. VAN VERVOER / DEPT. OF TRANSPORT

9 - 4 - 1967

DAILY WEATHER BULLETIN

Maximum and Minimum Temperatures (°C) and rainfall (RRR) in mm for the 24 hours ended at 0800 SAST on

CAPE - KAAP	Max	Min	RRR
Aberdeen			
Addo			
Alexander Bay	22	13	
Aliwal North	25	7	54·7
Bashee	23	18	2·5
Beaufort-Wes	24	14	
(Lughawe)			
Boegoebergdam			
Boetsap			
Brakkekuil			
(naby Heidelberg)			
Brandvlei			
Cala			
Caledon			
Calitzdorp			
Calvinia	23	17	
Cape Agulhas	20	17	0·1
Cape Columbine	19	13	
Cape Point	17	13	
Cape St. Francis	20	17	3·5
Cape Town	20	16	1·2
(D.F. Malan)			
Cape Town			
(Roeland Str.)			
Carnarvon			
Ceres			
Citrusdal			
Colesberg			
Cradock			
Döhne	19	12	15·0
De Aar	24	11	
Douglas			
East London	24	15	
(Airport)			
Eensaamheid			
(naby Herold)			
Elsenburg			
Fraserburg	24	11	
Garies			
George			
Graaff-Reinet	22	15	
Grahamstown			
Hopetown			
Idutywa			
Jansenville	24	12	0·6
Joubertina			
Kimberley	27	14	15·0
(Airport)			
Knysna			15·0
Kokstad	24	12	6·0
Kuruman	27	13	

KAAP - CAPE	Max	Min	RRR
Ladismith			
Lake Mentz			
Maclear			
Mafeking	26	14	22·0
Malmesbury			
Matatiele			
Matroosberg			
Grootfontein			
(Middelburg)	23	12	
Mosselbaai	23	16	8·4
Mount Frere			
Okiep	24	14	
Oudtshoorn	24	14	0·7
Petrusville			
Piketberg			
Pofadder	25	13	
Port Alfred			
Port Elizabeth	23	16	2·3
Port Nolloth	19	13	
Port St. Johns	25	19	0·1
Prieska	27	14	
Prince Albert			
Queenstown	25	14	3·5
Rietfontein			
Riversdale	26	15	3·0
Robertson	23	14	5·0
Sheeprun	26	11	0·7
(near Maclear)			
Somerset-Oos	19	12	
Steynsburg			
Strydenburg			
Sutherland	20	10	
Swellendam			
Tarkastad			
Touwsrivier			
Twee Riviere	30	12	
(Gemsbokpark)			
Umtata	24	15	5·5
Uniondale			
Upington	27	14	
Vanwyksvlei	26	16	
Victoria-Wes			
Vredendal	25	12	
Vryburg	28	13	
Williston			
Willowmore	24	12	
Willowpark			
(near Dordrecht)			

NATAL	Max	Min	RRR
Cape St. Lucia	27	19	7·0
Dundee			
Durban	27	21	0·1
(Louis Botha)			
Estcourt	27	14	0·1
Harding			13·5
Himeville			
Mkuze			15·0
Hluhluwe			18·0
Newcastle	28	15	2·5
Cedara			
(Pietermaritzburg)	26	13	4·5
Port Shepstone	26	19	7·4
Richmond			
Seven Oaks			
Vryheid			
Waterford			
(near Underberg)			
TRANSVAAL			
Barberton			
Belfast			
Bethal	24	10	
Bospoort	24	12	32·5
Carolina	19	10	
Chester			
(near Gravelotte)			
Crecy			
Groendraai			
(naby Vaalwater)			
Jan Kempdorp			
Jan Smuts	23	11	
Joubert Park (Jhb)	23	11	
Kroondal	26	13	
Levubu	29	16	
Leeudoringstad			
Lichtenburg			17·0
Letaba			
Loskopdam			
Lydenburg	30	16	
Marnitz	29	14	
Mara			
Marble Hall	31	17	
Messina			
Middelburg			
Nelspruit	31	17	
Phalaborwa	31	18	
Pietersburg	27	15	
Piet Retief	22	18	11·5

TRANSVAAL	Max	Min	RRR
Pongola			
Potchefstroom	25	12	7·0
Potgietersrus	26	14	
Pretoria W.B.	25	13	0·1
Pretoriuskop			
Punda Milia			
Sandpan (NW. Tvl.)			
Satara			
Sekhukhune			
Shingwidzi			
Skukuza	33	16	
Standerton	24	10	2·2
Thabazimbi			
Tomburke			
Tzaneen			
Vereeniging			
Volksrust			
Warmbad	27	14	
Witbank			
Zeerust			
O.V.S. - O.F.S.			
Balkfontein			
(naby Bothaville)			
Bethlehem	23	11	1·6
Bloemfontein	24	11	0·8
(J.B.M. Hertzog)			
Bultfontein			
Fauresmith	24	10	2·0
Ficksburg			
Frankfort	24	12	
Harrismith			
Hoopstad	27	12	6·8
Kroonstad			
Lindley			
Modderpoort			
Petrusburg			
Philippolis			
Reddersburg			15·5
Reitz			
Vrede			
Warden			
Welkom			
Wepener	25	9	13·4
Winburg			
Zastron			

S.W.A.	Max	Min	RRR
Aroab			
Bethanie			
Derdabis			
Gobabeb	32	12	
Gobabis	29	14	
Grootfontein			
Cape Fria	25	14	
Karasburg			
Kalkfeld			
Karibib			
Keetmanshoop	26	13	
Kub			
Luderitz	20	13	
Marienta1	32	15	
Ohopoho			
Okahandja			
Okaukueye			
Ondangua			
Otavi			
Otjiwarongo			
Outjo	29	14	
Uis			
J.G. Strydom A.H.	29	11	
Rehoboth			
Runtu			
Steinhausen			
Tsumeb	28	15	
Walvisbaai	17	13	
Windhoek W.K.			
BASUTOLAND			
Maseru	23	10	14·6
BETSJOANALAND/BECHUANALAND			
Francistown	32	15	
Gaberones	27	16	0·4
Ghanzi	29	14	
Lobatsi			73·5
Mahalapye			
Maun	32	18	14·0
Shakawe	32	17	
Tsabong			
Tsane	28	17	1·2
SWAZILAND			
Emlembe			
Manzini	30	20	
Stegi			

SYNOPTIC WEATHER MAP 1200 GMT. — 1400 SAST. SINOPTIESE WEERKAART

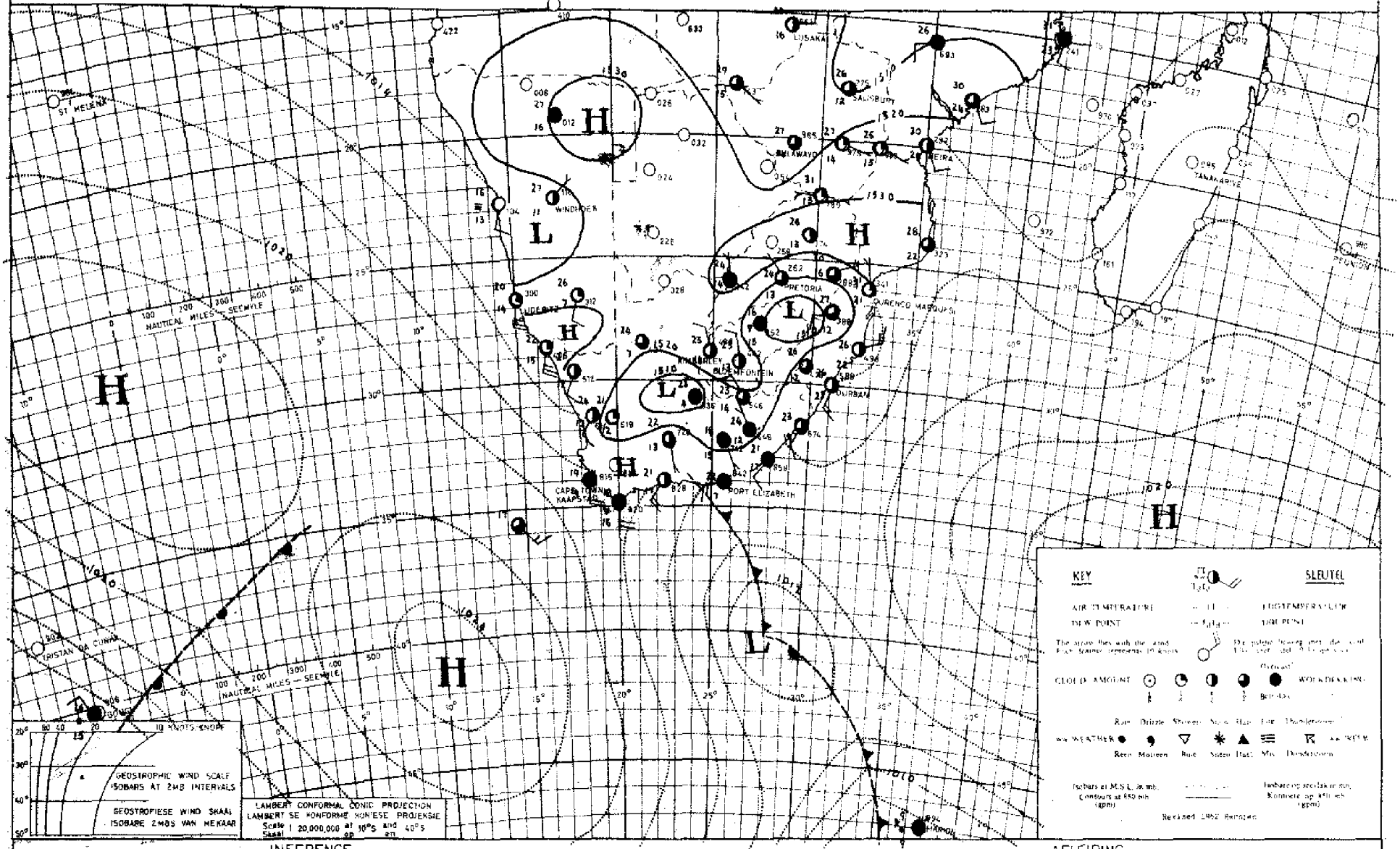

INFERENCE DATE 8 - 4 - 1967 DATUM AFLEIDING

The cold front along the Cape south coast is moving eastwards and will cause cooler, cloudy weather with rain or showers to spread over the Cape southern and eastern coasts and later over the Natal coast and adjacent interior. Drier air from the west is moving in over the western interior, and thunder-showers will therefore be confined to the north-eastern interior.

Die kouefront langs die Kaapse suidkus beweeg oos-waarts en sal koeler bewolkte weer met reën of buie veroorsaak oor die Kaapse suidelike en oostelike kusgebiede en later oor die Natalse kus en aangrensende binneland. Droër lug uit die weste beweeg in oor die westelike binneland en dus sal donderbuie beperk wees tot die noordoostelike binneland.

DAAGLIKSE WEERBULLETIN

Maksimum en Minimum Temperatuur (°C) en Reënval (RRR) in mm vir die 24 uur geëindig om 0800 SAST op

WEERBURO / WEATHER BUREAU
DEPT VAN VERVOER / DEPT OF TRANSPORT
10 - 4 - 1967

DAILY WEATHER BULLETIN

Maximum and Minimum Temperatures (°C) and rainfall (RRR) in mm for the 24 hours ended at 0800 SAST on

KAAP - CAPE	Max	Min	RRR
Aberdeen			
Addo			
Alexander Bay	19	12	
Aliwal North	23	10	1·3
Bashee	23	19	108·6
Beaufort-Wes	19	13	12·0
(Lughawe)			
Boegoebergdam			
Boetsap			
Brakkekuil			
(naby Heidelberg)			
Brandvlei			
Cala			
Caledon			
Calitzdorp			
Calvinia	22	12	
Cape Agulhas	21	18	
Cape Columbine	21	14	
Cape Point	17	13	
Cape St. Francis	19	17	4·0
Cape Town	23	16	
(D.F. Malan)			
Cape Town			
(Roeland Str.)			
Carnarvon			26·0
Ceres			
Citrusdal			
Colesberg			20·0
Cradock			13·0
Dâhne	19	13	21·0
De Aar	19	9	30·2
Douglas			
East London	23	18	38·6
(Airport)			
Eensaamheid			
(naby Herold)			
Elsenburg			
Fraserburg	16	11	2·5
Garies			
George			
Graaff-Reinet	21	13	5·6
Grahamstown			15·6
Hopetown			
Idutywa			
Jansenville	28	16	4·6
Joubertina			71·0
Kimberley	28	11	0·6
(Airport)			
Knysna			8·0
Kokstad	19	12	13·0
Kuruman	27	12	12·0

KAAP - CAPE	Max	Min	RRR
Ladismith			
Lake Mentz			
Maclear			23·0
Mafeking	20	13	35·0
Malmesbury			
Matatiele			
Matroosberg			
Orootfontein	16	11	9·1
(Middelburg)			
Mosselbaai	19	17	3·2
Mount Frere			
Okiep	26	12	
Oudtshoorn	20	14	11·5
Petrusville			
Piketberg			
Pofadder	26	12	
Port Alfred			
Port Elizabeth	19	15	88·0
Port Nolloth	17	12	
Port St. Johns	22	19	36·5
Prieska			
Prince Albert			
Queenstown	20	13	13·5
Rietfontein			
Riversdale	19	15	13·5
Robertson	19	15	
Sheeprun	19	11	16·3
(near Maclear)			
Somerset-Oos	20	13	6·5
Steynsburg			
Strydenburg			
Sutherland	16	9	4·0
Swellendam			
Tarkastad			7·5
Touwsrivier			
Twee Riviere	29	13	
(Gemsbokpark)			
Umtata	22	15	16·6
Uniondale			16·0
Upington	28	15	
Vanwyksvlei	25	11	17·6
Victoria-Wes			
Vredendal	30	20	
Vryburg	31	10	0·3
Williston			8·0
Willowmore	20	13	1·2
Willowpark			
(near Dordrecht)	17	11	2·0

NATAL	Max	Min	RRR
Cape St. Lucia	24	20	2·0
Dundee			
Durban	26	20	6·5
(Louis Botha)			
Estcourt	20	13	13·0
Harding			9·0
Himeville			40·0
Mkuze			
Hluhluwe			
Newcastle	24	15	17·5
Cedara	18	13	8·6
(Pietermaritzburg)			
Port Shepstone	24	19	60·3
Richmond			
Seven Oaks			
Vryheid			
Waterford			
(near Underberg)			
TRANSVAAL			
Barberton			
Belfast			8·0
Bethal	23	12	2·2
Bospoort	17	11	8·2
Carolina	23	12	19·6
Chester			
(near Gravelotte)			
Crecy			
Delmas			27·6
Groendraai			
(naby Vaalwater)			
Jan Kempdorp			
Jan Smuts	22	11	9·4
Joubert Park (Jhb)	21	11	1·5
Kroondal	24	13	13·5
Louis	28	18	0·2
Leeudoringstad			
Lichtenburg			25·5
Letaba			
Loskopdam			
Lydenburg	24	12	4·8
Marnitz	31	16	
Mara	29	18	
Marble Hall			
Messina	32	22	
Middelburg			
Nelspruit	25	17	72·2
Phalaborwa	30	19	2·7
Pietersburg	27	16	
Piet Retief	20	14	3·5

TRANSVAAL	Max	Min	RRR
Pongola			
Potchefstroom	21	13	1·3
Potgietersrus	29	15	3·5
Pretoria W.B.	25	14	23·6
Pretoriuskop			
Punda Milia			
Sandpan (NW. Tvl.)	32	16	
Satara			
Sekhukhune			
Shingwidzi			
Skukuza	31	18	22·0
Standerton	23	12	5·7
Thabazimbi			13·5
Tomburke			
Tzaneen			
Vereeniging			
Volksrust			
Waterval-boven			1·0
Warmbad	27	14	12·5
Witbank			17·5
Zeerust			
Wolfontein (Wes van Warmbad)			20·0
O.V.S. - O.F.S.			
Balkfontein			10·4
(naby Bothaville)			
Bethlehem	22	13	1·2
Bloemfontein	22	9	1·8
(J.B.M. Hertzog)			
Bultfontein			
Fauresmith	20	9	25·3
Ficksburg			
Frankfort	24	13	1·0
Harrismith			
Hoopstad	22	11	
Kroonstad	22	13	
Lindley			
Modderpoort			
Petrusburg			
Philippolis			
Reddersburg			6·5
Reitz			
Vrede			
Warden			2·5
Welkom	23	13	
Wepener	22	10	12·2
Winburg			
Zastron			

S.W.A.	Max	Min	RRR
Aroab			
Bethanie			
Bordabis			
Gobabeb	29	10	
Gobabis	30	13	
Grootfontein			
Cape Fria	23	15	
Karasburg			
Kalkfeld			
Karibib			
Keetmanshoop	26	14	
Kub			
Luderitz	21	13	
Marienta1	32	13	
Ohopoho			
Okahandja			
Okaukueye			
Ondangua	30	19	
Otavi			
Otjiwarongo			
Outjo	30	15	
Ufa	33	13	
Rehoboth			
Runtu	36	16	
Steinhausen			
Tsumeb	31	16	15·0
Walvisbaai	17	13	
Windhoek W.K.			
J.G. Strydom Lughawe	28	10	
BASUTOLAND			
Maseru	21	11	1·5
BETSJOANALAND/BECHUANALAND			
Francistown			
Gaberones			
Ghanzi			
Lobatsi			
Mahalapye			
Maun			
Shakawe			
Tsabong			
Tsane			
SWAZILAND			
Embelembe			
Manzini	22	17	58·0
Stegi			1·5

SYNOPTIC WEATHER MAP — 1200 GMT. — 1400 SAST. — SINOPTIESE WEERKAART

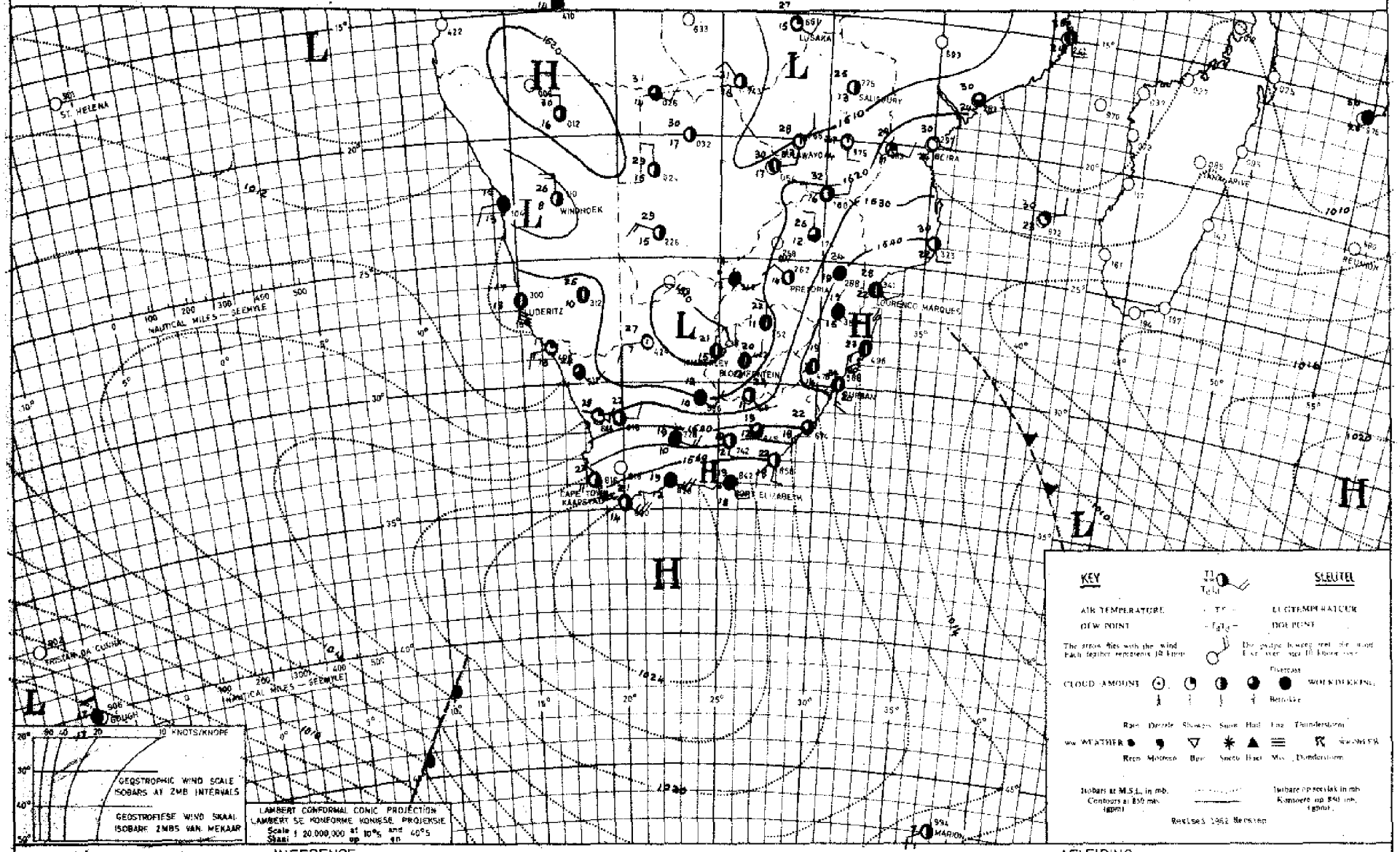

INFERENCE — DATE 9 - 4 - 1967 DATUM — AFLEIDING

The high to the south of the country is moving eastwards and with pressures falling over the central and western interior a cut-off low will develop. Therefore cloudy weather with rain or showers will occur over the eastern half of the country.

Die hoog suid van die land beweeg ooswaarts en met dalende drukke oor die sentrale en westelike binneland, word verwag dat 'n afgeslote laag oor die westelike binneland sal ontwikkel. Gevolglik word bewolkte weer met reën en buie oor die oostelike helfte van die land verwag.

DAAGLIKSE WEERBULLETIN

Maksimum en Minimum Temperatuur (°C) en Reënval (RRR) in mm vir die 24 uur geëindig om 0800 SAST op

WEERBURO / WEATHER BUREAU
DEPT. VAN VERVOER / DEPT. OF TRANSPORT

11 - 4 - 1967

DAILY WEATHER BULLETIN

Maximum and Minimum Temperatures (°C) and rainfall (RRR) in mm for the 24 hours ended at 0800 SAST on

CAPE - KAAP	Max	Min	RRR
Aberdeen			
Addo			
Alexander Bay	27	14	
Aliwal North	21	14	6·6
Bashee	22	18	85·5
Beaufort-Wes	21	15	21·0
(Lughawe)			
Boegoebergdam			
Boetsap			
Brakkekuil			
(naby Heidelberg)			
Brandvlei			
Cala			
Caledon			
Calitzdorp			
Calvinia	24	14	0·5
Cape Agulhas	19	17	
Cape Columbine	25	16	
Cape Point	19	14	
Cape St. Francis	19	19	0·2
Cape Town			
(D.F. Malan)	27	15	
Cape Town			
(Roeland Str.)			
Carnarvon			13·0
Ceres			
Citrusdal			
Colesberg			
Cradock			
Dohne	19	15	8·0
De Aar	21	18	1·0
Douglas			
East London	20	18	130·6
(Airport)			
Eensaamheid			
(naby Herold)			
Elsenburg			
Fraserburg	20	12	7·7
Garies			
George			
Graaff-Reinet	21	15	4·0
Grahamstown			13·5
Hopetown			
Idutywa			
Jansenville	22	17	4·6
Joubertina			
Kimberley	21	13	16·6
(Airport)			
Knysna			
Kokstad	18	14	
Kuruman	23	12	7·5

KAAP - CAPE	Max	Min	RRR
Ladismith			
Lake Mentz			
Maclear			
Mafeking	19	13	0·8
Malmesbury			
Matatiele			
Matroosberg	18	14	0·2
Grootfontein			
(Middelburg)	17	13	41·1
Mosselbaai	19	17	2·2
Mount Frere			
Okiep	26	14	0·8
Oudtshoorn	20	14	3·5
Petrusville			
Piketberg			
Pofadder	23	13	13·1
Port Alfred			
Port Elizabeth	20	19	1·3
Port Nolloth	19	12	
Port St. Johns	24	20	5·5
Prieska	24	13	42·3
Prince Albert			
Queenstown	20	15	
Rietfontein			
Riversdale	20	17	2·5
Robertson	23	17	0·2
Sheeprun	19	13	
(near Maclear)			
Somerset-Oos	19	15	3·8
Steynsburg			
Strydenburg			
Sutherland	16	11	1·4
Swellendam			
Tarkastad			
Touwsrivier			
Twee Riviere	29	13	10·0
(Gemsbokpark)			
Umtata	22	16	
Uniondale			
Upington	27	13	28·1
Vanwyksvlei	24	13	8·5
Victoria-Wes			
Vredendal	30	21	
Vryburg			
Williston			2·0
Willowmore	17	15	6·2
Willowpark			
(near Dordrecht)	16	13	1·0

NATAL	Max	Min	RRR
Cape St. Lucia	25	20	8·0
Dundee			
Durban	24	20	26·8
(Louis Botha)			
Estcourt	19	15	2·5
Harding			0·5
Himeville			
Mkuze			
Hluhluwe			
Newcastle	21	15	7·0
Cedara			
(Pietermaritzburg)	19	16	1·4
Port Shepstone	23	19	9·8
Richmond			
Seven Oaks			
Vryheid			
Waterford			
(near Underberg)	16	12	0·2
Van Reenen			8·0
TRANSVAAL			
Barberton			
Belfast			
Bethal	17	13	10·5
Bospoort	16	12	
Carolina	19	12	1·7
Chester			
(near Gravelotte)			
Cresy			
Delmas			2·2
Groendraai	29	14	0·1
(naby Vaalwater)			
Jan Kempdorp			21·0
Jan Smuts	16	12	6·4
Joubert Park (Jhb)	15	12	3·0
Kroondal	17	15	4·7
Levubu	26	18	0·1
Leeudoringstad			
Lichtenburg			
Letaba			
Loskopdam			6·0
Lydenburg	19	13	1·7
Marnitz	26	17	
Mara	26	17	
Marble Hall			
Messina	29	20	
Middelburg			
Nelspruit	25	18	2·2
Phalaborwa	26	18	7·8
Pietersburg	27	18	
Piet Retief	19	15	6·0

TRANSVAAL	Max	Min	RRR
Pongola			
Potchefstroom	19	13	0·3
Potgietersrus	23	17	
Pretoria W.B.	19	15	6·5
Pretoriuskop			
Punda Milia			
Sandpan (NW. Tvl.)	28	17	
Satara			
Sekhukhune			
Shingwidzi			
Skukuza	27	18	3·7
Standerton	19	11	18·0
Thabazimbi			
Tomburke			
Tzaneen			
Vereeniging			
Volksrust			4·0
Warmbad	23	15	33·0
Witbank			
Zeerust			
Watervalboven			2·5
O.V.S. - O.F.S.			
Balkfontein			
(naby Bothaville)			
Bethlehem	17	13	0·7
Bloemfontein	21	14	4·3
(J.B.M. Hertzog)			
Bultfontein			
Faureesmith	21	13	13·1
Ficksburg			
Frankfort	19	14	0·5
Harrismith			5·0
Hoopstad	21	15	1·2
Kroonstad	21	15	1·9
Lindley			
Modderpoort			
Petrusburg			
Philippolis			
Reddersburg			5·5
Reitz			6·0
Vrede			
Warden			
Welkom	20	14	5·0
Wepener	21	14	13·2
Winburg			
Zastron			

S.W.A.	Max	Min	RRR
Aroab			
Bethanie			
Dordabis			
Gobabeb	23	9	
Gobabis	29	7	
Grootfontein			
Cape Fria	24	15	
Karasburg			
Kalkfeld			
Karibib			
Keetmanshoop	26	11	13·9
Kub			
Lüderitz	18	13	
Mariental	29	12	
Ohopoho			
Okahandja			
Okaukueye			
Ondangua	29	17	
Otavi			
Otjiwarongo			
Outjo	28	11	
Üis	29	7	
J.G. Strydom Lm	26	3	
Rehoboth			
Runtu	27	15	
Steinhausen			
Tsumeb	28	14	
Walvisbaai	16	13	
Windhoek W.K.			
BASUTOLAND			
Maseru	21	13	1·2
BETSJOANALAND/BECHUANALAND			
Francistown	28	18	1·7
Gaberones	17	14	39·0
Ghanzi	25	15	18·0
Lobatsi			
Mahalapye			
Maun	25	17	7·0
Shakawe	26	17	
Tsabong	26	15	8·5
Tsane	24	14	22·9
SWAZILAND			
Mbabane			
Manzini	26	15	3·0
Stegi			26·0

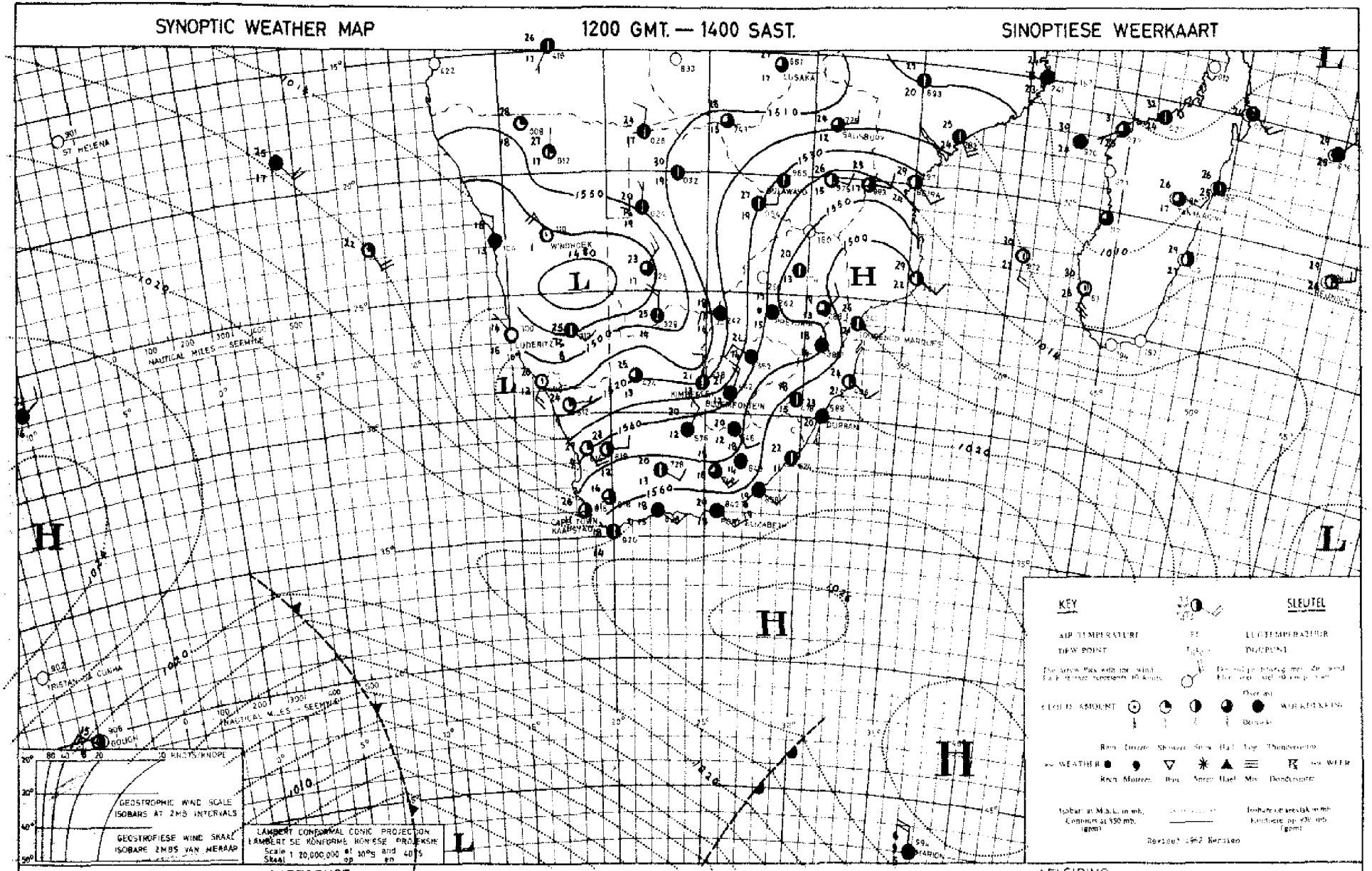

INFERENCE

DATE 10 - 4 - 19 67 DATUM

AFLEIDING

The low over the southern parts of South West Africa together with the high to the south-east of the continent is causing moist air to flow in over the central, southern and eastern regions of the country where it will be cloudy and cool with rain or showers.

Die laag oor die suidelike dele van Suidwes-Afrika tesame met die hoog suidoos van die vasteland veroorsaak 'n instroming van vogtige lug oor die sentrale, suidelike en oostelike gebiede van die land waar dit bewolk en koel sal wees met reën of buie.

DAAGLIKSE WEERBULLETIN

Maksimum en Minimum Temperatuur (°C) en Reënval (RRR) in mm vir die 24 uur geëindig om 0800 SAST op

WEERBURO / WEATHER BUREAU
DEPT. VAN VERVOER / DEPT. OF TRANSPORT

12 - 4 - 1967

DAILY WEATHER BULLETIN

Maximum and Minimum Temperatures (°C) and rainfall (RRR) in mm for the 24 hours ended at 0800 SAST on

CAPE - KAAP	Max	Min	RRR
Aberdeen			
Addo			
Alexander Bay	23	15	
Aliwal North	18	9	36·5
Bashee	23	18	6·0
Beaufort-Wes	19	13	1·1
(Lughawe)			
Boegeberg dam			
Boetsap			
Brakkekuil			
(naby Heidelberg)			
Brandvlei			
Cala			
Caledon			
Calitzdorp			
Calvinia	24	10	10·5
Cape Agulhas	18	14	9·9
Cape Columbine	24	13	
Cape Point	23	12	0·2
Cape St. Francis	19	16	0·1
Cape Town	28	14	1·4
(D.F. Malan)			
Cape Town			
(Roeland Str.)			
Carnarvon			
Ceres			
Citrusdal			
Colesberg			
Cradock			7·5
Döhne	18	14	10·0
De Aar	16	9	6·8
Douglas			
East London	22	16	23·4
(Airport)			
Bensaamheid			
(naby Harold)			
Elsenburg			
Fraserburg	18	11	2·2
Garies			
George			
Graaff-Reinet	19	14	12·0
Grahamstown			4·5
Hopetown			
Idutywa			
Jansenville	20	13	5·0
Joubertina			5·0
Kimberley	27	10	5·8
(Airport)			
Knysna			
Lokstad	21	10	1·7
Kuruman	21	10	7·9

KAAP - CAPE	Max	Min	RRR
Ladismith			
Lake Mentz			
Maclear			
Mafeking	17	13	30·0
Malmesbury			
Matatiele			
Matroosberg	21	12	1·1
Grootfontein	16	9	6·7
(Middelburg)			
Mosselbaai	21	17	1·6
Mount Frere			
Oklep	18	11	1·0
Oudtshoorn	22	15	10·0
Petrusville			
Piketberg			
Pofadder	18	12	0·3
Port Alfred			
Port Elizabeth	20	16	0·2
Port Nolloth	18	15	
Port St. Johns	22	18	2·1
Prieska	21	11	37·2
Prince Albert			
Queenstown	17	11	11·5
Rietfontein			
Riversdale	20	15	0·3
Robertson	26	16	
Sheeprun	21	11	36·0
(near Maclear)			
Somerset-Oos	20	13	1·0
Steynsburg			
Strydenburg			
Sutherland	18	8	
Swellendam			
Tarkastad			5·3
Touwsrivier			
Twee Riviere	25	11	
(Gemsbokpark)			
Umtata	22	14	11·1
Uniondale			3·5
Upington	23	12	
Vanwyksvlei	20	12	9·3
Victoria-Wes			
Vredendal	27	15	
Vryburg			
Williston			15·0
Willowmore	17	11	7·7
Willowpark	18	11	14·5
(near Dordrecht)			

NATAL	Max	Min	RRR
Cape St. Lucia	27	20	
Dundee			
Durban	25	20	2·5
(Louis Botha)			
Estcourt	31	13	1·6
Harding			2·0
Himeville			
Mkuze			
Hluhluwe			3·1
Newcastle	24	13	
Cedara	21	14	0·5
(Pietermaritzburg)			
Port Shepstone	25	21	17·7
Richmond			
Seven Oaks			
Vryheid			
Waterford	21	8	1·3
(near Underberg)			
Van Reenen			3·0
TRANSVAAL			
Barberton			
Belfast			
Bethal	21	11	
Bospoort	17	11	12·2
Carolina	19	12	
Chester			
(near Gravelotte)			
Crecy			
Groendraai	26	16	6·5
(naby Vaalwater)			
Jan Kempdorp			9·6
Jan Smuts	17	12	0·8
Joubert Park (Jhb)	18	11	4·0
Kroondal	21	14	8·7
Levubu	26	17	
Lesudoringstad			
Lichtenburg			
Letaba			
Loskopdam			
Lydenburg	21	11	
Marnitz	26	17	0·2
Mara	25	15	
Marble Hall			
Messina	28	20	
Middelburg			
Nelspruit	25	17	
Phalaborwa	27	19	
Pietersburg	25	15	0·2
Piet Retief	21	13	

TRANSVAAL	Max	Min	RRR
Pongola			
Potchefstroom	19	11	20·0
Potgietersrus	25	16	5·9
Pretoria W.B.	29	15	0·4
Pretoriuskop			
Punda Milia			
Sandpan (NW. Tvl.)	27	17	7·5
Satara			
Sekhukhune			
Shingwidzi			
Skukuza	29	17	
Standerton	21	9	
Thabazimbi			6·0
Tomburke			
Tzaneen			
Vereeniging			
Volksrust			
Warmbad	23	14	0·3
Witbank			
Zeerust			
Wittontein			2·0
(West van Warmbad)			
O.V.S. - O.F.S.			
Balkfontein			23·5
(naby Bothaville)			
Bethlehem	20	10	18·0
Bloemfontein	17	8	39·4
(J.B.M. Hertzog)			
Bultfontein			
Fauresmith	14	7	33·6
Ficksburg			
Frankfort	20	11	5·8
Harrismith			5·7
Hoopstad	16	10	30·2
Kroonstad	19	11	24·6
Lindley			23·6
Modderpoort			
Petrusburg			
Philippolis			
Reddersburg			
Reitz			19·5
Vrede			2·0
Warden			5·5
Welkom	16	10	28·8
Wepener	15	11	39·0
Winburg			
Zastron			

S.W.A.	Max	Min	RRR
Aroab			
Bethanie			
Dordabis			
Gobabeb	25	9	
Gobabis	29	7	
Grootfontein			
Cape Fria	22	13	
Karasburg			
Kalkfeld			
Karibib			
Keetmanshoop	24	11	
Kub			
Luderitz	18	13	
Mariental	27	13	
Ohopoho			
Okahandja			
Okaukueye			
Ondangua	29	13	
Otavi			
Otjiwarongo			
Outjo	28	8	
Uis	28	6	
J.G. Strydom L.H.	25	0	
Rehoboth			
Runtu	26	16	
Steinhausen			
Tsumeb	29	12	
Walvisbaai	18	12	
Windhoek W.K.			
BASUTOLAND			
Maseru	16	9	31·4
BETSJOANALAND/BECHUANALAND			
Francistown	28	18	
Gaberones	19	15	25·4
Ghanzi	27	15	
Lobatsi			
Mahalapye			
Maun	30	19	4·5
Shakawe	31	18	1·0
Tsabong	26	12	
Tsane	27	12	
SWAZILAND			
Embembe			
Mansini	25	17	
Stegi			

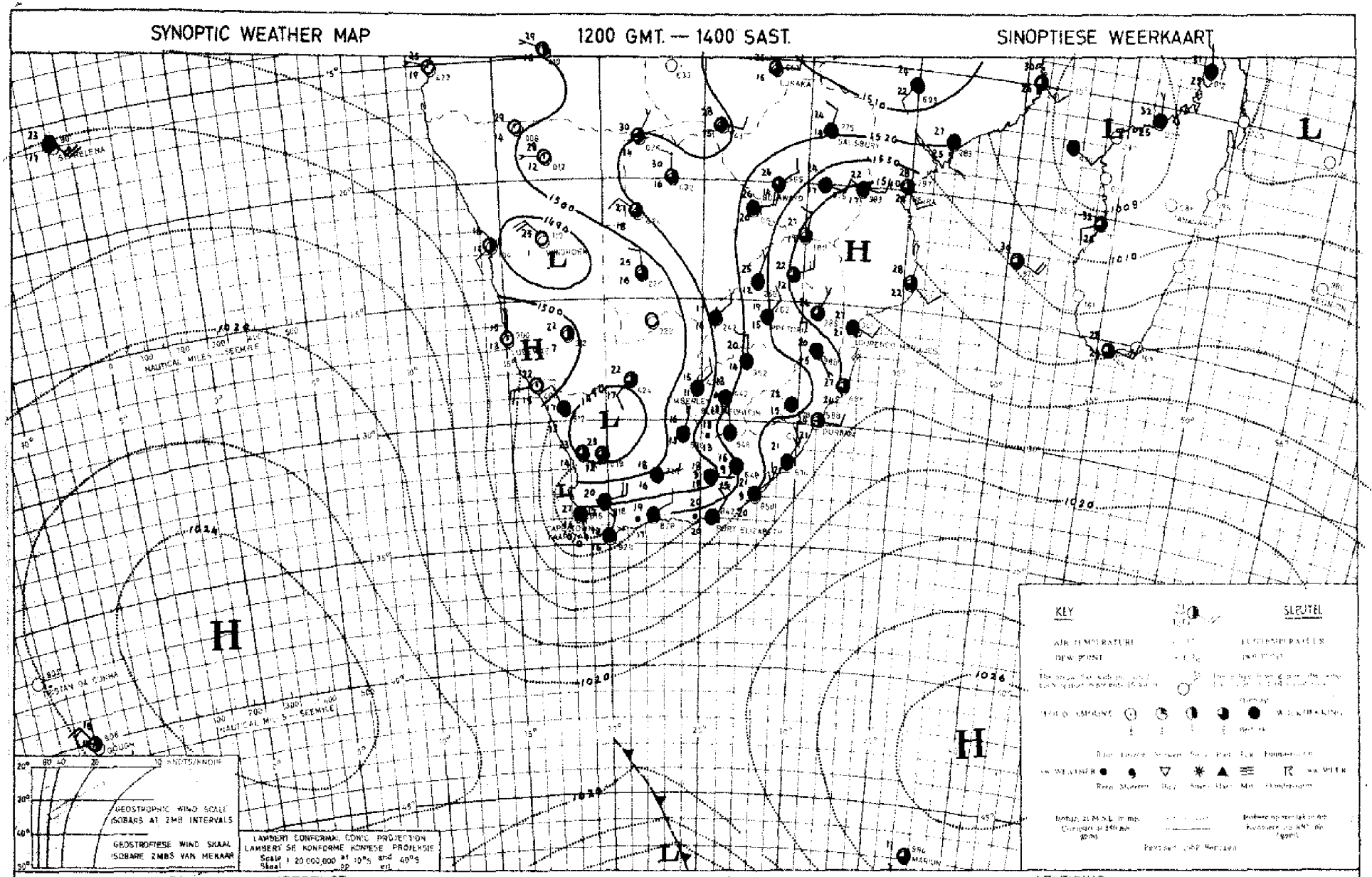

INFERENCE

DATE 11 - 4 - 1967 DATUM

AFLEIDING

The high south-east of the country is causing moist air to be advected over most parts. A deep low on the surface and in the upper air is situated over the western Cape. As a result it will be cloudy and cool over most parts of the country with rain and showers, except over South West Africa and the western Cape where it will clear to partly cloudy.

Die hoog suidoos van die land voer vogtige lug in oor die meeste dele. 'n Diep laag aan die oppervlakte en in die bolug is oor westelike Kaapland aanwesig. Dit sal gevolglik bewolk en koel wees oor die meeste dele van die land met reën en buie behalwe oor Suidwes-Afrika en Wes-Kaapland waar dit sal opklaar.

DAAGLIKSE WEERBULLETIN

Maksimum en Minimum Temperatuur (°C) en Reënval (RRR) in mm vir die 24 uur geëindig om 0800 SAST op

WEERBURO / WEATHER BUREAU
DEPT. VAN VERVOER / DEPT. OF TRANSPORT

13 - 4 - 1967

DAILY WEATHER BULLETIN

Maximum and Minimum Temperatures (°C) and rainfall (RRR) in mm for the 24 hours ended at 0800 SAST on

CAPE - KAAP	Max	Min	RRR
Aberdeen			
Addo			
Alexander Bay	24	12	
Aliwal North	21	7	6·8
Bashee	25	17	
Beaufort-Wes	22	13	8·0
(Lughawe)			
Boegoesbergdam			
Boetsap			
Brakkekuil			
(naby Heidelberg)			
Brandvlei			
Cala			
Caledon			
Calitzdorp			
Calvinia	19	19	
Cape Agulhas	18	14	31·0
Cape Columbine	18	13	
Cape Point	17	13	14·5
Cape St. Francis	20	16	1·7
Cape Town			
(D.F. Malan)	17	15	6·2
Cape Town			
(Roeland Str.)			
Carnarvon			
Ceres			
Citrusdal			
Colesberg			
Cradock			
Dôhne	23	13	4·5
De Aar	18	9	0·5
Douglas			
East London	27	18	
(Airport)			
Eensaamheid			
(naby Herold)			
Elsenburg			
Fraserburg	18	10	
Garies			
George			
Graaff-Reinet	21	13	1·0
Grahamstown			1·2
Hopetown			
Idutywa			
Jansenville	26	18	0·3
Joubertina			
Kimberley	22	11	0·1
(Airport)			
Knysna			
Kokstad	24	9	1·1
Kuruman	22	8	

KAAP - CAPE	Max	Min	RRR
Ladismith			
Lake Mentz			
Maclear			
Mafeking	23	12	2·0
Malmesbury			
Matatiele			
Matroosberg	15	11	13·4
Grootfontein			
(Middelburg)	18	9	1·4
Mosselbaai	25	18	14·6
Mount Frere			
Okiep	23	12	
Oudtshoorn	22	17	15·4
Petrusville			
Piketberg			
Pofadder	22	13	
Port Alfred			
Port Elizabeth	25	15	0·7
Port Nolloth	19	10	
Port St. Johns	26	24	0·6
Prieska	21	11	
Prince Albert			
Queenstown	22	10	5·0
Rietfontein			
Riversdale	20	17	33·0
Robertson	18	16	18·0
Sheeprun	24	9	0·8
(near Maclear)			
Somerset-Oos	23	14	0·3
Steynsburg			
Strydenburg			
Sutherland	15	9	
Swellendam			63·0
Tarkastad			
Touwsrivier			
Twee Riviere	26	11	
(Gemsbokpark)			
Umtata	27	13	23·0
Uniondale			
Upington	24	13	
Vanwyksvlei	20	11	
Victoria-Wes			
Vredendal	24	12	
Vryburg			
Williston			
Willowmore	22	14	3·5
Willowpark			
(near Dordrecht)	18	10	1·0

NATAL	Max	Min	RRR
Cape St. Lucia	27	22	
Dundee			
Durban	28	19	
(Louis Botha)			
Estcourt	25	10	
Harding			1·0
Himeville			
Mkuze			
Hluhluwe			
Newcastle	27	13	9·3
Cedara			
(Pietermaritzburg)	25	12	
Port Shepstone	27	19	
Richmond			
Seven Oaks			
Vryheid			
Waterford			
(near Underberg)	22	6	
TRANSVAAL			
Barberton			
Belfast			
Bethal	21	10	5·7
Bospoort	21	7	1·9
Carolina	21	12	
Chester			
(near Gravelotte)			
Crecy			
Groendraai	25	13	
(naby Vaalwater)			
Jan Kempdorp			
Jan Smuts	19	13	
Joubert Park (Jhb)	19	12	1·0
Kroondal	24	12	1·5
Levubu	25	17	
Leeudoringstad			
Lichtenburg			
Letaba			
Loskopdam			
Lydenburg	22	12	
Marnitz	28	16	
Mara	26	15	
Marble Hall			
Messina	29	19	
Middelburg			
Nelspruit	26	16	
Phalaborwa	26	18	
Pietersburg	22	13	
Piet Retief	23	13	2·5

TRANSVAAL	Max	Min	RRR
Pongola			
Potchefstroom	21	8	4·0
Potgietersrus	25	15	
Pretoria W.B.	21	13	
Pretoriuskop			
Punda Milia			
Sandpan (NW. Tvl.)	27	15	
Satara			
Sekhukhune			
Shingwidzi			
Skukuza	29	17	
Standerton	21	9	1·0
Thabazimbi			
Tomburke			
Tzaneen			
Vereeniging			
Volksrust			4·0
Warmbad	24	13	
Witbank			1·2
Zeerust			
O.V.S. - O.F.S.			
Balkfontein			
(naby Bothaville)			
Bethlehem	19	6	0·7
Bloemfontein	21	7	0·4
(J.B.M. Hertzog)			
Bultfontein			
Fauresmith	20	7	
Ficksburg			15·5
Frankfort	21	9	2·8
Harrismith			
Hoopstad	22	9	
Kroonstad	21	9	
Lindley			
Modderpoort			
Petrusburg			
Philippolis			
Reddersburg			
Reitz			
Rouxville			14·0
Vrede			
Warden			
Welkom	22	9	4·3
Wepener	19	9	11·2
Winburg			
Zastron			

S.W.A.	Max	Min	RRR
Aroab			
Bethanie			
Dordabis			
Gobabeb	28	16	
Gobabis	29	7	
Grootfontein			
Cape Fria	22	14	
Karasburg			
Kalkfeld			
Karibib			
Keetmanshoop			
Kub			
Luderitz			
Mariental	29	14	
Ohopoho			
Okahandja			
Okaukueye			
Ondangua	16	14	
Otavi			
Otjiwarongo			
Outjo	29	10	
Ulis	29	10	
J.G. Strydom	27	7	
Rehoboth			
Runtu	32	19	9·5
Steinhausen			
Tsumeb	30	12	
Walvisbaai	16	13	
Windhoek W.K.			
BASUTOLAND			
Maseru	20	7	6·6
BETSJOANALAND/BECHUANALAND			
Francistown	30	16	
Gaberones	26	15	11·3
Ghanzi	30	16	
Lobatsi			2·8
Mahalapye			
Maun	30	18	
Shakawe	32	17	
Tsabong	28	11	
Tsane	27	14	
SWAZILAND			
Embelebe			
Manzini	27	17	
Stegi			

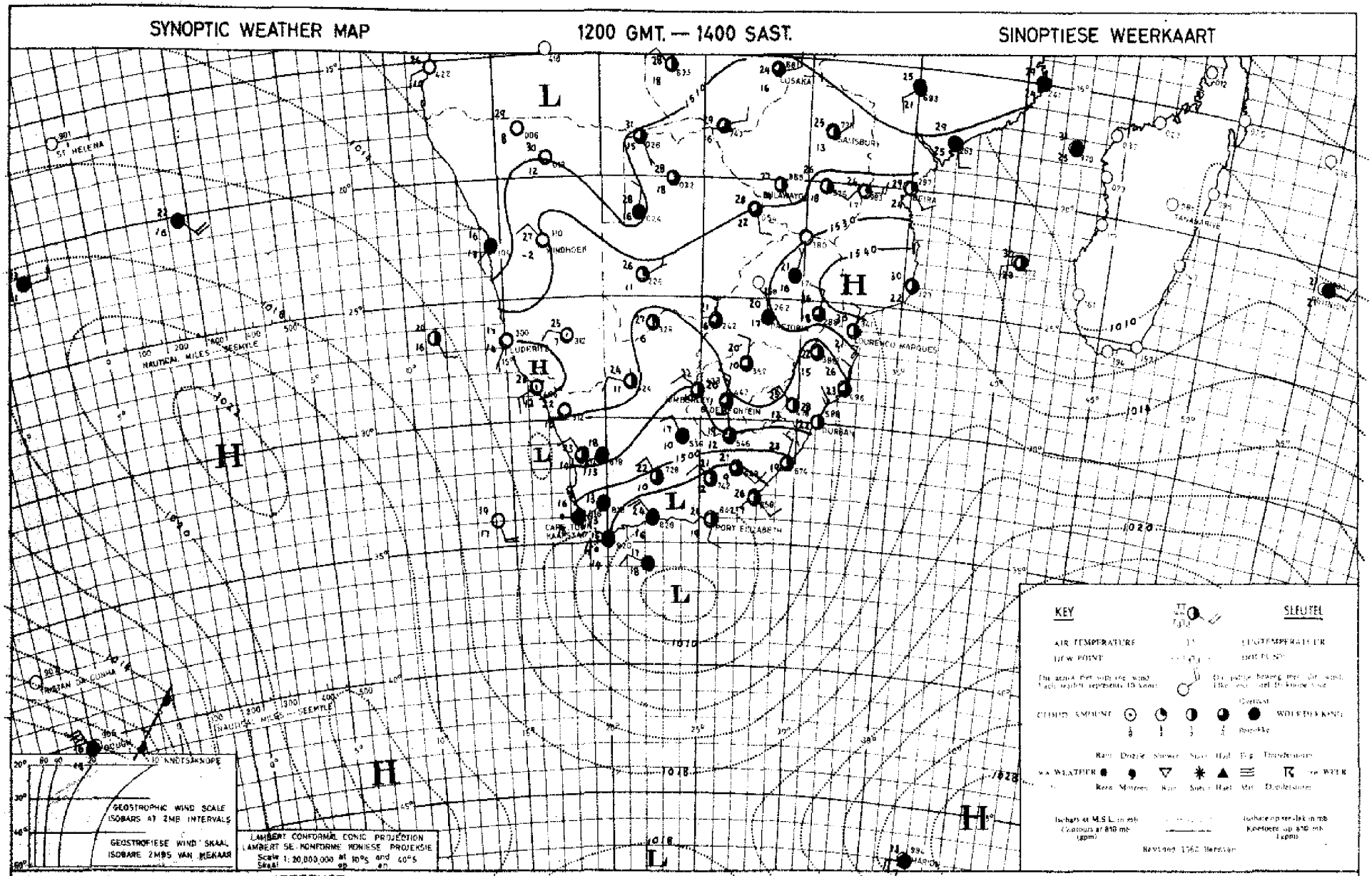

INFERENCE

DATE 12 - 4 - 1967 DATUM

AFLEIDING

The low to the south of the country, together with the upper air low, is moving eastwards and dry air is spreading over the country. Therefore it will clear over most regions except over the eastern parts where it will be partly cloudy with isolated thunder-showers.

Die laag suid van die land tesame met die bolug-laag, beweeg ooswaarts en droë lug brei oor die land uit. Dit sal gevolglik opklaar oor die meeste dele behalwe oor die oostelike dele waar dit nog gedeeltelik bewolk sal wees met los donderbuie.

DAAGLIKSE WEERBULLETIN

Maksimum en Minimum Temperatuur (°C) en Reënval (RRR) in mm vir die 24 uur geëindig om 0800 SAST op

WEERBURO · WEATHER BUREAU
DEPT VAN VERVOER / DEPT OF TRANSPORT

14 - 4 - 1967

DAILY WEATHER BULLETIN

Maximum and Minimum Temperatures (°C) and rainfall (RRR) in mm for the 24 hours ended at 0800 GAST on

CAPE - KAAP	Max	Min	RRR
Aberdeen			
Addo			
Alexander Bay	27	13	
Aliwal North	20	9	
Bashee	26	16	
Beaufort-Wes	21	11	
(Lughawe)			
Boegoebergdam			
Boetsap			
Brakkekuil			
(naby Heidelberg)			
Brandvlei			
Cala			
Caledon			
Calitzdorp			
Calvinia	25	10	
Cape Agulhas	21	13	
Cape Columbine	19	13	
Cape Point	21	13	
Cape St. Francis	18	16	1 2
Cape Town	23	9	
(D.F. Malan)			
Cape Town			
(Roeland Str.)			
Carnarvon			
Ceres			
Citrusdal			
Colesberg			
Cradock			
Döhne	19	11	0 5
De Aar	20	8	
Douglas			
East London	25	16	0 5
(Airport)			
Eensaamheid			
(naby Herold)			
Elsenburg			
Fraserburg	22	11	
Garies			
George			
Graaff-Reinet	23	12	1 6
Grahamstown			2 2
Hopetown			
Idutywa			
Jansenville	26	12	0 1
Joubertina			
Kimberley	22	12	
(Airport)			
Knysna			
Kokstad	23	9	
Kuruman	24	10	

KAAP - CAPE	Max	Min	RRR
Ladismith			
Lake Mentz			
Maclear			
Mafeking	24	10	
Malmesbury			
Matatiele			
Matroosberg	2	6	
Grootfontein	20	7	0 2
(Middelburg)			
Mosselbaai	22	15	
Mount Frere			
Okiep	21	13	
Oudtshoorn	23	10	1 1
Petrusville			
Piketberg			
Pofadder	24	14	
Port Alfred			
Port Elizabeth	22	16	
Port Nolloth	19	14	
Port St. Johns	27	15	1 1
Prieska	25	12	
Prince Albert			
Queenstown	27	11	
Rietfontein			
Riversdale	23	7	
Robertson	27	10	1 3
Sheeprun	29	9	
(near Maclear)			
Somerset-Oos	32	14	3 0
Steynsburg			
Strydenburg			
Sutherland	20	2	
Swellendam			
Tarkastad			
Touwsrivier			
Twee Riviere	28	11	
(Gemsbokpark)			
Umtata	25	16	
Uniondale			
Upington	25	13	
Vanwyksvlei	24	12	
Victoria-Wes			
Vredendal	30	11	
Vryburg			
Williston			
Willowmore	20	8	0 3
Willowpark			
(near Dordrecht)	19	8	0 5

NATAL	Max	Min	RRR
Cape St. Lucia	29	21	0 8
Dundee			
Durban	29	20	
(Louis Botha)			
Estcourt	26	10	
Harding			
Himeville			
Mkuze			
Hluhluwe			
Newcastle	26	10	
Cedara	23	10	
(Pietermaritzburg)			
Port Shepstone	21	19	
Richmond			
Seven Oaks			
Vryheid			
Waterford			
(near Underberg)			

TRANSVAAL	Max	Min	RRR
Barberton			
Belfast			
Bethal	22	7	
Bospoort	23	7	
Carolina	26	8	
Chester			
(near Groveloette)			
Crecy			
Groendraai	27	7	
(naby Vaalwater)			
Jan Kempdorp			
Jan Smuts	2	9	2 0
Joubert Park (Jhb)	21	9	
Kroondal	25	11	
Levubu	30	17	
Leeudoringstad			
Lichtenburg			
Letaba			
Loskopdam			
Lydenburg	25	10	
Marnitz	31	15	
Mara	29	18	
Marble Hall			
Messina	32	19	
Middelburg			5 0
Nelspruit	30	14	1 8
Phalaborwa	31	18	
Pietersburg	27	12	
Piet Retief	25	12	

TRANSVAAL	Max	Min	RRR
Pongola			
Potchefstroom	23	7	
Potgietersrus	26	12	2 0
Pretoria W.B.	23	12	2 6
Pretoriuskop			
Punda Milia			
Sandpan (NW. Tvl.)	22	18	
Satara			
Sekhukhune			
Shingwidzi			
Skukuza	31	17	2 6
Standerton	22	5	
Thabazimbi			
Tomburke			
Tzaneen			
Vereeniging			
Volksrust			
Warmbad	33	17	2 0
Witbank			
Zeerust			

O.V.S. - O.F.S.	Max	Min	RRR
Balkfontein			
(naby Bothaville)			
Bethlehem	25	8	
Bloemfontein	26	7	
(J.B.M. Hertzog)			
Bultfontein			
Fauresmith	25	7	
Ficksburg			
Frankfort	27	5	
Harrismith			
Hoopstad	23	6	
Kroonstad	22	7	
Lindley			
Modderpoort			
Petrusburg			
Philippolis			
Reddersburg			
Reitz			
Vrede			
Warden			
Welkom	21	10	
Wepener	19	9	
Winburg			
Zastron			

S.W.A.	Max	Min	RRR
Aroab			
Bethanie			
Dordabis			
Gobabeb	31	9	
Gochabis	30	11	
Grootfontein			
Cape Fria	23	13	
Karasburg			
Kalkfeld			
Karibib			
Keetmanshoop	28	16	
Kub			
Luderitz	19	16	
Marienthal	30	14	
Okoroho			
Okahandja	32	15	
Okaukuejo			
Ondangua			
Otavi			
Otjiwarongo			
Outjo	31	15	
Ovis	33	12	
Te Strydom Kl.	27	5	
Rehoboth			
Runtu	3	18	
Steinhausen			
Tsumeb	31	13	
Walvisbaai	3	12	
Windhoek W.K.			

BASUTOLAND	Max	Min	RRR
Maseru	29	7	

BETSJOEANALAND/BECHUANALAND	Max	Min	RRR
Francistown	31	16	
Gaberones	27	13	
Ghanzi	31	15	
Lobatsi			
Mahalapye			
Maun	31	18	
Shakawe	32	17	
Tsabong	28	10	
Tsane	29	14	

SWAZILAND	Max	Min	RRR
Embelembe			
Manzini			13 5
Stegi			

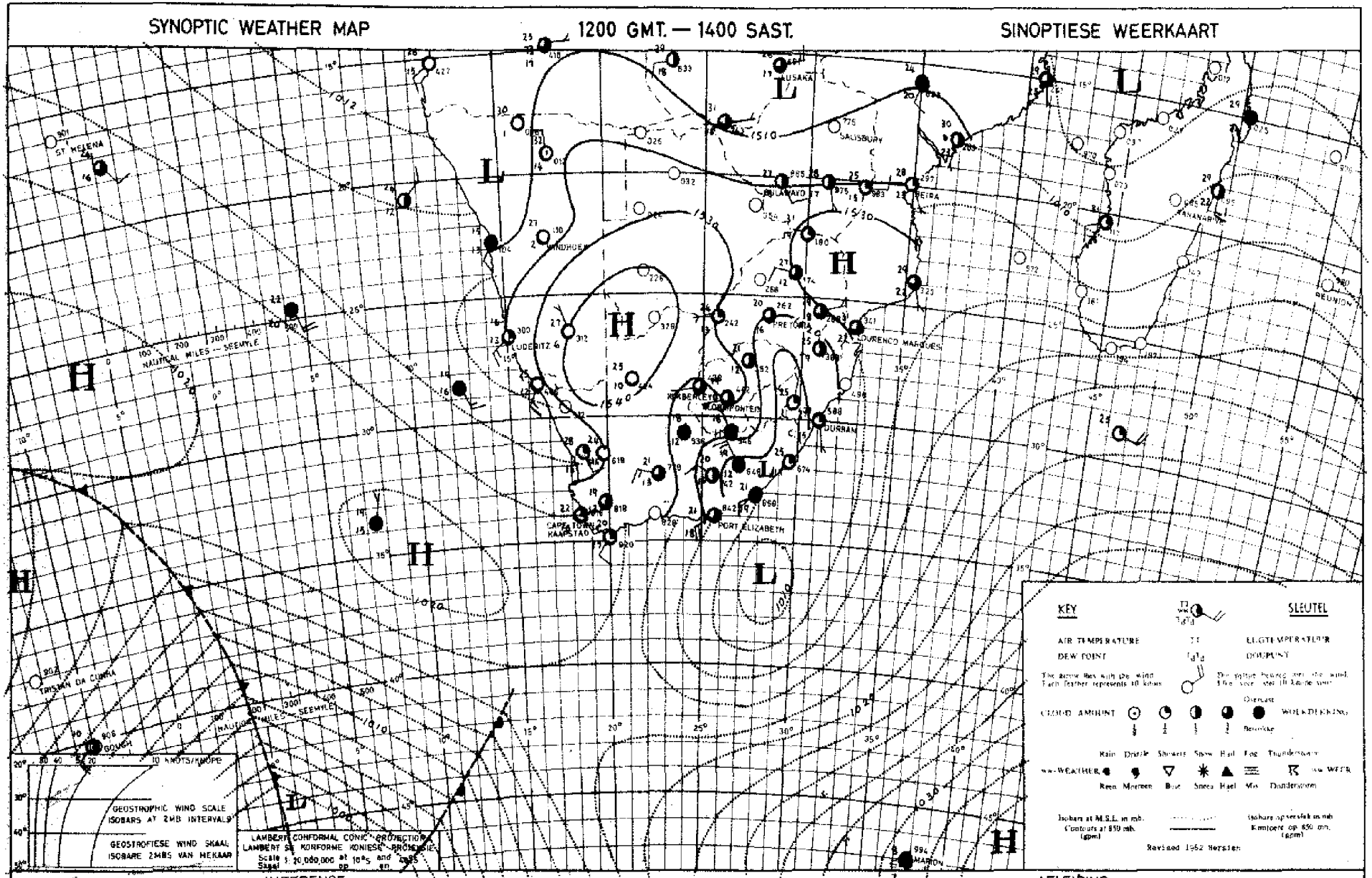

The upper air low and surface trough will move further eastwards so that the weather will clear over most parts of the interior. South-westerly winds behind the low near East-London will advect maritime air over the eastern coastal regions where it will be cloudy.

Die boluglaag en oppervlaktetrog sal verder ooswaarts beweeg sodat dit oor die meeste dele van die binneland sal opklaar. Suidwestewinde agter die laag naby Oos-Londen sal agter seelug oor die oostelike kusstreke invoer en dit sal bewolk wees oor dié gebiede.

DAAGLIKSE WEERBULLETIN

Maksimum en Minimum Temperatuur (°C) en Reënval (RRR) in mm vir die 24 uur geëindig om 0800 SAST op

WEERBURO / WEATHER BUREAU
DEPT. VAN VERVOER / DEPT. OF TRANSPORT

15 - 4 - 1967

DAILY WEATHER BULLETIN

Maximum and Minimum Temperatures (°C) and rainfall (RRR) in mm for the 24 hours ended at 0800 SAST on

CAPE - KAAP	Max	Min	RRR
Aberdeen			
Addo			
Alexander Bay	23	17	
Aliwal North	23	7	
Bashee	25	18	
Beaufort-Wes			
(Lughawe)			
Boegoebergdam			
Boetsap			
Brakkekuil			
(naby Heidelberg)			
Brandvlei			
Cala			
Caledon			
Calitzdorp			
Calvinia	19	10	
Cape Agulhas			
Cape Columbine	23	13	
Cape Point	23	12	
Cape St. Francis	24	19	
Cape Town	30	14	1·8
(D.F. Malan)			
Cape Town			
(Roeland Str.)			
Carnarvon			
Ceres			
Citrusdal			
Colesberg			
Cradock			
Dâhne	22	13	
De Aar	24	9	
Douglas			
East London	25	16	
(Airport)			
Ezenzeleni			
(naby Herold)			
Elsenburg			
Fraserburg	24	10	
Garies			
George			
Graaff-Reinet	27	17	
Grahamstown			
Hopetown			
Idutywa			
Jansenville	29	13	
Joubertina			
Kimberley	24	13	
(Airport)			
Knysna			
Kokstad	23	6	
Kuruman	24	11	

KAAP - CAPE	Max	Min	RRR
Ladismith			
Lake Mentz			
Maclear			
Mafeking	25	9	
Malmesbury			
Matatiele			
Matroosberg	25	10	
Grootfontein			
(Middelburg)	22	10	
Mosselbaai	19	16	
Mount Frere			
Oktep	30	12	
Oudtshoorn	29	16	
Petrusville			
Piketberg			
Pofadder	27	13	
Port Alfred			
Port Elizabeth	24	18	
Port Nolloth	17	15	
Port St. Johns	24	18	
Prieska	27	11	
Prince Albert			
Queenstown	23	13	
Rietfontein			
Riversdale	24	13	
Robertson	28	15	
Sheeprun	23	7	
(near Maclear)			
Somerset-Oos	25	16	
Steynsburg			
Strydenburg			
Sutherland	24	7	
Swellendam			
Tarkastad			
Touwsrivier			
Twee Riviere	31	13	
(Gemsbokpark)			
Umtata	25	20	
Uniondale			
Upington	29	14	
Vanwyksvlei	27	12	
Victoria-Wes			
Vredendal	35	14	
Vryburg	25	11	
Williston			
Willowmore	25	11	
Willowpark	20	11	
(near Dordrecht)			

NATAL	Max	Min	RRR
Cape St. Lucia	25	20	
Dundee			
Durban	27	20	
(Louis Botha)			
Estcourt	22	13	
Harding			
Himeville			
Mkuze			
Kluhluwe			
Newcastle	25	9	
Cedara			
(Pietermaritzburg)	22	11	
Port Shepstone	27	18	
Richmond			
Seven Oaks			
Vryheid			
Waterford			
(near Underberg)	21	3	
TRANSVAAL			
Barberton			
Belfast			
Bethal	23	8	
Bospoort	23	17	
Carolina	23	11	
Chester			
(near Gravelotte)			
Crecy			
Groendraai	29	12	
(naby Vaalwater)			
Jan Kempdorp			
Jan Smuts	21	12	
Joubert Park (Jhb)	23	14	
Kroondal	25	9	
Levubu	29	19	0·7
Leeudoringstad			
Lichtenburg			
Letaba			
Loskopdam			
Lydenburg	23	13	
Marnitz	31	17	
Mara	30	18	
Marble Hall			
Messina			
Middelburg			
Nelspruit	27	19	
Phalaborwa	30	20	
Pietersburg	27	15	
Piet Retief	28	15	

TRANSVAAL	Max	Min	RRR
Pongola			
Potchefstroom			
Potgietersrus	23	8	
Pretoria W.B.	24	12	
Pretoriuskop			
Punda Milia			
Sandpan (NW. Tvl.)	31	15	
Satara			
Sekhukhune			
Shingwidzi			
Skukuza	29	20	0·4
Standerton	22	8	
Thabazimbi			
Tomburke			
Tzaneen			
Vereeniging			
Volksrust			
Warmbad	21	12	
Witbank			
Zeerust			
O.V.S. - O.F.S.			
Balkfontein			
(naby Bothaville)			
Bethlehem	21	5	
Bloemfontein	22	7	
(J.B.M. Hertzog)			
Bultfontein			
Fauresmith	23	9	
Ficksburg			
Frankfort	23	5	
Harrismith			
Hoopstad	24	9	
Kroonstad	23	7	
Lindley			
Modderpoort			
Petrusburg			
Philippolis			
Reddersburg			
Reitz			
Vrede			
Warden			
Welkom	22	10	
Wepener	28	9	
Winburg			
Zastron			

S.W.A.	Max	Min	RRR
Aroab			
Bethanie			
Bordabis			
Gobabeb	25	9	
Gobabis	30	11	
Grootfontein			
Cape Fria	24	14	
Karasburg			
Kalkfeld			
Karibib			
Keetmanshoop	31	16	
Kub			
Luderitz	16	13	
Mariental	32	13	
Ohopoho			
Okahandja			
Okaukueye			
Ondangua	32	15	
Otavi			
Otjiwarongo			
Outjo	31	11	
Ujs			
J.G. Strydom Lugh.	29	11	
Rehoboth			
Runtu	32	17	
Steinhausen			
Tsumeb	31	14	
Walvisbaai	17	13	
Windhoek W.K.			
BASUTOLAND			
Maseru	22	7	
BETSJOANALAND/BECHUANALAND			
Francistown	32	17	
Gaberones	28	12	
Ghanzi	31	16	0·8
Lobatsi			
Mahalapye			
Maun	32	18	6·0
Shakawe	32	17	
Tsabong	30	12	
Tsane	30	16	
SWAZILAND			
Bulembe			
Manzini	27	18	
Stegi			

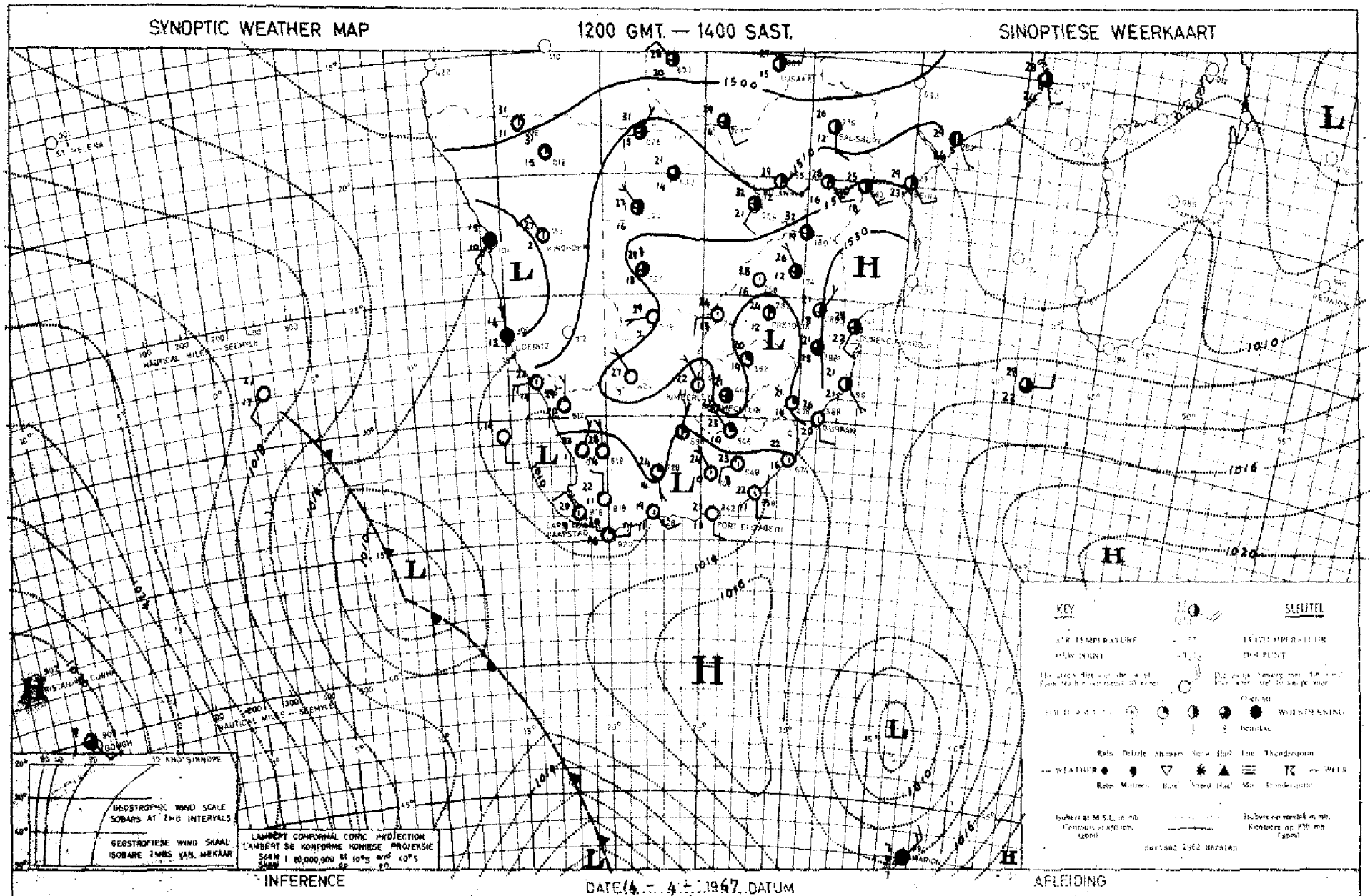

A cold front is approaching the Cape from the west and cloudy cold weather with showers will occur over the south-western parts of the country. Over the rest of the country dry air is in circulation so that it will remain fine or partly cloudy over these regions.

Die koue front nader die Kaap vanuit die weste en bewolkte kouer weer met buie sal oor die suidwestelike dele van die land voorkom. Oor die res van die land is die lug droog en dit sal gevolglik mooiweer of gedeeltelik bewolk bly.

DAAGLIKSE WEERBULLETIN

Maksimum en Minimum Temperatuur (°C) en Reënval (RRR) in mm vir die 24 uur geëindig om 0800 SAST op

WEERBURO / WEATHER BUREAU
DEPT. VAN VERVOER / DEPT. OF TRANSPORT

16-4-1967

DAILY WEATHER BULLETIN

Maximum and Minimum Temperatures (°C) and rainfall (RRR) in mm for the 24 hours ended at 0800 SAST on

CAPE - KAAP	Max	Min	RRR
Aberdeen			
Addo			
Alexander Bay	23	11	
Aliwal North	25	12	0·2
Bashee	27	16	
Beaufort-Wes	23	9	
(Lughawe)			
Boegoebergdam			
Boetsap			
Brakkekuil			
(naby Heidelberg)			
Brandvlei			
Cala			
Caledon			
Calitzdorp			
Calvinia	19	5	
Cape Agulhas	16	13	1·0
Cape Columbine	16	10	0·7
Cape Point	14	9	2·0
Cape St. Francis	20	13	
Cape Town			
(D.F. Malan)	17	9	1·0
Cape Town			
(Roeland Str.)			
Carnarvon			
Ceres			
Citrusdal			
Colesberg			
Cradock			
Döhne	27	7	1·0
De Aar	26	10	
Douglas			
East London	33	13	0·8
(Airport)			
Bensaamheid			
(naby Herold)			
Elsenburg			
Fraserburg	22	5	
Caries			
George			
Graaff-Reinet			
Grahamstown			
Hopetown			
Idutywa			
Jansenville	30	12	
Joubertina			
Kimberley	27	14	2·1
(Airport)			
Knysna			14·0
Kokstad	25	9	
Kuruman	24	10	2·0

KAAP - CAPE	Max	Min	RRR
Ladismith			
Lake Mentz			
Maclear			
Mafeking	26	13	
Malmesbury			
Matatiele			
Matroosberg			
Grootfontein			
(Middelburg)	24	8	0·7
Mosselbaai	22	11	0·5
Mount Frere			
Okiep	19	8	
Oudtshoorn	23	8	
Petrusville			
Piketberg			
Pofadder	23	8	
Port Alfred			
Port Elizabeth	23	13	
Port Nolloth	17	12	
Port St. Johns	27	17	
Prieska	28	12	
Prince Albert			
Queenstown	26	10	0·2
Rietfontein			
Riversdale	20	8	3·3
Robertson	19	10	
Sheeprun	26	12	0·2
(near Maclear)			
Somerset-Oos	29	8	4·5
Steynsburg			
Strydenburg			
Sutherland	16	3	
Swellendam			20·5
Tarkastad			
Touwsrivier			
Twee Riviere	33	11	
(Gemsbokpark)			
Umtata	30	12	1·0
Uniondale			
Upington	29	11	
Vanwyksvlei	26	10	
Victoria-Wes			
Vredendal	19	9	1·0
Vryburg	27	14	6·5
Williston			
Willowmore	24	7	
Willowpark			
(near Dordrecht)			

NATAL	Max	Min	RRR
Cape St. Lucia	27	21	
Dundee			
Durban	29	22	
(Louis Botha)			
Estcourt	25	11	
Harding			
Himeville			
Mkuze			
Ntuhluwe			
Newcastle	28	9	
Cedara			
(Pietermaritzburg)	26	11	
Port Shepstone	25	19	
Richmond			
Seven Oaks			
Vryheid			
Waterford			
(near Underberg)	23	6	
TRANSVAAL			
Barberton			
Belfast			
Bethal	23	8	
Bospoort	25	10	
Carolina	22	10	
Chester			
(near Gravelotte)			
Crecy			
Groendraai	29	12	
(naby Vaalwater)			
Jan Kempdorp			
Jan Smuts	21	11	
Joubert Park (Jhb)	23	14	
Kroondal	26	10	
Levubu	28	17	
Leeudoringstad			
Lichtenburg			
Letaba			
Loskopdam			
Lydenburg	24	11	
Marnitz	26	15	
Mara	29	15	
Marble Hall			
Messina	32	19	
Middelburg			
Nelspruit	28	17	
Phalaborwa	32	20	
Pietersburg	27	14	
Piet Retief	26	14	

TRANSVAAL	Max	Min	RRR
Pongola			
Potchefstroom	25	9	
Potgietersrus	28	15	
Pretoria W.B.	24	11	
Pretoriuskop			
Punda Milia			
Sandpan (NW. Tvl.)			
Satara			
Sekhukhune			
Shingwidzi			
Skukuza	30	18	
Standerton	27	5	
Thabazimbi			
Tomburke			
Tzaneen			
Vereeniging			
Volksrust			
Warmbad	27	12	
Witbank			
Zeerust			
O.V.S. - O.F.S.			
Balkfontein			
(naby Bothaville)			
Bethlehem	21	7	
Bloemfontein	24	11	
(J.B.M. Hertzog)			
Bultfontein			
Fauresmith	25	11	
Ficksburg			
Frankfort	24	5	
Harrismith			
Hoopstad	26	14	
Kroonstad	22	6	
Lindley			
Modderpoort			
Petrusburg			
Philippolis			
Heidelberg			
Reitz			
Vrede			
Warden			
Welkom			
Wepener	24	13	
Winburg			
Zastron			

S.W.A.	Max	Min	RRR
Aroab			
Bethanie			
Dordabis			
Gobabeb	28	10	
Gobabis	30	9	
Grootfontein			1·2
Cape Fria	21	13	
Karasburg			
Kalkfeld			
Karibib			
Keetmanshoop	27	9	
Kub			
Luderitz	18	13	
Mariental	32	11	
Chopoho			
Okahandja			
Okaukueye			
Ondangua			
Otavi			
Otjiwarongo			
Outjo	31	11	
Ubs			
J.G. Strydom A.M.	29	9	
Rehoboth			
Runtu			
Steinhausen			
Tsumeb			9·0
Walvisbaai	18	15	
Windhoek W.K.			
BASUTOLAND			
Maseru			
BETSJOEANALAND/BECHUANALAND			
Francistown	32	14	
Gaberones	19	13	
Ghanzi	31	16	
Lobatsi			
Mahalapye			
Maun	32	19	0·1
Shakawe	33	14	
Tsabong	31	11	
Tsane	30	15	
SWAZILAND			
Embelebe			
Manzini	28	18	
Stegi			

SYNOPTIC WEATHER MAP 1200 GMT. — 1400 SAST. SINOPTIESE WEERKAART

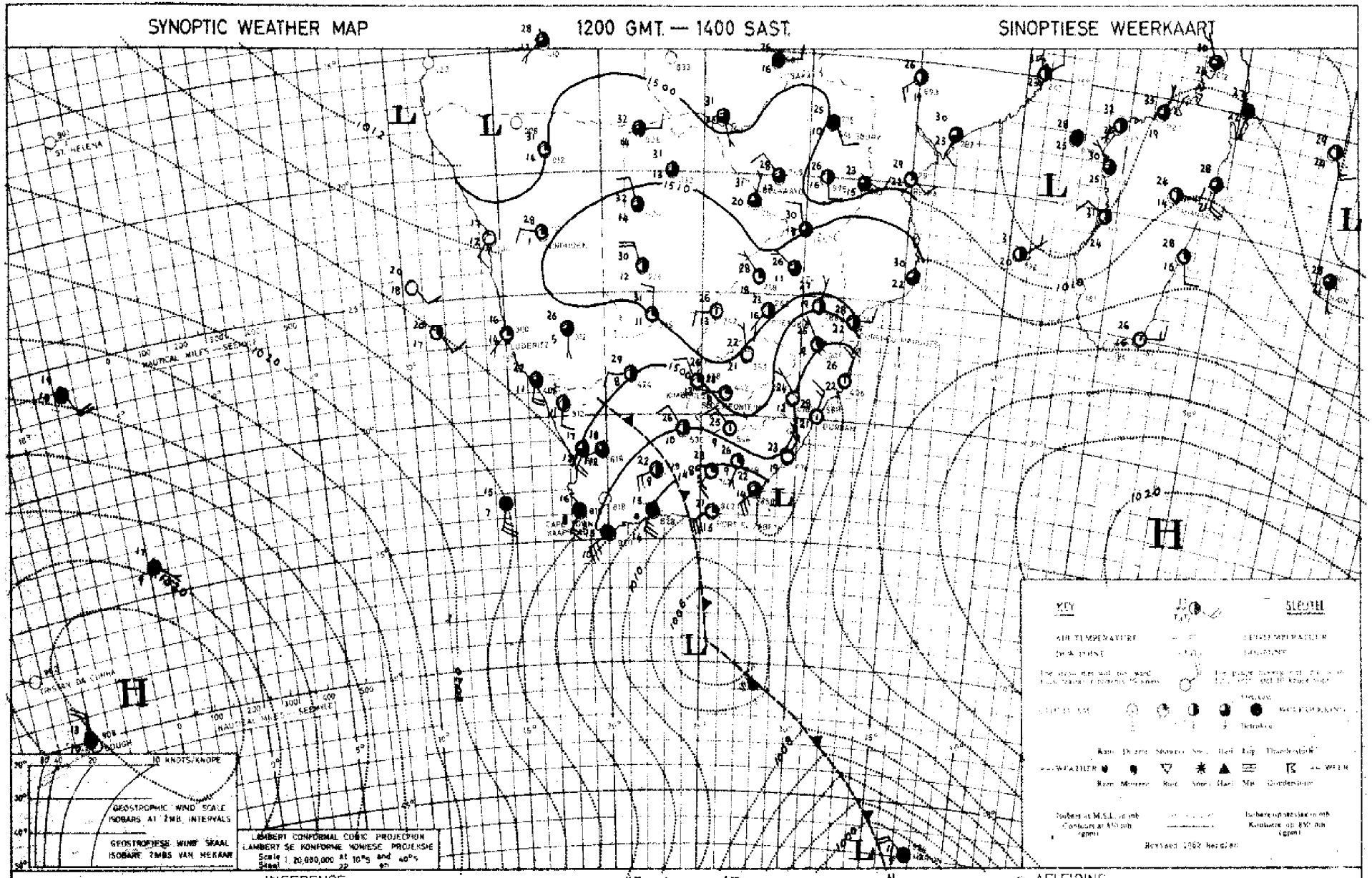

INFERENCE

DATE 15 - 4 - 1967 DATUM

AFLEIDING

The cold front wich advanced from the west over the country is expected to move further eastwards and cloudy weather will spread to the southern and south-eastern parts of the country. Over the remainder of the country it will remain fine or partly cloudy.

Die koufront wat vanuit die weste oor die land beweeg het, sal verder ooswaarts beweeg en bewolkte koue weer met buie sal na die suidelike en suidoostelike dele van die land uitbrei. Oor die res van die land sal dit mooiweer of gedeeltelik bewolk bly.

DAAGLIKSE WEERBULLETIN

Maksimum en Minimum Temperatuur (°C) en Reënval (RRR) in mm vir die 24 uur geëindig om 0800 SAST op

WEERBURO / WEATHER BUREAU
DEPT. VAN VERVOER / DEPT. OF TRANSPORT

17 - 4 - 1967

DAILY WEATHER BULLETIN

Maximum and Minimum Temperatures (°C) and rainfall (RRR) in mm for the 24 hours ended at 0800 SAST on

KAAP - CAPE	Max	Min	RRR
Aberdeen			
Addo			
Alexander Bay	17	10	0·2
Aliwal North	23	8	38·5
Banhoe	16	13	30·0
Beaufort-Wes			
(Lughawe)			
Boegeberg-dam			
Boetnap			
Brakfontein			
(naby Heidelberg)			
Brandvlei			
Cala			
Caledon			
Calitzdorp			
Calvinia	18	9	
Cape Agulhas	17	14	0·1
Cape Columbine	17	11	
Cape Point	15	10	
Cape St. Francis			
Cape Town			
(D.F. Malan)	18	12	
Cape Town			
(Roeland Str.)			
Carnarvon			
Ceres			
Citrusdal			
Colesberg			
Cradock			
Döhne	10	8	18·5
De Aar	21	9	
Douglas			
East London	15	12	33·6
(Airport)			
Eensaamheid			
(naby Herold)			
Elsenburg			
Fraserburg	14	6	
Garies			
George			
Graaff-Reinet	13	10	1·1
Grahamstown			12·2
Hopetown			4·0
Idutywa			
Jansenville	16	11	0·6
Joubertina			
Kimberley	24	13	1·6
(Airport)			
Knysna			
Kokstad	16	9	12·4
Kuruman	25	14	1·4

KAAP - CAPE	Max	Min	RRR
Ladismith			
Lake Mentz			
Maclear			19·5
Mafeking	24	13	12·0
Malmesbury			
Matatiele			
Matroosberg	17	7	
Grootfontein			
(Middelburg)	9	6	3·3
Mosselbaai	19	12	7·5
Mount Frere			21·5
Okiep	20	10	
Oudtshoorn	17	11	
Petrusville			
Pikstberg			
Pofadder	23	10	
Port Alfred			
Port Elizabeth	17	13	4·2
Port Nolloth	16	7	
Port St. Johns	18	15	16·0
Prieska	23	11	5·5
Prince Albert			
Queenstown	12	9	9·6
Riet-fontein			
Riversdale	17	10	0·5
Robertson	18	11	
Sheeprun	15	9	17·8
(near Maclear)			
Somerset-Oos	12	9	3·5
Steynsburg			8·0
Strydenburg			
Sutherland	13	5	
Swellendam			
Tarkastad			
Touwsrivier			
Twee Riviere			
(Gemsbokpark)			
Umtata	13	11	27·4
Uniondale			
Upington	25	16	0·2
Vanwyksvlei	26	11	
Victoria-Wes			
Vredendal	23	11	
Vryburg	25	13	15·2
Williston			
Willowmore	15	9	
Willowpark			
(near Dordrecht)	12	7	29·0

NATAL	Max	Min	RRR
Cape St. Lucia	24	18	17·0
Dundee			
Durban	25	17	8·0
(Louis Botha)			
Matcourt	22	13	2·1
Harding			10·5
Himeville			
Mkuze			
Hluhluwe			5·7
Newcastle	25	10	5·0
Cedara			
(Pietermaritzburg)	20	12	1·0
Port Shepstone	22	16	30·9
Richmond			
Seven Oaks			
Vryheid			
Waterford			
(near Underberg)	18	9	22·1
Van Reenen			16·0
TRANSVAAL			
Barberton			
Belfast			
Bethal	23	12	
Bospoort	24	12	1·1
Carolina	22	13	
Chester			
(near Gravelotte)			
Crecy			
Groendraai	18	17	0·3
(naby Vaalwater)			
Jan Kempdorp			
Jan Smuts	21	11	
Joubert Park (Jhb)	22	13	8·5
Kroondal	26	14	19·5
Levubu	28	18	
Lesodoringstad			
Lichtenburg			
Letaba			
Loskopdam			0·5
Lydenburg	24	13	7·7
Marnitz	28	16	15·0
Mara	27	17	33·4
Marble Hall			
Messina	32	21	
Middelburg			
Nelspruit	27	18	0·7
Phalaborwa	30	19	
Pietersburg	27	15	
Piet Retief	23	15	

TRANSVAAL	Max	Min	RRR
Pongola			
Potchefstroom	25	13	2·5
Potgietersrus	27	16	0·6
Pretoria W.B.	25	16	
Pretoriuskop			
Punda Milia			
Sandpan (NW. Tvl.)			
Satara			
Sekhukhune			
Shingwidzi			
Skukuza			
Standerton	24	12	
Thabazimbi			12·5
Tomburke			
Tzaneen			
Vereeniging			
Volksrust			11·0
Warmbad	27	14	0·2
Witbank			
Zeerust			
Waterval Boven			1·0
O.V.S. - O.F.S.			
Balkfontein			17·5
(naby Bothaville)			
Bethlehem			
Bloemfontein	24	11	4·4
(J.B.M. Hertzog)			
Bultfontein			
Fauresmith	24	10	8·3
Ficksburg			12·0
Frankfort	24	12	8·3
Harrismith			9·5
Hoopstad	26	13	10·0
Kroonstad	25	14	
Lindley			
Modderpoort			
Petrusburg			
Philippolis			
Reddersburg			20·0
Reitz			27·5
Vrede			
Warden			10·8
Welkom	26	13	1·4
Wepener	23	10	2·6
Winburg			
Zastron			

S.W.A.	Max	Min	RRR
Aroab			
Bethanie			
Dordabis			
Gobabeb	22	7	
Gobabis	28	11	
Grootfontein			2·3
Cape Fria	22	13	
Karasburg			
Kalkfeld			
Karibib			
Keetmanshoop	25	10	
Kub			
Luderitz	17	12	
Marienta1	30	10	
Ohopoho			
Okahandja			
Okaukueye			
Ondangua	32	14	
Otavi			
Otjiwarongo			
Outjo	30	9	
Ure	28	8	
Rehoboth			
Runtu	33	16	
Steinhausen			
Tsumeb	30	16	0·3
Walvisbaai	18	11	
Windhoek W.K.			
J.G. Strydom Lughawe	27	7	
BASUTOLAND			
Maseru			
BETSJOANALAND/BECHUANALAND			
Francistown	33	17	
Gaberones	26	16	2·8
Ghanzi	28	16	3·8
Lobatsi			
Mahalapye			
Maun	31	19	5·0
Shakawe	32	16	
Tsabong	29	14	25·5
Tsane	29	16	
SWAZILAND			
Embelebe			
Mangini	28	17	
Stegi			

SYNOPTIC WEATHER MAP — 1200 GMT. — 1400 SAST — SINOPTIESE WEERKAART

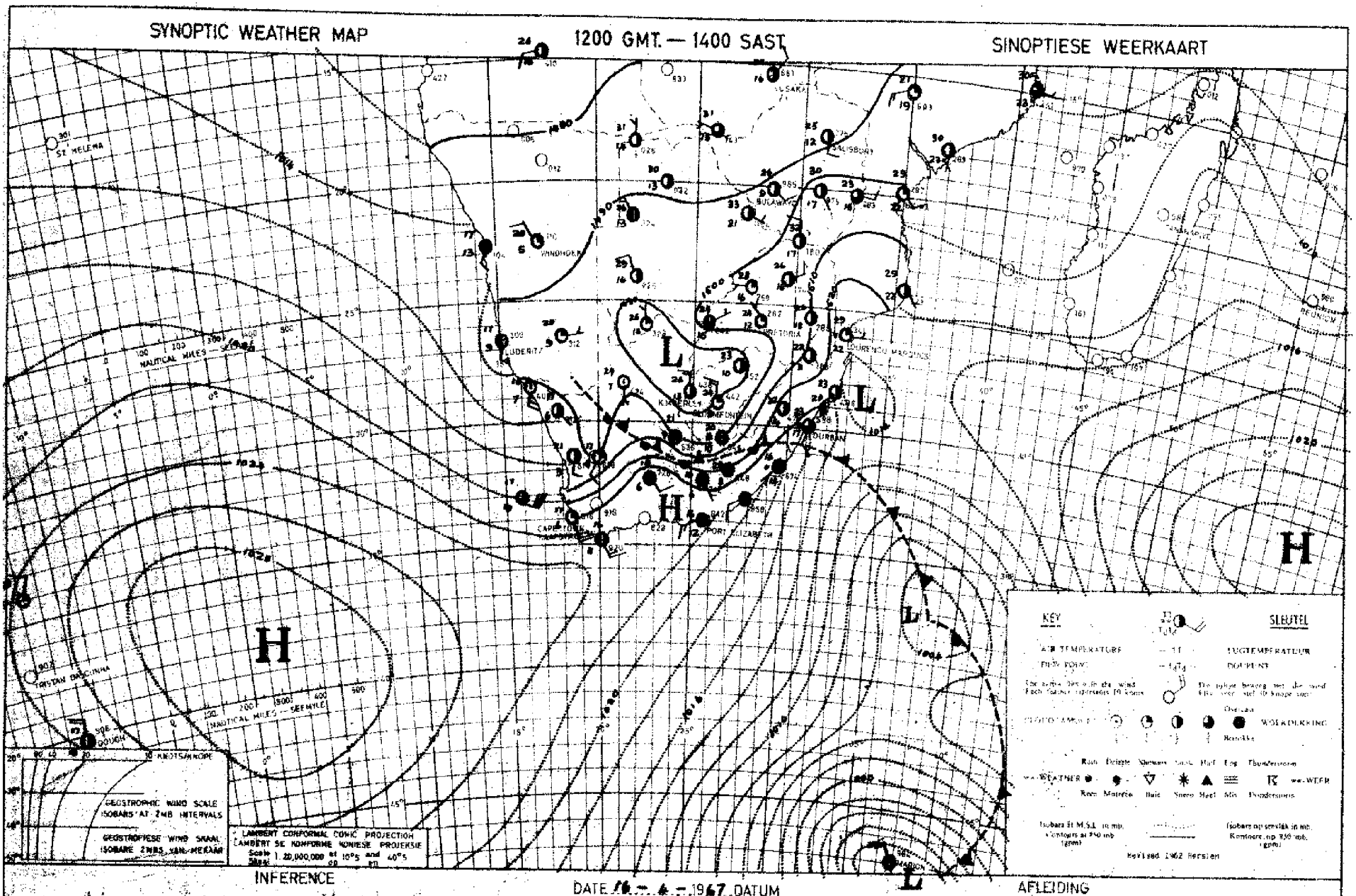

DATE 10 — 4 — 1967 DATUM

INFERENCE

Behind the cold front the Atlantic high is extending a ridge around the coast. A trough of low pressure is situated on the surface as well as in the upper air over the central and western parts of the country. Therefore cloudy weather with rain or thunder-showers are expected over most regions except over the western parts.

AFLEIDING

Die Atlantiese hoog beweeg om die kus agter die koue-front. 'n Trog van lae druk kom aan die oppervlakte en in die bolug voor oor die westelike en sentrale dele van die land, sodat bewolkte weer met reën of donderbuie oor die meeste gebiede, uitgesonderd die westelike dele, verwag word.

DAAGLIKSE WEERBULLETIN

Maksimum en Minimum Temperatuur (°C) en Reënval (RRR) in mm vir die 24 uur geëindig om 0800 SAST op

WEERBURO / WEATHER BUREAU
DEPT. VAN VERVOER / DEPT. OF TRANSPORT

18 - 4 - 1967

DAILY WEATHER BULLETIN

Maximum and Minimum Temperatures (°C) and rainfall (RRR) in mm for the 24 hours ended at 0800 SAST on

CAPE - KAAP	Max	Min	RRR
Aberdeen			
Addo			
Alexander Bay	18	9	0·4
Alival North	20	9	
Bashee	18	16	26·5
Beaufort-Wes	14	11	0·8
(Laghawe)			
Bougnebergdam			
Boetsap			
Brakkekuil			
(naby Heidelberg)			
Brandvlei			3·0
Cala			
Caledon			
Calitzdorp			
Calvinia	18	12	
Cape Agulhas	19	16	0·3
Cape Columbine	18	11	
Cape Point	15	11	
Cape St. Francis	18	17	
Cape Town	23	12	
(D.F. Malan)			
Cape Town			
(Roeland Str.)			
Carnarvon			17·5
Ceres			
Citrusdal			
Colesberg			
Cradock			
Döhne	13	11	10·5
De Aar	20	11	0·5
Douglas			
East London	16	15	5·4
(Airport)			
Eensaamheid			
(naby Herold)			
Elsenburg			
Fraserburg	15	11	
Caries			
George			
Graaff-Reinet	18	11	
Grahamstown			1·8
Hopetown			
Idutywa			
Jansenville	18	14	
Joubertina			
Kimberley	22	16	1·7
(Airport)			
Knysna			
Kokstad	15	11	
Kuruman	23	18	11·5

KAAP - CAPE	Max	Min	RRR
Ladismith			
Lake Mentz			
Maclear			
Mafeking	15	14	47·7
Malmesbury			
Matatiele			
Matroosberg	14	8	
Grootfontein			
(Middelburg)	14	11	
Mosselbaai	17	15	
Mount Frere			
Okiep	22	15	
Oudtshoorn	19	9	
Petrusville			
Piketberg			
Pofadder	18	13	5·7
Port Alfred			
Port Elizabeth	20	15	
Port Nolloth	14	9	0·5
Port St. Johns	19	17	8·4
Prieska	23	14	18·0
Prince Albert			
Queenstown	15	11	0·8
Rietfontein			
Riversdale	15	11	
Robertson	19	9	
Sheeprun	15	11	0·7
(near Maclear)			
Somerset-Oos	13	11	2·0
Steynsburg			
Strydenburg			
Sutherland	12	6	
Swellendam			
Tarkastad			
Touwsrivier			
Twee Riviere			
(Gemsbokpark)			
Umtata	15	13	4·0
Uniondale			
Upington	27	15	12·6
Vanwykvlei	19	12	39·7
Victoria-Wes			
Vredendal	26	19	
Vryburg			
Williston			
Willowmore	24	10	
Willowpark			
(near Dordrecht)	12	9	0·8

NATAL	Max	Min	RRR
Cape St. Lucia	22	19	33·0
Dundee			
Durban	22	18	17·7
(Louis Botha)			
Estcourt	16	13	1·6
Harding			10·0
Himeville			
Mkuze			4·5
Hluhluwe			34·5
Newcastle	17	15	5·5
Cedara			
(Pietermaritzburg)	16	12	7·0
Port Shepstone	21	17	22·8
Richmond			
Seven Oaks			
Vryheid			
Waterford			
(near Underberg)	14	10	2·3
Van Reenen			14·0
TRANSVAAL			
Gideonsnus			8·0
Barberton			
Belfast			
Bethal	18	11	
Boespoort	16	12	18·4
Carolina	19	11	4·5
Chester			
(near Gravelotte)			
Crecy			
Delareyville			31·5
Groendraai	26	15	
(naby Vaalwater)			
Jan Kempdorp			6·0
Jan Smuts	13	11	18·7
Joubert Park (Jhb)	18	9	35·0
Kroondal	20	14	1·5
Levubu	25	17	0·6
Leeudoringstad			
Lichtenburg			52·0
Letaba			
Loskopdam			10·0
Lydenburg	22	11	0·2
Marnitz	27	15	
Mara	25	17	
Marble Hall			
Messina	30	20	
Middelburg			
Loskopkanale			
(by Groblersdal)			7·0
Nelspruit	26	17	
Phalaborwa	28	17	
Pietersburg	25	13	
Piet Retief	20	13	0·7

TRANSVAAL	Max	Min	RRR
Pongola			
Potchefstroom	19	12	8·1
Potgietersrus	25	14	
Pretoria W.E.	20	14	15·1
Pretoriuskop			
Punda Milia			
Sandpan (NW. Tvl.)			
Satara			
Sekhukhune			
Shingwidzi			
Skukuza	29	17	
Standerton	17	10	41·7
Thabazimbi			
Tomburke			
Tzaneen			
Vereeniging			
Volksrust			1·2
Warmbad	24	13	5·2
Witbank			36·4
Zeerust			
Wilfontein			1·6
(Wes van Warmbad)			
O.V.S. - O.F.S.			
Balkfontein			
(naby Bothaville)			
Bethlehem	16	11	0·3
Bloemfontein	17	11	4·0
(J.B.M. Hertzog)			
Bultfontein			
Fauresmith	19	10	
Ficksburg			
Frankfort	13	11	36·0
Harrismith			
Hoopstad	17	12	4·8
Kroonstad	16	12	10·6
Lindley			
Modderpoort			
Petrusburg			
Philippolis			
Reddersburg			
Reitz			
Vrede			
Warden			15·5
Welkom			
Wepener	19	9	0·8
Winburg			
Zastron			

S.W.A.	Max	Min	RRR
Aroab			
Bethanie			
Dordabis			
Gobabeb	28	10	
Gobabis	29	12	
Grootfontein			
Cape Fria	21	11	
Karasburg			
Kalkfeld			
Karibib			
Keetmanshoop	25	12	
Kub			
Luderitz	18	11	
Marienta1	30	8	
Ohopoho			
Okahandja			
Okaukueye			
Ondangua	21	18	
Otavi			
Otjiwarongo			
Outjo	28	9	
Uis	23	4	
J.G. Strydom L.H.	26	5	
Rehoboth			
Runtu	30	18	16·0
Steinhausen			
Tsumeb			
Walvisbaai	16	13	
Windhoek W.K.			
BASUTOLAND			
Maseru			
BETSJOANALAND/BECHUANALAND			
Francistown	30	18	
Gaberones	22	15	51·5
Ghanzi	26	16	4·4
Lobatsi			
Mahalapye			
Maun	30	19	
Shakawe	32	19	1·2
Tsabong			
Tsane	26	16	2·5
SWAZILAND			
Mbabane			
Manzini	26	17	
Stegi			9·0

SYNOPTIC WEATHER MAP 1200 GMT. — 1400 SAST. SINOPTIESE WEERKAART

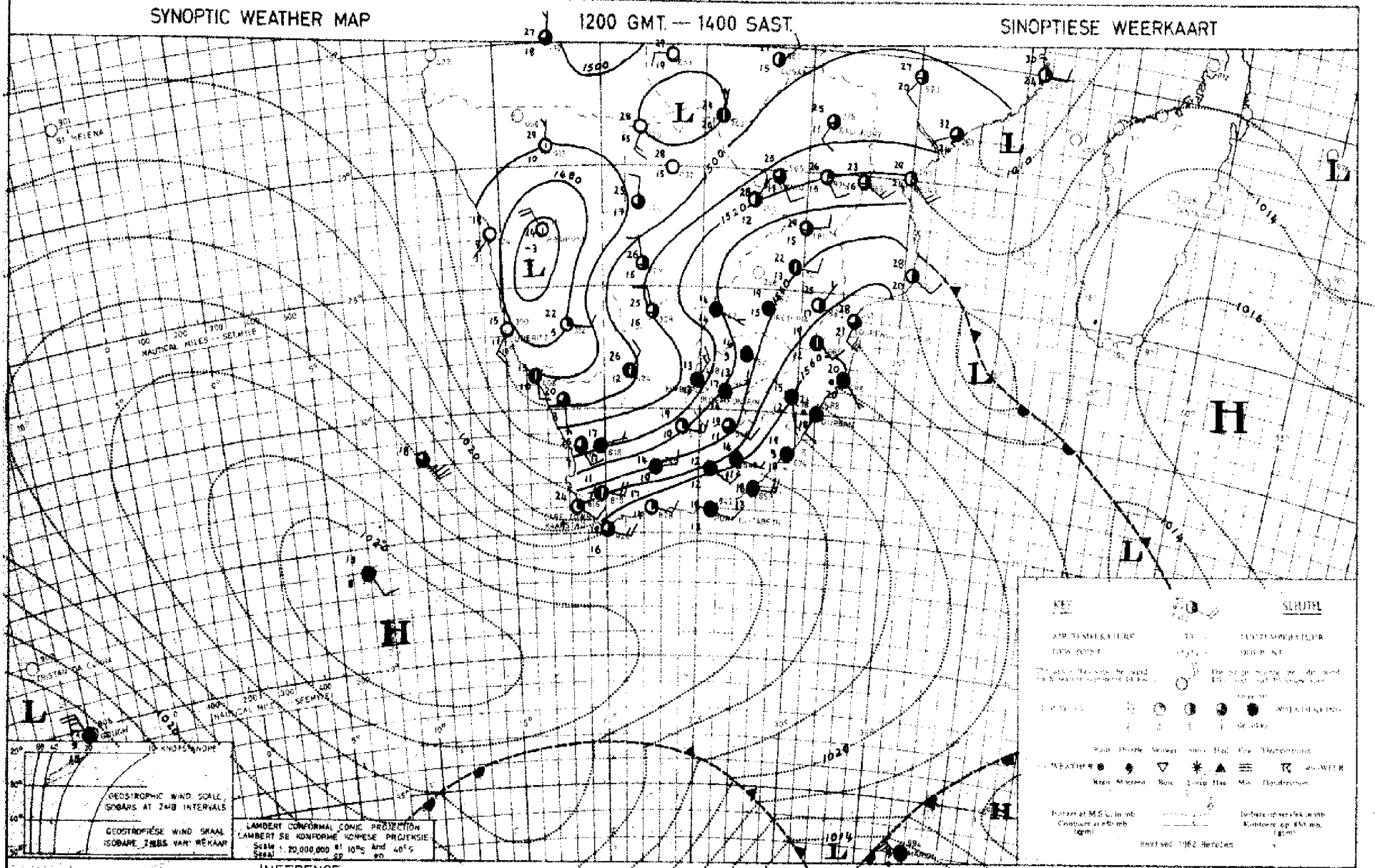

INFERENCE DATE 17 - 4 - 1967 DATUM AFLEIDING

The strong high south-west of the continent is causing an inflow of cooler, moist air over the eastern, central and southern parts of the country. With a low over the western interior, scattered to fairly general rain and showers will fall over most areas except over the Cape southern and south-western coastal regions and over most parts of South West Africa.

Die sterk hoog suidwes van die vasteland voer koeler vogtige lug in oor die oostelike, sentrale en suidelike dele van die land. Met 'n laag oor die westelike binneland sal verspreide tot taamlik algemene reën en buie oor die meeste dele voorkom behalwe oor die Kaapse suidelike en suidwestelike kusgebiede en oor die meeste dele van Suidwes-Afrika.

DAAGLIKSE WEERBULLETIN

Maksimum en Minimum Temperatuur (°C) en Reënval (RRR) in mm vir die 24 uur geëindig om 0800 SAST op

WEERBURO / WEATHER BUREAU
DEPT. VAN VERVOER / DEPT. OF TRANSPORT

19 - 4 - 1967

DAILY WEATHER BULLETIN

Maximum and Minimum Temperatures (°C) and rainfall (RRR) in mm for the 24 hours ended at 0800 SAST on

CAPE - KAAP	Max	Min	RRR
Aberdeen			
Addo			
Alexander Bay	20	15	
Aliwal North	21	12	0·1
Baabee	22	16	
Beaufort-Wes	22	14	0·5
(Lugbawe)			
Boegoebergdam			
Boetsap			
Brakkekuil			
(naby Heidelberg)			
Brandvlei			21·2
Cala			
Caledon			
Calitzdorp			
Calvinia	26	12	17·0
Cape Agulhas	19	17	0·5
Cape Columbine	23	11	6·5
Cape Point	19	13	
Cape St. Francis	19	14	
Cape Town (D.F. Malan)	26	13	
Cape Town (Roeland Str.)			
Carnarvon			
Ceres			
Citrusdal			5·6
Colesberg			
Cradock			
Dôôrns	17	13	
De Aar	18	11	2·5
Douglas			
East London (Airport)	22	16	
Eensaamheid (naby Herold)			
Elsenburg			
Fraserburg	21	10	2·0
Garies			
George			
Graaff-Reinet	19	14	1·9
Grahamstown			0·2
Hopetown			
Idutywa			
Jansenville	22	16	0·2
Joubertina			
Kimberley (Airport)	19	14	14·2
Knysna			
Kokstad			
Kuruman	20	13	38·5

KAAP - CAPE	Max	Min	RRR
Ladismith			
Lake Mentz			
Maclear			
Mafeking	18	14	0·4
Malmesbury			
Matatiele			
Matroosberg	20	12	4·0
Grootfontein			
(Middelburg)	18	12	0·1
Mosselbaai	18	16	0·2
Mount Frere			
Okiep	25	9	9·5
Oudtshoorn	25	17	
Petrusville			
Piketberg			12·0
Pofadder	23	14	0·1
Port Alfred			
Port Elizabeth	21	15	
Port Nolloth	15	12	10·0
Port St. Johns	23	16	
Prieska	22	13	26·3
Prince Albert			
Queenstown	20	12	
Rietfontein			
Riversdale	21	14	
Robertson	23	14	
Sheeprun	20	11	0·2
(near Maclear)			
Somerset-Oos	21	14	
Steynsburg			
Strydenburg			
Sutherland	21	10	7·0
Swellendam			
Tarkastad			
Touwsrivier			
Twee Riviere (Gemsbokpark)	25	11	54·0
Umtata	20	13	
Uniondale			
Upington	26	13	43·8
Vanwyksvlei	23	12	20·3
Victoria-Wes			
Vredendal	30	13	10·0
Vryburg	20	13	12·5
Williston			
Willowmore			
Willowpark (near Dordrecht)	19	13	0·2

NATAL	Max	Min	RRR
Cape St. Lucia	23	18	
Dundee			
Durban	24	19	
(Louis Botha)			
Estcourt	17	13	0·5
Harding			
Himeville			
Mkuze			
Eluhluwe			
Newcastle	14	13	0·7
Cedara			
(Pietermaritzburg)	17	11	0·7
Port Shepstone	23	18	1·7
Richmond			
Seven Oaks			
Vryheid			
Waterford			
(near Underberg)	15	7	1·0
Van Reenen			5·0

TRANSVAAL

Barberton			
Belfast			
Bethal	17	10	
Bospoort	18	13	
Carolina	17	11	0·7
Chester			
(near Gravelotte)			
Crecy			
Groendraai	26	15	
(naby Vaalwater)			
Jan Kempdorp			20·3
Jan Smuts	16	12	0·2
Joubert Park (Jhb)	17	11	
Kroondal	20	13	
Lewuba	23	16	2·0
Leeudoringstad			
Lichtenburg			
Letaba			
Loskopdam			
Lydenburg			
Marnitz	26	16	
Mara	23	15	0·2
Marble Hall			
Messina	26	17	
Middelburg			
Nelspruit	23	16	1·3
Phalaborwa	23	17	1·5
Pietersburg	21	14	
Piet Retief	20	14	3·6

TRANSVAAL	Max	Min	RRR
Pongola			
Potchefstroom	19	13	0·6
Potgietersrus	25	15	
Pretoria W.B.	20	14	
Pretoriuskop			
Punda Milia			
Sandpan (NW. Tvl.)			
Satara			
Sekhukhune			
Shingwidzi			
Skukuza	25	17	0·6
Standerton	17	10	
Thabazimbi			
Tomburke			
Tzaneen			
Vereeniging			
Volksrust			
Warmbad	27	14	
Witbank			1·4
Zeerust			

O.V.S. - O.F.S.

Balkfontein			
(naby Bothaville)			
Bethlehem			
Bloemfontein	20	13	3·2
(J.B.M. Hertzog)			
Bultfontein			
Fauresmith	16	14	1·2
Ficksburg			
Frankfort	18	12	
Harrismith			
Hoopstad	21	14	10·0
Kroonstad	20	13	0·9
Lindley			
Modderpoort			
Petrusburg			
Philippolis			
Reddersburg			
Reitz			
Vrede			
Warden			
Welkom	20	13	0·5
Wepener	19	14	0·2
Winburg			
Zastron			

S.W.A.	Max	Min	RRR
Arcab			
Bethanie			
Dordabis			
Gobabeb	20	10	
Gobabis	29	8	
Grootfontein			
Cape Fria	22	11	
Karasburg			
Kalkfeld			
Karibib			
Keetmanshoop	22	9	
Kub			
Luderitz	14	12	
Mariental			
Ohopoho			
Okahandja			
Okaukueye			
Ondangua	30	11	
Otavi			
Otjiwarongo			
Outjo	28	6	
Ujs			
J.G. Strydom L.H.	25	6	
Rehoboth			
Runtu	27	17	15·0
Steinhausen			
Tsumeb	29	11	
Walvisbaai	16	11	
Windhoek W.K.			

BASUTOLAND

Maseru			

BETSJOEANALAND/BECHUANALAND

Francistown	27	17	
Gaberones	18	15	3·3
Ghanzi			
Lobatsi			
Mahalapye			
Maun	25	19	1·9
Shakawe	27	18	1·0
Tsabong	23	15	14·4
Tsane	21	17	10·0

SWAZILAND

Embembe			
Manzini	19	15	20·0
Stegi			

SYNOPTIC WEATHER MAP 1200 GMT. — 1400 SAST. SINOPTIESE WEERKAART

INFERENCE

DATE 18 – 4 – 1967 DATUM

AFLEIDING

A deep low over the western parts will cause cloudy weather with rain or showers over Botswana and the Republic, with the exception of the north-eastern regions.

'n Diep laag oor die westelike dele sal bewolkte weer met reën of buie oor Botswana en die Republiek (met die uitsondering van die noordoostelike dele) veroorsaak.

DAAGLIKSE WEERBULLETIN

Maksimum en Minimum Temperatuur (°C) en Reënval (RRR) in mm vir die 24 uur geëindig om 0800 SAST op

WEERBURO / WEATHER BUREAU
DEPT. VAN VERVOER / DEPT. OF TRANSPORT

20 - 4 - 1967

DAILY WEATHER BULLETIN

Maximum and Minimum Temperatures (°C) and rainfall (RRR) in mm for the 24 hours ended at 0800 SAST on

CAPE - KAAP	Max	Min	RRR
Aberdeen			
Addo			
Alexander Bay	20	15	0·8
Aliwal North	17	18	17·9
Baabee	22	17	0·7
Beaufort-Wes	25	14	0·7
(Loghawe)			
Boegoebergdam			
Boetsap			
Brakkekuil			
(naby Heidelberg)			
Brandvlei			4·8
Cala			
Caledon			
Calitzdorp			
Calvinia	15	9	21·8
Cape Agulhas	20	14	5·5
Cape Columbine	25	12	0·4
Cape Point	21	12	1·5
Cape St. Francis	20	15	16·3
Cape Town			
(D.F. Malan)	24	13	1·9
Cape Town			
(Roeland Str.)			
Carnarvon			3·7
Ceres			
Citrusdal			
Colesberg			
Cradock			
Dâhne	21	13	
De Aar	20	10	3·0
Douglas			
East London	21	16	1·7
(Airport)			
Eensaamheid			
(naby Herold)			
Elsenburg			
Fraserburg	18	9	6·8
Garies			26·0
George			
Graaff-Reinet	24	14	
Grahamstown			
Hopetown			4·0
Idutywa			
Jansenville	28	15	2·4
Joubertina			
Kimberley	17	9	21·9
(Airport)			
Knysna			
Kokstad	20	10	3·4
Kuruman	19	5	19·5

KAAP - CAPE	Max	Min	RRR
Ladismith			
Lake Mentz			
Maclear			3·0
Mafeking	19	9	11·8
Malmesbury			
Matatiele			
Matroosberg	17	9	1·3
Grootfontein			
(Middelburg)	19	9	9·2
Mosselbaai	20	14	39·2
Mount Frere			
Okiep	23	11	23·7
Oudtshoorn	25	12	20·0
Petrusville			
Piketberg			11·5
Pofadder	25	11	0·4
Port Alfred			
Port Elizabeth	23	15	18·4
Port Nolloth	15	14	10·5
Port St. Johns	23	20	
Prieska	23	13	
Prince Albert			
Queenstown	19	12	3·5
Rietfontein			
Riversdale	25	14	4·0
Robertson	23	13	
Sheeprun	19	11	2·0
(near Maclear)			
Somerset-Oos	18	13	2·5
Steynsburg			11·5
Strydenburg			
Sutherland	14	7	12·0
Swellendam			
Tarkastad			2·5
Touwsrivier			
Twee Riviere	20	9	
(Gemsbokpark)			
Umtata	21	14	3·4
Uniondale			31·0
Upington	21	11	
Vanwyksvlei	18	11	0·7
Victoria-Wes			
Vredendal	16	13	27·0
Vryburg	18	5	18·0
Williston			
Willowmore			
Willowpark			
(near Dordrecht)	17	10	4·0

NATAL	Max	Min	RRR
Cape St. Lucia	25	20	0·6
Dundee			
Durban	25	19	0·5
(Louis Botha)			
Estcourt	22	10	9·5
Harding			0·2
Himeville			7·0
Mkuze			
Hluhluwe			
Newcastle	26	13	1·5
Cedara			
(Pietermaritzburg)	23	13	1·3
Port Shepstone	14	19	
Richmond			
Seven Oaks			
Vryheid			
Waterford			
(near Underberg)	19	8	4·8
Van Reenen			10·0
TRANSVAAL			
Barberton			
Belfast			
Bethal	20	12	1·5
Bospoort	17	5	19·8
Carolina	19	12	2·0
Chester			
(near Gravelotte)			
Crecy			
Delmas			5·7
Groendraai	23	15	
(naby Vaalwater)			
Jan Kempdorp			18·5
Jan Smuts	17	12	14·2
Joubert Park (Jhb)	18	11	13·0
Kroondal	21	13	14·0
Levubu	22	19	0·5
Leeudoringstad			
Lichtenburg			
Letaba			
Loskopdam			0·5
Lydenburg	19	15	
Marnitz	22	16	
Mara	24	15	
Marble Hall			
Messina	17	16	
Middelburg			5·5
Nelspruit	23	16	0·5
Phalaborwa	23	17	0·5
Pietersburg	21	14	
Piet Retief	21	13	

TRANSVAAL	Max	Min	RRR
Pongola			
Potchefstroom	20	10	6·8
Potgietersrus	24	15	
Pretoria W.B.	21	15	6·2
Pretoriuskop			
Punda Milia			
Sandpan (NW. Tvl.)			
Satara			
Sekhukhune			
Shingwidzi			
Skukuza			
Standerton	21	11	2·2
Thabazimbi			
Tomburke			
Tzaneen			22·0
Vereeniging			
Volksrust			
Waterval-Boven			0·8
Warmbad	24	16	
Witbank			5·2
Zeerust			
Witfontein			
(wes van Warmbad)			2·0
O.V.S. - O.F.S.			
Balkfontein			28·3
(naby Bothaville)			
Bethlehem	17	7	16·6
Bloemfontein	16	7	14·0
(J.B.M. Hertzog)			
Bultfontein			
Fauresmith	16	9	17·7
Ficksburg			
Frankfort	20	11	9·9
Harrismith			19·5
Hoopstad	16	6	18·6
Kroonstad	20	7	19·5
Lindley			14·5
Modderpoort			
Petrusburg			
Philippolis			
Reddersburg			24·0
Reitz			26·0
Vrede			12·0
Warden			
Welkom	16	8	18·9
Wepener	16	9	12·3
Winburg			
Zastron			

S.W.A.	Max	Min	RRR
Aroab			
Bethanie			
Dordabis			
Gobabeb	25	10	
Gobabis	28	3	
Grootfontein			
Cape Fria	24	13	
Karasburg			
Kalkfeld			
Karibib			
Keetmanshoop	21	8	
Kub			
Luderitz	16	13	
Mariental	18	7	
Ohopoho			
Okahandja			
Okaukueye			
Ondangua	29	10	
Otavi			
Otjiwarongo			
Outjo	28	7	
Ufs	26	6	
JG Strydom I.H.	24	1	
Rehoboth			
Runtu	19	16	
Steinhausen			
Tsumeb	29	10	
Walvisbaai	19	13	
Windhoek W.K.			
BASUTOLAND			
Maseru			
BETSJOEANALAND/BECHUANALAND			
Francistown	28	15	
Gaberones	20	15	6·5
Ghanzi	26	11	2·1
Lobatsi			
Mahalapye			
Maun	29	18	
Shakawe	29	18	
Tsabong	22	7	
Tsane	26	9	
SWAZILAND			
Mbabane			
Manzini	24	16	
Stegi			2·0

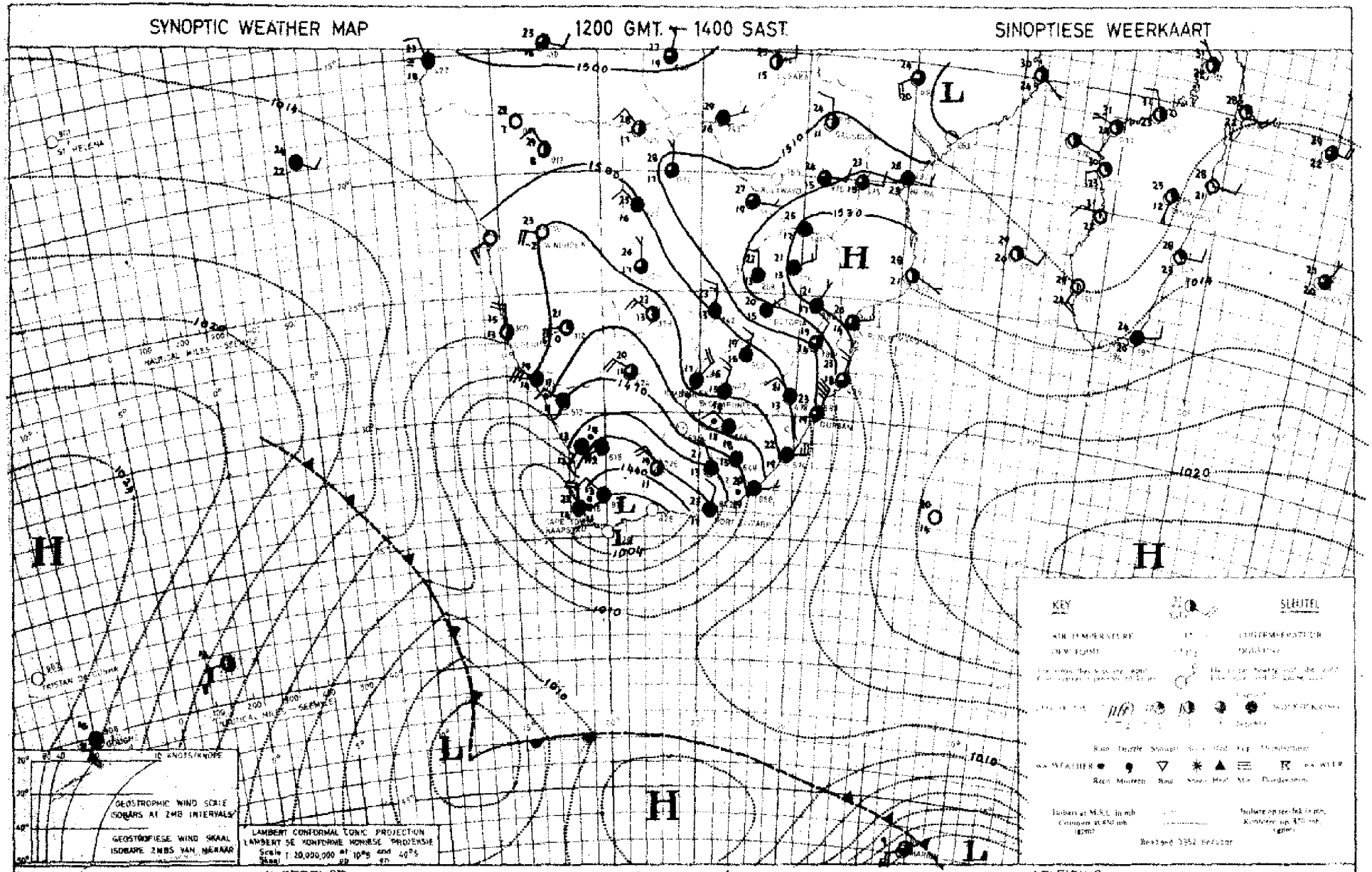

INFERENCE

DATE 19 - 4 - 1967 DATUM

AFLEIDING

A low pressure system, situated over the south-western parts of the country, is moving south-eastwards and dry air is spreading over the country. Therefore the cloudy weather with rain, wich occurs over the central and eastern parts of the country, is expected to clear graddually.

Die laagdrukstelsel wat oor die suidwestelike dele van die land voorkom beweeg suidooswaarts en droë lug beweeg in oor die land. Die bewolkte weer met reën wat oor die oostelike en sentrale dele van die land voorkom, sal dus geleidelik opklaar.

DAAGLIKSE WEERBULLETIN

Maksimum en Minimum Temperatuur (°C) en Reënval (RRR) in mm vir die 24 uur geëindig om 0800 SAST op

WEERBURO / WEATHER BUREAU
DEPT. VAN VERVOER / DEPT. OF TRANSPORT

21 - 4 - 1967

DAILY WEATHER BULLETIN

Maximum and Minimum Temperatures (°C) and rainfall (RRR) in mm for the 24 hours ended at 0800 SAST on

CAPE - KAAP	Max	Min	RRR
Aberdeen			
Addo			
Alexander Bay	21	14	0·5
Alimal North	16	9	0·2
Beaufort-West	28	14	
Bellville	20	8	3·5
(Langhoogte)			
Bonnebergplaas			
Boston			
Brakkekuil			
(naby Heidelberg)			
Brandvlei			1·0
Cala			
Caledon			
Calitzdorp			
Calvinia	15	6	4·9
Cape Agulhas	18	10	13·5
Cape Columbine	14	9	4·0
Cape Point	14	9	10·5
Cape St. Francis	18	12	
Cape Town	15	8	10·5
(D.F. Malan)			
Cape Town			15·5
(Roeland Str.)			
Carnarvon			
Ceres			51·5
Citrusdal			8·0
Colesberg			
Cradock			
Dönne	21	12	
De Aar	16	8	0·1
Douglas			
East London	26	13	
(Airport)			
Ermelo			
(naby Harold)			
Ficksburg			
Fraserburg	19	5	1·2
Garies			2·5
George			
Graaff-Reinet	21	10	1·2
Grahamstown			0·1
Hopetown			
Idutywa			
Jansenville	24	12	
Joubertina			
Kimberley	17	8	
(Airport)			
Knysna			6·0
Kokstad	19	4	
Kuruman	17	5	

KAAP - CAPE	Max	Min	RRR
Ladismith			
Lake Mentz			
Maclear			
Mafeking	21	5	
Malmesbury			16·0
Matatiele			
Matroosberg	12	4	6·0
Grootfontein	17	10	0·3
(Middelburg)			
Mosselbaai	23	10	2·0
Mount Frere			
Okiep	16	5	1·3
Oudtshoorn	21	9	6·3
Petrusville			
Piketberg			5·5
Pofadder	18	8	
Port Alfred			
Port Elizabeth	21	12	4·7
Port Nolloth	16	12	0·7
Port St. Johns	27	17	
Prieska	17	10	
Prince Albert			
Queenstown	19	12	
Rietfontein			
Riversdale	21	14	9·5
Robertson	19	10	1·1
Sheeprun	19	9	
(near Maclear)			
Somerset-Oos	21	11	
Steynsburg			
Strydenburg			
Sutherland	11	2	
Swellendam			10·5
Tarkastad			
Touwsrivier			2·0
Twee Riviere	21	9	
(Gemsbokpark)			
Umtata	24	9	
Uniondale			5·5
Upington	19	10	
Vanwyksvlei	18	9	
Victoria-Wes			
Vredendal	19	12	3·0
Vryburg	19	5	
Williston			2·0
Willowmore			
Willowpark			
(near Dordrecht)	15	8	0·5

NATAL	Max	Min	RRR
Cape St. Lucia	29	18	
Dundee			
Durban	27	16	
(Louis Botha)			
Estcourt	24	6	
Harding			
Himeville			
Mkuze			
Hluhluwe			
Newcastle	24	5	
Cedara			
(Pietermaritzburg)	25	8	
Port Shepstone	7	16	
Richmond			
Seven Oaks			
Vryheid			
Waterford			
(near Underberg)	20	9	
TRANSVAAL			
Barberton			
Belfast			
Bethal	21	5	
Bospoort	19	3	
Carolina	21	7	
Chester			
(near Gravelotte)			
Crecy			
Groendraai	28	12	
(naby Vaalwater)			
Jan Kempdorp			
Jan Smuts	20	6	
Joubert Park (Jhb)	21	7	
Kroondal	23	7	
Levubu	30	19	
Leeudoringstad			
Lichtenburg			
Letaba			
Loskopdam			
Lydenburg	23	11	
Marnitz	30	17	7·5
Mara	29	16	
Marble Hall			
Messina	32	19	
Middelburg			
Nelspruit	30	14	
Phalaborwa	30	19	
Pietersburg	27	16	
Piet Retief	25	8	

TRANSVAAL	Max	Min	RRR
Pongola			
Potchefstroom	20	5	
Potgietersrus	27	6	
Pretoria W.B.	22	8	
Pretoriuskop			
Punda Milia			
Sandpan (NW. Tvl.)			
Satara			
Sekhukhune			
Shingwidzi			
Skukuza	27	17	
Standerton	20	3	
Thabazimbi			
Tomburke			4·8
Tzaneen			
Vereeniging			
Volksrust			
Warmbad	25	12	
Witbank			
Zeerust			
O.V.S. - O.F.S.			
Balkfontein			
(naby Bothaville)			
Bethlehem	16	4	
Bloemfontein	16	5	
(J.B.M. Hertzog)			
Bultfontein			
Fauresmith	14	4	0·1
Ficksburg			
Frankfort	18	2	
Harrismith			
Hoopstad	19	6	
Kroonstad	18	4	
Lindley			
Modderpoort			
Petrusburg			
Philippolis			
Reddersburg			
Reitz			
Vrede			
Warden			
Welkom	17	6	
Wepener	15	8	
Winburg			
Zastron			

S.W.A.	Max	Min	RRR
Aroab			
Bethanie			
Dordabis			
Gobabeb	30	10	
Gobabis	27	5	
Grootfontein			
Cape Fria	22	14	
Karasburg			
Kalkfeld			
Karibib			
Keetmanshoop	22	8	
Kub			
Luderitz	20	13	
Mariental	21	8	
Ohopoho			
Okahandja			
Okaukuaye			
Ondangua	30	10	
Otavi			
Otjiwarongo			
Outjo	29	7	
Ufs			
T.G. Strydom I.H	25	6	
Rehoboth			
Runtu	28	16	
Steinhausen			
Tsumeb	30	11	
Walvisbaai	19	13	
Windhoek W.K.			
BASUTOLAND			
Maseru			
BETSJOANALAND/BECHUANALAND			
Francistown	28	18	
Gaberones	25	9	0·1
Ghanzi	27	12	
Lobatsi			
Mahalapye			
Maun	29	19	
Shakawe	29	19	20·5
Tsabong			
Tsane	24	8	
SWAZILAND			
Mbabane			
Manzini	30	16	
Stegi			

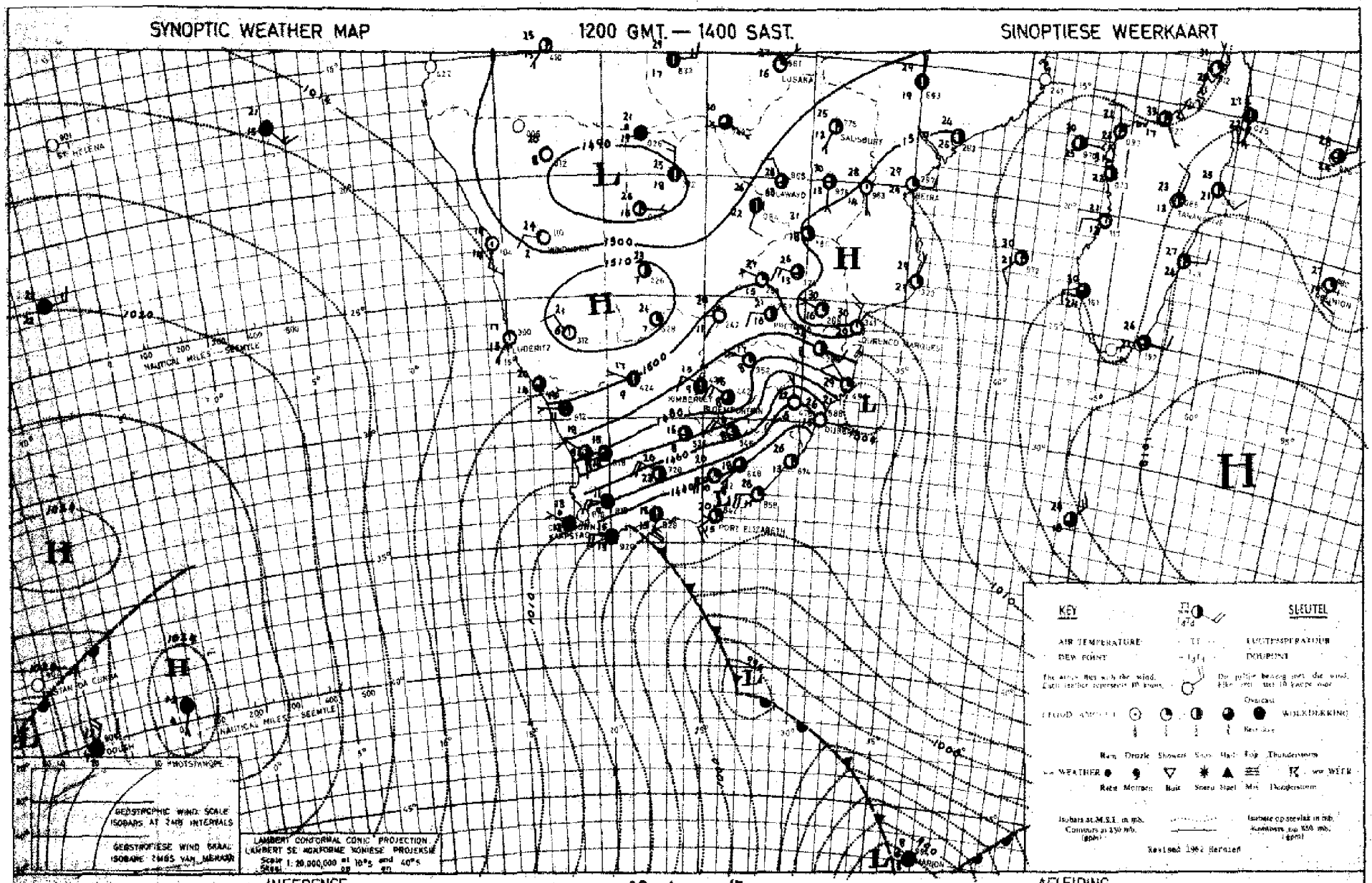

The cold front over the Cape south-west coast is moving eastwards and will cause colder, cloudy conditions with rain and showers over the southern and eastern coastal regions and adjacent interior and possible snow over the mountain ranges of the Eastern Cape. Drier air from the west is moving in over the interior where it will be mainly fair to partly cloudy.

Die koufront oor Suidwes-Kaapland beweeg ooswaarts en sal kouer bewolkte toestande met reën en buie veroorsaak oor die suidelike en oostelike kusgebiede en aangrensende binneland met sneeu moontlik oor die bergreekse van Oos-Kaapland. Droë lug uit die weste beweeg in oor die binneland waar dit hoofsaaklik redelik mooi tot gedeeltelik bewolk sal wees.

DAAGLIKSE WEERBULLETIN

Maksimum en Minimum Temperatuur (°C) en Reënval (RRR) in mm vir die 24 uur geëindig om 0800 SAST op

WEERBURO / WEATHER BUREAU
DEPT. VAN VERVOER / DEPT. OF TRANSPORT

22 - 4 - 1967

DAILY WEATHER BULLETIN

Maximum and Minimum Temperatures (°C) and rainfall (RRR) in mm for the 24 hours ended at 0800 SAST on

CAPE - KAAP	Max	Min	RRR
Aberdeen			
Addo			
Alexander Bay	21	8	
Aliwal North	14	1	
Bashee	20	11	
Beaufort-Wes	14	3	1·5
(Luchawe)			
Boegoebergdam			
Boetsap			
Brakkekuil			
(naby Heidelberg)			
Brandvlei			
Cala			
Caledon			
Calitzdorp			
Calvinia	12	2	
Cape Agulhas	16	10	8·0
Cape Columbine	15	8	
Cape Point	15	10	
Cape St. Francis	16	10	3·0
Cape Town	17	2	
(D.F. Malan)			
Cape Town			
(Roeland Str.)			
Carnarvon			
Ceres			
Citrusdal			
Colesberg			
Cradock			
Döhne	17	5	1·2
De Aar	14	1	
Douglas			
East London	19	10	1·2
(Airport)			
Eensaamheid			
(naby Herold)			
Elsenburg			
Fraserburg	11	0	
Garies			
George			
Graaff-Reinet	16	4	1·2
Grahamstown			
Hopetown			
Idutywa			
Jansenville	18	4	
Joubertina			
Kimberley	19	5	
(Airport)			
Knysna			
Kokstad	20	0	
Kuruman	19	4	

KAAP - CAPE	Max	Min	RRR
Ladismith			
Lake Mentz			
Maclear			
Mafeking	20	7	
Malmesbury			
Matatiele			
Matroosberg			
Grootfontein			
(Middelburg)	13	-1	
Moselbasi	17	10	
Mount Frere			
Okiep	14	7	0·3
Oudtshoorn	14	3	
Petrusville			
Piketberg			
Pofadder	16	5	
Port Alfred			
Port Elizabeth	17	10	17·0
Port Nolloth	18	10	
Port St. Johns	23	12	
Prieska	18	5	
Prince Albert			
Queenstown	17	7	
Rietfontein			
Riversdale	15	5	
Robertson	17	2	
Sheeprun	19	1	
(near Maclear)			
Somerset-Oos	15	3	6·5
Steynsburg			
Strydenburg			
Sutherland	6	-4	
Swellendam			
Tarkastad			
Touwsrivier			
Twee Riviere	21	7	
(Gemsbokpark)			
Umtata	24	5	
Uniondale			3·0
Upington	17	6	
Vanwyksvlei	15	4	
Victoria-Wes			
Vredendal	18	6	
Vryburg	21	5	
Williston			
Willowmore	12	2	1·9
Willowpark			
(near Dordrecht)	14	-2	0·5

NATAL	Max	Min	RRR
Cape St. Lucia	28	16	1·5
Dundee			
Durban	26	16	
(Louis Botha)			
Estcourt	24	9	
Harding			
Himeville			
Mkuze			
Hluhluwe			
Newcastle	24	8	
Cedara			
(Pietermaritzburg)	20	9	
Port Shepstone	26	14	
Richmond			
Seven Oaks			
Vryheid			
Waterford			
(near Underberg)	21	3	
TRANSVAAL			
Barberton			
Belfast			
Bethal	20	2	
Bospoort	19	4	
Carolina	20	4	
Chester			
(near Gravelotte)			
Creey			
Groendraai			
(naby Vaalwater)			
Jan Kempdorp			
Jan Smuts	18	5	
Joubert Park (Jhb)	17	5	
Kroondal	23	8	
Levubu	28	13	
Leeudoringstad			
Lichtenburg			
Letaba			
Loskopdam			
Lydenburg	22	8	
Marnitz	26	12	
Mara	28	9	
Marble Hall			
Messina	30	12	
Middelburg			
Nelspruit	29	9	
Phalaborwa	29	17	
Pietersburg	26	14	
Piet Retief	23	9	

TRANSVAAL	Max	Min	RRR
Pongola			
Potchefstroom	20	3	
Potgietersrus	27	11	
Pretoria W.B.	22	9	
Pretoriuskop			
Punda Milia			
Sandpan (NW. Tvl.)			
Satara			
Sekhukhune			
Shingwidzi			
Skukuza	30	14	
Standerton	18	0	
Thabazimbi			
Tomburke			
Tzaneen			
Vereeniging			
Volksrust			
Warmbad	25	7	
Witbank			
Zeerust			
O.V.S. - O.F.S.			
Balkfontein			
(naby Bothaville)			
Bethlehem			
Bloemfontein	17	1	
(J.B.M. Hertzog)			
Bultfontein			
Fauresmith	15	1	
Ficksburg			
Frankfort	19	1	
Harrismith			
Hoopstad	20	3	
Kroonstad	19	4	
Lindley			
Modderpoort			
Petrusburg			
Philippolis			
Reddersburg			
Reitz			
Vrede			
Warden			
Welkom	18	4	
Wepener	17	1	
Winburg			
Zastron			

S.W.A.	Max	Min	RRR
Aroab			
Bethanie			
Dordabis			
Gobabeb	30	18	
Gobabis	29	9	
Grootfontein			
Cape Fria	21	13	
Karasburg			
Kalkfeld			
Karibib			
Keetmanshoop	21	9	
Kub			
Luderitz	20	11	
Mariental	27	10	
Chopoho			
Okahandja			
Okaukueye			
Ondangua	31	18	
Otavi			
Otjiwarongo			
Outjo	30	10	
Uis	30	18	
J.G. Strydom Lm	26	10	
Rehoboth			
Runtu	30	17	
Steinhausen			
Tsumeb	31	14	
Walvisbaai	19	11	
Windhoek W.K.			
BASUTOLAND			
Maseru			
BETSJOEANALAND/BECHUANALAND			
Francistown	22	12	3·4
Gaberones	24	9	
Ghanzi	27	11	
Lobatsi			
Mahalapye			
Maun	28	17	
Shakawe	28	16	29·6
Tsabong	24	7	
Tsane	26	10	
SWAZILAND			
Embabane			
Manzini	29	14	
Stegi			

SYNOPTIC WEATHER MAP — 1200 GMT. — 1400 SAST. — SINOPTIESE WEERKAART

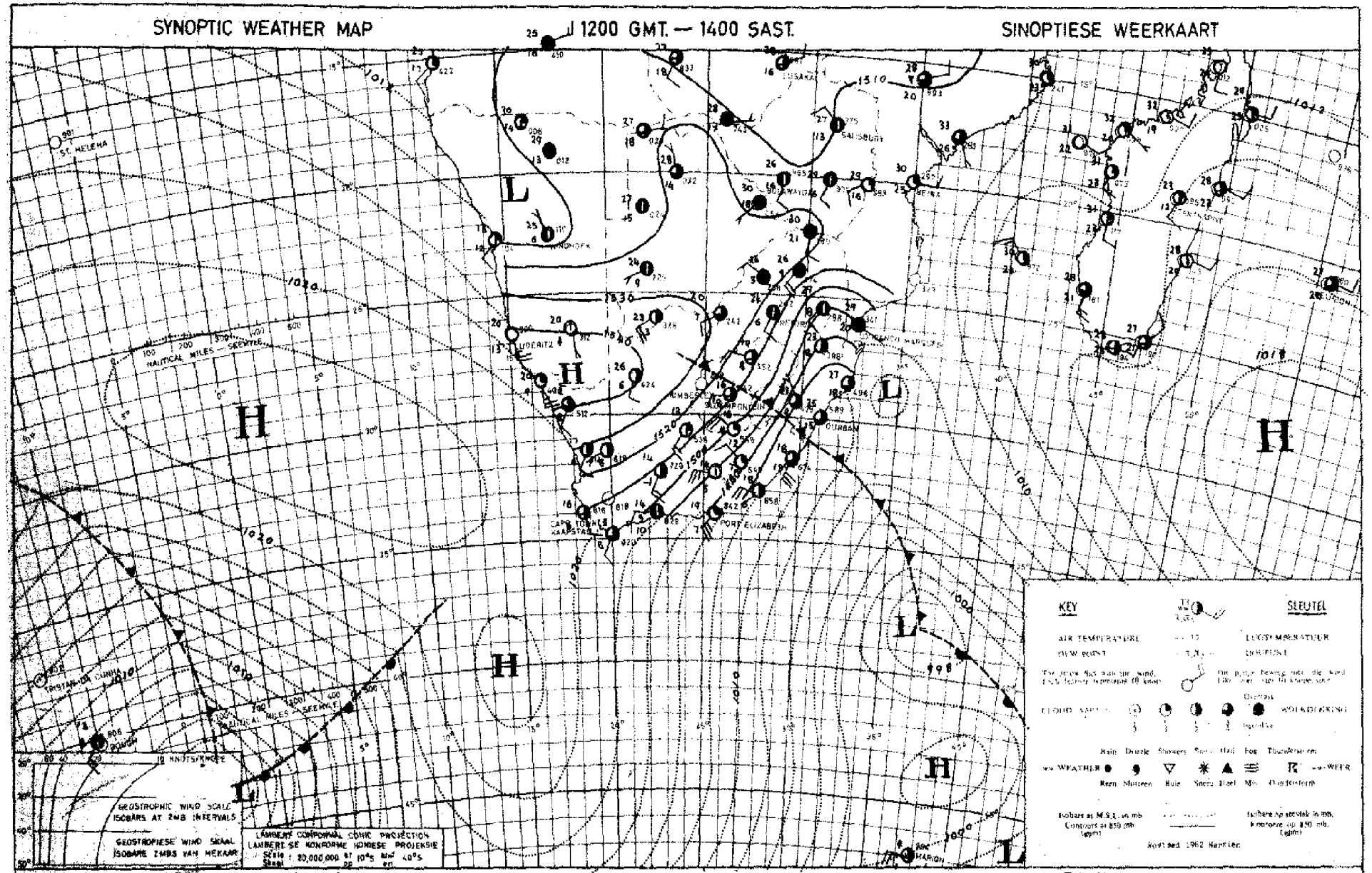

INFERENCE

DATE 21 - 4 - 1967 DATUM

AFLEIDING

The cold front over the Natal South coast is moving northwards and colder, cloudy weather with rain and showers will spread over the eastern coastal regions and adjacent interior and over the southern parts of the Transvaal Lowveld. With the high over the western interior it will be mainly fair to partly cloudy and cold to cool over most of the interior.

Die kouefront oor die Natalse Suidkus beweeg noordwaarts en kouer bewolkte weer met reën en buie sal uitbrei oor die oostelike kusgebiede en aangrensende binneland en oor die suidelike dele van die Transvaalse laeveld. Met die hoog oor die westelike binneland sal sal dit hoofsaaklik mooiweer tot gedeeltelik bewolk en koud tot koel wees oor die grootste gedeelte van die binneland.

DAAGLIKSE WEERBULLETIN

Maksimum en Minimum Temperatuur (°C) en Reënval (RRR) in mm vir die 24 uur geëindig om 0800 SAST op

WEERBURO / WEATHER BUREAU
DEPT. VAN VERVOER / DEPT. OF TRANSPORT

23 - 4 - 1967

DAILY WEATHER BULLETIN

Maximum and Minimum Temperatures (°C) and rainfall (RRR) in mm for the 24 hours ended at 0800 SAST on

KAPE – KAAP	Max	Min	RRR
Aberdeen			
Addo			
Alexander Bay	31	12	
Aliwal North	17	1	
Bashee			
Beaufort-Wes	18	6	
(Lughawe)			
Bosgoebergdam			
Boetsap			
Brakkekuil			
(naby Heidelberg)			
Brandvlei			
Cala			
Caledon			
Calitzdorp			
Calvinia	18	10	
Cape Agulhas	17	12	
Cape Columbine	19	11	
Cape Point	18	14	
Cape St. Francis	17	11	
Cape Town	21	6	
(D.F. Malan)			
Cape Town			
(Roeland Str.)			
Carnarvon			
Ceres			
Citrusdal			
Colesberg			
Cradock			
Dôme	15	7	
De Aar	16	2	
Douglas			
East London	19	10	
(Airport)			
Kensaamheid			
(naby Herold)			
Elsenburg			
Fraserburg	16	3	
Garies			
George			
Graaff-Reinet			
Grahamstown			2·7
Hopetown			
Idutywa			
Jansenville	19	5	
Joubertina			
Kimberley	18	8	
(Airport)			
Knysna			
Kokstad	18	1	
Kuruman	20	4	

KAAP – CAPE	Max	Min	RRR
Ladismith			
Lake Mentz			
Maclear			
Mafeking	22	7	
Malmesbury			
Matatiele			
Matroosberg			
Grootfontein			
(Middelburg)	13	1	
Mosselbaai	17	13	
Mount Frere			
Okiep	20	16	
Oudtshoorn	19	5	
Petrusville			
Piketberg			
Pofadder	19	13	
Port Alfred			
Port Elizabeth	18	7	
Port Nolloth	25	11	
Port St. Johns	19	13	
Prieska	18	5	
Prince Albert			
Queenstown	16	3	
Rietfontein			
Riversdale	21	7	
Robertson	21	6	
Sheeprun	15	3	
(near Maclear)			
Somerset-Oos	17	5	
Steynsburg			
Strydenburg			
Sutherland	13	12	
Swellendam			
Tarkastad			
Touwsrivier			
Twee Riviere	23	11	
(Gemsbokpark)			
Umtata	18	6	
Uniondale			
Upington	19	9	
Vanwyksvlei	16	7	
Victoria-Wes			
Vredendal	25	10	
Vryburg	21	5	
Williston			
Willowmore	16	4	
Willowpark			
(near Dordrecht)			

NATAL	Max	Min	RRR
Cape St. Lucia	19	13	9·0
Dundee			
Durban	22	12	
(Louis Botha)			
Estcourt	15	4	
Harding			
Himeville			
Mkuze			
Hluhluwe			
Newcastle	20	5	
Cedara			
(Pietermaritzburg)	13	3	
Port Shepstone	20	12	0·5
Richmond			
Seven Oaks			
Vryheid			
Waterford			
(near Underberg)	12	2	

TRANSVAAL	Max	Min	RRR
Barberton			
Belfast			
Bethal	20	7	
Bospoort	20	4	
Carolina	17	7	
Chester			
(near Gravelotte)			
Crecy			
Groendraai	26	9	
(naby Vaalwater)			
Jan Kempdorp			
Jan Smuts	19	6	
Joubert Park (Jhb)	19	8	
Kroondal	22	8	
[illegible]	21	15	2·0
Leeudoringstad			
Lichtenburg			
Letaba			
Loskopdam			
Lydenburg	20	6	
Marnitz	26	12	
Mara	22	19	
Marble Hall			
Messina	25	18	
Middelburg			
Nelspruit	22	12	
Phalaborwa	23	16	
Pietersburg	21	9	
Piet Retief	17	8	

TRANSVAAL	Max	Min	RRR
Pongola			
Potchefstroom	21	6	
Potgietersrus	24	11	
Pretoria W.B.	21	11	
Pretoriuskop			
Punda Milia			
Sandpan (NW. Tvl.)			
Satara			
Sekhukhune			
Shingwidzi			
Skukuza			
Standerton	19	6	
Thabazimbi			
Tomburke			
Tzaneen			
Vereeniging			
Volksrust			
Warmbad	26	9	
Witbank			
Zeerust			

O.V.S. – O.F.S.	Max	Min	RRR
Balkfontein			
(naby Bothaville)			
Bethlehem	18	4	
Bloemfontein	17	2	
(J.B.M. Hertzog)			
Bultfontein			
Fauresmith	15	3	
Ficksburg			
Frankfort	19	7	
Harrismith			
Hoopstad	19	5	
Kroonstad	19	5	
Lindley			
Modderpoort			
Petrusburg			
Philippolis			
Reddersburg			
Reitz			
Vrede			
Warden			
Welkom			
Wepener	17	4	
Winburg			
Zastron			

S.W.A.	Max	Min	RRR
Arcab			
Bethanie			
Dordabis			
Gobabeb	37	14	
Gobabis	28	13	
Grootfontein			
Cape Fria	22	13	
Karasburg			
Kalkfeld			
Karibib			
Keetmanshoop	26	16	
Kub			
Luderitz	23	13	
Mariental	24	16	
Ohopoho			
Okahandja			
Okaukueye			
Ondangua			
Otavi			
Otjiwarongo			
Outjo	31	15	
Rehoboth			
Runtu			
Steinhausen			
Tsumeb	31	15	
Walvisbaai	18	12	
Windhoek W.K.			
T.G. Strydom Lughawe	27	12	

BASUTOLAND	Max	Min	RRR
Maseru			

BETSJOEANALAND/BECHUANALAND	Max	Min	RRR
Francistown	28	15	
Gaberones	24	10	
Ghanzi	27	11	
Lobatsi			
Mahalapye			
Maun	29	13	
Shakawe	29	17	
Tsabong	25	8	
Tsane	26	10	

SWAZILAND	Max	Min	RRR
Embabane			
Manzini			
Stegi			

SYNOPTIC WEATHER MAP — 1200 GMT. — 1400 SAST. — SINOPTIESE WEERKAART

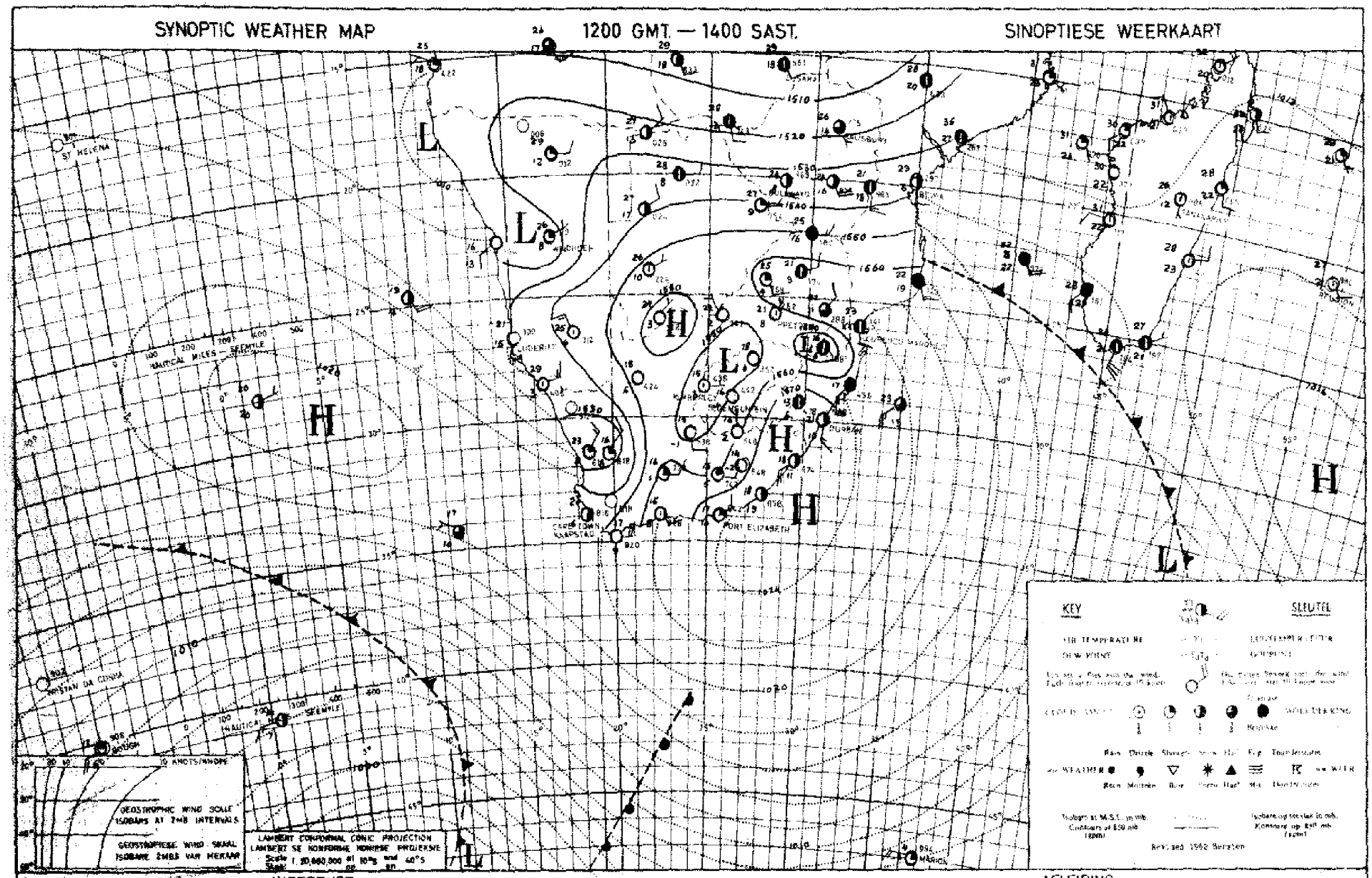

INFERENCE — DATE 22 - 4 - 1962 DATUM — AFLEIDING

The high off the Natal coast will cause cloudy weather over the north eastern parts of the country, but it will clear partially later as the high moves further northwards. The cold front west of the Cape will cause cooler, cloudy conditions over the Peninsula later tomorrow.

Die hoog langs die Natalse kus sal bewolkte toestande veroorsaak oor die noordoostelike dele van die land. Dit sal later gedeeltelik opklaar oor hierdie dele namate die hoog verder noordwaarts beweeg. Die koufront wes van die Kaap sal koeler bewolkte toestande later môre oor die Skiereiland teweegbring.

DAAGLIKSE WEERBULLETIN

Maksimum en Minimum Temperatuur (°C) en Reënval (RRR) in mm vir die 24 uur geëindig om 0800 SAST op

WEERBURO / WEATHER BUREAU
DEPT. VAN VERVOER / DEPT. OF TRANSPORT
24 - 4 - 1967

DAILY WEATHER BULLETIN

Maximum and Minimum Temperatures (°C) and rainfall (RRR) in mm for the 24 hours ended at 0800 SAST on

KAAP - CAPE	Max	Min	RRR
Aberdeen			
Addo			
Alexander Bay	20	11	
Aliwal North	21	3	
Bashee	22	14	
Beaufort-Wes	27	18	
(Laghave)			
Boegoeberg Dam			
Boetsap			
Brakkekuil			
(naby Heidelberg)			
Brandvlei			
Cala			
Caledon			
Calitzdorp			
Calvinia	27	5	
Cape Agulhas	21	14	
Cape Columbine	20	11	
Cape Point	21	13	
Cape St. Francis	24	16	
Cape Town (D.F. Malan)	24	13	
Cape Town (Roeland Str.)			
Carnarvon			
Ceres			
Citrusdal			
Colesberg			
Cradock			
Dêlme	24	17	
De Aar	23	7	
Douglas			
East London (Airport)	24	16	
Ezenzeleni (naby Harold)			
Kimberley			
Fraserburg	24	6	
Garies			
George			
Graaff-Reinet	26	18	
Grahamstown			
Hopetown			
Idutywa			
Jansenville	29	18	
Joubertina			
Kimberley (Airport)	23	10	
Knysna			
Kokstad	24	2	
Kuruman	22	8	

KAAP - CAPE	Max	Min	RRR
Ladismith			
Lake Mentz			
Maclear			
Mafeking	17	6	
Malmesbury			
Matatiele			
Matroosberg	22	9	
Grootfontein (Middelburg)	21	14	
Mosselbaai	22	14	
Mount Frere			
Okiep	24	8	
Oudtshoorn	23	5	
Petrusville			
Piketberg			
Pofadder	29	12	
Port Alfred			
Port Elizabeth	27	14	
Port Nolloth	16	11	
Port St. Johns	23	17	
Prieska	26	12	
Prince Albert			
Queenstown	22	6	
Rietfontein			
Riversdale			
Robertson	27	4	
Sheeprun (near Maclear)	25	4	
Somerset-Oos	26	20	
Steynsburg			
Strydenburg			
Sutherland	21	6	
Swellendam			
Tarkastad			
Touwsrivier			
Twee Riviere (Gemsbokpark)	29	14	
Umtata	24	8	
Uniondale			
Upington	29	16	
Vanwyksvlei	26	13	
Victoria-Wes			
Vredendal	30	10	
Vryburg	22	7	
Williston			
Willowmore			
Willowpark (near Dordrecht)	19	6	

NATAL	Max	Min	RRR
Cape St. Lucia	22	17	
Dundee			
Durban	25	12	
(Louis Botha)			
Estcourt	21	8	
Harding			
Hluhluwe			
Kuse			
Newcastle	24	5	
Cedara			
(Pietermaritzburg)	23	7	
Port Shepstone	23	14	
Richmond			
Seven Oaks			
Vryheid			
Waterford			
(near Underberg)	21	9	

TRANSVAAL

Barberton			
Belfast			
Bethal	19	5	
Bospoort	16	2	
Carolina	19	5	
Chester			
(near Gravelotte)			
Crecy			
Groendraai	24	7	
(naby Vaalwater)			
Jan Kempdorp			
Jan Smuts	17	7	
Joubert Park (Jhb)	17	7	
Kroondal	20	6	
Lanseria	23	11	0.1
Lesodoringstad			
Lichtenburg			
Letaba			
Loskopdam			
Lydenburg	20	6	
Messina	22	10	
Mara	22	7	
Marble Hall			
Messina	24	12	
Middelburg			
Nelspruit	24	10	
Phalaborwa	24	11	
Pietersburg	21	7	
Piet Retief	21	8	

TRANSVAAL	Max	Min	RRR
Pongola			
Potchefstroom	19	10	
Potgietersrus	23	9	
Pretoria W.B.	20	7	
Pretoriuskop			
Punda Milia			
Sandpan (NW. Tvl.)			
Satara			
Sekhukhune			
Shingwidzi			
Skukuza	24	10	
Standerton	20	4	
Thabazimbi			
Tomburke			
Tzaneen			
Vereeniging			
Volksrust			
Warmbad	24	8	
Witbank			
Zeerust			

O.V.S. - O.F.S.

Balkfontein			
(naby Bothaville)			
Bethlehem	17	3	
Bloemfontein	21	4	
(J.B.M. Hertzog)			
Bultfontein			
Fauresmith	20	6	
Ficksburg			
Frankfort	20	3	
Harrismith			
Hoopstad	21	6	
Kroonstad	20	4	
Lindley			
Modderpoort			
Petrusburg			
Philippolis			
Reddersburg			
Reitz			
Vrede			
Warden			
Welkom			
Wepener	20	4	
Winburg			
Zastron			

S.W.A.	Max	Min	RRR
Aroab			
Bethanie			
Dordabis			
Gobabeb	33	15	
Gobabis	27	10	
Grootfontein			
Cape Fria	21	14	
Karasburg			
Kalkfeld			
Karibib			
Keetmanshoop	32	16	
Kub			
Luderitz	19	12	
Mariental	27	18	
Ohopoho			
Okahandja			
Okaukueye			
Ondangua	29	19	
Otavi			
Otjiwarongo			
Outjo	30	16	
Ruacana	33	18	
Rehoboth			
Runtu	30	16	
Steinhausen			
Tsumeb	31	16	
Walvisbaai	15	12	
Windhoek W.K.			
J.G. Strydom Luchthawe	27	16	

BASUTOLAND

Maseru			

BETSJOEANALAND/BECHUANALAND

Francistown	22	8	
Gaberones	21	8	
Ghanzi	27	16	
Lobatsi			
Mahalapye			
Maun	27	14	
Shakawe	28	17	
Tsabong	26	12	
Tsane	25	12	

SWAZILAND

Mbabane			
Manzini	24	11	
Stegi			

SYNOPTIC WEATHER MAP — 1200 GMT. — 1400 SAST. — SINOPTIESE WEERKAART

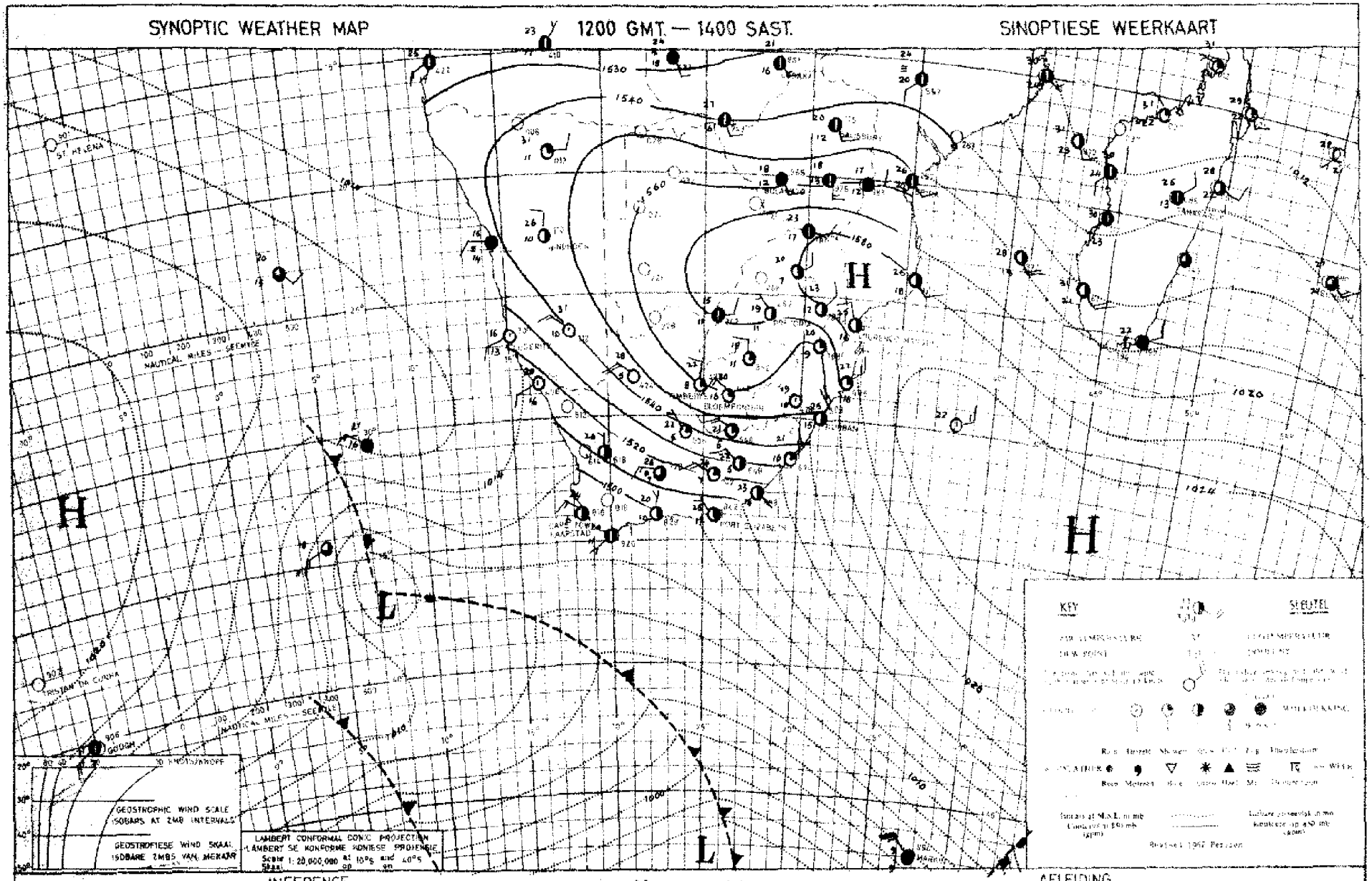

INFERENCE

DATE 23 - 4 - 1967 DATUM

AFLEIDING

The high over the Indian Ocean is moving eastwards so that it will clear over the north-eastern parts of the country. The cold front to the west of the Cape will cause cloudy weather with showers along the south-western coast.

Die hoog oor die Indiese Oseaan beweeg oostwaarts en dit sal oor die noordoostelike dele van die land opklaar. Die koufront wes van die Kaap sal bewolkte weer met buie langs die suidwestkus veroorsaak.

DAAGLIKSE WEERBULLETIN

Maksimum en Minimum Temperatuur (°C) en Reënval (RRR) in mm vir die 24 uur geëindig om 0800 SAST op

WEERBURO / WEATHER BUREAU
DEPT. VAN VERVOER / DEPT. OF TRANSPORT

25 - 4 - 1967

DAILY WEATHER BULLETIN

Maximum and Minimum Temperatures (°C) and rainfall (RRR) in mm for the 24 hours ended at 0800 SAST on

CAPE - KAAP	Max	Min	RRR
Aberdeen			
Addo			
Alexander Bay			
Alimal North	22	9	
Beaufort-Wes	26	16	
(Laghaven)	27	9	
Boegoeberg Dam			
Bootsap			
Brakkekuil			
(naby Heidelberg)			
Brandvlei			
Cala			
Caledon			
Calitzdorp			
Calvinia	22	9	2·5
Cape Agulhas	22	12	8·0
Cape Columbine	14	11	1·5
Cape Point	13	10	6·3
Cape St. Francis	19	14	
Cape Town			
(D.F. Malan)	16	11	12·7
Cape Town			
(Roeland Str.)			
Carnarvon			
Ceres			
Citrusdal			
Colesberg			
Cradock			
Döhne	25	15	
De Aar	23	10	0·1
Douglas			
East London			
(Airport)	33	17	
Ermelo			
(naby Harold)			
Ficksburg			
Fraserburg	23	8	
Garies			
George			
Graaff-Reinet	28	13	
Grahamstown			
Hopetown			
Idutywa			
Jansenville	31	11	
Joubertina			
Kimberley	28	13	
(Airport)			
Knysna			
Kokstad	25	4	
Kuruman	23	11	

KAAP - CAPE	Max	Min	RRR
Ladismith			
Lake Mentz			
Maclear			
Mafeking	22	8	
Malmesbury			
Matatiele			
Matroosberg	19	6	
Grootfontein			
(Middelburg)	22	14	
Mosselbaai	18	18	0·1
Mount Frere			
Okiep	22	9	
Oudtshoorn	23	9	
Petrusville			
Piketberg			9·5
Pofadder	26	7	
Port Alfred			
Port Elizabeth	23	13	3·2
Port Nolloth	16	13	0·5
Port St. Johns	25	16	
Prieska	16	10	
Prince Albert			
Queenstown	25	15	
Rietfontein			
Riversdale	23	12	5·5
Robertson	21	11	1·0
Sheeprun	16	3	
(near Maclear)			
Somerset-Oos	29	13	
Steynsburg			
Strydenburg			
Sutherland	18	6	
Swellendam			
Tarkastad			
Touwsrivier			
Twee Riviere	29	12	
(Gemsbokpark)			
Umtata	31	11	
Uniondale			
Upington	29	10	
Vanwyksvlei	27	7	
Victoria-Wes			
Vredendal	20	13	1·5
Vryburg	28	9	
Williston			
Willowmore			
Willowpark			
(near Dordrecht)	20	14	

NATAL	Max	Min	RRR
Cape St. Lucia	25	18	
Dundee			
Durban	26	14	
(Louis Botha)			
Estcourt	25	7	
Harding			
Himeville			
Mkuze			
Hluhluwe			
Newcastle	26	6	
Cedara			
(Pietermaritzburg)			
Port Shepstone	24	15	
Richmond			
Seven Oaks			
Vryheid			
Waterford			
(near Underberg)	22	3	
TRANSVAAL			
Barberton			
Belfast			
Bethal	20	6	
Bospoort	21	5	
Carolina	20	7	
Chester			
(near Gravelotte)			
Crecy			
Groendraai			
(naby Vaalwater)			
Jan Kempdorp			
Jan Smuts	18	9	
Joubert Park (Jhb)	19	10	
Kroondal	21	7	
Levubu	24	12	
Leeudoringstad			
Lichtenburg			
Letaba			
Loskopdam			
Lydenburg	22	7	
Marquitz	25	11	
Mara	26	7	
Marble Hall			
Messina	27	11	
Middelburg			
Nelspruit	26	10	
Phalaborwa	27	11	
Pietersburg	23	9	
Piet Retief	29	9	

TRANSVAAL	Max	Min	RRR
Pongola			
Potchefstroom	22	6	
Potgietersrus	24	9	
Pretoria W.B.	20	7	
Pretoriuskop			
Punda Milia			
Sandpan (NW. Tvl.)	26	9	
Satara			
Sekhukhune			
Shingwidzi			
Skukuza	28	8	
Standerton	20	2	
Thabazimbi			
Tomburke			
Tzaneen			
Vereeniging			
Volksrust			
Warmbad	22	2	
Witbank			
Zeerust			
O.V.S. - O.F.S.			
Balkfontein			
(naby Bothaville)			
Bethlehem	20	2	
Bloemfontein	21	6	
(J.B.M. Hertzog)			
Bultfontein			
Fauresmith	21	11	
Ficksburg			
Frankfort	20	3	
Harrismith			
Hoopstad	23	9	
Kroonstad	21	6	
Lindley			
Modderpoort			
Petrusburg			
Philippolis			
Reddersburg			
Reitz			
Vrede			
Warden			
Welkom	22	9	
Wepener	21	10	
Winburg			
Zastron			

S.W.A.	Max	Min	RRR
Aroab			
Bethanie			
Dordabis			
Gobabeb	30	16	
Gobabis	30	15	12·5
Grootfontein			
Cape Fria			
Karasburg			
Kalkfeld			
Karibib			
Keetmanshoop	31	10	
Kub			
Luderitz	17	11	
Marienta1	31	14	
Ohopoho			
Okahandja			
Okaukueye			
Ondangua	29	17	
Otavi			
Otjiwarongo			
Outjo	29	15	
Ovis	34	17	
JG Strydom L.H	27	11	
Rehoboth			
Runtu			
Steinhausen			
Tsumeb	31	16	
Walvisbaai	17	11	
Windhoek W.K.			
BASUTOLAND			
Maseru			
BETSJOANALAND/BECHUANALAND			
Francistown	26	9	
Gaberones	23	8	
Ghanzi	28	11	
Lobatsi			
Mahalapye			
Maun	28	16	
Shakawe	28	18	
Tsabong	26	13	
Tsane	26	13	
SWAZILAND			
Embelembe			
Manzini			
Stegi			

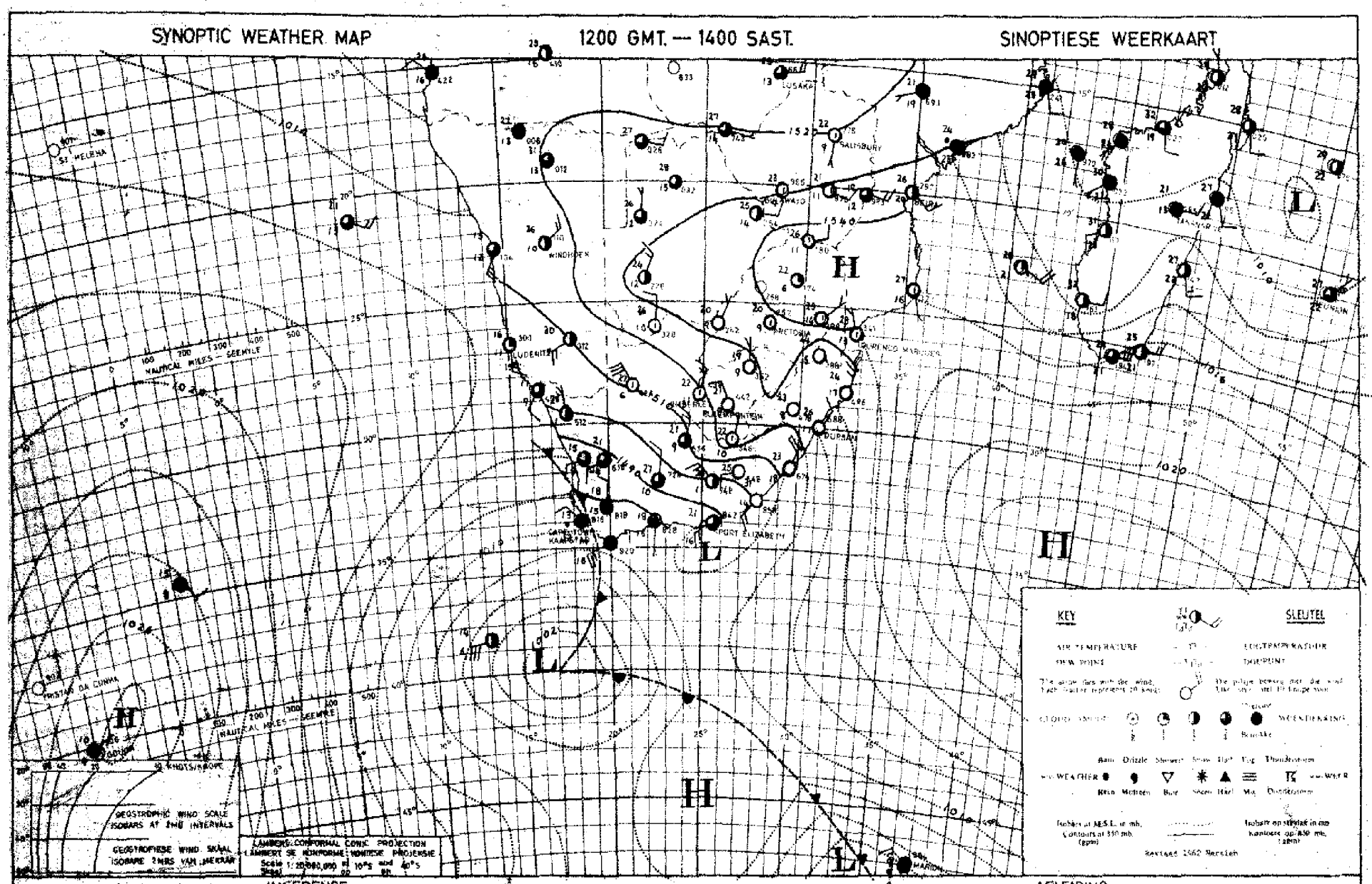

INFERENCE

DATE 24 - 4 - 1967 DATUM

AFLEIDING

The cold front situated over the south-western Cape coast is moving eastwards, with the result that cloudy, colder weather with showers will spread over the Cape coastal regions and adjacent interior. It will become cooler over the western and southern interior.

Die kouefront oor die Kaapse suidwestkus beweeg ooswaarts, met die gevolg dat bewolkte kouer weer met buie oor die Kaapse kusgebiede en aangrensende binneland sal uitbrei. Dit sal koeler word oor die westelike en suidelike binneland.

DAAGLIKSE WEERBULLETIN

Maksimum en Minimum Temperatuur (°C) en Reënval (RRR) in mm vir die 24 uur geëindig om 0800 SAST op

WEERBURO / WEATHER BUREAU
DEPT. VAN VERVOER / DEPT. OF TRANSPORT

26 - 4 - 1967

DAILY WEATHER BULLETIN

Maximum and Minimum Temperatures (°C) and rainfall (RRR) in mm for the 24 hours ended at 0800 SAST on

KAAP - CAPE	Max	Min	RRR
Aberdeen			
Addo			
Alexander Bay	20	9	
Aliwal North	23	11	2·4
Banhoe			
Beaufort-West	19	16	
(Lughawe)			
Bloemfontein			
Bootaap			
Brakkamil			
(naby Heidelberg)			
Brandvlei			
Cala			
Caledon			
Calitzsdorp			
Calvinia	13	4	0·6
Cape Agulhas	16	10	2·3
Cape Columbine	16	9	
Cape Point	14	9	10·6
Cape St. Francis	17	14	
Cape Town	17	4	0·8
(D.F. Malan)			
Cape Town			
(Roeland Str.)			
Carnarvon			
Ceres			
Citrusdal			
Colesberg			
Cradock			
Dohne	23	10	14·5
De Aar	22	2	0·5
Douglas			
East London	21	13	18·3
(Airport)			
Elsenburg			
(naby Herold)			
Elsenburg			
Fraserburg	15	7	
Garies			
George			
Graaff-Reinet	22	10	
Grahamstown			3·1
Hopetown			
Idutywa			
Jansenville	26	13	
Joubertina			
Kimberley	25	15	
(Airport)			
Knysna			
Kokstad	20	7	
Kuruman	24	11	

KAAP - CAPE	Max	Min	RRR
Ladismith			
Lake Mentz			
Maclear			
Mafeking	23	12	
Malmesbury			
Matatiele			
Matroosberg	12	1	
Grootfontein			
(Middelburg)	21	7	1·1
Mosselbaai	17	11	1·5
Mount Frere			
Okiep	14	5	
Oudtshoorn	18	10	
Petrusville			
Piketberg			
Pofadder	19	15	
Port Alfred			
Port Elizabeth	19	13	0·4
Port Nolloth	17	9	
Port St. Johns	26	19	
Prieska	23	11	
Prince Albert			
Queenstown	26	10	
Rietfontein			
Riversdale	15	7	0·5
Robertson	17	2	
Sheeprun	27	11	
(near Maclear)			
Somerset-Oos	21	9	3·5
Steynsburg			
Strydenburg			
Sutherland	11	1	
Swellendam			
Tarkastad			
Touwsrivier			
Twee Riviere	19	9	
(Gemsbokpark)			
Umtata	25	15	
Uniondale			
Upington	21	9	
Vanwyksvlei	10	10	
Victoria-Wes			
Vredendal	18	8	
Vryburg	24	12	
Williston			
Willowmore			
Willowpark			
(near Dordrecht)			

NATAL	Max	Min	RRR
Cape St. Lucia	25	14	
Dundee			
Durban	27	19	
(Louis Botha)			
Estcourt	26	8	
Harding			
Himeville			
Mkuze			
Hluhluwe			
Newcastle	27	5	
Cedara			
(Pietermaritzburg)	26	11	
Port Shepstone	25	10	
Richmond			
Seven Oaks			
Vryheid			
Waterford			
(near Underberg)	24	4	

TRANSVAAL	Max	Min	RRR
Barberton			
Belfast			
Bethal	21	6	
Bospoort	23	9	
Carolina	21	7	
Chester			
(near Gravelotte)			
Crecy			
Groendraai	26	9	
(naby Vaalwater)			
Jan Kempdorp			
Jan Smuts	19	11	
Joubert Park (Jhb)	20	11	
Kroondal	23	8	
Levubu	28	13	
Leeudoringstad			
Lichtenburg			
Letaba			
Loskopdam			
Lydenburg	22	7	
Marnitz	26	12	
Mara	26	9	
Marble Hall			
Messina	29	13	
Middelburg			
Nelspruit	27	11	
Phalaborwa	27	12	
Pietersburg	25	9	
Piet Retief	25	9	

TRANSVAAL	Max	Min	RRR
Pongola			
Potchefstroom	25	8	
Potgietersrus	26	12	
Pretoria W.B.	22	9	
Pretoriuskop			
Punda Milia			
Sandpan (NW. Tvl.)	27	12	
Satara			
Sekhukhuns			
Shingwidzi			
Skukuza			
Standerton	21	3	
Thabazimbi			
Tomburke			
Tzaneen			
Vereeniging			
Volksrust			
Warmbad	24	14	
Witbank			
Zeerust			

O.V.S. - O.F.S.	Max	Min	RRR
Balkfontein			
(naby Bothaville)			
Bethlehem	25	3	
Bloemfontein	22	7	
(J.B.M. Hertzog)			
Bultfontein			
Fauresmith	22	9	
Ficksburg			
Frankfort	21	4	
Harrismith			
Hoopstad	25	9	
Kroonstad	23	7	
Lindley			
Modderpoort			
Petrusburg			
Philippolis			
Reddersburg			
Reitz			
Vrede			
Warden			
Welkom	22	10	
Wepener	21	6	
Winburg			
Zastron			

S.W.A.	Max	Min	RRR
Aroab			
Bethanie			
Dordabis			
Gobabeb	27	9	
Gobabis	26	14	5·0
Grootfontein			5·7
Cape Fria	21	4	
Karasburg			
Kalkfeld			4·0
Karibib			
Keetmanshoop	23	7	
Kub			
Namutoni			7·0
Welwitschia			0·7
Luderitz	19	13	
Mariental	24	8	
Ohopoho			6·0
Okahandja			
Okaukuejo			9·0
Ondangua	25	16	
Otavi			
Otjiwarongo			
Outjo	29	15	3·5
Ufs			
J.G. Strydom L.H.	26	10	
Rehoboth			
Runtu	29	17	3·0
Steinhausen			
Tsumeb	26	5	0·1
Walvisbaai	18	10	
Windhoek W.K.			9·0

BASUTOLAND	Max	Min	RRR
Maseru			

BETSJOANALAND/BECHUANALAND	Max	Min	RRR
Francistown	28	9	
Gaberones	25	10	
Ghanzi	29	11	2·3
Lobatsi			
Mahalapye			
Maun	29	15	
Shakawe	29	18	3·0
Tsabong	29	3	
Tsane	29	17	10·5

SWAZILAND	Max	Min	RRR
Embembe			
Manzini	26	13	
Stegi			

SYNOPTIC WEATHER MAP 1200 GMT. — 1400 SAST. SINOPTIESE WEERKAART

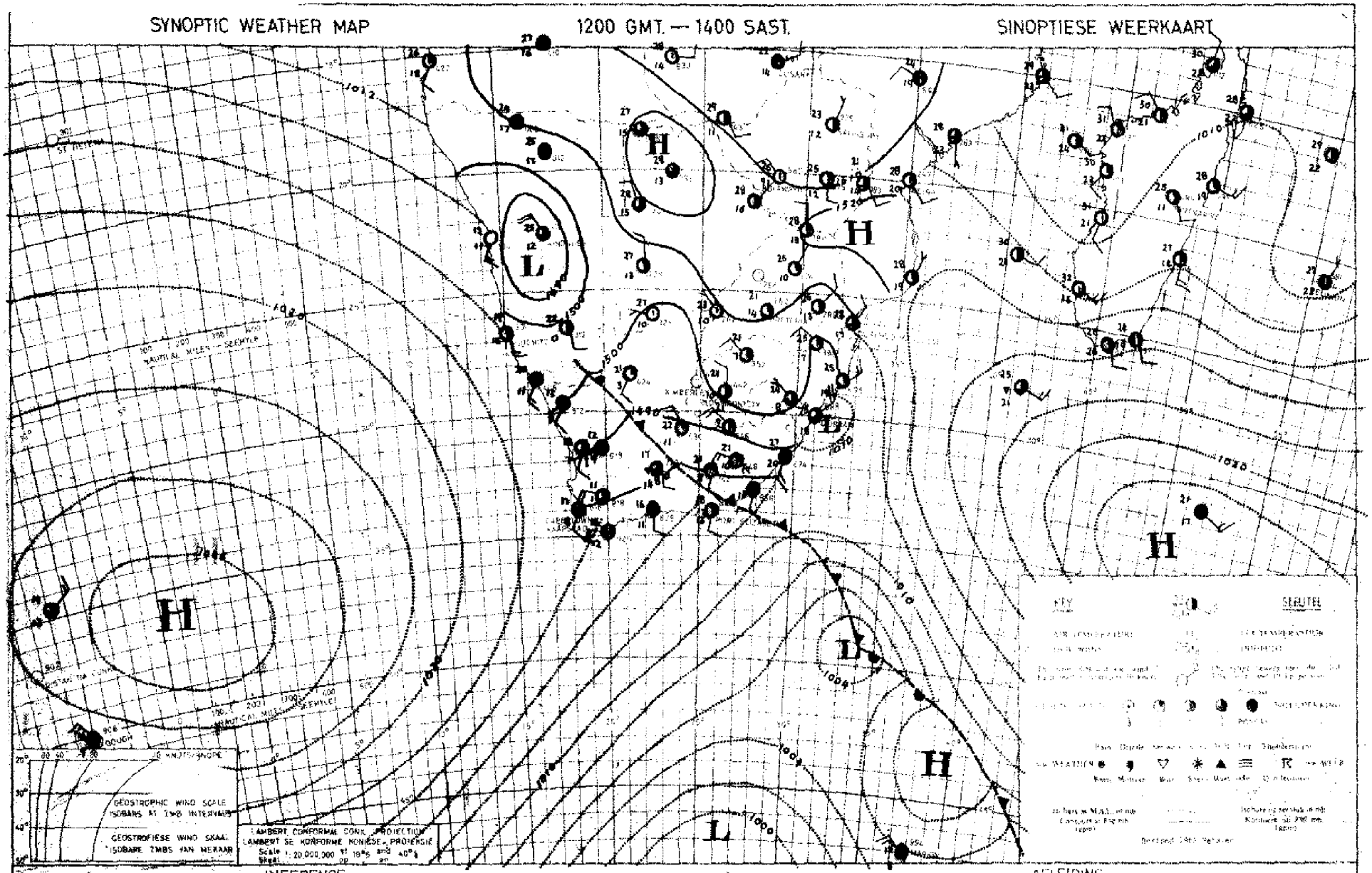

INFERENCE DATE 25 - 4 - 19 67 DATUM AFLEIDING

The cold front in the south is moving north-eastwards and will cause cloudy, colder weather with showers over the southern and eastern coastal regions and adjacent interior. Snow will fall over the eastern mountain ranges. A trough over the western parts in the upper air will cause showers or thunder-showers over the central, south-eastern and north-western interior.

Die koufront in die suide beweeg noordooswaarts en sal bewolkte kouer toestande met reën en buie veroorsaak oor die suidelike en oostelike kusgebiede en aangrensende binneland. Sneeu sal voorkom oor die oostelike bergreekse. 'n Trog oor die westelike dele in die bolug sal buie of donderbuie teweegbring oor die sentrale, suidoostelike en noordwestelike binneland.

DAAGLIKSE WEERBULLETIN

Maksimum en Minimum Temperatuur (°C) en Reënval (RRR)
in mm vir die 24 uur geëindig om 0800 SAST op

WEERBURO / WEATHER BUREAU
DEPT. VAN VERVOER / DEPT. OF TRANSPORT

27 - 4 - 1967

DAILY WEATHER BULLETIN

Maximum and Minimum Temperatures (°C) and rainfall (RRR)
in mm for the 24 hours ended at 0800 SAST on

CAPE - KAAP	Max	Min	RRR
Aberdeen			
Addo			
Alexander Bay	28	8	
Alimal North	23	7	9·2
Baahee	22	16	7·0
Beaufort-Wes	12	5	10·5
(Lughawe)			
Boegoeberg Dam			
Bootsap			
Brakkekuil			
(naby Heidelberg)			
Brandvlei			
Cala			
Caledon			
Calitzdorp			
Calvinia	12	5	0·4
Cape Agulhas	17	11	22·5
Cape Columbine	15	9	1·3
Cape Point	13	9	37·5
Cape St. Francis	15	10	0·8
Cape Town			
(D.F. Malan)	15	6	11·3
Cape Town			
(Roeland Str.)			
Carnarvon			
Ceres			
Citrusdal			
Colesberg			
Cradock			
Döhne	14	11	30·0
De Aar	18	1	
Douglas			
East London	19	16	59·4
(Airport)			
Elandsbaai			
(naby Herold)			
Elsenburg			
Fraserburg	12	2	1·6
Garies			
George			
Graaff-Reinet	13	5	
Grahamstown			14·5
Hopetown			
Idutywa			
Jansenville	15	7	
Joubertina			
Kimberley	33	1	
(Airport)			
Knysna			9·0
Kokstad	21	12	
Kuruman	32	3	

KAAP - CAPE	Max	Min	RRR
Ladismith			
Lake Mentz			
Maclear			
Mafeking	21	14	14·0
Malmesbury			
Matatiele			
Matroosberg			
Grootfontein			
(Middelburg)	12	4	9·0
Mosselbaai	16	10	15·5
Mount Frere			
Okiep	12	4	
Oudtshoorn	14	8	15·5
Petrusville			
Piketberg			
Pofadder	14	2	
Port Alfred			
Port Elizabeth	15	12	3·7
Port Nolloth	15	8	
Port St. Johns	22	19	
Prieska	19	5	
Prince Albert			
Queenstown	15	7	29·0
Rietfontein			
Riversdale	15	10	24·0
Robertson	19	10	9·0
Sheeprun	21	12	4·0
(near Maclear)			
Somerset-Oos	11	6	6·6
Steynsburg			11·5
Strydenburg			
Sutherland	7	1	1·0
Swellendam			
Tarkastad			15·0
Touwsrivier			
Twee Riviere	19	4	
(Gemsbokpark)			
Umtata	20	15	6·5
Uniondale			
Upington	17	4	
Vanwyksvlei	16	3	
Victoria-Wes			
Vredendal	17	11	2·5
Vryburg	23	9	13·7
Williston			
Willowmore			
Willowpark			
(near Dordrecht)	14	7	20·0

NATAL	Max	Min	RRR
Cape St. Lucia	26	21	
Dundee			
Durban	25	21	
(Louis Botha)			
Estcourt	21	11	
Harding			
Hibiscus			
Mkuze			
Hluhluwe			
Newcastle	27	11	
Cedara			
(Pietermaritzburg)	20	13	
Port Shepstone	25	19	
Richmond			
Seven Oaks			
Vryheid			
Waterford			
(near Underberg)	20	10	
TRANSVAAL			
Barberton			
Belfast			
Bethal	21	11	
Bospoort	22	12	22·4
Carolina	21	11	
Chester			
(near Gravelotte)			
Crecy			
Groendraai	27	13	
(naby Vaalwater)			
Jan Kempdorp			
Jan Smuts	20	11	
Joubert Park (Jhb)	19	11	
Kroondal	23	13	
Levubu	27	15	
Leeudoringstad			
Lichtenburg			16·0
Letaba			
Loskopdam			
Lydenburg	22	10	
Marnitz	28	14	
Mara	28	17	
Marble Hall			
Messina	31	16	
Middelburg			
Nelspruit	27	16	
Phalaborwa	29	18	
Pietersburg	25	12	
Piet Retief	25	11	

TRANSVAAL	Max	Min	RRR
Pongola			
Potchefstroom	22	13	5·0
Potgietersrus	26	15	
Pretoria W.B.	21	14	
Pretoriuskop			
Punda Milia			
Sandpan (Mn. Tvl.)	26	9	
Satara			
Sekhukhune			
Shingwidzi			
Skukuza	30	18	
Standerton	22	7	
Thabazimbi			
Tomburke			
Tzaneen			
Vereeniging			
Volksrust			
Warmbad	26	12	
Witbank			
Zeerust			
O.V.S. - O.F.S.			
Balkfontein			9·5
(naby Bothaville)			
Bethlehem	21	9	1·3
Bloemfontein	21	8	4·9
(J.B.M. Hertzog)			
Bultfontein			
Fauresmith	26	3	14·8
Ficksburg			
Frankfort	22	9	
Harrismith			
Hoopstad	19	10	4·5
Kroonstad	23	13	10·7
Lindley			4·5
Modderpoort			
Petrusburg			
Philippolis			
Reddersburg			
Reitz			
Vrede			
Warden			
Welkom	22	9	5·3
Wepener	21	16	12·2
Winburg			
Zastron			

S.W.A.	Max	Min	RRR
Aroab			
Bethanie			
Dordabis			
Gobabeb	26	7	
Gobabis	27	9	2·8
Grootfontein			
Cape Fria	21	12	
Karasburg			
Kalkfeld			
Karibib			
Keetmanshoop	15	1	
Kub			
Luderitz	18	11	
Mariental	16	5	
Ohopoho			
Okahandja			
Okaukueye			
Ondangua	29	17	
Otavi			
Otjiwarongo			
Outjo	27	10	0·9
Uis			
T.G. Strydom L.H.	25	4	
Rehoboth			
Runtu	25	16	9·0
Steinhausen			
Tsumeb	29	16	
Walvisbaai	18	10	
Windhoek W.K.			
BASUTOLAND			
Maseru			
BETSJOEANALAND/BECHUANALAND			
Francistown	31	13	
Gaberones	24	15	4·4
Ghanzi	26	16	2·6
Lobatsi			
Mahalapye			
Maun	27	18	4·3
Shakawe	27	18	15·5
Tsabong	22	7	
Tsane	26	10	17·2
SWAZILAND			
Embabane			
Manzini	27	18	
Stegi			

SYNOPTIC WEATHER MAP — 1200 GMT. — 1400 SAST. — SINOPTIESE WEERKAART

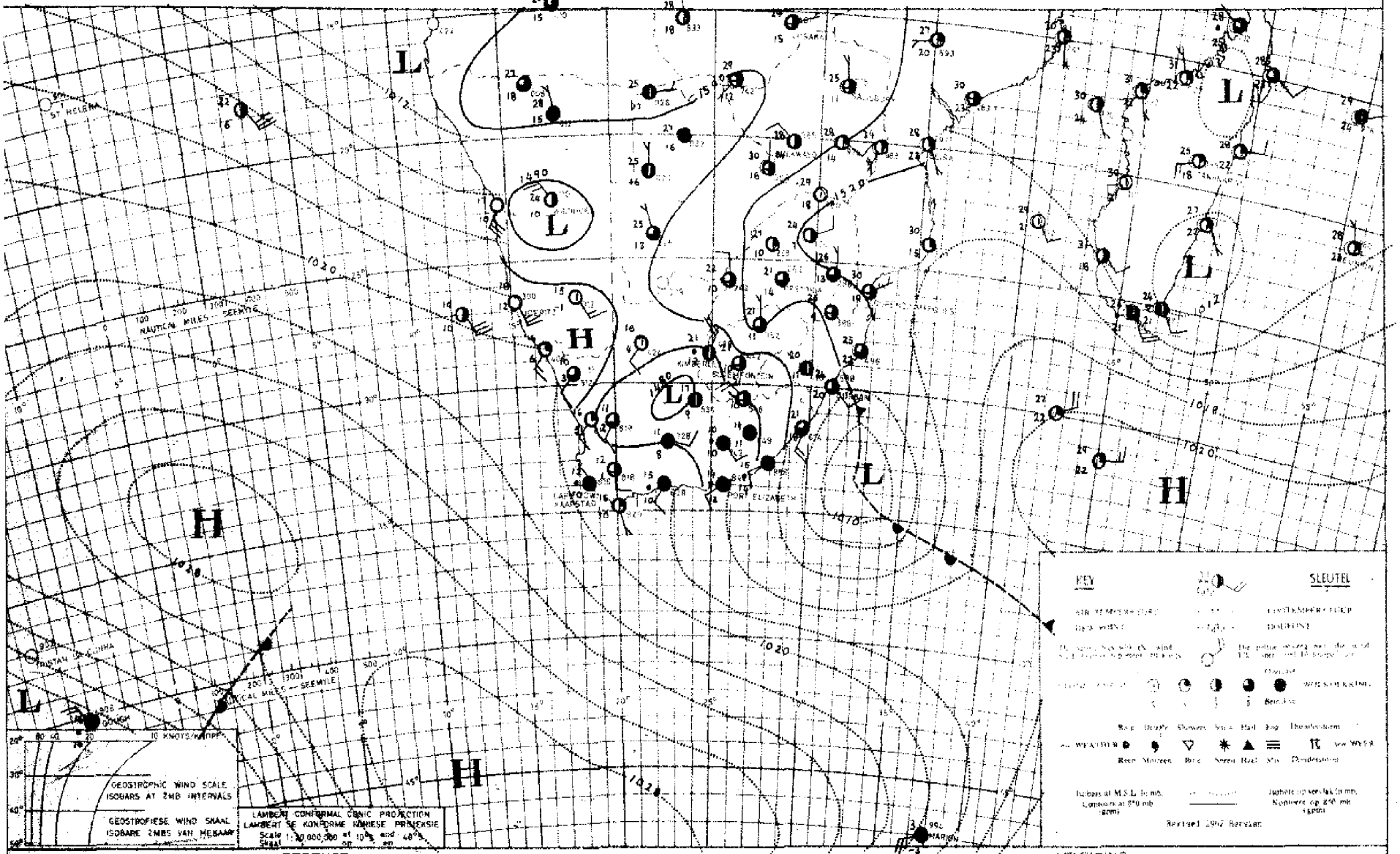

INFERENCE — DATE 26 - 4 - 19 67 DATUM — AFLEIDING

The low over the Cape province is also present in the upper air is causing cloudy weather with rain over the southern and central regions of the country. The low to the east of Natal is moving eastwards and will have little further effect on the country's weather

Die laag oor die Kaaprovinsie is ook in die bolug teenwoordig en veroorsaak bewolkte weer met reën oor die suidelike en sentrale dele van die land. Die laag oos van Natal beweeg oostwaarts en enige verdere uitwerking daarvan op die land se weer sal slegs gering wees.

DAAGLIKSE WEERBULLETIN

Maksimum en Minimum Temperatuur (°C) en Reënval (RRR) in mm vir die 24 uur geëindig om 0800 SAST op

WEERBURO / WEATHER BUREAU
DEPT. VAN VERVOER / DEPT. OF TRANSPORT

28 - 4 - 1967

DAILY WEATHER BULLETIN

Maximum and Minimum Temperatures (°C) and rainfall (RRR) in mm for the 24 hours ended at 0800 SAST on

CAPE - KAAP	Max	Min	RRR
Aberdeen			
Addo			
Alexander Bay	19	11	
Aliwal North	16	0	
Bashee	22	16	
Beaufort-Wes	14	10	
(Lughawe)			
Boegoebergdam			
Boetsap			
Brakkekuil			
(naby Heidelberg)			
Brandvlei			
Cala			
Caledon			
Calitzdorp			
Calvinia	10	6	
Cape Agulhas	16	3	17·7
Cape Columbine	15	10	2·8
Cape Point	15	11	2·5
Cape St. Francis	21	14	4·5
Cape Town	16	10	10·2
(D.F. Malan)			
Cape Town			
(Roeland Str.)			16·0
Carnarvon			
Ceres			
Citrusdal			
Colesberg			
Cradock			
Döhne	19	10	
De Aar	13	1	
Douglas			
East London	21	15	
(Airport)			
Eensaamheid			
(naby Herold)			
Elsenburg			11·4
Fraserburg	11	5	
Garies			
George			
Graaff-Reinet	17	11	
Grahamstown			
Hopetown			
Idutywa			
Jansenville	20	14	
Joubertina			
Kimberley	15	3	
(Airport)			
Knysna			42·0
Kokstad	22	3	
Kuruman	17	1	

KAAP - CAPE	Max	Min	RRR
Ladismith			
Lake Mentz			
Maclear			
Mafeking	17	12	8·3
Malmesbury			
Matatiele			
Matroosberg	9	6	4·5
Grootfontein			
(Middelburg)	13	7	
Mosselbaai	15	12	56·3
Mount Frere			
Okiep	11	5	
Oudtshoorn	13	12	5·6
Petrusville			
Piketberg			
Pofadder	14	6	
Port Alfred			
Port Elizabeth	21	14	0·1
Port Nolloth	19	9	
Port St. Johns	23	17	
Prieska	15	4	
Prince Albert			
Queenstown	17	6	
Rietfontein			
Riversdale	12	11	78·0
Robertson	13	11	22·5
Sheeprun	22	5	
(near Maclear)			
Somerset-Oos	19	13	
Steynsburg			
Strydenburg			
Sutherland	7	4	
Swellendam			47·0
Tarkastad			
Touwsrivier			6·0
Twee Riviere	21	1	
(Gemsbokpark)			
Umtata	22	8	0·5
Uniondale			
Upington	15	5	
Vanwyksvlei	14	4	
Victoria-Wes			
Vredendal	16	8	
Vryburg	19	4	
Williston			
Willowmore			
Willowpark			
(near Dordrecht)	14	4	

NATAL	Max	Min	RRR
Cape St. Lucia			
Dundee			
Durban	26	21	
(Louis Botha)			
Estcourt	23	10	0·1
Harding			
Himeville			
Mkuze			
Hluhluwe			0·7
Newcastle	26	14	
Cedara			
(Pietermaritzburg)	25	11	
Port Shepstone	24	19	0·5
Richmond			
Seven Oaks			
Vryheid			
Waterford			
(near Underberg)	21	3	
TRANSVAAL			
Barberton			
Belfast			
Bethal	20	12	7·5
Bospoort	18	7	
Carolina	22	13	4·6
Chester			
(near Gravelotte)			
Crecy			
Gideonsrust			14·0
Groendraai			
(naby Vaalwater)			
Jan Kempdorp			
Jan Smuts	15	12	2·1
Joubert Park (Jhb)	17	12	2·5
Kroondal	19	15	5·6
Levubu	27	16	
Lesudoringstad			
Lichtenburg			
Letaba			
Loskopdam			6·0
Lydenburg	22	14	
Marnitz	28	17	5·2
Mara	29	17	
Marble Hall			2·5
Messina	31	21	
Middelburg			10·0
Loskopkanale			5·5
(By Groblersdal)			
Nelspruit	28	16	
Phalaborwa	29	16	
Pietersburg	25	16	0·3
Piet Retief	25	15	1·5

TRANSVAAL	Max	Min	RRR
Pongola			
Potchefstroom	17	10	6·4
Potgietersrus	26	16	6·1
Pretoria W.B.	20	14	3·5
Pretoriuskop			
Punda Milia			
Sandpan (NW. Tvl.)	29	17	11·0
Satara			
Sekhukhune			
Shingwidzi			
Skukuza	30	14	
Standerton			
Thabazimbi			6·5
Tomburke			
Tzaneen			
Vereeniging			
Volksrust			
Waterval-Boven			6·5
Warmbad	23	16	17·2
Witbank			6·0
Zeerust			
Witfontein			21·2
(Wes van Wonderpad)			
O.V.S. - O.F.S.			
Balkfontein			
(naby Bothaville)			
Bethlehem	15	5	1·6
Bloemfontein	15	-1	
(J.B.M. Hertzog)			
Bultfontein			
Fauresmith	12	-1	
Ficksburg			
Frankfort	17	12	15·4
Heilbron			15·0
Harrismith			2·0
Hoopstad	18	4	
Kroonstad	17	6	2·3
Lindley			
Modderpoort			
Petrusburg			
Philippolis			
Reddersburg			
Reitz			6·0
Vrede			
Warden			
Welkom	17	5	0·2
Wepener	16	6	
Winburg			
Zastron			

S.W.A.	Max	Min	RRR
Aroab			
Bethanie			
Dordabis			
Gobabeb	26	7	
Gobabis	22	11	
Grootfontein			1·1
Cape Fria	20	11	
Karasburg			
Kalkfeld			
Karibib			
Keetmanshoop	17	6	
Kub			
Luderitz	18	11	
Mariental	16	7	
Ohopoho			
Okahandja			
Okaukueye			
Ondangua	29	14	
Otavi			
Otjiwarongo			
Outjo	27	10	
Ufis	25	4	
J.G. Strydom Lk.	23	9	0·4
Rehoboth			
Runtu	26	18	6·0
Steinhausen			
Tsumeb	28	14	
Walvisbaai	18	9	
Windhoek W.K.			
BASUTOLAND			
Maseru			
BETSJOANALAND/BECHUANALAND			
Francistown	30	17	12·7
Gaberones	20	16	3·1
Ghanzi	26	13	2·7
Lobatsi			
Mahalapye			
Maun	24	19	8·0
Shakawe	22	17	39·7
Tsabong	19	5	
Tsane	18	6	
SWAZILAND			
Embelebe			
Manzini	27	18	
Stegi			

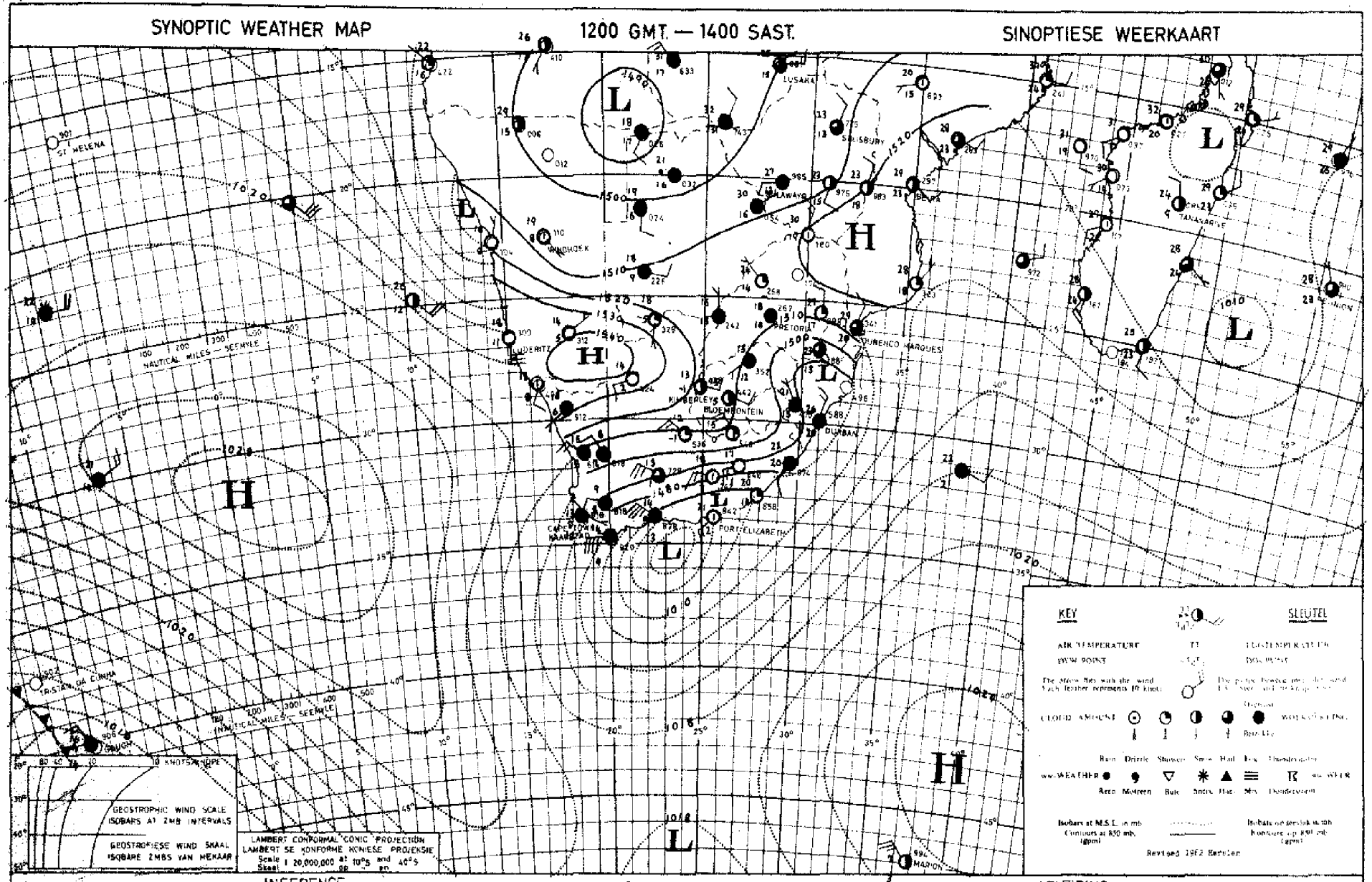

INFERENCE

DATE 27 - 4 - 1967 DATUM

AFLEIDING

The low south of the country is moving slowly eastwards. Cold cloudy weather with showers will be maintained over the southern and eastern parts of the country with further snowfalls over the mountain ranges. A trough in the upper air over the central interior will cause showers over the northern Orange Free State and over the southern and central parts of the Transvaal. With the low over the northern interior showers will occur over northern Botswana and north-eastern South West Africa.

Die laag suid van die land beweeg stadig oos-waarts. Koue bewolkte weer met reën en buie sal voortduur oor die suidelike en oostelike dele van die land met verdere sneeuvalle oor die bergreekse. 'n Trog in die bolug oor die sentrale dele van die land sal buie teweegbring oor die Noord-Vrystaat en oor die suidelike en sentrale dele van Transvaal. Met die laag oor die noordelike binneland sal buie voorkom oor noordelike Botswana en noordoostelike Suidwes-Afrika.

DAAGLIKSE WEERBULLETIN

Maksimum en Minimum Temperatuur (°C) en Reënval (RRR)
in mm vir die 24 uur geëindig om 0800 SAST op

WEERBURO / WEATHER BUREAU
DEPT. VAN VERVOER / DEPT. OF TRANSPORT

29 - 4 - 1967

DAILY WEATHER BULLETIN

Maximum and Minimum Temperatures (°C) and rainfall (RRR)
in mm for the 24 hours ended at 0800 SAST on

CAPE - KAAP	Max	Min	RRR
Aberdeen			
Addo			
Alexander Bay	21	8	
Aliwal North	16	1	
Banhee	25	14	
Beaufort-Wes	15	9	
(Lughawe)			
Boegoebergdam			
Boetsap			
Brakkekuil			
(naby Heidelberg)			
Brandvlei			
Cals			
Caledon			
Calitzdorp			
Calvinia	17	4	
Cape Agulhas	16	12	
Cape Columbine	15	8	
Cape Point	17	11	
Cape St. Francis	16	14	4·0
Cape Town			
(D.F. Malan)	18	3	
Cape Town			
(Roeland Str.)			
Carnarvon			
Ceres			
Citrusdal			
Colesberg			
Cradock			
Dôhne	19	10	
De Aar	16	3	
Douglas			
East London			
(Airport)	23	16	
Kensaamheid			
(naby Herold)			
Elsenburg			
Fraserburg	12	6	
Garies			
George			
Graaff-Reinet	19	10	
Grahamstown			
Hopetown			
Idutywa			
Jansenville	21	8	
Joubertina			
Kimberley	16	4	
(Airport)			
Knysna			3·5
Kokstad	22	10	
Kuruman	20	6	

KAAP - CAPE	Max	Min	RRR
Ladismith			
Lake Mentz			
Maclear			
Mafeking	19	11	2·0
Malmesbury			
Matatiele			
Matroosberg	14	4	
Grootfontein			
(Middelburg)	15	7	
Mosselbaai	15	12	5·0
Mount Frere			
Okiep	17	8	
Oudtshoorn	15	7	1·0
Petrusville			
Piketberg			
Pofadder	16	5	
Port Alfred			
Port Elizabeth	18	13	4·4
Port Nolloth	16	Xx	
Port St. Johns	24	15	
Prieska	17	3	
Prince Albert			
Queenstown	16	3	
Rietfontein			
Riversdale	15	7	3·0
Robertson	19	4	
Sheeprun	21	3	
(near Maclear)			
Somerset-Oos	19	8	
Steynsburg			
Strydenburg			
Sutherland	11	-8	
Swellendam			
Tarkastad			
Touwsrivier			
Twee Riviere	18	3	
(Gemsbokpark)			
Umtata	23	8	
Uniondale			
Upington	17	5	
Vanwyksvlei	17	5	
Victoria-Wes			
Vredendal	19	17	
Vryburg	18	6	
Williston			
Willowmore	14	6	0·1
Willowpark			
(near Dordrecht)	14	1	

NATAL	Max	Min	RRR
Cape St. Lucia	24	18	1·8
Dundee			
Durban	25	18	
(Louis Botha)			
Estcourt	20	12	
Harding			2·0
Himeville			
Mkuze			16·5
Hluhluwe			
Newcastle	22	13	
Cedara			
(Pietermaritzburg)	20	10	2·0
Port Shepstone	25	18	0·1
Richmond			
Seven Oaks			
Vryheid			
Waterford			
(near Underberg)			

TRANSVAAL

Barberton			24·0
Belfast			
Bethal	16	10	19·0
Bospoort	17	8	
Carolina	16	10	32·5
Chester			
(near Gravelotte)			
Crecy			
Gideonsrus			42·0
Groendraai	23	14	29·5
(naby Vaalwater)			
Jan Kempdorp			
Jan Smuts	14	9	21·0
Joubert Park (Jhb)	17	10	24·5
Kroondal	18	13	17·8
Levubu			
Leeudoringstad			
Lichtenburg			
Letaba			
Loskopdam			35·5
Lydenburg	19	11	33·8
Marnitz			
Mara			
Marble Hall			29·0
Messina			
Middelburg			43·0
Loskopkanaal (by Groblersdal)			35·5
Nelspruit	23	15	44·5
Phalaborwa			
Pietersburg	19	11	22·2
Piet Retief	19	13	17·5

TRANSVAAL	Max	Min	RRR
Pongola			
Potchefstroom	18	9	
Potgietersrus	22	12	47·1
Pretoria W.B.	17	12	13·7
Pretoriuskop			
Punda Milia			
Sandpan (NW. Tvl.)	23	14	31·0
Satara			
Sekhukhune			
Shingwidzi			
Skukuza	29	15	21·4
Standerton	14	9	5·3
Thabazimbi			
Tomburke			
Tzaneen			30·0
Vereeniging			
Volksrust			
Waterval-Boven			24·5
Warmbad	20	13	27·6
Witbank			26·0
Zeerust			
Witfontein (Wes van Warmbad)			55·5

O.V.S. - O.F.S.

Balkfontein			
(naby Bothaville)			
Bethlehem	18	7	
Bloemfontein	15	1	
(J.B.M. Hertzog)			
Bultfontein			
Fauresmith	16	1	
Ficksburg			
Frankfort	18	8	0·2
Harrismith			
Hoopstad	19	6	
Kroonstad	19	8	
Lindley			
Modderpoort			
Petrusburg			
Philippolis			
Reddersburg			
Reitz			
Vrede			
Warden			
Welkom	17	6	
Wepener	16	1	
Winburg			
Zastron			

S.W.A.	Max	Min	RRR
Aroab			
Bethanie			
Dordabis			
Gobabeb	25	6	
Gobabis	20	9	7·5
Grootfontein			
Cape Fria	20	11	
Karasburg			
Kalkfeld			
Karibib			
Keetmanshoop	19	5	
Kub			
Luderitz	19	11	
Marienta1	17	6	
Ohopoho			
Okahandja			
Okaukueye			
Ondangua	29	9	
Otavi			
Otjiwerongo			
Outjo	27	6	
Uis			
J.G Strydom L.H.	24	3	
Rehoboth			
Runtu	25	15	2·5
Steinhausen			
Tsumeb	29	7	
Walvisbaai	15	11	
Windhoek W.K.			

BASUTOLAND

Maseru			

BETSJOANALAND/BECHUANALAND

Francistown	24	17	27·5
Gaberones	21	14	7·4
Ghanzi	19	11	12·6
Lobatsi			30·0
Mahalapye			
Maun	26	17	26·0
Shakawe	26	14	1·3
Tsabong	21	7	
Tsane	19	17	

SWAZILAND

Embombe			
Manzini			
Stegi			46·5

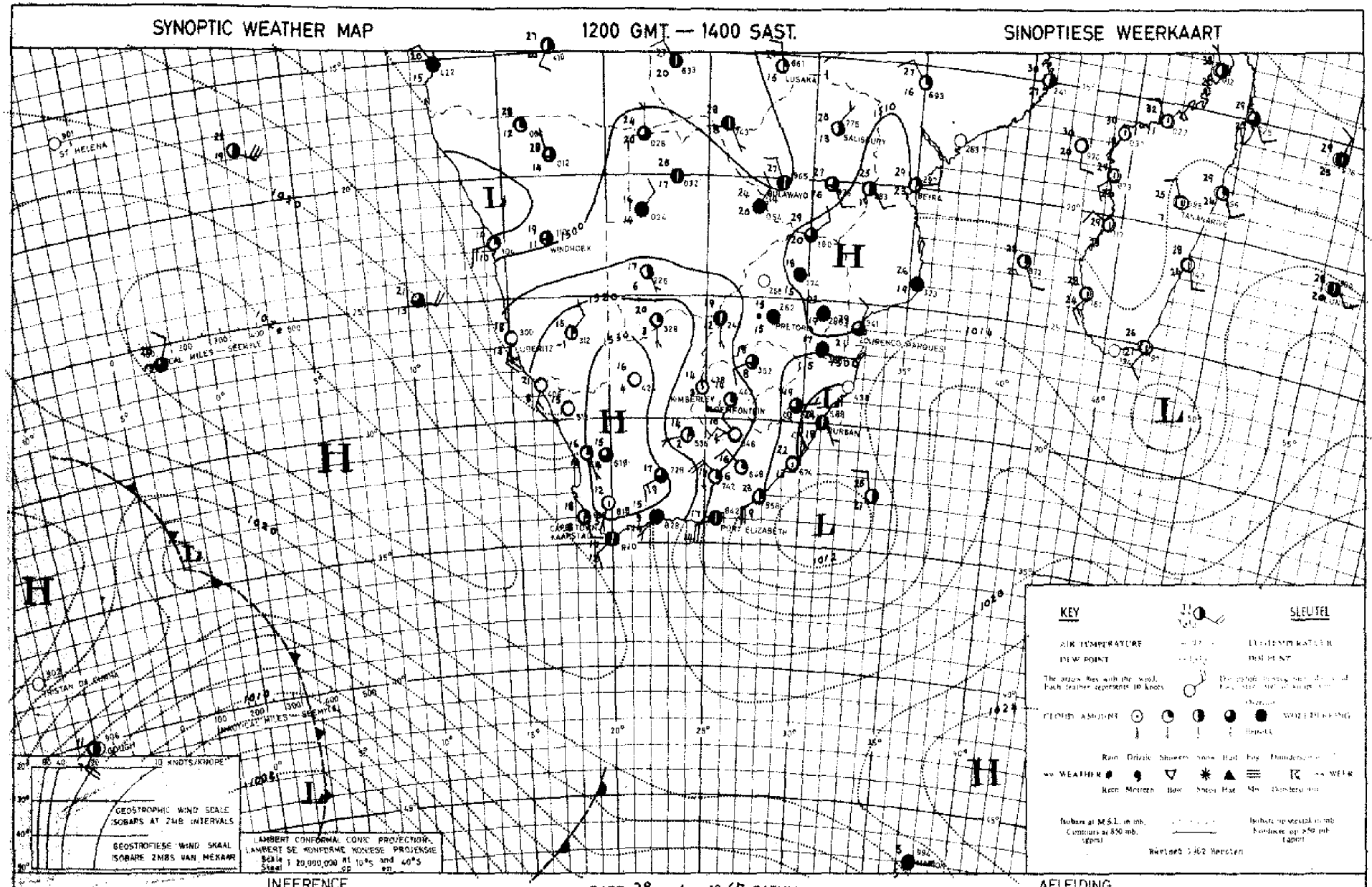

INFERENCE

The upper air trough wich is situated over the interior is moving eastwards and drier air will spread over the country. Cloudy cool weather with rain will occur over the eastern parts of the country, clearing gradually later tomorrow.

DATE 28 - 4 - 1967 DATUM

AFLEIDING

Die bolugtrog wat oor die binneland geleë is, beweeg ooswaarts en droër lug beweeg in oor die land. Bewolkte koel weer met reën oor die oostelike dele van die land voorkom, maar dit sal môre geleidelik begin opklaar.

DAAGLIKSE WEERBULLETIN

Maksimum en Minimum Temperatuur (°C) en Reënval (RRR) in mm vir die 24 uur geëindig om 0800 SAST op

WEERBURO / WEATHER BUREAU
DEPT. VAN VERVOER / DEPT. OF TRANSPORT

30 - 4 - 1967

DAILY WEATHER BULLETIN

Maximum and Minimum Temperatures (°C) and rainfall (RRR) in mm for the 24 hours ended at 0800 SAST on

CAPE - KAAP	Max	Min	RRR
Aberdeen			
Addo			
Alexander Bay	20	8	
Aliwal North	17	0	
Bashee	22	13	
Beaufort-Wes	17	10	
(Lughawe)			
Boegoebergdam			
Boetsap			
Brakkekuil			
(naby Heidelberg)			
Brandvlei			
Cala			
Caledon			
Calitzdorp			
Calvinia	19	12	
Cape Agulhas	19	12	
Cape Columbine	19	11	
Cape Point	18	11	5.0
Cape St. Francis	17	11	
Cape Town	22	7	0.5
(D.F. Malan)			
Cape Town			
(Roeland Str.)			
Carnarvon			
Ceres			
Citrusdal			
Colesberg			
Cradock			
Dohne	18	8	
De Aar	17	1	
Douglas			
East London	22	11	
(Airport)			
Eensaamheid			
(naby Herold)			
Elsenburg			
Fraserburg	15	3	
Garies			
George			
Graaff-Reinet			
Grahamstown			
Hopetown			
Idutywa			
Jansenville	22	7	
Joubertina			
Kimberley	17	5	
(Airport)			
Knysna			
Kokstad	16	4	
Kuruman	19	1	

KAAP - CAPE	Max	Min	RRR
Ladismith			
Lake Mentz			
Maclear			
Mafeking	21	3	
Malmesbury			
Matatiele			
Matroosberg			
Grootfontein			
(Middelburg)	16	5	
Mosselbaai	18	13	
Mount Frere			
Okiep	20	5	
Oudtshoorn	19	6	
Petrusville			
Piketberg			
Pofadder	19	4	
Port Alfred			
Port Elizabeth	17	8	0.6
Port Nolloth	14	8	
Port St. Johns	27	18	
Prieska	20	6	
Prince Albert			
Queenstown	16	2	
Rietfontein			
Riversdale	20	8	
Robertson	20	9	
Sheeprun	18	2	
(near Maclear)			
Somerset-Oos	19	7	
Steynsburg			
Strydenburg			
Sutherland	14	2	
Swellendam			
Tarkastad			
Touwsrivier			
Twee Riviere	21	3	
(Gemsbokpark)			
Umtata	21	7	
Uniondale			
Upington	20	5	
Vanwyksvlei	19	4	
Victoria-Wes			
Vredendal			
Vryburg	20	3	
Williston			
Willowmore	17	6	
Willowpark			
(near Dordrecht)			

NATAL	Max	Min	RRR
Cape St. Lucia	20	16	19.5
Dundee			
Durban	19	3	6.6
(Louis Botha)			
Estcourt	18	7	1.7
Harding			
Himeville			
Mkuze			
Eluhluwe			
Newcastle	21	5	
Cedara			
(Pietermaritzburg)	15	3	8.6
Port Shepstone	22	14	4.7
Richmond			
Seven Oaks			
Vryheid			
Waterford			
(near Underberg)	13	-2	3.5

TRANSVAAL

Barberton			
Belfast			
Bethal	17	4	3.6
Bospoort	19	1	1.5
Carolina	14	6	13.5
Chester			
(near Gravelotte)			
Cracy			
Groendraai	23	10	
(naby Vaalwater)			
Jan Kempdorp			
Jan Smuts	27	6	3.2
Joubert Park (Jhb)	17	7	6.0
Kroondal	20	6	0.4
Levubu	19	15	11.0
Leeudoringstad			
Lichtenburg			
Letaba			
Loskopdam			
Lydenburg	16	7	8.5
Marnitz	22	12	0.2
Mara	21	16	1.0
Marble Hall			
Messina	23	19	3.6
Middelburg			
Nelspruit	18	12	7.2
Phalaborwa	19	16	13.0
Pietersburg	21	12	3.6
Piet Retief	16	8	7.6

TRANSVAAL	Max	Min	RRR
Pongola			
Potchefstroom	19	3	0.2
Potgietersrus	20	12	
Pretoria W.B.	19	7	0.1
Pretoriuskop			
Punda Milia			
Sandpan (NW. Tvl.)	23	12	
Satara			
Sekhukhune			
Shingwidzi			
Skukuza			
Standerton	16	10	3.3
Thabazimbi			
Tomburke			
Tzaneen			
Vereeniging			
Volksrust			
Warmbad	21	9	1.8
Witbank			
Zeerust			

O.V.S. - O.F.S.

Balkfontein			
(naby Bothaville)			
Bethlehem	16	1	3.1
Bloemfontein	17	0	
(J.B.M. Hertzog)			
Bultfontein			
Fauresmith	17	0	
Ficksburg			
Frankfort	17	1	2.5
Harrismith			
Hoopstad	20	1	
Kroonstad	18	3	
Lindley			
Modderpoort			
Petrusburg			
Philippolis			
Reddersburg			
Reitz			
Vrede			
Warden			
Welkom			
Wepener	17	1	
Winburg			
Zastron			

S.W.A.	Max	Min	RRR
Aroab			
Bethanie			
Dordabis			
Gobabeb	22	5	
Gobabis	23	7	
Grootfontein			
Cape Fria	20	11	
Karasburg			
Kalkfeld			
Karibib			
Keetmanshoop	22	7	
Kub			
Luderitz	16	10	
Marienta1	24	7	
Ohopoho			
Okahandja			
Okaukueye			
Ondangua			
Otavi			
Otjiwarongo			
Outjo	29	3	
Ufa			
J.G. Strydom L.H	23	4	
Rehoboth			
Runtu			
Steinhausen			
Tsumeb	25	2	
Walvisbaai	14	12	
Windhoek W.K.			

BASUTOLAND

Maseru			

BETSJOANALAND/BECHUANALAND

Francistown	22	15	0.9
Gaberones	24	7	0.1
Ghanzi			
Lobatsi			

Mahalapye			
Maun	25	14	
Shakawe	27	14	
Tsabong	21	3	
Tsane	23	7	

SWAZILAND

Mbabane			
Manzini			
Stegi			

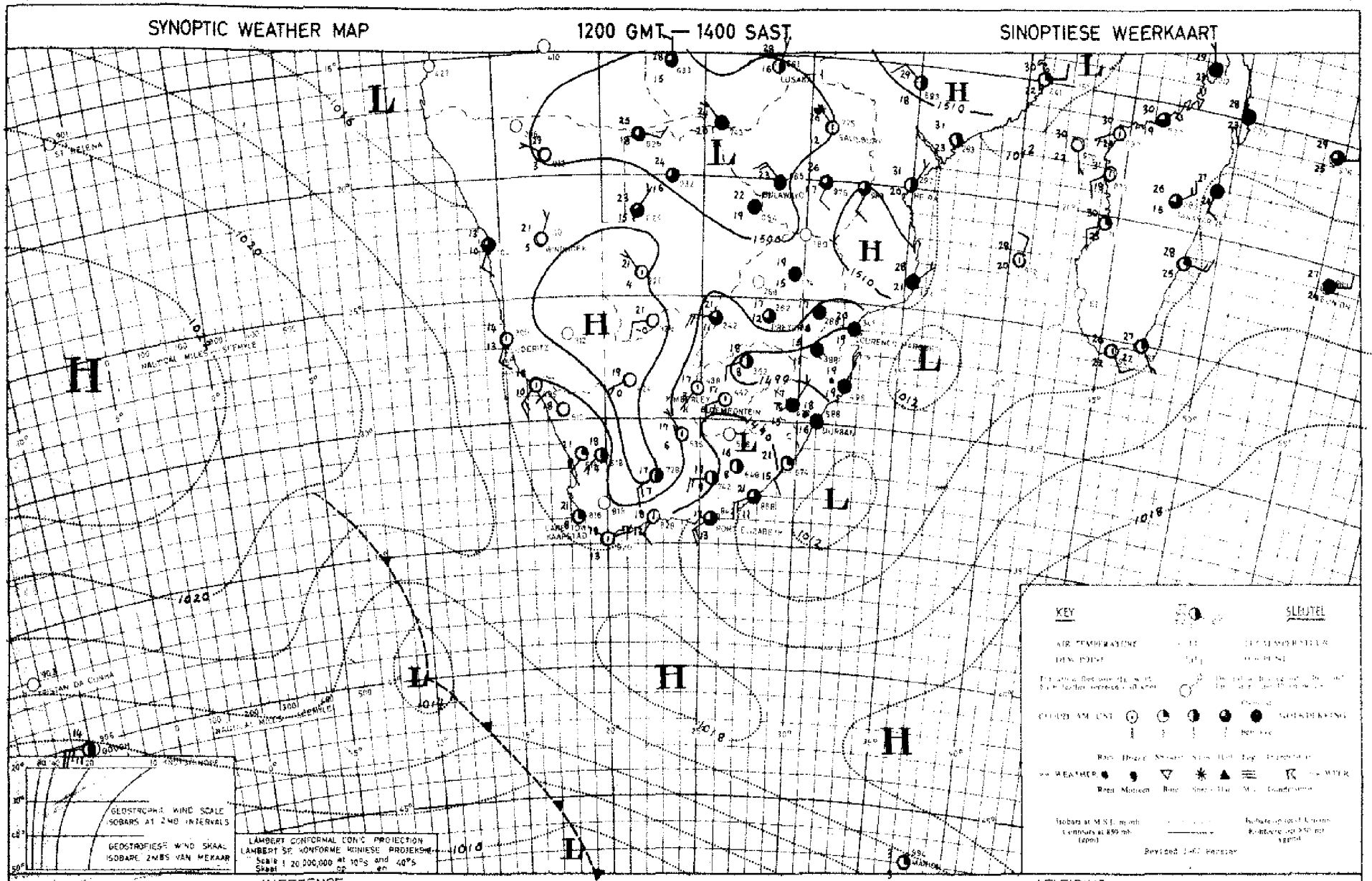

INFERENCE

DATE 29 - 4 - 1967 DATUM

AFLEIDING

With a high pressure system over the western interior it will be fine over these parts and it will clear gradually eastwards. With a low present over Natal cloudy weather with showers are expected here. Over the southern coastal areas mainly fair weather will occur but it will be cloudy overnight.

Met 'n hoogdrukstelsel oor die westebinneland sal dit mooiweer wees oor dié dele en dit sal geleidelik opklaar in die ooste. 'n Laag oor Natal sal nog bewolkte weer tot gevolg hê en buie sal voorkom. Oor die suidelike kusstreke sal dit redelike mooiweer wees maar bewolk oornag.

DAAGLIKSE WEERBULLETIN

Maksimum en Minimum Temperatuur (°C) en Reënval (RRR) in mm vir die 24 uur geëindig om 0600 SAST op

WEERBURO / WEATHER BUREAU
DEPT. VAN VERVOER / DEPT. OF TRANSPORT

1 - 5 - 1967

DAILY WEATHER BULLETIN

Maximum and Minimum Temperatures (°C) and rainfall (RRR) in mm for the 24 hours ended at 0800 SAST on

CAPE - KAAP	Max	Min	RRR
Aberdeen			
Addo			
Alexander Bay	19	9	
Aliwal North	17	0	
Bashee			
Beaufort-Wes	18	4	
(Lughaas)			
Boegoeberg dam			
Bostmap			
Brakkekuil			
(naby Heidelberg)			
Brandvlei			
Cala			
Caledon			
Calitzdorp			
Calvinia	18	1	
Cape Agulhas	19	11	
Cape Columbine	15	9	1·0
Cape Point	16	11	
Cape St. Francis	17	11	
Cape Town			
(D.F. Malan)	19	5	0·8
Cape Town			
(Roeland Str.)			
Carnarvon			
Ceres			
Citrusdal			
Colesberg			
Cradock			
Dôhne	17	6	
De Aar	19	-1	
Douglas			
East London	21	11	
(Airport)			
Eensaamheid			
(naby Harold)			
Elsenburg			
Fraserburg	17	1	
Garies			
George			
Graaff-Reinet	27	7	
Grahamstown			
Hopetown			
Idutywa			
Jansenville	23	4	
Joubertina			
Kimberley	18	6	
(Airport)			
Knysna			
Koksted	19	1	
Kuruman	20	4	

KAAP - CAPE	Max	Min	RRR
Ladismith			
Lake Mentz			
Maclear			
Mafeking	20	6	
Malmesbury			
Matatiele			
Matroosberg	16	1	
Grootfontein			
(Middelburg)	17	-1	
Mosselbaai	20	11	
Mount Frere			
Okiep	20	7	
Oudtshoorn	18	5	
Petrusville			
Piketberg			
Pofadder	19	8	
Port Alfred			
Port Elizabeth	19	8	
Port Nolloth	17	9	
Port St. Johns	23	16	
Prieska	20	2	
Prince Albert			
Queenstown	19	1	
Rietfontein			
Riversdale	18	4	
Robertson	20	4	
Sheeprun	19	4	
(near Maclear)			
Somerset-Oos	21	4	
Steynsburg			
Strydenburg			
Sutherland	12	-5	
Swellendam			
Tarkastad			
Touwsrivier			
Twee Riviere	24	6	
(Gemsbokpark)			
Umtata	22	8	
Uniondale			
Upington	21	4	
Vanwyksvlei	19	3	
Victoria-Wes			
Vredendal	24	7	
Vryburg	21	3	
Williston			
Willowmore	17	3	
Willowpark	16	0	
(near Dordrecht)			

NATAL	Max	Min	RRR
Cape St. Lucia	23	16	
Dundee			
Durban	26	14	
(Louis Botha)			
Estcourt	19	7	
Harding			
Himeville			
Mkuze			
Mtubatuba			
Newcastle	23	3	
Cedara			
(Pietermaritzburg)	20	7	
Port Shepstone	23	15	
Richmond			
Seven Oaks			
Vryheid			
Waterford			
(near Underberg)	17	0	
TRANSVAAL			
Barberton			
Belfast			
Bethal	19	2	
Bospoort	19	1	
Carolina	18	5	
Chester			
(near Gravelotte)			
Crecy			
Groendraai	25	5	
(naby Vaalwater)			
Jan Kempdorp			
Jan Smuts	18	7	
Joubert Park (Jhb)	18	5	
Kroondal	23	4	
Levubu	27	13	
Lesuduringstad			
Lichtenburg			
Letaba			
Loskopdam			1·0
Lydenburg	20	4	
Messina	25	8	
Mara	25	9	
Marble Hall			
Messina	28	13	
Middelburg			
Lastepkansie			3·0
(By Groblersdal)			
Nelspruit	27	16	
Phalaborwa	29	18	
Pietersburg	22	10	
Piet Retief	21	9	

TRANSVAAL	Max	Min	RRR
Pongola			
Potchefstroom	19	3	
Potgietersrus	24	9	
Pretoria W.B.	21	6	
Pretoriuskop			
Punda Milia			
Sandpan (NW. Tvl.)			
Satara			
Sekhukhune			
Shingwidzi			
Skukuza	28	12	
Standerton			
Thabazimbi			
Tomburke			
Tzaneen			
Vereeniging			
Volksrust			
Warmbad	22	6	
Witbank			
Zeerust			
O.V.S. - O.F.S.			
Balkfontein			
(naby Bothaville)			
Bethlehem	16	-1	
Bloemfontein	17	-1	
(J.B.M. Hertzog)			
Bultfontein			
Fauresmith	19	-1	
Ficksburg			
Frankfort	18	0	
Harrismith			
Hoopstad	20	2	
Kroonstad	18	1	
Lindley			
Modderpoort			
Petrusburg			
Philippolis			
Reddersburg			
Reitz			
Vrede			
Warden			
Welkom	19	4	
Wepener	17	0	
Winburg			
Zastron			

S.W.A.	Max	Min	RRR
Aroab			
Bethanie			
Dordabis			
Gobabeb	23	6	
Gobabis	25	8	
Grootfontein			
Cape Fria	19	10	
Karasburg			
Kalkfeld			
Karibib			
Keetmanshoop	25	8	
Kub			
Luderitz	18	11	
Mariental	29	6	
Ohopoho			
Okahandja			
Okaukueye			
Ondangua	29	8	
Otavi			
Otjiwarongo			
Outjo	28	5	
Uis	26	5	
J.G. Strydom Lm.	24	4	
Rehoboth			
Runtu	28	10	
Steinhausen			
Tsumeb	28	8	
Walvisbaai	16	12	
Windhoek W.K.			
BASUTOLAND			
Maseru			
BETSJOANALAND/BECHUANALAND			
Francistown	26	11	
Gaberones	24	6	
Ghanzi	27	10	
Lobatsi			
Mahalapye			
Maun	27	16	
Shakawe	28	13	
Tsabong	24	9	
Tsane	25	8	
SWAZILAND			
Embelebe			
Manzini	27	14	
Stegi			

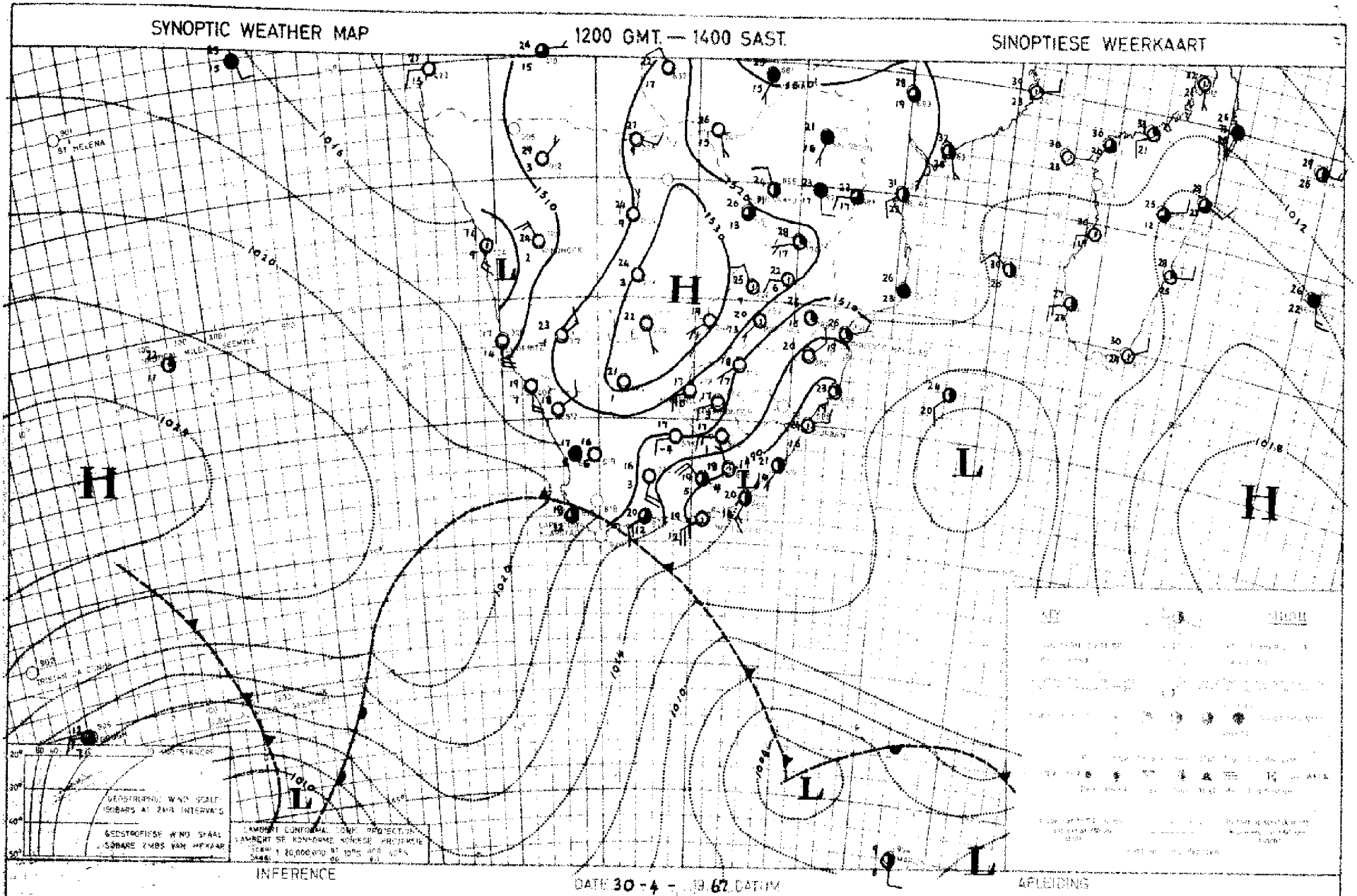

Dry air is in circulation over the country, so that it will be fine or slightly cloudy over most regions.

Droë lug sirkuleer oor die land sodat dit mooiweer of effens bewolk sal wees oor die meeste dele.

DAAGLIKSE WEERBULLETIN

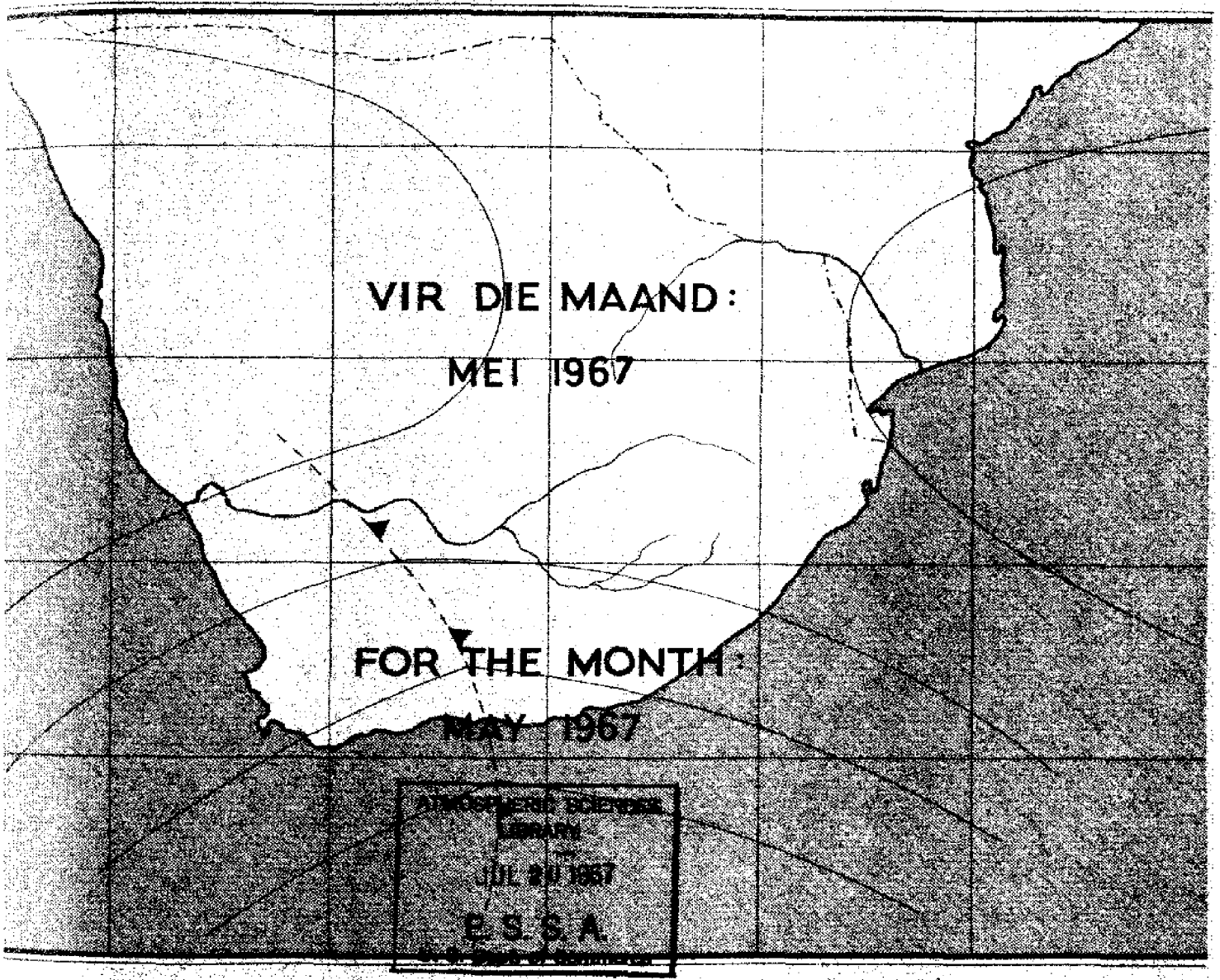

DAILY WEATHER BULLETIN

DAAGLIKSE WEERBULLETIN

Maksimum en Minimum Temperatuur (°C) en Reënval (RRR) in mm vir die 24 uur geëindig om 0800 SAST op

WEERBURO / WEATHER BUREAU
DEPT. VAN VERVOER / DEPT. OF TRANSPORT

2 - 5 - 1967

DAILY WEATHER BULLETIN

Maximum and Minimum Temperatures (°C) and rainfall (RRR) in mm for the 24 hours ended at 0800 SAST on

CAPE - KAAP	Max	Min	RRR
Aberdeen			
Addo			
Alexander Bay	16	7	
Aliwal North	19	5	0·3
Bashee	22	14	
Beaufort-Wes	21	9	
(Lughawe)			
Bosgoedbergdam			
Boetsap			
Brakkekuil			
(naby Heidelberg)			
Brandvlei			
Cala			
Caledon			
Calitzdorp			
Calvinia	21	2	
Cape Agulhas	18	11	
Cape Columbine	17	10	
Cape Point	18	11	
Cape St. Francis	16	11	
Cape Town	19	6	0·1
(D.F. Malan)			
Cape Town			
(Roeland Str.)			
Carnarvon			
Ceres			
Citrusdal			
Colesberg			
Cradock			
Dohna	17	8	0·3
De Aar	20	9	
Douglas			
East London	21	12	0·1
(Airport)			
Eensaamheid			
(naby Herold)			
Elsenburg			
Fraserburg	19	5	
Garies			
Georgs			
Graaff-Reinet	21	7	
Grahamstown			
Hopetown			
Idutywa			
Jansenville	23	9	0·1
Joubertina			
Kimberley	21	11	
(Airport)			
Knysna			
Kokstad	19	3	
Kuruman	23	8	

KAAP - CAPE	Max	Min	RRR
Ladismith			
Lake Mentz			
Maclear			
Mafeking	22	9	
Malmesbury			
Matatiele			
Matroosberg	17	1	
Grootfontein			
(Middelburg)	18	3	
Mosselbaai	18	12	
Mount Frere			
Okiep	20	4	
Oudtshoorn	20	7	
Petrusville			
Piketberg			
Pofadder	22	3	
Port Alfred			
Port Elizabeth	20	9	0·1
Port Nolloth	14	6	
Port St. Johns	21	16	
Prieska	23	8	
Prince Albert			
Queenstown	19	3	
Rietfontein			
Riversdale	19	6	
Robertson	19	3	
Sheeprun	18	2	
(near Maclear)			
Somerset-Oos	20	8	0·2
Steynsburg			
Strydenburg			
Sutherland	15	-1	
Swellendam			
Tarkastad			
Touwsrivier			
Twee Riviere	28	5	
(Gemsbokpark)			
Umtata	22	8	
Uniondale			
Upington	26	6	
Vanwyksvlei	22	8	
Victoria-Wes			
Vredendal	21	8	
Vryburg	23	10	
Williston			
Willowmore	19	6	
Willowpark			
(near Dordrecht)	17	4	0·1

NATAL	Max	Min	RRR
Cape St. Lucia	25	19	
Dundee			
Durban	23	14	
(Louis Botha)			
Estcourt	19	6	
Harding			
Himeville			
Mkuze			
Hluhluwe			
Newcastle	24	4	
Cedara			
(Pietermaritzburg)	18	7	
Port Shepstone	22	15	
Richmond			
Seven Oaks			
Vryheid			
Waterford			
(near Underberg)	18	0	
TRANSVAAL			
Barberton			
Belfast			
Bethal	19	6	
Bospoort	21	6	
Carolina	20	8	
Chester			
(near Gravelotte)			
Crecy			
Groendraai	25	10	
(naby Vaalwater)			
Jan Kempdorp			
Jan Smuts	18	7	
Joubert Park (Jhb)	19	8	
Kroondal	22	6	
Levubu	23	16	
Leeudoringstad			
Lichtenburg			
Letaba			
Loskopdam			
Lydenburg	19	8	
Marnitz	26	17	
Mara	24	13	
Marble Hall			
Messina	26	16	
Middelburg			
Nelspruit	23	15	
Phalaborwa	25	16	
Pietersburg	21	11	
Piet Retief	20	9	

TRANSVAAL	Max	Min	RRR
Pongola			
Potchefstroom	22	4	
Potgietersrus	24	13	
Pretoria W.B.	21	9	
Pretoriuskop			
Punda Milia			
Sandpan (NW. Tvl.)	27	13	
Satara			
Sekhukhune			
Shingwidzi			
Skukuza	26	14	
Standerton	20	4	
Thabazimbi			
Tomburke			
Tzaneen			
Vereeniging			
Volksrust			
Warmbad	24	8	
Witbank			
Zeerust			
O.V.S. - O.F.S.			
Balkfontein			
(naby Bothaville)			
Bethlehem	18	0	
Bloemfontein	19	4	0·1
(J.B.M. Hertzog)			
Bultfontein			
Fauresmith	18	5	1·5
Ficksburg			
Frankfort	19	2	
Harrismith			
Hoopstad	22	6	
Kroonstad	20	4	
Lindley			
Modderpoort			
Petrusburg			
Philippolis			
Reddersburg			
Reitz			
Vrede			
Warden			
Welkom	20	6	
Wepener	19	7	0·2
Winburg			
Zastron			

S.W.A.	Max	Min	RRR
Aroab			
Bethanie			
Bordabis			
Gobabeb			
Gobabis	27	6	
Grootfontein			
Cape Fria	20	XX	
Karasburg			
Kalkfeld			
Karibib			
Keetmanshoop	24	5	
Kub			
Luderitz	16	10	
Marienta1	27	4	
Ohopoho			
Okahandja			
Okaukueye			
Ondangua	30	10	
Otavi			
Otjiwarongo			
Outjo	28	7	
Ure	27	6	
J.G. Strydom L.H.	26	4	
Rehoboth			
Runtu	29	16	
Steinhausen			
Tsumeb	29	6	
Walvisbaai			
Windhoek W.K.			
BASUTOLAND			
Maseru			
BETSJOANALAND/BECHUANALAND			
Francistown	28	15	
Gaberones	24	8	
Ghanzi	26	14	
Lobatsi			
Mahalapye			
Maun	27	18	
Shakawe	28	16	
Tsabong	27	10	
Tsane	26	12	
SWAZILAND			
Embelbe			
Manzini			
Stegi			

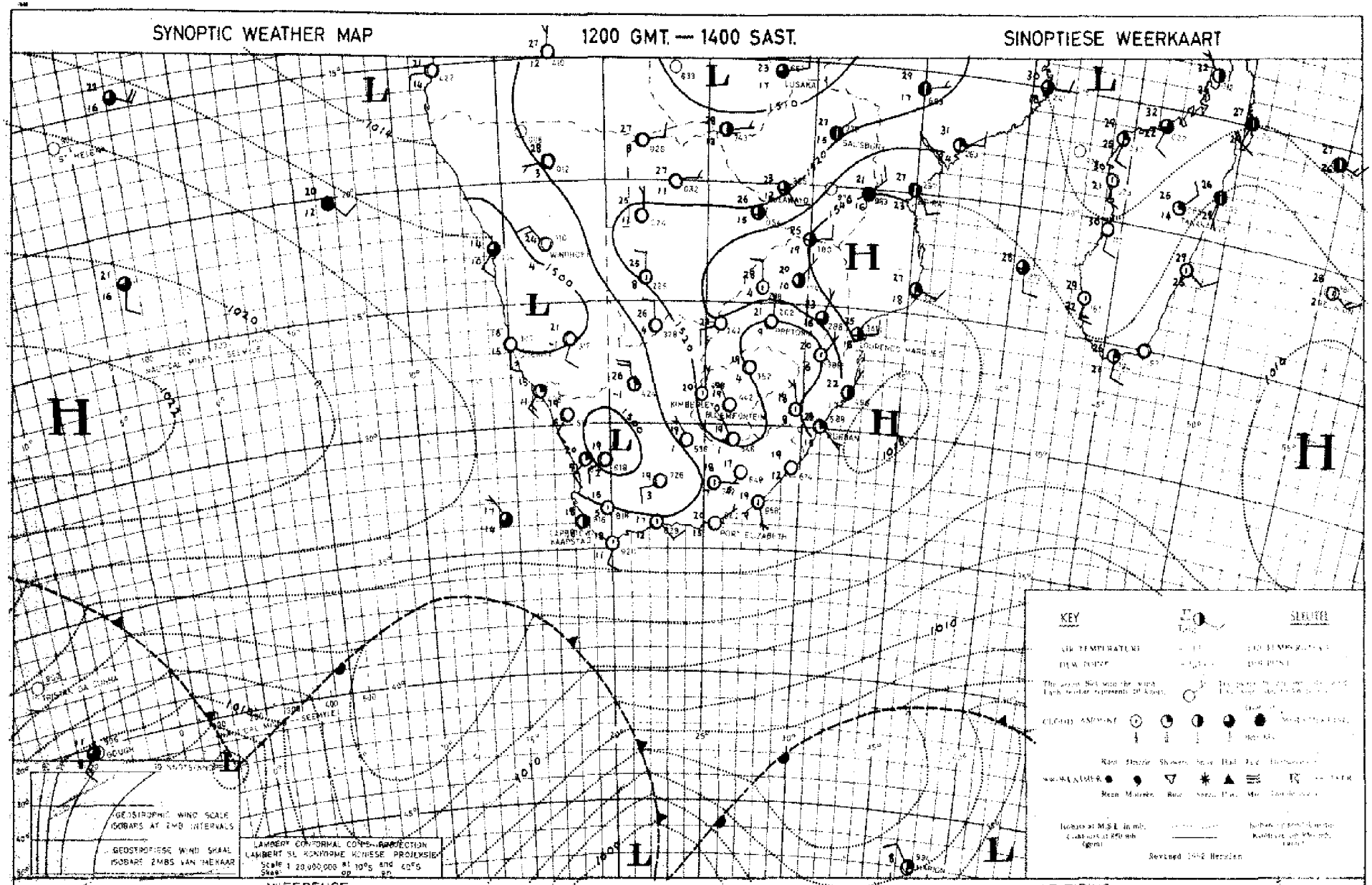

INFERENCE

DATE 1 - 5 - 1967 DATUM

AFLEIDING

The high off the east coast is advecting moist air over the extreme north-eastern parts of the country where it will be cloudy to partly cloudy. With a moist westerly stream south of the country partly cloudy weather will also occur along the south-west coast. Over the interior the air is dry and it will be fine.

Die hoog langs die ooskus veroorsaak 'n instroming van vogtige lug oor die heel noordoostelike dele van die land waar dit bewolk tot gedeeltelik bewolk sal wees. Met 'n vogtige westelike stroom suid van die land sal gedeeltelik bewolkte weer ook langs die suidweskus voorkom. Die lug oor die binneland is droog en dit sal mooiweer wees.

DAAGLIKSE WEERBULLETIN

Maksimum en Minimum Temperatuur (°C) en Reënval (RRR) in mm vir die 24 uur geëindig om 0800 SAST op

WEERBURO / WEATHER BUREAU
DEPT. VAN VERVOER / DEPT. OF TRANSPORT

3 - 5 - 1967

DAILY WEATHER BULLETIN

Maximum and Minimum Temperatures (°C) and rainfall (RRR) in mm for the 24 hours ended at 0800 SAST on

CAPE - KAAP	Max	Min	RRR
Aberdeen			
Addo			
Alexander Bay	20	7	
Aliwal North	20	0	
Bashee	23	14	
Beaufort-Wes	16	5	
(Lughawe)			
Boegoebergdam			
Bostaap			
Brakkekuil			
(naby Heidelberg)			
Brandvlei			
Cala			
Caledon			
Calitzdorp			
Calvinia	17	1	
Cape Agulhas	20	13	
Cape Columbine	16	11	
Cape Point	26	12	3·0
Cape St. Francis			
Cape Town	17	12	3·1
(D.F. Malan)			
Cape Town			
(Roeland Str.)			
Carnarvon			
Ceres			
Citrusdal			
Colesberg			
Cradock			
Dôhne	23	5	
De Aar	19	0	
Douglas			
East London	25	11	0·9
(Airport)			
Fensaamheid			
(naby Herold)			
Elsenburg			
Fraserburg	17	1	
Garies			
George			
Graaff-Reinet	22	7	
Grahamstown			
Hopetown			
Idutywa			
Jansenville	24	5	
Joubertina			
Kimberley	23	5	
(Airport)			
Knysna			
Kokstad	20	7	
Kuruman	28	2	

KAAP - CAPE	Max	Min	RRR
Ladismith			
Lake Mentz			
Maclear			
Mafeking	23	13	
Malmesbury			
Matatiele			
Matroosberg	14	4	
Grootfontein			
(Middelburg)	19	0	
Mosselbaai	21	13	
Mount Frere			
Okiep	19	6	
Oudtshoorn	18	4	
Petrusville			
Piketberg			
Pofadder	19	7	
Port Alfred			
Port Elizabeth	18	7	
Port Nolloth	16	6	
Port St. Johns	24	15	
Prieska	21	2	
Prince Albert			
Queenstown	22	0	
Rietfontein			
Riversdale	20	6	
Robertson	20	11	
Sheeprun	23	4	
(near Maclear)			
Somerset-Oos	22	3	
Steynsburg			
Strydenburg			
Sutherland	12	-7	
Swellendam			
Tarkastad			
Touwsrivier			
Twee Riviere	23	4	
(Gemsbokpark)			
Umtata	26	7	
Uniondale			
Upington	19	4	
Vanwyksvlei	19	3	
Victoria-Wes			
Vredendal	21	7	
Vryburg	24	4	
Williston			
Willowmore	17	2	
Willowpark			
(near Dordrecht)	18	3	

NATAL	Max	Min	RRR
Cape St. Lucia	24	18	
Dundee			
Durban	26	18	
(Louis Botha)			
Estcourt	23	8	
Harding			
Himeville			
Mkuze			
Hluhluwe			
Newcastle	26	13	
Cedara			
(Pietermaritzburg)	23	7	
Port Shepstone	23	16	
Richmond			
Seven Oaks			
Vryheid			
Waterford			
(near Underberg)	20	4	
TRANSVAAL			
Barberton			
Belfast			
Bethal	19	10	
Bospoort	21	11	1·1
Carolina	19	10	
Chester			
(near Gravelotte)			
Crecy			
Groendraai	24	11	
(naby Vaalwater)			
Jan Kempdorp			
Jan Smuts	18	11	
Joubert Park (Jhb)	18	11	
Kroondal	23	9	
Levubu	22	15	
Leeudoringstad			
Lichtenburg			
Letaba			
Loskopdam			
Lydenburg	20	10	
Marnitz	22	11	
Mara	22	13	
Marble Hall			
Messina	23	15	8·0
Middelburg			
Nelspruit	24	12	
Phalaborwa			
Pietersburg	21	11	
Piet Retief	23	10	

TRANSVAAL	Max	Min	RRR
Pongola			
Potchefstroom	23	11	
Potgietersrus	23	11	
Pretoria W.B.	21	11	
Pretoriuskop			
Punda Milia			
Sandpan (NW. Tvl.)	25	11	
Satara			
Sekhukhune			
Shingwidzi			
Skukuza	27	11	
Standerton	21	7	
Thabazimbi			
Tomburke			
Tzaneen			
Vereeniging			
Volksrust			
Warmbad	28	11	
Witbank			
Zeerust			
O.V.S. - O.F.S.			
Balkfontein			
(naby Bothaville)			
Bethlehem	20	6	6·7
Bloemfontein	19	2	1·7
(J.B.M. Hertzog)			
Bultfontein			
Fauresmith	20	-1	
Ficksburg			
Frankfort	21	6	
Harrismith			3·6
Hoopstad	24	5	
Kroonstad	23	10	
Lindley			5·0
Modderpoort			
Petrusburg			
Philippolis			
Reddersburg			
Reitz			
Vrede			
Warden			2·5
Welkom	23	9	0·9
Wepener	19	7	0·6
Winburg			
Zastron			

S.W.A.	Max	Min	RRR
Aroab			
Bethanie			
Dordabis			
Gobabeb	28	9	
Gobabis	28	9	
Grootfontein			
Cape Fria	20	11	
Karasburg			
Kalkfeld			
Karibib			
Keetmanshoop	23	7	
Kub			
Luderitz	18	10	
Mariental	26	1	
Ohopoho			
Okahandja			
Okaukueye			
Ondangua	31	11	
Otavi			
Otjiwarongo			
Outjo	29	7	
Ujs	29	9	
TG. Strydom L.H.	26	5	
Rehoboth			
Runtu	30	12	
Steinhausen			
Tsumeb	31	9	
Walvisbaai	13	11	
Windhoek W.K.			
BASUTOLAND			
Maseru			
BETSJOANALAND/BECHUANALAND			
Francistown	26	15	
Gaberones	26	14	
Ghanzi	28	12	
Lobatsi			
Mahalapye			
Maun	29	15	
Shakawe	29	12	
Tsabong	26	5	
Tsane	27	10	
SWAZILAND			
Mbabane			
Manzini	26	13	
Stegi			

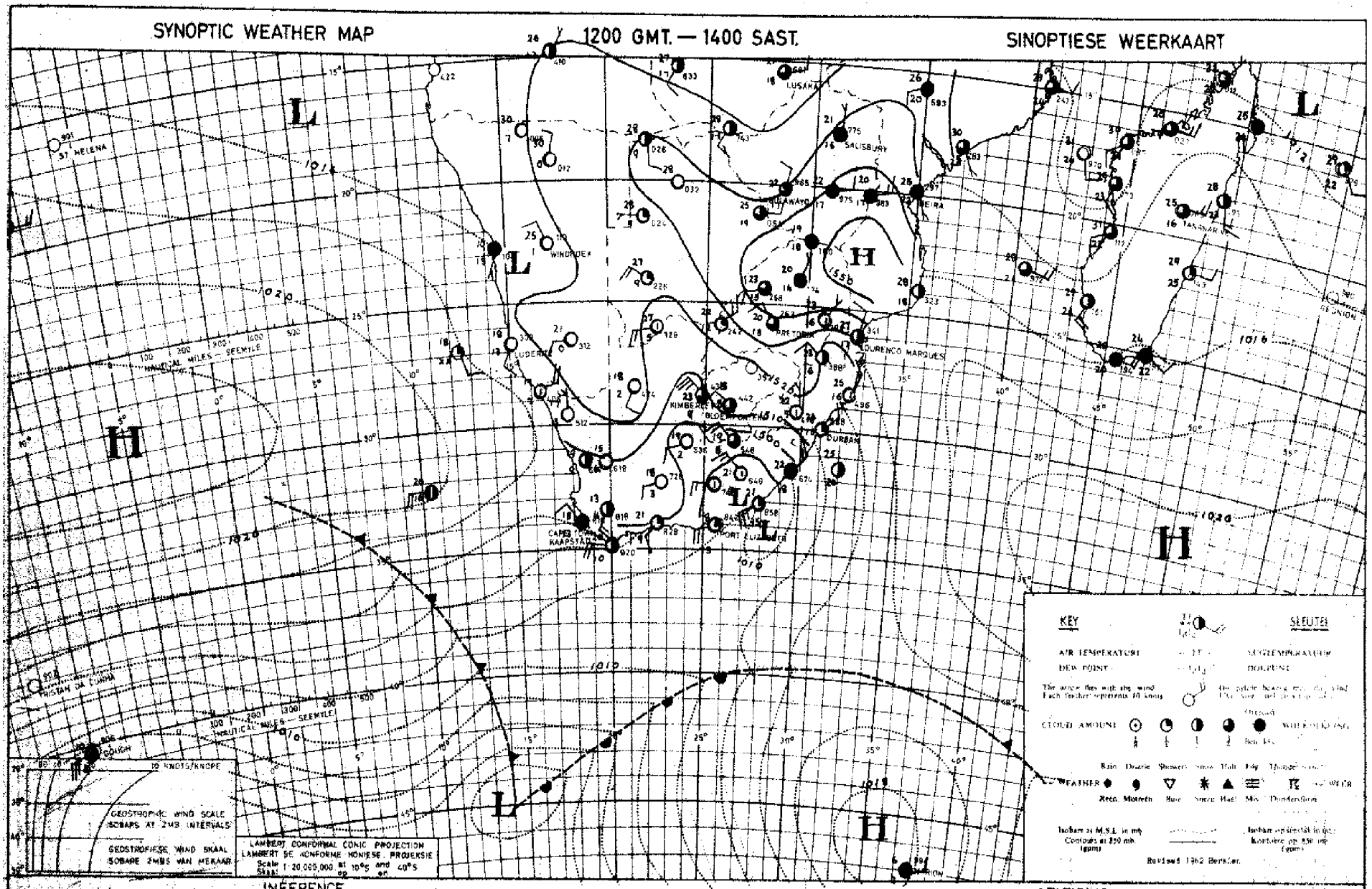

INFERENCE

DATE 2 - 5 - 19 67 DATUM

AFLEIDING

With a zonal upper air circulation it will be mainly fine and mild over the interior but cloudy conditions with rain will occur over the extreme northern Transvaal with onshore winds over the south-west Cape coast it will be cloudy and showers will occur. Over the rest of the coast it will be fair and mild.

Met die bolugsirkulasie sonaal sal dit hoofsaaklik mooiweer en matig wees oor die binneland maar bewolkte weer met buie sal in die verre Noord-Transvaal voorkom. Met 'n westelike lugstroom oor die suidwestelike kusstrook sal bewolkte weer met buie ook hier voorkom. Oor die res van die kus sal dit redelik mooiweer wees.

DAAGLIKSE WEERBULLETIN

Maksimum en Minimum Temperatuur (°C) en Reënval (RRR) in mm vir die 24 uur geëindig om 0800 SAST op

WEERBURO / WEATHER BUREAU
DEPT. VAN VERVOER / DEPT. OF TRANSPORT
4 - 5 - 1967

DAILY WEATHER BULLETIN

Maximum and Minimum Temperatures (°C) and rainfall (RRR) in mm for the 24 hours ended at 0800 SAST on

CAPE - KAAP	Max	Min	RRR
Aberdeen			
Addo			
Alexander Bay	26	7	
Aliwal North	29	1	
Bashee	23	14	
Beaufort-Wes	23	6	
(Lughawe)			
Beegoebergdam			
Beetsap			
Brakkekuil			
(naby Heidelberg)			
Brandvlei			
Cala			
Caledon			
Calitzdorp			
Calvinia	21	3	
Cape Agulhas	23	14	
Cape Columbine	16	11	
Cape Point	16	13	
Cape St. Francis	19	18	
Cape Town			
(D.F. Malan)	19	13	
Cape Town			
(Roeland Str.)			
Carnarvon			
Ceres			
Citrusdal			
Colesberg			
Cradock			
Döhne	21	7	
De Aar	29	2	
Douglas			
East London	24	12	
(Airport)			
Eensaamheid			
(naby Herold)			
Elsenburg			
Fraserburg	19	4	
Garies			
George			
Graaff-Reinet			
Grahamstown			
Hopetown			
Idutywa			
Jansenville	25	4	
Joubertina			
Kimberley	22	11	
(Airport)			
Knysna			
Kokstad	20	2	
Kuruman	24	8	

KAAP - CAPE	Max	Min	RRR
Ladismith			
Lake Mentz			
Maclear			
Mafeking	24	11	
Malmesbury			
Matatiele			
Matroosberg			
Grootfontein			
(Middelburg)	19	1	
Mosselbaai	24	14	
Mount Frere			
Okiep	22	9	
Oudtshoorn	22	5	
Petrusville			
Piketberg			
Pofadder	21	11	
Port Alfred			
Port Elizabeth	23	7	
Port Nolloth	17	6	
Port St. Johns	23	16	
Prieska	22	3	
Prince Albert			
Queenstown	21	-1	
Rietfontein			
Riversdale	24	8	
Robertson	21	9	
Sheeprun	21	2	
(near Maclear)			
Somerset-Oos	21	6	
Steynsburg			
Strydenburg			
Sutherland	16	- 8	
Swellendam			
Tarkastad			
Touwsrivier			
Twee Riviere	18	6	
(Gemsbokpark)			
Umtata	23	6	
Uniondale			
Upington	25	6	
Vanwyksvlei	20	5	
Victoria-Wes			
Vredendal	25	8	
Vryburg	25	11	
Williston			
Willowmore	20	3	
Willowpark			
(near Dordrecht)			

NATAL	Max	Min	RRR
Cape St. Lucia			
Dundee			
Durban	24	17	
(Louis Botha)			
Estcourt	24	9	
Harding			
Himeville			
Mkuze			
Hluhluwe			
Newcastle	25	7	
Cedara			
(Pietermaritzburg)	19	2	
Port Shepstone	23	15	
Richmond			
Seven Oaks			
Vryheid			
Waterford			
(near Underberg)	20	8	
TRANSVAAL			
Barberton			
Belfast			
Bethal	22	8	
Bospoort	22	9	
Carolina	19	10	
Chester			
(near Gravelotte)			
Crecy			
Groendraai	27	10	
(naby Vaalwater)			
Jan Kempdorp			
Jan Smuts	20	13	
Joubert Park (Jhb)	21	11	
Kroondal	23	8	
Lanuba	25	14	
Leeudoringstad			
Lichtenburg			
Letaba			
Loskopdam			
Lydenburg	23	9	
Marnitz	26	13	
Mara	27	11	
Marble Hall			
Messina	28	16	
Middelburg			
Nelspruit	29	15	
Phalaborwa	30	18	
Pietersburg	24	12	
Piet Retief	23	11	

TRANSVAAL	Max	Min	RRR
Pongola			
Potchefstroom	28	9	
Potgietersrus			
Pretoria W.B.	22	10	
Pretoriuskop			
Punda Milia			
Sandpan (NW. Tvl.)			
Satara			
Sekhukhune			
Shingwidzi			
Skukuza			
Standerton	21	4	
Thabazimbi			
Tomburke			
Tzaneen			
Vereeniging			
Volksrust			
Warmbad	26	10	
Witbank			
Zeerust			
O.V.S. - O.F.S.			
Balkfontein			
(naby Bothaville)			
Bethlehem			
Bloemfontein	20	4	
(J.B.M. Hertzog)			
Bultfontein			
Fauresmith	19	3	
Ficksburg			
Frankfort	21	4	
Harrismith			
Hoopstad	23	7	
Kroonstad	23	6	
Lindley			
Modderpoort			
Petrusburg			
Philippolis			
Reddersburg			
Reitz			
Vrede			
Warden			
Welkom	22	9	
Wepener	20	5	
Winburg			
Zastron			

S.W.A.	Max	Min	RRR
Aroab			
Bethanie			
Dordabis			
Gobabeb	30	13	
Gobabis	29	10	
Grootfontein			
Cape Fria	21	11	
Karasburg			
Kalkfeld			
Karibib			
Keetmanshoop	27	5	
Kub			
Luderitz	19	10	
Marienthal	36	7	
Ohopoho			
Okahandja			
Okaukueye			
Ondangua			
Otavi			
Otjiwarongo			
Outjo	30	11	
Ufa			
J.G. Strydom L.H.	27	6	
Rehoboth			
Runtu			
Steinhausen			
Tsumeb	31	11	
Walvisbaai	14	10	
Windhoek W.K.			
BASUTOLAND			
Maseru			
BETSJOEANALAND/BECHUANALAND			
Francistown	26	13	
Gaberones	24	10	
Ghanzi	29	13	
Lobatsi			
Mahalapye			
Maun	30	15	
Shakawe	29	14	
Tsabong	29	9	
Tsane	28	14	
SWAZILAND			
Embelembe			
Manzini			
Stegi			

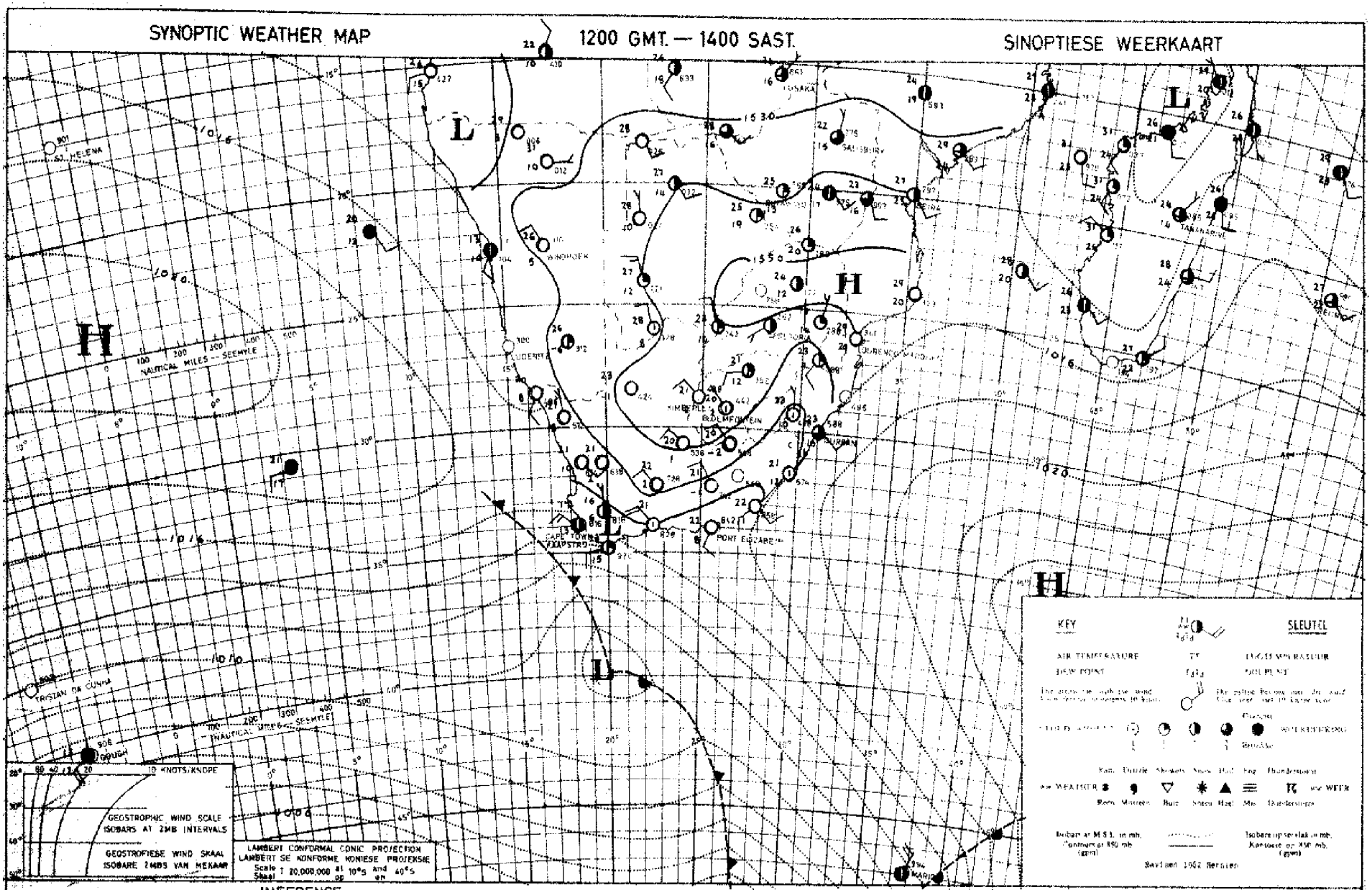

INFERENCE

As a result of the strong westerley flow west of the Cape cloudy weather will continue along the south-western coast. Due to dry anticyclonic circulation over the remainder of the country it will be fair and warm generally.

DATE 3 - 5 - 1967 DATUM

AFLEIDING

As gevolg van die sterk westelike lugstroom wes van die Kaap sal bewolkte weer langs die suidweskus voortduur. In Droë antisiklonale sirkulasie bestaan oor die res van die land en dit sal mooiweer en warm wees.

DAAGLIKSE WEERBULLETIN

Maksimum en Minimum Temperatuur (°C) en Reënval (RRR) in mm vir die 24 uur geëindig om 0800 SAST op

WEERBURO / WEATHER BUREAU
DEPT. VAN VERVOER / DEPT. OF TRANSPORT
5 - 5 - 1967

DAILY WEATHER BULLETIN

Maximum and Minimum Temperatures (°C) and rainfall (RRR) in mm for the 24 hours ended at 0800 SAST on

CAPE - KAAP	Max	Min	RRR
Aberdeen			
Addo			
Alexander Bay	22	9	
Aliwal North	23	11	
Bashee	23	16	
Beaufort-Wes	26	14	
(Lughawe)			
Boegoebergdam			
Boetsap			
Brakkekuil			
(naby Heidelberg)			
Brandvlei			
Cala			
Caledon			
Calitzdorp			
Calvinia	25	7	
Cape Agulhas	21	12	
Cape Columbine	14	11	
Cape Point	18	12	
Cape St. Francis	19	xx	
Cape Town	21	13	
(D.F. Malan)			
Cape Town			
(Roeland Str.)			
Carnarvon			
Ceres			
Citrusdal			
Colesberg			
Cradock			
Döhne	23	12	
De Aar	29	4	
Douglas			
East London	23	14	
(Airport)			
Eensaamheid			
(naby Herold)			
Eisenburg			1·6
Fraserburg	23	6	
Garies			
George			
Graaff-Reinet	27	18	
Grahamstown			
Hopetown			
Idutywa			
Jansenville	25	7	
Joubertina			
Kimberley	27	14	
(Airport)			
Knysna			
Kokstad	23	6	
Kuruman	26	9	

KAAP - CAPE	Max	Min	RRR
Ladismith			
Lake Mentz			
Maclear			
Mafeking	25	9	
Malmesbury			
Matatiele			
Matroosberg	20	11	
Grootfontein	23	9	
(Middelburg)			
Mosselbaai	19	15	
Mount Frere			
Okiep	29	10	
Oudtshoorn	24	8	
Petrusville			
Piketberg			
Pofadder	28	10	
Port Alfred			
Port Elizabeth	22	11	
Port Nolloth	16	9	
Port St. Johns	24	18	
Prieska	28	7	
Prince Albert			
Queenstown	24	2	
Rietfontein			
Riversdale	23	10	
Robertson	25	12	
Sheeprun	25	7	
(near Maclear)			
Somerset-Oos	24	11	
Steynsburg			
Strydenburg			
Sutherland	18	5	
Swellendam			
Tarkastad			
Touwsrivier			
Twee Riviere	31	11	
(Gemsbokpark)			
Umtata	24	10	
Uniondale			
Upington	29	9	
Vanwyksvlei	26	7	
Victoria-Wes			
Vredendal	26	9	
Vryburg	26	11	
Williston			
Willowmore	23	8	
Willowpark	21	13	
(near Dordrecht)			

NATAL	Max	Min	RRR
Cape St. Lucia			
Dundee			
Durban	26	17	
(Louis Botha)			
Estcourt	24	9	
Harding			
Himeville			
Mkuze			
Hluhluwe			
Newcastle	28	6	
Cedara	23	10	
(Pietermaritzburg)			
Port Shepstone			
Richmond			
Seven Oaks			
Vryheid			
Waterford	24	4	
(near Underberg)			

TRANSVAAL

Barberton			
Belfast			
Bethal	23	7	
Bospoort	24	8	
Carolina	22	8	
Chester			
(near Gravelotte)			
Crecy			
Groendraai	28	10	
(naby Vaalwater)			
Jan Kempdorp			
Jan Smuts	21	12	
Joubert Park (Jhb)	21	11	
Kroondal	25	9	
Levubu	26	15	
Leeudoringstad			
Lichtenburg			
Letaba			
Loskopdam			
Lydenburg	23	9	
Marnitz	28	14	
Mara	27	12	
Marble Hall			
Messina	29	18	
Middelburg			
Nelspruit	28	17	
Phalaborwa	29	16	
Pietersburg	24	11	
Piet Retief	26	12	

TRANSVAAL	Max	Min	RRR
Pongola			
Potchefstroom	26	8	
Potgietersrus	26	13	
Pretoria W.B.	24	9	
Pretoriuskop			
Punda Milia			
Sandpan (NW. Tvl.)			
Satara			
Sekhukhune			
Shingwidzi			
Skukuza	30	17	
Standerton	23	5	
Thabazimbi			
Tomburke			
Tzaneen			
Vereeniging			
Volksrust			
Warmbad	26	11	
Witbank			
Zeerust			

O.V.S. - O.F.S.

Balkfontein			
(naby Bothaville)			
Bethlehem	22	4	
Bloemfontein	24	12	
(J.B.M. Hertzog)			
Bultfontein			
Fauresmith	23	7	
Ficksburg			
Frankfort	23	4	
Harrismith			
Hoopstad	26	11	
Kroonstad	25	7	
Lindley			
Modderpoort			
Petrusburg			
Philippolis			
Reddersburg			
Reitz			
Vrede			
Warden			
Welkom	25	10	
Wepener	23	14	
Winburg			
Zastron			

S.W.A.	Max	Min	RRR
Aroab			
Bethanie			
Dordabis			
Gobabeb	36	12	
Gobabis	28	11	
Grootfontein			
Cape Fria	27	12	
Karasburg			
Kalkfeld			
Karibib			
Keetmanshoop	30	16	
Kub			
Luderitz	16	9	
Marienthal	31	10	
Ohopoho			
Okahandja			
Okaukueye			
Ondangua	30	14	
Otavi			
Otjiwarongo			
Outjo	30	9	
Ujs	33	15	
JG Strydom Lh	27	9	
Rehoboth			
Runtu	30	11	
Steinhausen			
Tsumeb	31	13	
Walvisbaai	15	11	
Windhoek W.K.			

BASUTOLAND

Maseru			

BETSJOANALAND / BECHUANALAND

Francistown	28	13	
Gaberones	27	11	
Ghanzi	30	13	
Lobatsi			
Mahalapye			
Maun	30	16	
Shakawe	29	17	
Tsabong	30	11	
Tsane	28	13	

SWAZILAND

Embabane			
Manzini	26	17	
Stegi			

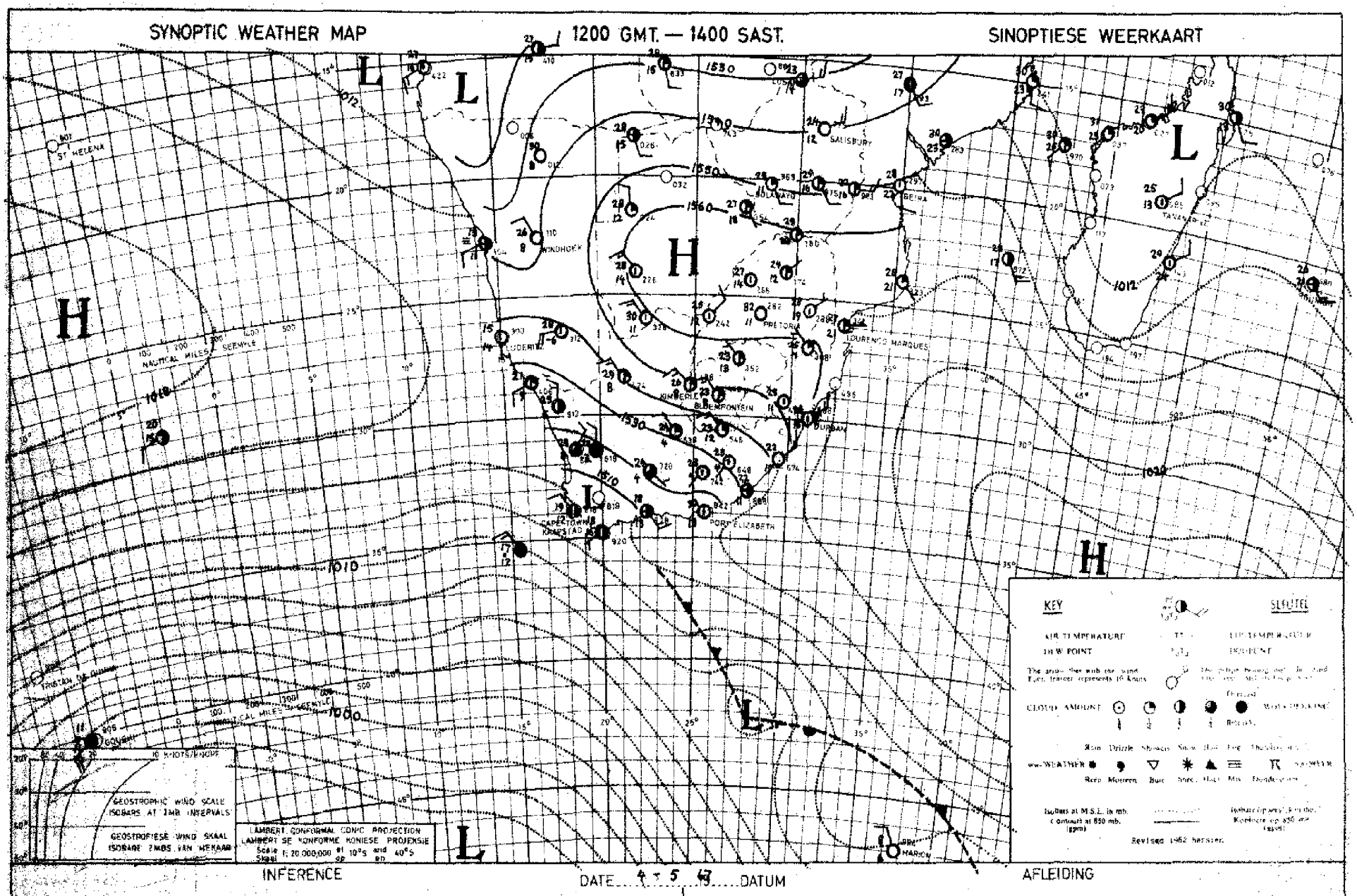

The trough to the west of the Cape will cause cloudy weather with occasional showers along the western and south-western coasts. Over the remainder of the country where the air is dry it will be fair and warm.

Die trog wes van die Kaap sal bewolkte weer met afwisselende buie langs die wes- en suidwestkus veroorsaak. Oor die res van die land is die lug droog en dit sal redelik mooiweer en warm wees.

DAAGLIKSE WEERBULLETIN

Maksimum en Minimum Temperatuur (°C) en Reënval (RRR) in mm vir die 24 uur geëindig om 0800 SAST op

WEERBURO / WEATHER BUREAU
DEPT. VAN VERVOER / DEPT. OF TRANSPORT

6 - 5 - 1967

DAILY WEATHER BULLETIN

Maximum and Minimum Temperatures (°C) and rainfall (RRR) in mm for the 24 hours ended at 0800 SAST on

KAAP - CAPE	Max	Min	RRR
Aberdeen			
Addo			
Alexander Bay	18	13	
Aliwal North			
Bashee	27	19	
Beaufort-Wes	26	6	
(Lughawe)			
Boegoebergdam			
Boetsap			
Brakkekuil			
(naby Heidelberg)			
Brandvlei			
Cala			
Caledon			
Calitzdorp			
Calvinia	21	5	
Cape Agulhas	23	15	
Cape Columbine	18	13	
Cape Point	17	13	
Cape St. Francis	20	12	
Cape Town	19	14	0·9
(D.F. Malan)			
Cape Town			
(Roeland Str.)			
Carnarvon			
Ceres			
Citrusdal			
Colesberg			
Cradock			
Dihne	27	11	
De Aar	25	6	
Douglas			
East London	29	17	0·2
(Airport)			
Kensaamheid			
(naby Herold)			
Elsenburg			
Fraserburg	22	3	
Garies			
George			
Graaff-Reinet	28	7	
Grahamstown			
Hopetown			
Idutywa			
Jansenville	30	10	
Joubertina			
Kimberley	27	15	
(Airport)			
Knysna			
Kokstad	24	8	
Kuruman	25	10	

KAAP - CAPE	Max	Min	RRR
Ladismith			
Lake Mentz			
Maclear			
Mafeking	24	10	
Malmesbury			
Matatiele			
Matroosberg	18	5	
Grootfontein			
(Middelburg)	24	7	
Mosselbaai	18	14	
Mount Frere			
Okiep	22	6	
Oudtshoorn	22	6	
Petrusville			
Piketberg			
Pofadder	24	8	
Port Alfred			
Port Elizabeth	28	10	
Port Nolloth	17	11	
Port St. Johns	28	20	
Prieska	27	8	0·2
Prince Albert			
Queenstown	25	13	
Rietfontein			
Riversdale	23	8	
Robertson	22	12	
Sheeprun	24	14	
(near Maclear)			
Somerset-Oos	28	10	
Steynsburg			
Strydenburg			
Sutherland	17	0	
Swellendam			
Tarkastad			
Touwsrivier			
Twee Riviere	31	9	
(Gemsbokpark)			
Umtata	28	16	
Uniondale			
Upington	30	9	
Vanwyksvlei	26	6	
Victoria-Wes			
Vredendal	21	13	0·6
Vryburg	25	9	
Williston			
Willowmore	24	5	
Willowpark			
(near Dordrecht)	23	13	1·0

NATAL	Max	Min	RRR
Cape St. Lucia	27	20	
Dundee			
Durban	27	15	
(Louis Botha)			
Estcourt	26	9	
Harding			
Himeville			
Mkuze			
Hluhluwe			
Newcastle	27	9	
Cedara			
(Pietermaritzburg)	27	11	
Port Shepstone	25	19	
Richmond			
Seven Oaks			
Vryheid			
Waterford			
(near Underberg)	23	6	

TRANSVAAL

Barberton			
Belfast			
Bethal	22	7	
Bospoort	23	9	
Carolina	22	12	
Chester			
(near Gravelotte)			
Crecy			
Groendraai	27	9	
(naby Vaalwater)			
Jan Kempdorp			
Jan Smuts	20	10	
Joubert Park (Jhb)	21	10	
Kroondal	25	9	
Lanoba	27	14	
Leeudoringstad			
Lichtenburg			
Letaba			
Loskopdam			
Lydenburg	23	10	
Marnitz	27	13	
Mara	27	10	
Marble Hall			
Messina	20	15	
Middelburg			
Nelspruit	29	18	
Phalaborwa	29	15	
Pietersburg	25	11	
Piet Retief	26	12	

TRANSVAAL	Max	Min	RRR
Pongola			
Potchefstroom	25	8	
Potgietersrus	26	11	
Pretoria W.B.	23	9	
Pretoriuskop			
Punda Milia			
Sandpan (NW. Tvl.)	29	10	
Satara			
Sekhukhune			
Shingwidzi			
Skukuza	30	12	
Standerton	23	4	
Thabazimbi			
Tomburke			
Tzaneen			
Vereeniging			
Volksrust			
Warmbad	27	10	
Witbank			
Zeerust			

O.V.S. - O.F.S.

Balkfontein			
(naby Bothaville)			
Bethlehem	22	4	
Bloemfontein	25	9	
(J.B.M. Hertzog)			
Bultfontein			
Fauresmith	24	11	
Ficksburg			
Frankfort	23	5	
Harrismith			
Hoopstad	26	12	
Kroonstad	24	8	
Lindley			
Modderpoort			
Petrusburg			
Philippolis			
Reddersburg			
Reitz			
Vrede			
Warden			
Welkom	25	10	
Wepener	24	13	
Winburg			
Zastron			

S.W.A.	Max	Min	RRR
Aroab			
Bethanie			
Dordabis			
Gobabeb	29	13	
Gobabis	29	13	
Grootfontein			
Cape Fria	20	13	
Karasburg			
Kalkfeld			
Karibib			
Keetmanshoop	31	10	
Kub			
Luderitz	17	12	
Mariental	31	12	
Chopoho			
Okahandja			
Okaukueye			
Ondangua	32	16	
Otavi			
Otjiwarongo			
Outjo	30	14	
Ubs	33	16	
Rehoboth			
Runtu	30	16	
Steinhausen			
Tsumeb	29	15	
Walvisbaai	15	11	
Windhoek W.K.			
J.G. Strydom Lughawe	26	9	

BASUTOLAND

Maseru			

BETSJOANALAND/BECHUANALAND

Francistown	28	12	
Gaberones	26	10	
Ghanzi	30	13	
Lobatsi			
Mahalapye			
Maun	30	15	
Shakawe	29	15	
Tsabong	29	12	
Tsane	27	12	

SWAZILAND

Mbabane			
Manzini			
Stegi			

SYNOPTIC WEATHER MAP — 1200 GMT. — 1400 SAST. — SINOPTIESE WEERKAART

INFERENCE

DATE 5 - 5 - 1967 DATUM

With a cell of high pressure over the north-eastern interior, moist air is being advected from the north and partly cloudy conditions will occur over the central and eastern Cape. With cyclonic north-westerly winds over the south-western Cape, it will be cloudy with showers. Over the rest of the country it will be mainly fine and warm.

AFLEIDING

Met 'n sel van hoë druk oor die noordoostelike binneland word vog van die noorde af ingevoer en sal dit dus gedeeltelik bewolk wees oor die sentrale en oostelike dele van die Kaap. Weens 'n siklonale noordwestelike stroming oor die suidwestelike Kaap, sal bewolkte weer met buie voorkom. Oor die res van die land sal dit mooiweer en warm wees.

DAAGLIKSE WEERBULLETIN

Maksimum en Minimum Temperatuur (°C) en Reënval (RRR) in mm vir die 24 uur geëindig om 0800 SAST op

WEERBURO / WEATHER BUREAU
DEPT. VAN VERVOER / DEPT. OF TRANSPORT

7 - 5 - 1967

DAILY WEATHER BULLETIN

Maximum and Minimum Temperatures (°C) and rainfall (RRR) in mm for the 24 hours ended at 0800 SAST on

CAPE - KAAP	Max	Min	RRR
Aberdeen			
Addo			
Alexander Bay	19	9	
Aliwal North	28	7	2·5
Bashee	23	17	24·0
Beaufort-Wes	21	6	
(Lughawe)			
Boegoebergdam			
Boetsap			
Brakkekuil			
(naby Heidelberg)			
Brandvlei			
Cala			
Caledon			
Calitzdorp			
Calvinia	20	1	
Cape Agulhas	20	14	
Cape Columbine	15	9	
Cape Point	15	13	1·8
Cape St. Francis	20	12	
Cape Town	19	7	
(D.F. Malan)			
Cape Town			
(Roeland Str.)			
Carnarvon			
Ceres			
Citrusdal			
Colesberg			
Cradock			
Dôhne	20	11	
De Aar	24	3	
Douglas			
East London	25	17	
(Airport)			
Eensaamheid			
(naby Herold)			
Elsenburg			
Fraserburg	19	3	
Garies			
George			
Graaff-Reinet			
Grahamstown			
Hopetown			
Idutywa			
Jansenville	26	5	
Joubertina			
Kimberley	27	13	0·1
(Airport)			
Knysna			
Kokstad	24	8	
Kuruman	29	8	

KAAP - CAPE	Max	Min	RRR
Ladismith			
Lake Menta			
Maclear			
Mafeking	24	8	
Malmesbury			
Matatiele			
Matroosberg			
Grootfontein			
(Middelburg)	23	0	
Mosselbaai	24	13	
Mount Frere			
Okiep	22	8	
Oudtshoorn	22	5	
Petrusville			
Piketberg			
Pofadder	28	9	
Port Alfred			
Port Elizabeth	22	11	
Port Nolloth	17	7	
Port St. Johns	23	19	
Prieska	26	7	
Prince Albert			
Queenstown	26	10	0·1
Rietfontein			
Riversdale	24	7	
Robertson	22	5	
Sheeprun	23	9	1·0
(near Maclear)			
Somerset-Oos	24	4	
Steynsburg			
Strydenburg			
Sutherland	16	-5	
Swellendam			
Tarkastad			
Touwsrivier			
Twee Riviere	30	10	
(Gemsbokpark)			
Umtata			
Uniondale			
Upington	26	6	
Vanwyksvlei	22	4	
Victoria-Wes			
Vredendal	22	7	
Vryburg	25	9	
Williston			
Willowmore	20	3	
Willowpark			
(near Dordrecht)			

NATAL	Max	Min	RRR
Cape St. Lucia	26	20	2·5
Dundee			
Durban	25	16	
(Louis Botha)			
Estcourt	26	9	
Harding			
Himeville			
Mkuze			
Hluhluwe			
Newcastle	27	5	
Cedara			
(Pietermaritzburg)	24	11	
Port Shepstone	24	19	
Richmond			
Seven Oaks			
Vryheid			
Waterford			
(near Underberg)	24	6	
TRANSVAAL			
Barberton			
Belfast			
Bethal	23	6	
Bospoort	24	6	
Carolina	22	8	
Chester			
(near Gravelotte)			
Cresy			
Groendraai	27	8	
(naby Vaalwater)			
Jan Kempdorp			
Jan Smuts	27	9	
Joubert Park (Jhb)	22	11	
Kroondal	25	8	
Levubu	27	13	
Leeudoringstad			
Lichtenburg			
Letaba			
Loskopdam			
Lydenburg	24	8	
Marnitz	27	12	
Mara	27	8	
Marble Hall			
Messina	29	14	
Middelburg			
Nelspruit	29	12	
Phalaborwa	29	14	
Pietersburg	26	11	
Piet Retief	25	9	

TRANSVAAL	Max	Min	RRR
Pongola			
Potchefstroom	25	7	
Potgietersrus			
Pretoria W.B.	24	10	
Pretoriuskop			
Punda Milia			
Sandpan (NW. Tvl.)			
Satara			
Sekhukhune			
Shingwidzi			
Skukuza			
Standerton	22	4	
Thabazimbi			
Tomburke			
Tzaneen			
Vereeniging			
Volksrust			
Warmbad	24	10	
Witbank			
Zeerust			
O.V.S. - O.F.S.			
Balkfontein			
(naby Bothaville)			
Bethlehem	22	7	
Bloemfontein	23	8	
(J.B.M. Hertzog)			
Bultfontein			
Fauresmith	23	8	6·0
Ficksburg			
Frankfort	23	5	
Harrismith			
Hoopstad	26	8	
Kroonstad	25	7	
Lindley			
Modderpoort			
Petrusburg			
Philippolis			
Reddersburg			
Reitz			7·6
Vrede			
Warden			
Welkom			
Wepener	22	11	7·2
Winburg			
Zastron			

S.W.A.	Max	Min	RRR
Arnab			
Bethanie			
Bordabis			
Gobabeb	32	17	
Gobabis	28	15	4·5
Grootfontein			
Cape Fria	20	15	
Karasburg			
Kalkfeld			
Karibib			
Keetmanshoop	29	10	
Kub			
Lüderitz	18	11	
Mariental	30	12	
Ohopoho			
Okahandja			
Okaukueye			
Ondangua			
Otavi			
Otjiwarongo			
Outjo	29	16	
Ufa			
J.G. Strydom (M)	25	14	5·6
Rehoboth			
Runtu			
Steinhausen			
Tsumeb	31	15	
Walvisbaai	18	11	
Windhoek W.K.			
BASUTOLAND			
Maseru			
BETSJOEANALAND/BECHUANALAND			
Francistown	28	10	
Gaberones	26	11	
Ghanzi	25	12	
Lobatsi			
Mahalapye			
Maun	30	14	
Shakawe	29	15	
Tsabong	29	10	
Tsane	28	12	
SWAZILAND			
Embabane			
Manzini			
Stegi			

SYNOPTIC WEATHER MAP — 1200 GMT. — 1400 SAST. — SINOPTIESE WEERKAART

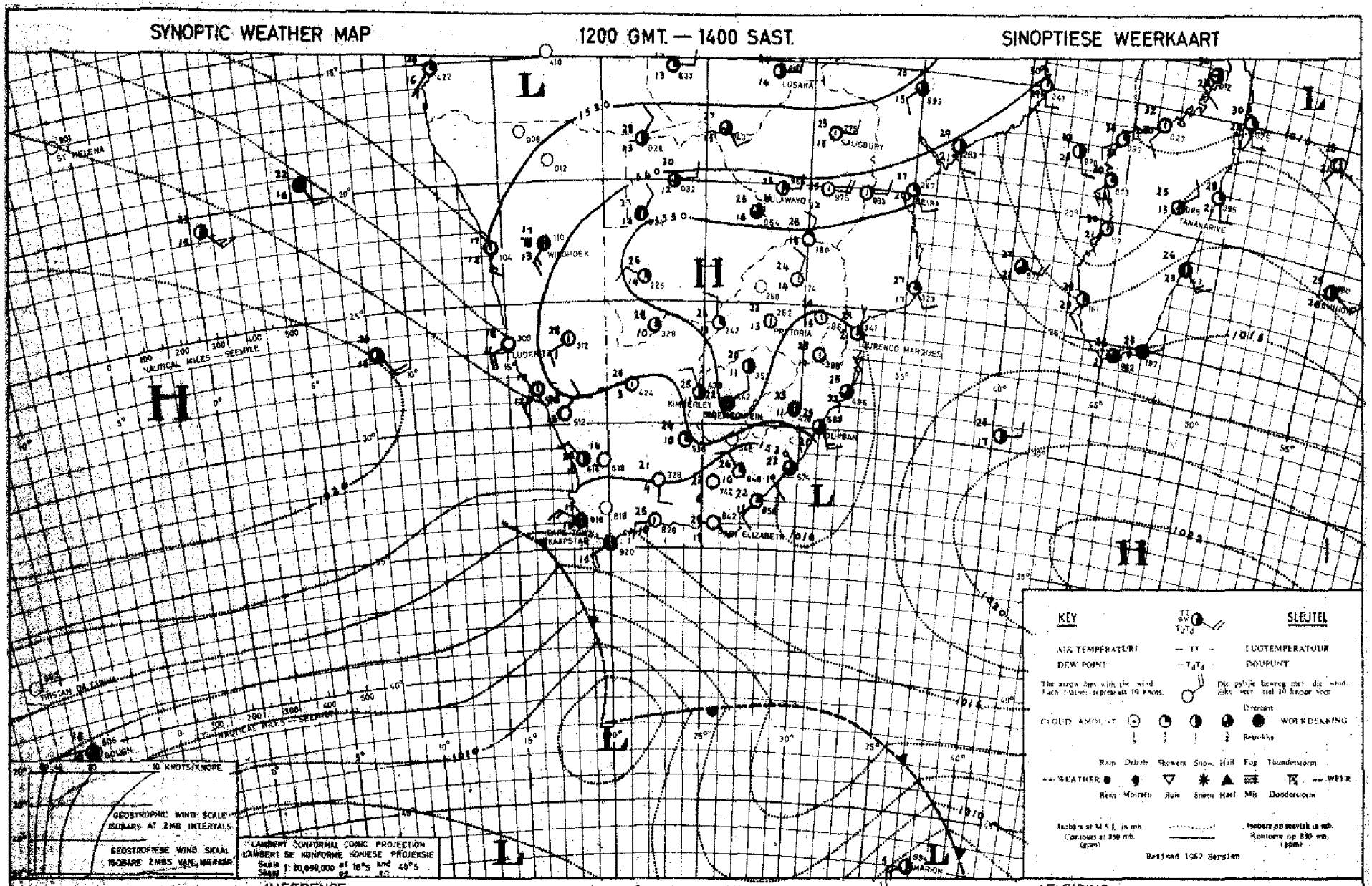

INFERENCE — DATE 6 - 5 - 1967 DATUM — AFLEIDING

The trough to the west of Cape Town is moving south-eastwards and it will clear along the south-west coast. The low along the east coast will cause partly cloudy to cloudy weather along this region. A weak trough is present over the south-eastern interior and thunder-showers will occur over the Southern Orange Free State and North-eastern Cape.

Die trog wes van Kaapstad beweeg suidoostwaarts en dit sal opklaar langs die suidweskus. Die laag langs die oskus sal gedeeltelik bewolkte tot bewolkte weer langs hierdie gebied veroorsaak. 'n Swak trog is oor die suidoostelike binneland teenwoordig en donderbuie sal oor Suid-Oranje Vrystaat en Noordoos-Kaapland uitsak.

DAAGLIKSE WEERBULLETIN

Maksimum en Minimum Temperatuur (°C) en Reënval (RRR) in mm vir die 24 uur geëindig om 0800 SAST op

WEERBURO / WEATHER BUREAU
DEPT. VAN VERVOER / DEPT. OF TRANSPORT
8 - 5 - 1967

DAILY WEATHER BULLETIN

Maximum and Minimum Temperatures (°C) and rainfall (RRR) in mm for the 24 hours ended at 0800 SAST on

CAPE - KAAP	Max	Min	RRR
Aberdeen			
Addo			
Alexander Bay	20	16	
Aliwal North	26	7	
Bashee	21	16	
Beaufort-Wes	21	4	
(Lughawe)			
Boegoebergdam			
Bestrap			
Brakkekuil			
(naby Heidelberg)			
Brandvlei			
Cala			
Caledon			
Calitzdorp			
Calvinia	23	8	
Cape Agulhas	19	16	
Cape Columbine	17	11	
Cape Point	16	12	
Cape St. Francis	19	12	
Cape Town	20	4	
(D.F. Malan)			
Cape Town			
(Roeland Str.)			
Carnarvon			
Ceres			
Citrusdal			
Colesberg			
Cradock			
Dohne	18	11	
De Aar	25	7	
Douglas			
East London	21	13	
(Airport)			
Eensaamheid			
(naby Herold)			
Elsenburg			
Fraserburg	21	7	
Garies			
George			
Graaff-Reinet	21	6	
Grahamstown			
Hopetown			
Idutywa			
Jansenville	22	6	
Joubertina			
Kimberley	25	12	
(Airport)			
Knysna			
Kokstad	20	9	
Kuruman	25	9	

KAAP - CAPE	Max	Min	RRR
Ladismith			
Lake Mentz			
Maclear			
Mafeking	25	10	
Malmesbury			
Matatiele			
Matroosberg	19	4	
Grootfontein			
(Middelburg)	19	3	
Mosselbaai	19	13	
Mount Frere			
Okiep	25	16	
Oudtshoorn			
Petrusville			
Piketberg			
Pofadder	25	15	
Port Alfred			
Port Elizabeth	21	10	
Port Nolloth	16	9	
Port St. Johns	22	18	0·2
Prieska	25	8	
Prince Albert			
Queenstown	19	9	
Rietfontein			
Riversdale	21	6	
Robertson	23	9	
Sheeprun	18	11	
(near Maclear)			
Somerset-Oos	19	6	
Steynsburg			
Strydenburg			
Sutherland	18	-7	
Swellendam			
Tarkastad			
Touwsrivier			
Twee Riviere	29	18	
(Gemsbokpark)			
Umtata	21	14	
Uniondale			
Upington	29	11	
Vanwyksvlei	24	11	
Victoria-Wes			
Vredendal	25	9	
Vryburg	25	8	
Williston			
Willowmore	20	2	
Willowpark			
(near Dordrecht)	18	6	

NATAL	Max	Min	RRR
Cape St. Lucia	26	18	6·6
Dundee			
Durban	26	16	
(Louis Botha)			
Estcourt	23	11	0·1
Harding			
Himeville			
Mkuze			9·0
Hluhluwe			
Newcastle	23	13	
Cedara			
(Pietermaritzburg)	21	12	1·0
Port Shepstone	25	18	
Richmond			
Seven Oaks			
Vryheid			
Waterford			
(near Underberg)	21	7	28·8
Van Reenen			2·0

TRANSVAAL

Barberton			
Belfast			
Bethal	22	9	
Bospoort	24	9	
Carolina	20	10	
Chester			
(near Gravelotte)			
Crecy			
Groendraai	27	10	
(naby Vaalwater)			
Jan Kempdorp			
Jan Smuts	21	8	
Joubert Park (Jhb)	24	9	
Kroondal	26	11	
Lydenburg	26	14	
Leeudoringstad			
Lichtenburg			
Letaba			
Loskopdam			
Lydenburg	23	11	
Marnitz	27	14	
Mara	25	13	
Marble Hall			
Messina			
Middelburg			
Nelspruit	25	14	0·2
Phalaborwa	27	16	
Pietersburg	24	11	
Piet Retief	21	13	

TRANSVAAL	Max	Min	RRR
Pongola			
Potchefstroom	24	9	
Potgietersrus	26	9	
Pretoria W.B.	25	13	
Pretoriuskop			
Punda Milia			
Sandpan (NW. Tvl.)	28	10	
Satara			
Sekhukhune			
Shingwidzi			
Skukuza	27	14	0·2
Standerton	22	8	1·2
Thabazimbi			
Tomburke			
Tzaneen			
Vereeniging			
Volksrust			
Warmbad	25	12	
Witbank			
Zeerust			

O.V.S. - O.F.S.

Balkfontein			
(naby Bothaville)			
Bethlehem	24	9	
Bloemfontein	24	7	
(J.B.M. Hertzog)			
Bultfontein			
Fauresmith	22	8	
Ficksburg			
Frankfort	24	8	
Harrismith			
Hoopstad	26	8	
Kroonstad	24	9	
Lindley			
Modderpoort			
Petrusburg			
Philippolis			
Reddersburg			
Reitz			
Vrede			
Warden			
Welkom	25	9	
Wepener	24	6	
Winburg			
Zastron			

S.W.A.	Max	Min	RRR
Aroab			
Bethanie			
Dordabis			
Gobabeb	35	21	
Gobabis	26	12	
Grootfontein			
Karasburg			
Kalkfeld			
Karibib			
Keetmanshoop	29	15	
Kub			
Cape Fria	22	15	
Luderitz	16	11	
Mariental	30	14	
Ohopoho			
Okahandja			
Okaukueye			
Ondangua	31	14	
Otavi			
Otjiwarongo			
Outjo	27	17	
Usis	30	19	
Rehoboth			
Runtu	31	14	
Steinhausen			
Tsumeb	31	16	
Walvisbaai	19	13	
Windhoek W.K.			
J.G. Strydom Lughawe	24	13	1·2

BASUTOLAND

Maseru			

BETSJOANALAND/BECHUANALAND

Francistown	27	11	
Gaberones	26	12	
Ghanzi	28	9	
Lobatsi			
Mahalapye			
Maun	27	14	
Shakawe	29	15	
Tsabong	28	9	
Tsane	27	11	

SWAZILAND

Embelembe			
Manzini	25	15	5·0
Stegi			

SYNOPTIC WEATHER MAP — 1200 GMT. — 1400 SAST. — SINOPTIESE WEERKAART

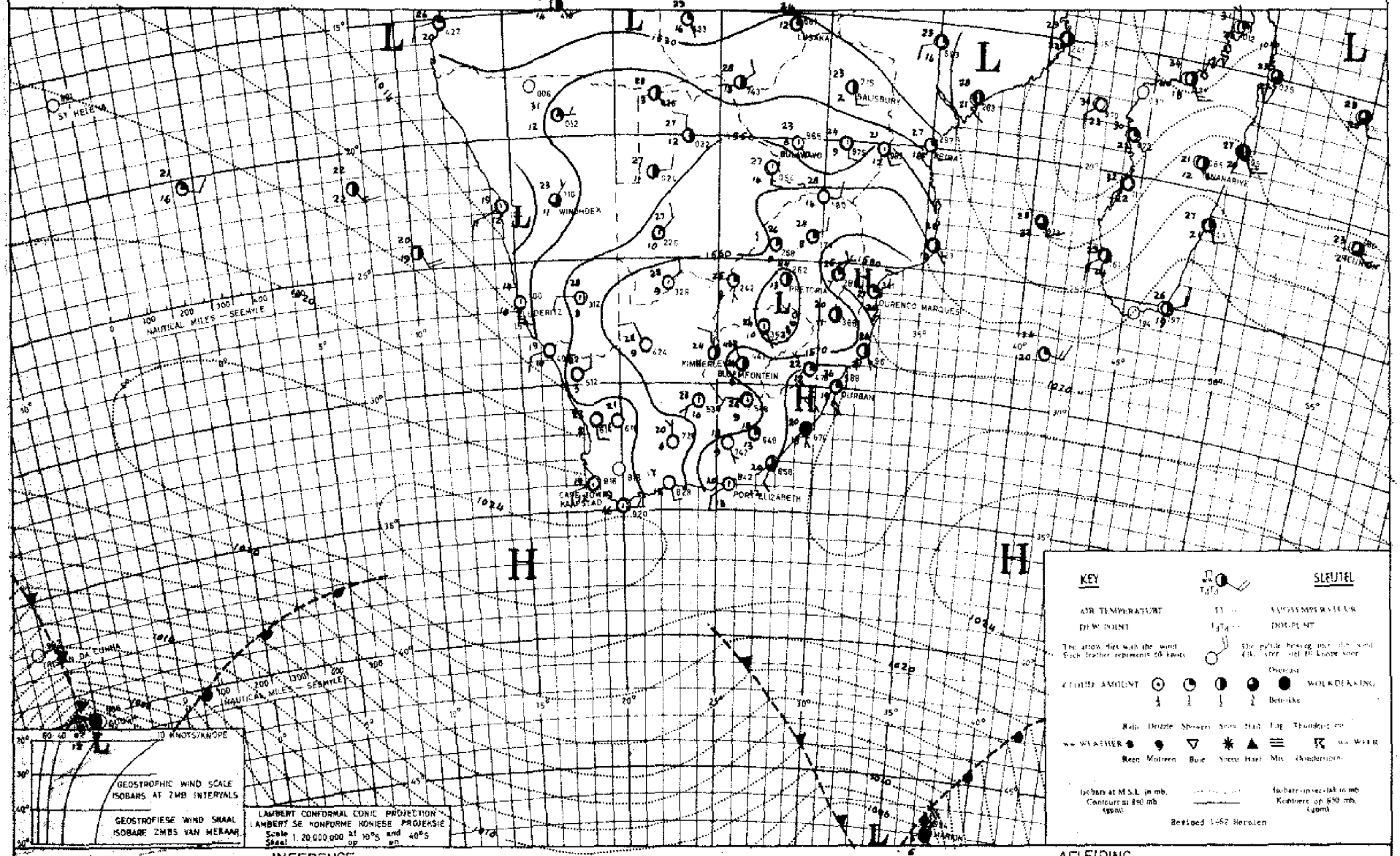

INFERENCE — DATE 7 - 5 - 1967 DATUM — AFLEIDING

The pressures along the east coast are rising and a cell of high pressure is moving in south of the country. The upper air is still anticyclonic and only partly cloudy weather is expected over the eastern interior. Over the rest of the country it will be fair and mild to warm.

Die drukke langs die ooskus styg en 'n sel van hoë druk beweeg suid van die land in. Die bolugstroming bly nog antisiklonaal, dus word slegs gedeeltelik bewolkte toestande oor die oostelike binneland verwag. Oor die res van die land sal dit redelik mooiweer en matig tot warm wees.

DAAGLIKSE WEERBULLETIN

Maksimum en Minimum Temperatuur (°C) en Reënval (RRR) in mm vir die 24 uur geëindig om 0800 SAST op

WEERBURO / WEATHER BUREAU
DEPT. VAN VERVOER / DEPT. OF TRANSPORT
9 - 5 - 1967

DAILY WEATHER BULLETIN

Maximum and Minimum Temperatures (°C) and rainfall (RRR) in mm for the 24 hours ended at 0800 SAST on

CAPE - KAAP	Max	Min	RRR
Aberdeen			
Addo			
Alexander Bay	25	12	
Aliwal North	24	5	
Bashee	24	17	
Beaufort-Wes	25	18	
(Loghawe)			
Boegoebergdam			
Boetsap			
Brakkekuil			
(naby Heidelberg)			
Brandvlei			
Cala			
Caledon			
Calitzdorp			
Calvinia	29	15	
Cape Agulhas	19	13	
Cape Columbine	21	11	
Cape Point	25	15	
Cape St. Francis	19	14	
Cape Town			
(D.F. Malan)	27	7	
Cape Town			
(Roeland Str.)			
Carnarvon			
Ceres			
Citrusdal			
Colesberg			
Cradock			
Döhne	22	13	
De Aar	25	9	
Douglas			
East London	24	16	
(Airport)			
Eensaamheid			
(naby Herold)			
Elsenburg			
Fraserburg	26	8	
Garies			
George			
Graaff-Reinet	25	15	
Grahamstown			
Hopetown			
Idutywa			
Jansenville	24	8	
Joubertina			
Kimberley	25	11	0·1
(Airport)			
Knysna			
Kokstad	23	5	
Kuruman	26	9	

KAAP - CAPE	Max	Min	RRR
Ladismith			
Lake Mentz			
Maclear			
Mafeking	22	9	
Malmesbury			
Matatiele			
Matroosberg	24	10	
Grootfontein			
(Middelburg)	23	6	0·1
Mosselbaai	22	16	
Mount Frere			
Okiep	28	17	
Oudtshoorn	24	8	
Petrusville			
Piketberg			
Pofadder	28	15	
Port Alfred			
Port Elizabeth	22	11	
Port Nolloth	18	12	0·1
Port St. Johns	23	17	
Prieska	27	9	
Prince Albert			
Queenstown	23	6	
Rietfontein			
Riversdale	25	11	
Robertson	27	8	
Sheeprun	24	5	
(near Maclear)			
Somerset-Oos	25	13	
Steynsburg			
Strydenburg			
Sutherland	23	6	
Swellendam			
Tarkastad			
Touwsrivier			
Twee Riviere	28	11	
(Gemsbokpark)			
Umtata	24	10	
Uniondale			
Upington	29	13	
Vanwyksvlei	27	10	
Victoria-Wes			
Vredendal	33	14	
Vryburg	24	7	
Williston			
Willowmore	23	8	
Willowpark			
(near Dordrecht)	22	7	

NATAL	Max	Min	RRR
Cape St. Lucia	25	18	18·5
Dundee			
Durban	25	16	0·1
(Louis Botha)			
Estcourt	22	7	
Harding			
Himeville			
Mkuze			
Hluhluwe			
Newcastle	23	5	
Cedara			
(Pietermaritzburg)	21	10	
Port Shepstone	24	16	
Richmond			
Seven Oaks			
Vryheid			
Waterford			
(near Underberg)	20	3	

TRANSVAAL

Barberton			
Belfast			
Bethal	20	6	
Bospoort	22	6	
Carolina	19	5	
Chester			
(near Gravelotte)			
Crecy			
Groendraai	23	7	
(naby Vaalwater)			
Jan Kempdorp			
Jan Smuts	19	7	
Joubert Park (Jhb)	19	8	
Kroondal	23	9	
Levubu	24	15	
Leeudoringstad			
Lichtenburg			
Letaba			
Loskopdam			
Lydenburg	19	7	
Marnitz	25	12	
Mara	23	12	0·1
Marble Hall			
Messina	26	14	
Middelburg			
Nelspruit	24	10	
Phalaborwa	26	15	
Pietersburg	20	9	
Piet Retief	19	9	

TRANSVAAL	Max	Min	RRR
Pongola			
Potchefstroom	22	7	
Potgietersrus	23	9	
Pretoria W.B.	23	7	
Pretoriuskop			
Punda Milia			
Sandpan (NW. Tvl.)			
Satara			
Sekhukhune			
Shingwidzi			
Skukuza	27	11	
Standerton	21	6	9·0
Thabazimbi			
Tomburke			
Tzaneen			
Vereeniging			
Volksrust			
Warmbad	23	8	
Witbank			
Zeerust			

O.V.S. - O.F.S.

Balkfontein			
(naby Bothaville)			
Bethlehem	20	4	
Bloemfontein	22	4	
(J.B.M. Hertzog)			
Bultfontein			
Fauresmith	22	5	0·4
Ficksburg			
Frankfort	21	4	
Harrismith			
Hoopstad	23	7	
Kroonstad	23	6	
Lindley			
Modderpoort			
Petrusburg			
Philippolis			
Reddersburg			
Reitz			
Vrede			
Warden			
Welkom	22	6	
Wepener	21	4	
Winburg			
Zastron			

S.W.A.	Max	Min	RRR
Aroab			
Bethanie			
Bordabis			
Gobabeb	36	21	
Gobabis	24	11	
Grootfontein			
Cape Fria	25	13	
Karasburg			
Kalkfeld			
Karibib			
Keetmanshoop	29	16	
Kub			
Luderitz	23	12	
Mariental	28	13	
Ohopoho			
Okahandja			
Okaukueye			
Ondangua	30	14	
Otavi			
Otjiwarongo			
Outjo	28	14	
Uis	29	19	5·0
J.G. Strydom L.H.	24	10	
Rehoboth			
Runtu	29	12	
Steinhausen			
Tsumeb	29	12	
Walvisbaai	20	15	
Windhoek W.K.			

BASUTOLAND

Maseru	22	5	

BETSJOEANALAND/BECEUANALAND

Francistown	23	10	
Gaberones	24	10	
Ghanzi	26	9	
Lobatsi			
Mahalapye			
Maun	26	9	
Shakawe	27	13	
Tsabong	27	9	
Tsane	26	10	

SWAZILAND

Embelebe			
Manzini	25	14	
Stegi			

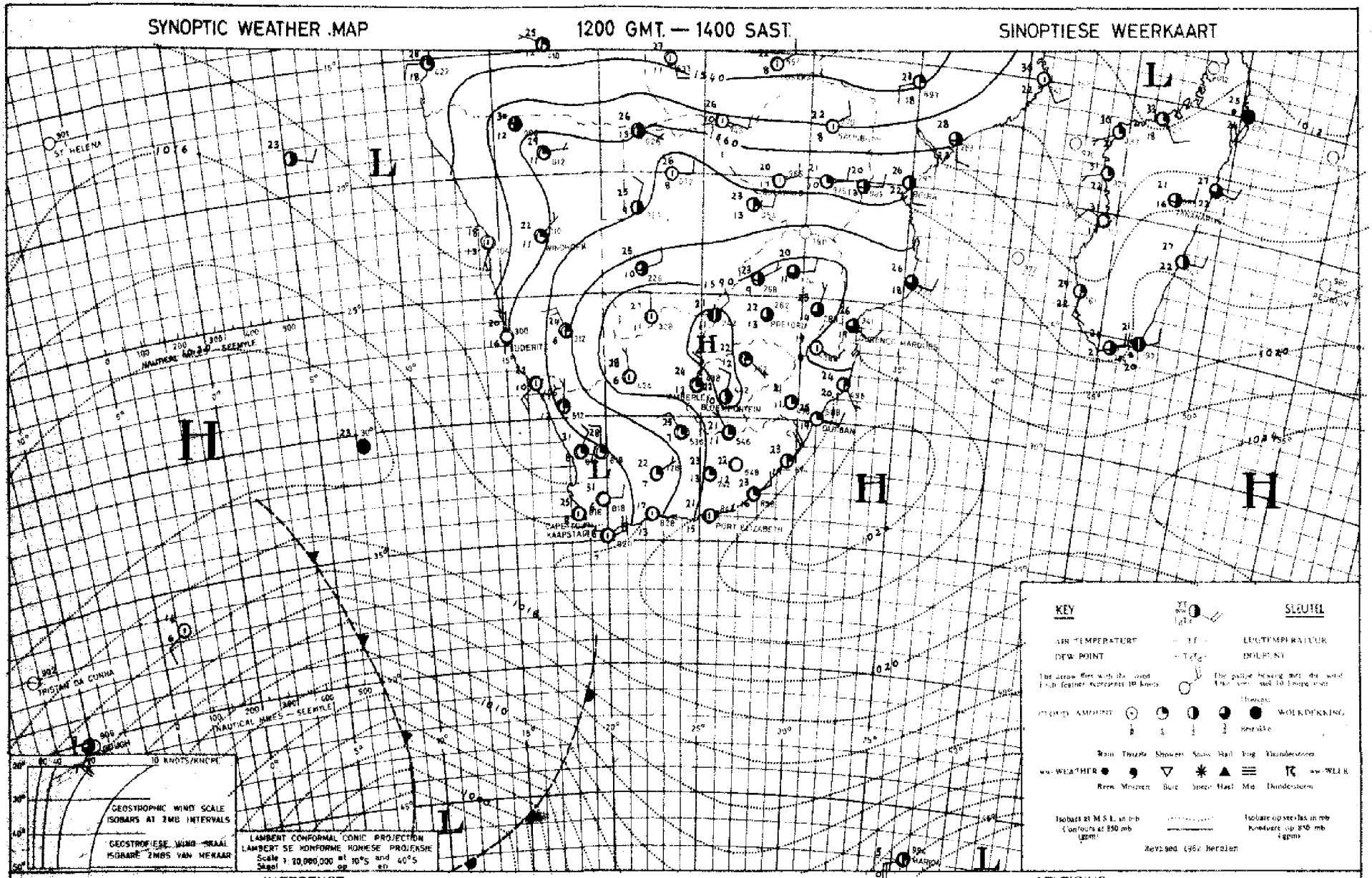

INFERENCE

DATE 8 - 5 - 1967 DATUM

AFLEIDING

With an upper air trough over the western parts of the country and fairly moist air in circulation, it will be partly cloudy over most regions with isolated thundershowers over the western and central interior.

Met 'n bolugtrog oor die westelike dele van die land en met redelik vogtige lug in sirkulasie sal dit gedeeltelik bewolk wees oor die meeste dele met los donderbuie oor die westelike en sentrale binneland.

DAAGLIKSE WEERBULLETIN

Maksimum en Minimum Temperatuur (°C) en Reënval (RRR) in mm vir die 24 uur geëindig om 0800 SAST op

WEERBURO / WEATHER BUREAU
DEPT. VAN VERVOER / DEPT. OF TRANSPORT

10 - 5 - 1967

DAILY WEATHER BULLETIN

Maximum and Minimum Temperatures (°C) and rainfall (RRR) in mm for the 24 hours ended at 0800 SAST on

CAPE - KAAP	Max	Min	RRR
Aberdeen			
Addo			
Alexander Bay	26	17	
Aliwal North	29	9	
Bashee	24	15	
Beaufort-Wes	28	18	
(Laghawe)			
Boegoeberg dam			
Boetsap			
Brakkekuil			
(naby Heidelberg)			
Brandvlei			
Cala			
Caledon			
Calitzdorp			
Calvinia	27	14	7·5
Cape Agulhas	20	14	
Cape Columbine	19	14	
Cape Point	23	15	
Cape St. Francis	33	14	
Cape Town	21	14	0·2
(D.F. Malan)			
Cape Town			
(Roeland Str.)			
Carnarvon			
Ceres			
Citrusdal			
Colesberg			
Cradock			
Dohne	26	15	
De Aar	26	7	
Douglas			
East London	27	19	
(Airport)			
Hanstrandheid			
(naby Herold)			
Hlanganbury			
Fraserburg	24	8	
Garies			
George			
Graaff-Reinet	29	17	
Grahamstown			
Hopetown			
Idutywa			
Jansenville	32	11	
Joubertina			
Kimberley	24	12	
(Airport)			
Knysna			1·5
Kokstad	22	3	
Kuruman	24	7	

KAAP - CAPE	Max	Min	RRR
Ladismith			
Lake Mentz			
Maclear			
Mafeking	22	6	
Malmesbury			
Matatiele			
Matroosberg	25	13	
Grootfontein			
(Middelburg)	23	6	
Mosselbaai	24	14	
Mount Frere			
Okiep	27	18	
Oudtshoorn	30	14	
Petrusville			
Piketberg			
Pofadder	26	16	
Port Alfred			
Port Elizabeth	30	12	
Port Nolloth	28	13	1·8
Port St. Johns	26	17	
Prieska	27	10	
Prince Albert			
Queenstown	25	5	
Rietfontein			
Riversdale	29	12	
Robertson	28	13	0·6
Sheeprun	23	5	
(near Maclear)			
Somerset-Oos	28	13	
Steynsburg			
Strydenburg			
Sutherland	22	10	2·2
Swellendam			
Tarkastad			
Touwsrivier			
Twee Riviere	26	9	
(Gemsbokpark)			
Umtata	28	8	
Uniondale			
Upington	27	14	
Vanwyksvlei	27	11	6·5
Victoria-Wes			
Vredendal	34	15	
Vryburg	23	8	
Williston			
Willowmore	28	10	
Willowpark			
(near Dordrecht)	22	6	

NATAL	Max	Min	RRR
Cape St. Lucia			
Dundee			
Durban	26	15	
(Louis Botha)			
Estcourt	22	7	
Harding			
Himeville			
Mkuze			
Hluhluwe			
Newcastle	23	3	
Cedara			
(Pietermaritzburg)	21	8	
Port Shepstone	23	16	
Richmond			
Seven Oaks			
Vryheid			
Waterford			
(near Underberg)	20	3	

TRANSVAAL

Barberton			
Belfast			
Bethal	19	4	
Bospoort	21	3	
Carolina			
Chester			
(near Gravelotte)			
Crecy			
Groendraai	24	7	
(naby Vaalwater)			
Jan Kempdorp			
Jan Smuts	19	8	
Joubert Park (Jhb)	19	9	
Kroondal	23	4	
Levubu	23	13	0·4
Lesudoringstad			
Lichtenburg			
Letaba			
Loskopdam			
Lydenburg	19	6	
Marnitz	24	11	
Mara	23	13	
Marble Hall			
Messina	25	11	
Middelburg			
Nelspruit	24	10	
Phalaborwa	26	14	
Pietersburg	21	8	
Piet Retief	19	9	

TRANSVAAL	Max	Min	RRR
Pongola			
Potchefstroom	22	5	
Potgietersrus	23	9	
Pretoria W.B.	21	7	
Pretoriuskop			
Punda Milia			
Sandpan (NW. Tvl.)	25	8	
Satara			
Sekhukhune			
Shingwidzi			
Skukuza	27	9	
Standerton			
Thabazimbi			
Tomburke			
Tzaneen			
Vereeniging			
Volksrust			
Warmbad	22	4	
Witbank			
Zeerust			

O.V.S. - O.F.S.

Balkfontein			
(naby Bothaville)			
Bethlehem	20	4	
Bloemfontein	22	4	
(J.B.M. Hertzog)			
Bultfontein			
Fauresmith	23	5	
Ficksburg			
Frankfort	20	2	
Harrismith			
Hoopstad	23	6	
Kroonstad	22	6	
Lindley			
Modderpoort			
Petrusburg			
Philippolis			
Reddersburg			
Reitz			
Vrede			
Warden			
Welkom	22	7	
Wepener	22	4	
Winburg			
Zastron			

S.W.A.	Max	Min	RRR
Aroab			
Bethanie			
Dordabis			
Gobabeb	34	21	
Gobabis	28	9	
Grootfontein			
Cape Fria	24	16	
Karasburg			
Kalkfeld			
Karibib			
Keetmanshoop	27	14	
Kub			
Luderitz	25	15	
Mariental	26	13	
Ohopoho			
Okahandja			
Okaukueye			
Ondangua	29	12	
Otavi			
Otjiwarongo			
Outjo	28	12	
Ovis	30	17	
J.G. Strydom L.H.	23	7	
Rehoboth			
Runtu	27	11	
Steinhausen			
Tsumeb	27	11	
Walvisbaai	27	16	
Windhoek W.K.			

BASUTOLAND

Maseru	21	5	

BETSJOEANALAND/BECHUANALAND

Francistown	25	12	
Gaberones	24	9	
Ghanzi	24	8	
Lobatsi			
Mahalapye			
Maun	26	13	
Shakawe	25	11	
Tsabong	25	7	
Tsane	23	8	

SWAZILAND

Embabe			
Manzini	25	11	
Stegi			

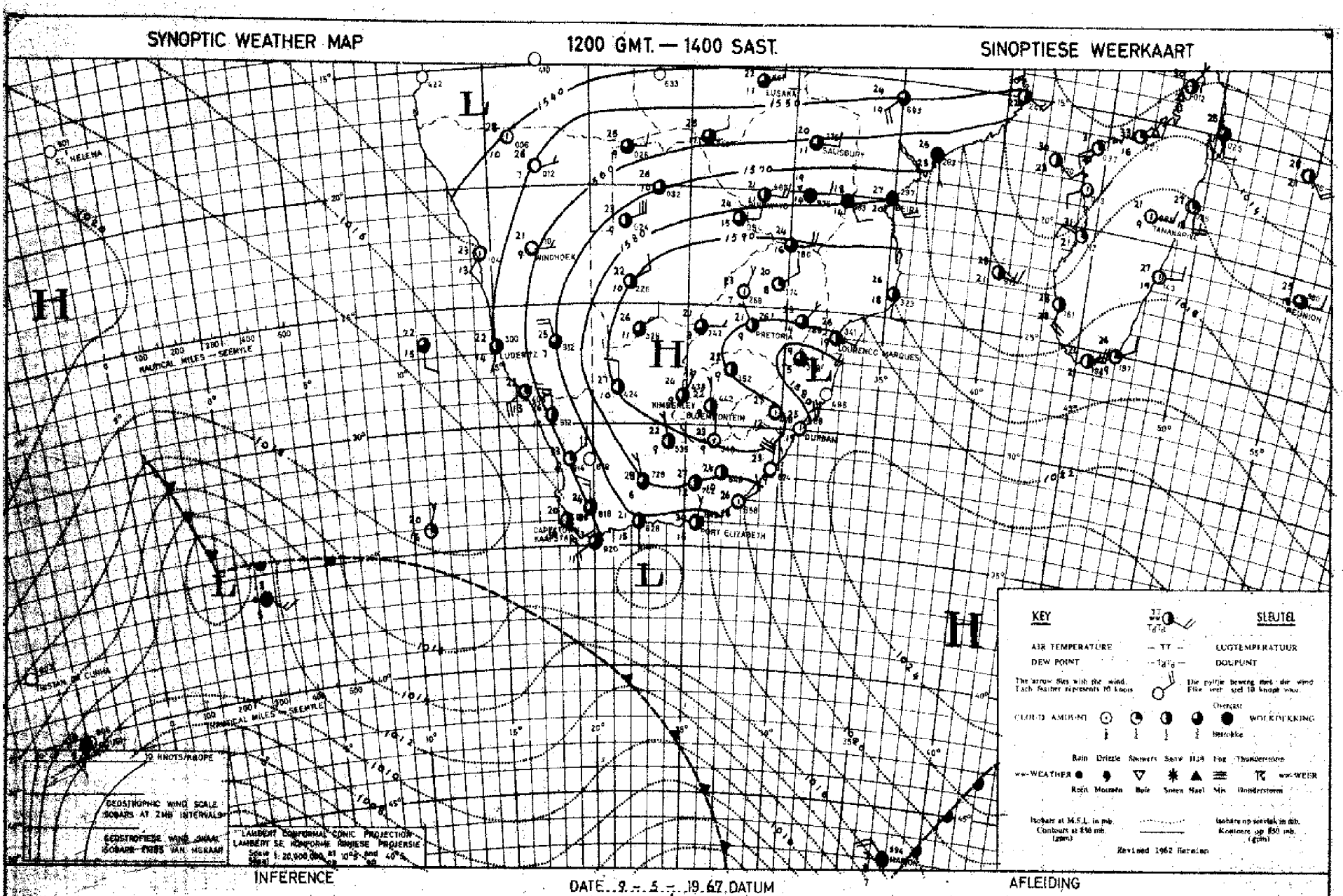

Moist air over the South-western and central parts of the Cape Province will cause partly cloudy weather with isolated showers or thunder-showers. With dry air over the remainder of the country it will remain fair.

Vogtige lug oor die Suid Westelike en sentrale dele van Kaapland sal gedeeltelike bewolkte weer met los buie en donderbuie veroorsaak. Oor die res van die land is die lug droog en sal dit redelik mooiweer bly.

DAAGLIKSE WEERBULLETIN

Maksimum en Minimum Temperatuur (°C) en Reënval (RRR) in mm vir die 24 uur geëindig om 0800 SAST op

WEERBURO / WEATHER BUREAU
DEPT. VAN VERVOER / DEPT. OF TRANSPORT

11 - 5 - 1967

DAILY WEATHER BULLETIN

Maximum and Minimum Temperatures (°C) and rainfall (RRR) in mm for the 24 hours ended at 0800 SAST on

CAPE - KAAP	Max	Min	RRR
Aberdeen			
Addo			
Alexander Bay	28	13	
Aliwal North	23	6	
Bashee	23	16	
Beaufort-West	27	17	1·0
(Laghawe)			
Boegeberg dam			
Boetsap			
Brakkekuil			
(naby Heidelberg)			
Brandvlei			
Cala			
Caledon			
Calitzdorp			
Calvinia	25	9	
Cape Agulhas	25	16	
Cape Columbine	21	13	
Cape Point	23	16	1·6
Cape St. Francis	31	18	
Cape Town			
(D.F. Malan)	24	14	0·1
Cape Town			
(Roeland Str.)			
Carnarvon			
Ceres			
Citrusdal			
Colesberg			
Cradock			
Dohne	25	16	
De Aar	25	7	
Douglas			
East London	28	17	
(Airport)			
Estcourt			
(naby Harold)			
Elsenburg			
Fraserburg	25	16	0·2
Garies			
George			
Graaff-Reinet	27	18	
Grahamstown			
Hopetown			
Idutywa			
Jansenville	31	15	
Joubertina			
Kimberley	23	11	
(Airport)			
Knysna			
Koksted	28	3	
Kuruman	22	5	

KAAP - CAPE	Max	Min	RRR
Ladismith			
Lake Mentz			
Maclear			
Mafeking	22	7	
Malmesbury			
Matatiele			
Matroosberg	23	9	
Grootfontein			
(Middelburg)	22	9	
Mosselbaai	27	15	
Mount Frere			
Okiep	26	12	
Oudtshoorn	29	13	
Petrusville			
Piketberg			
Pofadder	26	13	
Port Alfred			
Port Elizabeth	32	18	
Port Nolloth	25	12	
Port St. Johns	24	18	
Prieska	25	9	
Prince Albert			
Queenstown	24	13	
Rietfontein			
Riversdale	28	11	
Robertson	26	15	
Sheeprun	23	16	
(near Maclear)			
Somerset-Oos	27	16	15·0
Steynsburg			
Strydenburg			
Sutherland	20	8	0·3
Swellendam			
Tarkastad			
Touwsrivier			
Twee Riviere	26	10	
(Gemsbokpark)			
Umtata	28	9	
Uniondale			
Upington	25	13	
Vanwyksvlei	24	11	
Victoria-Wes			
Vredendal	30	14	
Vryburg	21	6	
Williston			
Willowmore	26	12	
Willowpark			
(near Dordrecht)	20	12	

NATAL	Max	Min	RRR
Cape St. Lucia	24	18	
Dundee			
Durban	26	13	
(Louis Botha)			
Estcourt	23	9	
Harding			
Himeville			
Mkuze			
Hluhluwe			
Newcastle	23	3	
Cedara			
(Pietermaritzburg)	24	7	
Port Shepstone	23	16	
Richmond			
Seven Oaks			
Vryheid			
Waterford			
(near Underberg)	20	2	
TRANSVAAL			
Barberton			
Belfast			
Bethal	20	4	
Bospoort	20	4	
Carolina	18	6	
Chester			
(near Gravelotte)			
Crecy			
Groendraai	25	7	
(naby Vaalwater)			
Jan Kempdorp			
Jan Smuts	18	8	
Joubert Park (Jhb)	18	10	
Kroondal	22	7	
Lavubu			
Leeudoringstad			
Lichtenburg			
Letaba			
Loskopdam			
Lydenburg	20	6	
Marolitz	24	9	
Mara	23	7	
Marble Hall			
Messina	26	11	
Middelburg			
Nelspruit	25	10	
Phalaborwa	26	12	
Pietersburg	22	7	
Piet Retief	21	7	

TRANSVAAL	Max	Min	RRR
Pongola			
Potchefstroom	21	6	
Potgietersrus	22	8	
Pretoria W.B.	21	7	
Pretoriuskop			
Punda Milia			
Sandpan (NW. Tvl.)	25	8	
Satara			
Sekhukhune			
Shingwidzi			
Skukuza	24	9	
Standerton	19	2	
Thabazimbi			
Tomburke			
Tzaneen			
Vereeniging			
Volksrust			
Warmbad	23	7	
Witbank			
Zeerust			
O.V.S. - O.F.S.			
Balkfontein			
(naby Bothaville)			
Bethlehem	20	2	
Bloemfontein	22	4	
(J.B.M. Hertzog)			
Bultfontein			
Fauresmith	21	5	
Ficksburg			
Frankfort	21	2	
Harrismith			
Hoopstad	22	6	
Kroonstad	21	5	
Lindley			
Modderpoort			
Petrusburg			
Philippolis			
Reddersburg			
Reitz			
Vrede			
Warden			
Welkom	21	8	
Wepener	21	5	
Winburg			
Zastron			

S.W.A.	Max	Min	RRR
Aroab			
Bethanie			
Bordabis			
Gobabeb	34	17	
Gobabis	25	11	
Grootfontein			
Cape Fria	25	14	
Karasburg			
Kalkfeld			
Karibib			
Keetmanshoop	26	13	
Kub			
Luderitz	20	12	
Marienthal	29	13	
Ohopoho			
Okahandja			
Okaukueye			
Ondangua	29	13	
Otavi			
Otjiwarongo			
Outjo	28	10	
Otis	31	6	
J.G. Strydom L.H.	25	8	
Rehoboth			
Runtu	28	13	
Steinhausen			
Tsumeb	29	11	
Walvisbaai	25	12	
Windhoek W.K.			
BASUTOLAND			
Maseru	20	8	
BETSJOANALAND/BECHUANALAND			
Francistown	25	8	
Gaberones	24	7	
Ghanzi	26	9	
Lobatsi			
Mahalapye			
Maun	27	12	
Shakawe	27	13	
Tsabong	24	7	
Tsane	24	11	
SWAZILAND			
Embelebe			
Mansini	25	12	
Stegi			

SYNOPTIC WEATHER MAP — 1200 GMT. — 1400 SAST. — SINOPTIESE WEERKAART

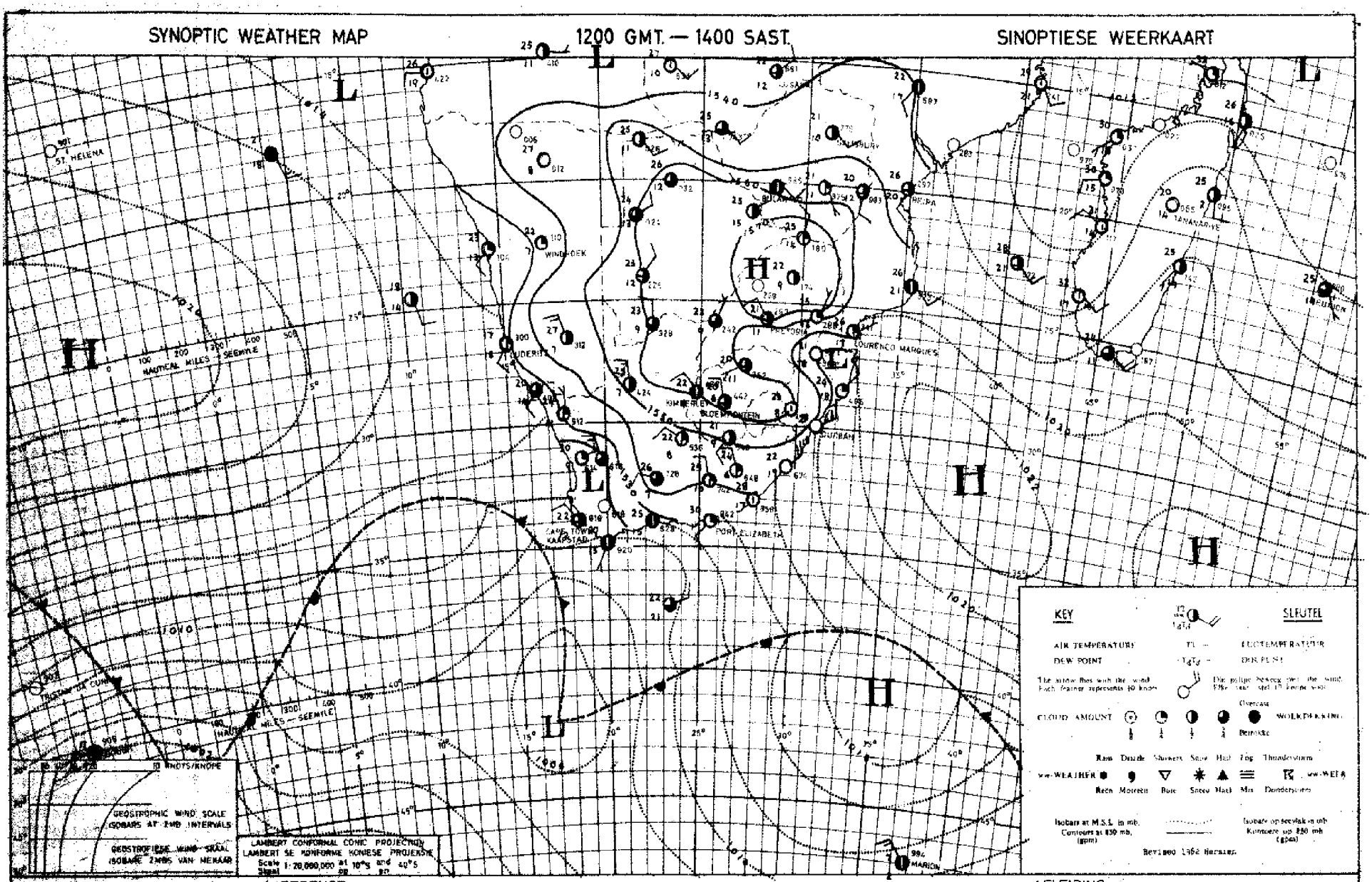

INFERENCE — DATE 10 - 5 - 19 67 DATUM — AFLEIDING

With an anticyclonic upper air circulation fine weather will prevail over the northern interior of the country. A low over the south-western Cape will cause partly cloudy conditions with isolated showers over the central Cape and southern Freestate. A cold front near the Cape will cause cool, cloudy weather with rain over south-western and southern Cape Province.

Met die bolugsirkulasie antisiklonaal sal dit hoofsaaklik mooiweer wees oor die noordelike dele van die land. 'n Laag oor Suidwes-Kaapland sal gedeeltelike bewolkte weer met los buie oor kaapse binneland en Suid-Vrystaat tot gevolg hê. Met 'n koufront naby die Kaap sal koel, bewolkte weer met reën oor Suidwes- en Suid-Kaapland voorkom.

DAAGLIKSE WEERBULLETIN

Maksimum en Minimum Temperatuur (°C) en Reënval (RRR) in mm vir die 24 uur geëindig om 0800 SAST op

WEERBURO / WEATHER BUREAU
DEPT. VAN VERVOER / DEPT. OF TRANSPORT
12 - 5 - 1967

DAILY WEATHER BULLETIN

Maximum and Minimum Temperatures (°C) and rainfall (RRR) in mm for the 24 hours ended at 0800 SAST on

CAPE - KAAP	Max	Min	RRR
Aberdeen			
Addo			
Alexander Bay	21	13	
Aliwal North	23	7	
Bashee	19	18	
Beaufort-Wes	25	13	0·8
(Lughawe)			
Boegoebergdam			
Boetsap			
Brakkekuil			
(naby Heidelberg)			
Brandvlei			
Cala			
Caledon			
Calitzdorp			
Calvinia	23	12	
Cape Agulhas	21	15	
Cape Columbine	16	13	0·9
Cape Point	17	14	
Cape St. Francis	19	14	
Cape Town			
(D.F. Malan)	19	13	3·2
Cape Town			
(Roeland Str.)			
Carnarvon			
Ceres			
Citrusdal			
Colesberg			
Cradock			
Dohne	25	11	
De Aar	23	12	3·5
Douglas			
East London	25	15	
(Airport)			
Bensaamheid			
(naby Herold)			
Elsenburg			
Fraserburg	22	11	
Garies			
George			
Graaff-Reinet	27	12	3·2
Grahamstown			
Hopetown			
Idutywa			
Jansenville	30	13	0·2
Joubertina			
Kimberley	24	13	
(Airport)			
Knysna			
Kokstad	22	4	
Kuruman	24	8	

KAAP - CAPE	Max	Min	RRR
Ladismith			
Lake Mentz			
Maclear			
Mafeking	23	6	
Malmesbury			
Matatiele			
Matroosberg	20	9	
Grootfontein			
(Middelburg)	21	11	1·6
Mosselbaai	21	15	
Mount Frere			
Oliep	25	14	
Oudtshoorn	25	11	
Petrusville			
Piketberg			
Pofadder	26	16	
Port Alfred			
Port Elizabeth	21	12	0·2
Port Nolloth	17	13	
Port St. Johns	28	18	
Prieska	26	14	1·7
Prince Albert			
Queenstown	24	8	
Ristfontein			
Riversdale	21	12	
Robertson	23	13	
Sheeprun	24	5	
(near Maclear)			
Somerset-Oos	27	12	2·0
Steynsburg			
Strydenburg			
Sutherland	19	7	
Swellendam			
Tarkastad			
Touwsrivier			
Twee Riviere	29	13	
(Gemsbokpark)			
Umtata	27	10	
Uniondale			
Upington	28	18	
Vanwyksvlei	25	14	
Victoria-Wes			
Vredendal			0·8
Vryburg	23	7	
Williston			
Willowmore	24	12	
Willowpark			
(near Dordrecht)	20	12	

NATAL	Max	Min	RRR
Cape St. Lucia	25	17	
Dundee			
Durban	28	18	
(Louis Botha)			
Estcourt	23	8	
Harding			
Himeville			
Mkuze			
Hluhluwe			
Newcastle	23	5	
Cedara			
(Pietermaritzburg)	25	9	
Port Shepstone	24	17	
Richmond			
Seven Oaks			
Vryheid			
Waterford			
(near Underberg)	20	2	

TRANSVAAL

Barberton			
Belfast			
Bethal	20	4	
Bospoort	21	3	
Carolina	18	6	
Chester			
(near Gravelotte)			
Crecy			
Groendraai	24	6	
(naby Vaalwater)			
Jan Kempdorp			
Jan Smuts	18	9	
Joubert Park (Jhb)	19	10	
Kroondal	23	7	
Levubu	23	11	
Leeudoringstad			
Lichtenburg			
Letaba			
Loskopdam			
Lydenburg	20	7	
Marnitz	24	10	
Mara	25	7	
Marble Hall			
Messina	27	12	
Middelburg			
Nelspruit	27	10	
Phalaborwa	27	12	
Pietersburg	22	8	
Piet Retief	23	7	

TRANSVAAL	Max	Min	RRR
Pongola			
Potchefstroom	21	5	
Potgietersrus	23	8	
Pretoria W.B.	22	8	
Pretoriuskop			
Punda Milia			
Sandpan (NW. Tvl.)	26	7	
Satara			
Sekhukhune			
Shingwidzi			
Skukuza	29	9	
Standerton	20	2	
Thabazimbi			
Tomburke			
Tzaneen			
Vereeniging			
Volksrust			
Warmbad	23	5	
Witbank			
Zeerust			

O.V.S. - O.F.S.

Balkfontein			
(naby Bothaville)			
Bethlehem	19	3	
Bloemfontein	22	5	
(J.B.M. Hertzog)			
Bultfontein			
Fauresmith	21	8	
Ficksburg			
Frankfort	21	2	
Harrismith			
Hoopstad	23	7	
Kroonstad	22	4	
Lindley			
Modderpoort			
Petrusburg			
Philippolis			
Reddersburg			
Reitz			
Vrede			
Warden			
Welkom			
Wepener	21	6	
Winburg			
Zastron			

S.W.A.	Max	Min	RRR
Arosb			
Bethanie			
Dordabis			
Gobabeb	33	12	
Gobabis	28	12	
Grootfontein			
Cape Fria	24	13	
Karasburg			
Kalkfeld			
Karibib			
Keetmanshoop	29	15	
Kub			
Luderitz	19	10	
Mariental	29	14	
Ohopoho			
Okahandja			
Okaukueye			
Ondangua	20	13	
Otavi			
Otjiwarongo			
Outjo	29	12	
Uis	31	14	
J.G. Strydom L.H.	24	9	
Rehoboth			
Runtu	29	11	
Steinhausen			
Tsumeb	29	10	
Walvisbaai	15	12	
Windhoek W.K.			

BASUTOLAND

Maseru	20	5	

BETSJOANALAND/BECHUANALAND

Francistown	25	7	
Gaberones	25	8	
Ghanzi	23	10	
Lobatsi			
Mahalapye			
Maun	27	11	
Shakawe	27	14	
Tsabong	28	11	
Tsane	26	11	

SWAZILAND

Embabe			
Manzini	26	12	
Stegi			

SYNOPTIC WEATHER MAP 1200 GMT. — 1400 SAST. SINOPTIESE WEERKAART

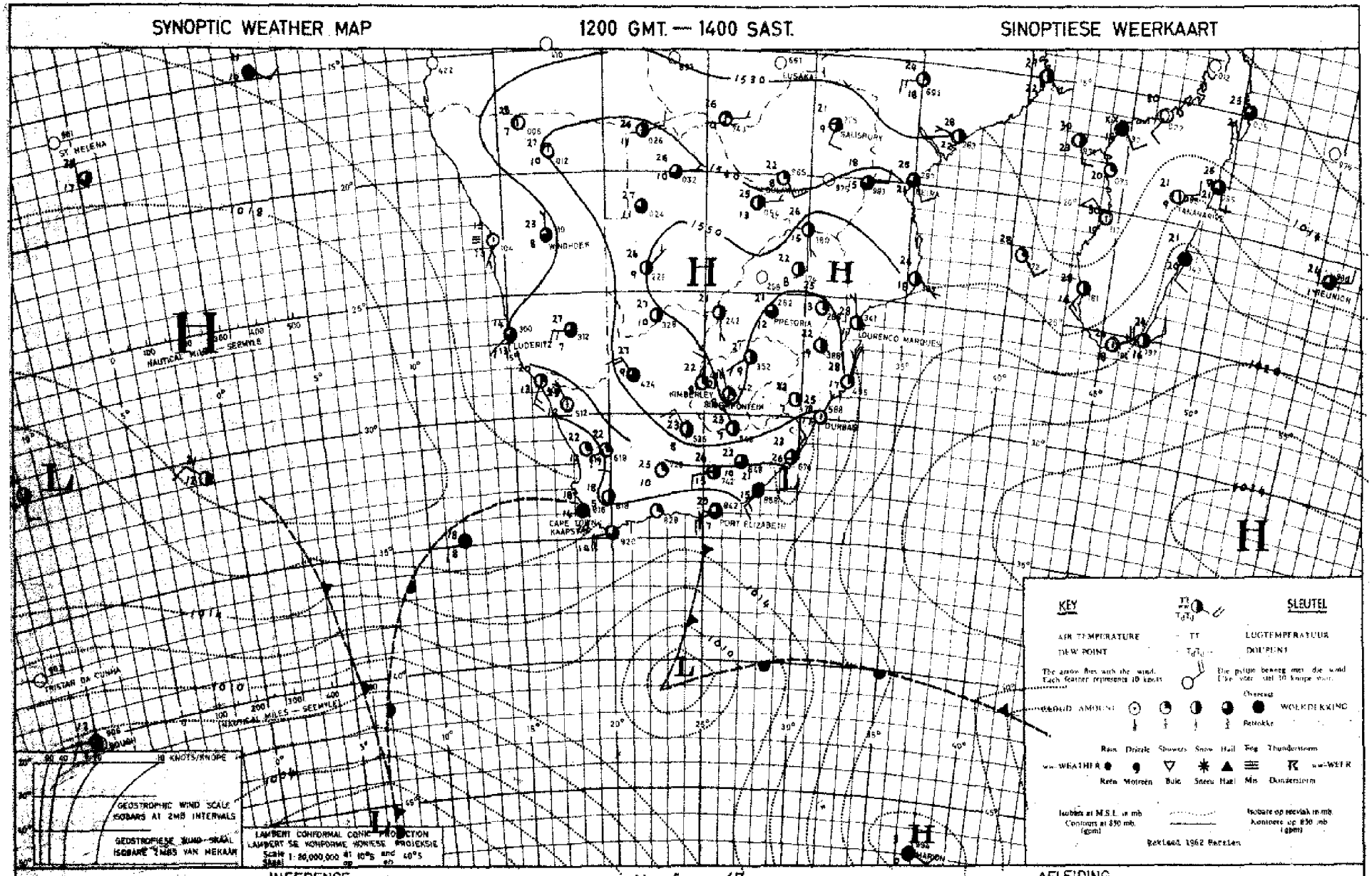

INFERENCE

With a high pressure system situated over the country it will remain fine or partly cloudy over most regions. With a low pressure area to the south of the country, cloudy weather with light rain will occur along the south-western Cape coast.

DATE 11 - 5 - 1967 DATUM

AFLEIDING

Met 'n hoogdrukstelsel oor die binneland sal dit mooiweer of gedeeltelik bewolk bly oor die meeste gebiede. Met 'n gebied van lae druk suid van die land sal bewolkte weer met ligte reën oor die Kaapse suidweskus voorkom.

DAAGLIKSE WEERBULLETIN

Maksimum en Minimum Temperatuur (°C) en Reënval (RRR) in mm vir die 24 uur geëindig om 0800 SAST op

WEERBURO / WEATHER BUREAU
DEPT. VAN VERVOER / DEPT. OF TRANSPORT
13 - 5 - 1967

DAILY WEATHER BULLETIN

Maximum and Minimum Temperatures (°C) and rainfall (RRR) in mm for the 24 hours ended at 0800 SAST on

CAPE - KAAP	Max	Min	RRR
Aberdeen			
Addo			
Alexander Bay	19	11	
Aliwal North	21	11	22·8
Bashee	24	19	1·0
Beaufort-Wes	18	10	0·3
(Lughawe)			
Boegoebergdam			
Boetsap			
Brakkekuil			
(naby Heidelberg)			
Brandvlei			
Cala			
Caledon			
Calitzdorp			
Calvinia	18	5	0·7
Cape Agulhas	17	14	1·0
Cape Columbine	17	13	
Cape Point	17	13	0·2
Cape St. Francis	17	15	1·0
Cape Town			
(D.F. Malan)	17	9	3·2
Cape Town			
(Roeland Str.)			
Carnarvon			
Ceres			
Citrusdal			
Colesberg			
Cradock			
Dôhne	21	11	4·3
De Aar	14	9	15·0
Douglas			
East London	21	15	6·3
(Airport)			
Eensaamheid			
(naby Herold)			
Elsenburg			
Fraserburg	17	4	0·5
Garies			
George			
Graaff-Reinet	18	12	7·6
Grahamstown			
Hopetown			4·5
Idutywa			
Jansenville	16	13	16·0
Joubertina			
Kimberley	22	11	0·7
(Airport)			
Knysna			4·0
Kokstad	22	16	
Kuruman	22	11	3·4

KAAP - CAPE	Max	Min	RRR
Ladismith			
Lake Mentz			
Maclear			
Mafeking	22	9	
Malmesbury			
Matatiele			
Matroosberg			
Grootfontein			
(Middelburg)	15	7	10·0
Mosselbaai	17	13	0·4
Mount Frere			
Okiep	17	8	0·2
Oudtshoorn	18	12	
Petrusville			
Piketberg			
Pofadder	21	7	
Port Alfred			
Port Elizabeth	19	15	0·8
Port Nolloth	16	9	
Port St. Johns	24	19	0·6
Prieska	19	10	0·5
Prince Albert			
Queenstown	19	9	10·1
Rietfontein			
Riversdale	17	12	3·0
Robertson	15	10	2·5
Sheeprun	24	11	2·4
(near Maclear)			
Somerset-Oos	19	12	18·5
Steynsburg			23·5
Strydenburg			
Sutherland	13	4	
Swellendam			
Tarkastad			5·7
Touwsrivier			
Twee Riviere	27	10	
(Gemsbokpark)			
Umtata	27	14	2·8
Uniondale			
Upington	26	11	
Vanwyksvlei	21	5	
Victoria-Wes			
Vredendal	20	9	0·6
Vryburg	24	12	0·7
Williston			
Willowmore	16	9	3·5
Willowpark			
(near Dordrecht)	18	10	18·6

NATAL	Max	Min	RRR
Cape St. Lucia	26	19	
Dundee			
Durban	28	17	
(Louis Botha)			
Estcourt	23	10	
Harding			0·5
Himeville			
Mkuze			
Hluhluwe			
Newcastle	25	8	
Cedara			
(Pietermaritzburg)	24	9	
Port Shepstone	25	20	
Richmond			
Seven Oaks			
Vryheid			
Waterford			
(near Underberg)			
Van Reenen			3·0
TRANSVAAL			
Barberton			
Belfast			
Bethal	21	7	
Bospoort	22	8	
Carolina	22	7	
Chester			
(near Gravelotte)			
Crecy			
Groendraai	25	6	
(naby Vaalwater)			
Jan Kempdorp			
Jan Smuts	19	10	
Joubert Park (Jhb)	19	11	
Kroondal	23	7	
Levubu	27	13	
Leeudoringstad			
Lichtenburg			
Letaba			
Loskopdam			
Lydenburg	22	8	
Marnitz	25	10	
Mara	26	8	
Marble Hall			
Messina	29	13	
Middelburg			
Nelspruit	27	11	
Phalaborwa	29	18	
Pietersburg	23	9	
Piet Retief	23	9	

TRANSVAAL	Max	Min	RRR
Pongola			
Potchefstroom	23	7	
Potgietersrus	24	10	
Pretoria W.B.	22	8	
Pretoriuskop			
Punda Milia			
Sandpan (NW. Tvl.)			
Satara			
Sekhukhune			
Shingwidzi			
Skukuza	29	9	
Standerton	21	4	
Thabazimbi			
Tomburke			
Tzaneen			
Vereeniging			
Volksrust			
Warmbad	23	8	
Witbank			
Zeerust			
O.V.S. - O.F.S.			
Balkfontein			0·4
(naby Bothaville)			
Bethlehem	21	7	
Bloemfontein	22	11	2·4
(J.B.M. Hertzog)			
Bultfontein			
Faureesmith			
Ficksburg			
Frankfort	22	6	
Harrismith			7·0
Hoopstad	25	12	0·5
Kroonstad	22	10	
Lindley			
Modderpoort			
Petrusburg			
Philippolis			7·1
Redderaburg			9·5
Reitz			
Vrede			
Warden			
Welkom	22	12	11·2
Wepener	22	11	5·7
Winburg			
Zastron			

S.W.A.	Max	Min	RRR
Aroab			
Bethanie			
Dordabis			
Gobabeb	25	9	
Gobabis	27	14	6·0
Grootfontein			
Cape Fria	24	13	
Karasburg			
Kalkfeld			
Karibib			
Keetmanshoop	27	8	
Kub			
Luderitz	15	15	
Marienta1	35	11	
Ohopoho			
Okahandja			
Okaukueye			
Ondangua	29	18	
Otavi			
Otjiwarongo			
Outjo	29	10	
Ujs	30	13	
J.G. Strydom I.H.	24	9	
Rehoboth			
Runtu	29	15	
Steinhausen			
Tsumeb	29	10	
Walvisbaai	22	12	
Windhoek W.K.			
BASUTOLAND			
Maseru	21	10	1·6
BETSJOANALAND/BECHUANALAND			
Francistown	26	16	
Gaberones	24	8	
Ghanzi	27	10	
Lobatsi			
Mahalapye			
Maun	27	9	
Shakawe	27	9	
Tsabong	27	14	2·2
Tsane	26	14	3·0
SWAZILAND			
Bulembe			
Manzini			
Stegi			

SYNOPTIC WEATHER MAP — 1200 GMT. — 1400 SAST. — SINOPTIESE WEERKAART

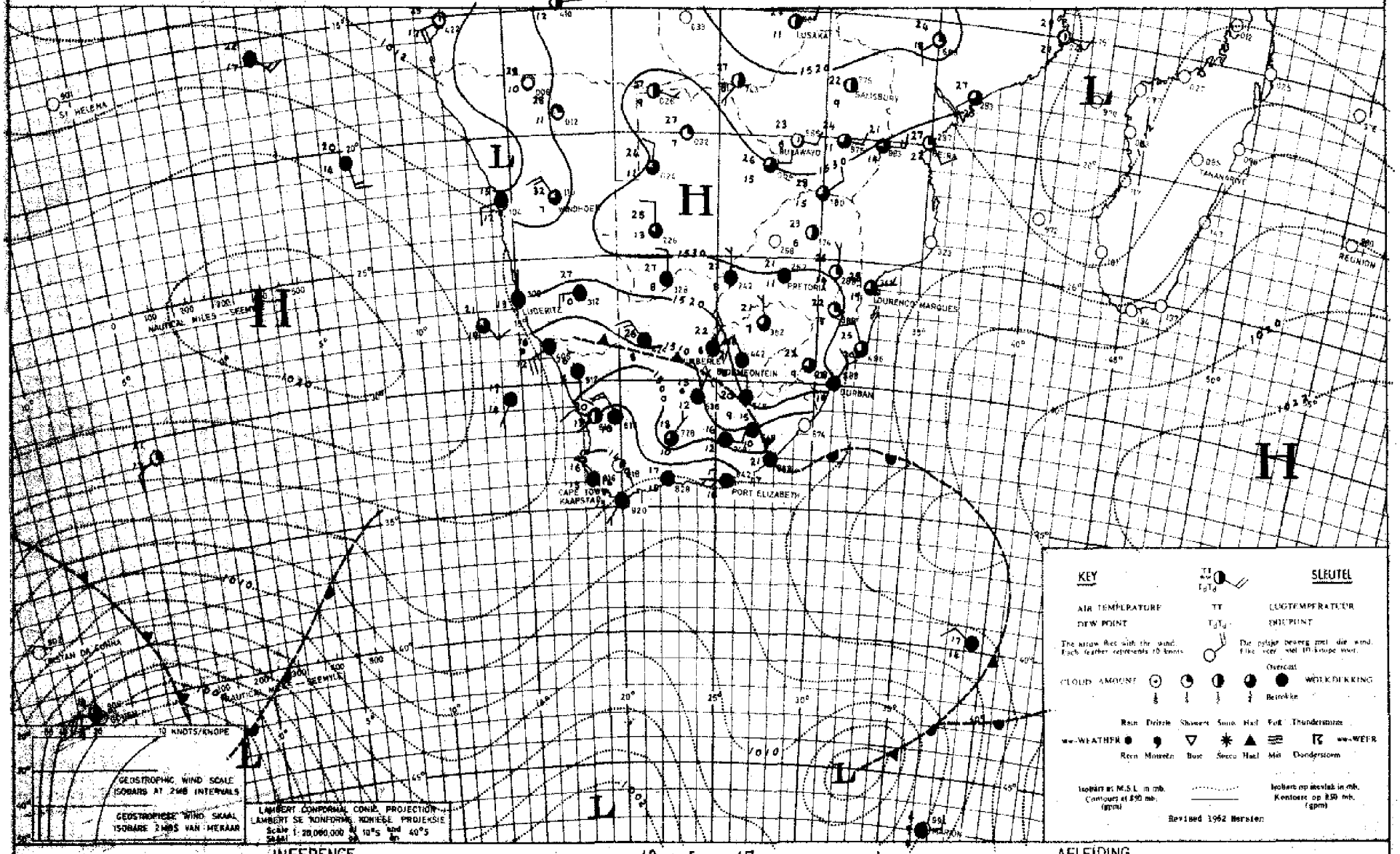

INFERENCE — DATE 12 - 5 - 1967 DATUM — AFLEIDING

The trough over the Cape Province is moving eastwards and cooler weather with showers will spread to the central and eastern regions. The Atlantic high is advecting dry air over the western interior where it will clear.

Die trog oor Kaapland beweeg ooswaarts en koeler weer met buie sal oor die oostelike en sentrale gebiede uitbrei. Die Atlantiese hoog voer vogtige lug oor die westelike binnaland in waar dit sal opklaar.

DAAGLIKSE WEERBULLETIN

Maksimum en Minimum Temperatuur (°C) en Reënval (RRR) in mm vir die 24 uur geëindig om 0800 SAST op

WEERBURO / WEATHER BUREAU
DEPT. VAN VERVOER / DEPT. OF TRANSPORT

14 - 5 - 1967

DAILY WEATHER BULLETIN

Maximum and Minimum Temperatures (°C) and rainfall (RRR) in mm for the 24 hours ended at 0800 SAST on

CAPE - KAAP	Max	Min	RRR
Aberdeen			
Addo			
Alexander Bay	19	9	
Alitval North	16	3	9·8
Bashee	20	14	1·8
Beaufort-Wes	16	4	
(Lughawe)			
Boegoebergdam			
Boetsap			
Brakkekuil			
(naby Heidelberg)			
Brandvlei			
Cala			
Caledon			
Calitzdorp			
Calvinia	16	1	
Cape Agulhas	19	13	
Cape Columbine	16	12	
Cape Point	18	15	0·2
Cape St. Francis	16	12	1·3
Cape Town			
(D.F. Malan)	20	8	
Cape Town			
(Roeland Str.)			
Carnarvon			
Ceres			
Citrusdal			
Colesberg			
Cradock			
Döhne	15	9	3·5
De Aar	17	5	
Douglas			
East London	20	14	
(Airport)			
Bensaamheid			
(naby Herold)			
Elsenburg			
Fraserburg	13	1	
Garies			
George			
Graaff-Reinet			
Grahamstown			
Hopetown			
Idutywa			
Jansenville	21	9	0·2
Joubertina			
Kimberley	29	8	
(Airport)			
Knysna			
Kokstad	16	4	8·3
Kuruman	30	1	

KAAP - CAPE	Max	Min	RRR
Ladismith			
Lake Mentz			
Maclear			
Mafeking	16	7	
Malmesbury			
Matatiele			
Matroosberg			
Grootfontein			
(Middelburg)	17	1	0·5
Mosselbaai	20	13	
Mount Frere			
Okiep	19	8	
Oudtshoorn	18	5	
Patrusville			
Piketberg			
Pofadder	18	7	
Port Alfred			
Port Elizabeth	20	13	0·1
Port Nolloth	16	8	
Port St. Johns	21	16	3·8
Prieska	20	5	
Prince Albert			
Queenstown	18	3	7·0
Rietfontein			
Riversdale	20	6	
Robertson	21	16	
Sheeprun	16	5	15·0
(near Maclear)			
Somerset-Oos	17	9	0·3
Steynsburg			
Strydenburg			
Sutherland	10	-7	
Swellendam			
Tarkastad			
Touwsrivier			
Twee Riviere	21	2	
(Gemsbokpark)			
Umtata	19	11	16·0
Uniondale			
Upington	19	4	
Vanwyksvlei	17	5	
Victoria-Wes			
Vredendal	21	8	
Vryburg	18	4	
Williston			
Willowmore	15	6	
Willowpark			4·5
(near Dordrecht)			

NATAL	Max	Min	RRR
Cape St. Lucia	25	18	
Dundee			
Durban	25	17	0·1
(Louis Botha)			
Estcourt	19	7	5·0
Harding			6·5
Himeville			
Mkuze			
Hluhluwe			
Newcastle	24	10	
Cedara			
(Pietermaritzburg)	20	1	4·0
Port Shepstone	24	15	0·5
Richmond			
Seven Oaks			
Vryheid			
Waterford			
(near Underberg)	XX	3	7·8
TRANSVAAL			
Barberton			
Belfast			
Bethal	20	6	
Bospoort	13	6	1·9
Carolina	20	6	
Chester			
(near Gravelotte)			
Crecy			
Groendraai	26	8	
(naby Vaalwater)			
Jan Kempdorp			
Jan Smuts	18	7	
Joubert Park (Jhb)	18	9	
Kroondal	21	9	
Levubu	26	12	
Leeudoringstad			
Lichtenburg			
Letaba			
Loskopdam			
Lydenburg	21	8	
Marnitz	26	10	
Mara	26	8	
Marble Hall			
Messina	30	13	
Middelburg			
Nelspruit	27	11	
Phalaborwa	29	19	
Pietersburg	28	9	
Piet Retief	24	9	

TRANSVAAL	Max	Min	RRR
Pongola			
Potchefstroom	14	6	1·0
Potgietersrus			
Pretoria W.B.	21	9	
Pretoriuskop			
Punda Milia			
Sandpan (NW. Tvl.)			
Satara			
Sekhukhune			
Shingwidzi			
Skukuza			
Standerton	19	6	0·6
Thabazimbi			
Tomburke			
Tzaneen			
Vereeniging			
Volksrust			
Warmbad	24	7	
Witbank			
Zeerust			
O.V.S. - O.F.S.			
Balkfontein			
(naby Bothaville)			
Bethlehem	14	6	7·9
Bloemfontein	17	4	4·3
(J.B.M. Hertzog)			
Bultfontein			
Fauresmith	16	4	9·0
Ficksburg			21·4
Frankfort	17	7	1·6
Harrismith			
Hoopstad	17	5	2·8
Kroonstad	14	6	3·3
Lindley			8·0
Modderpoort			
Petrusburg			
Philippolis			
Reddersburg			
Reitz			
Vrede			
Warden			
Welkom			
Wepener	14	5	13·6
Winburg			
Zastron			

S.W.A.	Max	Min	RRR
Aroab			
Bethanie			
Dordabis			
Gobabeb	27	10	
Gobabis	21	6	
Grootfontein			
Cape Fria	20	12	
Karasburg			
Kalkfeld			
Karibib			
Kestmanshoop	21	10	
Kub			
Luderitz	18	11	
Mariental	19	9	
Ohopoho			
Okahandja			
Okaukueye			
Ondangua			
Otavi			
Otjiwarongo			
Outjo	23	19	
Ufs			
J.G. Strydom L.H.	23	5	
Rehoboth			
Runtu			
Steinhausen			
Tsumeb	28	10	
Walvisbaai	16	11	
Windhoek W.K.			
BASUTOLAND			
Maseru	13	3	16·4
BETSJOANALAND/BECHUANALAND			
Francistown	29	11	
Gaberones	28	12	
Ghanzi	24	10	7·0
Lobatsi			
Mahalapye			
Maun	28	15	
Shakawe	29	12	
Tsabong	24	5	
Tsane	17	9	0·8
SWAZILAND			
Embembe			
Manzini			
Stegi			

SYNOPTIC WEATHER MAP 1200 GMT. — 1400 SAST SINOPTIESE WEERKAART

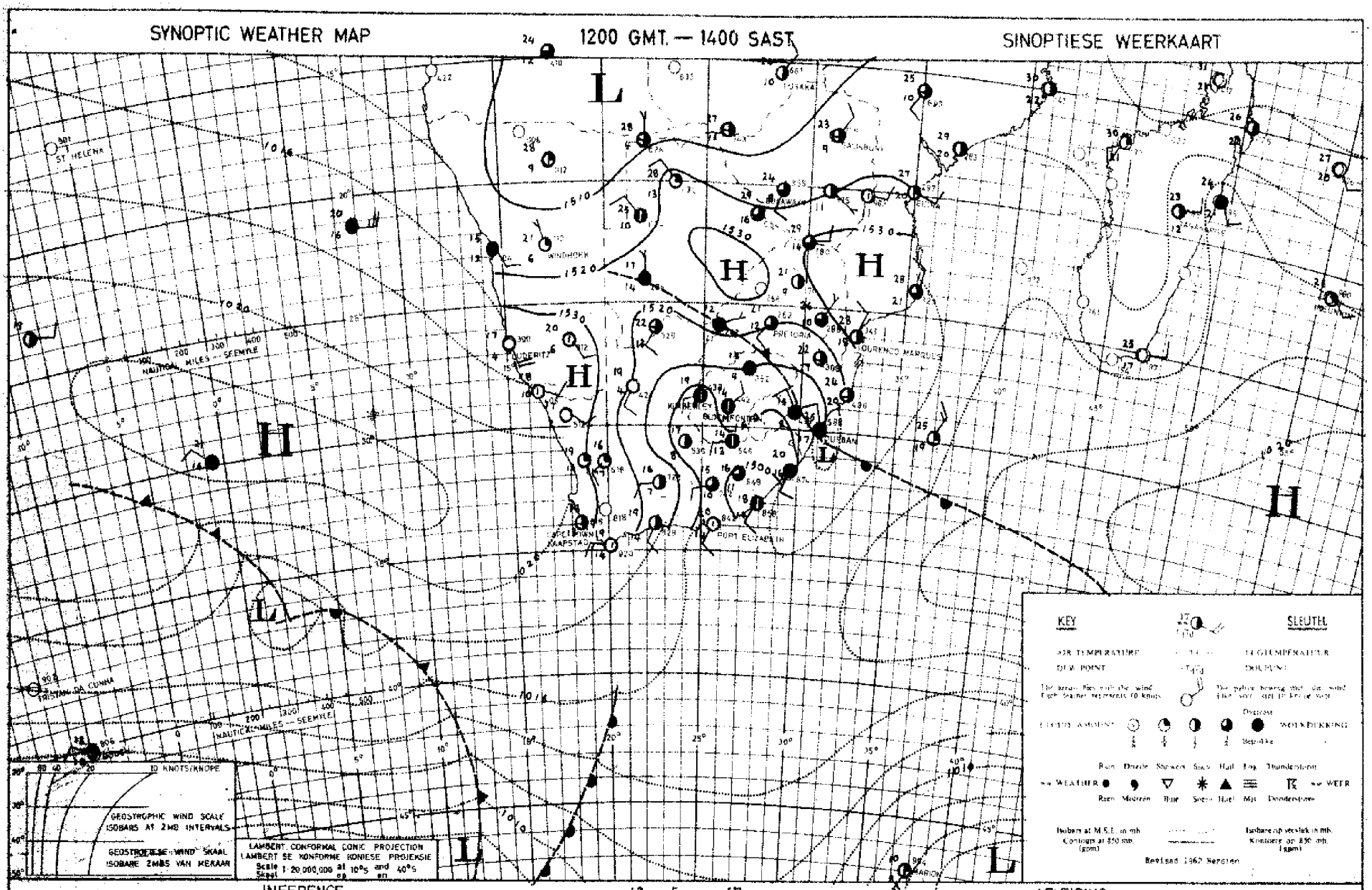

INFERENCE

The trough wich is present over the interior is moving eastwards and dry is spreading over the country from the south-west. As a result a clearance is expected over most parts of the country except over the eastern regions where it will be cloudy with showers.

DATE 13 - 5 - 1967 DATUM

AFLEIDING

Die trog oor die binneland beweeg ooswaarts en droër lug brei uit vanuit die suidweste oor die land. Dit sal gevolglik opklaar oor die meeste dele van die land behalwe oor die oostelike dele waar dit bewolk sal wees met buie.

DAAGLIKSE WEERBULLETIN

Maksimum en Minimum Temperatuur (°C) en Reënval (RRR) in mm vir die 24 uur geëindig om 0800 SAST op

WEERBURO / WEATHER BUREAU
DEPT. VAN VERVOER / DEPT. OF TRANSPORT
15 - 5 - 1967

DAILY WEATHER BULLETIN

Maximum and Minimum Temperatures (°C) and rainfall (RRR) in mm for the 24 hours ended at 0800 SAST on

CAPE - KAAP	Max	Min	RRR
Aberdeen			
Addo			
Alexander Bay	22	10	
Aliwal North	17	3	
Bashee	22	13	
Beaufort-Wes	18	7	
(Lughawe)			
Boegoebergdam			
Boetsap			
Brakkekuil			
(naby Heidelberg)			
Brandvlei			
Cala			
Caledon			
Calitzdorp			
Calvinia	20	7	
Cape Agulhas	18	3	1.2
Cape Columbine	17	11	
Cape Point	15	13	4.0
Cape St. Francis	18	12	
Cape Town (D.F. Malan)	18	7	0.4
Cape Town (Roeland Str.)			
Carnarvon			
Ceres			
Citrusdal			
Colesberg			
Cradock			
Dähne	17	8	
De Aar			
Douglas			
East London (Airport)	21	12	
Kensaamheid (naby Herold)			
Klisenburg			
Fraserburg	17	5	
Garies			
George			
Graaff-Reinet	18	10	
Grahamstown			
Hopetown			
Idutywa			
Jansenville	22	8	
Joubertina			
Kimberley (Airport)	16	5	
Knysna			
Kokstad	15	4	
Kuruman	22	4	

KAAP - CAPE	Max	Min	RRR
Ladismith			
Lake Mentz			
Maclear			
Mafeking	19	5	
Malmesbury			
Matatiele			
Matroosberg	17	5	
Grootfontein			
(Middelburg)	16	3	
Mosselbaai	21	14	
Mount Frere			
Okiep	21	12	
Oudtshoorn	19	8	
Petrusville			
Piketberg			
Pofadder	19	10	
Port Alfred			
Port Elizabeth	20	9	
Port Nolloth	18	10	
Port St. Johns	21	17	
Prieska	19	5	
Prince Albert			
Queenstown	17	4	
Rietfontein			
Riversdale	20	8	
Robertson	23	7	
Sheeprun (near Maclear)	17	4	
Somerset-Oos	18	6	
Steynsburg			
Strydenburg			
Sutherland	15	1	
Swellendam			
Tarkastad			
Touwsrivier			
Twee Riviere (Gemsbokpark)	21	4	
Umtata	20	8	
Uniondale			
Upington	21	6	
Vanwyksvlei	18	8	
Victoria-Wes			
Vredendal	22	7	
Vryburg	18	2	
Williston			
Willowmore	18	6	
Willowpark (near Dordrecht)	15	2	

NATAL	Max	Min	RRR
Cape St. Lucia	21	16	5.5
Dundee			
Durban (Louis Botha)	24	16	0.5
Estcourt	18	6	
Harding			
Himeville			
Mkuze			13.5
Hluhluwe			
Newcastle	22	8	
Cedara (Pietermaritzburg)	16	6	2.4
Port Shepstone	23	16	
Richmond			
Seven Oaks			
Vryheid			
Waterford (near Underberg)	16	0	0.2

TRANSVAAL

Barberton			
Belfast			
Bethal	19	2	
Bospoort	18	1	
Carolina	19	4	
Chester (near Gravelotte)			
Cracy			
Groendraai (naby Vaalwater)	26	5	
Jan Kempdorp			
Jan Smuts	18	4	
Joubert Park (Jhb)	17	5	
Kroondal	23	3	
Lesuuu	28	13	0.2
Leeudoringstad			
Lichtenburg			
Letaba			
Loskopdam			
Lydenburg	21	7	
Marnitz	27	11	
Mara	27	9	5.5
Marble Hall			
Messina	31	14	
Middelburg			
Nelspruit	28	15	0.4
Phalaborwa	29	16	
Pietersburg	28	11	
Piet Retief	22	8	

TRANSVAAL	Max	Min	RRR
Pongola			
Potchefstroom	19	1	
Potgietersrus	25	12	
Pretoria W.B.	21	7	
Pretoriuskop			
Punda Milia			
Sandpan (NW. Tvl.)	28	8	
Satara			
Sekhukhune			
Shingwidzi			
Skukuza	31	11	
Standerton	17	0	
Thabazimbi			
Tomburke			
Tzaneen			
Vereeniging			
Volksrust			
Warmbad	24	0	
Witbank			
Zeerust			

O.V.S. - O.F.S.

Balkfontein (naby Bothaville)			
Bethlehem	15	3	
Bloemfontein (J.B.M. Hertzog)	15	8	
Bultfontein			
Fauresmith	15	2	
Ficksburg			
Frankfort	17	-1	
Harrismith			
Hoopstad	17	2	
Kroonstad	16	2	
Lindley			
Modderpoort			
Petrusburg			
Philippolis			
Reddersburg			
Reitz			
Vrede			
Warden			
Welkom	16	4	0.8
Wepener	15	1	
Winburg			
Zastron			

S.W.A.	Max	Min	RRR
Aroab			
Bethanie			
Dordabis			
Gobabeb	33	16	
Gobabis	23	7	
Grootfontein			
Cape Fria	21	12	
Karasburg			
Kalkfeld			
Karibib			
Keetmanshoop	23	10	
Kub			
Luderitz	20	13	
Mariental	24	11	
Ohopoho			
Okahandja			
Okaukueye			
Ondangua	29	12	
Otavi			
Otjiwarongo			
Outjo	28	10	
Usis	31	16	
Rehoboth			
Runtu	30	10	
Steinhausen			
Tsumeb	29	11	
Walvisbaai	14	10	
Windhoek W.K.			
J.G. Strydom Lughawe	30	6	

BASUTOLAND

Maseru	15	3	

BETSJOEANALAND/BECHUANALAND

Francistown	29	10	
Gaberones	22	7	
Ghanzi	25	9	
Lobatsi			
Mahalapye			
Maun	27	11	
Shakawe	27	10	
Tsabong	22	3	
Tsane	23	8	

SWAZILAND

Embelebe			
Manzini			
Stegi			

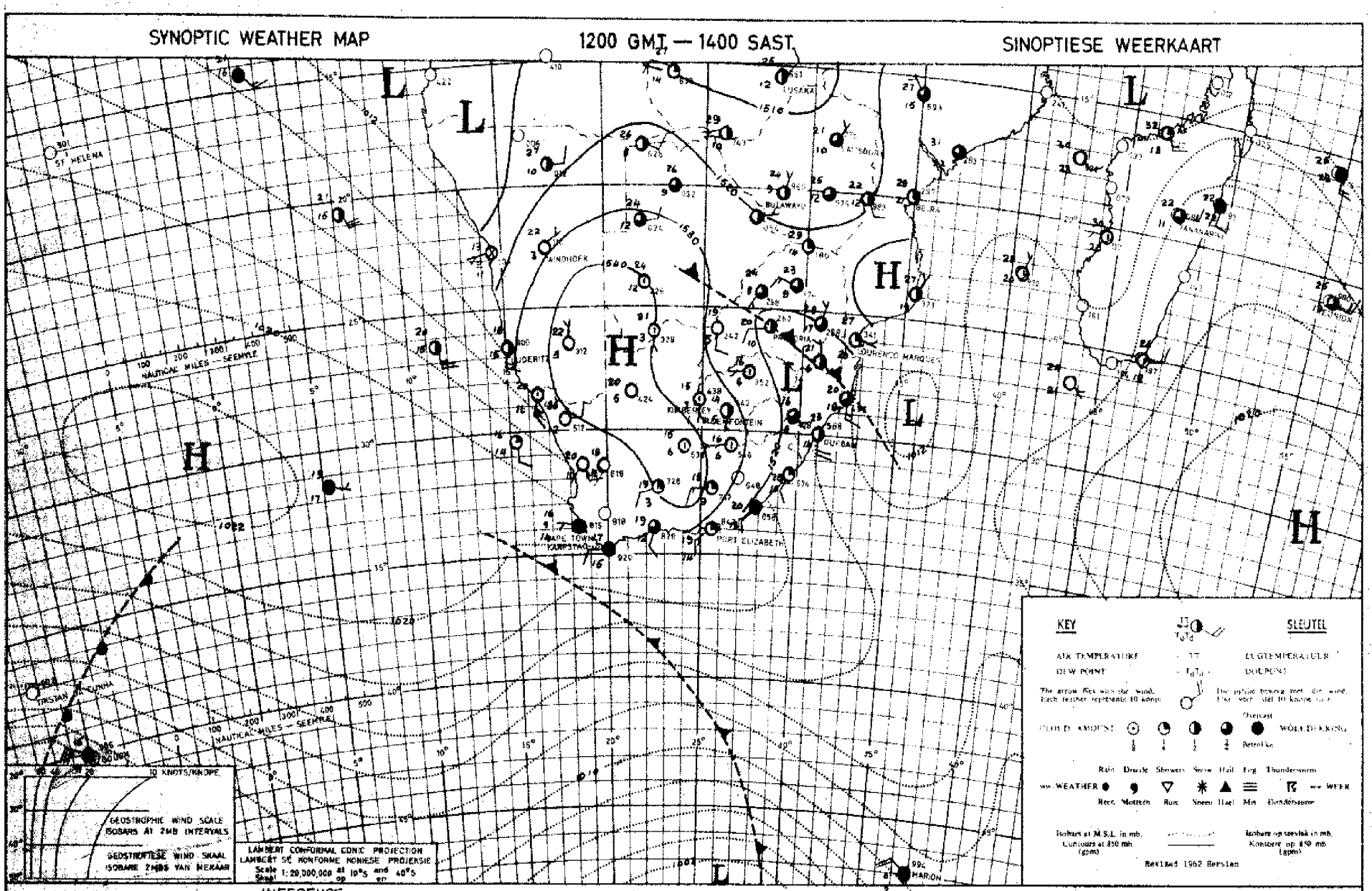

INFERENCE

DATE 14 - 5 - 1967 DATUM

AFLEIDING

The cold front west of Cape Town is moving south-eastwards away from the country and it will clear along the south-west coast. Onshore winds are causing partly cloudy weather along the east coast.

Die koufront wes van Kaapstad beweeg suid-ooswaarts weg van die land af en dit sal langs die suidweskus opklaar. Vogtige suidwestewinde veroorsaak gedeeltelik bewolkte weer langs die ooskus.

DAAGLIKSE WEERBULLETIN

Maksimum en Minimum Temperatuur (°C) en Reënval (RRR) in mm vir die 24 uur geëindig om 0800 SAST op

WEERBURO / WEATHER BUREAU
DEPT. VAN VERVOER / DEPT. OF TRANSPORT

16 - 5 - 1967

DAILY WEATHER BULLETIN

Maximum and Minimum Temperatures (°C) and rainfall (RRR) in mm for the 24 hours ended at 0800 SAST on

CAPE - KAAP	Max	Min	RRR
Aberdeen			
Addo			
Alexander Bay	25	9	
Aliwal North	17	2	
Barbee	21	15	
Beaufort-Wes	22	7	
(Lughawe)			
Boegeberg dam			
Boesmanskop			
Brakkekuil			
(naby Heidelberg)			
Brandvlei			
Cala			
Caledon			
Calitzdorp			
Calvinia	22	6	
Cape Agulhas	18	12	
Cape Columbine	17	11	
Cape Point	18	12	
Cape St. Francis	19	12	
Cape Town	19	2	
(D.F. Malan)			
Cape Town			
(Roeland Str.)			
Carnarvon			
Ceres			
Citrusdal			
Colesberg			
Cradock			
Dôhne	19	10	
De Aar			
Douglas			
East London	21	14	
(Airport)			
Eensaamheid			
(naby Herold)			
Elsenburg			
Fraserburg	19	3	
Garies			
George			
Graaff-Reinet	19	12	
Grahamstown			
Hopetown			
Idutywa			
Jansenville	22	7	
Joubertina			
Kimberley	18	5	
(Airport)			
Knysna			
Kokstad	17	2	
Kuruman	21	1	

KAAP - CAPE	Max	Min	RRR
Ladismith			
Lake Mentz			
Maclear			
Mafeking	20	4	
Malmesbury			
Matatiele			
Matroosberg	20	3	
Grootfontein			
(Middelburg)	17	2	
Mosselbaai	18	13	
Mount Frere			
Okiep	24	15	
Oudtshoorn	21	5	
Petrusville			
Piketberg			
Pofadder	22	12	
Port Alfred			
Port Elizabeth	20	8	
Port Nolloth	17	6	
Port St. Johns	23	17	
Prieska	22	3	
Prince Albert			
Queenstown	19	2	
Rietfontein			
Riversdale	21	7	
Robertson	23	5	
Sheeprun	17	2	
(near Maclear)			
Somerset-Oos	20	6	
Steynsburg			
Strydenburg			
Sutherland	17	- 8	
Swellendam			
Tarkastad			
Touwsrivier			
Twee Riviere	24	2	
(Gemsbokpark)			
Umtata	19	6	
Uniondale			
Upington	24	5	
Vanwyksvlei	21	5	
Victoria-Wes			
Vredendal	27	7	
Vryburg	19	1	
Williston			
Willowmore	20	3	
Willowpark			
(near Dordrecht)			

NATAL	Max	Min	RRR
Cape St. Lucia	22	16	
Dundee			
Durban	24	16	
(Louis Botha)			
Estcourt	19	6	
Harding			
Himeville			
Mkuze			
Hluhluwe			
Newcastle	20	2	
Cedara			
(Pietermaritzburg)	18	5	
Port Shepstone	23	16	
Richmond			
Seven Oaks			
Vryheid			
Waterford			
(near Underberg)	16	0	

TRANSVAAL

Barberton			
Belfast			
Bethal	19	2	
Bospoort	19	1	
Carolina	19	3	
Chester			
(near Gravelotte)			
Crecy			
Groendraai	25	8	
(naby Vaalwater)			
Jan Kempdorp			
Jan Smuts	18	7	
Joubert Park (Jhb)	18	7	
Kroondal	21	5	
Levubu	28	14	
Leeudoringstad			
Lichtenburg			
Letaba			
Loskopdam			
Lydenburg	19	4	
Messita	26	11	
Mara	22	10	
Marble Hall			
Messina	27	14	
Middelburg			
Nelspruit	23	11	
Phalaborwa	24	14	
Pietersburg	20	9	
Piet Retief	20	7	

TRANSVAAL	Max	Min	RRR
Pongola			
Potchefstroom	21	1	
Potgietersrus	23	10	
Pretoria W.B.	20	6	
Pretoriuskop			
Punda Milia			
Sandpan (NW. Tvl.)	27	16	
Satara			
Sekhukhune			
Shingwidzi			
Skukuza	31	10	
Standerton	19	1	
Thabazimbi			
Tomburke			
Tzaneen			
Vereeniging			
Volksrust			
Warmbad	28	9	
Witbank			
Zeerust			

O.V.S. - O.F.S.

Balkfontein			
(naby Bothaville)			
Bethlehem	17	-1	
Bloemfontein	16	0	
(J.B.M. Hertzog)			
Bultfontein			
Fauresmith	16	1	
Ficksburg			
Frankfort	17	-1	
Harrismith			
Hoopstad	18	2	
Kroonstad	18	1	
Lindley			
Modderpoort			
Petrusburg			
Philippolis			
Reddersburg			
Reitz			
Vrede			
Warden			
Welkom	18	4	
Wepener	16	1	
Winburg			
Zastron			

S.W.A.	Max	Min	RRR
Arcab			
Bethanie			
Bordabis			
Gobabeb	34	19	
Gobabis	26	9	
Grootfontein			
Cape Fria	18	13	
Karasburg			
Kalkfeld			
Karibib			
Keetmanshoop	27	18	
Kub			
Luderitz			
Marienta1	27	11	
Chopcho			
Okahandja			
Okaukueye			
Ondangua	29	15	
Otavi			
Otjiwarongo			
Outjo	28	10	
Ubs	31	18	
J.G. Strydom Lk.	24	6	
Rehoboth			
Runtu	29	10	
Steinhausen			
Tsumeb	30	11	
Walvisbaai	16	12	
Windhoek W.K.			

BASUTOLAND

Maseru	16	2	

BETSJOANALAND/BECHUANALAND

Francistown	29	12	
Gaberones	28	6	
Ghansi	25	8	
Lobatsi			
Mahalapye			
Maun	28	11	
Shakawe	28	11	
Tsabong	25	3	
Tsane	24	7	

SWAZILAND

Embabe			
Mansini	24	12	
Stegi			

SYNOPTIC WEATHER MAP 1200 GMT. — 1400 SAST. SINOPTIESE WEERKAART

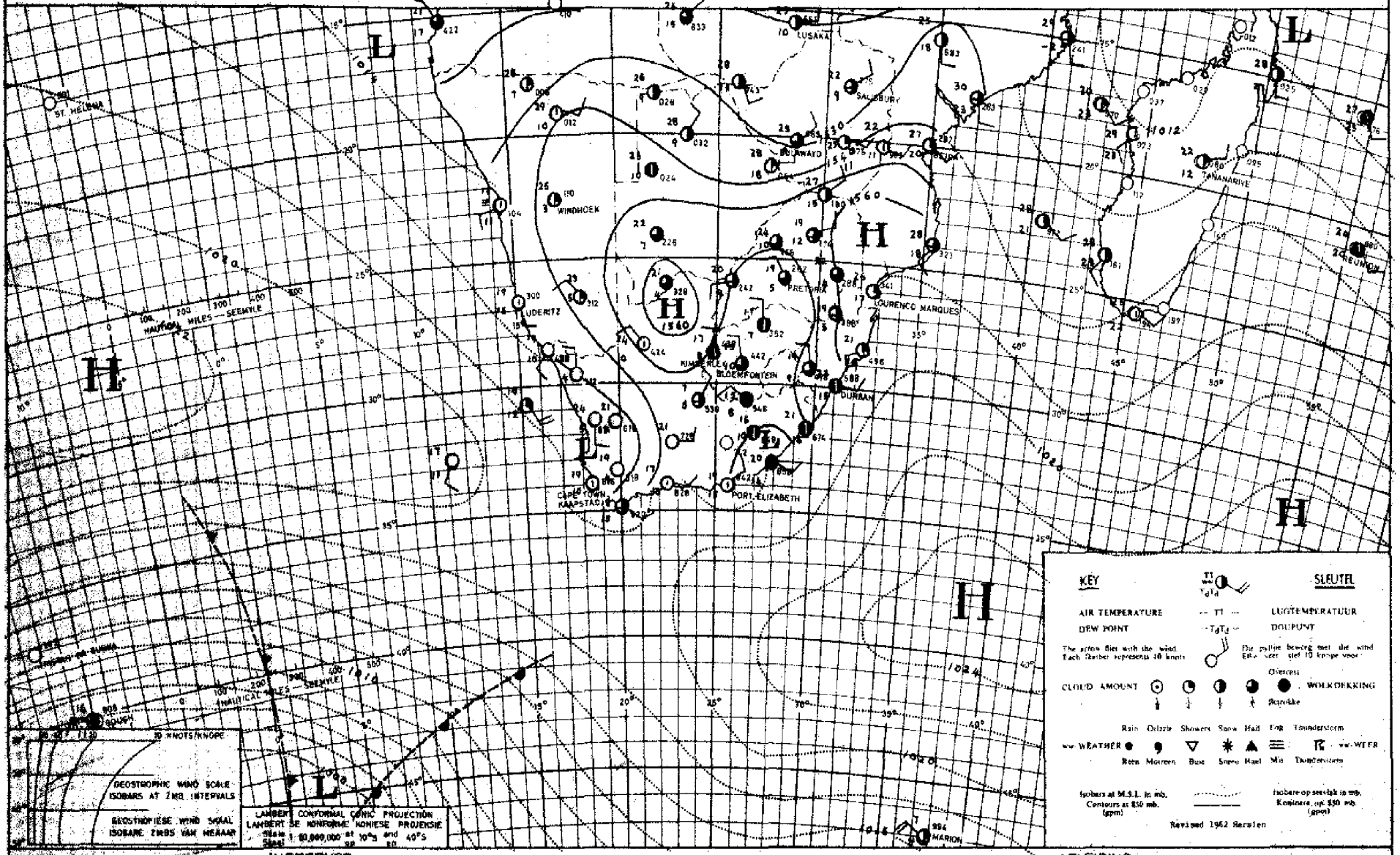

INFERENCE

With a high-pressure system over the north-eastern interior and falling pressures along the east coast, it will remain fine to partly cloudy and mild over the interior. It will be fair and mild over the coastal areas but with a cold front approaching the Cape, it will become cloudy and cool over the south-western Cape tomorrow evening.

DATE 15 - 5 - 1967 DATUM

AFLEIDING

Met 'n hoogdrukstelsel oor die noordoostelike binneland en dalende drukke langs die ooskus, word min verandering in die heersende weerstoestande verwag en sal dit hoofsaaklik mooiweer tot gedeeltelik bewolk en matig bly oor die binneland. Oor die kusstreke sal dit redelike mooiweer wees maar met die kouefront wat die Kaap nader, sal dit bewolk en koeler word oor die suidwes-kus more-aand.

DAAGLIKSE WEERBULLETIN

Maksimum en Minimum Temperatuur (°C) en Reënval (RRR) in mm vir die 24 uur geëindig om 0800 SAST op

WEERBURO / WEATHER BUREAU
DEPT. VAN VERVOER / DEPT. OF TRANSPORT

17 - 5 - 1967

DAILY WEATHER BULLETIN

Maximum and Minimum Temperatures (°C) and rainfall (RRR) in mm for the 24 hours ended at 0800 SAST on

CAPE - KAAP	Max	Min	RRR
Aberdeen			
Addo			
Alexander Bay	16	10	
Aliwal North	19	1	
Bashee	26	14	
Beaufort-Wes	24	14	
(Lughawe)			
Boegoebergdam			
Boetsap			
Brakkekuil			
(naby Heidelberg)			
Brandvlei			
Cala			
Caledon			
Calitzdorp			
Calvinia	25	14	
Cape Agulhas	18	13	
Cape Columbine	17	11	
Cape Point	17	13	
Cape St. Francis	19	12	
Cape Town			
(D.F. Malan)	18	7	
Cape Town			
(Roeland Str.)			
Carnarvon			
Ceres			
Citrusdal			
Colesberg			
Cradock			
Döhne	21	10	
De Aar	20	3	
Douglas			
East London	23	10	
(Airport)			
Eensaamheid			
(naby Herold)			
Elsenburg			
Fraserburg	21	4	
Gariep			
George			
Graaff-Reinet	24	12	
Grahamstown			
Hopetown			
Idutywa			
Jansenville	24	6	
Joubertina			
Kimberley	19	5	
(Airport)			
Knysna			
Koksted	10	1	
Kuruman	23	5	

KAAP - CAPE	Max	Min	RRR
Ladismith			
Lake Mentz			
Maclear			
Mafeking	23	7	
Malmesbury			
Matatiele			
Matroosberg	22	9	
Grootfontein			
(Middelburg)	19	1	
Mosselbaai	17	14	
Mount Frere			
Okiep	27	7	
Oudtshoorn	23	5	
Petrusville			
Piketberg			
Pofadder	34	14	
Port Alfred			
Port Elizabeth	20	8	
Port Nolloth	24	10	
Port St. Johns	25	16	
Prieska	23	4	
Prince Albert			
Queenstown	21	7	
Rietfontein			
Riversdale	20	12	
Robertson	21	9	
Sheeprun	20	1	
(near Maclear)			
Somerset-Oos	23	7	
Steynsburg			
Strydenburg			
Sutherland	19	0	
Swellendam			
Tarkastad			
Touwsrivier			
Twee Riviere	25	2	
(Gemsbokpark)			
Umtata	23	6	
Uniondale			
Upington	26	7	
Vanwyksvlei	23	7	
Victoria-Wes			
Vredendal	29	8	
Vryburg	22	3	
Williston			
Willowmore	23	4	
Willowpark			
(near Dordrecht)	18	3	

NATAL	Max	Min	RRR
Cape St. Lucia	24	16	
Dundee			
Durban			
(Louis Botha)	25	14	
Estcourt	21	6	
Harding			
Himeville			
Mkuze			
Hluhluwe			
Newcastle	26	1	
Cedara			
(Pietermaritzburg)	20	6	
Port Shepstone	24	14	
Richmond			
Seven Oaks			
Vryheid			
Waterford			
(near Underberg)	18	-1	
TRANSVAAL			
Barberton			
Belfast			
Bethal	20	5	
Bospoort	21	1	
Carolina	17	4	
Chester			
(near Gravelotte)			
Crecy			
Groendraai	25	7	
(naby Vaalwater)			
Jan Kempdorp			
Jan Smuts	19	4	
Joubert Park (Jhb)	19	4	
Kroondal	24	6	
Levubu	26	15	
Leeudoringstad			
Lichtenburg			
Letaba			
Loskopdam			
Lydenburg	21	8	
Marnitz	24	11	
Mara	25	12	
Marble Hall			
Messina	25	11	
Middelburg			
Nelspruit	25	10	
Phalaborwa	26	14	
Pietersburg	22	9	
Piet Retief	22	9	

TRANSVAAL	Max	Min	RRR
Pongola			
Potchefstroom	23	3	
Potgietersrus	23	10	
Pretoria W.B.	22	6	
Pretoriuskop			
Punda Milia			
Sandpan (NW. Tvl.)			
Satara			
Sekhukhune			
Shingwidzi			
Skukuza	26	10	
Standerton	21	5	
Thabazimbi			
Tomburke			
Tzaneen			
Vereeniging			
Volksrust			
Warmbad	22	0	
Witbank			
Zeerust			
O.V.S. - O.F.S.			
Balkfontein			
(naby Bothaville)			
Bethlehem	20	1	
Bloemfontein	19	1	
(J.B.M. Hertzog)			
Bultfontein			
Fauresmith	19	1	
Ficksburg			
Frankfort	21	3	
Harrismith			
Hoopstad	21	2	
Kroonstad	21	4	
Lindley			
Modderpoort			
Petrusburg			
Philippolis			
Reddersburg			
Reitz			
Vrede			
Warden			
Welkom	20	5	
Wepener	19	1	
Winburg			
Zastron			

S.W.A.	Max	Min	RRR
Aroab			
Bethanie			
Dordabis			
Gobabeb	35	19	
Gobabis	25	8	
Grootfontein			
Cape Fria	19	13	
Karasburg			
Kalkfeld			
Karibib			
Keetmanshoop	29	13	
Kub			
Lüderitz	19	10	
Mariental	29	12	
Otjiwarongo			
Okahandja			
Okaukueye			
Ondangua	29	11	
Otavi			
Otjiwarongo			
Outjo	28	9	
Üis	32	15	
J.G. Strydom A.H.	20	6	
Rehoboth			
Runtu	29	14	
Steinhausen			
Tsumeb	29	16	
Walvisbaai	27	13	
Windhoek W.K.			
BASUTOLAND			
Maseru	18	2	
BETSJOEANALAND/BECHUANALAND			
Francistown	26	9	
Gaberones	23	6	
Ghanzi	26	8	
Lobatsi			
Mahalapye			
Maun	28	13	
Shakawe	28	12	
Tsabong	25	3	
Tsane	24	7	
SWAZILAND			
Embelebe			
Mansini	24	12	
Stegi			

SYNOPTIC WEATHER MAP — 1200 GMT. — 1400 SAST. — SINOPTIESE WEERKAART

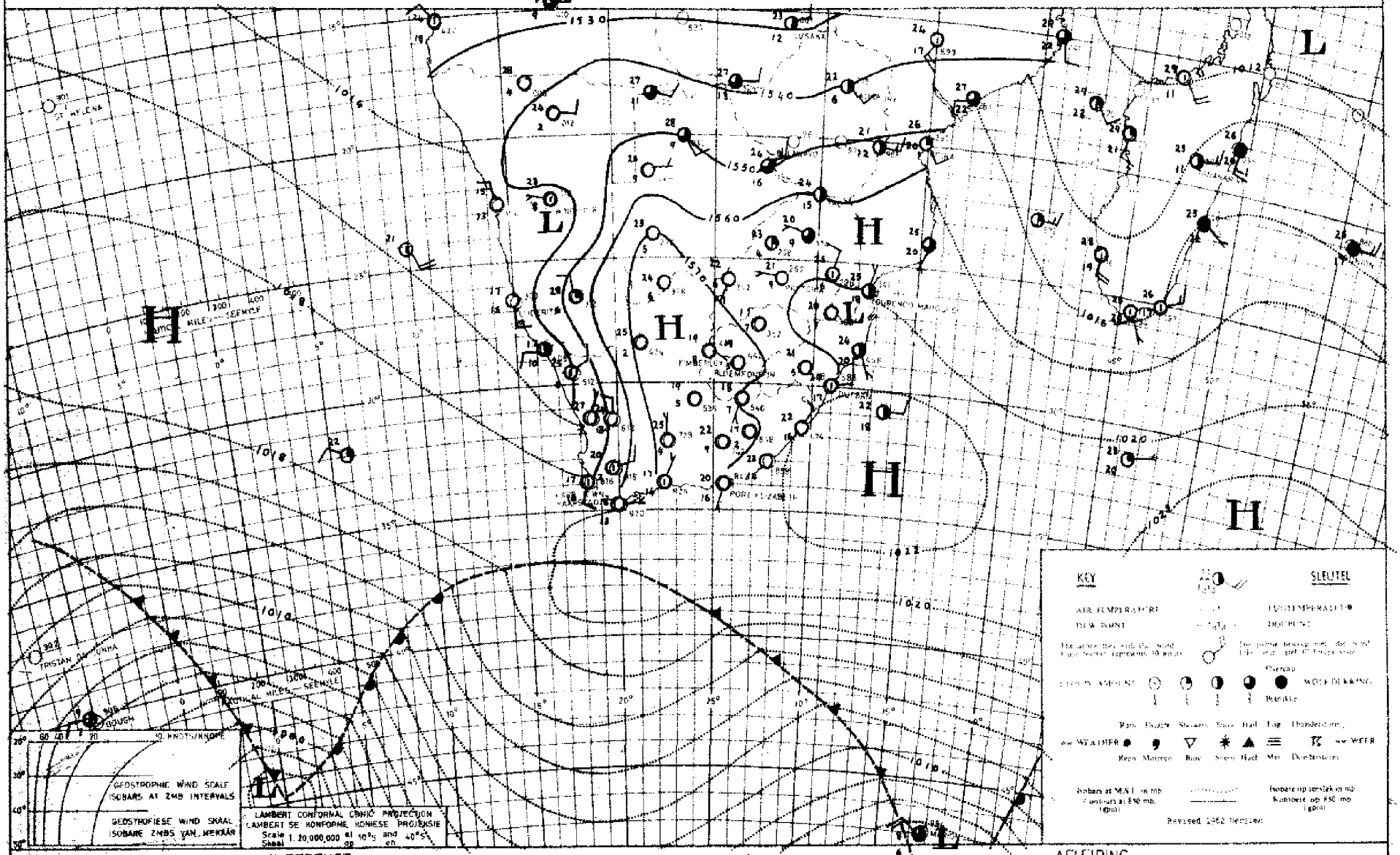

INFERENCE — DATE 16 - 5 - 1967 DATUM — AFLEIDING

A high is situated over the interior and, with dry air in circulation, fair weather is expected generally, except over Northern Transvaal where it will be partly cloudy.

'n Hoog is aanwesig oor die binneland en met droë lug in sirkulasie word mooiweer verwag behalwe in Noord-Transvaal waar dit gedeeltelik bewolk sal wees.

DAAGLIKSE WEERBULLETIN

Maksimum en Minimum Temperatuur (°C) en Reënval (RRR) in mm vir die 24 uur geëindig om 0800 SAST op

WEERBURO / WEATHER BUREAU
DEPT. VAN VERVOER / DEPT. OF TRANSPORT
18 - 5 - 1967

DAILY WEATHER BULLETIN

Maximum and Minimum Temperatures (°C) and rainfall (RRR) in mm for the 24 hours ended at 0800 SAST on

CAPE - KAAP	Max	Min	RRR
Aberdeen			
Addo			
Alexander Bay	22	11	
Aliwal North	21	1	
Bashee	21	15	
Beaufort-Wes	27	16	
(Lughawe)			
Boegoebergdam			
Boetsap			
Brakkekuil			
(naby Heidelberg)			
Brandvlei			
Cala			
Caledon			
Calitzdorp			
Calvinia	26	17	
Cape Agulhas	19	14	
Cape Columbine	20	13	
Cape Point	22	14	
Cape St. Francis	23	12	
Cape Town	19	9	
(D.F. Malan)			
Cape Town			
(Hoeland Str.)			
Carnarvon			
Ceres			
Citrusdal			
Colesberg			
Cradock			
Dôhne	22	11	
De Aar	21	5	
Douglas			
East London	24	11	
(Airport)			
Eensaamheid			
(naby Herold)			
Elsenburg			
Fraserburg	23	8	
Garies			
George			
Graaff-Reinet	27	14	
Grahamstown			
Hopetown			
Idutywa			
Jansenville	27	8	
Joubertina			
Kimberley	21	6	
(Airport)			
Knysna			
Kokstad	21	1	
Kuruman	29	4	

KAAP - CAPE	Max	Min	RRR
Ladismith			
Lake Mentz			
Maclear			
Mafeking	33	5	
Malmesbury			
Matatiele			
Matroosberg	23	12	
Grootfontein			
(Middelburg)	21	2	
Mosselbaai	17	12	
Mount Frere			
Okiep	27	20	
Oudtshoorn	25	7	
Petrusville			
Piketberg			
Pofadder	26	14	
Port Alfred			
Port Elizabeth	29	9	
Port Nolloth	14	9	
Port St. Johns	23	14	
Prieska	23	4	
Prince Albert			
Queenstown	22	2	
Rietfontein			
Riversdale	25	10	
Robertson	27	9	
Sheeprun	22	1	
(near Maclear)			
Somerset-Oos	24	9	
Steynsburg			
Strydenburg			
Sutherland	21	3	
Swellendam			
Tarkastad			
Touwsrivier			
Twee Riviere	27	6	
(Gemsbokpark)			
Umtata	24	6	
Uniondale			
Upington	25	9	
Vanwyksvlei	24	8	
Victoria-Wes			
Vredendal	32	11	
Vryburg	24	5	
Williston			
Willowmore	24	8	
Willowpark			
(near Dordrecht)	19	7	

NATAL	Max	Min	RRR
Cape St. Lucia	15	16	
Dundee			
Durban	25	14	
(Louis Botha)			
Estcourt	21	5	
Harding			
Kimeville			
Mkuze			
Eluhluwe			
Newcastle	24	1	
Cedara			
(Pietermaritzburg)	21	6	
Port Shepstone	23	14	
Richmond			
Seven Oaks			
Vryheid			
Waterford			
(near Underberg)	20	0	
TRANSVAAL			
Barberton			
Belfast			
Bethal	21	2	
Bospoort	22	3	
Carolina	14	3	
Chester			
(near Gravelotte)			
Grecy			
Groendraai	25	6	
(naby Vaalwater)			
Jan Kempdorp			
Jan Smuts	19	7	
Joubert Park (Jhb)	19	10	
Kroondal	23	5	
Levubu	24	15	
Leeudoringstad			
Lichtenburg			
Letaba			
Loskopdam			
Lydenburg	21	4	
Marnitz	24	9	
Mara	24	11	
Marble Hall			
Messina	26	10	
Middelburg			
Nelspruit	28	10	
Phalaborwa	26	13	
Pietersburg	22	7	
Piet Retief	21	7	

TRANSVAAL	Max	Min	RRR
Pongola			
Potchefstroom	22	2	
Potgietersrus	24	8	
Pretoria W.B.	22	7	
Pretoriuskop			
Punda Milia			
Sandpan (NW. Tvl.)	25	7	
Satara			
Sekhukhune			
Shingwidzi			
Skukuza	26	7	
Standerton	20	1	
Thabazimbi			
Tomburke			
Tzaneen			
Vereeniging			
Volksrust			
Warmbad	24	10	
Witbank			
Zeerust			
O.V.S. - O.F.S.			
Balkfontein			
(naby Bothaville)			
Bethlehem	20	0	
Bloemfontein	21	1	
(J.B.M. Hertzog)			
Bultfontein			
Fauresmith	19	2	
Ficksburg			
Frankfort	21	-1	
Harrismith			
Hoopstad	23	3	
Kroonstad	21	1	
Lindley			
Modderpoort			
Petrusburg			
Philippolis			
Reddersburg			
Reitz			
Vrede			
Warden			
Welkom	21	4	
Wepener	20	1	
Winburg			
Zastron			

S.W.A.	Max	Min	RRR
Arcab			
Bethanie			
Dordabis			
Gobabeb	35	19	
Gobabis	29	13	
Grootfontein			
Cape Fria	19	14	
Karasburg			
Kalkfeld			
Karibib			
Keetmanshoop	29	18	
Kub			
Luderitz	21	11	
Mariental	28	13	
Ohopoho			
Okahandja			
Okaukueye			
Ondangua	28	18	
Otavi			
Otjiwarongo			
Outjo	28	16	
Ü/s	31	21	
J.G. Strydom Lm.	25	7	
Rehoboth			
Runtu	29	18	
Steinhausen			
Tsumeb	36	16	
Walvisbaai	18	12	
Windhoek W.K.			
BASUTOLAND			
Maseru	19	1	
BETSJOANALAND/BECHUANALAND			
Francistown	34	8	
Gaberones	34	7	
Ghanzi	34	9	
Lobatsi			
Mahalapye			
Maun	27	11	
Shakawe	27	14	
Tsabong	26	5	
Tsane	24	9	
SWAZILAND			
Mbabane			
Manzini	29	11	
Stegi			

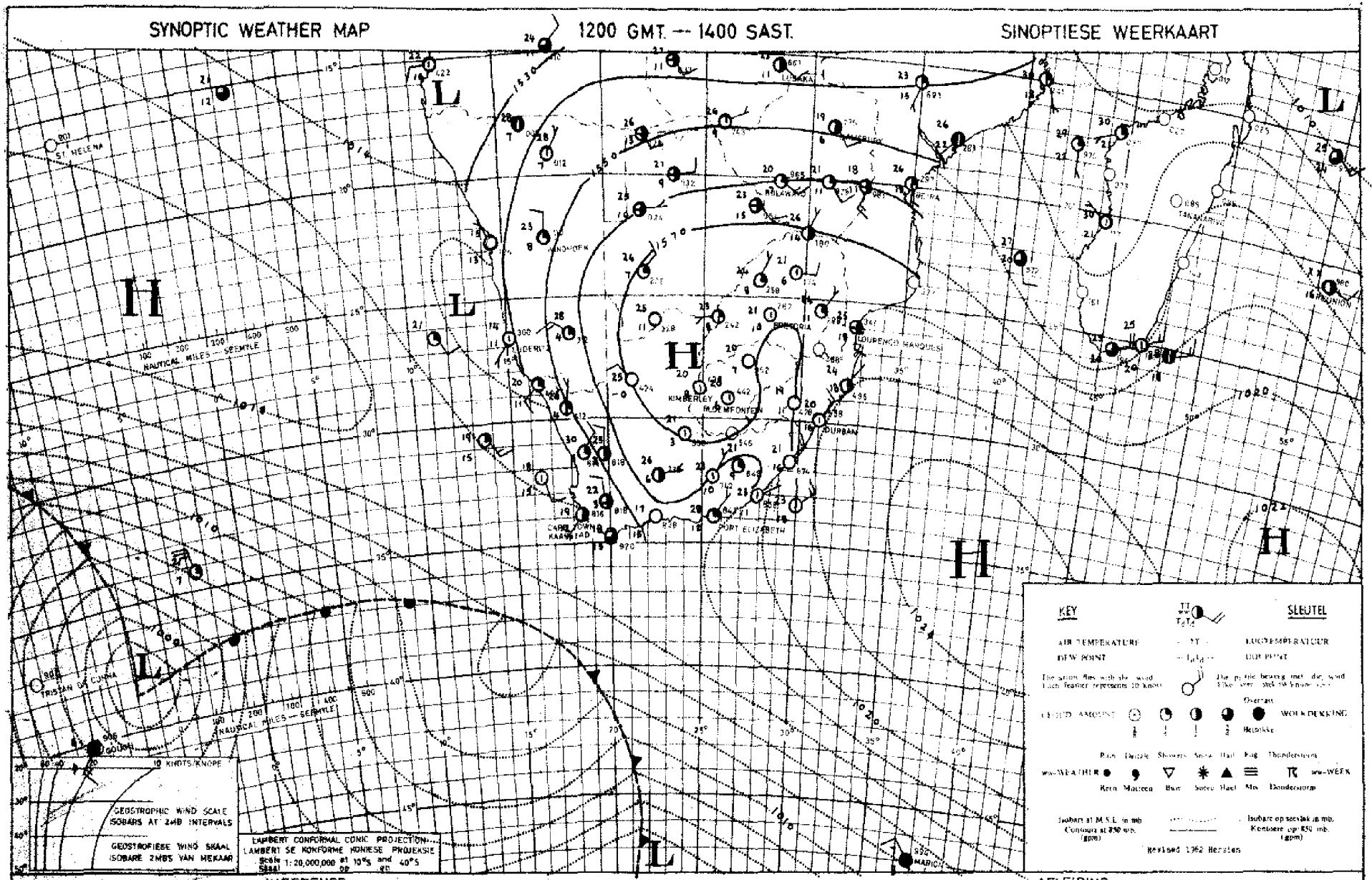

INFERENCE

DATE 17 - 5 - 1967 DATUM

AFLEIDING

With a dry, anticyclonic circulation over the interior the weather will be fair over all regions. As a result of the low pressure area over the western and south-western coasts, fog will occur overnight and in the morning along these regions.

Met 'n droë antisiklonale sirkulasie oor die binneland sal dit redelike mooiweer bly oor al dié gebiede. As gevolg van 'n laedrukgebied oor die westelike en suid-westelike kusgebiede, sal mis langs hierdie streke voorkom.

DAAGLIKSE WEERBULLETIN

Maksimum en Minimum Temperatuur (°C) en Reënval (RRR) in mm vir die 24 uur geëindig om 0800 SAST op

WEERBURO / WEATHER BUREAU
DEPT. VAN VERVOER / DEPT. OF TRANSPORT

19 · 5 · 1967

DAILY WEATHER BULLETIN

Maximum and Minimum Temperatures (°C) and rainfall (RRR) in mm for the 24 hours ended at 0800 SAST on

CAPE - KAAP	Max	Min	RRR
Aberdeen			
Addo			
Alexander Bay	27	15	
Aliwal North	21	1	
Bashee	22	13	
Beaufort-Wes	28	20	
(Lughawe)			
Boegoebergdam			
Boetsap			
Brakkekuil			
(naby Heidelberg)			
Brandvlei			
Cala			
Caledon			
Calitzdorp			
Calvinia	27	12	
Cape Agulhas	25	15	
Cape Columbine	26	14	
Cape Point	28	16	
Cape St. Francis	32	17	
Cape Town			
(D.F. Malan)	25	11	
Cape Town			
(Roeland Str.)			
Carnarvon			
Ceres			
Citrusdal			
Colesberg			
Cradock			
Dêhne	24	13	
De Aar	23	5	
Douglas			
East London	25	10	
(Airport)			
Hensaamheid			
(naby Herold)			
Elsenburg			
Fraserburg	24	7	
Garies			
George			
Graaff-Reinet	28	15	
Grahamstown			
Hopetown			
Idutywa			
Jansenville	28	7	
Joubertina			
Kimberley	23	6	
(Airport)			
Knysna			
Kokstad	22	3	
Kuruman	20	4	

KAAP - CAPE	Max	Min	RRR
Ladismith			
Lake Mentz			
Maclear			
Mafeking	23	5	
Malmesbury			
Matatiele			
Matroosberg	25	14	
Grootfontein			
(Middelburg)	21	3	
Mosselbaai	27	20	
Mount Frere			
Okiep	29	17	
Oudtshoorn	29	7	
Petrusville			
Piketberg			
Pofadder	26	18	
Port Alfred			
Port Elizabeth	31	9	
Port Nolloth	21	14	
Port St. Johns	23	14	
Prieska	25	4	
Prince Albert			
Queenstown	22	0	
Rietfontein			
Riversdale	31	14	
Robertson	31	15	
Sheeprun	23	0	
(near Maclear)			
Somerset-Oos	25	9	
Steynsburg			
Strydenburg			
Sutherland	22	7	
Swellendam			
Tarkastad			
Touwsrivier			
Twee Riviere	27	7	
(Gemsbokpark)			
Umtata	27	5	
Uniondale			
Upington	27	10	
Vanwyksvlei	25	8	
Victoria-Wes			
Vredendal	34	15	
Vryburg	23	4	
Williston			
Willowmore	26	11	
Willowpark			
(near Dordrecht)	21	3	

NATAL	Max	Min	RRR
Cape St. Lucia	25	17	
Dundee			
Durban	25	15	
(Louis Botha)			
Estcourt	21	6	
Harding			
Himeville			
Mkuze			
Hluhluwe			
Newcastle	23	-1	
Cedara			
(Pietermaritzburg)	21	5	
Port Shepstone	23	14	
Richmond			
Seven Oaks			
Vryheid			
Waterford			
(near Underberg)	20	-1	
TRANSVAAL			
Barberton			
Belfast			
Bethal	20	0	
Bospoort	22	2	
Carolina	19	2	
Chester			
(near Gravelotte)			
Cresy			
Groendraai	25	5	
(naby Vaalwater)			
Jan Kempdorp			
Jan Smuts	19	5	
Joubert Park (Jhb)	19	6	
Kroondal	24	4	
Levuba	23	13	
Lesudoringstad			
Lichtenburg			
Letaba			
Loskopdam			
Lydenburg	20	1	
Marnitz	24	8	
Mara	23	9	
Marble Hall			
Messina	26	9	
Middelburg			
Nelspruit	24	8	
Phalaborwa	26	12	
Pietersburg	22	6	
Piet Retief	20	5	

TRANSVAAL	Max	Min	RRR
Pongola			
Potchefstroom	23	1	
Potgietersrus	23	7	
Pretoria W.B.	22	6	
Pretoriuskop			
Punda Milia			
Sandpan (NW. Tvl.)	25	7	
Satara			
Sekhukhune			
Shingwidzi			
Skukuza	26	7	
Standerton	20	-1	
Thabazimbi			
Tomburke			
Tzaneen			
Vereeniging			
Volksrust			
Warmbad	23	9	
Witbank			
Zeerust			
O.V.S. - O.F.S.			
Balkfontein			
(naby Bothaville)			
Bethlehem	20	1	
Bloemfontein	20	0	
(J.B.M. Hertzog)			
Bultfontein			
Fauresmith	20	3	
Ficksburg			
Frankfort	21	-1	
Harrismith			
Hoopstad	22	2	
Kroonstad	21	1	
Lindley			
Modderpoort			
Petrusburg			
Philippolis			
Reddersburg			
Reitz			
Vrede			
Warden			
Welkom	21	4	
Wepener	20	6	
Winburg			
Zastron			

S.W.A.	Max	Min	RRR
Aroab			
Bethanie			
Dordabis			
Gobabeb	36	13	
Gobabis	24	9	
Grootfontein			
Cape Fria	20	15	
Karasburg			
Kalkfeld			
Karibib			
Keetmanshoop	29	15	
Kub			
Luderitz	24	12	
Mariental	28	12	
Ohopoho			
Okahandja			
Okaukueye			
Ondangua	29	18	
Otavi			
Otjiwarongo			
Outjo	28	11	
Ure	31	18	
Rehoboth			
Runtu	27	9	
Steinhausen			
Tsumeb	27	11	
Walvisbaai	15	14	
Windhoek W.K.			
J.G. Strydom (Lughawe)	25	7	
BASUTOLAND			
Maseru	19	1	
BETSJOEANALAND/BECHUANALAND			
Francistown	23	3	
Gaberones	25	9	
Ghanzi	25	7	
Lobatsi			
Mahalapye			
Maun	26	8	
Shakawe	25	0	
Tsabong	26	6	
Tsane	24	8	
SWAZILAND			
Mbulemba			
Manzini	24	9	
Stegi			

SYNOPTIC WEATHER MAP 1200 GMT. — 1400 SAST. SINOPTIESE WEERKAART

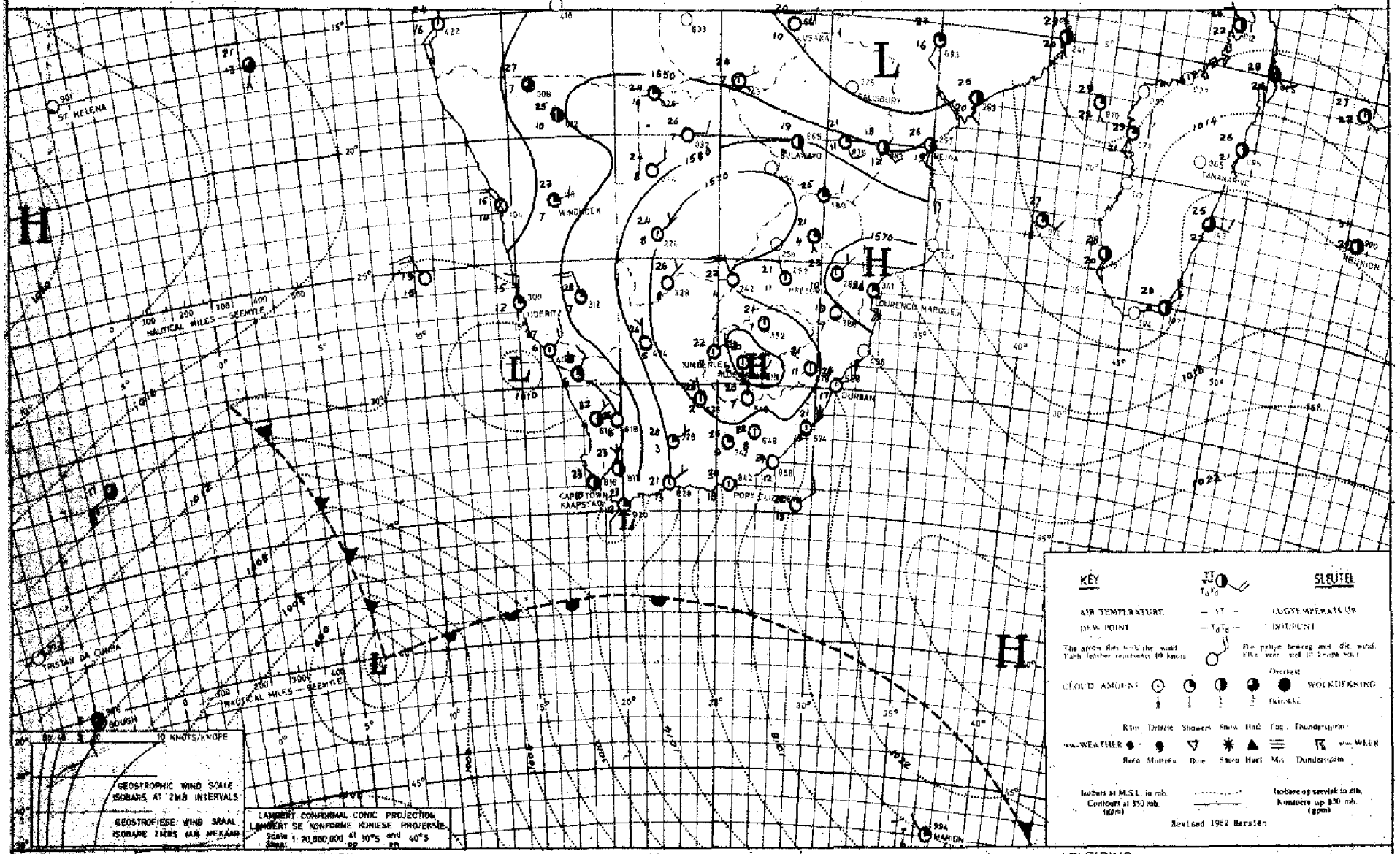

INFERENCE DATE 18 - 5 - 1967 DATUM AFLEIDING

The high over the interior will cause mainly fair and mild weather over these regions. A frontal system approaching the Cape will cause strong winds in the vicinity of the Cape, and rain will occur later tomorrow.

Die hoog oor die binneland veroorsaak dat dit hoofsaaklik mooiweer en matig sal wees oor die dele. Die front wat die Kaap nader, sal sterk winde in die omgewing van die Kaap veroorsaak en reën sal later môre begin uitsak.

DAAGLIKSE WEERBULLETIN

Maksimum en Minimum Temperatuur (°C) en Reënval (RRR) in mm vir die 24 uur geëindig om 0800 SAST op

WEERBURO / WEATHER BUREAU
DEPT. VAN VERVOER / DEPT. OF TRANSPORT

20 - 5 - 1967

DAILY WEATHER BULLETIN

Maximum and Minimum Temperatures (°C) and rainfall (RRR) in mm for the 24 hours ended at 0800 SAST on

CAPE – KAAP	Max	Min	RRR
Aberdeen			
Addo			
Alexander Bay	21	15	2·7
Aliwal North	21	5	
Bashee	22	14	
Beaufort-Wes	27	16	
(Lughawe)			
Boegoebergdam			
Boetsap			
Brakkekuil			
(naby Heidelberg)			
Brandvlei			1·5
Cala			
Caledon			
Calitzdorp			
Calvinia	27	10	0·7
Cape Agulhas	21	13	0·9
Cape Columbine	16	13	0·5
Cape Point	18	11	3·8
Cape St. Francis	32	17	
Cape Town			
(D.F. Malan)	20	13	7·5
Cape Town			
(Roeland Str.)			
Carnarvon			
Ceres			
Citrusdal			
Colesberg			
Cradock			
Dahna	23	12	
De Aar	22	9	
Douglas			
East London	27	15	
(Airport)			
Eensaamheid			
(naby Herold)			
Elsenburg			
Fraserburg	23	11	4·5
Garies			
George			
Graaff-Reinet	26	18	
Grahamstown			
Hopetown			
Idutywa			
Jansenville	29	14	
Joubertina			
Kimberley	22	*	
(Airport)			
Knysna			2·0
Kokstad	22	1	
Kuruman	23	4	

KAAP – CAPE	Max	Min	RRR
Ladismith			
Lake Mentz			
Maclear			
Mafeking	23	5	
Malmesbury			
Matatiele			
Matroosberg	23	9	1·4
Grootfontein			
(Middelburg)	21	8	
Mosselbaai	29	16	0·8
Mount Frere			
Okiep	25	10	0·3
Oudtshoorn	28	10	1·5
Petrusville			
Piketberg			5·5
Pofadder	26	12	0·4
Port Alfred			
Port Elizabeth	30	12	
Port Nolloth	15	13	1·5
Port St. Johns	23	18	
Prieska	25	7	
Prince Albert			
Queenstown	22	5	
Rietfontein			
Riversdale	30	15	
Robertson	27	14	
Sheeprun	23	0	
(near Maclear)			
Somerset-Oos	25	15	
Steynsburg			
Strydenburg			
Sutherland	21	8	3·2
Swellendam			
Tarkastad			
Touwsrivier			
Twee Riviere	26	9	
(Gemsbokpark)			
Umtata	26	5	
Uniondale			
Upington	25	11	
Vanwyksvlei	25	13	
Victoria-Wes			
Vredendal	22	14	1·5
Vryburg	24	5	
Williston			
Willowmore	26	14	0·4
Willowpark			
(near Dordrecht)	19	6	

NATAL	Max	Min	RRR
Cape St. Lucia	23	16	2·5
Dundee			
Durban	28	14	
(Louis Botha)			
Estcourt	21	4	
Harding			
Himeville			
Mkuze			
Hluhluwe			
Newcastle	23	-3	
Cedara			
(Pietermaritzburg)	21	5	
Port Shepstone	23	13	
Richmond			
Seven Oaks			
Vryheid			
Waterford			
(near Underberg)	21	-2	
TRANSVAAL			
Barberton			
Belfast			
Bethal	19	0	
Bospoort	23	2	
Carolina	19	3	
Chester			
(near Gravelotte)			
Crecy			
Groendraai	25	4	
(naby Vaalwater)			
Jan Kempdorp			
Jan Smuts	19	7	
Joubert Park (Jhb)	19	8	
Kroondal	23	4	
Levubu	24	10	
Leeudoringstad			
Lichtenburg			
Letaba			
Loskopdam			
Lydenburg	20	4	
Marnitz	26	6	
Mara	24	6	
Marble Hall			
Messina	26	8	
Middelburg			
Nelspruit	25	6	
Phalaborwa			
Pietersburg	22	6	
Piet Retief	20	5	

TRANSVAAL	Max	Min	RRR
Pongola			
Potchefstroom	22	2	
Potgietersrus	23	7	
Pretoria W.B.	23	5	
Pretoriuskop			
Punda Milia			
Sandpan (NW. Tvl.)			
Satara			
Sekhukhune			
Shingwidzi			
Skukuza	27	5	
Standerton	21	-2	
Thabazimbi			
Tomburke			
Tzaneen			
Vereeniging			
Volksrust			
Warmbad	33	5	
Witbank			
Zeerust			
O.V.S. – O.F.S.			
Balkfontein			
(naby Bothaville)			
Bethlehem	20	0	
Bloemfontein	21	1	
(J.B.M. Hertzog)			
Bultfontein			
Fauresmith	20	3	
Ficksburg			
Frankfort	21	-3	
Harrismith			
Hoopstad	22	2	
Kroonstad	22	2	
Lindley			
Modderpoort			
Petrusburg			
Philippolis			
Reddersburg			
Reitz			
Vrede			
Warden			
Welkom	21	3	
Wepener	20	1	
Winburg			
Zastron			

S.W.A.	Max	Min	RRR
Aroab			
Bethanie			
Bordabis			
Gobabeb	30	13	
Gobabis	24	9	
Grootfontein			
Cape Fria	22	15	
Karasburg			
Kalkfeld			
Karibib			
Keetmanshoop	29	15	
Kub			
Luderitz	19	13	
Mariental	28	13	
Ohopoho			
Okahandja			
Okaukueye			
Ondangua	27	11	
Otavi			
Otjiwarongo			
Outjo	27	8	
Ovis			
J.G. Strydom Kk.	24	8	
Rehoboth			
Runtu	26	7	
Steinhausen			
Tsumeb	27	5	
Walvisbaai	16	12	
Windhoek W.K.			
BASUTOLAND			
Maseru	20	2	
BETSJOEANALAND/BECHUANALAND			
Francistown	24	7	
Gaberones	25	4	
Ghanzi	25	7	
Lobatsi			
Mahalapye			
Maun	25	7	
Shakawe	24	8	
Tsabong	26	6	
Tsane	24	7	
SWAZILAND			
Mbabane			
Manzini	24	10	
Stegi			

SYNOPTIC WEATHER MAP | 1200 GMT. — 1400 SAST. | SINOPTIESE WEERKAART

INFERENCE | DATE 19 – 5 – 19 67 DATUM | AFLEIDING

With a high over Botswana, it will be fine over the interior and bergwind conditions will occur over the southern Cape coast. A front west of Cape Town will cause cloudy weather with rain over south-western Cape and adjacent interior.

Met 'n hoog oor Botswana sal mooiweerstoestande oor die binneland voorkom en bergwindtoestande oor die Kaapse suidkus. 'n Kouefront wes van die Kaap sal bewolkte toestande met reën oor Suidwes-Kaap en aangrensende binneland veroorsaak.

DAAGLIKSE WEERBULLETIN

Maksimum en Minimum Temperatuur (°C) en Reënval (RRR) in mm vir die 24 ure geëindig om 0800 SAST op

WEERBURO / WEATHER BUREAU
DEPT. VAN VERVOER / DEPT. OF TRANSPORT
21 - 5 - 1967

DAILY WEATHER BULLETIN

Maximum and Minimum Temperatures (°C) and rainfall (RRR) in mm for the 24 hours ended at 0800 SAST on

CAPE - KAAP	Max	Min	RRR
Aberdeen			
Addo			
Alexander Bay	18	11	
Aliwal North	21	5	8.1
Bashee	22	13	0.8
Beaufort-Wes	20	6	
(Lughawe)			
Boegoebergdam			
Boetsap			
Brakkekuil			
(naby Heidelberg)			
Brandvlei			
Cala			
Caledon			
Calitzdorp			
Calvinia	11	5	4.0
Cape Agulhas	18	10	2.5
Cape Columbine	17	11	3.5
Cape Point	15	10	4.2
Cape St. Francis	18	9	7.2
Cape Town			
(D.F. Malan)	18	9	4.5
Cape Town			
(Roeland Str.)			
Carnarvon			
Ceres			
Citrusdal			
Colesberg			
Cradock			
Dôbe	23	8	11.7
De Aar	21	2	6.0
Douglas			
East London	26	13	8.0
(Airport)			
Eensaamheid			
(naby Herold)			
Elsenburg			7.5
Fraserburg	12	1	4.0
Garies			
George			
Graaff-Reinet			
Grahamstown			
Hopetown			
Idutywa			
Jansenville	24	9	11.0
Joubertina			
Kimberley	23	8	6.3
(Airport)			
Knysna			7.5
Kokstad	23	8	
Kuruman	22	8	1.8

KAAP - CAPE	Max	Min	RRR
Ladismith			
Lake Mentz			
Maclear			
Mafeking	23	5	
Malmesbury			
Matatiele			
Matroosberg			
Grootfontein			
(Middelburg)	21	3	
Mosselbaai	18	10	1.9
Mount Frere			
Oktiep	13	6	1.4
Oudtshoorn	18	3	
Petrusville			
Piketberg			7.5
Pofadder	14	3	1.0
Port Alfred			
Port Elizabeth	21	10	11.2
Port Nolloth	16	10	
Port St. Johns	23	15	0.3
Prieska			
Prince Albert			
Queenstown	22	6	13.0
Rietfontein			
Riversdale	18	6	
Robertson	17	9	3.0
Sheeprun	23	9	1.8
(near Maclear)			
Somerset-Oos	25	9	12.0
Steynsburg			13.5
Strydenburg			
Sutherland	10	2	3.2
Swellendam			
Tarkastad			
Touwsrivier			
Twee Riviere	21	7	0.5
(Gemsbokpark)			
Umtata	27	6	3.8
Uniondale			
Upington	22	5	1.7
Vanwykavlei	18	3	2.5
Victoria-Wes			
Vredendal	19	7	1.1
Vryburg	22	8	1.0
Williston			
Willowmore	15	4	11.0
Willowpark			
(near Dordrecht)			

NATAL	Max	Min	RRR
Cape St. Lucia	26	15	
Dundee			
Durban	26	12	
(Louis Botha)			
Estcourt	22	4	
Harding			
Himeville			
Mkuze			
Hluhluwe			
Newcastle	26	10	
Cedara			
(Pietermaritzburg)	24	6	
Port Shepstone	23	14	
Richmond			
Seven Oaks			
Vryheid			
Waterford			
(near Underberg)	22	2	
TRANSVAAL			
Barberton			
Belfast			
Bethal	20	4	
Bospoort	21	4	
Carolina	20	6	
Chester			
(near Gravelotte)			
Crecy			
Groendraai	24	4	
(naby Vaalwater)			
Jan Kempdorp			
Jan Smuts	18	6	
Joubert Park (Jhb)	20	10	
Kroondal	22	5	
Leeubu	25	12	
Leeudoringstad			
Lichtenburg			
Letaba			
Loskopdam			
Lydenburg	22	4	
Marnitz	25	7	
Mara	25	5	
Marble Hall			0.5
Messina	28	8	
Middelburg			
Nelspruit	27	6	
Phalaborwa	26	11	
Pietersburg	23	7	
Piet Retief	23	9	

TRANSVAAL	Max	Min	RRR
Pongola			
Potchefstroom	22	4	
Potgietersrus			
Pretoria W.B.	21	6	
Pretoriuskop			
Punda Milia			
Sandpan (NW. Tvl.)			
Satara			
Sekhukhune			
Shingwidzi			
Skukuza			
Standerton			
Thabazimbi			
Tomburke			
Tzaneen			
Vereeniging			
Volksrust			
Warmbad	24	6	
Witbank			
Zeerust			
O.V.S. - O.F.S.			
Balkfontein			
(naby Bothaville)			
Bethlehem	19	1	
Bloemfontein	21	6	2.2
(J.B.M. Hertzog)			
Bultfontein			
Fauresmith	20	7	7.5
Ficksburg			
Frankfort	21	1	
Harrismith			
Koopstad	22	7	0.5
Kroonstad	21	5	
Lindley			
Modderpoort			
Petrusburg			
Philippolis			
Reddersburg			14.5
Reitz			
Vrede			
Warden			
Welkom			
Wepener	20	7	5.5
Winburg			
Zastron			

S.W.A.	Max	Min	RRR
Aroab			
Bethanie			
Dordabis			
Gobabeb	19	8	
Gobabis	26	9	
Grootfontein			
Cape Fria	20	13	
Karasburg			
Kalkfeld			
Karibib			
Keetmanshoop	18	4	0.1
Kub			
Lüderitz	17	12	
Mariental	20	9	
Ohopoho			
Okahandja			
Okenkueye			
Ondangua			
Otavi			
Otjiwarongo			
Ou[illegible]	24	9	
Usis			
Rehoboth			
Rundu			
Stei[illegible]hausen			
Tsumeb	27	8	
Walvisbaai	17	12	
Windhoek W.K.			
J.G. Strydom Lughawe	23	7	
BASUTOLAND			
Maseru	19	6	0.9
BETSJOEANALAND/BECHUANALAND			
Francistown	26	7	
Gaberones	25	6	
Ghanzi	25	8	
Lobatsi			
Mahalapye			
Maun	26	8	
Shakawe	26	7	
Tsabong	27	10	1.7
Tsane	25	11	
SWAZILAND			
Embabe			
Manzini			
Stegi			

SYNOPTIC WEATHER MAP — 1200 GMT. — 1400 SAST. — SINOPTIESE WEERKAART

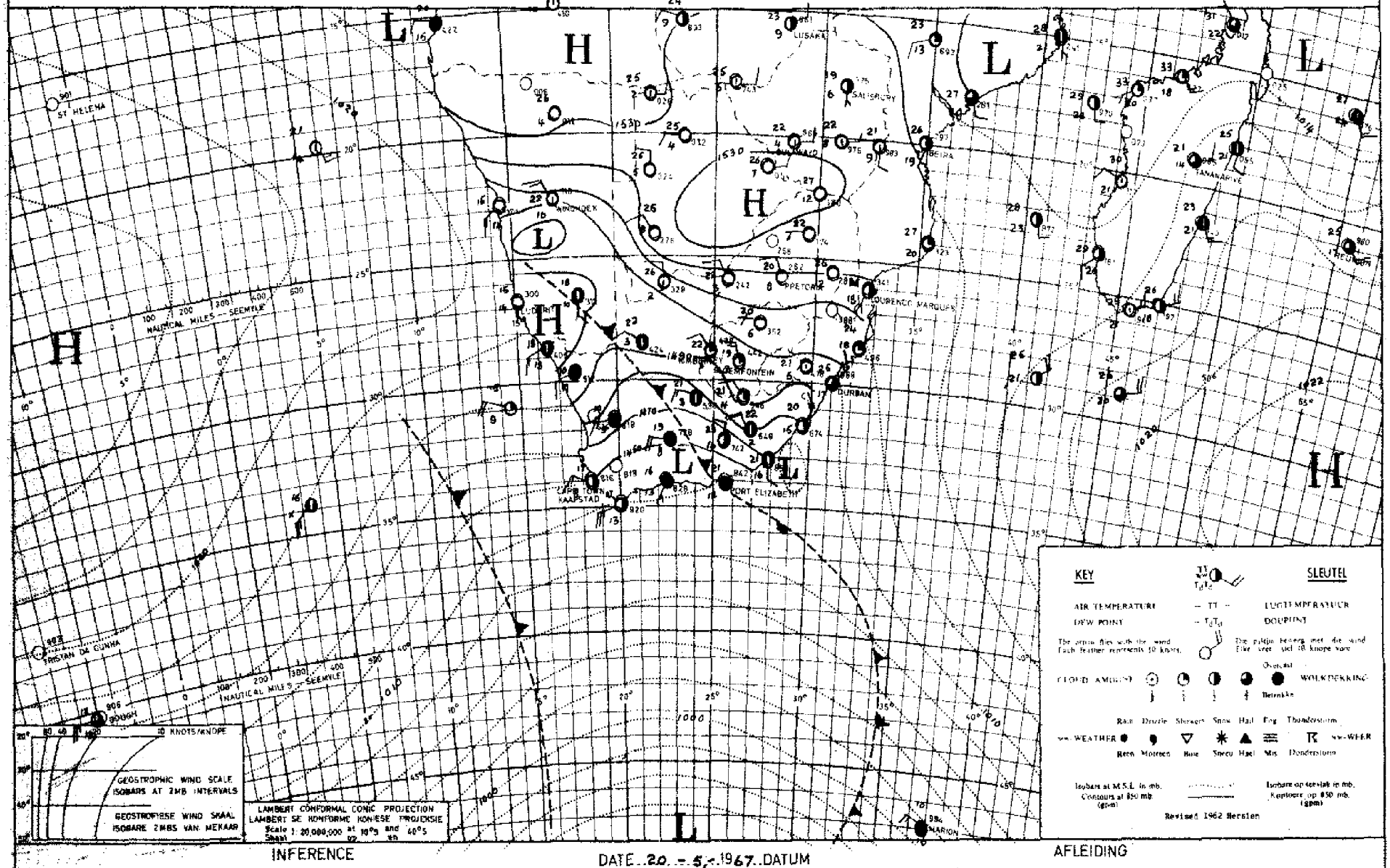

INFERENCE

DATE 20. - 5. - 1967 DATUM

AFLEIDING

A second front to the west of the Cape will cause the cloudy weather with rain to persist over the Cape Province. A weak high pressure system over the northern inferior will maintain fine weather over Transvaal, Natal, Botswana and northern S.W.A.

'n Tweede front wes van die Kaap sal bewolkte toestande en reënbuie oor die Kaapprovinsie laat voortduur. 'n Swak hoogdrukstelsel oor die noordelike dele van die land sal mooiweerstoestande oor Transvaal, Natal, Botswana en noordelike S.W.A. tot gevolg hê.

DAAGLIKSE WEERBULLETIN

Maksimum en Minimum Temperatuur (°C) en Reënval (RRR)
in mm vir die 24 uur geëindig om 0800 SAST op

WEERBURO / WEATHER BUREAU
DEPT. VAN VERVOER / DEPT. OF TRANSPORT
22 - 5 - 1967

DAILY WEATHER BULLETIN

Maximum and Minimum Temperatures (°C) and rainfall (RRR)
in mm for the 24 hours ended at 0800 SAST on

CAPE - KAAP	Max	Min	RRR
Aberdeen			
Addo			
Alexander Bay	26	8	
Aliwal North	14	-1	
Bashee	19	12	
Beaufort-Wes	15	5	
(Lughawe)			
Boegoebergdam			
Boetsap			
Brakkekuil			
(naby Heidelberg)			
Brandvlei			
Cala			
Caledon			
Calitzdorp			
Calvinia	11	1	
Cape Agulhas	19	14	
Cape Columbine	16	13	1·8
Cape Point	14	11	1·8
Cape St. Francis	18	16	
Cape Town			
(D.F. Malan)	16	13	
Cape Town			
(Roeland Str.)			
Carnarvon			
Ceres			
Citrusdal			
Colesberg			
Cradock			
Dâhne	13	6	
De Aar	12	1	
Douglas			
East London	19	14	
(Airport)			
Eensaamheid			
(naby Herold)			
Elsenburg			8·5
Fraserburg	10	0	
Garies			
George			
Graaff-Reinet	15	8	4·6
Grahamstown			18·0
Hopetown			
Idutywa			
Jansenville	17	6	
Joubertina			
Kimberley	12	2	
(Airport)			
Knysna			
Kokstad	11	-3	1·0
Kuruman	16	2	

KAAP - CAPE	Max	Min	RRR
Ladismith			
Lake Mentz			
Maclear			
Mafeking	15	2	
Malmesbury			
Matatiele			
Matroosberg			
Grootfontein			
(Middelburg)	12	2	
Mosselbaai	21	15	
Mount Frere			
Okiep	14	6	0·6
Oudtshoorn	18	7	
Petrusville			
Piketberg			
Pofadder	12	4	
Port Alfred			
Port Elizabeth	19	15	
Port Nolloth	15	9	
Port St. Johns	17	12	0·5
Prieska	13	1	
Prince Albert			
Queenstown	14	2	
Rietfontein			
Riversdale	21	10	
Robertson	18	8	
Sheeprun	12	0	1·8
(near Maclear)			
Somerset-Oos	14	8	
Steynsburg			
Strydenburg			
Sutherland	9	-1	
Swellendam			
Tarkastad			5·7
Touwsrivier			
Twee Riviere	15	-3	
(Gemsbokpark)			
Umtata	15	5	
Uniondale			
Upington	13	1	
Vanwyksvlei	12	2	
Victoria-Wes			
Vredendal	19	7	
Vryburg			
Williston			
Willowmore	14	6	
Willowpark			
(near Dordrecht)	11	0	0·2

NATAL	Max	Min	RRR
Cape St. Lucia	21	13	10·5
Dundee			
Durban			
(Louis Botha)	22	11	0·6
Estcourt	19	3	6·3
Harding			
Himeville			
Mkuze			2·0
Hluhluwe			6·5
Newcastle	24	4	
Cedara			
(Pietermaritzburg)	16	3	8·5
Port Shepstone	20	13	0·2
Richmond			
Seven Oaks			
Vryheid			1·2
Waterford			
(near Underberg)	12	-4	2·2
TRANSVAAL			
Barberton			
Belfast			
Bethal	18	5	1·5
Bospoort	11	-2	0·8
Carolina	19	7	2·6
Chester			
(near Gravelotte)			
Crecy			
Groendraai	23	8	0·3
(naby Vaalwater)			
Jan Kempdorp			
Jan Smuts	15	2	
Joubert Park (Jhb)	13	3	
Kroondal	20	4	
Levubu	28	13	
Leeudoringstad			
Lichtenburg			
Letaba			
Loskopdam			0·6
Lydenburg	21	6	
Marnitz	26	12	
Mara	28	10	
Marble Hall			
Messina	29	9	
Middelburg			
Nelspruit	28	14	
Phalaborwa	30	10	
Pietersburg	23	8	
Piet Retief	23	10	4·0

TRANSVAAL	Max	Min	RRR
Pongola			
Potchefstroom	15	-1	0·2
Potgietersrus	24	10	
Pretoria W.B.	19	8	0·2
Pretoriuskop			
Punda Milia			
Sandpan (NW. Tvl.)			
Satara			
Sekhukhune			
Shingwidzi			
Skukuza	31	8	
Standerton	17	0	0·2
Thabazimbi			
Tomburke			
Tzaneen			
Vereeniging			
Volksrust			
Waterval-Boven			5·5
Warmbad	23	7	
Witbank			
Zeerust			
C.V.S. - O.F.S.			
Balkfontein			2·0
(naby Bothaville)			
Bethlehem			
Bloemfontein	14	-3	0·1
(J.B.M. Hertzog)			
Bultfontein			
Fauresmith	18	0	
Ficksburg			
Frankfort	14	-2	0·5
Harrismith			
Hoopstad	14	-2	1·1
Kroonstad	11	-3	
Lindley			
Modderpoort			
Petrusburg			
Philippolis			
Reddersburg			
Reitz			
Vrede			
Warden			
Welkom	21	0	1·6
Wepener	14	-2	
Winburg			
Zastron			

S.W.A.	Max	Min	RRR
Aroab			
Bethanie			
Dordabis			
Gobabeb	25	11	
Gobabis	19	6	
Grootfontein			
Cape Fria	21	10	
Karasburg			
Kalkfeld			
Karibib			
Keetmanshoop	16	4	
Kub			
Lüderitz	18	12	
Mariental	17	4	
Ohopoho			
Okahandja			
Okaukuejo			
Ondangua	27	12	
Otavi			
Otjiwarongo			
Outjo	25	8	
Ufs	22	10	
J.G. Strydom L.H.	17	3	
Rehoboth			
Runtu	28	9	
Steinhausen			
Tsumeb	27	12	
Walvisbaai			
Windhoek W.K.	19	11	
BASUTOLAND			
Maseru	12	-1	1·5
BETSJOANALAND/BECHUANALAND			
Francistown	29	7	
Gaberones	28	6	
Ghanzi	24	8	
Lobatsi			
Mahalapye			
Maun	28	13	
Shakawe	28	11	
Tsabong	16	2	
Tsane	19	1	
SWAZILAND			
Embelebe			
Manzini	28	12	12·0
Stegi			

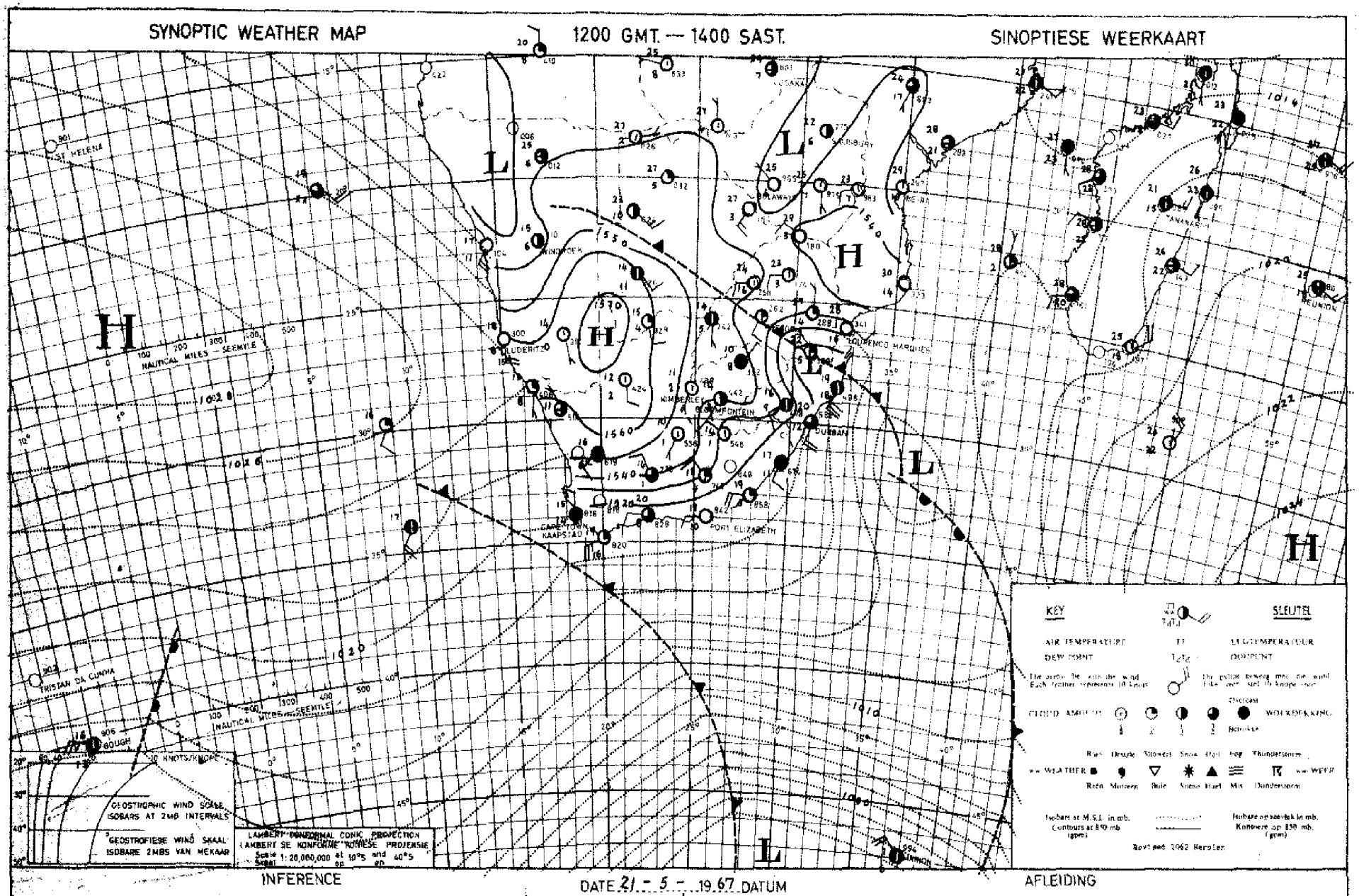

INFERENCE

DATE 21 - 5 - 19 67 DATUM

AFLEIDING

The cold front extending north-westwards from Cape St. Lucia will advance further so that cold air will spread over the whole Republic, South West Africa and Botswana. Cloudy conditions with showers will still occur over the south-western, southern and eastern coastal regions.

Die koufront wat vanaf St. Lucia noordweswaarts oor die land strek, sal verder beweeg en koue lug sal oor die hele Republiek, Suidwes-Afrika en Botswana uitbrei. Bewolkte weer met buie sal nog voorkom oor die suidwestelike, suidelike en oostelike kuststreke.

DAAGLIKSE WEERBULLETIN

Maksimum en Minimum Temperatuur (°C) en Reënval (RRR) in mm vir die 24 uur geëindig om 0800 SAST op

WEERBURO / WEATHER BUREAU
DEPT. VAN VERVOER / DEPT. OF TRANSPORT
23 - 5 - 1967

DAILY WEATHER BULLETIN

Maximum and Minimum Temperatures (°C) and rainfall (RRR) in mm for the 24 hours ended at 0800 SAST on

CAPE – KAAP	Max	Min	RRR
Aberdeen			
Addo			
Alexander Bay	25	9	
Aliwal North	17	1	
Bashee	21	13	
Beaufort-Wes	18	8	
(Lughawe)			
Boegoebergdam			
Bostaap			
Brakkekuil (naby Heidelberg)			
Brandvlei			
Cala			
Caledon			
Calitzdorp			
Calvinia	17	8	
Cape Agulhas	19	12	
Cape Columbine	18	12	
Cape Point	16	12	
Cape St. Francis	19	13	
Cape Town (D.F. Malan)	19	9	
Cape Town (Roeland Str.)			
Carnarvon			
Ceres			
Citrusdal			
Colesberg			
Cradock			
Döhne	15	7	
De Aar	15	2	
Douglas			
East London (Airport)	21	12	
Eensaamheid (naby Herold)			
Elsenburg			
Fraserburg	15	2	
Caries			
George			
Graaff-Reinet	17	7	
Grahamstown			
Hopetown			
Idutywa			
Jansenville	21	6	
Joubertina			
Kimberley (Airport)	15	3	
Knysna			
Kokstad	14	2	
Kuruman	17	3	

KAAP – CAPE	Max	Min	RRR
Ladismith			
Lake Mentz			
Maclear			
Mafeking	19	4	
Malmesbury			
Matatiele			
Matroosberg	16	4	
Grootfontein (Middelburg)	13	1	
Mosselbaai	20	14	
Mount Frere			
Oklep	16	10	
Oudtshoorn	21	3	
Petrusville			
Piketberg			
Pofadder	15	4	
Port Alfred			
Port Elizabeth	20	9	
Port Nolloth	25	11	
Port St. Johns	22	16	3·6
Prieska	17	1	
Prince Albert			
Queenstown	17	6	
Rietfontein			
Riversdale	22	6	
Robertson	21	5	
Sheeprun (near Maclear)	16	1	
Somerset-Oos	18	5	
Steynsburg			
Strydenburg			
Sutherland	14	-7	
Swellendam			
Tarkastad			
Touwsrivier			
Twee Riviere (Gemsbokpark)	18	-2	
Umtata	20	7	
Uniondale			
Upington	17	1	
Vanwyksvlei	17	2	
Victoria-Wes			
Vredendal	21	7	
Vryburg	16	1	
Williston			
Willowmore	18	5	
Willowpark (near Dordrecht)	12	1	

NATAL	Max	Min	RRR
Cape St. Lucia	20	15	7·5
Dundee			
Durban	23	16	
(Louis Botha)			
Estcourt	17	4	
Harding			
Himeville			
Mkuze			0·4
Hluhluwe			5·0
Newcastle	18	1	
Cedara			
(Pietermaritzburg)	16	4	
Port Shepstone	22	15	1·8
Richmond			
Seven Oaks			
Vryheid			
Waterford (near Underberg)			

TRANSVAAL

Barberton			
Belfast			
Bethal	17	1	
Bospoort	16	0	
Carolina	19	2	
Chester (near Gravelotte)			
Crecy			
Groendraal (naby Vaalwater)			
Jan Kempdorp			
Jan Smuts	16	4	
Joubert Park (Jhb)	16	5	
Kroondal	20	3	
Levubu	22	13	
Leeudoringstad			
Lichtenburg			
Letaba			
Loskopdam			
Lydenburg	17	5	0·3
Marnitz	24	13	
Mara	22	12	
Marble Hall			
Messina	24	15	
Middelburg			
Nelspruit	18	9	15·0
Phalaborwa	22	12	
Pietersburg	19	10	1·3
Piet Retief	15	3	

TRANSVAAL	Max	Min	RRR
Pongola			
Potchefstroom	17	2	
Potgietersrus	22	9	1·2
Pretoria W.B.	19	6	
Pretoriuskop			
Punda Milia			
Sandpan (NW. Tvl.)			
Satara			
Sekhukhune			
Shingwidzi			
Skukuza	23	6	
Standerton	18	2	
Thabazimbi			
Tomburke			
Tzaneen			
Vereeniging			
Volksrust			
Warmbad	22	5	1·5
Witbank			
Zeerust			
Witfontein Wes van Warmbad			2·5

O.V.S. – O.F.S.

Balkfontein (naby Bothaville)			
Bethlehem	15	-1	
Bloemfontein (J.B.M. Hertzog)	15	-1	
Bultfontein			
Fauresmith	15	0	
Ficksburg			
Frankfort	16	1	
Harrismith			
Hoopstad	16	1	
Kroonstad	17	-4	
Lindley			
Modderpoort			
Petrusburg			
Philippolis			
Reddersburg			
Reitz			
Vrede			
Warden			
Welkom	14	3	
Wepener	16	0	
Winburg			
Zastron			

S.W.A.	Max	Min	RRR
Aroab			
Bethanie			
Dordabis			
Gobabeb			
Gobabis	20	6	
Grootfontein			
Cape Fria	30	12	
Karasburg			
Kalkfeld			
Karibib			
Keetmanshoop	17	7	
Kub			
Luderitz	21	12	
Marienta1	19	6	
Ohopoho			
Okahandja			
Okaukueye			
Ondangua	28	12	
Otavi			
Otjiwarongo			
Outjo			
Usis	28	14	
J.G. Strydom L.H.	20	6	2·0
Rehoboth			
Runtu	28	10	
Steinhausen			
Tsumeb	25	12	
Walvisbaai	25	10	
Windhoek W.K.			

BASUTOLAND

Maseru	15	1	

BETSJOANALAND/BECHUANALAND

Francistown	27	15	
Gaberones	23	7	
Ghanzi	23	8	
Lobatsi			
Mahalapye			
Maun	27	11	
Shakawe	24	9	
Tsabong	18	0	
Tsane	19	4	

SWAZILAND

Embelembe			
Manzini	20	10	5·0
Stegi			3·5

SYNOPTIC WEATHER MAP | 1200 GMT. — 1400 SAST. | SINOPTIESE WEERKAART

INFERENCE | DATE 22 - 5 - 1967 DATUM | AFLEIDING

With the high over the interior, fine weather conditions will prevail over most regions. With the expected cell of high pressure along the Natal coast tomorrow, it will be cloudy with light rain over the Natal coast and the Transveal lowveld and escarpment.

Met die hoog oor die binneland sal mooiweerstoestande oor die meeste dele voorkom. Met die verwagte sel van hoë druk langs die Natalkus, sal bewolkte weer met ligte reën oor die Natalkus en die Transvaalse laeveld en platorand voorkom.

DAAGLIKSE WEERBULLETIN

Maksimum en Minimum Temperatuur (°C) en Reënval (RRR) in mm vir die 24 uur geëindig om 0800 SAST op

WEERBURO / WEATHER BUREAU
DEPT. VAN VERVOER / DEPT. OF TRANSPORT

24 - 5 - 1967

DAILY WEATHER BULLETIN

Maximum and Minimum Temperatures (°C) and rainfall (RRR) in mm for the 24 hours ended at 0800 SAST on

CAPE - KAAP	Max	Min	RRR
Aberdeen			
Addo			
Alexander Bay	29	10	
Aliwal North	19	1	
Bashee	22	14	
Beaufort-Wes	21	5	
(Lughawe)			
Boegoebergdam			
Boetsap			
Brakkekuil			
(naby Heidelberg)			
Brandvlei			
Cala			
Caledon			
Calitzdorp			
Calvinia	20	5	
Cape Agulhas	19	12	
Cape Columbine	22	10	
Cape Point	19	13	
Cape St. Francis	19	10	
Cape Town			
(D.F. Malan)	22	6	
Cape Town			
(Roeland Str.)			
Carnarvon			
Ceres			
Citrusdal			
Colesberg			
Cradock			
Dähne	19	9	
De Aar	18	2	
Douglas			
East London	21	9	
(Airport)			
Eensaamheid			
(naby Herold)			
Elsenburg			
Fraserburg	17	1	
Garies			
George			
Graaff-Reinet	20	10	
Grahamstown			
Hopetown			
Idutywa			
Jansenville	21	6	
Joubertina			
Kimberley	19	4	
(Airport)			
Knysna			
Kokstad	17	1	
Kuruman	20	4	

KAAP - CAPE	Max	Min	RRR
Ladismith			
Lake Mentz			
Maclear			
Mafeking	20	4	
Malmesbury			
Matatiele			
Matroosberg	17	4	
Grootfontein			
(Middelburg)	17	1	
Mosselbaai	19	13	
Mount Frere			
Okiep	22	13	
Oudtshoorn	22	2	
Petrusville			
Piketberg			
Pofadder	18	7	
Port Alfred			
Port Elizabeth	21	8	
Port Nolloth	21	9	
Port St. Johns	21	16	
Prieska	19	2	
Prince Albert			
Queenstown	18	6	
Rietfontein			
Riversdale	24	5	
Robertson	23	3	
Sheeprun			
(near Maclear)			
Somerset-Oos	20	7	
Steynsburg			
Strydenburg			
Sutherland	15	1	
Swellendam			
Tarkastad			
Touwsrivier			
Twee Riviere	21	-1	
(Gemsbokpark)			
Umtata	20	6	
Uniondale			
Upington	21	3	
Vanwyksvlei	19	3	
Victoria-Wes			
Vredendal	26	4	
Vryburg	21	3	
Williston			
Willowmore	18	2	
Willowpark			
(near Dordrecht)	18	4	

NATAL	Max	Min	RRR
Cape St. Lucia	21	16	
Dundee			
Durban	22	12	1.0
(Louis Botha)			
Estcourt	19	4	
Harding			
Himeville			
Mkuze			
Hluhluwe			
Newcastle	20	6	
Cedara			
(Pietermaritzburg)	17	5	
Port Shepstone	21	12	0.9
Richmond			
Seven Oaks			
Vryheid			
Waterford			
(near Underberg)	16	-3	

TRANSVAAL	Max	Min	RRR
Barberton			
Belfast			
Bethal	17	2	
Bospoort	19	0	
Carolina	15	2	
Chester			
(near Gravelotte)			
Cresy			
Groendraai			
(naby Vaalwater)			
Jan Kempdorp			
Jan Smuts	16	4	
Joubert Park (Jhb)	15	6	
Kroondal	21	4	
Levubu	21	11	
Leeudoringstad			
Lichtenburg			
Letaba			
Loskopdam			
Lydenburg	18	5	
Marnitz	20	6	
Mara	19	7	
Marble Hall			
Messina	23	9	
Middelburg			
Nelspruit	23	4	
Phalaborwa	25	10	
Pietersburg	19	7	
Piet Retief	18	6	

TRANSVAAL	Max	Min	RRR
Pongola			
Potchefstroom	19	1	
Potgietersrus	21	7	
Pretoria W.B.	20	6	
Pretoriuskop			
Punda Milia			
Sandpan (NW. Tvl.)			
Satara			
Sekhukhune			
Shingwidzi			
Skukuza	24	5	
Standerton	18	4	
Thabazimbi			
Tomburke			
Tzaneen			
Vereeniging			
Volksrust			
Warmbad	21	5	
Witbank			
Zeerust			

O.V.S. - O.F.S.	Max	Min	RRR
Balkfontein			
(naby Bothaville)			
Bethlehem	17	-1	
Bloemfontein	16	0	
(J.B.M. Hertzog)			
Bultfontein			
Fauresmith	17	1	
Ficksburg			
Frankfort	18	1	
Harrismith			
Hoopstad	20	1	
			5
Kroonstad	19	2	
Lindley			
Modderpoort			
Petrusburg			
Philippolis			
Reddersburg			
Reitz			
Vrede			
Warden			
Welkom	19	3	
Wepener	19	1	
Winburg			
Zastron			

S.W.A.	Max	Min	RRR
Aroab			
Bethanie			
Dordabis			
Gobabeb	33	18	
Gobabis	18	6	0.5
Grootfontein			
Cape Fria	20	11	
Karasburg			
Kalkfeld			
Karibib			
Keetmanshoop	23	9	
Kub			
Luderitz	24	13	
Mariental	28	9	
Ohopoho			
Okahandja			
Okaukueye			
Ondangua	29	12	
Otavi			
Otjiwarongo			
Outjo	27	11	
Usis	30	15	
J.G. Strydom L.H.	20	5	0.4
Rehoboth			
Runtu	29	9	
Steinhausen			
Tsumeb	29	12	
Walvisbaai	23	15	
Windhoek W.K.			

BASUTOLAND	Max	Min	RRR
Maseru	18	1	

BETSJOANALAND/BECHUANALAND	Max	Min	RRR
Francistown	23	10	
Gaberones	22	7	
Ghanzi	23	10	1.2
Lobatsi			
Mahalapye			
Maun	27	13	
Shakawe	28	9	
Tsabong	23	2	
Tsane	23	5	

SWAZILAND	Max	Min	RRR
Embelembe			
Manzini	21	9	
Stegi			

SYNOPTIC WEATHER MAP 1200 GMT. — 1400 SAST. SINOPTIESE WEERKAART

INFERENCE DATE 23 – 5 – 1967 DATUM AFLEIDING

Moist air is being advected over northern and eastern Transvaal and showers will occur over these areas. It will also be partly cloudy over the northern parts of the country. Over the rest of the country it will be fair and mild, and the fronts far to the south of the Cape will have no effect on the weather over the south coast.

Vogtige lug word ingevoer oor Noord- en Oos-Transvaal en buie sal oor die gebiede voorkom. Oor die noordelike dele van die land sal dit ook gedeeltelik bewolk wees maar oor die res van die land sal dit redelike mooiweer wees en die fronte ver suid van die Kaap sal geen effek op die weer oor die suidkus hê nie.

DAAGLIKSE WEERBULLETIN

Maksimum en Minimum Temperatuur (°C) en Reënval (RRR) in mm vir die 24 uur geëindig om 0800 SAST op

WEERBURO / WEATHER BUREAU
DEPT. VAN VERVOER / DEPT. OF TRANSPORT
25 - 5 - 1967

DAILY WEATHER BULLETIN

Maximum and Minimum Temperatures (°C) and rainfall (RRR) in mm for the 24 hours ended at 0800 SAST on

CAPE - KAAP	Max	Min	RRR
Aberdeen			
Addo			
Alexander Bay	26	10	
Aliwal North	20	1	
Bashee	22	15	
Beaufort-Wes	24	11	
(Lughawe)			
Boegoebergdam			
Boetsap			
Brakkekuil			
(naby Heidelberg)			
Brandvlei			
Cala			
Caledon			
Calitzdorp			
Calvinia	22	11	
Cape Agulhas	18	13	
Cape Columbine	19	12	
Cape Point	16	12	
Cape St. Francis	21	12	
Cape Town	22	6	
(D.F. Malan)			
Cape Town			
(Roeland Str.)			
Carnarvon			
Ceres			
Citrusdal			
Colesberg			
Cradock			
Dåhne	22	15	
De Aar	20	2	
Douglas			
East London	23	14	
(Airport)			
Eensaamheid			
(naby Herold)			
Elsenburg			
Fraserburg	19	4	
Garies			
George			
Graaff-Reinet	24	15	
Grahamstown			
Hopetown			
Idutywa			
Jansenville	26	8	
Joubertina			
Kimberley	21	6	
(Airport)			
Knysna			
Kokstad	21	7	
Kuruman	21	2	

KAAP - CAPE	Max	Min	RRR
Ladismith			
Lake Mentz			
Maclear			
Mafeking	21	3	
Malmesbury			
Matatiele			
Matroosberg	20	11	
Grootfontein			
(Middelburg)	19	4	
Mosselbaai	21	13	
Mount Frere			
Okiep	24	12	
Oudtshoorn	24	7	
Petrusville			
Piketberg			
Pofadder	21	11	
Port Alfred			
Port Elizabeth	26	9	
Port Nolloth	19	9	
Port St. Johns	23	16	
Prieska	22	2	
Prince Albert			
Queenstown	21	4	
Rietfontein			
Riversdale	26	3	
Robertson	25	6	
Sheeprun	22	0	
(near Maclear)			
Somerset-Oos	22	12	
Steynsburg			
Strydenburg			
Sutherland	17	1	
Swellendam			
Tarkastad			
Touwsrivier			
Twee Riviere	25	5	
(Gemsbokpark)			
Umtata	25	5	
Uniondale			
Upington	23	7	
Vanwyksvlei	21	4	
Victoria-Wes			
Vredendal	30	7	
Vryburg	21	2	
Williston			
Willowmore	21	6	
Willowpark			
(near Dordrecht)	18	6	

NATAL	Max	Min	RRR
Cape St. Lucia	23	13	
Dundee			
Durban	23	9	
(Louis Botha)			
Estcourt	19	5	
Harding			
Himeville			
Mkuze			
Eluhluwe			
Newcastle	22	0	
Cedara			
(Pietermaritzburg)	20	4	
Port Shepstone	22	12	
Richmond			
Seven Oaks			
Vryheid			
Waterford			
(near Underberg)	19	-1	

TRANSVAAL	Max	Min	RRR
Barberton			
Belfast			
Bethal	17	0	
Bospoort	20	1	
Carolina	16	4	
Chester			
(near Gravelotte)			
Crecy			
Groendraai	23	4	
(naby Vaalwater)			
Jan Kempdorp			
Jan Smuts	17	5	
Joubert Park (Jhb)	17	7	
Kroondal	22	4	0.3
Levubu	23	10	
Leeudoringstad			
Lichtenburg			
Lataba			
Loskopdam			
Lydenburg	19	1	
Marnitz	23	6	
Mara			
Marble Hall			
Messina	25	8	
Middelburg			
Nelspruit	23	11	
Phalaborwa	23	11	
Pietersburg	19	7	
Piet Retief	18	4	

TRANSVAAL	Max	Min	RRR
Pongola			
Potchefstroom	19	1	
Potgietersrus	21	6	
Pretoria W.B.	20	6	
Pretoriuskop			
Punda Milia			
Sandpan (NW. Tvl.)			
Satara			
Sekhukhune			
Shingwidzi			
Skukuza	24	9	
Standerton	17	-2	
Thabazimbi			
Tomburke			7.0
Tzaneen			
Vereeniging			
Volksrust			
Warmbad	21	5	
Witbank			
Zeerust			

O.V.S. - O.F.S.	Max	Min	RRR
Balkfontein			
(naby Bothaville)			
Bethlehem	18	-2	
Bloemfontein	19	-1	
(J.B.M. Hertzog)			
Bultfontein			
Fauresmith	18	1	
Ficksburg			
Frankfort	18	-1	
Harrismith			
Hoopstad	21	1	
Kroonstad	20	0	
Lindley			
Modderpoort			
Petrusburg			
Philippolis			
Reddersburg			
Reitz			
Vrede			
Warden			
Welkom	19	3	
Wepener	19	0	
Winburg			
Zastron			

S.W.A.	Max	Min	RRR
Aroab			
Bethanie			
Dordabis			
Gobabeb	34	16	
Gobabis	22	7	
Grootfontein			
Cape Fria			
Karasburg			
Kalkfeld			
Karibib			
Keetmanshoop	25	11	
Kub			
Luderitz	28	11	
Mariental	25	10	
Ohopoho			
Okahandja			
Okaukueye			
Ondangua	36	11	
Otavi			
Otjiwarongo			
Outjo	26	7	
Ubib			
T.G. Strydom Lkh.	22	6	
Rehoboth			
Runtu	28	9	
Steinhausen			
Tsumeb	28	9	
Walvisbaai	26	12	
Windhoek W.K.			

BASUTOLAND	Max	Min	RRR
Maseru	17	0	

BETSJOEANALAND/BECHUANALAND	Max	Min	RRR
Francistown	24	6	
Gaberones	23	5	
Ghanzi	23	4	
Lobatsi			
Mahalapye			
Maun	24	10	
Shakawe	26	9	
Tsabong	24	4	
Tsane	25	7	

SWAZILAND	Max	Min	RRR
Mbabane			
Manzini	22	10	
Stegi			

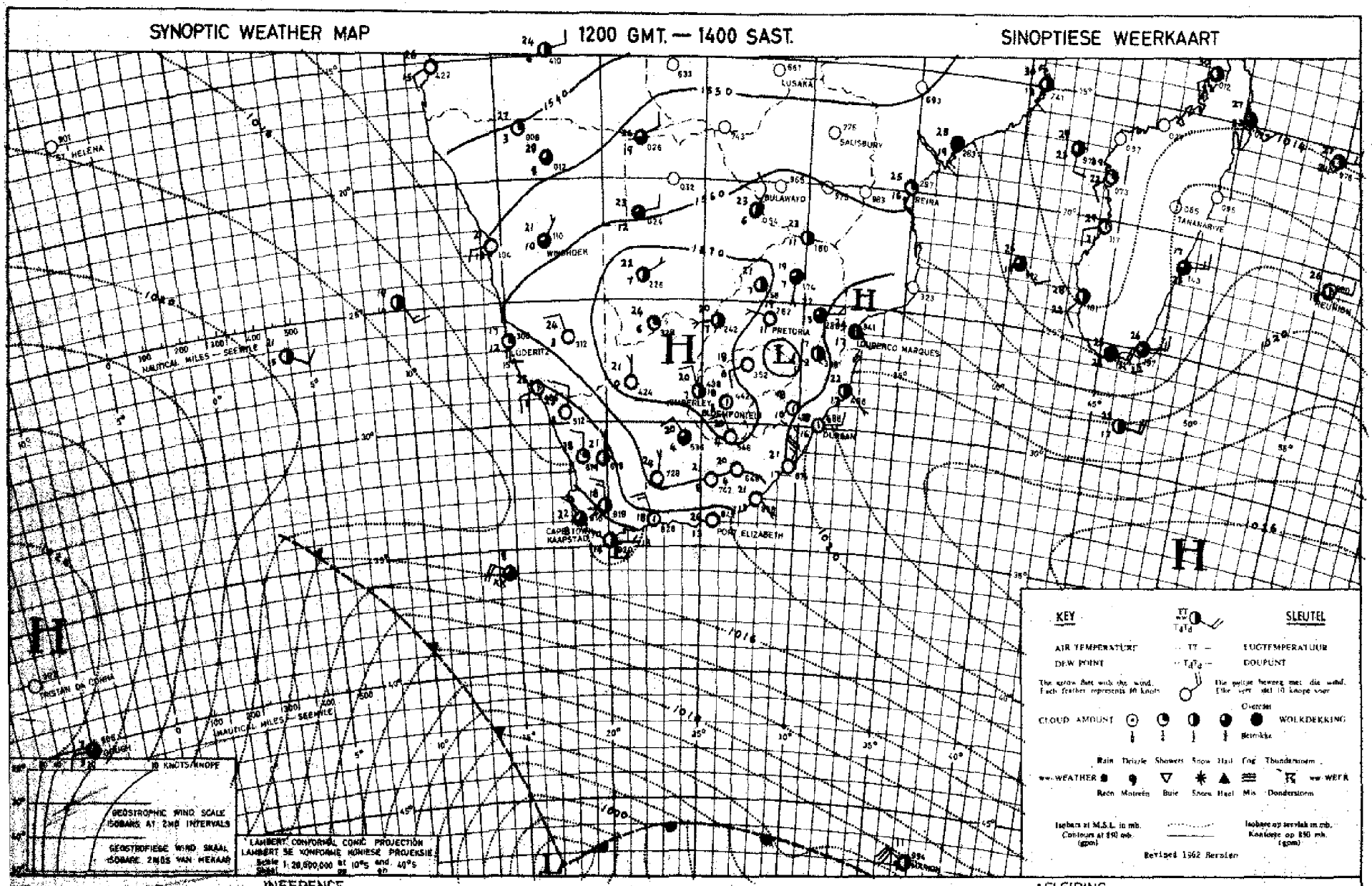

INFERENCE

DATE 24 - 5 - 19 67 DATUM

AFLEIDING

The cold front to the west of the Cape is moving eastwards and will cause cloudy, cooler weather with showers along the western and south-western Cape coasts. Over the remainder of the country it will remain fine or partly cloudy and mild.

Die koufront wes van die Kaap beweeg ooswaarts en sal bewolkte, koeler weer met buie oor die westelike en suidwestelike Kaapse kusgebiede veroorsaak. Oor die res van die land sal dit mooiweer of gedeeltelik bewolk en matig wees.

DAAGLIKSE WEERBULLETIN

Maksimum en Minimum Temperatuur (°C) en Reënval (RRR) in mm vir die 24 uur geëindig om 0800 SAST op

WEERBURO / WEATHER BUREAU
DEPT. VAN VERVOER / DEPT. OF TRANSPORT

26 - 5 - 1967

DAILY WEATHER BULLETIN

Maximum and Minimum Temperatures (°C) and rainfall (RRR) in mm for the 24 hours ended at 0800 SAST on

CAPE - KAAP	Max	Min	RRR
Aberdeen			
Addo			
Alexander Bay	21	12	
Aliwal North	17	13	0·8
Bashee	27	17	
Beaufort-Wes	23	11	8·0
(Lughawe)			
Boegoebergdam			
Boetsap			
Brakkekuil (naby Heidelberg)			
Brandvlei			3·0
Cala			
Caledon			
Calitzdorp			
Calvinia	23	10	6·0
Cape Agulhas	18	13	13·5
Cape Columbine	17	12	1·2
Cape Point	17	11	4·8
Cape St. Francis	19	15	0·1
Cape Town (D.F. Malan)	18	13	0·8
Cape Town (Roeland Str.)			2·0
Carnarvon			5·5
Ceres			
Citrusdal			
Colesberg			
Cradock			
Dânne	21	11	
De Aar	20	8	
Douglas			
East London (Airport)	28	13	
Eensaamheid (naby Herold)			
Elsenburg			1·9
Fraserburg	20	4	15·0
Garies			
George			
Graaff-Reinet	24	14	
Grahamstown			
Hopetown			
Idutywa			
Jansenville	23	12	
Joubertina			
Kimberley (Airport)	27	7	
Knysna			20·6
Kokstad	21	-1	
Kuruman	21	5	

KAAP - CAPE	Max	Min	RRR
Ladismith			
Lake Mentz			
Maclear			
Mafeking	22	4	
Malmesbury			
Matatiele			
Matroosberg	20	8	4·1
Grootfontein (Middelburg)	19	7	
Mosselbaai	18	13	25·6
Mount Frere			
Okiep	25	8	0·2
Oudtshoorn	24	12	20·3
Petrusville			
Piketberg			
Pofadder	25	11	1·6
Port Alfred			
Port Elizabeth	24	15	
Port Nolloth	17	12	0·9
Port St. Johns	25	15	
Prieska			
Prince Albert			
Queenstown	21	4	
Rietfontein			
Riversdale	18	12	19·5
Robertson	17	12	6·0
Sheeprun	22	1	
(near Maclear)			
Somerset-Oos	24	11	
Steynsburg			
Strydenburg			
Sutherland	17	6	21·0
Swellendam			
Tarkastad			
Touwsrivier			4·0
Twee Riviere (Gemsbokpark)	24	13	
Umtata	25	6	
Uniondale			14·0
Upington	24	13	
Vanwyksvlei	23	11	2·4
Victoria-Wes			
Vredendal	24	15	
Vryburg	22	3	
Williston			11·0
Willowmore	21	9	5·7
Willowpark (near Dordrecht)	18	9	

NATAL	Max	Min	RRR
Cape St. Lucia	23	15	
Dundee			
Durban	25	10	
(Louis Botha)			
Estcourt	21	4	
Harding			
Himeville			
Mkuze			
Hluhluwe			
Newcastle	23	-1	
Cedara			
(Pietermaritzburg)	22	4	
Port Shepstone	22	13	
Richmond			
Seven Oaks			
Vryheid			
Waterford (near Underberg)	20	-2	
TRANSVAAL			
Barberton			
Belfast			
Bethal	17	0	
Bospoort	20	1	
Carolina	18	4	3·4
Chester (near Gravelotte)			
Crecy			
Groendraai (naby Vaalwater)	23	8	
Jan Kempdorp			
Jan Smuts	17	7	
Joubert Park (Jhb)	18	7	
Kroondal	23	4	
Levubu	26	11	
Lesudoringstad			
Lichtenburg			
Letaba			
Loskopdam			
Lydenburg	19	4	
Magnifa			
Mara	23	5	
Marble Hall			
Messina	26	7	
Middelburg			
Nelspruit	25	7	
Phalaborwa	26	8	
Pietersburg	21	4	
Piet Retief	21	5	4·0

TRANSVAAL	Max	Min	RRR
Pongola			
Potchefstroom	20	2	
Potgietersrus	22	6	
Pretoria W.B.	21	5	
Pretoriuskop			
Punda Milia			
Sandpan (NW. Tvl.)			
Satara			
Sekhukhune			
Shingwidzi			
Skukuza	27	5	
Standerton	19	-2	
Thabazimbi			
Tomburke			
Tzaneen			
Vereeniging			
Volksrust			
Warmbad	22	5	
Witbank			
Zeerust			
C.V.S. - O.F.S.			
Balkfontein (naby Bothaville)			
Bethlehem	10	-1	
Bloemfontein (J.B.M. Hertzog)	19	1	
Bultfontein			
Fauresmith			
Ficksburg			
Frankfort	20	-2	
Harrismith			
Hoopstad	21	2	
Kroonstad	20	0	
Lindley			
Modderpoort			
Petrusburg			
Philippolis			
Reddersburg			
Reitz			
Vrede			
Warden			
Welkom	19	3	
Wepener			
Winburg			
Zastron			

S.W.A.	Max	Min	RRR
Aroab			
Bethanie			
Dordabis			
Gobabeb	38	12	
Gobabis	24	10	
Grootfontein			
Cape Frio			
Karasburg			
Kalkfeld			
Karibib			
Keetmanshoop	27	11	
Kub			
Luderitz			
Maltahöhe	27	12	
Ohopoho			
Okahandja			
Okaukuejo			
Ondangua	28	11	
Otavi			
Otjiwarongo			
Outjo	26	9	
Ubs	29	9	
J.G. Strydom A.H.	22	5	
Rehoboth			
Rundu	26	8	
Steinhausen			
Tsumeb	28	7	
Walvisbaai	16	13	
Windhoek W.K.			
BASUTOLAND			
Maseru	17	1	
BETSJOANALAND/BECHUANALAND			
Francistown	25	8	
Gaberones	24	9	
Ghanzi	24	11	
Lobatsi			
Mahalapye			
Maun	26	8	
Shakawe	24	8	
Tsabong	24	7	
Tsane	23	10	
SWAZILAND			
Embabane			
Manzini	25	8	
Stegi			

SYNOPTIC WEATHER MAP 1200 GMT. — 1400 SAST. SINOPTIESE WEERKAART

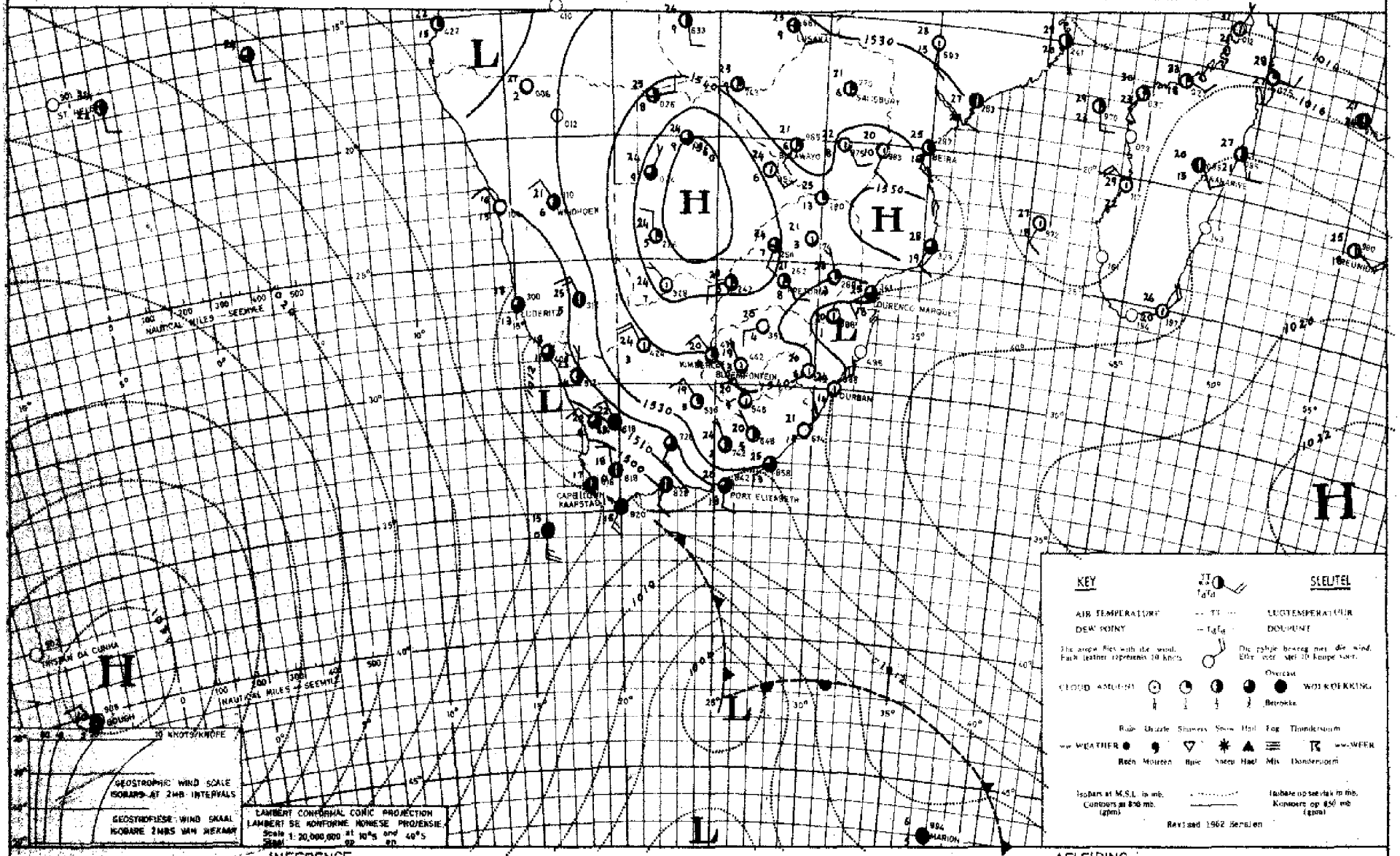

INFERENCE

DATE 25 - 5 - 1967 DATUM

The cold front at the Cape will cause cloudy weather with rain or showers over the south-western parts of the Cape and it will spread eastwards. The low on the west coast is deepening and will advance eastwards so that local showers will occur over the Cape Interior and southern Free State. Over the northern parts of the country it will, however, remain fine.

AFLEIDING

Die front by die Kaap sal bewolkte weer met buie gee oor die Suidwes-Kaapse gebied en dit sal ooswaarts uitbrei. Die laedrukgebied aan die weskus is aan verdiep en sal ooswaarts beweeg sodat los buie oor die Kaapse binneland en suidelike Vrystaat sal voorkom. Oor die noordelike dele van die land sal dit egter mooiweer bly.

DAAGLIKSE WEERBULLETIN

Maksimum en Minimum Temperatuur (°C) en Reënval (RRR) in mm vir die 24 uur geëindig om 0800 SAST op

WEERBURO / WEATHER BUREAU
DEPT. VAN VERVOER / DEPT. OF TRANSPORT
27 - 5 - 1967

DAILY WEATHER BULLETIN

Maximum and Minimum Temperatures (°C) and rainfall (RRR) in mm for the 24 hours ended at 0800 SAST on

KAAP - CAPE	Max	Min	RRR
Aberdeen			
Addo			118·5
Alexander Bay	18	11	1·5
Aliwal North	20	6	2·5
Bashee	21	14	
Beaufort-Wes	11	6	75·2
(Lughawe)			
Bosgoosbergkam			
Boshoop			
Brakkekuil			
(naby Heidelberg)			
Brandvlei			4·5
Cala			
Caledon			
Calitsdorp			
Calvinia	11	5	44·5
Cape Agulhas	15	14	0·1
Cape Columbine	16	10	0·5
Cape Point	13	12	0·1
Cape St. Francis	16	12	51·5
Cape Town	16	11	
(D.F. Malan)			
Cape Town			
(Roeland Str.)			
Carnarvon			11·0
Ceres			
Citrusdal			
Colesberg			
Cradock			90·0
Dêhne	17	9	3·5
De Aar	14	5	2·4
Douglas			
East London	21	12	64·7
(Airport)			
Eensaamheid			
(naby Herold)			
Elsenburg			
Fraserburg	9	4	25·5
Garies			
George			
Graaff-Reinet	14	8	27·6
Grahamstown			
Hopetown			
Idutywa			
Jansenville	14	10	43·5
Joubertina			34·8
Kimberley	22	5	0·6
(Airport)			
Knysna			67·0
Kokstad	21	5	
Kuruman	21	5	6·8

KAAP - CAPE	Max	Min	RRR
Ladismith			
Lake Mentz			
Maclear			
Mafeking	22	10	0·6
Malmesbury			
Matatiele			
Matroosberg	10	5	7·5
Grootfontein			
(Middelburg)	17	5	7·6
Mosselbaai	15	11	12·5
Mount Frere			
Okiep	13	6	1·6
Oudtshoorn	14	3	19·0
Petrusville			
Piketberg			
Pofadder	14	5	0·2
Port Alfred			96·0
Port Elizabeth	16	13	76·0
Port Nolloth	15	11	2·0
Port St. Johns	23	16	
Prieska	19	9	1·0
Prince Albert			
Queenstown	21	7	6·6
Rietfontein			
Riversdale	13	9	26·0
Robertson	19	10	19·0
Sheeprun	21	4	
(near Maclear)			
Somerset-Oos	15	9	49·5
Steynsburg			5·5
Strydenburg			
Sutherland			
Swellendam			
Tarkastad			6·8
Touwsrivier			
Twee Riviere	25	3	
(Gemsbokpark)			
Umtata	23	9	
Uniondale			29·5
Upington	20	7	
Vanwyksvlei			
Victoria-Wes			
Vredendal			
Vryburg	23	7	0·7
Williston			15·0
Willowmore	11	7	42·6
Willowpark			
(near Dordrecht)	17	5	6·8

NATAL	Max	Min	RRR
Cape St. Lucia	25	18	
Dundee			
Durban	25	14	
(Louis Botha)			
Estcourt	21	5	
Harding			
Himeville			
Mkuze			
Hluhluwe			
Newcastle	25	7	
Cedara			
(Pietermaritzburg)	23	5	
Port Shepstone	23	15	
Richmond			
Seven Oaks			
Vryheid			
Waterford			
(near Underberg)	20	0	

TRANSVAAL

Barberton			
Belfast			
Bethal	20	4	
Bospoort	21	9	5·8
Carolina	20	5	
Chester			
(near Gravelotte)			
Crecy			
Groendraai	24	4	
(naby Vaalwater)			
Jan Kempdorp			
Jan Smuts	19	9	
Joubert Park (Jab)	19	9	
Kroondal	22	5	
Lavuvu	27	12	
Leeudoringstad			
Lichtenburg			
Letaba			
Loskopdam			
Lydenburg	20	5	
Marnitz	25	7	
Mara	26	5	
Marble Hall			
Messina	18	13	
Middelburg			
Nelspruit	27	7	
Phalaborwa	29	11	
Pietersburg	22	6	
Piet Retief	28	8	

TRANSVAAL	Max	Min	RRR
Pongola			
Potchefstroom	22	8	0·5
Potgietersrus			
Pretoria W.B.	20	5	
Pretoriuskop			
Punda Milia			
Sandpan (NW. Tvl.)			
Satara			
Sekhukhune			
Shingwidzi			
Skukuza	29	4	
Standerton	20	0	
Thabazimbi			
Tomburke			
Tzaneen			
Vereeniging			
Volksrust			
Warmbad	24	7	
Witbank			
Zeerust			

O.V.S. - O.F.S.

Balkfontein			1·3
(naby Bothaville)			
Bethlehem	19	2	4·0
Bloemfontein	19	4	0·2
(J.B.M. Hertzog)			
Bultfontein			
Fauresmith	18	5	2·5
Ficksburg			
Frankfort	20	4	
Harrismith			
Hoopstad	23	6	2·3
Kroonstad	21	9	5·0
Lindley			3·5
Modderpoort			3·5
Petrusburg			
Philippolis			
Reddersburg			
Reitz			
Vrede			
Warden			
Welkom	22	8	4·3
Wepener	19	8	1·2
Winburg			
Zastron			

S.W.A.	Max	Min	RRR
Aroab			
Bethanie			
Dordabis			
Gobabeb	31	6	
Gobabis	27	7	
Grootfontein			
Cape Fria	22	13	
Karasburg			
Kalkfeld			
Karibib			
Keetmanshoop	17	9	
Kub			
Luderitz	15	13	
Marienthal	22	4	
Ohopoho			
Okahandja			
Okaukueye			
Ondangua	28	9	
Otavi			
Otjiwarongo			
Outjo	27	7	
Ü/S	23	7	
J.G. Strydom L.H.	21	3	
Rehoboth			
Runtu	28	9	
Steinhausen			
Tsumeb	28	8	
Walvisbaai	17	10	
Windhoek W.K.			

BASUTOLAND

Maseru	19	8	5·2

BETSJOEANALAND/BECHUANALAND

Francistown	27	10	
Gaberones	25	8	
Ghanzi	27	11	
Lobatsi			
Mahalapye			
Maun	31	13	
Shakawe	28	14	
Tsabong	24	5	
Tsane	26	5	

SWAZILAND

Embabane			
Manzini	26	10	
Stegi			

SYNOPTIC WEATHER MAP 1200 GMT. — 1400 SAST. SINOPTIESE WEERKAART

INFERENCE

DATE 26 - 5 - 1967 DATUM

AFLEIDING

With a low over western Cape and a cold front moving over the interior, cold cloudy weather with rain (and snow over the mountains) will occur over the Cape Province, Free State and southern Natal. With dry air in circulation it will be fine over the rest of the country.

Met 'n laag oor die Wes-Kaapse binneland en 'n kouefront wat oor die land beweeg, sal koue bewolkte weer met reën (en sneeu oor die berge) voorkom oor Kaapland, Vrystaat en Suid-Natal. Met droë lug in sirkulasie sal dit mooiweer wees oor die res van die land.

DAAGLIKSE WEERBULLETIN

Maksimum en Minimum Temperatuur (°C) en Reënval (RRR) in mm vir die 24 uur geëindig om 0800 SAST op

WEERBURO / WEATHER BUREAU
DEPT. VAN VERVOER / DEPT. OF TRANSPORT
28 - 5 - 1967

DAILY WEATHER BULLETIN

Maximum and Minimum Temperatures (°C) and rainfall (RRR) in mm for the 24 hours ended at 0800 SAST on

CAPE - KAAP	Max	Min	RRR
Aberdeen			
Addo			
Alexander Bay	18	13	
Aliwal North	19	6	
Bashee	22	14	8·6
Beaufort-Wes	10	7	4·9
(Lughawe)			
Boegoebergdam			
Boetsap			
Brakkekuil			
(naby Heidelberg)			
Brandvlei			
Cala			
Caledon			
Calitzdorp			
Calvinia	13	5	
Cape Agulhas	17	13	0·3
Cape Columbine	17	8	
Cape Point	15	11	
Cape St. Francis	16	13	0·2
Cape Town			
(D.F. Malan)	18	1	
Cape Town			
(Roeland Str.)			
Carnarvon			
Ceres			
Citrusdal			
Colesberg			
Cradock			
Dshne	12	7	2·5
De Aar	11	1	1·0
Douglas			
East London	15	12	74·4
(Airport)			
Hensaamheid			
(naby Herold)			
Elsenburg			
Fraserburg	9	2	
Garies			
George			
Graaff-Reinet			
Grahamstown			
Hopetown			
Idutywa			
Jansenville	18	7	0·6
Joubertina			
Kimberley	13	3	
(Airport)			
Knysna			
Kokstad	20	6	1·5
Kuruman	17	4	

KAAP - CAPE	Max	Min	RRR
Ladismith			
Lake Mentz			
Maclear			
Mafeking	22	8	
Malmesbury			
Matatiele			
Matroosberg			
Grootfontein			
(Middelburg)	8	4	7·2
Mosselbaai	16	11	0·6
Mount Frere			
Oliep	17	7	
Oudtshoorn	15	4	1·0
Petrusville			
Piketberg			
Pofadder	14	6	
Port Alfred			
Port Elizabeth	18	12	7·5
Port Nolloth	16	12	
Port St. Johns	22	15	
Prieska	14	4	0·4
Prince Albert			
Queenstown	13	9	1·6
Rietfontein			
Riversdale	16	4	2·0
Robertson	16	4	
Sheeprun	18	6	0·6
(near Maclear)			
Somerset-Oos	10	7	7·0
Steynsburg			
Strydenburg			
Sutherland	7	1	
Swellendam			
Tarkastad			
Touwsrivier			
Twee Riviere	15	2	
(Gemsbokpark)			
Umtata	19	9	
Uniondale			
Upington	14	5	
Vanwyksvlei	13	5	
Victoria-Wes			
Vredendal	19	13	
Vryburg	17	4	
Williston			
Willowmore	11	1	
Willowpark			
(near Dordrecht)			

NATAL	Max	Min	RRR
Cape St. Lucia	24	19	
Dundee			
Durban	22	14	0·2
(Louis Botha)			
Estcourt	22	9	
Harding			
Himeville			
Mkuze			
Hluhluwe			
Newcastle	23	7	
Cedara			
(Pietermaritzburg)	23	9	
Port Shepstone	22	17	
Richmond			
Seven Oaks			
Vryheid			
Waterford			
(near Underberg)	19	4	

TRANSVAAL

Barberton			
Belfast			
Bethal	20	6	
Bospoort			
Carolina	20	7	
Chester			
(near Gravelotte)			
Crecy			
Groendraai			
(naby Vaalwater)			
Jan Kempdorp			
Jan Smuts	18	7	
Joubert Park (Jhb)	17	7	
Kroondal	23	8	
Levubu	26	12	
Leeudoringstad			
Lichtenburg			
Letaba			
Loskopdam			
Lydenburg	23	6	
Marnitz	28	10	
Mara	27	5	
Marble Hall			
Messina	30	8	
Middelburg			
Nelspruit	27	8	
Phalaborwa	30	12	
Pietersburg	24	9	
Piet Retief	28	9	

TRANSVAAL	Max	Min	RRR
Pongola			
Potchefstroom	27	3	
Potgietersrus	25	9	
Pretoria W.B.	22	9	
Pretoriuskop			
Punda Milia			
Sandpan (NW. Tvl.)	28	5	
Satara			
Sekhukhune			
Shingwidzi			
Skukuza			
Standerton	20	4	0·4
Thabazimbi			
Tomburke			
Tzaneen			
Vereeniging			
Volksrust			
Warmbad	25	16	
Witbank			
Zeerust			

O.V.S. - O.F.S.

Balkfontein			
(naby Bothaville)			
Bethlehem	16	2	1·2
Bloemfontein	15	1	
(J.B.M. Hertzog)			
Bultfontein			
Fauresmith	12	3	0·4
Ficksburg			
Frankfort	19	2	
Harrismith			
Hoopstad	17	2	
Kroonstad	19	6	
Lindley			
Modderpoort			
Petrusburg			
Philippolis			
Reddersburg			
Reitz			
Vrede			
Warden			
Welkom			
Wepener	15	1	
Winburg			
Zastron			

S.W.A.	Max	Min	RRR
Aroab			
Bethanie			
Derdabis			
Gobabeb	25	9	0·3
Gobabis	22	10	1·5
Grootfontein			
Cape Fria	19	14	
Karasburg			
Kalkfeld			
Karibib			
Keetmanshoop	17	7	0·2
Kub			
Luderitz	21	13	
Marienta1	17	7	
Ohopoho			
Okahandja			
Okaukueye			
Ondangua			
Otavi			
Otjiwarongo			
Outjo	26	10	
Uis			
J.G. Strydom L.M.	21	6	2·5
Rehoboth			
Runtu			
Steinhausen			
Tsumeb	28	13	
Walvisbaai	16	12	
Windhoek W.K.			

BASUTOLAND

Maseru	16	1	

BETSJOEANALAND/BECHUANALAND

Francistown	28	8	
Gaberones	25	9	
Ghanzi	26	8	
Lobatsi			
Mahalapye			
Maun	28	9	
Shakawe	28	13	
Tsabong	16	5	
Tsane	20	8	

SWAZILAND

Embelembe			
Manzini			
Stegi			

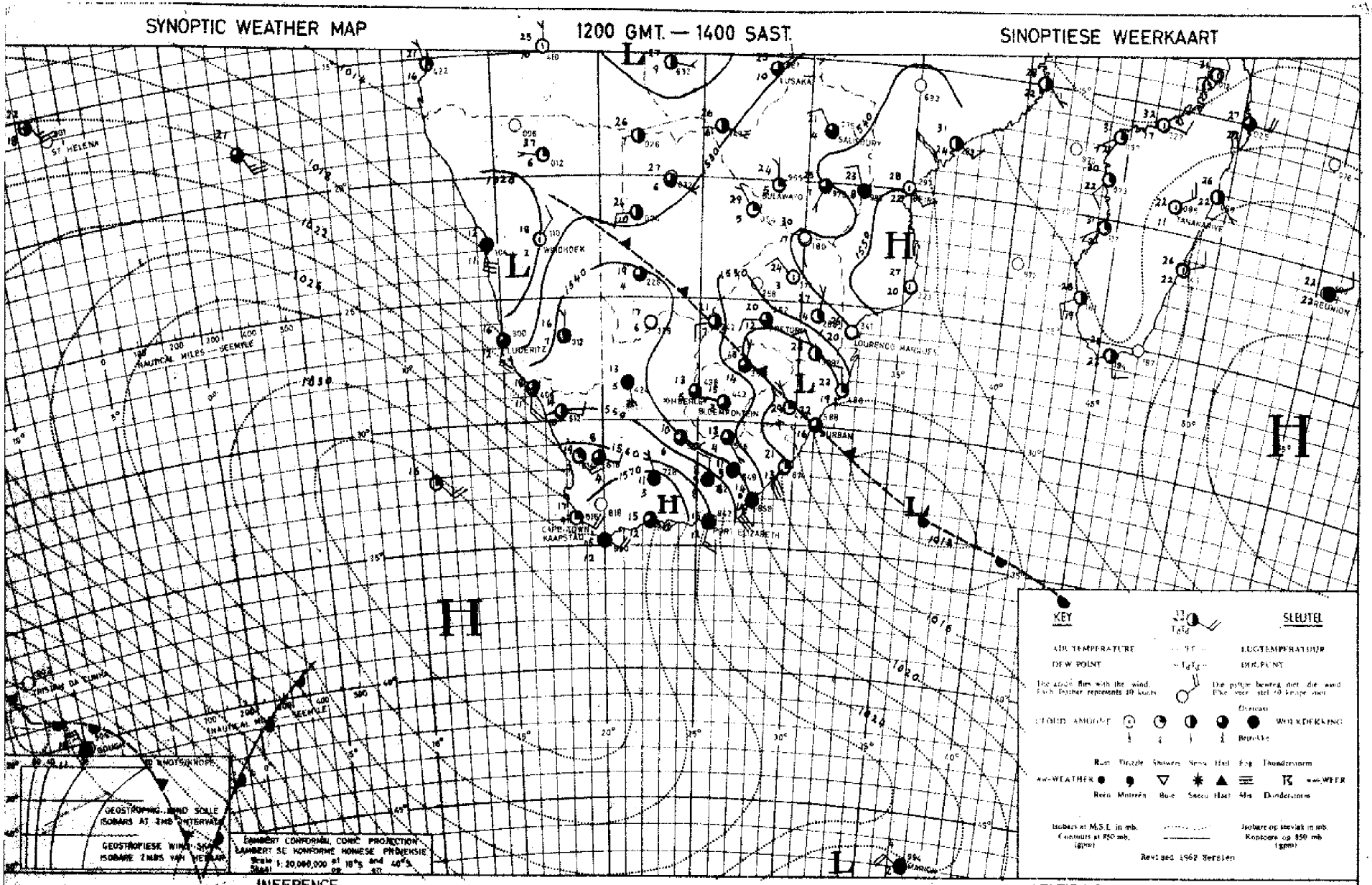

INFERENCE

DATE 27 - 5 - 1967 DATUM

AFLEIDING

The cold front over the interior will cause cold cloudy weather over the Northern Free State, southern Transvaal and parts of Natal. Moist air is still present over the southern and south-eastern Cape coasts. Rain or showers are expected over there areas. It will clear partially from the south-west.

Die koufront oor die binneland veroorsaak koue bewolkte weer oor die noordelike Vrystaat, Suid-Transvaal en dele van Natal. Vogtige lug stroom ook oor die suidelike en suidoostelike Kaapse kusgebiede. Reën of buie word oor hierdie gebiede verwag. Dit sal opklaar vanuit die suidweste.

DAAGLIKSE WEERBULLETIN

Maksimum en Minimum Temperatuur (°C) en Reënval (RRR) in mm vir die 24 uur geëindig om 0800 SAST op

WEERBURO / WEATHER BUREAU
DEPT. VAN VERVOER / DEPT. OF TRANSPORT

29 - 6 - 1967

DAILY WEATHER BULLETIN

Maximum and Minimum Temperatures (°C) and rainfall (RRR) in mm for the 24 hours ended at 0800 SAST on

CAPE - KAAP	Max	Min	RRR
Aberdeen			
Addo			
Alexander Bay	21	12	
Aliwal North	14	3	
Bashee	18	13	3·0
Beaufort-Wes	10	5	0·4
(Lughawe)			
Boegoebergdam			
Boetsap			
Brakkekuil			
(naby Heidelberg)			
Brandvlei			4·0
Cala			
Caledon			
Calitzdorp			
Calvinia	14	7	
Cape Agulhas	17	15	
Cape Columbine	20	11	
Cape Point	15	11	
Cape St. Francis	17	11	
Cape Town			
(D.F. Malan)	20	2	
Cape Town			
(Roeland Str.)			
Carnarvon			
Ceres			
Citrusdal			
Colesberg			
Cradock			
Dêhne	10	7	0·3
De Aar	12	5	
Douglas			
East London	17	12	0·4
(Airport)			
Eensaamheid			
(naby Herold)			
Elsenburg			
Fraserburg	10	4	0·1
Garies			
George			
Graaff-Reinet	12	3	0·6
Grahamstown			
Hopetown			
Idutywa			
Jansenville	15	6	
Joubertina			
Kimberley	16	8	
(Airport)			
Knysna			
Kokstad	11	2	
Kuruman	16	10	3·3

KAAP - CAPE	Max	Min	RRR
Ladismith			
Lake Mentz			
Maclear			
Mafeking	22	8	
Malmesbury			
Matatiele			
Matroosberg	12	4	
Grootfontein			
(Middelburg)	8	1	
Mosselbaai	16	10	
Mount Frere			
Okiep			
Oudtshoorn	17	3	
Petrusville			
Piketberg			
Pofadder	14	10	
Port Alfred			
Port Elizabeth	18	8	
Port Nolloth	22	16	0·1
Port St. Johns	19	13	3·0
Prieska	16	10	0·7
Prince Albert			
Queenstown	11	3	0·4
Rietfontein			
Riversdale	17	4	
Robertson	17	5	
Sheeprun	12	1	0·3
(near Maclear)			
Somerset-Oos	12	5	
Steynsburg			
Strydenburg			
Sutherland	7	1	
Swellendam			
Tarkastad			
Touwsrivier			
Twee Riviere	12	9	44·0
(Gemsbokpark)			
Umtata	14	10	0·3
Uniondale			
Upington	18	10	12·2
Vanwyksvlei	15	8	1·6
Victoria-Wes			
Vredendal	21	14	
Vryburg	20	9	0·3
Williston			
Willowmore	11	6	
Willowpark			
(near Dordrecht)	8	2	0·6

NATAL	Max	Min	RRR
Cape St. Lucia	20	16	0·3
Dundee			
Durban	23	16	
(Louis Botha)			
Estcourt	16	5	
Harding			
Himeville			
Mkuze			
Hluhluwe			
Newcastle	16	8	
Cedara			
(Pietermaritzburg)	17	5	
Port Shepstone	22	15	0·9
Richmond			
Seven Oaks			
Vryheid			
Waterford			
(near Underberg)			

TRANSVAAL

Barberton			
Belfast			
Bethal	19	5	3·8
Bospoort	21	8	
Carolina	15	8	
Chester			
(near Gravelotte)			
Crecy			
Groendraai	26	10	
(naby Vaalwater)			
Jan Kempdorp			
Jan Smuts	19	6	
Joubert Park (Jhb)	19	7	
Kroondal	23	10	
Leeudoringstad			
Lichtenburg			
Letaba			
Loskopdam			
Lydenburg	21	6	
Lemuba	21	13	0·2
Mara	21	13	
Marble Hall			
Messina	28	1	
Middelburg			
Mamitwa	28	12	
Nelspruit	21	11	
Phalaborwa	28	14	
Pietersburg	23	8	
Piet Retief	13	5	

TRANSVAAL	Max	Min	RRR
Pongola			
Potchefstroom	22	8	1·5
Potgietersrus	25	11	
Pretoria W.B.	22	10	
Pretoriuskop			
Punda Milia			
Sandpan (NW. Tvl.)	28	12	
Satara			
Sekhukhune			
Shingwidzi			
Skukuza	24	9	
Standerton	19	6	0·4
Thabazimbi			
Tomburke			
Tzaneen			
Vereeniging			
Volksrust			
Warmbad	24	9	
Witbank			
Zeerust			

O.V.S. - O.F.S.

Balkfontein			
(naby Bothaville)			
Bethlehem	17	6	
Bloemfontein	17	4	
(J.B.M. Hertzog)			
Bultfontein			
Fauresmith	14	4	
Fickesburg			
Frankfort	21	5	0·1
Harrismith			
Hoopstad	20	6	
Kroonstad	21	7	0·2
Lindley			
Modderpoort			
Petrusburg			
Philippolis			
Reddersburg			
Reitz			
Vrede			
Warden			
Welkom	20	3	
Wepener			
Winburg			
Zastron			

S.W.A.	Max	Min	RRR
Aroab			
Bethanie			
Bordabis			
Gobabeb	19	7	
Gobabis	20	11	12·0
Grootfontein			
Cape Fria	20	12	
Karasburg			
Kalkfeld			
Karibib			
Keetmanshoop	11	7	26·4
Kub			
Otjs	20	3	
Luderitz	21	11	
Mariental	20	10	5·0
Ohopoho			
Okahandja			
Okaukueye			
Ondangua	27	10	
Otavi			
Otjiwarongo			
Outjo	23	8	5·0
Rehoboth			
Runtu	29	11	
Steinhausen			
Tsumeb	27	10	
Walvisbaai	17	12	
Windhoek W.K.			
J.C. Strydom Lughawe	14	6	3·0

BASUTOLAND

Maseru	17	5	

BETSJOANALAND/BECHUANALAND

Francistown	29	15	
Gaberones	26	11	
Ghanzi	21	15	
Lobatsi			
Mahalapye			
Maun	28	11	
Shakawe	28	13	
Tsabong	17	11	7·2
Tsane	23	12	7·7

SWAZILAND

Embelbe			
Manzini	19	10	
Stegi			

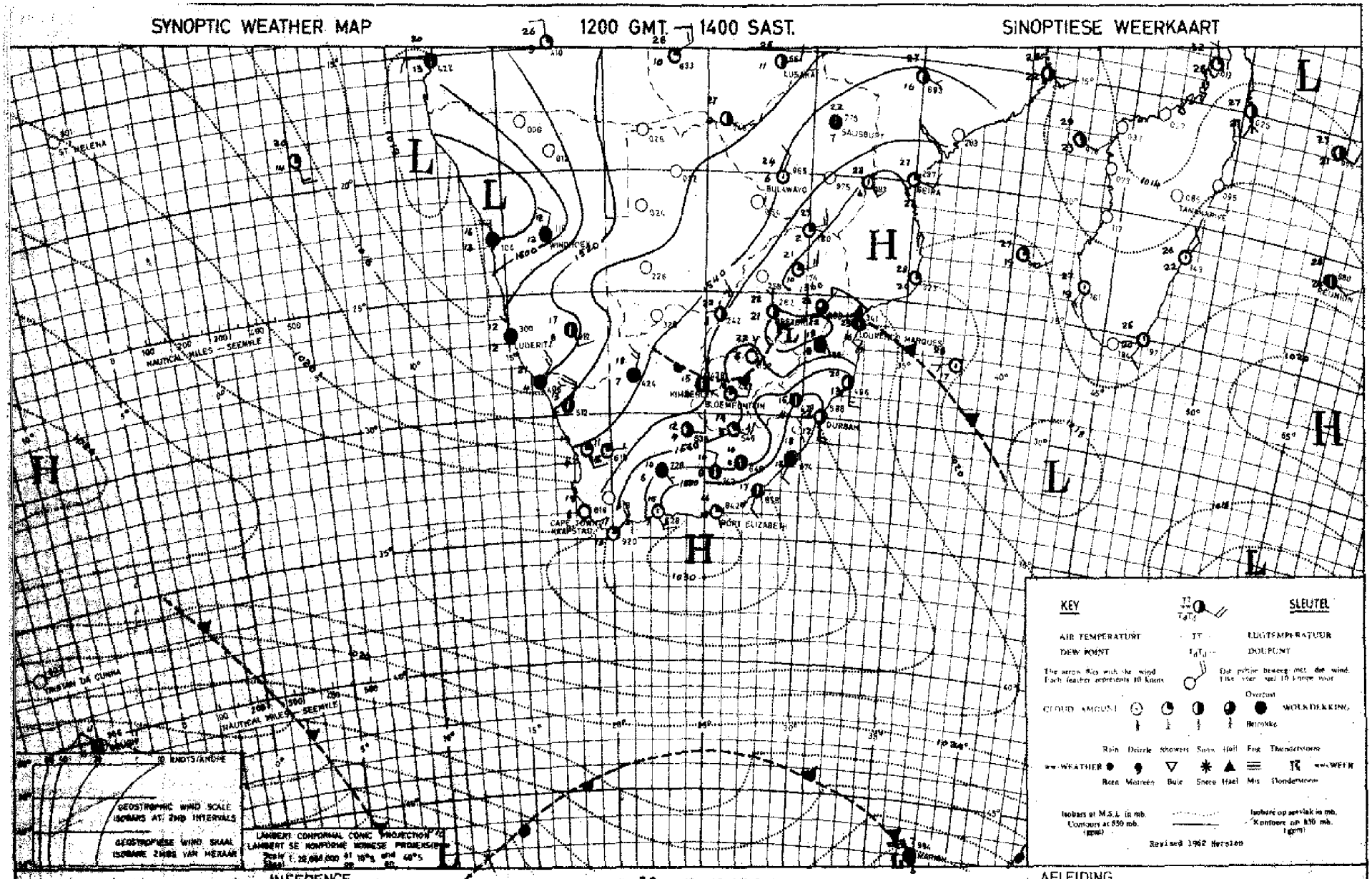

INFERENCE

DATE 28 - 5 - 1962 DATUM

AFLEIDING

A high is moving along the Cape coast and will cause cool, cloudy weather over the northern interior and at the same time clearance over the Cape coastal areas. Showers will still occur over the central interior but over the rest of the country it will be mainly fair.

'n Hoog beweeg langs die suidkus van Kaapland om en veroorsaak koeler bewolkte toestande oor die noordoostelike binneland, maar ook terselfdertyd opklaring oor die Kaapse kusstreke. Oor die sentrale binneland sal nog buie voorkom, maar oor die res van die land sal dit redelike mooiweer wees.

DAAGLIKSE WEERBULLETIN

Maksimum en Minimum Temperatuur (°C) en Reënval (RRR) in mm vir die 24 uur geëindig om 0800 SAST op

WEERBURO / WEATHER BUREAU
DEPT. VAN VERVOER / DEPT. OF TRANSPORT
30 - 5 - 1967

DAILY WEATHER BULLETIN

Maximum and Minimum Temperatures (°C) and rainfall (RRR) in mm for the 24 hours ended at 0800 SAST on

CAPE - KAAP	Max	Min	RRR
Aberdeen			
Addo			
Alexander Bay	20	10	
Aliwal North	18	10	11·7
Bashee	20	14	0·2
Beaufort-Wes	14	10	5·7
(Lughawe)			
Boegoebergdam			
Boetsap			
Brakkekuil			
(naby Heidelberg)			
Brandvlei			
Cala			
Caledon			
Calitzdorp			
Calvinia	15	7	1·8
Cape Agulhas	17	11	1·6
Cape Columbine	17	12	18·0
Cape Point	17	11	3·0
Cape St. Francis	18	15	1·2
Cape Town			
(D.F. Malan)	19	11	4·9
Cape Town			
(Roeland Str.)			
Carnarvon			
Ceres			
Citrusdal			
Colesberg			
Cradock			
Döhne	16	11	
De Aar	13	9	7·5
Douglas	19	15	0·4
East London			
(Airport)			
Hennenheid			
(naby Harold)			
Elsenburg			
Fraserburg	11	7	1·6
Garies			
George			
Graaff-Reinet	17	9	
Grahamstown			0·7
Hopetown			
Idutywa			
Jansenville	12	9	4·5
Joubertina			
Kimberley	14	11	54·6
(Airport)			
Knysna			
Kokstad	17	6	0·3
Kuruman	12	11	54·5

KAAP - CAPE	Max	Min	RRR
Ladismith			
Lake Mentz			
Maclear			
Mafeking	18	11	6·5
Malmesbury			
Matatiele			
Matroosberg	9	7	19·0
Grootfontein			
(Middelburg)	11	9	4·3
Mosselbaai	17	15	0·1
Mount Frere			
Okiep	16	7	4·5
Oudtshoorn	12	8	
Petrusville			25·0
Piketberg			8·5
Pofadder	16	7	2·5
Port Alfred			
Port Elizabeth	19	14	2·4
Port Nolloth	20	11	
Port St. Johns	20	17	0·2
Prieska	13	7	7·5
Prince Albert			
Queenstown	16	13	
Rietfontein			
Riversdale	16	9	1·0
Robertson	18	3	2·5
Sheeprun	18	9	0·1
(near Maclear)			
Somerset-Oos	19	9	1·6
Steynsburg			12·5
Strydenburg			
Sutherland	9	6	13·3
Swellendam			
Tarkastad			
Touwsrivier			
Twee Riviere	17	7	1·0
(Gemsbokpark)			
Umtata	19	11	
Uniondale			
Upington	16	7	2·8
Vanwyksvlei	13	9	36·5
Victoria-Wes			
Vredendal	17	13	4·0
Vryburg	15	11	38·0
Williston			1·2
Willowmore	11	7	7·2
Willowpark			
(near Dordrecht)	15	9	6·5

NATAL	Max	Min	RRR
Cape St. Lucia	21	14	8·5
Dundee			
Durban	21	14	0·6
(Louis Botha)			
Estcourt	17	5	
Harding			
Himeville			
Mkuze			
Hluhluwe			
Newcastle	19	2	
Cedara			
(Pietermaritzburg)	17	7	
Port Shepstone	21	16	
Richmond			
Seven Oaks			
Vryheid			
Waterford			
(near Underberg)	16	5	
TRANSVAAL			
Barberton			
Belfast			
Bethal	18	4	
Bospoort	18	10	8·5
Carolina	16	5	
Chester			
(near Gravelotte)			
Cracy			
Groendraai	19	7	
(naby Vaalwater)			
Jan Kempdorp			43·5
Jan Smuts	17	5	
Joubert Park (Jhb)	18	7	
Kroondal	19	8	
Lemana	19	11	0·2
Lesudoringstad			
Lichtenburg			
Letaba			
Loskopdam			
Lydenburg	18	4	
Marnitz	19	9	
Mara	18	7	
Marble Hall			
Messina	22	11	
Middelburg			
Nelspruit	23	7	
Phalaborwa	23	10	
Pietersburg	18	7	
Piet Retief	18	4	

TRANSVAAL	Max	Min	RRR
Pongola			
Potchefstroom	19	10	1·2
Potgietersrus	21	11	
Pretoria W.B.	18	9	
Pretoriuskop			
Punda Milia			
Sandpan (NW. Tvl.)			
Satara			
Sekhukhune			
Shingwidzi			
Skukuza	25	5	
Standerton			
Thabazimbi			
Tomburke			
Tzaneen			
Vereeniging			
Volksrust			
Warmbad	21	9	
Witbank			
Zeerust			
O.V.S. - O.F.S.			
Balkfontein			22·0
(naby Bothaville)			
Bethlehem	19	7	12·5
Bloemfontein	20	10	29·4
(J.B.M. Hertzog)			
Bultfontein			
Fauresmith	14	9	51·2
Ficksburg			
Frankfort	18	4	
Harrismith			
Hoopstad	18	11	16·2
Kroonstad	21	10	16·0
Lindley			13·5
Modderpoort			
Petrusburg			
Philippolis			
Reddersburg			52·0
Reitz			
Rouxville			17·0
Vrede			
Warden			
Welkom	19	11	24·5
Wepener	18	10	13·5
Winburg			
Zastron			

S.W.A.	Max	Min	RRR
Aroab			
Bethanie			
Bordabis			
Gobabeb	21	10	
Gobabis	23	5	0·5
Grootfontein			
Cape Fria	20	12	
Karasburg			
Kalkfeld			
Karibib			
Keetmanshoop	17	5	
Kub			
Luderitz	15	12	
Mariental	22	3	
Ohopoho			
Okahandja			
Okaukueye			
Ondangua	27	7	
Otavi			
Otjiwarongo			
Outjo	25	3	
Ufis	23	9	
J.G. Strydom Lm.	19	3	
Rehoboth			
Runtu	29	12	
Steinhausen			
Tsumeb	28	8	
Walvisbaai	17	13	
Windhoek W.K.			
BASUTOLAND			
Maseru	19	9	9·4
BETSJOANALAND/BECHUANALAND			
Francistown	28	13	
Gaberones	21	12	0·3
Ghanzi	28	12	0·9
Lobatsi			2·0
Mahalapye			
Maun	29	15	
Shakawe	29	11	
Tsabong	23	13	24·7
Tsane	23	12	5·5
SWAZILAND			
Mbabane			
Manzini	22	11	
Stegi			

SYNOPTIC WEATHER MAP — 1200 GMT. — 1400 SAST. — SINOPTIESE WEERKAART

INFERENCE

DATE 29 - 5 - 1967 DATUM

AFLEIDING

The deep low situated over the western parts of the country is moving south-eastwards and cloudy weather with rain or showers will occur over the Cape Province and over the southern and central parts of the Free State. Isolated showers will occur over the northern Free State, over southern Transvaal and over southern Botswana.

Die diep laag oor die westelike dele van die land beweeg suidwaarts en bewolkte weer met reën of buie sal oor die Kaapprovinsie en oor die suidelike en sentrale Vrystaat voorkom. Los buie sal oor die noordelike dele van die Vrystaat oor die suidelike Transvaal en oor Suid-Botswana voorkom.

DAAGLIKSE WEERBULLETIN

Maksimum en Minimum Temperatuur (°C) en Reënval (RRR) in mm vir die 24 uur geëindig om 0800 SAST op

WEERBURO / WEATHER BUREAU
DEPT VAN VERVOER / DEPT OF TRANSPORT
31 - 5 - 1951

DAILY WEATHER BULLETIN

Maximum and Minimum Temperatures (°C) and rainfall (RRR) in mm for the 24 hours ended at 0800 SAST on

CAPE - KAAP	Max	Min	RRR
Aberdeen			
Addo			
Alexander Bay	17	18	0·3
Aliwal North	19	9	21·3
Bashee	21	16	
Beaufort-Wes	17	7	
(Lughawe)			
Boegoebergdam			
Bootaap			
Brakkekuil			
(naby Heidelberg)			
Brandvlei			
Cala			
Caledon			
Calitzdorp			
Calvinia	14	4	
Cape Agulhas			
Cape Columbine	14	11	1·8
Cape Point	18	11	0·4
Cape St. Francis	23	11	
Cape Town			
(D.F. Malan)	16	12	2·5
Cape Town			
(Roeland Str.)			
Carnarvon			
Ceres			
Citrusdal			
Colesberg			
Cradock			
Dâhne	21	10	5·5
De Aar	16	8	
Douglas			
East London	14	4	0·2
(Airport)			
Eensaamheid			
(naby Herold)			
Elsenburg			
Fraserburg	13	4	
Garies			
George			
Graaff-Reinet			
Grahamstown			
Hopetown			
Idutywa			
Jansenville	22	11	
Joubertina			
Kimberley	16	9	0·2
(Airport)			
Knysna			
Kokstad	19	3	
Kuruman	19	8	1·1

KAAP - CAPE	Max	Min	RRR
Ladismith			
Lake Mentz			
Maclear			
Mafeking	16	11	9·0
Malmesbury			
Matatiele			
Matroosberg			
Grootfontein			
(Middelburg)	17	2	
Mosselbaai	19	13	
Mount Frere			
Okiep			
Oudtshoorn			
Petrusville			
Piketberg			
Pofadder	15	7	
Port Alfred			
Port Elizabeth	24	10	
Port Nolloth	15	12	2·0
Port St. Johns	21	18	
Prieska	19	7	
Prince Albert			
Queenstown	20	6	1·2
Rietfontein			
Riversdale	19	11	1·6
Robertson	17	11	
Sheeprun			
(near Maclear)	21	7	0·1
Somerset-Oos	21	7	
Steynsburg			
Strydenburg			
Sutherland	10	3	0·7
Swellendam			
Tarkastad			
Touwsrivier			
Twee Riviere	19	5	
(Gemsbokpark)			
Umtata	24	11	
Uniondale			
Upington	17	7	
Vanwyksvlei	15	3	
Victoria-Wes			
Vredendal	16	11	1·0
Vryburg	19	9	7·7
Williston			
Willowmore	17	5	
Willowpark			
(near Dordrecht)			

NATAL	Max	Min	RRR
Cape St. Lucia	28	16	
Dundee			
Durban	25	10	
(Louis Botha)			
Estcourt	21	6	
Harding			
Himeville			
Mkuze			
Hluhluwe			
Newcastle	19	8	
Cedara			
(Pietermaritzburg)	22	9	
Port Shepstone	22	16	
Richmond			
Seven Oaks			
Vryheid			
Waterford			
(near Underberg)	18	2	
TRANSVAAL			
Barberton			
Belfast			
Bethal	15	6	5·6
Bospoort	16	7	10·8
Carolina	17	4	
Chester			
(near Gravelotte)			
Cresy			
Groendraai			
(naby Vaalwater)	20	11	
Jan Kempdorp			
Jan Smuts	12	7	6·5
Joubert Park (Jhb)	15	7	11·5
Kroondal			
Levubu	28	18	
Leeudoringstad			
Lichtenburg			
Letaba			
Loskopdam			0·5
Lydenburg	19	8	
Marnitz	28	14	
Mara	22	9	
Marble Hall			
Messina	24	11	
Middelburg			
Loskopkanaal			1·0
(By Groblersdal)			
Nelspruit	23	11	
Phalaborwa	28	13	
Pietersburg	19	9	
Piet Retief	21	10	

TRANSVAAL	Max	Min	RRR
Pongola			
Potchefstroom	16	8	15·5
Potgietersrus	21	12	
Pretoria W.B.	15	10	11·9
Pretoriuskop			
Punda Milia			
Sandpan (NW. Tvl.)			
Satara			
Sekhukhune			
Shingwidzi			
Skukuza			
Standerton	13	5	10·2
Thabazimbi			
Tomburke			
Tzaneen			
Vereeniging			
Volksrust			
Warmbad	18	11	5·6
Witbank			0·7
Zeerust			
O.V.S. - O.F.S.			
Balkfontein			12·0
(naby Bothaville)			
Bethlehem			
Bloemfontein			
(J.B.M. Hertzog)	16	8	5·5
Bultfontein			
Fauresmith	18	9	2·2
Ficksburg			3·0
Frankfort	18	7	9·6
Harrismith			7·0
Hoopstad	16	10	6·5
Kroonstad	15	6	18·5
Lindley			
Modderpoort			
Petrusburg			
Philippolis			
Reddersburg			
Reitz			
Vrede			
Warden			
Welkom	19	9	12·6
Wepener	18	11	8·5
Winburg			
Zastron			

S.W.A.	Max	Min	RRR
Aroab			
Bethanie			
Bordabis			
Gobabeb	20	7	
Gobabis	24	3	
Grootfontein			
Cape Fria	22	19	
Karasburg			
Kalkfeld			
Karibib			
Keetmanshoop	15	5	
Kub			
Luderitz	15	12	
Mariental	20	3	
Ohopoho			
Okahandja			
Okaukueye			
Ondangua			
Otavi			
Otjiwarongo			
Outjo	24	0	
Ufis			
J.G. Strydom L.H.	21	0	
Rehoboth			
Runtu			
Steinhausen			
Tsumeb	27	7	
Walvisbaai	19	11	
Windhoek W.K.			
BASUTOLAND			
Maseru	14	9	3·5
BETSJOEANALAND/BECHUANALAND			
Francistown	28	12	
Gaberones	19	12	6·1
Ghanzi	26	8	
Lobatsi			
Mahalapye			
Maun	29	14	
Shakawe	30	12	
Tsabong	24	8	
Tsane	28	7	
SWAZILAND			
Embembe			
Manzini	23	12	
Stegi			

SYNOPTIC WEATHER MAP 1200 GMT. — 1400 SAST. SINOPTIESE WEERKAART

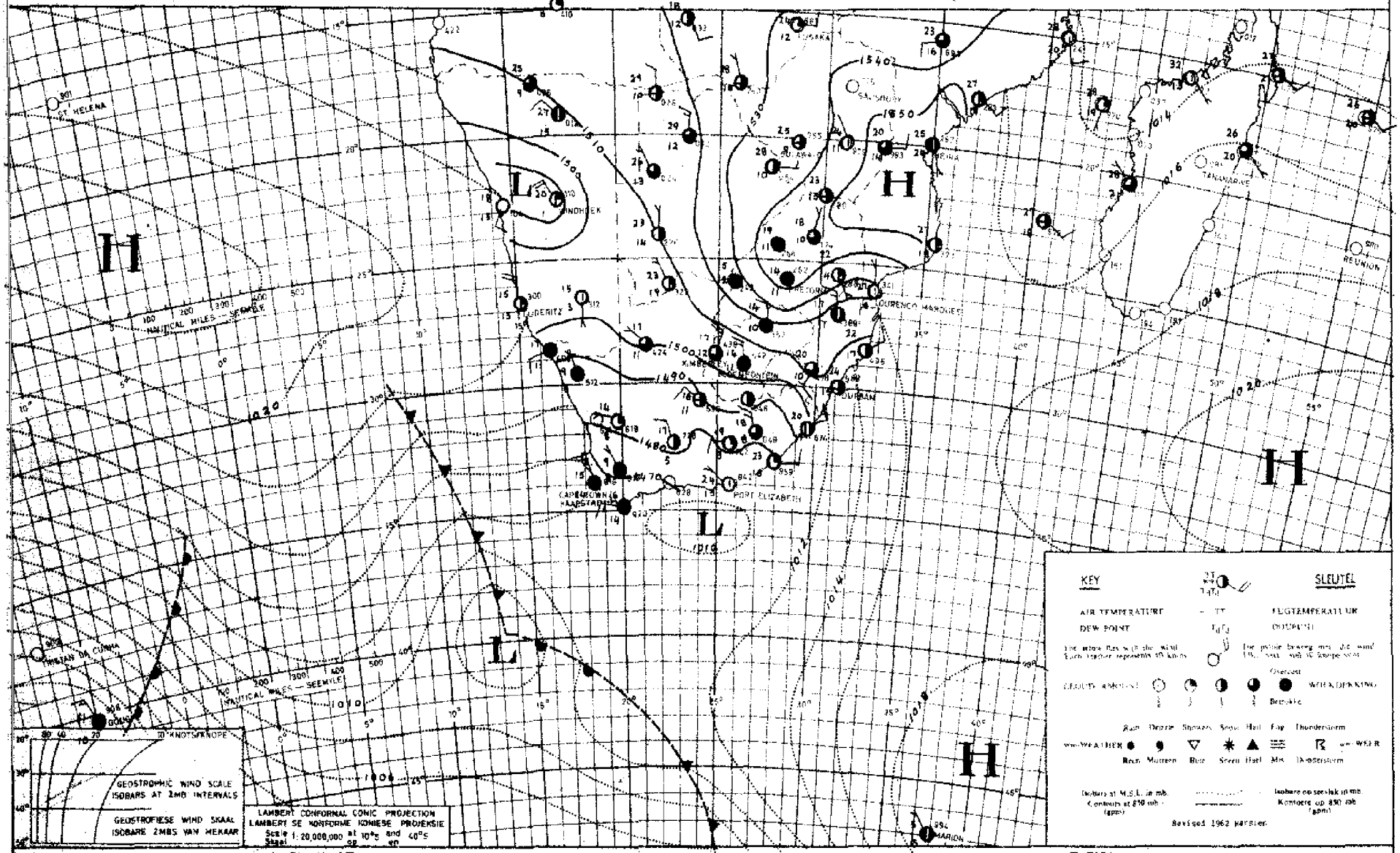

INFERENCE DATE 30 - 5 - 19 67 DATUM AFLEIDING

Cold moist air is present over the interior. With drier air moving in over South West Africa and spreading eastwards the weather is expected to clear slightly over the central parts. The front near the Cape will cause the weather to remain cloudy over the southern parts of the Cape, while it will also be cloudy with showers or thunder-showers over the eastern areas of South Africa.

Koel vogtige lug is aanwesig oor die meeste dele van die land. Met die droer lug wat oor Suidwes-Afrika instroom, word effense opklaring verwag oor die sentrale dele. Die front naby die Kaap sal egter die suidelike dele van die Kaapland bewolk laat bly terwyl bewolkte weer met buie en donderbuie ook nog oor die oostelike dele van die land sal voorkom.

DAAGLIKSE WEERBULLETIN

Maksimum en Minimum Temperatuur (°C) en Reënval (RRR) in mm vir die 24 uur geëindig om 0800 SAST op

WEERBURO / WEATHER BUREAU
DEPT. VAN VERVOER / DEPT. OF TRANSPORT
1 - 6 - 1967

DAILY WEATHER BULLETIN

Maximum and Minimum Temperatures (°C) and rainfall (RRR) in mm for the 24 hours ended at 0800 SAST on

CAPE - KAAP	Max	Min	RRR
Aberdeen			
Addo			
Alexander Bay	18	9	
Aliwal North	15	5	1·1
Bashee	21	13	8·0
Beaufort-Wes	13	8	2·5
(Lughawe)			
Boegoesbergdam			
Boetsap			
Brakkekuil			
(naby Heidelberg)			
Brandvlei			
Cala			
Caledon			
Calitzdorp			
Calvinia	15	6	4·0
Cape Agulhas			
Cape Columbine	14	11	7·4
Cape Point	13	9	1·4
Cape St. Francis	17	13	3·0
Cape Town	15	10	0·6
(D.F. Malan)			
Cape Town			
(Roeland Str.)			
Carnarvon			
Ceres			
Citrusdal			
Colesberg			
Cradock			
Dôhne	17	8	16·0
De Aar	13	3	1·0
Douglas			
East London	20	13	3·6
(Airport)			
Eensaamheid			
(naby Herold)			
Elsenburg			
Fraserburg	10	4	0·1
Garies			
George			
Graaff-Reinet	15	9	9·8
Grahamstown			6·1
Hopetown			
Idutywa			
Jansenville	18	10	4·0
Joubertina			
Kimberley	14	3	
(Airport)			
Knysna			13·5
Kokstad	17	5	7·0
Kuruman	15	2	

KAAP - CAPE	Max	Min	RRR
Ladismith			
Lake Mentz			
Maclear			25·0
Mafeking	19	2	2·5
Malmesbury			
Matatiele			
Matroosberg	11	2	0·1
Grootfontein			
(Middelburg)	15	3	0·4
Mosselbaai	15	13	16·5
Mount Frere			17·5
Okiep	13	5	2·7
Oudtshoorn	14	8	3·0
Petrusville			
Piketberg			
Pofadder	13	5	
Port Alfred			
Port Elizabeth	19	14	5·6
Port Nolloth	14	8	
Port St. Johns	22	14	0·9
Prieska	14	6	
Prince Albert			
Queenstown	15	5	6·5
Rietfontein			
Riversdale	14	11	4·5
Robertson	18	10	
Sheeprun	19	6	23·3
(near Maclear)			
Somerset-Oos	16	10	2·4
Steynsburg			
Strydenburg			
Sutherland	7	3	
Swellendam			
Tarkastad			
Touwsrivier			
Twee Riviere	15	13	
(Gemsbokpark)			
Umtata	20	10	6·5
Uniondale			
Upington	14	5	
Vanwykavlei	13	5	
Victoria-Wes			
Vredendal	17	12	3·5
Vryburg	16	6	
Williston			
Willowmore	14	5	4·9
Willowpark			
(near Dordrecht)	14	5	7·8

NATAL	Max	Min	RRR
Cape St. Lucia	24	16	1·2
Dundee			
Durban	26	15	
(Louis Botha)			
Estcourt	16	6	5·0
Harding			
Himeville			
Mkuze			2·5
Hluhluwe			6·5
Newcastle	15	6	3·0
Cedara			
(Pietermaritzburg)	19	6	
Port Shepstone	23	16	1·0
Richmond			
Seven Oaks			
Vryheid			3·0
Waterford			
(near Underberg)	14	3	4·7
Van Reenen			10·6

TRANSVAAL

Barberton			
Belfast			
Bethal	15	5	12·2
Bospoort	16	2	4·2
Carolina	14	7	3·8
Chester			
(near Gravelotte)			
Crecy			
Ermelo			9·0
Groendraai			
(naby Vaalwater)			
Jan Kempdorp			
Jan Smuts	13	3	6·0
Joubert Park (Jhb)	13	3	4·0
Kroondal	18	7	10·2
Levubu	25	12	
Leeudoringstad			
Lichtenburg			19·5
Letaba			
Loskopdam			4·5
Lydenburg	20	7	6·0
Marnitz	24	9	
Mara	25	7	
Marble Hall			5·0
Messina	29	12	
Middelburg			10·0
Loskop kanaal			2·0
(By Groblersdal)			
Nelspruit	20	10	1·3
Phalaborwa	27	11	
Pietersburg	20	9	
Piet Retief	16	7	3·4

TRANSVAAL	Max	Min	RRR
Pongola			
Potchefstroom	16	4	17·0
Potgietersrus	21	12	
Pretoria W.B.	15	6	6·3
Pretoriuskop			
Punda Milia			
Sandpan (NW. Tvl.)			
Satara			
Sekhukhune			
Shingwidzi			
Skukuza	28	8	
Standerton	12	4	7·8
Thabazimbi			16·0
Tomburke			
Tzaneen			
Vereeniging			
Volksrust			7·5
Warmbad	18	4	5·5
Witbank			15·0
Zeerust			
Waterval Boven			1·5

O.V.S. - O.F.S.

Balkfontein			1·0
(naby Bothaville)			
Bethlehem	12	4	18·3
Bloemfontein	14	4	1·7
(J.B.M. Hertzog)			
Bultfontein			
Fauresmith	15	4	
Ficksburg			
Frankfort	13	4	10·4
Harrismith			11·0
Hoopstad	16	2	0·3
Kroonstad	14	4	6·5
Lindley			38·5
Modderpoort			
Petrusburg			
Philippolis			
Reddersburg			
Reitz			
Vrede			
Warden			23·0
Welkom	16	3	9·0
Wepener	10	0	21·8
Winburg			
Zastron			

S.W.A.	Max	Min	RRR
Arcab			
Bethanie			
Dordabis			
Gobabeb	21	8	
Gobabis	17	3	
Grootfontein			
Cape Fria	22	11	
Karasburg			
Kalkfeld			
Karibib			
Keetmanshoop	15	3	
Kub			
Luderitz	15	10	
Mariental	16	3	
Chopoho			
Okahandja			
Okaukueye			
Ondangua	24	3	
Otavi			
Otjiwarongo			
Outjo	23	2	
Uis	20	2	
Rehoboth			
Runtu	29	7	
Steinhausen			
Tsumeb	27	4	
Walvisbaai	18	10	
Windhoek W.K.			
J.G. Strydom Lughawe	19	1	

BASUTOLAND

Maseru	13	3	14·9

BETSJOANALAND/BECHUANALAND

Francistown	28	8	
Gaberones	20	6	
Ghanzi	23	5	
Lobatsi			
Mahalapye			
Maun	28	9	
Shakawe	28	8	
Tsabong	17	5	
Tsane	17	4	

SWAZILAND

Bulembe			
Manzini			
Stegi			

SYNOPTIC WEATHER MAP

1200 GMT. — 1400 SAST.

SINOPTIESE WEERKAART

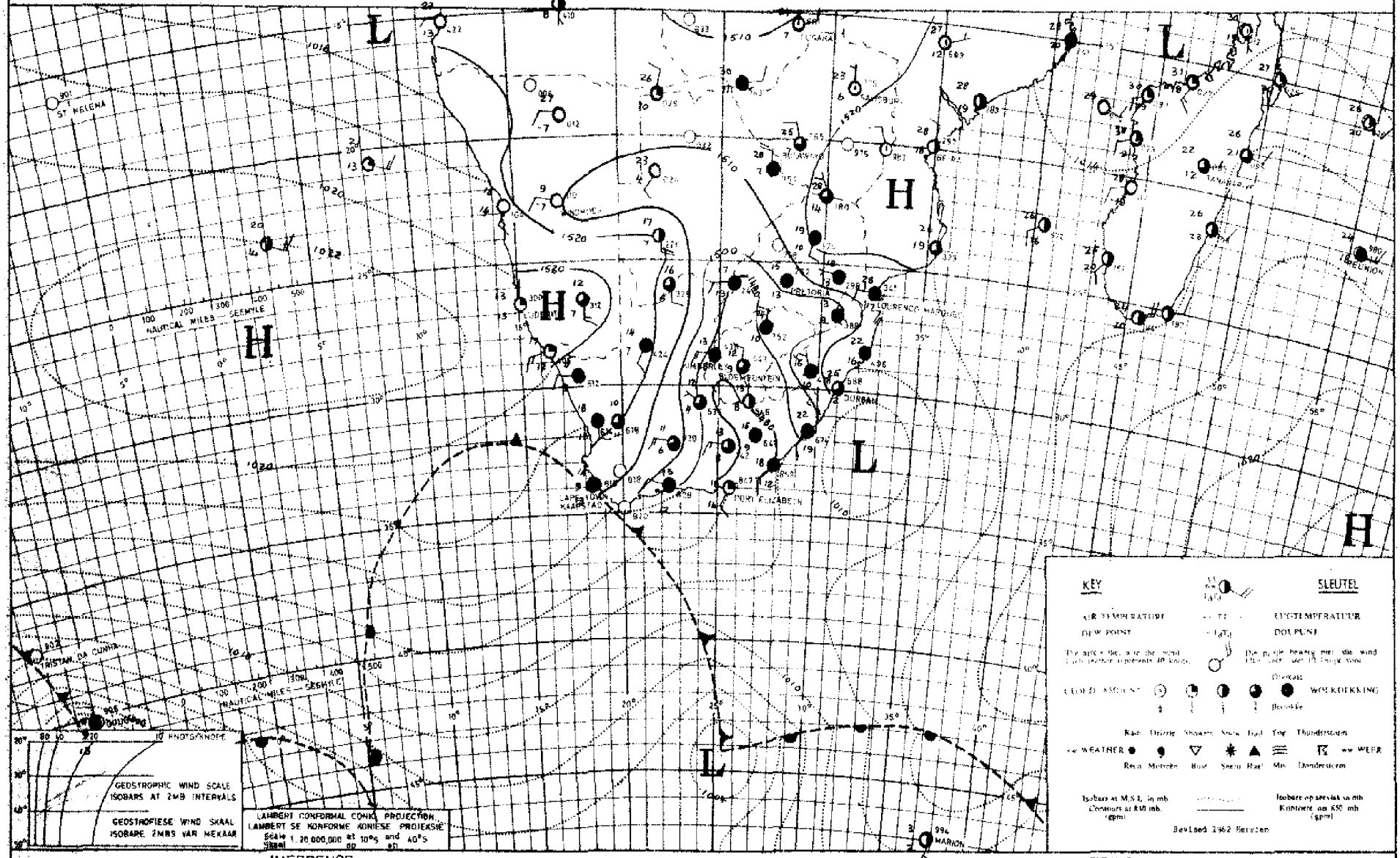

INFERENCE

DATE 31 - 5 - 1967 DATUM

AFLEIDING

The trough over the interior causes cloudy weather with rain over the eastern parts of the country but it will clear over the central interior. The cold front over the Cape will cause cloudy weather with rain over the southern Cape coast. Over the rest of the country it will be mainly fine

Die trog oor die binneland beweeg ooswaarts en veroorsaak bewolkte weer oor die oostelike binneland met buie maar dit klaar op oor die sentrale binneland. Die koufront oor die Kaap veroorsaak koue bewolkte weer met reën oor die suidelike kusstreke van Kaapland. Oor die res van die land sal dit mooiweer wees.

DAAGLIKSE WEERBULLETIN

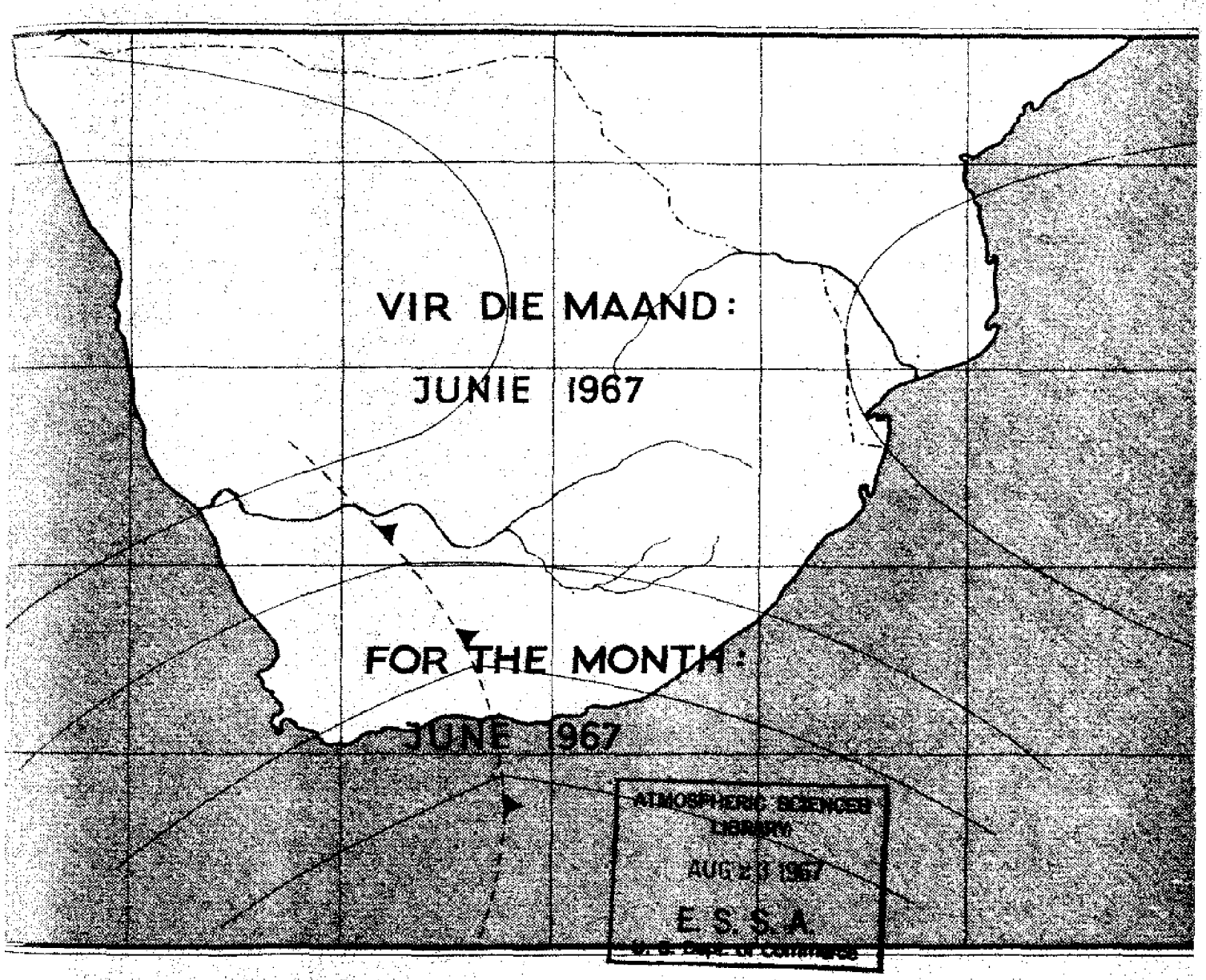

ATMOSPHERIC SCIENCES LIBRARY
AUG 23 1967
E.S.S.A.
U.S. Dept. of Commerce

DAILY WEATHER BULLETIN

DAAGLIKSE WEERBULLETIN

Maksimum en Minimum Temperatuur (°C) en Reënval (RRR)
in mm vir die 24 uur geëindig om 0800 SAST op

WEERBURO / WEATHER BUREAU
DEPT. VAN VERVOER / DEPT. OF TRANSPORT
2 - 5 - 1967

DAILY WEATHER BULLETIN

Maximum and Minimum Temperatures (°C) and rainfall (RRR)
in mm for the 24 hours ended at 0800 SAST on

CAPE - KAAP	Max	Min	RRR
Aberdeen			
Addo			
Alexander Bay	20	9	
Aliwal North	11	4	0·9
Bashee	17	13	7·0
Beaufort-Wes	14	3	
(Lughawe)			
Bosgoedbergdam			
Boetsap			
Brakkekuil			
(naby Heidelberg)			
Brandvlei			
Cala			
Caledon			
Calitzdorp			
Calvinia	17	3	
Cape Agulhas	16	12	
Cape Columbine	14	10	
Cape Point	15	11	
Cape St. Francis	16	14	0·4
Cape Town	19	7	0·4
(D.F. Malan)			
Cape Town			
(Roeland Str.)			
Carnarvon			
Ceres			
Citrusdal			
Colesberg			
Cradock			
Dähne	11	8	4·2
De Aar	19	0	
Douglas			
East London	17	13	8·2
(Airport)			
Eensaamheid			
(naby Herold)			
Elsenburg			
Fraserburg	12	0	
Garies			
George			
Graaff-Reinet	13	6	4·0
Grahamstown			
Hopetown			
Idutywa			
Jansenville	17	8	
Joubertina			
Kimberley	13	2	
(Airport)			
Knysna			
Kokstad	8	7	16·3
Kuruman	10	2	

KAAP - CAPE	Max	Min	RRR
Ladismith			
Lake Mentz			
Maclear			1·5
Mafeking	13	1	
Malmesbury			
Matatiele			
Matroosberg	14	1	
Grootfontein			
(Middelburg)	11	8	
Mosselbaai	19	12	
Mount Frere			22·5
Okiep	14	8	
Oudtshoorn	16	9	
Petrusville			
Piketberg			
Pofadder	13	4	
Port Alfred			
Port Elizabeth	17	13	21·6
Port Nolloth	17	10	
Port St. Johns	18	14	4·2
Prieska	15	1	
Prince Albert			
Queenstown	15	5	3·5
Rietfontein			
Riversdale	19	6	
Robertson	19	7	
Sheeprun	9	7	2·6
(near Maclear)			
Somerset-Oos	14	9	
Steynsburg			4·0
Strydenburg			
Sutherland	11	-2	
Swellendam			
Tarkastad			
Touwsrivier			
Twee Riviere	13	1	
(Gemsbokpark)			
Umtata	13	9	4·5
Uniondale			
Upington	14	3	
Vanwyksvlei	16	3	
Victoria-Wes			
Vredendal	19	7	
Vryburg	13	3	
Williston			
Willowmore	13	4	
Willowpark			
(near Dordrecht)	7	5	5·0

NATAL	Max	Min	RRR
Cape St. Lucia	21	13	1·2
Dundee			
Durban	22	14	2·8
(Louis Botha)			
Estcourt	14	4	4·0
Harding			
Himeville			9·0
Mkuze			
Hluhluwe			
Newcastle	18	3	
Cedara			
(Pietermaritzburg)	13	7	3·9
Port Shepstone	17	13	27·2
Richmond			
Seven Oaks			
Vryheid			
Waterford			
(near Underberg)	10	3	4·4
TRANSVAAL			
Barberton			
Belfast			
Bethal	12	0	
Bospoort	16	2	
Carolina	13	0	
Chester			
(near Gravelotte)			
Crecy			
Groendraai	19	0	
(*naby Vaalwater*)			
Jan Kempdorp			
Jan Smuts	10	1	
Joubert Park (Jhb)	12	1	
Kroondal	15	5	
Levubu	29	9	
Leeudoringstad			
Lichtenburg			
Letaba			
Loskopdam			
Lydenburg	17	1	
Messina	21	2	
Mara	25	3	
Marble Hall			
Messina	28	4	
Middelburg			
Nelspruit	25	5	0·4
Phalaborwa	29	12	
Pietersburg	21	5	
Piet Retief	17	4	

TRANSVAAL	Max	Min	RRR
Pongola			
Potchefstroom	12	2	
Potgietersrus	16	4	
Pretoria W.B.	13	4	
Pretoriuskop			
Punda Milia			
Sandpan (NW. Tvl.)			
Satara			
Sekhukhune			
Shingwidzi			
Skukuza	30	5	1·6
Standerton	14	-1	
Thabazimbi			
Tomburke			
Tzaneen			
Vereeniging			
Volksrust			
Warmbad	17	1	
Witbank			
Zeerust			
O.V.S. - O.F.S.			
Balkfontein			
(naby Bothaville)			
Bethlehem			
Bloemfontein	13	1	0·1
(J.B.M. Hertzog)			
Bultfontein			
Fauresmith	11	2	
Ficksburg			
Frankfort	11	-1	
Harrismith			
Hoopstad	13	4	
Kroonstad	12	2	
Lindley			
Modderpoort			
Petrusburg			
Philippolis			
Reddersburg			
Reitz			
Vrede			
Warden			
Welkom	12	3	
Wepener	18	1	2·2
Winburg			
Zastron			

S.W.A.	Max	Min	RRR
Aroab			
Bethanie			
Dordabis			
Gobabeb			
Gobabis	15	0	
Grootfontein			
Cape Fria			
Karasburg			
Kalkfeld			
Karibib			
Keetmanshoop	15	8	
Kub			
Luderitz	20	18	
Mariental	16	4	
Chopoho			
Okahandja			
Okaukueye			
Ondangua			
Otavi			
Otjiwarongo			
Outjo	23	6	
Ujs	26	18	11·1
S.G. Strydom I.H.	14	-2	
Rehoboth			
Runtu	23	4	
Steinhausen			
Tsumeb	23	6	
Walvisbaai			
Windhoek W.K.			
BASUTOLAND			
Maseru	11	2	
BETSJOEANALAND/BECHUANALAND			
Francistown	24	1	
Gaberones	16	5	
Ghanzi	19	1	
Lobatsi			
Mahalapye			
Maun	22	5	
Shakawe	21	4	
Tsabong	16	4	
Tsane	16	3	
SWAZILAND			
Embelebe			
Manzini			
Stegi			

SYNOPTIC WEATHER MAP 1200 GMT. — 1400 SAST. SINOPTIESE WEERKAART

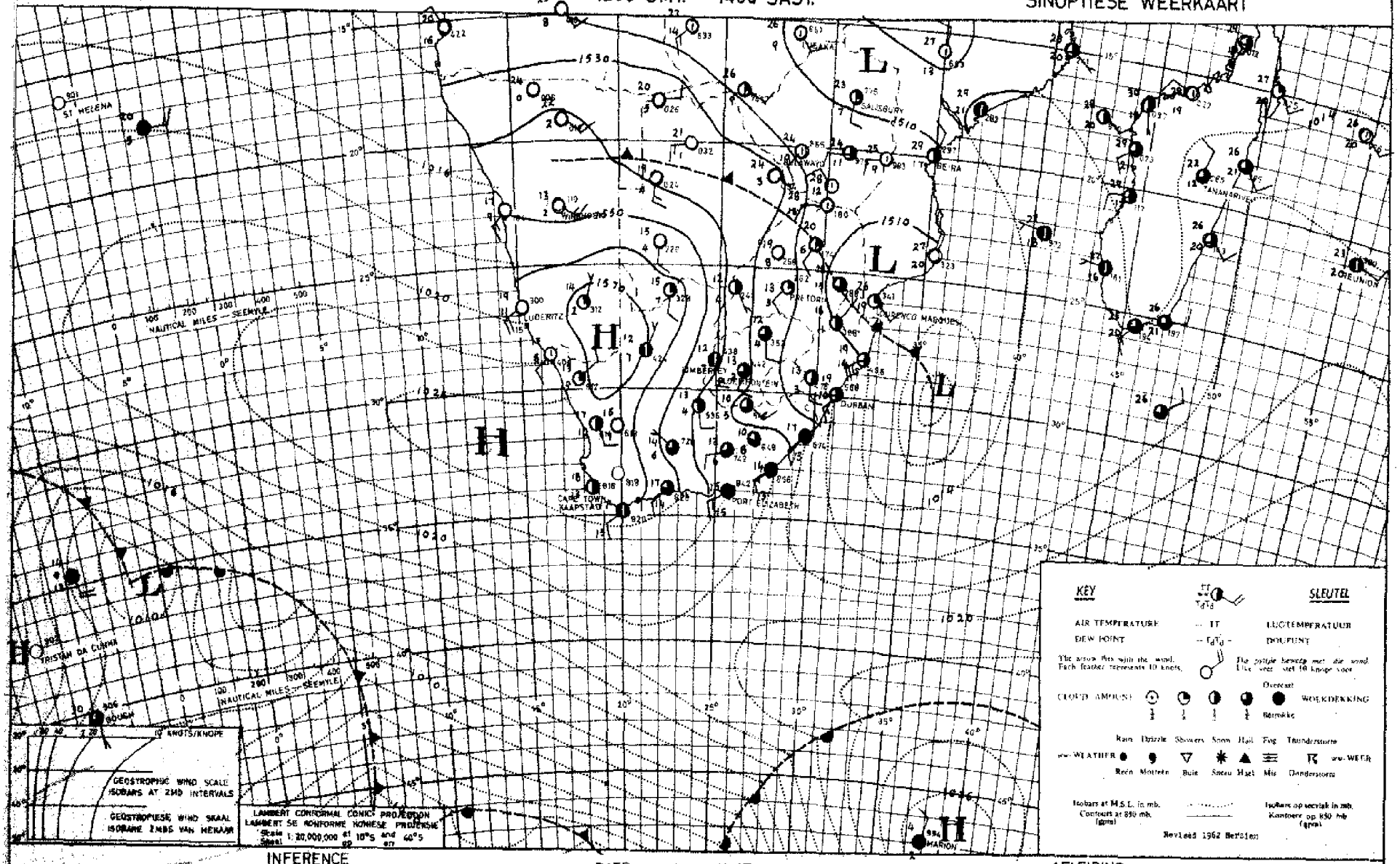

INFERENCE

DATE 1 - 6 - 1967 DATUM

AFLEIDING

Dry, cold air has spread over the country so that it will be fine and cold over most regions. Moist air is still in circulation over the extreme eastern and south-eastern regions where it will be cloudy and cold with rain at places, clearing partially later.

Droë koue lug het oor die land beweeg sodat dit mooiweer en koud sal wees oor die meeste dele. Vogtige lug sirkuleer nog oor die verre oostelike en suidoostelike gebiede waar dit bewolk en koud sal wees met reën op plekke. Dit sal later geleidelik opklaar.

DAAGLIKSE WEERBULLETIN

Maksimum en Minimum Temperatuur (°C) en Reënval (RRR) in mm vir die 24 uur geëindig om 0800 SAST op

WEERBURO / WEATHER BUREAU
DEPT. VAN VERVOER / DEPT. OF TRANSPORT

3 - 6 - 1967

DAILY WEATHER BULLETIN

Maximum and Minimum Temperatures (°C) and rainfall (RRR) in mm for the 24 hours ended at 0800 SAST on

CAPE - KAAP	Max	Min	RRR
Aberdeen			
Addo			
Alexander Bay	25	17	
Aliwal North	13	1	
Bashee	18	13	7·5
Beaufort-Wes	14	2	
(Lughawe)			
Boegoebergdam			
Boesmap			
Brakkekuil			
(naby Heidelberg)			
Brandvlei			
Cala			
Caledon			
Calitzdorp			
Calvinia	17	5	
Cape Agulhas	17	11	
Cape Columbine	16	12	
Cape Point	17	12	
Cape St. Francis	16	10	
Cape Town	19	5	
(D.F. Malan)			
Cape Town			
(Roeland Str.)			
Carnarvon			
Ceres			
Citrusdal			
Colesberg			
Cradock			
Dáhne	12	7	
De Aar	14	0	
Douglas			
East London	17	12	6·9
(Airport)			
Eensaamheid			
(naby Herold)			
Elsenburg			
Fraserburg	13	1	
Garies			
George			
Graaff-Reinet	14	5	
Grahamstown			
Hopetown			
Idutywa			
Jansenville	18	5	
Joubertina			
Kimberley	14	2	
(Airport)			
Knysna			
Kokstad	10	5	85·5
Kuruman	16	2	

KAAP - CAPE	Max	Min	RRR
Ladismith			
Lake Menta			
Maclear			
Mafeking	15	0	
Malmesbury			
Matatiele			
Matroosberg	15	3	
Grootfontein			
(Middelburg)	11	-1	
Mosselbaai	17	12	
Mount Frere			
Okiep	16	8	
Oudtshoorn	18	2	
Petrusville			
Piketberg			
Pofadder	16	5	
Port Alfred			
Port Elizabeth	18	9	0·1
Port Nolloth	26	13	
Port St. Johns	18	13	16·5
Prieska	16	1	
Prince Albert			
Queenstown	14	3	
Rietfontein			
Riversdale	18	4	
Robertson	19	3	
Sheeprun	11	3	0·7
(near Maclear)			
Somerset-Oos	14	4	0·2
Steynsburg			
Strydenburg			
Sutherland	14	-3	
Swellendam			
Tarkastad			
Touwsrivier			
Twee Riviere	17	1	
(Gemsbokpark)			
Umtata	15	9	3·9
Uniondale			
Upington	15	2	
Vanwyksvlei	15	3	
Victoria-Wes			
Vredendal	22	7	
Vryburg	15	2	
Williston			
Willowmore	15	1	
Willowpark			
(near Dordrecht)	9	2	

NATAL	Max	Min	RRR
Cape St. Lucia	18	11	0·8
Dundee			
Durban	21	14	1·5
(Louis Botha)			
Estcourt	15	2	
Harding			
Himeville			
Mkuze			
Hluhluwe			
Newcastle	16	8	
Cedara			
(Pietermaritzburg)			
Port Shepstone	20	14	4·9
Richmond			
Seven Oaks			
Vryheid			
Waterford			
(near Underberg)	12	-1	4·0
TRANSVAAL			
Barberton			
Belfast			
Bethal	12	1	
Bospoort	13	-1	
Carolina	12	1	
Chester			
(near Gravelotte)			
Crecy			
Groendraai			
(naby Vaalwater)			
Jan Kempdorp			
Jan Smuts	12	3	
Joubert Park (Jhb)	10	3	
Kroondal	17	2	
Levuba	20	8	
Leeudoringstad			
Lichtenburg			
Letaba			
Loskopdam			
Lydenburg	17	2	
Marnitz	20	3	
Mara	21	4	
Marble Hall			
Messina	23	7	
Middelburg			
Nelspruit	21	6	
Phalaborwa	22	12	
Pietersburg	17	5	
Piet Retief	14	2	

TRANSVAAL	Max	Min	RRR
Pongola			
Potchefstroom	13	-1	
Potgietersrus			
Pretoria W.E.	16	4	
Pretoriuskop			
Punda Milia			
Sandpan (NW. Tvl.)			
Satara			
Sekhukhune			
Shingwidzi			
Skukuza	23	3	
Standerton	15	-2	
Thabazimbi			
Tomburke			
Tzaneen			
Vereeniging			
Volksrust			
Warmbad	17	3	
Witbank			
Zeerust			
O.V.S. - O.F.S.			
Balkfontein			
(naby Bothaville)			
Bethlehem			
Bloemfontein	14	-1	
(J.B.M. Hertzog)			
Bultfontein			
Fauresmith	13	1	
Ficksburg			
Frankfort	13	-1	
Harrismith			
Hoopstad	14	1	
Kroonstad	14	2	
Lindley			
Modderpoort			
Petrusburg			
Philippolis			
Reddersburg			
Reitz			
Vrede			
Warden			
Welkom			
Wepener	13	-1	
Winburg			
Zastron			

S.W.A.	Max	Min	RRR
Aroab			
Bethanie			
Dordabis			
Gobabeb	23	12	
Gobabis	17	1	
Grootfontein			
Cape Fria	18	4	
Karasburg			
Kalkfeld			
Karibib			
Keetmanshoop	17	5	
Kub			
Luderitz	25	15	
Mariental			
Otopoho			
Okahandja			
Okaukuejo			
Ondangua	24	5	
Otavi			
Otjiwarongo			
Outjo	23	5	
Usis	26	9	
J.G. Strydom L.H.	17	-1	
Rehoboth			
Runtu	22	2	
Steinhausen			
Tsumeb	22	4	
Walvisbaai	27	16	
Windhoek W.K.			
BASUTOLAND			
Maseru	13	-1	
BETSJOEANALAND/BECHUANALAND			
Francistown	22	1	
Gaberones	18	4	
Ghanzi	19	4	
Lobatsi			
Mahalapye			
Maun	20	4	
Shakawe	20	2	
Tsabong	18	1	
Tsane	17	2	
SWAZILAND			
Bremlembe			
Manzini	21	5	
Stegi			

SYNOPTIC WEATHER MAP — 1200 GMT. — 1400 SAST. — SINOPTIESE WEERKAART

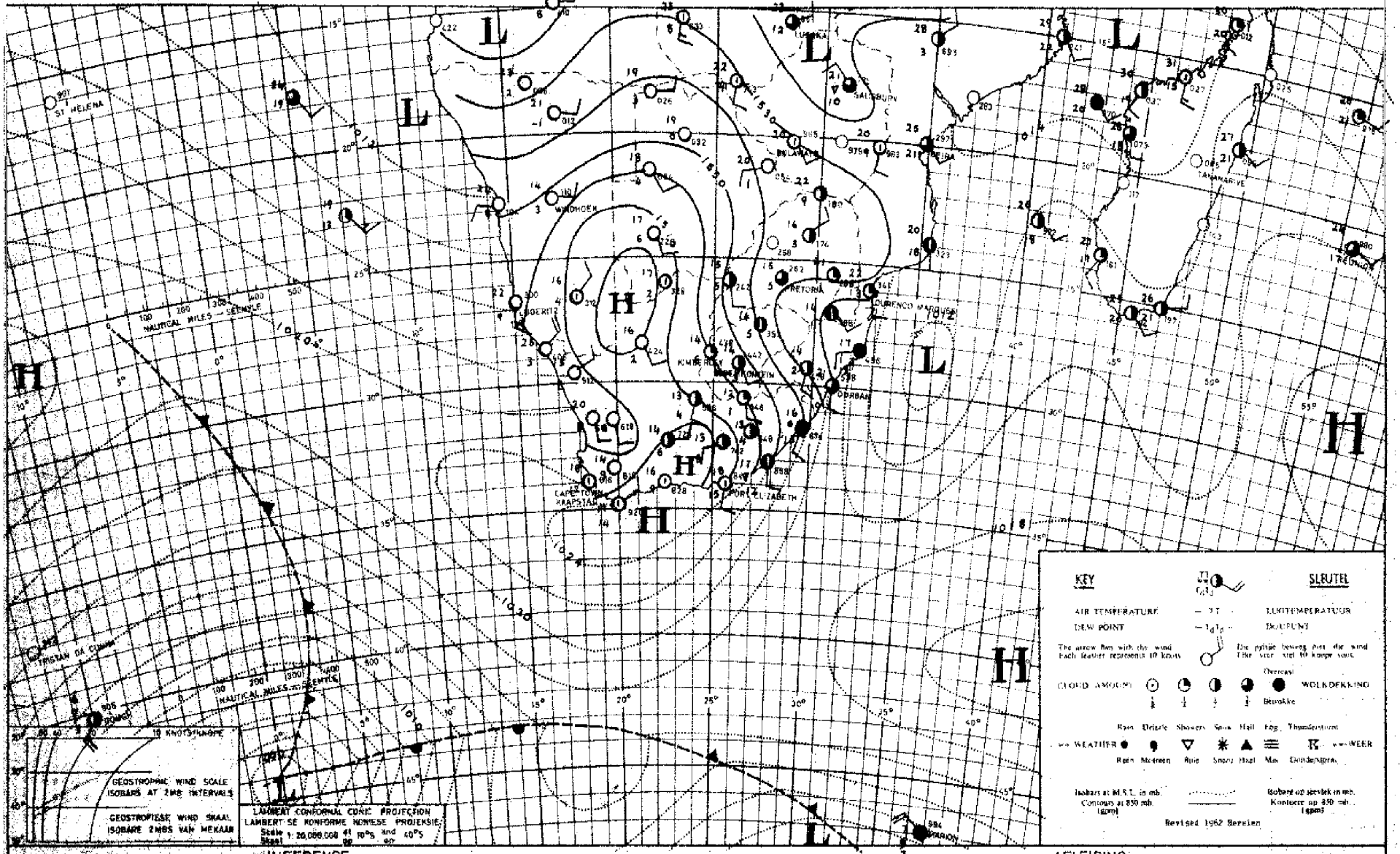

KEY — SLEUTEL

AIR TEMPERATURE — T — LUGTEMPERATUUR

DEW POINT — T_dT_d — DOUPUNT

The arrow flies with the wind. Each feather represents 10 knots. — Die pyltjie beweeg met die wind. Elke vere stel 10 knope voor.

CLOUD AMOUNT — Overcast — WOLKDEKKING — Bewolkte

WEATHER — Rain, Drizzle, Showers, Snow, Hail, Fog, Thunderstorm — WEER — Reën, Motreën, Buie, Sneeu, Hael, Mis, Donderstorm

Isobars at M.S.L. in mb. — Isobare op seevlak in mb.

Contours at 850 mb. (gpm) — Kontoere op 850 mb. (gpm)

Revised 1962 Bereien

INFERENCE — DATE 2 — 6 — 19 67 DATUM — AFLEIDING

The high pressure area off the south coast, together with the low to the east of Natal, will cause cloudy weather with showers over the south-eastern regions of the country. The circulation over the remaining areas is anticyclonic and the weather will be fair and mainly cold.

Die hoëdrukgebied langs die suidkus, tesame met die laag oos van Natal, sal bewolkte weer met buie oor die suidoostelike gebiede van die land veroorsaak. Die sirkulasie oor die oorblywende dele is antisiklonaal en dit sal mooiweer en hoofsaaklik koud wees.

DAAGLIKSE WEERBULLETIN

Maksimum en Minimum Temperatuur (°C) en Reënval (RRR) in mm vir die 24 uur geëindig om 0800 SAST op

WEERBURO / WEATHER BUREAU
DEPT. VAN VERVOER / DEPT. OF TRANSPORT
4 - 6 - 1967

DAILY WEATHER BULLETIN

Maximum and Minimum Temperatures (°C) and rainfall (RRR) in mm for the 24 hours ended at 0800 SAST on

CAPE - KAAP	Max	Min	RRR
Aberdeen			
Addo			
Alexander Bay	27	9	
Aliwal North	15	6	
Bashee	17	13	9·0
Beaufort-Wes	16	4	
(Lughawe)			
Boegoebergdam			
Boetsap			
Brakkekuil			
(naby Heidelberg)			
Brandvlei			
Cala			
Caledon			
Calitzdorp			
Calvinia	17	6	
Cape Agulhas	17	11	
Cape Columbine	19	12	
Cape Point	21	13	
Cape St. Francis	18	12	
Cape Town	23	9	
(D.F. Malan)			
Cape Town			
(Roeland Str.)			
Carnarvon			
Ceres			
Citrusdal			
Colesberg			
Cradock			
Dôhne	12	8	1·1
De Aar	14	-1	
Douglas			
East London	16	14	11·8
(Airport)			
Eensaamheid			
(naby Herold)			
Elsenburg			
Fraserburg	13	0	
Garies			
George			
Graaff-Reinet			
Grahamstown			
Hopetown			
Idutywa			
Jansenville	19	6	
Joubertina			
Kimberley	13	3	
(Airport)			
Knysna			
Kokstad	10	6	18·6
Kuruman	18	-1	

KAAP - CAPE	Max	Min	RRR
Ladismith			
Lake Mentz			
Maclear			
Mafeking	15	-1	
Malmesbury			
Matatiele			
Matroosberg			
Grootfontein			
(Middelburg)	13	0	
Mosselbaai	17	13	
Mount Frere			
Okiep	18	8	
Oudtshoorn	17	1	
Petrusville			
Piketberg			
Pofadder	16	6	
Port Alfred			
Port Elizabeth	20	9	
Port Nolloth	28	10	
Port St. Johns	19	15	7·5
Prieska	16	0	
Prince Albert			
Queenstown	14	3	
Rietfontein			
Riversdale	22	7	
Robertson	22	5	
Sheeprun	11	4	3·7
(near Maclear)			
Somerset-Oos	17	6	
Steynsburg			
Strydenburg			
Sutherland	12	1	
Swellendam			
Tarkastad			
Touwsrivier			
Twee Riviere	19	2	
(Gemsbokpark)			
Umtata	13	9	8·0
Uniondale			
Upington	18	4	
Vanwyksvlei	15	2	
Victoria-Wes			
Vredendal	23	8	
Vryburg	14	-1	
Williston			
Willowmore	16	2	
Willowpark			
(near Dordrecht)			

NATAL	Max	Min	RRR
Cape St. Lucia	21	12	
Dundee			
Durban	23	13	0·1
(Louis Botha)			
Estcourt	14	3	0·2
Harding			
Himeville			
Mkuze			
Hluhluwe			
Newcastle	19	5	
Cedara			
(Pietermaritzburg)	15	7	1·5
Port Shepstone	21	15	7·0
Richmond			
Seven Oaks			
Vryheid			
Waterford			
(near Underberg)			

TRANSVAAL

Barberton			
Belfast			
Bethal			
Bospoort	14	-3	
Carolina	13	2	
Chester			
(near Gravelotte)			
Crecy			
Groendraai	19	xx	
(naby Vaalwater)			
Jan Kempdorp			
Jan Smuts	12	3	
Joubert Park (Jhb)	13	3	
Kroondal	17	0	
Lebowa	21	9	
Lesudoringstad			
Lichtenburg			
Letaba			
Loskopdam			
Lydenburg	14	2	
Marnitz	18	2	
Mara	20	1	
Marble Hall			
Messina	23	6	
Middelburg			
Nelspruit	20	4	2·7
Phalaborwa	23	7	
Pietersburg	17	3	
Piet Retief			

TRANSVAAL	Max	Min	RRR
Pongola			
Potchefstroom	15	-1	
Potgietersrus	18	3	
Pretoria W.B.	15	2	
Pretoriuskop			
Punda Milia			
Sandpan (NW. Tvl.)			
Satara			
Sekhukhune			
Shingwidzi			
Skukuza			
Standerton	14	-1	
Thabazimbi			
Tomburke			
Tzaneen			
Vereeniging			
Volksrust			
Warmbad	18	1	
Witbank			
Zeerust			

O.V.S. - O.F.S.

Balkfontein			
(naby Bothaville)			
Bethlehem	13	0	
Bloemfontein	14	-2	
(J.B.M. Hertzog)			
Bultfontein			
Fauresmith	14	0	
Ficksburg			
Frankfort	13	-2	
Harrismith			
Hoopstad	14	-1	
Kroonstad	14	-1	
Lindley			
Modderpoort			
Petrusburg			
Philippolis			
Reddersburg			
Reitz			
Vrede			
Warden			
Welkom			
Wepener	14	4	
Winburg			
Zastron			

S.W.A.	Max	Min	RRR
Aroab			
Bethanie			
Dordabis			
Gobabeb	30	12	
Gobabis	19	3	
Grootfontein			
Cape Fria	22	10	
Karasburg			
Kalkfeld			
Karibib			
Keetmanshoop	19	6	
Kub			
Luderitz	23	13	
Mariental			
Ohopoho			
Okahandja			
Okaukueye			
Ondangua			
Otavi			
Otjiwarongo			
Outjo	23	2	
Rehoboth			
Runtu			
Steinhausen			
Tsumeb	24	1	
Walvisbaai	29	13	
Windhoek W.K.			
J.G. Strydom Lughawe	20	1	

BASUTOLAND

Maseru	44	1	

BETSJOANALAND/BECHUANALAND

Francistown	23	2	
Gaberones	20	0	
Ghanzi	22	3	
Lobatsi			
Mahalapye			
Maun	23	3	
Shakawe	22	1	
Tsabong	19	2	
Tsane	19	2	

SWAZILAND

Embabane			
Manzini			
Stegi			

SYNOPTIC WEATHER MAP

1200 GMT. — 1400 SAST.

SINOPTIESE WEERKAART

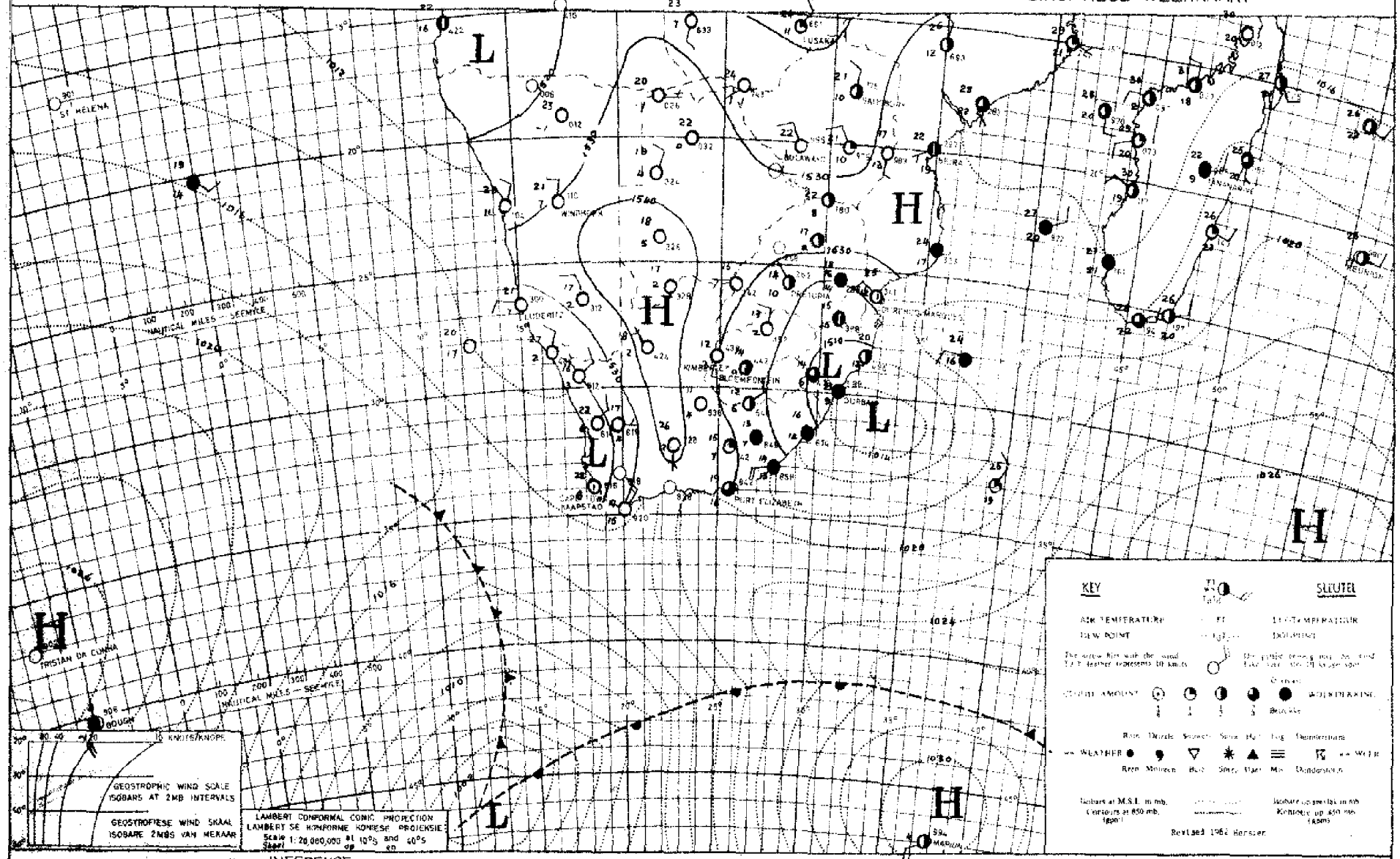

INFERENCE

DATE 3 - 6 - 1967 DATUM

AFLEIDING

The trough over Natal and the Eastern Transvaal is causing cloudy weather over these areas with a possibility of showers over south-eastern Transvaal. The cold front nearing the Cape will cause cloudy weather to spread over the south-western Cape later. The remainder of the country, under the influence of the high pressure area over the interior, will experience mainly fine weather.

Die trog oor Natal en Oos-Transvaal veroorsaak bewolkte weer oor die gebiede en buie word ook oor die Suidoos-Transvaal verwag. Namate die front die Kaap nader sal bewolkte weer oor die suidwestelike dele uitbrei. Die res van die land, onder die invloed van die hoëdrukstelsel oor die binneland, sal hoofsaaklik mooiweerstoestande ondervind

DAAGLIKSE WEERBULLETIN

Maksimum en Minimum Temperatuur (°C) en Reënval (RRR) in mm vir die 24 uur geëindig om 0800 SAST op

WEERBURO / WEATHER BUREAU
DEPT. VAN VERVOER / DEPT. OF TRANSPORT

5 - 6 - 1967

DAILY WEATHER BULLETIN

Maximum and Minimum Temperatures (°C) and rainfall (RRR) in mm for the 24 hours ended at 0800 SAST on

CAPE – KAAP	Max	Min	RRR
Aberdeen			
Addo			
Alexander Bay	19	11	5.2
Aliwal North	15	3	
Bashee	22	11	
Beaufort-Wes	19	6	0.7
(Lughawe)			
Boegoebergdam			
Boetsap			
Brakkekuil			
(naby Heidelberg)			
Brandvlei			
Cala			
Caledon			
Calitzdorp			
Calvinia	19	5	1.5
Cape Agulhas	19	10	1.3
Cape Columbine	14	10	5.2
Cape Point	17	9	6.0
Cape St. Francis	22	13	
Cape Town			
(D.F. Malan)	19	9	14.8
Cape Town			
(Roeland Str.)			
Carnarvon			
Ceres			
Citrusdal			
Colesberg			
Cradock			
Dóhne	19	10	
De Aar	15	6	
Douglas			
East London	21	15	
(Airport)			
Eensaamheid			
(naby Herold)			
Elsenburg			
Fraserburg	16	4	0.5
Garies			
George			
Graaff-Reinet	19	11	
Grahamstown			
Hopetown			
Idutywa			
Jansenville	21	10	
Joubertina			
Kimberley	16	7	
(Airport)			
Knysna			5.5
Kokstad	19	0	
Kuruman	17	3	

KAAP – CAPE	Max	Min	RRR
Ladismith			
Lake Mentz			
Maclear			
Mafeking	18	3	
Malmesbury			
Matatiele			
Matroosberg			
Grootfontein			
(Middelburg)	14	4	
Mosselbaai	23	11	1.1
Mount Frere			
Okiep	19	4	14.3
Oudtshoorn	19	7	0.5
Petrusville			
Piketberg			
Pofadder	19	4	
Port Alfred			
Port Elizabeth	23	8	
Port Nolloth	16	12	8.2
Port St. Johns	23	15	
Prieska	19	5	
Prince Albert			
Queenstown	18	7	
Rietfontein			
Riversdale	22	10	9.5
Robertson	21	10	0.9
Sheeprun	19	1	
(near Maclear)			
Somerset-Oos	19	12	
Steynsburg			
Strydenburg			
Sutherland	13	2	
Swellendam			
Tarkastad			
Touwsrivier			
Twee Riviere	23	6	
(Gemsbokpark)			
Umtata	23	5	
Uniondale			
Upington	21	8	
Vanwyksvlei	18	6	0.2
Victoria-Wes			
Vredendal	20	9	7.0
Vryburg	17	2	
Williston			
Willowmore	16	7	0.1
Willowpark			
(near Dordrecht)	13	5	

NATAL	Max	Min	RRR
Cape St. Lucia	24	12	
Dundee			
Durban	25	9	
(Louis Botha)			
Estcourt	19	1	
Harding			
Himeville			
Mkuze			
Hluhluwe			
Newcastle	22	2	
Cedara			
(Pietermaritzburg)	20	4	
Port Shepstone	22	13	
Richmond			
Seven Oaks			
Vryheid			
Waterford			
(near Underberg)	18	-4	9.5
TRANSVAAL			
Barberton			
Belfast			
Bethal	16	1	
Bospoort	15	2	
Carolina	15	1	
Chester			
(near Gravelotte)			
Creey			
Groendraai	21	-1	
(naby Vaalwater)			
Jan Kempdorp			
Jan Smuts	14	3	
Joubert Park (Jhb)	15	3	
Kroondal	18	1	
Levubu	24	10	
Leeudoringstad			
Lichtenburg			
Letaba			
Loskopdam			
Lydenburg	17	2	
Marnitz	23	4	
Mara	22	2	
Marble Hall			
Messina	26	7	
Middelburg			
Nelspruit	25	6	
Phalaborwa	26	10	
Pietersburg	19	2	
Piet Retief	19	5	

TRANSVAAL	Max	Min	RRR
Pongola			
Potchefstroom	16	1	
Potgietersrus	21	3	
Pretoria W.B.	18	1	
Pretoriuskop			
Punda Milia			
Sandpan (NW. Tvl.)			
Satara			
Sekhukhune			
Shingwidzi			
Skukuza	38	-1	
Standerton	15	-4	
Thabazimbi			
Tomburke			
Tzaneen			
Vereeniging			
Volksrust			
Warmbad	19	3	
Witbank			
Zeerust			
O.V.S. – O.F.S.			
Balkfontein			
(naby Bothaville)			
Bethlehem	13	-3	
Bloemfontein	14	-1	
(J.B.M. Hertzog)			
Bultfontein			
Fauresmith	13	2	
Ficksburg			
Frankfort	15	-4	
Harrismith			
Hoopstad	17	2	
Kroonstad			
Lindley			
Modderpoort			
Petrusburg			
Philippolis			
Reddersburg			
Reitz			
Vrede			
Warden			
Welkom	14	0	
Wepener	14	4	
Winburg			
Zastron			

S.W.A.	Max	Min	RRR
Aroab			
Bethanie			
Dordabis			
Gobabeb	26	11	
Gobabis	22	2	
Grootfontein			
Cape Fria	21	2	
Karasburg			
Kalkfeld			
Karibib			
Keetmanshoop	23	5	
Kub			
Luderitz	18	12	3.0
Mariental	24	5	
Ohopoho			
Okahandja			
Okaukueye			
Ondangua			
Otavi			
Otjiwarongo			
Outjo	24	1	
Uis	27	7	
J.G. Strydom L.H.	21	2	
Rehoboth			
Runtu			
Steinhausen			
Tsumeb	25	4	
Walvisbaai	18	13	
Windhoek W.K.			
BASUTOLAND			
Maseru	14	1	
BETSJOEANALAND/BECHUANALAND			
Francistown	26	4	
Gaberones	21	2	
Ghanzi	23	4	
Lobatsi			
Mahalapye			
Maun	24	4	
Shakawe	25	6	
Tsabong	20	5	
Tsane	21	4	
SWAZILAND			
Mbabane			
Manzini	[illegible]	[illegible]	
Stegi			

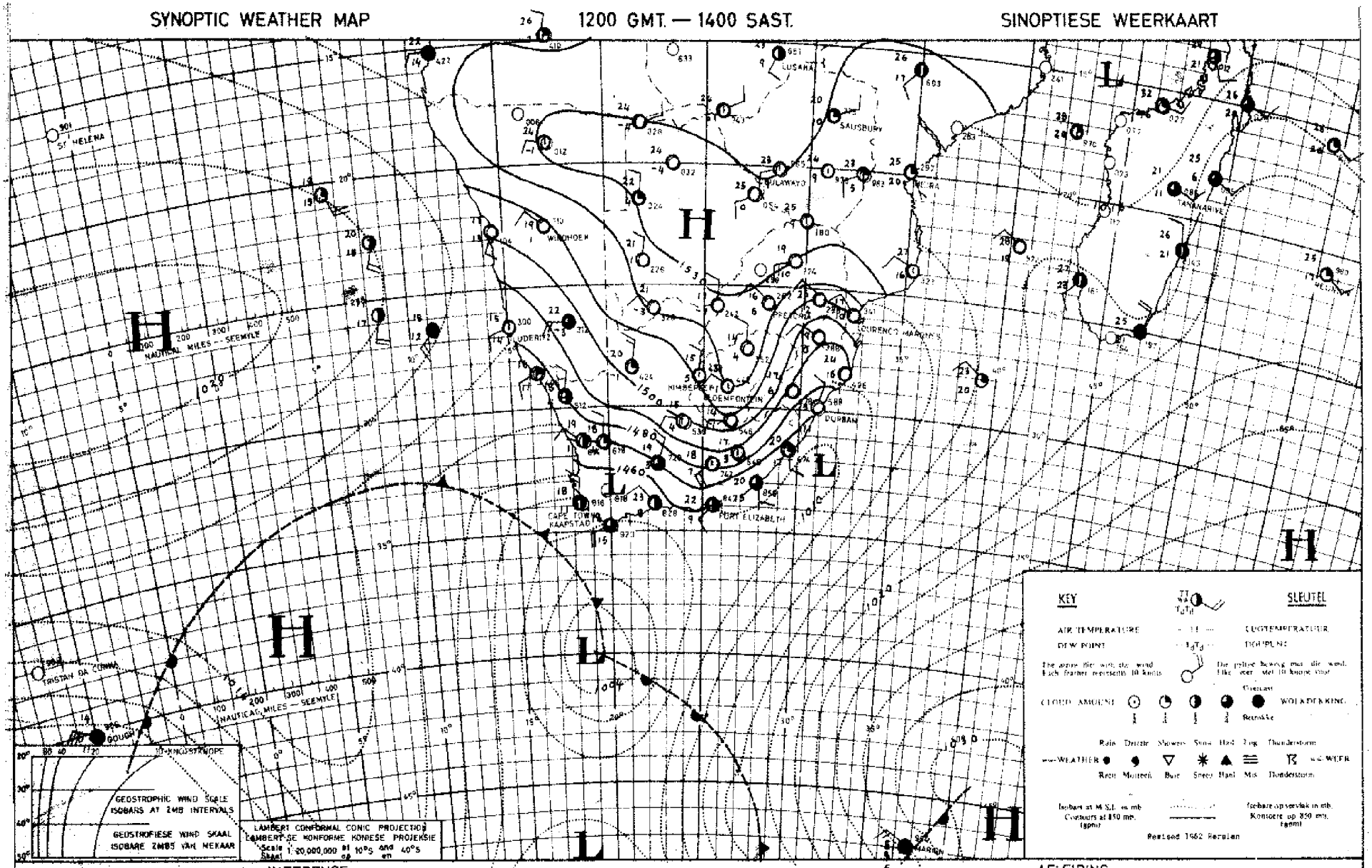

INFERENCE

DATE 4. - 6. - 1967 DATUM

AFLEIDING

The cold front near Cape Town will cause cloudy cooler weather with showers over the South-western and southern parts of the Cape. Over the remainder of the country it will be mainly fine and cold to mild.

Die front by die Kaap sal bewolkte koeler weer met buie oor die suidwestelike en suidelike dele van die Kaap veroorsaak. Oor die res van die land sal dit hoofsaaklik mooiweer en koud wees.

DAAGLIKSE WEERBULLETIN

Maksimum en Minimum Temperatuur (°C) en Reënval (RRR) in mm vir die 24 uur geëindig om 0800 SAST op

WEERBURO / WEATHER BUREAU
DEPT. VAN VERVOER / DEPT. OF TRANSPORT

..6.. ..6.. 1967.

DAILY WEATHER BULLETIN

Maximum and Minimum Temperatures (°C) and rainfall (RRR) in mm for the 24 hours ended at 0800 SAST on

CAPE - KAAP	Max	Min	RRR
Aberdeen			
Addo			
Alexander Bay	17	13	
Aliwal North	16	1	3·3
Bashee	22	11	12·0
Beaufort-Wes	16	9	
(Lughawe)			
Boegoebergdam			
Boetsap			
Brakkekuil			
(naby Heidelberg)			
Brandvlei			
Cala			
Caledon			
Calitzdorp			
Calvinia	9	6	3·0
Cape Agulhas	17	11	0·3
Cape Columbine	14	12	1·3
Cape Point	15	11	5·5
Cape St. Francis	17	10	
Cape Town	15	12	11·6
(D.F. Malan)			
Cape Town			
(Roeland Str.)			
Carnarvon			
Ceres			
Citrusdal			
Colesberg			
Cradock			
Döhne	17	4	0·3
De Aar	10	2	0·5
Douglas			
East London	19	11	2·0
(Airport)			
Eensaamheid			
(naby Herold)			
Elsenburg			
Fraserburg	7	4	
Garies			
George			
Graaff-Reinet	18	5	2·7
Grahamstown			1·0
Hopetown			
Idutywa			
Jansenville	15	9	0·1
Joubertina			
Kimberley	12	3	0·1
(Airport)			
Knysna			
Kokstad	17	2	0·5
Kuruman	17	1	1·6

KAAP - CAPE	Max	Min	RRR
Ladismith			
Lake Mentz			
Maclear			2·0
Mafeking	17	-1	
Malmesbury			
Matatiele			
Matroosberg	10	6	2·6
Grootfontein			
(Middelburg)	13	3	2·2
Mosselbaai	17	15	
Mount Frere			2·0
Okiep	10	6	3·8
Oudtshoorn	16	7	1·5
Petrusville			
Piketberg			
Pofadder	11	4	
Port Alfred			
Port Elizabeth	17	8	0·4
Port Nolloth	15	13	
Port St. Johns	20	12	0·1
Priska	11	5	
Prince Albert			
Queenstown	16	3	1·5
Rietfontein			
Riversdale	16	13	
Robertson	17	13	
Sheeprun	19	1	1·5
(near Maclear)			
Somerset-Oos	16	8	3·3
Steynsburg			
Strydenburg			
Sutherland	7	2	5·5
Swellendam			
Tarkastad			
Touwsrivier			
Twee Riviere	14	1	
(Gemsbokpark)			
Umtata	20	5	7·5
Uniondale			9·5
Upington	12	3	
Vanwyksvlei	19	5	
Victoria-Wes			
Vredendal	16	12	10·5
Vryburg	14	-1	
Williston			
Willowmore	12	5	1·7
Willowpark			
(near Dordrecht)	13	1	2·0

NATAL	Max	Min	RRR
Cape St. Lucia	23	17	
Dundee			
Durban	23	11	
(Louis Botha)			
Estcourt	19	-1	
Harding			
Himeville			
Mkuze			
Hluhluwe			
Newcastle	22	5	
Cedara			
(Pietermaritzburg)	20	3	
Port Shepstone	22	12	
Richmond			
Seven Oaks			
Vryheid			
Waterford			
(near Underberg)	17	-1	1·8
TRANSVAAL			
Barberton			
Belfast			
Bethal	17	-1	
Bospoort	16	-2	
Carolina	16	-1	
Chester			
(near Gravelotte)			
Cresy			
Groendraai	24	2	
(naby Vaalwater)			
Jan Kempdorp			
Jan Smuts	15	-1	
Joubert Park (Jhb)	15	-1	
Kroondal	20	4	
Levubu	28	10	
Leeudoringstad			
Lichtenburg			
Letaba			
Loskopdam			
Lydenburg	19	5	
Marnitz	26	3	
Mara	26	5	
Marble Hall			
Messina	30	11	
Middelburg			
Nelspruit	24	10	
Phalaborwa	29	12	
Pietersburg	28	6	
Piet Retief	21	9	

TRANSVAAL	Max	Min	RRR
Pongola			
Potchefstroom	19	1	
Potgietersrus	23	5	
Pretoria W.B.	19	3	
Pretoriuskop			
Punda Milia			
Sandpan (NW. Tvl.)			
Satara			
Sekhukhune			
Shingwidzi			
Skukuza	30	4	
Standerton	18	-2	
Thabazimbi			
Tomburke			
Tzaneen			
Vereeniging			
Volksrust			
Warmbad	22	2	
Witbank			
Zeerust			
O.V.S. - O.F.S.			
Balkfontein			
(naby Bothaville)			
Bethlehem	16	-1	1·2
Bloemfontein	13	-1	1·2
(J.B.M. Hertzog)			
Bultfontein			
Fauresmith	10	1	1·1
Ficksburg			
Frankfort	17	-1	
Harrismith			
Hoopstad	16	-1	
Kroonstad	18	-6	
Lindley			
Modderpoort			
Petrusburg			
Philippolis			
Reddersburg			
Reitz			
Vrede			
Warden			
Welkom	17	-1	
Wepener	14	1	0·5
Winburg			
Zastron			

S.W.A.	Max	Min	RRR
Aroab			
Bethanie			
Dordabis			
Gobabeb	19	6	
Gobabis	16	0	
Grootfontein			
Cape Fria	20	11	
Karasburg			
Kalkfeld			
Karibib			
Keetmanshoop	12	2	
Kub			
Luderitz	15	12	
Mariental	15	2	
Chopoho			
Okahandja			
Okaukueye			
Ondangua	26	4	
Otavi			
Otjiwarongo			
Outjo	22	2	
Ufs	19	5	
J.G. Strydom A.H.	18	-1	
Rehoboth			
Runtu	27	5	
Steinhausen			
Tsumeb	25	5	
Walvisbaai	18	10	
Windhoek W.K.			
BASUTOLAND			
Maseru	15	-1	2·0
BETSJOEANALAND/BECHUANALAND			
Francistown	26	2	
Gaberones	20	2	
Ghanzi	20	10	
Lobatsi			
Mahalapye			
Maun	26	5	
Shakawe	27	4	
Tsabong	14	-1	
Tsane	15	1	
SWAZILAND			
Embelembe			
Manzini			
Stegi			

SYNOPTIC WEATHER MAP — 1200 GMT. — 1400 SAST. — SINOPTIESE WEERKAART

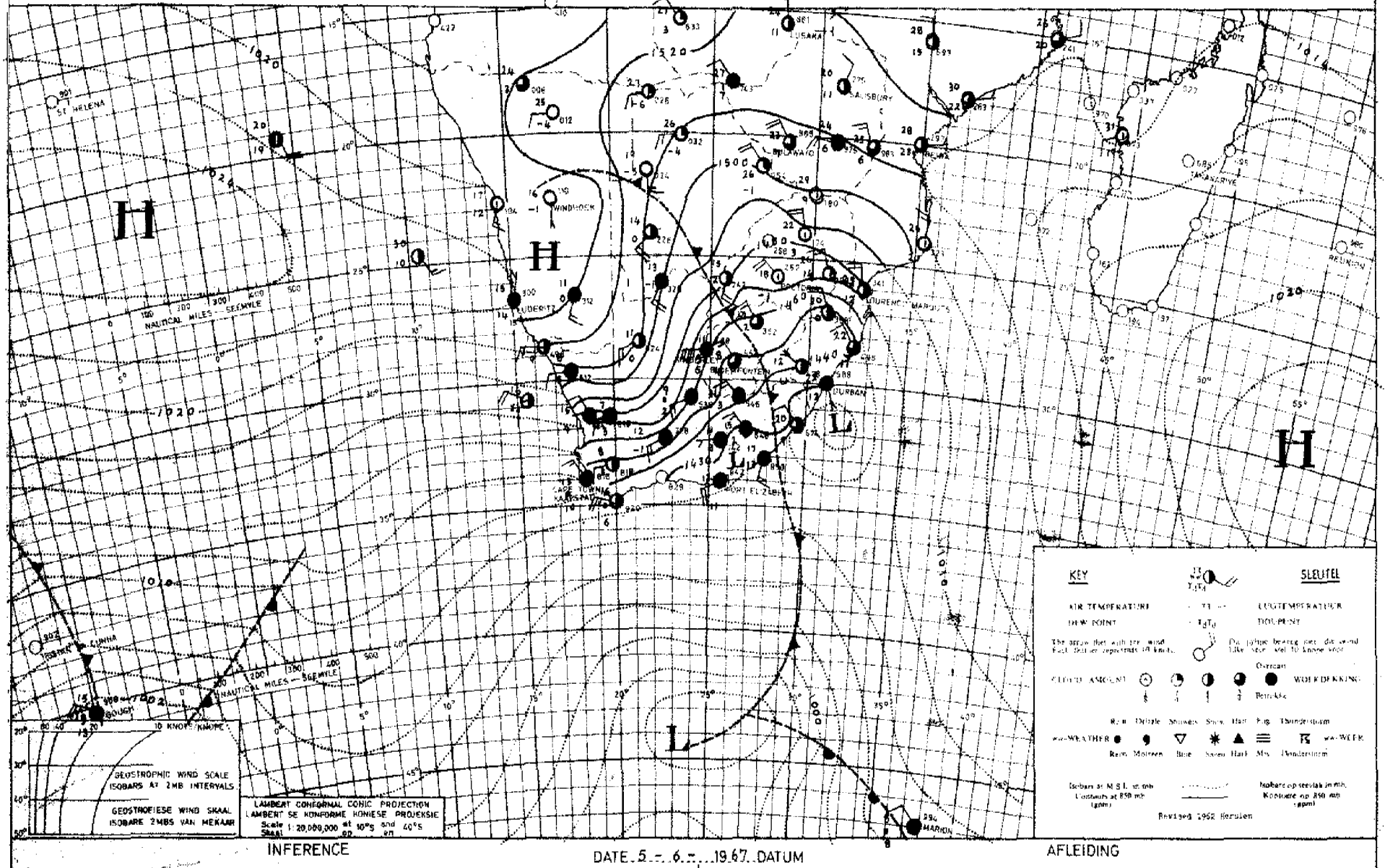

DATE 5 - 6 - 1967 DATUM

INFERENCE

The cold front is moving northwards and is followed by cold cloudy conditions with rain and snow at places over the higher areas. The Atlantic high is ridging in over the western parts of the country and it will gradually clear from the west. Over the northern parts of the country it will be fair and mild.

AFLEIDING

Die koufront beweeg noordwaarts oor die binneland en word gevolg deur koue bewolkte toestande met reën en buie en sneeu op plekke oor die hoër liggende dele. Met n Atlantiese hoog wat instoot oor die westelike dele van die land sal dit gedeeltelik begin opklaar vanuit die weste. Oor die noordelike dele van die land sal dit redelike mooiweer en matig wees.

DAAGLIKSE WEERBULLETIN

Maksimum en Minimum Temperatuur (°C) en Reënval (RRR) in mm vir die 24 uur geëindig om 0800 SAST op

WEERBURO / WEATHER BUREAU
DEPT. VAN VERVOER / DEPT. OF TRANSPORT

7 - 6 - 1967

DAILY WEATHER BULLETIN

Maximum and Minimum Temperatures (°C) and rainfall (RRR) in mm for the 24 hours ended at 0800 SAST on

CAPE - KAAP	Max	Min	RRR
Aberdeen			
Addo			
Alexander Bay	21	11	
Aliwal North	9	5	1·7
Bashee	21	14	
Beaufort-Wes	17	7	
(Lughawe)			
Boegoeberg dam			
Boetsap			
Brakkekuil			
(naby Heidelberg)			
Brandvlei			
Cala			
Caledon			
Calitzdorp			
Calvinia	13	5	0·7
Cape Agulhas	18	13	
Cape Columbine	16	12	
Cape Point	15	12	0·2
Cape St. Francis	18	12	
Cape Town			
(D.F. Malan)	16	13	1·4
Cape Town			
(Roeland Str.)			
Carnarvon			
Ceres			
Citrusdal			
Colesberg			
Cradock			
Oöhne	16	10	
De Aar	9	7	0·2
Douglas			
East London	21	12	
(Airport)			
Eensaamheid			
(naby Herold)			
Elsenburg			
Fraserburg	13	5	
Garies			
George			
Graaff-Reinet	15	11	0·3
Grahamstown			
Hopetown			
Idutywa			
Jansenville	19	13	
Joubertina			
Kimberley	11	8	
(Airport)			
Knysna			
Kokstad	18	1	
Kuruman	18	9	

KAAP - CAPE	Max	Min	RRR
Ladismith			
Lake Mentz			
Maclear			
Mafeking	14	5	
Malmesbury			
Matatiele			
Matroosberg	14	7	
Grootfontein			
(Middelburg)	13	7	
Mosselbaai	19	15	
Mount Frere			
Okiep	13	9	0·6
Oudtshoorn	19	4	
Petrusville			
Piketberg			8·5
Pofadder	14	7	
Port Alfred			
Port Elizabeth	21	9	
Port Nolloth	17	11	
Port St. Johns	21	18	
Prieska	14	2	
Prince Albert			
Queenstown	15	6	
Rietfontein			
Riversdale	20	9	
Robertson	20	12	
Sheeprun	15	5	
(near Maclear)			
Somerset-Oos	17	8	0·1
Steynsburg			
Strydenburg			
Sutherland	10	4	0·5
Swellendam			
Tarkastad			
Touwsrivier			
Twee Riviere	16	2	
(Gemsbokpark)			
Umtata	13	7	
Uniondale			
Upington	16	4	
Vanwyksvlei	15	6	
Victoria-Wes			
Vredendal	16	8	3·5
Vryburg	13	7	
Williston			
Willowmore	13	8	0·4
Willowpark			
(near Dordrecht)			

NATAL	Max	Min	RRR
Cape St. Lucia	20	13	
Dundee			
Durban	23	10	
(Louis Botha)			
Estcourt	18	2	
Harding			
Himeville			
Mkuze			
Hluhluwe			
Newcastle	19	-1	
Cedara			
(Pietermaritzburg)	18	3	
Port Shepstone	23	14	
Richmond			
Seven Oaks			
Vryheid			
Waterford			
(near Underberg)	14	-1	
TRANSVAAL			
Barberton			
Belfast			
Bethal	12	0	
Bospoort	11	3	
Carolina	12	-3	
Chester			
(near Gravelotte)			
Crecy			
Groendraai	18	6	
(naby Vaalwater)			
Jan Kempdorp			
Jan Smuts	9	2	
Joubert Park (Jhb)	9	2	
Kroondal	14	4	
Levubu	22	7	
Leeudoringstad			
Lichtenburg			
Letaba			
Loskopdam			
Lydenburg	13	-1	
Marolitz	19	1	
Mara	20	1	
Marble Hall			
Messina	23	1	
Middelburg			
Nelspruit	21	4	
Phalaborwa	23	5	
Pietersburg	18	5	
Piet Retief	17	3	

TRANSVAAL	Max	Min	RRR
Pongola			
Potchefstroom	11	6	
Potgietersrus	16	5	
Pretoria W.B.	13	4	
Pretoriuskop			
Punda Milia			
Sandpan (NW. Tvl.)	19	-1	
Satara			
Sekhukhune			
Shingwidzi			
Skukuza	24	-1	
Standerton	13	-1	
Thabazimbi			
Tomburke			
Tzaneen			
Vereeniging			
Volksrust			
Warmbad	16	0	
Witbank			
Zeerust			
O.V.S. - O.F.S.			
Balkfontein			
(naby Bothaville)			
Bethlehem	11	-2	
Bloemfontein	7	4	
(J.B.M. Hertzog)			
Bultfontein			
Fauresmith	8	6	0·8
Ficksburg			
Frankfort	11	2	
Harrismith			
Hoopstad	11	6	
Kroonstad	8	-4	
Lindley			
Modderpoort			
Petrusburg			
Philippolis			
Reddersburg			
Reitz			
Vrede			
Warden			
Welkom	8	4	
Wepener	9	5	1·5
Winburg			
Zastron			

S.W.A.	Max	Min	RRR
Aroab			
Bethanie			
Dordabis			
Gobabeb	29	16	
Gobabis	16	2	
Grootfontein			
Cape Fria	21	11	
Karasburg			
Kalkfeld			
Karibib			
Keetmanshoop	17	2	
Kub			
Luderitz	19	12	
Mariental	16	4	
Ohopoho			
Okahandja			
Okaukueye			
Ondangua	25	6	
Otavi			
Otjiwarongo			
Outjo	24	5	
Ü/s	26	13	
J.G. Strydom Ldg.	16	-1	
Rehoboth			
Runtu	23	2	
Steinhausen			
Tsumeb	22	5	
Walvisbaai	19	11	
Windhoek W.K.			
BASUTOLAND			
Maseru	6	2	
BETSJOANALAND/BECHUANALAND			
Francistown	20	1	
Gaberones	18	2	
Ghanzi	18	9	
Lobatsi			
Mahalapye			
Maun	21	4	
Shakawe	19	3	
Tsabong	15	1	
Tsane	16	1	
SWAZILAND			
Mbabane			
Manzini	21	7	
Stegi			

SYNOPTIC WEATHER MAP 1200 GMT. — 1400 SAST. SINOPTIESE WEERKAART

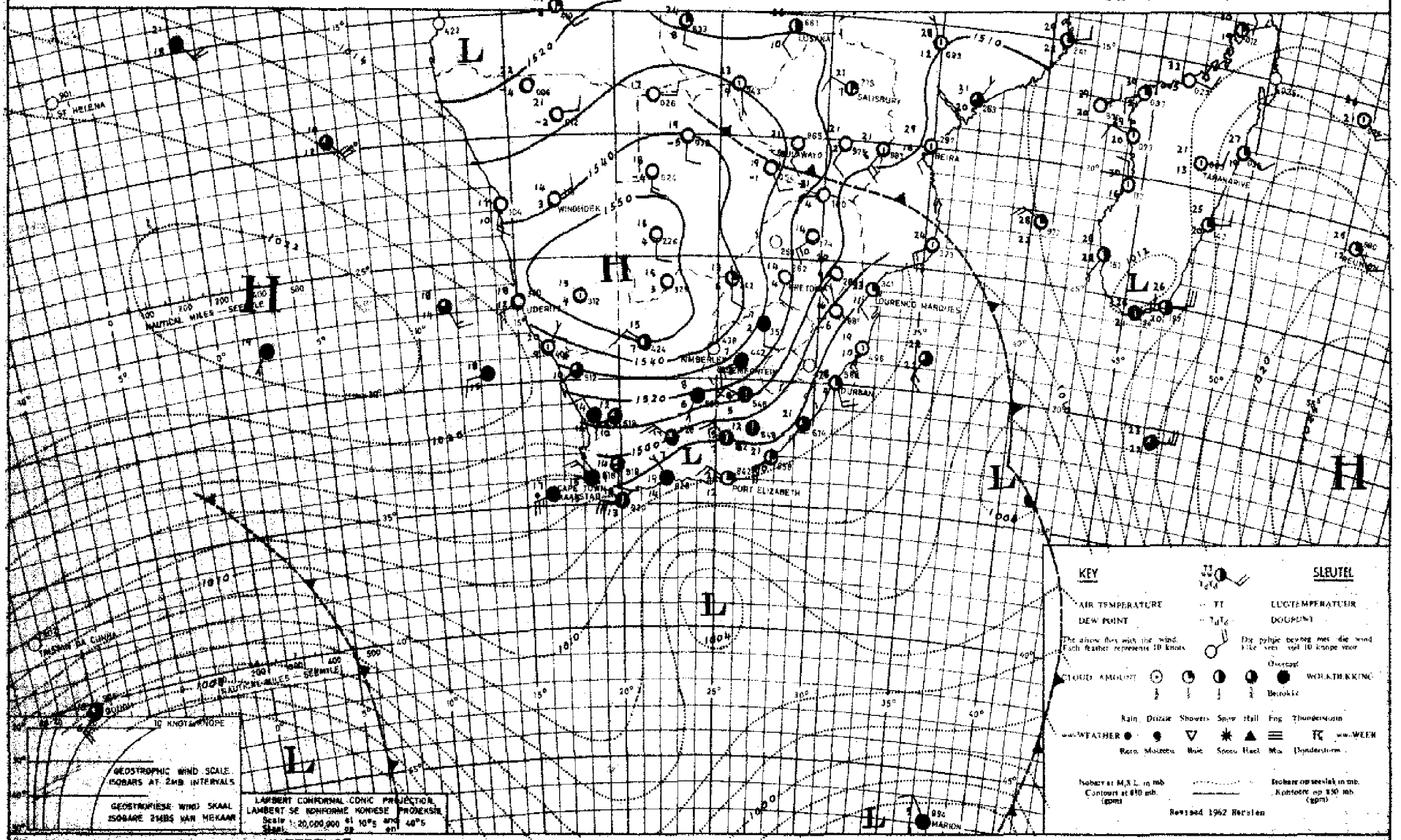

INFERENCE

As a result of the cold front to the west of the Cape, it will remain cloudy with light showers along the south-western coast. The anticyclone over the interior is intensifying and it will begin to clear over the remaining regions.

DATE 6 — 6 — 1967 DATUM

AFLEIDING

As gevolg van die koufront wes van die Kaap sal dit bewolk bly met ligte reën langs die suidwestelike kusstreke. Die antisikloon oor die binneland verstark en dit sal oor die oorblywende gebiede begin opklaar.

DAAGLIKSE WEERBULLETIN

Maksimum en Minimum Temperatuur (°C) en Reënval (RRR) in mm vir die 24 uur geëindig om 0800 SAST op

WEERBURO / WEATHER BUREAU
DEPT. VAN VERVOER / DEPT. OF TRANSPORT

8 - 6 - 1967

DAILY WEATHER BULLETIN

Maximum and Minimum Temperatures (°C) and rainfall (RRR) in mm for the 24 hours ended at 0800 SAST on

KAPE - KAAP	Max	Min	RRR
Aberdeen			
Addo			
Alexander Bay	27	12	
Alival North	11	1	
Bashee	25	13	
Beaufort-Wes	17	14	
(Lughawe)			
Bonnebergdam			
Boplaas			
Brakkekuil			
(naby Heidelberg)			
Brandvlei			
Cala			
Caledon			
Calitzdorp			
Calvinia	18	8	
Cape Agulhas	19	11	6.1
Cape Columbine	16	11	9.0
Cape Point	17	10	5.0
Cape St. Francis	21	14	
Cape Town			
(D.F. Malan)	19	10	13.0
Cape Town			
(Roeland Str.)			
Carnarvon			
Ceres			
Citrusdal			
Colesberg			
Cradock			
Dêhne	19	10	
De Aar	13	8	
Douglas			
East London	21	12	
(Airport)			
Bonnaamhoek			
(naby Herold)			
Elsenburg			
Fraserburg	14	6	
Garies			
George			
Graaff-Reinet	19	12	
Grahamstown			
Hopetown			
Idutywa			
Jansenville	22	9	
Joubertina			
Kimberley	15	6	
(Airport)			
Kuruman			
Kokstad	20	8	
Kuruman	17	3	

KAAP - CAPE	Max	Min	RRR
Ladismith			
Lake Mentz			
Maclear			
Mafeking	20	3	
Malmesbury			
Matatiele			
Matroosberg	14	7	
Grootfontein			
(Middelburg)	13	8	
Mosselbaai	21	14	
Mount Frere			
Okiep	18	7	
Oudtshoorn	22	13	
Petrusville			
Piketberg			2.5
Pofadder	17	8	
Port Alfred			
Port Elizabeth	23	11	
Port Nolloth	17	12	
Port St. Johns	19	16	
Prieska	19	3	
Prince Albert			
Queenstown	17	3	
Rietfontein			
Riversdale	24	13	
Robertson	23	13	
Sheeprun	21	0	
(near Maclear)			
Somerset-Oos	21	14	
Steynsburg			
Strydenburg			
Sutherland	12	4	
Swellendam			
Tarkastad			
Touwsrivier			
Twee Riviere	20	3	
(Gemsbokpark)			
Umtata	23	5	
Uniondale			
Upington	20	9	
Vanwyksvlei	17	8	
Victoria-Wes			
Vredendal	25	10	
Vryburg	16	3	
Williston			
Willowmore	18	7	
Willowpark			
(near Dordrecht)	11	7	

NATAL	Max	Min	RRR
Cape St. Lucia	25	14	
Dundee			
Durban	27	9	
(Louis Botha)			
Estcourt	19	2	
Harding			
Himeville			
Mkuze			
Hluhluwe			
Newcastle			
Cedara			
(Pietermaritzburg)	20	5	
Port Shepstone	24	12	
Richmond			
Seven Oaks			
Vryheid			
Waterford			
(near Underberg)	19	-3	
TRANSVAAL			
Barberton			
Belfast			
Bethal	16	0	
Bospoort	16	1	
Carolina	16	1	
Chester			
(near Gravelotte)			
Cresy			
Groendraai	22	-1	
(naby Vaalwater)			
Jan Kempdorp			
Jan Smuts	15	3	
Joubert Park (Jhb)	15	5	
Kroondal	18	1	
Levubu	23	7	
Leeuderingatad			
Lichtenburg			
Letaba			
Loskopdam			
Lydenburg	18	1	
Marnitz	23	5	
Mara	23	1	
Marble Hall			
Messina	26	5	
Middelburg			
Nelspruit	23	4	
Phalaborwa	24	7	
Pietersburg	20	3	
Piet Retief	19	3	

TRANSVAAL	Max	Min	RRR
Pongola			
Potchefstroom	15	1	
Potgietersrus	20	7	
Pretoria W.B.	17	3	
Pretoriuskop			
Punda Milia			
Sandpan (NW. Tvl.)	23	0	
Satara			
Sekhukhune			
Shingwidzi			
Skukuza	27	-1	
Standerton	14	-3	
Thabazimbi			
Tomburke			
Tzaneen			
Vereeniging			
Volksrust			
Warmbad	20	3	
Witbank			
Zeerust			
O.V.S. - O.F.S.			
Balkfontein			
(naby Bothaville)			
Bethlehem	14	-3	
Bloemfontein	12	-1	
(J.B.M. Hertzog)			
Bultfontein			
Fauresmith			
Ficksburg			
Frankfort	15	-4	
Harrismith			
Hoopstad	15	1	
Kroonstad	14	0	
Lindley			
Modderpoort			
Petrusburg			
Philippolis			
Reddersburg			
Reitz			
Vrede			
Warden			
Welkom	12	3	
Wepener	15	5	
Winburg			
Zastron			

S.W.A.	Max	Min	RRR
Aroab			
Bethanie			
Dordabis			
Gobabeb	30	9	
Gobabis	21	6	
Grootfontein			
Cape Fria	24	11	
Karasburg			
Kalkfeld			
Karibib			
Keetmanshoop	20	7	
Kub			
Luderitz	xx	13	
Marienta1	20	8	
Ohopoho			
Okahandja			
Okaukueye			
Ondangua	27	6	
Otavi			
Otjiwarongo			
Outjo	25	4	
Uis	27	9	
J.G. Strydom Lm.	20	3	
Rehoboth			
Runtu	25	4	
Steinhausen			
Tsumeb	25	2	
Walvisbaai	24	11	
Windhoek W.K.			
BASUTOLAND			
Maseru	14	1	
BETSJOANALAND/BECHUANALAND			
Francistown	23	1	
Gaberones	20	2	
Ghanzi	22	4	
Lobatsi			
Mahalapye			
Maun	24	2	
Shakawe	22	5	
Tsabong	20	3	
Tsane	21	4	
SWAZILAND			
Bulembe			
Mankini	23	6	
Stegi			

SYNOPTIC WEATHER MAP — 1200 GMT. — 1400 SAST. — SINOPTIESE WEERKAART

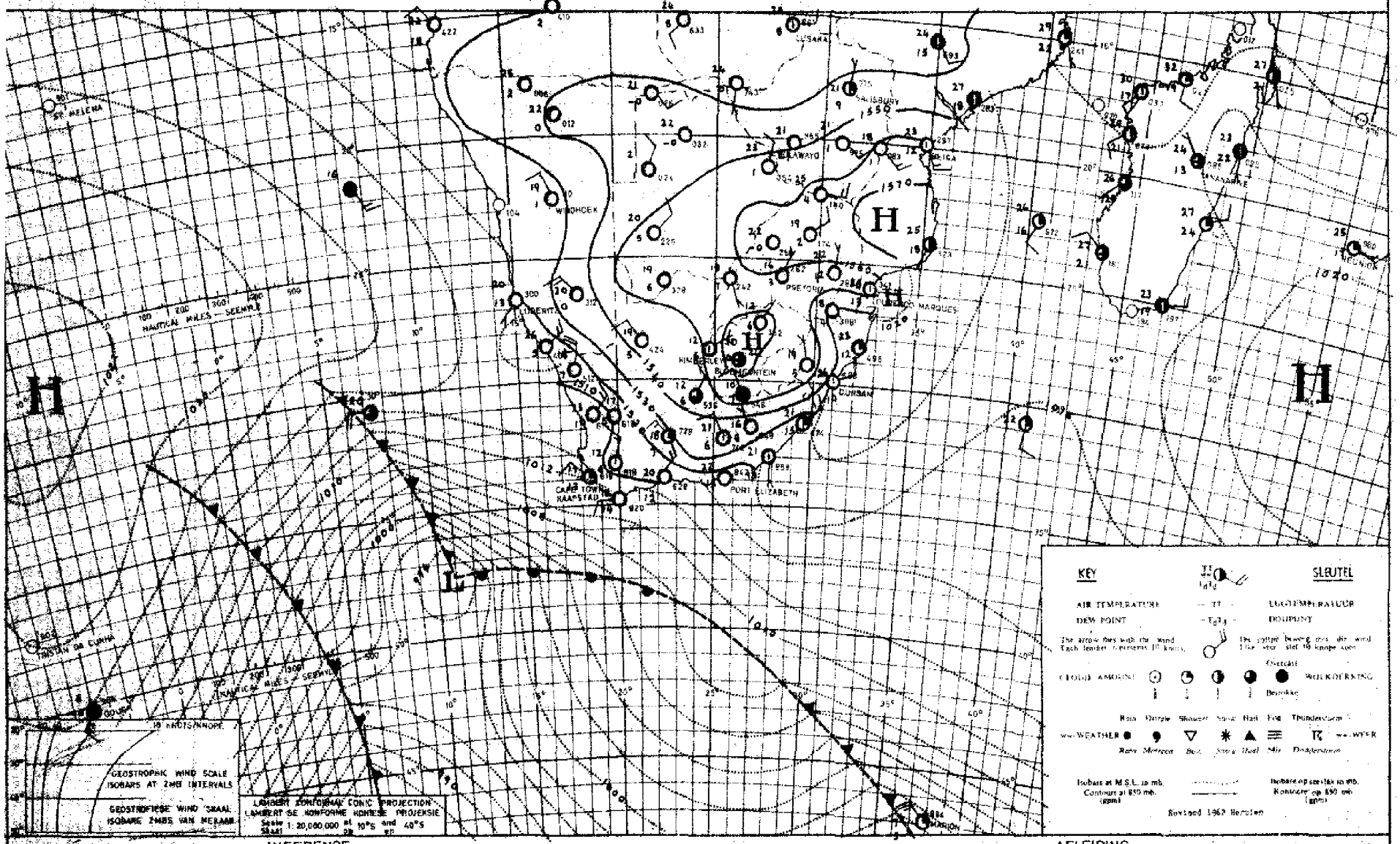

INFERENCE — DATE 7 - 6 - 1967 DATUM — AFLEIDING

The front nearing the Cape will cause cooler cloudy weather with showers and strong north-westerly winds over the South-western Cape. Over the remainder of the country it will be mainly fine and mild with cold nights but it will be warmer over the northern areas.

Die front wat die Kaap nader, sal koeler bewolkte weer met buie en sterk noordwestelike winde oor Suidwes-Kaapland veroorsaak. Oor die res van die land sal dit hoofsaaklik mooiweer en matig wees met koue nagte, maar warmer weer sal oor die noordelike gebiede heers.

DAAGLIKSE WEERBULLETIN

Maksimum en Minimum Temperatuur (°C) en Reënval (RRR) in mm vir die 24 uur geëindig om 0800 SAST op

WEERBURO / WEATHER BUREAU
DEPT. VAN VERVOER / DEPT. OF TRANSPORT

9 - 6 - 1967

DAILY WEATHER BULLETIN

Maximum and Minimum Temperatures (°C) and rainfall (RRR) in mm for the 24 hours ended at 0800 SAST on

CAPE - KAAP	Max	Min	RRR
Aberdeen			
Addo			
Alexander Bay	20	13	
Aliwal North	18	5	
Bashee	25	14	
Beaufort-Wes	20	7	
(Lughawe)			
Boegoebergdam			
Boetsap			
Brakkekuil			
(naby Heidelberg)			
Brandvlei			
Cala			
Caledon			
Calitzdorp			
Calvinia	14	7	1·3
Cape Agulhas	15	11	6·3
Cape Columbine	14	12	1·7
Cape Point	14	10	5·0
Cape St. Francis	21	11	
Cape Town	16	11	1·6
(D.F. Malan)			
Cape Town			
(Roeland Str.)			
Carnarvon			
Ceres			
Citrusdal			
Colesberg			
Cradock			
Dâhos	19	6	
De Aar	18	7	
Douglas			
East London	25	13	
(Airport)			
Eensaamheid			
(naby Herold)			
Elsenburg			
Fraserburg	14	6	
Garies			2·5
George			
Graaff-Reinet	21	8	
Grahamstown			
Hopetown			
Idutywa			
Jansenville	23	12	
Joubertina			
Kimberley	20	6	
(Airport)			
Kuruman			
Lokstad	19	5	
Lutzville	19	2	

KAAP - CAPE	Max	Min	RRR
Ladismith			
Lake Mentz			
Maclear			
Mafeking	21	4	
Malmesbury			
Matatiele			
Matroosberg	10	5	0·2
Grootfontein			
(Middelburg)	17	7	
Mosselbaai	17	11	
Mount Frere			
Okiep	14	9	1·9
Oudtshoorn	21	6	
Petrusville			
Piketberg			
Pofadder			
Port Alfred			
Port Elisabeth	22	11	
Port Nolloth	16	14	1·8
Port St. Johns	25	17	
Prieska	20	7	
Prince Albert			
Queenstown	18	9	
Rietfontein			
Riversdale	16	8	
Robertson	17	9	
Sheeprun	19	7	
(near Maclear)			
Somerset-Oos	22	6	
Steynsburg			
Strydenburg			
Sutherland	10	3	1·6
Swellendam			
Tarkastad			
Touwsrivier			
Twee Riviere	25	2	
(Gemsbokpark)			
Umtata	23	9	
Uniondale			
Upington	20	7	
Vanwyksvlei	27	8	
Victoria-Wes			
Vredendal	18	11	1·2
Vryburg	20	3	
Williston			
Willowmore	18	4	
Willowpark			
(near Dordrecht)	16	8	

NATAL	Max	Min	RRR
Cape St. Lucia	24	14	
Dundee			
Durban	23	8	
(Louis Botha)			
Estcourt	20	4	
Harding			
Kimberville			
Mkuze			
Hluhluwe			
Newcastle	21	6	
Cedara			
(Pietermaritzburg)	21	6	
Port Shepstone	22	14	
Richmond			
Seven Oaks			
Vryheid			
Waterford			
(near Underberg)	18	0	
TRANSVAAL			
Barberton			
Belfast			
Bethal	17	3	
Bospoort	19	4	
Carolina	16	4	
Chester			
(near Gravelotte)			
Crecy			
Groendraai	22	0	
(naby Vaalwater)			
Jan Kempdorp			
Jan Smuts	15	6	
Joubert Park (Jhb)	15	8	
Kroondal	19	2	
Levubu	25	9	
Leeudoringstad			
Lichtenburg			
Letaba			
Loskopdam			
Lydenburg	18	3	
Marnitz	24	6	
Mara	24	2	
Marble Hall			
Messina	27	6	
Middelburg			
Nelspruit	20	5	
Phalaborwa	28	13	
Pietersburg	20	4	
Piet Retief	21	7	

TRANSVAAL	Max	Min	RRR
Pongola			
Potchefstroom	19	4	
Potgietersrus	21	4	
Pretoria W.B.	18	3	
Pretoriuskop			
Punda Milia			
Sandpan (NW. Tvl.)			
Satara			
Sekhukhune			
Shingwidzi			
Skukuza	27	6	
Standerton	17	-2	
Thabazimbi			
Tomburke			
Tzaneen			
Vereeniging			
Volksrust			
Warmbad	21	3	
Witbank			
Zeerust			
O.V.S. - O.F.S.			
Balkfontein			
(naby Bothaville)			
Bethlehem	15	-1	
Bloemfontein	17	2	
(J.B.M. Hertzog)			
Bultfontein			
Fauresmith	17	3	
Ficksburg			
Frankfort	17	-2	
Harrismith			
Hoopstad	19	2	
Kroonstad	19	4	
Lindley			
Modderpoort			
Petrusburg			
Philippolis			
Reddersburg			
Reitz			
Vrede			
Warden			
Welkom	18	3	
Wepener	17	6	
Winburg			
Zastron			

S.W.A.	Max	Min	RRR
Arcab			
Bethanie			
Dordabis			
Gobabeb	26	9	
Gobabis	25	4	
Grootfontein			
Cape Fria	20	12	
Karasburg			
Kalkfeld			
Karibib			
Keetmanshoop	22	8	
Kub			
Luderitz	23	12	
Mariental	25	5	
Otjopoho			
Okahandja			
Okaukueye			
Ondangua	28	5	
Otavi			
Otjiwarongo			
Outjo	25	4	
Ujs	28	8	
J.G. Strydom L.H.	21	0	
Rehoboth			
Runtu	28	8	
Steinhausen			
Tsumeb	26	6	
Walvisbaai	17	10	
Windhoek W.K.			
BASUTOLAND			
Maseru	16	3	
BETSJOANALAND/BECHUANALAND			
Francistown	27	6	
Gaberones	22	2	
Ghanzi	26	4	
Lobatsi			
Mahalapye			
Maun	27	5	
Shakawe	27	6	
Tsabong	24	3	
Tsane	24	5	
SWAZILAND			
Balembe			
Manzini	26	12	
Stegi			

SYNOPTIC WEATHER MAP 1200 GMT. — 1400 SAST. SINOPTIESE WEERKAART

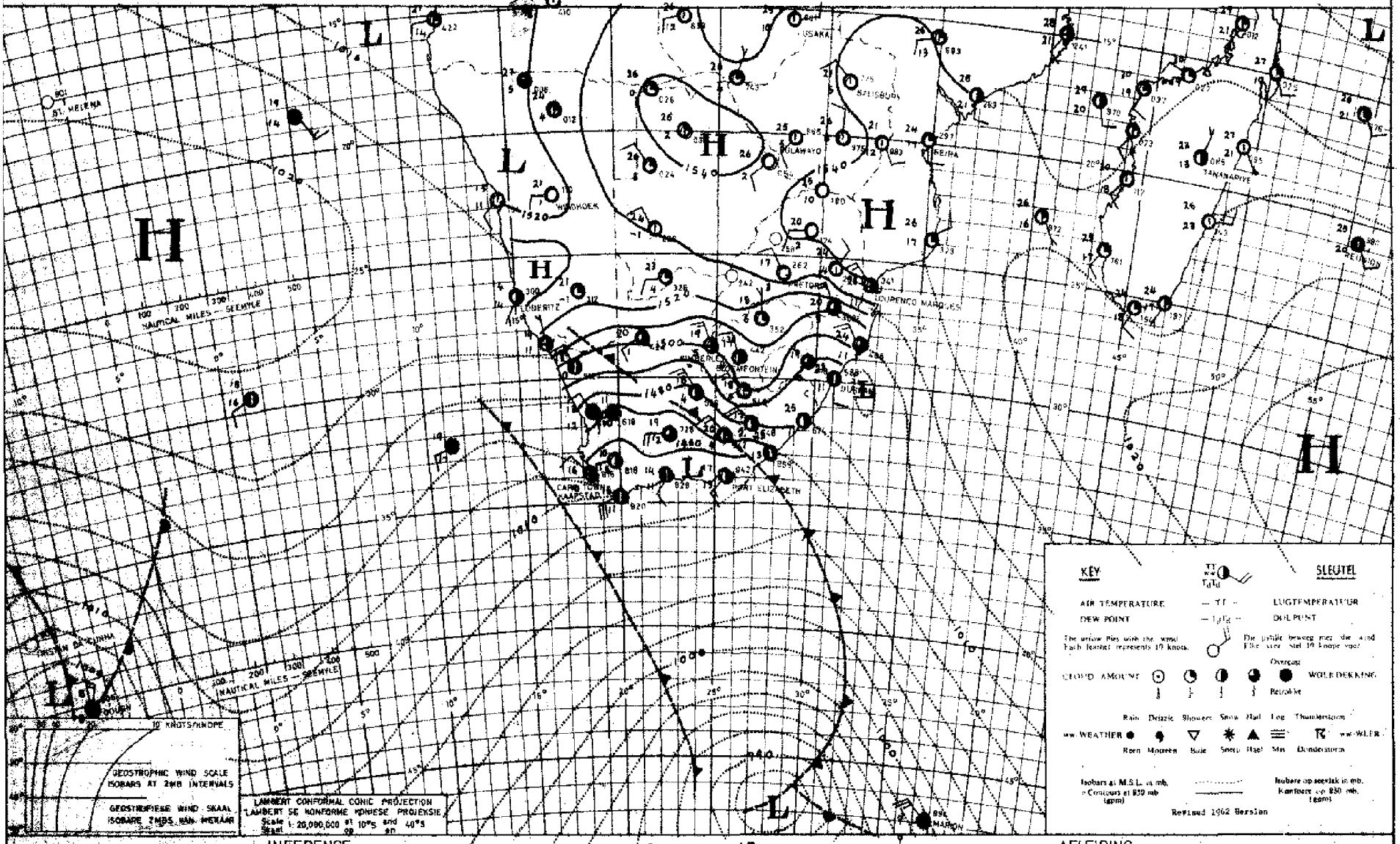

INFERENCE DATE 8 - 6 - 1967 DATUM AFLEIDING

A second front west of the Cape will cause cold cloudy weather with rain over the south-western Cape coast. It will still be cold with showers over the central and eastern Cape Interior. With an anticyclonic circulation over the northern parts of the country it will be fine and mild.

'n Tweede front wes van die Kaap sal koue bewolkte weer met reën oor die Kaapse suidweskus veroorsaak. Koue weer met reën of buie sal ook nog voorkom oor die sentrale en oostelike Kaapse binneland. Met 'n antisiklonale sirkulasie sal dit hoofsaaklik mooiweer en matig wees oor die noordelike dele van die land.

DAAGLIKSE WEERBULLETIN

Maksimum en Minimum Temperatuur (°C) en Reënval (RRR) in mm vir die 24 uur geëindig om 0800 SAST op

WEERBURO / WEATHER BUREAU
DEPT. VAN VERVOER / DEPT. OF TRANSPORT
10 - 6 - 1967

DAILY WEATHER BULLETIN

Maximum and Minimum Temperatures (°C) and rainfall (RRR) in mm for the 24 hours ended at 0800 SAST on

CAPE - KAAP	Max	Min	RRR
Aberdeen			
Addo			
Alexander Bay	19	13	5·0
Aliwal North	12	5	2·4
Bashee	19	14	0·5
Beaufort-Wes	14	6	11·0
(Lughawe)			
Boegoebergdam			
Boetsap			
Brakkekuil			
(naby Heidelberg)			
Brandvlei			9·0
Cala			
Caledon			
Calitzdorp			
Calvinia			
Cape Agulhas			
Cape Columbine	15	12	6·5
Cape Point	14	12	11·0
Cape St. Francis	16	12	1·6
Cape Town	15	11	38·0
(D.F. Malan)			
Cape Town			
(Roeland Str.)			
Carnarvon			11·0
Ceres			
Citrusdal			
Colesberg			
Cradock			
Dôhne	16	6	1·5
De Aar	12	5	5·6
Douglas			
East London	18	13	0·5
(Airport)			
Eensaamheid			
(naby Herold)			
Elsenburg			
Fraserburg	10	-2	15·0
Garies			
George			
Graaff-Reinet	15	8	1·7
Grahamstown			3·6
Hopetown			3·5
Idutywa			
Jansenville	18	10	1·0
Joubertina			
Kimberley	17	6	1·9
(Airport)			
Knysna			
Kokstad	19	10	
Kuruman	19	7	0·4

KAAP - CAPE	Max	Min	RRR
Ladismith			
Lake Mentz			
Maclear			
Mafeking	23	9	
Malmesbury			
Matatiele			
Matroosberg	9	5	31·2
Grootfontein			
(Middelburg)	12	2	4·7
Mosselbaai	15	11	11·5
Mount Frere			
Okiep	13	6	74·7
Oudtshoorn	14	8	13·0
Petrusville			
Piketberg			19·8
Pofadder	18	6	5·1
Port Alfred			
Port Elizabeth	16	12	1·9
Port Nolloth	15	14	5·0
Port St. Johns	20	17	
Prieska	15	8	5·2
Prince Albert			
Queenstown	16	5	6·0
Rietfontein			
Riversdale	16	11	5·5
Robertson	17	10	16·0
Sheeprun	16	7	2·9
(near Maclear)			
Somerset-Oos	15	7	7·0
Steynsburg			12·0
Strydenburg			
Sutherland	8	2	49·0
Swellendam			
Tarkastad			
Touwsrivier			
Twee Riviere	28	12	
(Gemsbokpark)			
Umtata			
Uniondale			
Upington	16	9	0·1
Vanwyksvlei	13	5	3·0
Victoria-Wes			
Vredendal	15	11	21·5
Vryburg	22	10	
Williston			16·9
Willowmore	18	5	18·0
Willowpark			
(near Dordrecht)	11	2	9·9

NATAL	Max	Min	RRR
Cape St. Lucia			
Dundee			
Durban	21	12	
(Louis Botha)			
Estcourt	21	10	
Harding			
Himeville			
Mkuze			
Hluhluwe			
Newcastle	23	6	
Cedara			
(Pietermaritzburg)	17	9	
Port Shepstone	22	15	
Richmond			
Seven Oaks			
Vryheid			
Waterford			
(near Underberg)	18	6	

TRANSVAAL	Max	Min	RRR
Barberton			
Belfast			
Bethal	19	5	
Bospoort	21	8	
Carolina	19	8	
Chester			
(near Gravelotte)			
Crecy			
Groendraai	24	0	
(naby Vaalwater)			
Jan Kempdorp			
Jan Smuts	17	7	
Joubert Park (Jhb)			
Kroondal	23	4	
Levubu	28	14	
Leeudoringstad			
Lichtenburg			
Letaba			
Loskopdam			
Lydenburg	21	6	
Marnitz	24	4	
Mara	26	4	
Marble Hall			
Messina	29	7	
Middelburg			
Nelspruit	29	4	
Phalaborwa	29	13	
Pietersburg	28	6	
Piet Retief	25	7	

TRANSVAAL	Max	Min	RRR
Pongola			
Potchefstroom	22	11	
Potgietersrus	24	7	
Pretoria W.B.	20	11	
Pretoriuskop			
Punda Milia			
Sandpan (NW. Tvl.)			
Satara			
Sekhukhune			
Shingwidzi			
Skukuza			
Standerton	20	5	
Thabazimbi			
Tomburke			
Tzaneen			
Vereeniging			
Volksrust			
Warmbad	24	8	
Witbank			
Zeerust			

O.V.S. - O.F.S.	Max	Min	RRR
Balkfontein			
(naby Bothaville)			
Bethlehem			
Bloemfontein	16	3	5·7
(J.B.M. Hertzog)			
Bultfontein			
Fauresmith	13	3	3·6
Ficksburg			
Frankfort	20	7	
Harrismith			
Hoopstad	21	11	
Kroonstad	21	11	
Lindley			
Modderpoort			
Petrusburg			
Philippolis			
Reddersburg			
Reitz			
Vrede			
Warden			
Welkom	20	11	
Wepener	15	3	2·0
Winburg			
Zastron			

S.W.A.	Max	Min	RRR
Aroab			
Bethanie			
Dordabis			
Gobabeb	33	10	
Gobabis	26	5	
Grootfontein			
Cape Fria	20	10	
Karasburg			
Kalkfeld			
Karibib			
Keetmanshoop	21	10	
Kub			
Luderitz	15	12	0·1
Mariental	20	9	
Ohopoho			
Okahandja			
Okaukueye			
Ondangua	26	6	
Otavi			
Otjiwarongo			
Outjo	27	5	
Ü.S.	27	9	
J.G. Strydom L.H.	22	3	
Rehoboth			
Runtu	29	7	
Steinhausen			
Tsumeb	28	12	
Walvisbaai	25	11	
Windhoek W.K.			

BASUTOLAND	Max	Min	RRR
Maseru	14	2	1·7

BETSJOEANALAND / BECHUANALAND	Max	Min	RRR
Francistown	28	11	
Gaberones	26	4	
Ghanzi	26	8	
Lobatsi			
Mahalapye			
Maun	27	7	
Shakawe	28	9	
Tsabong	25	12	
Tsane	25	9	

SWAZILAND	Max	Min	RRR
Bulembu			
Manzini	27	10	
Stegi			

SYNOPTIC WEATHER MAP 1200 GMT. — 1400 SAST. SINOPTIESE WEERKAART

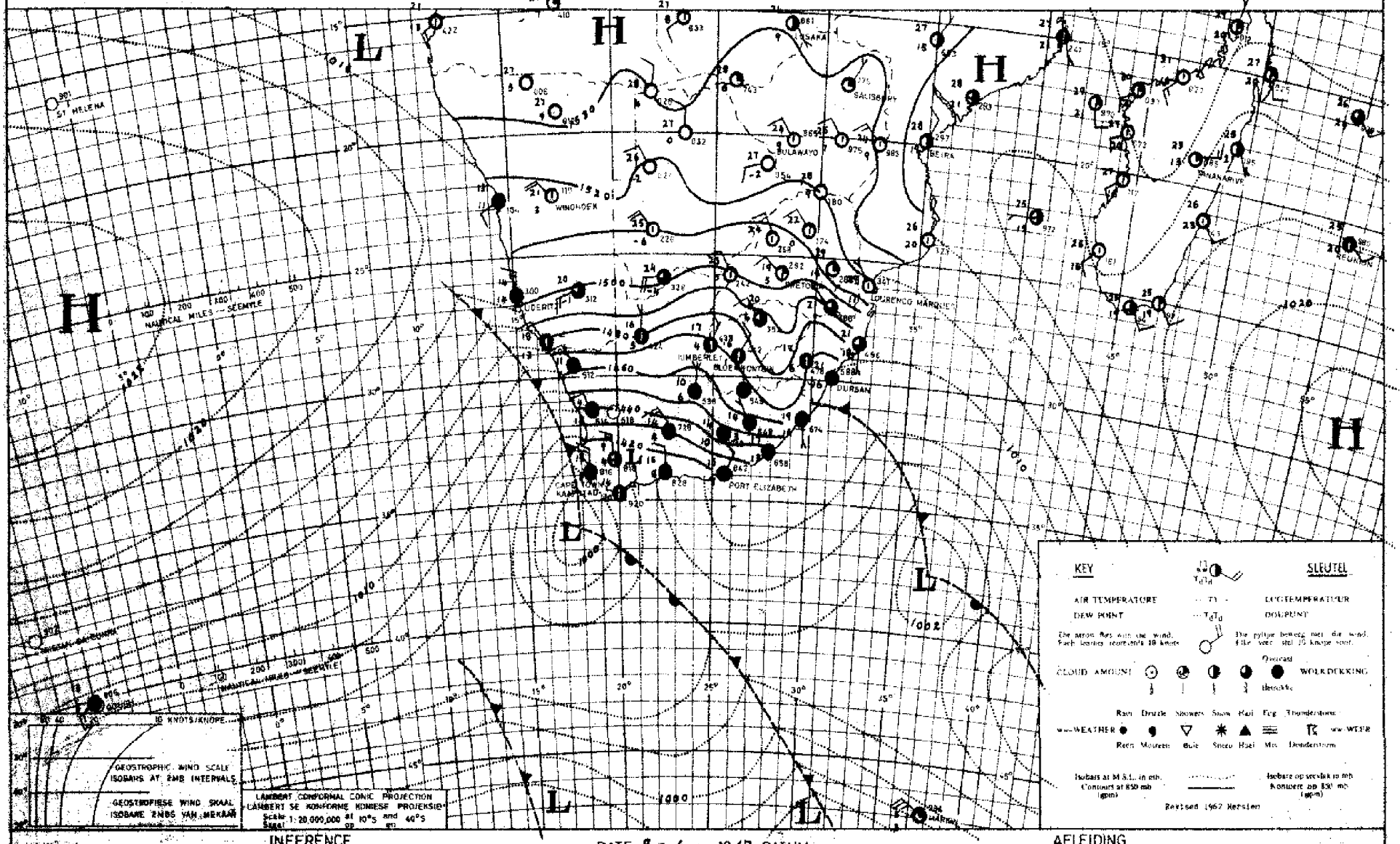

INFERENCE

DATE 9 - 6 - 19 67 DATUM

AFLEIDING

The low near Cape Town is deepening and moving eastwards. Consequently cold, cloudy weather with rain, and snow over the high-lying areas, will spread over the southern and central regions of the country. Gales will occur along the coast.

Die laag naby Kaapstad verdiep en beweeg oostwaarts. Gevolglik sal koue, bewolkte weer met reën, en sneeu oor die hoogliggende dele, oor die sentrale en suidelike streke van die land uitbrei. Stormwinde sal langs die kus voorkom.

DAAGLIKSE WEERBULLETIN

Maksimum en Minimum Temperatuur (°C) en Reënval (RRR)
in mm vir die 24 uur geëindig om 0800 SAST op

WEERBURO / WEATHER BUREAU
DEPT. VAN VERVOER / DEPT. OF TRANSPORT
11 - 6 - 1967

DAILY WEATHER BULLETIN

Maximum and Minimum Temperatures (°C) and rainfall (RRR)
in mm for the 24 hours ended at 0800 SAST on

CAPE - KAAP	Max	Min	RRR
Aberdeen			
Addo			
Alexander Bay	16	11	0·7
Aliwal North	7	1	2·0
Bashee	21	12	
Beaufort-Wes	10	3	11·4
(Lughawe)			
Boggeberg dam			
Bostsap			
Brakkekuil			
(naby Heidelberg)			
Brandvlei			
Cala			
Caledon			
Calitzdorp			
Calvinia			
Cape Agulhas	14	8	4·2
Cape Columbine	14	9	
Cape Point	12	7	1·8
Cape St. Francis			
Cape Town			
(D.F. Malan)	14	6	10·9
Cape Town			
(Roeland Str.)			
Carnarvon			
Ceres			
Citrusdal			
Colesberg			
Cradock			
Dâhne	14	4	
De Aar	8	0	1·5
Douglas			
East London	20	9	
(Airport)			
Eensaamheid			
(naby Herold)			
Elsenburg			
Fraserburg	8	0	2·6
Garies			
George			
Graaff-Reinet			
Grahamstown			0·2
Hopetown			
Idutywa			
Jansenville	16	6	0·1
Joubertina			
Kimberley	11	2	0·1
(Airport)			
Knysna			22·0
Lokstad	13	2	0·3
Kuruman	12	1	

KAAP - CAPE	Max	Min	RRR
Ladismith			
Lake Mentz			
Maclear			
Mafeking	16	6	
Malmesbury			7·0
Matatiele			
Matroosberg			
Grootfontein			
(Middelburg)	9	1	0·4
Mosselbaai	14	7	25·6
Mount Frere			
Okiep			
Oudtshoorn	13	6	
Petrusville			
Piketberg			
Pofadder	11	4	1·5
Port Alfred			
Port Elizabeth	16	7	7·0
Port Nolloth			
Port St. Johns	23	13	
Prieska			
Prince Albert			
Queenstown	11	3	0·4
Rietfontein			
Riversdale	15	6	8·0
Robertson	13	6	5·0
Sheepsrun	12	3	0·8
(near Maclear)			
Somerset-Oos	12	2	4·5
Steynsburg			
Strydenburg			
Sutherland	4	-1	1·4
Swellendam			14·5
Tarkastad			
Touwsrivier			
Twee Riviere	16	1	
(Oemsbokpark)			
Umtata			
Uniondale			
Upington	13	1	
Vanwyksvlei	10	2	
Victoria-Wes			
Vredendal	14	8	10·0
Vryburg	14	-2	
Williston			3·7
Willowmore			
Willowpark			
(near Dordrecht)			

NATAL	Max	Min	RRR
Cape St. Lucia			
Dundee			
Durban	28	5	
(Louis Botha)			
Estcourt	19	-1	
Harding			
Himeville			
Mkuze			
Hluhluwe			
Newcastle	20	5	
Cedara			
(Pietermaritzburg)	20	6	
Port Shepstone	25	8	
Richmond			
Seven Oaks			
Vryheid			
Waterford			
(near Underberg)			1·1

TRANSVAAL	Max	Min	RRR
Barberton			
Belfast			
Bethal	17	-2	
Bospoort			
Carolina	19	0	
Chester			
(near Gravelotte)			
Crecy			
Groendraai			
(naby Vaalwater)			
Jan Kempdorp			
Jan Smuts	16	-1	
Joubert Park (Jhb)			
Kroondal	20	3	
Lanuba	29	12	
Leeudoringstad			
Lichtenburg			
Letaba			
Loskopdam			
Lydenburg	21	7	
Marnitz	27	4	
Mara	28	7	
Marble Hall			
Messina	32	9	
Middelburg			
Nelspruit	29	12	
Phalaborwa	32	12	
Pietersburg	25	8	
Piet Retief	23	3	

TRANSVAAL	Max	Min	RRR
Pongola			
Potchefstroom	15	1	
Potgietersrus	25	8	
Pretoria W.B.	19	3	
Pretoriuskop			
Punda Milia			
Sandpan (NW. Tvl.)			
Satara			
Sekhukhune			
Shingwidzi			
Skukuza			
Standerton	16	-1	
Thabazimbi			
Tomburke			
Tzaneen			
Vereeniging			
Volksrust			
Warmbad	22	3	
Witbank			
Zeerust			

O.V.S. - O.F.S.	Max	Min	RRR
Balkfontein			
(naby Bothaville)			
Bethlehem	11	-1	
Bloemfontein	11	0	0·1
(J.B.M. Hertzog)			
Bultfontein			
Fauresmith	7	0	2·0
Ficksburg			
Frankfort	14	0	
Harrismith	14	0	
Hoopstad			
Kroonstad	14	-3	
Lindley			
Modderpoort			
Petrusburg			
Philippolis			
Reddersburg			
Reitz			
Vrede			
Warden			
Welkom			
Wepener	9	-1	0·5
Winburg			
Zastron			

S.W.A.	Max	Min	RRR
Aroab			
Bethanie			
Dordabis			
Gobabeb	20	7	0·2
Gobabis			
Grootfontein			
Cape Frio	20	9	
Karasburg			
Kalkfeld			
Karibib			
Keetmanshoop	15	2	
Kub			
Luderitz			
Mariental	18	1	
Ohopoho			
Okahandja			
Okaukueye			
Ondangua			
Otavi			
Otjiwarongo			
Outjo			
Rehoboth			
Huntu			
Steinhausen			
Tsumeb			
Walvisbaai	17	11	
Windhoek W.K.			
J.C. Strijdom Lughawe	20	3	

BASUTOLAND	Max	Min	RRR
Maseru	10	-1	2·5

BETSJOEANALAND/BECHUANALAND	Max	Min	RRR
Francistown	28	4	
Gaberones	22	0	
Ghanzi	26	2	
Lobatsi			
Mahalapye			
Maun	28	6	
Shakawe	29	9	
Tsabong	16	2	
Tsane	19	2	

SWAZILAND	Max	Min	RRR
Balembe			
Manzini			
Stegi			

SYNOPTIC WEATHER MAP 1200 GMT. — 1400 SAST. SINOPTIESE WEERKAART

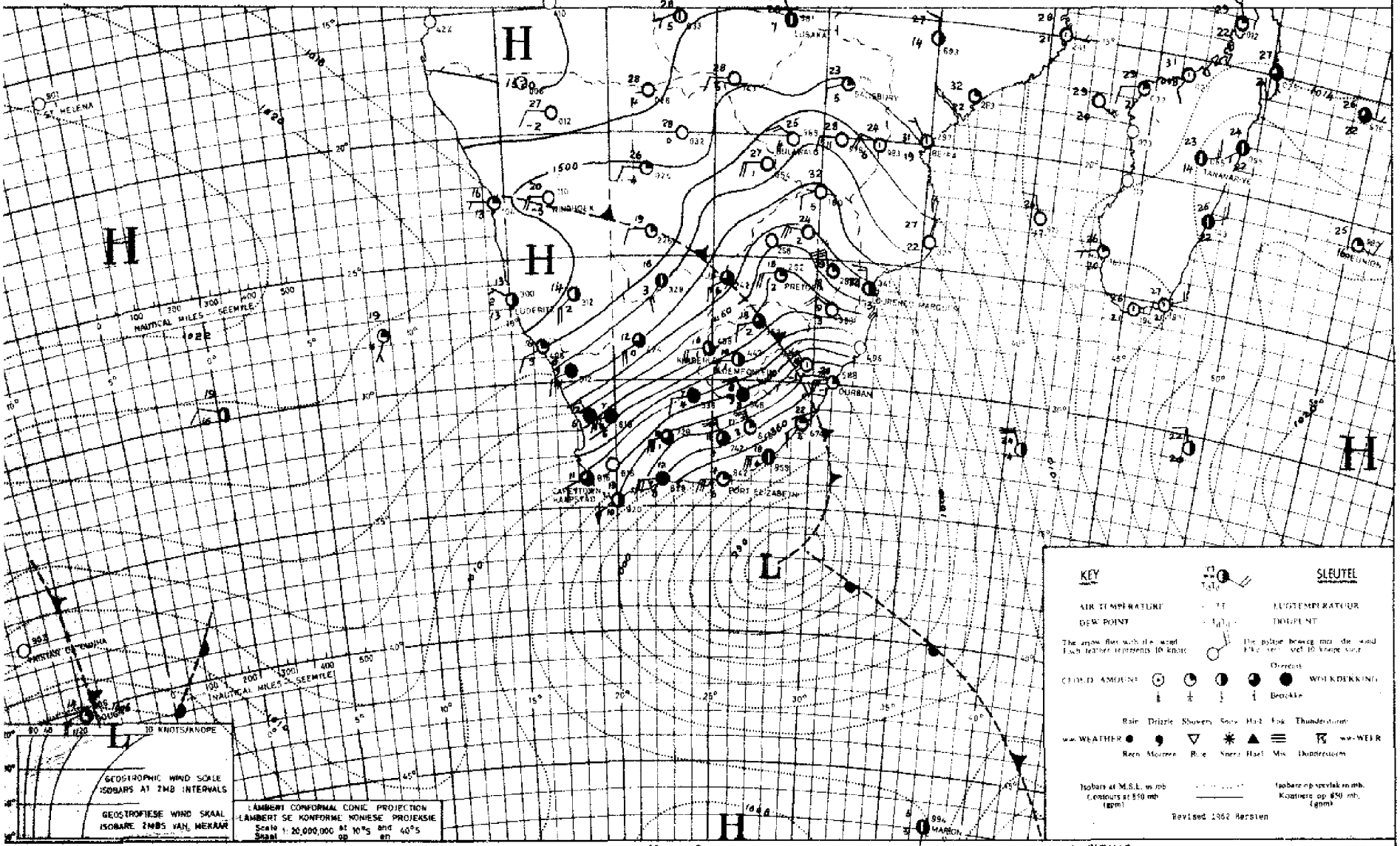

INFERENCE DATE 10 - 6 - 1967 DATUM AFLEIDING

The deep low south-east of the country is moving eastwards and the strong winds over the interior will subside gradually. Cold conditions with showers will occur over the southern parts of the Cape and Natal. The Atlantic high is ridging in over the northern parts of the country and fine cold weather will persist over the rest of the country.

Die diep laag suidoos van die land beweeg ooswaarts en die sterk winde oor die binneland sal geleidelik afneem. Koue toestande met buie sal voorkom oor die suidelike dele van Kaapland en Natal. Die Atlantiese hoog beweeg in oor die noordelike dele van die land en koue mooiweerstoestande word oor die res van die land verwag.

DAAGLIKSE WEERBULLETIN

Maksimum en Minimum Temperatuur (°C) en Reënval (RRR) in mm vir die 24 uur geëindig om 0800 SAST op

WEERBURO / WEATHER BUREAU
DEPT. VAN VERVOER / DEPT. OF TRANSPORT
12 - 6 - 1967

DAILY WEATHER BULLETIN

Maximum and Minimum Temperatures (°C) and rainfall (RRR) in mm for the 24 hours ended at 0800 SAST on

CAPE - KAAP	Max	Min	RRR
Aberdeen			
Addo			
Alexander Bay	17	10	
Aliwal North	6	-3	
Baghee	17	9	
Beaufort-Wes	9	0	
(Lughawe)			
Boegoebergdam			
Bootsap			
Brakkekuil			
(naby Heidelberg)			
Brandvlei			
Cala			
Caledon			
Calitzdorp			
Calvinia	7	1	
Cape Agulhas	13	8	6·0
Cape Columbine	14	10	8·5
Cape Point	12	9	6·5
Cape St. Francis	12	9	1·5
Cape Town	14	8	3·0
(D.F. Malan)			
Cape Town			
(Roeland Str.)			
Carnarvon			
Ceres			
Citrusdal			
Colesberg			
Cradock			
Dêhne	10	3	
De Aar	7	-3	0·1
Douglas			
East London	15	9	
(Airport)			
Eensaamheid			
(naby Herold)			
Elsenburg			
Fraserburg	15	-2	2·7
Garies			
George			
Graaff-Reinet	10	2	0·3
Grahamstown			
Hopetown			
Idutywa			
Jansenville	13	5	
Joubertina			13·0
Kimberley	7	-1	
(Airport)			
Knysna			4·5
Kokstad	10	-4	
Kuruman	10	-8	

KAAP - CAPE	Max	Min	RRR
Ladismith			
Lake Mentz			
Maclear			
Mafeking	11	-3	
Malmesbury			
Matatiele			
Matroosberg	8	1	0·1
Grootfontein			
(Middelburg)	7	0	
Mosselbaai	13	8	9·2
Mount Frere			
Okiep	9	5	0·3
Oudtshoorn	11	4	2·1
Petrusville			
Piketberg			24·2
Pofadder	10	1	
Port Alfred			
Port Elizabeth	12	9	1·5
Port Nolloth	15	9	
Port St. Johns	18	11	
Prieska	9	-2	
Prince Albert			
Queenstown	14	3	
Rietfontein			
Riversdale	11	6	1·0
Robertson	14	6	0·2
Sheeprun	9	-1	
(near Maclear)			
Somerset-Oos	9	4	
Steynsburg			
Strydenburg			
Sutherland	3	-3	
Swellendam			
Tarkastad			
Touwsrivier			
Twee Riviere	12	-2	
(Gemsbokpark)			
Umtata	13	5	
Uniondale			
Upington	10	-1	
Vanwyksvlei	11	-1	
Victoria-Wes			
Vredendal	15	7	
Vryburg	10	-6	
Williston			
Willowmore	7	1	3·0
Willowpark			
(near Dordrecht)	5	-1	1·8

NATAL	Max	Min	RRR
Cape St. Lucia			
Dundee			
Durban	22	5	
(Louis Botha)			
Estcourt	15	-4	
Harding			
Himeville			
Mkuze			
Hluhluwe			
Newcastle	16	0	
Cedara			
(Pietermaritzburg)	15	0	
Port Shepstone	21	10	
Richmond			
Seven Oaks			
Vryheid			
Waterford			
(near Underberg)	10	-9	

TRANSVAAL	Max	Min	RRR
Barberton			
Belfast			
Bethal	9	-6	
Bospoort	8	-6	
Carolina	10	-5	
Chester			
(near Gravelotte)			
Crecy			
Groendraai	19	-2	
(naby Vaalwater)			
Jan Kempdorp			
Jan Smuts	8	-5	
Joubert Park (Jhb)	7	0	
Kroondal	14	-3	
Levubu	24	6	
Leeudoringstad			
Lichtenburg			
Letaba			
Loskopdam			
Lydenburg	16	-3	
Marathi	20	0	
Mara	22	2	
Marble Hall			
Messina	25	3	
Middelburg			
Nelspruit	23	4	
Phalaborwa	25	7	
Pietersburg	18	4	
Piet Retief	19	-1	

TRANSVAAL	Max	Min	RRR
Pongola			
Potchefstroom	8	-6	
Potgietersrus	18	2	
Pretoria W.E.	12	0	
Pretoriuskop			
Punda Milia			
Sandpan (NW. Tvl.)			
Satara			
Sekhukhune			
Shingwidzi			
Skukuza	27	-2	
Standerton	9	-9	
Thabazimbi			
Tomburke			
Tzaneen			
Vereeniging			
Volksrust			
Warmbad	15	1	
Witbank			
Zeerust			

O.V.S. - O.F.S.	Max	Min	RRR
Balkfontein			
(naby Bothaville)			
Bethlehem	7	-5	
Bloemfontein	6	-3	
(J.B.M. Hertzog)			
Bultfontein			
Fauresmith	5	-2	
Ficksburg			
Frankfort	8	-8	
Harrismith			
Hoopstad	8	-3	
Kroonstad	7	-1	
Lindley			
Modderpoort			
Petrusburg			
Philippolis			
Reddersburg			
Reitz			
Vrede			
Warden			
Welkom	8	-3	
Wepener			
Winburg			
Zastron			

S.W.A.	Max	Min	RRR
Aroab			
Bethanie			
Bordabis			
Gobabeb	21	7	
Gobabis	18	1	
Grootfontein			
Cape Fria	21	12	
Karasburg			
Kalkfeld			
Karibib			
Keetmanshoop	13	2	
Kub			
Luderitz	16	12	
Mariental	15	1	
Ohopoho			
Okahandja			
Okaukueye			
Ondangua	27	5	
Otavi			
Otjiwarongo			
Outjo	23	2	
Ujs	22	6	
J.G. Strydom L.H.	19	0	
Rehoboth			
Runtu	28	3	
Steinhausen			
Tsumeb	27	6	
Walvisbaai	17	9	
Windhoek W.K.			

BASUTOLAND	Max	Min	RRR
Maseru	6	-2	0·1

BETSJOEANALAND/BECHUANALAND	Max	Min	RRR
Francistown	23	1	
Gaberones	16	-1	
Ghanzi	19	0	
Lobatsi			
Mahalapye			
Maun	23	4	
Shakawe	22	5	
Tsabong	11	-3	
Tsane	14	6	

SWAZILAND	Max	Min	RRR
Brembe			
Manzini	20	7	
Stegi			

SYNOPTIC WEATHER MAP 1200 GMT. — 1400 SAST. SINOPTIESE WEERKAART

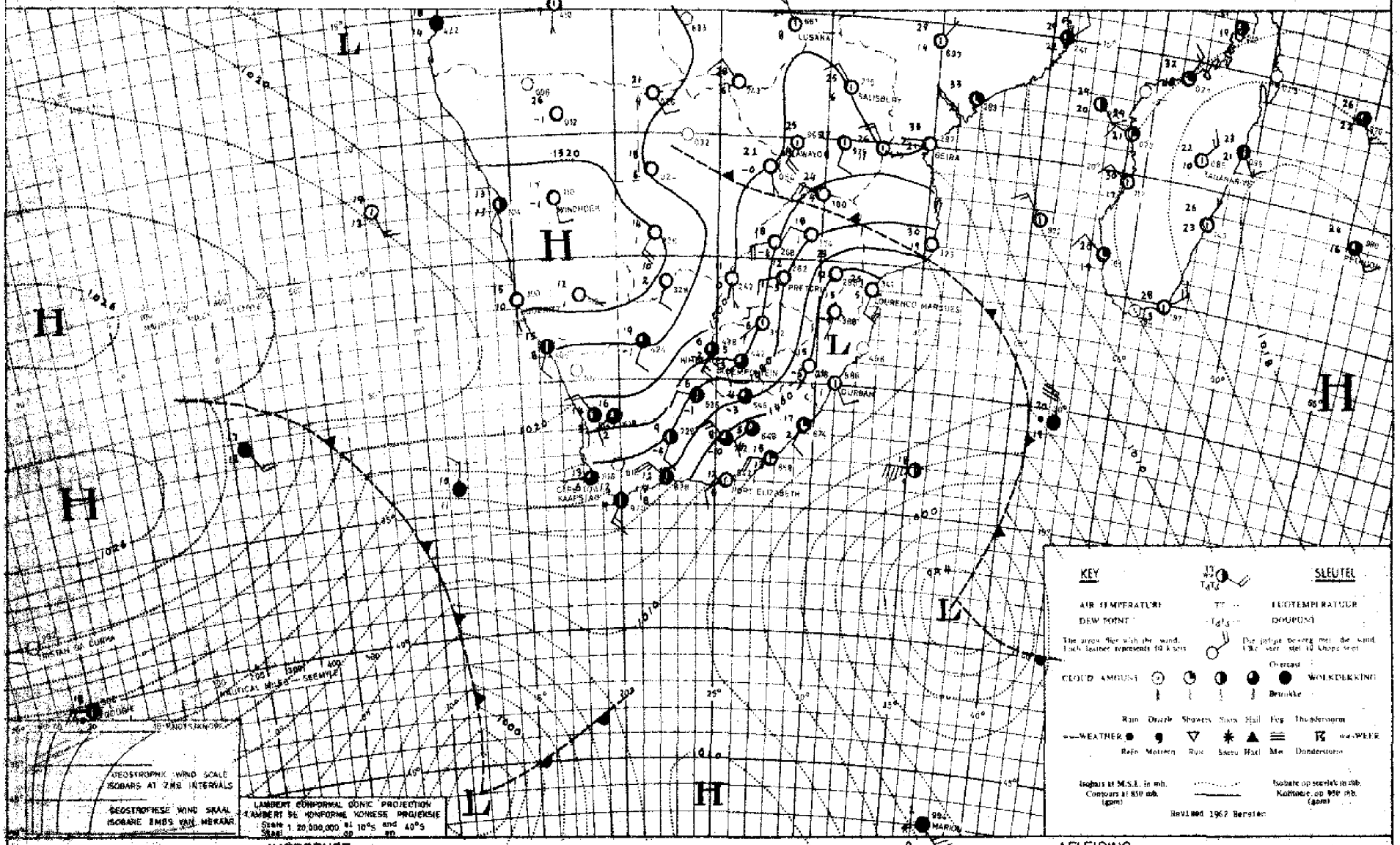

INFERENCE DATE 11 - 6 - 1967 DATUM AFLEIDING

A cold front has moved across most of the Republic and very cold weather will prevail over most areas. Another front is approaching from the west and it will be cloudy with further rain and showers over the Western and South-Western Cape Province.

'n Koufront het oor feitlik die hele Republiek beweeg en baie koue weer sal oor die meeste dele voorkom. Nog 'n front nader vanaf die weste en dit sal bewolk wees met verdere reën en buie oor Wes- en Suidwes-Kaapland.

DAAGLIKSE WEERBULLETIN

Maksimum en Minimum Temperatuur (°C) en Reënval (RRR) in mm vir die 24 uur geëindig om 0800 SAST op

WEERBURO / WEATHER BUREAU
DEPT. VAN VERVOER / DEPT. OF TRANSPORT
13 - 6 - 1967

DAILY WEATHER BULLETIN

Maximum and Minimum Temperatures (°C) and rainfall (RRR) in mm for the 24 hours ended at 0800 SAST on

CAPE - KAAP	Max	Min	RRR
Aberdeen			
Addo			
Alexander Bay	17	8	2.1
Aliwal North	9	-4	
Bashee	18	9	
Beaufort-Wes	11	6	
(Lughawe)			
Boegoebergdam			
Boetsap			
Brakkekuil			
(naby Heidelberg)			
Brandvlei			
Cala			
Caledon			
Calitzdorp			
Calvinia	9	3	6.0
Cape Agulhas	14	9	2.0
Cape Columbine	12	8	25.5
Cape Point	14	10	0.4
Cape St. Francis	14	7	
Cape Town	14	2	
(D.F. Malan)			
Cape Town			
(Roeland Str.)			
Carnarvon			3.0
Ceres			
Citrusdal			
Colesberg			
Cradock			
Döhne	13	2	
De Aar	8	0	
Douglas			
East London	16	7	
(Airport)			
Kensaamheid			
(naby Herold)			
Elsenburg			
Fraserburg	24	2	4.4
Garies			
George			
Graaff-Reinet	12	4	
Grahamstown			
Hopetown			
Idutywa			
Jansenville	14	1	
Joubertina			
Kimberley	19	-1	
(Airport)			
Knysna			
Kokstad	10	-6	
Kuruman	22	-2	

KAAP - CAPE	Max	Min	RRR
Ladismith			
Lake Mentz			
Maclear			
Mafeking	13	-1	
Malmesbury			
Matatiele			
Matroosberg	7	-2	
Grootfontein			
(Middelburg)	7	-2	
Mosselbaai	15	10	
Mount Frere			
Okiep	10	5	8.0
Oudtshoorn	14	2	
Petrusville			
Piketberg			
Pofadder	10	4	1.5
Port Alfred			
Port Elizabeth	15	5	
Port Nolloth	15	8	0.7
Port St. Johns	18	9	
Prieska	12	4	0.4
Prince Albert			
Queenstown	10	-3	
Rietfontein			
Riversdale	15	3	
Robertson	14	2	
Sheeprun	10	-3	
(near Maclear)			
Somerset-Oos	11	1	
Steynsburg			
Strydenburg			
Sutherland	3	0	7.6
Swellendam			
Tarkastad			
Touwsrivier			
Twee Riviere	16	0	
(Gemsbokpark)			
Umtata	14	-1	
Uniondale			
Upington	14	3	
Vanwyksvlei	11	0	2.5
Victoria-Wes			
Vredendal	13	4	19.0
Vryburg	12	-3	
Williston			9.5
Willowmore	10	-1	
Willowpark			
(near Dordrecht)	6	-2	

NATAL	Max	Min	RRR
Cape St. Lucia			
Dundee			
Durban	20	7	
(Louis Botha)			
Estcourt	12	-2	
Harding			
Himeville			
Mkuze			
Hluhluwe			
Newcastle	16	-7	
Cedara			
(Pietermaritzburg)	12	-2	
Port Shepstone	20	9	
Richmond			
Seven Oaks			
Vryheid			
Waterford			
(near Underberg)	9	-8	

TRANSVAAL

Barberton			
Belfast			
Bethal	11	-6	
Bospoort	11	-6	
Carolina	12	-2	
Chester			
(near Gravelotte)			
Crecy			
Groendraai	19	-3	
(naby Vaalwater)			
Jan Kempdorp			
Jan Smuts	9	-3	
Joubert Park (Jhb)	7	0	
Kroondal	15	-3	
Levubu	21	6	
Leeudoringstad			
Lichtenburg			
Letaba			
Loskopdam			
Lydenburg	14	-3	
Marnitz			
Mara	22	0	
Marble Hall			
Messina	25	5	
Middelburg			
Nelspruit	20	0	
Phalaborwa	23	11	
Pietersburg	17	2	
Piet Retief	15	-6	

TRANSVAAL	Max	Min	RRR
Pongola			
Potchefstroom	10	-5	
Potgietersrus	16	2	
Pretoria W.B.	14	-1	
Pretoriuskop			
Punda Milia			
Sandpan (NW. Tvl.)	20	3	
Satara			
Sekhukhune			
Shingwidzi			
Skukuza	24	1	
Standerton	10	-9	
Thabazimbi			
Tomburke			
Tzaneen			
Vereeniging			
Volksrust			
Warmbad	15		
Witbank			
Zeerust			

O.V.S. - O.F.S.

Balkfontein			
(naby Bothaville)			
Bethlehem	7	-8	
Bloemfontein	8	-5	
(J.B.M. Hertzog)			
Bultfontein			
Fauresmith	8	-2	
Picksburg			
Frankfort	9	-9	
Harrismith			
Hoopstad	20	-5	
Krocnstad	9	-5	
Lindley			
Modderpoort			
Petrusburg			
Philippolis			
Reddersburg			
Reitz			
Vrede			
Warden			
Welkom	9	-3	
Wepener	8	-5	
Winburg			
Zastron			

S.W.A.	Max	Min	RRR
Aroab			
Bethanie			
Dordabis			
Gobabeb	23	7	
Gobabis	18	0	
Grootfontein			
Cape Fria	21	11	
Karasburg			
Kalkfeld			
Karibib			
Keetmanshoop	16	4	
Kub			
Luderitz	17	22	
Mariental	17	2	
Ohopoho			
Okahandja			
Okaukueye			
Ondangua	26	4	
Otavi			
Otjiwarongo			
Outjo	23	1	
Ufis	21	3	
J.G. Strydom L.H.	18	-1	
Rehoboth			
Runtu	27	7	
Steinhausen			
Tsumeb	26	7	
Walvisbaai	18	20	
Windhoek W.K.			

BASUTOLAND

Maseru	7	-5	

BETSJOEANALAND/BECHUANALAND

Francistown	23	1	
Gaberones	16	-2	
Ghanzi	20	0	
Lobatsi			
Mahalapye			
Maun	23	6	
Shakawe	23	4	
Tsabong	15	-2	
Tsane	17	0	

SWAZILAND

Bulembe			
Mansini	20	6	
Stegi			

SYNOPTIC WEATHER MAP 1200 GMT. — 1400 SAST. SINOPTIESE WEERKAART

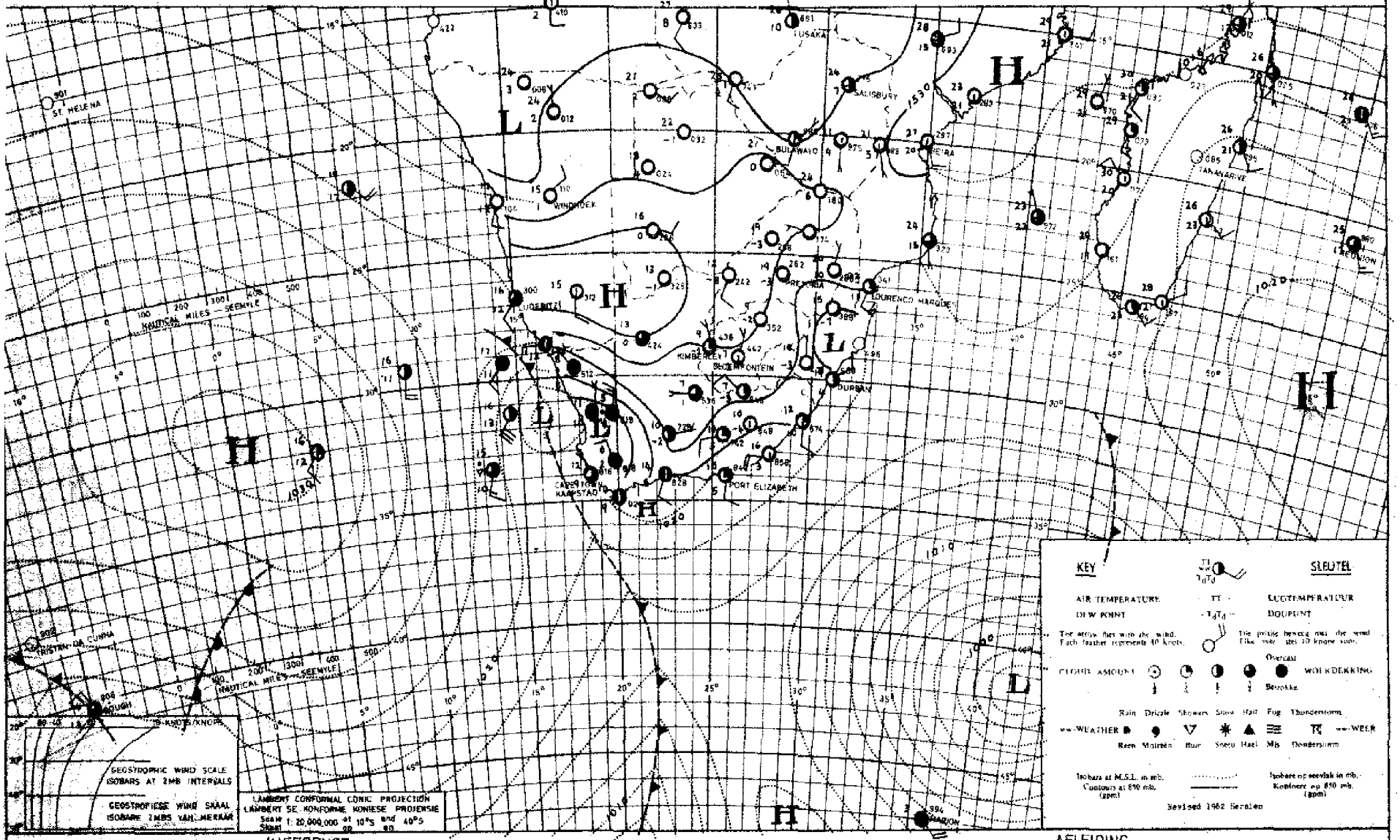

INFERENCE DATE 12 - 6 - 1967 DATUM AFLEIDING

The low north of Cape Town is causing cold, cloudy and windy conditions with rain over the South-western Cape. It will be partly cloudy and cold with showers over the remainder of the Cape Province and southern Free State. Mainly fair weather will prevail elsewhere.

Die laag noord van Kaapstad veroorsaak koue, bewolkte en winderige weer met reënbuie oor Suidwes-Kaapland. Gedeeltelik bewolkte koue weer met buie sal oor die res van Kaapland en die suidelike Vrystaat voorkom. Origens sal dit hoofsaaklik mooiweer wees oor die land.

DAAGLIKSE WEERBULLETIN

Maksimum en Minimum Temperatuur (°C) en Reënval (RRR) in mm vir die 24 uur geëindig om 0800 SAST op

WEERBURO / WEATHER BUREAU
DEPT. VAN VERVOER / DEPT. OF TRANSPORT
14-6-1967

DAILY WEATHER BULLETIN

Maximum and Minimum Temperatures (°C) and rainfall (RRR) in mm for the 24 hours ended at 0800 SAST on

CAPE - KAAP	Max	Min	RRR
Aberdeen			
Addo			
Alexander Bay	16	7	
Aliwal North	11	-3	
Bashee	17	9	
Beaufort-Wes	15	0	
(Lughawe)			
Beegoesbergdam			
Boetsap			
Brakkekuil			
(naby Heidelberg)			
Brandvlei			
Cala			
Caledon			
Calitzdorp			
Calvinia	9	-1	
Cape Agulhas	15	10	0·5
Cape Columbine	13	8	
Cape Point	16	10	
Cape St. Francis	15	8	
Cape Town			
(D.F. Malan)	16	2	
Cape Town			
(Roeland Str.)			
Carnarvon			
Ceres			
Citrusdal			
Colesberg			
Cradock			
Dêhne	12	2	
De Aar	12	-1	
Douglas			
East London	17	7	
(Airport)			
Eensaamheid			
(naby Herold)			
Elsenburg			
Fraserburg	8	0	0·2
Garies			
George			
Graaff-Reinet	12	3	
Grahamstown			
Hopetown			
Idutywa			
Jansenville	14	1	
Joubertina			
Kimberley	13	0	
(Airport)			
Knysna			
Kokstad	12	-4	
Kuruman	14	-2	

KAAP - CAPE	Max	Min	RRR
Ladismith			
Lake Mentz			
Maclear			
Mafeking	15	-1	
Malmesbury			
Matatiele			
Matroosberg	11	1	
Grootfontein			
(Middelburg)	10	-4	
Mosselbaai	15	9	
Mount Frere			
Okiep	11	4	
Oudtshoorn	13	1	
Petrusville			
Piketberg			
Pofadder	10	2	
Port Alfred			
Port Elizabeth	16	5	
Port Nolloth	15	7	
Port St. Johns	18	10	
Prieska	14	0	
Prince Albert			
Queenstown	13	-3	
Rietfontein			
Riversdale	16	2	
Robertson	16	0	
Sheeprun	11	-3	
(near Maclear)			
Somerset-Oos	13	1	
Steynsburg			
Strydenburg			
Sutherland	7	-3	
Swellendam			
Tarkastad			
Touwsrivier			
Twee Riviere	14	-3	
(Gemsbokpark)			
Umtata	16	1	
Uniondale			
Upington	12	-1	
Vanwyksvlei	11	0	
Victoria-Wes			
Vredendal	17	3	
Vryburg	15	-3	
Williston			
Willowmore	12	-1	
Willowpark			
(near Dordrecht)	9	-8	

NATAL	Max	Min	RRR
Cape St. Lucia	23	15	
Dundee			
Durban	20	8	
(Louis Botha)			
Estcourt	13	1	0·4
Harding			
Himeville			
Mkuze			
Eluhluwe			
Newcastle	16	0	
Cedara			
(Pietermaritzburg)	13	0	
Port Shepstone	19	10	
Richmond			
Seven Oaks			
Vryheid			
Waterford			
(near Underberg)	11	-7	
TRANSVAAL			
Barberton			
Belfast			
Bethal	17	0	
Bospoort	13	-4	
Carolina	15	2	
Chester			
(near Gravelotte)			
Crecy			
Groendraai	21	-2	
(naby Vaalwater)			
Jan Kempdorp			
Jan Smuts	13	0	
Joubert Park (Jhb)	15	1	
Kroondal	16	-2	
Levubu	20	11	
Leeudoringstad			
Lichtenburg			
Letaba			
Loskopdam			
Lydenburg	16	0	
Marnitz	22	3	
Mara	20	3	
Marble Hall			
Messina	29	11	
Middelburg			
Nelspruit	19	7	
Phalaborwa	22	11	
Pietersburg	18	3	
Piet Retief	15	5	

TRANSVAAL	Max	Min	RRR
Pongola			
Potchefstroom	15	-4	
Potgietersrus	19	2	
Pretoria W.B.	15	-1	
Pretoriuskop			
Punda Milia			
Sandpan (NW. Tvl.)	22	-1	
Satara			
Sekhukhune			
Shingwidzi			
Skukuza			
Standerton	14	-5	
Thabazimbi			
Tomburke			
Tzaneen			
Vereeniging			
Volksrust			
Warmbad	19	1	
Witbank			
Zeerust			
O.V.S. - O.F.S.			
Balkfontein			
(naby Bothaville)			
Bethlehem	12	-5	
Bloemfontein	12	-5	
(J.B.M. Hertzog)			
Bultfontein			
Fauresmith	11	-3	
Ficksburg			
Frankfort	13	-6	
Harrismith			
Hoopstad	13	-4	
Kroonstad	13	-1	
Lindley			
Modderpoort			
Petrusburg			
Philippolis			
Reddersburg			
Reitz			
Vrede			
Warden			
Welkom	12	-2	
Wepener	12	-4	
Winburg			
Zastron			

S.W.A.	Max	Min	RRR
Arcab			
Bethanie			
Dordabis			
Gobabeb	26	10	
Gobabis	21	10	
Grootfontein			
Cape Fria	17	11	
Karasburg			
Kalkfeld			
Karibib			
Keetmanshoop	14	2	
Kub			
Luderitz	19	9	
Marienta1	17	3	
Ohopoho			
Okahandja			
Okaukueye			
Ondangua	27	8	
Otavi			
Otjiwarongo			
Outjo	25	2	
Ovis	25	6	
J.G. Strydom Lk	18	1	
Rehoboth			
Runtu	28	7	
Steinhausen			
Tsumeb	25	9	
Walvisbaai	18	9	
Windhoek W.K.			
BASUTOLAND			
Maseru	11	-3	
BETSJOEANALAND/BECHUANALAND			
Francistown	23	19	
Gaberones	19	-1	
Ghanzi	23	1	
Lobatsi			
Mahalapye			
Maun	28	6	
Shakawe	25	6	
Tsabong	17	-2	
Tsane	19	1	
SWAZILAND			
Mbabane			
Manzini	19	10	7·0
Stegi			

SYNOPTIC WEATHER MAP | 1200 GMT. — 1400 SAST. | SINOPTIESE WEERKAART

INFERENCE | DATE 13 - 6 - 19 67 DATUM | AFLEIDING

The Atlantic high is ridging in over the western interior of the country and it will be fine and somewhat warmer over most parts of the interior. Over the central and southern Cape it will be partly cloudy and cold.

Die Atlantiese hoog druk oor die westelike dele van die land in en dit sal dus mooiweer wees oor die grootste deel van die binneland. Dit sal ook ietwat warmer wees oor hierdie dele. Oor die suidelike en sentrale Kaapland sal dit gedeeltelik bewolk en koud wees.

DAAGLIKSE WEERBULLETIN

Maksimum en Minimum Temperatuur (°C) en Reënval (RRR) in mm vir die 24 uur geëindig om 0800 SAST op

WEERBURO / WEATHER BUREAU
DEPT. VAN VERVOER / DEPT. OF TRANSPORT

15 - 6 - 1967

DAILY WEATHER BULLETIN

Maximum and Minimum Temperatures (°C) and rainfall (RRR) in mm for the 24 hours ended at 0800 SAST on

CAPE – KAAP	Max	Min	RRR
Aberdeen			
Addo			
Alexander Bay	22	7	
Aliwal North	13	-4	
Baahee	20	10	
Beaufort-Wes	15	2	
(Lughawe)			
Boegoeberg dam			
Boetsap			
Brakkekuil			
(naby Heidelberg)			
Brandvlei			
Cala			
Caledon			
Calitzdorp			
Calvinia	14	0	
Cape Agulhas	16	9	
Cape Columbine	15	8	
Cape Point	16	10	
Cape St. Francis	16	9	
Cape Town	16	8	
(D.F. Malan)			
Cape Town			
(Roeland Str.)			
Carnarvon			
Ceres			
Citrusdal			
Colesberg			
Cradock			
Döhne	15	5	
De Aar	13	-4	
Douglas			
East London	18	8	
(Airport)			
Bonsaamheid			
(naby Herold)			
Elsenburg			
Fraserburg	11	-2	
Garies			
George			
Graaff-Reinet	17	7	
Grahamstown			
Hopetown			
Idutywa			
Jansenville	18	3	
Joubertina			
Kimberley	15	9	
(Airport)			
Knysna			
Koksted	13	-5	
Kuruman	15	-2	

KAAP – CAPE	Max	Min	RRR
Ladismith			
Lake Mentz			
Maclear			
Mafeking	18	-1	
Malmesbury			
Matatiele			
Matroosberg			
Grootfontein			
(Middelburg)	12	-2	
Mosselbaai	17	11	
Mount Frere			
Okiep	13	6	
Oudtshoorn	15	1	
Petrusville			
Piketberg			
Pofadder	12	3	
Port Alfred			
Port Elizabeth	18	5	
Port Nolloth	20	6	
Port St. Johns			
Prieska	16	-2	
Prince Albert			
Queenstown	14	-1	
Rietfontein			
Riversdale	18	2	
Robertson	17	1	
Sheeprun	14	-5	
(near Maclear)			
Somerset-Oos	15	5	
Steynsburg			
Strydenburg			
Sutherland	9	0	
Swellendam			
Tarkastad			
Touwsrivier			
Twee Riviere	17	-2	
(Gemsbokpark)			
Umtata	18	0	
Uniondale			
Upington	16	-1	
Vanwyksvlei	14	-1	
Victoria-Wes			
Vredendal	17	5	
Vryburg	16	-3	
Williston			
Willowmore	14	0	
Willowpark			
(near Dordrecht)	12	3	

NATAL	Max	Min	RRR
Cape St. Lucia			
Dundee			
Durban	20	9	
(Louis Botha)			
Estcourt	14	1	
Harding			
Himeville			
Mkuze			
Hluhluwe			
Newcastle	16	-5	
Cedara			
(Pietermaritzburg)	14	0	
Port Shepstone	19	10	
Richmond			
Seven Oaks			
Vryheid			
Waterford			
(near Underberg)			
TRANSVAAL			
Barberton			
Belfast			
Bethal	13	-5	
Bospoort	14	3	
Carolina	13	2	
Chester			
(near Gravelotte)			
Crecy			
Groendraai	21	0	
(naby Vaalwater)			
Jan Kempdorp			
Jan Smuts	12	2	
Joubert Park (Jhb)	13	5	
Kroondal	17	-1	
Levubu	20	10	
Leeudoringstad			
Lichtenburg			
Letaba			
Loskopdam			
Lydenburg	15	0	
Marabi	20	6	
Mara	20	6	
Marble Hall			
Messina	26	9	
Middelburg			
Nelspruit	20	7	
Phalaborwa			
Pietersburg	16	3	
Piet Retief	18	3	

TRANSVAAL	Max	Min	RRR
Pongola			
Potchefstroom	15	-3	
Potgietersrus	19	5	
Pretoria W.B.	16	0	
Pretoriuskop			
Punda Milia			
Sandpan (NW. Tvl.)			
Satara			
Sekhukhune			
Shingwidzi			
Skukuza	23	4	
Standerton	13	-3	
Thabazimbi			
Tomburke			
Tzaneen			
Vereeniging			
Volksrust			
Warmbad	18	2	
Witbank			
Zeerust			
O.V.S. – O.F.S.			
Balkfontein			
(naby Bothaville)			
Bethlehem	12	-7	
Bloemfontein	13	-5	
(J.B.M. Hertzog)			
Bultfontein			
Fauresmith	12	-4	
Ficksburg			
Frankfort	13	-8	
Harrismith			
Hoopstad	15	-4	
Kroonstad	14	-4	
Lindley			
Modderpoort			
Petrusburg			
Philippolis			
Reddersburg			
Reitz			
Vrede			
Warden			
Welkom	13	-3	
Wepener	13	-4	
Winburg			
Zastron			

S.W.A.	Max	Min	RRR
Aroab			
Bethanie			
Dordabis			
Gobabeb	30	13	
Gobabis	20	6	
Grootfontein			
Cape Fria	16	11	
Karasburg			
Kalkfeld			
Karibib			
Keetmanshoop	20	10	
Kub			
Luderitz	20	10	
Mariental	19	2	
Ohopoho			
Okahandja			
Okaukueye			
Ondangua	26	9	
Otavi			
Otjiwarongo			
Outjo	25	5	
Ovs	27	8	
J.G. Strydom A.H.	19	1	
Rehoboth			
Runtu	26	9	
Steinhausen			
Tsumeb	26	7	
Walvisbaai	17	10	
Windhoek W.K.			
BASUTOLAND			
Maseru	11	-4	
BETSJOANALAND/BECHUANALAND			
Francistown	17	8	
Gaberones	20	1	
Ghanzi	22	2	
Lobatsi			
Mahalapye			
Maun	24	6	
Shakawe	24	6	
Tsabong	19	-1	
Tsane	21	0	
SWAZILAND			
Embabe			
Manzini	19	7	
Stegi			

SYNOPTIC WEATHER MAP — 1200 GMT. — 1400 SAST. — SINOPTIESE WEERKAART

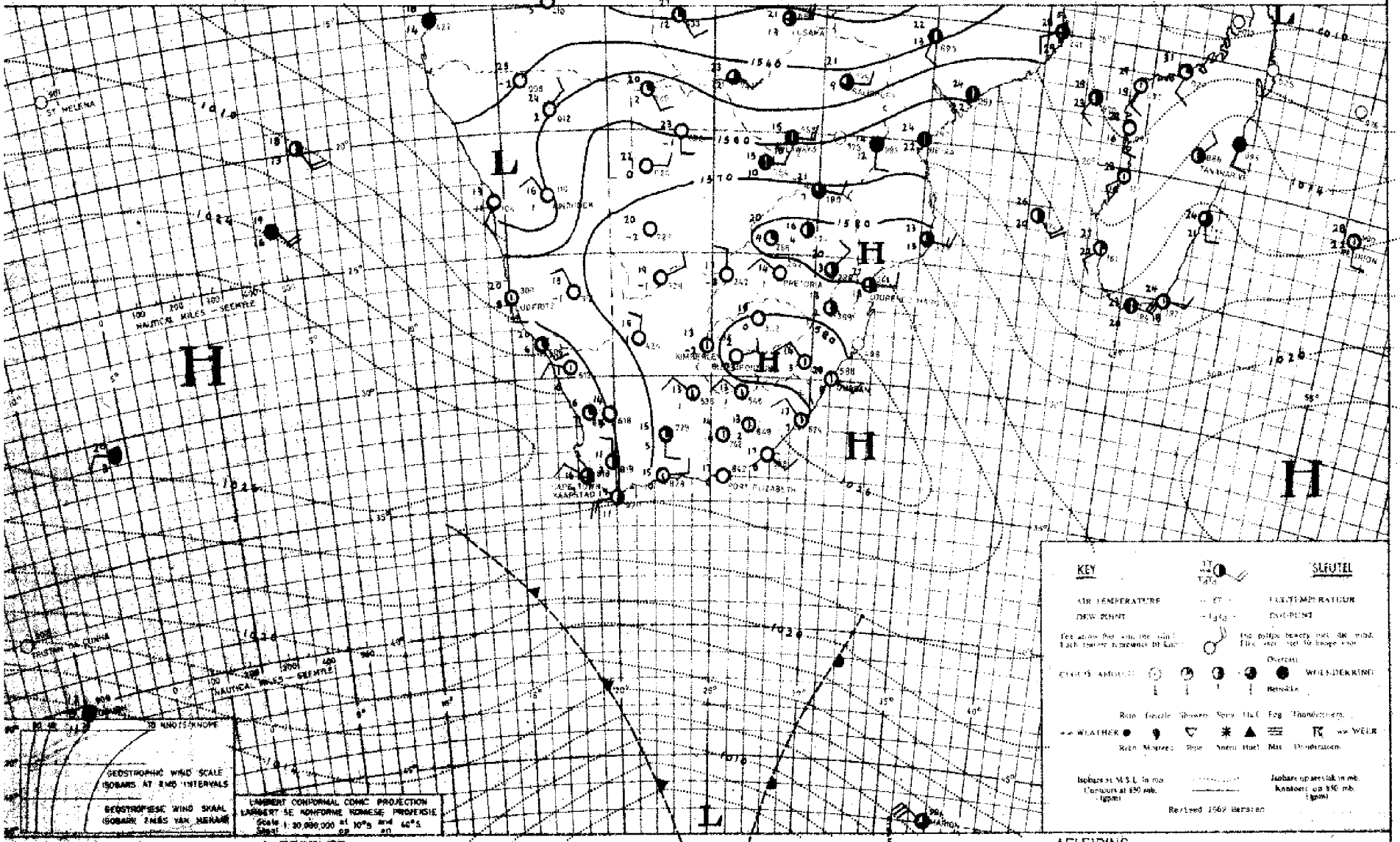

INFERENCE — DATE 14 - 6 - 19 67 DATUM — AFLEIDING

The circulation over the country is strongly anticyclonic and it will be fine over most areas. Partly cloudy conditions will, however, prevail over Northern and Eastern Transvaal as a result of the easterly air flow over these regions.

Die sirkulasie oor die land is sterk antisiklonaal en dit sal mooiweer wees oor die meeste dele. Gedeeltelik bewolkte weer sal egter voorkom oor Noord- en Oos-Transvaal as gevolg van die oostelike lugstroom oor hierdie gebiede.

DAAGLIKSE WEERBULLETIN

Maksimum en Minimum Temperatuur (°C) en Reënval (RRR) in mm vir die 24 uur geëindig om 0800 SAST op

WEERBURO / WEATHER BUREAU

DEPT. VAN VERVOER / DEPT. OF TRANSPORT

16 - 6 - 1967

DAILY WEATHER BULLETIN

Maximum and Minimum Temperatures (°C) and rainfall (RRR) in mm for the 24 hours ended at 0800 SAST on

CAPE - KAAP	Max	Min	RRR
Aberdeen			
Addo			
Alexander Bay	26	7	
Aliwal North	15	-3	
Bashee	17	10	
Beaufort-Wes			
(Lughawe)			
Boegoebergdam			
Boetsap			
Brakkekuil			
(naby Heidelberg)			
Brandvlei			
Cala			
Caledon			
Calitzdorp			
Calvinia	17	6	
Cape Agulhas	17	11	
Cape Columbine	15	9	
Cape Point	16	13	
Cape St. Francis	19	12	
Cape Town	16	11	
(D.F. Malan)			
Cape Town			
(Roeland Str.)			
Carnarvon			
Ceres			
Citrusdal			
Colesberg			
Cradock			
Döhne	17	9	
De Aar	18	-1	
Douglas			
East London	24	13	
(Airport)			
Bensaamheid			
(naby Herold)			
Elsenburg			
Fraserburg	12	2	
Caries			
George			
Graaff-Reinet	19	12	
Grahamstown			
Hopetown			
Idutywa			
Jansenville	21	9	
Joubertina			
Kimberley	16	4	
(Airport)			
Knysna			
Kokstad	16	-4	
Kuruman	18	-3	

KAAP - CAPE	Max	Min	RRR
Ladismith			
Lake Mentz			
Maclear			
Mafeking	18	2	
Malmesbury			
Matatiele			
Matroosberg	12	9	
Grootfontein			
(Middelburg)	18	1	
Mosselbaai	19	14	
Mount Frere			
Okiep	17	6	
Oudtshoorn	19	5	
Petrusville			
Piketberg			
Pofadder	17	9	
Port Alfred			
Port Elizabeth	21	7	
Port Nolloth	18	7	
Port St. Johns	21	14	
Prieska	17	-1	
Prince Albert			
Queenstown	16	5	
Rietfontein			
Riversdale	20	11	
Robertson	18	9	
Sheeprun	17	-3	
(near Maclear)			
Somerset-Oos	19	13	
Steynsburg			
Strydenburg			
Sutherland	10	3	
Swellendam			
Tarkastad			
Touwsrivier			
Twee Riviere	23	3	
(Gemsbokpark)			
Umtata	20	0	
Uniondale			
Upington	20	6	
Vanwyksvlei	16	1	
Victoria-Wes			
Vredendal	21	7	
Vryburg	18	1	
Williston			
Willowmore	15	3	
Willowpark			
(near Dordrecht)	12	4	

NATAL	Max	Min	RRR
Cape St. Lucia			
Dundee			
Durban	22	4	
(Louis Botha)			
Estcourt	16	-1	
Harding			
Himeville			
Mkuze			
Hluhluwe			
Newcastle	19	-5	
Cedara			
(Pietermaritzburg)	16	1	
Port Shepstone	20	9	
Richmond			
Seven Oaks			
Vryheid			
Waterford			
(near Underberg)	15	-8	
TRANSVAAL			
Barberton			
Belfast			
Bethal	14	-4	
Bospoort	16	-1	
Carolina	13	0	
Chester			
(near Gravelotte)			
Crecy			
Groendraai	20	0	
(naby Vaalwater)			
Jan Kempdorp			
Jan Smuts	13	4	
Joubert Park (Jhb)	14	3	
Kroondal	18	0	
Lydenburg	20	7	
Leeudoringstad			
Lichtenburg			
Letaba			
Loskopdam			
Lydenburg	14	0	
Marblitz	18	4	
Mara	19	0	
Marble Hall			
Messina	21	6	
Middelburg			
Nelspruit	21	3	
Phalaborwa	22	6	
Pietersburg	17	1	
Piet Retief	17	1	

TRANSVAAL	Max	Min	RRR
Pongola			
Potchefstroom	16	-1	
Potgietersrus	19	3	
Pretoria W.B.	16	1	
Pretoriuskop			
Punda Milia			
Sandpan (NW. Tvl.)	21	0	
Satara			
Sekhukhune			
Shingwidzi			
Skukuza	24	1	
Standerton	13	-7	
Thabazimbi			
Tomburke			
Tzaneen			
Vereeniging			
Volksrust			
Warmbad	18	0	
Witbank			
Zeerust			
O.V.S. - O.F.S.			
Balkfontein			
(naby Bothaville)			
Bethlehem	13	-7	
Bloemfontein	15	-3	
(J.B.M. Hertzog)			
Bultfontein			
Fauresmith	13	-4	
Ficksburg			
Frankfort	14	-8	
Harrismith			
Hoopstad			
Kroonstad	16	-4	
Lindley			
Modderpoort			
Petrusburg			
Philippolis			
Reddersburg			
Reitz			
Vrede			
Warden			
Welkom	15	-2	
Wepener	14	-1	
Winburg			
Zastron			

S.W.A.	Max	Min	RRR
Aroab			
Bethanie			
Dordabis			
Gobabeb	32	14	
Gobabis	22	9	
Grootfontein			
Cape Fria	23	10	
Karasburg			
Kalkfeld			
Karibib			
Keetmanshoop	21	9	
Kub			
Luderitz			
Mariental	24	6	
Ohopoho			
Okahandja			
Okaukueye			
Ondangua	27	7	
Otavi			
Otjiwarongo			
Outjo	26	2	
Ufs	23	10	
JG Strydom Lvh	21	7	
Rehoboth			
Runtu	26	7	
Steinhausen			
Tsumeb	26	7	
Walvisbaai	24	11	
Windhoek W.K.			
BASUTOLAND			
Maseru	13	-3	
BETSJOANALAND/BECHUANALAND			
Francistown	16	5	
Gaberones	19	1	
Ghanzi	23	1	
Lobatsi			
Mahalapye			
Maun	24	11	
Shakawe	23	11	
Tsabong	22	2	
Tsane	21	6	
SWAZILAND			
Embembe			
Manzini	20	5	
Stegi			

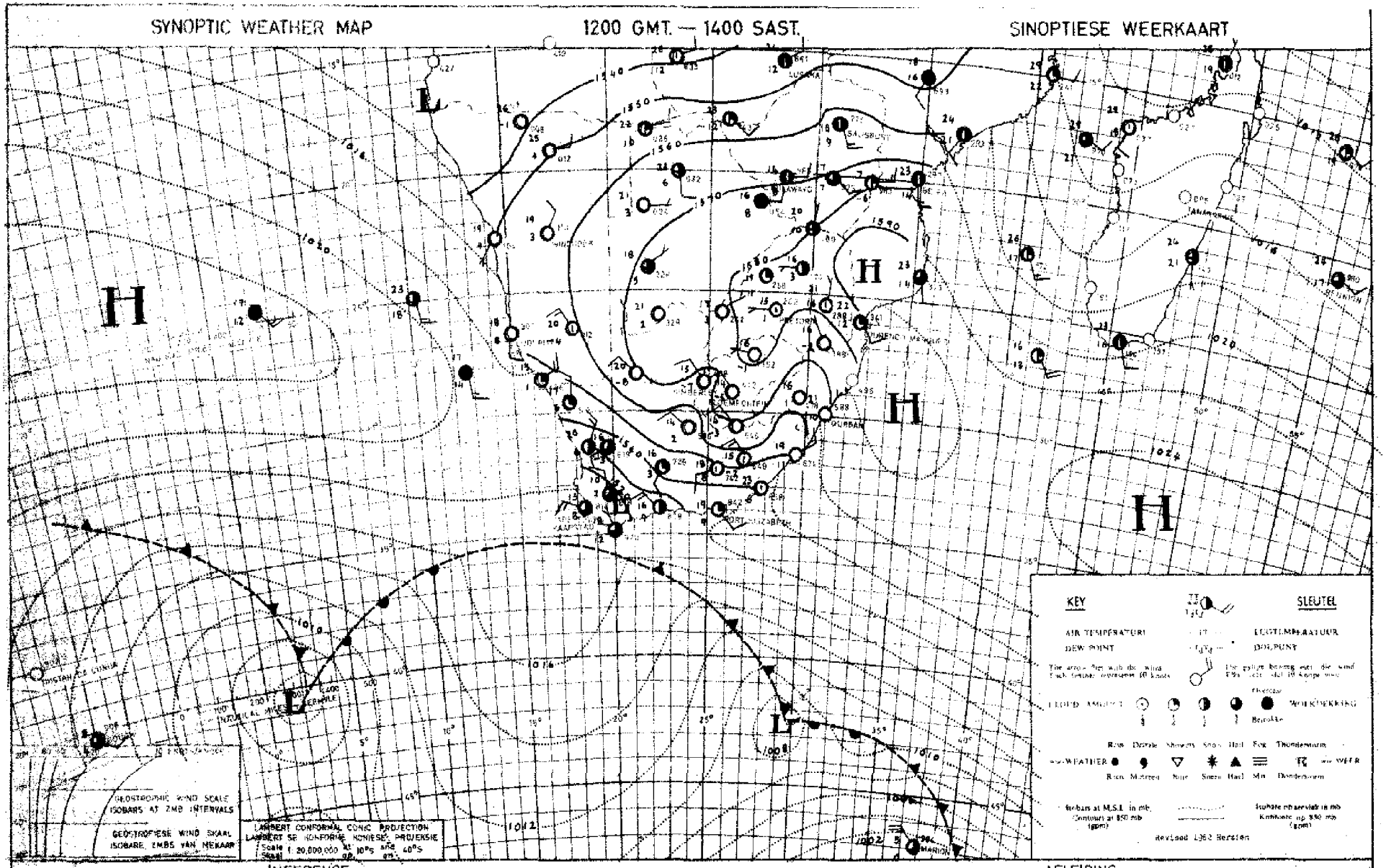

INFERENCE

DATE 15 — 6 — 1967 DATUM

AFLEIDING

The front south of the Cape is causing cloudy cool weather over the South-Western Cape. The circulation around the high along the North coast of Natal is causing cloudy weather over the northern regions of Transvaal. Over the remainder of the country it will be mainly fine.

Die front suid van Kaapland veroorsaak bewolkte koel weer met reën of buie oor Suidwes-Kaapland. Die sirkulasie om die hoog langs die noordkus van Natal veroorsaak bewolkte weer oor die noordelike dele van Transvaal. Origens sal dit hoofsaaklik mooiweer wees.

DAAGLIKSE WEERBULLETIN

Maksimum en Minimum Temperatuur (°C) en Reënval (RRR) in mm vir die 24 uur geëindig om 0800 SAST op

WEERBURO / WEATHER BUREAU
DEPT. VAN VERVOER / DEPT. OF TRANSPORT
17 - 6 - 1967

DAILY WEATHER BULLETIN

Maximum and Minimum Temperatures (°C) and rainfall (RRR) in mm for the 24 hours ended at 0800 SAST on

CAPE - KAAP	Max	Min	RRR
Aberdeen			
Addo			
Alexander Bay	25	8	
Aliwal North	17	-1	
Bashee	26	13	
Beaufort-Wes	20	10	
(Lughawe)			
Boegoebergdam			
Bostasp			
Brakkekuil			
(naby Heidelberg)			
Brandvlei			
Cala			
Caledon			
Calitzdorp			
Calvinia	20	3	
Cape Agulhas	19	12	2.1
Cape Columbine	14	10	
Cape Point	14	11	9.5
Cape St. Francis	23	12	
Cape Town			
(D.F. Malan)	17	9	0.2
Cape Town			
(Roeland Str.)			
Carnarvon			
Ceres			
Citrusdal			
Colesberg			
Cradock			
Dohne	19	11	
De Aar	18	0	
Douglas			
East London	26	13	
(Airport)			
Bensaamheid			
(naby Herold)			
Elsenburg			
Fraserburg	16	1	
Garies			
George			
Graaff-Reinet	20	14	
Grahamstown			
Hopetown			
Idutywa			
Jansenville	23	5	
Joubertina			
Kimberley	19	8	
(Airport)			
Knysna			
Kokstad	19	-1	
Kuruman	18	0	

KAAP - CAPE	Max	Min	RRR
Ladismith			
Lake Mentz			
Maclear			
Mafeking	18	1	
Malmesbury			
Matatiele			
Matroosberg	17	3	
Grootfontein			
(Middelburg)	17	4	
Mosselbaai	22	14	
Mount Frere			
Okiep	20	6	
Oudtshoorn	17	1	
Petrusville			
Piketberg			
Pofadder	21	10	
Port Alfred			
Port Elizabeth	24	9	
Port Nolloth	16	7	
Port St. Johns	23	18	
Prieska	21	2	
Prince Albert			
Queenstown	19	5	
Rietfontein			
Riversdale	23	10	
Robertson	23	10	
Sheeprun	19	-2	
(near Maclear)			
Somerset-Oos	21	18	
Steynsburg			
Strydenburg			
Sutherland	14	-1	
Swellendam			
Tarkastad			
Touwsrivier			
Twee Riviere	24	3	
(Gemsbokpark)			
Umtata	24	2	
Uniondale			
Upington	22	11	
Vanwyksvlei	20	5	
Victoria-Wes			
Vredendal	22	4	
Vryburg	18	0	
Williston			
Willowmore	17	2	
Willowpark			
(near Dordrecht)			

NATAL	Max	Min	RRR
Cape St. Lucia	29	12	
Dundee			
Durban	23	4	
(Louis Botha)			
Estcourt	19	0	
Harding			
Himeville			
Mkuze			
Hluhluwe			
Newcastle	22	-4	
Cedara			
(Pietermaritzburg)	21	-1	
Port Shepstone	22	10	
Richmond			
Seven Oaks			
Vryheid			
Waterford			
(near Underberg)	17	-5	
TRANSVAAL			
Barberton			
Belfast			
Bethal	15	-2	
Bospoort	16	-2	
Carolina	15	0	
Chester			
(near Gravelotte)			
Crecy			
Groendraai	20	-1	
(naby Vaalwater)			
Jan Kempdorp			
Jan Smuts	18	4	
Joubert Park (Jhb)	15	4	
Kroondal			
Levubu			
Leeudoringstad			
Lichtenburg			
Letaba			
Loskopdam			
Lydenburg	16	0	
Marnitz	21	4	
Mara	21	0	
Marble Hall			
Messina	13	1	
Middelburg			
Nelspruit	23	3	
Phalaborwa	24	6	
Pietersburg	18	4	
Piet Retief	20	5	

TRANSVAAL	Max	Min	RRR
Pongola			
Potchefstroom	17	-2	
Potgietersrus	18	2	
Pretoria W.B.	16	2	
Pretoriuskop			
Punda Milia			
Sandpan (NW. Tvl.)			
Satara			
Sekhukhune			
Shingwidzi			
Skukuza	26	1	
Standerton	15	-5	
Thabazimbi			
Tomburke			
Tzaneen			
Vereeniging			
Volksrust			
Warmbad	18	1	
Witbank			
Zeerust			
O.V.S. - O.F.S.			
Balkfontein			
(naby Bothaville)			
Bethlehem	15	-4	
Bloemfontein	16	-3	
(J.B.M. Hertzog)			
Bultfontein			
Fauresmith	16	-1	
Ficksburg			
Frankfort	15	-6	
Harrismith			
Hoopstad	18	-2	
Kroonstad	16	-3	
Lindley			
Modderpoort			
Petrusburg			
Philippolis			
Reddersburg			
Reitz			
Vrede			
Warden			
Welkom	16	0	
Wepener	16	-3	
Winburg			
Zastron			

S.W.A.	Max	Min	RRR
Aroab			
Bethanie			
Dordabis			
Gobabeb	32	15	
Gobabis	29	7	
Grootfontein			
Cape Fria	20	10	
Karasburg			
Kalkfeld			
Karibib			
Keetmanshoop	25	9	
Kub			
Luderitz	21	10	
Mariental	25	6	
Ohopoho			
Okahandja			
Okaukueye			
Ondangua	27	9	
Otavi			
Otjiwarongo			
Outjo	24	4	
Uis	29	9	
J.G. Strydom L.H.	21	2	
Rehoboth			
Runtu	27	9	
Steinhausen			
Tsumeb	26	7	
Walvisbaai	24	12	
Windhoek W.K.			
BASUTOLAND			
Maseru	15	-2	
BETSJOEANALAND/BECHUANALAND			
Francistown	23	3	
Gaberones	19	1	
Ghanzi	24	3	
Lobatsi			
Mahalapye			
Maun	25	9	
Shakawe	25	9	
Tsabong	22	2	
Tsane	22	3	
SWAZILAND			
Embelebe			
Manzini	23	6	
Stegi			

SYNOPTIC WEATHER MAP 1200 GMT. — 1400 SAST. SINOPTIESE WEERKAART

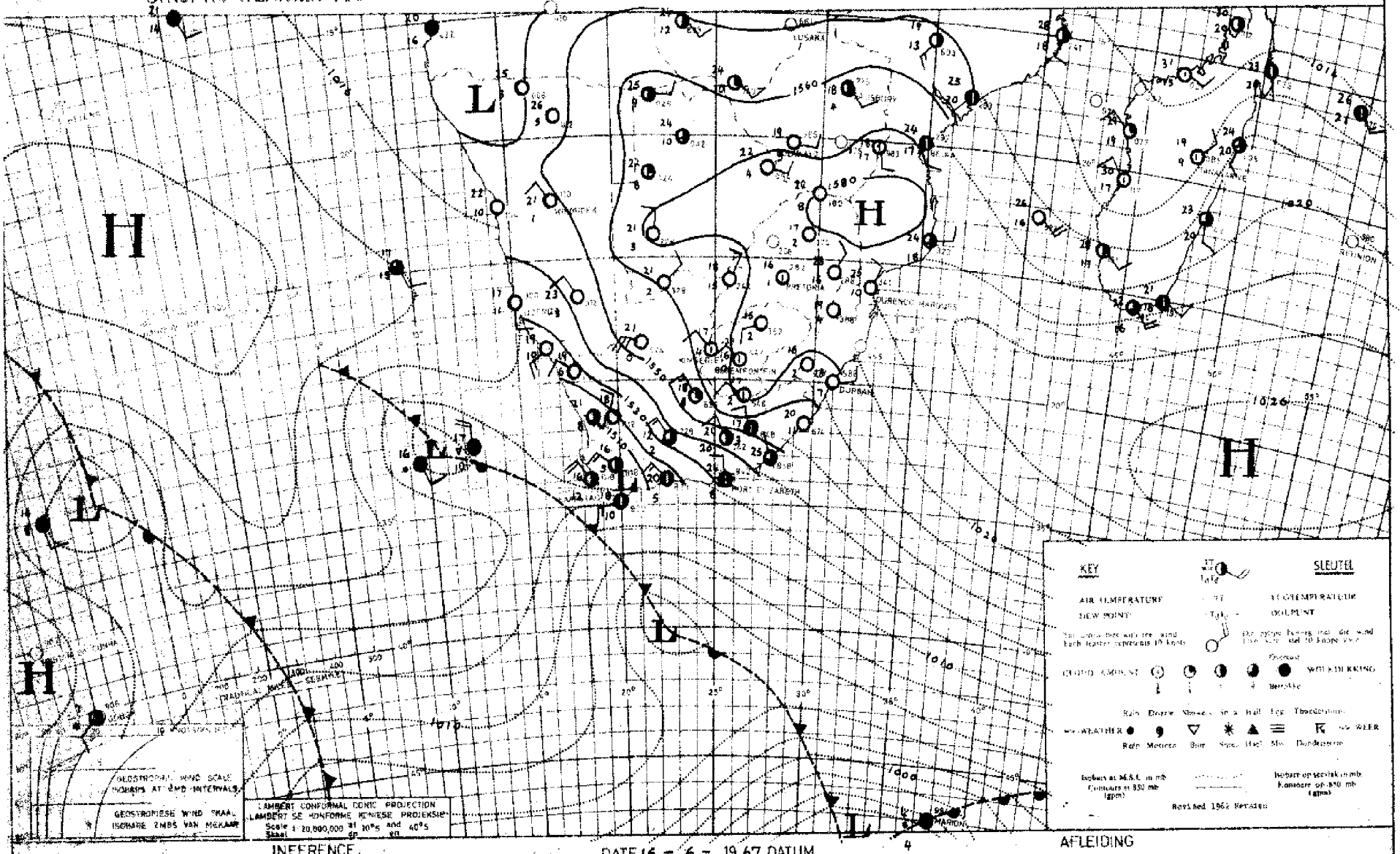

INFERENCE.

The cold front to the west of the Cape is moving south-eastwards and will cause cloudy cool weather over the south-western parts of the Cape Province only. With dry air in circulation over the rest of the country it will remain fine and mild over these regions.

DATE 16 — 6 — 1967 DATUM

AFLEIDING

Die koufront wes van die Kaap beweeg suidoos-waarts en sal bewolkte koel weer net oor die suid-westelike dele van die Kaapprovinsie veroorsaak. Droë lug sirkuleer oor die res van die land waar dit mooiweer en matig sal wees.

DAAGLIKSE WEERBULLETIN

Maksimum en Minimum Temperatuur (°C) en Reënval (RRR) in mm vir die 24 uur geëindig om 0800 SAST op

WEERBURO / WEATHER BUREAU
DEPT. VAN VERVOER / DEPT. OF TRANSPORT

18 - 6 - 1967

DAILY WEATHER BULLETIN

Maximum and Minimum Temperatures (°C) and rainfall (RRR) in mm for the 24 hours ended at 0800 SAST on

CAPE - KAAP	Max	Min	RRR
Aberdeen			
Addo			
Alexander Bay	21	7	
Aliwal North	19	-1	
Bashee	25	16	
Beaufort-Wes	23	13	
(Lughawe)			
Boegoebergdam			
Boetsap			
Brakkekuil			
(naby Heidelberg)			
Brandvlei			
Cala			
Caledon			
Calitzdorp			
Calvinia	20	1	
Cape Agulhas	17	10	
Cape Columbine	12	10	
Cape Point	14	10	
Cape St. Francis	18	10	
Cape Town			
(D.F. Malan)	13	8	
Cape Town			
(Roeland Str.)			
Carnarvon			
Ceres			
Citrusdal			
Colesberg			
Cradock			
Dohne	21	12	
De Aar	20	1	
Douglas			
East London	25	18	
(Airport)			
Eensaamheid			
(naby Herold)			
Elsenburg			
Fraserburg	17	1	
Garies			
George			
Graaff-Reinet			
Grahamstown			
Hopetown			
Idutywa			
Jansenville	26	6	
Joubertina			
Kimberley	20	7	
(Airport)			
Knysna			
Kokstad	21	-3	
Kuruman	20	0	

KAAP - CAPE	Max	Min	RRR
Ladismith			
Lake Mentz			
Maclear			
Mafeking	20	1	
Malmesbury			
Matatiele			
Matroosberg			
Grootfontein			
(Middelburg)	19	7	
Mosselbaai	19	13	
Mount Frere			
Okiep	21	6	
Oudtshoorn	20	1	
Petrusville			
Piketberg			
Pofadder	22	7	
Port Alfred			
Port Elizabeth	21	8	
Port Nolloth	14	7	
Port St. Johns	25	15	
Prieska	23	1	
Prince Albert			
Queenstown	21	8	
Rietfontein			
Riversdale	21	4	
Robertson	22	2	
Sheeprun	23	-1	
(near Maclear)			
Somerset-Oos	24	15	
Staynsburg			
Strydenburg			
Sutherland	14	3	
Swellendam			
Tarkastad			
Touwsrivier			
Twee Riviere	25	5	
(Gemsbokpark)			
Umtata			
Uniondale			
Upington	24	11	
Vanwyksvlei	22	4	
Victoria-Wes			
Vredendal	22	6	
Vryburg	21	0	
Williston			
Willowmore			
Willowpark			
(near Dordrecht)			

NATAL	Max	Min	RRR
Cape St. Lucia	22	13	
Dundee			
Durban	25	4	
(Louis Botha)			
Estcourt	21	4	
Harding			
Himeville			
Mkuze			
Hluhluwe			
Newcastle	21	-5	
Cedara			
(Pietermaritzburg)	21	2	
Port Shepstone	26	13	
Richmond			
Seven Oaks			
Vryheid			
Waterford			
(near Underberg)	19	-3	

TRANSVAAL

Barberton			
Belfast			
Bethal	17	-2	
Bospoort	18	-2	
Carolina	17	1	
Chester			
(near Gravelotte)			
Crecy			
Groendraai	22	6	
(naby Vaalwater)			
Jan Kempdorp			
Jan Smuts	16	4	
Joubert Park (Jhb)	16	4	
Kroondal			
Lydenburg	24	8	
Leeudoringstad			
Lichtenburg			
Letaba			
Loskopdam			
Lydenburg	19	2	
Machadodorp			
Mara	22	0	
Marble Hall			
Messina	24	8	
Middelburg			
Nelspruit	24	3	
Phalaborwa	26	5	
Pietersburg	19	2	
Piet Retief	22	8	

TRANSVAAL	Max	Min	RRR
Pongola			
Potchefstroom	18	-2	
Potgietersrus			
Pretoria W.B.	19	2	
Pretoriuskop			
Punda Milia			
Sandpan (NW. Tvl.)	22	-1	
Satara			
Sekhukhune			
Shingwidzi			
Skukuza	26	0	
Standerton	17	-6	
Thabazimbi			
Tomburke			
Tzaneen			
Vereeniging			
Volksrust			
Warmbad	19	3	
Witbank			
Zeerust			

O.V.S. - O.F.S.

Balkfontein			
(naby Bothaville)			
Bethlehem	18	-4	
Bloemfontein	18	-2	
(J.B.M. Hertzog)			
Bultfontein			
Fauresmith	17	-2	
Ficksburg			
Frankfort	19	-6	
Harrismith			
Hoopstad	20	-1	
Kroonstad	19	-2	
Lindley			
Modderpoort			
Petrusburg			
Philippolis			
Reddersburg			
Reitz			
Vrede			
Warden			
Welkom			
Wepener	18	-3	
Winburg			
Zastron			

S.W.A.	Max	Min	RRR
Arcab			
Bethanie			
Dordabis			
Gobabeb	32	15	
Gobabis	24	7	
Grootfontein			
Cape Fria	23	12	
Karasburg			
Kalkfeld			
Karibib			
Keetmanshoop	25	10	
Kub			
Luderitz	17	19	
Marienta1	22	7	
Ohopoho			
Okahandja			
Okaukueye			
Ondangua			
Otavi			
Otjiwarongo			
Outjo	26	4	
Uis			
J.G. Strydom A.H.	22	2	
Rehoboth			
Runtu			
Steinhausen			
Tsumeb	26	8	
Walvisbaai	22	13	
Windhoek W.K.			

BASUTOLAND

Maseru			

BETSJOANALAND/BECHUANALAND

Francistown	23	1	
Gaberones	21	1	
Ghanzi	25	3	
Lobatsi			
Mahalapye			
Maun	26	7	
Shakawe	25	9	
Tsabong	25	1	
Tsane	24	2	

SWAZILAND

Malembe			
Mansini			
Stegi			

SYNOPTIC WEATHER MAP 1200 GMT. — 1400 SAST. SINOPTIESE WEERKAART

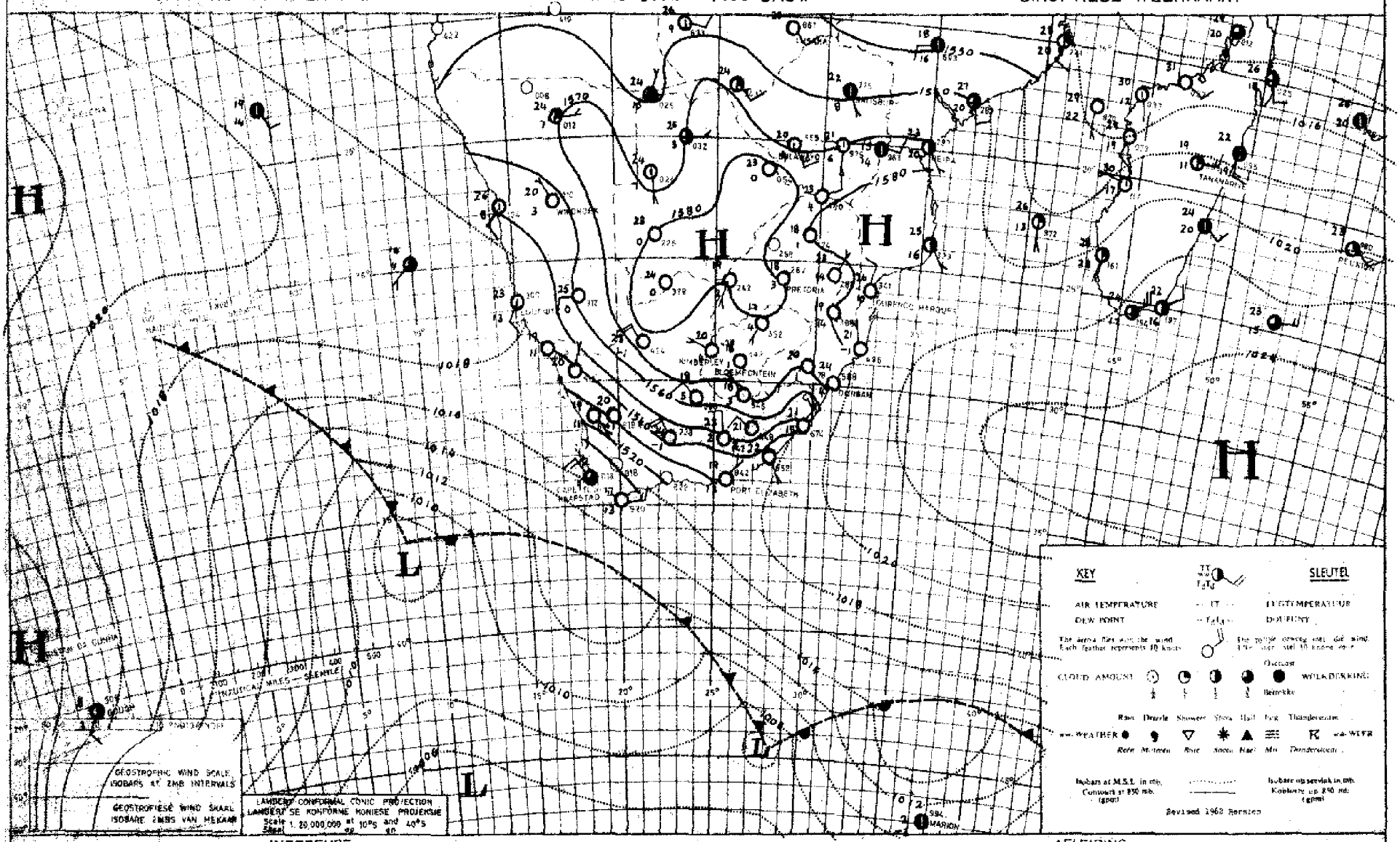

INFERENCE DATE 17 - 6 - 1967 DATUM AFLEIDING

The low near the Cape will cause cloudy, cool weather over the South-Western Cape. Over the remainder of the country it will be mainly fine due to the high pressure system over the interior.

Die laag naby die Kaap sal bewolkte, koel weer oor die Suidwestelike Kaapse gebiede veroorsaak. Oor die res van die land sal mooiweerstoestande heers as gevolg van die hoogdrukgebied oor die binneland.

DAAGLIKSE WEERBULLETIN

Maksimum en Minimum Temperatuur (°C) en Reënval (RRR)
in mm vir die 24 uur geëindig om 0800 SAST op

WEERBURO / WEATHER BUREAU
DEPT. VAN VERVOER / DEPT. OF TRANSPORT
19 - 6 - 1967

DAILY WEATHER BULLETIN

Maximum and Minimum Temperatures (°C) and rainfall (RRR)
in mm for the 24 hours ended at 0800 SAST on

CAPE - KAAP	Max	Min	RRR
Aberdeen			
Addo			
Alexander Bay	14	11	
Aliwal North	21	-1	
Bashee	30	17	
Beaufort-Wes	28	4	
(Lughawe)			
Boegoesbergdam			
Boetsap			
Brakkekuil			
(naby Heidelberg)			
Brandvlei			
Cala			
Caledon			
Calitzdorp			
Calvinia	20	-1	
Cape Agulhas	21	13	5·0
Cape Columbine	13	11	
Cape Point	16	12	13·5
Cape St. Francis	24	12	
Cape Town	18	12	0·2
(D.F. Malan)			
Cape Town			
(Roeland Str.)			
Carnarvon			
Ceres			
Citrusdal			
Colesberg			
Cradock			
Dâhne	23	11	
De Aar	20	1	
Douglas			
East London	28	14	
(Airport)			
Bensaamheid			
(naby Herold)			
Elsenburg			
Fraserburg	17	0	
Garies			
George			
Graaff-Reinet	26	11	
Grahamstown			
Hopetown			
Idutywa			
Jansenville	27	9	
Joubertina			
Kimberley	21	6	
(Airport)			
Knysna			
Kokstad	22	-1	
Kuruman	21	-1	

KAAP - CAPE	Max	Min	RRR
Ladismith			
Lake Mentz			
Maclear			
Mafeking	21	1	
Malmesbury			
Matatiele			
Matroosberg	18	2	
Grootfontein			
(Middelburg)	20	1	
Mosselbaai	20	13	
Mount Frere			
Okiep	20	5	
Oudtshoorn	24	3	
Petrusville			
Piketberg			
Pofadder	22	7	
Port Alfred			
Port Elizabeth	27	11	
Port Nolloth	14	11	0·1
Port St. Johns	26	16	
Prieska	23	1	
Prince Albert			
Queenstown	22	6	
Rietfontein			
Riversdale	22	9	
Robertson	21	11	
Sheeprun	23	-2	
(near Maclear)			
Somerset-Oos	25	8	
Steynsburg			
Strydenburg			
Sutherland	15	0	
Swellendam			
Tarkastad			
Touwsrivier			
Twee Riviere	26	3	
(Gemsbokpark)			
Umtata	27	3	
Uniondale			
Upington	24	3	
Vanwyksvlei	21	3	
Victoria-Wes			
Vredendal	18	8	
Vryburg	20	-1	
Williston			
Willowmore	21	2	
Willowpark			
(near Dordrecht)	18	4	

NATAL	Max	Min	RRR
Cape St. Lucia	23	13	
Dundee			
Durban	25	5	
(Louis Botha)			
Estcourt	23	5	
Harding			
Himeville			
Mkuze			
Hluhluwe			
Newcastle	24	-5	
Cedara			
(Pietermaritzburg)	24	4	
Port Shepstone	24	12	
Richmond			
Seven Oaks			
Vryheid			
Waterford			
(near Underberg)	21	-1	
TRANSVAAL			
Barberton			
Belfast			
Bethal	21	-1	
Bospoort	20	-3	
Carolina	21	1	
Chester			
(near Gravelotte)			
Crecy			
Groendraai	23	-2	
(naby Vaalwater)			
Jan Kempdorp			
Jan Smuts	19	7	
Joubert Park (Jhb)	19	8	
Kroondal	21	1	
Levubu	24	8	
Leeudoringstad			
Lichtenburg			
Letaba			
Loskopdam			
Lydenburg			
Marnitz	23	4	
Mara	28	1	
Marble Hall			
Messina	26	6	
Middelburg			
Nelspruit	23	3	
Phalaborwa	25	7	
Pietersburg	21	8	
Piet Retief	23	4	

TRANSVAAL	Max	Min	RRR
Pongola			
Potchefstroom	19	-1	
Potgietersrus	22	4	
Pretoria W.B.	20	1	
Pretoriuskop			
Punda Milia			
Sandpan (NW. Tvl.)	28	-1	
Satara			
Sekhukhune			
Shingwidzi			
Skukuza	27	1	
Standerton	20	-5	
Thabazimbi			
Tomburke			
Tzaneen			
Vereeniging			
Volksrust			
Warmbad	21	0	
Witbank			
Zeerust			
O.V.S. - O.F.S.			
Balkfontein			
(naby Bothaville)			
Bethlehem	20	-5	
Bloemfontein	19	-8	
(J.B.M. Hertzog)			
Bultfontein			
Fauresmith	19	-1	
Ficksburg			
Frankfort	21	-6	
Harrismith			
Hoopstad	19	-2	
Kroonstad	20	-9	
Lindley			
Modderpoort			
Petrusburg			
Philippolis			
Reddersburg			
Reitz			
Vrede			
Warden			
Welkom	18	0	
Wepener	19	-3	
Winburg			
Zastron			

S.W.A.	Max	Min	RRR
Aroab			
Bethanie			
Dordabis			
Gobabeb	32	14	
Gobabis	23	5	
Grootfontein			
Cape Fria	24	13	
Karasburg			
Kalkfeld			
Karibib			
Keetmanshoop	25	8	
Kub			
Luderitz	17	10	
Mariental	17	5	
Ohopoho			
Okahandja			
Okaukuejo			
Ondangua	25	15	
Otavi			
Otjiwarongo			
Outjo	25	5	
Ufs			
J.G. Strydom L.M.	22	3	
Rehoboth			
Runtu	27	9	
Steinhausen			
Tsumeb	26	10	
Walvisbaai	20	10	
Windhoek W.K.			
BASUTOLAND			
Maseru	18	-3	
BETSJOANALAND/BECHUANALAND			
Francistown	24	3	
Gaberones	23	1	
Ghanzi	25	3	
Lobatsi			
Mahalapye			
Maun	25	6	
Shakawe	25	10	
Tsabong	24	4	
Tsane	28	1	
SWAZILAND			
Bulembe			
Manzini	23	6	
Stegi			

SYNOPTIC WEATHER MAP 1200 GMT — 1400 SAST. SINOPTIESE WEERKAART

INFERENCE	AFLEIDING
A cold front is approaching the Cape and will cause cloudy cool weather with showers over the south-western Cape regions. With a high over the remainder of the country it will remain fine and mild over those regions.	'n Kouefront nader die Kaap sodat bewolkte koel weer met buie oor die suidwestelike dele van die Kaapprovinsie sal voorkom. Met 'n hoog oor die res van die land sal dit oor hierdie dele mooiweer en matig bly.

DATE 18 – 6 – 1967 DATUM

DAAGLIKSE WEERBULLETIN

Maksimum en Minimum Temperatuur (°C) en Reënval (RRR) in mm vir die 24 uur geëindig om 0800 SAST op

WEERBURO / WEATHER BUREAU
DEPT. VAN VERVOER / DEPT. OF TRANSPORT
20 - 6 - 1967

DAILY WEATHER BULLETIN

Maximum and Minimum Temperatures (°C) and rainfall (RRR) in mm for the 24 hours ended at 0800 SAST on

CAPE - KAAP	Max	Min	RRR
Aberdeen			
Addo			
Alexander Bay	17	7	
Aliwal North	20	-1	
Baines	21	14	
Beaufort-Wes	16	3	
(Loghaw)			
Boegoeberg dam			
Boetsap			
Brakkekuil			
(naby Heidelberg)			
Brandvlei			
Cala			
Caledon			
Calitzdorp			
Calvinia	15	-1	
Cape Agulhas	14	9	2·7
Cape Columbine	13	10	0·3
Cape Point	13	11	5·5
Cape St. Francis	16	12	
Cape Town			
(D.F. Malan)	14	5	14·0
Cape Town			
(Roeland Str.)			
Carnarvon			
Ceres			
Citrusdal			
Colesberg			
Cradock			
Döhne	21	6	
De Aar	20	1	
Douglas			
East London	21	12	
(Airport)			
Bonsaamheid			
(naby Herold)			
Elsenburg			
Fraserburg	15	2	
Garies			
George			
Graaff-Reinet	18	5	
Grahamstown			
Hopetown			
Idutywa			
Jansenville	21	4	
Joubertina			
Kimberley	20	8	
(Airport)			
Knysna			
Kokstad	20	-3	
Kuruman	30	0	

KAAP - CAPE	Max	Min	RRR
Ladismith			
Lake Mentz			
Maclear			
Mafeking	20	1	
Malmesbury			
Matatiele			
Matroosberg	13	2	
Grootfontein			
(Middelburg)	19	-1	
Mosselbaai	18	11	
Mount Frere			
Okiep	17	4	
Oudtshoorn	18	4	
Petrusville			
Piketberg			
Pofadder	21	4	
Port Alfred			
Port Elizabeth	19	12	
Port Nolloth	16	7	
Port St. Johns	25	16	
Prieska	22	1	
Prince Albert			
Queenstown	22	5	
Rietfontein			
Riversdale	17	4	2·0
Robertson	19	6	4·5
Sheeprun	16	0	
(near Maclear)			
Somerset-Oos	19	5	
Steynsburg			
Strydenburg			
Sutherland	11	-3	
Swellendam			
Tarkastad			
Touwsrivier			
Twee Riviere	23	1	
(Gemsbokpark)			
Umtata	25	10	
Uniondale			
Upington	23	3	
Vanwyksvlei	21	3	
Victoria-Wes			
Vredendal	19	7	
Vryburg	20	1	
Williston			
Willowmore	16	1	
Willowpark			
(near Dordrecht)	18	1	

NATAL	Max	Min	RRR
Cape St. Lucia	24	14	
Dundee			
Durban	25	12	
(Louis Botha)			
Estcourt	24	3	
Harding			
Himeville			
Mkuze			
Hluhluwe			
Newcastle	29	-3	
Cedara			
(Pietermaritzburg)	22	2	
Port Shepstone	23	14	0·3
Richmond			
Seven Oaks			
Vryheid			
Waterford			
(near Underberg)	19	-4	
TRANSVAAL			
Barberton			
Belfast			
Bethal	20	4	
Bospoort	18	-1	
Carolina	20	2	
Chester			
(near Gravelotte)			
Crecy			
Groendraai	23	-1	
(naby Vaalwater)			
Jan Kempdorp			
Jan Smuts	18	4	
Joubert Park (Jhb)	19	6	
Kroondal	21	1	
Levubu	26	9	
Leeudoringstad			
Lichtenburg			
Letaba			
Loskopdam			
Lydenburg	20	1	
Marnitz	24	5	
Mara	23	1	
Marble Hall			
Messina	26	5	
Middelburg			
Nelspruit	25	5	
Phalaborwa	25	12	
Pietersburg	21	3	
Piet Retief	23	1	

TRANSVAAL	Max	Min	RRR
Pongola			
Potchefstroom	19	-1	
Potgietersrus	22	5	
Pretoria W.B.	19	3	
Pretoriuskop			
Punda Milia			
Sandpan (NW. Tvl.)			
Satara			
Sekhukhune			
Shingwidzi			
Skukuza	27	2	
Standerton	18	-5	
Thabazimbi			
Tomburke			
Tzaneen			
Vereeniging			
Volksrust			
Warmbad	21	2	
Witbank			
Zeerust			
O.V.S. - O.F.S.			
Balkfontein			
(naby Bothaville)			
Bethlehem	18	-5	
Bloemfontein	19	-3	
(J.B.M. Hertzog)			
Bultfontein			
Fauresmith	18	-1	
Ficksburg			
Frankfort	19	-5	
Harrismith			
Hoopstad			
Kroonstad	18	-3	
Lindley			
Modderpoort			
Petrusburg			
Philippolis			
Reddersburg			
Reitz			
Vrede			
Warden			
Welkom	18	0	
Wepener	19	-3	
Winburg			
Zastron			

S.W.A.	Max	Min	RRR
Aroab			
Bethanie			
Dordabis			
Gobabeb	31	12	
Gobabis	24	3	
Grootfontein			
Cape Fria			
Karasburg			
Kalkfeld			
Karibib			
Keetmanshoop	23	5	
Kub			
Lüderitz	17	10	
Mariental	24	4	
Chopoho			
Okahandja			
Okaukueye			
Ondangua	28	7	
Otavi			
Otjiwarongo			
Outjo	26	6	
Uis	29	9	
J.G. Strydom Lk.	21	1	
Rehoboth			
Runtu	28	9	
Steinhausen			
Tsumeb	24	16	
Walvisbaai	17	10	
Windhoek W.K.			
BASUTOLAND			
Maseru	18	-3	
BETSJOANALAND/BECHUANALAND			
Francistown	26	6	
Gaberones	22	2	
Ghanzi	25	2	
Lobatsi			
Mahalapye			
Maun	26	7	
Shakawe	26	7	
Tsabong	23	0	
Tsane	23	1	
SWAZILAND			
Embelebe			
Manzini	24	7	
Stegi			

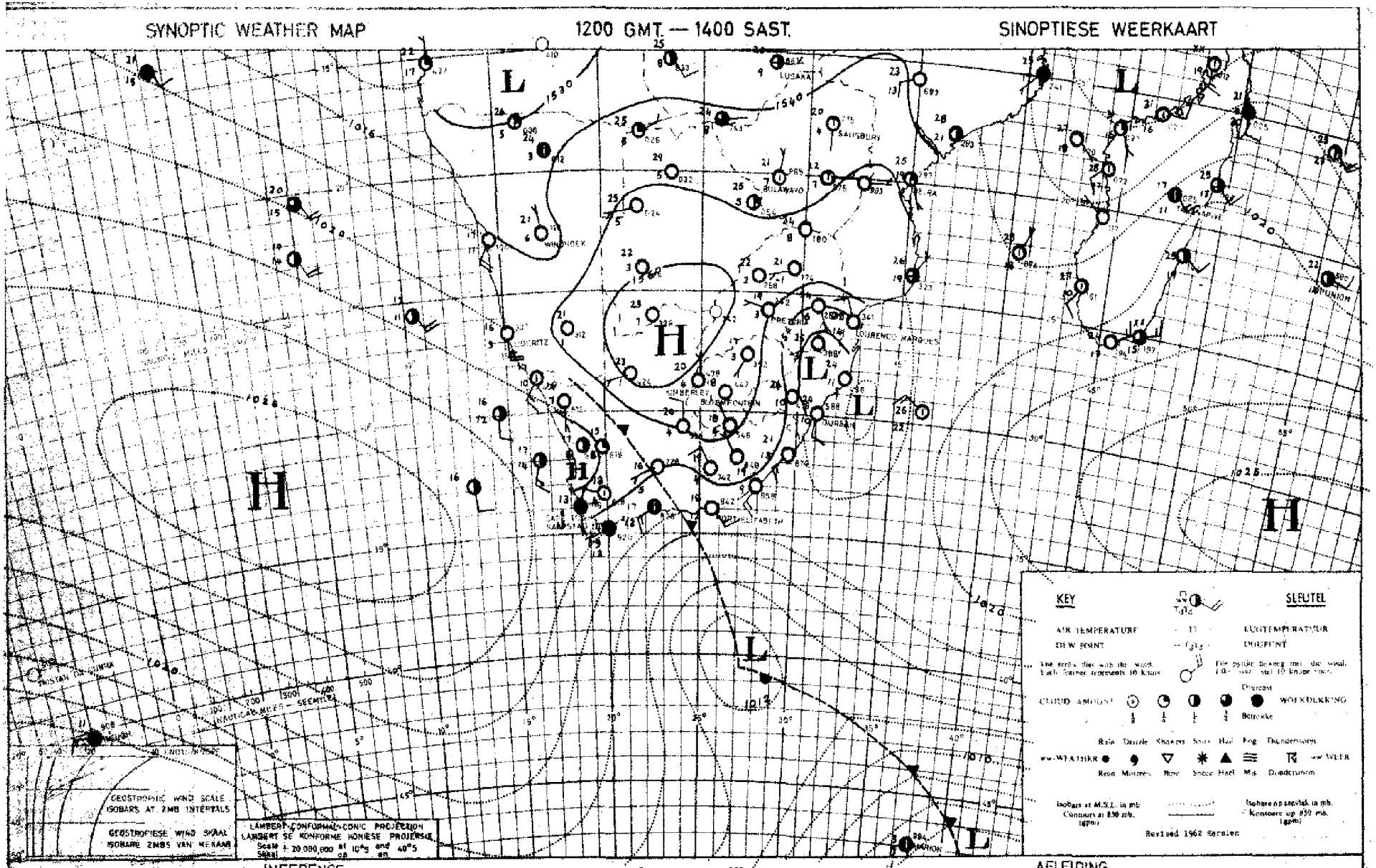

The cold front is moving south-eastwards and it will clear along the south-western coast. Fairly moist air behind the front will cause partly cloudy weather along the east coast.

Die koufront beweeg suidooswaarts en dit sal oor die suidweskus opklaar. Taamlik vogtige lug agter die front sal gedeeltelik bewolkte weer langs die ooskus veroorsaak.

DAAGLIKSE WEERBULLETIN

Maksimum en Minimum Temperatuur (°C) en Reënval (RRR) in mm vir die 24 uur geëindig om 0800 SAST op

WEERBURO / WEATHER BUREAU
DEPT. VAN VERVOER / DEPT. OF TRANSPORT
21 - 6 - 1967

DAILY WEATHER BULLETIN

Maximum and Minimum Temperatures (°C) and rainfall (RRR) in mm for the 24 hours ended at 0800 SAST on

CAPE - KAAP	Max	Min	RRR
Aberdeen			
Addo			
Alexander Bay	18	11	
Aliwal North	19	-1	
Bashee			
Beaufort-Wes	15	4	
(Lughawe)			
Boegoebergdam			
Boshoop			
Brakkekuil			
(naby Heidelberg)			
Brandvlei			
Cala			
Caledon			
Calitzdorp			
Calvinia	18	7	
Cape Agulhas	16	10	
Cape Columbine	16	10	
Cape Point	15	11	
Cape St. Francis	16	11	
Cape Town	17	4	
(D.F. Malan)			
Cape Town			
(Hoeland Str.)			
Carnarvon			
Ceres			
Citrusdal			
Colesberg			
Cradock			
Dôhne	16	7	
De Aar	19	1	
Douglas			
East London	18	12	0·5
(Airport)			
Bensasmheid			
(naby Herold)			
Elsenburg			
Fraserburg	15	1	
Garies			
George			
Graaff-Reinet	18	9	
Grahamstown			
Hopetown			
Idutywa			
Jansenville	17	8	
Joubertina			
Kimberley	19	4	
(Airport)			
Knysna			
Kokstad	16	0	
Kuruman	20	2	

KAAP - CAPE	Max	Min	RRR
Ladismith			
Lake Mentz			
Maclear			
Mafeking	21	3	
Malmesbury			
Matatiele			
Matroosberg	14	3	
Grootfontein			
(Middelburg)	14	-2	
Mosselbaai	16	11	
Mount Frere			
Okiep	19	4	
Oudtshoorn	18	2	
Petrusville			
Piketberg			
Pofadder	19	9	
Port Alfred			
Port Elizabeth	17	7	
Port Nolloth	15	8	
Port St. Johns	20	14	5·5
Prieska	20	1	
Prince Albert			
Queenstown	16	4	
Rietfontein			
Riversdale	17	4	
Robertson	17	3	
Sheeprun	15	0	
(near Maclear)			
Somerset-Oos	17	7	
Steynsburg			
Strydenburg			
Sutherland	13	1	
Swellendam			
Tarkastad			
Touwsrivier			
Twee Riviere	23	0	
(Gemsbokpark)			
Umtata	19	6	
Uniondale			
Upington	23	4	
Vanwyksvlei	20	3	
Victoria-Wes			
Vredendal	19	5	
Vryburg	19	0	
Williston			
Willowmore	14	4	
Willowpark			
(near Dordrecht)	12	6	

NATAL	Max	Min	RRR
Cape St. Lucia	21	15	1·8
Dundee			
Durban	20	11	0·2
(Louis Botha)			
Estcourt	17	5	
Harding			
Himeville			
Mkuze			
Hluhluwe			
Newcastle	18	XX	
Cedara			
(Pietermaritzburg)			
Port Shepstone	19	12	4·7
Richmond			
Seven Oaks			
Vryheid			
Waterford			
(near Underberg)	14	-3	
TRANSVAAL			
Barberton			
Belfast			
Bethal	17	1	
Bospoort	18	6	
Carolina	14	1	
Chester			
(near Gravelotte)			
Crecy			
Groendraai	24	2	
(naby Vaalwater)			
Jan Kempdorp			
Jan Smuts	18	2	
Joubert Park (Jhb)	17	4	
Kroondal	21	3	
Levubu	25	13	7·0
Leeudoringstad			
Lichtenburg			
Letaba			
Loskopdam			
Lydenburg	19	2	
Messina	25	11	
Mara	24	11	
Marble Hall			
Messina	27	14	
Middelburg			
Nelspruit	22	6	
Phalaborwa	25	12	
Pietersburg	21	7	
Piet Retief	18	5	

TRANSVAAL	Max	Min	RRR
Pongola			
Potchefstroom	18	1	
Potgietersrus	23	7	
Pretoria W.B.	20	4	
Pretoriuskop			
Punda Milia			
Sandpan (NW. Tvl.)	25	6	
Satara			
Sekhukhune			
Shingwidzi			
Skukuza	25	8	
Standerton	17	1	
Thabazimbi			
Tomburke			
Tzaneen			
Vereeniging			
Volksrust			
Warmbad	21	2	
Witbank			
Zeerust			
O.V.S. - O.F.S.			
Balkfontein			
(naby Bothaville)			
Bethlehem	16	0	
Bloemfontein	18	0	
(J.B.M. Hertzog)			
Bultfontein			
Fauresmith	18	1	
Ficksburg			
Frankfort	18	4	
Harrismith			
Hoopstad	18	0	
Kroonstad	18	3	
Lindley			
Modderpoort			
Petrusburg			
Philippolis			
Reddersburg			
Reitz			
Vrede			
Warden			
Welkom	19	6	
Wepener	18	-1	
Winburg			
Zastron			

S.W.A.	Max	Min	RRR
Aroab			
Bethanie			
Dordabis			
Gobabeb	32	17	
Gobabis	23	4	
Grootfontein			
Cape Fria	18	12	
Karasburg			
Kalkfeld			
Karibib			
Keetmanshoop	23	7	
Kub			
Luderitz	16	10	
Mariental	24	5	
Ohopoho			
Okahandja			
Okaukuejo			
Ondangua			
Otavi			
Otjiwarongo			
Outjo	26	13	
Ufis	29	12	
J.G. Strydom L.M.	27	3	
Rehoboth			
Runtu	28	13	
Steinhausen			
Tsumeb	27	15	
Walvisbaai	17	11	
Windhoek W.K.			
BASUTOLAND			
Maseru	16	0	
BETSJOEANALAND/BECHUANALAND			
Francistown	26	15	
Gaberones	24	4	
Ghanzi	25	4	
Lobatsi			
Mahalapye			
Maun	27	14	
Shakawe	26	5	
Tsabong	22	0	
Tsane	24	2	
SWAZILAND			
Embabane			
Mansini	23	10	
Stegi			

SYNOPTIC WEATHER MAP — 1200 GMT. — 1400 SAST. — SINOPTIESE WEERKAART

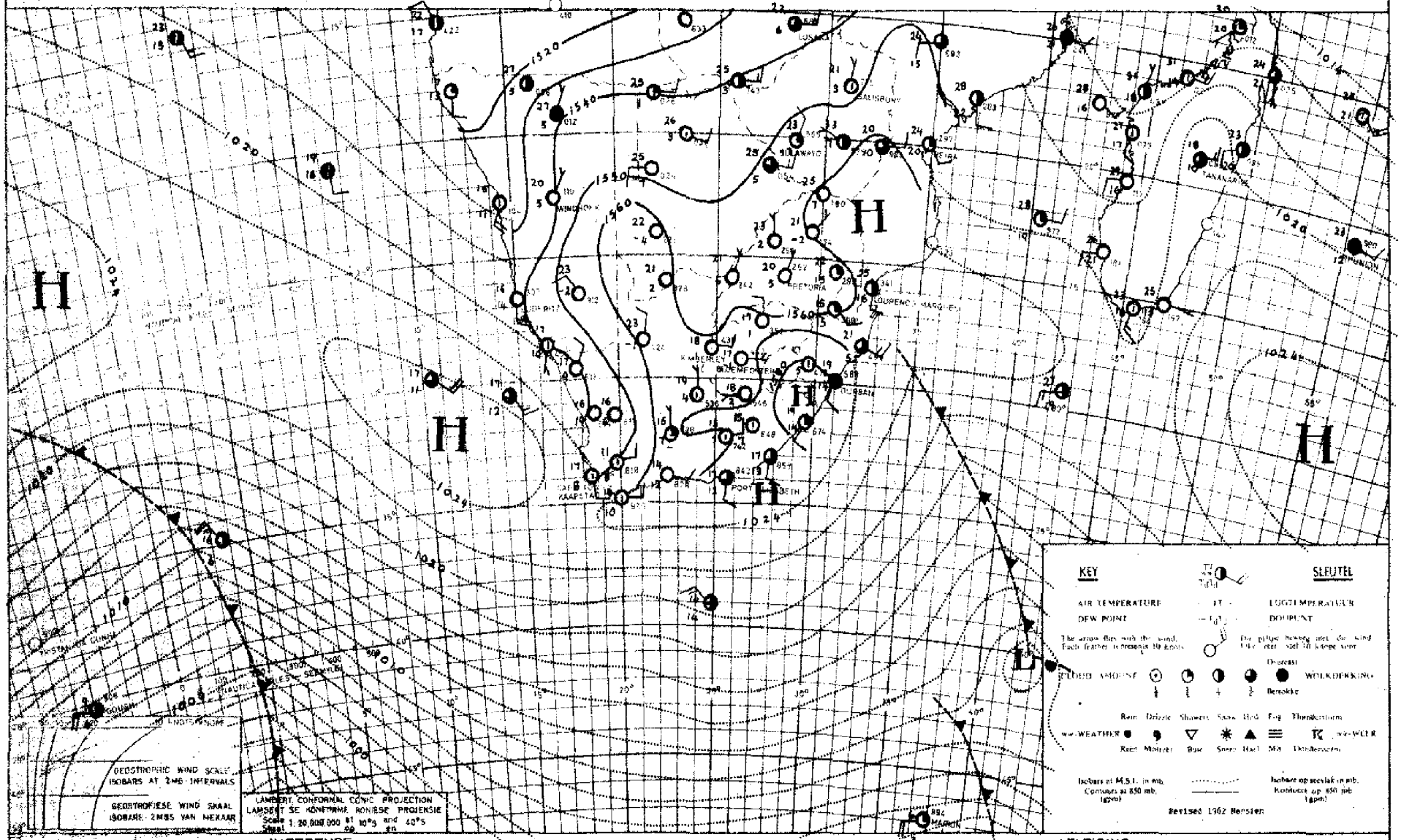

INFERENCE — DATE 20 - 6 - 1967 DATUM — AFLEIDING

The high pressure area along the coast is causing moist air to move in over Natal, Northern and eastern Transvaal, and the northen parts of South West Africa and Botswana. Rain or showers will occur at places over Natal. Over the remainder of the country it will be mainly fine.

Die hoëdrukstelsel langs die kus voer vogtige lug in oor Natal, noordelike en oostelike Transvaal en die noordelike dele van Suidwes-Afrika en Botswana waar dit bewolk, tot gedeeltelik bewolk sal wees met reën op plekke oor Natal. Oor die res van die land sal dit hoofsaaklik mooiweer wees.

DAAGLIKSE WEERBULLETIN

Maksimum en Minimum Temperatuur (°C) en Reënval (RRR) in mm vir die 24 uur geëindig om 0800 SAST op

WEERBURO / WEATHER BUREAU
DEPT. VAN VERVOER / DEPT. OF TRANSPORT

22 - 6 - 1967

DAILY WEATHER BULLETIN

Maximum and Minimum Temperatures (°C) and rainfall (RRR) in mm for the 24 hours ended at 0800 SAST on

KAAP - CAPE	Max	Min	RRR
Aberdeen			
Addo			
Alexander Bay	15	10	
Aliwal North	19	-1	
Bashee	20	14	
Beaufort-Wes	22	14	
(Laghawe)			
Boegoeberg dam			
Boesmap			
Brakkekuil			
(naby Heidelberg)			
Brandvlei			
Cala			
Caledon			
Calitzdorp			
Calvinia	21	13	
Cape Agulhas	17	10	
Cape Columbine	16	10	
Cape Point	14	10	
Cape St. Francis	24	10	
Cape Town	17	3	
(D.F. Malan)			
Cape Town			
(Roeland Str.)			
Carnarvon			
Ceres			
Citrusdal			
Colesberg			
Cradock			
Dêhne	20	9	
De Aar	18	0	
Douglas			
East London	24	10	
(Airport)			
Fanseamheid			
(naby Herold)			
Elsenburg			
Fraserburg	18	1	
Garies			
George			
Graaff-Reinet	22	12	
Grahamstown			
Hopetown			
Idutywa			
Jansenville	18	6	
Joubertina			
Kimberley	20	7	
(Airport)			
Knysna			
Kokstad	19	6	
Kuruman	21	4	

KAAP - CAPE	Max	Min	RRR
Ladismith			
Lake Mentz			
Maclear			
Mafeking	20	6	
Malmesbury			
Matatiele			
Matroosberg	17	8	
Grootfontein			
(Middelburg)	17	0	
Mosselbaai	20	11	
Mount Frere			
Okiep	21	12	
Oudtshoorn			
Petrusville			
Piketberg			
Pofadder	21	11	
Port Alfred			
Port Elizabeth	25	9	
Port Nolloth	15	10	0.1
Port St. Johns	21	15	
Prieska	21	0	
Prince Albert			
Queenstown	19	2	
Rietfontein			
Riversdale	19	5	
Robertson	20	4	
Sheeprun	20	-1	
(near Maclear)			
Somerset-Oos	22	13	
Steynsburg			
Strydenburg			
Sutherland	16	3	
Swellendam			
Tarkastad			
Touwsrivier			
Twee Riviere	23	2	
(Gemsbokpark)			
Umtata	23	4	
Uniondale			
Upington	23	4	
Vanwykvlei	21	2	
Victoria-Wes			
Vredendal	21	6	
Vryburg	21	3	
Williston			
Willowmore	20	6	
Willowpark			
(near Dordrecht)	16	7	

NATAL	Max	Min	RRR
Cape St. Lucia	19	15	7.0
Dundee			
Durban	25	10	
(Louis Botha)			
Estcourt	18	4	
Harding			
Himeville			
Mkuze			
Hluhluwe			
Newcastle	22	-1	
Cedara			
(Pietermaritzburg)	20	2	
Port Shepstone	21	13	
Richmond			
Seven Oaks			
Vryheid			
Waterford			
(near Underberg)	17	-3	
TRANSVAAL			
Barberton			
Belfast			
Bethal	17	5	
Bospoort	19	2	
Carolina	17	4	
Chester			
(near Gravelotte)			
Crecy			
Groendraai	24	9	
(naby Vaalwater)			
Jan Kempdorp			
Jan Smuts	16	8	
Joubert Park (Jhb)	17	7	
Kroondal	21	3	
Levubu	17	12	0.5
Leeudoringstad			
Lichtenburg			
Letaba			
Loskopdam			
Lydenburg	18	5	
Marnitz	23	10	
Mara	19	9	
Marble Hall			
Messina	21	11	
Middelburg			
Nelspruit	23	8	
Phalaborwa	22	11	
Pietersburg	18	11	
Piet Retief	14	5	

TRANSVAAL	Max	Min	RRR
Pongola			
Potchefstroom	20	2	
Potgietersrus	21	9	
Pretoria W.B.	19	5	
Pretoriuskop			
Punda Milia			
Sandpan (NW. Tvl.)	25	11	
Satara			
Sekhukhune			
Shingwidzi			
Skukuza	26	5	
Standerton	17	-2	
Thabazimbi			
Tomburke			
Tzaneen			
Vereeniging			
Volksrust			
Warmbad	22	9	
Witbank			
Zeerust			
O.V.S. - O.F.S.			
Balkfontein			
(naby Bothaville)			
Bethlehem			
Bloemfontein	18	-1	
(J.B.M. Hertzog)			
Bultfontein			
Fauresmith	17	0	
Ficksburg			
Frankfort	17	-1	
Harrismith			
Hoopstad	21	0	
Kroonstad	19	0	
Lindley			
Modderpoort			
Petrusburg			
Philippolis			
Reddersburg			
Reitz			
Vrede			
Warden			
Welkom	19	2	
Wepener	18	-1	
Winburg			
Zastron			

S.W.A.	Max	Min	RRR
Aroab			
Bethanie			
Dordabis			
Gobabeb	33	10	
Gobabis	23	5	
Grootfontein			
Cape Fria	20	12	
Karasburg			
Kalkfeld			
Karibib			
Keetmanshoop	23	10	
Kub			
Luderitz	17	9	
Mariental	25	9	
Ohopoho			
Okahandja			
Okaukueye			
Ondangua	27	16	
Otavi			
Otjiwarongo			
Outjo	27	9	
Ufs	30	15	
J.G. Strydom L.H.	22	4	
Rehoboth			
Runtu	27	4	
Steinhausen			
Tsumeb	28	11	
Walvisbaai	16	10	
Windhoek W.K.			
BASUTOLAND			
Maseru	16	-1	
BETSJOANALAND/BECHUANALAND			
Francistown	23	10	
Gaberones	23	6	
Ghanzi	16	14	
Lobatsi			
Mahalapye			
Maun	27	17	
Shakawe	26	15	
Tsabong	26	4	
Tsane	25	9	
SWAZILAND			
Embelebe			
Manzini	22	10	
Stegi			

SYNOPTIC WEATHER MAP 1200 GMT. — 1400 SAST SINOPTIESE WEERKAART

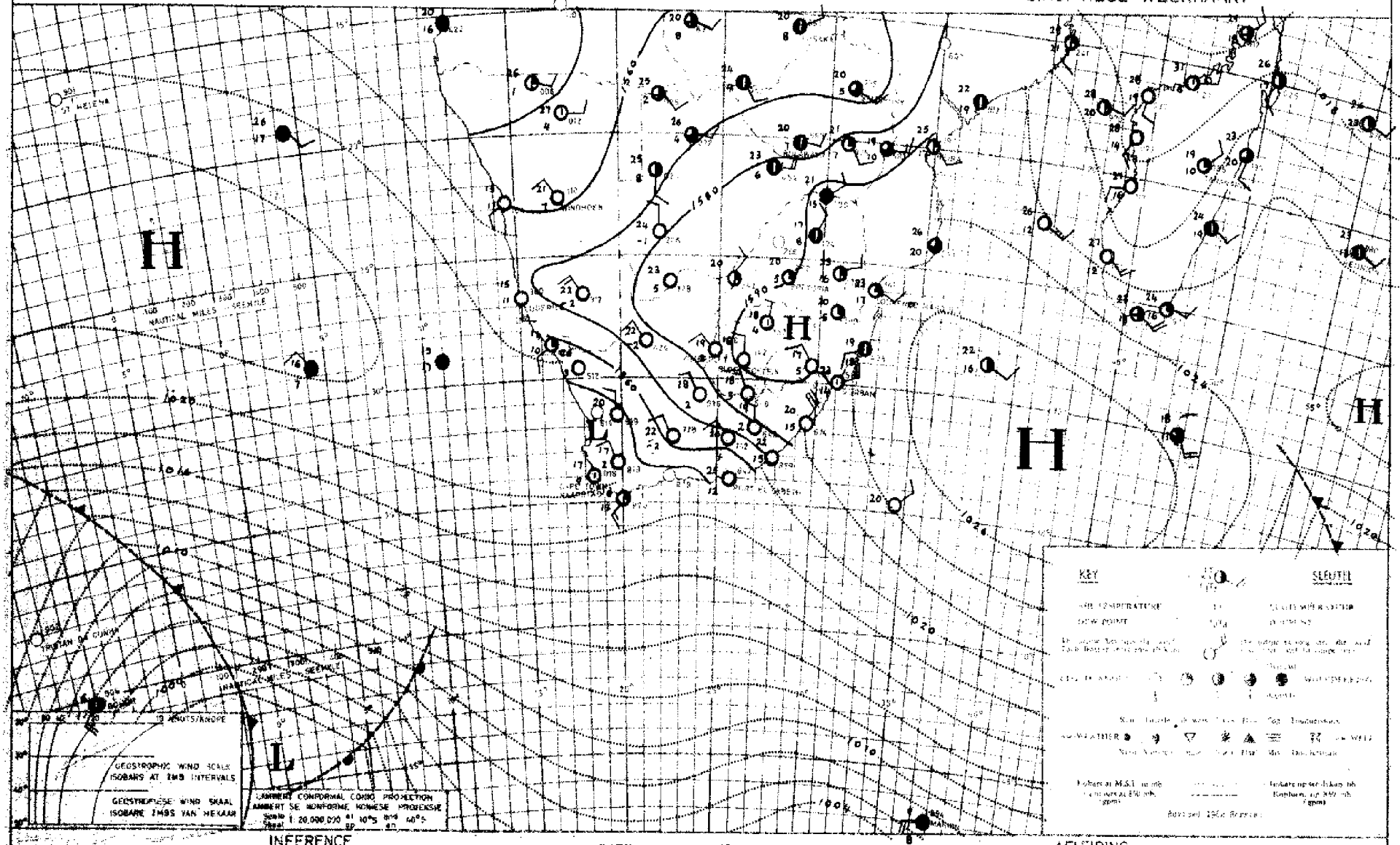

INFERENCE

DATE 21 - 6 - 19 67 DATUM

AFLEIDING

The strong high to the east of the country is causing an influx of moist air over the northern parts of the country where it will be partly cloudy to cloudy. A deep trough to the west of the country will cause partly cloudy to cloudy weather along the western and south-western Cape coasts.

Die sterk hoog oos van die land voer vogtige lug in oor die noordelike dele van die land waar dit bewolk tot gedeeltelik bewolk sal wees. 'n Diep trog van lae druk wes van die land sal gedeeltelik bewolkte tot bewolkte weer oor die westelike en suidwestelike Kaapse kusgebiede veroorsaak.

DAAGLIKSE WEERBULLETIN

Maksimum en Minimum Temperatuur (°C) en Reënval (RRR) in mm vir die 24 uur geëindig om 0800 SAST op

WEERBURO / WEATHER BUREAU
DEPT. VAN VERVOER / DEPT. OF TRANSPORT

23 - 6 - 1967

DAILY WEATHER BULLETIN

Maximum and Minimum Temperatures (°C) and rainfall (RRR) in mm for the 24 hours ended at 0800 SAST on

CAPE - KAAP	Max	Min	RRR
Aberdeen			
Addo			
Alexander Bay	14	12	
Aliwal North	20	5	
Bashee	22	15	
Beaufort-Wes	24	8	
(Lughawe)			
Bosgoebergdam			
Boetsap			
Brakkekuil			
(naby Heidelberg)			
Brandvlei			
Cala			
Caledon			
Calitzdorp			
Calvinia	22	6	0·1
Cape Agulhas	16	11	6·2
Cape Columbine	15	12	4·2
Cape Point	14	9	1·2
Cape St. Francis	27	14	
Cape Town			
(D.F. Malan)	17	11	4·9
Cape Town			
(Roeland Str.)			3·0
Carnarvon			
Ceres			
Citrusdal			
Colesberg			
Cradock			
Dôhne	23	10	
De Aar	20	8	
Douglas			
East London	28	16	
(Airport)			
Hensaamheid			
(naby Herold)			
Kisenburg			10·2
Fraserburg	19	4	
Garies			
George			
Graaff-Reinet	23	13	
Grahamstown			
Hopetown			
Idutywa			
Jansenville	26	14	
Joubertina			
Kimberley	21	13	
(Airport)			
Knysna			
Kokstad	20	-1	
Kuruman	21	7	

KAAP - CAPE	Max	Min	RRR
Ladismith			
Lake Mentz			
Maclear			
Mafeking	21	11	
Malmesbury			12·5
Matatiele			
Matroosberg	21	7	0·2
Grootfontein			
(Middelburg)	18	9	
Mosselbaai	21	11	
Mount Frere			
Okiep	21	7	
Oudtshoorn	21	9	
Petrusville			
Piketberg			11·5
Pofadder	23	6	
Port Alfred			
Port Elizabeth	27	14	
Port Nolloth	14	12	
Port St. Johns	23	15	
Prieska	23	9	
Prince Albert			
Queenstown	21	13	
Rietfontein			
Riversdale	20	7	1·5
Robertson	22	11	0·3
Sheepsrun	21	1	
(near Maclear)			
Somerset-Oos	24	19	
Steynsburg			
Strydenburg			
Sutherland	16	3	
Swellendam			6·5
Tarkastad			
Touwsrivier			4·5
Twee Riviere	26	11	
(Gemsbokpark)			
Umtata	25	6	
Uniondale			
Upington	25	13	
Vanwyksvlei	23	7	
Victoria-Wes			
Vredendal	17	12	
Vryburg	22	13	
Williston			
Willowmore	22	8	
Willowpark			
(near Dordrecht)	17	10	

NATAL	Max	Min	RRR
Cape St. Lucia	22	16	
Dundee			
Durban	24	7	
(Louis Botha)			
Estcourt	19	3	
Harding			
Himeville			
Mkuze			
Hluhluwe			
Newcastle	23	2	
Cedara			
(Pietermaritzburg)	21	3	
Port Shepstone	21	12	
Richmond			
Seven Oaks			
Vryheid			
Waterford			
(near Underberg)	18	-3	
TRANSVAAL			
Barberton			
Belfast			
Bethal	17	6	
Bospoort	19	9	
Carolina	15	5	
Chester			
(near Gravelotte)			
Crecy			
Groendraai			
(naby Vaalwater)			
Jan Kempdorp			
Jan Smuts	17	7	
Joubert Park (Jhb)	16	8	
Kroondal	19	4	
Levubu	22	11	
Leeudoringstad			
Lichtenburg			
Letaba			
Loskopdam			
Lydenburg	18	6	
Macalita	21	7	
Mara	23	8	
Marble Hall			
Messina	25	19	
Middelburg			
Nelspruit	24	9	
Phalaborwa	25	18	
Pietersburg	19	6	
Piet Retief	20	6	

TRANSVAAL	Max	Min	RRR
Pongola			
Potchefstroom	20	6	
Potgietersrus	20	8	
Pretoria W.B.	17	6	
Pretoriuskop			
Punda Milia			
Sandpan (NW. Tvl.)	25	5	
Satara			
Sekhukhune			
Shingwidzi			
Skukuza	27	8	
Standerton	18	4	
Thabazimbi			
Tomburke			
Tzaneen			
Vereeniging			
Volksrust			
Warmbad	22	5	
Witbank			
Zeerust			
O.V.S. - O.F.S.			
Balkfontein			
(naby Bothaville)			
Bethlehem	17	3	
Bloemfontein	19	6	
(J.B.M. Hertzog)			
Bultfontein			
Fauresmith	20	4	
Ficksburg			
Frankfort	18	4	
Harrismith			
Hoopstad	21	11	
Kroonstad	19	10	
Lindley			
Modderpoort			
Petrusburg			
Philippolis			
Reddersburg			
Reitz			
Vrede			
Warden			
Welkom	20	11	
Wepener	19	6	
Winburg			
Zastron			

S.W.A.	Max	Min	RRR
Aroab			
Bethanie			
Doriabis			
Gobabeb	22	8	
Gobabis	23	7	
Grootfontein			
Cape Fria	16	12	
Karasburg			
Kalkfeld			
Karibib			
Keetmanshoop	26	9	
Kub			
Luderitz	16	11	
Mariental	26	10	
Chopoho			
Okahandja			
Okaukuejo			
Ondangua	21	5	
Otavi			
Otjiwarongo			
Outjo	26	7	
Ois	29	9	
J.G. Strydom L.H.	22	4	
Rehoboth			
Runtu	26	14	
Steinhausen			
Tsumeb	27	14	
Walvisbaai	14	9	
Windhoek W.K.			
BASUTOLAND			
Maseru	17	3	
BETSJOANALAND/BECHUANALAND			
Francistown	23	8	
Gaberones	21	8	
Ghanzi	25	4	
Lobatsi			
Mahalapye			
Maun	24	14	
Shakawe	24	14	
Tsabong	25	12	
Tsane	20	10	
SWAZILAND			
Mbabane			
Mangini	25	9	
Stegi			

SYNOPTIC WEATHER MAP — 1200 GMT — 1400 SAST. — SINOPTIESE WEERKAART

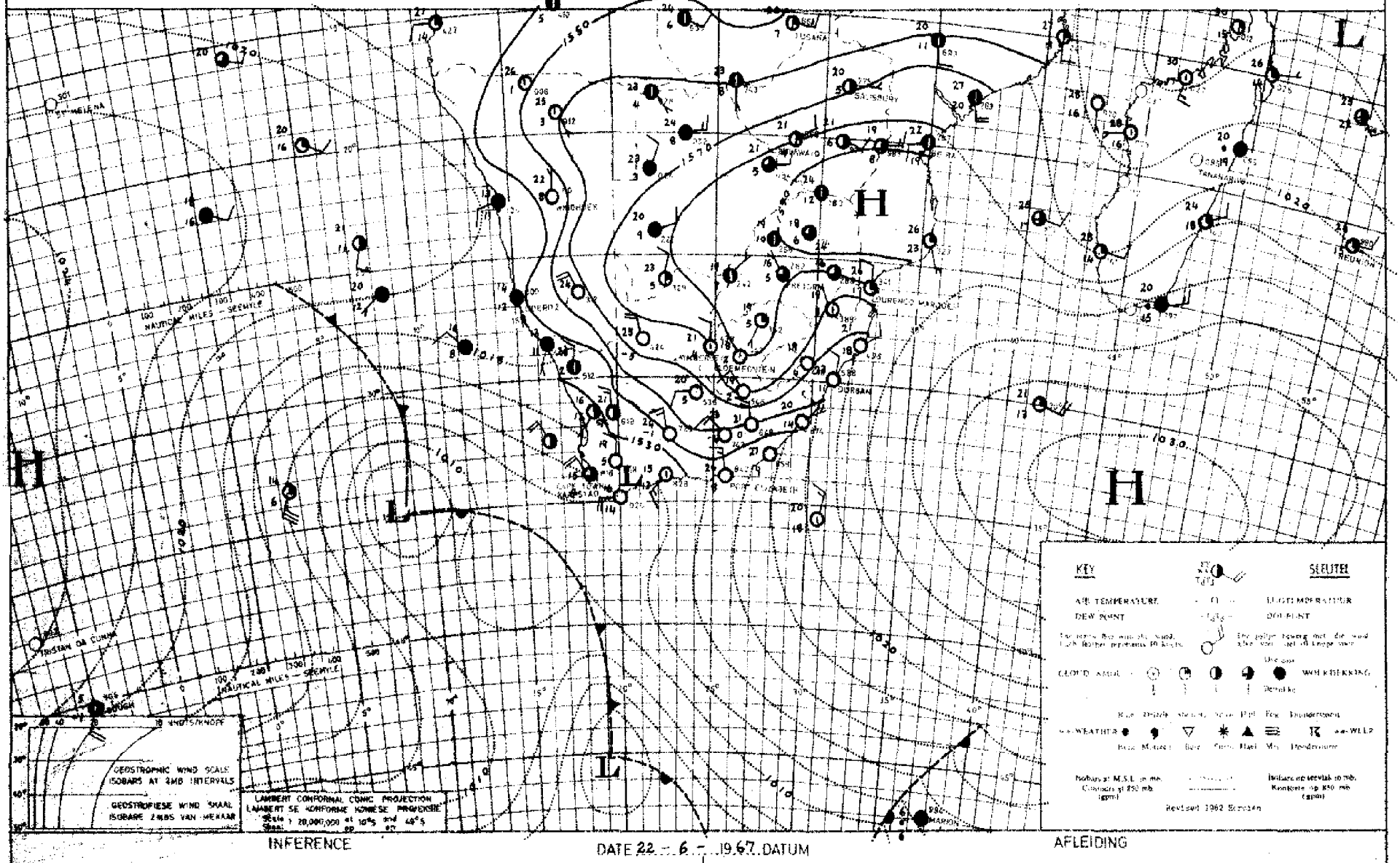

INFERENCE — DATE 22 - 6 - 1967 DATUM — AFLEIDING

The cold front to the west of Cape Town will cause cloudy, cool weather with showers over the Western Cape. Moist air over the northern parts of the country is moving southwards and it will become cloudy over the central regions.

Die kouefront wes van Kaapstad sal bewolkte, koel weer met buie oor Wes-Kaapland veroorsaak. Vogtige lug oor die noordelike dele van die land beweeg suidwaarts en dit sal bewolk word oor die sentrale gebiede.

DAAGLIKSE WEERBULLETIN

Maksimum en Minimum Temperatuur (°C) en Reënval (RRR) in mm vir die 24 uur geëindig om 0800 SAST op

WEERBURO / WEATHER BUREAU
DEPT. VAN VERVOER / DEPT. OF TRANSPORT
24 - 6 - 1967

DAILY WEATHER BULLETIN

Maximum and Minimum Temperatures (°C) and rainfall (RRR) in mm for the 24 hours ended at 0800 SAST on

CAPE - KAAP	Max	Min	RRR
Aberdeen			
Addo			
Alexander Bay	18	7	
Aliwal North	20	-2	
Bashee	16	1	
Beaufort-Wes			
(Lughawe)			
Bosgoesbergdam			
Boetsap			
Brakkekuil			
(naby Heidelberg)			
Brandvlei			
Cala			
Caledon			
Calitzdorp			
Calvinia	10	0	0·3
Cape Agulhas	16	9	1·5
Cape Columbine	16	9	1·0
Cape Point	13	9	0·7
Cape St. Francis	16	11	0·2
Cape Town	16	5	2·0
(D.F. Malan)			
Cape Town			
(Roeland Str.)			
Carnarvon			
Ceres			
Citrusdal			
Colesberg			
Cradock			
Dohne	22	5	
De Aar	17	-2	
Douglas			
East London	21	10	
(Airport)			
Eensaamheid			
(naby Herold)			
Elsenburg			
Fraserburg	10	-3	
Garies			
George			
Graaff-Reinet	19	3	
Grahamstown			
Hopetown			
Idutywa			
Jansenville	20	4	
Joubertina			
Kimberley	22	3	
(Airport)			
Knysna			
Kokstad	22	5	
Kuruman	21	5	

KAAP - CAPE	Max	Min	RRR
Ladismith			
Lake Mentz			
Maclear			
Mafeking	22	6	
Malmesbury			
Matatiele			
Matroosberg	10	4	0·5
Grootfontein			
(Middelburg)	17	-3	
Mosselbaai	18	10	
Mount Frere			
Okiep	11	5	
Oudtshoorn	18	6	
Petrusville			
Piketberg			
Pofadder	21	3	
Port Alfred			
Port Elizabeth	17	10	
Port Nolloth	16	7	0·5
Port St. Johns	28	16	
Prieska	17	0	
Prince Albert			
Queenstown	21	1	
Rietfontein			
Riversdale	17	8	3·5
Robertson	16	8	
Sheeprun	21	8	
(near Maclear)			
Somerset-Oos	22	3	
Steynsburg			
Strydenburg			
Sutherland	7	-5	
Swellendam			
Tarkastad			
Touwsrivier			
Twee Riviere	21	2	
(Gemsbokpark)			
Umtata	27	10	
Uniondale			
Upington	17	2	
Vanwyksvlei	15	0	
Victoria-Wes			
Vredendal	17	8	2·0
Vryburg	23	4	
Williston			
Willowmore	14	0	
Willowpark			
(near Dordrecht)	18	-2	

NATAL	Max	Min	RRR
Cape St. Lucia	26	19	
Dundee			
Durban	30	18	
(Louis Botha)			
Estcourt	21	6	
Harding			
Himeville			
Mkuze			
Hluhluwe			
Newcastle			
Cedara			
(Pietermaritzburg)	24	10	1·5
Port Shepstone	23	17	
Richmond			
Seven Oaks			
Vryheid			
Waterford			
(near Underberg)	21	-1	
TRANSVAAL			
Barberton			
Belfast			
Bethal	19	1	
Bospoort	20	3	
Carolina	18	5	
Chester			
(near Gravelotte)			
Crecy			
Groendraai			
(naby Vaalwater)			
Jan Kempdorp			
Jan Smuts	18	6	
Joubert Park (Jhb)	17	8	
Kroondal	22	5	
Levubu	26	11	
Leeudoringstad			
Lichtenburg			
Letaba			
Loskopdam			
Lydenburg	20	3	
Marnitz	25	5	
Mara	24	4	
Marble Hall			
Messina	27	7	
Middelburg			
Nelspruit	27	9	
Phalaborwa	27	12	
Pietersburg	21	6	
Piet Retief	22	5	

TRANSVAAL	Max	Min	RRR
Pongola			
Potchefstroom	21	4	
Potgietersrus			
Pretoria W.B.	19	6	
Pretoriuskop			
Punda Milia			
Sandpan (NW. Tvl.)			
Satara			
Sekhukhune			
Shingwidzi			
Skukuza	29	6	
Standerton	19	-8	
Thabazimbi			
Tomburke			
Tzaneen			
Vereeniging			
Volksrust			
Warmbad	35	7	
Witbank			
Zeerust			
O.V.S. - O.F.S.			
Balkfontein			
(naby Bothaville)			
Bethlehem	19	-1	
Bloemfontein	23	-1	
(J.B.M. Hertzog)			
Bultfontein			
Fauresmith	18	-8	
Ficksburg			
Frankfort	20	0	
Harrismith			
Hoopstad	23	3	
Kroonstad	22	3	
Lindley			
Modderpoort			
Petrusburg			
Philippolis			
Reddersburg			
Reitz			
Vrede			
Warden			
Welkom	21	5	
Wepener	19	-1	
Winburg			
Zastron			

S.W.A.	Max	Min	RRR
Aroab			
Bethanie			
Dordabis			
Gobabeb	26	13	
Gobabis	23	4	
Grootfontein			
Cape Fria	17	11	
Karasburg			
Kalkfeld			
Karibib			
Keetmanshoop	19	5	
Kub			
Luderitz	20	10	
Mariental	26	6	
Ohopoho			
Okahandja			
Okaukueye			
Ondangua			
Otavi			
Otjiwarongo			
Outjo	25	7	
Uis	28	11	
Rehoboth			
Runtu	26	15	
Steinhausen			
Tsumeb	26	15	
Walvisbaai	17	10	
Windhoek W.K.			
J.G. Strydom Lughawe	22	13	
BASUTOLAND			
Maseru	19	0	
BETSJOANALAND/BECHUANALAND			
Francistown	26	6	
Gaberones	25	9	
Ghanzi	24	15	
Lobatsi			
Mahalapye			
Maun	26	13	
Shakawe	24	13	
Tsabong	25	5	
Tsane	25	9	
SWAZILAND			
Embelebe			
Manzini	27	10	
Stegi			

SYNOPTIC WEATHER MAP — 1200 GMT. — 1400 SAST. — SINOPTIESE WEERKAART

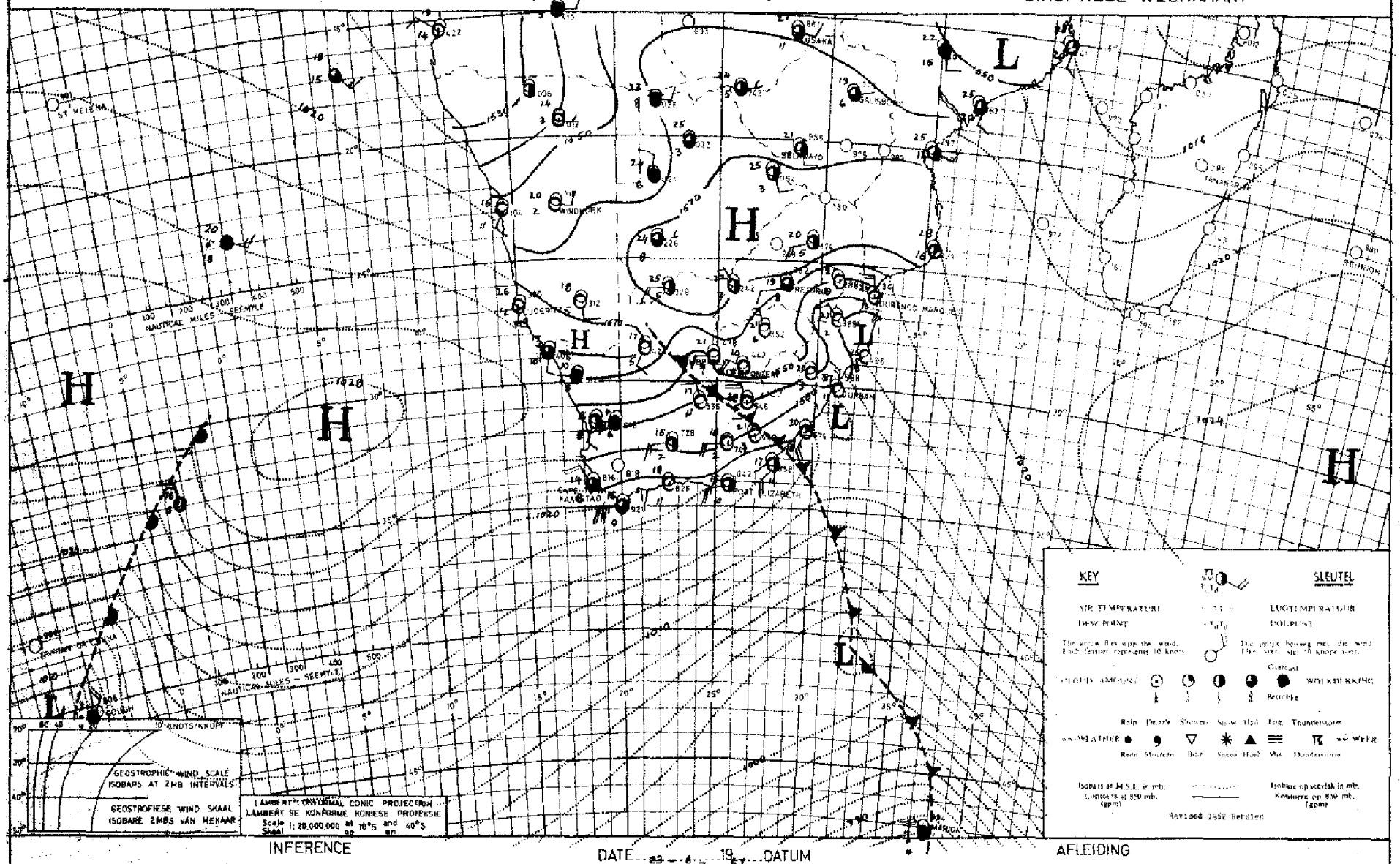

INFERENCE — DATE 23 — 6 — 19 67 — DATUM — AFLEIDING

The cold front moving over the country, is causing cold cloudy weather over the southern parts and it will spread eastwards. Fairly moist air is moving around the high pressure area over the interior causing cloudy weather over the southern parts of South West Africa, Botswana and the Transvaal.

Die koufront wat oor die land beweeg, veroorsaak koue bewolkte weer oor die suidelike dele wat oos-waarts sal uitbrei. Vogtige lug beweeg om die hoëdruk-gebied oor die binneland en veroorsaak bewolkte weer oor die suidelike dele van Suidwes-Afrika, Botswana en Transvaal.

DAAGLIKSE WEERBULLETIN

Maksimum en Minimum Temperatuur (°C) en Reënval (RRR) in mm vir die 24 uur geëindig om 0800 SAST op

WEERBURO / WEATHER BUREAU
DEPT. VAN VERVOER / DEPT. OF TRANSPORT
25 - 6 - 1967

DAILY WEATHER BULLETIN

Maximum and Minimum Temperatures (°C) and rainfall (RRR) in mm for the 24 hours ended at 0800 SAST on

CAPE - KAAP	Max	Min	RRR
Aberdeen			
Addo			
Alexander Bay	27	11	
Aliwal North	18	-2	
Bashee	25	10	
Beaufort-Wes	17	3	
(Lughawe)			
Boegoebergdam			
Boetsap			
Brakkekuil			
(naby Heidelberg)			
Brandvlei			
Cala			
Caledon			
Calitzdorp			
Calvinia	16	7	
Cape Agulhas	15	11	
Cape Columbine	16	12	
Cape Point	16	10	
Cape St. Francis	15	9	
Cape Town	18	4	
(D.F. Malan)			
Cape Town			
(Roeland Str.)			
Carnarvon			
Ceres			
Citrusdal			
Colesberg			
Cradock			
Dènne	13	5	
De Aar	16	0	
Douglas			
East London	17	9	
(Airport)			
Eensaamheid			
(naby Herold)			
Elsenburg			
Fraserburg	12	1	
Garies			
George			
Graaff-Reinet			
Grahamstown			
Hopetown			
Idutywa			
Jansenville	15	2	
Joubertina			
Kimberley	18	4	
(Airport)			
Knysna			
Kokstad	14	-1	
Kuruman	21	6	

KAAP - CAPE	Max	Min	RRR
Ladismith			
Lake Mentz			
Maclear			
Mafeking	23	11	
Malmesbury			
Matatiele			
Matroosberg			
Groctfontein			
(Middelburg)	13	-3	
Mosselbaai	16	11	
Mount Frere			
Okiep	18	11	
Oudtshoorn	17	1	
Petrusville			
Piketberg			
Pofadder	17	10	
Port Alfred			
Port Elizabeth	17	5	
Port Nolloth	17	11	
Port St. Johns	18	13	
Prieska	16	0	
Prince Albert			
Queenstown	14	-1	
Rietfontein			
Riversdale	15	4	
Robertson	17	2	
Sheeprun	13	0	
(near Maclear)			
Somerset-Oos	14	3	
Steynsburg			
Strydenburg			
Sutherland	11	1	
Swellendam			
Tarkastad			
Touwsrivier			
Twee Riviere	25	4	
(Gemsbokpark)			
Umtata	14	4	
Uniondale			
Upington	20	6	
Vanwyksvlei	15	3	
Victoria-Wes			
Vredendal	20	8	
Vryburg	22	6	
Williston			
Willowmore	13	1	
Willowpark			
(near Dordrecht)			

NATAL	Max	Min	RRR
Cape St. Lucia	21	15	26·6
Dundee			
Durban	20	11	
(Louis Botha)			
Estcourt	17	8	
Harding			
Himeville			
Mkuze			
Hluhluwe			
Newcastle	18	-2	
Cedara			
(Pietermaritzburg)	12	7	0·3
Port Shepstone	19	12	
Richmond			
Seven Oaks			
Vryheid			
Waterford			
(near Underberg)			

TRANSVAAL

Barberton			
Belfast			
Bethal	19	4	
Bospoort	21	6	
Carolina	18	7	
Chester			
(near Gravelotte)			
Crecy			
Groendraai			
(naby Vaalwater)			
Jan Kemplorp			
Jan Smuts	18	5	
Joubert Park (Jhb)	17	7	
Kroondal	24	7	
Lanuba			
Leeudoringstad			
Lichtenburg			
Letaba			
Loskopdam			
Lydenburg	20	6	
Marnitz			
Mara	25	7	
Marble Hall			
Messina	28	12	
Middelburg			
Nelspruit	24	11	
Phalaborwa	24	15	4·0
Pietersburg	22	5	
Piet Retief	16	7	

TRANSVAAL	Max	Min	RRR
Pongola			
Potchefstroom	21	5	
Potgietersrus			
Pretoria W.E.	22	7	
Pretoriuskop			
Punda Milia			
Sandpan (NW. Tvl.)			
Satara			
Sekhukhune			
Shingwidzi			
Skukuza			
Standerton	20	5	
Thabazimbi			
Tomburke			
Tzaneen			
Vereeniging			
Volksrust			
Warmbad	23	5	
Witbank			
Zeerust			

O.V.S. - O.F.S.

Balkfontein			
(naby Bothaville)			
Bethlehem	18	4	
Bloemfontein	19	0	
(J.B.M. Hertzog)			
Bultfontein			
Fauresmith	15	-1	
Ficksburg			
Frankfort	20	6	
Harrismith			
Hoopstad	22	6	
Kroonstad	21	8	
Lindley			
Modderpoort			
Petrusburg			
Philippolis			
Reddersburg			
Reitz			
Vrede			
Warden			
Welkom			
Wepener	19	1	
Winburg			
Zastron			

S.W.A.	Max	Min	RRR
Aroab			
Bethanie			
Bordabis			
Gobabeb	32	17	
Gobabis	27	5	
Grootfontein			
Cape Fria	19	12	
Karasburg			
Kalkfeld			
Karibib			
Keetmanshoop	22	11	
Kub			
Luderitz	20	12	
Mariental	18	7	
Ohopoho			
Okahandja			
Okaukueye			
Ondangua			
Otavi			
Otjiwarongo			
Outjo	25	8	
Ulis			
Rehoboth			
Runtu			
Steinhausen			
Tsumeb	27	10	
Walvisbaai	19	12	
Windhoek W.K.			
J.G. Strydom Lughawe	21	3	

BASUTOLAND

Maseru	19	3	

BETSJOANALAND/BECHUANALAND

Francistown	24	12	
Gaberones	25	7	
Ghanzi	25	6	
Lobatsi			
Mahalapye			
Maun	26	11	
Shakawe	26	14	
Tsabong	25	4	
Tsane	25	10	

SWAZILAND

Embabe			
Manzini			
Stegi			

SYNOPTIC WEATHER MAP — 1200 GMT — 1400 SAST. — SINOPTIESE WEERKAART

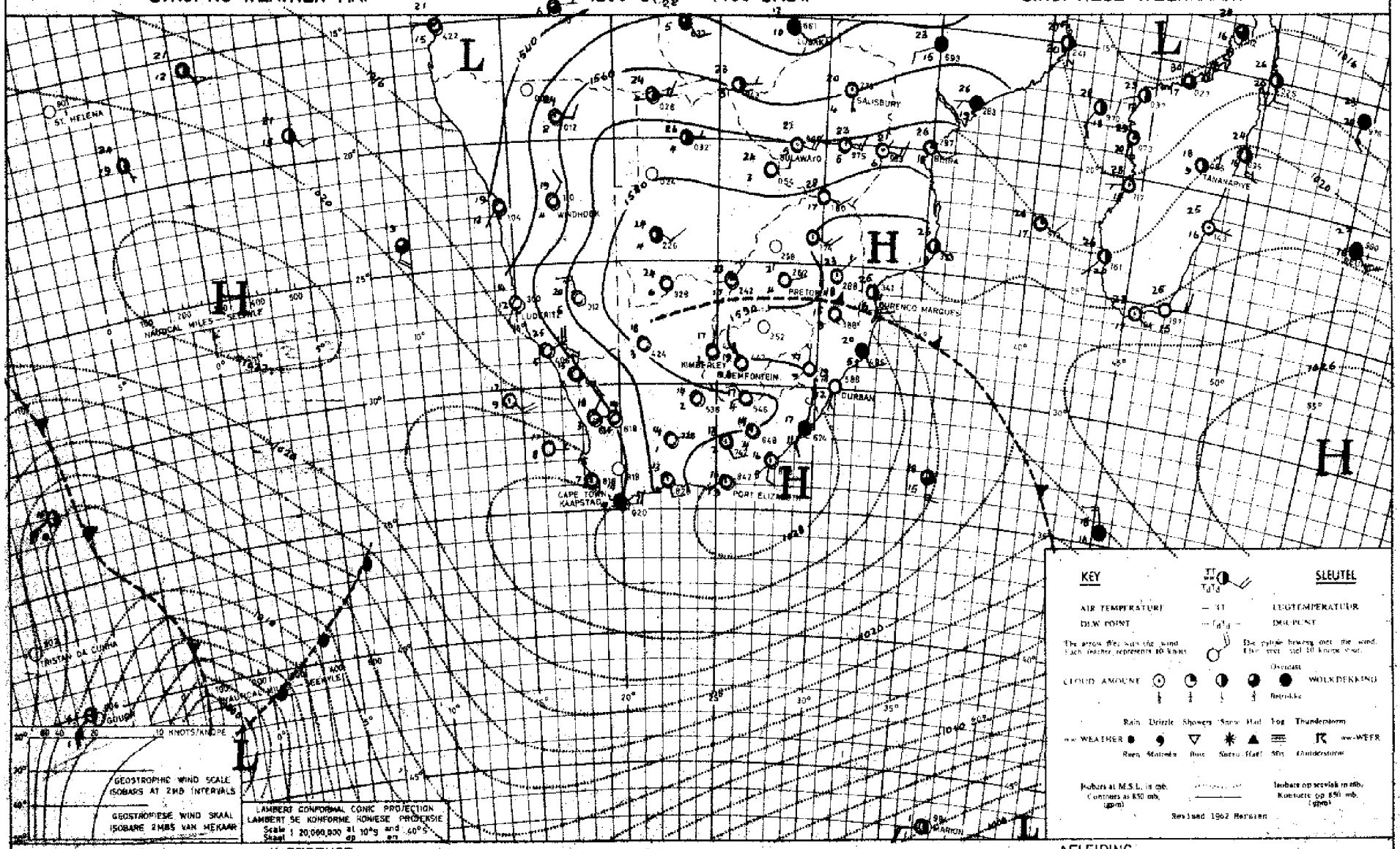

INFERENCE

DATE 24 - 6 - 1967 DATUM

AFLEIDING

With the high off the south-east coast it will be fine over the southern and eastern coasts while cloudy weather will move in over the north-eastern regions of the country.

Met 'n hoog langs die suidooskus sal dit mooiweer wees oor die suidelike en oostelike kusstreke terwyl bewolkte toestande oor die noordoostelike gebiede van die land. sal uitbrei.

DAAGLIKSE WEERBULLETIN

Maksimum en Minimum Temperatuur (°C) en Reënval (RRR) in mm vir die 24 uur geëindig om 0800 SAST op

WEERBURO / WEATHER BUREAU
DEPT. VAN VERVOER / DEPT. OF TRANSPORT

24 - 6 - 1967

DAILY WEATHER BULLETIN

Maximum and Minimum Temperatures (°C) and rainfall (RRR) in mm for the 24 hours ended at 0800 SAST on

CAPE - KAAP	Max	Min	RRR
Aberdeen			
Addo			
Alexander Bay	31	13	
Aliwal North	21	2	
Bashee	21	12	
Beaufort-Wes	24	15	
(Lughawe)			
Boegoebergdam			
Boesmap			
Brakkekuil			
(naby Heidelberg)			
Brandvlei			
Cala			
Caledon			
Calitzdorp			
Calvinia	23	6	
Cape Agulhas	18	11	
Cape Columbine	17	12	
Cape Point	18	15	
Cape St. Francis	29	14	
Cape Town			
(D.F. Malan)	18	9	
Cape Town			
(Roeland Str.)			
Carnarvon			
Ceres			
Citrusdal			
Colesberg			
Cradock			
Dôhne	22	9	
De Aar	20	7	
Douglas			
East London	24	16	
(Airport)			
Hensaamheid			
(naby Herold)			
Hisenburg			
Fraserburg	20	5	
Garies			
George			
Graaff-Reinet	24	12	
Grahamstown			
Hopetown			
Idutywa			
Jansenville	19	8	
Joubertina			
Kimberley	21	12	
(Airport)			
Knysna			
Kokstad	20	0	
Kuruman	23	12	

KAAP - CAPE	Max	Min	RRR
Ladismith			
Lake Mentz			
Maclear			
Mafeking	20	7	
Malmesbury			
Matatiele			
Matroosberg	18	10	
Grootfontein			
(Middelburg)	19	7	
Mosselbaai	24	17	
Mount Frere			
Okiep	23	16	
Oudtshoorn	24	9	
Petrusville			
Piketberg			
Pofadder	28	15	
Port Alfred			
Port Elizabeth	24	11	
Port Nolloth	19	12	
Port St. Johns	27	15	
Prieska	24	9	
Prince Albert			
Queenstown	21	8	
Rietfontein			
Riversdale	25	9	
Robertson	23	5	
Sheeprun	21	0	
(near Maclear)			
Somerset-Oos	24	16	
Steynsburg			
Strydenburg			
Sutherland	15	8	
Swellendam			
Tarkastad			
Touwsrivier			
Twee Riviere	25	15	
(Gemsbokpark)			
Umtata	26	5	
Uniondale			
Upington	26	13	
Vanwyksvlei	24	10	
Victoria-Wes			
Vredendal	21	10	
Vryburg	21	7	
Williston			
Willowmore	22	11	
Willowpark			
(near Dordrecht)	17	4	

NATAL	Max	Min	RRR
Cape St. Lucia			
Dundee			
Durban	23	19	
(Louis Botha)			
Estcourt	19	3	
Harding			
Himeville			
Mkuze			
Hluhluwe			
Newcastle	22	3	
Cedara			
(Pietermaritzburg)	21	5	
Port Shepstone	21	11	
Richmond			
Seven Oaks			
Vryheid			
Waterford			
(near Underberg)	17	-2	
TRANSVAAL			
Barberton			
Belfast			
Bethal	18	6	
Bospoort	20	6	
Carolina	15	4	
Chester			
(near Gravelotte)			
Crecy			
Groendraai			
(naby Vaalwater)			
Jan Kempdorp			
Jan Smuts	18	7	
Joubert Park (Jhb)	17	8	
Kroondal	21	9	
Levubu	16	13	5.0
Leeudoringstad			
Lichtenburg			
Letaba			
Loskopdam			
Lydenburg	15	2	
Marnitz	23	11	4.3
Mara	16	11	9.2
Marble Hall			
Messina	23	14	
Middelburg			
Nelspruit	19	8	0.8
Phalaborwa	20	13	1.2
Pietersburg	16	5	
Piet Retief	17	7	

TRANSVAAL	Max	Min	RRR
Pongola			
Potchefstroom	20	8	
Potgietersrus	20	6	
Pretoria W.B.	19	10	
Pretoriuskop			
Punda Milia			
Sandpan (NW. Tvl.)			
Satara			
Sekhukhune			
Shingwidzi			
Skukuza	18	8	1.0
Standerton	19	6	
Thabazimbi			
Tomburke			
Tzaneen			
Vereeniging			
Volksrust			
Warmbad	21	8	
Witbank			
Zeerust			
O.V.S. - O.F.S.			
Balkfontein			
(naby Bothaville)			
Bethlehem	18	0	
Bloemfontein	19	2	
(J.B.M. Hertzog)			
Bultfontein			
Fauresmith	19	4	
Ficksburg			
Frankfort	19	2	
Harrismith			
Hoopstad	21	4	
Kroonstad	20	5	
Lindley			
Modderpoort			
Petrusburg			
Philippolis			
Reddersburg			
Reitz			
Vrede			
Warden			
Welkom	21	7	
Wepener	19	2	
Winburg			
Zastron			

S.W.A.	Max	Min	RRR
Aroab			
Bethanie			
Dordabis			
Gobabeb	32	21	
Gobabis	22	11	
Grootfontein			
Cape Fria	19	13	
Karasburg			
Kalkfeld			
Karibib			
Keetmanshoop	24	15	
Kub			
Luderitz	22	12	
Mariental	24	8	
Ohopoho			
Okahandja			
Okaukueye			
Ondangua			
Otavi			
Otjiwarongo			
Outjo	25	15	
Ujs	28	19	
J.G. Strydom L.H.	21	9	
Rehoboth			
Runtu	24	9	
Steinhausen			
Tsumeb	27	15	
Walvisbaai	20	13	
Windhoek W.K.			
BASUTOLAND			
Maseru	17	2	
BETSJOANALAND/BECHUANALAND			
Francistown	21	13	
Gaberones	22	11	
Ghanzi	24	13	
Lobatsi			
Mahalapye			
Maun	25	12	
Shakawe	23	16	
Tsabong	25	13	
Tsane	24	12	
SWAZILAND			
Mbabane			
Manzini	22	13	
Stegi			

SYNOPTIC WEATHER MAP 1200 GMT. — 1400 SAST. SINOPTIESE WEERKAART

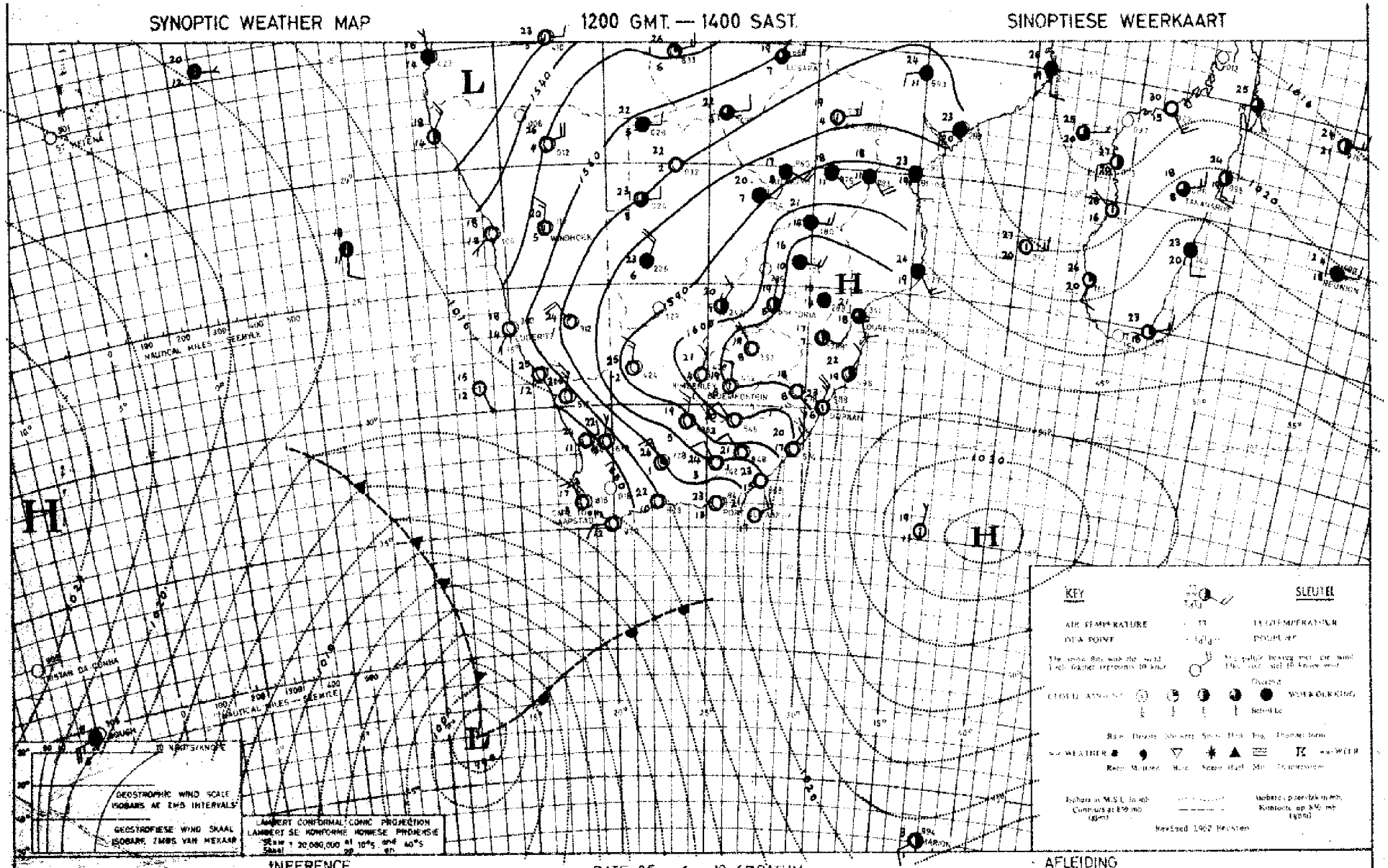

INFERENCE DATE 25 - 6 - 19 67 DATUM AFLEIDING

The circulation around the high over the Transvaal and Free State is causing moist air to move over the northern parts of the country where it will be cloudy to partly cloudy. The front nearing the Cape will cause cloudy cooler weather with rain or showers over the south-western Cape and it will spread eastwards.

Die sirkulasie om die hoog oor die Vrystaat en Transvaal voer vogtige lug in oor die noordelike dele van die land waar dit bewolk tot gedeeltelik bewolk sal wees. Die front wat die Kaap nader, sal koeler bewolkte weer met reën of buie veroorsaak oor Suidwes-Kaapland en dit sal geleidelik ooswaarts uitbrei.

DAAGLIKSE WEERBULLETIN

Maksimum en Minimum Temperatuur (°C) en Reënval (RRR) in mm vir die 24 uur geëindig om 0800 SAST op

WEERBURO / WEATHER BUREAU
DEPT. VAN VERVOER / DEPT. OF TRANSPORT

27 - 6 - 1967

DAILY WEATHER BULLETIN

Maximum and Minimum Temperatures (°C) and rainfall (RRR) in mm for the 24 hours ended at 0800 SAST on

CAPE - KAAP	Max	Min	RRR
Aberdeen			
Addo			
Alexander Bay	16	13	
Aliwal North	16	2	
Bashee	25	15	
Beaufort-Wes	24	16	
(Lughawe)			
Boegoebergdam			
Boetsap			
Brakkekuil			
(naby Heidelberg)			
Brandvlei			
Cala			
Caledon			
Calitzdorp			
Calvinia	21	7	
Cape Agulhas	17	12	3.6
Cape Columbine	16	11	1.5
Cape Point	15	10	5.5
Cape St. Francis	29	14	
Cape Town	16	14	9.6
(D.F. Malan)			
Cape Town			
(Roeland Str.)			
Carnarvon			
Ceres			
Citrusdal			
Colesberg			
Cradock			
Döhne	23	16	
De Aar	19	11	
Douglas			
East London	27	15	
(Airport)			
Eensaamheid			
(naby Herold)			
Elsenburg			
Fraserburg	20	9	
Garies			
George			
Graaff-Reinet	23	17	
Grahamstown			
Hopetown			
Idutywa			
Jansenville	27	13	
Joubertina			
Kimberley			
(Airport)			
Knysna			
Kokstad	20	1	
Kuruman	30	9	

KAAP - CAPE	Max	Min	RRR
Ladismith			
Lake Mentz			
Maclear			
Mafeking	18	7	
Malmesbury			
Matatiele			
Matroosberg	29	7	
Grootfontein			
(Middelburg)	16	12	
Mosselbaai	17	14	
Mount Frere			
Okiep	21	8	
Oudtshoorn	24	11	
Petrusville			
Piketberg			2.6
Pofadder	23	11	
Port Alfred			
Port Elizabeth	29	14	
Port Nolloth	14	12	1.8
Port St. Johns	25	18	
Prieska	22	12	
Prince Albert			
Queenstown	21	11	
Rietfontein			
Riversdale	17	13	
Robertson	19	11	1.0
Sheeprun	20	7	
(near Maclear)			
Somerset-Oos	23	16	
Steynsburg			
Strydenburg			
Sutherland	16	7	
Swellendam			
Tarkastad			
Touwsrivier			
Twee Riviere			
(Gemsbokpark)			
Umtata	25	8	
Uniondale			
Upington	23	13	
Vanwyksvlei	22	12	
Victoria-Wes			
Vredendal	19	13	0.2
Vryburg	19	8	
Williston			
Willowmore	23	11	
Willowpark			
(near Dordrecht)	15	10	

NATAL	Max	Min	RRR
Cape St. Lucia	22	15	
Dundee			
Durban	25	10	
(Louis Botha)			
Estcourt	21	5	
Harding			
Himeville			
Mkuze			
Hluhluwe			
Newcastle	23	3	
Cedara			
(Pietermaritzburg)	21	5	
Port Shepstone	21	14	
Richmond			
Seven Oaks			
Vryheid			
Waterford			
(near Underberg)	18	-1	

TRANSVAAL

Barberton			
Belfast			
Bethal	17	2	
Bospoort	16	3	
Carolina	17	3	
Chester			
(near Gravelotte)			
Crecy			
Groendraai			
(naby Vaalwater)			
Jan Kempdorp			
Jan Smuts	14	8	
Joubert Park (Jhb)	15	6	
Kroondal	17	9	
Levubu	21	14	
Leeudoringstad			
Lichtenburg			
Letaba			
Loskopdam			
Lydenburg	15	3	
Marolitz	21	12	
Mara	22	11	
Marble Hall			
Messina	25	16	
Middelburg			
Nelspruit	25	6	
Phalaborwa	23	11	
Pietersburg	19	6	
Piet Retief	21	7	

TRANSVAAL	Max	Min	RRR
Pongola			
Potchefstroom	18	5	
Potgietersrus	20	7	
Pretoria W.B.	16	11	
Pretoriuskop			
Punda Milia			
Sandpan (NW. Tvl.)	21	12	
Satara			
Sekhukhune			
Shingwidzi			
Skukuza	25	6	
Standerton	18	-1	
Thabazimbi			
Tomburke			
Tzaneen			
Vereeniging			
Volksrust			
Warmbad	21	11	
Witbank			
Zeerust			

O.V.S. - O.F.S.

Balkfontein			
(naby Bothaville)			
Bethlehem	14	1	
Bloemfontein	19	1	
(J.B.M. Hertzog)			
Bultfontein			
Fauresmith	17	7	
Ficksburg			
Frankfort	17	0	
Harrismith			
Hoopstad	20	3	
Kroonstad	18	2	
Lindley			
Modderpoort			
Petrusburg			
Philippolis			
Reddersburg			
Reitz			
Vrede			
Warden			
Welkom	18	5	
Wepener	17	3	
Winburg			
Zastron			

S.W.A.	Max	Min	RRR
Aroab			
Bethanie			
Dordabis			
Gobabeb			
Gobabis	20	5	
Grootfontein			
Cape Fria			
Karasburg			
Kalkfeld			
Karibib			
Keetmanshoop	24	15	
Kub			
Luderitz	18	12	
Mariental	24	10	
Ohopoho			
Okahandja			
Okaukueye			
Ondangua	26	15	
Otavi			
Otjiwarongo			
Outjo	25	7	
Ujs	29	11	
J.G. Strydom L.H.	21	3	
Rehoboth			
Runtu	26	8	
Steinhausen			
Tsumeb	27	11	
Walvisbaai	15	11	
Windhoek W.K.			

BASUTOLAND

Maseru	16	7	

BETSJOEANALAND/BECHUANALAND

Francistown	18	14	
Gaberones	20	12	
Ghanzi	24	11	
Lobatsi			
Mahalapye			
Maun	23	10	
Shakawe	24	7	
Tsabong	23	12	
Tsane	22	11	

SWAZILAND

Embembe			
Manzini	24	9	
Stegi			

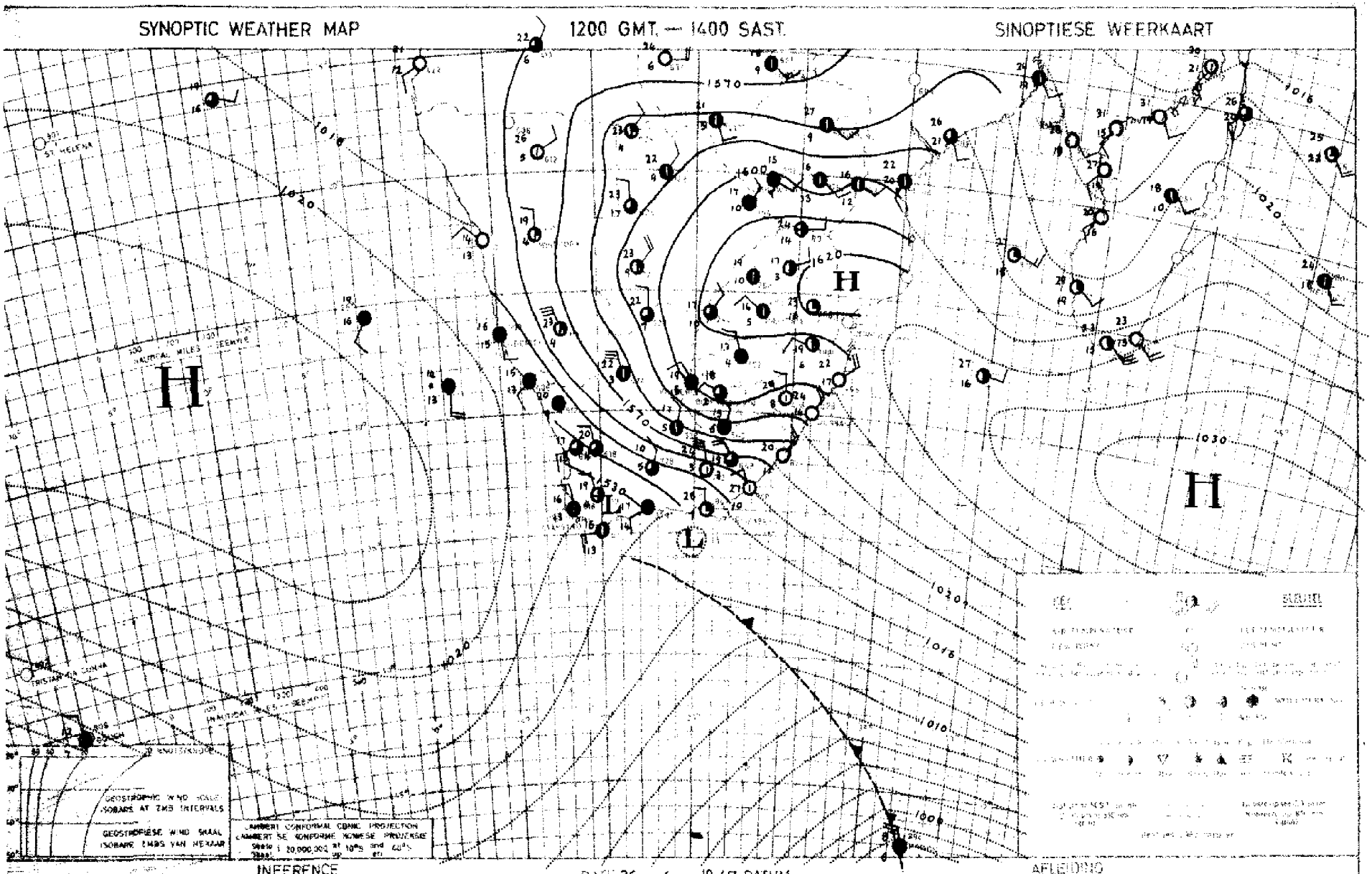

INFERENCE

DATE 26 - 6 - 1967 DATUM

AFLEIDING

The strong high over the eastern parts of the country is causing an influx of moist air over the country, so that partly cloudy weather will occur over most regions. Behind the cold front the Atlantic high will extend a ridge along the southern coastal regions causing cloudy, cooler weather with showers along the south-western and southern coastal regions.

Die sterk hoog oor die oostelike dele van die land veroorsaak 'n toevoer van vogtige lug oor die land, sodat dit gedeeltelik bewolk sal weeg oor die meeste dele. Agter die koufront beweeg die Atlantiese hoog oor die suidelike kusgebiede sodat bewolkte koeler weer met buie oor die suidwestelike en suidelike kusgebiede sal voorkom.

DAAGLIKSE WEERBULLETIN

Maksimum en Minimum Temperatuur (°C) en Reënval (RRR) in mm vir die 24 uur geëindig om 0800 SAST op

WEERBURO / WEATHER BUREAU
DEPT. VAN VERVOER / DEPT. OF TRANSPORT
29 - 6 - 1967

DAILY WEATHER BULLETIN

Maximum and Minimum Temperatures (°C) and rainfall (RRR) in mm for the 24 hours ended at 0800 SAST on

CAPE - KAAP	Max	Min	RRR
Aberdeen			
Addo			
Alexander Bay	17	6	
Aliwal North	20	7	
Bashee	21	15	
Beaufort-Wes	17	4	
(Lughawe)			
Boegoebergdam			
Boetsap			
Brakkekuil			
(naby Heidelberg)			
Brandvlei			
Cala			
Caledon			
Calitzdorp			
Calvinia	12	-2	
Cape Agulhas	15	11	4·0
Cape Columbine	15	9	0·5
Cape Point			
Cape St. Francis	16	13	0·2
Cape Town			
(D.F. Malan)	15	3	1·0
Cape Town			
(Roeland Str.)			
Carnarvon			
Ceres			
Citrusdal			
Colesberg			
Cradock			
Dêlne	23	9	
De Aar	21	2	
Douglas			
East London	21	14	
(Airport)			
Eensaamheid			
(naby Herold)			
Elsenburg			
Fraserburg	15	0	
Garies			
George			
Graaff-Reinet	23	6	0·3
Grahamstown			
Hopetown			
Idutywa			
Jansenville	21	8	0·1
Joubertina			
Kimberley	21	10	
(Airport)			
Knysna			
Kokstad	23	8	
Kuruman	20	3	

KAAP - CAPE	Max	Min	RRR
Ladismith			
Lake Mentz			
Maclear			
Mafeking	21	4	
Malmesbury			
Matatiele			
Matroosberg	9	4	1·5
Grootfontein			
(Middelburg)	19	2	
Mosselbaai	15	11	4·2
Mount Frere			
Okiep	14	5	
Oudtshoorn	15	5	
Petrusville			
Piketberg			
Pofadder	17	4	
Port Alfred			
Port Elizabeth	17	12	4·7
Port Nolloth	15	5	
Port St. Johns	22	16	
Prieska	24	5	
Prince Albert			
Queenstown	22	10	
Rietfontein			
Riversdale	14	7	6·7
Robertson	15	7	5·0
Sheeprun	23	5	
(near Maclear)			
Somerset-Oos	28	10	0·5
Steynsburg			
Strydenburg			
Sutherland	10	-6	
Swellendam			
Tarkastad			
Touwsrivier			
Twee Riviere	25	5	
(Gemsbokpark)			
Umtata	27	8	
Uniondale			
Upington	28	6	
Vanwyksvlei	20	3	
Victoria-Wes			
Vredendal	16	2	
Vryburg	21	4	
Williston			
Willowmore	16	5	0·1
Willowpark			
(near Dordrecht)	17	9	

NATAL	Max	Min	RRR
Cape St. Lucia	23	4	
Dundee			
Durban	26	8	
(Louis Botha)			
Estcourt	21	5	
Harding			
Himeville			
Mkuze			
Hluhluwe			
Newcastle	22	1	
Cedara			
(Pietermaritzburg)	23	4	
Port Shepstone	22	13	
Richmond			
Seven Oaks			
Vryheid			
Waterford			
(near Underberg)	17	-1	
TRANSVAAL			
Barberton			
Belfast			
Bethal	18	1	
Bospoort	19	1	
Carolina	17	2	
Chester			
(near Gravelotte)			
Cresy			
Groendraai			
(naby Vaalwater)			
Jan Kempiorp			
Jan Smuts	17	7	
Joubert Park (Jhb)	18	7	
Kroondal	21	3	
Lecubo	24	12	
Lesuduringstad			
Lichtenburg			
Letaba			
Loskopdam			
Lydenburg	19	4	
Marnitz	22	14	
Mara	23	10	
Marble Hall			
Messina	25	16	
Middelburg			
Nelspruit	25	7	
Phalaborwa	26	10	
Pietersburg	20	4	
Piet Retief	21	6	

TRANSVAAL	Max	Min	RRR
Pongola			
Potchefstroom	20	3	
Potgietersrus	21	5	
Pretoria W.B.	20	5	
Pretoriuskop			
Punda Milia			
Sandpan (NW. Tvl.)	24	13	
Satara			
Sekhukhune			
Shingwidzi			
Skukuza	27	5	
Standerton	17	-2	
Thabazimbi			
Tomburke			
Tzaneen			
Vereeniging			
Volksrust			
Warmbad	21	5	
Witbank			
Zeerust			
O.V.S. - O.F.S.			
Balkfontein			
(naby Bothaville)			
Bethlehem			
Bloemfontein	19	3	
(J.B.M. Hertzog)			
Bultfontein			
Fauresmith	18	6	
Ficksburg			
Frankfort	18	-1	
Harrismith			
Hoopstad	21	2	
Kroonstad	19	5	
Lindley			
Modderpoort			
Petrusburg			
Philippolis			
Reddersburg			
Reitz			
Vrede			
Warden			
Welkom	19	5	
Wepener	19	4	
Winburg			
Zastron			

S.W.A.	Max	Min	RRR
Aroab			
Bethanie			
Dordabis			
Gobabeb	29	9	
Gobabis	22	6	
Grootfontein			
Cape Fria	18	11	
Karasburg			
Kalkfeld			
Karibib			
Keetmanshoop	23	7	
Kub			
Luderitz	19	10	
Mariental	24	6	
Ohopoho			
Okahandja			
Okaukueye			
Ondangua	24	11	
Otavi			
Otjiwarongo			
Outjo	24	7	
Usis	27	12	
Rehoboth			
Runtu	24	8	
Steinhausen			
Tsumeb	26	7	
Walvisbaai	17	11	
Windhoek W.K.			
J.G. Strydom Lughawe	21	3	
BASUTOLAND			
Maseru	17	1	
BETSJOANALAND/BECHUANALAND			
Francistown	23	15	
Gaberones	22	3	
Ghanzi	21	5	
Lobatsi			
Mahalapye			
Maun	21	16	
Shakawe	22	13	
Tsabong	24	9	
Tsane	33	5	
SWAZILAND			
Malemba			
Manzini	26	10	
Stegi			

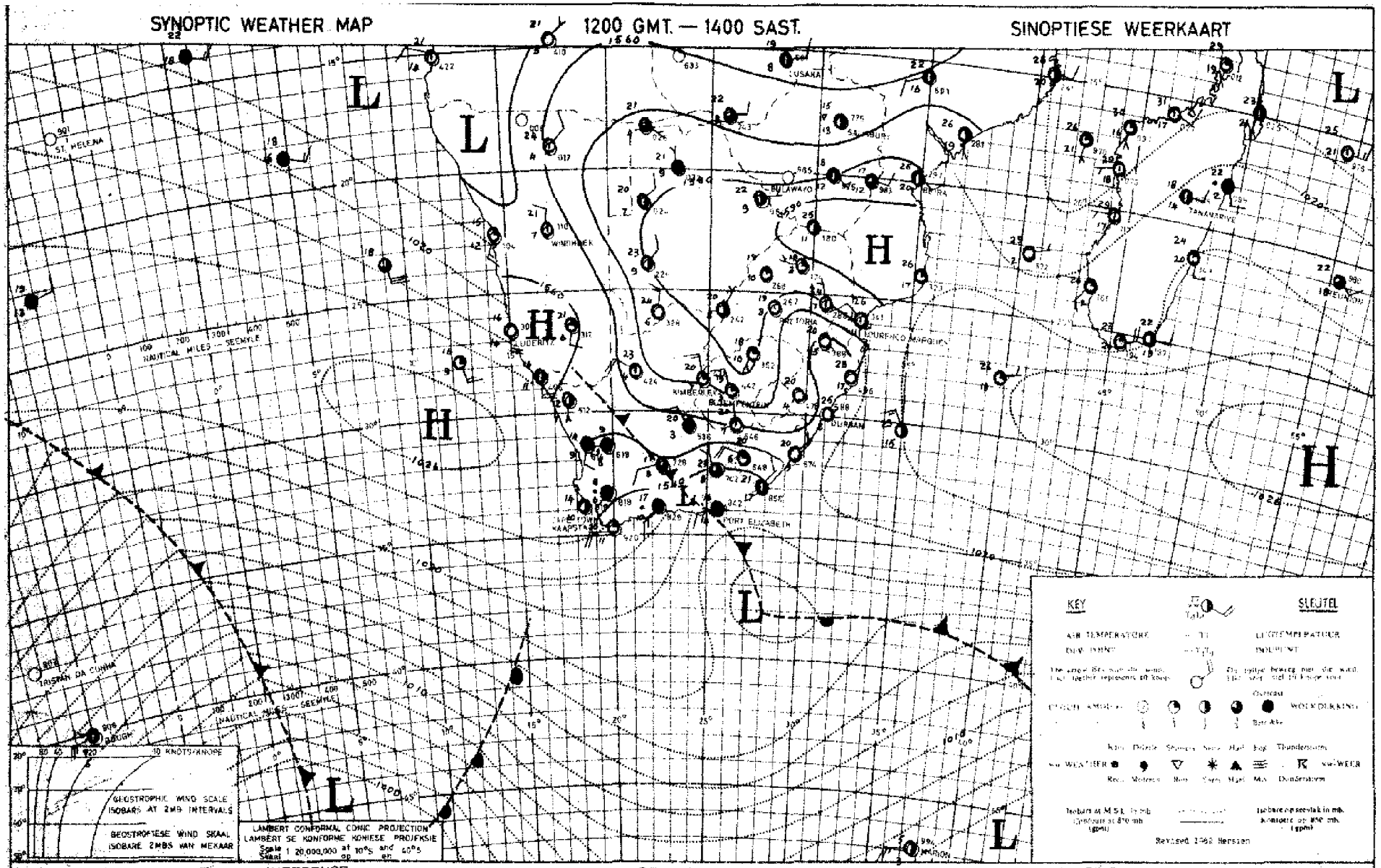

INFERENCE

DATE 27 - 6 - 1967 DATUM

AFLEIDING

The cold front near Port Elizabeth is moving eastwards so that cloudy, cooler weather with light showers will spread to the east coast while it will clear over the Western Cape.

Die koufront naby Port Elizabeth beweeg ooswaarts en bewolkte koeler weer met ligte buie sal langs die ooskus uitbrei terwyl dit oor Wes-Kaapland sal opklaar.

DAAGLIKSE WEERBULLETIN

Maksimum en Minimum Temperatuur (°C) en Reënval (RRR) in mm vir die 24 uur geëindig om 0800 SAST op

WEERBURO / WEATHER BUREAU
DEPT. VAN VERVOER / DEPT. OF TRANSPORT
29 - 6 - 1967

DAILY WEATHER BULLETIN

Maximum and Minimum Temperatures (°C) and rainfall (RRR) in mm for the 24 hours ended at 0800 SAST on

CAPE - KAAP	Max	Min	RRR
Aberdeen			
Addo			
Alexander Bay	18	7	
Aliwal North	21	0	
Bashee	18	12	
Beaufort-Wes	13	0	
(Lughawe)			
Boegoebergdam			
Boetsap			
Brakkekuil			
(naby Heidelberg)			
Brandvlei			
Cala			
Caledon			
Calitzdorp			
Calvinia	14	-2	
Cape Agulhas	15	10	
Cape Columbine	14	9	
Cape Point	14	11	
Cape St. Francis	15	9	
Cape Town			
(D.F. Malan)	16	4	
Cape Town			
(Roeland Str.)			
Carnarvon			
Ceres			
Citrusdal			
Colesberg			
Cradock			
Dôhne	14		
De Aar	18	0	
Douglas			
East London			
(Airport)	19	10	
Eensaamheid			
(naby Herold)			
Elsenburg			
Fraserburg	11	-3	
Garies			
George			
Graaff-Reinet	15	2	
Grahamstown			
Hopetown			
Idutywa			
Jansenville	19	4	
Joubertina			
Kimberley			
(Airport)	21	9	
Knysna			
Kokstad	20	0	
Kuruman	19	3	

KAAP - CAPE	Max	Min	RRR
Ladismith			
Lake Mentz			
Maclear			
Mafeking	19	3	
Malmesbury			
Matatiele			
Matroosberg			
Grootfontein			
(Middelburg)	17	0	
Mosselbaai	17	10	
Mount Frere			
Okiep	17	4	
Oudtshoorn	18	1	
Petrusville			
Piketberg			
Pofadder	19	7	
Port Alfred			
Port Elizabeth	16	6	
Port Nolloth	15	4	
Port St. Johns	20	14	
Prieska	21	9	
Prince Albert			
Queenstown	20	3	
Rietfontein			
Riversdale	17	5	
Robertson	18	2	
Sheeprun			
(near Maclear)	21	5	
Somerset-Oos	16	3	
Steynsburg			
Strydenburg			
Sutherland	11	-6	
Swellendam			
Tarkastad			
Touwsrivier			
Twee Riviere			
(Gemsbokpark)	25	5	
Umtata	19	8	
Uniondale			
Upington	22	5	
Vanwyksvlei			
Victoria-Wes			
Vredendal	18	3	
Vryburg	21	2	
Williston			
Willowmore	15	-1	
Willowpark			
(near Dordrecht)	18	6	

NATAL	Max	Min	RRR
Cape St. Lucia	21	16	
Dundee			
Durban			
(Louis Botha)	22	14	
Estcourt	22	4	
Harding			
Himeville			
Mkuze			
Hluhluwe			
Newcastle	23	1	
Cedara			
(Pietermaritzburg)	20	6	
Port Shepstone	21	15	
Richmond			
Seven Oaks			
Vryheid			
Waterford			
(near Underberg)	19	-4	
TRANSVAAL			
Barberton			
Belfast			
Bethal	18	1	
Bospoort	19	1	
Carolina	11	2	
Chester			
(near Gravelotte)			
Creey			
Groendraai			
(naby Vaalwater)	22	1	
Jan Kempdorp			
Jan Smuts	16	4	
Joubert Park (Jhb)	16	6	
Kroondal	22	3	
Levubu	25	12	
Leeudoringstad			
Lichtenburg			
Letaba			
Loskopdam			
Lydenburg	20	4	
Marnitz	22	5	
Mara	23	8	
Marble Hall			
Messina	24	10	
Middelburg			
Nelspruit	26	5	
Phalaborwa	27	12	
Pietersburg	20	5	
Piet Retief	21	3	

TRANSVAAL	Max	Min	RRR
Pongola			
Potchefstroom	19	1	
Potgietersrus	21	5	
Pretoria W.B.	20	7	
Pretoriuskop			
Punda Milia			
Sandpan (NW. Tvl.)	24	8	
Satara			
Sekhukhune			
Shingwidzi			
Skukuza			
Standerton	19	-1	
Thabazimbi			
Tomburke			
Tzaneen			
Vereeniging			
Volksrust			
Warmbad	21	4	
Witbank			
Zeerust			
O.V.S. - O.F.S.			
Balkfontein			
(naby Bothaville)			
Bethlehem	17	-1	
Bloemfontein			
(J.B.M. Hertzog)	19	2	
Bultfontein			
Fauresmith	18	2	
Ficksburg			
Frankfort	18	-2	
Harrismith			
Hoopstad	22	4	
Kroonstad	19	2	
Lindley			
Modderpoort			
Petrusburg			
Philippolis			
Reddersburg			
Reitz			
Vrede			
Warden			
Welkom	21	6	
Wepener	19	1	
Winburg			
Zastron			

S.W.A.	Max	Min	RRR
Aroab			
Bethanie			
Dordabis			
Gobabeb	30	12	
Gobabis	22	4	
Grootfontein			
Cape Frio	18	12	
Karasburg			
Kalkfeld			
Karibib			
Keetmanshoop	24	8	
Kub			
Luderitz	20	9	
Mariental	23	9	
Chopcho			
Okahandja			
Okaukueye			
Ondangua	24	9	
Otavi			
Otjiwarongo			
Outjo	24	3	
Uis	27	11	
J.G. Strydom L.H.	21	3	
Rehoboth			
Runtu	25	10	
Steinhausen			
Tsumeb	24	5	
Walvisbaai	18	11	
Windhoek W.K.			
BASUTOLAND			
Maseru	19	2	
BETSJOANALAND/BECHUANALAND			
Francistown	22	13	
Gaberones	22	8	
Ghanzi	23	6	
Lobatsi			
Mahalapye			
Maun	25	11	
Shakawe	25	10	
Tsabong	28	5	
Tsane	22	3	
SWAZILAND			
Mbabane			
Manzini	26	9	
Stegi			

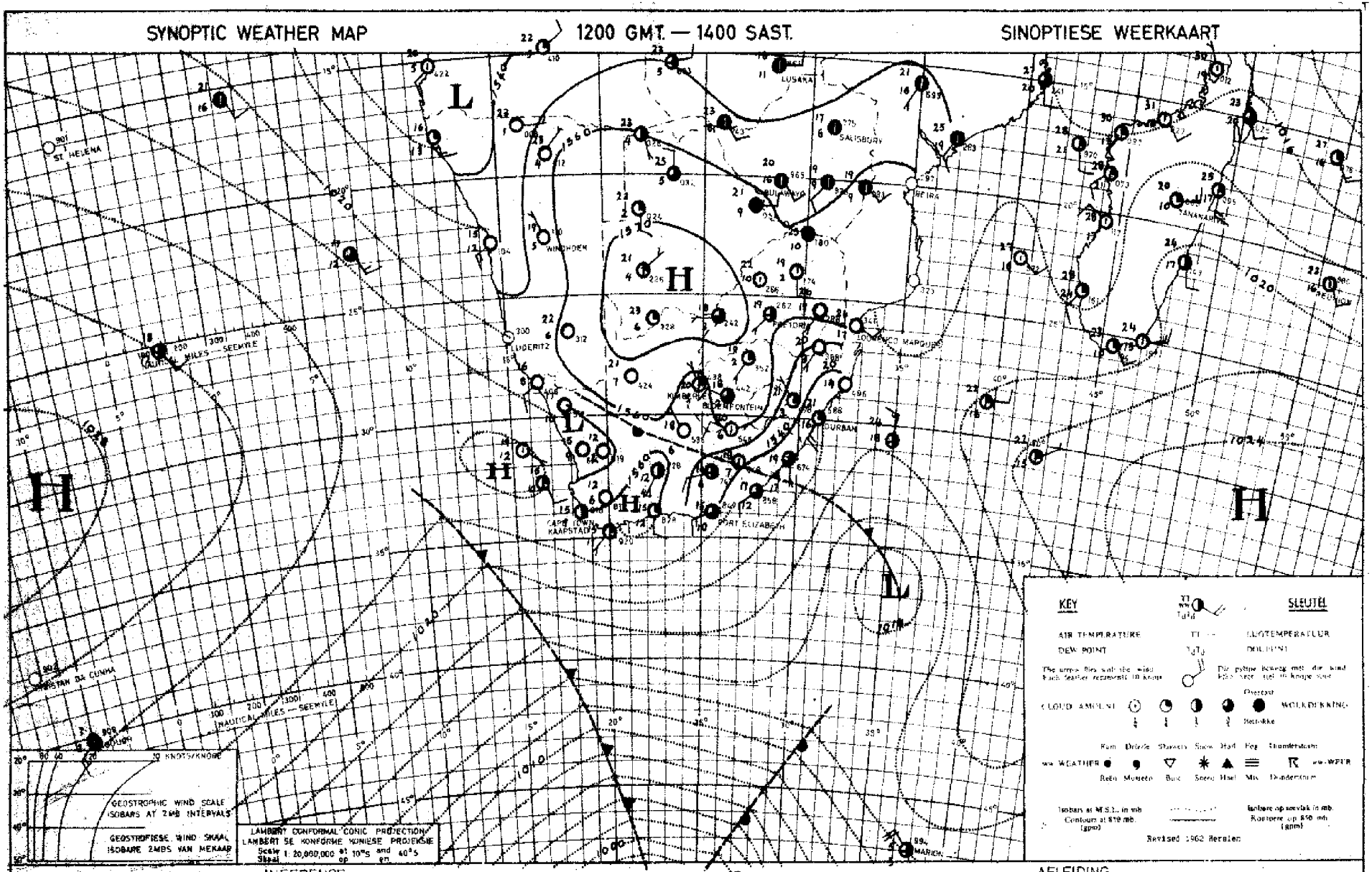

INFERENCE

DATE 28 - 6 - 1967 DATUM

AFLEIDING

The cold front approaching the Cape will cause cloudy weather with rain and showers over the south-western Cape coast. Over the remainder of the country it will be mainly fine as a result of the high over the interior.

Die koufront wat die Kaap nader, sal bewolkte weer met reën of buie oor die Suidwes-Kaapse kus veroorsaak. Oor die res van die land sal dit hoofsaaklik mooiweer wees as gevolg van die hoog oor die binneland.

DAAGLIKSE WEERBULLETIN

Maksimum en Minimum Temperatuur (°C) en Reënval (RRR)
in mm vir die 24 uur geëindig om 0800 SAST op

WEERBURO / WEATHER BUREAU
DEPT. VAN VERVOER / DEPT. OF TRANSPORT

30 - 6 - 1967

DAILY WEATHER BULLETIN

Maximum and Minimum Temperatures (°C) and rainfall (RRR)
in mm for the 24 hours ended at 0800 SAST on

CAPE - KAAP	Max	Min	RRR
Aberdeen			
Addo			
Alexander Bay	16	5	
Aliwal North	19	2	
Bashee	20	13	
Beaufort-Wes	15	3	
(Lughawe)			
Boegoebergdam			
Boetsap			
Brakkekuil			
(naby Heidelberg)			
Brandvlei			
Cala			
Caledon			
Calitzdorp			
Calvinia	18	-2	
Cape Agulhas	17	8	0·5
Cape Columbine	15	11	
Cape Point	16	10	0·7
Cape St. Francis	16	7	
Cape Town			
(D.F. Malan)	16	5	
Cape Town			
(Roeland Str.)			
Carnarvon			
Ceres			
Citrusdal			
Colesberg			
Cradock			
Dêhne	16	5	
De Aar	19	5	
Douglas			
East London	18	8	
(Airport)			
Eensaamheid			
(naby Herold)			
Elsenburg			
Fraserburg	16	0	
Garies			
George			
Graaff-Reinet	17	6	
Grahamstown			
Hopetown			
Idutywa			
Jansenville	17	4	
Joubertina			
Kimberley	21	10	
(Airport)			
Knysna			
Kokstad	20	-1	
Kuruman	20	3	

KAAP - CAPE	Max	Min	RRR
Ladismith			
Lake Mentz			
Maclear			
Mafeking	21	3	
Malmesbury			
Matatiele			
Matroosberg	12	-1	
Grootfontein			
(Middelburg)	18	5	
Mosselbaai	18	12	0·1
Mount Frere			
Okiep	21	5	
Oudtshoorn	15	0	
Petrusville			
Piketberg			
Pofadder	21	10	
Port Alfred			
Port Elizabeth	17	8	
Port Nolloth	15	4	
Port St. Johns	23	14	
Prieska	22	6	
Prince Albert			
Queenstown	20	3	
Rietfontein			
Riversdale	17	10	1·6
Robertson	16	6	
Sheeprun	21	0	
(near Maclear)			
Somerset-Oos	17	4	
Steynsburg			
Strydenburg			
Sutherland	12	-6	
Swellendam			
Tarkastad			
Touwsrivier			
Twee Riviere	24	4	
(Gemsbokpark)			
Umtata	22	6	
Uniondale			
Upington	24	10	
Vanwyksvlei	22	9	
Victoria-Wes			
Vredendal	18	3	
Vryburg	21	1	
Williston			
Willowmore	14	1	
Willowpark			
(near Dordrecht)	17	7	

NATAL	Max	Min	RRR
Cape St. Lucia	22	16	
Dundee			
Durban	23	14	
(Louis Botha)			
Estcourt	19	5	
Harding			
Himeville			
Mkuze			
Hluhluwe			
Newcastle	23	-2	
Cedara			
(Pietermaritzburg)	19	3	
Port Shepstone	21	13	
Richmond			
Seven Oaks			
Vryheid			
Waterford			
(near Underberg)	17	-3	

TRANSVAAL

Barberton			
Belfast			
Bethal	18	2	
Bospoort	19	0	
Carolina	17	3	
Chester			
(near Gravelotte)			
Crecy			
Groendraai			
(naby Vaalwater)			
Jan Kempdorp			
Jan Smuts	16	5	
Joubert Park (Jhb)	16	6	
Kroondal	22	3	
Lerubu	24	10	
Leeudoringstad			
Lichtenburg			
Letaba			
Loskopdam			
Lydenburg	20	3	
Marnitz	24	8	
Mara	24	6	
Marble Hall			
Messina	27	9	
Middelburg			
Nelspruit	25	5	
Phalaborwa	25	10	
Pietersburg	20	5	
Piet Retief	21	5	

TRANSVAAL	Max	Min	RRR
Pongola			
Potchefstroom	19	1	
Potgietersrus	22	10	
Pretoria W.B.	21	4	
Pretoriuskop			
Punda Milia			
Sandpan (NW. Tvl.)	25	6	
Satara			
Sekhukhune			
Shingwidzi			
Skukuza	27	6	
Standerton	18	-3	
Thabazimbi			
Tomburke			
Tzaneen			
Vereeniging			
Volksrust			
Warmbad	21	8	
Witbank			
Zeerust			

O.V.S. - O.F.S.

Balkfontein			
(naby Bothaville)			
Bethlehem			
Bloemfontein	19	3	
(J.B.M. Hertzog)			
Bultfontein			
Faureesmith	19	4	
Ficksburg			
Frankfort	19	-3	
Harrismith			
Hoopstad	21	2	
Kroonstad	19	1	
Lindley			
Modderpoort			
Petrusburg			
Philippolis			
Reddersburg			
Reitz			
Vrede			
Warden			
Welkom	19	-4	
Wepener	19	2	
Winburg			
Zastron			

S.W.A.	Max	Min	RRR
Aroab			
Bethanie			
Doridabis			
Gobabeb	29	9	
Gobabis	22	5	
Grootfontein			
Cape Fria	19	12	
Karasburg			
Kalkfeld			
Karibib			
Keetmanshoop	23	9	
Kub			
Luderitz	18	11	
Mariental	23	6	
Ohopoho			
Okahandja			
Okaukueye			
Ondangua	25	7	
Otavi			
Otjiwarongo			
Outjo	24	5	
Ü/S	27	9	
J.G. Strydom L.H.	21	4	
Rehoboth			
Runtu	25	6	
Steinhausen			
Tsumeb	25	5	
Walvisbaai	16	10	
Windhoek W.K.			

BASUTOLAND

Maseru	17	1	

BETSJOANALAND/BECHUANALAND

Francistown	24	4	
Gaberones	23	1	
Ghanzi	24	4	
Lobatsi			
Mahalapye			
Maun	23	8	
Shakawe	24	11	
Tsabong	23	4	
Tsane	23	4	

SWAZILAND

Embelte			
Manzini			
Stegi			

SYNOPTIC WEATHER MAP 1200 GMT — 1400 SAST SINOPTIESE WEERKAART

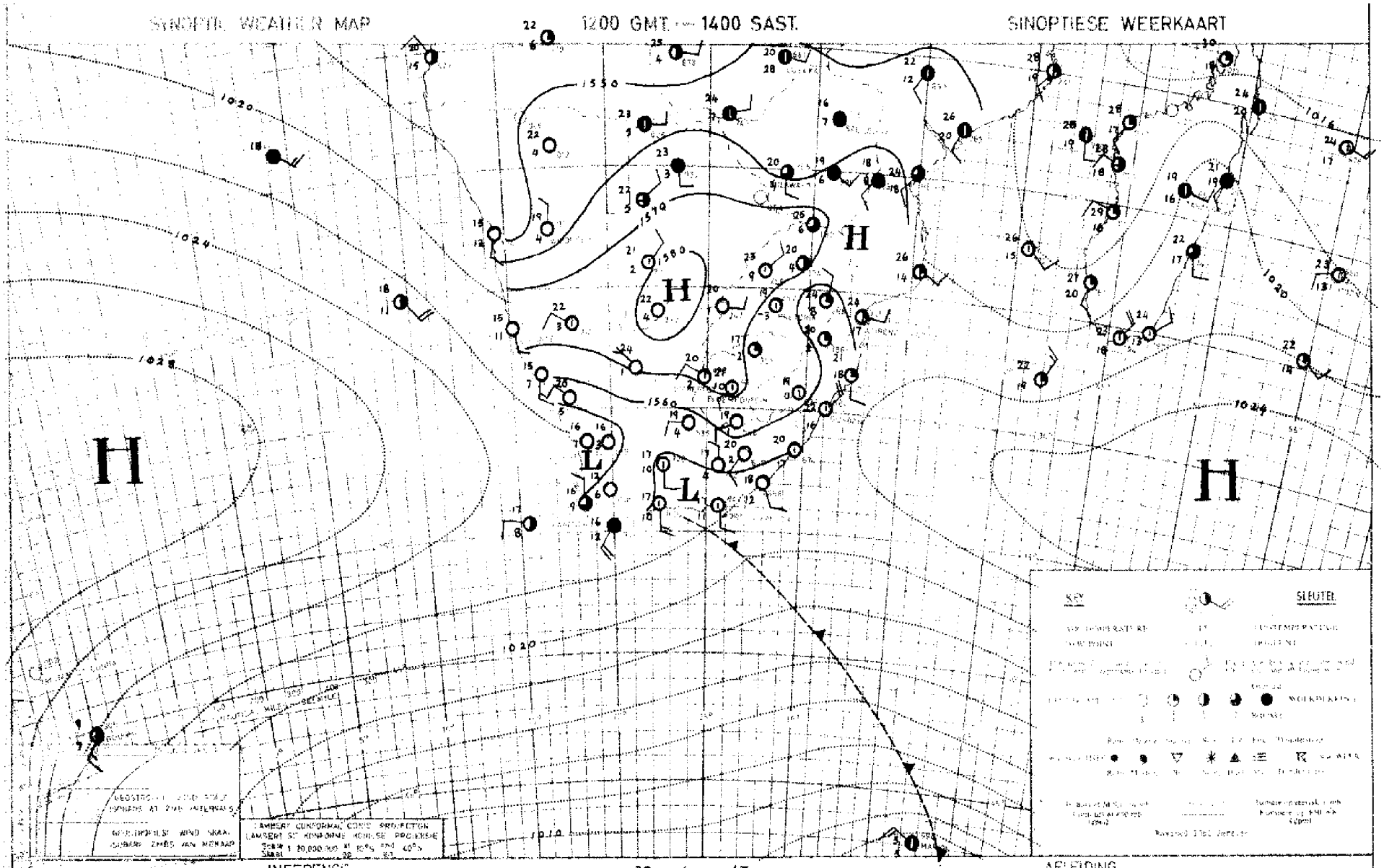

INFERENCE

A strong high is situated over the country. Slightly moister air is being circulated around this high over the western and central parts of the country, where it will be partly cloudy and mild.

DATE 29 - 6 - 1967 DATUM

AFLEIDING

'n Sterk hoëdrukstelsel is oor die land geleë. Effens vogtiger lug sirkuleer om hierdie hoog oor die westelike en sentrale dele van die land, waar dit gedeeltelik bewolk en matig sal wees.

DAAGLIKSE WEERBULLETIN

Maksimum en Minimum Temperatuur (°C) en Reënval (RRR) in mm vir die 24 uur geëindig om 0800 SAST op

WEERBURO / WEATHER BUREAU
DEPT. VAN VERVOER / DEPT. OF TRANSPORT
1 - 7 - 1967

DAILY WEATHER BULLETIN

Maximum and Minimum Temperatures (°C) and rainfall (RRR) in mm for the 24 hours ended at 0800 SAST on

CAPE - KAAP	Max	Min	RRR
Aberdeen			
Addo			
Alexander Bay	17	5	
Aliwal North	19	1	
Bashee	19	10	
Beaufort-Wes	13	5	
(Lughawe)			
Boegoebergdam			
Boetsap			
Brakkekuil			
(naby Heidelberg)			
Brandvlei			
Cala			
Caledon			
Calitzdorp			
Calvinia	11	2	0·4
Cape Agulhas	16	14	8·6
Cape Columbine	16	9	
Cape Point	13	9	0·5
Cape St. Francis			
Cape Town			
(D.F. Malan)	16	4	3·6
Cape Town			
(Roeland Str.)			
Carnarvon			
Ceres			
Citrusdal			
Colesberg			
Cradock			
Döhne	19	7	
De Aar	17	-4	
Douglas			
East London	15	10	
(Airport)			
Bensaamheid			
(naby Herold)			
Elsenburg			
Fraserburg	14	0	
Garies			
George			
Graaff-Reinet	11	2	
Grahamstown			
Hopetown			
Idutywa			
Jansenville	16	7	
Joubertina			
Kimberley			
(Airport)	19	0	
Knysna			
Kokstad	18	1	
Kuruman	20	3	

KAAP - CAPE	Max	Min	RRR
Ladismith			
Lake Mentz			
Maclear			
Mafeking	21	4	
Malmesbury			
Matatiele			
Matroosberg	11	0	1·7
Grootfontein			
(Middelburg)	16	1	
Mosselbaai	18	8	1·8
Mount Frere			
Okiep	14	2	
Oudtshoorn	15	2	
Petrusville			
Piketberg			
Pofadder	17	1	
Port Alfred			
Port Elizabeth	17	9	4·5
Port Nolloth	15	5	
Port St. Johns	22	14	
Prieska	20	1	
Prince Albert			
Queenstown	21	4	
Rietfontein			
Riversdale			
Robertson	17	6	1·5
Sheeprun	19	6	
(near Maclear)			
Somerset-Oos	12	7	0·1
Steynsburg			
Strydenburg			
Sutherland	10	-2	
Swellendam			
Tarkastad			
Touwsrivier			
Twee Riviere	24	3	
(Gemsbokpark)			
Umtata	24	7	
Uniondale			
Upington	21	0	
Vanwyksvlei	17	0	
Victoria-Wes			
Vredendal			
Vryburg	20	5	
Williston			
Willowmore			
Willowpark			
(near Dordrecht)	17	-1	

NATAL	Max	Min	RRR
Cape St. Lucia	23	14	
Dundee			
Durban			
(Louis Botha)	25	15	
Estcourt	19	8	
Harding			
Himeville			
Mkuze			
Hluhluwe			
Newcastle	22	6	
Cedara			
(Pietermaritzburg)	20	4	
Port Shepstone	23	16	
Richmond			
Seven Oaks			
Vryheid			
Waterford			
(near Underberg)	16	-1	
TRANSVAAL			
Barberton			
Belfast			
Bethal	17	4	
Bospoort	18	1	
Carolina	16	3	
Chester			
(near Gravelotte)			
Crecy			
Groendraai	19	1	
(naby Vaalwater)			
Jan Kempdorp			
Jan Smuts	16	1	
Joubert Park (Jhb)	17	7	
Kroondal	20	2	
Levubu	22	11	
Leeudoringstad			
Lichtenburg			
Letaba			
Loskopdam			
Lydenburg	17	6	
Marnitz	22	7	
Mara	23	6	
Marble Hall			
Messina	27	9	
Middelburg			
Nelspruit	24	5	
Phalaborwa	23	12	
Pietersburg	19	4	
Piet Retief	21	4	

TRANSVAAL	Max	Min	RRR
Pongola			
Potchefstroom	19	3	
Potgietersrus			
Pretoria W.E.	18	5	
Pretoriuskop			
Punda Milia			
Sandpan (NW. Tvl.)	23	4	
Satara			
Sekhukhune			
Shingwidzi			
Skukuza	26	5	
Standerton	17	-1	
Thabazimbi			
Tomburke			
Tzaneen			
Vereeniging			
Volksrust			
Warmbad			
Witbank			
Zeerust			
O.V.S. - O.F.S.			
Balkfontein			
(naby Bothaville)			
Bethlehem	16	3	
Bloemfontein			
(J.B.M. Hertzog)	17	-1	
Bultfontein			
Fauresmith	18	0	
Ficksburg			
Frankfort	18	0	
Harrismith			
Hoopstad	20	2	
Kroonstad	19	5	
Lindley			
Modderpoort			
Petrusburg			
Philippolis			
Reddersburg			
Reitz			
Vrede			
Warden			
Welkom	17	4	
Wepener	18	-2	
Winburg			
Zastron			

S.W.A.	Max	Min	RRR
Aroab			
Bethanie			
Dordabis			
Gobabeb	24	10	
Gobabis	24	5	
Grootfontein			
Cape Fria	19	11	
Karasburg			
Kalkfeld			
Karibib			
Keetmanshoop	21	1	
Kub			
Luderitz	21	9	
Mariental	18	5	
Chopoho			
Okahandja			
Okaukueye			
Ondangua	26	8	
Otavi			
Otjiwarongo			
Outjo	25	5	
Ufs			
J.G. Strydom L H	21	5	
Rehoboth			
Runtu	25	7	
Steinhausen			
Tsumeb	25	8	
Walvisbaai	15	10	
Windhoek W.K.			
BASUTOLAND			
Maseru	18	1	
BETSJOANALAND/BECHUANALAND			
Francistown	24	5	
Gaberones	22	2	
Ghanzi	24	6	
Lobatsi			
Mahalapye			
Maun	25	8	
Shakawe	24	12	
Tsabong	24	5	
Tsane	24	8	
SWAZILAND			
Bremlemba			
Manzini	23	9	
Stegi			

SYNOPTIC WEATHER MAP 1200 GMT. — 1400 SAST SINOPTIESE WEERKAART

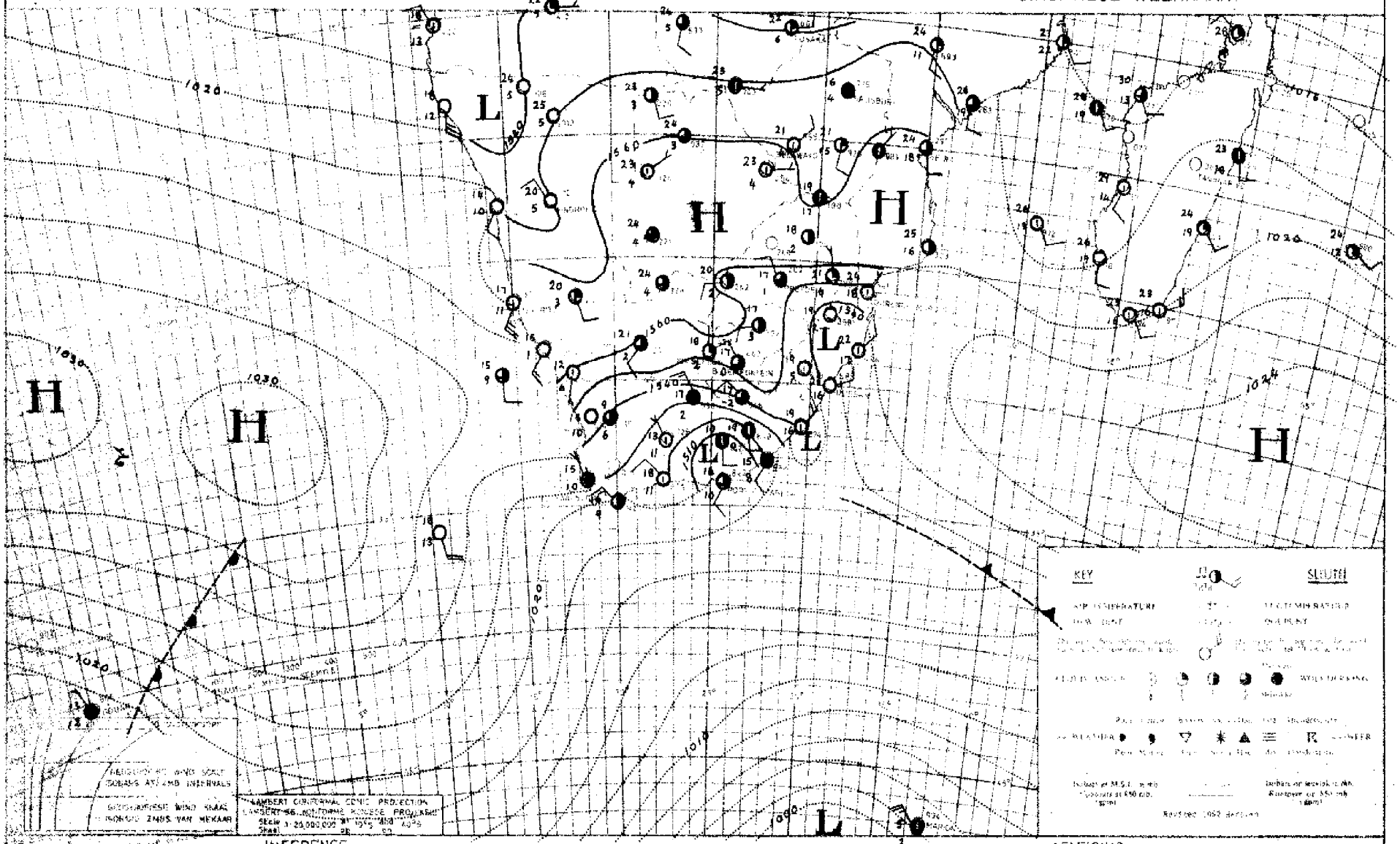

INFERENCE

The trough of low pressure west of the Cape will move eastwards and cause cloudy conditions over the south-western and southern coastal regions. The circulation over the rest of the country, is anticyclonic but the air is fairly moist so that partly cloudy conditions will occur.

DATE 30 - 6 - 19 67 DATUM

AFLEIDING

Die trog van lae druk wes van Kaapland sal oostwaarts beweeg en bewolkte toestande oor die suidwestelike en suidelike kusgebiede veroorsaak. Die sirkulasie oor die res van die land is, antisiklonaal maar die lug is redelik vogtig sodat gedeeltelik bewolkte weer sal voorkom.