South Africa. Weather Bureau.

DAAGLIKSE WEERBULLETIN

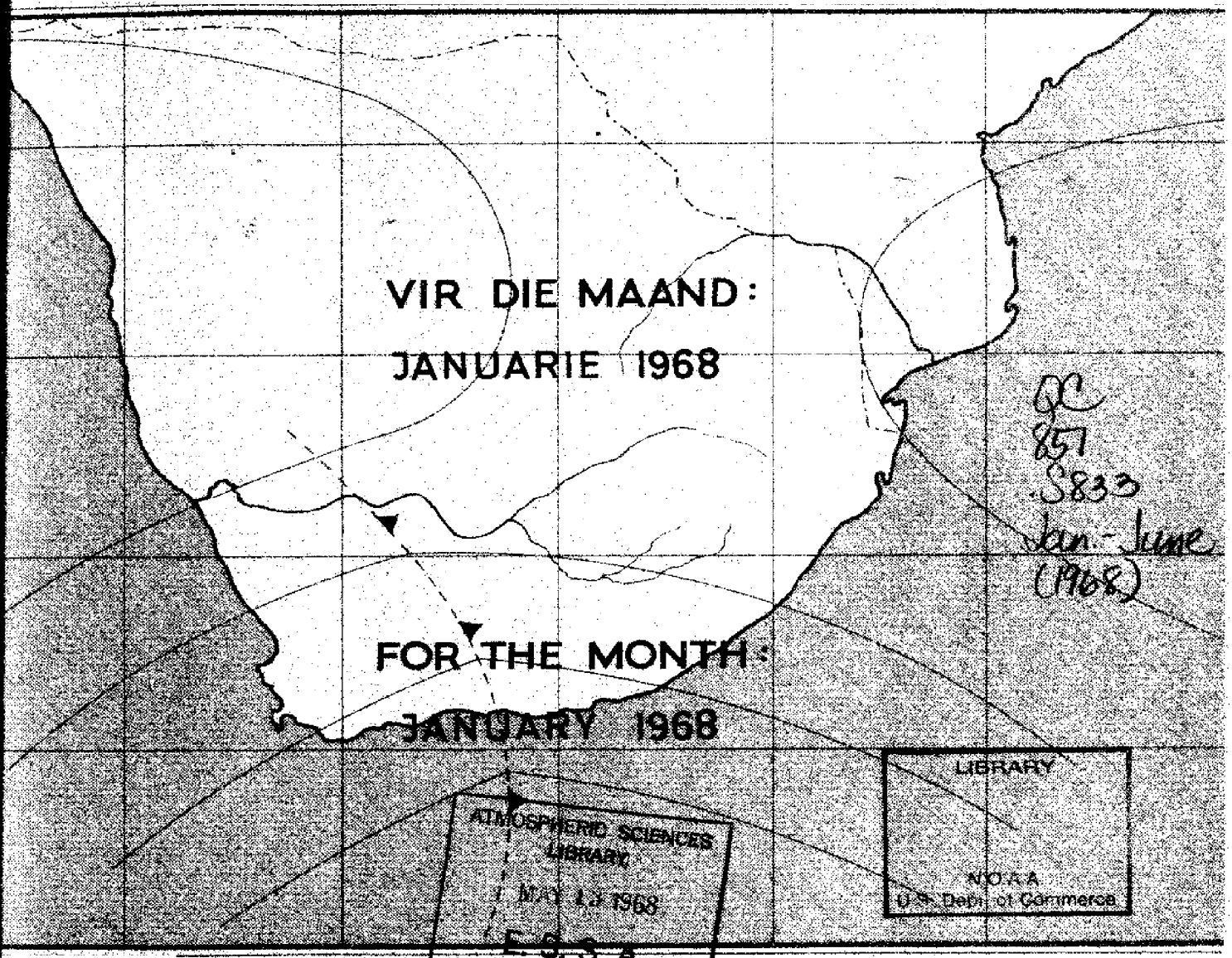

QC
857
.S833
Jan.-June
(1968)

LIBRARY
N.O.A.A.
U.S. Dept. of Commerce

ATMOSPHERIC SCIENCES LIBRARY
MAY 13 1968
E.S.S.A.
U. S. Dept. of Commerce

DAILY WEATHER BULLETIN.

148 588

National Oceanic and Atmospheric Administration

Environmental Data Rescue Program

ERRATA NOTICE

One or more conditions of the original document may affect the quality of the image, such as:

Discolored pages
Faded or light ink
Binding intrudes into the text

This document has been imaged through the NOAA Environmental Data Rescue Program. To view the original document, please contact the NOAA Central Library in Silver Spring, MD at (301) 713-2607 x124 or www.reference@nodc.noaa.gov.

Lason, Inc.
Imaging Subcontractor
Beltsville, MD
December 20, 2000

DAAGLIKSE WEERBULLETIN

Maksimum en Minimum Temperatuur (°C) en Reënval (RRR)
in mm vir die 24 uur geëindig om 0800 SAST op

WEERBURO / WEATHER BUREAU
DEPT. VAN VERVOER / DEPT. OF TRANSPORT
2 - 1 - 1968

DAILY WEATHER BULLETIN

Maximum and Minimum Temperatures (°C) and rainfall (RRR)
in mm for the 24 hours ended at 0800 SAST on

CAPE - KAAP	Max	Min	RRR
Aberdeen			
Addo			
Alexander Bay	30	16	
Aliwal North	37	16	0·3
Bashee	27	10	
Beaufort-Wes	36	17	
(Lughawe)			
Boegoebergdam			
Boetsap			
Brakkekuil			
(naby Heidelberg)			
Brandvlei			
Cala			
Caledon			
Calitzdorp			
Calvinia	31	10	
Cape Agulhas	26	18	
Cape Columbine	21	15	
Cape Point	29	16	
Cape St. Francis	25	18	
Cape Town	25	14	
(D.F. Malan)			
Cape Town			
(Roeland Str.)			
Carnarvon			
Ceres			
Citrusdal			
Colesberg			
Cradock			
Döhne	30	13	
De Aar	37	20	
Douglas			
East London	29	19	
(Airport)			
Eensaamheid			
(naby Herold)			
Elsenburg			
Fraserburg	32	15	
Garies			
George			
Graaff-Reinet	37	17	
Grahamstown			
Hopetown			
Idutywa			
Jansenville	40	18	
Joubertina			
Kimberley	35	19	1·2
(Airport)			
Knysna			
Kokstad	33	14	
Kuruman	40	20	

KAAP - CAPE	Max	Min	RRR
Ladismith			
Lake Mentz			
Maclear			
Mafeking	34	19	
Malmesbury			
Matatiele			
Matroosberg	29	11	
Grootfontein	31	17	
(Middelburg)			
Mosselbaai	28	20	
Mount Frere			
Okiep	32	16	
Oudtshoorn	35	15	
Petrusville			
Piketberg			
Pofadder	33	17	
Port Alfred			
Port Elizabeth	27	19	
Port Nolloth	24	14	
Port St. Johns	27	21	
Prieska	39	20	
Prince Albert			
Queenstown	39	17	
Rietfontein			
Riversdale	33	19	
Robertson			
Sheeprun	35	17	10·0
(near Maclear)			
Somerset-Oos	36	16	
Steynsburg			
Strydenburg			
Sutherland	28	6	
Swellendam			
Tarkastad			
Touwsrivier			
Twee Riviere			
(Gemsbokpark)			
Umtata	32	19	
Uniondale			
Upington	37	21	
Vanwyksvlei	36	18	
Victoria-Wes			
Vredendal	29	15	
Vryburg	35	18	2·6
Williston			
Willowmore	38	15	
Willowpark			
(near Dordrecht)			

NATAL	Max	Min	RRR
Cape St. Lucia	30	22	
Dundee			
Durban	31	24	
(Louis Botha)			
Estcourt	34	17	
Harding			
Himeville			
Mkuze			
Hluhluwe			
Newcastle	33	14	
Cedara	34	17	
(Pietermaritzburg)			
Port Shepstone	27	21	
Richmond			
Seven Oaks			
Vryheid			
Waterford	30	13	2·4
(near Underberg)			
TRANSVAAL			
Barberton			
Belfast			
Bethal	28	11	
Bospoort	32	18	
Carolina	28	12	
Chester			
(near Gravelotte)			
Crecy			
Groendraai			
(naby Vaalwater)			
Jan Kempiorp			
Jan Smuts	29	14	
Joubert Park (Jhb)	29	17	
Kroondal	33	18	
Leeudoringstad			
Lichtenburg			6·5
Letaba			
Loskopdam			
Lydenburg	29	13	
Levubu	32	21	
Mara	34	18	
Marble Hall			
Messina	36	23	
Middelburg			
Marnitz	36	19	
Nelspruit			
Phalaborwa	35	24	
Pietersburg	30	18	
Piet Retief			

TRANSVAAL	Max	Min	RRR
Pongola			
Potchefstroom	32	18	
Potgietersrus	34	19	
Pretoria W.B.	32	17	8·8
Pretoriuskop			
Punda Milia			
Sandpan (NW. Tvl.)			
Satara			
Sekhukhune			
Shingwidzi			
Skukuza	38	20	
Standerton	30	12	
Thabazimbi			
Tomburke			
Tzaneen			
Vereeniging			
Volksrust			
Warmbad	33	17	
Witbank			
Zeerust			
O.V.S. - O.F.S.			
Balkfontein			
(naby Bothaville)			
Bethlehem	31	15	
Bloemfontein	33	17	0·6
(J.B.M. Hertzog)			
Bultfontein			
Fauresmith	37	17	
Ficksburg			
Frankfort	31	14	
Harrismith			6·5
Hoopstad			
Kroonstad	33	17	
Lindley			
Modderpoort			
Petrusburg			
Philippolis			
Redderaburg			
Reitz			
Vrede			
Warden			
Welkom	32	18	
Wepener	35	18	0·1
Winburg			
Zastron			

S.W.A.	Max	Min	RRR
Arcab			
Bethanie			
Dordabis			
Gobabeb	35	18	
Gobabis	34	19	
Grootfontein			
Cape Fria			
Karasburg			
Kalkfeld			
Karibib			
Keetmanshoop	36	19	
Kub			
Luderitz	25	15	
Mariental			
Chopoho			
Okahandja			
Okaukueye			
Ondangua	31	19	2·0
Otavi			
Otjiwarongo			
Outjo	31	18	4·7
Usis	24	13	
Rehoboth			
Runtu	35	18	
Steinhausen			
Tsumeb	32	17	2·3
Walvisbaai	21	15	
Windhoek W.K.			
J.G. Strydom L.H.	32	18	
BASUTOLAND			
Maseru			
BETSJOANALAND/BECHUANALAND			
Francistown	35	15	
Gaberones	37	22	
Ghanzi	35	18	
Lobatsi			
Mahalapye			
Maun	35	19	
Shakawe	32	17	
Tsabong	36	24	
Tsane	36	23	
SWAZILAND			
Embelebe			
Manzini	34	20	
Stegi			

SYNOPTIC WEATHER MAP 1200 GMT. — 1400 SAST. SINOPTIESE WEERKAART

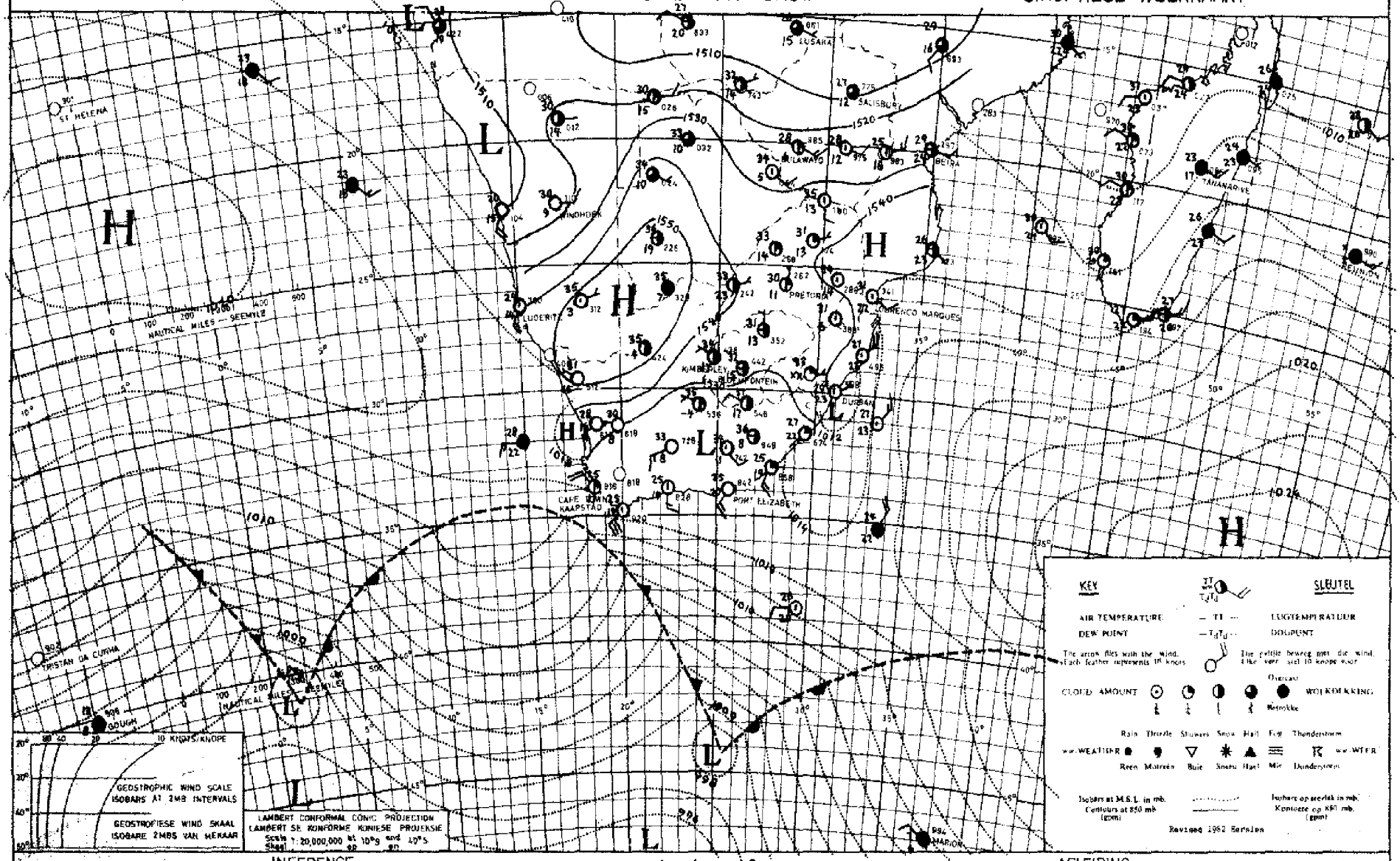

INFERENCE

DATE 1 - 1 1968 DATUM

AFLEIDING

Over the eastern interior dewpoints are still fairly high and isolated thundershowers will occur there. The trough over Southwest Africa will also cause thundershowers over the northern parts of that territory. The front moving south of the country will cause cloudy weather over the south coast.

Oor die oostelike binneland is doupunte nog hoog en los donderbuie sal daar voorkom. Die trog oor Suidwes-Afrika sal ook donderbuie oor die noorde van daardie gebied tot gevolg hê. Die front suid van die land sal bewolkte weer oor die suidkus veroorsaak.

DAAGLIKSE WEERBULLETIN

Maksimum en Minimum Temperatuur (°C) en Reënval (RRR) in mm vir die 24 uur geëindig om 0800 SAST op

WEERBURO / WEATHER BUREAU
DEPT VAN VERVOER / DEPT OF TRANSPORT
3 - 1 - 1968

DAILY WEATHER BULLETIN

Maximum and Minimum Temperatures (°C) and rainfall (RRR) in mm for the 24 hours ended at 0800 SAST on

CAPE - KAAP	Max	Min	RRR
Aberdeen			
Addo			
Alexander Bay			
Aliwal North	37	16	
Bashee	27	21	0·4
Beaufort-Wes	37	19	
(Lughawe)			
Boegoebergdam			
Boetsap			
Brakkekuil			
(naby Heidelberg)			
Brandvlei			
Cala			
Caledon			
Calitzdorp			
Calvinia	33	9	
Cape Agulhas	26	20	
Cape Columbine	23	15	
Cape Point	24	16	0·1
Cape St. Francis	25	19	
Cape Town	26	18	0·1
(D.F. Malan)			
Cape Town			
(Roeland Str.)			
Carnarvon			
Ceres			
Citrusdal			
Colesberg			
Cradock			
Döhne	31	17	1·7
De Aar	37	15	
Douglas			
East London	27	21	
(Airport)			
Eensaamheid			
(naby Herold)			
Elsenburg			
Fraserburg	33	13	
Gariss			
George			
Graaff-Reinet	34	18	
Grahamstown			
Hopetown			
Idutywa			
Jansenville	36	18	
Joubertina			
Kimberley	35	19	
(Airport)			
Knysna			
Kokstad	31	14	15·7
Kuruman	33	17	

KAAP - CAPE	Max	Min	RRR
Ladismith			
Lake Mentz			
Maclear			
Mafeking	32	19	
Malmesbury			
Matatiele			
Matroosberg	29	13	
Grootfontein	36	13	
(Middelburg)			
Mosselbaai	25	18	
Mount Frere			13·0
Okiep	33	15	
Oudtshoorn	35	15	
Petrusville			
Piketberg			
Pofadder	35	15	
Port Alfred			
Port Elizabeth	28	18	
Port Nolloth	21	11	
Port St. Johns	27	22	
Prieska	40	18	
Prince Albert			
Queenstown			
Rietfontein			
Riversdale	32	14	
Robertson	33	18	
Sheeprun	32	14	
(near Maclear)			
Somerset-Oos	34	16	
Steynsburg			
Strydenburg			
Sutherland	29	7	
Swellendam			
Tarkastad			
Touwsrivier			
Twee Riviere	39	22	
(Gemsbokpark)			
Umtata	33	18	
Uniondale			
Upington	39	19	
Vanwyksvlei	37	15	
Victoria-Wes			
Vredendal	30	14	
Vryburg	34	19	
Williston			
Willowmore	35	15	
Willowpark			
(near Dordrecht)			

NATAL	Max	Min	RRR
Cape St. Lucia	31	22	
Dundee			
Durban	29	22	
(Louis Botha)			
Estcourt	32	16	
Harding			
Himeville			
Mkuze			
Hluhluwe			
Newcastle	31	14	
Cedara	28	18	
(Pietermaritzburg)			
Port Shepstone	27	22	
Richmond			
Seven Oaks			
Vryheid			
Waterford	28	11	12·6
(near Underberg)			
TRANSVAAL			
Barberton			
Belfast			
Bethal	26	13	
Bospoort	31	16	
Carolina	26	12	
Chester			
(near Gravelotte)			
Crecy			
Groendraai	33	15	
(naby Vaalwater)			
Jan Kempdorp			
Jan Smuts	27	15	
Joubert Park (Jhb)	28	17	
Kroondal	32	15	
Levubu	32	20	
Leeudoringstad			
Lichtenburg			
Letaba			
Loskopdam			
Lydenburg	27	13	
Marnitz	35	20	
Mara	33	18	
Marble Hall			
Messina	37	22	
Middelburg			
Nelspruit			
Phalaborwa	34	21	
Pietersburg	30	18	
Piet Retief	28	13	

TRANSVAAL	Max	Min	RRR
Pongola			
Potchefstroom	31	16	
Potgietersrus	34	19	
Pretoria W.B.	31	20	
Pretoriuskop			
Punda Milia			
Sandpan (NW. Tvl.)	37	19	
Satara			
Sekhukhune			
Shingwidzi			
Skukuza	36	19	
Standerton	28	12	
Thabazimbi			
Tomburke			
Tzaneen			
Vereeniging			
Volksrust			
Warmbad	31	17	
Witbank			
Zeerust			
O.V.S. - O.F.S.			
Balkfontein			
(naby Bothaville)			
Bethlehem	31	13	
Bloemfontein	33	13	
(J.B.M. Hertzog)			
Bultfontein			
Fauresmith	36	16	
Ficksburg			
Frankfort			
Harrismith			
Hoopstad	31	18	
Kroonstad	33	17	
Lindley			
Modderpoort			
Petrusburg			
Philippolis			
Heidelberg			
Reitz			
Vrede			
Warden			
Welkom	31	18	
Wepener	32	19	
Winburg			
Zastron			

S.W.A.	Max	Min	RRR
Aroab			
Bethanie			
Dordabis			
Gobabeb	35	19	
Gobabis			
Grootfontein			
Cape Fria	27	17	0·2
Karasburg			
Kalkfeld			
Karibib			
Keetmanshoop	38	19	
Kub			
Luderitz	23	15	
Marienta1	37	22	
Ohopoho			
Okahandja			
Okaukueye			
Ondangua	31	19	
Otavi			
Otjiwarongo			
Outjo	31	17	
Ujs	35	20	
Rehoboth			
Runtu	35	18	
Steinhausen			
Tsumeb	33	21	1·3
Walvisbaai	20	15	
Windhoek W.K.			
J.G. Strydom L/H	32	17	18·1
BASUTOLAND			
Maseru			
BETSJOEANALAND/BECHUANALAND			
Francistown	35	20	
Gaberones	36	21	
Ghanzi	37	22	
Lobatsi			
Mahalapye			
Maun	37	19	
Shakawe	34	13	
Tsabong	38	25	
Tsane	36	23	
SWAZILAND			
Embelebe			
Manzini	34	18	
Stegi			

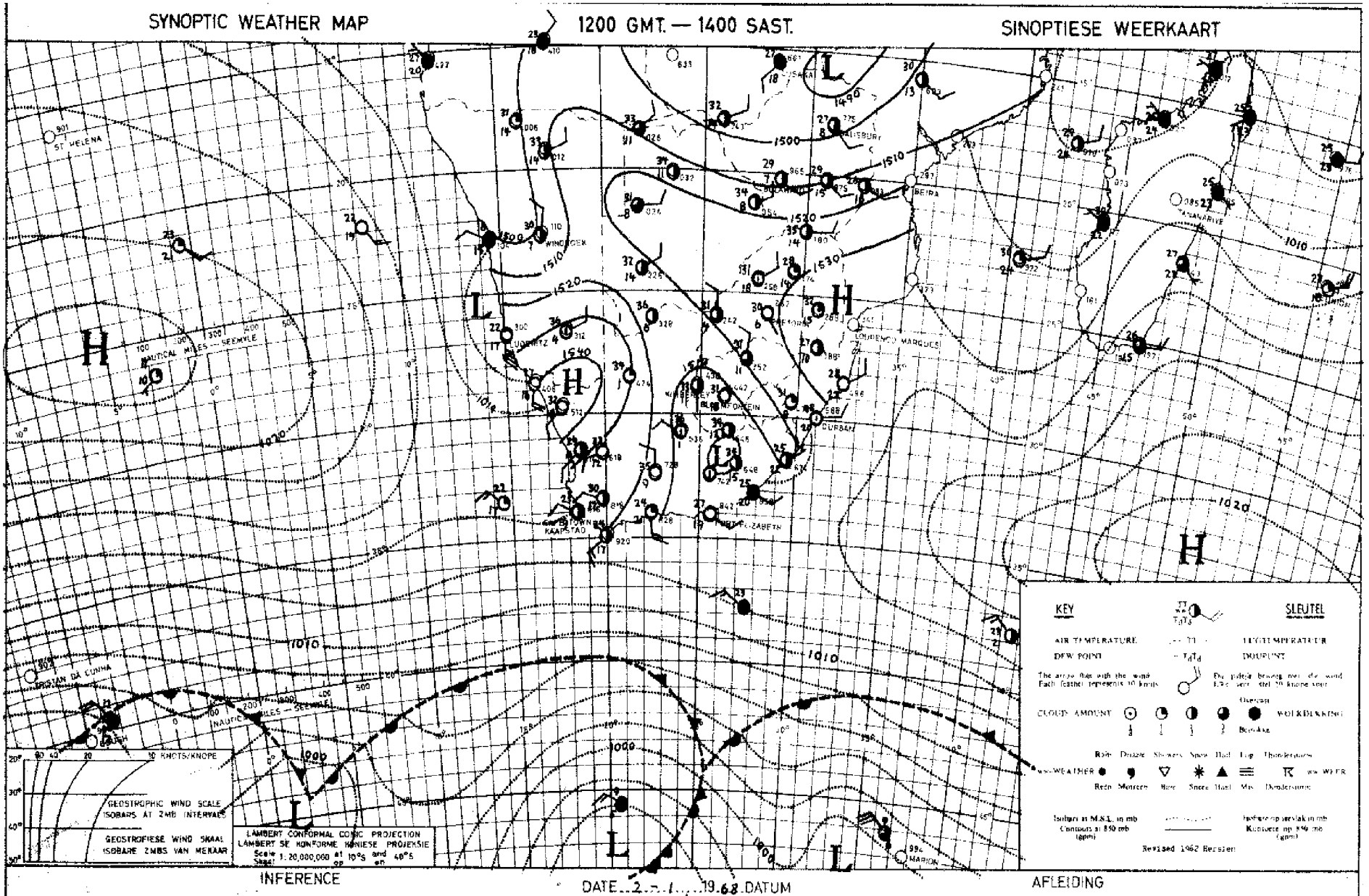

With a trough over the northern parts of South West Africa and a low over the southern and south-eastern parts of the Republic, isolated thundershowers will develop over these areas. Pressure gradients are weak over the coastal regions and partly cloudy conditions will prevail with fog patches at places in the west in the morning.

Met 'n trog oor die noordelike dele van Suidwes-Afrika en 'n laag oor die sentrale en suidoostelike dele van die Republiek, sal enkele donderbuie oor hierdie dele ontwikkel. Oor die kusgebiede is die drukgradiente swak en gedeeltelik bewolkte toestande sal daar voortduur met misbanke plek-plek in die oggend in die weste.

DAAGLIKSE WEERBULLETIN

Maksimum en Minimum Temperatuur (°C) en Reënval (RRR)
in mm vir die 24 uur geëindig om 0800 SAST op

WEERBURO / WEATHER BUREAU
DEPT. VAN VERVOER / DEPT. OF TRANSPORT
4 - 1 - 1968

DAILY WEATHER BULLETIN

Maximum and Minimum Temperatures (°C) and rainfall (RRR)
in mm for the 24 hours ended at 0800 SAST on

CAPE - KAAP	Max	Min	RRR
Aberdeen			
Addo			
Alexander Bay	25	15	
Aliwal North	35	12	
Bashee	28	17	
Beaufort-Wes	33	18	
(Lughawe)			
Boegoebergdam			
Boetsap			
Brakkekuil			
(naby Heidelberg)			
Brandvlei			
Cala			
Caledon			
Calitzdorp			
Calvinia	31	11	
Cape Agulhas	24	17	6·0
Cape Columbine	23	16	0·1
Cape Point	23	16	0·8
Cape St. Francis	25	20	
Cape Town	24	17	3·2
(D.F. Malan)			
Cape Town			
(Roeland Str.)			
Carnarvon			
Ceres			
Citrusdal			
Colesberg			
Cradock			
Dähne	31	14	
De Aar	34	14	
Douglas			
East London	29	17	
(Airport)			
Eensaamheid			
(naby Herold)			
Elsenburg			
Fraserburg	29	12	
Garies			
George			
Graaff-Reinet	35	17	
Grahamstown			
Hopetown			
Idutywa			
Jansenville	36	17	
Joubertina			
Kimberley	36	16	
(Airport)			
Knysna			
Kokstad	33	13	
Kuruman			

KAAP - CAPE	Max	Min	RRR
Ladismith			
Lake Mentz			
Maclear			
Mafeking	35	14	0·1
Malmesbury			
Matatiele			
Matroosberg	23	13	
Grootfontein	33	14	
(Middelburg)			
Mosselbaai	30	15	
Mount Frere			
Okiep	29	14	
Oudtshoorn	32	14	
Petrusville			
Piketberg			
Pofadder	33	14	
Port Alfred			
Port Elizabeth	27	19	
Port Nolloth	22	12	
Port St. Johns	27	20	
Prieska			
Prince Albert			
Queenstown	36	14	
Rietfontein			
Riversdale	30	16	
Robertson	28	18	
Sheeprun	23	12	0·3
(near Maclear)			
Somerset-Oos	35	14	
Steynsburg			
Strydenburg			
Sutherland			
Swellendam			
Tarkastad			
Touwsrivier			
Twee Riviere	37	16	
(Gemsbokpark)			
Umtata	32	15	
Uniondale			
Upington	35	17	
Vanwyksvlei			
Victoria-Wes			
Vredendal	26	15	
Vryburg	37	13	
Williston			
Willowmore	31	16	
Willowpark			
(near Dordrecht)			

NATAL	Max	Min	RRR
Cape St. Lucia	29	23	
Dundee			
Durban	31	22	
(Louis Botha)			
Estcourt	34	16	0·3
Harding			
Himeville			
Mkuze			
Hlubluwe			
Newcastle	36	15	
Cedara	34	16	0·2
(Pietermaritzburg)			
Port Shepstone	28	21	
Richmond			
Seven Oaks			
Vryheid			
Waterford	31	13	
(near Underberg)			

TRANSVAAL	Max	Min	RRR
Barberton			
Belfast			
Bethal	30	13	1·0
Bospoort	34	12	
Carolina	28	15	0·8
Chester			
(near Gravelotte)			
Crecy			
Groendraai	34	21	0·1
(naby Vaalwater)			
Jan Kempdorp			
Jan Smuts	29	17	1·6
Joubert Park (Jhb)	29	17	2·0
Kroondal	34	16	
Levubu	34	21	
Leeudoringstad			
Lichtenburg			
Letaba			
Loskopdém			
Lydenburg	30	18	
Marnitz	36	22	
Mara	35	20	
Marble Hall			
Messina	38	22	
Middelburg			
Loskopkamaie (by Groblersdal)			3·0
Nelspruit	36	21	
Phalaborwa	37	25	
Pietersburg	32	22	
Piet Retief	34	14	

TRANSVAAL	Max	Min	RRR
Pongola			
Potchefstroom	33	12	
Potgietersrus	35	23	
Pretoria W.B.	33	17	1·6
Pretoriuskop			
Punda Milia			
Sandpan (NW. Tvl.)	38	24	
Satara			
Sekhukhune			
Shingwidzi			
Skukuza	39	20	
Standerton	30	10	
Thabazimbi			
Tomburke			
Tzaneen			
Vereeniging			
Volksrust			
Waterval-Boven			1·1
Warmbad	35	17	2·2
Witbank			15·8
Zeerust			

O.V.S. - O.F.S.	Max	Min	RRR
Balkfontein			
(naby Bothaville)			
Bethlehem	33	17	
Bloemfontein	36	14	
(J.B.M. Hertzog)			
Bultfontein			
Fauresmith	35	18	
Ficksburg			
Frankfort	32	8	0·6
Harrismith			
Hoopstad	30	14	
Kroonstad	35	11	
Lindley			
Modderpoort			
Petrusburg			
Philippolis			
Reddersburg			
Reitz			
Vrede			
Warden			
Welkom	34	15	
Wepener	35	9	
Winburg			
Zastron			

S.W.A.	Max	Min	RRR
Aroab			
Bethanie			
Dordabis			
Gobabeb	34	15	
Gobabis	34	19	
Grootfontein			
Cape Fria	26	17	
Karasburg			
Kalkfeld			
Karibib			
Keetmanshoop	37	18	
Kub			
Luderitz	22	15	
Marienthal	37	20	
Ohopoho			
Okahandja			
Okaukueye			
Ondangua	33	21	
Otavi			
Otjiwarongo			
Outjo	32	18	
Ufs	35	20	0·2
Rehoboth			
Runtu	37	21	
Steinhausen			
Tsumeb	35	18	5·5
Walvisbaai	20	15	
Windhoek W.K.			
J.G. Strydom LH.	31	17	1·3

BASUTOLAND	Max	Min	RRR
Maseru			

BETSJOANALAND/BECHUANALAND	Max	Min	RRR
Francistown	36	16	
Gaberones	37	20	
Ghanzi			
Lobatsi			
Mahalapye			
Maun	37	19	
Shakawe	35	20	
Tsabong	38	16	
Tsane	36	20	

SWAZILAND	Max	Min	RRR
Mbabane			
Manzini	36	20	3·5
Stegi			

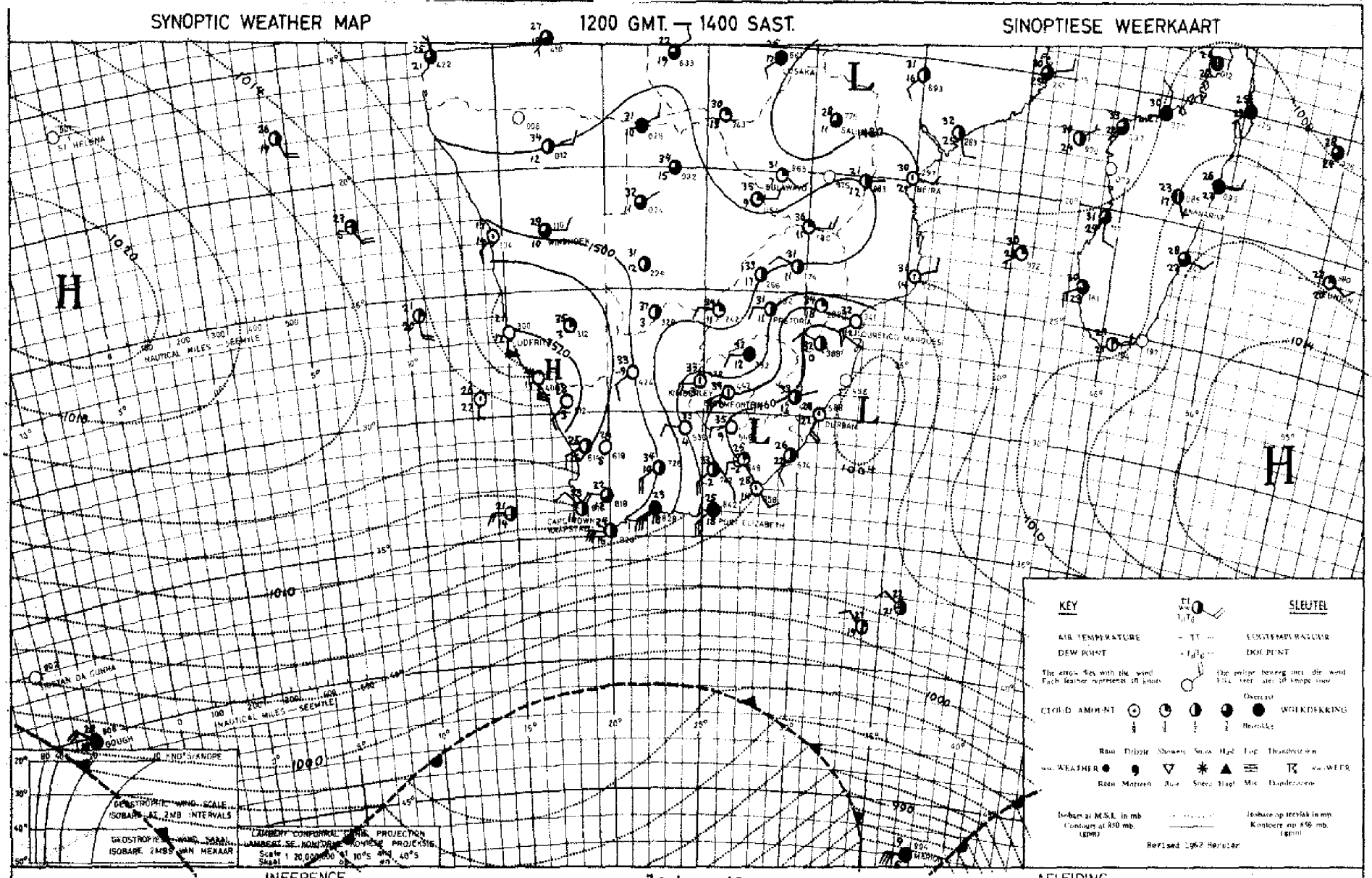

Dry air is present over the south-western half of the country where fine weather will prevail. Thundershowers will develop in the moist air over the northern and eastern parts of the interior. A weak trough west of the Cape will cause light rain over the south-western coastal region.

Droë lug is aanwesig oor die suidwestelike helfte van die land waar dit mooiweer sal wees. Donderbuie sal ontwikkel in die vogtige lug oor die noordelike en oostelike dele van die binneland. 'n Swak trog wes van die Kaap sal ligte reënbuie veroorsaak oor die suidweskus.

DAGLIKSE WEERBULLETIN

DAILY WEATHER BULLETIN

WEERBURO / WEATHER BUREAU

DEPT. VAN VERVOER / DEPT. OF TRANSPORT

Maksimum en Minimum Temperatuur (°C) en Reënval (RRR) in mm vir die 24 uur gesindig om 0800 SAST op

5 - 1 - 1968

Maximum and Minimum Temperatures (°C) and rainfall (RRR) in mm for the 24 hours ended at 0800 SAST on

KAAP - CAPE	Max	Min	RRR
Aberdeen			
Addo			
Alexander Bay	35	15	
Aliwal North	34	14	
Bashee	27	18	
Beaufort-Wes	30	21	
(Lughawe)			
Boegoebergdam			
Boetsap			
Brakkekuil			
(naby Heidelberg)			
Brandvlei			
Cala			
Caledon			
Calitzdorp			
Calvinia	29	12	
Cape Agulhas	24	18	5·0
Cape Columbine	23	17	
Cape Point	21	17	2·0
Cape St. Francis	23	18	6·1
Cape Town	23	18	0·1
(D.F. Malan)			
Cape Town			
(Roeland Str.)			
Carnarvon			
Ceres			
Citrusdal			
Colesberg			
Cradock			
Döhne	30	16	
De Aar	33	17	
Douglas			
East London	26	18	
(Airport)			
Eensaamheid			
(naby Herold)			
Elsenburg			
Fraserburg	29	14	
Garies			
George			
Graaff-Reinet	32	19	
Grahamstown			1·1
Hopetown			
Idutywa			
Jansenville	33	28	
Joubertina			
Kimberley	34	17	
(Airport)			
Knysna			11·0
Kokstad	29	15	
Kuruman	33	15	

KAAP - CAPE	Max	Min	RRR
Ladismith			
Lake Mentz			
Maclear			
Mafeking	36	19	
Malmesbury			
Matatiele			
Matroosberg	24	16	
Grootfontein	32	13	
(Middelburg)			
Mosselbaai	25	18	4·0
Mount Frere			
Okiep	29	15	
Oudtshoorn	31	20	
Petrusville			
Piketberg			
Pofadder	32	15	
Port Alfred			
Port Elizabeth	26	17	4·0
Port Nolloth	22	13	
Port St. Johns	27	21	
Prieska	35	21	
Prince Albert			
Queenstown	33	16	
Rietfontein			
Riversdale			1·0
Robertson	27	20	
Sheeprun	33	15	
(near Maclear)			
Somerset-Oos	33	17	
Staynsburg			
Strydenburg			
Sutherland	23	11	
Swellendam			
Tarkastad			
Touwsrivier			
Twee Riviere	36	16	
(Gemsbokpark)			
Umtata	32	18	
Uniondale			
Upington	34	17	
Vanwyksvlei	34	17	
Victoria-Wes			
Vredendal	26	17	
Vryburg	36	15	
Williston			
Willowmore			
Willowpark	28	17	
(near Dordrecht)			

NATAL	Max	Min	RRR
Cape St. Lucia	30	24	
Dundee			
Durban	28	22	0·7
(Louis Botha)			
Estcourt	33	17	
Harding			
Himeville			
Mkuze			
Hluhluwe			
Newcastle	35	19	
Cedara	28	14	
(Pietermaritzburg)			
Port Shepstone	27	22	
Richmond			
Seven Oaks			
Vryheid			
Waterford	27	13	
(near Underberg)			

TRANSVAAL

TRANSVAAL	Max	Min	RRR
Barberton			
Belfast			
Bethal	31	10	
Bospoort	33	11	
Carolina	30	15	
Chester			
(near Gravelotte)			
Crecy			
Groendraai			
(naby Vaalwater)			
Jan Kempdorp			
Jan Smuts	31	17	
Joubert Park (Jhb)	30	17	
Kroondal	36	15	
Levubu	39	21	
Leeudoringstad			
Lichtenburg			
Letaba			
Loskopdam			
Lydenburg	32	14	
Marnitz	38	21	
Mara	38	20	
Marble Hall			
Messina	42	24	
Middelburg			
Nelspruit	38	17	
Phalaborwa	41	24	
Pietersburg	36	21	
Piet Retief	34	16	

TRANSVAAL	Max	Min	RRR
Pongola			
Potchefstroom	33	10	
Potgietersrus	37	20	
Pretoria W.B.	34	17	
Pretoriuskop			
Punda Milia			
Sandpan (NW. Tvl.)	40	18	
Satara			
Sekhukhune			
Shingwidsi			
Skukuza	43	26	
Standerton	30	9	
Thabazimbi			
Tzaneen			
Vereeniging			
Volksrust			
Warmbad	35	15	
Witbank			
Zeerust			

O.V.S. - O.F.S.

O.V.S. - O.F.S.	Max	Min	RRR
Balkfontein			
(naby Bothaville)			
Bethlehem	31	10	
Bloemfontein	34	11	
(J.B.M. Hertzog)			
Bultfontein			
Fauresmith	33	15	
Ficksburg			
Frankfort	31	8	
Harrismith			
Hoopstad	35	16	
Kroonstad	34	14	
Lindley			
Modderpoort			
Petrusburg			
Philippolis			
Reddersburg			
Reitz			
Vrede			
Warden			
Welkom	34	10	
Wepener	33	10	
Winburg			
Zastron			

S.W.A.	Max	Min	RRR
Aroab			
Bethanie			
Dordabis			
Gobabeb			
Gobabis	36	18	9·0
Grootfontein			13·6
Cape Frio	27	17	8·5
Karasburg			
Kalkfeld			
Karibib			1·6
Keetmanshoop	36	16	
Kub			
Luderitz	33	18	
Marienta1	37	21	
Ohopoho			2·6
Okahandja			20·0
Okaukuejo			
Ondangua	32	19	
Otavi			18·5
Otjiwarongo			
Outjo	32	17	8·1
Ujo	32	15	
Rehoboth			
Runtu	35	17	
Steinhausen			
Tsumeb	34	19	6·4
Walvisbaai	20	15	
Windhoek W.K.			4·6
J.G. Strydom L.H.	32	17	8·1

BASUTOLAND

BASUTOLAND	Max	Min	RRR
Maseru			

BETSJOEANALAND/BECHUANALAND

BETSJOEANALAND/BECHUANALAND	Max	Min	RRR
Francistown	39	19	
Gaberones	39	22	
Ghanzi	36	22	
Lobatsi			
Mahalapye			
Maun	37	21	
Shakawe	35	20	
Tsabong	37	17	
Tsane	30	19	

SWAZILAND

SWAZILAND	Max	Min	RRR
Mbabane			
Mansini	34	21	
Stegi			

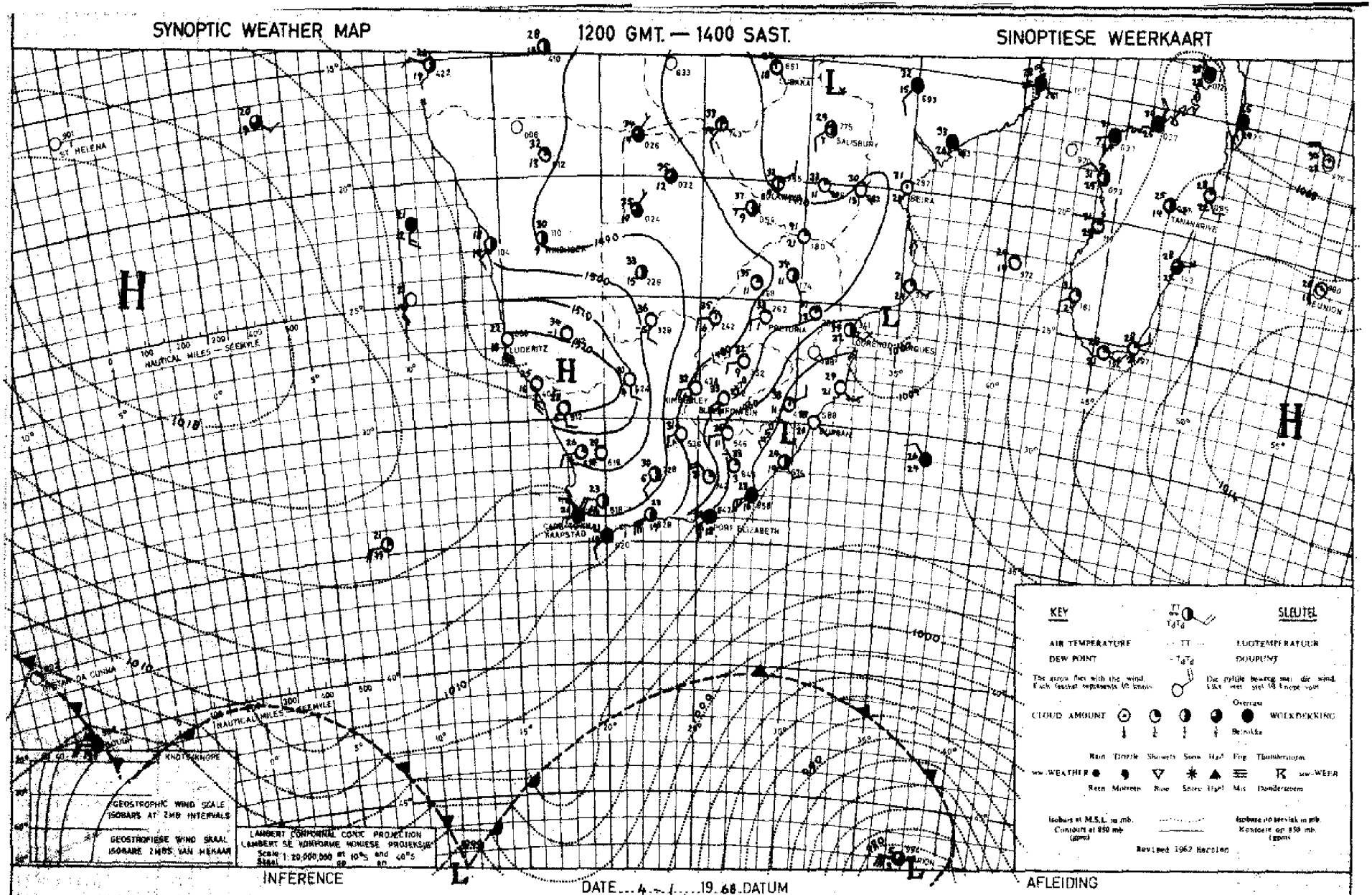

INFERENCE

DATE 4 - 1 19 68 DATUM

AFLEIDING

A weak trough to the west of Cape Town will cause cloudy weather with rain along the Cape south-west and south coast. Dry air is spreading over the whole of the interior and it will be fine and hot except over the northern parts of South West Africa and Botswana where a few isolated thundershowers are expected.

'n Swak trog wes van die Kaap sal bewolkte weer met reën langs die suidwes- en suidkus veroorsaak. Droë lug beweeg oor die hele binneland en dit sal mooiweer en baie warm wees, behalwe oor die noorde van Suidwes-Afrika en Botswana waar enkele donderbuie verwag word.

DAAGLIKSE WEERBULLETIN

Maksimum en Minimum Temperatuur (°C) en Reënval (RRR) in mm vir die 24 uur geëindig om 0800 SAST op

WEERBURO / WEATHER BUREAU
DEPT. VAN VERVOER / DEPT. OF TRANSPORT
6 - 1 - 1968

DAILY WEATHER BULLETIN

Maximum and Minimum Temperatures (°C) and rainfall (RRR) in mm for the 24 hours ended at 0800 SAST on

CAPE - KAAP	Max	Min	RRR
Aberdeen			
Addo			
Alexander Bay	26	10	
Aliwal North	33	14	
Bashee	25	18	
Beaufort-Wes	31	20	
(Lughawe)			
Boegoebergdam			
Bestsap			
Brakkekuil			
(naby Heidelberg)			
Brandvlei			
Cala			
Caledon			
Calitzdorp			
Calvinia	28	13	
Cape Agulhas	23	19	6·5
Cape Columbine	23	18	
Cape Point	21	17	0·3
Cape St. Francis	24	19	2·0
Cape Town	25	17	0·2
(D.F. Malan)			
Cape Town			
(Roeland Str.)			
Carnarvon			
Ceres			
Citrusdal			
Colesberg			
Cradock			
Döhne	22	14	
De Aar	32	17	
Douglas			
East London	24	19	1·5
(Airport)			
Eensaamheid			
(naby Herold)			
Elsenburg			
Fraserburg	29	16	
Garies			
George			
Graaff-Reinet	29	17	
Grahamstown			
Hopetown			
Idutywa			
Jansenville	31	17	
Joubertina			
Kimberley	33	20	
(Airport)			
Knysna			
Kokstad	23	13	
Kuruman	34	21	

KAAP - CAPE	Max	Min	RRR
Ladismith			
Lake Mentz			
Maclear			
Mafeking	36	16	
Malmesbury			
Matatiele			
Matroosberg	26	4	
Grootfontein	30	15	
(Middelburg)			
Mosselbaai	23	19	0·5
Mount Frere			
Okiep	31	21	
Oudtshoorn	30	19	
Petrusville			
Piketberg			
Pofadder	33	18	
Port Alfred			
Port Elizabeth	25	19	4·0
Port Nolloth	24	14	
Port St. Johns	25	20	0·2
Prieska	35	20	
Prince Albert			
Queenstown	30	14	
Rietfontein			
Riversdale	27	19	0·5
Robertson	31	18	
Sheeprun	25	13	
(near Maclear)			
Somerset-Oos	29	15	
Steynsburg			
Strydenburg			
Sutherland	24	12	
Swellendam			
Tarkastad			
Touwsrivier			
Twee Riviere	36	20	
(Gemsbokpark)			
Umtata	25	15	
Uniondale			
Upington	35	21	
Vanwyksvlei	33	16	
Victoria-Wes			
Vredendal			
Vryburg			
Williston			
Willowmore	28	17	
Willowpark			
(near Dordrecht)			

NATAL	Max	Min	RRR
Cape St. Lucia	27	21	7·5
Dundee			
Durban	28	22	
(Louis Botha)			
Estcourt	27	18	
Harding			
Himeville			
Mkuze			
Hluhluwe			
Newcastle	31	17	
Cedara	27	16	
(Pietermaritzburg)			
Port Shepstone	26	21	
Richmond			
Seven Oaks			
Vryheid			
Waterford	22	14	
(near Underberg)			

TRANSVAAL

Barberton			
Belfast			
Bethal	31	16	
Bospoort	33	15	
Carolina	30	15	
Chester			
(near Gravelotte)			
Crecy			
Groendraai	39	22	
(naby Vaalwater)			
Jan Kempdorp			
Jan Smuts	31	14	
Joubert Park (Jhb)	31	19	
Kroondal	36	19	
Levubu	36	21	0·5
Leeudoringstad			
Lichtenburg			
Letaba			
Loskopdam			
Lydenburg	30	16	1·5
Marnitz	40	23	
Mara			
Marble Hall			
Messina	41	25	
Middelburg			
Nelspruit	33	20	
Phalaborwa	37	22	
Pietersburg	35	20	
Piet Retief	27	15	

TRANSVAAL	Max	Min	RRR
Pongola			
Potchefstroom			
Potgietersrus			
Pretoria W.B.	35	20	
Pretoriuskop			
Punda Milia			
Sandpan (NW. Tvl.)	41	24	
Satara			
Sekhukhune			
Shingwidzi			
Skukuza	36	24	
Standerton	30	15	
Thabazimbi			
Tomburke			
Tzaneen			
Vereeniging			
Volksrust			
Warmbad	35	17	
Witbank			
Zeerust			

O.V.S. - O.F.S.

Balkfontein			
(naby Bothaville)			
Bethlehem	31	16	
Bloemfontein	33	17	
(J.B.M. Hertzog)			
Bultfontein			
Fauresmith	33	17	
Ficksburg			
Frankfort			
Harrismith			
Hoopstad	35	16	
Kroonstad			
Lindley			
Modderpoort			
Petrusburg			
Philippolis			
Reddersburg			
Reitz			
Vrede			
Warden			
Welkom	33	18	
Wepener	32	16	
Winburg			
Zastron			

S.W.A.	Max	Min	RRR
Aroab			
Bethanie			
Bordabis			
Gobabeb	30	15	
Gobabis	31	17	
Grootfontein			4·2
Cape Fria	26	18	
Karasburg			
Kalkfeld			7·0
Karibib			
Keetmanshoop	36	23	
Kub			
Luderitz	23	14	
Mariental	37	23	
Ohopoho			
Okahandja			
Okaukueye			
Ondangua			
Otavi			4·5
Otjiwarongo			9·0
Outjo			
Rehoboth			
Runtu	31	19	
Steinhausen			
Tsumeb	32	18	4·3
Walvisbaai			
Windhoek W.K.			
J.G.Strydom L.H.	31	20	

BASUTOLAND

Maseru			

BETSJOANALAND/BECHUANALAND

Francistown	39	22	
Gaberones	40	20	
Ghanzi	39	22	
Lobatsi			
Mahalapye			
Maun	39	22	
Shakawe	36	19	0·4
Tsabong	37	19	
Tsane	37	21	

SWAZILAND

Embelembe			
Manzini			
Stegi			

SYNOPTIC WEATHER MAP — 1200 GMT. — 1400 SAST. — SINOPTIESE WEERKAART

INFERENCE — DATE......19.68. DATUM — AFLEIDING

With a weak ridge east of the country and a well defined trough over the central parts, thundershowers will develop over the eastern and north-eastern interior. The winds along the Cape costal regions are on-shore and cloudy conditions will therefore occur there with showers at places.

Met 'n swak rug oos van die land en 'n duidelike trog oor die sentrale dele sal donderbuie oor die oostelike en noordoostelike binneland ontwikkel. Die winde langs die Kaapse kusgebiede is landwaarts en bewolkte toestande met buie plek-plek sal dus daar voorkom.

DAAGLIKSE WEERBULLETIN

Maksimum en Minimum Temperatuur (°C) en Reënval (RRR) in mm vir die 24 uur geëindig om 0800 SAST op

WEERBURO / WEATHER BUREAU
DEPT. VAN VERVOER / DEPT. OF TRANSPORT
7 - 1 - 1968

DAILY WEATHER BULLETIN

Maximum and Minimum Temperatures (°C) and rainfall (RRR) in mm for the 24 hours ended at 0800 SAST on

CAPE - KAAP	Max	Min	RRR
Aberdeen			
Addo			
Alexander Bay	26	15	
Aliwal North	34	15	
Bashee	29	19	3·5
Beaufort-Wes	33	17	
(Lughawe)			
Boegoebergdam			
Boetsap			
Brakkekuil			
(naby Heidelberg)			
Brandvlei			
Cala			
Caledon			
Calitzdorp			
Calvinia	31	14	
Cape Agulhas	23	16	
Cape Columbine	23	15	
Cape Point	22	16	
Cape St. Francis	24	16	
Cape Town	25	17	
(D.F. Malan)			
Cape Town			
(Roeland Str.)			
Carnarvon			
Ceres			
Citrusdal			
Colesberg			
Cradock			
Döhne	27	14	
De Aar	33	17	
Douglas			
East London	27	17	
(Airport)			
Eensaamheid			
(naby Herold)			
Elsenburg			
Fraserburg	30	15	
Garies			
George			
Graaff-Reinet			
Grahamstown			
Hopetown			
Idutywa			
Jansenville	33	15	
Joubertina			
Kimberley	34	20	
(Airport)			
Knysna			
Kokstad	27	14	
Kuruman	35	19	

KAAP - CAPE	Max	Min	RRR
Ladismith			
Lake Mentz			
Maclear			
Mafeking	36	19	
Malmesbury			
Matatiele			
Matroosberg			
Grootfontein	32	12	
(Middelburg)			
Mosselbaai	27	14	
Mount Frere			2·0
Okiep	27	19	
Oudtshoorn	28	13	
Petrusville			
Piketberg			
Pofadder	34	19	
Port Alfred			
Port Elizabeth	25	16	0·7
Port Nolloth	20	13	
Port St. Johns	27	19	6·0
Prieska	37	23	
Prince Albert			
Queenstown	33	16	
Rietfontein			
Riversdale	25	11	
Robertson	31	13	
Sheeprun	29	14	0·4
(near Maclear)			
Somerset-Oos	31	13	
Steynsburg			
Strydenburg			
Sutherland	28	9	
Swellendam			
Tarkastad			
Touwsrivier			
Twee Riviere	38	20	
(Gemsbokpark)			
Umtata	28	16	1·0
Uniondale			
Upington	37	23	
Vanwyksvlei	35	18	
Victoria-Wes			
Vredendal	30	15	
Vryburg	37	19	
Williston			
Willowmore	28	12	
Willowpark			
(near Dordrecht)			

NATAL	Max	Min	RRR
Cape St. Lucia	28	21	1·0
Dundee			
Durban	29	22	
(Louis Botha)			
Estcourt	30	17	7·5
Harding			4·5
Himeville			15·0
Mkuze			25·0
Hluhluwe			
Newcastle	35	17	3·6
Cedara			3·5
(Pietermaritzburg)			
Port Shepstone	27	21	2·4
Richmond			
Seven Oaks			
Vryheid			
Waterford	25	14	6·3
(near Underberg)			

TRANSVAAL

Barberton			38·0
Belfast			
Bethal	29	15	1·2
Bospoort	34	18	
Carolina	28	13	1·5
Chester			
(near Gravelotte)			
Crecy			
Groendraai			21·0
(naby Vaalwater)			
Jan Kempdorp			
Jan Smuts	29	16	8·7
Joubert Park (Jhb)	28	18	10·5
Kroondal	34	17	1·3
Levubu	32	18	4·0
Leeudoringstad			
Lichtenburg			
Letaba			
Loskopdam			
Lydenburg	29	15	3·0
Marnitz	36	20	4·0
Mara	34	20	
Marble Hall			
Messina	37	25	
Middelburg			
Nelspruit	33	18	23·5
Phalaborwa	35	19	1·6
Pietersburg	31	19	0·1
Piet Retief	31	13	3·8

TRANSVAAL	Max	Min	RRR
Pongola			
Potchefstroom	34	16	
Potgietersrus	35	18	10·3
Pretoria W.B.	33	18	3·2
Pretoriuskop			
Punda Milia			
Sandpan (NW. Tvl.)			
Satara			
Sekhukhune			
Shingwidzi			
Skukuza	37	20	21·5
Standerton	30	15	8·7
Thabazimbi			
Tomburke			5·0
Tzaneen			25·6
Vereeniging			
Volksrust			
Warmbad	35	19	
Witbank			
Zeerust			
Wilfontein			9·0
(wes v. Warmbad)			

O.V.S. - O.F.S.

Balkfontein			
(naby Bothaville)			
Bethlehem	32	14	
Bloemfontein	34	17	
(J.E.M. Hertzog)			
Bultfontein			
Fauresmith	34	17	
Ficksburg			
Frankfort	31	15	0·4
Harrismith			
Hoopstad	36	24	3·0
Kroonstad	35	17	
Lindley			
Modderpoort			
Petrusburg			
Philippolis			
Reddersburg			
Reitz			
Vrede			
Warden			
Welkom			
Wepener	33	15	
Winburg			
Zastron			

S.W.A.	Max	Min	RRR
Aroab			
Bethanie			
Dordabis			
Gobabeb	27	12	
Gobabis	34	19	
Grootfontein			1·0
Cape Fria	26	18	
Karasburg			
Kalkfeld			
Karibib			
Keetmanshoop	36	21	
Kub			
Luderitz	23	12	
Mariental	35	22	
Ohopoho			
Okahandja			
Okaukueye			
Ondangua			
Otavi			
Otjiwarongo			
Outjo	30	17	
Rehoboth			
Runtu			
Steinhausen			
Tsumeb	38	18	3·8
Walvisbaai	19	17	
Windhoek W.K.			
J.G.Strydom I.H.	32	19	

BASUTOLAND

Maseru			

BETSJOEANALAND/BECHUANALAND

Francistown	37	22	
Gaberones	38	21	
Ghanzi	31	21	
Lobatsi			5·3
Panda Matenga			6·0
Mahalapye			7·0
Maun	30	20	6·5
Shakawe	34	19	
Tsabong	38	20	
Tsane	38	22	
Kasane			4·2
Kachikau			8·0

SWAZILAND

Embabe			
Manzini			13·5
Stegi			23·0

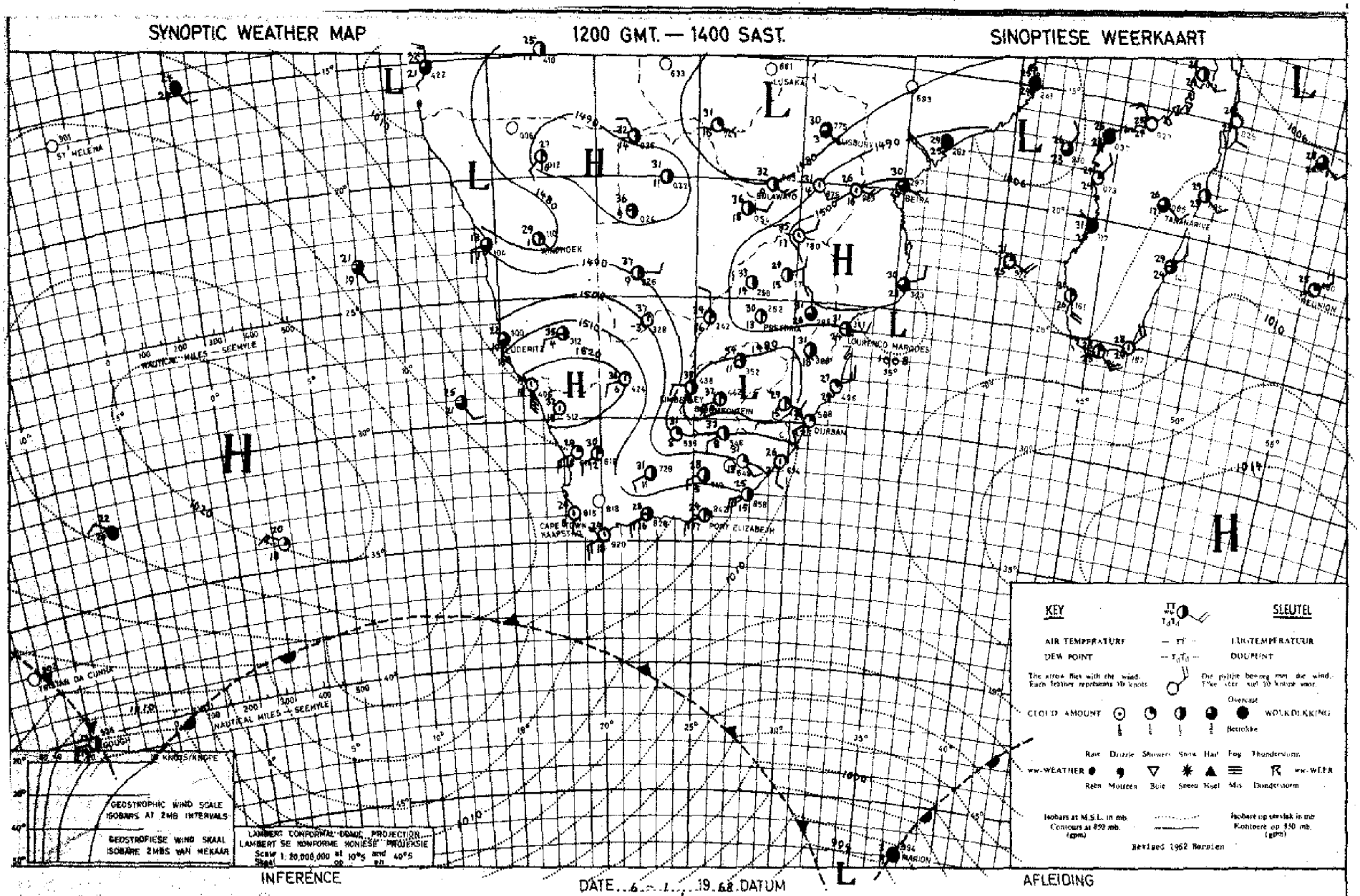

A ridge of the Atlantic high is moving around the coast and will cause cloudy weather with rain or drizzle along the south-east and east coast. The low over the eastern interior will cause thundershowers over the north-eastern and eastern interior while a few thundershowers will also occur over the northern parts of South West Africa and Botswana.

'n Rug van die Atlantiese hoog stoot om die kus en sal bewolkte weer met reën en motreën langs die suidoos- en ooskus veroorsaak. Die laag oor die oostelike binneland sal donderbuie laat voorkom oor die noordoostelike en oostelike binneland terwyl enkele donderbuie ook oor die noorde van Suidwes-Afrika en Botswana sal voorkom.

DAAGLIKSE WEERBULLETIN

Maksimum en Minimum Temperatuur (°C) en Reënval (RRR) in mm vir die 24 uur geëindig om 0800 SAST op

WEERBURO / WEATHER BUREAU
DEPT. VAN VERVOER / DEPT. OF TRANSPORT
8 - 1 - 1968

DAILY WEATHER BULLETIN

Maximum and Minimum Temperatures (°C) and rainfall (RRR) in mm for the 24 hours ended at 0800 SAST on

CAPE - KAAP	Max	Min	RRR
Aberdeen			
Addo			
Alexander Bay	25	16	
Aliwal North	34	18	
Bashee	24	18	
Beaufort-Wes	35	18	
(Lughawe)			
Bosgoedbergdam			
Boetsap			
Brakkekuil			
(naby Heidelberg)			
Brandvlei			
Cala			
Caledon			
Calitzdorp			
Calvinia	34	14	
Cape Agulhas	24	16	
Cape Columbine	22	16	
Cape Point	23	17	
Cape St. Francis	24	16	
Cape Town	27	18	
(D.F. Malan)			
Cape Town			
(Roeland Str.)			
Carnarvon			
Ceres			
Citrusdal			
Colesberg			
Cradock			
Dihne	29	15	
De Aar	35	19	
Douglas			
East London	26	18	
(Airport)			
Eensaamheid			
(naby Herold)			
Elsenburg			
Fraserburg	34	19	
Garies			
George			
Graaff-Reinet	32	15	
Grahamstown			
Hopetown			
Idutywa			
Jansenville	33	16	
Joubertina			
Kimberley	35	21	
(Airport)			
Knysna			
Kokstad	24	13	
Kuruman	36	19	

KAAP - CAPE	Max	Min	RRR
Ladismith			
Lake Mentz			
Maclear			
Mafeking	35	18	3·0
Malmesbury			
Matatiele			
Matroosberg	31	12	
Grootfontein	34	15	
(Middelburg)			
Mosselbaai	23	18	
Mount Frere			
Okiep	35	18	
Oudtshoorn	33	12	
Petrusville			
Piketberg			
Pofadder	36	18	
Port Alfred			
Port Elizabeth	27	15	
Port Nolloth	21	12	
Port St. Johns	26	18	
Prieska	39	23	
Prince Albert			
Queenstown	34	14	
Rietfontein			
Riversdale	31	12	
Robertson	34	13	
Sheeprun	25	14	
(near Maclear)			
Somerset-Oos	32	14	
Steynsburg			
Strydenburg			
Sutherland	30	10	
Swellendam			
Tarkastad			
Touwsrivier			
Twee Riviere	39	24	
(Gemsbokpark)			
Umtata	22	14	
Uniondale			
Upington	39	22	
Vanwyksvlei	36	17	
Victoria-Wes			
Vredendal	32	15	
Vryburg	35	19	0·5
Williston			
Willowmore	33	15	
Willowpark	31	9	
(near Dordrecht)			

NATAL	Max	Min	RRR
Cape St. Lucia	30	22	
Dundee			
Durban	26	20	
(Louis Botha)			
Estcourt	28	18	
Harding			1·0
Himeville			
Mkuze			
Hluhluwe			
Newcastle	30	19	0·2
Cedara	25	15	0·6
(Pietermaritzburg)			
Port Shepstone	25	20	
Richmond			
Seven Oaks			
Vryheid			
Waterford	23	13	0·4
(near Underberg)			

TRANSVAAL

Barberton			
Belfast			
Bethal	28	14	0·2
Bospoort	33	16	
Carolina	25	15	3·8
Chester			
(near Gravelotte)			
Crecy			
Delmas			1·5
Groendraai	33	18	8·0
(naby Vaalwater)			
Jan Kempdorp			
Jan Smuts	27	14	
Joubert Park (Jhb)	28	18	0·3
Kroondal	33	17	3·6
Levubu	30	21	0·7
Leeudoringstad			
Lichtenburg			12·5
Letaba			
Loskopdam			
Lydenburg			
Marnitz	33	19	4·0
Mara	33	21	
Marble Hall			
Messina	36	23	
Middelburg			21·5
Loskopkamaio (a, Groblersdal)			35·5
Nelspruit			0·7
Phalaborwa	33	23	0·7
Pietersburg	29	19	
Piet Retief			

TRANSVAAL	Max	Min	RRR
Pongola			
Potchefstroom	32	17	
Potgietersrus	30	18	0·6
Pretoria W.B.	31	15	20·4
Pretoriuskop			
Punda Milia			
Sandpan (NW. Tvl.)			37·5
Satara			
Sekhukhune			4·5
Shingwidzi			
Skukuza			
Standerton	29	16	0·5
Thabazimbi			40·0
Tomburke			
Tzaneen			
Vereeniging			
Volksrust			
Watervalboven			49·0
Warmbad	32	17	5·9
Witbank			
Zeerust			

O.V.S. - O.F.S.

Balkfontein			6·0
(naby Bothaville)			
Bethlehem	31	19	14·2
Bloemfontein	34	17	
(J.B.M. Hertzog)			
Bultfontein			
Fauresmith	35	18	
Ficksburg			
Frankfort	31	14	
Harriesmith			
Hoopstad	36	15	
Kroonstad	33	15	
Lindley			
Modderpoort			
Petrusburg			
Philippolis			
Redderaburg			
Reitz			
Vrede			
Warden			1·5
Welkom	33	18	
Wepener	34	21	
Winburg			
Zastron			

S.W.A.	Max	Min	RRR
Aroab			
Bethanie			
Dordabis			
Gobabeb	31	11	
Gobabis	36	21	
Grootfontein			
Karasburg			
Kalkfeld			
Karibib			
Keetmanshoop	37	23	
Kub			
Luderitz	23	16	
Mariental	37	24	
Chopoho			
Okahandja			
Okaukuejo			
Ondangua			
Otavi			
Otjiwarongo			
Outjo	31	16	
Uis	36	18	
Rehoboth			
Runtu			
Steinhausen			
Tsumeb	31	19	
Walvisbaai	21	17	
Windhoek W.K.			
J.G Strydom L.H.	33	21	

BASUTOLAND

Maseru			

BETSJOEANALAND/BECHUANALAND

Francistown	34	23	
Gaberones	36	19	2·0
Ghanzi	38	21	
Lobatsi			3·8
Kasani			0·7
Mahalapye			9·1
Maun	34	21	
Shakawe	34	21	1·4
Tsabong	39	18	
Tsane	39	22	
Panda Matenga			5·0
Palla Road			9·0

SWAZILAND

Embelebe			
Mansini			
Stegi			

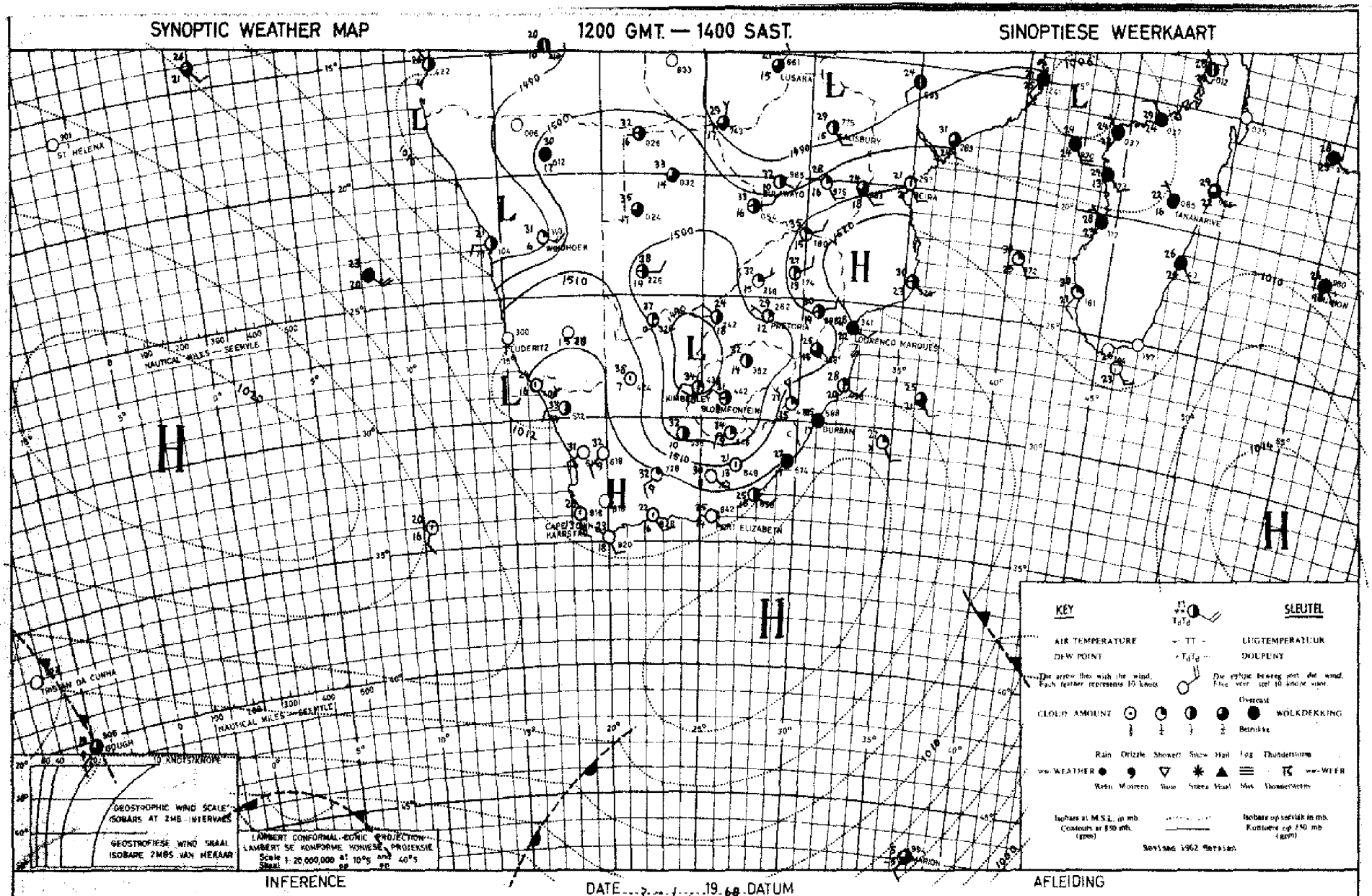

INFERENCE

DATE 7 1 1968 DATUM

AFLEIDING

With a high to the south-east of the continent and a low still evident over the interior, further thundershowers will develop over the northern and eastern parts and will extend to the central regions.

Met 'n hoog suidoos van die vasteland en 'n laag nog steeds oor die binneland aanwesig, sal verdere donderbuie ontwikkel oor die noordelike en oostelike dele van die land en ook uitbrei oor die sentrale dele.

DAAGLIKSE WEERBULLETIN

Maksimum en Minimum Temperatuur (°C) en Reënval (RRR) in mm vir die 24 uur geëindig om 0800 SAST op

WEERBURO / WEATHER BUREAU
DEPT. VAN VERVOER / DEPT. OF TRANSPORT
9 - 1 - 1968

DAILY WEATHER BULLETIN

Maximum and Minimum Temperatures (°C) and rainfall (RRR) in mm for the 24 hours ended at 0800 SAST on

CAPE - KAAP	Max	Min	RRR
Aberdeen			
Addo			
Alexander Bay	25	17	
Aliwal North	36	17	0·5
Banhee	27	19	0·4
Beaufort-Wes	36	18	
(Lughawe)			
Boegoebergdam			
Bootsap			10·5
Brakkekuil			
(naby Heidelberg)			
Brandvlei			
Cala			
Caledon			
Calitzdorp			
Calvinia	32	12	
Cape Agulhas	24	18	
Cape Columbine	23	14	
Cape Point	22	17	
Cape St. Francis	24	17	0·4
Cape Town	26	17	
(D.F. Malan)			
Cape Town			
(Roeland Str.)			
Carnarvon			
Ceres			
Citrusdal			
Colesberg			4·5
Cradock			
Dôhne	29	15	
De Aar	37	18	
Douglas			
East London	28	19	
(Airport)			
Keneaamheid			
(naby Herold)			
Elsenburg			
Fraserburg	37	17	
Garies			
George			
Graaff-Reinet	34	17	
Grahamstown			
Hopetown			
Idutywa			
Jansenville	35	17	
Joubertina			
Kimberley	35	18	8·1
(Airport)			
Knysna			
Kokstad	31	16	6·3
Kuruman	34	16	

KAAP - CAPE	Max	Min	RRR
Ladismith			
Lake Mentz			
Maclear			13·0
Mafeking	29	17	
Malmesbury			
Matatiele			
Matroosberg	30	13	
Grootfontein	33	14	1·2
(Middelburg)			
Mosselbaai	25	19	
Mount Frere			3·0
Okiep	31	14	
Oudtshoorn	32	14	
Petrusville			
Piketberg			
Pofadder	34	14	
Port Alfred			
Port Elizabeth	25	18	
Port Nolloth	21	14	
Port St. Johns	28	21	6·0
Prieska	40	19	
Prince Albert			
Queenstown	35	16	2·5
Rietfontein			
Riversdale	30	19	
Robertson	33	19	
Sheeprun			9·8
(near Maclear)			
Somerset-Oos	34	16	
Steynsburg			2·5
Strydenburg			
Sutherland	30	12	
Swellendam			
Tarkastad			
Touwsrivier			
Twee Riviere	39	20	
(Gemsbokpark)			
Umtata	32	18	8·9
Uniondale			
Upington	39	17	
Vanwyksvlei	38	13	
Victoria-Wes			
Vredendal	28	15	
Vryburg	34	17	0·4
Williston			
Willowmore	33	16	
Willowpark	35	16	8·0
(near Dordrecht)			

NATAL	Max	Min	RRR
Cape St. Lucia	30	21	1·0
Dundee			
Durban	30	21	18·7
(Louis Botha)			
Estcourt	33	16	3·0
Harding			6·5
Kimeville			
Mkuze			
Kluhluwe			
Newcastle	36	17	0·2
Cedara	32	16	14·0
(Pietermaritzburg)			
Port Shepstone	27	23	0·3
Richmond			
Seven Oaks			
Vryheid			
Waterford			1·7
(near Underberg)			

TRANSVAAL

Barberton			
Belfast			
Bethal	27	15	
Bospoort	26	14	
Carolina	27	15	
Chester			
(near Gravelotte)			
Crecy			
Groendraai	30	17	
(naby Vaalwater)			
Jan Kempdorp			
Jan Smuts	25	17	
Joubert Park (Jhb)	27	17	
Kroondal	28	16	2·5
Levubu	32	19	
Leeudoringstad			
Lichtenburg			
Letaba			
Loskopdam			
Lydenburg	27	15	
Marnitz	30	19	21·0
Mara	32	19	
Marble Hall			
Messina	36	24	
Middelburg			
Nelspruit	31	21	
Phalaborwa	36	23	
Pietersburg	30	19	
Piet Retief	31	16	

TRANSVAAL	Max	Min	RRR
Pongola			
Potchefstroom	28	15	
Potgietersrus	31	19	
Pretoria W.B.	26	19	
Pretoriuskop			
Punda Milia			
Sandpan (NW. Tvl.)	31	20	
Satara			
Sekhukhune			
Shingwidzi			
Skukuza	36	22	
Standerton	28	15	
Thabazimbi			
Tomburke			5·2
Tzaneen			
Vereeniging			
Volksrust			
Warmbad	28	17	2·4
Witbank			
Zeerust			

O.V.S. - O.F.S.

Balkfontein			
(naby Bothaville)			
Bethlehem	29	15	
Bloemfontein	33	18	
(J.B.M. Hertzog)			
Bultfontein			
Fauresmith	34	18	
Ficksburg			
Frankfort	28	15	
Harrismith			18·5
Hoopstad	32	19	
Kroonstad	30	17	
Lindley			
Modderpoort			
Petrusburg			
Philippolis			
Reddersburg			
Reitz			
Vrede			
Warden			
Welkom	29	17	
Wepener	34	19	
Winburg			
Zastron			

S.W.A.	Max	Min	RRR
Aroab			
Bethanie			
Dordabis			
Gobabeb	32	17	
Gobabis	36	20	
Grootfontein			
Cape Fria	27	20	
Karasburg			
Kalkfeld			
Karibib			
Keetmanshoop	36	19	
Kub			
Luderitz	21	16	
Mariental	37	23	
Ohopoho			
Okahandja			
Okaukueye			
Ondangua	35	19	3·6
Otavi			
Otjiwarongo			
Outjo	34	18	2·5
Ubs			
Rehoboth			
Runtu	35	19	0·2
Steinhausen			
Tsumeb	33	18	
Walvisbaai	21	17	0·1
Windhoek W.K.			
J.G. Strydom L-H	34	19	

BASUTOLAND

Maseru			

BETSJOANALAND/BECHUANALAND

Serowe			1·5
Francistown	34	20	
Gaberones	29	20	
Ghanzi			
Lobatsi			
Kasane			5·8
Mahalapye			0·2
Maun	36	19	18·5
Shakawe	34	19	5·6
Tsabong	37	17	
Tsane	37	19	4·8
Panda Matenga			1·0

SWAZILAND

Mbabane			
Manzini	36	21	
Stegi			

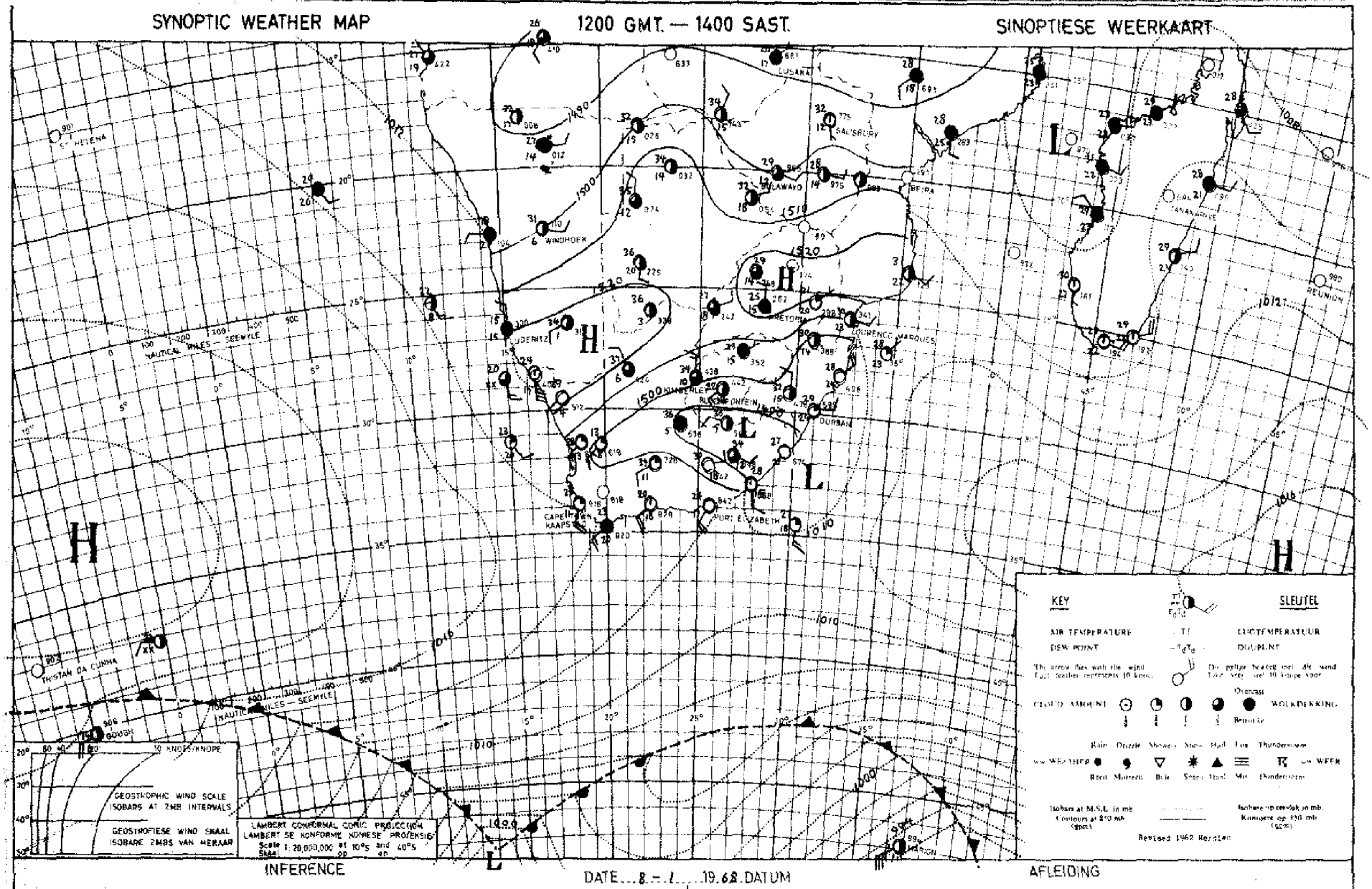

INFERENCE

DATE 8 - 1 1968 DATUM

AFLEIDING

With moist air over the eastern and northern parts of the country, thundershowers can be expected over these areas. Over the remainder of the interior the air is fairly dry and fine weather can be expected over these parts.

Met vogtige lug oor die oostelike en noordelike dele van die land word donderbuie verwag oor hierdie gebiede. Oor die res van die binneland is die lug betreklik droog en mooiweerstoestande sal daar voorkom.

DAAGLIKSE WEERBULLETIN

Maksimum en Minimum Temperatuur (°C) en Reënval (RRR) in mm vir die 24 uur geëindig om 0800 SAST op

WEERBURO / WEATHER BUREAU
DEPT. VAN VERVOER / DEPT. OF TRANSPORT
10 - 1 - 1968

DAILY WEATHER BULLETIN

Maximum and Minimum Temperatures (°C) and rainfall (RRR) in mm for the 24 hours ended at 0800 SAST on

CAPE - KAAP	Max	Min	RRR
Aberdeen			
Addo			
Alexander Bay	24	14	
Aliwal North	29	13	0·6
Bashee	27	19	2·0
Beaufort-Wes	33	16	
(Lughawe)			
Boegoebergdam			
Boetsap			
Brakkekuil			
(naby Heidelberg)			
Brandvlei			
Cala			
Caledon			
Calitzdorp			
Calvinia	28	9	
Cape Agulhas	24	17	
Cape Columbine	22	16	
Cape Point	21	16	
Cape St. Francis	25	17	0·2
Cape Town	24	12	
(D.F. Malan)			
Cape Town			
(Roeland Str.)			
Carnarvon			
Ceres			
Citrusdal			
Colesberg			
Cradock			
Döhne	27	14	3·0
De Aar	34	16	
Douglas			
East London	28	19	
(Airport)			
Eensaamheid			
(naby Herold)			
Elsenburg			
Fraserburg	31	13	
Garies			
George			
Graaff-Reinet	30	17	
Grahamstown			2·0
Hopetown			
Idutywa			
Jansenville	30	15	
Joubertina			
Kimberley	34	16	
(Airport)			
Knysna			
Kokstad	28	13	1·3
Kuruman	32	17	

KAAP - CAPE	Max	Min	RRR
Ladismith			
Lake Mentz			
Maclear			
Mafeking	33	16	12·5
Malmesbury			
Matatiele			
Matroosberg	26	10	0·1
Grootfontein	33	14	
(Middelburg)			
Mosselbaai	24	18	
Mount Frere			
Okiep	28	13	
Oudtshoorn	29	14	
Petrusville			
Piketberg			
Pofadder	31	12	
Port Alfred			
Port Elizabeth	26	15	
Port Nolloth	22	13	
Port St. Johns	26	20	1·0
Prieska	36	19	
Prince Albert			
Queenstown	29	15	20·0
Rietfontein			
Riversdale	28	14	
Robertson	30	16	
Sheeprun	28	16	4·6
(near Maclear)			
Somerset-Oos	30	16	0·1
Steynsburg			2·5
Strydenburg			
Sutherland	26	5	
Swellendam			
Tarkastad			
Touwsrivier			
Twee Riviere	36	24	
(Gemsbokpark)			
Umtata	29	17	0·5
Uniondale			
Upington	35	19	
Vanwyksvlei	34	17	
Victoria-Wes			
Vredendal	26	14	
Vryburg	34	14	0·3
Williston			
Willowmore	29	12	
Willowpark	28	14	3·0
(near Dordrecht)			

NATAL	Max	Min	RRR
Cape St. Lucia	30	24	
Dundee			
Durban	31	20	58·0
(Louis Botha)			
Estcourt			2·5
Harding			1·5
Himeville			
Mkuze			
Hluhluwe			
Newcastle	28	14	10·0
Cedara	28	15	21·6
(Pietermaritzburg)			
Port Shepstone	28	22	0·5
Richmond			
Seven Oaks			
Vryheid			15·5
Waterford	25	11	6·4
(near Underberg)			
van Reenen			17·0
TRANSVAAL			
Barberton			1·2
Belfast			
Bethal	26	12	4·0
Bospoort	29	13	14·6
Carolina	25	13	10·5
Chester			
(near Gravelotte)			
Crecy			
Groendraai	31	17	
(naby Vaalwater)			
Jan Kempdorp			
Jan Smuts	26	13	4·6
Joubert Park (Jhb)	26	13	7·5
Kroondal	30	15	7·1
Levubu	33	20	
Leeudoringstad			
Lichtenburg			17·0
Letaba			
Loskopdam			4·5
Lydenburg	28	16	
Marnitz	32	22	
Mara			
Marble Hall			
Messina	37	26	
Middelburg			3·5
Loskopkanaal			4·5
(by Groblersdal)			
Nelspruit	33	22	
Phalaborwa	36	23	
Pietersburg	31	18	
Piet Retief	29	14	6·0

TRANSVAAL	Max	Min	RRR
Pongola			
Potchefstroom	31	14	2·0
Potgietersrus	32	18	
Pretoria W.B.	29	16	3·2
Pretoriuskop			
Punda Milia			
Sandpan (NW. Tvl.)	33	22	
Satara			
Sekhukhune			
Shingwidzi			
Skukuza	36	22	
Standerton	26	13	4·7
Thubazimbi			12·0
Tomburke			
Tzaneen			
Vereeniging			
Volksrust			5·2
Wefervalboven			0·7
Warmbad	32	17	6·5
Witbank			2·8
Zeerust			
O.V.S. - O.F.S.			
Balkfontein			0·7
(naby Bothaville)			
Bethlehem	28	12	16·5
Bloemfontein	31	13	7·3
(J.B.M. Hertzog)			
Bultfontein			
Fauresmith	34	15	
Ficksburg			
Frankfort	27	12	19·4
Harrismith			8·0
Hoopstad	34	14	0·4
Kroonstad	31	13	28·0
Lindley			
Modderpoort			
Petrusburg			
Philippolis			
Reddersburg			
Reitz			
Vrede			27·0
Warden			16·0
Welkom	31	14	4·4
Wepener	31	11	0·1
Winburg			
Zastron			

S.W.A.	Max	Min	RRR
Aroab			
Bethanie			
Dordabis			
Gobabeb	33	15	
Gobabis	34	14	
Grootfontein			
Cape Fria	27	19	
Karasburg			
Kalkfeld			
Karibib			
Keetmanshoop	34	17	
Kub			
Luderitz	24	16	
Marienthal	34	18	
Chopcho			
Okahandja			
Okaukueye			
Ondangua	31	17	17·8
Otavi			
Otjiwarongo			
Outjo	32	16	
Ovis	33	16	
Rehoboth			
Rundu	31	18	
Steinhausen			
Tsumeb	32	16	2·3
Walvisbaai	21	16	
Windhoek W.K.			
J.G.Strydom Lfh.	32	19	
BASUTOLAND			
Maseru			2·8
BETSJOEANALAND/BECHUANALAND			
Kasane			1·4
Francistown	34	17	
Gaberones	33	18	1·0
Ghanzi	37	20	
Lobatsi			
Molopolole			10·0
Mahalapye			0·7
Maun	33	20	4·0
Shakawe	29	20	
Tsabong	38	19	
Tsane	36	18	
Hildavale			12·0
SWAZILAND			
Embembe			
Manzini	29	18	7·0
Stegi			

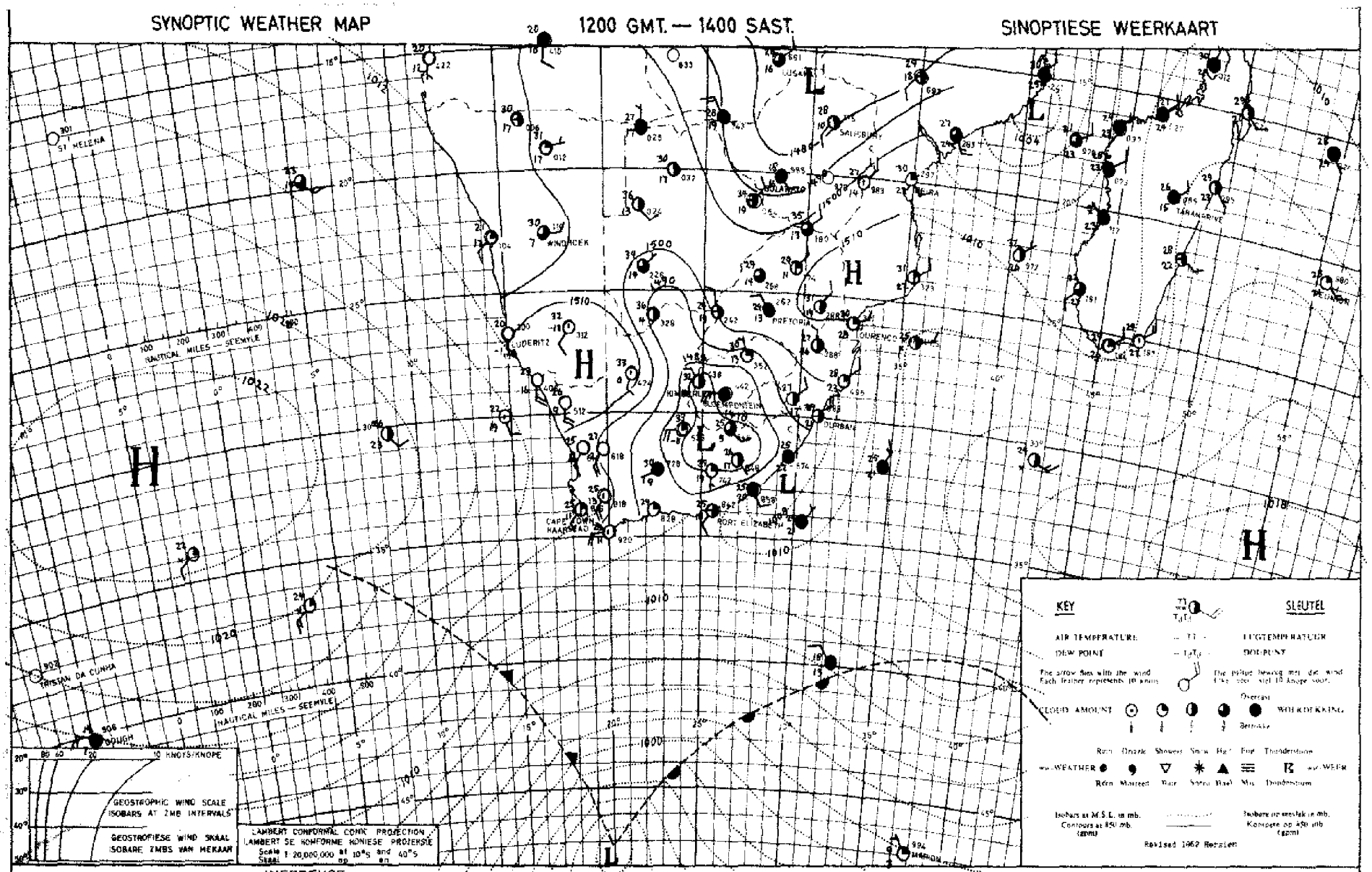

INFERENCE

DATE 9 — 1 1968 DATUM

AFLEIDING

The coastal low will cause cloudy weather with rain along the south-eastern and eastern coasts. The low over the interior and moist air over the eastern half of the interior are creating favourable conditions for thunderstorms and showers over the Transvaal, Natal, the Free State and the north-eastern Cape Province.

Die kuslaag sal bewolkte weer met reën veroorsaak langs die suidoos- en oskus. Die laag oor die binneland en vogtige lug oor die oostelike helfte van die binneland skep gunstige toestande vir donderstorms en buie oor Transvaal, Natal, Vrystaat en noordoostelike Kaapland.

DAAGLIKSE WEERBULLETIN

Maksimum en Minimum Temperatuur (°C) en Reënval (RRR) in mm vir die 24 uur geëindig om 0800 SAST op

WEERBURO / WEATHER BUREAU
DEPT. VAN VERVOER / DEPT. OF TRANSPORT
11 - 1 - 1968

DAILY WEATHER BULLETIN

Maximum and Minimum Temperatures (°C) and rainfall (RRR) in mm for the 24 hours ended at 0800 SAST on

CAPE - KAAP	Max	Min	RRR
Aberdeen			
Addo			
Alexander Bay	25	13	
Aliwal North	33	15	
Bashee	25	21	
Beaufort-Wes	32	15	
(Lughawe)			
Boegoebergdam			
Boetsap			
Brakkekuil			
(naby Heidelberg)			
Brandvlei			
Cala			
Caledon			
Calitzdorp			
Calvinia	30	8	
Cape Agulhas	23	16	
Cape Columbine	21	13	
Cape Point	21	16	
Cape St. Francis	24	20	
Cape Town	24	9	
(D.F. Malan)			
Cape Town			
(Roeland Str.)			
Carnarvon			
Ceres			
Citrusdal			
Colesberg			
Cradock			
Döhne	25	16	
De Aar	33	15	
Douglas			
East London	26	21	
(Airport)			
Bensaamheid			
(naby Herold)			
Eisenburg			
Fraserburg	31	11	
Garies			
George			
Graaff-Reinet	31	15	
Grahamstown			
Hopetown			
Idutywa			
Jansenville	32	19	
Joubertina			
Kimberley	34	19	
(Airport)			
Knysna			
Kokstad	23	13	
Kuruman	33	16	

KAAP - CAPE	Max	Min	RRR
Ladismith			
Lake Mentz			
Maclear			
Mafeking	31	19	
Malmesbury			
Matatiele			
Matroosberg			
Grootfontein	30	12	
(Middelburg)			
Mosselbaai	23	18	
Mount Frere			
Okiep	29	12	
Oudtshoorn	30	13	
Petrusville			
Piketberg			
Pofadder	31	12	
Port Alfred			
Port Elizabeth	25	20	
Port Nolloth	21	11	
Port St. Johns	25	21	
Prieska	36	16	
Prince Albert			
Queenstown	26	16	
Rietfontein			
Riversdale	26	13	
Robertson	31	11	
Sheeprun	19	14	0·2
(near Maclear)			
Somerset-Oos	30	15	
Steynsburg			
Strydenburg			
Sutherland	26	4	
Swellendam			
Tarkastad			
Touwsrivier			
Twee Riviere	36	23	
(Gemsbokpark)			
Umtata	22	17	1·3
Uniondale			
Upington	35	17	
Vanwyksvlei	33	13	
Victoria-Wes			
Vredendal	27	12	
Vryburg	35	15	
Williston			
Willowmore	30	16	
Willowpark	24	14	
(near Dordrecht)			

NATAL	Max	Min	RRR
Cape St. Lucia	28	21	1·0
Dundee			
Durban	27	20	0·2
(Louis Botha)			
Estcourt			
Harding			2·0
Himeville			
Mkuze			
Hluhluwe			
Newcastle	27	16	
Cedara	23	14	0·7
(Pietermaritzburg)			
Port Shepstone	26	20	0·2
Richmond			
Seven Oaks			
Vryheid			
Waterford	20	10	0·5
(near Underberg)			
van Reenen			2·0

TRANSVAAL

Barberton			9·0
Belfast			
Bethal	27	12	
Bospoort	29	16	
Carolina	25	19	
Chester			
(near Gravelotte)			
Crecy			
Groendraai	33	18	
(naby Vaalwater)			
Jan Kempdorp			
Jan Smuts	26	14	
Joubert Park (Jhb)	36	15	
Kroondal	31	16	
Levubu	34	20	3·0
Leeudoringstad			
Lichtenburg			
Letaba			
Loskopdam			5·5
Lydenburg	27	15	43·0
Marnitz	34	21	
Mara	34	20	
Marble Hall			
Messina	38	23	
Middelburg			
Loskopkanale (by Groblersdal)			1·5
Nelspruit	31	19	9·0
Phalaborwa	36	21	11·5
Pietersburg	29	17	2·5
Piet Retief	24	14	0·7

TRANSVAAL	Max	Min	RRR
Pongola			
Potchefstroom	31	17	
Potgietersrus	32	19	3·2
Pretoria W.B.	30	17	
Pretoriuskop			
Punda Milia			
Sandpan (NW. Tvl.)	35	22	1·5
Satara			
Sekhukhune			8·0
Shingwidzi			
Skukuza	36	21	2·0
Standerton	27	13	1·7
Thabazimbi			
Tomburke			
Tzaneen			
Vereeniging			
Volksrust			
Waterval-Boven			4·5
Warmbad	31	18	
Witbank			12·8
Zeerust			

O.V.S. - O.F.S.

Balkfontein			
(naby Bothaville)			
Bethlehem			
Bloemfontein	32	17	
(J.B.M. Hertzog)			
Bultfontein			
Fauresmith	34	19	
Ficksburg			
Frankfort	28	16	
Harrismith			
Hoopstad	35	19	
Kroonstad	31	16	
Lindley			
Modderpoort			
Petrusburg			
Philippolis			
Reddersburg			
Reitz			
Vrede			8·0
Warden			
Welkom	32	16	
Wepener	33	18	
Winburg			
Zastron			

S.W.A.	Max	Min	RRR
Aroab			
Bethanie			
Dordabis			
Gobabeb	31	14	
Gobabis	35	18	
Grootfontein			
Cape Frio	26	17	
Karasburg			
Kalkfeld			
Karibib			
Keetmanshoop	34	17	
Kub			
Uis	33	15	
Luderitz	23	14	
Mariental	35	22	
Chopoho			
Okahandja			
Okaukueye			
Ondangua	30	20	
Otavi			
Otjiwarongo			
Outjo	34	17	
Rehoboth			
Runtu	33	15	
Steinhausen			
Tsumeb	33	17	
Walvisbaai	21	17	
Windhoek W.K.			
J.G.Strydom LH	33	19	

BASUTOLAND

Maseru	29	15	

BETSJOEANALAND/BECHUANALAND

Francistown	38	22	
Gaberones	34	19	
Ghanzi	38	19	
Lobatsi			
Kasane			4·8
Mahalapye			
Maun	34	20	6·0
Shakawe	34	19	
Tsabong	38	16	
Tsane	37	19	
Panda Matenga			3·0

SWAZILAND

Embelembe			
Manzini			20·0
Stegi			29·5

SYNOPTIC WEATHER MAP 1200 GMT. — 1400 SAST. SINOPTIESE WEERKAART

INFERENCE

DATE 10 - 1 ..... 19 68 .. DATUM

AFLEIDING

With a low over the central interior and a weak high off the Natal coast, thundershowers will develop over the north-eastern and eastern parts of the Republic. The cold front to the west of the Cape will cause light rain over the Peninsula tomorrow evening.

Met 'n laag oor die sentrale binneland en 'n swak hoog langs die Natalse kus sal donderbuie oor die noordoostelike en oostelike dele van die Republiek voorkom. Die koue front wes van die Kaap sal ligte reën môreaand oor die Skiereiland veroorsaak.

DAAGLIKSE WEERBULLETIN

Maksimum en Minimum Temperatuur (°C) en Reënval (RRR) in mm vir die 24 uur geëindig om 0800 SAST op

WEERBURO / WEATHER BUREAU
DEPT. VAN VERVOER / DEPT. OF TRANSPORT

12 - 1 - 1968

DAILY WEATHER BULLETIN

Maximum and Minimum Temperatures (°C) and rainfall (RRR) in mm for the 24 hours ended at 0800 SAST on

CAPE - KAAP	Max	Min	RRR
Aberdeen			
Addo			
Alexander Bay	25	17	
Aliwal North	31	11	1·1
Bashee	28	21	
Beaufort-Wes	33	15	
(Lughawe)			
Boegoebergdam			
Boetsap			
Brakkekuil			
(naby Heidelberg)			
Brandvlei			
Cala			
Caledon			
Calitzdorp			
Calvinia	26	10	
Cape Agulhas	26	15	0·6
Cape Columbine	21	14	0·1
Cape Point	21	13	
Cape St. Francis	25	17	
Cape Town	22	16	1·2
(D.F. Malan)			
Cape Town			
(Roeland Str.)			
Carnarvon			
Ceres			
Citrusdal			
Colesberg			
Cradock			
Dönne	36	13	
De Aar	33	14	
Douglas			
East London	31	20	
(Airport)			
Eensaamheid			
(naby Herold)			
Elsenburg			
Fraserburg	29	10	
Garies			
George			
Graaff-Reinet	36	16	
Grahamstown			
Hopetown			
Idutywa			
Jansenville	37	16	
Joubertina			
Kimberley	36	16	
(Airport)			
Knysna			
Kokstad	34	18	
Kuruman	35	15	

KAAP - CAPE	Max	Min	RRR
Ladismith			
Lake Mentz			
Maclear			
Mafeking	32	24	
Malmesbury			
Matatiele			
Matroosberg	22	10	0·1
Grootfontein	33	12	
(Middelburg)			
Mosselbaai	24	17	
Mount Frere			
Okiep	26	12	
Oudtshoorn	32	16	
Petrusville			
Piketberg			
Pofadder	31	13	
Port Alfred			
Port Elizabeth	27	16	
Port Nolloth	21	13	
Port St. Johns	26	21	0·9
Prieska	35	16	
Prince Albert			
Queenstown	36	14	
Rietfontein			
Riversdale	31	16	
Robertson	26	15	
Sheeprun	34	15	
(near Maclear)			
Somerset-Oos	36	14	
Steynsburg			
Strydenburg			
Sutherland	22	8	
Swellendam			
Tarkastad			
Touwsrivier			
Twee Riviere	36	28	
(Gemsbokpark)			
Umtata	38	18	
Uniondale			
Upington	35	15	
Vanwyksvlei	32	11	
Victoria-Wes			
Vredendal	25	15	
Vryburg			
Williston			
Willowmore	31	14	
Willowpark	33	13	
(near Dordrecht)			

NATAL	Max	Min	RRR
Cape St. Lucia	30	23	
Dundee			
Durban	30	24	
(Louis Botha)			
Estcourt	xx	17	0·6
Harding			
Himeville			
Mkuze			
Hluhluwe			
Newcastle	32	16	0·2
Cedara	30	19	
(Pietermaritzburg)			
Port Shepstone	26	23	2·0
Richmond			
Seven Oaks			
Vryheid			
Waterford	29	12	
(near Underberg)			
TRANSVAAL			
Barberton			
Belfast			
Bethal	29	15	
Bospoort	30	13	
Carolina	26	15	
Chester			
(near Gravelotte)			
Crecy			
Groendraai	32	17	
(naby Vaalwater)			
Jan Kempdorp			
Jan Smuts	26	16	4·7
Joubert Park (Jhb)	26	17	5·0
Kroondal	32	17	5·5
Levubu	32	20	
Leeudoringstad			
Lichtenburg			
Letaba			
Loskopdam			
Lydenburg	28	16	
Marnitz	34	28	
Mara	34	19	
Marble Hall			
Messina	37	23	
Middelburg			
Nelspruit	31	19	
Phalaborwa	33	22	
Pietersburg	31	19	
Piet Retief	27	14	

TRANSVAAL	Max	Min	RRR
Pongola			
Potchefstroom	30	15	0·2
Potgietersrus	33	20	
Pretoria W.E.	30	18	
Pretoriuskop			
Punda Milia			
Sandpan (NW. Tvl.)	34	21	
Satara			
Sekhukhune			
Shingwidzi			
Skukuza	34	21	
Standerton	29	14	2·2
Thabazimbi			
Tomburke			
Tzaneen			
Vereeniging			
Volksrust			
Warmbad	33	17	0·2
Withank			1·2
Zeerust			
O.V.S. - O.F.S.			
Balkfontein			
(naby Bothaville)			
Bethlehem	29	13	
Bloemfontein	34	11	
(J.B.M. Hertzog)			
Bultfontein			
Fauresmith	34	xx	
Ficksburg			
Frankfort	30	14	
Harrismith			
Hoopstad	36	14	
Kroonstad	33	16	
Lindley			
Modderpoort			
Petrusburg			
Philippolis			
Reddersburg			
Reitz			
Vrede			
Warden			
Welkom			
Wepener	36	15	
Winburg	34	11	
Zastron			

S.W.A.	Max	Min	RRR
Aroab			
Bethanie			
Dordabis			
Gobabeb	31	18	
Gobabis	37	19	
Grootfontein			
Cape Fria	27	16	
Karasburg			
Kalkfeld			
Karibib			
Keetmanshoop	35	16	
Kub			
Otjiwarongo	31	12	
Luderitz	23	16	
Mariental	37	17	
Ohopoho			
Okahandja			
Okaukueye			
Ondangua	30	15	
Otavi			
Otjiwarongo			
Outjo			
Rehoboth			
Rundu	32	19	
Steinhausen			
Tsumeb	32	16	
Walvisbaai	22	13	
Windhoek W.K.			
J.G. Strydom G.H.	34	17	
BASUTOLAND			
Maseru	32	15	
BETSJOEANALAND/BECHUANALAND			
Kahle			4·5
Francistown	35	21	1·6
Gaberones	36	21	
Ghanzi	36	20	
Lobatsi			
Mochudi			8·0
Mahalapye			6·7
Maun	32	18	
Shakawe	27	19	9·4
Tsabong	38	19	
Tsane	37	22	
Molepolole			9·5
Ramoutsa			2·0
SWAZILAND			
Embabe			
Manzini	30	19	
Stegi			9·0

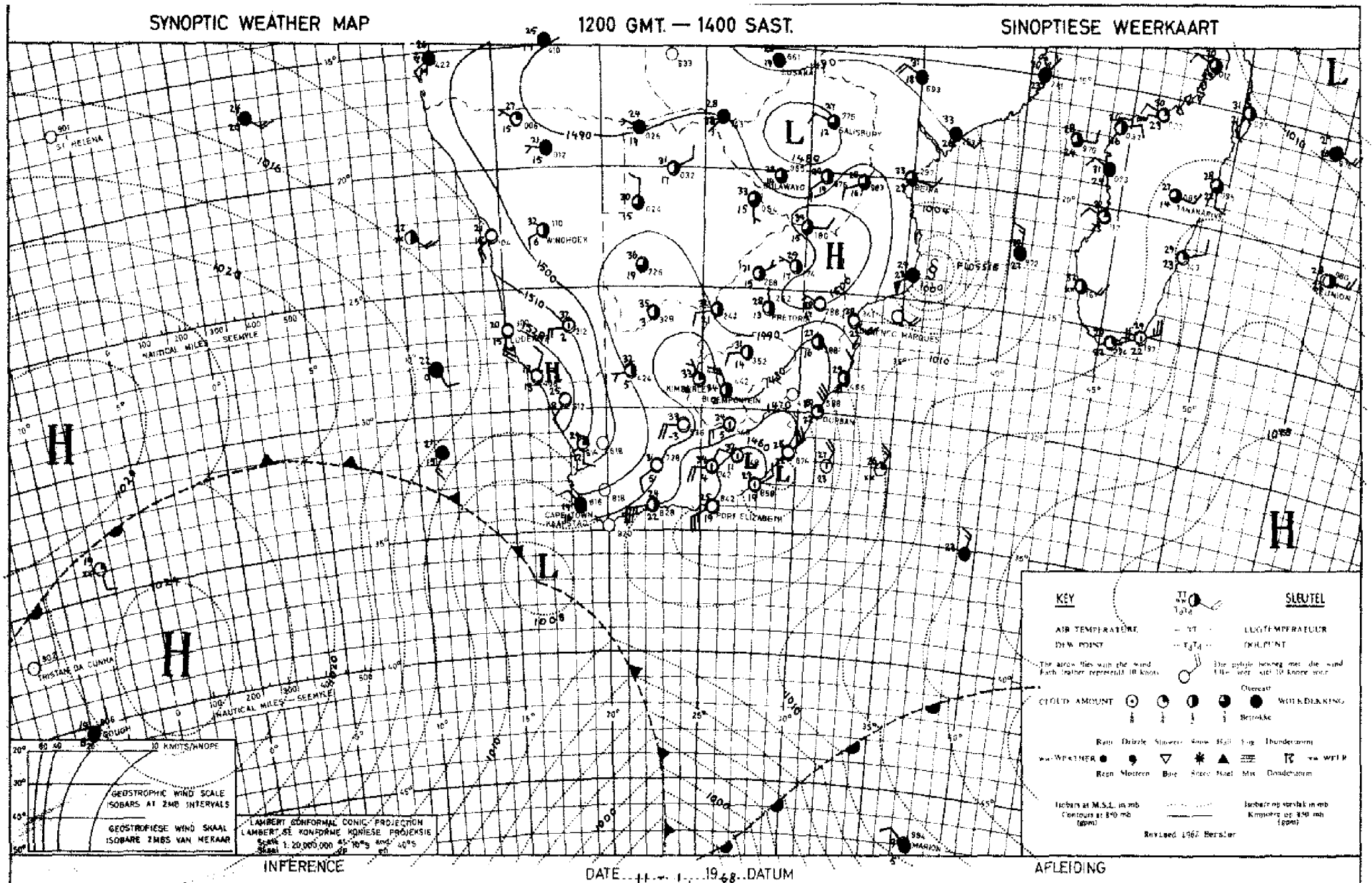

The cold front west of the Cape will cause cooler, cloudy conditions with showers over the Cape costal regions. The trough over the interior will cause thundershowers over the north-eastern parts of the country but these will be isolated, as the cyclone FLOSSIE is moving slowly southwards along the Mozambique coast.

Die koufront wes van die Kaap sal koeler bewolkte toestande met buie veroorsaak oor die Kaapse kusgebiede. Die trog oor die binneland sal donderbuie teweegbring oor die noordoostelike dele van die land, maar donderbuie sal los voorkom as gevolg van die sikloon FLOSSIE wat stadig suidwaarts beweeg langs die Mosambiekkus.

DAAGLIKSE WEERBULLETIN

Maksimum en Minimum Temperatuur (°C) en Reënval (RRR) in mm vir die 24 uur geëindig om 0800 SAST op

WEERBURO / WEATHER BUREAU
DEPT. VAN VERVOER / DEPT OF TRANSPORT
13 - 1 - 1968

DAILY WEATHER BULLETIN

Maximum and Minimum Temperatures (°C) and rainfall (RRR) in mm for the 24 hours ended at 0800 SAST on

CAPE - KAAP	Max	Min	RRR
Aberdeen			
Addo			
Alexander Bay	25	11	
Aliwal North	31	11	
Bashee	23	18	
Beaufort-Wes	24	9	
(Lughawe)			
Boegeberg dam			
Boetsap			
Brakkekuil			
(naby Heidelberg)			
Brandvlei			
Cala			
Caledon			
Calitzdorp			
Calvinia			
Cape Agulhas	21	17	
Cape Columbine	19	12	
Cape Point	17	14	
Cape St. Francis	22	16	
Cape Town	21	16	
(D.F. Malan)			
Cape Town			
(Roeland Str.)			
Carnarvon			
Ceres			
Citrusdal			
Colesberg			
Cradock			
De Aar	28	10	
Douglas			
East London	23	15	
(Airport)			
Eensaamheid			
(naby Herold)			
Elsenburg			
Oohne	19	10	
Fraserburg	25	6	
Garies			
George			
Graaff-Reinet	27	12	
Grahamstown			
Hopetown			
Idutywa			
Jansenville	29	10	
Joubertina			
Kimberley	30	13	
(Airport)			
Knysna			
Kokstad	22	9	0·5
Kuruman	31	11	

KAAP - CAPE	Max	Min	RRR
Ladismith			
Lake Mentz			
Maclear			
Mafeking	35	15	
Malmesbury			
Matatiele			
Matroosberg	18	5	
Grootfontein	27	11	
(Middelburg)			
Mosselbaai	22	15	
Mount Frere			
Okiep	23	11	
Oudtshoorn	24	11	
Petrusville			
Piketberg			
Pofadder	25	9	
Port Alfred			
Port Elizabeth	22	15	0·1
Port Nolloth	21	11	
Port St. Johns	23	17	18·0
Prieska	30	15	
Prince Albert			
Queenstown	29	12	
Rietfontein			
Riversdale	23	17	
Robertson	23	9	
Sheeprun	23	9	3·5
(near Maclear)			
Somerset-Oos	28	11	
Steynsburg			
Strydenburg			
Sutherland	18	2	
Swellendam			
Tarkastad			
Touwsrivier			
Twee Riviere			
(Gemsbokpark)			
Umtata	23	13	1·0
Uniondale			
Upington	29	13	
Vanwyksvlei	28	10	
Victoria-Wes			
Vredendal	23	9	
Vryburg	36	12	
Williston			
Willowmore	21	10	
Willowpark	26	9	
(near Dordrecht)			

NATAL	Max	Min	RRR
Cape St. Lucia	28	19	7·0
Dundee			
Durban	27	19	7·3
(Louis Botha)			
Estcourt	28	15	4·0
Harding			
Himeville			
Mkuze			
Hluhluwe			6·0
Newcastle	32	17	8·0
Cedara	22	12	
(Pietermaritzburg)			
Port Shepstone	24	18	
Richmond			
Seven Oaks			
Vryheid			
Waterford	22	9	4·1
(near Underberg)			

TRANSVAAL

Barberton			
Belfast			
Bethal	31	14	
Bospoort	32	11	
Carolina	29	15	
Chester			
(near Gravelotte)			
Cracy			
Groendraai	35	17	1·7
(naby Vaalwater)			
Jan Kempdorp			
Jan Smuts	29	12	
Joubert Park (Jhb)	29	13	
Kroondal	33	15	
Levubu	39	19	6·0
Leeudoringstad			
Lichtenburg			
Letaba			
Loskopdam			
Lydenburg	30	16	11·0
Marnitz	38	23	
Mara	31	20	
Marble Hall			
Messina	42	22	1·1
Middelburg			
Nelspruit	31	20	3·5
Phalaborwa	39	22	3·5
Pietersburg	35	18	0·6
Piet Retief	28	13	7·5

TRANSVAAL	Max	Min	RRR
Pongola			
Potchefstroom	33	11	
Potgietersrus	36	12	11·4
Pretoria W.B.	33	17	
Pretoriuskop			
Punda Milia			
Sandpan (NW. Tvl.)	39	22	
Satara			
Sekhukhune			
Shingwidzi			
Skukuza	37	22	4·5
Standerton	31	14	
Thabazimbi			
Tomburke			
Tzaneen			
Vereeniging			
Volksrust			
Warmbad	35	16	1·0
Witbank			
Zeerust			

O.V.S. - O.F.S.

Balkfontein			
(naby Bothaville)			
Bethlehem	30	12	
Bloemfontein	32	11	
(J.H.M. Hertzog)			
Bultfontein			
Fauresmith	30	12	
Ficksburg			
Frankfort	32	14	
Harrismith			
Hoopstad	35	10	
Kroonstad	33	15	
Lindley			
Modderpoort			
Petrusburg			
Philippolis			
Reddersburg			
Reitz			
Vrede			
Warden			
Welkom	33	14	
Wepener	30	12	
Winburg			
Zastron			

S.W.A.	Max	Min	RRR
Aroab			
Bethanie			
Bordabis			
Gobabeb	35	13	
Gobabis	34	18	
Grootfontein			
Karasburg			
Kalkfeld			
Karibib			
Keetmanshoop	30	12	
Kub			
Luderitz	23	15	
Mariental	32	12	
Chopoho			
Okahandja			
Okaukueye			
Ondangua	30	15	
Otavi			
Otjiwarongo			
Outjo	33	13	
Rehoboth			
Runtu	33	19	
Steinhausen			
Tsumeb	34	15	
Walvisbaai	22	13	
Windhoek W.K.			
J.G. Strydom A.H.	32	16	

BASUTOLAND

Maseru	31	10	

BETSJOANALAND/BECHUANALAND

Francistown	37	20	5·5
Gaberones	37	17	
Ghanzi	36	18	3·8
Lobatsi			
Kasane			12·5
Mahalapye			
Maun	35	22	
Shakawe	32	21	
Tsabong	33	14	
Tsane	37	16	

SWAZILAND

Enlembe			
Manzini			
Stegi			9·0

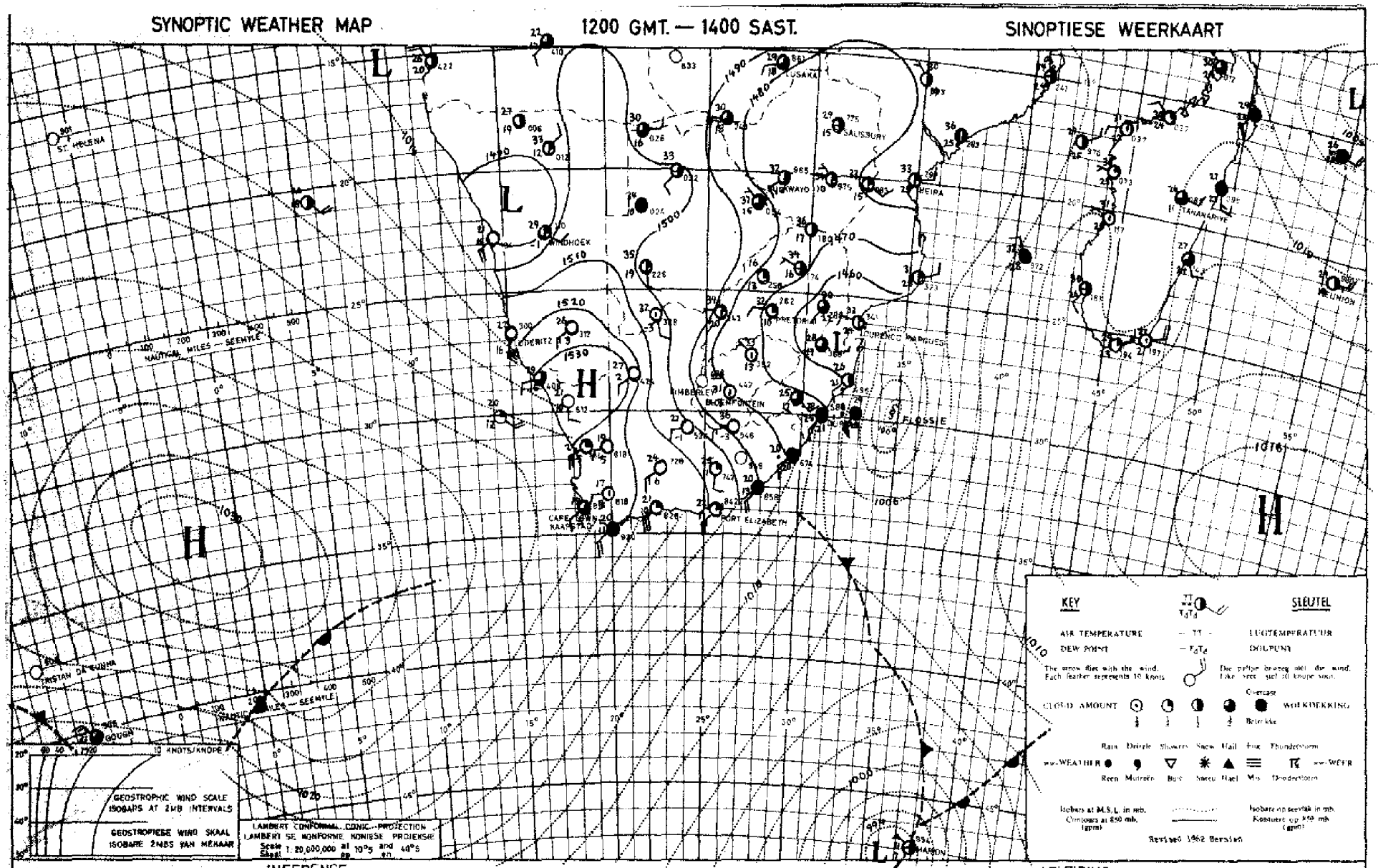

The high ridging around the coast will cause cloudy conditions with rain along the east coast. Moist air is in circulation over the eastern interior and scattered thundershowers will occur over Transvaal, Natal and the North - Eastern Free State.

Die hoog wat om die kus beweeg sal bewolkte weer met reën oor die ooskus veroorsaak. Vogtige lug is aanwesig oor die oostelike binneland en verspreide donderbuie sal oor Transvaal, Natal en Noordoos - Vrystaat voorkom.

DAAGLIKSE WEERBULLETIN

Maksimum en Minimum Temperatuur (°C) en Reënval (RRR)
in mm vir die 24 uur geëindig om 0800 SAST op

WEERBURO / WEATHER BUREAU
DEPT. VAN VERVOER / DEPT. OF TRANSPORT
14 - 1 - 1968

DAILY WEATHER BULLETIN

Maximum and Minimum Temperatures (°C) and rainfall (RRR)
in mm for the 24 hours ended at 0800 SAST on

CAPE - KAAP	Max	Min	RRR
Aberdeen			
Addo			
Alexander Bay	24	13	
Aliwal North	30	10	
Bashee	25	16	4·5
Beaufort-Wes	28	13	
(Lughawe)			
Boegoeberg dam			
Boetsap			
Brakkekuil			
(naby Heidelberg)			
Brandvlei			
Cala			
Caledon			
Calitzdorp			
Calvinia	29	8	
Cape Agulhas	22	15	
Cape Columbine	19	13	
Cape Point			
Cape St. Francis	22	14	
Cape Town	23	9	
(D.F. Malan)			
Cape Town			
(Roeland Str.)			
Carnarvon			
Ceres			
Citrusdal			
Colesberg			
Cradock			
Döhne	23	12	
De Aar	29	12	
Douglas			
East London	24	15	
(Airport)			
Ensaamheid			
(naby Herold)			
Elsenburg			
Fraserburg			
Garies			
George			
Graaff-Reinet			
Grahamstown			
Hopetown			
Idutywa			
Jansenville	28	13	
Joubertina			
Kimberley	30	14	
(Airport)			
Knysna			
Kokstad	19	12	
Kuruman	33	12	

KAAP - CAPE	Max	Min	RRR
Ladismith			
Lake Mentz			
Maclear			
Mafeking	34	17	
Malmesbury			
Matatiele			
Matroosberg			
Grootfontein	25	7	
(Middelburg)			
Mosselbaai	22	15	
Mount Frere			
Okiep	31	16	
Oudtshoorn	28	10	
Petrusville			
Piketberg			
Pofadder	29	14	
Port Alfred			
Port Elizabeth	23	13	
Port Nolloth	18	11	
Port St. Johns	24	19	
Prieska	32	10	
Prince Albert			
Queenstown	28	10	
Ristfontein			
Riversdale	34	10	
Robertson	29	11	
Sheeprun	20	10	
(near Maclear)			
Somerset-Oos	26	19	
Steynsburg			
Strydenburg			
Sutherland	25	4	
Swellendam			
Tarkastad			
Touwsrivier			
Twee Riviere	33	22	
(Gemsbokpark)			
Umtata	25	14	
Uniondale			
Upington	33	19	
Vanwyksvlei	30	15	
Victoria-Wes			
Vredendal	28	13	
Vryburg	35	16	
Williston			
Willowmore	26	11	
Willowpark			
(near Dordrecht)			

NATAL	Max	Min	RRR
Cape St. Lucia	21	19	17·0
Dundee			
Durban	25	20	
(Louis Botha)			
Estcourt	22	14	1·2
Harding			
Himeville			
Mkuze			
Eluhluwe			4·2
Newcastle	26	16	1·0
Cedara	18	13	1·0
(Pietermaritzburg)			
Port Shepstone	24	19	
Richmond			
Seven Oaks			
Vryheid			
Waterford	17	11	0·9
(near Underberg)			
van Reenen			1·0

TRANSVAAL

Barberton			
Belfast			
Bethal	23	14	21·0
Bospoort	32	16	
Carolina	20	14	0·5
Chester			
(near Gravelotte)			
Grecy			
Delmas			6·0
Groendraai	30	17	8·0
(naby Vaalwater)			
Jan Kempdorp			
Jan Smuts	27	12	
Joubert Park (Jhb)	25	13	
Kroondal	32	15	
Levuba	28	18	11·0
Lesudoringstad			
Lichtenburg			
Letaba			
Loskopdam			23·5
Lydenburg	23	14	
Marnitz	31	12	
Mara	29	18	0·2
Marble Hall			9·0
Messina	32	22	
Middelburg			
Loskopkanaal (by Grobblersdal)			20·0
Nelspruit	24	18	1·6
Phalaborwa	27	20	1·1
Pietersburg	27	17	
Piet Retief	19	13	2·5

TRANSVAAL	Max	Min	RRR
Pongola			
Potchefstroom	32	16	
Potgietersrus	29	18	
Pretoria W.B.	29	15	4·4
Pretoriuskop			
Punda Milia			
Sandpan (NW. Tvl.)			
Satara			
Sekhukhune			
Shingwidzi			
Skukuza	27	20	2·0
Standerton	26	13	12·7
Thabazimbi			
Tomburke			
Tzaneen			
Vereeniging			
Volksrust			12·0
Warmbad			
Witbank			19·2
Zeerust			
Witfontein			1·5
(Wes v. Warmbad)			

O.V.S. - O.F.S.

Balkfontein			
(naby Bothaville)			
Bethlehem	28	13	
Bloemfontein	31	14	
(J.B.M. Hertzog)			
Bultfontein			
Fauresmith	30	12	
Ficksburg			
Frankfort	29	13	
Harrismith			
Hoopstad	35	16	
Kroonstad	33	15	
Lindley			
Modderpoort			
Petrusburg			
Philippolis			
Reddersburg			
Reitz			
Vrede			
Warden			
Welkom			
Wepener	31	12	
Winburg			
Zastron			

S.W.A.	Max	Min	RRR
Aroab			
Bethanie			
Dordabis			
Gobabeb	29	13	
Gobabis	34	19	
Grootfontein			15·5
Karasburg			
Kalkfeld			
Karibib			
Keetmanshoop	33	18	
Kub			
Luderitz	21	14	
Mariental	34	21	
Ohopoho			
Okahandja			
Okaukueye			
Ondangua			
Otavi			
Otjiwarongo			
Outjo	35	16	
Rehoboth			
Runtu			
Steinhausen			
Tsumeb	34	19	0·9
Walvisbaai	18	15	
Windhoek W.K.			
ja Strydom L.H.	33	18	

BASUTOLAND

Maseru	30	13	

BETSJOEANALAND/BECHUANALAND

Francistown	29	20	0·3
Gaberones	36	18	7·4
Ghanzi	34	17	32·0
Lobatsi			
Kable			2·5
Mahalapye			
Maun	34	21	
Shakawe	31	19	
Tsabong	35	14	
Tsane	37	20	

SWAZILAND

Embembe			
Manzini			
Stegi			

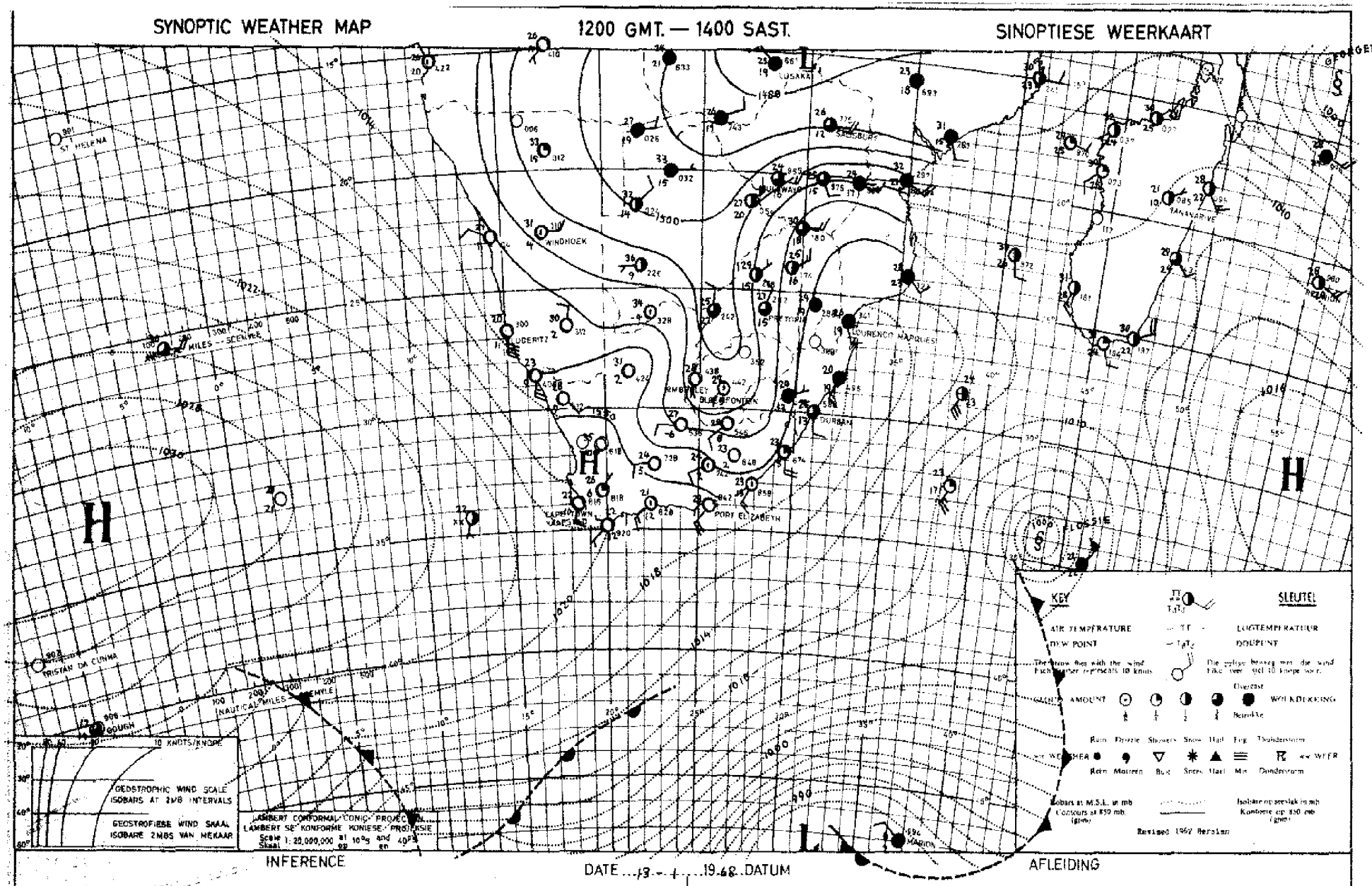

With moist air over the eastern parts, a trough over the central interior and a weak ridge along the southern coast, rain or showers can be expected over Natal and thundershowers over Transvaal, the eastern Free State and northern South West Africa and Botswana. With dry air over the remainder of the country fine weather can be expected there.

Met voghige lug oor die oostelike dele, 'n trog oor die sentrale binneland en 'n swak rug langs die suidelike kus sal reën of buie voorkom oor Natal en donderbuie oor Transvaal, Oos - Vrystaat, noordelike Suidwes - Afrika en Botswana. Met droë lug oor res van die land kan mooiweer daar verwag word.

DAAGLIKSE WEERBULLETIN

Maksimum en Minimum Temperatuur (°C) en Reënval (RRR) in mm vir die 24 uur geëindig om 0800 SAST op

WEERBURO / WEATHER BUREAU
DEPT. VAN VERVOER / DEPT. OF TRANSPORT
15 - 1 - 1968

DAILY WEATHER BULLETIN

Maximum and Minimum Temperatures (°C) and rainfall (RRR) in mm for the 24 hours ended at 0800 SAST on

CAPE - KAAP	Max	Min	RRR
Aberdeen			
Addo			
Alexander Bay	24	12	
Aliwal North	33	14	
Bashee	28	18	
Beaufort-Wes	30	13	
(Lughawe)			
Boegoesbergdam			
Boetsap			
Brakkekuil			
(naby Heidelberg)			
Brandvlei			
Cala			
Caledon			
Calitzdorp			
Calvinia	29	9	
Cape Agulhas	25	17	0·7
Cape Columbine	21	12	
Cape Point	20	16	1·5
Cape St. Francis	23	17	0·8
Cape Town	24	12	
(D.F. Malan)			
Cape Town			
(Roeland Str.)			
Carnarvon			
Ceres			
Citrusdal			
Colesberg			
Cradock			
Dêhne	27	13	
De Aar	32	13	
Douglas			
East London	28	17	5·9
(Airport)			
Eensaamheid			
(naby Herold)			
Elsenburg			
Fraserburg			
Garies			
George			
Graaff-Reinet	31	14	
Grahamstown			3·7
Hopetown			
Idutywa			
Jansenville	34	13	
Joubertina			
Kimberley	34	13	
(Airport)			
Knysna			
Kokstad	30	11	0·6
Kuruman	33	13	

KAAP - CAPE	Max	Min	RRR
Ladismith			
Lake Mentz			
Maclear			
Mafeking	32	15	10·5
Malmesbury			
Matatiele			
Matroosberg	25	9	
Grootfontein	31	9	
(Middelburg)			
Mosselbaai	24	17	
Mount Frere			
Okiep	30	13	
Oudtshoorn	29	13	
Petrusville			
Piketberg			
Pofadder	31	13	
Port Alfred			
Port Elizabeth	24	16	1·0
Port Nolloth	19	11	
Port St. Johns	25	20	
Prieska	35	19	
Prince Albert			
Queenstown	33	11	
Rietfontein			
Riversdale	34	11	
Robertson	29	12	
Sheeprun	31	9	
(near Maclear)			
Somerset-Oos	31	15	
Steynsburg			
Strydenburg			
Sutherland	26	4	
Swellendam			
Tarkastad			
Touwsrivier			
Twee Riviere	32	23	
(Gemsbokpark)			
Umtata	31	13	
Uniondale			
Upington			
Vanwyksvlei	32	15	
Victoria-Wes			
Vredendal	28	11	
Vryburg	35	14	
Williston			
Willowmore	28	10	
Willowpark	31	10	
(near Dordrecht)			

NATAL	Max	Min	RRR
Cape St. Lucia	25	20	
Dundee			
Durban	28	21	35·2
(Louis Botha)			
Estcourt	31	13	
Harding			16·5
Kimeville			
Mkuze			17·0
Hluhluwe			1·0
Newcastle	31	16	2·5
Cedara	30	12	28·5
(Pietermaritzburg)			
Port Shepstone	25	22	4·0
Richmond			
Seven Oaks			
Vryheid			
Waterford	26	7	7·2
(near Underberg)			
van Reenen			24·0

TRANSVAAL

Barberton			
Belfast			
Bethal	24	11	10·2
Bospoort	30	13	
Carolina	25	12	1·8
Chester			
(near Gravelotte)			
Crecy			
Groendraai	30	17	
(naby Vaalwater)			
Jan Kempdorp			
Jan Smuts	25	13	
Joubert Park (Jhb)	25	14	
Kroondal	29	13	1·6
Levubu	26	17	2·0
Leeudoringstad			
Lichtenburg			15·0
Letaba			
Loskopdam			21·0
Lydenburg	25	15	
Marnitz	30	20	
Mara	28	15	
Marble Hall			1·0
Messina	30	20	
Middelburg			
Loskopkanale (by Groblersdal)			14·5
Nelspruit	26	18	2·0
Phalaborwa	30	21	
Pietersburg	26	16	
Piet Retief	24	11	2·6

TRANSVAAL	Max	Min	RRR
Pongola			
Potchefstroom	31	14	
Potgietersrus	28	18	
Pretoria W.B.	28	15	5·5
Pretoriuskop			
Punda Milia			
Sandpan (NW. Tvl.)	38	21	
Satara			
Sekhukhune			
Shingwidzi			
Skukuza	31	20	
Standerton	26	11	7·7
Thabazimbi			
Tomburke			
Tzaneen			
Vereeniging			
Volksrust			11·0
Warmbad	30	16	1·9
Witbank			7·8
Zeerust			
Waterval-Boven			13·5

O.V.S. - O.F.S.

Balkfontein			
(naby Bothaville)			
Bethlehem	29	12	0·2
Bloemfontein	33	7	
(J.B.M. Hertzog)			
Bultfontein			
Fauresmith	33	13	
Picksburg			
Frankfort	27	12	14·7
Harrismith			
Hoopstad	35	12	
Kroonstad	31	12	2·3
Lindley			
Modderpoort			
Petrusburg			
Philippolis			
Reddersburg			
Reitz			
Vrede			22·0
Warden			
Welkom	33	13	
Wepener	32	9	
Winburg			
Zastron			

S.W.A.	Max	Min	RRR
Aroab			
Bethanie			
Dordabis			
Gobabeb	29	12	
Gobabis	31	17	4·0
Grootfontein			
Cape Fria			
Karasburg			
Kalkfeld			
Karibib			
Keetmanshoop			
Kub			
Luderitz	22	13	
Marienta1	36	19	4·0
Ohopoho			
Okahandja			
Okaukueye			
Ondangua	33	18	3·2
Otavi			
Otjiwarongo			
Outjo	34	15	
Ujs	31	16	
Rehoboth			
Runtu	34	19	
Steinhausen			
Tsumeb	33	17	20·6
Walvisbaai	19	16	
Windhoek W.K.			
J.G. Strydom Lm	32	13	1·7

BASUTOLAND

Maseru	31	11	

BETSJOEANALAND/BECHUANALAND

Francistown			
Gaberones	31	18	
Ghanzi	29	18	
Lobatsi			
Mahalapye			
Maun	x x	19	
Shakawe	29	20	
Tsabong	37	16	
Tsane	35	20	

SWAZILAND

Embelembe			
Manzini			
Stegi			

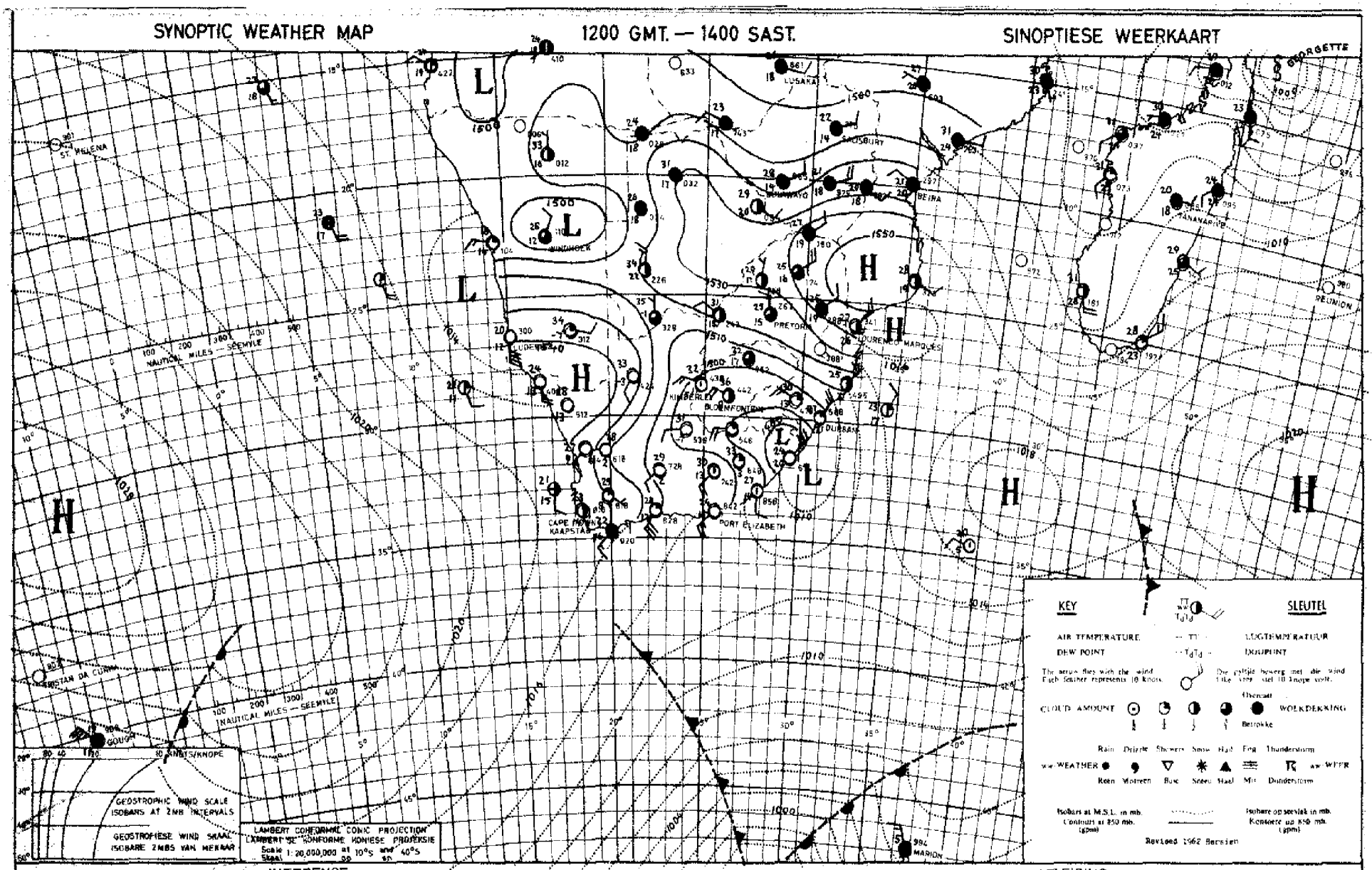

INFERENCE

DATE 14 - 1 19 68 DATUM

AFLEIDING

The coastal low along the east coast will cause cloudy conditions with light showers or drizzle along the Natal coast. Moist air is in circulation over the eastern parts of the interior and thundershowers will occur over Transvaal, Natal and the North-Eastern Free State.

die kuslaag langs die ooskus sal bewolkte weer met ligte buie of motreën langs die Natalse kus veroorsaak. Vogtige lug is oor die oostelike binneland teenwoordig en donderbuie sal oor Transvaal, Natal en Noordoos-Vrystaat voorkom.

DAAGLIKSE WEERBULLETIN

Maksimum en Minimum Temperatuur (°C) en Reënval (RRR) in mm vir die 24 uur geëindig om 0800 SAST op

WEERBURO / WEATHER BUREAU

DEPT. VAN VERVOER / DEPT. OF TRANSPORT

16 - 1 - 1968

DAILY WEATHER BULLETIN

Maximum and Minimum Temperatures (°C) and rainfall (RRR) in mm for the 24 hours ended at 0800 SAST on

CAPE - KAAP	Max	Min	RRR
Aberdeen			
Addo			
Alexander Bay	23	13	
Aliwal North	33	11	
Bashee	26	20	
Beaufort-Wes	31	15	
(Lughawe)			
Boegoebergdam			
Boetsap			
Brakkekuil			
(naby Heidelberg)			
Brandvlei			
Cala			
Caledon			
Calitzdorp			
Calvinia	36	8	
Cape Agulhas	24	16	0·4
Cape Columbine	21	13	
Cape Point	20	15	1·5
Cape St. Francis	24	18	
Cape Town	25	14	
(D.F. Malan)			
Cape Town			
(Roeland Str.)			
Carnarvon			
Ceres			
Citrusdal			
Colesberg			
Cradock			
Ddhne	25	15	
De Aar	32	13	
Douglas			
East London	26	18	
(Airport)			
Eensaamheid			
(naby Herold)			
Elsenburg			
Fraserburg			
Garies			
George			
Graaff-Reinet	30	15	
Grahamstown			
Hopetown			
Idutywa			
Jansenville	32	15	
Joubertina			
Kimberley	34	19	
(Airport)			
Knysna			
Kokstad	22	12	
Kuruman	33	14	

KAAP - CAPE	Max	Min	RRR
Ladismith			
Lake Mentz			
Maclear			
Mafeking	31	15	5·0
Malmesbury			
Matatiele			
Matroosberg	27	11	
Grootfontein	31	11	
(Middelburg)			
Mosselbaai			
Mount Frere			
Okiep	30	12	
Oudtshoorn	32	13	
Petrusville			
Piketberg			
Pofadder	32	13	
Port Alfred			
Port Elizabeth	27	16	
Port Nolloth	19	10	
Port St. Johns	28	21	
Prieska	35	17	
Prince Albert			
Queenstown			
Rietfontein			
Riversdale	30	14	
Robertson	32	14	
Sheeprun	26	15	
(near Maclear)			
Somerset-Oos	31	14	
Steynsburg			
Strydenburg			
Sutherland	26	9	
Swellendam			
Tarkastad			
Touwsrivier			
Twee Riviere	38	xx	
(Gemsbokpark)			
Umtata	26	16	
Uniondale			
Upington	36	17	
Vanwyksvlei	33	14	
Victoria-Wes			
Vredendal	28	12	
Vryburg	36	17	
Williston			
Willowmore	29	13	
Willowpark	28	11	
(near Dordrecht)			

NATAL	Max	Min	RRR
Cape St. Lucia	27	22	
Dundee			
Durban	26	22	
(Louis Botha)			
Estcourt	27	14	
Harding			
Himeville			
Mkuze			
Hluhluwe			
Newcastle	31	16	
Cedara	26	16	
(Pietermaritzburg)			
Port Shepstone	26	22	
Richmond			
Seven Oaks			
Vryheid			
Waterford	22	8	
(near Underberg)			
TRANSVAAL			
Gideonsrust			9·5
Barberton			
Belfast			
Bethal	27	15	
Bospoort	31	15	8·9
Carolina	27	13	
Chester			
(near Gravelotte)			
Crecy			
Delmas			4·0
Groendraai	31	16	
(naby Vaalwater)			
Jan Kempdorp			
Jan Smuts	28	16	
Joubert Park (Jhb)	27	16	0·5
Kroondal	31	16	
Levubu	31	20	
Leeudoringstad			
Lichtenburg			7·5
Letaba			
Loskopdam			
Lydenburg	28	15	23·0
Marnitz	34	22	
Mara	35	19	
Marble Hall			
Messina	36	21	
Middelburg			
Nelspruit	30	19	
Phalaborwa	33	21	
Pietersburg	31	17	1·6
Piet Retief	25	15	

TRANSVAAL	Max	Min	RRR
Pongola			
Potchefstroom	32	16	14·5
Potgietersrus	31	17	
Pretoria W.B.	31	15	19·6
Pretoriuskop			
Punda Milia			
Sandpan (NW. Tvl.)	38	20	
Satara			
Sekhukhune			
Shingwidzi			
Skukuza	32	20	
Standerton			
Thabazimbi			
Tomburke			
Tzaneen			
Vereeniging			
Volksrust			
Waterval-Boven			0·4
Warmbad	30	17	
Witbank			
Zeerust			
O.V.S. - O.F.S.			
Balkfontein			
(naby Bothaville)			
Bethlehem	30	11	
Bloemfontein	33	12	
(J.B.M. Hertzog)			
Bultfontein			
Fauresmith	33	10	
Ficksburg			
Frankfort	29	14	
Harrismith			
Hoopstad	35	17	
Kroonstad	33	16	
Lindley			
Modderpoort			
Petrusburg			
Philippolis			
Reddersburg			
Reitz			
Vrede			0·5
Warden			
Welkom			
Wepener	33	12	
Winburg			
Zastron			

S.W.A.	Max	Min	RRR
Aroab			
Bethanie			
Dordabis			
Gobabeb	31	13	
Gobabis	30	17	1·8
Grootfontein			
Karasburg			
Kalkfeld			
Karibib			2·7
Keetmanshoop	37	16	
Kub			
Luderitz	21	13	
Mariental	37	22	
Ohopoho			
Okahandja			30·5
Okaukueye			
Ondangua			
Otavi			
Otjiwarongo			
Outjo	32	18	
Rehoboth			
Runtu			
Steinhausen			
Tsumeb	30	17	5·0
Walvisbaai	22	15	
Windhoek W.K.			
p.o. Strydom Lm.	31	14	4·0
BASUTOLAND			
Maseru	32	12	
BETSJOANALAND/BECHUANALAND			
Francistown	33	21	
Gaberones	34	19	
Ghanzi	32	19	5·5
Lobatsi			
Mahalapye			
Maun	32	21	1·5
Shakawe	30	21	
Tsabong	36	17	
Tsane	35	18	
SWAZILAND			
Embelebe			
Manzini			
Stegi			

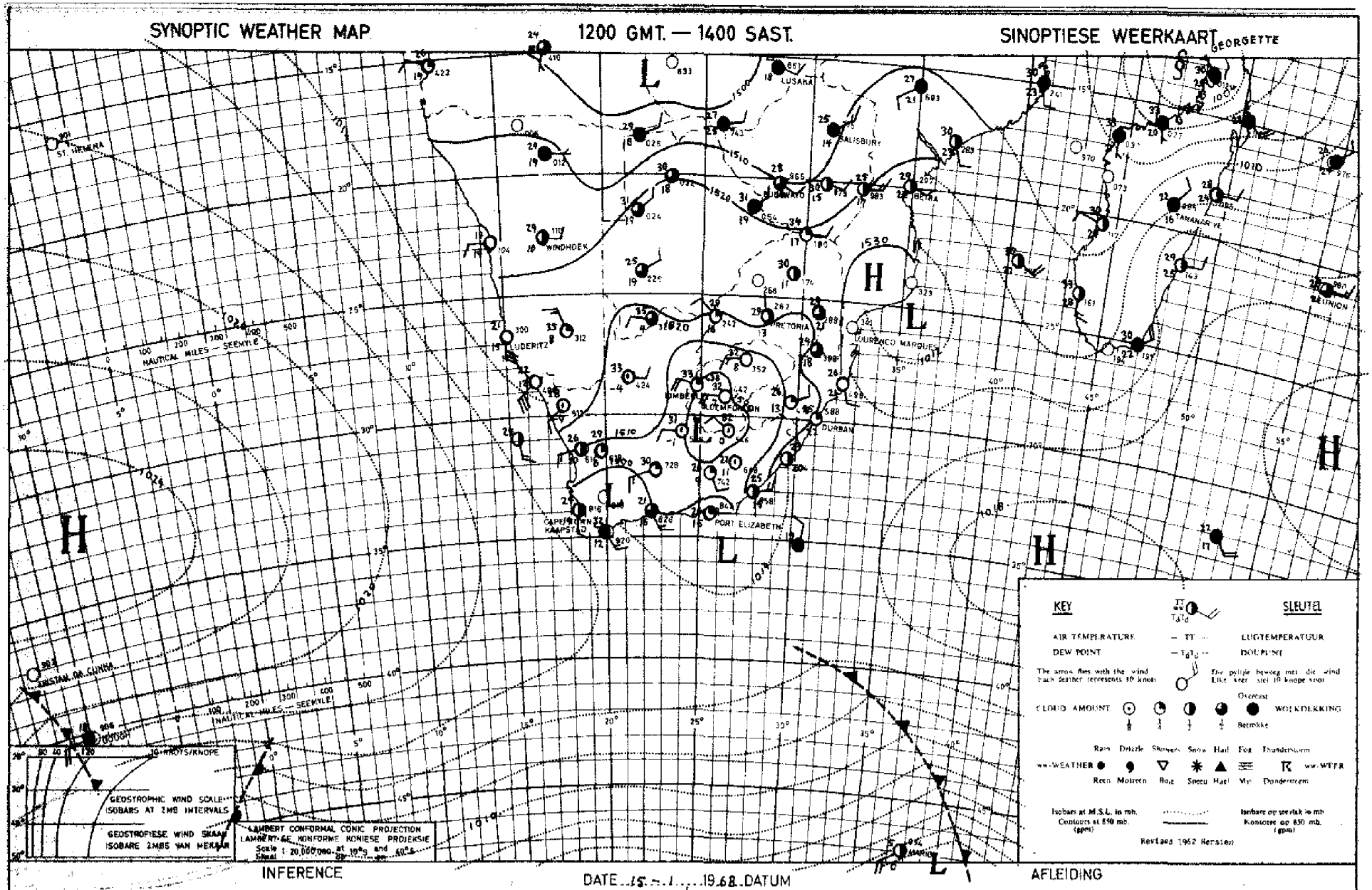

As a result of the coastal low off Port Elizabeth it will be cloudy along the south-western and southern coasts with light rain at places. A weak low is situated over the central interior and with fairly moist air present in the north and east, thundershowers will occur over these regions.

As gevolg van die kuslaag in die omgewing van Port Elizabeth sal dit bewolk wees langs die suidwestelike en suidelike kusgebiede met ligte reën plek-plek. 'n Swak laag is oor die sentrale binneland geleë en met taamlik vogtige lug aanwesig in die noorde en ooste sal donderbuie oor hierdie gebiede uitsak.

DAAGLIKSE WEERBULLETIN

Maksimum en Minimum Temperatuur (°C) en Reënval (RRR)
in mm vir die 24 uur geëindig om 0800 SAST op

WEERBURO / WEATHER BUREAU
DEPT. VAN VERVOER / DEPT. OF TRANSPORT
17 - 1 - 1968

DAILY WEATHER BULLETIN

Maximum and Minimum Temperatures (°C) and rainfall (RRR)
in mm for the 24 hours ended at 0800 SAST on

CAPE - KAAP	Max	Min	RRR
Aberdeen			
Addo			
Alexander Bay	24	14	
Aliwal North	35	11	
Bashee	26	20	
Beaufort-Wes	32	16	
(Lughawe)			
Boegoesbergdam			
Boetsap			
Brakkekuil			
(naby Heidelberg)			
Brandvlei			
Cala			
Caledon			
Calitzdorp			
Calvinia	28	9	
Cape Agulhas	21	16	
Cape Columbine	20	13	
Cape Point	19	15	
Cape St. Francis			0·3
Cape Town	20	12	0·3
(D.F. Malan)			
Cape Town			
(Roeland Str.)			
Carnarvon			
Ceres			
Citrusdal			
Colesberg			
Cradock			
Dohne	27	14	
De Aar	34	11	
Douglas			
East London	26	19	2·0
(Airport)			
Eensaamheid			
(naby Herold)			
Elsenburg			
Fraserburg			
Garies			
George			
Graaff-Reinet	32	18	
Grahamstown			
Hopetown			
Idutywa			
Jansenville	35	18	
Joubertina			
Kimberley	38	17	0·3
(Airport)			
Knysna			
Kokstad	34	15	
Kuruman	34	18	

KAAP - CAPE	Max	Min	RRR
Ladismith			
Lake Mentz			
Maclear			
Mafeking	31	17	
Malmesbury			
Matatiele			
Matroosberg	25	10	
Grootfontein	33	11	
(Middelburg)			
Mosselbaai	25	18	
Mount Frere			
Okiep	28	12	
Oudtshoorn			
Petrusville			
Piketberg			
Pofadder	34	13	
Port Alfred			
Port Elizabeth	26	17	1·0
Port Nolloth	19	12	
Port St. Johns	27	21	
Prieska	37	17	
Prince Albert			
Queenstown	36	13	
Rietfontein			
Riversdale	26	16	
Robertson	29	16	
Sheeprun	35	15	
(near Maclear)			
Somerset-Oos	32	16	
Steynsburg			
Strydenburg			
Sutherland	26	7	
Swellendam			
Tarkastad			
Touwsrivier			
Twee Riviere	40	20	
(Gemsbokpark)			
Umtata	31	18	
Uniondale			
Upington	35	17	
Vanwyksvlei	34	18	
Victoria-Wes			
Vredendal	26	14	
Vryburg	36	17	
Williston			
Willowmore	31	16	
Willowpark	33	9	
(near Dordrecht)			

NATAL	Max	Min	RRR
Cape St. Lucia	31	23	
Dundee			
Durban	30	23	
(Louis Botha)			
Estcourt	36	17	
Harding			
Himeville			
Mkuze			
Hluhluwe			
Newcastle	34	20	
Cedara	33	17	
(Pietermaritzburg)			
Port Shepstone	28	22	
Richmond			
Seven Oaks			
Vryheid			
Waterford	30	13	
(near Underberg)			
TRANSVAAL			
Barberton			
Belfast			
Bethal	27	14	0·4
Bospoort			
Carolina			
Chester			
(near Gravelotte)			
Crecy			
Groendraai	34	17	
(naby Vaalwater)			
Jan Kempdorp			
Jan Smuts	28	15	0·1
Joubert Park (Jhb)	28	17	0·5
Kroondal	33	16	
Levubu	33	20	
Leeudoringstad			
Lichtenburg			
Letaba			
Loskopdam			
Lydenburg	29	16	
Marnitz	34	24	
Mara	34	19	
Marble Hall			
Messina	38	22	
Middelburg			
Nelspruit	33	19	
Phalaborwa	35	23	
Pietersburg	32	18	
Piet Retief	33	17	1·0

TRANSVAAL	Max	Min	RRR
Pongola			
Potchefstroom	32	17	2·5
Potgietersrus	33	21	
Pretoria W.B.	31	17	0·2
Pretoriuskop			
Punda Milia			
Sandspan (NW. Tvl.)			
Satara			
Sekhukhune			
Shingwidzi			
Skukuza	38	20	
Standerton	29	15	
Thabazimbi			
Tomburke			
Tzaneen			
Vereeniging			
Volksrust			
Waterval-Boven			0·3
Warmbad	32	18	
Witbank			
Zeerust			
O.V.S. - O.F.S.			
Balkfontein			1·4
(naby Bothaville)			
Bethlehem	31	13	0·2
Bloemfontein	35	18	
(J.B.M. Hertzog)			
Bultfontein			
Fauresmith	35	16	
Ficksburg			
Frankfort	30	17	
Harrismith			
Hoopstad	36	19	
Kroonstad	34	18	8·0
Lindley			3·0
Modderpoort			
Petrusburg			
Philippolis			
Reddersburg			
Reitz			
Vrede			
Warden			
Welkom	34	18	
Wepener	34	20	
Winburg			
Zastron			

S.W.A.	Max	Min	RRR
Aroab			
Bethanie			
Dordabis			
Gobabeb	32	18	0·2
Gobabis	34	18	5·5
Grootfontein			10·5
Karasburg			
Kalkfeld			4·0
Karibib			
Keetmanshoop	35	16	
Kub			
Halali			15·0
Luderitz	22	14	
Mariental			
Ohopoho			9·5
Okahandja			4·5
Okaukueye			
Ondangua	30	18	5·4
Otavi			36·5
Otjiwarongo			
Outjo			0·2
Rambjale			12·5
Uis	32	18	
Rehoboth			
Runtu	33	18	1·7
Steinhausen			
Tsumeb			
Walvisbaai	20	14	
Windhoek W.K.			0·3
Jo.Strydom I.H.	32	16	1·4
BASUTOLAND			
Maseru	31	16	1·3
BETSJOANALAND/BECHUANALAND			
Francistown	36	21	
Gaberones	35	18	
Ghanzi	32	18	
Lobatsi			
Mahalapye			
Maun	30	19	6·0
Shakawe	31	19	5·0
Tsabong	38	23	
Tsane	36	20	
Kachikau			1·5
SWAZILAND			
Bulembe			
Manzini			
Stegi			

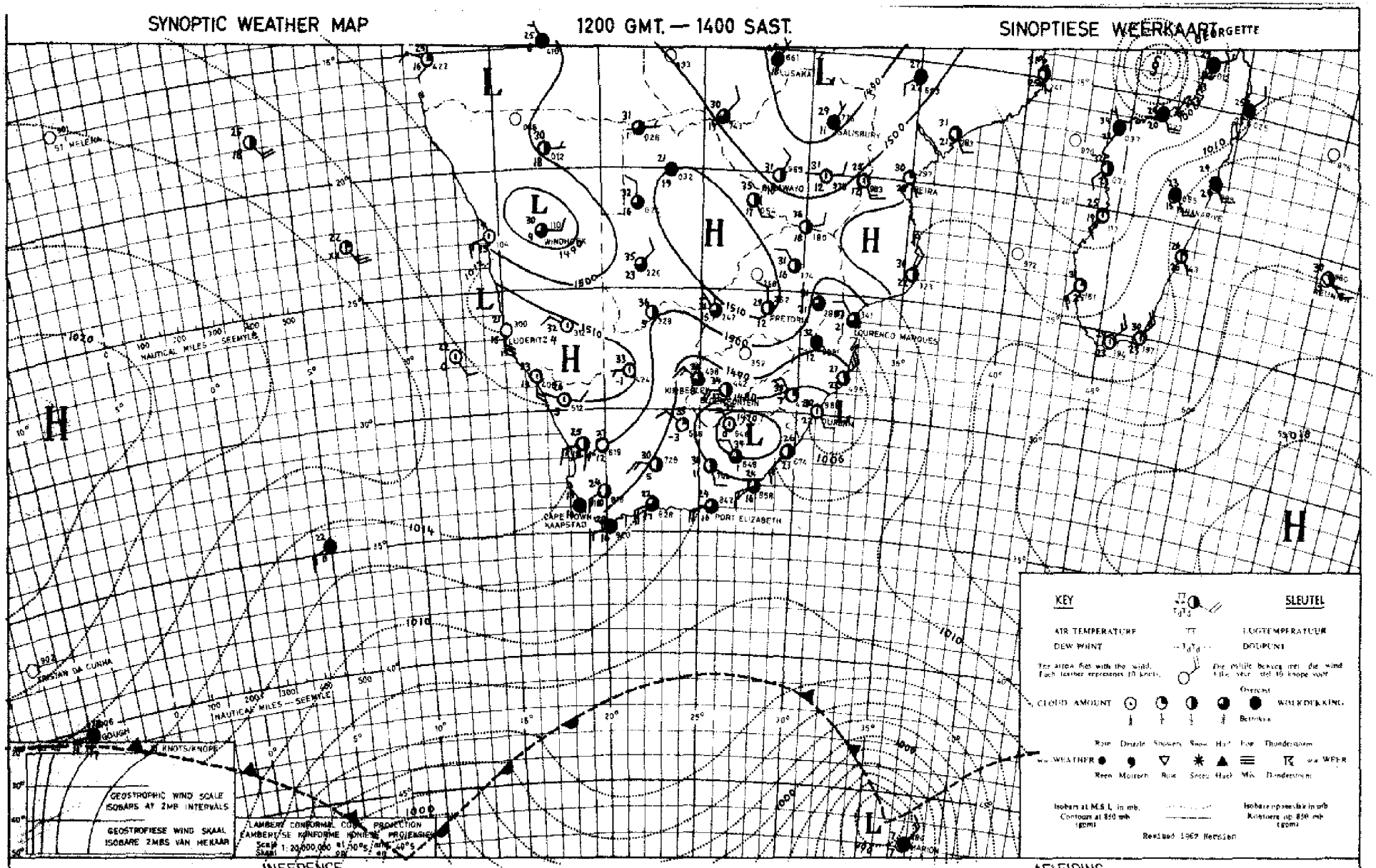

With a trough over the central parts and moist air over the eastern half of the country, thundershowers will occur over these regions of the country. With the south-westerly winds along the southern Cape coast and the low along the Natal coast it will be cloudy along the southern, south-eastern and eastern coastal regions with rain or light showers at places.

Met die trog oor die sentrale dele en vogtige lug oor die oostelike helfte van die land word donderbuie oor hierdie dele verwag. Die suidwestelike winde langs die suidkus en die laag langs die Natalse kus sal bewolkte weer veroorsaak langs die suidelike, suidoostelike en oostelike kusstreke met reën of ligte buie op plekke.

DAAGLIKSE WEERBULLETIN

Maksimum en Minimum Temperatuur (°C) en Reënval (RRR) in mm vir die 24 uur geëindig om 0800 SAST op

WEERBURO / WEATHER BUREAU
DEPT. VAN VERVOER / DEPT. OF TRANSPORT
18 - 1 - 1968

DAILY WEATHER BULLETIN

Maximum and Minimum Temperatures (°C) and rainfall (RRR) in mm for the 24 hours ended at 0800 SAST on

CAPE - KAAP	Max	Min	RRR
Aberdeen			
Addo			
Alexander Bay	24	15	
Aliwal North	35	13	
Bashee	29	20	2.0
Beaufort-Wes	33	15	
(Lughawe)			
Boegoesbergdam			
Boetsap			
Brakkekuil			
(naby Heidelberg)			
Brandvlei			
Cala			
Caledon			
Calitzdorp			
Calvinia	28	8	
Cape Agulhas	24	18	
Cape Columbine	21	15	0.3
Cape Point	20	16	
Cape St. Francis	24	17	
Cape Town	25	17	1.0
(D.F. Malan)			
Cape Town			
(Roeland Str.)			
Carnarvon			
Ceres			
Citrusdal			
Colesberg			
Cradock			
Döhne	26	15	5.0
De Aar	33	15	
Douglas			
East London	26	18	
(Airport)			
Eensaamheid			
(naby Herold)			
Elsenburg			
Fraserburg			
Garies			
George			
Graaff-Reinet	31	14	
Grahamstown			2.2
Hopetown			
Idutywa			
Jansenville	32	18	
Joubertina			
Kimberley	37	19	
(Airport)			
Knysna			
Kokstad	25	14	
Kuruman	36	17	

KAAP - CAPE	Max	Min	RRR
Ladismith			
Lake Mentz			
Maclear			
Mafeking	35	19	10.5
Malmesbury			
Matatiele			
Matroosberg	26	11	
Grootfontein	33	11	
(Middelburg)			
Mosselbaai	23	17	
Mount Frere			
Okiep	28	13	
Oudtshoorn	30	13	
Petrusville			
Piketberg			
Pofadder	31	14	
Port Alfred			
Port Elizabeth	25	19	
Port Nolloth	20	12	
Port St. Johns	26	22	
Prieska	36	18	
Prince Albert			
Queenstown	34	18	
Rietfontein			
Riversdale	27	12	
Robertson	30	16	
Sheeprun	25	13	
(near Maclear)			
Somerset-Oos	30	17	
Steynsburg			
Strydenburg			
Sutherland	26	8	
Swellendam			
Tarkastad			
Touwsrivier			
Twee Riviere	39	21	
(Gemsbokpark)			
Umtata	26	18	
Uniondale			
Upington	36	17	
Vanwyksvlei	33	16	
Victoria-Wes			
Vredendal	25	15	
Vryburg	38	20	
Williston			
Willowmore	30	16	
Willowpark	30	14	
(near Dordrecht)			

NATAL	Max	Min	RRR
Cape St. Lucia	28	21	
Dundee			
Durban	26	21	0.9
(Louis Botha)			
Estcourt	36	17	
Harding			
Himeville			
Mkuze			
Hluhluwe			
Newcastle	36	22	1.8
Cedara	24	15	0.8
(Pietermaritzburg)			
Port Shepstone	26	21	
Richmond			
Seven Oaks			
Vryheid			
Waterford	27	11	0.4
(near Underberg)			

TRANSVAAL

Barberton			6.0
Belfast			18.5
Bethal	28	14	2.9
Bospoort	32	16	4.7
Carolina	30	15	17.1
Chester			
(near Gravelotte)			
Crecy			
Groendraai	35	18	
(naby Vaalwater)			
Jan Kempdorp			
Jan Smuts	30	16	2.3
Joubert Park (Jhb)	29	16	6.0
Kroondal	35	20	
Levubu	36	21	
Leeudoringstad			
Lichtenburg			7.5
Letaba			
Loskopdam			15.5
Lydenburg	30	16	
Marnitz	36	14	
Mara	37	19	
Marble Hall			
Messina	40	25	
Middelburg			23.0
Nelspruit	36	17	
Phalaborwa	37	24	
Pietersburg	33	19	
Piet Retief	33	15	7.1

TRANSVAAL	Max	Min	RRR
Pongola			
Potchefstroom	34	18	1.8
Potgietersrus	35	20	
Pretoria W.B.	32	19	3.7
Pretoriuskop			
Punda Milia			
Sandpan (NW. Tvl.)			
Satara			
Sekhukhune			
Shingwidzi			
Skukuza	40	23	
Standerton	30	19	19.5
Thabazimbi			
Tomburke			
Tzaneen			
Vereeniging			
Volksrust			19.0
Watervalboven			10.5
Warmbad	24	19	0.4
Witbank			
Zeerust			

O.V.S. - O.F.S.

Balkfontein			0.5
(naby Bothaville)			
Bethlehem	33	13	0.5
Bloemfontein	36	17	
(J.B.M. Hertzog)			
Bultfontein			
Fauresmith	35	13	
Ficksburg			
Frankfort	31	16	4.7
Harrismith			
Hoopstad	36	17	0.8
Kroonstad	35	18	
Lindley			16.9
Modderpoort			
Petrusburg			
Philippolis			
Reddersburg			
Reitz			
Vrede			
Warden			
Welkom	35	18	
Wepener	35	17	
Winburg			
Zastron			

S.W.A.	Max	Min	RRR
Aroab			
Bethanie			
Dordabis			
Gobabeb	34	15	
Gobabis	32	19	
Grootfontein			
Karasburg			
Kalkfeld			
Karibib			
Keetmanshoop	37	17	
Kub			
Luderitz	23	15	
Mariental	37	23	
Ohopoho			
Okahandja			
Okaukueye			
Ondangua	30	18	16.2
Otavi			
Otjiwarongo			
Outjo			0.2
Uis	32	16	
Rehoboth			
Runtu	30	19	0.8
Steinhausen			
Tsumeb	31	19	
Walvisbaai	20	14	
Windhoek W.K.			
J.G. Strydom L.H.	32	18	

BASUTOLAND

Maseru	34	15	

BETSJOANALAND/BECHUANALAND

Francistown	36	22	
Gaberones	37	23	
Ghanzi	33	20	
Lobatsi			
Mahalapye			
Maun	32	20	
Shakawe	31	20	
Tsabong	39	22	
Tsane	36	23	

SWAZILAND

Mbabane			
Manzini			
Stegi			

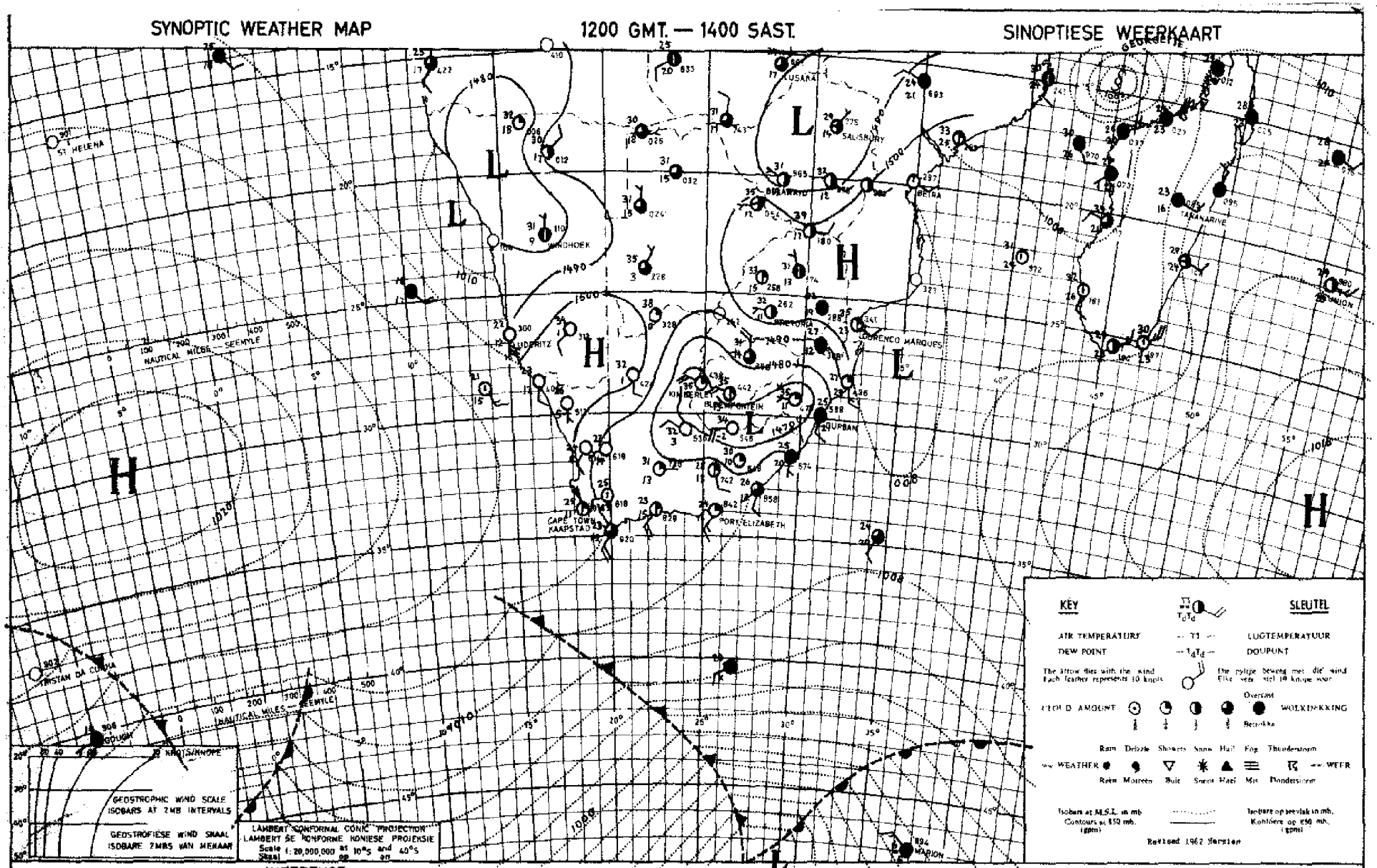

INFERENCE

DATE 17 - 1 1968 DATUM

AFLEIDING

A trough is situated from the central parts of South West Africa to the North-Eastern Cape and with moist air present, thundershowers will occur to the north-east of this trough. Along the coasts it will be partly cloudy or cloudy with rain along the south-western Cape coast.

'n Trog is geleë vanaf die sentrale dele van Suidwes-Afrika na Noordoos-Kaapland en met vogtige lug teenwoordig sal donderbuie noordoos van hierdie trog voorkom. Langs die kusstreke sal dit gedeeltelik bewolk of bewolk wees met reën oor die suidweskus.

DAAGLIKSE WEERBULLETIN

Maksimum en Minimum Temperatuur (°C) en Reënval (RRR) in mm vir die 24 uur geëindig om 0800 SAST op

WEERBURO / WEATHER BUREAU
DEPT. VAN VERVOER / DEPT. OF TRANSPORT
19 - 1 - 1968

DAILY WEATHER BULLETIN

Maximum and Minimum Temperatures (°C) and rainfall (RRR) in mm for the 24 hours ended at 0800 SAST on

CAPE - KAAP	Max	Min	RRR
Aberdeen			
Addo			
Alexander Bay	25	15	
Aliwal North	36	13	
Bashee	29	21	0·6
Beaufort-Wes	32	19	
(Lughawe)			
Boegoebergdam			
Boetsap			
Brakkekuil			
(naby Heidelberg)			
Brandvlei			
Cala			
Caledon			
Calitzdorp			
Calvinia	26	9	
Cape Agulhas	25	17	1·3
Cape Columbine	21	15	3·4
Cape Point	21	15	3·6
Cape St. Francis	25	19	0·1
Cape Town	24	17	5·5
(D.F. Malan)			
Cape Town			6·5
(Roeland Str.)			
Carnarvon			
Ceres			
Citrusdal			
Colesberg			
Cradock			
Döhne	27	15	
De Aar	34	17	
Douglas			
East London	28	21	
(Airport)			
Eensaamheid			
(naby Herold)			
Elsenburg			6·8
Fraserburg			
Garies			
George			
Graaff-Reinet	34	15	
Grahamstown			
Hopetown			
Idutywa			
Jansenville	36	17	
Joubertina			
Kimberley	37	21	
(Airport)			
Knysna			
Kokstad	36	16	
Kuruman	34	17	

KAAP - CAPE	Max	Min	RRR
Ladismith			
Lake Mentz			
Maclear			
Mafeking	32	18	
Malmesbury			
Matatiele			
Matroosberg	26	13	
Grootfontein	33	18	
(Middelburg)			
Mosselbaai	27	19	
Mount Frere			
Okiep	26	12	
Oudtshoorn	32	17	
Petrusville			
Piketberg			
Pofadder	31	12	
Port Alfred			
Port Elizabeth	26	20	
Port Nolloth	19	14	
Port St. Johns	27	21	0·4
Prieska	36	20	
Prince Albert			
Queenstown	37	18	
Rietfontein			
Riversdale	31	18	
Robertson	28	16	4·0
Sheeprun	36	14	
(near Maclear)			
Somerset-Oos	34	17	
Steynsburg			
Strydenburg			
Sutherland	24	9	
Swellendam			
Tarkastad			
Touwsrivier			
Twee Riviere	38	21	
(Gemsbokpark)			
Umtata	34	18	
Uniondale			
Upington	35	17	
Vanwykavlei	33	13	
Victoria-Wes			
Vredendal	26	18	
Vryburg	36	20	1·1
Williston			
Willowmore	31	17	
Willowpark	34	13	
(near Dordrecht)			

NATAL	Max	Min	RRR
Cape St. Lucia	29	24	
Dundee			
Durban	29	25	
(Louis Botha)			
Estcourt	36	20	0·2
Harding			
Himeville			
Mkuze			
Hluhluwe			4·5
Newcastle	36	23	
Cedara	32	18	0·6
(Pietermaritzburg)			
Port Shepstone	26	24	0·2
Richmond			
Seven Oaks			
Vryheid			
Waterford	32	16	0·1
(near Underberg)			
TRANSVAAL			
Barberton			
Belfast			
Bethal	28	15	22·8
Bospoort	29	16	
Carolina	27	16	1·6
Chester			
(near Gravelotte)			
Creey			
Groendraai	34	19	10·0
(naby Vaalwater)			
Jan Kempdorp			
Jan Smuts	27	17	
Joubert Park (Jhb)	27	19	
Kroondal	33	17	
Levubu	37	22	
Leeudoringstad			
Lichtenburg			4·5
Letaba			
Loskopdam			
Lydenburg	29	17	
Marnitz	37	23	
Mara	37	23	
Marble Hall			
Messina	40	23	
Middelburg			
Nelspruit	34	19	
Phalaborwa	38	24	4·6
Pietersburg	34	21	
Piet Retief	31	15	

TRANSVAAL	Max	Min	RRR
Pongola			
Potchefstroom	31	17	
Potgietersrus	33	21	
Pretoria W.E.	31	20	
Pretoriuskop			
Punda Milia			
Sandpan (NW. Tvl.)	39	21	
Satara			
Sekhukhune			
Shingwidzi			
Skukuza	40	23	
Standerton	29	14	0·2
Thabazimbi			
Tomburke			
Tzaneen			
Vereeniging			
Volksrust			
Waterval-Boven			0·1
Warmbad	33	21	5·4
Witbank			
Zeerust			
Witfontein (wes v. Warmbad)			4·0
O.V.S. - O.F.S.			
Balkfontein			
(naby Bothaville)			
Bethlehem	32	17	0·2
Bloemfontein	36	19	
(J.B.M. Hertzog)			
Bultfontein			
Fauresmith	36	15	
Ficksburg			
Frankfort	30	17	0·8
Harrismith			
Hoopstad	36	21	1·3
Kroonstad	34	19	
Lindley			
Modderpoort			
Petrusburg			
Philippolis			
Reddersburg			
Reitz			
Vrede			
Warden			
Welkom	35	23	
Wepener	35	19	
Winburg			
Zastron			

S.W.A.	Max	Min	RRR
Aroab			
Bethanie			
Dordabis			
Gobabeb	30	15	
Gobabis	34	18	16·0
Grootfontein			
Karasburg			
Kalkfeld			
Karibib			
Keetmanshoop	35	15	
Kub			
Luderitz	24	14	
Marienta1	37	20	
Ohopoho			
Okahandja			
Okaukueye			
Ondangua	28	18	
Otavi			
Otjiwarongo			
Outjo	30	15	6·6
Usis	29	14	
Rehoboth			
Runtu	27	18	
Steinhausen			
Tsumeb	29	17	0·7
Walvisbaai	19	17	
Windhoek W.K.			
J.G. Strydom Lnh.	31	17	8·6
BASUTOLAND			
Maseru	34	20	
BETSJOANALAND/BECHUANALAND			
Kanye			3·5
Francistown	34	21	
Gaberones	36	21	0·5
Ghanzi	33	19	
Lobatsi			
Kachikau			38·0
Mabalapye			
Maun	34	20	0·2
Shakawe	32	18	3·5
Tsabong	36	24	
Tsane	32	21	
Ramathlabama			9·5
SWAZILAND			
Mbabane			
Manzini	32	22	5·0
Stegi			

SYNOPTIC WEATHER MAP — 1200 GMT. — 1400 SAST. — SINOPTIESE WEERKAART

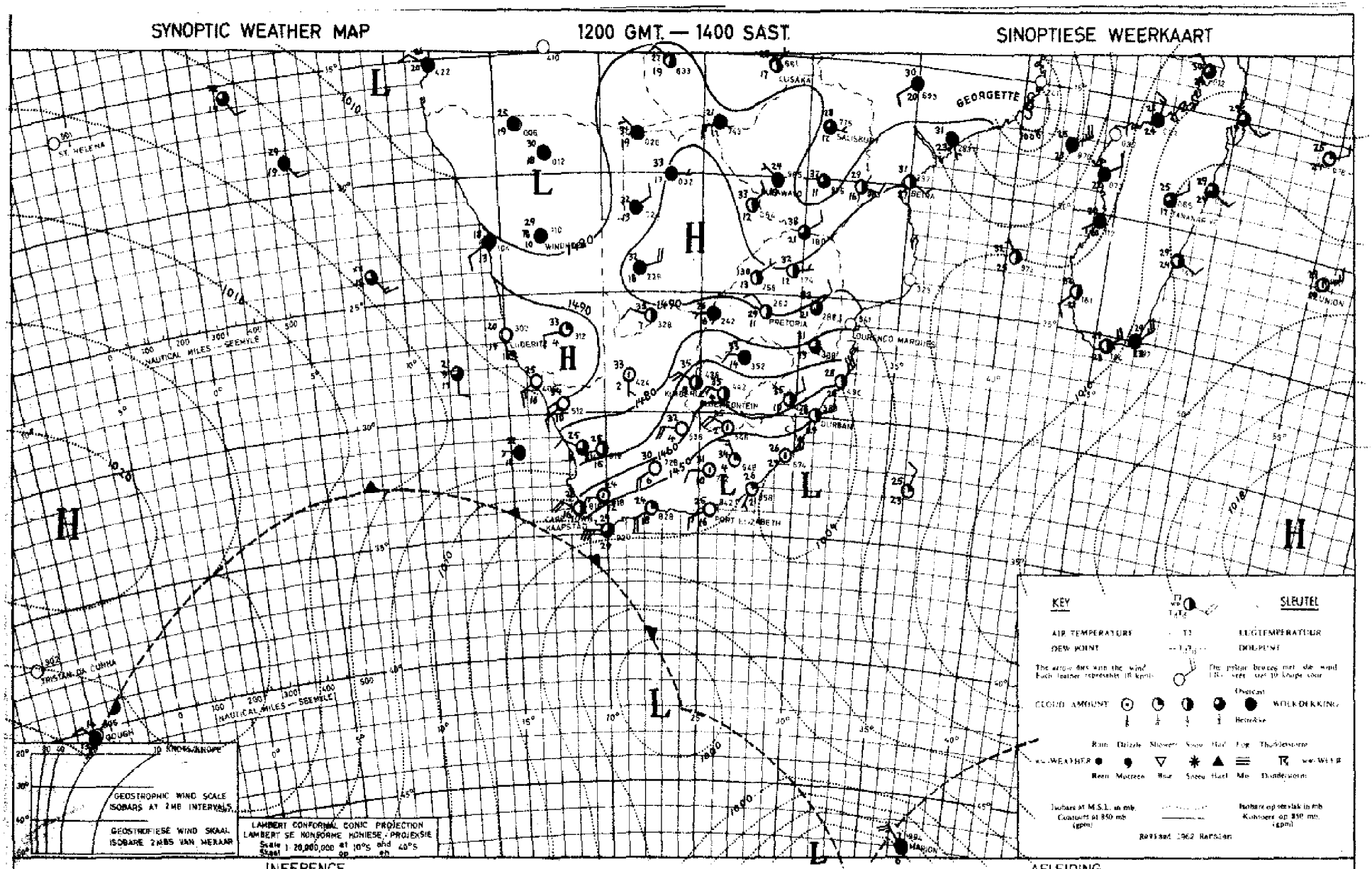

INFERENCE

DATE 18 — 1 — 19 68 DATUM

AFLEIDING

The cold front near Cape Town is moving eastwards and will cause cloudy to partly cloudy and cooler weather with local light rain along the Cape coastal regions. Moist air is present over the northern and eastern interior and, associated with a trough over the central regions, thundershowers will develop over these areas. The low over the northern parts of S.W.A. will cause thundershowers over the northern half of the territory.

Die koufront naby Kaapstad beweeg ooswaarts en sal bewolkte tot gedeeltelik bewolkte weer met plaaslike ligte reën langs die suidkus veroorsaak. Vogtige lug is oor die noordelike en oostelike binneland aanwesig en, tesame met 'n trog oor die sentrale gebiede, sal donderbuie oor hierdie streke ontwikkel. Die laag oor die noordelike dele van S.W.A. sal donderbuie oor die noordelike helfte van die gebied veroorsaak.

DAAGLIKSE WEERBULLETIN

Maksimum en Minimum Temperatuur (°C) en Reënval (RRR) in mm vir die 24 uur geëindig om 0800 SAST op

WEERBURO / WEATHER BUREAU
DEPT. VAN VERVOER / DEPT. OF TRANSPORT
20 - 1 - 1968

DAILY WEATHER BULLETIN

Maximum and Minimum Temperatures (°C) and rainfall (RRR) in mm for the 24 hours ended at 0800 SAST on

CAPE - KAAP	Max	Min	RRR
Aberdeen			
Addo			
Alexander Bay	25	13	
Aliwal North	35	15	
Bashee			
Beaufort-Wes	28	10	
(Lughawe)			
Boegoebergdam			
Boesaap			4·3
Brakkekuil			
(naby Heidelberg)			
Brandvlei			
Cala			
Caledon			
Calitzdorp			
Calvinia	23	3	
Cape Agulhas	21	15	
Cape Columbine	20	12	
Cape Point	17	14	
Cape St. Francis	24	17	0·1
Cape Town	20	13	
(D.F. Malan)			
Cape Town			
(Roeland Str.)			
Carnarvon			
Ceres			
Citrusdal			
Colesberg			
Cradock			
Dohne	25	11	3·6
De Aar	35	15	
Douglas			
East London	27	19	
(Airport)			
Ezenzeleni			
(naby Herold)			
Elsenburg			
Fraserburg			
Garies			
George			
Graaff-Reinet	29	14	
Grahamstown			7·0
Hopetown			
Idutywa			
Jansenville	32	17	
Joubertina			
Kimberley	32	18	
(Airport)			
Knysna			
Kokstad	30	11	24·5
Kuruman	32	17	

KAAP - CAPE	Max	Min	RRR
Ladismith			
Lake Mentz			
Maclear			13·5
Mafeking	28	17	6·0
Malmesbury			
Matatiele			
Matroosberg	21	5	
Grootfontein	30	13	
(Middelburg)			
Mosselbaai	22	16	
Mount Frere			18·0
Okiep	22	11	
Oudtshoorn	27	14	
Petrusville			
Piketberg			
Pofadder	26	10	
Port Alfred			
Port Elizabeth	25	16	9·6
Port Nolloth	21	11	
Port St. Johns	24	17	26·0
Prieska	32	19	
Prince Albert			
Queenstown	30	13	0·6
Rietfontein			
Riversdale	23	11	
Robertson	25	10	
Sheeprun	31	12	16·0
(near Maclear)			
Somerset-Oos	31	12	1·3
Steynsburg			
Strydenburg			
Sutherland	20	0	
Swellendam			
Tarkastad			
Touwsrivier			
Twee Riviere	33	18	
(Gemsbokpark)			
Umtata	25	14	27·5
Uniondale			
Upington	31	15	
Vanwyksvlei	29	15	
Victoria-Wes			
Vredendal	24	8	
Vryburg			
Williston			
Willowmore	25	9	0·3
Willowpark	31	13	1·5
(near Dordrecht)			

NATAL	Max	Min	RRR
Cape St. Lucia	31	22	17·0
Dundee			
Durban	29	21	28·7
(Louis Botha)			
Estcourt	34	18	5·0
Harding			
Himeville			
Mkuze			
Hluhluwe			28·6
Newcastle	34	17	11·5
Cedara	27	16	33·0
(Pietermaritzburg)			
Port Shepstone	28	20	2·7
Richmond			
Seven Oaks			
Vryheid			
Waterford	26	13	9·4
(near Underberg)			

TRANSVAAL

Barberton			
Belfast			
Bethal	25	14	17·8
Bospoort	25	16	1·6
Carolina	25	15	17·0
Chester			
(near Gravelotte)			
Grecy			
Delmas			27·0
Groendraai	31	18	26·0
(naby Vaalwater)			
Jan Kempdorp			
Jan Smuts	24	15	14·7
Joubert Park (Jhb)	23	14	23·0
Kroondal	28	17	7·7
Levuba	27	22	
Leeudoringstad			
Lichtenburg			
Letaba			
Loskopdam			
Lydenburg	28	15	
Marnitz	34	22	
Mara	37	21	
Marble Hall			
Messina	40	25	
Middelburg			
Nelspruit	34	18	
Phalaborwa	38	24	
Pietersburg	34	21	
Piet Retief	29	13	49·0

TRANSVAAL	Max	Min	RRR
Pongola			
Potchefstroom	37	15	10·6
Potgietersrus	33	18	
Pretoria W.B.	27	17	17·8
Pretoriuskop			
Punda Milia			
Sandpan (NW. Tvl.)	36	22	2·5
Satara			
Sekhukhune			
Shingwidzi			
Skukuza			
Standerton	27	19	25·7
Thabazimbi			
Tomburke			0·6
Tzaneen			
Vereeniging			
Volksrust			13·0
Warmbad	28	18	6·0
Witbank			0·8
Zeerust			
Witfontein			20·0
(wes v. Warmbad)			

O.V.S. - O.F.S.

Balkfontein			
(naby Bothaville)			
Bethlehem	30	14	2·3
Bloemfontein	33	14	1·2
(J.B.M. Hertzog)			
Bultfontein			
Fauresmith	33	15	
Picksburg			
Frankfort	27	15	4·2
Harrismith			
Hoopstad	32	16	4·5
Kroonstad	29	16	1·0
Lindley			
Modderpoort			
Petrusburg			
Philippolis			
Reddersburg			
Reitz			
Vrede			
Warden			
Welkom	31	16	
Wepener	34	17	0·2
Winburg			
Zastron			

S.W.A.	Max	Min	RRR
Aroab			
Bethanie			
Dordabis			
Gobabeb	29	15	
Gobabis	36	19	
Grootfontein			
Cape Fria	27	17	
Karasburg			
Kalkfeld			
Karibib			
Keetmanshoop	31	15	
Kub			
Luderitz	22	14	
Mariental	39	19	
Ohopoho			
Okahandja			
Okaukueye			
Ondangua	29	12	
Otavi			
Otjiwarongo			
Outjo	31	15	
Rehoboth			
Runtu			
Steinhausen			
Tsumeb	28	18	
Walvisbaai	20	15	
Windhoek W.K.			
J.G. Strydom LH	29	18	0·2

BASUTOLAND

Maseru	29	14	7·9

BETSJOANALAND/BECHUANALAND

Mamoho			8·6
Francistown	36	21	0·3
Gaberones	33	18	25·5
Ghanzi	30	19	14·0
Lobatsi			
Kachikau			4·0
Mahalapye			
Maun	29	21	13·0
Shakawe	27	20	2·0
Tsabong	35	19	
Tsane	35	20	
Panda Matenga			24·0

SWAZILAND

Embelembe			
Manzini			
Stegi			

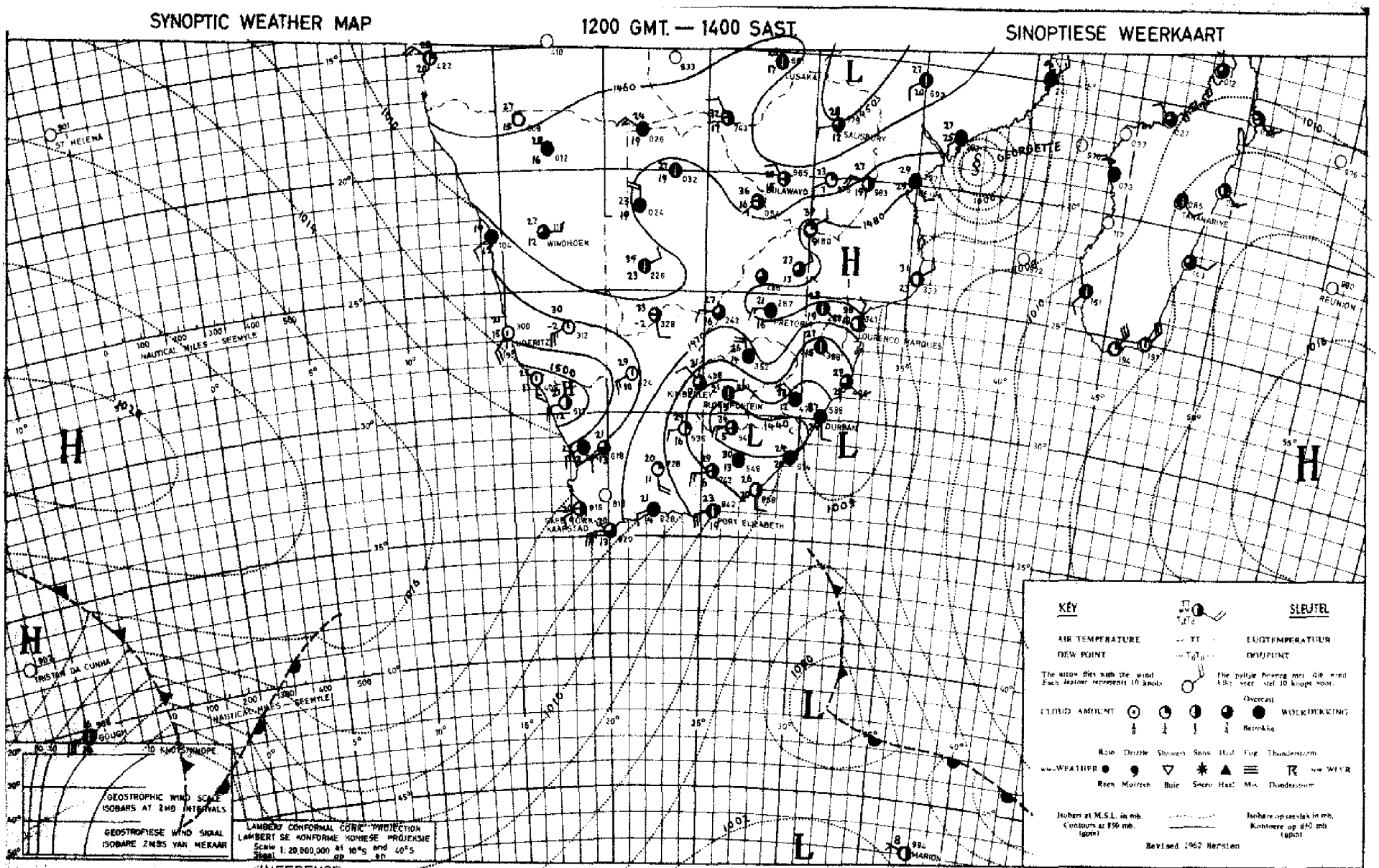

With the high ridging in around the south coast and a deep trough over the central parts of the country, cloudy weather with showers or thundershowers will occur over the eastern and northern parts of the country and also along the southern Cape coast.

Met die hoog wat suid van die land instoot en 'n diep trog oor die sentrale dele sal bewolkte weer met buie of donderbuie voorkom oor die oostelike en noordelike dele van die land asook die suidelike Kaapse kus.

DAAGLIKSE WEERBULLETIN

Maksimum en Minimum Temperatuur (°C) en Reënval (RRR)
in mm vir die 24 uur geëindig om 0800 SAST op

WEERBURO / WEATHER BUREAU
DEPT. VAN VERVOER / DEPT. OF TRANSPORT
21 - 1 - 1968

DAILY WEATHER BULLETIN

Maximum and Minimum Temperatures (°C) and rainfall (RRR)
in mm for the 24 hours ended at 0800 SAST on

CAPE - KAAP	Max	Min	RRR
Aberdeen			
Addo			
Alexander Bay	32	11	
Aliwal North	32	13	0·7
Bashee	34	17	
Beaufort-Wes	29	13	
(Lughawe)			
Bosgoedbergdam			
Boetsap			
Brakkekuil			
(naby Heidelberg)			
Brandvlei			
Cala			
Caledon			
Calitzdorp			
Calvinia	29	6	
Cape Agulhas	22	17	
Cape Columbine			
Cape Point	21	16	
Cape St. Francis	23	18	
Cape Town	24	9	
(D.F. Malan)			
Cape Town			
(Roeland Str.)			
Carnarvon			
Ceres			
Citrusdal			
Colesberg			
Cradock			
Dohne	18	13	1·0
De Aar	32	18	
Douglas			
East London	23	17	
(Airport)			
Eensaamheid			
(naby Herold)			
Elsenburg			
Fraserburg			
Garies			
George			
Graaff-Reinet			
Grahamstown			
Hopetown			
Idutywa			
Jansenville	29	15	
Joubertina			
Kimberley	32	19	
(Airport)			
Knysna			
Kokstad	28	14	
Kuruman	32	18	

KAAP - CAPE	Max	Min	RRR
Ladismith			
Lake Mentz			
Maclear			
Mafeking	28	16	
Malmesbury			
Matatiele			
Matroosberg			
Grootfontein			
(Middelburg)			
Mosselbaai	22	17	
Mount Frere			1·0
Okiep	30	14	
Oudtshoorn	28	10	
Petrusville			
Piketberg			
Pofadder	31	16	
Port Alfred			
Port Elizabeth	23	18	
Port Nolloth	19	9	
Port St. Johns	23	18	5·5
Prieska	35	15	
Prince Albert			
Queenstown	21	13	
Rietfontein			
Riversdale	25	10	
Robertson	29	10	
Sheeprun	17	12	0·5
(near Maclear)			
Somerset-Oos	25	10	
Steynsburg			
Strydenburg			
Sutherland	25	4	
Swellendam			
Tarkastad			
Touwsrivier			
Twee Riviere	35	17	
(Gemsbokpark)			
Umtata	29	16	
Uniondale			
Upington	34	16	
Vanwyksvlei	32	18	
Victoria-Wes			
Vredendal	28	9	
Vryburg	33	17	
Williston			
Willowmore	26	11	
Willowpark			
(near Dordrecht)			

NATAL	Max	Min	RRR
Cape St. Lucia	23	21	10·6
Dundee			
Durban	21	20	64·5
(Louis Botha)			
Estcourt	19	15	26·1
Harding			
Himeville			
Mkuze			
Hluhluwe			11·5
Newcastle	20	16	2·5
Cedara	17	14	7·0
(Pietermaritzburg)			
Port Shepstone	21	19	12·2
Richmond			
Seven Oaks			
Vryheid			
Waterford	16	12	20·2
(near Underberg)			
von Reenen			33·0
TRANSVAAL			
Gideonsrus			11·0
Barberton			
Belfast			
Bethal	17	14	4·8
Bospoort			68·5
Carolina	21	13	18·0
Chester			
(near Gravelotte)			
Crecy			
Delmas			17·0
Groendraai	24	18	1·9
(naby Vaalwater)			
Jan Kempdorp			
Jan Smuts	21	13	12·2
Joubert Park (Jhb)	21	13	3·0
Kroondal	24	15	1·8
Levubu	34	20	4·4
Leeudoringstad			
Lichtenburg			
Letaba			
Loskopdam			
Lydenburg	23	16	21·0
Marnitz	31	19	3·3
Mara	33	19	
Marble Hall			
Messina	37	21	15·8
Middelburg			
Nelspruit	31	19	24·0
Phalaborwa	35	23	
Pietersburg	27	17	3·7
Piet Retief	24	13	12·5

TRANSVAAL	Max	Min	RRR
Pongola			
Potchefstroom	25	15	
Potgietersrus	26	18	28·5
Pretoria W.B.	22	16	18·9
Pretoriuskop			
Punda Milia			
Sandpan (NW. Tvl.)	31	20	3·5
Satara			
Sekhukhune			27·5
Shingwidzi			
Skukuza			
Standerton	19	14	13·7
Thabazimbi			
Tomburke			4·0
Tzaneen			
Vereeniging			
Volksrust			
Waterval-boven			29·0
Warmbad	23	15	14·0
Witbank			15·4
Zeerust			
Wilfontein			16·0
(wes v. Warmbad)			
O.V.S. - O.F.S.			
Balkfontein			22·7
(naby Bothaville)			
Bethlehem	25	12	0·2
Bloemfontein	29	14	5·1
(J.B.M. Hertzog)			
Bultfontein			
Fauresmith	31	16	1·8
Ficksburg			
Frankfort	22	13	0·2
Harrismith			
Hoopstad	30	16	0·6
Kroonstad	27	14	
Lindley			
Modderpoort			
Petrusburg			
Philippolis			
Reddersburg			
Reitz			
Vrede			
Warden			
Welkom			
Wepener			
Winburg			
Zastron			

S.W.A.	Max	Min	RRR
Aroab			
Bethanie			
Dordabis			
Gobabeb	29	14	
Gobabis	32	17	19·5
Grootfontein			
Karasburg			
Kalkfeld			
Karibib			
Keetmanshoop	33	18	
Kub			
Luderitz	20	13	
Mariental	35	23	
Chopoho			
Okahandja			
Okaukueye			
Ondangua			
Otavi			
Otjiwarongo			
Outjo	33	16	0·5
Rehoboth			
Runtu			
Steinhausen			
Tsumeb	30	18	4·8
Walvisbaai	18	15	
Windhoek W.K.			
J.G.Strydom L.H.	31	17	
BASUTOLAND			
Maseru	25	10	82·5
BETSJOANALAND/BECHUANALAND			
Kasane			7·0
Francistown	33	19	49·2
Gaberones	29	19	
Ghanzi	29	19	
Lobatsi			
Kachikau			6·0
Mahalapye			
Maun	29	21	4·0
Shakawe	28	21	14·7
Tsabong	36	19	
Tsane	34	20	
Pandamatenga			11·0
SWAZILAND			
Embembe			
Mansini			
Stegi			2·5

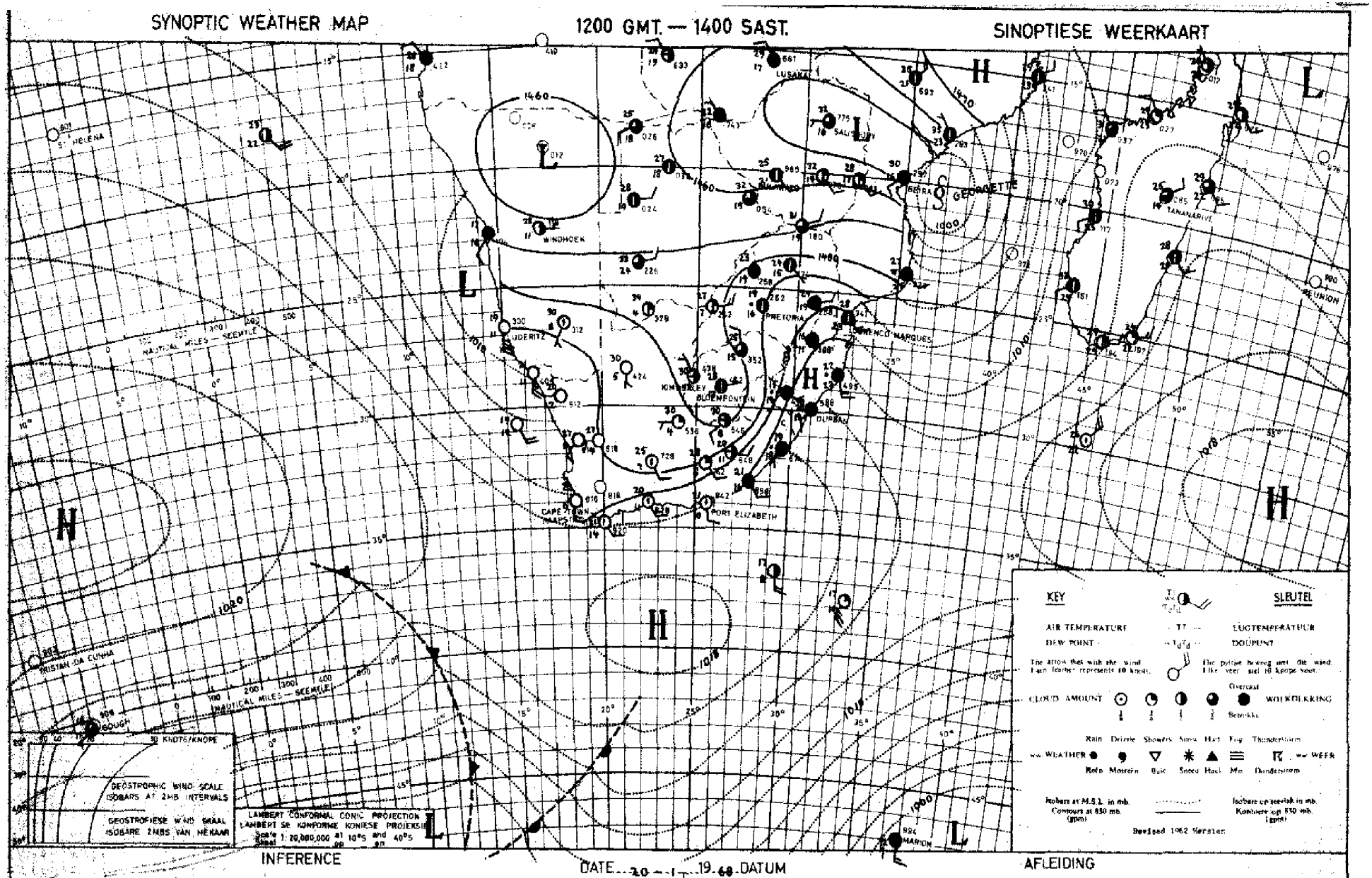

The cyclone, Georgette, along the Mocambique coast is moving southwards with the result that the upper winds over the eastern parts of the country are tending to become south-easterly. Consequently partial clearance will occur over these areas.

Die sikloon, Georgette, langs die Mosambiekse kus beweeg suidwaarts met die gevolg dat die bowinde oor die oostelike dele van die land neig na suidoos. Gevolglik sal gedeeltelike opklaring oor hierdie gebiede intree.

DAAGLIKSE WEERBULLETIN

Maksimum en Minimum Temperatuur (°C) en Reënval (RRR) in mm vir die 24 uur geëindig om 0800 SAST op

WEERBURO / WEATHER BUREAU
DEPT. VAN VERVOER / DEPT. OF TRANSPORT

22 - 1 - 1968

DAILY WEATHER BULLETIN

Maximum and Minimum Temperatures (°C) and rainfall (RRR) in mm for the 24 hours ended at 0800 SAST on

CAPE - KAAP	Max	Min	RRR
Aberdeen			
Addo			
Alexander Bay	33	15	
Aliwal North	32	17	2·1
Bashee	26	22	0·6
Beaufort-Wes	36	17	
(Lughawe)			
Boegoebergdam			
Bootsap			
Brakkekuil			
(naby Heidelberg)			
Brandvlei			
Cala			
Caledon			
Calitzdorp			
Calvinia	33	7	
Cape Agulhas	25	18	
Cape Columbine	21	13	
Cape Point	23	15	
Cape St. Francis	25	20	
Cape Town	26	17	
(D.F. Malan)			
Cape Town			
(Roeland Str.)			
Carnarvon			
Ceres			
Citrusdal			
Colesberg			
Cradock			
Döhne	30	18	2·6
De Aar	35	14	
Douglas			
East London	28	22	
(Airport)			
Eensaamheid			
(naby Herold)			
Elsenburg			
Fraserburg			
Garies			
George			
Graaff-Reinet	34	19	
Grahamstown			
Hopetown			
Idutywa			
Jansenville	35	20	
Joubertina			
Kimberley	32	21	
(Airport)			
Knysna			
Kokstad	26	16	
Kuruman	32	17	

KAAP - CAPE	Max	Min	RRR
Ladismith			
Lake Mentz			
Maclear			
Mafeking			
Malmesbury			
Matatiele			
Matroosberg	30	11	
Grootfontein	32	14	
(Middelburg)			
Mosselbaai	23	18	
Mount Frere			
Okiep	31	13	
Oudtshoorn	34	15	
Petrusville			
Piketberg			
Pofadder	34	15	
Port Alfred			
Port Elizabeth	28	20	0·1
Port Nolloth	20	11	
Port St. Johns	25	22	
Prieska	37	17	
Prince Albert			
Queenstown	30	17	0·5
Rietfontein			
Riversdale	30	17	
Robertson	33	18	
Sheeprun	28	15	
(near Maclear)			
Somerset-Oos	34	17	0·1
Steynsburg			
Strydenburg			
Sutherland	29	5	
Swellendam			
Tarkastad			2·5
Touwsrivier			
Twee Riviere	38	23	
(Gemsbokpark)			
Umtata	29	19	
Uniondale			
Upington	38	18	
Vanwyksvlei	35	16	
Victoria-Wes			
Vredendal	29	14	
Vryburg			
Williston			
Willowmore	33	17	
Willowpark	31	10	2·0
(near Dordrecht)			

NATAL	Max	Min	RRR
Cape St. Lucia	26	22	49·5
Dundee			
Durban	27	22	0·8
(Louis Botha)			
Estcourt	26	17	
Harding			
Himeville			36·0
Mkuze			40·0
Hluhluwe			
Newcastle	26	16	
Cedara	23	16	
(Pietermaritzburg)			
Port Shepstone	25	23	0·1
Richmond			
Seven Oaks			
Vryheid			
Waterford	22	13	13·4
(near Underberg)			
van Reenen			0·4
TRANSVAAL			
Barberton			
Belfast			
Bethal	23	12	
Bospoort	27	16	
Carolina	21	12	
Chester			
(near Gravelotte)			
Cresy			
Groendraai	29	18	
(naby Vaalwater)			
Jan Kemptorp			
Jan Smuts	24	14	
Joubert Park (Jhb)	23	13	
Kroondal	29	17	
Levubu	29	19	
Leeudoringstad			
Lichtenburg			
Letaba			
Loskopdam			1·6
Lydenburg	23	15	
Marnitz	30	20	1·0
Mara	28	17	
Marble Hall			
Messina	32	20	
Middelburg			
Nelspruit	29	17	0·6
Phalaborwa	31	21	1·9
Pietersburg	27	16	
Piet Retief	22	13	

TRANSVAAL	Max	Min	RRR
Pongola			
Potchefstroom	28	15	
Potgietersrus	28	18	7·6
Pretoria W.B.	28	17	
Pretoriuskop			
Punda Milia			
Sandpan (NW. Tvl.)	32	26	1·0
Satara			
Sekhukhune			
Shingwidzi			
Skukuza	31	24	0·4
Standerton	24	14	
Thabazimbi			44·0
Tomburke			
Tzaneen			
Vereeniging			
Volksrust			12·0
Watervalboven			
Warmbad	28	17	
Witbank			
Zeerust			
O.V.S. - O.F.S.			
Balkfontein			
(naby Bothaville)			
Bethlehem	28	14	
Bloemfontein	30	19	
(J.B.M. Hertzog)			
Bultfontein			
Fauresmith	31	20	
Ficksburg			
Frankfort	27	15	
Harrismith			
Hoopstad	31	19	
Kroonstad	30	16	
Lindley			
Modderpoort			
Petrusburg			
Philippolis			
Reddersburg			
Reitz			
Vrede			
Warden			
Welkom	30	15	
Wepener	29	19	
Winburg			
Zastron			

S.W.A.	Max	Min	RRR
Aroab			
Bethanie			
Dordabis			
Gobabeb	25	14	
Gobabis	31	18	
Grootfontein			
Cape Fria	26	12	
Karasburg			
Kalkfeld			
Karibib			
Keetmanshoop	37	18	
Kub			
Luderitz	19	14	
Mariental	36	23	
Ohopoho			
Okahandja			
Okaukueye			
Ondangua	31	18	
Otavi			
Otjiwarongo			
Outjo	31	16	0·2
Uis	27	17	
Rehoboth			
Runtu			
Steinhausen			
Tsumeb	27	18	33·0
Walvisbaai	19	16	
Windhoek W.K.			
J.G.Strydom L.H.	30	15	8·0
BASUTOLAND			
Maseru	27	16	
BETSJOEANALAND/BECHUANALAND			
Francistown	28	15	
Gaberones	30	19	
Ghanzi	30	19	23·0
Lobatsi			
Kasane			44·2
Mahalapye			
Maun	26	18	3·6
Shakawe	28	20	6·1
Tsabong	36	20	0·5
Tsane	34	21	
Kachikau			18·2
Panda Matenga			10·0
SWAZILAND			
Embembe			
Manzini	27	17	
Stegi			4·5

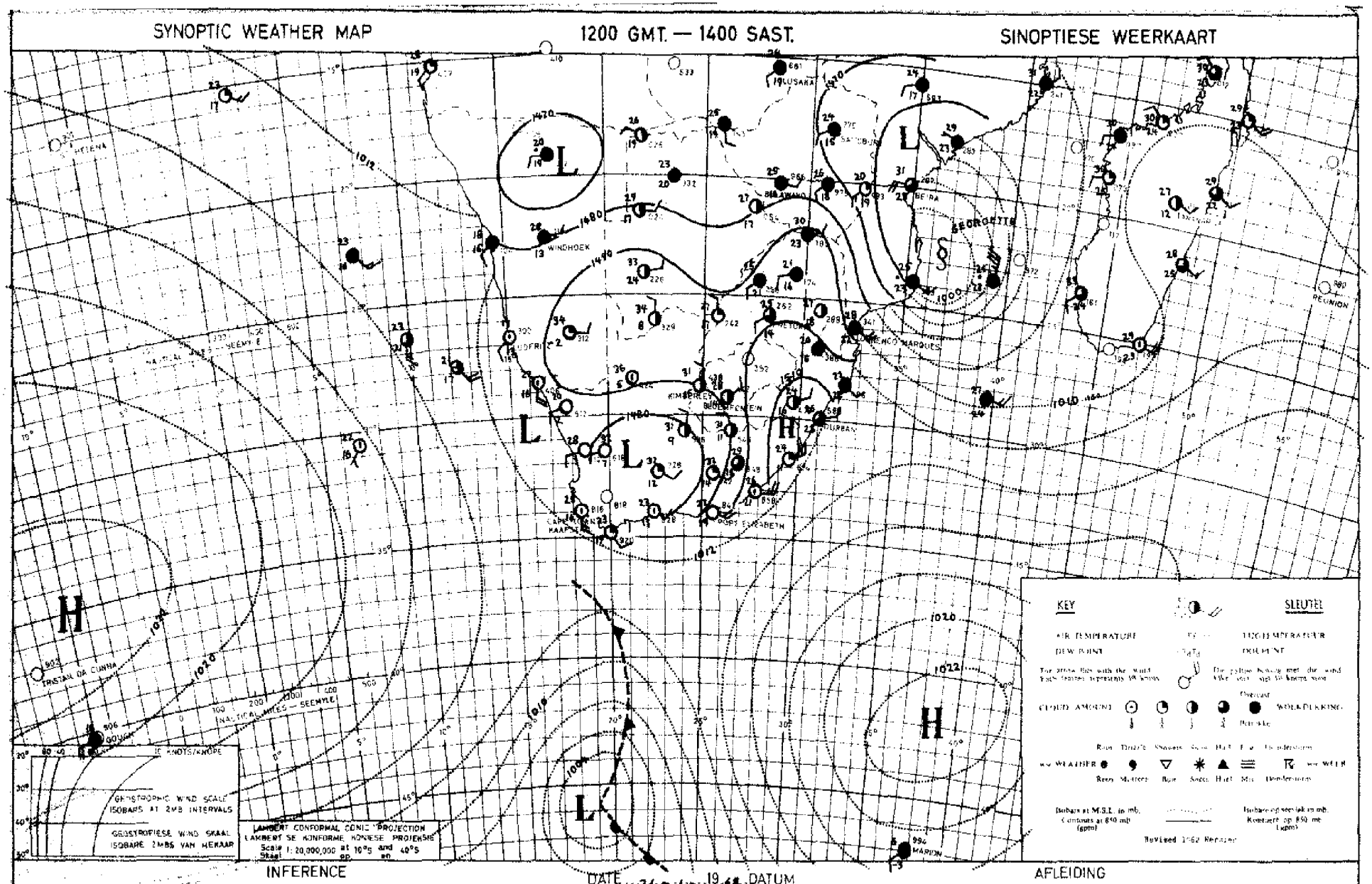

With the cyclone Georgette along the Mocambique coast only isolated thunderstorms can be expected over the eastern interior but it will be cloudy along the north-eastern escarpment with showers later during the day. The cold front south of the country will cause cloudy weather with rain or showers to spread over the southern and south-eastern coasts and with the low over northern South West Africa thundershowers can be expected over these areas.

Met die siklaon Georgette langs die Mosambiekse kus sal slegs los donderbuie voorkom oor die oostelike binneland maar dit sal bewolk wees oor die noordoostelike platorand met buie later in die dag. Die koufront suid van die land sal bewolkte weer met reën of buie veroorsaak langs die suid- en suidooskusgebiede en met die laag oor noordelike Suidwes-Afrika sal donderbuie oor hierdie gebiede voorkom.

DAAGLIKSE WEERBULLETIN

Maksimum en Minimum Temperatuur (°C) en Reënval (RRR) in mm vir die 24 uur geëindig om 0800 SAST op

WEERBURO / WEATHER BUREAU
DEPT. VAN VERVOER / DEPT. OF TRANSPORT
23 - 1 - 1968

DAILY WEATHER BULLETIN

Maximum and Minimum Temperatures (°C) and rainfall (RRR) in mm for the 24 hours ended at 0800 SAST on

CAPE - KAAP	Max	Min	RRR
Aberdeen			
Addo			
Alexander Bay	29	12	
Aliwal North	35	15	
Bashee	27	18	0·2
Beaufort-Wes	33	14	
(Lughawe)			
Boegoebergdam			
Boetsap			
Brakkekuil			
(naby Heidelberg)			
Brandvlei			
Cala			
Caledon			
Calitzdorp			
Calvinia	25	8	
Cape Agulhas	23	15	6·0
Cape Columbine	21	14	0·9
Cape Point	21	14	0·6
Cape St. Francis	24	16	
Cape Town	24	15	1·0
(D.F. Malan)			
Cape Town			
(Roeland Str.)			
Carnarvon			
Ceres			
Citrusdal			
Colesberg			
Cradock			
Döhne	35	14	0·5
De Aar	35	15	
Douglas			
East London	32	18	0·4
(Airport)			
Bensaamheid			
(naby Herold)			
Elsenburg			
Fraserburg			
Garies			
George			
Graaff-Reinet	36	17	
Grahamstown			
Hopetown			
Idutywa			
Jansenville	37	19	
Joubertina			
Kimberley	33	19	3·7
(Airport)			
Knysna			
Kokstad	30	16	6·5
Kuruman	34	16	1·7

KAAP - CAPE	Max	Min	RRR
Ladismith			
Lake Mentz			
Maclear			
Mafeking	32	18	
Malmesbury			
Matatiele			
Matroosberg	30	11	
Grootfontein	34	12	
(Middelburg)			
Mosselbaai	22	16	
Mount Frere			2·0
Okiep	26	10	
Oudtshoorn	27	13	
Petrusville			
Piketberg			
Pofadder	31	9	
Port Alfred			
Port Elizabeth	27	16	
Port Nolloth	20	11	
Port St. Johns	26	19	0·9
Prieska	37	18	
Prince Albert			
Queenstown	36	16	1·0
Rietfontein			
Riversdale	25	12	
Robertson	28	16	
Sheeprun	34	18	0·7
(near Maclear)			
Somerset-Oos	35	14	0·7
Steynsburg			
Strydenburg			
Sutherland	23	4	
Swellendam			
Tarkastad			
Touwsrivier			
Twee Riviere	36	18	
(Gemsbokpark)			
Umtata	37	15	2·5
Uniondale			
Upington	35	15	
Vanwyksvlei	33	14	
Victoria-Wes			
Vredendal	24	12	
Vryburg			
Williston			
Willowmore	28	12	
Willowpark	33	14	
(near Dordrecht)			

NATAL	Max	Min	RRR
Cape St. Lucia	29	23	
Dundee			
Durban	30	24	
(Louis Botha)			
Estcourt	30	17	
Harding			
Himeville			3·0
MKuze			
Hluhluwe			
Newcastle	30	17	
Cedara	29	18	
(Pietermaritzburg)			
Port Shepstone	26	21	
Richmond			
Seven Oaks			
Vryheid			
Waterford	27	13	21·5
(near Underberg)			

TRANSVAAL

Barberton			
Belfast			
Bethal	25	13	
Bospoort			
Carolina	24	14	
Chester			
(near Gravelotte)			
Crecy			
Groendraai	30	17	
(naby Vaalwater)			
Jan Kempdorp			
Jan Smuts	25	16	
Joubert Park (Jhb)	25	16	
Kroondal	31	18	
Levubu	31	20	
Leeudoringstad			
Lichtenburg			
Letaba			
Loskopdam			
Lydenburg	25	14	
Marnitz	33	19	
Mara	32	17	
Marble Hall			
Messina	35	23	
Middelburg			
Nelspruit	30	18	
Phalaborwa	32	22	
Pietersburg	30	17	
Piet Retief	28	15	

TRANSVAAL	Max	Min	RRR
Pongola			
Potchefstroom	30	18	
Potgietersrus	31	18	
Pretoria W.B.	29	19	
Pretoriuskop			
Punda Milia			
Sandpan (NW. Tvl.)	32	21	
Satara			
Sekhukhune			
Shingwidzi			
Skukuza	33	21	
Standerton	26	14	
Thabazimbi			
Tomburke			
Tzaneen			
Vereeniging			
Volksrust			
Warmbad	29	18	
Witbank			
Zeerust			

O.V.S. - O.F.S.

Balkfontein			
(naby Bothaville)			
Bethlehem	29	18	
Bloemfontein	31	17	
(J.B.M. Hertzog)			
Bultfontein			2·5
Fauresmith	35	17	
Ficksburg			
Frankfort	28	15	
Harrismith			
Hoopstad	34	21	
Kroonstad	32	19	
Lindley			
Modderpoort			
Petrusburg			
Philippolis			
Reddersburg			
Reitz			
Vrede			
Warden			
Welkom	32	20	
Wepener			
Winburg			
Zastron			

S.W.A.	Max	Min	RRR
Aroab			
Bethanie			
Bordabis			3·0
Gobabeb	28	13	
Gobabis	31	19	2·8
Grootfontein			24·3
Cape Fria	27	16	
Karasburg			
Kalkfeld			
Karibib			
Keetmanshoop	34	14	
Kub			
Luderitz	23	15	
Marienta1	35	10	
Ohopoho			
Okahandja			
Okaukuejo			
Ondangua	31	20	
Otavi			6·5
Otjiwarongo			5·0
Outjo	31	16	0·2
Ujs	30	15	
Rehoboth			
Runtu	24	19	3·9
Steinhausen			
Tsumeb	27	17	26·5
Walvisbaai	21	15	
Windhoek W.K.			15·2
J.G.Strydom L.H.	28	17	1·0

BASUTOLAND

Maseru	29	16	

BETSJOANALAND/BECHUANALAND

Francistown	31	20	
Gaberones	32	21	3·0
Ghanzi	31	19	
Lobatsi			
Mahalapye			
Maun	29	20	9·0
Shakawe	29	20	
Tsabong	37	22	
Tsane	33	20	2·6

SWAZILAND

Embelembe			
Manzini	30	19	
Stegi			

SYNOPTIC WEATHER MAP 1200 GMT. — 1400 SAST. SINOPTIESE WEERKAART

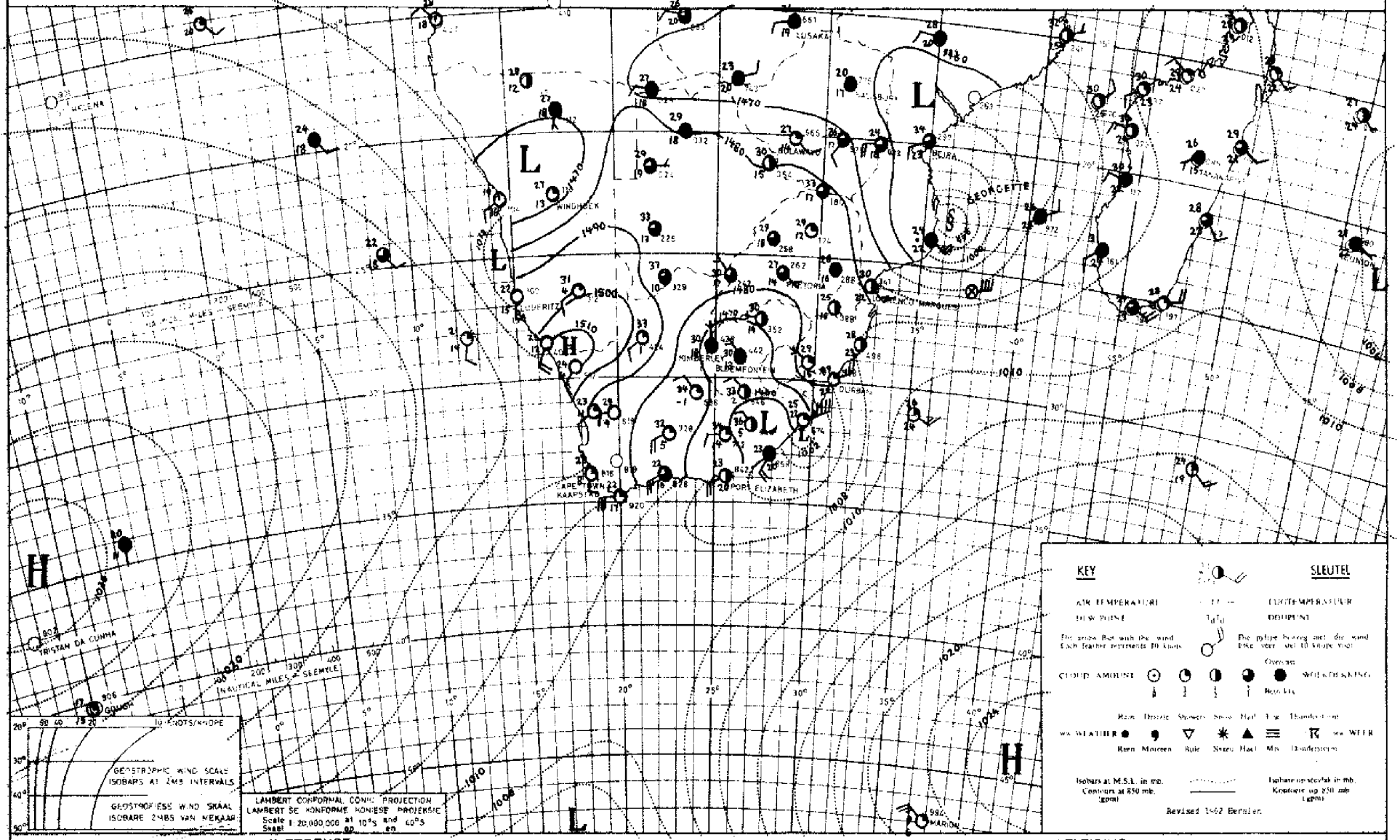

INFERENCE DATE 22 - 1 - 19 68 DATUM AFLEIDING

The coastal low along the south-east coast will cause cloudy weather with rain along the south-eastern and eastern coasts. The low over South West Africa will cause scattered thundershowers over northern and central South West Africa, while isolated thundershowers will also occur over Botswana, Free State, Natal and the north-eastern Cape. The cyclone Georgette will cause cloudy weather with showers over the Transvaal Lowveld.

Die kuslaag langs die suidooskus sal bewolkte weer met reën langs die suidoos- en ooskus veroorsaak. Die laag oor Suidwes-Afrika sal donderbuie oor noordelike en sentrale Suidwes-Afrika veroorsaak, terwyl los donderbuie ook oor Botswana, Vrystaat, Natal en Noordoos-Kaapland sal voorkom. Die sikloon Georgette sal later bewolkte weer met buie oor die Transvaalse Laeveld veroorsaak.

DAAGLIKSE WEERBULLETIN

Maksimum en Minimum Temperatuur (°C) en Reënval (RRR) in mm vir die 24 uur geëindig om 0800 SAST op

WEERBURO / WEATHER BUREAU
DEPT. VAN VERVOER / DEPT. OF TRANSPORT
24 - 1 - 1968

DAILY WEATHER BULLETIN

Maximum and Minimum Temperatures (°C) and rainfall (RRR) in mm for the 24 hours ended at 0800 SAST on

CAPE - KAAP	Max	Min	RRR
Aberdeen			
Addo			
Alexander Bay	23	13	
Aliwal North	33	12	
Bashee	27	16	6·0
Beaufort-Wes	27	12	
(Lughawe)			
Boegoebergdam			
Boetsap			
Brakkekuil			
(naby Heidelberg)			
Brandvlei			
Cala			
Caledon			
Calitzdorp			
Calvinia	24	8	
Cape Agulhas	21	16	
Cape Columbine	21	13	0·9
Cape Point	19	15	
Cape St. Francis	23	16	0·1
Cape Town	22	14	
(D.F. Malan)			
Cape Town			
(Roeland Str.)			
Carnarvon			
Ceres			
Citrusdal			
Colesberg			
Cradock			
Döhne	21	10	1·0
De Aar	31	11	
Douglas			
East London	25	16	7·9
(Airport)			
Eensaamheid			
(naby Herold)			
Elsenburg			
Fraserburg			
Garies			
George			
Graaff-Reinet	29	13	
Grahamstown			1·0
Hopetown			
Idutywa			
Jansenville	30	15	
Joubertina			
Kimberley	34	18	
(Airport)			
Knysna			
Kokstad	23	11	0·8
Kuruman	33	12	

KAAP - CAPE	Max	Min	RRR
Ladismith			
Lake Mentz			
Maclear			
Mafeking	33	16	
Malmesbury			
Matatiele			
Matroosberg	19	4	
Grootfontein	30	10	
(Middelburg)			
Mosselbaai	23	16	0·7
Mount Frere			9·0
Okiep	25	14	
Oudtshoorn			
Petrusville			
Piketberg			
Pofadder	26	12	
Port Alfred			
Port Elizabeth	25	14	3·3
Port Nolloth	20	11	
Port St. Johns	22	17	8·5
Prieska	33	16	
Prince Albert			
Queenstown	28	12	
Rietfontein			
Riversdale	20	9	
Robertson	23	9	
Sheeprun	19	11	5·7
(near Maclear)			
Somerset-Oos	28	12	
Steynsburg			
Strydenburg			
Sutherland	20	4	
Swellendam			
Tarkastad			
Touwsrivier			
Twee Riviere	33	16	
(Gemsbokpark)			
Umtata	19	13	2·0
Uniondale			
Upington	31	14	
Vanwyksvlei	31	13	
Victoria-Wes			
Vredendal	24	11	
Vryburg	34	13	
Williston			
Willowmore	23	8	
Willowpark	26	9	0·3
(near Dordrecht)			

NATAL	Max	Min	RRR
Cape St. Lucia	30	21	3·0
Dundee			
Durban	25	19	1·9
(Louis Botha)			
Estcourt	29	14	15·6
Harding			
Himeville			9·0
Mkuze			
Hluhluwe			4·5
Newcastle	29	16	25·0
Cedara	19	12	3·6
(Pietermaritzburg)			
Port Shepstone	23	17	2·6
Richmond			
Seven Oaks			
Vryheid			
Waterford	23	11	20·2
(near Underberg)			
van Reenen			2·5
TRANSVAAL			
Barberton			
Belfast			
Bethal	27	15	0·5
Bospoort	31	12	
Carolina	25	15	2·4
Chester			
(near Gravelotte)			
Crecy			
Delmas			3·0
Groendraai			
(naby Vaalwater)			
Jan Kempdorp			
Jan Smuts	25	14	11·3
Joubert Park (Jhb)	25	15	12·0
Kroondal	31	16	4·7
Levubu	34	21	
Lesudoringstad			
Lichtenburg			
Letaba			
Loskopdam			2·5
Lydenburg	27	16	
Marnitz	15	21	
Mara	35	20	0·1
Marble Hall			
Messina	37	25	
Middelburg			
Nelspruit	32	19	
Phalaborwa	34	23	
Pietersburg	32	18	0·8
Piet Retief			

TRANSVAAL	Max	Min	RRR
Pongola			
Potchefstroom	32	16	
Potgietersrus	32	20	0·1
Pretoria W.B.	29	18	3·2
Pretoriuskop			
Punda Milia			
Sandpan (NW. Tvl.)	35	21	1·2
Satara			
Sekhukhune			
Shingwidzi			
Skukuza	35	22	
Standerton			2·3
Thabazimbi			
Tomburke			
Tzaneen			
Vereeniging			
Volksrust			
Warmbad	31	17	
Witbank			
Zeerust			
O.V.S. - O.F.S.			
Balkfontein			2·7
(naby Bothaville)			
Bethlehem	31	14	
Bloemfontein	34	13	
(J.B.M. Hertzog)			
Bultfontein			
Fauresmith			
Ficksburg			
Frankfort	28	13	5·6
Harrismith			
Hoopstad	36	13	
Kroonstad	33	15	
Lindley			
Modderpoort			
Petrusburg			
Philippolis			
Reddersburg			
Reitz			
Vrede			
Warden			
Welkom	34	17	
Wepener	34	11	
Winburg			
Zastron			

S.W.A.	Max	Min	RRR
Aroab			
Bethanie			
Bordabis			
Gobabeb	30	14	
Gobabis	30	18	
Grootfontein			
Cape Frio	25	15	
Karasburg			
Kalkfeld			
Karibib			
Keetmanshoop	32	14	
Kub			
Luderitz	22	15	
Mariental	34	19	
Ohopoho			
Okahandja			
Okaukueye			
Ondangua			
Otavi			
Otjiwarongo			
Outjo			
Usis	30	16	
Rehoboth			
Runtu	25	19	1·4
Steinhausen			
Tsumeb	29	18	15·0
Walvisbaai	19	15	
Windhoek W.K.			
J.G. Strydom L-H	29	17	2·0
BASUTOLAND			
Maseru	31	12	0·2
BETSJOEANALAND/BECHUANALAND			
Panda Matenga			7·0
Francistown	34	21	0·4
Gaberones	33	20	
Ghanzi	31	19	12·5
Lobatsi			
Kasane			10·2
Mahalapye			
Maun	31	20	20·0
Shakawe	28	20	8·5
Tsabong	37	16	
Tsane	36	18	
Kachikau			13·0
SWAZILAND			
Mbabane			
Manzini			
Stegi			

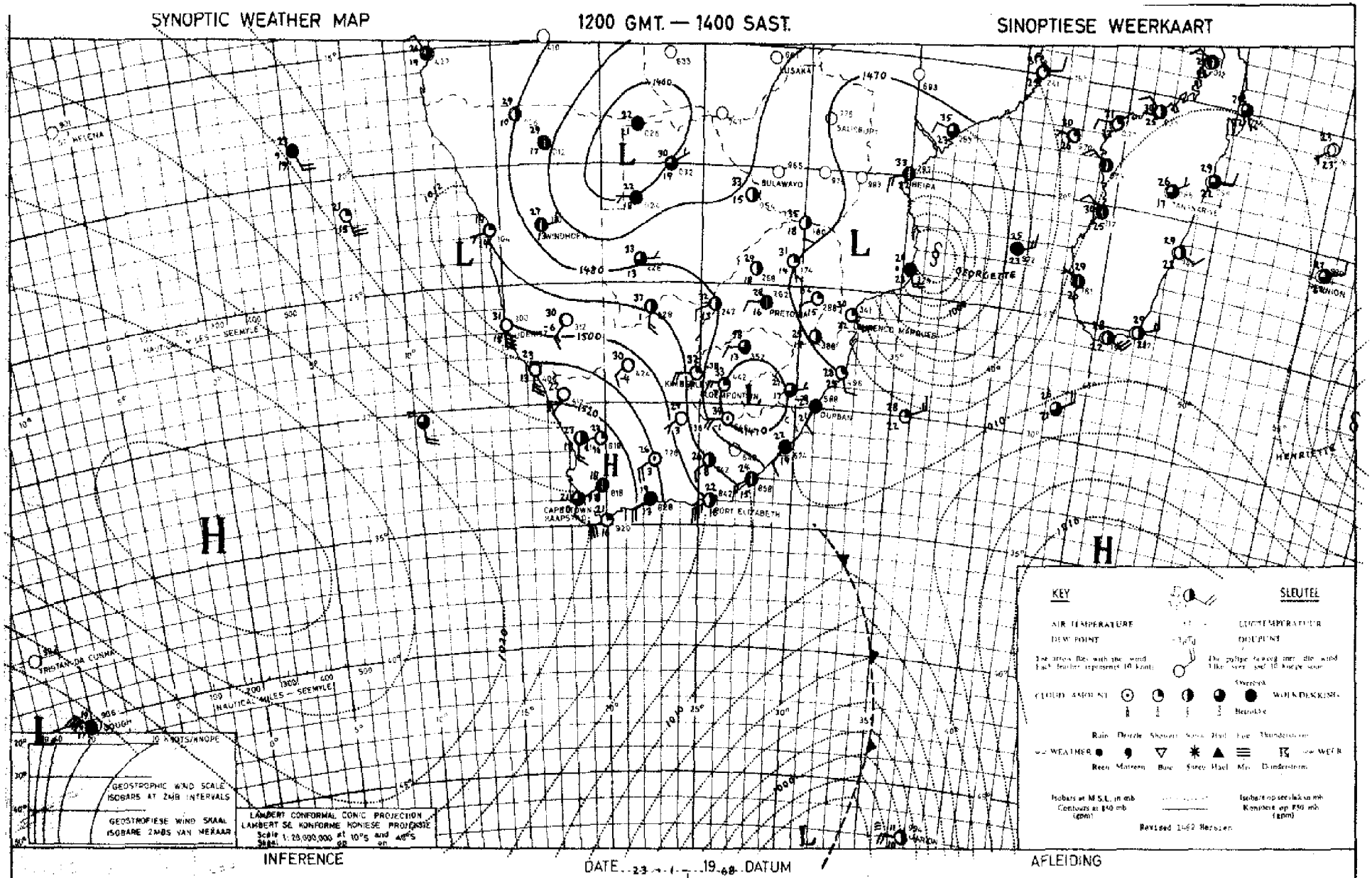

The strong ridge of the Atlantic high along the south coast is causing an inflow of moist air over the eastern parts of the country where it will be cloudy with showers. The low over northern Botswana will cause thundershowers over the northern areas of that country and S.W.A.

Die sterk rug van die Atlantiese hoog langs die suidkus veroorsaak 'n instroming van vogtige lug oor die oostelike dele van die land waar dit bewolk sal wees met buie. Die laag oor noordelike Botswana sal donderbuie oor die noordelike gebiede van die land en S.W.A. veroorsaak.

DAAGLIKSE WEERBULLETIN

Maksimum en Minimum Temperatuur (°C) en Reënval (RRR) in mm vir die 24 uur geëindig om 0800 SAST op

WEERBURO / WEATHER BUREAU
DEPT. VAN VERVOER / DEPT. OF TRANSPORT

25 - 1 - 1968

DAILY WEATHER BULLETIN

Maximum and Minimum Temperatures (°C) and rainfall (RRR) in mm for the 24 hours ended at 0800 SAST on

CAPE - KAAP	Max	Min	RRR
Aberdeen			
Addo			
Alexander Bay	28	15	
Aliwal North	33	11	
Bashee	29	12	
Beaufort-Wes	29	13	
(Lughawe)			
Boegoebergdam			
Boetsap			
Brakkekuil			
(naby Heidelberg)			
Brandvlei			
Cala			
Caledon			
Calitzdorp			
Calvinia	30	15	
Cape Agulhas	22	19	
Cape Columbine	19	11	
Cape Point	21	16	
Cape St. Francis	23	19	
Cape Town	23	16	
(D.F. Malan)			
Cape Town			
(Roeland Str.)			
Carnarvon			
Ceres			
Citrusdal			
Colesberg			
Cradock			
Dohne	27	12	
De Aar	32	15	
Douglas			
East London	27	16	
(Airport)			
Hensaamheid			
(naby Herold)			
Elsenburg			
Fraserburg	29	14	
Garies			
George			
Graaff-Reinet	28	11	
Grahamstown			
Hopetown			
Idutywa			
Jansenville	29	12	
Joubertina			
Kimberley	33	20	
(Airport)			
Knysna			
Kokstad	16	11	
Kuruman	34	14	

KAAP - CAPE	Max	Min	RRR
Ladismith			
Lake Mentz			
Maclear			
Mafeking	34	18	9.0
Malmesbury			
Matatiele			
Matroosberg	26	9	
Grootfontein	27	9	
(Middelburg)			
Mosselbaai	22	18	
Mount Frere			
Okiep	31	14	
Oudtshoorn	29	11	
Petrusville			
Piketberg			
Pofadder	32	14	
Port Alfred			
Port Elizabeth	24	19	
Port Nolloth	18	10	
Port St. Johns	23	19	
Prieska	34	14	
Prince Albert			
Queenstown	24	11	
Rietfontein			
Riversdale	26	15	
Robertson	29	19	
Sheeprun	17	12	0.3
(near Maclear)			
Somerset-Oos	27	10	
Steynsburg			
Strydenburg			
Sutherland	27	8	
Swellendam			
Tarkastad			
Touwsrivier			
Twee Riviere	36	16	
(Gemsbokpark)			
Umtata	18	14	
Uniondale			
Upington	36	15	
Vanwyksvlei	32	16	
Victoria-Wes			
Vredendal	29	12	
Vryburg	35	19	
Williston			
Willowmore			
Willowpark	21	8	
(near Dordrecht)			

NATAL	Max	Min	RRR
Cape St. Lucia	24	19	
Dundee			
Durban	23	19	1.3
(Louis Botha)			
Estcourt	19	13	
Harding			
Himeville			
Mkuze			
Hluhluwe			
Newcastle	19	14	0.8
Cedara	16	12	1.5
(Pietermaritzburg)			
Port Shepstone	22	18	0.1
Richmond			
Seven Oaks			
Vryheid			
Waterford	16	9	2.0
(near Underberg)			
van Reenen			4.0
TRANSVAAL			
Barberton			
Belfast			
Bethal	22	12	
Bospoort	31	16	
Carolina	20	11	
Chester			
(near Gravelotte)			
Crecy			
Groendraai			
(naby Vaalwater)			
Jan Kempdorp			
Jan Smuts	25	13	
Joubert Park (Jhb)	25	12	
Kroondal	31	16	3.8
Levubu	30	16	
Leeudoringstad			
Lichtenburg			
Letaba			
Loskopdam			
Lydenburg	23	12	
Marnitz	31	17	
Mara	30	17	
Marble Hall			
Messina	33	19	
Middelburg			
Nelspruit			
Phalaborwa	29	17	
Pietersburg	29	16	
Piet Retief	17	11	1.1

TRANSVAAL	Max	Min	RRR
Pongola			
Potchefstroom	31	15	
Potgietersrus	30	16	
Pretoria W.B.	28	13	
Pretoriuskop			
Punda Milia			
Sandpan (NW. Tvl.)	33	19	
Satara			
Sekhukhune			
Shingwidzi			
Skukuza	31	10	
Standerton	22	13	
Thabazimbi			
Tomburke			
Tzaneen			
Vereeniging			
Volksrust			2.5
Warmbad	30	16	
Witbank			
Zeerust			
O.V.S. - O.F.S.			
Balkfontein			
(naby Bothaville)			
Bethlehem	29	11	
Bloemfontein	32	16	
(J.B.M. Hertzog)			
Bultfontein			
Fauresmith	33	15	
Ficksburg			
Frankfort	26	14	
Harrismith			
Hoopstad	35	17	
Kroonstad	31	15	
Lindley			
Modderpoort			
Petrusburg			
Philippolis			
Reddersburg			
Reitz			
Vrede			
Warden			
Welkom	32	15	
Wepener	31	18	
Winburg			
Zastron			

S.W.A.	Max	Min	RRR
Aroab			
Bethanie			
Bordabis			
Gobabeb	30	14	
Gobabis	31	19	
Grootfontein			
Cape Fria	25	17	
Karasburg			
Kalkfeld			
Karibib			
Keetmanshoop	36	19	
Kub			
Luderitz	22	12	
Mariental	36	21	
Ohopoho			
Okahandja			
Okaukueye			
Ondangua	28	20	
Otavi			
Otjiwarongo			
Outjo	30	17	11.5
Uis	33	16	
Rehoboth			
Runtu	25	19	2.0
Steinhausen			
Tsumeb	25	17	31.5
Walvisbaai	20	17	
Windhoek W.K.			
J.G. Strydom L.H.	31	17	
BASUTOLAND			
Maseru	29	14	
BETSJOANALAND/BECHUANALAND			
Kasane			1.2
Francistown	31	19	
Gaberones	33	20	14.5
Ghanzi	31	17	24.0
Lobatsi			
Kachikau			3.0
Mahalapye			
Maun	29	20	0.6
Shakawe	30	19	5.3
Tsabong	37	17	
Tsane	31	20	
Panda Masenga			1.2
SWAZILAND			
Embabe			
Manzini	23	15	
Stegi			

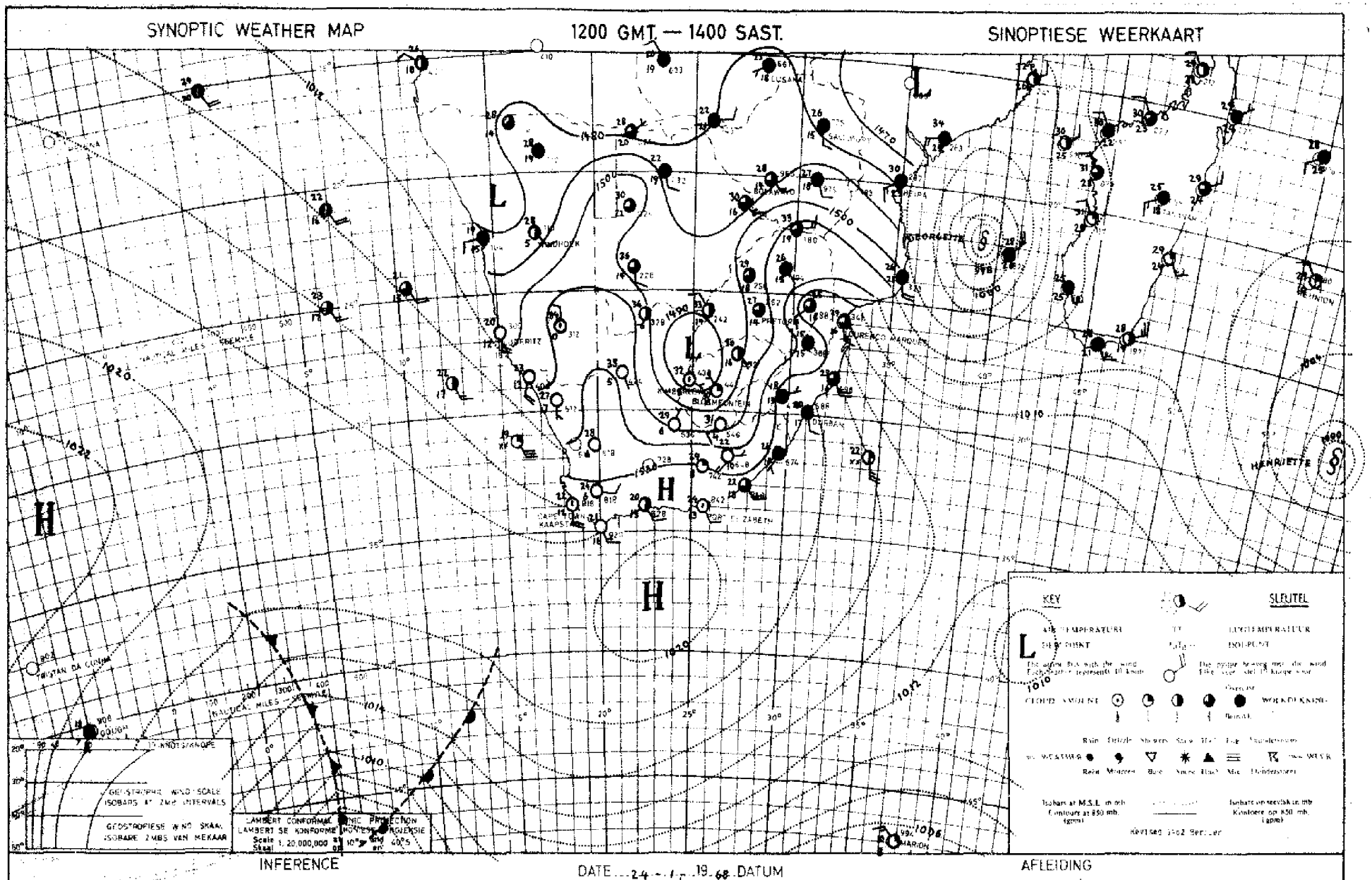

With the high south of the country and the low over the central interior, cloudy weather with showers will spread over Natal and the Eastern Transvaal while isolated thundershowers will occur over the central interior. With moist air over the northern and central parts of S.W.A. and Botswana scattered thundershowers will occur over these parts.

Met die hoog suid van die land en die laag oor die sentrale binneland sal dit bewolk wees met buie oor Natal en Oos-Transvaal en los donderbuie sal voorkom oor die sentrale binneland. Vogtige lug beweeg oor die noordelike en sentrale dele van S.W.A. en Botswana waar verspreide donderbuie sal voorkom.

DAAGLIKSE WEERBULLETIN

Maksimum en Minimum Temperatuur (°C) en Reënval (RRR) in mm vir die 24 uur geëindig om 0800 SAST op

WEERBURO / WEATHER BUREAU
DEPT. VAN VERVOER / DEPT. OF TRANSPORT
26 - 1 - 1968

DAILY WEATHER BULLETIN

Maximum and Minimum Temperatures (°C) and rainfall (RRR) in mm for the 24 hours ended at 0800 SAST on

CAPE - KAAP	Max	Min	RRR
Aberdeen			
Addo			
Alexander Bay	29	17	
Aliwal North	35	18	
Bashee	29	18	
Beaufort-Wes	36	8	
(Loghaws)			
Boegoeberg dam			
Boetsap			
Brakkekuil			
(naby Heidelberg)			
Brandvlei			
Cala			
Caledon			
Calitsdorp			
Calvinia	31	7	
Cape Agulhas	26	18	
Cape Columbine	21	14	
Cape Point	24	16	
Cape St. Francis	24	20	
Cape Town	30	15	
(D.F. Malan)			
Cape Town			
(Roeland Str.)			
Carnarvon			
Ceres			
Citrusdal			
Colesberg			
Cradock			
Dohne	31	19	
De Aar	36	16	
Douglas			
East London	27	16	
(Airport)			
Hanstamheid			
(naby Herold)			
Elsenburg			
Fraserburg	34	9	
Garies			
George			
Graaff-Reinet	36	17	
Grahamstown			
Hopetown			
Idutywa			
Jansenville	37	17	
Joubertina			
Kimberley	36	19	
(Airport)			
Knysna			
Kokstad	24	13	
Kuruman	34	16	

KAAP - CAPE	Max	Min	RRR
Ladismith			
Lake Mentz			
Maclear			
Mafeking	29	16	
Malmesbury			
Matatiele			
Matroosberg	30	17	
Grootfontein	35	19	
(Middelburg)			
Mosselbaai	29	19	
Mount Frere			
Oklep	28	9	
Oudtshoorn			
Petrusville			
Piketberg			
Pofadder	34	10	
Port Alfred			
Port Elizabeth	27	19	
Port Nolloth	18	13	
Port St. Johns	23	19	
Prieska	38	19	
Prince Albert			
Queenstown	37	16	
Rietfontein			
Riversdale			
Robertson	22	17	
Sheeprun	27	19	
(near Maclear)			
Somerset-Oos	37	17	
Steynsburg			
Strydenburg			
Sutherland	29	8	
Swellendam			
Tarkastad			
Touwsrivier			
Twee Riviere			
(Gemsbokpark)			
Umtata	28	19	
Uniondale			
Upington	39	19	
Vanwyksvlei	36	14	
Victoria-Wes			
Vredendal	26	15	
Vryburg			
Williston			
Willowmore	34	16	
Willowpark	33	18	
(near Bordrecht)			

NATAL	Max	Min	RRR
Cape St. Lucia	27	19	
Dundee			
Durban	26	19	
(Louis Botha)			
Estcourt	23	14	
Harding			
Himeville			
Mkuze			
Hluhluwe			
Newcastle	26	15	
Cedara	23	15	
(Pietermaritzburg)			
Port Shepstone	24	21	
Richmond			
Seven Oaks			
Vryheid			
Waterford	23	12	0·2
(near Underberg)			
TRANSVAAL			
Barberton			
Belfast			
Bethal	24	13	
Bospoort			
Carolina	24	11	
Chester			
(near Gravelotte)			
Cresy			
Groendraai			
(naby Vaalwater)			
Jan Kemplorp			
Jan Smuts	24	13	
Joubert Park (Jhb)	24	15	
Kroondal	29	15	21·7
Levubu	28	21	
Lesudoringstad			
Lichtenburg			13·5
Letaba			
Loskopdam			
Lydenburg	25	12	
Marnitz	30	17	
Mara	28	14	
Marble Hall			
Messina	31	20	
Middelburg			
Nelspruit	27	15	
Phalaborwa	29	17	
Pietersburg	25	14	
Piet Retief	20	10	

TRANSVAAL	Max	Min	RRR
Pongola			
Potchefstroom	30	14	3·0
Potgietersrus	28	15	
Pretoria W.B.	26	16	
Pretoriuskop			
Punda Milia			
Sandpan (NW. Tvl.)	31	17	
Satara			
Sekhukhune			
Shingwidzi			
Skukuza	31	16	
Standerton	26	12	4·5
Thabazimbi			
Tomburke			
Tzaneen			
Vereeniging			
Volksrust			
Warmbad	28	17	
Witbank			
Zeerust			
O.V.S. - O.F.S.			
Balkfontein			3·0
(naby Bothaville)			
Bethlehem	29	11	
Bloemfontein	34	13	
(J.B.M. Hertzog)			
Bultfontein			
Fauresmith	35	17	
Ficksburg			
Frankfort	27	12	
Harrismith			5·5
Hoopstad	34	16	
Kroonstad	32	13	
Lindley			1·0
Modderpoort			
Petrusburg			
Philippolis			
Reddersburg			
Reitz			
Vrede			
Warden			13·6
Welkom	32	15	6·3
Wepener	33	18	
Winburg			
Zastron			

S.W.A.	Max	Min	RRR
Aroab			
Bethanie			
Dordabis			
Gobabeb	29	15	
Gobabis	31	19	
Grootfontein			
Cape Fria	28	19	
Karasburg			
Kalkfeld			
Karibib			
Keetmanshoop	38	19	
Kub			
Luderitz			
Marienta1			
Ohopoho			
Okahandja			
Okaukuey e			
Ondangua	29	18	
Otavi			
Otjiwarongo			
Outjo	30	14	
Uis	32	18	
Rehoboth			
Runtu	35	18	1·4
Steinhausen			
Tsumeb	36	22	1·2
Walvisbaai	21	14	
Windhoek W.K.			
J.G.Strydom L.H.	30	19	
BASUTOLAND			
Maseru	30	13	0·6
BETSJOANALAND/BECHUANALAND			
Kasane			4·5
Francistown	30	17	
Gaberones	29	18	
Ghanzi	30	17	
Lobatsi			
Mahalapye			
Maun	28	20	
Shakawe	24	21	1·0
Tsabong	36	20	
Tsane	34	19	
Panda Matenge			2·0
SWAZILAND			
Mbabane			
Mansini	26	14	
Stegi			

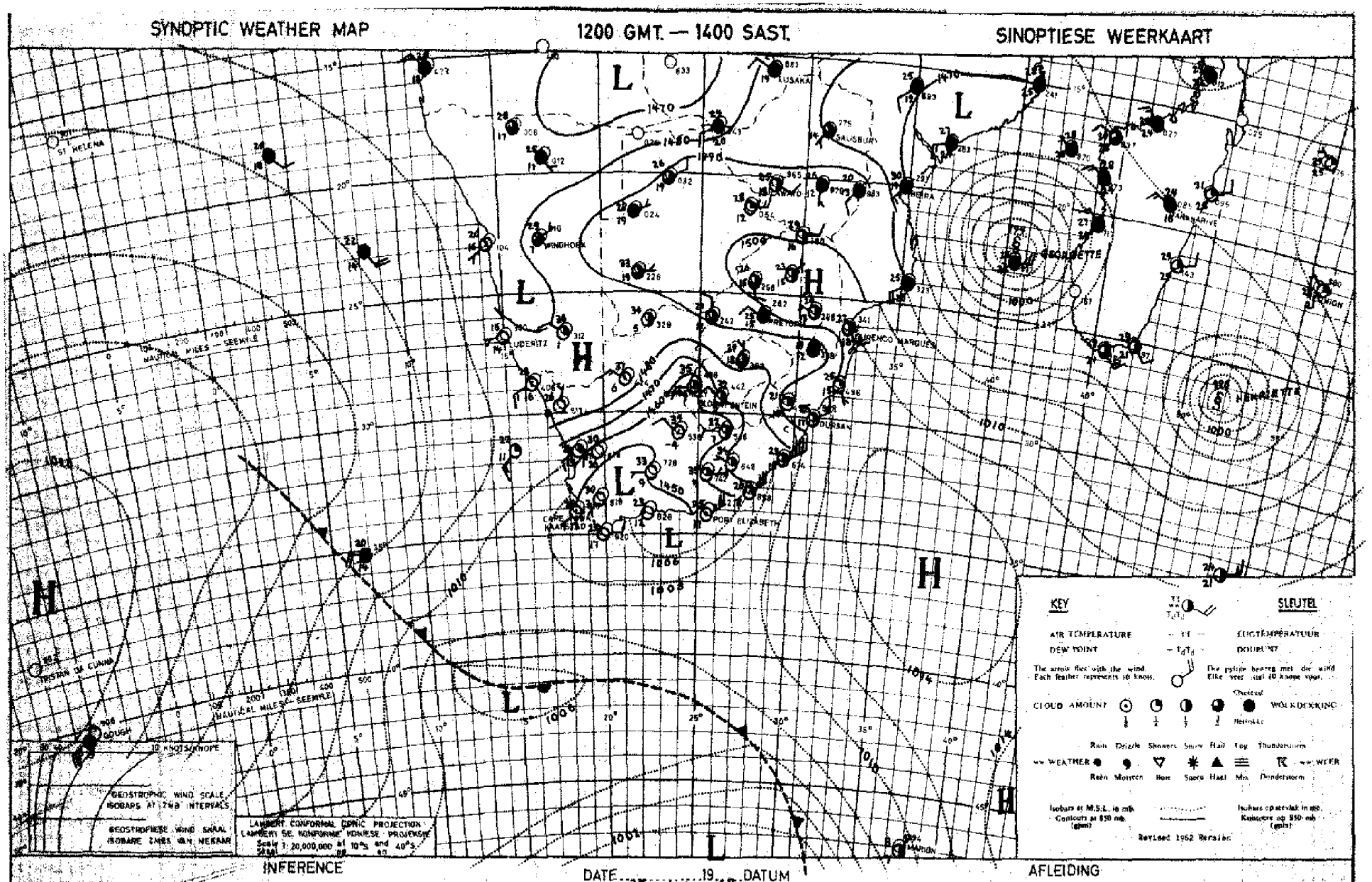

The coastal low and approaching front will cause cloudy weather with rain along the south-western and southern Cape coasts and later also over the south-east coast. Isolated thundershowers will occur to east of the trough over the interior as well as northern S.W.A. and northern Botswana.

Die kuslaag en naderende front sal bewolkte weer met reën veroorsaak langs die Kaapse suidwes- en suidkus en later ook oor die suidooskus. Oos van die trog oor die binneland sal los donderbuie voorkom, asook oor noordelike S.W.A. en Noord Botswana.

DAAGLIKSE WEERBULLETIN

Maksimum en Minimum Temperatuur (°C) en Reënval (RRR) in mm vir die 24 uur geëindig om 0800 SAST op

WEERBURO / WEATHER BUREAU
DEPT. VAN VERVOER / DEPT. OF TRANSPORT
27 - 1 - 1968

DAILY WEATHER BULLETIN

Maximum and Minimum Temperatures (°C) and rainfall (RRR) in mm for the 24 hours ended at 0800 SAST on

CAPE - KAAP	Max	Min	RRR
Aberdeen			
Addo			
Alexander Bay	25	17	
Aliwal North			
Bashee	26	21	0·1
Beaufort-Wes	34	15	
(Lughawe)			
Boegoebergdam			
Boetsap			
Brakkekuil			
(naby Heidelberg)			
Brandvlei			
Cala			
Caledon			
Calitzdorp			
Calvinia	23	8	
Cape Agulhas	28	16	4·0
Cape Columbine	19	13	3·2
Cape Point	21	15	4·1
Cape St. Francis	24	18	0·1
Cape Town	24	9	1·2
(D.F. Malan)			
Cape Town			
(Hoeland Str.)			
Carnarvon			
Ceres			
Citrusdal			
Colesberg			
Cradock			
Dohne	33	14	0·3
De Aar	34	13	
Douglas			
East London	27	21	
(Airport)			
Eensaamheid			
(naby Herold)			
Elsenburg			
Fraserburg	28	15	
Garies			
George			
Graaff-Reinet	37	16	
Grahamstown			
Hopetown	35	17	
Idutywa			
Jansenville	38	18	
Joubertina			
Kimberley	34	13	1·3
(Airport)			
Knysna			
Kokstad	34	16	
Kuruman	33	16	

KAAP - CAPE	Max	Min	RRR
Ladismith			
Lake Mentz			
Maclear			
Mafeking	31	17	
Malmesbury			
Matatiele			
Matroosberg			
Grootfontein			
(Middelburg)	34	11	
Mosselbaai	24	16	0·4
Mount Frere			2·5
Okiep	24	13	
Oudtshoorn	33	16	
Petrusville			
Piketberg			
Pofadder	28	13	
Port Alfred			
Port Elizabeth	26	19	
Port Nolloth	23	15	
Port St. Johns	24	20	1·5
Prieska	34	16	
Prince Albert			
Queenstown	37	16	
Rietfontein			
Riversdale	32	14	
Robertson	26	13	
Sheeprun	35	14	1·8
(near Maclear)			
Somerset-Oos	34	15	
Steynsburg			
Strydenburg			
Sutherland	22	3	
Swellendam			
Tarkastad			
Touwsrivier			
Twee Riviere			
(Gemsbokpark)			
Umtata	36	17	
Uniondale			
Upington	34	15	
Vanwyksvlei	31	13	
Victoria-Wes			
Vredendal	25	12	
Vryburg			
Williston			
Willowmore	32	15	
Willowpark			
(near Dordrecht)			

NATAL	Max	Min	RRR
Cape St. Lucia	27	21	
Dundee			
Durban	26	22	0·6
(Louis Botha)			
Estcourt	32	18	
Harding			
Himeville			
Mkuze			
Hluhluwe			
Newcastle	33	16	
Cedara			
(Pietermaritzburg)	28	18	
Port Shepstone	25	22	
Richmond			
Seven Oaks			
Vryheid			
Waterford			
(near Underberg)	29	15	
TRANSVAAL			
Barberton			
Belfast			
Bethal	28	13	
Bospoort			
Carolina	28	15	
Chester			
(near Gravelotte)			
Crecy			
Groendraai	32	17	
(naby Vaalwater)			
Jan Kempdorp			
Jan Smuts	27	15	
Joubert Park (Jhb)	27	17	
Kroondal			
Levubu	33	19	
Lesudoringstad			
Lichtenburg			
Letaba			
Loskopdam			
Lydenburg	28	16	
Marnitz	34	20	
Mara	34	18	
Marble Hall			
Messina	36	21	
Middelburg			
Nelspruit	31	17	
Phalaborwa	35	21	
Pietersburg	31	19	
Piet Retief	28	14	

TRANSVAAL	Max	Min	RRR
Pongola			
Potchefstroom	32	17	
Potgietersrus	32	20	
Pretoria W.B.	30	20	
Pretoriuskop			
Punda Milia			
Sandpan (NW. Tvl.)	35	18	
Satara			
Sekhukhune			
Shingwidzi			
Skukuza			
Standerton	30	14	
Thabazimbi			
Tomburke			
Tzaneen			
Vereeniging			
Volksrust			
Warmbad	32	18	
Witbank			
Zeerust			
O.V.S. - O.F.S.			
Balkfontein			
(naby Bothaville)			
Bethlehem	32	14	
Bloemfontein	33	14	0·9
(J.B.M. Hertzog)			
Bultfontein			
Fauresmith	33	15	1·0
Ficksburg			
Frankfort	31	14	
Harrismith			11·3
Hoopstad	35	17	
Kroonstad	33	17	0·5
Lindley			
Modderpoort			
Petrusburg			
Philippolis			
Reddersburg			
Reitz			
Vrede			
Warden			
Welkom	33	16	1·4
Wepener	34	14	
Winburg			
Zastron			

S.W.A.	Max	Min	RRR
Aroab			
Bethanie			
Dordabis			
Gobabeb	29	13	
Gobabis	32	19	
Grootfontein			
Cape Fria	26	15	
Karasburg			
Kalkfeld			
Karibib			
Keetmanshoop	33	12	
Kub			
Luderitz	23	17	
Mariental	35	18	
Ohopoho			
Okahandja			
Okaukueye			
Ondangua			
Otavi			
Otjiwarongo			
Outjo	32	14	
Ujs			
J.G. Strydom L.W.	30	17	
Rehoboth			
Runtu	26	18	
Steinhausen			
Tsumeb	30	19	2·4
Walvisbaai	21	15	
Windhoek W.K.			
BASUTOLAND			
Maseru	31	14	
BETSJOEANALAND/BECHUANALAND			
Francistown	34	20	
Gaberones	33	19	
Ghanzi	31	19	
Lobatsi			
Mahalapye			
Maun	30	21	1·0
Shakawe	26	20	8·0
Tsabong	36	18	
Tsane	34	21	0·5
SWAZILAND			
Embembe			
Mannini	29	17	
Stegi			

SYNOPTIC WEATHER MAP 1200 GMT — 1400 SAST. SINOPTIESE WEERKAART

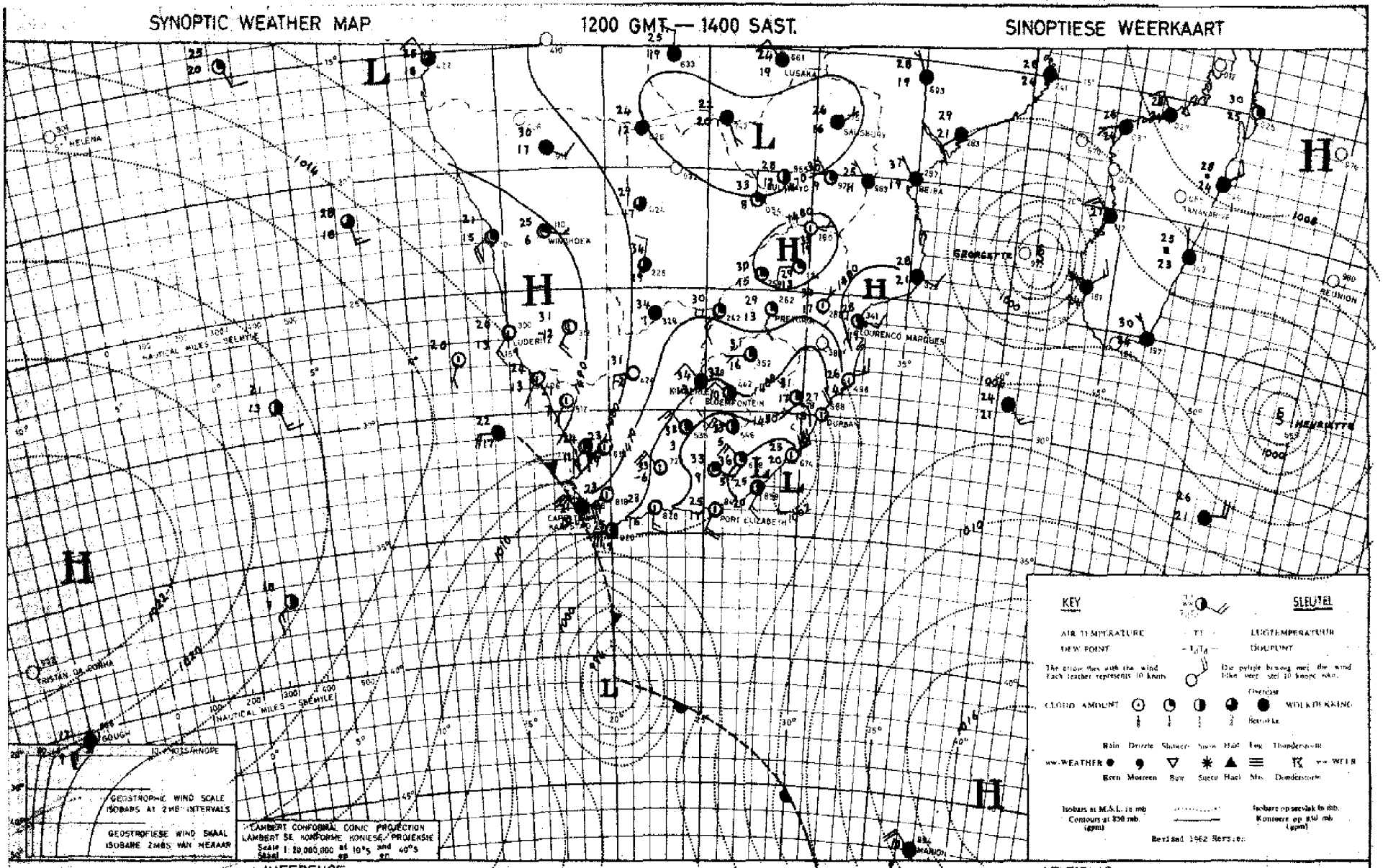

INFERENCE

DATE 26 - 1 - 1968 DATUM

AFLEIDING

The coastal low on the south-east coast, followed by the cold front at Cape Town, will cause cooler, cloudy weather with light rain over the southern and eastern coastal regions. Over the rest of the country it will be partly cloudy and warm with local thunder-showers over the northern areas.

Die kuslaag langs die suidooskus, gevolg deur die koufront by Kaapstad, sal bewolkte weer met ligte reën langs die suidelike en oostelike kusstrake aanbring. Oor die res van die land sal dit gedeeltelik bewolk en warm wees met los donderbuie oor die noordelike dele.

DAAGLIKSE WEERBULLETIN

Maksimum en Minimum Temperatuur (°C) en Reënval (RRR) in mm vir die 24 uur geëindig om 0800 SAST op

WEERBURO / WEATHER BUREAU
DEPT. VAN VERVOER / DEPT. OF TRANSPORT
28 - 1 - 1968

DAILY WEATHER BULLETIN

Maximum and Minimum Temperatures (°C) and rainfall (RRR) in mm for the 24 hours ended at 0800 SAST on

CAPE - KAAP	Max	Min	RRR
Aberdeen			
Addo			
Alexander Bay	25	11	
Altwal North	34	13	
Bashee	23	20	0·2
Beaufort-Wes	31	16	
(Lughawe)			
Boegoebergdam			
Boetsap			
Brakkekuil			
(naby Heidelberg)			
Brandvlei			
Cala			
Caledon			
Calitzdorp			
Calvinia	27	9	
Cape Agulhas	23	15	
Cape Columbine	20	13	
Cape Point	20	15	
Cape St. Francis	24	18	
Cape Town	24	13	
(D.F. Malan)			
Cape Town			
(Roeland Str.)			
Carnarvon			
Ceres			
Citrusdal			
Colesberg			
Cradock			
Dohne	21	15	0·1
De Aar	31	13	
Douglas			
East London	23	18	0·4
(Airport)			
Eensaamheid			
(naby Herold)			
Elsenburg			
Fraserburg	28	13	
Garies			
George			
Graaff-Reinet			
Grahamstown			
Hopetown			
Idutywa			
Jansenville	29	19	
Joubertina			
Kimberley	33	16	
(Airport)			
Knysna			
Kokstad	20	14	
Kuruman	34	13	

KAAP - CAPE	Max	Min	RRR
Ladismith			
Lake Mentz			
Maclear			
Mafeking	31	19	
Malmesbury			
Matatiele			
Matroosberg			
Grootfontein			
(Middelburg)	31	12	
Mosselbaai	22	19	
Mount Frere			
Okiep	28	13	
Oudtshoorn	28	12	
Petrusville			
Piketberg			
Pofadder	29	14	
Port Alfred			
Port Elizabeth	24	19	0·5
Port Nolloth	21	9	
Port St. Johns	23	19	0·4
Prieska	35	15	
Prince Albert			
Queenstown	25	15	
Rietfontein			
Riversdale	26	13	
Robertson	25	10	
Sheeprun	17	13	0·8
(near Maclear)			
Somerset-Oos	26	15	
Steynsburg			
Strydenburg			
Sutherland	25	5	
Swellendam			
Tarkastad			
Touwsrivier			
Twee Riviere			
(Gemsbokpark)			
Umtata	20	16	1·2
Uniondale			
Upington	33	15	
Vanwyksvlei	31	11	
Victoria-Wes			
Vredendal	25	10	
Vryburg	33	15	
Williston			
Willowmore	28	14	
Willowpark			
(near Dordrecht)			

NATAL	Max	Min	RRR
Cape St. Lucia	28	20	1·0
Dundee			
Durban	26	22	5·5
(Louis Botha)			
Estcourt	26	15	4·4
Harding			
Kimeville			
Mkuze			
Hluhluwe			
Newcastle	28	17	0·6
Cedara			
(Pietermaritzburg)	22	15	0·4
Port Shepstone	24	21	
Richmond			
Seven Oaks			
Vryheid			
Waterford			
(near Underberg)	20	13	2·0
Van Reenen			10·0
TRANSVAAL			
Barberton			
Belfast			
Bethal	28	14	1·7
Bospoort	29	15	
Carolina	27	14	
Chester			
(near Gravelotte)			
Crecy			
Delmas			8·5
Groendraai	35	19	
(naby Vaalwater)			
Jan Kempdorp			
Jan Smuts	28	14	
Joubert Park (Jhb)	28	15	
Kroondal			
Levubu	37	20	
Leeudoringstad			
Lichtenburg			
Letaba			
Loskopdam			10·5
Lydenburg	29	17	
Marnitz	38	21	0·3
Mara	38	20	
Marble Hall			64·5
Messina	40	23	
Middelburg			
Loskopkunsie			
(By Grobblersdal)			8·0
Nelspruit	30	20	0·7
Phalaborwa	35	23	
Pietersburg	34	18	1·0
Piet Retief	24	15	

TRANSVAAL	Max	Min	RRR
Pongola			
Potchefstroom	32	15	2·5
Potgietersrus			
Pretoria W.B.	32	17	0·1
Pretoriuskop			
Punda Milia			
Sandpan (NW. Tvl.)	39	24	
Satara			
Sekhukhune			
Shingwidzi			
Skukuza			
Standerton	29	14	7·5
Thabazimbi			
Tomburke			
Tzaneen			
Vereeniging			
Volksrust			
Warmbad	35	19	
Witbank			
Zeerust			
O.V.S. - O.F.S.			
Balkfontein			3·0
(naby Bothaville)			
Bethlehem	30	11	2·3
Bloemfontein	34	14	
(J.B.M. Hertzog)			
Bultfontein			
Fauresmith	33	11	
Ficksburg			
Frankfort			
Harrismith			10·0
Hoopstad	35	14	
Kroonstad	32	14	0·7
Lindley			
Modderpoort			
Petrusburg			
Philippolis			
Reddersburg			
Reitz			
Vrede			20·0
Warden			
Welkom			
Wepener	34	16	
Winburg			
Zastron			

S.W.A.	Max	Min	RRR
Aroab			
Bethanie			
Dordabis			
Gobabeb	34	13	
Gobabis	33	19	
Grootfontein			
Cape Fria	32	17	
Karasburg			
Kalkfeld			
Karibib			
Keetmanshoop	34	17	
Kub			
Luderitz	23	16	
Mariental	34	21	
Ohopoho			
Okahandja			
Okaukueye			
Ondangua			
Otavi			
Otjiwarongo			
Outjo	34	18	
Ute			
J.G. Strydom L.H.	32	18	
Rehoboth			
Runtu			
Steinhausen			
Tsumeb	31	20	
Walvisbaai	31	13	
Windhoek W.K.			
BASUTOLAND			
Maseru	32	13	
BETSJOANALAND/BECHUANALAND			
Francistown	38	22	
Gaberones	36	23	
Ghanzi	32	22	
Lobatsi			
Mahalapye			
Maun	29	21	
Shakawe	29	20	4·6
Tsabong	37	17	
Tsane	35	20	
SWAZILAND			
Bulembe			
Manzini			
Stegi			1·0

SYNOPTIC WEATHER MAP　　1200 GMT. — 1400 SAST.　　SINOPTIESE WEERKAART

INFERENCE　　DATE 27 - 1 - 1968 DATUM　　AFLEIDING

A weak front along the east coast will cause cloudy weather with rain along the south-east and east coasts. The trough over the interior will cause thunder-showers over southern Transvaal and the northern Free State.

'n Swak front langs die ooskus sal bewolkte weer met reën langs die suidoos- en suidkus veroorsaak. Die trog oor die binneland sal donderbuie oor Suid-Transvaal en Noord-Vrystaat veroorsaak.

DAAGLIKSE WEERBULLETIN

Maksimum en Minimum Temperatuur (°C) en Reënval (RRR) in mm vir die 24 uur geëindig om 0800 SAST op

WEERBURO / WEATHER BUREAU
DEPT. VAN VERVOER / DEPT. OF TRANSPORT
29 - 1 - 1968

DAILY WEATHER BULLETIN

Maximum and Minimum Temperatures (°C) and rainfall (RRR) in mm for the 24 hours ended at 0800 SAST on

CAPE - KAAP	Max	Min	RRR
Aberdeen			
Addo			
Alexander Bay	24	12	
Aliwal North	35	16	
Bashee	26	20	6·0
Beaufort-Wes	33	16	
(Lughawe)			
Boegoebergdam			
Boesmap			
Brakkekuil			
(naby Heidelberg)			
Brandvlei			
Cala			
Caledon			
Calitzdorp			
Calvinia	31	10	
Cape Agulhas	24	18	
Cape Columbine	20	14	
Cape Point	20	17	
Cape St. Francis	25	17	
Cape Town	25	17	
(D.F. Malan)			
Cape Town			
(Rosland Str.)			
Carnarvon			
Ceres			
Citrusdal			
Colesberg			
Cradock			
Döhne	30	15	
De Aar	34	15	
Douglas			
East London	28	18	
(Airport)			
Elsenburg			
(naby Herold)			
Elsenburg			
Fraserburg	32	18	
Garies			
George			
Graaff-Reinet	33	17	
Grahamstown			
Hopetown			
Idutywa			
Jansenville	35	15	
Joubertina			
Kimberley	35	16	
(Airport)			
Knysna			
Kokstad	29	16	
Kuruman	35	16	

KAAP - CAPE	Max	Min	RRR
Ladismith			
Lake Mentz			
Maclear			
Mafeking	33	20	
Malmesbury			
Matatiele			
Matroosberg			
Grootfontein	33	16	
(Middelburg)			
Mosselbaai	24	18	
Mount Frere			
Okiep	34	19	
Oudtshoorn	32	12	
Petrusville			
Piketberg			
Pofadder	35	19	
Port Alfred			
Port Elizabeth	25	17	
Port Nolloth	19	11	
Port St. Johns	25	21	
Prieska	37	14	
Prince Albert			
Queenstown	36	16	
Rietfontein			
Riversdale	30	13	
Robertson	33	12	
Sheeprun	29	15	
(near Maclear)			
Somerset-Oos	33	15	
Steynsburg			
Strydenburg			
Sutherland			
Swellendam			
Tarkastad			
Touwsrivier			
Twee Riviere			
(Gemsbokpark)			
Umtata	31	19	
Uniondale			
Upington	37	17	
Vanwyksvlei	34	16	
Victoria-Wes			
Vredendal	29	11	
Vryburg	36	13	
Williston			
Willowmore	31	13	
Willowpark	33	12	
(near Dordrecht)			

NATAL	Max	Min	RRR
Cape St. Lucia	28	22	
Dundee			
Durban	28	22	
(Louis Botha)			
Estcourt	27	17	
Harding			
Himeville			
Mkuze			
Hluhluwe			
Newcastle	30	16	
Cedara			0·4
(Pietermaritzburg)			
Port Shepstone	25	23	
Richmond			
Seven Oaks			
Vryheid			
Waterford	25	14	
(near Underberg)			
TRANSVAAL			
Barberton			
Belfast			
Bethal	27	16	
Bospoort	30	16	1·9
Carolina	26	14	
Chester			
(near Gravelotte)			
Crecy			
Oideonsrus			4·3
Groendraai	31	17	0·4
(naby Vaalwater)			
Jan Kemptorp			
Jan Smuts	27	17	
Joubert Park (Jhb)	27	17	
Kroondal	31	18	
Levubu	28	18	
Leeudoringstad			
Lichtenburg			
Letaba			
Loskopdam			
Lydenburg	26	13	
Marnitz	35	21	
Mara	30	18	
Marble Hall			
Messina	33	23	
Middelburg			10·0
Nelspruit	30	20	0·1
Phalaborwa			
Pietersburg	28	17	
Piet Retief	26	14	

TRANSVAAL	Max	Min	RRR
Pongola			
Potchefstroom	32	18	
Potgietersrus	30	19	
Pretoria W.B.	30	19	
Pretoriuskop			
Punda Milia			
Sandpan (NW. Tvl.)	36	22	
Satara			
Sekhukhune			
Shingwidzi			
Skukuza	35	21	
Standerton	27	15	
Thabazimbi			10·0
Tomburke			6·2
Tzansen			
Vereeniging			
Volksrust			
Warmbad	32	18	8·0
Witbank			
Zeerust			
O.V.S. - O.F.S.			
Balkfontein			
(naby Bothaville)			
Bethlehem	31	15	
Bloemfontein	35	9	
(J.B.M. Hertzog)			
Bultfontein			
Fauresmith	35	15	
Ficksburg			
Frankfort	31	16	
Harrismith			
Hoopstad	36	12	
Kroonstad	33	17	
Lindley			
Modderpoort			
Petrusburg			
Philippolis			
Reddersburg			
Reitz			
Vrede			
Warden			
Welkom	33	14	
Wepener	34	9	
Winburg			
Zastron			

S.W.A.	Max	Min	RRR
Aroab			
Bethanie			
Dordabis			
Gobabeb	30	14	
Gobabis	33	20	
Grootfontein			
Cape Frio	25	17	
Karasburg			
Kalkfeld			
Karibib			
Keetmanshoop	37	20	
Kub			
Luderitz	21	16	
Marienthal	37	25	
Ohopoho			
Okahandja			
Okaukueye			
Ondangua	32	17	4·3
Otavi			
Otjiwarongo			
Outjo	33	16	3·5
Ufs	32	16	
Rehoboth			
Runtu	30	19	0·8
Steinhausen			
Tsumeb	30	19	1·1
Walvisbaai	20	15	
Windhoek W.K.			
J.G.Strydom LH	32	16	1·9
BASUTOLAND			
Maseru	32	11	
BETSJOANALAND/BECHUANALAND			
Francistown	34	20	0·4
Gaberones	34	20	
Ghanzi	31	19	
Lobatsi			
Kasane			9·2
Mahalapye			
Maun	30	20	1·0
Shakawe	32	20	
Tsabong	38	18	
Tsane	37	19	
Kachikau			8·0
SWAZILAND			
Mbabane			
Manzini	30	20	
Stegi			

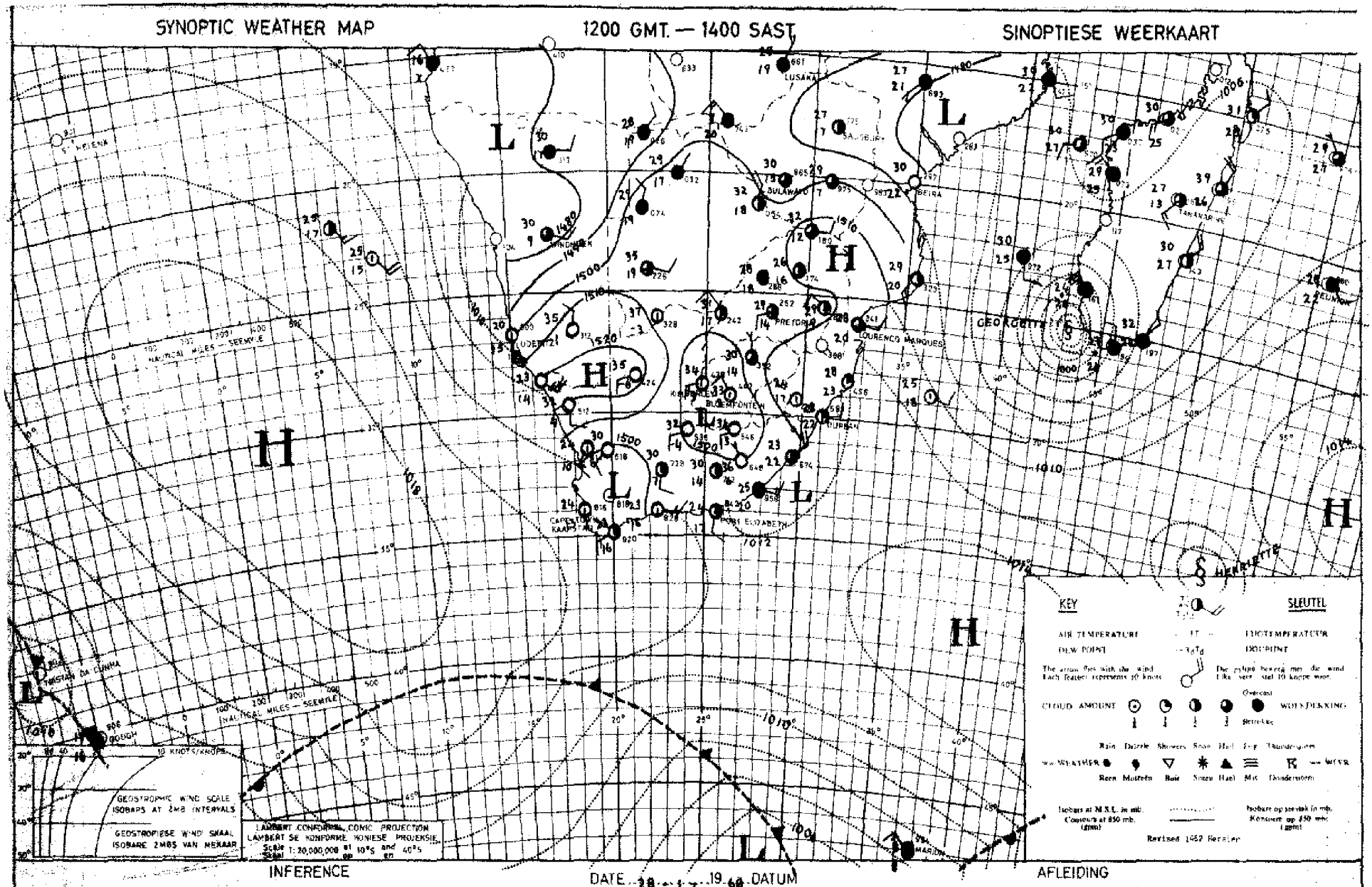

Cloudy weather behind the low along the south-east coast will spread overnight to the Natal coast and the Eastern Transvaal lowveld. With a weak low over the Free State, isolated thundershowers will occur over the northern and eastern regions.

Bewolkte weer agter die laag langs die suidooskus sal oornag na die Natalse kus en die Oos-Transvaalse laeveld uitbrei. Met 'n laag oor die Vrystaat sal los donderbuie oor die noordelike en oostelike streke voorkom.

DAAGLIKSE WEERBULLETIN

Maksimum en Minimum Temperatuur (°C) en Reënval (RRR) in mm vir die 24 uur geëindig om 0800 SAST op

WEERBURO / WEATHER BUREAU
DEPT. VAN VERVOER / DEPT. OF TRANSPORT

30-1-1968

DAILY WEATHER BULLETIN

Maximum and Minimum Temperatures (°C) and rainfall (RRR) in mm for the 24 hours ended at 0800 SAST on

CAPE - KAAP	Max	Min	RRR
Aberdeen			
Addo			
Alexander Bay	25	15	
Aliwal North	35	15	
Bashee	22	18	3·5
Beaufort-Wes	33	15	
(Lughawe)			
Boegoebergdam			
Boetsap			
Brakkekuil			
(naby Heidelberg)			
Brandvlei			
Cala			
Caledon			
Calitzdorp			
Calvinia	33	15	
Cape Agulhas	23	20	
Cape Columbine	21	13	
Cape Point	22	17	
Cape St. Francis	24	20	
Cape Town	25	13	
(D.F. Malan)			
Cape Town			
(Roeland Str.)			
Carnarvon			
Ceres			
Citrusdal			
Colesberg			
Cradock			
Döhne	22	14	9·2
De Aar	34	15	
Douglas			
East London	25	21	4·3
(Airport)			
Eensaamheid			
(naby Herold)			
Elsenburg			
Fraserburg	31	14	
Garies			
George			
Graaff-Reinet	30	14	
Grahamstown			
Hopetown			
Idutywa			
Jansenville	31	14	
Joubertina			
Kimberley	36	20	
(Airport)			
Knysna			
Kokstad	25	13	
Kuruman	36	19	

KAAP - CAPE	Max	Min	RRR
Ladismith			
Lake Mentz			
Maclear			
Mafeking			
Malmesbury			
Matatiele			
Matroosberg			
Grootfontein	30	11	
(Middelburg)			
Mosselbaai	24	19	
Mount Frere			
Okiep	35	23	
Oudtshoorn	29	13	
Petrusville			
Piketberg			
Pofadder	36	22	
Port Alfred			
Port Elizabeth	25	19	
Port Nolloth	19	11	
Port St. Johns	24	20	
Prieska	39	19	
Prince Albert			
Queenstown	29	16	
Rietfontein			
Riversdale	23	17	
Robertson			
Sheeprun	26	14	0·4
(near Maclear)			
Somerset-Oos	30	17	
Steynsburg			
Strydenburg			
Sutherland	29	8	
Swellendam			
Tarkastad			
Touwsrivier			
Twee Riviere			
(Gemsbokpark)			
Umtata	25	17	
Uniondale			
Upington	39	17	
Vanwyksvlei	36	19	
Victoria-Wes			
Vredendal	34	12	
Vryburg	36	17	
Williston			
Willowmore	30	15	
Willowpark			
(near Dordrecht)	28	14	

NATAL	Max	Min	RRR
Cape St. Lucia	29	21	1·0
Dundee			
Durban	27	20	1·6
(Louis Botha)			
Estcourt	28	17	8·2
Harding			
Kimeville			16·0
Mkuze			
Pluhluwe			
Newcastle			
Cedara			
(Pietermaritzburg)			
Port Shepstone	26	20	16·8
Richmond			
Seven Oaks			
Vryheid			
Waterford	23	13	7·6
(near Underberg)			
Van Reenen			6·5
TRANSVAAL			
Barberton			
Belfast			
Bethal	27	16	
Bospoort	32	13	
Carolina	27	15	
Chester			
(near Gravelotte)			
Creey			
Groendraal	34	19	
(naby Vaalwater)			
Jan Kempdorp			
Jan Smuts	27	15	8·1
Joubert Park (Jhb)	27	16	5·5
Kroondal	32	16	
Levubu	38	19	
Leeudoringstad			
Lichtenburg			
Letaba			
Loskopdam			
Lydenburg	28	16	
Marnitz	36	23	
Mara	36	19	
Marble Hall	30	11	
Messina	37	23	
Middelburg			
Nelspruit	31	19	1·0
Phalaborwa	32	21	
Pietersburg	32	17	
Piet Retief	25	14	1·7

TRANSVAAL	Max	Min	RRR
Pongola			
Potchefstroom	33	15	
Potgietersrus	33	19	6·0
Pretoria W.B.	31	17	0·6
Pretoriuskop			
Punda Milia			
Sandpan (NW. Tvl.)	37	24	
Satara			
Sekhukhune			
Shingwidzi			
Skukuza	34	22	
Standerton	29	16	2·6
Thabazimbi			
Tomburke			
Tzaneen			
Vereeniging			
Volksrust			
Waterval-Boven			12·5
Warmbad	33	20	
Withank			
Zeerust			
O.V.S. - O.F.S.			
Balkfontein			
(naby Bothaville)			
Bethlehem	33	16	
Bloemfontein	35	13	
(J.B.M. Hertzog)			
Bultfontein			
Fauresmith	35	15	
Ficksburg			
Frankfort	33	16	
Harrismith			
Hoopstad	37	15	
Kroonstad	34	17	
Lindley			
Modderpoort			
Petrusburg			
Philippolis			
Reddersburg			
Reitz			
Vrede			
Warden	35	19	
Welkom	34	13	
Wepener			
Winburg			
Zastron			

S.W.A.	Max	Min	RRR
Arosb			
Bethanie			
Bordabis			
Gobabeb	26	15	
Gobabis	32	20	
Grootfontein			
Cape Fria	23	18	
Karasburg			
Kalkfeld			
Karibib			
Keetmanshoop	39	25	2·3
Kub			
Luderitz	21	13	
Mariental	37	24	
Ohopoho			
Okahandja			
Okaukueye			
Ondangua	29	12	
Otavi			
Otjiwarongo			
Outjo	30	15	18·3
Uis	29	15	
J.G. Strydom L.H.	31	17	10·2
Rehoboth			
Runtu	28	19	0·5
Steinhausen			
Tsumeb	29	18	7·2
Walvisbaai	19	16	
Windhoek W.K.			
BASUTOLAND			
Maseru			
BETSJOEANALAND/BECHUANALAND			
Francistown	36	19	
Gaberones	36	20	
Ghanzi	32	19	
Lobatsi			
Mahalapye			
Maun	31	19	
Shakawe	30	20	0·3
Tsabong	39	21	
Tsane	35	22	
SWAZILAND			
Mbabane			
Manzini	32	16	2·0
Stegi			

SYNOPTIC WEATHER MAP　　1200 GMT. — 1400 SAST.　　SINOPTIESE WEERKAART

INFERENCE　　DATE 29 - 1 - 1968 DATUM　　AFLEIDING

With the high ridging in south of the country and a trough over the central parts, thunder-showers can be expected over the eastern parts of the country. The low over the northern South West Africa will cause scattered thunder-showers over this territory and also over northern Botswana.

Met die hoog wat suid van die land instoot en die trog oor die sentrale dele sal donderbuie voorkom oor die oostelike dele van die land. Die laag oor noordelike Suidwes-Afrika sal verspreide donderbuie veroorsaak oor die gebied en ook oor Noord-Botswana.

DAAGLIKSE WEERBULLETIN

Maksimum en Minimum Temperatuur (°C) en Reënval (RRR) in mm vir die 24 uur geëindig om 0800 SAST op

WEERBURO / WEATHER BUREAU
DEPT. VAN VERVOER / DEPT. OF TRANSPORT

31 - 1 - 1968

DAILY WEATHER BULLETIN

Maximum and Minimum Temperatures (°C) and rainfall (RRR) in mm for the 24 hours ended at 0800 SAST on

CAPE - KAAP	Max	Min	RRR
Aberdeen			
Addo			
Alexander Bay	23	17	
Aliwal North	35	20	
Beaufort-Wes	23	20	0·7
(Lughawe)	36	23	
Boegoeberg dam			
Boetsap			
Brakkekuil			
(naby Heidelberg)			
Brandvlei			
Cala			
Caledon			
Calitzdorp			
Calvinia	36	11	
Cape Agulhas	25	19	
Cape Columbine	22	13	
Cape Point	27	15	0·3
Cape St. Francis	23	18	
Cape Town			
(D.F. Malan)	32	15	
Cape Town			
(Roeland Str.)			
Carnarvon			
Ceres			
Citrusdal			
Colesberg			
Cradock			
Dohne			
De Aar	36	23	
Douglas			
East London	25	19	
(Airport)			
Eensaamheid			
(naby Herold)			
Elsenburg			
Fraserburg	35	18	
Garies			
George			
Graaff-Reinet	32	23	
Grahamstown			
Hopetown			
Idutywa			
Jansenville	35	21	
Joubertina			
Kimberley	37	22	0·1
(Airport)			
Knysna			
Kokstad	25	13	
Kuruman	36	20	3·7

KAAP - CAPE	Max	Min	RRR
Ladismith			
Lake Mentz			
Maclear			
Mafeking	33	21	
Malmesbury			
Matatiele			
Matroosberg			
Grootfontein	35	19	0·1
(Middelburg)			
Mosselbaai	23	20	
Mount Frere			
Oksep	22	15	
Oudtshoorn	36	16	
Petrusville			
Piketberg			
Pofadder	38	20	
Port Alfred			
Port Elizabeth	26	19	
Port Nolloth	17	12	
Port St. Johns	24	20	
Prieska	40	21	
Prince Albert			
Queenstown	33	18	
Rietfontein			
Riversdale	32	19	
Robertson	36	19	
Sheeprun	28	15	
(near Maclear)			
Somerset-Oos	33	18	
Steynsburg			
Strydenburg			
Sutherland	32	12	
Swellendam			
Tarkastad			
Touwsrivier			
Twee Riviere	41	25	
(Gamsbokpark)			
Umtata	25	18	
Uniondale			
Upington	40	20	0·3
Vanwyksvlei	39	21	
Victoria-Wes			
Vredendal	34	18	
Vryburg	38	21	
Williston			
Willowmore	32	17	
Willowpark			
(near Dordrecht)	31	16	

NATAL	Max	Min	RRR
Cape St. Lucia			
Dundee			
Durban	26	22	2·0
(Louis Botha)			
Estcourt	26	15	
Harding			
Himeville			
Mkuze			
Kluhluwe			
Newcastle	30	17	0·2
Cedara	24	16	0·8
(Pietermaritzburg)			
Port Shepstone	25	22	3·4
Richmond			
Seven Oaks			
Vryheid			
Waterford	25	14	
(near Underberg)			
Van Reenen			9·0
TRANSVAAL			
Barberton			
Belfast			
Bethal	29	13	8·5
Bospoort	33	18	
Carolina	26	14	1·4
Chester			
(near Gravelotte)			
Crecy			
Gideonsrus			6·5
Groendraai	32	18	
(naby Vaalwater)			
Jan Kempdorp			
Jan Smuts	27	16	4·8
Joubert Park (Jhb)	27	16	0·5
Kroonstad	33	16	
Levubu	31	19	
Lesudoringstad			
Lichtenburg			
Letaba			
Loskopdam			8·5
Lydenburg	23	14	0·3
Marnitz	35	21	
Mara	31	18	
Marble Hall			1·5
Messina	35	24	
Middelburg			
Loskopkanale			4·5
(By Groblersdal)			
Nelspruit	26	18	
Phalaborwa	31	21	
Pietersburg	30	17	1·6
Piet Retief	23	13	

TRANSVAAL	Max	Min	RRR
Pongola			
Potchefstroom	34	18	
Potgietersrus	32	17	20·2
Pretoria W.B.	31	18	
Pretoriuskop			
Punda Milia			
Sandpan (NW. Tvl.)	37	23	
Satara			
Sekhukhune			
Shingwidzi			
Skukuza	32	20	
Standerton	29	13	1·4
Thabazimbi			
Tomburke			
Tzaneen			
Vereeniging			
Volksrust			18·0
Warmbad	33	18	1·2
Witbank			
Zeerust			
Waterval-boven			1·5
O.V.S. - O.F.S.			
Balkfontein			
(naby Bothaville)			
Bethlehem	32	14	
Bloemfontein	35	22	
(J.B.M. Hertzog)			
Bultfontein			
Fauresmith	35	23	
Ficksburg			
Frankfort	32	13	
Harrismith			
Hoopstad	37	23	
Kroonstad	35	18	1·6
Lindley			
Modderpoort			
Petrusburg			
Philippolis			
Reddersburg			
Reitz			
Vrede			
Warden			
Welkom			
Wepener	34	20	
Winburg			
Zastron			

S.W.A.	Max	Min	RRR
Arcab			
Bethanie			
Dordabis			
Gobabeb	31	15	
Gobabis	33	19	
Grootfontein			
Cape Fria	28	18	
Karasburg			
Kalkfeld			
Karibib			
Keetmanshoop	37	18	9·5
Kub			
Luderitz	22	15	
Mariental	38	25	
Ohopoho			
Okahandja			
Okaukueye			
Ondangua	28	19	
Otavi			
Otjiwarongo			
Outjo	29	18	
Ulis	32	19	
J.G. Strydom L.H.	31	16	
Rehoboth			
Runtu	31	17	1·4
Steinhausen			
Tsumeb	29	16	
Walvisbaai	21	17	
Windhoek W.K.			
BASUTOLAND			
Maseru	32	17	
BETSJOANALAND/BECHUANALAND			
Francistown	36	19	
Gaberones	37	23	
Ghanzi	34	19	2·0
Lobatsi			
Kasane			0·3
Mahalapye			
Maun	31	18	5·0
Shakawe	32	15	
Tsabong	40	21	0·1
Tsane	36	23	
Kachikau			20·5
Pandamatenga			1·5
SWAZILAND			
Mbabane			
Manzini	27	18	
Stegi			

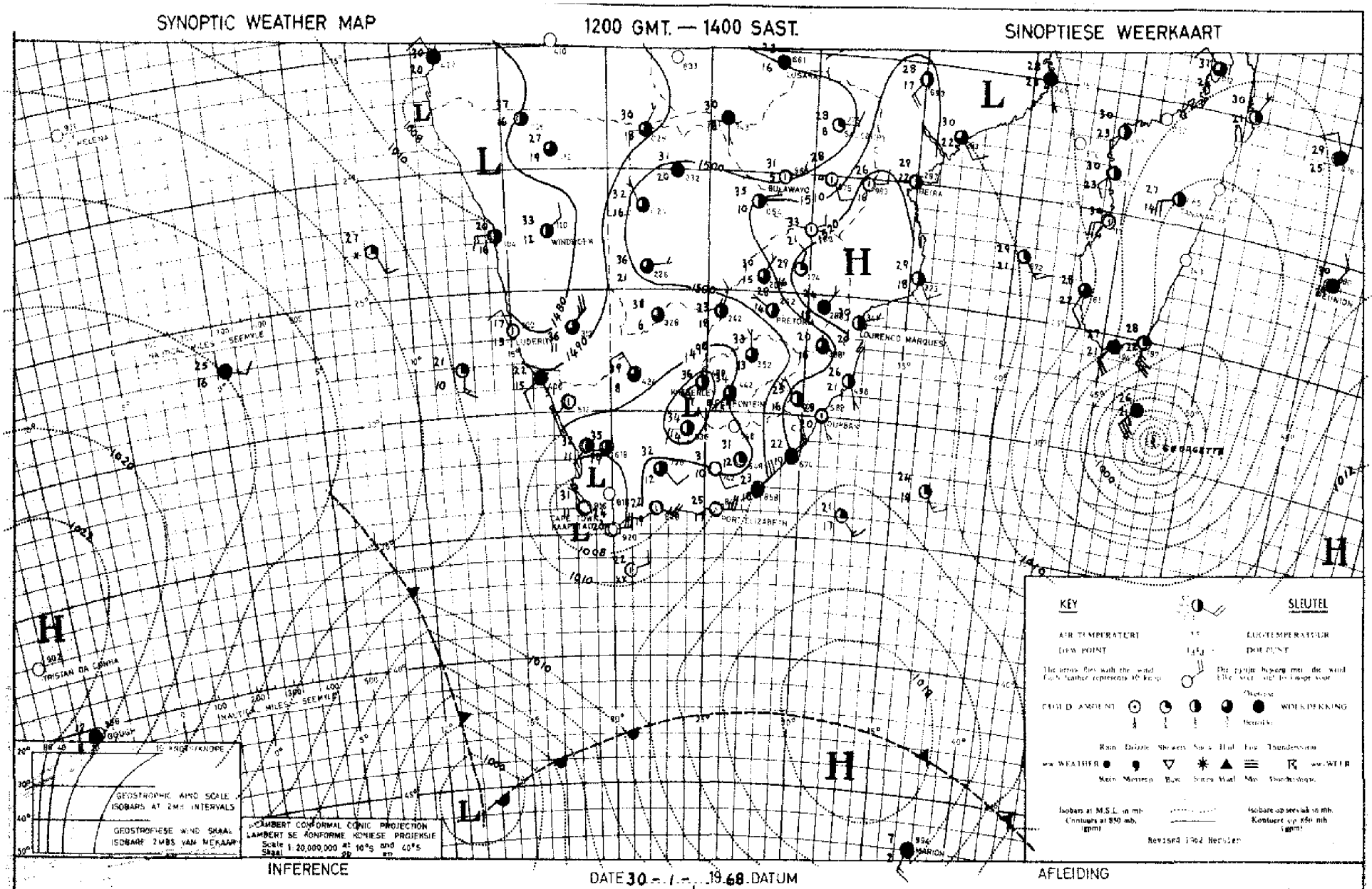

The coastal low will cause cloudy weather along the Cape south-western, southern and south-eastern coastal regions. The low over South West Africa will cause thunder-showers over that area which will spread to the northern parts of the Cape Province, while isolated thunder-showers will also occur over Transvaal and the Free State.

Die kuslaag sal bewolkte weer langs die Kaapse suidwes-, suid- en suid-ooskusstreke veroorsaak. Die laag oor Suidwes-Afrika sal donderbuie daar veroorsaak wat sal uitbrei na die noordelike dele van Kaapland, terwyl los donderbuie ook oor Transvaal en die Vrystaat sal voorkom.

DAAGLIKSE WEERBULLETIN

Maksimum en Minimum Temperatuur (°C) en Reënval (RRR) in mm vir die 24 uur geëindig om 0800 SAST op

WEERBURO / WEATHER BUREAU
DEPT. VAN VERVOER / DEPT. OF TRANSPORT
1 - 2 - 1968

DAILY WEATHER BULLETIN

Maximum and Minimum Temperatures (°C) and rainfall (RRR) in mm for the 24 hours ended at 0800 SAST on

CAPE - KAAP	Max	Min	RRR
Aberdeen			
Addo			
Alexander Bay	25	13	
Aliwal North	30	13	9·0
Bashee	26	14	1·6
Beaufort-Wes	31	12	
(Lughawe)			
Boegoebergdam			
Boetsap			
Brakkekuil			
(naby Heidelberg)			
Brandvlei			
Cala			
Caledon			
Calitzdorp			
Calvinia	23	4	
Cape Agulhas	22	16	1·0
Cape Columbine	19	13	
Cape Point	19	14	1·0
Cape St. Francis	24	17	0·3
Cape Town			
(D.F. Malan)	23	14	1·9
Cape Town			
(Roeland Str.)			3·5
Carnarvon			
Ceres			7·5
Citrusdal			
Colesberg			
Cradock			
Dohne			0·3
De Aar	20	11	
Douglas			
East London	26	17	
(Airport)			
Kensaamheid			
(naby Herold)			
Elsenburg			
Fraserburg	26	8	
Garies			
George			
Graaff-Reinet	32	12	
Grahamstown			
Hopetown			9·0
Idutywa			
Jansenville	36	16	
Joubertina			
Kimberley	29	11	4·2
(Airport)			
Knysna			11·0
Kokstad	34	13	13·0
Kuruman	24	10	9·0

KAAP - CAPE	Max	Min	RRR
Ladismith			
Lake Mentz			
Maclear			8·5
Mafeking	27	12	2·8
Malmesbury			
Matatiele			
Matroosberg			
Grootfontein	31	9	
(Middelburg)			
Mosselbaai	27	19	
Mount Frere			
Okiep	25	11	
Oudtshoorn	31	15	
Petrusville			13·5
Piketberg			
Pofadder	29	8	
Port Alfred			
Port Elizabeth	25	15	0·5
Port Nolloth	20	11	
Port St. Johns	26	18	12·5
Prieska	33	14	
Prince Albert			
Queenstown	32	12	
Rietfontein			
Riversdale	27	15	
Robertson	25	14	
Sheeprun	33	12	15·5
(near Maclear)			
Somerset-Oos	34	13	0·1
Steynsburg			
Strydenburg			
Sutherland	20	1	
Swellendam			
Tarkastad			
Touwsrivier			
Twee Riviere			
(Gemsbokpark)			
Umtata	35	14	10·3
Uniondale			
Upington	31	8	
Vanwyksvlei	30	10	
Victoria-Wes			
Vredendal	24	14	
Vryburg	24	13	3·7
Williston			
Willowmore	30	10	
Willowpark	27	9	1·0
(near Dordrecht)			

NATAL	Max	Min	RRR
Cape St. Lucia	24	21	3·5
Dundee			
Durban	31	20	26·2
(Louis Botha)			
Estcourt	32	18	0·4
Harding			
Himeville			
Mkuze			3·5
Hluhluwe			5·5
Newcastle	34	20	0·2
Cedara			
(Pietermaritzburg)			
Port Shepstone	28	20	13·2
Richmond			
Seven Oaks			
Vryheid			
Waterford			
(near Underberg)	29	14	1·2

TRANSVAAL

Barberton			
Belfast			
Bethal	27	15	1·8
Bospoort			
Carolina	22	15	
Chester			
(near Gravelotte)			
Crecy			
Groendraai			
(naby Vaalwater)			
Jan Kempdorp			
Jan Smuts	27	15	
Joubert Park (Jhb)	26	14	1·5
Kroondal	32	18	0·3
Levubu	35	23	
Leeudoringstad			
Lichtenburg			
Letaba			
Loskopdam			
Lydenburg	28	16	
Macmac	28	14	0·8
Mara	36	21	0·1
Marble Hall			
Messina	39	24	
Middelburg			
Nelspruit			
Phalaborwa	36	25	
Pietersburg	32	22	
Piet Retief	31	18	

TRANSVAAL	Max	Min	RRR
Pongola			
Potchefstroom	30	16	8·0
Potgietersrus	33	21	
Pretoria W.B.	31	17	
Pretoriuskop			
Punda Milia			
Sandpan (NW. Tvl.)	38	24	
Satara			
Sekhukhune			
Shingwidzi			
Skukuza	38	23	
Standerton	27	15	
Thabazimbi			
Tzaneen			
Vereeniging			
Volksrust			
Warmbad	33	20	
Witbank			
Zeerust			

O.V.S. - O.F.S.

Balkfontein			
(naby Bothaville)			
Bethlehem	36	24	0·5
Bloemfontein	28	12	13·0
(J.B.M. Hertzog)			
Bultfontein			
Fauresmith	27	11	7·0
Ficksburg			
Frankfort	29	14	2·5
Harrismith			
Hoopstad	29	12	0·3
Kroonstad	30	16	1·4
Lindley			
Modderpoort			
Petrusburg			
Philippolis			18·0
Reddersburg			
Reitz			
Vrede			
Warden			
Welkom	28	13	
Wepener	31	13	4·5
Winburg			
Zastron			

S.W.A.	Max	Min	RRR
Arcab			
Bethanie			
Dordabis			
Gobabeb	33	17	
Gobabis	35	20	
Grootfontein			
Cape Fria	27	16	
Karasburg			
Kalkfeld			
Karibib			
Keetmanshoop	32	14	
Kub			
Luderitz	23	15	
Mariental	36	19	
Ohopoho			
Okahandja			
Okaukuejo			
Ondangua	32	20	
Otavi			
Otjiwarongo			
Outjo	31	16	
Ovs	34	16	
J.G. Strydom Lg.	31	19	
Rehoboth			
Runtu	32	18	
Steinhausen			
Tsumeb	30	16	
Walvisbaai	21	15	
Windhoek W.K.			

BASUTOLAND

Maseru	27	13	14·5

BETSJOEANALAND/BECHUANALAND

Francistown	37	22	
Gaberones	33	19	4·0
Ghanzi	34	19	
Lobatsi			
Mahalapye			
Maun	33	19	
Shakawe	32	17	
Tsabong	29	16	18·0
Tsane	33	17	8·4

SWAZILAND

Embelembe			
Manzini			
Stegi			

SYNOPTIC WEATHER MAP — 1200 GMT. — 1400 SAST. — SINOPTIESE WEERKAART

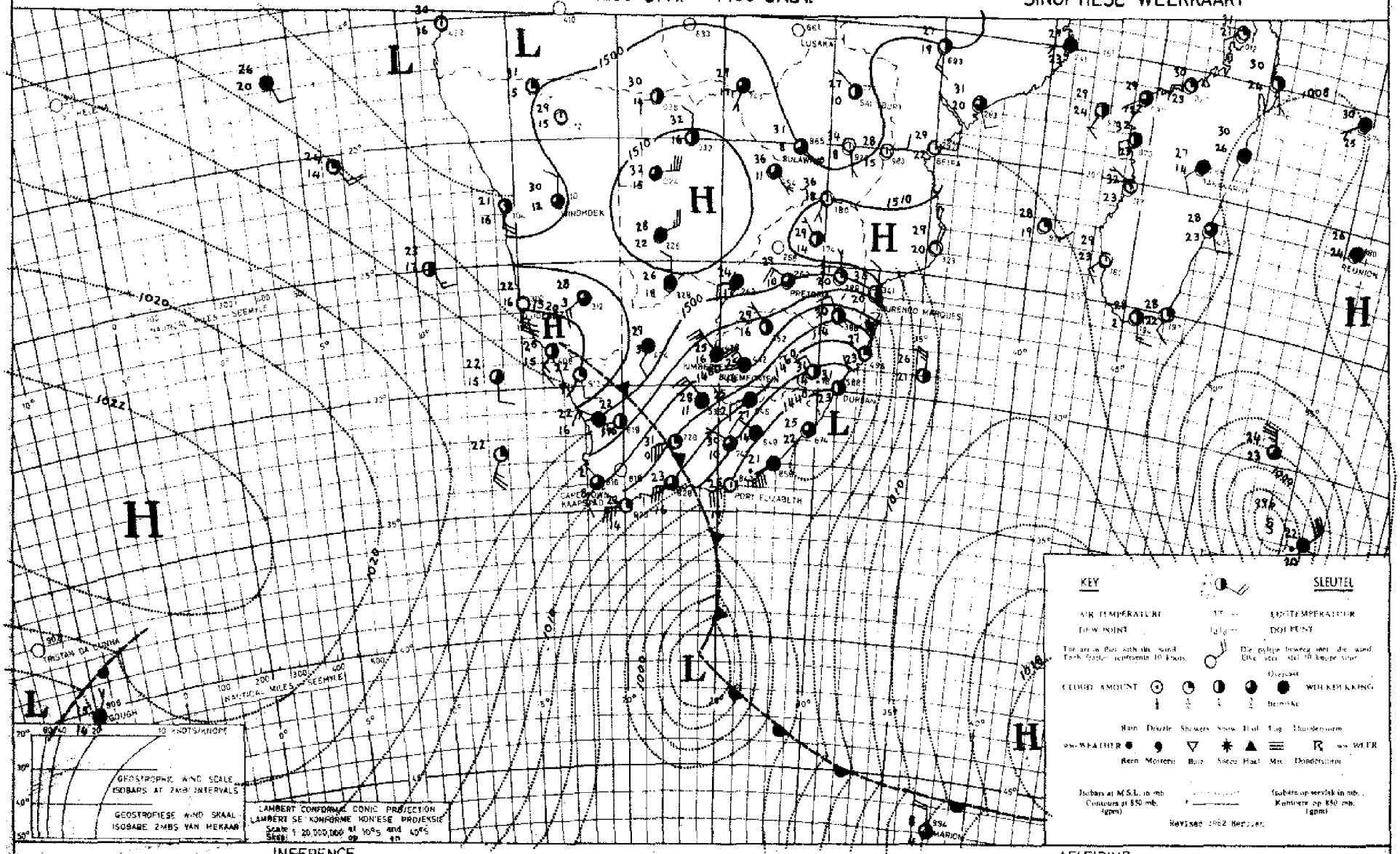

INFERENCE

DATE 31-1-1968 DATUM

AFLEIDING

The cold front will move to the east coast and cloudy, cooler weather with showers will spread to Natal. Cool, dry air moving in behind the front will cause clearance over the western and central regions. The air in the north remains warm and moist and thunder-showers.

Die koufront sal na die ooskus beweeg en bewolkte koeler weer met buie sal na Natal uitbrei. Koel, droë lug wat agter die front inbeweeg sal opklaring oor die westelike en sentrale dele veroorsaak. Die lug in die noorde bly vogtig en donderbuie sal daar voorkom.

DAAGLIKSE WEERBULLETIN

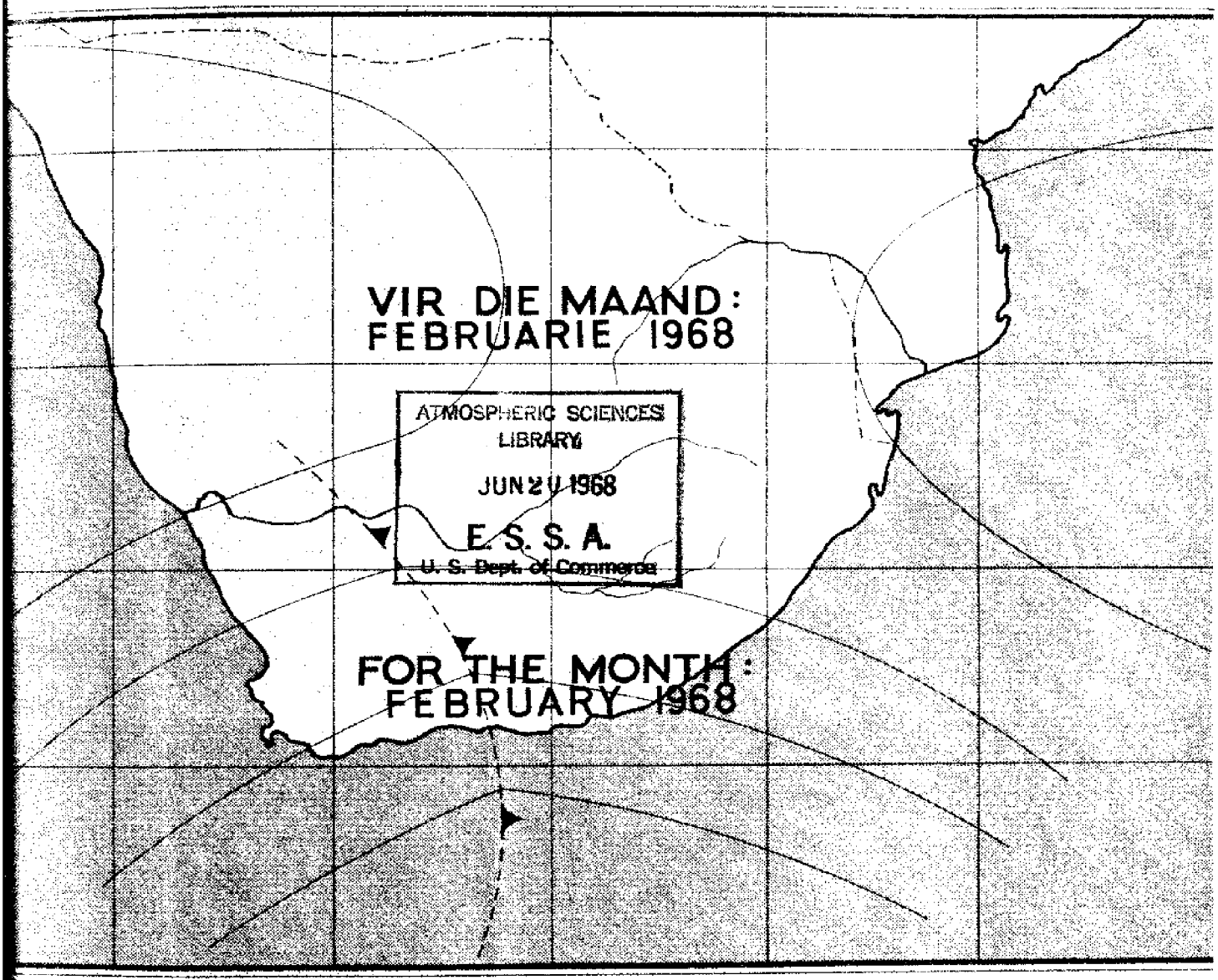

DAILY WEATHER BULLETIN

DAGLIKSE WEERBULLETIN

Maksimum en Minimum Temperatuur (°C) en Reënval (RRR) in mm vir die 24 uur geëindig om 0800 SAST op

WEERBURO / WEATHER BUREAU
DEPT. VAN VERVOER / DEPT. OF TRANSPORT

2 - 2 - 1968

DAILY WEATHER BULLETIN

Maximum and Minimum Temperatures (°C) and rainfall (RRR) in mm for the 24 hours ended at 0800 SAST on

CAPE - KAAP	Max	Min	RRR
Aberdeen			
Addo			
Alexander Bay	24	10	
Aliwal North	27	11	
Bashee	24	16	
Beaufort-Wes	26	12	
(Lughawe)			
Boegoebergdam			
Bootsap			
Brakkekuil			
(naby Heidelberg)			
Brandvlei			
Cala			
Caledon			
Calitzdorp			
Calvinia	28	11	
Cape Agulhas	21	14	
Cape Columbine	19	12	
Cape Point	21	14	
Cape St. Francis			
Cape Town			
(D.F. Malan)	22	14	
Cape Town			
(Roeland Str.)			
Carnarvon			
Ceres			
Citrusdal			
Colesberg			
Cradock			
Dâhne	22	8	
De Aar	27	11	
Douglas			
East London	24	15	
(Airport)			
Bensaambeid			
(naby Herold)			
Elsenburg			
Fraserburg	24	10	
Garies			
George			
Graaff-Reinet	25	10	
Grahamstown			
Hopetown			
Idutywa			
Jansenville	27	10	
Joubertina			
Kimberley	28	13	
(Airport)			
Knysna			
Kokstad	19	7	
Kuruman	30	10	

KAAP - CAPE	Max	Min	RRR
Ladismith			
Lake Mentz			
Maclear			
Mafeking	29	13	
Malmesbury			
Matatiele			
Matroosberg			
Grootfontein	24	6	
(Middelburg)			
Mosselbaai	22	14	
Mount Frere			
Okiep	31	14	
Oudtshoorn	24	7	
Petrusville			
Piketberg			
Pofadder	30	16	
Port Alfred			
Port Elizabeth	23	12	0·4
Port Nolloth	18	10	
Port St. Johns	25	17	
Prieska	31	11	
Prince Albert			
Queenstown	26	9	
Rietfontein			
Riversdale	23	8	
Robertson	27	9	
Sheeprun	23	11	
(near Maclear)			
Somerset-Oos	25	9	
Steynsburg			
Strydenburg			
Sutherland	23	4	
Swellendam			
Tarkastad			
Touwsrivier			
Twee Riviere			
(Gemsbokpark)			
Umtata	25	12	
Uniondale			
Upington	32	12	
Vanwyksvlei	29	13	
Victoria-Wes			
Vredendal	29	9	
Vryburg			
Williston			
Willowmore	22	8	
Willowpark			
(near Bordrecht)	23	7	

NATAL	Max	Min	RRR
Cape St. Lucia	23	18	4·0
Dundee			
Durban	25	18	2·7
(Louis Botha)			
Estcourt	25	13	2·9
Harding			
Himeville			
Mkuze			
Hluhluwe			
Newcastle	30	14	
Cedara	17	11	2·4
(Pietermaritzburg)			
Port Shepstone	25	17	
Richmond			
Seven Oaks			
Vryheid			
Waterford	21	9	2·2
(near Underberg)			
Van Reenen			10·5

TRANSVAAL

Barberton			
Belfast			
Bethal	26	12	
Bospoort	26	10	
Carolina	26	10	
Chester			
(near Gravelotte)			
Crecy			
Groendraai	32	17	
(naby Vaalwater)			
Jan Kempdorp			
Jan Smuts	26	12	
Joubert Park (Jhb)	26	13	
Kroondal	31	15	
Levubu	38	17	28·0
Leeudoringstad			
Lichtenburg			
Letaba			
Loskopdam			
Lydenburg	27	13	
Marnitz	36	20	
Mara	37	17	
Marble Hall			
Messina			
Middelburg			
Nelspruit	33	18	
Phalaborwa	38	21	
Pietersburg	31	16	
Piet Retief	25	11	1·6

TRANSVAAL	Max	Min	RRR
Pongola			
Potchefstroom	29	12	
Potgietersrus	31	18	
Pretoria W.B.	30	17	
Pretoriuskop			
Punda Milia			
Sandpan (NW. Tvl.)			
Satara			
Sekhukhune			
Shingwidzi			
Skukuza			
Standerton	27	13	
Thabazimbi			
Tomburke			
Taaneen			1·5
Vereeniging			
Volksrust			
Warmbad	32	17	
Witbank			
Zeerust			

O.V.S. - O.F.S.

Balkfontein			
(naby Bothaville)			
Bethlehem	28	11	
Bloemfontein	27	9	
(J.B.M. Hertzog)			
Bultfontein			
Fauresmith	27	10	
Ficksburg			
Frankfort	29	13	
Harrismith			
Hoopstad	30	10	
Kroonstad	30	12	
Lindley			
Modderpoort			
Petrusburg			
Philippolis			
Heddersburg			
Reitz			
Vrede			
Warden			
Welkom	29	13	
Wepener	26	7	
Winburg			
Zastron			

S.W.A.	Max	Min	RRR
Arcab			
Bethanie			
Dordabis			
Gobabeb			
Gobabis	32	14	1·5
Grootfontein			
Cape Fria	27	14	
Karasburg			
Kalkfeld			
Karibib			
Keetmanshoop	33	20	
Kub			
Luderitz	22	13	
Mariental	34	21	
Ohopoho			
Okahandja			
Okaukueye			
Ondangua	33	21	
Otavi			
Otjiwarongo			
Outjo	33	19	
Ufs	36	20	
J.G. Strydom L.H.	30	15	13·3
Rehoboth			
Runtu	34	21	
Steinhausen			
Tsumeb	32	19	
Walvisbaai	19	17	
Windhoek W.K.			

BASUTOLAND

Maseru	25	8	

BETSJOANALAND/BECHUANALAND

Francistown	34	19	2·5
Gaberones	34	15	
Ghanzi	33	17	
Lobatsi			
Mahalapye			
Maun	33	19	0·2
Shakawe	34	21	0·5
Tsabong	31	13	
Tsane	33	11	

SWAZILAND

Mbabane			
Manzini			
Stegi			

SYNOPTIC WEATHER MAP — 1200 GMT. — 1400 SAST. — SINOPTIESE WEERKAART

DATE .....2.......1968 DATUM

INFERENCE

With the high ridging in south of the country it will remain cloudy over Natal and Eastern Transvaal but the high over the interior is feeding in dry air over most areas and thunder-showers will occur over Northern Transvaal and the northern areas of South West Africa and Botswana.

AFLEIDING

Met die hoog wat suid van die land instoot sal dit bewolk bly oor Oos-Transvaal en Natal maar die hoog oor die binneland voer droë lug oor die meeste dele in en donderbuie sal slegs oor Noord-Transvaal en die noordelike gebiede van Suidwes-Afrika en Botswana voorkom.

DAGLIKSE WEERBULLETIN

Maksimum en Minimum Temperatuur (°C) en Reënval (RRR) in mm vir die 24 uur geëindig om 0800 SAST op

WEERBURO / WEATHER BUREAU
DEPT. VAN VERVOER / DEPT. OF TRANSPORT
2 - 2 - 1968

DAILY WEATHER BULLETIN

Maximum and Minimum Temperatures (°C) and rainfall (RRR) in mm for the 24 hours ended at 0800 SAST on

CAPE - KAAP	Max	Min	RRR
Aberdeen			
Addo			
Alexander Bay	24	10	
Aliwal North	27	11	
Bashee	24	16	
Beaufort-Wes	26	12	
(Lughawe)			
Boegoebergdam			
Boetsap			
Brakkekuil			
(naby Heidelberg)			
Brandvlei			
Cala			
Caledon			
Calitzdorp			
Calvinia	28	11	
Cape Agulhas	21	14	
Cape Columbine	19	12	
Cape Point	21	14	
Cape St. Francis			
Cape Town			
(D.F. Malan)	22	14	
Cape Town			
(Roeland Str.)			
Carnarvon			
Ceres			
Citrusdal			
Colesberg			
Cradock			
Dohne	22	6	
De Aar	27	11	
Douglas			
East London	24	15	
(Airport)			
Eensaamheid			
(naby Herold)			
Elsenburg			
Fraserburg	24	10	
Garies			
George			
Graaff-Reinet	25	10	
Grahamstown			
Hopetown			
Idutywa			
Jansenville	27	10	
Joubertina			
Kimberley	28	13	
(Airport)			
Knysna			
Kokstad	19	7	
Kuruman	30	10	

KAAP - CAPE	Max	Min	RRR
Ladismith			
Lake Mentz			
Maclear			
Mafeking	29	13	
Malmesbury			
Matatiele			
Matroosberg			
Grootfontein	24	6	
(Middelburg)			
Mosselbaai	22	14	
Mount Frere			
Okiep	31	14	
Oudtshoorn	24	7	
Petrusville			
Piketberg			
Pofadder	30	16	
Port Alfred			
Port Elizabeth	23	12	0·4
Port Nolloth	18	10	
Port St. Johns	25	17	
Prieska	31	11	
Prince Albert			
Queenstown	26	9	
Rietfontein			
Riversdale	23	8	
Robertson	27	8	
Sheeprun	23	11	
(near Maclear)			
Somerset-Oos	25	9	
Steynsburg			
Strydenburg			
Sutherland	23	4	
Swellendam			
Tarkastad			
Touwsrivier			
Twee Riviere			
(Gemsbokpark)			
Umtata	25	12	
Uniondale			
Upington	32	12	
Vanwyksvlei	29	13	
Victoria-Wes			
Vredendal	29	9	
Vryburg			
Williston			
Willowmore	22	8	
Willowpark			
(near Dordrecht)	23	7	

NATAL	Max	Min	RRR
Cape St. Lucia	23	18	4·0
Dundee			
Durban	25	18	2·7
(Louis Botha)			
Estcourt	25	13	2·9
Harding			
Himeville			
Mkuze			
Hluhluwe			
Newcastle	30	14	
Cedara	17	11	2·4
(Pietermaritzburg)			
Port Shepstone	25	17	
Richmond			
Seven Oaks			
Vryheid			
Waterford	21	9	2·2
(near Underberg)			
Van Reenen			10·5

TRANSVAAL

Barberton			
Belfast			
Bethal	26	12	
Bospoort	26	10	
Carolina	26	10	
Chester			
(near Gravelotte)			
Crecy			
Groendraai	32	17	
(naby Vaalwater)			
Jan Kempdorp			
Jan Smuts	26	12	
Joubert Park (Jhb)	26	13	
Kroondal	31	15	
Lanseria	38	17	28·0
Leeudoringstad			
Lichtenburg			
Letaba			
Loskopdam			
Lydenburg	27	13	
Marnitz	36	20	
Mara	37	17	
Marble Hall			
Messina			
Middelburg			
Nelspruit	33	18	
Phalaborwa	38	21	
Pietersburg	31	16	
Piet Retief	25	11	1·6

TRANSVAAL	Max	Min	RRR
Pongola			
Potchefstroom	29	12	
Potgietersrus	31	18	
Pretoria W.B.	30	17	
Pretoriuskop			
Punda Milia			
Sandpan (NW. Tvl.)			
Satara			
Sekhukhune			
Shingwidzi			
Skukuza			
Standerton	27	13	
Thabazimbi			
Tomburke			
Tzaneen			1·5
Vereeniging			
Volksrust			
Warmbad	32	17	
Witbank			
Zeerust			

O.V.S. - O.F.S.

Balkfontein			
(naby Bothaville)			
Bethlehem	28	11	
Bloemfontein	27	9	
(J.B.M. Hertzog)			
Bultfontein			
Fauresmith	27	10	
Ficksburg			
Frankfort	29	15	
Harrismith			
Hoopstad	30	10	
Kroonstad	30	12	
Lindley			
Modderpoort			
Petrusburg			
Philippolis			
Reddersburg			
Reitz			
Vrede			
Warden			
Welkom	29	13	
Wepener	26	7	
Winburg			
Zastron			

S.W.A.	Max	Min	RRR
Aroab			
Bethanie			
Dordabis			
Gobabeb			
Gobabis	32	16	1·5
Grootfontein			
Cape Fria	27	16	
Karasburg			
Kalkfeld			
Karibib			
Keetmanshoop	33	20	
Kub			
Luderitz	22	13	
Mariental	34	21	
Ohopoho			
Okahandja			
Okaukueye			
Ondangua	33	21	
Otavi			
Otjiwarongo			
Outjo	33	19	
Uis	36	20	
J.G. Strydom LH	30	15	13·3
Rehoboth			
Runtu	34	21	
Steinhausen			
Tsumeb	32	19	
Walvisbaai	19	17	
Windhoek W.K.			

BASUTOLAND

Maseru	25	8	

BETSJOANALAND/BECHUANALAND

Francistown	34	19	2·5
Gaberones	34	15	
Ghanzi	33	17	
Lobatsi			
Mahalapye			
Maun	33	19	0·2
Shakawe	34	21	0·5
Tsabong	31	13	
Tsane	33	11	

SWAZILAND

Embabe			
Manzini			
Stegi			

SYNOPTIC WEATHER MAP 1200 GMT. — 1400 SAST. SINOPTIESE WEERKAART

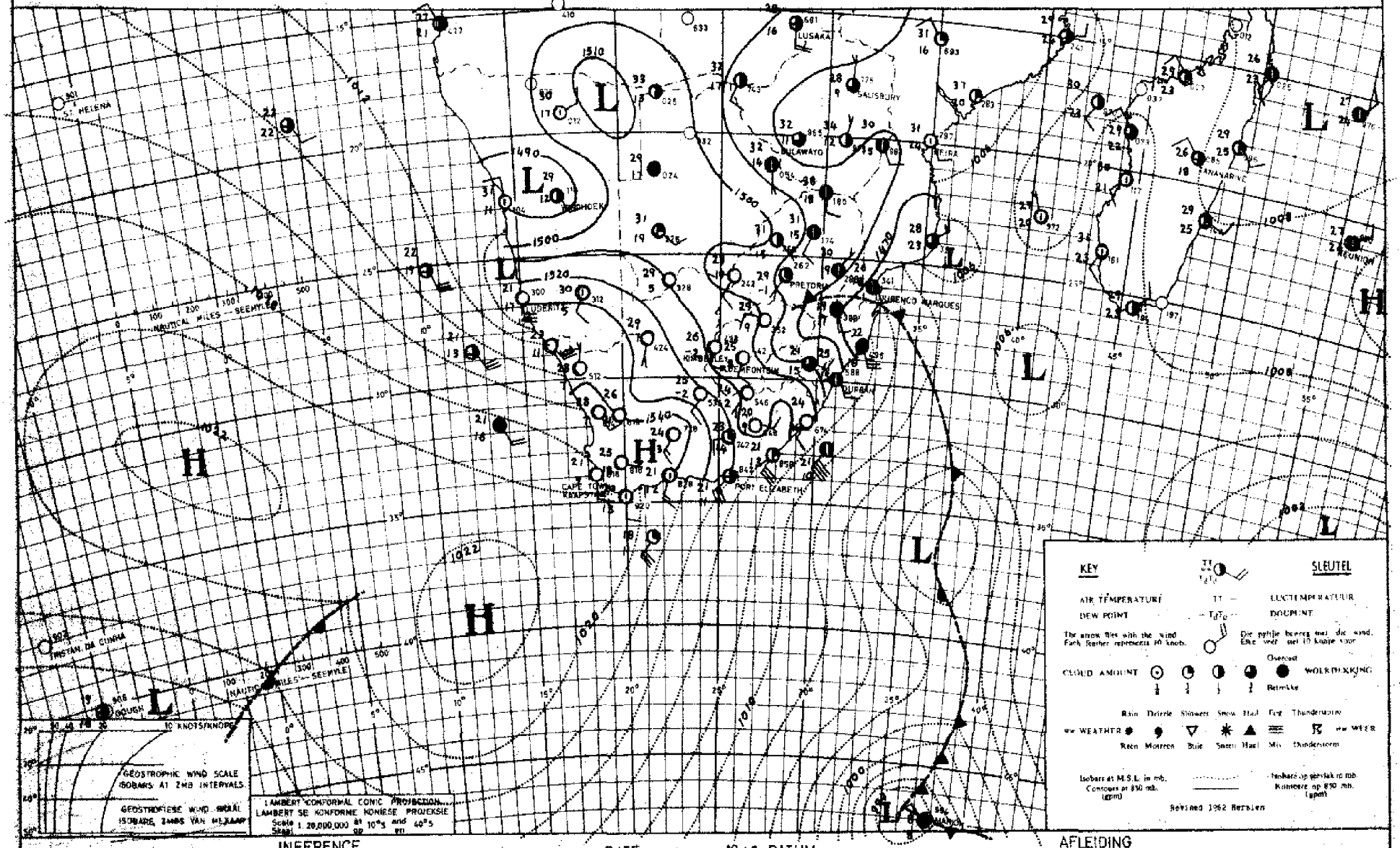

INFERENCE DATE 1 — 2 — 1968 DATUM AFLEIDING

With the high ridging in south of the country it will remain cloudy over Natal and Eastern Transvaal but the high over the interior is feeding in dry air over most areas and thunder-showers will occur over Northern Transvaal and the northern areas of South West Africa and Botswana.

Met die hoog wat suid van die land instoot sal dit bewolk bly oor Oos-Transvaal en Natal maar die hoog oor die binneland voer droë lug oor die meeste dele in en donderbuie sal slegs oor Noord-Transvaal en die noordelike gebiede van Suidwes-Afrika en Botswana voorkom.

DAAGLIKSE WEERBULLETIN

Maksimum en Minimum Temperatuur (°C) en Reënval (RRR) in mm vir die 24 uur geëindig om 0800 SAST op

WEERBURO / WEATHER BUREAU
DEPT. VAN VERVOER / DEPT. OF TRANSPORT

3 - 2 - 1968

DAILY WEATHER BULLETIN

Maximum and Minimum Temperatures (°C) and rainfall (RRR) in mm for the 24 hours ended at 0800 SAST on

CAPE - KAAP	Max	Min	RRR
Aberdeen			
Addo			
Alexander Bay	23	11	
Aliwal North	29	14	
Bashee	24	17	
Beaufort-Wes	31	15	
(Lughawe)			
Hoogeberg dam			
Boetsap			
Brakkekuil			
(naby Heidelberg)			
Brandvlei			
Cala			
Caledon			
Calitzdorp			
Calvinia	30	7	
Cape Agulhas	22	14	
Cape Columbine	19	13	
Cape Point	20	15	
Cape St. Francis	23	15	
Cape Town	23	17	
(D.F. Malan)			
Cape Town			
(Roeland Str.)			
Carnarvon			
Ceres			
Citrusdal			
Colesberg			
Cradock			
Döhne	26	12	
De Aar	30	14	
Douglas			
East London	25	16	
(Airport)			
Genaamheid			
(naby Herold)			
Elsenburg			
Fraserburg	29	13	
Garies			
George			
Graaff-Reinet	29	13	
Grahamstown			
Hopetown			
Idutywa			
Jansenville	31	14	
Joubertina			
Kimberley	31	15	
(Airport)			
Knysna			
Kokstad	22	13	
Kuruman	31	11	

KAAP - CAPE	Max	Min	RRR
Ladismith			
Lake Mentz			
Maclear			
Mafeking	31	17	
Malmesbury			
Matatiele			
Matroosberg			
Grootfontein			
(Middelburg)	29	10	
Mosselbaai	22	16	
Mount Frere			
Oliep	36	16	
Oudtshoorn	31	9	
Petrusville			
Piketberg			
Pofadder	32	16	
Port Alfred			
Port Elizabeth	25	16	
Port Nolloth	18	9	
Port St. Johns	25	19	
Prieska	35	12	
Prince Albert			
Queenstown	31	13	
Rietfontein			
Riversdale	29	18	
Robertson	32	12	
Sheeprun	24	13	
(near Maclear)			
Somerset-Oos	29	19	
Steynsburg			
Strydenburg			
Sutherland	26	6	
Swellendam			
Tarkastad			
Touwsrivier			
Twee Riviere			
(Gemsbokpark)			
Umtata	26	15	
Uniondale			
Upington	36	14	
Vanwyksvlei	32	15	
Victoria-Wes			
Vredendal	31	9	
Vryburg	32	17	
Williston			
Willowmore	29	10	
Willowpark			
(near Dordrecht)	28	9	

NATAL	Max	Min	RRR
Cape St. Lucia	25	21	
Dundee			
Durban	25	21	
(Louis Botha)			
Estcourt	25	12	
Harding			
Himeville			
Mkuze			
Hluhluwe			
Newcastle	28	13	
Cedara			
(Pietermaritzburg)	23	14	0.4
Port Shepstone	24	21	
Richmond			
Seven Oaks			
Vryheid			
Waterford			
(near Underberg)	20	11	

TRANSVAAL	Max	Min	RRR
Barberton			
Belfast			
Bethal	24	11	
Bospoort	28	15	
Carolina	20	12	
Chester			
(near Gravelotte)			
Crecy			
Groendraai	27	14	
(naby Vaalwater)			
Jan Kempdorp			
Jan Smuts	24	14	
Joubert Park (Jhb)	24	14	
Kroondal	30	14	2.5
Levubu	25	17	
Leeudoringstad			
Lichtenburg			
Letaba			
Loskopdam			
Lydenburg	23	13	
Marnitz	26	16	
Mara	25	16	
Marble Hall			
Messina	28	22	
Middelburg			
Nelspruit	27	18	
Phalaborwa	28	19	
Pietersburg	26	15	
Piet Retief	22	13	

TRANSVAAL	Max	Min	RRR
Pongola			
Potchefstroom	29	16	
Potgietersrus	27	16	
Pretoria W.B.	26	17	
Pretoriuskop			
Panda Milia			
Sandpan (NW. Tvl.)	31	17	
Satara			
Sekhukhune			
Shingwidzi			
Skukuza			
Standerton	24	12	
Thabazimbi			
Tomburke			
Tzaneen			
Vereeniging			
Volksrust			
Warmbad	26	16	36.0
Witbank			
Zeerust			

O.V.S. - O.F.S.	Max	Min	RRR
Balkfontein			
(naby Bothaville)			
Bethlehem	28	11	
Bloemfontein	29	11	
(J.B.M. Hertzog)			
Bultfontein			
Fauresmith	29	10	
Ficksburg			
Frankfort	27	13	
Harrismith			
Hoopstad	32	16	
Kroonstad	29	16	
Lindley			
Modderpoort			
Petrusburg			
Philippolis			
Reddersburg			
Reitz			
Vrede			
Warden			
Welkom	29	16	
Wepener	29	13	
Winburg			
Zastron			

S.W.A.	Max	Min	RRR
Aroab			
Bethanie			
Dordabis			4.0
Gobabeb	35	17	
Gobabis	32	17	
Grootfontein			14.4
Cape Fria	26	18	
Karasburg			
Kalkfeld			
Karibib			28.0
Keetmanshoop	36	17	
Kub			
Luderitz	23	13	
Marienta1	36	20	
Ohopoho			
Okahandja			12.0
Okaukueye			4.0
Ondangua	33	18	1.7
Otavi			4.5
Otjiwarongo			
Outjo	33	10	0.3
Uis	35	19	
J.G. Strydom L.H.	39	16	2.3
Rehoboth			4.0
Runtu	31	17	1.0
Steinhausen			
Tsumeb	31	17	15.5
Walvisbaai	21	17	
Windhoek W.K.			
Halali			28.5

BASUTOLAND	Max	Min	RRR
Maseru	26	12	

BETSJOANALAND / BECHUANALAND	Max	Min	RRR
Francistown	26	15	
Gaberones	31	20	
Ghanzi	36	18	
Lobatsi			
Mahalapye			
Maun	31	19	3.0
Shakawe	30	18	11.9
Tsabong	34	19	
Tsane	35	17	

SWAZILAND	Max	Min	RRR
Embabane			
Manzini			
Stegi			

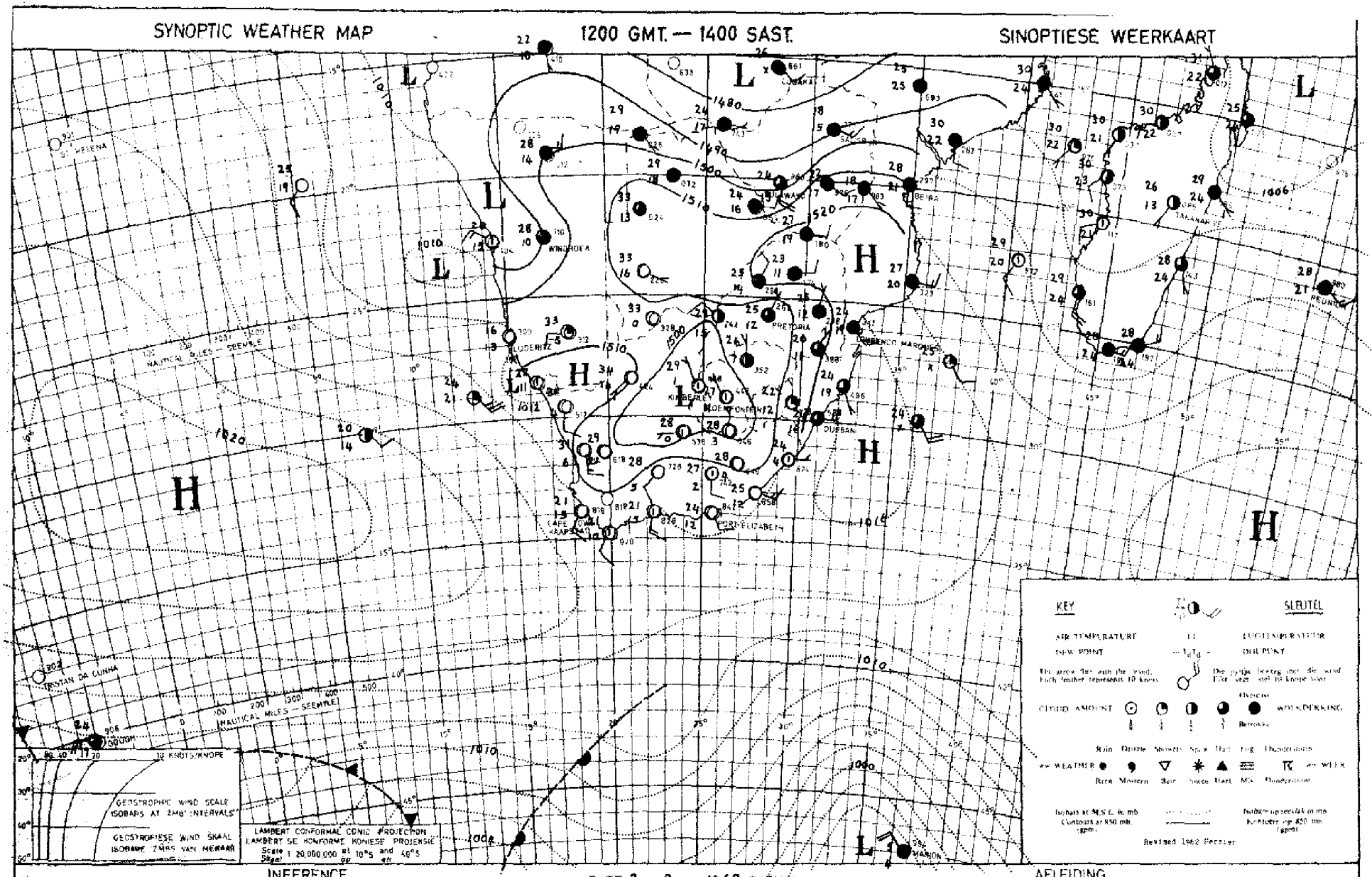

INFERENCE

DATE 2 - 2 - 1968 DATUM

AFLEIDING

The trough over South West Africa will cause thunder-showers over the northern parts of this region and Botswana. With moist air over the eastern parts of South Africa and a low over the central parts, isolated thunder-showers may also be expected over the eastern parts of the interior.

Die trog oor Suidwes-Afrika sal donderbuie oor die noordelike dele van dié gebied en Botswana veroorsaak. Met vogtige lug oor die oostelike dele van Suid-Afrika en 'n laag oor die sentrale dele kan los donderbuie ook oor die oostelike dele van die binneland verwag word.

DAAGLIKSE WEERBULLETIN

Maksimum en Minimum Temperatuur (°C) *en Reënval* (RRR) in mm vir die 24 uur geëindig om 0800 SAST op

WEERBURO / WEATHER BUREAU
DEPT. VAN VERVOER / DEPT. OF TRANSPORT

4 - 2 - 1968

DAILY WEATHER BULLETIN

Maximum and Minimum Temperatures (°C) and rainfall (RRR) in mm for the 24 hours ended at 0800 SAST on

CAPE - KAAP	Max	Min	RRR
Aberdeen			
Addo			
Alexander Bay	23	13	
Aliwal North	32	15	
Bashee	27	19	
Beaufort-Wes	31	14	
(Lughawe)			
Boegoebergdam			
Boetsap			
Brakkekuil			
(naby Heidelberg)			
Brandvlei			
Cala			
Caledon			
Calitzdorp			
Calvinia	31	16	
Cape Agulhas	24	19	
Cape Columbine	20	12	
Cape Point	22	18	
Cape St. Francis	23	14	
Cape Town	25	19	
(D.F. Malan)			
Cape Town			
(Roeland Str.)			
Carnarvon			
Ceres			
Citrusdal			
Colesberg			
Cradock			
Dohne	26	16	
De Aar	33	16	
Douglas			
East London	27	20	
(Airport)			
Eensaamheid			
(naby Herold)			
Elsenburg			
Fraserburg	29	14	
Garies			
George			
Graaff-Reinet	30	13	
Grahamstown			
Hopetown			
Idutywa			
Jansenville	32	15	
Joubertina			
Kimberley	33	17	
(Airport)			
Knysna			
Kokstad	25	11	
Kuruman	31	19	

KAAP - CAPE	Max	Min	RRR
Ladismith			
Lake Mentz			
Maclear			
Mafeking	31	14	20.0
Malmesbury			
Matatiele			
Matroosberg			
Grootfontein			
(Middelburg)	30	12	
Mosselbaai	23	18	
Mount Frere			
Okiep	32	22	
Oudtshoorn	31	11	
Petrusville			
Piketberg			
Pofadder	33	20	
Port Alfred			
Port Elizabeth	25	15	
Port Nolloth	19	10	
Port St. Johns	26	20	0.4
Prieska	36	20	
Prince Albert			
Queenstown	29	13	
Rietfontein			
Riversdale	29	14	
Robertson	32	15	
Sheeprun	25	13	
(near Maclear)			
Somerset-Oos	30	15	
Steynsburg			
Strydenburg			
Sutherland	27	12	
Swellendam			
Tarkastad			
Touwsrivier			
Twee Riviere	37	14	
(Gemsbokpark)			
Umtata	26	15	
Uniondale			
Upington	36	16	
Vanwyksvlei	34	20	
Victoria-Wes			
Vredendal	30	13	
Vryburg			
Williston			
Willowmore	30	12	
Willowpark			
(near Dordrecht)			

NATAL	Max	Min	RRR
Cape St. Lucia	27	22	
Dundee			
Durban	28	20	81.0
(Louis Botha)			
Ketcourt	26	10	
Harding			
Kimeville			
Mkuze			
Hluhluwe			
Newcastle	28	12	0.7
Cedara			
(Pietermaritzburg)	24	12	
Port Shepstone	25	22	0.4
Richmond			
Seven Oaks			
Vryheid			
Waterford			
(near Underberg)	24	18	12.1
Van Reenen			19.0

TRANSVAAL

Barberton			
Belfast			
Bethal	23	10	14.0
Bospoort	28	14	1.1
Carolina	25	11	
Chester			
(near Gravelotte)			
Crecy			
Delmas			12.0
Groendraai	29	14	30
(naby Vaalwater)			
Jan Kempiorp			
Jan Smuts	25	12	11.4
Joubert Park (Jhb)	25	12	16.0
Kroondal	30	16	
Levuba	28	18	
Leeudoringstad			
Lichtenburg			
Letaba			
Loskopdam			
Lydenburg	27	11	5.5
Marnitz	31	20	
Mara	31	18	
Marble Hall			
Messina	32	21	
Middelburg			
Nelspruit	30	16	57.6
Phalaborwa	32	20	
Pietersburg	28	15	
Piet Retief	29	9	5.5

TRANSVAAL	Max	Min	RRR
Pongola			
Potchefstroom	30	14	4.5
Potgietersrus			
Pretoria W.B.	29	15	6.2
Pretoriuskop			
Punda Milia			
Sandpan (NW. Tvl.)	32	21	
Satara			
Sekhukhune			
Shingwidzi			
Skukuza			
Standerton	23	9	11.7
Thabazimbi			
Tomburke			
Tzaneen			
Vereeniging			
Volksrust			
Warmbad	37	14	0.9
Witbank			
Zeerust			
Waterval-Boven			3.0

O.V.S. - O.F.S.

Balkfontein			
(naby Bothaville)			
Bethlehem	27	6	0.2
Bloemfontein			
(J.B.M. Hertzog)	32	13	
Bultfontein			
Fauresmith	32	16	
Ficksburg			
Frankfort	26	10	0.3
Harrismith			
Hoopstad	34	13	
Kroonstad	30	13	
Lindley			
Modderpoort			
Petrusburg			
Philippolis			
Reddersburg			
Reitz			
Vrede			
Warden			
Welkom			
Wepener	31	12	
Winburg			
Zastron			

S.W.A.	Max	Min	RRR
Aroab			
Bethanie			
Dordabis			
Gobabeb	35	18	
Gobabis	34	16	
Grootfontein			
Cape Fria	25	18	
Karasburg			
Kalkfeld			
Karibib			
Keetmanshoop	36	17	
Kub			
Luderitz			
Mariental	37	20	
Ohopoho			
Okahandja			
Okaukueye			
Ondangua			
Otavi			
Otjiwarongo			
Outjo	32	18	3.5
Ubis			
J.G. Strydom L.H.	30	15	
Rehoboth			
Runtu			
Steinhausen			
Tsumeb	30	17	
Walvisbaai	27	16	
Windhoek W.K.			

BASUTOLAND

Maseru	25	11	0.2

BETSJOANALAND/BECHUANALAND

Francistown	31	16	
Gaberones	32	19	
Ghanzi	32	16	
Lobatsi			
Mahalapye			
Maun	31	17	
Shakawe	30	18	
Tsabong	36	18	
Tsane	34	19	

SWAZILAND

Embelebe			
Manzini			
Stegi			

SYNOPTIC WEATHER MAP — 1200 GMT. — 1400 SAST — SINOPTIESE WEERKAART

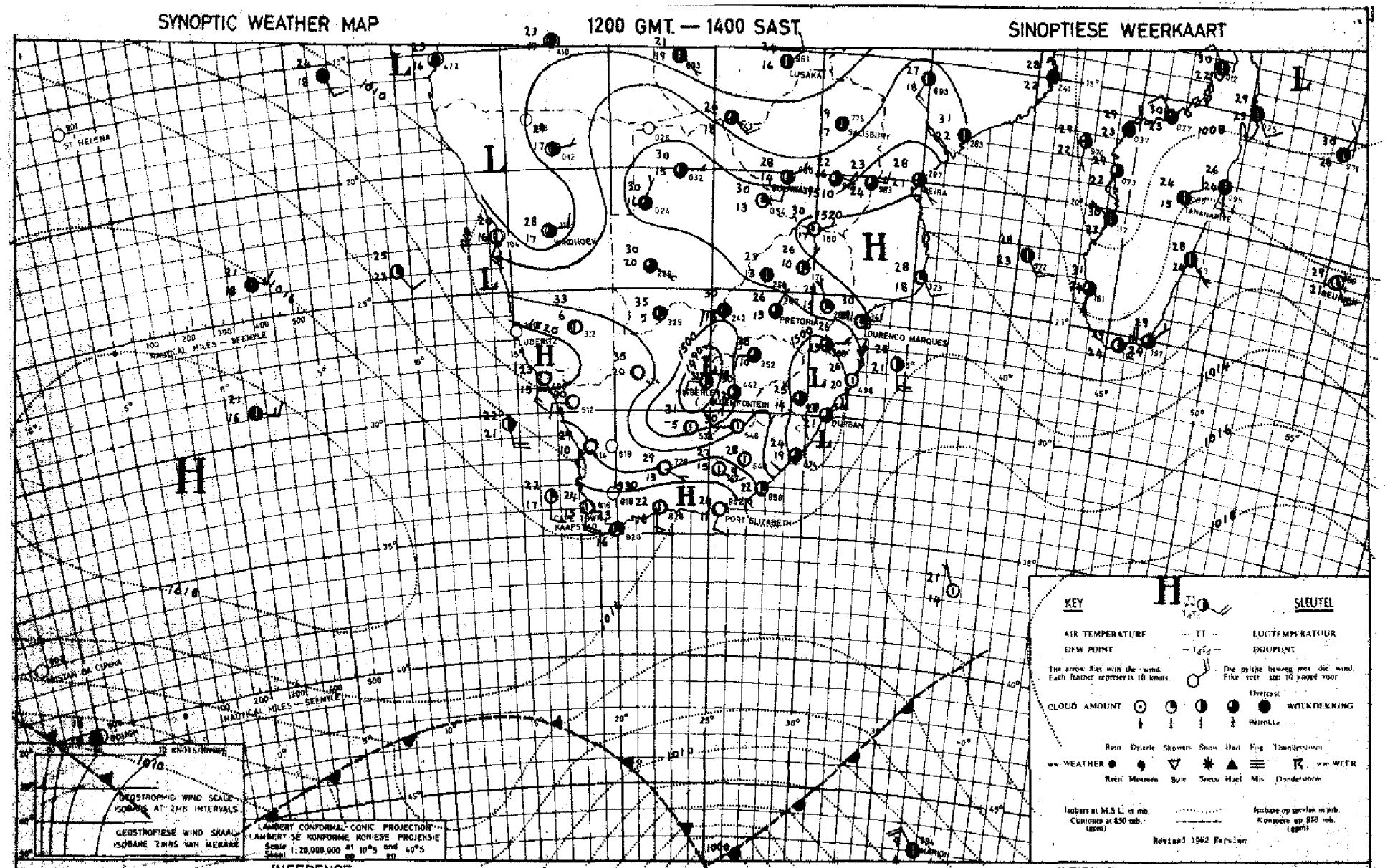

KEY — SLEUTEL

AIR TEMPERATURE — T — LUGTEMPERATUUR

DEW POINT — T_dT_d — DOUPUNT

The arrow flies with the wind. Each feather represents 10 knots. — Die pyltjie beweeg met die wind. Elke veer stel 10 knope voor

CLOUD AMOUNT — Overcast — WOLKDEKKING — Bedekte

ww WEATHER — Rain, Drizzle, Showers, Snow, Hail, Fog, Thunderstorm — ww WEER — Reën, Motreën, Buie, Sneeu, Hael, Mis, Donderstorm

Isobars at M.S.L. in mb. Contours at 850 mb. (gpm) — Isobare op seevlak in mb. Kontoere op 850 mb. (gpm)

Revised 1962 Revisie

INFERENCE

DATE 3 - 2 - 1968 DATUM

With moist air over the eastern and northern parts and a fairly deep trough over the central interior and also over northern South West Africa thundershowers may be expected over the eastern and northern interior. A weak high forming along the south coast will result in cloudy weather on the south-east coast in the morning.

AFLEIDING

Met vogtige lug oor die oostelike en noordelike dele en 'n diep trog oor die sentrale binneland en ook oor noordelike Suidwes-Afrika kan donderbuie verwag word oor die oostelike en noordelike binneland. 'n Swak hoog wat langs die suidkus vorm, sal bewolkte weer in die oggend langs die suidooskus veroorsaak.

DAAGLIKSE WEERBULLETIN

Maksimum en Minimum Temperatuur (°C) en Reënval (RRR) in mm vir die 24 uur geëindig om 0800 SAST op

WEERBURO / WEATHER BUREAU
DEPT. VAN VERVOER / DEPT. OF TRANSPORT

5 - 2 - 1968

DAILY WEATHER BULLETIN

Maximum and Minimum Temperatures (°C) and rainfall (RRR) in mm for the 24 hours ended at 0800 SAST on

CAPE - KAAP	Max	Min	RRR
Aberdeen			
Addo			
Alexander Bay	23	14	
Aliwal North	32	17	
Bashee	28	21	
Beaufort-Wes	34	18	
(Loghawe)			
Boegoebergdam			
Boetsap			
Brakkekuil			
(naby Heidelberg)			
Brandvlei			
Cala			
Caledon			
Calitzdorp			
Calvinia	34	19	
Cape Agulhas	26	21	
Cape Columbine	24	15	
Cape Point	22	19	
Cape St. Francis	25	21	
Cape Town	32	19	
(D.F. Malan)			
Cape Town			
(Hoeland Str.)			
Carnarvon			
Ceres			
Citrusdal			
Colesberg			
Cradock			
Döhne	29	16	
De Aar	34	20	
Douglas			
East London	29	21	
(Airport)			
Mensaamheid			
(naby Herold)			
Elsenburg			
Fraserburg	32	18	
Garies			
George			
Graaff-Reinet	32	17	
Grahamstown			
Hopetown			
Idutywa			
Jansenville	32	18	
Joubertina			
Kimberley	33	19	
(Airport)			
Knysna			
Kokstad	25	10	
Kuruman	32	16	

KAAP - CAPE	Max	Min	RRR
Ladismith			
Lake Mentz			
Maclear			
Mafeking			
Malmesbury			
Matatiele			
Matroosberg			
Grootfontein			
(Middelburg)	34	13	
Mosselbaai	22	20	
Mount Frere			
Okiep	37	20	
Oudtshoorn	34	15	
Petrusville			
Piketberg			
Pofadder	36	21	
Port Alfred			
Port Elizabeth	28	21	
Port Nolloth	17	11	
Port St. Johns	27	21	
Prieska	37	18	
Prince Albert			
Queenstown	32	15	
Rietfontein			
Riversdale	29	21	
Robertson	34	16	
Sheeprun	28	13	
(near Maclear)			
Somerset-Oos	32	17	
Steynsburg			
Strydenburg			
Sutherland	30	11	
Swellendam			
Tarkastad			
Touwsrivier			
Twee Riviere	38	20	
(Gemsbokpark)			
Umtata	30	16	
Uniondale			
Upington	39	25	
Vanwyksvlei	36	19	
Victoria-Wes			
Vredendal	39	17	
Vryburg	33	14	0·4
Williston			
Willowmore			
Willowpark			
(near Dordrecht)	26	13	

NATAL	Max	Min	RRR
Cape St. Lucia	29	20	
Dundee			
Durban	28	20	
(Louis Botha)			
Estcourt	26	14	
Harding			
Himeville			
Mkuze			
Hluhluwe			
Newcastle	27	15	
Cedara			
(Pietermaritzburg)	25	15	
Port Shepstone	26	21	
Richmond			
Seven Oaks			
Vryheid			
Waterford			
(near Underberg)	23	11	0·2

TRANSVAAL	Max	Min	RRR
Barberton			
Belfast			
Bethal	24	10	0·4
Bospoort	28	13	7·4
Carolina	22	11	
Chester			
(near Gravelotte)			
Crecy			
Delmas			6·0
Groendraai	29	13	
(naby Vaalwater)			
Jan Kempdorp			
Jan Smuts	23	12	1·2
Joubert Park (Jhb)	24	12	
Kroondal	30	13	
Levubu	29	16	0·5
Leeudoringstad			
Lichtenburg			
Letaba			
Loskopdam			
Lydenburg	23	12	
Marnitz	30	18	
Mara	28	17	
Marble Hall			
Messina	32	20	
Middelburg			
Nelspruit	28	14	0·2
Phalaborwa	31	20	
Pietersburg	27	14	
Piet Retief	23	13	

TRANSVAAL	Max	Min	RRR
Pongola			
Potchefstroom	29	14	
Potgietersrus	28	15	
Pretoria W.B.	27	15	1·4
Pretoriuskop			
Punda Milia			
Sandpan (NW. Tvl.)	32	21	
Satara			
Sekhukhune			
Shingwidzi			
Skukuza	35	20	1·8
Standerton	24	10	1·5
Thabazimbi			
Tomburke			
Tzaneen			
Vereeniging			
Volksrust			8·0
Warmbad	27	14	
Witbank			1·2
Zeerust			

O.V.S. - O.F.S.	Max	Min	RRR
Balkfontein			
(naby Bothaville)			
Bethlehem	27	11	
Bloemfontein	31	16	
(J.B.M. Hertzog)			
Bultfontein			
Fauresmith	33	19	
Ficksburg			
Frankfort	27	11	0·3
Harrismith			
Hoopstad	32	14	
Kroonstad	30	15	
Lindley			
Modderpoort			
Petrusburg			
Philippolis			
Reddersburg			
Reitz			
Vrede			
Warden			
Welkom	31	15	
Wepener	31	17	
Winburg			
Zastron			

S.W.A.	Max	Min	RRR
Aroab			
Bethanie			
Dordabis			
Gobabeb	35	20	
Gobabis	32	15	
Grootfontein			
Cape Fria			
Karasburg			
Kalkfeld			
Karibib			
Keetmanshoop	38	25	
Kub			
Luderitz	21	13	
Mariental	37	22	
Ohopoho			
Okahandja			
Okaukueye			
Ondangua	29	17	
Otavi			
Otjiwarongo			
Outjo			
Uis	35	19	6·2
J.G. Strydom L.H.	31	15	0·2
Rehoboth			
Runtu			
Steinhausen			
Tsumeb	30	16	0·1
Walvisbaai			0·4
Windhoek W.K.			

BASUTOLAND	Max	Min	RRR
Maseru	28	13	

BETSJOANALAND/BECHUANALAND	Max	Min	RRR
Kasane			1·6
Francistown	30	19	
Gaberones	32	17	5·0
Ghanzi			
Lobatsi			
Kachikau			3·0
Mahalapye			
Maun			
Shakawe	30	19	1·2
Taabong	25	18	
Tsane	36	15	
Nunwi			8·2

SWAZILAND	Max	Min	RRR
Mbabane			
Mhlambe			
Manzini	28	16	
Stegi			

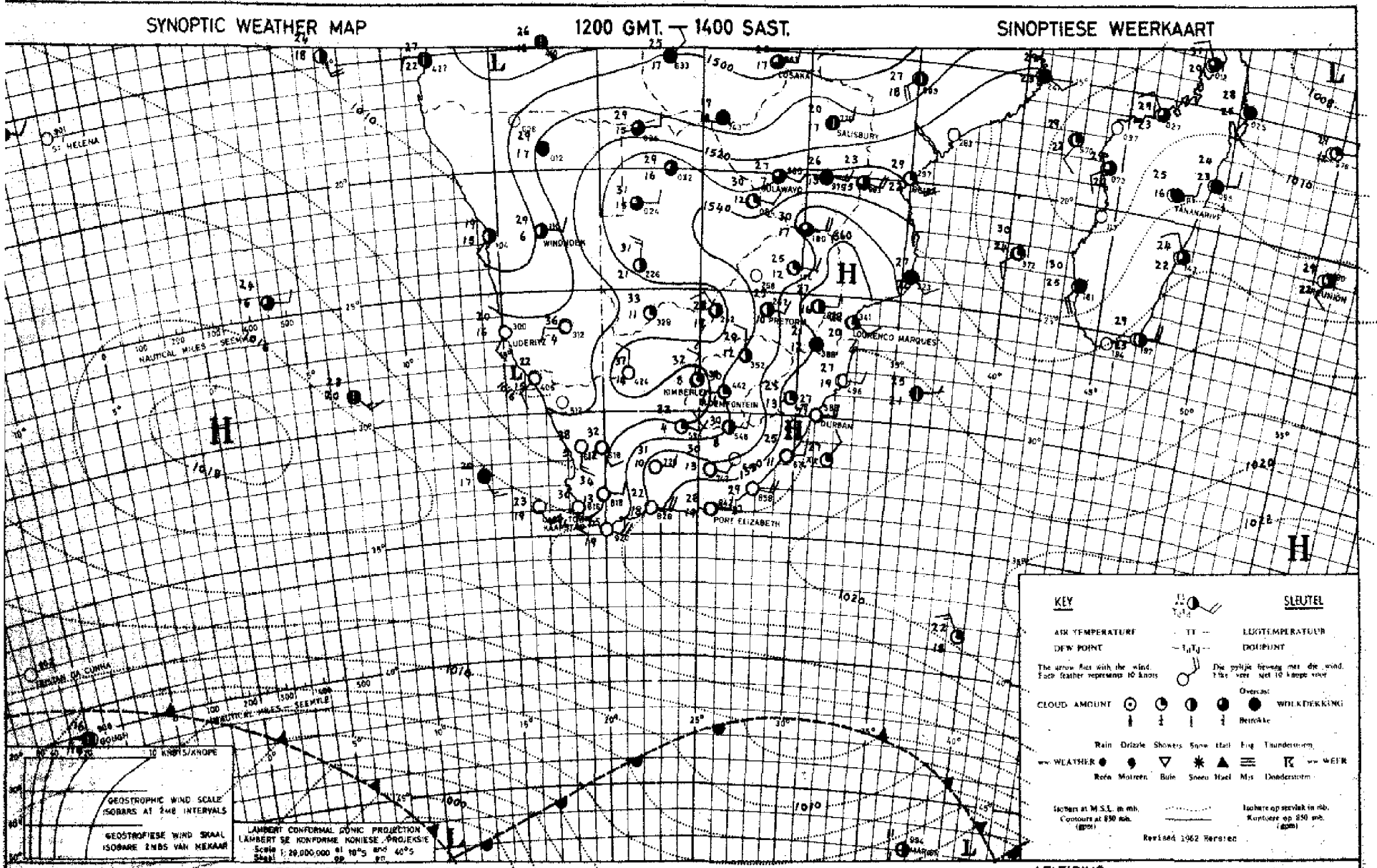

INFERENCE

DATE 4 - 2 - 1968 DATUM

AFLEIDING

The high along the south coast will move to the east coast causing an inflow of moist air over the eastern parts, where it will be cloudy in the morning. The northerly flow over the western parts will cause thunder-showers over northern South West Africa to spread to the northern Cape Province.

Die hoog langs die suidkus sal na die ooskus beweeg en 'n invloei van vogtige lug oor die oostelike dele veroorsaak, waar dit dus bewolk sal wees in die oggend. Die noordelike stroom oor die westelike dele sal dönderbuie van die noorde van Suidwes-Afrika na Noord-Kaapland sal uitbrei.

DAAGLIKSE WEERBULLETIN

Maksimum en Minimum Temperatuur (°C) en Reënval (RRR) in mm vir die 24 uur geëindig om 0800 SAST op

WEERBURO / WEATHER BUREAU
DEPT. VAN VERVOER / DEPT. OF TRANSPORT

6 - 2 - 1968

DAILY WEATHER BULLETIN

Maximum and Minimum Temperatures (°C) and rainfall (RRR) in mm for the 24 hours ended at 0800 SAST on

CAPE - KAAP	Max	Min	RRR
Aberdeen			
Addo			
Alexander Bay	23	17	
Aliwal North	34	20	
Baakse	27	18	
Beaufort-Wes	41	23	
(Luchawe)			
Boegoebergdam			
Boetsap			
Brakkekuil			
(naby Heidelberg)			
Brandvlei			
Cala			
Caledon			
Calitzdorp			
Calvinia	39	12	
Cape Agulhas	26	20	
Cape Columbine	27	15	
Cape Point	32	19	
Cape St. Francis	25	21	
Cape Town	37	19	
(D.F. Malan)			
Cape Town			
(Roeland Str.)			
Carnarvon			
Ceres			
Citrusdal			
Colesberg			
Cradock			
Dohne	39	23	
De Aar	35	18	
Douglas			
East London	30	20	
(Airport)			
Ecnsaambeid			
(naby Herold)			
Elsenburg			
Fraserburg	37	15	
Garies			
George			
Graaff-Reinet	39	24	
Grahamstown			
Hopetown			
Idutywa			
Jansenville	30	20	3·0
Joubertina			
Kimberley	33	20	
(Airport)			
Knysna			
Kokstad	29	11	
Kuruman	32	14	

KAAP - CAPE	Max	Min	RRR
Ladismith			
Lake Menta			
Maclear			
Mafeking			
Malmesbury			
Matatiele			
Matroosberg			
Grootfontein			
(Middelburg)	34	22	0·1
Mosselbaai	25	21	
Mount Frere			
Okiep	38	19	
Oudtshoorn	32	20	
Petrusville			
Piketberg			
Pofadder	37	23	
Port Alfred			
Port Elizabeth	29	22	0·1
Port Nolloth	18	14	
Port St. Johns	24	18	
Prieska	38	23	
Prince Albert			
Queenstown	37	21	
Rietfontein			
Riversdale	28	21	
Robertson	40	23	
Sheeprun	33	15	
(near Maclear)			
Somerset-Oos	39	24	0·1
Steynsburg			
Strydenburg			
Sutherland	34	10	
Swellendam			
Tarkastad			
Touwsrivier			
Twee Riviere	37	22	
(Gemsbokpark)			
Umtata	35	19	
Uniondale			
Upington	40	27	
Vanwyksvlei	37	16	
Victoria-Wes			
Vredendal	39	19	
Vryburg	33	15	0·9
Williston			
Willowmore	39	20	0·4
Willowpark			
(near Dordrecht)	33	21	

NATAL	Max	Min	RRR
Cape St. Lucia	30	21	
Dundee			
Durban	29	21	
(Louis Botha)			
Estcourt	28	11	
Harding			
Himeville			
Mkuze			
Hluhluwe			
Newcastle	29	13	
Cedara			
(Pietermaritzburg)	27	15	
Port Shepstone	26	21	
Richmond			
Seven Oaks			
Vryheid			
Waterford			
(near Underberg)	25	8	
TRANSVAAL			
Barberton			
Belfast			
Bethal	24	10	
Bospoort	28	13	
Carolina	23	10	
Chester			
(near Gravelotte)			
Cresy			
Groendraai	29	14	
(naby Vaalwater)			
Jan Kempdorp			
Jan Smuts	22	13	
Joubert Park (Jhb)	24	15	
Kroondal	29	13	
Lewaba	29	19	0·8
Leudoringstad			
Lichtenburg			
Letaba			
Loskopdam			
Lydenburg	24	13	
Marnitz	30	19	
Mara	29	19	
Marble Hall			
Messina	32	22	
Middelburg			
Nelspruit	28	19	
Phalaborwa	32	22	
Pietersburg	26	16	
Piet Retief	25	11	

TRANSVAAL	Max	Min	RRR
Pongola			
Potchefstroom	29	13	
Potgietersrus	28	18	
Pretoria W.B.	26	14	
Pretoriuskop			
Punda Milia			
Sandpan (NW. Tvl.)	31	18	
Satara			
Sekhukhune			
Shingwidzi			
Skukuza	34	21	
Standerton	24	9	
Thabazimbi			
Tomburke			
Tzaneen			
Vereeniging			
Volksrust			
Warmbad	27	15	
Witbank			
Zeerust			
O.V.S. - O.F.S.			
Balkfontein			
(naby Bothaville)			
Bethlehem	27	9	
Bloemfontein	31	5	
(J.B.M. Hertzog)			
Bultfontein			
Fauresmith	33	18	
Ficksburg			
Frankfort	27	9	
Harrismith			
Hoopstad	32	15	
Kroonstad	30	13	
Lindley			
Modderpoort			
Petrusburg			
Philippolis			
Reddersburg			
Reitz			
Vrede			
Warden			
Welkom	30	15	
Wepener	31	20	
Winburg			
Zastron			

S.W.A.	Max	Min	RRR
Aroab			
Bethanie			
Bordabis			
Gobabeb	36	21	
Gobabis	39	15	
Grootfontein			
Cape Fria	27	19	
Karasburg			
Kalkfeld			
Karibib			
Keetmanshoop	37	23	
Kub			
Luderitz	18	15	
Marienthal	34	20	
Ohopoho			
Okahandja			1·0
Okankueye			
Ondangua	29	19	3·7
Otavi			
Otjiwarongo			
Outjo	28	16	2·5
Ufs	35	22	5·5
J.G. Strydom L.H.	28	13	
Rehoboth			6·5
Runtu	28	17	0·3
Steinhausen			
Tsumeb	29	17	
Walvisbaai	23	14	
Windhoek W.K.			
BASUTOLAND			
Maseru			
BETSJOANALAND/BECHUANALAND			
Francistown	31	18	
Gaberones	31	16	
Ghanzi	31	15	
Lobatsi			
Mahalapye			
Maun	33	19	4·0
Shakawe	27	20	10·6
Tsabong	34	19	
Tsane	33	14	
SWAZILAND			
Bulembe			
Manzini	28	17	
Stegi			

SYNOPTIC WEATHER MAP — 1200 GMT. — 1400 SAST. — SINOPTIESE WEERKAART

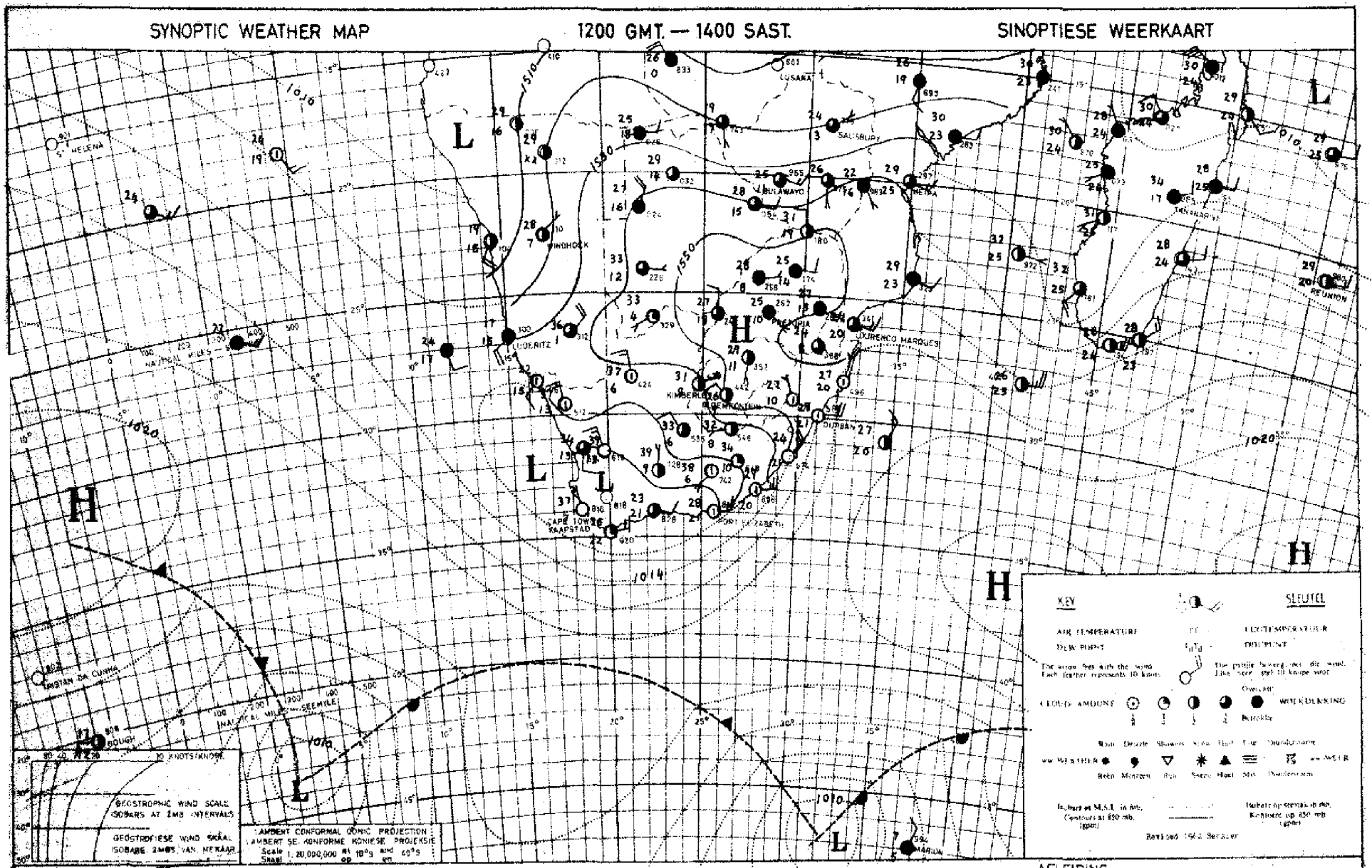

INFERENCE — DATE 5 - 2 - 1968 DATUM — AFLEIDING

The low along the south-western Cape coast will cause temporary cloudy weather over this region. Moist air is present over the interior where it will be partly cloudy with thunder-showers over the northern, central and eastern areas.

Die laag langs die Suidwes-Kaapse kus sal tydelike bewolkte weer oor hierdie gebied veroorsaak. Vogtige lug is oor die binneland aanwesig waar dit gedeeltelik bewolk sal wees met donderbuie oor die noordelike, sentrale en oostelike streke.

DAAGLIKSE WEERBULLETIN

Maksimum en Minimum Temperatuur (°C) en Reënval (RHR) in mm vir die 24 uur geëindig om 0600 SAST op

WEERBURO / WEATHER BUREAU
DEPT. VAN VERVOER / DEPT. OF TRANSPORT

7 - 2 - 1968

DAILY WEATHER BULLETIN

Maximum and Minimum Temperatures (°C) and rainfall (RHR) in mm for the 24 hours ended at 0600 SAST on

CAPE - KAAP	Max	Min	RHR
Aberdeen			
Addo			
Alexander Bay	26	15	
Alival North	36	20	
Beaufort-Wes	39	18	
Bethesda	35	20	
Bredasdorp			
Bredekuil			
(naby Heidelberg)			
Brandvlei			
Cala			
Caledon			
Calitzdorp			
Calvinia	35	12	
Cape Agulhas	25	20	
Cape Columbine	20	14	
Cape Point	23	18	
Cape St. Francis	25	19	
Cape Town	25	18	
(D.F. Malan)			
Cape Town			
(Roeland Str.)			
Carnarvon			
Ceres			
Citrusdal			
Colesberg			
Cradock			
Dühne	31	16	
De Aar	36	19	
Douglas			
East London	27	21	
(Airport)			
Eensaamheid			
(naby Herold)			
Elsenburg			
Fraserburg	35	15	
Garies			
George			
Graaff-Reinet	37	17	
Grahamstown			
Hopetown			
Idutywa			
Jansenville	36	17	
Joubertina			
Kimberley	34	21	
(Airport)			
Knysna			
Kokstad	33	13	1·8
Kuruman	32	18	1·7

KAAP - CAPE	Max	Min	RHR
Ladismith			
Lake Mentz			
Maclear			
Mafeking	30	16	
Malmesbury			
Matatiele			
Matroosberg			
Grootfontein	26	19	0·4
(Middelburg)			
Mosselbaai	25	21	
Mount Frere			5·0
Okiep	35	19	
Oudtshoorn	31	17	
Petrusville			
Piketberg			
Pofadder	36	21	0·1
Port Alfred			
Port Elizabeth	28	17	
Port Nolloth	22	14	
Port St. Johns	25	27	
Prieska	38	21	0·8
Prince Albert			
Queenstown	37	17	3·0
Rietfontein			
Riversdale	29	20	
Robertson	34	20	
Sheeprun	35	15	10·5
(near Maclear)			
Somerset-Oos	32	16	
Steynsburg			
Strydenburg			
Sutherland	30	9	
Swellendam			
Tarkastad			
Touwsrivier			
Twee Riviere	37	22	
(Gemsbokpark)			
Umtata	35	19	
Uniondale			
Upington	38	24	
Vanwyksvlei	36	18	
Victoria-Wes			
Vredendal	30	15	
Vryburg	32	15	
Williston			
Willowmore	31	16	
Willowpark			
(near Bordrecht)	34	16	0·5

NATAL	Max	Min	RHR
Cape St. Lucia	29	24	
Dundee			
Durban	32	24	
(Louis Botha)			
Estcourt	33	15	1·7
Harding			
Himeville			9·0
Mkuze			
Kluhluwe			
Newcastle	33	15	
Cedara	32	17	
(Pietermaritzburg)			
Port Shepstone	27	22	
Richmond			
Seven Oaks			
Vryheid			
Waterford			
(near Underberg)			

TRANSVAAL

Barberton			
Belfast			
Bethal	27	12	
Bospoort	31	15	
Carolina	27	13	
Chester			
(near Gravelotte)			
Crecy			
Groendraai	31	14	
(naby Vaalwater)			
Jan Kempdorp			
Jan Smuts	27	13	
Joubert Park (Jhb)	27	15	
Kroondal	31	17	
Lavubu	31	20	
Lesudoringstad			
Lichtenburg			
Letaba			
Loskopdam			
Lydenburg	27	14	
Marnitz	32	19	
Mara	32	17	
Marble Hall			
Messina	34	21	
Middelburg			
Nelspruit	32	17	
Phalaborwa	34	23	
Pietersburg	30	17	
Piet Retief	30	13	

TRANSVAAL	Max	Min	RHR
Pongola			
Potchefstroom	32	16	
Potgietersrus	31	17	
Pretoria W.B.	29	19	
Pretoriuskop			
Punda Milia			
Sandpan (NW. Tvl.)	34	18	
Satara			
Sekhukhune			
Shingwidzi			
Skukuza	37	25	
Standerton	29	11	0·3
Thabazimbi			
Tomburke			
Tzaneen			
Vereeniging			
Volksrust			
Warmbad	30	16	
Witbank			
Zeerust			

O.V.S. - O.F.S.

Balkfontein			
(naby Bothaville)			
Bethlehem	31	15	5·3
Bloemfontein	34	18	1·6
(J.B.M. Hertzog)			
Bultfontein			
Fauresmith	35	20	
Ficksburg			
Frankfort	32	13	
Harrismith			
Hoopstad	34	17	0·3
Kroonstad	33	17	10·0
Lindley			3·5
Modderpoort			
Petrusburg			
Philippolis			
Reddersburg			
Reitz			
Vrede			
Warden			
Welkom	33	17	1·8
Wepener	34	18	6·4
Winburg			
Zastron			

S.W.A.	Max	Min	RHR
Aroab			
Bethanie			
Dordabis			
Gobabeb	37	16	
Gobabis	36	16	
Grootfontein			
Cape Fria	27	18	0·3
Karasburg			
Kalkfeld			
Karibib			
Keetmanshoop	37	21	0·3
Kub			
Luderitz	23	14	
Marienthal	34	19	
Ohopoho			
Okahandja			
Okaukuejo			
Ondangua	28	19	3·0
Otavi			
Otjiwarongo			
Outjo	30	18	3·3
Uis	35	20	1·0
J.G. Strydom L.H.	29	14	
Rehoboth			
Runtu	28	19	
Steinhausen			
Tsumeb	28	18	
Walvisbaai	19	15	
Windhoek W.K.			

BASUTOLAND

Maseru	32	14	0·3

BETSJOANALAND/BECHUANALAND

Francistown	33	19	
Gaberones	33	17	
Ghanzi	31	19	
Lobatsi			
Panda Matenga			14·0
Mahalapye			
Maun	29	19	
Shakawe	26	18	5·0
Tsabong	25	19	
Tsane	34	18	
Nunwi			23·7

SWAZILAND

Mbabane			
Manzini	33	19	
Stegi			

SYNOPTIC WEATHER MAP 1200 GMT. — 1400 SAST. SINOPTIESE WEERKAART

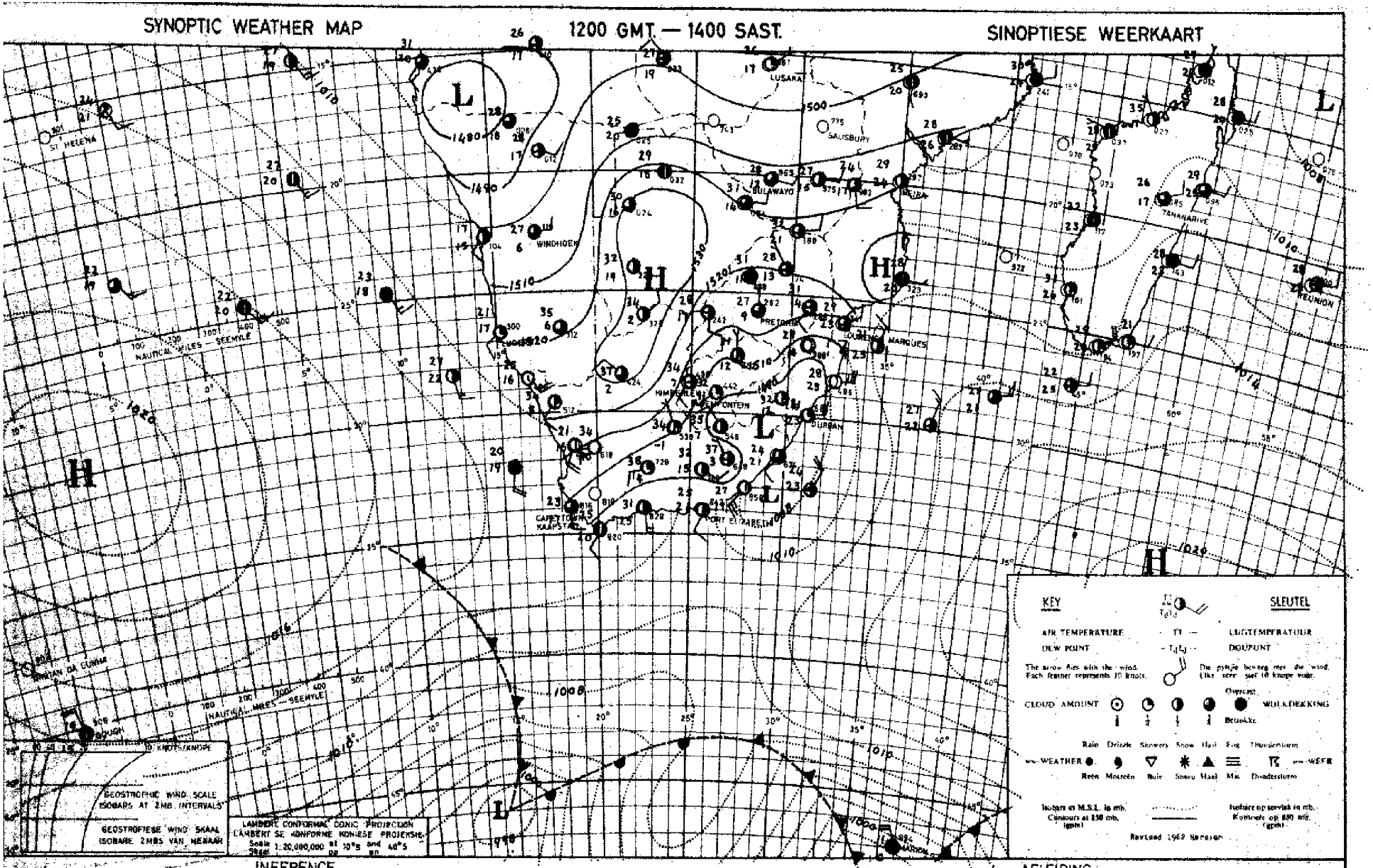

INFERENCE DATE 6 - 2 - 1968 DATUM AFLEIDING

The trough over South West Africa will cause scattered thunder-showers over the northern parts of South West Africa and Botswana. Over the remainder of the country the air is relatively dry and only isolated thunder-showers will develop over these areas.

Die trog oor Suidwes-Afrika sal verspreide donderbuie oor die noordelike dele van Suidwes-Afrika en Botswana veroorsaak. Oor die res van die binneland is die lug betreklik droog en alleenlik los donderbuie sal oor hierdie dele ontwikkel.

DAAGLIKSE WEERBULLETIN

Maksimum en Minimum Temperatuur (°C) en Reënval (RRR) in mm vir die 24 uur geëindig om 0800 SAST op

WEERBURO / WEATHER BUREAU
DEPT. VAN VERVOER / DEPT. OF TRANSPORT

8 - 2 - 1968

DAILY WEATHER BULLETIN

Maximum and Minimum Temperatures (°C) and rainfall (RRR) in mm for the 24 hours ended at 0800 SAST on

CAPE - KAAP	Max	Min	RRR
Aberdeen			
Addo			
Alexander Bay	33	17	
Aliwal North	34	17	
Bashee	25	21	
Beaufort-Wes	35	16	
(Lughawe)			
Boegoebergdam			
Boetsap			
Brakkekuil			
(naby Heidelberg)			
Brandvlei			
Cala			
Caledon			
Calitzdorp			
Calvinia	32	10	
Cape Agulhas	25	20	
Cape Columbine	21	14	
Cape Point	24	15	
Cape St. Francis	25	21	
Cape Town			
(D.F. Malan)	26	14	
Cape Town			
(Roeland Str.)			
Carnarvon			
Ceres			
Citrusdal			
Colesberg			
Cradock			
Oöstenberg	29	16	
De Aar	35	15	
Douglas			
East London	27	21	
(Airport)			
Eensaamheid			
(naby Harold)			
Elsenburg			
Fraserburg	33	12	
Garies			
George			
Graaff-Reinet	32	16	
Grahamstown			
Hopetown			
Idutywa			
Jansenville	32	19	
Joubertina			
Kimberley	35	21	0·2
(Airport)			
Knysna			
Kokstad	27	13	7·5
Kuruman	33	16	

KAAP - CAPE	Max	Min	RRR
Ladismith			
Lake Mentz			
Maclear			
Mafeking	33	19	
Malmesbury			
Matatiele			
Matroosberg			
Grootfontein			
(Middelburg)	34	15	
Mosselbaai	24	20	
Mount Frere			
Okiep	32	12	
Oudtshoorn	33	16	
Petrusville			
Piketberg			
Pofadder	35	15	
Port Alfred			
Port Elizabeth	27	21	
Port Nolloth	19	14	
Port St. Johns	27	23	1·2
Prieska	38	18	
Prince Albert			
Queenstown	32	15	8·0
Rietfontein			
Riversdale	29	16	
Robertson	33	17	
Sheeprun	27	14	10·2
(near Maclear)			
Somerset-Oos	31	15	
Steynsburg			
Strydenburg			
Sutherland	29	8	
Swellendam			
Tarkastad			
Touwsrivier			
Twee Riviere	39	22	
(Gemsbokpark)			
Umtata	29	18	3·0
Uniondale			
Upington	39	20	
Vanwyksvlei	36	14	
Victoria-Wes			
Vredendal	28	16	
Vryburg	34	19	
Williston			
Willowmore	32	15	
Willowpark			
(near Dordrecht)	32	17	3·0

NATAL	Max	Min	RRR
Cape St. Lucia	28	23	
Dundee			
Durban	28	24	
(Louis Botha)			
Estcourt	29	14	0·8
Harding			
Himeville			6·5
Mkuze			9·0
Hluhluwe			
Newcastle	32	16	12·0
Cedara			
(Pietermaritzburg)	26	16	2·0
Port Shepstone	27	23	1·2
Richmond			
Seven Oaks			
Vryheid			20·0
Waterford			
(near Underberg)	26	10	6·4

TRANSVAAL

Barberton			
Belfast			
Bethal	29	12	
Bospoort	31	17	
Carolina	27	12	6·2
Chester			
(near Gravelotte)			
Crecy			
Groendraai	34	19	
(naby Vaalwater)			
Jan Kempdorp			
Jan Smuts	27	14	0·9
Joubert Park (Jhb)	27	15	
Kroondal	33	20	
Levubu	35	21	
Lesudoringstad			
Lichtenburg			
Letaba			
Loskopdam			
Lydenburg	28	14	16·0
Marnitz	35	24	
Mara	35	21	
Marble Hall			
Messina	38	20	
Middelburg			
Nelspruit	33	18	1·6
Phalaborwa	36	19	14·5
Pietersburg	33	20	
Piet Retief	28	13	0·4

TRANSVAAL	Max	Min	RRR
Pongola			
Potchefstroom	32	18	
Potgietersrus	34	21	
Pretoria W.B.	32	19	
Pretoriuskop			
Punda Milia			
Sandpan (NW. Tvl.)	37	26	
Satara			
Sekhukhune			
Shingwidzi			
Skukuza			
Standerton	29	13	5·5
Thabazimbi			
Tomburke			
Tzaneen			
Vereeniging			
Volksrust			29·0
Watervalboven			14·0
Warmbad			
Witbank			4·0
Zeerust			

O.V.S. - O.F.S.

Balkfontein			
(naby Bothaville)			
Bethlehem	31	13	0·7
Bloemfontein	32	18	
(J.B.M. Hertzog)			
Bultfontein			
Fauresmith	34	18	
Ficksburg			
Frankfort	32	15	0·3
Harrismith			
Hoopstad	35	19	
Kroonstad	33	18	
Lindley			
Modderpoort			
Petrusburg			
Philippolis			
Reddersburg			
Reitz			
Vrede			
Warden			
Welkom			25·0
Wepener	32	19	1·6
Winburg			
Zastron			

S.W.A.	Max	Min	RRR
Aroab			
Bethanie			
Dordabis			
Gobabeb	36	19	
Gobabis	32	18	
Grootfontein			
Cape Fria	26	19	
Karasburg			
Kalkfeld			
Karibib			
Keetmansboop	37	20	
Kub			
Luderitz	22	12	
Mariental	37	22	
Ohopoho			
Okahandja			
Okaukueye			
Ondangua	29	18	6·4
Otavi			
Otjiwarongo			
Outjo	31	19	10·5
Usis	36	19	
J.G. Strydom Lkh.	30	16	
Rehoboth			
Runtu	29	19	
Steinhausen			
Tsumeb	30	19	7·5
Walvisbaai	20	15	0·1
Windhoek W.K.			

BASUTOLAND

Maseru	31	16	

BETSJOANALAND/BECHUANALAND

Francistown	35	20	
Gaberones	36	18	
Ghanzi	30	18	
Lobatsi			
Mahalapye			
Maun	33	20	12·5
Shakawe	29	20	0·2
Tsabong	37	22	
Tsane	35	19	

SWAZILAND

Mbabane			
Manzini	31	18	
Stegi			

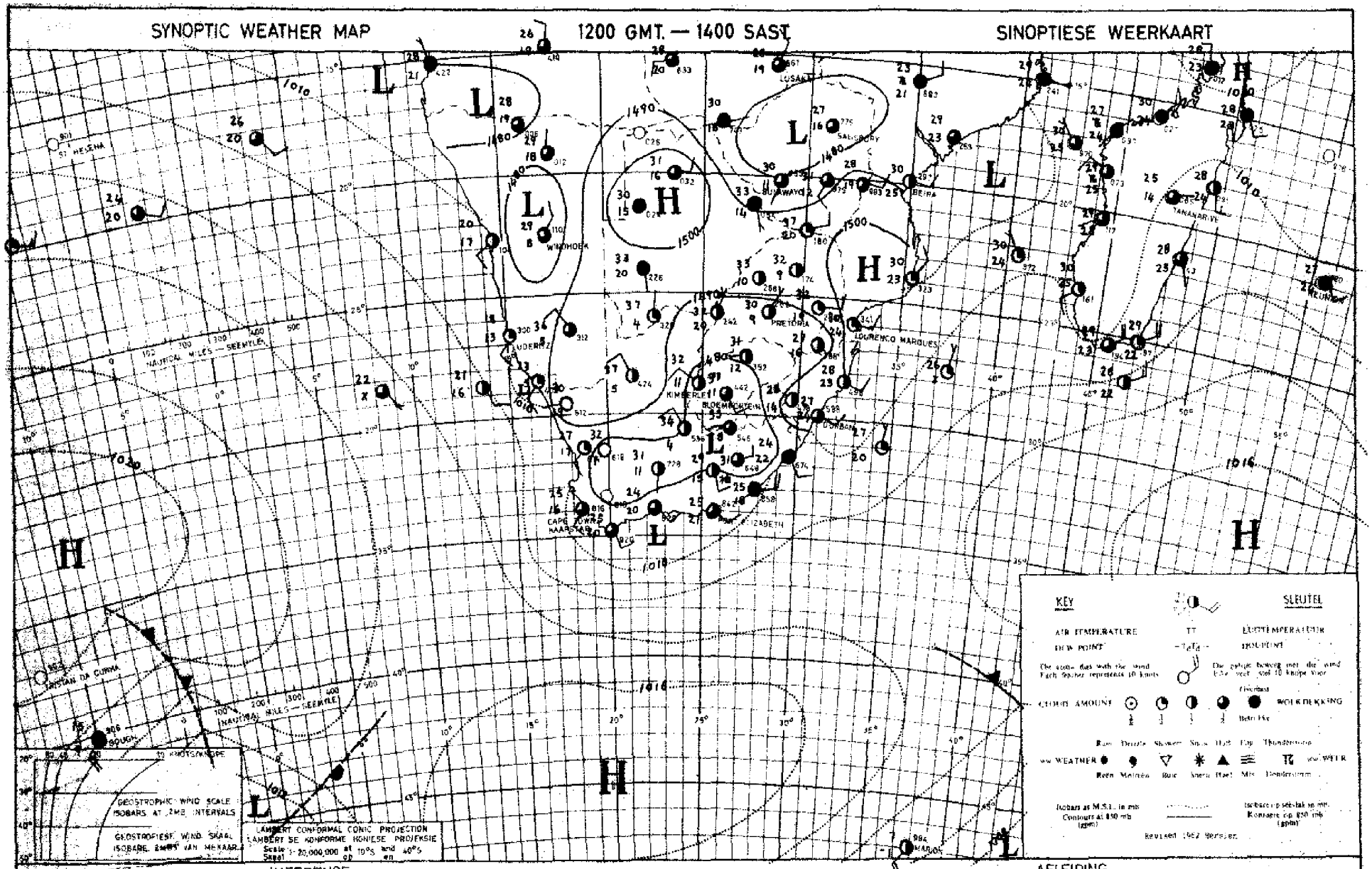

The low over S.W.A. will cause scattered thunder-showers over the northern parts of S.W.A and Botswana and with moist air in circulation isolated thunder-showers will occur over the eastern and central parts of the Republic. The coastal low will cause cloudy conditions with drizzle along the Cape south-western and southern coasts.

Die laag oor S.W.A. sal verspreide donderbuie oor die noordelike dele van S.W.A en Botswana veroorsaak en met vogtige lug in sirkulasie sal los donderbuie ook oor die sentrale en oostelike dele van die Republiek voorkom. Die kuslaag sal bewolkte weer met motreën langs die Kaapse suidwes- en suidkus veroorsaak.

DAAGLIKSE WEERBULLETIN

Maksimum en Minimum Temperatuur (°C) en Reënval (RRR) in mm vir die 24 uur geëindig om 0800 SAST op

WEERBURO / WEATHER BUREAU
DEPT. VAN VERVOER / DEPT. OF TRANSPORT

9 - 2 - 1968

DAILY WEATHER BULLETIN

Maximum and Minimum Temperatures (°C) and rainfall (RRR) in mm for the 24 hours ended at 0800 SAST on

CAPE - KAAP	Max	Min	RRR
Aberdeen			
Addo			
Alexander Bay	25	16	
Aliwal North	35	17	0·1
Bashee	27	20	3·0
Beaufort-Wes	35	14	
(Lughawe)			
Boegoebergdam			
Bootsap			
Brakkekuil			
(naby Heidelberg)			
Brandvlei			
Cala			
Caledon			
Calitzdorp			
Calvinia	23	8	
Cape Agulhas	27	15	5·0
Cape Columbine	21	15	
Cape Point	21	14	3·5
Cape St. Francis	25	17	0·3
Cape Town			
(D.F. Malan)	24	12	1·5
Cape Town			
(Roeland Str.)			3·5
Carnarvon			
Ceres			14·5
Citrusdal			
Colesberg			
Cradock			
Döhne	38	13	2·2
De Aar	35	13	
Douglas			
East London	32	19	
(Airport)			
Hensaamheid			
(naby Herold)			
Elsenburg			2·7
Fraserburg	28	9	
Garies			
George			
Graaff-Reinet	38	17	
Grahamstown			
Hopetown			
Idutywa			
Jansenville	39	18	
Joubertina			
Kimberley	35	16	
(Airport)			
Knysna			4·0
Kokstad	33	14	7·9
Kuruman	35	14	

XAAP - CAPE	Max	Min	RRR
Ladismith			
Lake Menta			
Maclear			
Mafeking	33	18	
Malmesbury			
Matatiele			
Matroosberg			
Grootfontein	34	13	
(Middelburg)			
Mosselbaai	25	16	
Mount Frere			
Okiep	23	12	
Oudtshoorn	34	13	
Petrusville			
Piketberg			
Pofadder	31	11	
Port Alfred			
Port Elizabeth	30	17	0·1
Port Nolloth	19	15	
Port St. Johns	31	20	11·0
Prieska	37	14	
Prince Albert			
Queenstown	36	15	
Rietfontein			
Riversdale	31	15	
Robertson	26	16	
Sheeprun	34	13	3·0
(near Maclear)			
Somerset-Oos	39	14	
Steynsburg			
Strydenburg			
Sutherland	23	7	
Swellendam			
Tarkastad			
Touwsrivier			
Twee Riviere	38	17	
(Gemsbokpark)			
Umtata	39	18	
Uniondale			
Upington	36	14	
Vanwyksvlei	33	12	
Victoria-Wes			
Vredendal	25	12	
Vryburg	34	15	0·2
Williston			
Willowmore			
Willowpark	32	10	2·5
(near Dordrecht)			

NATAL	Max	Min	RRR
Cape St. Lucia	30	24	
Dundee			
Durban	33	24	
(Louis Botha)			
Estcourt	33	17	
Harding			
Himeville			
Mkuze			
Hluhluwe			
Newcastle	33	21	
Cedara	33	16	
(Pietermaritzburg)			
Port Shepstone	27	22	
Richmond			
Seven Oaks			
Vryheid			
Waterford	29	13	8·6
(near Underberg)			
TRANSVAAL			
Gideonsrus			*10·0*
Barberton			
Belfast			12·0
Bethal	29	14	2·2
Bospoort	31	16	
Carolina	27	14	1·4
Chester			
(near Gravelotte)			
Crecy			
Delmas			26·0
Groendraai	32	19	7·0
(naby Vaalwater)			
Jan Kempdorp			
Jan Smuts	28	14	54·8
Joubert Park (Jhb)	28	14	46·5
Kroondal	32	16	0·3
Levubu	29	21	
Leeudoringstad			
Lichtenburg			
Letaba			
Loskopdam			
Lydenburg	26	16	8·0
Marnitz	35	20	
Mara	30	20	
Marble Hall			
Messina	37	25	
Middelburg			
Nelspruit	32	21	
Phalaborwa	32	23	
Pietersburg	30	18	
Piet Retief	31	15	0·5

TRANSVAAL	Max	Min	RRR
Pongola			
Potchefstroom	32	16	14·5
Potgietersrus	29	18	0·1
Pretoria W.B.	31	16	13·2
Pretoriuskop			
Punda Milia			
Sandpan (NW. Tvl.)	37	19	1·3
Satara			
Sekhukhune			
Shingwidzi			
Skukuza	37	xx	
Standerton	29	15	
Thabazimbi			
Tomburke			7·7
Tzaneen			
Vereeniging			
Volksrust			
Waterval-Boven			21·5
Warmbad	32	17	5·4
Witbank			21·5
Zeerust			
Witfontein			2·0
Wes v. Warmbad			
O.V.S. - O.F.S.			
Balkfontein			12·1
(naby Bothaville)			
Bethlehem	30	13	2·9
Bloemfontein	33	16	
(J.B.M. Hertzog)			
Bultfontein			
Fauresmith	34	13	
Ficksburg			
Frankfort	32	15	28·7
Harrismith			
Hoopstad	36	17	
Kroonstad	33	17	0·4
Lindley			12·0
Modderpoort			
Petrusburg			
Philippolis			
Reddersburg			
Reitz			
Vrede			
Warden			
Welkom	33	17	5·3
Wepener	33	16	1·0
Winburg			
Zastron			

S.W.A.	Max	Min	RRR
Aroab			
Bethanie			
Bordabis			
Gobabeb	31	16	
Gobabis	34	17	
Grootfontein			
Cape Fria	27	17	
Karasburg			
Kalkfeld			
Karibib			
Keetmanshoop			
Kub			
Luderitz	24	15	
Mariental	37	18	
Ohopoho			
Okahandja			
Okaukuejo			
Ondangua	28	19	
Otavi			
Otjiwarongo			
Outjo	31	14	
Uis	32	14	
J.G. Strydom L.H.	31	19	
Rehoboth			
Runtu	29	20	
Steinhausen			
Tsumeb	25	17	2·3
Walvisbaai	19	13	
Windhoek W.K.			
BASUTOLAND			
Maseru	32	15	
BETSJOANALAND/BECHUANALAND			
Francistown	33	19	0·4
Gaberones	37	20	
Ghanzi	32	18	2·5
Lobatsi			
Kanye			1·3
Mahalapye			3·5
Maun	28	20	0·4
Shakawe	30	20	
Tsabong	37	19	
Tsane	35	17	
Ramoutsa			9·0
SWAZILAND			
Mbabane			
Manzini	36	22	
Stegi			

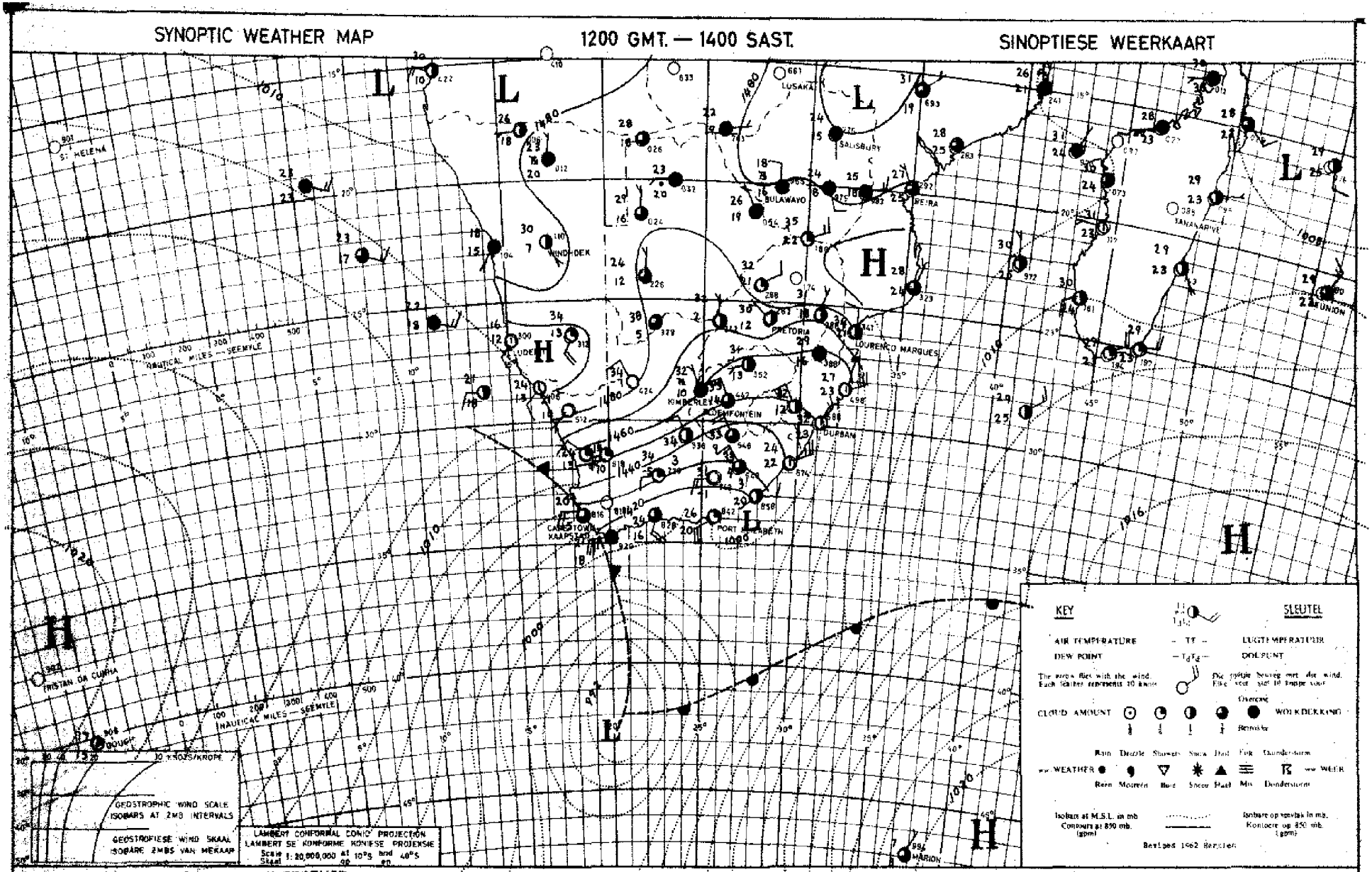

INFERENCE

DATE 8 - 2 - 1968 DATUM

AFLEIDING

The cold front at Cape Town is moving eastwards and cooler weather will spread over the southern half of the interior. Showers will occur along the eastern and southern coasts. Warm moist air is still present in the north where further thunder-showers will develop.

Die kouefront by Kaapstad beweeg ooswaarts en koeler weer sal oor die suidelike helfte van die binneland uitbrei. Buie sal langs die suidelike en oostelike kusstroke voorkom. Warm, vogtige lug is nog in die noorde aanwesig en verdere donderbuie sal daar ontwikkel.

DAAGLIKSE WEERBULLETIN

Maksimum en Minimum Temperatuur (°C) en Reënval (RRR) in mm vir die 24 uur geëindig om 0800 SAST op

WEERBURO / WEATHER BUREAU
DEPT. VAN VERVOER / DEPT. OF TRANSPORT

10 - 2 - 1966

DAILY WEATHER BULLETIN

Maximum and Minimum Temperatures (°C) and rainfall (RRR) in mm for the 24 hours ended at 0800 SAST on

CAPE - KAAP	Max	Min	RRR
Aberdeen			
Addo			
Alexander Bay	24	11	
Alma1 North	32	13	
Bathee	24	19	
Beaufort-Wes	26	12	
(Laghawe)			
Boegoeberg dam			
Boetsap			
Brakkekuil			
(naby Heidelberg)			
Brandvlei			
Cala			
Caledon			
Calitzdorp			
Calvinia	24	15	
Cape Agulhas	22	14	
Cape Columbine	21	13	
Cape Point	19	15	
Cape St. Francis			
Cape Town			
(D.F. Malan)	23	11	
Cape Town			
(Roeland Str.)			
Carnarvon			
Ceres			
Citrusdal			
Colesberg			
Cradock			
Dôhne	23	14	0·4
De Aar	29	12	
Douglas			
East London	24	16	
(Airport)			
Elsenburg			
(naby Harold)			
Elsenburg			
Fraserburg	25	11	
Garies			
George			
Graaff-Reinet	27	11	
Grahamstown			
Hopetown			
Idutywa			
Jansenville	30	15	
Joubertina			
Kimberley	32	15	
(Airport)			
Knysna			
Kokstad	25	15	
Kuruman	33	13	

KAAP - CAPE	Max	Min	RRR
Ladismith			
Lake Mentz			
Maclear			
Mafeking	32	17	17·5
Malmesbury			
Matatiele			
Matroosberg			
Grootfontein			
(Middelburg)	29	10	
Mosselbaai	25	18	
Mount Frere			
Okiep	27	13	
Oudtshoorn	27	10	
Petrusville			
Piketberg			
Pofadder	27	15	
Port Alfred			
Port Elizabeth	24	13	
Port Nolloth	21	10	
Port St. Johns	25	19	35
Prieska	32	9	
Prince Albert			
Queenstown	32	12	
Rietfontein			
Riversdale	25	13	
Robertson	25	10	
Sheeprun	27	14	
(near Maclear)			
Somerset-Oos	29	12	
Steynsburg			
Strydenburg			
Sutherland	22	3	
Swellendam			
Tarkastad			
Touwsrivier			
Twee Riviere	34	15	
(Gemsbokpark)			
Umtata	27	16	15
Uniondale			
Upington	30	13	
Vanwyksvlei	28	11	
Victoria-Wes			
Vredendal	24	9	
Vryburg	35	14	
Williston			
Willowmore			
Willowpark			
(near Dordrecht)	30	12	

NATAL	Max	Min	RRR
Cape St. Lucia	28	23	
Dundee			
Durban	27	21	7·6
(Louis Botha)			
Estcourt	35	17	0·5
Harding			
Himeville			
Mkuze			
Hluhluwe			
Newcastle	34	18	1·1
Cedara			
(Pietermaritzburg)	25	16	3·4
Port Shepstone	24	20	6·2
Richmond			
Seven Oaks			
Vryheid			
Waterford			
(near Underberg)	28	14	1·2
Van Reenen			9·0
TRANSVAAL			
Barberton			5·0
Belfast			
Bethal	29	14	2·3
Bospoort			
Carolina	27	14	17·0
Chester			
(near Gravelotte)			
Crecy			
Groendraai			
(naby Vaalwater)			
Jan Kempdorp			
Jan Smuts	27	14	0·1
Joubert Park (Jhb)	27	16	1·0
Kroondal	32	17	0·5
Levubu	35	20	
Leeudoringstad			
Lichtenburg			
Letaba			
Loskopdam			
Lydenburg	27	17	
Marnita	34	22	
Mara	37	19	
Marble Hall			
Messina	36	23	1·2
Middelburg			
Nelspruit	35	20	
Phalaborwa	37	21	5·5
Pietersburg	33	19	
Piet Retief	27	15	3·5

TRANSVAAL	Max	Min	RRR
Pongola			
Potchefstroom	31	17	
Potgietersrus	32	20	
Pretoria W.B.	29	19	
Pretoriuskop			
Punda Milia			
Sandpan (NW. Tvl.)	33	22	
Satara			
Sekhukhune			
Shingwidzi			
Skukuza			
Standerton	29	15	
Thabazimbi			
Tomburke			
Tzaneen			
Vereeniging			
Volksrust			
Warmbad			
Witbank			
Zeerust			
O.V.S. - O.F.S.			
Balkfontein			
(naby Bothaville)			
Bethlehem	31	16	
Bloemfontein	32	11	
(J.B.M. Hertzog)			
Bultfontein			
Fauresmith	31	9	
Ficksburg			
Frankfort	30	15	
Harrismith			
Hoopstad	35	14	
Kroonstad	32	18	
Lindley			
Modderpoort			
Petrusburg			
Philippolis			
Reddersburg			
Reitz			
Vrede			
Warden			
Welkom	32	16	
Wepener	32	8	
Winburg			
Zastron			

S.W.A.	Max	Min	RRR
Aroab			
Bethanie			
Dordabis			
Gobabeb			
Gobabis	33	16	2·0
Grootfontein			
Cape Fria			
Karasburg			
Kalkfeld			
Karibib			
Keetmanshoop	33	18	
Kub			
Luderitz	22	14	
Mariental	35	22	
Ohopoho			
Okahandja			
Okaukueye			
Ondangua	30	19	
Otavi			
Otjiwarongo			
Outjo	33	15	
Ulis			
J.G. Strydom I.H	33	16	
Rehoboth			
Runtu	31	19	
Steinhausen			
Tsumeb	31	17	12·0
Walvisbaai	20	18	
Windhoek W.K.			
BASUTOLAND			
Maseru	30	11	
BETSJOANALAND/BECHUANALAND			
Francistown	32	21	
Gaberones	33	20	
Ghanzi	32	17	
Lobatsi			
Mahalapye			
Maun	30	19	12·4
Shakawe	30	20	
Tsabong	35	15	
Tsane	37	18	5·5
SWAZILAND			
Embabe			
Mbabane	27	18	
Stegi			

SYNOPTIC WEATHER MAP — 1200 GMT. — 1400 SAST. — SINOPTIESE WEERKAART

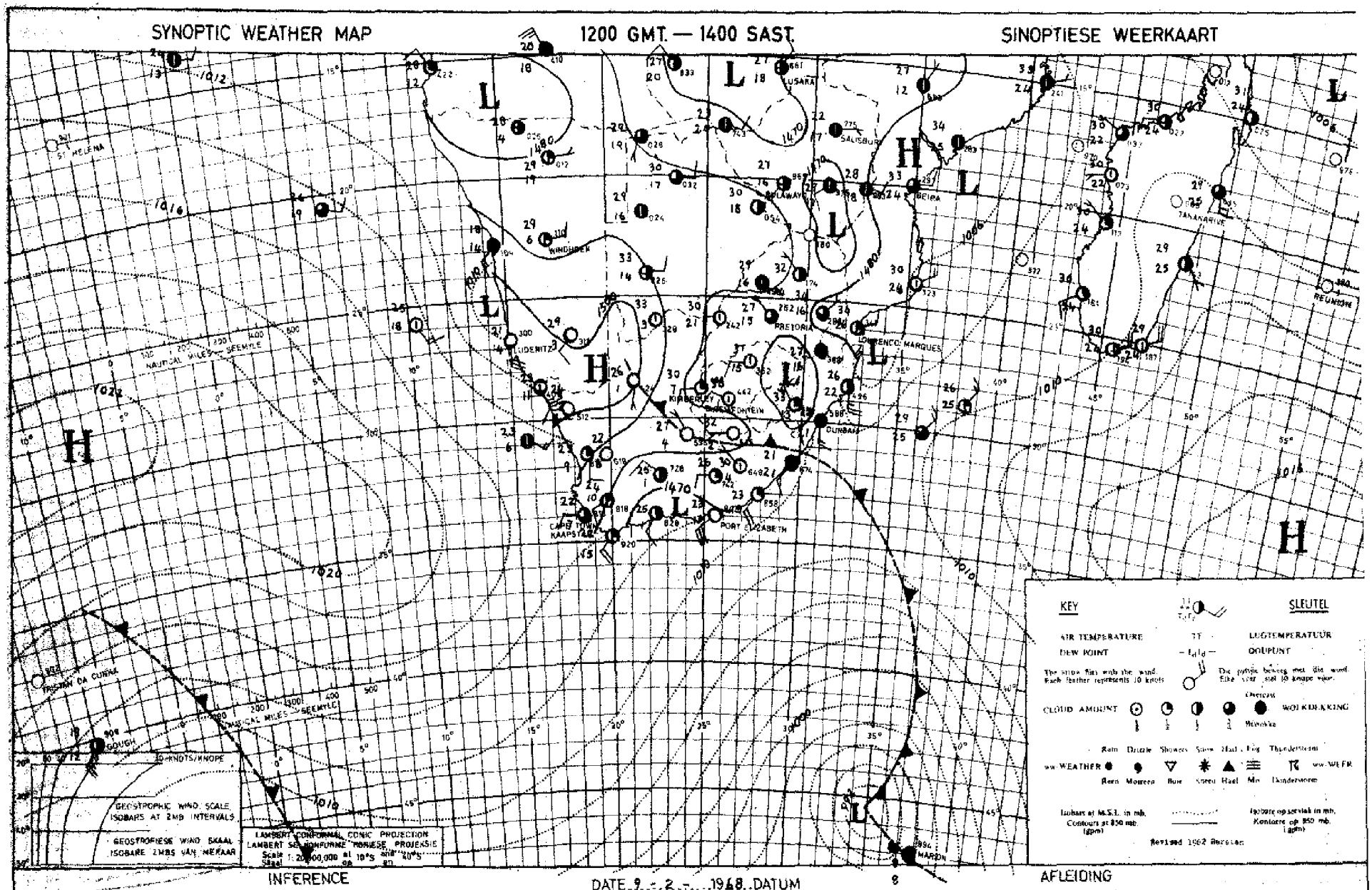

INFERENCE

DATE 9 - 2 - 1968 DATUM

With the high ridging in around the south coast behind the cold front cloudy cooler weather with rain will spread over the eastern coastal regions, Natal and the eastern Transvaal. Thunder-showers will occur over the eastern and northern parts of the country. The low over the northern S.W.A. will cause thunder-showers over the northern half of the territory and northern Botswana.

AFLEIDING

Met 'n hoogrug wat suid van die land instroot agter die koufront sal bewolkte koeler weer met reën uitbrei oor die oostelike kuststreke, Natal en Oos-Transvaal. Donderbuie sal voorkom oor die oostelike en suidelike dele van die land. Die laag oor noordelike S.W.A. sal donderbuie veroorsaak oor die noordelike helfte van dié gebied en Noord-Botswana.

DAAGLIKSE WEERBULLETIN

Maksimum en Minimum Temperatuur (°C) en Reënval (RRR) in mm vir die 24 uur geëindig om 0800 SAST op

WEERBURO / WEATHER BUREAU
DEPT. VAN VERVOER / DEPT. OF TRANSPORT

11 - 2 - 1968

DAILY WEATHER BULLETIN

Maximum and Minimum Temperatures (°C) and rainfall (RRR) in mm for the 24 hours ended at 0800 SAST on

CAPE - KAAP	Max	Min	RRR
Aberdeen			
Addo			
Alexander Bay	23	16	
Aliwal North	34	19	
Bashee	26	19	
Beaufort-Wes	35	18	
(Loghawe)			
Boegoebergdam			
Boesmap			
Brakkekuil			
(naby Heidelberg)			
Brandvlei			
Cala			
Caledon			
Calitzdorp			
Calvinia	31	11	
Cape Agulhas	24	15	
Cape Columbine	21	14	
Cape Point	22	15	
Cape St. Francis	24	20	
Cape Town			
(D.F. Malan)	25	10	
Cape Town			
(Roeland Str.)			
Carnarvon			
Ceres			
Citrusdal			
Colesberg			
Cradock			
Dâhne	30	19	
De Aar	34	17	
Douglas			
East London	27	19	
(Airport)			
Elsenaamheid			
(naby Herold)			
Elsenburg			
Fraserburg	32	10	
Garies			
George			
Graaff-Reinet	33	17	
Grahamstown			
Hopetown			
Idutywa			
Jansenville	34	17	
Joubertina			
Kimberley	35	21	
(Airport)			
Knysna			
Kokstad	24	11	
Kuruman	34	21	

KAAP - CAPE	Max	Min	RRR
Ladismith			
Lake Mentz			
Maclear			
Mafeking			
Malmesbury			
Matatiele			
Matroosberg			
Grootfontein			
(Middelburg)	33	13	
Mosselbaai	21	17	
Mount Frere			
Okiep	29	9	
Oudtshoorn	33	13	
Petrusville			
Piketberg			
Pofadder	33	10	
Port Alfred			
Port Elizabeth	27	19	
Port Nolloth	19	13	
Port St. Johns	24	19	
Prieska	38	23	
Prince Albert			
Queenstown	35	16	
Rietfontein			
Riversdale	30	16	
Robertson	30	14	
Sheeprun	30	13	
(near Maclear)			
Somerset-Oos	34	17	
Steynsburg			
Strydenburg			
Sutherland	28	1	
Swellendam			
Tarkastad			
Touwsrivier			
Twee Riviere	39	23	01
(Gemsbokpark)			
Umtata	29	15	
Uniondale			
Upington	39	21	
Vanwyksvlei	35	17	
Victoria-Wes			
Vredendal	26	11	
Vryburg	36	19	
Williston			
Willowmore			
Willowpark			
(near Dordrecht)			

NATAL	Max	Min	RRR
Cape St. Lucia	28	23	0·4
Dundee			
Durban	27	22	0·2
(Louis Botha)			
Estcourt	27	15	
Harding			
Himeville			
Mkuze			
Pietermaritzburg			
Hluhluwe			
Newcastle	28	15	
Cedara			
(Pietermaritzburg)	24	17	
Port Shepstone	25	22	0·7
Richmond			
Seven Oaks			
Vryheid			
Waterford			
(near Underberg)	25	10	3·7
TRANSVAAL			
Barberton			4·5
Belfast			
Bethal	26	11	
Bospoort	30	16	
Carolina	22	12	
Chester			
(near Gravelotte)			
Crecy			
Groendraai			
(naby Vaalwater)			
Jan Kempdorp			
Jan Smuts	25	13	
Joubert Park (Jhb)	25	15	
Kroondal	31	18	
Levubu			
Leeudoringstad			
Lichtenburg			
Letaba			
Loskopdam			
Lydenburg	25	14	
Mamitwa	33	20	
Mara	37	20	
Marble Hall			
Messina	32	XX	
Middelburg			
Nelspruit	30	19	8·9
Phalaborwa	30	21	
Pietersburg	30	16	
Piet Retief	25	13	0·8

TRANSVAAL	Max	Min	RRR
Pongola			
Potchefstroom	31	16	0·7
Potgietersrus	32	18	
Pretoria W.B.	29	17	
Pretoriuskop			
Punda Milia			
Sandpan (NW. Tvl.)	33	23	
Satara			
Sekhukhune			
Shingwidzi			
Skukuza			
Standerton	26	12	
Thabazimbi			9·0
Tomburke			
Tzaneen			
Vereeniging			
Volksrust			
Warmbad	31	16	
Witbank			
Zeerust			
O.V.S. - O.F.S.			
Balkfontein			0·5
(naby Bothaville)			
Bethlehem	29	11	2·5
Bloemfontein	34	15	
(J.B.M. Hertzog)			
Bultfontein			
Fauresmith	34	19	
Ficksburg			
Frankfort	28	14	1·2
Harrismith			
Hoopstad	34	17	
Kroonstad	32	16	0·6
Lindley			5·0
Modderpoort			
Petrusburg			
Philippolis			
Reddersburg			
Reitz			
Vrede			
Warden			17·5
Welkom			
Wepener	34	16	
Winburg			
Zastron			

S.W.A.	Max	Min	RRR
Aroab			
Bethanis			
Dordabis			
Gobabeb	30	12	
Gobabis	33	19	
Grootfontein			
Cape Fria	25	16	
Karasburg			
Kalkfeld			
Karibib			
Keetmanshoop	39	16	
Kub			
Luderitz	21	13	
Marienta1	38	20	
Ohopoho			
Okahandja			
Okaukueye			
Ondangua			
Otavi			
Otjiwarongo			
Outjo	34	12	
Uis			
J.G. Strydom I.H.	33	19	
Rehoboth			
Runtu			
Steinhausen			
Tsumeb	31	16	
Walvisbaai	20	14	
Windhoek W.K.			
BASUTOLAND			
Maseru	32	13	
BETSJOANALAND/BECHUANALAND			
Kasane			2·5
Francistown	32	20	
Gaberones	35	17	9·9
Ghanzi	34	13	6·0
Lobatsi			
Panda Matenge			38·0
Mahalapye			
Maun	30	20	1·5
Shakawe	30	19	
Tsabong	36	21	
Tsane	33	18	9·9
Nunwi			5·1
Mamono			25·5
SWAZILAND			
Embelebe			
Mansini			
Stegi			1·5

SYNOPTIC WEATHER MAP 1200 GMT. — 1400 SAST. SINOPTIESE WEERKAART

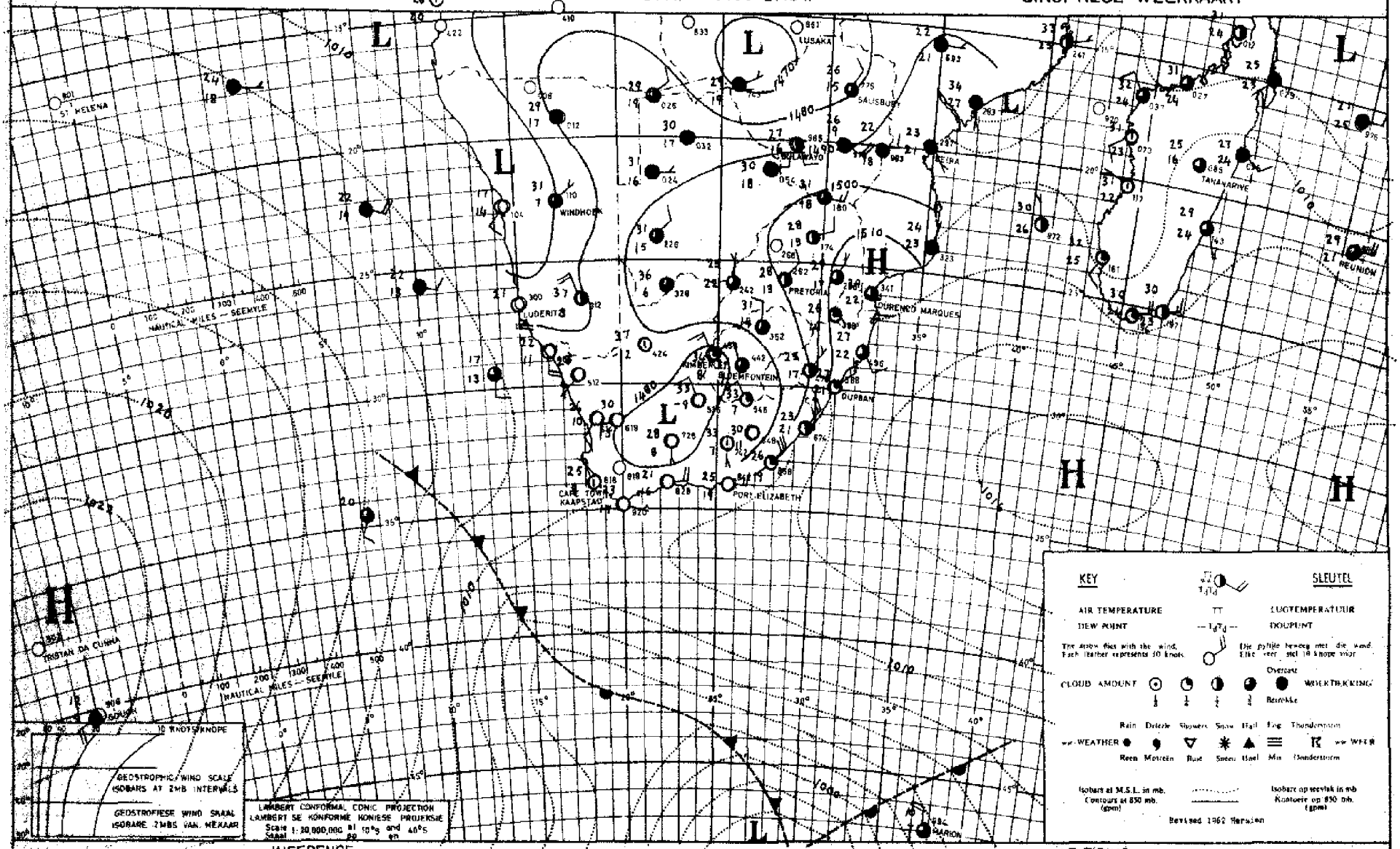

INFERENCE

DATE 10.-.2.-.1968 DATUM

AFLEIDING

The cold front to the west of Cape Town is moving eastwards and will cause cloudy, cooler weather with showers along the south-western and southern coasts. The air over the interior is fairly moist and partly cloudy condition will develop. As the upper air circulation is anticyclonic thunder-showers will be mainly light and isolated.

Die koufront wes van Kaapstad beweeg ooswaarts en sal bewolkte, koeler weer met buie langs die suidwes- en suidkusstreke veroorsaak. Die lug oor die binneland is taamlik vogtig en gedeeltelik bewolkte toestande sal ontwikkel. Omdat die boluggirkulasie antisiklonaal is, sal net enkele ligte donderbuie voorkom.

DAAGLIKSE WEERBULLETIN

Maksimum en Minimum Temperatuur (°C) en Reënval (RRR) in mm vir die 24 uur geëindig om 0800 SAST op

WEERBURO / WEATHER BUREAU
DEPT. VAN VERVOER / DEPT. OF TRANSPORT
12 - 2 - 1968

DAILY WEATHER BULLETIN

Maximum and Minimum Temperatures (°C) and rainfall (RRR) in mm for the 24 hours ended at 0800 SAST on

CAPE - KAAP	Max	Min	RRR
Aberdeen			
Addo			
Alexander Bay	23	13	
Aliwal North	32	16	11·0
Bashee	26	17	3·5
Beaufort-Wes	30	14	
(Lughawe)			
Boegoebergdam			
Boetsap			
Brakkekuil			
(naby Heidelberg)			
Brandvlei			
Cala			
Caledon			
Calitzdorp			
Calvinia	24	6	
Cape Agulhas	22	17	1·5
Cape Columbine	20	12	
Cape Point	18	14	2·0
Cape St. Francis	23	18	0·1
Cape Town			
(D.F. Malan)	22	11	
Cape Town			
(Roeland Str.)			
Carnarvon			
Ceres			
Citrusdal			
Colesberg			
Cradock			
Dohne	33	13	16·5
De Aar	35	15	
Douglas			
East London	28	19	0·5
(Airport)			
Bensaamheid			
(naby Herold)			
Elsenburg			
Fraserburg	29	12	
Garies			
George			
Graaff-Reinet	31	16	
Grahamstown			
Hopetown			
Idutywa			
Jansenville	33	15	
Joubertina			
Kimberley	34	17	5·0
(Airport)			
Knysna			8·0
Koksted	33	15	10·3
Kuruman	33	18	

KAAP - CAPE	Max	Min	RRR
Ladismith			
Lake Mentz			
Maclear			
Mafeking	30	18	1·5
Malmesbury			
Matatiele			
Matroosberg			
Grootfontein	34	14	
(Middelburg)			
Mosselbaai	24	17	
Mount Frere			
Oklep	25	10	
Oudtshoorn	28	16	
Petrusville			
Piketberg			
Pofadder	29	11	
Port Alfred			
Port Elizabeth	26	17	
Port Nolloth	20	12	
Port St. Johns	26	19	0·2
Prieska	35	19	
Prince Albert			
Queenstown	36	13	8·0
Rietfontein			
Riversdale	28	15	
Robertson	27	15	
Sheeprun	35	15	1·3
(near Maclear)			
Somerset-Oos	28	15	
Steynsburg			2·0
Strydenburg			
Sutherland	23	3	
Swellendam			
Tarkastad			
Touwsrivier			
Twee Riviere	35	18	
(Gemsbokpark)			
Umtata	32	16	1·0
Uniondale			
Upington	33	15	
Vanwyksvlei	33	15	
Victoria-Wes			
Vredendal	24	13	
Vryburg	34	17	3·0
Williston			
Willowmore			
Willowpark	31	12	0·2
(near Dordrecht)			

NATAL	Max	Min	RRR
Cape St. Lucia	29	23	21·0
Dundee			
Durban	31	23	
(Louis Botha)			
Estcourt	32	19	
Harding			
Himeville			13·0
Mkuze			4·5
Hluhluwe			2·5
Newcastle	32	17	
Cedara			
(Pietermaritzburg)	31	17	
Port Shepstone	27	21	
Richmond			
Seven Oaks			
Vryheid			
Waterford	29	13	18·2
(near Underberg)			
TRANSVAAL			
Barberton			2·5
Belfast			
Bethal	27	14	
Bospoort	30	17	
Carolina	25	14	
Chester			
(near Gravelotte)			
Crecy			
Groendraai	32	15	
(naby Vaalwater)			
Jan Kempdorp			
Jan Smuts	26	14	
Joubert Park (Jhb)	26	16	
Kroondal	31	19	
Levubu	31	19	
Leeudoringstad			
Lichtenburg			
Letaba			
Loskopdam			
Lydenburg			
Marnitz	34	21	
Mara	33	18	
Marble Hall			
Messina	34	23	
Middelburg			
Nelspruit	30	21	0·3
Phalaborwa	31	23	
Pietersburg	33	18	
Piet Retief	27	15	4·9

TRANSVAAL	Max	Min	RRR
Pongola			
Potchefstroom	30	19	
Potgietersrus	32	19	
Pretoria W.B.	30	19	
Pretoriuskop			
Punda Milia			
Sandpan (NW. Tvl.)			
Satara			
Sekhukhune			
Shingwidzi			
Skukuza	33	23	
Standerton	29	14	
Thabazimbi			
Tomburke			
Tzaneen			
Vereeniging			
Volksrust			
Warmbad	30	16	
Witbank			
Zeerust			
O.V.S. - O.F.S.			
Balkfontein			0·3
(naby Bothaville)			
Bethlehem	30	16	
Bloemfontein	33	14	3·1
(J.B.M. Hertzog)			
Bultfontein			
Fauresmith	33	14	0·8
Ficksburg			
Frankfort	30	15	
Harrismith			
Hoopstad	33	17	
Kroonstad	32	19	
Lindley			
Modderpoort			
Petrusburg			
Philippolis			
Reddersburg			
Reitz			
Rouxville			9·5
Vrede			
Warden			
Welkom	33	17	
Wepener	33	16	
Winburg			
Zastron			

S.W.A.	Max	Min	RRR
Aroab			
Bethanie			
Dordabis			
Gobabeb	30	11	
Gobabis	33	19	1·0
Grootfontein			
Cape Fria	24	15	
Karasburg			
Kalkfeld			
Karibib			
Keetmanshoop	33	14	
Kub			
Luderitz	22	16	
Mariental	35	18	
Ohopoho			
Okahandja			
Okaukueye			
Ondangua	34	12	
Otavi			
Otjiwarongo			
Outjo	33	16	
Ufis	29	10	
J.G. Strydom L.H.	33	15	
Rehoboth			
Runtu	31	18	
Steinhausen			
Tsumeb	31	14	
Walvisbaai	27	13	
Windhoek W.K.			
BASUTOLAND			
Maseru	31	17	
BETSJOANALAND/BECHUANALAND			
Francistown	33	18	
Gaberones	32	21	
Ghanzi	30	18	
Lobatsi			
Kasane			6·5
Mahalapye			
Maun	31	21	
Shakawe	31	19	
Tsabong	34	20	
Tsane	30	19	2·7
Nunwi			0·4
SWAZILAND			
Mbabane			
Manzini	29	21	
Stegi			2·0

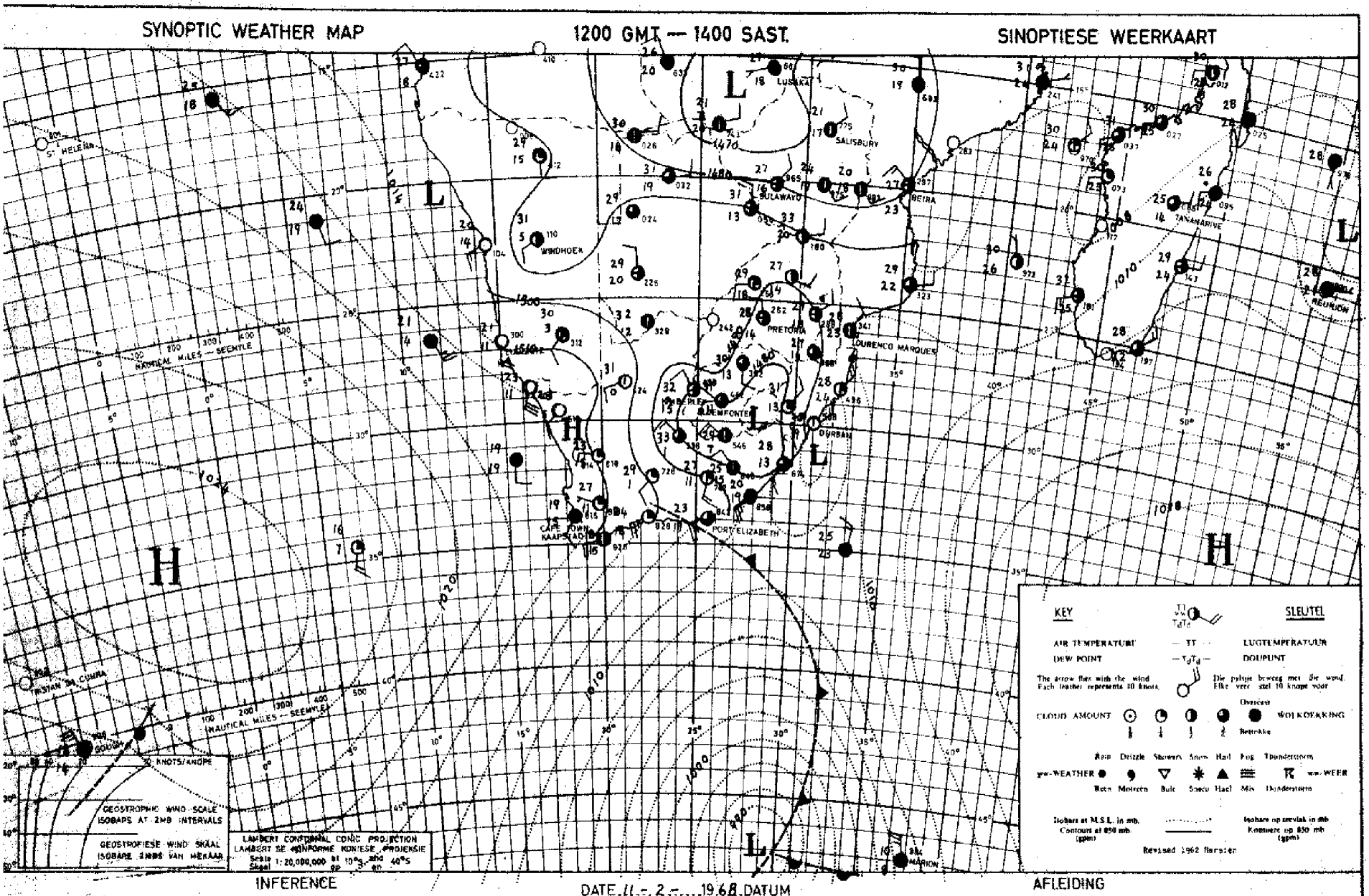

DATE 11 - 2 - 1968 DATUM

INFERENCE

The cold front along the south coast and the Atlantic high ridging in behind it will cause cloudy cooler weather with rain over the eastern parts and with low pressures over the northern parts and a fairly deep trough over the eastern and central interior, thunder-showers will occur over these areas.

AFLEIDING

Die koufront langs die suidkus en die Atlantiese hoog wat 'n rug suid van die land instoot, sal koeler bewolkte weer met reën veroorsaak oor die oostelike dele en met lae drukke in die noorde en 'n taamlike diep trog oor die oostelike en sentrale binneland sal donderbuie voorkom oor hierdie dele.

DAAGLIKSE WEERBULLETIN

Maksimum en Minimum Temperatuur (°C) en Reënval (RRR) in mm vir die 24 uur geëindig om 0800 SAST op

WEERBURO / WEATHER BUREAU
DEPT. VAN VERVOER / DEPT. OF TRANSPORT
13 - 2 - 1968

DAILY WEATHER BULLETIN

Maximum and Minimum Temperatures (°C) and rainfall (RRR) in mm for the 24 hours ended at 0800 SAST on

CAPE - KAAP	Max	Min	RRR
Abergeen			
Addo			
Alexander Bay	22	11	
Aliwal North	31	13	
Bashee	20	17	12·5
Beaufort-Wes	29	13	
(Lughawe)			
Boegoeberglaan			
Boesmap			
Brakkekuil			
(naby Heidelberg)			
Brandvlei			
Cala			
Caledon			
Calitzdorp			
Calvinia	27	9	
Cape Agulhas	22	14	
Cape Columbine	19	13	
Cape Point	20	15	
Cape St. Francis	23	16	
Cape Town	22	15	
(D.F. Malan)			
Cape Town			
(Roeland Str.)			
Carnarvon			
Ceres			
Citrusdal			
Colesberg			
Cradock			
Dohne	16	13	1·5
De Aar	31	13	
Douglas			
East London	22	17	1·1
(Airport)			
Eensaamheid			
(naby Herold)			
Elsenburg			
Fraserburg	28	12	
Garies			
George			
Graaff-Reinet	26	11	
Grahamstown			
Hopetown			
Idutywa			
Jansenville	26	12	
Joubertina			
Kimberley	32	18	
(Airport)			
Knysna			
Kokstad	18	13	0·5
Kuruman	33	14	

KAAP - CAPE	Max	Min	RRR
Ladismith			
Lake Mentz			
Maclear			5·0
Mafeking	31	18	
Malmesbury			
Matatiele			
Matroosberg			
Grootfontein			
(Middelburg)	26	7	
Mosselbaai	22	17	
Mount Frere			
Okiep	29	14	
Oudtshoorn	25	20	
Petrusville			
Piketberg			
Pofadder	30	16	
Port Alfred			
Port Elizabeth	23	13	
Port Nolloth	19	9	
Port St. Johns	22	18	7·5
Prieska			
Prince Albert			
Queenstown	18	13	
Rietfontein			
Riversdale	25	11	
Robertson	27	10	
Sheeprun			
(near Maclear)			
Somerset-Oos	20	10	
Steynsburg			
Strydenburg			
Sutherland	24	5	
Swellendam			
Tarkastad			
Touwsrivier			
Twee Riviere	35	15	
(Gemsbokpark)			
Umtata	19	15	3·5
Uniondale			
Upington	34	14	
Vanwyksvlei	32	15	
Victoria-Wes			
Vredendal	26	10	
Vryburg	32	14	1·9
Williston			
Willowmore			
Willowpark			
(near Bordrecht)	19	11	

NATAL	Max	Min	RRR
Cape St. Lucia	25	20	20·0
Dundee			
Durban	27	21	4·5
(Louis Botha)			
Estcourt	25	15	15·9
Harding			
Rimeville			
Mkuze			
Hluhluwe			
Newcastle	27	16	11·2
Cedara			
(Pietermaritzburg)	18	15	4·3
Port Shepstone	23	19	16·1
Richmond			
Seven Oaks			
Vryheid			
Waterford			
(near Underberg)	18	12	12·7
Van Reenen			48·0
TRANSVAAL			
Barberton			
Belfast			
Bethal	26	14	23·0
Bospoort	30	15	
Carolina	24	14	
Chester			
(near Gravelotte)			
Cresy			
Gideonsrust			15·0
Groendraai	33	18	1·5
(naby Vaalwater)			
Jan Kempdorp			
Jan Smuts	25	14	
Joubert Park (Jhb)	25	14	1·0
Kroondal	31	15	16·5
Levubu	32	20	12·4
Leeudoringstad			
Lichtenburg			
Letaba			
Loskopdam			3·5
Lydenburg	27	17	
Marnitz	34	21	1·0
Mara	33	20	
Marble Hall			
Messina	35	22	1·6
Middelburg			10·0
Loskopkanaal (By Groblersdal)			16·5
Nelspruit	28	20	2·0
Phalaborwa	31	21	0·1
Pietersburg	30	16	13·5
Piet Retief	24	13	4·1

TRANSVAAL	Max	Min	RRR
Pongola			
Potchefstroom	30	15	0·1
Potgietersrus	31	16	9·0
Pretoria W.B.	29	18	
Pretoriuskop			
Punda Milia			
Sandpan (NW. Tvl.)	36	23	
Satara			
Sekhukhune			
Shingwidzi			
Skukuza	30	21	18·3
Standerton	27	14	31·7
Thabazimbi			
Tomburke			7·5
Taaneen			
Vereeniging			
Volksrust			
Warmbad	31	14	
Witbank			
Zeerust			
O.V.S. - O.F.S.			
Balkfontein			15·5
(naby Bothaville)			
Bethlehem	28	11	23·2
Bloemfontein	32	13	
(J.B.M. Hertzog)			
Bultfontein			
Fauresmith	32	13	
Ficksburg			
Frankfort	29	13	19·2
Harrismith			
Hoopstad	34	16	
Kroonstad	30	14	3·2
Lindley			6·0
Modderpoort			
Petrusburg			
Philippolis			
Reddersburg			
Reitz			
Vrede			
Warden			10·5
Welkom	32	15	
Wepener	33	13	
Winburg			
Zastron			

S.W.A.	Max	Min	RRR
Aroab			
Bethanie			
Bordabis			
Gobabeb	30	13	
Gobabis	32	19	
Grootfontein			
Cape Fria	22	16	
Karasburg			
Kalkfeld			
Karibib			
Keetmanshoop	33	16	
Kub			
Luderitz	21	13	
Mariental	34	20	
Ohopoho			
Okahandja			
Okaukueye			
Ondangua	33	15	
Otavi			
Otjiwarongo			
Outjo	34	15	
Uis			
S.G. Strydom L.H.	31	17	
Rehoboth			
Runtu	33	19	
Steinhausen			
Tsumeb	33	19	0·9
Walvisbaai	18	14	
Windhoek W.K.			
BASUTOLAND			
Maseru	30	11	0·1
BETSJOANALAND/BECHUANALAND			
Kasane			22·0
Francistown	34	22	
Gaberones	33	20	
Ghanzi	33	19	
Lobatsi			
Mahalapye			
Maun	34	21	11·5
Shakawe	32	20	
Tsabong	34	15	
Tsane	32	19	0·2
Ponds Motange			7·0
SWAZILAND			
Bulembe			
Manzini	28	18	
Stegi			14·0

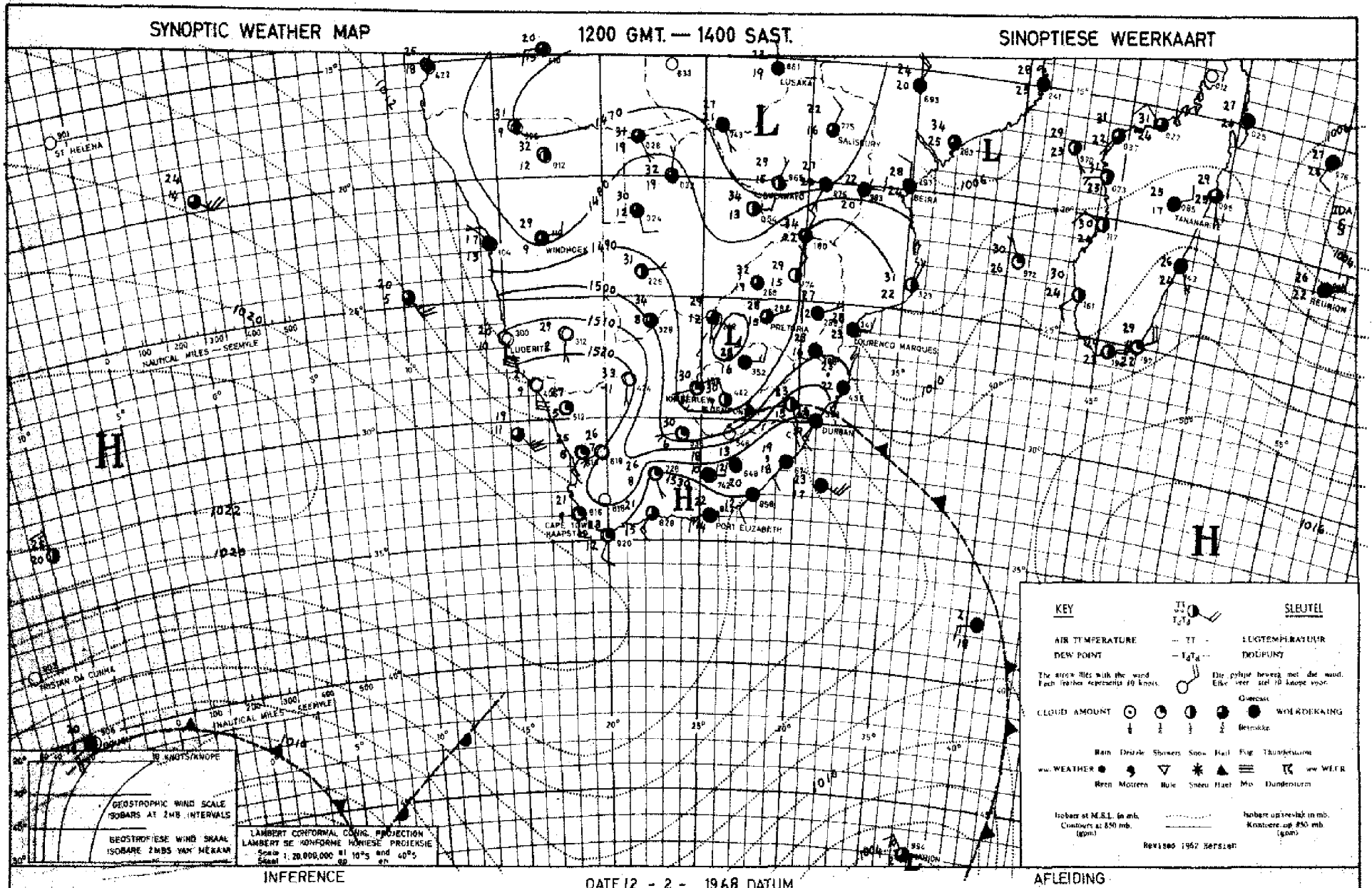

INFERENCE

DATE 12 - 2 - 1968 DATUM

AFLEIDING

With moist air in circulation and a trough over the central interior thunder-showers can be expected over the eastern parts of the interior. A cold front is moving along the east coast and will cause cloudy conditions with rain along the eastern coastal regions and the Transvaal lowveld.

Met vogtige lug in sirkulasie en 'n trog oor die sentrale binneland kan donderbuie verwag word oor die oostelike dele van die binneland. 'n Koufront beweeg langs die ooskus en sal bewolkte weer met reën oor die oostelike kusgebiede en die Transvaalse laevald veroorsaak.

DAAGLIKSE WEERBULLETIN

Maksimum en Minimum Temperatuur (°C) en Reënval (RRR) in mm vir die 24 uur geëindig om 0800 SAST op

WEERBURO / WEATHER BUREAU
DEPT. VAN VERVOER / DEPT. OF TRANSPORT

14 - 2 - 1968

DAILY WEATHER BULLETIN

Maximum and Minimum Temperatures (°C) and rainfall (RRR) in mm for the 24 hours ended at 0800 SAST on

CAPE - KAAP	Max	Min	RRR
Aberdeen			
Addo			
Alexander Bay	22	12	
Aliwal North	32	18	
Barkly East	25	19	
Beaufort-Wes	32	16	
(Laghawe)			
Boegoebergdam			
Boetsap			
Brakkekuil			
(naby Heidelberg)			
Brandvlei			
Cala			
Caledon			
Calitzdorp			
Calvinia	32	16	
Cape Agulhas	23	19	
Cape Columbine	20	14	
Cape Point	21	16	
Cape St. Francis	23	17	
Cape Town			
(D.F. Malan)	24	15	
Cape Town			
(Roeland Str.)			
Carnarvon			
Ceres			
Citrusdal			
Colesberg			
Cradock			
Dôhne	25	17	
De Aar	33	16	
Douglas			
East London	25	19	
(Airport)			
Eensaamheid			
(naby Herold)			
Elsenburg			
Fraserburg	31	16	
Garies			
George			
Graaff-Reinet			
Grahamstown			
Hopetown			
Idutywa			
Jansenville	32	16	
Joubertina			
Kimberley	33	21	
(Airport)			
Knysna			
Kokstad	24	12	
Kuruman	33	18	

KAAP - CAPE	Max	Min	RRR
Ladismith			
Lake Mentz			
Maclear			
Mafeking	30	17	0·4
Malmesbury			
Matatiele			
Matroosberg			
Grootfontein			
(Middelburg)	31	11	
Mosselbaai	22	18	
Mount Frere			
Okiep	32	13	
Oudtshoorn	33	13	
Petrusville			
Piketberg			
Pofadder	33	15	
Port Alfred			
Port Elizabeth	26	17	
Port Nolloth	19	10	
Port St. Johns	25	20	
Prieska	36	14	
Prince Albert			
Queenstown	29	15	
Rietfontein			
Riversdale	30	17	
Robertson	33	14	
Sheeprun	24	15	
(near Maclear)			
Somerset-Oos	29	14	
Steynsburg			
Strydenburg			
Sutherland	28	7	
Swellendam			
Tarkastad			
Touwsrivier			
Twee Riviere	36	16	
(Gemsbokpark)			
Umtata	25	16	
Uniondale			
Upington	35	17	
Vanwyksvlei	34	16	
Victoria-Wes			
Vredendal	29	12	
Vryburg	33	16	
Williston			
Willowmore	30	13	
Willowpark			
(near Dordrecht)	26	14	

NATAL	Max	Min	RRR
Cape St. Lucia	26	22	
Dundee			
Durban	27	22	
(Louis Botha)			
Estcourt	24	15	
Harding			
Himeville			
Mkuze			
Hluhluwe			
Newcastle	26	14	
Cedara			
(Pietermaritzburg)	24	16	
Port Shepstone	25	20	0·9
Richmond			
Seven Oaks			
Vryheid			
Waterford			
(near Underberg)	22	10	1·8

TRANSVAAL	Max	Min	RRR
Barberton			
Belfast			
Bethal	24	14	
Bospoort	29	16	2·4
Carolina	22	14	0·5
Chester			
(near Gravelotte)			
Crecy			
Groendraai	29	18	0·6
(naby Vaalwater)			
Jan Kemptorp			
Jan Smuts	25	14	
Joubert Park (Jhb)	24	15	
Kroondal	30	18	11·6
Levubu	24	19	9·0
Leeudoringstad			
Lichtenburg			
Letaba			
Loskopdam			
Lydenburg	23	15	
Marnitz	32	20	
Mara	29	19	
Marble Hall			6·0
Messina	33	22	0·4
Middelburg			13·0
Loskopkanaal			11·0
Louis Trichardt			6·5
Nelspruit	28	20	2·7
Phalaborwa	29	22	8·5
Pietersburg	26	17	0·1
Piet Retief	22	14	18·0

TRANSVAAL	Max	Min	RRR
Pongola			
Potchefstroom	29	16	
Potgietersrus	29	18	9·5
Pretoria W.B.	29	19	
Pretoriuskop			
Punda Milia			
Sandpan (NW. Tvl.)	34	19	
Satara			
Sekhukhune			
Shingwidzi			
Skukuza			
Standerton	25	13	
Thabazimbi			
Tomburke			
Tzaneen			
Vereeniging			
Volksrust			
Warmbad	29	18	
Witbank			
Zeerust			
Wstervalboven			4·5
O.V.S. - O.F.S.			
Balkfontein			
(naby Bothaville)			
Bethlehem	27	12	
Bloemfontein	32	16	
(J.B.M. Hertzog)			
Bultfontein			
Fauresmith	32	18	
Ficksburg			
Frankfort	26	13	0·5
Harrismith			
Hoopstad	33	16	
Kroonstad	29	16	
Lindley			
Modderpoort			
Petrusburg			
Philippolis			
Reddersburg			
Reitz			
Vrede			5·5
Warden			
Welkom	29	17	
Wepener	32	17	
Winburg			
Zastron			

S.W.A.	Max	Min	RRR
Aroab			
Bethanie			
Dordabis			
Gobabeb	29	14	
Gobabis	31	17	
Grootfontein			
Cape Fria	25	18	
Karasburg			
Kalkfeld			
Karibib			
Kestmanshoop	35	17	
Kub			
Luderitz	20	14	
Mariental	35	22	
Ohopoho			
Okahandja			
Okaukueye			
Ondangua	23	12	22·2
Otavi			
Otjiwarongo			
Outjo	33	17	10·5
Uis	28	15	
J.G. Strydom L.H.	31	5	
Rehoboth			
Runtu	29	19	2·2
Steinhausen			
Tsumeb	32	18	0·5
Walvisbaai	20	16	
Windhoek W.K.			

BASUTOLAND	Max	Min	RRR
Maseru	29	13	0·8

BETSJOANALAND/BECHUANALAND	Max	Min	RRR
Francistown	33	21	5·5
Gaberones	32	19	
Ghanzi	32	19	5·4
Lobatsi			
Mahalapye			
Maun	32	20	3·5
Shakawe	30	18	30·3
Tsabong	37	15	
Tsane	33	19	

SWAZILAND	Max	Min	RRR
Mbabane			
Manzini	25	18	
Stegi			5·5

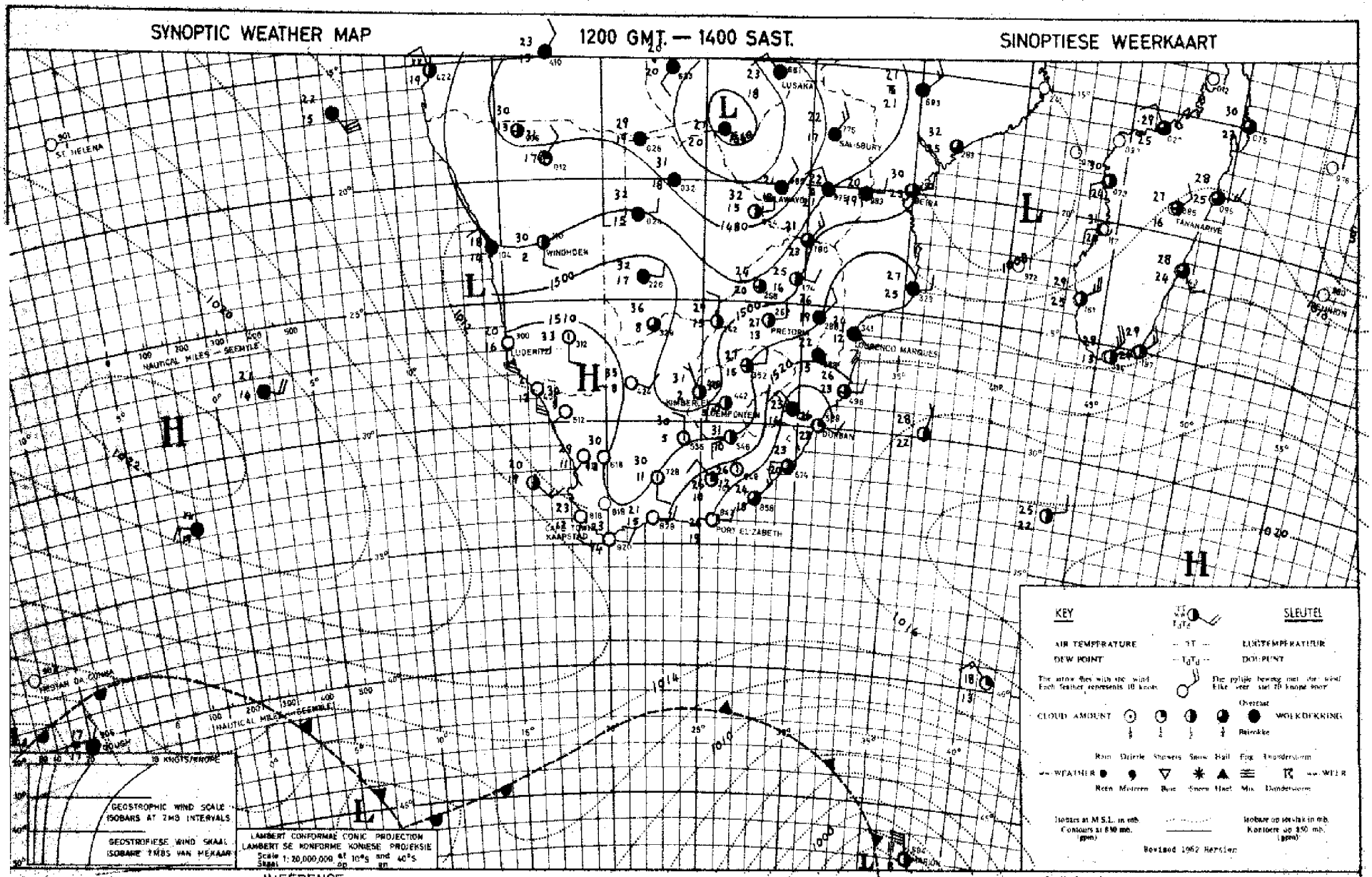

INFERENCE

DATE 13 - 2 - 1968 DATUM

AFLEIDING

The low over the southern Zambia will cause cloudy conditions with scattered thunder-showers over the extreme northern areas of the Republic and Botswana. With moist air and an anticyclonic upper air circulation over the eastern and central regions of the country, there will only be isolated showers over these areas.

Die laag oor suidelike Zambië veroorsaak bewolkte weer met verspreide donderbuie oor die verre noordelike dele van die Republiek en Botswana. Met vogtige lug en 'n antisiklonale bolugsirkulasie oor die oostelike en sentrale streke van die land sal slegs los neerslae oor hierdie gebiede voorkom.

DAAGLIKSE WEERBULLETIN

Maksimum en Minimum Temperatuur (°C) en Reënval (RRR) in mm vir die 24 uur geëindig om 0800 SAST op

WEERBURO / WEATHER BUREAU
DEPT. VAN VERVOER / DEPT. OF TRANSPORT

15 - 2 - 1968

DAILY WEATHER BULLETIN

Maximum and Minimum Temperatures (°C) and rainfall (RRR) in mm for the 24 hours ended at 0800 SAST on

CAPE - KAAP	Max	Min	RRR
Aberdeen			
Addo			
Alexander Bay	23	15	
Aliwal North	35	16	
Bashee	25	20	
Beaufort-Wes	34	15	
(Lughawe)			
Boegoeberglam			
Boetsap			
Brakkekuil			
(naby Heidelberg)			
Brandvlei			
Cala			
Caledon			
Calitzdorp			
Calvinia	30	11	
Cape Agulhas	24	16	
Cape Columbine	21	13	
Cape Point	21	15	
Cape St. Francis	24	17	
Cape Town	25	9	
(D.F. Malan)			
Cape Town			
(Roeland Str.)			
Carnarvon			
Ceres			
Citrusdal			
Colesberg			
Cradock			
Dôhne	26	13	
De Aar	35	16	
Douglas			
East London	26	17	
(Airport)			
Bensaamheid			
(naby Herold)			
Elsenburg			
Fraserburg	32	15	
Garies			
George			
Graaff-Reinet	33	13	
Grahamstown			
Hopetown			
Idutywa			
Jansenville	32	14	
Joubertina			
Kimberley	33	22	
(Airport)			
Knysna			
Kokstad	30	14	
Kuruman	33	15	

KAAP - CAPE	Max	Min	RRR
Ladismith			
Lake Mentz			
Maclear			
Mafeking	30	17	
Malmesbury			
Matatiele			
Matroosberg			
Grootfontein			
(Middelburg)	34	12	
Mosselbaai	25	12	
Mount Frere			
Okiep			
Oudtshoorn			
Petrusville			
Piketberg			
Pofadder	33	14	
Port Alfred			
Port Elizabeth	25	14	
Port Nolloth	19	12	
Port St. Johns	27	21	8.2
Prieska	38	20	
Prince Albert			
Queenstown	35	14	
Rietfontein			
Riversdale	29	15	
Robertson	31	13	
Sheeprun	32	15	1.0
(near Maclear)			
Somerset-Oos	30	13	
Steynsburg			
Strydenburg			
Sutherland	29	6	
Swellendam			
Tarkastad			
Touwsrivier			
Twee Riviere	37	15	
(Gemsbokpark)			
Umtata	31	18	
Uniondale			
Upington	38	17	
Vanwyksvlei	36	16	
Victoria-Wes			
Vredendal	26	14	
Vryburg	34	19	
Williston			
Willowmore	31	13	
Willowpark			
(near Dordrecht)	32	15	

NATAL	Max	Min	RRR
Cape St. Lucia	28	23	
Dundee			
Durban	31	22	
(Louis Botha)			
Estcourt	30	15	
Harding			
Himeville			
Mkuze			
Hluhluwe			
Newcastle	32	16	
Cedara			
(Pietermaritzburg)	30	17	
Port Shepstone	27	22	
Richmond			
Seven Oaks			
Vryheid			
Waterford			
(near Underberg)	27	13	0.2

TRANSVAAL

Barberton			2.0
Belfast			
Bethal	27	16	8.0
Bospoort	29	14	1.5
Carolina	26	15	0.3
Chester			
(near Gravelotte)			
Creecy			
Groendraai	30	18	
(naby Vaalwater)			
Jan Kempdorp			
Jan Smuts	25	15	
Joubert Park (Jhb)	25	15	27.0
Kroondal	30	16	
Marnitz	31	22	
Leeudoringstad			
Lichtenburg			
Letaba			
Loskopdam			
Lydenburg	26	16	1.5
Levubu	25	20	10.4
Mara	29	20	
Marble Hall			
Messina	32	24	
Middelburg			8.5
Nelspruit	32	20	0.2
Phalaborwa	29	23	
Pietersburg	27	19	
Piet Retief	29	15	

TRANSVAAL	Max	Min	RRR
Pongola			
Potchefstroom	30	14	4.5
Potgietersrus	27	19	6.0
Pretoria W.B.	29	17	
Pretoriuskop			
Punda Milia			
Sandpan (NW. Tvl.)	34	22	
Satara			
Sekhukhune			
Shingwidzi			
Skukuza	33	24	
Standerton	26	12	
Thabazimbi			
Tomburke			5.0
Tzaneen			
Vereeniging			
Volksrust			
Warmbad	30	19	
Witbank			
Zeerust			

O.V.S. - O.F.S.

Balkfontein			
(naby Bothaville)			
Bethlehem	29	15	
Bloemfontein	33	19	0.1
(J.B.M. Hertzog)			
Bultfontein			
Fauresmith	34	19	
Ficksburg			
Frankfort	28	13	
Harrismith			
Hoopstad	33	16	
Kroonstad	31	16	
Lindley			
Modderpoort			
Petrusburg			
Philippolis			
Reddersburg			
Reitz			
Vrede			
Warden			
Welkom	32	19	
Wepener	32	20	
Winburg			
Zastron			

S.W.A.	Max	Min	RRR
Aroab			
Bethanie			
Dordabis			
Gobabeb	29	14	
Gobabis	32	18	
Grootfontein			
Cape Fria	25	17	
Karasburg			
Kalkfeld			
Karibib			
Keetmanshoop	36	17	
Kub			
Luderitz			
Marienta1	36	19	
Ohopoho			
Okahandja			
Okaukueye			
Ondangua	28	19	11.0
Otavi			
Otjiwarongo			
Outjo	30	16	
Uis			
J.G. Strydom L.H.	31	15	
Rehoboth			
Runtu			
Steinhausen			
Tsumeb	28	18	4.5
Walvisbaai	19	16	
Windhoek W.K.			

BASUTOLAND

Maseru	30	16	0.1

BETSJOANALAND/BECHUANALAND

Francistown	29	19	19.5
Gaberones	33	20	
Ghanzi	30	18	
Lobatsi			
Mahalapye			
Maun	26	19	22.5
Shakawe	23	19	19.0
Tsabong	36	18	
Tsane	35	19	

SWAZILAND

Mbabane			
Manzini	31	20	
Stegi			

SYNOPTIC WEATHER MAP — 1200 GMT. — 1400 SAST. — SINOPTIESE WEERKAART

INFERENCE — DATE 14 - 2 - 1968 DATUM — AFLEIDING

With a fairly deep low pressure system over northern Botswana, general rain will occur over this region while scattered showers will also fall over northern S.W.A. and northern Transvaal. Isolated thunder-showers will fall over the central and eastern Republic.

Met 'n taamlike diep laedrukstelsel oor Noord-Botswana sal algemene reën oor dié gebied uitsak terwyl verspreide buie ook oor noordelike S.W.A. en Noord-Transvaal sal voorkom. Los donderbuie sal ontwikkel oor die sentrale en oostelike dele van die Republiek.

DAAGLIKSE WEERBULLETIN

Maksimum en Minimum Temperatuur (°C) en Reënval (RRR) in mm vir die 24 uur geëindig om 0800 SAST op

WEERBURO / WEATHER BUREAU
DEPT. VAN VERVOER / DEPT. OF TRANSPORT
16.-.2.-.1968.

DAILY WEATHER BULLETIN

Maximum and Minimum Temperatures (°C) and rainfall (RRR) in mm for the 24 hours ended at 0800 SAST on

CAPE - KAAP	Max	Min	RRR
Aberdeen			
Addo			
Alexander Bay	23	16	0·1
Aliwal North	34	17	
Bashee	29	20	0·3
Beaufort-Wes	33	17	
(Lughawe)			
Boegoebergdam			
Boetsap			
Brakkekuil			
(naby Heidelberg)			
Brandvlei			
Cala			
Caledon			
Calitzdorp			
Calvinia	28	8	
Cape Agulhas	24	14	2·0
Cape Columbine	23	13	
Cape Point	20	12	1·0
Cape St. Francis	24	18	3·0
Cape Town	24	14	0·6
(D.F. Malan)			
Cape Town			
(Roeland Str.)			
Carnarvon			
Ceres			
Citrusdal			
Colesberg			
Cradock			
Dohne	23	15	1·3
De Aar	36	17	
Douglas			
East London	27	19	2·9
(Airport)			
Bensaambeid			
(naby Herold)			
Elsenburg			
Fraserburg	32	14	
Caries			
George			
Graaff-Reinet	33	13	
Grahamstown			
Hopetown			
Idutywa			
Jansenville	36	16	
Joubertina			
Kimberley	36	18	
(Airport)			
Knysna			
Kokstad	33	15	29·0
Kuruman	xx	xx	1·6

KAAP - CAPE	Max	Min	RRR
Ladismith			
Lake Mentz			
Maclear			
Mafeking	31	17	5·5
Malmesbury			
Matatiele			
Matroosberg			
Grootfontein			
(Middelburg)	35	10	
Mosselbaai	24	17	
Mount Frere			14·0
Okiep	27	11	
Oudtshoorn	32	15	
Petrusville			
Piketberg			
Pofadder	32	13	
Port Alfred			
Port Elizabeth	26	17	0·4
Port Nolloth	18	13	0·2
Port St. Johns	28	21	4·5
Prieska	37	19	
Prince Albert			
Queenstown	36	17	
Rietfontein			
Riversdale	29	16	
Robertson	30	15	
Sheeprun	34	15	1·2
(near Maclear)			
Somerset-Oos	32	15	1·5
Steynsburg			
Strydenburg			
Sutherland	26	9	
Swellendam			
Tarkastad			
Touwsrivier			
Twee Riviere	37	18	
(Gemsbokpark)			
Umtata	32	17	26·5
Uniondale			
Upington	36	15	
Vanwyksvlei	35	15	
Victoria-Wes			
Vredendal	25	13	
Vryburg	34	15	2·9
Williston			
Willowmore	31	13	
Willowpark			
(near Dordrecht)	33	14	2·2

NATAL	Max	Min	RRR
Cape St. Lucia	30	24	
Dundee			
Durban	30	25	
(Louis Botha)			
Estcourt	31	16	13·5
Harding			
Himeville			6·0
Mkuze			
Hluhluwe			
Newcastle	32	17	
Cedara			
(Pietermaritzburg)	31	15	6·0
Port Shepstone	27	24	
Richmond			
Seven Oaks			
Vryheid			
Waterford			
(near Underberg)	27	15	0·5
Van Reenen			9·0
TRANSVAAL			
Barberton			
Belfast			
Bethal	26	15	
Bospoort	30	16	
Carolina	26	15	17·8
Chester			
(near Gravelotte)			
Crecy			
Louis Trichardt			17·5
Groendraai	31	19	18·0
(naby Vaalwater)			
Jan Kempdorp			
Jan Smuts	26	15	
Joubert Park (Jhb)	26	15	
Kroondal	31	17	
Levubu			
Leeudoringstad			
Lichtenburg			
Letaba			26·0
Loskopdam			6·5
Lydenburg	24	16	3·0
Marnitz	28	20	
Mara			
Marble Hall			
Messina	30	22	7·0
Middelburg			
Loskopkangle			3·0
Nelspruit	29	20	0·7
Phalaborwa	29	23	11·8
Pietersburg	27	18	5·0
Piet Retief	29	15	13·4

TRANSVAAL	Max	Min	RRR
Pongola			
Potchefstroom	31	17	7·5
Potgietersrus	28	18	21·5
Pretoria W.B.	30	18	0·7
Pretoriuskop			
Punda Milia			41·2
Sandpan (NW. Tvl.)	28	20	20·4
Satara			
Sekhukhune			11·0
Shingwidzi			
Skukuza	31	21	76·0
Standerton	27	15	
Thabazimbi			
Tomburke			7·0
Tzaneen			0·5
Vereeniging			
Volksrust			18·0
Warmbad	31	19	
Witbank			
Zeerust			
O.V.S. - O.F.S.			
Balkfontein			
(naby Bothaville)			
Bethlehem	30	14	6·6
Bloemfontein	33	17	0·5
(J.B.M. Hertzog)			
Bultfontein			
Fauresmith	36	17	
Ficksburg			
Frankfort	29	16	
Harrismith			
Hoopstad	35	17	
Kroonstad	32	17	2·2
Lindley			7·5
Modderpoort			
Petrusburg			
Philippolis			
Reddersburg			
Reitz			
Vrede			
Warden			
Welkom	33	17	1·6
Wepener	31	17	4·1
Winburg			
Zastron			

S.W.A.	Max	Min	RRR
Arcab			
Bethanie			
Bordabis			
Gobabeb	27	15	
Gobabis	32	18	
Grootfontein			
Cape Fria	24	16	
Karasburg			
Kalkfeld			
Karibib			
Keetmanshoop	35	14	
Kub			
Luderitz			
Mariental	36	15	
Ohopoho			
Okahandja			
Okaukuaye			
Ondangua	29	18	
Otavi			
Otjiwarongo			
Outjo	31	15	
Uis	28	13	
J.G. Strydom L.H.	31	17	
Rehoboth			
Runtu	27	19	0·3
Steinhausen			
Tsumeb	27	17	1·6
Walvisbaai	20	15	
Windhoek W.K.			
BASUTOLAND			
Maseru	28	14	0·5
BETSJOANALAND/BECHUANALAND			
Francistown	25	19	25·0
Gaberones	31	18	0·1
Ghanzi	32	18	
Lobatsi			
Mahalapye			
Maun	27	20	26·0
Shakawe	29	18	9·5
Tsabong	36	16	
Tsane	34	18	0·2
SWAZILAND			
Bulembe			
Manzini	32	21	
Stegi			

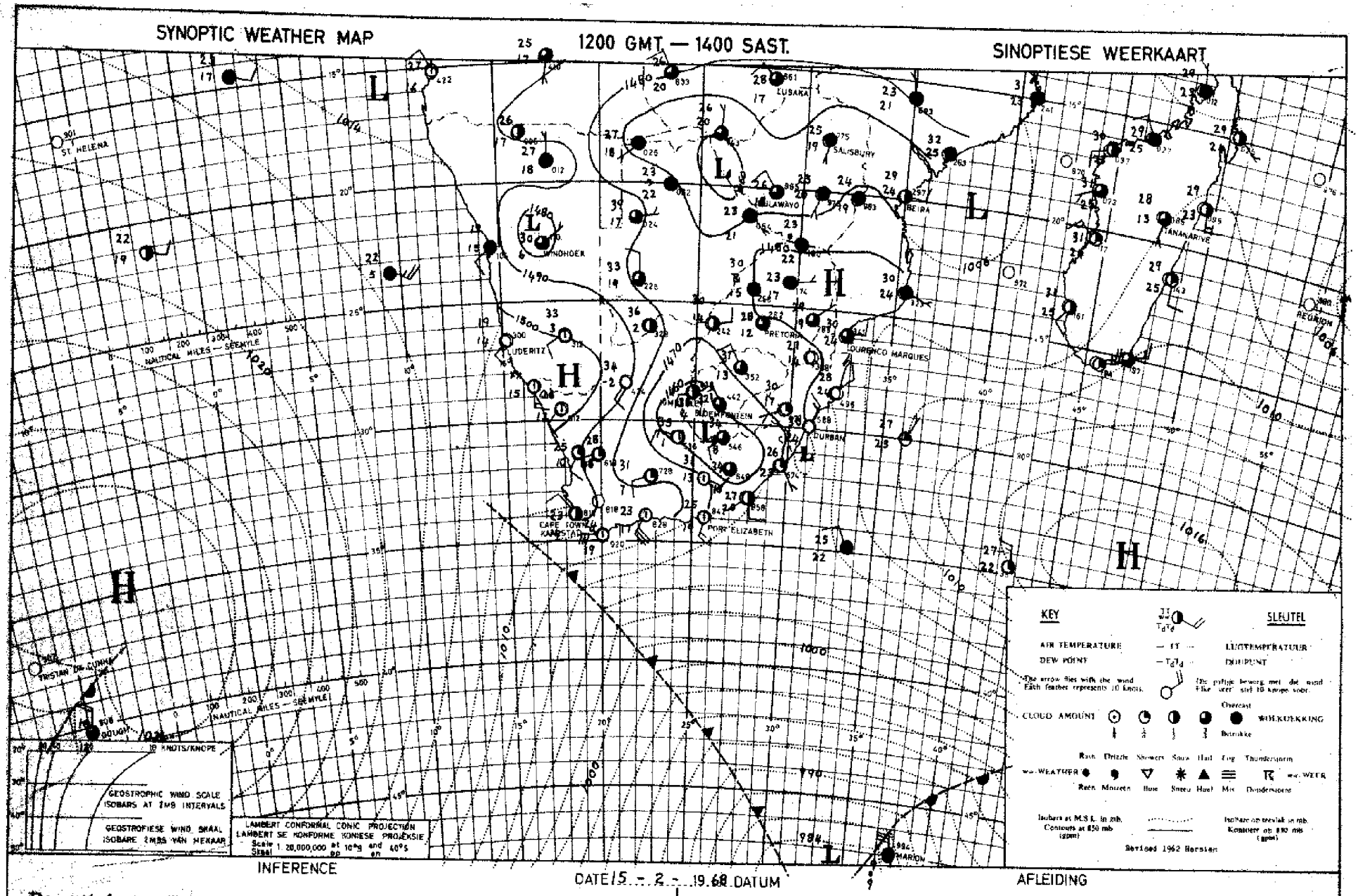

INFERENCE

DATE 15 - 2 - 19 68 DATUM

The cold front will cause cloudy weather with rain along the south coast and these conditions will slowly spread eastwards. With the low pressure systems over the interior, fairly general rain and showers can be expected over northern and eastern Botswana and northern Transvaal, while showers will also occur over the remainder of the northern and eastern interior.

AFLEIDING

Die koufront sal bewolkte, koeler weer met reën langs die suidkus veroorsaak en hierdie toestande sal geleidelik oostwaarts uitbrei. Met die laedrukstelsels oor die binneland kan taemlik algemene reën en buie oor Noord- en Oos-Botswana en noordelike Transvaal verwag word, terwyl buie ook oor die res van die noordelike en oostelike binneland sal voorkom.

DAAGLIKSE WEERBULLETIN

Maksimum en Minimum Temperatuur (°C) en Reënval (RRR) in mm vir die 24 uur geëindig om 0800 SAST op

WEERBURO / WEATHER BUREAU
DEPT. VAN VERVOER / DEPT. OF TRANSPORT
17 - 2 - 1968

DAILY WEATHER BULLETIN

Maximum and Minimum Temperatures (°C) and rainfall (RRR) in mm for the 24 hours ended at 0800 SAST on

CAPE - KAAP	Max	Min	RRR
Aberdeen			
Addo			
Alexander Bay	23	11	
Aliwal North	30	9	
Bashee	24	13	8·5
Beaufort-Wes	23	8	0·2
(Lughawe)			
Boegoebergdam			
Boetsap			
Brakkekuil			
(naby Heidelberg)			
Brandvlei			
Cala			
Caledon			
Calitzdorp			
Calvinia	19	3	
Cape Agulhas	19	13	3·0
Cape Columbine	18	11	1·8
Cape Point	16	12	4·2
Cape St. Francis	19	12	8·0
Cape Town			
(D.F. Malan)	20	11	5·8
Cape Town			
(Roeland Str.)			4·5
Carnarvon			
Ceres			
Citrusdal			
Colesberg			
Cradock			
Döhne	17	8	1·8
De Aar	29	1	
Douglas			
East London	21	14	1·1
(Airport)			
Eensaamheid			
(naby Herold)			
Elsenburg			5·5
Fraserburg	22	5	
Garies			
George			
Graaff-Reinet	27	9	
Grahamstown			11·0
Hopetown			
Idutywa			
Jansenville	26	12	0·2
Joubertina			
Kimberley	30	10	
(Airport)			
Knysna			22·0
Kokstad	25	6	2·8
Kuruman	29	9	

KAAP - CAPE	Max	Min	RRR
Ladismith			
Lake Mentz			
Maclear			
Mafeking	30	9	
Malmesbury			
Matatiele			
Matroosberg			
Grootfontein			
(Middelburg)	28	6	0·1
Mosselbaai	21	12	1·2
Mount Frere			7·5
Okiep	21	7	
Oudtshoorn	21	10	
Petrusville			
Piketberg			
Pofadder	31	6	
Port Alfred			
Port Elizabeth	21	12	1·5
Port Nolloth	20	9	
Port St. Johns	24	14	19·0
Prieska	30	11	
Prince Albert			
Queenstown	24	7	1·0
Rietfontein			
Riversdale	20	11	5·2
Robertson	19	10	1·5
Sheeprun	25	6	10·0
(near Maclear)			
Somerset-Oos	18	8	13·5
Steynsburg			
Strydenburg			
Sutherland	16	2	
Swellendam			5·0
Tarkastad			
Touwsrivier			
Twee Riviere	30	10	
(Gemsbokpark)			
Umtata	18	9	11·2
Uniondale			
Upington	29	9	
Vanwyksvlei	28	7	
Victoria-Wes			
Vredendal	21	8	
Vryburg	33	10	
Williston			
Willowmore	19	8	
Willowpark			
(near Dordrecht)	25	5	9·5

NATAL	Max	Min	RRR
Cape St. Lucia	29	19	96·0
Dundee			
Durban	28	19	15·5
(Louis Botha)			
Estcourt	28	13	0·2
Harding			
Himeville			
Mkuze			1·2
Hluhluwe			
Newcastle	31	17	0·1
Cedara			
(Pietermaritzburg)	26	12	14·4
Port Shepstone	26	16	3·7
Richmond			
Seven Oaks			
Vryheid			
Waterford			
(near Underberg)	24	8	10·4
TRANSVAAL			
Barberton			4·5
Belfast			
Bethal	25	13	4·5
Bospoort	29	7	
Carolina	22	13	1·6
Chester			
(near Gravelotte)			
Crecy			
Groendraai			
(naby Vaalwater)			
Jan Kempiorp			
Jan Smuts	25	12	
Joubert Park (Jhb)	24	15	
Kroondal			
Lewuu	24	20	36·0
Leeudoringstad			
Lichtenburg			
Letaba			
Loskopdam			9·5
Lydenburg	23	13	3·5
Marnitz	27	17	1·3
Mara	25	18	3·3
Marble Hall			
Messina	28	21	4·5
Middelburg			
Nelspruit	28	19	10·0
Phalaborwa	27	23	18·8
Pietersburg	26	18	4·5
Piet Retief	27	15	9·5

TRANSVAAL	Max	Min	RRR
Pongola			
Potchefstroom	29	11	
Potgietersrus	27	18	4·6
Pretoria W.B.	28	15	0·2
Pretoriuskop			
Punda Milia			
Sandpan (NW. Tvl.)	29	18	
Satara			
Sekhukhune			
Shingwidzi			
Skukuza			
Standerton	26	12	0·3
Thabazimbi			
Tomburke			7·0
Tzaneen			8·0
Vereeniging			
Volksrust			
Warmbad	28	16	
Witbank			
Zeerust			
Louis Trichardt			11·6
O.V.S. - O.F.S.			
Balkfontein			
(naby Bothaville)			
Bethlehem	27	9	8·1
Bloemfontein	31	9	
(J.B.M. Hertzog)			
Bultfontein			
Fauresmith	29	7	
Ficksburg			
Frankfort	29	9	
Harrismith			
Hoopstad	34	10	
Kroonstad	30	10	
Lindley			
Modderpoort			
Petrusburg			
Philippolis			
Reddersburg			
Reitz			
Vrede			
Warden			
Welkom	30	9	
Wepener	31	11	
Winburg			
Zastron			

S.W.A.	Max	Min	RRR
Aroab			
Bethanie			
Dordabis			
Gobabeb	30	12	
Gobabis	33	13	
Grootfontein			
Cape Fria			
Karasburg			
Kalkfeld			
Karibib			
Keetmanshoop	28	8	
Kub			
Luderitz	23	13	
Mariental	32	12	
Ohopoho			
Okahandja			
Okaukueye			
Ondangua			
Otavi			
Otjiwarongo			
Outjo	31	12	
Uis			
J.G. Strydom L.H.	31	14	
Rehoboth			
Runtu	31	17	
Steinhausen			
Tsumeb	30	15	
Walvisbaai	20	13	
Windhoek W.K.			
BASUTOLAND			
Maseru	30	8	
BETSJOANALAND/BECHUANALAND			
Francistown	26	19	1·2
Gaberones	32	16	0·1
Ghanzi	33	12	
Lobatsi			
Mahalapye			
Maun	30	18	
Shakawe	30	18	1·4
Tsabong	31	10	
Tsane	34	13	
SWAZILAND			
Mbabane			
Manzini	30	19	
Stegi			

SYNOPTIC WEATHER MAP — 1200 GMT. — 1400 SAST. — SINOPTIESE WEERKAART

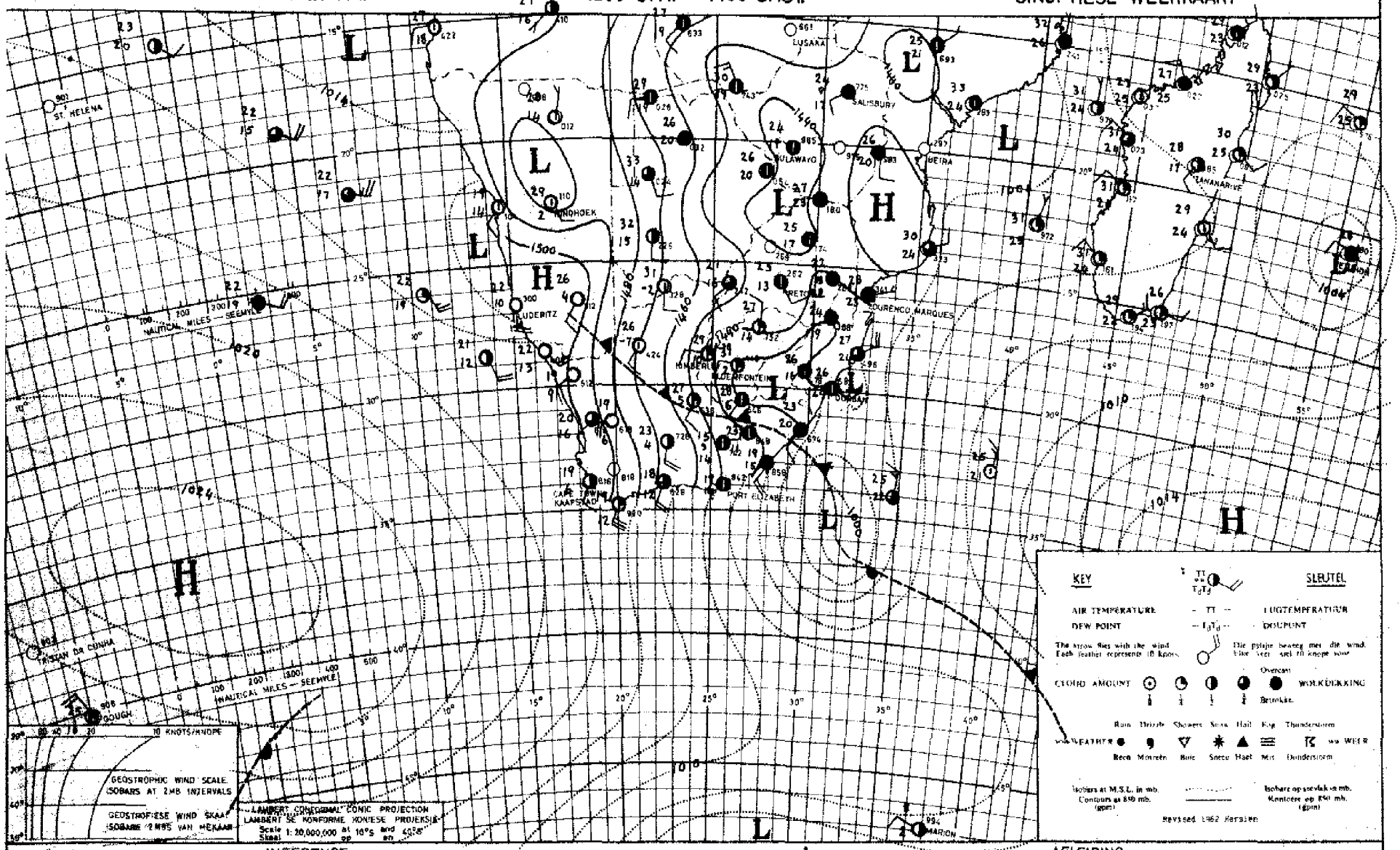

INFERENCE — DATE 16 - 2 - 1968 DATUM — AFLEIDING

Dry, cooler air is moving eastwards over the interior where the weather will clear and become cooler. Moist air, however, will spread over Natal and the Transvaal Lowveld where it will be cloudy with light rain at places.

Droë koeler lug beweeg ooswaarts oor die binneland waar die weer sal opklaar en koeler word. Vogtige lug sal egter oor Natal en die Transvaalse Laeveld uitbrei waar dit bewolk sal wees met ligte reën plek-plek.

DAAGLIKSE WEERBULLETIN

Maksimum en Minimum Temperatuur (°C) en Reënval (RRR)
in mm vir die 24 uur geëindig om 0800 SAST op

WEERBURO / WEATHER BUREAU
DEPT. VAN VERVOER / DEPT OF TRANSPORT

18 - 2 - 1968

DAILY WEATHER BULLETIN

Maximum and Minimum Temperatures (°C) and rainfall (RRR)
in mm for the 24 hours ended at 0800 SAST on

CAPE - KAAP	Max	Min	RRR
Aberdeen			
Addo			
Alexander Bay	21	10	
Aliwal North	31	7	
Baahee	22	13	2·0
Beaufort-West	21	8	
(Lughawe)			
Boegoeberg dam			
Boetsap			
Brakkekuil			
(naby Heidelberg)			
Brandvlei			
Cala			
Caledon			
Calitzdorp			
Calvinia	21	4	
Cape Agulhas	21	13	
Cape Columbine	19	12	
Cape Point	18	14	
Cape St. Francis	20	12	4·0
Cape Town			
(D.F. Malan)	19	7	1·3
Cape Town			
(Roeland Str.)			0·4
Carnarvon			
Ceres			
Citrusdal			
Colesberg			
Cradock			
Dôhne	17	6	
De Aar	21	8	
Douglas			
East London	22	14	1·6
(Airport)			
Eensaamheid			
(naby Herold)			
Elsenburg			1·5
Fraserburg	18	11	
Garies			
George			
Graaff-Reinet	30	7	
Grahamstown			
Hopetown			
Idutywa			
Jansenville	23	8	
Joubertina			
Kimberley	23	9	
(Airport)			
Knysna			
Kokstad	14	4	
Kuruman	23	9	

KAAP - CAPE	Max	Min	RRR
Ladismith			
Lake Mentz			
Maclear			
Mafeking	26	9	
Malmesbury			
Matatiele			
Matroosberg			
Grootfontein			
(Middelburg)	18	3	
Mosselbaai	21	14	
Mount Frere			
Okiep	22	10	
Oudtshoorn	21	6	
Petrusville			
Piketberg			
Pofadder	21	9	
Port Alfred			
Port Elizabeth	21	14	0·4
Port Nolloth	18	10	
Port St. Johns	21	15	2·5
Prieska	24	9	
Prince Albert			
Queenstown	19	6	
Rietfontein			
Riversdale	19	8	
Robertson			
Sheeprun	15	5	0·5
(near Maclear)			
Somerset-Oos	13	7	0·1
Steynsburg			
Strydenburg			
Sutherland	16	0	
Swellendam			0·1
Tarkastad			
Touwsrivier			
Twee Riviere	23	6	
(Gemsbokpark)			
Umtata	19	9	1·5
Uniondale			
Upington	24	10	
Vanwyksvlei	22	10	
Victoria-Wes			
Vredendal	23	9	
Vryburg	24	8	
Williston			
Willowmore	17	4	
Willowpark			
(near Dordrecht)			

NATAL	Max	Min	RRR
Cape St. Lucia	21	17	5·5
Dundee			
Durban	22	17	
(Louis Botha)			
Estcourt	18	11	
Harding			
Himeville			
Mkuze			
Hluhluwe			
Newcastle	25	11	
Cedara			
(Pietermaritzburg)	14	6	1·1
Port Shepstone	23	15	2·0
Richmond			
Seven Oaks			
Vryheid			
Waterford			
(near Underberg)	13	6	0·3
TRANSVAAL			
Barberton			2·5
Belfast			
Bethal	23	7	
Bospoort	23	7	
Carolina	24	9	
Chester			
(near Gravelotte)			
Crecy			
Groendraai	30	10	
(naby Vaalwater)			
Jan Kempdorp			
Jan Smuts	23	9	
Joubert Park (Jhb)	22	12	
Kroondal			
Levubu	32	15	8·0
Leeudoringstad			
Lichtenburg			
Letaba			
Loskopdam			
Lydenburg	27	12	
Marnitz	34	17	
Mara	33	15	
Marble Hall			
Messina	36	20	
Middelburg			
Nelspruit	29	15	0·1
Phalaborwa	31	19	
Pietersburg	30	15	
Piet Retief	22	7	1·0

TRANSVAAL	Max	Min	RRR
Pongola			
Potchefstroom	24	8	
Potgieterarus	30	16	
Pretoria W.B.	27	14	
Pretoriuskop			
Punda Milia			
Sandpan (NW. Tvl.)	33	19	
Satara			
Sekhukhune			
Shingwidzi			
Skukuza			
Standerton	24	8	
Thabazimbi			
Tomburke			
Tzaneen			
Vereeniging			
Volksrust			
Warmbad	31	10	
Witbank			
Zeerust			
O.V.S. - O.F.S.			
Balkfontein			
(naby Bothaville)			
Bethlehem	22	7	
Bloemfontein	23	5	
(J.B.M. Hertzog)			
Bultfontein			
Fauresmith	23	6	
Ficksburg			
Frankfort	25	8	
Harrismith			
Hoopstad	24	6	
Kroonstad	24	10	
Lindley			
Modderpoort			
Petrusburg			
Philippolis			
Reddersburg			
Reitz			
Vrede			
Warden			
Welkom			
Wepener	22	5	
Winburg			
Zastron			

S.W.A.	Max	Min	RRR
Aroab			
Bethanie			
Bordabis			
Gobabeb	30	11	
Gobabis	30	10	
Grootfontein			
Cape Fria	26	14	
Karasburg			
Kalkfeld			
Karibib			
Keetmanshoop	25	11	
Kub			
Luderitz	20	14	
Mariental	28	14	
Ohopoho			
Okahandja			
Okaukueye			
Ondangua			
Otavi			
Otjiwarongo			
Outjo	33	12	
Uis			
J.G. Strydom L.H.	30	10	
Rehoboth			
Runtu			
Steinhausen			
Tsumeb	32	15	
Walvisbaai	20	12	
Windhoek W.K.			
BASUTOLAND			
Maseru			
BETSJOANALAND/BECHUANALAND			
Francistown	31	17	
Gaberones	30	12	
Ohansi	31	8	
Lobatsi			
Mahalapye			
Maun	31	13	
Shakawe	30	17	
Taabong	24	8	
Tsane	26	11	
SWAZILAND			
Mbabane			
Manzini			
Stegi			

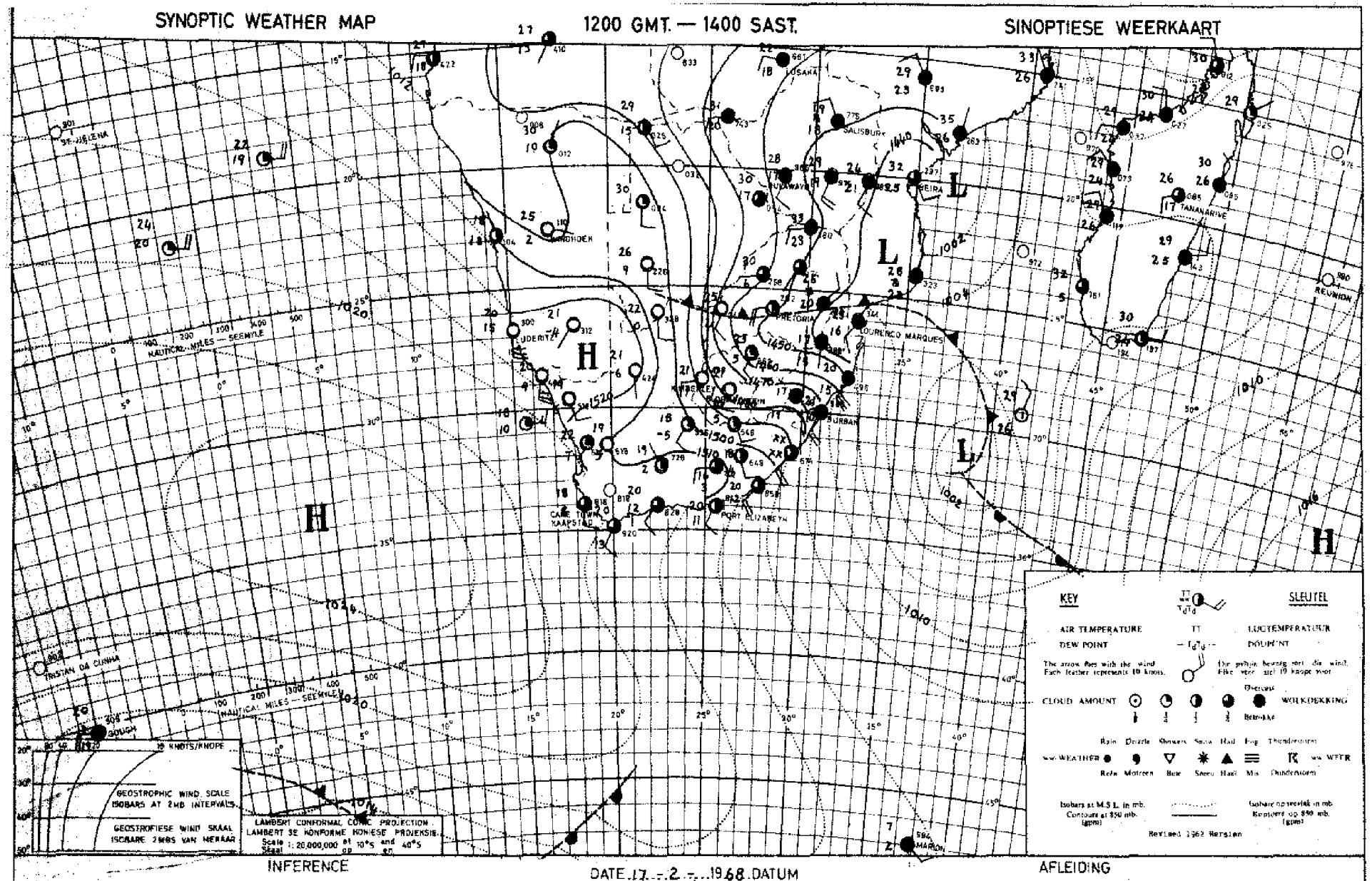

The Atlantic high is ridging around the south coast and it will clear along the southern and eastern coastal regions. Dry, cool air has spread from the south over the interior and it will be mainly fine and cool to mild, but cloudy at first over the northern and eastern Transvaal and northern Natal.

Die Atlantiese hoog stoot om die suidkus en dit sal opklaar langs die suidelike en oostelike kusgebiede. Droë, koel lug het vanuit die suide oor die binneland uitgebrei en dit sal hoofsaaklik mooiweer en koel tot matig wees, maar aanvanklik bewolk oor Noord-en Oos-Transvaal en oor Noord-Natal.

DAAGLIKSE WEERBULLETIN

Maksimum en Minimum Temperatuur (°C) en Reënval (RRR) in mm vir die 24 uur geëindig om 0800 SAST op

WEERBURO / WEATHER BUREAU
DEPT. VAN VERVOER / DEPT. OF TRANSPORT

19 - 2 - 1968

DAILY WEATHER BULLETIN

Maximum and Minimum Temperatures (°C) and rainfall (RRR) in mm for the 24 hours ended at 0800 SAST on

CAPE - KAAP	Max	Min	RRR
Aberdeen			
Addo			
Alexander Bay	22	14	
Aliwal North	26	8	
Bashee	24	14	
Beaufort-Wes	26	15	
(Lughawe)			
Boegoebergdam			
Boetsap			
Brakkekuil			
(naby Heidelberg)			
Brandvlei			
Cala			
Caledon			
Calitzdorp			
Calvinia	25	8	
Cape Agulhas	24	17	4·0
Cape Columbine	20	16	0·3
Cape Point	21	16	0·5
Cape St. Francis	22	16	0·2
Cape Town			
(D.F. Malan)	24	15	0·4
Cape Town			
(Hoeland Str.)			7·5
Carnarvon			
Ceres			
Citrusdal			
Colesberg			
Cradock			
Dôhne	21	13	
De Aar	25	10	
Douglas			
East London	23	15	
(Airport)			
Eensaamheid			
(naby Herold)			
Elsenburg			
Fraserburg	25	11	
Garies			
George			
Graaff-Reinet	25	12	
Grahamstown			
Hopetown			
Idutywa			
Jansenville	28	13	
Joubertina			
Kimberley	25	13	
(Airport)			
Knysna			
Kokstad	19	6	
Kuruman	27	10	

KAAP - CAPE	Max	Min	RRR
Ladismith			
Lake Mentz			
Maclear			
Mafeking	28	12	
Malmesbury			
Matatiele			
Matroosberg			
Grootfontein			
(Middelburg)	25	7	
Mosselbaai	22	19	
Mount Frere			
Okiep	26	15	
Oudtshoorn	28	12	
Petrusville			
Piketberg			
Pofadder	26	12	
Port Alfred			
Port Elizabeth	23	16	0·2
Port Nolloth	19	13	
Port St. Johns	24	16	
Prieska	28	13	
Prince Albert			
Queenstown	25	9	
Rietfontein			
Riversdale	27	16	4·5
Robertson	29	18	
Sheeprun	22	7	
(near Maclear)			
Somerset-Oos	25	11	
Steynsburg			
Strydenburg			
Sutherland	21	6	
Swellendam			
Tarkastad			
Touwsrivier			
Twee Riviere	28	10	
(Gemsbokpark)			
Umtata	22	11	
Uniondale			
Upington	28	11	
Vanwyksvlei	27	12	
Victoria-Wes			
Vredendal	28	14	
Vryburg	26	8	
Williston			
Willowmore	25	14	
Willowpark			
(near Dordrecht)	21	5	

NATAL	Max	Min	RRR
Cape St. Lucia	22	17	2·5
Dundee			
Durban	24	16	
(Louis Botha)			
Estcourt	20	8	
Harding			
Himeville			16·0
Mkuze			
Hluhluwe			
Newcastle	24	9	
Cedara			
(Pietermaritzburg)	19	8	
Port Shepstone	22	15	
Richmond			
Seven Oaks			
Vryheid			
Waterford			
(near Underberg)	18	5	

TRANSVAAL	Max	Min	RRR
Barberton			
Belfast			
Bethal	22	9	
Bospoort	26	8	
Carolina	19	9	
Chester			
(near Gravelotte)			
Crecy			
Groendraai	28	16	
(naby Vaalwater)			
Jan Kempdorp			
Jan Smuts	23	11	
Joubert Park (Jhb)	23	13	
Kroondal	27	15	
Levubu	23	16	
Leeudoringstad			
Lichtenburg			
Letaba			
Loskopdam			
Lydenburg	21	12	
Marnitz	27	15	
Mara			
Marble Hall			
Messina	27	19	
Middelburg			
Nelspruit	25	16	
Phalaborwa	27	19	
Pietersburg	24	15	
Piet Retief	20	9	

TRANSVAAL	Max	Min	RRR
Pongola			
Potchefstroom	27	14	
Potgietersrus	26	14	
Pretoria W.B.	26	15	
Pretoriuskop			
Punda Milia			
Sandpan (NW. Tvl.)	28	19	
Satara			
Sekhukhune			
Shingwidzi			
Skukuza	28	18	
Standerton	22	9	
Thabazimbi			
Tomburke			
Tzaneen			
Vereeniging			
Volksrust			
Warmbad	28	14	
Witbank			
Zeerust			
Waterval-boven			13·0

O.V.S. - O.F.S.	Max	Min	RRR
Balkfontein			
(naby Bothaville)			
Bethlehem	22	6	
Bloemfontein	22	6	
(J.B.M. Hertzog)			
Bultfontein			
Fauresmith	26	11	
Ficksburg			
Frankfort	25	9	
Harrismith			
Hoopstad	27	7	
Kroonstad	26	8	
Lindley			
Modderpoort			
Petrusburg			
Philippolis			
Reddersburg			
Reitz			
Vrede			
Warden			
Welkom	25	8	
Wepener	26	6	
Winburg			
Zastron			

S.W.A.	Max	Min	RRR
Aroab			
Bethanie			
Bordabis			
Gobabeb	30	10	
Gobabis	32	11	
Grootfontein			
Cape Fria	23	15	
Karasburg			
Kalkfeld			
Karibib			
Keetmanshoop	28	13	
Kub			
Luderitz	21	14	
Marienthal	29	15	
Otjopoho			
Okahandja			
Okaukueye			
Ondangua			
Otavi			
Otjiwarongo			
Outjo	33	16	
Ubs	29	11	
J.G. Strydom L.H.	30	13	
Rehoboth			
Runtu	34	18	
Steinhausen			
Tsumeb	33	14	
Walvisbaai	18	15	
Windhoek W.K.			

BASUTOLAND	Max	Min	RRR
Maseru	25	5	

BETSJOEANALAND/BECHUANALAND	Max	Min	RRR
Francistown	26	15	
Gaberones	31	16	
Ghanzi	32	11	
Lobatsi			
Mahalapye			
Maun	31	14	
Shakawe	30	16	
Tsabong	30	12	
Tsane	31	12	

SWAZILAND	Max	Min	RRR
Embabe			
Manzini	25	15	
Stegi			

SYNOPTIC WEATHER MAP — 1200 GMT — 1400 SAST. — SINOPTIESE WEERKAART

DATE 18 - 2 - 1968 DATUM

INFERENCE

Moist air from the Indian ocean will cause cloudy conditions to pesist over the Transvaal lowveld. As a result of the low along the south coast it will be partly cloudy over this region. Dry air is present over the remainder of the country where the weather will be fair.

AFLEIDING

Vogtige lug van die Indiese Oseaan sal veroorsaak dat bewolkte toestande oor die Transvaalse laeveld sal voortduur. As gevolg van die laag langs die suidkus, sal dit gedeeltelik bewolk wees oor hierdie gebied. Droë lug is oor die res van die land teenwoordig en dit sal mooiweer wees oor meeste dele.

DAAGLIKSE WEERBULLETIN

Maksimum en Minimum Temperatuur (°C) en Reënval (RRR) in mm vir die 24 uur geëindig om 0800 SAST op

WEERBURO / WEATHER BUREAU
DEPT. VAN VERVOER / DEPT. OF TRANSPORT
20--2--1968

DAILY WEATHER BULLETIN

Maximum and Minimum Temperatures (°C) and rainfall (RRR) in mm for the 24 hours ended at 0800 SAST on

KAAP - CAPE	Max	Min	RRR
Aberdeen			
Addo			
Alexander Bay	25	12	
Aliwal North	29	10	
Bashee	26	18	0·1
Beaufort-Wes	30	15	
(Lughawe)			
Bosgoedam			
Boetsap			
Brakkekuil			
(naby Heidelberg)			
Brandvlei			
Cala			
Caledon			
Calitzdorp			
Calvinia	27	6	
Cape Agulhas	23	16	1·0
Cape Columbine	22	14	0·1
Cape Point	20	15	2·2
Cape St. Francis	23	NR	
Cape Town			
(D.F. Malan)	25	11	0·2
Cape Town			
(Roeland Str.)			4·0
Carnarvon			
Ceres			
Citrusdal			
Colesberg			
Cradock			
Dohne	26	13	
De Aar	29	10	
Douglas			
East London	27	17	
(Airport)			
Eensaamheid			
(naby Herold)			
Elsenburg			
Fraserburg	28	11	
Garies			
George			
Graaff-Reinet	29	12	
Grahamstown			
Hopetown			
Idutywa			
Jansenville	32	13	
Joubertina			
Kimberley	30	16	
(Airport)			
Knysna			
Kokstad	23	10	
Kuruman	30	10	

KAAP - CAPE	Max	Min	RRR
Ladismith			
Lake Mentz			
Maclear			
Mafeking	28	12	
Malmesbury			
Matatiele			
Matroosberg			
Grootfontein			
(Middelburg)	29	7	
Mosselbaai	22	16	1·5
Mount Frere			
Okiep	29	13	
Oudtshoorn	27	12	
Petrusville			
Piketberg			
Pofadder	29	12	
Port Alfred			
Port Elizabeth	25	17	
Port Nolloth	20	10	
Port St. Johns	26	14	9·0
Prieska	33	18	
Prince Albert			
Queenstown	29	11	
Rietfontein			
Riversdale	25	15	
Robertson	30	12	
Sheeprun	25	11	
(near Maclear)			
Somerset-Oos	29	12	
Steynsburg			
Strydenburg			
Sutherland	24	7	
Swellendam			
Tarkastad			
Touwsrivier			
Twee Riviere			
(Gemsbokpark)			
Umtata	27	15	
Uniondale			
Upington	31	14	
Vanwyksvlei	31	13	
Victoria-Wes			
Vredendal	25	11	
Vryburg	30	9	
Williston			
Willowmore	27	13	
Willowpark			
(near Dordrecht)	26	8	

NATAL	Max	Min	RRR
Cape St. Lucia	26	17	
Dundee			
Durban	27	18	
(Louis Botha)			
Estcourt	25	9	
Harding			
Himeville			
Mkuze			
Hlubluwe			
Newcastle	28	10	
Cedara			
(Pietermaritzburg)	23	9	
Port Shepstone	26	19	
Richmond			
Seven Oaks			
Vryheid			
Waterford			
(near Underberg)	22	7	

TRANSVAAL

Barberton			
Belfast			
Bethal	24	10	
Bospoort	28	7	
Carolina	24	10	
Chester			
(near Gravelotte)			
Crecy			
Groendraai	28	14	
(naby Vaalwater)			
Jan Kempdorp			
Jan Smuts	25	11	
Joubert Park (Jhb)	23	13	
Kroondal	29	10	
Levubu	28	17	
Leeudoringstad			
Lichtenburg			
Letaba			
Loskopdam			
Lydenburg	24	9	
Marnitz	29	17	
Mara	28	15	
Marble Hall			
Messina	30	19	
Middelburg			
Nelspruit	25	13	
Phalaborwa	27	17	
Pietersburg	27	15	
Piet Retief	24	9	

TRANSVAAL	Max	Min	RRR
Pongola			
Potchefstroom	28	9	
Potgietersrus	27	16	
Pretoria W.B.	28	12	
Pretoriuskop			
Punda Milia			
Sandpan (NW. Tvl.)	29	17	
Satara			
Sekhukhune			
Shingwidzi			
Skukuza	28	16	
Standerton			
Thabazimbi			
Tomburke			
Tzaneen			
Veresniging			
Volksrust			
Warmbad	28	16	
Witbank			
Zeerust			

O.V.S. - O.F.S.

Balkfontein			
(naby Bothaville)			
Bethlehem	26	8	
Bloemfontein	29	9	
(J.B.M. Hertzog)			
Bultfontein			
Fauresmith	19	10	
Ficksburg			
Frankfort	27	9	
Harrismith			
Hoopstad	30	9	
Kroonstad	29	9	
Lindley			
Modderpoort			
Petrusburg			
Philippolis			
Reddersburg			
Reitz			
Vrede			
Warden			
Welkom	29	12	
Wepener	29	10	
Winburg			
Zastron			

S.W.A.	Max	Min	RRR
Aroab			
Bethanie			
Dordabis			
Gobabeb	33	11	
Gobabis	32	10	
Grootfontein			
Cape Fria			
Karasburg			
Kalkfeld			
Karibib			
Keetmanshoop	31	16	
Kub			
Luderitz	22	14	
Marienthal	31	12	
Ohopoho			
Okahandja			
Okaukueye			
Ondangua	34	16	
Otavi			
Otjiwarongo			
Outjo	34	12	
Ui's	34	14	
T.G. Strydom L.H.	30	14	
Rehoboth			
Runtu	35	16	
Steinhausen			
Tsumeb	34	15	1·0
Walvisbaai	17	14	
Windhoek W.K.			

BASUTOLAND

Maseru	27	9	

BETSJOEANALAND/BECHUANALAND

Francistown	29	15	
Gaberones	32	15	
Ghanzi	34	11	
Lobatsi			
Mahalapye			
Maun	33	15	
Shakawe	32	15	
Tsabong	33	17	
Tsane	32	18	

SWAZILAND

Embelebe			
Manzini	27	15	
Stegi			

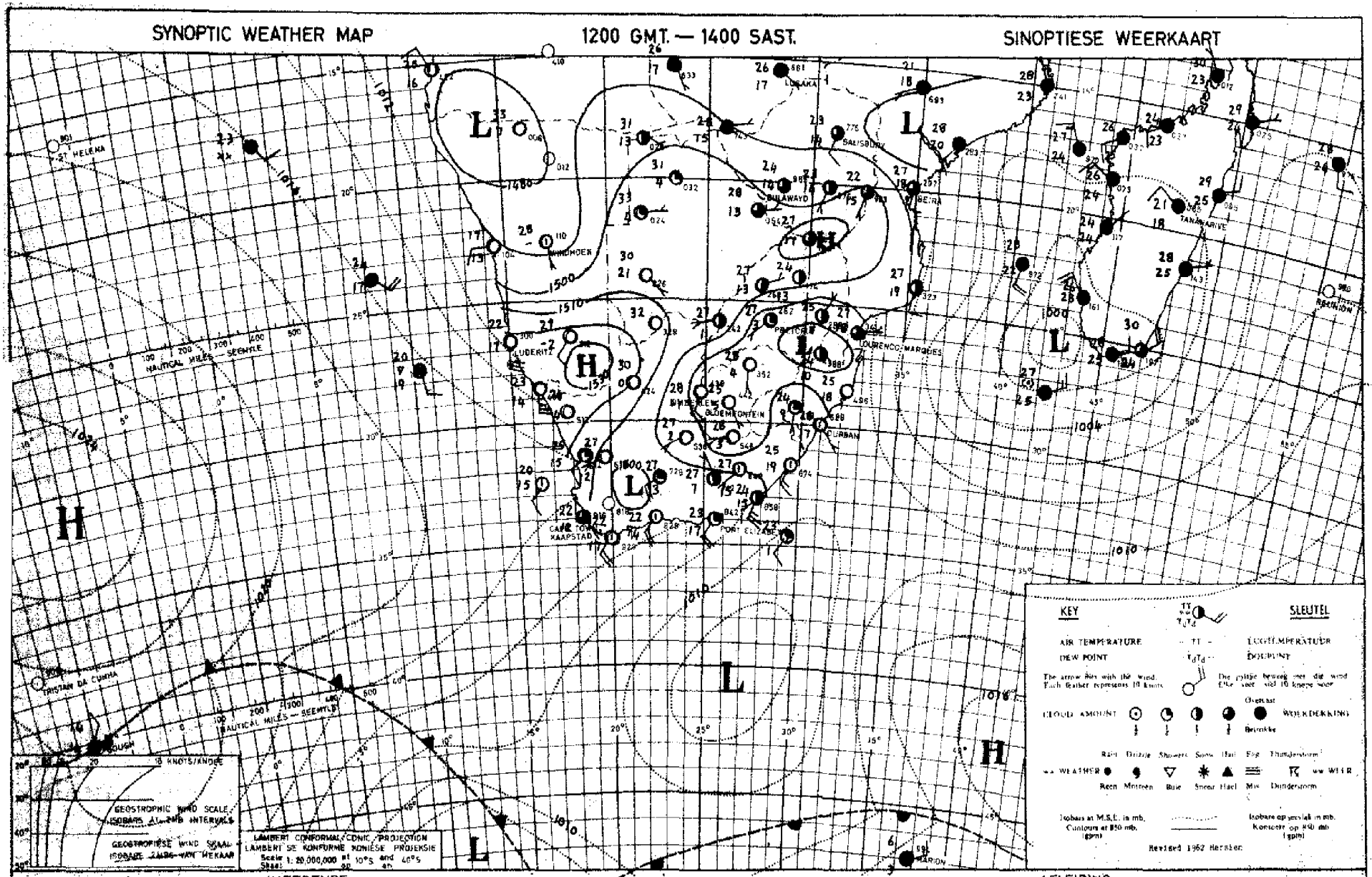

With high pressures over the western and central parts of the country and dry air in circulation it will be mainly fine over the interior. The south-westerly winds will cause cloudy cooler weather with rain or drizzle over the southern coast and it will also be cloudy over the eastern escarpment areas with light rain.

Met hoë drukke oor die westelike en sentrale dele van die land en droë lug in sirkulasie sal dit hoofsaaklik mooiweer wees oor die binneland. Die suidwestelike stroming sal bewolkte koeler weer met reën of motreën veroorsaak oor die suidelike kusstreke en dit sal ook bewolk wees langs die oostelike platorand met ligte reën.

DAAGLIKSE WEERBULLETIN

Maksimum en Minimum Temperatuur (°C) en Reënval (RRR) in mm vir die 24 uur geëindig om 0800 SAST op

WEERBURO / WEATHER BUREAU
DEPT. VAN VERVOER / DEPT. OF TRANSPORT

21-2-1968

DAILY WEATHER BULLETIN

Maximum and Minimum Temperatures (°C) and rainfall (RRR) in mm for the 24 hours ended at 0800 SAST on

CAPE - KAAP	Max	Min	RRR
Aberdeen			
Addo			
Alexander Bay	29	11	
Aliwal North	31	12	
Barbee	27	10	
Beaufort-Wes	29	10	
(Lughawe)			
Boegoeberg dam			
Boetaap			
Brakkekuil			
(naby Heidelberg)			
Brandvlei			
Cala			
Caledon			
Calitzdorp			
Calvinia	25	6	
Cape Agulhas	23	17	0·3
Cape Columbine	21	13	0·1
Cape Point	18	16	
Cape St. Francis	23	xx	0·8
Cape Town			
(D.F. Malan)	24	14	0·2
Cape Town			
(Roeland Str.)			
Carnarvon			
Ceres			
Citrusdal			
Colesberg			
Cradock			
Döhne	27	10	0·1
De Aar	31	19	
Douglas			
East London	26	16	
(Airport)			
Eensaamheid			
(naby Herold)			
Elsenburg			
Fraserburg	28	8	
Garies			
George			
Graaff-Reinet	30	5	
Grahamstown			
Hopetown			
Idutywa			
Jansenville	32	12	
Joubertina			
Kimberley	32	19	
(Airport)			
Knysna			3·5
Kokstad	26	11	
Kuruman	31	12	

KAAP - CAPE	Max	Min	RRR
Ladismith			
Lake Mentz			
Maclear			
Mafeking	32	9	
Malmesbury			
Matatiele			
Matroosberg			
Grootfontein	29	7	
(Middelburg)			
Mosselbaai	25	15	0·6
Mount Frere			9·5
Okiep	28	12	
Oudtshoorn	28	14	
Petrusville			
Piketberg			
Pofadder	29	11	
Port Alfred			
Port Elizabeth	25	15	1·0
Port Nolloth	20	10	
Port St. Johns	25	19	1·2
Prieska			
Prince Albert			
Queenstown	32	9	
Rietfontein			
Riversdale	26	13	
Robertson	26	10	
Sheepsrun	28	11	1·0
(near Maclear)			
Somerset-Oos	29	12	
Steynsburg			
Strydenburg			
Sutherland	22	1	
Swellendam			
Tarkastad			
Touwsrivier			
Twee Riviere	34	15	
(Gemsbokpark)			
Umtata	28	15	
Uniondale			
Upington	32	14	
Vanwyksvlei	30	11	
Victoria-Wes			
Vredendal	25	10	
Vryburg	34	19	
Williston			
Willowmore	25	19	
Willowpark			
(near Dordrecht)	29	8	

NATAL	Max	Min	RRR
Cape St. Lucia	27	21	
Dundee			
Durban	27	19	6·4
(Louis Botha)			
Estcourt	30	16	
Harding			
Himeville			
Mkuze			
Bluhluwe			
Newcastle	33	15	
Cedara	24	13	0·4
(Pietermaritzburg)			
Port Shepstone	26	19	
Richmond			
Seven Oaks			
Vryheid			
Waterford			
(near Underberg)			
TRANSVAAL			
Barberton			
Belfast			
Bethal	28	11	
Bospoort	30	9	
Carolina	26	11	
Chester			
(near Gravelotte)			
Crecy			
Groendraai	31	13	
(naby Vaalwater)			
Jan Kempdorp			
Jan Smuts	27	15	
Joubert Park (Jhb)	27	16	
Kroondal	32	12	
Levubu	29	18	
Leeudoringstad			
Lichtenburg			
Letaba			
Loskopdam			
Lydenburg	27	13	
Marnitz	33	19	
Mara	32	18	
Marble Hall			
Messina	34	19	
Middelburg			
Nelspruit	27	15	
Phalaborwa	30	19	
Pietersburg	29	16	
Piet Retief	27	11	

TRANSVAAL	Max	Min	RRR
Pongola			
Potchefstroom	31	8	
Potgietersrus	30	16	
Pretoria W.B.	30	15	
Pretoriuskop			
Punda Milia			
Sandpan (NW. Tvl.)	34	19	
Satara			
Sekhukhune			
Shingwidzi			
Skukuza	31	17	
Standerton	28	7	
Thabazimbi			
Tomburke			
Tzaneen			
Vereeniging			
Volksrust			
Warmbad	32	19	
Witbank			
Zeerust			
O.V.S. - O.F.S.			
Balkfontein			
(naby Bothaville)			
Bethlehem	28	5	
Bloemfontein	31	11	
(J.B.M. Hertzog)			
Bultfontein			
Fauresmith	31	12	
Ficksburg			
Frankfort	30	5	
Harrismith			
Hoopstad	33	9	
Kroonstad	31	7	
Lindley			
Modderpoort			
Petrusburg			
Philippolis			
Reddersburg			
Reitz			
Vrede			
Warden			
Welkom	31	11	
Wepener	31	12	
Winburg			
Zastron			

S.W.A.	Max	Min	RRR
Aroab			
Bethanie			
Bordabis			
Gobabeb	31	13	
Gobabis	34	12	
Grootfontein			
Cape Fria	22	15	
Karasburg			
Kalkfeld			
Karibib			
Keetmanshoop	34	16	
Kub			
Luderitz	22	12	
Marienta1	34	16	
Ohopoho			
Okahandja			
Okaukueye			
Ondangua			
Otavi			
Otjiwarongo			
Outjo	34	11	
Ulis	35	15	
J.G. Strydom L.H.	31	18	
Rehoboth			
Runtu	33	18	
Steinhausen			
Tsumeb	32	15	
Walvisbaai	19	16	
Windhoek W.K.			
BASUTOLAND			
Maseru	30	9	
BETSJOANALAND/BECHUANALAND			
Francistown	32	20	
Gaberones	35	13	
Ghanzi	36	12	
Lobatsi			
Mahalapye			
Maun	36	16	
Shakawe	33	19	
Tsabong	34	12	
Tsane	34	16	
SWAZILAND			
Mbabane			
Mansini	28	16	
Stegi			

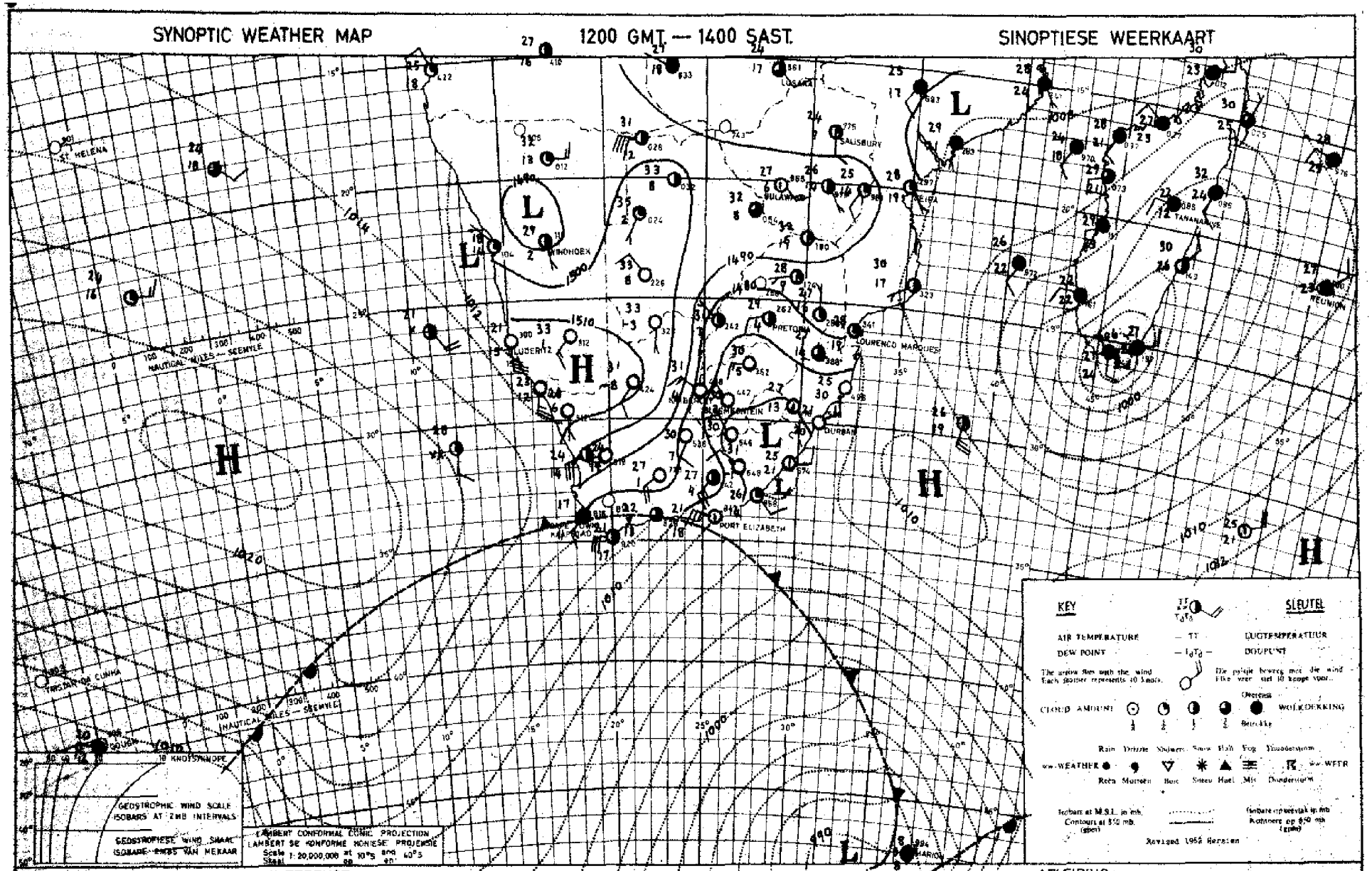

INFERENCE

DATE 20 - 2 - 1968 DATUM

AFLEIDING

The front along the south coast will cause cloudy conditions with showers along the south coast and later along the south-east coast. Over the interior the air is dry and the upper air circulation anticyclonic, and therefore it will be fine over most parts except the extreme north where it will be partly cloudy.

Die front langs die suidkus sal bewolkte weer met buie langs suidkus en later langs die suidooskus veroorsaak. Oor die binneland is die lug droog en die bolugsirkulasie antisiklonaal, en gevolglik sal dit mooiweer wees oor die meeste dele uitgesonderd die verre noorde waar dit gedeeltelik bewolk sal wees.

DAAGLIKSE WEERBULLETIN

Maksimum en Minimum Temperatuur (°C) en Reënval (RRR) in mm vir die 24 uur geëindig om 0800 SAST op

WEERBURO / WEATHER BUREAU
DEPT. VAN VERVOER / DEPT. OF TRANSPORT

22 - 2 - 1968

DAILY WEATHER BULLETIN

Maximum and Minimum Temperatures (°C) and rainfall (RRR) in mm for the 24 hours ended at 0800 SAST on

CAPE - KAAP	Max	Min	RRR
Aberdeen			
Addo			
Alexander Bay	24	10	
Aliwal North	26	10	
Bashee	23	15	1·1
Beaufort-Wes	24	10	
(Laughase)			
Boegoebergdam			
Boetsap			
Brakkekuil			
(naby Heidelberg)			
Brandvlei			
Cala			
Caledon			
Calitzdorp			
Calvinia	28	18	
Cape Agulhas	23	18	
Cape Columbine	20	12	
Cape Point	21	16	
Cape St. Francis	21	14	
Cape Town			
(D.F. Malan)	25	8	
Cape Town			
(Roeland Str.)			
Carnarvon			
Ceres			
Citrusdal			
Colesberg			
Cradock			
Dohna	18	8	
De Aar	26	9	
Douglas			
East London	23	14	1·7
(Airport)			
Eensaamheid			
(naby Herold)			
Elsenburg			
Fraserburg	23	9	
Garies			
George			
Graaff-Reinet	23	8	
Grahamstown			0·6
Hopetown			
Idutywa			
Jansenville	23	8	
Joubertina			
Kimberley	29	13	
(Airport)			
Knysna			
Kokstad	14	10	
Kuruman	31	15	

KAAP - CAPE	Max	Min	RRR
Ladismith			
Lake Mentz			
Maclear			
Mafeking	32	14	
Malmesbury			
Matatiele			
Matroosberg	xx	7	
Grootfontein			
(Middelburg)	21	5	
Mosselbaai	20	17	
Mount Frere			
Okiep	31	15	
Oudtshoorn	23	8	
Petrusville			
Piketberg			
Pofadder	29	15	
Port Alfred			
Port Elizabeth	21	15	
Port Nolloth	19	9	
Port St. Johns	23	16	9·5
Prieska	30	12	
Prince Albert			
Queenstown	23	10	
Rietfontein			
Riversdale	23	13	
Robertson	27	10	
Sheeprun	17	9	0·7
(near Maclear)			
Somerset-Oos	20	8	
Steynsburg			
Strydenburg			
Sutherland	23	3	
Swellendam			
Tarkastad			
Touwsrivier			
Twee Riviere	33	10	
(Gemsbokpark)			
Umtata	22	13	
Uniondale			
Upington	32	16	
Vanwyksvlei	30	12	
Victoria-Wes			
Vredendal	28	10	
Vryburg	32	13	
Williston			
Willowmore	22	9	
Willowpark			
(near Dordrecht)	19	9	

NATAL	Max	Min	RRR
Cape St. Lucia	23	17	26·0
Dundee			
Durban	24	17	0·3
(Louis Botha)			
Estcourt	23	12	0·2
Harding			
Himeville			
Mkuze			
Eluhluwe			8·5
Newcastle	28	13	1·2
Cedara			
(Pietermaritzburg)	17	11	1·9
Port Shepstone	24	17	4·0
Richmond			
Seven Oaks			
Vryheid			
Waterford			
(near Underberg)	14	8	1·6
Van Reenen			8·0
TRANSVAAL			
Barberton			
Belfast			
Bethal	29	13	
Bospoort	30	13	
Carolina	25	12	9·5
Chester			
(near Gravelotte)			
Crecy			
Groendraai	34	19	
(naby Vaalwater)			
Jan Kempdorp			
Jan Smuts	28	14	
Joubert Park (Jhb)	28	14	
Kroondal			
Levubu	35	19	5·5
Leeudoringstad			
Lichtenburg			
Letaba			
Loskopdam			
Lydenburg	28	16	
Marnitz	37	20	
Mara	36	18	
Marble Hall			
Messina			
Middelburg			
Louis Trichardt			71·5
Nelspruit	30	19	
Phalaborwa	32	19	3·0
Pietersburg	32	17	
Piet Retief	25	11	1·1

TRANSVAAL	Max	Min	RRR
Pongola			
Potchefstroom			
Potgietersrus	33	19	
Pretoria W.B.	32	18	
Pretoriuskop			
Punda Milia			
Sandpan (NW. Tvl.)	37	22	
Satara			
Sekhukhune			
Shingwidzi			
Skukuza	31	19	
Standerton	28	13	
Thabazimbi			
Tomburke			
Tzaneen			5·0
Vereeniging			
Volksrust			
Warmbad	35	18	
Witbank			
Zeerust			
O.V.S. - O.F.S.			
Balkfontein			
(naby Bothaville)			
Bethlehem	29	11	
Bloemfontein	29	12	
(J.B.M. Hertzog)			
Bultfontein			
Fauresmith	28	10	
Ficksburg			
Frankfort	30	15	
Harrismith			
Hoopstad	32	16	
Kroonstad	31	15	
Lindley			
Modderpoort			
Petrusburg			
Philippolis			
Heidersburg			
Reitz			
Vrede			
Warden			
Welkom	31	16	
Wepener	28	7	
Winburg			
Zastron			

S.W.A.	Max	Min	RRR
Aroab			
Bethanie			
Dordabis			
Gobabeb	32	12	
Gobabis	34	14	
Grootfontein			
Cape Fria	23	15	
Karasburg			
Kalkfeld			
Karibib			
Keetmanshoop	33	19	
Kub			
Luderitz	19	12	
Mariental	34	17	
Ohopoho			
Okahandja			
Okaukuaye			
Ondangua	34	17	
Otavi			
Otjiwarongo			
Outjo	35	17	
Uis	34	16	
J.G. Strydom Lm.	32	13	
Rehoboth			
Runtu	31	15	
Steinhausen			
Tsumeb	35	15	
Walvisbaai	20	16	
Windhoek W.K.			
BASUTOLAND			
Maseru	29	5	
BETSJOANALAND/BECHUANALAND			
Francistown	34	21	
Gaberones	37	16	
Ghanzi	36	14	
Lobatsi			
Mahalapye			
Maun	34	18	
Shakawe	33	17	
Tsabong	33	13	
Tsane	34	12	
SWAZILAND			
Mbabane			
Mansini	27	15	
Stegi			

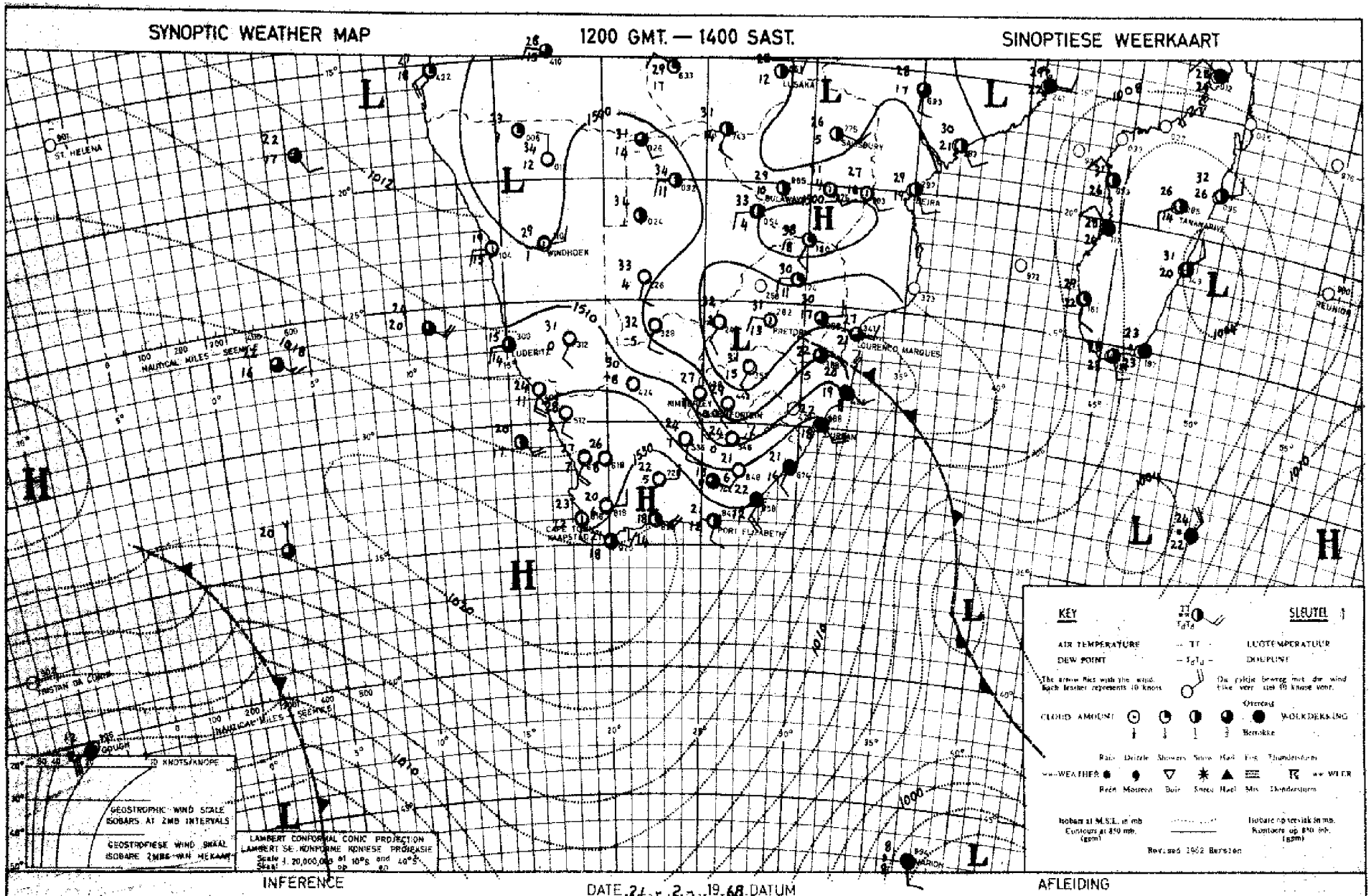
SYNOPTIC WEATHER MAP
1200 GMT. — 1400 SAST.
SINOPTIESE WEERKAART
KEY
SLEUTEL
AIR TEMPERATURE — TT — LUGTEMPERATUUR
DEW POINT — TdTd — DOUPUNT
CLOUD AMOUNT
WOLKDEKKING
Bewolkte
WEATHER
WEER
Rain Drizzle Showers Snow Hail Fog Thunderstorm
Reën Motreën Buie Sneeu Hael Mis Donderstorm
Isobar at M.S.L. in mb
Isobare op seevlak in mb
Contours at 850 mb. (gpm)
Kontoere op 850 mb. (gpm)
Revised 1962 Version
GEOSTROPHIC WIND SCALE
ISOBARS AT 2MB INTERVALS
GEOSTROFIESE WIND SKAAL
ISOBARE 2MB-INTERVALLE
KNOTS/KNOPE
LAMBERT CONFORMAL CONIC PROJECTION
LAMBERT SE. KONFORME KONIESE PROJEKSIE
NAUTICAL MILES
SEEMYLE
ST. HELENA
LUSAKA
SALISBURY
BULAWAYO
BEIRA
TANANARIVE
REUNION
WINDHOEK
LUDERITZ
PRETORIA
LOURENCO MARQUES
KIMBERLEY
JOHANNESBURG
BLOEMFONTEIN
CAPE TOWN
KAAPSTAD
PORT ELIZABETH
TRISTAN DA CUNHA
GOUGH
MARION
INFERENCE
DATE 21-2-1968 DATUM
AFLEIDING
The high south of the country is advecting moist air over the eastern areas of the country where cloudy, cool weather with local light rain will occur. The low over North-western Transvaal will cause thunder-showers over this province and north-eastern Botswana.
Die hoog suid van die land voer vogtige lug oor die oostelike dele van die land in waar dit bewolk en koel sal wees met plaaslike ligte reën. As gevolg van die laag oor Noordwes-Transvaal sal donderbuie voorkom oor die provinsie en oor noordoostelike Botswana.

DAAGLIKSE WEERBULLETIN

Maksimum en Minimum Temperatuur (°C) en Reënval (RRR)
in mm vir die 24 uur geëindig om 0800 SAST op

WEERBURO / WEATHER BUREAU
DEPT. VAN VERVOER / DEPT. OF TRANSPORT
23 - 2 - 1968

DAILY WEATHER BULLETIN

Maximum and Minimum Temperatures (°C) and rainfall (RRR)
in mm for the 24 hours ended at 0800 SAST on

KAAP - CAPE	Max	Min	RRR
Aberdeen			
Addo			
Alexander Bay	25	16	
Aliwal North	30	14	
Beaufort-Wes	28	15	1·1
(Lughawe)	30	12	
Boegoeberg dam			
Bootsap			
Brakkekuil			
(naby Heidelberg)			
Brandvlei			
Cala			
Caledon			
Calitzdorp			
Calvinia	32	16	
Cape Agulhas	23	18	
Cape Columbine	23	16	
Cape Point	26	17	
Cape St. Francis	22	xx	
Cape Town			
(D.F. Malan)	32	13	
Cape Town			
(Roeland Str.)			
Carnarvon			
Ceres			
Citrusdal			
Colesberg			
Cradock			
Dohne	26	12	
De Aar	31	19	
Douglas			
East London	24	16	
(Airport)			
Keneaamheid			
(naby Herold)			
Elsenburg			
Fraserburg	30	12	
Garies			
George			
Graaff-Reinet	29	11	
Grahamstown			
Hopetown			
Idutywa			
Jansenville	30	11	
Joubertina			
Kimberley	32	20	
(Airport)			
Knysna			
Kokstad	19	10	
Kuruman	35	15	

KAAP - CAPE	Max	Min	RRR
Ladismith			
Lake Mentz			
Maclear			
Mafeking	30	18	
Malmesbury			
Matatiele			
Matroosberg	xx	10	
Grootfontein	27	7	
(Middelburg)			
Mosselbaai	22	17	
Mount Frere			
Okiep	33	14	
Oudtshoorn	32	10	
Petrusville			
Piketberg			
Pofadder	33	17	
Port Alfred			
Port Elizabeth	24	15	
Port Nolloth	18	13	
Port St. Johns	23	18	0·1
Prieska	34	13	
Prince Albert			
Queenstown	27	10	
Rietfontein			
Riversdale	31	12	
Robertson	34	11	
Sheeprun	22	12	
(near Maclear)			
Somerset-Oos	30	11	
Steynsburg			
Strydenburg			
Sutherland	27	4	
Swellendam			
Tarkastad			
Touwsrivier			
Twee Riviere	37	13	
(Gemsbokpark)			
Umtata	22	13	
Uniondale			
Upington	35	14	
Vanwyksvlei	31	13	
Victoria-Wes			
Vredendal	38	12	
Vryburg	34	17	
Williston			
Willowmore	27	9	
Willowpark			
(near Dordrecht)	25	9	

NATAL	Max	Min	RRR
Cape St. Lucia	21	18	3·0
Dundee			
Durban	23	20	
(Louis Botha)			
Estcourt	18	14	
Harding			
Himeville			
Mkuze			
Kluhluwe			
Newcastle	21	15	
Cedara	20	13	
(Pietermaritzburg)			
Port Shepstone	22	20	3·2
Richmond			
Seven Oaks			
Vryheid			
Waterford	16	8	
(near Underberg)			

TRANSVAAL

Barberton			
Belfast			
Bethal	23	13	
Bospoort	29	14	
Carolina	18	13	
Chester			
(near Gravelotte)			
Crecy			
Groendraai			
(naby Vaalwater)			
Jan Kempdorp			
Jan Smuts	23	13	
Joubert Park (Jhb)	23	13	
Kroondal	29	16	
Levubu	24	17	0·5
Leeudoringstad			
Lichtenburg			
Letaba			
Loskopdam			
Lydenburg	23	11	
Marnitz	28	17	
Mara	24	17	
Marble Hall			
Messina	28	20	
Middelburg			
Louis Trichardt			4·7
Nelspruit	23	17	1·2
Phalaborwa	23	19	1·2
Pietersburg	23	16	
Piet Retief	17	12	0·6

TRANSVAAL	Max	Min	RRR
Pongola			
Potchefstroom	30	15	1·0
Potgietersrus	27	16	
Pretoria W.B.	26	15	0·2
Pretoriuskop			
Punda Milia			
Sandpan (NW. Tvl.)			
Satara			
Sekhukhuns			
Shingwidsi			
Skukuza	24	19	0·6
Standerton	24	13	
Thabazimbi			
Tomburke			
Tzaneen			9·4
Vereeniging			
Volksrust			
Warmbad	29	14	
Witbank			
Zeerust			

O.V.S. - O.F.S.

Balkfontein			1·5
(naby Bothaville)			
Bethlehem			
Bloemfontein	30	15	
(J.B.M. Hertzog)			
Bultfontein			
Fauresmith	31	15	
Ficksburg			
Frankfort	28	13	
Harrismith			
Hoopstad	32	16	7·1
Kroonstad	29	15	
Lindley			
Modderpoort			
Petrusburg			
Philippolis			
Reddersburg			
Reitz			
Vrede			
Warden			
Welkom	31	15	
Wepener	30	17	
Winburg			
Zastron			

S.W.A.	Max	Min	RRR
Arcab			
Bethanie			
Doriabis			
Gobabeb	30	11	
Gobabis	34	18	
Grootfontein			
Cape Fria	23	15	
Karasburg			
Kalkfeld			
Karibib			
Kaetmanshoop	36	17	
Kub			
Luderitz	17	12	
Mariental	36	18	
Ohopoho			
Okahandja			
Okaukueye			
Ondangua	34	18	
Otavi			
Otjiwarongo			
Outjo	34	14	
Uis	34	18	
JG. Strydom Lm	32	19	
Rehoboth			
Runtu	36	18	
Steinhausen			
Tsumeb	35	16	
Walvisbaai	19	15	
Windhoek W.K.			

BASUTOLAND

Maseru	27	13	

BETSJOANALAND/BECHUANALAND

Pitsani Station			4·0
Francistown	29	17	
Gaberones	31	18	1·2
Ghanzi	37	16	
Lobatsi			
Kanye			7·0
Mahalapye			
Maun	32	19	3·6
Shakawe	33	19	
Tsabong	35	16	
Tsane	36	19	
Lobatsi			5·0
Molepolole			27·5

SWAZILAND

Mbabane			
Manzini	19	16	
Stegi			3·0

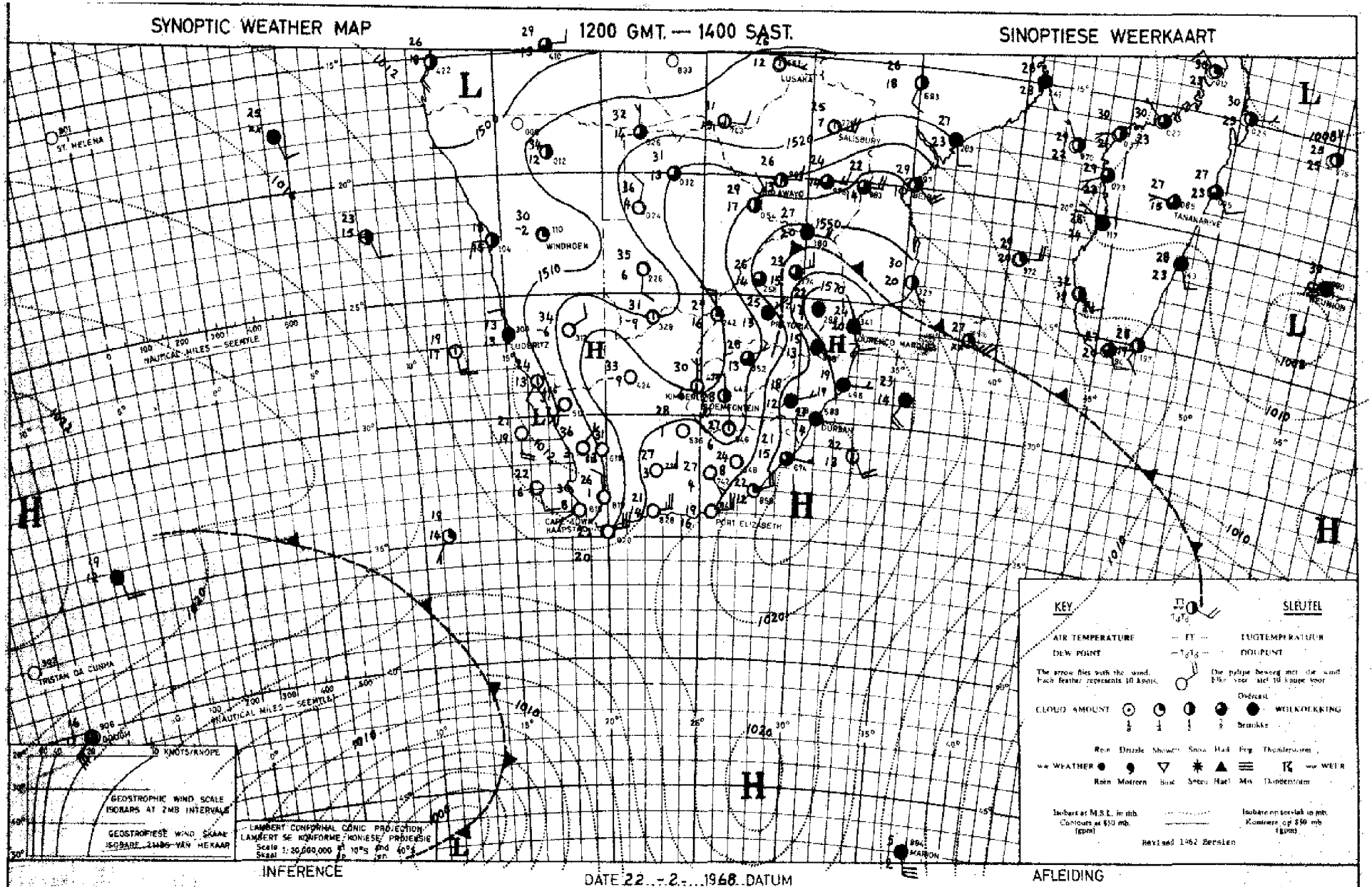

The high off the east coast will cause cloudy, cooler weather to spread over the eastern parts with thunder-showers in the afternoon. The coastal low along the west coast and the front south-west of the Cape will cause cloudy weather to spread over the southern and western coastal regions.

Die hoog langs die ooskus sal bewolkte koeler weer veroorsaak oor die oostelike dele met donderbuie in die namiddag. Met die kuslaag langs die weskus en die front suidwes van die Kaap sal bewolkte weer later uitbrei oor die suidelike en westelike kusstreke.

DAAGLIKSE WEERBULLETIN

Maksimum en Minimum Temperatuur (°C) en Reënval (RRR) in mm vir die 24 uur geëindig om 0800 SAST op

WEERBURO / WEATHER BUREAU
DEPT. VAN VERVOER / DEPT. OF TRANSPORT
24 - 2 - 1968

DAILY WEATHER BULLETIN

Maximum and Minimum Temperatures (°C) and rainfall (RRR) in mm for the 24 hours ended at 0800 SAST on

CAPE - KAAP	Max	Min	RRR
Aberdeen			
Addo			
Alexander Bay	22	17	
Aliwal North	33	14	0·1
Baaines			4·5
Beaufort-Wes	37	13	
(Lughawe)			
Boegoebergdam			
Boetsap			
Brakkekuil			
(naby Heidelberg)			
Brandvlei			
Cala			
Caledon			
Calitzdorp			
Calvinia	34	5	
Cape Agulhas	24	17	0·5
Cape Columbine	22	15	
Cape Point	22	16	
Cape St. Francis	31	20	
Cape Town			
(D.F. Malan)	26	15	
Cape Town			
(Roeland Str.)			
Carnarvon			
Ceres			
Citrusdal			
Colesberg			
Cradock			
Dêhne	34	21	
De Aar	34	18	
Douglas			
East London	29	18	
(Airport)			
Eensaamheid			
(naby Herold)			
Elsenburg			
Fraserburg	33	11	
Garies			
George			
Graaff-Reinet	36	16	
Grahamstown			
Hopetown			
Idutywa			
Jansenville	38	14	
Joubertina			
Kimberley	32	19	
(Airport)			
Knysna			
Kokstad	31	12	10·0
Kuruman	33	14	

KAAP - CAPE	Max	Min	RRR
Ladismith			
Lake Menta			
Maclear			
Mafeking			
Malmesbury			
Matatiele			
Matroosberg	xx	12	
Grootfontein			
(Middelburg)	33	20	
Moesselbaai	24	18	
Mount Frere			
Okiep	34	13	
Oudtshoorn	37	10	
Petrusville			
Piketberg			
Pofadder	35	14	
Port Alfred			
Port Elizabeth	33	21	
Port Nolloth	21	14	
Port St. Johns	25	21	
Prieska	37	15	
Prince Albert			
Queenstown	36	17	
Rietfontein			
Riversdale	31	15	
Robertson	35	15	
Sheeprun	33	17	2·5
(near Maclear)			
Somerset-Oos	36	14	
Steynsburg			
Strydenburg			
Sutherland	31	5	
Swellendam			
Tarkastad			
Touwsrivier			
Twee Riviere	39	22	
(Gemsbokpark)			
Umtata	35	20	
Uniondale			
Upington	38	18	
Vanwyksvlei	35	15	
Victoria-Wes			
Vredendal	29	15	
Vryburg	32	16	
Williston			
Willowmore	35	11	
Willowpark			
(near Dordrecht)	32	18	

NATAL	Max	Min	RRR
Cape St. Lucia	26	22	
Dundee			
Durban	28	21	
(Louis Botha)			
Estcourt			
Harding	31	13	
Himeville			
Mkuze			
Hluhluwe			
Newcastle	31	14	
Cedara			
(Pietermaritzburg)	30	15	
Port Shepstone	25	21	
Richmond			
Seven Oaks			
Vryheid			
Waterford			
(near Underberg)	27	12	3·1
Van Reenen			8·5
TRANSVAAL			
Barberton			
Belfast			
Bethal	22	11	
Bospoort	27	12	2·9
Carolina	23	11	
Chester			
(near Gravelotte)			
Crecy			
Groendraai	29	13	
(naby Vaalwater)			
Jan Kempdorp			
Jan Smuts	23	12	
Joubert Park (Jhb)	22	14	
Kroondal	28	14	2·0
Levubu	25	17	0·6
Leeudoringstad			
Lichtenburg			
Letaba			
Loskopdam			
Lydenburg	25	11	
Marnitz	30	17	
Mara	28	17	
Marble Hall			
Messina	29	17	
Middelburg			
Nelspruit	27	17	
Phalaborwa	27	19	
Pietersburg	25	13	
Piet Retief	27	19	

TRANSVAAL	Max	Min	RRR
Pongola			
Potchefstroom	28	15	
Potgietersrus	28	16	
Pretoria W.B.	26	16	
Pretoriuskop			
Punda Milia			
Sandpan (NW. Tvl.)	30	17	
Satara			
Sekhukhune			
Shingwidzi			
Skukuza			
Standerton	24	10	
Thabazimbi			
Tomburke			
Tzaneen			
Vereeniging			
Volksrust			
Warmbad	29	16	
Witbank			
Zeerust			
O.V.S. - O.F.S.			
Balkfontein			
(naby Bothaville)			
Bethlehem	27	10	3·0
Bloemfontein	29	13	
(J.B.M. Hertzog)			
Bultfontein			
Fauresmith	31	16	0·5
Ficksburg			
Frankfort	27	9	
Harrismith			
Hoopstad	28	13	20·9
Kroonstad	28	15	9·6
Lindley			4·0
Modderpoort			
Petrusburg			
Philippolis			
Reddersburg			
Reitz			
Vrede			
Warden			
Welkom	28	15	7·5
Wepener	31	13	
Winburg			
Zastron			

S.W.A.	Max	Min	RRR
Aroab			
Bethanie			
Dordabis			
Gobabeb	32	13	
Gobabis	33	18	
Grootfontein			
Cape Fria	25	16	
Karasburg			
Kalkfeld			
Karibib			
Keetmanshoop	38	18	
Kub			
Luderitz	18	14	
Mariental	38	23	
Ohopoho			
Okahandja			
Okaukueye			
Ondangua	32	17	
Otavi			
Otjiwarongo			
Outjo	33	18	5·0
Ufs	36	20	
J.G. Strydom L.H.	31	18	
Rehoboth			
Runtu	34	16	
Steinhausen			
Tsumeb	33	17	
Walvisbaai	21	16	
Windhoek W.K.			
BASUTOLAND			
Maseru	29	14	5·0
BETSJOEANALAND/BECHUANALAND			
Francistown	28	15	
Gaberones	31	16	
Ghanzi	34	18	7·5
Lobatsi			
Mahalapye			
Maun	31	17	
Shakawe	31	20	
Tsabong	36	16	
Tsane	34	19	
SWAZILAND			
Embabe			
Manzini	27	19	
Stegi			

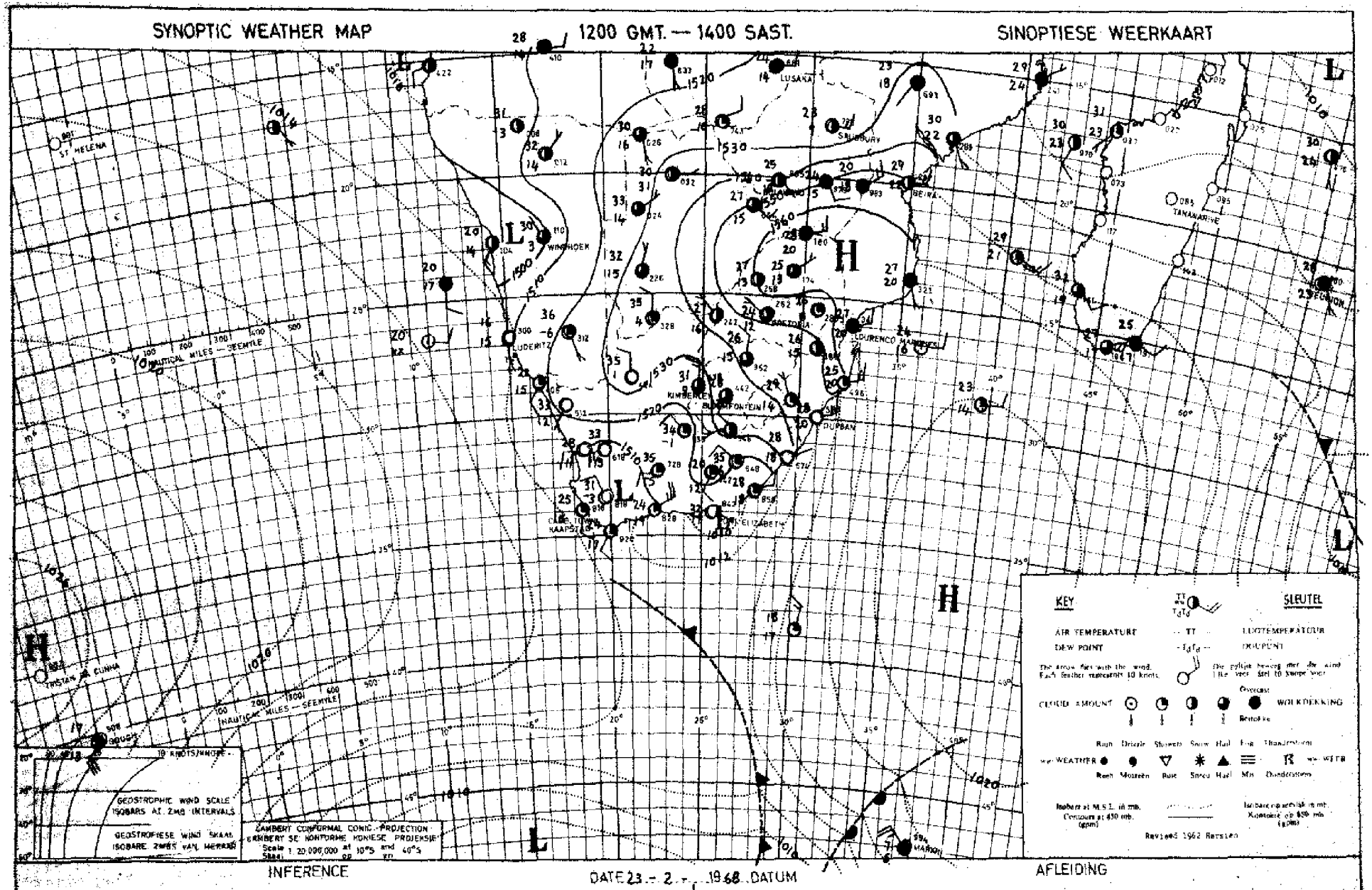

INFERENCE

DATE 23 - 2 - 1968 DATUM

AFLEIDING

The coastal low will cause cloudy conditions along the Cape southern and south-eastern coasts. Moist air is being advected from the north over the western and central interior and thunder-showers can be expected over South West Africa, Botswana, western and southern Transvaal, the Free State, the Natal interior and northern and eastern Cape.

Die kuslaag sal bewolkte toestande veroorsaak langs die Kaapse suid-en suidooskus. Vogtige lug word uit die noorde oor die westelike en sentrale binneland ingevoer en donderbuie kan verweg word oor Suidwes-Afrika, Botswana, Wes-en Suid-Transvaal, die Vrystaat, die Natalse binneland en Noord-en Oos-Kaapland.

DAAGLIKSE WEERBULLETIN

Maksimum en Minimum Temperatuur (°C) en Reënval (RRR) in mm vir die 24 uur geëindig om 0800 SAST op

WEERBURO / WEATHER BUREAU
DEPT. VAN VERVOER / DEPT. OF TRANSPORT

25 - 2 - 1968

DAILY WEATHER BULLETIN

Maximum and Minimum Temperatures (°C) and rainfall (RRR) in mm for the 24 hours ended at 0800 SAST on

CAPE - KAAP	Max	Min	RRR
Aberdeen			
Addo			
Alexander Bay	25	13	
Aliwal North	34	15	
Bashee	26	19	1·3
Beaufort-Wes	33	14	
(Lughawe)			
Boegoebergdam			
Boetsap			
Brakkekuil			
(naby Heidelberg)			
Brandvlei			
Cala			
Caledon			
Calitzdorp			
Calvinia	25	5	
Cape Agulhas	24	16	4·0
Cape Columbine	21	13	
Cape Point	19	14	4·0
Cape St. Francis	23	16	5·0
Cape Town	23	9	1·0
(D.F. Malan)			
Cape Town			
(Roeland Str.)			
Carnarvon			
Ceres			
Citrusdal			
Colesberg			
Cradock			
Döhne	37	14	
De Aar	35	13	
Douglas			
East London	26	19	
(Airport)			
Eensaamheid			
(naby Herold)			
Elsenburg			
Fraserburg	29	10	
Garies			
George			
Graaff-Reinet	38	13	
Grahamstown			
Hopetown			
Lâutywa			
Jansenville	37	18	
Joubertina			
Kimberley	34	14	
(Airport)			
Knysna			
Kokstad	31	14	
Kuruman	33	15	2·0

KAAP - CAPE	Max	Min	RRR
Ladismith			
Lake Mentz			
Maclear			
Mafeking	31	17	
Malmesbury			
Matatiele			
Matroosberg			
Grootfontein			
(Middelburg)	33	11	
Mosselbaai	24	16	1·7
Mount Frere			1·5
Okiep	26	11	
Oudtshoorn	30	16	
Petrusville			
Piketberg			
Pofadder	30	12	
Port Alfred			
Port Elizabeth	25	17	
Port Nolloth	21	12	
Port St. Johns	25	21	
Prieska	37	14	
Prince Albert			
Queenstown	37	13	
Rietfontein			
Riversdale			
Robertson	26	16	
Sheeprun	33	12	2·1
(near Maclear)			
Somerset-Oos	33	15	
Steynsburg			
Strydenburg			
Sutherland	22	1	
Swellendam			
Tarkastad			
Touwarivier			
Twee Riviere	39	19	
(Gemsbokpark)			
Umtata	39	17	
Uniondale			
Upington	36	15	
Vanwyksvlei	33	11	
Victoria-Wes			
Vredendal	24	12	
Vryburg	34	19	
Williston			
Willowmore	31	11	
Willowpark			
(near Dordrecht)			

NATAL	Max	Min	RRR
Cape St. Lucia	27	21	5·5
Dundee			
Durban	30	23	
(Louis Botha)			
Estcourt	33	15	
Harding			
Himeville			
Mkuze			
Hluhluwe			
Newcastle	33	14	
Cedara			
(Pietermaritzburg)	32	15	
Port Shepstone	26	22	
Richmond			
Seven Oaks			
Vryheid			
Waterford			
(near Underberg)	28	12	0·2

TRANSVAAL

Barberton			
Belfast			
Bethal	27	11	1·0
Bospoort	30	14	1·1
Carolina	25	11	
Chester			
(near Gravelotte)			
Crecy			
Groendraai	31	13	
(naby Vaalwater)			
Jan Kempdorp			
Jan Smuts	25	13	
Joubert Park (Jhb)	25	15	
Kroondal	30	15	14·8
Levubu	29	18	
Leeudoringstad			
Lichtenburg			
Letaba			
Loskopdam			
Lydenburg	27	14	
Marnitz	33	19	
Mara	32	17	
Marble Hall			
Messina	34	19	
Middelburg			
Nelspruit	30	16	
Phalaborwa	32	21	
Pietersburg	29	15	
Piet Retief	30	13	

TRANSVAAL	Max	Min	RRR
Pongola			
Potchefstroom	28	13	0·5
Potgietersrus	30	16	
Pretoria W.B.	29	15	4·2
Pretoriuskop			
Punda Milia			
Sandpan (NW. Tvl.)	33	18	
Satara			
Sekhukhune			
Shingwidzi			
Skukuza			
Standerton	28	11	
Thabazimbi			
Tomburke			
Tzaneen			
Vereeniging			
Volksrust			
Warmbad	31	16	
Withank			
Zeerust			

O.V.S. - O.F.S.

Balkfontein			
(naby Bothaville)			
Bethlehem	27	11	
Bloemfontein	33	13	
(J.B.M. Hertzog)			
Bultfontein			
Fauresmith	33	13	
Ficksburg			
Frankfort	28	9	6·5
Harrismith			
Hoopstad	33	15	
Kroonstad	30	14	0·4
Lindley			4·5
Modderpoort			
Petrusburg			
Philippolis			
Reddersburg			
Reitz			
Vrede			
Warden			
Welkom			
Wepener	32	14	
Winburg			
Zastron			

S.W.A.	Max	Min	RRR
Aroab			
Bethanie			
Bordabis			
Gobabeb	36	16	
Gobabis	33	15	
Grootfontein			
Karasburg			
Kalkfeld			
Karibib			
Keetmanshoop	35	15	
Kub			
Capa Frio	27	16	
Luderitz	22	13	
Mariental	36	18	
Chopoho			
Okahandja			
Okaukueye			
Ondangua			
Otavi			
Otjiwarongo			
Outjo	31	16	
Ois			
J.G. Strydom L.H.	30	15	
Rehoboth			
Runtu			
Steinhausen			
Tsumeb	33	15	
Walvisbaai	21	16	
Windhoek W.K.			

BASUTOLAND

Maseru	30	14	

BETSJOEANALAND/BECHUANALAND

Francistown	32	17	
Gaberones	34	17	0·2
Ghanzi	33	18	
Lobatsi			
Mahalapye			
Maun	32	17	
Shakawe	32	15	
Tsabong	36	17	
Tsane	35	18	0·3

SWAZILAND

Mbabane			
Manzini			
Stegi			

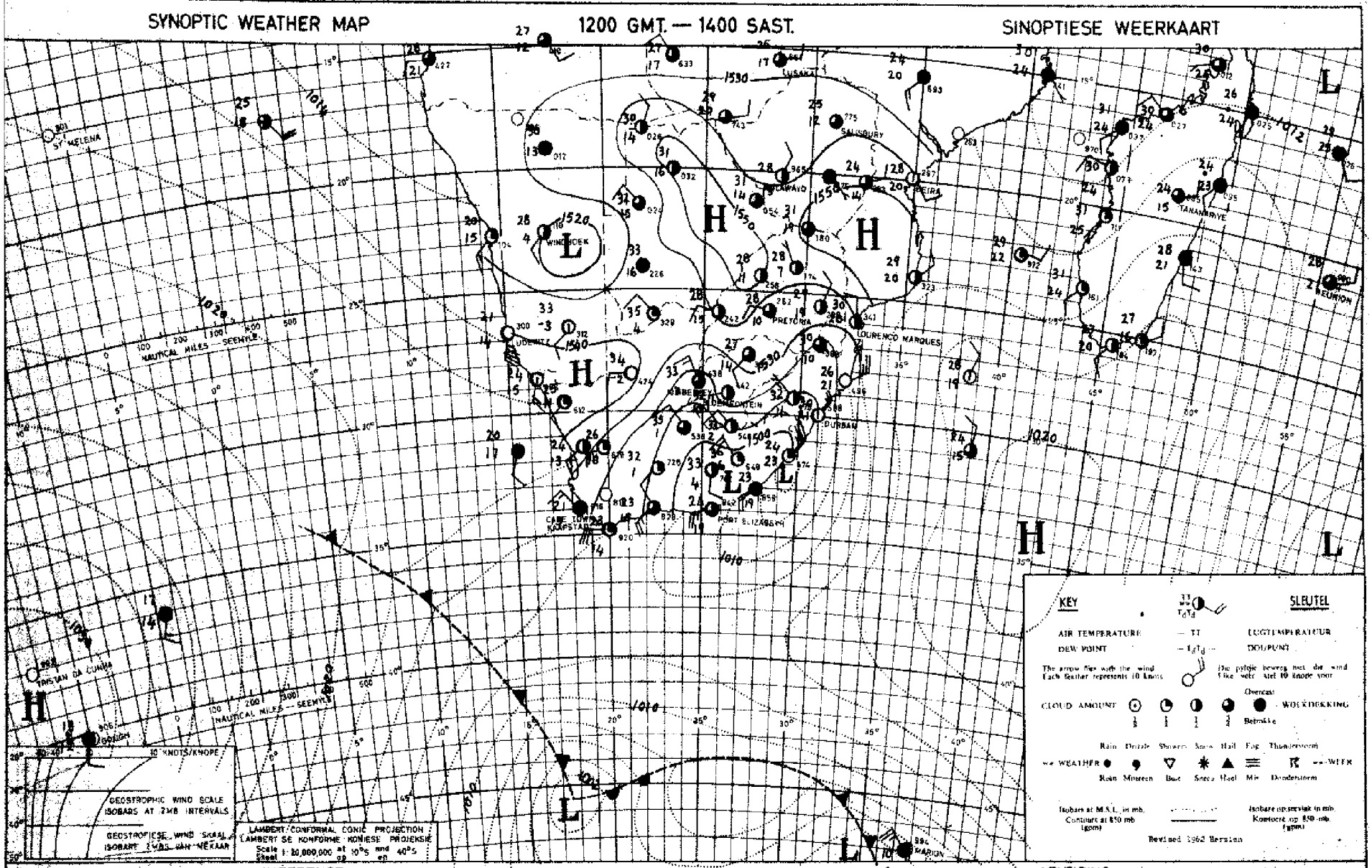

INFERENCE

DATE 24 - 2 - 1968 DATUM

AFLEIDING

With strong onshore winds over the southern, south-eastern and eastern coasts it will be cloudy and cool with rain or showers over these areas. A trough extending from Windhoek to the south-east and moist air east of it will cause partly cloudy weather with thunder-showers over these areas.

Met 'n sterk landwaartse stroming van seelug oor die suidelike, suidoostelike en oostelike kuskstreke sal dit bewolk wees met reën of buie oor hierdie gebiede. 'n Trog wat vanaf Windhoek strek na die suidooste, en vogtige lug oos van die trog, sal gedeeltelike bewolkte weer met donderbuie veroorsaak oor hierdie dele.

DAAGLIKSE WEERBULLETIN

Maksimum en Minimum Temperatuur (°C) en Reënval (RRR) in mm vir die 24 uur geëindig om 0800 SAST op

WEERBURO / WEATHER BUREAU
DEPT. VAN VERVOER / DEPT. OF TRANSPORT

26 - 2 - 1968

DAILY WEATHER BULLETIN

Maximum and Minimum Temperatures (°C) and rainfall (RRR) in mm for the 24 hours ended at 0800 SAST on

KAAP - CAPE	Max	Min	RRR
Aberdeen			
Addo			
Alexander Bay	24	12	
Aliwal North	32	12	
Bashee	23	19	3·5
Beaufort-Wes	29	13	
(Lughawe)			
Boegoeberg dam			
Bontrap			
Brakkekuil			
(naby Heidelberg)			
Brandvlei			
Cala			
Caledon			
Calitzdorp			
Calvinia	28	7	
Cape Agulhas	22	15	
Cape Columbine	19	12	
Cape Point	20	15	
Cape St. Francis	22	15	
Cape Town	22	14	
(D.F. Malan)			
Cape Town			
(Moeland Str.)			
Carnarvon			
Ceres			
Citrusdal			
Colesberg			
Cradock			
Dêlme	24	15	
De Aar	31	15	
Douglas			
East London	25	19	
(Airport)			
Eensaamheid			
(naby Herold)			
Elsenburg			
Fraserburg	28	12	
Garies			
George			
Graaff-Reinet	28	13	
Grahamstown			
Hopetown			
Idutywa			
Jansenville	29	16	
Joubertina			
Kimberley	33	17	
(Airport)			
Knysna			
Kokstad	30	10	
Kuruman	32	14	

KAAP - CAPE	Max	Min	RRR
Ladismith			
Lake Mentz			
Maclear			
Mafeking	33	14	
Malmesbury			
Matatiele			
Matroosberg	xx	12	
Mootfontein			
(Middelburg)	30	9	
Mosselbaai	22	18	
Mount Frere			
Okiep	30	11	
Oudtshoorn	28	16	
Petrusville			
Piketberg			
Pofadder	31	15	
Port Alfred			
Port Elizabeth	23	17	
Port Nolloth	19	10	
Port St. Johns	24	19	1·0
Prieska	35	11	
Prince Albert			
Queenstown	26	15	
Rietfontein			
Riversdale	25	15	
Robertson	28	10	
Sheeprun	19	13	
(near Maclear)			
Somerset-Oos	27	15	
Steynsburg			
Strydenburg			
Sutherland	25	2	
Swellendam			
Tarkastad			
Touwsrivier			
Twee Riviere	36	17	
(Gemsbokpark)			
Umtata	22	16	
Uniondale			
Upington	34	16	
Vanwyksvlei	32	12	
Victoria-Wes			
Vredendal	26	9	
Vryburg	35	17	
Williston			
Willowmore	27	14	
Willowpark			
(near Dordrecht)	24	11	

NATAL	Max	Min	RRR
Cape St. Lucia	25	20	
Dundee			
Durban	28	21	0·2
(Louis Botha)			
Estcourt	28	15	
Harding			
Nimeville			
Mkuze			
Hluhluwe			
Newcastle	31	15	
Cedara			
(Pietermaritzburg)	27	15	0·3
Port Shepstone	24	20	0·8
Richmond			
Seven Oaks			
Vryheid			
Waterford			
(near Underberg)	26	11	

TRANSVAAL

Barberton			
Belfast			33·5
Bethal	28	12	0·2
Bospoort	31	13	
Carolina	27	13	9·5
Chester			
(near Gravelotte)			
Crecy			
Groendraai	33	18	6·0
(naby Vaalwater)			
Jan Kemplorp			
Jan Smuts	27	14	
Joubert Park (Jhb)	26	16	
Kroondal	32	15	
Levubu	33	19	4·3
Leeudoringstad			
Lichtenburg			
Letaba			
Loskopdam			
Lydenburg	28	13	4·0
Marnitz	36	20	1·0
Mara	34	18	
Marble Hall			
Messina	37	23	
Middelburg			
Nelspruit	32	20	0·1
Phalaborwa	34	23	
Pietersburg	31	18	
Piet Retief	25	14	

TRANSVAAL	Max	Min	RRR
Pongola			
Potchefstroom	31	14	5·0
Potgietersrus	32	19	
Pretoria W.B.	31	17	0·3
Pretoriuskop			
Punda Milia			
Sandpan (NW. Tvl.)	36	22	
Satara			
Sekhukhune			
Shingwidzi			
Skukuza	33	22	
Standerton	29	12	0·2
Thabazimbi			
Tomburke			
Tzaneen			3·0
Vereeniging			
Volksrust			
Watervalboven			3·5
Warmbad	33	17	
Witbank			
Zeerust			

O.V.S. - O.F.S.

Balkfontein			5·0
(naby Bothaville)			
Bethlehem	30	11	
Bloemfontein	33	8	
(J.B.M. Hertzog)			
Bultfontein			
Fauresmith	32	9	
Ficksburg			
Frankfort	29	12	
Harrismith			
Hoopstad	34	16	
Kroonstad	32	15	
Lindley			
Modderpoort			
Petrusburg			
Philippolis			
Reddersburg			
Reitz			
Vrede			
Warden			
Welkom	32	16	
Wepener	32	10	
Winburg			
Zastron			

S.W.A.	Max	Min	RRR
Aroab			
Bethanie			
Dordabis			
Gobabeb	36	16	
Gobabis	35	17	0·5
Grootfontein			
Cape Fria	25	14	
Karasburg			
Kalkfeld			
Karibib			
Keetmanshoop	35	17	
Kub			
Luderitz	22	14	
Marienthal	36	19	
Ohopoho			
Okahandja			
Okaukueye			
Ondangua	33	16	
Otavi			
Otjiwarongo			
Outjo	33	13	0·2
Uis	36	17	
JG. Strydom LH.	32	19	
Rehoboth			
Runtu	34	16	
Steinhausen			
Tsumeb	34	16	
Walvisbaai	20	14	
Windhoek W.K.			

BASUTOLAND

Maseru	32	11	

BETSJOANALAND/BECHUANALAND

Francistown	34	19	
Gaberones	36	19	
Ghanzi	35	18	
Lobatsi			
Mahalapye			
Maun	34	18	
Shakawe	34	17	
Tsabong	37	16	
Tsane			

SWAZILAND

Embabane			
Manzini	27	20	
Stegi			

SYNOPTIC WEATHER MAP 1200 GMT. — 1400 SAST. SINOPTIESE WEERKAART

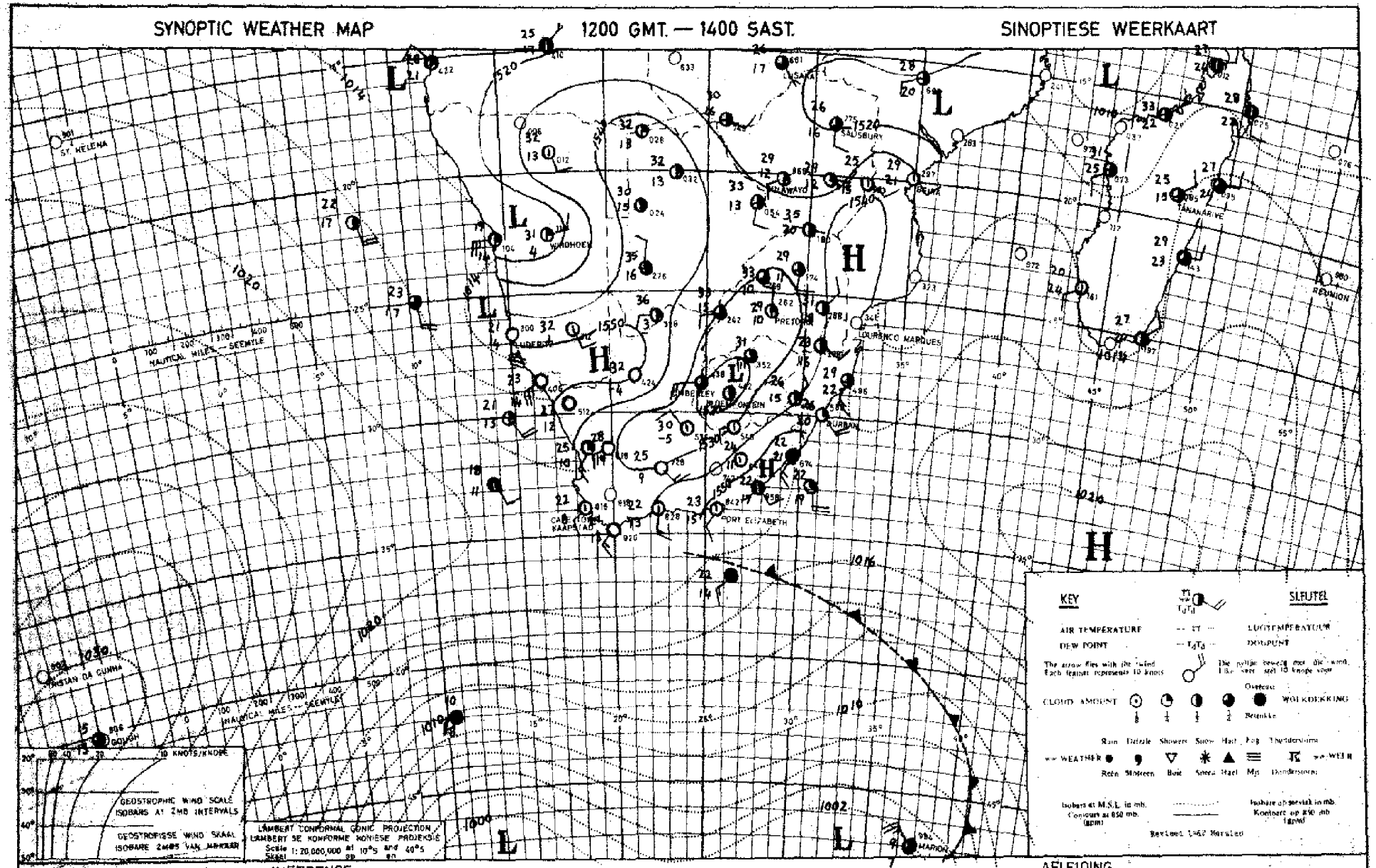

INFERENCE DATE 25 - 2 - 1968 DATUM AFLEIDING

The trough over the interior will cause thunder-showers over the northern Free State and southern Transvaal, while the ridge which is moving around the coast will cause cloudy conditions with showers along the eastern and south-eastern coasts

Die trog oor die binneland sal donderbuie veroorsaak oor Wes-en Suid-Transvaal en Noord-Vrystaat, terwyl die rug wat om die kus staat, bewolkte weer met buie langs die suidoos- en ooskus sal veroorsaak.

DAAGLIKSE WEERBULLETIN

Maksimum en Minimum Temperatuur (°C) en Reënval (RRR) in mm vir die 24 uur geëindig om 0800 SAST op

WEERBURO / WEATHER BUREAU
DEPT. VAN VERVOER / DEPT. OF TRANSPORT

27 - 2 - 1968

DAILY WEATHER BULLETIN

Maximum and Minimum Temperatures (°C) and rainfall (RRR) in mm for the 24 hours ended at 0800 SAST on

KAPE – KAAP	Max	Min	RRR
Aberdeen			
Addo			
Alexander Bay	27	12	
Aliwal North	33	10	
Bashee	26	17	
Beaufort-Wes	36	15	
(Lughaas)			
Bosgoshergdam			
Boetsap			
Brakkekuil			
(naby Heidelberg)			
Brandvlei			
Cala			
Caledon			
Calitzdorp			
Calvinia	29	5	
Cape Agulhas	24	17	
Cape Columbine	21	12	
Cape Point	26	7	
Cape St. Francis	22	16	0·1
Cape Town			
(D.F. Malan)	24	16	
Cape Town			
(Roeland Str.)			
Carnarvon			
Ceres			
Citrusdal			
Colesberg			
Cradock			
Dohne	27	13	
De Aar	33	13	
Douglas			
East London	27	18	0·5
(Airport)			
Bensaamheid			
(naby Herold)			
Elsenburg			
Fraserburg	30	11	
Garies			
George			
Graaff-Reinet	30	16	
Grahamstown			
Hopetown			
Idutywa			
Jansenville	32	18	
Joubertina			
Kimberley	36	20	
(Airport)			
Knysna			17·0
Kokstad	28	14	
Kuruman	33	17	

KAAP – CAPE	Max	Min	RRR
Ladismith			
Lake Mentz			
Maclear			
Mafeking	34	17	
Malmesbury			
Matatiele			
Matroosberg	29	20	
Grootfontein			
(Middelburg)	32	12	
Mosselbaai	23	17	2·2
Mount Frere			
Okiep	29	11	
Oudtshoorn	28	14	
Petrusville			
Piketberg			
Pofadder	32	11	
Port Alfred			
Port Elizabeth	24	15	
Port Nolloth			
Port St. Johns	26	20	0·2
Prieska	37	16	
Prince Albert			
Queenstown	34	16	
Rietfontein			
Riversdale	26	15	0·5
Robertson	28	15	0·3
Sheeprun	30	15	
(near Maclear)			
Somerset-Oos	31	15	
Steynsburg			
Strydenburg			
Sutherland	26	4	
Swellendam			
Tarkastad			
Touwsrivier			
Twee Riviere	40	28	
(Gemsbokpark)			
Umtata	29	17	
Uniondale			
Upington	37	16	
Vanwyksvlei	33	13	
Victoria-Wes			
Vredendal	26	14	
Vryburg	35	18	
Williston			
Willowmore	29	12	
Willowpark			
(near Dordrecht)	31	14	

NATAL	Max	Min	RRR
Cape St. Lucia	27	21	1·3
Dundee			
Durban	28	23	
(Louis Botha)			
Estcourt	33	13	
Harding			
Himeville			
Mkuze			
Hluhluwe			3·5
Newcastle	35	13	
Cedara			
(Pietermaritzburg)	30	13	16·5
Port Shepstone	26	22	
Richmond			
Seven Oaks			
Vryheid			
Waterford			
(near Underberg)	27	10	0·2

TRANSVAAL

Barberton			
Belfast			
Bethal	28	12	0·3
Bospoort	30	15	14·3
Carolina	27	12	4·8
Chester			
(near Gravelotte)			
Crecy			
Groendraai			
(naby Vaalwater)			
Jan Kempiorp			
Jan Smuts	28	15	
Joubert Park (Jhb)	27	16	
Kroondal	32	15	3·0
Lavubu			
Leeudoringstad			
Lichtenburg			
Letaba			
Loskopdam			
Lydenburg	27	13	15·5
Marnitz	32	19	
Mara	32	18	
Marble Hall			9·5
Messina	33	20	
Middelburg			8·0
Nelspruit	30	18	0·3
Phalaborwa	31	21	
Pietersburg	30	17	
Piet Retief	30	15	2·1

TRANSVAAL	Max	Min	RRR
Pongola			
Potchefstroom	32	15	3·5
Potgietersrus	32	16	0·4
Pretoria W.B.	31	17	
Pretoriuskop			
Punda Milia			
Sandpan (NW. Tvl.)	34	21	
Satara			
Sekhukhune			11·0
Shingwidzi			
Skukuza	32	21	
Standerton	29	11	1·3
Thabazimbi			
Tomburke			
Tzaneen			
Vereeniging			
Volksrust			1·1
Watervalboven			1·3
Warmbad	33	15	1·5
Witbank			1·8
Zeerust			

O.V.S. – O.F.S.

Balkfontein			
(naby Bothaville)			
Bethlehem	29	12	
Bloemfontein	34	17	
(J.B.M. Hertzog)			
Bultfontein			
Fauresmith	34	11	
Ficksburg			
Frankfort	31	11	5·2
Harrismith			
Hoopstad	34	17	
Kroonstad	32	14	
Lindley			
Modderpoort			
Petrusburg			
Philippolis			
Reddersburg			
Reitz			
Vrede			
Warden			
Welkom	33	16	
Wepener	33	16	
Winburg			
Zastron			

S.W.A.	Max	Min	RRR
Aroab			
Bethanie			
Dordabis			
Gobabeb	33	16	
Gobabis	36	21	
Grootfontein			
Cape Fria	29	15	
Karasburg			
Kalkfeld			
Karibib			
Keetmanshoop	37	10	
Kub			
Luderitz	22	16	
Marienthal	37	20	
Ohopoho			
Okahandja			
Okaukueye			
Ondangua	35	18	
Otavi			
Otjiwarongo			
Outjo	23	12	0·1
Uis	36	21	
S.S. Strydom L.H.	32	21	0·3
Rehoboth			
Runtu	36	17	
Steinhausen			
Tsumeb	35	17	
Walvisbaai	19	14	
Windhoek W.K.			

BASUTOLAND

Maseru	31	16	

BETSJOANALAND/BECHUANALAND

Francistown	35	18	
Gaborones	35	19	8·5
Ghanzi	36	17	5·0
Lobatsi			
Mahalapye			
Maun	35	19	0·2
Shakawe	34	18	
Tsabong	38	20	
Tsane	37	21	

SWAZILAND

Mbabane			
Mansini	30	16	
Stegi			

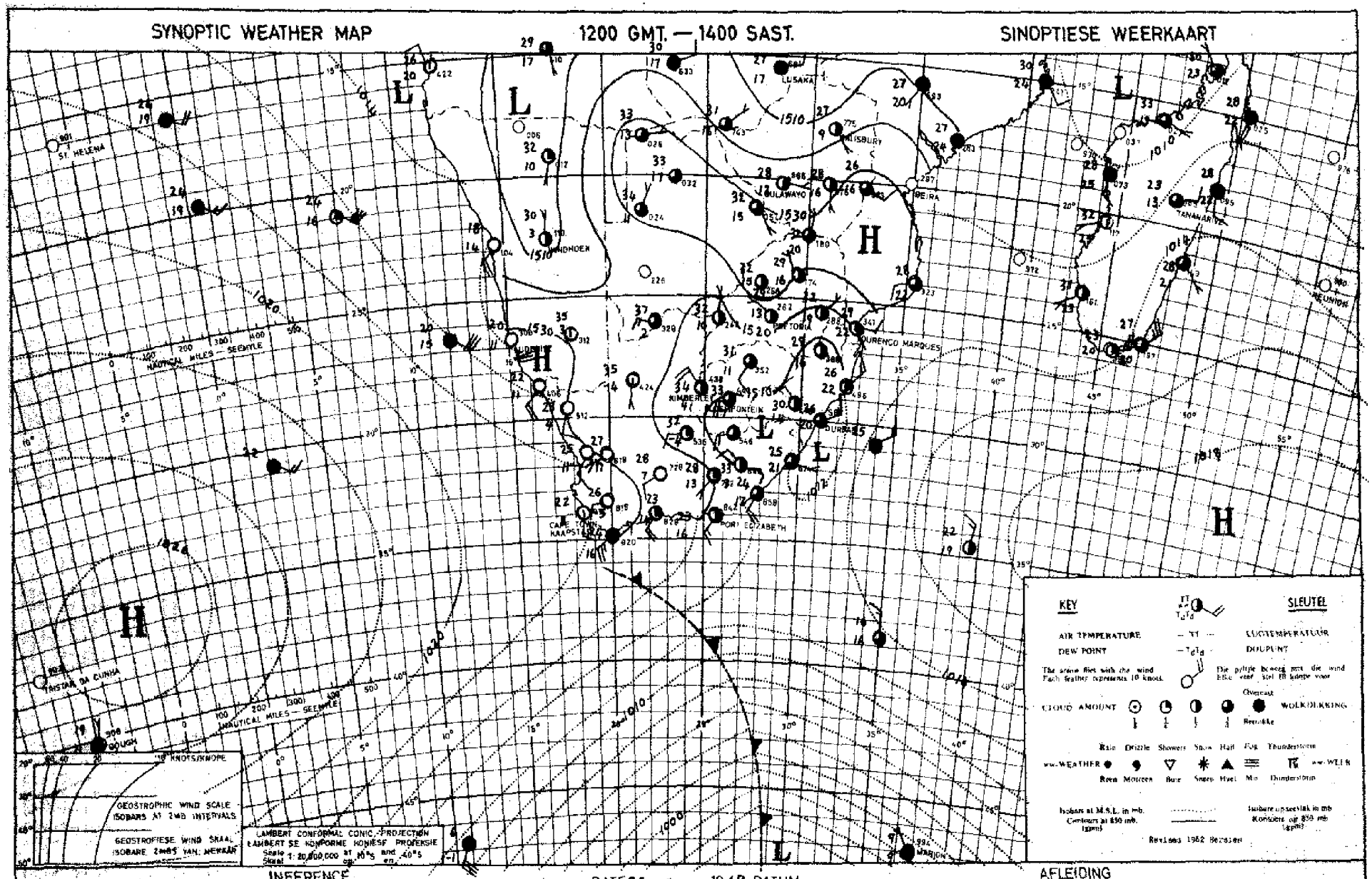

Moist air behind the coastal low off the Natal coast will spread over the southern and eastern coasts where it will be cloudy with light showers at places. Fairly moist air is also present over the northern and eastern interior and isolated thunder-showers will occur.

Vogtige lug agter die kuslaag langs die Natalkus sal oor die suidelike en oostelike kusgebiede uitbrei waar dit bewolk sal wees met ligte buie plek-plek. Taamlik vogtige lug is oor die noordelike en oostelike binneland aanwesig en los donderbuie sal voorkom.

DAAGLIKSE WEERBULLETIN

Maksimum en Minimum Temperatuur (°C) en Reënval (RRR) in mm vir die 24 uur geëindig om 0800 SAST op

WEERBURO / WEATHER BUREAU
DEPT. VAN VERVOER / DEPT. OF TRANSPORT

28 - 2 - 1968

DAILY WEATHER BULLETIN

Maximum and Minimum Temperatures (°C) and rainfall (RRR) in mm for the 24 hours ended at 0800 SAST on

KAAP - CAPE	Max	Min	RRR
Aberlour			
Addo			
Alexander Bay	23	11	
Aliwal North	32	12	
Bashee	23	17	5·0
Beaufort-Wes	27	11	
(Laghawe)			
Boegoeberg dam			
Boetsap			
Brakkekuil			
(naby Heidelberg)			
Brandvlei			
Cala			
Caledon			
Calitzdorp			
Calvinia	25	10	
Cape Agulhas	22	17	
Cape Columbine	19	12	
Cape Point	20	16	
Cape St. Francis	22	16	2·5
Cape Town			
(D.F. Malan)	22	8	
Cape Town			
(Roeland Str.)			
Carnarvon			
Ceres			
Citrusdal			
Colesberg			
Cradock			
Dâhne	28	14	
De Aar	31	11	
Douglas			
East London	26	18	7·3
(Airport)			
Eensaamheid			
(naby Herold)			
Elsenburg			
Fraserburg	26	9	
Garies			
George			
Graaff-Reinet	26	13	
Grahamstown			8·1
Hopetown			
Idutywa			
Jansenville	29	14	
Joubertina			
Kimberley	34	13	
(Airport)			
Knysna			8·0
Kokstad	24	12	6·5
Kuruman	34	10	

KAAP - CAPE	Max	Min	RRR
Ladismith			
Lake Menzi			
Maclear			
Mafeking	33	15	5·5
Malmesbury			
Matatiele			
Matroosberg	xx	5	
Grootfontein			
(Middelburg)	30	9	
Mosselbaai	21	16	0·9
Mount Frere			6·0
Okiep	27	15	
Oudtshoorn	24	9	
Petrusville			
Piketberg			
Pofadder	30	14	
Port Alfred			
Port Elizabeth	23	16	
Port Nolloth	19	9	
Port St. Johns	22	16	20·0
Prieska	34	16	
Prince Albert			
Queenstown			
Rietfontein			
Riversdale	22	12	
Robertson	24	8	
Sheeprun	25	10	5·0
(near Maclear)			
Somerset-Oos	25	13	0·2
Steynsburg			
Strydenburg			
Sutherland	21	5	
Swellendam			
Tarkastad			
Touwsrivier			
Twee Riviere	35	15	
(Oemsbokpark)			
Umtata	22	14	2·8
Uniondale			
Upington	33	14	
Vanwyksvlei	31	14	
Victoria-Wes			
Vredendal	26	9	
Vryburg	34	11	3·2
Williston			
Willowmore	23	8	
Willowpark			
(near Dordrecht)	26	9	1·0

NATAL	Max	Min	RRR
Cape St. Lucia	28	18	25·0
Dundee			
Durban	26	20	0·5
(Louis Botha)			
Estcourt	31	16	
Harding			
Himeville			6·0
Mkuze			11·0
Mtubatuba			1·6
Newcastle	31	15	3·6
Cedara			
(Pietermaritzburg)	23	14	20·0
Port Shepstone	25	20	8·9
Richmond			
Seven Oaks			
Vryheid			
Waterford			
(near Underberg)	22	11	7·0
Van Reenen			7·5
TRANSVAAL			
Barberton			26·0
Belfast			
Bethal	29	13	4·5
Bospoort	30	11	
Carolina	27	14	0·7
Chester			
(near Gravelotte)			
Crecy			
Delmas			8·7
Groendraai	33	16	1·0
(naby Vaalwater)			
Jan Kempdorp			
Jan Smuts	29	13	9·0
Joubert Park (Jhb)	28	14	16·5
Kroondal	31	16	0·3
Levubu	31	20	
Leeudoringstad			
Lichtenburg			
Letaba			
Loskopdam			21·0
Lydenburg	29	14	7·0
Marnitz	35	20	
Mara	35	20	
Marble Hall			
Messina	37	24	
Middelburg			3·5
Loskopkanale			6·5
By Groblersdal			
Nelspruit			
Phalaborwa	34	21	
Pietersburg	32	18	
Piet Retief	31	12	11·5

TRANSVAAL	Max	Min	RRR
Pongola			
Potchefstroom	32	14	11·0
Potgietersrus	33	18	0·2
Pretoria W.B.	31	17	0·3
Pretoriuskop			
Punda Milia			
Sandpan (NW. Tvl.)	37	22	0·6
Satara			
Sekhukhune			
Shingwidzi			
Skukuza	35	20	2·0
Standerton	30	12	13·4
Thabazimbi			
Tomburke			
Tzaneen			
Vereeniging			
Volksrust			6·0
Watervalboven			2·0
Warmbad	33	17	0·2
Withank			3·0
Zeerust			
Gideonsrus			11·0
O.V.S. - O.F.S.			
Balkfontein			0·6
(naby Bothaville)			
Bethlehem	31	12	4·5
Bloemfontein	34	10	
(J.B.M. Hertzog)			
Bultfontein			
Fauresmith	32	12	
Ficksburg			
Frankfort	31	11	18·0
Heilbron			13·5
Harrismith			6·5
Hoopstad	33	11	0·7
Kroonstad	33	13	5·5
Lindley			5·5
Modderpoort			
Petrusburg			
Philippolis			
Reddersburg			
Reitz			
Vrede			3·0
Warden			
Welkom	33	13	0·7
Wepener	34	9	
Winburg			
Zastron			

S.W.A.	Max	Min	RRR
Aroab			
Bethanie			
Bordabis			
Gobabeb			
Gobabis	35	21	
Grootfontein			
Cape Fria	23	15	
Karasburg			
Kalkfeld			
Karibib			
Keetmanshoop	33	16	
Kub			
Luderitz	21	14	
Mariental	36	22	
Ohopoho			
Okahandja			
Okaukuejo			
Ondangua	35	21	
Otavi			
Otjiwarongo			
Outjo	32	18	
Ui's	35	20	
JG. Strydom I.H.	32	15	
Rehoboth			
Runtu	36	17	
Steinhausen			
Tsumeb	36	21	
Walvisbaai	18	15	
Windhoek W.K.			
BASUTOLAND			
Maseru	32	11	
BETSJOEANALAND/BECHUANALAND			
Francistown	34	18	
Gaberones	34	20	
Ghanzi	33	19	0·3
Lobatsi			
Mahalapye			
Maun	35	18	
Shakawe	34	18	
Tsabong	38	15	
Tsane	35	21	
SWAZILAND			
Bremersdorp			
Mbabane			
Mkondo			
Mlembe			
Mansini			
Stegi			34·5

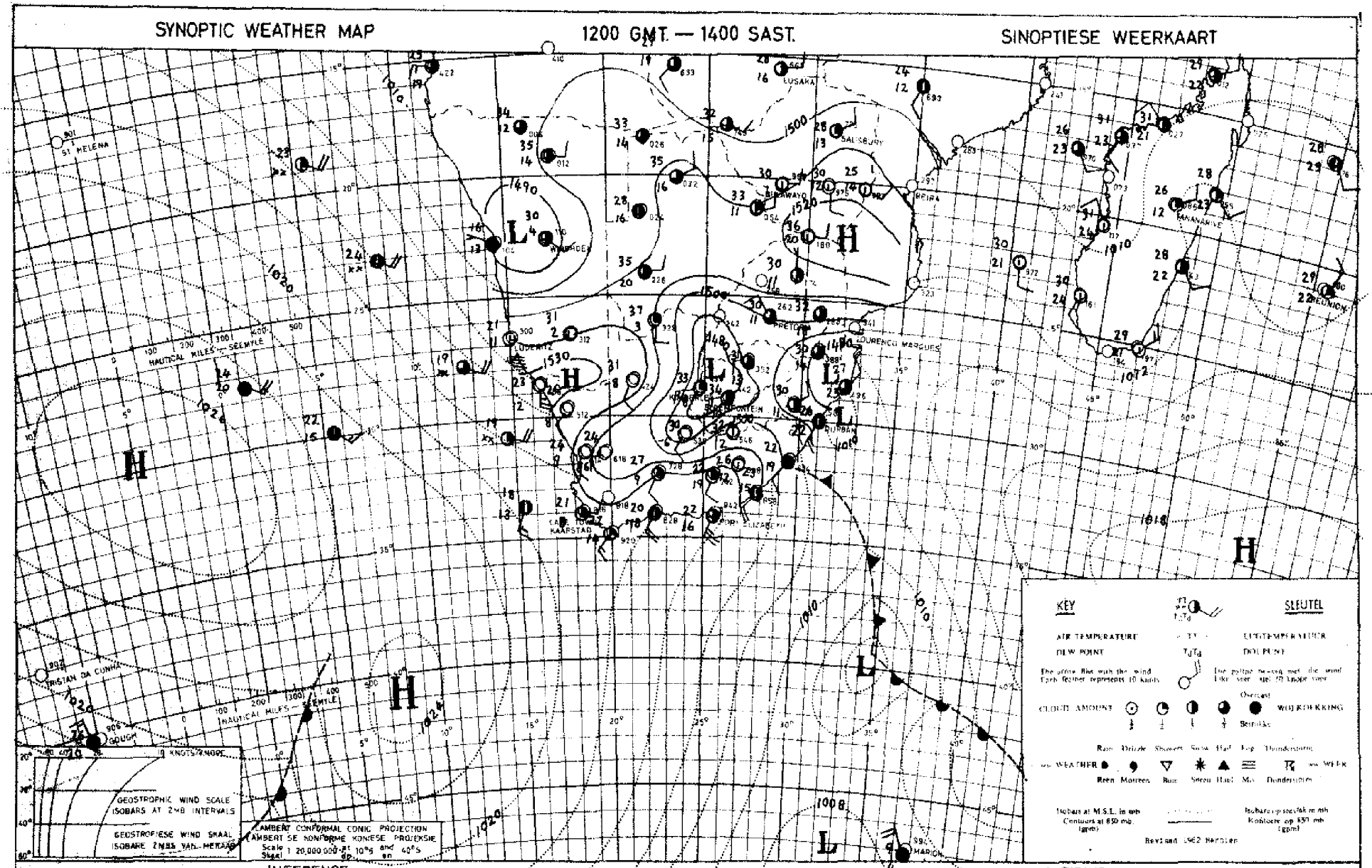

INFERENCE

DATE 27 - 2 - 1968 DATUM

AFLEIDING

A deep trough over the central parts and moist air in the east and north will cause thunder-showers over these parts. With the high ridging in behind the cold front cloudy cooler weather with rain or showers will spread from the south over the south-eastern and eastern coasts.

'n Diep trog oor die sentrale dele en vogtige lug in die ooste en noorde sal donderbuie veroorsaak oor hierdie gebiede. Met die hoog wat indruk suid van die land agter die koufront sal bewolkte weer met reën of buie uitbrei van die suide oor die suidoostelike en oostelike kusgebiede.

DAAGLIKSE WEERBULLETIN

Maksimum en Minimum Temperatuur (°C) en Reënval (RRR) in mm vir die 24 uur geëindig om 0800 SAST op

WEERBURO / WEATHER BUREAU
DEPT. VAN VERVOER / DEPT. OF TRANSPORT

29 - 2 - 1968

DAILY WEATHER BULLETIN

Maximum and Minimum Temperatures (°C) and rainfall (RRR) in mm for the 24 hours ended at 0800 SAST on

CAPE - KAAP	Max	Min	RRR
Aberdeen			
Addo			
Alexander Bay	25	13	
Aliwal North	29	11	
Bashee	21	17	18·0
Beaufort-Wes	28	12	
(Lughawe)			
Bosgoabergdam			
Boetsap			
Brakkekuil			
(naby Heidelberg)			
Brandvlei			
Cala			
Caledon			
Calitzdorp			
Calvinia	30	10	
Cape Agulhas	23	16	
Cape Columbine	19	13	
Cape Point	22	17	
Cape St. Francis	22	14	
Cape Town			
(D.F. Malan)	27	17	
Cape Town			
(Hoeland Str.)			
Carnarvon			
Ceres			
Citrusdal			
Colesberg			
Cradock			
Döhne	21	14	2·0
De Aar	30	18	
Douglas			
East London	21	16	0·4
(Airport)			
Hensaamhoid			
(naby Herold)			
Elsenburg			
Fraserburg	28	12	
Garies			
George			
Graaff-Reinet	27	11	
Grahamstown			0·3
Hopetown			
Idutywa			
Jansenville	28	11	
Joubertina			
Kimberley	31	17	
(Airport)			
Knysna			
Kokstad	17	9	
Kuruman	33	16	

KAAP - CAPE	Max	Min	RRR
Ladismith			
Lake Mentz			
Maclear			
Mafeking	33	14	
Malmesbury			
Matatiele			
Matroosberg	xx	9	
Grootfontein			
(Middelburg)	24	7	
Mosselbaai	20	17	
Mount Frere			
Okiep	33	17	
Oudtshoorn	29	12	
Petrusville			
Piketberg			
Pofadder	32	18	
Port Alfred			
Port Elizabeth	23	13	
Port Nolloth	18	12	
Port St. Johns	23	18	6·0
Prieska	33	12	
Prince Albert			
Queenstown	24	8	
Rietfontein			
Riversdale	26	12	
Robertson	31	11	
Sheeprun	17	10	
(near Maclear)			
Somerset-Oos	24	11	
Steynsburg			
Strydenburg			
Sutherland	26	4	
Swellendam			
Tarkastad			
Touwsrivier			
Twee Riviere	37	21	
(Gemsbokpark)			
Umtata	20	12	2·6
Uniondale			
Upington	35	16	
Vanwyksvlei	31	13	
Victoria-Wes			
Vredendal	31	11	
Vryburg	35	11	
Williston			
Willowmore	25	9	
Willowpark			
(near Dordrecht)	21	7	

NATAL	Max	Min	RRR
Cape St. Lucia	24	20	12·0
Dundee			
Durban	23	18	7·7
(Louis Botha)			
Estcourt	23	14	0·2
Harding			
Himeville			6·0
Mkuze			4·5
Hluhluwe			12·0
Newcastle	26	16	
Cedara			
(Pietermaritzburg)	19	13	3·9
Port Shepstone	22	19	7·7
Richmond			
Seven Oaks			
Vryheid			
Waterford			
(near Underberg)	15	9	1·1
Van Reenen			2·0
TRANSVAAL			
Barberton			1·7
Belfast			18·0
Bethal	28	13	6·2
Bospoort	30	12	
Carolina	25	15	12·9
Chester			
(near Gravelotte)			
Crecy			
Groendraai	34	17	0·7
(naby Vaalwater)			
Jan Kempdorp			
Jan Smuts	27	14	
Joubert Park (Jhb)	26	15	
Kroondal	32	16	
Levubu	31	19	5·0
Leeudoringstad			
Lichtenburg			
Letaba			
Loskopdam			
Lydenburg	26	14	9·0
Marnitz	35	19	6·5
Mara	33	20	
Marble Hall			1·6
Messina	37	24	
Middelburg			5·0
Nelspruit	25	19	0·2
Phalaborwa	31	22	
Pietersburg	29	19	
Piet Retief	22	13	2·1

TRANSVAAL	Max	Min	RRR
Pongola			
Potchefstroom	31	14	
Potgietersrus	32	19	10·5
Pretoria W.B.	30	17	
Pretoriuskop			
Punda Milia			
Sandpan (NW. Tvl.)	36	22	22·5
Satara			
Sekhukhune			
Shingwidzi			
Skukuza	28	19	
Standerton	27	14	
Thabazimbi			10·0
Tomburke			
Tzaneen			
Vereeniging			
Volksrust			
Waterval-boven			54·5
Warmbad	34	18	
Witbank			1·0
Zeerust			
O.V.S. - O.F.S.			
Balkfontein			
(naby Bothaville)			
Bethlehem	28	15	
Bloemfontein	31	13	
(J.B.M. Hertzog)			
Bultfontein			
Fauresmith	30	11	
Ficksburg			
Frankfort	29	14	
Harrismith			
Hoopstad	33	14	
Kroonstad	30	15	
Lindley			
Modderpoort			
Petrusburg			
Philippolis			
Reddersburg			
Reitz			
Vrede			
Warden			
Welkom	31	16	
Wepener	30	11	
Winburg			
Zastron			

S.W.A.	Max	Min	RRR
Aroab			
Bethanie			
Bordabis			
Gobabeb	33	18	
Gobabis	33	19	0·6
Grootfontein			
Cape Fria			
Karasburg			
Kalkfeld			
Karibib			
Keetmanshoop	37	22	
Kub			
Luderitz			
Marienta1			0·5
Ohopoho			
Okahandja			
Okaukueye			
Ondangua			
Otavi			
Otjiwarongo			
Outjo	32	18	5·5
Uis	37	22	
J.G. Strydom Lh.	30	17	9·5
Rehoboth			
Runtu	35	16	
Steinhausen			
Tsumeb	35	19	
Walvisbaai	19	16	
Windhoek W.K.			
BASUTOLAND			
Maseru	30	11	
BETSJOEANALAND/BECHUANALAND			
Francistown	34	19	
Gaberones	35	18	
Ghanzi	35	22	0·3
Lobatsi			
Mahalapye			
Maun	35	19	
Shakawe	34	18	
Tsabong	37	18	
Tsane	35	19	6·5
SWAZILAND			
Mbabane			
Manzini	23	18	
Stegi			

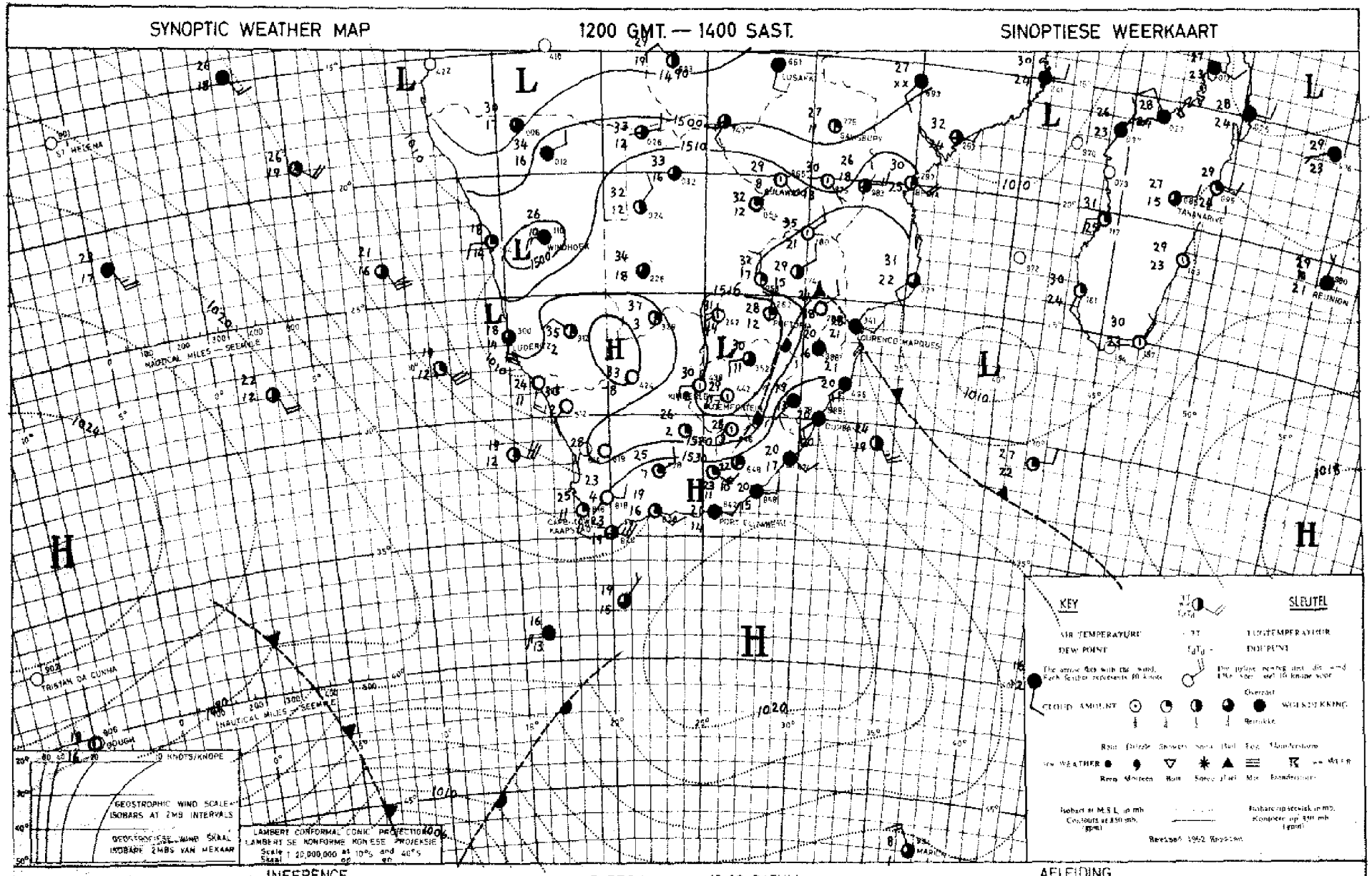

INFERENCE

DATE 28. - 2 - 19 68 DATUM

AFLEIDING

The high along the south-east coast will cause cloudy conditions with showers over Natal and eastern Transvaal. With a low over the central interior thunder-showers can be expected over the northern and eastern parts of the interior.

Die hoog langs die suidooskus sal bewolkte weer met buie oor Natal en Oos-Transvaal veroorsaak. Met 'n laag oor die binneland kan donderbuie oor die noordelike en oostelike dele van die binneland verwag word.

DAAGLIKSE WEERBULLETIN

Maksimum en Minimum Temperatuur (°C) en Reënval (RRR) in mm vir die 24 uur geëindig om 0800 SAST op

WEERBURO / WEATHER BUREAU
DEPT. VAN VERVOER / DEPT. OF TRANSPORT

1 - 3 - 1968

DAILY WEATHER BULLETIN

Maximum and Minimum Temperatures (°C) and rainfall (RRR) in mm for the 24 hours ended at 0800 SAST on

CAPE - KAAP	Max	Min	RRR
Aberdeen			
Addo			
Alexander Bay			
Aliwal North	31	14	
Bashee	26	19	
Beaufort-Wes (Lughawe)	32	13	
Boegoeberg Dam			
Boetsap			
Brakkekuil (naby Heidelberg)			
Brandvlei			
Cala			
Caledon			
Calitzdorp			
Calvinia	31	16	
Cape Agulhas	23	17	
Cape Columbine	19	13	
Cape Point	21	17	
Cape St. Francis	23	17	
Cape Town (D.F. Malan)	23	17	
Cape Town (Roeland Str.)			
Carnarvon			
Ceres			
Citrusdal			
Colesberg			
Cradock			
Döhne	29	11	
De Aar	34	13	
Douglas			
East London (Airport)	25	17	
Kenhardt (naby Herold)			
Kimberley			
Fraserburg	31	13	
Garies			
George			
Graaff-Reinet	32	12	
Grahamstown			
Hopetown			
Idutywa			
Jansenville	36	12	
Joubertina			
Kimberley (Airport)	35	21	
Knysna			
Kokstad	28	9	
Kuruman	34	20	

KAAP - CAPE	Max	Min	RRR
Ladismith			
Lake Mentz			
Maclear			
Mafeking	33	19	1·0
Malmesbury			
Matatiele			
Matroosberg	26	11	
Grootfontein (Middelburg)	32	10	
Mosselbaai	24	18	
Mount Frere			
Okiep	32	17	
Oudtshoorn	31	13	
Petrusville			
Piketberg			
Pofadder	35	16	
Port Alfred			
Port Elizabeth	24	17	
Port Nolloth	19	12	
Port St. Johns	25	20	
Prieska	37	18	
Prince Albert			
Queenstown	34	11	
Ristfontein			
Riversdale	28	15	
Robertson	32	17	
Sheeprun (near Maclear)	31	14	
Somerset-Oos	32	10	
Steynsburg			
Strydenburg			
Sutherland	27	4	
Swellendam			
Tarkastad			
Touwsrivier			
Twee Riviere (Gemsbokpark)	39	19	0·4
Umtata	30	15	
Uniondale			
Upington	38	22	
Vanwyksvlei	34	17	
Victoria-Wes			
Vredendal	29	12	
Vryburg	35	21	
Williston			
Willowmore	31	10	
Willowpark (near Dordrecht)	30	8	

NATAL	Max	Min	RRR
Cape St. Lucia	27	22	
Dundee			
Durban	28	22	
(Louis Botha)			
Estcourt	31	15	
Harding			
Himeville			
Mkuze			
Hluhluwe			
Newcastle	33	15	
Cedara (Pietermaritzburg)	28	13	
Port Shepstone	25	20	
Richmond			
Seven Oaks			
Vryheid			
Waterford (near Underberg)	26	12	

TRANSVAAL	Max	Min	RRR
Barberton			
Belfast			
Bethal	26	15	
Bospoort	31	17	
Carolina	24	15	
Chester (near Gravelotte)			
Crecy			
Groendraai (naby Vaalwater)	31	17	
Jan Kempdorp			
Jan Smuts	29	17	
Joubert Park (Jhb)	27	17	
Kroondal	31	15	9·2
Levubu	28	18	
Lesudoringstad			
Lichtenburg			
Letaba			
Loskopdam			
Lydenburg	26	15	
Marnitz	32	20	
Mara	32	17	
Marble Hall			
Messina	34	20	
Middelburg			
Nelspruit	29	18	
Phalaborwa	31	21	
Pietersburg	29	17	
Piet Retief	26	15	

TRANSVAAL	Max	Min	RRR
Pongola			
Potchefstroom	31	17	
Potgietersrus	29	18	
Pretoria W.B.	30	19	
Pretoriuskop			
Punda Milia			
Sandpan (NW. Tvl.)	36	19	
Satara			
Sekhukhune			
Shingwidzi			
Skukuza	33	19	
Standerton	28	14	
Thabazimbi			
Tomburke			
Tzaneen			
Vereeniging			
Volksrust			
Warmbad	32	18	
Witbank			
Zeerust			

O.V.S. - O.F.S.	Max	Min	RRR
Balkfontein (naby Bothaville)			
Bethlehem	29	13	
Bloemfontein (J.B.M. Hertzog)	34	13	
Bultfontein			
Fauresmith	33	16	
Ficksburg			
Frankfort	30	13	
Harrismith			
Hoopstad	36	21	
Kroonstad	32	21	
Lindley			
Modderpoort			
Petrusburg			
Philippolis			
Reddersburg			
Reitz			
Vrede			
Warden			
Welkom	34	19	
Wepener	32	10	
Winburg			
Zastron			

S.W.A.	Max	Min	RRR
Aroab			
Bethanie			
Berdabis			
Gobabeb			
Gobabis	27	16	19·0
Grootfontein			
Cape Frio	24	16	
Karasburg			
Kalkfeld			
Karibib			
Keetmanshoop	35	19	0·3
Kub			
Luderitz	26	14	0·4
Mariental	26	18	4·5
Ohopoho			
Okahandja			
Okaukueye			
Ondangua	33	19	
Otavi			
Otjiwarongo			
Outjo	33	18	0·1
Ovis	33	23	0·7
J.G. Strydom (Lh)	25	15	5·5
Rehoboth			
Runtu			
Steinhausen			
Tsumeb	34	19	
Walvisbaai	20	16	
Windhoek W.K.			

BASUTOLAND	Max	Min	RRR
Maseru	31	12	

BETSJOANALAND/BECHUANALAND	Max	Min	RRR
Werda			4·0
Francistown	32	16	
Gaberones	34	19	3·8
Ghanzi	35	20	
Lobatsi			
Molepolole			3·5
Mahalapye			
Maun	35	19	
Shakawe			
Tsabong	36	18	2·3
Tsane	35	17	5·0
Mamono			8·0

SWAZILAND	Max	Min	RRR
Mbabane			
Manzini	28	18	
Stegi			

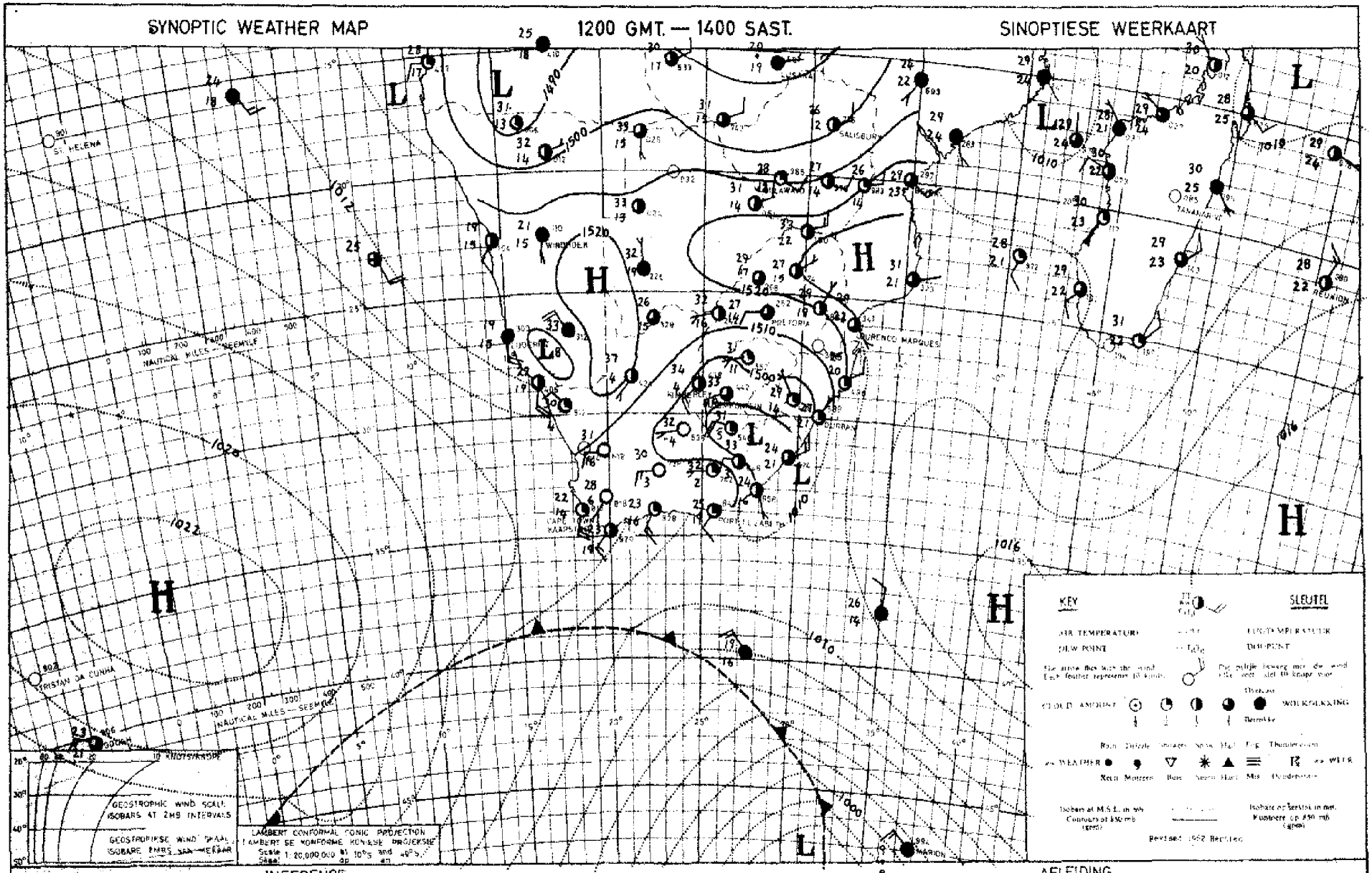

INFERENCE

DATE 29 - 2 - 1968 DATUM

AFLEIDING

The coastal low along the eastern Cape coast will cause cloudy, cooler weather with light showers along the eastern coastal belt. Moist air is present over the northern, central and eastern areas and thunder-showers will occur. Fairly general showers will fall over S.W.A. in the very moist air over this region.

Die kuslaag langs die Oos-Kaapse kus sal bewolkte koeler weer met buie langs die ooskusstreek veroorsaak. Vogtige lug is oor die noordelike, sentrale en oostelike gebiede aanwesig en donderbuie sal voorkom. Taamlik algemene buie sal oor S.W.A. uitbrei in die baie vogtige lug oor dié gebied.

DAAGLIKSE WEERBULLETIN

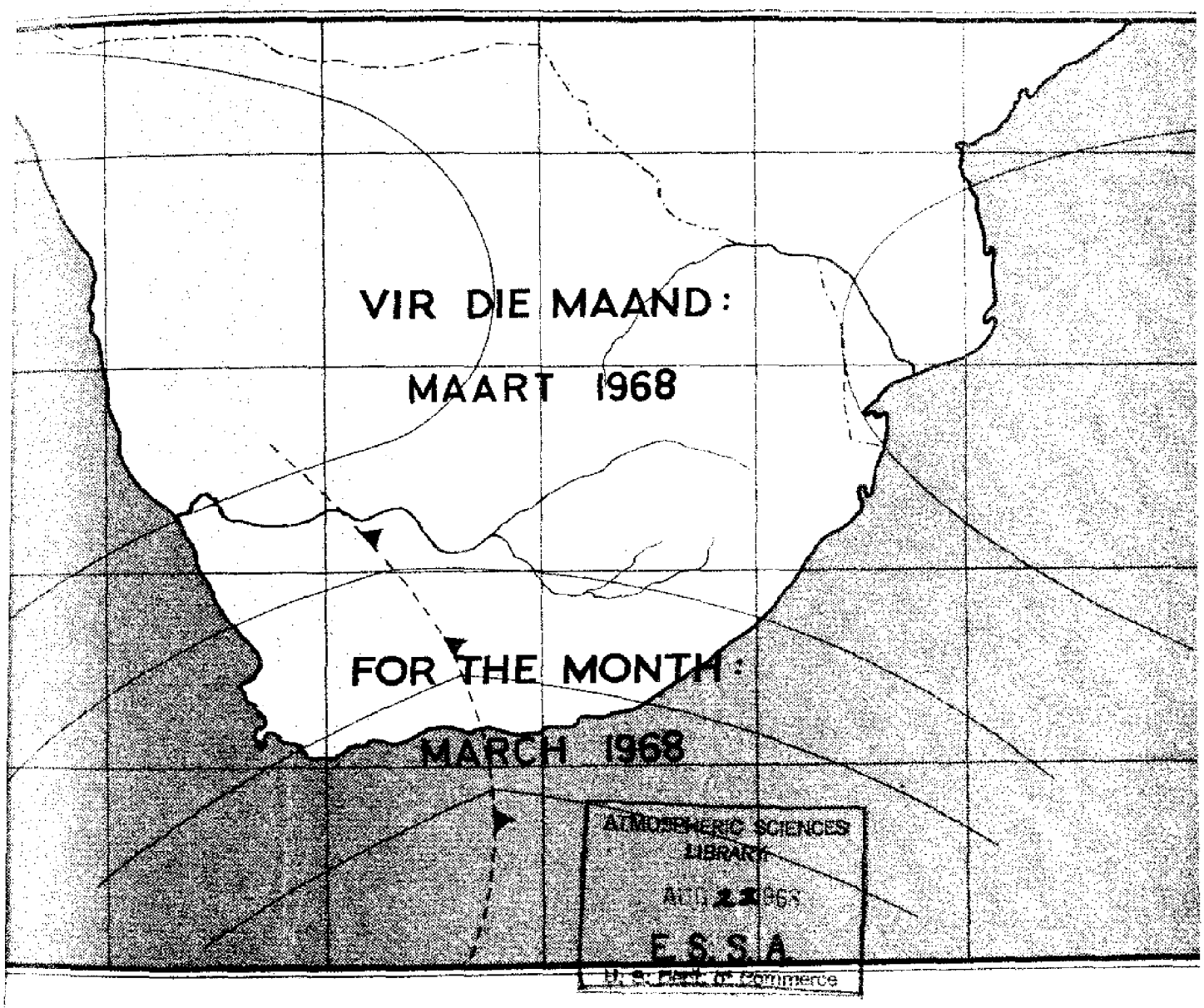

ATMOSPHERIC SCIENCES LIBRARY
APR 22 1968
E S S A
U. S. Dept. of Commerce

DAILY WEATHER BULLETIN

DAAGLIKSE WEERBULLETIN

Maksimum en Minimum Temperatuur (°C) en Reënval (RRR)
in mm vir die 24 uur geëindig om 0800 SAST op

WEERBURO / WEATHER BUREAU
DEPT. VAN VERVOER / DEPT. OF TRANSPORT

2 - 3 - 1968

DAILY WEATHER BULLETIN

Maximum and Minimum Temperatures (°C) and rainfall (RRR)
in mm for the 24 hours ended at 0800 SAST on

KAPE - KAAP	Max	Min	RRR
Aberdeen			
Addo			
Alexander Bay	24	13	
Aliwal North	31	14	
Beaufort-Wes	24	19	
(Lughawe)	30	13	
Boegoebergdam			
Boetsap			
Brakkekuil			
(naby Heidelberg)			
Brandvlei			
Cala			
Caledon			
Calitzdorp			
Calvinia	31	13	
Cape Agulhas	24	20	
Cape Columbine	19	13	
Cape Point	22	17	
Cape St. Francis	21	19	0·2
Cape Town	26	11	
(D.F. Malan)			
Cape Town			
(Roeland Str.)			
Carnarvon			
Ceres			
Citrusdal			
Colesberg			
Cradock			
Dôhne	23	13	0·6
De Aar	32	13	
Douglas			
East London	24	18	
(Airport)			
Kensaamheid			
(naby Herold)			
Elsenburg			
Fraserburg	30	14	
Garies			
George			
Graaff-Reinet	28	13	
Grahamstown			
Hopetown			
Idutywa			
Jansenville	28	14	
Joubertina			
Kimberley	27	17	1·3
(Airport)			
Knysna			
Kokstad	22	14	
Kuruman	22	15	1·4

KAAP - CAPE	Max	Min	RRR
Ladismith			
Lake Mentz			
Maclear			
Mafeking	22	16	9·0
Malmesbury			
Matatiele			
Matroosberg	xx	11	
Grootfontein			
(Middelburg)	28	10	
Mosselbaai	23	19	
Mount Frere			
Okiep	32	19	
Oudtshoorn	28	13	
Petrusville			
Piketberg			
Pofadder	31	21	
Port Alfred			
Port Elizabeth	23	15	
Port Nolloth			
Port St. Johns	24	19	
Prieska	35	16	
Prince Albert			
Queenstown	27	14	
Rietfontein			
Riversdale	26	16	
Robertson	30	11	
Sheeprun	23	14	
(near Maclear)			
Somerset-Oos	26	11	
Steynsburg			
Strydenburg			
Sutherland	27	7	
Swellendam			
Tarkastad			
Touwsrivier			
Twee Riviere	xx	19	
(Gemsbokpark)			
Umtata	26	15	0·5
Uniondale			
Upington	33	20	
Vanwyksvlei	33	16	
Victoria-Wes			
Vredendal	32	12	
Vryburg	23	17	2·8
Williston			
Willowmore	27	14	
Willowpark			
(near Bordrecht)	25	12	

NATAL	Max	Min	RRR
Cape St. Lucia	24	22	1·0
Dundee			
Durban	27	15	5·1
(Louis Botha)			
Estcourt	28	17	
Harding			
Himeville			
Mkuze			
Hluhluwe			2·2
Newcastle	30	17	3·4
Cedara			
(Pietermaritzburg)	21	14	1·1
Port Shepstone	25	20	4·0
Richmond			
Seven Oaks			
Vryheid			
Waterford			
(near Underberg)	20	12	
Van Reenen			4·0
TRANSVAAL			
Barberton			9·0
Belfast			
Bethal	28	14	
Bospoort	24	15	2·5
Carolina	24	13	23·3
Chester			
(near Gravelotte)			
Crecy			
Groendraai	33	15	
(naby Vaalwater)			
Jan Kempiorp			
Jan Smuts	26	13	0·5
Joubert Park (Jhb)	25	15	
Kroondal	29	15	2·5
Levubu	32	21	
Leeudoringstad			
Lichtenburg			
Letaba			
Loskopdam			11·0
Lydenburg			
Marnitz	34	21	
Mara	35	21	
Marble Hall			3·5
Messina	37	24	
Middelburg			10·5
Loskopkanaal			3·5
(By Groblersdal)			
Nelspruit	32	17	2·5
Phalaborwa	36	22	
Pietersburg	31	17	4·5
Piet Retief	26	14	7·0

TRANSVAAL	Max	Min	RRR
Pongola			
Potchefstroom	26	16	0·4
Potgietersrus			
Pretoria W.B.	29	16	11·8
Pretoriuskop			
Punda Milia			
Sandpan (NW. Tvl.)	36	21	
Satara			
Sekhukhune			50·0
Shingwidzi			
Skukuza	35	21	0·4
Standerton	27	15	0·2
Thabazimbi			
Tomburke			
Tzaneen			
Vereeniging			
Volksrust			
Warmbad	31	17	11·0
Witbank			9·8
Zeerust			
Witfontein			9·0
(wes v. Warmbad)			
O.V.S. - O.F.S.			
Balkfontein			
(naby Bothaville)			
Bethlehem	26	14	
Bloemfontein			
(J.B.M. Hertzog)	29	17	1·0
Bultfontein			
Fauresmith	29	17	
Ficksburg			10·0
Frankfort	28	17	
Harrismith			
Hoopstad	26	18	
Kroonstad	26	19	1·1
Lindley			
Modderpoort			
Petrusburg			
Philippolis			
Reddersburg			9·5
Reitz			
Vrede			
Warden			
Welkom	27	17	0·2
Wepener	30	10	
Winburg			
Zastron			

S.W.A.	Max	Min	RRR
Aroab			
Bethanie			
Dordabis			
Gobabeb	34	19	
Gobabis	26	16	10·4
Grootfontein			
Cape Fria	24	18	
Karasburg			
Kalkfeld			
Karibib			
Keetmanshoop	28	15	0·9
Kub			
Luderitz	21	14	
Marienta			
Otjiporo			
Okahandja			
Okaukueye			
Ondangua	33	19	1·7
Otavi			
Otjiwarongo			
Outjo	31	17	1·0
Ufs	36	22	0·7
J.G. Strydom L.H.	24	16	0·3
Rehoboth			
Runtu			
Steinhausen			
Tsumeb	34	20	
Walvisbaai	20	16	
Windhoek W.K.			
BASUTOLAND			
Maseru	29	15	
BETSJOANALAND/BECHUANALAND			
Francistown	34	19	
Gaberones	32	20	
Ghanzi	35	18	4·5
Lobatsi			
Panda Matenga			6·0
Mahalapye			
Maun	34	20	1·6
Shakawe	32	20	
Tsabong	30	12	6·5
Tsane	23	17	4·0
SWAZILAND			
Bulembe			
Mbabane	30	18	30·5
Stegi			22·5

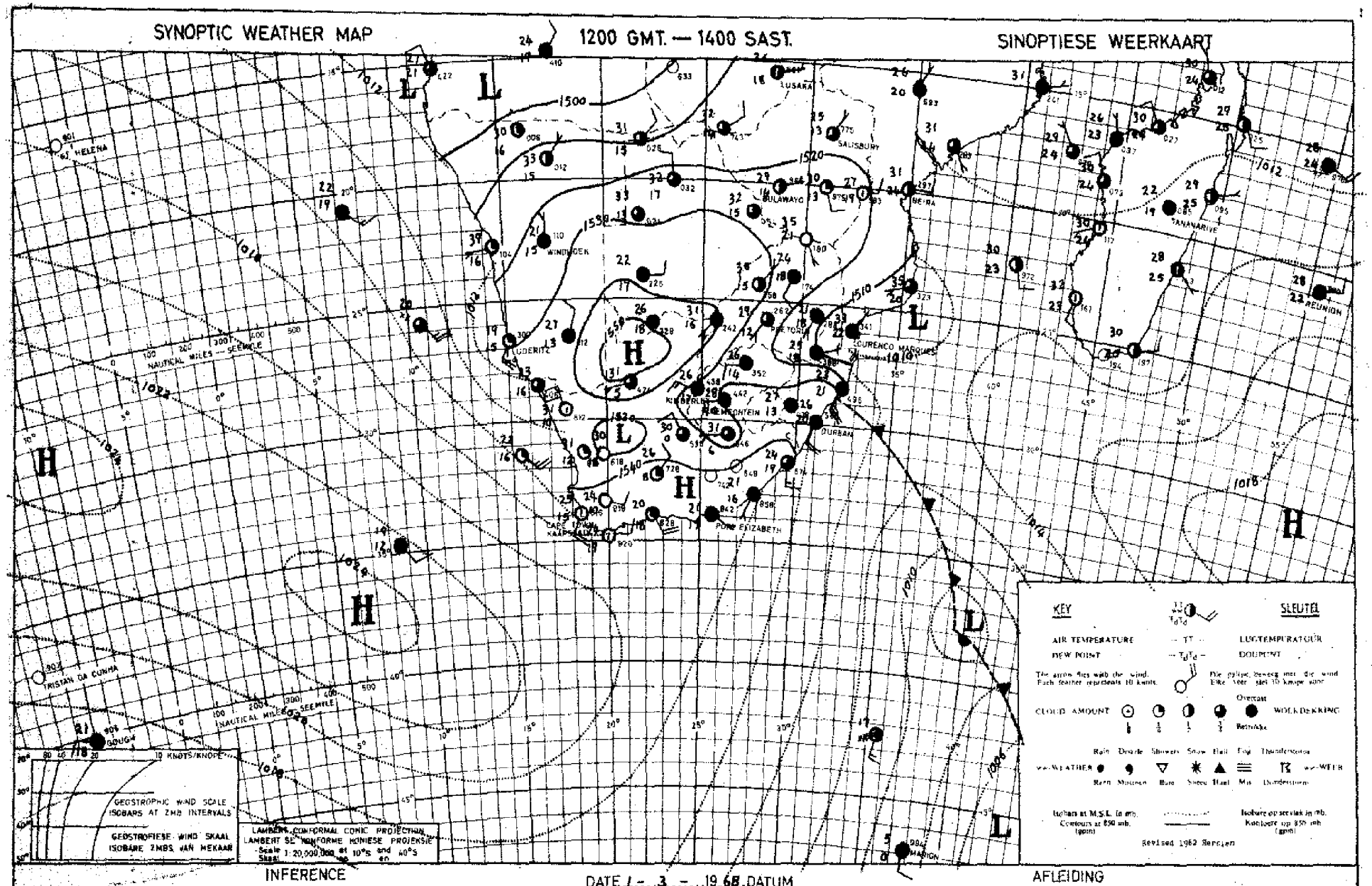

INFERENCE

DATE 1 - 3 - 19 68 DATUM

AFLEIDING

With the high ridging in south of the country and moist air over the regions north of the Orange river scattered showers will occur over these areas and it will also become cloudy with rain over the east coast.

Met die hoog wat suid van die land instoot en vogtige lug oor die gebiede noord van die Oranjerivier sal verspreide buie voorkom oor hierdie dele en dit sal ook bewolk word met reën oor die ooskus.

DAAGLIKSE WEERBULLETIN

Maksimum en Minimum Temperatuur (°C) en Reënval (RRR) in mm vir die 24 uur geëindig om 0800 SAST op

WEERBURO / WEATHER BUREAU
DEPT. VAN VERVOER / DEPT. OF TRANSPORT

3 - 3 - 1968

DAILY WEATHER BULLETIN

Maximum and Minimum Temperatures (°C) and rainfall (RRR) in mm for the 24 hours ended at 0800 SAST on

CAPE - KAAP	Max	Min	RRR
Aberdeen			
Addo			
Alexander Bay	29	15	
Aliwal North	29	19	
Bashee	23	20	1.6
Beaufort-Wes	33	18	
(Lughawe)			
Boegoebergdam			
Boetsap			
Brakkekuil			
(naby Heidelberg)			
Brandvlei			
Cala			
Caledon			
Calitzdorp			
Calvinia	34	14	
Cape Agulhas	25	20	
Cape Columbine	22	12	
Cape Point	22	18	
Cape St. Francis	23	21	
Cape Town	31	20	
(D.F. Malan)			
Cape Town			
(Roeland Str.)			
Carnarvon			
Ceres			
Citrusdal			
Colesberg			
Cradock			
Dohne	27	16	
De Aar	29	17	
Douglas			
East London	26	20	0.3
(Airport)			
Kensaamheid			
(naby Hercid)			
Elsenburg			
Fraserburg	32	18	
Garies			
George			
Graaff-Reinet	31	17	
Grahamstown			
Hopetown			
Idutywa			
Jansenville	32	18	
Joubertina			
Kimberley	22	14	14.3
(Airport)			
Knysna			
Kokstad	26	14	2.0
Kuruman	25	16	5.5

KAAP - CAPE	Max	Min	RRR
Ladismith			
Lake Mentz			
Maclear			
Mafeking			
Malmesbury			
Matatiele			
Matroosberg			
Grootfontein	30	16	1.6
(Middelburg)			
Mosselbaai	21	20	
Mount Frere			0.6
Okiep	33	23	
Oudtshoorn	33	14	
Petrusville			
Piketberg			
Pofadder	31	19	
Port Alfred			
Port Elizabeth	26	20	
Port Nolloth			
Port St. Johns	23	20	0.1
Prieska	30	18	
Prince Albert			
Queenstown	32	18	
Rietfontein			
Riversdale	28	20	
Robertson	32	15	
Sheeprun	26	16	
(near Maclear)			
Somerset-Oos	31	16	
Steynsburg			0.9
Strydenburg			
Sutherland	30	10	
Swellendam			
Tarkastad			
Touwsrivier			
Twee Riviere	33	20	
(Gemsbokpark)			
Umtata	25	19	
Uniondale			
Upington	31	20	0.7
Vanwyksvlei	31	19	
Victoria-Wes			
Vredendal	36	14	
Vryburg	26	15	15.6
Williston			
Willowmore	30	14	
Willowpark			
(near Dordrecht)			

NATAL	Max	Min	RRR
Cape St. Lucia	26	21	
Dundee			
Durban	25	22	
(Louis Botha)			
Estcourt	25	16	5.5
Harding			
Himeville			
Mkuze			
Bluhluwe			
Newcastle	24	16	
Cedara			
(Pietermaritzburg)	22	17	5.5
Port Shepstone	23	21	2.7
Richmond			
Seven Oaks			
Vryheid			
Waterford			
(near Underberg)	21	13	3.0
Van Reenen			9.0
TRANSVAAL			
Barberton			
Belfast			
Bethal	25	14	1.8
Bospoort	21	15	
Carolina	22	13	16.5
Chester			
(near Gravelotte)			
Crecy			
Groendraai	32	17	0.4
(naby Vaalwater)			
Jan Kempdorp			
Jan Smuts	22	15	7.1
Joubert Park (Jhb)	21	15	17.0
Kroondal	26	16	14.5
Levubu	22	20	0.5
Lesudoringstad			
Lichtenburg			
Letaba			
Loskopdam			1.5
Lydenburg	24	13	16.5
Marnitz	33	20	
Mara	28	19	
Marble Hall			
Messina	33	23	
Middelburg			20.5
Loskopkanale			12.0
(By Groblersdal)			
Nelspruit	26	19	0.3
Phalaborwa	27	23	
Pietersburg	27	16	
Piet Retief	21	13	1.8

TRANSVAAL	Max	Min	RRR
Pongola			
Potchefstroom	23	16	1.5
Potgietersrus			
Pretoria W.B.	27	18	0.6
Pretoriuskop			
Punda Milia			
Sandpan (NW. Tvl.)	36	20	
Satara			
Sekhukhune			
Shingwidzi			
Skukuza			
Standerton	23	15	4.4
Thabazimbi			
Tomburke			
Tzaneen			
Vereeniging			
Volksrust			18.2
Warmbad	28	18	6.0
Witbank			2.2
Zeerust			
O.V.S. - O.F.S.			
Balkfontein			
(naby Bothaville)			
Bethlehem	23	14	15.3
Bloemfontein	21	15	10.9
(J.B.M. Hertzog)			
Bultfontein			
Fauresmith	23	13	2.1
Ficksburg			28.5
Frankfort	24	15	0.8
Harrismith			
Hoopstad	22	16	10.8
Kroonstad	23	16	19.5
Lindley			
Modderpoort			
Petrusburg			
Philippolis			
Reddersburg			9.0
Reitz			21.0
Vrede			
Warden			
Welkom			
Wepener	21	14	6.5
Winburg			
Zastron			

S.W.A.	Max	Min	RRR
Aroab			
Bethanie			
Bordabis			
Gobabeb	35	17	
Gobabis	28	18	
Grootfontein			
Cape Fria	25	18	
Karasburg			
Kalkfeld			
Karibib			
Keetmanshoop	31	19	
Kub			
Luderitz	20	12	
Mariental	31	18	
Ohopoho			
Okahandja			
Okaukueye			
Ondangua			
Otavi			
Otjiwarongo			
Outjo	29	16	21.5
Ups			14.3
J.G. Strydom L.H.	26	15	16.6
Rehoboth			
Runtu			
Steinhausen			
Tsumeb	30	19	0.1
Walvisbaai	21	16	
Windhoek W.K.			
BASUTOLAND			
Maseru	23	14	9.0
BETSJOANALAND/BECHUANALAND			
Francistown	34	23	
Gaberones	30	19	
Ghanzi	31	18	0.3
Lobatsi			
Mahalapye			
Maun	34	21	0.1
Shakawe	31	22	0.2
Tsabong	30	19	0.4
Tsane	28	19	0.6
SWAZILAND			
Embelembe			
Manzini			
Stegi			

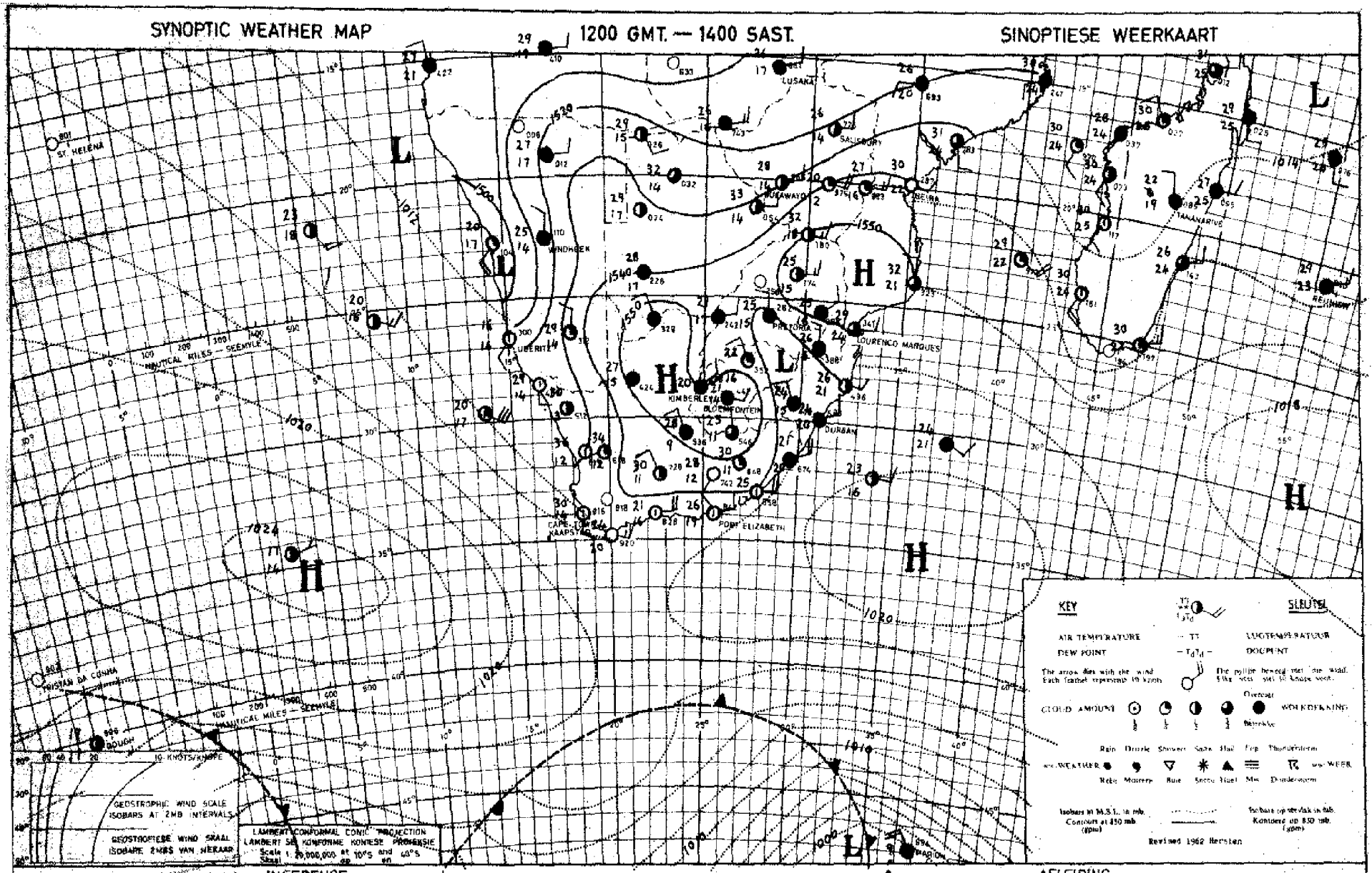

INFERENCE

DATE 2 - 3 - 1968 DATUM

AFLEIDING

The high to the south-east of the country is causing moist air to flow in over the eastern regions of the country and along the Cape south coast where it will be cloudy with local light rain overnight. A low in the upper air is present over S.W.A. with the result that moist air from the north is being circulated over most regions with the exception of the south-western Cape. Conditions are thus favourable for fairly widespread rain.

Die hoog suidoos van die land veroorsaak 'n instroming van vogtige lug oor die oostelike dele van die land asook langs die Kaapse suidkus, waar dit bewolk sal wees met plaaslike ligte reën oornag. 'n Laag in die bolug is oor S.W.A. teenwoordig met die gevolg dat vogtige lug vanuit die noorde oor die meeste dele, behalwe Suidwes-Kaapland, gesirkuleer word. Toestande is dus gunstig vir taamlik wydverspreide reën.

DAAGLIKSE WEERBULLETIN

Maksimum en Minimum Temperatuur (°C) en Reënval (RRR) in mm vir die 24 uur geëindig om 0800 SAST op

WEERBURO / WEATHER BUREAU
DEPT. VAN VERVOER / DEPT. OF TRANSPORT
4 - 3 - 1968

DAILY WEATHER BULLETIN

Maximum and Minimum Temperatures (°C) and rainfall (RRR) in mm for the 24 hours ended at 0800 SAST on

KAAP - CAPE	Max	Min	RRR
Aberdeen			
Addo			
Alexander Bay	23	16	
Aliwal North	26	14	0·4
Bashee	26	21	
Beaufort-Wes	31	16	0·2
(Lughawe)			
Bosgoedbergdam			
Boetsap			
Brakkekuil			
(naby Heidelberg)			
Brandvlei			
Cala			
Caledon			
Calitzdorp			
Calvinia	33	13	
Cape Agulhas	24	20	
Cape Columbine	22	13	
Cape Point	21	18	
Cape St. Francis	23	21	
Cape Town	30	19	
(D.F. Malan)			
Cape Town			
(Roeland Str.)			
Carnarvon			24·0
Ceres			
Citrusdal			
Colesberg			
Cradock			
Döhne	27	17	3·2
De Aar	26	15	7·4
Douglas			
East London	23	20	
(Airport)			
Ermelo			
(naby Herold)			
Elsenburg			
Fraserburg	19	13	
Garies			
George			
Graaff-Reinet	30	19	3·4
Grahamstown			
Hopetown			22·0
Idutywa			
Jansenville	31	18	
Joubertina			
Kimberley	26	15	2·6
(Airport)			
Knysna			
Kokstad	24	13	33·2
Kuruman	26	17	0·5

KAAP - CAPE	Max	Min	RRR
Ladismith			
Lake Mentz			
Maclear			
Mafeking	22	17	23·0
Malmesbury			
Matatiele			
Matroosberg	30	15	
Grootfontein	25	19	
(Middelburg)			
Mosselbaai	22	21	
Mount Frere			
Okiep	33	18	43·0
Oudtshoorn	34	16	
Petrusville			
Piketberg			
Pofadder	33	18	0·2
Port Alfred			
Port Elizabeth	26	21	
Port Nolloth	19	13	
Port St. Johns	25	21	
Prieska	33	16	4·0
Prince Albert			
Queenstown	27	12	
Rietfontein			
Riversdale	26	20	
Robertson	30	20	
Sheeprun	26	13	2·5
(near Maclear)			
Somerset-Oos	28	16	
Steynsburg			12·5
Strydenburg			
Sutherland	28	6	
Swellendam			
Tarkastad			
Touwsrivier			
Twee Riviere	34	21	
(Gemsbokpark)			
Umtata	28	16	0·4
Uniondale			
Upington	35	18	16·4
Vanwyksvlei	31	15	26·0
Victoria-Wes			
Vredendal	37	13	
Vryburg	26	18	5·7
Williston			
Willowmore	31	17	7·8
Willowpark	22	14	0·6
(near Dordrecht)			

NATAL	Max	Min	RRR
Cape St. Lucia	29	22	2·5
Dundee			
Durban	27	22	106·1
(Louis Botha)			
Estcourt	24	13	1·1
Harding			
Himeville			
Mkuze			
Hluhluwe			6·0
Newcastle	25	17	0·5
Cedara	24	14	5·3
(Pietermaritzburg)			
Port Shepstone	25	21	118·7
Richmond			
Seven Oaks			
Vryheid			
Waterford	21	12	30·0
(near Underberg)			
van Reenen			33·0

TRANSVAAL

Barberton			9·0
Belfast			
Bethal	23	13	8·7
Bospoort	21	14	17·1
Carolina	22	18	16·9
Chester			
(near Gravelotte)			
Crecy			
Delmas			16·0
Groendraai	30	21	
(naby Vaalwater)			
Jan Kempdorp			
Jan Smuts	21	14	9·5
Joubert Park (Jhb)	21	15	2·6
Kroondal	25	17	12·7
Levubu	29	20	2·0
Leeuwfontein			
Lichtenburg			
Letaba			
Loskopdam			5·0
Lydenburg	25	15	
Marnitz	32	21	
Mara	31	20	
Marble Hall			
Messina	33	23	
Middelburg			
Nelspruit	28	20	1·0
Phalaborwa	31	23	
Pietersburg	28	18	
Piet Retief	25	17	27·6

TRANSVAAL	Max	Min	RRR
Pongola			
Potchefstroom	22	16	7·0
Potgietersrus	31	20	
Pretoria W.B.	25	18	2·4
Pretoriuskop			
Punda Milia			
Sandpan (NW. Tvl.)	33	22	
Satara			
Sekhukhune			
Shingwidzi			
Skukuza	30	21	
Standerton	23	15	3·4
Thabazimbi			
Tomburke			
Tzaneen			40·0
Vereeniging			
Volksrust			
Waterval-boven			34·0
Warmbad	27	18	0·8
Witbank			
Zeerust			

O.V.S. - O.F.S.

Balkfontein			42·0
(naby Bothaville)			
Bethlehem	22	12	28·3
Bloemfontein	24	12	1·3
(J.B.M. Hertzog)			
Bultfontein			
Edenville			37·5
Fauresmith	26	14	27·5
Ficksburg			
Frankfort	24	15	1·4
Harrismith			20·0
Hoopstad	22	15	9·5
Kroonstad	24	15	30·0
Lindley			39·0
Modderpoort			
Petrusburg			
Philippolis			
Reddersburg			7·0
Reitz			6·0
Rouxville			30·0
Vrede			
Warden			22·0
Welkom			
Wepener			
Winburg			
Zastron			8·9

S.W.A.	Max	Min	RRR
Aroab			
Bethanie			
Bordabis			
Gobabeb	33	16	
Gobabis	22	17	13·5
Grootfontein			
Cape Fria	25	18	
Karasburg			
Kalkfeld			
Karibib			
Keetmanshoop	32	21	1·0
Kub			
Luderitz	18	14	
Mariental	29	19	
Ohopoho			
Okahandja			
Okaukueye			
Ondangua			
Otavi			
Otjiwarongo			
Outjo	21	18	18·5
Ujs	26	19	0·7
Rehoboth			
Runtu			
Steinhausen			
Tsumeb	27	19	
Walvisbaai	20	16	
Windhoek W.K.			
J.G.Strydom L.H.	22	15	3·0

BASUTOLAND

Maseru	20	12	3·6

BETSJOEANALAND/BECHUANALAND

Francistown	32	20	
Gaberones	28	21	
Ghanzi	30	17	30·0
Lobatsi			
Mahalapye			
Maun	33	20	25·0
Shakawe	28	18	11·8
Tsabong	28	20	1·9
Tsane	28	17	8·0

SWAZILAND

Mbabane			
Manzini	27	20	
Stegi			3·0

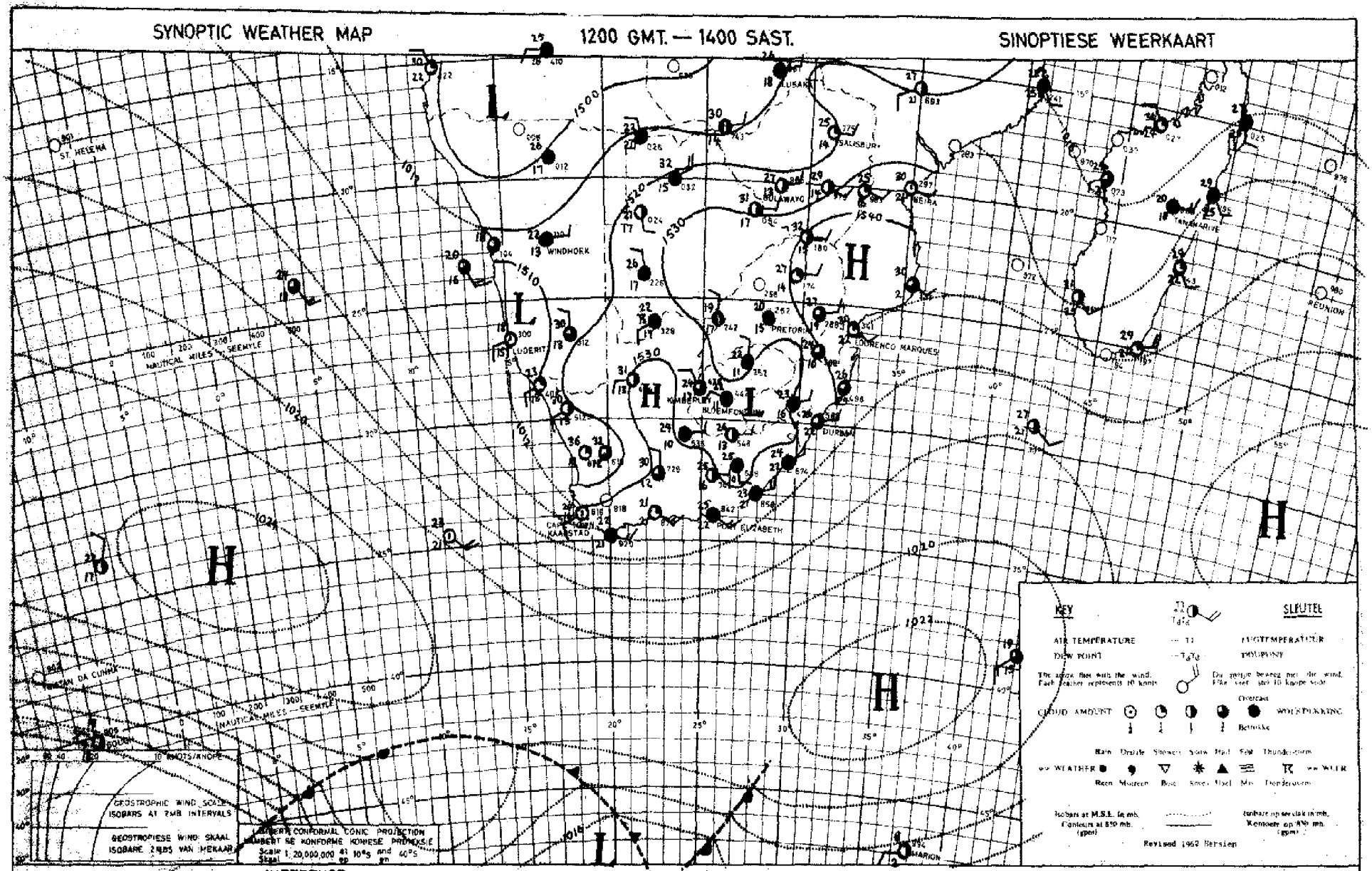

DATE 3 — 3 19 62 DATUM

INFERENCE

With a flow of moist air from the north over the interior and a trough over the central parts cloudy conditions with rain or showers will occur over most of the country, except the south-west Cape, and the southern and central Karoo.

AFLEIDING

Met 'n stroom van vogtige lug uit die noorde oor die binneland en 'n trog oor die sentrale dele sal bewolkte weer met reën of buie voorkom oor die meeste dele behalwe oor Suidwes-Kaapland en die suidelike en sentrale Karoo.

DAAGLIKSE WEERBULLETIN

Maksimum en Minimum Temperatuur (°C) en Reënval (RRR) in mm vir die 24 uur geëindig om 0800 SAST op

WEERBURO / WEATHER BUREAU
DEPT. VAN VERVOER / DEPT. OF TRANSPORT

5 - 3 - 1968

DAILY WEATHER BULLETIN

Maximum and Minimum Temperatures (°C) and rainfall (RRR) in mm for the 24 hours ended at 0800 SAST on

CAPE - KAAP	Max	Min	RRR
Aberdeen			
Addo			
Alexander Bay	28	15	
Aliwal North	27	15	17·0
Bashee	25	19	
Beaufort-Wes	33	18	
(Lughawe)			
Boegoeberg dam			
Boetsap			
Brakkekuil			
(naby Heidelberg)			
Brandvlei			
Cala			
Caledon			
Calitzdorp			
Calvinia	32	10	
Cape Agulhas	24	20	
Cape Columbine	19	14	
Cape Point	26	18	
Cape St. Francis	25	17	
Cape Town (D.F. Malan)	30	18	
Cape Town (Roeland Str.)			
Carnarvon			
Ceres			
Citrusdal			
Colesberg			
Cradock			
Döhne	29	18	6·0
De Aar	29	15	
Douglas			
East London (Airport)	28	20	
Eensaamheid (naby Herold)			
Elsenburg			
Fraserburg	30	14	
Garies			
George			
Graaff-Reinet			
Grahamstown			
Hopetown			
Idutywa			
Jansenville	36	19	
Joubertina			
Kimberley (Airport)	25	16	0·2
Knysna			
Kokstad	25	16	2·5
Kuruman	21	16	6·0

KAAP - CAPE	Max	Min	RRR
Ladismith			
Lake Mentz			
Maclear			
Mafeking	23	16	34·5
Malmesbury			
Matatiele			
Matroosberg	30	13	
Grootfontein (Middelburg)	28	17	
Moesselbaai	25	21	
Mount Frere			0·7
Okiep	31	16	
Oudtshoorn	33	15	
Petrusville			
Piketberg			
Pofadder	33	19	
Port Alfred			
Port Elizabeth	29	20	
Port Nolloth	21	13	
Port St. Johns			
Prieska	33	17	0·5
Prince Albert			
Queenstown	31	16	
Rietfontein			
Riversdale			
Robertson	32	20	
Sheeprun (near Maclear)	27	15	23·8
Somerset-Oos	32	19	
Steynsburg			
Strydenburg			
Sutherland	28	7	
Swellendam			
Tarkastad			
Touwsrivier			
Twee Riviere (Gemsbokpark)	30	19	18·9
Umtata	29	18	
Uniondale			
Upington	30	19	
Vanwyksvlei	31	16	
Victoria-Wes			
Vredendal	32	13	
Vryburg	25	16	16·2
Williston			
Willowmore	32	16	
Willowpark (near Dordrecht)	25	14	

NATAL	Max	Min	RRR
Cape St. Lucia	27	22	4·0
Dundee			
Durban	27	23	1·3
(Louis Botha)			
Estcourt	27	16	26·9
Harding			
Himeville			11·0
Mkuze			3·5
Hluhluwe			18·5
Newcastle	29	18	0·2
Cedara (Pietermaritzburg)	25	17	7·4
Port Shepstone	26	22	1·4
Richmond			
Seven Oaks			
Vryheid			
Waterford (near Underberg)	22	14	5·2
Van Reenen			2·5

TRANSVAAL

Barberton			
Belfast			
Bethal	22	15	6·5
Bospoort	20	15	12·8
Carolina	23	15	10·3
Chester (near Gravelotte)			
Crecy			
Delareyville			11·0
Groendraai (naby Vaalwater)			
Jan Kempiorp			
Jan Smuts	21	15	9·2
Joubert Park (Jhb)	22	14	10·0
Kroondal	25	17	9·2
Levubu	30	18	
Leeudoringstad			
Lichtenburg			
Letaba			
Loskopdam			15·5
Lydenburg	25	16	
Marnitz	32	21	
Mara	31	18	
Marble Hall			
Messina	36	22	
Middelburg			25·0
Delmas			27·0
Gidionsrus			9·5
Nelspruit	29	19	17·5
Phalaborwa	32	23	
Pietersburg	28	18	
Piet Retief	25	15	1·4

TRANSVAAL	Max	Min	RRR
Pongola			
Potchefstroom	22	15	29·0
Potgietersrus	30	17	
Pretoria W.B.	25	16	55·6
Pretoriuskop			
Punda Milia			
Sandpan (NW. Tvl.)	33	23	
Satara			
Sekhukhune			
Shingwidzi			
Skukuza			
Standerton	19	15	6·5
Thabazimbi			
Tomburke			
Tzaneen			
Vereeniging			
Volksrust			1·5
Witfontein (Wes v. Warmbad)			1·0
Warmbad	27	18	0·1
Witbank			6·8
Zeerust			
Waterval boven			25·0

O.V.S. - O.F.S.

Balkfontein (naby Bothaville)			27·0
Bethlehem	21	14	9·5
Bloemfontein (J.B.M. Hertzog)	24	15	31·7
Bultfontein			
Fauresmith			
Ficksburg			8·5
Frankfort	21	15	9·5
Harrismith			
Hoopstad	20	16	5·5
Kroonstad	20	16	12·0
Lindley			3·0
Modderpoort			
Petrusburg			
Philippolis			
Reddersburg			
Reitz			5·0
Rouxville			9·5
Vrede			
Warden			
Welkom	21	16	5·5
Wepener	23	15	
Winburg			
Zastron			2·4

S.W.A.	Max	Min	RRR
Aroab			
Bethanie			
Bordabis			
Gobabeb	30	15	
Gobabis	24	17	13·5
Grootfontein			
Cape Fria	24	17	
Karasburg			
Kalkfeld			
Karibib			
Keetmanshoop	30	16	13·4
Kub			
Lüderitz	21	13	
Mariental	28	18	
Ohopoho			
Okahandja			
Okaukueye			
Ondangua			
Otavi			
Otjiwarongo			
Outjo	27	15	12·5
Ufis	30	16	
J.G. Strydom Lfl.	23	14	7·3
Rehoboth			
Runtu			
Steinhausen			
Tsumeb	26	19	2·0
Walvisbaai	20	17	
Windhoek W.K.			

BASUTOLAND

Maseru	21	14	9·1

BETSJOEANALAND/BECHUANALAND

Francistown	32	19	
Gaberones	29	18	4·5
Ghanzi	25	19	3·5
Lobatsi			
Mahalapye			
Maun	28	19	4·0
Shakawe	27	21	2·0
Tsabong	23	18	14·8
Tsane	23	19	17·5

SWAZILAND

Bulembe			
Mannini	28	20	
Stegi			

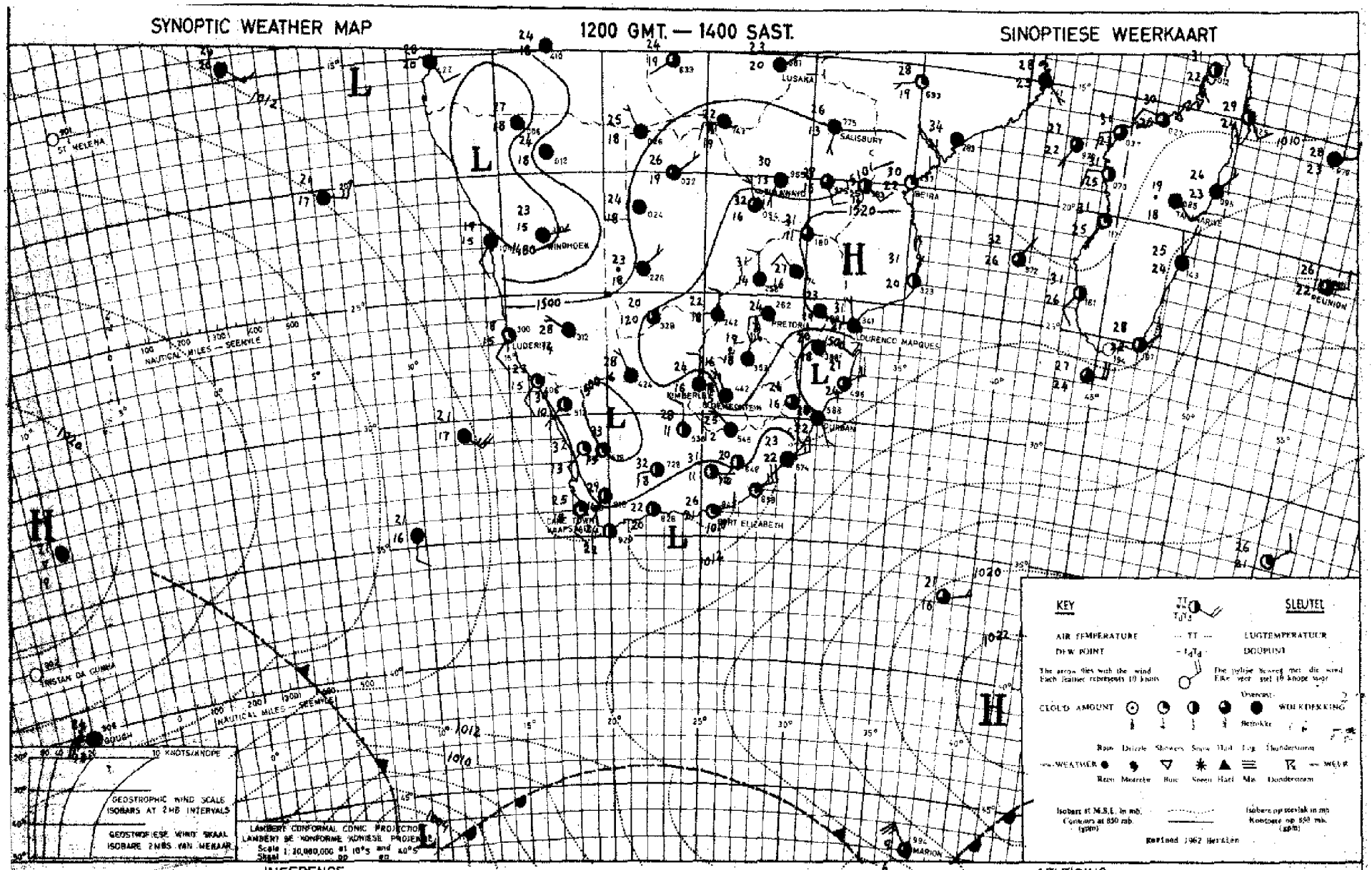

INFERENCE

DATE 4-3-1968 DATUM

AFLEIDING

With very moist air in circulation cloudy conditions with rain or showers will occur over most parts of the country, except over the western and southern Cape coasts and the adjacent interior.

Met besonder vogtige lug in sirkulasie sal bewolkte weer met reën en buie oor die meeste dele van die land voorkom behalwe oor die Kaapse wes- en suidkus en die aangrensende binneland.

DAAGLIKSE WEERBULLETIN

Maksimum en Minimum Temperatuur (°C) en Reënval (RRR) in mm vir die 24 uur geëindig om 0800 SAST op

WEERBURO / WEATHER BUREAU
DEPT. VAN VERVOER / DEPT. OF TRANSPORT

6 - 3 - 1968

DAILY WEATHER BULLETIN

Maximum and Minimum Temperatures (°C) and rainfall (RRR) in mm for the 24 hours ended at 0800 SAST on

CAPE - KAAP	Max	Min	RRR
Aberdeen			
Addo			
Alexander Bay	23	14	
Aliwal North	25	16	0·8
Bashee	27	20	
Beaufort-Wes			
(Lughawe)			
Bonnievale			
Bontebokpark			
Brakkekuil			
(naby Heidelberg)			
Brandvlei			
Cala			
Caledon			
Calitzdorp			
Calvinia	31	8	
Cape Agulhas	25	18	
Cape Columbine	20	14	
Cape Point	23	18	
Cape St. Francis	24	20	
Cape Town			
(D.F. Malan)	25	16	
Cape Town			
(Roeland Str.)			
Carnarvon			
Ceres			
Citrusdal			
Colesberg			
Cradock			
Döhne	30	17	20·7
De Aar	30	15	0·1
Douglas			
East London	29	22	
(Airport)			
Eeneenzamheid			
(naby Herold)			
Elsenburg			
Fraserburg	31	15	
Garies			
George			
Graaff-Reinet	32	19	4·0
Grahamstown			
Hopetown			
Idutywa			
Jansenville	36	20	44·2
Joubertina			
Kimberley	23	17	
(Airport)			
Knysna			
Kokstad	25	15	2·0
Kuruman	24	15	4·2

KAAP - CAPE	Max	Min	RRR
Ladismith			
Lake Mentz			
Maclear			
Mafeking	20	18	3·5
Malmesbury			
Matatiele			
Matroosberg	28	13	
Grootfontein			
(Middelburg)	30	14	21·9
Mosselbaai	23	18	0·4
Mount Frere			1·2
Okiep	29	14	
Oudtshoorn	31	15	
Petrusville			
Piketberg			
Pofadder	32	15	
Port Alfred			
Port Elizabeth	27	20	
Port Nolloth	20	11	
Port St. Johns	26	21	
Prieska	31	19	
Prince Albert			
Queenstown	33	17	8·5
Rietfontein			
Riversdale	23	6	3·2
Robertson	31	14	
Sheeprun	28	15	3·7
(near Maclear)			
Somerset-Oos	32	18	10·5
Steynsburg			22·5
Strydenburg			
Sutherland	27	10	
Swellendam			
Tarkastad			6·0
Touwsrivier			
Twee Riviere	30	18	
(Gemsbokpark)			
Umtata	32	19	
Uniondale			
Upington	32	17	
Vanwyksvlei	30	14	6·0
Victoria-Wes			
Vredendal	26	14	
Vryburg	22	17	21·2
Williston			
Willowmore	31	8	
Willowpark			
(near Dordrecht)	26	14	2·5

NATAL	Max	Min	RRR
Cape St. Lucia	28	22	12·0
Dundee			
Durban	27	23	
(Louis Botha)			
Estcourt	22	17	4·0
Harding			
Himeville			8·0
Mkuze			51·0
Hluhluwe			63·8
Newcastle	27	17	13·0
Cedara			
(Pietermaritzburg)	24	17	16·0
Port Shepstone	27	22	
Richmond			
Seven Oaks			
Vryheid			27·0
Waterford			
(near Underberg)	23	15	1·4
Von Reenen			5·5

TRANSVAAL

Delmas			5·1
Barberton			
Belfast			11·1
Bethal	22	15	25·2
Boapoort	20	16	4·1
Carolina	23	15	16·0
Chester			
(near Gravelotte)			
Creey			
Gideonsrus			19·0
Groendraai			
(naby Vaalwater)			
Jan Kempiorp			
Jan Smuts	20	15	29·3
Joubert Park (Jhb)	20	15	28·5
Kroondal	22	18	32·3
Lavubu	31	20	
Leeudoringstad			
Lichtenburg			
Letaba			
Loskopdam			16·0
Lydenburg	26	16	
Mannitz	33	21	
Mara	33	19	
Marble Hall			
Messina	36	24	
Middelburg			7·00
Loskopkansie (By Groblersdal)			1·6
Nelspruit	30	21	
Phalaborwa	33	23	
Pietersburg	30	19	
Piet Retief	25	15	27·0

TRANSVAAL	Max	Min	RRR
Pongola			
Potchefstroom	20	17	5·5
Potgietersrus	31	20	
Pretoria W.B.	24	18	11·6
Pretoriuskop			
Punda Milia			
Sandpan (NW. Tvl.)	24	21	7·0
Satara			
Sekhukhune			
Shingwidzi			
Skukuza			
Standerton	21	15	21·0
Thabazimbi			21·5
Tomburke			
Tzaneen			
Vereeniging			
Volksrust			23·0
Wittenstein (Wes v. Warmbad)			22·0
Warmbad	29	19	13·0
Witbank			26·8
Zeerust			
Watervalboven			3·3

O.V.S. - O.F.S.

Balkfontein			34·0
(naby Bothaville)			
Bethlehem	17	14	18·5
Bloemfontein	20	16	5·5
(J.B.M. Hertzog)			
Bultfontein			1·2
Fauresmith	25	15	11·2
Ficksburg			
Frankfort	20	15	19·0
Harrismith			
Hoopstad	21	16	18·2
Kroonstad	19	16	33·5
Lindley			36·0
Modderpoort			
Rouxville			7·5
Petrusburg			
Philippolis			13·0
Reddersburg			
Reitz			28·0
Vrede			10·0
Warden			10·5
Welkom			
Wepener	24	11	10·0
Winburg			
Zastron			2·4

S.W.A.	Max	Min	RRR
Aroab			
Bethanie			
Dordabis			
Gobabeb	27	13	
Gobabis	27	16	
Grootfontein			
Cape Fria	25	16	
Karasburg			
Kalkfeld			
Karibib			
Keetmanshoop	31	16	
Kub			
Luderitz			
Mariental	31	18	0·7
Ohopoho			
Okahandja			
Okaukueye			
Ondangua	29	17	
Otavi			
Otjiwarongo			
Outjo	28	13	
Uis	30	16	
J.G. Strydom L.H.	27	12	
Rehoboth			
Runtu	28	19	1·7
Steinhausen			
Tsumeb	29	16	14·0
Walvisbaai	20	17	
Windhoek W.K.			

BASUTOLAND

Maseru	19	15	0·8

BETSJOANALAND/BECHUANALAND

Nunwi			0·6
Francistown	34	20	
Gaberones	25	19	23·5
Ghanzi	29	18	
Lobatsi			
Serowe			0·5
Mahalapye			
Maun	29	20	2·0
Shakawe	27	20	
Tsabong	25	17	
Tsane	26	17	1·3
Kasane			0·1

SWAZILAND

Bulembe			
Manzini	29	18	
Stegi			

SYNOPTIC WEATHER MAP 1200 GMT. — 1400 SAST. SINOPTIESE WEERKAART

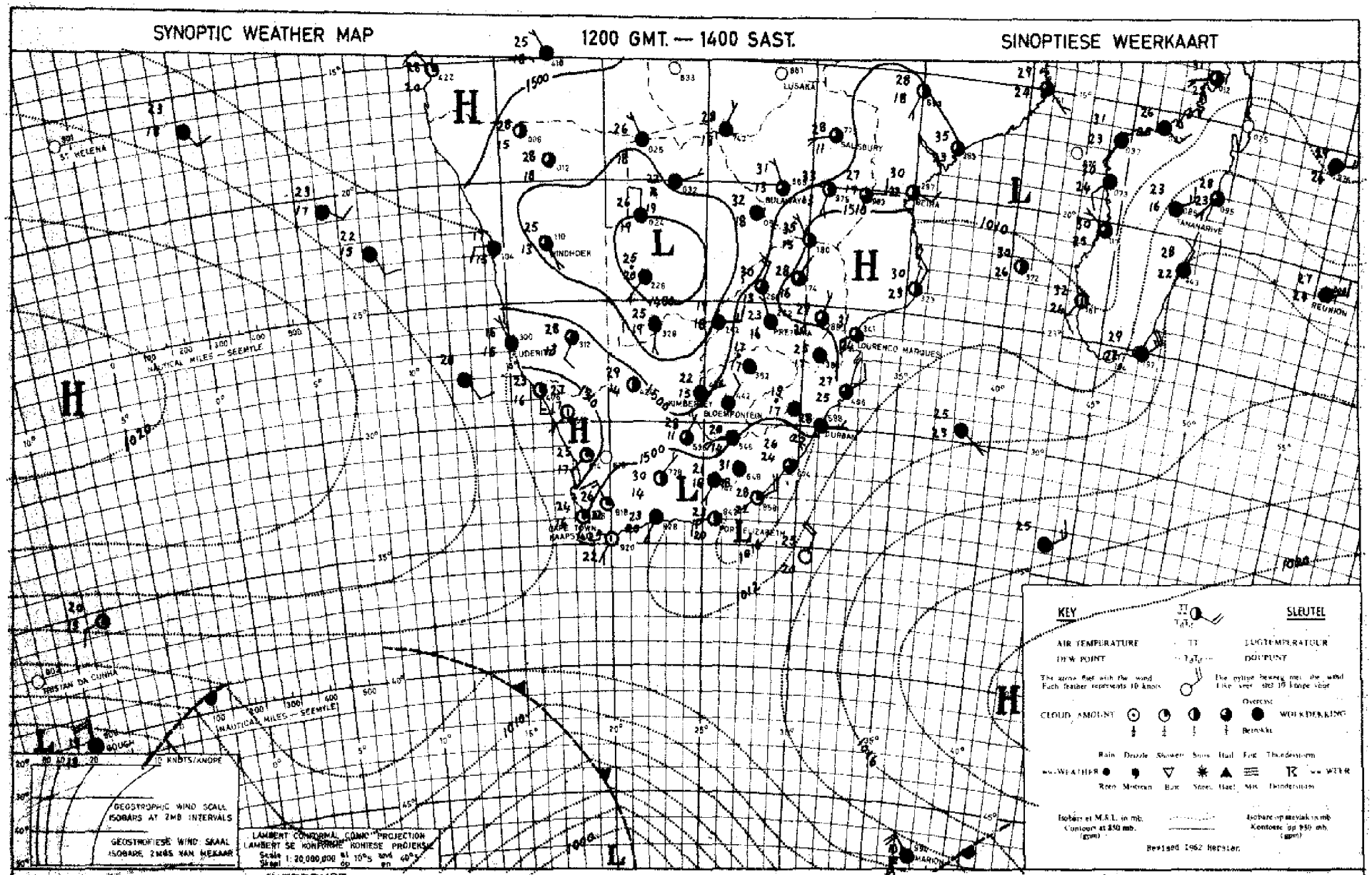

INFERENCE

DATE 5 - 3 - 1968 DATUM

AFLEIDING

Drier air moving over the interior from the south-west will cause clearance over the western regions. However with a low over Botswana, further rain will fall over the northern, central and eastern areas.

Droë lug vanuit die suidweste beweeg oor die binneland in en sal opklaring oor die westelike gebiede veroorsaak. Met 'n lae oor Botswana sal daar egter verdere reën oor die noordelike, sentrale en oostelike gebiede wees.

DAAGLIKSE WEERBULLETIN

Maksimum en Minimum Temperatuur (°C) en Reënval (RRR) in mm vir die 24 uur geëindig om 0800 SAST op

WEERBURO / WEATHER BUREAU
DEPT. VAN VERVOER / DEPT. OF TRANSPORT

7 - 3 - 1968

DAILY WEATHER BULLETIN

Maximum and Minimum Temperatures (°C) and rainfall (RRR) in mm for the 24 hours ended at 0800 SAST on

KAAP - CAPE	Max	Min	RRR
Aberdeen			
Addo			
Alexander Bay	23	13	
Aliwal North	28	15	
Bashee	26	20	
Beaufort-Wes	34	16	
(Lughawe)			
Boegoebergdam			
Bootsap			
Brakkekuil			
(naby Heidelberg)			
Brandvlei			
Cala			
Caledon			
Calitzdorp			
Calvinia	31	11	
Cape Agulhas	25	21	
Cape Columbine	21	13	
Cape Point	25	18	
Cape St. Francis	24	19	
Cape Town	28	14	
(D.F. Malan)			
Cape Town			
(Roeland Str.)			
Carnarvon			
Ceres			
Citrusdal			
Colesberg			
Cradock			
Döhne	25	16	
De Aar	31	17	
Douglas			
East London	27	18	
(Airport)			
Eensaamheid			
(naby Herold)			
Elsenburg			
Fraserburg	31	16	
Caries			
George			
Graaff-Reinet	31	14	
Grahamstown			
Hopetown			
Idutywa			
Jansenville	30	17	
Joubertina			
Kimberley	29	17	0·1
(Airport)			
Knysna			
Kokstad	24	11	
Kuruman	29	16	

KAAP - CAPE	Max	Min	RRR
Ladismith			
Lake Mentz			
Maclear			
Mafeking	25	17	4·5
Malmesbury			
Matatiele			
Matroosberg	29	13	
Grootfontein	27	13	
(Middelburg)			
Mosselbaai	23	20	
Mount Frere			
Okiep	30	12	
Oudtshoorn	32	15	
Petrusville			
Piketberg			
Pofadder	32	18	
Port Alfred			
Port Elizabeth	27	17	
Port Nolloth	19	12	
Port St. Johns	26	21	
Prieska	33	19	
Prince Albert			
Queenstown	27	15	
Rietfontein			
Riversdale	29	18	
Robertson	32	14	
Sheeprun	23	13	0·5
(near Maclear)			
Somerset-Oos	28	16	
Steynsburg			
Strydenburg			
Sutherland	28	9	
Swellendam			
Tarkastad			
Touwsrivier			
Twee Riviere			
(Gemsbokpark)			
Umtata	29	15	
Uniondale			
Upington	34	19	
Vanwyksvlei	33	18	
Victoria-Wes			
Vredendal	29	15	
Vryburg	26	17	
Williston			
Willowmore	27	14	
Willowpark			
(near Dordrecht)	24	13	

NATAL	Max	Min	RRR
Cape St. Lucia	27	22	0·5
Dundee			
Durban	29	22	2·7
(Louis Botha)			
Estcourt	25	15	8·9
Harding			
Himeville			11·0
Mkuze			4·5
Hluhluwe			23·5
Newcastle	24	17	10·6
Cedara	23	15	6·5
(Pietermaritzburg)			
Port Shepstone	26	21	4·0
Richmond			
Seven Oaks			
Vryheid			
Waterford	22	13	20·4
(near Underberg)			
Van Reenen			4·0
TRANSVAAL			
Delmas			41·6
Barberton			92·0
Belfast			31·0
Bethal	23	15	21·0
Bospoort	23	15	14·8
Carolina	22	14	26·6
Chester			
(near Gravelotte)			
Crecy			
Gideonsrus			26·0
Groendraai			
(naby Vaalwater)			
Jan Kempdorp			
Jan Smuts	23	16	14·5
Joubert Park (Jhb)	23	15	11·0
Kroondal	26	17	2·5
Levubu	31	21	
Leeudoringstad			
Lichtenburg			
Letaba			
Loskopdam			20·5
Lydenburg	26	16	2·3
Marnitz	34	23	
Mara	33	21	
Marble Hall			0·4
Messina	34	25	
Middelburg			40·0
Krokodilbrug			75·0
Loskopdamsale (By Groblersdal)			24·5
Nelspruit	30	19	44·2
Phalaborwa	33	21	
Pietersburg	29	20	0·1
Piet Retief	22	15	31·7

TRANSVAAL	Max	Min	RRR
Pongola			
Potchefstroom	25	16	4·5
Potgietersrus	31	19	1·3
Pretoria W.B.	26	18	25·7
Pretoriuskop			69·0
Punda Milia			
Sandpan (NW. Tvl.)	34	25	
Satara			61·0
Sekhukhune			
Shingwidzi			
Skukuza	35	21	65·8
Standerton	21	16	8·8
Thabazimbi			5·0
Tomburke			
Tzaneen			
Watervalboven			36·5
Vereeniging			
Volksrust			17·5
Warmbad	28	18	15·8
Witbank			29·6
Zeerust			
Witfontein Wes v. Warmbad			26·8
O.V.S. - O.F.S.			
Balkfontein			2·5
(naby Bothaville)			
Bethlehem	23	15	1·0
Bloemfontein			
(J.B.M. Hertzog)	25	14	13·3
Bultfontein			
Fauresmith	28	15	
Ficksburg			
Frankfort	19	16	17·9
Harrismith			
Hoopstad	27	15	
Kroonstad	23	16	12·5
Lindley			
Modderpoort			
Petrusburg			
Philippolis			
Reddersburg			2·5
Reitz			
Rouxville			9·0
Vrede			14·0
Warden			7·5
Welkom	25	17	0·8
Wepener	27	13	10·5
Winburg			
Zastron			

S.W.A.	Max	Min	RRR
Aroab			
Bethanie			
Bordabis			
Gobabeb	30	13	
Gobabis			
Grootfontein			
Cape Fire	25	15	
Karasburg			
Kalkfeld			
Karibib			
Keetmanshoop	32	19	
Kub			
Luderitz	xx	13	
Marienta1	32	21	
Ohopoho			
Okahandja			
Okaukueye			
Ondangua	31	18	5·9
Otavi			
Otjiwarongo			
Outjo	31	17	
Ufs	32	18	
J.G. Strydom L.W.	28	15	
Rehoboth			
Runtu	29	19	
Steinhausen			
Tsumeb	32	20	
Walvisbaai	21	16	
Windhoek W.K.			
BASUTOLAND			
Maseru	26	13	25·4
BETSJOEANALAND/BECHUANALAND			
Francistown	34	22	
Gaberones	29	20	18·5
Ghanzi	32	21	
Lobatsi			
Mahalapye			
Maun	30	21	
Shakawe	31	19	
Tsabong	30	19	
Tsane	30	18	
SWAZILAND			
Mulembe			
Mansini	25	20	22·0
Stegi			

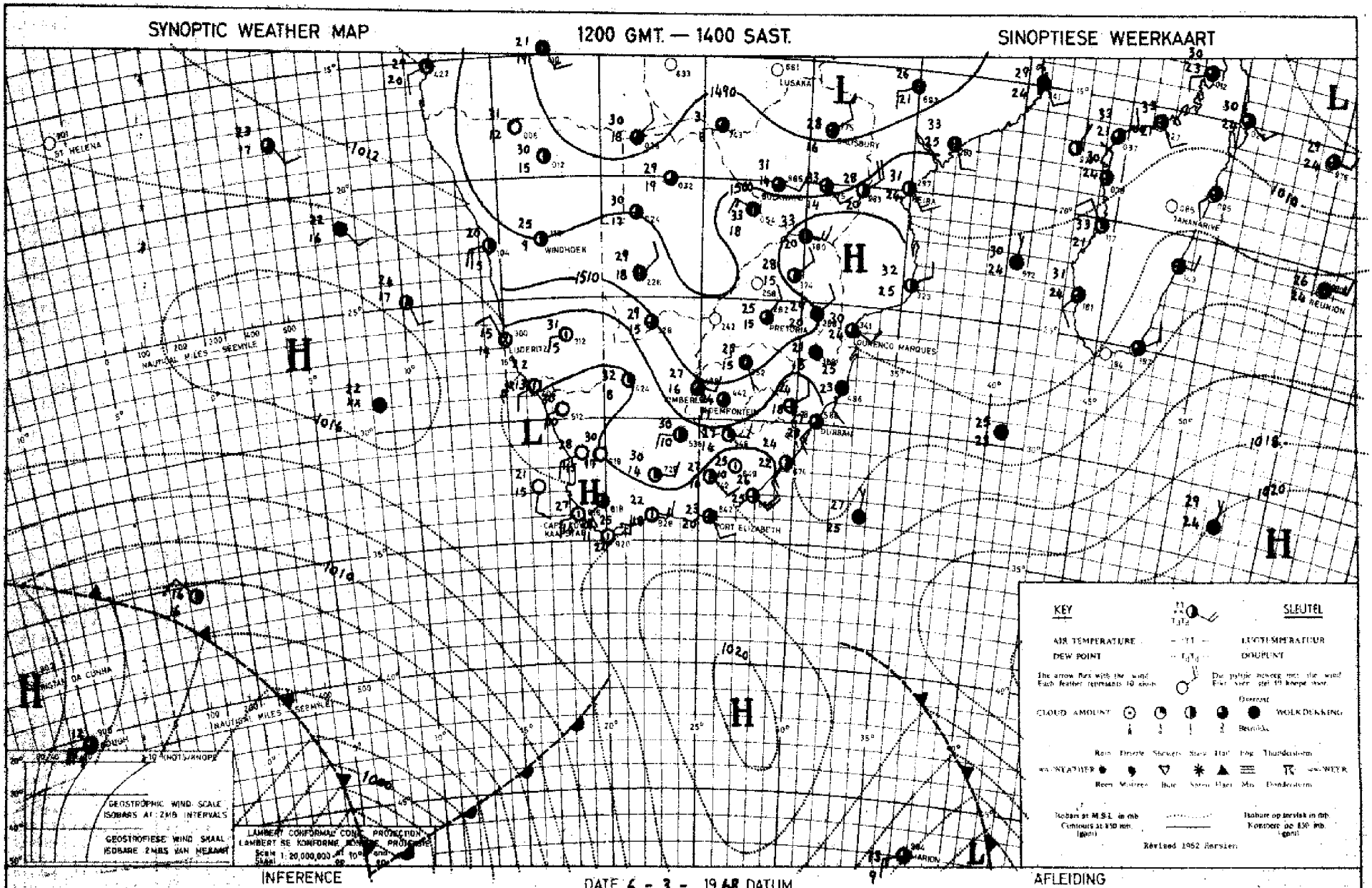

INFERENCE

DATE 6 - 3 - 19 68 DATUM

AFLEIDING

With moist air still present over the eastern and northern parts and a weak trough over the central interior, further showers can be expected over the eastern half of the country but with the pressure rising over the western parts it will clear gradually from the west.

Vogtige lug is aanwesig oor die oostelike en noordelike dele en met 'n trog oor die sentrale binneland sal verdere buie voorkom oor die oostelike helfte van die land maar met stygende drukke oor die westelike dele sal dit geleidelik opklaar vanuit die weste.

DAAGLIKSE WEERBULLETIN

Maksimum en Minimum Temperatuur (°C) en Reënval (RRR)
in mm vir die 24 uur geëindig om 0800 SAST op

WEERBURO / WEATHER BUREAU
DEPT. VAN VERVOER / DEPT. OF TRANSPORT

8 - 3 - 1968

DAILY WEATHER BULLETIN

Maximum and Minimum Temperatures (°C) and rainfall (RRR)
in mm for the 24 hours ended at 0800 SAST on

KAAP - CAPE	Max	Min	RRR
Aberdeen			
Addo			
Alexander Bay	22	17	
Allwal North	31	11	
Baaiboe	27	21	
Beaufort-Wes	35	20	
(Laghawe)			
Bloemsberplaas			
Bontrap			
Brakfontein			
(naby Heidelberg)			
Brandvlei			
Cala			
Caledon			
Calitzdorp			
Calvinia			
Cape Agulhas	25	19	
Cape Columbine	22	15	
Cape Point	27	17	
Cape St. Francis	24	19	
Cape Town	29	19	
(D.F. Malan)			
Cape Town			
(Roeland Str.)			
Carnarvon			
Ceres			
Citrusdal			
Colesberg			
Cradock			
Dühne	28	18	
De Aar	33	21	
Douglas			
East London	29	21	
(Airport)			
Fransmanheid			
(naby Harold)			
Elsenburg			
Fraserburg	32	20	
Garies			
Georgs			
Graaff-Reinet	33	21	
Grahamstown			
Hopetown			
Idutywa			
Jansenville	33	22	
Joubertina			
Kimberley	29	18	0·7
(Airport)			
Kuyana			
Kokstad	24	12	
Kuruman	31	17	2·0

KAAP - CAPE	Max	Min	RRR
Ladismith			
Lake Mentz			
Maclear			
Mafeking	27	17	
Malmesbury			
Matatiele			
Matroosberg	31	16	
Grootfontein	30	16	
(Middelburg)			
Mosselbaai	23	20	
Mount Frere			
Okiep	34	17	
Oudtshoorn	38	19	
Petrusville			
Piketberg			
Pofadder	35	21	
Port Alfred			
Port Elizabeth	27	19	
Port Nolloth	18	13	
Port St. Johns	25	21	6·0
Prieska	35	22	
Prince Albert			
Queenstown	30	15	
Rietfontein			
Riversdale	34	20	
Robertson	36	17	
Sheeprun	26	15	
(near Maclear)			
Somerset-Oos	32	18	
Steynsburg			
Strydenburg			
Sutherland	29	15	
Swellendam			
Tarkastad			
Touwsrivier			
Twee Riviere	35	21	
(Gemsbokpark)			
Umtata	29	16	
Uniondale			
Upington	36	20	
Vanwyksvlei	34	22	
Victoria-Wes			
Vredendal	31	17	
Vryburg	28	19	0·4
Williston			
Willowmore	33	19	2·5
Willowpark			
(near Dordrecht)	27	14	

NATAL	Max	Min	RRR
Cape St. Lucia	26	21	2·0
Dundee			
Durban	25	23	2·7
(Louis Botha)			
Estcourt	24	17	0·3
Harding			
Hiseville			
Mkuze			
Hluhluwe			
Newcastle	22	18	2·5
Cedara	22	17	1·0
(Pietermaritzburg)			
Port Shepstone	26	22	1·4
Richmond			
Seven Oaks			
Vryheid			
Waterford	22	11	
(near Underberg)			

TRANSVAAL

Barberton			2·0
Belfast			11·0
Bethal	24	15	
Bospoort	26	14	
Carolina	22	14	0·2
Chester			
(near Gravelotte)			
Creey			
Delmas			1·5
Groendraai	25	17	0·1
(naby Vaalwater)			
Jan Kemplorp			
Jan Smuts	23	15	16·5
Joubert Park (Jhb)	23	16	6·0
Kroondal	27	18	
Levubu	27	20	2·5
Leeudoringstad			
Lichtenburg			
Letaba			
Loskopdam			
Lydenburg	23	13	1·0
Marnitz	29	20	
Mara			
Marble Hall	35	24	
Messina			15·0
Middelburg			
Nelspruit	28	21	1·7
Phalaborwa	29	21	
Pietersburg	27	19	2·5
Piet Retief	22	15	4·0

TRANSVAAL	Max	Min	RRR
Pongola			
Potchefstroom	27	16	1·6
Potgietersrus	27	18	5·9
Pretoria W.B.	25	19	
Pretoriuskop			
Punda Milia			
Sandpan (NW. Tvl.)			
Satara			
Sekhukhune			
Shingwidzi			
Skukuza	28	21	1·5
Standerton	24	15	
Thabazimbi			
Tomburke			
Tzaneen			12·0
Vereeniging			
Volksrust			
Warmbad	25	17	2·5
Witbank			6·0
Zeerust			
Waterval-Boven			5·5

O.V.S. - O.F.S.

Balkfontein			
(naby Bothaville)			
Bethlehem	23	14	
Bloemfontein	27	15	
(J.B.M. Hertzog)			
Bultfontein			
Fauresmith	29	17	2·5
Ficksburg			
Frankfort	24	14	1·4
Harrismith			
Hoopstad	28	17	
Kroonstad	25	16	
Lindley			
Modderpoort			
Petrusburg			
Philippolis			
Reddersburg			
Reitz			
Vrede			
Warden			
Welkom	27	18	
Wepener	27	14	3·8
Winburg			
Zastron			

S.W.A.	Max	Min	RRR
Aroab			
Bethanie			
Bordabis			
Gobabeb	30	13	
Gobabis	32	18	
Grootfontein			
Cape Fria	22	16	
Karasburg			
Kalkfeld			
Karibib			
Keetmanshoop	33	19	
Kub			
Luderitz	xx	15	
Mariental	35	19	
Ohopoho			
Okahandja			
Okaukueye			
Ondangua	24	18	4·5
Otavi			
Otjiwarongo			
Outjo	30	17	
Uis	33	21	
J.G. Strydom L.H.	30	17	
Rehoboth			
Runtu	33	18	
Steinhausen			
Tsumeb	30	17	11·0
Walvisbaai	19	16	
Windhoek W.K.			

BASUTOLAND

Maseru	24	13	11

BETSJOANALAND/BECHUANALAND

Francistown	34	21	
Gaberones	28	20	
Ghanzi	33	19	
Lobatsi			
Molepolole			3·5
Mahalapye			
Maun	33	20	0·6
Shakawe	33	19	1·0
Tsabong	33	20	0·5
Tsane	33	20	

SWAZILAND

Malembe			
Mansini	25	20	24·0
Stegi			

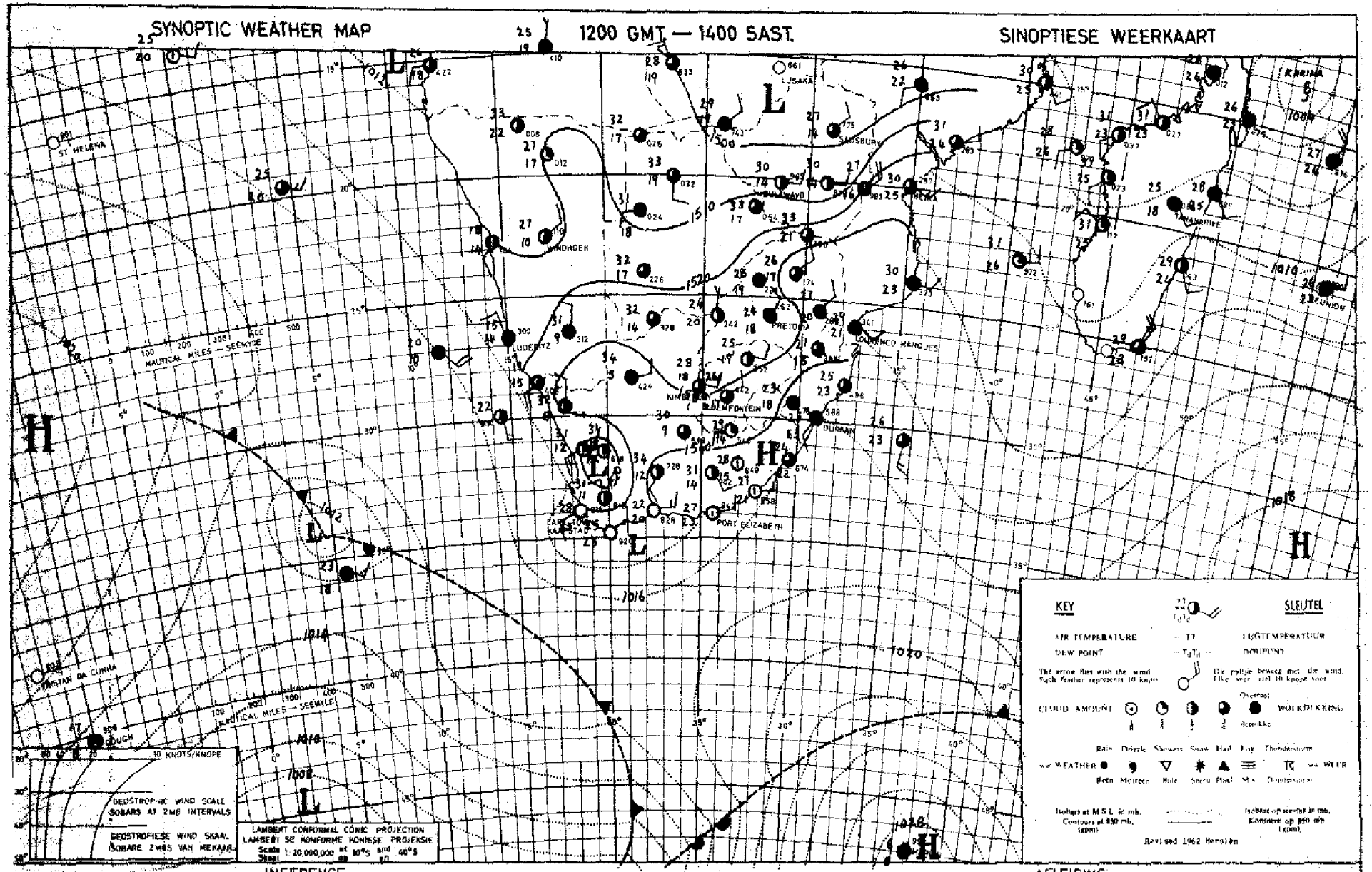

INFERENCE

DATE 7 - 3 - 1968 DATUM

AFLEIDING

Moist air is still in circulation over the eastern parts and with a northerly flow of air over South West Africa, thunder-showers can still be expected over the northern and eastern regions of the interior. The coastal low along the south coast will cause cloudy weather with drizzle along the southern coastal regions.

Vogtige lug is nog in sirkulasie oor die oostelike dele en met 'n noordelike stroming oor Suidwes-Afrika kan donderbuie nog verwag word oor die noordelike en oostelike dele van die binneland. Die kuslaag langs die suidkus sal bewolkte weer met motreën langs die suidelike kusgebiede veroorsaak.

DAAGLIKSE WEERBULLETIN

Maksimum en Minimum Temperatuur (°C) en Reënval (RRR) in mm vir die 24 uur geëindig om 0800 SAST op

WEERBURO / WEATHER BUREAU
DEPT. VAN VERVOER / DEPT. OF TRANSPORT

9 - 3 - 1968

DAILY WEATHER BULLETIN

Maximum and Minimum Temperatures (°C) and rainfall (RRR) in mm for the 24 hours ended at 0800 SAST on

KAPE - KAAP	Max	Min	RRR
Aberdeen			
Adelo			
Alexander Bay	24	12	
Aliwal North	28	15	8·0
Bashee	27	19	1·0
Beaufort-Wes			
(Lughaws)	33	15	
Bloemfontein			
Boetsap			
Brakkekuil			
(naby Heidelberg)			
Brandvlei			
Cala			
Caledon			
Calitzdorp			
Calvinia	30	14	
Cape Agulhas	24	19	
Cape Columbine	20	13	
Cape Point	22	15	
Cape St. Francis	24	14	0·2
Cape Town			
(D.F. Malan)	24	11	
Cape Town			
(Roeland Str.)			
Carnarvon			
Ceres			
Citrusdal			
Colesberg			
Cradock			
Dâhne	27	11	14·5
De Aar	30	12	6·0
Douglas			
East London	27	18	10·4
(Airport)			
Hanoverheid			
(naby Herold)			
Hlasenburg			
Fraserburg	30	12	
Garies			
George			
Graaff-Reinet	31	16	9·5
Grahamstown			
Hopetown			
Idutywa			
Jansenville	34	17	
Joubertina			
Kimberley	33	15	0·6
(Airport)			
Knysna			
Kokstad	28	12	3·7
Kuruman	30	16	5·5

KAAP - CAPE	Max	Min	RRR
Ladismith			
Lake Mentz			
Maclear			
Mafeking			
Malmesbury			
Matatiele			
Matroosberg	25	10	
Grootfontein	28	12	10·3
(Middelburg)			
Mosselbaai	25	19	0·7
Mount Frere			10·5
Okiep	32	21	
Oudtshoorn	28	16	
Petrusville			
Piketberg			
Pofadder	33	20	
Port Alfred			
Port Elizabeth	26	16	1·6
Port Nolloth	19	11	
Port St. Johns	25	16	3·2
Prieska	37	17	
Prince Albert			
Queenstown	31	14	
Rietfontein			
Riversdale			
Robertson	30	16	
Sheeprun	27	13	0·6
(near Maclear)			
Somerset-Oos	28	12	9·5
Steynsburg			9·5
Strydenburg			
Sutherland	27	9	
Swellendam			
Tarkastad			
Touwsrivier			
Twee Riviere	36	21	
(Oemsbokpark)			
Umtata	32	14	0·4
Uniondale			
Upington	37	22	
Vanwyksvlei	35	17	
Victoria-Wes			
Vredendal	31	15	
Vryburg	28	16	
Williston			
Willowmore			
Willowpark	26	10	15·0
(near Dordrecht)			

NATAL	Max	Min	RRR
Cape St. Lucia	27	22	13·0
Dundee			
Durban	28	20	2·2
(Louis Botha)			
Estcourt	27	17	4·1
Harding			
Himeville			
Mkuze			
Hluhluwe			8·0
Newcastle	28	16	10·8
Cedara	25	15	5·0
(Pietermaritzburg)			
Port Shepstone	26	19	16·3
Richmond			
Seven Oaks			
Vryheid			
Waterford			
(near Underberg)	26	11	1·3
Van Reenen			3·0
TRANSVAAL			
Barberton			7·0
Belfast			
Bethal	25	13	
Bospoort	24	15	1·4
Carolina	25	14	0·4
Chester			
(near Gravelotte)			
Crecy			
Delmas			3·0
Groendraai	30	20	4·0
(naby Vaalwater)			
Jan Kempiorp			18·0
Jan Smuts	21	14	2·3
Joubert Park (Jhb)	23	14	6·0
Kroondal	28	16	4·5
Levubu	28	19	17·0
Leeudoringstad			
Lichtenburg			
Letaba			
Loskopdam			
Lydenburg	26	17	23·5
Marnitz	33	20	28·0
Mara			
Marble Hall			
Messina	33	22	0·6
Middelburg			
Louis Trichardt			26·0
Nelspruit			
Phalaborwa	28	22	1·0
Pietersburg	27	17	15·4
Piet Retief	25	14	

TRANSVAAL	Max	Min	RRR
Pongola			
Potchefstroom	25	15	6·0
Potgietersrus			
Pretoria W.B.	26	18	2·3
Pretoriuskop			
Punda Milia			
Sandpan (NW. Tvl.)			
Satara			
Sekhukhune			37·7
Shingwidzi			
Skukuza	31	22	
Standerton			
Thabazimbi			14·6
Tomburke			1·0
Tzaneen			109·0
Vereeniging			
Volksrust			13·5
Warmbad	26	18	0·8
Witbank			7·8
Zeerust			
Waterval-boven			15·5
O.V.S. - O.F.S.			
Balkfontein			
(naby Bothaville)			
Bethlehem	27	12	3·0
Bloemfontein			
(J.B.M. Hertzog)	29	13	1·3
Bultfontein			
Fauresmith	29	13	11·1
Ficksburg			
Frankfort	27	12	0·4
Harrismith			3·3
Hoopstad	26	15	6·0
Kroonstad	27	14	
Lindley			
Modderpoort			
Petrusburg			
Philippolis			
Reddersburg			
Reitz			7·5
Vrede			
Warden			
Welkom			
Wepener			
Winburg			
Zastron			

S.W.A.	Max	Min	RRR
Aroab			
Bethanie			
Dordabis			
Gobabeb	33	16	
Gobabis	33	19	
Grootfontein			
Cape Fria	24	17	
Karasburg			
Kalkfeld			
Karibib			
Keetmanshoop	35	19	
Kub			
Luderitz	**	14	
Marienta1	35	21	
Ohopoho			
Okahandja			
Okaukueye			
Ondangua			
Otavi			
Otjiwarongo			
Outjo	30	17	
Uis			
J.G. Strydom L.H.	30	19	
Rehoboth			
Runtu	30	18	
Steinhausen			
Tsumeb	30	19	0·3
Walvisbaai	20	17	
Windhoek W.K.			
BASUTOLAND			
Maseru	27	12	
BETSJOEANALAND/BECHUANALAND			
Francistown	33	22	0·6
Gaberones	32	19	
Ghanzi	33	18	6·0
Lobatsi			
Mahalapye			
Maun	32	18	33·0
Shakawe	31	15	
Tsabong	34	18	
Tsane	34	19	
SWAZILAND			
Malembe			
Mansini	27	20	5·6
Stegi			

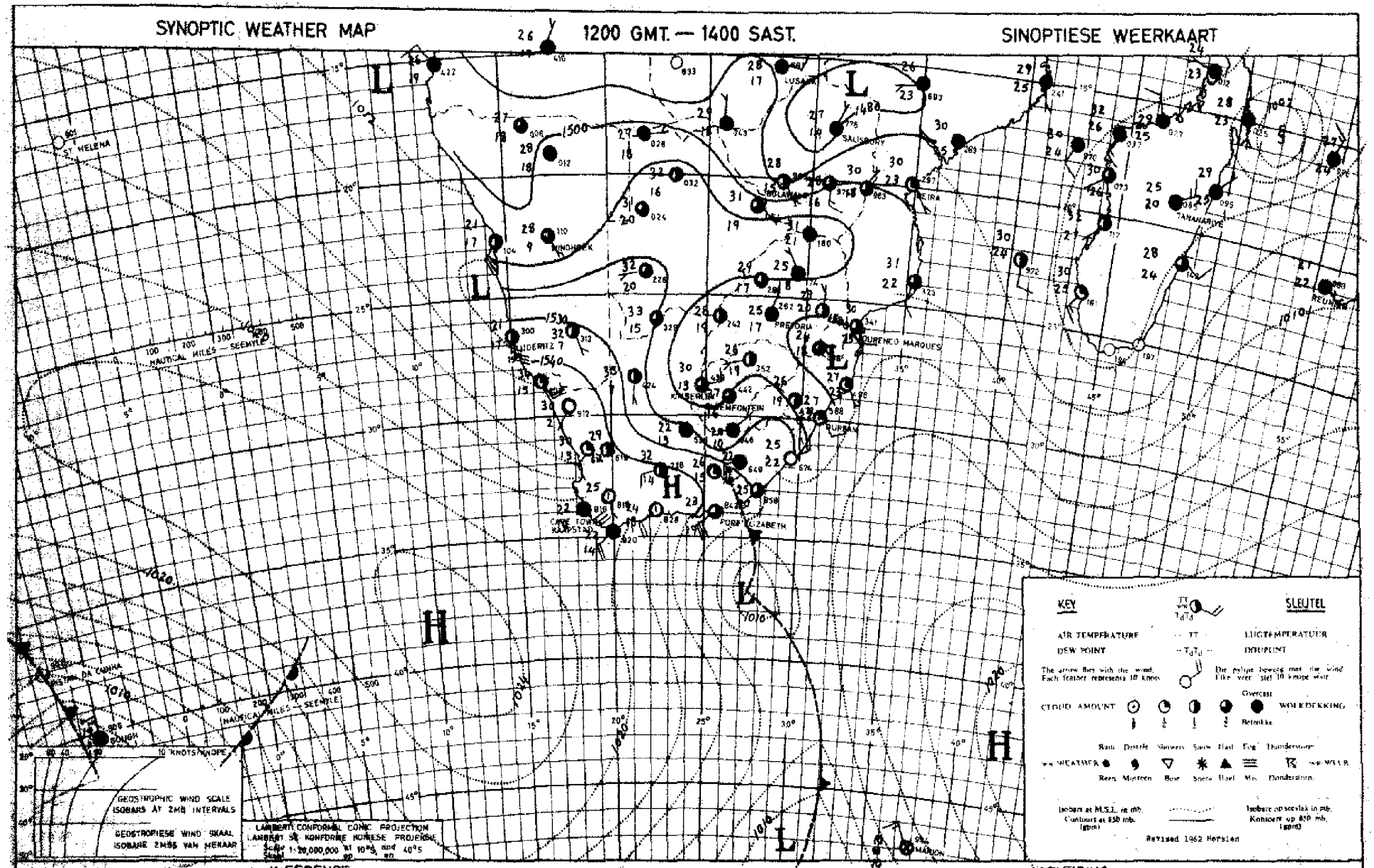

INFERENCE

DATE 8 - 3 - 1968 DATUM

AFLEIDING

The Atlantic high is intensifying and moving rapidly eastwards. It will clear along the south-western coast while cloudy weather with showers will spread to Natal. Thunder-showers will still occur this afternoon in the east but drier air associated with an anticyclonic circulation is moving in from the west and consequently thunder-shower activity will diminish.

Die Atlantiese hoog verdiep en beweeg vinnig oostwaarts. Dit sal langs die suidweskus opklaar terwyl bewolkte weer met buie na Natal sal uitbrei. Donderbuie sal nog vanmiddag in die ooste voorkom maar droër lug wat gepaard gaan met 'n antisiklonale sirkulasie beweeg in vanuit die weste en gevolglik sal donderweeraktiwiteit verminder.

DAAGLIKSE WEERBULLETIN

Maksimum en Minimum Temperatuur (°C) en Reënval (RRR) in mm vir die 24 uur geëindig om 0800 SAST op

WEERBURO / WEATHER BUREAU
DEPT. VAN VERVOER / DEPT. OF TRANSPORT
10 - 3 - 1968

DAILY WEATHER BULLETIN

Maximum and Minimum Temperatures (°C) and rainfall (RRR) in mm for the 24 hours ended at 0800 SAST on

CAPE - KAAP	Max	Min	RRR
Aberdeen			
Addo			
Alexander Bay	31	15	
Aliwal North	24	8	
Bashee	22	15	
Beaufort-Wes	26	10	
(Lughawe)			
Boegoeberg dam			
Boetsap			
Brakkekuil			
(naby Heidelberg)			
Brandvlei			
Cala			
Caledon			
Calitzdorp			
Calvinia	31	17	
Cape Agulhas	23	19	
Cape Columbine	27	15	
Cape Point	21	14	
Cape St. Francis	22	17	
Cape Town	30	12	
(D.F. Malan)			
Cape Town			
(Roeland Str.)			
Carnarvon			
Ceres			
Citrusdal			
Colesberg			
Cradock			
Döhne			
De Aar	26	11	
Douglas			
East London	22	15	
(Airport)			
Kensaamheid			
(naby Herold)			
Elsenburg			
Fraserburg	27	11	
Garies			
George			
Graaff-Reinet	24	9	
Grahamstown			
Hopetown			
Idutywa			
Jansenville	24	11	
Joubertina			
Kimberley	29	15	
(Airport)			
Knysna			
Kokstad	16	8	
Kuruman	29	13	

KAAP - CAPE	Max	Min	RRR
Ladismith			
Lake Mentz			
Maclear			
Mafeking			
Malmesbury			
Matatiele			
Matroosberg			
Grootfontein	20	7	
(Middelburg)			
Mosselbaai	22	18	
Mount Frere			2·0
Okiep			
Oudtshoorn	29	11	
Petrusville			
Piketberg			
Pofadder	33	21	
Port Alfred			
Port Elizabeth	23	19	
Port Nolloth	21	11	
Port St. Johns	21	16	
Prieska	33	13	
Prince Albert			
Queenstown	21	11	
Rietfontein			
Riversdale	26	16	
Robertson	31	10	
Sheeprun	17	9	0·2
(near Maclear)			
Somerset-Oos	21	8	0·1
Steynsburg			
Strydenburg			
Sutherland	27	6	
Swellendam			
Tarkastad			
Touwsrivier			
Twee Riviere	34	20	
(Gemsbokpark)			
Umtata	18	12	
Uniondale			
Upington	34	18	
Vanwyksvlei	31	14	
Victoria-Wes			
Vredendal	36	19	
Vryburg	28	16	
Williston			
Willowmore	22	17	
Willowpark			
(near Dordrecht)			

NATAL	Max	Min	RRR
Cape St. Lucia	24	11	10·5
Dundee			
Durban	29	19	0·8
(Louis Botha)			
Estcourt	21	12	
Harding			
Himeville			
Mkuze			
Hluhluwe			4·5
Newcastle	22	15	
Cedara	18	11	1·1
(Pietermaritzburg)			
Port Shepstone	22	17	2·2
Richmond			
Seven Oaks			
Vryheid			
Waterford	18	8	1·0
(near Underberg)			
TRANSVAAL			
Barberton			
Belfast			
Bethal	21	10	
Bospoort	24	13	
Carolina	20	8	
Chester			
(near Gravelotte)			
Crecy			
Groendraai	26	15	42·5
(naby Vaalwater)			
Jan Kempdorp			
Jan Smuts	23	9	
Joubert Park (Jhb)	22	10	
Kroondal	27	12	
Levubu	26	16	1·0
Leeudoringstad			
Lichtenburg			
Letaba			
Loskopdam			
Lydenburg	23	9	
Marnitz	23	16	8·0
Mara	27	15	
Marble Hall			
Messina	30	19	
Middelburg			
Nelspruit			
Phalaborwa	30	17	
Pietersburg	25	13	8·5
Piet Retief	20	10	

TRANSVAAL	Max	Min	RRR
Pongola			
Potchefstroom	25	12	
Potgietersrus	24	13	6·0
Pretoria W.B.	25	10	
Pretoriuskop			
Punda Milia			
Sandpan (NW. Tvl.)	25	17	7·0
Satara			
Sekhukhune			
Shingwidzi			
Skukuza			
Standerton	21	10	
Thabazimbi			
Tomburke			33·7
Tzaneen			
Vereeniging			
Volksrust			
Warmbad	27	14	0·5
Witbank			
Zeerust			
O.V.S. - O.F.S.			
Balkfontein			
(naby Bothaville)			
Bethlehem	22	12	
Bloemfontein	27	12	
(J.B.M. Hertzog)			
Bultfontein			
Fauresmith	26	10	
Picksburg			
Frankfort	24	9	
Harrismith			
Hoopstad	27	15	
Kroonstad	27	12	
Lindley			
Modderpoort			
Petrusburg			
Philippolis			
Reddersburg	*		
Reitz			
Vrede			
Warden			
Welkom			
Wepener	28	8	
Winburg			
Zastron			

S.W.A.	Max	Min	RRR
Arcab			
Bethanie			
Dordabis			
Gobabeb	35	22	
Gobabis	30	18	
Grootfontein			
Cape Frio	26	17	0·1
Karasburg			
Kalkfeld			
Karibib			
Keetmanshoop	35	22	
Kub			
Luderitz	xx	13	
Marienta l			
Ohopoho			
Okahandja			
Okaukueye			
Ondangua			
Otavi			
Otjiwarongo			
Outjo	28	17	20·4
Ulis			
Rehoboth			
Runtu			
Steinhausen			
Tsumeb	29	16	12·5
Walvisbaai	21	17	
Windhoek W.K.			
J.G. Strydom L.H.	29	17	4·3
BASUTOLAND			
Maseru	28	11	
BETSJOANALAND/BECHUANALAND			
Francistown	25	17	20·4
Gaberones	27	15	0·3
Ghanzi	36	18	14·0
Lobatsi			
Mahalapye			
Maun	28	19	
Shakawe	27	17	
Tsabong	33	18	
Tsane	32	18	
SWAZILAND			
Mbabane			
Manzini			
Stegi			

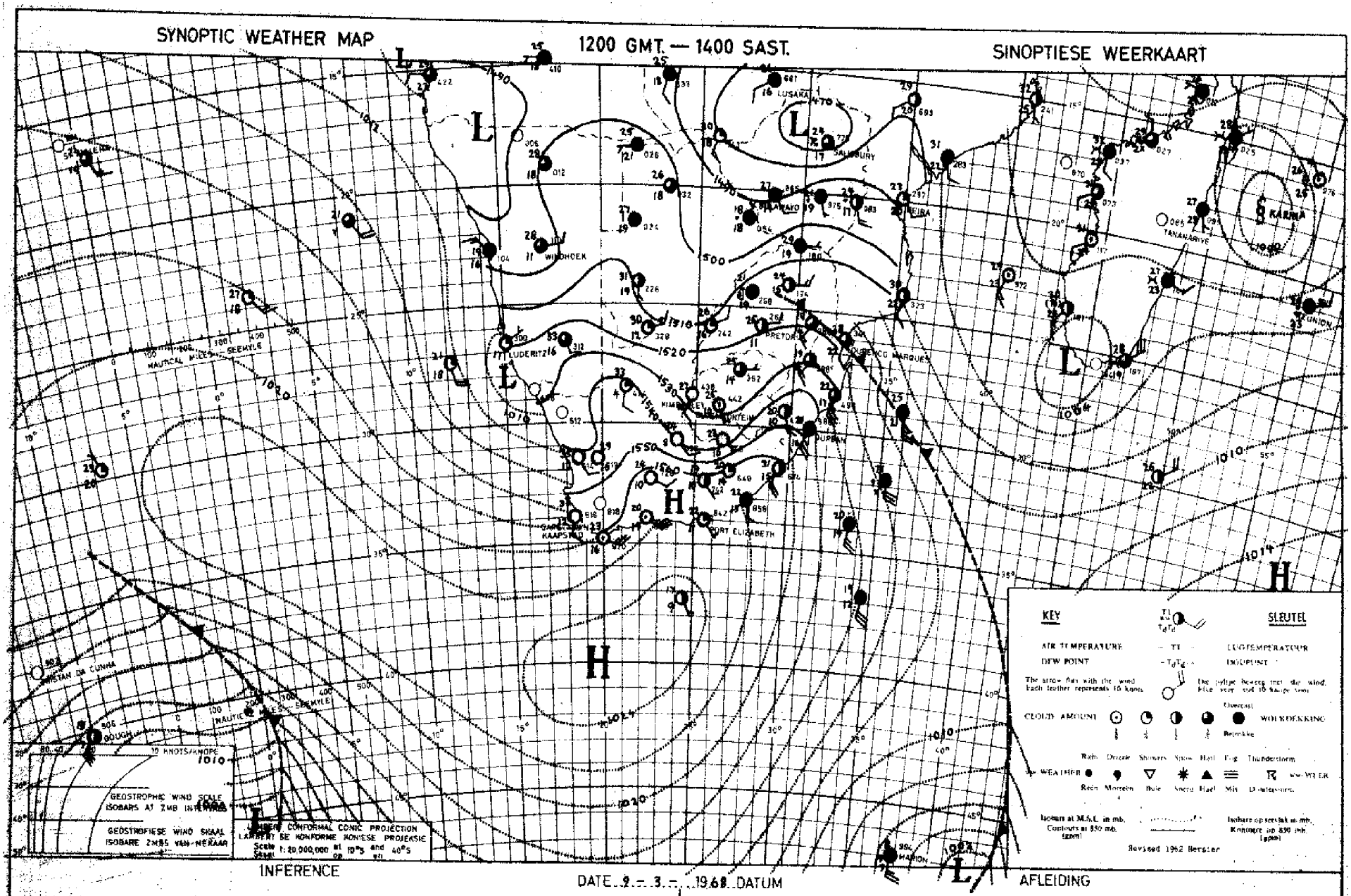
SYNOPTIC WEATHER MAP
1200 GMT. — 1400 SAST.
SINOPTIESE WEERKAART
KEY
SLEUTEL
AIR TEMPERATURE
LUGTEMPERATUUR
DEW POINT
DOUPUNT
CLOUD AMOUNT
WOLKEDEKKING
WEATHER
WEER
Rain
Drizzle
Showers
Snow
Hail
Fog
Thunderstorm
Reën
Motreën
Buie
Sneeu
Hael
Mis
Donderstorm
Revised 1962 Berstler
GEOSTROPHIC WIND SCALE
ISOBARS AT 2MB INTERVALS
GEOSTROFIESE WIND SKAAL
ISOBARE 2MB VAN-MEKAAR
10 KNOTS/KNOPE
LAMBERT CONFORMAL CONIC PROJECTION
LAMBERT SE KONFORME KONIESE PROJEKSIE
Scale 1: 20,000,000 at 10°S and 40°S
Skaal op
INFERENCE
DATE 9 - 3 - 1968 DATUM
AFLEIDING
The circulation on the surface as well as in the upper air is strongly antic yclonic and therefore it will be fine over most parts. The high ridging around the coast will cause cloudy weather with rain over Natal and the Tranvaal Lowveld and it will also be cloudy at first over the eastern highveld and north-eastern Free State.
Die sirkulasie oor die oppervlakte sowel as in die belug is sterk antisiklonaal en dit sal dus mooiweer wees oor die meeste dele. Die hoog wat om die kus beweeg sal bewolkte weer met reën oor Natal en die Transvaalse Laeveld veroorsaak en dit sal ook aanvanklik bewolk wees oor die oostelike hoëveld en Noordoos-Vrystaat.

DAAGLIKSE WEERBULLETIN

Maksimum en Minimum Temperatuur (°C) en Reënval (RRR) in mm vir die 24 uur geëindig om 0800 SAST op

WEERBURO / WEATHER BUREAU
DEPT. VAN VERVOER / DEPT. OF TRANSPORT

11 - 3 - 1968

DAILY WEATHER BULLETIN

Maximum and Minimum Temperatures (°C) and rainfall (RRR) in mm for the 24 hours ended at 0800 SAST on

CAPE – KAAP	Max	Min	RRR
Aberdeen			
Addo			
Alexander Bay	27	17	
Aliwal North	28	10	
Bashee	25	11	
Beaufort-Wes	33	18	
(Lughawe)			
Boegoebergdam			
Bootsap			
Brakkekuil			
(naby Heidelberg)			
Brandvlei			
Cala			
Caledon			
Calitzdorp			
Calvinia	35	15	
Cape Agulhas	23	14	
Cape Columbine	25	14	
Cape Point	29	17	
Cape St. Francis	21	17	
Cape Town	35	17	
(D.F. Malan)			
Cape Town			
(Roeland Str.)			
Carnarvon			
Ceres			
Citrusdal			
Colesberg			
Cradock			
Döhne	23	12	
De Aar	30	14	
Douglas			
East London	23	17	
(Airport)			
Eensaamheid			
(naby Herold)			
Elsenburg			
Fraserburg	32	19	
Garies			
George			
Graaff-Reinet	29	16	
Grahamstown			
Hopetown			
Idutywa			
Jansenville	29	12	
Joubertina			
Kimberley	30	19	
(Airport)			
Knysna			
Kokstad	22	8	
Kuruman	30	15	

KAAP – CAPE	Max	Min	RRR
Ladismith			
Lake Mentz			
Maclear			
Mafeking	24	16	0·5
Malmesbury			
Matatiele			
Matroosberg	33	15	
Grootfontein	27	10	
(Middelburg)			
Mosselbaai	21	18	
Mount Frere			
Okiep	35	17	
Oudtshoorn	34	18	
Petrusville			
Pikstberg			
Pofadder	34	22	
Port Alfred			
Port Elizabeth	24	16	
Port Nolloth	17	13	
Port St. Johns	23	18	
Prieska	35	15	
Prince Albert			
Queenstown	28	9	
Rietfontein			
Riversdale	34	14	
Robertson	37	19	
Sheeprun	23	7	
(near Maclear)			
Somerset-Oos	27	10	
Steynsburg			
Strydenburg			
Sutherland	30	16	
Swellendam			
Tarkastad			
Touwsrivier			
Twee Riviere	35	20	
(Gemsbokpark)			
Umtata	24	10	
Uniondale			
Upington	34	22	
Vanwyksvlei	33	19	
Victoria-Wes			
Vredendal	40	18	
Vryburg	29	15	
Williston			
Willowmore	28	12	
Willowpark			
(near Dordrecht)	24	9	

NATAL	Max	Min	RRR
Cape St. Lucia	23	18	1·8
Dundee			
Durban	25	19	
(Louis Botha)			
Estcourt	21	11	
Harding			
Himeville			
Mkuze			
Hluhluwe			
Newcastle	22	12	
Cedara	20	12	
(Pietermaritzburg)			
Port Shepstone	24	18	
Richmond			
Seven Oaks			
Vryheid			
Waterford	19	6	
(near Underberg)			

TRANSVAAL

Barberton			
Belfast			
Bethal	23	12	
Bospoort	26	11	
Carolina	23	11	
Chester			
(near Gravelotte)			
Crecy			
Delareyville			4·0
Groendraai			
(naby Vaalwater)			
Jan Kempdorp			
Jan Smuts	21	13	
Joubert Park (Jhb)	22	14	
Kroondal	27	13	0·2
Levubu	26	16	
Leeudoringstad			
Lichtenburg			
Letaba			
Loskopdam			
Lydenburg	24	11	
Marnitz	26	16	
Mara	26	12	
Marble Hall			
Messina	30	20	
Middelburg			
Nelspruit	29	16	
Phalaborwa			
Pietersburg	24	13	
Piet Retief	20	11	

TRANSVAAL	Max	Min	RRR
Pongola			
Potchefstroom	26	12	
Potgietersrus	25	13	
Pretoria W.B.	25	16	0·5
Pretoriuskop			
Punda Milia			
Sandpan (NW. Tvl.)	26	15	
Satara			
Sekhukhune			
Shingwidzi			
Skukuza	27	18	
Standerton	23	9	
Thabazimbi			
Tomburke			
Tzaneen			
Vereeniging			
Volksrust			
Warmbad	27	15	
Witbank			
Zeerust			

O.V.S. – O.F.S.

Balkfontein			5·0
(naby Bothaville)			
Bethlehem	23	10	
Bloemfontein	27	10	
(J.B.M. Hertzog)			
Bultfontein			
Fauresmith	28	10	
Ficksburg			
Frankfort	25	11	
Harrismith			
Hoopstad	29	14	11·0
Kroonstad	26	14	
Lindley			
Modderpoort			
Petrusburg			
Philippolis			
Reddersburg			
Reitz			
Vrede			
Warden			
Welkom	27	14	
Wepener	27	9	
Winburg			
Zastron			

S.W.A.	Max	Min	RRR
Aroab			
Bethanie			
Dordabis			
Gobabeb	29	16	
Gobabis	29	17	
Grootfontein			
Cape Fria	25	19	
Karasburg			
Kalkfeld			
Karibib			
Keetmanshoop	35	21	
Kub			
Luderitz	Ax	14	
Marienta1	34	22	
Ohopoho			
Okahandja			
Okaukueye			
Ondangua	29	18	3·5
Otavi			
Otjiwarongo			
Outjo	29	17	4·7
Uis	28	18	
J.G. Strydom L.P.	28	14	
Rehoboth			
Runtu	30	19	
Steinhausen			
Tsumeb	29	17	6·4
Walvisbaai	21	18	
Windhoek W.K.			

BASUTOLAND

Maseru	26	10	

BETSJOANALAND/BECHUANALAND

Francistown	23	15	
Gaberones	27	15	
Ghanzi	28	19	5·0
Lobatsi			
Mahalapye			
Maun	28	19	
Shakawe	28	19	5·0
Tsabong	31	17	
Tsane	25	17	

SWAZILAND

Bulembe			
Manzini	22	17	
Stegi			

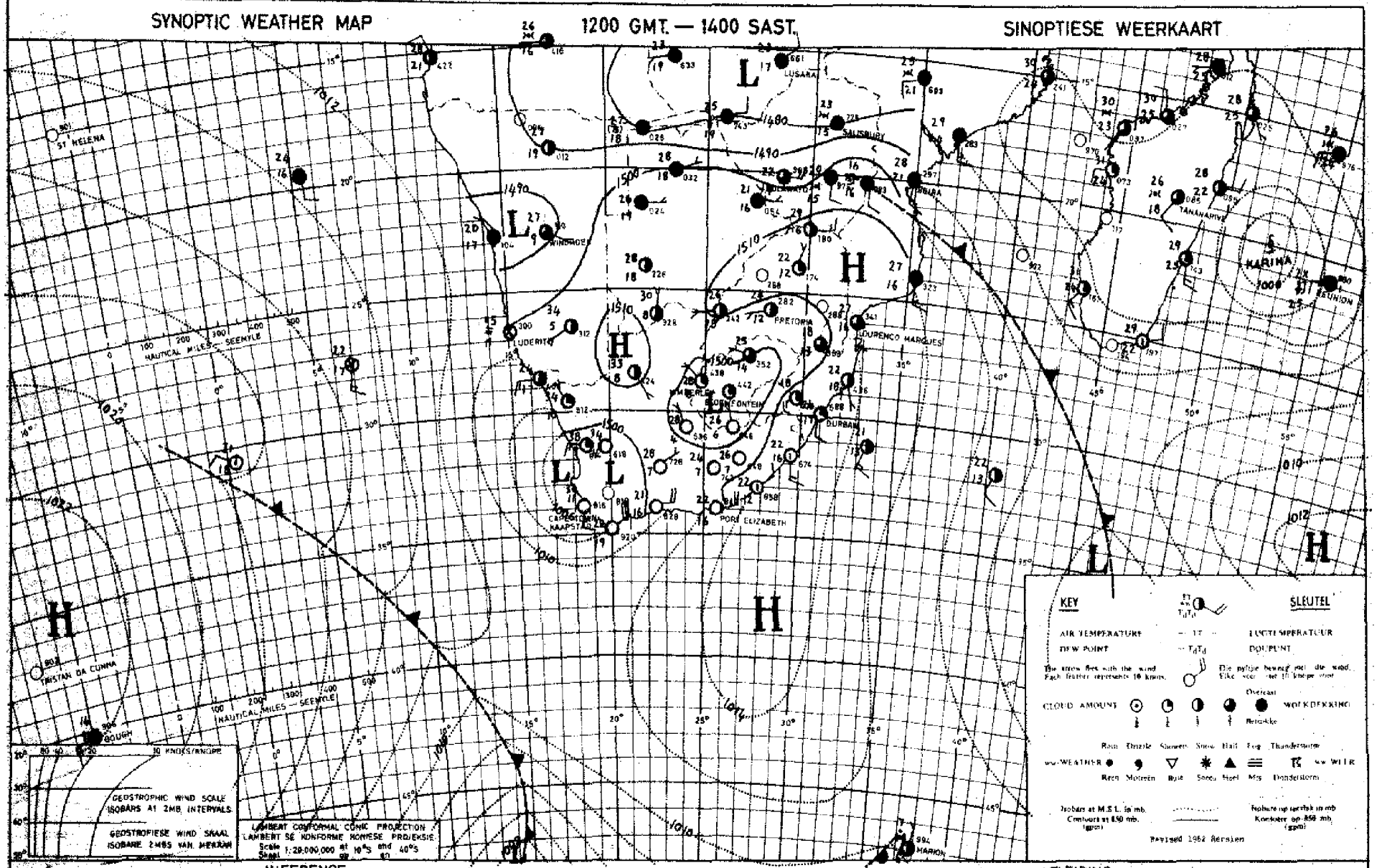

INFERENCE

DATE 10 - 3 - 1968 DATUM

AFLEIDING

The coastal low off the Cape coast will be situated tomorrow along the south coast. Partly cloudy to cloudy and cooler weather will thus occur along these regions. With a low situated over the O.F.S. isolated thunder-showers will occur over the northern and central parts of the interior.

Die kuslaag langs die Kaapse kus sal môre langs die suidkus gelê wees. Gedeeltelik bewolk tot bewolkte weer sal dus langs hierdie gebiede voorkom. Met 'n laag oor die O.V.S. sal los donderbuie oor die noordelike en sentrale gebiede van die binneland voorkom.

DAAGLIKSE WEERBULLETIN

Maksimum en Minimum Temperatuur (°C) en Reënval (RRR) in mm vir die 24 uur geëindig om 0800 SAST op

WEERBURO / WEATHER BUREAU
DEPT. VAN VERVOER / DEPT. OF TRANSPORT

12 - 3 - 1968

DAILY WEATHER BULLETIN

Maximum and Minimum Temperatures (°C) and rainfall (RRR) in mm for the 24 hours ended at 0800 SAST on

CAPE - KAAP	Max	Min	RRR
Aberdeen			
Addo			
Alexander Bay	23	15	
Aliwal North	31	18	
Bashee	25	18	
Beaufort-Wes	33	15	4·6
(Lughawe)			
Boegoebergdam			
Boetsap			
Brakkekuil			
(naby Heidelberg)			
Brandvlei			
Cala			
Caledon			
Calitzdorp			
Calvinia	27	11	
Cape Agulhas	23	15	
Cape Columbine	21	11	
Cape Point	20	15	
Cape St. Francis	20	16	4·3
Cape Town	25	11	
(D.F. Malan)			
Cape Town			
(Roeland Str.)			
Carnarvon			
Ceres			
Citrusdal			
Colesberg			
Cradock			
Dôhne	32	13	
De Aar	31	15	1·0
Douglas			
East London	28	19	
(Airport)			
Eensaamheid			
(naby Herold)			
Elsenburg			
Fraserburg	31	13	0·6
Garies			
George			
Graaff-Reinet	34	15	5·8
Grahamstown			4·0
Hopetown			4·0
Idutywa			
Jansenville	36	18	1·2
Joubertina			
Kimberley	28	18	0·2
(Airport)			
Knysna			
Kokstad	30	11	
Kuruman	29	16	

KAAP - CAPE	Max	Min	RRR
Ladismith			
Lake Mentz			
Maclear			
Mafeking	27	14	
Malmesbury			
Matatiele			
Matroosberg	26	10	
Grootfontein	28	12	0·5
(Middelburg)			
Mosselbaai	25	16	1·5
Mount Frere			
Okiep	26	14	
Oudtshoorn	32	14	0·7
Petrusville			
Piketberg			
Pofadder	31	14	
Port Alfred			
Port Elizabeth	27	17	0·5
Port Nolloth	17	14	1·0
Port St. Johns	24	20	
Prieska	34	20	
Prince Albert			
Queenstown	34	15	
Rietfontein			
Riversdale	28	15	0·7
Robertson	29	15	
Sheeprun	31	12	0·5
(near Maclear)			
Somerset-Oos	33	15	2·6
Steynsburg			
Strydenburg			
Sutherland	26	9	
Swellendam			
Tarkastad			
Touwsrivier			
Twee Riviere	34	20	
(Gemsbokpark)			
Umtata	35	16	
Uniondale			16·5
Upington	32	18	45·3
Vanwyksvlei	32	14	3·5
Victoria-Wes			
Vredendal	26	14	
Vryburg	28	14	
Williston			
Willowmore	32	14	5·8
Willowpark			
(near Dordrecht)	30	12	

NATAL	Max	Min	RRR
Cape St. Lucia	25	21	
Dundee			
Durban	28	19	
(Louis Botha)			
Estcourt	29	13	
Harding			
Himeville			
Mkuze			
Hluhluwe			
Newcastle	30	11	
Cedara	26	13	
(Pietermaritzburg)			
Port Shepstone	25	21	
Richmond			
Seven Oaks			
Vryheid			
Waterford	26	9	
(near Underberg)			

TRANSVAAL	Max	Min	RRR
Barberton			
Belfast			
Bethal	23	10	3·0
Bospoort	24	12	19·0
Carolina	23	11	1·5
Chester			
(near Gravelotte)			
Crecy			
Groendraai	27	14	
(naby Vaalwater)			
Jan Kempdorp			
Jan Smuts	23	14	0·7
Joubert Park (Jhb)	23	15	
Kroondal	27	13	
Levubu	27	16	
Leeudoringstad			
Lichtenburg			7·0
Letaba			
Loskopdam			
Lydenburg	27	12	
Marnitz	27	17	
Mara	29	13	
Marble Hall			
Messina	31	18	
Middelburg			14·0
Nelspruit	27	16	
Phalaborwa	30	19	
Pietersburg	26	15	
Piet Retief	27	13	

TRANSVAAL	Max	Min	RRR
Pongola			
Potchefstroom	26	12	
Potgietersrus	27	15	
Pretoria W.B.	25	14	3·3
Pretoriuskop			
Punda Milia			
Sandpan (NW. Tvl.)	28	16	
Satara			
Sekhukhune			
Shingwidzi			
Skukuza	30	17	
Standerton			
Thabazimbi			
Tomburke			
Tzaneen			
Vereeniging			
Volksrust			
Warmbad	28	15	8·3
Witbank			2·5
Zeerust			

O.V.S. - O.F.S.	Max	Min	RRR
Balkfontein			
(naby Bothaville)			
Bethlehem	25	11	
Bloemfontein	29	13	
(J.B.M. Hertzog)			
Bultfontein			
Fauresmith	30	16	
Ficksburg			
Frankfort	27	10	
Harrismith			
Hoopstad	27	13	4·8
Kroonstad	28	13	
Lindley			
Modderpoort			
Petrusburg			
Philippolis			
Reddersburg			
Reitz			
Vrede			
Warden			
Welkom	26	13	32·0
Wepener	30	15	
Winburg			
Zastron			

S.W.A.	Max	Min	RRR
Aroab			
Bethanie			
Dordabis			
Gobabeb	28	15	
Gobabis	29	16	30·0
Grootfontein			
Cape Fria	26	19	
Karasburg			
Kalkfeld			
Karibib			
Keetmanshoop	32	17	0·7
Kub			
Luderitz	17	15	
Mariental	34	20	2·0
Chopoho			
Okahandja			
Okaukueye			
Ondangua	28	20	2·0
Otavi			
Otjiwarongo			
Outjo	28	16	
Uis	30	16	
J.G. Strydom L.H.	28	14	12·0
Rehoboth			
Runtu	30	19	1·4
Steinhausen			
Tsumeb	24	16	5·3
Walvisbaai	22	18	0·1
Windhoek W.K.			

BASUTOLAND	Max	Min	RRR
Maseru			

BETSJOANALAND/BECHUANALAND	Max	Min	RRR
Francistown	27	18	
Gaberones	29	15	
Ghanzi	29	19	
Lobatsi			
Mahalapye			
Maun	29	20	1·2
Shakawe	27	20	1·0
Tsabong	31	17	
Tsane	29	17	

SWAZILAND	Max	Min	RRR
Bulembu			
Manzini	25	17	
Stegi			

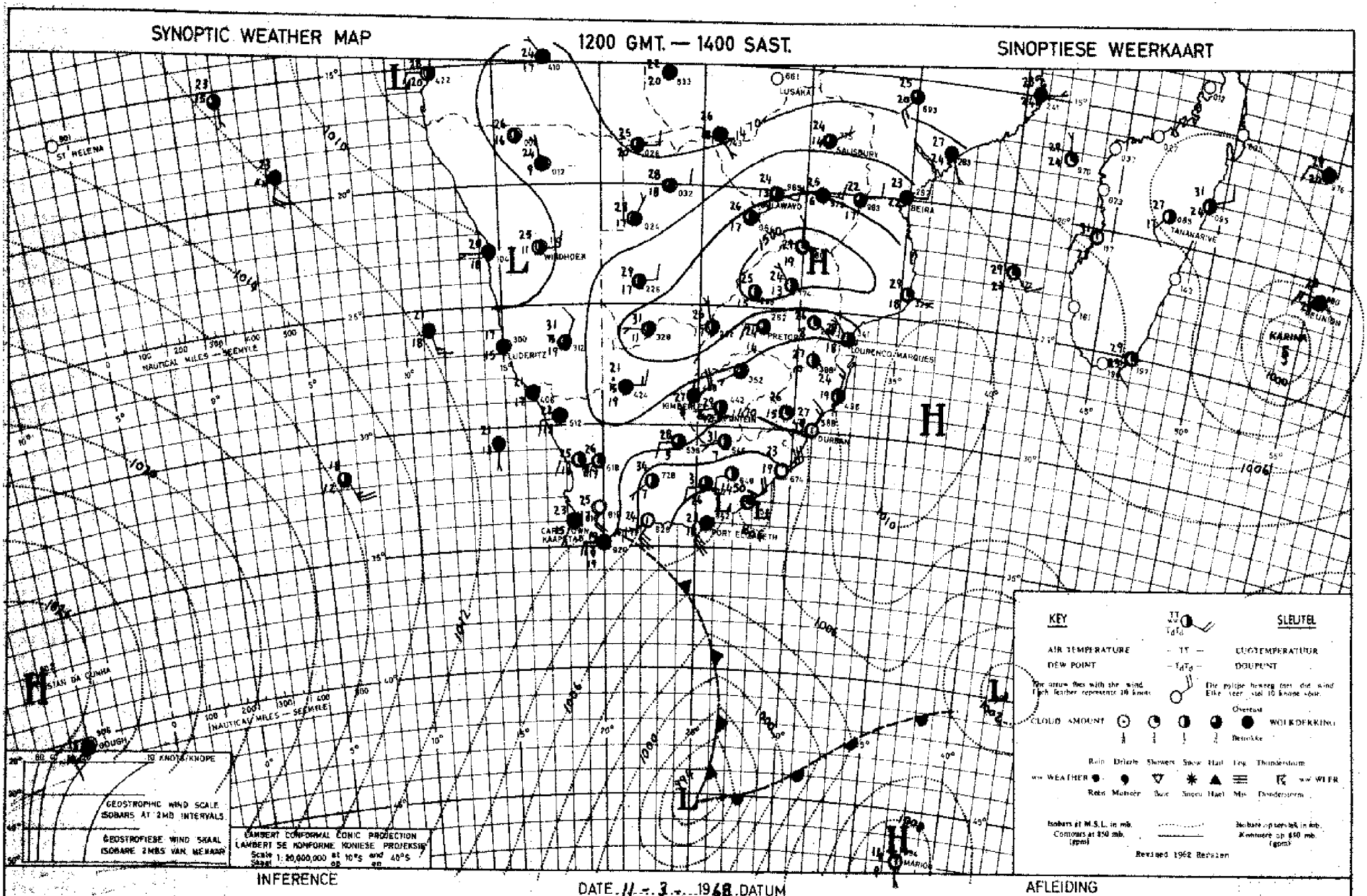

INFERENCE

DATE 11 - 3 - 1968 DATUM

AFLEIDING

Behind the cold front cooler weather will spread over the southern and eastern parts of the country with rain over the eastern coastal areas. A trough is developing over South West Africa and with the flow of moist air from the north conditions for showers or thunder-showers will improve over most of the interior.

Agter die koufront brei koeler lug uit oor die suidelike en oostelike dele van die land met reën oor die oostelike kus. 'n Trog ontwikkel oor Suidwes-Afrika en met die vloei van vogtige lug vanuit die noorde sal toestande vir buie of donderbuie oor die meeste dele van die binneland verbeter.

DAAGLIKSE WEERBULLETIN

Maksimum en Minimum Temperatuur (°C) en Reënval (RRR) in mm vir die 24 uur geëindig om 0800 SAST op

WEERBURO / WEATHER BUREAU
DEPT. VAN VERVOER / DEPT. OF TRANSPORT

13 - 3 - 1968

DAILY WEATHER BULLETIN

Maximum and Minimum Temperatures (°C) and rainfall (RRR) in mm for the 24 hours ended at 0800 SAST on

CAPE - KAAP	Max	Min	RRR
Aberdeen			
Addo			
Alexander Bay	22	19	
Aliwal North	24	10	1·5
Bashee	24	15	2·0
Beaufort-Wes	25	9	
(Lughawe)			
Boegoeberg dam			
Boetsap			
Brakkekuil			
(naby Heidelberg)			
Brandvlei			
Cala			
Caledon			
Calitzdorp			
Calvinia	24	8	
Cape Agulhas	19	15	0·2
Cape Columbine	15	5	
Cape Point	18	14	
Cape St. Francis	18	14	4·6
Cape Town	21	14	
(D.F. Malan)			
Cape Town			
(Roeland Str.)			
Carnarvon			
Ceres			
Citrusdal			
Colesberg			
Cradock			
Dôhne	19	8	5·0
De Aar	17	7	15·0
Douglas			
East London	21	14	3·4
(Airport)			
Eensaamheid			
(naby Herold)			
Elsenburg			
Fraserburg	23	6	
Garies			
George			
Graaff-Reinet	20	10	14·4
Grahamstown			
Hopetown			8·7
Idutywa			
Jansenville	20	9	3·8
Joubertina			
Kimberley	25	11	
(Airport)			
Knysna			
Kokstad	24	9	19·0
Kuruman	26	13	

KAAP - CAPE	Max	Min	RRR
Ladismith			
Lake Mentz			
Maclear			
Mafeking	28	16	
Malmesbury			
Matatiele			
Matroosberg	26	5	
Grootfontein			
(Middelburg)	16	6	12·3
Mosselbaai	22	13	
Mount Frere			
Okiep	26	15	
Oudtshoorn	23	7	
Petrusville			
Piketberg			
Pofadder	25	13	
Port Alfred			
Port Elizabeth	19	14	9·0
Port Nolloth	18	9	
Port St. Johns	24	16	5·5
Prieska	21	13	7·0
Prince Albert			
Queenstown	24	8	6·5
Rietfontein			
Riversdale	23	11	
Robertson	24	8	
Sheeprun	24	9	16·0
(near Maclear)			
Somerset-Oos	17	10	14·5
Steynsburg			15·5
Strydenburg			
Sutherland	20	-1	
Swellendam			
Tarkastad			12·5
Touwsrivier			
Twee Riviere	28	18	
(Gemsbokpark)			
Umtata	27	17	11·5
Uniondale			
Upington	25	16	
Vanwyksvlei	25	10	2·0
Victoria-Wes			
Vredendal	25	8	
Vryburg	30	15	
Williston			
Willowmore	17	8	
Willowpark			
(near Dordrecht)	21	8	4·5

NATAL	Max	Min	RRR
Cape St. Lucia	27	20	19·0
Dundee			
Durban	27	19	10·6
(Louis Botha)			
Estcourt	30	13	0·6
Harding			
Himeville			29·0
Mkuze			
Nkuhluwe			
Newcastle	32	16	0·7
Cedara			
(Pietermaritzburg)	23	13	39·5
Port Shepstone	25	18	5·0
Richmond			
Seven Oaks			
Vryheid			
Waterford			
(near Underberg)	24	10	4·7
Van Reenen			3·5
TRANSVAAL			
Barberton			
Belfast			
Bethal	26	13	
Bospoort	26	13	
Carolina	26	13	
Chester			
(near Gravelotte)			
Crecy			
Groendraai			
(naby Vaalwater)			
Jan Kempiorp			
Jan Smuts	24	13	
Joubert Park (Jhb)	25	14	
Kroondal	28	14	
Levubu	31	18	
Lesudoringstad			
Lichtenburg			
Letaba			
Loskopdam			
Lydenburg	26	13	
Marnitz	31	20	
Mara	33	15	
Marble Hall			
Messina	35	23	
Middelburg			
Nelspruit	33	19	
Phalaborwa	25	21	
Pietersburg	29	18	
Piet Retief	29	13	9·1

TRANSVAAL	Max	Min	RRR
Pongola			
Potchefstroom	27	12	
Potgietersrus	30	18	
Pretoria W.B.	28	16	
Pretoriuskop			
Punda Milia			
Sandpan (NW. Tvl.)	32	20	
Satara			
Sekhukhune			
Shingwidzi			
Skukuza			
Standerton	26	14	
Thabazimbi			
Tomburke			
Tzaneen			
Vereeniging			
Volksrust			
Warmbad	28	16	
Witbank			
Zeerust			
O.V.S. - O.F.S.			
Balkfontein			1·6
(naby Bothaville)			
Bethlehem	25	14	
Bloemfontein	26	11	6·7
(J.B.M. Hertzog)			
Bultfontein			
Fauresmith	25	9	1·5
Ficksburg			
Frankfort	28	12	
Harrismith			
Hoopstad	27	14	
Kroonstad	27	13	1·5
Lindley			
Modderpoort			
Reuxville			11·0
Petrusburg			
Philippolis			
Reddersburg			
Reitz			
Vrede			
Warden			
Welkom	25	13	1·2
Wepener	27	11	5·5
Winburg			
Zastron			6·3

S.W.A.	Max	Min	RRR
Aroab			
Bethanie			
Bordabis			
Gobabeb	29	14	
Gobabis	25	17	7·5
Grootfontein			
Cape Fria	28	19	
Karasburg			
Kalkfeld			
Karibib			
Keetmanshoop	30	17	
Kub			
Luderitz	22	13	
Mariental	30	17	9·5
Ohopoho			
Okahandja			
Okaukueye			
Ondangua	26	18	47·8
Otavi			
Otjiwarongo			
Outjo	28	16	25·5
Uis	29	18	
J.G. Strydom L.H.	25	16	
Rehoboth			
Runtu	26	18	1·2
Steinhausen			
Tsumeb	28	18	33·3
Walvisbaai	22	17	
Windhoek W.K.			
BASUTOLAND			
Maseru	27	10	0·1
BETSJOANALAND/BECHUANALAND			
Francistown	31	20	0·2
Gaberones	30	17	
Ghanzi			
Lobatsi			
Mahalapye			
Maun	29	19	
Shakawe	29	19	5·5
Tsabong	29	17	
Tsane	28	18	3·5
SWAZILAND			
Bulembe			
Mansini	28	17	
Stegi			

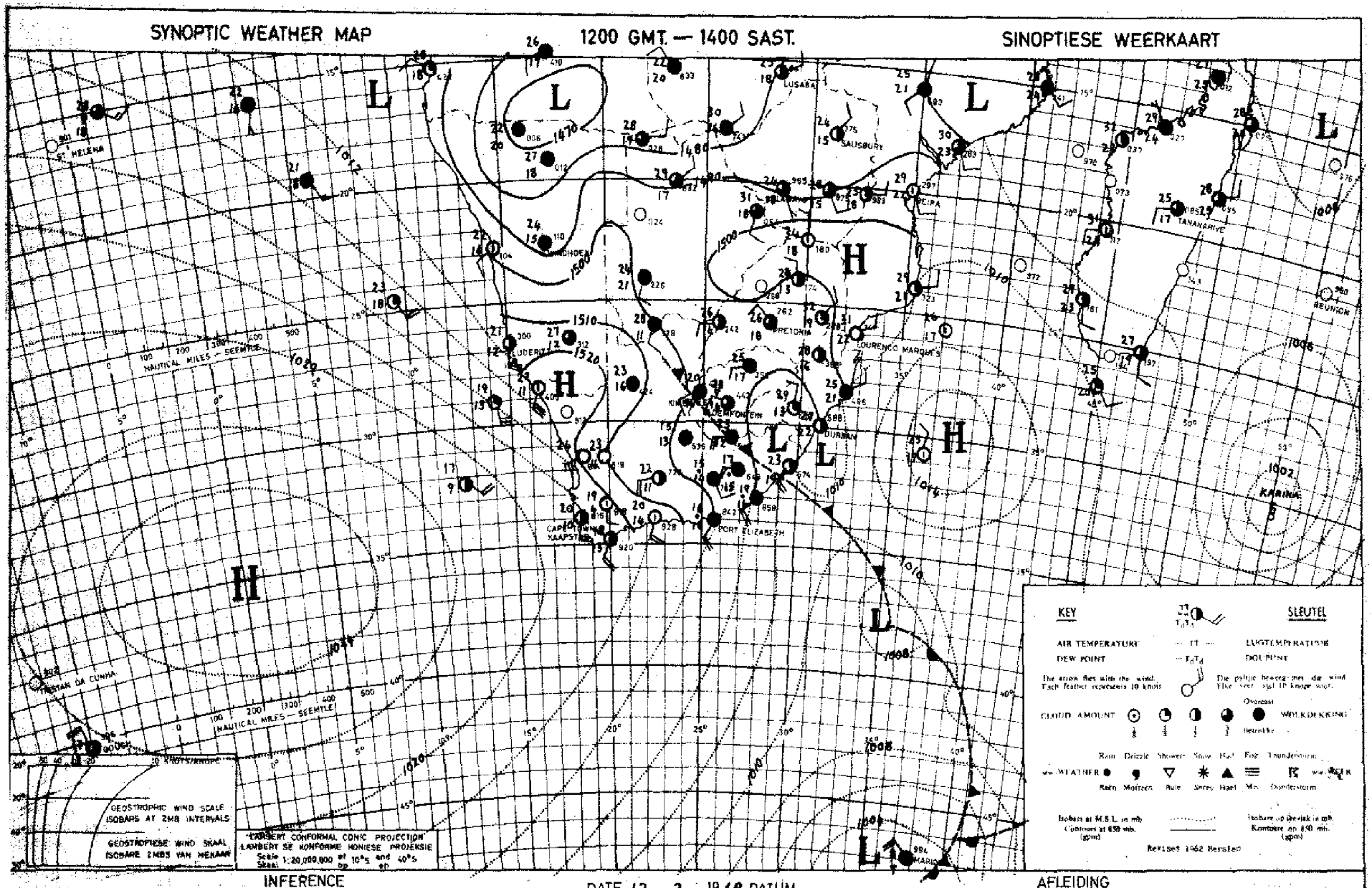

INFERENCE

DATE 12 - 3 - 19 68 DATUM

AFLEIDING

The cold front along the east coast will cause cloudy, cool weather with rain over the eastern Cape, Natal and later over the Transvaal Lowveld. The low over southern Angola will cause scattered thundershowers over northern and central S.W.A. Elsewhere it will be fair and mild to warm.

Die koufront langs die ooskus sal bewolkte koel weer met reën oor Oos-Kaapland, Natal en later oor die Transvaalse Laeveld veroorsaak. Die laag oor Suid-Angola sal verspreide donderbuie oor die noordelike en sentrale dele van S.W.A. veroorsaak. Oorigens sal dit redelik mooiweer en matig wees.

DAAGLIKSE WEERBULLETIN

Maksimum en Minimum Temperatuur (°C) en Reënval (RRR) in mm vir die 24 uur geëindig om 0800 SAST op

WEERBURO / WEATHER BUREAU
DEPT. VAN VERVOER / DEPT. OF TRANSPORT

14 - 3 - 1968

DAILY WEATHER BULLETIN

Maximum and Minimum Temperatures (°C) and rainfall (RRR) in mm for the 24 hours ended at 0800 SAST on

CAPE - KAAP	Max	Min	RRR
Aberdeen			
Addo			
Alexander Bay	23	10	
Aliwal North	26	9	
Bashee	21	14	3·0
Beaufort-Wes	22	9	
(Lughawe)			
Boegoebergdam			
Bosteap			
Brakkekuil			
(naby Heidelberg)			
Brandvlei			
Cala			
Caledon			
Calitzdorp			
Calvinia	26	11	
Cape Agulhas	21	16	0·1
Cape Columbine	19	12	
Cape Point	20	15	
Cape St. Francis	20	17	0·1
Cape Town	22	8	
(D.F. Malan)			
Cape Town			
(Roeland Str.)			
Carnarvon			
Ceres			
Citrusdal			
Colesberg			
Cradock			
Döhne	19	9	
De Aar	22	7	
Douglas			
East London	22	15	3·0
(Airport)			
Eensaamheid			
(naby Herold)			
Elsenburg			
Fraserburg	22	3	
Garies			
George			
Graaff-Reinet	20	8	
Grahamstown			
Hopetown			
Idutywa			
Jansenville	23	9	
Joubertina			
Kimberley	26	9	
(Airport)			
Knysna			
Kokstad	16	6	
Kuruman	28	13	

KAAP - CAPE	Max	Min	RRR
Ladismith			
Lake Mentz			
Maclear			
Mafeking	29	18	1·5
Malmesbury			
Matatiele			
Matroosberg	20	16	
Grootfontein	18	6	
(Middelburg)			
Mosselbaai	23	15	
Mount Frere			
Okiep	29	18	
Oudtshoorn	24	7	
Petrusville			
Piketberg			
Pofadder	28	14	
Port Alfred			
Port Elizabeth	21	15	2·7
Port Nolloth	17	9	
Port St. Johns	23	17	
Prieska	25	9	
Prince Albert			
Queenstown	22	6	
Rietfontein			
Riversdale	23	8	
Robertson	25	10	
Sheeprun	18	7	
(near Maclear)			
Somerset-Oos	20	8	
Steynsburg			
Strydenburg			
Sutherland	22	2	
Swellendam			
Tarkastad			
Touwsrivier			
Twee Riviere	30	17	
(Gemsbokpark)			
Umtata	21	10	
Uniondale			
Upington	28	15	
Vanwyksvlei	25	11	
Victoria-Wes			
Vredendal	28	10	
Vryburg	26	14	
Williston			
Willowmore	21	7	
Willowpark			
(near Dordrecht)	17	4	0·4

NATAL	Max	Min	RRR
Cape St. Lucia	21	17	15·5
Dundee			
Durban	22	17	4·7
(Louis Botha)			
Estcourt	16	12	1·5
Harding			
Himeville			4·0
Mkuze			
Hluhluwe			4·5
Newcastle	17	12	5·0
Cedara	17	10	3·4
(Pietermaritzburg)			
Port Shepstone	22	17	0·4
Richmond			
Seven Oaks			
Vryheid			
Waterford	13	9	3·8
(near Underberg)			
Van Reenen			11·0

TRANSVAAL	Max	Min	RRR
Barberton			
Belfast			
Bethal	21	11	18·0
Bospoort	26	16	
Carolina	19	11	0·4
Chester			
(near Gravelotte)			
Crecy			
Groendraai	31	17	9·0
(naby Vaalwater)			
Jan Kempiorp			
Jan Smuts	24	12	4·6
Joubert Park (Jhb)	23	12	3·5
Kroondal	28	17	4·8
Leyuba	29	17	0·1
Leeudoringstad			
Lichtenburg			
Letaba			
Loskopdam			2·0
Lydenburg			
Marnitz	33	19	
Mara	32	17	
Marble Hall			4·0
Messina	35	20	
Middelburg			3·0
Leskopkanale			2·5
(By Groblersdal)			
Nelspruit			
Phalaborwa	29	19	
Pietersburg	30	15	4·3
Piet Retief	16	10	6·8

TRANSVAAL	Max	Min	RRR
Pongola			
Potchefstroom	27	15	
Potgietersrus	31	17	1·2
Pretoria W.B.	27	16	
Pretoriuskop			
Punda Milia			
Sandpan (NW. Tvl.)	35	21	
Satara			
Sekhukhune			
Shingwidzi			
Skukuza	26	19	
Standerton	22	12	7·7
Thabazimbi			7·5
Tomburke			
Tzaneen			
Verseniging			
Volksrust			5·0
Waterval-Boven			2·0
Warmbad	31	17	0·8
Witbank			3·2
Zeerust			
Witfontein (Wes v. Warmbad			7·0

O.V.S. - O.F.S.	Max	Min	RRR
Balkfontein			
(naby Bothaville)			
Bethlehem	23	10	3·8
Bloemfontein	25	8	
(J.B.M. Hertzog)			
Bultfontein			
Fauresmith	24	7	
Ficksburg			
Frankfort	26	12	1·3
Harrismith			
Hoopstad	26	13	
Kroonstad	26	15	
Lindley			
Modderpoort			
Petrusburg			
Philippolis			
Reddersburg			
Reitz			6·0
Vrede			
Warden			
Welkom	25	15	
Wepener	25	2	
Winburg			
Zastron			

S.W.A.	Max	Min	RRR
Aroab			
Bethanie			
Dordabis			
Gobabeb	33	17	
Gobabis	26	17	
Grootfontein			
Cape Fria	26	18	0·6
Karasburg			
Kalkfeld			
Karibib			
Keetmanshoop	29	14	
Kub			
Luderitz	21	13	
Marienthal	29	19	
Ohopoho			
Okahandja			
Okaukueye			
Ondangua	26	19	
Otavi			
Otjiwarongo			
Outjo	28	17	2·8
dis	31	18	0·8
J.G. Strydom L.H.	26	16	
Rehoboth			
Runtu	29	18	3·7
Steinhausen			
Tsumeb			
Walvisbaai	22	18	0·1
Windhoek W.K.			

BASUTOLAND	Max	Min	RRR
Maseru	23	7	

BETSJOANALAND/BECHUANALAND	Max	Min	RRR
Francistown	31	20	
Gaberones	30	19	
Ghanzi			
Lobatsi			
Kachi Kau			2·6
Mahalapye			
Maun	28	22	10·5
Shakawe	27	18	10·5
Tsabong	31	18	
Tsane	28	18	7·0

SWAZILAND	Max	Min	RRR
Mbabane			
Manzini	20	15	
Stegi (13-3-68)			79·0

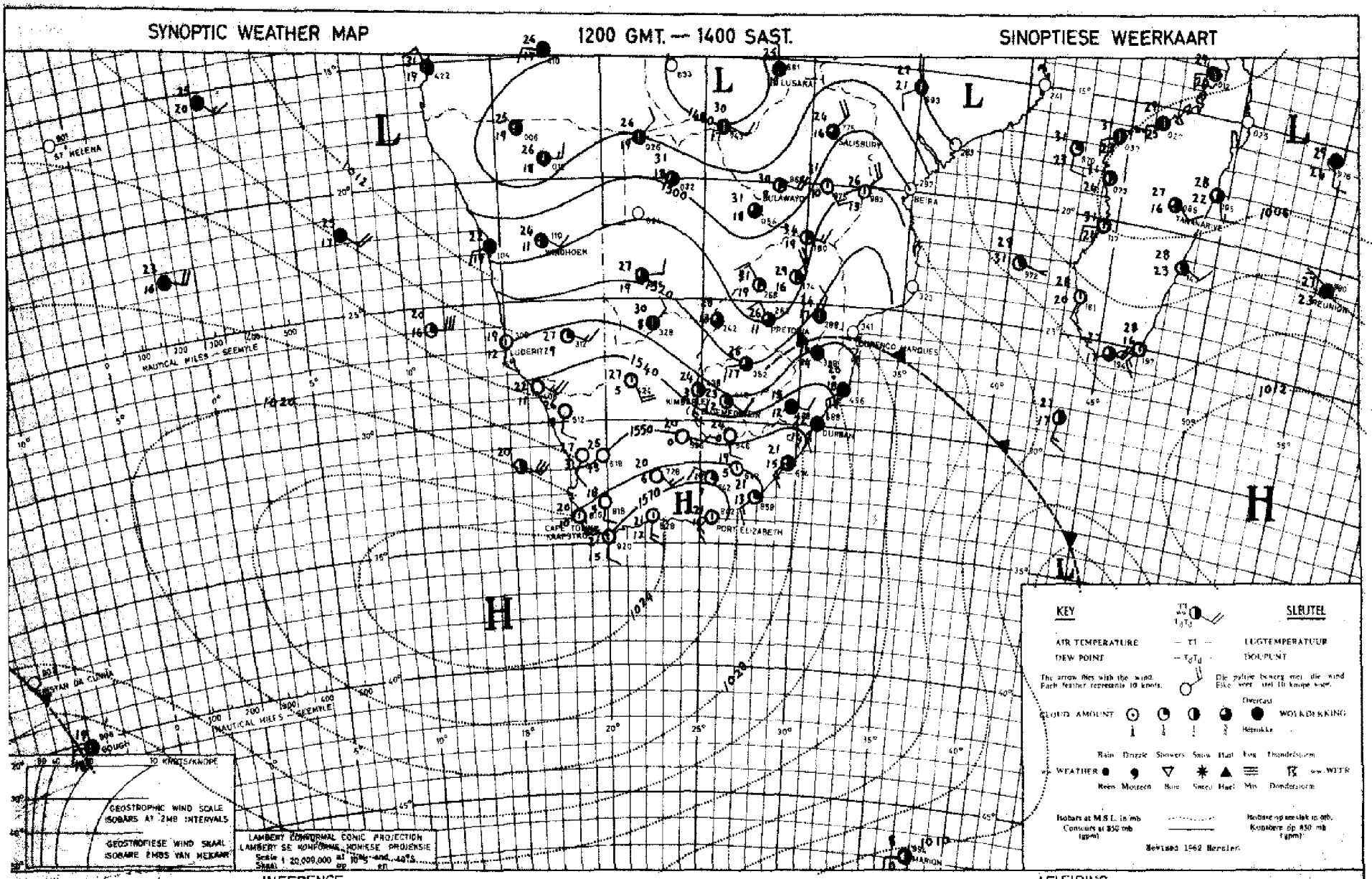

The high moving in south of the country will cause cool weather with rain over Natal and the eastern half of Transvaal. In the warm, moist air over northern S.W.A. and Botswana scattered thunder-showers will occur. Elsewhere the air is fairly dry and the weather will be mainly fine.

Die hoog wat suid van die land inbeweeg, sal koel bewolkte weer met reën oor Natal en die oostelike helfte van Transvaal veroorsaak. In die warm vogtige lug oor noordelike S.W.A. en Botswana sal verspreide donderbuie voorkom. Elders is die lug betreklik droog en sal dit hoofsaaklik mooiweer wees.

DAAGLIKSE WEERBULLETIN

Maksimum en Minimum Temperatuur (°C) en Reënval (RRR) in mm vir die 24 uur geëindig om 0800 SAST op

WEERBURO / WEATHER BUREAU
DEPT. VAN VERVOER / DEPT. OF TRANSPORT

15 - 3 - 1968

DAILY WEATHER BULLETIN

Maximum and Minimum Temperatures (°C) and rainfall (RRR) in mm for the 24 hours ended at 0800 SAST on

KAAP - CAPE	Max	Min	RRR
Aberdeen			
Addo			
Alexander Bay	24	11	
Aliwal North	27	14	
Bashee	22	16	
Beaufort-Wes	27	9	
(Lughawe)			
Boegoeberg dam			
Boetsap			
Brakkekuil			
(naby Heidelberg)			
Brandvlei			
Cala			
Caledon			
Calitzdorp			
Calvinia	28	12	
Cape Agulhas	23	18	
Cape Columbine	26	18	
Cape Point	20	14	
Cape St. Francis	26	15	
Cape Town	28	10	
(D.F. Malan)			
Cape Town			
(Roeland Str.)			
Carnarvon			
Ceres			
Citrusdal			
Colesberg			
Cradock			
Döhne	21	11	
De Aar	25	11	
Douglas			
East London	21	14	0.2
(Airport)			
Kenssaamheid			
(naby Herold)			
Elsenburg			
Fraserburg	26	9	
Garies			
George			
Graaff-Reinet	24	9	
Grahamstown			
Hopetown			
Idutywa			
Jansenville	26	11	
Joubertina			
Kimberley	28	15	
(Airport)			
Knysna			
Kokstad	20	8	
Kuruman	29	18	

KAAP - CAPE	Max	Min	RRR
Ladismith			
Lake Mentz			
Maclear			
Mafeking	21	17	1.5
Malmesbury			
Matatiele			
Matroosberg	27	9	
Grootfontein	22	6	
(Middelburg)			
Mosselbaai	19	17	
Mount Frere			
Okiep			
Oudtshoorn	28	9	
Petrusville			
Piketberg			
Pofadder	29	17	
Port Alfred			
Port Elizabeth	21	13	
Port Nolloth	18	12	
Port St. Johns	23	18	1.0
Prieska	28	17	
Prince Albert			
Queenstown	23	9	
Rietfontein			
Riversdale	26	13	
Robertson	30	12	
Sheeprun	21	11	
(near Maclear)			
Somerset-Oos	24	10	
Steynsburg			
Strydenburg			
Sutherland	30	2	
Swellendam			
Tarkastad			
Touwsrivier			
Twee Riviere	33	21	
(Gemsbokpark)			
Umtata	22	13	
Uniondale			
Upington	31	19	
Vanwyksvlei	27	12	
Victoria-Wes			
Vredendal	35	14	
Vryburg	26	16	7.0
Williston			
Willowmore	24	12	
Willowpark	21	8	
(near Dordrecht)			

NATAL	Max	Min	RRR
Cape St. Lucia	21	16	5.0
Dundee			
Durban	22	19	
(Louis Botha)			
Estcourt	19	11	
Harding			
Himeville			
Mkuze			
Hluhluwe			
Newcastle	17	15	0.9
Cedara			
(Pietermaritzburg)	19	13	0.3
Port Shepstone	22	18	1.1
Richmond			
Seven Oaks			
Vryheid			
Waterford	18	7	0.5
(near Underberg)			

TRANSVAAL

Delmas			3.5
Barberton			
Belfast			
Bethal	16	12	0.4
Bospoort	20	12	64.0
Carolina	15	10	2.3
Chester			
(near Gravelotte)			
Cracy			
Gideonsrus			19.0
Groendraai			
(naby Vaalwater)			
Jan Kemplorp			
Jan Smuts	16	13	1.0
Joubert Park (Jhb)	15	13	1.0
Kroondal	18	15	45.5
Levubu	21	16	0.2
Leeudoringstad			
Lichtenburg			
Letaba			
Loskopdam			8.0
Lydenburg	18	12	
Marnitz			
Mara	22	16	
Marble Hall			
Messina	25	20	
Middelburg			7.5
Loskopkanaal			2.5
(By Groblersdal)			
Nelspruit	21	17	
Phalaborwa	23	19	
Pietersburg	20	14	
Piet Retief	15	11	0.4
Delareville			82.0

TRANSVAAL	Max	Min	RRR
Pongola			
Potchefstroom	19	14	38.3
Potgietersrus	20	15	3.4
Pretoria W.B.	17	14	6.9
Pretoriuskop			
Punda Milia			
Sandpan (NW. Tvl.)	35	18	
Satara			
Sekhukhune			
Shingwidzi			
Skukuza			
Standerton	16	12	0.1
Thabazimbi			
Tomburke			
Tzaneen			
Vereeniging			
Volksrust			
Watervalboven			0.1
Warmbad	20	16	13.5
Witbank			8.4
Zeerust			
Wilfontein (Wes. v Warmbad			8.0

O.V.S. - O.F.S.

Balkfontein			0.5
(naby Bothaville)			
Bethlehem	22	13	
Bloemfontein	25	12	
(J.B.M. Hertzog)			
Bultfontein			
Fauresmith	26	15	
Ficksburg			
Frankfort	16	13	0.2
Harrismith			
Hoopstad	26	13	
Kroonstad	27	15	
Lindley			
Modderpoort			
Petrusburg			
Philippolis			
Reddersburg			
Reitz			
Vrede			
Warden			
Welkom	23	14	
Wepener	25	16	
Winburg			
Zastron			

S.W.A.	Max	Min	RRR
Aroab			
Bethanie			
Bordabis			
Gobabeb	30	16	
Gobabis	26	18	46.0
Grootfontein			
Cape Fria	24	18	9.0
Karasburg			
Kalkfeld			
Karibib			
Keetmanshoop	33	20	
Kub			
Luderitz	19	13	
Marienthal	32	20	
Ohopoho			
Okahandja			
Okaukueye			
Ondangua	24	17	41.7
Otavi			
Otjiwarongo			
Outjo	25	18	41.5
Usis	30	19	
J.G. Strydom L.H.	28	15	
Rehoboth			
Runtu	28	19	8.5
Steinhausen			
Tsumeb	27	17	7.7
Walvisbaai	22	17	2.0
Windhoek W.K.			

BASUTOLAND

Maseru	23	12	0.1

BETSJOANALAND/BECHUANALAND

Hildaville			24.0
Francistown	26	16	0.1
Gaberonse	26	17	17.0
Ghanzi			
Lobatsi			25.6
Kachikau			5.0
Mahalapye			
Maun	29	19	
Shakawe	26	19	5.7
Tsabong	29	18	1.0
Tsane	23	16	8.0
Ramoutsa			42.0
Kahis			18.5

SWAZILAND

Balembe			
Manzini	20	15	3.5
Stegi			

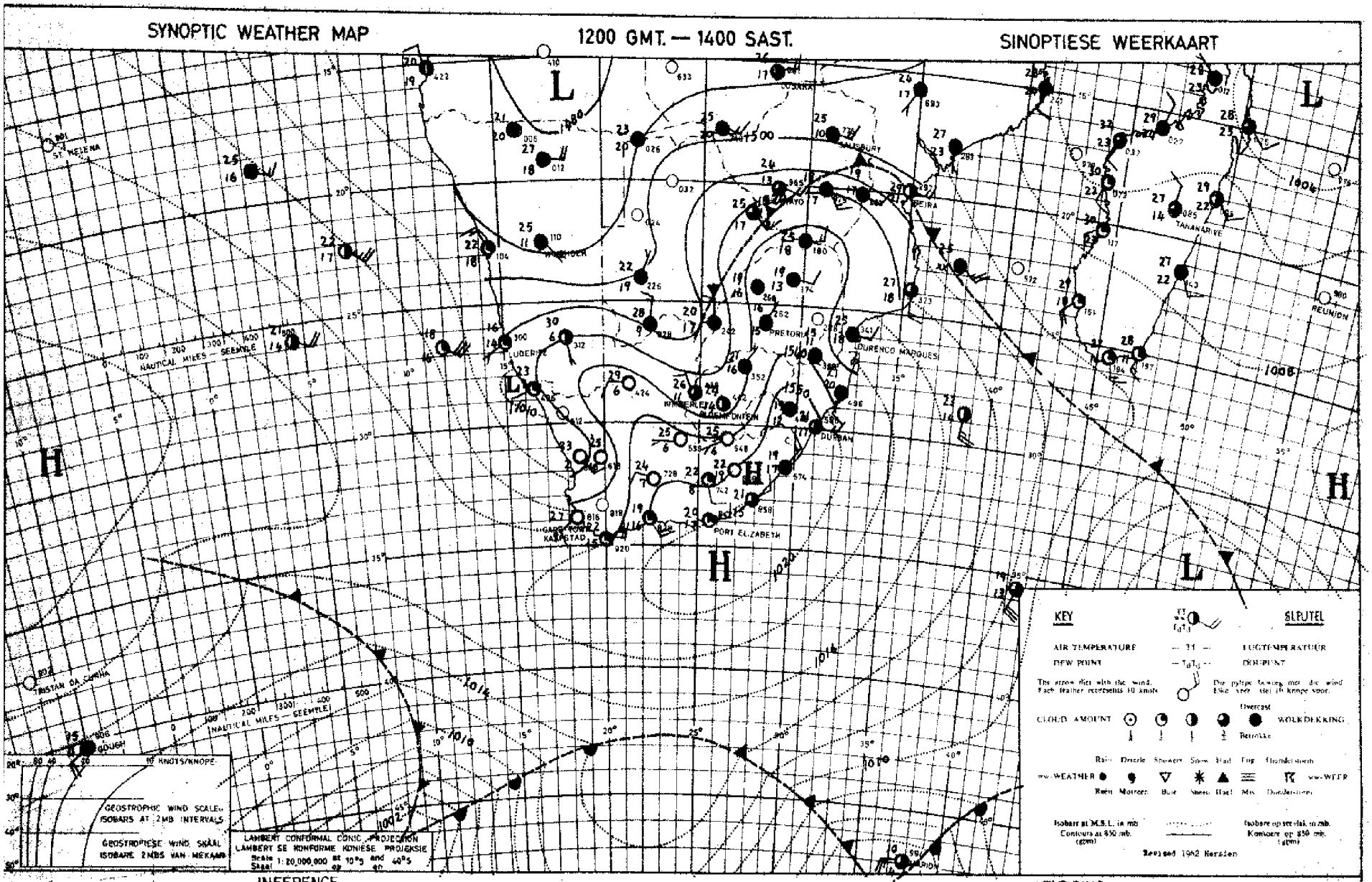

INFERENCE

DATE 14 - 3 - 1968 DATUM

AFLEIDING

With the trough over the western parts deepening and the high moving further eastwards around the coast, showers will spread southwards to the central parts of the country and will also occur over most of the northern and eastern parts.

Die trog oor die westelike dele is besig om te verdiep, en met die hoog wat verder ooswaarts beweeg om die kus, sal buie uitbrei na die sentrale dele van die land en sal ook voorkom oor die meeste dele van die noordelike en oostelike gebiede.

DAAGLIKSE WEERBULLETIN

Maksimum en Minimum Temperatuur (°C) en Reënval (RRR) in mm vir die 24 uur geëindig om 0800 SAST op

WEERBURO / WEATHER BUREAU
DEPT. VAN VERVOER / DEPT. OF TRANSPORT
16 - 3 - 68

DAILY WEATHER BULLETIN

Maximum and Minimum Temperatures (°C) and rainfall (RRR) in mm for the 24 hours ended at 0800 SAST on

CAPE - KAAP	Max	Min	RRR
Aberdeen			
Addo			
Alexander Bay	21	16	1·6
Aliwal North	26	15	0·3
Bashee	25	18	
Beaufort-Wes	31	20	
(Lughawe)			
Boegoebergdam			
Boetsap			
Brakkekuil			
(naby Heidelberg)			
Brandvlei			
Cala			
Caledon			
Calitzdorp			
Calvinia	29	10	
Cape Agulhas	24	16	
Cape Columbine	30	13	
Cape Point	30	16	
Cape St. Francis	22	16	
Cape Town			
(D.F. Malan)	33	11	
Cape Town			
(Koeland Str.)			
Carnarvon			
Ceres			
Citrusdal			
Colesberg			
Cradock			
Döhne	26	16	
De Aar	28	14	
Douglas			
East London	26	18	
(Airport)			
Eensaamheid			
(naby Herold)			
Elsenburg			
Fraserburg	29	13	
Garies			
George			
Graaff-Reinet	29	19	
Grahamstown			
Hopetown			8.0
Idutywa			
Jansenville	31	20	
Joubertina			
Kimberley	25	17	0·5
(Airport)			
Knysna			
Kokstad	26	10	1·3
Kuruman	22	16	24·0

KAAP - CAPE	Max	Min	RRR
Ladismith			
Lake Mentz			
Maclear			
Mafeking	17	16	8·0
Malmesbury			
Matatiele			
Matroosberg	30	14	
Grootfontein			
(Middelburg)	26	17	
Mosselbaai	23	19	
Mount Frere			
Okiep	26	14	4·3
Oudtshoorn	34	14	
Petrusville			
Piketberg			
Pofadder	27	14	12·7
Port Alfred			
Port Elizabeth	25	17	
Port Nolloth	29	13	2·0
Port St. Johns	25	20	
Prieska			
Prince Albert			
Queenstown	27	17	
Rietfontein			
Riversdale	33	13	
Robertson	35	17	
Sheeprun	25	13	2·0
(near Maclear)			
Somerset-Oos	29	17	
Steynsburg			8·0
Strydenburg			
Sutherland	27	11	
Swellendam			
Tarkastad			
Touwsrivier			
Twee Riviere	30	18	9·5
(Gemsbokpark)			
Umtata	27	15	
Uniondale			
Upington	31	16	21·7
Vanwyksvlei	29	15	41·0
Victoria-Wes			
Vredendal	35	16	
Vryburg	19	16	10·0
Williston			
Willowmore	29	13	
Willowpark			
(near Dordrecht)	24	15	2·5

NATAL	Max	Min	RRR
Cape St. Lucia	25	19	
Dundee			
Durban	26	18	
(Louis Botha)			
Estcourt	24	13	0·7
Harding			
Himeville			
Mkuze			
Hluhluwe			
Newcastle	26	15	
Cedara			
(Pietermaritzburg)	21	14	
Port Shepstone	24	20	
Richmond			
Seven Oaks			
Vryheid			
Waterford			
(near Underberg)	23	9	7·5
van Reenen			5·0
TRANSVAAL			
Barberton			
Belfast			
Bethal	19	13	9·7
Bospoort	17	14	13·4
Carolina	16	13	4·2
Chester			
(near Gravelotte)			
Crecy			
Groendraai	21	13	
(naby Vaalwater)			
Jan Kempdorp			
Jan Smuts	16	13	1·1
Joubert Park (Jhb)	15	13	0·9
Kroondal	20	14	1·3
Levubu	21	17	1·0
Leeudoringstad			
Lichtenburg			
Letaba			
Loskopdam			
Lydenburg	20	12	0·5
Marnitz	24	16	
Mara	22	13	
Marble Hall			
Messina	25	21	
Middelburg			
Nelspruit	22	17	
Phalaborwa	25	19	
Pietersburg	21	13	
Piet Retief			1·2

TRANSVAAL	Max	Min	RRR
Pongola			
Potchefstroom	18	15	10·5
Potgietersrus			
Pretoria W.B.	19	15	0·4
Pretoriuskop			
Punda Milia			
Sandpan (NW. Tvl.)	26	16	
Satara			
Sekhukhune			
Shingwidzi			
Skukuza			
Standerton	20	14	5·9
Thabazimbi			
Tomburke			
Tzaneen			
Vereeniging			
Volksrust			4·0
Warmbad	22	14	6·6
Witbank			
Zeerust			
O.V.S. - O.F.S.			
Balkfontein			
(naby Bothaville)			
Bethlehem	21	14	0·8
Bloemfontein	24	15	4·5
(J.B.M. Hertzog)			
Bultfontein			
Fauresmith	25	15	5·2
Ficksburg			
Frankfort	22	15	13·5
Harrismith			
Hoopstad	23	16	2·0
Kroonstad	22	15	2·4
Lindley			
Modderpoort			
Petrusburg			
Philippolis			
Redderaburg			46·5
Reitz			29·3
Vrede			
Warden			
Welkom			
Wepener	28	14	37·8
Winburg			
Zastron			

S.W.A.	Max	Min	RRR
Aroab			
Bethanie			
Dordabis			
Gobabeb	29	15	
Gobabis			
Grootfontein			
Cape Fria	24	18	
Karasburg			
Kalkfeld			
Karibib			
Keetmanshoop	33	16	4·0
Kub			
Luderitz	17	14	0·5
Marienthal	31	18	
Obopoho			
Okahandja			
Okaukueye			
Ondangua			10·6
Otavi			
Otjiwarongo			
Outjo	27	15	7·0
Rehoboth			
Runtu	28	19	
Steinhausen			
Tsumeb	27	18	19·0
Walvisbaai	23	18	
Windhoek W.K.			
J.G. Strydom	21	15	4·0
BASUTOLAND			
Maseru	23	13	19·5
BETSJOANALAND/BECHUANALAND			
Francistown	28	16	
Gaberones	21	15	0·3
Ghanzi			
Lobatsi			
Mahalapye			
Maun	29	20	
Shakawe	27	19	5·2
Tsabong	23	18	6·4
Tsane	22	17	3·2
SWAZILAND			
Bulembe			
Manzini	22	18	
Stegi			

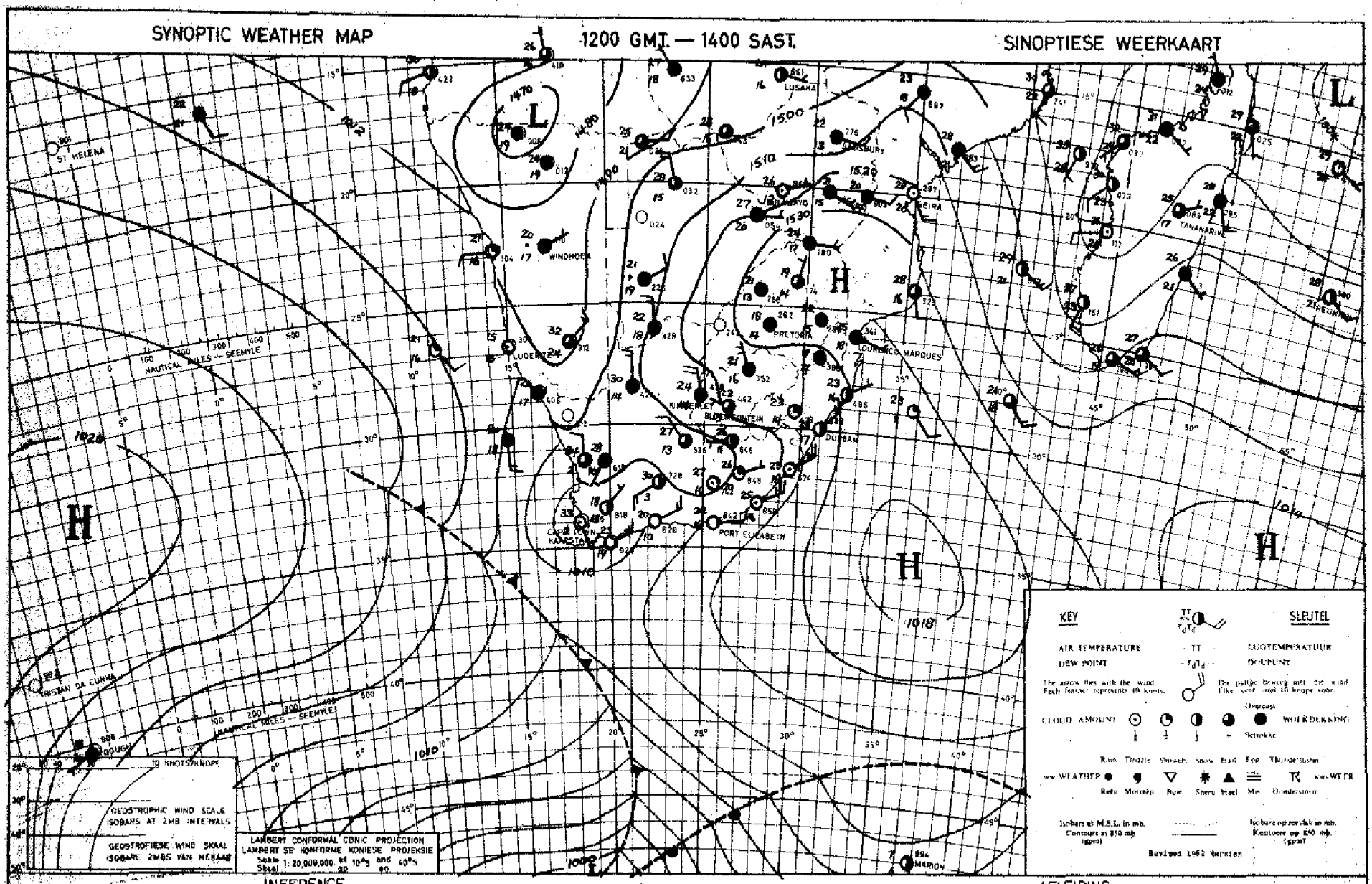

INFERENCE

DATE 15-3-1968 DATUM

AFLEIDING

The coastal low will cause cloudy weather with fog and drizzle along the Cape west and south-west coasts. With a northerly flow over the whole country it will be cloudy and rain or showers will occur over most parts.

Die kuslaag sal bewolkte weer met mis en motreën langs die Kaapse wes- en suidweskus veroorsaak. Met die noordelike stroming oor die hele land sal dit bewolk wees en reën of buie sal oor die meeste dele voorkom.

DAAGLIKSE WEERBULLETIN

Maksimum en Minimum Temperatuur (°C) en Reënval (RRR) in mm vir die 24 uur geëindig om 0800 SAST op

WEERBURO / WEATHER BUREAU
DEPT. VAN VERVOER / DEPT. OF TRANSPORT

17-3-68

DAILY WEATHER BULLETIN

Maximum and Minimum Temperatures (°C) and rainfall (RRR) in mm for the 24 hours ended at 0800 SAST on

CAPE - KAAP	Max	Min	RRR
Aberdeen			
Addo			
Alexander Bay	29	12	
Aliwal North	18	12	7·0
Bashee	28	17	
Beaufort-Wes (Lughawe)	30	13	
Boegoebergdam			
Boetsap			
Brakkekuil (naby Heidelberg)			
Brandvlei			
Cala			
Caledon			
Calitzdorp			
Calvinia	26	6	
Cape Agulhas	22	16	
Cape Columbine	20	14	
Cape Point	21	14	
Cape St. Francis	22	16	
Cape Town (D.F. Malan)	25	14	
Cape Town (Roeland Str.)			
Carnarvon			
Ceres			
Citrusdal			
Colesberg			
Cradock			
Dôrne	26	12	0·4
De Aar	25	12	
Douglas			
East London (Airport)	28	15	
Eensaamheid (naby Herold)			
Elsenburg			
Fraserburg	27	11	
Garies			
George			
Graaff-Reinet			
Grahamstown			
Hopetown			
Idutywa			
Jansenville	33	14	
Joubertina			
Kimberley (Airport)	25	15	7·4
Knysna			
Kokstad	20	12	4·9
Kuruman	28	13	1·2

KAAP - CAPE	Max	Min	RRR
Ladismith			
Lake Mentz			
Maclear			
Mafeking	20	15	17·5
Malmesbury			
Matatiele			
Matroosberg			
Grootfontein (Middelburg)	24	12	
Mosselbaai	25	16	
Mount Frere			
Okiep	26	12	
Oudtshoorn	30	14	
Petrusville			
Piketberg			
Pofadder	27	14	
Port Alfred			
Port Elizabeth	27	15	
Port Nolloth	19	10	
Port St. Johns	25	21	
Prieska			
Prince Albert			
Queenstown	25	9	
Rietfontein			
Riversdale	26	12	
Robertson	30	11	
Sheeprun (near Maclear)	21	10	6·0
Somerset-Oos	23	12	
Steynsburg			
Strydenburg			
Sutherland	23	3	
Swellendam			
Tarkastad			
Touwsrivier			
Twee Riviere (Gemsbokpark)	27	12	
Umtata	25	12	
Uniondale			
Upington	26	16	
Vanwyksvlei	26	13	
Victoria-Wes			
Vredendal	24	12	
Vryburg	19	13	8·7
Williston			
Willowmore			
Willowpark (near Dordrecht)			

NATAL	Max	Min	RRR
Cape St. Lucia	24	20	
Dundee			
Durban	27	20	0·3
(Louis Botha)			
Estcourt	20	15	14·4
Harding			
Himeville			16·0
Mkuze			
Hluhluwe			
Newcastle	21	16	10·0
Cedara			
(Pietermaritzburg)	24	15	10·2
Port Shepstone	24	19	0·8
Richmond			
Seven Oaks			
Vryheid			
Waterford (near Underberg)	17	9	8·7
Van Reenen			8·0

TRANSVAAL

Barberton			
Belfast			
Bethal	19	14	0·6
Bospoort	16	13	7·0
Carolina	21	13	1·4
Chester (near Gravelotte)			
Crecy			
Delmas			4·7
Groendraai (naby Vaalwater)	25	17	0·5
Jan Kempdorp			
Jan Smuts	18	14	5·2
Joubert Park (Jhb)	17	13	9·0
Kroondal	22	15	7·5
Lemana	27	15	
Leeudoringstad			
Lichtenburg			40·0
Letaba			
Loskopdam			
Lydenburg	23	14	
Marnitz	29	19	
Mara	30	14	
Marble Hall			
Messina	32	17	
Middelburg			
Nelspruit	26	18	
Phalaborwa	29	17	
Pietersburg	27	16	
Piet Retief	29	13	4·3

TRANSVAAL	Max	Min	RRR
Pongola			
Potchefstroom	18	11	7·0
Potgietersrus			
Pretoria W.B.	22	16	2·8
Pretoriuskop			
Punda Milia			
Sandpan (NW. Tvl.)	31	20	
Satara			
Sekhukhune			
Shingwidzi			
Skukuza			
Standerton	18	13	2·2
Thabazimbi			
Tomburke			
Tzaneen			
Vereeniging			
Volksrust			7·5
Warmbad	26	17	4·0
Witbank			
Zeerust			

O.V.S. - O.F.S.

Balkfontein			15·8
(naby Bothaville)			
Bethlehem	17	13	20·2
Bloemfontein (J.B.M. Hertzog)	22	15	9·6
Bultfontein			
Fauresmith	22	13	2·3
Ficksburg			
Frankfort	18	13	10·6
Harrismith			15·5
Hoopstad	21	14	4·7
Kroonstad	19	15	12·0
Lindley			
Modderpoort			
Petrusburg			
Philippolis			
Reddersburg			
Reitz			
Vrede			
Warden			28·0
Welkom			
Wepener	20	13	25·5
Winburg			
Zastron			11·0

S.W.A.	Max	Min	RRR
Aroab			
Bethanie			
Bordabis			
Gobabeb	27	13	
Gobabis	25	14	
Grootfontein			
Cape Fria	26	16	
Karasburg			
Kalkfeld			
Karibib			
Keetmanshoop	29	14	
Kub			
Luderitz	21	14	
Mariental	30	18	
Ohopoho			
Okahandja			
Okaukueye			
Ondangua			
Otavi			
Otjiwarongo			
Outjo	27	13	
Rehoboth			
Runtu			
Steinhausen			
Tsumeb	24	20	0·9
Walvisbaai	22	16	
Windhoek W.K.			
J.G. Strydom	26	14	

BASUTOLAND

Maseru	20	13	12·1

BETSJOANALAND/BECHUANALAND

Mamono			20·0
Francistown	30	16	
Gaberones	26	17	6·0
Ghanzi			
Lobatsi			
Werda			53·0
Mahalapye			
Maun	30	19	
Shakawe	30	21	0·5
Tsabong	31	16	7·4
Tsane	23	17	105·0
Serowe			3·0

SWAZILAND

Embabe			
Manzini			
Stegi			

SYNOPTIC WEATHER MAP 1200 GMT. — 1400 SAST. SINOPTIESE WEERKAART

INFERENCE — DATE 16 - 3 - 1968 DATUM — AFLEIDING

Moist air is still present over the eastern and north-western parts of the country and with a fairly deep trough over the central and northern parts, showers will still occur over these parts but the high ridging in over the western interior will cause gradual clearance from the west.

Vogtige lug is nog aanwesig oor die oostelike en noordwestelike dele en met 'n diep trog oor die sentrale en noordelike binneland sal verdere reën of buie oor hierdie dele voorkom maar met die hoog wat instoot oor die westelike binneland sal geleidelike opklaring plaasvind vanuit die weste.

DAAGLIKSE WEERBULLETIN

Maksimum en Minimum Temperatuur (°C) en Reënval (RRR) in mm vir die 24 uur geëindig om 0800 SAST op

WEERBURO / WEATHER BUREAU
DEPT. VAN VERVOER / DEPT. OF TRANSPORT

...18-3-68...

DAILY WEATHER BULLETIN

Maximum and Minimum Temperatures (°C) and rainfall (RRR) in mm for the 24 hours ended at 0800 SAST on

CAPE - KAAP	Max	Min	RRR
Aberdeen			
Addo			
Alexander Bay	24	11	
Aliwal North	27	12	
Bashee	26	19	
Beaufort-Wes	30	12	
(Lughawe)			
Boegoebergdam			
Boetsap			
Brakkekuil			
(naby Heidelberg)			
Brandvlei			
Cala			
Caledon			
Calitzdorp			
Calvinia	26	6	
Cape Agulhas	22	17	
Cape Columbine	21	13	
Cape Point	20	16	
Cape St. Francis	22	17	
Cape Town			
(D.F. Malan)	23	11	
Cape Town			
(Roeland Str.)			
Carnarvon			
Ceres			
Citrusdal			
Colesberg			
Cradock			
Döhne	26	11	
De Aar	29	12	
Douglas			
East London	24	18	
(Airport)			
Eensaamheid			
(naby Herold)			
Elsenburg			
Fraserburg	28	11	
Garies			
George			
Graaff-Reinet	29	14	
Grahamstown			
Hopetown			
Idutywa			
Jansenville	32	12	
Joubertina			
Kimberley	27	14	
(Airport)			
Knysna			
Kokstad	25	18	
Kuruman	26	18	

KAAP - CAPE	Max	Min	RRR
Ladismith			
Lake Menta			
Maclear			
Mafeking	24	13	
Malmesbury			
Matatiele			
Matroosberg	24	15	
Grootfontein	29	10	
(Middelburg)			
Mosselbaai	25	17	
Mount Frere			
Okiep	27	13	
Oudtshoorn	28	18	
Petrusville			
Piketberg			
Pofadder	28	12	
Port Alfred			
Port Elizabeth	24	16	
Port Nolloth	19	11	
Port St. Johns	27	21	
Prieska	30	13	
Prince Albert			
Queenstown	31	11	
Rietfontein			
Riversdale	27	14	
Robertson	27	10	
Sheeprun	27	14	0·2
(near Maclear)			
Somerset-Oos	29	10	
Steynsburg			
Strydenburg			
Sutherland	23	5	
Swellendam			
Tarkastad			
Touwsrivier			
Twee Riviers	29	16	
(Gemsbokpark)			
Umtata	31	17	
Uniondale			
Upington	29	14	
Vanwyksvlei	29	12	
Victoria-Wes			
Vredendal	28	11	
Vryburg	26	14	
Williston			
Willowmore	24	16	
Willowpark			
(near Dordrecht)	24	10	

NATAL	Max	Min	RRR
Cape St. Lucia	27	22	
Dundee			
Durban	27	21	0·3
(Louis Botha)			
Estcourt	28	13	
Harding			
Himeville			
Mkuze			
Hluhluwe			
Newcastle	26	16	
Cedara	25	15	0·5
(Pietermaritzburg)			
Port Shepstone	26	21	
Richmond			
Seven Oaks			
Vryheid			
Waterford	23	10	
(near Underberg)			
TRANSVAAL			
Barberton			
Belfast			
Bethal	20	12	
Bospoort	24	13	
Carolina	18	12	0·7
Chester			
(near Gravelotte)			
Crecy			
Groendraai	19	13	5·0
(naby Vaalwater)			
Jan Kemplorp			
Jan Smuts	19	11	0·2
Joubert Park (Jhb)	19	12	0·5
Kroondal	24	13	2·1
Levubu	31	19	
Leeudoringstad			
Lichtenburg			
Letaba			
Loskopdam			3·0
Lydenburg	20	12	2·5
Marnitz	29	19	0·6
Mara	31	16	
Marble Hall			3·5
Messina	34	22	
Middelburg			
Loskop Kanäle			6·5
(By Groblersdal)			
Nelspruit	26	17	
Phalaborwa	31	20	
Pietersburg	25	15	2·5
Piet Retief	23	15	

TRANSVAAL	Max	Min	RRR
Pongola			
Potchefstroom	24	13	0·2
Potgietersrus	23	14	4·7
Pretoria W.B.	19	15	1·7
Pretoriuskop			
Punda Milia			
Sandpan (NW. Tvl.)	31	18	0·9
Satara			
Sekhukhune			5·4
Shingwidzi			
Skukuza			
Standerton	23	10	
Thabazimbi			10·5
Tomburke			0·9
Tzaneen			
Vereeniging			
Volksrust			
Waterval-Boven			0·2
Warmbad	19	13	18·0
Witbank			
Zeerust			
Nitfontein (wes van Warmbad)			18·0
O.V.S. - O.F.S.			
Balkfontein			
(naby Bothaville)			
Bethlehem	23	10	
Bloemfontein	25	10	
(J.B.M. Hertzog)			
Bultfontein			
Fauresmith	26	12	
Ficksburg			
Frankfort	24	10	
Harrismith			
Hoopstad	27	12	
Kroonstad	25	12	
Lindley			
Modderpoort			
Petrusburg			
Philippolis			
Reddersburg			
Reitz			
Vrede			
Warden			
Welkom	28	13	2·3
Wepener	24	11	
Winburg			
Zastron			

S.W.A.	Max	Min	RRR
Aroab			
Bethanie			
Bordabis			
Gobabeb	29	13	
Gobabis	26	17	
Grootfontein			3·3
Cape Frio	24	17	
Karasburg			
Kalkfeld			
Karibib			
Keetmanshoop	30	17	
Kub			
Buitepos			32·5
Luderitz	23	14	
Mariental	30	17	
Ohopoho			
Okahandja			
Okaukueye			
Ondangua	29	19	4·8
Otavi			
Otjiwarongo			1·0
Outjo	30	14	
Usis	31	17	
Rehoboth			
Runtu	31	18	9·6
Steinhausen			
Tsumeb	29	19	
Walvisbaai	21	16	
Windhoek W.K.			
J.G. Strydom	26	14	
BASUTOLAND			
Maseru	23	10	
BETSJOANALAND/BECHUANALAND			
Francistown	33	17	
Gaberones	21	19	2·6
Ghanzi			
Lobatsi			
Mahalapye			
Maun	32	19	
Shakawe	31	20	
Tsabong	28	16	
Tsane	23	16	
SWAZILAND			
Embabe			
Mansini	23	18	
Stegi			

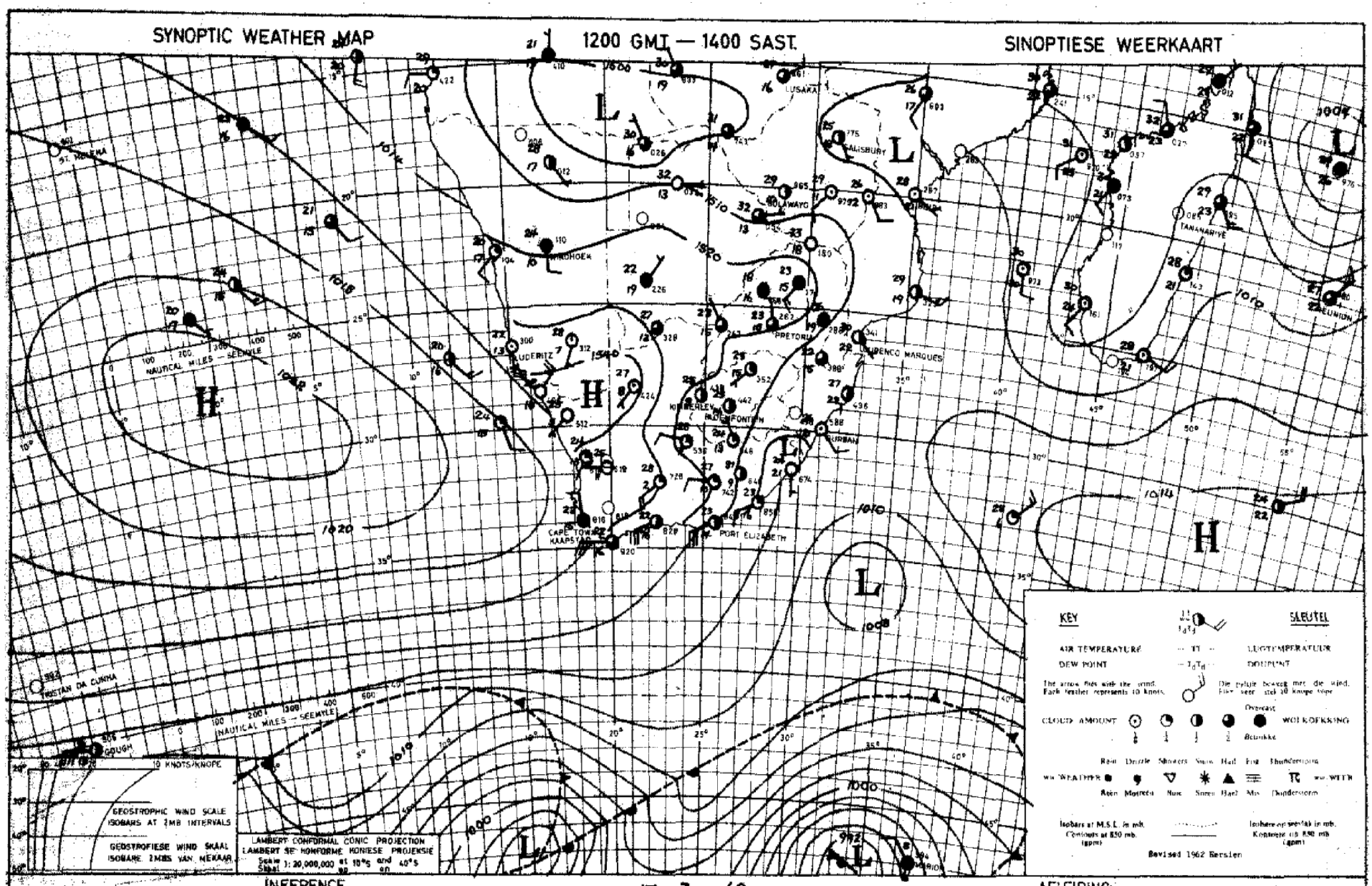

INFERENCE

DATE 17-3-1968 DATUM

AFLEIDING

With rising pressures over the southern parts an anticyclonic circulation is expected tomorrow with the result that it will clear over most parts, but a few thundershowers can still be expected over the northern parts of South West Africa and Botswana.

Met stygende drukke oor die suidelike dele word 'n antisiklonale sirkulasie môre verwag en gevolglik sal dit opklaar oor die meeste dele, maar enkele donderbuie kan nog oor die noordelike dele van Suidwes-Afrika en Botswana verwag word.

DAAGLIKSE WEERBULLETIN

Maksimum en Minimum Temperatuur (°C) en Reënval (RRR) in mm vir die 24 uur geëindig om 0800 SAST op

WEERBURO / WEATHER BUREAU
DEPT. VAN VERVOER / DEPT. OF TRANSPORT
19 - 3 - 1968

DAILY WEATHER BULLETIN

Maximum and Minimum Temperatures (°C) and rainfall (RRR) in mm for the 24 hours ended at 0800 SAST on

KAAP - CAPE	Max	Min	RRR
Aberdeen			
Addo			
Alexander Bay	25	11	
Aliwal North	29	11	
Bashee	25	17	
Beaufort-Wes	30	12	
(Lughawe)			
Boegoebergdam			
Boetsap			
Brakkekuil			
(naby Heidelberg)			
Brandvlei			
Cala			
Caledon			
Calitzdorp			
Calvinia	30	8	
Cape Agulhas	24	16	
Cape Columbine	20	13	
Cape Point	21	16	
Cape St. Francis	22	16	
Cape Town	25	17	
(D.F. Malan)			
Cape Town			
(Roeland Str.)			
Carnarvon			
Ceres			
Citrusdal			
Colesberg			
Cradock			
Dôhne	25	12	
De Aar	29	12	
Douglas			
East London	25	19	
(Airport)			
Bensaamheid			
(naby Herold)			
Elsenburg			
Fraserburg	28	13	
Garies			
Georgs			
Graaff-Reinet	28	13	
Grahamstown			
Hopetown			
Idutywa			
Jansenville	30	14	
Joubertina			
Kimberley	29	14	
(Airport)			
Knysna			
Kokstad	29	10	
Kuruman	28	13	

KAAP - CAPE	Max	Min	RRR
Ladismith			
Lake Mentz			
Maclear			
Mafeking	27	13	
Malmesbury			
Matatiele			
Matroosberg	27	9	
Grootfontein	25	9	
(Middelburg)			
Mosselbaai	25	19	
Mount Frere			
Okiep	30	17	
Oudtshoorn	29	11	
Petrusville			
Piketberg			
Pofadder	31	16	
Port Alfred			
Port Elizabeth	25	16	
Port Nolloth	19	11	
Port St. Johns	25	21	
Prieska	31	13	
Prince Albert			
Queenstown	28	10	
Rietfontein			
Riversdale	29	18	
Robertson	31	16	
Sheeprun	25	10	
(near Maclear)			
Somerset-Oos	27	11	
Steynsburg			
Strydenburg			
Sutherland	26	4	
Swellendam			
Tarkastad			
Touwsrivier			
Twee Riviere			
(Gemsbokpark)			
Umtata	28	14	5.4
Uniondale			
Upington	30	16	
Vanwyksvlei	29	13	
Victoria-Wes			
Vredendal	28	11	
Vryburg	27	14	
Williston			
Willowmore	27	12	
Willowpark	25	8	
(near Dordrecht)			

NATAL	Max	Min	RRR
Cape St. Lucia	27	21	
Dundee			
Durban	26	21	
(Louis Botha)			
Estcourt	24	17	
Harding			
Himeville			
Mkuze			
Hluhluwe			
Newcastle	26	15	
Cedara	20	14	
(Pietermaritzburg)			
Port Shepstone	25	19	
Richmond			
Seven Oaks			
Vryheid			
Waterford	23	10	
(near Underberg)			
TRANSVAAL			
Barberton			
Belfast			
Bethal	24	12	
Bospoort	25	11	
Carolina	21	12	
Chester			
(near Gravelotte)			
Crecy			
Groendraai	28	15	
(naby Vaalwater)			
Jan Kempdorp			
Jan Smuts	23	13	
Joubert Park (Jhb)	23	14	
Kroondal	25	14	
Levubu	30	18	
Leeudoringstad			
Lichtenburg			
Letaba			
Loskopdam			
Lydenburg	24	13	
Marnitz	31	19	
Mara	30	18	
Marble Hall			
Messina	33	21	
Middelburg			
Nelspruit	28	19	
Phalaborwa	31	21	
Pietersburg	26	15	
Piet Retief	23	16	

TRANSVAAL	Max	Min	RRR
Pongola			
Potchefstroom	26	13	
Potgietersrus	27	15	
Pretoria W.B.	26	16	
Pretoriuskop			
Punda Milia			
Sandpan (NW. Tvl.)	32	21	
Satara			
Sekhukhune			
Shingwidzi			
Skukuza			
Standerton	24	12	
Thabazimbi			
Tomburke			
Tzaneen			
Vereeniging			
Volksrust			
Warmbad	26	15	
Witbank			
Zeerust			
O.V.S. - O.F.S.			
Balkfontein			
(naby Bothaville)			
Bethlehem	25	12	
Bloemfontein	28	11	
(J.E.M. Hertzog)			
Bultfontein			
Fauresmith	28	10	
Ficksburg			
Frankfort	24	13	
Harrismith			
Hoopstad	29	12	
Kroonstad	27	13	
Lindley			
Modderpoort			
Petrusburg			
Philippolis			
Redderaburg			
Reitz			
Vrede			
Warden			
Welkom	27	15	
Wepener	27	10	
Winburg			
Zastron			

S.W.A.	Max	Min	RRR
Aroab			
Bethanie			
Dordabis			
Gobabeb	32	14	
Gobabis	24	16	14.2
Grootfontein			
Cape Fria	24	17	
Karasburg			
Kalkfeld			
Karibib			
Keetmanshoop	31	20	
Kub			
Luderitz	23	12	
Mariental	31	20	4.5
Ohopoho			
Okahandja			
Okaukueye			
Ondangua	27	18	2.2
Otavi			
Otjiwarongo			
Outjo	28	17	1.5
Ujo	33	20	
Rehoboth			
Runtu	31	18	
Steinhausen			
Tsumeb	29	17	36.0
Walvisbaai	20	17	
Windhoek W.K.			
J.G Strydom L.H.	25	14	15.8
BASUTOLAND			
Maseru			
BETSJOANALAND/BECHUANALAND			
Francistown	31	21	
Gaberones	29	17	
Ghanzi	24	16	
Lobatsi			
Kasane			7.0
Mahalapye			
Maun	31	19	
Shakawe	30	19	2.8
Tsabong	31	17	
Tsane	29	20	
SWAZILAND			
Mbabane			
Manzini	27	18	
Stegi			

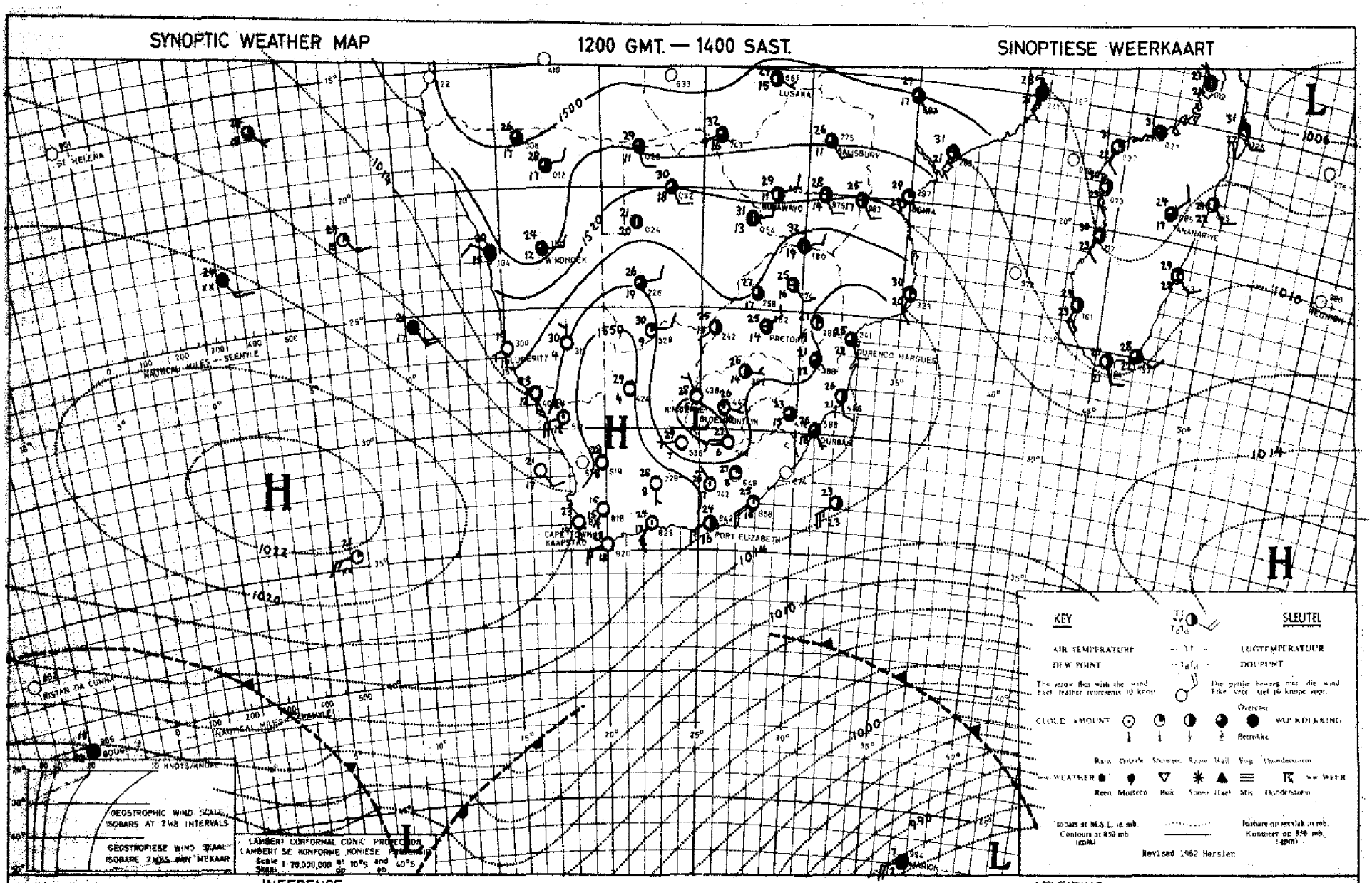

INFERENCE

DATE 18 - 3 - 19 68 DATUM

AFLEIDING

Moist air flowing westwards over the northern regions of the country will cause partly cloudy weather over these areas with thundershowers over Northern Botswana and S.W.A. The circulation elsewhere is anticyclonic and it will be fair.

Vogtige lug beweeg weswaarts oor die noordelike streke van die land en veroorsaak gedeeltelik bewolkte weer oor hierdie gebiede met donderbuie oor Noord - Botswana en S.W.A. Andersins is die sirkulasie antisiklonaar en dit sal redelike mooiweer wees.

DAAGLIKSE WEERBULLETIN

Maksimum en Minimum Temperatuur (°C) en Reënval (RRR) in mm vir die 24 uur geëindig om 0800 SAST op

WEERBURO / WEATHER BUREAU
DEPT. VAN VERVOER / DEPT. OF TRANSPORT
20 - 3 - 1968

DAILY WEATHER BULLETIN

Maximum and Minimum Temperatures (°C) and rainfall (RRR) in mm for the 24 hours ended at 0800 SAST on

CAPE - KAAP	Max	Min	RRR
Aberdeen			
Addo			
Alexander Bay	23	12	
Aliwal North	30	14	
Bashee	27	20	
Beaufort-Wes	33	13	
(Lughawe)			
Boegoeberg dam			
Boetsap			
Brakkekuil			
(naby Heidelberg)			
Brandvlei			
Cala			
Caledon			
Calitzdorp			
Calvinia	32	8	
Cape Agulhas	23	19	
Cape Columbine	19	13	
Cape Point	22	16	
Cape St. Francis	23	17	
Cape Town	23	14	
(D.F. Malan)			
Cape Town			
(Roeland Str.)			
Carnarvon			
Ceres			
Citrusdal			
Colesberg			
Cradock			
Döhne	26	16	
De Aar	31	17	
Douglas			
East London	25	19	
(Airport)			
Bensaamheid			
(naby Herold)			
Elsenburg			
Fraserburg	31	13	
Garies			
George			
Graaff-Reinet	31	16	
Grahamstown			
Hopetown			
Idutywa			
Jansenville	32	19	
Joubertina			
Kimberley	30	18	
(Airport)			
Knysna			
Kokstad	27	11	
Kuruman	29	17	

KAAP - CAPE	Max	Min	RRR
Ladismith			
Lake Mentz			
Maclear			
Mafeking	26	13	
Malmesbury			
Matatiele			
Matroosberg	28	9	
Grootfontein	30	12	
(Middelburg)			
Mosselbaai	23	18	
Mount Frere			
Okiep	33	21	
Oudtshoorn	31	12	
Petrusville			
Piketberg			
Pofadder	31	18	
Port Alfred			
Port Elizabeth			
Port Nolloth	18	10	
Port St. Johns	25	21	
Prieska	33	21	
Prince Albert			
Queenstown	33	14	
Rietfontein			
Riversdale	27	17	
Robertson	29	18	
Sheeprun	28	15	
(near Maclear)			
Somerset-Oos	30	14	
Steynsburg			
Strydenburg			
Sutherland	28	4	
Swellendam			
Tarkastad			
Touwsrivier			
Twee Riviere	31	19	4·0
(Gemsbokpark)			
Umtata	29	16	
Uniondale			
Upington	32	20	0·3
Vanwyksvlei	32	16	
Victoria-Wes			
Vredendal	29	10	
Vryburg	28	15	
Williston			
Willowmore	30	12	
Willowpark	29	15	
(near Dordrecht)			

NATAL	Max	Min	RRR
Cape St. Lucia	28	21	
Dundee			
Durban	28	20	
(Louis Botha)			
Estcourt	27	16	
Harding			
Himeville			
Mkuze			
Hluhluwe			
Newcastle	29	16	
Cedara	25	17	
(Pietermaritzburg)			
Port Shepstone	26	22	
Richmond			
Seven Oaks			
Vryheid			
Waterford			
(near Underberg)			

TRANSVAAL

Barberton			
Belfast			
Bethal	25	11	
Bospoort	26	12	
Carolina	24	11	
Chester			
(near Gravelotte)			
Crecy			
Groendraai	29	13	
(naby Vaalwater)			
Jan Kempdorp			
Jan Smuts	23	14	
Joubert Park (Jhb)	23	15	
Kroondal	27	13	
Levubu	29	19	
Lesudoringstad			
Lichtenburg			
Letaba			
Loskopdam			
Lydenburg	25	10	
Marnitz	30	17	
Mara	29	17	
Marble Hall			
Messina	32	21	
Middelburg			
Nelspruit	29	17	
Phalaborwa	30	20	
Pietersburg	26	15	
Piet Retief	27	15	

TRANSVAAL	Max	Min	RRR
Pongola			
Potchefstroom	26	14	
Potgietersrus	28	14	
Pretoria W.B.	26	17	
Pretoriuskop			
Punda Milia			
Sandpan (NW. Tvl.)	33	16	
Satara			
Sekhukhune			
Shingwidzi			
Skukuza	30	20	
Standerton	25	13	
Thabazimbi			
Tomburke			
Tzaneen			
Vereeniging			
Volksrust			
Warmbad	27	13	
Witbank			
Zeerust			

O.V.S. - O.F.S.

Balkfontein			
(naby Bothaville)			
Bethlehem			
Bloemfontein	28	13	
(J.B.M. Hertzog)			
Bultfontein			
Fauresmith	28	15	
Ficksburg			
Frankfort	25	14	
Harrismith			
Hoopstad	28	16	
Kroonstad	26	15	
Lindley			
Modderpoort			
Petrusburg			
Philippolis			
Reddersburg			
Reitz			
Vrede			
Warden			
Welkom	27	17	
Wepener	28	13	
Winburg			
Zastron			

S.W.A.	Max	Min	RRR
Aroab			
Bethanie			
Dordabis			
Gobabeb	29	20	
Gobabis	27	17	4·2
Grootfontein			
Cape Fria	26	18	
Karasburg			
Kalkfeld			
Karibib			
Keetmanshoop	29	18	
Kub			
Luderitz	20	14	
Marienta l	28	18	42·0
Ohopoho			
Okahandja			
Okaukueye			
Ondangua	28	19	
Otavi			
Otjiwarongo			
Outjo	28	7	2·5
Üis	32	22	
J.G. Strydom L.H.	24	15	
Rehoboth			
Runtu	31	18	17·0
Steinhausen			
Tsumeb	29	17	0·4
Walvisbaai	20	16	
Windhoek W.K.			

BASUTOLAND

Maseru	26	12	

BETSJOANALAND/BECHUANALAND

Francistown	29	15	
Gaberones	28	16	
Ghanzi	32	16	
Lobatsi			
Mamona			11·0
Mahalapye			
Maun	31	18	3·0
Shakawe	32	21	
Tsabong	31	20	
Tsane	29	19	
Nunwi			2·9

SWAZILAND

Embembe			
Manzini	28	18	
Stegi			

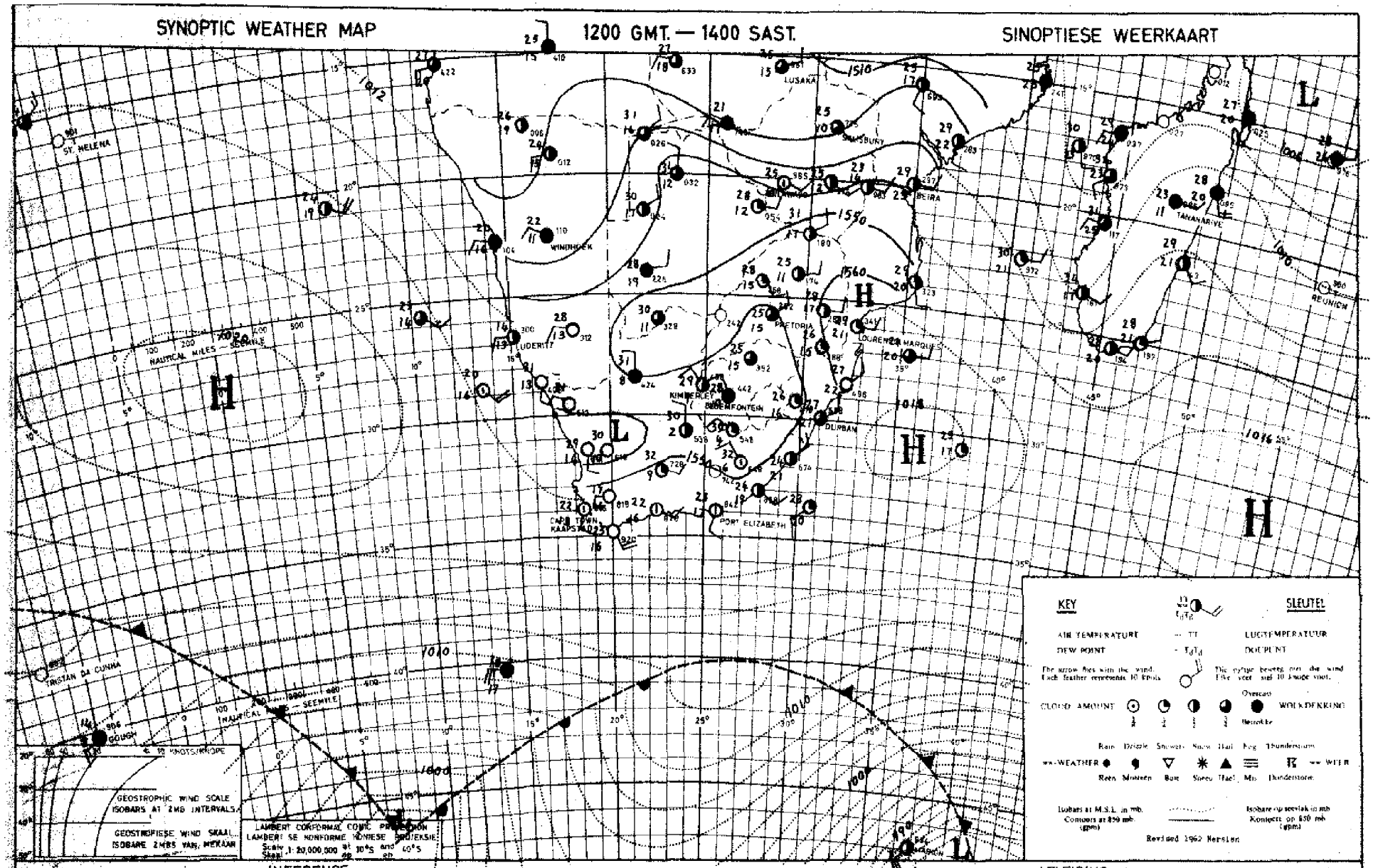

INFERENCE

DATE 19 - 3 - 1968 DATUM

AFLEIDING

With the moist northerly flow over the western parts thunder-showers will spread from S.W.A. to Northern and North-eastern Cape and also the south-western Free State. Over the remainder of the country the circulation is anticyclonic and only partly cloudy warm weather can be expected.

Met die vogtige noordelike lugstroom oor die westelike dele sal donderbuie uitbrei vanaf S.W.A na Noord-en Noordoos-Kaapland en ook oor die Suid-Vrystaat. Oor die res van die land is die sirkulasie antisiklonaal en kan slegs gedeeltelik bewolkte warm weer verwag word.

DAAGLIKSE WEERBULLETIN

Maksimum en Minimum Temperatuur (°C) en Reënval (RRR) in mm vir die 24 uur geëindig om 0800 SAST op

WEERBURO / WEATHER BUREAU
DEPT. VAN VERVOER / DEPT. OF TRANSPORT

21 - 3 - 1968

DAILY WEATHER BULLETIN

Maximum and Minimum Temperatures (°C) and rainfall (RRR) in mm for the 24 hours ended at 0800 SAST on

KAPE - CAPE	Max	Min	RRR
Aberdeen			
Addo			
Alexander Bay	23	13	
Aliwal North	30	18	2·0
Bashee	27	20	
Beaufort-Wes	33	18	5·0
(Lughawe)			
Boegoeberg dam			
Bootsap			
Brakkekuil			
(naby Heidelberg)			
Brandvlei			
Cala			
Caledon			
Calitzdorp			
Calvinia	33	11	3·0
Cape Agulhas	23	19	
Cape Columbine	18	12	
Cape Point	22	16	
Cape St. Francis	23	20	
Cape Town	25	15	
(D.F. Malan)			
Cape Town			
(Roeland Str.)			
Carnarvon			
Ceres			
Citrusdal			
Colesberg			
Cradock			4·0
Döhne	30	17	
De Aar	31	19	
Douglas			
East London	29	21	
(Airport)			
Ben Schoeman Dam			
(naby Herold)			
Elsenburg			
Fraserburg	31	16	
Garies			
George			
Graaff-Reinet	33	19	
Grahamstown			
Hopetown			
Idutywa			
Jansenville	34	20	
Joubertina			
Kimberley	29	15	
(Airport)			
Knysna			
Kokstad	30	13	
Kuruman	28	15	

KAAP - CAPE	Max	Min	RRR
Ladismith			
Lake Menta			
Maclear			
Mafeking	27	15	
Malmesbury			
Matatiele			
Matroosberg	30	11	
Grootfontein			
(Middelburg)	29	18	0·3
Moeselbaai	23	20	
Mount Frere			
Okiep	32	22	
Oudtshoorn	33	13	
Petrusville			
Piketberg			
Pofadder	30	21	
Port Alfred			
Port Elizabeth	27	20	
Port Nolloth	17	11	
Port St. Johns	25	21	
Prieska	30	19	8·0
Prince Albert			
Queenstown	32	18	
Rietfontein			
Riversdale	26	18	
Robertson	29	18	
Sheeprun	31	15	
(near Maclear)			
Somerset-Oos	32	19	
Steynsburg			
Strydenburg			
Sutherland	29	13	
Swellendam			
Tarkastad			
Touwarivier			
Twee Riviere			1·5
(Gemsbokpark)			
Umtata	34	19	0·3
Uniondale			
Upington	26	20	0·8
Vanwyksvlei	26	18	
Victoria-Wes			
Vredendal	32	12	
Vryburg	29	15	
Williston			
Willowmore	33	17	
Willowpark			
(near Dordrecht)	28	18	

NATAL	Max	Min	RRR
Cape St. Lucia	28	21	
Dundee			
Durban	29	21	
(Louis Botha)			
Estcourt	28	15	
Harding			
Himeville			
Mkuze			
Hluhluwe			
Newcastle	27	12	
Cedara			
(Pietermaritzburg)	29	16	
Port Shepstone	26	22	
Richmond			
Seven Oaks			
Vryheid			
Waterford			
(near Underberg)	26	11	
TRANSVAAL			
Barberton			
Belfast			
Bethal	25	9	
Bospoort	26	12	
Carolina	24	8	
Chester			
(near Gravelotte)			
Creey			
Groendraai	30	13	
(naby Vaalwater)			
Jan Kemplorp			
Jan Smuts	25	14	
Joubert Park (Jhb)	24	13	
Kroondal	29	14	
Levubu	28	18	
Leeudoringstad			
Lichtenburg			
Letaba			
Loskopdam			
Lydenburg	25	9	
Marnitz	31	16	
Mara	27	16	
Marble Hall			
Messina	31	19	
Middelburg			
Nelspruit	28	16	
Phalaborwa	29	19	
Pietersburg	27	14	
Piet Retief	24	12	

TRANSVAAL	Max	Min	RRR
Pongola			
Potchefstroom	27	13	
Potgietersrus	31	13	
Pretoria W.B.	29	15	
Pretoriuskop			
Punda Milia			
Sandpan (NW. Tvl.)	33	18	
Satara			
Sekhukhune			
Shingwidzi			
Skukuza	31	19	
Standerton	26	11	
Thabazimbi			
Tomburke			
Tzaneen			
Vereeniging			
Volksrust			
Warmbad	28	15	
Witbank			
Zeerust			
O.V.S. - O.F.S.			
Balkfontein			
(naby Bothaville)			
Bethlehem	26	12	
Bloemfontein	28	13	0·1
(J.B.M. Hertzog)			
Bultfontein			
Fauresmith	29	16	1·8
Ficksburg			
Frankfort	26	11	
Harrismith			
Hoopstad	29	14	
Kroonstad	27	15	
Lindley			
Modderpoort			
Petrusburg			
Philippolis			
Reddersburg			
Reitz			
Vrede			
Warden			
Welkom	27	16	
Wepener	28	15	
Winburg			
Zastron			

S.W.A.	Max	Min	RRR
Aroab			
Bethanie			
Dordabis			
Gobabeb	36	22	
Gobabis	27	14	0·8
Grootfontein			
Cape Fria	25	17	
Karasburg			
Kalkfeld			
Karibib			
Keetmanshoop	30	21	
Kub			
Luderitz	21	14	
Mariental	30	19	
Ohopoho			
Okahandja			
Okaukueye			
Ondangua	28	19	
Otavi			
Otjiwarongo			
Outjo	28	17	
Uis	33	23	
J.G. Strydom L.H.	21	14	1·9
Rehoboth			
Runtu	31	16	7·0
Steinhausen			
Tsumeb	27	16	
Walvisbaai	22	17	
Windhoek W.K.			
BASUTOLAND			
Maseru	26	14	
BETSJOANALAND/BECHUANALAND			
Francistown	29	15	
Gaberones	29	16	
Ghanzi	30	14	
Lobatsi			
Mahalapye			
Maun	29	17	
Shakawe	31	16	
Tsabong	31	17	
Tsane	30	17	
SWAZILAND			
Embabe			
Manzini	28	18	
Stegi			

SYNOPTIC WEATHER MAP — 1200 GMT. — 1400 SAST. — SINOPTIESE WEERKAART

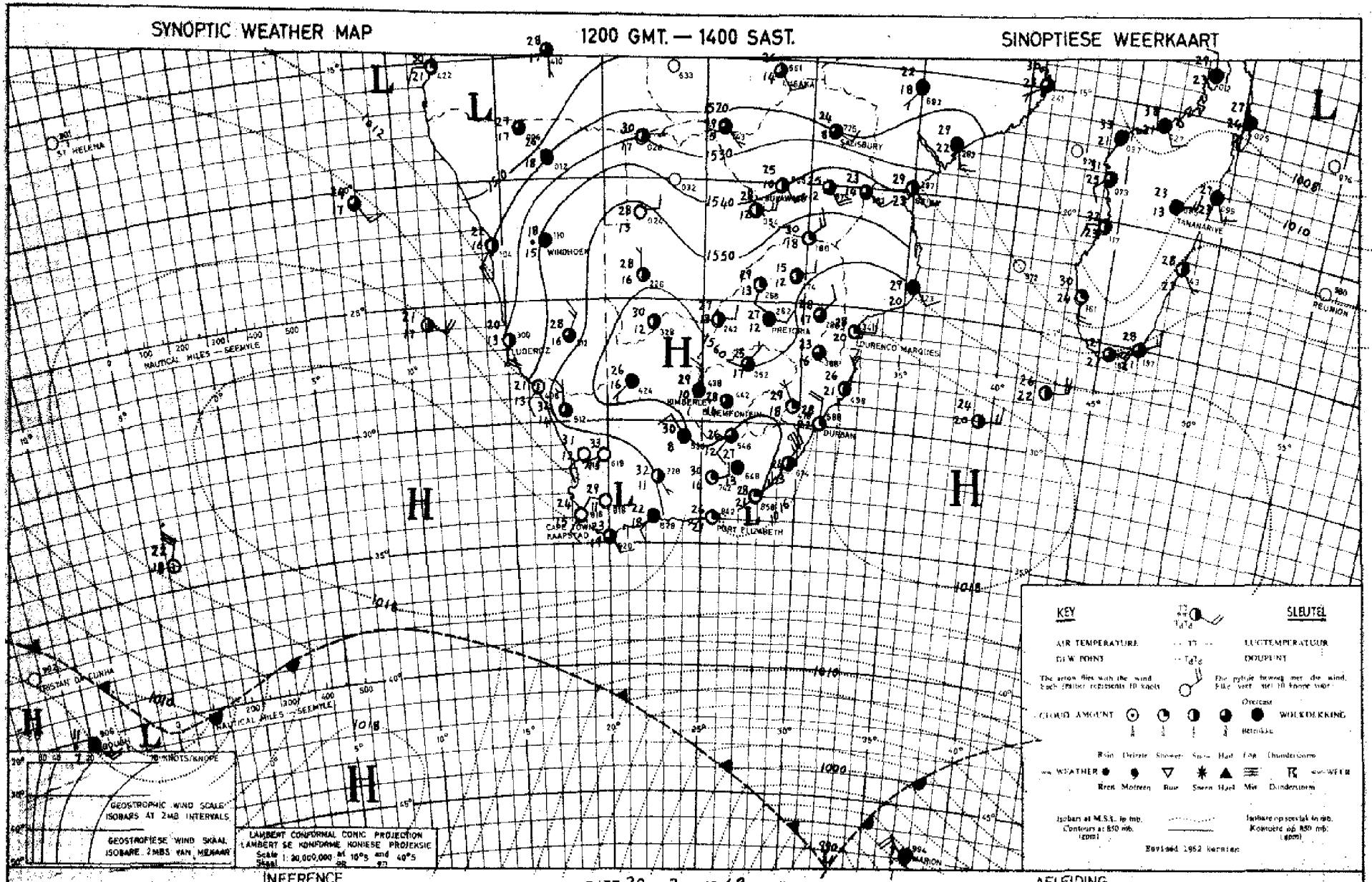

INFERENCE

DATE 20 - 3 - 19 68 DATUM

AFLEIDING

The northerly flow over the western parts of the country will cause scattered rain and thunder-showers over S.W.A. and these conditions will spread later to most parts of the Cape Province, except the south-western parts. Elsewhere the circulation is anticyclonic and it will be fine or partly cloudy and warm.

Die noordelike stroming oor die westelike dele van die land sal verspreide reën en donderbuie oor S.W.A. veroorsaak en hierdie toestande sal later uitbreï ne die meeste dele van Kaapland uitgesonderd die suidwestelike dele. Elders is die sirkulasie antisiklonaal en dit sal mooiweer of gedeeltelik bewolk wees.

DAAGLIKSE WEERBULLETIN

Maksimum en Minimum Temperatuur (°C) en Reënval (RRR) in mm vir die 24 uur geëindig om 0800 SAST op

WEERBURO / WEATHER BUREAU
DEPT. VAN VERVOER / DEPT. OF TRANSPORT

22 - 3 - 1968

DAILY WEATHER BULLETIN

Maximum and Minimum Temperatures (°C) and rainfall (RRR) in mm for the 24 hours ended at 0800 SAST on

CAPE - KAAP	Max	Min	RRR
Aberdeen			
Addo			
Alexander Bay	26	13	
Aliwal North	27	16	11·8
Beaufort-Wes	24	21	0·3
(Lughawe)	33	11	
Bosgusbergdam			
Boetsap			
Brakkekuil			
(naby Heidelberg)			
Brandvlei			
Cala			
Caledon			
Calitzdorp			
Calvinia	33	12	
Cape Agulhas			
Cape Columbine	18	13	
Cape Point	21	18	
Cape St. Francis	25	20	
Cape Town	25	16	
(D.F. Malan)			
Cape Town			
(Roeland Str.)			
Carnarvon			12·0
Ceres			
Citrusdal			
Colesberg			
Cradock			
Döhne	27	18	0·8
De Aar	23	15	1·0
Douglas			
East London	27	20	
(Airport)			
Eensaamheid			
(naby Herold)			
Elsenburg			
Fraserburg	30	15	1·4
Garies			
George			
Graaff-Reinet	29	21	
Grahamstown			
Hopetown			
Idutywa			
Jansenville	33	19	
Joubertina			
Kimberley	30	18	
(Airport)			
Knysna			
Kokstad	27	15	7·5
Kuruman	30	14	

KAAP - CAPE	Max	Min	RRR
Ladismith			
Lake Mentz			
Maclear			
Mafeking	28	15	
Malmesbury			
Matatiele			
Matroosberg	32	13	
Grootfontein	24	15	0·4
(Middelburg)			
Mosselbaai	25	21	
Mount Frere			
Okiep	22	15	
Oudtshoorn	35	17	
Petrusville			
Piketberg			
Pofadder	31	19	
Port Alfred			
Port Elizabeth	29	22	
Port Nolloth	19	12	
Port St. Johns	25	21	0·2
Prieska	24	19	8·5
Prince Albert			
Queenstown	26	16	
Rietfontein			
Riversdale			
Robertson	31	21	
Sheeprun	23	16	1·3
(near Maclear)			
Somerset-Oos	30	18	
Steynsburg			
Strydenburg			
Sutherland	28	10	
Swellendam			
Tarkastad			
Touwsrivier			
Twee Riviere	32	19	
(Gemsbokpark)			
Umtata	25	19	
Uniondale			
Upington	28	20	17·7
Vanwyksvlei	29	17	
Victoria-Wes			
Vredendal	36	14	
Vryburg			
Williston			
Willowmore	31	18	2·9
Willowpark	23	16	1·5
(near Dordrecht)			

NATAL	Max	Min	RRR
Cape St. Lucia			
Dundee			
Durban	29	21	
(Louis Botha)			
Estcourt	29	13	
Harding			
Himeville			
Mkuze			
Hluhluwe			
Newcastle	29	11	
Cedara	27	16	
(Pietermaritzburg)			
Port Shepstone	25	21	
Richmond			
Seven Oaks			
Vryheid			
Waterford	26	10	8·7
(near Underberg)			

TRANSVAAL	Max	Min	RRR
Barberton			
Belfast			
Bethal	24	7	
Bospoort	27	12	
Carolina	25	8	
Chester			
(near Gravelotte)			
Crecy			
Groendraai			
(naby Vaalwater)			
Jan Kempdorp			
Jan Smuts	25	12	
Joubert Park (Jhb)	25	14	
Kroondal	30	13	
Levubu	28	18	
Leeudoringstad			
Lichtenburg			
Letaba			
Loskopdam			
Lydenburg	26	9	
Marnitz	31	18	
Mara			
Marble Hall			
Messina	31	21	
Middelburg			
Nelspruit	28	15	
Phalaborwa	30	20	
Pietersburg	27	13	
Piet Retief	25	14	

TRANSVAAL	Max	Min	RRR
Pongola			
Potchefstroom	28	12	
Potgietersrus	30	13	
Pretoria W.B.	29	13	
Pretoriuskop			
Punda Milia			
Sandpan (NW. Tvl.)	32	16	
Satara			
Sekhukhune			
Shingwidzi			
Skukuza	31	20	
Standerton	27	8	
Thabazimbi			
Tomburke			
Tzaneen			
Vereeniging			
Volksrust			
Warmbad	29	12	
Witbank			
Zeerust			

O.V.S. - O.F.S.	Max	Min	RRR
Balkfontein			
(naby Bothaville)			
Bethlehem	27	13	0·8
Bloemfontein	29	15	0·5
(J.B.M. Hertzog)			
Bultfontein			
Fauresmith	27	17	11·0
Ficksburg			
Frankfort	28	11	
Harrismith			
Hoopstad	30	13	
Kroonstad	29	13	
Lindley			
Modderpoort			
Petrusburg			
Philippolis			
Reddersburg			
Reitz			
Rouxville			5·5
Vrede			
Warden			
Welkom	29	16	
Wepener	27	17	4·6
Winburg			
Zastron			

S.W.A.	Max	Min	RRR
Aroab			
Bethanie			
Dordabis			
Gobabeb	39	24	
Gobabis	28	13	
Grootfontein			
Cape Fria	26	19	
Karasburg			
Kalkfeld			
Karibib			
Keetmanshoop	32	18	0·1
Kub			
Luderitz	21	14	
Mariental	32	18	
Ohopoho			
Okahandja			
Oksukueye			
Ondangua	30	17	
Otavi			
Otjiwarongo			
Outjo	29	13	
Üis	35	20	
J.G Strydom LB.	27	12	
Rehoboth			
Runtu	32	14	
Steinhausen			
Tsumeb	30	13	
Walvisbaai	24	17	
Windhoek W.K.			

BASUTOLAND	Max	Min	RRR
Maseru	27	14	

BETSJOANALAND/BECHUANALAND	Max	Min	RRR
Francistown	29	15	
Gaberones	30	16	
Ghanzi	29	14	
Lobatsi			
Mahalapye			
Maun	29	17	
Shakawe	30	17	
Tsabong	32	16	
Tsane	30	16	

SWAZILAND	Max	Min	RRR
Embembe			
Mansini	27	16	
Stegi			

SYNOPTIC WEATHER MAP — 1200 GMT. — 1400 SAST. — SINOPTIESE WEERKAART

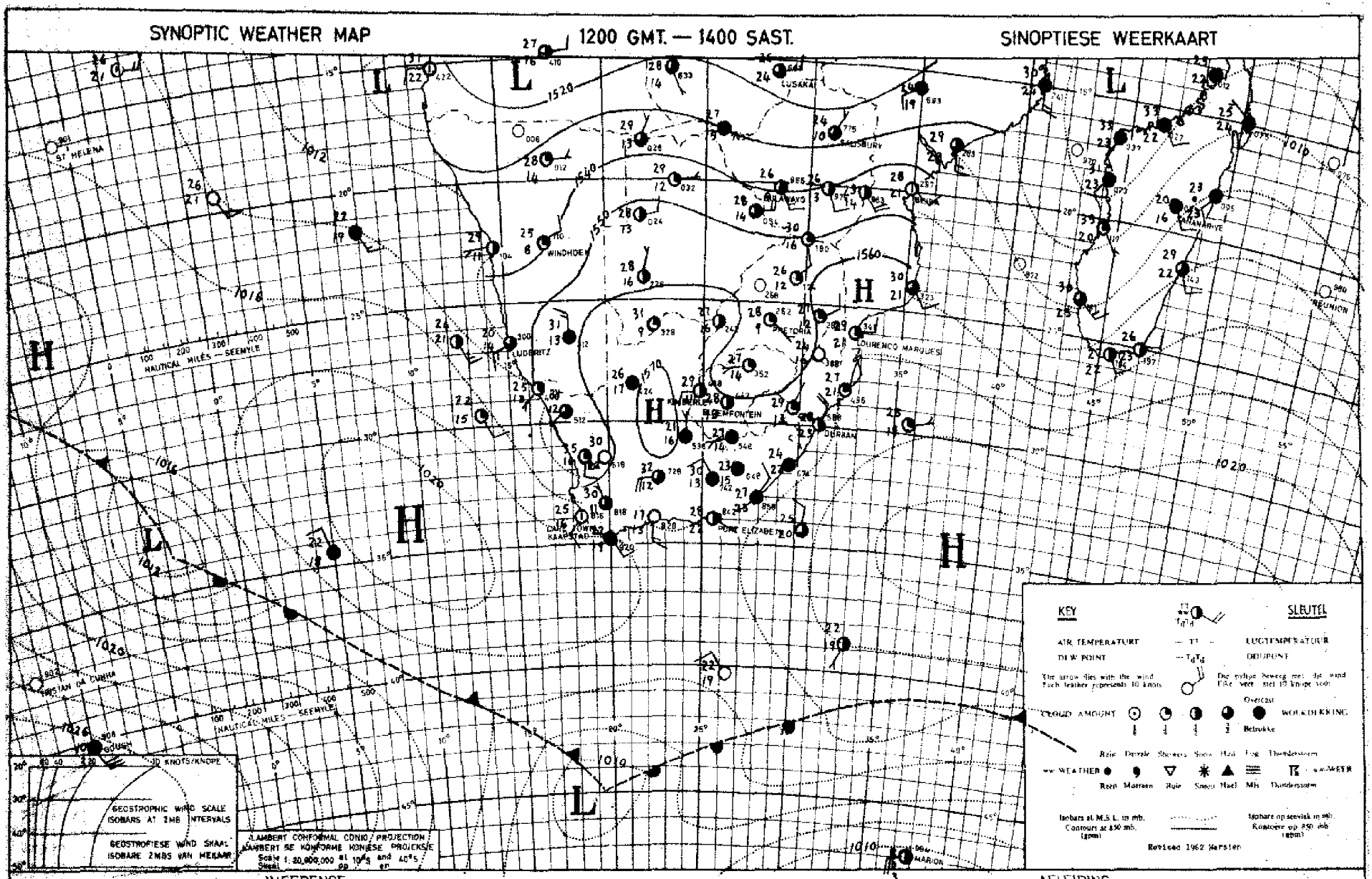

INFERENCE — DATE 21 - 3 - 1968 DATUM — AFLEIDING

A coastal low is forming along the south coast and will cause cloudy to partly cloudy weather along the Cape coastal belt. The circulation over the remainder of the country is anticyclonic but with moist air present over the central regions light showers or thundershowers will occur over these areas.

'n Kuslaag ontwikkel langs die suidkus en sal bewolkte tot gedeeltelik bewolkte weer langs die Kaapse kusstreke veroorsaak. Die sirkulasie oor die res van die land is antisiklonaal maar met vogtige lug oor die sentrale gebiede teenwoordig sal donderbuie voorkom oor dié dele.

DAAGLIKSE WEERBULLETIN

Maksimum en Minimum Temperatuur (°C) en Reënval (RRR)
in mm vir die 24 uur geëindig om 0800 SAST op

WEERBURO / WEATHER BUREAU
DEPT. VAN VERVOER / DEPT. OF TRANSPORT
23 - 3 - 1968

DAILY WEATHER BULLETIN

Maximum and Minimum Temperatures (°C) and rainfall (RRR)
in mm for the 24 hours ended at 0800 SAST on

CAPE - KAAP	Max	Min	RRR
Aberdeen			
Addo			
Alexander Bay	29	14	
Aliwal North	27	13	3.0
Bashee			
Beaufort-Wes	34	15	
(Lughawe)			
Boegoebergdam			
Boetsap			
Brakkekuil			
(naby Heidelberg)			
Brandvlei			
Cala			
Caledon			
Calitzdorp			
Calvinia	31	14	
Cape Agulhas	23	17	3.0
Cape Columbine	19	14	
Cape Point	21	14	
Cape St. Francis	25	19	0.3
Cape Town	24	16	
(D.F. Malan)			
Cape Town			
(Roeland Str.)			
Carnarvon			
Ceres			
Citrusdal			
Colesberg			
Cradock			
Döhne			
De Aar	30	15	0.5
Douglas			
East London	27	19	4.5
(Airport)			
Eensaamheid			
(naby Herold)			
Elsenburg			
Fraserburg	30	13	
Garies			
George			
Graaff-Reinet	33	18	3.0
Grahamstown			
Hopetown	33	18	3.0
Idutywa			
Jansenville	37	20	
Joubertina			
Kimberley	29	17	0.6
(Airport)			
Knysna			
Kokstad	27	14	
Kuruman	30	15	

KAAP - CAPE	Max	Min	RRR
Ladismith			
Lake Mentz			
Maclear			
Mafeking	29	14	
Malmesbury			
Matatiele			
Matroosberg			
Grootfontein			
(Middelburg)	28	12	0.1
Mosselbaai	22	17	2.0
Mount Frere			
Okiep	33	22	
Oudtshoorn	31	18	
Petrusville			
Piketberg			
Pofadder	32	21	
Port Alfred			
Port Elizabeth	29	19	0.4
Port Nolloth	19	11	
Port St. Johns	27	21	
Prieska	29	14	
Prince Albert			
Queenstown	31	15	4.5
Rietfontein			
Riversdale	27	16	1.5
Robertson			
Sheeprun	29	14	8.5
(near Maclear)			
Somerset-Oos	34	16	10.5
Steynsburg			
Strydenburg			
Sutherland	26	5	
Swellendam			
Tarkastad			7.0
Touwsrivier			
Twee Riviere	35	22	
(Gemsbokpark)			
Umtata	34	17	6.0
Uniondale			
Upington	29	20	0.6
Vanwyksvlei	31	15	
Victoria-Wes			
Vredendal	34	12	
Vryburg	30	17	
Williston			
Willowmore	32	15	
Willowpark			
(near Dordrecht)	27	13	0.8

NATAL	Max	Min	RRR
Cape St. Lucia	28	21	
Dundee			
Durban	29	21	
(Louis Botha)			
Estcourt	29	16	0.1
Harding			
Himeville			
Mkuze			
Hluhluwe			
Newcastle	29	14	
Cedara			
(Pietermaritzburg)	28	16	5.0
Port Shepstone	26	22	
Richmond			
Seven Oaks			
Vryheid			
Waterford			
(near Underberg)	25	13	1.3
TRANSVAAL			
Barberton			
Belfast			
Bethal	26	10	
Bospoort	28	13	
Carolina	25	11	
Chester			
(near Gravelotte)			
Crecy			
Groendraai	30	16	
(naby Vaalwater)			
Jan Kempdorp			
Jan Smuts	25	15	
Joubert Park (Jhb)	25	15	
Kroondal	29	15	
Levubu	29	15	
Leeudoringstad			
Lichtenburg			
Letaba			
Loskopdam			
Lydenburg	26	11	
Marnitz	30	16	
Mara	29	13	
Marble Hall			
Messina	32	16	
Middelburg			
Nelspruit	29	14	
Phalaborwa	30	17	
Pietersburg	28	13	
Piet Retief	25	13	

TRANSVAAL	Max	Min	RRR
Pongola			
Potchefstroom	28	14	
Potgietersrus	29	14	
Pretoria W.B.	27	15	
Pretoriuskop			
Punda Milia			
Sandpan (NW. Tvl.)	32	14	
Satara			
Sekhukhune			
Shingwidzi			
Skukuza			
Standerton	26	10	
Thabazimbi			
Tomburke			
Tzaneen			
Vereeniging			
Volksrust			
Warmbad	28	14	
Witbank			
Zeerust			
O.V.S. - O.F.S.			
Balkfontein			
(naby Bothaville)			
Bethlehem	26	14	
Bloemfontein	28	14	1.3
(J.B.M. Hertzog)			
Bultfontein			
Fauresmith	26	14	0.5
Ficksburg			
Frankfort	28	13	
Harrismith			
Hoopstad	31	15	
Kroonstad	29	16	
Lindley			
Modderpoort			
Petrusburg			
Philippolis			
Reddersburg			7.0
Reitz			
Vrede			
Warden			
Welkom	29	17	
Wepener	26	14	
Winburg			
Zastron			

S.W.A.	Max	Min	RRR
Arcab			
Bethanie			
Dordabis			
Gobabeb	40	20	
Gobabis	29	13	
Grootfontein			
Cape Fria	27	19	
Karasburg			
Kalkfeld			
Karibib			
Keetmanshoop	33	21	
Kub			
Luderitz	19	14	
Marienthal	33	19	
Ohopoho			
Okahandja			
Okaukueye			
Ondangua	29	18	
Otavi			
Otjiwarongo			
Outjo	29	13	
Uis			
J.G. Strydom L.H.	27	11	
Rehoboth			
Runtu	30	15	
Steinhausen			
Tsumeb	28	16	
Walvisbaai	24	16	
Windhoek W.K.			
BASUTOLAND			
Maseru	26	15	0.1
BETSJOANALAND/BECHUANALAND			
Francistown	30	13	
Gaberones	31	17	
Ghanzi	30	15	
Lobatsi			
Mahalapye			
Maun	30	18	
Shakawe	30	15	
Tsabong	33	17	
Tsane	21	16	
SWAZILAND			
Mbabane			
Manzini	27	16	
Stegi			

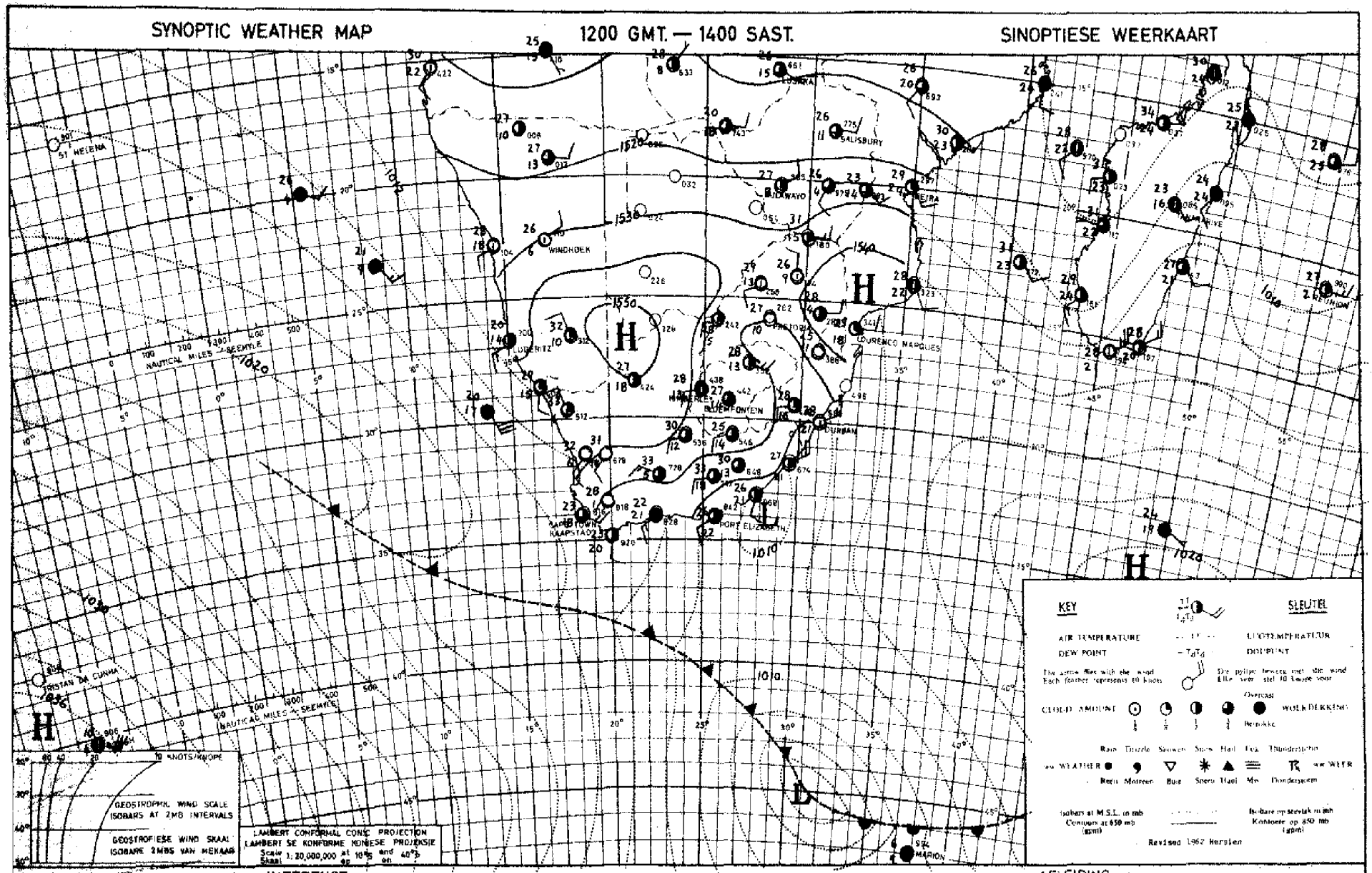

INFERENCE

DATE 22 - 3 - 1968 DATUM

AFLEIDING

The circulation over the country is mainly anticyclonic but moist air is still present over, Northern Cape, North-Eastern Cape, Southern Free State and Natal and therefore thunder-showers will occur over these regions. The high at Gough is extending a ridge south of the country and it will become cloudy and cool with light rain over the southern and eastern coastal regions.

Die sirkulasie oor die land is hoofsaaklik antisiklonaal maar vogtige lug is teenwoordig oor die noordelike gedeeltes van die Kaapprovinsie, Suid-Vrystaat en Suid-Natal en daarom sal donderbuie daar voorkom. Die hoog by Gough stoot 'n rug suid van die land in en dit sal bewolk en koel word met ligte reëns oor die suidelike en oostelike kusgebiede.

DAAGLIKSE WEERBULLETIN

Maksimum en Minimum Temperatuur (°C) en Reënval (RRR) in mm vir die 24 uur geëindig om 0800 SAST op

WEERBURO / WEATHER BUREAU
DEPT. VAN VERVOER / DEPT. OF TRANSPORT

24 - 3 - 1968

DAILY WEATHER BULLETIN

Maximum and Minimum Temperatures (°C) and rainfall (RRR) in mm for the 24 hours ended at 0800 SAST on

CAPE - KAAP	Max	Min	RRR
Aberdeen			
Addo			
Alexander Bay	25	13	
Aliwal North	28	12	
Bashee	27	18	22·5
Beaufort-Wes	27	14	
(Lughawe)			
Boegoeberg dam			
Boetsap			
Brakkekuil			
(naby Heidelberg)			
Brandvlei			
Cala			
Caledon			
Calitzdorp			
Calvinia	30	12	
Cape Agulhas	19	16	0·6
Cape Columbine	17	11	
Cape Point	16	13	
Cape St. Francis	20	14	8·5
Cape Town			
(D.F. Malan)	21	14	
Cape Town			
(Roeland Str.)			
Carnarvon			
Ceres			
Citrusdal			
Colesberg			
Cradock			
Dôhne	19	12	
De Aar	29	13	
Douglas			
East London			
(Airport)	21	17	22·5
Eensaamheid			
(naby Herold)			
Elsenburg			
Fraserburg	27	11	
Garies			
George			
Graaff-Reinet	25	14	1·3
Grahamstown			
Hopetown			
Idutywa			
Jansenville	27	16	
Joubertina			
Kimberley	30	18	0·6
(Airport)			
Knysna			23·0
Kokstad	20	11	
Kuruman	30	17	2·0

KAAP - CAPE	Max	Min	RRR
Ladismith			
Lake Mentz			
Maclear			
Mafeking	29	13	
Malmesbury			
Matatiele			
Matroosberg			
Grootfontein			
(Middelburg)	25	9	
Mosselbaai	18	15	8·5
Mount Frere			
Okiep	33	12	
Oudtshoorn			
Petrusville			
Piketberg			
Pofadder			
Port Alfred			
Port Elizabeth	22	17	24·3
Port Nolloth	18	12	
Port St. Johns	24	18	5·0
Prieska	30	17	
Prince Albert			
Queenstown	21	12	2·5
Rietfontein			
Riversdale	24	15	
Robertson	20	15	2·0
Sheeprun			
(near Maclear)	19	11	0·6
Somerset-Oos	20	14	1·6
Steynsburg			
Strydenburg			
Sutherland	24	3	
Swellendam			
Tarkastad			
Touwsrivier			
Twee Riviere			
(Gemsbokpark)			
Umtata	19	14	8·0
Uniondale			
Upington	32	20	
Vanwyksvlei	31	15	
Victoria-Wes			
Vredendal	31	10	
Vryburg	30	16	
Williston			
Willowmore	25	13	
Willowpark			
(near Dordrecht)			

NATAL	Max	Min	RRR
Cape St. Lucia	26	20	11·0
Dundee			
Durban			
(Louis Botha)	28	20	3·5
Estcourt	27	15	0·1
Harding			
Himeville			
Mkuze			
Hluhluwe			
Newcastle	30	15	74·0
Cedara			
(Pietermaritzburg)	21	14	2·0
Port Shepstone	25	19	12·4
Richmond			
Seven Oaks			
Vryheid			
Waterford			
(near Underberg)	21	9	2·3

TRANSVAAL

Barberton			
Belfast			
Bethal	27	13	
Bospoort	28	11	
Carolina	27	13	9·0
Chester			
(near Gravelotte)			
Crecy			
Groendraai	32	17	
(naby Vaalwater)			
Jan Kempdorp			
Jan Smuts	25	14	
Joubert Park (Jhb)	25	14	
Kroondal	31	15	
Levubu	34	20	
Leeudoringstad			
Lichtenburg			
Letaba			
Loskopdam			0·5
Lydenburg	29	17	0·6
Marnitz	33	20	
Mara	34	20	
Marble Hall			
Messina	36	23	
Middelburg			
Loskopkanale (By Grablersdal)			6·5
Nelspruit	32	19	0·1
Phalaborwa	34	23	
Pietersburg	31	18	
Piet Retief	22	12	20·8

TRANSVAAL	Max	Min	RRR
Pongola			
Potchefstroom	28	14	
Potgietersrus	32	19	
Pretoria W.B.	30	18	
Pretoriuskop			
Punda Milia			
Sandpan (NW. Tvl.)			
Satara			
Sekhukhune			
Shingwidzi			
Skukuza			
Standerton	27	12	
Thabazimbi			
Tomburke			
Tzaneen			
Vereeniging			
Volksrust			8·0
Warmbad	30	19	
Witbank			
Zeerust			

O.V.S. - O.F.S.

Balkfontein			
(naby Bothaville)			
Bethlehem	26	13	
Bloemfontein			
(J.B.M. Hertzog)	28	14	
Bultfontein			
Fauresmith	28	15	0·3
Ficksburg			
Frankfort	29	12	
Harrismith			
Hoopstad	31	13	
Kroonstad	28	13	
Lindley			
Modderpoort			
Petrusburg			
Philippolis			
Reddersburg			
Reitz			
Vrede			
Warden			
Welkom			
Wepener	28	13	0·5
Winburg			
Zastron			

S.W.A.	Max	Min	RRR
Aroab			
Bethanie			
Dordabis			
Gobabeb	38	17	
Gobabis	29	17	
Grootfontein			
Cape Fria	24	20	
Karasburg			
Kalkfeld			
Karibib			
Keetmanshoop	34	21	
Kub			
Luderitz	24	14	
Mariental	34	23	
Chopcho			
Okahandja			
Okaukueye			
Ondangua			
Otavi			
Otjiwarongo			
Outjo	30	17	
Uis			
J G Strydom L.H.	27	12	
Rehoboth			
Runtu			
Steinhausen			
Tsumeb	29	18	
Walvisbaai	20	17	
Windhoek W.K.			

BASUTOLAND

Maseru	26	12	

BETSJOANALAND/BECHUANALAND

Francistown	32	16	
Gaberones	32	17	0·2
Ghanzi	32	18	
Lobatsi			
Mahalapye			
Maun	32	15	
Shakawe	31	13	
Tsabong	33	18	
Tsane	33	18	

SWAZILAND

Mbabane			
Manzini	28	18	19·5
Stegi			

SYNOPTIC WEATHER MAP — 1200 GMT. — 1400 SAST — SINOPTIESE WEERKAART

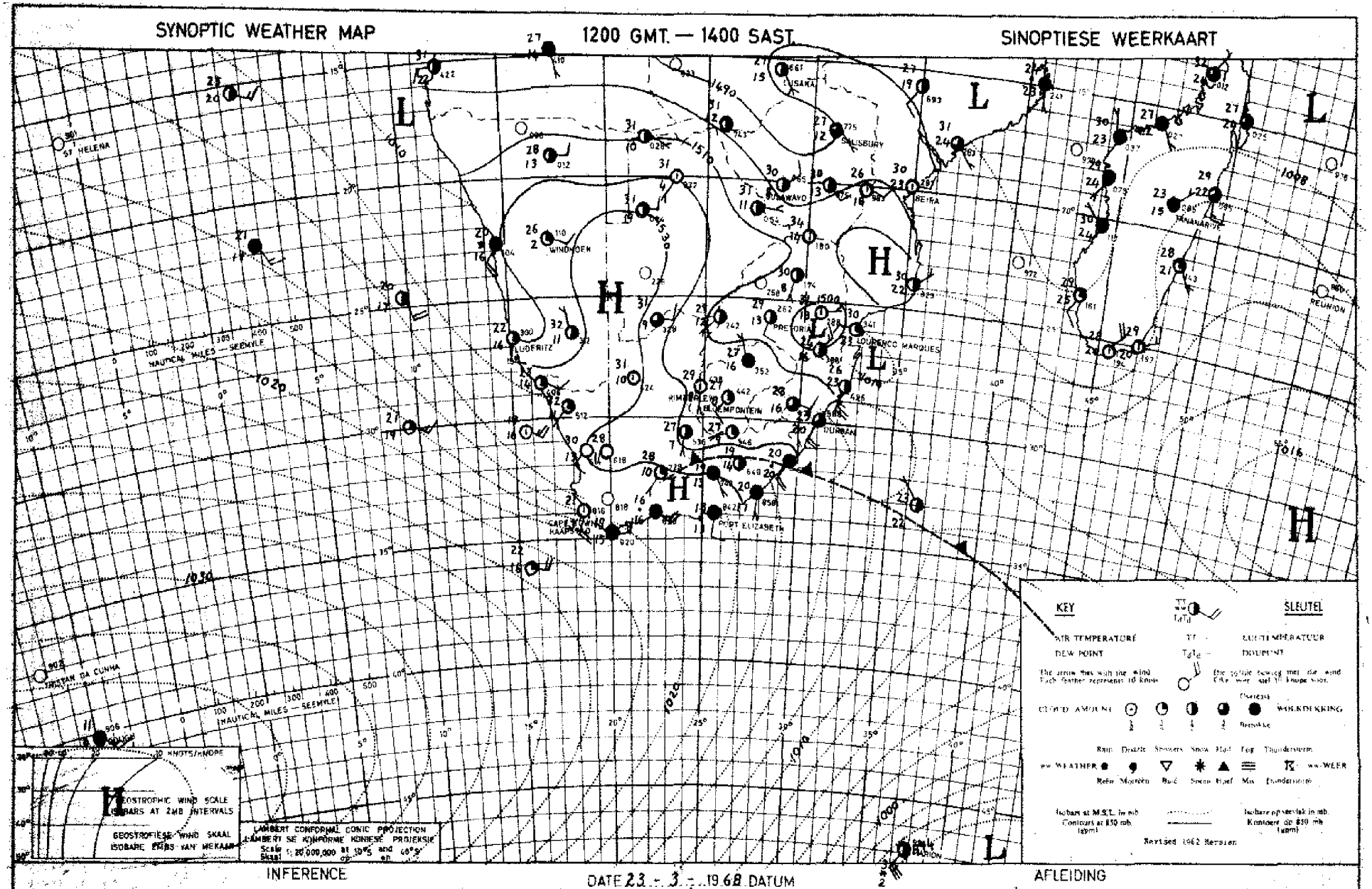

INFERENCE

DATE 23 - 3 - 1968 DATUM

The strong ridge of the Atlantic high south of the continent will cause cloudy, cool weather with rain to persist along the southern and eastern Cape coasts. With moist air present over the central regions, thunder-showers will occur over the Free State and southern Transvaal.

AFLEIDING

'n Sterk rug van die Atlantiese hoog suid van die vasteland sal veroorsaak dat bewolkte, koel weer met reën langs die Kaapse suid- en ooskusstreke sal voortduur. Met vogtige lug oor die sentrale dele teenwoordig sal donderbuie oor die Vrystaat en Suid-Transvaal voorkom.

DAAGLIKSE WEERBULLETIN

Maksimum en Minimum Temperatuur (°C) en Reënval (RRR) in mm vir die 24 uur geëindig om 0800 SAST op

WEERBURO / WEATHER BUREAU
DEPT. VAN VERVOER / DEPT. OF TRANSPORT
25 - 3 - 1968

DAILY WEATHER BULLETIN

Maximum and Minimum Temperatures (°C) and rainfall (RRR) in mm for the 24 hours ended at 0800 SAST on

CAPE - KAAP	Max	Min	RRR
Aberdeen			
Addo			
Alexander Bay	20	9	
Aliwal North	27	9	6·5
Bashee			
Beaufort-Wes	24	12	
(Lughawe)			
Boegoebergdam			
Boetsap			
Brakkekuil			
(naby Heidelberg)			
Brandvlei			
Cala			
Caledon			
Calitzdorp			
Calvinia	24	8	
Cape Agulhas	20	16	
Cape Columbine	18	11	
Cape Point	17	13	
Cape St. Francis	17	14	3·0
Cape Town	21	15	
(D.F. Malan)			
Cape Town			
(Roeland Str.)			
Carnarvon			
Ceres			
Citrusdal			
Colesberg			
Cradock			
Döhne	19	9	4·0
De Aar	29	9	
Douglas			
East London	23	14	9·0
(Airport)			
Eensaamheid			
(naby Herold)			
Elsenburg			
Fraserburg	22	8	
Garies			
George			
Graaff-Reinet	22	10	0·4
Grahamstown			
Hopetown			
Idutywa			
Jansenville	24	12	0·5
Joubertina			
Kimberley	29	11	3·9
(Airport)			
Knysna			20·0
Kokstad	23	8	5·8
Kuruman	27	13	0·4

KAAP - CAPE	Max	Min	RRR
Ladismith			
Lake Mentz			
Maclear			26·0
Mafeking	29	16	4·0
Malmesbury			
Matatiele			
Matroosberg	17	9	
Grootfontein	27	18	0·1
(Middelburg)			
Mosselbaai	18	XX	9·9
Mount Frere			
Okiep	24	14	
Oudtshoorn	20	12	3·2
Petrusville			
Piketberg			
Pofadder	30	13	
Port Alfred			
Port Elizabeth	18	15	17·4
Port Nolloth	17	8	
Port St. Johns	24	15	18·5
Prieska	32	12	
Prince Albert			
Queenstown	26	9	0·6
Rietfontein			
Riversdale	17	12	9·8
Robertson	18	10	0·2
Sheeprun	27	8	8·6
(near Maclear)			
Somerset-Oos	18	10	6·0
Steynsburg			
Strydenburg			
Sutherland	20	6	
Swellendam			
Tarkastad			
Touwsrivier			
Twee Riviere			
(Gemsbokpark)			
Umtata	26	12	5·0
Uniondale			
Upington	32	17	
Vanwyksvlei	31	11	
Victoria-Wes			
Vredendal	25	16	
Vryburg	27	14	0·1
Williston			
Willowmore	21	10	
Willowpark	26	6	3·5
(near Dordrecht)			

NATAL	Max	Min	RRR
Cape St. Lucia	28	18	6·0
Dundee			
Durban	28	16	12·0
(Louis Botha)			
Estcourt	23	12	0·4
Harding			17·0
Himeville			16·0
Mkuze			
Hluhluwe			
Newcastle	28	12	0·9
Cedara	25	11	2·8
(Pietermaritzburg)			
Port Shepstone	24	15	18·3
Richmond			
Seven Oaks			
Vryheid			
Waterford	24	7	5·5
(near Underberg)			
van Reenen			3·0
TRANSVAAL			
Barberton			
Belfast			
Bethal	25	12	3·2
Bospoort	27	13	
Carolina	25	12	
Chester			
(near Gravelotte)			
Crecy			
Groendraai	30	15	
(naby Vaalwater)			
Jan Kempdorp			
Jan Smuts	24	12	12·5
Joubert Park (Jhb)	25	13	1·0
Kroondal	30	16	
Levubu	26	17	
Leeudoringstad			
Lichtenburg			
Letaba			
Loskopdam			
Lydenburg	25	14	1·0
Marnitz	30	19	
Mara	28	16	
Marble Hall			
Messina	31	20	
Middelburg			
Loskopkanale			1·0
(naby Groblersdal)			
Nelspruit	29	17	4·0
Phalaborwa	27	20	1·0
Pietersburg	27	16	6·6
Piet Retief	25	11	24·0

TRANSVAAL	Max	Min	RRR
Pongola			
Potchefstroom	28	14	
Potgietersrus	30	16	16·1
Pretoria W.B.	27	17	
Pretoriuskop			
Punda Milia			
Sandpan (NW. Tvl.)	35	19	
Satara			
Sekhukhune			
Shingwidzi			
Skukuza			
Standerton	26	11	19·2
Thabazimbi			
Tomburke			
Tzaneen			
Vereeniging			
Volksrust			5·5
Waterval-boven			1·8
Warmbad	29	17	0·4
Witbank			
Zeerust			
Witfontein			8·5
Wes v. Warmbad			
O.V.S. - O.F.S.			
Balkfontein			
(naby Bothaville)			
Bethlehem	24	10	
Bloemfontein	27	9	1·4
(J.B.M. Hertzog)			
Bultfontein			
Fauresmith			
Ficksburg			
Frankfort	27	12	2·4
Harrismith			
Hoopstad	27	12	0·5
Kroonstad	25	13	3·5
Lindley			
Modderpoort			
Petrusburg			
Philippolis			
Reddersburg			
Reitz			10·5
Vrede			48·0
Warden			2·6
Welkom	29	19	1·9
Wepener			
Winburg			
Zastron			1·4

S.W.A.	Max	Min	RRR
Aroab			
Bethanie			
Dordabis			
Gobabeb	36	18	
Gobabis	30	15	
Grootfontein			
Cape Fria	26	19	
Karasburg			
Kalkfeld			
Karibib			
Keetmanshoop	31	13	
Kub			
Luderitz	20	19	
Marienta1	32	20	
Ohopoho			
Okahandja			
Okaukueye			
Ondangua	30	19	
Otavi			
Otjiwarongo			
Outjo	30	14	
Usakos	34	19	
Rehoboth			
Runtu	34	17	
Steinhausen			
Teumeb	31	18	
Walvisbaai	22	14	
Windhoek W.K.			
J.G. Strydom LH	27	13	
BASUTOLAND			
Maseru	26	12	5·3
BETSJOEANALAND/BECHUANALAND			
Francistown	32	17	
Gaberones	33	18	0·3
Ghanzi	31	15	
Lobatsi			
Mahalapye			
Maun	33	15	
Shakawe	32	16	
Tsabong	32	16	3·5
Tsane	31	19	
SWAZILAND			
Bulembe			
Manzini	27	17	14·0
Stegi			

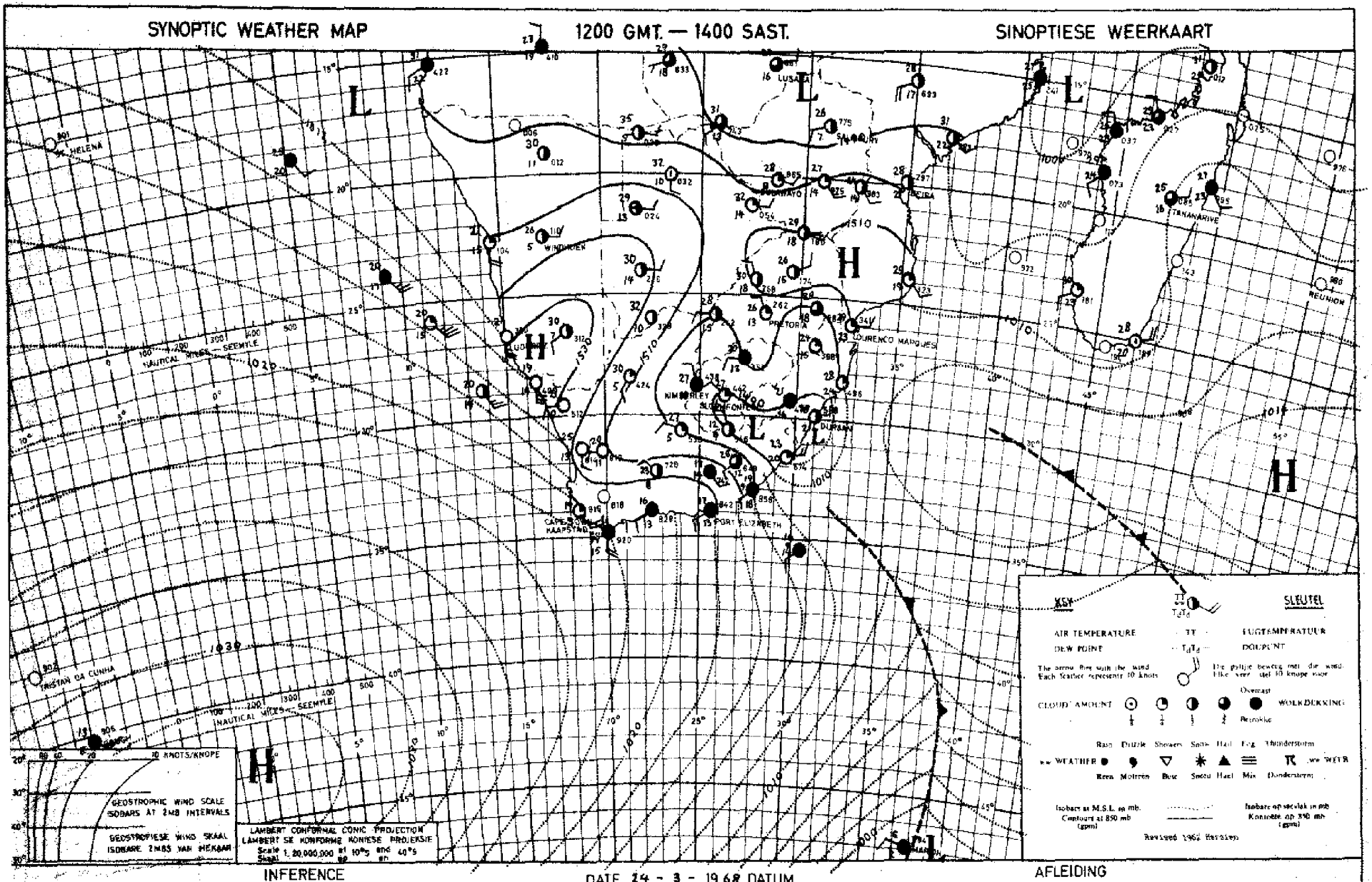

INFERENCE

DATE 14 - 3 - 1968 DATUM

AFLEIDING

The high ridging in south of the country behind the cold front will cause cooler cloudy conditions with rain to spread over the eastern coastal areas and adjarent interior and also cooler weather over the southern and central interior.

Die hoog wat suid van die land instoot agter die koufront sal bewolkte koeler weer met reën veroorsaak oor die oostelike kus en aangrensende binneland en sal ook koeler weer veroorsaak oor die suidelike en sentrale binneland.

DAAGLIKSE WEERBULLETIN

Maksimum en Minimum Temperatuur (°C) en Reënval (RRR) in mm vir die 24 uur geëindig om 0800 SAST op

WEERBURO / WEATHER BUREAU
DEPT. VAN VERVOER / DEPT. OF TRANSPORT

26 - 3 - 1968

DAILY WEATHER BULLETIN

Maximum and Minimum Temperatures (°C) and rainfall (RRR) in mm for the 24 hours ended at 0800 SAST on

CAPE - KAAP	Max	Min	RRR
Aberdeen			
Addo			
Alexander Bay	26	12	
Aliwal North	29	10	
Bashee	19	14	15·0
Beaufort-Wes	20	11	
(Lughawe)			
Boegoebergdam			
Boetsap			
Brakkekuil			
(naby Heidelberg)			
Brandvlei			
Cala			
Caledon			
Calitzdorp			
Calvinia			
Cape Agulhas	21	18	
Cape Columbine	20	13	
Cape Point	17	xx	
Cape St. Francis	20	17	0·1
Cape Town	26	10	
(D.F. Malan)			
Cape Town			
(Roeland Str.)			
Carnarvon			
Ceres			
Citrusdal			
Coleaberg			
Cradock			
Döhne	13	9	4·5
De Aar	21	9	
Douglas			
East London	18	14	9·8
(Airport)			
Eensaamheid			
(naby Herold)			
Elsenburg			
Fraserburg	19	7	
Garies			
George			
Graaff-Reinet	21	9	
Grahamstown			0·3
Hopetown			
Idutywa			
Jansenville	22	13	
Joubertina			
Kimberley	25	13	
(Airport)			
Knysna			
Kokstad	12	9	0·6
Kuruman	29	14	

KAAP - CAPE	Max	Min	RRR
Ladismith			
Lake Mentz			
Maclear			
Mafeking	28	15	
Malmesbury			
Matatiele			
Matroosberg	20	7	
Grootfontein			
(Middelburg)	18	5	
Mosselbaai	18	15	16·0
Mount Frere			
Okiep	28	18	
Oudtshoorn	22	8	
Petrusville			
Piketberg			
Pofadder	26	15	
Port Alfred			
Port Elizabeth	22	15	1·0
Port Nolloth	19	12	
Port St. Johns	19	15	16·0
Prieska	25	14	
Prince Albert			
Queenstown	18	10	0·6
Rietfontein			
Riversdale			
Robertson	24	10	
Sheeprun	15	9	0·5
(near Maclear)			
Somerset-Oos	19	8	0·1
Steynsburg			
Strydenburg			
Sutherland	18	2	
Swellendam			
Tarkastad			
Touwsrivier			
Twee Riviere	31	19	
(Gemsbokpark)			
Umtata	16	11	3·6
Uniondale			
Upington	28	14	
Vanwyksvlei	25	12	
Victoria-Wes			
Vredendal	29	20	
Vryburg	27	15	
Williston			
Willowmore	18	10	
Willowpark			
(near Dordrecht)	15	8	0·5

NATAL	Max	Min	RRR
Cape St. Lucia	23	17	3·0
Dundee			
Durban	21	16	13·5
(Louis Botha)			
Estcourt	14	10	4·4
Harding			
Himeville			
Mkuze			
Hluhluwe			
Newcastle	14	11	4·0
Cedara			
(Pietermaritzburg)	14	10	2·7
Fort Shepstone	19	16	9·8
Richmond			
Seven Oaks			
Vryheid			
Waterford			
(near Underberg)	11	8	3·4
Van Reenen			10·0
TRANSVAAL			
Barberton			
Belfast			
Bethal	15	8	0·6
Bospoort	24	13	
Carolina	12	8	0·2
Chester			
(near Gravelotte)			
Cracy			
Gideonsrus			25·0
Groendraai	26	13	7·0
(naby Vaalwater)			
Jan Kempiorp			
Jan Smuts	19	10	2·7
Joubert Park (Jhb)	19	10	3·5
Kroondal	27	14	9·5
Marnitz	29	14	4·5
Leeudoringstad			
Lichtenburg			17·0
Letaba			
Loskopdam			9·5
Lydenburg	19	11	1·5
Levubu	22	14	1·8
Mara	26	14	2·5
Marble Hall			5·7
Messina	29	18	
Middelburg			
Loskopkanaal			21·5
(Naby Groblersdal)			
Nelspruit	21	15	
Phalaborwa	24	19	0·5
Pietersburg	21	13	27·5
Piet Retief	13	9	4·4
Louis Trichardt			5·5

TRANSVAAL	Max	Min	RRR
Pongola			
Potchefstroom	23	15	3·0
Potgietersrus	23	14	4·8
Pretoria W.B.	23	13	4·7
Pretoriuskop			
Punda Milia			
Sandpan (NW. Tvl.)	33	15	16·0
Satara			
Sekhukhune			18·0
Shingwidzi			
Skukuza	23	18	
Standerton	15	9	2·2
Thabazimbi			17·5
Tomburke			0·7
Tzaneen			
Vereeniging			
Volksrust			1·5
Warmbad	25	13	13·0
Witbank			
Zeerust			
Witfontein (W&S.V. Warmbad			3·9
O.V.S. - O.F.S.			
Balkfontein			
(naby Bothaville)			
Bethlehem	18	8	1·7
Bloemfontein	24	9	
(J.B.M. Hertzog)			
Bultfontein			
Fauresmith	22	12	
Ficksburg			
Frankfort	20	10	1·3
Harrismith	22	11	5·0
Hoopstad			
Kroonstad			
Lindley			
Modderpoort			
Petrusburg			
Philippolis			
Reddersburg			
Reitz			
Vrede			
Warden			
Welkom	23	12	
Wepener	22	10	
Winburg			
Zastron			

S.W.A.	Max	Min	RRR
Aroab			
Bethanie			
Dordabis			
Gobabeb	35	14	
Gobabis	30	17	
Grootfontein			
Cape Fria			
Karasburg			
Kalkfeld			
Karibib			
Keetmanshoop	32	19	
Kub			
Luderitz	19	12	
Mariental	33	21	
Ohopoho			
Okahandja			
Okaukueye			
Ondangua	31	19	
Otavi			
Otjiwarongo			
Outjo	31	17	
Ufs	35	19	
J.G. Strydom L.H.	27	16	
Rehoboth			
Runtu	35	17	
Steinhausen			
Tsumeb	31	16	
Walvisbaai	19	13	
Windhoek W.K.			
BASUTOLAND			
Maseru	17	9	18·0
BETSJOEANALAND/BECHUANALAND			
Francistown	33	17	
Gaberones	30	15	0·3
Ghanzi	34	16	
Lobatsi			
Mahalapye			
Maun	33	20	0·3
Shakawe	34	20	
Tsabong	32	19	
Tsane	30	17	
SWAZILAND			
Bulembe			
Manzini	18	15	
Stegi			

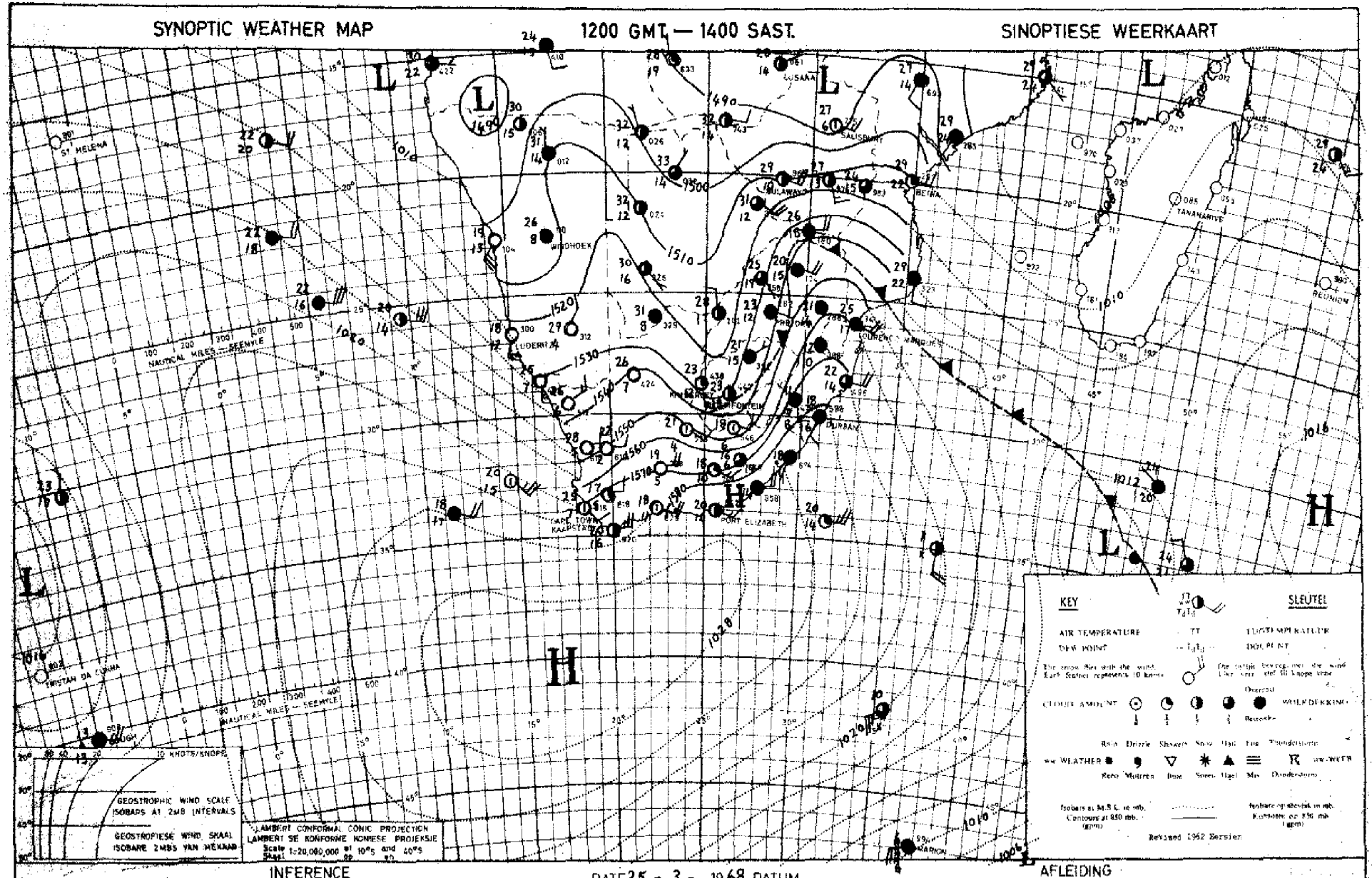

INFERENCE

DATE 25 - 3 - 1968 DATUM

AFLEIDING

The high to the south of the country is feeding in moist air over the eastern and northern parts where it will be cloudy and cool with light or showers. The trough over the central parts will cause thunder-showers over the Free State, and Botswana and Northern Cape.

Die hoog ten suide van die land voer vogtige lug in oor die oostelike en noordelike dele waar dit bewolk en koel sal wees met ligte reën of buie. Die trog oor die sentrale dele sal donderbuie veroorsaak oor die Vrystaat, Noord-Kaapland en Botswana.

DAAGLIKSE WEERBULLETIN

Maksimum en Minimum Temperatuur (°C) en Reënval (RRR) in mm vir die 24 uur geëindig om 0800 SAST op

WEERBURO / WEATHER BUREAU
DEPT. VAN VERVOER / DEPT. OF TRANSPORT

27 - 3 - 1968

DAILY WEATHER BULLETIN

Maximum and Minimum Temperatures (°C) and rainfall (RRR) in mm for the 24 hours ended at 0800 SAST on

CAPE - KAAP	Max	Min	RRR
Aberdeen			
Addo			
Alexander Bay	29	14	
Aliwal North	23	9	
Bashee	21	14	15·0
Beaufort-Wes	23	13	
(Lughawe)			
Beesgeesbergdam			
Bootsap			
Brakkekuil			
(naby Heidelberg)			
Brandvlei			
Cala			
Caledon			
Calitzdorp			
Calvinia	28	15	
Cape Agulhas	21	18	
Cape Columbine	23	15	
Cape Point			
Cape St. Francis	20	17	0·1
Cape Town	27	15	
(D.F. Malan)			
Cape Town			
(Roeland Str.)			
Carnarvon			
Ceres			
Citrusdal			
Colesberg			
Cradock			
Döhne	17	8	
De Aar	25	11	
Douglas			
East London	22	13	
(Airport)			
Eensaamheid			
(naby Herold)			
Elsenburg			
Fraserburg	24	9	
Garies			
George			
Graaff-Reinet	22	13	
Grahamstown			
Hopetown			
Idutywa			
Jansenville	23	14	
Joubertina			
Kimberley	27	15	
(Airport)			
Knysna			
Kokstad	17	9	0·4
Kuruman	28	16	

KAAP - CAPE	Max	Min	RRR
Ladismith			
Lake Mentz			
Maclear			
Mafeking	23	14	
Malmesbury			
Matatiele			
Matroosberg	21	9	
Grootfontein			
(Middelburg)	21	7	
Mosselbaai	19	17	
Mount Frere			
Okiep			
Oudtshoorn	25	11	
Petrusville			
Piketberg			
Pofadder	31	20	
Port Alfred			
Port Elizabeth	22	17	
Port Nolloth	37	13	
Port St. Johns	21	17	0·1
Prieska	28	15	
Prince Albert			
Queenstown	20	9	
Rietfontein			
Riversdale	23	13	
Robertson	27	12	
Sheeprun	17	10	0·8
(near Maclear)			
Somerset-Oos	20	11	
Steynsburg			
Strydenburg			
Sutherland	22	6	
Swellendam			
Tarkastad			
Touwsrivier			
Twee Riviere	33	18	15·0
(Gemsbokpark)			
Umtata	18	12	
Uniondale			
Upington	32	19	1·0
Vanwyksvlei	28	15	
Victoria-Wes			
Vredendal	32	23	
Vryburg	26	14	3·0
Williston			
Willowmore	20	11	
Willowpark			
(near Dordrecht)			

NATAL	Max	Min	RRR
Cape St. Lucia	27	17	2·0
Dundee			
Durban	24	16	0·6
(Louis Botha)			
Estcourt	15	12	1·1
Harding			1·0
Himeville			8·0
Mkuze			
Pluhluwe			4·0
Newcastle	17	12	
Cedara			
(Pietermaritzburg)	15	10	1·3
Port Shepstone	22	16	
Richmond			
Seven Oaks			
Vryheid			
Waterford			
(near Underberg)	14	8	6·0
Van Reenen			2·5

TRANSVAAL

Barberton			
Belfast			
Bethal	18	7	
Bospoort	21	11	
Carolina	16	8	
Chester			
(near Gravelotte)			
Crecy			
Groendraai	22	17	
(naby Vaalwater)			
Jan Kemplorp			
Jan Smuts	17	11	
Joubert Park (Jhb)	17	11	
Kroondal	22	13	0·2
Levubu	20	16	
Leeudoringstad			
Lichtenburg			
Letaba			
Loskopdam			
Lydenburg	18	12	0·5
Marnitz	24	13	
Mara	20	13	
Marble Hall			
Messina	26	19	
Middelburg			5·0
Nelspruit	21	15	0·5
Phalaborwa	24	17	
Pietersburg	19	12	
Piet Retief	15	10	0·7

TRANSVAAL	Max	Min	RRR
Pongola			
Potchefstroom	21	10	
Potgietersrus	20	12	
Pretoria W.B.	21	13	
Pretoriuskop			
Punda Milia			
Sandpan (NW. Tvl.)	25	14	
Satara			
Sekhukhune			
Shingwidzi			
Skukuza	25	17	
Standerton	17	8	
Thabazimbi			
Tomburke			
Tzaneen			
Vereeniging			
Volksrust			
Warmbad	22	12	
Witbank			
Zeerust			

O.V.S. - O.F.S.

Balkfontein			
(naby Bothaville)			
Bethlehem	17	9	
Bloemfontein	21	10	
(J.B.M. Hertzog)			
Bultfontein			
Fauresmith	23	11	
Ficksburg			
Frankfort	20	8	
Harrismith			
Hoopstad	24	12	
Kroonstad	20	11	
Lindley			
Modderpoort			
Petrusburg			
Philippolis			
Reddersburg			
Reitz			
Vrede			
Warden			
Welkom	21	12	
Wepener	21	3	
Winburg			
Zastron			

S.W.A.	Max	Min	RRR
Aroab			
Bethanie			
Dordabis			
Gobabeb	33	18	
Gobabis	30	17	4·2
Grootfontein			
Cape Fria	27	18	
Karasburg			
Kalkfeld			
Karibib			
Keetmanshoop	34	20	10·0
Kub			
Luderitz	14	11	
Mariental	33	20	
Ohopoho			
Okahandja			
Okaukueye			
Ondangua	32	20	
Otavi			
Otjiwarongo			
Outjo	30	15	0·5
Uis	35	23	
J.G. Strydom L.H.	28	14	5·5
Rehoboth			
Runtu	33	17	
Steinhausen			
Tsumeb	32	17	
Walvisbaai	18	15	
Windhoek W.K.			

BASUTOLAND

Maseru	19	8	

BETSJOANALAND/BECHUANALAND

Francistown	23	14	
Gaberones	25	14	
Ghanzi	30	14	
Lobatsi			
Mahalapye			
Maun	31	17	
Shakawe	32	17	
Tsabong	31	18	
Tsane	29	16	7·6

SWAZILAND

Embelebe			
Manzini	20	15	
Stegi			

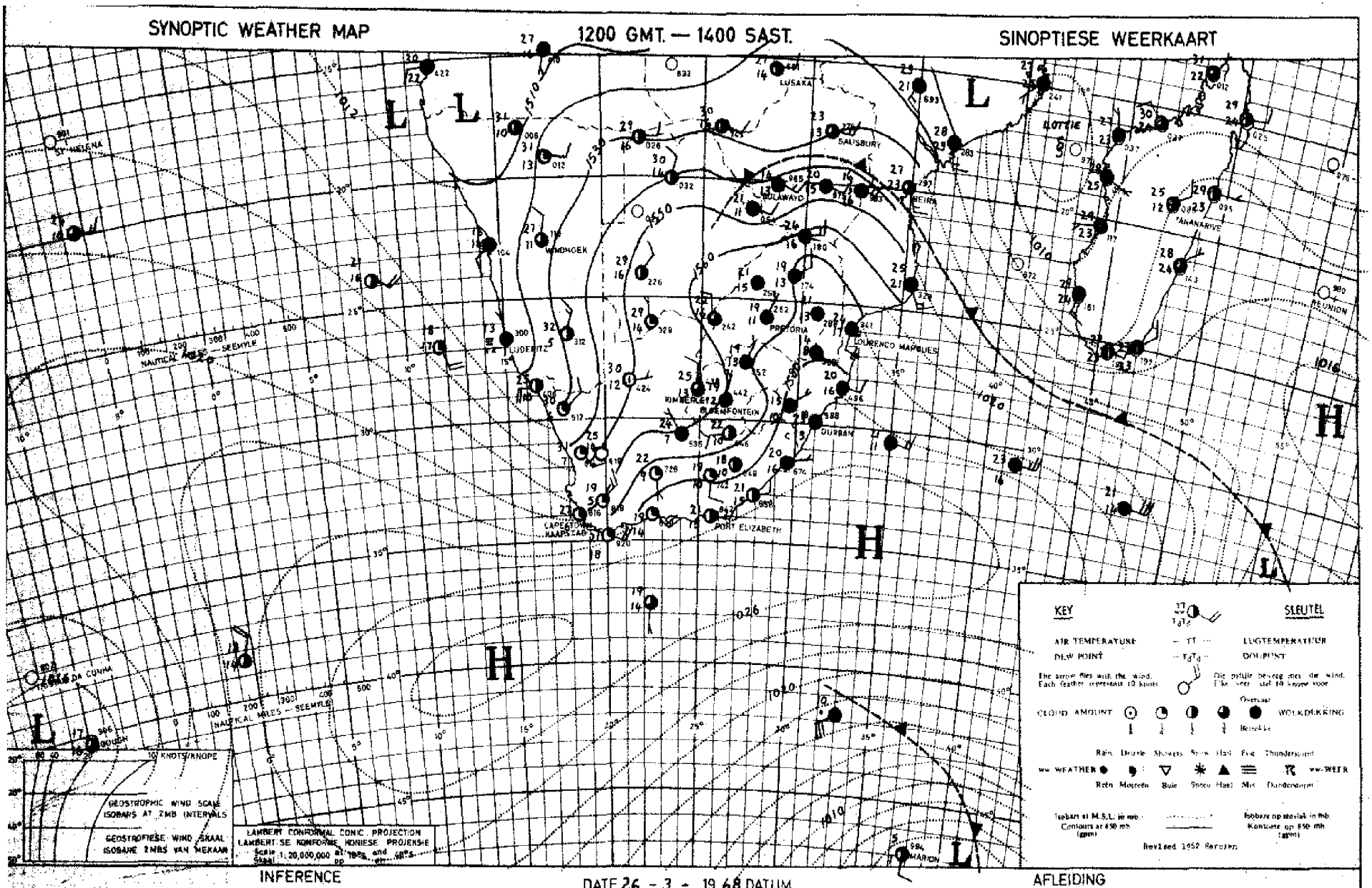

INFERENCE

DATE 26 - 3 - 19 68 DATUM

AFLEIDING

The high south of the country is moving eastwards and it will clear along the south-east coast. It will remain cloudy over the Transvaal but since the upper air circulation is anticyclonic little rain can be expected. Moist warm air is flowing southwards over the western and central regions where thunder-showers will occur.

Die hoog suid van die vasteland beweeg oostwaarts en dit sal langs die suidooskus opklaar. Dit sal oor Transvaal bewolk bly maar omdat die bolugsirkulasie antisiklonaal is kan min reënval verwag word. Vogtige lug beweeg suidwaarts oor die westelike en sentrale dele waar donderbuie sal voorkom.

DAAGLIKSE WEERBULLETIN

Maksimum en Minimum Temperatuur (°C) en Reënval (RRR) in mm vir die 24 uur geëindig om 0800 SAST op

WEERBURO / WEATHER BUREAU
DEPT. VAN VERVOER / DEPT. OF TRANSPORT

28 - 3 - 1968

DAILY WEATHER BULLETIN

Maximum and Minimum Temperatures (°C) and rainfall (RRR) in mm for the 24 hours ended at 0800 SAST on

CAPE – KAAP	Max	Min	RRR
Aberdeen			
Addo			
Alexander Bay	29	12	
Aliwal North	16	12	0·1
Bashee	22	15	
Beaufort-Wes	27	12	
(Lughawe)			
Boegoebergdam			
Boetsap			
Brakkekuil			
(naby Heidelberg)			
Brandvlei			12·5
Cala			
Caledon			
Calitzdorp			
Calvinia	31	12	
Cape Agulhas	21	18	
Cape Columbine	32	12	
Cape Point	22	14	
Cape St. Francis	21	17	
Cape Town	31	15	0·6
(D.F. Malan)			
Cape Town			
(Roeland Str.)			
Carnarvon			38·0
Ceres			
Citrusdal			
Colesberg			
Cradock			
Döhne			
De Aar	28	15	
Douglas			
East London	22	14	
(Airport)			
Hensamheid			
(naby Herold)			
Elsenburg			
Fraserburg	28	11	0·9
Caries			
George			
Graaff-Reinet	26	12	
Grahamstown			
Hopetown			
Idutywa			
Jansenville	26	12	
Joubertina			
Kimberley	26	15	
(Airport)			
Knysna			
Kokstad	19	9	
Kuruman	23	14	6·0

KAAP – CAPE	Max	Min	RRR
Ladismith			
Lake Mentz			
Maclear			
Mafeking	21	11	
Malmesbury			
Matatiele			
Matroosberg	25	15	
Grootfontein	23	10	
(Middelburg)			
Mosselbaai	19	17	
Mount Frere			
Okiep			
Oudtshoorn	28	16	
Petrusville			
Piketberg			
Pofadder	31	16	6·6
Port Alfred			
Port Elizabeth	23	17	
Port Nolloth	17	12	
Port St. Johns	22	18	
Prieska	31	17	1·4
Prince Albert			
Queenstown	23	11	
Rietfontein			
Riversdale			
Robertson	29	15	
Shaeprun	20	11	
(near Maclear)			
Somerset-Oos	23	11	
Steynsburg			
Strydenburg			
Sutherland	26	9	
Swellendam			
Tarkastad			
Touwsrivier			
Twee Riviere	28	17	
(Gemsbokpark)			
Umtata	23	14	
Uniondale			
Upington	31	16	11·1
Vanwyksvlei	29	14	12·5
Victoria-Wes			
Vredendal	38	14	
Vryburg	22	12	0·7
Williston			33·0
Willowmore	23	12	
Willowpark			
(near Dordrecht)	20	8	

NATAL	Max	Min	RRR
Cape St. Lucia	25	16	4·0
Dundee			
Durban	22	15	0·1
(Louis Botha)			
Estcourt	21	12	
Harding			
Himeville			
Mkuze			
Hluhluwe			
Newcastle	21	12	
Cedara	18	12	0·6
(Pietermaritzburg)			
Port Shepstone	22	15	13·5
Richmond			
Seven Oaks			
Vryheid			
Waterford	18	10	
(near Underberg)			
TRANSVAAL			
Barberton			
Belfast			
Bethal	19	6	
Bospoort	20	8	
Carolina	18	7	
Chester			
(near Gravelotte)			
Crecy			
Groendraai	24	10	
(naby Vaalwater)			
Jan Kempdorp			
Jan Smuts	18	8	
Joubert Park (Jhb)	18	9	
Kroondal	21	11	
Levubu	25	14	
Leeudoringstad			
Lichtenburg			
Letaba			
Loskopdam			
Lydenburg	20	12	
Marnitz	24	14	
Mara	24	13	
Marble Hall			
Messina	27	18	
Middelburg			
Nelspruit	24	14	
Phalaborwa	27	17	
Pietersburg	22	12	
Piet Retief	19	10	

TRANSVAAL	Max	Min	RRR
Pongola			
Potchefstroom	22	12	18·5
Potgietersrus	24	12	
Pretoria W.B.	21	12	
Pretoriuskop			
Punda Milia			
Sandpan (NW. Tvl.)	25	13	
Satara			
Sekhukhune			
Shingwidzi			
Skukuza			
Standerton	21	18	
Thabazimbi			
Tomburke			
Tzaneen			
Vereeniging			
Volksrust			
Warmbad	23	11	
Witbank			
Zeerust			
O.V.S. – O.F.S.			
Balkfontein			22·5
(naby Bothaville)			
Bethlehem	18	9	
Bloemfontein	20	10	2·6
(J.B.M. Hertzog)			
Bultfontein			
Fauresmith	23	14	1·0
Ficksburg			
Frankfort	21	10	
Harrismith			
Hoëpstad	23	11	
Kroonstad	19	10	
Lindley			
Modderpoort			
Petrusburg			
Philippolis			
Redderesburg			
Reitz			
Vrede			
Warden			
Welkom	18	12	3·0
Wepener	20	12	0·6
Winburg			
Zastron			

S.W.A.	Max	Min	RRR
Aroab			
Bethanie			
Dordabis			
Gobabeb	36	23	
Gobabis	19	16	44·1
Grootfontein			
Cape Fria	27	19	
Karasburg			
Kalkfeld			
Karibib			
Keetmanshoop	31	20	
Kub			
Luderitz	15	13	
Mariental			
Ohopoho			
Okahandja			
Okaukueye			
Ondangua	31	9	20·8
Otavi			
Otjiwarongo			
Outjo	27	19	2·0
Uis	33	20	6·0
J.G. Strydom L.H.	18	12	6·6
Rehoboth			
Runtu	32	17	
Steinhausen			
Tsumeb	31	18	0·9
Walvisbaai	19	15	
Windhoek W.K.			
BASUTOLAND			
Maseru	19	10	2·6
BETSJOANALAND/BECHUANALAND			
Francistown	24	12	
Gaberones	25	12	
Ghanzi	30	15	
Lobatsi			
Mahalapye			
Maun	30	15	
Shakawe	32	15	
Tsabong	26	15	
Tsane	30	15	20·5
SWAZILAND			
Mbelmba			
Manzini	22	13	
Stegi			

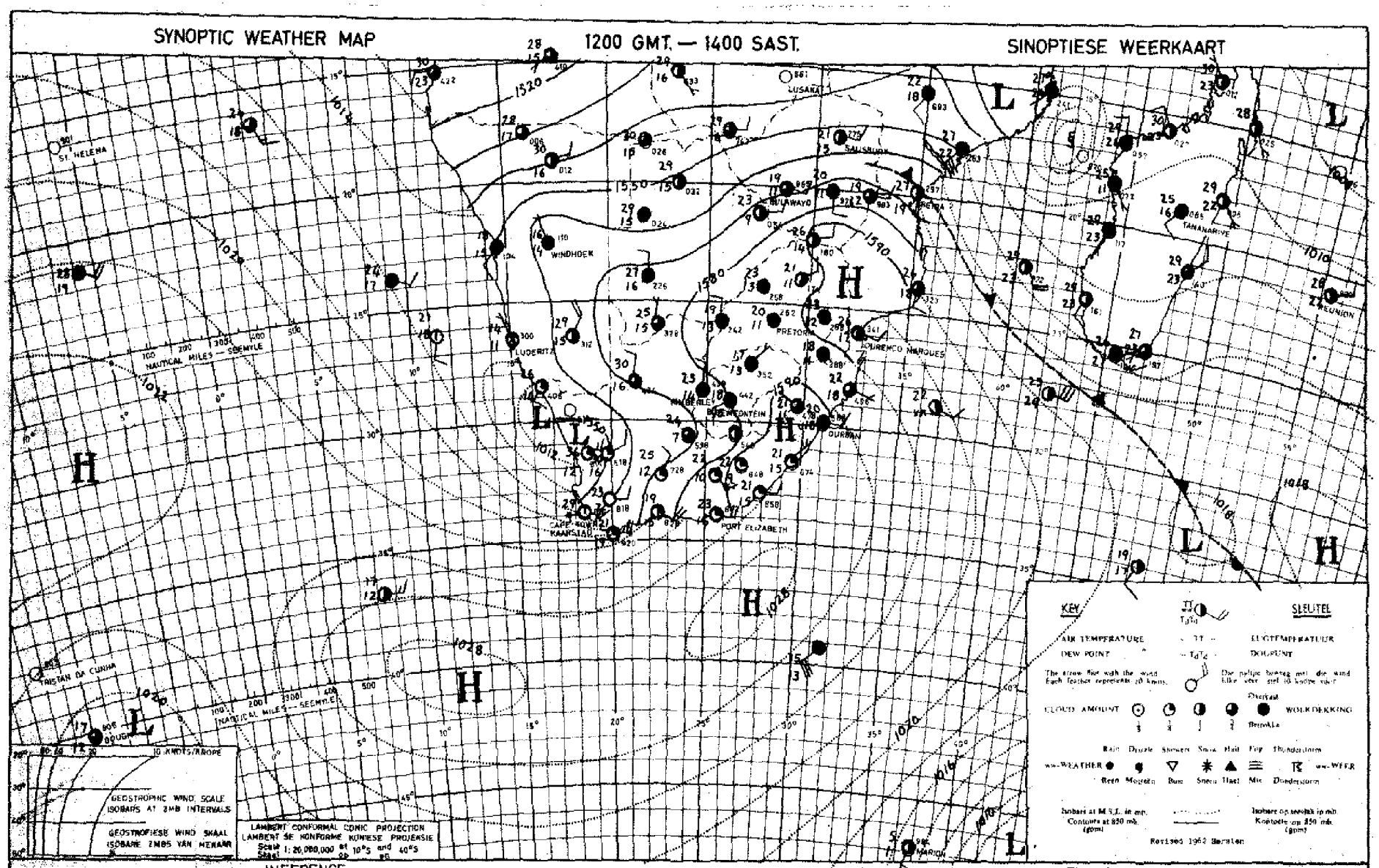

INFERENCE

DATE 27 - 3 - 1968 DATUM

AFLEIDING

The high south of the country is moving eastwards and with the moist northerly flow over the western parts thunder-showers will spread from the west to the central and south-eastern parts of the country while it will clear partially over the north-eastern parts

Die hoog suid van die land beweeg ooswaarts en met die vogtige stroom uit die noorde oor die westelike dele sal donderbuie uitbrei vanuit die weste na die sentrale en suid-oostelike dele terwyl opklaring verwag kan word oor die noordoostelike dele.

DAAGLIKSE WEERBULLETIN

Maksimum en Minimum Temperatuur (°C) en Reënval (RRR) in mm vir die 24 uur geëindig om 0800 SAST op

WEERBURO / WEATHER BUREAU
DEPT. VAN VERVOER / DEPT. OF TRANSPORT
29 - 3 - 1968

DAILY WEATHER BULLETIN

Maximum and Minimum Temperatures (°C) and rainfall (RRR) in mm for the 24 hours ended at 0800 SAST on

CAPE – KAAP	Max	Min	RRR
Aberdeen			
Addo			
Alexander Bay	21	11	
Aliwal North	23	14	4·9
Bashee	23	17	
Beaufort-Wes	31	15	13·8
(Laghawe)			
Boegeberg dam			
Boetsap			
Brakkekuil			
(naby Heidelberg)			
Brandvlei			
Cala			
Caledon			
Calitzdorp			
Calvinia	29	13	3·5
Cape Agulhas	20	14	
Cape Columbine	16	12	
Cape Point	25	12	
Cape St. Francis	20	15	0·1
Cape Town	28	13	
(D.F. Malan)			
Cape Town			
(Mowland Str.)			
Carnarvon			12·0
Ceres			
Citrusdal			
Colesberg			
Cradock			
Döhne	24	16	0·4
De Aar	26	13	17·0
Douglas			
East London	24	19	
(Airport)			
Hanssmanheid			
(naby Herold)			
Elsenburg			
Fraserburg	22	13	17·0
Caries			
George			
Graaff-Reinet	28	15	51·5
Grahamstown			0·8
Hopetown			
Idutywa			
Jansenville	30	17	11·5
Joubertina			
Kimberley	25	15	13·6
(Airport)			
Knysna			
Kokstad	22	9	
Kuruman	23	15	1·0

KAAP – CAPE	Max	Min	RRR
Ladismith			
Lake Mentz			
Maclear			
Mafeking	22	9	
Malmesbury			
Matatiele			
Matroosberg	28	13	3·0
Grootfontein	24	13	23·2
(Middelburg)			
Mosselbaai	20	17	0·5
Mount Frere			
Okiep	33	12	
Oudtshoorn	32	17	
Petrusville			24·5
Piketberg			
Pofadder	26	15	2·4
Port Alfred			
Port Elizabeth	23	17	
Port Nolloth	16	9	
Port St. Johns	23	17	
Prieska	30	15	12·5
Prince Albert			
Queenstown	26	12	20·0
Rietfontein			
Riversdale	30	17	
Robertson	32	11	
Sheeprun	23	11	0·3
(near Maclear)			
Somerset-Oos	29	16	7·5
Steynsburg			16·0
Strydenburg			
Sutherland	25	8	8·0
Swellendam			
Tarkastad			31·0
Touwsrivier			
Twee Riviere	29	18	7·7
(Gemsbokpark)			
Umtata	24	16	
Uniondale			
Upington	27	17	10·0
Vanwyksvlei	26	14	24·5
Victoria-Wes			
Vredendal	28	13	
Vryburg	25	13	
Williston			45·0
Willowmore	28	16	6·0
Willowpark			
(near Dordrecht)	24	13	0·3

NATAL	Max	Min	RRR
Cape St. Lucia	25	18	2·0
Dundee			
Durban	25	16	
(Louis Botha)			
Estcourt	22	8	
Harding			
Himeville			
Mkuze			
Hluhluwe			
Newcastle	22	8	
Cedara	20	10	
(Pietermaritzburg)			
Port Shepstone	23	16	
Richmond			
Seven Oaks			
Vryheid			
Waterford	20	8	0·4
(near Underberg)			
TRANSVAAL			
Barberton			
Belfast			
Bethal	20	7	
Bospoort	20	9	
Carolina	17	7	
Chester			
(near Gravelotte)			
Crecy			
Groendraai	24	8	
(naby Vaalwater)			
Jan Kemplorp			
Jan Smuts	19	8	
Joubert Park (Jhb)	18	9	
Kroondal	21	7	
Levubu	24	14	
Leeudoringstad			
Lichtenburg			
Letaba			
Loskopdam			
Lydenburg	19	5	
Marnitz	25	15	
Mara	23	11	
Marble Hall			
Messina	27	17	
Middelburg			
Nelspruit	23	14	
Phalaborwa	26	14	
Pietersburg	21	11	
Piet Retief	19	8	

TRANSVAAL	Max	Min	RRR
Pongola			
Potchefstroom	21	13	
Potgietersrus	23	10	
Pretoria W.B.	23	12	
Pretoriuskop			
Punda Milia			
Sandpan (NW. Tvl.)	26	13	
Satara			
Sekhukhune			
Shingwidzi			
Skukuza			
Standerton	23	6	
Thabazimbi			
Tomburke			
Tzaneen			
Vereeniging			
Volksrust			
Warmbad	22	9	
Witbank			
Zeerust			
O.V.S. – O.F.S.			
Balkfontein			
(naby Bothaville)			
Bethlehem	21	7	
Bloemfontein	23	11	2·1
(J.B.M. Hertzog)			
Bultfontein			
Fauresmith	21	13	24·0
Fickeburg			
Frankfort	23	6	
Harrismith			
Hoopstad	24	12	
Kroonstad	23	9	
Lindley			
Modderpoort			
Petrusburg			
Philippolis			
Reddersburg			
Reitz			
Rouxville			11·0
Vrede			
Warden			
Welkom	23	10	
Wepener	22	10	1·9
Winburg			
Zastron			4·5

S.W.A.	Max	Min	RRR
Aroab			
Bethanie			
Bordabis			
Gobabeb	36	20	
Gobabis	22	16	
Grootfontein			
Cape Fria	27	19	
Karasburg			
Kalkfeld			
Karibib			
Keetmanshoop	31	18	
Kub			
Luderitz	19	14	
Mariental	30	16	44·0
Ohopoho			
Okahandja			
Okaukueye			
Ondangua	29	19	
Otavi			
Otjiwarongo			
Outjo	27	18	
Uis	33	20	0·6
J.G. Strydom L.H.	23	14	31·6
Rehoboth			
Runtu			
Steinhausen			
Tsumeb	27	16	
Walvisbaai	19	14	
Windhoek W.K.			
BASUTOLAND			
Maseru	17	11	0·3
BETSJOANALAND/BECHUANALAND			
Francistown	24	10	
Gaberones	26	10	
Ghanzi	27	11	
Lobatsi			
Mahalapye			
Maun	28	13	
Shakawe	29	15	
Tsabong	29	18	
Tsane	26	14	
SWAZILAND			
Mbabane			
Manzini	23	13	
Stegi			

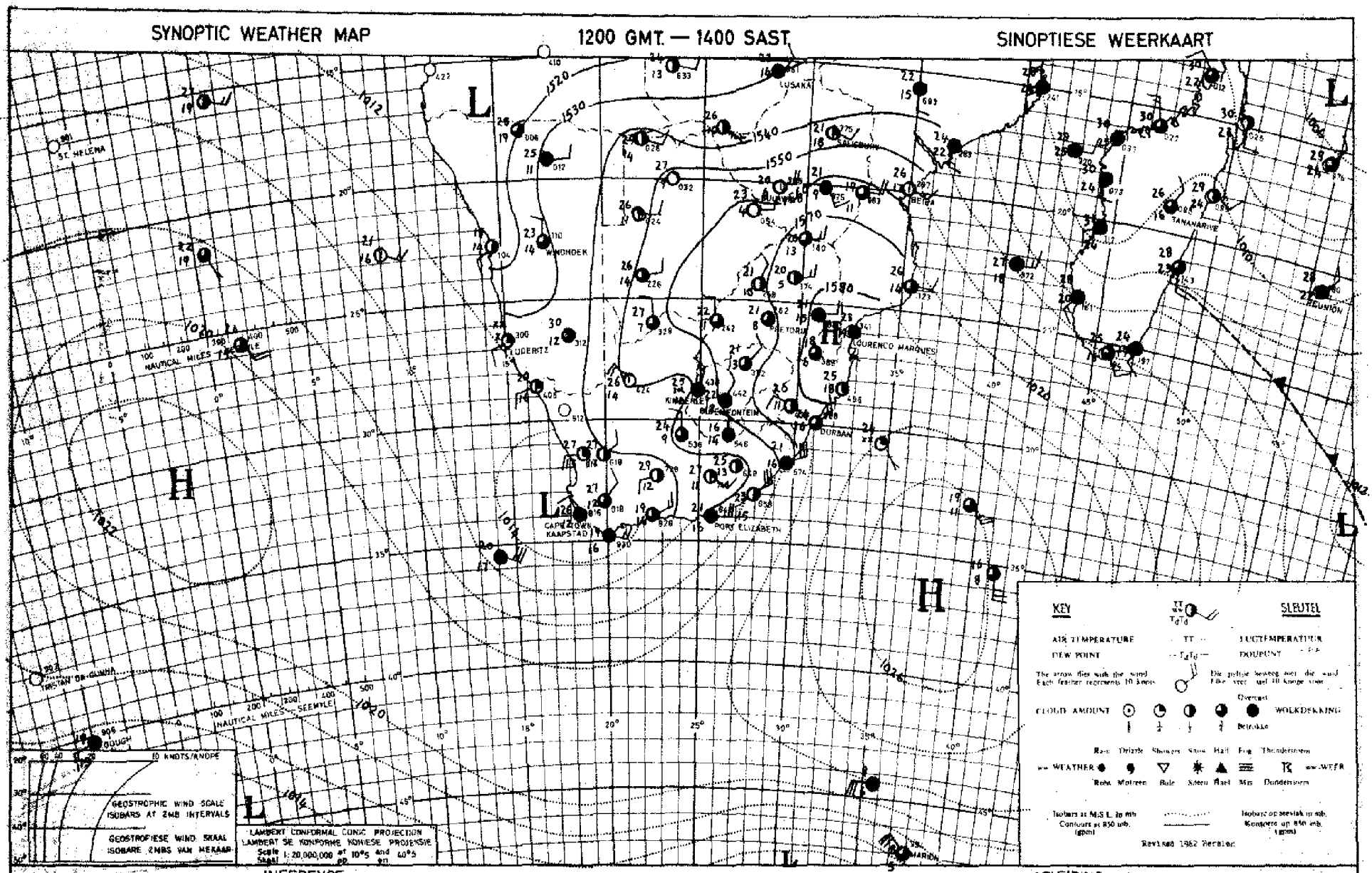

INFERENCE

DATE 28 - 3 - 19 68 DATUM

AFLEIDING

The coastal low will cause cloudy weather with light rain along the south-west and south coasts. Moist air from the north will cause thunder-showers over most parts of the Cape Province and over the southern Free State.

Die kuslaag sal bewolkte weer met ligte reën langs die suidwes- en suidkus veroorsaak. Vogtige lug uit die noorde sal donderbuie veroorsaak oor die meeste dele van Kaapland en oor die suidelike Vrystaat.

DAAGLIKSE WEERBULLETIN

Maksimum en Minimum Temperatuur (°C) en Reënval (RRR)
in mm vir die 24 uur geëindig om 0800 SAST op

WEERBURO / WEATHER BUREAU
DEPT. VAN VERVOER / DEPT. OF TRANSPORT

30 - 3 - 1968

DAILY WEATHER BULLETIN

Maximum and Minimum Temperatures (°C) and rainfall (RRR)
in mm for the 24 hours ended at 0800 SAST on

CAPE - KAAP	Max	Min	RRR
Aberdeen			
Addo			
Alexander Bay	21	13	
Aliwal North	20	10	12·0
Bashee			
Beaufort-Wes	23	14	3·4
(Lughawe)			
Boegoebergdam			
Boetsap			
Brakkekuil			
(naby Heidelberg)			
Brandvlei			
Cala			
Caledon			
Calitzdorp			
Calvinia	28	14	
Cape Agulhas	21	16	
Cape Columbine	19	11	
Cape Point	19	15	
Cape St. Francis	25	14	
Cape Town			
(D.F. Malan)	23	14	
Cape Town			
(Roeland Str.)			
Carnarvon			5·7
Ceres			
Citrusdal			
Colesberg			
Cradock			
Döhne	23	15	2·5
De Aar	21	11	15·0
Douglas			
East London	27	16	0·1
(Airport)			
Eensaamheid			
(naby Herold)			
Elsenburg			
Fraserburg	23	11	
Garies			
George			
Graaff-Reinet	27	16	0·6
Grahamstown			
Hopetown			13·0
Idutywa			
Jansenville	29	14	
Joubertina			
Kimberley	22	14	1·5
(Airport)			
Knysna			
Kokstad	25	9	
Kuruman	21	13	0·4

KAAP - CAPE	Max	Min	RRR
Ladismith			
Lake Mentz			
Maclear			
Mafeking			
Malmesbury			
Matatiele			
Matroosberg	26	12	
Grootfontein			
(Middelburg)	21	10	6·5
Mosselbaai	26	16	
Mount Frere			
Okiep	28	17	
Oudtshoorn	30	12	
Petrusville			
Piketberg			
Pofadder	26	15	0·4
Port Alfred			
Port Elizabeth	27	14	
Port Nolloth	18	11	
Port St. Johns	23	19	
Prieska	29	15	13·5
Prince Albert			
Queenstown	23	11	4·5
Rietfontein			
Riversdale	29	15	
Robertson	29	15	
Sheeprun	23	9	0·3
(near Maclear)			
Somerset-Oos	25	13	2·4
Steynsburg			9·5
Strydenburg			
Sutherland			
Swellendam			
Tarkastad			
Touwsrivier			
Twee Riviere	27	17	0·5
(Gemsbokpark)			
Umtata	25	13	
Uniondale			
Upington	27	16	7·3
Vanwyksvlei	21	13	18·5
Victoria-Wes			
Vredendal	28	13	
Vryburg	22	12	0·1
Williston			
Willowmore	26	12	1·8
Willowpark			
(near Dordrecht)	19	11	5·0

NATAL	Max	Min	RRR
Cape St. Lucia	25	18	
Dundee			
Durban	27	16	
(Louis Botha)			
Estcourt	24	9	
Harding			
Himeville			
Mkuze			
Hluhluwe			
Newcastle	24	8	
Cedara			
(Pietermaritzburg)	24	10	
Port Shepstone	24	18	
Richmond			
Seven Oaks			
Vryheid			
Waterford			
(near Underberg)	22	6	
TRANSVAAL			
Barberton			
Belfast			
Bethal	20	6	
Bospoort	22	9	
Carolina	19	5	
Chester			
(near Gravelotte)			
Crecy			
Groendraai			
(naby Vaalwater)			
Jan Kempdorp			
Jan Smuts	18	7	
Joubert Park (Jhb)	15	9	
Kroondal	22	8	
Levubu	25	14	
Lesudoringstad			
Lichtenburg			
Letaba			
Loskopdam			
Lydenburg	20	5	
Marnitz			
Mara	24	10	
Marble Hall			
Messina	27	17	
Middelburg			
Nelspruit	25	14	
Phalaborwa	27	15	
Pietersburg	21	11	
Piet Retief	22	7	

TRANSVAAL	Max	Min	RRR
Pongola			
Potchefstroom	23	8	
Potgietersrus	23	10	
Pretoria W.B.	21	12	
Pretoriuskop			
Punda Milia			
Sandpan (NW. Tvl.)			
Satara			
Sekhukhune			
Shingwidzi			
Skukuza	28	13	
Standerton	20	5	
Thabazimbi			
Tomburke			
Tzaneen			
Vereeniging			
Volksrust			
Warmbad	22	9	
Witbank			
Zeerust			
O.V.S. - O.F.S.			
Balkfontein			
(naby Bothaville)			
Bethlehem	21	5	
Bloemfontein	18	10	1·2
(J.B.M. Hertzog)			
Bultfontein			
Fauresmith	19	12	
Ficksburg			
Frankfort	23	4	
Harrismith			
Hoopstad	24	12	
Kroonstad	23	9	
Lindley			
Modderpoort			
Petrusburg			
Philippolis			32·0
Reddersburg			
Reitz			
Vrede			
Warden			
Welkom	22	12	
Wepener	19	11	0·7
Winburg			
Zastron			

S.W.A.	Max	Min	RRR
Aroab			
Bethanie			
Dordabis			
Gobabeb	35	19	
Gobabis	25	16	1·0
Grootfontein			
Cape Frio	29	18	
Karasburg			
Kalkfeld			
Karibib			
Keetmanshoop	30	16	5·2
Kub			
Luderitz	19	13	
Marienta1	28	18	
Ohopoho			
Okahandja			
Okaukueye			
Ondangua	30	19	
Otavi			
Otjiwarongo			
Outjo	29	17	16·0
Ulis			
J.G. Strijdom L.H.	22	13	1·3
Rehoboth			
Runtu	32	14	
Steinhausen			
Tsumeb	29	16	
Walvisbaai	20	15	
Windhoek W.K.			
BASUTOLAND			
Maseru	19	11	
BETSJOANALAND/BECHUANALAND			
Francistown	26	9	
Gaberones	25	11	
Ghanzi	28	11	
Lobatsi			
Mahalapye			
Maun	28	15	
Shakawe	29	14	
Tsabong	22	16	0·9
Tsane	24	16	
SWAZILAND			
Embembe			
Manzini	25	12	
Stegi			

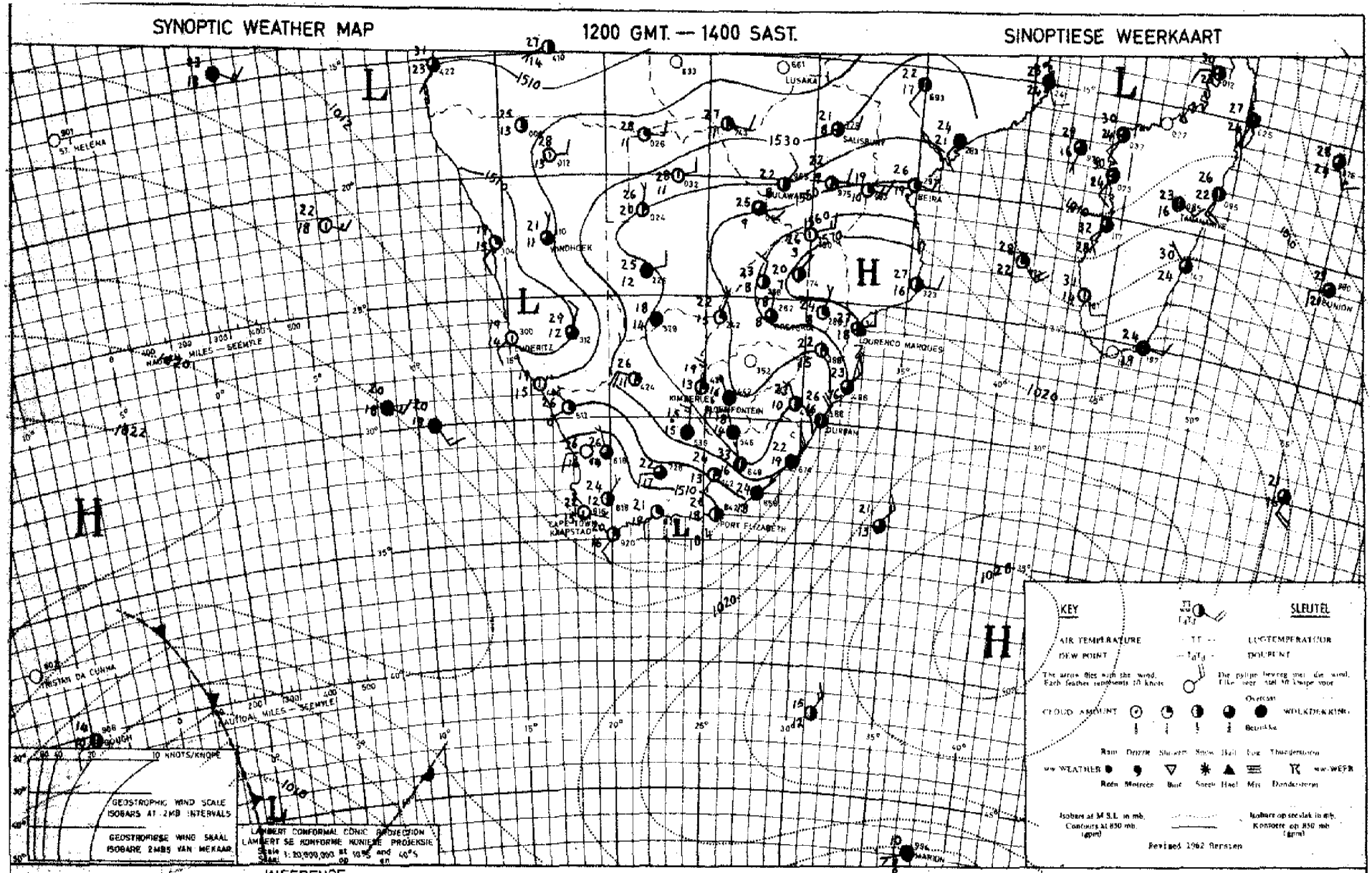

INFERENCE

DATE 29 - 3 - 1968 DATUM

AFLEIDING

A trough - on the surface and in the upper air - is situated over the western regions of the country and will cause thunder-showers over the western, central and southern areas.

'n Trog - aan die oppervlakte en in die bolug - is aanwesig oor die westelike dele van die land en sal donderbuie veroorsaak oor die westelike, sentrale en suidelike gebiede.

DAAGLIKSE WEERBULLETIN

Maksimum en Minimum Temperatuur (°C) en Reënval (RRR) in mm vir die 24 uur geëindig om 0800 SAST op

WEERBURO / WEATHER BUREAU
DEPT. VAN VERVOER / DEPT. OF TRANSPORT

31 - 3 - 1968

DAILY WEATHER BULLETIN

Maximum and Minimum Temperatures (°C) and rainfall (RRR in mm for the 24 hours ended at 0800 SAST on

CAPE - KAAP	Max	Min	RRR
Aberdeen			
Addo			
Alexander Bay	21	13	
Aliwal North	21	11	0·1
Bashee	24	17	
Beaufort-Wes	23	14	1·2
(Loghawe)			
Bedgesbergdam			
Boetsap			
Brakkekuil			
(naby Heidelberg)			
Brandvlei			
Cala			
Caledon			
Calitzdorp			
Calvinia	27	13	6·5
Cape Agulhas	24	17	
Cape Columbine	23	13	
Cape Point	22	14	
Cape St. Francis	18	13	
Cape Town	28	13	
(D.F. Malan)			
Cape Town			
(Roeland Str.)			
Carnarvon			
Ceres			
Citrusdal			
Colesberg			
Cradock			
Döhne	27	18	
De Aar	17	13	4·0
Douglas			
East London	28	20	
(Airport)			
Ebenaambeld			
(naby Herold)			
Elsenburg			
Fraserburg	22	12	28·0
Garies			
George			
Graaff-Reinet	25	16	0·8
Grahamstown			
Hopetown			0·5
Idutywa			
Jansenville	29	8	
Joubertina			
Kimberley	22	13	
(Airport)			
Knysna			
Kokstad	25	11	
Kuruman	22	13	0·6

KAAP - CAPE	Max	Min	RRR
Ladismith			
Lake Mentz			
Maclear			
Mafeking	23	12	
Malmesbury			
Matatiele			
Matroosberg			
Grootfontein	18	12	1·1
(Middelburg)			
Mosselbaai	19	16	0·6
Mount Frere			
Oklep	28	16	1·5
Oudtshoorn	31	18	1·5
Petrusville			
Piketberg			
Pofadder	23	14	6·5
Port Alfred			
Port Elizabeth	23	16	
Port Nolloth	14	12	
Port St. Johns	29	20	
Prieska	23	13	
Prince Albert			
Queenstown	25	15	
Rietfontein			
Riversdale	31	16	
Robertson	31	16	
Sheeprun	26	12	1·1
(near Maclear)			
Somerset-Oos	26	17	0·2
Steynsburg			
Strydenburg			
Sutherland	21	11	12·8
Swellendam			
Tarkastad			
Touwsrivier			
Twee Riviere	24	16	8·5
(Gemsbokpark)			
Umtata	30	17	
Uniondale			
Upington	24	14	1·5
Vanwyksvlei	22	15	
Victoria-Wes			
Vredendal	34	19	
Vryburg	23	11	
Williston			29·0
Willowmore			
Willowpark			
(near Dordrecht)			

NATAL	Max	Min	RRR
Cape St. Lucia	26	19	
Dundee			
Durban	27	19	
(Louis Botha)			
Estcourt	25	11	
Harding			
Himeville			
Mkuze			
Hluhluwe			
Newcastle	25	10	
Cedara	24	12	
(Pietermaritzburg)			
Port Shepstone	24	18	
Richmond			
Seven Oaks			
Vryheid			
Waterford	23	9	0·3
(near Underberg)			
TRANSVAAL			
Barberton			
Belfast			
Bethal	23	7	
Bospoort	21	9	
Carolina	20	1	
Chester			
(near Gravelotte)			
Crecy			
Groendraai	26	9	
(naby Vaalwater)			
Jan Kempdorp			10·0
Jan Smuts	20	9	
Joubert Park (Jhb)	20	11	
Kroondal	24	9	
Levubu	25	15	
Leeudoringstad			
Lichtenburg			
Letaba			
Loskopdam			
Lydenburg	22	8	
Marnitz	26	13	
Mara	25	10	
Marble Hall			
Messina	29	19	
Middelburg			
Nelspruit	27	14	
Phalaborwa	27	17	
Pietersburg	22	10	
Piet Retief	23	9	

TRANSVAAL	Max	Min	RRR
Pongola			
Potchefstroom	23	10	
Potgietersrus	24	11	
Pretoria W.R.	23	13	
Pretoriuskop			
Punda Milia			
Sandpan (NW. Tvl.)	22	12	
Satara			
Sekhukhune			
Shingwidzi			
Skukuza			
Standerton			
Thabazimbi			
Tomburke			
Tzaneen			
Vereeniging			
Volksrust			
Warmbad	25	11	
Witbank			
Zeerust			
O.V.S. - O.F.S.			
Balkfontein			
(naby Bothaville)			
Bethlehem	21	8	
Bloemfontein	20	9	0·4
(J.B.M. Hertzog)			
Bultfontein			
Fauresmith	20	12	
Ficksburg			
Frankfort	23	6	
Harrismith			
Hoopstad			
Kroonstad	22	9	
Lindley			
Modderpoort			
Petrusburg			
Philippolis			
Reddersburg			
Reitz			
Vrede			
Warden			
Welkom			
Wepener	24	12	0·2
Winburg			
Zastron			

S.W.A.	Max	Min	RRR
Aroab			
Bethanie			
Dordabis			
Gobabeb	33	13	
Gobabis	27	16	
Grootfontein			
Cape Fria	29	19	
Karasburg			
Kalkfeld			
Karitib			
Keetmanshoop	27	14	24·2
Kub			
Luderitz	17	13	
Mariental	29	16	
Ohopoho			
Okahandja			
Okaukueye			
Ondangua			
Otavi			
Otjiwarongo			
Outjo	27	17	0·2
Rehoboth			
Runtu			
Steinhausen			
Tsumeb	30	16	
Walvisbaai	19	14	
Windhoek W.K.			
J.G.Strydom L.H.	23	13	
BASUTOLAND			
Maseru	22	11	
BETSJOANALAND/BECHUANALAND			
Francistown	28	12	
Gaberones	27	12	
Ghanzi	29	14	
Lobatsi			
Mahalapye			
Maun	30	16	
Shakawe	30	14	
Tsabong	21	15	2·5
Tsane	27	15	
SWAZILAND			
Embelebe			
Manzini			
Stegi			

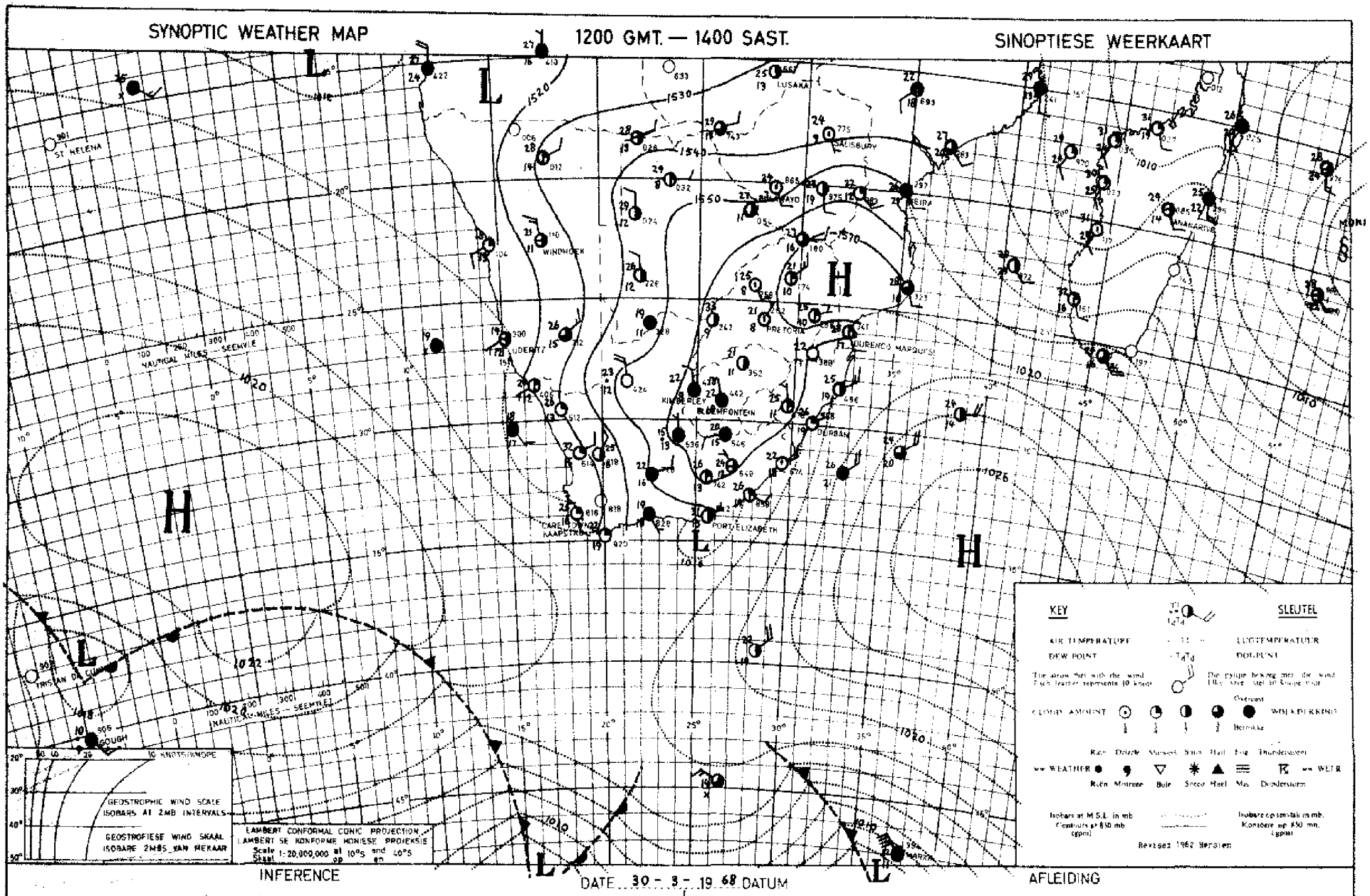

Moist air is in circulation over the southern parts of the country and scattered thundershowers will occur over the Cape Province and the southern parts of the Free State and S.W.A. Elsewhere the circulation is anticyclonic and it will be fair.

Vogtige lug is in sirkulasie oor die suidelike dele van die land en verspreide donderbuie sal voorkom oor Kaapland en die suidelike dele van die Vrystaat en S.W.A. Elders is die sirkulasie antisiklonaal en dit sal redelik mooiweer wees.

DAAGLIKSE WEERBULLETIN

Maksimum en Minimum Temperatuur (°C) en Reënval (RRR)
in mm vir die 24 uur geëindig om 0800 SAST op

WEERBURO / WEATHER BUREAU
DEPT. VAN VERVOER / DEPT. OF TRANSPORT

1 - 4 - 1968

DAILY WEATHER BULLETIN

Maximum and Minimum Temperatures (°C) and rainfall (RRR)
in mm for the 24 hours ended at 0800 SAST on

KAAP - CAPE	Max	Min	RRR
Aberdeen			
Addo			
Alexander Bay	19	14	
Aliwal North	23	13	
Bashee	26	18	1·0
Beaufort-Wes	17	13	12·5
(Lughawe)			
Boegoebergdam			
Boetsap			
Brakkekuil			
(naby Heidelberg)			
Brandvlei			
Cala			
Caledon			
Calitzdorp			
Calvinia	25	9	3·5
Cape Agulhas			
Cape Columbine	25	14	
Cape Point	21	17	
Cape St. Francis	18	16	
Cape Town	28	17	
(D.F. Malan)			
Cape Town			
(Roeland Str.)			
Carnarvon			
Ceres			
Citrusdal			
Colesberg			
Cradock			
Döhne	25	16	0·5
De Aar	22	11	
Douglas			
East London	29	19	0·1
(Airport)			
Eensaamheid			
(naby Herold)			
Elsenburg			
Fraserburg	15	11	22·4
Garies			
George			
Graaff-Reinet	29	15	6·4
Grahamstown			13·2
Hopetown			11·5
Idutywa			
Jansenville	26	15	0·2
Joubertina			
Kimberley	21	12	7·9
(Airport)			
Knysna			
Kokstad	25	10	1·2
Kuruman	24	13	1·1

KAAP - CAPE	Max	Min	RRR
Ladismith			
Lake Mentz			
Maclear			
Mafeking	25	12	
Malmesbury			
Matatiele			
Matroosberg	25	12	
Grootfontein			
(Middelburg)	20	11	0·1
Mosselbaai	22	18	
Mount Frere			
Okiep	28	18	
Oudtshoorn	25	13	
Petrusville			
Piketberg			
Pofadder	25	15	
Port Alfred			
Port Elizabeth	28	20	0·2
Port Nolloth	15	13	
Port St. Johns	24	20	0·2
Prieska	27	12	30·5
Prince Albert			
Queenstown	25	14	5·0
Rietfontein			
Riversdale	28	18	
Robertson	29	19	
Sheeprun	26	12	1·0
(near Maclear)			
Somerset-Oos	24	13	2·6
Steynsburg			
Strydenburg			
Sutherland	18	9	
Swellendam			
Tarkastad			
Touwsrivier			
Twee Riviers	27	16	
(Gemsbokpark)			
Umtata	30	16	3·6
Uniondale			
Upington	27	16	
Vanwyksvlei	24	13	4·5
Victoria-Wes			
Vredendal	33	13	
Vryburg	22	11	
Williston			
Willowmore	25	12	0·3
Willowpark			
(near Dordrecht)	22	10	2·5

NATAL	Max	Min	RRR
Cape St. Lucia	27	20	
Dundee			
Durban	27	18	
(Louis Botha)			
Estcourt	25	12	
Harding			
Himeville			
Mkuze			
Hluhluwe			
Newcastle	26	11	
Cedara			
(Pietermaritzburg)	24	14	
Port Shepstone	24	19	
Richmond			
Seven Oaks			
Vryheid			
Waterford			
(near Underberg)	23	10	4·4

TRANSVAAL

Barberton			
Belfast			
Bethal	23	9	
Bospoort	23	10	
Carolina	22	8	
Chester			
(near Gravelotte)			
Crecy			
Groendraai	26	8	
(naby Vaalwater)			
Jan Kempdorp			
Jan Smuts	21	11	
Joubert Park (Jhb)	21	12	
Kroondal	25	9	
Levubu	25	13	
Leeudoringstad			
Lichtenburg			
Lstaba			
Loskopdam			
Lydenburg	23	8	
Marnitz	27	13	
Mara	26	10	
Marble Hall			
Messina	29	17	
Middelburg			
Nelspruit	27	16	
Phalaborwa	27	18	
Pietersburg	23	10	
Piet Retief	22	10	

TRANSVAAL	Max	Min	RRR
Pongola			
Potchefstroom	29	11	
Potgietersrus			
Pretoria W.B.	23	12	
Pretoriuskop			
Punda Milia			
Sandpan (NW. Tvl.)			
Satara			
Sekhukhune			
Shingwidzi			
Skukuza			
Standerton	22	8	
Thabazimbi			
Tomburke			
Tzaneen			
Vereeniging			
Volksrust			
Warmbad	26	10	
Witbank			
Zeerust			

O.V.S. - O.F.S.

Balkfontein			2·0
(naby Bothaville)			
Bethlehem	22	8	
Bloemfontein	23	10	2·1
(J.B.M. Hertzog)			
Bultfontein			
Fauresmith	18	11	3·0
Ficksburg			
Frankfort	25	7	
Harrismith			
Hoopstad	25	10	8·5
Kroonstad	24	12	
Lindley			
Modderpoort			
Petrusburg			
Philippolis			
Reddersburg			
Reitz			
Vrede			
Warden			
Welkom	24	11	5·0
Wepener	24	10	
Winburg			
Zastron			

S.W.A.	Max	Min	RRR
Arcab			
Bethanie			
Dordabis			
Gobabeb	30	15	
Gobabis	27	14	4·0
Grootfontein			
Cape Frio	29	17	
Karasburg			
Kalkfeld			
Karibib			
Keetmanshoop	26	17	
Kub			
Luderitz	17	12	
Marienthal	29	16	
Ohopoho			
Okahandja			
Okaukueye			
Ondangua			
Otavi			
Otjiwarongo			
Outjo	29	15	4·3
Uis	33	19	
J.G. Strydom I.H.			
Roboboth			
Runtu			
Steinhausen			
Tsumeb	19	17	0·4
Walvisbaai			
Windhoek W.K.			

BASUTOLAND

Maseru	22	10	

BETSJOEANALAND/BECHUANALAND

Francistown	28	12	
Gaberones	29	13	
Ohanzi	30	14	
Lobatsi			
Mahalapye			
Maun	32	15	
Shakawe	31	13	
Tsabong	26	13	
Teane	28	15	

SWAZILAND

Embabe			
Manzini	25	16	
Stegi			

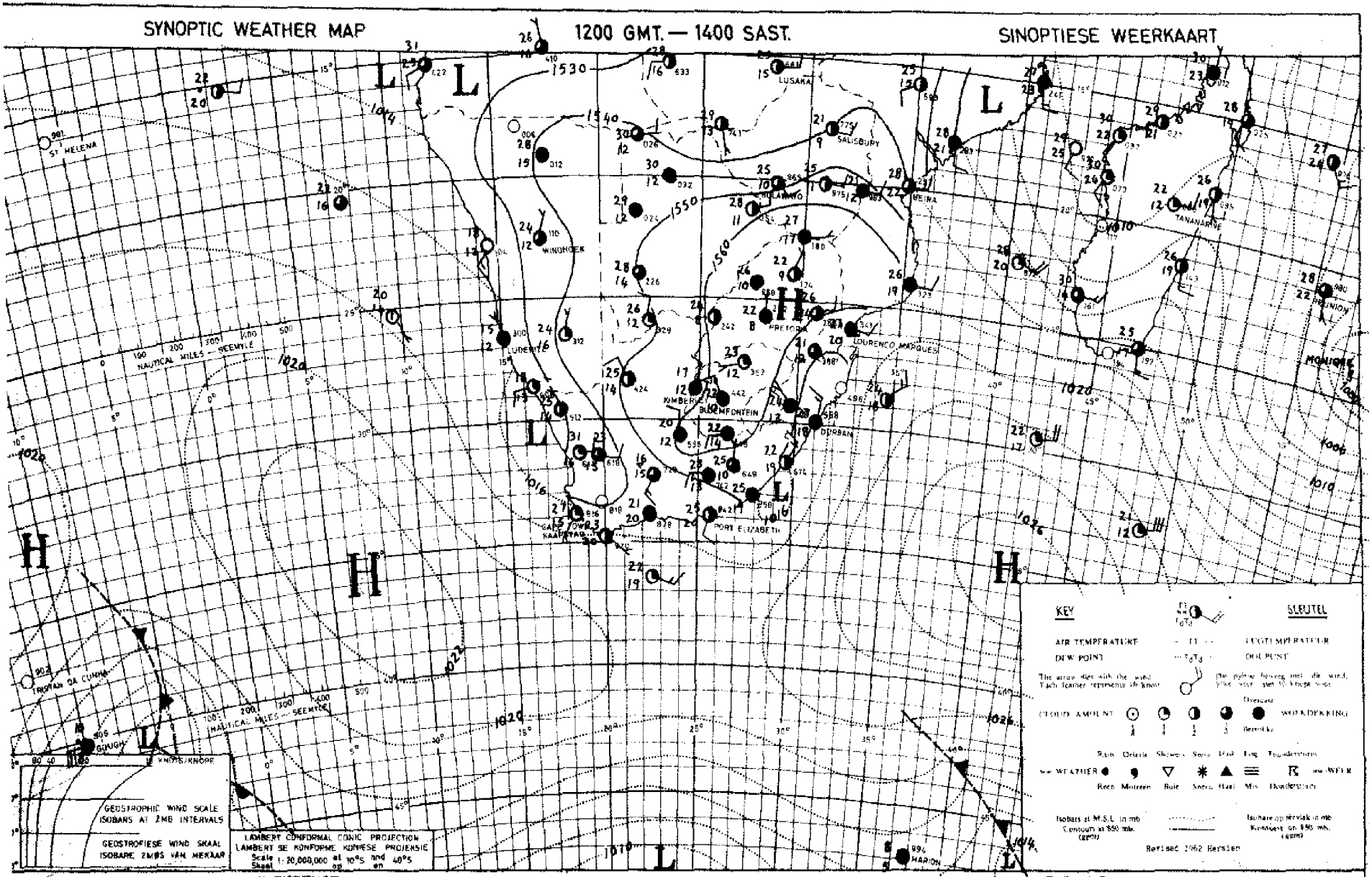

INFERENCE

DATE 31 - 3 - 1968 DATUM

AFLEIDING

With moist air still in circulation over the southern parts of the country, thunder-showers will occur over these regions, but the upper trough is moving eastwards and it will start to clear from the west.

Met vogtige lug nog in sirkulasie oor die suidelike dele van die land sal verdere donderbuie oor dié gebiede voorkom, maar die bolugtrog beweeg ooswaarts en dit sal begin opklaar uit die weste.

DAAGLIKSE WEERBULLETIN

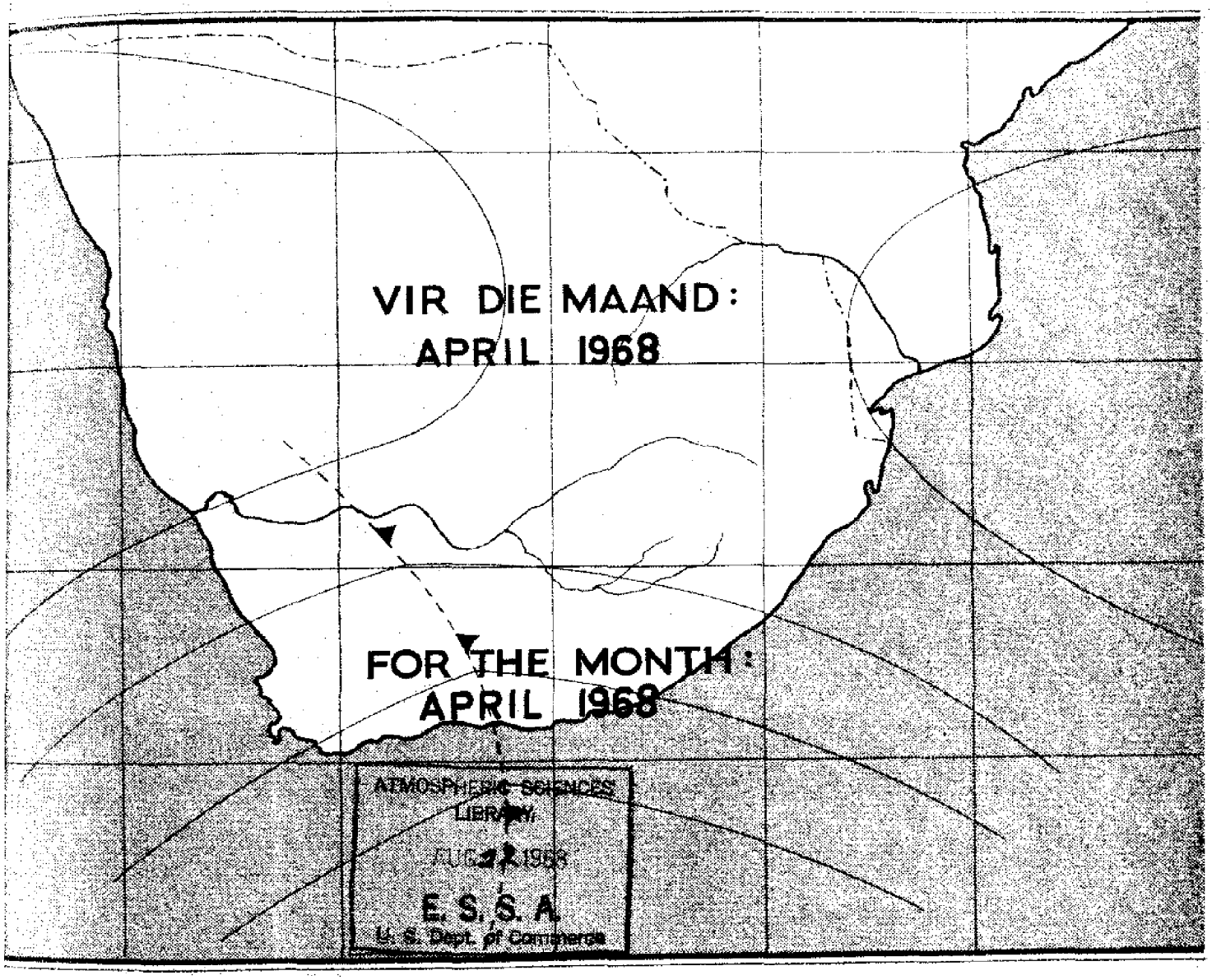

DAILY WEATHER BULLETIN

DAAGLIKSE WEERBULLETIN

Maksimum en Minimum Temperatuur (°C) en Reënval (HRR) in mm vir die 24 uur geëindig om 0800 SAST op

WEERBURO / WEATHER BUREAU
DEPT. VAN VERVOER / DEPT. OF TRANSPORT

2 - 4 - 1968

DAILY WEATHER BULLETIN

Maximum and Minimum Temperatures (°C) and rainfall (RRR) in mm for the 24 hours ended at 0800 SAST on

CAPE - KAAP	Max	Min	RRR
Aberdeen			
Addo			
Alexander Bay	19	14	
Aliwal North	23	9	1·7
Bashee			
Beaufort-Wes	23	14	
(Lughawe)			
Boegoebergdam			
Boetsap			
Brakkekuil			
(naby Heidelberg)			
Brandvlei			
Cala			
Caledon			
Calitzdorp			
Calvinia	27	11	
Cape Agulhas	23	19	
Cape Columbine	25	13	
Cape Point	27	17	
Cape St. Francis	20	16	6·0
Cape Town	28	16	
(D.F. Malan)			
Cape Town			
(Roeland Str.)			
Carnarvon			
Ceres			
Citrusdal			
Colesberg			
Cradock			
Dêhne	22	13	0·2
De Aar	23	11	
Douglas			
East London	25	19	2·2
(Airport)			
Kensaamheid			
(naby Herold)			
Elsenburg			
Fraserburg	21	12	
Garies			
George			
Graaff-Reinet	23	13	
Grahamstown			1·8
Hopetown			
Idutywa			
Jansenville	28	17	0·2
Joubertina			
Kimberley	24	13	
(Airport)			
Knysna			
Kokstad	22	8	14·0
Kuruman	29	13	1·2

KAAP - CAPE	Max	Min	RRR
Ladismith			
Lake Mentz			
Maclear			
Mafeking	26	11	5·0
Malmesbury			
Matatiele			
Matroosberg	24	15	
Grootfontein			
(Middelburg)	18	7	0·3
Mosselbaai	21	16	
Mount Frere			
Okiep	29	17	
Oudtshoorn	28	19	
Petrusville			
Piketberg			
Pofadder	27	17	
Port Alfred			
Port Elizabeth	25	19	21·7
Port Nolloth	15	13	
Port St. Johns	26	20	1·8
Prieska	27	13	
Prince Albert			
Queenstown	22	12	9·5
Rietfontein			
Riversdale	26	19	0·5
Robertson	29	20	
Sheeprun	21	11	6·7
(near Maclear)			
Somerset-Oos	23	13	0·2
Steynsburg			
Strydenburg			
Sutherland	18	10	
Swellendam			
Tarkastad			
Touwsrivier			
Twee Riviere			
(Gemsbokpark)			
Umtata	26	14	2·3
Uniondale			
Upington	28	18	11
Vanwyksvlei	25	13	
Victoria-Wes			
Vredendal	32	14	
Vryburg	26	11	
Williston			
Willowmore	26	12	0·2
Willowpark			
(near Dordrecht)	19	9	7·5

NATAL	Max	Min	RRR
Cape St. Lucia	27	10	
Dundee			
Durban	26	17	0·2
(Louis Botha)			
Estcourt	24	10	2·1
Harding			
Kimberville			13·0
Mkuze			
Kluhluwe			
Newcastle	26	10	0·2
Cedara			
(Pietermaritzburg)	22	9	22·0
Port Shepstone	24	18	5·0
Richmond			
Seven Oaks			
Vryheid			
Waterford			
(near Underberg)	19	5	39·7

TRANSVAAL

Barberton			
Belfast			
Bethal	24	9	6·7
Bospoort	24	8	3·5
Carolina	23	11	
Chester			
(near Gravelotte)			
Crecy			
Groendraai	28	10	
(naby Vaalwater)			
Jan Kempdorp			
Jan Smuts	22	11	
Joubert Park (Jhb)	22	12	
Kroondal	26	11	
Levubu	27	14	
Leeudoringstad			
Lichtenburg			
Letaba			
Loskopdam			
Lydenburg	25	10	
Marnitz	28	17	
Mara			
Marble Hall			
Messina			
Middelburg			
Nelspruit	28	16	
Phalaborwa	27	15	
Pietersburg	25	12	
Piet Retief	24	12	5·1

TRANSVAAL	Max	Min	RRR
Pongola			
Potchefstroom	24	10	2·6
Potgietersrus	27	14	
Pretoria W.B.	24	13	
Pretoriuskop			
Punda Milia			
Sandpan (NW. Tvl.)	30	13	
Satara			
Sekhukhune			
Shingwidzi			
Skukuza	29	17	
Standerton	23	9	2·4
Thabazimbi			
Tomburke			
Tzaneen			
Vereeniging			
Volksrust			
Warmbad	27	13	
Witbank			
Zeerust			

O.V.S. - O.F.S.

Balkfontein			3·8
(naby Bothaville)			
Bethlehem	21	5	
Bloemfontein	22	7	3·8
(J.B.M. Hertzog)			
Bultfontein			
Fauresmith	22	9	
Ficksburg			
Frankfort	24	6	1·1
Harrismith			
Hoopstad	25	16	1·0
Kroonstad	22	9	3·5
Lindley			
Modderpoort			
Petrusburg			
Philippolis			
Reddersburg			
Reitz			
Vrede			
Warden			
Welkom	21	10	4·5
Wepener	23	3	
Winburg			
Zastron			3·3

S.W.A.	Max	Min	RRR
Aroab			
Bethanie			
Dordabis			
Gobabeb	29	12	
Gobabis	29	12	
Grootfontein			
Cape Frio	27	16	
Karasburg			
Kalkfeld			
Karibib			
Keetmanshoop	29	15	
Kub			
Luderitz	18	13	
Mariental	32	13	
Ohopoho			
Okahandja			
Okaukueye			
Ondangua			
Otavi			
Otjiwarongo			
Outjo	30	11	
Uis			
J.G. Strydom L.H.	26	7	
Rehoboth			
Runtu	33	16	
Steinhausen			
Tsumeb	30	16	0·3
Walvisbaai	18	13	
Windhoek W.K.			

BASUTOLAND

Maseru	21	7	5·4

BETSJOANALAND/BECHUANALAND

Francistown	29	12	
Gaberones	29	14	
Ghanzi	32	17	0·2
Lobatsi			
Mahalapye			
Maun	32	15	
Shakawe	32	14	
Tsabong	29	15	0·9
Tsane	30	14	1·5

SWAZILAND

Mbabane			
Manzini	26	15	13·0
Stegi			

SYNOPTIC WEATHER MAP 1200 GMT. — 1400 SAST. SINOPTIESE WEERKAART

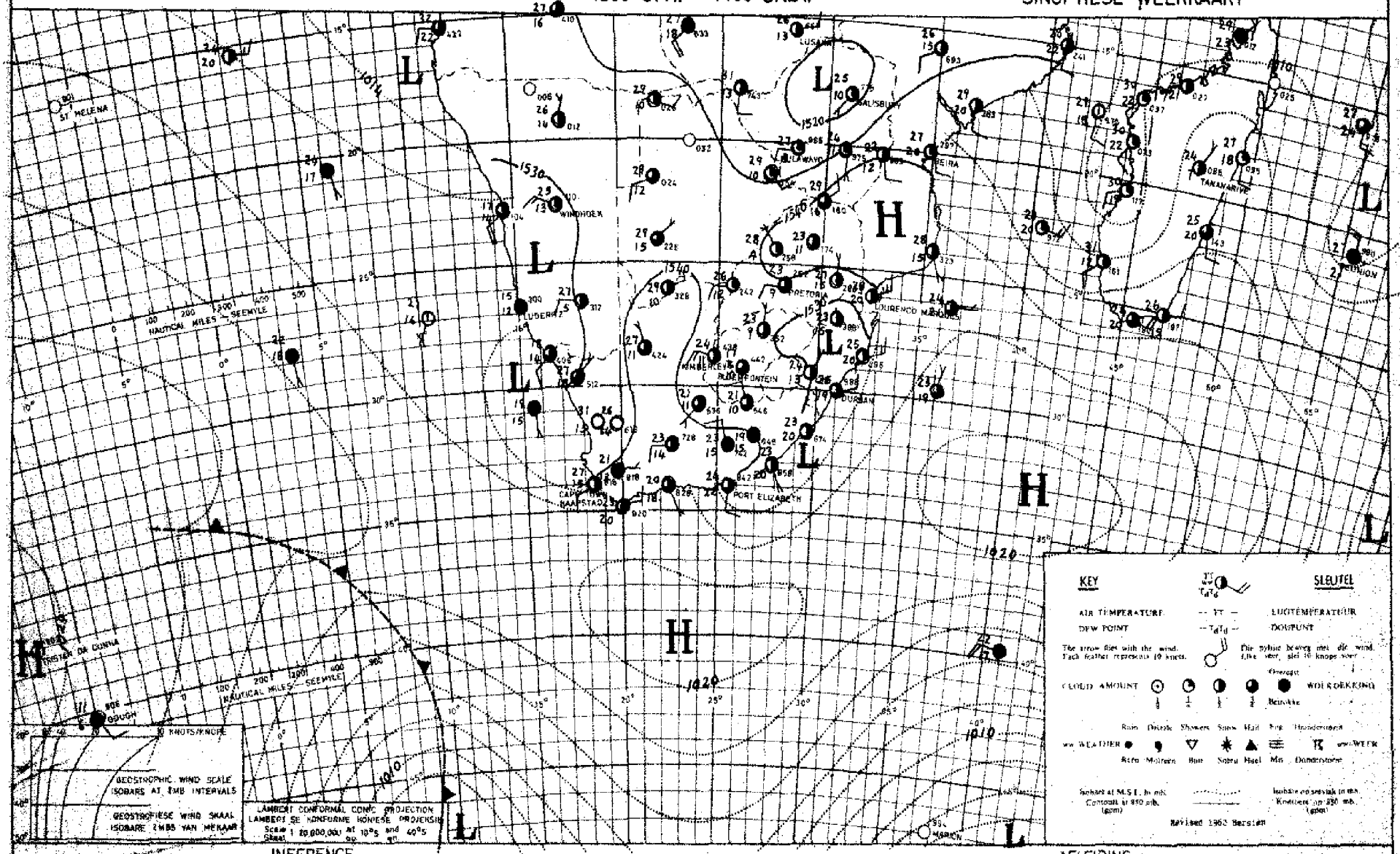

INFERENCE

The low along the east coast will cause temporary cloudiness along the southern and eastern Cape coastal areas. A trough in the upper air, situated over the central areas, is moving eastwards so that it will clear partially over the central regions. Thundershowers will, however, still occur over the eastern parts.

DATE 1 — 4 — 1968 DATUM

AFLEIDING

Die laag langs die ooskus sal tydelike bewolktheid langs die suidelike en oostelike Kaapse kusstreke veroorsaak. 'n Trog in die bolug, wat oor die sentrale gebiede geleë is, beweeg ooswaarts, sodat dit oor die sentrale streke gedeeltelik sal opklaar. Donderbuie sal egter oor die oostelike dele voorkom.

DAAGLIKSE WEERBULLETIN

Maksimum en Minimum Temperatuur (°C) en Reënval (RRR) in mm vir die 24 uur geëindig om 0800 SAST op

WEERBURO / WEATHER BUREAU
DEPT. VAN VERVOER / DEPT. OF TRANSPORT

3 - 4 - 1968

DAILY WEATHER BULLETIN

Maximum and Minimum Temperatures (°C) and rainfall (RRR) in mm for the 24 hours ended at 0800 SAST on

CAPE - KAAP	Max	Min	RRR
Aberdeen			
Addo			
Alexander Bay	20	14	
Aliwal North	22	10	2·0
Bashee	21	18	13·5
Beaufort-Wes	24	15	
(Lughawe)			
Boegoebergdam			
Boetsap			
Brakkekuil			
(naby Heidelberg)			
Brandvlei			
Cala			
Caledon			
Calitzdorp			
Calvinia	27	13	
Cape Agulhas	23	18	
Cape Columbine	18	13	
Cape Point	24	16	
Cape St. Francis	20	16	0·1
Cape Town	29	14	
(D.F. Malan)			
Cape Town			
(Roeland Str.)			
Carnarvon			
Ceres			
Citrusdal			
Colesberg			
Cradock			
Döhne	19	13	4·5
De Aar	23	11	
Douglas			
East London	21	17	21·6
(Airport)			
Kenaamheid			
(naby Harold)			
Elsenburg			
Fraserburg	22	11	
Garies			
George			
Graaff-Reinet	23	15	
Grahamstown			36·5
Hopetown			
Idutywa			
Jansenville	25	15	
Joubertina			
Kimberley	22	12	
(Airport)			
Knysna			20·5
Kokstad	18	10	0·6
Kuruman	23	9	0·3

KAAP - CAPE	Max	Min	RRR
Ladismith			
Lake Mentz			
Maclear			4·5
Mafeking	26	9	2·0
Malmesbury			
Matatiele			
Matroosberg	25	11	
Grootfontein			
(Middelburg)	20	10	
Mosselbaai	19	16	0·4
Mount Frere			
Okiep	30	16	
Oudtshoorn	28	13	
Petrusville			
Piketberg			
Pofadder	28	16	
Port Alfred			
Port Elizabeth	23	18	12·2
Port Nolloth	16	15	
Port St. Johns	23	18	14·0
Prieska	26	13	
Prince Albert			
Queenstown	21	13	5·5
Rietfontein			
Riversdale	24	16	
Robertson	30	13	
Sheeprun	20	10	4·8
(near Maclear)			
Somerset-Oos	21	13	0·8
Steynsburg			
Strydenburg			
Sutherland	21	7	
Swellendam			
Tarkastad			
Touwsrivier			
Twee Riviere	30	15	
(Gemsbokpark)			
Umtata	20	12	
Uniondale			
Upington	28	15	
Vanwyksvlei	26	13	
Victoria-Wes			
Vredendal	29	14	
Vryburg			
Williston			
Willowmore	23	11	5·5
Willowpark			
(near Dordrecht)	18	7	1·5

NATAL	Max	Min	RRR
Cape St. Lucia	28	18	34·5
Dundee			
Durban	26	19	6·0
(Louis Botha)			
Estcourt	22	11	0·4
Harding			
Himeville			23·0
Mkuze			16·0
Hluhluwe			
Newcastle	24	12	6·1
Cedara			
(Pietermaritzburg)	21	10	1·0
Port Shepstone	24	19	10·0
Richmond			
Seven Oaks			
Vryheid			13·0
Waterford			
(near Underberg)	17	6	15·4

TRANSVAAL

Barberton			
Belfast			
Bethal	23	10	
Bospoort	24	7	
Carolina	22	11	
Chester			
(near Gravelotte)			
Crecy			
Groendraai	29	14	7·5
(naby Vaalwater)			
Jan Kempiorp			
Jan Smuts	20	11	0·9
Joubert Park (Jhb)	20	12	2·5
Kroondal	27	10	1·7
Levubu	31	16	4·5
Lesudoringstad			
Lichtenburg			7·0
Letaba			
Loskopdam			
Lydenburg	25	13	
Marnitz	30	21	
Mara	31	13	
Marble Hall			
Messina	33	18	
Middelburg			
Nelspruit	28	17	0·1
Phalaborwa	32	19	
Pietersburg	27	14	0·7
Piet Retief	24	11	0·7

TRANSVAAL	Max	Min	RRR
Pongola			
Potchefstroom	24	9	0·1
Potgietersrus	28	14	
Pretoria W.R.	25	13	1·2
Pretoriuskop			
Punda Milia			
Sandpan (NW. Tvl.)	31	18	
Satara			
Sekhukhune			
Shingwidzi			
Skukuza	32	18	
Standerton	22	12	
Thabazimbi			
Tomburke			
Tzaneen			
Vereeniging			
Volksrust			
Warmbad	28	13	
Witbank			
Zeerust			

O.V.S. - O.F.S.

Balkfontein			
(naby Bothaville)			
Bethlehem	22	8	3·0
Bloemfontein	22	8	0·1
(J.B.M. Hertzog)			
Bultfontein			
Fauresmith	22	10	
Ficksburg			
Frankfort	24	10	
Harrismith			
Hoopstad	26	10	
Kroonstad	24	9	
Lindley			
Modderpoort			
Petrusburg			
Philippolis			
Reddersburg			
Reitz			
Vrede			
Warden			
Welkom			
Wepener	23	2	
Winburg			
Zastron			

S.W.A.	Max	Min	RRR
Aroab			
Bethanie			
Dordabis			
Gobabeb	27	9	
Gobabis	29	10	
Grootfontein			
Cape Fria	28	14	
Karasburg			
Kalkfeld			
Karibib			
Keetmanshoop	29	15	
Kub			
Luderitz	17	13	
Mariental	29	13	
Ohopoho			
Okahandja			
Okaukueye			
Ondangua			
Otavi			
Otjiwarongo			
Outjo	29	10	
Uis	32	12	
J.G. Strydom L.H.	25	5	
Rehoboth			
Runtu	34	18	
Steinhausen			
Tsumeb	31	15	
Walvisbaai	20	12	
Windhoek W.K.			

BASUTOLAND

Maseru	21	8	

BETSJOANALAND/BECHUANALAND

Francistown	32	15	
Gaberones	29	15	1·2
Ghanzi	32	12	
Lobatsi			
Mahalapye			
Maun	33	15	
Shakawe	33	15	
Tsabong	30	13	
Tsane	30	13	

SWAZILAND

Mbabane			
Manzini	21	16	11·0
Stegi			10·0

SYNOPTIC WEATHER MAP 1200 GMT. — 1400 SAST. SINOPTIESE WEERKAART

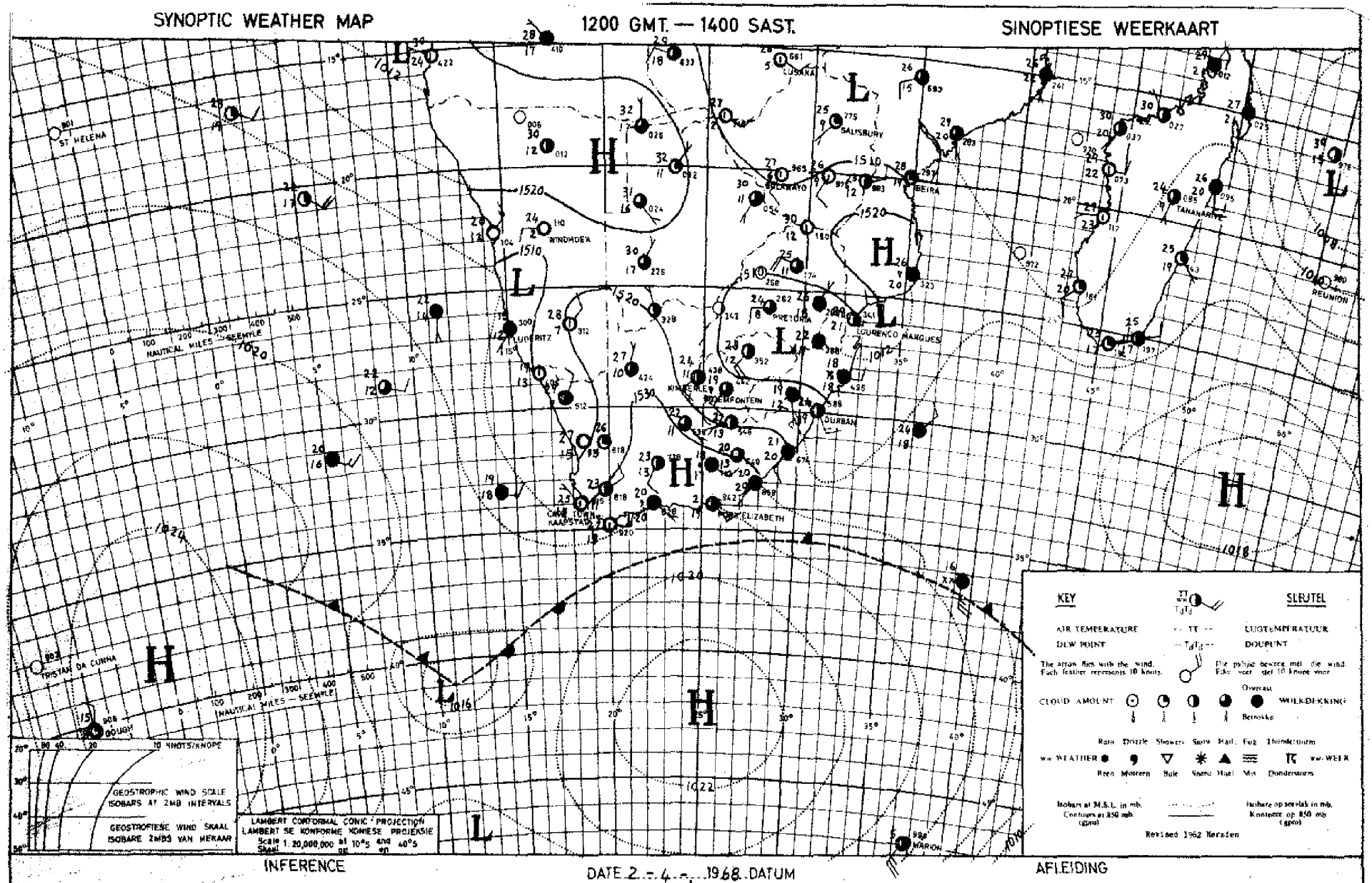

INFERENCE

The high moving around the coast will cause cloudy cool weather with rain over the eastern Cape Province and Natal, while the trough over the north-eastern interior will cause thunder-showers over the northern Free State and the southern half of Transvaal.

DATE 2-4-1968 DATUM

AFLEIDING

Die hoog wat om die kus beweeg, sal koel bewolkte weer met reën oor Oos-Kaapland en Natal veroorsaak terwyl die trog oor die noordoostelike binneland donderbuie sal veroorsaak oor Noord-Vrystaat en die suidelike helfte van Transvaal.

DAAGLIKSE WEERBULLETIN

Maksimum en Minimum Temperatuur (°C) en Reënval (RRR) in mm vir die 24 uur geëindig om 0800 SAST op

WEERBURO / WEATHER BUREAU
DEPT. VAN VERVOER / DEPT. OF TRANSPORT

..4..-..4..-1968..

DAILY WEATHER BULLETIN

Maximum and Minimum Temperatures (°C) and rainfall (RRR) in mm for the 24 hours ended at 0800 SAST on

CAPE - KAAP	Max	Min	RRR
Aberdeen			
Addo			
Alexander Bay	20	16	0·4
Alival North	20	11	
Baabee	24	17	
Beaufort-West	26	14	
(Laghawe)			
Boegoeberg dam			
Boetsap			
Brakkekuil			
(naby Heidelberg)			
Brandvlei			
Cala			
Caledon			
Calitzdorp			
Calvinia	29	10	
Cape Agulhas	21	17	1·0
Cape Columbine	18	13	
Cape Point	21	14	
Cape St. Francis	21	18	
Cape Town	24	17	
(D.F. Malan)			
Cape Town			
(Roeland Str.)			
Carnarvon			
Ceres			
Citrusdal			
Colesberg			
Cradock			
Döhne	23	15	
De Aar	24	12	
Douglas			
East London	25	18	
(Airport)			
Eenzaamheid			
(naby Herold)			
Elsenburg			
Fraserburg	24	13	
Garies			
George			
Graaff-Reinet	25	14	
Grahamstown			0·5
Hopetown			
Idutywa			
Jansenville	28	17	
Joubertina			
Kimberley	26	13	
(Airport)			
Knysna			
Kokstad	21	8	
Kuruman	34	18	

KAAP - CAPE	Max	Min	RRR
Ladismith			
Lake Mentz			
Maclear			
Mafeking	26	12	
Malmesbury			
Matatiele			
Matroosberg	27	14	
Grootfontein			
(Middelburg)	24	10	
Mosselbaai	23	19	
Mount Frere			
Oklep	30	15	
Oudtshoorn	31	18	
Petrusville			
Piketberg			
Pofadder	28	17	
Port Alfred			
Port Elizabeth	24	18	
Port Nolloth	17	15	
Port St. Johns	25	19	
Prieska	27	13	
Prince Albert			
Queenstown	24	12	
Rietfontein			
Riversdale	30	17	1·0
Robertson	32	18	
Sheeprun	22	11	0·3
(near Maclear)			
Somerset-Oos	26	14	
Steynsburg			
Strydenburg			
Sutherland	23	8	
Swellendam			
Tarkastad			
Touwsrivier			
Twee Riviere	30	15	
(Gemsbokpark)			
Umtata	26	14	
Uniondale			
Upington	29	15	
Vanwyksvlei	27	14	
Victoria-Wes			
Vredendal	25	16	
Vryburg	27	11	
Williston			
Willowmore	26	15	
Willowpark			
(near Dordrecht)	21	4	

NATAL	Max	Min	RRR
Cape St. Lucia	26	19	
Dundee			
Durban	25	17	6·6
(Louis Botha)			
Estcourt	23	11	
Harding			
Himeville			
Mkuze			
Pietermaritzburg			
Newcastle	23	10	0·2
Cedara			
(Pietermaritzburg)	22	11	
Port Shepstone	24	18	2·8
Richmond			
Seven Oaks			
Vryheid			
Waterford			
(near Underberg)	18	6	3·7
TRANSVAAL			
Barberton			12·2
Belfast			
Bethal	22	9	5·5
Bospoort	24	7	
Carolina	19	9	29·0
Chester			
(near Gravelotte)			
Crecy			
Groendraai	27	12	
(naby Vaalwater)			
Jan Kemplorp			
Jan Smuts	21	11	
Joubert Park (Jhb)	21	11	
Kroondal	26	11	4·5
Levubu	25	16	0·3
Leeudoringstad			
Lichtenburg			
Letaba			
Loskopdam			
Lydenburg			
Marnitz	29	16	
Mara	26	14	0·6
Marble Hall			
Messina	29	18	0·9
Middelburg			
Nelspruit	25	13	2·8
Phalaborwa	30	17	1·6
Pietersburg	24	15	
Piet Retief	21	10	44·0

TRANSVAAL	Max	Min	RRR
Pongola			
Potchefstroom	24	9	
Potgietersrus	26	15	
Pretoria W.B.	24	11	0·1
Pretoriuskop			
Punda Milia			
Sandpan (NW. Tvl.)			
Satara			
Sekhukhune			
Shingwidzi			
Skukuza	29	16	3·4
Standerton	22	6	
Thabazimbi			
Tomburke			
Tzaneen			
Vereeniging			
Volksrust			
Watervalboven			24·5
Warmbad	18	14	
Witbank			
Zeerust			
O.V.S. - O.F.S.			
Balkfontein			
(naby Bothaville)			
Bethlehem	22	6	
Bloemfontein	24	8	
(J.B.M. Hertzog)			
Bultfontein			
Fauresmith	23	14	
Ficksburg			
Frankfort			
Harrismith			
Hoopstad	26	10	
Kroonstad	24	9	
Lindley			
Modderpoort			
Petrusburg			
Philippolis			
Reddersburg			
Reitz			
Vrede			
Warden			
Welkom	24	11	
Wepener			
Winburg			
Zastron			

S.W.A.	Max	Min	RRR
Aroab			
Bethanie			
Dordabis			
Gobabeb	26	10	
Gobabis	29	10	
Grootfontein			
Cape Fria	26	15	
Karasburg			
Kalkfeld			
Karibib			
Keetmanshoop	30	17	
Kub			
Luderitz	17	14	3·3
Mariental	31	12	
Ohopoho			
Okahandja			
Okaukueye			
Ondangua			
Otavi			
Otjiwarongo			
Outjo	30	10	
Uis	30	11	
J.G. Strydom L.H.	27	6	
Rehoboth			
Runtu	33	15	
Steinhausen			
Tsumeb	32	16	
Walvisbaai	20	13	
Windhoek W.K.			
BASUTOLAND			
Maseru	21	8	0·1
BETSJOANALAND/BECHUANALAND			
Francistown	30	13	
Gaberones	30	14	
Ghanzi	33	11	
Lobatsi			
Mahalapye			
Maun			
Shakawe	33	18	
Tsabong	30	12	
Tsane	30	12	
SWAZILAND			
Bulembe			
Mansini	23	14	
Stegi			

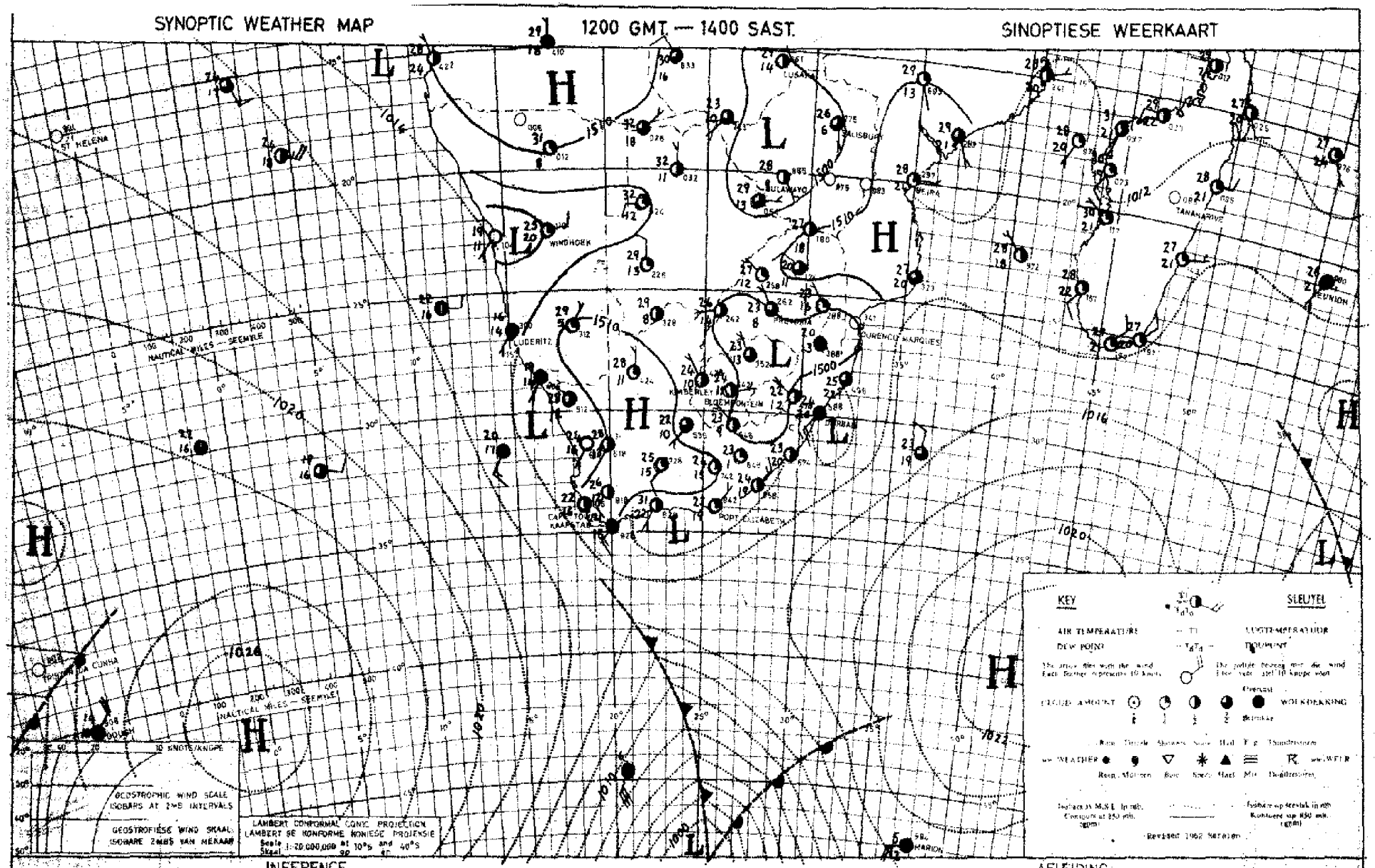

INFERENCE

DATE 3 - 4 - 19 68 DATUM

AFLEIDING

As a result of the low pressure area along the coastal areas temporary cloudy weather will occur along the southern and western coasts. As the Atlantic high ridges in south of the country, cloudy conditions will spread also over the east coast with light rain later. With the low over the Free State isolated showers will occur over the north-eastern interior of S.A.

As gevolg van 'n laedrukgebied langs die kusstreke sal tydelike bewolkte weer langs die suid-en weskusgebiede voorkom. Na gelang die Atlantiese hoog suid van die land inbeweeg, sal bewolkte weer met ligte reën oor die oskus uitbrei. Met die laag oor die Vrystaat sal los donderbuie voorkom oor die noordoostelike binneland van S.A.

DAAGLIKSE WEERBULLETIN

Maksimum en Minimum Temperatuur (°C) en Reënval (RRR) in mm vir die 24 uur geëindig om 0800 SAST op

WEERBURO / WEATHER BUREAU
DEPT. VAN VERVOER / DEPT. OF TRANSPORT

5 - 4 - 1968

DAILY WEATHER BULLETIN

Maximum and Minimum Temperatures (°C) and rainfall (RRR) in mm for the 24 hours ended at 0800 SAST on

CAPE - KAAP	Max	Min	RRR
Aberdeen			
Addo			
Alexander Bay	20	13	
Aliwal North	23	11	
Bashee	25	18	4.5
Beaufort-Wes	22	11	
(Lughawe)			
Boegoebergdam			
Boetsap			
Brakkekuil			
(naby Heidelberg)			
Brandvlei			
Cala			
Caledon			
Calitzdorp			
Calvinia	28	12	
Cape Agulhas	19	16	
Cape Columbine	21	14	
Cape Point	16	13	
Cape St. Francis	18	15	8.0
Cape Town			
(D.F. Malan)	25	15	
Cape Town			
(Roeland Str.)			
Carnarvon			
Ceres			
Citrusdal			
Colesberg			
Cradock			
Döhne	17	9	17.0
De Aar	18	11	
Douglas			
East London	23	15	2.9
(Airport)			
Eensaamheid			
(naby Herold)			
Elsenburg			
Fraserburg	24	9	
Garies			
George			
Graaff-Reinet	20	11	
Grahamstown			
Hopetown			
Idutywa			
Jansenville	22	13	1.0
Joubertina			
Kimberley	27	13	
(Airport)			
Knysna			
Kokstad	19	8	
Kuruman	28	13	

KAAP - CAPE	Max	Min	RRR
Ladismith			
Lake Mentz			
Maclear			
Mafeking	27	11	
Malmesbury			
Matatiele			
Matroosberg	19	12	
Grootfontein	20	10	
(Middelburg)			
Mosselbaai	19	15	
Mount Frere			
Okiep	31	14	
Oudtshoorn	20	13	
Petrusville			
Piketberg			
Pofadder	30	18	
Port Alfred			
Port Elizabeth	19	14	11.5
Port Nolloth	18	15	
Port St. Johns	24	15	11.5
Prieska	29	15	
Prince Albert			
Queenstown	21	9	0.6
Rietfontein			
Riversdale	19	13	
Robertson	21	13	
Sheeprun	21	9	11.3
(near Maclear)			
Somerset-Oos	17	10	19.0
Steynsburg			
Strydenburg			
Sutherland	20	8	
Swellendam			
Tarkastad			
Touwsrivier			
Twee Riviere	32	14	
(Gemsbokpark)			
Umtata	23	11	4.0
Uniondale			
Upington	31	16	
Vanwyksvlei	28	14	
Victoria-Wes			
Vredendal	31	21	
Vryburg	27	13	
Williston			
Willowmore	21	9	
Willowpark			
(near Dordrecht)	18	8	2.0

NATAL	Max	Min	RRR
Cape St. Lucia	28	18	19.0
Dundee			11.5
Durban	27	17	11.2
(Louis Botha)			
Estcourt	24	11	6.1
Harding			
Himeville			8.5
Mkuze			
Hlubluwe			10.0
Newcastle	25	12	14.7
Cedara	22	10	15.0
(Pietermaritzburg)			
Port Shepstone	25	16	11.0
Richmond			
Seven Oaks			
Vryheid			
Waterford	20	7	15.0
(near Underberg)			

TRANSVAAL

Barberton			
Belfast			
Bethal	24	10	
Bospoort	26	10	
Carolina	22	11	
Chester			
(near Gravelotte)			
Crecy			
Groendraai	30	12	
(naby Vaalwater)			
Jan Kempdorp			
Jan Smuts	23	10	
Joubert Park (Jhb)	23	11	
Kroondal	27	12	
Levubu	32	18	
Leeudoringstad			
Lichtenburg			
Letaba			
Loskopdam			
Lydenburg	25	14	
Marnitz	32	19	
Mara	31	18	
Marble Hall			
Messina	34	22	
Middelburg			
Nelspruit	31	16	
Phalaborwa	33	19	1.0
Pietersburg	28	16	
Piet Retief	24	12	

TRANSVAAL	Max	Min	RRR
Pongola			
Potchefstroom	25	13	
Potgietersrus	27	16	
Pretoria W.B.	25	15	
Pretoriuskop			
Punda Milia			
Sandpan (NW. Tvl.)			
Satara			
Sekhukhune			
Shingwidzi			
Skukuza			
Standerton	24	9	
Thabazimbi			
Tomburke			
Tzaneen			
Vereeniging			
Volksrust			
Warmbad	27	13	
Witbank			
Zeerust			

O.V.S. - O.F.S.

Balkfontein			
(naby Bothaville)			
Bethlehem	24	11	
Bloemfontein	26	9	
(J.B.M. Hertzog)			
Bultfontein			
Fauresmith	24	10	
Ficksburg			
Frankfort	26	5	
Harrismith			
Hoopstad	28	12	
Kroonstad	25	13	
Lindley			
Modderpoort			
Petrusburg			
Philippolis			
Reddersburg			
Reitz			
Vrede			
Warden			
Welkom	25	15	
Wepener	25	3	
Winburg			
Zastron			

S.W.A.	Max	Min	RRR
Aroab			
Bethanie			
Dordabis			
Gobabeb	26	10	
Gobabis	30	11	
Grootfontein			
Cape Fria	25	17	
Karasburg			
Kalkfeld			
Karibib			
Keetmanshoop	31	13	
Kub			
Luderitz	17	12	
Mariental	31	14	
Ohopoho			
Okahandja			
Okaukueye			
Ondangua			
Otavi			
Otjiwarongo			
Outjo	30	11	
Uis	31	14	
J.G. Strydom (H	25	8	
Rehoboth			
Runtu			
Steinhausen			
Tsumeb	32	15	
Walvisbaai	19	14	
Windhoek W.K.			

BASUTOLAND

Maseru	24	11	

BWTSJOANALAND/BECHUANALAND

Francistown	34	16	
Gaberones	30	14	
Ghanzi	34	13	
Lobatsi			
Mahalapye			
Maun	35	15	
Shakawe	34	20	3.8
Tsabong	31	12	
Tsane	31	14	

SWAZILAND

Mbabane			
Mangini	27	17	
Stegi			

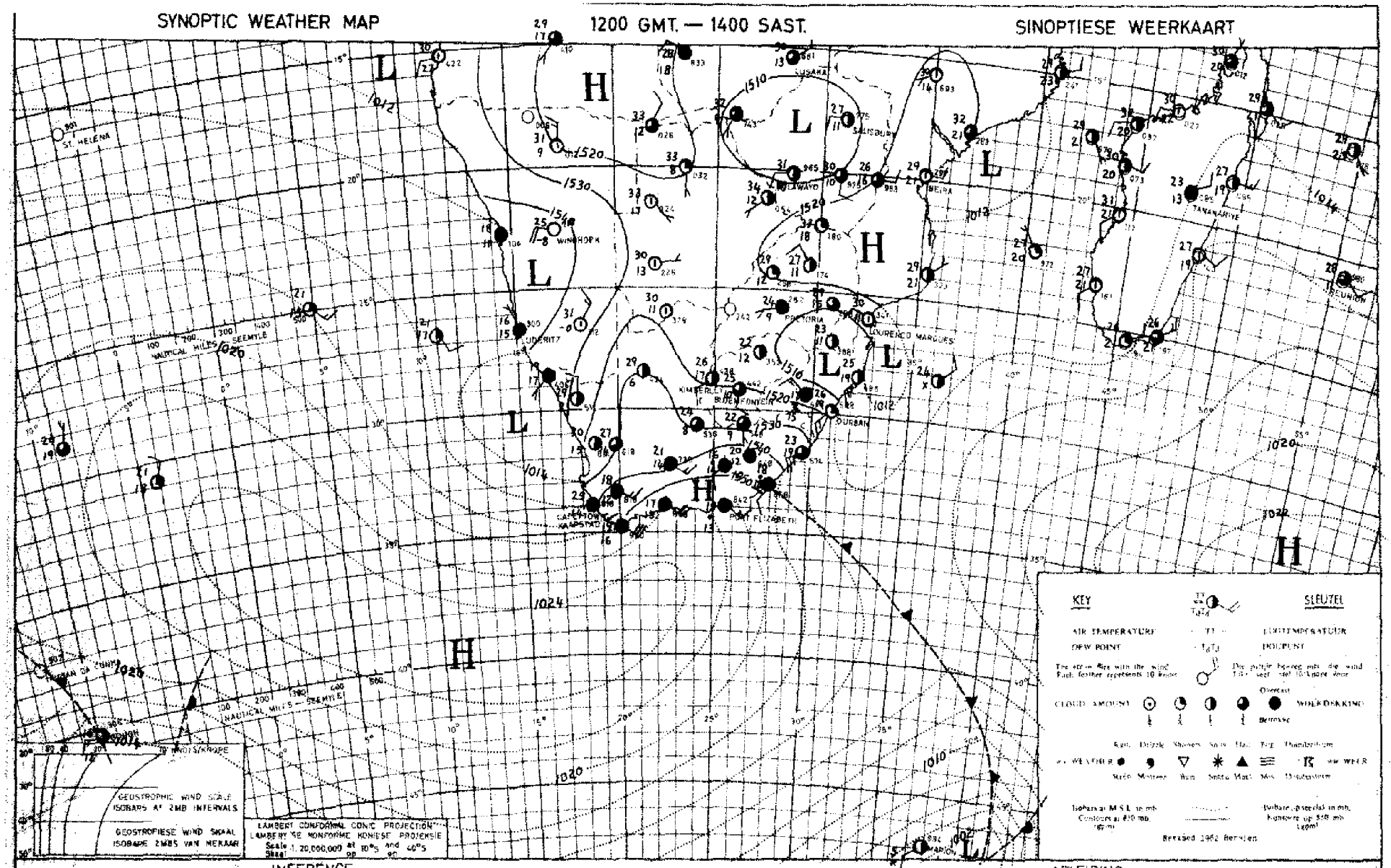

INFERENCE

DATE 4 - 4 - 1968 DATUM

AFLEIDING

The high moving around the coast will cause cloudy weather with rain over the southern and eastern parts of the country. An upper low over the west coast will cause thunder-showers over the Northern Cape, Free State and Transvaal.

Die hoog wat om die kus beweeg, sal bewolkte weer met reën oor die suidelike en oostelike dele van die land veroorsaak. 'n Boog-laag oor die weskus sal donderbuie veroorsaak oor Noord-Kaapland, die Vrystaat en Transvaal.

DAAGLIKSE WEERBULLETIN

Maksimum en Minimum Temperatuur (°C) en Reënval (RRR) in mm vir die 24 uur geëindig om 0800 SAST op

WEERBURO / WEATHER BUREAU
DEPT. VAN VERVOER / DEPT. OF TRANSPORT

6 - 4 - 1968

DAILY WEATHER BULLETIN

Maximum and Minimum Temperatures (°C) and rainfall (RRR) in mm for the 24 hours ended at 0800 SAST on

CAPE - KAAP	Max	Min	RRR
Aberdeen			
Addo			
Alexander Bay	23	16	
Aliwal North	25	13	
Baabee	21	15	0·7
Beaufort-Wes	23	12	
(Laghawe)			
Boegoeberg dam			
Bootsap			
Brakkekuil			
(naby Heidelberg)			
Brandvlei			
Cala			
Caledon			
Calitzdorp			
Calvinia	30	8	
Cape Agulhas			
Cape Columbine	19	13	2·0
Cape Point	21	13	
Cape St. Francis	17	14	
Cape Town	28	15	
(D.F. Malan)			
Cape Town			
(Roeland Str.)			
Carnarvon			
Ceres			
Citrusdal			
Colesberg			
Cradock			
Döhne	16	11	0·5
De Aar	27	15	2·0
Douglas			
East London	19	16	
(Airport)			
Ermelo			
(naby Merold)			
Fauresmith			
Fraserburg	16	12	0·7
Gariep			
George			
Graaff-Reinet	22	13	
Grahamstown			
Hopetown			
Idutywa			
Jansenville	22	12	
Joubertina			
Kimberley	28	14	13·2
(Airport)			
Knysna			
Kokstad	14	10	
Kuruman	28	15	1·0

KAAP - CAPE	Max	Min	RRR
Ladismith			
Lake Mentz			
Maclear			
Mafeking	27	14	1·8
Malmesbury			
Matatiele			
Matroosberg			
Grootfontein	19	10	1·3
(Middelburg)			
Mosselbaai	16	12	
Mount Frere			
Okiep	27	12	
Oudtshoorn	25	15	
Petrusville			
Piketberg			
Pofadder	30	11	
Port Alfred			
Port Elizabeth	20	16	
Port Nolloth	18	15	0·2
Port St. Johns	21	18	
Prieska	29	16	0·5
Prince Albert			
Queenstown	16	11	
Rietfontein			
Riversdale	22	11	
Robertson	28	12	0·3
Sheeprun	14	8	0·3
(near Maclear)			
Somerset-Oos	25	11	
Steynsburg			
Strydenburg			
Sutherland	23	7	
Swellendam			
Tarkastad			
Touwsrivier			
Twee Riviere			
(Oemsbokpark)			
Umtata	17	12	
Uniondale			
Upington	32	18	0·2
Vanwyksvlei	30	15	
Victoria-Wes			
Vredendal	32	15	
Vryburg	29	16	5·9
Williston			
Willowmore	18	9	
Willowpark			
(near Dordrecht)			

NATAL	Max	Min	RRR
Cape St. Lucia	21	16	2·0
Dundee			
Durban	21	16	0·2
(Louis Botha)			
Estcourt	16	11	0·2
Harding			
Himeville			
Mkuze			
Hluhluwe			
Newcastle	19	12	1·2
Cedara	14	10	1·1
(Pietermaritzburg)			
Port Shepstone	20	17	3·0
Richmond			
Seven Oaks			
Vryheid			
Waterford			
(near Underberg)			

TRANSVAAL

Barberton			
Belfast			
Bethal	19	10	
Bospoort	25	13	14·1
Carolina	22	9	
Chester			
(near Gravelotte)			
Crecy			
Groendraai	28	13	6·0
(naby Vaalwater)			
Jan Kemplorp			
Jan Smuts	21	10	
Joubert Park (Jbb)	22	10	
Kroondal	26	13	1·0
Levubu	25	13	
Leeudoringstad			
Lichtenburg			
Letaba			
Loskopdam			
Lydenburg			
Marnitz	27	15	
Mara	26	13	
Marble Hall			
Messina	29	16	
Middelburg			
Nelspruit	23	15	
Phalaborwa	25	15	
Pietersburg	25	11	
Piet Retief	15	9	

TRANSVAAL	Max	Min	RRR
Pongola			
Potchefstroom	25	12	8·1
Potgietersrus	27	12	
Pretoria W.B.	25	13	
Pretoriuskop			
Punda Milia			
Sandpan (NW. Tvl.)	30	17	
Satara			
Sekhukhune			
Shingwidzi			
Skukuza			
Standerton	17	9	
Thabazimbi			
Tomburke			
Tzaneen			
Vereeniging			
Volksrust			
Warmbad	26	10	
Witbank			
Zeerust			

O.V.S. - O.F.S.

Balkfontein			
(naby Bothaville)			
Bethlehem	18	9	
Bloemfontein	25	11	17·0
(J.B.M. Hertzog)			
Bultfontein			
Fauresmith	25	12	2·0
Fickaburg			
Frankfort	21	11	
Harrismith			
Hoopstad	27	13	20·3
Kroonstad	25	11	14·0
Lindley			
Modderpoort			
Petrusburg			
Philippolis			
Reddersburg			1·0
Reitz			
Vrede			
Warden			
Welkom	25	12	21·5
Wepener	24	18	0·2
Winburg			
Zastron			

S.W.A.	Max	Min	RRR
Aroab			
Bethanie			
Bordabis			
Gobabeb	27	11	
Gobabis	29	16	
Grootfontein			
Cape Frio	26	16	
Karasburg			
Kalkfeld			
Karibib			
Keetmanshoop	31	12	
Kub			
Luderitz	17	15	
Mariental	32	17	
Ohopoho			
Okahandja			
Okaukueye			
Ondangua			
Otavi			
Otjiwarongo			
Outjo	30	13	
Rehoboth			
Runtu			
Steinhausen			
Tsumeb	28	15	0·3
Walvisbaai	19	14	
Windhoek W.K.			
p.a. Strydom L.H.	27	11	

BASUTOLAND

Maseru	23	11	1·8

BETSJOANALAND / BECHUANALAND

Francistown	34	18	
Gaberones	31	16	0·3
Ghanzi	34	17	
Lobatsi			
Mahalapye			
Maun	34	20	1·7
Shakawe	31	21	
Tsabong	32	17	0·1
Tsane	32	16	1·7

SWAZILAND

Malembe			
Mansini	20	14	
Stegi			

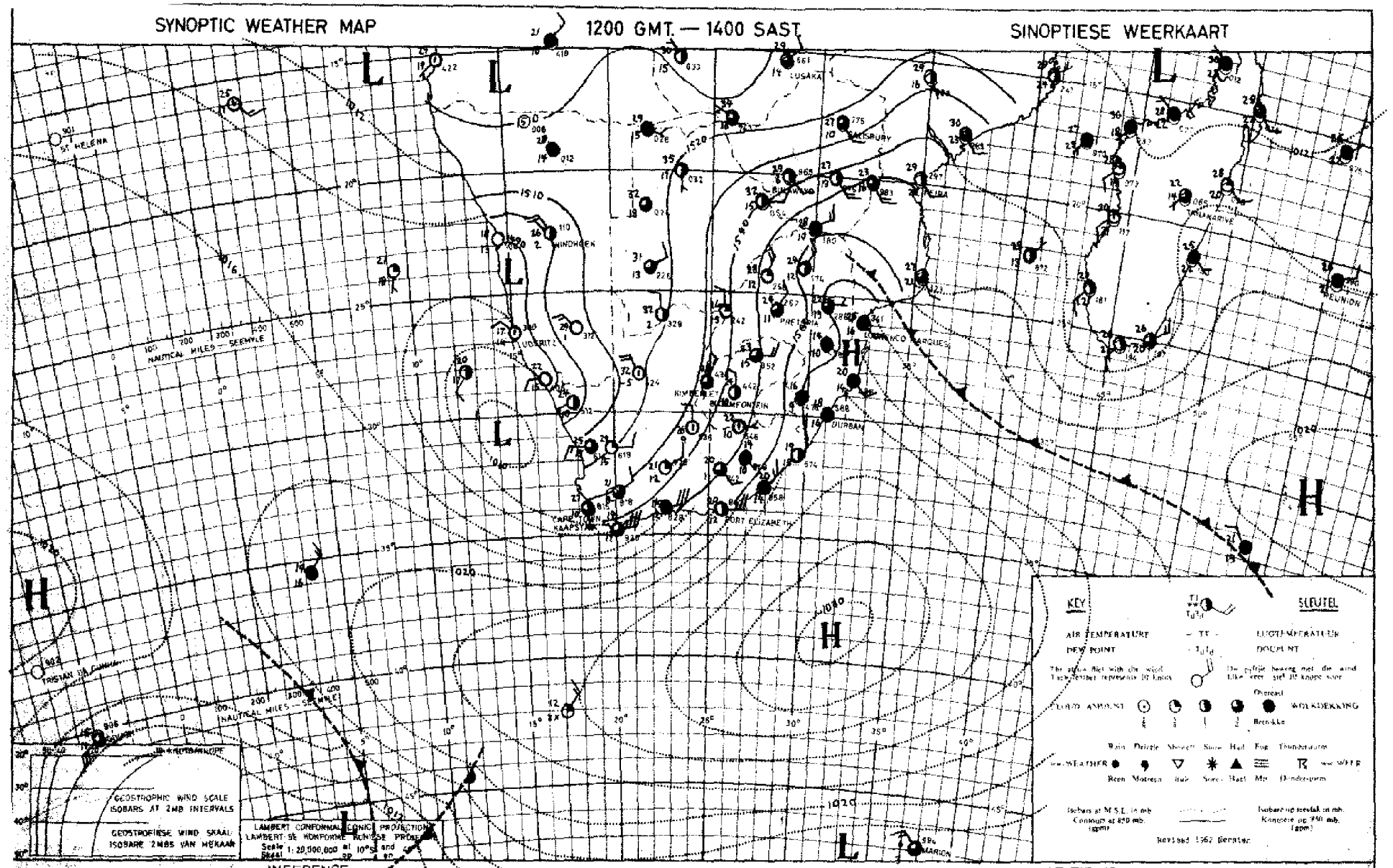

With the high south of the country moving slowly eastwards the inflow of moist air over the country will increase and with the low over the western parts deepening fairly general rain or showers will spread over the central and eastern parts of the country.

Met die hoog suid van die land wat stadig ooswaarts beweeg sal die vogtige vloei oor die land toeneem en met die laag oor die westelike dele wat verdiep, sal taamlik algemene reën of buie uitbrei oor die sentrale en oostelike dele van die land.

DAAGLIKSE WEERBULLETIN

Maksimum en Minimum Temperatuur (°C) en Reënval (RRR) in mm vir die 24 uur geëindig om 0800 SAST op

WEERBURO / WEATHER BUREAU
DEPT. VAN VERVOER / DEPT. OF TRANSPORT

7 - 4 - 1948

DAILY WEATHER BULLETIN

Maximum and Minimum Temperatures (°C) and rainfall (RRR) in mm for the 24 hours ended at 0800 SAST on

CAPE - KAAP	Max	Min	RRR
Aberdeen			
Addo			
Alexander Bay	25	16	
Aliwal North	18	13	14·5
Bashee	22	18	
Beaufort-Wes	24	15	0·6
(Lughawe)			
Boegoesbergdam			
Boetsap			
Brakkekuil			
(naby Heidelberg)			
Brandvlei			
Cala			
Caledon			
Calitzdorp			
Calvinia	22	10	3·0
Cape Agulhas	17	13	4·0
Cape Columbine	16	14	10·3
Cape Point	20	14	2·8
Cape St. Francis	19	12	0·1
Cape Town	24	15	6·7
(D.F. Malan)			
Cape Town			
(Roeland Str.)			
Carnarvon			
Ceres			
Citrusdal			
Colesberg			
Cradock			
Döhne	19	16	
De Aar	19	8	32·0
Douglas			
East London	23	15	
(Airport)			
Eensaamheid			
(naby Herold)			
Elsenburg			
Fraserburg	20	9	
Garies			
George			
Graaff-Reinet			
Grahamstown			
Hopetown			
Idutywa			
Jansenville	26	13	40·5
Joubertina			
Kimberley	20	13	2·6
(Airport)			
Knysna			
Kokstad	22	11	0·9
Kuruman	31	18	31·0

KAAP - CAPE	Max	Min	RRR
Ladismith			
Lake Mentz			
Maclear			
Mafeking	16	12	39·0
Malmesbury			
Matatiele			
Matroosberg			
Grootfontein	19	9	13·4
(Middelburg)			
Mosselbaai	19	15	1·0
Mount Frere			
Okiep	19	12	1·7
Oudtshoorn	26	14	4·5
Petrusville			
Piketberg			2·0
Pofadder	21	13	
Port Alfred			
Port Elizabeth	21	13	2·3
Port Nolloth	19	15	
Port St. Johns			
Prieska	27	11	1·5
Prince Albert			
Queenstown	22	14	4·5
Rietfontein			
Riversdale	22	13	1·0
Robertson	25	16	
Sheeprun	23	13	
(near Maclear)			
Somerset-Oos	24	12	9·5
Steynsburg			36·5
Strydenburg			
Sutherland	17	8	1·0
Swellendam			
Tarkastad			
Touwsrivier			
Twee Riviere			
(Gemsbokpark)			
Umtata	24	13	
Uniondale			
Upington	26	11	
Vanwyksvlei	23	11	
Victoria-Wes			
Vredendal	23	17	3·3
Vryburg	19	12	7·6
Williston			
Willowmore	22	10	3·8
Willowpark			
(near Dordrecht)			

NATAL	Max	Min	RRR
Cape St. Lucia	22	17	
Dundee			
Durban	23	15	
(Louis Botha)			
Estcourt	21	10	
Harding			
Himeville			
Mkuze			
Hluhluwe			
Newcastle	21	14	0·3
Cedara	20	12	
(Pietermaritzburg)			
Port Shepstone	22	17	
Richmond			
Seven Oaks			
Vryheid			
Waterford	18	9	2·4
(near Underberg)			
TRANSVAAL			
Barberton			
Belfast			
Bethal	16	9	0·5
Bospoort	21	11	19·5
Carolina	18	9	
Chester			
(near Gravelotte)			
Crecy			
Groendraai			
(naby Vaalwater)			
Jan Kempdorp			
Jan Smuts	14	10	2·5
Joubert Park (Jhb)	13	10	3·0
Kroondal			
Levubu	25	12	
Leeudoringstad			
Lichtenburg			
Letaba			
Loskopdam			
Lydenburg	20	9	
Marnitz	23	16	
Mara	24	10	
Marble Hall			
Messina	26	14	
Middelburg			
Nelspruit	24	14	
Phalaborwa	25	14	
Pietersburg	21	11	
Piet Retief	17	9	

TRANSVAAL	Max	Min	RRR
Pongola			
Potchefstroom	16	11	11·5
Potgietersrus	22	14	
Pretoria W.B.	17	11	6·0
Pretoriuskop			
Punda Milia			
Sandpan (NW. Tvl.)			
Satara			
Sekhukhune			
Shingwidzi			
Skukuza			
Standerton	17	7	0·9
Thabazimbi			
Tomburke			
Tzaneen			
Vereeniging			
Volksrust			
Warmbad	19	11	0·8
Witbank			
Zeerust			
O.V.S. - O.F.S.			
Balkfontein			
(naby Bothaville)			
Bethlehem	13	9	5·7
Bloemfontein	16	11	27·1
(J.B.M. Hertzog)			
Bultfontein			
Fauresmith	18	13	26·0
Ficksburg			
Frankfort	17	8	5·5
Harrismith			
Hoopstad	19	11	2·8
Kroonstad	15	12	13·0
Lindley			
Modderpoort			
Petrusburg			
Philippolis			
Reddersburg			
Reitz			
Vrede			
Warden			
Welkom			
Wepener	15	13	15·2
Winburg			
Zastron			12·4

S.W.A.	Max	Min	RRR
Arcab			
Bethanie			
Dordabis			
Gobabeb	29	11	
Gobabis			
Grootfontein			
Cape Frio	26	16	
Karasburg			
Kalkfeld			
Karibib			
Keetmanshoop	26	11	
Kub			
Luderitz	18	13	
Marienthal	31	13	
Okopoko			
Okahandja			
Okaukueye			
Ondangua			
Otavi			
Otjiwarongo			
Outjo	30	16	1·0
Rehoboth			
Runtu			
Steinhausen			
Tsumeb	31	15	
Walvisbaai	21	13	
Windhoek W.K.			
J.G. Strydom I.H.	26	9	
BASUTOLAND			
Maseru	16	11	15·8
BETSJOANALAND/BECHUANALAND			
Francistown	26	15	
Gaberones	20	13	7·8
Ghanzi	30	17	4·5
Lobatsi			
Kasane			9·5
Mahalapye			
Maun	28	18	
Shakawe	28	20	
Tsabong	28	15	11·7
Tsane	28	17	7·0
Panda Matenga			5·0
SWAZILAND			
Mbabane			
Mansini	22	14	
Stegi			

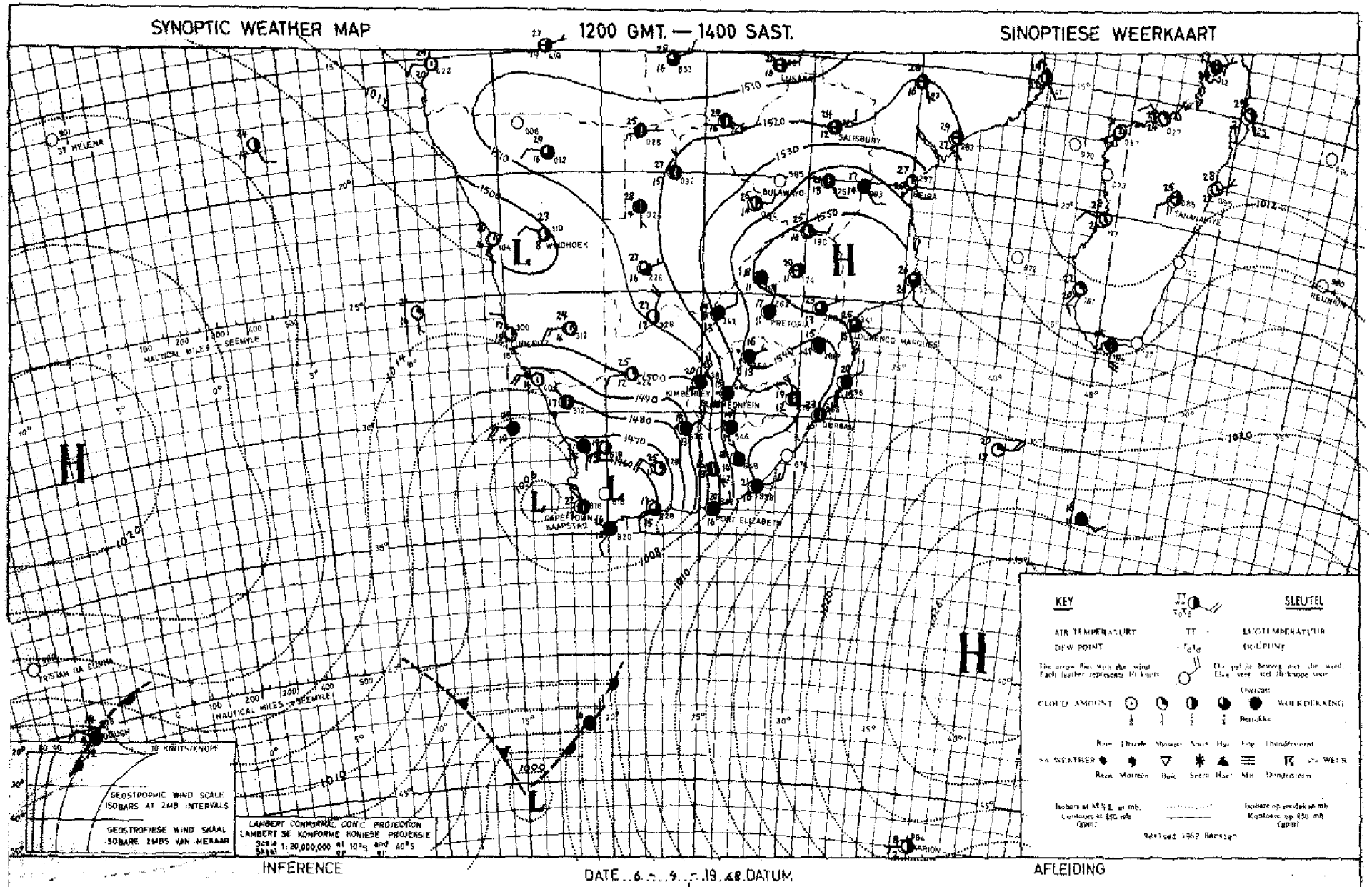

INFERENCE

DATE 6 - 4 - 19 68 DATUM

AFLEIDING

Moist air has been advected from the north over the eastern half of the country and with a deep low over western Cape, scattered rain or showers will occur over the eastern Cape, Free State, south-western Transvaal and at places in Natal.

Vogtige lug is uit die noorde oor die oostelike helfte van die land ingevoer en met 'n diep laag oor Wes-Kaapland sal verspreide reën of buie voorkom oor Oos-Kaapland, die Vrystaat, Suidwes-Transvaal en op plekke in Natal.

DAAGLIKSE WEERBULLETIN

Maksimum en Minimum Temperatuur (°C) en Reënval (RRR)
in mm vir die 24 uur geëindig om 0800 SAST op

WEERBURO / WEATHER BUREAU
DEPT. VAN VERVOER / DEPT. OF TRANSPORT

8 - 4 - 1968

DAILY WEATHER BULLETIN

Maximum and Minimum Temperatures (°C) and rainfall (RRR)
in mm for the 24 hours ended at 0800 SAST on

CAPE - KAAP	Max	Min	RRR
Aberdeen			
Addo			
Alexander Bay	23	14	
Aliwal North	20	9	
Bashee	26	17	7·5
Beaufort-Wes	24	10	
(Lughawe)			
Boegoesbergdam			
Boetaap			
Brakkekuil			
(naby Heidelberg)			
Brandvlei			
Cala			
Caledon			
Calitzdorp			
Calvinia	20	6	
Cape Agulhas	21	14	
Cape Columbine	19	14	1·0
Cape Point			
Cape St. Francis	18	13	6·0
Cape Town	21	14	0·9
(D.F. Malan)			
Cape Town			
(Roeland Str.)			
Carnarvon			
Ceres			
Citrusdal			
Colesberg			
Cradock			
Döhne	26	11	
De Aar	20	8	
Douglas			
East London	26	14	
(Airport)			
Eensaamheid			
(naby Herold)			
Elsenburg			
Fraserburg	21	11	1·3
Garies			
George			
Graaff-Reinet	25	12	
Grahamstown			
Hopetown			15·5
Idutywa			
Jansenville	25	13	
Joubertina			
Kimberley	24	12	
(Airport)			
Knysna			
Kokstad	25	9	
Kuruman	23	11	

KAAP - CAPE	Max	Min	RRR
Ladismith			
Lake Mentz			
Maclear			
Mafeking	22	14	2·5
Malmesbury			
Matatiele			
Matroosberg	26	17	
Grootfontein	20	7	
(Middelburg)			
Mosselbaai	22	14	3·6
Mount Frere			
Okiep	22	10	
Oudtshoorn	25	13	2·8
Petrusville			
Piketberg			4·0
Pofadder	23	12	
Port Alfred			
Port Elizabeth	25	15	
Port Nolloth	20	14	
Port St. Johns	23	20	
Prieska	25	10	
Prince Albert			
Queenstown	24	12	
Rietfontein			
Riversdale	22	14	2·8
Robertson			
Sheeprun	24	8	
(near Maclear)			
Somerset-Oos	24	10	
Steynsburg			
Strydenburg			
Sutherland	16	4	
Swellendam			
Tarkastad			
Touwsrivier			
Twee Riviere			
(Gemsbokpark)			
Umtata	28	13	
Uniondale			
Upington	24	11	
Vanwyksvlei	22	10	
Victoria-Wes			
Vredendal	22	13	
Vryburg	24	12	
Williston			
Willowmore	22	11	
Willowpark	18	6	
(near Dordrecht)			

NATAL	Max	Min	RRR
Cape St. Lucia	27	20	
Dundee			
Durban	28	22	
(Louis Botha)			
Estcourt	27	14	
Harding			
Himeville			
Mkuze			
Hluhluwe			
Newcastle	24	13	0·4
Cedara	26	12	5·0
(Pietermaritzburg)			
Port Shepstone	23	21	0·5
Richmond			
Seven Oaks			
Vryheid			
Waterford	24	9	
(near Underberg)			

TRANSVAAL

Barberton			
Belfast			
Bethal	21	8	
Bospoort	22	11	
Carolina	21	10	
Chester			
(near Gravelotte)			
Crecy			
Groendraai	20	12	1·8
(naby Vaalwater)			
Jan Kempdorp			28·0
Jan Smuts	18	10	0·7
Joubert Park (Jhb)	19	9	0·5
Kroondal	20	12	0·5
Levuba	21	11	
Lesudoringstad			
Lichtenburg			
Letaba			
Loskopdam			
Lydenburg			
Marnitz	25	16	5·5
Mara	27	16	
Marble Hall			
Messina	31	19	
Middelburg			
Nelspruit	27	15	
Phalaborwa	29	19	
Pietersburg	29	14	
Piet Retief	24	11	

TRANSVAAL	Max	Min	RRR
Pongola			
Potchefstroom	23	12	
Potgietersrus	25	14	
Pretoria W.B.	19	11	0·1
Pretoriuskop			
Punda Milia			
Sandpan (NW. Tvl.)	26	17	13·0
Satara			
Sekhukhune			
Shingwidzi			
Skukuza	30	13	
Standerton	21	8	
Thabazimbi			
Tomburke			12·0
Tzaneen			
Vereeniging			
Volksrust			
Warmbad	21	10	
Witbank			
Zeerust			
Wilfontein (wes v. Warmbad)			1·7

O.V.S. - O.F.S.

Balkfontein			33·5
(naby Bothaville)			
Bethlehem	30	10	9·8
Bloemfontein	20	11	7·7
(J.B.M. Hertzog)			
Bultfontein			
Fauresmith	20	10	
Ficksburg			
Frankfort	24	10	13·0
Harrismith			
Hoopstad	24	12	30·5
Kroonstad	24	11	30·0
Lindley			
Modderpoort			32·0
Petrusburg			
Philippolis			
Reddersburg			
Reitz			21·5
Vrede			
Warden			
Welkom			6·0
Wepener	19	12	
Winburg			
Zastron			

S.W.A.	Max	Min	RRR
Aroab			
Bethanie			
Dordabis			
Gobabeb	30	12	
Gobabis	27	14	
Grootfontein			
Cape Fria	26	16	0·8
Karasburg			
Kalkfeld			
Karibib			
Keetmanshoop	26	12	
Kub			
Luderitz	22	14	
Mariental	30	12	
Ohopoho			
Okahandja			
Okaukueye			
Ondangua			
Otavi			
Otjiwarongo			
Outjo	29	14	
Ois	31	15	
Rehoboth			
Runtu	26	17	
Steinhausen			
Tsumeb	30	13	0·7
Walvisbaai	19	12	
Windhoek W.K.			
J.G. Strydom L.H.	26	9	

BASUTOLAND

Maseru	20	11	0·3

BETSJOANALAND/BECHUANALAND

Francistown	31	18	
Gaberones	20	15	7·3
Ghanzi	27	14	
Lobatsi			
Mahalapye			
Maun	28	18	
Shakawe	29	16	7·5
Tsabong	28	15	
Tsane	28	15	

SWAZILAND

Mbabane			
Manzini	24	17	
Stegi			

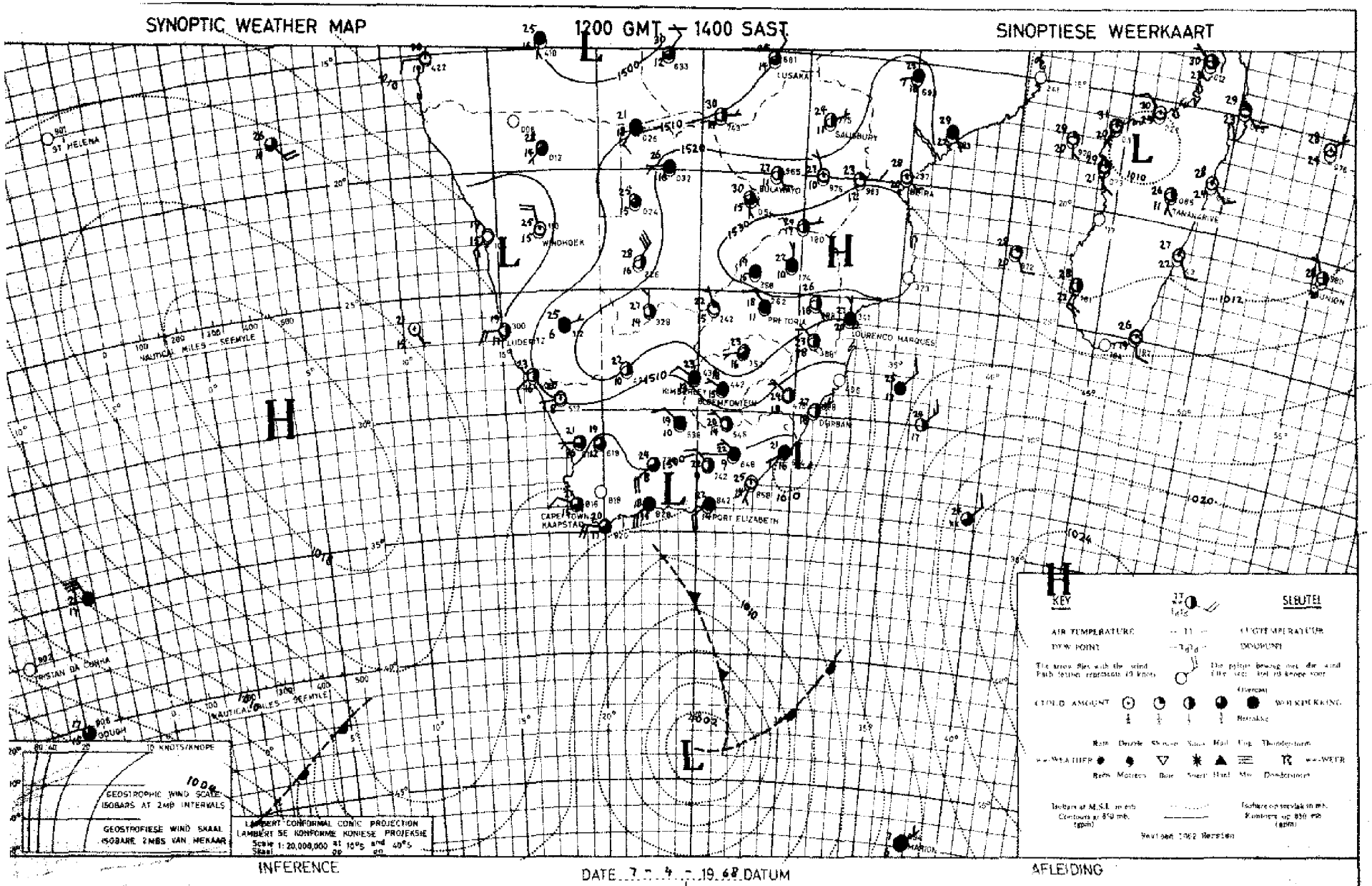

With pressures rising over the interior a partial clearance is expected with a rise in temperatures but with moist air still present thundershowers will still occur mainly over the central parts. The frontal system south of the Cape will cause cloudy cool weather with rain at places over the southern coastal areas.

Met stygende druk oor die binneland word 'n gedeeltelike opklaring verwag met 'n styging in temperature maar met vogtige lug steeds aanwesig kan verdere buie of donderbuie verwag word hoofsaaklik oor die sentrale dele. Die front suid van die Kaap sal bewolkte koel weer met reën op plekke veroorsaak oor die suidelike kusstreke.

DAAGLIKSE WEERBULLETIN

Maksimum en Minimum Temperatuur (°C) en Reënval (RRR) in mm vir die 24 uur geëindig om 0800 SAST op

WEERBURO / WEATHER BUREAU
DEPT. VAN VERVOER / DEPT. OF TRANSPORT
9 - 4 - 1968

DAILY WEATHER BULLETIN

Maximum and Minimum Temperatures (°C) and rainfall (RRR) in mm for the 24 hours ended at 0800 SAST on

CAPE - KAAP	Max	Min	RRR
Aberdeen			
Addo			
Alexander Bay	26	13	
Aliwal North	22	8	
Bashee	21	14	3·6
Beaufort-Wes	28	9	
(Lughawe)			
Bosgoedbergdam			
Boetsap			
Brakkekuil			
(naby Heidelberg)			
Brandvlei			
Cala			
Caledon			
Calitzdorp			
Calvinia	22	4	
Cape Agulhas	19	13	
Cape Columbine	19	13	
Cape Point	19	13	
Cape St. Francis	18	10	1·9
Cape Town	22	9	
(D.F. Malan)			
Cape Town			
(Roeland Str.)			
Carnarvon			
Ceres			
Citrusdal			
Colesberg			
Cradock			
Döhne	21	12	11·6
De Aar	20	8	
Douglas			
East London	21	15	2·1
(Airport)			
Bensaamheid			
(naby Herold)			
Elsenburg			
Fraserburg	19	7	
Garies			
George			
Graaff-Reinet	19	10	2·3
Grahamstown			
Hopetown			
Idutywa			
Jansenville	21	11	2·0
Joubertina			
Kimberley	29	11	
(Airport)			
Knysna			
Kokstad	24	8	22·0
Kuruman	24	9	

KAAP - CAPE	Max	Min	RRR
Ladismith			
Lake Mentz			
Maclear			
Mafeking	24	11	2·5
Malmesbury			
Matatiele			
Matroosberg	18	6	
Grootfontein	20	5	
(Middelburg)			
Mosselbaai	19	13	
Mount Frere			
Okiep	23	11	
Oudtshoorn	22	9	
Petrusville			
Piketberg			
Pofadder	23	11	
Port Alfred			
Port Elizabeth	21	11	0·5
Port Nolloth	19	13	
Port St. Johns	24	18	5·5
Prieska	24	9	
Prince Albert			
Queenstown	23	9	4·5
Rietfontein			
Riversdale	21	9	7·0
Robertson	23	10	
Sheeprun	23	10	3·8
(near Maclear)			
Somerset-Oos	20	11	11·4
Steynsburg			
Strydenburg			
Sutherland	17	1	
Swellendam			
Tarkastad			6·0
Touwsrivier			
Twee Riviere	29	10	
(Gemsbokpark)			
Umtata	25	14	9·0
Uniondale			
Upington	26	10	
Vanwyksvlei	22	8	
Victoria-Wes			
Vredendal	24	10	
Vryburg	29	10	0·3
Williston			
Willowmore	19	6	0·4
Willowpark	21	6	1·0
(near Dordrecht)			

NATAL	Max	Min	RRR
Cape St. Lucia	25	20	0·5
Dundee			
Durban	26	20	
(Louis Botha)			
Estcourt	25	11	
Harding			
Himeville			
Mkuze			
Kluhluwe			
Newcastle	25	13	
Cedara	21	14	0·9
(Pietermaritzburg)			
Port Shepstone	24	18	21·8
Richmond			
Seven Oaks			
Vryheid			
Waterford	22	6	0·7
(near Underberg)			
TRANSVAAL			
Barberton			
Belfast			
Bethal	21	9	0·1
Bospoort	23	10	
Carolina	20	10	
Chester			
(near Gravelotte)			
Crecy			
Groendraai	26	13	9·0
(naby Vaalwater)			
Jan Kemplorp			
Jan Smuts	19	11	29·7
Joubert Park (Jhb)	19	10	15·0
Kroondal	25	11	5·4
Levubu	26	17	
Lesedoringstad			
Lichtenburg			
Letaba			
Loskopdam			
Lydenburg	22	10	
Marnitz	25	14	0·5
Mara	23	12	
Marble Hall			
Messina	26	14	
Middelburg			
Nelspruit	29	13	
Phalaborwa	30	17	
Pietersburg	23	12	6·7
Piet Retief	22	11	

TRANSVAAL	Max	Min	RRR
Pongola			
Potchefstroom	23	10	4·7
Potgietersrus	23	13	
Pretoria W.B.	23	11	2·5
Pretoriuskop			
Punda Milia			
Sandpan (NW. Tvl.)			
Satara			
Sekhukhune			
Shingwidzi			
Skukuza	29	15	
Standerton	21	8	9·4
Thabazimbi			12·5
Tomburke			
Tzaneen			
Vereeniging			
Volksrust			
Warmbad	23	12	1·4
Witbank			
Zeerust			
Wilfontein			1·1
O.V.S. - O.F.S.			
Balkfontein			0·4
(naby Bothaville)			
Bethlehem	20	8	1·3
Bloemfontein	23	8	
(J.B.M. Hertzog)			
Bultfontein			
Fauresmith	20	6	
Ficksburg			
Frankfort	22	7	4·6
Harrismith			
Hoopstad	22	10	3·6
Kroonstad	23	10	7·5
Lindley			
Modderpoort			
Petrusburg			
Philippolis			
Reddersburg			
Reitz			
Vrede			
Warden			
Welkom	22	11	0·5
Wepener	22	4	
Winburg			
Zastron			

S.W.A.	Max	Min	RRR
Aroab			
Bethanie			
Dordabis			
Gobabeb	30	10	
Gobabis	30	12	
Grootfontein			
Cape Fria	26	15	
Karasburg			
Kalkfeld			
Karibib			
Keetmanshoop	27	13	
Kub			
Luderitz	20	13	
Mariental	30	12	
Ohopoho			
Okahandja			
Okaukueye			
Ondangua			
Otavi			
Otjiwarongo			
Outjo	30	16	0·8
Otis	33	14	
Rehoboth			
Runtu	29	16	
Steinhausen			
Tsumeb	31	15	13·0
Walvisbaai	19	13	
Windhoek W.K.			
Hg Strydom L-H	26	8	
BASUTOLAND			
Maseru	22	11	3·2
BETSJOANALAND/BECHUANALAND			
Francistown	24	13	
Gaberones	27	12	11·7
Ghanzi	30	16	
Lobatsi			
Mahalapye			
Maun	31	15	18·3
Shakawe	28	18	
Tsabong	27	12	
Tsane	30	12	
SWAZILAND			
Balembe			
Manzini	24	15	
Stegi			

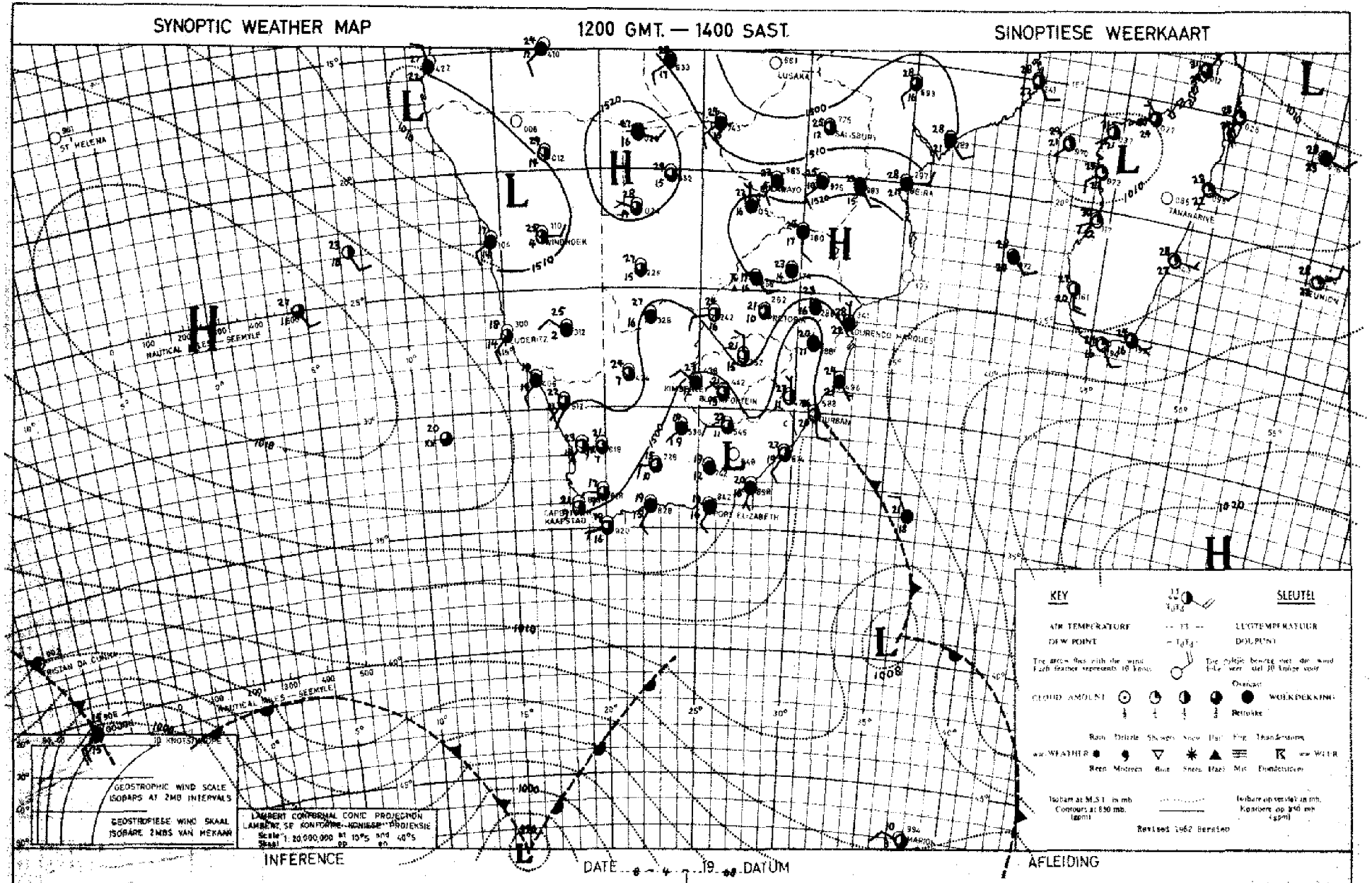

With moist air still in circulation, further thundershowers can be expected over Transvaal, the Free State, Natal, eastern Cape, the northern parts of S.W.A. and northern and eastern Botswana.

Met vogtige lug nog in sirkulasie kan verdere donderbuie verwag word oor Transvaal, die Vrystaat, Natal, Oos-Kaapland, die noordelike dele van S.W.A. en Noord- en Oos-Botswana.

DAAGLIKSE WEERBULLETIN

Maksimum en Minimum Temperatuur (°C) en Reënval (RRR)
in mm vir die 24 uur geëindig om 0800 SAST op

WEERBURO / WEATHER BUREAU
DEPT. VAN VERVOER / DEPT. OF TRANSPORT
10 - 4 - 1968

DAILY WEATHER BULLETIN

Maximum and Minimum Temperatures (°C) and rainfall (RRR)
in mm for the 24 hours ended at 0800 SAST on

CAPE - KAAP	Max	Min	RRR
Aberdeen			
Addo			
Alexander Bay	23	11	
Aliwal North	22	9	
Bashee	23	15	
Beaufort-Wes	26	13	
(Lughawe)			
Boegoebergdam			
Boesmap			
Brakkekuil			
(naby Heidelberg)			
Brandvlei			
Cala			
Caledon			
Calitzdorp			
Calvinia	29	7	
Cape Agulhas	24	16	0·6
Cape Columbine	18	15	0·3
Cape Point	19	15	2·2
Cape St. Francis	17	14	
Cape Town	25	16	13·9
(D.F. Malan)			
Cape Town			
(Roeland Str.)			
Carnarvon			
Ceres			
Citrusdal			
Colesberg			
Cradock			
Dôhne	19	13	
De Aar	23	11	
Douglas			
East London	21	15	
(Airport)			
Eensaamheid			
(naby Herold)			
Elsenburg			
Fraserburg	22	11	
Garies			
George			
Graaff-Reinet	27	15	
Grahamstown			
Hopetown			
Idutywa			
Jansenville	24	15	
Joubertina			
Kimberley	24	18	
(Airport)			
Knysna			
Kokstad	20	6	
Kuruman	24	10	

KAAP - CAPE	Max	Min	RRR
Ladismith			
Lake Mentz			
Maclear			
Mafeking	24	11	
Malmesbury			
Matatiele			
Matroosberg	26	10	
Grootfontein	22	13	
(Middelburg)			
Mosselbaai	19	15	
Mount Frere			
Okiep	25	11	
Oudtshoorn	26	10	
Petrusville			
Piketberg			
Pofadder	29	13	
Port Alfred			
Port Elizabeth	23	14	
Port Nolloth	19	11	
Port St. Johns	23	17	
Prieska	26	15	
Prince Albert			
Queenstown	24	13	
Ristfontein			
Riversdale	25	14	
Robertson	25	16	0·2
Sheeprun	21	9	
(near Maclear)			
Somerset-Oos	22	14	
Steynsburg			
Strydenburg			
Sutherland	20	8	
Swellendam			
Tarkastad			
Touwsrivier			
Twee Riviere	29	11	
(Gemsbokpark)			
Umtata	23	11	
Uniondale			
Upington	27	12	
Vanwykvlei	25	12	
Victoria-Wes			
Vredendal	25	13	
Vryburg			
Williston			
Willowmore	23	13	
Willowpark	21	13	
(near Dordrecht)			

NATAL	Max	Min	RRR
Cape St. Lucia	29	19	
Dundee			
Durban	25	16	
(Louis Botha)			
Estcourt	25	11	
Harding			
Himeville			
Mkuze			
Hluhluwe			
Newcastle	26	10	
Cedara	22	11	
(Pietermaritzburg)			
Port Shepstone	23	16	
Richmond			
Seven Oaks			
Vryheid			
Waterford	20	7	
(near Underberg)			
TRANSVAAL			
Barberton			
Belfast			
Bethal	23	8	
Bospoort	23	7	
Carolina	22	9	
Chester			
(near Gravelotte)			
Crecy			
Groendraal	27	11	
(naby Vaalwater)			
Jan Kempdorp			
Jan Smuts	27	13	
Joubert Park (Jhb)	21	11	
Kroondal	26	11	
Levubu	31	15	
Leeudoringstad			
Lichtenburg			
Letaba			
Loskopdam			
Lydenburg	24	10	
Marnitz	28	14	
Mara			
Marble Hall			
Messina	33	14	
Middelburg			
Nelspruit	30	16	
Phalaborwa	33	20	
Pietersburg	25	12	
Piet Retief	28	11	

TRANSVAAL	Max	Min	RRR
Pongola			
Potchefstroom			
Potgietersrus	27	12	
Pretoria W.B.	24	16	
Pretoriuskop			
Punda Milia			
Sandpan (NW. Tvl.)			
Satara			
Sekhukhune			
Shingwidzi			
Skukuza			
Standerton	22	6	
Thabazimbi			
Tomburke			
Tzaneen			
Vereeniging			
Volksrust			
Warmbad	26	11	
Witbank			
Zeerust			
O.V.S. - O.F.S.			
Balkfontein			
(naby Bothaville)			
Bethlehem	20	6	
Bloemfontein	22	6	
(J.B.M. Hertzog)			
Bultfontein			
Fauresmith	21	9	
Fickesburg			
Frankfort	23	5	
Harrismith			
Hoopstad	23	9	
Kroonstad	23	9	
Lindley			
Modderpoort			
Petrusburg			
Philippolis			
Reddersburg			
Reitz			
Vrede			
Warden			
Welkom	22	12	
Wepener	22	8	
Winburg			
Zastron			

S.W.A.	Max	Min	RRR
Aroab			
Bethanie			
Dordabis			
Gobabeb	30	10	
Gobabis	29	8	
Grootfontein			
Cape Fria	26	14	
Karasburg			
Kalkfeld			
Karibib			
Keetmanshoop	28	15	
Kub			
Luderitz	21	13	
Mariental	30	12	
Ohopoho			
Okahandja			
Okaukueye			
Ondangua			
Otavi			
Otjiwarongo			
Outjo	30	18	
Ufis	31	11	
Rehoboth			
Runtu	30	15	3·0
Steinhausen			
Tsumeb	29	13	
Walvisbaai			
Windhoek W.K.			
J.G.Strydom I.H.	27	7	
BASUTOLAND			
Maseru	21	7	
BETSJOANALAND/BECHUANALAND			
Francistown	31	14	
Gaberones	28	14	
Ghansi	28	15	
Lobatsi			
Mahalapye			
Maun	28	15	3·0
Shakawe	27	10	
Tsabong	28	11	
Tsane	30	12	
SWAZILAND			
Mbulembe			
Mansini	29	17	
Stegi			18·5

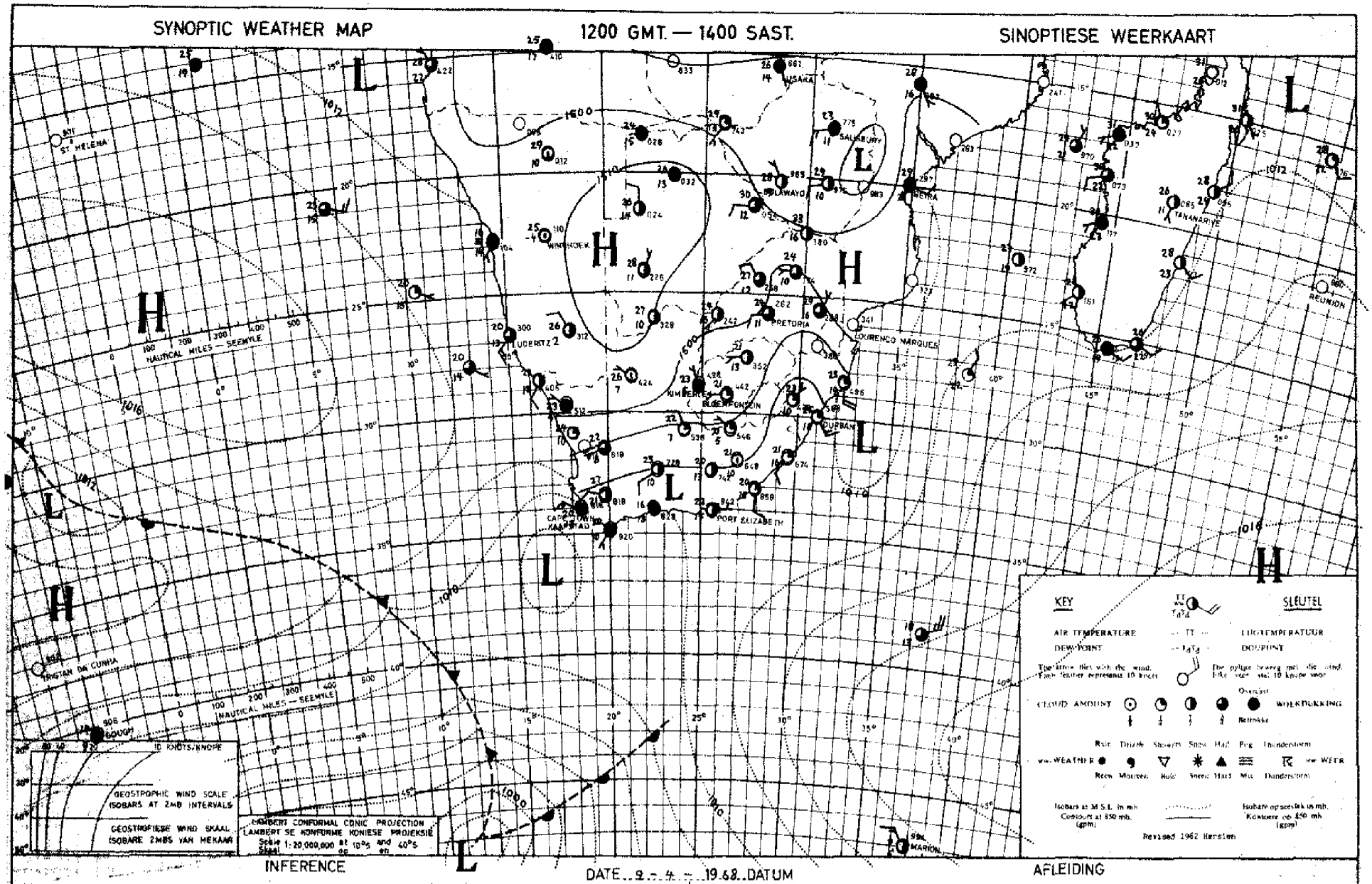

INFERENCE

DATE 2 - 4 - 1968 DATUM

AFLEIDING

The cold front to the west of Cape Town will cause cloudy, cool weather with rain over the South-Western Cape. The circulation over the remainder of the country is anticyclonic and it will be fair and warmer.

Die koufront wes van Kaapstad sal koel, bewolkte weer met reën oor Suidwes-Kaapland veroorsaak. Die sirkulasie oor die res van die land is antisiklonaal en dit sal redelike mooiweer en warmer wees.

DAAGLIKSE WEERBULLETIN

Maksimum en Minimum Temperatuur (°C) en Reënval (RRR) in mm vir die 24 uur geëindig om 0800 SAST op

WEERBURO / WEATHER BUREAU
DEPT. VAN VERVOER / DEPT. OF TRANSPORT
11 - 4 - 1968

DAILY WEATHER BULLETIN

Maximum and Minimum Temperatures (°C) and rainfall (RRR) in mm for the 24 hours ended at 0800 SAST on

CAPE - KAAP	Max	Min	RRR
Aberdeen			
Addo			
Alexander Bay	24	15	
Aliwal North	23	8	
Bashee	25	16	1·2
Beaufort-Wes	24	12	
(Lughawe)			
Boegoebergdam			
Boetsap			
Brakkekuil			
(naby Heidelberg)			
Brandvlei			
Cala			
Caledon			
Calitzdorp			
Calvinia	29	7	3·0
Cape Agulhas	20	15	3·0
Cape Columbine	20	12	1·9
Cape Point	18	14	0·1
Cape St. Francis	18	13	3·0
Cape Town	21	9	
(D.F. Malan)			
Cape Town			
(Roeland Str.)			
Carnarvon			
Ceres			
Citrusdal			
Colesberg			
Cradock			
Döhne	23	11	1·2
De Aar	23	8	
Douglas			
East London	27	16	0·9
(Airport)			
Elsenburg			
Fraserburg	21	12	
Garies			
George			
Graaff-Reinet	26	13	0·3
Grahamstown			
Hopetown			
Idutywa			
Jansenville	27	10	0·1
Joubertina			
Kimberley	25	11	
(Airport)			
Knysna			
Kokstad	24	9	
Kuruman	25	9	

KAAP - CAPE	Max	Min	RRR
Ladismith			
Lake Mentz			
Maclear			
Mafeking	26	14	
Malmesbury			
Matatiele			
Matroosberg	19	7	
Grootfontein	23	9	
(Middelburg)			
Mosselbaai	25	15	3·5
Mount Frere			
Okiep	22	13	
Oudtshoorn	26	13	
Petrusville			
Piketberg			1·0
Pofadder	24	13	
Port Alfred			
Port Elizabeth	25	15	1·0
Port Nolloth	20	15	
Port St. Johns	25	18	0·2
Prieska	26	11	
Prince Albert			
Queenstown	25	11	3·5
Rietfontein			
Riversdale	25	13	4·0
Robertson	24	12	
Sheeprun	24	10	2·5
(near Maclear)			
Somerset-Oos	24	11	1·6
Steynsburg			
Strydenburg			
Sutherland	16	8	
Swellendam			
Tarkastad			2·0
Touwsrivier			
Twee Riviere	29	10	
(Gemsbokpark)			
Umtata	28	12	0·7
Uniondale			
Upington	26	11	
Vanwyksvlei	23	12	
Victoria-Wes			
Vredendal	21	17	1·2
Vryburg	26	9	
Williston			
Willowmore	23	7	
Willowpark	23	9	0·3
(near Dordrecht)			

NATAL	Max	Min	RRR
Cape St. Lucia	26	21	1·0
Dundee			
Durban	29	21	
(Louis Botha)			
Estcourt	22	12	
Harding			
Himeville			
Mkuze			
Hluhluwe			
Newcastle	28	12	
Cedara	25	12	
(Pietermaritzburg)			
Port Shepstone	25	20	
Richmond			
Seven Oaks			
Vrybeid			
Waterford	21	6	
(near Underberg)			

TRANSVAAL

Barberton			
Belfast			
Bethal	24	7	
Bospoort	24	8	
Carolina	23	11	
Chester			
(near Gravelotte)			
Crecy			
Groendraai	29	11	
(naby Vaalwater)			
Jan Kempdorp			
Jan Smuts	22	11	
Joubert Park (Jhb)	23	12	
Kroondal	27	9	
Levubu	33	18	
Leeudoringstad			
Lichtenburg			
Letaba			
Loskopdam			
Lydenburg	26	10	
Marloth Park	31	16	
Mara	32	13	
Marble Hall			
Messina	35	16	
Middelburg			
Nelspruit	32	14	
Phalaborwa	34	23	
Pietersburg	28	14	
Piet Retief	26	10	

TRANSVAAL	Max	Min	RRR
Pongola			
Potchefstroom	24	8	
Potgietersrus	29	15	
Pretoria W.B.	25	12	
Pretoriuskop			
Punda Milia			
Sandpan (NW. Tvl.)	32	16	
Satara			
Sekhukhune			
Shingwidzi			
Skukuza	36	15	
Standerton	24	7	
Thabazimbi			
Tomburke			
Tzaneen			
Vereeniging			
Volksrust			
Warmbad	29	13	
Witbank			
Zeerust			

O.V.S. - O.F.S.

Balkfontein			
(naby Bothaville)			
Bethlehem	24	6	
Bloemfontein	23	8	
(J.B.M. Hertzog)			
Bultfontein			
Fauresmith	22	11	
Ficksburg			
Frankfort	24	6	
Harrismith			
Hoopstad	25	9	
Kroonstad	24	9	
Lindley			
Modderpoort			
Petrusburg			
Philippolis			
Reddersburg			
Reitz			
Vrede			
Warden			
Welkom	24	12	
Wepener	23	8	
Winburg			
Zastron			

S.W.A.	Max	Min	RRR
Aroab			
Bethanie			
Bordabis			
Gobabeb	32	12	
Gobabis	30	8	
Grootfontein	29	13	
Cape Fria	25	14	
Karasburg			
Kalkfeld			
Karibib			
Keetmanshoop	28	13	
Kub			
Luderitz	22	14	
Mariental	30	13	
Ohopoho			
Okahandja			
Okaukueye			
Ondangua			
Otavi			
Otjiwarongo			
Outjo	31	10	
Rehoboth			
Runtu	33	16	
Steinhausen			
Tsumeb	31	14	
Walvisbaai	19	14	
Windhoek W.K.			
J.G.Strydom I.H.	28	9	

BASUTOLAND

Maseru	21	7	

BETSJOEANALAND/BECHUANALAND

Francistown	33	15	
Gaberones	31	13	
Ghanzi	33	12	
Lobatsi			
Mahalapye			
Maun	30	15	
Shakawe	31	14	
Tsabong	29	10	
Tsane	31	11	

SWAZILAND

Malembe			
Mansini	30	17	
Stegi			

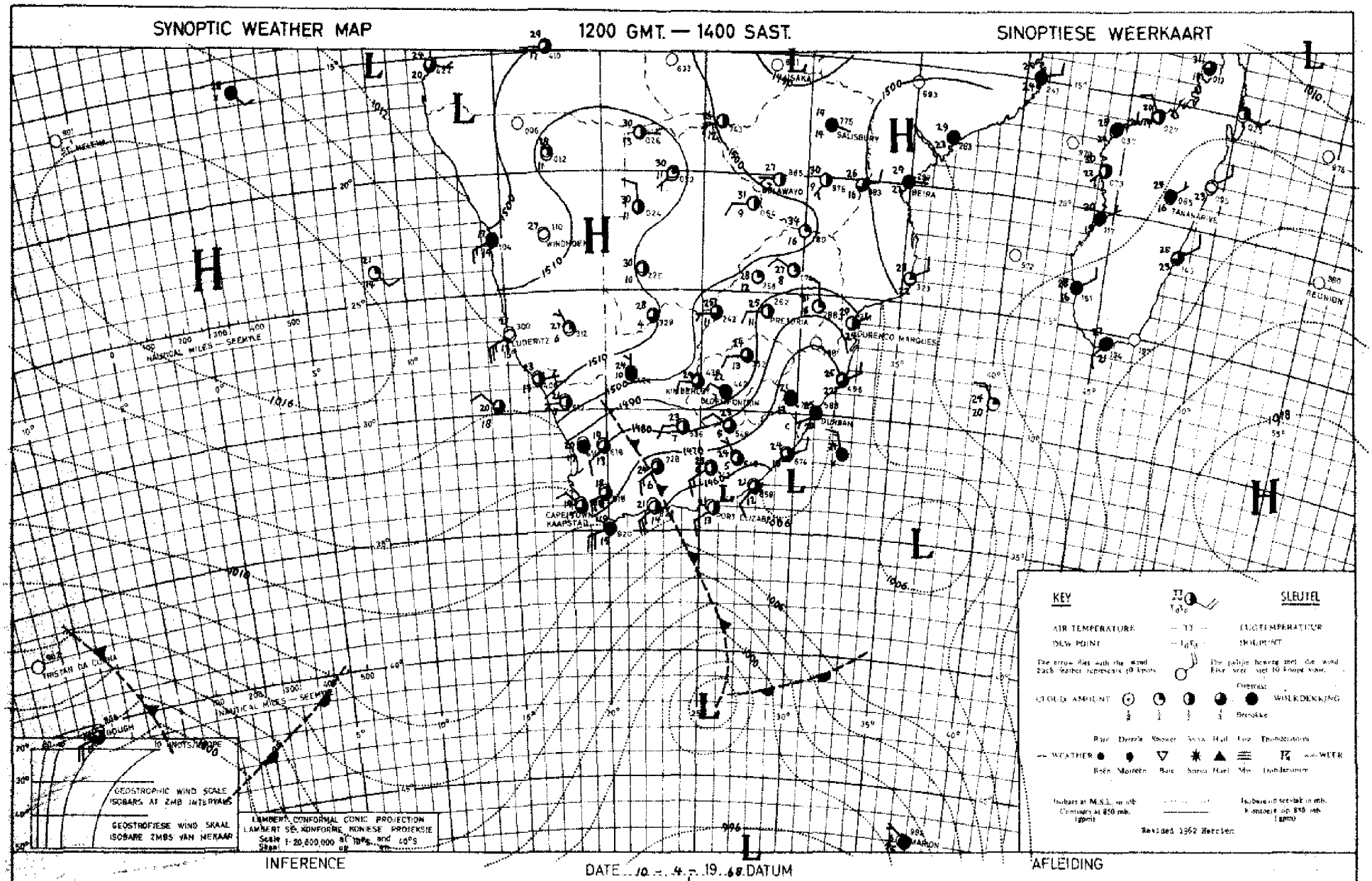

A weak cold front moving along the south coast will cause cloudy cooler weather with rain along the coastal regions spreading to the east coast. Elsewhere the circulation is unfavourable and it will be mainly partly cloudy and mild.

'n Swak koufront wat langs die suidkus beweeg, sal bewolkte koeler weer met reën oor hierdie kusstrook veroorsaak wat na die ooskus sal uitbrei. Elders is die sirkulasie ongunstig en dit sal hoofsaaklik gedeeltelik bewolk en matig wees.

DAAGLIKSE WEERBULLETIN

Maksimum en Minimum Temperatuur (°C) en Reënval (RRR) in mm vir die 24 uur geëindig om 0800 SAST op

WEERBURO / WEATHER BUREAU
DEPT. VAN VERVOER / DEPT. OF TRANSPORT

12.-4.-1968

DAILY WEATHER BULLETIN

Maximum and Minimum Temperatures (°C) and rainfall (RRR) in mm for the 24 hours ended at 0800 SAST on

CAPE - KAAP	Max	Min	RRR
Aberdeen			
Addo			
Alexander Bay	25	13	
Aliwal North	21	5	
Bashee	22	14	
Beaufort-Wes	22	8	
(Lughawe)			
Boegoebergdam			
Boetsap			
Brakkekuil			
(naby Heidelberg)			
Brandvlei			
Cala			
Caledon			
Calitzdorp			
Calvinia	22	4	
Cape Agulhas	20	12	
Cape Columbine	17	13	
Cape Point	20	13	
Cape St. Francis	18	13	
Cape Town (D.F. Malan)	24	9	
Cape Town (Roeland Str.)			
Carnarvon			
Ceres			
Citrusdal			
Colesberg			
Cradock			
Dôhne	17	8	
De Aar	21	7	
Douglas			
East London (Airport)	21	12	
Ezenzeleni (naby Herold)			
Elsenburg			
Fraserburg	20	6	
Garies			
George			
Graaff-Reinet			
Grahamstown			
Hopetown			
Idutywa			
Jansenville	22	8	
Joubertina			
Kimberley (Airport)	23	10	
Knysna			
Kokstad	15	5	
Kurtman	26	18	

KAAP - CAPE	Max	Min	RRR
Ladismith			
Lake Mentz			
Maclear			
Mafeking	26	10	
Malmesbury			
Matatiele			
Matroosberg			
Grootfontein (Middelburg)	17	3	
Mosselbaai	19	13	
Mount Frere			
Okiep	25	12	
Oudtshoorn	25	10	
Petrusville			
Piketberg			
Pofadder	24	13	
Port Alfred			
Port Elizabeth	21	8	
Port Nolloth	21	12	
Port St. Johns	23	17	
Prieska			
Prince Albert			
Queenstown	19	5	
Rietfontein			
Riversdale	23	8	
Robertson	26	7	
Sheeprun (near Maclear)	17	7	0.8
Somerset-Oos	19	6	
Steynsburg			
Strydenburg			
Sutherland	15	0	
Swellendam			
Tarkastad			
Touwsrivier			
Twee Riviere (Gemsbokpark)	29	10	
Umtata	21	12	
Uniondale			
Upington	25	12	
Vanwyksvlei	22	9	
Victoria-Wes			
Vredendal	26	12	
Vryburg	26	9	
Williston			
Willowmore	20	7	
Willowpark (near Dordrecht)			

NATAL	Max	Min	RRR
Cape St. Lucia	24	17	4.5
Dundee			
Durban	25	17	0.1
(Louis Botha)			
Estcourt	19	10	0.5
Harding			
Himeville			
Mkuze			
Hluhluwe			
Newcastle	24	12	
Cedara			
(Pietermaritzburg)	16	10	1.1
Port Shepstone	23	16	0.9
Richmond			
Seven Oaks			
Vryheid			
Waterford (near Underberg)	15	7	0.9

TRANSVAAL

Barberton			
Belfast			
Bethal	25	2	
Bospoort	24	7	
Carolina	24	9	
Chester (near Gravelotte)			
Crecy			
Groendraai (naby Vaalwater)	30	11	
Jan Kempiorp			
Jan Smuts	23	10	
Joubert Park (Jhb)	23	11	
Kroondal	28	9	
Levubu	35	16	0.2
Leeudoringstad			
Lichtenburg			
Letaba			
Loskopdam			
Lydenburg	26	14	
Marnitz	34	17	
Mara	34	16	
Marble Hall			
Messina	37	21	
Middelburg			
Nelspruit	31	15	
Phalaborwa	35	19	
Pietersburg	25	14	
Piet Retief	21	10	0.5

TRANSVAAL	Max	Min	RRR
Pongola			
Potchefstroom	24	9	
Potgietersrus	31	16	
Pretoria W.B.	26	13	
Pretoriuskop			
Punda Milia			
Sandpan (NW. Tvl.)	33	19	
Satara			
Sekhukhune			
Shingwidzi			
Skukuza			
Standerton	24	11	
Thabazimbi			
Tomburke			
Tzaneen			
Vereeniging			
Volksrust			
Warmbad			
Witbank			
Zeerust			

O.V.S. - O.F.S.

Balkfontein			
(naby Bothaville)			
Bethlehem	20	9	
Bloemfontein (J.B.M. Hertzog)	21	8	
Bultfontein			
Fauresmith	19	7	
Ficksburg			
Frankfort	26	10	
Harrismith			
Hoopstad	25	8	
Kroonstad	24	9	
Lindley			
Modderpoort			
Petrusburg			
Philippolis			
Raddersburg			
Reitz			
Vrede			
Warden			
Welkom	24	12	
Wepener	20	6	
Winburg			
Zastron			

S.W.A.	Max	Min	RRR
Arcab			
Bethanie			
Bordabis			
Gobabeb	33	11	
Gobabis	31	11	
Grootfontein			
Cape Fria	24	16	
Karasburg			
Kalkfeld			
Karibib			
Keetmanshoop	29	14	
Kub			
Luderitz	22	14	
Mariental	31	14	
Ohopoho			
Okahandja			
Okaukueye			
Ondangua			
Otavi			
Otjiwarongo			
Outjo	31	12	
Ujs			
J.G. Strydom L.H.	28	9	
Rehoboth			
Runtu			
Steinhausen			
Tsumeb	30	12	
Walvisbaai	18	14	
Windhoek W.K.			

BASUTOLAND

Maseru	29	7	

BETSJOEANALAND/BECHUANALAND

Francistown	33	19	
Gaberones	30	11	
Ghanzi	34	19	
Lobatsi			
Mahalapye			
Maun	32	18	
Shakawe	32	14	
Tsabong			
Tsane	30	12	

SWAZILAND

Mbabane			
Mansini	25	15	
Stegi			

SYNOPTIC WEATHER MAP 1200 GMT. — 1400 SAST. SINOPTIESE WEERKAART

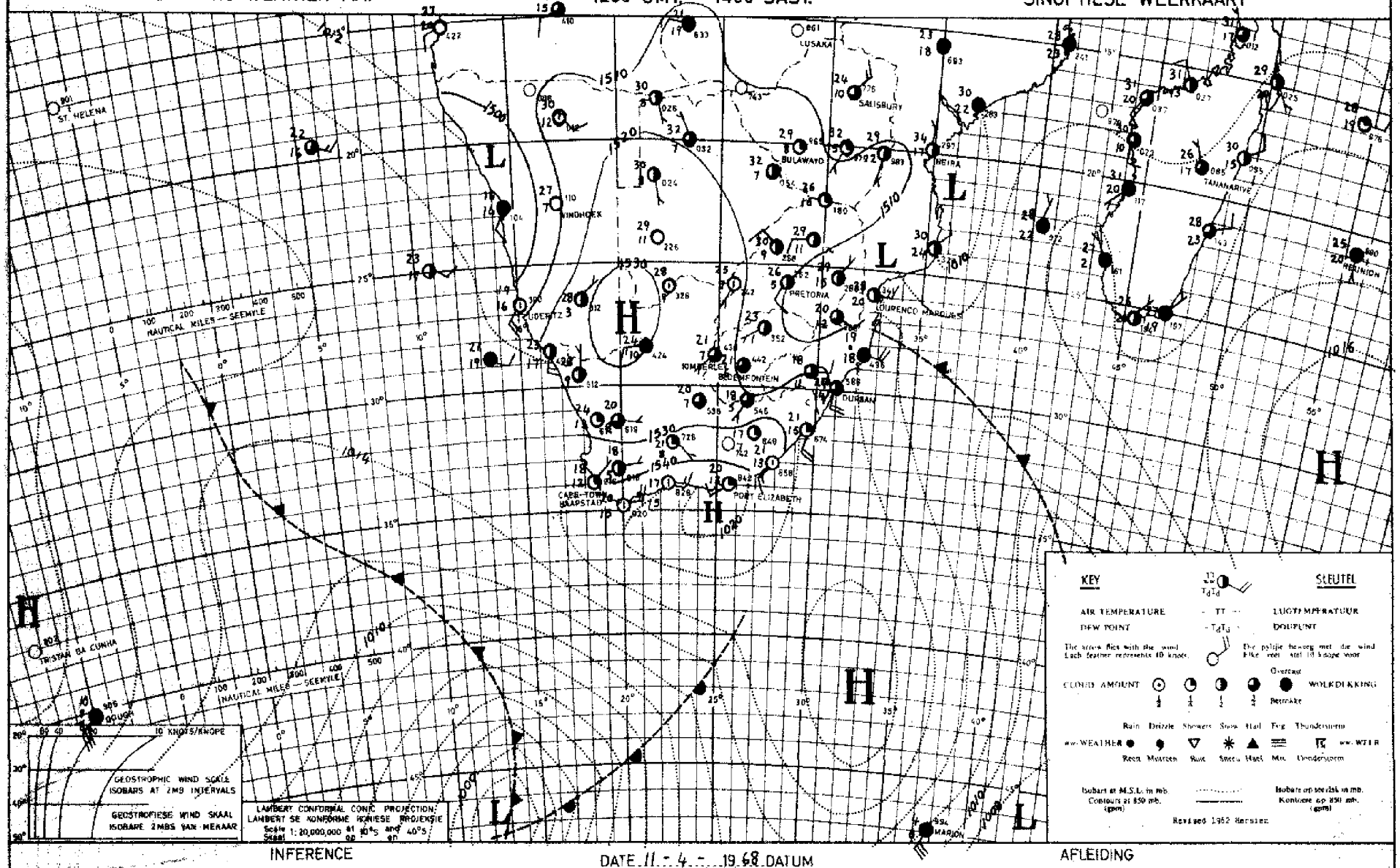

INFERENCE DATE 11 - 4 - 1968 DATUM AFLEIDING

Cool, moist air behind the cold front which is situated along the Zululand coast will spread over the eastern half of Transvaal where it will be cloudy and cooler. The cell of high pressure along the south coast is moving eastwards so that it will clear later over Natal as the winds become offshore.

Koel vogtige lug agter die koufront wat langs die Zoeloelandse kus geleë is sal na die oostelike helfte van Transvaal uitbrei waar dit bewolk en koeler sal wees. Die sel van hoë druk langs die suidkus beweeg ooswaarts sodat dit later oor Natal sal opklaar namate die winde van die kus af begin waai.

DAAGLIKSE WEERBULLETIN

Maksimum en Minimum Temperatuur (°C) en Reënval (RRR) in mm vir die 24 uur geëindig om 0800 SAST op

WEERBURO / WEATHER BUREAU
DEPT. VAN VERVOER / DEPT. OF TRANSPORT
13 - 4 - 1968

DAILY WEATHER BULLETIN

Maximum and Minimum Temperatures (°C) and rainfall (RRR) in mm for the 24 hours ended at 0800 SAST on

CAPE - KAAP	Max	Min	RRR
Aberdeen			
Addo			
Alexander Bay	21	11	
Aliwal North	23	7	
Bashee	22	14	
Beaufort-Wes	25	10	
(Lughawe)			
Boegoesbergdam			
Boetsap			
Brakkekuil			
(naby Heidelberg)			
Brandvlei			
Cala			
Caledon			
Calitzdorp			
Calvinia	24	14	
Cape Agulhas	19	15	
Cape Columbine	19	14	
Cape Point	18	14	
Cape St. Francis	18	13	
Cape Town	23	14	
(D.F. Malan)			
Cape Town			
(Roeland Str.)			
Carnarvon			
Ceres			
Citrusdal			
Colesberg			
Cradock			
Döhne	21	11	
De Aar	23	8	
Douglas			
East London	22	14	
(Airport)			
Eensgaansheid			
(naby Herold)			
Elsenburg			
Fraserburg	22	7	
Garies			
George			
Graaff-Reinet			
Grahamstown			
Hopetown			
Idutywa			
Jansenville	27	9	
Joubertina			
Kimberley	25	14	
(Airport)			
Knysna			
Kokstad	20	6	
Kuruman	22	6	

KAAP - CAPE	Max	Min	RRR
Ladismith			
Lake Mentz			
Maclear			
Mafeking	26	13	
Malmesbury			
Matatiele			
Matroosberg			
Grootfontein	22	6	
(Middelburg)			
Mosselbaai	21	15	
Mount Frere			
Okiep	24	13	
Oudtshoorn	27	8	
Petrusville			
Piketberg			
Pofadder	26	12	
Port Alfred			
Port Elizabeth	21	16	
Port Nolloth	18	11	
Port St. Johns	24	17	
Prieska	27	12	
Prince Albert			
Queenstown	23	6	
Rietfontein			
Riversdale	26	12	
Robertson	26	11	
Sheeprun	20	6	
(near Maclear)			
Somerset-Oos	24	8	
Steynsburg			
Strydenburg			
Sutherland	20	3	
Swellendam			
Tarkastad			
Touwsrivier			
Twee Riviere			
(Gemsbokpark)			
Umtata	24	10	
Uniondale			
Upington	28	11	
Vanwyksvlei	26	11	
Victoria-Wes			
Vredendal	23	9	
Vryburg	28	9	
Williston			
Willowmore			
Willowpark	21	6	
(near Dordrecht)			

NATAL	Max	Min	RRR
Cape St. Lucia	22	18	
Dundee			
Durban	22	15	
(Louis Botha)			
Estcourt	17	9	0.2
Harding			
Himeville			
Mkuze			9.5
Hluhluwe			
Newcastle	22	9	
Cedara	17	7	
(Pietermaritzburg)			
Port Shepstone	21	13	
Richmond			
Seven Oaks			
Vryheid			
Waterford	17	3	0.4
(near Underberg)			
van Reenen			5.5
TRANSVAAL			
Barberton			0.4
Belfast			
Bethal	22	10	4.5
Bospoort	25	9	
Carolina	21	10	13.6
Chester			
(near Gravelotte)			
Crecy			
Groendraai	26	11	
(naby Vaalwater)			
Jan Kempdorp			
Jan Smuts	21	12	0.2
Joubert Park (Jhb)	22	13	0.5
Kroondal	22	10	
Levubu	21	15	
Leeudoringstad			
Lichtenburg			
Letaba			
Loskopdam			
Lydenburg			
Marnitz	27	16	
Mara	24	13	
Marble Hall			
Messina	26	19	
Middelburg			
Nelspruit	23	14	
Phalaborwa	24	16	
Pietersburg	19	13	
Piet Retief	17	9	

TRANSVAAL	Max	Min	RRR
Pongola			
Potchefstroom	26	10	
Potgietersrus	24	13	
Pretoria W.B.	25	13	
Pretoriuskop			
Punda Milia			
Sandpan (NW. Tvl.)			
Satara			
Sekhukhune			6.0
Shingwidzi			
Skukuza			
Standerton	24	8	
Thabazimbi			
Tomburke			
Tzaneen			
Vereeniging			
Volksrust			
Warmbad	26	10	
Witbank			
Zeerust			
O.V.S. - O.F.S.			
Balkfontein			
(naby Bothaville)			
Bethlehem	22	6	
Bloemfontein	23	8	
(J.B.M. Hertzog)			
Bultfontein			
Fauresmith	22	8	
Ficksburg			
Frankfort	25	7	
Harrismith			
Hoopstad	26	9	
Kroonstad	24	6	
Lindley			
Modderpoort			
Petrusburg			
Philippolis			
Reddersburg			
Reitz			
Vrede			
Warden			
Welkom	25	13	
Wepener	23	6	
Winburg			
Zastron			

S.W.A.	Max	Min	RRR
Aroab			
Bethanie			
Dordabis			
Gobabeb	31	14	
Gobabis	30	12	
Grootfontein	30	12	
Cape Fria	24	16	
Karasburg			
Kalkfeld			
Karibib			
Keetmanshoop	30	13	
Kub			
Luderitz	21	14	
Mariental	33	16	
Ohopoho			
Okahandja			
Okaukueye			
Ondangua			
Otavi			
Otjiwarongo			
Outjo	31	13	
Rehoboth			
Runtu	34	14	
Steinhausen			
Tsumeb	32	13	
Walvisbaai	18	13	
Windhoek W.K.			
J.G. Strydom L/H	29	10	
BASUTOLAND			
Maseru			
BETSJOANALAND/BECHUANALAND			
Francistown	31	16	
Gaberones	28	15	
Ghanzi	32	12	
Lobatsi			
Mahalapye			
Maun	33	16	
Shakawe	33	15	
Tsabong	31	10	
Tsane	31	14	
SWAZILAND			
Bulembe			
Mansini	22	13	
Stegi			

SYNOPTIC WEATHER MAP 1200 GMT. — 1400 SAST. SINOPTIESE WEERKAART

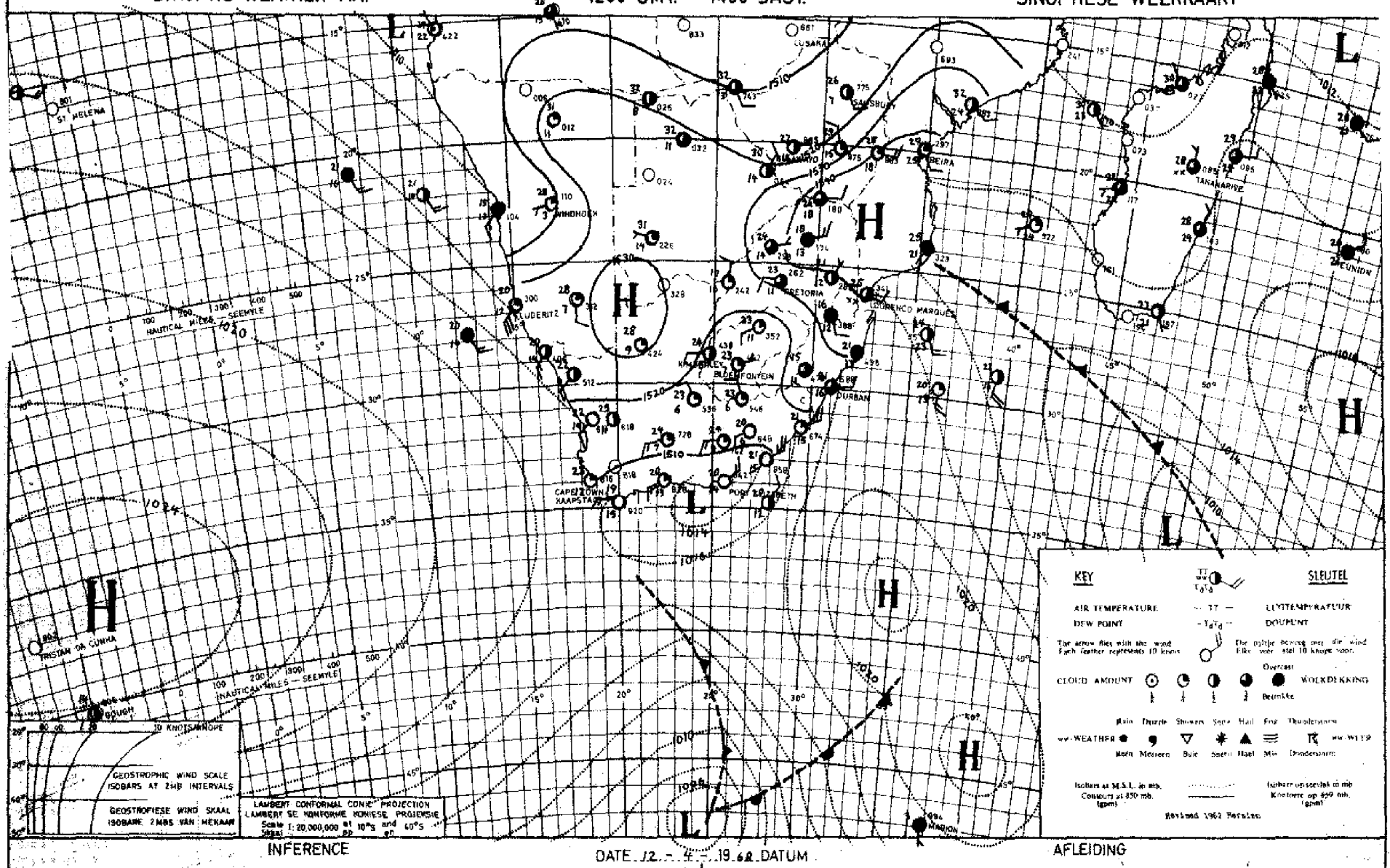

INFERENCE AFLEIDING

The high to the south-east of the country will cause cloudy conditions over northern Natal and eastern Transvaal, while the coastal low will cause cloudy weather on the south coast. Thundershowers are possible over southern Transvaal.

Die hoog suidoos van die land sal bewolkte weer oor Noord-Natal en Oos-Transvaal veroorsaak en die kuslaag sal bewolkte weer langs die suidkus veroorsaak. Donderbuie is moontlik oor Suid-Transvaal.

DAAGLIKSE WEERBULLETIN

Maksimum en Minimum Temperatuur (°C) en Reënval (RRR) in mm vir die 24 uur geëindig om 0800 SAST op

WEERBURO / WEATHER BUREAU
DEPT. VAN VERVOER / DEPT. OF TRANSPORT
14 - 4 - 1968

DAILY WEATHER BULLETIN

Maximum and Minimum Temperatures (°C) and rainfall (RRR) in mm for the 24 hours ended at 0800 SAST on

CAPE - KAAP	Max	Min	RRR
Aberdeen			
Addo			
Alexander Bay	22	10	
Aliwal North	24	5	
Bashee	22	15	
Beaufort-Wes	22	7	
(Lughawe)			
Boegoebergdam			
Boesmansgat			
Brakkekuil			
(naby Heidelberg)			
Brandvlei			
Cala			
Caledon			
Calitzdorp			
Calvinia	24	9	
Cape Agulhas	20	15	
Cape Columbine	18	13	
Cape Point	18	13	
Cape St. Francis	16	13	0·4
Cape Town	20	13	
(D.F. Malan)			
Cape Town			
(Roeland Str.)			
Carnarvon			
Ceres			
Citrusdal			
Colesberg			
Cradock			
Dohne	19	8	
De Aar	22	6	
Douglas			
East London	22	15	
(Airport)			
Ezenzeleni			
(naby Herold)			
Elsenburg			
Fraserburg	19	4	
Garies			
George			
Graaff-Reinet			
Grahamstown			
Hopetown			
Idutywa			
Jansenville	24	11	
Joubertina			
Kimberley	25	14	
(Airport)			
Knysna			
Kokstad	20	9	
Kuruman	28	12	

KAAP - CAPE	Max	Min	RRR
Ladismith			
Lake Mentz			
Maclear			
Mafeking	24	11	2·5
Malmesbury			
Matatiele			
Matroosberg			
Grootfontein	19	15	
(Middelburg)			
Mosselbaai	18	14	
Mount Frere			
Okiep	27	17	
Oudtshoorn	22	9	
Petrusville			
Piketberg			
Pofadder	28	14	
Port Alfred			
Port Elizabeth	20	15	0·3
Port Nolloth	18	11	
Port St. Johns	23	16	
Prieska	27	9	
Prince Albert			
Queenstown	22	8	
Rietfontein			
Riversdale	18	10	
Robertson	21	13	
Sheeprun	20	9	0·2
(near Maclear)			
Somerset-Oos	21	8	
Steynsburg			
Strydenburg			
Sutherland	20	0	
Swellendam			
Tarkastad			
Touwsrivier			
Twee Riviere	30	11	
(Gemsbokpark)			
Umtata	24	12	
Uniondale			
Upington	27	16	
Vanwyksvlei	24	9	
Victoria-Wes			
Vredendal	27	9	
Vryburg	28	11	7·9
Williston			
Willowmore	21	7	
Willowpark			
(near Dordrecht)			

NATAL	Max	Min	RRR
Cape St. Lucia	26	18	2·0
Dundee			
Durban	25	14	
(Louis Botha)			
Estcourt	21	9	23·4
Harding			
Himeville			
Mkuze			
Hluhluwe			
Newcastle	24	13	0·5
Cedara	20	10	3·0
(Pietermaritzburg)			
Port Shepstone	23	16	
Richmond			
Seven Oaks			
Vryheid			
Waterford	18	2	3·0
(near Underberg)			
TRANSVAAL			
Barberton			18·5
Belfast			
Bethal	24	11	1·8
Bospoort	25	9	4·7
Carolina	25	11	1·6
Chester			
(near Gravelotte)			
Crecy			
Groendraai			
(naby Vaalwater)			
Jan Kempdorp			
Jan Smuts	22	11	11·9
Joubert Park (Jhb)	22	11	11·0
Kroondal	26	12	
Levubu			
Leeudoringstad			
Lichtenburg			
Letaba			
Loskopdam			2·0
Lydenburg	26	10	
Marnitz	29	17	0·1
Mara			
Marble Hall			
Messina	32	19	
Middelburg			
Nelspruit	27	15	1·1
Phalaborwa	30	18	15·0
Pietersburg	26	15	
Piet Retief	21	11	0·5

TRANSVAAL	Max	Min	RRR
Pongola			
Potchefstroom	25	10	19·4
Potgietersrus	28	17	
Pretoria W.B.	25	11	13·3
Pretoriuskop			
Punda Milia			
Sandpan (NW. Tvl.)			
Satara			
Sekhukhune			
Shingwidzi			
Skukuza			
Standerton	24	11	0·2
Thabazimbi			
Tomburke			
Tzaneen			
Vereeniging			
Volkarust			
Warmbad	28	13	
Witbank			6·2
Zeerust			
O.V.S. - O.F.S.			
Balkfontein			
(naby Bothaville)			
Bethlehem	21	8	
Bloemfontein	21	5	
(J.B.M. Hertzog)			
Bultfontein			
Fauresmith	25	7	
Ficksburg			
Frankfort	25	8	
Harrismith			
Hoopstad	26	9	0·2
Kroonstad	24	9	1·0
Lindley			
Modderpoort			
Petrusburg			
Philippolis			
Reddersburg			
Reitz			
Vrede			
Warden			
Welkom			
Wepener	23	4	
Winburg			
Zastron			

S.W.A.	Max	Min	RRR
Aroab			
Bethanie			
Dordabis			
Gobabeb	33	14	
Gobabis	31	12	
Grootfontein	30	10	
Cape Fria	26	15	
Karasburg			
Kalkfeld			
Karibib			
Keetmanshoop	28	18	
Kub			
Luderitz	20	13	
Mariental	31	16	
Ohopoho			
Okahandja			
Okaukueye			
Ondangua			
Otavi			
Otjiwarongo			
Outjo	32	16	
Rehoboth			
Runtu			
Steinhausen			
Tsumeb	33	13	
Walvisbaai	20	13	
Windhoek W.K.			
J.G.Strydom L.H.	29	10	
BASUTOLAND			
Maseru	21	5	0·1
BETSJOANALAND/BECHUANALAND			
Francistown	29	17	
Gaberones	27	15	0·5
Ghanzi	34	12	
Lobatsi			
Mahalapye			
Maun	33	18	
Shakawe	32	16	
Tsabong	31	14	
Tsane	33	14	
SWAZILAND			
Mbabane			
Manzini			
Stegi			8·5

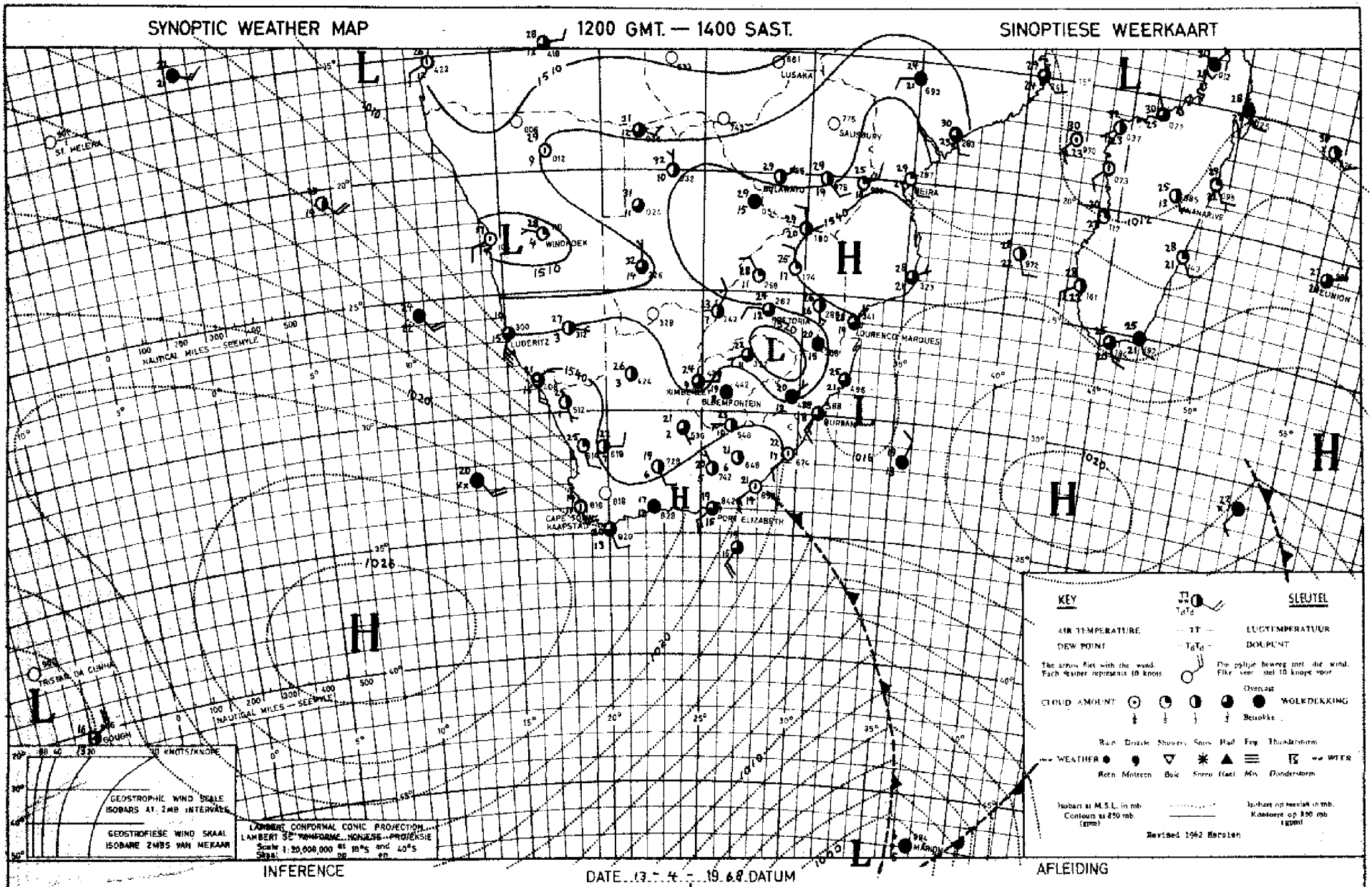

INFERENCE

DATE 13 - 4 - 1968 DATUM

AFLEIDING

The Atlantic high is ridging rapidly eastwards so that moist air will move in over the eastern areas where it will be cloudy and cool. With a low over the north-eastern areas thundershowers will occur overnight over the Highveld regions.

Die Atlantiese hoog beweeg vinnig oaswaarts sodat vogtige lug oor die oostelike gebiede sal inbeweeg waar dit bewolk en koel sal wees. Met 'n laag oor die noordoostelike streke sal donderbuie oornag oor die hoëveldgebiede voorkom.

DAAGLIKSE WEERBULLETIN

Maksimum en Minimum Temperatuur (°C) en Reënval (RRR) in mm vir die 24 uur geëindig om 0600 SAST op

WEERBURO / WEATHER BUREAU
DEPT. VAN VERVOER / DEPT. OF TRANSPORT

15 - 4 - 1968

DAILY WEATHER BULLETIN

Maximum and Minimum Temperatures (°C) and rainfall (RRR) in mm for the 24 hours ended at 0600 SAST on

CAPE - KAAP	Max	Min	RRR
Aberdeen			
Addo			
Alexander Bay	28	12	
Aliwal North	29	8	
Bashee	23	16	
Beaufort-Wes	22	8	
(Lughawe)			
Boegoebergdam			
Boetsap			
Brakkekuil			
(naby Heidelberg)			
Brandvlei			
Cala			
Caledon			
Calitzdorp			
Calvinia	26	12	
Cape Agulhas	22	18	
Cape Columbine	20	14	
Cape Point	17	13	
Cape St. Francis	18	12	
Cape Town	25	9	
(D.F. Malan)			
Cape Town			
(Roeland Str.)			
Carnarvon			
Ceres			
Citrusdal			
Colesberg			
Cradock			
Döhne	19	9	
De Aar	22	8	
Douglas			
East London	22	14	
(Airport)			
Eensaamheid			
(naby Herold)			
Eisenburg			
Fraserburg	22	7	
Garies			
George			
Graaff-Reinet			
Grahamstown			
Hopetown			
Idutywa			
Jansenville	22	10	
Joubertina			
Kimberley	24	13	
(Airport)			
Knysna			
Lokstad	20	7	
Kuruman	26	12	

KAAP - CAPE	Max	Min	RRR
Ladismith			
Lake Mentz			
Maclear			
Mafeking	24	12	5·0
Malmesbury			
Matatiele			
Matroosberg			
Grootfontein	18	4	
(Middelburg)			
Moaselbaai	21	14	
Mount Frere			
Okiep	28	18	
Oudtshoorn	24	7	
Petrusville			
Piketberg			
Pofadder	27	15	
Port Alfred			
Port Elizabeth	21	11	
Port Nolloth	19	11	
Port St. Johns	24	17	0·2
Prieska	25	9	
Prince Albert			
Queenstown			
Rietfontein			
Riversdale	22	13	
Robertson	25	9	
Sheeprun	20	6	
(near Maclear)			
Somerset-Oos	20	8	
Steynsburg			
Strydenburg			
Sutherland	20	6	
Swellendam			
Tarkastad			
Touwsrivier			
Twee Riviere	31	12	
(Gemsbokpark)			
Umtata	23	9	
Uniondale			
Upington	27	14	
Vanwyksvlei	26	11	
Victoria-Wes			
Vredendal	29	20	
Vryburg	24	10	0·7
Williston			
Willowmore	21	10	
Willowpark			
(near Dordrecht)			

NATAL	Max	Min	RRR
Cape St. Lucia	23	17	1·5
Dundee			
Durban	25	15	
(Louis Botha)			
Estcourt	20	11	
Harding			
Himeville			
Mkuze			
Hluhluwe			
Newcastle	22	12	
Cedara	20	10	
(Pietermaritzburg)			
Port Shepstone	23	17	
Richmond			
Seven Oaks			
Vryheid			
Waterford	19	9	
(near Underberg)			
TRANSVAAL			
Barberton			
Belfast			
Bethal	21	10	
Bospoort	23	10	15·3
Carolina	17	10	
Chester			
(near Gravelotte)			
Cracy			
Groendraai	27	14	14·0
(naby Vaalwater)			
Jan Kempdorp			
Jan Smuts	20	11	10·6
Joubert Park (Jhb)	20	11	4·6
Kroondal	26	13	6·1
Leyden	22	15	0·8
Leeudoringstad			
Lichtenburg			
Letaba			
Loskopdam			9·5
Lydenburg	19	12	
Marnitz	26	16	
Mara	21	15	
Marble Hall			
Messina	26	18	
Middelburg			
Loskopkamale			2·0
(naby Groblersdal)			
Nelspruit	23	16	2·5
Phalaborwa	22	17	
Pietersburg	20	13	
Piet Retief	19	10	

TRANSVAAL	Max	Min	RRR
Pongola			
Potchefstroom	22	11	1·8
Potgietersrus	24	15	
Pretoria W.B.	24	13	15·5
Pretoriuskop			
Punda Milia			
Sandpan (NW. Tvl.)	26	15	0·4
Satara			
Sekhukhune			
Shingwidzi			
Skukuza			
Standerton	21	9	
Thabazimbi			
Tomburke			
Tzaneen			
Vereeniging			
Volksrust			
Warmbad	27	14	14·8
Witbank			
Zeerust			
Witfontein			11·0
(west v Warmbad)			
O.V.S. - O.F.S.			
Balkfontein			
(naby Bothaville)			
Bethlehem	21	9	
Bloemfontein	23	9	
(J.B.M. Hertzog)			
Bultfontein			
Fauresmith	22	8	
Ficksburg			
Frankfort	23	10	
Harrismith			
Hoopstad	23	12	
Kroonstad	23	10	
Lindley			
Modderpoort			
Petrusburg			
Philippolis			
Reddersburg			
Reitz			
Vrede			
Warden			
Welkom	24	16	
Wepener	23	4	
Winburg			
Zastron			

S.W.A.	Max	Min	RRR
Aroab			
Bethanie			
Bordabis			
Gobabeb	33	10	
Gobabis	32	14	
Grootfontein	30	15	
Cape Fria	23	15	
Karasburg			
Kalkfeld			
Karibib			
Keetmanshoop	30	17	
Kub			
Luderitz	20	13	
Mariental	32	14	
Chopoho			
Okahandja			
Okaukueye			
Ondangua			
Otavi			
Otjiwarongo			
Outjo	32	14	
Rehoboth			
Runtu			
Steinhausen			
Tsumeb	33	14	
Walvisbaai	16	13	
Windhoek W.K.			
J.G. Strydom L.H.	29	12	0·1
BASUTOLAND			
Maseru	21	6	
BETSJOANALAND/BECHUANALAND			
Francistown	29	16	
Gaberones	28	13	24·1
Ghanzi	33	13	21·0
Lobatsi			
Mahalapye			
Maun	32	17	
Shakawe	32	18	
Tsabong	29	15	
Tsane	31	15	
SWAZILAND			
Mbabane			
Manzini	22	16	
Stegi			

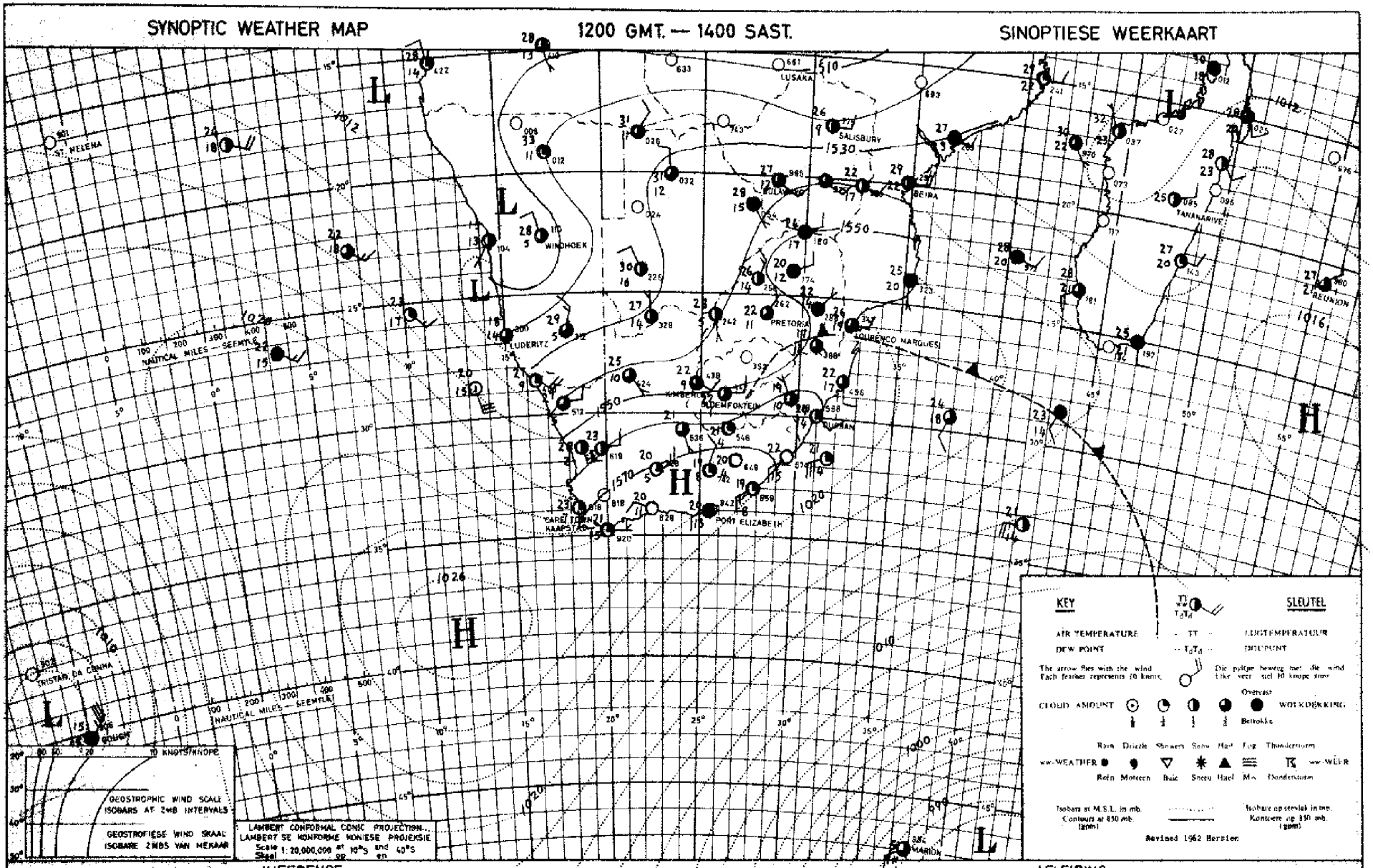

INFERENCE

DATE 14 - 4 - 1968 DATUM

AFLEIDING

A low, both on the surface and in the upper air, is developing in the west and, with moist air moving south-westwards over the country, showers and thunder-showers will develop over the western and central areas.

'n Laag, aan die oppervlakte sowel as in die bolug, ontwikkel in die weste en met vogtige lug wat suidweswaarts oor die land uitbrei, sal buie en donderbuie oor die westelike en sentrale dele van die land ontwikkel.

DAAGLIKSE WEERBULLETIN

Maksimum en Minimum Temperatuur (°C) en Reënval (RRR) in mm vir die 24 uur geëindig om 0800 SAST op

WEERBURO / WEATHER BUREAU
DEPT. VAN VERVOER / DEPT. OF TRANSPORT

..16.-.4.-.1968..

DAILY WEATHER BULLETIN

Maximum and Minimum Temperatures (°C) and rainfall (RRR) in mm for the 24 hours ended at 0800 SAST on

CAPE - KAAP	Max	Min	RRR
Aberdeen			
Addo			
Alexander Bay	27	12	
Aliwal North	24	11	4·0
Bashee	24	17	2·0
Beaufort-Wes	23	13	
(Lughawe)			
Bosgoedbergdam			
Bostaap			
Brakkekuil			
(naby Heidelberg)			
Brandvlei			10·0
Cala			
Caledon			
Calitzdorp			
Calvinia	27	12	
Cape Agulhas	20	17	
Cape Columbine	29	14	
Cape Point	21	13	
Cape St. Francis	19	14	
Cape Town	28	8	
(D.F. Malan)			
Cape Town			
(Roeland Str.)			
Carnarvon			
Ceres			
Citrusdal			
Colesberg			
Cradock			
Döhne	19	11	
De Aar	23	11	9·5
Douglas			
East London	22	17	
(Airport)			
Eensaamheid			
(naby Herold)			
Elsenburg			
Fraserburg	23	8	1·5
Garies			
George			
Graaff-Reinet	23	14	1·5
Grahamstown			
Hopetown			40·0
Idutywa			
Jansenville	24	14	
Joubertina			
Kimberley	24	11	28·5
(Airport)			
Knysna			
Kokstad	19	9	
Kuruman	23	11	

KAAP - CAPE	Max	Min	RRR
Ladismith			
Lake Mentz			
Maclear			
Mafeking	17	13	
Malmesbury			
Matatiele			
Matroosberg	22	10	
Grootfontein			
(Middelburg)	20	12	5·3
Mosselbaai	17	14	
Mount Frere			
Okiep	31	10	
Oudtshoorn	26	14	
Petrusville			
Piketberg			
Pofadder	29	15	
Port Alfred			
Port Elizabeth	23	16	
Port Nolloth	16	12	
Port St. Johns	24	19	
Prieska	28	12	39·5
Prince Albert			
Queenstown	20	12	
Rietfontein			
Riversdale			
Robertson	27	13	
Sheeprun	21	9	
(near Maclear)			
Somerset-Oos	22	12	
Steynsburg			4·0
Strydenburg			
Sutherland	22	4	2·0
Swellendam			
Tarkastad			
Touwsrivier			
Twee Riviere	31	15	4·5
(Gamsbokpark)			
Umtata	22	13	
Uniondale			
Upington	30	15	0·5
Vanwyksvlei	27	12	25·5
Victoria-Wes			
Vredendal	33	18	
Vryburg	22	12	
Williston			5·5
Willowmore	21	13	
Willowpark			
(near Dordrecht)	19	11	

NATAL	Max	Min	RRR
Cape St. Lucia			
Dundee			
Durban	24	17	
(Louis Botha)			
Estcourt	20	11	
Harding			
Himeville			
Mkuze			
Hluhluwe			
Newcastle	21	12	
Cedara			
(Pietermaritzburg)	19	10	
Port Shepstone	23	15	
Richmond			
Seven Oaks			
Vryheid			
Waterford			
(near Underberg)	18	8	

TRANSVAAL	Max	Min	RRR
Barberton			23·0
Belfast			
Bethal	14	10	2·2
Bospoort	18	10	
Carolina	15	10	2·5
Chester			
(near Gravelotte)			
Crecy			
Gideonsrust			18·0
Groendraai	23	14	0·3
(naby Vaalwater)			
Jan Kempiorp			
Jan Smuts	15	11	
Joubert Park (Jhb)	15	10	
Kroondal	20	13	
Lewaba	24	15	0·3
Leeudoringstad			
Lichtenburg			5·0
Letaba			
Loskopdam			
Lydenburg	19	12	
Marnitz	25	14	
Mara	23	14	
Marble Hall			
Messina	28	19	
Middelburg			
Loskopkanale			
(By Groblersdal)			
Nelspruit	20	15	6·6
Phalaborwa	25	17	
Pietersburg	19	13	
Piet Retief	15	11	

TRANSVAAL	Max	Min	RRR
Pongola			
Potchefstroom	20	11	
Potgietersrus	23	14	
Pretoria W.B.	18	13	
Pretoriuskop			
Punda Milia			
Sandpan (NW. Tvl.)	25	14	
Satara			
Sekhukhune			
Shingwidzi			
Skukuza	26	17	8·5
Standerton	16	20	3·8
Thabazimbi			33·0
Tomburke			
Tzaneen			
Vereeniging			
Volksrust			
Warmbad	21	13	
Witbank			2·6
Zeerust			
Witfontein			
(Wes v. Warmbad)			
O.V.S. - O.F.S.			
Balkfontein			
(naby Bothaville)			
Bethlehem	20	11	0·9
Bloemfontein	21	10	25·9
(J.B.M. Hertzog)			
Bultfontein			
Fauresmith	21	11	26·0
Ficksburg			
Frankfort	19	12	
Harrismith			
Hoopstad	22	13	0·3
Kroonstad	21	12	
Lindley			
Modderpoort			
Petrusburg			
Philippolis			23·0
Reddersburg			30·0
Reitz			4·5
Vrede			
Warden			
Welkom	21	11	
Wepener	22	10	65·0
Winburg			
Zastron			6·9

S.W.A.	Max	Min	RRR
Aroab			
Bethanie			
Dordabis			
Gobabeb	29	11	
Gobabis	22	14	26·0
Grootfontein	29	14	17·9
Cape Fria	24	15	
Karasburg			
Kalkfeld			
Karibib			
Keetmanshoop	33	16	
Kub			
Luderitz	14	12	
Mariental	32	16	1·0
Ohopoho			
Okahandja			
Okaukueye			
Ondangua			
Otavi			
Otjiwarongo			
Outjo	31	15	8·5
Uis	35	19	
J.G. Strydom Lh	28	12	8·2
Rehoboth			
Runtu	32	17	
Steinhausen			
Tsumeb	33	15	2·9
Walvisbaai	16	14	
Windhoek W.K.			

BASUTOLAND	Max	Min	RRR
Maseru	21	10	17·0

BETSJOANALAND/BECHUANALAND	Max	Min	RRR
Francistown	25	16	
Gaberones	20	14	
Ghanzi	23	15	14·2
Lobatsi			
Kasane			35·5
Mahalapye			
Maun	27	16	3·0
Shakawe	29	16	52·0
Tsabong	27	15	
Tsane	23	14	6·0
Serowe			1·5
Kachikau			4·5

SWAZILAND	Max	Min	RRR
Bulembe			
Mansini	20	15	4·0
Stegi			

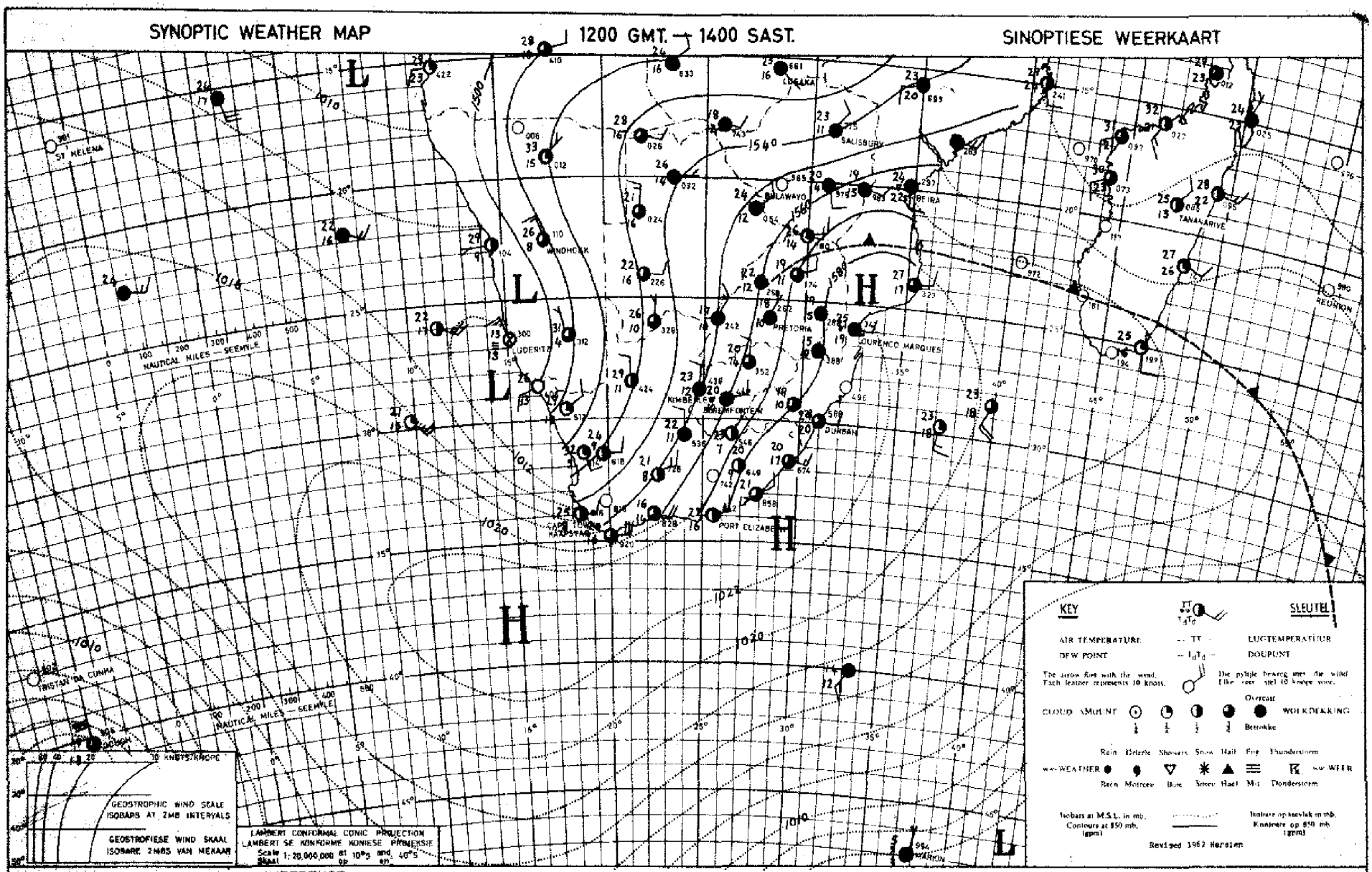

INFERENCE

DATE 15 - 4 - 1968 DATUM

AFLEIDING

The high over the eastern areas is circulating cooler, moist air over most of the interior and, with a low in the upper air over the western parts thunder-showers will occur mainly over the central and eastern regions.

Die hoog oor die oostelike dele sirkuleer koeler, vogtige lug oor die meeste dele van die binneland en, met 'n laag in die bolug oor die westelike dele, sal donderbuie voorkom – hoofsaaklik oor die sentrale en oostelike gebiede.

DAAGLIKSE WEERBULLETIN

Maksimum en Minimum Temperatuur (°C) en Reënval (RRR) in mm vir die 24 uur geëindig om 0800 SAST op

WEERBURO / WEATHER BUREAU
DEPT. VAN VERVOER / DEPT. OF TRANSPORT
17 - 4 - 1968

DAILY WEATHER BULLETIN

Maximum and Minimum Temperatures (°C) and rainfall (RRR) in mm for the 24 hours ended at 0800 SAST on

CAPE - KAAP	Max	Min	RRR
Aberdeen			
Addo			
Alexander Bay	23	14	
Aliwal North	19	9	14·5
Bashee	23	17	
Beaufort-Wes	25	11	
(Lughawe)			
Boegoebergdam			
Boetsap			
Brakkekuil			
(naby Heidelberg)			
Brandvlei			
Cala			
Caledon			
Calitzdorp			
Calvinia	27	10	
Cape Agulhas			
Cape Columbine	24	11	
Cape Point	19	12	
Cape St. Francis	16	12	0·3
Cape Town	26	12	
(D.F. Malan)			
Cape Town			
(Roeland Str.)			
Carnarvon			
Ceres			
Citrusdal			
Colesberg			
Cradock			
Dôhne	19	14	1·3
De Aar	20	11	0·5
Douglas			
East London	22	16	19·9
(Airport)			
Eensaamheid			
(naby Herold)			
Elsenburg			
Fraserburg	23	10	
Garies			
George			
Graaff-Reinet	20	15	
Grahamstown			3·6
Hopetown			60·0
Idutywa			
Jansenville	20	12	4·5
Joubertina			
Kimberley	20	11	4·1
(Airport)			
Knysna			
Kokstad	18	9	3·0
Kuruman	31	14	60·8

KAAP - CAPE	Max	Min	RRR
Ladismith			
Lake Mentz			
Maclear			
Mafeking	19	13	7·0
Malmesbury			
Matatiele			
Matroosberg	25	11	
Grootfontein			
(Middelburg)	20	9	3·8
Mosselbaai	21	14	
Mount Frere			
Okiep	27	16	
Oudtshoorn			
Petrusville			
Piketberg			
Pofadder	26	14	
Port Alfred			
Port Elizabeth	18	13	1·8
Port Nolloth	16	9	
Port St. Johns	24	19	
Prieska	25	13	36·6
Prince Albert			
Queenstown	23	10	1·2
Rietfontein			
Riversdale	29	10	
Robertson	30	9	
Sheeprun	19	12	0·7
(near Maclear)			
Somerset-Oos	18	13	5·6
Steynsburg			
Strydenburg			11·5
Sutherland	22	2	
Swellendam			
Tarkastad			
Touwsrivier			
Twee Riviere	28	13	
(Gemsbokpark)			
Umtata	21	12	0·5
Uniondale			
Upington	28	14	10·6
Vanwyksvlei	23	13	
Victoria-Wes			
Vredendal	32	11	
Vryburg	20	13	1·3
Williston			
Willowmore	20	9	2·5
Willowpark			
(near Dordrecht)	18	10	6·5

NATAL	Max	Min	RRR
Cape St. Lucia	24	18	
Dundee			
Durban	26	20	
(Louis Botha)			
Estcourt	21	12	5·4
Harding			29·5
Nimeville			17·0
Mkuze			
Hluhluwe			
Newcastle	19	13	0·9
Cedara			
(Pietermaritzburg)	20	12	
Port Shepstone	23	18	20·4
Richmond			
Seven Oaks			
Vryheid			
Waterford			
(near Underberg)	17	9	11·3
Van Reenen			4·0

TRANSVAAL

Barberton			
Belfast			
Bethal	19	11	
Bospoort	18	11	6·9
Carolina	15	10	0·5
Chester			
(near Gravelotte)			
Crecy			
Groendraai	21	14	7·5
(naby Vaalwater)			
Jan Kempdorp			
Jan Smuts	17	10	4·0
Joubert Park (Jhb)	18	10	6·5
Kroondal	20	13	10·9
Levubu	23	16	1·7
Leeudoringstad			
Lichtenburg			4·0
Letaba			
Loskopdam			0·5
Lydenburg	17	12	1·0
Marnitz	23	15	4·0
Mara	22	16	
Marble Hall			
Messina	26	18	
Middelburg			4·5
Loskopkanelle			1·0
(Naby Grablersdal)			
Nelspruit			
Phalaborwa	25	18	
Pietersburg	20	13	
Piet Retief	16	14	0·3

TRANSVAAL	Max	Min	RRR
Pongola			
Potchefstroom	19	12	3·3
Potgietersrus	23	14	
Pretoria W.B.	19	13	2·5
Pretoriuskop			
Punda Milia			
Sandpan (NW. Tvl.)	24	13	6·2
Satara			
Sekhukhune			0·5
Shingwidsi			
Skukuza			
Standerton	19	11	3·7
Thabazimbi			11·0
Tomburke			6·2
Tzaneen			7·5
Vereeniging			
Volksrust			4·0
Warmbad	21	14	3·4
Witbank			
Zeerust			
Watervalboven			1·0

O.V.S. - O.F.S.

Balkfontein			16·3
(naby Bothaville)			
Bethlehem	20	11	24·7
Bloemfontein	15	9	27·1
(J.B.M. Hertzog)			
Bultfontein			
Fauresmith	18	10	17·2
Ficksburg			
Frankfort	20	12	4·3
Harrismith			
Hoopstad	20	13	2·5
Kroonstad	19	13	3·0
Lindley			8·5
Modderpoort			
Petrusburg			
Philippolis			38·0
Reddersburg			
Reitz			9·0
Vrede			
Warden			9·0
Welkom	19	15	7·0
Wepener	14	10	24·1
Winburg			
Zastron			7·1

S.W.A.	Max	Min	RRR
Aroab			
Bethanie			
Dordabis			
Gobabeb	29	13	
Gobabis	25	13	9·8
Grootfontein	22	13	
Cape Fria	20	12	
Karasburg			12·0
Kalkfeld			
Karibib			
Keetmanshoop	29	14	
Kub			
Luderitz	16	13	
Mariental	30	12	
Ohopoho			
Okahandja			12·0
Okaukueye			
Ondangua			
Otavi			
Otjiwarongo			
Outjo	27	12	4·8
Ubis	32	16	
J.G. Strydom L.H	24	9	
Rehoboth			
Runtu	19	17	17·0
Steinhausen			
Tsumeb	25	15	0·2
Walvisbaai	20	14	
Windhoek W.K.			1·4

BASUTOLAND

Maseru	14	11	19·0

BETSJOANALAND/BECHUANALAND

Francistown	24	14	5·0
Gaberones	19	15	19·0
Ghanzi	20	14	
Lobatsi			
Mahalapye			
Maun	21	17	8·0
Shakawe	20	17	13·8
Tsabong	27	14	
Tsane	20	14	

SWAZILAND

Amlembe			
Manzini	22	16	5·5
Stegi			

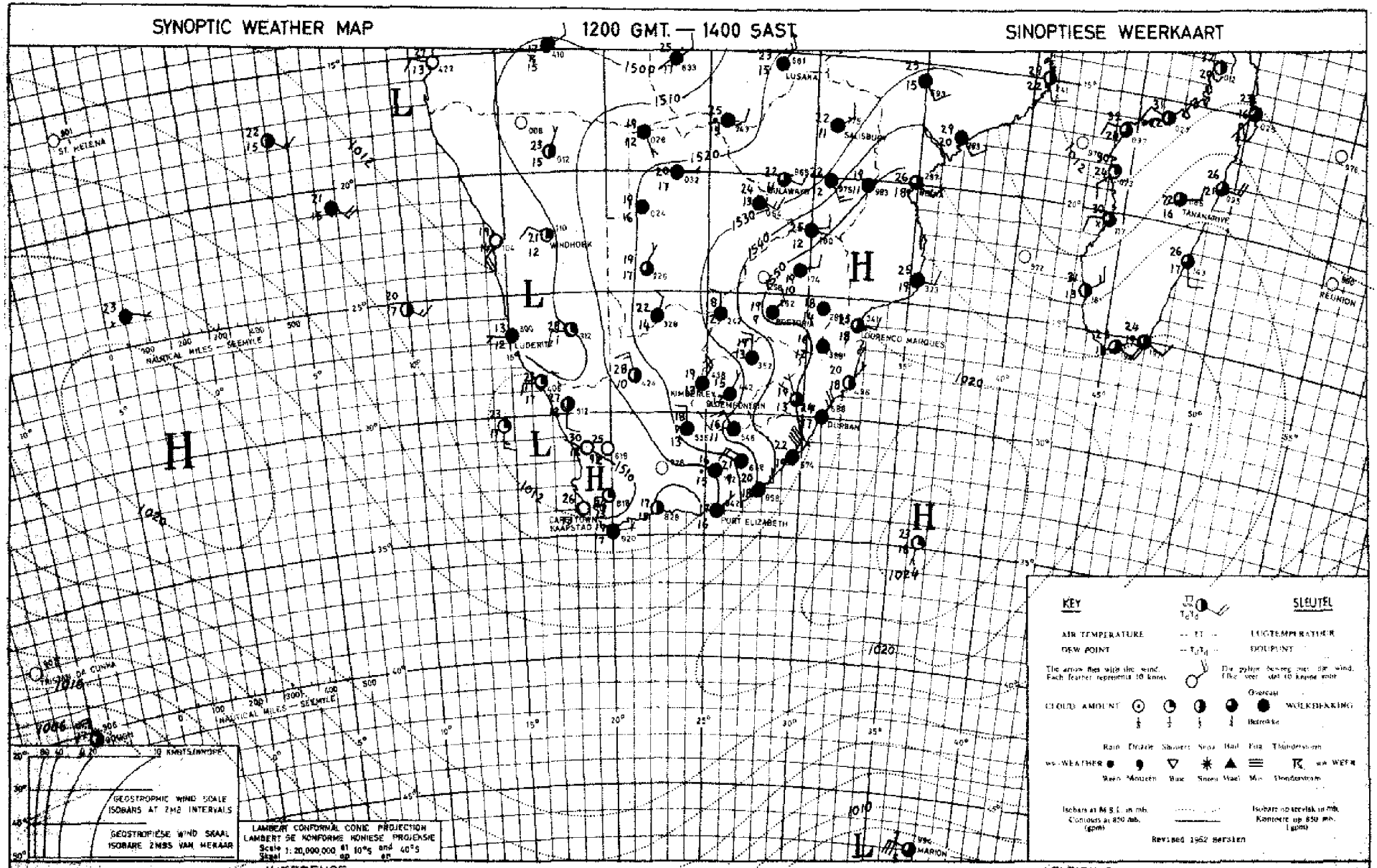

INFERENCE

DATE 16 - 4 - 1968 DATUM

AFLEIDING

With moist air in circulation and an upper low over the interior scattered rain and showers will occur over southern Transvaal, the Free State, northern and north-eastern Cape, Natal interior and Botswana. It will clear from the south-west, but the coastal low will cause cloudy conditions with fog patches along the west and south coasts.

Met vogtige lug in sirkulasie en 'n boluglaag oor die binneland sal verspreide reën en buie voorkom oor die suidelike Transvaal, Vrystaat, Noord- en Noordoos-Kaapland, Natalse binneland en Botswana. Dit sal begin opklaar uit die suidweste maar die kuslaag sal bewolkte weer met miskolle langs die wes- en suidkus veroorsaak.

DAAGLIKSE WEERBULLETIN

Maksimum en Minimum Temperatuur (°C) en Reënval (RRR) in mm vir die 24 uur geëindig om 0800 SAST op

WEERBURO / WEATHER BUREAU
DEPT. VAN VERVOER / DEPT. OF TRANSPORT
18 - 4 - 1968

DAILY WEATHER BULLETIN

Maximum and Minimum Temperatures (°C) and rainfall (RRR) in mm for the 24 hours ended at 0800 SAST on

CAPE - KAAP	Max	Min	RRR
Aberdeen			
Addo			
Alexander Bay	21	12	
Aliwal North			3·5
Bashee	26	17	
Beaufort-Wes	26	10	
(Lughawe)			
Bosgoesbergdam			
Boetsap			
Brakkekuil			
(naby Heidelberg)			
Brandvlei			
Cala			
Caledon			
Calitzdorp			
Calvinia	25	7	
Cape Agulhas	21	16	
Cape Columbine	15	11	
Cape Point	17	13	
Cape St. Francis	17	13	
Cape Town	19	11	
(D.F. Malan)			
Cape Town			
(Roeland Str.)			
Carnarvon			
Ceres			
Citrusdal			
Colesberg			
Cradock			
Dohne	24	13	4·6
De Aar	29	8	
Douglas			
East London	25	18	
(Airport)			
Eensaamheid			
(naby Herold)			
Elsenburg			
Fraserburg	23	8	
Garies			
George			
Graaff-Reinet			
Grahamstown			
Hopetown			
Idutywa			
Jansenville	28	10	
Joubertina			
Kimberley	22	12	37·5
(Airport)			
Knysna			
Kokstad	21	13	
Kuruman	18	11	11·2

KAAP - CAPE	Max	Min	RRR
Ladismith			
Lake Mentz			
Maclear			
Mafeking	16	9	4·5
Malmesbury			
Matatiele			
Matroosberg	25	8	
Grootfontein	20	7	
(Middelburg)			
Mosselbaai	22	15	
Mount Frere			
Oliep	28	15	
Oudtshoorn			
Petrusville			
Piketberg			
Pofadder	25	13	
Port Alfred			
Port Elizabeth	23	16	
Port Nolloth	16	11	
Port St. Johns	27	20	
Prieska	22	11	
Prince Albert			
Queenstown	23	9	
Rietfontein			
Riversdale	28	12	
Robertson	31	15	
Sheeprun	21	9	0·3
(near Maclear)			
Somerset-Oos	24	10	
Steynsburg			
Strydenburg			
Sutherland	21	2	
Swellendam			
Tarkastad			
Touwsrivier			
Twee Riviere	27	12	
(Gemsbokpark)			
Umtata	27	11	0·3
Uniondale			
Upington	24	12	
Vanwyksvlei	22	11	
Victoria-Wes			
Vredendal	29	10	
Vryburg	18	10	14·6
Williston			
Willowmore	26	5	
Willowpark			
(near Dordrecht)			

NATAL	Max	Min	RRR
Cape St. Lucia	22	19	
Dundee			
Durban	26	17	
(Louis Botha)			
Estcourt	21	13	
Harding			
Himeville			
Mkuze			
Hluhluwe			
Newcastle	21	13	0·6
Cedara	20	10	
(Pietermaritzburg)			
Port Shepstone	24	18	
Richmond			
Seven Oaks			
Vryheid			
Waterford	17	7	0·6
(near Underberg)			
TRANSVAAL			
Delmas			5·0
Barberton			8·0
Belfast			
Bethal	13	10	7·0
Bospoort	16	7	2·6
Carolina			
Chester			
(near Gravelotte)			
Crecy			
Gideonsrus			26·0
Groendraai			
(naby Vaalwater)			
Jan Kempdorp			5·0
Jan Smuts	13	11	2·5
Joubert Park (Jhb)	13	10	1·5
Kroondal	16	13	3·6
Levubu	18	15	34·0
Leeudoringstad			
Lichtenburg			
Letaba			
Loskopdam			29·5
Lydenburg	15	12	32·0
Marnitz	17	14	59·5
Mara	18	15	35·6
Marble Hall			22·0
Messina	21	17	59·0
Middelburg			22·5
Louis Trichardt			27·0
Nelspruit	19	16	9·5
Phalaborwa	22	17	12·0
Pietersburg	16	13	30·0
Piet Retief			
Loskopkasrie			24·5

TRANSVAAL	Max	Min	RRR
Pongola			
Potchefstroom	16	10	0·5
Potgietersrus	17	14	31·6
Pretoria W.B.	15	13	7·1
Pretoriuskop			
Punda Milia			
Sandpan (NW. Tvl.)	17	15	55·5
Satara			
Sekhukhune			26·0
Shingwidzi			
Skukuza	23	18	10·2
Standerton			
Thabazimbi			15·0
Tomburke			19·5
Tzaneen			37·5
Vereeniging			
Volksrust			
Wolwespoort			22·0
Warmbad	19	13	28·5
Witbank			12·9
Zeerust			
Witfontein			27·0
O.V.S. - O.F.S.			
Balkfontein			12·0
(naby Bothaville)			
Bethlehem	15	10	11·2
Bloemfontein	15	12	2·0
(J.B.M. Hertzog)			
Bultfontein			
Fauresmith	19	11	5·9
Ficksburg			
Frankfort	18	13	9·3
Harrismith			
Hoopstad	16	11	5·0
Kroonstad	16	13	0·5
Lindley			
Modderpoort			
Petrusburg			
Philippolis			
Reddersburg			
Reitz			
Vrede			
Warden			
Welkom			
Wepener	18	11	1·8
Winburg			
Zastron			0·8

S.W.A.	Max	Min	RRR
Aroab			
Bethanie			
Dordabis			
Gobabeb	27	10	
Gobabis	26	13	
Grootfontein	24	11	
Cape Fria	24	16	
Karasburg			
Kalkfeld			
Karibib			
Keetmanshoop	28	15	
Kub			
Luderitz	18	12	
Mariental	19	14	
Ohopoho			
Okahandja			
Okaukueye			
Ondangua			
Otavi			
Otjiwarongo			
Outjo	27	11	
Ufs	30	13	
Rehoboth			
Runtu	27	15	
Steinhausen			
Tsumeb	28	12	
Walvisbaai	18	12	
Windhoek W.K.			
J.G.Strydom L.H.	24	11	
BASUTOLAND			
Maseru	21	16	2·0
BETSJOANALAND/BECHUANALAND			
Francistown	18	14	44·5
Gaberones	17	14	8·0
Ghanzi	26	15	9·0
Lobatsi			
Mahalapye			
Maun	19	15	31·5
Shakawe	22	15	18·0
Tsabong	26	10	4·3
Tsane			
SWAZILAND			
Bulembe			
Manzini	21	16	7·0
Stegi			

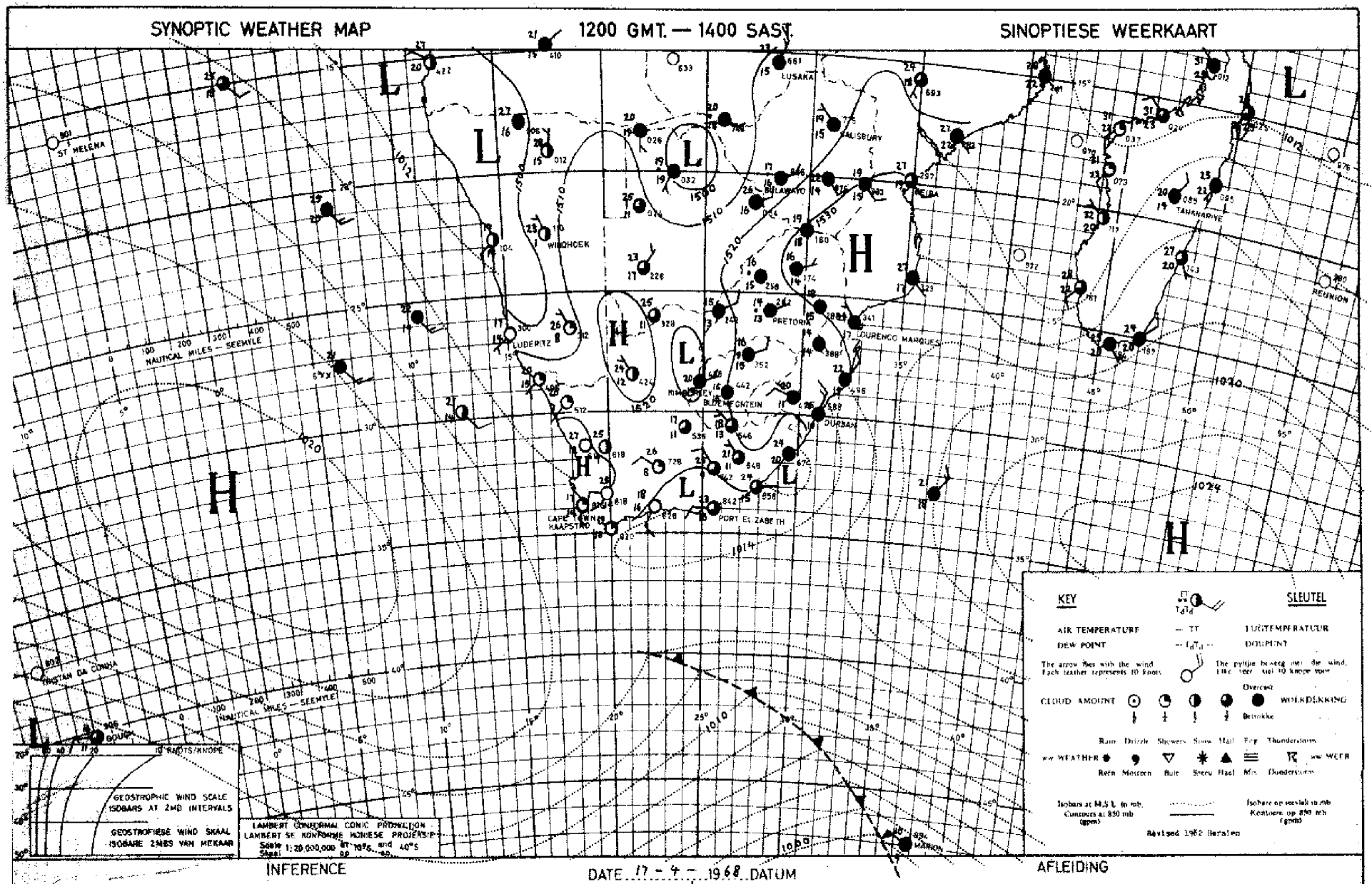

The Indian Ocean high continues to advect moist air over the eastern regions and, associated with low pressure areas over Botswana and the Eastern Cape there will be rain over the north-eastern sector of the country. Drier air moving in from the west is causing partial clearance over the central parts.

Die Indiese oseaanhoog voer nog steeds vogtige lug in oor die oostelike dele van die land en met laedrukgebiede oor Botswana en Oos-Kaapland sal toestande gunstig bly vir reën oor die noordoostelike sektor van die Republiek. Droë lug wat geleidelik van die weste af inbeweeg, sal gedeeltelike opklaring veroorsaak oor die sentrale dele.

DAAGLIKSE WEERBULLETIN

Maksimum en Minimum Temperatuur (°C) en Reënval (RRR) in mm vir die 24 uur geëindig om 0800 SAST op

WEERBURO / WEATHER BUREAU
DEPT. VAN VERVOER / DEPT. OF TRANSPORT
19 - 4 - 1968

DAILY WEATHER BULLETIN

Maximum and Minimum Temperatures (°C) and rainfall (RRR) in mm for the 24 hours ended at 0800 SAST on

CAPE - KAAP	Max	Min	RRR
Aberdeen			
Addo			
Alexander Bay	20	10	
Aliwal North	23	8	
Bashee	24	18	
Beaufort-Wes	26	8	
(Lughawe)			
Boegoebergdam			
Bootsap			
Brakkekuil			
(naby Heidelberg)			
Brandvlei			
Cala			
Caledon			
Calitzdorp			
Calvinia	28	6	
Cape Agulhas	21	15	
Cape Columbine	15	13	
Cape Point	19	14	
Cape St. Francis	20	13	
Cape Town	21	14	
(D.F. Malan)			
Cape Town			
(Roeland Str.)			
Carnarvon			
Ceres			
Citrusdal			
Colesberg			
Cradock			
Döhne	21	10	
De Aar	23	7	
Douglas			
East London	25	14	
(Airport)			
Eensaamheid			
(naby Herold)			
Elsenburg			
Fraserburg	24	8	
Garies			
George			
Graaff-Reinet			
Grahamstown			
Hopetown			
Idutywa			
Jansenville	24	10	
Joubertina			
Kimberley	20	10	
(Airport)			
Knysna			
Kokstad	20	6	
Kuruman	22	9	

KAAP - CAPE	Max	Min	RRR
Ladismith			
Lake Mentz			
Maclear			
Mafeking	21	9	
Malmesbury			
Matatiele			
Matroosberg	19	7	
Grootfontein	22	4	
(Middelburg)			
Mosselbaai	26	11	
Mount Frere			
Okiep	28	15	
Oudtshoorn	28	7	
Petrusville			
Piketberg			
Pofadder	26	14	
Port Alfred			
Port Elizabeth	24	12	
Port Nolloth	14	10	
Port St. Johns	25	18	
Prieska	23	10	
Prince Albert			
Queenstown	24	5	
Rietfontein			
Riversdale	28	12	
Robertson	31	9	
Sheeprun	23	4	
(near Maclear)			
Somerset-Oos	23	9	
Steynsburg			
Strydenburg			
Sutherland	22	2	
Swellendam			
Tarkastad			
Touwsrivier			
Twee Riviere	26	11	
(Gemsbokpark)			
Umtata	26	10	
Uniondale			
Upington	25	10	
Vanwyksvlei	25	11	
Victoria-Wes			
Vredendal	31	7	
Vryburg	19	10	
Williston			
Willowmore	26	7	
Willowpark			
(naar Dordrecht)			

NATAL	Max	Min	RRR
Cape St. Lucia	25	19	0·8
Dundee			
Durban	27	15	
(Louis Botha)			
Estcourt	23	9	
Harding			
Himeville			
Mkuze			
Hluhluwe			
Newcastle	23	11	0·8
Cedara	22	9	3·8
(Pietermaritzburg)			
Port Shepstone	24	17	
Richmond			
Seven Oaks			
Vryheid			
Waterford	19	2	0·9
(near Underberg)			
Van Reenen			2·0
TRANSVAAL			
Barberton			
Belfast			
Bethal	19	7	9·5
Bospoort	20	8	
Carolina	17	8	11·0
Chester			
(near Gravelotte)			
Creoy			
Loskopkanale			4·0
Groendraai	23	10	4·8
(naby Vaalwater)			
Jan Kemplorp			
Jan Smuts	16	9	1·9
Joubert Park (Jhb)	17	9	13·5
Kroondal	20	10	1·0
Levubu	18	15	12·2
Leeudoringstad			
Lichtenburg			
Letaba			
Loskopdam			
Lydenburg	20	12	1·5
Messina	22	14	1·8
Mara	18	15	3·9
Marble Hall			
Messina	20	17	10·8
Middelburg			
Nelspruit	23	15	3·3
Phalaborwa	20	15	5·7
Pietersburg	18	12	1·8
Piet Retief	20	10	2·6

TRANSVAAL	Max	Min	RRR
Pongola			
Potchefstroom	21	9	0·2
Potgietersrus	21	13	
Pretoria W.B.	16	11	13·4
Pretoriuskop			
Punda Milia			
Louis Trichardt			10·0
Sandpan (NW. Tvl.)	24	13	6·5
Satara			
Sekhukhune			4·5
Shingwidzi			
Skukuza	23	16	1·8
Standerton	20	9	8·4
Thabazimbi			
Tomburke			
Tzaneen			4·0
Vereeniging			
Volksrust			
Waterval Boven			15·5
Warmbad	21	11	
Witbank			10·5
Zeerust			
Wiffontein			
(wes v. Warmbad)			
O.V.S. - O.F.S.			
Balkfontein			
(naby Bothaville)			
Bethlehem	19	8	3·2
Bloemfontein	20	7	6·4
(J.B.M. Hertzog)			
Bultfontein			
Fauresmith	20	6	
Ficksburg			
Frankfort	20	9	0·9
Harrismith			
Hoopstad	22	8	
Kroonstad	20	9	
Lindley			
Modderpoort			
Petrusburg			
Philippolis			
Reddersburg			
Reitz			
Vrede			
Warden			
Welkom	20	9	
Wepener	21	6	
Winburg			
Zastron			

S.W.A.	Max	Min	RRR
Aroab			
Bethanie			
Dordabis			
Gobabeb	29	14	
Gobabis	24	10	
Grootfontein	26	12	
Cape Fria	22	15	
Karasburg			
Kalkfeld			
Karibib			
Keetmanshoop	26	16	
Kub			
Luderitz	20	11	
Mariental	28	13	
Ohopoho			
Okahandja			
Okaukueye			
Ondangua			
Otavi			
Otjiwarongo			
Outjo	28	12	
Uis	25	17	
JG Strydom L.H.	24	10	
Rehoboth			
Runtu	30	17	
Steinhausen			
Tsumeb	28	14	
Walvisbaai	18	13	
Windhoek W.K.			
BASUTOLAND			
Maseru	20	7	
BETSJOANALAND/BECHUANALAND			
Francistown	20	14	4·5
Gaberones	22	12	0·5
Ghanzi	25	12	
Lobatsi			
Mahalapye			
Maun	25	14	
Shakawe	26	13	
Tsabong	25	10	
Tsane			
SWAZILAND			
Mbabane			
Manzini			
Stegi			9·5

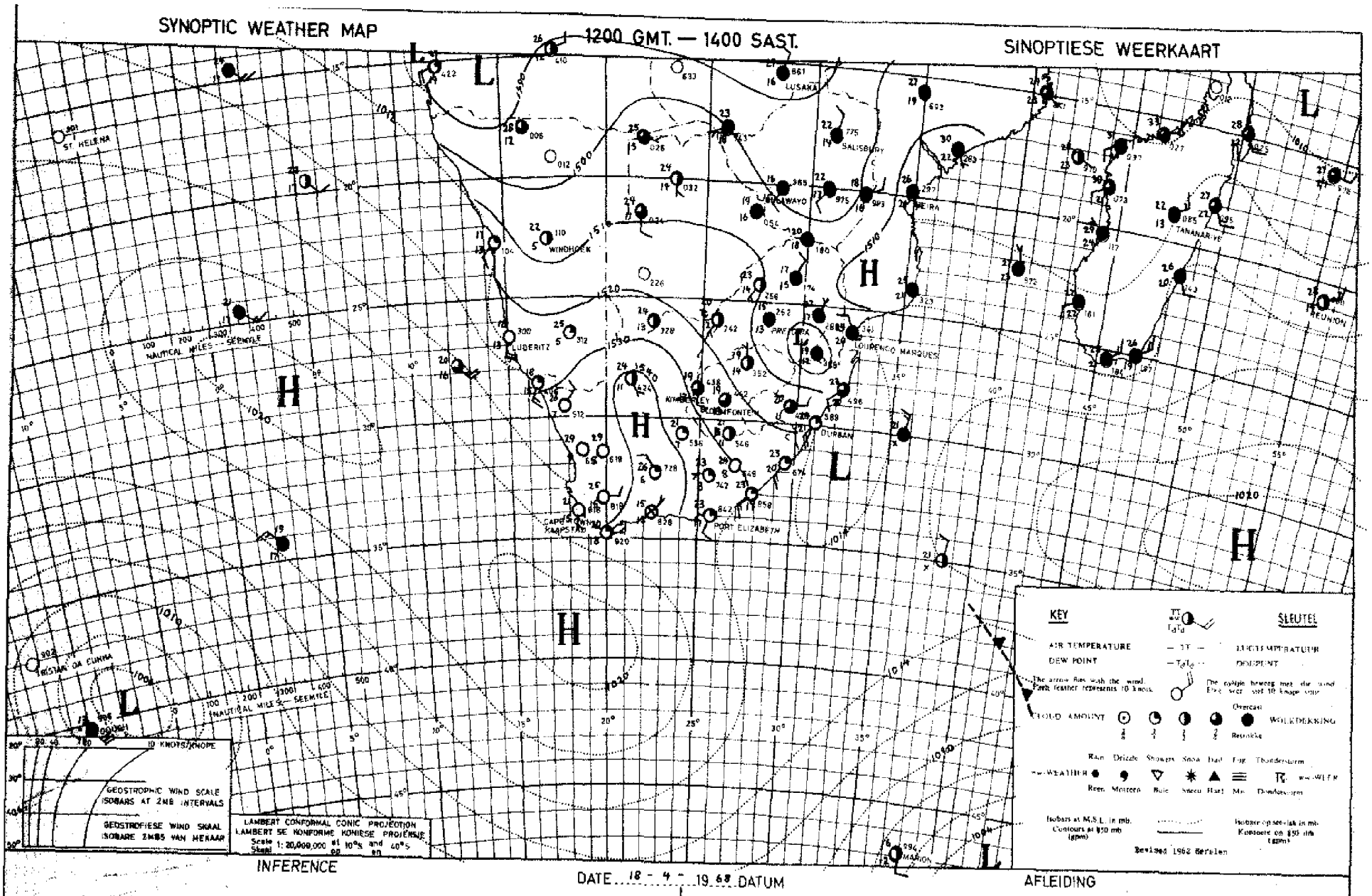

INFERENCE

DATE 18 - 4 - 1968 DATUM

AFLEIDING

The circulation on the surface as well as in the upper air has become much more unfavourable and only the extreme north-eastern parts of the country can expect further rain. Elsewhere it will be fair to partly cloudy.

Die sirkulasie op die oppervlakte sowel as in die bolug het baie ongunstiger geword en slegs die verre noordoostelike dele van die land kan verdere reën verwag. Elders sal dit redelik mooiweer tot gedeeltelik bewolk wees.

DAAGLIKSE WEERBULLETIN

Maksimum en Minimum Temperatuur (°C) en Reënval (RRR) in mm vir die 24 uur geëindig om 0800 SAST op

WEERBURO / WEATHER BUREAU
DEPT. VAN VERVOER / DEPT. OF TRANSPORT

20 - 4 - 1968

DAILY WEATHER BULLETIN

Marimum and Minimum Temperatures (°C) and rainfall (RRR) in mm for the 24 hours ended at 0800 SAST on

CAPE - KAAP	Max	Min	RRR
Aberdeen			
Addo			
Alexander Bay	27	11	
Aliwal North	23	7	
Bashee	25	16	
Beaufort-Wes	29	11	
(Lughawe)			
Boegoebergdam			
Boetsap			
Brakkekuil			
(naby Heidelberg)			
Brandvlei			
Cala			
Caledon			
Calitzdorp			
Calvinia	28	7	
Cape Agulhas	20	15	
Cape Columbine	16	13	
Cape Point	19	14	0·2
Cape St. Francis	15	12	
Cape Town	24	13	
(D.F. Malan)			
Cape Town			
(Rosland Str.)			
Carnarvon			
Ceres			
Citrusdal			
Colesberg			
Cradock			
Döhne	25	13	
De Aar	24	9	
Douglas			
East London	25	12	
(Airport)			
Hensaamheid			
(naby Herold)			
Elsenburg			
Fraserburg	27	8	
Garies			
George			
Graaff-Reinet			
Grahamstown			
Hopetown			
Idutywa			
Jansenville	30	11	
Joubertina			
Kimberley	23	12	
(Airport)			
Knysna			
Kokstad	22	3	
Kuruman	24	8	

KAAP - CAPE	Max	Min	RRR
Ladismith			
Lake Mentz			
Maclear			
Mafeking	24	14	
Malmesbury			
Matatiele			
Matroosberg	27	9	
Grootfontein			
(Middelburg)	24	7	
Mosselbaai	18	15	
Mount Frere			
Okiep	28	13	
Oudtshoorn			
Petrusville			
Piketberg			
Pofadder	26	13	
Port Alfred			
Port Elizabeth	22	11	
Port Nolloth	18	11	
Port St. Johns	26	18	
Prieska	27	13	
Prince Albert			
Queenstown	25	7	
Rietfontein			
Riversdale	23	13	
Robertson	30	12	
Sheeprun	25	5	
(near Maclear)			
Somerset-Oos	27	12	
Steynsburg			
Strydenburg			
Sutherland	23	8	
Swellendam			
Tarkastad			
Touwsrivier			
Twee Riviere	28	11	
(Gemsbokpark)			
Umtata	27	9	
Uniondale			
Upington	26	10	
Vanwyksvlei	26	10	
Victoria-Wes			
Vredendal	32	13	
Vryburg	23	8	
Williston			
Willowmore	28	8	
Willowpark			
(near Dordrecht)			

NATAL	Max	Min	RRR
Cape St. Lucia	24	17	
Dundee			
Durban	25	14	
(Louis Botha)			
Estcourt	24	8	
Harding			
Himeville			
Mkuze			
Hluhluwe			
Newcastle	24	6	
Cedara			
(Pietermaritzburg)	22	8	
Port Shepstone	24	15	
Richmond			
Seven Oaks			
Vryheid			
Waterford			
(near Underberg)	20	2	

TRANSVAAL

Barberton			
Belfast			
Bethal	22	5	
Bospoort	22	6	
Carolina	19	5	
Chester			
(near Gravelotte)			
Crecy			
Groendraai	26	11	
(naby Vaalwater)			
Jan Kempdorp			
Jan Smuts	20	11	
Joubert Park (Jhb)	21	13	
Kroondal	23	10	
Levubu	23	14	
Leeudoringstad			
Lichtenburg			
Letaba			
Loskopdam			
Lydenburg	22	9	
Marnitz	24	14	
Mara	22	11	
Marble Hall			
Messina	25	16	
Middelburg			
Nelspruit	26	11	
Phalaborwa	25	16	
Pietersburg	21	12	
Piet Retief	21	9	

TRANSVAAL	Max	Min	RRR
Pongola			
Potchefstroom	22	6	
Potgietersrus	24	13	
Pretoria W.B.	23	11	
Pretoriuskop			
Punda Milia			
Sandpan (NW. Tvl.)			
Satara			
Sekhukhune			
Shingwidzi			
Skukuza	25	13	
Standerton	21	4	
Thabazimbi			
Tomburke			
Tzaneen			
Vereeniging			
Volksrust			
Warmbad	23	10	
Witbank			
Zeerust			

O.V.S. - O.F.S.

Balkfontein			
(naby Bothaville)			
Bethlehem	23	8	
Bloemfontein	21	6	
(J.B.M. Hertzog)			
Bultfontein			
Fauresmith	22	8	
Ficksburg			
Frankfort			
Harrismith			
Hoopstad	24	7	
Kroonstad	22	5	
Lindley			
Modderpoort			
Petrusburg			
Philippolis			
Reddersburg			
Reitz			
Vrede			
Warden			
Welkom	22	2	
Wepener	21	5	
Winburg			
Zastron			

S.W.A.	Max	Min	RRR
Aroab			
Bethanie			
Dordabis			
Gobabeb	36	16	
Gobabis	24	7	
Grootfontein	25	9	
Cape Fria			
Karasburg			
Kalkfeld			
Karibib			
Keetmanshoop	28	15	
Kub			
Luderitz	18	11	
Mariental	27	12	
Chopoho			
Okahandja			
Okaukueye			
Ondangua	29	14	
Otavi			
Otjiwarongo			
Outjo	29	11	
Ois			
J.G. Strydom L.H.	23	7	
Rehoboth			
Runtu	28	13	
Steinhausen			
Tsumeb	28	11	
Walvisbaai	16	14	
Windhoek W.K.			

BASUTOLAND

Maseru	20	5	

BETSJOANALAND/BECHUANALAND

Francistown	23	12	
Gaberones	26	11	
Ghanzi	26	13	
Lobatsi			
Mahalapye			
Maun	26	13	
Shakawe	28	15	
Tsabong	27	10	
Tsane			

SWAZILAND

Mbabane			
Mansini	24	12	
Stegi			

SYNOPTIC WEATHER MAP 1200 GMT. — 1400 SAST. SINOPTIESE WEERKAART

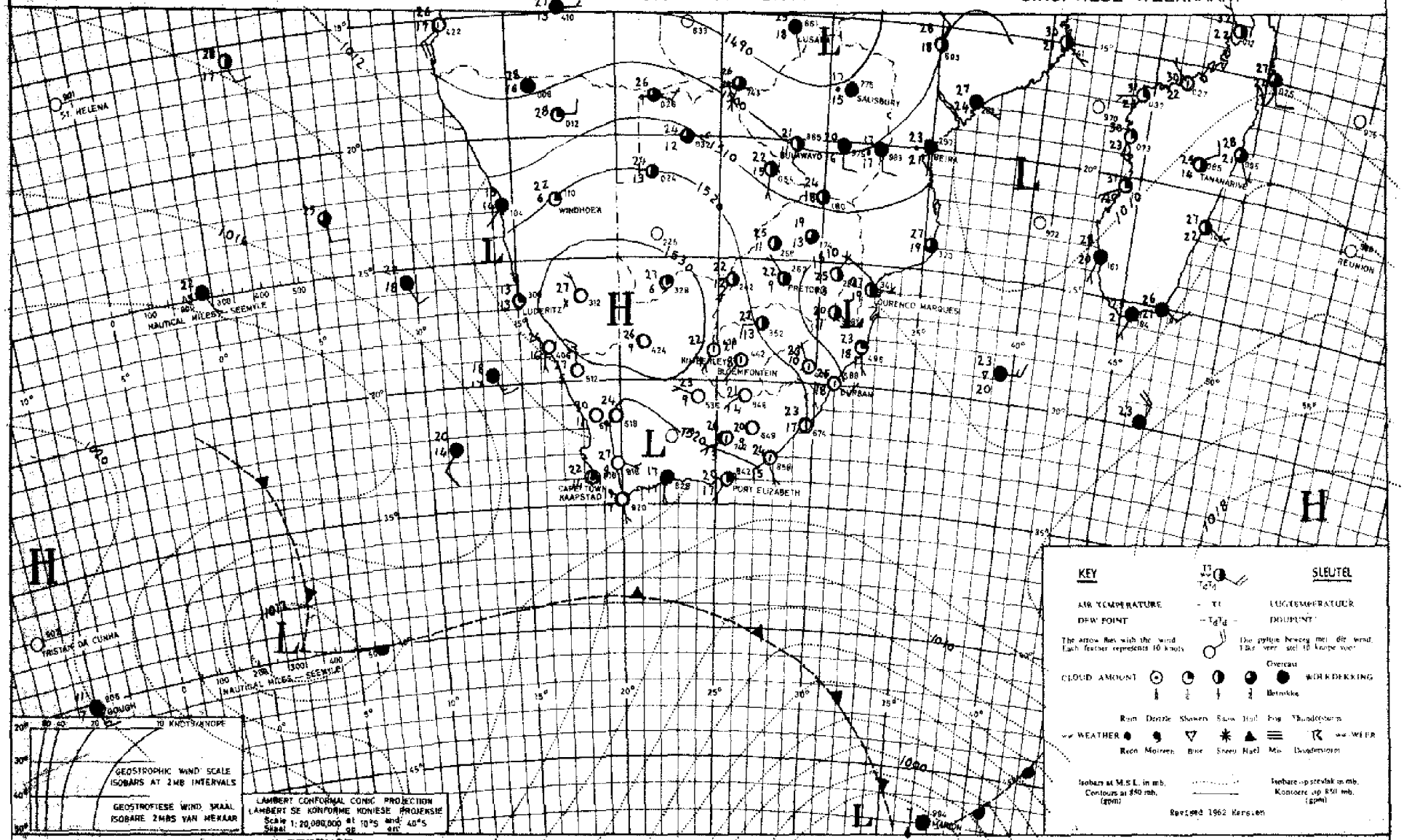

INFERENCE DATE 19 - 4 - 1968 DATUM AFLEIDING

The cold front to the west of Cape Town is moving eastwards and will cause cloudy, cool weather with rain along the south-western and southern Cape coasts. The circulation over the interior is anticyclonic and it will be fine and warm.

Die koufront wes van die Kaap beweeg ooswaarts en sal bewolkte koel weer met reën langs die suidwestelike en suidelike Kaapse kusstreke veroorsaak. Die sirkulasie oor die binneland is antisiklonaal en dit sal mooiweer en warm wees.

DAAGLIKSE WEERBULLETIN

Maksimum en Minimum Temperatuur (°C) en Reënval (RRR) in mm vir die 24 uur geëindig om 0800 SAST op

WEERBURO / WEATHER BUREAU
DEPT. VAN VERVOER / DEPT. OF TRANSPORT
21 - 4 - 1968

DAILY WEATHER BULLETIN

Maximum and Minimum Temperatures (°C) and rainfall (RRR) in mm for the 24 hours ended at 0800 SAST on

CAPE - KAAP	Max	Min	RRR
Aberdeen			
Addo			
Alexander Bay	21	9	
Aliwal North	22	4	
Bashee	22	13	0·2
Beaufort-Wes	23	4	
(Lughawe)			
Boegoebergdam			
Boetsap			
Brakkekuil			
(naby Heidelberg)			
Brandvlei			
Cala			
Caledon			
Calitzdorp			
Calvinia			
Cape Agulhas	19	13	0·7
Cape Columbine	18	9	0·1
Cape Point	18	12	
Cape St. Francis	18	12	
Cape Town	23	6	0·1
(D.F. Malan)			
Cape Town			
(Roeland Str.)			
Carnarvon			
Ceres			
Citrusdal			
Colesberg			
Cradock			
Döhne	25	6	2·0
De Aar	24	4	
Douglas			
East London	22	11	5·0
(Airport)			
Eensaamheid			
(naby Herold)			
Elsenburg			
Fraserburg			
Garies			
George			
Graaff-Reinet			
Grahamstown			
Hopetown			
Idutywa			
Jansenville	27	8	
Joubertina			
Kimberley	24	7	
(Airport)			
Knysna			
Kokstad	25	6	
Kuruman	24	9	

KAAP - CAPE	Max	Min	RRR
Ladismith			
Lake Mentz			
Maclear			
Mafeking			
Malmesbury			
Matatiele			
Matroosberg			
Grootfontein	23	3	
(Middelburg)			
Mosselbaai	20	12	0·4
Mount Frere			
Oklep			
Oudtshoorn	21	4	
Petrusville			
Piketberg			
Pofadder	27	11	
Port Alfred			
Port Elizabeth	20	10	4·5
Port Nolloth	18	9	
Port St. Johns	30	14	0·6
Prieska	25	17	
Prince Albert			
Queenstown	26	2	
Rietfontein			
Riversdale	20	5	
Robertson	23	5	
Sheeprun	25	5	
(near Maclear)			
Somerset-Oos	26	6	
Steynsburg			
Strydenburg			
Sutherland	19	1	
Swellendam			
Tarkastad			
Touwsrivier			
Twee Riviere	29	10	
(Gemsbokpark)			
Umtata	29	9	0·4
Uniondale			
Upington	28	12	
Vanwyksvlei	25	6	
Victoria-Wes			
Vredendal	23	8	
Vryburg	25	8	
Williston			
Willowmore	21	6	
Willowpark			
(near Dordrecht)			

NATAL	Max	Min	RRR
Cape St. Lucia	25	16	1·5
Dundee			
Durban	28	16	
(Louis Botha)			
Estcourt	25	9	
Harding			
Himeville			
Mkuze			
Hluhluwe			
Newcastle	26	11	
Cedara	26	7	5·0
(Pietermaritzburg)			
Port Shepstone	25	11	
Richmond			
Seven Oaks			
Vryheid			
Waterford	24	3	
(near Underberg)			

TRANSVAAL

Barberton			
Belfast			
Bethal	22	5	
Bospoort	22	5	
Carolina			
Chester			
(near Gravelotte)			
Crecy			
Groendraai	26	9	
(naby Vaalwater)			
Jan Kempdorp			
Jan Smuts	20	7	
Joubert Park (Jhb)	20	12	
Kroondal	26	12	
Levubu	28	17	
Leeudoringstad			
Lichtenburg			
Letaba			
Loskopdam			
Lydenburg	23	12	
Marnitz	26	12	
Mara	27	12	
Marble Hall			
Messina	28	15	
Middelburg			
Nelspruit			
Phalaborwa			
Pietersburg	24	12	
Piet Retief	25	11	

TRANSVAAL	Max	Min	RRR
Pongola			
Potchefstroom	22	7	
Potgietersrus			
Pretoria W.B.			
Pretoriuskop			
Punda Milia			
Sandpan (NW. Tvl.)			
Satara			
Sekhukhune			
Shingwidzi			
Skukuza			
Standerton	22	4	
Thabazimbi			
Tomburke			
Tzaneen			
Vereeniging			
Volksrust			
Warmbad			
Witbank			
Zeerust			

O.V.S. - O.F.S.

Balkfontein			
(naby Bothaville)			
Bethlehem	20	4	
Bloemfontein	22	4	
(J.B.M. Hertzog)			
Bultfontein			
Fauresmith	22	4	
Ficksburg			
Frankfort	23	3	
Harrismith			
Hoopstad	25	6	
Kroonstad	21	5	
Lindley			
Modderpoort			
Petrusburg			
Philippolis			
Reddersburg			
Reitz			
Vrede			
Warden			
Welkom			
Wepener	21	3	
Winburg			
Zastron			

S.W.A.	Max	Min	RRR
Aroab			
Bethanie			
Bordabis			
Gobabeb	35	16	
Gobabis	26	10	
Grootfontein	25	8	
Cape Frio	24	15	
Karasburg			
Kalkfeld			
Karibib			
Keetmanshoop	29	12	
Kub			
Luderitz	19	12	
Mariental	29	12	
Chopoho			
Okahandja			
Okaukueye			
Ondangua			
Otavi			
Otjiwarongo			
Outjo			
Rehoboth			
Runtu			
Steinhausen			
Tsumeb	28	11	
Walvisbaai	17	12	
Windhoek W.K.			
J.G. Strydom L.H.	25	7	

BASUTOLAND

Maseru	21	4	

BETSJOANALAND/BECHUANALAND

Francistown	26	14	
Gaberones	24	9	
Ghanzi	27	11	
Lobatsi			
Mahalapye			
Maun	27	14	
Shakawe	27	12	
Tsabong	28	8	
Tsane			

SWAZILAND

Mbabane			
Mansini			
Stegi			

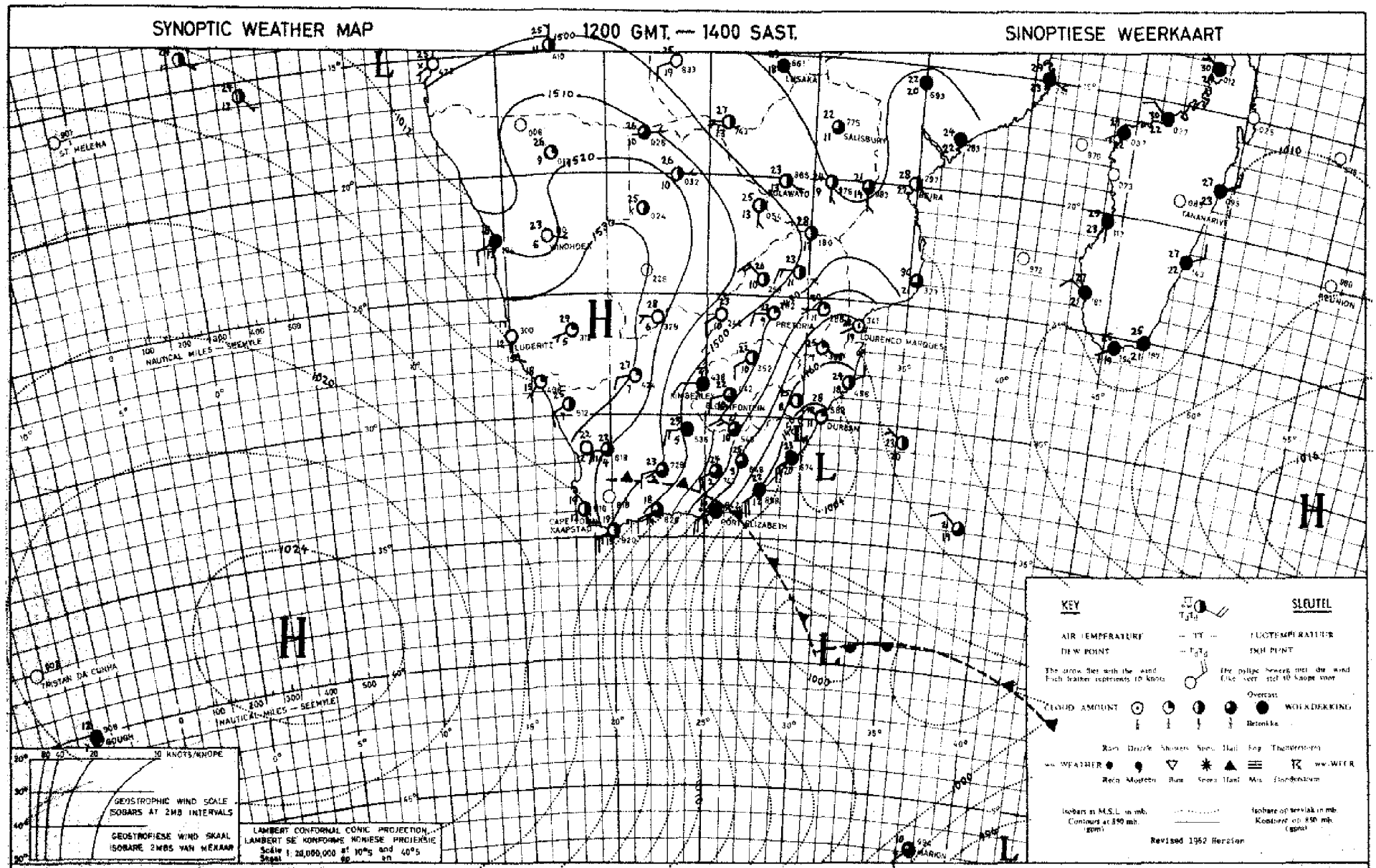

INFERENCE

DATE 20 - 4 - 19 68 DATUM

AFLEIDING

The cold front is moving rapidly northwards along the east coast and will cause cloudy cool weather with showers over these regions. Otherwise the circulation is anticyclonic and it will be mainly fair.

Die koufront beweeg vinnig noordwaarts langs die ooskus en sal bewolkte, koel weer met buie oor hierdie gebiede veroorsaak. Oorigens is die sirkulasie antisiklonaal en sal dit hoofsaaklik redelike mooi-weer wees.

DAAGLIKSE WEERBULLETIN

Maksimum en Minimum Temperatuur (°C) en Reënval (RRR) in mm vir die 24 uur geëindig om 0800 SAST op

WEERBURO / WEATHER BUREAU
DEPT. VAN VERVOER / DEPT. OF TRANSPORT
22 - 4 - 1968

DAILY WEATHER BULLETIN

Maximum and Minimum Temperatures (°C) and rainfall (RRR) in mm for the 24 hours ended at 0800 SAST on

CAPE - KAAP	Max	Min	RRR
Aberdeen			
Addo			1·1
Alexander Bay	21	9	
Aliwal North	15	3	
Bashee	17	13	1·8
Beaufort-Wes	17	6	
(Lughawe)			
Boegoebergdam			
Boesmansriviermond			
Brakkekuil			
(naby Heidelberg)			
Brandvlei			
Cala			
Caledon			
Calitzdorp			
Calvinia	22	2	
Cape Agulhas	19	13	
Cape Columbine	17	10	
Cape Point	16	11	
Cape St. Francis	16	10	0·1
Cape Town	22	14	
(D.F. Malan)			
Cape Town			
(Roeland Str.)			
Carnarvon			
Ceres			
Citrusdal			
Colesberg			
Cradock			
Döhne	12	6	0·3
De Aar	16	5	
Douglas			
East London	18	13	
(Airport)			
Eensaamheid			
(naby Herold)			
Elsenburg			
Fraserburg	17	4	
Garies			
George			
Graaff-Reinet			
Grahamstown			
Hopetown			
Idutywa			
Jansenville	18	7	
Joubertina			
Kimberley	17	5	
(Airport)			
Knysna			
Kokstad	12	0	
Kuruman	23	4	

KAAP - CAPE	Max	Min	RRR
Ladismith			
Lake Mentz			
Maclear			
Mafeking	22	4	
Malmesbury			
Matatiele			
Matroosberg	18	3	
Grootfontein	12	2	
(Middelburg)			
Mosselbaai	18	12	
Mount Frere			
Okiep	25	12	
Oudtshoorn	20	4	
Petrusville			
Piketberg			
Pofadder	22	10	
Port Alfred			
Port Elizabeth	18	9	
Port Nolloth	19	8	
Port St. Johns	19	15	0·3
Prieska	18	6	
Prince Albert			
Queenstown	14	3	
Rietfontein			
Riversdale	21	6	
Robertson	23	5	
Sheepsrun	13	2	
(near Maclear)			
Somerset-Oos	15	5	
Steynsburg			
Strydenburg			
Sutherland	19	-2	
Swellendam			
Tarkastad			
Touwsrivier			
Twee Riviere	28	6	
(Gemsbokpark)			
Umtata	15	5	
Uniondale			
Upington	23	5	
Vanwyksvlei	18	6	
Victoria-Wes			
Vredendal	26	6	
Vryburg	19	3	
Williston			
Willowmore	16	4	
Willowpark			
(near Dordrecht)			

NATAL	Max	Min	RRR
Cape St. Lucia	19	12	
Dundee			
Durban	21	11	
(Louis Botha)			
Estcourt	17	2	
Harding			
Himeville			
Mkuze			
Hluhluwe			
Newcastle	20	8	
Cedara	16	3	
(Pietermaritzburg)			
Port Shepstone	20	14	
Richmond			
Seven Oaks			
Vryheid			
Waterford	13	1	
(near Underberg)			

TRANSVAAL	Max	Min	RRR
Barberton			3·5
Belfast			
Bethal	21	7	
Bospoort	19	1	
Carolina	28	7	
Chester			
(near Gravelotte)			
Crecy			
Groendraai	27		
(naby Vaalwater)			
Jan Kempdorp			
Jan Smuts	20	9	
Joubert Park (Jhb)	20	6	
Kroondal	25	5	
Levubu	22	12	
Leeudoringstad			
Lichtenburg			
Letaba			
Loskopdam			
Lydenburg	19	9	
Marnitz	21	14	
Mara	22	13	
Marble Hall			
Messina	26	16	
Middelburg			
Nelspruit	19	13	0·5
Phalaborwa	23	15	
Pietersburg	21	10	
Piet Retief	17	8	

TRANSVAAL	Max	Min	RRR
Pongola			
Potchefstroom	19	2	
Potgietersrus	25	12	
Pretoria W.B.	23	8	
Pretoriuskop			
Punda Milia			
Sandpan (NW. Tvl.)	28	15	
Satara			
Sekhukhune			
Shingwidzi			
Skukuza	20	16	
Standerton	21	4	
Thabazimbi			
Tomburke			
Tzaneen			
Vereeniging			
Volksrust			
Warmbad	24	8	
Witbank			
Zeerust			

O.V.S. - O.F.S.	Max	Min	RRR
Balkfontein			
(naby Bothaville)			
Bethlehem	19	7	
Bloemfontein	17	2	
(J.B.M. Hertzog)			
Bultfontein			
Fauresmith	26	3	
Ficksburg			
Frankfort	27	3	
Harrismith			
Hoopstad	19	2	
Kroonstad	19	1	
Lindley			
Modderpoort			
Petrusburg			
Philippolis			
Reddersburg			
Reitz			
Vrede			
Warden			
Welkom	23	3	
Wepener	17	2	
Winburg			
Zastron			

S.W.A.	Max	Min	RRR
Aroab			
Bethanie			
Dordabis			
Gobabeb	34	18	
Gobabis	27	4	
Grootfontein	26	9	
Cape Fria	33	13	
Karasburg			
Kalkfeld			
Karibib			
Keetmanshoop	28	14	
Kub			
Luderitz	20	12	
Mariental	29	12	
Ohopoho			
Okahandja			
Okaukueye			
Ondangua	29	12	
Otavi			
Otjiwarongo			
Outjo	29	10	
Uis			
J.G. Strydom L.W.	25	7	
Rehoboth			
Runtu	30	12	
Steinhausen			
Tsumeb	29	11	
Walvisbaai	17	12	
Windhoek W.K.			

BASUTOLAND	Max	Min	RRR
Maseru	17	2	

BETSJOANALAND/BECHUANALAND	Max	Min	RRR
Francistown	28	15	
Gaberones	25	7	
Ghanzi	28	9	
Lobatsi			
Mahalapye			
Maun	28	13	
Shakawe	28	13	
Tsabong	25	5	
Tsane			

SWAZILAND	Max	Min	RRR
Embelebe			
Manzini	18	12	
Stegi			

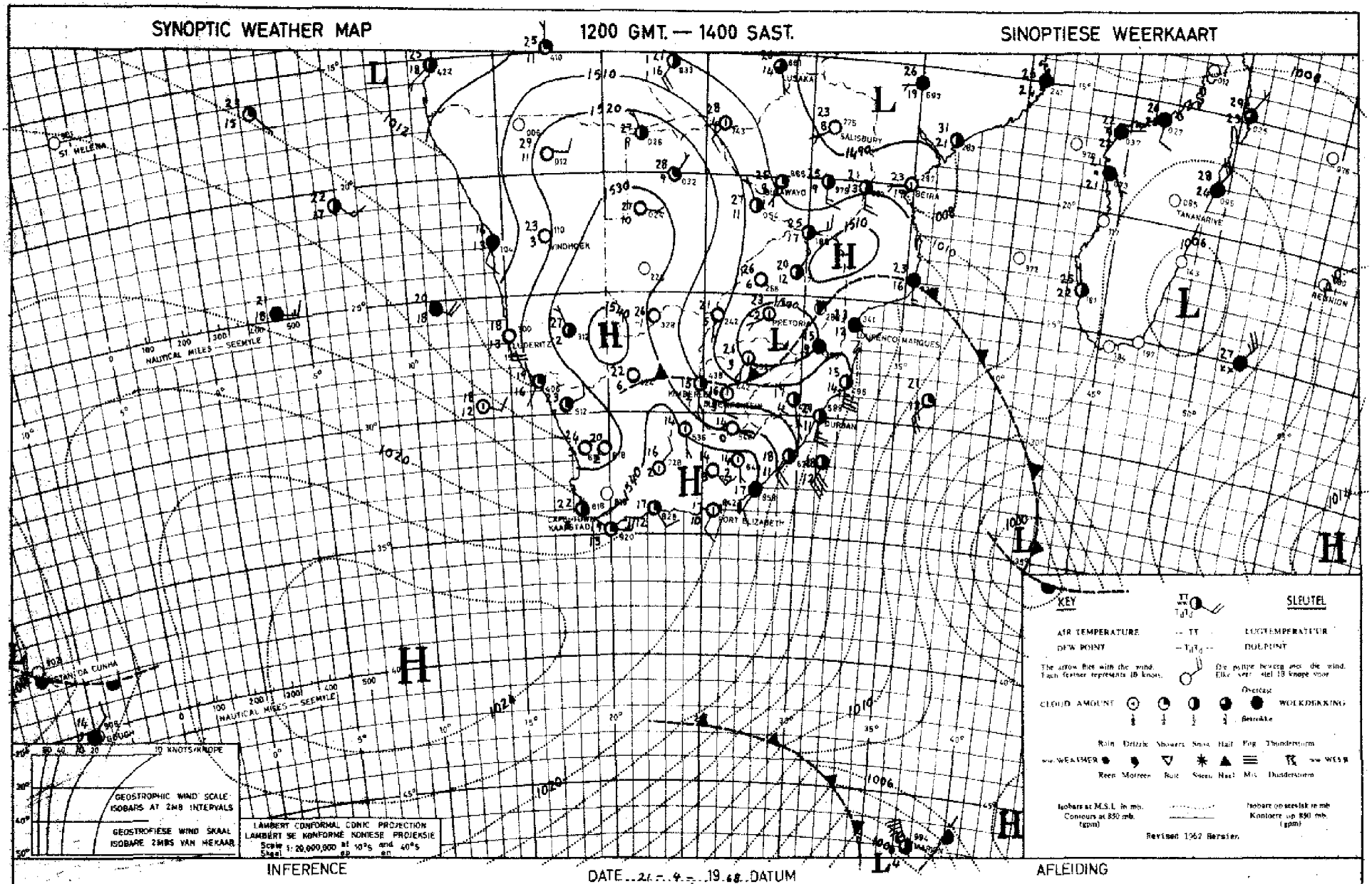

INFERENCE

DATE 21 - 4 - 19 68 DATUM

AFLEIDING

Cloudy, cool weather will spread from Natal to the eastern and northern parts of the Transvaal while it will clear partially along the east coast. With a high over the remainder of the country it will be fair and mild.

Bewolkte koel weer sal vanaf Natal na die oostelike en noordelike dele van Transvaal uitbrei terwyl dit langs die ooskus gedeeltelik sal opklaar. Met 'n hoog oor die res van die land, sal dit redelik mooiweer en matig wees.

DAAGLIKSE WEERBULLETIN

Maksimum en Minimum Temperatuur (°C) en Reënval (RRR) in mm vir die 24 uur geëindig om 0800 SAST op

WEERBURO / WEATHER BUREAU
DEPT. VAN VERVOER / DEPT. OF TRANSPORT

23 - 4 - 1968

DAILY WEATHER BULLETIN

Maximum and Minimum Temperatures (°C) and rainfall (RRR) in mm for the 24 hours ended at 0800 SAST on

CAPE - KAAP	Max	Min	RRR
Aberdeen			
Addo			
Alexander Bay	19	10	
Aliwal North	17	1	
Bashee	21	14	
Beaufort-Wes	20	6	
(Lughawe)			
Boegoeberg dam			
Boetsap			
Brakkekuil			
(naby Heidelberg)			
Brandvlei			
Cala			
Caledon			
Calitzdorp			
Calvinia	24	X	
Cape Agulhas	19	15	0·6
Cape Columbine	17	12	
Cape Point	18	13	
Cape St. Francis	16	13	11·5
Cape Town	21	13	
(D.F. Malan)			
Cape Town			
(Roeland Str.)			
Carnarvon			
Ceres			
Citrusdal			
Colesberg			
Cradock			
Dôhne	17	8	
De Aar	19	2	
Douglas			
East London	21	14	
(Airport)			
Eensaamheid			
(naby Herold)			
Elsenburg			
Fraserburg	19	4	
Caries			
George			
Graaff-Reinet			
Grahamstown			5·0
Hopetown			
Idutywa			
Jansenville	21	9	
Joubertina			
Kimberley	18	5	
(Airport)			
Knysna			
Kokstad	15	-2	
Kuruman	21	4	

KAAP - CAPE	Max	Min	RRR
Ladismith			
Lake Mentz			
Maclear			
Mafeking	22	4	
Malmesbury			
Matatiele			
Matroosberg	19	6	
Grootfontein			
(Middelburg)	27	2	
Mosselbaai	19	12	0·4
Mount Frere			
Okiep	26	10	
Oudtshoorn	22	10	
Petrusville			
Piketberg			
Pofadder	23	10	
Port Alfred			
Port Elizabeth	19	13	5·3
Port Nolloth	17	7	
Port St. Johns	21	14	
Prieska	21	5	
Prince Albert			
Queenstown	17	5	
Rietfontein			
Riversdale	21	12	2·0
Robertson	22	11	
Sneeprun			
(near Maclear)	16	0	
Somerset-Oos			
Steynsburg	18	6	
Strydenburg			
Sutherland			
Swellendam	18	-1	
Tarkastad			
Touwsrivier			
Twee Riviere	27	5	
(Gemsbokpark)			
Umtata	19	5	
Uniondale			
Upington	22	5	
Vanwyksvlei	21	5	
Victoria-Wes			
Vredendal	26	7	
Vryburg	22	5	
Williston			
Willowmore			
Willowpark			
(near Dordrecht)	15	0	

NATAL	Max	Min	RRR
Cape St. Lucia	21	13	
Dundee			
Durban	22	9	
(Louis Botha)			
Estcourt	14	3	
Harding			
Himeville			
Mkuze			
Hluhluwe			
Newcastle	21	3	
Cedara			
(Pietermaritzburg)	15	3	
Port Shepstone	21	13	
Richmond			
Seven Oaks			
Vryheid			
Waterford			
(near Underberg)	13	-3	
TRANSVAAL			
Barberton			
Belfast			
Bethal	15	2	
Bospoort	19	1	
Carolina	15	4	
Chester			
(near Gravelotte)			
Crecy			
Groendraai	21	6	
(naby Vaalwater)			
Jan Kempdorp			
Jan Smuts	16	7	
Joubert Park (Jhb)	19	4	
Kroondal	21	7	
Levubu	20	10	
Leeudoringstad			
Lichtenburg			
Letaba			
Loskopdam			
Lydenburg	17	5	
Marnitz	22	12	
Mara	20	9	
Marble Hall			
Messina	21	12	
Middelburg			
Nelspruit	21	8	
Phalaborwa	21	13	
Pietersburg	18	8	
Piet Retief	17	7	

TRANSVAAL	Max	Min	RRR
Pongola			
Potchefstroom	19	1	
Potgietersrus	20	8	
Pretoria W.B.	19	6	
Pretoriuskop			
Punda Milia			
Sandpan (NW. Tvl.)	23	12	
Satara			
Sekhukhune			
Shingwidzi			
Skukuza			
Standerton	18	1	
Thabazimbi			
Tomburke			
Tzaneen			
Vereeniging			
Volkarust			
Warmbad	22	7	
Witbank			
Zeerust			
O.V.S. - O.F.S.			
Balkfontein			
(naby Bothaville)			
Bethlehem	15	1	
Bloemfontein	16	1	
(J.B.M. Hertzog)			
Bultfontein			
Fauresmith	17	1	
Ficksburg			
Frankfort	19	-2	
Harrismith			
Hoopstad	20	2	
Kroonstad	18	0	
Lindley			
Modderpoort			
Petrusburg			
Philippolis			
Reddersburg			
Reitz			
Vrede			
Warden			
Welkom	18	3	
Wepener	11	1	
Winburg			
Zastron			

S.W.A.	Max	Min	RRR
Aroab			
Bethanie			
Dordabis			
Gobabeb	34	16	
Gobabis	24	12	
Grootfontein	27	12	
Cape Fria	22	14	
Karasburg			
Kalkfeld			
Karibib			
Keetmanshoop	28	11	
Kub			
Luderitz	20	12	
Mariental	31	12	
Ohopoho			
Okahandja			
Okaukuejo			
Ondangua	21	11	
Otavi			
Otjiwarongo			
Outjo	30	10	
Uis	33	15	
J.G. Strydom L.H.	28	8	
Rehoboth			
Runtu	31	11	
Steinhausen			
Tsumeb	30	11	
Walvisbaai	16	13	
Windhoek W.K.			
BASUTOLAND			
Maseru	16	1	
BETSJOANALAND/BECHUANALAND			
Francistown	26	11	
Gaberones	24	8	
Ghanzi	29	12	
Lobatsi			
Mahalapye			
Maun	29	14	
Shakawe	29	12	
Tsabong	26	3	
Tsane			
SWAZILAND			
Embelebe			
Manzini	20	9	
Stegi			

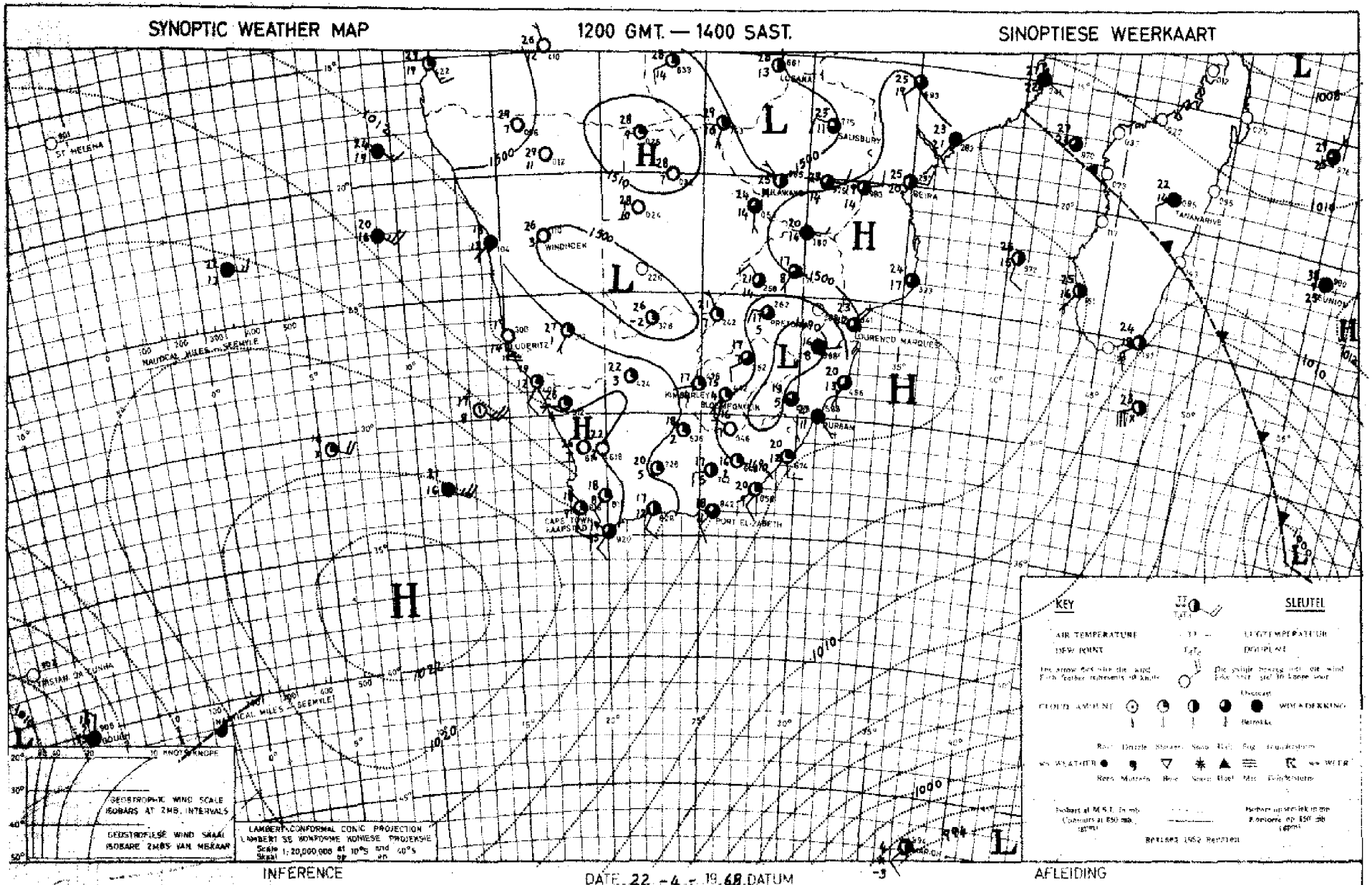

The onshore gradient along the Cape south coast will cause cloudy weather with rain over these coastal regions, but elsewhere the air is dry and it will be mainly fine and cool to mild.

Die aanslag van seelug langs die Kaapse suidkus sal bewolkte weer met reën oor hierdie kusstreke veroorsaak, maar elders is die lug droog en dit sal hoofsaaklik mooiweer en koel tot matig wees.

DAAGLIKSE WEERBULLETIN

Maksimum en Minimum Temperatuur (°C) en Reënval (RRR) in mm vir die 24 uur geëindig om 0800 SAST op

WEERBURO / WEATHER BUREAU
DEPT. VAN VERVOER / DEPT. OF TRANSPORT
24 - 4 - 1968.

DAILY WEATHER BULLETIN

Maximum and Minimum Temperatures (°C) and rainfall (RRR) in mm for the 24 hours ended at 0800 SAST on

CAPE - KAAP	Max	Min	RRR
Aberdeen			
Addo			
Alexander Bay	21	6	
Aliwal North	17	2	
Bashee	20	11	3·5
Beaufort-Wes	18	4	
(Lughawe)			
Boegoebergdam			
Bostrap			
Brakkekuil			
(naby Heidelberg)			
Brandvlei			
Cala			
Caledon			
Calitzdorp			
Calvinia	22	5	
Cape Agulhas	18	15	
Cape Columbine	19	9	
Cape Point	17	11	
Cape St. Francis	17	13	0·1
Cape Town	20	6	
(D.F. Malan)			
Cape Town			
(Roeland Str.)			
Carnarvon			
Ceres			
Citrusdal			
Colesberg			
Cradock			
Dôhne	11	6	3·0
De Aar	17	2	
Douglas			
East London	16	11	31·8
(Airport)			
Eensaamheid			
(naby Herold)			
Elsenburg			
Fraserburg	15	1	
Garies			
George			
Graaff-Reinet			
Grahamstown			13·4
Hopetown			
Idutywa			
Jansenville	19	7	
Joubertina			
Kimberley	19	5	
(Airport)			
Knysna			6·0
Kokstad	16	5	
Kuruman	22	5	

KAAP - CAPE	Max	Min	RRR
Ladismith			
Lake Mentz			
Maclear			
Mafeking	22	6	
Malmesbury			
Matatiele			
Matroosberg	15	1	
Grootfontein			
(Middelburg)	14	2	
Mosselbaai	17	11	0·3
Mount Frere			
Okiep	25	11	
Oudtshoorn	16	7	2·0
Petrusville			
Piketberg			
Pofadder	22	8	
Port Alfred			
Port Elizabeth	18	11	1·8
Port Nolloth	17	8	
Port St. Johns	22	14	
Prieska	20	5	
Prince Albert			
Queenstown	11	6	3·0
Rietfontein			
Riversdale	17	6	
Robertson	18	4	0·4
Sheeprun	16	3	
(near Maclear)			
Somerset-Oos	14	7	0·3
Steynsburg			
Strydenburg			
Sutherland	15	0	
Swellendam			
Tarkastad			
Touwsrivier			
Twee Riviere	26	5	
(Gemsbokpark)			
Umtata	18	8	0·4
Uniondale			
Upington	23	7	
Vanwyksvlei	20	5	
Victoria-Wes			
Vredendal	25	12	
Vryburg	21	4	
Williston			
Willowmore			
Willowpark			
(near Dordrecht)	12	1	

NATAL	Max	Min	RRR
Cape St. Lucia	22	14	7·0
Dundee			
Durban	25	14	0·2
(Louis Botha)			
Estcourt	20	5	
Harding			
Himeville			
Mkuze			
Hluhluwe			
Newcastle	23	5	
Cedara			
(Pietermaritzburg)	18	4	
Port Shepstone	24	14	
Richmond			
Seven Oaks			
Vryheid			
Waterford			
(near Underberg)	17	1	
TRANSVAAL			
Barberton			
Belfast			
Bethal	19	-1	
Bospoort	19	7	
Carolina	18	3	
Chester			
(near Gravelotte)			
Crecy			
Groendraai	24	5	
(naby Vaalwater)			
Jan Kempdorp			
Jan Smuts	18	3	
Joubert Park (Jhb)	17	6	
Kroondal	23	7	
Levubu	27	13	
Leeudoringstad			
Lichtenburg			
Letaba			
Loskopdam			
Lydenburg	20	5	
Messitz	26	12	
Mara	26	10	
Marble Hall			
Messina	28	16	
Middelburg			
Nelspruit	28	9	
Phalaborwa			
Pietersburg	23	8	
Piet Retief	22	7	

TRANSVAAL	Max	Min	RRR
Pongola			
Potchefstroom	19	0	
Potgietersrus	24	9	
Pretoria W.B.	21	7	
Pretoriuskop			
Punda Milia			
Sandpan (NW. Tvl.)	27	10	
Satara			
Sekhukhune			
Shingwidzi			
Skukuza	30	11	
Standerton	19	-2	
Thabazimbi			
Tomburke			
Tzaneen			
Vereeniging			
Volksrust			
Warmbad	23	5	
Witbank			
Zeerust			
O.V.S. - O.F.S.			
Balkfontein			
(naby Bothaville)			
Bethlehem	16	-2	
Bloemfontein	17	2	
(J.B.M. Hertzog)			
Bultfontein			
Fauresmith	17	3	
Ficksburg			
Frankfort	19	-2	
Harrismith			
Hoopstad	22	3	
Kroonstad	18	0	
Lindley			
Modderpoort			
Petrusburg			
Philippolis			
Reddersburg			
Reitz			
Vrede			
Warden			
Welkom	18	2	
Wepener	16	7	
Winburg			
Zastron			

S.W.A.	Max	Min	RRR
Aroab			
Bethanie			
Bordabis			
Gobabeb	28	13	
Gobabis	24	8	
Grootfontein	28	12	
Cape Fria	25	14	
Karasburg			
Kalkfeld			
Karibib			
Keetmanshoop	27	13	
Kub			
Luderitz	18	11	
Mariental	29	11	
Ohopoho			
Okahandja			
Okaukueye			
Ondangua	31	13	
Otavi			
Otjiwarongo			
Outjo	30	9	
Uis	32	14	
JG Strydom L.H.	26	6	
Rehoboth			
Runtu	32	12	
Steinhausen			
Tsumeb	31	11	
Walvisbaai	16	12	
Windhoek W.K.			
BASUTOLAND			
Maseru	15	1	
BETSJOANALAND/BECHUANALAND			
Francistown	28	13	
Gaberones	26	7	
Ghanzi	31	9	
Lobatsi			
Mahalapye			
Maun	30	14	
Shakawe	30	12	
Tsabong	26	4	
Tsane	28	9	
SWAZILAND			
Embelebe			
Manzini			
Stegi			

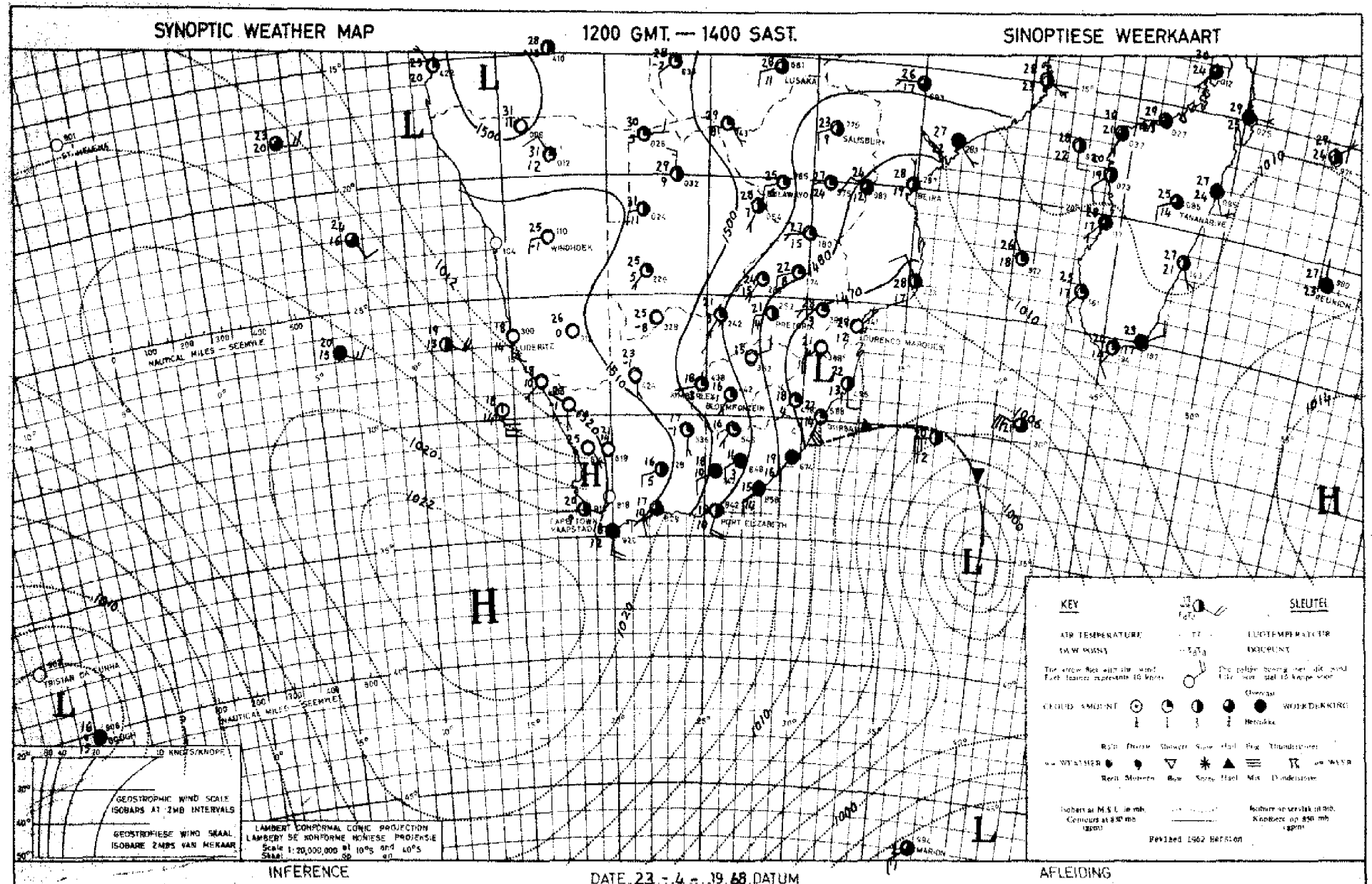
SYNOPTIC WEATHER MAP
1200 GMT. — 1400 SAST.
SINOPTIESE WEERKAART
KEY
SLEUTEL
AIR TEMPERATURE
LUGTEMPERATUUR
DEW POINT
DOUPUNT
CLOUD AMOUNT
WOLKDEKKING
Revised 1962 Hersiening
GEOSTROPHIC WIND SCALE
ISOBARS AT 2MB INTERVALS
GEOSTROFIESE WIND SKAAL
ISOBARE 2MBS VAN MEKAAR
LAMBERT CONFORMAL CONIC PROJECTION
LAMBERTSE KONFORME KONIESE PROJEKSIE
NAUTICAL MILES — SEEMYLE
10 KNOTS/KNOPE
INFERENCE
DATE 23 - 4 - 19 68 DATUM
AFLEIDING
The high to the south-west of Cape Town is moving rapidly eastwards so that it will clear along the south coast. Meanwhile cooler weather behind the cold front is spreading over the eastern parts of the country.
Die hoog suidwes van Kaapstad beweeg vinnig ooswaarts sodat dit langs die suidkus sal opklaar. Intussen brei koeler lug agter die koufront oor die oostelike streke uit.

DAAGLIKSE WEERBULLETIN

Maksimum en Minimum Temperatuur (°C) en Reënval (RRR) in mm vir die 24 uur geëindig om 0800 SAST op

WEERBURO / WEATHER BUREAU
DEPT. VAN VERVOER / DEPT. OF TRANSPORT

25 - 4 - 1968

DAILY WEATHER BULLETIN

Maximum and Minimum Temperatures (°C) and rainfall (RRR) in mm for the 24 hours ended at 0800 SAST on

CAPE - KAAP	Max	Min	RRR
Aberdeen			
Addo			
Alexander Bay	29	9	
Aliwal North	15	1	
Bashee	18	10	0·4
Beaufort-Wes	16	3	
(Lughawe)			
Boegoebergdam			
Boetsap			
Brakkekuil			
(naby Heidelberg)			
Brandvlei			
Cala			
Caledon			
Calitzdorp			
Calvinia	19	7	
Cape Agulhas	18	15	
Cape Columbine	21	14	
Cape Point	16	10	
Cape St. Francis	17	10	
Cape Town	23	4	
(D.F. Malan)			
Cape Town			
(Roeland Str.)			
Carnarvon			
Ceres			
Citrusdal			
Colesberg			
Cradock			
Dôhne	11	4	0·4
De Aar	16	2	
Douglas			
East London	16	9	1·0
(Airport)			
Eensaamheid			
(naby Herold)			
Elsenburg			
Fraserburg	16	1	
Garies			
George			
Graaff-Reinet			
Grahamstown			0·4
Hopetown			
Idutywa			
Jansenville	17	2	
Joubertina			
Kimberley	18	4	
(Airport)			
Knysna			
Kokstad	11	-5	
Kuruman	19	4	

KAAP - CAPE	Max	Min	RRR
Ladismith			
Lake Mentz			
Maclear			
Mafeking	22	6	
Malmesbury			
Matatiele			
Matroosberg	16	2	
Grootfontein			
(Middelburg)	11	-3	
Mosselbasi	15	11	
Mount Frere			
Okiep	23	14	
Oudtshoorn	19	2	
Petrusville			
Piketberg			
Pofadder	21	11	
Port Alfred			
Port Elizabeth	17	4	0·1
Port Nolloth	32	10	
Port St. Johns	18	12	0·5
Prieska	17	3	
Prince Albert			
Queenstown	14	-1	0·1
Rietfontein			
Riversdale	19	5	
Robertson	22	3	
Sheeprun	13	-2	
(near Maclear)			
Somerset-Oos	13	1	0·9
Steynsburg			
Strydenburg			
Sutherland	14	-3	
Swellendam			
Tarkastad			
Touwsrivier			
Twee Riviere	24	5	
(Gemsbokpark)			
Umtata	15	1	
Uniondale			
Upington	22	6	
Vanwyksvlei	17	5	
Victoria-Wes			
Vredendal	26	9	
Vryburg	19	4	
Williston			
Willowmore			
Willowpark			
(near Dordrecht)	10	-3	

NATAL	Max	Min	RRR
Cape St. Lucia	18	12	5·0
Dundee			
Durban	21	11	0·1
(Louis Botha)			
Estcourt	16	0	
Harding			
Himeville			
Mkuze			
Pongola			
Newcastle	18	5	
Cedara			
(Pietermaritzburg)			
Port Shepstone	19	12	
Richmond			
Seven Oaks			
Vryheid			
Waterford			
(near Underberg)	12	-5	
TRANSVAAL			
Barberton			
Belfast			
Bethal	17	2	
Bospoort	18	2	
Carolina	15	5	
Chester			
(near Gravelotte)			
Crecy			
Groendraai	25	7	
(naby Vaalwater)			
Jan Kempdorp			
Jan Smuts	17	3	
Joubert Park (Jhb)	17	6	
Kroondal	21	7	
Levubu	20	11	0·4
Leeudoringstad			
Lichtenburg			
Letaba			
Loskopdam			
Lydenburg	17	6	
Marnitz	24	11	
Mara	21	11	
Marble Hall			
Messina	24	15	
Middelburg			
Nelspruit	20	12	
Phalaborwa	22	12	
Pietersburg	19	8	
Piet Retief	19	5	

TRANSVAAL	Max	Min	RRR
Pongola			
Potchefstroom	19	3	
Potgietersrus	23	10	
Pretoria W.B.	21	8	
Pretoriuskop			
Punda Milia			
Sandpan (NW. Tvl.)	23	13	
Satara			
Sekhukhune			
Shingwidzi			
Skukuza			
Standerton	17	3	
Thabazimbi			
Tomburke			
Tzaneen			
Vereeniging			
Volksrust			
Warmbad	23	7	
Witbank			
Zeerust			
O.V.S. - O.F.S.			
Balkfontein			
(naby Bothaville)			
Bethlehem	16	-1	
Bloemfontein	17	1	
(J.B.M. Hertzog)			
Bultfontein			
Fauresmith	14	0	
Ficksburg			
Frankfort	18	0	
Harrismith			
Hoopstad	19	2	
Kroonstad	20	3	
Lindley			
Modderpoort			
Petrusburg			
Philippolis			
Reddersburg			
Reitz			
Vrede			
Warden			
Welkom	18	6	
Wepener	16	8	
Winburg			
Zastron			

S.W.A.	Max	Min	RRR
Aroab			
Bethanie			
Dordabis			
Gobabeb	26	10	
Gobabis	27	10	
Grootfontein	27	11	
Cape Fria	23	15	
Karasburg			
Kalkfeld			
Karibib			
Keetmanshoop	25	13	
Kub			
Luderitz	14	11	
Marienta1	27	14	
Ohopoho			
Okahandja			
Okaukueye			
Ondangua	31	14	
Otavi			
Otjiwarongo			
Outjo	30	11	
Uis	31	13	
J.G. Strydom L.H.	26	8	
Rehoboth			
Runtu	32	15	
Steinhausen			
Tsumeb	31	14	
Walvisbasi	16	14	
Windhoek W.K.			
BASUTOLAND			
Maseru	17	3	
BETSJOEANALAND/BECHUANALAND			
Francistown	25	14	
Gaberones	25	9	
Ghanzi	28	9	
Lobatsi			
Mahalapye			
Maun	31	15	
Shakawe	31	14	
Tsabong	23	5	
Tsane	24	6	
SWAZILAND			
Balembe			
Manzini	19	9	
Stegi			

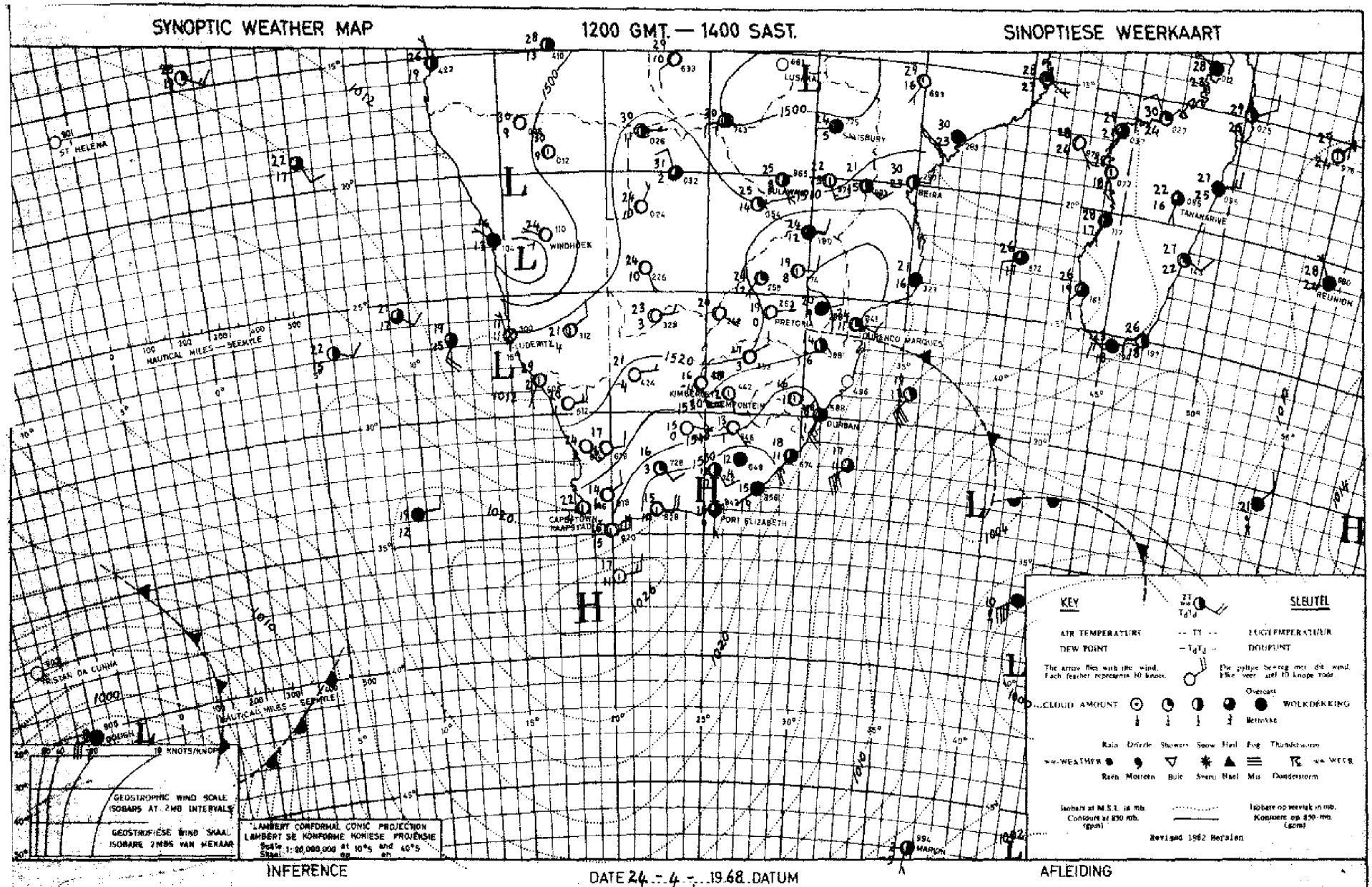

INFERENCE

DATE 24 - 4 - 1968 DATUM

AFLEIDING

The high to the south of the country will cause cloudy weather over the eastern parts, but it will clear from the south. Otherwise the circulation is anticyclonic and it will be mainly fine.

Die hoog suid van die land sal bewolkte weer oor die oostelike dele veroorsaak, maar dit sal uit die suide opklaar. Origens is die sirkulasie antisiklonaal en dit sal hoofsaaklik mooiweer wees.

DAAGLIKSE WEERBULLETIN

Maksimum en Minimum Temperatuur (°C) en Reënval (RRR) in mm vir die 24 uur geëindig om 0800 SAST op

WEERBURO / WEATHER BUREAU
DEPT. VAN VERVOER / DEPT. OF TRANSPORT

26 - 4 - 1968

DAILY WEATHER BULLETIN

Maximum and Minimum Temperatures (°C) and rainfall (RRR) in mm for the 24 hours ended at 0800 SAST on

CAPE - KAAP	Max	Min	RRR
Aberdeen			
Addo			
Alexander Bay	19	8	
Aliwal North	21	7	
Bashee	21	12	
Beaufort-Wes	24	9	
(Lughawe)			
Boegoebergdam			
Boetsap			
Brakkekuil			
(naby Heidelberg)			
Brandvlei			
Cala			
Caledon			
Calitzdorp			
Calvinia	26	4	
Cape Agulhas			
Cape Columbine	15	3	
Cape Point	21	5	
Cape St. Francis	17	11	
Cape Town	25	7	
(D.F. Malan)			
Cape Town			
(Roeland Str.)			
Carnarvon			
Ceres			
Citrusdal			
Colesberg			
Cradock			
Dôhne	17	8	
De Aar	21	6	
Douglas			
East London	20	10	
(Airport)			
Bensaamheid			
(naby Herold)			
Elsenburg			
Fraserburg	21	4	
Garies			
George			
Graaff-Reinet			
Grahamstown			
Hopetown			
Idutywa			
Jansenville	20	5	
Joubertina			
Kimberley	22	8	
(Airport)			
Knysna			
Kokstad	20	0	
Kuruman	23	9	

KAAP - CAPE	Max	Min	RRR
Ladismith			
Lake Mentz			
Maclear			
Mafeking	18	10	
Malmesbury			
Matatiele			
Matroosberg	21	4	
Grootfontein			
(Middelburg)	19	4	
Moselbaai	17	13	
Mount Frere			
Okiep	26	7	
Oudtshoorn	24	3	
Petrusville			
Piketberg			
Pofadder	25	11	
Port Alfred			
Port Elizabeth	18	9	
Port Nolloth	15	11	
Port St. Johns	21	14	
Prieska	22	7	
Prince Albert			
Queenstown	23	6	
Rietfontein			
Riversdale	25	5	
Robertson	26	4	
Sheeprun	20	2	
(near Maclear)			
Somerset-Oos	21	6	
Steynsburg			
Strydenburg			
Sutherland	20	1	
Swellendam			
Tarkastad			
Touwsrivier			
Twee Riviere	29	13	
(Gemsbokpark)			
Umtata	22	5	
Uniondale			
Upington	26	14	
Vanwyksvlei	23	8	
Victoria-Wes			
Vredendal	31	11	
Vryburg	22	9	
Williston			
Willowmore			
Willowpark			
(near Dordrecht)	19	11	

NATAL	Max	Min	RRR
Cape St. Lucia	22	14	
Dundee			
Durban	22	10	
(Louis Botha)			
Estcourt	18	5	
Harding			
Himeville			
Mkuze			
Hluhluwe			
Newcastle	22	8	
Cedara			
(Pietermaritzburg)	18	4	
Port Shepstone	20	12	
Richmond			
Seven Oaks			
Vryheid			
Waterford			
(near Underberg)	18	-1	

TRANSVAAL

Barberton			
Belfast			
Bethal	18	5	
Bospoort	19	6	
Carolina	18	5	
Chester			
(near Gravelotte)			
Crecy			
Groendraai	20	5	
(naby Vaalwater)			
Jan Kempdorp			
Jan Smuts	15	6	
Joubert Park (Jhb)	16	7	
Kroondal	19	5	
Levubu	19	11	
Leeudoringstad			
Lichtenburg			
Letaba			
Loskopdam			
Lydenburg	16	0	
Mannits	17	9	
Mara	17	8	
Marble Hall			
Messina	20	11	
Middelburg			
Nelspruit	21	6	
Phalaborwa	21	9	
Pietersburg	17	8	
Piet Retief	19	7	

TRANSVAAL	Max	Min	RRR
Pongola			
Potchefstroom	21	6	
Potgietersrus	19	7	
Pretoria W.B.	18	6	
Pretoriuskop			
Punda Milia			
Sandpan (NW. Tvl.)	18	8	
Satara			
Sekhukhune			
Shingwidzi			
Skukuza	24	7	
Standerton	19	4	
Thabazimbi			
Tomburke			
Tzaneen			
Vereeniging			
Volksrust			
Warmbad	22	5	
Witbank			
Zeerust			

O.V.S. - O.F.S.

Balkfontein			
(naby Bothaville)			
Bethlehem	17	1	
Bloemfontein	19	6	
(J.B.M. Hertzog)			
Bultfontein			
Fauresmith	19	7	
Ficksburg			
Frankfort	20	1	
Harrismith			
Hoopstad	22	5	
Kroonstad	20	4	
Lindley			
Modderpoort			
Petrusburg			
Philippolis			
Reddersburg			
Reitz			
Vrede			
Warden			
Welkom	21	7	
Wepener	20	4	
Winburg			
Zastron			

S.W.A.	Max	Min	RRR
Aroab			
Bethanie			
Dordabis			
Gobabeb	22	9	
Gobabis	29	14	4·0
Grootfontein			
Cape Frio	22	-1	
Karasburg			
Kalkfeld			
Karibib			
Keetmanshoop	29	11	
Kub			
Luderitz	15	13	
Marienta1	31	15	
Ohopoho			
Okahandja			
Okaukueye			
Ondangua	33	15	
Otavi			
Otjiwarongo			
Outjo	30	11	
Uis	28	13	
J.G. Strydom L.H.	26	10	
Rehoboth			
Runtu	35	16	
Steinhausen			
Tsumeb	32	12	
Walvisbaai	19	13	
Windhoek W.K.			

BASUTOLAND

Maseru	19	6	

BETSJOANALAND/BECHUANALAND

Francistown	19	10	
Gaberones	19	8	
Ghanzi	30	13	
Lobatsi			
Mahalapye			
Maun	30	16	
Shakawe	31	16	
Tsabong	28	12	
Tsane	27	13	

SWAZILAND

Mbabane			
Manzini	21	10	
Stegi			

SYNOPTIC WEATHER MAP 1200 GMT. — 1400 SAST. SINOPTIESE WEERKAART

INFERENCE

DATE 25 — 4 — 19 68 DATUM

AFLEIDING

The low along the west coast is moving southwards so that cloudy weather will spread to the south coast. The east coast high is moving north-eastwards with the result that the inflow of moist air over the Transvaal will diminish and the weather will clear.

Die laag langs die weskus beweeg suidwaarts sodat bewolkte weer langs die suidkus sal uitbrei. Die ooskushoog beweeg noordooswaarts met die gevolg dat die invoer van vogtige lug oor Transvaal sal afneem en die weer sal opklaar.

DAAGLIKSE WEERBULLETIN

Maksimum en Minimum Temperatuur (°C) en Reënval (RRR) in mm vir die 24 uur geëindig om 0600 SAST op

WEERBURO / WEATHER BUREAU
DEPT. VAN VERVOER / DEPT. OF TRANSPORT
27 - 4 - 1968

DAILY WEATHER BULLETIN

Maximum and Minimum Temperatures (°C) and rainfall (RRR) in mm for the 24 hours ended at 0600 SAST on

CAPE - KAAP	Max	Min	RRR
Aberdeen			
Addo			
Alexander Bay	21	16	
Aliwal North	20	10	1·9
Bashee	24	16	1·2
Beaufort-Wes	27	9	
(Lugbawe)			
Boegoebergdam			
Boetsap			
Brakkekuil			
(naby Heidelberg)			
Brandvlei			
Cala			
Caledon			
Calitzdorp			
Calvinia	21	8	
Cape Agulhas	17	13	0·6
Cape Columbine	16	13	
Cape Point	16	13	2·0
Cape St. Francis	17	14	
Cape Town	19	13	4·5
(D.F. Malan)			
Cape Town			
(Roeland Str.)			
Carnarvon			
Ceres			
Citrusdal			
Colesberg			
Cradock			
Döhne	25	12	11·0
De Aar	23	4	
Douglas			
East London	25	13	2·3
(Airport)			
Eensaamheid			
(naby Herold)			
Elsenburg			
Fraserburg	22	4	
Garies			
George			
Graaff-Reinet			
Grahamstown			
Hopetown			
Idutywa			
Jansenville	26	9	
Joubertina			
Kimberley	25	9	7·4
(Airport)			
Knysna			
Kokstad	24	9	
Kuruman	23	10	1·3

KAAP - CAPE	Max	Min	RRR
Ladismith			
Lake Mentz			
Maclear			
Mafeking	19	10	15·5
Malmesbury			
Matatiele			
Matroosberg	22	7	
Grootfontein	22	7	
(Middelburg)			
Mosselbaai	21	12	
Mount Frere			
Okiep	16	10	
Oudtshoorn	28	3	
Petrusville			
Piketberg			
Pofadder	23	8	
Port Alfred			
Port Elizabeth	28	14	
Port Nolloth	17	13	
Port St. Johns	24	20	0·1
Prieska	25	9	
Prince Albert			
Queenstown	25	14	2·0
Rietfontein			
Riversdale	24	9	
Robertson	23	14	
Sheeprun	24	11	
(near Maclear)			
Somerset-Oos	27	10	2·5
Steynsburg			
Strydenburg			
Sutherland	21	5	
Swellendam			
Tarkastad			
Touwsrivier			
Twee Riviere	31	7	
(Gemsbokpark)			
Umtata	29	12	0·9
Uniondale			
Upington	27	8	
Vanwyksvlei	22	8	
Victoria-Wes			
Vredendal	20	14	
Vryburg	23	9	4·0
Williston			
Willowmore	28	14	
Willowpark	20	11	6·2
(near Dordrecht)			

NATAL	Max	Min	RRR
Cape St. Lucia	24	16	
Dundee			
Durban	25	15	0·1
(Louis Botha)			
Estcourt	23	9	0·1
Harding			
Himeville			
Mkuze			
Hluhluwe			
Newcastle	25	14	0·1
Cedara	23	12	0·4
(Pietermaritzburg)			
Port Shepstone	23	17	
Richmond			
Seven Oaks			
Vryheid			
Waterford	23	5	1·5
(near Underberg)			
van Reenen			2·0
TRANSVAAL			
Barberton			
Belfast			
Bethal	21	6	3·0
Bospoort	19	7	9·4
Carolina	19	8	
Chester			
(near Gravelotte)			
Cresy			
Groendraai	25	13	4·0
(naby Vaalwater)			
Jan Kempiorp			
Jan Smuts	19	9	6·7
Joubert Park (Jhb)	17	9	9·0
Kroondal	21	11	3·4
Levubu	24	11	
Leeudoringstad			
Lichtenburg			
Letaba			
Loskopdam			
Lydenburg	20	7	
Marnitz	24	11	2·7
Mara	25	10	
Marble Hall			
Messina	27	14	
Middelburg			
Nelspruit	26	10	
Phalaborwa	25	15	
Pietersburg	22	11	1·0
Piet Retief	21	11	

TRANSVAAL	Max	Min	RRR
Pongola			
Potchefstroom	21	8	2·5
Potgietersrus	23	13	0·4
Pretoria W.B.	21	11	1·0
Pretoriuskop			
Punda Milia			
Sandpan (NW. Tvl.)	25	15	5·2
Satara			
Sekhukhune			
Shingwidzi			
Skukuza			
Standerton	21	7	7·5
Thabazimbi			
Tomburke			4·7
Tzaneen			
Vereeniging			
Volksrust			
Warmbad	24	11	0·6
Witbank			
Zeerust			
Witfontein			3·0
(wes v. Warmbad)			
O.V.S. - O.F.S.			
Balkfontein			
(naby Bothaville)			
Bethlehem	18	7	6·7
Bloemfontein	19	8	27·5
(J.B.M. Hertzog)			
Bultfontein			
Fauresmith	20	7	12·7
Ficksburg			
Frankfort	22	8	11·0
Harrismith			
Hoopstad	21	8	1·2
Kroonstad	21	8	6·5
Lindley			
Modderpoort			
Petrusburg			
Philippolis			
Reddersburg			
Reitz			
Vrede			
Warden			
Welkom			
Wepener	20	10	28·4
Winburg			
Zastron			

S.W.A.	Max	Min	RRR
Aroab			
Bethanie			
Dordabis			
Gobabeb	22	8	
Gobabis	24	10	
Grootfontein			
Cape Frio	25	14	
Karasburg			
Kalkfeld			
Karibib			
Keetmanshoop	27	6	
Kub			
Luderitz	17	13	
Mariental	30	7	
Ohopoho			
Okahandja			
Okaukueye			
Ondangua	32	13	
Otavi			
Otjiwarongo			
Outjo	30	10	
Rehoboth			
Runtu	33	12	
Steinhausen			
Tsumeb	32	13	
Walvisbaai	20	12	
Windhoek W.K.			
J.G. Strydom L.H.	26	6	
BASUTOLAND			
Maseru	18	9	16·9
BETSJOANALAND/BECHUANALAND			
Francistown	28	14	2·0
Gaberones	21	12	7·0
Ghanzi	30	1	0·2
Lobatsi			
Mahalapye			
Maun	29	16	
Shakawe			
Tsabong	27	10	10·6
Tsane	28	9	5·3
SWAZILAND			
Balembe			
Mansini	25	13	
Stegi			

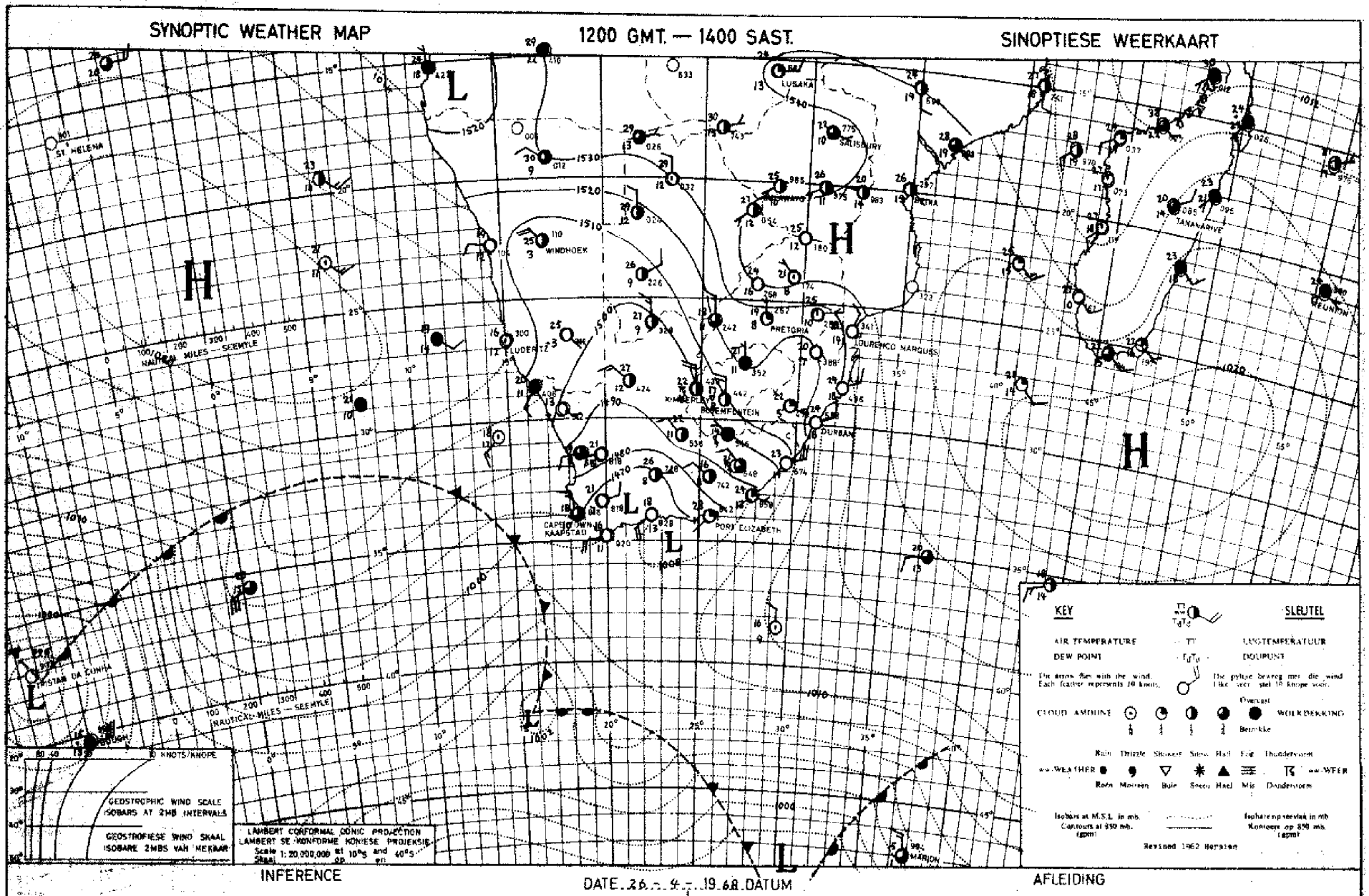

INFERENCE

DATE 26 - 4 - 1968 DATUM

AFLEIDING

A trough over the central interior will cause showers over the Free State, western and southern Transvaal, the north-eastern Cape and the Natal interior, while the front will cause colder, cloudy weather with showers over the south-western and southern Cape Province.

'n Trog oor die sentrale binneland sal buie oor die Vrystaat, Wes- en Suid-Tranvaal, Noordoos-Kaapland en die Natalse binneland veroorsaak, terwyl die front koue, bewolkte weer met buie oor die suidwestelike en suidelike dele van Kaapland sal veroorsaak.

DAAGLIKSE WEERBULLETIN

Maksimum en Minimum Temperatuur (°C) en Reënval (RRR) in mm vir die 24 uur geëindig om 0800 SAST op

WEERBURO / WEATHER BUREAU
DEPT. VAN VERVOER / DEPT. OF TRANSPORT

28.-.4.-.1968

DAILY WEATHER BULLETIN

Maximum and Minimum Temperatures (°C) and rainfall (RRR) in mm for the 24 hours ended at 0800 SAST on

KAAP - CAPE	Max	Min	RRR
Aberdeen			
Addo			
Alexander Bay	23	11	
Aliwal North	19	5	
Bashee	22	15	
Beaufort-Wes	19	10	0·2
(Lughawe)			
Bosgoedbergdam			
Boetaap			
Brakkekuil			
(naby Heidelberg)			
Brandvlei			
Cala			
Caledon			
Calitzdorp			
Calvinia	14	6	2·5
Cape Agulhas	18	14	0·6
Cape Columbine	16	13	5·4
Cape Point	17	12	
Cape St. Francis	20	14	0·3
Cape Town			
(D.F. Malan)	20	12	2·4
Cape Town			
(Roeland Str.)			
Carnarvon			
Ceres			
Citrusdal			
Colesberg			
Cradock			
Dôhne	20	9	
De Aar	17	3	
Douglas			
East London	25	15	0·9
(Airport)			
Eensaamheid			
(naby Herold)			
Elsenburg			
Fraserburg	14	4	
Garies			
George			
Graaff-Reinet			
Grahamstown			
Hopetown			
Idutywa			
Jansenville			
Joubertina			
Kimberley	16	7	
(Airport)			
Knysna			
Kokstad	22	2	
Kuruman	19	4	

KAAP - CAPE	Max	Min	RRR
Ladismith			
Lake Mentz			
Maclear			
Mafeking	22	6	
Malmesbury			
Matatiele			
Matroosberg			
Grootfontein			
(Middelburg)	17	3	
Mosselbaai	20	14	4·0
Mount Frere			
Okiep	16	5	
Oudtshoorn			
Petrusville			
Piketberg			
Pofadder	18	5	
Port Alfred			
Port Elizabeth	23	14	2·0
Port Nolloth	18	11	
Port St. Johns	23	17	
Prieska	18	8	
Prince Albert			
Queenstown	22	8	
Rietfontein			
Riversdale	21	9	
Robertson	21	13	
Sheeprun	22	4	
(near Maclear)			
Somerset-Oos	20	8	0·6
Steynsburg			
Strydenburg			
Sutherland	11	5	
Swellendam			
Tarkastad			
Touwsrivier			
Twee Riviere	20	2	
(Gemsbokpark)			
Umtata	27	9	
Uniondale			
Upington	18	4	
Victoria-Wes	18	9	
Vredendal	19	12	2·7
Vryburg	21	5	
Williston			
Willowmore	16	7	2·3
Willowpark			
(near Dordrecht)			

NATAL	Max	Min	RRR
Cape St. Lucia	27	20	
Dundee			
Durban	28	15	1·7
(Louis Botha)			
Estcourt	25	7	
Harding			
Himeville			
Mkuze			
Hluhluwe			
Newcastle	25	4	
Cedara			
(Pietermaritzburg)	25	7	
Port Shepstone	25	17	
Richmond			
Seven Oaks			
Vryheid			
Waterford			
(near Underberg)	22	1	

TRANSVAAL

Barberton			
Belfast			
Bethal	20	1	
Bospoort	19	2	
Carolina	20	3	
Chester			
(near Gravelotte)			
Crecy			
Groendraai	25	7	
(naby Vaalwater)			
Jan Kempdorp			
Jan Smuts	18	3	
Joubert Park (Jhb)	18	5	
Kroondal	21	8	
Lavabu	28	15	
Leeudoringstad			
Lichtenburg			
Letaba			
Loskopdam			
Lydenburg	22		
[illegible]	26	11	
Mara	27	11	0·1
Marble Hall			
Messina	29	14	
Middelburg			
Nelspruit	29	17	
Phalaborwa	30	17	
Pietersburg	23	12	
Piet Retief	24	5	

TRANSVAAL	Max	Min	RRR
Pongola			
Potchefstroom	22	2	
Potgietersrus	24	12	
Pretoria W.B.	19	8	
Pretoriuskop			
Punda Milia			
Sandpan (NW. Tvl.)			
Satara			
Sekhukhune			
Shingwidzi			
Skukuza			
Standerton	20	1	
Thabazimbi			
Tomburke			
Tzaneen			
Vereeniging			
Volksrust			
Warmbad	24	6	
Witbank			
Zeerust			

O.V.S. - O.F.S.

Balkfontein			
(naby Bothaville)			
Bethlehem	17	2	
Bloemfontein	16	3	
(J.B.M. Hertzog)			
Bultfontein			
Fauresmith	14	5	
Ficksburg			
Frankfort	20	1	
Harrismith			
Hoopstad	21	4	
Kroonstad	19	3	
Lindley			
Modderpoort			
Petrusburg			
Philippolis			
Reddersburg			
Reitz			
Vrede			
Warden			
Welkom			
Wepener	17	5	
Winburg			
Zastron			

S.W.A.	Max	Min	RRR
Aroab			
Bethanie			
Bordabis			
Gobabeb	25	9	
Gobabis	22	-5	
Grootfontein			
Cape Fria	22	13	
Karasburg			
Kalkfeld			
Karibib			
Keetmanshoop	21	6	
Kub			
Luderitz	21	11	
Marienta1	23	5	
Ohopoho			
Okahandja			
Okaukueye			
Ondangua			
Otavi			
Otjiwarongo			
Outjo	29	9	
Üis			
J.G. Strydom L.H.	25	2	
Rehoboth			
Runtu			
Steinhausen			
Tsumeb	31	14	
Walvisbaai	19	11	
Windhoek W.K.			

BASUTOLAND

Maseru	17	4	

BETSJOANALAND/BECHUANALAND

Francistown	25	12	
Gaberones	26	8	
Ghanzi	[illegible]	6	
Lobatse			
Mahalapye			
Maun			
Shakawe	31	14	
Tsabong	19	4	
Tsane	23	5	

SWAZILAND

Bulembe			
Manzini			
Stegi			

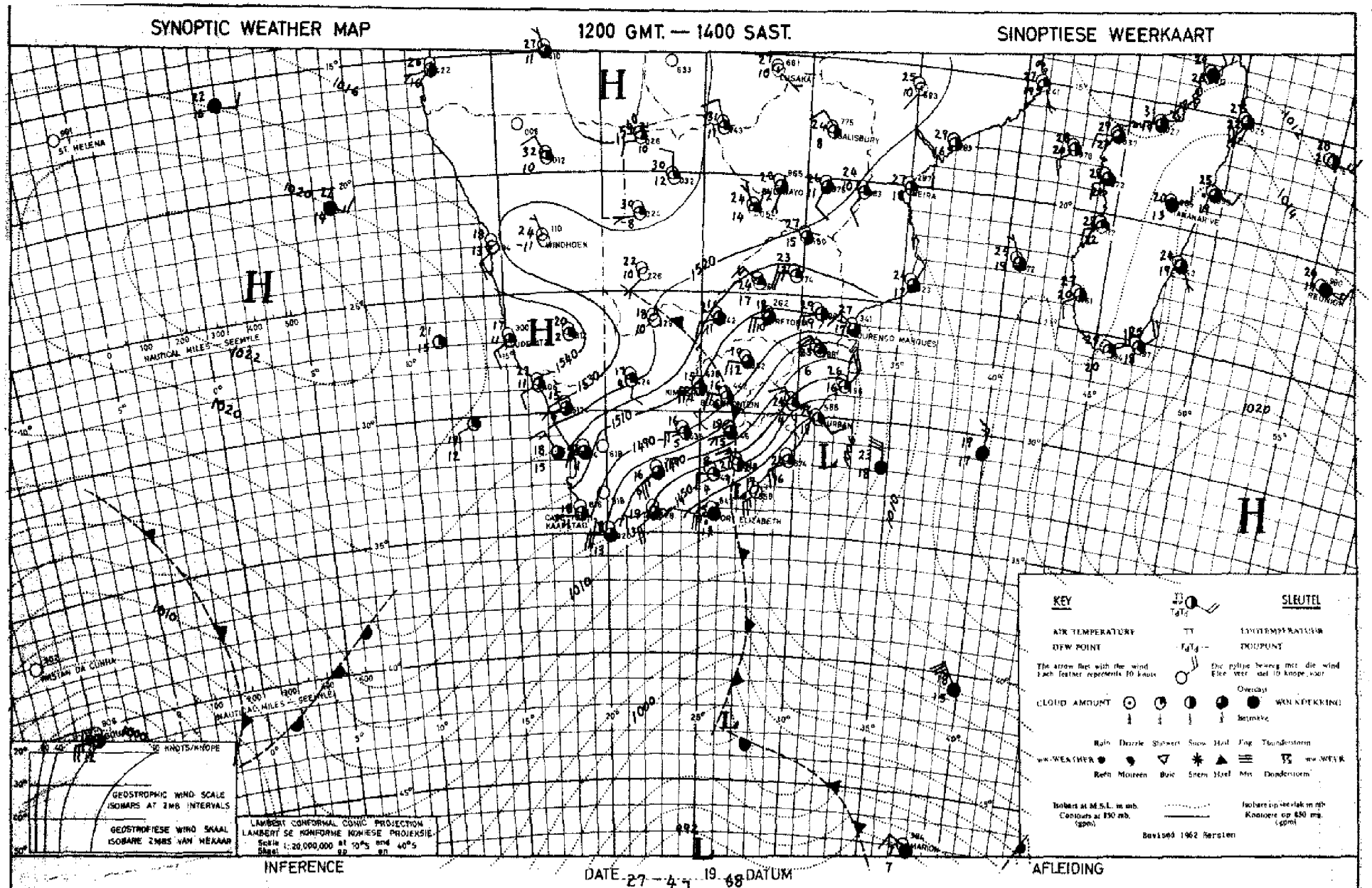

With an anticyclonic south-westerly circulation the weather over the interior will be fair and cool. Dry air behind the cold front, near Port Elizabeth will cause partial clearance along the south-western and southern coasts while partly cloudy conditions will spread to the east coast with a few showers overnight.

Met 'n antisiklonale suidwestelike sirkulasie sal dit oor die binneland hoofsaaklik mooiweer en koel wees. Droë lug agter die koue-front naby Port Elizabeth sal gedeeltelike opklaring langs die suidwestelike en suidelike kuste veroorsaak terwyl gedeeltelik bewolkte weer met enkele buie oornag na die ooskus sal uitbrei.

DAAGLIKSE WEERBULLETIN

Maksimum en Minimum Temperatuur (°C) en Reënval (RRR) in mm vir die 24 uur geëindig om 0800 SAST op

WEERBURO / WEATHER BUREAU
DEPT. VAN VERVOER / DEPT. OF TRANSPORT

29 - 4 - 1968

DAILY WEATHER BULLETIN

Maximum and Minimum Temperatures (°C) and rainfall (RRR) in mm for the 24 hours ended at 0800 SAST on

CAPE - KAAP	Max	Min	RRR
Aberdeen			
Addo			
Alexander Bay	23	9	
Aliwal North	18	3	
Bashee	22	14	
Beaufort-Wes			
(Lughawe)			
Boegoesbergdam			
Boetsap			
Brakkekuil			
(naby Heidelberg)			
Brandvlei			
Cala			
Caledon			
Calitzdorp			
Calvinia	17	7	
Cape Agulhas	19	14	
Cape Columbine	16	11	
Cape Point	19	12	
Cape St. Francis			
Cape Town	20	12	0·2
(D.F. Malan)			
Cape Town			
(Roeland Str.)			
Carnarvon			
Ceres			
Citrusdal			
Colesberg			
Cradock			
Dohne	17	7	
De Aar	17	2	
Douglas			
East London	22	11	
(Airport)			
Eensaamheid			
(naby Herold)			
Elsenburg			
Fraserburg	16	1	
Garies			
George			
Graaff-Reinet			
Grahamstown			
Hopetown			
Idutywa			
Jansenville	22	6	
Joubertina			
Kimberley	16	7	
(Airport)			
Knysna			
Kokstad	18	1	
Kuruman	19	2	

KAAP - CAPE	Max	Min	RRR
Ladismith			
Lake Mentz			
Maclear			
Mafeking	19	3	
Malmesbury			
Matatiele			
Matroosberg			
Grootfontein	18	2	
(Middelburg)			
Mosselbaai	22	13	
Mount Frere			
Okiep	21	12	
Oudtshoorn	22	3	
Petrusville			
Piketberg			
Pofadder	19	10	
Port Alfred			
Port Elizabeth	21	11	
Port Nolloth	21	6	
Port St. Johns	23	14	
Prieska	19	4	
Prince Albert			
Queenstown	20	3	
Rietfontein			
Riversdale	23	7	
Robertson	21	7	
Sheeprun	19	2	
(near Maclear)			
Somerset-Oos	19	6	
Steynsburg			
Strydenburg			
Sutherland	14	-3	
Swellendam			
Tarkastad			
Touwsrivier			
Twee Riviere	24	2	
(Gemsbokpark)			
Umtata	22	6	
Uniondale			
Upington	20	6	
Vanwyksvlei	18	4	
Victoria-Wes			
Vredendal	22	8	
Vryburg	20	4	
Williston			
Willowmore	18	2	
Willowpark	19	6	
(near Dordrecht)			

NATAL	Max	Min	RRR
Cape St. Lucia	23	16	
Dundee			
Durban	24	13	
(Louis Botha)			
Estcourt	18	4	
Harding			
Himeville			
Mkuze			
Hluhluwe			
Newcastle	21	3	
Cedara	17	3	
(Pietermaritzburg)			
Port Shepstone	22	13	
Richmond			
Seven Oaks			
Vryheid			
Waterford	16	-2	
(near Underberg)			

TRANSVAAL

Barberton			
Belfast			
Bethal	19	1	
Bospoort	18	1	
Carolina	20	4	
Chester			
(near Gravelotte)			
Crecy			
Groendraai	25	4	
(naby Vaalwater)			
Jan Kempdorp			
Jan Smuts	17	7	
Joubert Park (Jhb)	17	7	
Kroondal	22	5	
Lewubu	29	15	
Leeudoringstad			
Lichtenburg			
Letaba			
Loskopdam			
Lydenburg	22	5	
Marnitz	25	10	
Mara	27	13	
Marble Hall			
Messina	31	17	
Middelburg			
Nelspruit			
Phalaborwa	26	13	
Pietersburg	24	9	
Piet Retief	18	6	

TRANSVAAL	Max	Min	RRR
Pongola			
Potchefstroom	18	2	
Potgietersrus	23	8	
Pretoria W.B.	21	6	
Pretoriuskop			
Punda Milia			
Sandpan (NW. Tvl.)	25	7	
Satara			
Sekhukhune			
Shingwidzi			
Skukuza			
Standerton	18	0	
Thabazimbi			
Tomburke			
Tzaneen			
Vereeniging			
Volksrust			
Warmbad	22	6	
Witbank			
Zeerust			

O.V.S. - O.F.S.

Balkfontein			
(naby Bothaville)			
Bethlehem	17	2	
Bloemfontein	16	1	
(J.B.M. Hertzog)			
Bultfontein			
Fauresmith	16	2	
Ficksburg			
Frankfort	19	-1	
Harrismith			
Hoopstad	20	2	
Kroonstad	17	4	
Lindley			
Modderpoort			
Petrusburg			
Philippolis			
Reddersburg			
Reitz			
Vrede			
Warden			
Welkom	19	7	
Wepener	17	2	
Winburg			
Zastron			

S.W.A.	Max	Min	RRR
Aroab			
Bethanie			
Dordabis			
Gobabeb	29	9	
Gobabis	27	6	
Grootfontein	27	9	
Cape Fria	22	14	
Karasburg			
Kalkfeld			
Karibib			
Keetmanshoop	25	9	
Kub			
Luderitz	21	11	
Marienthal	26	10	
Ohopoho			
Okahandja			
Okaukueye			
Ondangua	32	16	
Otavi			
Otjiwarongo			
Outjo	30	10	
UIS	32	14	
J.G. Strydom L.H.	26	6	
Rehoboth			
Runtu	31	12	
Steinhausen			
Tsumeb	31	11	
Walvisbaai	17	13	
Windhoek W.K.			

BASUTOLAND

Maseru	15	1	

BETSJOANALAND/BECHUANALAND

Francistown	27	6	
Gaberones	22	5	
Ghanzi	26	6	
Lobatsi			
Mahalapye			
Maun	28	12	
Shakawe	29	13	
Tsabong	21	4	
Tsane	24	4	

SWAZILAND

Embelebe			
Manzini	22	12	
Stegi			

SYNOPTIC WEATHER MAP 1200 GMT. — 1400 SAST. SINOPTIESE WEERKAART

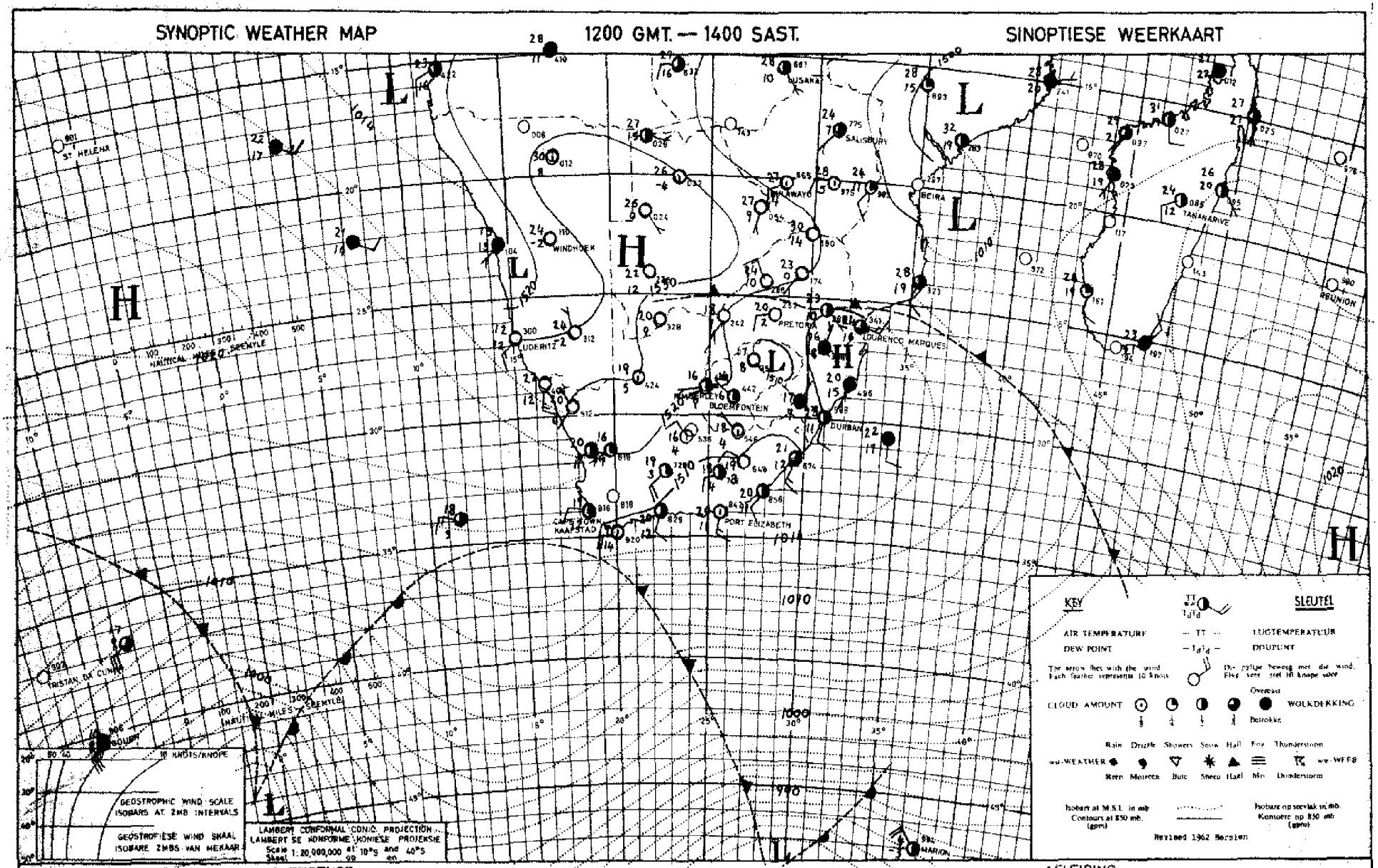

INFERENCE DATE 28 - 4 - 19 68 DATUM AFLEIDING

The circulation on the surface as well as in the upper air is anticyclonic. As a result it will be mainly fine to partly cloudy.

Die sirkulasie op die oppervlakte sowel as in die bolug is antisiklonaal. Gevolglik sal dit hoofsaaklik mooiweer tot gedeeltelik bewolk wees.

DAAGLIKSE WEERBULLETIN

Maksimum en Minimum Temperatuur (°C) en Reënval (RRR) in mm vir die 24 uur geëindig om 0800 SAST op

WEERBURO / WEATHER BUREAU
DEPT. VAN VERVOER / DEPT. OF TRANSPORT

30 - 4 - 1968

DAILY WEATHER BULLETIN

Maximum and Minimum Temperatures (°C) and rainfall (RRR) in mm for the 24 hours ended at 0800 SAST on

CAPE - KAAP	Max	Min	RRR
Aberdeen			
Addo			
Alexander Bay	19	13	
Aliwal North	20	3	
Bashee	24	14	
Beaufort-Wes	24	14	
(Lughawe)			
Boegoebergdam			
Boetsap			
Brakkekuil			
(naby Heidelberg)			
Brandvlei			
Cala			
Caledon			
Calitzdorp			
Calvinia	24	7	
Cape Agulhas	22	14	14·0
Cape Columbine			
Cape Point	19	12	23·0
Cape St. Francis	20	16	
Cape Town	21	14	13·5
(D.F. Malan)			
Cape Town			
(Roeland Str.)			
Carnarvon			
Ceres			
Citrusdal			
Colesberg			
Cradock			
Dôhne	20	11	
De Aar	20	4	
Douglas			
East London	22	13	
(Airport)			
Hensaamheid			
(naby Herold)			
Elsenburg			
Fraserburg	20	6	
Garies			
George			
Graaff-Reinet			
Grahamstown			
Hopetown			
Idutywa			
Jansenville	25	8	
Joubertina			
Kimberley	21	9	
(Airport)			
Knysna			
Kokstad	22	1	
Kuruman	23	5	

KAAP - CAPE	Max	Min	RRR
Ladismith			
Lake Mentz			
Maclear			
Mafeking	23	6	
Malmesbury			
Matatiele			
Matroosberg	20	9	
Grootfontein			
(Middelburg)	20	10	
Mosselbaai	22	14	0·8
Mount Frere			
Okiep	26	9	
Oudtshoorn	24	5	
Petrusville			
Piketberg			
Pofadder	24	7	
Port Alfred			
Port Elizabeth	23	13	
Port Nolloth	16	12	
Port St. Johns	23	15	
Prieska	23	5	
Prince Albert			
Queenstown	23	11	
Rietfontein			
Riversdale	26	12	
Robertson	24	12	16·0
Sheeprun	21	4	
(near Maclear)			
Somerset-Oos	23	11	
Steynsburg			
Strydenburg			
Sutherland	18	4	
Swellendam			
Tarkastad			
Touwsrivier			
Twee Riviere	28	11	
(Gemsbokpark)			
Umtata	25	7	
Uniondale			
Upington	26	9	
Vanwyksvlei	23	6	
Victoria-Wes			
Vredendal	28	12	2·0
Vryburg	22	5	
Williston			
Willowmore	21	8	
Willowpark			
(near Dordrecht)	19	11	

NATAL	Max	Min	RRR
Cape St. Lucia	25	18	
Dundee			
Durban	25	11	
(Louis Botha)			
Estcourt	21	5	
Harding			
Himeville			
Mkuze			
Hlubluwe			
Newcastle	23	3	
Cedara			
(Pietermaritzburg)	20	7	
Port Shepstone	23	13	
Richmond			
Seven Oaks			
Vryheid			
Waterford			
(near Underberg)	20	-1	

TRANSVAAL

Barberton			
Belfast			
Bethal	21	3	
Bospoort	20	4	
Carolina	20	6	
Chester			
(near Gravelotte)			
Crecy			
Groendraai	24	5	
(naby Vaalwater)			
Jan Kempdorp			
Jan Smuts	19	8	
Joubert Park (Jhb)	19	9	
Kroondal	22	5	
Levuba	25	13	
Leeudoringstad			
Lichtenburg			
Letaba			
Loskopdam			
Lydenburg			
Marobi	22	10	
Mara	24	8	
Marble Hall			
Messina	25	11	
Middelburg			
Nelspruit	26	9	
Phalaborwa	25	12	
Pietersburg	21	8	
Piet Retief	20	6	

TRANSVAAL	Max	Min	RRR
Pongola			
Potchefstroom	22	4	
Potgietersrus	23	8	
Pretoria W.B.	22	6	
Pretoriuskop			
Punda Milia			
Sandpan (NW. Tvl.)	23	9	
Satara			
Sekhukhune			
Shingwidzi			
Skukuza	28	9	
Standerton	21	1	
Thabazimbi			
Tomburke			
Tzaneen			
Vereeniging			
Volksrust			
Warmbad	24	9	
Witbank			
Zeerust			

O.V.S. - O.F.S.

Balkfontein			
(naby Bothaville)			
Bethlehem	19	0	
Bloemfontein	18	3	
(J.B.M. Hertzog)			
Bultfontein			
Fauresmith	18	3	
Picksburg			
Frankfort	22	1	
Harriesmith			
Hoopstad	22	2	
Kroonstad	20	2	
Lindley			
Modderpoort			
Petrusburg			
Philippolis			
Reddersburg			
Reitz			
Vrede			
Warden			
Welkom	20	6	
Wepener	19	6	
Winburg			
Zastron			

S.W.A.	Max	Min	RRR
Aroab			
Bethanie			
Bordabis			
Gobabeb	22	9	
Gobabis	23	15	
Grootfontein	28	15	
Cape Fria	22	13	
Karasburg			
Kalkfeld			
Karibib			
Keetmanshoop	29	7	
Kub			
Luderitz	15	13	
Mariental	31	7	
Ohopoho			
Okahandja			
Okaukueye			
Ondangua	32	16	
Otavi			
Otjiwarongo			
Outjo	30	10	
Ujis	31	10	
J.G. Strydom L.H.	27	8	
Rehoboth			
Runtu	33	14	
Steinhausen			
Tsumeb	31	15	
Walvisbaai	16	13	
Windhoek W.K.			

BASUTOLAND

Maseru	19	5	

BETSJOEANALAND/BECHUANALAND

Francistown	25	9	
Gaberones	24	5	
Ghanzi	29	13	
Lobatsi			
Mahalapye	24	8	
Maun	29	11	
Shakawe	29	13	
Tsabong	25	10	
Tsane	27	11	

SWAZILAND

Embelbe			
Manzini	23	12	
Stegi			

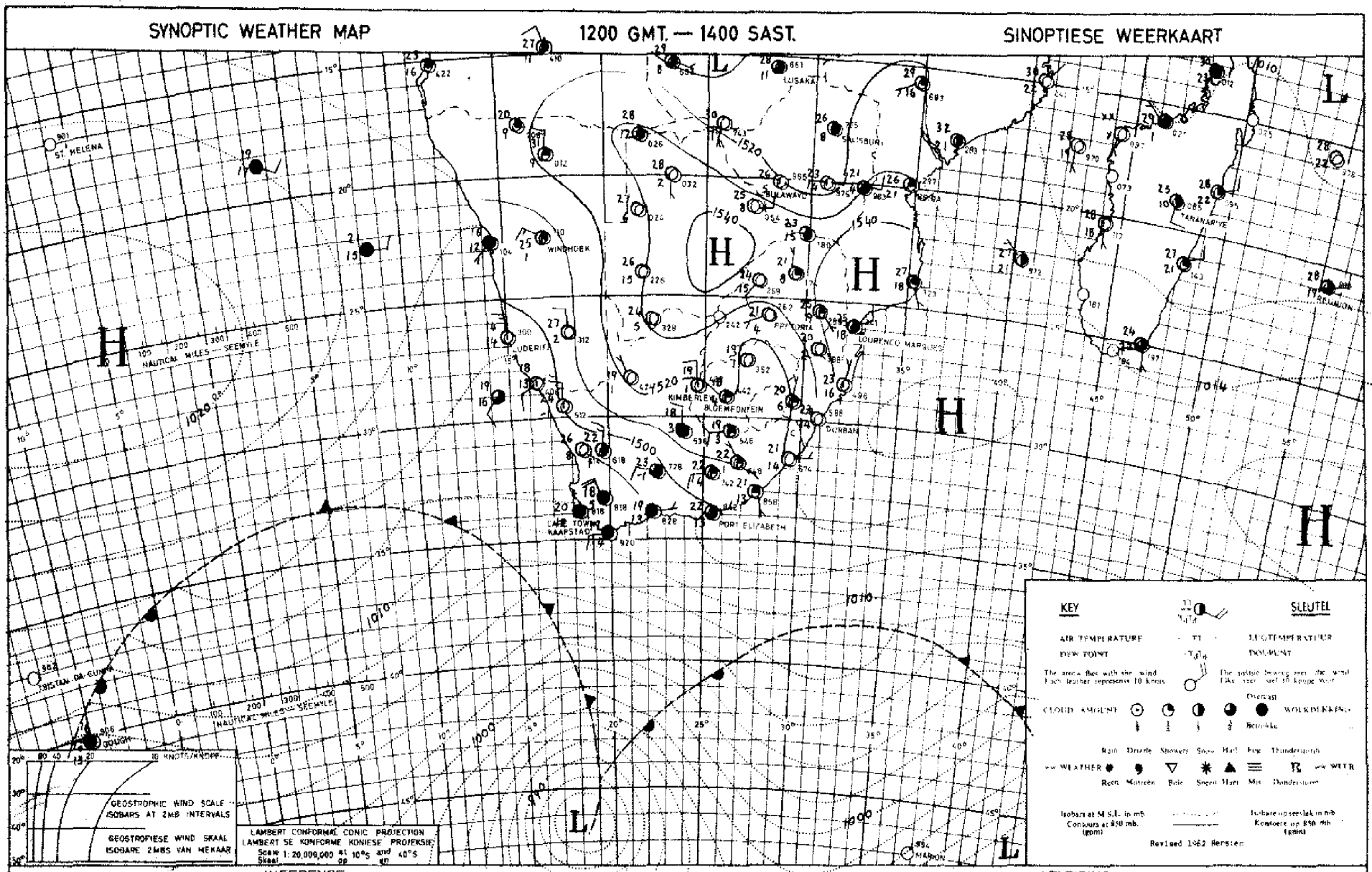

The cold front to the west of Cape Town will cause cloudy, cool weather with rain over the south-western Cape. With a high over the interior, the weather elsewhere will be fine or partly cloudy and warm.

Die kouefront wes van Kaapstad sal bewolkte koel weer met reën oor Suidwes-Kaapland veroorsaak. Met 'n hoog oor die binneland, sal dit elders mooiweer of gedeeltelik bewolk en warm wees.

DAAGLIKSE WEERBULLETIN

Maksimum en Minimum Temperatuur (°C) en Reënval (RRR) in mm vir die 24 uur geëindig om 0800 SAST op

WEERBURO / WEATHER BUREAU
DEPT. VAN VERVOER / DEPT. OF TRANSPORT
1 - 5 - 1968

DAILY WEATHER BULLETIN

Maximum and Minimum Temperatures (°C) and rainfall (RRR) in mm for the 24 hours ended at 0800 SAST on

CAPE - KAAP	Max	Min	RRR
Aberdeen			
Addo			
Alexander Bay	22	14	
Aliwal North	22	5	
Bashee	25	16	
Beaufort-Wes	21	10	
(Lughawe)			
Boegoebergdam			
Boetsap			
Brakkekuil			
(naby Heidelberg)			
Brandvlei			
Cala			
Caledon			
Calitzdorp			
Calvinia	15	7	0·6
Cape Agulhas	20	15	
Cape Columbine	18	13	
Cape Point	18	13	6·5
Cape St. Francis	20	12	
Cape Town	19	15	1·5
(D.F. Malan)			
Cape Town			
(Roeland Str.)			
Carnarvon			
Ceres			
Citrusdal			
Colesberg			
Cradock			
Dohne	23	9	
De Aar	20	6	
Douglas			
East London	23	14	
(Airport)			
Hensaamheid			
(naby Herold)			
Elsenburg			
Fraserburg	16	4	0·5
Garies			
George			
Graaff-Reinet			
Grahamstown			
Hopetown			
Idutywa			
Jansenville	25	13	
Joubertina			
Kimberley	25	7	
(Airport)			
Knysna			
Kokstad	23	6	
Kuruman	23	2	

KAAP - CAPE	Max	Min	RRR
Ladismith			
Lake Mentz			
Maclear			
Mafeking	24	7	
Malmesbury			
Matatiele			
Matroosberg	16	8	
Grootfontein	21	8	
(Middelburg)			
Mosselbaai	24	14	
Mount Frere			
Okiep	16	8	0·2
Oudtshoorn	24	4	
Petrusville			
Piketberg			
Pofadder	18	7	
Port Alfred			
Port Elizabeth	23	10	
Port Nolloth	17	13	
Port St. Johns	24	17	
Prieska	21	9	
Prince Albert			
Queenstown	24	4	
Rietfontein			
Riversdale	24	11	
Robertson	21	13	0·4
Sheeprun	24	6	
(near Maclear)			
Somerset-Oos	24	8	
Steynsburg			
Strydenburg			
Sutherland	13	4	0·4
Swellendam			
Tarkastad			
Touwsrivier			
Twee Riviere	23	2	
(Gemsbokpark)			
Umtata	26	8	
Uniondale			
Upington	20	6	
Vanwyksvlei	19	6	
Victoria-Wes			
Vredendal	21	13	5·0
Vryburg	25	3	
Williston			
Willowmore	21	6	
Willowpark	21	8	
(near Dordrecht)			

NATAL	Max	Min	RRR
Cape St. Lucia	26	18	
Dundee			
Durban	26	16	
(Louis Botha)			
Estcourt	27	5	
Harding			
Himeville			
Mkuze			
Hluhluwe			
Newcastle	28	12	
Cedara	25	6	
(Pietermaritzburg)			
Port Shepstone	23	17	
Richmond			
Seven Oaks			
Vryheid			
Waterford	24	1	
(near Underberg)			

TRANSVAAL

Barberton			
Belfast			
Bethal	23	7	
Bospoort	23	3	
Carolina	22	7	
Chester			
(near Gravelotte)			
Cresy			
Groendraai	26	6	
(naby Vaalwater)			
Jan Kempdorp			
Jan Smuts	20	11	
Joubert Park (Jhb)	20	10	
Kroondal	24	8	
Lemubu	28	14	
Leeudoringstad			
Lichtenburg			
Letaba			
Loskopdam			
Lydenburg			
Marnitz	26	12	
Mara	27	8	
Marble Hall			
Messina	29	14	
Middelburg			
Nelspruit	28	10	
Phalaborwa	28	15	
Pietersburg	23	9	
Piet Retief	26	9	

TRANSVAAL	Max	Min	RRR
Pongola			
Potchefstroom	25	6	
Potgietersrus	25	9	
Pretoria W.B.	23	9	
Pretoriuskop			
Punda Milia			
Sandpan (NW. Tvl.)			
Satara			
Sekhukhune			
Shingwidzi			
Skukuza	30	9	
Standerton	25	4	
Thabazimbi			
Tomburke			
Tzaneen			
Vereeniging			
Volksrust			
Warmbad	26	9	
Witbank			
Zeerust			

O.V.S. - O.F.S.

Balkfontein			
(naby Bothaville)			
Bethlehem	21	1	
Bloemfontein	23	2	
(J.B.M. Hertzog)			
Bultfontein			
Fauresmith	21	3	
Ficksburg			
Frankfort	25	3	
Harrismith			
Hoopstad	25	1	
Kroonstad	26	3	
Lindley			
Modderpoort			
Petrusburg			
Philippolis			
Reddersburg			
Reitz			
Vrede			
Warden			
Welkom	24	3	
Wepener	21	3	
Winburg			
Zastron			

S.W.A.	Max	Min	RRR
Aroab			
Bethanie			
Dordabis			
Gobabeb	29	7	
Gobabis	29	13	
Grootfontein			
Cape Fria	21	13	
Karasburg			
Kalkfeld			
Karibib			
Keetmanshoop	22	8	
Kub			
Luderitz			
Mariental	25	4	
Ohopoho			
Okahandja			
Okaukueye			
Ondangua	33	13	
Otavi			
Otjiwarongo			
Outjo	30	8	
Uis	29	7	
Rehoboth			
Runtu			
Steinhausen			
Tsumeb	31	14	
Walvisbaai	15	11	
Windhoek W.K.			
J.G. Strydom L.H.	25	6	

BASUTOLAND

Maseru	21	2	

BETSJOEANALAND/BECHUANALAND

Francistown	28	8	
Gaberones	27	9	
Ghanzi	31	12	
Lobatsi			
Mahalapye	25	11	
Maun	30	12	
Shakawe	31	12	
Tsabong	26	2	
Tsane	29	8	

SWAZILAND

Embelebe			
Manzini	17	15	
Stegi			

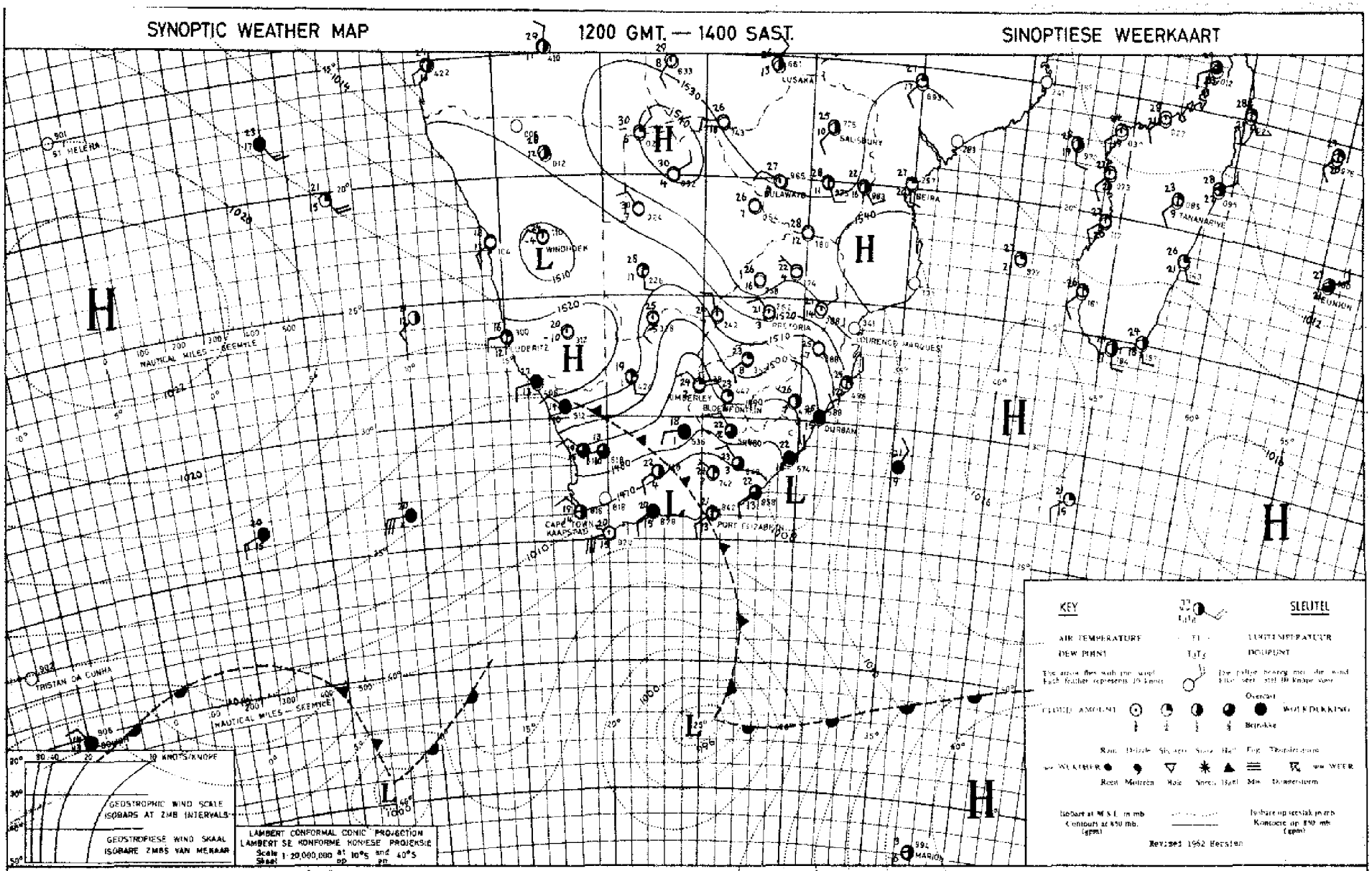

The cold front moving over Cape Province will cause cooler weather to spread to the central interior. Cloudy weather with rain or showers will occur over the southern and south-western Cape.

Die koufront wat oor Kaapland beweeg, sal koeler weer laat uitbrei oor die sentrale dele van die land. Bewolkte weer met reën of buie sal oor Wes- en Suidwes-Kaapland voorkom.

DAAGLIKSE WEERBULLETIN

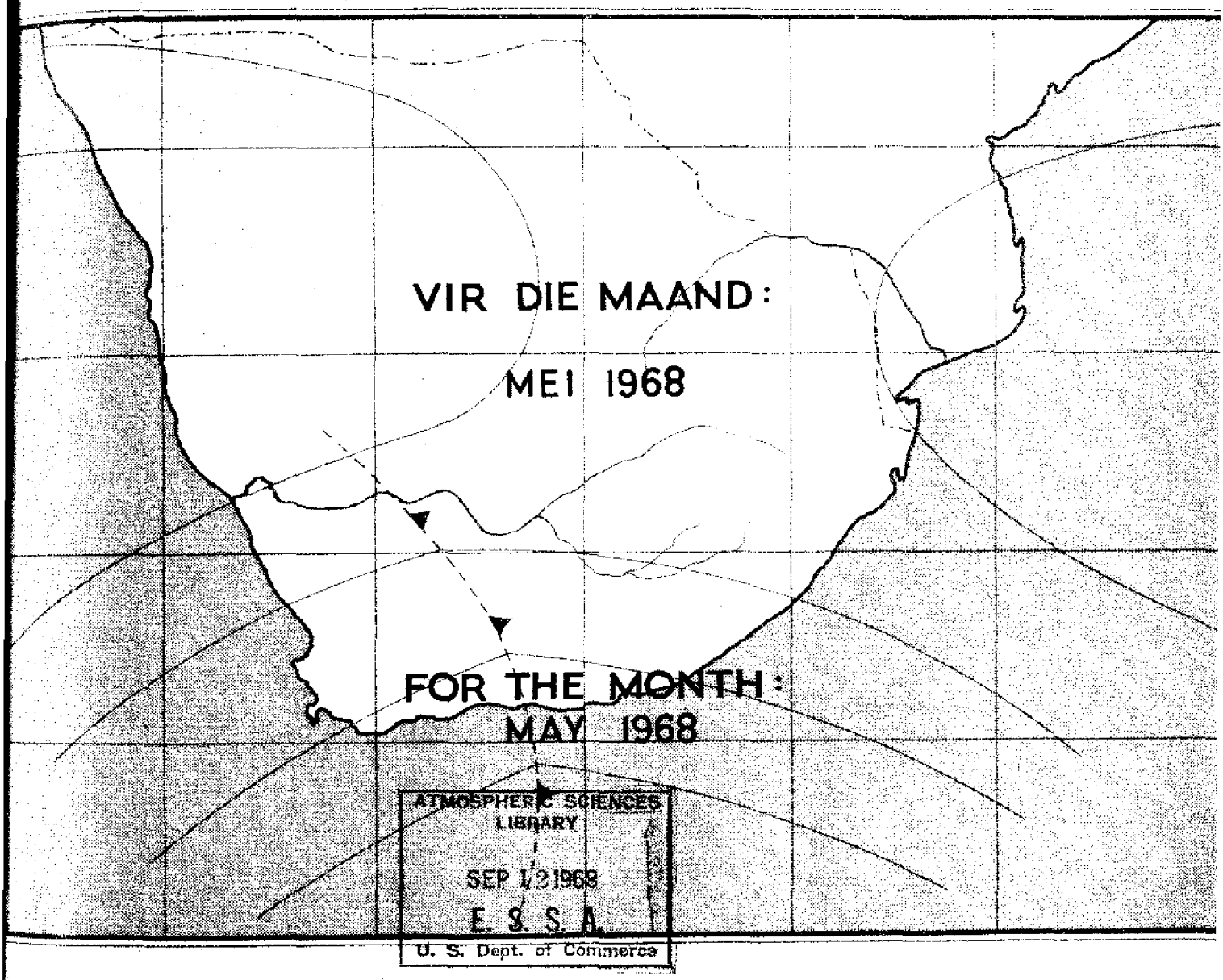

ATMOSPHERIC SCIENCES
LIBRARY
SEP 12 1968
E. S. S. A.
U. S. Dept. of Commerce

DAILY WEATHER BULLETIN

DAAGLIKSE WEERBULLETIN

Maksimum en Minimum Temperatuur (°C) en Reënval (RRR) in mm vir die 24 uur geëindig om 0800 SAST op

WEERBURO / WEATHER BUREAU
DEPT. VAN VERVOER / DEPT. OF TRANSPORT

2 - 5 - 1968

DAILY WEATHER BULLETIN

Maximum and Minimum Temperatures (°C) and rainfall (RRR) in mm for the 24 hours ended at 0800 SAST on

CAPE - KAAP	Max	Min	RRR
Aberdeen			
Addo			
Alexander Bay	23	13	
Aliwal North	18	3	
Bashee			
Beaufort-Wes	20	12	
(Lughawe)			
Boegoebergdam			
Boetsap			
Brakkekuil			
(naby Heidelberg)			
Brandvlei			
Cala			
Caledon			
Calitzdorp			
Calvinia	16	7	3.5
Cape Agulhas	19	15	7.0
Cape Columbine	17	13	4.6
Cape Point	16	13	6.0
Cape St. Francis	23	13	
Cape Town	18	15	12.1
(D.F. Malan)			
Cape Town			
(Roeland Str.)			
Carnarvon			
Ceres			
Citrusdal			
Colesberg			
Cradock			
Ebbne	20	13	
De Aar	16	5	
Douglas			
East London	23	13	
(Airport)			
Kensaamheid			
(naby Herold)			
Elsenburg			
Fraserburg	14	6	0.4
Garies			
George			
Graaff-Reinet			
Grahamstown			
Hopetown			
Idutywa			
Jansenville	23	15	
Joubertina			
Kimberley	18	6	
(Airport)			
Knysna			
Kokstad	22	5	
Kuruman	28	3	

KAAP - CAPE	Max	Min	RRR
Ladismith			
Lake Mentz			
Maclear			
Mafeking			
Malmesbury			
Matatiele			
Matroosberg	13	9	
Grootfontein	17	8	
(Middelburg)			
Mosselbaai	22	15	
Mount Frere			
Okiep	13	9	
Oudtshoorn	22	6	
Petrusville			
Piketberg			13.0
Pofadder	18	7	
Port Alfred			
Port Elizabeth	25	13	
Port Nolloth	18	10	
Port St. Johns	25	16	
Prieska	19	7	
Prince Albert			
Queenstown	21	10	
Rietfontein			
Riversdale	24	14	
Robertson	19	16	
Sheeprun	21	9	
(near Maclear)			
Somerset-Oos	21	13	
Staynsburg			
Strydenburg			
Sutherland	9	6	2.5
Swellendam			
Tarkastad			
Touwsrivier			
Twee Riviere	22	3	
(Gemsbokpark)			
Umtata	25	10	
Uniondale			
Upington	20	4	
Vanwyksvlei	18	8	
Victoria-Wes			
Vredendal	20	14	1.8
Vryburg	25	2	
Williston			
Willowmore	19	9	
Willowpark	21	8	
(near Dordrecht)			

NATAL	Max	Min	RRR
Cape St. Lucia	23	17	
Dundee			
Durban	25	11	
(Louis Botha)			
Estcourt	26	5	
Harding			
Himeville			
Mkuze			
Hluhluwe			
Newcastle	27	9	
Cedara	20	5	
(Pietermaritzburg)			
Port Shepstone	24	10	
Richmond			
Seven Oaks			
Vryheid			
Waterford	22	-2	
(near Underberg)			

TRANSVAAL

Barberton			
Belfast			
Bethal	24	1	0.9
Bospoort	21	2	
Carolina	22	5	
Chester			
(near Gravelotte)			
Crecy			
Groendraai	29	8	
(naby Vaalwater)			
Jan Kemplorp			
Jan Smuts	21	5	
Joubert Park (Jhb)	22	8	
Kroondal	26	7	
Levubu	32	17	
Leeudoringstad			
Lichtenburg			
Letaba			
Loskopdam			
Lydenburg	25	8	
Marnitz	30	13	
Mara	31	10	
Marble Hall			
Messina	32	14	
Middelburg			
Nelspruit	33	11	
Phalaborwa	33	18	
Pietersburg	21	11	
Piet Retief	27	7	

TRANSVAAL	Max	Min	RRR
Pongola			
Potchefstroom	21	2	
Potgietersrus	28	12	
Pretoria W.B.	24	7	
Pretoriuskop			
Punda Milia			
Sandpan (NW. Tvl.)	30	11	
Satara			
Sekhukhune			
Shingwidzi			
Skukuza			
Standerton	24	1	
Thabazimbi			
Tomburke			
Tzaneen			
Vereeniging			
Volksrust			
Warmbad	28	7	
Witbank			
Zeerust			

O.V.S. - O.F.S.

Balkfontein			
(naby Bothaville)			
Bethlehem	18	1	
Bloemfontein	18	1	
(J.B.M. Hertzog)			
Bultfontein			
Fauresmith	16	2	
Ficksburg			
Frankfort	22	-1	
Harrismith			
Hoopstad	22	2	
Kroonstad	21	3	
Lindley			
Modderpoort			
Petrusburg			
Philippolis			
Reddersburg			
Reitz			
Vrede			
Warden			
Welkom	20	3	
Wepener	17	2	
Winburg			
Zastron			

S.W.A.	Max	Min	RRR
Aroab			
Bethanie			
Bordabis			
Gobabeb	28	7	
Gobabis	29	6	
Grootfontein	27	11	
Cape Frio	22	18	
Karasburg			
Kalkfeld			
Karibib			
Keetmanshoop	22	6	
Kub			
Luderitz	18	12	
Mariental	24	6	
Ohopoho			
Okahandja			
Okaukueye			
Ondangua	32	13	
Otavi			
Otjiwarongo			
Outjo	30	8	
Uis	30	9	
Rehoboth			
Runtu	32	12	
Steinhausen			
Tsumeb	33	12	
Walvisbaai	19	12	
Windhoek W.K.			
J.G. Strydom L.H.	26	4	

BASUTOLAND

Maseru	18	2	

BETSJOANALAND/BECHUANALAND

Francistown	31	11	
Gaberones	29	5	
Ghanzi	32	8	
Lobatsi			
Mahalapye	30	11	
Maun	32	18	
Shakawe	31	12	
Tsabong	28	6	
Tsane	26	6	

SWAZILAND

Mbabane			
Manzini	27	15	
Stegi			

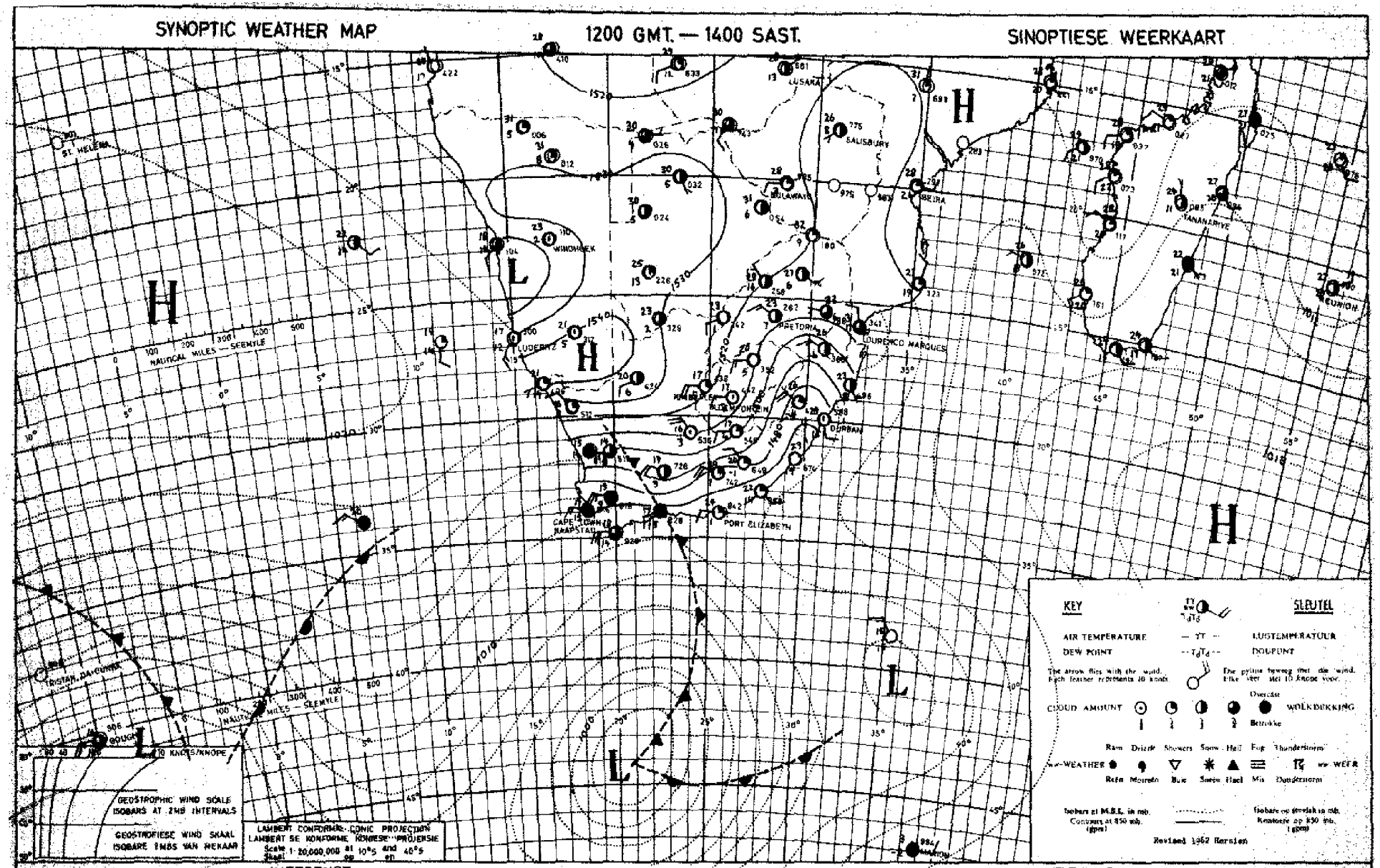

The series of eastwards moving fronts will maintain unsettled rainy conditions over the south-western Cape. Elsewhere the circulation is anticyclonic and the air is dry so that it will be fair and mild to warm.

Met die reeks fronte wat ooswaarts beweeg, sal ongestadige weer met reën oor Suidwes-Kaapland voortduur. Elders is die sirkulasie antisiklonaal en die lug is droog sodat dit hoofsaaklik mooiweer en matig tot warm sal wees.

DAAGLIKSE WEERBULLETIN

Maksimum en Minimum Temperatuur (°C) en Reënval (RRR) in mm vir die 24 uur geëindig om 0800 SAST op

WEERBURO / WEATHER BUREAU
DEPT. VAN VERVOER / DEPT. OF TRANSPORT
3 - 5 - 1968

DAILY WEATHER BULLETIN

Maximum and Minimum Temperatures (°C) and rainfall (RRR) in mm for the 24 hours ended at 0800 SAST on

CAPE - KAAP	Max	Min	RRR
Aberdeen			
Addo			
Alexander Bay	21	13	
Aliwal North	17	10	
Bashee	28	14	
Beaufort-Wes	20	13	
(Lughawe)			
Boegoebergdam			
Boetsap			
Brakkekuil			
(naby Heidelberg)			
Brandvlei			
Cala			
Caledon			
Calitzdorp			
Calvinia	17	8	2·0
Cape Agulhas	20	16	1·0
Cape Columbine	16	14	8·4
Cape Point	17	14	
Cape St. Francis	19	14	
Cape Town	19	15	13·4
(D.F. Malan)			
Cape Town			
(Roeland Str.)			
Carnarvon			
Ceres			
Citrusdal			
Colesberg			
Cradock			
Döhne	21	14	
De Aar	16	7	
Douglas			
East London	26	14	
(Airport)			
Hensaamheid			
(naby Herold)			
Elsenburg			
Fraserburg	15	7	
Garies			
George			
Graaff-Reinet			
Grahamstown			
Hopetown			
Idutywa			
Jansenville	24	17	
Joubertina			
Kimberley	19	8	
(Airport)			
Knysna			
Kokstad	22	7	
Kuruman	21	4	

KAAP - CAPE	Max	Min	RRR
Ladismith			
Lake Mentz			
Maclear			
Mafeking	23	5	
Malmesbury			
Matatiele			
Matroosberg	15	10	
Grootfontein	17	9	
(Middelburg)			
Mosselbaai	25	18	
Mount Frere			
Okiep	20	11	
Oudtshoorn	24	16	
Petrusville			
Piketberg			11·5
Pofadder	19	7	
Port Alfred			
Port Elizabeth	23	15	
Port Nolloth	16	13	0·2
Port St. Johns	29	16	
Prieska	19	9	
Prince Albert			
Queenstown	20	13	
Rietfontein			
Riversdale	25	18	
Robertson	21	16	0·6
Sheeprun	21	12	
(near Maclear)			
Somerset-Oos	22	14	
Steynsburg			
Strydenburg			
Sutherland	12	6	0·8
Swellendam			
Tarkastad			
Touwsrivier			
Twee Riviere	25	4	
(Gemsbokpark)			
Umtata	25	11	
Uniondale			
Upington	22	5	
Vanwyksvlei	18	8	
Victoria-Wes			
Vredendal	21	16	2·2
Vryburg	23	3	
Williston			
Willowmore	19	11	
Willowpark	17	10	
(near Dordrecht)			

NATAL	Max	Min	RRR
Cape St. Lucia	25	17	
Dundee			
Durban	25	15	
(Louis Botha)			
Estcourt	23	4	
Harding			
Himeville			
Mkuze			
Hluhluwe			
Newcastle	25	7	
Cedara	23	7	
(Pietermaritzburg)			
Port Shepstone	27	15	
Richmond			
Seven Oaks			
Vryheid			
Waterford	21	5	
(near Underberg)			

TRANSVAAL

Barberton			
Belfast			
Bethal	21	4	
Bospoort	21	0	
Carolina	21	6	
Chester			
(near Gravelotte)			
Crecy			
Groendraai	28	5	
(naby Vaalwater)			
Jan Kempdorp			
Jan Smuts	20	11	
Joubert Park (Jhb)	20	9	
Kroondal	25	7	
Levubu	33	18	
Leeudoringstad			
Lichtenburg			
Letaba			
Loskopdam			
Lydenburg	24	5	
Marnitz	29	13	
Mara	32	11	
Marble Hall			
Messina	35	14	
Middelburg			
Nelspruit	31	7	
Phalaborwa	33	15	
Pietersburg	28	10	
Piet Retief	23	7	

TRANSVAAL	Max	Min	RRR
Pongola			
Potchefstroom	22	2	
Potgietersrus	23	9	
Pretoria W.B.	22	6	
Pretoriuskop			
Punda Milia			
Sandpan (NW. Tvl.)	29	10	
Satara			
Sekhukhune			
Shingwidzi			
Skukuza			
Standerton	20	1	
Thabazimbi			
Tomburke			
Tzaneen			
Vereeniging			
Volksrust			
Warmbad	27	6	
Witbank			
Zeerust			

O.V.S. - O.F.S.

Balkfontein			
(naby Bothaville)			
Bethlehem	18	1	
Bloemfontein	18	4	
(J.B.M. Hertzog)			
Bultfontein			
Fauresmith	17	6	
Ficksburg			
Frankfort	22	-1	
Harrismith			
Hoopstad	21	3	
Kroonstad	20	3	
Lindley			
Modderpoort			
Petrusburg			
Philippolis			
Heidersburg			
Reitz			
Vrede			
Warden			
Welkom	20	5	
Wepener	18	3	
Winburg			
Zastron			

S.W.A.	Max	Min	RRR
Aroab			
Bethanie			
Dordabis			
Gobabeb	27	7	
Gobabis	29	1	
Grootfontein	27	11	0·7
Cape Fria	21	12	
Karasburg			
Kalkfeld			
Karibib			
Keetmanshoop	24	8	
Kub			
Luderitz	20	13	
Marienta1	27	6	
Ohopoho			
Okahandja			
Okaukuejo			
Ondangua	32	12	
Otavi			
Otjiwarongo			
Outjo	30	7	
Rehoboth			
Runtu	31	13	
Steinhausen			
Tsumeb	32	11	
Walvisbaai	17	13	
Windhoek W.K.			
J.G. Strydom L.H.	26	0	

BASUTOLAND

Maseru	17	7	

BETSJOEANALAND/BECHUANALAND

Francistown	32	14	
Gaberones	26	7	
Ghanzi	31	11	
Lobatsi			
Mahalapye	28	12	
Maun	32	14	
Shakawe	32	13	
Tsabong	25	4	
Tsane	26	6	

SWAZILAND

Embelebe			
Manzini	28	12	
Stegi			

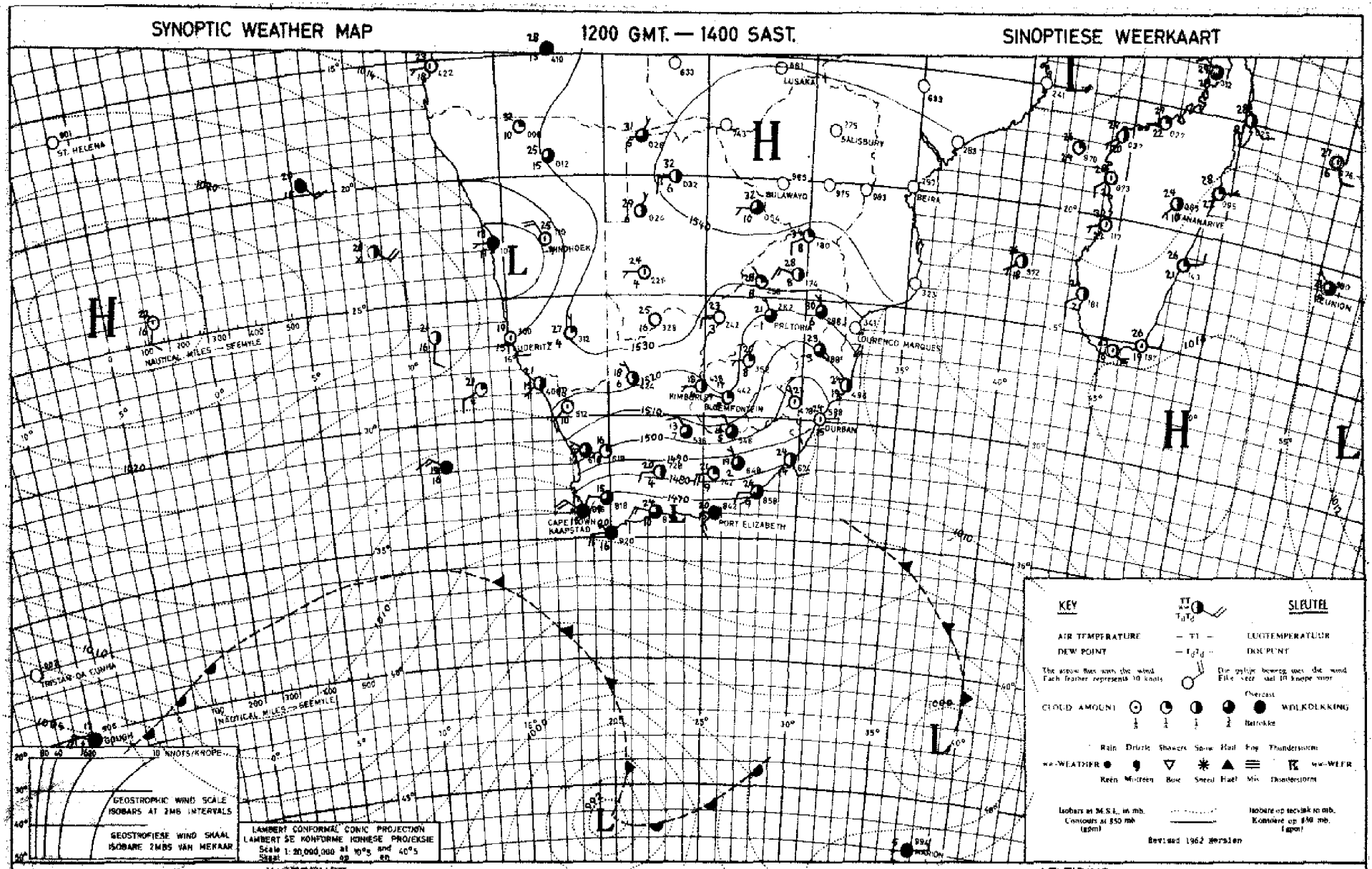

INFERENCE

DATE 2 - 5 - 1968 DATUM

AFLEIDING

The front to the south-west of the Cape will cause cloudy, cool weather with showers along the south-western Cape coastal areas and adjacent interior. Over the remainder of the country it will be mainly fine and mild.

Die front suidwes van die Kaap sal bewolkte, koel weer met buie veroorsaak oor die Kaapse suidwestelike kuststreke en aangrensende binneland. Oor die res van die land sal dit hoofsaaklik mooiweer en matig wees.

DAAGLIKSE WEERBULLETIN

Maksimum en Minimum Temperatuur (°C) en Reënval (RRR) in mm vir die 24 uur geëindig om 0800 SAST op

WEERBURO / WEATHER BUREAU
DEPT. VAN VERVOER / DEPT. OF TRANSPORT

4 - 5 - 1968

DAILY WEATHER BULLETIN

Maximum and Minimum Temperatures (°C) and rainfall (RRR) in mm for the 24 hours ended at 0800 SAST on

CAPE - KAAP	Max	Min	RRR
Aberdeen			
Addo			
Alexander Bay	24	15	
Aliwal North	16	9	
Bashee	27	14	0·5
Beaufort-Wes	21	16	
(Lughawe)			
Boegoebergdam			
Boetsap			
Brakkekuil			
(naby Heidelberg)			
Brandvlei			
Cala			
Caledon			
Calitzdorp			
Calvinia	15	9	1·0
Cape Agulhas	20	16	
Cape Columbine	17	14	
Cape Point	17	15	2·6
Cape St. Francis	21	17	
Cape Town	18	15	13·3
(D.F. Malan)			
Cape Town			
(Roeland Str.)			
Carnarvon			
Ceres			
Citrusdal			
Colesberg			
Cradock			
Dohne	19	11	1·6
De Aar	16	8	
Douglas			
East London	26	16	1·2
(Airport)			
Bensaamheid			
(naby Herold)			
Elsenburg			
Fraserburg	15	3	
Garies			
George			
Graaff-Reinet			
Grahamstown			3·7
Hopetown			
Idutywa			
Jansenville	23	17	
Joubertina			
Kimberley	19	7	
(Airport)			
Knysna			
Kokstad	20	10	
Kuruman	20	9	

KAAP - CAPE	Max	Min	RRR
Ladismith			
Lake Mentz			
Maclear			
Mafeking	23	3	
Malmesbury			
Matatiele			
Matroosberg	16	12	
Grootfontein	16	11	
(Middelburg)			
Mosselbaai	24	17	0·3
Mount Frere			
Okiep	27	11	
Oudtshoorn	24	17	
Petrusville			
Piketberg			
Pofadder	18	8	
Port Alfred			
Port Elizabeth	23	19	
Port Nolloth	19	15	
Port St. Johns	27	17	0·9
Prieska	20	1	
Prince Albert			
Queenstown	18	13	0·2
Rietfontein			
Riversdale	24	17	
Robertson	21	17	
Sheeprun	19	12	
(near Maclear)			
Somerset-Oos	21	15	0·3
Steynsburg			
Strydenburg			
Sutherland	12	7	
Swellendam			
Tarkastad			
Touwsrivier			
Twee Riviere	23	4	
(Gemsbokpark)			
Umtata	23	14	0·3
Uniondale			
Upington	20	6	
Vanwyksvlei	18	11	
Victoria-Wes			
Vredendal	28	17	3·2
Vryburg	22	4	
Williston			
Willowmore	20	13	
Willowpark	15	9	
(near Dordrecht)			

NATAL	Max	Min	RRR
Cape St. Lucia	26	16	
Dundee			
Durban	27	16	
(Louis Botha)			
Estcourt	25	7	
Harding			
Himeville			
Mkuze			
Eluhluwe			
Newcastle	25	13	
Cedara	23	7	
(Pietermaritzburg)			
Port Shepstone	24	16	
Richmond			
Seven Oaks			
Vryheid			
Waterford	19	11	
(near Underberg)			
TRANSVAAL			
Barberton			
Belfast			
Bethal	21	5	
Bospoort	22	3	
Carolina	21	4	
Chester			
(near Gravelotte)			
Crecy			
Groendraai	27	4	
(naby Vaalwater)			
Jan Kempdorp			
Jan Smuts	20	7	
Joubert Park (Jhb)	19	5	
Kroondal	26	11	
Levubu	33	16	
Leeudoringstad			
Lichtenburg			
Letaba			
Loskopdam			
Lydenburg			
Marnitz	30	8	
Mara	32	10	
Marble Hall			
Messina	35	12	
Middelburg			
Nelspruit	32	17	
Phalaborwa	36	20	
Pietersburg	28	14	
Piet Retief	24	11	

TRANSVAAL	Max	Min	RRR
Pongola			
Potchefstroom	32	5	
Potgietersrus	28	12	
Pretoria W.B.	24	10	
Pretoriuskop			
Punda Milia			
Sandpan (NW. Tvl.)	30	10	
Satara			
Sekhukhune			
Shingwidzi			
Skukuza	35	10	
Standerton	20	3	
Thabazimbi			
Tomburke			
Tzaneen			
Vereeniging			
Volksrust			
Warmbad	26	7	
Witbank			
Zeerust			
O.V.S. - O.F.S.			
Balkfontein			
(naby Bothaville)			
Bethlehem	17	6	
Bloemfontein	17	7	
(J.B.M. Hertzog)			
Bultfontein			
Fauresmith	16	8	
Ficksburg			
Frankfort	20	6	
Harrismith			
Hoopstad	22	5	
Kroonstad	20	7	
Lindley			
Modderpoort			
Petrusburg			
Philippolis			
Reddersburg			
Reitz			
Vrede			
Warden			
Welkom	20	5	
Wepener	16	2	
Winburg			
Zastron			

S.W.A.	Max	Min	RRR
Aroab			
Bethanie			
Dordabis			
Gobabeb	28	12	
Gobabis	22	4	
Grootfontein	21	7	
Cape Fria	22	13	
Karasburg			
Kalkfeld			
Karibib			
Keetmanshoop	21	8	
Kub			
Luderitz	21	14	
Mariental	26	7	
Ohopoho			
Okahandja			
Okaukueye			
Ondangua	32	10	
Otavi			
Otjiwarongo			
Outjo	30	7	
Rehoboth			
Runtu	33	14	
Steinhausen			
Tsumeb	32	13	
Walvisbaai	18	12	
Windhoek W.K.			
J.G. Strydom L.H.	26	3	
BASUTOLAND			
Maseru	15	5	
BETSJOANALAND/BECHUANALAND			
Francistown	32	10	
Gaberones	27	8	
Ghanzi	31	5	
Lobatsi			
Mahalapye	30	11	
Maun	31	14	
Shakawe	31	14	
Tsabong	23	5	
Tsane	26	5	
SWAZILAND			
Bhalembe			
Manzini	30	16	
Stegi			

SYNOPTIC WEATHER MAP 1200 GMT. — 1400 SAST SINOPTIESE WEERKAART

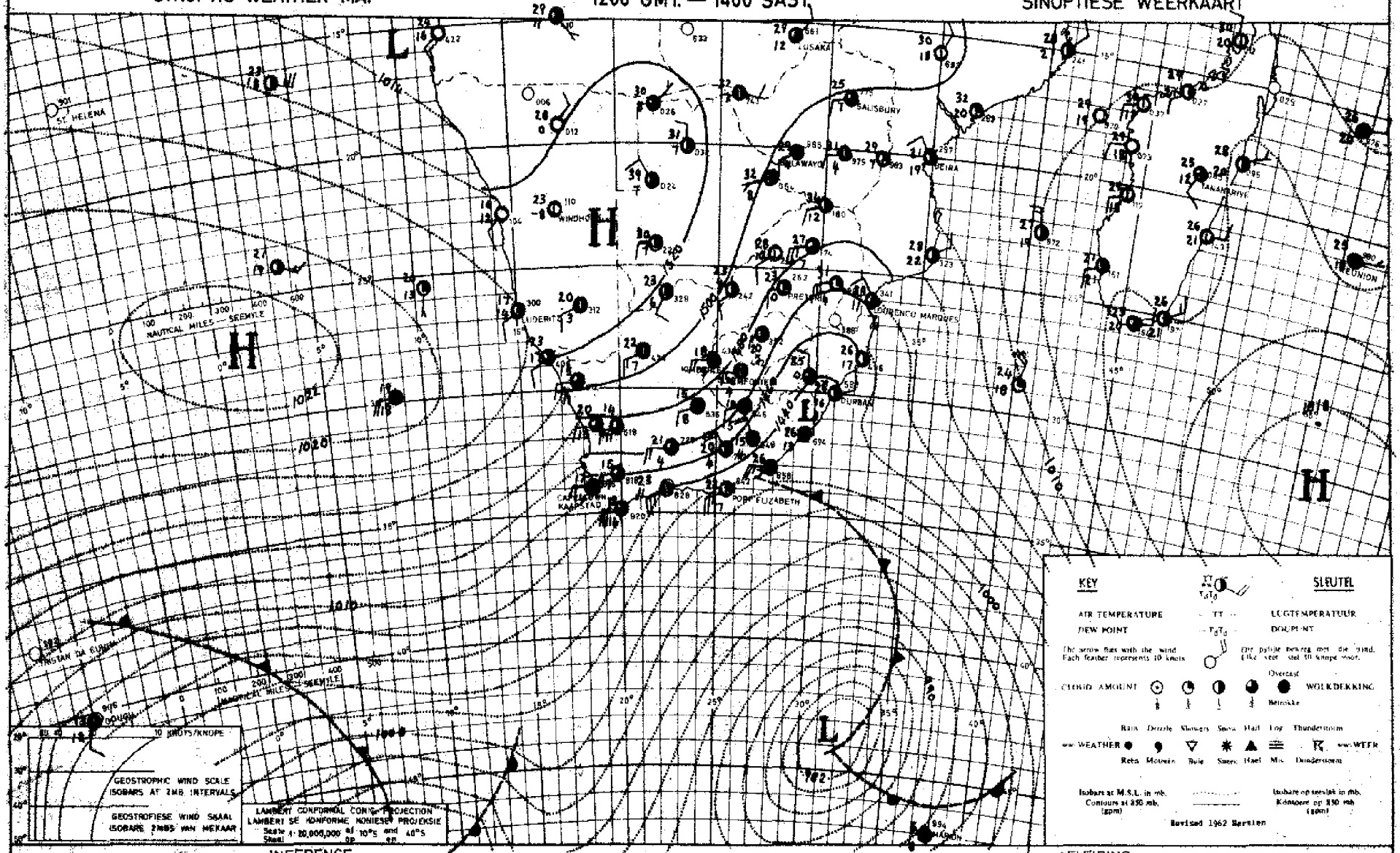

INFERENCE:

DATE 3 - 5 - 1968 DATUM

AFLEIDING

Moist air behind the cold front will spread to the eastern Cape coast and over the adjacent interior where light rain will occur. Over the northern and central interior, where the air is dry, the weather will remain fair.

Vogtige lug agter die koufront sal na die Oos-Kaapse kus en oor die aangrensende binneland uitbrei waar ligte reën sal voorkom. Oor die noordelike en sentrale binneland waar die lug droog is, sal dit mooiweer bly.

DAAGLIKSE WEERBULLETIN

Maksimum en Minimum Temperatuur (°C) en Reënval (RRR) in mm vir die 24 uur geëindig om 0800 SAST op

WEERBURO / WEATHER BUREAU
DEPT. VAN VERVOER / DEPT. OF TRANSPORT
5 - 5 - 1968

DAILY WEATHER BULLETIN

Maximum and Minimum Temperatures (°C) and rainfall (RRR) in mm for the 24 hours ended at 0800 SAST on

CAPE - KAAP	Max	Min	RRR
Aberdeen			
Addo			
Alexander Bay	22	10	
Aliwal North	17	6	
Bashee	26	14	
Beaufort-Wes	22	9	
(Lughawe)			
Boegoebergdam			
Boetsap			
Brakkekuil			
(naby Heidelberg)			
Brandvlei			
Cala			
Caledon			
Calitzdorp			
Calvinia	16	8	8·0
Cape Agulhas	21	17	6·1
Cape Columbine	18	15	
Cape Point	17	15	1·3
Cape St. Francis			
Cape Town	19	15	5·5
(D.F. Malan)			
Cape Town			
(Roeland Str.)			
Carnarvon			
Ceres			
Citrusdal			
Colesberg			
Cradock			
Döhne	18	13	
De Aar	19	5	
Douglas			
East London	24	15	3·5
(Airport)			
Eensaamheid			
(naby Herold)			
Elsenburg			
Fraserburg	17	7	
Garies			
George			
Graaff-Reinet			
Grahamstown			10·2
Hopetown			
Idutywa			
Jansenville	23	17	
Joubertina			
Kimberley	19	7	
(Airport)			
Knysna			10·5
Kokstad	21	11	
Kuruman	21	4	

KAAP - CAPE	Max	Min	RRR
Ladismith			
Lake Mentz			
Maclear			
Mafeking	21	5	
Malmesbury			
Matatiele			
Matroosberg			
Grootfontein	19	9	
(Middelburg)			
Mosselbaai	24	17	
Mount Frere			
Okiep	21	9	
Oudtshoorn	25	9	
Petrusville			
Piketberg			
Pofadder	21	8	
Port Alfred			
Port Elizabeth	21	15	28·5
Port Nolloth	18	10	
Port St. Johns	28	19	
Prieska	20	9	
Prince Albert			
Queenstown	19	12	
Rietfontein			
Riversdale	26	16	1·5
Robertson	23	16	
Sheeprun	21	9	
(near Maclear)			
Somerset-Oos	20	15	0·1
Steynsburg			
Strydenburg			
Sutherland	13	8	
Swellendam			
Tarkastad			
Touwsrivier			
Twee Riviere	23	4	
(Gemsbokpark)			
Umtata	24	15	
Uniondale			
Upington			
Vanwyksvlei	17	6	
Victoria-Wes			
Vredendal	20	14	1·1
Vryburg	22	3	
Williston			
Willowmore	18	11	3·9
Willowpark			
(near Dordrecht)			

NATAL	Max	Min	RRR
Cape St. Lucia	28	16	
Dundee			
Durban	29	15	
(Louis Botha)			
Estcourt	25	5	
Harding			
Himeville			
Mkuze			
Hluhluwe			
Newcastle	22	7	
Cedara	24	6	
(Pietermaritzburg)			
Port Shepstone	29	16	
Richmond			
Seven Oaks			
Vryheid			
Waterford	21	5	
(near Underberg)			

TRANSVAAL

Barberton			
Belfast			
Bethal	19	3	
Bospoort	19	3	
Carolina	21	5	
Chester			
(near Gravelotte)			
Crecy			
Groendraai	26	4	
(naby Vaalwater)			
Jan Kempdorp			
Jan Smuts	17	6	
Joubert Park (Jhb)	17	5	
Kroondal	23	8	
Levubu	30	14	
Leeudoringstad			
Lichtenburg			
Letaba			
Loskopdam			
Lydenburg	23	6	
Marnitz	26	8	
Mara	28	10	
Marble Hall			
Messina	32	19	
Middelburg			
Nelspruit	29	15	
Phalaborwa	31	20	
Pietersburg	24	12	
Piet Retief	23	10	

TRANSVAAL	Max	Min	RRR
Pongola			
Potchefstroom	19	2	
Potgietersrus	24	12	
Pretoria W.B.	21	9	
Pretoriuskop			
Punda Milia			
Sandpan (NW. Tvl.)	27	8	
Satara			
Sekhukhune			
Shingwidzi			
Skukuza			
Standerton	18	3	
Thabazimbi			
Tomburke			
Tzaneen			
Vereeniging			
Volksrust			
Warmbad	22	6	
Witbank			
Zeerust			

O.V.S. - O.F.S.

Balkfontein			
(naby Bothaville)			
Bethlehem	16	6	
Bloemfontein	16	1	
(J.B.M. Hertzog)			
Bultfontein			
Fauresmith	16	5	
Ficksburg			
Frankfort	18	5	
Harrismith			
Hoopstad	18	2	
Kroonstad	17	2	
Lindley			
Modderpoort			
Petrusburg			
Philippolis			
Reddersburg			
Reitz			
Vrede			
Warden			
Welkom			
Wepener	14	4	
Winburg			
Zastron			

S.W.A.	Max	Min	RRR
Arcab			
Bethanie			
Bordabis			
Gobabeb	31	13	
Gobabis	27	5	
Grootfontein			
Cape Fria	22	13	
Karasburg			
Kalkfeld			
Karibib			
Keetmanshoop	29	11	
Kub			
Luderitz	21	13	
Mariental	26	9	
Ohopoho			
Okahandja			
Okaukueye			
Ondangua			
Otavi			
Otjiwarongo			
Outjo	30	7	
Rehoboth			
Runtu			
Steinhausen			
Tsumeb	31	11	
Walvisbaai	16	11	
Windhoek W.K.			
J.G. Strydom L.H.	26	4	

BASUTOLAND

Maseru	16	4	

BETSJOANALAND/BECHUANALAND

Francistown	28	17	
Gaberones	25	6	
Ghanzi	28	5	
Lobatsi			
Mahalapye	24	9	
Maun	26	11	
Shakawe	30	10	
Tsabong	23	3	
Tsane	24	5	

SWAZILAND

Embabane			
Mbabane	27	15	
Stegi			

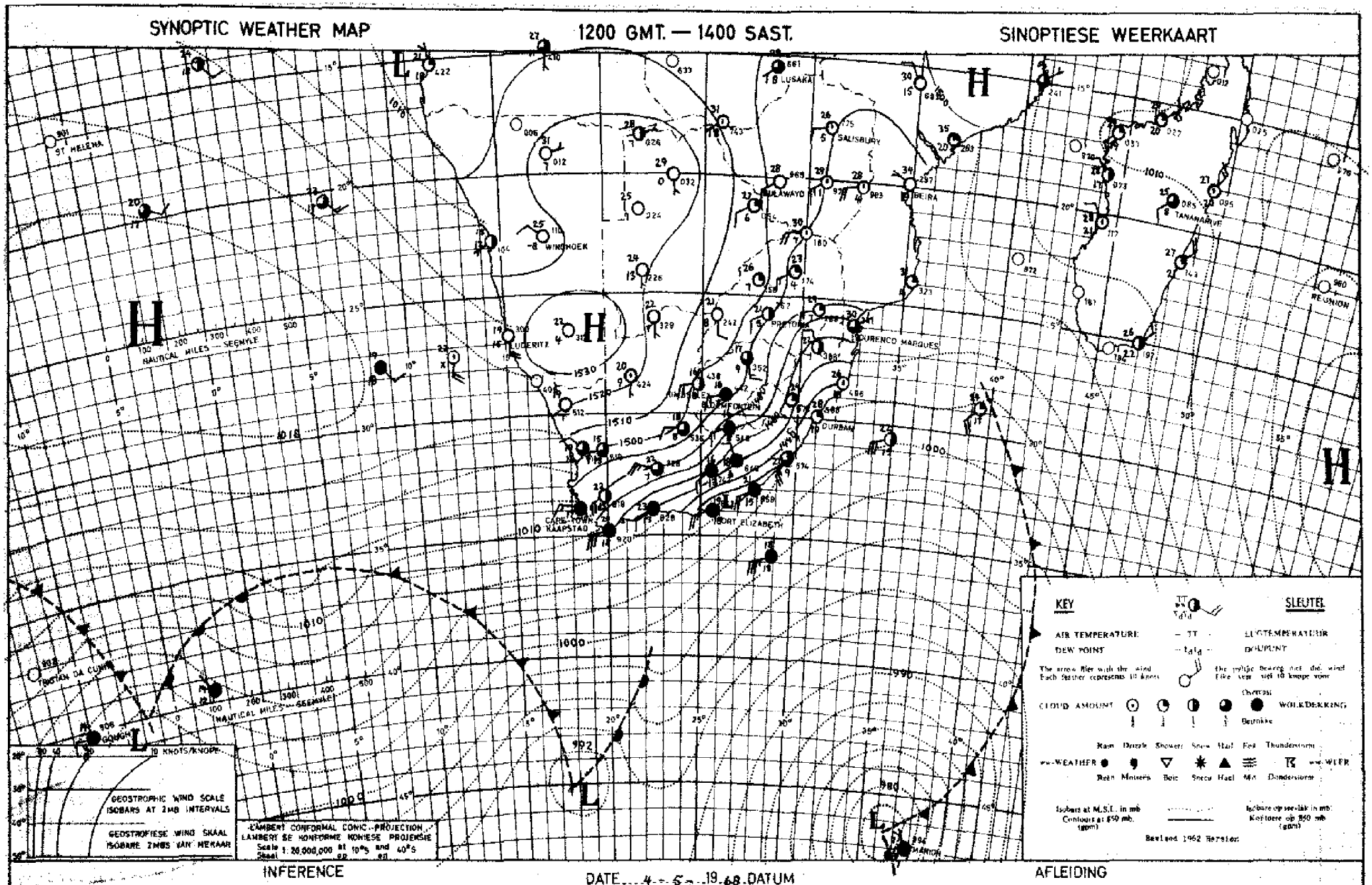

INFERENCE

DATE 4-5-1968 DATUM

AFLEIDING

The south-westerly flow will cause cloudy cool weather with rain over southern and eastern Cape Province and later over Natal. Over the northern parts it will remain fair.

Die suidwestelike stroming sal bewolkte koel weer met reën veroorsaak oor Suid- en Oos-Kaapland en later oor Natal. Oor die noordelike dele sal dit redelike mooiweer wees.

DAAGLIKSE WEERBULLETIN

Maksimum en Minimum Temperatuur (°C) en Reënval (RRR) in mm vir die 24 uur geëindig om 0800 SAST op

WEERBURO / WEATHER BUREAU
DEPT. VAN VERVOER / DEPT. OF TRANSPORT

6 - 5 - 1968

DAILY WEATHER BULLETIN

Maximum and Minimum Temperatures (°C) and rainfall (RRR) in mm for the 24 hours ended at 0800 SAST on

CAPE - KAAP	Max	Min	RRR
Aberdeen			
Addo			
Alexander Bay	19	10	
Aliwal North	20	5	
Bashee	25	15	
Beaufort-Wes	23	6	
(Lughawe)			
Boegoebergdam			
Bootsap			
Brakkekuil			
(naby Heidelberg)			
Brandvlei			
Cala			
Caledon			
Calitzdorp			
Calvinia	20	2	
Cape Agulhas	20	16	
Cape Columbine	17	14	
Cape Point	18	15	2·5
Cape St. Francis	20	17	
Cape Town			
(D.F. Malan)	19	15	0·8
Cape Town			
(Roeland Str.)			
Carnarvon			
Ceres			
Citrusdal			
Colesberg			
Cradock			
Döhne	21	9	
De Aar	19	3	
Douglas			
East London	24	13	
(Airport)			
Hensaamheid			
(naby Herold)			
Elsenburg			
Fraserburg	18	3	
Garies			
George			
Graaff-Reinet			
Grahamstown			
Hopetown			
Idutywa			
Jansenville	25	12	
Joubertina			
Kimberley	21	9	
(Airport)			
Knysna			
Kokstad	22	4	
Kuruman	22	4	

KAAP - CAPE	Max	Min	RRR
Ladismith			
Lake Mentz			
Maclear			
Mafeking	23	3	
Malmesbury			
Matatiele			
Matroosberg	17	8	
Grootfontein			
(Middelburg)	20	8	
Mosselbaai	24	16	
Mount Frere			
Okiep	24	7	
Oudtshoorn	25	9	
Petrusville			
Piketberg			
Pofadder	23	5	
Port Alfred			
Port Elizabeth	21	15	
Port Nolloth	17	8	
Port St. Johns	25	17	
Prieska	23	5	
Prince Albert			
Queenstown	23	10	
Rietfontein			
Riversdale	25	11	0·2
Robertson	22	13	
Sheeprun	22	13	
(near Maclear)			
Somerset-Oos	22	14	
Steynsburg			
Strydenburg			
Sutherland	17	3	
Swellendam			
Tarkastad			
Touwsrivier			
Twee Riviere	23	6	
(Gemsbokpark)			
Umtata	23	7	
Uniondale			
Upington	25	5	
Vanwyksvlei	21	4	
Victoria-Wes			
Vredendal	23	12	
Vryburg	24	2	
Williston			
Willowmore	20	9	
Willowpark			
(near Dordrecht)	19	6	

NATAL	Max	Min	RRR
Cape St. Lucia	26	18	
Dundee			
Durban	25	16	
(Louis Botha)			
Estcourt	24	7	
Harding			
Himeville			
Mkuze			
Pietermaritzburg	23	7	
Port Shepstone	23	15	
Richmond			
Seven Oaks			
Vryheid			
Waterford	21	-1	
(near Underberg)			
Kluhluwe			
Newcastle	26	8	
Cedara			

TRANSVAAL

Barberton			
Belfast			
Bethal	21	1	
Bospoort	21	1	
Carolina	21	4	
Chester			
(near Gravelotte)			
Crecy			
Groendraai	26	2	
(naby Vaalwater)			
Jan Kempdorp			
Jan Smuts	18	8	
Joubert Park (Jhb)	19	8	
Kroondal	25	5	
Levubu	30	13	
Leeudoringstad			
Lichtenburg			
Letaba			
Loskopdam			
Lydenburg	24	4	
Marnitz	26	9	
Mara	28	7	
Marble Hall			
Messina	32	8	
Middelburg			
Nelspruit	31	7	
Phalaborwa	32	11	
Pietersburg	23	10	
Piet Retief	24	9	

TRANSVAAL	Max	Min	RRR
Pongola			
Potchefstroom	20	2	
Potgietersrus	24	10	
Pretoria W.B.	24	6	
Pretoriuskop			
Punda Milia			
Sandpan (NW. Tvl.)	28	6	
Satara			
Sekhukhune			
Shingwidzi			
Skukuza	33	14	
Standerton	21	-1	
Thabazimbi			
Tomburke			
Tzaneen			
Vereeniging			
Volksrust			
Warmbad	24	6	
Witbank			
Zeerust			

O.V.S. - O.F.S.

Balkfontein			
(naby Bothaville)			
Bethlehem	18	0	
Bloemfontein	19	1	
(J.B.M. Hertzog)			
Bultfontein			
Fauresmith	19	2	
Ficksburg			
Frankfort	23	-2	
Harrismith			
Hoopstad	22	2	
Kroonstad	20	1	
Lindley			
Modderpoort			
Petrusburg			
Philippolis			
Reddersburg			
Reitz			
Vrede			
Warden			
Welkom	20	3	
Wepener			
Winburg			
Zastron			

S.W.A.	Max	Min	RRR
Aroab			
Bethanie			
Bordabis			
Gobabeb	33	13	
Gobabis	28	7	
Grootfontein	28	7	
Cape Fria	22	14	
Karasburg			
Kalkfeld			
Karibib			
Keetmanshoop	29	12	
Kub			
Luderitz	18	12	
Marienta1	31	10	
Ohopoho			
Okahandja			
Okaukueye			
Ondangua	32	15	
Otavi			
Otjiwarongo			
Outjo	30	10	
Uis			
J.G. Strydom L.H.	26	7	
Rehoboth			
Runtu	32	10	
Steinhausen			
Tsumeb	31	11	
Walvisbaai	18	12	
Windhoek W.K.			

BASUTOLAND

Maseru	18	2	

BETSJOANALAND/BECHUANALAND

Francistown	28	7	
Gaberones	25	6	
Ghanzi	30	7	
Lobatsi			
Mahalapye	25	7	
Maun	30	10	
Shakawe	30	8	
Tsabong	25	4	
Tsane	26	9	

SWAZILAND

Mbabane			
Manzini	26	10	
Stegi			

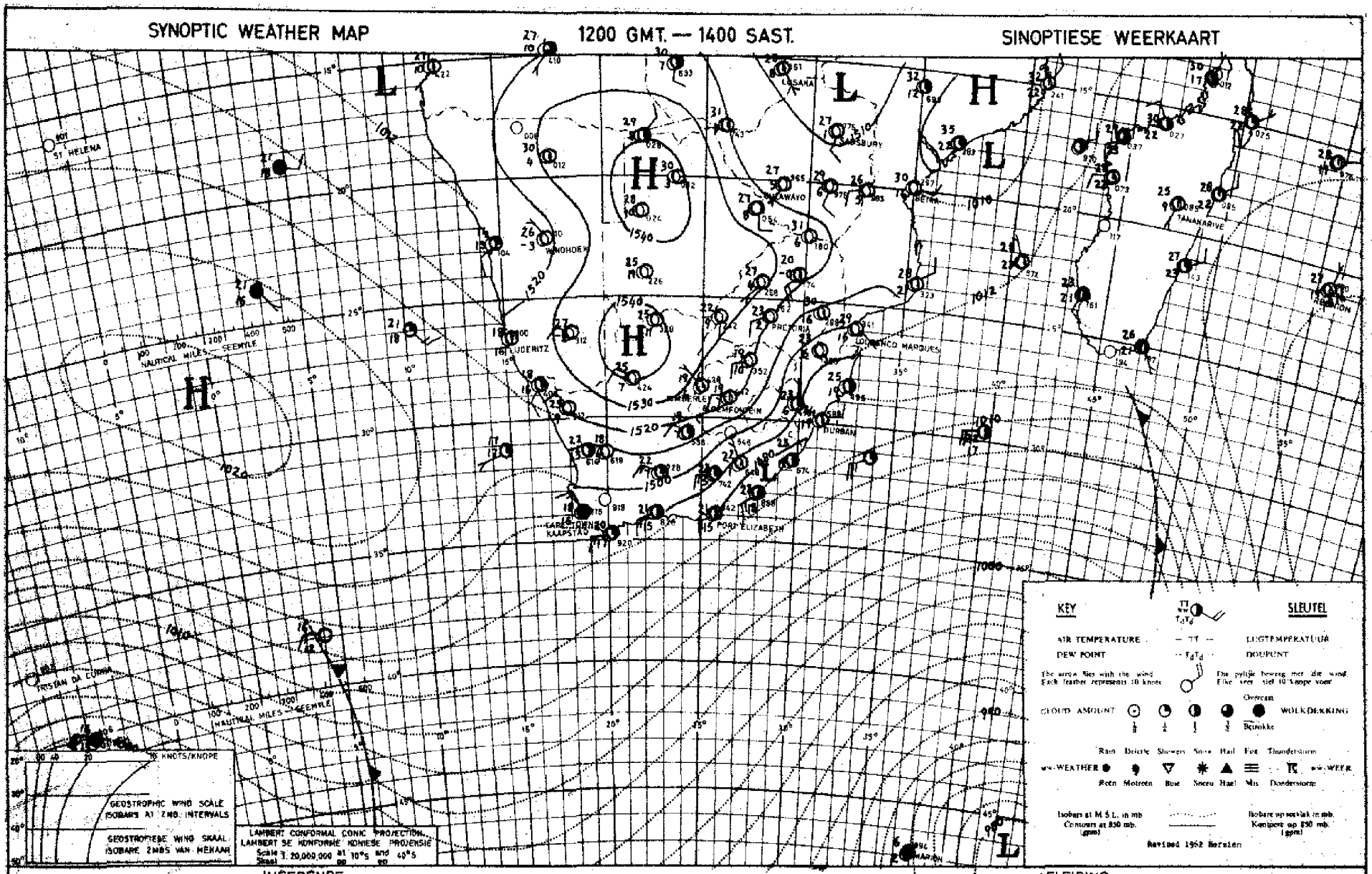

The moist westerly to south-westerly airflow south of the continent will maintain partly cloudy conditions along the south-western and southern coasts with light rain at places. Over the remainder of the country the circulation is anticyclonic and the weather will be fair.

Die vogtige westelike tot suidwestelike lugstroming suid van die vasteland sal gedeeltelike bewolkte toestande langs die suidwestelike en suidelike kusstreke met ligte reën plek-plek veroorsaak. Oor die res van die land is die sirkulasie antisiklonaal en dit sal mooiweer wees.

DAAGLIKSE WEERBULLETIN

Maksimum en Minimum Temperatuur (°C) en Reënval (RRR) in mm vir die 24 uur geëindig om 0800 SAST op

WEERBURO / WEATHER BUREAU
DEPT. VAN VERVOER / DEPT. OF TRANSPORT

7 - 5 - 1968

DAILY WEATHER BULLETIN

Maximum and Minimum Temperatures (°C) and rainfall (RRR) in mm for the 24 hours ended at 0800 SAST on

CAPE - KAAP	Max	Min	RRR
Aberdeen			
Addo			
Alexander Bay	20	13	
Aliwal North	21	2	
Bashee	24	14	0·8
Beaufort-Wes	22	6	
(Lughawe)			
Boegoebergdam			
Bestsap			
Brakkekuil			
(naby Heidelberg)			
Brandvlei			
Cala			
Caledon			
Calitzdorp			
Calvinia	22	2	
Cape Agulhas	20	14	
Cape Columbine	17	10	5·4
Cape Point			
Cape St. Francis	20	13	0·2
Cape Town	20	7	
(D.F. Malan)			
Cape Town			
(Roeland Str.)			
Carnarvon			
Ceres			
Citrusdal			
Colesberg			
Cradock			
Dohne	19	8	
De Aar	22	4	
Douglas			
East London	23	11	
(Airport)			
Eensaamheid			
(naby Herold)			
Elsenburg			
Fraserburg	19	3	
Garies			
George			
Graaff-Reinet			
Grahamstown			
Hopetown			
Idutywa			
Jansenville	24	6	
Joubertina			
Kimberley	23	9	
(Airport)			
Knysna			
Kokstad	22	3	
Kuruman	25	5	

KAAP - CAPE	Max	Min	RRR
Ladismith			
Lake Mentz			
Maclear			
Mafeking	24	6	
Malmesbury			
Matatiele			
Matroosberg	19	3	
Grootfontein			
(Middelburg)	20	1	
Mosselbaai	22	15	
Mount Frere			
Okiep	25	8	
Oudtshoorn	23	6	
Petrusville			
Piketberg			
Pofadder	24	11	
Port Alfred			
Port Elizabeth	21	9	
Port Nolloth	19	12	
Port St. Johns	23	16	
Prieska	25	5	
Prince Albert			
Queenstown	21	3	
Rietfontein			
Riversdale	23	14	
Robertson	23	11	
Sheeprun	23	3	
(near Maclear)			
Somerset-Oos	22	5	
Steynsburg			
Strydenburg			
Sutherland	18	0	
Swellendam			
Tarkastad			
Touwsrivier			
Twee Riviere	30	8	
(Gemsbokpark)			
Umtata	24	7	
Uniondale			
Upington	28	6	
Vanwyksvlei	22	7	
Victoria-Wes			
Vredendal	23	12	
Vryburg	24	5	
Williston			
Willowmore	20	5	
Willowpark			
(near Dordrecht)			

NATAL	Max	Min	RRR
Cape St. Lucia	26	16	
Dundee			
Durban	27	16	
(Louis Botha)			
Estcourt	25	7	
Harding			
Himeville			
Mkuze			
Hluhluwe			
Newcastle	28	4	
Cedara			
(Pietermaritzburg)	23	9	
Port Shepstone	22	15	
Richmond			
Seven Oaks			
Vryheid			
Waterford			
(near Underberg)	23	2	

TRANSVAAL

Barberton			
Belfast			
Bethal	23	5	
Bospoort	23	2	
Carolina	23	6	
Chester			
(near Gravelotte)			
Crecy			
Groendraai	28	3	
(naby Vaalwater)			
Jan Kempdorp			
Jan Smuts	20	6	
Joubert Park (Jhb)	21	8	
Kroondal	27	5	
Levubu	31	14	
Leeudoringstad			
Lichtenburg			
Letaba			
Loskopdam			
Lydenburg	25	4	
Marnitz	28	11	
Mara	29	8	
Marble Hall			
Messina	31	11	
Middelburg			
Nelspruit	31	8	
Phalaborwa	32	17	
Pietersburg	29	8	
Piet Retief	25	6	

TRANSVAAL	Max	Min	RRR
Pongola			
Potchefstroom	22	2	
Potgietersrus	26	11	
Pretoria W.B.	25	8	
Pretoriuskop			
Punda Milia			
Sandpan (NW. Tvl.)			
Satara			
Sekhukhune			
Shingwidzi			
Skukuza	33	10	
Standerton	23	2	
Thabazimbi			
Tomburke			
Tzaneen			
Vereeniging			
Volksrust			
Warmbad	25	7	
Witbank			
Zeerust			

O.V.S. - O.F.S.

Balkfontein			
(naby Bothaville)			
Bethlehem	21	0	
Bloemfontein	21	2	
(J.B.M. Hertzog)			
Bultfontein			
Fauresmith	21	3	
Ficksburg			
Frankfort	23	-2	
Harrismith			
Hoopstad	24	2	
Kroonstad	22	2	
Lindley			
Modderpoort			
Petrusburg			
Philippolis			
Reddersburg			
Reitz			
Vrede			
Warden			
Welkom	22	3	
Wepener	21	2	
Winburg			
Zastron			

S.W.A.	Max	Min	RRR
Aroab			
Bethanie			
Bordabis			
Gobabeb	30	13	
Gobabis	29	8	
Grootfontein	28	7	
Cape Fria	22	13	
Karasburg			
Kalkfeld			
Karibib			
Keetmanshoop	28	12	
Kub			
Luderitz	19	13	
Mariental	31	10	
Ohopoho			
Okahandja			
Okaukueye			
Ondangua	31	10	
Otavi			
Otjiwarongo			
Outjo	29	9	
Uis	33	18	
J.G. Strydom L.H.	26	7	
Rehoboth			
Runtu	32	9	
Steinhausen			
Tsumeb	31	11	
Walvisbaai	16	12	
Windhoek W.K.			

BASUTOLAND

Maseru	19	3	

BETSJOEANALAND/BECHUANALAND

Francistown	29	6	
Gaberones	27	5	
Ghanzi	30	7	
Lobatsi			
Mahalapye	26	7	
Maun	30	12	
Shakawe	30	9	
Tsabong	28	6	
Tsane	29	9	

SWAZILAND

Balembe			
Mansini	27	11	
Stegi			

SYNOPTIC WEATHER MAP — 1200 GMT. — 1400 SAST. — SINOPTIESE WEERKAART

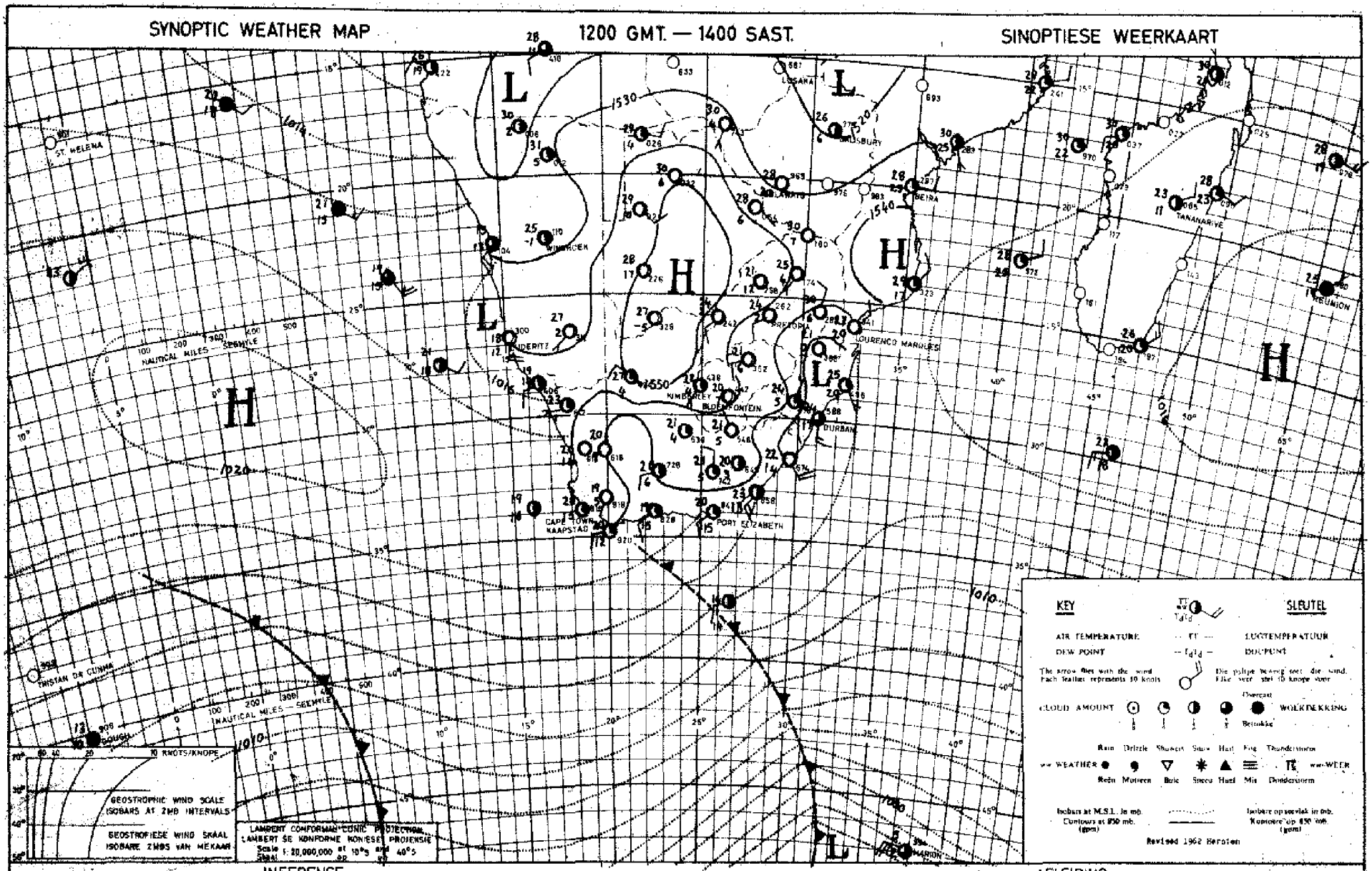

INFERENCE

DATE 6 - 5 - 19 68 DATUM

AFLEIDING

The circulation over most of the country is anticyclonic and it will be mainly fine and mild to warm but cold in the mornings over the higher parts. With the front between Gough and the Cape it will become cloudy and cooler with light rain later tomorrow over the south-western Cape Province.

Die sirkulasie oor die land is antisiklonaal en dit sal hoofsaaklik mooiweer en matig tot warm wees maar koud in die oggend oor die hoër dele. Met die front tussen Gough en die Kaap sal dit later môre bewolk en koeler word met ligte reën oor Suidwes-Kaapland.

DAAGLIKSE WEERBULLETIN

Maksimum en Minimum Temperatuur (°C) en Reënval (RRR) in mm vir die 24 uur geëindig om 0800 SAST op

WEERBURO / WEATHER BUREAU
DEPT. VAN VERVOER / DEPT. OF TRANSPORT

..8..-..5..-..1968..

DAILY WEATHER BULLETIN

Maximum and Minimum Temperatures (°C) and rainfall (RRR) in mm for the 24 hours ended at 0800 SAST on

CAPE - KAAP	Max	Min	RRR
Aberdeen			
Addo			
Alexander Bay	20	7	
Aliwal North	22	5	
Bashee	24	15	
Beaufort-Wes	22	8	
(Lughawe)			
Boegoebergdam			
Boetsap			
Brakkekuil			
(naby Heidelberg)			
Brandvlei			
Cala			
Caledon			
Calitzdorp			
Calvinia	21	-1	
Cape Agulhas	20	14	
Cape Columbine	17	12	
Cape Point	17	16	
Cape St. Francis			
Cape Town	19	9	
(D.F. Malan)			
Cape Town			
(Roeland Str.)			
Carnarvon			
Ceres			
Citrusdal			
Colesberg			
Cradock			
Döhne	21	10	
De Aar	24	7	
Douglas			
East London	21	14	
(Airport)			
Eensaamheid			
(naby Herold)			
Elsenburg			
Fraserburg	21	6	
Garies			
George			
Graaff-Reinet			
Grahamstown			
Hopetown			
Idutywa			
Jansenville	23	6	
Joubertina			
Kimberley	27	12	
(Airport)			
Knysna			
Kokstad	24	2	
Kuruman	26	8	

KAAP - CAPE	Max	Min	RRR
Ladismith			
Lake Mentz			
Maclear			
Mafeking	25	9	
Malmesbury			
Matatiele			
Matroosberg	16	0	
Grootfontein			
(Middelburg)	23	3	
Mosselbaai	19	13	
Mount Frere			
Okiep	22	6	
Oudtshoorn	22	3	
Petrusville			
Piketberg			
Pofadder	25	8	
Port Alfred			
Port Elizabeth	20	11	
Port Nolloth	18	5	
Port St. Johns	25	16	
Prieska	26	5	
Prince Albert			
Queenstown	25	10	
Rietfontein			
Riversdale	21	5	
Robertson	22	5	
Sheeprun	24	5	
(near Maclear)			
Somerset-Oos	21	7	
Steynsburg			
Strydenburg			
Sutherland	17	-3	
Swellendam			
Tarkastad			
Touwsrivier			
Twee Riviere	32	7	
(Gemsbokpark)			
Umtata	27	11	
Uniondale			
Upington	27	6	
Vanwyksvlei	24	4	
Victoria-Wes			
Vredendal	22	7	
Vryburg	28	9	
Williston			
Willowmore	21	3	
Willowpark			
(near Dordrecht)	22	8	

NATAL	Max	Min	RRR
Cape St. Lucia	25	16	
Dundee			
Durban	26	14	
(Louis Botha)			
Estcourt	22	7	
Harding			
Himeville			
Mkuze			
Hluhluwe			
Newcastle	27	3	
Cedara			
(Pietermaritzburg)	23	7	
Port Shepstone	23	16	
Richmond			
Seven Oaks			
Vryheid			
Waterford			
(near Underberg)	22	2	

TRANSVAAL

Barberton			
Belfast			
Bethal	23	3	
Bospoort	25	7	
Carolina	22	6	
Chester			
(near Gravelotte)			
Crecy			
Groendraai	27	4	
(naby Vaalwater)			
Jan Kempdorp			
Jan Smuts	21	11	
Joubert Park (Jhb)	21	11	
Kroondal	25	6	
Levubu	23	11	
Leeudoringstad			
Lichtenburg			
Letaba			
Loskopdam			
Lydenburg	22	4	
Marnitz	26	10	
Mara	23	6	
Marble Hall			
Messina	26	12	
Middelburg			
Nelspruit	25	8	
Phalaborwa			
Pietersburg	23	7	
Piet Retief	22	10	

TRANSVAAL	Max	Min	RRR
Pongola			
Potchefstroom	26	6	
Potgietersrus	25	7	
Pretoria W.B.	23	7	
Pretoriuskop			
Punda Milia			
Sandpan (NW. Tvl.)			
Satara			
Sekhukhune			
Shingwidzi			
Skukuza	22	8	
Standerton	24	1	
Thabazimbi			
Tomburke			
Tzaneen			
Vereeniging			
Volksrust			
Warmbad	27	6	
Witbank			
Zeerust			

O.V.S. - O.F.S.

Balkfontein			
(naby Bothaville)			
Bethlehem	21	2	
Bloemfontein	23	6	
(J.B.M. Hertzog)			
Bultfontein			
Fauresmith	23	5	
Fickaburg			
Frankfort	25	1	
Harrismith			
Hoopstad	27	8	
Kroonstad	25	7	
Lindley			
Modderpoort			
Petrusburg			
Philippolis			
Reddersburg			
Reitz			
Vrede			
Warden			
Welkom	25	6	
Wepener	23	4	
Winburg			
Zastron			

S.W.A.	Max	Min	RRR
Aroab			
Bethanie			
Dordabis			
Gobabeb	30	12	
Gobabis	29	9	
Grootfontein			
Cape Fria	22	13	
Karasburg			
Kalkfeld			
Karibib			
Keetmanshoop	27	8	
Kub			
Luderitz	18	11	
Mariental	30	9	
Ohopoho			
Okahandja			
Okaukueye			
Ondangua	31	11	
Otavi			
Otjiwarongo			
Outjo	29	10	
Uis	32	14	
J.G. Strydom L.B.	25	8	
Rehoboth			
Runtu	32	10	
Steinhausen			
Tsumeb	31	11	
Walvisbaai	16	12	
Windhoek W.K.			

BASUTOLAND

Maseru	22	17	

BETSJOANALAND/BECHUANALAND

Francistown	27	10	
Gaberones	27	7	
Ghanzi	30	10	
Lobatsi			
Mahalapye	26	8	
Maun	31	12	
Shakawe	30	10	
Tsabong	30	7	
Tsane	29	8	

SWAZILAND

Mbabane			
Manzini	22	7	
Stegi			

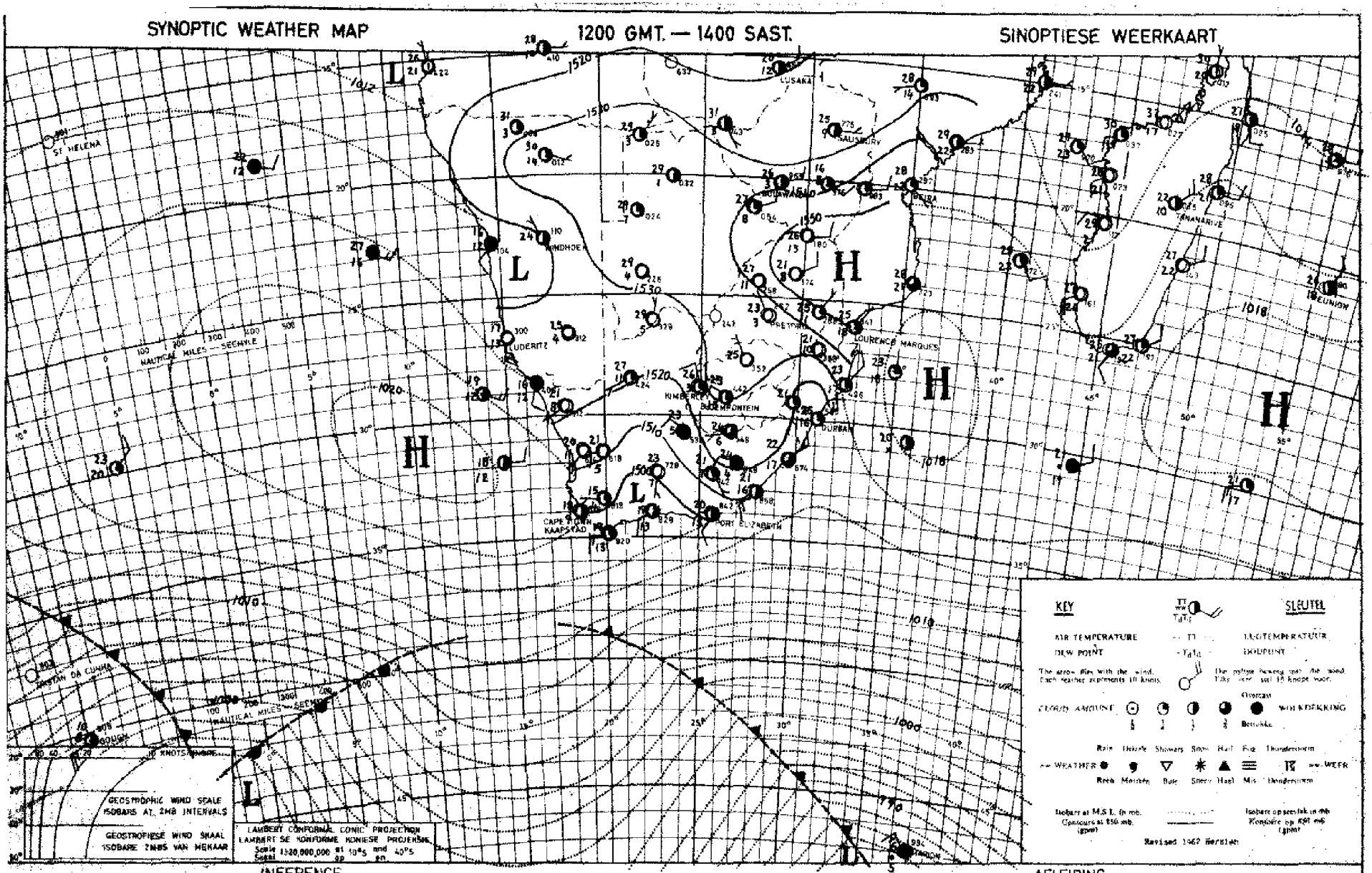

INFERENCE

DATE 7 - 5 - 19 68 DATUM

AFLEIDING

The circulation over the interior is anticyclonic and as a result it will be mainly fine and mild to warm, but cold over the central interior overnight.

Die sirkulasie oor die binneland is antisiklonaal en gevolglik sal dit hoofsaaklik mooiweer en matig tot warm wees, maar koud oornag oor die sentrale binneland.

DAAGLIKSE WEERBULLETIN

Maksimum en Minimum Temperatuur (°C) en Reënval (RRR) in mm vir die 24 uur geëindig om 0800 SAST op

WEERBURO / WEATHER BUREAU
DEPT. VAN VERVOER / DEPT. OF TRANSPORT

9 - 5 - 1968

DAILY WEATHER BULLETIN

Maximum and Minimum Temperatures (°C) and rainfall (RRR) in mm for the 24 hours ended at 0800 SAST on

CAPE - KAAP	Max	Min	RRR
Aberdeen			
Addo			
Alexander Bay	19	9	
Aliwal North	19	7	
Bashee	22	7	10
Beaufort-Wes	20	3	
(Lughawe)			
Bonnebergdam			
Moetsap			
Brakkekuil			
(naby Heidelberg)			
Brandvlei			
Cala			
Caledon			
Calitzdorp			
Calvinia	21	10	
Cape Agulhas	19	11	
Cape Columbine	17	13	
Cape Point	20	13	
Cape St. Francis	20	12	
Cape Town	21	8	
(D.F. Malan)			
Cape Town			
(Roeland Str.)			
Carnarvon			
Ceres			
Citrusdal			
Colesberg			
Cradock			
Dohne	16	10	
De Aar	23	4	
Douglas			
East London	21	15	
(Airport)			
Bensaamheid			
(naby Herold)			
Elsenburg			
Fraserburg	20	3	
Garies			
George			
Graaff-Reinet			
Grahamstown			
Hopetown			
Idutywa			
Jansenville	21	12	
Joubertina			
Kimberley	27	11	
(Airport)			
Knysna			
Kokstad	18	6	
Kuruman	26	8	

KAAP - CAPE	Max	Min	RRR
Ladismith			
Lake Mentz			
Maclear			
Mafeking	25	8	
Malmesbury			
Matatiele			
Matroosberg	18	2	
Grootfontein			
(Middelburg)	17	1	
Mosselbaai	18	13	
Mount Frere			
Okiep	22	5	
Oudtshoorn	22	3	
Petrusville			
Piketberg			
Pofadder	22	10	
Port Alfred			
Port Elizabeth	21	11	
Port Nolloth	17	7	
Port St. Johns	21	18	0·2
Prieska	26	6	
Prince Albert			
Queenstown	21	9	
Rietfontein			
Riversdale	32	6	
Robertson	23	5	
Sheeprun	19	6	
(near Maclear)			
Somerset-Oos	20	7	
Steynsburg			
Strydenburg			
Sutherland	18	-4	
Swellendam			
Tarkastad			
Touwsrivier			
Twee Riviere	28	10	
(Gemsbokpark)			
Umtata	17	11	
Uniondale			
Upington	27	6	
Vanwyksvlei	23	7	
Victoria-Wes			
Vredendal	22	9	
Vryburg	27	8	
Williston			
Willowmore	18	7	
Willowpark			
(near Dordrecht)	19	5	

NATAL	Max	Min	RRR
Cape St. Lucia	23	18	
Dundee			
Durban	25	17	0·4
(Louis Botha)			
Estcourt	23	8	
Harding			
Himeville			
Mkuze			
Hluhluwe			
Newcastle	28	5	
Cedara			
(Pietermaritzburg)	18	11	
Port Shepstone	22	17	0·4
Richmond			
Seven Oaks			
Vryheid			
Waterford			
(near Underberg)	18	5	

TRANSVAAL

Barberton			
Belfast			
Bethal	25	5	
Bospoort	24	6	
Carolina	23	7	
Chester			
(near Gravelotte)			
Crecy			
Groendraai	27	4	
(naby Vaalwater)			
Jan Kempdorp			
Jan Smuts	22	10	
Joubert Park (Jhb)	21	9	
Kroondal	24	6	
Levubu	27	12	
Leeudoringstad			
Lichtenburg			
Letaba			
Loskopdam			
Lydenburg	24	7	
Marnitz	26	10	
Mara	27	7	
Marble Hall			
Messina	28	13	
Middelburg			
Nelspruit	29	9	
Phalaborwa	29	13	
Pietersburg	24	8	
Piet Retief	25	8	

TRANSVAAL	Max	Min	RRR
Pongola			
Potchefstroom	25	5	
Potgietersrus	26	11	
Pretoria W.B.	23	7	
Pretoriuskop			
Punda Milia			
Sandpan (NW. Tvl.)	27	9	
Satara			
Sekhukhune			
Shingwidzi			
Skukuza			
Standerton	24	2	
Thabazimbi			
Tomburke			
Tzaneen			
Vereeniging			
Volksrust			
Warmbad	26	7	
Witbank			
Zeerust			

O.V.S. - O.F.S.

Balkfontein			
(naby Bothaville)			
Bethlehem	23	3	
Bloemfontein	24	7	
(J.B.M. Hertzog)			
Bultfontein			
Fauresmith	23	5	
Ficksburg			
Frankfort	25	5	
Harrismith			
Hoopstad	26	8	
Kroonstad	24	7	
Lindley			
Modderpoort			
Petrusburg			
Philippolis			
Reddersburg			
Reitz			
Vrede			
Warden			
Welkom	25	7	
Wepener	23	9	0·2
Winburg			
Zastron			

S.W.A.	Max	Min	RRR
Aroab			
Bethanie			
Bordabis			
Gobabeb			
Gobabis	28	10	
Grootfontein	28	8	
Cape Frio	22	13	
Karasburg			
Kalkfeld			
Karibib			
Keetmanshoop	27	12	
Kub			
Luderitz	20	11	
Mariental	28	13	
Ohopoho			
Okahandja			
Okaukueye			
Ondangua	31	15	
Otavi			
Otjiwarongo			
Outjo	30	13	
Uis	28	8	
J.G. Strydom L.H.	26	11	
Rehoboth			
Runtu	32	10	
Steinhausen			
Tsumeb	31	9	
Walvisbaai	16	12	
Windhoek W.K.			

BASUTOLAND

Maseru	23	8	0·3

BETSJOEANALAND/BECHUANALAND

Francistown	28	10	
Gaberones	26	6	
Ghanzi	31	12	
Lobatsi			
Mahalapye	26	10	
Maun	31	12	
Shakawe	30	13	
Tsabong	30	10	
Tsane	29	12	

SWAZILAND

Enlembe			
Manzini	26	12	
Stegi			

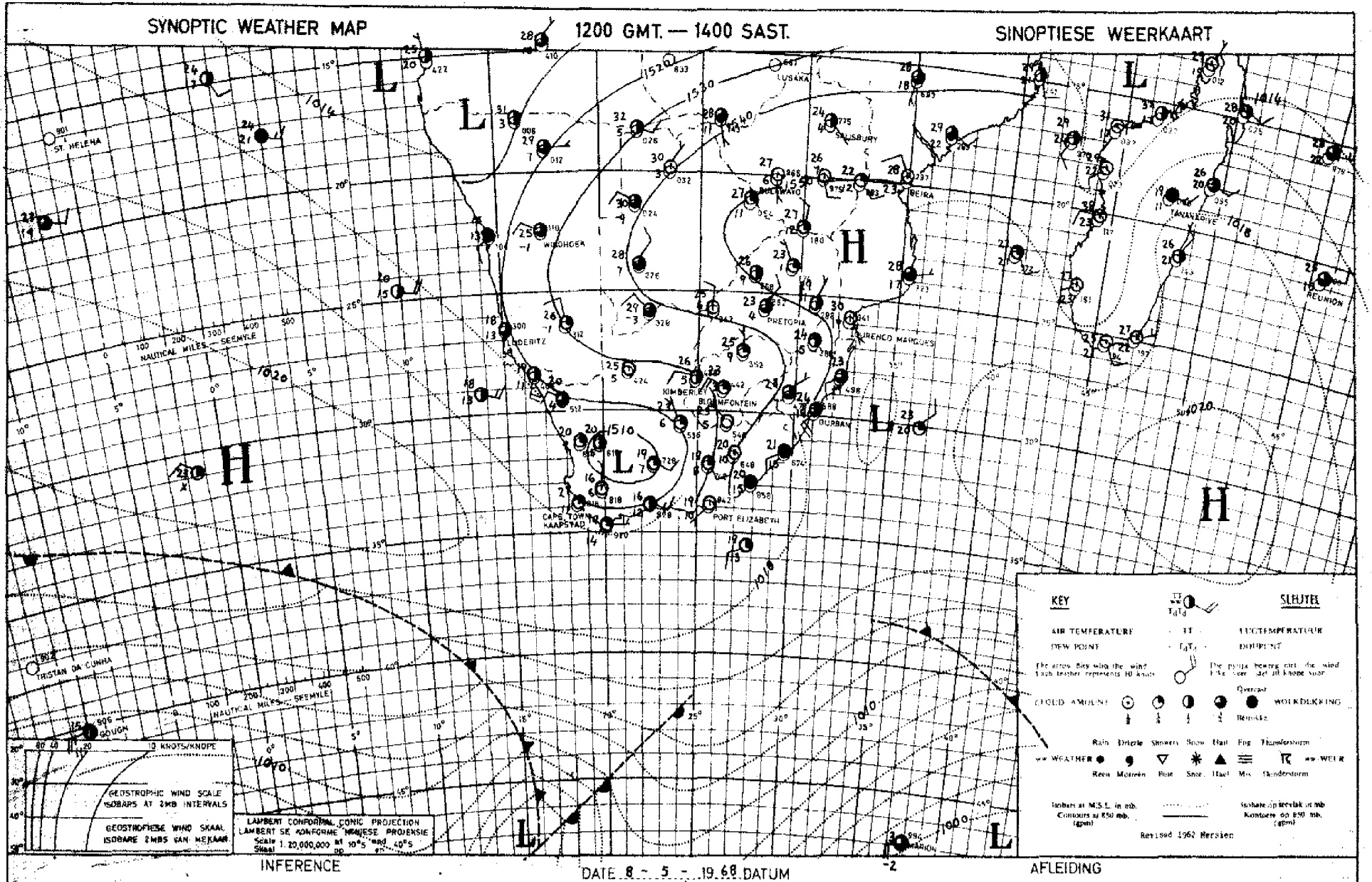

INFERENCE

DATE 8 - 5 - 19 68 DATUM

AFLEIDING

With a low over the south-western interior and the advection of moist air from the north-west over the central parts, isolated thunder-showers are possible over the southern Orange Free State and Griqualand West.

Met 'n laag oor die suidwestelike binneland en die uitstroming van vogtige lug uit die noordweste oor die sentrale dele, is los donderbuie moontlik oor die suidelike Oranje-Vrystaat en Griekwaland-wes.

DAAGLIKSE WEERBULLETIN

Maksimum en Minimum Temperatuur (°C) en Reënval (RRR) in mm vir die 24 uur geëindig om 0800 SAST op

WEERBURO / WEATHER BUREAU
DEPT. VAN VERVOER / DEPT. OF TRANSPORT

10 - 5 - 1968

DAILY WEATHER BULLETIN

Maximum and Minimum Temperatures (°C) and rainfall (RRR) in mm for the 24 hours ended at 0800 SAST on

CAPE - KAAP	Max	Min	RRR
Aberdeen			
Addo			
Alexander Bay	18	9	
Aliwal North	22	6	
Baakee	24	15	
Beaufort-Wes	20	3	
(Lughawe)			
Boegoebergdam			
Boetsap			
Brakkekuil			
(naby Heidelberg)			
Brandvlei			
Cala			
Caledon			
Calitzdorp			
Calvinia	20	10	
Cape Agulhas	21	14	
Cape Columbine	18	12	
Cape Point	18	13	1·5
Cape St. Francis	19	3	
Cape Town	20	11	0·1
(D.F. Malan)			
Cape Town			
(Roeland Str.)			
Carnarvon			
Ceres			
Citrusdal			
Colesberg			
Cradock			
Döhne	21	9	
De Aar	22	4	1·0
Douglas			
East London	23	11	
(Airport)			
Eensaamheid			
(naby Herold)			
Elsenburg			1·3
Fraserburg	18	0	
Garies			
George			
Graaff-Reinet			
Grahamstown			
Hopetown			
Idutywa			
Jansenville	24	4	
Joubertina			
Kimberley	24	14	
(Airport)			
Knysna			
Kokstad	24	6	
Kuruman	23	12	

KAAP - CAPE	Max	Min	RRR
Ladismith			
Lake Mentz			
Maclear			
Mafeking	24	12	4·6
Malmesbury			
Matatiele			
Matroosberg	19	8	
Grootfontein	21	2	
(Middelburg)			
Mosselbaai	20	14	
Mount Frere			
Okiep	23	5	
Oudtshoorn	23	4	
Petrusville			
Piketberg			
Pofadder	23	6	
Port Alfred			
Port Elizabeth	21	11	
Port Nolloth	17	8	
Port St. Johns	23	17	
Prieska	25	7	
Prince Albert			
Queenstown	25	5	
Rietfontein			
Riversdale	25	7	1·8
Robertson	24	14	
Sheeprun	23	5	
(near Maclear)			
Somerset-Oos	21	6	
Steynsburg			
Strydenburg			
Sutherland	16	-1	
Swellendam			
Tarkastad			
Touwsrivier			
Twee Riviere	31	16	
(Gemsbokpark)			
Umtata	25	7	
Uniondale			
Upington	25	10	
Vanwyksvlei	22	3	
Victoria-Wes			
Vredendal	22	10	1·4
Vryburg	24	12	2·7
Williston			
Willowmore	20	2	
Willowpark	21	5	
(near Dordrecht)			

NATAL	Max	Min	RRR
Cape St. Lucia	26	18	
Dundee			
Durban	27	12	
(Louis Botha)			
Estcourt	24	7	
Harding			
Kimeville			
Mkuze			
Hlubluwe			
Newcastle	28	11	
Cedara	28	8	
(Pietermaritzburg)			
Port Shepstone	24	16	
Richmond			
Seven Oaks			
Vryheid			
Waterford	20	7	
(near Underberg)			
TRANSVAAL			
Barberton			
Belfast			
Bethal	22	7	
Bospoort	23	10	1·9
Carolina	21	7	
Chester			
(near Gravelotte)			
Crecy			
Groendraai	26	6	
(naby Vaalwater)			
Jan Kemptorp			
Jan Smuts	21	8	
Joubert Park (Jhb)	20	11	
Kroondal	24	9	
Levubu	26	13	
Leeudoringstad			
Lichtenburg			
Letaba			
Loskopdam			
Lydenburg	21	7	
Marnitz	26	12	
Mara	26	8	
Marble Hall			
Messina	28	13	
Middelburg			
Nelspruit	25	9	
Phalaborwa	27	15	
Pietersburg	22	9	
Piet Retief	25	11	

TRANSVAAL	Max	Min	RRR
Pongola			
Potchefstroom	25	11	
Potgietersrus	25	11	
Pretoria W.B.	23	9	
Pretoriuskop			
Punda Milia			
Sandpan (NW. Tvl.)	27	9	
Satara			
Sekhukhune			
Shingwidzi			
Skukuza	29	10	
Standerton			
Thabazimbi			
Tomburke			
Tzaneen			
Vereeniging			
Volksrust			
Warmbad	26	9	
Witbank			
Zeerust			
O.V.S. - O.F.S.			
Balkfontein			2·0
(naby Bothaville)			
Bethlehem	21	4	
Bloemfontein	22	10	0·5
(J.B.M. Hertzog)			
Bultfontein			
Fauresmith	21	6	
Ficksburg			
Frankfort	25	3	
Harrismith			
Hoopstad	25	9	
Kroonstad	25	11	
Lindley			
Modderpoort			
Petrusburg			
Philippolis			
Reddersburg			
Reitz			
Vrede			
Warden			
Welkom	24	10	
Wepener	20	11	1·1
Winburg			
Zastron			

S.W.A.	Max	Min	RRR
Aroab			
Bethanie			
Dordabis			
Gobabeb	26	11	
Gobabis	24	14	
Grootfontein	28	14	
Cape Fria	20	13	
Karasburg			
Kalkfeld			
Karibib			
Keetmanshoop	25	13	
Kub			
Luderitz	18	11	
Marienta1	29	15	
Ohopoho			
Okahandja			
Okaukueye			
Ondangua	30	16	
Otavi			
Otjiwarongo			
Outjo	29	13	0·8
Vis	29	17	
Rehoboth			
Runtu	29	13	
Steinhausen			
Tsumeb	31	13	0·2
Walvisbaai	16	13	
Windhoek W.K.			
J.G. Strydom L.H.	25	11	0·9
BASUTOLAND			
Maseru	21	8	1·7
BETSJOANALAND/BECHUANALAND			
Francistown	28	10	
Gaberones	26	10	
Ghanzi	30	15	
Lobatsi			
Mahalapye	26	11	
Maun	28	12	
Shakawe	29	17	
Tsabong	27	14	3·0
Tsane	28	14	2·0
SWAZILAND			
Bulembe			
Manzini	26	13	
Stegi			

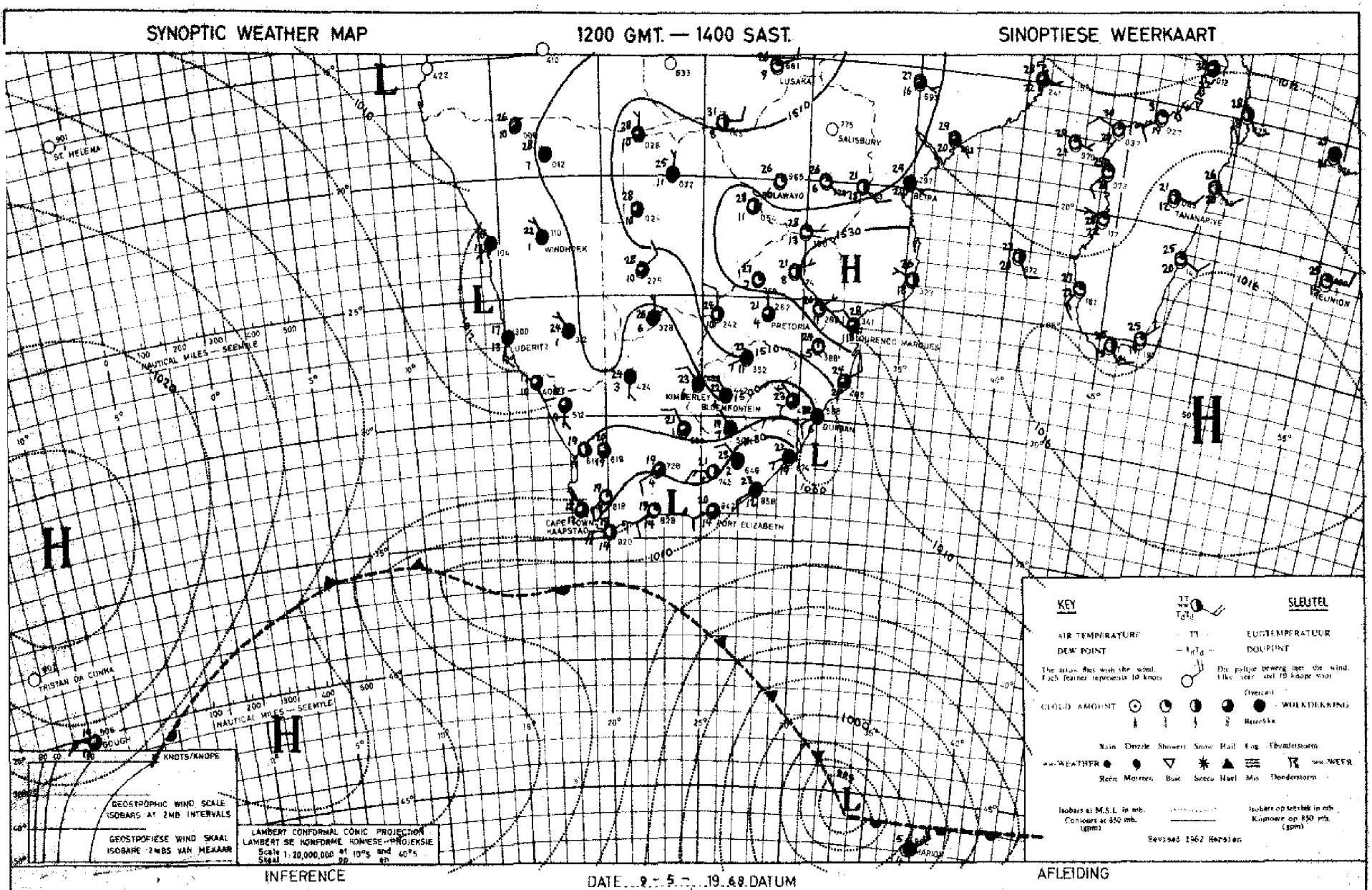

INFERENCE

DATE 9 - 5 - 19 68 DATUM

AFLEIDING

The front south-west of Cape Town will cause cooler cloudy weather along the southern Cape coastal areas and later also over the east coast. Moist unstable air is present over the central and northern parts of the country and it will cause thundershowers over these areas.

Die front suidwes van Kaapstad sal koeler bewolkte toestande langs die Kaapse suidkus veroorsaak wat ooswaarts sal uitbrei. Die vogtige onstabiele lug oor die sentrale en noordelike dele sal donderbuie oor dié dele veroorsaak.

DAAGLIKSE WEERBULLETIN

Maksimum en Minimum Temperatuur (°C) en Reënval (RRR) in mm vir die 24 uur geëindig om 0800 SAST op

WEERBURO / WEATHER BUREAU
DEPT. VAN VERVOER / DEPT. OF TRANSPORT
11 - 5 - 1968

DAILY WEATHER BULLETIN

Maximum and Minimum Temperatures (°C) and rainfall (RRR) in mm for the 24 hours ended at 0800 SAST on

CAPE - KAAP	Max	Min	RRR
Aberdeen			
Addo			
Alexander Bay	21	12	0·8
Aliwal North	17	6	6·0
Bashee	25	15	
Beaufort-Wes	20	8	4·5
(Lughawe)			
Boegoebergdam			
Boetsap			
Brakkekuil			
(naby Heidelberg)			
Brandvlei			
Cala			
Caledon			
Calitzdorp			
Calvinia	14	4	0·7
Cape Agulhas	16	11	0·2
Cape Columbine	16	10	7·7
Cape Point	15	10	6·2
Cape St. Francis	19	11	10·0
Cape Town	16	9	14·4
(D.F. Malan)			
Cape Town			
(Roeland Str.)			
Carnarvon			
Ceres			
Citrusdal			
Colesberg			
Cradock			
Dohne	24	7	5·0
De Aar	21	0	
Douglas			
East London	24	13	
(Airport)			
Eensaamheid			
(naby Herold)			
Elsenburg			
Fraserburg	16	3	
Garies			
George			
Graaff-Reinet			
Grahamstown			
Hopetown			
Idutywa			
Jansenville	24	10	1·1
Joubertina			
Kimberley	19	7	5·0
(Airport)			
Knysna			
Kokstad	22	8	
Kuruman	16	6	13·1

KAAP - CAPE	Max	Min	RRR
Ladismith			
Lake Mentz			
Maclear			
Mafeking	13	9	21·5
Malmesbury			
Matatiele			
Matroosberg	14	3	
Grootfontein	21	2	
(Middelburg)			
Mosselbaai	24	10	4·5
Mount Frere			
Okiep	15	8	0·5
Oudtshoorn	23	10	5·6
Petrusville			
Piketberg			9·5
Pofadder	20	5	
Port Alfred			
Port Elizabeth	21	12	0·3
Port Nolloth	16	12	0·1
Port St. Johns	23	17	
Prieska	23	4	
Prince Albert			
Queenstown	21	3	
Rietfontein			
Riversdale	24	9	4·5
Robertson	19	9	6·0
Sheeprun	22	11	0·1
(near Maclear)			
Somerset-Oos	23	8	0·6
Steynsburg			
Strydenburg			
Sutherland	11	2	4·0
Swellendam			
Tarkastad			
Touwsrivier			
Twee Riviere	24	6	3·5
(Gemsbokpark)			
Umtata	24	10	
Uniondale			
Upington	23	3	
Vanwyksvlei	20	4	
Victoria-Wes			
Vredendal	20	9	2·0
Vryburg	19	10	6·0
Williston			
Willowmore	19	6	0·1
Willowpark	18	7	
(near Dordrecht)			

NATAL	Max	Min	RRR
Cape St. Lucia	26	19	
Dundee			
Durban	25	18	
(Louis Botha)			
Estcourt	21	7	
Harding			
Himeville			
Mkuze			
Eluhluwe			
Newcastle	25	14	
Cedara	23	10	
(Pietermaritzburg)			
Port Shepstone	23	18	
Richmond			
Seven Oaks			
Vryheid			
Waterford	20	6	
(near Underberg)			
TRANSVAAL			
Barberton			
Belfast			
Bethal	22	9	6·5
Bospoort	21	9	8·7
Carolina	22	9	2·5
Chester			
(near Gravelotte)			
Crecy			
Groendraal	27	14	13·5
(naby Vaalwater)			
Jan Kempdorp			
Jan Smuts	19	10	9·0
Joubert Park (Jhb)	19	9	8·0
Kroondal	22	13	13·2
Levubu	29	16	
Leeudoringstad			
Lichtenburg			
Letaba			
Loskopdam			9·5
Lydenburg	23	11	
Marnitz	27	15	5·0
Mara	28	16	
Marble Hall			
Messina	31	15	
Middelburg			8·5
Loskopkanale			9·2
(by Groblersdal)			
Nelspruit			
Phalaborwa	30	19	
Pietersburg	24	14	1·0
Piet Retief	25	13	

TRANSVAAL	Max	Min	RRR
Pongola			
Potchefstroom	14	8	12·9
Potgietersrus	26	13	6·5
Pretoria W.B.	22	12	13·5
Pretoriuskop			
Punda Milia			
Sandpan (NW. Tvl.)			
Satara			
Sekhukhune			
Shingwidzi			
Skukuza	32	13	
Standerton	21	9	3·7
Thabazimbi			
Tomburke			6·7
Tzaneen			
Vereeniging			
Volksrust			
Warmbad	26	13	7·5
Witbank			
Zeerust			
Witfontein			12·0
(wes v. Warmbad)			
O.V.S. - O.F.S.			
Balkfontein			
(naby Bothaville)			
Bethlehem	18	5	2·5
Bloemfontein	16	3	5·0
(J.B.M. Hertzog)			
Bultfontein			
Fauresmith	18	2	0·7
Ficksburg			
Frankfort	18	8	4·3
Harrismith			
Hoopstad	20	9	5·5
Kroonstad	16	10	5·0
Lindley			5·0
Modderpoort			
Petrusburg			
Philippolis			
Reddersburg			
Reitz			
Vrede			
Warden			
Welkom			
Wepener	14	10	8·2
Winburg			
Zastron			4·3

S.W.A.	Max	Min	RRR
Aroab			
Bethanie			
Dordabis			
Gobabeb	23	6	
Gobabis	17	7	4·0
Grootfontein	22	8	1·0
Cape Fria	22	13	
Karasburg			
Kalkfeld			
Karibib			
Keetmanshoop	23	6	
Kub			
Luderitz	21	12	
Mariental	24	6	
Ohopoho			
Okahandja			
Okaukueye			
Ondangua	28	9	
Otavi			
Otjiwarongo			
Outjo	25	6	
Rehoboth			
Runtu	31	12	
Steinhausen			
Tsumeb	28	7	0·2
Walvisbaai	16	11	
Windhoek W.K.			
J.G.Strydom L.H.	22	1	0·2
BASUTOLAND			
Maseru	16	9	8·0
BETSJOEANALAND/BECHUANALAND			
Francistown	30	13	
Gaberones	30	13	14·5
Ghanzi	29	13	3·7
Lobatsi			
Mahalapye	27	14	
Maun	31	15	0·3
Shakawe	30	16	0·5
Tsabong	18	9	6·6
Tsane	16	12	10·0
SWAZILAND			
Mbabane			
Manzini	28	18	
Stegi			

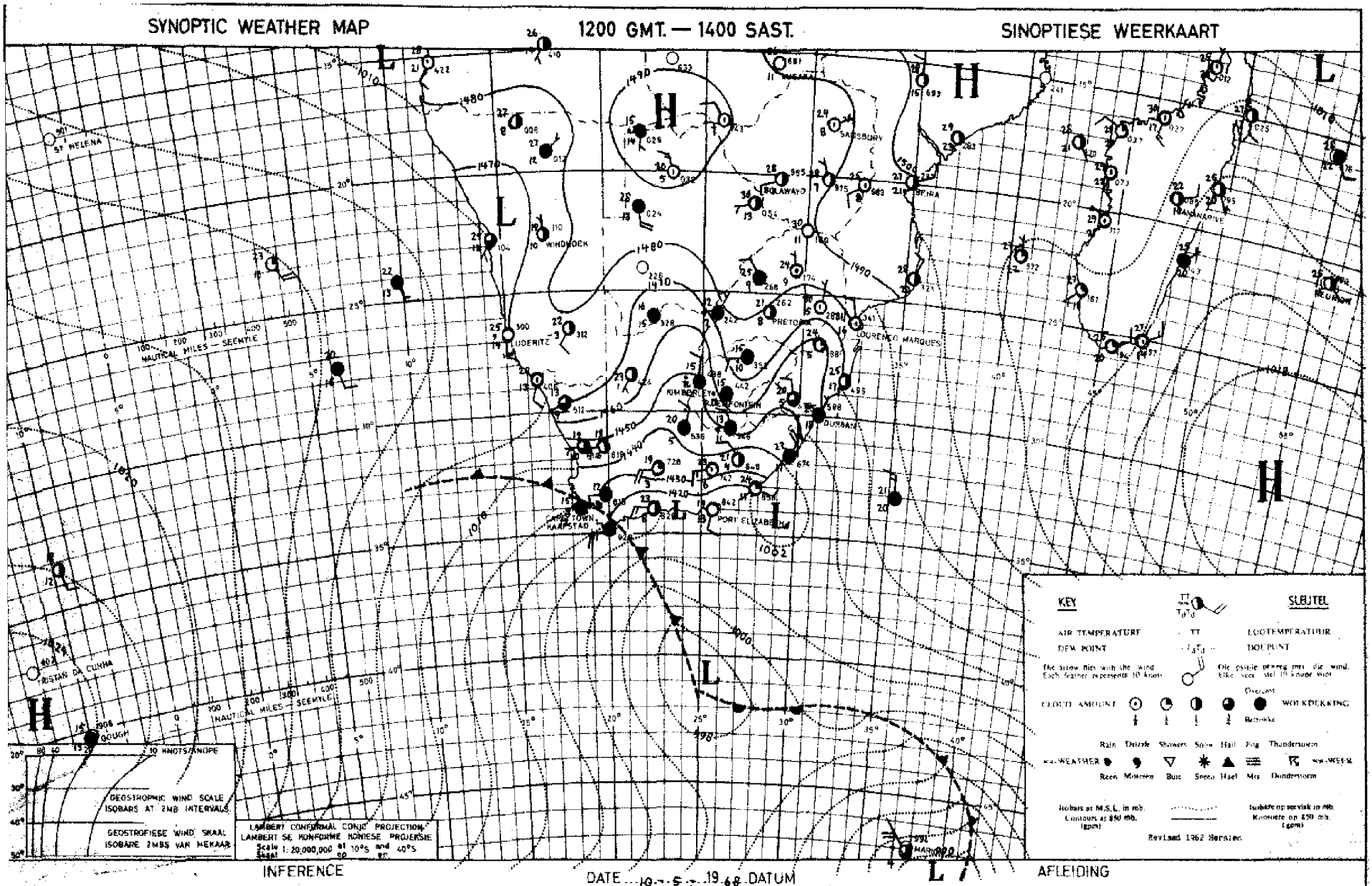

The cold front moving over southern Cape Province will cause cloudy cold weather with showers oor the Cape coastal regions and adjacent interior, while the trough over the interior and the moist air in circulation will cause showers over the central interior.

Die kouefront wat oor Suid-Kaapland beweeg, sal Koue bewolkte weer met buie oor die Kaapse kusstreke en aangrensende binneland veroorsaak, terwyl die trog oor die binneland en die vogtige lug in sirkulasie buie ook oor die sentrale binneland sal laat voorkom.

DAAGLIKSE WEERBULLETIN

Maksimum en Minimum Temperatuur (°C) en Reënval (RHR)
in mm vir die 24 uur geëindig om 0800 SAST op

WEERBURO / WEATHER BUREAU
DEPT. VAN VERVOER / DEPT. OF TRANSPORT

12 5 1968

DAILY WEATHER BULLETIN

Maximum and Minimum Temperatures (°C) and rainfall (RHR)
in mm for the 24 hours ended at 0800 SAST on

CAPE - KAAP	Max	Min	RHR
Aberdeen			
Addo			
Alexander Bay	19	9	
Aliwal North	15	5	
Bashee	19	12	
Beaufort-Wes	13	0	0·6
(Lughawe)			
Boegoebergdam			
Boetaap			
Brakkekuil			
(naby Heidelberg)			
Brandvlei			
Cala			
Caledon			
Calitzdorp			
Calvinia	13	-4	
Cape Agulhas	16	10	3·0
Cape Columbine	15	8	0·7
Cape Point	14	9	7·5
Cape St. Francis	15	9	30·0
Cape Town	14	5	2·4
(D.F. Malan)			
Cape Town			
(Roeland Str.)			
Carnarvon			
Ceres			
Citrusdal			
Colesberg			
Cradock			
Dôhne	13	3	
De Aar	14	-1	
Douglas			
East London	17	10	
(Airport)			
Bensaamheid			
(naby Herold)			
Elsenburg			
Fraserburg	10	-3	
Garies			3·0
George			
Graaff-Reinet			
Grahamstown			
Hopetown			
Idutywa			
Jansenville	17	2	
Joubertina			
Kimberley	16	3	
(Airport)			
Knysna			16·0
Kokstad	21	6	
Kuruman	17	3	

KAAP - CAPE	Max	Min	RHR
Ladismith			
Lake Mentz			
Maclear			
Mafeking	18	0	
Malmesbury			
Matatiele			
Matroosberg			
Grootfontein	14	-5	
(Middelburg)			
Mosselbaai	××	9	11·2
Mount Frere			
Okiep	14	5	
Oudtshoorn	14	3	1·8
Petrusville			
Piketberg			
Pofadder	15	3	0·7
Port Alfred			
Port Elizabeth	15	9	7·5
Port Nolloth	16	6	0·6
Port St. Johns	20	14	
Prieska	16	1	
Prince Albert			
Queenstown	17	1	
Rietfontein			
Riversdale	13	6	4·7
Robertson	14	3	5·5
Sheeprun	20	5	0·3
(near Maclear)			
Somerset-Oos	12	1	2·0
Steynsburg			
Strydenburg			
Sutherland	8	-5	1·4
Swellendam			
Tarkastad			
Touwsrivier			
Twee Riviere	18	3	
(Gemsbokpark)			
Umtata	19	8	
Uniondale			
Upington	17	1	
Vanwyksvlei	14	1	
Victoria-Wes			
Vredendal	17	4	
Vryburg	19	3	
Williston			
Willowmore	11	3	
Willowpark			
(near Dordrecht)			

NATAL	Max	Min	RHR
Cape St. Lucia	24	15	4·5
Dundee			
Durban	24	15	19·8
(Louis Botha)			
Estcourt	23	11	
Harding			
Himeville			
Mkuze			
Hluhluwe			
Newcastle	24	4	
Cedara	18	7	2·4
(Pietermaritzburg)			
Port Shepstone	22	15	3·2
Richmond			
Seven Oaks			
Vryheid			
Waterford	19	5	
(near Underberg)			

TRANSVAAL	Max	Min	RHR
Barberton			
Belfast			
Bethal	20	7	0·5
Bospoort	14	2	4·6
Carolina	18	7	
Chester			
(near Gravelotte)			
Crecy			
Groendraai	21	9	1·0
(naby Vaalwater)			
Jan Kempdorp			
Jan Smuts	16	7	1·0
Joubert Park (Jhb)	17	6	1·5
Kroondal	20	7	0·1
Levubu	28	17	
Lesudoringstad			
Lichtenburg			
Letaba			
Loskopdam			3·5
Lydenburg	19	8	
Marnitz	20	13	
Mara	23	13	
Marble Hall			
Messina	29	17	
Middelburg			
Loskopkanale			6·0
(by Groblersdal)			
Nelspruit	25	12	
Phalaborwa	29	17	
Pietersburg	18	10	
Piet Retief	20	10	3·0

TRANSVAAL	Max	Min	RHR
Pongola			
Potchefstroom	18	4	0·9
Potgietersrus	19	11	1·9
Pretoria W.B.	19	9	0·8
Pretoriuskop			
Punda Milia			
Sandpan (NW. Tvl.)	28	12	9·0
Satara			
Sekhukhune			
Shingwidzi			
Skukuza			
Standerton	18	5	7·3
Thabazimbi			
Tomburke			1·3
Tzaneen			
Vereeniging			
Volksrust			
Warmbad	22	10	0·6
Witbank			
Zeerust			

O.V.S. - O.F.S.	Max	Min	RHR
Balkfontein			
(naby Bothaville)			
Bethlehem	16	0	
Bloemfontein	16	0	
(J.B.M. Hertzog)			
Bultfontein			
Fauresmith	15	2	
Ficksburg			
Frankfort	18	3	5·5
Harrismith			
Hoopstad	18	3	
Kroonstad	17	1	1·5
Lindley			
Modderpoort			
Petrusburg			
Philippolis			
Reddersburg			
Reitz			
Vrede			
Warden			
Welkom			
Wepener	16	0	
Winburg			
Zastron			

S.W.A.	Max	Min	RHR
Aroab			
Bethanie			
Dordabis			
Gobabeb	21	6	
Gobabis	24	7	
Grootfontein	25	8	
Cape Frio	20	12	
Karasburg			
Kalkfeld			
Karibib			
Keetmanshoop	17	7	
Kub			
Luderitz	20	10	
Marienta1	21	6	
Ohopoho			
Okahandja			
Okaukueye			
Ondangua			
Otavi			
Otjiwarongo			
Outjo	25	5	
Rehoboth			
Runtu			
Steinhausen			
Tsumeb	28	8	
Walvisbaai	16	10	
Windhoek W.K.			
J.G. Strydom L.H.	×21	3	

BASUTOLAND	Max	Min	RHR
Maseru	17	1	

BETSJOANALAND/BECHUANALAND	Max	Min	RHR
Francistown	27	14	
Gaberones	23	10	6·0
Ghanzi	26	9	
Lobatsi			
Mahalapye	22	11	2·0
Maun	27	14	
Shakawe	27	13	
Tsabong	19	2	
Tsane	21	7	

SWAZILAND	Max	Min	RHR
Embelembe			
Manzini			
Stegi			

SYNOPTIC WEATHER MAP — 1200 GMT. — 1400 SAST. — SINOPTIESE WEERKAART

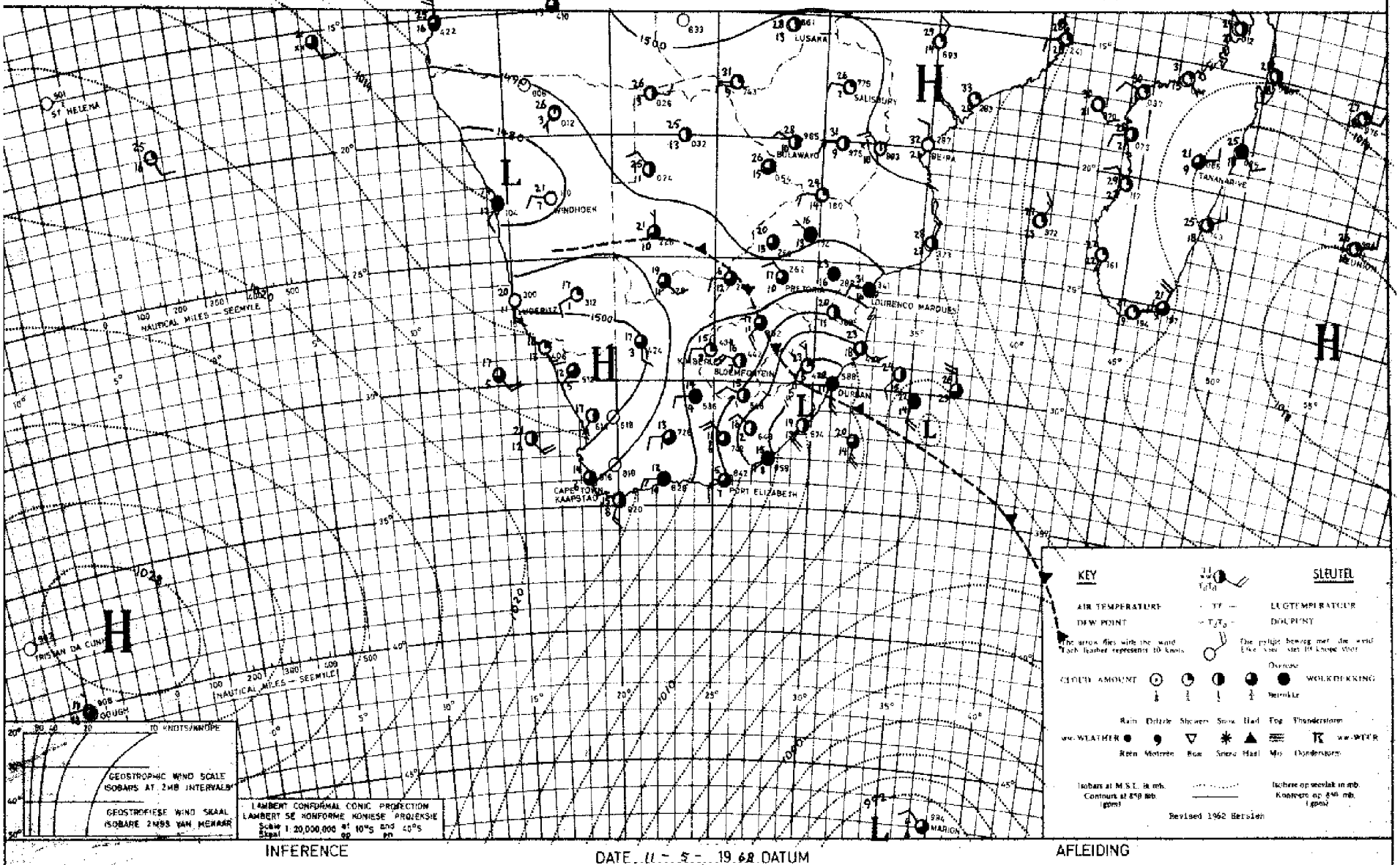

INFERENCE — DATE 11 – 5 – 1968 DATUM — AFLEIDING

With strong rises in pressure over the southern coastal areas, cold cloudy weather will spread over the southern and eastern areas as well as south-eastern Transvaal with rain or showers at places. Over the remainder of the country it will be mainly partly cloudy and cold.

Met sterk drukstygings oor die suidkus sal koue bewolkte weer oor die suide- like en oostelike dele asook Suidoos-Transvaal uitbrei met reën of buie op plekke. Oor die res van die land sal dit hoofsaaklik gedeeltelik bewolk en koud wees.

DAAGLIKSE WEERBULLETIN

Maksimum en Minimum Temperatuur (°C) en Reënval (RRR) in mm vir die 24 uur geëindig om 0800 SAST op

WEERBURO / WEATHER BUREAU
DEPT. VAN VERVOER / DEPT. OF TRANSPORT
13 - 5 - 1968

DAILY WEATHER BULLETIN

Maximum and Minimum Temperatures (°C) and rainfall (RRR) in mm for the 24 hours ended at 0800 SAST on

CAPE - KAAP	Max	Min	RRR
Aberdeen			
Addo			
Alexander Bay	19	6	
Aliwal North	12	-2	
Bashee	17	10	0·5
Beaufort-Wes	13	-1	
(Lughawe)			
Boegoebergdam			
Boetsap			
Brakkekuil			
(naby Heidelberg)			
Brandvlei			
Cala			
Caledon			
Calitzdorp			
Calvinia	13	1	
Cape Agulhas	17	11	
Cape Columbine	16	8	
Cape Point	15	12	
Cape St. Francis	15	10	16·5
Cape Town	16	8	
(D.F. Malan)			
Cape Town			
(Roeland Str.)			
Carnarvon			
Ceres			
Citrusdal			
Colesberg			
Cradock			
Döhne	10	2	
De Aar			
Douglas			
East London	17	8	1·3
(Airport)			
Bensaamheid			
(naby Herold)			
Elsenburg			
Fraserburg	9	-2	
Garies			
George			
Graaff-Reinet			
Grahamstown			0·7
Hopetown			
Idutywa			
Jansenville	16	2	
Joubertina			
Kimberley	14	0	
(Airport)			
Knysna			
Kokstad	10	0	
Kuruman	18	5	

KAAP - CAPE	Max	Min	RRR
Ladismith			
Lake Mentz			
Maclear			
Mafeking	20	11	
Malmesbury			
Matatiele			
Matroosberg	11	2	
Grootfontein	10	-6	
(Middelburg)			
Mosselbaai	16	10	2·0
Mount Frere			
Okiep	16	7	
Oudtshoorn	14	2	
Petrusville			
Piketberg			
Pofadder	14	3	
Port Alfred			
Port Elizabeth	15	9	1·7
Port Nolloth	15	7	
Port St. Johns	18	11	
Prieska	15	0	
Prince Albert			
Queenstown	13	-4	
Rietfontein			
Riversdale	15	7	0·8
Robertson	16	7	
Sheeprun	13	0	
(near Maclear)			
Somerset-Oos	12	1	
Steynsburg			
Strydenburg			
Sutherland	8	-4	
Swellendam			
Tarkastad			
Touwsrivier			
Twee Riviere	18	4	
(Gemsbokpark)			
Umtata	15	0	
Uniondale			
Upington	17	1	
Vanwyksvlei	13	1	
Victoria-Wes			
Vredendal	16	8	
Vryburg	17	4	
Williston			
Willowmore	12	2	
Willowpark	9	-7	
(near Dordrecht)			

NATAL	Max	Min	RRR
Cape St. Lucia	18	13	14·0
Dundee			
Durban	18	11	0·8
(Louis Botha)			
Estcourt	17	7	0·5
Harding			
Himeville			
Mkuze			
Hluhluwe			
Newcastle	22	8	
Cedara	9	5	
(Pietermaritzburg)			
Port Shepstone	19	12	0·8
Richmond			
Seven Oaks			
Vryheid			
Waterford	9	-2	0·2
(near Underberg)			
TRANSVAAL			
Barberton			
Belfast			
Bethal	19	8	0·8
Bospoort	18	7	1·6
Carolina	19	7	1·2
Chester			
(near Gravelotte)			
Cresy			
Gideonsrust			13·0
Groendraai	26	13	0·5
(naby Vaalwater)			
Jan Kempdorp			
Jan Smuts	18	9	0·2
Joubert Park (Jhb)	19	8	4·5
Kroondal	21	12	0·3
Levubu	23	14	
Leeudoringstad			
Lichtenburg			
Letaba			
Loskopdam			5·0
Lydenburg	22	10	3·5
Marnitz	26	15	
Mara	25	14	
Marble Hall			7·0
Messina	30	17	2·2
Middelburg			6·5
Loskopkanaal			1·5
(by Groblersdal)			
Nelspruit	23	12	0·9
Phalaborwa	24	15	
Pietersburg	23	11	
Piet Retief	15	7	1·6

TRANSVAAL	Max	Min	RRR
Pongola			
Potchefstroom	17	7	
Potgietersrus	24	13	
Pretoria W.B.	20	12	3·0
Pretoriuskop			
Punda Milia			
Sandpan (NW. Tvl.)			
Satara			
Sekhukhune			
Shingwidzi			
Skukuza	25	16	
Standerton	18	7	
Thabazimbi			27·0
Tomburke			
Tzaneen			0·6
Vereeniging			
Volksrust			
Warmbad	24	13	1·5
Witbank			10·5
Zeerust			
Wilfontein (wet v. Warmbad)			7·0
O.V.S. - O.F.S.			
Balkfontein			12·7
(naby Bothaville)			
Bethlehem	16	4	
Bloemfontein	14	-1	
(J.B.M. Hertzog)			
Bultfontein			
Fauresmith	13	0	
Ficksburg			
Frankfort	17	4	0·2
Harrismith			
Hoopstad	16	2	
Kroonstad	17	4	
Lindley			
Modderpoort			
Petrusburg			
Philippolis			
Reddersburg			
Reitz			
Vrede			
Warden			
Welkom	17	1	1·0
Wepener	14	-2	
Winburg			
Zastron			

S.W.A.	Max	Min	RRR
Aroab			
Bethanie			
Bordabis			
Gobabeb	21	5	
Gobabis	23	8	
Grootfontein	25	9	
Cape Fria	20	12	
Karasburg			
Kalkfeld			
Karibib			
Keetmanshoop	18	8	
Kub			
Luderitz	18	11	
Mariental	20	7	
Ohopoho			
Okahandja			
Okaukueye			
Ondangua	28	8	
Otavi			
Otjiwarongo			
Outjo	26	4	
Otis	22	6	
Rehoboth			
Runtu			
Steinhausen			
Tsumeb	29	11	
Walvisbaai	16	11	
Windhoek W.K.			
J.G. Strydom L.H.	22	3	
BASUTOLAND			
Maseru	14	-1	
BETSJOEANALAND/BECHUANALAND			
Francistown	28	17	
Gaberones	22	13	8·5
Ghanzi	27	14	7·6
Lobatsi			
Mahalapye	25	15	1·0
Maun	30	17	
Shakawe	31	17	
Tsabong	19	6	
Tsane	22	9	
SWAZILAND			
Embelembe			
Manzini			
Stegi			

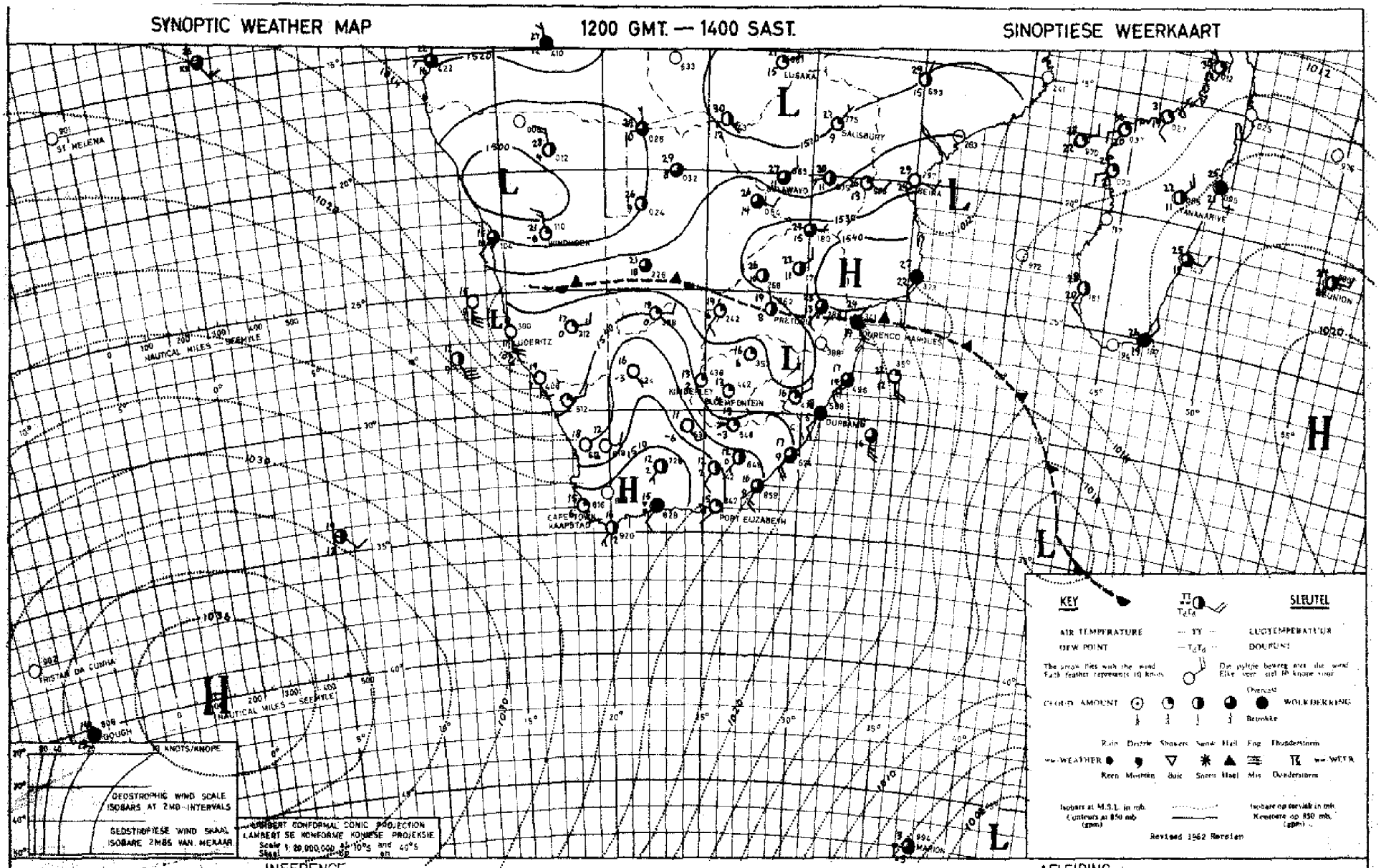

INFERENCE

DATE 13.5.68 DATUM

AFLEIDING

Cold air has spread over most of the Republic and will advance further over Northern Transvaal. As the high ridges in along the east coast, cloudy weather with rain will develop over Natal, Transvaal and the northern Free State.

Koue lug het reeds oor die grootste gedeelte van die Republiek uitgebrei en sal nog verder oor Noord-Transvaal beweeg. Namate die hoog om die ooskus instoot, sal bewolkte toestande met reën oor Natal, Transvaal en Noord-Vrystaat uitbrei.

DAAGLIKSE WEERBULLETIN

Maksimum en Minimum Temperatuur (°C) en Reënval (RRR) in mm vir die 24 uur geëindig om 0800 SAST op

WEERBURO / WEATHER BUREAU
DEPT. VAN VERVOER / DEPT. OF TRANSPORT
14 - 5 - 1968

DAILY WEATHER BULLETIN

Maximum and Minimum Temperatures (°C) and rainfall (RRR) in mm for the 24 hours ended at 0800 SAST on

CAPE - KAAP	Max	Min	RRR
Aberdeen			
Addo			
Alexander Bay	24	9	
Aliwal North	15	-2	
Bashee	19	11	
Beaufort-Wes	14	-2	
(Lughawe)			
Boegoesbergdam			
Boetsap			
Brakkekuil			
(naby Heidelberg)			
Brandvlei			
Cala			
Caledon			
Calitzdorp			
Calvinia	16	4	
Cape Agulhas	17	10	
Cape Columbine	16	9	
Cape Point	16	11	
Cape St. Francis	17	9	
Cape Town	18	1	
(D.F. Malan)			
Cape Town			
(Roeland Str.)			
Carnarvon			
Ceres			
Citrusdal			
Colesberg			
Cradock			
Döhne	13	4	
De Aar	14	-1	
Douglas			
East London	19	7	
(Airport)			
Ezenzeleni			
(naby Herold)			
Elsenburg			
Fraserburg	13	-2	
Garies			
George			
Graaff-Reinet			
Grahamstown			
Hopetown			
Idutywa			
Jansenville	18	8	
Joubertina			
Kimberley	17	5	
(Airport)			
Knysna			
Kokstad	14	-5	
Kuruman	20	7	

KAAP - CAPE	Max	Min	RRR
Ladismith			
Lake Mentz			
Maclear			
Mafeking	16	10	9.0
Malmesbury			
Matatiele			
Matroosberg	14	8	
Grootfontein	11	-7	
(Middelburg)			
Mosselbaai	18	11	
Mount Frere			
Okiep	19	12	
Oudtshoorn	17	0	
Petrusville			
Piketberg			
Pofadder	18	9	
Port Alfred			
Port Elizabeth	18	7	
Port Nolloth	24	9	
Port St. Johns	19	13	
Prieska	17	0	
Prince Albert			
Queenstown	14	-6	
Rietfontein			
Riversdale	17	1	
Robertson	18	2	
Sheeprun	14	-3	
(near Maclear)			
Somerset-Oos	15	1	
Steynsburg			
Strydenburg			
Sutherland	12	-7	
Swellendam			
Tarkastad			
Touwsrivier			
Twee Riviere	23	14	
(Gemsbokpark)			
Umtata	18	1	
Uniondale			
Upington	21	7	
Vanwykavlei	16	2	
Victoria-Wes			
Vredendal	21	7	
Vryburg	17	7	
Williston			
Willowmore	16	-2	
Willowpark	11	-5	
(near Dordrecht)			

NATAL	Max	Min	RRR
Cape St. Lucia	15	13	1.0
Dundee			
Durban	19	9	
(Louis Botha)			
Estcourt	10	2	
Harding			
Himeville			
Mkuze			
Hluhluwe			
Newcastle	11	10	0.4
Cedara	11	1	
(Pietermaritzburg)			
Port Shepstone	19	11	
Richmond			
Seven Oaks			
Vryheid			
Waterford	11	-5	
(near Underberg)			

TRANSVAAL

Barberton			
Belfast			
Bethal	14	5	
Bospoort	17	6	4.3
Carolina	11	8	1.3
Chester			
(near Gravelotte)			
Cracy			
Louis Trichardt			27.0
Groendraai			1.2
(naby Vaalwater)			
Jan Kempiorp			
Jan Smuts	13	7	
Joubert Park (Jhb)	14	7	
Kroondal	16	9	1.3
Levubu	15	12	29.0
Leeudoringstad			
Lichtenburg			
Letaba			
Loskopdam			3.5
Lydenburg	14	8	
Marnitz	14	14	9.0
Mara	15	12	16.7
Marble Hall			
Messina	18	15	26.4
Middelburg			
Loskopkanale			3.0
Letaba			10.0
Nelspruit	15	13	3.8
Phalaborwa	17	13	9.7
Pietersburg	15	11	6.6
Piet Retief	19	9	0.6

TRANSVAAL	Max	Min	RRR
Pongola			
Potchefstroom	19	6	
Potgietersrus	17	11	1.9
Pretoria W.B.	14	10	1.3
Pretoriuskop			
Punda Milia			32.2
Sandpan (NW. Tvl.)	17	14	13.0
Satara			
Sekhukhune			
Shingwidzi			18.5
Skukuza	16	14	
Standerton	15	9	
Thabazimbi			
Tomburke			12.0
Tzaneen			14.5
Vereeniging			
Volksrust			
Waterval-boven			2.5
Warmbad	24	12	4.4
Witbank			1.2
Zeerust			

O.V.S. - O.F.S.

Balkfontein			
(naby Bothaville)			
Bethlehem	12	4	
Bloemfontein	16	1	
(J.B.M. Hertzog)			
Bultfontein			
Fauresmith	15	1	
Ficksburg			
Frankfort	17	10	
Harrismith			
Hoopstad	19	4	
Kroonstad	18	8	
Lindley			
Modderpoort			
Petrusburg			
Philippolis			
Reddersburg			
Reitz			
Vrede			
Warden			
Welkom	17	8	
Wepener	15	-1	
Winburg			
Zastron			

S.W.A.	Max	Min	RRR
Aroab			
Bethanie			
Dordabis			
Gobabeb	21	7	
Gobabis	24	4	
Grootfontein			
Cape Fria	20	10	
Karasburg			
Kalkfeld			
Karibib			
Keetmanshoop	21	14	
Kub			
Grootfontein	26	9	
Otis	25	6	
Luderitz	20	9	
Mariental	23	15	
Ohopoho			
Okahandja			
Okaukueys			
Ondangua			
Otavi			
Otjiwarongo			
Outjo	26	6	
Rehoboth			
Runtu			
Steinhausen			
Tsumeb	29	12	
Walvisbaai	15	10	
Windhoek W.K.			
J.G. Strydom L.H.	23	3	

BASUTOLAND

Maseru	16	1	

BETSJOEANALAND/BECHUANALAND

Francistown	19	13	23.3
Gaberones	17	13	1.7
Ghanzi	21	15	6.8
Lobatsi			
Serowe			20.4
Mahalapye	16	13	7.5
Maun	24	15	4.0
Shakawe	28	17	15.5
Tsabong	21	11	0.6
Tsane	22	10	
werda			32.0

SWAZILAND

Embabe			
Mansini	19	12	
Stegi			

SYNOPTIC WEATHER MAP 1200 GMT. — 1400 SAST. SINOPTIESE WEERKAART

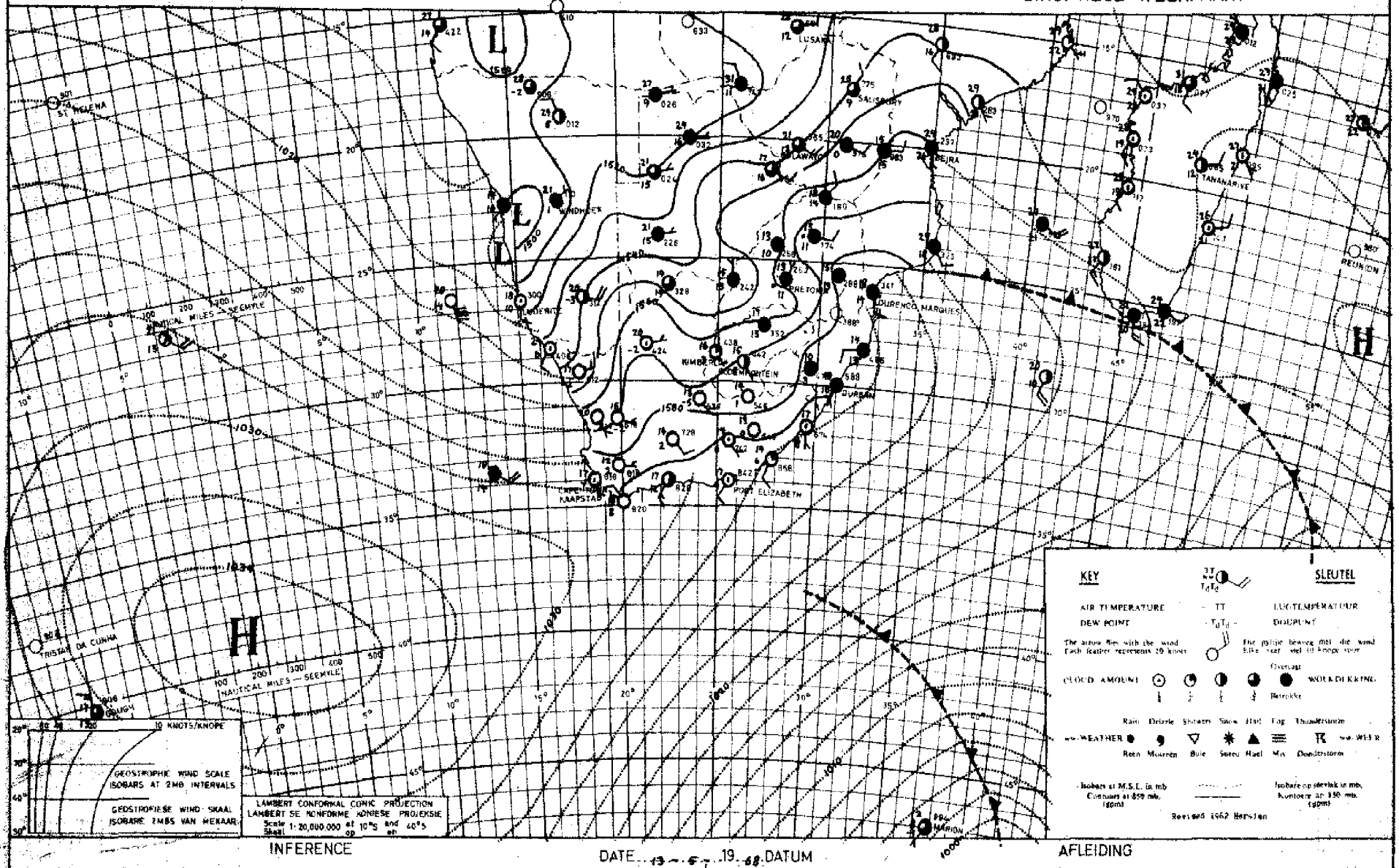

INFERENCE DATE 13 — 6 — 19 68 DATUM AFLEIDING

The Atlantic high will cause a flow of moist air over the eastern and south-eastern parts of the country with cloudy weather and rain. A low pressure system in the upper air will cause cloudy weather with showers over the eastern parts of S.W.A. Otherwise it will be fair and cool.

Die Atlantiese hoëdrukstelsel sal 'n vloei van vogtige lug oor die oostelike en suidoostelike dele van die land veroorsaak wat bewolkte weer met reën oor hierdie dele sal meebring. 'n Laedrukstelsel in die bolug sal bewolkte weer met buie oor die oostelike dele van S.W.A. veroorsaak. Oor die res van die land sal dit redelike mooiweer en koel wees.

DAAGLIKSE WEERBULLETIN

Maksimum en Minimum Temperatuur (°C) en Reënval (RRR) in mm vir die 24 uur geëindig om 0800 SAST op

WEERBURO / WEATHER BUREAU
DEPT. VAN VERVOER / DEPT. OF TRANSPORT
16 - 5 - 1968

DAILY WEATHER BULLETIN

Maximum and Minimum Temperatures (°C) and rainfall (RRR) in mm for the 24 hours ended at 0800 SAST on

CAPE - KAAP	Max	Min	RRR
Aberdeen			
Addo			
Alexander Bay	21	13	
Aliwal North	20	6	
Bashee	21	12	
Beaufort-Wes	20	8	
(Lughawe)			
Boegoebergdam			
Boetsap			
Brakkekuil			
(naby Heidelberg)			
Brandvlei			
Cala			
Caledon			
Calitzdorp			
Calvinia	21	4	
Cape Agulhas	18	10	
Cape Columbine	18	12	
Cape Point	16	12	
Cape St. Francis	18	10	
Cape Town	19	8	
(D.F. Malan)			
Cape Town			
(Roeland Str.)			
Carnarvon			
Ceres			
Citrusdal			
Colesberg			
Cradock			
Döhne	21	8	
De Aar	21	9	
Douglas			
East London	19	8	
(Airport)			
Eensaamheid			
(naby Herold)			
Elsenburg			
Fraserburg	19	8	
Garies			
George			
Graaff-Reinet			
Grahamstown			
Hopetown			
Idutywa			
Jansenville	21	5	
Joubertina			
Kimberley	21	13	
(Airport)			
Knysna			
Kokstad	19	1	
Kuruman	28	12	2·4

KAAP - CAPE	Max	Min	RRR
Ladismith			
Lake Mentz			
Maclear			
Mafeking	14	13	0·6
Malmesbury			
Matatiele			
Matroosberg	18	5	
Grootfontein	20	6	
(Middelburg)			
Mosselbaai	16	12	
Mount Frere			
Okiep	22	15	1·2
Oudtshoorn	20	4	
Petrusville			
Piketberg			
Pofadder	20	13	8·0
Port Alfred			
Port Elizabeth	19	5	
Port Nolloth	17	10	
Port St. Johns	24	15	
Prieska			0·5
Prince Albert			
Queenstown	21	8	
Rietfontein			
Riversdale	20	5	
Robertson	21	5	
Sheeprun	19	5	
(near Maclear)			
Somerset-Oos	20	6	
Steynsburg			
Strydenburg			
Sutherland	17	5	
Swellendam			
Tarkastad			
Touwsrivier			
Twee Riviere	23	14	
(Gemsbokpark)			
Umtata	22	5	
Uniondale			
Upington	23	16	
Vanwyksvlei	21	10	
Victoria-Wes			
Vredendal	27	19	
Vryburg	18	13	
Williston			
Willowmore	18	4	
Willowpark	18	9	
(near Dordrecht)			

NATAL	Max	Min	RRR
Cape St. Lucia	22	15	
Dundee			
Durban	22	11	
(Louis Botha)			
Estcourt	19	7	
Harding			
Himeville			
Mkuze			
Hluhluwe			
Newcastle	19	11	
Cedara	18	6	
(Pietermaritzburg)			
Port Shepstone	21	11	
Richmond			
Seven Oaks			
Vryheid			
Waterford	18	1	
(near Underberg)			

TRANSVAAL

Barberton			
Belfast			
Bethal	14	8	
Bospoort	15	11	1·2
Carolina	15	10	0·5
Chester			
(near Gravelotte)			
Creey			
Groendraai	15	14	
(naby Vaalwater)			
Jan Kempdorp			
Jan Smuts	13	10	1·0
Joubert Park (Jhb)	13	9	1·6
Kroondal	16	13	3·7
Levubu	15	14	8·0
Leeudoringstad			
Lichtenburg			
Letaba			
Loskopdam			
Lydenburg	16	10	
Marnitz	16	14	
Mara	17	14	0·3
Marble Hall			
Messina	19	16	
Middelburg			
Nelspruit	16	13	0·4
Phalaborwa	17	15	2·5
Pietersburg	16	12	
Piet Retief	15	10	

TRANSVAAL	Max	Min	RRR
Pongola			
Potchefstroom	17	11	0·1
Potgietersrus	18	13	
Pretoria W.B.	15	12	2·6
Pretoriuskop			
Punda Milia			
Sandpan (NW. Tvl.)			
Satara			
Sekhukhune			
Shingwidzi			
Skukuza	19	12	0·2
Standerton	14	10	
Thabazimbi			
Tomburke			
Tzaneen			6·0
Vereeniging			
Volksrust			
Warmbad	16	13	0·4
Witbank			
Zeerust			

O.V.S. - O.F.S.

Balkfontein			0·7
(naby Bothaville)			
Bethlehem	17	6	
Bloemfontein	17	9	
(J.B.M. Hertzog)			
Bultfontein			
Fauresmith	17	11	1·7
Picksburg			
Frankfort	19	10	
Harrismith			
Hoopstad	19	13	
Kroonstad	16	12	
Lindley			
Modderpoort			
Petrusburg			
Philippolis			
Reddersburg			
Reitz			
Vrede			
Warden			
Welkom	17	11	
Wepener	18	8	
Winburg			
Zastron			

S.W.A.	Max	Min	RRR
Aroab			
Bethanie			
Dordabis			
Gobabeb	24	13	
Gobabis	20	13	4·0
Grootfontein	20	14	4·8
Cape Fria	20	14	
Karasburg			
Kalkfeld			
Karibib			
Keetmanshoop	26	15	21·3
Kub			
Luderitz	14	11	
Mariental	28	15	4·5
Ohopoho			
Okahandja			
Okaukueye			
Ondangua	28	17	2·2
Otavi			
Otjiwarongo			
Outjo	26	16	
Uis			
Rehoboth			
Runtu			
Steinhausen			
Tsumeb	25	16	3·5
Walvisbaai	15	14	
Windhoek W.K.			
J.G. Strydom L.H.	23	12	8·8

BASUTOLAND

Maseru	17	9	

BETSJOANALAND/BECHUANALAND

Francistown	16	14	3·3
Gaberones	16	14	1·4
Ghanzi	18	13	2·8
Lobatsi			
Mahalapye	16	13	1·0
Maun	17	16	11·5
Shakawe	21	14	
Tsabong	18	13	
Tsane	18	14	6·0

SWAZILAND

Mbabane			
Mansini	19	13	
Stegi			

SYNOPTIC WEATHER MAP 1200 GMT. — 1400 SAST. SINOPTIESE WEERKAART

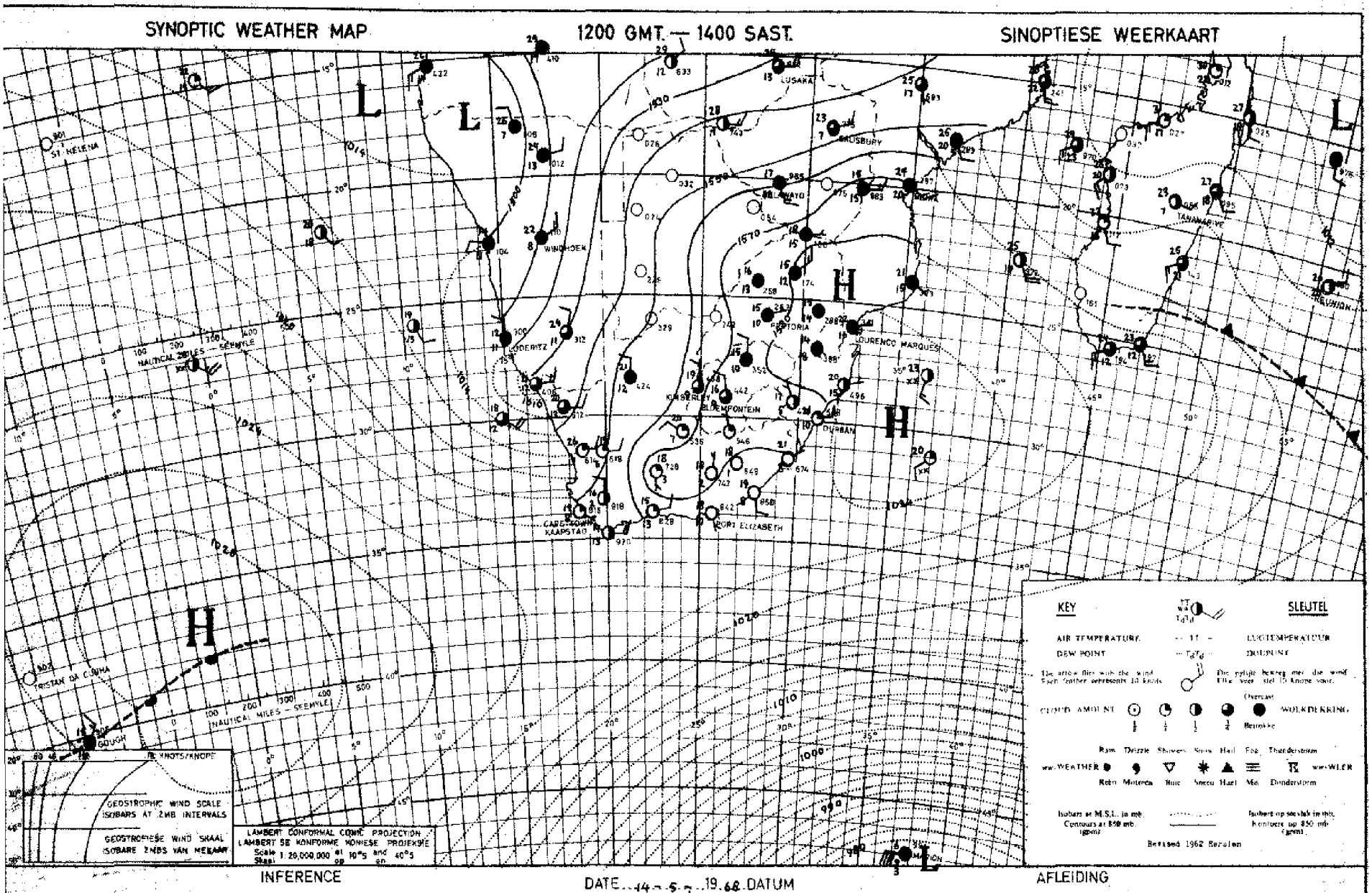

INFERENCE DATE 14-5-19.68 DATUM AFLEIDING

With the surface trough and upper air low over S.W.A., and moist air in circulation, scattered showers and thundershowers will occur over the western parts of the country. Cool moist air is still being fed in over the Transvaal where it will be cloudy with light rain along the escarpment.

Met 'n oppervlaktetrog en boluglaag oor S.W.A., en vogtige lug in sirkulasie, sal verspreide buie en donderbuie oor die westelike dele van die land voorkom. Koel vogtige lug vanaf die ooste word ook nog oor Transvaal ingevoer waar dit bewolk sal wees met ligte reën oor die plateurand.

DAAGLIKSE WEERBULLETIN

Maksimum en Minimum Temperatuur (°C) en Reënval (RRR) in mm vir die 24 uur geëindig om 0800 SAST op

WEERBURO / WEATHER BUREAU
DEPT. VAN VERVOER / DEPT. OF TRANSPORT

16 - 5 - 1968

DAILY WEATHER BULLETIN

Maximum and Minimum Temperatures (°C) and rainfall (RRR) in mm for the 24 hours ended at 0800 SAST on

CAPE - KAAP	Max	Min	RRR
Aberdeen			
Addo			
Alexander Bay	18	15	
Aliwal North	18	10	5·5
Bashee	24	15	0·1
Beaufort-Wes	22	12	3·0
(Lughawe)			
Boegoebergdam			
Boetsap			
Brakkekuil			
(naby Heidelberg)			
Brandvlei			24·5
Cala			
Caledon			
Calitzdorp			
Calvinia	18	10	20·3
Cape Agulhas	19	14	
Cape Columbine	26	13	2·1
Cape Point	16	14	
Cape St. Francis	19	14	
Cape Town	21	12	0·2
(D.F. Malan)			
Cape Town			
(Roeland Str.)			
Carnarvon			15·0
Ceres			
Citrusdal			
Colesberg			
Cradock			
Döhne	23	11	
De Aar	21	12	9·8
Douglas			
East London	22	14	0·6
(Airport)			
Bensaamheid			
(naby Harold)			
Elsenburg			
Fraserburg	17	10	
Garies			17·0
George			
Graaff-Reinet			
Grahamstown			1·6
Hopetown			
Idutywa			
Jansenville	22	12	
Joubertina			
Kimberley	20	13	7·6
(Airport)			
Knysna			
Kokstad	22	9	
Kuruman	17	13	9·5

KAAP - CAPE	Max	Min	RRR
Ladismith			
Lake Mentz			
Maclear			
Mafeking	16	12	5·5
Malmesbury			
Matatiele			
Matroosberg	17	8	
Grootfontein	18	9	1·0
(Middelburg)			
Mosselbaai	17	14	
Mount Frere			
Okiep			
Oudtshoorn	21	12	
Petrusville			
Piketberg			
Pofadder	15	12	37·8
Port Alfred			
Port Elizabeth	20	12	
Port Nolloth	15	12	
Port St. Johns	28	17	
Prieska	25	14	25·0
Prince Albert			
Queenstown	22	13	
Rietfontein			
Riversdale	19	11	
Robertson	18	11	
Sheeprun	23	6	
(near Maclear)			
Somerset-Oos	24	12	1·7
Steynsburg			
Strydenburg			
Sutherland			
Swellendam			
Tarkastad			
Touwsrivier			
Twee Riviere	24	15	20·5
(Gemsbokpark)			
Umtata	28	10	
Uniondale			
Upington	26	14	22·9
Vanwyksvlei	18	12	21·5
Victoria-Wes			
Vredendal	24	14	3·0
Vryburg	17	12	7·1
Williston			12·5
Willowmore	21	10	
Willowpark	18	11	1·5
(near Dordrecht)			

NATAL	Max	Min	RRR
Cape St. Lucia	24	16	
Dundee			
Durban	28	14	
(Louis Botha)			
Estcourt	21	11	
Harding			
Himeville			
Mkuze			
Hluhluwe			
Newcastle	23	13	
Cedara	22	9	
(Pietermaritzburg)			
Port Shepstone	26	16	
Richmond			
Seven Oaks			
Vryheid			
Waterford	21	6	
(near Underberg)			

TRANSVAAL

Barberton			
Belfast			
Bethal	13	10	
Bospoort	15	10	3·8
Carolina	15	9	0·3
Chester			
(near Gravelotte)			
Crecy			
Groendraai	20	10	
(naby Vaalwater)			
Jan Kemplorp			10·0
Jan Smuts	12	9	
Joubert Park (Jhb)	12	9	1·5
Kroondal	15	12	2·5
Levubu	21	14	
Leeudoringstad			
Lichtenburg			
Letaba			
Loskopdam			
Lydenburg	20	8	
Marnitz	18	12	
Mara	20	11	
Marble Hall			
Messina	21	13	
Middelburg			
Nelspruit	17	13	
Phalaborwa	23	14	
Pietersburg	19	10	
Piet Retief	20	11	

TRANSVAAL	Max	Min	RRR
Pongola			
Potchefstroom	17	13	2·0
Potgietersrus	20	12	
Pretoria W.B.	15	12	2·4
Pretoriuskop			
Punda Milia			
Sandpan (NW. Tvl.)	19	13	0·5
Satara			
Sekhukhune			
Shingwidzi			
Skukuza	28	11	
Standerton	15	9	
Thabazimbi			
Tomburke			
Tzaneen			
Vereeniging			
Volksrust			
Warmbad	17	10	
Witbank			1·5
Zeerust			

O.V.S. - O.F.S.

Balkfontein			3·5
(naby Bothaville)			
Bethlehem			
Bloemfontein	18	12	5·5
(J.B.M. Hertzog)			
Bultfontein			
Fauresmith	18	12	8·5
Ficksburg			
Frankfort	16	11	0·8
Harrismith			
Hoopstad	19	13	2·2
Kroonstad	17	12	2·5
Lindley			
Modderpoort			
Petrusburg			
Philippolis			
Reddersburg			
Reitz			
Vrede			
Warden			
Welkom	17	11	2·5
Wepener	15	11	1·8
Winburg			
Zastron			

S.W.A.	Max	Min	RRR
Aroab			
Bethanie			
Dordabis			
Gobabeb	22	11	
Gobabis	15	13	12·0
Grootfontein	17	15	16·5
Cape Frio	22	12	
Karasburg			55·0
Kalkfeld			27·5
Karibib			11·8
Keetmanshoop	18	15	17·2
Kub			
Büllepos			69·0
Luderitz	17	12	
Mariental	23	14	9·5
Chopoho			
Okahandja			16·0
Okaukueye			
Ondangua	24	16	17·6
Otavi			6·0
Otjiwarongo			34·0
Outjo	20	12	24·8
Uis	24	11	
Namutoni			23·0
Rehoboth			21·0
Runtu			
Steinhausen			
Tsumeb	19	16	21·0
Walvisbaai	18	14	
Windhoek W.K.			15·3
J.G. Strydom L.H.	15	11	27·7
Witvlei			44·5

BASUTOLAND

Maseru	15	10	1·5

BETSJOANALAND/BECHUANALAND

Francistown	15	13	19·8
Gaberones	16	13	1·8
Ghanzi	18	14	0·3
Lobatsi			
Mahalapye	18	13	
Maun	26	16	
Shakawe	27	16	
Tsabong	19	14	38·8
Tsane			

SWAZILAND

Bulembe			
Manzini			
Stegi			

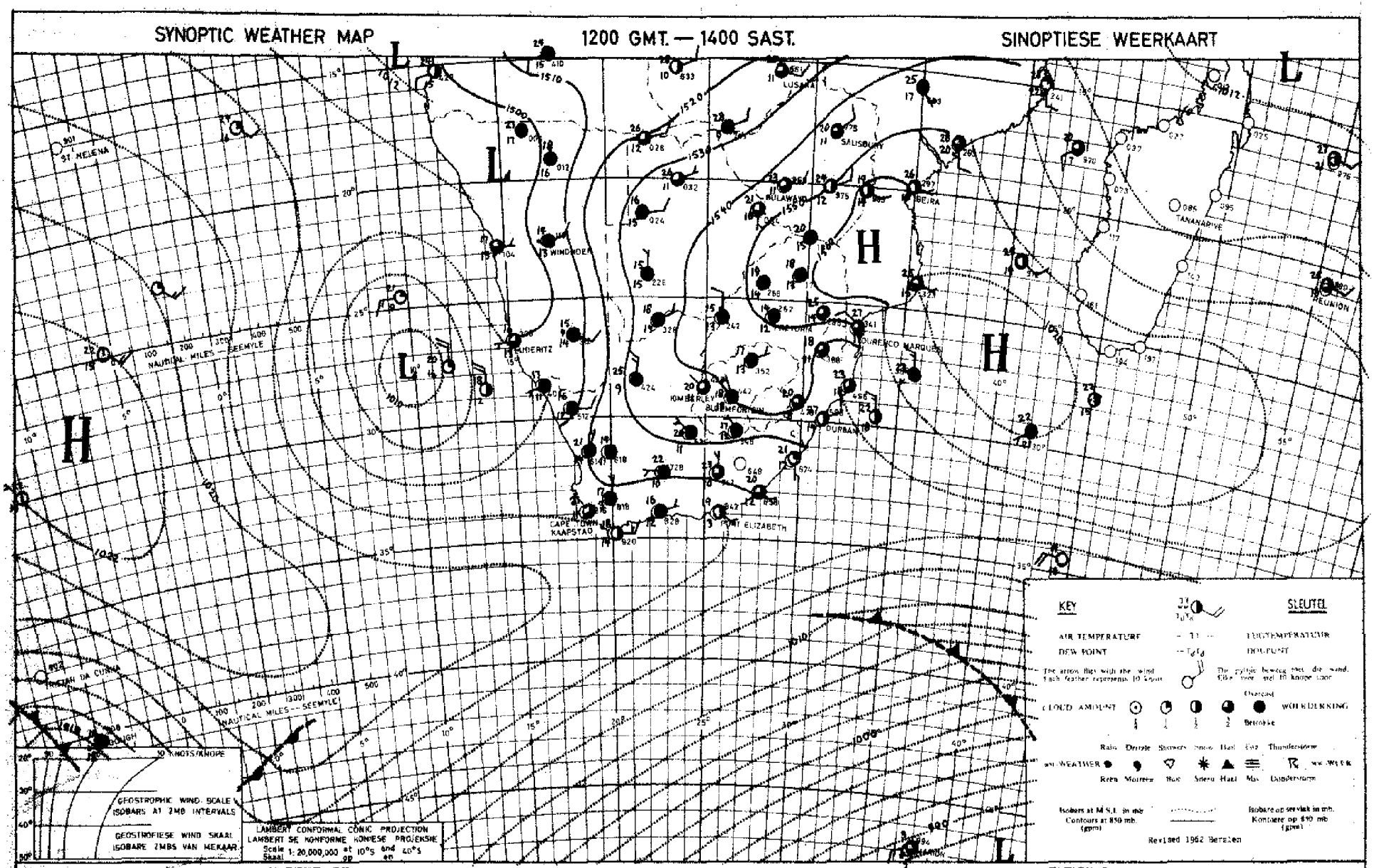

INFERENCE

DATE 15 - 5 - 19 68 DATUM

AFLEIDING

With moist air in circulation and a low in the upper air, fairly general rain and showers will occur over the western and southern parts of the country and scattered showers over the remaining areas.

Met vogtige lug in sirkulasie en 'n laag in die bolug sal taamlik algemene reën en buie oor die westelike en suidelike dele van die land voorkom en verspreide buie oor die oorblywende dele.

DAAGLIKSE WEERBULLETIN

Maksimum en Minimum Temperatuur (°C) en Reënval (RRR) in mm vir die 24 uur geëindig om 0800 SAST op

WEERBURO / WEATHER BUREAU
DEPT. VAN VERVOER / DEPT. OF TRANSPORT
17 - 5 - 1968

DAILY WEATHER BULLETIN

Maximum and Minimum Temperatures (°C) and rainfall (RRR) in mm for the 24 hours ended at 0800 SAST on

CAPE - KAAP	Max	Min	RRR
Aberdeen			
Addo			
Alexander Bay	21	12	
Aliwal North	14	8	13·5
Bashee	22	17	0·8
Beaufort-Wes	15	10	8·4
(Lughawe)			
Bosgoedbergdam			
Bootsap			
Brakkekuil			
(naby Heidelberg)			
Brandvlei			7·5
Cala			
Caledon			
Calitzdorp			
Calvinia	13	6	27·5
Cape Agulhas	18	14	9·0
Cape Columbine	16	13	19·5
Cape Point	15	12	20·0
Cape St. Francis	19	15	0·3
Cape Town	17	13	18·6
(D.F. Malan)			
Cape Town			
(Roeland Str.)			
Carnarvon			18·8
Ceres			
Citrusdal			
Colesberg			
Cradock			
Dohne	18	11	3·0
De Aar	14	6	11·5
Douglas			
East London	20	16	1·2
(Airport)			
Hansaamheid			
(naby Herold)			
Elsenburg			
Fraserburg	14	9	24·0
Garies			2·5
George			
Graaff-Reinet			
Grahamstown			2·9
Hopetown			9·5
Idutywa			
Jansenville	16	13	3·5
Joubertina			4·5
Kimberley	15	9	18·0
(Airport)			
Knysna			
Kokstad	19	7	3·0
Kuruman	14	10	39·5

KAAP - CAPE	Max	Min	RRR
Ladismith			
Lake Mentz			
Maclear			
Mafeking	15	13	11·0
Malmesbury			
Matatiele			
Matroosberg	17	7	7·8
Grootfontein	15	5	3·3
(Middelburg)			
Mosselbaai	18	xx	9·2
Mount Frere			
Okiep	19	9	3·2
Oudtshoorn	16	8	18·7
Petrusville			
Piketberg			9·0
Pofadder	17	6	13·5
Port Alfred			
Port Elizabeth	19	15	1·4
Port Nolloth	16	13	
Port St. Johns	22	18	0·1
Prieska	16	8	13·0
Prince Albert			
Queenstown	17	11	7·0
Rietfontein			
Riversdale	17	13	6·5
Robertson	15	13	3·5
Sheeprun	16	11	2·1
(near Maclear)			
Somerset-Oos	19	10	0·1
Steynsburg			8·0
Strydenburg			
Sutherland	11	4	29·5
Swellendam			
Tarkastad			
Touwsrivier			
Twee Riviere	17	8	6·5
(Gemsbokpark)			
Umtata	19	13	1·7
Uniondale			
Upington	18	6	7·7
Vanwyksvlei	16	7	13·5
Victoria-Wes			
Vredendal	18	11	19·6
Vryburg	15	13	65·9
Williston			26·5
Willowmore	13	8	7·2
Willowpark	14	8	10·0
(near Dordrecht)			

NATAL	Max	Min	RRR
Cape St. Lucia	24	19	
Dundee			
Durban	23	19	2·0
(Louis Botha)			
Estcourt	19	12	4·0
Harding			
Himeville			
Mkuze			
Hluhluwe			
Newcastle	23	11	3·5
Cedara			
(Pietermaritzburg)			
Port Shepstone	22	18	1·8
Richmond			
Seven Oaks			
Vryheid			
Waterford	16	6	0·5
(near Underberg)			

TRANSVAAL

Barberton			
Belfast			
Bethal	19	10	
Bospoort	14	11	23·0
Carolina	19	10	
Chester			
(near Gravelotte)			
Crecy			
Groendraai	23	10	
(naby Vaalwater)			
Jan Kempdorp			36·0
Jan Smuts	16	11	0·1
Joubert Park (Jhb)	15	11	
Kroondal	18	12	
Levubu	25	13	
Leeudoringstad			
Lichtenburg			
Letaba			
Loskopdam			
Lydenburg	22	11	
Marnitz	24	16	
Mara	25	12	
Marble Hall			
Messina	27	13	
Middelburg			
Nelspruit	27	12	
Phalaborwa	27	15	
Pietersburg	22	11	
Piet Retief	22	11	

TRANSVAAL	Max	Min	RRR
Pongola			
Potchefstroom	17	12	12·8
Potgietersrus	23	13	
Pretoria W.B.	19	13	0·4
Pretoriuskop			
Punda Milia			
Sandpan (NW. Tvl.)	25	15	
Satara			
Sekhukhune			
Shingwidzi			
Skukuza			
Standerton	20	11	
Thabazimbi			
Tomburke			
Tzaneen			
Vereeniging			
Volksrust			
Warmbad	23	13	
Witbank			
Zeerust			

O.V.S. - O.F.S.

Balkfontein			48·5
(naby Bothaville)			
Bethlehem	14	9	27·1
Bloemfontein	14	11	28·2
(J.B.M. Hertzog)			
Bultfontein			
Fauresmith	14	8	22·3
Ficksburg			
Frankfort	19	11	2·5
Harrismith			
Hoopstad	15	12	53·0
Kroonstad	17	11	55·0
Lindley			
Modderpoort			
Petrusburg			
Philippolis			17·0
Reddersburg			
Reitz			
Vrede			11·0
Warden			
Welkom	15	10	50·8
Wepener	14	11	24·6
Winburg			
Zastron			10·7

S.W.A.	Max	Min	RRR
Aroab			
Bethanie			
Dordabis			
Gobabeb	22	7	
Gobabis	19	7	3·0
Grootfontein	22	9	1·4
Cape Frio	23	12	
Karasburg			
Kalkfeld			
Karibib			
Kestmanshoop	20	7	
Kub			
Luderitz	16	11	
Mariental	23	5	
Ohopoho			
Okahandja			
Okaukueye			
Ondangua	27	10	
Otavi			
Otjiwarongo			
Outjo	26	6	
Uis	24	5	
Rehoboth			
Runtu			
Steinhausen			
Tsumeb	23	12	6·2
Walvisbaai	12	11	
Windhoek W.K.			
J.G. Strydom I.H.	21	0	

BASUTOLAND

Maseru			

BETSJOANALAND/BECHUANALAND

Baines Drift			23·5
Francistown	26	11	
Gaberones	21	14	0·3
Ghanzi	23	14	
Lobatsi			
Mamono			56·6
Mahalapye	23	14	
Maun	27	17	
Shakawe	29	17	
Tsabong	16	11	22·6
Tsane	19	11	1·2
Machaneng			23·0
werda			34·0

SWAZILAND

Embelebe			
Manzini	26	xx	
Stegi			

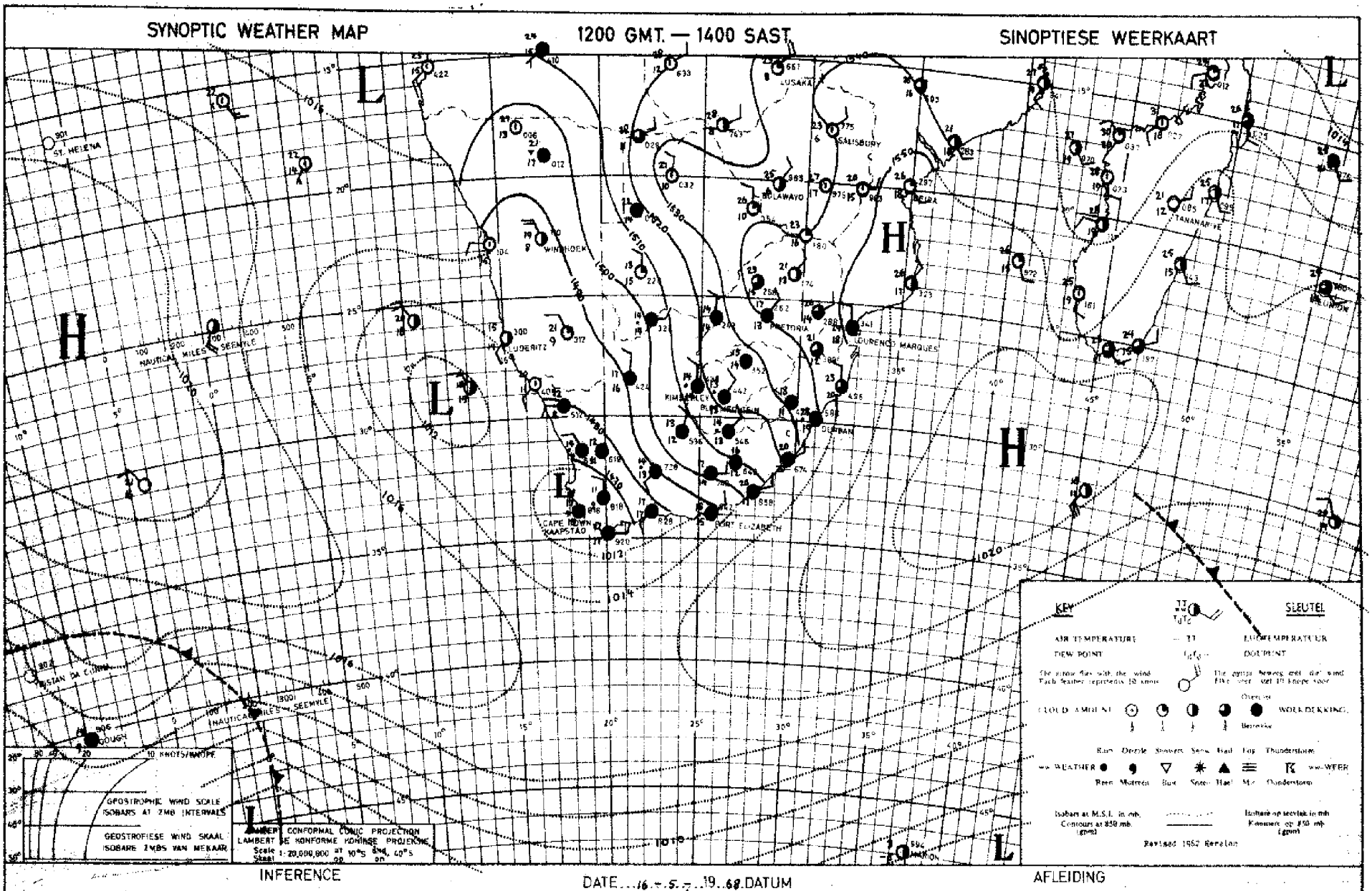

INFERENCE

DATE 16 - 5 - 19 68 DATUM

AFLEIDING

The upper air low over Western Cape is beginning to move south-eastwards and the weather will clear from the west over S.W.A., Botswana and the western parts of the Republic. Over the eastern areas it will, however, remain cloudy and cool with further rain and thundershowers.

Die boluglaag oor Wes-Kaapland begin suidooswaarts beweeg en die weer sal van die weste af opklaar oor S.W.A., Botswana en die westelike dele van die Republiek. Oor die oostelike gebiede sal dit egter nog bewolk en koel bly met verdere reën en donderbuie.

DAAGLIKSE WEERBULLETIN

Maksimum en Minimum Temperatuur (°C) en Reënval (RRR) in mm vir die 24 uur geëindig om 0800 SAST op

WEERBURO / WEATHER BUREAU
DEPT. VAN VERVOER / DEPT. OF TRANSPORT

18 - 5 - 1968

DAILY WEATHER BULLETIN

Maximum and Minimum Temperatures (°C) and rainfall (RRR) in mm for the 24 hours ended at 0800 SAST on

CAPE - KAAP	Max	Min	RRR
Aberdeen			
Addo			
Alexander Bay	20	10	
Aliwal North	15	4	
Bashee	26	17	
Beaufort-Wes	13	7	
(Lughawe)			
Boegoebergdam			
Boetsap			
Brakkekuil			
(naby Heidelberg)			
Brandvlei			
Cala			
Caledon			
Calitzdorp			
Calvinia	14	2	
Cape Agulhas	18	14	12·7
Cape Columbine	16	12	3·9
Cape Point	16	13	0·6
Cape St. Francis	21	15	0·5
Cape Town	19	11	4·4
(D.F. Malan)			
Cape Town			
(Roeland Str.)			
Carnarvon			
Ceres			
Citrusdal			
Colesberg			
Cradock			
Dohne	18	11	
De Aar	11	3	
Douglas			
East London	25	17	
(Airport)			
Kensaamheid			
(naby Herold)			
Elsenburg			
Fraserburg	11	1	
Garies			
George			
Graaff-Reinet			
Grahamstown			
Hopetown			
Idutywa			
Jansenville	20	10	
Joubertina			
Kimberley	15	7	
(Airport)			
Knysna			
Kokstad	21	4	
Kuruman	17	4	

KAAP - CAPE	Max	Min	RRR
Ladismith			
Lake Mentz			
Maclear			
Mafeking	21	5	
Malmesbury			
Matatiele			
Matroosberg	13	2	
Grootfontein	13	1	
(Middelburg)			
Mosselbaai	18	xx	0·6
Mount Frere			
Okiep	13	7	1·7
Oudtshoorn	17	5	
Petrusville			
Piketberg			
Pofadder	14	6	
Port Alfred			
Port Elizabeth	22	15	1·1
Port Nolloth	17	9	
Port St. Johns	25	19	
Prieska	15	7	
Prince Albert			
Queenstown	18	8	
Rietfontein			
Riversdale	18	11	1·5
Robertson	19	7	
Sheeprun	20	4	
(near Maclear)			
Somerset-Oos	18	10	
Steynsburg			
Strydenburg			
Sutherland	8	2	0·8
Swellendam			
Tarkastad			
Touwsrivier			
Twee Riviere	18	7	
(Gemsbokpark)			
Umtata	24	12	
Uniondale			
Upington	16	7	
Vanwyksvlei	14	5	
Victoria-Wes			
Vredendal	18	12	
Vryburg	20	5	
Williston			
Willowmore	14	5	
Willowpark	14	3	
(near Dordrecht)			

NATAL	Max	Min	RRR
Cape St. Lucia	26	18	
Dundee			
Durban	27	11	
(Louis Botha)			
Estcourt	23	5	
Harding			
Himeville			
Mkuze			
Hluhluwe			
Newcastle	20	7	0·2
Cedara	25	5	
(Pietermaritzburg)			
Port Shepstone	23	14	
Richmond			
Seven Oaks			
Vryheid			
Waterford	20	1	
(near Underberg)			
TRANSVAAL			
Barberton			
Belfast			
Bethal	19	3	1·2
Bospoort	19	4	
Carolina	19	5	0·4
Chester			
(near Gravelotte)			
Crecy			
Groendraai	25	1	9·6
(naby Vaalwater)			
Jan Kempdorp			
Jan Smuts	15	5	0·2
Joubert Park (Jhb)	15	6	
Kroondal	20	9	0·1
Levubu	27	15	
Leeudoringstad			
Lichtenburg			
Letaba			
Loskopdam			
Lydenburg			
Marnitz	26	13	
Mara	27	12	
Marble Hall			
Messina	29	16	
Middelburg			
Louis Trichardt			11·2
Nelspruit	28	12	
Phalaborwa			
Pietersburg	24	13	0·5
Piet Retief	22	8	

TRANSVAAL	Max	Min	RRR
Pongola			
Potchefstroom	20	3	10·3
Potgietersrus			
Pretoria W.B.	19	9	
Pretoriuskop			
Punda Milia			
Sandpan (NW. Tvl.)	26	13	
Satara			
Sekhukhune			
Shingwidzi			
Skukuza			
Standerton	15	3	8·0
Thabazimbi			
Tomburke			
Tzaneen			
Vereeniging			
Volksrust			12·0
Warmbad	24	11	3·0
Witbank			
Zeerust			
O.V.S. - O.F.S.			
Balkfontein			
(naby Bothaville)			
Bethlehem	16	1	5·0
Bloemfontein	16	1	
(J.B.M. Hertzog)			
Bultfontein			
Fauresmith	14	6	
Ficksburg			
Frankfort	17	1	23·8
Harrismith			
Hoopstad	19	3	
Kroonstad	18	3	1·7
Lindley			
Modderpoort			
Petrusburg			
Philippolis			
Reddersburg			
Reitz			
Vrede			20·0
Warden			
Welkom	18	3	
Wepener			
Winburg			
Zastron			

S.W.A.	Max	Min	RRR
Aroab			
Bethanie			
Bordabis			
Gobabeb	24	11	
Gobabis	23	6	
Grootfontein	26	8	
Cape Fria	23	12	
Karasburg			
Kalkfeld			
Karibib			
Keetmanshoop	16	8	
Kub			
Luderitz	16	11	
Mariental	19	8	
Ohopoho			
Okahandja			
Okaukuejo			
Ondangua	29	12	
Otavi			
Otjiwarongo			
Outjo	26	8	
Ufs			
Rehoboth			
Runtu	29	10	
Steinhausen			
Tsumeb	28	12	
Walvisbaai	19	10	
Windhoek W.K.			
J.G. Strydom L.H.	20	3	
BASUTOLAND			
Maseru			
BETSJOANALAND/BECHUANALAND			
Francistown	28	15	
Gaberones	24	8	1·1
Ghanzi	26	6	
Lobatsi			
Mahalapye	26	13	
Maun	27	16	
Shakawe	29	16	
Tsabong	19	6	
Tsane	21	6	
SWAZILAND			
Mbabane			
Manzini	26	xx	
Stegi			

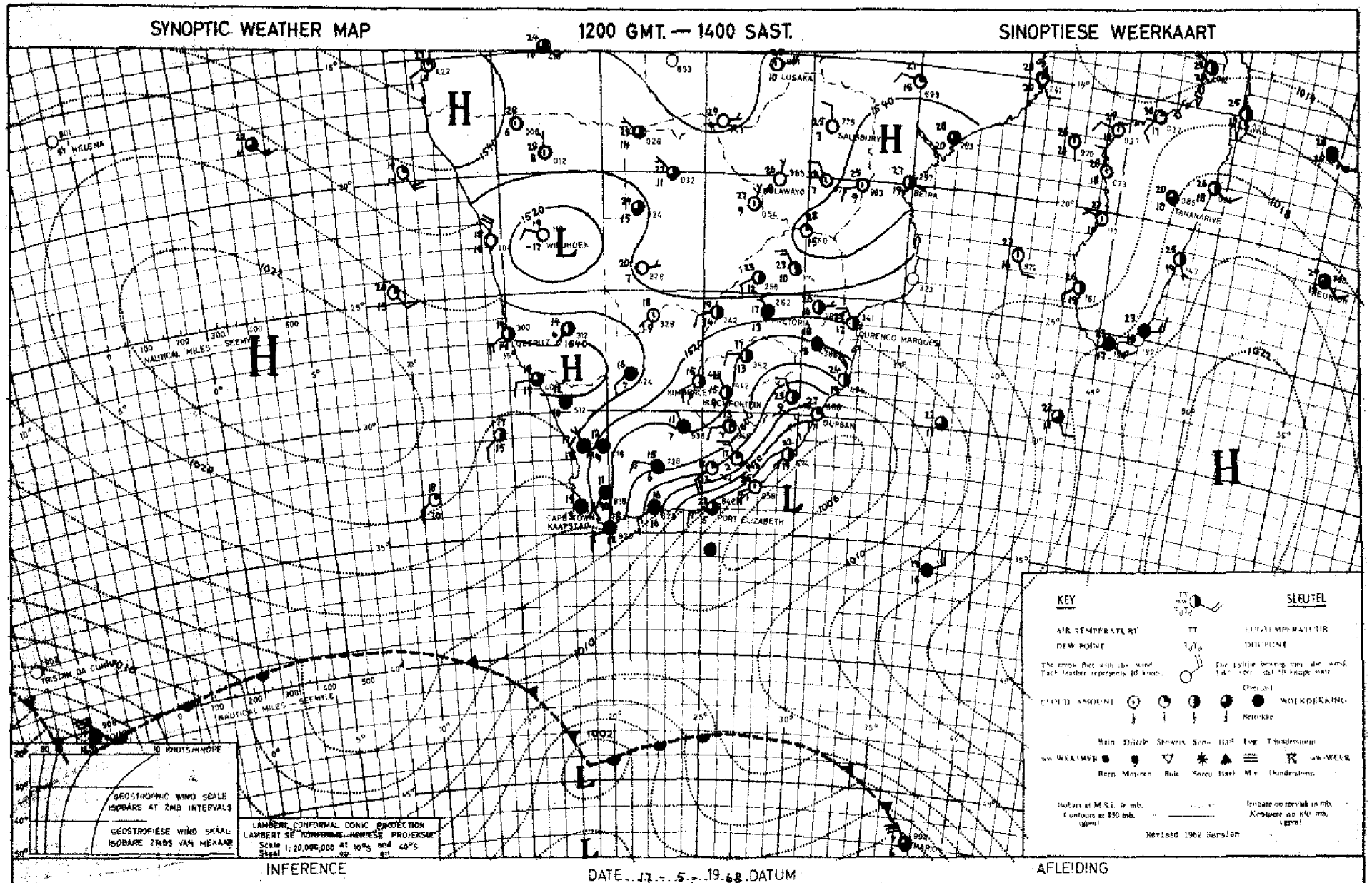

INFERENCE

DATE 17 - 5 - 1968 DATUM

AFLEIDING

With the trough rapidly moving eastwards it will clear over the interior but onshore winds will cause cloudy, cold weather with rain or showers over the coastal areas and adjacent interior, excepting the west coast.

Met die trog wat vinnig ooswarts beweeg sal dit opklaar oor die binneland maar met sterk suidwestewind oor die kusgebiede sal dit bewolk en koud wees met reën of buie behalwe oor die westelike kusgebied.

DAAGLIKSE WEERBULLETIN

Maksimum en Minimum Temperatuur (°C) en Reënval (RRR) in mm vir die 24 uur geëindig om 0800 SAST op

WEERBURO / WEATHER BUREAU
DEPT. VAN VERVOER / DEPT. OF TRANSPORT
19 - 5 - 1988

DAILY WEATHER BULLETIN

Maximum and Minimum Temperatures (°C) and rainfall (RRR) in mm for the 24 hours ended at 0800 SAST on

CAPE - KAAP	Max	Min	RRR
Aberdeen			
Addo			
Alexander Bay	24	10	
Aliwal North	17	2	
Bashee	21	12	
Beaufort-Wes	18	3	
(Lughawe)			
Boegoebergdam			
Boetsap			
Brakkekuil			
(naby Heidelberg)			
Brandvlei			
Cala			
Caledon			
Calitzdorp			
Calvinia	18	1	
Cape Agulhas	18	14	
Cape Columbine	13	10	
Cape Point	17	12	
Cape St. Francis	19	15	
Cape Town	17	8	
(D.F. Malan)			
Cape Town			
(Roeland Str.)			
Carnarvon			
Ceres			
Citrusdal			
Colesberg			
Cradock			
Döhne	16	8	
De Aar	15	1	
Douglas			
East London	21	13	
(Airport)			
Eensaamheid			
(naby Herold)			
Elsenburg			
Fraserburg	14	4	
Garies			
George			
Graaff-Reinet			
Grahamstown			
Hopetown			
Idutywa			
Jansenville	21	10	
Joubertina			
Kimberley	16	3	
(Airport)			
Knysna			
Kokstad	16	-2	
Kuruman	18	5	

KAAP - CAPE	Max	Min	RRR
Ladismith			
Lake Mentz			
Maclear			
Mafeking	17	4	
Malmesbury			
Matatiele			
Matroosberg			
Grootfontein	14	1	
(Middelburg)			
Mosselbaai	21	13	
Mount Frere			
Okiep	17	10	
Oudtshoorn	20	5	
Petrusville			
Piketberg			
Pofadder	16	7	
Port Alfred			
Port Elizabeth	20	14	
Port Nolloth	19	10	
Port St. Johns	23	17	
Prieska	18	4	
Prince Albert			
Queenstown	19	4	
Rietfontein			
Riversdale	20	6	
Robertson	21	6	
Sheeprun	19	1	
(near Maclear)			
Somerset-Oos	17	10	
Steynsburg			
Strydenburg			
Sutherland	13	-1	
Swellendam			
Tarkastad			
Touwsrivier			
Twee Riviere	18	6	
(Gemsbokpark)			
Umtata	20	5	
Uniondale			
Upington	18	5	
Vanwykavlei	16	3	
Victoria-Wes			
Vredendal	20	7	
Vryburg	16	4	
Williston			
Willowmore	16	6	
Willowpark			
(near Dordrecht)			

NATAL	Max	Min	RRR
Cape St. Lucia	22	15	
Dundee			
Durban	29	11	
(Louis Botha)			
Estcourt	20	3	
Harding			
Himeville			
Mkuze			
Hluhluwe			
Newcastle	20	3	
Cedara	19	4	
(Pietermaritzburg)			
Port Shepstone	23	15	
Richmond			
Seven Oaks			
Vryheid			
Waterford	16	-3	
(near Underberg)			
TRANSVAAL			
Barberton			
Belfast			
Bethal	19	5	
Bospoort	14	3	
Carolina	18	7	
Chester			
(near Gravelotte)			
Crecy			
Groendraai	20	6	
(naby Vaalwater)			
Jan Kempdorp			
Jan Smuts	15	3	
Joubert Park (Jhb)	16	5	
Kroondal	21	5	
Lewuba	28	13	16·3
Leeudoringstad			
Lichtenburg			
Letaba			
Loskopdam			
Lydenburg	22	8	2·0
Marnitz	26	13	
Mara			
Marble Hall			
Messina	30	15	8·8
Middelburg			
Nelspruit	27	11	
Phalaborwa	27	15	
Pietersburg	24	10	2·2
Piet Retief	19	5	

TRANSVAAL	Max	Min	RRR
Pongola			
Potchefstroom	15	1	
Potgietersrus	24	11	
Pretoria W.B.	20	7	
Pretoriuskop			
Punda Milia			
Sandpan (NW. Tvl.)	26	10	
Satara			
Sekhukhune			12·0
Shingwidzi			
Skukuza			
Standerton	18	1	
Thabazimbi			5·0
Tomburke			
Tzaneen			4·5
Vereeniging			
Volksrust			
Warmbad	22	5	
Witbank			
Zeerust			
O.V.S. - O.F.S.			
Balkfontein			
(naby Bothaville)			
Bethlehem	17	0	
Bloemfontein	16	2	
(J.B.M. Hertzog)			
Bultfontein			
Fauresmith	15	3	
Ficksburg			
Frankfort	17	0	
Harrismith			
Hoopstad	15	2	
Kroonstad	16	3	
Lindley			
Modderpoort			
Petrusburg			
Philippolis			
Reddersburg			
Reitz			
Vrede			
Warden			
Welkom			
Wepener	15	1	
Winburg			
Zastron			

S.W.A.	Max	Min	RRR
Aroab			
Bethanie			
Dordabis			
Gobabeb	32	19	
Gobabis	19	4	
Grootfontein	23	7	
Cape Fria	23	12	
Karasburg			
Kalkfeld			
Karibib			
Keetmanshoop	18	8	
Kub			
Luderitz	23	18	
Mariental	19	6	
Ohopoho			
Okahandja			
Okaukueye			
Ondangua			
Otavi			
Otjiwarongo			
Outjo	28	11	
Rehoboth			
Huntu			
Steinhausen			
Tsumeb			
Walvisbaai	20	13	
Windhoek W.K.			
J.G. Strydom L.H.	17	3	
BASUTOLAND			
Maseru			
BETSJOEANALAND/BECHUANALAND			
Francistown			
Gaberones	21	6	
Ghanzi	28	15	
Lobatsi			
Mahalapye			
Maun	28	11	
Shakawe	28	12	
Tsabong	20	6	
Tsane			
SWAZILAND			
Mbabane			
Manzini	24	xx	
Stegi			

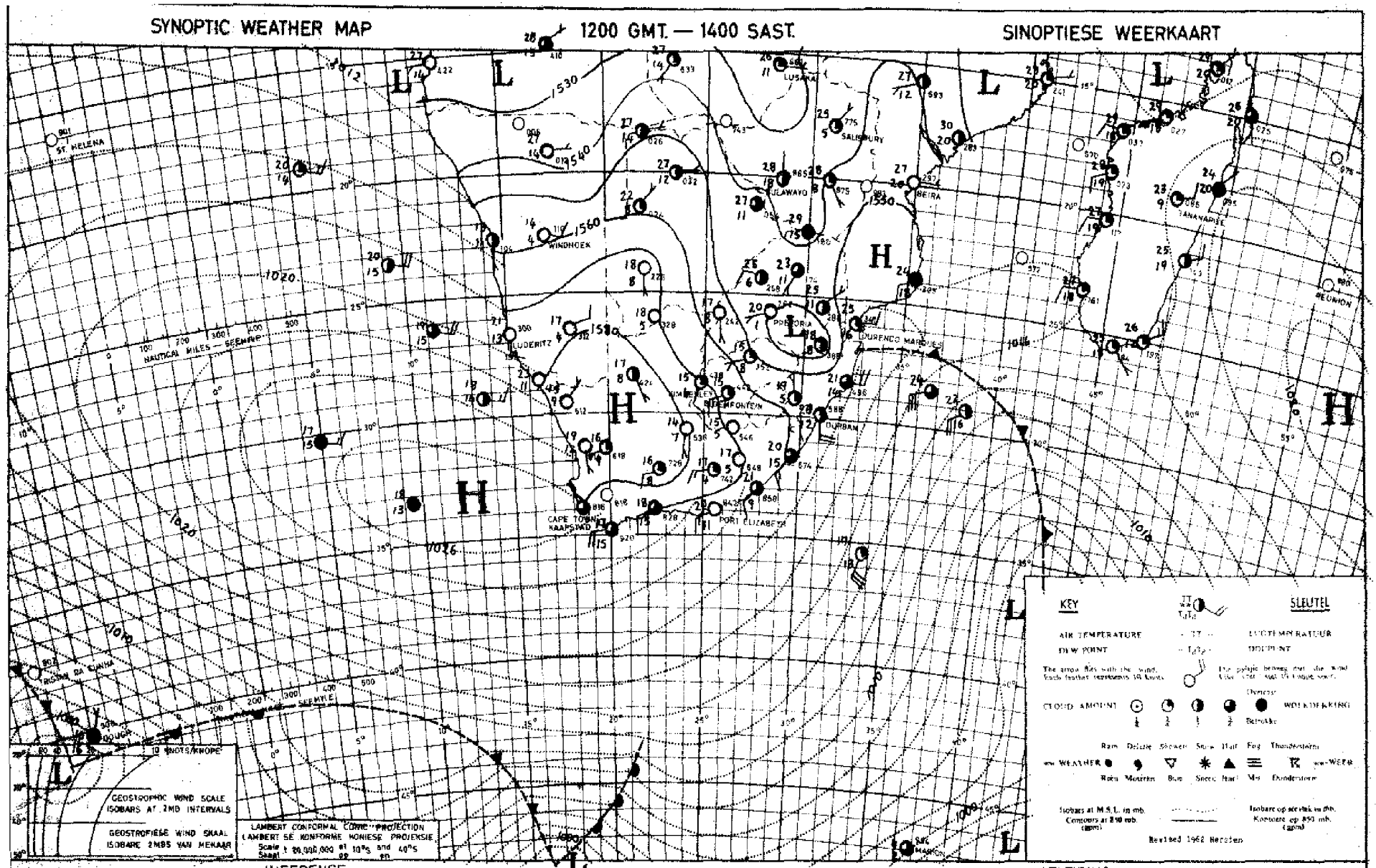

INFERENCE

DATE 18 - 5 - 19 68 DATUM

AFLEIDING

The ridge of the Atlantic high along the south and east coasts will cause cloudy to partly cloudy weather over the Cape coasts and over the Eastern and Northern Transvaal.

Die rug van die Atlantiese hoog langs die suid-en ooskus sal bewolkte tot gedeeltelik bewolkte weer langs die Kaapse kusgebiede en oor Oos- en Noord-Transvaal.

DAAGLIKSE WEERBULLETIN

Maksimum en Minimum Temperatuur (°C) en Reënval (RRR) in mm vir die 24 uur geëindig om 0800 SAST op

WEERBURO / WEATHER BUREAU
DEPT. VAN VERVOER / DEPT. OF TRANSPORT

20 - 5 - 1968

DAILY WEATHER BULLETIN

Maximum and Minimum Temperatures (°C) and rainfall (RRR) in mm for the 24 hours ended at 0800 SAST on

CAPE - KAAP	Max	Min	RRR
Aberdeen			
Addo			
Alexander Bay	30	21	
Aliwal North	18	4	
Bashee	24	14	
Beaufort-Wes	18	5	
(Lughawe)			
Bosgosbergdam			
Bostaap			
Brakkekuil (naby Heidelberg)			
Brandvlei			
Cala			
Caledon			
Calitzdorp			
Calvinia	21	8	
Cape Agulhas	19	14	
Cape Columbine	19	12	
Cape Point	17	14	
Cape St. Francis	18	12	2.5
Cape Town (D.F. Malan)	19	9	
Cape Town (Roeland Str.)			
Carnarvon			
Ceres			
Citrusdal			
Colesberg			
Cradock			
Dohne	17	7	5.0
De Aar	17	4	
Douglas			
East London (Airport)	21	11	0.2
Eensaamheid (naby Herold)			
Elsenburg			
Fraserburg	16	3	
Garies			
George			
Graaff-Reinet			
Grahamstown			6.2
Hopetown			
Idutywa			
Jansenville	22	10	0.1
Joubertina			
Kimberley (Airport)	17	5	
Knysna			2.5
Koksstad	17	7	
Kuruman	21	4	

KAAP - CAPE	Max	Min	RRR
Ladismith			
Lake Mentz			
Maclear			
Mafeking	20	4	
Malmesbury			
Matatiele			
Matroosberg	18	4	
Grootfontein (Middelburg)	16	0	
Mosselbaai	18	13	1.8
Mount Frere			
Okiep	19	12	
Oudtshoorn	18	7	
Petrusville			
Piketberg			
Pofadder	18	8	
Port Alfred			
Port Elizabeth	19	11	3.1
Port Nolloth	29	14	
Port St. Johns	24	15	0.2
Prieska	20	5	
Prince Albert			
Queenstown	20	5	0.2
Rietfontein			
Riversdale	19	12	
Robertson	22	14	
Sheeprun (near Maclear)	19	9	
Somerset-Oos	19	11	1.2
Steynsburg			
Strydenburg			
Sutherland	15	2	
Swellendam			
Tarkastad			
Touwsrivier			
Twee Riviere (Gemsbokpark)	20	5	
Umtata	22	10	0.3
Uniondale			
Upington	20	4	
Vanwyksvlei	19	6	
Victoria-Wes			
Vredendal	24	10	
Vryburg	17	2	
Williston			
Willowmore	16	4	
Willowpark (near Bordrecht)	16	2	

NATAL	Max	Min	RRR
Cape St. Lucia	22	15	5.0
Dundee			
Durban	23	16	
(Louis Botha)			
Estcourt	21	3	
Harding			
Himeville			
Mkuze			
Hluhluwe			
Newcastle	22	1	
Cedara (Pietermaritzburg)	15	5	
Port Shepstone	23	16	
Richmond			
Seven Oaks			
Vryheid			
Waterford (near Underberg)	20	-1	

TRANSVAAL

Barberton			
Belfast			
Bethal	18	4	
Bospoort	17	1	
Carolina	18	3	
Chester (near Gravelotte)			
Crecy			
Groendraai (naby Vaalwater)	23	6	
Jan Kempdorp			
Jan Smuts	16	3	
Joubert Park (Jhb)	16	6	
Kroondal	22	5	
Levubu	21	10	
Leeudoringstad			
Lichtenburg			
Letaba			
Loskopdam			
Lydenburg	20	5	
Marnitz	22	10	
Mara	20	7	
Marble Hall			
Messina	21	11	
Middelburg			
Nelspruit	25	8	
Phalaborwa	24	11	
Pietersburg	20	7	
Piet Retief			

TRANSVAAL	Max	Min	RRR
Pongola			
Potchefstroom	17	1	
Potgietersrus	21	8	
Pretoria W.B.	20	7	
Pretoriuskop			
Punda Milia			
Sandpan (NW. Tvl.)			
Satara			
Sekhukhune			
Shingwidzi			
Skukuza	27	7	
Standerton	17	1	
Thabazimbi			
Tomburke			
Tzaneen			
Vereeniging			
Volksrust			
Warmbad	21	6	
Witbank			
Zeerust			

O.V.S. - O.F.S.

Balkfontein (naby Bothaville)			
Bethlehem	17	2	
Bloemfontein (J.B.M. Hertzog)	17	3	
Bultfontein			
Fauresmith	18	6	
Ficksburg			
Frankfort	18	2	
Harrismith			
Hoopstad	18	2	
Kroonstad	17	2	
Lindley			
Modderpoort			
Petrusburg			
Philippolis			
Reddersburg			
Reitz			
Vrede			
Warden			
Welkom	17	3	
Wepener	17	2	
Winburg			
Zastron			

S.W.A.	Max	Min	RRR
Aroab			
Bethanie			
Bordabis			
Gobabeb	34	19	
Gobabis	20	4	
Grootfontein	22	3	
Cape Frio	31	16	
Karasburg			
Kalkfeld			
Karibib			
Keetmanshoop	20	10	
Kub			
Luderitz	26	15	
Mariental	30	7	
Chopoho			
Okahandja			
Okaukueye			
Ondangua	29	12	
Otavi			
Otjiwarongo			
Outjo	27	9	
Otis	31	14	
Rehoboth			
Runtu	26	11	
Steinhausen			
Tsumeb	25	8	
Walvisbaai	28	17	
Windhoek W.K.			
J.G. Strydom t.H.	19	2	

BASUTOLAND

Maseru			

BETSJOEANALAND/BECHUANALAND

Francistown	20	10	
Gaberones			
Ghanzi	22	5	
Lobatsi			
Mahalapye	21	8	
Maun	25	10	
Shakawe	24	7	
Tsabong	20	4	
Tsana	23	6	

SWAZILAND

Bulembe			
Manzini	23	XX	
Stegi			

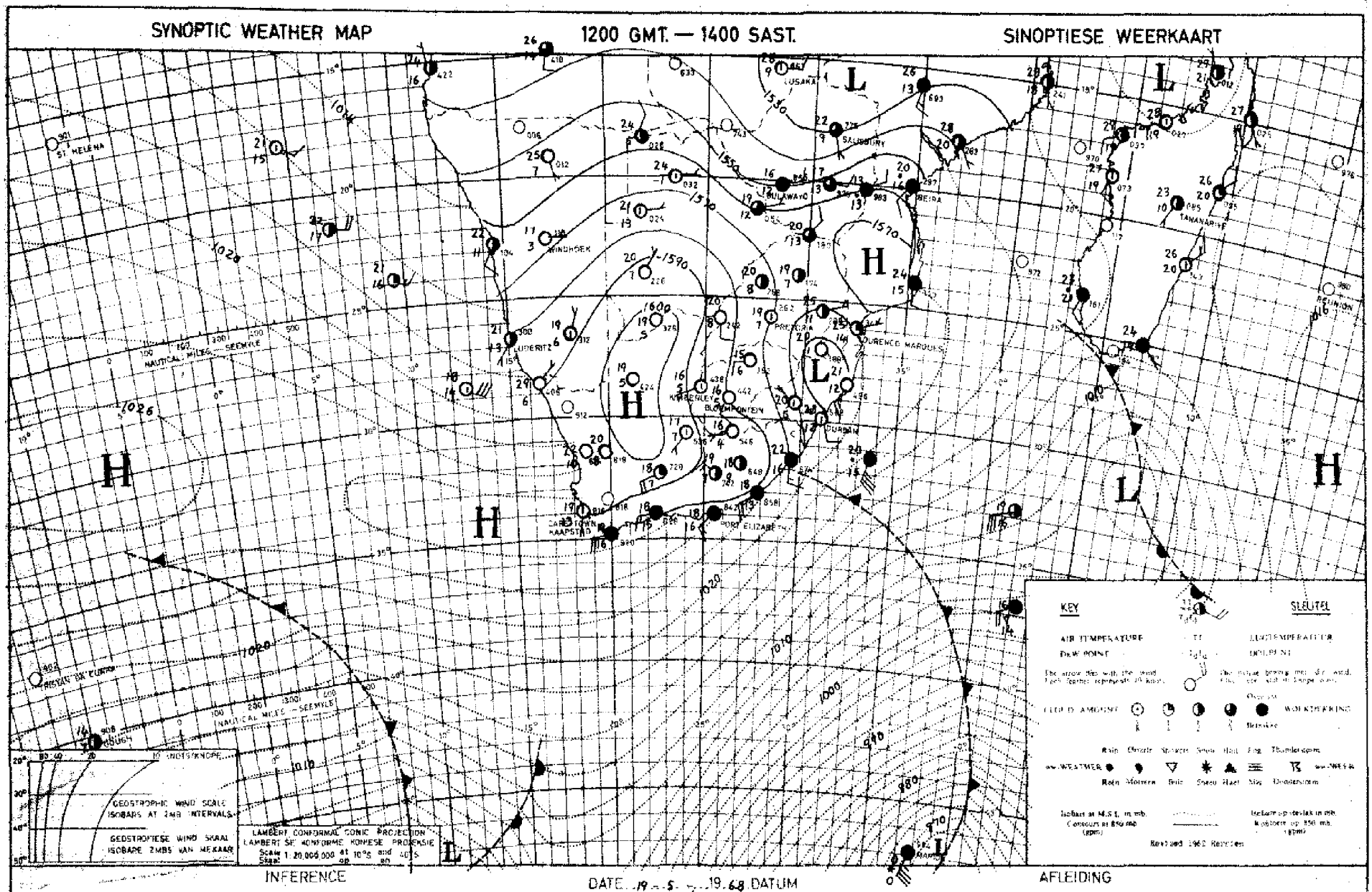

With the high over the interior, and the air relatively dry, it will be fine over most of the country but cold overnight. The cloudy weather along the southern coastal belt will also clear as the trough south of the country moves away.

Met die hoog oor die binneland, en die lug betreklik droog, sal dit mooiweer wees oor die meeste dele maar koud oornag. Die bewolkte weer oor die suidelike kusstreke sal ook opklaar namate die trog suid van die land weg beweeg.

DAAGLIKSE WEERBULLETIN

Maksimum en Minimum Temperatuur (°C) en Reënval (RRR) in mm vir die 24 uur geëindig om 0800 SAST op

WEERBURO / WEATHER BUREAU
DEPT. VAN VERVOER / DEPT. OF TRANSPORT
21 - 5 - 1968

DAILY WEATHER BULLETIN

Maximum and Minimum Temperatures (°C) and rainfall (RRR) in mm for the 24 hours ended at 0800 SAST on

CAPE - KAAP	Max	Min	RRR
Aberdeen			
Addo			
Alexander Bay	29	17	
Aliwal North	19	2	
Bashee	20	12	
Beaufort-Wes	20	8	
(Lughawe)			
Boegoebergdam			
Boetsap			
Brakkekuil			
(naby Heidelberg)			
Brandvlei			
Cala			
Caledon			
Calitzdorp			
Calvinia	19	xx	
Cape Agulhas	17	16	
Cape Columbine	21	13	
Cape Point	16	14	
Cape St. Francis	19	11	
Cape Town	20	10	
(D.F. Malan)			
Cape Town			
(Hoeland Str.)			
Carnarvon			
Ceres			
Citrusdal			
Colesberg			
Cradock			
Dohne	16	7	
De Aar	18	5	
Douglas			
East London	21	10	
(Airport)			
Bensaamheid			
(naby Herold)			
Elsenburg			
Fraserburg	18	5	
Garies			
George			
Graaff-Reinet			
Grahamstown			
Hopetown			
Idutywa			
Jansenville	21	6	
Joubertina			
Kimberley	18	6	
(Airport)			
Knysna			
Kokstad	16	-2	
Kuruman	20	6	

KAAP - CAPE	Max	Min	RRR
Ladismith			
Lake Mentz			
Maclear			
Mafeking	21	7	
Malmesbury			
Matatiele			
Matroosberg	20	7	
Grootfontein	15	0	
(Middelburg)			
Mosselbaai	17	13	
Mount Frere			
Okiep	19	13	
Oudtshoorn	18	7	
Petrusville			
Piketberg			
Pofadder	18	10	
Port Alfred			
Port Elizabeth	20	10	
Port Nolloth	28	14	
Port St. Johns	21	14	
Prieska	19	6	
Prince Albert			
Queenstown	20	1	
Rietfontein			
Riversdale	22	11	
Robertson	24	14	
Sheeprun	18	0	
(near Maclear)			
Somerset-Oos	20	6	
Steynsburg			
Strydenburg			
Sutherland	19	2	
Swellendam			
Tarkastad			
Touwsrivier			
Twee Riviere	22	6	
(Gemsbokpark)			
Umtata	20	4	
Uniondale			
Upington	21	7	
Vanwyksvlei	19	7	
Victoria-Wes			
Vredendal	26	15	
Vryburg			
Williston			
Willowmore	17	4	
Willowpark	16	1	
(near Dordrecht)			

NATAL	Max	Min	RRR
Cape St. Lucia	20	13	0.5
Dundee			
Durban	22	11	
(Louis Botha)			
Estcourt	19	4	
Harding			
Himeville			
Mkuze			
Hluhluwe			
Newcastle	21	3	
Cedara	17	5	
(Pietermaritzburg)			
Port Shepstone	21	12	
Richmond			
Seven Oaks			
Vryheid			
Waterford	17	-2	
(near Underberg)			
TRANSVAAL			
Barberton			
Belfast			
Bethal	19	6	
Bospoort	19	5	
Carolina	17	5	
Chester			
(near Gravelotte)			
Crecy			
Groendraai	23	7	
(naby Vaalwater)			
Jan Kempdorp			
Jan Smuts	17	7	
Joubert Park (Jhb)	17	8	
Kroondal	21	8	
Levubu	19	12	
Leeudoringstad			
Lichtenburg			
Letaba			
Loskopdam			
Lydenburg	19	8	
Marnitz	21	10	
Mara	21	11	
Marble Hall			
Messina	21	13	
Middelburg			
Nelspruit	22	13	
Phalaborwa	23	11	
Pietersburg	18	9	
Piet Retief			

TRANSVAAL	Max	Min	RRR
Pongola			
Potchefstroom	21	4	
Potgietersrus	22	10	
Pretoria W.B.	20	10	
Pretoriuskop			
Punda Milia			
Sandpan (NW. Tvl.)	26	19	
Satara			
Sekhukhune			
Shingwidzi			
Skukuza			
Standerton	19	6	
Thabazimbi			
Tomburke			
Tzaneen			
Vereeniging			
Volksrust			
Warmbad	22	11	
Witbank			
Zeerust			
O.V.S. - O.F.S.			
Balkfontein			
(naby Bothaville)			
Bethlehem	18	2	
Bloemfontein	18	3	
(J.B.M. Hertzog)			
Bultfontein			
Fauresmith	18	3	
Ficksburg			
Frankfort	19	2	
Harrismith			
Hoopstad	18	4	
Kroonstad	19	3	
Lindley			
Modderpoort			
Petrusburg			
Philippolis			
Reddersburg			
Reitz			
Vrede			
Warden			
Welkom	17	6	
Wepener	18	4	
Winburg			
Zastron			

S.W.A.	Max	Min	RRR
Aroab			
Bethanie			
Bordabis			
Gobabeb	34	17	
Gobabis	22	7	
Grootfontein			
Cape Frio			
Karasburg			
Kalkfeld			
Karibib			
Keetmanshoop	22	9	
Kub			
Luderitz	28	18	
Marienta1	22	8	
Ohopoho			
Okahandja			
Okaukueye			
Ondangua	27	9	
Otavi			
Otjiwarongo			
Outjo	26	5	
Uis			
Rehoboth			
Runtu			
Steinhausen			
Tsumeb	25	6	
Walvisbaai	28	15	
Windhoek W.K.			
J.G. Strydom L.H.	21	4	
BASUTOLAND			
Maseru			
BETSJOANALAND/BECHUANALAND			
Francistown	21	10	
Gaberones	21	7	
Ghanzi	23	17	
Lobatsi			
Mahalapye	21	9	
Maun	24	9	
Shakawe	24	9	
Tsabong	22	6	
Tsane	21	9	
SWAZILAND			
Mbabane			
Manzini	21	10	
Stegi			

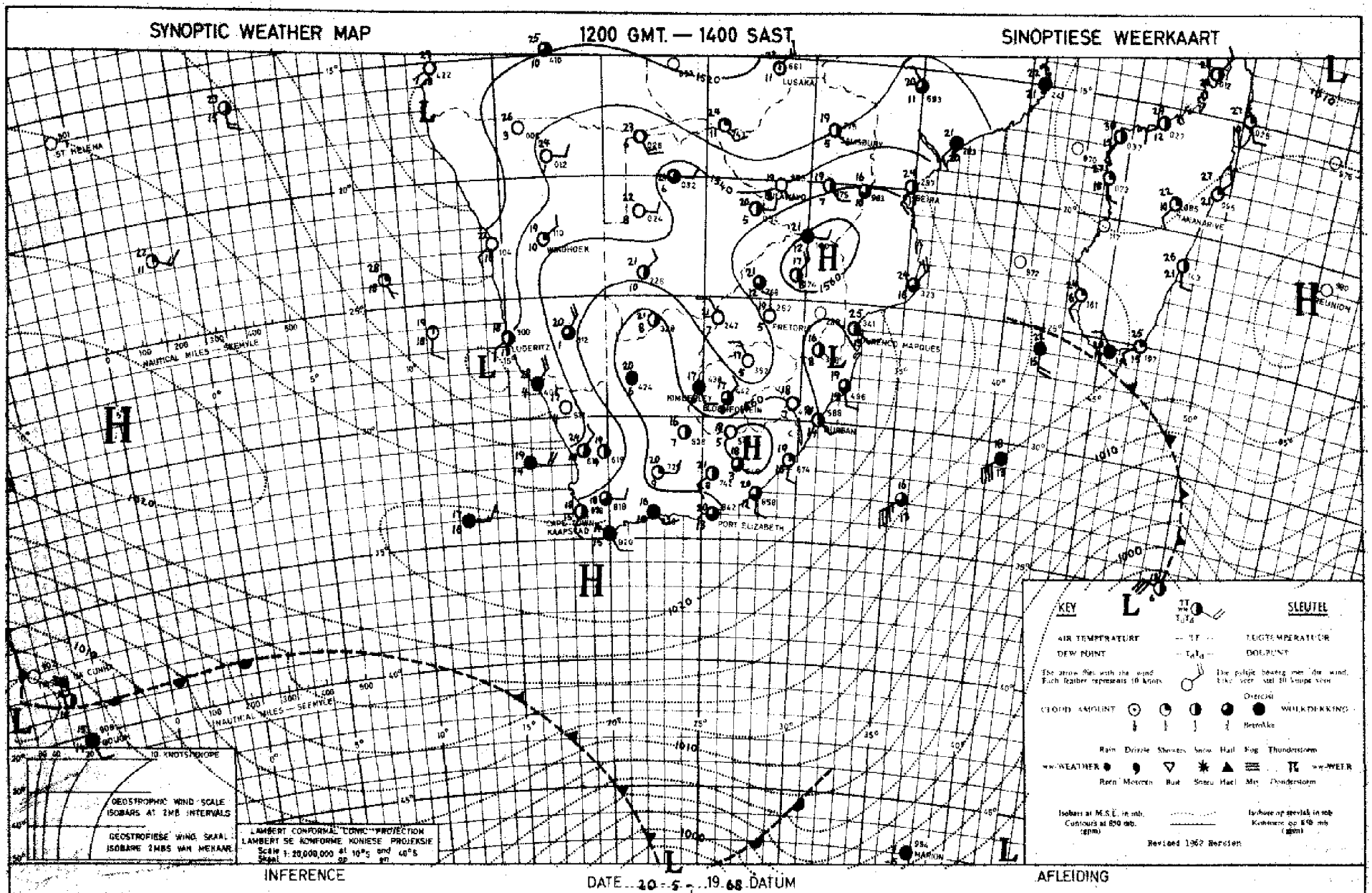

INFERENCE

DATE 20 - 5 - 19 68 DATUM

AFLEIDING

The high south of the continent causes an inflow of moist air over Eastern Transvaal where it will be partly cloudy. Over the remainder of the country the weather will remain fair as a result of the high in the upper air.

Die hoog suid van die land veroorsaak 'n invloei van vogtige lug oor Oos-Transvaal waar dit dus gedeeltelik bewolk sal wees. Oor die res van die land sal dit redelik mooiweer bly as gevolg van die hoog in die bolug.

DAAGLIKSE WEERBULLETIN

Maksimum en Minimum Temperatuur (°C) *en Reënval* (RRR)
in mm vir die 24 uur geëindig om 0800 SAST op

WEERBURO / WEATHER BUREAU
DEPT. VAN VERVOER / DEPT. OF TRANSPORT
22 - 5 - 1968

DAILY WEATHER BULLETIN

Maximum and Minimum Temperatures (°C) and rainfall (RRR)
in mm for the 24 hours ended at 0800 SAST on

CAPE - KAAP	Max	Min	RRR
Aberdeen			
Addo			
Alexander Bay	33	15	
Aliwal North	19	4	
Bashee	23	19	
Beaufort-Wes	21	6	
(Lughawe)			
Boegoebergdam			
Boetsap			
Brakkekuil			
(naby Heidelberg)			
Brandvlei			
Cala			
Caledon			
Calitzdorp			
Calvinia	21	xx	
Cape Agulhas	18	17	
Cape Columbine	25	16	
Cape Point	17	13	
Cape St. Francis	19	17	
Cape Town	21	7	
(*D.F. Malan*)			
Cape Town			
(Roeland Str.)			
Carnarvon			
Ceres			
Citrusdal			
Colesberg			
Cradock			
Dohne	18	7	
De Aar	19	5	
Douglas			
East London	22	12	
(Airport)			
Eensaamheid			
(naby Harold)			
Elsenburg			
Fraserburg	17	5	
Garies			
George			
Graaff-Reinet			
Grahamstown			
Hopetown			
Idutywa			
Jansenville	20	9	
Joubertina			
Kimberley	19	9	
(Airport)			
Knysna			
Kokstad	17	0	
Kuruman	23	5	

KAAP - CAPE	Max	Min	RRR
Ladismith			
Lake Mentz			
Maclear			
Mafeking	18	4	
Malmesbury			
Matatiele			
Matroosberg	20	7	
Grootfontein	18	2	
(Middelburg)			
Mosselbaai	17	15	
Mount Frere			
Okiep	24	15	
Oudtshoorn	20	5	
Petrusville			
Piketberg			
Pofadder	20	11	
Port Alfred			
Port Elizabeth	21	10	
Port Nolloth	23	13	
Port St. Johns	24	12	
Prieska	21	6	
Prince Albert			
Queenstown	20	6	
Rietfontein			
Riversdale	21	11	
Robertson	22	7	
Sheeprun	19	1	
(near Maclear)			
Somerset-Oos	20	5	
Steynsburg			
Strydenburg			
Sutherland	16	0	
Swellendam			
Tarkastad			
Touwsrivier			
Twee Riviere	24	7	
(*Gemsbokpark*)			
Umtata	19	5	
Uniondale			
Upington	24	3	
Vanwyksvlei	20	6	
Victoria-Wes			
Vredendal	29	9	
Vryburg	19	6	
Williston			
Willowmore	17	6	
Willowpark	18	6	
(near Dordrecht)			

NATAL	Max	Min	RRR
Cape St. Lucia	23	15	
Dundee			
Durban	23	10	
(Louis Botha)			
Estcourt	18	5	
Harding			
Himeville			
Mkuze			
Hluhluwe			
Newcastle	21	3	
Cedara	17	5	
(Pietermaritzburg)			
Port Shepstone	21	18	
Richmond			
Seven Oaks			
Vryheid			
Waterford	18	-1	
(near Underberg)			
TRANSVAAL			
Barberton			
Belfast			
Bethal	11	3	0.4
Bospoort	17	2	
Carolina	16	4	
Chester			
(near Gravelotte)			
Crecy			
Groendraai	19	4	
(naby Vaalwater)			
Jan Kempdorp			
Jan Smuts	15	7	
Joubert Park (Jhb)	16	7	
Kroondal	19	5	
Levubu	22	11	
Leeudoringstad			
Lichtenburg			
Letaba			
Loskopdam			
Lydenburg	18	4	1.0
Marnitz	19	8	
Mara	20	6	
Marble Hall			
Messina	22	10	
Middelburg			
Nelspruit			
Phalaborwa	23	11	
Pietersburg	17	6	
Piet Retief	20	8	

TRANSVAAL	Max	Min	RRR
Pongola			
Potchefstroom	19	4	
Potgietersrus	19	6	
Pretoria W.B.	19	7	
Pretoriuskop			
Punda Milia			
Sandpan (NW. Tvl.)	20	6	
Satara			
Sekhukhune			
Shingwidzi			
Skukuza	26	9	
Standerton	16	3	
Thabazimbi			
Tomburke			
Tzaneen			
Vereeniging			
Volksrust			
Warmbad	21	6	
Witbank			
Zeerust			
O.V.S. - O.F.S.			
Balkfontein			
(naby Bothaville)			
Bethlehem	16	1	
Bloemfontein	17	4	
(J.B.M. Hertzog)			
Bultfontein			
Fauresmith	17	3	
Ficksburg			
Frankfort	17	3	
Harrismith			
Hoopstad	19	4	
Kroonstad	17	3	
Lindley			
Modderpoort			
Petrusburg			
Philippolis			
Reddersburg			
Reitz			
Vrede			
Warden			
Welkom	16	6	
Wepener	16	4	
Winburg			
Zastron			

S.W.A.	Max	Min	RRR
Aroab			
Bethanie			
Bordabis			
Gobabeb	33	14	
Gobabis	24	5	
Grootfontein	23	5	
Cape Frio			
Karasburg			
Kalkfeld			
Karibib			
Keetmanshoop	24	9	
Kub			
Luderitz	27	14	
Marienta1	25	8	
Ohopoho			
Okahandja			
Okaukueye			
Ondangua	28	11	
Otavi			
Otjiwarongo			
Outjo	26	7	
Uis	30	13	
Rehoboth			
Runtu			
Steinhausen			
Tsumeb	26	9	
Walvisbaai	21	13	
Windhoek W.K.			
) 6 Strydom L.H.	21	5	
BASUTOLAND			
Maseru			
BETSJOANALAND/BECHUANALAND			
Francistown	22	7	
Gaberones	18	4	
Ghanzi	25	8	
Lobatsi			
Mahalapye	20	6	
Maun	26	17	
Shakawe	27	13	
Tsabong	23	7	
Tsane	22	8	
SWAZILAND			
Bulembe			
Manzini	24	11	
Stegi			

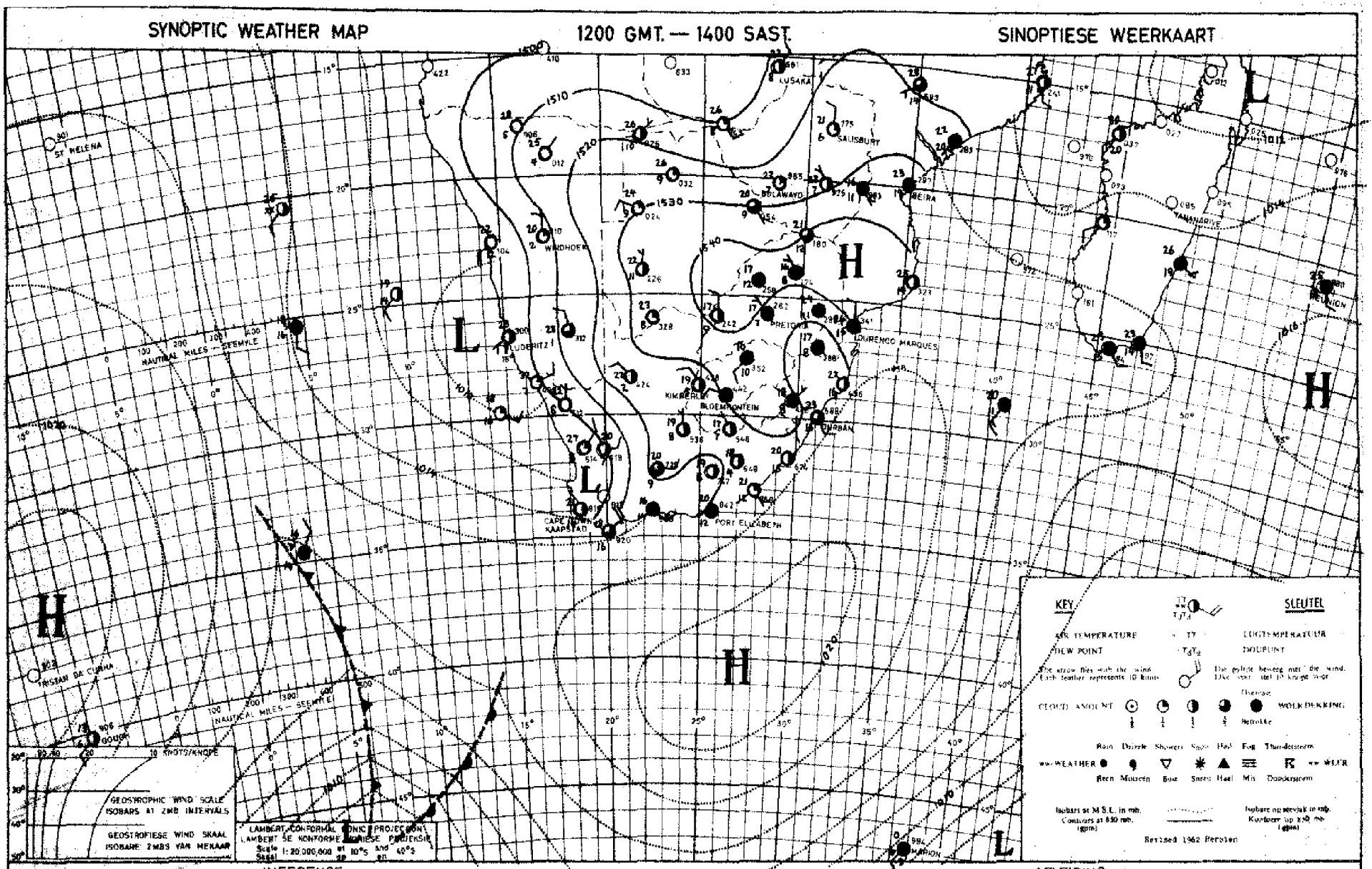

INFERENCE

DATE 21 - 5 - 1968 DATUM

AFLEIDING

The circulation over the interior is anticyclonic. Fairly moist air is, however, present so that the weather will be mainly partly cloudy and mild. The low along the west coast will cause cloudy weather over this area.

Die sirkulasie over die binneland is antisiklonaal. Taamlik vogtige lug is egter teenwoordig sodat dit hoofsaaklik gedeeltelik bewolk en matig sal wees. Die laag langs die weskus sal bewolkte weer oor hierdie gebied veroorsaak.

DAAGLIKSE WEERBULLETIN

Maksimum en Minimum Temperatuur (°C) en Reënval (RRR)
in mm vir die 24 uur geëindig om 0800 SAST op 13 5 1968

WEERBURO / WEATHER BUREAU
DEPT. VAN VERVOER / DEPT. OF TRANSPORT

DAILY WEATHER BULLETIN

Maximum and Minimum Temperatures (°C) and rainfall (RRR)
in mm for the 24 hours ended at 0800 SAST on

CAPE - KAAP	Max	Min	RRR
Aberdeen			
Addo			
Alexander Bay	27	12	
Aliwal North	28	3	
Bashee	22	14	
Beaufort-Wes	25	18	
(Lughawe)			
Boegoebergdam			
Boetsap			
Brakkekuil			
(naby Heidelberg)			
Brandvlei			
Cala			
Caledon			
Calitzdorp			
Calvinia	24	13	
Cape Agulhas	18	12	
Cape Columbine	22	12	
Cape Point	23	15	
Cape St. Francis	19	15	
Cape Town	27	10	
(D.F. Malan)			
Cape Town			
(Roeland Str.)			
Carnarvon			
Ceres			
Citrusdal			
Colesberg			
Cradock			
Döhne	21	11	
De Aar	20	4	
Douglas			
East London	22	14	
(Airport)			
Ebenaamheid			
(naby Herold)			
Elsenburg			
Fraserburg	19	8	
Garies			
George			
Graaff-Reinet			
Grahamstown			
Hopetown			
Idutywa			
Jansenville	26	7	
Joubertina			
Kimberley	21	8	
(Airport)			
Knysna			
Kokstad	20	1	
Kuruman	28	6	

KAAP - CAPE	Max	Min	RRR
Ladismith			
Lake Mentz			
Maclear			
Mafeking	20	6	
Malmesbury			
Matatiele			
Matroosberg			
Grootfontein	20	2	
(Middelburg)			
Mosselbaai	23	17	
Mount Frere			
Okiep	26	15	
Oudtshoorn	25	8	
Petrusville			
Piketberg			
Pofadder	22	12	
Port Alfred			
Port Elizabeth	21	10	
Port Nolloth	19	11	
Port St. Johns	23	18	
Prieska	23	6	
Prince Albert			
Queenstown	22	4	
Rietfontein			
Riversdale	27	11	
Robertson	26	9	
Sheeprun	21	1	
(near Maclear)			
Somerset-Oos	23	9	
Steynsburg			
Strydenburg			
Sutherland	19	5	
Swellendam			
Tarkastad			
Touwsrivier			
Twee Riviere	24	10	
(Gemsbokpark)			
Umtata	24	6	
Uniondale			
Upington	24	9	
Vanwyksvlei	21	7	
Victoria-Wes			
Vredendal	29	11	
Vryburg	21	5	
Williston			
Willowmore	20	6	
Willowpark			
(near Dordrecht)			

NATAL	Max	Min	RRR
Cape St. Lucia	24	15	
Dundee			
Durban	23	13	1.2
(Louis Botha)			
Estcourt	21	5	
Harding			
Himeville			
Mkuze			
Hluhluwe			
Newcastle	22	3	
Cedara			
(Pietermaritzburg)			
Port Shepstone	22	14	
Richmond			
Seven Oaks			
Vryheid			
Waterford	18	-1	
(near Underberg)			

TRANSVAAL

Barberton			
Belfast			
Bethal	12	4	
Bospoort			
Carolina	16	7	
Chester			
(near Gravelotte)			
Crecy			
Groendraai	23	4	
(naby Vaalwater)			
Jan Kempdorp			
Jan Smuts	18	4	
Joubert Park (Jhb)			
Kroondal	21	6	
Levubu	23	11	
Leeudoringstad			
Lichtenburg			
Letaba			
Loskopdam			
Lydenburg			
Marnitz	21	8	
Mara	22	6	
Marble Hall			
Messina	24	11	
Middelburg			
Nelspruit			
Phalaborwa	25	12	
Pietersburg	20	8	
Piet Retief	21	9	

TRANSVAAL	Max	Min	RRR
Pongola			
Potchefstroom	19	3	
Potgietersrus	21	8	
Pretoria W.B.	19	6	
Pretoriuskop			
Punda Milia			
Sandpan (NW. Tvl.)	23	7	
Satara			
Sekhukhune			
Shingwidzi			
Skukuza			
Standerton	18	6	
Thabazimbi			
Tomburke			
Tzaneen			
Vereeniging			
Volksrust			
Warmbad	21	6	
Witbank			
Zeerust			

O.V.S. - O.F.S.

Balkfontein			
(naby Bothaville)			
Bethlehem	17	3	
Bloemfontein	19	3	
(J.B.M. Hertzog)			
Bultfontein			
Fauresmith	19	3	
Ficksburg			
Frankfort	18	2	
Harrismith			
Hoopstad	20	4	
Kroonstad	18	3	
Lindley			
Modderpoort			
Petrusburg			
Philippolis			
Reddersburg			
Reitz			
Vrede			
Warden			
Welkom	19	6	
Wepener	19	2	
Winburg			
Zastron			

S.W.A.	Max	Min	RRR
Aroab			
Bethanie			
Dordabis			
Gobabeb	28	10	
Gobabis	25	11	
Grootfontein	25	8	
Cape Fria			
Karasburg			
Kalkfeld			
Karibib			
Keetmanshoop	25	12	
Kub			
Luderitz			
Marienta1	25	10	
Ohopoho			
Okahandja			
Okaukueye			
Ondangua			
Otavi			
Otjiwarongo			
Outjo	28	7	
Usis			
Rehoboth			
Runtu			
Steinhausen			
Tsumeb	28	9	
Walvisbaai	18	13	
Windhoek W.K.			
J.G. Strydom L.H.	23	5	

BASUTOLAND

Maseru			

BETSJOANALAND/BECHUANALAND

Francistown	24	8	
Gaberones	22	6	
Ghansi	26	10	
Lobatsi			
Mahalapye	22	7	
Maun	27	11	
Shakawe	18	13	
Tsabong	24	8	
Tsane	24	8	

SWAZILAND

Mbabane			
Manzini	24	13	
Stegi			

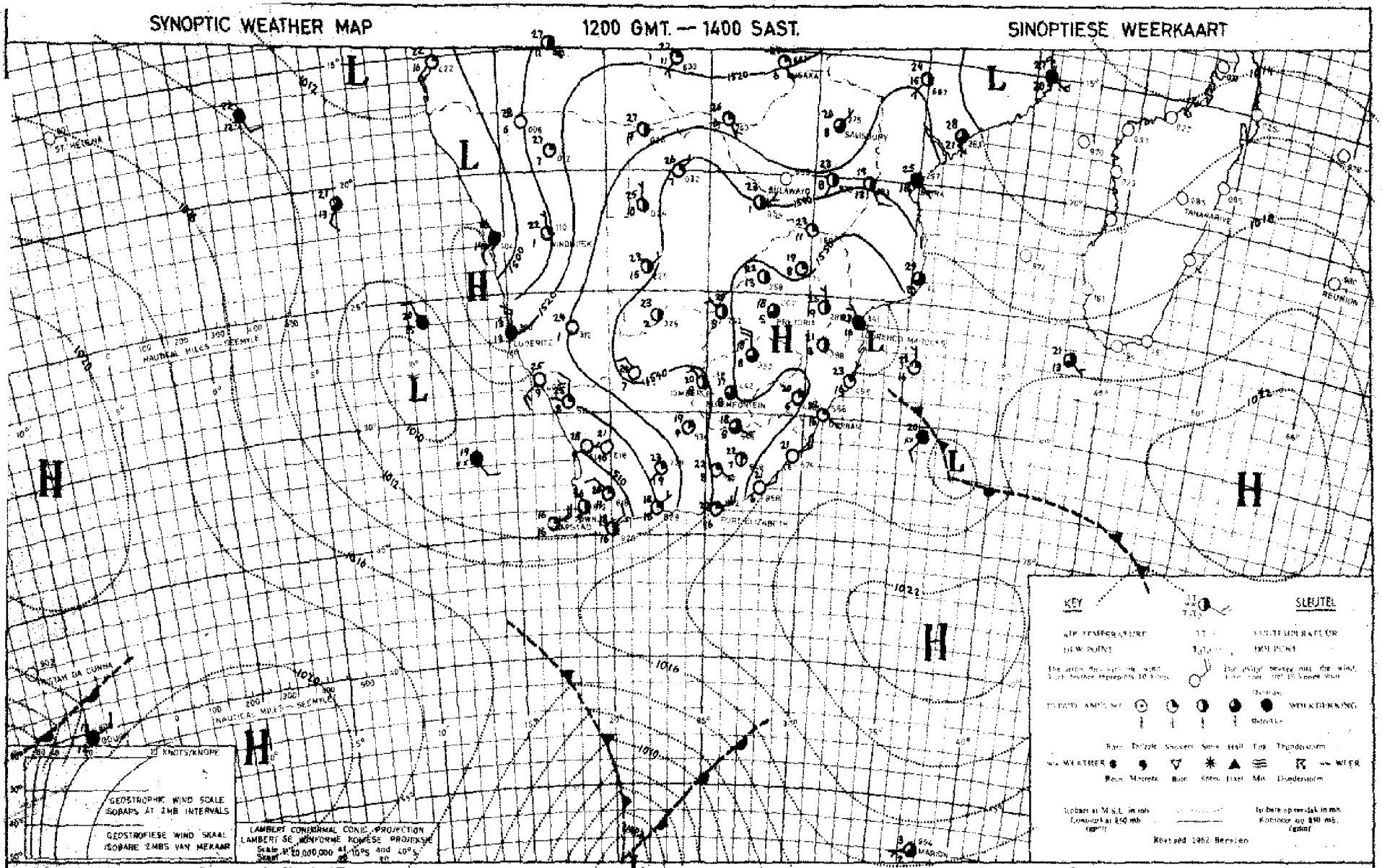

The low north-west of Cape Town will slowly move southwards and cause cloudy weather over the western Cape coast. Over the rest of the country the air is fairly moist and partly cloudy conditions will prevail.

Die laag noordwes van Kaapstad sal geleidelik suidwaarts beweeg en bewolkte toestande teweegbring oor die Kaapse weskus. Oor die res van die land is die lug ook betreklik vogtig en sal dit gedeeltelik bewolk wees.

DAAGLIKSE WEERBULLETIN

Maksimum en Minimum Temperatuur (°C) en Reënval (RRR)
in mm vir die 24 uur geëindig om 0800 SAST op

WEERBURO / WEATHER BUREAU
DEPT. VAN VERVOER / DEPT. OF TRANSPORT
24 - 5 - 1968

DAILY WEATHER BULLETIN

Maximum and Minimum Temperatures (°C) and rainfall (RRR)
in mm for the 24 hours ended at 0800 SAST on

CAPE - KAAP	Max	Min	RRR
Aberdeen			
Addo			
Alexander Bay	22	14	
Aliwal North	20	5	
Bashee	23	16	
Beaufort-Wes	24	13	
(Lughawe)			
Bosgoedbergdam			
Boetsap			
Brakkekuil			
(naby Heidelberg)			
Brandvlei			14·5
Cala			
Caledon			
Calitzdorp			
Calvinia	23	9	0·3
Cape Agulhas	20	15	0·5
Cape Columbine	18	12	
Cape Point	21	13	0·4
Cape St. Francis	30	17	
Cape Town	25	13	0·1
(D.F. Malan)			
Cape Town			
(Roeland Str.)			
Carnarvon			
Ceres			
Citrusdal			
Colesberg			
Cradock			
Dôhne	23	12	
De Aar	20	6	
Douglas			
East London	25	12	
(Airport)			
Eensaamheid			
(naby Herold)			
Elsenburg			
Fraserburg	19	10	
Garies			
George			
Graaff-Reinet			
Grahamstown			
Hopetown			
Idutywa			
Jansenville	27	11	
Joubertina			
Kimberley	27	9	
(Airport)			
Knysna			
Kokstad	21	0	
Kuruman	28	8	

KAAP - CAPE	Max	Min	RRR
Ladismith			
Lake Mentz			
Maclear			
Mafeking	20	7	
Malmesbury			
Matatiele			
Matroosberg	21	10	
Grootfontein	20	7	
(Middelburg)			
Mosselbaai	26	15	
Mount Frere			
Okiep	24	9	
Oudtshoorn	27	13	
Petrusville			
Piketberg			
Pofadder	22	11	7·0
Port Alfred			
Port Elizabeth	25	11	
Port Nolloth	19	14	
Port St. Johns	24	15	
Prieska	24	8	
Prince Albert			
Queenstown	23	6	
Rietfontein			
Riversdale	29	12	4·2
Robertson	29	12	0·3
Sheeprun	22	2	
(near Maclear)			
Somerset-Oos	25	18	
Steynsburg			
Strydenburg			
Sutherland	18	6	3·5
Swellendam			
Tarkastad			
Touwsrivier			
Twee Riviere	26	13	7·0
(Gemsbokpark)			
Umtata	26	7	
Uniondale			
Upington	25	13	
Vanwyksvlei	22	10	
Victoria-Wes			
Vredendal	23	12	0·7
Vryburg	19	7	
Williston			4·5
Willowmore	24	7	
Willowpark	18	9	
(near Dordrecht)			

NATAL	Max	Min	RRR
Cape St. Lucia	24	19	
Dundee			
Durban	24	13	
(Louis Botha)			
Estcourt	20	5	
Harding			
Himeville			
Mkuze			
Hluhluwe			
Newcastle	21	1	
Cedara	21	7	
(Pietermaritzburg)			
Port Shepstone	22	14	
Richmond			
Seven Oaks			
Vryheid			
Waterford	20	3	
(near Underberg)			
TRANSVAAL			
Barberton			
Belfast			
Bethal	18	6	
Bospoort	19	5	
Carolina	17	7	
Chester			
(near Gravelotte)			
Creoy			
Groendraai			
(naby Vaalwater)			
Jan Kemplorp			
Jan Smuts	17	5	
Joubert Park (Jhb)	17	8	
Kroondal	21	7	
Leydsdorp	23	14	
Leeudoringstad			
Lichtenburg			
Letaba			
Loskopdam			
Lydenburg			
Marnitz	22	10	
Mara	22	10	
Marble Hall			
Messina	24	12	
Middelburg			
Nelspruit	23	13	
Phalaborwa	25	14	
Pietersburg	20	11	
Piet Retief	19	13	

TRANSVAAL	Max	Min	RRR
Pongola			
Potchefstroom	20	4	
Potgietersrus	20	10	
Pretoria W.B.	20	9	
Pretoriuskop			
Punda Milia			
Sandpan (NW. Tvl.)	24	8	
Satara			
Sekhukhune			
Shingwidzi			
Skukuza	26	8	
Standerton	18	5	
Thabazimbi			
Tomburke			
Tzaneen			
Vereeniging			
Volksrust			
Warmbad	22	7	
Witbank			
Zeerust			
O.V.S. - O.F.S.			
Balkfontein			
(naby Bothaville)			
Bethlehem	18	5	
Bloemfontein	19	4	
(J.B.M. Hertzog)			
Bultfontein			
Fauresmith	18	5	
Ficksburg			
Frankfort	19	7	
Harrismith			
Hoopstad	20	5	
Kroonstad	20	7	
Lindley			
Modderpoort			
Petrusburg			
Philippolis			
Reddersburg			
Reitz			
Vrede			
Warden			
Welkom	19	8	
Wepener	19	6	
Winburg			
Zastron			

S.W.A.	Max	Min	RRR
Aroab			
Bethanie			
Dordabis			
Gobabeb	22	5	
Gobabis	27	12	2·5
Grootfontein	25	11	0·6
Karasburg			
Kalkfeld			
Karibib			
Keetmanshoop	27	11	0·5
Kub			
Luderitz	15	12	
Mariental	28	12	1·0
Ohopoho			
Okahandja			
Okaukueye			
Ondangua	30	13	
Otavi			
Otjiwarongo			
Outjo	27	9	
Ufs	27	9	
Rehoboth			
Runtu			
Steinhausen			
Tsumeb	29	14	0·2
Walvisbaai	19	13	
Windhoek W.K.			
J.G.Strydom L.H.	23	7	0·5
BASUTOLAND			
Maseru			
BETSJOEANALAND/BECHUANALAND			
Francistown	23	11	
Gaberones	22	6	
Ghanzi	26	10	
Lobatsi			
Mahalapye	22	8	
Maun	27	12	
Shakawe	27	12	
Tsabong	25	11	
Tsane	24	12	2·5
SWAZILAND			
Mbabane			
Mansini	23	12	
Stegi			

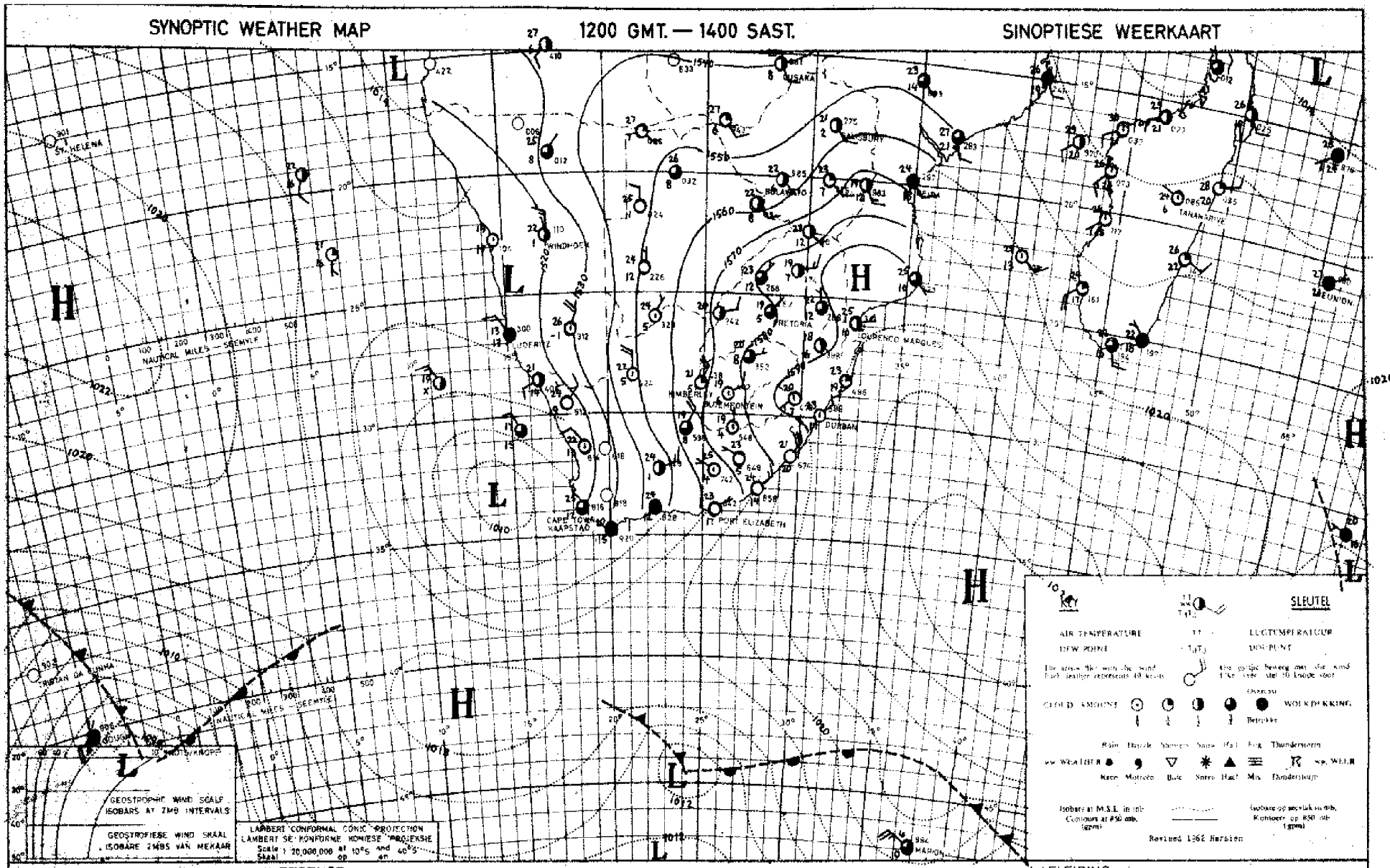

INFERENCE

DATE 23 - 5 19 68 DATUM

AFLEIDING

The low off the south-west coast will cause cloudy weather with rain or showers over south-western Cape. A low is also developing in the upper air and therefore isolated showers will occur later over S.W.A. and the western Cape interior.

Die laag langs die suidweskus sal bewolkte weer met reën of buie oor Suidwes-Kaapland veroorsaak. 'n Laag is ook besig om in die bolug te ontwikkel en dus sal los buie oor S.W.A. en die westelike Kaapse binneland later voorkom.

DAAGLIKSE WEERBULLETIN

Maksimum en Minimum Temperatuur (°C) en Reënval (RRR) in mm vir die 24 uur geëindig om 0800 SAST op

WEERBURO / WEATHER BUREAU
DEPT. VAN VERVOER / DEPT. OF TRANSPORT
25 - 5 - 1968

DAILY WEATHER BULLETIN

Maximum and Minimum Temperatures (°C) and rainfall (RRR) in mm for the 24 hours ended at 0800 SAST on

CAPE - KAAP	Max	Min	RRR
Aberdeen			
Addo			
Alexander Bay	20	10	0·4
Aliwal North	18	4	
Ashbee	23	14	
Beaufort-Wes	19	9	
(Lughawe)			
Boegoebergdam			
Boetsap			
Brakkekuil			
(naby Heidelberg)			
Brandvlei			5·5
Cala			
Caledon			
Calitzdorp			
Calvinia	16	9	2·5
Cape Agulhas	18	16	
Cape Columbine	17	12	
Cape Point	18	14	
Cape St. Francis	20	16	
Cape Town	18	8	0·1
(D.F. Malan)			
Cape Town			
(Roeland Str.)			
Carnarvon			
Ceres			
Citrusdal			
Colesberg			
Cradock			
Döhne	23	12	
De Aar	18	7	1·0
Douglas			
East London	24	15	
(Airport)			
Ezenzeleni			
(naby Harold)			
Elsenburg			
Fraserburg	14	9	
Garies			
George			
Graaff-Reinet			
Grahamstown			
Hopetown			
Idutywa			
Jansenville	27	9	
Joubertina			
Kimberley	18	9	1·5
(Airport)			
Knysna			
Kokstad	21	10	
Kuruman	17	10	1·6

KAAP - CAPE	Max	Min	RRR
Ladismith			
Lake Mentz			
Maclear			
Mafeking	18	8	
Malmesbury			
Matatiele			
Matroosberg	16	10	
Grootfontein	19	4	
(Middelburg)			
Mosselbaai	20	16	
Mount Frere			
Okiep	16	11	
Oudtshoorn	24	9	
Petrusville			
Piketberg			
Pofadder	14	10	2·8
Port Alfred			
Port Elizabeth	21	16	
Port Nolloth	18	11	
Port St. Johns	22	14	
Prieska	17	11	
Prince Albert			
Queenstown	22	5	
Rietfontein			
Riversdale	21	12	0·7
Robertson	19	11	
Sheeprun	23	2	
(near Maclear)			
Somerset-Oos	25	9	
Steynsburg			
Strydenburg			
Sutherland	12	7	7·5
Swellendam			
Tarkastad			
Touwsrivier			
Twee Riviere			
(Gemsbokpark)			
Umtata	26	6	
Uniondale			
Upington	16	11	0·7
Vanwyksvlei	17	8	
Victoria-Wes			
Vredendal	19	10	0·6
Vryburg			
Williston			
Willowmore	22	9	
Willowpark	18	3	
(near Dordrecht)			

NATAL	Max	Min	RRR
Cape St. Lucia	23	16	0·5
Dundee			
Durban	24	12	
(Louis Botha)			
Estcourt	20	3	
Harding			
Himeville			
Mkuze			
Eluhluwe			
Newcastle	21	3	
Cedara	21	5	
(Pietermaritzburg)			
Port Shepstone	22	13	
Richmond			
Seven Oaks			
Vryheid			
Waterford	19	3	
(near Underberg)			
TRANSVAAL			
Barberton			
Belfast			
Bethal	17	4	
Bospoort	16	5	
Carolina	15	6	
Chester			
(near Gravelotte)			
Crecy			
Groendraai	21	7	
(naby Vaalwater)			
Jan Kempdorp			
Jan Smuts	14	3	
Joubert Park (Jhb)	14	6	
Kroondal	19	9	
Levubu	20	12	
Leeudoringstad			
Lichtenburg			
Letaba			
Loskopdam			
Lydenburg			
Marnitz	21	8	
Mara	20	10	
Marble Hall			
Messina	23	12	
Middelburg			
Nelspruit	21	10	0·3
Phalaborwa	23	13	
Pietersburg	17	10	
Piet Retief			

TRANSVAAL	Max	Min	RRR
Pongola			
Potchefstroom	18	5	
Potgietersrus	20	11	
Pretoria W.B.	17	9	
Pretoriuskop			
Punda Milia			
Sandpan (NW. Tvl.)	24	8	
Satara			
Sekhukhuns			
Shingwidzi			
Skukuza			
Standerton	18	2	
Thabazimbi			
Tomburke			
Tzaneen			
Vereeniging			
Volksrust			
Warmbad	19	9	
Witbank			
Zeerust			
O.V.S. - O.F.S.			
Balkfontein			
(naby Bothaville)			
Bethlehem	16	0	
Bloemfontein	17	7	
(J.B.M. Hertzog)			
Bultfontein			
Fauresmith	17	9	0·7
Ficksburg			
Frankfort	17	5	
Harrismith			
Hoopstad	19	9	
Kroonstad	18	6	
Lindley			
Modderpoort			
Petrusburg			
Philippolis			
Reddersburg			
Reitz			
Vrede			
Warden			
Welkom	17	8	
Wepener	17	4	
Winburg			
Zastron			

S.W.A.	Max	Min	RRR
Aroab			
Bethanie			
Dordabis			
Gobabeb	22	6	
Gobabis	18	10	7·5
Grootfontein	25	5	
Cape Frio			
Karasburg			
Kalkfeld			
Karibib			
Keetmanshoop	17	8	
Kub			
Luderitz	16	13	
Marienta1	22	9	
Ohopoho			
Okahandja			
Okaukueye			
Ondangua	29	7	
Otavi			
Otjiwarongo			
Outjo	26	1	
Uis	22	4	
Rehoboth			
Runtu	28	6	
Steinhausen			
Tsumeb	27	8	
Walvisbaai	19	13	
Windhoek W.K.			
J.G. Strijdom L.H.	21	-1	
BASUTOLAND			
Maseru			
BETSJOEANALAND/BECHUANALAND			
Francistown	22	11	
Gaberones	21	10	
Ghanzi	16	9	25·4
Lobatsi			
Mahalapye	19	10	
Maun	27	13	14·0
Shakawe	28	14	0·4
Tsabong	16	11	13·2
Tsane	16	9	9·5
SWAZILAND			
Mbabane			
Manzini	21	10	
Stegi			

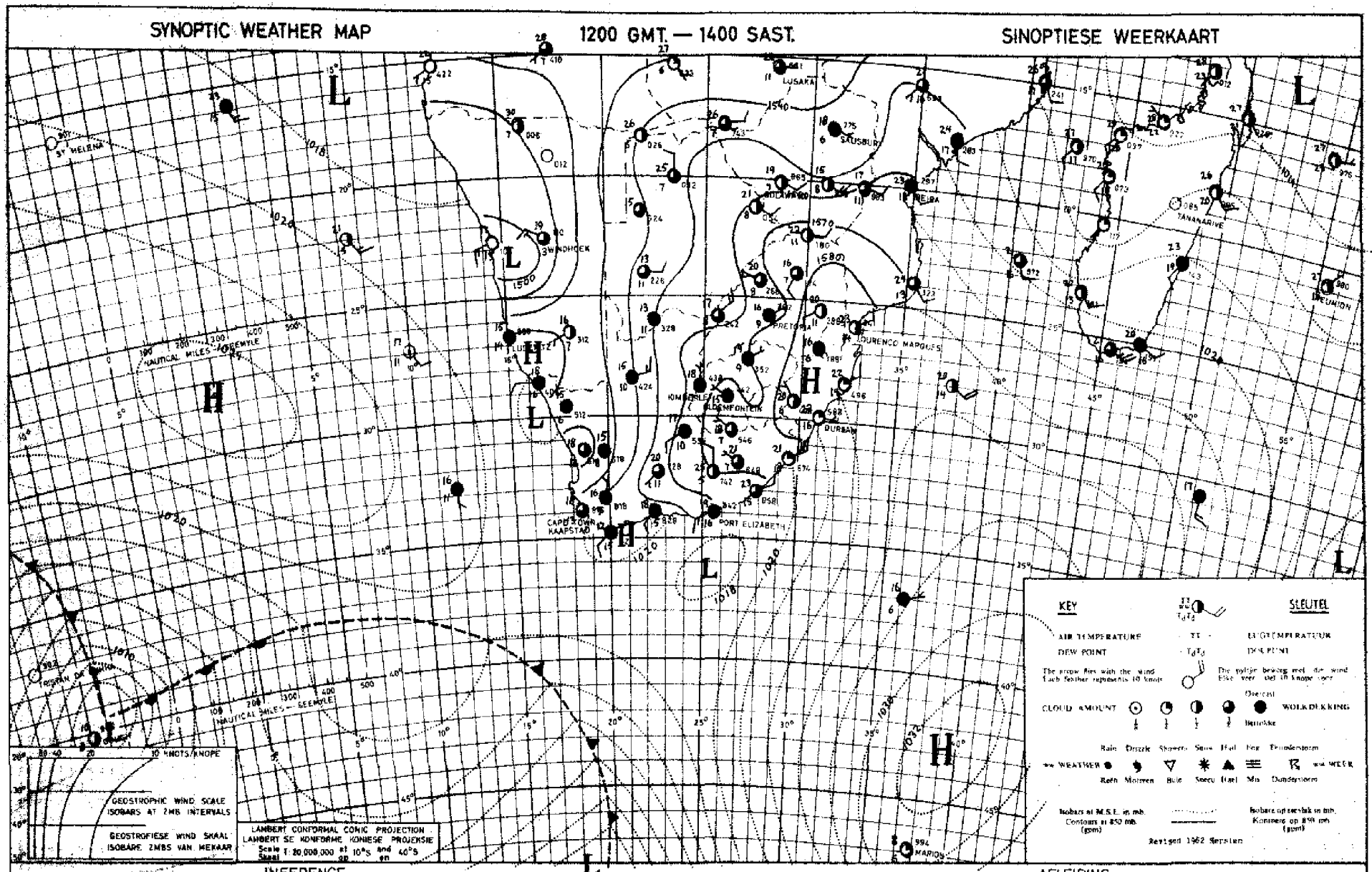

The strong high centred to the south - east of the country is causing moist air from the north - east to flow in over most regions of the interior where it will be mainly cloudy and mild.

Die sterk hoog, met sentrum suidoos van die land, veroorsaak dat vogtige lug vanuit die noordooste oor die meeste dele van die binneland beweeg waar dit hoofsaaklik bewolk en matig sal wees.

DAAGLIKSE WEERBULLETIN

Maksimum en Minimum Temperatuur (°C) en Reënval (RRR) in mm vir die 24 uur geëindig om 0800 SAST op

WEERBURO / WEATHER BUREAU
DEPT. VAN VERVOER / DEPT. OF TRANSPORT
26 - 5 - 1968

DAILY WEATHER BULLETIN

Maximum and Minimum Temperatures (°C) and rainfall (RRR) in mm for the 24 hours ended at 0800 SAST on

CAPE - KAAP	Max	Min	RRR
Aberdeen			
Addo			
Alexander Bay	21	12	
Aliwal North	19	3	
Bashee	22	12	
Beaufort-Wes	23	15	
(Lughawe)			
Boegoebergdam			
Boetsap			
Brakkekuil			
(naby Heidelberg)			
Brandvlei			
Cala			
Caledon			
Calitzdorp			
Calvinia	19	11	
Cape Agulhas	19	16	
Cape Columbine	22	13	
Cape Point	21	13	
Cape St. Francis	20	15	
Cape Town	24	12	
(D.F. Malan)			
Cape Town			
(Roeland Str.)			
Carnarvon			
Ceres			
Citrusdal			
Colesberg			
Cradock			
Döhne	23	11	
De Aar	17	6	
Douglas			
East London	22	10	
(Airport)			
Eensaamheid			
(naby Herold)			
Elsenburg			
Fraserburg	17	11	
Garies			
George			
Graaff-Reinet			
Grahamstown			
Hopetown			
Idutywa			
Jansenville	23	13	
Joubertina			
Kimberley	16	5	
(Airport)			
Knysna			
Kokstad	19	-3	
Kuruman	14	8	

KAAP - CAPE	Max	Min	RRR
Ladismith			
Lake Mentz			
Maclear			
Mafeking	15	4	
Malmesbury			
Matatiele			
Matroosberg			
Grootfontein	19	7	
(Middelburg)			
Mosselbaai	22	16	
Mount Frere			
Okiep	19	11	
Oudtshoorn	25	14	
Petrusville			
Piketberg			
Pofadder	17	11	
Port Alfred			
Port Elizabeth	21	11	
Port Nolloth	15	12	
Port St. Johns	21	14	
Prieska			
Prince Albert			
Queenstown	23	4	
Rietfontein			
Riversdale	24	14	
Robertson	25	13	
Sheeprun	22	-1	
(near Maclear)			
Somerset-Oos	24	10	
Steynsburg			
Strydenburg			
Sutherland	15	8	1.0
Swellendam			
Tarkastad			
Touwsrivier			
Twee Riviere	19	9	
(Gemsbokpark)			
Umtata	25	4	
Uniondale			
Upington	18	10	
Vanwyksvlei	20	10	1.5
Victoria-Wes			
Vredendal	26	13	
Vryburg	17	4	
Williston			
Willowmore	20	13	
Willowpark			
(near Dordrecht)			

NATAL	Max	Min	RRR
Cape St. Lucia	23	15	0.5
Dundee			
Durban	24	11	
(Louis Botha)			
Estcourt	18	3	
Harding			
Himeville			
Mkuze			
Pietermaritzburg			
Port Shepstone	21	15	
Richmond			
Seven Oaks			
Vryheid			
Waterford	17	6	
(near Underberg)			
Cedara	19	4	

TRANSVAAL

Barberton			
Belfast			
Bethal	13	2	0.3
Bospoort	13	3	
Carolina	15	5	1.7
Chester			
(near Gravelotte)			
Crecy			
Groendraal	19	5	
(naby Vaalwater)			
Jan Kempdorp			
Jan Smuts	14	4	
Joubert Park (Jhb)	12	5	
Kroondal	16	6	
Levubu	17	13	9.0
Leeudoringstad			
Lichtenburg			
Letaba			
Loskopdam			
Lydenburg	14	7	
Marnitz	19	11	
Mara	19	11	4.0
Marble Hall			
Messina	21	16	1.2
Middelburg			
Nelspruit	17	10	9.3
Phalaborwa	21	13	2.0
Pietersburg	15	8	1.1
Piet Retief	12	6	1.0

TRANSVAAL	Max	Min	RRR
Pongola			
Potchefstroom	15	4	
Potgietersrus	17	8	
Pretoria W.B.	16	8	
Pretoriuskop			
Punda Milia			
Sandpan (NW. Tvl.)	20	10	
Satara			
Sekhukhune			
Shingwidzi			
Skukuza			
Standerton	13	4	0.2
Thabazimbi			
Tomburke			
Tzaneen			6.0
Vereeniging			
Volksrust			
Warmbad	16	6	
Witbank			
Zeerust			

O.V.S. - O.F.S.

Balkfontein			
(naby Bothaville)			
Bethlehem	15	2	
Bloemfontein	16	5	
(J.B.M. Hertzog)			
Bultfontein			
Fauresmith	15	5	
Ficksburg			
Frankfort	16	4	
Harrismith			
Hoopstad	16	5	
Kroonstad	16	6	
Lindley			
Modderpoort			
Petrusburg			
Philippolis			
Reddersburg			
Reitz			
Vrede			
Warden			
Welkom			
Wepener	16	3	
Winburg			
Zastron			

S.W.A.	Max	Min	RRR
Aroab			
Bethanie			
Bordabis			
Gobabeb	23	10	
Gobabis	19	8	
Grootfontein	28	2	
Cape Frio			
Karasburg			
Kalkfeld			
Karibib			
Keetmanshoop	18	11	
Kub			
Luderitz	17	13	
Mariental	20	10	
Chopoho			
Okahandja			
Oksukueye			
Ondangua			
Otavi			
Otjiwarongo			
Outjo	24	1	
Uis			
Rehoboth			
Runtu			
Steinhausen			
Tsumeb	26	4	
Walvisbaai	17	13	
Windhoek W.K.			
J.G. Strydom L.H.	18	1	

BASUTOLAND

Maseru			

BETSJOEANALAND/BECHUANALAND

Francistown	18	11	9.4
Gaberones	16	7	
Ghanzi	21	10	0.5
Lobatsi			
Mahalapye	16	11	
Maun	21	12	4.0
Shakawe	24	14	0.1
Taabong	16	6	
Tsane	18	7	

SWAZILAND

Mbabane			
Mlembe			
Mansini			
Stegi			

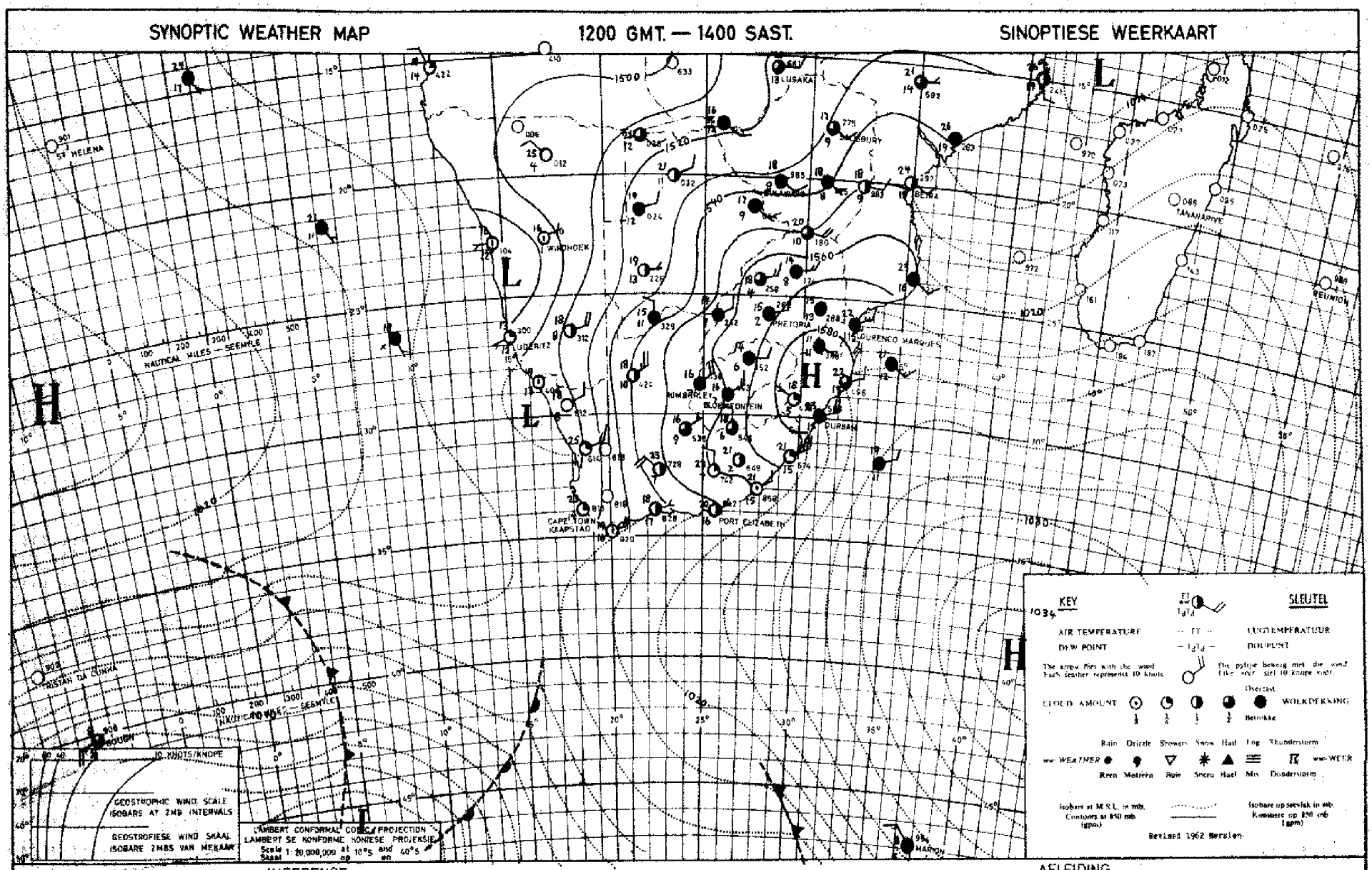

INFERENCE

DATE 26-5-1962 DATUM

AFLEIDING

The cold front approaching the Cape will cause cloudy weather with rain later along the south coast. The high to the south-east of the country is still feeding in moist air and it will be partly cloudy over the northern parts of the Republic.

Die koufront wat die Kaap nader, sal later bewolkte weer met reën langs die suidkus veroorsaak. Die hoog suidoos van die land voer nog vogtige lug in en dit sal gedeeltelik bewolk wees oor die noordelike dele van die Republiek.

DAAGLIKSE WEERBULLETIN

Maksimum en Minimum Temperatuur (°C) en Heënval (RRR) in mm vir die 24 uur geëindig om 0800 SAST op

WEERBURO / WEATHER BUREAU
DEPT. VAN VERVOER / DEPT. OF TRANSPORT
27 - 5 - 1968

DAILY WEATHER BULLETIN

Maximum and Minimum Temperatures (°C) and rainfall (RRR) in mm for the 24 hours ended at 0800 SAST on

CAPE - KAAP	Max	Min	RRR
Aberdeen			
Addo			
Alexander Bay	19	8	
Aliwal North	15	9	
Bashee	20	13	
Beaufort-Wes	19	7	1·3
(Lughawe)			
Boegoebergdam			
Boetsap			
Brakkekuil			
(naby Heidelberg)			
Brandvlei			
Cala			
Caledon			
Calitzdorp			
Calvinia	16	1	
Cape Agulhas	22	13	0·9
Cape Columbine	16	13	
Cape Point	17	12	2·5
Cape St. Francis	21	14	6·5
Cape Town	19	10	3·5
(D.F. Malan)			
Cape Town			
(Roeland Str.)			
Carnarvon			
Ceres			
Citrusdal			
Colesberg			
Cradock			
Döhne	21	11	
De Aar	16	9	0·1
Douglas			
East London	24	14	
(Airport)			
Eensaamheid			
(naby Herold)			
Elsenburg			
Fraserburg	12	7	2·3
Garies			
George			
Graaff-Reinet			
Grahamstown			
Hopetown			
Idutywa			
Jansenville	24	12	4·4
Joubertina			
Kimberley	15	9	
(Airport)			
Knysna			
Kokstad	19	-1	
Kuruman	15	8	

KAAP - CAPE	Max	Min	RRR
Ladismith			
Lake Mentz			
Maclear			
Mafeking	13	7	
Malmesbury			
Matatiele			
Matroosberg	16	6	
Grootfontein	14	9	0·6
(Middelburg)			
Mosselbaai	24	13	3·6
Mount Frere			
Okiep	16	6	
Oudtshoorn	23	8	1·8
Petrusville			
Piketberg			
Pofadder	17	8	0·2
Port Alfred			
Port Elizabeth	24	13	2·0
Port Nolloth	16	8	
Port St. Johns	21	13	
Prieska	19	8	
Prince Albert			
Queenstown	19	12	
Rietfontein			
Riversdale	24	6	
Robertson	20	8	0·4
Sheeprun	20	1	
(near Maclear)			
Somerset-Oos	21	10	0·7
Steynsburg			
Strydenburg			
Sutherland	10	2	5·0
Swellendam			
Tarkastad			
Touwsrivier			
Twee Riviere	14	4	
(Gemsbokpark)			
Umtata	23	8	
Uniondale			
Upington	20	6	
Vanwyksvlei	18	9	
Victoria-Wes			
Vredendal	18	10	
Vryburg	15	7	0·9
Williston			
Willowmore	19	7	4·0
Willowpark	15	7	
(near Dordrecht)			

NATAL	Max	Min	RRR
Cape St. Lucia	23	15	
Dundee			
Durban	24	11	
(Louis Botha)			
Estcourt	19	4	
Harding			
Himeville			
Mkuze			
Hluhluwe			
Newcastle	20	2	
Cedara	19	3	
(Pietermaritzburg)			
Port Shepstone	21	13	
Richmond			
Seven Oaks			
Vryheid			
Waterford	17	-3	
(near Underberg)			

TRANSVAAL

Barberton			
Belfast			
Bethal	12	-1	
Bospoort	14	6	2·4
Carolina	19	1	
Chester			
(near Gravelotte)			
Cracy			
Groendraai	17	4	
(naby Vaalwater)			
Jan Kempdorp			
Jan Smuts	14	4	
Joubert Park (Jhb)	13	7	
Kroondal	16	8	0·3
Levubu	18	11	
Leeudoringstad			
Lichtenburg			
Letaba			
Loskopdam			
Lydenburg	17	2	
Marnitz	18	8	
Mara	17	9	0·3
Marble Hall			
Messina	21	9	
Middelburg			
Louis Trichardt			15·5
Nelspruit	20	9	
Phalaborwa	20	11	
Pietersburg	16	4	
Piet Retief	17	4	

TRANSVAAL	Max	Min	RRR
Pongola			
Potchefstroom	15	8	
Potgietersrus	18	8	
Pretoria W.B.	16	7	
Pretoriuskop			
Punda Milia			
Sandpan (NW. Tvl.)	20	6	
Satara			
Sekhukhune			
Shingwidzi			
Skukuza	21	9	
Standerton	17	2	
Thabazimbi			
Tomburke			
Tzaneen			
Vereeniging			
Volksrust			
Waterval-Boven			1·1
Warmbad	17	3	
Witbank			
Zeerust			

O.V.S. - O.F.S.

Balkfontein			0·2
(naby Bothaville)			
Bethlehem	15	4	0·7
Bloemfontein	16	9	0·9
(J.B.M. Hertzog)			
Bultfontein			
Fauresmith	15	8	1·0
Ficksburg			
Frankfort	17	2	
Harrismith			
Hoopstad	16	7	
Kroonstad	16	8	0·7
Lindley			
Modderpoort			
Petrusburg			
Philippolis			
Reddersburg			
Reitz			
Vrede			
Warden			
Welkom	16	8	6·5
Wepener	15	9	
Winburg			
Zastron			

S.W.A.	Max	Min	RRR
Aroab			
Bethanie			
Dordabis			
Gobabeb	21	6	
Gobabis	21	6	
Grootfontein	22	2	
Cape Fria			
Karasburg			
Kalkfeld			
Karibib			
Keetmanshoop	21	9	
Kub			
Luderitz	16	11	
Mariental	24	7	
Ohopoho			
Okahandja			
Okaukueye			
Ondangua			
Otavi			
Otjiwarongo			
Outjo	25	1	
Uis	22	6	
Rehoboth			
Runtu			
Steinhausen			
Tsumeb	26	4	
Walvisbaai	17	10	
Windhoek W.K.			
J.G Strydom L.H.	20	4	

BASUTOLAND

Maseru			

BETSJOEANALAND/BECHUANALAND

Francistown	18	9	
Gaberones	18	7	
Ghanzi	20	8	
Lobatsi			
Mahalapye	17	6	
Maun	23	11	
Shakawe	25	9	
Taabong	16	10	
Tsane	15	7	

SWAZILAND

Embabane			
Manzini	20	9	
Stegi			

SYNOPTIC WEATHER MAP 1200 GMT. — 1400 SAST. SINOPTIESE WEERKAART

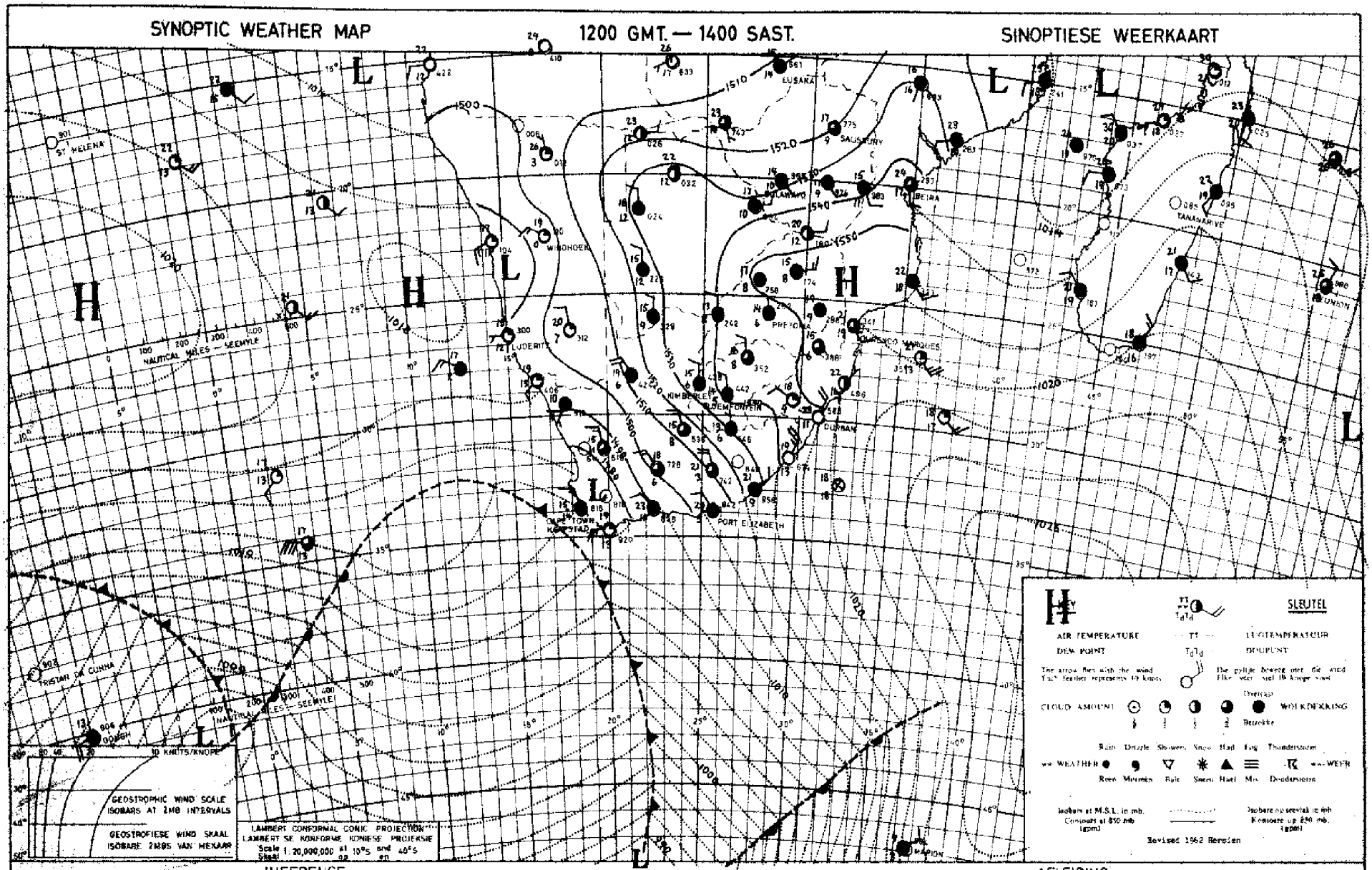

INFERENCE DATE 26 - 5 - 1968 DATUM AFLEIDING

The Indian Ocean high continues to advect moist air over the country where it will remain partly cloudy to cloudy and cool. The cold front near Cape Town is moving south-eastwards and will cause light showers over the South-Western Cape.

Die hoog oor die Indiese Oseaan voer vogtige lug oor die land in sodat dit bewolk tot gedeeltelik bewolk en koel sal bly. Die koue-front naby Kaapstad beweeg suidooswaarts en sal ligte buie oor Suidwes-Kaapland veroorsaak.

DAAGLIKSE WEERBULLETIN

Maksimum en Minimum Temperatuur (°C) en Reënval (RRR) in mm vir die 24 uur geëindig om 0800 SAST op

WEERBURO / WEATHER BUREAU
DEPT. VAN VERVOER / DEPT. OF TRANSPORT

28 - 5 - 1968

DAILY WEATHER BULLETIN

Maximum and Minimum Temperatures (°C) and rainfall (RRR) in mm for the 24 hours ended at 0800 SAST on

CAPE - KAAP	Max	Min	RRR
Aberdeen			
Addo			
Alexander Bay	20	11	
Aliwal North	18	2	
Bashee	22	14	
Beaufort-Wes	20	10	
(Lughawe)			
Bosguesbergdam			
Boetsap			
Brakkekuil			
(naby Heidelberg)			
Brandvlei			
Cala			
Caledon			
Calitzdorp			
Calvinia	18	5	
Cape Agulhas	20	12	
Cape Columbine	15	12	
Cape Point	16	12	
Cape St. Francis	19	15	
Cape Town	19	5	
(D.F. Malan)			
Cape Town			
(Roeland Str.)			
Carnarvon			
Ceres			
Citrusdal			
Colesberg			
Cradock			
Döhne	21	9	
De Aar	15	4	
Douglas			
East London	21	12	
(Airport)			
Eensaamheid			
(naby Herold)			
Elsenburg			
Fraserburg	15	7	
Garies			
George			
Graaff-Reinet			
Grahamstown			
Hopetown			
Idutywa			
Jansenville	22	7	
Joubertina			
Kimberley	17	10	
(Airport)			
Knysna			
Kokstad	18	-1	
Kuruman	19	6	

KAAP - CAPE	Max	Min	RRR
Ladismith			
Lake Mentz			
Maclear			
Mafeking	19	5	
Malmesbury			
Matatiele			
Matroosberg	16	6	
Grootfontein	17	1	
(Middelburg)			
Mosselbaai	17	14	
Mount Frere			
Okiep	20	13	
Oudtshoorn	20	4	
Petrusville			
Piketberg			
Pofadder	18	10	
Port Alfred			
Port Elizabeth	21	11	
Port Nolloth	17	7	
Port St. Johns	23	15	
Prieska	20	7	
Prince Albert			
Queenstown	20	3	
Rietfontein			
Riversdale	22	6	
Robertson	21	4	
Sheeprun	19	-1	
(near Maclear)			
Somerset-Oos	21	9	
Steynsburg			
Strydenburg			
Sutherland	14	6	
Swellendam			
Tarkastad			
Touwsrivier			
Twee Riviere	22	9	
(Gemsbokpark)			
Umtata	23	8	
Uniondale			
Upington	21	8	
Vanwyksvlei	18	7	
Victoria-Wes			
Vredendal	23	7	
Vryburg	18	4	0.5
Williston			
Willowmore	17	4	
Willowpark	16	9	
(near Dordrecht)			

NATAL	Max	Min	RRR
Cape St. Lucia	23	17	
Dundee			
Durban	23	11	
(Louis Botha)			
Estcourt	19	7	
Harding			
Himeville			
Mkuze			
Hluhluwe			
Newcastle	20	1	
Cedara	19	4	
(Pietermaritzburg)			
Port Shepstone	21	14	
Richmond			
Seven Oaks			
Vryheid			
Waterford	16	-2	
(near Underberg)			
TRANSVAAL			
Barberton			
Belfast			
Bethal	16	0	
Bospoort	15	2	
Carolina	19	3	
Chester			
(near Gravelotte)			
Crecy			
Groendraai	20	3	
(naby Vaalwater)			
Jan Kemplorp			
Jan Smuts	12	6	
Joubert Park (Jhb)	13	5	
Kroondal	17	5	
Levubu	21	9	
Lesudoringstad			
Lichtenburg			
Letaba			
Loskopdam			
Lydenburg	16	3	
Marnitz	19	9	
Mara	20	7	
Marble Hall			
Messina	23	9	
Middelburg			
Nelspruit	23	7	
Phalaborwa	23	11	
Pietersburg	18	7	
Piet Retief			

TRANSVAAL	Max	Min	RRR
Pongola			
Potchefstroom	16	2	
Potgietersrus	19	6	
Pretoria W.B.	16	5	
Pretoriuskop			
Punda Milia			
Sandpan (NW. Tvl.)	21	5	
Satara			
Sekhukhune			
Shingwidzi			
Skukuza	26	9	
Standerton	15	1	
Thabazimbi			
Tomburke			
Tzaneen			
Verseniging			
Volksrust			
Warmbad	18	4	
Witbank			
Zeerust			
O.V.S. - O.F.S.			
Balkfontein			
(naby Bothaville)			
Bethlehem	13	-1	
Bloemfontein	16	1	4.2
(J.B.M. Hertzog)			
Bultfontein			
Fauresmith	15	3	
Ficksburg			
Frankfort	15	-2	
Harrismith			
Hoopstad	19	4	1.4
Kroonstad	15	3	
Lindley			
Modderpoort			
Petrusburg			
Philippolis			
Reddersburg			
Reitz			
Vrede			
Warden			
Welkom			
Wepener	16	2	1.2
Winburg			
Zastron			

S.W.A.	Max	Min	RRR
Aroab			
Bethanie			
Bordabis			
Gobabeb			
Gobabis	23	9	
Grootfontein	24	6	
Karasburg			
Kalkfeld			
Karibib			
Keetmanshoop	22	10	
Kub			
Luderitz	18	11	
Marienta1	23	8	
Ohopoho			
Okahandja			
Okaukueye			
Ondangua	28	10	
Otavi			
Otjiwarongo			
Outjo	26	5	
Uis	28	7	
Rehoboth			
Runtu	28	9	
Steinhausen			
Tsumeb	27	9	
Walvisbaai			
Windhoek W.K.			
J.G. Strydom L.H.	21	5	
BASUTOLAND			
Maseru			
BETSJOANALAND/BECHUANALAND			
Francistown	20	6	
Gaberones	20	6	
Ghanzi	24	8	
Lobatsi			
Mahalapye	20	5	
Maun	24	13	
Shakawe	27	10	
Tsabong	21	7	
Tsane	21	7	
SWAZILAND			
Mbabane			
Manzini	22	9	
Stegi			

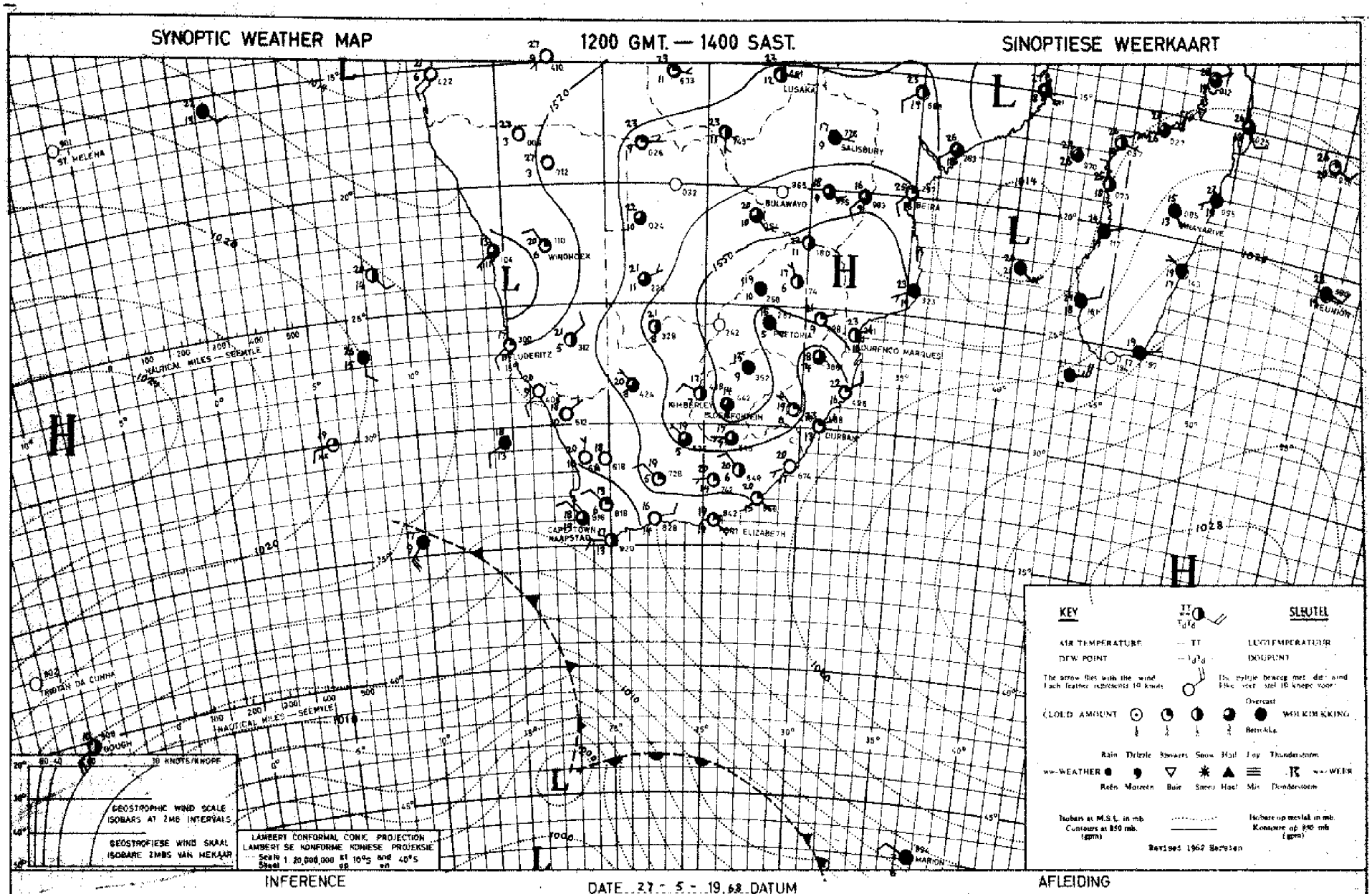

INFERENCE

DATE 27 - 5 - 19 68 DATUM

AFLEIDING

The air over the country is fairly moist but with an anticyclonic circulation only partly cloudy conditions will prevail. The cold front west of Cape Town will pass to the south of the country.

Die lug oor die land is betreklik vogtig maar die sirkulasie is stork antisiklonaal sodat slegs gedeeltelik bewolkte weer oor die binneland sal voorkom. Die kouefront wes van Kaapstad sal suid van die land verby beweeg.

DAAGLIKSE WEERBULLETIN

Maksimum en Minimum Temperatuur (°C) en Reënval (RRR)
in mm vir die 24 uur geëindig om 0800 SAST op

WEERBURO / WEATHER BUREAU
DEPT. VAN VERVOER / DEPT. OF TRANSPORT
29 - 5 - 1968

DAILY WEATHER BULLETIN

Maximum and Minimum Temperatures (°C) and rainfall (RRR)
in mm for the 24 hours ended at 0800 SAST on

CAPE - KAAP	Max	Min	RRR
Aberdeen			
Addo			
Alexander Bay	18	13	
Aliwal North	7	4	
Bashee	23	14	
Beaufort-Wes	22	8	
(Lughawe)			
Boegoebergdam			
Boetsap			
Brakkekuil			
(naby Heidelberg)			
Brandvlei			
Cala			
Caledon			
Calitzdorp			
Calvinia	20	9	2·0
Cape Agulhas	19	16	
Cape Columbine	16	13	
Cape Point	18	14	
Cape St. Francis	20	13	
Cape Town	19	6	
(D.F. Malan)			
Cape Town			
(Roeland Str.)			
Carnarvon			8·5
Ceres			
Citrusdal			
Colesberg			
Cradock			
Döhne	21	13	
De Aar			
Douglas			
East London	26	13	
(Airport)			
Eensaamheid			
(naby Herold)			
Elsenburg			
Fraserburg	12	4	
Garies			
George			
Graaff-Reinet			
Grahamstown			
Hopetown			
Idutywa			
Jansenville	20	7	
Joubertina			
Kimberley	19	6	
(Airport)			
Knysna			
Kokstad	19	2	
Kuruman	20	4	

KAAP - CAPE	Max	Min	RRR
Ladismith			
Lake Mentz			
Maclear			
Mafeking	20	4	
Malmesbury			
Matatiele			
Matroosberg	18	4	
Grootfontein	19	4	
(Middelburg)			
Mosselbaai	19	14	
Mount Frere			
Okiep	23	8	
Oudtshoorn	24	7	
Petrusville			
Piketberg			
Pofadder	20	11	0·1
Port Alfred			
Port Elizabeth	24	11	
Port Nolloth	15	8	
Port St. Johns	25	15	
Prieska	22	5	
Prince Albert			
Queenstown	21	6	
Rietfontein			
Riveradale	22	14	
Robertson	21	8	
Sheeprun	20	5	
(near Maclear)			
Somerset-Oos	20	8	
Steynsburg			
Strydenburg			
Sutherland	15	0	4·0
Swellendam			
Tarkastad			
Touwsrivier			
Twee Riviere	24	14	
(Gemsbokpark)			
Umtata	25	9	
Uniondale			
Upington	24	12	1·8
Vanwyksvlei	21	7	
Victoria-Wes			
Vredendal	25	9	
Vryburg	20	5	
Williston			
Willowmore	21	7	0·8
Willowpark	16	4	
(near Dordrecht)			

NATAL	Max	Min	RRR
Cape St. Lucia	25	14	9·0
Dundee			
Durban	24	12	
(Louis Botha)			
Estcourt	20	5	0·1
Harding			
Himeville			
Mkuze			
Hluhluwe			
Newcastle	20	3	
Cedara	19	4	
(Pietermaritzburg)			
Port Shepstone	21	14	
Richmond			
Seven Oaks			
Vryheid			
Waterford	16	1	
(near Underberg)			
TRANSVAAL			
Barberton			
Belfast			
Bethal	12	1	
Bospoort	17	2	
Carolina	16	0	
Chester			
(near Gravelotte)			
Crecy			
Groendraai	22	3	
(naby Vaalwater)			
Jan Kempdorp			
Jan Smuts	15	5	
Joubert Park (Jhb)	15	6	
Kroondal	19	5	
Levubu	21	11	
Leeudoringstad			
Lichtenburg			
Letaba			
Loskopdam			
Lydenburg	18	1	
Marnitz	21	9	
Mara	22	7	
Marble Hall			
Messina	24	10	
Middelburg			
Nelspruit	23	8	
Phalaborwa	24	11	
Pietersburg	19	6	
Piet Retief	18	5	

TRANSVAAL	Max	Min	RRR
Pongola			
Potchefstroom	18	3	
Potgietersrus	21	6	
Pretoria W.B.	19	6	
Pretoriuskop			
Punda Milia			
Sandpan (NW. Tvl.)	22	6	
Satara			
Sekhukhune			
Shingwidzi			
Skukuza			
Standerton	18	3	
Thabazimbi			
Tomburke			
Tzaneen			
Vereeniging			
Volksrust			
Warmbad	20	6	
Witbank			
Zeerust			
O.V.S. - O.F.S.			
Balkfontein			
(naby Bothaville)			
Bethlehem	16	6	
Bloemfontein	15	1	
(J.B.M. Hertzog)			
Bultfontein			
Fauresmith	17	5	
Ficksburg			
Frankfort	18	3	
Harrismith			
Hoopstad	18	3	
Kroonstad	17	3	
Lindley			
Modderpoort			
Petrusburg			
Philippolis			
Reddersburg			
Reitz			
Vrede			
Warden			
Welkom	17	6	
Wepener	17	2	
Winburg			
Zastron			

S.W.A.	Max	Min	RRR
Aroab			
Bethanie			
Berdabis			
Gobabeb	24	7	
Gobabis	25	10	
Grootfontein	25	6	
Karasburg			
Kalkfeld			
Karibib			
Keetmanshoop	25	11	
Kub			
Luderitz	19	11	
Mariental	26	12	
Chopoho			
Okahandja			
Okaukueye			
Ondangua	29	11	
Otavi			
Otjiwarongo			
Outjo	27	7	
Ufs	28	9	
Rehoboth			
Runtu	29	10	
Steinhausen			
Tsumeb	29	12	
Walvisbaai	15	11	
Windhoek W.K.			
J.G. Strydom L.H.	22	9	
BASUTOLAND			
Maseru			
BETSJOANALAND/BECHUANALAND			
Francistown	21	5	
Gaberones	22	4	
Ghanzi	24	9	
Lobatsi			
Mahalapye	21	5	
Maun	25	14	
Shakawe	26	11	
Tsabong	23	8	
Tsane	22	7	
SWAZILAND			
Embembe			
Manzini	21	11	
Stegi			

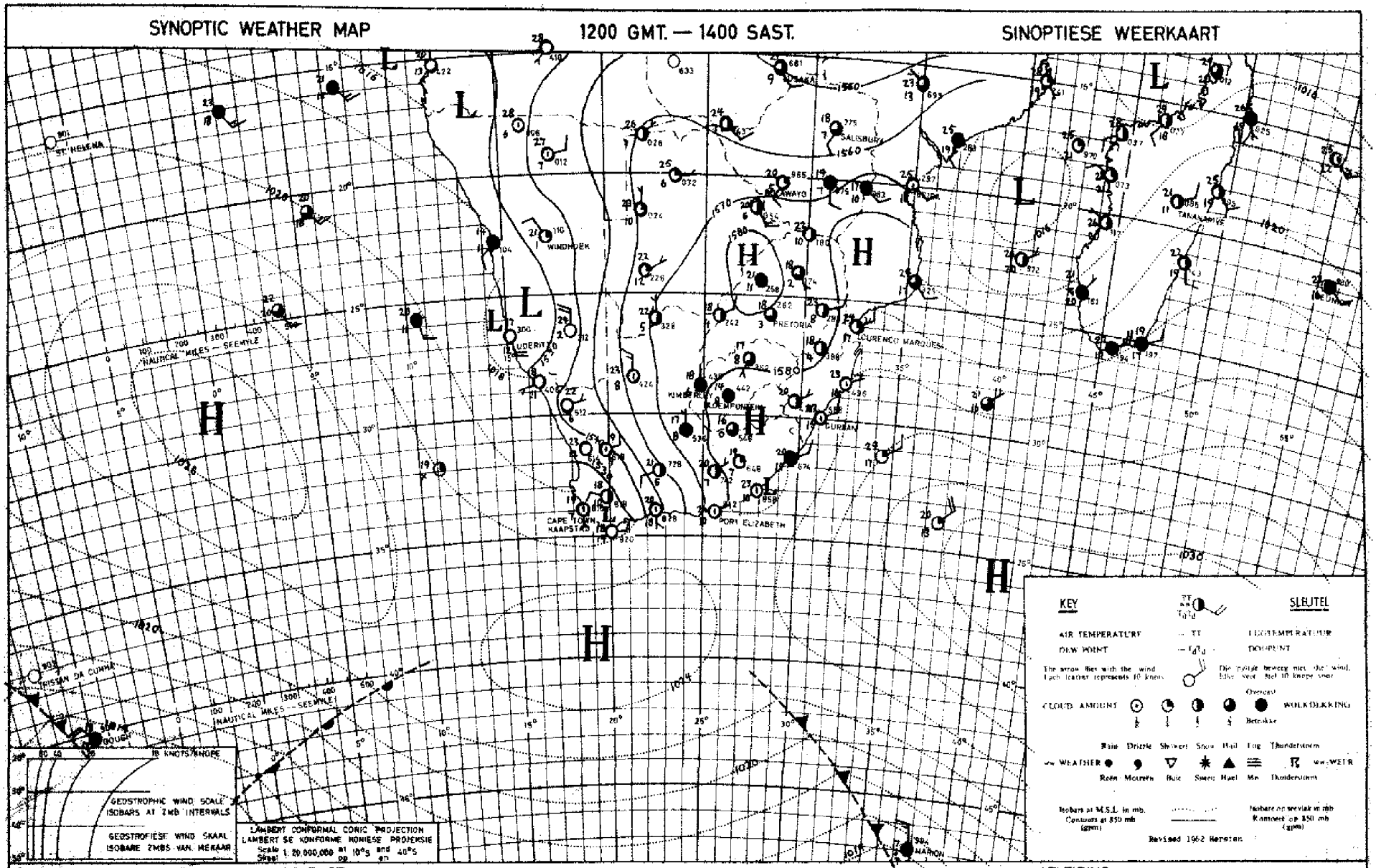

The circulation is moist but anticyclonic and it will be mainly fine or partly cloudy over most of the country. The trough over the western regions may cause light showers over the western interior.

Die sirkulasie is vogtig maar antisiklonaal en dit sal hoofsaaklik mooiweer of gedeeltelik bewolk en matig wees oor die meeste dele van die land. Die trog oor die westelike dele sal moontlik ligte buie oor die westelike binneland veroorsaak.

DAAGLIKSE WEERBULLETIN

Maksimum en Minimum Temperatuur (°C) en Reënval (RRR) in mm vir die 24 uur geëindig om 0800 SAST op

WEERBURO / WEATHER BUREAU
DEPT. VAN VERVOER / DEPT. OF TRANSPORT
30 - 5 - 1968

DAILY WEATHER BULLETIN

Maximum and Minimum Temperatures (°C) and rainfall (RRR) in mm for the 24 hours ended at 0800 SAST on

CAPE - KAAP	Max	Min	RRR
Aberdeen			
Addo			
Alexander Bay	18	9	
Aliwal North	18	1	
Bashee	22	14	
Beaufort-Wes	30	7	
(Lughawe)			
Boegoeberg dam			
Boetsap			
Brakkekuil			
(naby Heidelberg)			
Brandvlei			4·5
Cala			
Caledon			
Calitzdorp			
Calvinia	21	5	
Cape Agulhas	19	14	
Cape Columbine	15	12	
Cape Point	17	14	
Cape St. Francis	21	16	
Cape Town	19	15	
(D.F. Malan)			
Cape Town			
(Roeland Str.)			
Carnarvon			
Ceres			
Citrusdal			
Colesberg			
Cradock			
Döhne	22	9	
De Aar	18	7	0·3
Douglas			
East London	25	11	
(Airport)			
Eensaamheid			
(naby Herold)			
Elsenburg			
Fraserburg	16	9	
Garies			
George			
Graaff-Reinet			
Grahamstown			
Hopetown			
Idutywa			
Jansenville	24	12	0·5
Joubertina			
Kimberley	20	8	
(Airport)			
Knysna			
Kokstad	18	-2	
Kuruman	21	5	

KAAP - CAPE	Max	Min	RRR
Ladismith			
Lake Mentz			
Maclear			
Mafeking	20	2	
Malmesbury			
Matatiele			
Matroosberg	16	6	
Grootfontein	17	2	2·4
(Middelburg)			
Mosselbaai	20	15	
Mount Frere			
Okiep	22	8	
Oudtshoorn	20	8	1·2
Petrusville			
Piketberg			
Pofadder	19	9	
Port Alfred			
Port Elizabeth	26	15	0·1
Port Nolloth	17	8	
Port St. Johns	22	14	
Prieska	21	7	
Prince Albert			
Queenstown	21	4	
Rietfontein			
Riversdale	19	14	1·5
Robertson	21	15	
Sheeprun	18	0	
(near Maclear)			
Somerset-Oos	23	10	0·1
Steynsburg			2·0
Strydenburg			
Sutherland	15	1	
Swellendam			
Tarkastad			
Touwsrivier			
Twee Riviere	23	10	
(Gemsbokpark)			
Umtata	24	5	
Uniondale			
Upington	22	8	0·3
Vanwyksvlei	19	7	
Victoria-Wes			
Vredendal	18	11	
Vryburg	20	3	
Williston			
Willowmore	20	7	2·7
Willowpark	16	2	0·8
(near Dordrecht)			

NATAL	Max	Min	RRR
Cape St. Lucia	24	14	11·0
Dundee			
Durban	28	11	5·3
(Louis Botha)			
Estcourt	19	4	
Harding			
Himeville			
Mkuze			
Hluhluwe			
Newcastle	19	1	
Cedara	19	3	
(Pietermaritzburg)			
Port Shepstone	21	13	
Richmond			
Seven Oaks			
Vryheid			
Waterford	16	-3	
(near Underberg)			
TRANSVAAL			
Barberton			
Belfast			
Bethal	15	-2	
Bospoort	17	1	
Carolina	15	-1	
Chester			
(near Gravelotte)			
Cresy			
Groendraai	23	1	
(naby Vaalwater)			
Jan Kempdorp			
Jan Smuts	16	4	
Joubert Park (Jhb)	16	5	
Kroondal	21	7	
Levubu	22	10	
Lesudoringstad			
Lichtenburg			
Letaba			
Loskopdam			
Lydenburg	18	2	
Marnitz	21	7	
Mara	22	5	
Marble Hall			
Messina	24	8	
Middelburg			
Nelspruit	23	6	
Phalaborwa	24	11	
Pietersburg	20	5	
Piet Retief	19	0	

TRANSVAAL	Max	Min	RRR
Pongola			
Potchefstroom	19	1	
Potgietersrus	21	6	
Pretoria W.B.	18	6	
Pretoriuskop			
Punda Milia			
Sandpan (NW. Tvl.)	22	4	
Satara			
Sekhukhune			
Shingwidzi			
Skukuza	26	5	
Standerton	17	0	
Thabazimbi			
Tomburke			
Tzaneen			
Vereeniging			
Volksrust			
Warmbad	20	2	
Witbank			
Zeerust			
O.V.S. - O.F.S.			
Balkfontein			
(naby Bothaville)			
Bethlehem	15	-2	
Bloemfontein	18	1	
(J.B.M. Hertzog)			
Bultfontein			
Fauresmith	18	2	
Ficksburg			
Frankfort	18	-2	
Harrismith			
Hoopstad	20	1	
Kroonstad	16	3	
Lindley			
Modderpoort			
Petrusburg			
Philippolis			
Reddersburg			
Reitz			
Vrede			
Warden			
Welkom	18	3	
Wepener	17	0	
Winburg			
Zastron			

S.W.A.	Max	Min	RRR
Aroab			
Bethanie			
Dordabis			
Gobabeb	26	10	
Gobabis	24	9	
Grootfontein	24	10	
Karasburg			
Kalkfeld			
Karibib			
Keetmanshoop	24	6	
Kub			
Luderitz	17	12	
Mariental	25	11	
Ohopoho			
Okahandja			
Okaukueye			
Ondangua	28	12	
Otavi			
Otjiwarongo			
Outjo	27	9	
Uis	29	14	
Rehoboth			
Runtu	27	6	
Steinhausen			
Tsumeb	27	9	
Walvisbaai	19	11	
Windhoek W.K.			
J.G. Strydom L.H.	22	6	
BASUTOLAND			
Maseru			
BETSJOANALAND/BECHUANALAND			
Francistown	21	4	
Gaberones	22	3	
Ghanzi	23	8	
Lobatsi			
Mahalapye	21	4	
Maun	24	10	
Shakawe	26	9	
Tsabong	22	5	
Tsane	23	7	
SWAZILAND			
Mbabane			
Manzini	21	10	
Stegi			

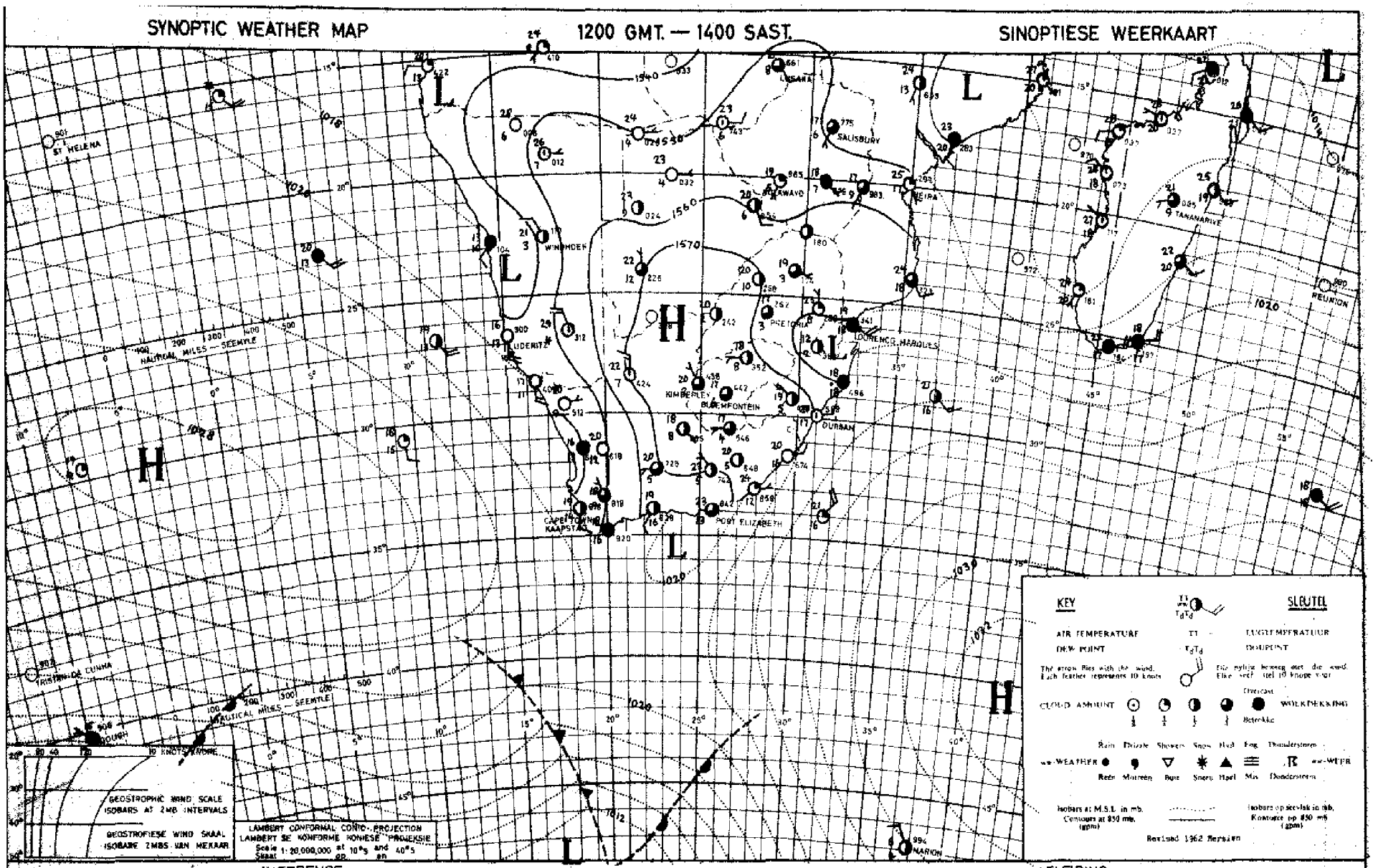

INFERENCE

DATE 29 - 5 - 19 66 DATUM

AFLEIDING

The low along the south coast will cause cloudy to partly cloudy conditions over this region. The surface trough over Western Cape will cause isolated light thundershowers over the Cape interior but elsewhere over the country it will be fair.

Die laag langs die suidkus sal bewolkte tot gedeeltelik bewolkte weer oor hierdie gebied veroorsaak. Die oppervlaktetrog oor Wes-Kaapland sal enkele ligte donderbuie oor die Kaapse binneland veroorsaak maar elders oor die land sal dit redelike mooiweer wees.

DAAGLIKSE WEERBULLETIN

Maksimum en Minimum Temperatuur (°C) en Reënval (RRR) in mm vir die 24 uur geëindig om 0800 SAST op

WEERBURO / WEATHER BUREAU
DEPT. VAN VERVOER / DEPT. OF TRANSPORT

31 - 5 - 1968

DAILY WEATHER BULLETIN

Maximum and Minimum Temperatures (°C) and rainfall (RRR) in mm for the 24 hours ended at 0800 SAST on

CAPE - KAAP	Max	Min	RRR
Aberdeen			
Addo			
Alexander Bay	15	12	
Aliwal North	18	4	4·3
Banhee	21	14	0·2
Beaufort-Wes	21	4	
(Lughawe)			
Boegoebergdam			
Boetsap			
Brakkekuil			
(naby Heidelberg)			
Brandvlei			
Cala			
Caledon			
Calitzdorp			
Calvinia	20	4	
Cape Agulhas	19	12	
Cape Columbine	16	10	
Cape Point	17	xx	
Cape St. Francis	19	12	
Cape Town	17	5	
(D.F. Malan)			
Cape Town			
(Roeland Str.)			
Carnarvon			
Ceres			
Citrusdal			
Colesberg			
Cradock			
Dohne	21	8	
De Aar	16	4	0·5
Douglas			
East London	22	11	
(Airport)			
Bensaamheid			
(naby Herold)			
Elsenburg			
Fraserburg	17	8	
Garies			
George			
Graaff-Reinet			
Grahamstown			
Hopetown			
Idutywa			
Jansenville	22	7	0·8
Joubertina			
Kimberley	21	8	2·4
(Airport)			
Knysna			
Kokstad	18	2	
Kuruman	21	4	

KAAP - CAPE	Max	Min	RRR
Ladismith			
Lake Mentz			
Maclear			
Mafeking			
Malmesbury			
Matatiele			
Matroosberg			
Grootfontein	18	1	0·5
(Middelburg)			
Mosselbaai	19	14	
Mount Frere			
Okiep	20	4	
Oudtshoorn	20	7	
Petrusville			
Piketberg			
Pofadder	19	5	
Port Alfred			
Port Elizabeth	21	11	
Port Nolloth	15	11	
Port St. Johns	23	15	
Prieska	19	4	
Prince Albert			
Queenstown	20	5	2·5
Rietfontein			
Riversdale	17	11	
Robertson			
Sheeprun	20	5	
(near Maclear)			
Somerset-Oos	21	6	0·9
Steynsburg			
Strydenburg			
Sutherland	15	-2	
Swellendam			
Tarkastad			
Touwsrivier			
Twee Riviere	26	6	
(Gemsbokpark)			
Umtata	23	6	
Uniondale			
Upington	27	4	
Vanwyksvlei	20	4	
Victoria-Wes			
Vredendal	18	11	
Vryburg	21	6	
Williston			
Willowmore	18	4	
Willowpark			
(near Dordrecht)			

NATAL	Max	Min	RRR
Cape St. Lucia			
Dundee			
Durban	22	10	
(Louis Botha)			
Estcourt	20	5	
Harding			
Himeville			
Mkuze			
Hluhluwe			
Newcastle	20	0	
Cedara	18	4	
(Pietermaritzburg)			
Port Shepstone	23	14	
Richmond			
Seven Oaks			
Vryheid			
Waterford	17	-1	
(near Underberg)			
TRANSVAAL			
Barberton			
Belfast			
Bethal	16	0	
Bospoort	19	3	
Carolina	16	7	
Chester			
(near Gravelotte)			
Crecy			
Groendraai	23	1	
(naby Vaalwater)			
Jan Kempdorp			
Jan Smuts	15	7	
Joubert Park (Jhb)	15	7	
Kroondal	21	3	
Leeuhof	24	10	
Leeudoringstad			
Lichtenburg			
Letaba			
Loskopdam			
Lydenburg			
Marnitz	22	6	
Mara	22	4	
Marble Hall			
Messina	25	6	
Middelburg			
Nelspruit	24	6	
Phalaborwa	25	9	
Pietersburg	20	4	
Piet Retief	19	5	

TRANSVAAL	Max	Min	RRR
Pongola			
Potchefstroom	18	3	
Potgietersrus			
Pretoria W.B.	19	4	
Pretoriuskop			
Punda Milia			
Sandpan (NW. Tvl.)	23	3	
Satara			
Sekhukhune			
Shingwidzi			
Skukuza			
Standerton	17	-3	
Thabazimbi			
Tomburke			
Tzaneen			
Vereeniging			
Volksrust			
Warmbad	20	3	
Witbank			
Zeerust			
O.V.S. - O.F.S.			
Balkfontein			
(naby Bothaville)			
Bethlehem	16	1	
Bloemfontein	18	5	1·3
(J.B.M. Hertzog)			
Bultfontein			
Fauresmith	17	5	7·5
Ficksburg			
Frankfort	18	-2	
Harrismith			
Hoopstad	20	7	0·5
Kroonstad	18	4	0·3
Lindley			
Modderpoort			
Petrusburg			
Philippolis			
Reddersburg			
Reitz			
Vrede			
Warden			
Welkom	18	8	0·1
Wepener	17	6	6·6
Winburg			
Zastron			

S.W.A.	Max	Min	RRR
Aroab			
Bethanie			
Bordabis			
Gobabeb	27	9	
Gobabis	23	12	7·0
Grootfontein			
Cape Fria	19	12	
Karasburg			
Kalkfeld			
Karibib			
Keetmanshoop	23	7	
Kub			
Luderitz	17	11	
Mariental	26	7	
Ohopoho			
Okahandja			
Okaukueye			
Ondangua			
Otavi			
Otjiwarongo			
Outjo	27	11	
Rehoboth			
Runtu			
Steinhausen			
Tsumeb	27	8	
Walvisbaai	15	12	
Windhoek W.K.			
J.G. Strydom L.H.	21	8	0·9
BASUTOLAND			
Maseru			
BETSJOANALAND/BECHUANALAND			
Francistown	22	5	
Gaberones	23	4	
Ghanzi			
Lobatsi			
Mahalapye	22	5	
Maun	24	10	
Shakawe	25	8	
Tsabong	24	10	
Tsane	22	9	
SWAZILAND			
Embembe			
Manzini	23	8	
Stegi			

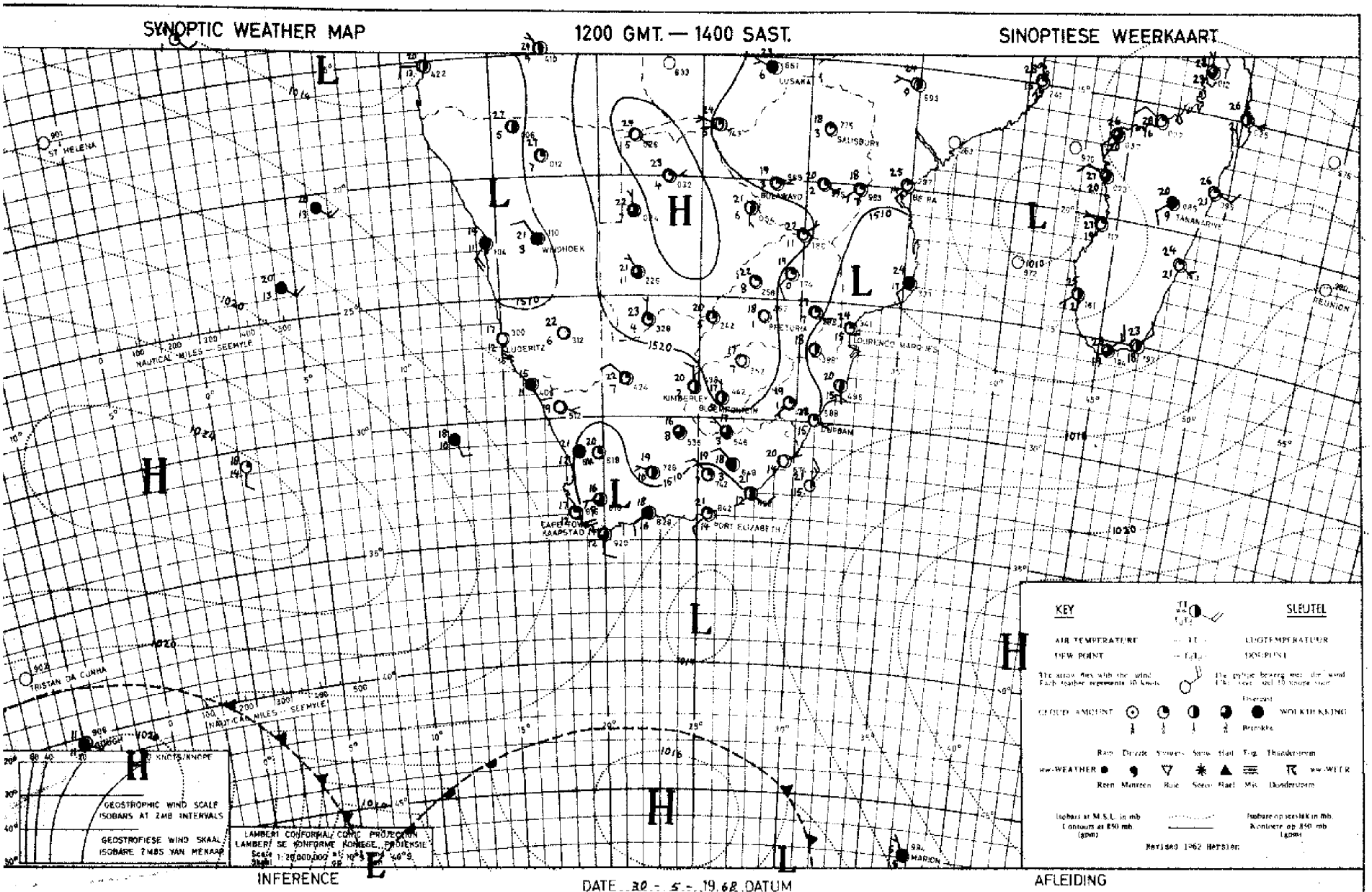

INFERENCE

The circulation is anticyclonic over the interior and mainly fine weather can be expected. However with the weak trough over the western parts expected to move eastwards and fairly moist air still present over the south - eastern parts a few thundershowers can be expected over these parts.

AFLEIDING

Die sirkulasie oor die binneland is antisiklonaal en mooiweertoestande sal oor die meeste dele voorkom maar met die trog oor die westelike dele wat ooswaarts beweeg en vogtige lug oor die suidoostelike dele van die land sal enkele donderbuie voorkom oor hierdie dele.

DAAGLIKSE WEERBULLETIN

Maksimum en Minimum Temperatuur (°C) en Reënval (RRR) in mm vir die 24 uur geëindig om 0800 SAST op

WEERBURO / WEATHER BUREAU
DEPT. VAN VERVOER / DEPT. OF TRANSPORT

..1..-..6..-..1968..

DAILY WEATHER BULLETIN

Maximum and Minimum Temperatures (°C) and rainfall (RRR) in mm for the 24 hours ended at 0800 SAST on

CAPE - KAAP	Max	Min	RRR
Aberdeen			
Addo			
Alexander Bay	18	11	0·6
Aliwal North	17	4	
Bashee	22	14	
Beaufort-Wes	20	4	3·3
(Lughawe)			
Boegoebergdam			
Boetsap			
Brakkekuil			
(naby Heidelberg)			
Brandvlei			
Cala			
Caledon			
Calitzdorp			
Calvinia	14	2	3·5
Cape Agulhas	19	8	13·0
Cape Columbine	16	9	3·6
Cape Point	16	5	10·0
Cape St. Francis			
Cape Town	16	8	16·3
(D.F. Malan)			
Cape Town			
(Roeland Str.)			
Carnarvon			
Ceres			
Citrusdal			
Colesberg			
Cradock			
Döhne	21	8	
De Aar	17	3	
Douglas			
East London	21	13	
(Airport)			
Eensaamheid			
(naby Herold)			
Elsenburg			
Fraserburg	15	14	1·5
Garies			
George			
Graaff-Reinet			
Grahamstown			
Hopetown			
Idutywa			
Jansenville	22	9	0·9
Joubertina			
Kimberley	18	5	
(Airport)			
Knysna			
Kokstad	18	2	
Kuruman	19	4	

KAAP - CAPE	Max	Min	RRR
Ladismith			
Lake Mentz			
Maclear			
Mafeking	21	1	
Malmesbury			
Matatiele			
Matroosberg	14	-1	
Grootfontein			
(Middelburg)	17	4	
Mosselbaai	21	7	23·2
Mount Frere			
Okiep	18	5	2·5
Oudtshoorn			
Petrusville			
Piketberg			
Pofadder	15	5	0·5
Port Alfred			
Port Elizabeth	21	9	4·5
Port Nolloth	15	10	3·0
Port St. Johns	25	15	
Prieska	19	6	
Prince Albert			
Queenstown	19	9	
Rietfontein			
Riversdale	19	6	21·7
Robertson	19	6	7·0
Sheeprun	20	9	
(near Maclear)			
Somerset-Oos	20	7	4·0
Steynsburg			
Strydenburg			
Sutherland	12	-1	6·0
Swellendam			
Tarkastad			
Touwsrivier			
Twee Riviere	22	5	
(Gemsbokpark)			
Umtata	24	5	
Uniondale			
Upington	19	4	
Vanwyksvlei	17	5	
Victoria-Wes			
Vredendal	18	7	4·5
Vryburg	21	2	
Williston			
Willowmore	17	3	3·5
Willowpark			
(near Dordrecht)	15	5	

NATAL	Max	Min	RRR
Cape St. Lucia	22	14	
Dundee			
Durban	23	18	
(Louis Botha)			
Estcourt	21	0	
Harding			
Himeville			
Mkuze			
Eluhluwe			
Newcastle	20	xx	
Cedara			
(Pietermaritzburg)	19	3	
Port Shepstone	23	12	
Richmond			
Seven Oaks			
Vryheid			
Waterford			
(near Underberg)	17	-1	
TRANSVAAL			
Barberton			
Belfast			
Bethal	18	4	
Bospoort	19	-2	
Carolina	17	4	
Chester			
(near Gravelotte)			
Cresy			
Groendraai	22	2	
(naby Vaalwater)			
Jan Kempdorp			
Jan Smuts	18	8	
Joubert Park (Jhb)	18	11	
Kroondal	23	3	
Levubu	25	13	
Leeudoringstad			
Lichtenburg			
Letaba			
Loskopdam			
Lydenburg			
Marnitz	24	8	
Mara	24	8	
Marble Hall			
Messina	31	7	
Middelburg			
Nelspruit	27	7	
Phalaborwa	27	16	
Pietersburg	21	8	
Piet Retief	20	7	

TRANSVAAL	Max	Min	RRR
Pongola			
Potchefstroom	20	0	
Potgietersrus			
Pretoria W.B.	19	5	
Pretoriuskop			
Punda Milia			
Sandpan (NW. Tvl.)	25	6	
Satara			
Sekhukhune			
Shingwidzi			
Skukuza			
Standerton	17	1	
Thabazimbi			
Tomburke			
Tzaneen			
Vereeniging			
Volksrust			
Warmbad	22	5	
Witbank			
Zeerust			
O.V.S. - O.F.S.			
Balkfontein			
(naby Bothaville)			
Bethlehem	15	1	
Bloemfontein	17	1	
(J.B.M. Hertzog)			
Bultfontein			
Fauresmith	16	3	
Ficksburg			
Frankfort	18	-2	
Harrismith			
Hoopstad	20	0	
Kroonstad	19	1	0·3
Lindley			
Modderpoort			
Petrusburg			
Philippolis			
Reddersburg			
Reitz			
Vrede			
Warden			
Welkom	18	1	
Wepener	17	2	
Winburg			
Zastron			

S.W.A.	Max	Min	RRR
Arcab			
Bethanie			
Dordabis			
Gobabeb	22	8	
Gobabis	23	9	0·6
Grootfontein	25	9	
Cape Frio			
Karasburg			
Kalkfeld			
Karibib			
Keetmanshoop	22	5	
Kub			
Luderitz	17	11	
Mariental	26	7	
Ohopoho			
Okahandja			
Okaukueye			
Ondangua	28	8	
Otavi			
Otjiwarongo			
Outjo	27	6	
Uis			
J.G. Strydom I.H.	26	6	
Rehoboth			
Runtu	28	8	
Steinhausen			
Tsumeb	27	7	
Walvisbaai	14	11	
Windhoek W.K.			
BASUTOLAND			
Maseru			
BETSJOEANALAND/BECHUANALAND			
Francistown	24	10	
Gaberones	25	3	
Ghanzi	24	10	
Lobatsi			
Mahalapye	24	8	
Maun	26	11	
Shakawe	26	8	
Tsabong	27	4	
Tsane	25	8	
SWAZILAND			
Mbabane			
Manzini	26	11	
Stegi			

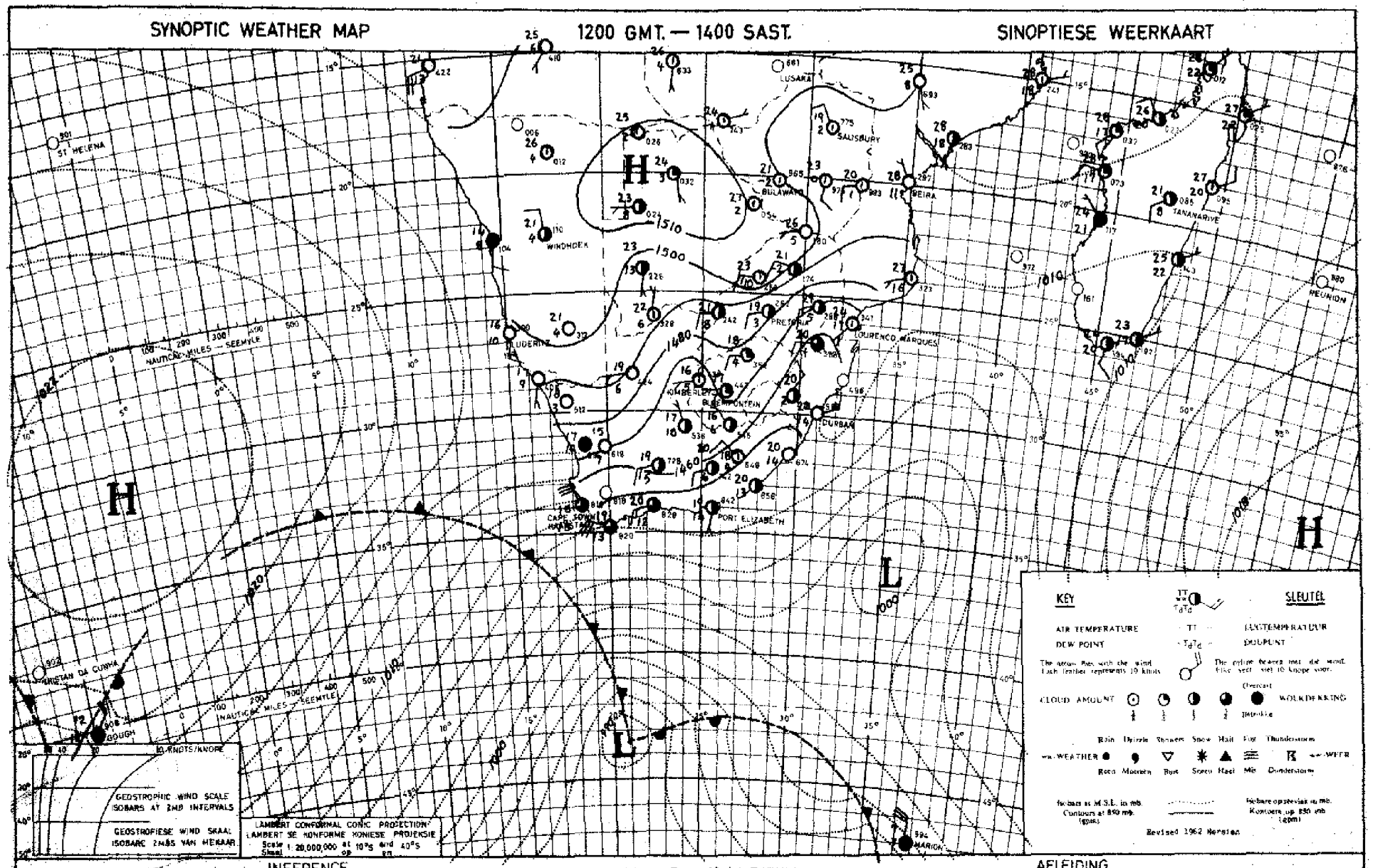

INFERENCE

DATE 31 - 5 - 1968 DATUM

AFLEIDING

The cold front off the Cape will cause cloudy cooler conditions over the southern and south-western Cape with light rain or showers. Otherwise it will be mainly fair and mild but cold air will later advance also over the interior.

Die kouefront naby die Kaap sal bewolkte koeler toestande met ligte reën of buie oor die Kaapse suidelike en suidwestelike dele veroorsaak. Andersins sal dit hoofsaaklik redelike mooiweer en matig wees maar koue lug sal later ook oor die binneland uitbrei.

DAAGLIKSE WEERBULLETIN

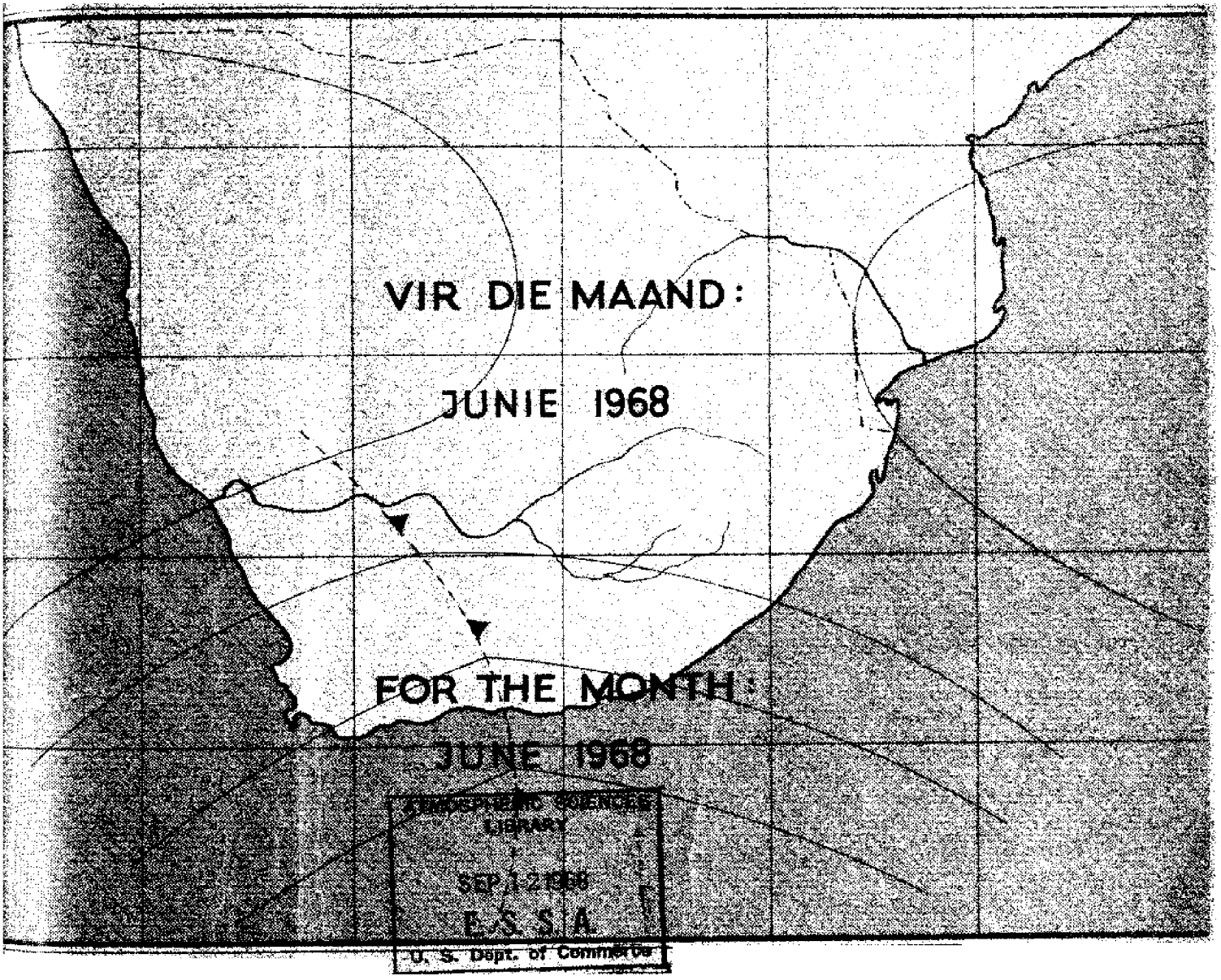

ATMOSPHERIC SCIENCES
LIBRARY
SEP 12 1968
E.S.S.A.
U. S. Dept. of Commerce

DAILY WEATHER BULLETIN

DAAGLIKSE WEERBULLETIN

Maksimum en Minimum Temperatuur (°C) en Reënval (RRR)
in mm vir die 24 uur geëindig om 0800 SAST op

WEERBURO / WEATHER BUREAU
DEPT. VAN VERVOER / DEPT. OF TRANSPORT
2 - 6 - 1968

DAILY WEATHER BULLETIN

Maximum and Minimum Temperatures (°C) and rainfall (RRR)
in mm for the 24 hours ended at 0800 SAST on

CAPE - KAAP	Max	Min	RRR
Aberdeen			
Addo			
Alexander Bay	16	6	0·3
Aliwal North	10	1	1·0
Bashee	17	9	
Beaufort-Wes	6	3	
(Lughawe)			
Boegoeberg dam			
Boetaap			
Brakkekuil			
(naby Heidelberg)			
Brandvlei			
Cala			
Caledon			
Calitzdorp			
Calvinia	8	3	
Cape Agulhas	13	10	3·0
Cape Columbine	12	6	0·9
Cape Point	12	8	1·0
Cape St. Francis	19	8	23·0
Cape Town			
(D.F. Malan)	12	4	2·6
Cape Town			
(Roeland Str.)			
Carnarvon			
Ceres			
Citrusdal			
Colesberg			
Cradock			
Döhne	10	1	0·6
De Aar	8	-1	
Douglas			
East London	15	6	4·8
(Airport)			
Eensaamheid			
(naby Herold)			
Elsenburg			
Fraserburg	5	-4	
Garies			
George			
Graaff-Reinet			
Grahamstown			
Hopetown			
Idutywa			
Jansenville	13	5	
Joubertina			
Kimberley	11	-2	
(Airport)			
Knysna			
Kokstad	18	1	
Kuruman	12	-1	

KAAP - CAPE	Max	Min	RRR
Ladismith			
Lake Mentz			
Maclear			
Mafeking			
Malmesbury			
Matatiele			
Matroosberg			
Grootfontein			
(Middelburg)	8	-3	0·1
Mosselbaai	11	7	36·0
Mount Frere			
Okiep	9	3	
Oudtshoorn	9	6	21·2
Petrusville			
Piketberg			
Pofadder	9	1	
Port Alfred			
Port Elizabeth	11	6	59·2
Port Nolloth	14	4	
Port St. Johns	23	10	
Prieska	11	-1	
Prince Albert			
Queenstown	10	0	
Rietfontein			
Riversdale	11	7	20·1
Robertson	10	5	5·5
Sheeprun	16	0	
(near Maclear)			
Somerset-Oos	10	3	4·5
Steynsburg			
Strydenburg			
Sutherland	2	-2	0·4
Swellendam			
Tarkastad			
Touwsrivier			
Twee Riviere	14	0	
(Gemsbokpark)			
Umtata	18	7	
Uniondale			
Upington	12	-1	
Vanwyksvlei	10	8	
Victoria-Wes			
Vredendal	14	1	
Vryburg	17	-1	
Williston			
Willowmore			
Willowpark			
(near Dordrecht)			

NATAL	Max	Min	RRR
Cape St. Lucia	26	12	1·0
Dundee			
Durban	25	13	
(Louis Botha)			
Estcourt	23	3	
Harding			
Himeville			
Mkuze			
Hluhluwe			
Newcastle	21	1	
Cedara			
(Pietermaritzburg)	20	3	0·5
Port Shepstone	23	12	
Richmond			
Seven Oaks			
Vryheid			
Waterford			
(near Underberg)			
TRANSVAAL			
Barberton			
Belfast			
Bethal	18	4	
Bospoort	17	-2	
Carolina	18	1	
Chester			
(near Gravelotte)			
Crecy			
Groendraai	25	5	
(naby Vaalwater)			
Jan Kempdorp			
Jan Smuts	17	0	
Joubert Park (Jhb)	15	9	
Kroondal	23	6	
Levubu	28	13	0·6
Leeudoringstad			
Lichtenburg			
Letaba			
Loskopdam			
Lydenburg	20	7	
Marnitz	27	9	1·7
Mara	26	10	0·3
Marble Hall			
Messina	29	11	
Middelburg			
Nelspruit	28	11	
Phalaborwa	31	16	
Pietersburg	23	9	0·8
Piet Retief			

TRANSVAAL	Max	Min	RRR
Pongola			
Potchefstroom	19	-1	
Potgietersrus	25	8	1·1
Pretoria W.B.	21	4	
Pretoriuskop			
Punda Milia			
Sandpan (NW. Tvl.)	28	9	2·0
Satara			
Sekhukhune			
Shingwidzi			
Skukuza			
Standerton	17	-2	
Thabazimbi			
Tomburke			
Tzaneen			
Vereeniging			
Volksrust			
Warmbad	24	5	
Witbank			
Zeerust			
O.V.S. - O.F.S.			
Balkfontein			
(naby Bothaville)			
Bethlehem	12	-4	
Bloemfontein	11	-1	0·1
(J.B.M. Hertzog)			
Bultfontein			
Fauresmith	8	-2	0·1
Ficksburg			
Frankfort	15	-2	
Harrismith			
Hoopstad	15	-1	
Kroonstad	15	-1	
Lindley			
Modderpoort			
Petrusburg			
Philippolis			
Reddersburg			
Reitz			
Vrede			
Warden			
Welkom			
Wepener	11	-1	1·1
Winburg			
Zastron			

S.W.A.	Max	Min	RRR
Aroab			
Bethanie			
Dordabis			
Gobabeb	20	8	
Gobabis	23	4	
Grootfontein	26	7	
Cape Fria			
Karasburg			
Kalkfeld			
Karibib			
Keetmanshoop	13	-1	
Kub			
Luderitz	18	9	
Mariental	19	3	
Ohopoho			
Okahandja			
Okaukueye			
Ondangua			
Otavi			
Otjiwarongo			
Outjo	26	4	
Uis			
J.G. Strydom L.H.	22	4	0·1
Rehoboth			
Runtu			
Steinhausen			
Tsumeb	28	10	
Walvisbaai	15	9	
Windhoek W.K.			
BASUTOLAND			
Maseru			
BETSJOANALAND/BECHUANALAND			
Francistown	26	10	
Gaberones	26	7	
Ghanzi	26	5	
Lobatsi			
Mahalapye	26	8	2·0
Maun	27	11	
Shakawe	29	11	
Tsabong	15	0	
Tsane	21	1	
SWAZILAND			
Brembe			
Manzini	28	10	
Stegi			

SYNOPTIC WEATHER MAP 1200 GMT. — 1400 SAST. SINOPTIESE WEERKAART

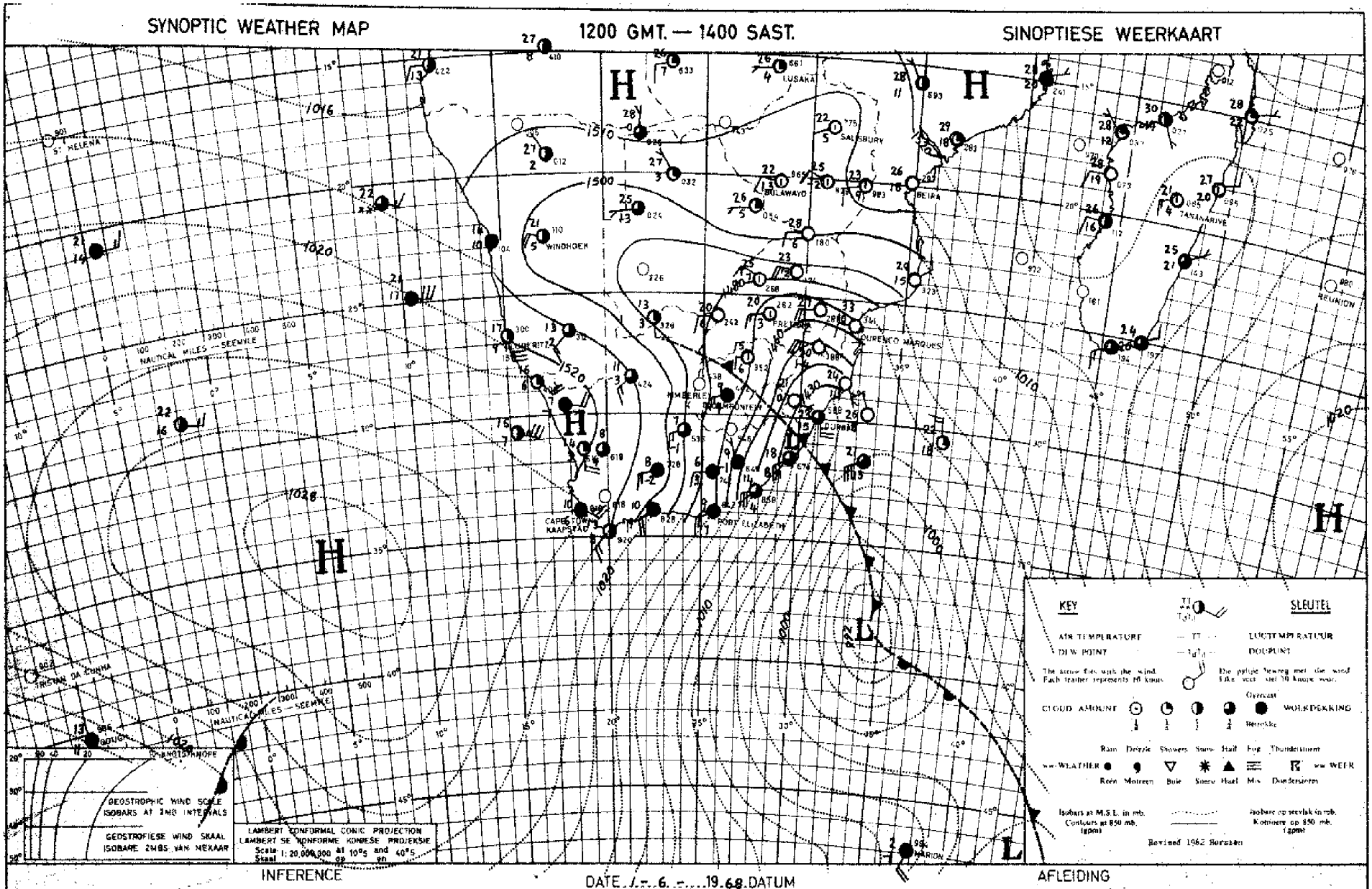

INFERENCE DATE 1-6-1968 DATUM AFLEIDING

With the cold front passing over the country and the high ridging in strongly cold cloudy weather with rain or showers will spread over the southern and eastern interior. Snow can be expected over the higher ground of the southern and eastern parts.

Met die kouefront wat oor die land beweeg en die hoog wat sterk instoot sal koue bewolkte weer met reën of buie uitbrei oor die suidelike en oostelike dele maar dit sal opklaar oor die westelike en sentrale binneland. Sneeu kan verwag word oor die hoër liggende dele van die suidelike en oostelike binneland.

DAAGLIKSE WEERBULLETIN

Maksimum en Minimum Temperatuur (°C) en Reënval (RRR) in mm vir die 24 uur geëindig om 0800 SAST op

WEERBURO / WEATHER BUREAU
DEPT. VAN VERVOER / DEPT. OF TRANSPORT
3 - 6 - 1968

DAILY WEATHER BULLETIN

Maximum and Minimum Temperatures (°C) and rainfall (RRR) in mm for the 24 hours ended at 0800 SAST on

CAPE - KAAP	Max	Min	RRR
Aberdeen			
Addo			
Alexander Bay	21	8	
Aliwal North	8	-1	
Bashee	14	9	9.0
Beaufort-Wes	10	1	
(Lughawe)			
Boegoebergdam			
Boetsap			
Brakkekuil			
(naby Heidelberg)			
Brandvlei			
Cala			
Caledon			
Calitzdorp			
Calvinia	11	4	
Cape Agulhas	16	10	
Cape Columbine	14	8	
Cape Point	16	9	
Cape St. Francis	15	10	35.0
Cape Town	16	1	
(D.F. Malan)			
Cape Town			
(Rosland Str.)			
Carnarvon			
Ceres			
Citrusdal			
Colesberg			
Cradock			
Dèhne	6	1	1.6
De Aar			
Douglas			
East London	11	8	14.2
(Airport)			
Eensaamheid			
(naby Herold)			
Elsenburg			
Fraserburg	7	4	
Garies			
George			
Graaff-Reinet			
Grahamstown			0.7
Hopetown			
Idutywa			
Jansenville	12	8	
Joubertina			
Kimberley	9	-3	
(Airport)			
Knysna			8.0
Kokstad	6	0	2.0
Kuruman	11	0	

KAAP - CAPE	Max	Min	RRR
Ladismith			
Lake Mentz			
Maclear			
Mafeking	9	-4	
Malmesbury			
Matatiele			
Matroosberg	9	3	
Grootfontein	7	-1	
(Middelburg)			
Mosselbaai	15	10	7.3
Mount Frere			
Okiep	12	5	
Oudtshoorn	11	5	1.9
Petrusville			
Piketberg			
Pofadder	10	2	
Port Alfred			
Port Elizabeth	15	9	1.5
Port Nolloth	20	8	
Port St. Johns	15	10	2.5
Prieska	11	-2	
Prince Albert			
Queenstown	7	-4	
Rietfontein			
Riversdale	13	3	
Robertson	15	1	
Sheeprun	6	1	0.3
(near Maclear)			
Somerset-Oos	9	2	0.3
Steynsburg			
Strydenburg			
Sutherland	6	-6	
Swellendam			
Tarkastad			
Touwsrivier			
Twee Riviere	13	-2	
(Gemsbokpark)			
Umtata	11	6	
Uniondale			
Upington	12	-3	
Vanwyksvlei	11	2	
Victoria-Wes			
Vredendal	17	2	
Vryburg			
Williston			
Willowmore	18	5	8.5
Willowpark	4	-4	
(near Dordrecht)			

NATAL	Max	Min	RRR
Cape St. Lucia	16	10	52.0
Dundee			
Durban	18	11	0.7
(Louis Botha)			
Estcourt	9	4	
Harding			
Himeville			
Mkuze			1.6
Hluhluwe			
Newcastle	7	1	
Cedara	10	3	
(Pietermaritzburg)			
Port Shepstone	17	10	5.0
Richmond			
Seven Oaks			
Vryheid			
Waterford	4	-3	0.7
(near Underberg)			
TRANSVAAL			
Barberton			
Belfast			
Bethal	9	-2	
Bospoort	8	-3	
Carolina	9	-1	
Chester			
(near Gravelotte)			
Creey			
Groendraai	10	-1	
(naby Vaalwater)			
Jan Kempdorp			
Jan Smuts	7	-3	
Joubert Park (Jhb)	6	-1	
Kroondal	11	2	
Levubu	15	6	12.5
Leeudoringstad			
Lichtenburg			
Letaba			
Loskopdam			
Lydenburg	11	0	12.0
Marnitz	16	-1	
Mara	15	6	6.5
Marble Hall			
Messina	22	6	
Middelburg			
Nelspruit	13	5	19.0
Phalaborwa	15	8	0.5
Pietersburg	13	5	4.9
Piet Retief	9	2	

TRANSVAAL	Max	Min	RRR
Pongola			
Potchefstroom	9	-5	
Potgietersrus	15	3	
Pretoria W.B.	11	1	
Pretoriuskop			
Punda Milia			
Sandpan (NW. Tvl.)	16	-2	
Satara			
Sekhukhune			4.0
Shingwidzi			
Skukuza	16	8	22.5
Standerton	9	-2	
Thabazimbi			
Tomburke			
Tzaneen			24.0
Vereeniging			
Volksrust			
Watervalboven			2.3
Warmbad	13	-1	
Witbank			
Zeerust			
O.V.S. - O.F.S.			
Balkfontein			3.0
(naby Bothaville)			
Bethlehem	6	-8	
Bloemfontein	7	-3	
(J.B.M. Hertzog)			
Bultfontein			
Fauresmith	7	-3	
Ficksburg			
Frankfort	7	-6	
Harrismith			
Hoopstad	8	-3	
Kroonstad	9	-6	
Lindley			
Modderpoort			
Petrusburg			
Philippolis			
Reddersburg			
Reitz			
Vrede			
Warden			
Welkom	14	-2	
Wepener	6	-4	
Winburg			
Zastron			

S.W.A.	Max	Min	RRR
Aroab			
Bethanie			
Dordabis			
Gobabeb			
Gobabis	15	-4	
Grootfontein	17	-1	
Cape Fria	21	11	
Karasburg			
Kalkfeld			
Karibib			
Keetmanshoop	12	2	
Kub			
Luderitz	22	17	
Mariental	12	-5	
Ohopoho			
Okahandja			
Okaukueye			
Ondangua	28	1	
Otavi			
Otjiwarongo			
Outjo	24	4	
Rehoboth			
Runtu	29	4	
Steinhausen			
Tsumeb			
Walvisbaai	20	12	
Windhoek W.K.			
J.G.Strydom L.H.	9	-4	
BASUTOLAND			
Maseru			
BETSJOANALAND/BECHUANALAND			
Francistown	18	-1	
Gaberones	13	1	
Ghanzi	15	-1	
Lobatsi			
Mahalapye	14	-5	
Maun	18	3	
Shakawe	21	1	
Tsabong	12	-4	
Tsane	12	8	
SWAZILAND			
Mbabane			
Manzini			
Stegi			

SYNOPTIC WEATHER MAP — 1200 GMT. — 1400 SAST. — SINOPTIESE WEERKAART

INFERENCE — DATE 2 - 6 - 1968 DATUM — AFLEIDING

Cold air is spreading over most of the country behind the cold front and with the strong high over the south-western coast, cold but fair weather will occur over the western parts. The strong onshore component along the eastern coast will cause cloudy rainy weather over the eastern parts and snow over the higher ground.

Koue lug beweeg oor die land agter die kouefront en met die sterk hoog oor die suidweskus sal dit redelike mooiweer maar koud wees in die weste. Met die sterk aanslag van vogtige koue lug oor die ooskus sal dit bewolk wees met reën oor die oostelike dele en sneeu oor die hoër liggende gebiede.

DAAGLIKSE WEERBULLETIN

Maksimum en Minimum Temperatuur (°C) en Reënval (RRR) in mm vir die 24 uur geëindig om 0800 SAST op

WEERBURO / WEATHER BUREAU
DEPT. VAN VERVOER / DEPT. OF TRANSPORT

4 - 6 - 1968

DAILY WEATHER BULLETIN

Maximum and Minimum Temperatures (°C) and rainfall (RRR) in mm for the 24 hours ended at 0800 SAST on

CAPE - KAAP	Max	Min	RRR
Aberdeen			
Addo			
Alexander Bay	23	16	
Aliwal North	11	-4	
Bashee	17	9	
Beaufort-Wes	14	1	
(Lughawe)			
Bosgoebergdam			
Boetsap			
Brakkekuil			
(naby Heidelberg)			
Brandvlei			
Cala			
Caledon			
Calitzdorp			
Calvinia	13	7	
Cape Agulhas	16	8	
Cape Columbine	18	11	
Cape Point			
Cape St. Francis	16	10	0·3
Cape Town			
(D.F. Malan)	19	2	
Cape Town			
(Roeland Str.)			
Carnarvon			
Ceres			
Citrusdal			
Colesberg			
Cradock			
Dohna	13	3	
De Aar	11	-6	
Douglas			
East London	17	9	
(Airport)			
Eensaamheid			
(naby Herold)			
Elsenburg			
Fraserburg	10	-4	
Garies			
George			
Graaff-Reinet			
Grahamstown			
Hopetown			
Idutywa			
Jansenville	17	0	
Joubertina			
Kimberley	10	-2	
(Airport)			
Knysna			
Kokstad	8	-1	
Kuruman	13	-2	

KAAP - CAPE	Max	Min	RRR
Ladismith			
Lake Mentz			
Maclear			
Mafeking	13	-2	
Malmesbury			
Matatiele			
Matroosberg	12	-4	
Grootfontein			
(Middelburg)	10	5	
Mosselbaai	16	10	
Mount Frere			
Okiep	13	7	
Oudtshoorn	16	0	
Petrusville			
Piketberg			
Pofadder	12	1	
Port Alfred			
Port Elizabeth	17	5	
Port Nolloth	25	16	
Port St. Johns	17	10	
Prieska	13	-3	
Prince Albert			
Queenstown	12	-5	
Rietfontein			
Riversdale	18	3	
Robertson	17	1	
Sheeprun	11	-5	
(near Maclear)			
Somerset-Oos	14	2	
Steynsburg			
Strydenburg			
Sutherland	8	-1	
Swellendam			
Tarkastad			
Touwsrivier			
Twee Riviere	14	-1	
(Gemsbokpark)			
Umtata			
Uniondale			
Upington	14	-2	
Vanwyksvlei	12	3	
Victoria-Wes			
Vredendal	20	11	
Vryburg	11	-4	
Williston			
Willowmore	12	0	
Willowpark			
(near Dordrecht)	9	-4	

NATAL	Max	Min	RRR
Cape St. Lucia	18	11	16·0
Dundee			
Durban	19	10	1·2
(Louis Botha)			
Estcourt	13	-1	
Harding			
Himeville			
Mkuze			
Hluhluwe			
Newcastle	10	-5	
Cedara	11	-2	
(Pietermaritzburg)			
Port Shepstone	17	11	0·6
Richmond			
Seven Oaks			
Vryheid			
Waterford			
(near Underberg)	8	-8	

TRANSVAAL	Max	Min	RRR
Barberton			5·5
Belfast			
Bethal	9	-6	
Bospoort	11	-3	
Carolina	5	-1	1·4
Chester			
(near Gravelotte)			
Grecy			
Groendraai	13	-3	
(naby Vaalwater)			
Jan Kempdorp			
Jan Smuts	10	-3	
Joubert Park (Jhb)	9	0	
Kroondal	14	-2	
Levubu	8	5	1·6
Leeudoringstad			
Lichtenburg			
Letaba			
Loskopdam			
Lydenburg			
Marnitz	15	0	
Mara	10	-1	2·5
Marble Hall			
Messina	14	3	0·3
Middelburg			6·5
Louis Trichardt			5·3
Nelspruit	14	5	1·2
Phalaborwa	11	6	2·0
Pietersburg	9	1	0·1
Piet Retief	7	0	

TRANSVAAL	Max	Min	RRR
Pongola			
Potchefstroom	11	-4	
Potgietersrus	12	2	
Pretoria W.B.	13	2	
Pretoriuskop			
Punda Milia			
Sandpan (NW. Tvl.)	15	-1	
Satara			
Sekhukhune			4·5
Shingwidzi			
Skukuza	13	8	3·6
Standerton	10	-6	
Thabazimbi			
Tomburke			
Tzaneen			
Vereeniging			
Volksrust			
Watervalboven			3·5
Warmbad	12	-4	
Witbank			
Zeerust			

O.V.S. - O.F.S.	Max	Min	RRR
Balkfontein			
(naby Bothaville)			
Bethlehem	10	-6	
Bloemfontein	12	-5	
(J.H.M. Hertzog)			
Bultfontein			
Fauresmith	10	-5	
Ficksburg			
Frankfort	11	-8	
Harrismith			
Hoopstad	12	-4	
Kroonstad	11	-4	
Lindley			
Modderpoort			
Petrusburg			
Philippolis			
Reddersburg			
Reitz			
Vrede			
Warden			
Welkom	14	-1	
Wepener	11	-4	
Winburg			
Zastron			

S.W.A.	Max	Min	RRR
Aroab			
Bethanie			
Dordabis			
Gobabeb			
Gobabis	14	-2	
Grootfontein			
Cape Fria	19	15	
Karasburg			
Kalkfeld			
Karibib			
Keetmanshoop	15	3	
Kub			
Luderitz	25	15	
Marienta1	15	0	
Ohopoho			
Okahandja			
Okaukueye			
Ondangua	20	4	
Otavi			
Otjiwarongo			
Outjo	19	3	
Uis	24	9	
J.G. Strydom L.H.	13	-6	
Rehoboth			
Runtu	18	-1	
Steinhausen			
Tsumeb	18	3	
Walvisbaai	20	13	
Windhoek W.K.			

BASUTOLAND	Max	Min	RRR
Maseru			

BETSJOEANALAND/BECHUANALAND	Max	Min	RRR
Francistown	13	4	
Gaberones	14	-1	
Ghanzi	15	-2	
Lobatsi			
Mahalapye	13	4	
Maun	16	4	
Shakawe	17	0	
Tsabong	14	-2	
Tsane	14	7	

SWAZILAND	Max	Min	RRR
Embelebe			
Manzini			
Stegi			

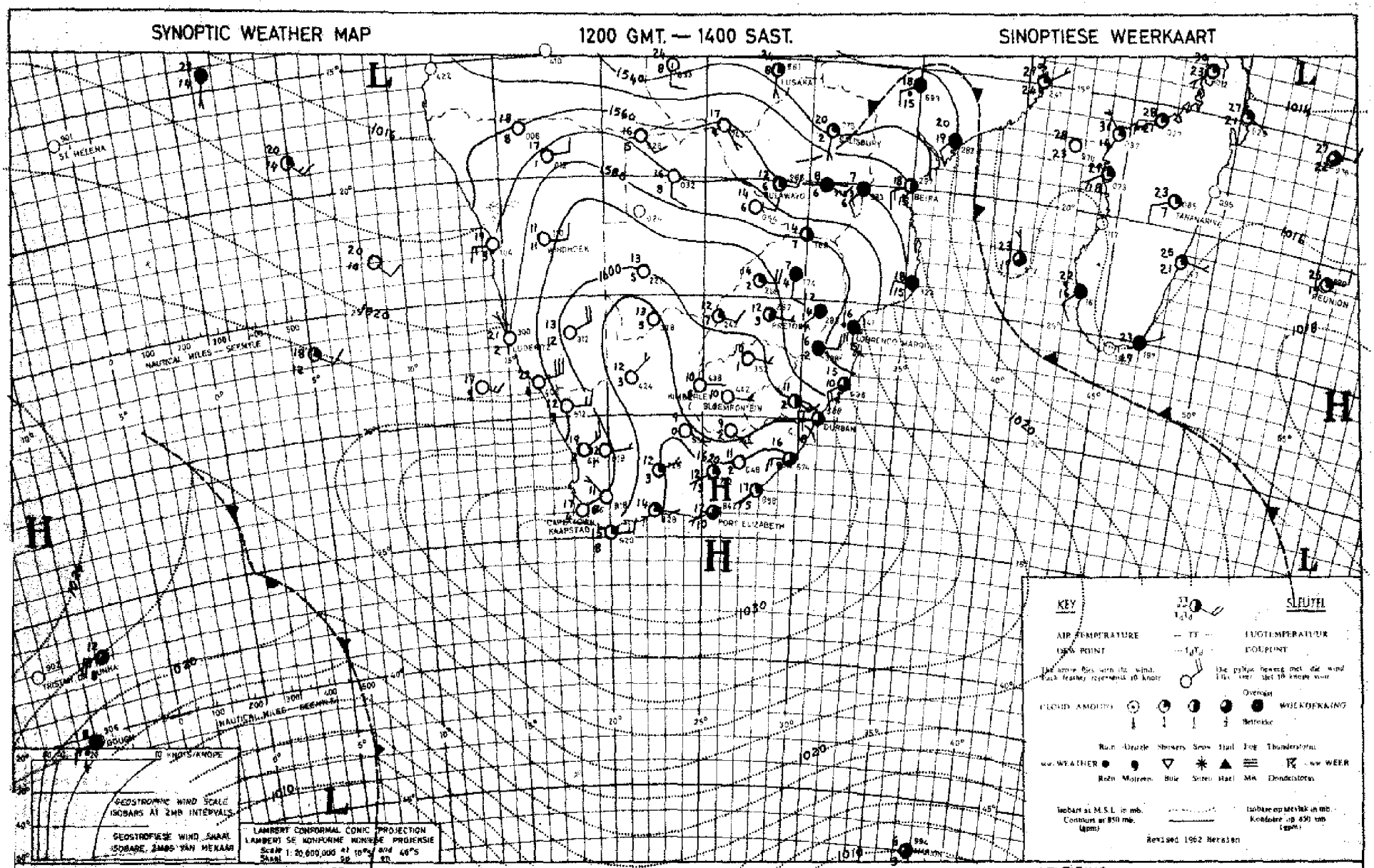

The high pressure system south of the continent is moving eastwards so that the winds along the east coast will become offshore and the weather will clear along the Natal coast and later over the Eastern Transvaal. Over the western regions the winds are easterly and warm bergwinds will occur along the Atlantic coast.

Die hoëdrukstelsel suid van die vasteland beweeg ooswaarts sodat die winde langs die ooskus van die land af sal begin waai en dit sal langs die Natalse kus en later oor Oos-Transvaal opklaar. Oor die westelike gebiede is die winde ook landaf en warm bergwinde sal langs die Atlantiese kus voorkom.

DAAGLIKSE WEERBULLETIN

Maksimum en Minimum Temperatuur (°C) en Reënval (RRR) in mm vir die 24 uur geëindig om 0800 SAST op

WEERBURO / WEATHER BUREAU
DEPT. VAN VERVOER / DEPT. OF TRANSPORT

5 - 6 - 1968

DAILY WEATHER BULLETIN

Maximum and Minimum Temperatures (°C) and rainfall (RRR) in mm for the 24 hours ended at 0800 SAST on

CAPE - KAAP	Max	Min	RRR
Aberdeen			
Addo			
Alexander Bay	27	12	
Aliwal North	14	-2	
Baabee			
Beaufort-Wes			
(Lughawe)			
Boegoebergdam			
Boetsap			
Brakkekuil			
(naby Heidelberg)			
Brandvlei			
Cala			
Caledon			
Calitzdorp			
Calvinia	16	9	
Cape Agulhas	22	13	
Cape Columbine	17	12	0·1
Cape Point	20	12	1·0
Cape St. Francis	22	15	
Cape Town	23	11	1·5
(D.F. Malan)			
Cape Town			
(Roeland Str.)			
Carnarvon			
Ceres			
Citrusdal			
Colesberg			
Cradock			
Dâhne	17	11	
De Aar	13	2	
Douglas			
East London	19	12	
(Airport)			
Ebenaasheid			
(naby Herold)			
Elsenburg			
Fraserburg	12	3	
Garies			
George			
Graaff-Reinet			
Grahamstown			
Hopetown			
Idutywa			
Jansenville	21	6	
Joubertina			
Kimberley	15	2	
(Airport)			
Knysna			
Kokstad	16	-7	
Kuruman	15	0	

KAAP - CAPE	Max	Min	RRR
Ladismith			
Lake Mentz			
Maclear			
Mafeking	15	-2	
Malmesbury			
Matatiele			
Matroosberg	13	8	
Grootfontein			
(Middelburg)	13	4	
Mosselbaai	22	18	
Mount Frere			
Okiep	16	9	
Oudtshoorn	20	11	
Petrusville			
Piketberg			
Pofadder	15	8	
Port Alfred			
Port Elizabeth	21	6	
Port Nolloth	28	11	
Port St. Johns	21	12	
Prieska	17	0	
Prince Albert			
Queenstown	16	3	
Rietfontein			
Riversdale	23	15	
Robertson	21	10	
Sheeprun	17	-5	
(near Maclear)			
Somerset-Oos	19	11	
Steynsburg			
Strydenburg			
Sutherland	10	2	
Swellendam			
Tarkastad			
Touwsrivier			
Twee Riviere	17	4	
(Gemsbokpark)			
Umtata	21	-2	
Uniondale			
Upington	17	5	
Vanwykavlei	15	2	
Victoria-Wes			
Vredendal	24	9	
Vryburg	15	-2	
Williston			
Willowmore	16	6	
Willowpark			
(near Bordrecht)	12	3	

NATAL	Max	Min	RRR
Cape St. Lucia	18	12	
Dundee			
Durban	21	8	
(Louis Botha)			
Estcourt	14	-2	
Harding			
Himeville			
Mkuze			
Pietermaritzburg	16	1	
Port Shepstone	19	7	
Richmond			
Seven Oaks			
Vryheid			
Waterford			
(near Underberg)	14	-9	
Hluhluwe			
Newcastle	16	-5	
Cedara			

TRANSVAAL

Barberton			
Belfast			
Bethal	14	-2	
Bospoort	14	-2	
Carolina	11	-2	
Chester			
(near Gravelotte)			
Crecy			
Groendraai	18	-3	
(naby Vaalwater)			
Jan Kempdorp			
Jan Smuts	12	0	
Joubert Park (Jhb)	13	1	
Kroondal	16	-1	
Levubu	16	8	
Leeudoringstad			
Lichtenburg			
Letaba			
Loskopdam			
Lydenburg	13	-1	
Mara	17	2	
Marble Hall	16	1	
Messina			
Middelburg	18	4	
Nelspruit	19	3	
Phalaborwa	18	8	
Pietersburg	14	0	
Piet Retief	15	5	

TRANSVAAL	Max	Min	RRR
Pongola			
Potchefstroom	14	-3	
Potgietersrus	16	1	
Pretoria W.B.	16	1	
Pretoriuskop			
Punda Milia			
Sandpan (NW. Tvl.)	17	1	
Satara			
Sekhukhune			
Shingwidzi			
Skukuza	20	5	
Standerton	14	-6	
Thabazimbi			
Tomburke			
Tzaneen			
Vereeniging			
Volksrust			
Warmbad	16	-1	
Witbank			
Zeerust			

O.V.S. - O.F.S.

Balkfontein			
(naby Bothaville)			
Bethlehem	13	-6	
Bloemfontein	13	-5	
(J.B.M. Hertzog)			
Bultfontein			
Fauresmith	12	-2	
Ficksburg			
Frankfort	14	-8	
Harriesmith			
Hoopstad	14	-4	
Kroonstad	14	-4	
Lindley			
Modderpoort			
Petrusburg			
Philippolis			
Reddersburg			
Reitz			
Vrede			
Warden			
Welkom			
Wepener	13	0	
Winburg			
Zastron			

S.W.A.	Max	Min	RRR
Aroab			
Bethanie			
Bordabis			
Gobabeb	29	11	
Gobabis	16	13	
Grootfontein	17	1	
Cape Fria	21	x	
Karasburg			
Kalkfeld			
Karibib			
Keetmanshoop	17	5	
Kub			
Luderitz	22	14	
Mariental	18	6	
Chopoho			
Okahandja			
Okaukueye			
Ondangua	22	6	
Otavi			
Otjiwarongo			
Outjo	21	3	
Uis			
J.G. Strydom L.H.	16	2	
Rehoboth			
Runtu	21	1	
Steinhausen			
Tsumeb	21	4	
Walvisbaai			
Windhoek W.K.			

BASUTOLAND

Maseru			

BETSJOANALAND / BECHUANALAND

Francistown	15	0	
Gaberones	17	-1	
Ghanzi	17	0	
Lobatsi			
Mahalapye	10	2	
Maun	17	3	
Shakawe	18	1	
Tsabong	17	0	
Tsane	16	7	

SWAZILAND

Mbabane			
Manzini	17	5	
Stegi			

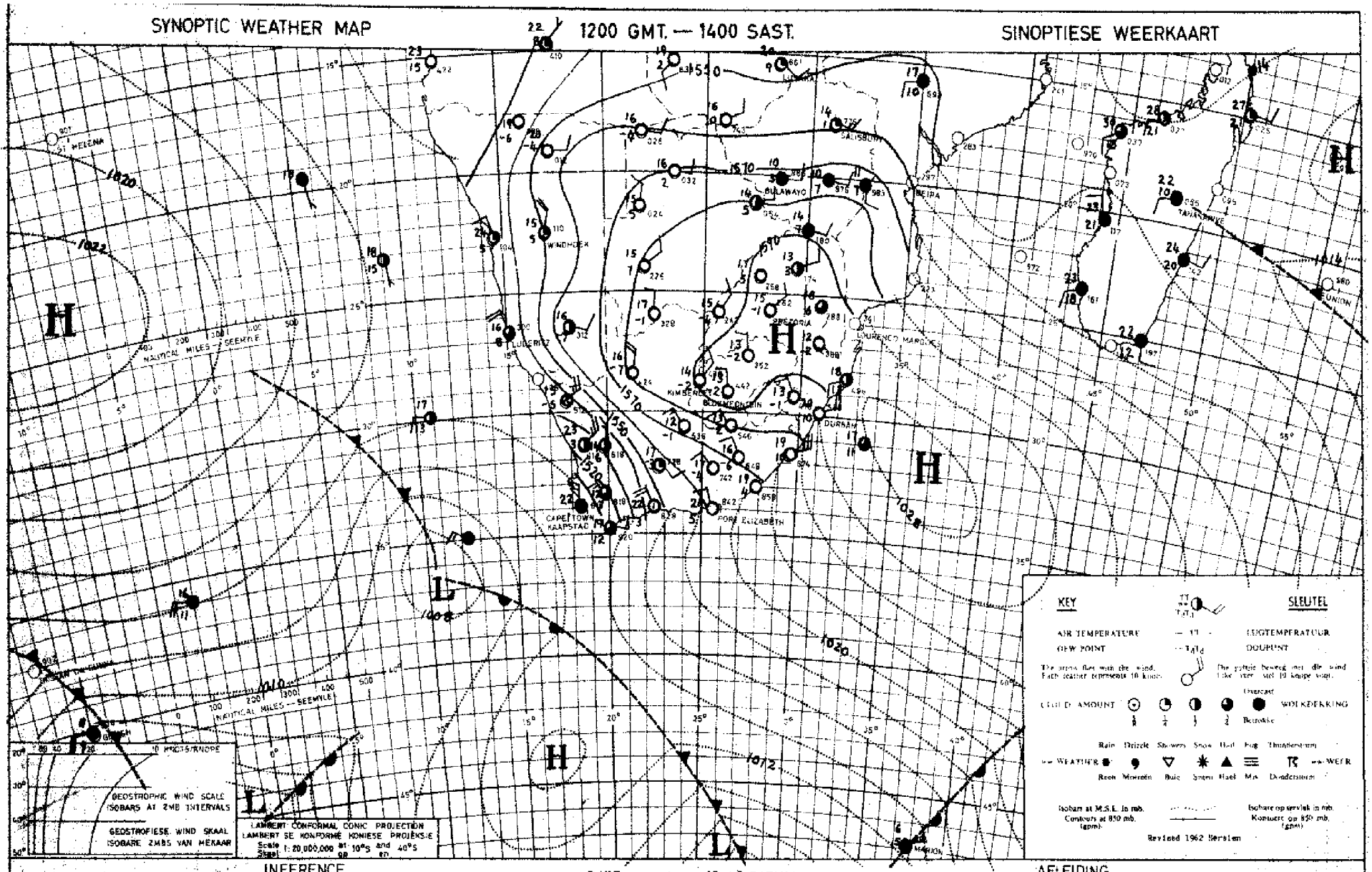

INFERENCE

DATE 4.6.19.68 DATUM

AFLEIDING

With the cold front approaching the Cape cold cloudy weather with rain will spread over the south-western Cape. The circulation over the interior is strongly anticyclonic and mainly fine weather can be expected.

Die front net wes van die Kaap sal bewolkte weer met reën veroorsaak oor die suidwestelike dele van Kaapland. Oor die binneland is die sirkulasie sterk antisiklonaal en hoofsaaklik mooi-weersfoestande kan verwag word.

DAAGLIKSE WEERBULLETIN

Maksimum en Minimum Temperatuur (°C) en Reënval (RRR) in mm vir die 24 uur geëindig om 0800 SAST op

WEERBURO / WEATHER BUREAU
DEPT. VAN VERVOER / DEPT. OF TRANSPORT

6 - 6 - 1968

DAILY WEATHER BULLETIN

Maximum and Minimum Temperatures (°C) and rainfall (RRR) in mm for the 24 hours ended at 0800 SAST on

CAPE - KAAP	Max	Min	RRR
Aberdeen			
Addo			
Alexander Bay	25	10	
Aliwal North	15	-1	
Bashee	21	11	
Beaufort-Wes	16	8	
(Lughawe)			
Boegoebergdam			
Boetsap			
Brakkekuil			
(naby Heidelberg)			
Brandvlei			
Cala			
Caledon			
Calitzdorp			
Calvinia	15	3	
Cape Agulhas	19	10	1.0
Cape Columbine	20	5	
Cape Point	16	10	
Cape St. Francis	21	4	
Cape Town	19	12	0.2
(D.F. Malan)			
Cape Town			
(Roeland Str.)			
Carnarvon			
Ceres			
Citrusdal			
Colesberg			
Cradock			
Döhne	15	9	
De Aar	18	-1	
Douglas			
East London	22	13	
(Airport)			
Eensaamheid			
(naby Herold)			
Elsenburg			
Fraserburg	11	-4	
Garies			
George			
Graaff-Reinet			
Grahamstown			
Hopetown			
Idutywa			
Jansenville	21	3	
Joubertina			
Kimberley	14	2	
(Airport)			
Knysna			
Kokstad	19	-3	
Kuruman	12	-1	

KAAP - CAPE	Max	Min	RRR
Ladismith			
Lake Mentz			
Maclear			
Mafeking	14	0	
Malmesbury			
Matatiele			
Matroosberg			
Grootfontein			
(Middelburg)	13	-1	
Mosselbaai	20	14	
Mount Frere			
Okiep	16	10	
Oudtshoorn	10	1	
Petrusville			
Piketberg			
Pofadder	14	7	
Port Alfred			
Port Elizabeth	20	9	
Port Nolloth	27	9	
Port St. Johns	23	14	
Prieska	16	-1	
Prince Albert			
Queenstown	14	2	
Rietfontein			
Riversdale	21	6	
Robertson	21	3	
Sheeprun	18	-1	
(near Maclear)			
Somerset-Oos	18	8	
Steynsburg			
Strydenburg			
Sutherland	8	-5	2.6
Swellendam			
Tarkastad			
Touwsrivier			
Twee Riviere	16	3	
(Gemsbokpark)			
Umtata	21	3	
Uniondale			
Upington	17	4	
Vanwyksvlei	14	2	
Victoria-Wes			
Vredendal	23	5	
Vryburg	13	8	
Williston			
Willowmore	15	1	
Willowpark			
(near Dordrecht)	11	4	

NATAL	Max	Min	RRR
Cape St. Lucia	20	13	
Dundee			
Durban	23	8	
(Louis Botha)			
Estcourt	19	1	
Harding			
Himeville			
Mkuze			
Hluhluwe			
Newcastle	21	4	
Cedara			
(Pietermaritzburg)	21	0	
Port Shepstone	20	12	
Richmond			
Seven Oaks			
Vryheid			
Waterford			
(near Underberg)	18	4	

TRANSVAAL

Barberton			
Belfaat			
Bethal	15	-4	
Bospoort	14	-3	
Carolina	14	-2	
Chester			
(near Gravelotte)			
Crecy			
Groendraai	19	-1	
(naby Vaalwater)			
Jan Kempdorp			
Jan Smuts	12	1	
Joubert Park (Jhb)	12	2	
Kroondal	15	0	
Levubu	18	6	
Leeudoringstad			
Lichtenburg			
Letaba			
Loskopdam			
Lydenburg	14	-2	
Marnitz	17	4	
Mara			
Marble Hall			
Messina	21	4	
Middelburg			
Nelspruit	20	4	
Phalaborwa	21	8	
Pietersburg	14	0	
Piet Retief	18	1	

TRANSVAAL	Max	Min	RRR
Pongola			
Potchefstroom	15	-3	
Potgietersrus	18	2	
Pretoria W.B.	13	1	
Pretoriuskop			
Punda Milia			
Sandpan (NW. Tvl.)	18	1	
Satara			
Sekhukhune			
Shingwidzi			
Skukuza			
Standerton	15	-5	
Thabazimbi			
Tomburke			
Tzaneen			
Vereeniging			
Volksrust			
Warmbad	17	0	
Withank			
Zeerust			

O.V.S. - O.F.S.

Balkfontein			
(naby Bothaville)			
Bethlehem	13	-6	
Bloemfontein	13	-3	
(J.B.M. Hertzog)			
Bultfontein			
Fauresmith	13	-2	
Ficksburg			
Frankfort	13	-6	
Harrismith			
Hoopstad	14	-3	
Kroonstad	13	-3	
Lindley			
Modderpoort			
Petrusburg			
Philippolis			
Reddersburg			
Reitz			
Vrede			
Warden			
Welkom	13	-1	
Wepener	13	0	
Winburg			
Zastron			

S.W.A.	Max	Min	RRR
Arcab			
Bethanie			
Bordabis			
Gobabeb	25	11	
Gobabis	20	8	
Grootfontein	20	3	
Cape Fria			
Karasburg			
Kalkfeld			
Karibib			
Keetmanshoop	16	7	
Kub			
Luderitz	19	10	
Mariental	23	5	
Ohopoho			
Okahandja			
Okaukueye			
Ondangua	26	7	
Otavi			
Otjiwarongo			
Outjo	23	6	
Uis	26	8	
J.G. Strydom L.H.	19	3	
Rehoboth			
Runtu	25	6	
Steinhausen			
Tsumeb	24	6	
Walvisbaai	18	12	
Windhoek W.K.			

BASUTOLAND

Maseru	13	-2	

BETSJOEANALAND/BECHUANALAND

Francistown	18	2	
Gaberones	17	0	
Ghanzi	20	0	
Lobatsi			
Mahalapye	16	2	
Maun	20	4	
Shakawe	22	2	
Tsabong	16	1	
Tsane	18	7	

SWAZILAND

Mbabane			
Manzini	20	6	
Stegi			

A

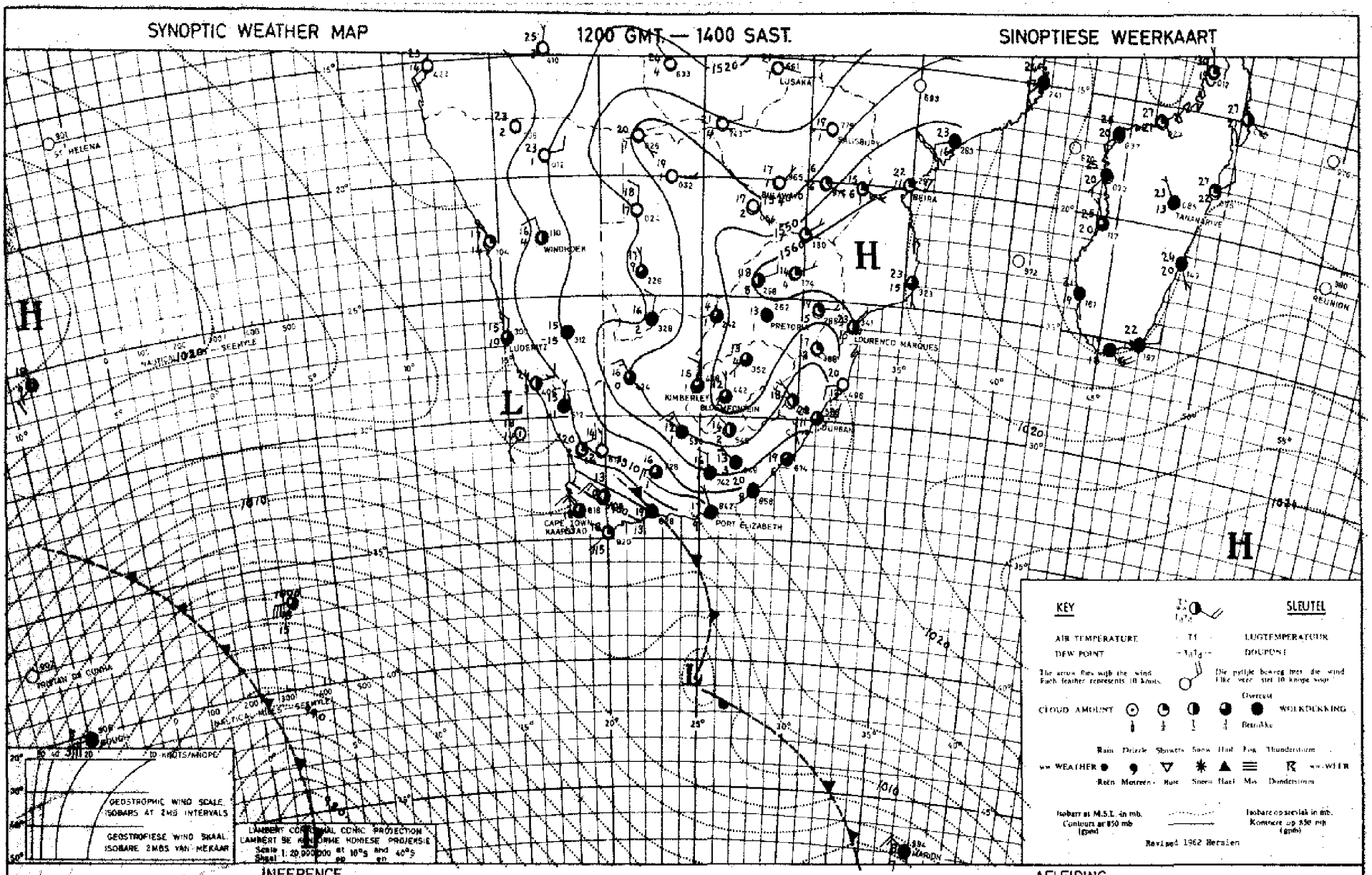

INFERENCE

DATE 5.-.6.-.19.68 DATUM

AFLEIDING

The high over the interior has weakened but the circulation over the country is anticyclonic and the weather will be fair or partly cloudy and cold over the interior but with a low over the Atlantic it will become cloudy with rain over Cape Peninsula and south-western Cape interior.

Die hoog oor die binneland het verswak maar die sirkulasie oor die land is antisiklonaal en dit sal mooiweer of gedeeltelik bewolk bly en koud wees oor die binneland maar met die laag oor die Atlantiese Oseaan sal dit bewolk word met reën oor die Kaapse Skiereiland en die Suidwes-Kaapse binneland.

DAAGLIKSE WEERBULLETIN

Maksimum en Minimum Temperatuur (°C) en Reënval (RRR) in mm vir die 24 uur geëindig om 0800 SAST op

WEERBURO / WEATHER BUREAU
DEPT. VAN VERVOER / DEPT. OF TRANSPORT

..7..-..6..-1968..

DAILY WEATHER BULLETIN

Maximum and Minimum Temperatures (°C) and rainfall (RRR) in mm for the 24 hours ended at 0800 SAST on

CAPE - KAAP	Max	Min	RRR
Aberdeen			
Addo			
Alexander Bay	18	9	
Aliwal North	15	-1	
Bashee	24	9	
Beaufort-Wes	21	8	
(Lughawe)			
Boegoebergdam			
Boetsap			
Brakkekuil			
(naby Heidelberg)			
Brandvlei			
Cala			
Caledon			
Calitzdorp			
Calvinia	18	4	
Cape Agulhas	17	11	
Cape Columbine	16	12	
Cape Point	16	11	4·0
Cape St. Francis	24	13	
Cape Town	16	12	6·7
(D.F. Malan)			
Cape Town			
(Roeland Str.)			
Carnarvon			
Ceres			
Citrusdal			
Colesberg			
Cradock			
Dôhne	18	8	
De Aar	16	1	
Douglas			
East London	24	13	
(Airport)			
Eensaamheid			
(naby Herold)			
Elsenburg			
Fraserburg	16	xx	
Garies			
George			
Graaff-Reinet			
Grahamstown			
Hopetown			
Idutywa			
Jansenville	23	5	
Joubertina			
Kimberley	16	6	
(Airport)			
Knysna			
Kokstad	17	-6	
Kuruman	18	3	

KAAP - CAPE	Max	Min	RRR
Ladismith			
Lake Mentz			
Maclear			
Mafeking	17	2	
Malmesbury			
Matatiele			
Matroosberg	16	4	
Grootfontein			
(Middelburg)	15	1	
Mosselbaai	22	12	
Mount Frere			
Okiep	18	5	
Oudtshoorn	22	2	
Petrusville			
Piketberg			
Pofadder	18	3	
Port Alfred			
Port Elizabeth	23	7	
Port Nolloth	14	9	
Port St. Johns	23	14	
Prieska	19	2	
Prince Albert			
Queenstown	18	3	
Rietfontein			
Riversdale	24	8	
Robertson	24	7	
Sheeprun	17	-3	
(near Maclear)			
Somerset-Oos	20	7	
Steynsburg			
Strydenburg			
Sutherland	13	-3	
Swellendam			
Tarkastad			
Touwsrivier			
Twee Riviere	23	5	
(Gemsbokpark)			
Umtata	21	1	
Uniondale			
Upington	21	3	
Vanwyksvlei	18	4	
Victoria-Wes			
Vredendal	23	9	
Vryburg	17	2	
Williston			
Willowmore	18	3	
Willowpark			
(near Dordrecht)	13	4	

NATAL	Max	Min	RRR
Cape St. Lucia	21	13	
Dundee			
Durban	23	6	
(Louis Botha)			
Estcourt	17	0	
Harding			
Himeville			
Mkuze			
Hluhluwe			
Newcastle	20	-2	
Cedara			
(Pietermaritzburg)	17	0	
Port Shepstone	21	12	
Richmond			
Seven Oaks			
Vryheid			
Waterford			
(near Underberg)	16	-6	
TRANSVAAL			
Barberton			
Belfast			
Bethal	16	-3	
Bospoort	16	-2	
Carolina	15	1	
Chester			
(near Gravelotte)			
Crecy			
Groendraai	19	-2	
(naby Vaalwater)			
Jan Kempdorp			
Jan Smuts	13	3	
Joubert Park (Jhb)	14	5	
Kroondal	17	1	
Levubu	21	6	
Leeudoringstad			
Lichtenburg			
Letaba			
Loskopdam			
Lydenburg	16	9	
Marnitz	19	5	
Mara	19	1	
Marble Hall			
Messina	22	4	
Middelburg			
Nelspruit			
Phalaborwa	21	6	
Pietersburg	16	1	
Piet Retief	19	3	

TRANSVAAL	Max	Min	RRR
Pongola			
Potchefstroom	17	-1	
Potgietersrus	18	2	
Pretoria W.B.	17	1	
Pretoriuskop			
Punda Milia			
Sandpan (NW. Tvl.)	20	0	
Satara			
Sekhukhune			
Shingwidzi			
Skukuza	23	2	
Standerton	15	-5	
Thabazimbi			
Tomburke			
Tzaneen			
Vereeniging			
Volksrust			
Warmbad	18	1	
Witbank			
Zeerust			
O.V.S. - O.F.S.			
Balkfontein			
(naby Bothaville)			
Bethlehem	14	-6	
Bloemfontein	14	-1	
(J.B.M. Hertzog)			
Bultfontein			
Fauresmith	14	0	
Ficksburg			
Frankfort	15	-5	
Harrismith			
Hoopstad	17	-1	
Kroonstad	15	0	
Lindley			
Modderpoort			
Petrusburg			
Philippolis			
Reddersburg			
Reitz			
Vrede			
Warden			
Welkom	15	2	
Wepener	14	-2	
Winburg			
Zastron			

S.W.A.	Max	Min	RRR
Aroab			
Bethanie			
Dordabis			
Gobabeb	21	7	
Gobabis	xx	3	
Grootfontein	24	5	
Cape Fria			
Karasburg			
Kalkfeld			
Karibib			
Keetmanshoop	22	5	
Kub			
Luderitz	16	11	
Mariental	24	3	
Ohopoho			
Okahandja			
Okaukueye			
Ondangua	27	6	
Otavi			
Otjiwarongo			
Outjo	25	3	
Ujs	22	5	
J.G. Strydom L.H.	20	2	
Rehoboth			
Runtu	28	5	
Steinhausen			
Tsumeb	26	4	
Walvisbaai	17	12	
Windhoek W.K.			
BASUTOLAND			
Maseru	13	-2	
BETSJOEANALAND/BECHUANALAND			
Francistown	27	3	
Gaberones	19	0	
Ghanzi	24	5	
Lobatsi			
Mahalapye	20	2	
Maun	23	7	
Shakawe	25	9	
Tsabong	21	5	
Tsane	21	9	
SWAZILAND			
Mbabane			
Manzini	21	6	
Stegi			

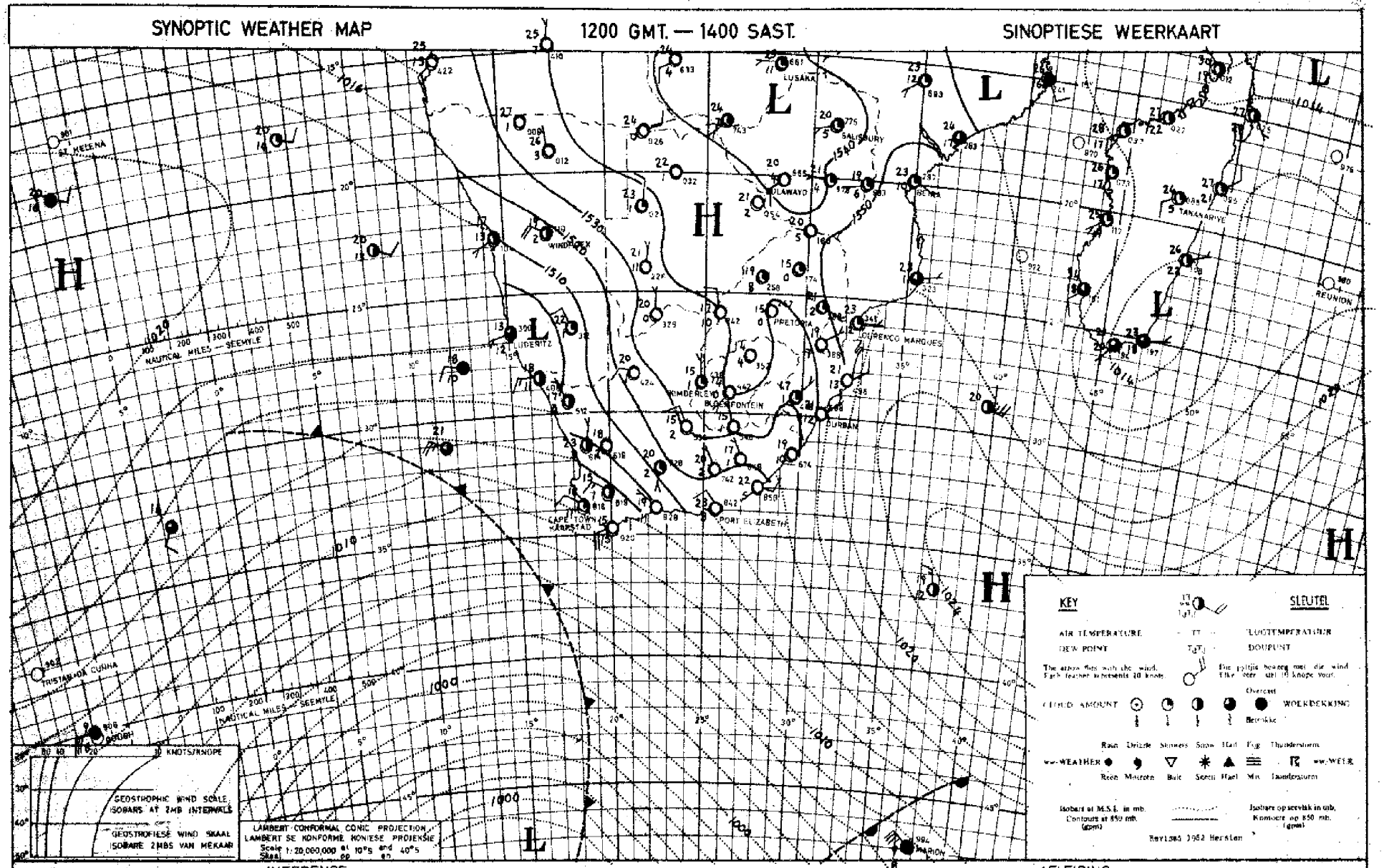

INFERENCE

DATE 6 - 6 - 19 68 DATUM

AFLEIDING

The cold front to the west of Cape Town will cause cloudy, cool weather with showers over the South-Western Cape. Elsewhere the circulation is anticyclonic and it will be fair and warmer.

Die koufront wes van Kaapstad sal bewolkte koel weer met buie oor Suidwes-Kaapland veroorsaak. Origens is die sirkulasie antisiklonaal en dit sal mooiweer en warmer wees.

DAAGLIKSE WEERBULLETIN

Maksimum en Minimum Temperatuur (°C) en Reënval (RRR) in mm vir die 24 uur geëindig om 0800 SAST op

WEERBURO / WEATHER BUREAU
DEPT. VAN VERVOER / DEPT. OF TRANSPORT
9 - 6 - 1968

DAILY WEATHER BULLETIN

Maximum and Minimum Temperatures (°C) and rainfall (RRR) in mm for the 24 hours ended at 0800 SAST on

CAPE - KAAP	Max	Min	RRR
Aberdeen			
Addo			
Alexander Bay	18	9	4.5
Aliwal North	18	7	
Bashee	25	13	
Beaufort-Wes	18	3	
(Lughawe)			
Boegoebergdam			
Boetsap			
Brakkekuil			
(naby Heidelberg)			
Brandvlei			
Cala			
Caledon			
Calitzdorp			
Calvinia	14	1	4.0
Cape Agulhas	15	11	14.7
Cape Columbine	14	12	35.0
Cape Point	12	10	12.5
Cape St. Francis	18	12	
Cape Town	13	11	58.0
(D.F. Malan)			
Cape Town			104.0
(Roeland Str.)			
Carnarvon			
Ceres			37.0
Citrusdal			
Colesberg			
Cradock			
Döhne	20	9	
De Aar	17	1	
Douglas			
East London	22	12	
(Airport)			
Bensaamheid			
(naby Herold)			
Elsenburg			
Fraserburg	14	4	
Garies			
George			
Graaff-Reinet			
Grahamstown			
Hopetown			
Idutywa			
Jansenville	19	6	
Joubertina			
Kimberley	19	6	
(Airport)			
Knysna			
Kokstad	19	-1	
Kuruman	18	3	

KAAP - CAPE	Max	Min	RRR
Ladismith			
Lake Mentz			
Maclear			
Mafeking	22	6	
Malmesbury			
Matatiele			
Matroosberg	12	4	
Grootfontein	17	2	
(Middelburg)			
Mosselbaai	19	12	
Mount Frere			
Okiep	15	5	4.0
Oudtshoorn	18	3	
Petrusville			
Piketberg			
Pofadder	11	3	
Port Alfred			
Port Elizabeth	20	10	
Port Nolloth	14	10	5.0
Port St. Johns	26	16	
Prieska	19	3	
Prince Albert			
Queenstown	20	9	
Rietfontein			
Riversdale	21	11	1.5
Robertson	17	10	8.0
Sheeprun	21	2	
(near Maclear)			
Somerset-Oos	22	7	
Steynsburg			
Strydenburg			
Sutherland	12	1	1.5
Swellendam			10.5
Tarkastad			
Touwsrivier			
Twee Riviere	18	5	
(Gemsbokpark)			
Umtata	24	3	
Uniondale			
Upington	13	2	
Vanwyksvlei	15	1	
Victoria-Wes			
Vredendal	19	8	6.3
Vryburg	21	4	
Williston			
Willowmore	18	2	
Willowpark	16	8	
(near Dordrecht)			

NATAL	Max	Min	RRR
Cape St. Lucia	22	11	
Dundee			
Durban	22	7	
(Louis Botha)			
Estcourt	19	1	
Harding			
Himeville			
Mkuze			
Hluhluwe			
Newcastle	21	-1	
Cedara	20	4	
(Pietermaritzburg)			
Port Shepstone	23	11	
Richmond			
Seven Oaks			
Vryheid			
Waterford	18	-2	
(near Underberg)			
TRANSVAAL			
Barberton			
Belfast			
Bethal	17	0	
Bospoort	20	7	
Carolina	16	3	
Chester			
(near Gravelotte)			
Crecy			
Groendraai	22	-2	
(naby Vaalwater)			
Jan Kemplorp			
Jan Smuts	16	7	
Joubert Park (Jhb)	17	7	
Kroondal	20	2	
Levubu	23	8	
Lesudoringstad			
Lichtenburg			
Letaba			
Loskopdam			
Lydenburg	19	3	
Marnitz	22	5	
Mara	21	2	
Marble Hall			
Messina	23	4	
Middelburg			
Nelspruit	23	5	
Phalaborwa	24	7	
Pietersburg	20	3	
Piet Retief	18	4	

TRANSVAAL	Max	Min	RRR
Pongola			
Potchefstroom	20	3	
Potgietersrus	21	4	
Pretoria W.B.	19	3	
Pretoriuskop			
Punda Milia			
Sandpan (NW. Tvl.)	23	1	
Satara			
Sekhukhune			
Shingwidzi			
Skukuza			
Standerton	17	-4	
Thabazimbi			
Tomburke			
Tzaneen			
Vereeniging			
Volksrust			
Warmbad	21	4	
Witbank			
Zeerust			
O.V.S. - O.F.S.			
Balkfontein			
(naby Bothaville)			
Bethlehem			
Bloemfontein	17	5	
(J.B.M. Hertzog)			
Bultfontein			
Fauresmith	16	2	
Ficksburg			
Frankfort	19	-4	
Harrismith			
Hoopstad	19	9	
Kroonstad	19	-4	
Lindley			
Modderpoort			
Petrusburg			
Philippolis			
Reddersburg			
Reitz			
Vrede			
Warden			
Welkom	18	7	
Wepener	17	10	
Winburg			
Zastron			

S.W.A.	Max	Min	RRR
Aroab			
Bethanie			
Bordabis			
Gobabeb	23	6	
Gobabis	25	4	
Grootfontein	26	7	
Cape Fria	23	14	
Karasburg			
Kalkfeld			
Karibib			
Keetmanshoop	17	4	
Kub			
Luderitz	15	12	
Mariental	21	3	
Ohopoho			
Okahandja			
Okaukueye			
Ondangua	28	7	
Otavi			
Otjiwarongo			
Outjo	26	2	
Uis	23	5	
Rehoboth			
Huntu	28	7	
Steinhausen			
Tsumeb	28	5	
Walvisbaai	14	10	
Windhoek W.K.			
J.G. Strydom L.H.	21	4	
BASUTOLAND			
Maseru	16	7	
BETSJOEANALAND/BECHUANALAND			
Francistown	23	3	
Gaberones	22	2	
Ghanzi	25	8	
Lobatsi			
Mahalapye	22	4	
Maun	27	10	
Shakawe	27	7	
Tsabong	23	5	
Tsane	24	9	
SWAZILAND			
Mbabane			
Manzini	22	9	
Stegi			

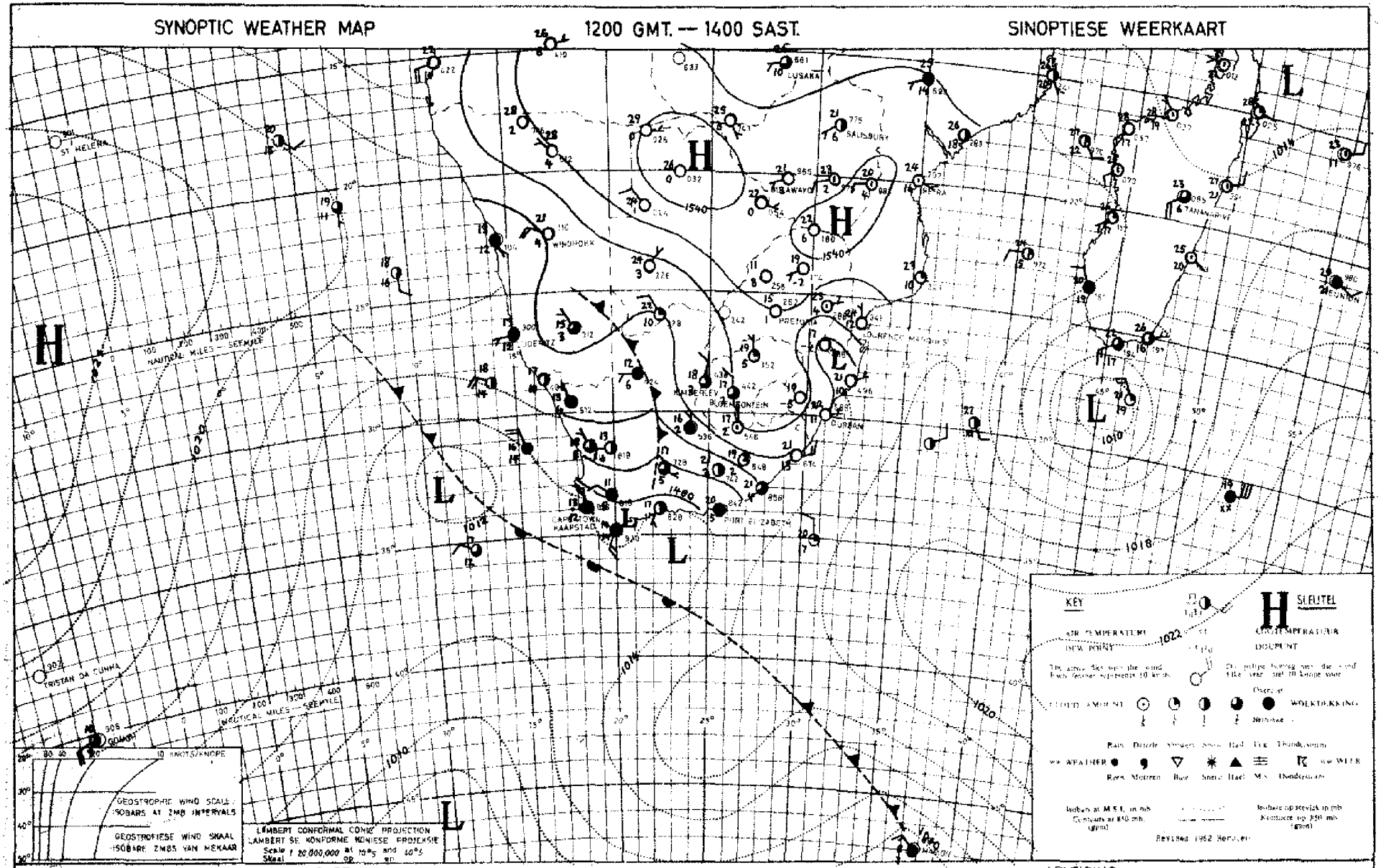

INFERENCE

DATE 7 - 6 - 1968 DATUM

AFLEIDING

The cold front west of the Cape will cause cloudy, cold weather with rain or showers over the south-western and southern parts of the Cape and cold weather will also spread to the rest of the Cape Province and the Free State.

Die koue front wes van die Kaap sal bewolkte weer met reën en buie veroorsaak oor die suidwestelike en suidelike dele van Kaapland en koue weer sal ook uitbrei oor die res van Kaapland en die Vrystaat.

DAAGLIKSE WEERBULLETIN

Maksimum en Minimum Temperatuur (°C) en Reënval (RRR) in mm vir die 24 uur geëindig om 0800 SAST op

WEERBURO / WEATHER BUREAU
DEPT. VAN VERVOER / DEPT. OF TRANSPORT

9 - 6 - 1968

DAILY WEATHER BULLETIN

Maximum and Minimum Temperatures (°C) and rainfall (RRR) in mm for the 24 hours ended at 0800 SAST on

CAPE - KAAP	Max	Min	RRR
Aberdeen			
Addo			
Alexander Bay	17	7	
Aliwal North	15	2	
Bashee	24	11	
Beaufort-Wes	12	5	3·4
(Lughawe)			
Boegoebergdam			
Boetsap			
Brakkekuil			
(naby Heidelberg)			
Brandvlei			2·0
Cala			
Caledon			
Calitzdorp			
Calvinia	9	4	8·0
Cape Agulhas	15	10	10·0
Cape Columbine	15	9	2·8
Cape Point	13	9	2·5
Cape St. Francis	17	10	9·0
Cape Town	17	7	2·3
(D.F. Malan)			
Cape Town			
(Roeland Str.)			
Carnarvon			
Ceres			
Citrusdal			
Colesberg			
Cradock			
Döhne	18	6	
De Aar	10	0	1·0
Douglas			
East London	23	11	
(Airport)			
Eensaamheid			
(naby Herold)			
Elsenburg			
Fraserburg	8	X	
Garies			11·5
George			
Graaff-Reinet			
Grahamstown			
Hopetown			
Idutywa			
Jansenville	16	7	
Joubertina			
Kimberley	15	0	
(Airport)			
Knysna			4·5
Kokstad	22	2	
Kuruman	15	0	

KAAP - CAPE	Max	Min	RRR
Ladismith			
Lake Mentz			
Maclear			
Mafeking	22	5	
Malmesbury			
Matatiele			
Matroosberg			
Grootfontein			
(Middelburg)	11	1	
Mosselbaai	17	10	0·2
Mount Frere			
Okiep	11	2	9·0
Oudtshoorn	16	1	0·8
Petrusville			
Piketberg			
Pofadder	12	1	0·3
Port Alfred			
Port Elizabeth	19	10	0·2
Port Nolloth	14	6	1·0
Port St. Johns	26	15	
Prieska	13	3	
Prince Albert			
Queenstown	16	4	2·5
Rietfontein			
Riversdale	16	5	2·6
Robertson	15	7	
Sheeprun	19	3	
(near Maclear)			
Somerset-Oos	17	7	
Steynsburg			
Strydenburg			
Sutherland	5	0	11·0
Swellendam			
Tarkastad			
Touwsrivier			
Twee Riviere	16	6	
(Gemsbokpark)			
Umtata	25	8	
Uniondale			
Upington	14	-1	
Vanwyksvlei	11	1	4·0
Victoria-Wes			
Vredendal	17	7	1·2
Vryburg	19	-2	
Williston			
Willowmore	12	1	2·5
Willowpark			
(near Dordrecht)			

NATAL	Max	Min	RRR
Cape St. Lucia	22	17	
Dundee			
Durban	25	7	
(Louis Botha)			
Estcourt	22	-1	
Harding			
Himeville			
Mkuze			
Hluhluwe			
Newcastle	24	3	
Cedara			
(Pietermaritzburg)	24	2	
Port Shepstone	22	14	
Richmond			
Seven Oaks			
Vryheid			
Waterford			
(near Underberg)	19	-1	
TRANSVAAL			
Barberton			
Belfast			
Bethal	19	-2	
Bospoort	20	-2	
Carolina	18	15	
Chester			
(near Gravelotte)			
Crecy			
Groendraai	24	10	
(naby Vaalwater)			
Jan Kempdorp			
Jan Smuts	18	-1	
Joubert Park (Jhb)	13	1	
Kroondal	23	4	
Levubu	26	11	
Leeudoringstad			
Lichtenburg			
Letaba			
Loskopdam			
Lydenburg	19	0	
Marnitz	24	6	
Mara	25	4	
Marble Hall			
Messina	26	5	
Middelburg			
Nelspruit			
Phalaborwa	27	13	
Pietersburg	22	8	
Piet Retief	23	5	

TRANSVAAL	Max	Min	RRR
Pongola			
Potchefstroom	22	0	
Potgietersrus	23	6	
Pretoria W.B.	21	4	
Pretoriuskop			
Punda Milia			
Sandpan (NW. Tvl.)			
Satara			
Sekhukhune			
Shingwidzi			
Skukuza			
Standerton	20	-3	
Thabazimbi			
Tomburke			
Tzaneen			
Vereeniging			
Volksrust			
Warmbad	25	2	
Witbank			
Zeerust			
O.V.S. - O.F.S.			
Balkfontein			
(naby Bothaville)			
Bethlehem	16	-1	
Bloemfontein	15	0	
(J.B.M. Hertzog)			
Bultfontein			
Fauresmith	13	1	
Ficksburg			
Frankfort	20	-2	
Harrismith			
Hoopstad	18	-2	
Kroonstad	19	-2	
Lindley			
Modderpoort			
Petrusburg			
Philippolis			
Reddersburg			
Reitz			
Vrede			
Warden			
Welkom			
Wepener	15	2	
Winburg			
Zastron			

S.W.A.	Max	Min	RRR
Aroab			
Bethanie			
Dordabis			
Gobabeb	21	6	
Gobabis	18	1	
Grootfontein	27	2	
Cape Fria	20	12	
Karasburg			
Kalkfeld			
Karibib			
Keetmanshoop	15	1	
Kub			
Luderitz	15	10	
Mariental	17	3	
Ohopoho			
Okahandja			
Okaukueye			
Ondangua			
Otavi			
Otjiwarongo			
Outjo	23	3	
Ubs			
J.G. Strydom C.M.	20	-3	
Rehoboth			
Runtu			
Steinhausen			
Tsumeb	29	9	
Walvisbaai	17	8	
Windhoek W.K.			
BASUTOLAND			
Maseru	17	1	
BETSJOEANALAND/BECHUANALAND			
Francistown	27	5	
Gaberones	26	1	
Ghanzi	27	2	
Lobatsi			
Mahalapye	27	6	
Maun	27	10	
Shakawe	29	7	
Tsabong	18	-1	
Tsane			
SWAZILAND			
Embelebe			
Manzini	27	9	
Stegi			

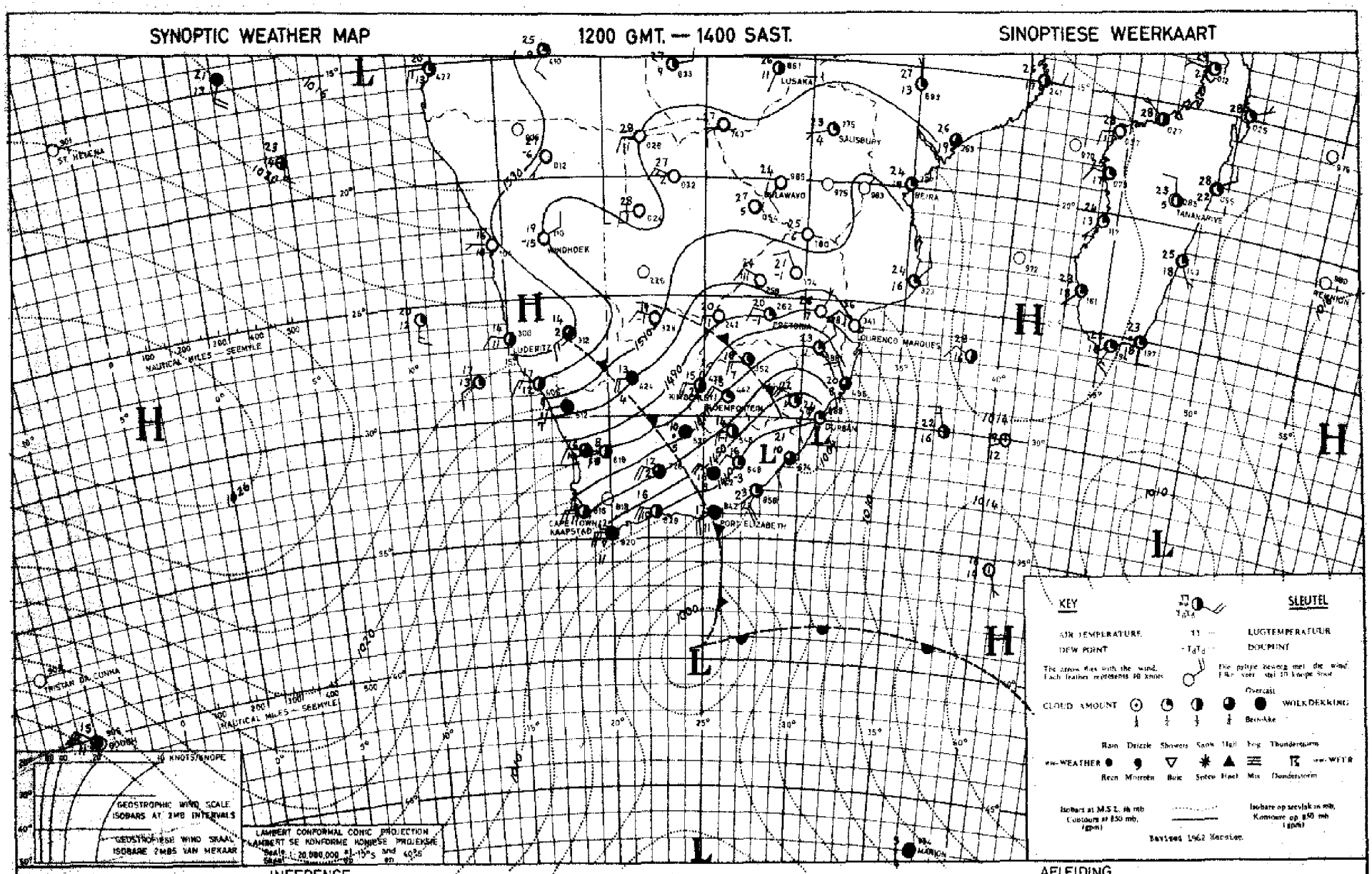

INFERENCE

DATE 9 . 6 . 1968 DATUM

AFLEIDING

The cold front over the country is moving eastwards with the result that cold weather will spread to the eastern parts. Dry air moving in from the west will cause clearance over the Cape and Free State but it will remain cloudy over the Cape Peninsula with further rain.

Die koue front oor die land beweeg oosweerts met die gevolg dat koue weer ook na die oostelike dele sal uitbrei. Droë lug wat vanuit die weste inbeweeg sal opklaring oor Kaapland en die Vrystaat veroorsaak. Dit sal egter bewolk bly oor die Kaapse Skiereiland met verdere buie.

DAAGLIKSE WEERBULLETIN

Maksimum en Minimum Temperatuur (°C) en Reënval (RRR)
in mm vir die 24 uur geëindig om 0800 SAST op

WEERBURO / WEATHER BUREAU
DEPT. VAN VERVOER / DEPT. OF TRANSPORT
10 - 6 - 1968

DAILY WEATHER BULLETIN

Maximum and Minimum Temperatures (°C) and rainfall (RRR)
in mm for the 24 hours ended at 0800 SAST on

CAPE - KAAP	Max	Min	RRR
Aberdeen			
Addo			
Alexander Bay	18	8	
Aliwal North	11	-5	
Bashee	20	9	
Beaufort-Wes	14	2	
(Lughawe)			
Boegoebergdam			
Boetsap			
Brakkekuil			
(naby Heidelberg)			
Brandvlei			
Cala			
Caledon			
Calitzdorp			
Calvinia	11	4	
Cape Agulhas	17	8	
Cape Columbine	15	9	
Cape Point	14	12	
Cape St. Francis	16	7	
Cape Town	16	9	
(D.F. Malan)			
Cape Town			
(Roeland Str.)			
Carnarvon			
Ceres			
Citrusdal			
Colesberg			
Cradock			
Dôhne	13	5	
De Aar	8	-2	
Douglas			
East London	18	5	
(Airport)			
Bensaamheid			
(naby Herold)			
Elsenburg			
Fraserburg	15	-3	
Garies			
George			
Graaff-Reinet			
Grahamstown			0.2
Hopetown			
Idutywa			
Jansenville	16	-1	
Joubertina			
Kimberley	10	0	
(Airport)			
Knysna			
Kokstad	13	-8	
Kuruman	15	-2	

KAAP - CAPE	Max	Min	RRR
Ladismith			
Lake Mentz			
Maclear			
Mafeking	15	-4	
Malmesbury			
Matatiele			
Matroosberg	10	2	
Grootfontein	10	-1	
(Middelburg)			
Mosselbaai	18	11	
Mount Frere			
Okiep	12	5	
Oudtshoorn	16	-1	
Petrusville			
Piketberg			
Pofadder	11	4	
Port Alfred			
Port Elizabeth	17	1	
Port Nolloth	21	7	
Port St. Johns	19	11	
Prieska	13	-3	
Prince Albert			
Queenstown	13	-1	
Rietfontein			
Riversdale	18	5	
Robertson	16	3	
Sheeprun	14	-7	
(near Maclear)			
Somerset-Oos	13	2	
Steynsburg			
Strydenburg			
Sutherland	7	0	
Swellendam			
Tarkastad			
Touwsrivier			
Twee Riviere	16	0	
(Gemsbokpark)			
Umtata	17	-2	
Uniondale			
Upington	14	-1	
Vanwyksvlei	8	2	
Victoria-Wes			
Vredendal	17	7	
Vryburg	12	-4	
Williston			
Willowmore	11	1	
Willowpark	10	2	
(near Dordrecht)			

NATAL	Max	Min	RRR
Cape St. Lucia	20	11	
Dundee			
Durban	21	8	
(Louis Botha)			
Estcourt	15	-4	
Harding			
Kimeville			
Mkuze			
Hluhluwe			
Newcastle	17	-6	
Cedara	15	0	
(Pietermaritzburg)			
Port Shepstone	19	10	
Richmond			
Seven Oaks			
Vryheid			
Waterford	14	-13	
(near Underberg)			
TRANSVAAL			
Barberton			
Belfast			
Bethal	13	-5	
Bospoort	12	-4	
Carolina	13	0	
Chester			
(near Gravelotte)			
Cresy			
Groendraai	19	-3	
(naby Vaalwater)			
Jan Kempdorp			
Jan Smuts	11	-1	
Joubert Park (Jhb)	11	2	
Kroondal	17	-2	
Lewubu	23	10	
Leeudoringstad			
Lichtenburg			
Letaba			
Loskopdam			
Lydenburg			
Marnitz	21	6	
Mara	22	7	
Marble Hall			
Messina	27	9	
Middelburg			
Nelspruit	21	6	
Phalaborwa	23	7	
Pietersburg	20	2	
Piet Retief	17	-2	

TRANSVAAL	Max	Min	RRR
Pongola			
Potchefstroom	12	-5	
Potgietersrus	17	4	
Pretoria W.B.	16	-1	
Pretoriuskop			
Punda Milia			
Sandpan (NW. Tvl.)	26	1	
Satara			
Sekhukhune			
Shingwidzi			
Skukuza	25	5	
Standerton	13	-9	
Thabazimbi			
Tomburke			
Tzaneen			
Vereeniging			
Volkarust			
Warmbad	17	-1	
Witbank			
Zeerust			
O.V.S. - O.F.S.			
Balkfontein			
(naby Bothaville)			
Bethlehem	11	-9	
Bloemfontein	10	-7	
(J.B.M. Hertzog)			
Bultfontein			
Fauresmith			
Ficksburg			
Frankfort	13	-10	
Harrismith			
Hoopstad	12	-6	
Kroonstad	12	-6	
Lindley			
Modderpoort			
Petrusburg			
Philippolis			
Reddersburg			
Reitz			
Vrede			
Warden			
Welkom	18	-2	
Wepener			
Winburg			
Zastron			

S.W.A.	Max	Min	RRR
Aroab			
Bethanie			
Bordabis			
Gobabeb	25	7	
Gobabis	18	7	
Groatfontein	22	4	
Cape Fria	19	13	
Karasburg			
Kalkfeld			
Karibib			
Keetmanshoop	15	3	
Kub			
Luderitz	18	10	
Mariental	16	5	
Ohopoho			
Okahandja			
Okaukueye			
Ondangua	28	9	
Otavi			
Otjiwarongo			
Outjo	26	4	
Uis	27	5	
J.G. Strydom L.H.	20	4	
Rehoboth			
Runtu	29	6	
Steinhausen			
Tsumeb	26	8	
Walvisbaai	15	12	
Windhoek W.K.			
BASUTOLAND			
Maseru	8	-2	
BETSJOANALAND/BECHUANALAND			
Francistown	24	3	
Gaberones	25	0	
Ghanzi	19	4	
Lobatsi			
Mahalapye	18	1	
Maun	22	7	
Shakawe	22	5	
Tsabong	16	-1	
Tsane			
SWAZILAND			
Mbabane			
Manzini			
Stegi			

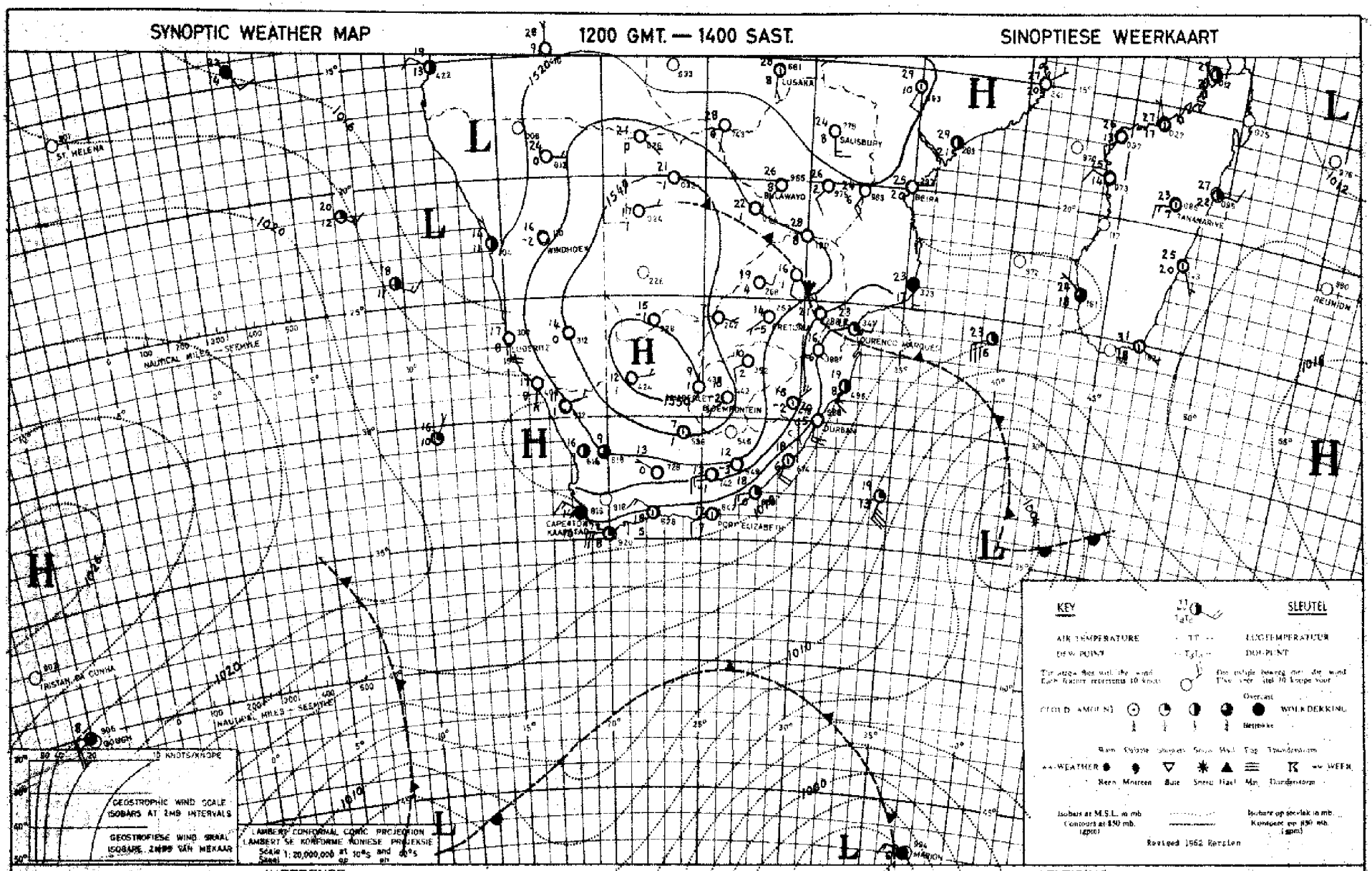

INFERENCE

DATE 9 - 6 - 1968 DATUM

AFLEIDING

The cold front approaching the Cape will cause cloudy cold weather with rain over the south-western Cape and later also the southern coastal areas. With the circulation anticyclonic over the interior mainly fine weather can be expected.

Die naderende koufront sal bewolkte koue weer met reën veroorsaak oor Suidwes-Kaapland en later ook oor die suidelike kusstreke. Met antisiklonale sirkulasie oor die binneland kan hoofsaaklik mooiweerstoestande verwag word.

DAAGLIKSE WEERBULLETIN

Maksimum en Minimum Temperatuur (°C) en Reënval (RRR) in mm vir die 24 uur geëindig om 0800 SAST op

WEERBURO / WEATHER BUREAU
DEPT. VAN VERVOER / DEPT. OF TRANSPORT

..11..-..6..-..1968..

DAILY WEATHER BULLETIN

Maximum and Minimum Temperatures (°C) and rainfall (RRR) in mm for the 24 hours ended at 0800 SAST on

CAPE - KAAP	Max	Min	RRR
Aberdeen			
Addo			
Alexander Bay	17	10	
Aliwal North	15	3	
Bashee	20	10	
Beaufort-Wes	17	7	
(Lughawe)			
Boegoebergdam			
Boetsap			
Brakkekuil			
(naby Heidelberg)			
Brandvlei			
Cala			
Caledon			
Calitzdorp			
Calvinia	14	3	10.5
Cape Agulhas	19	8	27.0
Cape Columbine	15	9	9.3
Cape Point	15	8	8.0
Cape St. Francis	20	9	0.9
Cape Town	16	8	22.9
(D.F. Malan)			
Cape Town			16.0
(Roeland Str.)			
Carnarvon			
Ceres			61.5
Citrusdal			
Colesberg			
Cradock			
Döhne	17	9	
De Aar	15	3	
Douglas			
East London	19	9	
(Airport)			
Eensaamheid			
(naby Herold)			
Elsenburg			23.9
Fraserburg	12	1	
Garies			10.5
George			
Graaff-Reinet			
Grahamstown			
Hopetown			
Idutywa			
Jansenville	21	8	
Joubertina			
Kimberley	18	1	
(Airport)			
Knysna			
Kokstad	21	9	
Kuruman	18	2	

KAAP - CAPE	Max	Min	RRR
Ladismith			
Lake Mentz			
Maclear			
Mafeking	19	9	0.4
Malmesbury			5.6
Matatiele			
Matroosberg			
Grootfontein			
(Middelburg)	14	3	
Mosselbaai	21	9	
Mount Frere			
Okiep	12	5	9.4
Oudtshoorn	19	4	0.3
Petrusville			
Piketberg			15.5
Pofadder	15	3	
Port Alfred			
Port Elizabeth	22	9	
Port Nolloth	15	11	1.8
Port St. Johns	21	14	
Prieska	19	4	
Prince Albert			
Queenstown	16	8	
Rietfontein			
Riversdale	21	7	2.0
Robertson	19	8	8.0
Sheeprun	21	11	
(near Maclear)			
Somerset-Oos	18	7	
Steynsburg			
Strydenburg			
Sutherland	9	0	6.5
Swellendam			8.5
Tarkastad			
Touwsrivier			
Twee Riviere	22	-1	
(Gemsbokpark)			
Umtata	22	2	
Uniondale			
Upington	20	1	
Vanwyksvlei	16	9	
Victoria-Wes			
Vredendal	18	8	12.5
Vryburg	20	2	
Williston			
Willowmore	16	4	0.6
Willowpark			
(near Dordrecht)	12	4	

NATAL	Max	Min	RRR
Cape St. Lucia	21	13	
Dundee			
Durban	23	7	
(Louis Botha)			
Estcourt	19	4	
Harding			
Himeville			
Mkuze			
Pietermaritzburg			
Port Shepstone			
Richmond			
Seven Oaks			
Vryheid			
Waterford			
(near Underberg)	20	3	
Cedara	19	5	
(Pietermaritzburg)	20	11	
Port Shepstone			
Richmond			
Seven Oaks			
Vryheid			
Waterford			
(near Underberg)			
Newcastle	20	9	
Bluhluwe			
Mkuze			
Himeville			
Harding			
Estcourt			

TRANSVAAL

Barberton			
Belfast			
Bethal	16	0	0.1
Bospoort	17	7	
Carolina	16	3	
Chester			
(near Gravelotte)			
Cracy			
Groendraai	19	2	
(naby Vaalwater)			
Jan Kempdorp			
Jan Smuts	14	5	
Joubert Park (Jhb)	14	6	0.5
Kroondal	18	4	
Lydenburg	19	8	
Leeudoringstad			
Lichtenburg			
Letaba			
Loskopdam			
Lydenburg	15	2	
Marnitz	19	8	
Mara	19	5	
Marble Hall			
Messina	21	8	
Middelburg			
Nelspruit	19	4	
Phalaborwa	21	9	
Pietersburg	16	4	
Piet Retief	20	5	

TRANSVAAL	Max	Min	RRR
Pongola			
Potchefstroom	18	7	
Potgietersrus	18	8	
Pretoria W.B.	17	7	
Pretoriuskop			
Punda Milia			
Sandpan (NW. Tvl.)	19	6	
Satara			
Sekhukhune			
Shingwidzi			
Skukuza	25	4	
Standerton	17	7	0.1
Thabazimbi			
Tomburke			
Tzaneen			
Vereeniging			
Volksrust			
Warmbad	20	4	
Witbank			
Zeerust			

O.V.S. - O.F.S.

Balkfontein			
(naby Bothaville)			
Bethlehem	14	1	
Bloemfontein	14	-1	
(J.B.M. Hertzog)			
Bultfontein			
Fauresmith	14	3	
Ficksburg			
Frankfort	17	3	0.2
Harrismith			
Hoopstad	19	2	
Kroonstad	18	8	
Lindley			
Modderpoort			
Petrusburg			
Philippolis			
Reddersburg			
Reitz			
Vrede			
Warden			
Welkom	17	3	
Wepener	14	1	
Winburg			
Zastron			

S.W.A.	Max	Min	RRR
Aroab			
Bethanie			
Dordabis			
Gobabeb	16	2	
Gobabis	25	3	
Grootfontein	26	7	
Cape Fria	20	11	
Karasburg			
Kalkfeld			
Karibib			
Keetmanshoop	19	3	
Kub			
Luderitz	15	10	
Mariental			
Ohopoho			
Okahandja			
Okaukueye			
Ondangua	29	8	
Otavi			
Otjiwarongo			
Outjo	26	3	
Uis	20	3	
J.G. Strydom L.H.	22	1	
Rehoboth			
Runtu	31	9	
Steinhausen			
Tsumeb	29	8	
Walvisbaai	19	8	
Windhoek W.K.			

BASUTOLAND

Maseru	14	4	

BETSJOEANALAND/BECHUANALAND

Francistown	24	6	
Gaberones	21	7	
Ohanzi	27	8	
Lobatsi			
Mahalapye	29	7	
Maun	28	9	
Shakawe	29	7	
Tsabong	23	9	
Tsane			

SWAZILAND

Embembe			
Manzini	21	7	
Stegi			

SYNOPTIC WEATHER MAP — 1200 GMT. — 1400 SAST. — SINOPTIESE WEERKAART

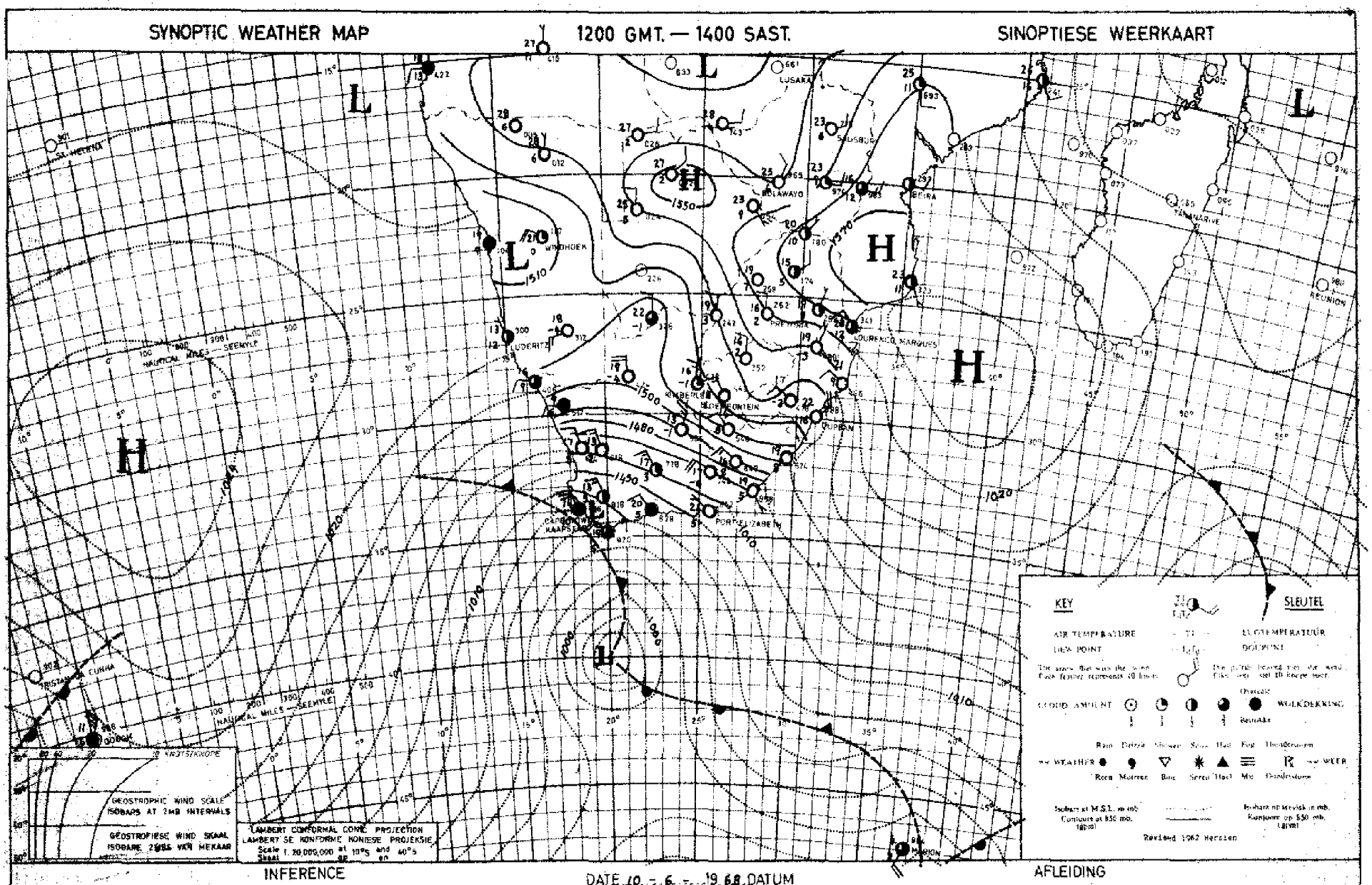

INFERENCE — DATE 10. - 6. - 19 68 DATUM — AFLEIDING

The cold front south of the Cape will move eastwards and cloudy, cold weather will spread along the Cape south and south-east coasts and into the southern Cape interior with showers and snowfalls on the mountains in the south. Over the remainder of the country it will be fine to partly cloudy and mild but cold over Northern and North-western Cape and the Free State.

Die koufront suid van die Kaap sal ooswaarts beweeg en koue, bewolkte weer sal langs die Kaapse suid- en suidooskus uitbrei en ook oor die suidelike Kaapse binneland met buie en sneeu op die berge in die Suide. Oor die res van die land sal dit mooiweer tot gedeeltelik bewolk en matig wees maar koud oor die Noord- en Noordwes-Kaapland en die Vrystaat.

DAAGLIKSE WEERBULLETIN

Maksimum en Minimum Temperatuur (°C) en Reënval (RRR) in mm vir die 24 uur geëindig om 0800 SAST op

WEERBURO / WEATHER BUREAU
DEPT. VAN VERVOER / DEPT. OF TRANSPORT

12 - 6 - 1968

DAILY WEATHER BULLETIN

Maximum and Minimum Temperatures (°C) and rainfall (RRR) in mm for the 24 hours ended at 0800 SAST on

CAPE - KAAP	Max	Min	RRR
Aberdeen			
Addo			
Alexander Bay	17	8	
Aliwal North	15	-1	
Bashee	23	11	
Beaufort-Wes	11	3	
(Lughawe)			
Boegoebergdam			
Boetsap			
Brakkekuil			
(naby Heidelberg)			
Brandvlei			
Cala			
Caledon			
Calitzdorp			
Calvinia	7	0	6·5
Cape Agulhas	13	10	5·0
Cape Columbine	13	9	4·4
Cape Point	12	8	5·0
Cape St. Francis	15	8	25·0
Cape Town (D.F. Malan)	14	7	16·1
Cape Town (Roeland Str.)			20·0
Carnarvon			
Ceres			
Citrusdal			
Colesberg			
Cradock			
Döhne	14	3	0·4
De Aar	17	-1	2·0
Douglas			
East London (Airport)	20	8	
Eensaamheid (naby Herold)			
Elsenburg			25·0
Fraserburg	7	0	2·5
Garies			
George			
Graaff-Reinet			
Grahamstown			7·0
Hopetown			
Idutywa			
Jansenville	15	6	2·0
Joubertina			
Kimberley (Airport)	12	0	
Knysna			39·0
Kokstad	16	-2	
Kuruman	11	-1	

KAAP - CAPE	Max	Min	RRR
Ladismith			
Lake Mentz			
Maclear			
Mafeking	16	-2	
Malmesbury			
Matatiele			
Matroosberg	6	5	
Grootfontein (Middelburg)	8	-1	0·6
Mosselbaai	11	7	26·5
Mount Frere			
Okiep	9	1	1·9
Oudtshoorn	9	6	18·5
Petrusville			
Piketberg			
Pofadder	10	1	
Port Alfred			
Port Elizabeth	16	6	41·0
Port Nolloth	14	5	
Port St. Johns	23	12	
Prieska	11	1	
Prince Albert			
Queenstown	11	2	2·0
Rietfontein			
Riversdale	11	7	29·7
Robertson	10	6	16·0
Sheeprun (near Maclear)	14	0	
Somerset-Oos	13	1	5·0
Steynsburg			
Strydenburg			
Sutherland	3	-2	4·5
Swellendam			
Tarkastad			
Touwsrivier			
Twee Riviere (Gemsbokpark)			
Umtata	18	6	
Uniondale			
Upington	12	0	0·2
Vanwyksvlei	9	1	2·5
Victoria-Wes			
Vredendal	13	5	5·2
Vryburg			
Williston			
Willowmore	7	0	7·5
Willowpark (near Dordrecht)	9	-1	

NATAL	Max	Min	RRR
Cape St. Lucia	20	11	0·5
Dundee			
Durban (Louis Botha)	24	5	8·0
Estcourt	19	-4	
Harding			
Himeville			
Mkuze			
Hluhluwe			
Newcastle	18	4	
Cedara (Pietermaritzburg)	22	-2	
Port Shepstone	22	10	
Richmond			
Seven Oaks			
Vryheid			
Waterford (near Underberg)	16	0	

TRANSVAAL

Barberton			
Belfast			
Bethal	12	-4	
Bospoort	14	-3	
Carolina	16	-3	0·5
Chester (near Gravelotte)			
Crecy			
Groendraai (naby Vaalwater)	21	-4	
Jan Kempdorp			
Jan Smuts	13	-1	
Joubert Park (Jhb)	17	-1	
Kroondal	20	1	
Lewubu	27	11	
Leeudoringstad			
Lichtenburg			
Letaba			
Loskopdam			
Lydenburg	19	-2	
Marnitz	25	4	
Mara	26	6	
Marble Hall			
Messina	28	12	
Middelburg			
Nelspruit	23	7	
Phalaborwa	25	15	
Pietersburg	22	5	
Piet Retief	20	3	

TRANSVAAL	Max	Min	RRR
Pongola			
Potchefstroom	16	0	
Potgietersrus	22	5	
Pretoria W.B.	17	2	
Pretoriuskop			
Punda Milia			
Sandpan (NW. Tvl.)	27	5	
Satara			
Sekhukhune			
Shingwidzi			
Skukuza	25	7	
Standerton	14	-4	
Thabazimbi			
Tomburke			
Tzaneen			
Vereeniging			
Volksrust			1·5
Warmbad	22	-1	
Witbank			
Zeerust			

O.V.S. - O.F.S.

Balkfontein (naby Bothaville)			
Bethlehem	11	-2	1·0
Bloemfontein (J.B.M. Hertzog)	10	-1	
Bultfontein			
Fauresmith	8	-2	
Picksburg			2·0
Frankfort	14	-2	
Harrismith			
Hoopstad	14	0	
Kroonstad	13	1	
Lindley			
Modderpoort			
Petrusburg			
Philippolis			
Reddersburg			
Reitz			
Vrede			
Warden			
Welkom	12	0	0·1
Wepener	10	-2	0·1
Winburg			
Zastron			

S.W.A.	Max	Min	RRR
Aroab			
Bethanie			
Dordabis			
Gobabeb	22	2	
Gobabis	17	-1	
Grootfontein	25	2	
Cape Fria			
Karasburg			
Kalkfeld			
Karibib			
Keetmanshoop	12	-3	
Kub			
Luderitz			
Mariental	14	1	
Ohopoho			
Okahandja			
Okaukueye			
Ondangua	29	8	
Otavi			
Otjiwarongo			
Outjo	25	7	
Ubs	22	1	
J.G. Strydom L.H.	19	-3	
Rehoboth			
Runtu	30	8	
Steinhausen			
Tsumeb	29	9	
Walvisbaai	17	-3	
Windhoek W.K.			

BASUTOLAND

Maseru	10	-1	

BETSJOANALAND/BECHUANALAND

Francistown	24	4	
Gaberones	22	2	
Ghanzi	25	0	
Lobatsi			
Mahalapye			
Maun	28	8	
Shakawe	31	8	
Tsabong			
Tsane	25	5	

SWAZILAND

Mbabane			
Manzini	23	8	
Stegi			

SYNOPTIC WEATHER MAP 1200 GMT. — 1400 SAST. SINOPTIESE WEERKAART

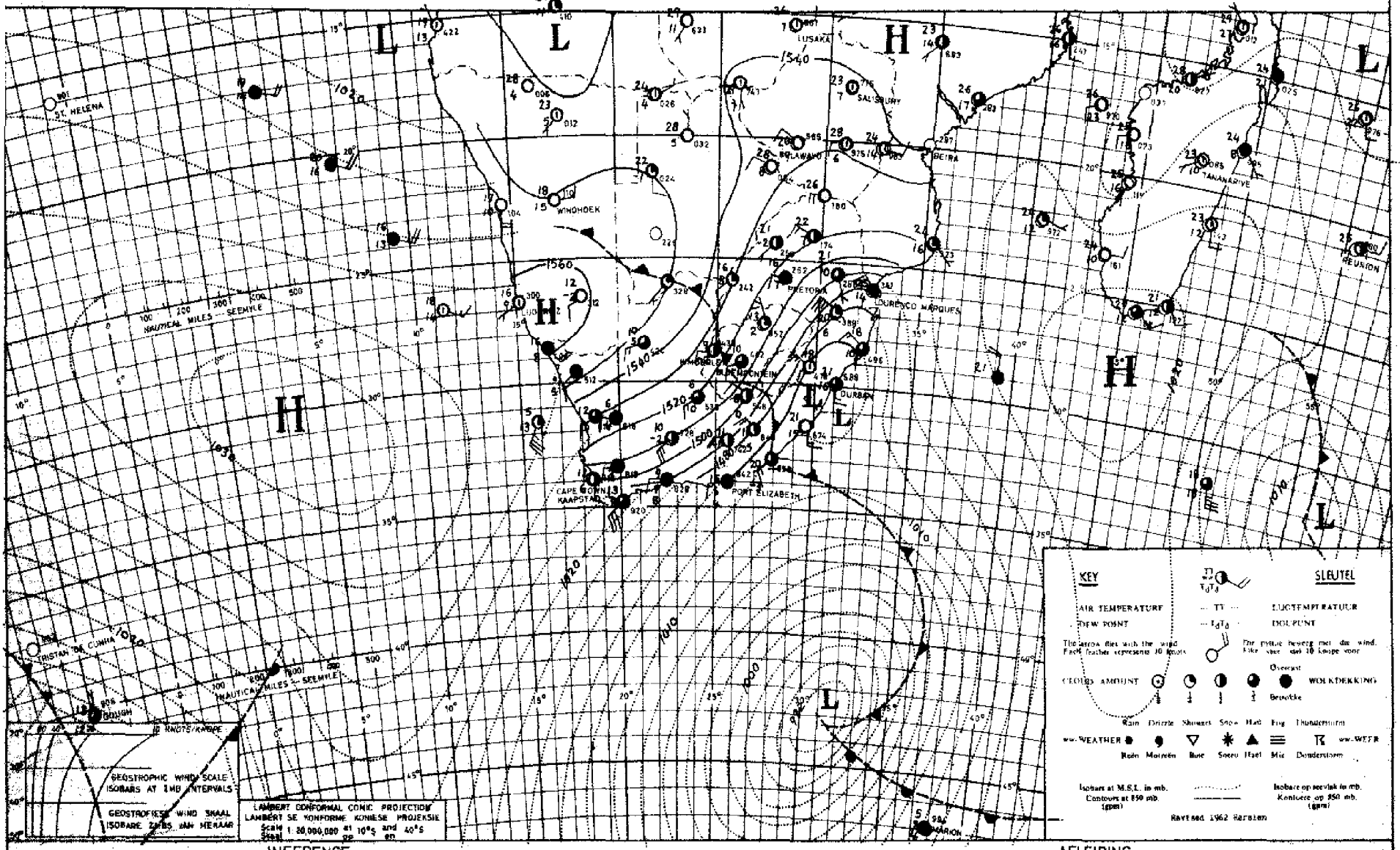

INFERENCE DATE 11 6 1968 DATUM AFLEIDING

The cold front moving eastwards will cause cold weather to spread to the eastern half of the country. The air is moist over the southern and central regions where showers and snow showers will occur.

Die koufront wat ooswaarts beweeg, sal veroorsaak dat koue weer na die oostelike helfte van die land sal uitbrei. Vogtige lug is oor die suidelike en sentrale dele teenwoordig waar buie en sneeubuie sal voorkom.

DAAGLIKSE WEERBULLETIN

Maksimum en Minimum Temperatuur (°C) en Reënval (RRR)
in mm vir die 24 uur geëindig om 0800 SAST op

WEERBURO / WEATHER BUREAU
DEPT. VAN VERVOER / DEPT. OF TRANSPORT

13 - 6 - 1968

DAILY WEATHER BULLETIN

Maximum and Minimum Temperatures (°C) and rainfall (RRR)
in mm for the 24 hours ended at 0800 SAST on

CAPE - KAAP	Max	Min	RRR
Aberdeen			
Addo			
Alexander Bay	18	4	
Aliwal North	6	0	1·8
Bashee	17	6	3·5
Beaufort-Wes	9	4	0·3
(Lughawe)			
Boegoebergdam			
Boetsap			
Brakkekuil			
(naby Heidelberg)			
Brandvlei			
Cala			
Caledon			
Calitzdorp			
Calvinia	9	2	
Cape Agulhas	14	11	4·0
Cape Columbine	14	6	0·2
Cape Point	12	10	2·0
Cape St. Francis	14	8	5·5
Cape Town	14	4	2·1
(D.F. Malan)			
Cape Town			
(Roeland Str.)			
Carnarvon			
Ceres			
Citrusdal			
Colesberg			
Cradock			
Döhne	6	3	1·0
De Aar	6	1	
Douglas			
East London	11	6	19·5
(Airport)			
Eensaamheid			
(naby Herold)			
Elsenburg			
Fraserburg	6	0	
Garies			
George			
Graaff-Reinet			
Grahamstown			56·0
Hopetown			
Idutywa			
Jansenville	11	7	0·5
Joubertina			
Kimberley	7	-2	
(Airport)			
Knysna			
Kokstad	9	2	
Kuruman	9	-1	

KAAP - CAPE	Max	Min	RRR
Ladismith			
Lake Mentz			
Maclear			
Mafeking	10	-6	
Malmesbury			
Matatiele			
Matroosberg	7	3	
Grootfontein			
(Middelburg)	7	1	
Mosselbaai	13	11	11·0
Mount Frere			
Okiep	10	0	
Oudtshoorn			10·0
Petrusville			
Piketberg			
Pofadder	9	-1	
Port Alfred			
Port Elizabeth	13	10	17·5
Port Nolloth	17	5	
Port St. Johns	17	12	0·2
Prieska	9	1	
Prince Albert			
Queenstown	8	3	
Rietfontein			
Riversdale	13	8	14·0
Robertson	14	7	1·2
Sheeprun	9	3	
(near Maclear)			
Somerset-Oos	6	3	8·5
Steynsburg			
Strydenburg			
Sutherland	3	0	
Swellendam			
Tarkastad			
Touwsrivier			
Twee Riviere	10	-5	
(Gemsbokpark)			
Umtata	12	7	
Uniondale			
Upington	10	-4	
Vanwyksvlei	10	-3	
Victoria-Wes			
Vredendal	15	4	
Vryburg	10	-2	
Williston			
Willowmore	4	2	5·9
Willowpark			
(near Dordrecht)	3	0	1·0

NATAL	Max	Min	RRR
Cape St. Lucia	18	8	
Dundee			
Durban	20	14	
(Louis Botha)			
Estcourt	12	-5	
Harding			
Himeville			
Mkuze			
Hluhluwe			
Newcastle	11	0	
Cedara			
(Pietermaritzburg)	12	6	
Port Shepstone	19	15	
Richmond			
Seven Oaks			
Vryheid			
Waterford			
(near Underberg)	8	1	
TRANSVAAL			
Barberton			
Belfast			
Bethal	6	-5	
Bospoort	6	-5	
Carolina	6	-5	
Chester			
(near Gravelotte)			
Crecy			
Groendraai	13	-6	
(naby Vaalwater)			
Jan Kempdorp			
Jan Smuts	5	-3	
Joubert Park (Jhb)	5	-3	
Kroondal	11	1	
Levubu	18	4	
Leeudoringstad			
Lichtenburg			
Letaba			
Loskopdam			
Lydenburg	9	-1	
Marnitz	14	-4	
Mara	15	0	
Marble Hall			
Messina	20	9	
Middelburg			
Nelspruit	16	3	
Phalaborwa	18	8	
Pietersburg	11	2	
Piet Retief	11	0	

TRANSVAAL	Max	Min	RRR
Pongola			
Potchefstroom	6	-3	
Potgietersrus	12	1	
Pretoria W.B.	9	0	
Pretoriuskop			
Punda Milia			
Sandpan (NW. Tvl.)	15	-2	
Satara			
Sekhukhune			
Shingwidzi			
Skukuza	20	3	
Standerton	6	-5	
Thabazimbi			
Tomburke			
Tzaneen			
Vereeniging			
Volksrust			
Warmbad	11	0	
Witbank			
Zeerust			
O.V.S. - O.F.S.			
Balkfontein			
(naby Bothaville)			
Bethlehem	3	-5	0·9
Bloemfontein	6	-2	
(J.B.M. Hertzog)			
Bultfontein			
Fauresmith	6	-2	
Ficksburg			
Frankfort	5	-5	
Harrismith			
Hoopstad	7	-3	
Kroonstad	5	-2	
Lindley			
Modderpoort			
Petrusburg			
Philippolis			
Reddersburg			
Reitz			
Vrede			
Warden			
Welkom	5	-4	
Wepener	5	-2	
Winburg			
Zastron			

S.W.A.	Max	Min	RRR
Aroab			
Bethanie			
Dordabis			
Gobabeb	26	11	
Gobabis	16	-7	
Grootfontein	18	-2	
Cape Fria			
Karasburg			
Kalkfeld			
Karibib			
Keetmanshoop	11	1	
Kub			
Luderitz	18	7	
Mariental			
Ohopoho			
Okahandja			
Okaukueye			
Ondangua	26	1	
Otavi			
Otjiwarongo			
Outjo	23	5	
Uis			
J.G. Strydom L.H.	13	-7	
Rehoboth			
Runtu	21	3	
Steinhausen			
Tsumeb	21	5	
Walvisbaai	20	9	
Windhoek W.K.			
BASUTOLAND			
Maseru	2	-1	0·1
BETSJOANALAND/BECHUANALAND			
Francistown	17	-3	
Gaberones	13	-2	
Ghanzi	16	-4	
Lobatsi			
Mahalapye	15	-1	
Maun	18	1	
Shakawe	18	1	
Tsabong			
Tsane			
SWAZILAND			
Embelebe			
Mansini	16	5	
Stegi			

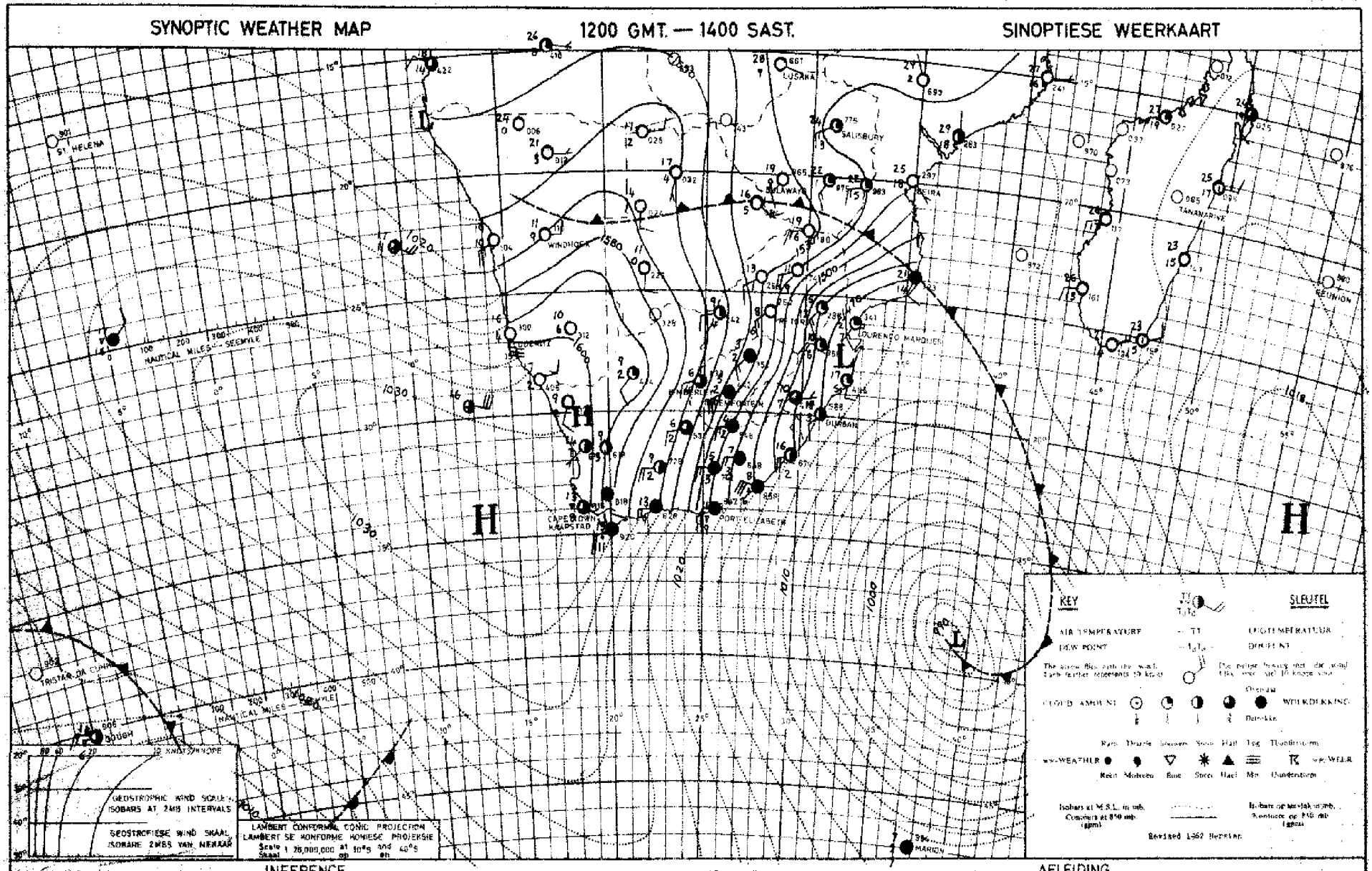

INFERENCE

DATE 12.-6.-.19.68 DATUM

AFLEIDING

With the high off the Cape moving slowly eastwards it will clear over the western parts but cloudy weather with rain along the coast and snow over the mountains will still occur over the south-eastern and eastern parts.

Die hoog by die Kaap beweeg stadig ooswaarts en dit sal opklaar oor die westelike dele maar koue, bewolkte weer met neën oor die kus en sneeu oor die berge sal nog voorkom oor die suidoostelike en oostelike dele.

DAAGLIKSE WEERBULLETIN

Maksimum en Minimum Temperatuur (°C) en Reënval (RRR) in mm vir die 24 uur geëindig om 0800 SAST op

WEERBURO / WEATHER BUREAU
DEPT. VAN VERVOER / DEPT. OF TRANSPORT

14 - 6 - 1968

DAILY WEATHER BULLETIN

Maximum and Minimum Temperatures (°C) and rainfall (RRR) in mm for the 24 hours ended at 0800 SAST on

CAPE - KAAP	Max	Min	RRR
Aberdeen			
Addo			
Alexander Bay			
Aliwal North	7	1	
Bashee	13	9	19·2
Beaufort-Wes	10	5	
(Lughawe)			
Boegoebergdam			
Boetsap			
Brakkekuil			
(naby Heidelberg)			
Brandvlei			
Cala			
Caledon			
Calitzdorp			
Calvinia	11	3	
Cape Agulhas	16	13	
Cape Columbine	15	9	
Cape Point	15	12	
Cape St. Francis	14	11	32·0
Cape Town			
(D.F. Malan)	16	3	
Cape Town			
(Roeland Str.)			
Carnarvon			
Ceres			
Citrusdal			
Colesberg			
Cradock			
Döhne	6	3	3·4
De Aar	8	-2	0·3
Douglas			
East London	11	9	26·3
(Airport)			
Eensaamheid			
(naby Herold)			
Elsenburg			
Fraserburg	7	-4	
Garies			
George			
Graaff-Reinet			
Grahamstown			
Hopetown			
Idutywa			
Jansenville	12	6	1·5
Joubertina			
Kimberley			
(Airport)			
Knysna			
Kokstad	7	3	
Kuruman	11	-3	

KAAP - CAPE	Max	Min	RRR
Ladismith			
Lake Mentz			
Maclear			
Mafeking	10	-4	
Malmesbury			
Matatiele			
Matroosberg	8	0	
Grootfontein			
(Middelburg)	7	0	
Mosselbaai	16	10	15·0
Mount Frere			
Okiep	12	4	
Oudtshoorn	13	6	3·5
Petrusville			
Piketberg			
Pofadder	10	1	
Port Alfred			
Port Elizabeth	15	10	16·7
Port Nolloth	19	9	
Port St. Johns	16	11	1·8
Prieska	11	-4	
Prince Albert			
Queenstown	7	3	
Rietfontein			
Riversdale	14	7	4·5
Robertson	14	7	1·0
Sheeprun	8	2	
(near Maclear)			
Somerset-Oos	7	6	4·0
Steynsburg			
Strydenburg			
Sutherland	5	-1	
Swellendam			
Tarkastad			
Touwsrivier			
Twee Riviere			
(Gemsbokpark)			
Umtata	11	6	0·3
Uniondale			
Upington	12	-4	
Vanwyksvlei	10	-8	
Victoria-Wes			
Vredendal	16	3	
Vryburg	10	-3	
Williston			
Willowmore	9	5	1·7
Willowpark			
(near Dordrecht)	8	1	1·0

NATAL	Max	Min	RRR
Cape St. Lucia	18	11	
Dundee			
Durban	19	9	
(Louis Botha)			
Estcourt	14	-3	
Harding			
Himeville			
Mkuze			
Hluhluwe			
Newcastle	14	-6	
Cedara			
(Pietermaritzburg)	12	5	
Port Shepstone	18	13	
Richmond			
Seven Oaks			
Vryheid			
Waterford			
(near Underberg)	7	4	
TRANSVAAL			
Barberton			
Belfast			
Bethal	12	-6	
Bospoort	8	-5	
Carolina	8	-6	0·5
Chester			
(near Gravelotte)			
Crecy			
Groendraai	13	-4	
(naby Vaalwater)			
Jan Kempdorp			
Jan Smuts	6	-3	
Joubert Park (Jhb)	8	-2	
Kroondal	11	2	
Levubu	18	4	
Leeudoringstad			
Lichtenburg			
Letaba			
Loskopdam			
Lydenburg	11	-4	
Marnitz	14	-1	
Mara	15	0	
Marble Hall			
Messina	18	3	
Middelburg			
Nelspruit	18	3	
Phalaborwa	19	9	
Pietersburg	12	3	
Piet Retief	18	0	

TRANSVAAL	Max	Min	RRR
Pongola			
Potchefstroom	8	-3	
Potgietersrus	13	2	
Pretoria W.B.	9	2	
Pretoriuskop			
Punda Milia			
Sandpan (NW. Tvl.)	13	-9	
Satara			
Sekhukhune			
Shingwidzi			
Skukuza			
Standerton	8	-7	
Thabazimbi			
Tomburke			
Tzaneen			
Vereeniging			
Volksrust			
Warmbad	12	1	
Witbank			
Zeerust			
O.V.S. - O.F.S.			
Balkfontein			
(naby Bothaville)			
Bethlehem	7	-3	
Bloemfontein	8	-2	
(J.B.M. Hertzog)			
Bultfontein			
Fauresmith	7	-2	
Ficksburg			
Frankfort	8	-5	
Harrismith			
Koopstad	8	-4	
Kroonstad	8	-2	
Lindley			
Modderpoort			
Petrusburg			
Philippolis			
Reddersburg			
Reitz			
Vrede			
Warden			
Welkom	8	-3	
Wepener	5	-1	
Winburg			
Zastron			

S.W.A.	Max	Min	RRR
Aroab			
Bethanie			
Dordabis			
Gobabeb	27	12	
Gobabis	18	-5	
Grootfontein	16	-3	
Cape Fria			
Karasburg			
Kalkfeld			
Karibib			
Kestmanshoop	12	1	
Kub			
Luderitz	19	12	
Mariental	13	-1	
Chopoho			
Okahandja			
Okaukueye			
Ondangua			
Otavi			
Otjiwarongo			
Outjo	24	2	
Uis			
J.G. Strydom L.H.	13	6	
Rehoboth			
Runtu			
Steinhausen			
Tsumeb	20	5	
Walvisbaai	22	11	
Windhoek W.K.			
BASUTOLAND			
Maseru	5	-2	0·4
BETSJOANALAND/BECHUANALAND			
Francistown	15	-1	
Gaberones	14	0	
Ghanzi	15	-5	
Lobatsi			
Mahalapye	13	1	
Maun	16	3	
Shakawe	18	-4	
Tsabong			
Tsane			
SWAZILAND			
Embabe			
Manzini	19	4	
Stegi			

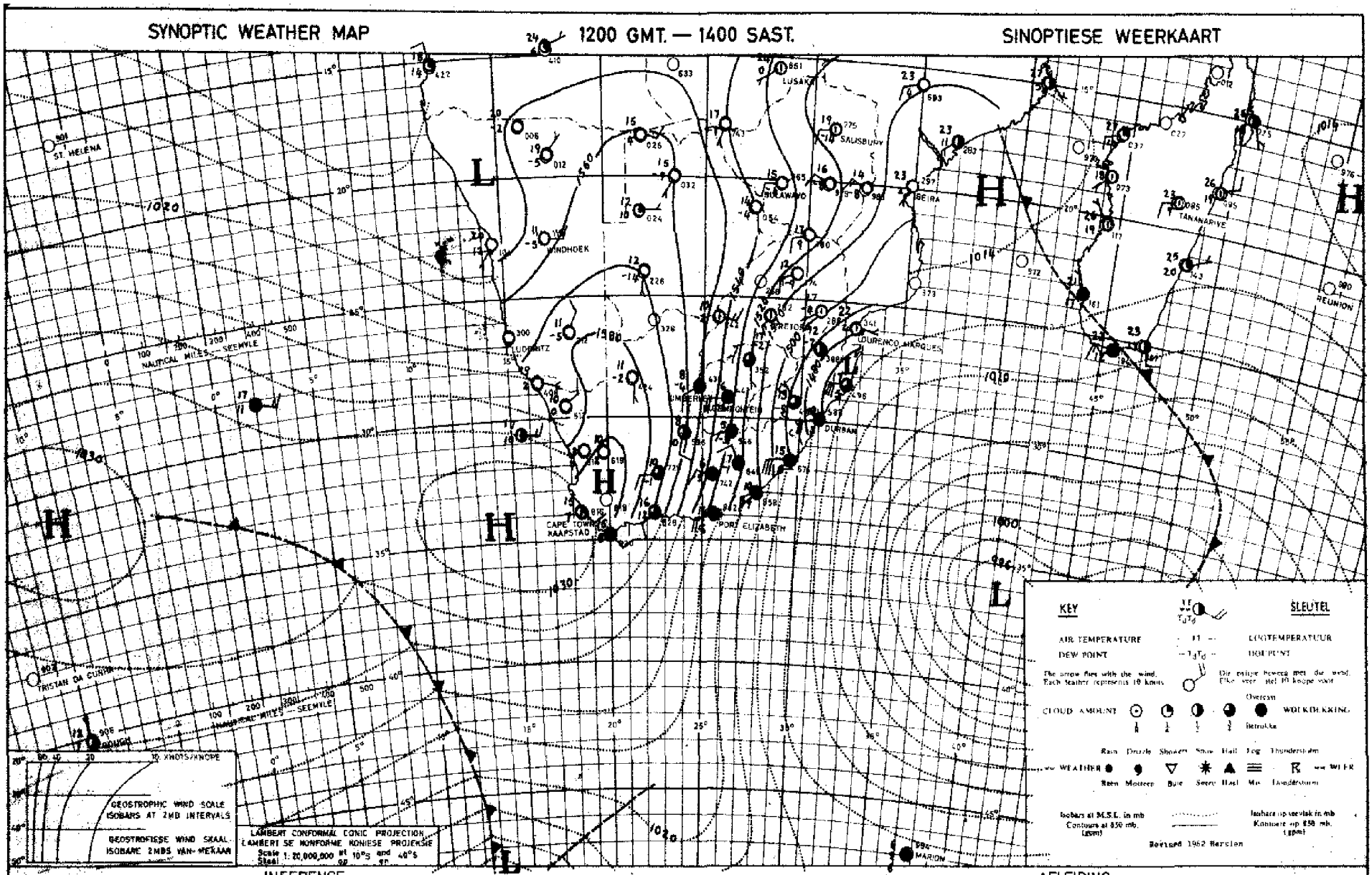

INFERENCE

DATE 13 - 6 - 1968 DATUM

AFLEIDING

The low pressure system over the Indian Ocean will move gradually eastwards and it will be mainly fine and very cold to cold over most areas except the Cape South and east coasts, Border, Transkei and Natal where it will be cloudy with showers and local snow on the Drakensberg.

Die laedrukstelsel oor die Indiese Oseaan sal geleidelik ooswaarts beweeg en dit sal mooiweer en baie koud tot koud wees oor meeste dele behalwe die Kaapse Suid-en Suidooskus, Grens, Transkei en Natal waar dit bewolk sal wees met buie en sneeu op die Drakensberg.

DAAGLIKSE WEERBULLETIN

Maksimum en Minimum Temperatuur (°C) en Reënval (RRR) in mm vir die 24 uur geëindig om 0800 SAST op

WEERBURO / WEATHER BUREAU
DEPT. VAN VERVOER / DEPT. OF TRANSPORT

15 - 6 - 1968

DAILY WEATHER BULLETIN

Maximum and Minimum Temperatures (°C) and rainfall (RRR) in mm for the 24 hours ended at 0800 SAST on

CAPE - KAAP	Max	Min	RRR
Aberdeen			
Addo			
Alexander Bay	22	15	
Aliwal North	9	-4	0·1
Bashee	17	11	3·5
Beaufort-Wes	12	-4	
(Lughawe)			
Boegoebergdam			
Boetsap			
Brakkekuil			
(naby Heidelberg)			
Brandvlei			
Cala			
Caledon			
Calitzdorp			
Calvinia	13	2	
Cape Agulhas	15	9	
Cape Columbine	16	9	
Cape Point	15	10	
Cape St. Francis	17	11	3·5
Cape Town	17	2	
(D.F. Malan)			
Cape Town			
(Roeland Str.)			
Carnarvon			
Ceres			
Citrusdal			
Colesberg			
Cradock			
Dohne	9	4	0·5
De Aar	10	-3	
Douglas			
East London	15	11	8·8
(Airport)			
Hensaamheid			
(naby Herold)			
Hlsenburg			
Fraserburg	10	-3	
Garies			
George			
Graaff-Reinet			
Grahamstown			7·7
Hopetown			
Idutywa			
Jansenville	15	3	
Joubertina			
Kimberley	11	-2	
(Airport)			
Knysna			
Kokstad	11	4	
Kuruman	14	-4	

KAAP - CAPE	Max	Min	RRR
Ladismith			
Lake Mentz			
Maclear			
Mafeking	12	-5	
Malmesbury			
Matatiele			
Matroosberg	11	-1	
Grootfontein	10	-7	
(Middelburg)			
Mosselbaai	14	10	
Mount Frere			
Okiep	12	6	
Oudtshoorn	13	0	
Petrusville			
Piketberg			
Pofadder	12	2	
Port Alfred			
Port Elizabeth	17	10	6·5
Port Nolloth	23	12	
Port St. Johns	18	14	0·5
Prieska	13	-4	
Prince Albert			
Queenstown	10	3	0·9
Rietfontein			
Riversdale	14	2	
Robertson	15	0	
Sheeprun	13	1	
(near Maclear)			
Somerset-Oos	11	1	0·4
Steynsburg			
Strydenburg			
Sutherland	10	-5	
Swellendam			
Tarkastad			
Touwsrivier			
Twee Riviere	15	-5	
(Gemsbokpark)			
Umtata	12	8	1·5
Uniondale			
Upington	13	-4	
Vanwyksvlei	12	-3	
Victoria-Wes			
Vredendal	18	6	
Vryburg			
Williston			
Willowmore			
Willowpark	8	-4	1·0
(near Dordrecht)			

NATAL	Max	Min	RRR
Cape St. Lucia	18	13	
Dundee			
Durban	21	7	
(Louis Botha)			
Estcourt	15	-1	
Harding			
Himeville			
Mkuze			
Hluhluwe			
Newcastle	16	-6	
Cedara	15	5	
(Pietermaritzburg)			
Port Shepstone	20	15	
Richmond			
Seven Oaks			
Vryheid			
Waterford	9	-1	
(near Underberg)			
TRANSVAAL			
Barberton			
Belfast			
Bethal	11	-7	
Bospoort	11	-5	
Carolina	10	-5	
Chester			
(near Gravelotte)			
Crecy			
Groendraai	16	-6	
(naby Vaalwater)			
Jan Kempiorp			
Jan Smuts	9	-3	
Joubert Park (Jhb)	8	0	
Kroondal	13	1	
Levubu	18	5	
Lesudoringstad			
Lichtenburg			
Letaba			
Loskopdam			
Lydenburg			
Marnitz	16	-1	
Mara	16	-3	
Marble Hall			
Messina	12	3	
Middelburg			
Nelspruit	19	1	
Phalaborwa	19	5	
Pietersburg	12	1	
Piet Retief	14	-2	

TRANSVAAL	Max	Min	RRR
Pongola			
Potchefstroom	10	-5	
Potgietersrus	13	3	
Pretoria W.B.	13	1	
Pretoriuskop			
Punda Milia			
Sandpan (NW. Tvl.)			
Satara			
Sekhukhune			
Shingwidzi			
Skukuza			
Standerton	11	-9	
Thabazimbi			
Tomburke			
Tzaneen			
Vereeniging			
Volksrust			
Warmbad			
Witbank			
Zeerust			
O.V.S. - O.F.S.			
Balkfontein			
(naby Bothaville)			
Bethlehem	10	-6	
Bloemfontein	11	-6	
(J.B.M. Hertzog)			
Bultfontein			
Fauresmith	10	-5	
Ficksburg			
Frankfort	10	-8	
Harriesmith			
Hoopstad	12	-3	
Kroonstad	11	-4	
Lindley			
Modderpoort			
Petrusburg			
Philippolis			
Reddersburg			
Reitz			
Vrede			
Warden			
Welkom	11	-4	
Wepener	9	-5	
Winburg			
Zastron			

S.W.A.	Max	Min	RRR
Arosb			
Bethanie			
Dordabis			
Gobabeb	29	13	
Gobabis	17	-4	
Grootfontein	17	-4	
Karasburg			
Kalkfeld			
Karibib			
Keetmanshoop	14	2	
Kub			
Luderitz	19	13	
Marienta1	15	0	
Ohopoho			
Okahandja			
Okaukueye			
Ondangua			
Otavi			
Otjiwarongo			
Outjo	23	1	
Rehoboth			
Runtu	21	0	
Steinhausen			
Tsumeb	21	2	
Walvisbaai	25	13	
Windhoek W.K.			
J.G. Strydom Lfh	17	-4	
BASUTOLAND			
Maseru	7	-2	
BETSJOANALAND/BECHUANALAND			
Francistown	16	-4	
Gaberones			
Ghanzi	17	-4	
Lobatsi			
Mahalapye	10	0	
Maun	17	2	
Shakawe	17	-1	
Tsabong			
Tsane	14	0	
SWAZILAND			
Emlembe			
Manzini	20	3	
Stegi			

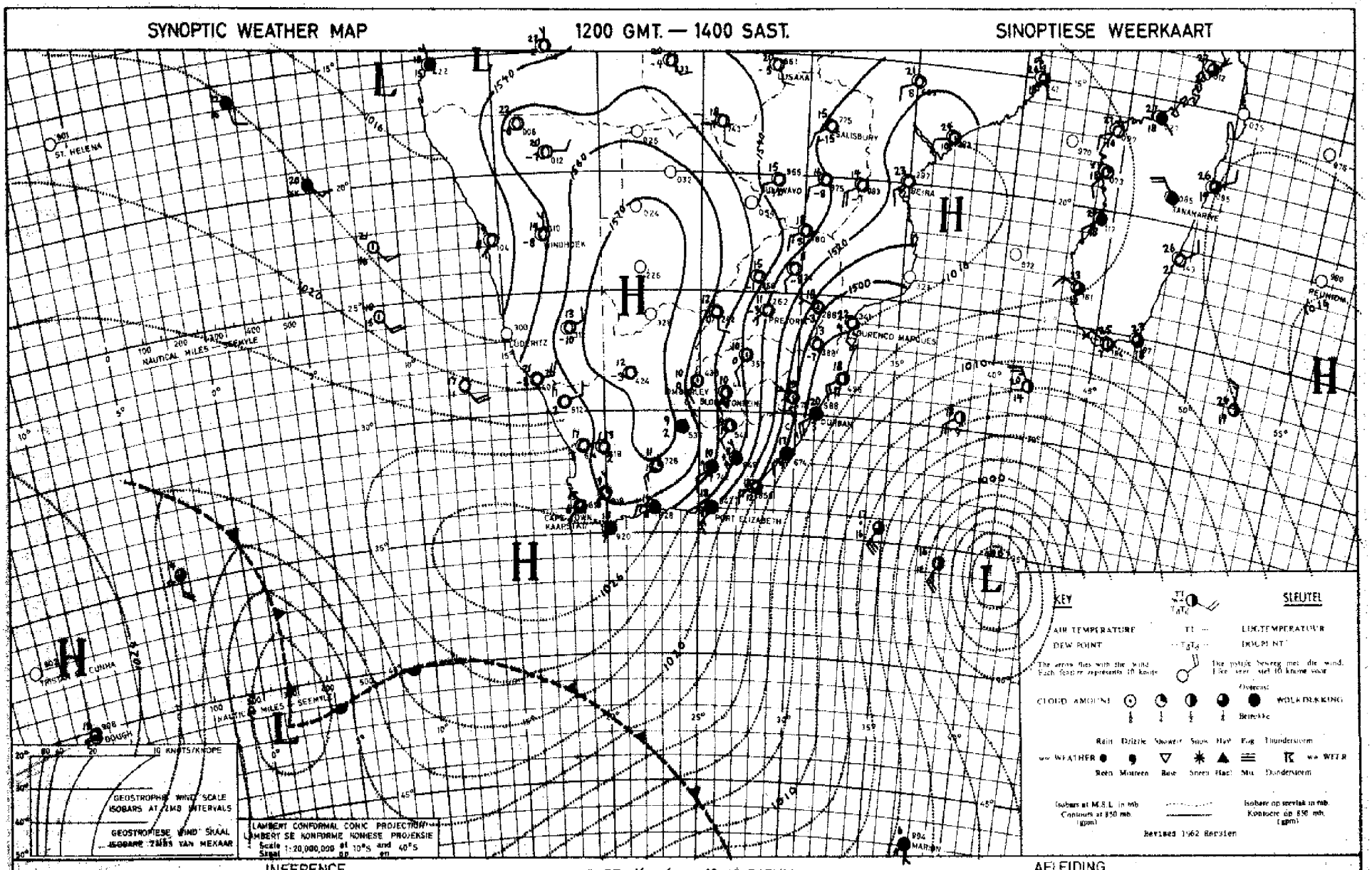

The low over the Indian Ocean is moving eastwards so that the onshore gradient along the east coast will slacken and it will gradually clear over these regions. Dry air is present elsewhere and the weather will be fair.

Die laag oor die Indiese Oseaan beweeg oostwaarts sodat die gradiënt langs die ooskus sal afneem en dit sal geleidelik opklaar oor hierdie gebiede. Droë lug is oor die res van die land aanwesig en dit sal hoofsaaklik mooiweer wees.

DAAGLIKSE WEERBULLETIN

Maksimum en Minimum Temperatuur (°C) en Reënval (RRR) in mm vir die 24 uur geëindig om 0800 SAST op

WEERBURO / WEATHER BUREAU
DEPT. VAN VERVOER / DEPT. OF TRANSPORT

16-6-1968

DAILY WEATHER BULLETIN

Maximum and Minimum Temperatures (°C) and rainfall (RRR) in mm for the 24 hours ended at 0800 SAST on

CAPE - KAAP	Max	Min	RRR
Aberdeen			
Addo			
Alexander Bay	26	5	
Aliwal North	13	-4	
Bashee	20	11	
Beaufort-Wes	16	3	
(Lughawe)			
Boegoebergdam			
Boetsap			
Brakkekuil			
(naby Heidelberg)			
Brandvlei			
Cala			
Caledon			
Calitzdorp			
Calvinia	15	1	
Cape Agulhas	17	10	
Cape Columbine	17	10	
Cape Point	16	11	
Cape St. Francis	16	8	
Cape Town	19	3	
(D.F. Malan)			
Cape Town			
(Roeland Str.)			
Carnarvon			
Ceres			
Citrusdal			
Colesberg			
Cradock			
Dönne	15	5	
De Aar	13	-2	
Douglas			
East London	18	7	
(Airport)			
Eensaamheid			
(naby Herold)			
Elsenburg			
Fraserburg	11	-3	
Garies			
George			
Graaff-Reinet			
Grahamstown			
Hopetown			
Idutywa			
Jansenville	19	0	
Joubertina			
Kimberley	13	0	
(Airport)			
Knysna			
Kokstad	14	-6	
Kuruman	16	-4	

KAAP - CAPE	Max	Min	RRR
Ladismith			
Lake Mentz			
Maclear			
Mafeking			
Malmesbury			
Matatiele			
Matroosberg			
Grootfontein			
(Middelburg)	14	-1	
Mosselbaai	15	10	
Mount Frere			
Okiep	16	5	
Oudtshoorn	15	1	
Petrusville			
Piketberg			
Pofadder	13	4	
Port Alfred			
Port Elizabeth	19	4	
Port Nolloth	26	5	
Port St. Johns	20	12	
Prieska	15	-3	
Prince Albert			
Queenstown	15	0	
Rietfontein			
Riversdale			
Robertson	18	2	
Sheeprun	15	-5	
(near Maclear)			
Somerset-Oos	16	4	
Steynsburg			
Strydenburg			
Sutherland	9	-4	
Swellendam			
Tarkastad			
Touwsrivier			
Twee Riviere	17	-3	
(Gemsbokpark)			
Umtata	18	0	
Uniondale			
Upington	17	-1	
Vanwykavlei	14	-3	
Victoria-Wes			
Vredendal	21	2	
Vryburg	15	-5	
Williston			
Willowmore			
Willowpark			
(near Dordrecht)			

NATAL	Max	Min	RRR
Cape St. Lucia	18	10	1·5
Dundee			
Durban	21	9	
(Louis Botha)			
Estcourt	16	0	
Harding			
Himeville			
Mkuze			
Hluhluwe			
Newcastle	17	-3	
Cedara			
(Pietermaritzburg)	16	-1	
Port Shepstone	20	12	
Richmond			
Seven Oaks			
Vryheid			
Waterford			
(near Underberg)	14	-8	

TRANSVAAL

Barberton			
Belfast			
Bethal	15	-2	
Bospoort	13	-3	
Carolina	13	0	
Chester			
(near Gravelotte)			
Crecy			
Groendraai	19	-7	
(naby Vaalwater)			
Jan Kempdorp			
Jan Smuts	13	0	
Joubert Park (Jhb)	14	4	
Kroondal	17	-2	
Levubu	19	5	
Leeudoringstad			
Lichtenburg			
Letaba			
Loskopdam			
Lydenburg	16	-2	
Marnitz	19	2	
Mara			
Marble Hall			
Messina	21	6	
Middelburg			
Nelspruit	21	-1	
Phalaborwa	21	4	
Pietersburg	18	-1	
Piet Retief	18	1	

TRANSVAAL	Max	Min	RRR
Pongola			
Potchefstroom	13	-4	
Potgietersrus	18	1	
Pretoria W.B.	15	-1	
Pretoriuskop			
Punda Milia			
Sandpan (NW. Tvl.)	18	-4	
Satara			
Sekhukhune			
Shingwidzi			
Skukuza			
Standerton	15	-8	
Thabazimbi			
Tomburke			
Tzaneen			
Vereeniging			
Volksrust			
Warmbad	17	-2	
Witbank			
Zeerust			

O.V.S. - O.F.S.

Balkfontein			
(naby Bothaville)			
Bethlehem	13	-8	
Bloemfontein	12	-6	
(J.B.M. Hertzog)			
Bultfontein			
Fauresmith	12	-5	
Ficksburg			
Frankfort	14	-9	
Harrismith			
Hoopstad	14	-5	
Kroonstad	13	-5	
Lindley			
Modderpoort			
Petrusburg			
Philippolis			
Reddersburg			
Reitz			
Vrede			
Warden			
Welkom			
Wepener			
Winburg			
Zastron			

S.W.A.	Max	Min	RRR
Aroab			
Bethanie			
Dordabis			
Gobabeb	29	9	
Gobabis	18	5	
Grootfontein	19	-4	
Cape Fria			#
Karasburg			
Kalkfeld			
Karibib			
Keetmanshoop	19	4	
Kub			
Luderitz	21	10	
Marienta1	19	1	
Ohopoho			
Okahandja			
Okaukueye			
Ondangua			
Otavi			
Otjiwarongo			
Outjo	23	0	
Uis			
J.G. Strydom L.H.	19	0	
Rehoboth			
Runtu			
Steinhausen			
Tsumeb			
Walvisbaai	22	16	
Windhoek W.K.			

BASUTOLAND

Maseru	12	-4	

BETSJOANALAND/BECHUANALAND

Francistown	18	-4	
Gaberones	19	1	
Ghanzi	19	0	
Lobatsi			
Mahalapye	17	-2	
Maun	20	1	
Shakawe	20	-3	
Tsabong	17	-6	
Tsane			

SWAZILAND

Embelebe			
Manzini	20	3	
Stegi			

SYNOPTIC WEATHER MAP 1200 GMT. — 1400 SAST. SINOPTIESE WEERKAART

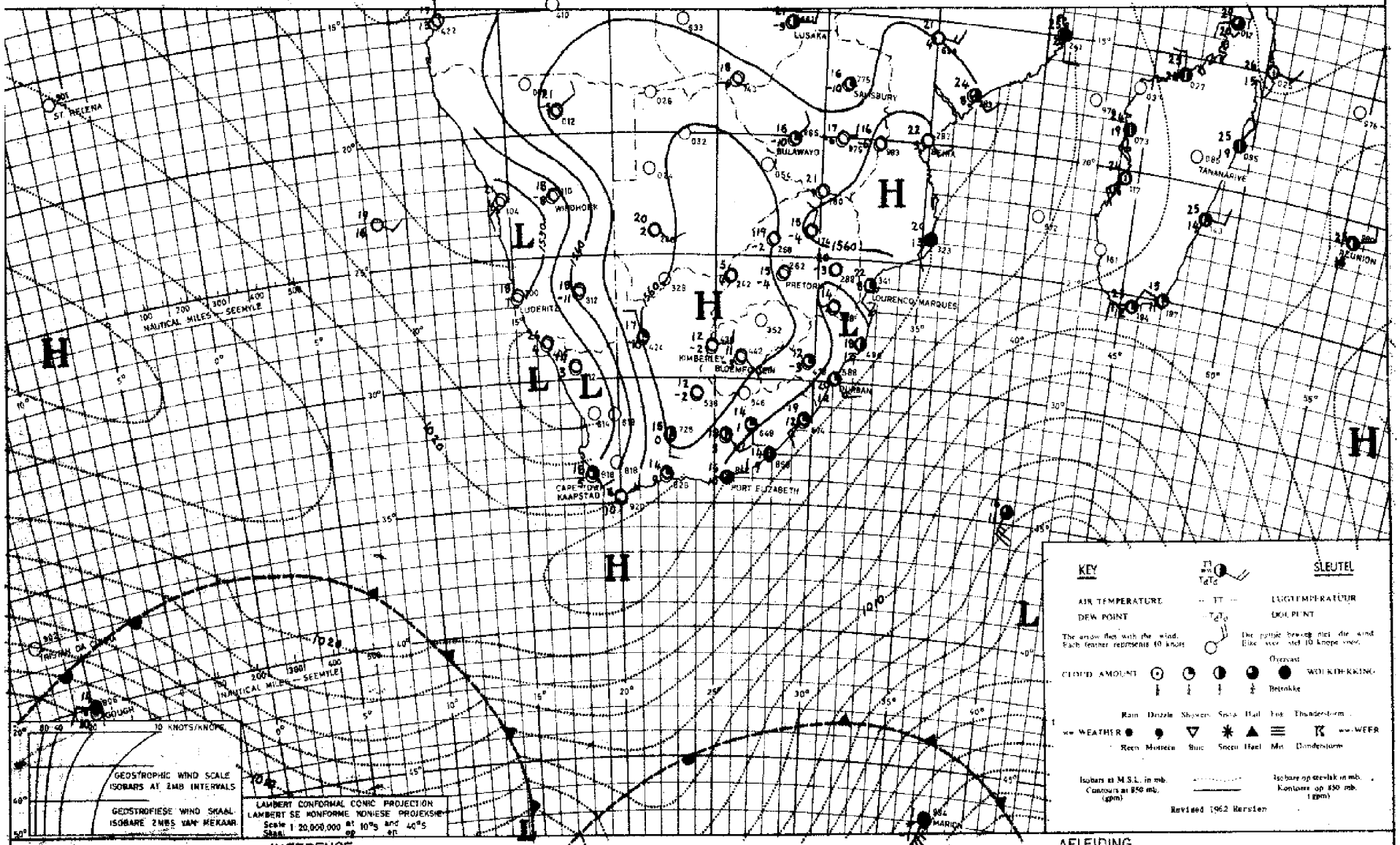

INFERENCE

The circulation over South Africa is anticyclonic and the weather will be fine or fair and it will become gradually warmer.

DATE 15 - 6 - 1968 DATUM

AFLEIDING

Die sirkulasie oor Suid-Afrika is antisiklonaal en dit sal mooi-weer of redelike mooiweer wees en geleidelik warmer word.

DAAGLIKSE WEERBULLETIN

Maksimum en Minimum Temperatuur (°C) en Reënval (RRR) in mm vir die 24 uur geëindig om 0800 SAST op

WEERBURO / WEATHER BUREAU
DEPT. VAN VERVOER / DEPT. OF TRANSPORT
17 - 6 - 1968

DAILY WEATHER BULLETIN

Maximum and Minimum Temperatures (°C) and rainfall (RRR) in mm for the 24 hours ended at 0800 SAST on

CAPE - KAAP	Max	Min	RRR
Aberdeen			
Addo			
Alexander Bay	16	4	
Aliwal North	15	-4	
Bashee	20	11	
Beaufort-Wes	18	-4	
(Lughawe)			
Boegoebergdam			
Boetsap			
Brakkekuil			
(naby Heidelberg)			
Brandvlei			
Gala			
Caledon			
Calitzdorp			
Calvinia	15	0	
Cape Agulhas	17	13	0·3
Cape Columbine	14	11	0·4
Cape Point	15	11	1·2
Cape St. Francis	20	9	
Cape Town	16	9	1·0
(D.F. Malan)			
Cape Town			
(Roeland Str.)			
Carnarvon			
Ceres			
Citrusdal			
Colesberg			
Cradock			
Döhne	16	5	
De Aar	15	-3	
Douglas			
East London	19	10	
(Airport)			
Kenssamheid			
(naby Herold)			
Klipdam			
Fraserburg	13	-4	
Garies			
George			
Graaff-Reinet			
Grahamstown			
Hopetown			
Idutywa			
Jansenville	19	1	
Joubertina			
Kimberley	17	2	
(Airport)			
Knysna			
Kokstad	18	-4	
Kuruman	16	-3	

KAAP - CAPE	Max	Min	RRR
Ladismith			
Lake Mentz			
Maclear			
Mafeking	18	-3	
Malmesbury			
Matatiele			
Matroosberg	14	0	
Grootfontein			
(Middelburg)	15	-4	
Mosselbaai	20	10	
Mount Frere			
Okiep	17	2	
Oudtshoorn	15	0	
Petrusville			
Piketberg			
Pofadder	18	-2	
Port Alfred			
Port Elizabeth	20	9	
Port Nolloth	15	5	
Port St. Johns	22	15	
Priska	19	-1	
Prince Albert			
Queenstown	16	0	
Rietfontein			
Riversdale	19	4	
Robertson	19	10	
Sheeprun	16	2	
(near Maclear)			
Somerset-Oos	17	2	
Staynsburg			
Strydenburg			
Sutherland	10	-3	
Swellendam			
Tarkastad			
Touwsrivier			
Twee Riviere	22	-1	
(Gemsbokpark)			
Umtata	20	2	
Uniondale			
Upington	20	-2	
Vanwyksvlei	17	-5	
Victoria-Wes			
Vredendal	17	9	
Vryburg	17	-3	
Williston			
Willowmore	14	-1	
Willowpark			
(near Dordrecht)	12	3	

NATAL	Max	Min	RRR
Cape St. Lucia	20	10	
Dundee			
Durban	21	5	
(Louis Botha)			
Estcourt	18	-2	
Harding			
Himeville			
Mkuze			
Hluhluwe			
Newcastle	20	3	
Cedara			
(Pietermaritzburg)	18	0	
Port Shepstone	20	10	
Richmond			
Seven Oaks			
Vryheid			
Waterford			
(near Underberg)	16	-4	

TRANSVAAL

Barberton			
Belfast			
Bethal	15	-1	
Bospoort	16	-5	
Carolina	14	0	
Chester			
(near Gravelotte)			
Crecy			
Groendraai	19	-5	
(naby Vaalwater)			
Jan Kempdorp			
Jan Smuts	12	5	
Joubert Park (Jhb)	13	4	
Kroondal	17	-1	
Levubu	22	5	
Leeudoringstad			
Lichtenburg			
Letaba			
Loskopdam			
Lydenburg	16	-1	
Messina	19	-2	
Mara			
Marble Hall			
Messina	22	0	
Middelburg			
Nelspruit	23	0	
Phalaborwa	23	8	
Pietersburg	17	2	
Piet Retief	18	4	

TRANSVAAL	Max	Min	RRR
Pongola			
Potchefstroom	17	-3	
Potgietersrus			
Pretoria W.B.	15	0	
Pretoriuskop			
Punda Milia			
Sandpan (NW. Tvl.)	20	-4	
Satara			
Sekhukhune			
Shingwidzi			
Skukuza			
Standerton	15	-5	
Thabazimbi			
Tomburke			
Tzaneen			
Vereeniging			
Volksrust			
Warmbad	20	-2	
Witbank			
Zeerust			

O.V.S. - O.F.S.

Balkfontein			
(naby Bothaville)			
Bethlehem	12	-6	
Bloemfontein	14	-7	
(J.B.M. Hertzog)			
Bultfontein			
Fauresmith	14	-5	
Ficksburg			
Frankfort	14	-8	
Harrismith			
Hoopstad	16	-5	
Kroonstad	15	-6	
Lindley			
Modderpoort			
Petrusburg			
Philippolis			
Reddersburg			
Reitz			
Vrede			
Warden			
Welkom			
Wepener			
Winburg			
Zastron			

S.W.A.	Max	Min	RRR
Aroab			
Bethanie			
Dordabis			
Gobabeb	26	9	
Gobabis	22	0	
Grootfontein	22	0	
Cape Fria	19	11	
Karasburg			
Kalkfeld			
Karibib			
Keetmanshoop	22	5	
Kub			
Luderitz	17	9	
Marienta1	23	1	
Ohopoho			
Okahandja			
Okaukueye			
Ondangua	26	4	
Otavi			
Otjiwarongo			
Outjo	24	4	
Ubs	26	7	
JG. Strydom I.H.	19	0	
Rehoboth			
Runtu	24	0	
Steinhausen			
Tsumeb	24	0	
Walvisbaai			
Windhoek W.K.			

BASUTOLAND

Maseru	13	-4	

BETSJOANALAND/BECHUANALAND

Francistown	22	-3	
Gaberones	19	-2	
Ghanzi	22	1	
Lobatsi			
Mahalapye	20	0	
Maun	22	3	
Shakawe	23	-4	
Tsabong	20	-2	
Tsane			

SWAZILAND

Bulembe			
Mansini			
Stegi			

SYNOPTIC WEATHER MAP — 1200 GMT. — 1400 SAST. — SINOPTIESE WEERKAART

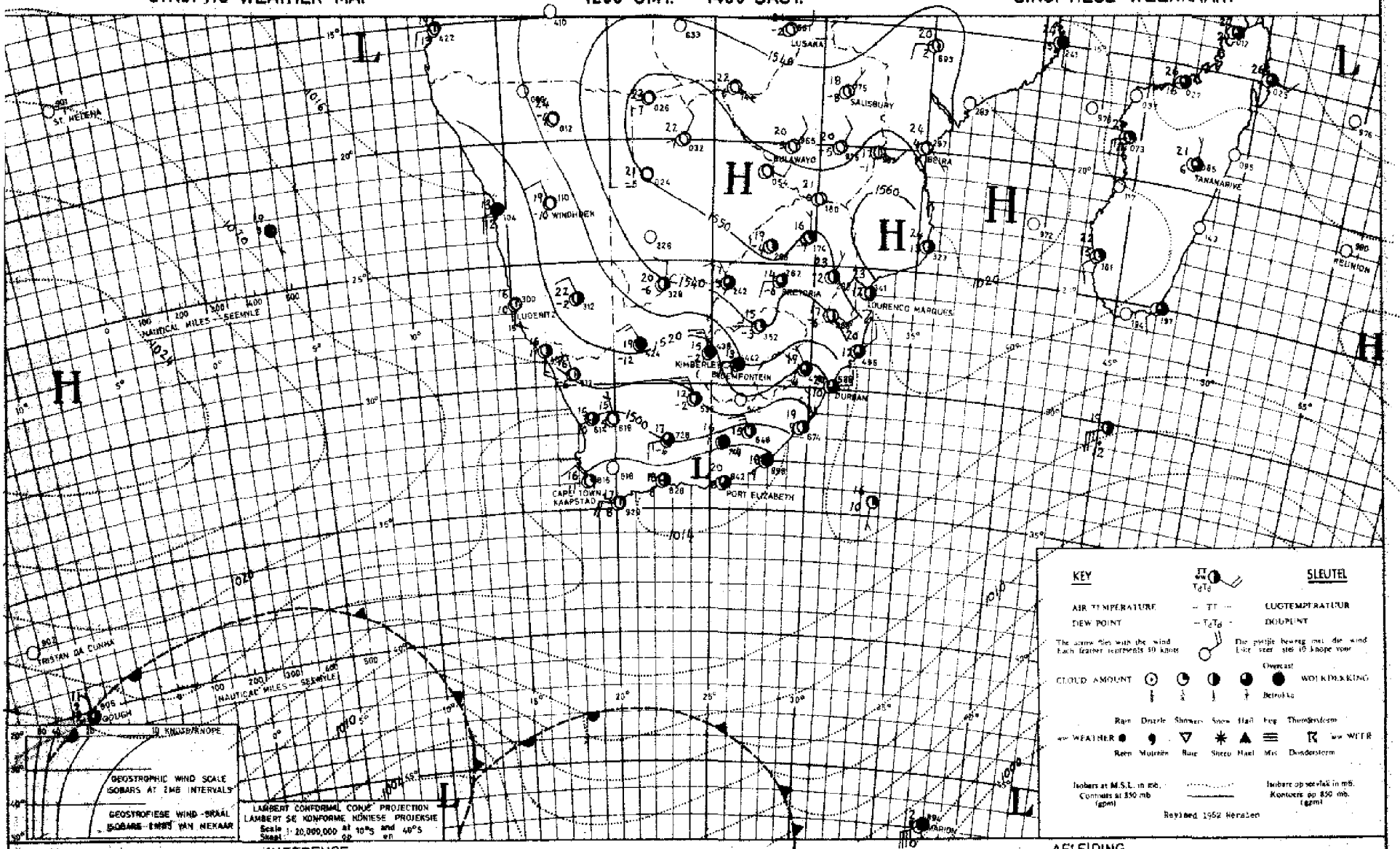

KEY — SLEUTEL

AIR TEMPERATURE — TT — LUGTEMPERATUUR

DEW POINT — T_dT_d — DOUPUNT

The arrow flies with the wind. Each feather represents 10 knots.

Die pyltjie beweeg met die wind. Elke veer stel 10 knope voor.

CLOUD AMOUNT — Overcast — WOLKDEKKING — Bedekte

WEATHER — Rain, Drizzle, Showers, Snow, Hail, Fog, Thunderstorm — WEER

Reën, Motreën, Buie, Sneeu, Hael, Mis, Donderstorm

Isobars at M.S.L. in mb. — Isobare op seevlak in mb.

Contours at 850 mb (gpm) — Kontoere op 850 mb (gpm)

Revised 1962 Hersien

INFERENCE — DATE 16 - 6 - 19 68 DATUM — AFLEIDING

A series of fronts is passing to the south of the country but pressures are falling over the south-western Cape so that the cold front halfway between Gough and Cape Town will probably cause cloudy weather with rain over the south-west coast. Elsewhere it will be fine over the country.

'n Reeks fronte beweeg suid van die land verby maar lugdruk daal oor Suidwes- Kaapland sodat die koufront halfpad tussen Gough en Kaapstad waarskynlik bewolkte weer met reën oor die suidweskus sal veroorsaak. Oor die res van die land is die lug droog en sal dit mooiweer bly.

DAAGLIKSE WEERBULLETIN

Maksimum en Minimum Temperatuur (°C) en Reënval (RRR) in mm vir die 24 uur geëindig om 0800 SAST op

WEERBURO / WEATHER BUREAU
DEPT. VAN VERVOER / DEPT. OF TRANSPORT
18 - 6 - 1968

DAILY WEATHER BULLETIN

Maximum and Minimum Temperatures (°C) and rainfall (RRR) in mm for the 24 hours ended at 0800 SAST on

CAPE - KAAP	Max	Min	RRR
Aberdeen			
Addo			
Alexander Bay	17	9	
Aliwal North	13	-2	
Bashee	19	13	
Beaufort-Wes	14	5	1·6
(Lughawe)			
Boegoebergdam			
Boetsap			
Brakkekuil			
(naby Heidelberg)			
Brandvlei			
Cala			
Caledon			
Calitzdorp			
Calvinia	11	5	0·7
Cape Agulhas	16	11	7·0
Cape Columbine	17	8	0·2
Cape Point	14	9	9·0
Cape St. Francis	17	12	17·0
Cape Town (D.F. Malan)	13	5	3·0
Cape Town (Roeland Str.)			9·5
Carnarvon			
Ceres			
Citrusdal			
Colesberg			
Cradock			
Döhne	15	5	
De Aar			
Douglas			
East London (Airport)	18	10	1·3
Bensaamheid (naby Herold)			
Elsenburg			
Fraserburg	12	3	2·0
Garies			
George			
Graaff-Reinet			
Grahamstown			6·2
Hopetown			
Idutywa			
Jansenville	17	5	
Joubertina			
Kimberley (Airport)	15	-1	
Knysna			14·0
Kokstad	16	-6	
Kuruman	18	-3	

KAAP - CAPE	Max	Min	RRR
Ladismith			
Lake Mentz			
Maclear			
Mafeking	19	-2	
Malmesbury			
Matatiele			
Matroosberg	12	2	3·2
Grootfontein (Middelburg)	13	-1	
Mosselbaai	17	9	17·0
Mount Frere			
Okiep	12	4	
Oudtshoorn	14	7	1·0
Petrusville			
Piketberg			9·0
Pofadder	12	2	
Port Alfred			
Port Elizabeth	15	11	24·0
Port Nolloth	14	6	
Port St. Johns	19	14	
Prieska	15	-1	
Prince Albert			
Queenstown	15	5	
Rietfontein			
Riversdale	16	9	5·5
Robertson	16	5	
Sheeprun (near Maclear)	17	-3	
Somerset-Oos	16	7	
Steynsburg			
Strydenburg			
Sutherland	18	-1	
Swellendam			
Tarkastad			
Touwsrivier			
Twee Riviere (Gemsbokpark)	16	-2	
Umtata	19	3	
Uniondale			
Upington	13	-1	
Vanwyksvlei	14	1	
Victoria-Wes			
Vredendal	17	5	0·2
Vryburg	20	-2	
Williston			
Willowmore	13	5	3·2
Willowpark (near Dordrecht)	12	1	

NATAL	Max	Min	RRR
Cape St. Lucia	21	11	
Dundee			
Durban (Louis Botha)	22	7	
Estcourt	18	-1	
Harding			
Himeville			
Mkuze			
Hluhluwe			
Newcastle	19	-4	
Cedara (Pietermaritzburg)	18	-2	
Port Shepstone	20	11	
Richmond			
Seven Oaks			
Vryheid			
Waterford (near Underberg)	16	-8	

TRANSVAAL	Max	Min	RRR
Barberton			
Belfast			
Bethal	15	-5	
Bospoort	17	-6	
Carolina	15	-1	
Chester (near Gravelotte)			
Crecy			
Groendraai (naby Vaalwater)	21	-4	
Jan Kempdorp			
Jan Smuts	15	1	
Joubert Park (Jhb)	15	1	
Kroondal			
Levubu	24	7	
Leeudoringstad			
Lichtenburg			
Letaba			
Loskopdam			
Lydenburg	18	-1	
Marnitz	22	0	
Mara	22	-1	
Marble Hall			
Messina	25	-1	
Middelburg			
Nelspruit	24	1	
Phalaborwa	15	0	
Pietersburg	19	1	
Piet Retief	19	-1	

TRANSVAAL	Max	Min	RRR
Pongola			
Potchefstroom	17	-5	
Potgietersrus	21	1	
Pretoria W.B.	18	3	
Pretoriuskop			
Punda Milia			
Sandpan (NW. Tvl.)	22	-3	
Satara			
Sekhukhune			
Shingwidzi			
Skukuza			
Standerton	15	-8	
Thabazimbi			
Tomburke			
Tzaneen			
Vereeniging			
Volksrust			
Warmbad	18	1	
Witbank			
Zeerust			

O.V.S. - O.F.S.	Max	Min	RRR
Balkfontein (naby Bothaville)			
Bethlehem	13	-7	
Bloemfontein (J.B.M. Hertzog)	14	-5	
Bultfontein			
Fauresmith	13	0	
Picksburg			
Frankfort	15	-9	
Harrismith			
Hoopstad	17	-5	
Kroonstad	15	-6	
Lindley			
Modderpoort			
Petrusburg			
Philippolis			
Reddersburg			
Reitz			
Vrede			
Warden			
Welkom	16	-2	
Wepener	14	-6	
Winburg			
Zastron			

S.W.A.	Max	Min	RRR
Aroab			
Bethanie			
Dordabis			
Gobabeb	26	8	
Gobabis	20	1	
Grootfontein	22	3	
Cape Fria	19	12	
Karasburg			
Kalkfeld			
Karibib			
Keetmanshoop	16	0	
Kub			
Luderitz	19	9	
Marienthal	20	-1	
Chopcho			
Okahandja			
Okaukueye			
Ondangua	26	5	
Otavi			
Otjiwarongo			
Outjo	24	-2	
Uis	25	6	
JG. Strydom LH.	20	-2	
Rehoboth			
Runtu	27	1	
Steinhausen			
Tsumeb	26	4	
Walvisbaai	18	9	
Windhoek W.K.			

BASUTOLAND	Max	Min	RRR
Maseru	13	-5	

BETSJOANALAND/BECHUANALAND	Max	Min	RRR
Francistown			
Gaberones	23	0	
Ghanzi			
Lobatsi			
Mahalapye			
Maun			
Shakawe			
Tsabong			
Tsane			

SWAZILAND	Max	Min	RRR
Mbabane			
Manzini			
Stegi			

SYNOPTIC WEATHER MAP — 1200 GMT. — 1400 SAST. — SINOPTIESE WEERKAART

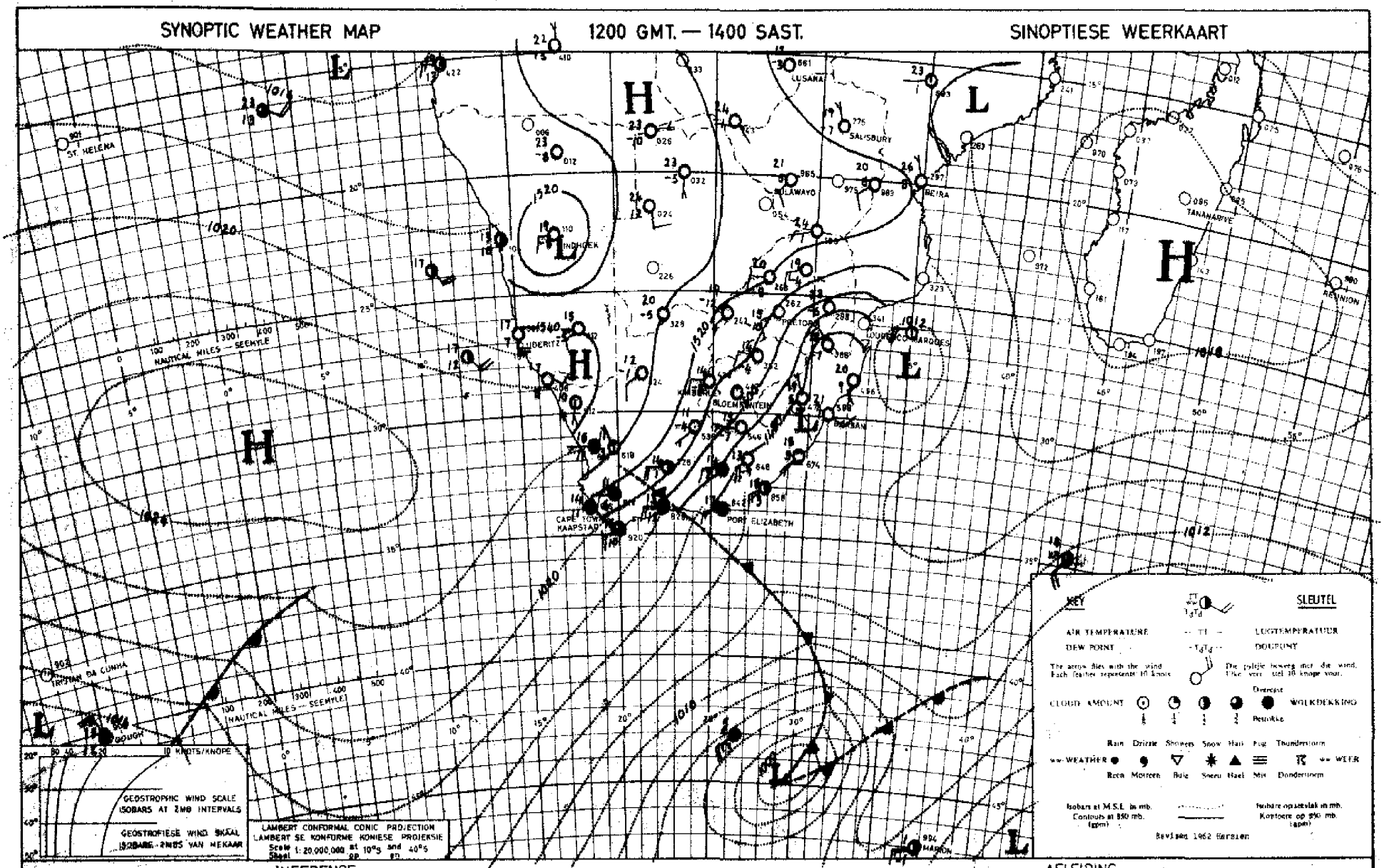

INFERENCE

DATE 17.6.1968 DATUM

AFLEIDING

With the cold front along the south coast cloudy cold weather with showers will spread over the southern and south-eastern Cape and colder weather will occur also over the central parts.

Met die koufront wat oor die suidelike dele van Kaapland inbeweeg sal koue, bewolkte weer met buie uitbreek oor die suidelike en suidoostelike dele van Kaapland. Koue weer sal ook oor die sentrale binneland uitbreek.

DAAGLIKSE WEERBULLETIN

Maksimum en Minimum Temperatuur (°C) en Reënval (RRR) in mm vir die 24 uur geëindig om 0800 SAST op

WEERBURO / WEATHER BUREAU
DEPT. VAN VERVOER / DEPT. OF TRANSPORT
19 - 6 - 1968

DAILY WEATHER BULLETIN

Maximum and Minimum Temperatures (°C) and rainfall (RRR) in mm for the 24 hours ended at 0800 SAST on

KAAP - CAPE	Max	Min	RRR
Aberdeen			
Addo			
Alexander Bay	18	4	
Aliwal North	12	-3	
Baahee	17	11	
Beaufort-Wes	15	-2	
(Lughawe)			
Boegoebergdam			
Boetsap			
Brakkekuil			
(naby Heidelberg)			
Brandvlei			
Cala			
Caledon			
Calitzdorp			
Calvinia	14	1	
Cape Agulhas	16	12	
Cape Columbine	15	8	
Cape Point	13	10	0·2
Cape St. Francis	15	10	5·5
Cape Town	15	2	
(D.F. Malan)			
Cape Town			
(Roeland Str.)			
Carnarvon			
Ceres			
Citrusdal			
Colesberg			
Cradock			
Dhwre	7	3	1·2
De Aar	11	-3	
Douglas			
East London	14	9	4·6
(Airport)			
Eensaamheid			
(naby Herold)			
Elsenburg			
Fraserburg	8	-1	
Garies			
George			
Graaff-Reinet			
Grahamstown			
Hopetown			
Idutywa			
Jansenville	13	3	0·1
Joubertina			
Kimberley	12	-4	
(Airport)			
Knysna			
Kokstad	10	-2	
Kuruman	16	-1	

KAAP - CAPE	Max	Min	RRR
Ladismith			
Lake Mentz			
Maclear			
Mafeking	16	-3	
Malmesbury			
Matatiele			
Matroosberg	9	-2	
Grootfontein			
(Middelburg)	9	-7	0·1
Mosselbaai	16	9	0·1
Mount Frere			
Okiep	15	4	
Oudtshoorn	13	1	0·9
Petrusville			
Piketberg			
Pofadder	12	2	
Port Alfred			
Port Elizabeth	14	9	5·3
Port Nolloth	15	6	
Port St. Johns	18	12	
Prieska	13	-4	
Prince Albert			
Queenstown	11	0	0·4
Rietfontein			
Riversdale	14	2	1·4
Robertson	15	2	
Sheeprun	15	11	
(near Maclear)			
Somerset-Oos	10	4	0·7
Steynsburg			
Strydenburg			
Sutherland	8	-5	
Swellendam			
Tarkastad			
Touwsrivier			
Twee Riviere	13	-3	
(Gemsbokpark)			
Umtata	13	5	
Uniondale			
Upington	15	-3	
Vanwyksvlei	13	-3	
Victoria-Wes			
Vredendal	18	3	
Vryburg	14	-1	
Williston			
Willowmore	10	1	0·4
Willowpark			
(near Dordrecht)	7	-4	0·1

NATAL	Max	Min	RRR
Cape St. Lucia	19	10	
Dundee			
Durban	21	5	
(Louis Botha)			
Estcourt	15	2	
Harding			
Himeville			
Mkuze			
Hluhluwe			
Newcastle	15	4	
Cedara			
(Pietermaritzburg)	14	2	
Port Shepstone	20	12	
Richmond			
Seven Oaks			
Vryheid			
Waterford			
(near Underberg)	11	-5	

TRANSVAAL

Barberton			
Belfast			
Bethal	15	-1	
Bospoort	13	-4	
Carolina	15	2	
Chester			
(near Gravelotte)			
Crecy			
Groendraai	23	-3	
(naby Vaalwater)			
Jan Kempdorp			
Jan Smuts	13	-3	
Joubert Park (Jhb)	13	0	
Kroondal	19	2	
Levubu	25	9	
Leeudoringstad			
Lichtenburg			
Letaba			
Loskopdam			
Lydenburg	18	2	
Marnitz	23	9	
Mara	23	9	
Marble Hall			
Messina	26	6	
Middelburg			
Nelspruit	22	8	
Phalaborwa	24	12	
Pietersburg	20	4	
Piet Retief	13	4	

TRANSVAAL	Max	Min	RRR
Pongola			
Potchefstroom	13	-5	
Potgietersrus	20	5	
Pretoria W.B.	17	2	
Pretoriuskop			
Punda Milia			
Sandpan (NW. Tvl.)	23	0	
Satara			
Sekhukhune			
Shingwidzi			
Skukuza			
Standerton	15	-1	
Thabazimbi			
Tomburke			
Tzaneen			
Vereeniging			
Volksrust			
Warmbad	20	-1	
Witbank			
Zeerust			

O.V.S. - O.F.S.

Balkfontein			
(naby Bothaville)			
Bethlehem			
Bloemfontein	11	-3	
(J.B.M. Hertzog)			
Bultfontein			
Fauresmith	11	-2	
Picksburg			
Frankfort	15	-7	
Harrismith			
Hoopstad	13	-3	
Kroonstad			
Lindley			
Modderpoort			
Petrusburg			
Philippolis			
Reddersburg			
Reitz			
Vrede			
Warden			
Welkom	13	-3	
Wepener	11	-5	
Winburg			
Zastron			

S.W.A.	Max	Min	RRR
Aroab			
Bethanie			
Bordabis			
Gobabeb			
Gobabis	18	-2	
Grootfontein			
Cape Fria			
Karasburg			
Kalkfeld			
Karibib			
Keetmanshoop	15	3	
Kub			
Luderitz	19	12	
Mariental	16	1	
Ohopoho			
Okahandja			
Okaukueye			
Ondangua	26	7	
Otavi			
Otjiwarongo			
Outjo	24	4	
Uis	25	13	
J.G. Strydom L.H.	17	-2	
Rehoboth			
Runtu	25	5	
Steinhausen			
Tsumeb	25	7	
Walvisbaai	15	9	
Windhoek W.K.			

BASUTOLAND

Maseru	11	-5	

BETSJOANALAND / BECHUANALAND

Francistown	24	2	
Gaberones	21	2	
Ghanzi	2	-1	
Lobatsi			
Mahalapye	21	3	
Maun	23	6	
Shakawe	22	2	
Tsabong	15	0	
Tsane			

SWAZILAND

Embabane			
Manzini			
Stegi			

SYNOPTIC WEATHER MAP 1200 GMT. — 1400 SAST. SINOPTIESE WEERKAART

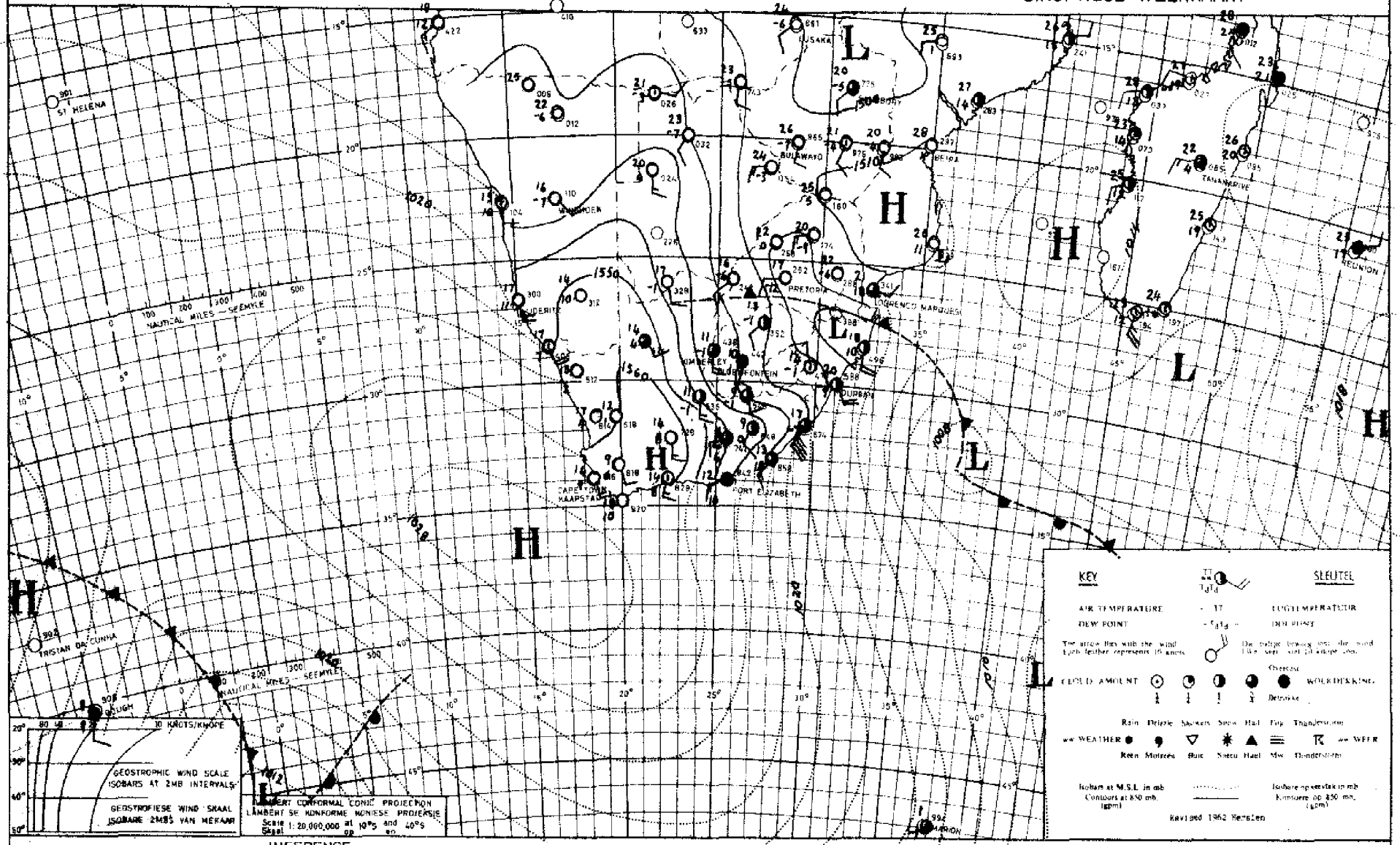

INFERENCE DATE 18 - 6 - 19 68 DATUM AFLEIDING

As the high pressure moves eastwards the weather will clear over the south-eastern parts of the country. It will however, be cold over the whole Republic and cloudy weather will occur over Eastern Transvaal.

Met die beweging van die hoëdrukstelsel oostwaarts sal die bewolkte weer opklaar oor die suidoostelike dele van die land. Dit sal egter koud wees oor die hele Republiek en bewolkte weer sal voorkom oor Oos-Transvaal.

DAAGLIKSE WEERBULLETIN

Maksimum en Minimum Temperatuur (°C) en Reënval (RRR) in mm vir die 24 uur geëindig om 0800 SAST op

WEERBURO / WEATHER BUREAU
DEPT. VAN VERVOER / DEPT. OF TRANSPORT

20 - 6 - 1968

DAILY WEATHER BULLETIN

Maximum and Minimum Temperatures (°C) and rainfall (RRR) in mm for the 24 hours ended at 0800 SAST on

CAPE - KAAP	Max	Min	RRR
Aberdeen			
Addo			
Alexander Bay	23	5	
Aliwal North	12	-5	
Bashee	17	6	
Beaufort-Wes	13	-2	
(Lughawe)			
Boegoebergdam			
Boetsap			
Brakkekuil			
(naby Heidelberg)			
Brandvlei			
Cala			
Caledon			
Calitzdorp			
Calvinia	15	-2	
Cape Agulhas	15	12	0·5
Cape Columbine	14	9	
Cape Point	14	11	0·4
Cape St. Francis	15	10	
Cape Town			
(D.F. Malan)	15	5	
Cape Town			
(Roeland Str.)			
Carnarvon			
Ceres			
Citrusdal			
Colesberg			
Cradock			
Döhne	11	4	
De Aar	11	-3	
Douglas			
East London	16	8	
(Airport)			
Eensaamheid			
(naby Herold)			
Elsenburg			
Fraserburg	12	-2	
Garies			
George			
Graaff-Reinet			
Grahamstown			
Hopetown			
Idutywa			
Jansenville	16	4	
Joubertina			
Kimberley	11	-2	
(Airport)			
Knysna			
Kokstad	11	-7	
Kuruman	15	-5	

KAAP - CAPE	Max	Min	RRR
Ladismith			
Lake Mentz			
Maclear			
Mafeking	14	-2	
Malmesbury			
Matatiele			
Matroosberg	14	-2	
Grootfontein			
(Middelburg)	10	-3	
Mosselbaai	17	9	
Mount Frere			
Okiep	14	6	
Oudtshoorn	14	0	
Petrusville			
Piketberg			
Pofadder	13	2	
Port Alfred			
Port Elizabeth	16	12	
Port Nolloth	23	9	
Port St. Johns	17	11	
Prieska	13	-4	
Prince Albert			
Queenstown	12	1	
Rietfontein			
Riversdale	15	7	
Robertson	17	2	
Sheeprun	11	-4	
(near Maclear)			
Somerset-Oos	12	6	
Steynsburg			
Strydenburg			
Sutherland			
Swellendam			
Tarkastad			
Touwsrivier			
Twee Riviere	15	-4	
(Gemsbokpark)			
Umtata	14	0	
Uniondale			
Upington	14	-4	
Vanwyksvlei	12	-4	
Victoria-Wes			
Vredendal	18	3	
Vryburg	11	-5	
Williston			
Willowmore	11	1	
Willowpark			
(near Dordrecht)	9	1	

NATAL	Max	Min	RRR
Cape St. Lucia	17	10	
Dundee			
Durban	20	7	
(Louis Botha)			
Estcourt	13	-1	
Harding			
Himeville			
Mkuze			
Hluhluwe			
Newcastle	14	-4	
Cedara			
(Pietermaritzburg)	14	-2	
Port Shepstone	19	11	
Richmond			
Seven Oaks			
Vryheid			
Waterford			
(near Underberg)	11	-7	

TRANSVAAL

Barberton			
Belfast			
Bethal	14	-4	
Bospoort	13	-4	
Carolina	12	-1	
Chester			
(near Gravelotte)			
Crecy			
Groendraai	18	-3	
(naby Vaalwater)			
Jan Kempdorp			
Jan Smuts	12	6	
Joubert Park (Jhb)	13	2	
Kroondal	17	-1	
Levubu	19	5	
Leeudoringstad			
Lichtenburg			
Letaba			
Loskopdam			
Lydenburg	13	-1	
Marnitz	17	3	
Mara	17	0	
Marble Hall			
Messina	20	5	
Middelburg			
Nelspruit	19	2	
Phalaborwa	19	7	
Pietersburg	14	0	
Piet Retief	13	1	

TRANSVAAL	Max	Min	RRR
Pongola			
Potchefstroom	12	-5	
Potgietersrus	16	1	
Pretoria W.B.	15	1	
Pretoriuskop			
Punda Milia			
Sandpan (NW. Tvl.)	17	-1	
Satara			
Sekhukhune			
Shingwidzi			
Skukuza	21	0	
Standerton	13	-7	
Thabazimbi			
Tomburke			
Tzaneen			
Vereeniging			
Volksrust			
Warmbad	17	-1	
Witbank			
Zeerust			

O.V.S. - O.F.S.

Balkfontein			
(naby Bothaville)			
Bethlehem	12	-7	
Bloemfontein	12	-5	
(J.B.M. Hertzog)			
Bultfontein			
Fauresmith	12	-5	
Ficksburg			
Frankfort	13	-8	
Harrismith			
Hoopstad	13	-6	
Kroonstad			
Lindley			
Modderpoort			
Petrusburg			
Philippolis			
Reddersburg			
Reitz			
Vrede			
Warden			
Welkom	12	-2	
Wepener	10	-6	
Winburg			
Zastron			

S.W.A.	Max	Min	RRR
Aroab			
Bethanie			
Dordabis			
Gobabeb	28	11	
Gobabis	15	-4	
Grootfontein	18	-5	
Cape Fria			
Karasburg			
Kalkfeld			
Karibib			
Keetmanshoop	16	3	
Kub			
Luderitz	21	12	
Mariental	15	1	
Ohopoho			
Okahandja			
Okaukueye			
Ondangua	24	5	
Otavi			
Otjiwarongo			
Outjo	22	4	
Uis	26	11	
J.G. Strydom Lm.	14	-2	
Rehoboth			
Runtu	22	1	
Steinhausen			
Teumeb	22	3	
Walvisbaai	21	13	
Windhoek W.K.			

BASUTOLAND

Maseru	11	-5	

BETSJOANALAND/BECHUANALAND

Francistown			
Gaberones	18	-2	
Ghanzi			
Lobatsi			
Mahalapye			
Maun			
Shakawe			
Tsabong			
Tsane			

SWAZILAND

Embelembe			
Manzini	18	4	
Stegi			

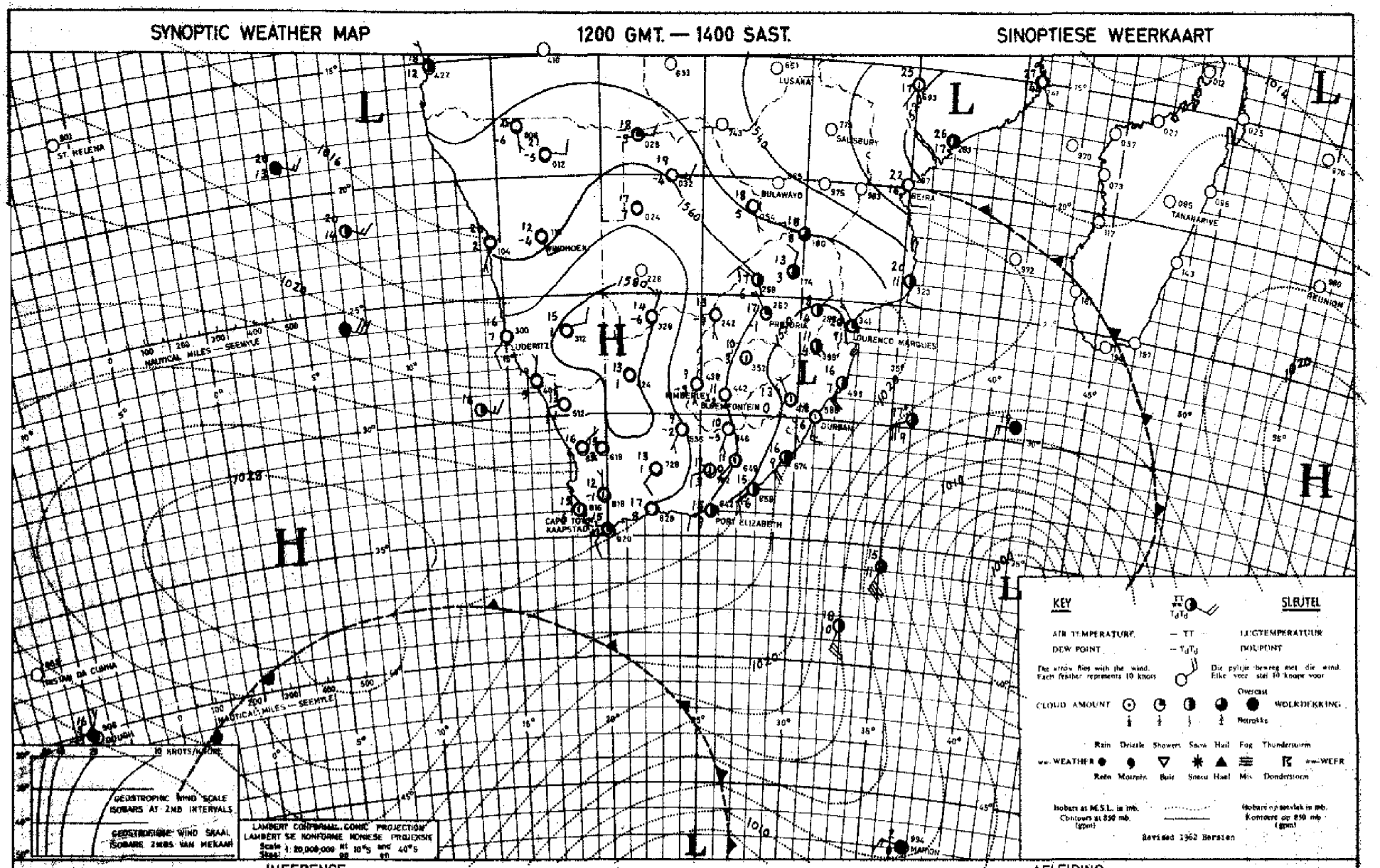

DATE 19.-.6.-.1968 DATUM

INFERENCE

With the high over the interior it will be fine over the whole country and daytime temperatures will rise gradually. The front will pass south of the country with little influence on the coastal weather.

AFLEIDING

Met die hoog oor die binneland sal dit mooiweer bly oor die hele land en die dagtemperature sal geleidelik styg. Die front sal suid van die land verbybeweeg en min invloed hê.

DAAGLIKSE WEERBULLETIN

Maksimum en Minimum Temperatuur (°C) en Reënval (RRR) in mm vir die 24 uur geëindig om 0800 SAST op

WEERBURO / WEATHER BUREAU
DEPT. VAN VERVOER / DEPT. OF TRANSPORT

21-6-1968

DAILY WEATHER BULLETIN

Maximum and Minimum Temperatures (°C) and rainfall (RRR) in mm for the 24 hours ended at 0800 SAST on

CAPE - KAAP	Max	Min	RRR
Aberdeen			
Addo			
Alexander Bay	23	3	
Aliwal North	14	-5	
Bashee	21	9	
Beaufort-Wes	15	4	
(Lughawe)			
Boegoesbergdam			
Boetsap			
Brakkekuil			
(naby Heidelberg)			
Brandvlei			
Cala			
Caledon			
Calitsdorp			
Calvinia	17	-1	
Cape Agulhas	16	12	
Cape Columbine	16	9	
Cape Point	14	10	2·0
Cape St. Francis	16	9	9·0
Cape Town	16	9	0·2
(D.F. Malan)			
Cape Town			
(Roeland Str.)			
Carnarvon			
Ceres			
Citrusdal			
Colesberg			
Cradock			
Dâhne	15	5	0·6
De Aar	14	0	
Douglas			
East London	17	10	4·7
(Airport)			
Hensaamheid			
(naby Herold)			
Elsenburg			
Fraserburg	13	-1	
Garies			
George			
Graaff-Reinet			
Grahamstown			8·1
Hopetown			
Idutywa			
Jansenville	18	4	
Joubertina			
Kimberley	14	-2	
(Airport)			
Knysna			21·0
Kokstad	16	-7	
Kuruman	17	-4	

KAAP - CAPE	Max	Min	RRR
Ladismith			
Lake Menta			
Maclear			
Mafeking			
Malmesbury			
Matatiele			
Matroosberg	12	-2	
Grootfontein			
(Middelburg)	14	-5	
Mosselbaai	15	10	1·1
Mount Frere			
Okiep	18	5	
Oudtshoorn	12	2	
Petrusville			
Piketberg			
Pofadder	14	3	
Port Alfred			
Port Elizabeth	16	10	37·7
Port Nolloth	25	6	
Port St. Johns	20	14	
Prieska	17	-4	
Prince Albert			
Queenstown	16	0	
Rietfontein			
Riversdale	14	6	6·9
Robertson	14	2	
Sheeprun	16	-3	
(near Maclear)			
Somerset-Oos	15	4	0·2
Steynsburg			
Strydenburg			
Sutherland	11	-3	
Swellendam			
Tarkastad			
Touwsrivier			
Twee Riviere	17	-4	
(Gemsbokpark)			
Umtata	19	6	
Uniondale			
Upington	18	-4	
Vanwyksvlei	16	-2	
Victoria-Wes			
Vredendal	19	3	
Vryburg			
Williston			
Willowmore	11	0	
Willowpark			
(near Dordrecht)	12	-8	

NATAL	Max	Min	RRR
Cape St. Lucia	22	11	
Dundee			
Durban	21	6	
(Louis Botha)			
Estcourt	17	0	
Harding			
Himeville			
Mkuze			
Hluhluwe			
Newcastle	19	-4	
Cedara			
(Pietermaritzburg)	17	-2	
Port Shepstone	21	12	
Richmond			
Seven Oaks			
Vryheid			
Waterford			
(near Underberg)	16	-7	

TRANSVAAL

Barberton			
Belfast			
Bethal	15	-3	
Bospoort			
Carolina	14	-1	
Chester			
(near Gravelotte)			
Crecy			
Groendraai	19	-5	
(naby Vaalwater)			
Jan Kempdorp			
Jan Smuts	14	-1	
Joubert Park (Jhb)	13	3	
Kroondal	19	-1	
Lewubu	21	8	
Leeudoringstad			
Lichtenburg			
Letaba			
Loskopdam			
Lydenburg			
Marnitz	18	1	
Mara	19	0	
Marble Hall			
Messina	22	1	
Middelburg			
Nelspruit	23	3	
Phalaborwa	22	5	
Pietersburg	17	1	
Piet Retief	19	2	

TRANSVAAL	Max	Min	RRR
Pongola			
Potchefstroom	15	-6	
Potgietersrus	19	3	
Pretoria W.B.	16	0	
Pretoriuskop			
Punda Milia			
Sandpan (NW. Tvl.)	19	-1	
Satara			
Sekhukhune			
Shingwidzi			
Skukuza	24	0	
Standerton	14	-7	
Thabazimbi			
Tomburke			
Tzaneen			
Vereeniging			
Volksrust			
Warmbad	18	-1	
Witbank			
Zeerust			

O.V.S. - O.F.S.

Balkfontein			
(naby Bothaville)			
Bethlehem	13	-7	
Bloemfontein	13	-5	
(J.B.M. Hertzog)			
Bultfontein			
Fauresmith	14	-3	
Ficksburg			
Frankfort	14	-8	
Harrismith			
Hoopstad	17	-6	
Kroonstad			
Lindley			
Modderpoort			
Petrusburg			
Philippolis			
Reddersburg			
Reitz			
Vrede			
Warden			
Welkom	14	-1	
Wepener	13	-6	
Winburg			
Zastron			

S.W.A.	Max	Min	RRR
Aroab			
Bethanie			
Dordabis			
Gobabeb	28	13	
Gobabis	18	-4	
Grootfontein	18	-4	
Cape Fria			
Karasburg			
Kalkfeld			
Karibib			
Keetmanshoop	17	3	
Kub			
Luderitz	20	9	
Mariental	18	-1	
Ohopoho			
Okahandja			
Okaukueye			
Ondangua	23	6	
Otavi			
Otjiwarongo			
Outjo	22	3	
Uis	25	10	
J.G. Strydom A.H.	17	-3	
Rehoboth			
Runtu	25	0	
Steinhausen			
Tsumeb	22	3	
Walvisbaai	24	13	
Windhoek W.K.			

BASUTOLAND

Maseru	12	-5	

BETSJOANALAND/BECHUANALAND

Francistown	20	1	
Gaberones	21	1	
Ghanzi	20	-1	
Lobatsi			
Mahalapye	19	0	
Maun	22	4	
Shakawe	21	1	
Tsabong	18	-5	
Taane	22	-6	

SWAZILAND

Embelebe			
Manzini	23	5	
Stegi			

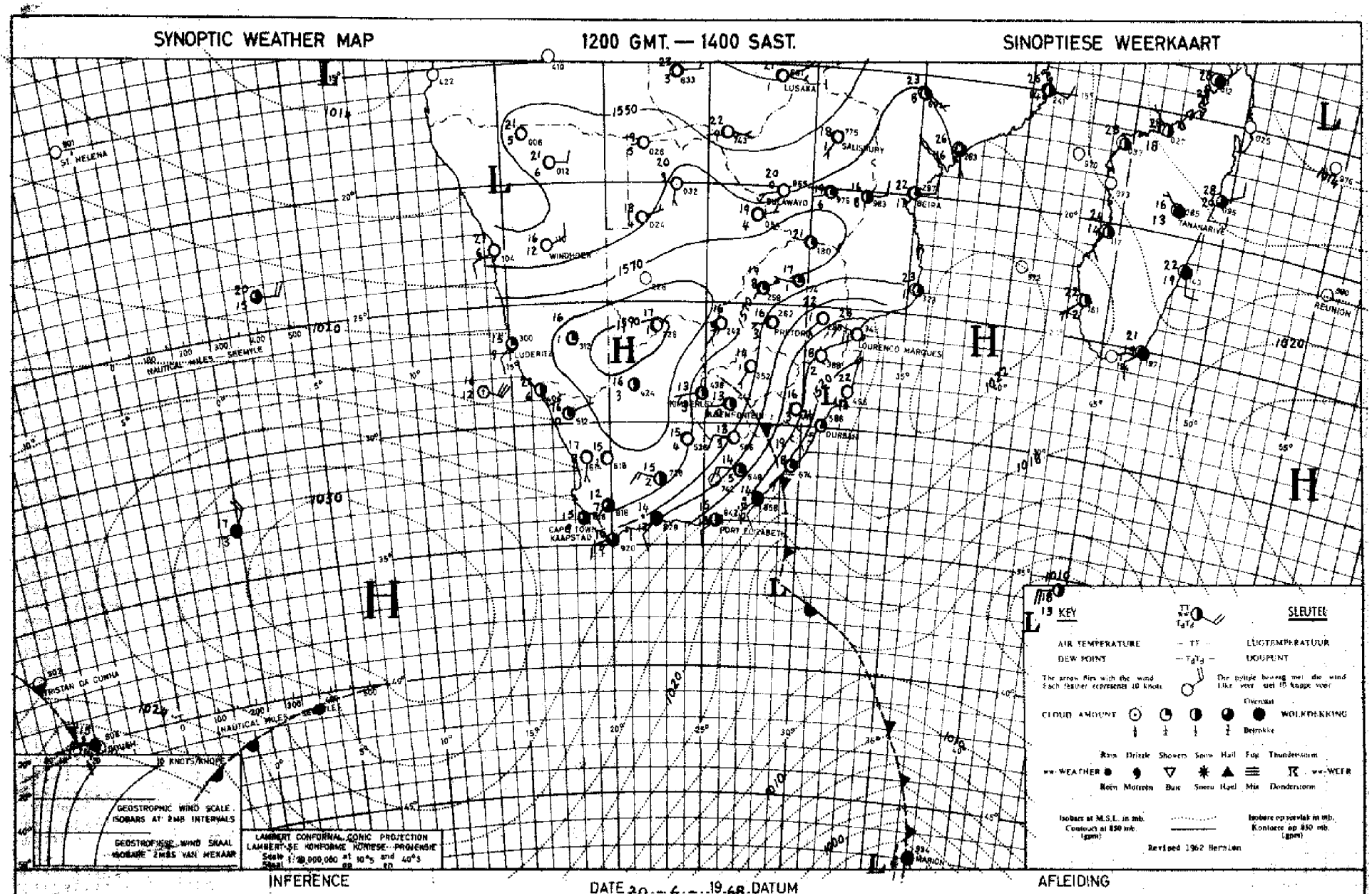

INFERENCE

DATE 20 — 6 — 19 68 DATUM

AFLEIDING

With the cold front moving over the south-eastern parts and the high ridging in south of the country, cloudy weather with rain will spread northwards along the east coast while it will clear in the south.

Die kouefront wat oor die suidoostelike dele beweeg en die hoog wat suid van die land instoot, sal bewolkte weer met reën of buie veroorsaak wat noordwaarts langs die ooskus sal uitbrei terwyl dit sal opklaar in die suide.

DAAGLIKSE WEERBULLETIN

Maksimum en Minimum Temperatuur (°C) en Reënval (RRR) in mm vir die 24 uur geëindig om 0800 SAST op

WEERBURO / WEATHER BUREAU
DEPT. VAN VERVOER / DEPT. OF TRANSPORT

22 . 6 . 1968

DAILY WEATHER BULLETIN

Maximum and Minimum Temperatures (°C) and rainfall (RRR) in mm for the 24 hours ended at 0800 SAST on

KAAP - CAPE	Max	Min	RRR
Aberdeen			
Addo			
Alexander Bay	23	10	
Aliwal North	15	-6	
Bashee	17	9	
Beaufort-Wes	15	-2	
(Lughawe)			
Boegoebergdam			
Bootsap			
Brakkekuil			
(naby Heidelberg)			
Brandvlei			
Cala			
Caledon			
Calitzdorp			
Calvinia	16	4	
Cape Agulhas	16	8	
Cape Columbine	15	8	
Cape Point	14	10	
Cape St. Francis	16	5	
Cape Town	17	2	
(D.F. Malan)			
Cape Town			
(Roeland Str.)			
Carnarvon			
Ceres			
Citrusdal			
Colesberg			
Cradock			
Dôhne	10	1	0·2
De Aar	14	-2	
Douglas			
East London	16	8	
(Airport)			
Hanssamheid			
(naby Herold)			
Elsenburg			
Fraserburg	12	-3	
Garies			
George			
Graaff-Reinet			
Grahamstown			0·3
Hopetown			
Idutywa			
Jansenville	16	-1	
Joubertina			
Kimberley	15	-2	
(Airport)			
Knysna			
Kokstad	11	-7	
Kuruman	19	1	

KAAP - CAPE	Max	Min	RRR
Ladismith			
Lake Mentz			
Maclear			
Mafeking	18	0	
Malmesbury			
Matatiele			
Matroosberg	12	-2	
Grootfontein	13	-6	
(Middelburg)			
Mosselbaai	15	10	
Mount Frere			
Okiep	17	9	
Oudtshoorn	15	-1	
Petrusville			
Piketberg			
Pofadder	16	4	
Port Alfred			
Port Elizabeth	16	3	
Port Nolloth	27	12	
Port St. Johns	18	10	0·3
Prieska	15	-4	
Prince Albert			
Queenstown	17	4	
Rietfontein			
Riversdale	16	2	
Robertson	17	0	
Sheepran	13	-6	
(near Maclear)			
Somerset-Oos	13	0	0·1
Steynsburg			
Strydenburg			
Sutherland	13	-5	
Swellendam			
Tarkastad			
Touwsrivier			
Twee Riviere	20	-3	
(Gemsbokpark)			
Umtata	14	-2	
Uniondale			
Upington	18	-3	
Vanwyksvlei	15	-2	
Victoria-Wes			
Vredendal	21	6	
Vryburg	16	-5	
Williston			
Willowmore	13	-2	
Willowpark	11	-4	
(near Dordrecht)			

NATAL	Max	Min	RRR
Cape St. Lucia	18	16	
Dundee			
Durban	20	7	0·2
(Louis Botha)			
Estcourt	14	1	
Harding			
Himeville			
Mkuze			
Hluhluwe			
Newcastle	16	-1	
Cedara	14	-1	
(Pietermaritzburg)			
Port Shepstone	18	10	
Richmond			
Seven Oaks			
Vryheid			
Waterford	12	-9	
(near Underberg)			

TRANSVAAL

Barberton			
Belfast			
Bethal	15	1	
Bospoort			
Carolina	15	-2	
Chester			
(near Gravelotte)			
Crecy			
Groendraai	21	-2	
(naby Vaalwater)			
Jan Kempdorp			
Jan Smuts	13	-1	
Joubert Park (Jhb)	13	3	
Kroondal	19	-1	
Levubu	21	11	1·3
Leeudoringstad			
Lichtenburg			
Letaba			
Loskopdam			
Lydenburg	17	-2	
Marnitz	22	5	
Mara	22	9	
Marble Hall			
Messina	23	9	
Middelburg			
Nelspruit	19	8	
Phalaborwa	21	13	
Pietersburg	18	3	
Piet Retief	15	4	

TRANSVAAL	Max	Min	RRR
Pongola			
Potchefstroom	19	-5	
Potgietersrus	19	7	
Pretoria W.B.	17	0	
Pretoriuskop			
Punda Milia			
Sandpan (NW. Tvl.)	21	0	
Satara			
Sekhukhune			
Shingwidzi			
Skukuza			
Standerton	19	-4	
Thabazimbi			
Tomburke			
Tzaneen			
Vereeniging			
Volksrust			
Warmbad	18	-4	
Witbank			
Zeerust			

O.V.S. - O.F.S.

Balkfontein			
(naby Bothaville)			
Bethlehem	14	-6	
Bloemfontein	13	-7	
(J.B.M. Hertzog)			
Bultfontein			
Fauresmith	13	-5	
Picksburg			
Frankfort	15	-7	
Harrismith			
Hoopstad	15	-6	
Kroonstad	10	-1	
Lindley			
Modderpoort			
Petrusburg			
Philippolis			
Reddersburg			
Reitz			
Vrede			
Warden			
Welkom	14	-2	
Wepener	15	-7	
Winburg			
Zastron			

S.W.A.	Max	Min	RRR
Aroab			
Bethanie			
Dordabis			
Gobabeb	29	19	
Gobabis	18	5	
Grootfontein	20	0	
Cape Fria			
Karasburg			
Kalkfeld			
Karibib			
Keetmanshoop	19	7	
Kub			
Luderitz	21	14	
Mariental	20	2	
Ohopoho			
Okahandja			
Okaukuaye			
Ondangua	25	8	
Otavi			
Otjiwarongo			
Outjo	29	3	
Uis	26	10	
J.G. Strydom L.H.	19	-1	
Rehoboth			
Runtu	25	4	
Steinhausen			
Tsumeb	28	5	
Walvisbaai	25	13	
Windhoek W.K.			

BASUTOLAND

Maseru	13	-7	

BETSJOEANALAND/BECHUANALAND

Francistown	21	2	
Gaberones	21	0	
Ghanzi	20	-1	
Lobatsi			
Mahalapye	20	0	
Maun	23	5	
Shakawe	23	1	
Tsabong	20	-3	
Tsane	18	-2	

SWAZILAND

Embembe			
Manzini			
Stegi			

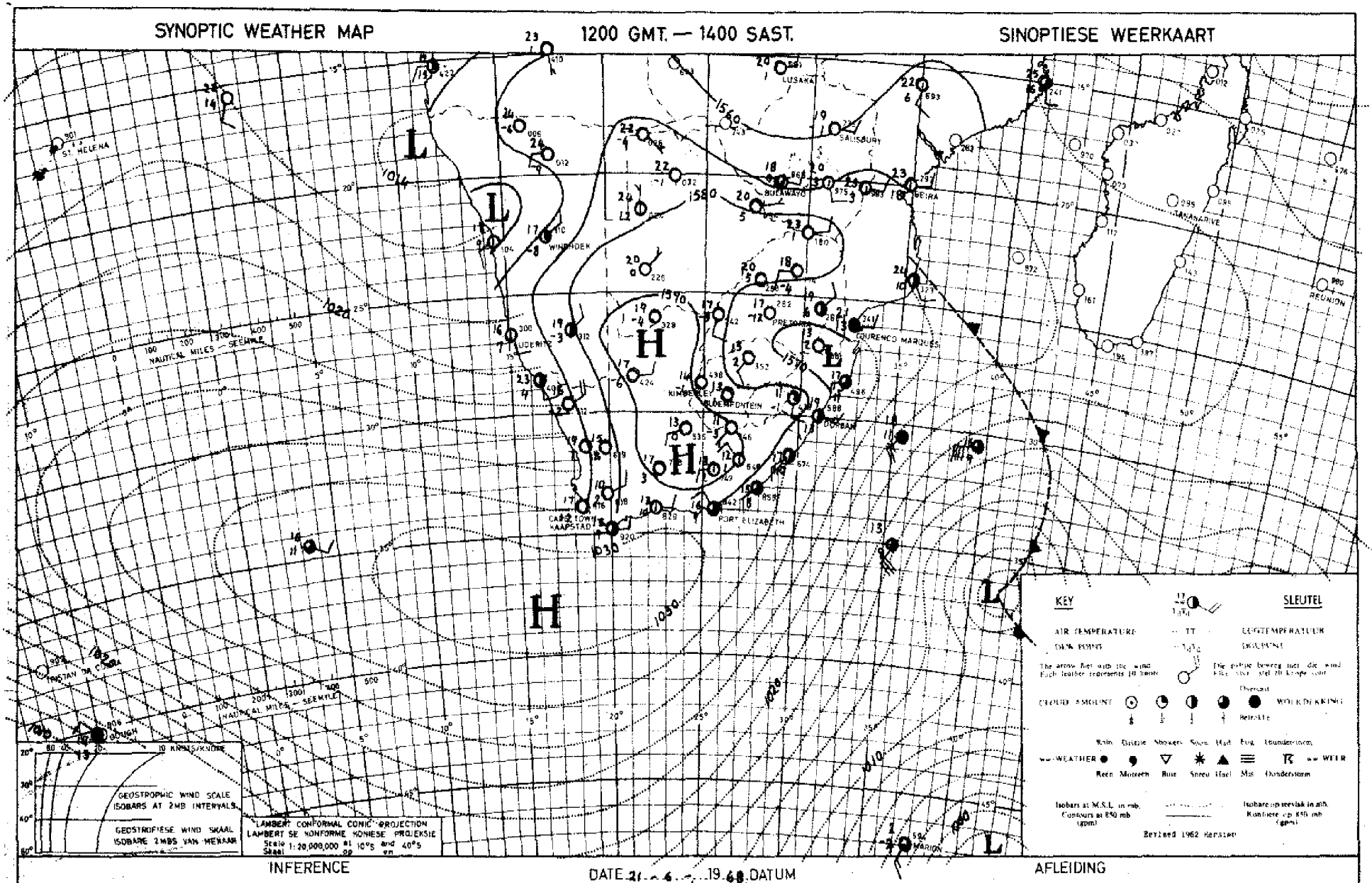

INFERENCE

DATE 21 - 6 - 19 68 DATUM

AFLEIDING

The low pressure is moving eastwards and the high pressure will extend along the coast. Over the interior the pressure is high and therefore mainly fine and mild weather can be expected apart from cloudy weather at places in the east.

Die laedrukstelsel beweeg oos en die hoëdrukstelsel sal langs die kus om beweeg. As gevolg van hoë drukke oor die binneland sal dit mooiweer en koud tot matig wees behalwe vir wolke plek-plek oor die oostelike dele.

DAAGLIKSE WEERBULLETIN

Maksimum en Minimum Temperatuur (°C) en Reënval (RRR) in mm vir die 24 uur geëindig om 0800 SAST op

WEERBURO / WEATHER BUREAU
DEPT. VAN VERVOER / DEPT. OF TRANSPORT
23 - 6 - 1968

DAILY WEATHER BULLETIN

Maximum and Minimum Temperatures (°C) and rainfall (RRR) in mm for the 24 hours ended at 0800 SAST on

CAPE - KAAP	Max	Min	RRR
Aberdeen			
Addo			
Alexander Bay	28	9	
Aliwal North	16	-4	
Bashee	19	12	
Beaufort-Wes	19	9	
(Lughawe)			
Boegoebergdam			
Boetsap			
Brakkekuil			
(naby Heidelberg)			
Brandvlei			
Cala			
Caledon			
Calitzdorp			
Calvinia	18	11	
Cape Agulhas	16	11	
Cape Columbine	21	11	
Cape Point	16	12	
Cape St. Francis	17	8	
Cape Town	18	4	
(D.F. Malan)			
Cape Town			
(Roeland Str.)			
Carnarvon			
Ceres			
Citrusdal			
Colesberg			
Cradock			
Dohne	18	9	
De Aar	15	7	
Douglas			
East London	19	9	
(Airport)			
Hensaamheid			
(naby Herold)			
Elsenburg			
Fraserburg	16	-2	
Garies			
George			
Graaff-Reinet			
Grahamstown			
Hopetown			
Idutywa			
Jansenville	22	1	
Joubertina			
Kimberley	17	3	
(Airport)			
Knysna			
Kokstad	17	-7	
Kuruman	19	9	

KAAP - CAPE	Max	Min	RRR
Ladismith			
Lake Mentz			
Maclear			
Mafeking	18	0	
Malmesbury			
Matatiele			
Matroosberg			
Grootfontein			
(Middelburg)	16	-1	
Mosselbaai	17	13	
Mount Frere			
Okiep	20	12	
Oudtshoorn	16	1	
Petrusville			
Piketberg			
Pofadder	17	7	
Port Alfred			
Port Elizabeth	20	6	
Port Nolloth	29	10	
Port St. Johns	20	13	
Prieska	17	-4	
Prince Albert			
Queenstown	18	5	
Rietfontein			
Riversdale	20	5	
Robertson	20	3	
Sheeprun	17	-5	
(near Maclear)			
Somerset-Oos	19	9	
Steynsburg			
Strydenburg			
Sutherland	11	-2	
Swellendam			
Tarkastad			
Touwsrivier			
Twee Riviere	21	-1	
(Gemsbokpark)			
Umtata	20	-1	
Uniondale			
Upington	21	2	
Vanwyksvlei	18	-2	
Victoria-Wes			
Vredendal	26	5	
Vryburg	18	-1	
Williston			
Willowmore	16	1	
Willowpark			
(near Dordrecht)			

NATAL	Max	Min	RRR
Cape St. Lucia	20	11	
Dundee			
Durban	20	5	
(Louis Botha)			
Estcourt	15	0	
Harding			
Himeville			
Mkuze			
Hluhluwe			
Newcastle	15	-4	
Cedara			
(Pietermaritzburg)	17	0	
Port Shepstone	18	10	
Richmond			
Seven Oaks			
Vryheid			
Waterford			
(near Underberg)			

TRANSVAAL

Barberton			
Belfast			
Bethal	15	-2	
Bospoort	17	-3	
Carolina	14	-1	
Chester			
(near Gravelotte)			
Crecy			
Groendraai	19	-4	
(naby Vaalwater)			
Jan Kempdorp			
Jan Smuts	13	3	
Joubert Park (Jhb)	14	4	
Kroondal	18	0	
Levubu	18	6	1.6
Leeudoringstad			
Lichtenburg			
Letaba			
Loskopdam			
Lydenburg	14	0	
Marnitz	19	3	
Mara	18	0	
Marble Hall			
Messina	21	3	
Middelburg			
Nelspruit			
Phalaborwa	20	6	
Pietersburg	16	2	
Piet Retief	15	3	

TRANSVAAL	Max	Min	RRR
Pongola			
Potchefstroom	18	-3	
Potgietersrus	18	2	
Pretoria W.B.	16	0	
Pretoriuskop			
Punda Milia			
Sandpan (NW. Tvl.)			
Satara			
Sekhukhune			
Shingwidzi			
Skukuza			
Standerton			
Thabazimbi			
Tomburke			
Tzaneen			
Vereeniging			
Volksrust			
Warmbad	19	-2	
Witbank			
Zeerust			

O.V.S. - O.F.S.

Balkfontein			
(naby Bothaville)			
Bethlehem	14	-8	
Bloemfontein	15	-6	
(J.B.M. Hertzog)			
Bultfontein			
Fauresmith	9	-5	
Ficksburg			
Frankfort	15	-9	
Harrismith			
Hoopstad	17	-5	
Kroonstad	16	-5	
Lindley			
Modderpoort			
Petrusburg			
Philippolis			
Reddersburg			
Reitz			
Vrede			
Warden			
Welkom			
Wepener	15	-5	
Winburg			
Zastron			

S.W.A.	Max	Min	RRR
Aroab			
Bethanie			
Dordabis			
Gobabeb	30	13	
Gobabis	20	2	
Grootfontein	21	0	
Cape Fria			
Karasburg			
Kalkfeld			
Karibib			
Keetmanshoop	21	7	
Kub			
Luderitz			
Mariental	22	6	
Chopoho			
Okahandja			
Okaukueye			
Ondangua			
Otavi			
Otjiwarongo			
Outjo	23	1	
Ubis			
JG Strydom LH	19	3	
Rehoboth			
Runtu			
Steinhausen			
Tsumeb	25	5	
Walvisbaai	18	11	
Windhoek W.K.			

BASUTOLAND

Maseru	14	-6	

BETSJOANALAND/BECHUANALAND

Francistown	19	1	
Gaberones	20	1	
Ghanzi			
Lobatsi			
Mahalapye	18	1	
Maun	24	6	
Shakawe	24	5	
Tsabong	21	0	
Tsane			

SWAZILAND

Embabe			
Manzini	19	6	
Stegi			

SYNOPTIC WEATHER MAP — 1200 GMT. — 1400 SAST. — SINOPTIESE WEERKAART

INFERENCE — DATE 22 - 6 - 19 68 DATUM — AFLEIDING

With the anticyclonic circulation over the interior it will be mainly fine and mild but still cloudy in the morning over North-eastern Transvaal. The coastal low along the western coast will cause cloudy weather with fog patches along the west coast in the morning.

Met antisiklonale sirkulasie oor die land sal dit hoofsaaklik mooiweer en matig wees maar nog bewolk aanvanklik oor Noord-oos-Transvaal. Die kuslaag langs die weskus sal lae wolke en misbanke veroorsaak langs hierdie kus in die oggend.

DAAGLIKSE WEERBULLETIN

Maksimum en Minimum Temperatuur (°C) en Reënval (RRR) in mm vir die 24 uur geëindig om 0800 SAST op

WEERBURO / WEATHER BUREAU
DEPT. VAN VERVOER / DEPT. OF TRANSPORT

24 - 6 - 1968

DAILY WEATHER BULLETIN

Maximum and Minimum Temperatures (°C) and rainfall (RRR) in mm for the 24 hours ended at 0800 SAST on

CAPE - KAAP	Max	Min	RRR
Aberdeen			
Addo			
Alexander Bay	27	8	
Aliwal North	17	-3	
Bushes	28	13	
Beaufort-Wes	22	7	
(Lughawe)			
Boegoebergdam			
Boetsap			
Brakkekuil			
(naby Heidelberg)			
Brandvlei			
Cala			
Caledon			
Calitzdorp			
Calvinia	20	2	
Cape Agulhas	17	11	
Cape Columbine	17	9	
Cape Point	16	11	
Cape St. Francis	20	8	
Cape Town	17	2	
(D.F. Malan)			
Cape Town			
(Roeland Str.)			
Carnarvon			
Ceres			
Citrusdal			
Colesberg			
Cradock			
Dähne	21	11	
De Aar	17	-1	
Douglas			
East London	26	8	
(Airport)			
Eensaamheid			
(naby Herold)			
Elsenburg			
Fraserburg	17	0	
Garies			
George			
Graaff-Reinet			
Grahamstown			
Hopetown			
Idutywa			
Jansenville	24	2	
Joubertina			
Kimberley	18	3	
(Airport)			
Knysna			
Kokstad	19	-6	
Kuruman	18	-2	

KAAP - CAPE	Max	Min	RRR
Ladismith			
Lake Mentz			
Maclear			
Mafeking	19	0	
Malmesbury			
Matatiele			
Matroosberg	18	-1	
Grootfontein	17	0	
(Middelburg)			
Mosselbaai	19	12	
Mount Frere			
Okiep	21	7	
Oudtshoorn	20	0	
Petrusville			
Piketberg			
Pofadder	18	9	
Port Alfred			
Port Elizabeth	22	6	
Port Nolloth	22	8	
Port St. Johns	27	16	
Prieska	20	-7	
Prince Albert			
Queenstown	19	3	
Rietfontein			
Riversdale	19	7	
Robertson	19	7	
Sheeprun	19	-3	
(near Maclear)			
Somerset-Oos	22	5	
Steynsburg			
Strydenburg			
Sutherland	15	-4	
Swellendam			
Tarkastad			
Touwsrivier			
Twee Riviere	22	3	
(Gemsbokpark)			
Umtata	24	3	
Uniondale			
Upington	20	-2	
Vanwyksvlei	18	1	
Victoria-Wes			
Vredendal	24	3	
Vryburg	17	-2	
Williston			
Willowmore			
Willowpark	15	6	
(near Dordrecht)			

NATAL	Max	Min	RRR
Cape St. Lucia	21	11	
Dundee			
Durban	21	4	
(Louis Botha)			
Estcourt	19	3	
Harding			
Himeville			
Mkuze			
Hluhluwe			
Newcastle	21	-5	
Cedara	20	-1	
(Pietermaritzburg)			
Port Shepstone	22	12	
Richmond			
Seven Oaks			
Vryheid			
Waterford	18	-7	
(near Underberg)			
TRANSVAAL			
Barberton			
Belfast			
Bethal	11	-5	
Bospoort	17	-4	
Carolina	19	-1	
Chester			
(near Gravelotte)			
Crecy			
Groendraai	20	-5	
(naby Vaalwater)			
Jan Kempdorp			
Jan Smuts	14	2	
Joubert Park (Jhb)	15	3	
Kroondal	18	1	
Levubu	21	7	
Leeudoringstad			
Lichtenburg			
Letaba			
Loskopdam			
Lydenburg	17	-2	
Marnitz	20	2	
Mara	20	0	
Marble Hall			
Messina	22	2	
Middelburg			
Nelspruit	24	3	
Phalaborwa	23	7	
Pietersburg	17	1	
Piet Retief			

TRANSVAAL	Max	Min	RRR
Pongola			
Potchefstroom	17	-4	
Potgietersrus	19	2	
Pretoria W.B.	17	1	
Pretoriuskop			
Punda Milia			
Sandpan (NW. Tvl.)	20	-2	
Satara			
Sekhukhune			
Shingwidzi			
Skukuza	25	9	
Standerton	14	-8	
Thabazimbi			
Tomburke			
Tzaneen			
Vereeniging			
Volksrust			
Warmbad	18	1	
Witbank			
Zeerust			
O.V.S. - O.F.S.			
Balkfontein			
(naby Bothaville)			
Bethlehem	14	-8	
Bloemfontein	15	-5	
(J.B.M. Hertzog)			
Bultfontein			
Fauresmith	16	-4	
Ficksburg			
Frankfort	15	-9	
Harrismith			
Hoopstad	17	-4	
Kroonstad	15	-5	
Lindley			
Modderpoort			
Petrusburg			
Philippolis			
Reddersburg			
Reitz			
Vrede			
Warden			
Welkom	16	-1	
Wepener	15	-5	
Winburg			
Zastron			

S.W.A.	Max	Min	RRR
Aroab			
Bethanie			
Dordabis			
Gobabeb	30	9	
Gobabis	20	4	
Grootfontein	22	1	
Karasburg			
Kalkfeld			
Karibib			
Keetmanshoop	23	8	
Kub			
Luderitz	21	18	
Mariental	23	6	
Ohopoho			
Okahandja			
Okaukueye			
Ondangua	27	6	
Otavi			
Otjiwarongo			
Outjo	24	16	
Uis	27	9	
Rehoboth			
Runtu	25	5	
Steinhausen			
Tsumeb	25	7	
Walvisbaai	15	12	
Windhoek W.K.			
J.G.Strydom L.H.	19	1	
BASUTOLAND			
Maseru	14	-5	
BETSJOANALAND/BECHUANALAND			
Francistown	21	0	
Gaberones			
Ghanzi	23	5	
Lobatsi			
Mahalapye	19	1	
Maun	23	3	
Shakawe	23	5	
Tsabong	21	0	
Tsane	19	1	
SWAZILAND			
Embabane			
Manzini	24	9	
Stegi			

SYNOPTIC WEATHER MAP 1200 GMT. — 1400 SAST. SINOPTIESE WEERKAART

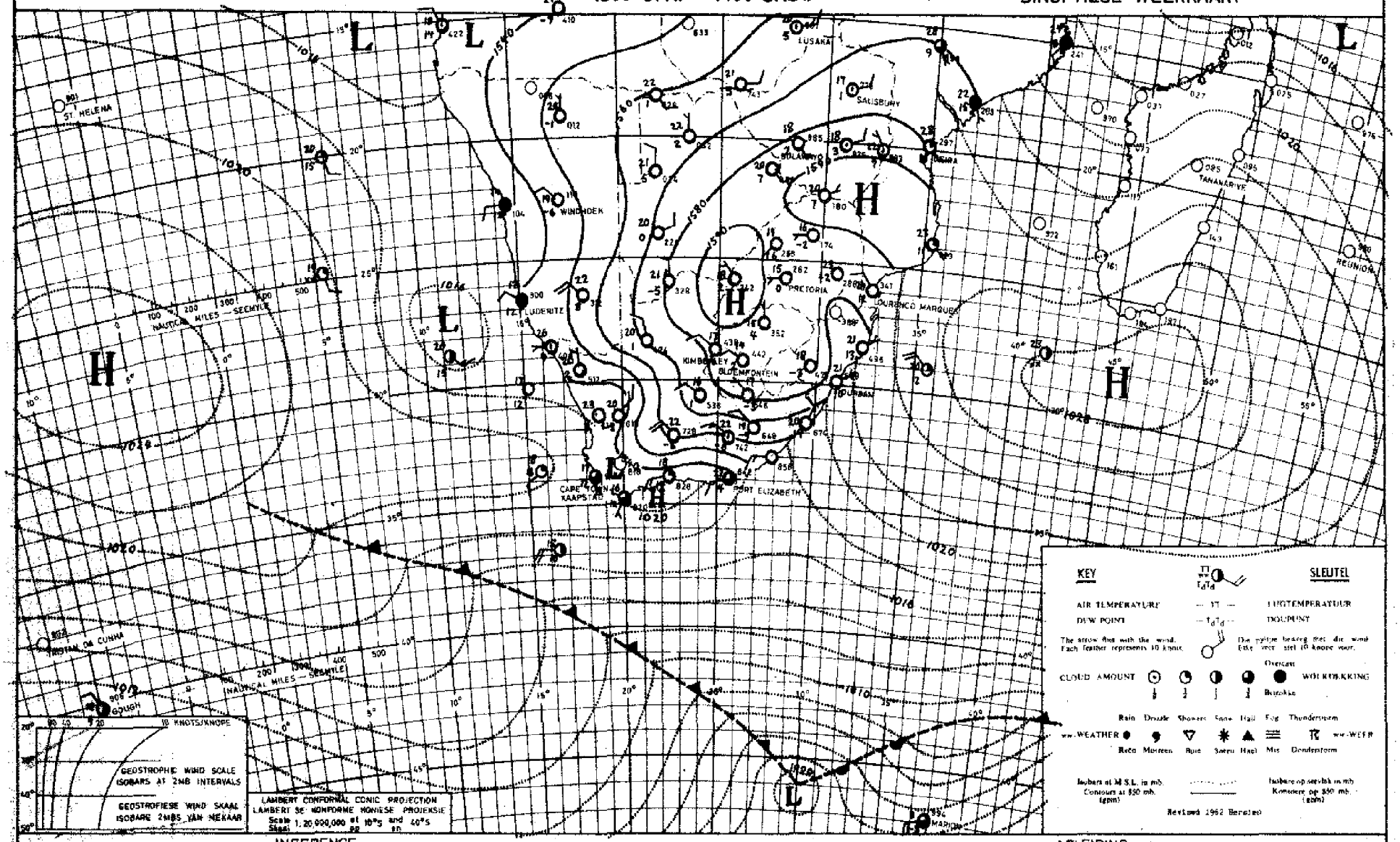

INFERENCE

DATE 23 - 6 - 1968 DATUM

AFLEIDING

The circulation over the interior is anticyclonic and as a result it will be mainly fair and mild. The coastal low off the west coast will cause cloudy weather with fog patches along the northern parts of the west coast.

Die sirkulasie oor die binneland is antisiklonaal en dus sal dit mooiweer en matig wees. Die kuslaag langs die weskus sal bewolkte weer met misbanke langs die noordelike weskus veroorsaak.

DAAGLIKSE WEERBULLETIN

Maksimum en Minimum Temperatuur (°C) en Reënval (RRR)
in mm vir die 24 uur geëindig om 0800 SAST op

WEERBURO / WEATHER BUREAU
DEPT. VAN VERVOER / DEPT. OF TRANSPORT

25 - 6 - 1968

DAILY WEATHER BULLETIN

Maximum and Minimum Temperatures (°C) and rainfall (RRR)
in mm for the 24 hours ended at 0800 SAST on

CAPE - KAAP	Max	Min	RRR
Aberdeen			
Addo			
Alexander Bay	24	9	
Aliwal North	17	-2	
Bashee	22	12	
Beaufort-Wes	21	5	
(Lughawe)			
Boegoebergdam			
Boetsap			
Brakkekuil			
(naby Heidelberg)			
Brandvlei			
Cala			
Caledon			
Calitzdorp			
Calvinia	18	5	
Cape Agulhas	16	9	
Cape Columbine	15	9	
Cape Point	15	10	
Cape St. Francis	17	9	
Cape Town	17	4	
(D.F. Malan)			
Cape Town			
(Roeland Str.)			
Carnarvon			
Ceres			
Citrusdal			
Colesberg			
Cradock			
Dohne	21	9	
De Aar	18	0	
Douglas			
East London	20	8	
(Airport)			
Bensaamheid			
(naby Herold)			
Elsenburg			
Fraserburg	17	2	
Garies			
George			
Graaff-Reinet			
Grahamstown			
Hopetown			
Idutywa			
Jansenville	22	3	
Joubertina			
Kimberley	19	5	
(Airport)			
Knysna			
Kokstad	17	-5	
Kuruman	19	-1	

KAAP - CAPE	Max	Min	RRR
Ladismith			
Lake Mentz			
Maclear			
Mafeking	19	0	
Malmesbury			
Matatiele			
Matroosberg	17	1	
Grootfontein			
(Middelburg)	18	2	
Mosselbaai	16	11	
Mount Frere			
Okiep	23	12	
Oudtshoorn	19	0	
Petrusville			
Piketberg			
Pofadder	22	9	
Port Alfred			
Port Elizabeth	18	7	
Port Nolloth	25	10	
Port St. Johns	26	12	
Prieska	21	-1	
Prince Albert			
Queenstown	20	6	
Rietfontein			
Riversdale	17	9	
Robertson	16	4	
Sheeprun	19	-2	
(near Maclear)			
Somerset-Oos	22	6	
Steynsburg			
Strydenburg			
Sutherland	15	-3	
Swellendam			
Tarkastad			
Touwsrivier			
Twee Riviere	23	1	
(Gemsbokpark)			
Umtata	24	3	
Uniondale			
Upington	22	3	
Vanwyksvlei	20	-1	
Victoria-Wes			
Vredendal	20	5	
Vryburg	19	-2	
Williston			
Willowmore			
Willowpark			
(near Dordrecht)	16	7	

NATAL	Max	Min	RRR
Cape St. Lucia	21	14	
Dundee			
Durban	25	4	
(Louis Botha)			
Estcourt	19	1	
Harding			
Himeville			
Mkuze			
Hluhluwe			
Newcastle	20	-6	
Cedara			
(Pietermaritzburg)	19	1	0.6
Port Shepstone	24	10	
Richmond			
Seven Oaks			
Vryheid			
Waterford			
(near Underberg)			

TRANSVAAL

Barberton			
Belfast			
Bethal	12	-2	
Bospoort	17	-2	
Carolina	17	0	
Chester			
(near Gravelotte)			
Cracy			
Groendraai	21	-1	
(naby Vaalwater)			
Jan Kempdorp			
Jan Smuts	15	2	
Joubert Park (Jhb)	15	3	
Kroondal	20	-1	
Levubu	23	7	
Leeudoringstad			
Lichtenburg			
Letaba			
Loskopdam			
Lydenburg	19	0	
Marnitz	21	3	
Mara	21	0	
Marble Hall			
Messina	23	3	
Middelburg			
Nelspruit	24	3	
Phalaborwa	24	6	
Pietersburg	18	2	
Piet Retief	18	1	

TRANSVAAL	Max	Min	RRR
Pongola			
Potchefstroom	17	-3	
Potgietersrus	19	2	
Pretoria W.B.	19	1	
Pretoriuskop			
Punda Milia			
Sandpan (NW. Tvl.)	21	-2	
Satara			
Sekhukhune			
Shingwidzi			
Skukuza			
Standerton	17	-8	
Thabazimbi			
Tomburke			
Tzaneen			
Vereeniging			
Volksrust			
Warmbad	19	0	
Witbank			
Zeerust			

O.V.S. - O.F.S.

Balkfontein			
(naby Bothaville)			
Bethlehem	16	-8	
Bloemfontein	17	-4	
(J.B.M. Hertzog)			
Bultfontein			
Fauresmith	16	-3	
Ficksburg			
Frankfort	18	-9	
Harrismith			
Hoopstad	18	-4	
Kroonstad	16	-5	
Lindley			
Modderpoort			
Petrusburg			
Philippolis			
Redderaburg			
Reitz			
Vrede			
Warden			
Welkom	16	-1	
Wepener	15	-6	
Winburg			
Zastron			

S.W.A.	Max	Min	RRR
Aroab			
Bethanie			
Dordabis			
Gobabeb	25	6	
Gobabis	21	6	
Grootfontein	22	2	
Cape Frio	22	10	
Karasburg			
Kalkfeld			
Karibib			
Keetmanshoop	23	9	
Kub			
Luderitz	12	10	
Mariental	23	8	
Ohopoho			
Okshandja			
Okaukueye			
Ondangua	26	8	
Otavi			
Otjiwarongo			
Outjo	24	1	
Vis	27	7	
J.G. Strydom L.H.	20	3	
Rehoboth			
Runtu	26	2	
Steinhausen			
Tsumeb	25	6	
Walvisbaai	14	12	
Windhoek W.K.			

BASUTOLAND

Maseru	15	-4	

BETSJOANALAND/BECHUANALAND

Francistown	21	0	
Gaberones	22	-1	
Ghanzi	23	5	
Lobatsi			
Mahalapye	19	1	
Maun	23	5	
Shakawe	23	3	
Tsabong	22	-1	
Tsane	20	2	

SWAZILAND

Bulembe			
Manzini	22	5	
Stegi			

SYNOPTIC WEATHER MAP — 1200 GMT. — 1400 SAST. — SINOPTIESE WEERKAART

INFERENCE

DATE 24-6-19 68 DATUM

With the high over the interior it will be fine generally with rising day temperatures. The trough along the west coast will cause partly cloudy conditions over Western Cape.

AFLEIDING

Met die hoog oor die binneland sal dit algemeen mooiweer wees met stygende dagtemperature. Die trog langs die weskus sal gedeeltelik bewolkte weer veroorsaak oor Wes-Kaapland.

DAAGLIKSE WEERBULLETIN

Maksimum en Minimum Temperatuur (°C) en Reënval (RRR) in mm vir die 24 uur geëindig om 0800 SAST op

WEERBURO / WEATHER BUREAU
DEPT. VAN VERVOER / DEPT. OF TRANSPORT

26 - 6 - 1968

DAILY WEATHER BULLETIN

Maximum and Minimum Temperatures (°C) and rainfall (RRR) in mm for the 24 hours ended at 0800 SAST on

CAPE - KAAP	Max	Min	RRR
Aberdeen			
Addo			
Alexander Bay	15	11	
Aliwal North	18	-2	
Bashee	22	12	
Beaufort-Wes	22	6	
(Lughawe)			
Boegoebergdam			
Bostnap			
Brakkekuil			
(naby Heidelberg)			
Brandvlei			
Cala			
Caledon			
Calitzdorp			
Calvinia	20	7	0·8
Cape Agulhas	15	9	
Cape Columbine	16	9	
Cape Point	16	11	
Cape St. Francis	17	9	
Cape Town			
(D.F. Malan)	17	6	
Cape Town			
(Boeland Str.)			
Carnarvon			
Ceres			
Citrusdal			
Colesberg			
Cradock			
Dohne	21	6	
De Aar	18	4	
Douglas			
East London	21	13	
(Airport)			
Eensaamheid			
(naby Herold)			
Elsenburg			
Fraserburg	17	5	
Garies			
George			
Graaff-Reinet			
Grahamstown			
Hopetown			
Idutywa			
Jansenville	25	5	
Joubertina			
Kimberley	20	2	
(Airport)			
Knysna			
Kokstad	19	-3	
Kuruman	20	4	

KAAP - CAPE	Max	Min	RRR
Ladismith			
Lake Mentz			
Maclear			
Mafeking	19	2	
Malmesbury			
Matatiele			
Matroosberg	19	0	
Grootfontein			
(Middelburg)	18	3	
Mosselbaai	15	11	
Mount Frere			
Okiep	21	10	
Oudtshoorn	17	1	
Petrusville			
Piketberg			
Pofadder	20	9	
Port Alfred			
Port Elizabeth	18	10	
Port Nolloth	13	11	
Port St. Johns	27	15	
Prieska	21	1	
Prince Albert			
Queenstown	21	1	
Rietfontein			
Riversdale			
Robertson	15	2	
Sheeprun	20	2	
(near Maclear)			
Somerset-Oos	23	6	
Steynsburg			
Strydenburg			
Sutherland	16	0	
Swellendam			
Tarkastad			
Touwsrivier			
Twee Riviere	23	-1	
(Gemsbokpark)			
Umtata	24	4	
Uniondale			
Upington	22	2	
Vanwyksvlei	20	6	
Victoria-Wes			
Vredendal	23	6	
Vryburg	19	-2	
Williston			
Willowmore			
Willowpark			
(near Dordrecht)	17	6	

NATAL	Max	Min	RRR
Cape St. Lucia	21	12	
Dundee			
Durban	24	6	
(Louis Botha)			
Estcourt	18	5	
Harding			
Himeville			
Mkuze			
Hluhluwe			
Newcastle	20	-4	
Cedara			
(Pietermaritzburg)	20	2	
Port Shepstone	21	13	
Richmond			
Seven Oaks			
Vryheid			
Waterford			
(near Underberg)	17	-5	

TRANSVAAL

Barberton			
Belfast			
Bethal			
Bospoort	18	-1	
Carolina	16	0	
Chester			
(near Gravelotte)			
Crecy			
Groendraai	21	-4	
(naby Vaalwater)			
Jan Kempdorp			
Jan Smuts	15	2	
Joubert Park (Jhb)	15	5	
Kroondal	19	0	
Levubu	22	7	
Leeudoringstad			
Lichtenburg			
Letaba			
Loskopdam			
Lydenburg	18	0	
Marnitz	22	4	
Mara	21	1	
Marble Hall			
Messina	23	6	
Middelburg			
Nelspruit	23	2	
Phalaborwa	23	6	
Pietersburg	18	2	
Piet Retief			

TRANSVAAL	Max	Min	RRR
Pongola			
Potchefstroom	17	-3	
Potgietersrus	20	2	
Pretoria W.B.	18	3	
Pretoriuskop			
Punda Milia			
Sandpan (NW. Tvl.)	21	-1	
Satara			
Sekhukhune			
Shingwidzi			
Skukuza	21	0	
Standerton	16	-7	
Thabazimbi			
Tomburke			
Tzaneen			
Vereeniging			
Volksrust			
Warmbad	20	1	
Witbank			
Zeerust			

O.V.S. - O.F.S.

Balkfontein			
(naby Bothaville)			
Bethlehem	16	-5	
Bloemfontein	17	-3	
(J.B.M. Hertzog)			
Bultfontein			
Fauresmith	17	-2	
Ficksburg			
Frankfort	17	-6	
Harrismith			
Hoopstad	18	-3	
Kroonstad	16	-5	
Lindley			
Modderpoort			
Petrusburg			
Philippolis			
Reddersburg			
Reitz			
Vrede			
Warden			
Welkom	16	1	
Wepener	17	-4	
Winburg			
Zastron			

S.W.A.	Max	Min	RRR
Aroab			
Bethanie			
Dordabis			
Gobabeb	20	5	
Gobabis	22	6	
Grootfontein	22	6	
Cape Fria	20	12	
Karasburg			
Kalkfeld			
Karibib			
Keetmanshoop	23	10	
Kub			
Luderitz	13	10	
Mariental	24	8	
Ohopoho			
Okahandja			
Okaukueye			
Ondangua	26	7	
Otavi			
Otjiwarongo			
Outjo	25	1	
Uis	28	6	
J.G. Strydom L.P.	20	3	
Rehoboth			
Runtu	26	3	
Steinhausen			
Tsumeb	26	6	
Walvisbaai	16	10	
Windhoek W.K.			

BASUTOLAND

Maseru	15	-4	

BETSJOANALAND/BECHUANALAND

Francistown	23	3	
Gaberones	22	9	
Ghanzi	24	2	
Lobatsi			
Mahalapye	20	1	
Maun	23	5	
Shakawe	24	3	
Tsabong	22	1	
Tsane	20	2	

SWAZILAND

Bulembe			
Manzini	22	6	
Stegi			

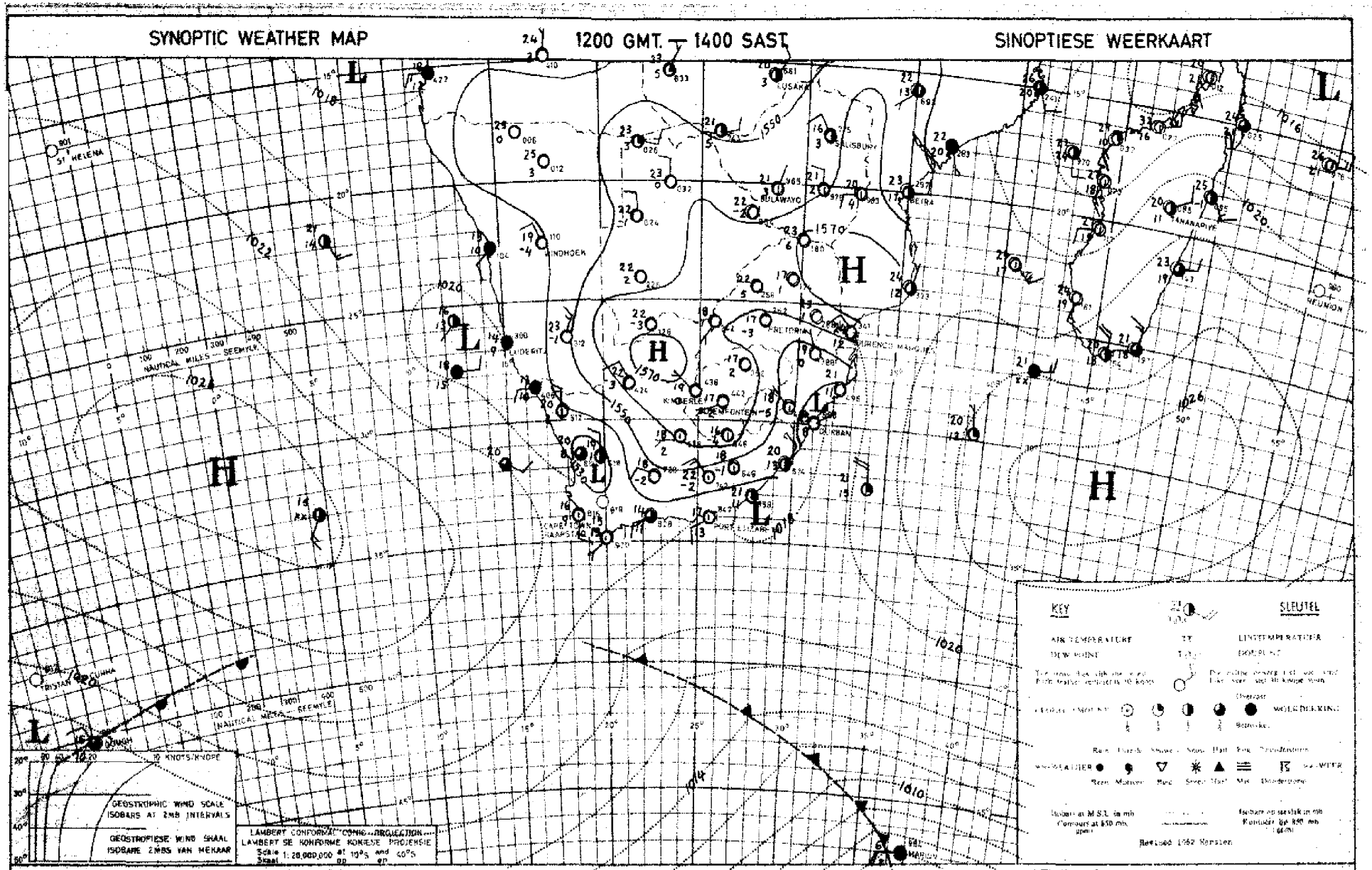

The circulation over the country is anticyclonic and it will be mainly fine over the interior but with the high ridging in south of the country partly cloudy weather will spread to the eastern Transvaal. The low along the west coast will cause partly cloudy conditions over Western Cape.

Die sirkulasie oor die land is antisiklonaal en dit sal gevolglik hoofsaaklik mooiweer wees oor die binneland maar met die hoog wat suid van die land instoot, sal dit gedeeltelik bewolk word oor Oos-Transvaal. Die laag langs die weskus sal gedeeltelik bewolkte toestande oor Wes-Kaapland veroorsaak.

DAAGLIKSE WEERBULLETIN

Maksimum en Minimum Temperatuur (°C) en Reënval (RRR) in mm vir die 24 uur geëindig om 0800 SAST op

WEERBURO / WEATHER BUREAU
DEPT. VAN VERVOER / DEPT. OF TRANSPORT

27 - 6 - 1968

DAILY WEATHER BULLETIN

Maximum and Minimum Temperatures (°C) and rainfall (RRR) in mm for the 24 hours ended at 0800 SAST on

KAAP - CAPE	Max	Min	RRR
Aberdeen			
Addo			
Alexander Bay	16	10	
Aliwal North	17	0	
Bashee	19	13	27·0
Beaufort-Wes	17	4	
(Lughawe)			
Boegoebergdam			
Boetsap			
Brakkekuil			
(naby Heidelberg)			
Brandvlei			
Cala			
Caledon			
Calitzdorp			
Calvinia	17	8	
Cape Agulhas	16	13	
Cape Columbine	20	15	
Cape Point	16	12	
Cape St. Francis	17	13	9·0
Cape Town	20	5	
(D.F. Malan)			
Cape Town			
(Hoeland Str.)			
Carnarvon			
Ceres			
Citrusdal			
Colesberg			
Cradock			
Döhne	15	5	
De Aar	18	3	
Douglas			
East London	19	13	4·4
(Airport)			
Elsenburg			
(naby Harold)			
Fraserburg	17	3	
Garies			
George			
Graaff-Reinet			
Grahamstown			0·9
Hopetown			
Idutywa			
Jansenville	16	6	
Joubertina			
Kimberley	19	4	
(Airport)			
Knysna			
Kokstad	17	1	
Kuruman	20	4	

KAAP - CAPE	Max	Min	RRR
Ladismith			
Lake Mentz			
Maclear			
Mafeking	20	5	
Malmesbury			
Matatiele			
Matroosberg	13	1	
Grootfontein			
(Middelburg)	18	3	
Mosselbaai	17	12	
Mount Frere			
Okiep	21	14	
Oudtshoorn	16	1	
Petrusville			
Piketberg			
Pofadder	18	11	
Port Alfred			
Port Elizabeth	18	14	1·1
Port Nolloth	22	9	
Port St. Johns	19	13	21·6
Prieska	17	0	
Prince Albert			
Queenstown	15	3	
Rietfontein			
Riversdale	16	6	
Robertson	17	4	
Sheeprun	16	2	
(near Maclear)			
Somerset-Oos	15	6	
Steynsburg			
Strydenburg			
Sutherland	15	-3	
Swellendam			
Tarkastad			
Touwsrivier			
Twee Riviere			
(Gemsbokpark)			
Umtata	18	5	
Uniondale			
Upington	21	2	
Vanwyksvlei	18	4	
Victoria-Wes			
Vredendal	28	12	
Vryburg	20	1	
Williston			
Willowmore			
Willowpark			
(near Dordrecht)	15	-1	

NATAL	Max	Min	RRR
Cape St. Lucia	21	15	4·0
Dundee			
Durban	22	13	1·6
(Louis Botha)			
Estcourt	19	5	
Harding			
Himeville			
Mkuze			
Hluhluwe			
Newcastle	20	4	
Cedara			
(Pietermaritzburg)			
Port Shepstone	20	14	2·0
Richmond			
Seven Oaks			
Vryheid			
Waterford			
(near Underberg)	16	-1	

TRANSVAAL

Barberton			
Belfast			
Bethal	12	1	
Bospoort	18	1	
Carolina	16	0	
Chester			
(near Gravelotte)			
Cresy			
Groendraai	22	1	
(naby Vaalwater)			
Jan Kempdorp			
Jan Smuts	16	0	
Joubert Park (Jhb)	16	3	
Kroondal	20	3	
Levubu	24	10	1·2
Leeudoringstad			
Lichtenburg			
Letaba			
Loskopdam			
Lydenburg	18	6	
Marnitz	26	8	
Mara	22	8	
Marble Hall			
Messina	25	14	
Middelburg			
Nelspruit	24	5	
Phalaborwa	28	13	
Pietersburg	19	6	
Piet Retief	18	7	

TRANSVAAL	Max	Min	RRR
Pongola			
Potchefstroom	19	1	
Potgietersrus	20	7	
Pretoria W.B.	19	7	
Pretoriuskop			
Punda Milia			
Sandpan (NW. Tvl.)	22	5	
Satara			
Sekhukhune			
Shingwidzi			
Skukuza	25	5	
Standerton	17	-2	
Thabazimbi			
Tomburke			
Tzaneen			
Vereeniging			
Volksrust			
Warmbad	20	6	
Witbank			
Zeerust			

O.V.S. - O.F.S.

Balkfontein			
(naby Bothaville)			
Bethlehem	17	4	
Bloemfontein	18	-2	
(J.B.M. Hertzog)			
Bultfontein			
Fauresmith	17	0	
Ficksburg			
Frankfort	18	-5	
Harrismith			
Hoopstad	18	-3	
Kroonstad	19	-5	
Lindley			
Modderpoort			
Petrusburg			
Philippolis			
Reddersburg			
Reitz			
Vrede			
Warden			
Welkom	18	5	
Wepener	17	-4	
Winburg			
Zastron			

S.W.A.	Max	Min	RRR
Aroab			
Bethanie			
Dordabis			
Gobabeb	15	9	
Gobabis	21	5	
Grootfontein	20	4	
Cape Fria			
Karasburg			
Kalkfeld			
Karibib			
Keetmanshoop	23	9	
Kub			
Luderitz	15	11	
Marienta1	24	9	
Ohopoho			
Okahandja			
Okaukuseye			
Ondangua	27	6	
Otavi			
Otjiwarongo			
Outjo	24	4	
Ufs	24	7	
J.G. Strydom L.H.	20	7	
Rehoboth			
Runtu	26	8	
Steinhausen			
Teumeb	26	10	
Walvisbaai	15	12	
Windhoek W.K.			

BASUTOLAND

Maseru	16	-2	

BETSJOANALAND/BECHUANALAND

Francistown	23	11	
Gaberones	22	3	
Ghanzi	23	4	
Lobatsi			
Mahalapye	21	5	
Maun	24	7	
Shakawe	24	4	
Tsabong	22	-2	
Tsane	21	3	

SWAZILAND

Embelebe			
Manzini	22	12	
Stegi			

SYNOPTIC WEATHER MAP 1200 GMT. — 1400 SAST. SINOPTIESE WEERKAART

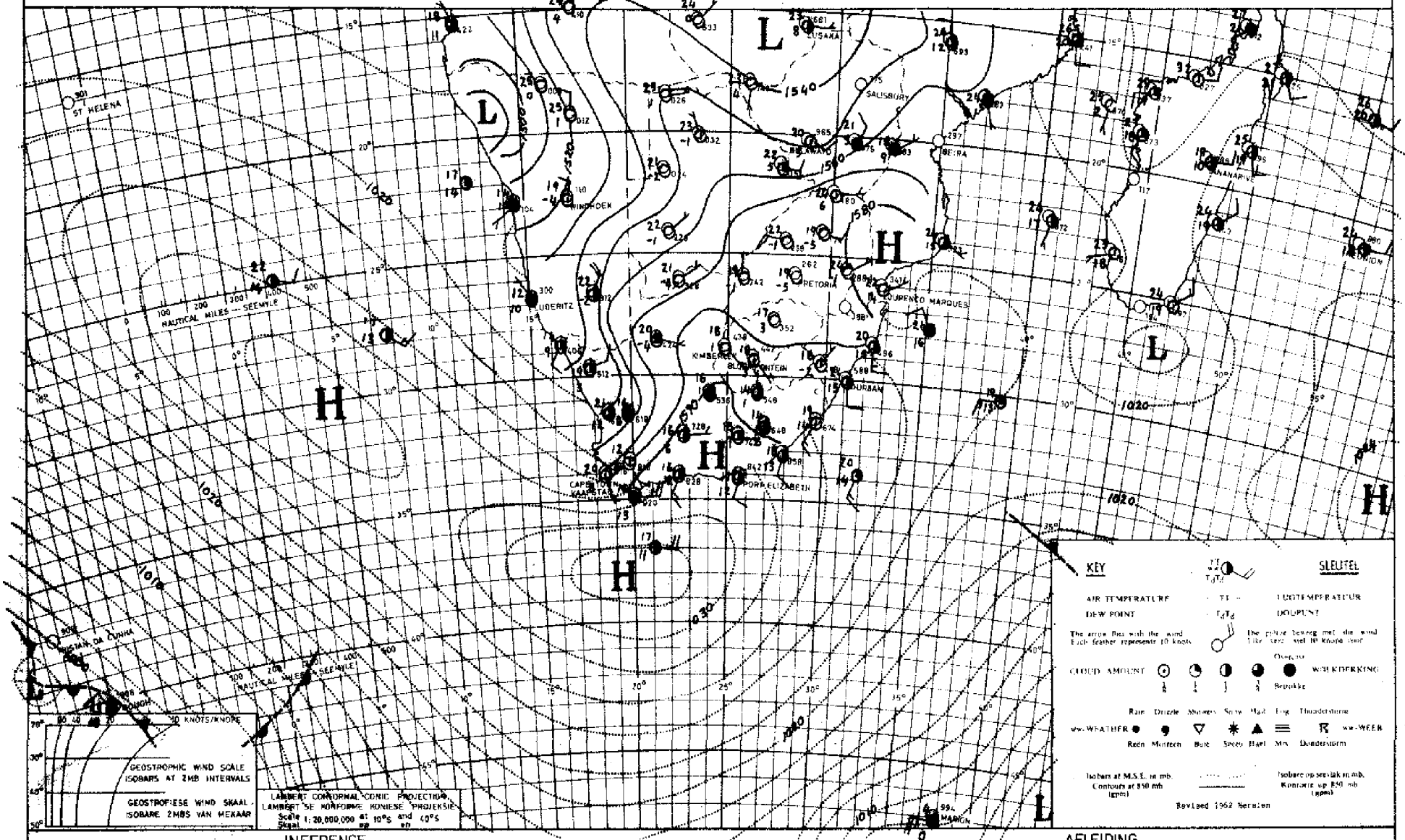

INFERENCE DATE 26 - 6 - 19 68 DATUM AFLEIDING

The high ridging in south of the country will cause partly cloudy weather over the eastern coast and also the eastern escarpment areas. Rain can be expected at places along the coast. The trough over the western coast will cause partly cloudy weather over Western Cape.

Die hoog wat suid van die land instoot sal gedeeltelik bewolk tot bewolkte weer veroorsaak oor die oostelike kus en die platorand met reën op plekke langs die kus. Die trog oor die westelike kus sal gedeeltelik bewolkte weer veroorsaak oor Wes-Kaapland.

DAAGLIKSE WEERBULLETIN

Maksimum en Minimum Temperatuur (°C) en Reënval (RRR) in mm vir die 24 uur geëindig om 0800 SAST op

WEERBURO / WEATHER BUREAU
DEPT. VAN VERVOER / DEPT. OF TRANSPORT

28.-6.-1968

DAILY WEATHER BULLETIN

Maximum and Minimum Temperatures (°C) and rainfall (RRR) in mm for the 24 hours ended at 0800 SAST on

CAPE - KAAP	Max	Min	RRR
Aberdeen			
Addo			
Alexander Bay	28	9	
Aliwal North	18	-1	
Bashee	18	11	
Beaufort-Wes	17	5	
(Lughawe)			
Boegoebergdam			
Boetsap			
Brakkekuil			
(naby Heidelberg)			
Brandvlei			
Cala			
Caledon			
Calitzdorp			
Calvinia	20	10	
Cape Agulhas	19	13	
Cape Columbine	23	16	
Cape Point	23	17	
Cape St. Francis	18	19	
Cape Town			
(D.F. Malan)	25	8	
Cape Town			
(Roeland Str.)			
Carnarvon			
Ceres			
Citrusdal			
Colesberg			
Cradock			
Odhne	17	7	
De Aar	17	4	
Douglas			
East London	18	9	
(Airport)			
Eensaamheid			
(naby Herold)			
Elsenburg			
Fraserburg	11	5	
Garies			
George			
Graaff-Reinet	10	6	
Grahamstown			0·2
Hopetown			
Idutywa			
Jansenville	18	4	
Joubertina			
Kimberley	18	6	
(Airport)			
Knysna			
Kokstad	15	-4	
Kuruman	19	7	

KAAP - CAPE	Max	Min	RRR
Ladismith			
Lake Menta			
Maclear			
Mafeking	18	6	
Malmesbury			
Matatiele			
Matroosberg	17	4	
Grootfontein			
(Middelburg)	15	-1	
Mosselbaai	20	14	
Mount Frere			
Okiep	20	12	
Oudtshoorn	18	2	
Petrusville			
Piketberg			
Pofadder	19	10	
Port Alfred			
Port Elizabeth	18	8	
Port Nolloth	23	10	
Port St. Johns	17	11	2·0
Prieska	18	4	
Prince Albert			
Queenstown	15	1	
Rietfontein			
Riversdale	24	8	
Robertson	22	5	
Sheeprun	17	-3	
(near Maclear)			
Somerset-Oos	20	1	
Steynsburg			
Strydenburg			
Sutherland	16	-2	
Swellendam			
Tarkastad			
Touwsrivier			
Twee Riviere	22	11	
(Gemsbokpark)			
Umtata	20	2	
Uniondale			
Upington	22	11	
Vanwyksvlei	18	5	
Victoria-Wes			
Vredendal	27	7	
Vryburg	19	4	
Williston			
Willowmore			
Willowpark			
(near Dordrecht)	16	0	

NATAL	Max	Min	RRR
Cape St. Lucia	20	13	0·9
Dundee			
Durban	19	12	0·1
(Louis Botha)			
Estcourt	16	3	
Harding			
Himeville			
Mkuze			
Hluhluwe			
Newcastle	15	5	
Cedara			
(Pietermaritzburg)	14	3	
Port Shepstone	18	9	0·3
Richmond			
Seven Oaks			
Vryheid			
Waterford			
(near Underberg)	13	-4	

TRANSVAAL

Barberton			
Belfast			
Bethal	13	-1	
Bospoort	16	4	
Carolina	12	1	
Chester			
(near Gravelotte)			
Crecy			
Groendraai	20	5	
(naby Vaalwater)			
Jan Kempdorp			
Jan Smuts	14	1	
Joubert Park (Jhb)	14	3	
Kroondal	18	4	
Levubu	20	9	2·4
Leeudoringstad			
Lichtenburg			
Letaba			
Loskopdam			
Lydenburg	13	3	
Marnitz	19	9	
Mara	19	9	
Marble Hall			
Messina	22	14	
Middelburg			
Nelspruit			
Phalaborwa	21	10	
Pietersburg	17	7	
Piet Retief	14	3	

TRANSVAAL	Max	Min	RRR
Pongola			
Potchefstroom	17	2	
Potgietersrus	18	4	
Pretoria W.B.	17	6	
Pretoriuskop			
Punda Milia			
Sandpan (NW. Tvl.)	21	7	
Satara			
Sekhukhune			
Shingwidzi			
Skukuza	24	10	
Standerton	15	-2	
Thabazimbi			
Tomburke			
Tzaneen			4·5
Vereeniging			
Volksrust			
Warmbad	18	6	
Witbank			
Zeerust			

O.V.S. - O.F.S.

Balkfontein			
(naby Bothaville)			
Bethlehem	13	1	
Bloemfontein	16	0	
(J.B.M. Hertzog)			
Bultfontein			
Fauresmith	16	4	
Ficksburg			
Frankfort	15	-1	
Harrismith			
Hoopstad	17	3	
Kroonstad	17	3	
Lindley			
Modderpoort			
Petrusburg			
Philippolis			
Reddersburg			
Reitz			
Vrede			
Warden			
Welkom	16	5	
Wepener	17	3	
Winburg			
Zastron			

S.W.A.	Max	Min	RRR
Aroab			
Bethanie			
Dordabis			
Gobabeb	16	4	0·8
Gobabis	20	9	24·5
Grootfontein	23	6	
Cape Fria			
Karasburg			
Kalkfeld			
Karibib			
Keetmanshoop	20	11	0·8
Kub			
Luderitz	14	11	
Mariental	21	10	4·5
Ohopoho			
Okahandja			
Okaukueye			
Ondangua	26	4	
Otavi			
Otjiwarongo			
Outjo	23	2	
Ujs	19	2	
J.G. Strydom L.H.	17	6	10·0
Rehoboth			
Runtu	27	12	
Steinhausen			
Tsumeb	25	8	
Walvisbaai	16	10	
Windhoek W.K.			

BASUTOLAND

Maseru	16	0	

BETSJOANALAND/BECHUANALAND

Francistown	18	11	
Gaberones	21	10	
Ghanzi	23	11	
Lobatsi			
Mahalapye	19	11	
Maun	24	11	
Shakawe	25	11	
Tsabong	21	7	
Tsane	20	10	
Mamono			10·0

SWAZILAND

Embelembe			
Manzini	19	10	1·4
Stegi			

SYNOPTIC WEATHER MAP 1200 GMT. — 1400 SAST. SINOPTIESE WEERKAART

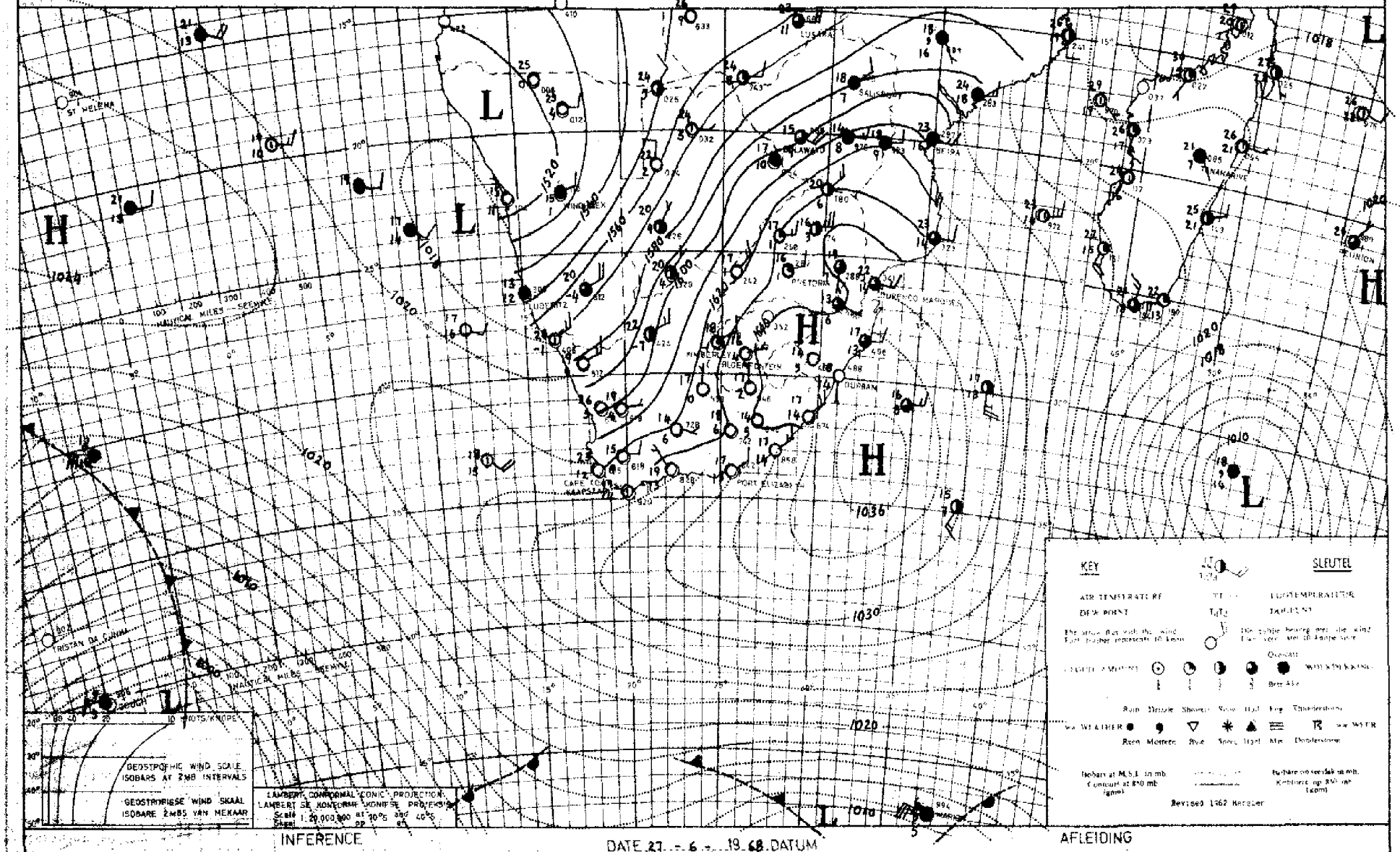

INFERENCE DATE 27 - 6 - 1968 DATUM AFLEIDING

The strong high off the east coast is advecting cooler, moist air over the northern, central and western parts of the country where cloudy or partly cloudy weather will occur. With a low over South West Africa, showers or thunder-showers will develop over South West Africa and the north-Western Cape.

Die sterk hoog langs die ooskus voer koeler, vogtige lug oor die noordelike, sentrale en westelike dele van die land in waar dit bewolk of gedeeltelik bewolk sal wees. Met 'n laag oor Suidwes-Afrika sal buie of donderbuie oor Suidwes-Afrika en Noordwes-Kaapland voorkom.

DAAGLIKSE WEERBULLETIN

Maksimum en Minimum Temperatuur (°C) en Reënval (RRR)
in mm vir die 24 uur geëindig om 0800 SAST op

WEERBURO / WEATHER BUREAU
DEPT. VAN VERVOER / DEPT. OF TRANSPORT

29 - 6 - 1968

DAILY WEATHER BULLETIN

Maximum and Minimum Temperatures (°C) and rainfall (RRR)
in mm for the 24 hours ended at 0800 SAST on

KAAP - CAPE	Max	Min	RRR
Aberdeen			
Addo			
Alexander Bay	27	8	
Aliwal North	17	1	
Baakes	19	9	
Beaufort-Wes	20	9	
(Lughawe)			
Bosgoedbergdam			
Bootsap			
Brakkekuil			
(naby Heidelberg)			
Brandvlei			
Cala			
Caledon			
Calitzdorp			
Calvinia	18	16	
Cape Agulhas	25	12	
Cape Columbine	23	14	
Cape Point	23	16	
Cape St. Francis	22	10	
Cape Town	25	10	
(D.F. Malan)			
Cape Town			
(Roeland Str.)			
Carnarvon			
Ceres			
Citrusdal			
Colesberg			
Cradock			
Döhne	20	10	
De Aar	16	8	2·0
Douglas			
East London	20	10	
(Airport)			
Ezenzeleni			
(naby Herold)			
Elsenburg			
Fraserburg	14	2	0·5
Garies			
George			
Graaff-Reinet	20	10	
Grahamstown			
Hopetown			
Idutywa			
Jansenville	23	5	
Joubertina			
Kimberley	16	8	1·3
(Airport)			
Knysna			
Kokstad	18	-6	
Kuruman	14	7	4·5

KAAP - CAPE	Max	Min	RRR
Ladismith			
Lake Manta			
Maclear			
Mafeking	14	6	0·4
Malmesbury			
Matatiele			
Matroosberg	17	3	
Grootfontein	15	5	1·0
(Middelburg)			
Mosselbaai	23	15	
Mount Frere			
Okiep	18	10	
Oudtshoorn	22	3	
Petrusville			
Piketberg			
Pofadder	16	9	
Port Alfred			
Port Elizabeth	22	7	
Port Nolloth	28	10	
Port St. Johns	20	11	
Prieska	13	1	0·6
Prince Albert			
Queenstown	18	4	
Rietfontein			
Riversdale	24	11	
Robertson	24	4	
Sheeprun	18	-2	
(near Maclear)			
Somerset-Oos	21	10	
Steynsburg			
Strydenburg			
Sutherland	14	4	
Swellendam			
Tarkastad			
Touwsrivier			
Twee Riviere	14	6	3·0
(Oemsbokpark)			
Umtata	23	2	
Uniondale			
Upington	17	10	1·2
Vanwyksvlei	17	9	
Victoria-Wes			
Vredendal	26	13	
Vryburg	14	5	3·4
Williston			
Willowmore			
Willowpark	15	2	
(near Dordrecht)			

NATAL	Max	Min	RRR
Cape St. Lucia	21	11	0·7
Dundee			
Durban	21	8	
(Louis Botha)			
Estcourt	15	-1	
Harding			
Himeville			
Mkuze			
Hluhluwe			
Newcastle	15	-4	
Cedara	17	1	
(Pietermaritzburg)			
Port Shepstone	19	9	
Richmond			
Seven Oaks			
Vryheid			
Waterford	15	-9	
(near Underberg)			

TRANSVAAL

TRANSVAAL	Max	Min	RRR
Barberton			
Belfast			
Bethal	13	-5	
Bospoort	14	4	
Carolina	10	0	
Chester			
(near Gravelotte)			
Cracy			
Groendraai	12	1	
(naby Vaalwater)			
Jan Kempdorp			
Jan Smuts	13	0	
Joubert Park (Jhb)	12	2	
Kroondal	16	3	
Levubu	15	9	
Leydoringstad			
Lichtenburg			
Letaba			
Loskopdam			
Lydenburg	12	-2	
Marnitz	16	6	
Mara	15	5	
Marble Hall			
Messina	18	8	
Middelburg			
Nelspruit	17	5	
Phalaborwa	19	11	
Pietersburg	15	2	
Piet Retief	14	2	

TRANSVAAL	Max	Min	RRR
Pongola			
Potchefstroom	16	4	
Potgietersrus	18	2	
Pretoria W.B.	15	3	
Pretoriuskop			
Punda Milia			
Sandpan (NW. Tvl.)			
Satara			
Sekhukhune			
Shingwidzi			
Skukuza	21	5	
Standerton	14	-5	
Thabazimbi			
Tomburke			
Tzaneen			
Vereeniging			
Volksrust			
Warmbad	16	0	
Witbank			
Zeerust			

O.V.S. - O.F.S.

O.V.S. - O.F.S.	Max	Min	RRR
Balkfontein			
(naby Bothaville)			
Bethlehem	15	-4	
Bloemfontein	16	2	
(J.B.M. Hertzog)			
Bultfontein			
Fauresmith	15	5	
Ficksburg			
Frankfort	14	-3	
Harrismith			
Hoopstad	16	6	
Kroonstad	16	1	
Lindley			
Modderpoort			
Petrusburg			
Philippolis			
Reddersburg			
Reitz			
Vrede			
Warden			
Welkom	15	6	
Wepener	16	3	
Winburg			
Zastron			

S.W.A.	Max	Min	RRR
Aroab			
Bethanie			
Bordabis			
Gobabeb	21	9	
Gobabis	13	8	
Grootfontein	23	5	
Cape Fria	21	10	
Karasburg			
Kalkfeld			
Karibib			
Keetmanshoop	17	7	
Kub			
Luderitz	14	9	
Marienthal	14	8	
Chopoho			
Okahandja			
Okaukueye			
Ondangua			
Otavi			
Otjiwarongo			
Outjo	25	2	
Usis	24	7	
Rehoboth			
Runtu	27	12	
Steinhausen			
Tsumeb	26	12	
Walvisbaai	17	10	
Windhoek W.K.			
J.G Strydom L.H.	12	4	

BASUTOLAND

BASUTOLAND	Max	Min	RRR
Maseru	16	-1	

BETSJOANALAND/BECHUANALAND

BETSJOANALAND/BECHUANALAND	Max	Min	RRR
Francistown	17	7	
Gaberones	16	7	
Ghansi	31	7	0·7
Lobatsi			
Mahalapye	14	4	
Maun	25	8	
Shakawe	15	9	
Tsabong	12	7	12·5
Tsane	11	7	25·0

SWAZILAND

SWAZILAND	Max	Min	RRR
Mbabane			
Manzini	18	6	
Stegi			

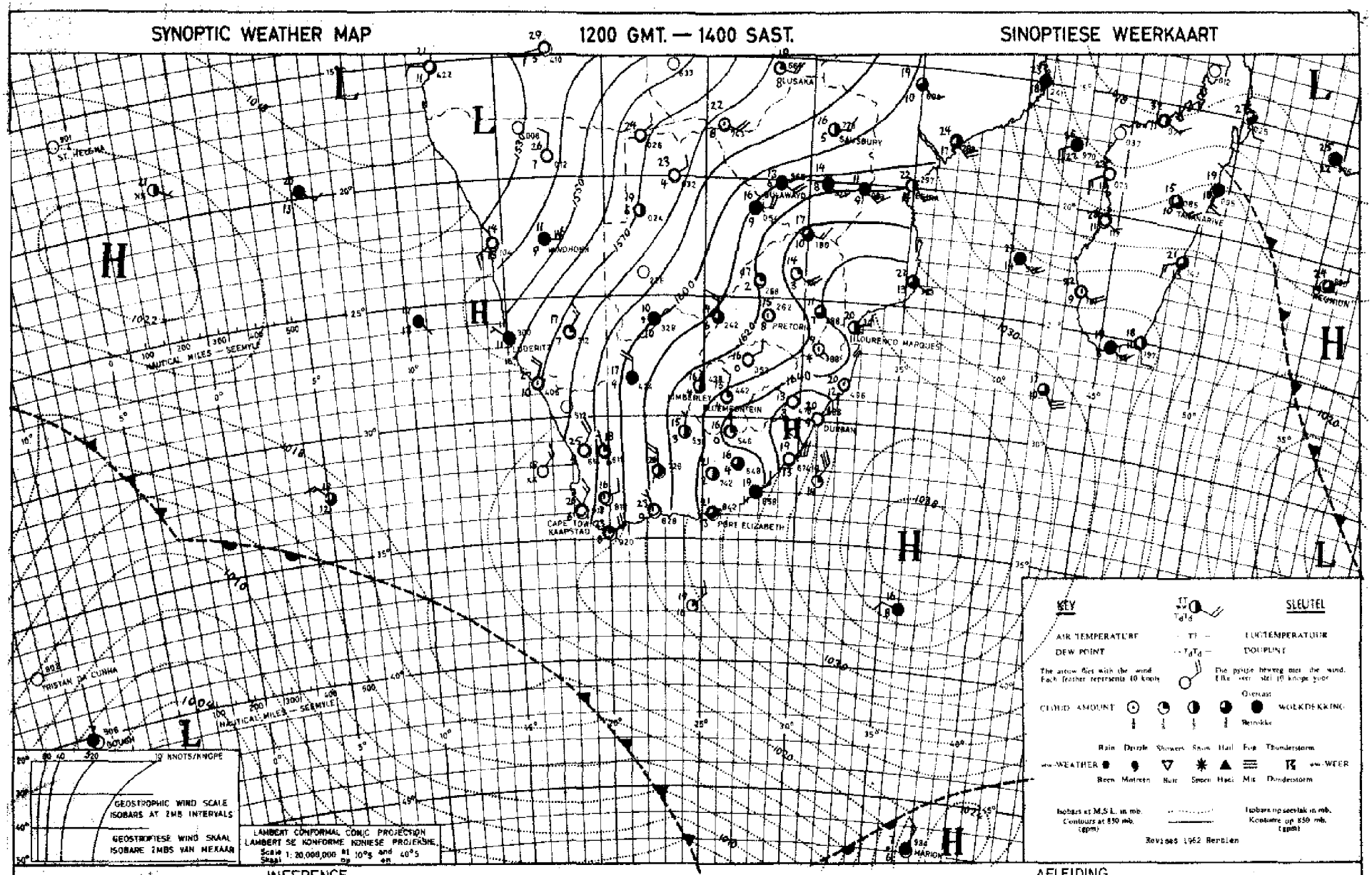

DATE 28 - 6 - 1962 DATUM

INFERENCE

With the high over the Indian Ocean moist air will be in circulation over the central interior where it will be cloudy and cold with rain or showers. These conditions will spread to the eastern coastal areas later. Over the remainder of the country it will be mainly fair with warm bergwinds along the west coast.

AFLEIDING

Met die hoog oor die Indiese Oseaan sal vogtige lug ingevoer word oor die sentrale binneland waar dit gevolglik bewolk en koud sal wees met reën of buie. Hierdie toestande sal later uitbrei na die oostelike kusstreke. Oor die res van die land sal dit hoofsaaklik mooiweer wees met warm bergwinde langs die weskus.

DAAGLIKSE WEERBULLETIN

Maksimum en Minimum Temperatuur (°C) en Reënval (RRR) in mm vir die 24 uur geëindig om 0800 SAST op

WEERBURO / WEATHER BUREAU
DEPT. VAN VERVOER / DEPT. OF TRANSPORT
30 - 6 - 1968

DAILY WEATHER BULLETIN

Maximum and Minimum Temperatures (°C) and rainfall (RRR) in mm for the 24 hours ended at 0800 SAST on

CAPE - KAAP	Max	Min	RRR
Aberdeen			
Addo			
Alexander Bay	27	18	
Aliwal North	17	-3	
Bashee	18	12	
Beaufort-Wes	19	8	
(Lughawe)			
Boegoebergdam			
Boetsap			
Brakkekuil			
(naby Heidelberg)			
Brandvlei			
Cala			
Caledon			
Calitzdorp			
Calvinia	16	12	
Cape Agulhas	20	12	
Cape Columbine	19	13	
Cape Point	22	15	
Cape St. Francis	24	12	
Cape Town	23	9	
(D.F. Malan)			
Cape Town			
(Roeland Str.)			
Carnarvon			
Ceres			
Citrusdal			
Colesberg			
Cradock			
De Aar	12	3	1·5
Douglas			
East London	21	11	
(Airport)			
Bensaamheid			
(naby Herold)			
Elsenburg			
Fraserburg	11	3	
Garies			
George			
Graaff-Reinet	18	10	
Grahamstown			
Hopetown			
Idutywa			
Jansenville	23	6	
Joubertina			
Kimberley	13	3	
(Airport)			
Knysna			
Kokstad	17	-4	
Kuruman	12	2	

KAAP - CAPE	Max	Min	RRR
Ladismith			
Lake Mentz			
Maclear			
Mafeking	13	0	
Malmesbury			
Matatiele			
Matroosberg			
Grootfontein	12	0	
(Middelburg)			
Mosselbaai	24	15	
Mount Frere			
Okiep	18	12	
Oudtshoorn	22	3	
Petrusville			
Piketberg			
Pofadder	16	8	
Port Alfred			
Port Elizabeth	25	7	
Port Nolloth	28	15	
Port St. Johns	19	13	
Prieska	17	2	
Prince Albert			
Queenstown	16	2	
Rietfontein			
Riversdale	24	9	
Robertson	23	6	
Sheeprun	18	-1	
(near Maclear)			
Somerset-Oos	21	12	
Steynsburg			
Strydenburg			
Sutherland	14	5	
Swellendam			
Tarkastad			
Touwsrivier			
Twee Riviere	18	7	
(Gemsbokpark)			
Umtata	23	1	
Uniondale			
Upington	19	9	
Vanwyksvlei	16	3	
Victoria-Wes			
Vredendal	25	13	
Vryburg	14	1	
Williston			
Willowmore			
Willowpark			
(near Dordrecht)			

NATAL	Max	Min	RRR
Cape St. Lucia	20	12	
Dundee			
Durban	22	4	
(Louis Botha)			
Estcourt	15	2	
Harding			
Himeville			
Mkuze			
Hluhluwe			
Newcastle	17	-3	
Cedara	18	1	
(Pietermaritzburg)			
Port Shepstone	19	9	
Richmond			
Seven Oaks			
Vryheid			
Waterford	15	-5	
(near Underberg)			
TRANSVAAL			
Barberton			
Belfast			
Bethal	12	-3	
Bospoort	14	-2	
Carolina	12	0	
Chester			
(near Gravelotte)			
Crecy			
Groendraai	13	-2	
(naby Vaalwater)			
Jan Kemplorp			
Jan Smuts	11	2	
Joubert Park (Jhb)	12	2	
Kroondal	13	0	
Levubu	17	6	
Leeudoringstad			
Lichtenburg			
Letaba			
Loskopdam			
Lydenburg	14	-1	
Marnitz	16	3	
Mara	15	-1	
Marble Hall			
Messina	19	5	
Middelburg			
Nelspruit	19	2	
Phalaborwa	20	9	
Pietersburg	14	2	
Piet Retief	15	0	

TRANSVAAL	Max	Min	RRR
Pongola			
Potchefstroom	14	-1	
Potgietersrus	17	2	
Pretoria W.B.	13	1	
Pretoriuskop			
Punda Milia			
Sandpan (NW. Tvl.)			
Satara			
Sekhukhune			
Shingwidzi			
Skukuza			
Standerton	10	-6	
Thabazimbi			
Tomburke			
Tzaneen			
Vereeniging			
Volksrust			
Warmbad	16	0	
Witbank			
Zeerust			
O.V.S. - O.F.S.			
Balkfontein			
(naby Bothaville)			
Bethlehem	9	-5	
Bloemfontein	11	-3	
(J.B.M. Hertzog)			
Bultfontein			
Fauresmith	10	-2	
Ficksburg			
Frankfort	12	-6	
Harrismith			
Hoopstad	11	-2	
Kroonstad	11	-2	
Lindley			
Modderpoort			
Petrusburg			
Philippolis			
Reddersburg			
Reitz			
Vrede			
Warden			
Welkom			
Wepener	11	-3	
Winburg			
Zastron			

S.W.A.	Max	Min	RRR
Aroab			
Bethanie			
Dordabis			
Gobabeb	31	13	
Gobabis	29	8	
Grootfontein	23	4	
Cape Frio	23	12	
Karasburg			
Kalkfeld			
Karibib			
Keetmanshoop	17	9	
Kub			
Luderitz	25	12	
Marienta1	20	9	
Chopoho			
Okahandja			
Okaukueye			
Ondangua			
Otavi			
Otjiwarongo			
Outjo	25	8	
Rehoboth			
Runtu			
Steinhausen			
Tsumeb	26	9	
Walvisbaai	15	11	
Windhoek W.K.			
J.G.Strydom LH.	20	3	
BASUTOLAND			
Maseru			
BETSJOANALAND/BECHUANALAND			
Francistown	14	1	
Gaberones	13	2	
Ghanzi	21	3	
Lobatsi			
Mahalapye	13	0	
Maun	23	6	
Shakawe	24	7	
Tsabong	18	5	
Tsane	17	6	
SWAZILAND			
Embabane			
Manzini	19	4	
Stegi			

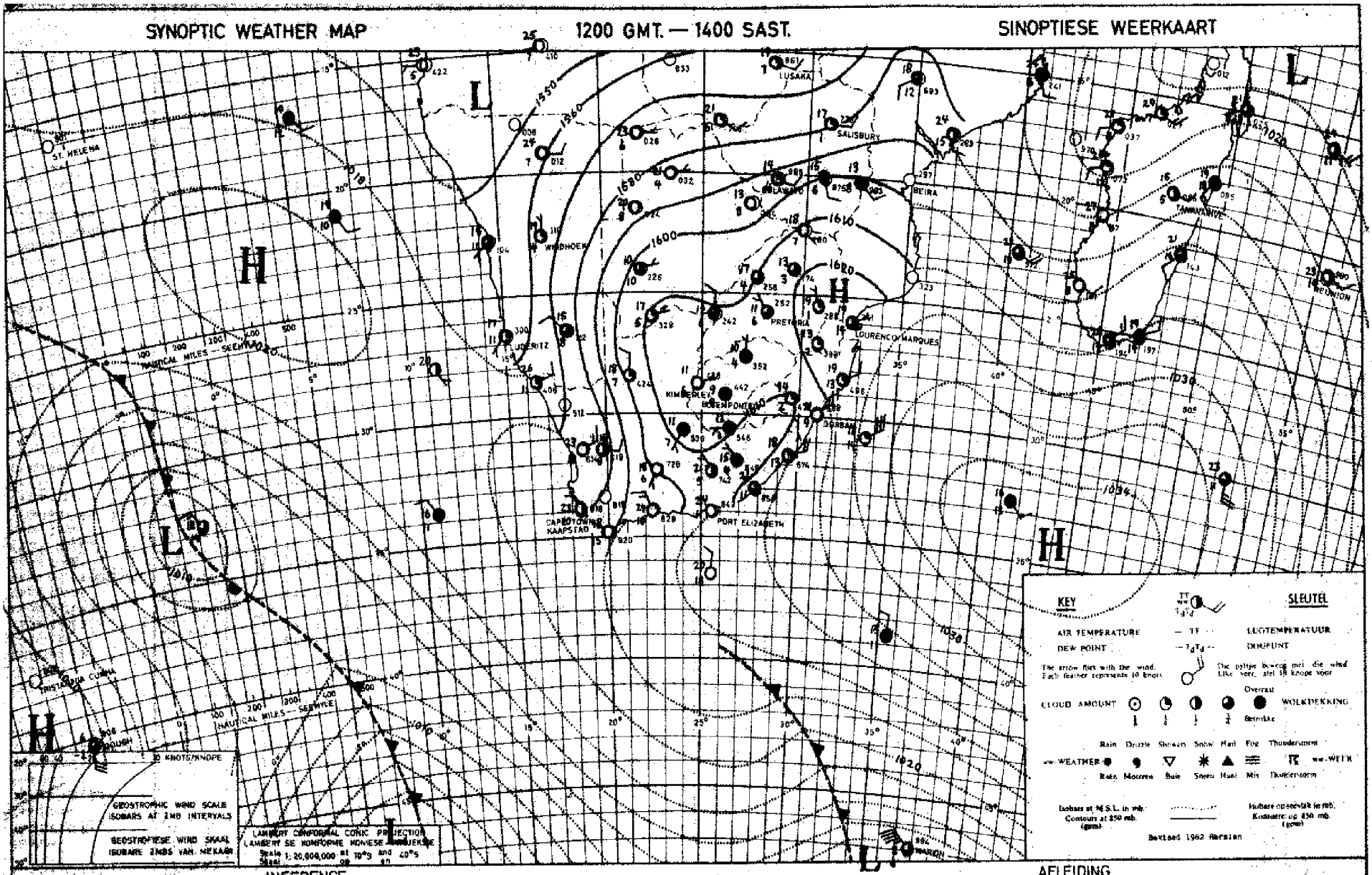

INFERENCE

DATE 29 - 6 - 1968 DATUM

AFLEIDING

The strong Indian Ocean high, which is advecting moist air over the northern and central parts of the country, is moving rapidly eastwards so that it will begin to clear over these regions. A coastal low is forming along the S.W.A. coast and will cause cloudy weather over the west coast. With a fairly strong offshore flow along the south-western and southern coastal belts, warm bergwind conditions will occur over these parts.

Die sterk Indiese Oseaanse hoog wat vogtige lug oor die noordelike en sentrale dele van die land invoer, beweeg vinnig ooswaarts sodat dit oor hierdie gebiede sal begin opklaar. 'n Kuslaag ontwikkel langs die kus van S.W.A. en sal bewolkte weer langs die weskus veroorsaak. Met 'n taamlike sterk lugstroming van die land af langs die suidwestelike en suidelike kusstrook, sal warm bergwindtoestande oor hierdie dele voorkom.

DAAGLIKSE WEERBULLETIN

Maksimum en Minimum Temperatuur (°C) en Reënval (RRR) in mm vir die 24 uur geëindig om 0800 SAST op

WEERBURO / WEATHER BUREAU
DEPT. VAN VERVOER / DEPT. OF TRANSPORT

1 - 7 - 1968

DAILY WEATHER BULLETIN

Maximum and Minimum Temperatures (°C) and rainfall (RRR) in mm for the 24 hours ended at 0800 SAST on

148 588

CAPE - KAAP	Max	Min	RRR
Aberdeen			
Addo			
Alexander Bay	28	12	
Aliwal North	17	-1	
Bashee	21	13	
Beaufort-Wes	21	15	
(Lughawe)			
Boegoebergdam			
Boetsap			
Brakkekuil			
(naby Heidelberg)			
Brandvlei			
Cala			
Caledon			
Calitzdorp			
Calvinia	21	13	
Cape Agulhas	25	13	
Cape Columbine	19	12	
Cape Point	21	13	
Cape St. Francis	24	15	
Cape Town	24	13	
(D.F. Malan)			
Cape Town			
(Roeland Str.)			
Carnarvon			
Ceres			
Citrusdal			
Colesberg			
Cradock			
Dohne	20	12	
De Aar	17	7	
Douglas			
East London	20	6	
(Airport)			
Eensaamheid			
(naby Herold)			
Elsenburg			
Fraserburg	16	8	
Garies			
George			
Graaff-Reinet	21	15	
Grahamstown			
Hopetown			
Idutywa			
Jansenville	24	10	
Joubertina			
Kimberley	17	5	
(Airport)			
Knysna			
Kokstad	20	-4	
Kuruman	17	1	

KAAP - CAPE	Max	Min	RRR
Ladismith			
Lake Mentz			
Maclear			
Mafeking	18	1	
Malmesbury			
Matatiele			
Matroosberg	18	9	
Grootfontein	16	6	
(Middelburg)			
Mosselbaai	25	15	
Mount Frere			
Okiep	22	4	
Oudtshoorn	25	15	
Petrusville			
Piketberg			
Pofadder	19	11	
Port Alfred			
Port Elizabeth	24	11	
Port Nolloth	28	12	
Port St. Johns	24	15	
Prieska	20	5	
Prince Albert			
Queenstown	18	11	
Rietfontein			
Riversdale	26	13	
Robertson	25	8	
Sheeprun	20	-3	
(near Maclear)			
Somerset-Oos	21	16	
Steynsburg			
Strydenburg			
Sutherland	15	8	
Swellendam			
Tarkastad			
Touwsrivier			
Twee Riviere	20	9	
(Gemsbokpark)			
Umtata	24	2	
Uniondale			
Upington	21	11	
Vanwyksvlei	18	8	
Victoria-Wes			
Vredendal	29	13	
Vryburg	17	1	
Williston			
Willowmore			
Willowpark	19	6	
(near Dordrecht)			

NATAL	Max	Min	RRR
Cape St. Lucia	20	14	
Dundee			
Durban	23	5	
(Louis Botha)			
Estcourt	18	0	
Harding			
Himeville			
Mkuze			
Hluhluwe			
Newcastle	19	-2	
Cedara	20	4	
(Pietermaritzburg)			
Port Shepstone	20	9	
Richmond			
Seven Oaks			
Vryheid			
Waterford	18	-4	
(near Underberg)			
TRANSVAAL			
Barberton			
Belfast			
Bethal	16	-2	
Bospoort	16	-1	
Carolina	15	0	
Chester			
(near Gravelotte)			
Cresy			
Groendraai	20	-3	
(naby Vaalwater)			
Jan Kempdorp			
Jan Smuts	14	4	
Joubert Park (Jhb)	14	4	
Kroondal	17	0	
Levubu	19	7	
Leeudoringstad			
Lichtenburg			
Letaba			
Loskopdam			
Lydenburg	17	1	
Marnitz	19	3	
Mara	19	0	
Marble Hall			
Messina	22	4	
Middelburg			
Nelspruit	20	2	
Phalaborwa			
Pietersburg	16	2	
Piet Retief	18	3	

TRANSVAAL	Max	Min	RRR
Pongola			
Potchefstroom	16	-1	
Potgietersrus	18	3	
Pretoria W.B.	16	1	
Pretoriuskop			
Punda Milia			
Sandpan (NW. Tvl.)			
Satara			
Sekhukhune			
Shingwidzi			
Skukuza	24	1	
Standerton	15	-5	
Thabazimbi			
Tomburke			
Tzaneen			
Vereeniging			
Volksrust			
Warmbad	18	-1	
Witbank			
Zeerust			
O.V.S. - O.F.S.			
Balkfontein			
(naby Bothaville)			
Bethlehem	15	-5	
Bloemfontein	16	-3	
(J.B.M. Hertzog)			
Bultfontein			
Fauresmith	15	-2	
Ficksburg			
Frankfort	16	-6	
Harrismith			
Hoopstad	17	-3	
Kroonstad	16	-2	
Lindley			
Modderpoort			
Petrusburg			
Philippolis			
Reddersburg			
Reitz			
Vrede			
Warden			
Welkom	16	1	
Wepener	15	-2	
Winburg			
Zastron			

S.W.A.	Max	Min	RRR
Aroab			
Bethanie			
Dordabis			
Gobabeb	31	9	
Gobabis	20	8	
Grootfontein	22	3	
Cape Fria	20	14	
Karasburg			
Kalkfeld			
Karibib			
Keetmanshoop	24	12	
Kub			
Luderitz	13	12	
Mariental	24	11	
Ohopoho			
Okahandja			
Okaukueye			
Ondangua	26	10	
Otavi			
Otjiwarongo			
Outjo	25	6	
Ujs	28	13	
Rehoboth			
Runtu	25	5	
Steinhausen			
Tsumeb	25	7	
Walvisbaai	14	12	
Windhoek W.K.			
J.G. Strydom LH.	21	5	
BASUTOLAND			
Maseru			
BETSJOANALAND/BECHUANALAND			
Francistown	18	0	
Gaberones	19	-1	
Ghanzi	22	5	
Lobatsi			
Mahalapye	18	1	
Maun	22	6	
Shakawe	23	6	
Tsabong	19	5	
Tsane			
SWAZILAND			
Embembe			
Manzini	20	5	
Stegi			

SYNOPTIC WEATHER MAP 1200 GMT. — 1400 SAST. SINOPTIESE WEERKAART

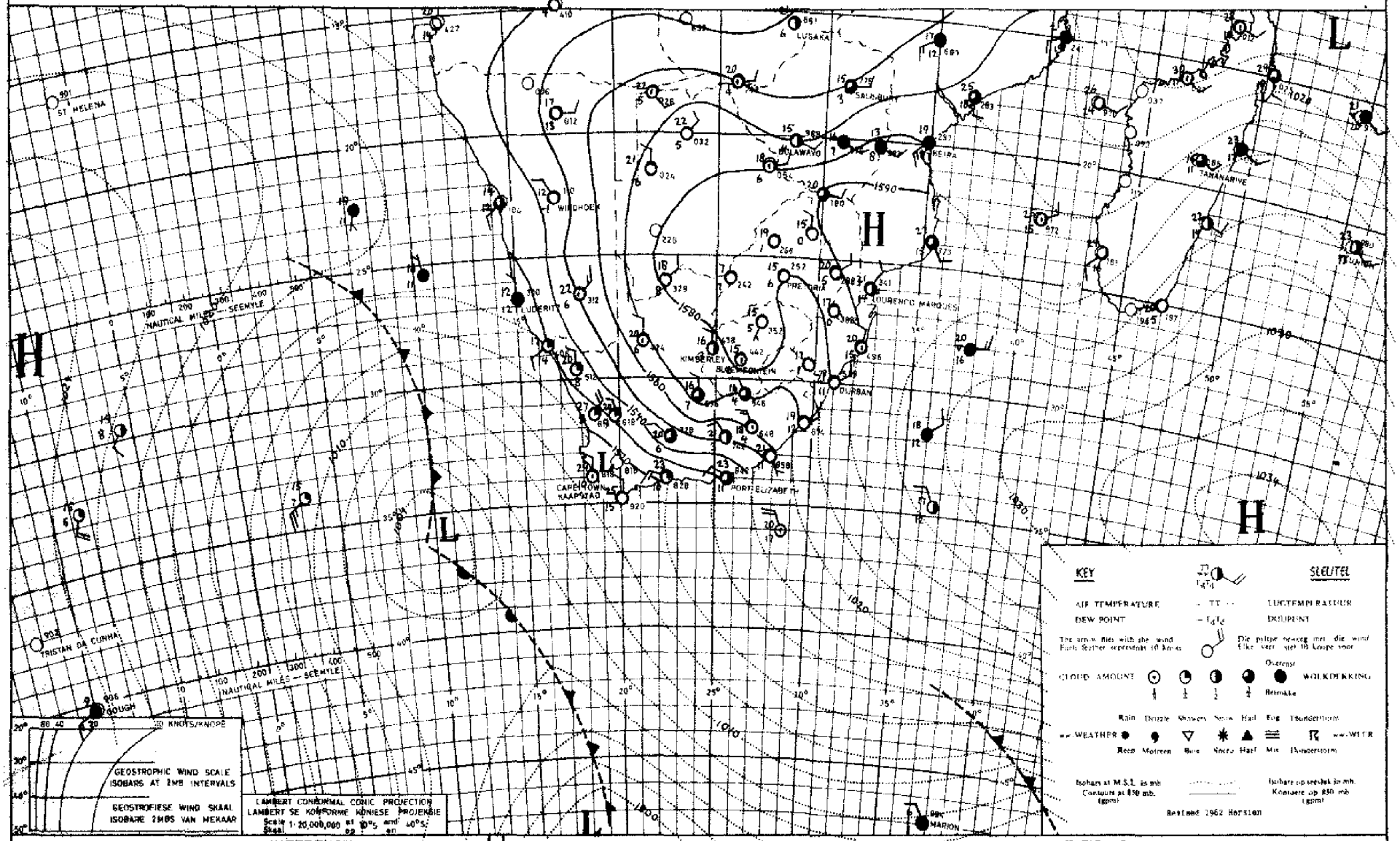

INFERENCE DATE 30-6-19.68 DATUM AFLEIDING

With the low approaching the Cape it will become cloudy and colder with rain over the south-western Cape and these conditions will spread to the south-eastern coast where it will be fine and warm with bergwinds at first. Over the interior it will be fine and mild but warmer in the north.

Die laag wat die Kaap nader, sal bewolkte kouer toestande veroorsaak oor Suidwes-Kaapland wat later uitbrei na die suidooskus waar dit aanvanklik mooiweer en warm sal wees met bergwindtoestande. Oor die binneland sal dit hoofsaaklik mooiweer en matig wees maar warmer in die noorde.