REPUBLIEK VAN SUID-AFRIKA

REPUBLIC OF SOUTH AFRICA

DAAGLIKSE WEERBULLETIN

VIR DIE MAAND:

JULIE 1968

FOR THE MONTH:

JULY 1968

QC
851
.S833
July-Dec.
(1968)

LIBRARY
N.O.A.A.
U.S. Dept. of Commerce

ATMOSPHERIC SCIENCES
LIBRARY
NOV 4 1968
E. S. S. A.
U. S. Dept. of Commerce

DAILY WEATHER BULLETIN

WEERBURO
DEPARTEMENT VAN VERVOER

WEATHER BUREAU
DEPARTMENT OF TRANSPORT

151 500

National Oceanic and Atmospheric Administration

Environmental Data Rescue Program

ERRATA NOTICE

One or more conditions of the original document may affect the quality of the image, such as:

Discolored pages
Faded or light ink
Binding intrudes into the text

This document has been imaged through the NOAA Environmental Data Rescue Program. To view the original document, please contact the NOAA Central Library in Silver Spring, MD at (301) 713-2607 x124 or www.reference@nodc.noaa.gov.

Lason, Inc.
Imaging Subcontractor
Beltsville, MD
December 20, 2000

Maksimum en Minimum Temperatuur (°C) en Reënval (mm)
in mm vir die 24 uur geëindig om 0800 SAST op 2 - 7 - 1968 in mm for the 24 hours ended at 0800 SAST on

CAPE - KAAP	Max	Min	RRR
Aberdeen			
Addo			
Alexander Bay	19	11	
Aliwal North	18	10	
Bashee	27	17	
Beaufort-Wes	24	8	
(Lughawe)			
Boegoebergdam			
Boetsap			
Brakkekuil			
(naby Heidelberg)			
Brandvlei			
Cala			
Caledon			
Calitzdorp			
Calvinia	16	4	5·8
Cape Agulhas	20	10	7·0
Cape Columbine	13	11	6·0
Cape Point	13	9	6·0
Cape St. Francis	23	13	
Cape Town	14	8	16·1
(D.F. Malan)			
Cape Town			17·0
(Roeland Str.)			
Carnarvon			
Ceres			
Citrusdal			
Colesberg			
Cradock			
Döhne	21	11	
De Aar	19	5	
Douglas			
East London	26	15	
(Airport)			
Eensaamheid			
(naby Herold)			
Elsenburg			
Fraserburg	19	3	
Garies			
George			
Graaff-Reinet	23	12	
Grahamstown			0·3
Hopetown			
Idutywa			
Jansenville	25	12	
Joubertina			
Kimberley	20	7	
(Airport)			
Knysna			
Kokstad	22	1	
Kuruman	18	5	

KAAP - CAPE	Max	Min	RRR
Ladismith			
Lake Mentz			
Langebaanweg			7·5
Maclear			
Mafeking	19	4	
Malmesbury			
Matatiele			
Matroosberg	14	4	7·5
Grootfontein	19	8	
(Middelburg)			
Mosselbaai	20	11	
Mount Frere			
Okiep	13	7	6·0
Oudtshoorn	24	4	
Petrusville			
Piketberg			
Pofadder	19	6	
Port Alfred			
Port Elizabeth	23	14	0·1
Port Nolloth	15	10	1·0
Port St. Johns	23	17	
Prieska	22	9	
Prince Albert			
Queenstown	20	13	
Rietfontein			
Riversdale	22	9	
Robertson	18	10	4·5
Sheeprun	22	8	
(near Maclear)			
Somerset-Oos	22	11	0·3
Steynsburg			
Strydenburg			
Sutherland	13	1	7·0
Swellendam			
Tarkastad			
Touwsrivier			
Twee Riviere	23	8	
(Gemsbokpark)			
Umtata	25	9	
Uniondale			
Upington	24	8	
Vanwyksvlei	21	5	
Victoria-Wes			
Vredendal	18	10	4·5
Vryburg	18	7	
Williston			
Willowmore			
Willowpark	16	10	
(near Dordrecht)			

NATAL	Max	Min	RRR
Cape St. Lucia	22	13	
Dundee			
Durban	23	7	
(Louis Botha)			
Estcourt	21	4	
Harding			
Himeville			
Mkuze			
Hluhluwe			
Newcastle	23	5	
Cedara	23	3	
(Pietermaritzburg)			
Port Shepstone	20	14	
Richmond			
Seven Oaks			
Vryheid			
Waterford			
(near Underberg)			
TRANSVAAL			
Barberton			
Belfast			
Bethal	17	2	
Bospoort	18	1	
Carolina	15	1	
Chester			
(near Gravelotte)			
Crecy			
Groendraai	20	3	
(naby Vaalwater)			
Jan Kempdorp			
Jan Smuts	15	5	
Joubert Park (Jhb)	15	5	
Kroondal	18	0	
Levubu	22	8	
Leeudoringstad			
Lichtenburg			
Letaba			
Loskopdam			
Lydenburg	17	2	
Marnitz	20	5	
Mara	20	1	
Marble Hall			
Messina	23	6	
Middelburg			
Nelspruit	23	3	
Phalaborwa	23	11	
Pietersburg	17	1	
Piet Retief	21	1	

TRANSVAAL	Max	Min	RRR
Pongola			
Potchefstroom	19	1	
Potgietersrus	19	3	
Pretoria W.B.	17	2	
Pretoriuskop			
Punda Milia			
Sandpan (NW. Tvl.)	20	1	
Satara			
Sekhukhune			
Shingwidzi			
Skukuza	26	7	
Standerton	16	-4	
Thabazimbi			
Tomburke			
Tzaneen			
Vereeniging			
Volksrust			
Warmbad	20	0	
Witbank			
Zeerust			
O.V.S. - O.F.S.			
Balkfontein			
(naby Bothaville)			
Bethlehem	15	-2	
Bloemfontein	17	4	
(J.B.M. Hertzog)			
Bultfontein			
Fauresmith	17	5	
Ficksburg			
Frankfort	17	-5	
Harrismith			
Hoopstad	19	2	
Kroonstad	18	-1	
Lindley			
Modderpoort			
Petrusburg			
Philippolis			
Reddersburg			
Reitz			
Vrede			
Warden			
Welkom			
Wepener	17	9	
Winburg			
Zastron			

S.W.A.	Max	Min	RRR
Aroab			
Bethanie			
Dordabis			
Gobabeb	19	7	
Gobabis	22	6	
Grootfontein	23	7	
Karasburg			
Kalkfeld			
Karibib			
Keetmanshoop	25	7	
Kub			
Luderitz	14	12	
Mariental	26	7	
Ohopoho			
Okahandja			
Okaukueye			
Ondangua	27	9	
Otavi			
Otjiwarongo			
Outjo	25	1	
Uis	26	6	
Rehoboth			
Runtu	25	3	
Steinhausen			
Tsumeb	25	4	
Walvisbaai	18	9	
Windhoek W.K.			
J.G. Strydom L.H.	21	3	
BASUTOLAND			
Maseru			
BETSJOANALAND/BECHUANALAND			
Francistown	22	2	
Gaberones	20	0	
Ghanzi	25	7	
Lobatsi			
Mahalapye	17	2	
Maun	23	6	
Shakawe	24	4	
Tsabong	20	7	
Tsane			
SWAZILAND			
Embembe			
Manzini	23	12	
Stegi			

SYNOPTIC WEATHER MAP 1200 GMT. — 1400 SAST. SINOPTIESE WEERKAART

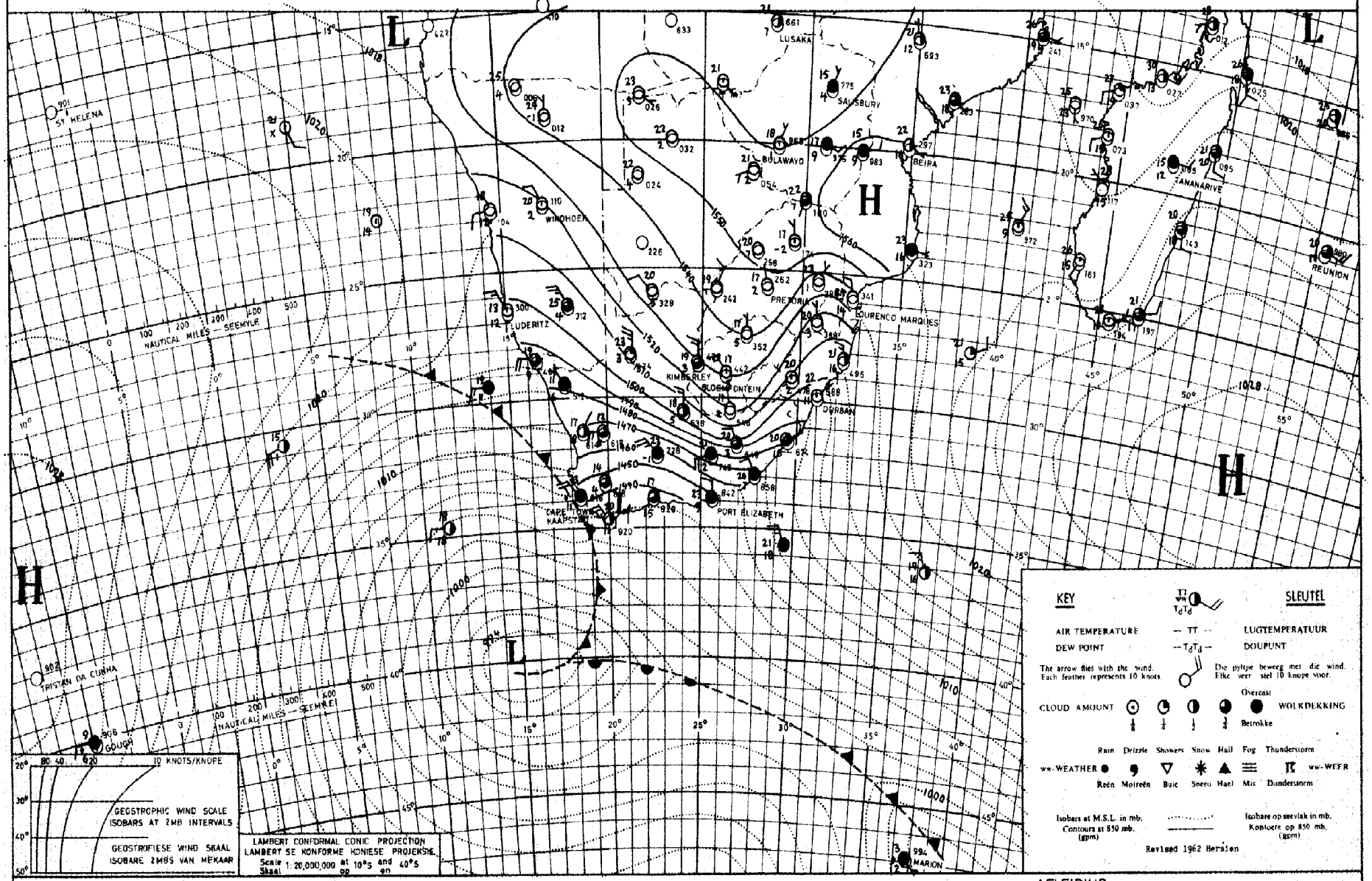

INFERENCE

DATE 1 - 7 - 1968 DATUM

AFLEIDING

The cold front at Cape Town will cause cloudy, cold weather with rain to spread over the Cape Province. It will also become colder over the southern parts of the Free State and S.W.A..

Die kouefront by Kaapstad sal bewolkte koue weer met reën oor Kaapland laat uitbrei. Dit sal ook kouer word oor die suidelike dele van die Vrystaat en S.W.A..

DAAGLIKSE WEERBULLETIN

Maksimum en Minimum Temperatuur (°C) en Reënval (RRR) in mm vir die 24 ure geëindig om 0800 SAST op

WEERBURO / WEATHER BUREAU
DEPT. VAN VERVOER / DEPT. OF TRANSPORT
3 - 7 - 1968

DAILY WEATHER BULLETIN

Maximum and Minimum Temperatures (°C) and rainfall (RRR) in mm for the 24 hours ended at 0800 SAST on

CAPE - KAAP	Max	Min	RRR
Aberdeen			
Addo			
Alexander Bay	17	6	
Aliwal North	15	2	
Baaboo	19	13	4·0
Beaufort-Wes	14	-1	
(Lughawe)			
Boegoebergdam			
Bootsap			
Brakkekuil			
(naby Heidelberg)			
Brandvlei			
Calitzdorp			
Calvinia	11	-2	
Cape Agulhas	15	9	2·0
Cape Columbine	15	11	
Cape Point	13	9	12·0
Cape St. Francis	16	7	1·0
Cape Town	15	9	1·8
(D.F. Malan)			
Cape Town			3·5
(Roeland Str.)			
Carnarvon			
Ceres			5·5
Citrusdal			
Colesberg			
Cradock			
Döhne	14	7	0·6
De Aar	13	-3	
Douglas			
East London	18	11	
(Airport)			
Eensaamheid			
(naby Herold)			
Elsenburg			
Fraserburg	10	-3	
Garies			8·0
George			
Graaff-Reinet	17	3	
Grahamstown			
Hopetown			
Idutywa			
Jansenville	18	2	
Joubertina			
Kimberley	15	4	
(Airport)			
Knysna			
Kokstad	21	6	
Kuruman	15	4	

KAAP - CAPE	Max	Min	RRR
Ladismith			
Lake Mentz			
Maclear			
Mafeking	21	9	
Malmesbury			
Matatiele			
Matroosberg	8	1	
Grootfontein	14	-2	
(Middelburg)			
Mosselbaai	17	9	
Mount Frere			
Okiep	12	1	0·9
Oudtshoorn	16	0	
Petrusville			
Piketberg			
Pofadder	12	2	
Port Alfred			
Port Elizabeth	17	6	
Port Nolloth	14	5	
Port St. Johns	21	14	3·8
Prieska	15	-2	
Prince Albert			
Queenstown	17	4	
Rietfontein			
Riversdale	16	2	
Robertson	16	4	
Sheeprun	20	7	0·8
(near Maclear)			
Somerset-Oos	17	1	
Steynsburg			
Strydenburg			
Sutherland	6	-2	0·7
Swellendam			
Tarkastad			
Touwsrivier			
Twee Riviere	16	3	
(Gemsbokpark)			
Umtata	18	10	4·2
Uniondale			
Upington	15	-1	
Vanwyksvlei	12	8	
Victoria-Wes			
Vredendal	16	2	
Vryburg	19	5	
Williston			
Willowmore			
Willowpark	13	3	
(near Dordrecht)			

NATAL	Max	Min	RRR
Cape St. Lucia	25	14	
Dundee			
Durban	26	13	
(Louis Botha)			
Estcourt	22	3	
Harding			
Himeville			
Mkuze			
Hluhluwe			
Newcastle	22	1	
Cedara	23	6	
(Pietermaritzburg)			
Port Shepstone	29	16	
Richmond			
Seven Oaks			
Vryheid			
Waterford	20	-3	
(near Underberg)			
TRANSVAAL			
Barberton			
Belfast			
Bethal	18	7	
Bospoort	18	6	
Carolina	17	3	
Chester			
(near Gravelotte)			
Crecy			
Groendraai	22	-1	
(naby Vaalwater)			
Jan Kempdorp			
Jan Smuts	16	7	
Joubert Park (Jhb)	16	10	
Kroondal	20	5	
Levubu	25	10	
Leeudoringstad			
Lichtenburg			
Letaba			
Loskopdam			
Lydenburg	18	3	
Marnitz	23	5	
Mara	23	2	
Marble Hall			
Messina	25	5	
Middelburg			
Nelspruit	26	5	
Phalaborwa	25	9	
Pietersburg	19	2	
Piet Retief	22	4	

TRANSVAAL	Max	Min	RRR
Pongola			
Potchefstroom	21	7	
Potgietersrus	20	5	
Pretoria W.B.	19	3	
Pretoriuskop			
Punda Milia			
Sandpan (NW. Tvl.)	23	2	
Satara			
Sekhukhune			
Shingwidzi			
Skukuza	27	2	
Standerton	18	-2	
Thabazimbi			
Tomburke			
Tzaneen			
Vereeniging			
Volksrust			
Warmbad	22	2	
Witbank			
Zeerust			
O.V.S. - O.F.S.			
Balkfontein			
(naby Bothaville)			
Bethlehem	18	2	
Bloemfontein	17	3	0·2
(J.B.M. Hertzog)			
Bultfontein			
Fauresmith			
Ficksburg			
Frankfort	19	1	
Harrismith			
Hoopstad	20	4	
Kroonstad	19	4	
Lindley			
Modderpoort			
Petrusburg			
Philippolis			
Reddersburg			
Reitz			
Vrede			
Warden			
Welkom			
Wepener	16	6	0·3
Winburg			
Zastron			0·4

S.W.A.	Max	Min	RRR
Aroab			
Bethanie			
Dordabis			
Gobabeb	20	4	
Gobabis	23	4	
Grootfontein	24	6	
Cape Frio			
Karasburg			
Kalkfeld			
Karibib			
Keetmanshoop	15	5	
Kub			
Luderitz	14	13	
Mariental	17	6	
Chopoho			
Okahandja			
Okaukueye			
Ondangua	27	7	
Otavi			
Otjiwarongo			
Outjo	25	3	
Vis	19	8	
Rehoboth			
Rundu	27	4	
Steinhausen			
Tsumeb	27	5	
Walvisbaai	17	10	
Windhoek W.K.			
J.G. Strydom L.H.	20	3	
BASUTOLAND			
Maseru			
BETSJOEANALAND/BECHUANALAND			
Francistown	23	3	
Gaberones			
Ghanzi	24	9	
Lobatsi			
Mahalapye	24	3	
Maun	24	6	
Shakawe	25	4	
Tsabong	18	8	
Tsane			
SWAZILAND			
Bulembe			
Manzini	26	7	
Stegi			

SYNOPTIC WEATHER MAP 1200 GMT. — 1400 SAST. SINOPTIESE WEERKAART

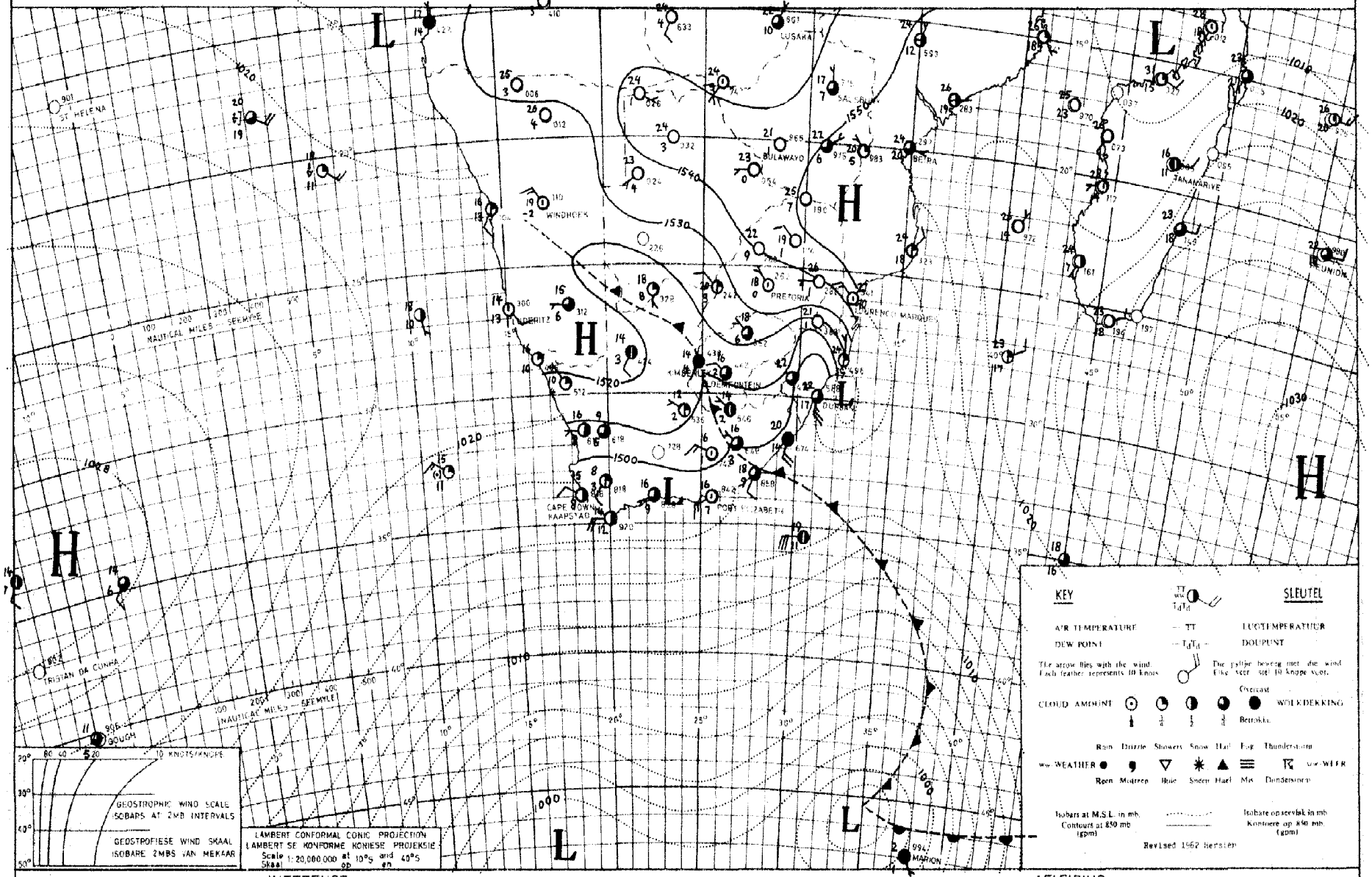

INFERENCE DATE 2 7 19 68 DATUM AFLEIDING

The cold front will advance further over the Cape Province and the Free State but will probably not reach the Transvaal as pressures are falling again over the south-west coast where it will remain cloudy and cold with showers.

Die kouefront sal nog verder beweeg oor Kaapland en die Vrystaat maar sal waarskynlik nie Transvaal bereik nie aangesien die druk reeds weer daal langs die suidweskus waar dit bewolk en koud sal bly met reënbuie.

Maksimum en Minimum Temperatuur (°C) en Reënval (RRR) in mm vir die 24 uur geëindig om 0800 SAST op

DEPT. VAN VERVOER / DEPT. OF TRANSPORT

4 - 7 - 1968

Maximum and Minimum Temperatures (°C) and rainfall (RRR) in mm for the 24 hours ended at 0800 SAST on

CAPE - KAAP	Max	Min	RRR
Aberdeen			
Addo			
Alexander Bay	15	5	
Aliwal North	14	-1	0·8
Bashee	17	11	
Beaufort-Wes	13	1	
(Lughawe)			
Boegoebergdam			
Boetsap			
Brakkekuil			
(naby Heidelberg)			
Brandvlei			
Cala			
Caledon			
Calitzdorp			
Calvinia	11	4	0·8
Cape Agulhas	16	10	22·0
Cape Columbine	14	11	7·6
Cape Point	14	9	17·0
Cape St. Francis	17	8	
Cape Town	15	9	19·6
(D.F. Malan)			
Cape Town			23·0
(Roeland Str.)			
Carnarvon			
Ceres			
Citrusdal			
Colesberg			
Cradock			
Döhne	17	3	
De Aar	11	-5	
Douglas			
East London	19	8	
(Airport)			
Eensaamheid			
(naby Herold)			
Elsenburg			
Fraserburg	10	1	
Garies			
George			
Graaff-Reinet	16	1	
Grahamstown			
Hopetown			
Idutywa			
Jansenville	17	6	
Joubertina			
Kimberley	13	1	
(Airport)			
Knysna			
Kokstad	18	2	1·4
Kuruman	16	-1	

KAAP - CAPE	Max	Min	RRR
Ladismith			
Lake Mentz			
Langebaanweg			7·0
Maclear			
Mafeking	22	8	
Malmesbury			
Matatiele			
Matroosberg	7	3	3·8
Grootfontein	11	-3	
(Middelburg)			
Mosselbaai	18	10	0·6
Mount Frere			
Okiep	11	3	
Oudtshoorn	16	2	
Petrusville			
Piketberg			
Pofadder	13	-1	
Port Alfred			
Port Elizabeth	19	5	
Port Nolloth			
Port St. Johns	18	14	1·0
Prieska	15	-2	
Prince Albert			
Queenstown	16	0	
Rietfontein			
Riversdale	18	10	1·2
Robertson	16	10	0·3
Sheeprun	18	3	6·0
(near Maclear)			
Somerset-Oos	15	5	
Steynsburg			
Strydenburg			
Sutherland	7	1	
Swellendam			
Tarkastad			
Touwsrivier			
Twee Riviere	17	-1	
(Gemsbokpark)			
Umtata	18	6	2·3
Uniondale			
Upington	16	-2	
Vanwyksvlei	12	-4	
Victoria-Wes			
Vredendal	17	8	0·8
Vryburg	19	2	0·2
Williston			
Willowmore			
Willowpark	13	1	
(near Dordrecht)			

NATAL	Max	Min	RRR
Cape St. Lucia	23	14	
Dundee			
Durban	23	16	
(Louis Botha)			
Estcourt	20	5	0·3
Harding			
Himeville			
Mkuze			
Hluhluwe			
Newcastle	24	5	
Cedara	20	5	
(Pietermaritzburg)			
Port Shepstone	20	14	5·1
Richmond			
Seven Oaks			
Vryheid			
Waterford			
(near Underberg)			
TRANSVAAL			
Barberton			
Belfast			
Bethal	19	4	
Bospoort	19	6	0·3
Carolina	18	6	
Chester			
(near Gravelotte)			
Crecy			
Groendraai	24	0	
(naby Vaalwater)			
Jan Kempdorp			
Jan Smuts	17	6	
Joubert Park (Jhb)	17	9	
Kroondal	22	3	
Levubu	26	11	
Leeudoringstad			
Lichtenburg			
Letaba			
Loskopdam			
Lydenburg	19	4	
Marnitz	24	5	
Mara	25	3	
Marble Hall			
Messina	28	9	
Middelburg			
Nelspruit	25	4	
Phalaborwa	27	10	
Pietersburg	21	4	
Piet Retief	22	1	

TRANSVAAL	Max	Min	RRR
Pongola			
Potchefstroom	22	5	
Potgietersrus	22	6	
Pretoria W.B.	20	6	
Pretoriuskop			
Punda Milia			
Sandpan (NW. Tvl.)	25	2	
Satara			
Sekhukhune			
Shingwidzi			
Skukuza	27	4	
Standerton	20	4	
Thabazimbi			
Tomburke			
Tzaneen			
Vereeniging			
Volksrust			
Warmbad	23	7	
Witbank			
Zeerust			
O.V.S. - O.F.S.			
Balkfontein			
(naby Bothaville)			
Bethlehem			
Bloemfontein	12	-1	3·5
(J.B.M. Hertzog)			
Bultfontein			
Fauresmith	12	-7	
Ficksburg			
Frankfort	20	2	
Harrismith			
Hoopstad	15	1	1·5
Kroonstad	19	5	3·4
Lindley			
Modderpoort			
Petrusburg			
Philippolis			
Reddersburg			
Reitz			
Vrede			
Warden			
Welkom	15	4	2·2
Wepener	12	1	4·0
Winburg			
Zastron			1·8

S.W.A.	Max	Min	RRR
Aroab			
Bethanie			
Dordabis			
Gobabeb	18	4	
Gobabis	22	3	
Grootfontein	25	4	
Karasburg			
Kalkfeld			
Karibib			
Keetmanshoop	14	2	
Kub			
Luderitz	15	8	
Mariental	17	3	
Ohopoho			
Okahandja			
Okaukueye			
Ondangua	27	5	
Otavi			
Otjiwarongo			
Outjo	23	3	
Uis	16	2	
Rehoboth			
Runtu	27	7	
Steinhausen			
Tsumeb	27	9	
Walvisbaai			
Windhoek W.K.	16	8	
J.G.Strydom L.H.	18	-3	
BASUTOLAND			
Maseru			
BETSJOEANALAND/BECHUANALAND			
Francistown	25	5	
Gaberones	25	4	
Ghanzi	25	6	
Lobatsi			
Mahalapye	24	5	
Maun	27	10	
Shakawe	26	6	
Tsabong	18	3	
Tsane			
SWAZILAND			
Emlembe			
Manzini	24	11	
Stegi			

SYNOPTIC WEATHER MAP

1200 GMT — 1400 SAST.

SINOPTIESE WEERKAART

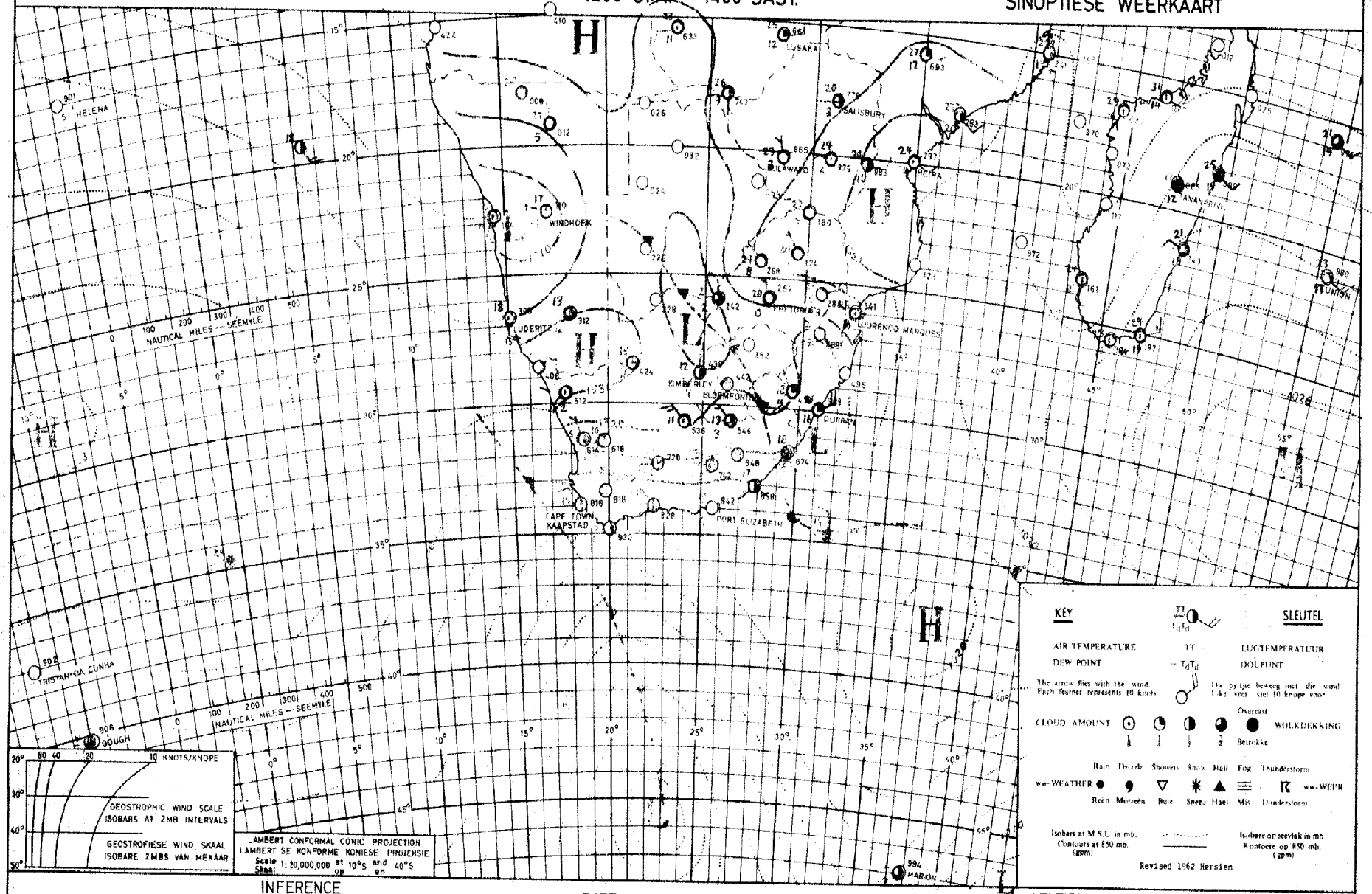

INFERENCE

DATE.....19.42..DATUM

AFLEIDING

[illegible] near Cape Town will cause cloudy cold [illegible] conditions along the [illegible] coastal regions. The trough over the [illegible] will cause [illegible] isolated showers over the northern [illegible] south-western and southern Transvaal.

Die front by Kaapstad sal bewolkte koue weer met reën langs die suidwes- en suidkusstreke veroorsaak. Met die trog oor die sentrale dele sal los ligte buie oor Noord-Vrystaat en Suidwes- en Suid-Transvaal voorkom.

DAAGLIKSE WEERBULLETIN

Maksimum en Minimum Temperatuur (°C) en Reënval (RRR) in mm vir die 24 uur geëindig om 0800 SAST op

WEERBURO / WEATHER BUREAU
DEPT. VAN VERVOER / DEPT. OF TRANSPORT

5 - 7 - 1968

DAILY WEATHER BULLETIN

Maximum and Minimum Temperatures (°C) and rainfall (RRR) in mm for the 24 hours ended at 0800 SAST on

CAPE - KAAP	Max	Min	RRR
Aberdeen			
Addo			
Alexander Bay	17	4	
Aliwal North	12	-5	
Bashee	20	10	
Beaufort-Wes	13	3	0·5
(Lughawe)			
Boegoebergdam			
Boetsap			
Brakkekuil			
(naby Heidelberg)			
Brandvlei			
Cala			
Caledon			
Calitzdorp			
Calvinia	11	2	
Cape Agulhas	15	8	2·0
Cape Columbine	14	8	2·3
Cape Point	13	9	0·2
Cape St. Francis	15	7	49·0
Cape Town	15	5	0·5
(D.F. Malan)			
Cape Town			
(Roeland Str.)			
Carnarvon			
Ceres			
Citrusdal			
Colesberg			
Cradock			
Döhne	14	3	
De Aar	11	-3	
Douglas			
East London	18	9	
(Airport)			
Eensaamheid			
(naby Herold)			
Elsenburg			
Fraserburg	9	-3	
Garies			
George			
Graaff-Reinet	14	1	
Grahamstown			
Hopetown			
Idutywa			
Jansenville	17	3	
Joubertina			
Kimberley	12	-1	
(Airport)			
Knysna			
Kokstad	15	-5	
Kuruman	15	-2	

KAAP - CAPE	Max	Min	RRR
Ladismith			
Lake Mentz			
Maclear			
Mafeking	17	5	
Malmesbury			
Matatiele			
Matroosberg	9	-2	0·6
Grootfontein	12	-4	
(Middelburg)			
Mosselbaai	17	9	2·0
Mount Frere			
Okiep	11	3	
Oudtshoorn	14	1	0·5
Petrusville			
Piketberg			
Pofadder	12	2	
Port Alfred			
Port Elizabeth	16	9	3·7
Port Nolloth	16	7	
Port St. Johns	21	11	
Prieska	12	-3	
Prince Albert			
Queenstown	14	-1	
Rietfontein			
Riversdale	15	3	2·0
Robertson	16	2	
Sheeprun	15	-3	
(near Maclear)			
Somerset-Oos	14	4	
Steynsburg			
Strydenburg			
Sutherland	6	-4	
Swellendam			
Tarkastad			
Touwsrivier			
Twee Riviere	14	-3	
(Gemsbokpark)			
Umtata	18	1	
Uniondale			
Upington	13	3	
Vanwyksvlei	11	-4	
Victoria-Wes			
Vredendal	17	7	
Vryburg	13	-3	
Williston			
Willowmore			
Willowpark	11	-4	
(near Dordrecht)			

NATAL	Max	Min	RRR
Cape St. Lucia	19	14	6·0
Dundee			
Durban	21	13	
(Louis Botha)			
Estcourt	21	6	0·2
Harding			
Himeville			
Mkuze			
Hluhluwe			
Newcastle	20	5	
Cedara	15	5	
(Pietermaritzburg)			
Port Shepstone	19	12	
Richmond			
Seven Oaks			
Vryheid			
Waterford	17	-4	
(near Underberg)			
TRANSVAAL			
Barberton			
Belfast			
Bethal	18	0	
Bospoort	14	-2	
Carolina	19	6	
Chester			
(near Gravelotte)			
Crecy			
Groendraai	24	2	
(naby Vaalwater)			
Jan Kempdorp			
Jan Smuts	17	-2	
Joubert Park (Jhb)	17	2	
Kroondal	23	6	
Levubu	28	12	
Leeudoringstad			
Lichtenburg			
Letaba			
Loskopdam			
Lydenburg			
Marnitz	27	7	
Mara			
Marble Hall			
Messina	29	8	
Middelburg			
Nelspruit	29	12	
Phalaborwa	29	7	
Pietersburg	23	8	
Piet Retief	21	7	

TRANSVAAL	Max	Min	RRR
Pongola			
Potchefstroom	15	-6	
Potgietersrus	24	10	
Pretoria W.B.	19	5	
Pretoriuskop			
Punda Milia			
Sandpan (NW. Tvl.)	20	1	
Satara			
Sekhukhune			
Shingwidzi			
Skukuza	30	8	
Standerton	18	-5	
Thabazimbi			
Tomburke			
Tzaneen			0·7
Vereeniging			
Volksrust			
Warmbad	23	4	
Witbank			
Zeerust			
O.V.S. - O.F.S.			
Balkfontein			
(naby Bothaville)			
Bethlehem	13	-5	
Bloemfontein	11	-5	
(J.B.M. Hertzog)			
Bultfontein			
Fauresmith	11	-5	
Ficksburg			
Frankfort	15	-8	
Harrismith			
Hoopstad	13	-3	
Kroonstad	14	-5	
Lindley			
Modderpoort			
Petrusburg			
Philippolis			
Reddersburg			
Reitz			
Vrede			
Warden			
Welkom	12	-2	
Wepener	12	-5	
Winburg			
Zastron			

S.W.A.	Max	Min	RRR
Aroab			
Bethanie			
Dordabis			
Gobabeb	24	6	
Gobabis	17	2	
Grootfontein	23	3	
Cape Fria	21	9	
Karasburg			
Kalkfeld			
Karibib			
Keetmanshoop	15	4	
Kub			
Luderitz	17	9	
Mariental	15	3	
Ohopoho			
Okahandja			
Okaukueye			
Ondangua	27	6	
Otavi			
Otjiwarongo			
Outjo	25	3	
Uis	20	5	
Rehoboth			
Runtu	28	8	
Steinhausen			
Tsumeb	27	7	
Walvisbaai	16	9	
Windhoek W.K.			
J.G. Strydom I.H.	16	0	
BASUTOLAND			
Maseru			
BETSJOEANALAND/BECHUANALAND			
Francistown	27	6	
Gaberones	23	3	
Ghanzi	23	2	
Lobatsi			
Mahalapye	24	7	
Maun	27	10	
Shakawe	28	8	
Tsabong	15	-1	
Tsane	17	0	
SWAZILAND			
Bulembe			
Manzini	25	11	1·5
Stegi			

SYNOPTIC WEATHER MAP — 1200 GMT. — 1400 SAST. — SINOPTIESE WEERKAART

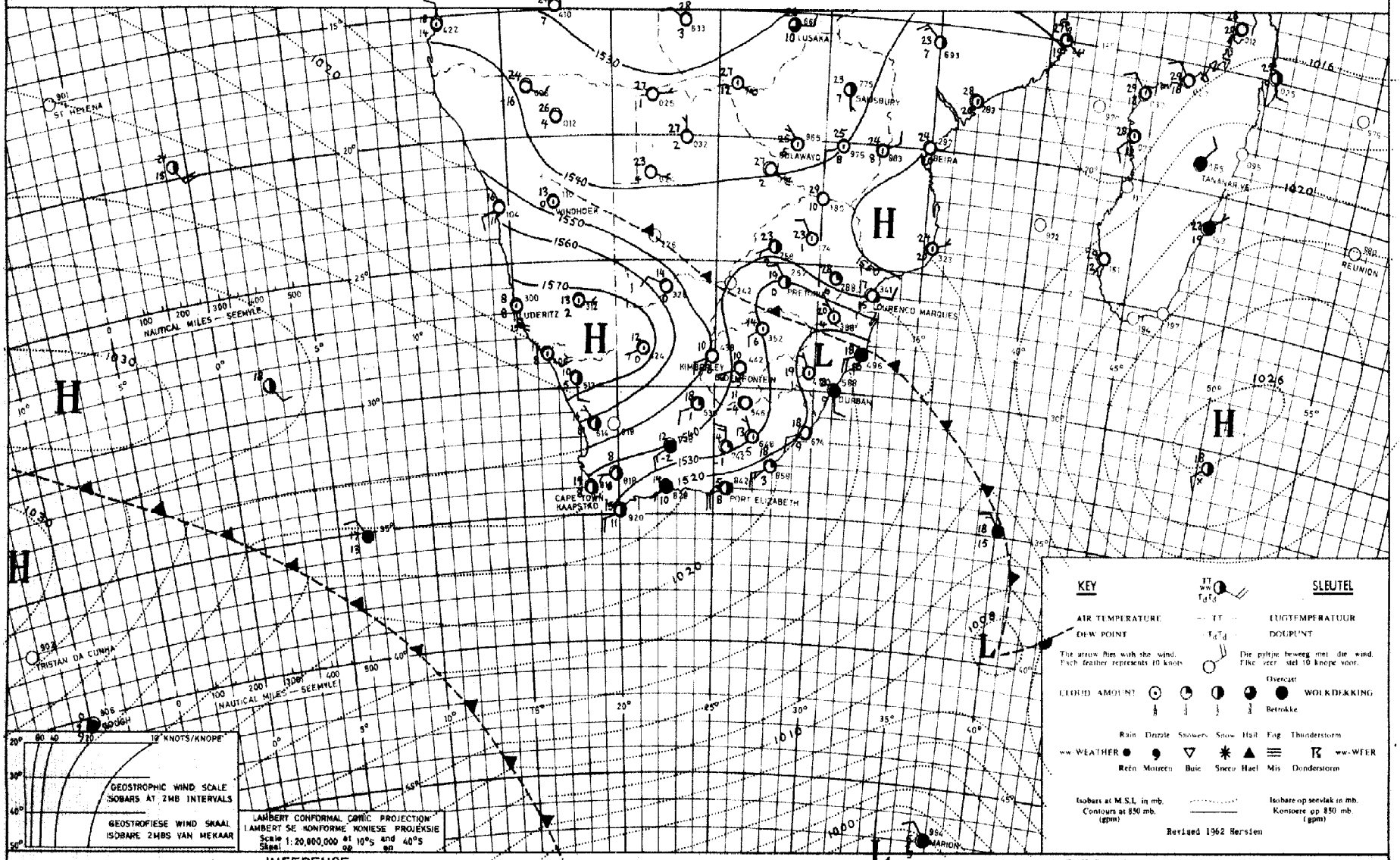

INFERENCE — DATE 4-7-1968 DATUM — AFLEIDING

The cold front is moving over the country and therefore it will be fine and cold over most parts except in the north, where it will be warm. Over the southern parts of Cape Province it will be cloudy with showers.

Die kouefront beweeg oor die land en gevolglik sal dit mooiweer en koud wees oor die meeste dele behalwe in die noorde waar dit warm sal wees. Oor die suidelike dele van Kaapland sal dit bewolk wees met buie.

WEERBURO / WEATHER BUREAU
DEPT. VAN VERVOER / DEPT. OF TRANSPORT

Maksimum en Minimum Temperatuur (°C) en Reënval (RRR) in mm vir die 24 uur geëindig om 0800 SAST op 9-7-1968

Maximum and Minimum Temperatures (°C) and rainfall (RRR) in mm for the 24 hours ended at 0800 SAST on

CAPE - KAAP	Max	Min	RRR
Aberdeen			
Addo			
Alexander Bay	20	6	
Aliwal North	12	-4	
Bashee	17	9	
Beaufort-Wes	11	-4	
(Lughawe)			
Boegoebergdam			
Boetsap			
Brakkekuil			
(naby Heidelberg)			
Brandvlei			
Cala			
Caledon			
Calitzdorp			
Calvinia	13	1	
Cape Agulhas	14	8	
Cape Columbine	14	7	
Cape Point	14	9	
Cape St. Francis	14	7	6·0
Cape Town	15	0	
(D.F. Malan)			
Cape Town			
(Roeland Str.)			
Carnarvon			
Ceres			
Citrusdal			
Colesberg			
Cradock			
Döhne	11	1	
De Aar	11	-3	
Douglas			
East London	16	9	
(Airport)			
Eensaamheid			
(naby Herold)			
Elsenburg			
Fraserburg	10	-4	
Garies			
George			
Graaff-Reinet	12	-2	
Grahamstown			
Hopetown			
Idutywa			
Jansenville	14	0	
Joubertina			
Kimberley	12	-3	
(Airport)			
Knysna			
Kokstad	11	-8	
Kuruman	15	-2	

KAAP - CAPE	Max	Min	RRR
Ladismith			
Lake Mentz			
Maclear			
Mafeking	16	0	
Malmesbury			
Matatiele			
Matroosberg	9	-3	
Grootfontein	10	-9	
(Middelburg)			
Mosselbaai	16	9	
Mount Frere			
Okiep	14	5	
Oudtshoorn	15	-2	
Petrusville			
Piketberg			
Pofadder	13	2	
Port Alfred			
Port Elizabeth	14	7	3·2
Port Nolloth	21	8	
Port St. Johns	17	10	
Prieska	13	-4	
Prince Albert			
Queenstown	12	-5	
Rietfontein			
Riversdale	15	1	
Robertson	15	1	
Sheeprun	12	-5	
(near Maclear)			
Somerset-Oos	12	0	
Steynsburg			
Strydenburg			
Sutherland	8	-7	
Swellendam			
Tarkastad			
Touwsrivier			
Twee Riviere	15	-4	
(Gemsbokpark)			
Umtata	9	1	
Uniondale			
Upington	15	-4	
Vanwyksvlei	13	-2	
Victoria-Wes			
Vredendal	16	3	
Vryburg	13	-2	
Williston			
Willowmore	xx	-4	
Willowpark	10	-9	
(near Dordrecht)			

NATAL	Max	Min	RRR
Cape St. Lucia	17	11	9·5
Dundee			
Durban	20	8	
(Louis Botha)			
Estcourt	14	5	1·6
Harding			
Himeville			
Mkuze			
Hluhluwe			2·4
Newcastle	11	6	0·2
Cedara	13	3	
(Pietermaritzburg)			
Port Shepstone	17	10	
Richmond			
Seven Oaks			
Vryheid			
Waterford	10	-5	
(near Underberg)			
TRANSVAAL			
Barberton			1·5
Belfast			
Bethal	17	5	
Bospoort	14	-3	
Carolina	12	4	0·7
Chester			
(near Gravelotte)			
Crecy			
Groendraai	24	1	
(naby Vaalwater)			
Jan Kempdorp			
Jan Smuts	14	-1	
Joubert Park (Jhb)	14	1	
Kroondal	18	-1	
Levubu	16	11	4·7
Leeudoringstad			
Lichtenburg			
Letaba			
Loskopdam			
Lydenburg	16	7	
Marnitz	24	8	
Mara	20	11	
Marble Hall			
Messina	24	14	
Middelburg			
Nelspruit	15	10	1·9
Phalaborwa	18	12	
Pietersburg	18	8	
Piet Retief	8	5	0·8

TRANSVAAL	Max	Min	RRR
Pongola			
Potchefstroom	14	-5	
Potgietersrus	22	11	
Pretoria W.B.	18	3	
Pretoriuskop			
Punda Milia			
Sandpan (NW. Tvl.)	24	9	
Satara			
Sekhukhune			
Shingwidzi			
Skukuza			
Standerton	15	5	
Thabazimbi			
Tomburke			
Tzaneen			
Vereeniging			
Volksrust			
Warmbad	21	-1	
Witbank			
Zeerust			
O.V.S. - O.F.S.			
Balkfontein			
(naby Bothaville)			
Bethlehem	12	-2	
Bloemfontein	12	-5	
(J.B.M. Hertzog)			
Bultfontein			
Fauresmith	12	-4	
Ficksburg			
Frankfort	14	-4	
Harrismith			
Hoopstad	13	-6	
Kroonstad	13	-4	
Lindley			
Modderpoort			
Petrusburg			
Philippolis			
Reddersburg			
Reitz			
Vrede			
Warden			
Welkom	12	-2	
Wepener	11	-6	
Winburg			
Zastron			

S.W.A.	Max	Min	RRR
Arcab			
Bethanie			
Dordabis			
Gobabeb	27	13	
Gobabis	17	1	
Grootfontein	22	3	
Karasburg			
Kalkfeld			
Karibib			
Keetmanshoop	15	4	
Kub			
Luderitz	18	11	
Mariental	15	2	
Ohopoho			
Okahandja			
Okaukueye			
Ondangua			
Otavi			
Otjiwarongo			
Outjo	26	5	
Uis	25	9	
Rehoboth			
Runtu	29	8	
Steinhausen			
Tsumeb	26	10	
Walvisbaai	16	9	
Windhoek W.K.			
J.G. Strydom L.H.	17	-1	
BASUTOLAND			
Maseru			
BETSJOEANALAND/BECHUANALAND			
Francistown	26	9	
Gaberones	20	1	
Ghanzi	21	2	
Lobatsi			
Mahalapye	22	5	
Maun	26	8	
Shakawe	26	8	
Tsabong	15	-3	
Tsane	15	1	
SWAZILAND			
Emlembe			
Manzini	11	9	9·0
Stegi			

SYNOPTIC WEATHER MAP 1200 GMT. — 1400 SAST. SINOPTIESE WEERKAART

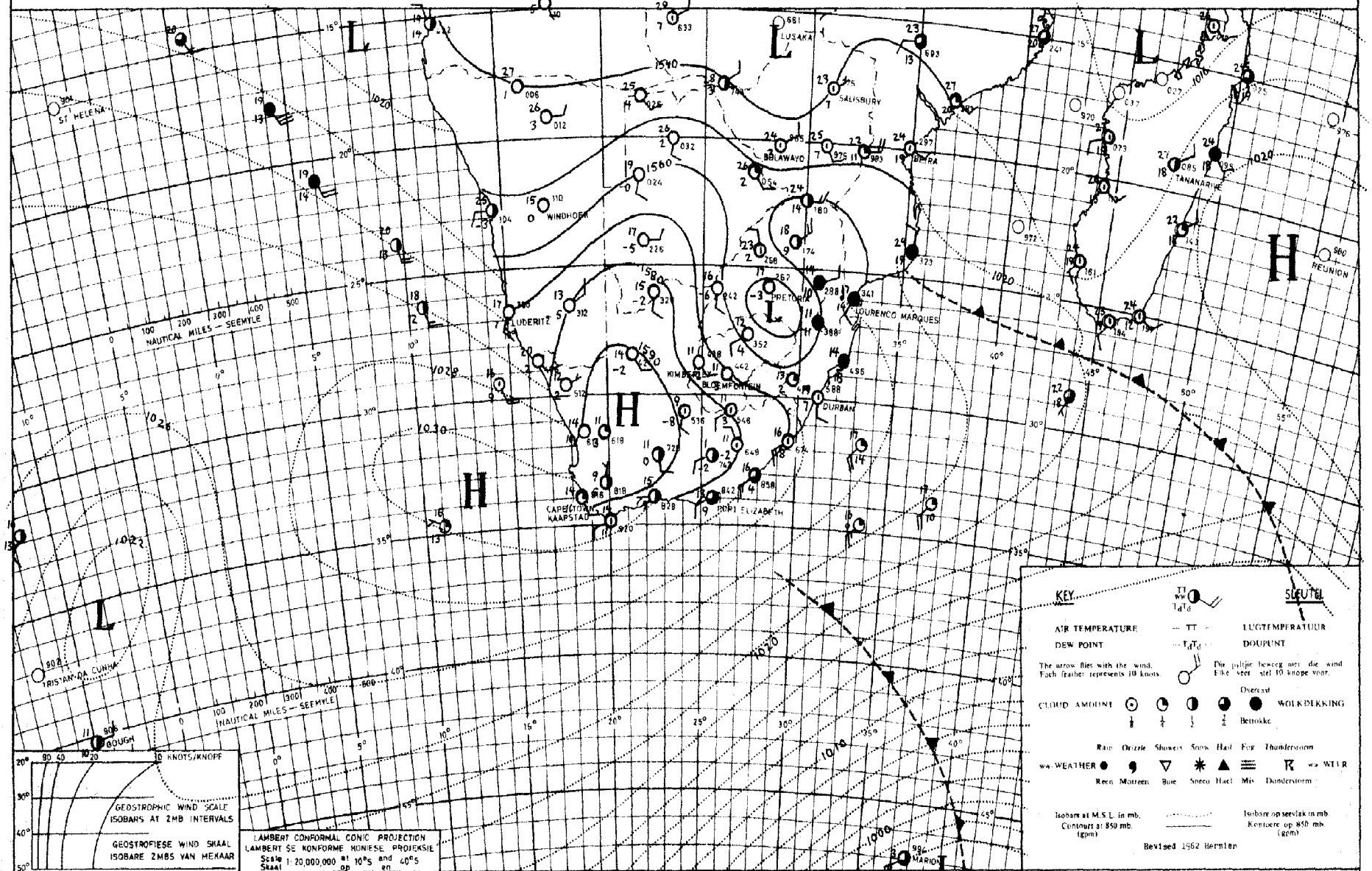

INFERENCE DATE 5-7-1968 DATUM AFLEIDING

Pressures along the east coast are rising indicating an eastwards movement of the high which is now centred to the west of the Cape. Consequently the inflow of moist air over the north-eastern parts of the country will increase and cloudy weather will spread

Lugdrukke langs die ooskus styg wat 'n ooswaartse beweging van die hoog aandui wat nou wes van die Kaap geleë is. Gevolglik sal die instroming van vogtige lug oor die noordoostelike dele van die land toeneem en bewolkte weer sal in die oggend na meeste

DAAGLIKSE WEERBULLETYN — DAILY WEATHER BULLETIN

WEERBURO / WEATHER BUREAU
DEPT. VAN VERVOER / DEPT. OF TRANSPORT

7 - 7 - 1968

Maksimum en Minimum Temperatuur (°C) en Reënval (RRR) in mm vir die 24 uur geëindig om 0800 SAST op

Maximum and Minimum Temperatures (°C) and rainfall (RRR) in mm for the 24 hours ended at 0800 SAST on

CAPE - KAAP	Max	Min	RRR
Aberdeen			
Addo			
Alexander Bay	24	9	
Aliwal North	18	-5	
Bashee	17	9	
Beaufort-Wes	13	-5	
(Lughawe)			
Boegoebergdam			
Boetsap			
Brakkekuil			
(naby Heidelberg)			
Brandvlei			
Cala			
Caledon			
Calitzdorp			
Calvinia	14	2	
Cape Agulhas	14	8	
Cape Columbine	15	10	
Cape Point	15	11	
Cape St. Francis	16	5	
Cape Town	17	2	
(D.F. Malan)			
Cape Town			
(Roeland Str.)			
Carnarvon			
Ceres			
Citrusdal			
Colesberg			
Cradock			
Döhne	11	1	
De Aar	12	-3	
Douglas			
East London	16	7	
(Airport)			
Eensaamheid			
(naby Herold)			
Elsenburg			
Fraserburg	11	-4	
Garies			
George			
Graaff-Reinet	13	-2	
Grahamstown			
Hopetown			
Idutywa			
Jansenville	14	-2	
Joubertina			
Kimberley	13	-1	
(Airport)			
Knysna			
Kokstad	11	-7	
Kuruman	15	1	

KAAP - CAPE	Max	Min	RRR
Ladismith			
Lake Mentz			
Maclear			
Mafeking	18	8	
Malmesbury			
Matatiele			
Matroosberg			
Grootfontein	9	-9	
(Middelburg)			
Mosselbaai	15	10	
Mount Frere			
Okiep	15	8	
Oudtshoorn	15	-3	
Petrusville			
Piketberg			
Pofadder	14	4	
Port Alfred			
Port Elizabeth	17	5	
Port Nolloth	25	12	
Port St. Johns	17	9	
Prieska	19	-5	
Prince Albert			
Queenstown	12	-5	
Rietfontein			
Riversdale	16	1	
Robertson	17	-1	
Sheeprun	10	-5	
(near Maclear)			
Somerset-Oos	13	-1	
Steynsburg			
Strydenburg			
Sutherland	9	-8	
Swellendam			
Tarkastad			
Touwsrivier			
Twee Riviere	17	-3	
(Gemsbokpark)			
Umtata	14	0	
Uniondale			
Upington	17	-3	
Vanwyksvlei	13	-1	
Victoria-Wes			
Vredendal	20	3	
Vryburg	15	0	
Williston			
Willowmore	12	-4	
Willowpark			
(near Dordrecht)			

NATAL	Max	Min	RRR
Cape St. Lucia	17	9	
Dundee			
Durban	19	8	
(Louis Botha)			
Estcourt	13	-1	
Harding			
Himeville			
Mkuze			
Hluhluwe			
Newcastle	11	-2	
Cedara	13	0	
(Pietermaritzburg)			
Port Shepstone	17	10	
Richmond			
Seven Oaks			
Vryheid			
Waterford			
(near Underberg)			
TRANSVAAL			
Barberton			
Belfast			
Bethal	13	5	3·2
Bospoort	15	-1	
Carolina	7	4	0·4
Chester			
(near Gravelotte)			
Cracy			
Groendraai	19	8	
(naby Vaalwater)			
Jan Kempdorp			
Jan Smuts	13	3	
Joubert Park (Jhb)	13	5	
Kroondal	17	6	
Levubu	11	10	7·4
Leeudoringstad			
Lichtenburg			
Letaba			
Loskopdam			
Lydenburg	11	6	1·7
Marnitz	17	10	
Mara	13	9	
Marble Hall			
Messina	18	14	
Middelburg			
Loskopkanale			4·5
(By Groblersdal)			
Nelspruit	12	9	
Phalaborwa	15	11	
Pietersburg	15	7	
Piet Retief	7	3	0·4

TRANSVAAL	Max	Min	RRR
Pongola			
Potchefstroom	16	1	
Potgietersrus	17	9	0·1
Pretoria W.B.	16	8	
Pretoriuskop			
Punda Milia			
Sandpan (NW. Tvl.)	20	xx	
Satara			
Sekhukhune			
Shingwidzi			
Skukuza			
Standerton	13	1	
Thabazimbi			
Tomburke			
Tzaneen			
Vereeniging			
Volksrust			
Warmbad	19	6	
Witbank			
Zeerust			
O.V.S. - O.F.S.			
Balkfontein			
(naby Bothaville)			
Bethlehem	12	-2	
Bloemfontein	13	-3	
(J.B.M. Hertzog)			
Bultfontein			
Fauresmith	12	-3	
Ficksburg			
Frankfort			
Harrismith			
Hoopstad	14	-1	
Kroonstad	15	3	
Lindley			
Modderpoort			
Petrusburg			
Philippolis			
Reddersburg			
Reitz			
Vrede			
Warden			
Welkom			
Wepener			
Winburg			
Zastron			

S.W.A.	Max	Min	RRR
Aroab			
Bethanie			
Dordabis			
Gobabeb	29	8	
Gobabis	22	8	
Grootfontein	24	5	
Karasburg			
Kalkfeld			
Karibib			
Keetmanshoop	17	6	
Kub			
Luderitz	20	9	
Mariental	19	3	
Ohopoho			
Okahandja			
Okaukueye			
Ondangua			
Otavi			
Otjiwarongo			
Outjo	27	5	
Rehoboth			
Runtu			
Steinhausen			
Tsumeb	27	10	
Walvisbaai	17	11	
Windhoek W.K.			
J.G. Strydom L.H.	21	6	
BASUTOLAND			
Maseru			
BETSJOEANALAND/BECHUANALAND			
Francistown	19	11	
Gaberones	20	3	
Ghanzi	23	4	
Lobatsi			
Mahalapye	19	10	
Maun	27	11	
Shakawe	26	9	
Tsabong	18	-2	
Tsane	19	3	
SWAZILAND			
Emlembe			
Manzini			
Stegi			

SYNOPTIC WEATHER MAP 1200 GMT. — 1400 SAST. SINOPTIESE WEERKAART

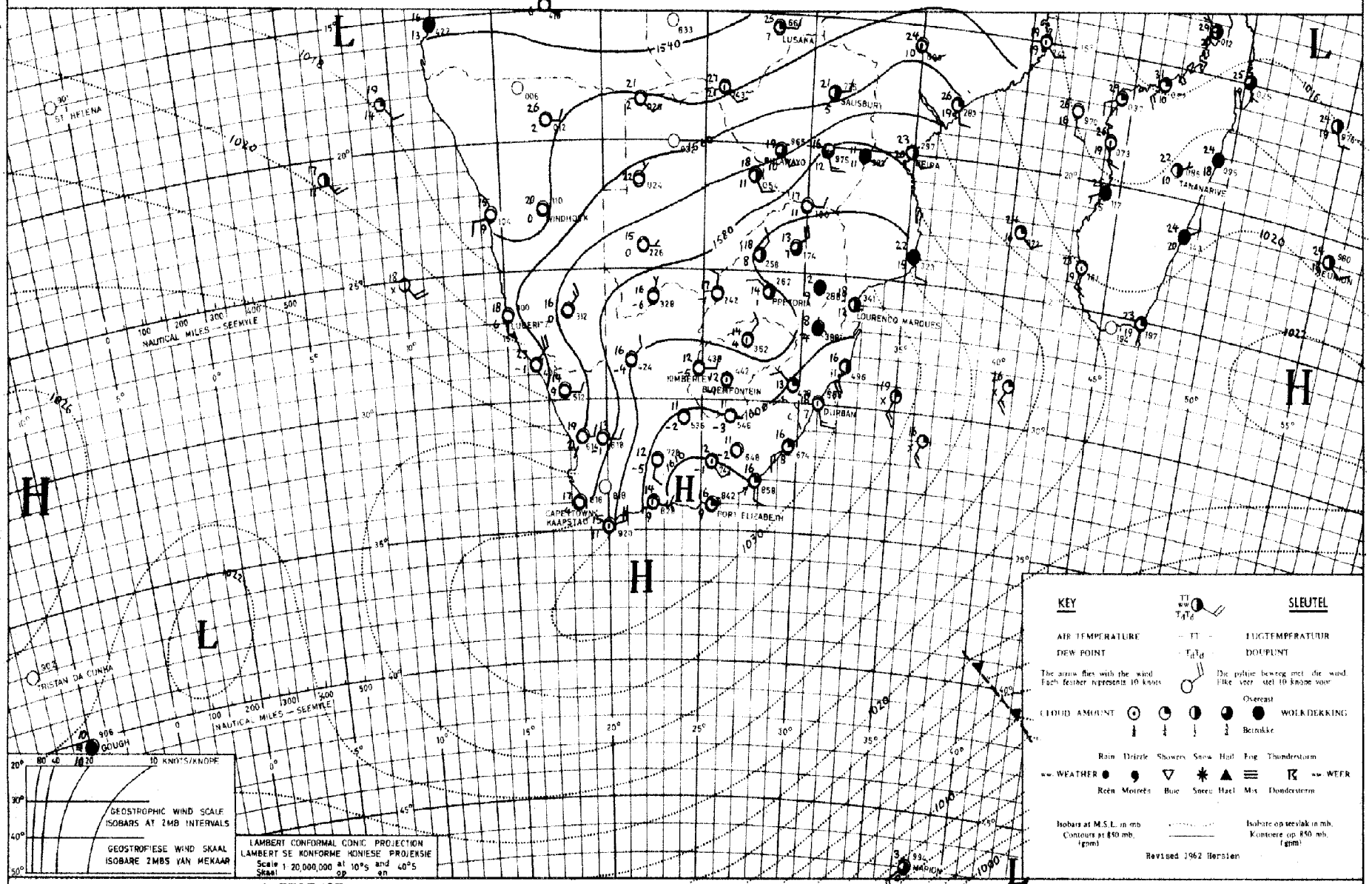

INFERENCE DATE 6 - 7 19 68 DATUM AFLEIDING

The high to the south of the country is feeding in moist air over the north-eastern parts and it will be cloudy over Transvaal and at first also over the north-eastern Free-State. Otherwise it will be fine.

Die hoog suid van die land voer vogtige lug in oor die noordoostelike dele en dit sal bewolk wees oor Transvaal en aanvanklik ook oor Noordoos-Vrystaat. Origens sal dit mooiweer wees.

DAAGLIKSE WEERBULLETIN

Maksimum en Minimum Temperatuur (°C) en Reënval (RRR) in mm vir die 24 uur geëindig om 0800 SAST op

WEERBURO / WEATHER BUREAU
DEPT. VAN VERVOER / DEPT. OF TRANSPORT

8 - 7 - 1968

DAILY WEATHER BULLETIN

Maximum and Minimum Temperatures (°C) and rainfall (RRR) in mm for the 24 hours ended at 0800 SAST on

CAPE - KAAP	Max	Min	RRR
Aberdeen			
Addo			
Alexander Bay	26	7	
Aliwal North	14	-1	
Bashee	18	9	
Beaufort-Wes	17	2	
(Lughawe)			
Boegoebergdam			
Boetsap			
Brakkekuil			
(naby Heidelberg)			
Brandvlei			
Cala			
Caledon			
Calitzdorp			
Calvinia	17	-2	
Cape Agulhas	16	11	
Cape Columbine	22	2	
Cape Point	17	11	
Cape St. Francis	17	6	
Cape Town	19	9	
(D.F. Malan)			
Cape Town			
(Roeland Str.)			
Carnarvon			
Ceres			
Citrusdal			
Colesberg			
Cradock			
Döhne	17	4	
De Aar	15	3	
Douglas			
East London	18	7	
(Airport)			
Eensaamheid			
(naby Herold)			
Elsenburg			
Fraserburg	14	-1	
Garies			
George			
Graaff-Reinet	16	5	
Grahamstown			
Hopetown			
Idutywa			
Jansenville	17	0	
Joubertina			
Kimberley	16	7	
(Airport)			
Knysna			
Kokstad	15	-5	
Kuruman	18	5	

KAAP - CAPE	Max	Min	RRR
Ladismith			
Lake Mentz			
Maclear			
Mafeking			
Malmesbury			
Matatiele			
Matroosberg			
Grootfontein	14	0	
(Middelburg)			
Mosselbaai	16	11	
Mount Frere			
Okiep	19	3	
Oudtshoorn	17	-2	
Petrusville			
Piketberg			
Pofadder	18	4	
Port Alfred			
Port Elizabeth	19	3	
Port Nolloth	25	5	
Port St. Johns			
Prieska	16	1	
Prince Albert			
Queenstown	16	0	
Rietfontein			
Riversdale	21	3	
Robertson	19	-1	
Sheeprun	16	-3	
(near Maclear)			
Somerset-Oos	17	5	
Steynsburg			
Strydenburg			
Sutherland	11	-7	
Swellendam			
Tarkastad			
Touwsrivier			
Twee Riviere	21	9	
(Gemsbokpark)			
Umtata			
Uniondale			
Upington	21	6	
Vanwyksvlei	17	2	
Victoria-Wes			
Vredendal	23	1	
Vryburg	19	6	
Williston			
Willowmore	16	-1	
Willowpark			
(near Dordrecht)			

NATAL	Max	Min	RRR
Cape St. Lucia	20	12	
Dundee			
Durban	20	4	
(Louis Botha)			
Estcourt	15	1	
Harding			
Himeville			
Mkuze			
Hluhluwe			
Newcastle	18	2	
Cedara	16	0	
(Pietermaritzburg)			
Port Shepstone	18	9	
Richmond			
Seven Oaks			
Vryheid			
Waterford	14	-9	
(near Underberg)			
TRANSVAAL			
Barberton			
Belfast			
Bethal	13	0	
Bospoort	15	4	
Carolina	13	0	
Chester			
(near Gravelotte)			
Crecy			
Groendraai	16	-1	
(naby Vaalwater)			
Jan Kempdorp			
Jan Smuts	11	4	
Joubert Park (Jhb)	13	5	
Kroondal	16	0	
Leeudoringstad			
Lichtenburg			
Letaba			
Loskopdam			
Lydenburg	13	1	
Marnitz	15	4	
Mara	15	0	
Marble Hall			
Messina			
Middelburg			
Nelspruit	19	3	
Phalaborwa	19	7	
Pietersburg	13	1	
Piet Retief	15	2	

TRANSVAAL	Max	Min	RRR
Pongola			
Potchefstroom	17	3	
Potgietersrus	16	4	
Pretoria W.B.	14	2	
Pretoriuskop			
Punda Milia			
Sandpan (NW. Tvl.)			
Satara			
Sekhukhune			
Shingwidzi			
Skukuza			
Standerton	15	-4	
Thabazimbi			
Tomburke			
Tzaneen			
Vereeniging			
Volksrust			
Warmbad	17	1	
Witbank			
Zeerust			
O.V.S. - O.F.S.			
Balkfontein			
(naby Bothaville)			
Bethlehem	13	-4	
Bloemfontein	13	-1	
(J.B.M. Hertzog)			
Bultfontein			
Fauresmith	9	1	
Ficksburg			
Frankfort	15	-5	
Harrismith			
Hoopstad	18	2	
Kroonstad	16	-1	
Lindley			
Modderpoort			
Petrusburg			
Philippolis			
Reddersburg			
Reitz			
Vrede			
Warden			
Welkom	16	1	
Wepener			
Winburg			
Zastron			

S.W.A.	Max	Min	RRR
Aroab			
Bethanie			
Dordabis			
Gobabeb	22	8	
Gobabis	24	11	
Grootfontein	26	11	
Karasburg			
Kalkfeld			
Karibib			
Keetmanshoop	21	6	
Kub			
Luderitz	15	10	
Mariental	26	9	
Ohopoho			
Okahandja			
Okaukueye			
Ondangua			
Otavi			
Otjiwarongo			
Outjo	27	1	
Rehoboth			
Runtu			
Steinhausen			
Tsumeb	28	13	
Walvisbaai	15	12	
Windhoek W.K.			
J.G. Strydom L.H.	23	6	
BASUTOLAND			
Maseru			
BETSJOEANALAND/BECHUANALAND			
Francistown	16	8	
Gaberones	17	3	
Ghanzi	25	7	
Lobatsi			
Mahalapye	14	4	
Maun	25	9	
Shakawe	27	9	
Tsabong	20	9	
Tsane			
SWAZILAND			
Bulembe			
Manzini			
Stegi			

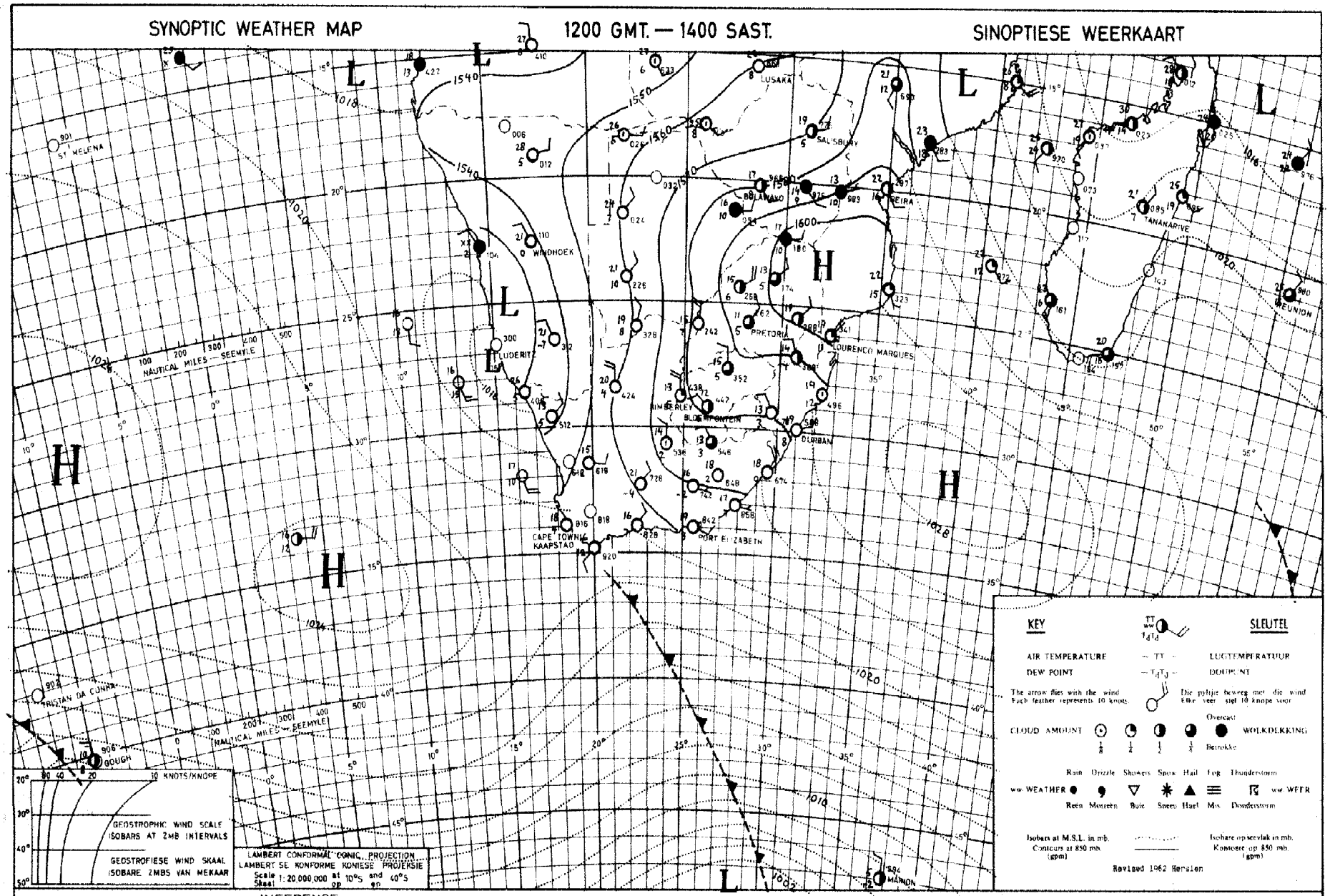

INFERENCE

DATE 7.7.1968 DATUM

AFLEIDING

Fairly moist air from the north-east is flowing over the eastern and central areas of the country while a trough is situated over the western parts. As a result isolated showers may be expected over the central interior.

Betreklik vogtige lug stroom uit die noordooste oor die oostelike en sentrale dele van die land in. Tegelykertyd is daar 'n trog oor die westelike dele en dus kan enkele buie oor die sentrale binneland verwag word.

DAAGLIKSE WEERBULLETIN

Maksimum en Minimum Temperatuur (°C) en Reënval (RRR) in mm vir die 24 uur geëindig om 0800 SAST op

WEERBURO / WEATHER BUREAU
DEPT. VAN VERVOER / DEPT. OF TRANSPORT
9 - 7 - 1968

DAILY WEATHER BULLETIN

Maximum and Minimum Temperatures (°C) and rainfall (RRR) in mm for the 24 hours ended at 0800 SAST on

CAPE - KAAP	Max	Min	RRR
Aberdeen			
Addo			
Alexander Bay	16	4	
Aliwal North	7	2	2·8
Baahes	20	13	
Beaufort-Wes	13	-1	
(Lughawe)			
Boegoebergdam			
Boetsap			
Brakkekuil			
(naby Heidelberg)			
Brandvlei			
Cala			
Caledon			
Calitzdorp			
Calvinia	17	-5	
Cape Agulhas	16	10	
Cape Columbine	15	9	
Cape Point	16	11	0·8
Cape St. Francis	17	11	
Cape Town	16	3	
(D.F. Malan)			
Cape Town			
(Roeland Str.)			
Carnarvon			
Ceres			
Citrusdal			
Colesberg			
Cradock			
Dsane	20	6	
De Aar	17	0	
Douglas			
East London	23	12	
(Airport)			
Eensaamheid			
(naby Herold)			
Elsenburg			
Fraserburg	18	-2	
Garies			
George			
Graaff-Reinet	20	2	
Grahamstown			
Hopetown			
Idutywa			
Jansenville	20	3	
Joubertina			
Kimberley	21	9	0·2
(Airport)			
Knysna			
Kokstad	18	-1	1·3
Kuruman	19	6	

KAAP - CAPE	Max	Min	RRR
Ladismith			
Lake Mentz			
Maclear			
Mafeking	20	8	
Malmesbury			
Matatiele			
Matroosberg	12	-2	
Grootfontein	14	-3	
(Middelburg)			
Mosselbaai	17	11	
Mount Frere			
Okiep	18	0	
Oudtshoorn	16	3	
Petrusville			
Piketberg			
Pofadder	18	1	
Port Alfred			
Port Elizabeth	21	13	
Port Nolloth	14	3	
Port St. Johns	21	16	
Prieska	21	-1	
Prince Albert			
Queenstown	16	2	
Rietfontein			
Riversdale	16	1	
Robertson	16	5	
Sheeprun	16	3	0·8
(near Maclear)			
Somerset-Oos	19	6	1·6
Steynsburg			
Strydenburg			
Sutherland	13	-7	
Swellendam			
Tarkastad			
Touwsrivier			
Twee Riviere	25	5	
(Gemsbokpark)			
Umtata	22	6	7·5
Uniondale			
Upington	22	-1	
Vanwyksvlei	18	-3	
Victoria-Wes			
Vredendal	19	4	
Vryburg	21	8	
Williston			
Willowmore	17	1	
Willowpark	13	3	0·4
(near Dordrecht)			

NATAL	Max	Min	RRR
Cape St. Lucia	20	13	
Dundee			
Durban	21	8	
(Louis Botha)			
Estcourt	18	3	
Harding			
Himeville			
Mkuze			
Hluhluwe			
Newcastle	22	10	
Cedara	20	5	
(Pietermaritzburg)			
Port Shepstone	20	14	
Richmond			
Seven Oaks			
Vryheid			
Waterford	17	0	1·9
(near Underberg)			
TRANSVAAL			
Barberton			
Belfast			
Bethal	16	1	
Bospoort	18	5	
Carolina	15	3	
Chester			
(near Gravelotte)			
Crecy			
Groendraai	20	-1	
(naby Vaalwater)			
Jan Kempdorp			
Jan Smuts	15	5	
Joubert Park (Jhb)	14	8	
Kroondal	17	2	
Levubu	21	8	
Leeudoringstad			
Lichtenburg			
Letaba			
Loskopdam			
Lydenburg	17	3	
Marnitz	20	5	
Mara	21	1	
Marble Hall			
Messina	23	4	
Middelburg			
Nelspruit	23	5	
Phalaborwa	23	10	
Pietersburg	18	2	
Piet Retief	18	5	

TRANSVAAL	Max	Min	RRR
Pongola			
Potchefstroom	20	7	
Potgietersrus	19	4	
Pretoria W.B.	17	5	
Pretoriuskop			
Punda Milia			
Sandpan (NW. Tvl.)			
Satara			
Sekhukhune			
Shingwidzi			
Skukuza	26	2	
Standerton	18	-1	
Thabazimbi			
Tomburke			
Tzaneen			
Vereeniging			
Volksrust			
Waterval boven			0·7
Warmbad	19	3	
Witbank			
Zeerust			
O.V.S. - O.F.S.			
Balkfontein			
(naby Bothaville)			
Bethlehem			
Bloemfontein	15	4	1·2
(J.B.M. Hertzog)			
Bultfontein			
Fauresmith	15	3	2·3
Ficksburg			
Frankfort	18	-1	
Harrismith			
Hoopstad	21	6	
Kroonstad	18	3	
Lindley			
Modderpoort			
Petrusburg			
Philippolis			
Reddersburg			
Reitz			
Vrede			
Warden			
Welkom	19	7	0·1
Wepener	13	9	2·0
Winburg			
Zastron			

S.W.A.	Max	Min	RRR
Aroab			
Bethanie			
Dordabis			
Gobabeb	19	4	
Gobabis	25	10	
Grootfontein	26	11	
Karasburg			
Kalkfeld			
Karibib			
Keetmanshoop	21	2	
Kub			
Luderitz	13	8	
Mariental	27	4	
Ohopoho			
Okahandja			
Okaukueye			
Ondangua			
Otavi			
Otjiwarongo			
Outjo	27	8	
Uis	28	7	
Rehoboth			
Runtu	29	7	
Steinhausen			
Tsumeb	29	12	
Walvisbaai	14	9	
Windhoek W.K.			
J.G. Strydom L.H.	23	5	
BASUTOLAND			
Maseru			
BETSJOANALAND/BECHUANALAND			
Francistown	23	2	
Gaberones	22	4	
Ghanzi	25	9	
Lobatsi			
Mahalapye	21	4	
Maun	26	7	
Shakawe	27	8	
Tsabong	23	7	
Tsane	24	9	
SWAZILAND			
Bremlembe			
Manzini	22	8	
Stegi			

SYNOPTIC WEATHER MAP 1200 GMT. — 1400 SAST. SINOPTIESE WEERKAART

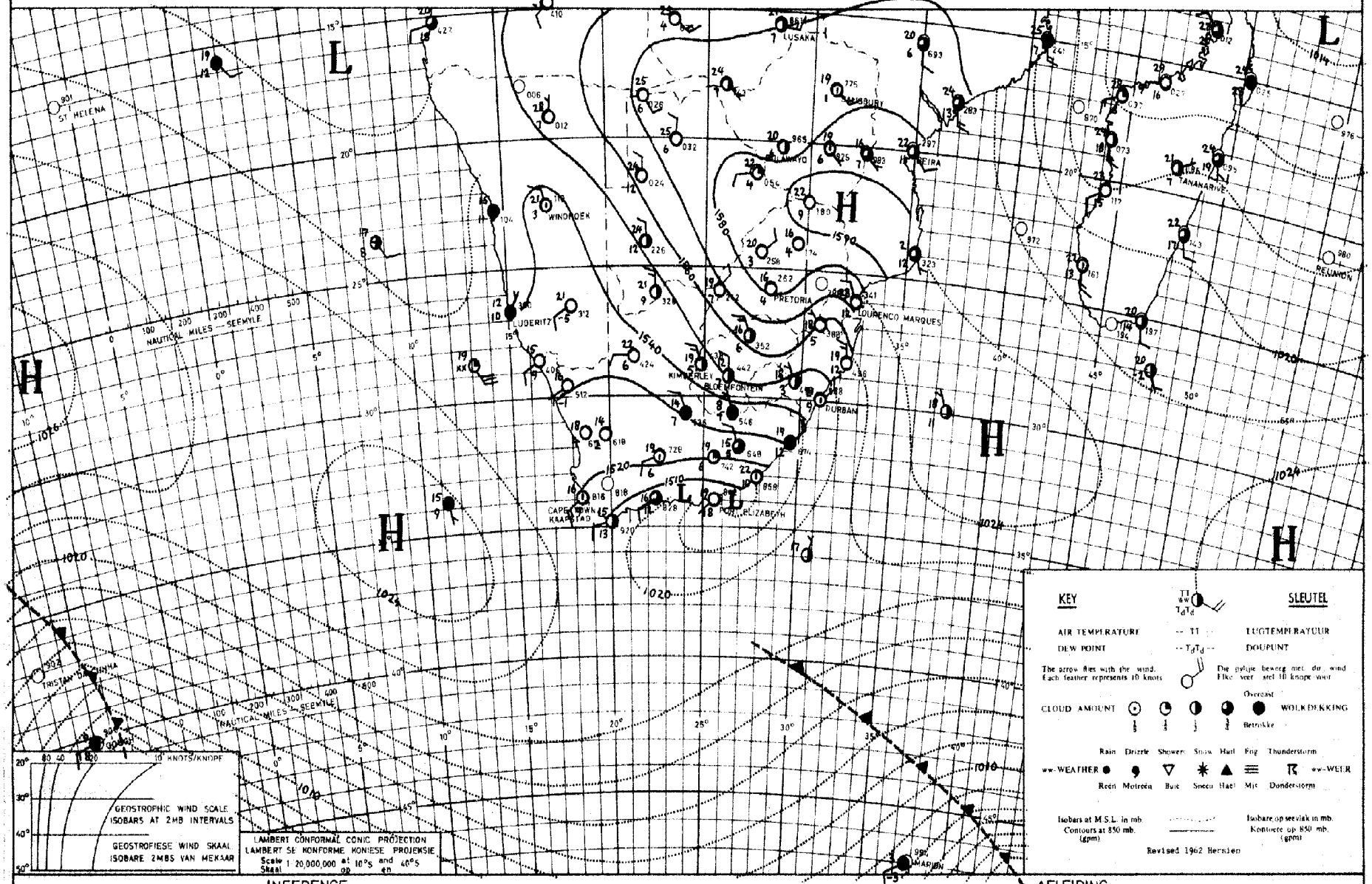

INFERENCE DATE 8 - 7 - 1968 DATUM AFLEIDING

'n Trough is developing over the western parts and with fairly moist air over the interior a few showers can be expected over the central interior. The coastal low along the south-east coast will cause cloudy weather over the southern and south-eastern coastal areas.

'n Trog is besig om te ontwikkel oor die westelike dele en met vogtige lug oor die binneland kan enkele buie verwag word oor die sentrale binneland. Met die kuslaag langs die suidooskus sal bewolkte weer ook voorkom oor die suid-en suidooskusgebied.

DAAGLIKSE WEERBULLETIN

Maksimum en Minimum Temperatuur (°C) en Reënval (RRR) in mm vir die 24 uur geëindig om 0800 SAST op

WEERBURO / WEATHER BUREAU
DEPT. VAN VERVOER / DEPT. OF TRANSPORT

10 - 7 - 1968

DAILY WEATHER BULLETIN

Maximum and Minimum Temperatures (°C) and rainfall (RRR) in mm for the 24 hours ended at 0800 SAST on

CAPE - KAAP	Max	Min	RRR
Aberdeen			
Addo			
Alexander Bay	17	3	
Aliwal North	16	-3	1·8
Bashee	19	11	13·2
Beaufort-Wes	14	-1	
(Lughawe)			
Boegoebergdam			
Boetsap			
Brakkekuil			
(naby Heidelberg)			
Brandvlei			
Cala			
Caledon			
Calitzdorp			
Calvinia	13	-5	
Cape Agulhas	16	11	
Cape Columbine	14	6	
Cape Point	15	9	
Cape St. Francis	17	9	
Cape Town	17	5	
(D.F. Malan)			
Cape Town			
(Roeland Str.)			
Carnarvon			
Ceres			
Citrusdal			
Colesberg			
Cradock			
Döhne	14	6	6·5
De Aar	15	-2	
Douglas			
East London	19	12	8·7
(Airport)			
Eensaamheid			
(naby Herold)			
Elsenburg			
Fraserburg	13	-4	
Garies			
George			
Graaff-Reinet	13	8	
Grahamstown			11·2
Hopetown			
Idutywa			
Jansenville	16	2	
Joubertina			
Kimberley	18	0	
(Airport)			
Knysna			
Kokstad	17	2	
Kuruman	19	-3	

KAAP - CAPE	Max	Min	RRR
Ladismith			
Lake Mentz			
Maclear			
Mafeking	24	4	
Malmesbury			
Matatiele			
Matroosberg	11	-1	
Grootfontein	15	-6	
(Middelburg)			
Mosselbaai	16	11	
Mount Frere			
Oklep	15	4	
Oudtshoorn	13	2	
Petrusville			
Piketberg			
Pofadder	13	2	
Port Alfred			
Port Elizabeth	18	7	23·7
Port Nolloth	15	5	
Port St. Johns	21	13	7·5
Prieska	18	-5	
Prince Albert			
Queenstown	15	2	0·6
Riotfontein			
Riversdale	16	4	
Robertson	17	0	
Sheeprun	14	-1	3·0
(near Maclear)			
Somerset-Oos	13	2	0·3
Steynsburg			
Strydenburg			
Sutherland	11	-7	
Swellendam			
Tarkastad			
Touwsrivier			
Twee Riviere	19	-1	
(Gemsbokpark)			
Umtata	15	5	5·5
Uniondale			
Upington	17	-4	
Vanwyksvlei	15	-5	
Victoria-Wes			
Vredendal	17	0	
Vryburg	22	-1	
Williston			
Willowmore	14	-1	
Willowpark	14	0	2·0
(near Dordrecht)			

NATAL	Max	Min	RRR
Cape St. Lucia	23	15	0·5
Dundee			
Durban	23	9	1·0
(Louis Botha)			
Estcourt	18	7	
Harding			
Himeville			
Mkuze			
Hluhluwe			
Newcastle	23	8	
Cedara	19	6	
(Pietermaritzburg)			
Port Shepstone	21	14	
Richmond			
Seven Oaks			
Vryheid			
Waterford	15	-2	0·3
(near Underberg)			
TRANSVAAL			
Barberton			
Belfast			
Bethal	20	5	
Bospoort	20	1	
Carolina	19	9	
Chester			
(near Gravelotte)			
Crecy			
Groendraai	25	1	
(naby Vaalwater)			
Jan Kemplorp			
Jan Smuts	17	9	
Joubert Park (Jhb)	17	10	
Kroondal	22	4	
Levubu	25	12	
Leeudoringstad			
Lichtenburg			
Letaba			
Loskopdam			
Lydenburg	21	5	
Marnitz	24	7	
Mara	25	4	
Marble Hall			
Messina	25	12	
Middelburg			
Nelspruit	26	5	
Phalaborwa	28	11	
Pietersburg	23	5	
Piet Retief	23	7	

TRANSVAAL	Max	Min	RRR
Pongola			
Potchefstroom	23	3	
Potgietersrus	28	8	
Pretoria W.B.	19	6	
Pretoriuskop			
Punda Milia			
Sandpan (NW. Tvl.)	25	4	
Satara			
Sekhukhune			
Shingwidzi			
Skukuza	19	4	
Standerton	22	1	
Thabazimbi			
Tomburke			
Tzaneen			
Vereeniging			
Volksrust			
Warmbad	24	5	
Witbank			
Zeerust			
O.V.S. - O.F.S.			
Balkfontein			
(naby Bothaville)			
Bethlehem	18	-3	
Bloemfontein	18	-5	
(J.B.M. Hertzog)			
Bultfontein			
Fauresmith	17	-4	
Ficksburg			
Frankfort	21	-2	
Harrismith			
Hoopstad	21	-4	
Kroonstad	22	-1	
Lindley			
Modderpoort			
Petrusburg			
Philippolis			
Reddersburg			
Reitz			
Vrede			
Warden			
Welkom	20	1	
Wepener	17	-5	
Winburg			
Zastron			

S.W.A.	Max	Min	RRR
Aroab			
Bethanie			
Dordabis			
Gobabeb	26	7	
Gobabis	25	9	
Grootfontein	26	5	
Karasburg			
Kalkfeld			
Karibib			
Keetmanshoop	17	6	
Kub			
Luderitz	18	7	
Mariental	22	4	
Ohopoho			
Okahandja			
Oksukuseye			
Ondangua			
Otavi			
Otjiwarongo			
Outjo	27	7	
Uis	30	13	
Rehoboth			
Runtu	30	13	
Steinhausen			
Tsumeb	29	6	
Walvisbaai	14	9	
Windhoek W.K.			
J.G. Strydom L.H.	24	7	
BASUTOLAND			
Maseru			
BETSJOEANALAND/BECHUANALAND			
Francistown	26	3	
Gaberones	26	4	
Ghanzi	27	9	
Lobatsi			
Mahalapye	20	7	
Maun	27	8	
Shakawe	27	5	
Tsabong	21	2	
Tsane	27	5	
SWAZILAND			
Bulembe			
Manzini	25	10	
Stegi			

SYNOPTIC WEATHER MAP 1200 GMT — 1400 SAST SINOPTIESE WEERKAART

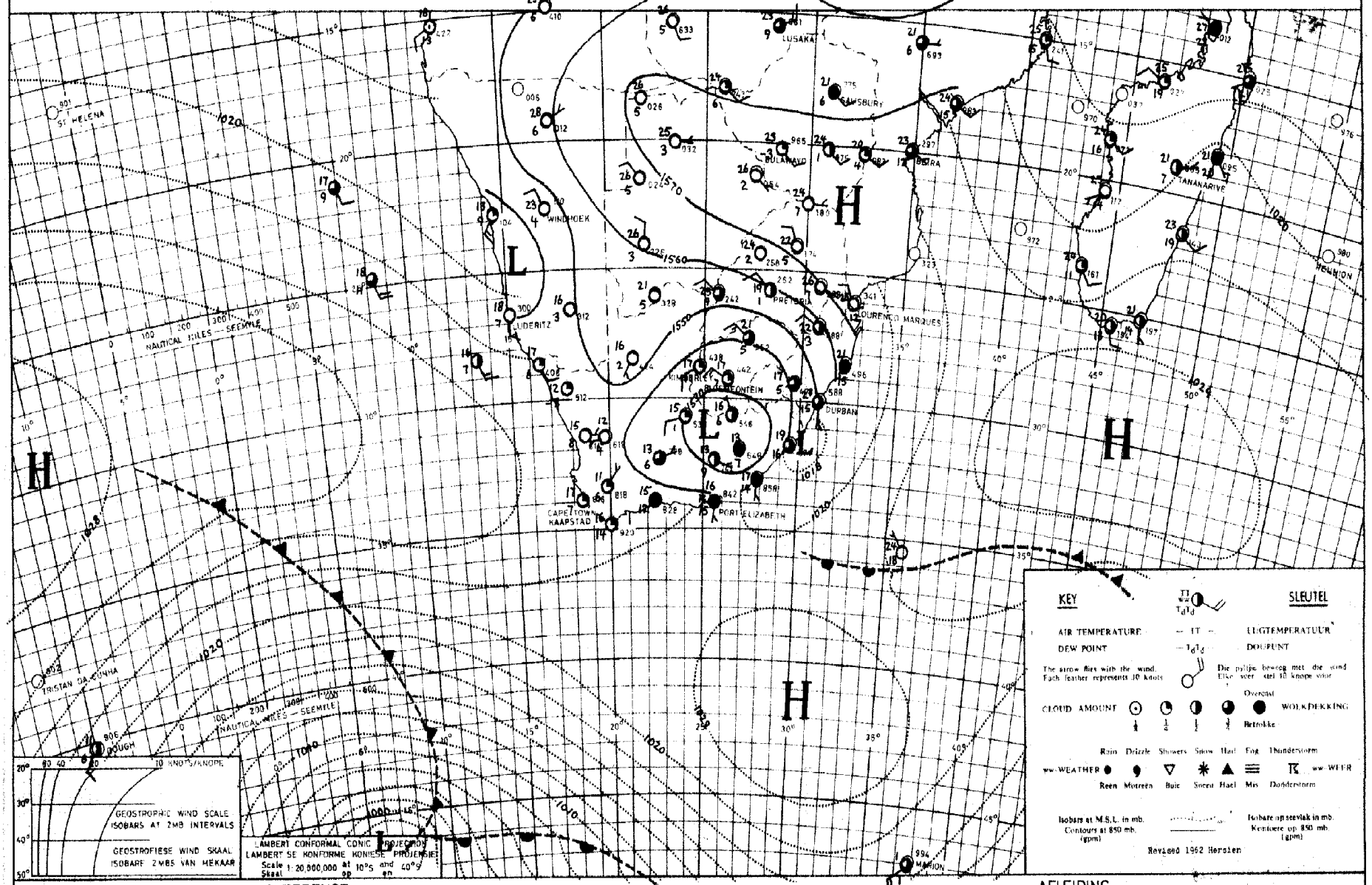

INFERENCE DATE 9 - 7 - 1968 DATUM AFLEIDING

A low over eastern Cape will cause cloudy weather with rain and drizzle over those regions but it will clear as the low moves away. Otherwise the circulation is anticyclonic and it

'n Laag oor Oos-Kaapland sal bewolkte weer met motreën en reën daar veroorsaak maar dit sal later opklaar namate die laag wegbeweeg. Origens is die sirkulasie antisiklonaal en dit

DAAGLIKSE WEERBULLETIN

Maksimum en Minimum Temperatuur (°C) en Reënval (RRR) in mm vir die 24 uur geëindig om 0800 SAST op

WEERBURO / WEATHER BUREAU
DEPT. VAN VERVOER / DEPT. OF TRANSPORT

11-7-1968

DAILY WEATHER BULLETIN

Maximum and Minimum Temperatures (°C) and rainfall (RRR) in mm for the 24 hours ended at 0800 SAST on

CAPE - KAAP	Max	Min	RRR
Aberdeen			
Addo			
Alexander Bay	16	5	
Aliwal North	17	-2	
Bashee			
Beaufort-Wes	17	-4	
(Laughawe)			
Boegoebergdam			
Boetsap			
Brakkekuil			
(naby Heidelberg)			
Brandvlei			
Cala			
Caledon			
Calitzdorp			
Calvinia	16	-7	
Cape Agulhas	16	11	
Cape Columbine	11	7	
Cape Point	16	10	
Cape St. Francis	18	10	
Cape Town	15	3	
(D.F. Malan)			
Cape Town			
(Roeland Str.)			
Carnarvon			
Ceres			
Citrusdal			
Colesberg			
Cradock			
Döhne	17	5	
De Aar	16	-2	
Douglas			
East London	20	10	
(Airport)			
Genaamheid			
(naby Herold)			
Elsenburg			
Fraserburg	12	-5	
Garies			
George			
Graaff-Reinet	20	-4	
Grahamstown			0.3
Hopetown			
Idutywa			
Jansenville	20	1	
Joubertina			
Kimberley	18	3	
(Airport)			
Knysna			
Kokstad	19	-7	
Kuruman	22	3	

KAAP - CAPE	Max	Min	RRR
Ladismith			
Lake Mentz			
Maclear			
Mafeking	25	6	
Malmesbury			
Matatiele			
Matroosberg	12	-3	
Grootfontein	16	-3	
(Middelburg)			
Mosselbaai	19	9	
Mount Frere			
Oklep	18	1	
Oudtshoorn	12	1	
Petrusville			
Piketberg			
Pofadder	17	4	
Port Alfred			
Port Elizabeth	21	11	
Port Nolloth	15	4	
Port St. Johns	20	13	
Prieska	19	-2	
Prince Albert			
Queenstown	17	-2	
Rietfontein			
Riversdale	17	2	
Robertson	18	0	
Sheeprun	17	-2	
(near Maclear)			
Somerset-Oos	17	1	
Steynsburg			
Strydenburg			
Sutherland	10	-9	
Swellendam			
Tarkastad			
Touwsrivier			
Twee Riviere	23	6	
(Gemsbokpark)			
Umtata	20	3	
Uniondale			
Upington	20	-1	
Vanwyksvlei	16	-2	
Victoria-Wes			
Vredendal	18	3	
Vryburg	25	3	
Williston			
Willowmore	14	3	
Willowpark	14	3	
(near Dordrecht)			

NATAL	Max	Min	RRR
Cape St. Lucia	21	15	
Dundee			
Durban	21	8	
(Louis Botha)			
Estcourt	19	3	
Harding			
Himeville			
Mkuze			
Hluhluwe			
Newcastle	25	8	
Cedara	18	2	
(Pietermaritzburg)			
Port Shepstone	20	11	
Richmond			
Seven Oaks			
Vryheid			
Waterford	17	-4	
(near Underberg)			
TRANSVAAL			
Barberton			
Belfast			
Bethal	22	3	
Bospoort	23	2	
Carolina	20	7	
Chester			
(near Gravelotte)			
Crecy			
Groendraai	26	1	
(naby Vaalwater)			
Jan Kempdorp			
Jan Smuts	20	9	
Joubert Park (Jhb)	21	10	
Kroondal	25	6	
Levubu	29	12	
Leeudoringstad			
Lichtenburg			
Letaba			
Loskopdam			
Lydenburg	22	6	
Marnitz	27	9	
Mara	28	5	
Marble Hall			
Messina	28	9	
Middelburg			
Nelspruit	30	6	
Phalaborwa	29	9	
Pietersburg	25	5	
Piet Retief	24	8	

TRANSVAAL	Max	Min	RRR
Pongola			
Potchefstroom	24	3	
Potgietersrus	25	8	
Pretoria W.B.	21	7	
Pretoriuskop			
Punda Milia			
Sandpan (NW. Tvl.)	27	5	
Satara			
Sekhukhune			
Shingwidzi			
Skukuza	30	5	
Standerton			
Thabazimbi			
Tomburke			
Tzaneen			
Vereeniging			
Volksrust			
Warmbad	21	6	
Witbank			
Zeerust			
O.V.S. - O.F.S.			
Balkfontein			
(naby Bothaville)			
Bethlehem	18	-4	
Bloemfontein	18	-4	
(J.B.M. Hertzog)			
Bultfontein			
Fauresmith	16	-4	
Ficksburg			
Frankfort	21	-4	
Harrismith			
Hoopstad	22	-2	
Kroonstad	20	0	
Lindley			
Modderpoort			
Petrusburg			
Philippolis			
Reddersburg			
Reitz			
Vrede			
Warden			
Welkom	19	2	
Wepener			
Winburg			
Zastron			

S.W.A.	Max	Min	RRR
Aroab			
Bethanie			
Dordabis			
Gobabeb	27	11	
Gobabis	27	9	
Grootfontein	27	5	
Karasburg			
Kalkfeld			
Karibib			
Keetmanshoop	24	7	
Kub			
Luderitz	16	11	
Mariental	22	7	
Ohopoho			
Okahandja			
Okaukueye			
Ondangua			
Otavi			
Otjiwarongo			
Outjo	28	6	
Uis	31	11	
Rehoboth			
Runtu	30	6	
Steinhausen			
Tsumeb	29	7	
Walvisbaai	15	11	
Windhoek W.K.			
J.G. Strydom L.H.	25	5	
BASUTOLAND			
Maseru			
BETSJOEANALAND/BECHUANALAND			
Francistown	28	4	
Gaberones	27	5	
Ghanzi	29	8	
Lobatsi			
Mahalapye	28	7	
Maun	28	9	
Shakawe	28	4	
Tsabong	26	7	
Tsane	27	9	
SWAZILAND			
Bremlembe			
Manzini	24	9	
Stegi			

SYNOPTIC WEATHER MAP 1200 GMT. — 1400 SAST. SINOPTIESE WEERKAART

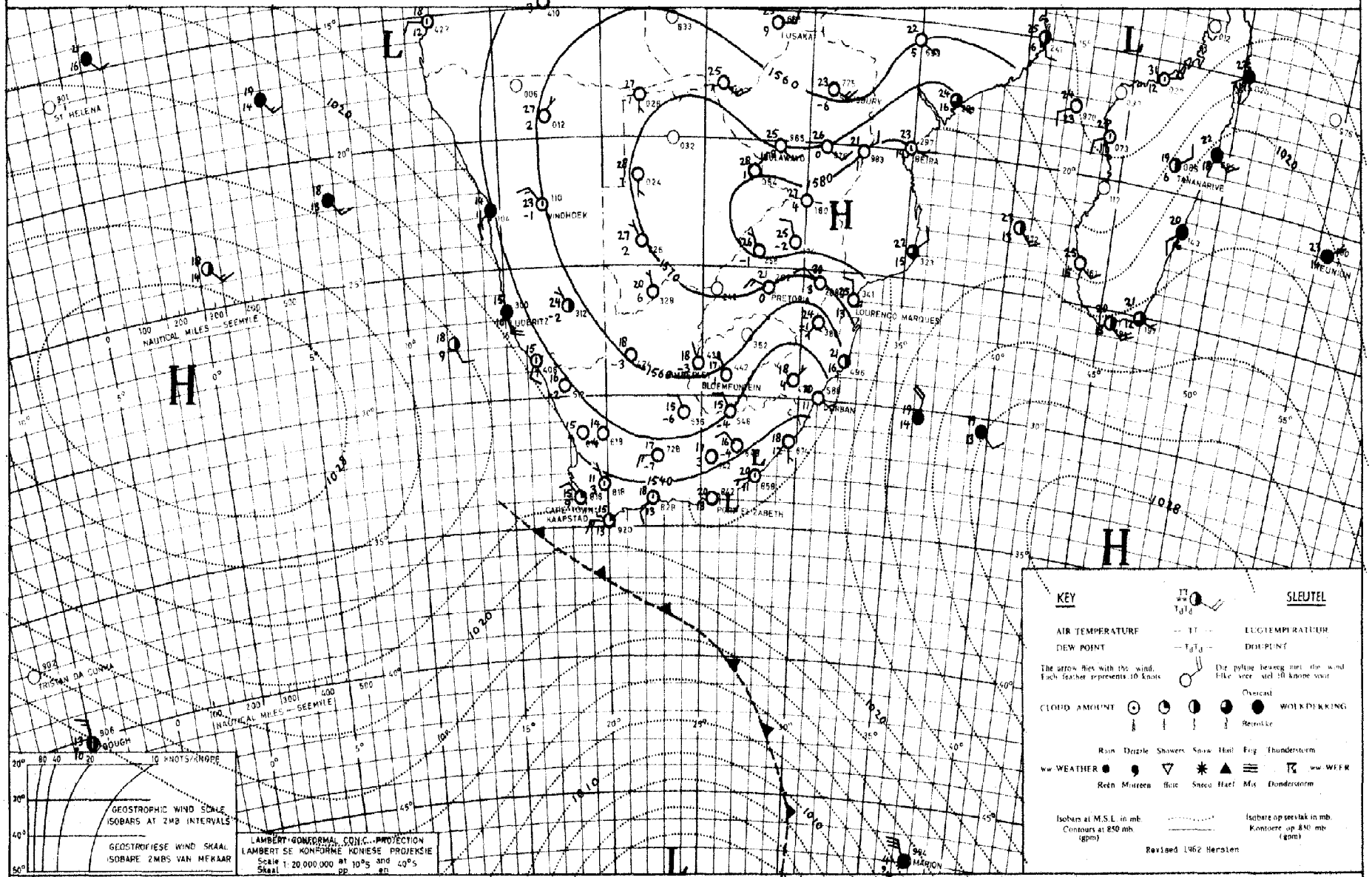

INFERENCE DATE 10-7-1968 DATUM AFLEIDING

The air over the interior is dry and the circulation is anticyclonic and therfore it will be fine and mild over most areas and even warm over the northern regions.

Die lug oor die land is droog en die sirkulasie antisiklonaal en dus sal dit mooiweer en matig wees oor die meeste dele van die land en selfs warm oor die noordelike dele.

Maksimum en Minimum Temperatuur (°C) en Reënval (RRR) in mm vir die 24 uur geëindig om 0800 SAST op

WEERBURO / WEATHER BUREAU

DEPT. VAN VERVOER / DEPT. OF TRANSPORT

12 - 7 - 1968

Maximum and Minimum Temperatures (°C) and rainfall (RRR) in mm for the 24 hours ended at 0800 SAST on

CAPE - KAAP	Max	Min	RRR
Aberdeen			
Addo			
Alexander Bay	20	4	
Aliwal North	17	-1	
Bashee			
Beaufort-Wes	14	-4	
(Lughawe)			
Boegoebergdam			
Boetsap			
Brakkekuil			
(naby Heidelberg)			
Brandvlei			
Cala			
Caledon			
Calitzdorp			
Calvinia	16	3	
Cape Agulhas	17	10	
Cape Columbine	10	8	
Cape Point	16	11	
Cape St. Francis	16	8	0·7
Cape Town	17	3	
(D.F. Malan)			
Cape Town			
(Roeland Str.)			
Carnarvon			
Ceres			
Citrusdal			
Colesberg			
Cradock			
Döhne	13	4	
De Aar	15	-4	
Douglas			
East London	19	9	
(Airport)			
Eenzaamheid			
(naby Herold)			
Elsenburg			
Fraserburg	12	-6	
Garies			
George			
Graaff-Reinet	15	-5	
Grahamstown			
Hopetown			
Idutywa			
Jansenville	18	-1	
Joubertina			
Kimberley	17	-3	
(Airport)			
Knysna			
Kokstad	17	-4	
Kuruman	22	6	

KAAP - CAPE	Max	Min	RRR
Ladismith			
Lake Mentz			
Maclear			
Mafeking	27	4	
Malmesbury			
Matatiele			
Matroosberg	13	-3	
Grootfontein	14	-7	
(Middelburg)			
Mosselbaai	19	12	
Mount Frere			
Okiep	17	10	
Oudtshoorn	16	-2	
Petrusville			
Piketberg			
Pofadder	16	2	
Port Alfred			
Port Elizabeth	16	5	
Port Nolloth	19	5	
Port St. Johns	19	12	
Prieska	17	-4	
Prince Albert			
Queenstown	16	-4	
Rietfontein			
Riversdale	17	0	
Robertson	18	-1	
Sheeprun	15	-3	
(near Maclear)			
Somerset-Oos	15	1	
Steynsburg			
Strydenburg			
Sutherland	11	-10	
Swellendam			
Tarkastad			
Touwsrivier			
Twee Riviere	20	2	
(Gemsbokpark)			
Umtata	17	2	
Uniondale			
Upington	19	-3	
Vanwyksvlei	16	-4	
Victoria-Wes			
Vredendal	18	0	
Vryburg	26	3	
Williston			
Willowmore	14	-2	
Willowpark	14	-6	
(near Dordrecht)			

NATAL	Max	Min	RRR
Cape St. Lucia	19	16	1·2
Dundee			
Durban	21	11	
(Louis Botha)			
Estcourt	22	8	
Harding			
Himeville			
Mkuze			
Hluhluwe			
Newcastle	26	10	
Cedara	17	5	
(Pietermaritzburg)			
Port Shepstone	19	13	
Richmond			
Seven Oaks			
Vryheid			
Waterford	16	3	
(near Underberg)			
TRANSVAAL			
Barberton			
Belfast			
Bethal	23	4	
Bospoort	25	5	
Carolina	23	5	
Chester			
(near Gravelotte)			
Crecy			
Groendraai	27	1	
(naby Vaalwater)			
Jan Kempdorp			
Jan Smuts	22	3	
Joubert Park (Jhb)	23	7	
Kroondal	26	7	
Levubu	30	12	
Leeudoringstad			
Lichtenburg			
Letaba			
Loskopdam			
Lydenburg	24	5	
Marnitz	28	8	
Mara	28	8	
Marble Hall			
Messina	31	9	
Middelburg			
Nelspruit	32	8	
Phalaborwa	30	15	
Pietersburg	25	6	
Piet Retief	25	9	

TRANSVAAL	Max	Min	RRR
Pongola			
Potchefstroom	26	3	
Potgietersrus	26	8	
Pretoria W.B.	24	8	
Pretoriuskop			
Punda Milia			
Sandpan (NW. Tvl.)	28	4	
Satara			
Sekhukhune			
Shingwidzi			
Skukuza	31	4	
Standerton	23	4	
Thabazimbi			
Tomburke			
Tzaneen			
Vereeniging			
Volksrust			
Warmbad	26	7	
Witbank			
Zeerust			
O.V.S. - O.F.S.			
Balkfontein			
(naby Bothaville)			
Bethlehem	21	5	
Bloemfontein	19	-6	
(J.B.M. Hertzog)			
Bultfontein			
Fauresmith	18	-1	
Ficksburg			
Frankfort	24	0	
Harrismith			
Hoopstad	22	-1	
Kroonstad	24	2	
Lindley			
Modderpoort			
Petrusburg			
Philippolis			
Reddersburg			
Reitz			
Vrede			
Warden			
Welkom	21	2	
Wepener	20	-5	
Winburg			
Zastron			

S.W.A.	Max	Min	RRR
Aroab			
Bethanie			
Dordabis			
Gobabeb	30	17	
Gobabis	26	5	
Grootfontein			
Karasburg			
Kalkfeld			
Karibib			
Keetmanshoop	18	7	
Kub			
Luderitz	17	11	
Mariental	24	5	
Ohopoho			
Okahandja			
Okaukueye			
Ondangua			
Otavi			
Otjiwarongo			
Outjo	28	7	
Uis	31	10	
Rehoboth			
Runtu	29	6	
Steinhausen			
Tsumeb	28	9	
Walvisbaai	17	10	
Windhoek W.K.			
J.G. Strydom L.H.	25	4	
BASUTOLAND			
Maseru			
BETSJOEANALAND/BECHUANALAND			
Francistown	27	4	
Gaberones			
Ghanzi	28	5	
Lobatsi			
Mahalapye	27	5	
Maun	27	10	
Shakawe	27	6	
Tsabong	26	3	
Tsane	28	5	
SWAZILAND			
Bulembe			
Manzini	30	13	
Stegi			

SYNOPTIC WEATHER MAP 1200 GMT. — 1400 SAST. SINOPTIESE WEERKAART

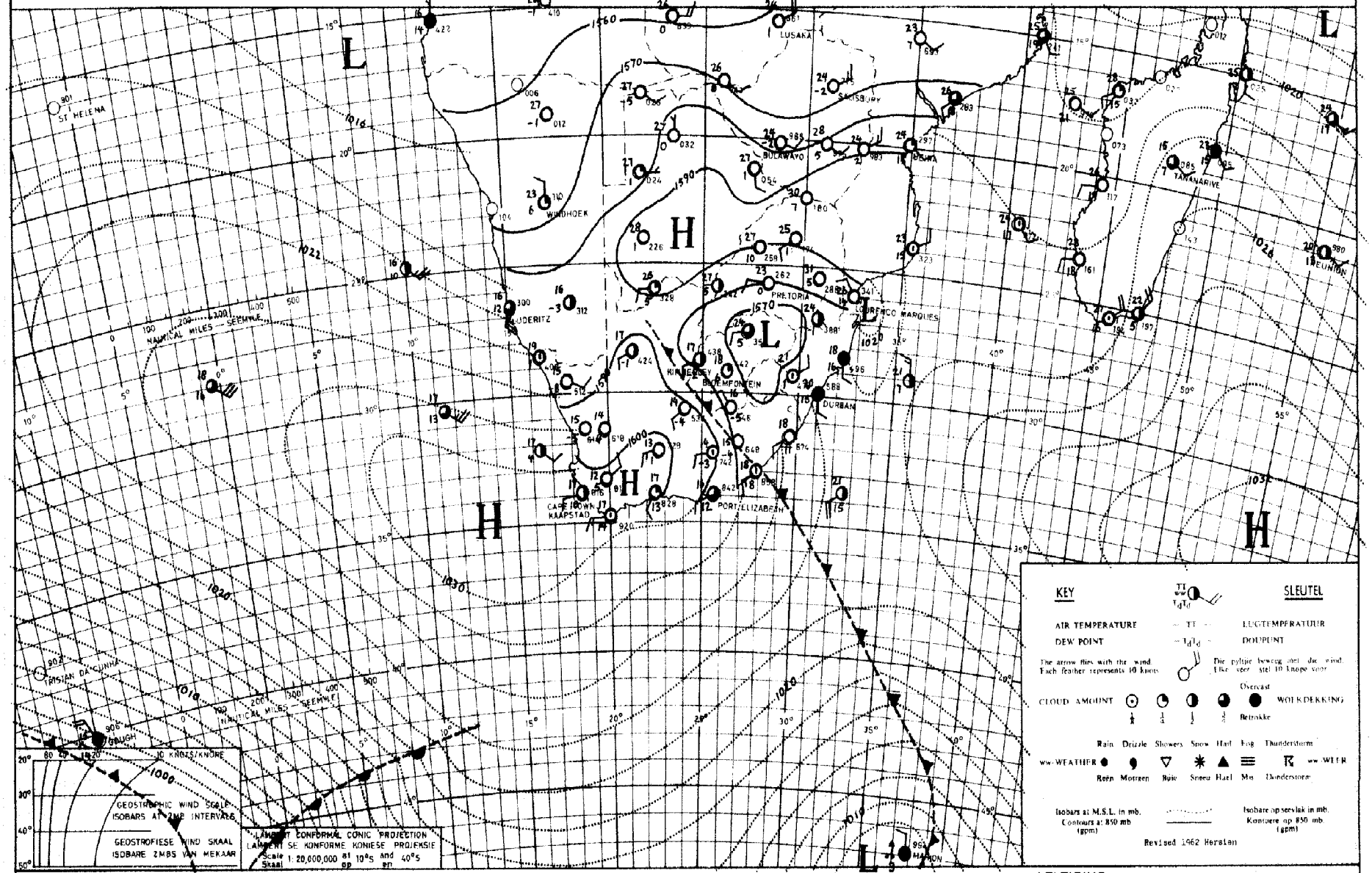

INFERENCE DATE 11 - 7 - 1968 DATUM AFLEIDING

The high ridging in along the south coast will cause cloudy, colder weather to spread over the eastern and north-eastern areas with rain along the eastern escarpment. Over the central interior the air is fairly dry and it will be mainly fine and mild to warm in

Die hoog wat inwig langs die suidkus sal bewolkte, kouer weer veroorsaak wat na die oostelike en noordoostelike dele sal versprei met reën langs die Natalse platorand. Oor die binneland is die lug droog en dit sal hoofsaaklik mooiweer wees en matig tot warm

DAAGLIKSE WEERBULLETIN

Maksimum en Minimum Temperatuur (°C) en Reënval (RRR) in mm vir die 24 uur geëindig om 0800 SAST op

WEERBURO / WEATHER BUREAU
DEPT. VAN VERVOER / DEPT. OF TRANSPORT

13 - 7 - 1968

DAILY WEATHER BULLETIN

Maximum and Minimum Temperatures (°C) and rainfall (RRR) in mm for the 24 hours ended at 0800 SAST on

CAPE - KAAP	Max	Min	RRR
Aberdeen			
Addo			
Alexander Bay	24	18	
Aliwal North	17	-1	
Bashee	20	10	
Beaufort-Wes	17	-2	
(Lughawe)			
Boegoebergdam			
Boetsap			
Brakkekuil			
(naby Heidelberg)			
Brandvlei			
Cala			
Caledon			
Calitzdorp			
Calvinia	20	9	
Cape Agulhas	15	8	
Cape Columbine	17	10	
Cape Point	17	11	
Cape St. Francis	17	5	
Cape Town	17	2	
(D.F. Malan)			
Cape Town			
(Roeland Str.)			
Carnarvon			
Ceres			
Citrusdal			
Colesberg			
Cradock			
Döhne	17	7	
De Aar	17	-1	
Douglas			
East London	20	4	
(Airport)			
Genaamheid			
(naby Herold)			
Elsenburg			
Fraserburg	19	2	
Garies			
George			
Graaff-Reinet	17	1	
Grahamstown			
Hopetown			
Idutywa			
Jansenville	19	1	
Joubertina			
Kimberley	19	4	
(Airport)			
Knysna			
Kokstad	15	-5	
Kuruman	22	4	

KAAP - CAPE	Max	Min	RRR
Ladismith			
Lake Mentz			
Maclear			
Mafeking	26	9	
Malmesbury			
Matatiele			
Matroosberg	16	2	
Grootfontein	13	-6	
(Middelburg)			
Mosselbaai	17	11	
Mount Frere			
Okiep	19	14	
Oudtshoorn	17	-1	
Petrusville			
Piketberg			
Pofadder	18	9	
Port Alfred			
Port Elizabeth	18	4	
Port Nolloth	30	18	
Port St. Johns	21	11	
Prieska	18	-3	
Prince Albert			
Queenstown	16	-3	
Rietfontein			
Riversdale	21	1	
Robertson	20	1	
Sheeprun	15	-4	
(near Maclear)			
Somerset-Oos	17	3	
Steynsburg			
Strydenburg			
Sutherland	17	-3	
Swellendam			
Tarkastad			
Touwsrivier			
Twee Riviere	22	4	
(Gemsbokpark)			
Umtata	19	2	
Uniondale			
Upington	21	1	
Vanwyksvlei	16	1	
Victoria-Wes			
Vredendal	23	10	
Vryburg			
Williston			
Willowmore	17	-1	
Willowpark	14	-3	
(near Dordrecht)			

NATAL	Max	Min	RRR
Cape St. Lucia	19	12	
Dundee			
Durban	21	8	
(Louis Botha)			
Estcourt	17	1	
Harding			
Himeville			
Mkuze			
Hluhluwe			
Newcastle	15	0	
Cedara	15	3	
(Pietermaritzburg)			
Port Shepstone	19	10	
Richmond			
Seven Oaks			
Vryheid			
Waterford	13	-6	
(near Underberg)			
TRANSVAAL			
Barberton			
Belfast			
Bethal	12	2	
Bospoort	24	5	
Carolina	12	6	
Chester			
(near Gravelotte)			
Crecy			
Groendraai	25	4	
(naby Vaalwater)			
Jan Kempiorp			
Jan Smuts	20	3	
Joubert Park (Jhb)	20	6	
Kroondal	24	5	
Levubu	18	13	
Leeudoringstad			
Lichtenburg			
Letaba			
Loskopdam			
Lydenburg	16	3	
Marnitz	24	7	
Mara	15	9	
Marble Hall			
Messina	23	14	
Middelburg			
Nelspruit	20	12	
Phalaborwa	21	19	
Pietersburg	19	6	
Piet Retief	13	5	

TRANSVAAL	Max	Min	RRR
Pongola			
Potchefstroom	23	4	
Potgietersrus	23	7	
Pretoria W.B.	23	7	
Pretoriuskop			
Punda Milia			
Sandpan (NW. Tvl.)			
Satara			
Sekhukhune			
Shingwidzi			
Skukuza			
Standerton	17	2	
Thabazimbi			
Tomburke			
Tzaneen			
Vereeniging			
Volksrust			
Warmbad	25	6	
Witbank			
Zeerust			
O.V.S. - O.F.S.			
Balkfontein			
(naby Bothaville)			
Bethlehem	16	-2	
Bloemfontein	18	-2	
(J.B.M. Hertzog)			
Bultfontein			
Fauresmith			
Ficksburg			
Frankfort	18	2	
Harrismith			
Hoopstad	20	2	
Kroonstad	21	3	
Lindley			
Modderpoort			
Petrusburg			
Philippolis			
Reddersburg			
Reitz			
Vrede			
Warden			
Welkom	20	6	
Wepener	17	-1	
Winburg			
Zastron			

S.W.A.	Max	Min	RRR
Aroab			
Bethanie			
Dordabis			
Gobabeb	33	19	
Gobabis	24	8	
Grootfontein	26	5	
Karasburg			
Kalkfeld			
Karibib			
Keetmanshoop	24	12	
Kub			
Luderitz	29	14	
Mariental	24	7	
Ohopoho			
Okahandja			
Okaukueye			
Ondangua			
Otavi			
Otjiwarongo			
Outjo	27	7	
Ufs	31	15	
Rehoboth			
Runtu	28	9	
Steinhausen			
Tsumeb	28	11	
Walvisbaai	24	13	
Windhoek W.K.			
J.G. Strydom LH	23	5	
BASUTOLAND			
Maseru			
BETSJOANALAND/BECHUANALAND			
Francistown	24	9	
Gaberones	27	7	
Ghanzi	23	8	
Lobatsi			
Mahalapye	26	10	
Maun	27	11	
Shakawe	27	10	
Tsabong	27	6	
Tsane	27	7	
SWAZILAND			
Bremlembe			
Manzini	17	12	
Stegi			

SYNOPTIC WEATHER MAP 1200 GMT. — 1400 SAST. SINOPTIESE WEERKAART

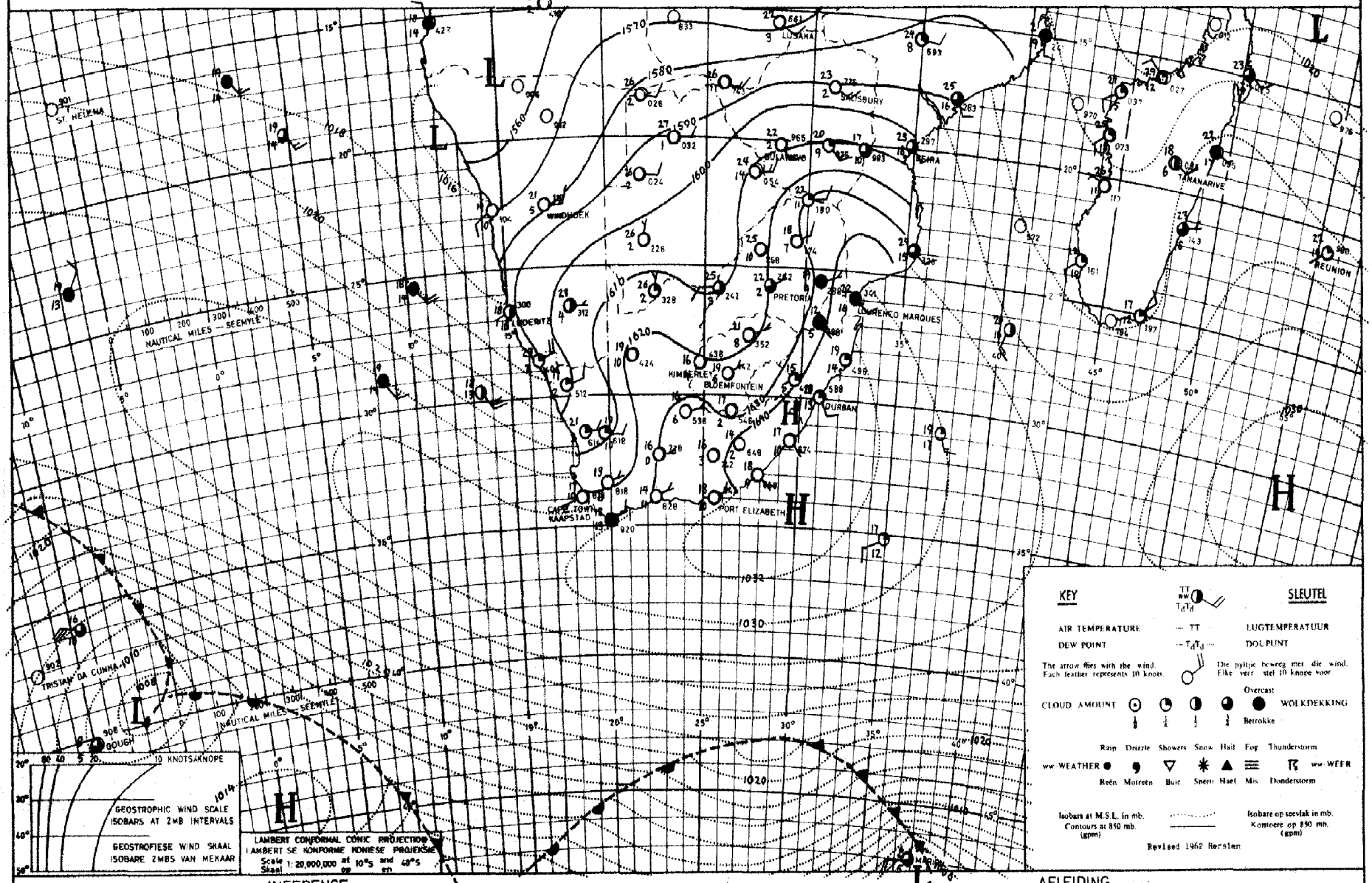

INFERENCE DATE 12-7-1962 DATUM AFLEIDING

The high off the east coast will cause an inflow of moist air over Transvaal and northern Free State where it will be cloudy at first, clearing later. An upper air low will cause partly cloudy conditions over the western Cape interior.

Die hoog langs die ooskus sal vogtige lug invoer oor Transvaal en Noord-Vrystaat waar dit aanvanklik bewolk sal wees maar later sal opklaar. 'n Boluglaag sal gedeeltelik bewolkte toestande oor die Wes-Kaapse binneland veroorsaak.

DAAGLIKSE WEERSBULLETIN

Maksimum en Minimum Temperatuur (°C) en Reënval (RRR) in mm vir die 24 uur geëindig om 0800 SAST op

WEERBURO / WEATHER BUREAU
DEPT. VAN VERVOER / DEPT. OF TRANSPORT
14 - 7 - 1968

DAILY WEATHER BULLETIN

Maximum and Minimum Temperatures (°C) and rainfall (RRR) in mm for the 24 hours ended at 0800 SAST on

CAPE - KAAP	Max	Min	RRR
Aberdeen			
Addo			
Alexander Bay	33	12	
Aliwal North	19	0	
Bashee	20	11	
Beaufort-Wes	23	5	
(Lughawe)			
Boegoebergdam			
Boetsap			
Brakkekuil			
(naby Heidelberg)			
Brandvlei			
Cala			
Caledon			
Calitzdorp			
Calvinia	24	8	
Cape Agulhas	16	11	
Cape Columbine	21	11	
Cape Point	20	11	
Cape St. Francis	19	11	
Cape Town	20	11	
(D.F. Malan)			
Cape Town			
(Roeland Str.)			
Carnarvon			
Ceres			
Citrusdal			
Colesberg			
Cradock			
Döhne	23	13	
De Aar	19	1	
Douglas			
East London	20	11	
(Airport)			
Eensaamheid			
(naby Herold)			
Elsenburg			
Fraserburg	20	1	
Garies			
George			
Graaff-Reinet	26	16	
Grahamstown			
Hopetown			
Idutywa			
Jansenville	25	3	
Joubertina			
Kimberley	21	4	
(Airport)			
Knysna			
Kokstad			
Kuruman	20	2	

KAAP - CAPE	Max	Min	RRR
Ladismith			
Lake Mentz			
Maclear			
Mafeking	20	7	
Malmesbury			
Matatiele			
Matroosberg			
Grootfontein	20	0	
(Middelburg)			
Mosselbaai	22	11	
Mount Frere			
Okiep	26	14	
Oudtshoorn	20	1	
Petrusville			
Piketberg			
Pofadder	22	11	
Port Alfred			
Port Elizabeth	23	9	
Port Nolloth	24	10	
Port St. Johns	21	15	
Prieska	19	-1	
Prince Albert			
Queenstown	21	2	
Rietfontein			
Riversdale	26	6	
Robertson	24	2	
Sheeprun	23	1	
(near Maclear)			
Somerset-Oos	26	8	
Steynsburg			
Strydenburg			
Sutherland	19	1	
Swellendam			
Tarkastad			
Touwsrivier			
Twee Riviere	25	4	
(Gemsbokpark)			
Umtata	24	5	
Uniondale			
Upington	24	5	
Vanwyksvlei	21	2	
Victoria-Wes			
Vredendal	30	6	
Vryburg			
Williston			
Willowmore	20	2	
Willowpark			
(near Dordrecht)			

NATAL	Max	Min	RRR
Cape St. Lucia	21	13	
Dundee			
Durban	23	7	
(Louis Botha)			
Estcourt	18	3	
Harding			
Himeville			
Mkuze			
Hluhluwe			
Newcastle	23	1	
Cedara	22	5	
(Pietermaritzburg)			
Port Shepstone	19	10	
Richmond			
Seven Oaks			
Vryheid			
Waterford	22	-3	
(near Underberg)			
TRANSVAAL			
Barberton			
Belfast			
Bethal	18	-1	
Bospoort			
Carolina	18	1	
Chester			
(near Gravelotte)			
Crecy			
Groendraai	22	1	
(naby Vaalwater)			
Jan Kempdorp			
Jan Smuts	16	6	
Joubert Park (Jhb)	17	7	
Kroondal	20	4	
Levubu	17	7	
Leeudoringstad			
Lichtenburg			
Letaba			
Loskopdam			
Lydenburg	17	1	
Marnitz	20	6	
Mara	17	2	
Marble Hall			
Messina	20	5	
Middelburg			
Nelspruit	20	5	
Phalaborwa	29	7	
Pietersburg	15	2	
Piet Retief	20	5	

TRANSVAAL	Max	Min	RRR
Pongola			
Potchefstroom	21	1	
Potgietersrus	19	5	
Pretoria W.B.	19	5	
Pretoriuskop			
Punda Milia			
Sandpan (NW. Tvl.)	20	5	
Satara			
Sekhukhune			
Shingwidzi			
Skukuza			
Standerton	16	-4	
Thabazimbi			
Tomburke			
Tzaneen			
Vereeniging			
Volkarust			
Warmbad	21	3	
Witbank			
Zeerust			
O.V.S. - O.F.S.			
Balkfontein			
(naby Bothaville)			
Bethlehem	16	-3	
Bloemfontein	18	-2	
(J.B.M. Hertzog)			
Bultfontein			
Fauresmith	18	-1	
Ficksburg			
Frankfort			
Harrismith			
Hoopstad	21	-1	
Kroonstad	19	-1	
Lindley			
Modderpoort			
Petrusburg			
Philippolis			
Reddersburg			
Reitz			
Vrede			
Warden			
Welkom			
Wepener	18	-2	
Winburg			
Zastron			

S.W.A.	Max	Min	RRR
Aroab			
Bethanie			
Dordabis			
Gobabeb	34	11	
Gobabis	23	4	
Grootfontein	24	2	
Karasburg			
Kalkfeld			
Karibib			
Keetmanshoop	26	10	
Kub			
Luderitz	27	15	
Mariental	25	8	
Ohopoho			
Okahandja			
Okaukueye			
Ondangua			
Otavi			
Otjiwarongo			
Outjo	27	8	
Rehoboth			
Runtu			
Steinhausen			
Tsumeb	26	11	
Walvisbaai	17	11	
Windhoek W.K.			
J.G. Strydom L.H.	23	2	
BASUTOLAND			
Maseru			
BETSJOEANALAND/BECHUANALAND			
Francistown	20	6	
Gaberones	19	2	
Ghanzi	24	5	
Lobatsi			
Mahalapye	19	4	
Maun	24	9	
Shakawe	24	5	
Taabong	23	5	
Tsane	22	5	
SWAZILAND			
Emlembe			
Manzini	20	7	
Stegi			

SYNOPTIC WEATHER MAP 1200 GMT. — 1400 SAST. SINOPTIESE WEERKAART

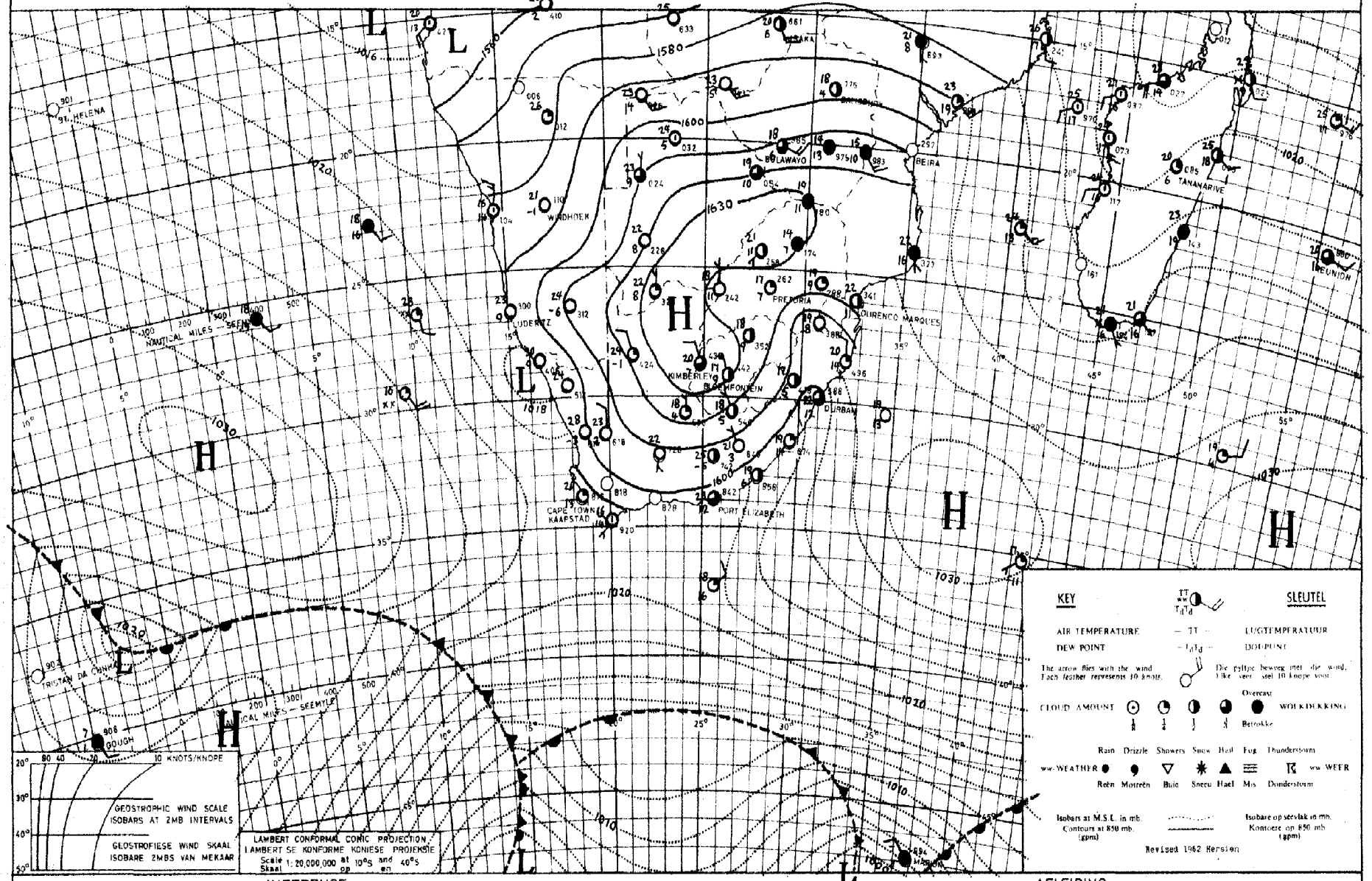

INFERENCE DATE 13 - 7 - 1968 DATUM AFLEIDING

The circulation is anticyclonic and the air dry over the interior and it will be mainly fine and mild to warm. The series of depressions is too far south to affect the coast but with the coastal low along the western coast fog pathes will occur along the west coast.

Die sirkulasie oor die binneland is antisiklonaal en die lug droog en mooiweerstoestande kan dus verwag word. Die reeks depressies is te ver suid van die land om die weer langs die kus te beïnvloed maar met die kuslaag langs die weskus kan misbanke oor hierdie kus verwag word.

WEERBURO / WEATHER BUREAU

DEPT. VAN VERVOER / DEPT. OF TRANSPORT

15 - 7 - 1968

Maksimum en Minimum Temperatuur (°C) en Reënval (RRR) in mm vir die 24 uur geëindig om 0800 SAST op

Maximum and Minimum Temperatures (°C) and rainfall (RRR) in mm for the 24 hours ended at 0800 SAST on

CAPE - KAAP	Max	Min	RRR
Aberdeen			
Addo			
Alexander Bay	32	9	
Aliwal North	21	-1	
Bashee	22	13	
Beaufort-Wes	25	10	
(Lughawe)			
Boegoebergdam			
Boetsap			
Brakkekuil			
(naby Heidelberg)			
Brandvlei			
Cala			
Caledon			
Calitzdorp			
Calvinia	23	4	
Cape Agulhas	17	12	
Cape Columbine	15	9	
Cape Point	15	11	
Cape St. Francis	18	13	
Cape Town	19	4	
(D.F. Malan)			
Cape Town			
(Roeland Str.)			
Carnarvon			
Ceres			
Citrusdal			
Colesberg			
Cradock			
Döhne	21	8	
De Aar	21	1	
Douglas			
East London	20	14	
(Airport)			
Eensaamheid			
(naby Herold)			
Elsenburg			
Fraserburg	20	1	
Garies			
George			
Graaff-Reinet	26	9	
Grahamstown			
Hopetown			
Idutywa			
Jansenville	23	3	
Joubertina			
Kimberley	22	3	
(Airport)			
Knysna			
Kokstad	23	1	
Kuruman	22	2	

KAAP - CAPE	Max	Min	RRR
Ladismith			
Lake Mentz			
Maclear			
Mafeking	23	4	
Malmesbury			
Matatiele			
Matroosberg	20	2	
Grootfontein	22	1	
(Middelburg)			
Mosselbaai	18	11	
Mount Frere			
Okiep	25	13	
Oudtshoorn	20	1	
Petrusville			
Piketberg			
Pofadder	21	10	
Port Alfred			
Port Elizabeth	19	11	
Port Nolloth	18	8	
Port St. Johns	25	12	
Prieska	23	1	
Prince Albert			
Queenstown	24	2	
Rietfontein			
Riversdale	18	9	
Robertson	17	4	
Sheeprun	25	-1	
(near Maclear)			
Somerset-Oos	25	5	
Steynsburg			
Strydenburg			
Sutherland	18	3	
Swellendam			
Tarkastad			
Touwsrivier			
Twee Riviere	24	3	
(Gemsbokpark)			
Umtata	26	4	
Uniondale			
Upington	25	4	
Vanwyksvlei	20	3	
Victoria-Wes			
Vredendal	29	5	
Vryburg	22	1	
Williston			
Willowmore	23	2	
Willowpark	20	5	
(near Dordrecht)			

NATAL	Max	Min	RRR
Cape St. Lucia	23	12	
Dundee			
Durban	25	8	
(Louis Botha)			
Estcourt	23	7	
Harding			
Himeville			
Mkuze			
Hluhluwe			
Newcastle	23	-2	
Cedara	23	5	
(Pietermaritzburg)			
Port Shepstone	22	11	
Richmond			
Seven Oaks			
Vryheid			
Waterford	21	-3	
(near Underberg)			
TRANSVAAL			
Barberton			
Belfast			
Bethal	21	0	
Bospoort	21	-1	
Carolina	20	3	
Chester			
(near Gravelotte)			
Crecy			
Groendraai	24	0	
(naby Vaalwater)			
Jan Kempdorp			
Jan Smuts	20	8	
Joubert Park (Jhb)	19	8	
Kroondal	24	3	
Levubu	24	8	
Leeudoringstad			
Lichtenburg			
Letaba			
Loskopdam			
Lydenburg	22	2	
Marnitz	22	6	
Mara	22	3	
Marble Hall			
Messina	24	4	
Middelburg			
Nelspruit	25	5	
Phalaborwa			
Pietersburg	21	4	
Piet Retief	21	3	

TRANSVAAL	Max	Min	RRR
Pongola			
Potchefstroom	21	0	
Potgietersrus	22	5	
Pretoria W.B.	23	4	
Pretoriuskop			
Punda Milia			
Sandpan (NW. Tvl.)	22	2	
Satara			
Sekhukhune			
Shingwidzi			
Skukuza			
Standerton	21	-4	
Thabazimbi			
Tomburke			
Tzaneen			
Vereeniging			
Volksrust			
Warmbad	21	3	
Witbank			
Zeerust			
O.V.S. - O.F.S.			
Balkfontein			
(naby Bothaville)			
Bethlehem	22	-3	
Bloemfontein	21	-2	
(J.B.M. Hertzog)			
Bultfontein			
Fauresmith	21	0	
Ficksburg			
Frankfort	22	-5	
Harrismith			
Hoopstad	22	-1	
Kroonstad	21	-2	
Lindley			
Modderpoort			
Petrusburg			
Philippolis			
Reddersburg			
Reitz			
Vrede			
Warden			
Welkom	21	2	
Wepener	21	-2	
Winburg			
Zastron			

S.W.A.	Max	Min	RRR
Aroab			
Bethanie			
Dordabis			
Gobabeb	32	16	
Gobabis	21	4	
Grootfontein	23	2	
Karasburg			
Kalkfeld			
Karibib			
Keetmanshoop	24	10	
Kub			
Luderitz	24	15	
Mariental	24	8	
Ohopoho			
Okahandja			
Okaukueye			
Ondangua	30	8	
Otavi			
Otjiwarongo			
Outjo	26	9	
Uis	29	15	
Rehoboth			
Runtu	27	8	
Steinhausen			
Tsumeb	25	8	
Walvisbaai	29	15	
Windhoek W.K.	?		
J.G. Strydom L.H.	22	2	
BASUTOLAND			
Maseru	20	-1	
BETSJOEANALAND/BECHUANALAND			
Francistown	20	3	
Gaberones			
Ghanzi	22	2	
Lobatsi			
Mahalapye	21	3	
Maun	23	7	
Shakawe	25	5	
Tsabong	23	3	
Tsane	22	4	
SWAZILAND			
Ekulembe			
Manzini			
Stegi			

SYNOPTIC WEATHER MAP 1200 GMT. — 1400 SAST. SINOPTIESE WEERKAART

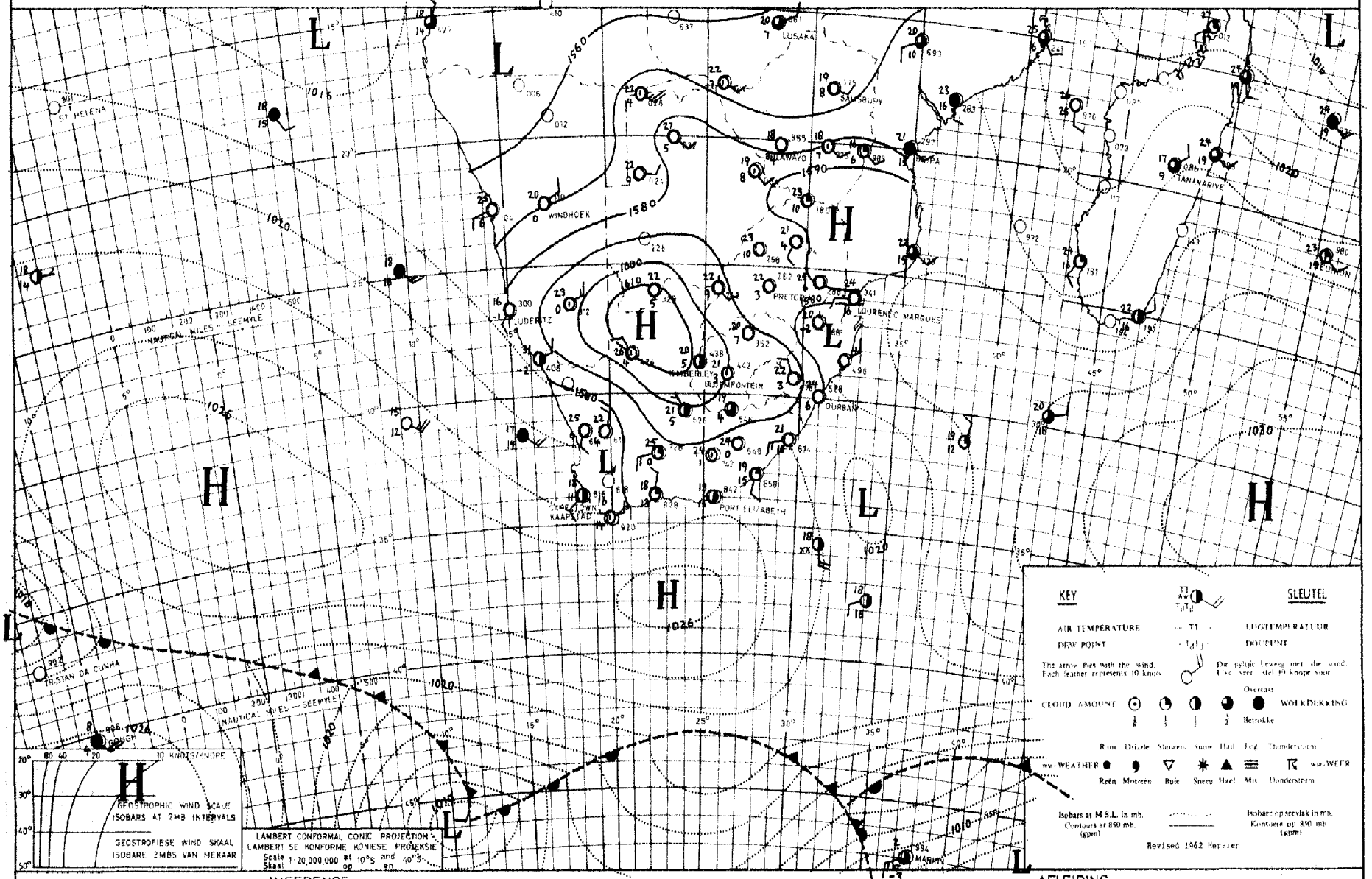

INFERENCE DATE 14 - 7 - 1968 DATUM AFLEIDING

With high pressure over the interior and adjacent ocean areas it will remain fine and mild to warm over all parts of the country.

Met hoë druk oor die binneland en aangrensende oseaangebiede sal dit mooiweer en matig tot warm bly oor alle dele van die land.

WEERBURO / WEATHER BUREAU

DEPT. VAN VERVOER / DEPT. OF TRANSPORT

16 - 7 - 1968

Maksimum en Minimum Temperatuur (°C) en Reënval (RRR) in mm vir die 24 uur geëindig om 0800 SAST op

Maximum and Minimum Temperatures (°C) and rainfall (RRR) in mm for the 24 hours ended at 0800 SAST on

CAPE - KAAP	Max	Min	RRR
Aberdeen			
Addo			
Alexander Bay	32	14	
Aliwal North	21	-1	
Bashee	20	11	
Beaufort-Wes	25	12	
(Lughawe)			
Boegoebergdam			
Boetsap			
Brakkekuil			
(naby Heidelberg)			
Brandvlei			
Cala			
Caledon			
Calitzdorp			
Calvinia	23	11	
Cape Agulhas	19	11	
Cape Columbine	17	13	
Cape Point	22	11	
Cape St. Francis	22	9	
Cape Town	20	7	
(D.F. Malan)			
Cape Town			
(Roeland Str.)			
Carnarvon			
Ceres			
Citrusdal			
Colesberg			
Cradock			
Döhne	24	9	
De Aar	21	1	
Douglas			
East London	21	9	
(Airport)			
Eensaamheid			
(naby Herold)			
Elsenburg			
Fraserburg	20	1	
Garies			
George			
Graaff-Reinet	26	7	
Grahamstown			
Hopetown			
Idutywa			
Jansenville	22	3	
Joubertina			
Kimberley	22	7	
(Airport)			
Knysna			
Kokstad	23	0	
Kuruman	23	2	

KAAP - CAPE	Max	Min	RRR
Ladismith			
Lake Mentz			
Maclear			
Mafeking	23	3	
Malmesbury			
Matatiele			
Matroosberg	22	5	
Grootfontein	21	0	
(Middelburg)			
Mosselbaai	20	12	
Mount Frere			
Okiep	24	12	
Oudtshoorn	20	1	
Petrusville			
Piketberg			
Pofadder	21	11	
Port Alfred			
Port Elizabeth	20	8	
Port Nolloth	23	13	
Port St. Johns	21	14	
Prieska	23	1	
Prince Albert			
Queenstown	23	3	
Rietfontein			
Riversdale	20	5	
Robertson	17	2	
Sheeprun	23	-1	
(near Maclear)			
Somerset-Oos	26	10	
Steynsburg			
Strydenburg			
Sutherland	18	-1	
Swellendam			
Tarkastad			
Touwsrivier			
Twee Riviere	24	3	
(Gemsbokpark)			
Umtata	26	5	
Uniondale			
Upington	24	9	
Vanwyksvlei	22	4	
Victoria-Wes			
Vredendal	29	9	
Vryburg	23	2	
Williston			
Willowmore	22	4	
Willowpark	20	4	
(near Dordrecht)			

NATAL	Max	Min	RRR
Cape St. Lucia	22	15	
Dundee			
Durban	22	7	
(Louis Botha)			
Estcourt	23	5	
Harding			
Himeville			
Mkuze			
Hluhluwe			
Newcastle	24	0	
Cedara	25	4	
(Pietermaritzburg)			
Port Shepstone	21	13	
Richmond			
Seven Oaks			
Vryheid			
Waterford	21	-3	
(near Underberg)			
TRANSVAAL			
Barberton			
Belfast			
Bethal	22	-1	
Bospoort	22	1	
Carolina	20	4	
Chester			
(near Gravelotte)			
Crecy			
Groendraai	25	-2	
(naby Vaalwater)			
Jan Kempdorp			
Jan Smuts	20	8	
Joubert Park (Jhb)	20	8	
Kroondal	23	2	
Levubu	25	8	
Leeudoringstad			
Lichtenburg			
Letaba			
Loskopdam			
Lydenburg	21	4	
Marnitz	24	7	
Mara	24	2	
Marble Hall			
Messina	26	6	
Middelburg			
Nelspruit	26	4	
Phalaborwa	25	9	
Pietersburg	22	3	
Piet Retief	23	6	

TRANSVAAL	Max	Min	RRR
Pongola			
Potchefstroom	23	1	
Potgietersrus	23	4	
Pretoria W.B.	22	3	
Pretoriuskop			
Punda Milia			
Sandpan (NW. Tvl.)			
Satara			
Sekhukhune			
Shingwidzi			
Skukuza			
Standerton	21	-3	
Thabazimbi			
Tomburke			
Tzaneen			
Vereeniging			
Volksrust			
Warmbad	23	2	
Witbank			
Zeerust			
O.V.S. - O.F.S.			
Balkfontein			
(naby Bothaville)			
Bethlehem	21	-3	
Bloemfontein	22	-2	
(J.B.M. Hertzog)			
Bultfontein			
Fauresmith	20	-1	
Ficksburg			
Frankfort	22	-4	
Harrismith			
Hoopstad	22	-1	
Kroonstad	22	-1	
Lindley			
Modderpoort			
Petrusburg			
Philippolis			
Reddersburg			
Reitz			
Vrede			
Warden			
Welkom	22	4	
Wepener	21	-2	
Winburg			
Zastron			

S.W.A.	Max	Min	RRR
Aroab			
Bethanie			
Dordabis			
Gobabeb	31	10	
Gobabis	21	5	
Grootfontein	22	3	
Karasburg			
Kalkfeld			
Karibib			
Keetmanshoop	24	9	
Kub			
Luderitz	26	13	
Mariental	24	8	
Ohopoho			
Okahandja			
Okaukueye			
Ondangua	26	8	
Otavi			
Otjiwarongo			
Outjo	26	2	
Uis	28	10	
Rehoboth			
Runtu	27	6	
Steinhausen			
Tsumeb	25	7	
Walvisbaai	27	13	
Windhoek W.K.			
J.G. Strydom I.H.	21	2	
BASUTOLAND			
Maseru	20	0	
BETSJOEANALAND/BECHUANALAND			
Francistown	23	1	
Gaberones	24	2	
Ghanzi	23	4	
Lobatsi			
Mahalapye	21	3	
Maun	25	7	
Shakawe	25	4	
Tsabong	24	3	
Tsane	23	6	
SWAZILAND			
Embembe			
Manzini	24	8	
Stegi			

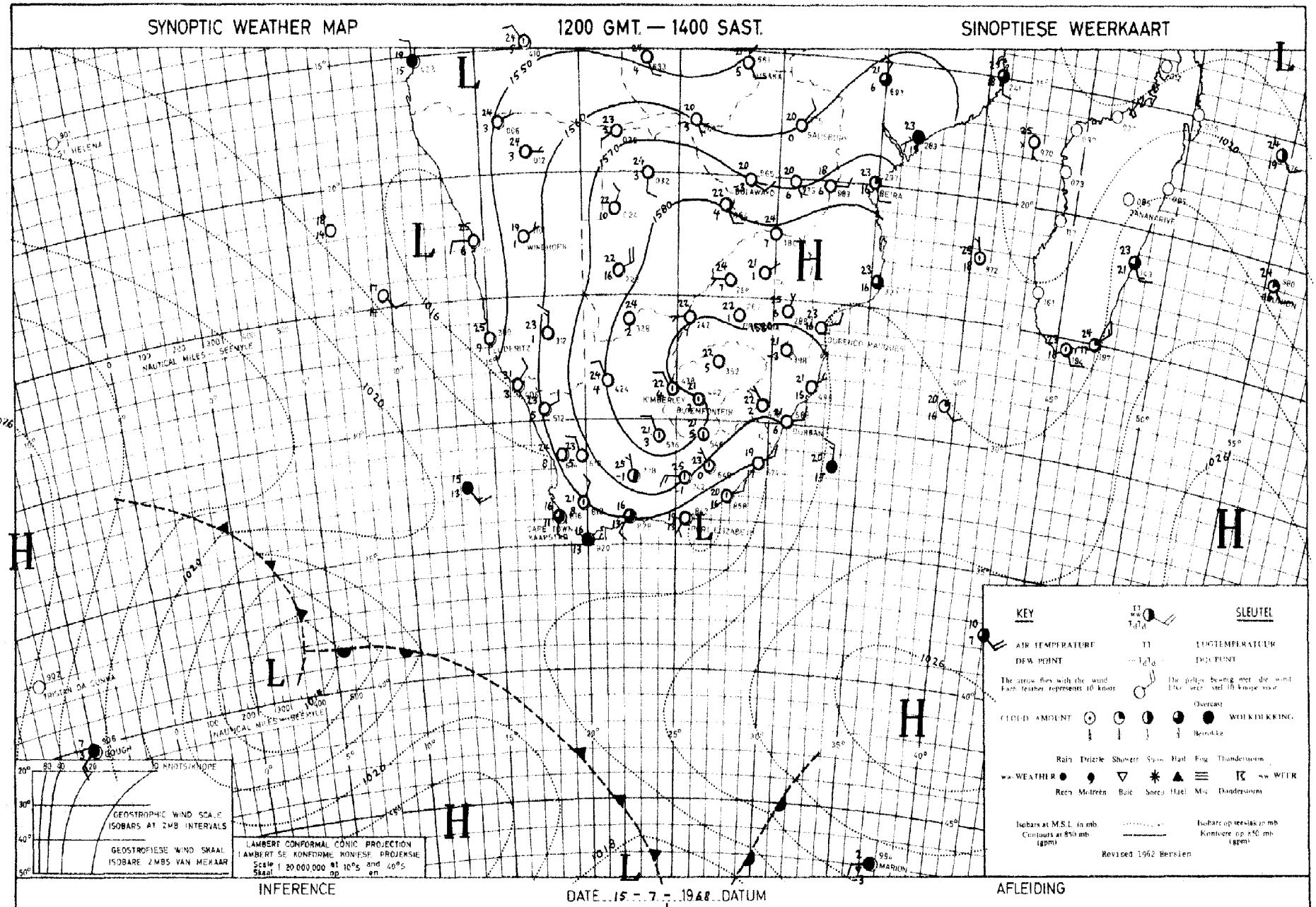

The low along the west coast will cause cloudy weather along the S.W.A. coast gradually extending southwards. With the anticyclonic circulation over the interior and over the Indian Ocean it will be fine and warm over the remaining regions.

Die laag langs die weskus sal bewolkte weer veroorsaak langs die kus van S.W.A. wat geleidelik suidwaarts sal uitbrei. Met 'n anti-siklonale sirkulasie oor die binneland en oor die Indiese Oseaan sal dit mooiweer en warm oor die res van die land wees.

DAAGLIKSE WEERBULLETIN

Maksimum en Minimum Temperatuur (°C) en Reënval (RRR) in mm vir die 24 uur geëindig om 0800 SAST op

WEERBURO / WEATHER BUREAU
DEPT. VAN VERVOER / DEPT. OF TRANSPORT
17 - 7 - 1968

DAILY WEATHER BULLETIN

Maximum and Minimum Temperatures (°C) and rainfall (RRR) in mm for the 24 hours ended at 0800 SAST on

CAPE - KAAP	Max	Min	RRR
Aberdeen			
Addo			
Alexander Bay	19	12	
Aliwal North	21	4	
Bashee	24	13	
Beaufort-Wes	25	4	
(Lughawe)			
Boegoebergdam			
Boetsap			
Brakkekuil			
(naby Heidelberg)			
Brandvlei			
Cala			
Caledon			
Calitzdorp			
Calvinia	21	3	
Cape Agulhas	23	13	0.5
Cape Columbine	16	12	2.5
Cape Point	20	11	3.3
Cape St. Francis	27	10	
Cape Town	18	12	4.8
(D.F. Malan)			
Cape Town			
(Roeland Str.)			
Carnarvon			
Ceres			
Citrusdal			
Colesberg			
Cradock			
Döhne	23	12	
De Aar	21	2	
Douglas			
East London	30	11	
(Airport)			
Eensaamheid			
(naby Herold)			
Elsenburg			
Fraserburg	21	-2	
Garies			
George			
Graaff-Reinet	25	10	
Grahamstown			
Hopetown			
Idutywa			
Jansenville	28	13	
Joubertina			
Kimberley	22	7	
(Airport)			
Kruisfontein			
Kokstad	24	1	
Kuruman	20	1	

KAAP - CAPE	Max	Min	RRR
Ladismith			
Lake Mentz			
Langebaanweg			1.0
Maclear			
Mafeking	22	3	
Malmesbury			
Matatiele			
Matroosberg	20	7	
Grootfontein	20	4	
(Middelburg)			
Mosselbaai	28	13	
Mount Frere			
Okiep	19	6	
Oudtshoorn	26	4	
Petrusville			
Piketberg			
Pofadder	23	6	
Port Alfred			
Port Elizabeth	27	9	
Port Nolloth	16	12	
Port St. Johns	26	16	
Prieska	24	5	
Prince Albert			
Queenstown	22	14	
Rietfontein			
Riversdale	27	14	
Robertson	21	13	
Sheeprun	24	12	
(near Maclear)			
Somerset-Oos	26	18	
Steynsburg			
Strydenburg			
Sutherland	18	0	
Swellendam			
Tarkastad			
Touwsrivier			
Twee Riviere	26	3	
(Gemsbokpark)			
Umtata	27	7	
Uniondale			
Upington	25	4	
Vanwyksvlei	23	2	
Victoria-Wes			
Vredendal	19	5	
Vryburg	21	2	
Williston			
Willowmore	24	6	
Willowpark	18	9	
(near Dordrecht)			

NATAL	Max	Min	RRR
Cape St. Lucia	21	14	
Dundee			
Durban	25	7	
(Louis Botha)			
Estcourt	24	5	
Harding			
Himeville			
Mkuze			
Hluhluwe			
Newcastle	26	11	
Cedara	26	5	
(Pietermaritzburg			
Port Shepstone	21	13	
Richmond			
Seven Oaks			
Vryheid			
Waterford	24	-4	
(near Underberg)			
TRANSVAAL			
Barberton			
Belfast			
Bethal	21	-1	
Bospoort	21	1	
Carolina	20	4	
Chester			
(near Gravelotte)			
Crecy			
Groendraai	25	-3	
(naby Vaalwater)			
Jan Kempdorp			
Jan Smuts	19	6	
Joubert Park (Jhb)	19	9	
Kroondal	22	1	
Levubu	25	8	
Leeudoringstad			
Lichtenburg			
Letaba			
Loskopdam			
Lydenburg	22	3	
Marnitz	25	5	
Mara	25	6	
Marble Hall			
Messina	26	7	
Middelburg			
Nelspruit	27	3	
Phalaborwa	27	11	
Pietersburg	23	2	
Piet Retief	25	9	

TRANSVAAL	Max	Min	RRR
Pongola			
Potchefstroom	22	0	
Potgietersrus	25	5	
Pretoria W.B.	21	3	
Pretoriuskop			
Punda Milia			
Sandpan (NW. Tvl.)	25	1	
Satara			
Sekhukhune			
Shingwidzi			
Skukuza	29	1	
Standerton	22	-1	
Thabazimbi			
Tomburke			
Tzaneen			
Vereeniging			
Volksrust			
Warmbad	23	4	
Witbank			
Zeerust			
O.V.S. - O.F.S.			
Balkfontein			
(naby Bothaville)			
Bethlehem	19	-3	
Bloemfontein	20	-2	
(J.B.M. Hertzog)			
Bultfontein			
Fauresmith	19	-2	
Ficksburg			
Frankfort	20	-6	
Harrismith			
Hoopstad	22	-2	
Kroonstad	21	-2	
Lindley			
Modderpoort			
Petrusburg			
Philippolis			
Reddersburg			
Reitz			
Vrede			
Warden			
Welkom	21	2	
Wepener	19	3	
Winburg			
Zastron			

S.W.A.	Max	Min	RRR
Aroab			
Bethanie			
Dordabis			
Gobabeb	23	8	
Gobabis	24	5	
Grootfontein	23	3	
Karasburg			
Kalkfeld			
Karibib			
Keetmanshoop	25	9	
Kub			
Luderitz	15	10	
Mariental	26	7	
Ohopoho			
Okahandja			
Okaukueye			
Ondangua	27	9	
Otavi			
Otjiwarongo			
Outjo	25	3	
Uis	28	10	
Rehoboth			
Runtu	28	4	
Steinhausen			
Tsumeb	26	6	
Walvisbaai	18	13	
Windhoek W.K.			
J.G.Strydom L.H.	23	2	
BASUTOLAND			
Maseru	19	-1	
BETSJOEANALAND/BECHUANALAND			
Francistown	24	1	
Gaberones	24	2	
Ghanzi	25	6	
Lobatsi			
Mahalapye	24	3	
Maun	26	7	
Shakawe	25	4	
Tsabong	24	4	
Tsane	22	9	
SWAZILAND			
Embabeni			
Mansini	27	11	
Stegi			

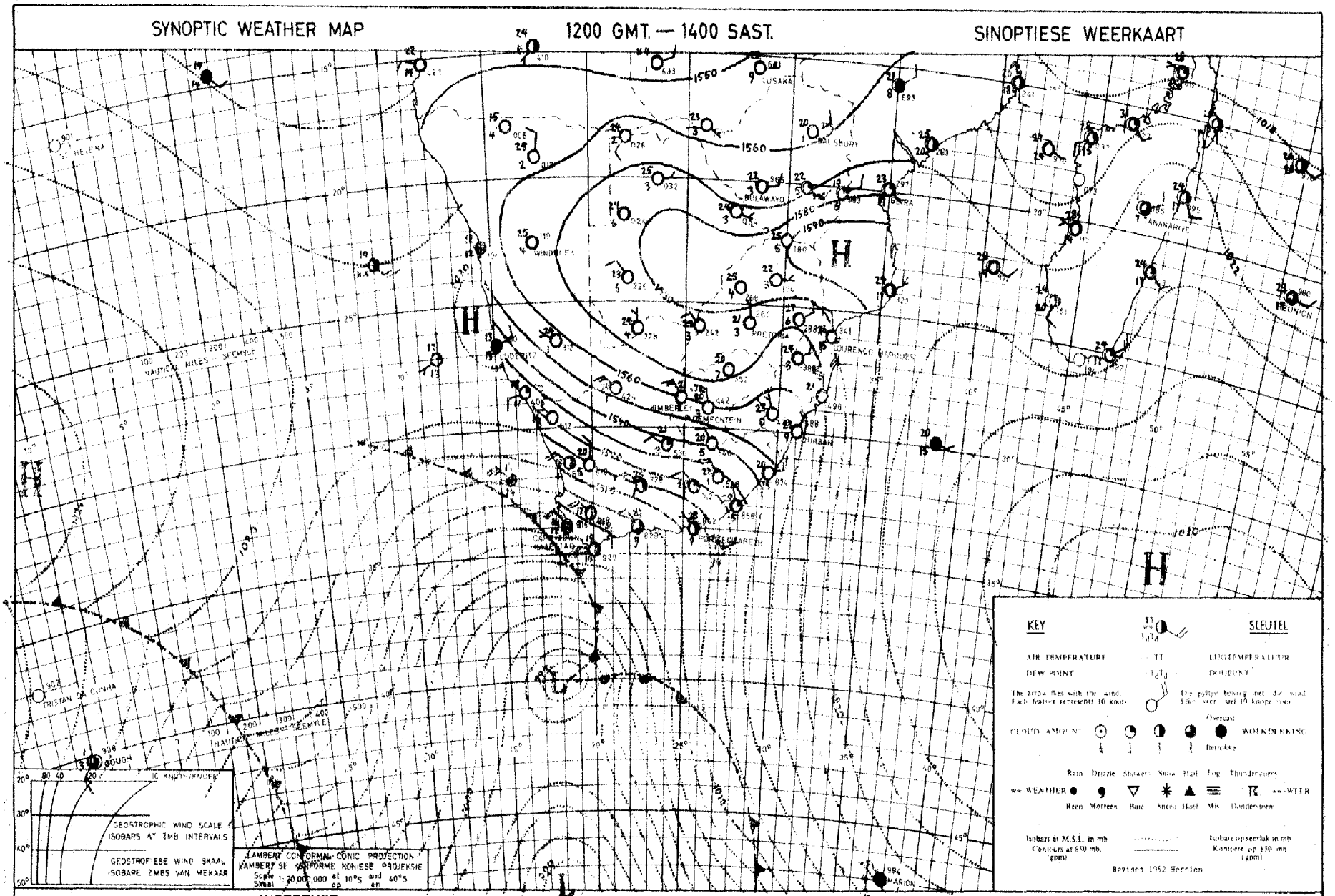

With the cold front at the Cape cloudy colder weather with rain will spread over the south-western and southern Cape coastal regions. Over the interior it will be mainly fine and mild to warm but colder air will spread over the southern and central regions.

Die kouefront by die Kaap sal bewolkte, kouer weer met reën veroorsaak oor die suidwestelike en suidelike Kaapse kus. Oor die binneland sal dit hoofsaaklik mooiweer en matig tot warm wees maar kouer lug sal uitbrei oor die suidelike en sentrale binneland.

WEERBURO / WEATHER BUREAU
DEPT. VAN VERVOER / DEPT. OF TRANSPORT
18 - 7 - 1968

Maksimum en Minimum Temperatuur (°C) en Reënval (RRR) in mm vir die 24 uur geëindig om 0800 SAST op

Maximum and Minimum Temperatures (°C) and rainfall (RRR) in mm for the 24 hours ended at 0800 SAST on

CAPE - KAAP	Max	Min	RRR
Aberdeen			
Addo			
Alexander Bay	19	10	
Aliwal North	21	1	
Bashee	21	14	
Beaufort-Wes	18	1	
(Lughawe)			
Boegoebergdam			
Boetsap			
Brakkekuil			
(naby Heidelberg)			
Brandvlei			
Cala			
Caledon			
Calitzdorp			
Calvinia	14	-7	
Cape Agulhas	17	9	
Cape Columbine	15	11	2.4
Cape Point	14	11	0.8
Cape St. Francis	18	9	
Cape Town	16	10	1.5
(D.F. Malan)			
Cape Town			
(Roeland Str.)			
Carnarvon			
Ceres			
Citrusdal			
Colesberg			
Cradock			
Döhne	24	5	
De Aar	20	1	
Douglas			
East London	20	10	
(Airport)			
Eensaamheid			
(naby Herold)			
Elsenburg			
Fraserburg	12	-3	
Garies			
George			
Graaff-Reinet	23	-1	
Grahamstown			
Hopetown			
Idutywa			
Jansenville	21	2	
Joubertina			
Kimberley	23	8	
(Airport)			
Knysna			
Kokstad	23	-1	
Kuruman	22	1	

KAAP - CAPE	Max	Min	RRR
Ladismith			
Lake Mentz			
Maclear			
Mafeking	23	3	
Malmesbury			
Matatiele			
Matroosberg	12	-1	
Grootfontein	20	1	
(Middelburg)			
Mosselbaai	20	5	
Mount Frere			
Okiep	17	3	
Oudtshoorn	19	0	
Petrusville			
Piketberg			
Pofadder	18	6	
Port Alfred			
Port Elizabeth	19	8	
Port Nolloth	15	10	
Port St. Johns	30	17	
Prieska	23	1	
Prince Albert			
Queenstown	23	2	
Rietfontein			
Riversdale	18	4	
Robertson	18	6	
Sheeprun	21	2	
(near Maclear)			
Somerset-Oos	23	2	
Steynsburg			
Strydenburg			
Sutherland	10	-5	
Swellendam			
Tarkastad			
Touwsrivier			
Twee Riviere	27	2	
(Gemsbokpark)			
Umtata	26	12	
Uniondale			
Upington	25	2	
Vanwyksvlei	18	2	
Victoria-Wes			
Vredendal	19	9	
Vryburg	22	0	
Williston			
Willowmore	15	0	
Willowpark	19	6	
(near Dordrecht)			

NATAL	Max	Min	RRR
Cape St. Lucia	26	14	
Dundee			
Durban	29	13	
(Louis Botha)			
Estcourt	23	7	
Harding			
Himeville			
Mkuze			
Hluhluwe			
Newcastle	26	0	
Cedara	23	3	
(Pietermaritzburg)			
Port Shepstone	26	16	
Richmond			
Seven Oaks			
Vryheid			
Waterford	21	-4	
(near Underberg)			
TRANSVAAL			
Barberton			
Belfast			
Bethal	21	1	
Bospoort	20	0	
Carolina	22	3	
Chester			
(near Gravelotte)			
Crecy			
Groendraai	25	-3	
(naby Vaalwater)			
Jan Kemplorp			
Jan Smuts	19	7	
Joubert Park (Jhb)	19	7	
Kroondal	23	1	
Levubu	17	9	
Leeudoringstad			
Lichtenburg			
Letaba			
Loskopdam			
Lydenburg	23	2	
Marnitz	25	5	
Mara	25	4	
Marble Hall			
Messina	26	5	
Middelburg			
Nelspruit	28	6	
Phalaborwa	27	9	
Pietersburg	23	3	
Piet Retief	25	7	

TRANSVAAL	Max	Min	RRR
Pongola			
Potchefstroom	23	0	
Potgietersrus	24	5	
Pretoria W.B.	22	3	
Pretoriuskop			
Punda Milia			
Sandpan (NW. Tvl.)	25	0	
Satara			
Sekhukhune			
Shingwidzi			
Skukuza	29	2	
Standerton	19	-5	
Thabazimbi			
Tomburke			
Tzaneen			
Vereeniging			
Volksrust			
Warmbad	23	2	
Witbank			
Zeerust			
O.V.S. - O.F.S.			
Balkfontein			
(naby Bothaville)			
Bethlehem	18	-5	
Bloemfontein	20	-2	
(J.B.M. Hertzog)			
Bultfontein			
Fauresmith	20	0	
Ficksburg			
Frankfort	20	-6	
Harrismith			
Hoopstad	22	-2	
Kroonstad	21	-1	
Lindley			
Modderpoort			
Petrusburg			
Philippolis			
Reddersburg			
Reitz			
Vrede			
Warden			
Welkom	20	6	
Wepener	20	4	
Winburg			
Zastron			

S.W.A.	Max	Min	RRR
Aroab			
Bethanie			
Dordabis			
Gobabeb	26	8	
Gobabis			
Grootfontein	24	5	
Karasburg			
Kalkfeld			
Karibib			
Keetmanshoop	24	7	
Kub			
Luderitz			
Mariental	26	6	
Ohopoho			
Okahandja			
Okaukueye			
Ondangua	25	7	
Otavi			
Otjiwarongo			
Outjo	26	4	
Uis	29	8	
Rehoboth			
Runtu			
Steinhausen			
Tsumeb	27	5	
Walvisbaai	16	10	
Windhoek W.K.			
p.a. Strydom L.H.	22	5	
BASUTOLAND			
Maseru	19	1	
BETSJOEANALAND/BECHUANALAND			
Francistown	24	2	
Gaberones	25	0	
Ghanzi	26	6	
Lobatsi			
Mahalapye	25	3	
Maun	26	5	
Shakawe	25	3	
Tsabong	25	4	
Tsane	25	5	
SWAZILAND			
Emlembe			
Manzini	28	10	
Stegi			

SYNOPTIC WEATHER MAP 1200 GMT. — 1400 SAST. SINOPTIESE WEERKAART

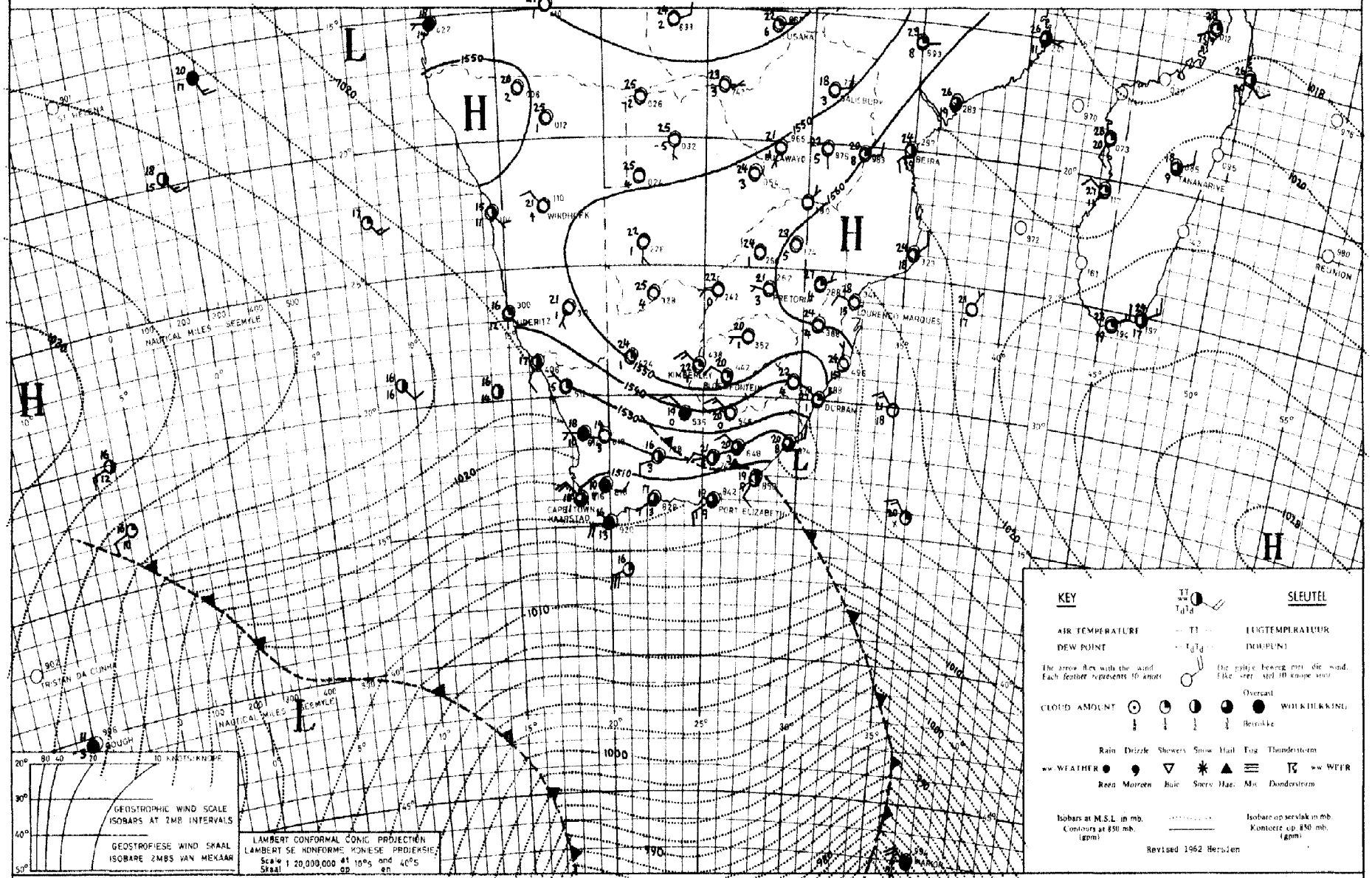

INFERENCE DATE 17 - 7 - 1968 DATUM AFLEIDING

The cold front moving across the Cape Province will cause cooler weather to spread to the eastern parts of the Cape Province, while the trough to the west of Cape Town will cause further showers over the south-western Cape. Otherwise the circulation is anticyclonic

Die konefront wat oor Kaapland beweeg, sal koeler weer na die oostelike dele van Kaapland laat uitbrei, terwyl die trog wes van Kaapstad verdere buie oor Suidwes-Kaapland sal veroorsaak. Origens is die sirkulasie antisiklonaal en dit sal mooiweer bly.

DAAGLIKSE WEERBOELETIN

Maksimum en Minimum Temperatuur (°C) en Reënval (RRR) in mm vir die 24 uur geëindig om 0800 SAST op

WEERBURO / WEATHER BUREAU
DEPT. VAN VERVOER / DEPT. OF TRANSPORT

19 - 7 - 1968

DAILY WEATHER BULLETIN

Maximum and Minimum Temperatures (°C) and rainfall (RRR) in mm for the 24 hours ended at 0800 SAST on

CAPE - KAAP	Max	Min	RRR
Aberdeen			
Addo			
Alexander Bay	17	8	
Aliwal North	22	6	
Bashee	20	15	
Beaufort-Wes	15	-1	
(Lughawe)			
Boegoebergdam			
Boetsap			
Brakkekuil			
(naby Heidelberg)			
Brandvlei			
Cala			
Caledon			
Calitzdorp			
Calvinia	14	-4	
Cape Agulhas	16	9	
Cape Columbine	13	8	2.0
Cape Point	14	9	4.6
Cape St. Francis	19	7	
Cape Town	15	3	1.9
(D.F. Malan)			
Cape Town			
(Roeland Str.)			
Carnarvon			
Ceres			
Citrusdal			
Colesberg			
Cradock			
Dòhne	21	8	
De Aar	20	4	
Douglas			
East London	19	14	
(Airport)			
Eensaamheid			
(naby Herold)			
Elsenburg			
Fraserburg	13	-1	
Garies			
George			
Graaff-Reinet	14	-2	
Grahamstown			
Hopetown			
Idutywa			
Jansenville	18	3	
Joubertina			
Kimberley	23	9	
(Airport)			
Knysna			
Kokstad	22	1	
Kuruman	22	2	

KAAP - CAPE	Max	Min	RRR
Ladismith			
Lake Mentz			
Maclear			
Mafeking	23	5	
Malmesbury			
Matatiele			
Matroosberg	12	-1	
Grootfontein	20	2	
(Middelburg)			
Mosselbaai	18	10	
Mount Frere			
Okiep	15	1	
Oudtshoorn	16	0	
Petrusville			
Piketberg			
Pofadder	17	-1	
Port Alfred			
Port Elizabeth	17	8	
Port Nolloth	14	7	
Port St. Johns	21	17	
Prieska	23	3	
Prince Albert			
Queenstown	22	6	
Rietfontein			
Riversdale	19	4	
Robertson	19	8	
Sheeprun	22	6	
(near Maclear)			
Somerset-Oos	17	5	
Steynsburg			
Strydenburg			
Sutherland	12	-7	
Swellendam			
Tarkastad			
Touwsrivier			
Twee Riviere	26	6	
(Gemsbokpark)			
Umtata	23	12	
Uniondale			
Upington	24	5	
Vanwyksvlei	18	1	
Victoria-Wes			
Vredendal	18	7	
Vryburg	22	4	
Williston			
Willowmore	14	0	
Willowpark	19	6	
(near Dordrecht)			

NATAL	Max	Min	RRR
Cape St. Lucia	22	15	
Dundee			
Durban	23	9	
(Louis Botha)			
Estcourt	21	5	
Harding			
Himeville			
Mkuze			
Bluhluwe			
Newcastle	25	11	
Cedara	19	5	
(Pietermaritzburg)			
Port Shepstone	20	14	
Richmond			
Seven Oaks			
Vryheid			
Waterford	19	0	
(near Underberg)			
TRANSVAAL			
Barberton			
Belfast			
Bethal	22	0	
Bospoort	21	4	
Carolina	20	2	
Chester			
(near Gravelotte)			
Crecy			
Groendraai	26	-2	
(naby Vaalwater)			
Jan Kempdorp			
Jan Smuts	19	6	
Joubert Park (Jhb)	19	9	
Kroondal	23	0	
Levubu	27	10	
Leeudoringstad			
Lichtenburg			
Letaba			
Loskopdam			
Lydenburg	23	3	
Marnitz	25	6	
Mara	25	2	
Marble Hall			
Messina	27	6	
Middelburg			
Nelspruit	27	4	
Phalaborwa	27	9	
Pietersburg	24	4	
Piet Retief	24	6	

TRANSVAAL	Max	Min	RRR
Pongola			
Potchefstroom	22	1	
Potgietersrus	24	9	
Pretoria W.B.	22	3	
Pretoriuskop			
Punda Milia			
Sandpan (NW. Tvl.)	25	0	
Satara			
Sekhukhune			
Shingwidzi			
Skukuza			
Standerton	20	-5	
Thabazimbi			
Tomburke			
Tzaneen			
Vereeniging			
Volksrust			
Warmbad	24	1	
Witbank			
Zeerust			
O.V.S. - O.F.S.			
Balkfontein			
(naby Bothaville)			
Bethlehem	19	-4	
Bloemfontein	20	-1	
(J.B.M. Hertzog)			
Bultfontein			
Fauresmith	20	1	
Ficksburg			
Frankfort	20	-6	
Harrismith			
Hoopstad	22	-1	
Kroonstad	21	-1	
Lindley			
Modderpoort			
Petrusburg			
Philippolis			
Reddersburg			
Reitz			
Vrede			
Warden			
Welkom	21	6	
Wepener	20	9	
Winburg			
Zastron			

S.W.A.	Max	Min	RRR
Aroab			
Bethanie			
Dordabis			
Gobabeb	19	8	
Gobabis	24	4	
Grootfontein	25	6	
Karasburg			
Kalkfeld			
Karibib			
Keetmanshoop	23	3	
Kub			
Luderitz	15	9	
Mariental	26	4	
Ohopoho			
Okahandja			
Okaukueye			
Ondangua	28	7	
Otavi			
Otjiwarongo			
Outjo	26	3	
Uis	23	4	
Rehoboth			
Runtu	28	3	
Steinhausen			
Tsumeb	27	5	
Walvisbaai	15	9	
Windhoek W.K.			
J.G. Strydom L.H.	23	2	
BASUTOLAND			
Maseru	19	1	
BETSJOEANALAND/BECHUANALAND			
Francistown	25	4	
Gaberones	25	2	
Ghanzi	26	6	
Lobatsi			
Mahalapye	23	3	
Maun	27	6	
Shakawe	27	5	
Tsabong	26	4	
Tsane	27	5	
SWAZILAND			
Emlembe			
Manzini	24	8	
Stegi			

SYNOPTIC WEATHER MAP 1200 GMT. — 1400 SAST. SINOPTIESE WEERKAART

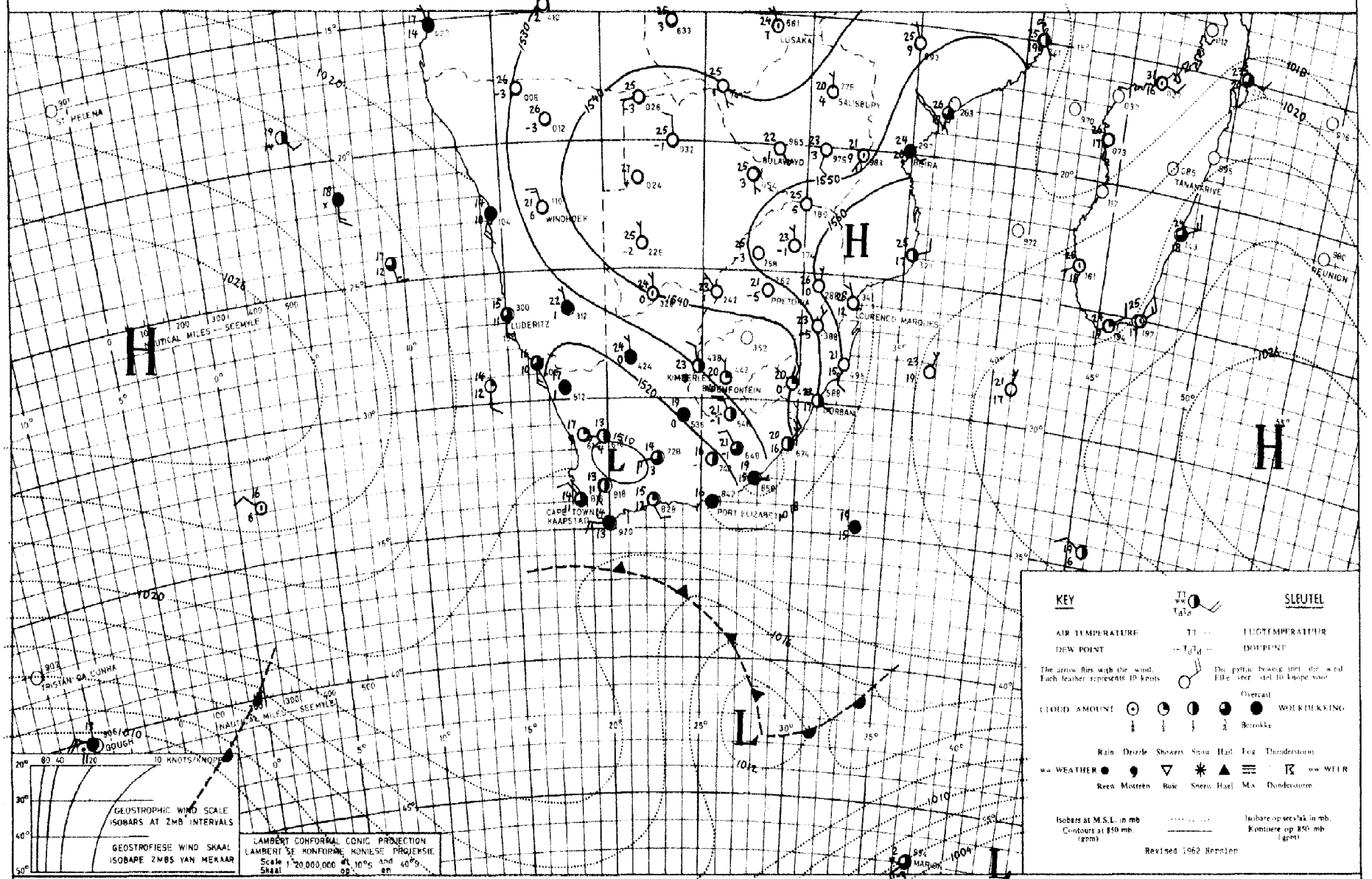

INFERENCE DATE 18 - 7 - 19.68 DATUM AFLEIDING

As a result of the low along the south - east coast it will be partly cloudy and cool along the southern and eastern coasts. With an anticyclonic circulation over the interior it will elsewhere be fair and rather cold (apart from high level cloud) but remaining warm in the north.

As gevolg van die laag langs die suidooskus sal dit gedeeltelik bewolk en koel wees langs die suidelike en oostelike kusstreke. Met 'n antisiklonale sirkulasie oor die binneland sal dit elders mooiweer en taamlik koud wees (afgesien van vlieswolke) maar dit sal warm bly oor die noordelike streke.

DAAGLIKSE WEERBULLETIN

Maksimum en Minimum Temperatuur (°C) en Reënval (RRR) in mm vir die 24 uur geëindig om 0800 SAST op

WEERBURO / WEATHER BUREAU
DEPT. VAN VERVOER / DEPT. OF TRANSPORT
20 - 7 - 1968

DAILY WEATHER BULLETIN

Maximum and Minimum Temperatures (°C) and rainfall (RRR) in mm for the 24 hours ended at 0800 SAST on

CAPE - KAAP	Max	Min	RRR
Aberdeen			
Addo			
Alexander Bay			
Aliwal North	21	-2	
Bashee	17	13	
Beaufort-Wes	13	-4	
(Lughawe)			
Boegoebergdam			
Boetsap			
Brakkekuil			
(naby Heidelberg)			
Brandvlei			
Cala			
Caledon			
Calitzdorp			
Calvinia	12	-2	
Cape Agulhas	15	10	
Cape Columbine	12	9	
Cape Point	14	10	4.5
Cape St. Francis	16	8	
Cape Town	15	8	1.3
(D.F. Malan)			
Cape Town			
(Roeland Str.)			
Carnarvon			
Ceres			
Citrusdal			
Colesberg			
Cradock			
Dähne	11	6	
De Aar	16	-5	
Douglas			
East London	16	10	
(Airport)			
Eensaamheid			
(naby Herold)			
Elsenburg			
Fraserburg	12	-5	
Garies			
George			
Graaff-Reinet	13	-3	
Grahamstown			
Hopetown			
Idutywa			
Jansenville	15	3	
Joubertina			
Kimberley	23	1	
(Airport)			
Knysna			
Kokstad	22	4	
Kuruman	10	-4	

KAAP - CAPE	Max	Min	RRR
Ladismith			
Lake Mentz			
Maclear			
Mafeking	23	2	
Malmesbury			
Matatiele			
Matroosberg	11	-1	
Grootfontein	13	-2	
(Middelburg)			
Mosselbaai	17	9	
Mount Frere			
Okiep	12	1	
Oudtshoorn	17	-2	
Petrusville			
Piketberg			
Pofadder	12	1	
Port Alfred			
Port Elizabeth	16	5	
Port Nolloth	14	6	
Port St. Johns	19	16	
Prieska	18	0	
Prince Albert			
Queenstown	16	-1	
Rietfontein			
Riversdale	18	2	
Robertson	17	10	
Sheeprun	19	4	
(near Maclear)			
Somerset-Oos	11	1	0.1
Steynsburg			
Strydenburg			
Sutherland	9	-2	
Swellendam			
Tarkastad			
Touwsrivier			
Twee Riviere	16	-4	
(Gemsbokpark)			
Umtata	18	10	
Uniondale			
Upington	15	-4	
Vanwyksvlei	15	-3	
Victoria-Wes			
Vredendal	16	6	
Vryburg	24	7	
Williston			
Willowmore	15	0	
Willowpark	19	3	
(near Dordrecht)			

NATAL	Max	Min	RRR
Cape St. Lucia	26	16	
Dundee			
Durban	23	13	
(Louis Botha)			
Estcourt	22	3	
Harding			
Himeville			
Mkuze			
Hluhluwe			
Newcastle	24	5	
Cedara	20	2	
(Pietermaritzburg)			
Port Shepstone	21	15	
Richmond			
Seven Oaks			
Vryheid			
Waterford	20	0	
(near Underberg)			
TRANSVAAL			
Barberton			
Belfast			
Bethal	20	2	
Bospoort	21	-2	
Carolina	19	3	
Chester			
(near Gravelotte)			
Cracy			
Groendraai	24	0	
(naby Vaalwater)			
Jan Kempdorp			
Jan Smuts	18	6	
Joubert Park (Jhb)	19	9	
Kroondal	22	3	
Levubu	22	9	
Leeudoringstad			
Lichtenburg			
Letaba			
Loskopdam			
Lydenburg	21	3	
Marnitz	25	7	
Mara	25	2	
Marble Hall			
Messina	26	8	
Middelburg			
Nelspruit	26	6	
Phalaborwa	26	10	
Pietersburg	22	5	
Piet Retief	23	7	

TRANSVAAL	Max	Min	RRR
Pongola			
Potchefstroom	22	0	
Potgietersrus			
Pretoria W.B.	21	3	
Pretoriuskop			
Punda Milia			
Sandpan (NW. Tvl.)	26	2	
Satara			
Sekhukhune			
Shingwidzi			
Skukuza			
Standerton	20	-4	
Thabazimbi			
Tomburke			
Tzaneen			
Vereeniging			
Volksrust			
Warmbad	24	3	
Witbank			
Zeerust			
O.V.S. - O.F.S.			
Balkfontein			
(naby Bothaville)			
Bethlehem	19	-4	
Bloemfontein	21	-5	
(J.B.M. Hertzog)			
Bultfontein			
Fauresmith	20	-5	
Ficksburg			
Frankfort	20	-4	
Harrismith			
Hoopstad	23	-4	
Kroonstad	22	-2	
Lindley			
Modderpoort			
Petrusburg			
Philippolis			
Reddersburg			
Reitz			
Vrede			
Warden			
Welkom	22	1	
Wepener	20	-3	
Winburg			
Zastron			

S.W.A.	Max	Min	RRR
Aroab			
Bethanie			
Dordabis			
Gobabeb	21	4	
Gobabis	23	4	
Grootfontein	25	5	
Karasburg			
Kalkfeld			
Karibib			
Keetmanshoop	14	1	
Kub			
Luderitz	14	7	
Mariental	18	5	
Ohopoho			
Okahandja			
Okaukueye			
Ondangua	28	6	
Otavi			
Otjiwarongo			
Outjo	26	4	
Uis	22	5	
Rehoboth			
Runtu	29	4	
Steinhausen			
Tsumeb	27	7	
Walvisbaai	16	7	
Windhoek W.K.			
J.G. Strydom L.H.	21	0	
BASUTOLAND			
Maseru	20	-2	
BETSJOEANALAND/BECHUANALAND			
Francistown	27	5	
Gaberones	25	2	
Ghanzi	27	4	
Lobatsi			
Mahalapye	26	6	
Maun	26	7	
Shakawe	27	4	
Tsabong	19	-4	
Tsane			
SWAZILAND			
Emlembe			
Manzini	28	8	
Stegi			

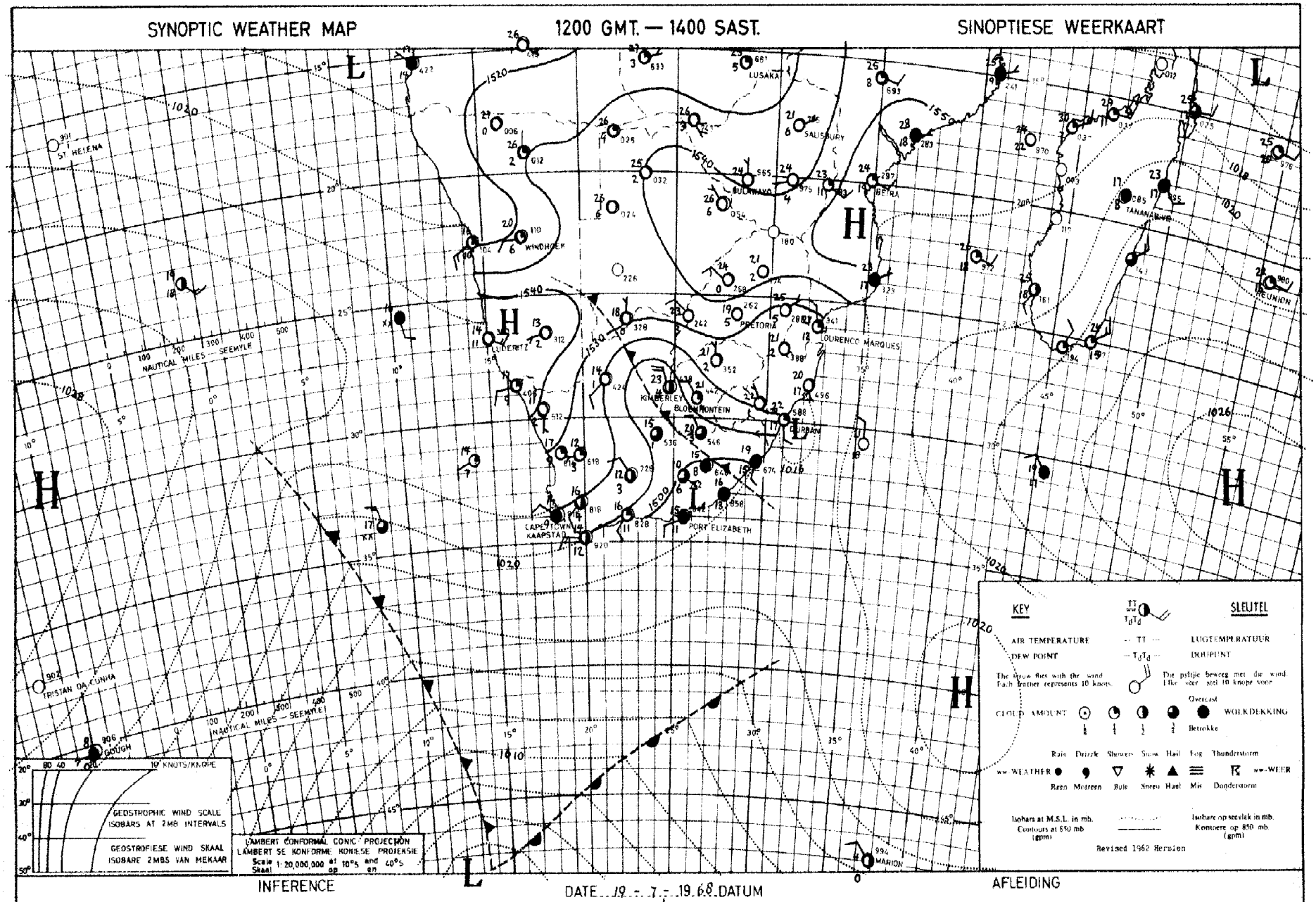

With the cold front approaching the Cape cloudy cold weather with showers will spread over the south-western and southern regions of the country. The deep trough over the central interior will move eastwards and it will clear from the

Die kouefront wat die Kaap nader, sal bewolkte koue weer met buie veroorsaak oor die suidwestelike en suidelike dele van die land. Die diep trog oor die sentrale dele sal ooswaarts beweeg en dit sal opklaar vanuit die weste. Oor die res van die land

DAAGLIKSE WEERBULLETIN

Maksimum en Minimum Temperatuur (°C) en Reënval (RRR) in mm vir die 24 uur geëindig om 0800 SAST op

WEERBURO / WEATHER BUREAU
DEPT. VAN VERVOER / DEPT. OF TRANSPORT

21 - 7 - 1968

DAILY WEATHER BULLETIN

Maximum and Minimum Temperatures (°C) and rainfall (RRR) in mm for the 24 hours ended at 0800 SAST on

CAPE - KAAP	Max	Min	RRR
Aberdeen			
Addo			
Alexander Bay	19	5	
Aliwal North	16	-1	
Bashee	19	12	
Beaufort-Wes	15	-2	
(Lughawe)			
Boegoebergdam			
Boetsap			
Brakkekuil			
(naby Heidelberg)			
Brandvlei			
Cala			
Caledon			
Calitzdorp			
Calvinia	15	2	
Cape Agulhas	16	9	3.0
Cape Columbine	13	7	0.2
Cape Point	14	9	
Cape St. Francis	17	7	1.0
Cape Town	15	1	3.9
(D.F. Malan)			
Cape Town			
(Roeland Str.)			
Carnarvon			
Ceres			
Citrusdal			
Colesberg			
Cradock			
Dohne	17	2	
De Aar	15	-2	
Douglas			
East London	20	8	
(Airport)			
Eensaamheid			
(naby Herold)			
Elsenburg			
Fraserburg	13	1	
Garies			
George			
Graaff-Reinet	16	-1	
Grahamstown			
Hopetown			
Idutywa			
Jansenville	19	-1	
Joubertina			
Kimberley	14	-1	
(Airport)			
Knysna			
Kokstad	20	-5	
Kuruman	19	1	

KAAP - CAPE	Max	Min	RRR
Ladismith			
Lake Mentz			
Maclear			
Mafeking	21	0	
Malmesbury			
Matatiele			
Matroosberg			
Grootfontein	16	-4	
(Middelburg)			
Mosselbaai	16	10	
Mount Frere			
Okiep	15	8	
Oudtshoorn	16	-1	
Petrusville			
Piketberg			
Pofadder	14	5	
Port Alfred			
Port Elizabeth	19	6	
Port Nolloth	17	8	
Port St. Johns	20	13	
Prieska	17	-3	
Prince Albert			
Queenstown	18	-2	
Rietfontein			
Riversdale	15	1	
Robertson	16	2	
Sheeprun	19	-1	
(near Maclear)			
Somerset-Oos	16	0	
Steynsburg			
Strydenburg			
Sutherland	10	-9	
Swellendam			
Tarkastad			
Touwsrivier			
Twee Riviere	17	-5	
(Gemsbokpark)			
Umtata	21	3	
Uniondale			
Upington	16	-4	
Vanwyksvlei	14	-1	
Victoria-Wes			
Vredendal	18	4	
Vryburg	17	-4	
Williston			
Willowmore	12	-1	
Willowpark			
(near Dordrecht)			

NATAL	Max	Min	RRR
Cape St. Lucia	20	15	1.8
Dundee			
Durban	22	14	
(Louis Botha)			
Estcourt	23	9	
Harding			
Himeville			
Mkuze			
Hluhluwe			
Newcastle	24	8	
Cedara	18	3	
(Pietermaritzburg)			
Port Shepstone	20	14	
Richmond			
Seven Oaks			
Vryheid			
Waterford			
(near Underberg)			
TRANSVAAL			
Barberton			
Belfast			
Bethal	20	3	
Bospoort	19	-1	
Carolina	19	5	
Chester			
(near Gravelotte)			
Crecy			
Groendraai	25	0	
(naby Vaalwater)			
Jan Kempdorp			
Jan Smuts	20	2	
Joubert Park (Jhb)	18	4	
Kroondal	24	1	
Levubu	27	9	
Leeudoringstad			
Lichtenburg			
Letaba			
Loskopdam			
Lydenburg	21	6	
Marnitz	25	7	
Mara	26	7	
Marble Hall			
Messina	29	7	
Middelburg			
Nelspruit	28	7	
Phalaborwa	28	17	
Pietersburg	23	8	
Piet Retief	23	9	

TRANSVAAL	Max	Min	RRR
Pongola			
Potchefstroom	18	-4	
Potgietersrus	24	7	
Pretoria W.B.	22	8	
Pretoriuskop			
Punda Milia			
Sandpan (NW. Tvl.)	25	2	
Satara			
Sekhukhune			
Shingwidzi			
Skukuza	30	9	
Standerton	19	-2	
Thabazimbi			
Tomburke			
Tzaneen			
Vereeniging			
Volksrust			
Warmbad	23	2	
Witbank			
Zeerust			
O.V.S. - O.F.S.			
Balkfontein			
(naby Bothaville)			
Bethlehem	17	0	
Bloemfontein	15	-6	
(J.B.M. Hertzog)			
Bultfontein			
Fauresmith	15	-2	
Ficksburg			
Frankfort	19	-5	
Harrismith			
Hoopstad	17	-5	
Kroonstad	18	-2	
Lindley			
Modderpoort			
Petrusburg			
Philippolis			
Reddersburg			
Reitz			
Vrede			
Warden			
Welkom			
Wepener	16	-6	
Winburg			
Zastron			

S.W.A.	Max	Min	RRR
Aroab			
Bethanie			
Dordabis			
Gobabeb	26	13	
Gobabis	22	5	
Grootfontein	24	3	
Karasburg			
Kalkfeld			
Karibib			
Keetmanshoop	19	5	
Kub			
Luderitz	22	14	
Mariental	20	2	
Ohopoho			
Okahandja			
Okaukueye			
Ondangua			
Otavi			
Otjiwarongo			
Outjo	27	10	
Rehoboth			
Runtu			
Steinhausen			
Tsumeb	27	9	
Walvisbaai	15	9	
Windhoek W.K.			
J.G. Strydom L.H.	22	2	
BASUTOLAND			
Maseru	16	-4	
BETSJOEANALAND/BECHUANALAND			
Francistown	26	4	
Gaberones	26	5	
Ghanzi	25	1	
Lobatsi			
Mahalapye	25	4	
Maun	27	9	
Shakawe	27	6	
Tsabong	18	-3	
Tsane			
SWAZILAND			
Emlembe			
Manzini			
Stegi			

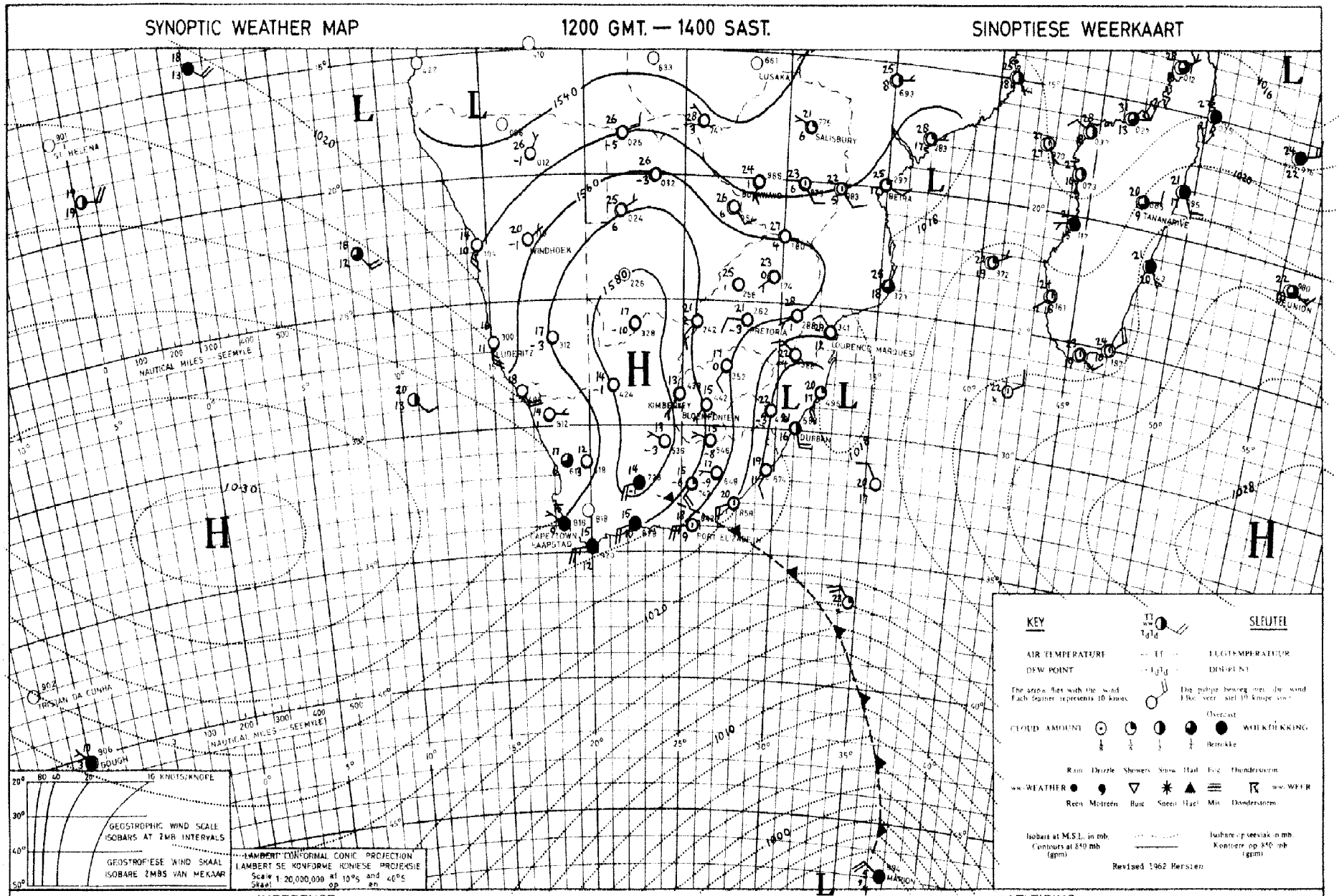

INFERENCE

DATE 20 7 1968 DATUM

AFLEIDING

The high pressure system behind the cold front is moving rapidly eastwards so that it will clear along the south coast where the winds will become off-shore. Pressurers along the east coast are rising so that cool moist air will flow in over the eastern parts where it will be cloudy to partly cloudy.

Die hoëdrukstelsel agter die kouefront beweeg vinnig ooswaarts sodat dit langs die suidkus sal opklaar namate die winde van die land af begin waai. Drukke langs die ooskus styg sodat koel vogtige lug oor die oostelike streke sal inbeweeg waar dit bewolk tot gedeeltelik bewolk sal wees.

DAAGLIKSE WEERBULLETIN

Maksimum en Minimum Temperatuur (°C) en Reënval (RRR) in mm vir die 24 uur geëindig om 0800 SAST op

WEERBURO / WEATHER BUREAU
DEPT. VAN VERVOER / DEPT. OF TRANSPORT
22 - 7 - 1968

DAIL WEATHER BULLETIN

Maximum and Minimum Temperatures (°C) and rainfall (RRR) in mm for the 24 hours ended at 0800 SAST on

CAPE - KAAP	Max	Min	RRR
Aberdeen			
Addo			
Alexander Bay	29	7	
Aliwal North	19	6	
Bashee	17	10	
Beaufort-Wes	23	11	
(Lughawe)			
Boegoebergdam			
Boetsap			
Brakkekuil			
(naby Heidelberg)			
Brandvlei			
Cala			
Caledon			
Calitzdorp			
Calvinia	19	3	
Cape Agulhas	15	8	
Cape Columbine	20	10	
Cape Point	17	12	
Cape St. Francis	17	8	
Cape Town	18	3	
(D.F. Malan)			
Cape Town			
(Roeland Str.)			
Carnarvon			
Ceres			
Citrusdal			
Colesberg			
Cradock			
De Aar	18	-2	
Douglas			
East London	18	11	
(Airport)			
Eensaamheid			
(naby Herold)			
Elsenburg			
Fraserburg	17	-1	
Garies			
George			
Graaff-Reinet	17	5	
Grahamstown			
Hopetown			
Idutywa			
Jansenville	18	1	
Joubertina			
Kimberley	20	7	
(Airport)			
Knysna			
Kokstad	13	-2	
Kuruman	22	2	

KAAP - CAPE	Max	Min	RRR
Ladismith			
Lake Mentz			
Maclear			
Mafeking	22	8	
Malmesbury			
Matatiele			
Matroosberg	16	1	
Grootfontein	17	0	
(Middelburg)			
Mosselbaai	20	13	
Mount Frere			
Okiep	20	4	
Oudtshoorn	19	-1	
Petrusville			
Piketberg			
Pofadder	17	9	
Port Alfred			
Port Elizabeth	17	5	
Port Nolloth	19	5	
Port St. Johns	17	13	
Prieska	19	-3	
Prince Albert			
Queenstown	16	1	
Rietfontein			
Riversdale	19	2	
Robertson	20	0	
Sheeprun	15	-1	
(near Maclear)			
Somerset-Oos	19	9	
Steynsburg			
Strydenburg			
Sutherland	14	2	
Swellendam			
Tarkastad			
Touwsrivier			
Twee Riviere	23	6	
(Gemsbokpark)			
Umtata	17	5	
Uniondale			
Upington	22	4	
Vanwyksvlei	19	1	
Victoria-Wes			
Vredendal	26	3	
Vryburg	23	3	
Williston			
Willowmore	15	1	
Willowpark	16	7	
(near Dordrecht)			

NATAL	Max	Min	RRR
Cape St. Lucia	16	12	12·5
Dundee			
Durban	18	12	0·1
(Louis Botha)			
Estcourt	16	3	
Harding			
Himeville			
Mkuze			
Hluhluwe			3·5
Newcastle	17	1	
Cedara	15	5	
(Pietermaritzburg)			
Port Shepstone	17	14	0·3
Richmond			
Seven Oaks			
Vryheid			
Waterford	11	-7	
(near Underberg)			
TRANSVAAL			
Barberton			
Belfast			
Bethal	17	1	
Bospoort	21	5	
Carolina	18	1	
Chester			
(near Gravelotte)			
Crecy			
Groendraai	23	4	
(naby Vaalwater)			
Jan Kempdorp			
Jan Smuts	17	4	
Joubert Park (Jhb)	17	6	
Kroondal	21	6	
Levubu	17	2	0·3
Leeudoringstad			
Lichtenburg			
Letaba			
Loskopdam			
Lydenburg			
Marnitz			
Mara	19	8	
Marble Hall			
Messina	22	11	
Middelburg			
Nelspruit	21	7	
Phalaborwa	22	14	
Pietersburg	17	5	
Piet Retief			

TRANSVAAL	Max	Min	RRR
Pongola			
Potchefstroom	21	5	
Potgietersrus	20	5	
Pretoria W.B.	19	7	
Pretoriuskop			
Punda Milia			
Sandpan (NW. Tvl.)	25	4	
Satara			
Sekhukhune			
Shingwidzi			
Skukuza	24	9	
Standerton	17	-8	
Thabazimbi			
Tomburke			
Tzaneen			0·1
Vereeniging			
Volksrust			
Warmbad	22	4	
Witbank			
Zeerust			
O.V.S. - O.F.S.			
Balkfontein			
(naby Bothaville)			
Bethlehem	17	0	
Bloemfontein	19	2	
(J.B.M. Hertzog)			
Bultfontein			
Fauresmith	18	1	
Ficksburg			
Frankfort	17	3	
Harrismith			
Hoopstad	21	1	
Kroonstad	20	4	
Lindley			
Modderpoort			
Petrusburg			
Philippolis			
Reddersburg			
Reitz			
Vrede			
Warden			
Welkom	20	1	
Wepener	18	8	
Winburg			
Zastron			

S.W.A.	Max	Min	RRR
Aroab			
Bethanie			
Dordabis			
Gobabeb	33	13	
Gobabis	22	6	
Grootfontein	24	3	
Karasburg			
Kalkfeld			
Karibib			
Keetmanshoop	22	10	
Kub			
Luderitz	23	9	
Mariental	25	7	
Ohopoho			
Okahandja			
Okaukueye			
Ondangua	29	7	
Otavi			
Otjiwarongo			
Outjo	27	7	
Uis	31	11	
Rehoboth			
Runtu	29	8	
Steinhausen			
Tsumeb	26	10	
Walvisbaai	16	11	
Windhoek W.K.			
J.G. Strydom L.H.	22	2	
BASUTOLAND			
Maseru	17	3	
BETSJOEANALAND/BECHUANALAND			
Francistown	22	10	
Gaberones			
Ghanzi	26	7	
Lobatsi			
Mahalapye			
Maun	27	11	
Shakawe	27	9	
Tsabong	23	2	
Tsane			
SWAZILAND			
Emlembe			
Manzini	19	9	
Stegi			

SYNOPTIC WEATHER MAP 1200 GMT. — 1400 SAST. SINOPTIESE WEERKAART

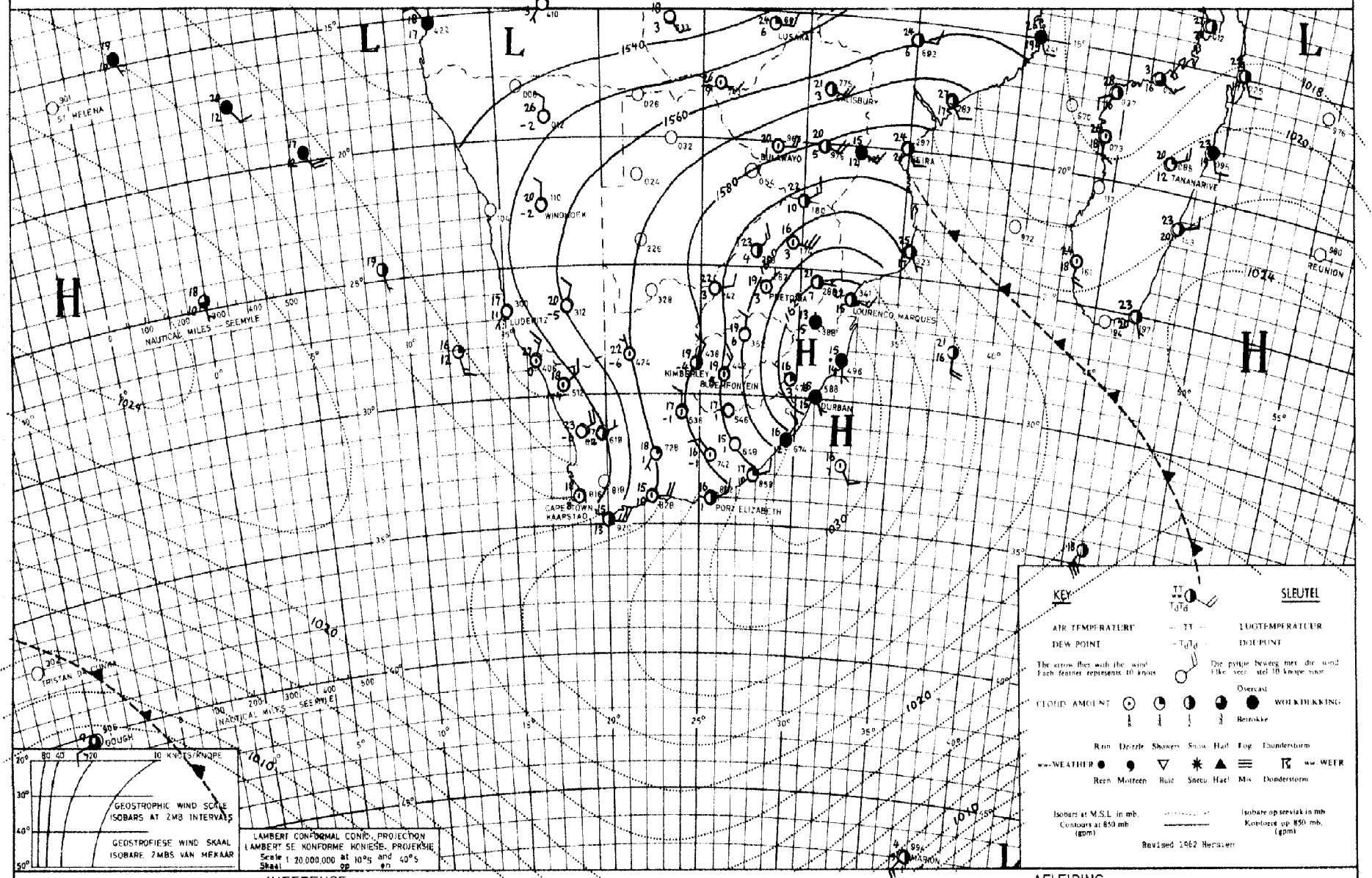

INFERENCE DATE 21-7-1968 DATUM AFLEIDING

It is expected that the high along the east coast will move away and therefore it will clear to fine over the whole country.

Na verwagting sal die hoog langs die ooskus weg-beweeg en gevolglik sal dit opklaar tot mooiweer oor die hele land.

DAAGLIKSE WEERBULLETIN

Maksimum en Minimum Temperatuur (°C) en Reënval (RRR) in mm vir die 24 uur geëindig om 0800 SAST op

WEERBURO / WEATHER BUREAU
DEPT. VAN VERVOER / DEPT. OF TRANSPORT

23-7-1968

DAILY WEATHER BULLETIN

Maximum and Minimum Temperatures (°C) and rainfall (RRR) in mm for the 24 hours ended at 0800 SAST on

CAPE - KAAP	Max	Min	RRR
Aberdeen			
Addo			
Alexander Bay	17	5	
Aliwal North	20	1	
Bashee	21	11	
Beaufort-Wes	23	14	
(Lughawe)			
Boegoebergdam			
Boetsap			
Brakkekuil			
(naby Heidelberg)			
Brandvlei			
Cala			
Caledon			
Calitzdorp			
Calvinia	21	3	
Cape Agulhas	17	9	
Cape Columbine	15	7	
Cape Point	16	9	
Cape St. Francis	22	8	
Cape Town	17	3	
(D.F. Malan)			
Cape Town			
(Roeland Str.)			
Carnarvon			
Ceres			
Citrusdal			
Colesberg			
Cradock			
Döhne	23	12	
De Aar	21	3	
Douglas			
East London	29	8	
(Airport)			
Eensaamheid			
(naby Herold)			
Elsenburg			
Fraserburg			
Garies			
George			
Graaff-Reinet	24	9	
Grahamstown			
Hopetown			
Idutywa			
Jansenville	26	2	
Joubertina			
Kimberley	21	7	
(Airport)			
Knysna			
Kokstad	21	-2	
Kuruman	20	4	

KAAP - CAPE	Max	Min	RRR
Ladismith			
Lake Mentz			
Maclear			
Mafeking	19	2	
Malmesbury			
Matatiele			
Matroosberg	18	-2	
Grootfontein			
(Middelburg)	19	9	
Mosselbaai	20	12	
Mount Frere			
Okiep	23	7	
Oudtshoorn	23	-2	
Petrusville			
Piketberg			
Pofadder	22	10	
Port Alfred			
Port Elizabeth	25	5	
Port Nolloth	13	4	
Port St. Johns	21	16	
Prieska	23	2	
Prince Albert			
Queenstown	21	12	
Rietfontein			
Riversdale	20	1	
Robertson	22	6	
Sheeprun	22	1	
(near Maclear)			
Somerset-Oos	25	8	
Steynsburg			
Strydenburg			
Sutherland	16	-4	
Swellendam			
Tarkastad			
Touwsrivier			
Twee Riviere	25	7	
(Gemsbokpark)			
Umtata	27	6	
Uniondale			
Upington	24	12	
Vanwyksvlei	21	7	
Victoria-Wes			
Vredendal	22	1	
Vryburg	21	2	
Williston			
Willowmore	20	1	
Willowpark			
(near Dordrecht)	17	10	

NATAL	Max	Min	RRR
Cape St. Lucia	20	15	
Dundee			
Durban	23	8	
(Louis Botha)			
Estcourt	20	5	
Harding			
Himeville			
Mkuze			
Hluhluwe			
Newcastle	21	2	
Cedara			
(Pietermaritzburg)			
Port Shepstone	20	10	
Richmond			
Seven Oaks			
Vryheid			
Waterford			
(near Underberg)			
TRANSVAAL			
Barberton			
Belfast			
Bethal	17	0	
Bospoort	18	-1	
Carolina	16	7	
Chester			
(near Gravelotte)			
Crecy			
Groendraai	22	8	
(naby Vaalwater)			
Jan Kempdorp			
Jan Smuts	14	5	
Joubert Park (Jhb)	15	5	
Kroondal	16	10	
Levubu	16	10	2·5
Leeudoringstad			
Lichtenburg			
Letaba			
Loskopdam			
Lydenburg	22	6	
Marnitz	22	6	
Mara	18	5	
Marble Hall			
Messina	21	8	
Middelburg			
Nelspruit	22	10	
Phalaborwa	19	12	
Pietersburg	18	8	
Piet Retief	21	7	

TRANSVAAL	Max	Min	RRR
Pongola			
Potchefstroom	19	1	
Potgietersrus	19	7	
Pretoria W.B.	17	7	
Pretoriuskop			
Punda Milia			
Sandpan (NW. Tvl.)	25	3	
Satara			
Sekhukhune			
Shingwidzi			
Skukuza	22	11	
Standerton	17	-3	
Thabazimbi			
Tomburke			
Tzaneen			
Vereeniging			
Volksrust			
Warmbad	19	10	
Witbank			
Zeerust			
O.V.S. - O.F.S.			
Balkfontein			
(naby Bothaville)			
Bethlehem	17	-5	
Bloemfontein	19	-2	
(J.B.M. Hertzog)			
Bultfontein			
Fauresmith	19	2	
Ficksburg			
Frankfort	17	-4	
Harrismith			
Hoopstad	21	-2	
Kroonstad	20	-1	
Lindley			
Modderpoort			
Petrusburg			
Philippolis			
Reddersburg			
Reitz			
Vrede			
Warden			
Welkom	19	3	
Wepener	18	1	
Winburg			
Zastron			

S.W.A.	Max	Min	RRR
Aroab			
Bethanie			
Dordabis			
Gobabeb	30	7	
Gobabis	24	9	
Grootfontein	24	7	
Cape Frio			
Karasburg			
Kalkfeld			
Karibib			
Keetmansboop	26	10	
Kub			
Luderitz	17	9	
Mariental	26	10	
Chopoho			
Okahandja			
Okaukueye			
Ondangua	29	12	
Otavi			
Otjiwarongo			
Outjo	27	6	
Uis	31	15	
J.G. Strydom L.H.	23	3	
Rehoboth			
Runtu	29	9	
Steinhausen			
Tsumeb	27	11	
Walvisbaai	14	11	
Windhoek W.K.			
BASUTOLAND			
Maseru	17	-1	
BETSJOEANALAND/BECHUANALAND			
Francistown	21	5	
Gaberones	21	4	
Ghanzi	25	7	
Lobatsi			
Mahalapye	20	4	
Maun	25	10	
Shakawe	26	6	
Tsabong	23	5	
Tsane			
SWAZILAND			
Emlembe			
Manzini	21	9	
Stegi			

SYNOPTIC WEATHER MAP 1200 GMT. — 1400 SAST. SINOPTIESE WEERKAART

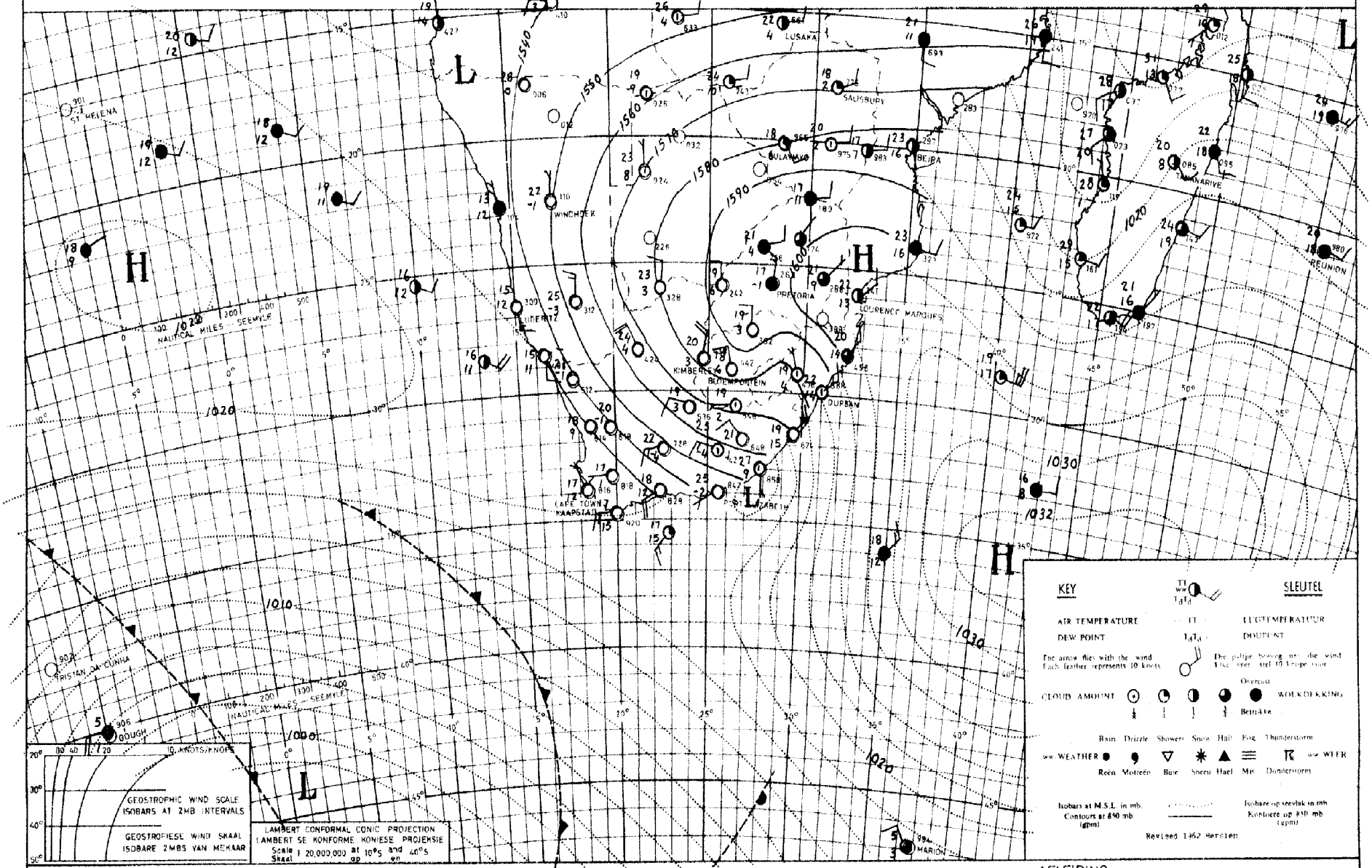

INFERENCE DATE 22 - 7 - 19 68 DATUM AFLEIDING

With a high pressure system established over the interior it will be fine over most regions. Fairly moist air is, however, being advected over the Transvaal where it will be partly cloudy.

Met 'n hoëdrukstelsel gevestig oor die binneland sal dit mooiweer wees oor die meeste dele. Betreklik vogtige lug word egter oor Transvaal ingevoer en dit sal gedeeltelik bewolk wees oor die provinsie.

DAAGLIKSE WEERBULLETIN

Maksimum en Minimum Temperatuur (°C) en Reënval (RRR) in mm vir die 24 uur geëindig om 0800 SAST op

WEERBURO / WEATHER BUREAU
DEPT. VAN VERVOER / DEPT. OF TRANSPORT

24 - 7 - 1968

DAILY WEATHER BULLETIN

Maximum and Minimum Temperatures (°C) and rainfall (RRR) in mm for the 24 hours ended at 0800 SAST on

CAPE - KAAP	Max	Min	RRR
Aberdeen			
Addo			
Alexander Bay	15	10	
Aliwal North	21	0	
Bashee	23	13	
Beaufort-Wes	25	17	
(Lughawe)			
Boegoebergdam			
Boetsap			
Brakkekuil			
(naby Heidelberg)			
Brandvlei			
Cala			
Caledon			
Calitzdorp			
Calvinia	24	4	
Cape Agulhas	15	12	
Cape Columbine	13	11	3·7
Cape Point	15	10	8·0
Cape St. Francis	25	13	0·1
Cape Town	15	10	6·4
(D.F. Malan)			
Cape Town			
(Roeland Str.)			10·0
Carnarvon			
Ceres			
Citrusdal			
Colesberg			
Cradock			
Döhne			
De Aar	21	8	
Douglas			
East London	30	15	
(Airport)			
Eensaamheid			
(naby Herold)			
Elsenburg			
Fraserburg	21	5	
Garies			
George			
Graaff-Reinet	26	10	
Grahamstown			
Hopetown			
Idutywa			
Jansenville	29	13	
Joubertina			
Kimberley	21	6	
(Airport)			
Knysna			
Kokstad	21	-3	
Kuruman	21	3	

KAAP - CAPE	Max	Min	RRR
Ladismith			
Lake Mentz			
Maclear			
Mafeking	20	4	
Malmesbury			
Matatiele			
Matroosberg	21	6	
Grootfontein			
(Middelburg)	21	11	
Mosselbaai	18	11	
Mount Frere			
Okiep	24	4	
Oudtshoorn	25	7	
Petrusville			
Piketberg			
Pofadder	24	7	
Port Alfred			
Port Elizabeth	25	14	
Port Nolloth	13	11	
Port St. Johns	26	16	
Prieska	24	8	
Prince Albert			
Queenstown	23	7	
Rietfontein			
Riversdale	27	5	
Robertson	24	10	
Sheeprun	23	1	
(near Maclear)			
Somerset-Oos	27	18	
Steynsburg			
Strydenburg			
Sutherland	19	2	
Swellendam			
Tarkastad			
Touwsrivier			
Twee Riviere	25	9	
(Gemsbokpark)			
Umtata	27	6	
Uniondale			
Upington	25	14	
Vanwyksvlei	22	9	
Victoria-Wes			
Vredendal	22	6	
Vryburg	20	2	
Williston			
Willowmore	25	12	
Willowpark			
(near Dordrecht)	18	19	

NATAL	Max	Min	RRR
Cape St. Lucia	21	15	
Dundee			
Durban	23	8	
(Louis Botha)			
Estcourt	21	2	
Harding			
Himeville			
Mkuze			
Hluhluwe			
Newcastle	21	5	
Cedara			
(Pietermaritzburg)	22	4	
Port Shepstone	20	10	
Richmond			
Seven Oaks			
Vryheid			
Waterford			
(near Underberg)	19	-4	
TRANSVAAL			
Barberton			
Belfast			
Bethal	17	2	
Bospoort	18	2	
Carolina	16	7	
Chester			
(near Gravelotte)			
Crecy			
Groendraai	19	3	
(naby Vaalwater)			
Jan Kempdorp			
Jan Smuts	15	6	
Joubert Park (Jhb)	16	6	
Kroondal	19	1	
Levubu	22	8	
Leeudoringstad			
Lichtenburg			
Letaba			
Loskopdam			
Lydenburg	23	6	
Marnitz	20	3	
Mara	21	2	
Marble Hall			
Messina	22	8	
Middelburg			
Nelspruit	22	7	
Phalaborwa	23	9	
Pietersburg	18	5	
Piet Retief	20	6	

TRANSVAAL	Max	Min	RRR
Pongola			
Potchefstroom	19	1	
Potgietersrus	21	9	
Pretoria W.B.	18	4	
Pretoriuskop			
Punda Milia			
Sandpan (NW. Tvl.)	24	2	
Satara			
Sekhukhune			
Shingwidzi			
Skukuza	27	6	
Standerton	18	-4	
Thabazimbi			
Tomburke			
Tzaneen			
Vereeniging			
Volksrust			
Warmbad	20	3	
Witbank			
Zeerust			
O.V.S. - O.F.S.			
Balkfontein			
(naby Bothaville)			
Bethlehem	17	-4	
Bloemfontein	19	-2	
(J.B.M. Hertzog)			
Bultfontein			
Fauresmith	19	3	
Ficksburg			
Frankfort	18	-4	
Harrismith			
Hoopstad	20	-1	
Kroonstad	19	-1	
Lindley			
Modderpoort			
Petrusburg			
Philippolis			
Reddersburg			
Reitz			
Vrede			
Warden			
Welkom	18	4	
Wepener	19	1	
Winburg			
Zastron			

S.W.A.	Max	Min	RRR
Aroab			
Bethanie			
Dordabis			
Gobabeb	18	11	
Gobabis	21	9	
Grootfontein			
Cape Frio			
Karasburg			
Kalkfeld			
Karibib			
Keetmanshoop	25	10	
Kub			
Luderitz	12	11	
Mariental	27	10	
Ohopoho			
Okahandja			
Okaukueye			
Ondangua	28	10	
Otavi			
Otjiwarongo			
Outjo	27	7	
Ujs	29	8	
J.G. Strydom L.H.	23	7	
Rehoboth			
Runtu	27	7	
Steinhausen			
Tsumeb	27	10	
Walvisbaai	15	13	
Windhoek W.K.			
BASUTOLAND			
Maseru	18	-1	
BETSJOEANALAND/BECHUANALAND			
Francistown	21	3	
Gaberones	22	3	
Ghanzi	26	8	
Lobatsi			
Mahalapye	20	3	
Maun	25	8	
Shakawe	25	5	
Tsabong	23	4	
Tsane			
SWAZILAND			
Emlembe			
Manzini	23	8	
Stegi			

SYNOPTIC WEATHER MAP 1200 GMT. — 1400 SAST. SINOPTIESE WEERKAART

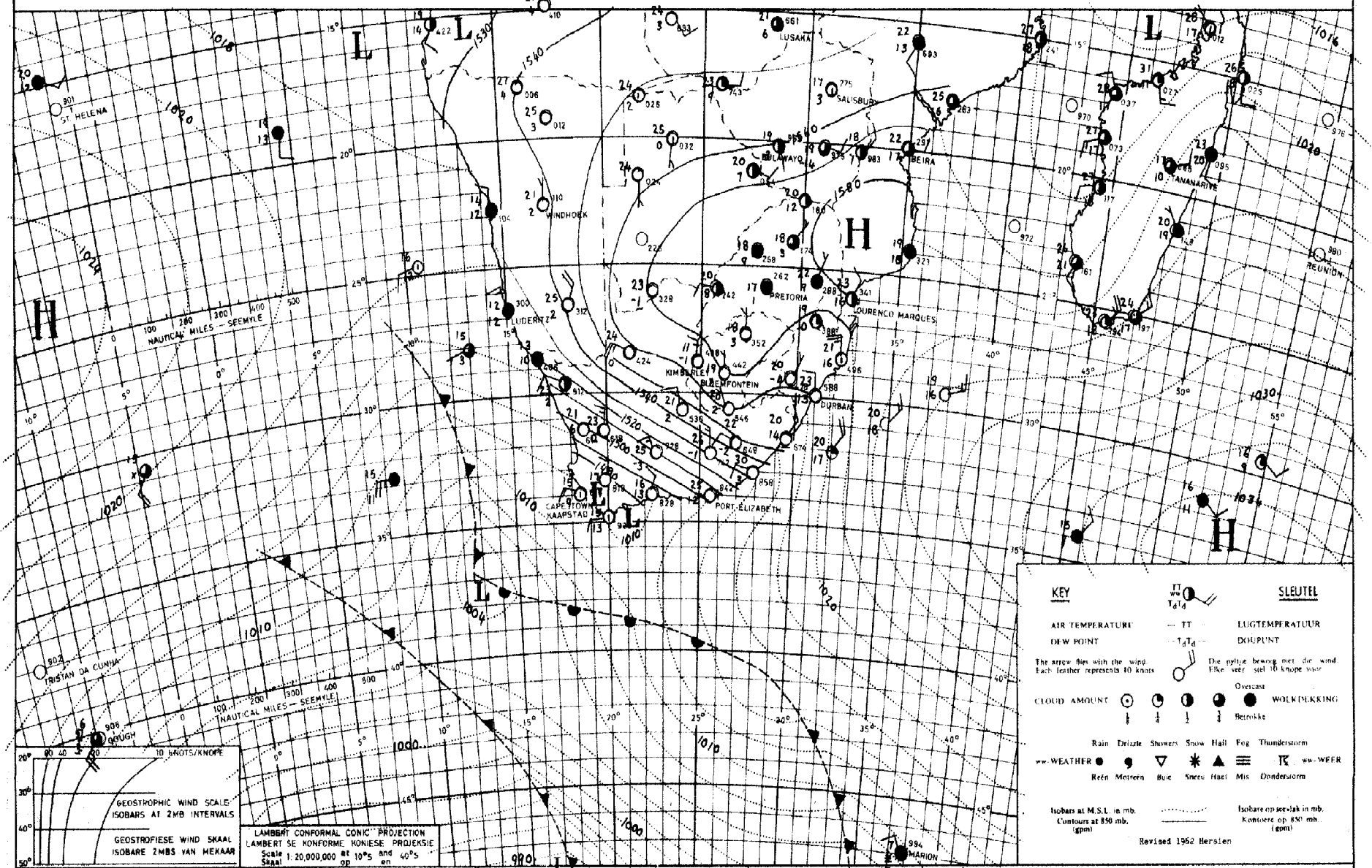

INFERENCE

DATE 23 - 7 - 1968 DATUM

AFLEIDING

The cold front west of Cape Town will bring cold weather with showers over Western and South-western Cape which will spread also to the south coast. Over the rest of the country it will be mainly fine and [illegible] bergwind [illegible] coast region.

Die koufront wes van Kaapstad sal kouer weer met reënbuie aanbring oor Wes- en Suidwes-Kaapland wat later na die suidkus uitbrei. Oor die res van die land sal dit hoofsaaklik mooi weer wees en warm bergwindtoestande sal oor die ooskusstreke voorkom.

DAAGLIKSE WEERBULLETIN

Maksimum en Minimum Temperatuur (°C) en Reënval (RRR) in mm vir die 24 uur geëindig om 0800 SAST op

WEERBURO WEATHER BUREAU
DEPT. VAN VERVOER / DEPT. OF TRANSPORT

25 - 7 - 1968

DAILY WEATHER BULLETIN

Maximum and Minimum Temperatures (°C) and rainfall (RRR) in mm for the 24 hours ended at 0800 SAST on

CAPE - KAAP	Max	Min	RRR
Aberdeen			
Addo			
Alexander Bay	17	5	
Aliwal North	19	5	
Bashee	25	14	
Beaufort-Wes	18	4	
(Lughawe)			
Boegoebergdam			
Boetsap			
Brakkekuil			
(naby Heidelberg)			
Brandvlei			
Cala			
Caledon			
Calitzdorp			
Calvinia	12	3	
Cape Agulhas	16	8	
Cape Columbine	14	9	1·3
Cape Point	14	8	
Cape St. Francis	17	12	0·1
Cape Town			
(D.F. Malan)	16	6	0·8
Cape Town			
(Roeland Str.)			
Carnarvon			
Ceres			
Citrusdal			
Colesberg			
Cradock			
Döhne	22	9	
De Aar	21	1	
Douglas			
East London	21	14	
(Airport)			
Eensaamheid			
(naby Herold)			
Elsenburg			
Fraserburg	17	0	
Garies			
George			
Graaff-Reinet	24	3	
Grahamstown			
Hopetown			
Idutywa			
Jansenville	24	12	
Joubertina			
Kimberley	21	9	
(Airport)			
Knysna			
Kokstad	21	-1	
Kuruman	20	6	

KAAP - CAPE	Max	Min	RRR
Ladismith			
Lake Mentz			
Maclear			
Mafeking	21	6	
Malmesbury			
Matatiele			
Matroosberg	10	2	
Grootfontein			
(Middelburg)			
Mosselbaai	15	12	0·1
Mount Frere			
Okiep	13	3	
Oudtshoorn	19	5	
Petrusville			
Piketberg			
Pofadder	16	2	
Port Alfred			
Port Elizabeth	19	13	1·8
Port Nolloth	15	7	
Port St. Johns	29	14	
Prieska	23	1	
Prince Albert			
Queenstown	21	5	
Rietfontein			
Riversdale	14	8	7·5
Robertson	16	4	
Sheeprun	22	1	
(near Maclear)			
Somerset-Oos			
Steynsburg			
Strydenburg			
Sutherland	12	-2	
Swellendam			
Tarkastad			
Touwsrivier			
Twee Riviere	26	3	
(Gemsbokpark)			
Umtata	26	6	
Uniondale			
Upington	23	1	
Vanwyksvlei	20	-1	
Victoria-Wes			
Vredendal	15	7	
Vryburg	21	3	
Williston			
Willowmore	18	8	
Willowpark			
(near Dordrecht)	17	10	

NATAL	Max	Min	RRR
Cape St. Lucia	23	15	
Dundee			
Durban	25	7	
(Louis Botha)			
Estcourt	22	6	
Harding			
Himeville			
Mkuze			
Hluhluwe			
Newcastle	23	1	
Cedara			
(Pietermaritzburg)	23	3	
Port Shepstone	21	13	
Richmond			
Seven Oaks			
Vryheid			
Waterford			
(near Underberg)	20	-3	
TRANSVAAL			
Barberton			
Belfast			
Bethal	18	2	
Bospoort	19	3	
Carolina	16	4	
Chester			
(near Gravelotte)			
Crecy			
Groendraai	22	-1	
(naby Vaalwater)			
Jan Kempdorp			
Jan Smuts	16	8	
Joubert Park (Jhb)	17	8	
Kroondal	21	3	
Levubu	23	9	
Leeudoringstad			
Lichtenburg			
Letaba			
Loskopdam			
Lydenburg	23	3	
Marnitz	22	4	
Mara	22	3	
Marble Hall			
Messina	25	7	
Middelburg			
Nelspruit	25	6	
Phalaborwa	25	11	
Pietersburg	19	3	
Piet Retief	21	6	

TRANSVAAL	Max	Min	RRR
Pongola			
Potchefstroom	20	4	
Potgietersrus	21	5	
Pretoria W.B.	19	4	
Pretoriuskop			
Punda Milia			
Sandpan (NW. Tvl.)	23	7	
Satara			
Sekhukhune			
Shingwidzi			
Skukuza	28	3	
Standerton	18	-2	
Thabazimbi			
Tomburke			
Tzaneen			
Vereeniging			
Volksrust			
Warmbad	22	4	
Witbank			
Zeerust			
O.V.S. - O.F.S.			
Balkfontein			
(naby Bothaville)			
Bethlehem	16	-3	
Bloemfontein	18	0	
(J.B.M. Hertzog)			
Bultfontein			
Fauresmith	19	1	
Ficksburg			
Frankfort	18	-4	
Harrismith			
Hoopstad	21	0	
Kroonstad	19	0	
Lindley			
Modderpoort			
Petrusburg			
Philippolis			
Reddersburg			
Reitz			
Vrede			
Warden			
Welkom	19	5	
Wepener	18	9	
Winburg			
Zastron			

S.W.A.	Max	Min	RRR
Aroab			
Bethanie			
Dordabis			
Gobabeb	22	6	
Gobabis	25	9	
Grootfontein	25	7	
Cape Fria			
Karasburg			
Kalkfeld			
Karibib			
Keetmanshoop	21	4	
Kub			
Luderitz	15	9	
Mariental	27	8	
Ohopoho			
Okahandja			
Okaukueye			
Ondangua	28	9	
Otavi			
Otjiwarongo			
Outjo	26	12	
Uis	29	7	
J.G. Strydom L.H.	23	7	
Rehoboth			
Runtu	28	4	
Steinhausen			
Tsumeb	27	7	
Walvisbaai	16	10	
Windhoek W.K.			
BASUTOLAND			
Maseru	17	1	
BETSJOEANALAND/BECHUANALAND			
Francistown	24	4	
Gaberones			
Ghanzi	25	6	
Lobatsi			
Mahalapye	22	4	
Maun	25	9	
Shakawe	26	4	
Tsabong	23	8	
Tsane	21	7	
SWAZILAND			
Emlembe			
Manzini			
Stegi			

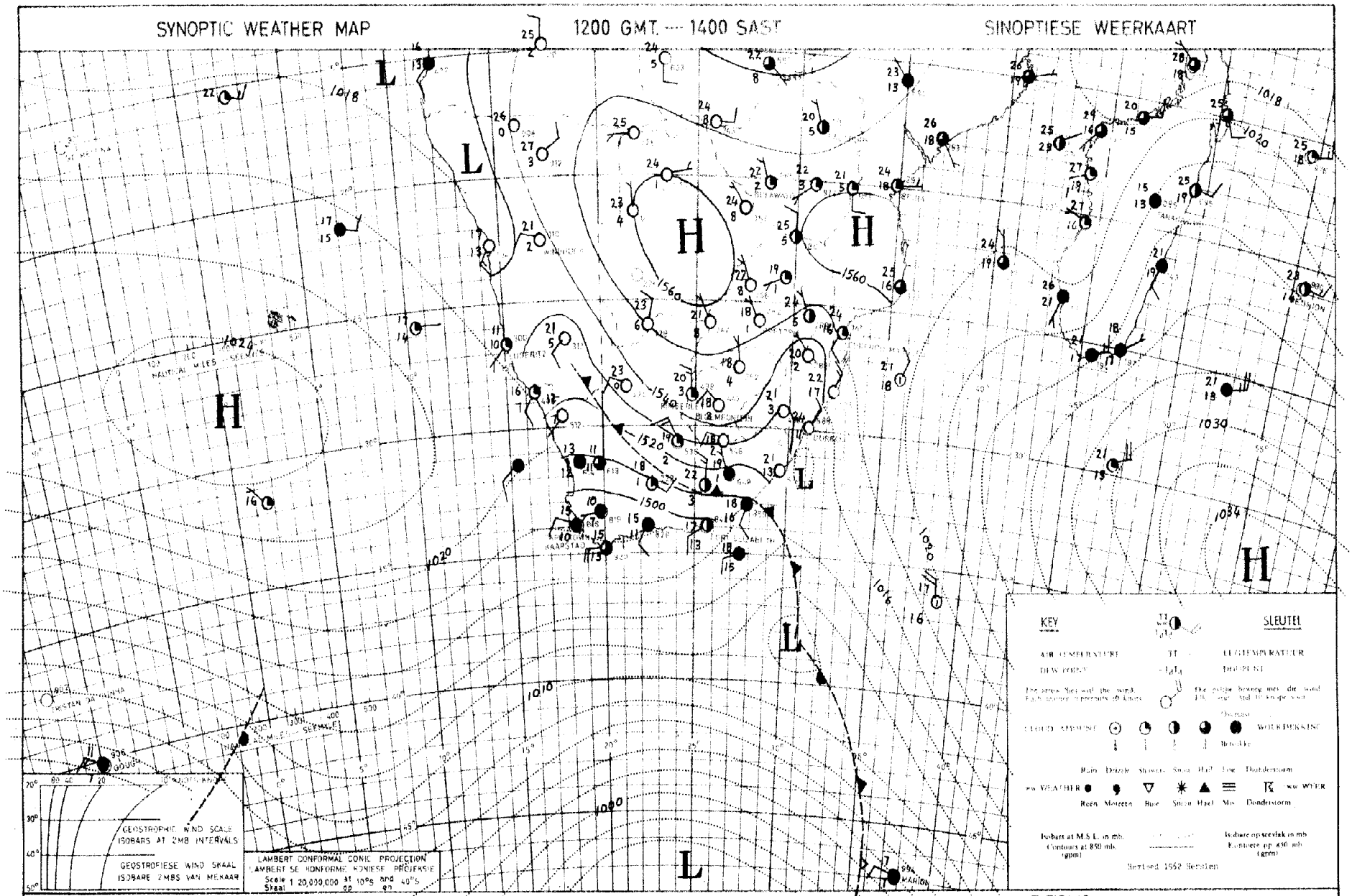

INFERENCE

DATE 24 - 7 - 19 68 DATUM

AFLEIDING

With the broad trough south of the country it will be cloudy and cold with showers over the south-western and southern Cape. It will also be cold over the rest of the Cape Province and southern Orange Free State but mild to warm elsewhere.

Met die groot trog suid van die land sal dit bewolk en koud wees met buie oor die Suidwes- en Suid-Kaapse kusgebiede. Dit sal ook koud wees oor die res van Kaapland en die Suid-Vrystaat maar matig tot warm elders.

DAAGLIKSE WEERBULLETIN

Maksimum en Minimum Temperatuur (°C) en Reënval (RRR) in mm vir die 24 uur geëindig om 0800 SAST op

WEERBURO / WEATHER BUREAU
DEPT. VAN VERVOER / DEPT. OF TRANSPORT

26-7-1968

DAILY WEATHER BULLETIN

Maximum and Minimum Temperatures (°C) and rainfall (RRR) in mm for the 24 hours ended at 0800 SAST on

CAPE - KAAP	Max	Min	RRR
Aberdeen			
Addo			
Alexander Bay	15	9	
Aliwal North	21	8	
Bashee	21	12	
Beaufort-Wes	16	2	
(Lughawe)			
Boegnebergdam			
Boetsap			
Brakkekuil			
(naby Heidelberg)			
Brandvlei			
Cala			
Caledon			
Calitsdorp			
Calvinia	17	4	
Cape Agulhas	16	10	
Cape Columbine	14	11	0·1
Cape Point	14	9	0·5
Cape St. Francis	16	9	
Cape Town	15	10	1·6
(D.F. Malan)			
Cape Town			
(Roeland Str.)			
Carnarvon			
Ceres			
Citrusdal			
Colesberg			
Cradock			
Döhne	22	7	
De Aar	19	-2	
Douglas			
East London	19	9	
(Airport)			
Eensaamheid			
(naby Herold)			
Elsenburg			
Fraserburg	13	-2	
Garies			
George			
Graaff-Reinet	17	-2	
Grahamstown			
Hopetown			
Idutywa			
Jansenville	19	6	
Joubertina			
Kimberley	22	6	
(Airport)			
Knysna			
Kokstad	24	5	
Kuruman	12	3	

KAAP - CAPE	Max	Min	RRR
Ladismith			
Lake Mentz			
Maclear			
Mafeking	23	8	
Malmesbury			
Matatiele			
Matroosberg	11	5	0·8
Grootfontein			
(Middelburg)	20	4	
Mosselbaai	16	10	
Mount Frere			
Okiep	15	5	
Oudtshoorn	17	0	
Petrusville			
Piketberg			
Pofadder	15	1	
Port Alfred			
Port Elizabeth	16	8	0·1
Port Nolloth	14	9	0·1
Port St. Johns	22	15	
Prieska	11	1	
Prince Albert			
Queenstown	22	12	
Rietfontein			
Riversdale	17	3	
Robertson	17	8	
Sheeprun	23	6	
(near Maclear)			
Somerset-Oos	18	4	
Steynsburg			
Strydenburg			
Sutherland	10	-2	
Swellendam			
Tarkastad			
Touwsrivier			
Twee Riviere	24	0	
(Gemsbokpark)			
Umtata	24	6	
Uniondale			
Upington	20	-1	
Vanwyksvlei	18	-2	
Victoria-Wes			
Vredendal	18	6	
Vryburg	23	7	
Williston			
Willowmore	16	-1	
Willowpark			
(near Dordrecht)	19	7	

NATAL	Max	Min	RRR
Cape St. Lucia	22	16	
Dundee			
Durban	23	11	
(Louis Botha)			
Estcourt	23	6	
Harding			
Himeville			
Mkuze			
Hluhluwe			
Newcastle	26	11	
Cedara			
(Pietermaritzburg)	25	10	
Port Shepstone	22	14	
Richmond			
Seven Oaks			
Vryheid			
Waterford			
(near Underberg)	22	9	
TRANSVAAL			
Barberton			
Belfast			
Bethal	21	3	
Bospoort	21	8	
Carolina	19	4	
Chester			
(near Gravelotte)			
Crecy			
Groendraai	25	0	
(naby Vaalwater)			
Jan Kempiorp			
Jan Smuts	18	8	
Joubert Park (Jhb)	19	7	
Kroondal	22	2	
Levubu	26	12	
Lesudoringstad			
Lichtenburg			
Letaba			
Loskopdam			
Lydenburg	21	8	
Marnitz	24	4	
Mara	24	3	
Marble Hall			
Messina	27	7	
Middelburg			
Nelspruit	27	7	
Phalaborwa	28	11	
Pietersburg	21	5	
Piet Retief	25	10	

TRANSVAAL	Max	Min	RRR
Pongola			
Potchefstroom	24	7	
Potgietersrus	23	6	
Pretoria W.B.	20	5	
Pretoriuskop			
Punda Milia			
Sandpan (NW. Tvl.)	25	0	
Satara			
Sekhukhune			
Shingwidzi			
Skukuza			
Standerton	22	6	
Thabazimbi			
Tomburke			
Tzaneen			
Vereeniging			
Volksrust			
Warmbad	24	4	
Witbank			
Zeerust			
O.V.S. - O.F.S.			
Balkfontein			
(naby Bothaville)			
Bethlehem	20	3	
Bloemfontein	20	9	
(J.B.M. Hertzog)			
Bultfontein			
Fauresmith			
Ficksburg			
Frankfort	22	-1	
Harrismith			
Hoopstad	22	5	
Kroonstad	23	10	
Lindley			
Modderpoort			
Petrusburg			
Philippolis			
Reddersburg			
Reitz			
Vrede			
Warden			
Welkom	21	7	
Wepener	20	10	
Winburg			
Zastron			

S.W.A.	Max	Min	RRR
Aroab			
Bethanie			
Dordabis			
Gobabeb	20	5	
Gobabis	26	7	
Grootfontein	26	8	
Cape Fria			
Karasburg			
Kalkfeld			
Karibib			
Keetmanshoop	21	3	
Kub			
Luderitz	14	10	
Mariental	26	2	
Ohopoho			
Okahandja			
Okaukueye			
Ondangua	20	8	
Otavi			
Otjiwarongo			
Outjo	27	6	
Uis	25	5	
J.G. Strydom L.H.	24	2	
Rehoboth			
Runtu	29	5	
Steinhausen			
Tsumeb	28	6	
Walvisbaai	16	13	
Windhoek W.K.			
BASUTOLAND			
Maseru	21	8	
BETSJOEANALAND/BECHUANALAND			
Francistown	26	7	
Gaberones	26	5	
Ghanzi	27	8	
Lobatsi			
Mahalapye	24	5	
Maun	26	10	
Shakawe	26	5	
Tsabong	26	4	
Tsane	24	8	
SWAZILAND			
Embembe			
Manzini			
Stegi			

SYNOPTIC WEATHER MAP 1200 GMT. — 1400 SAST. SINOPTIESE WEERKAART

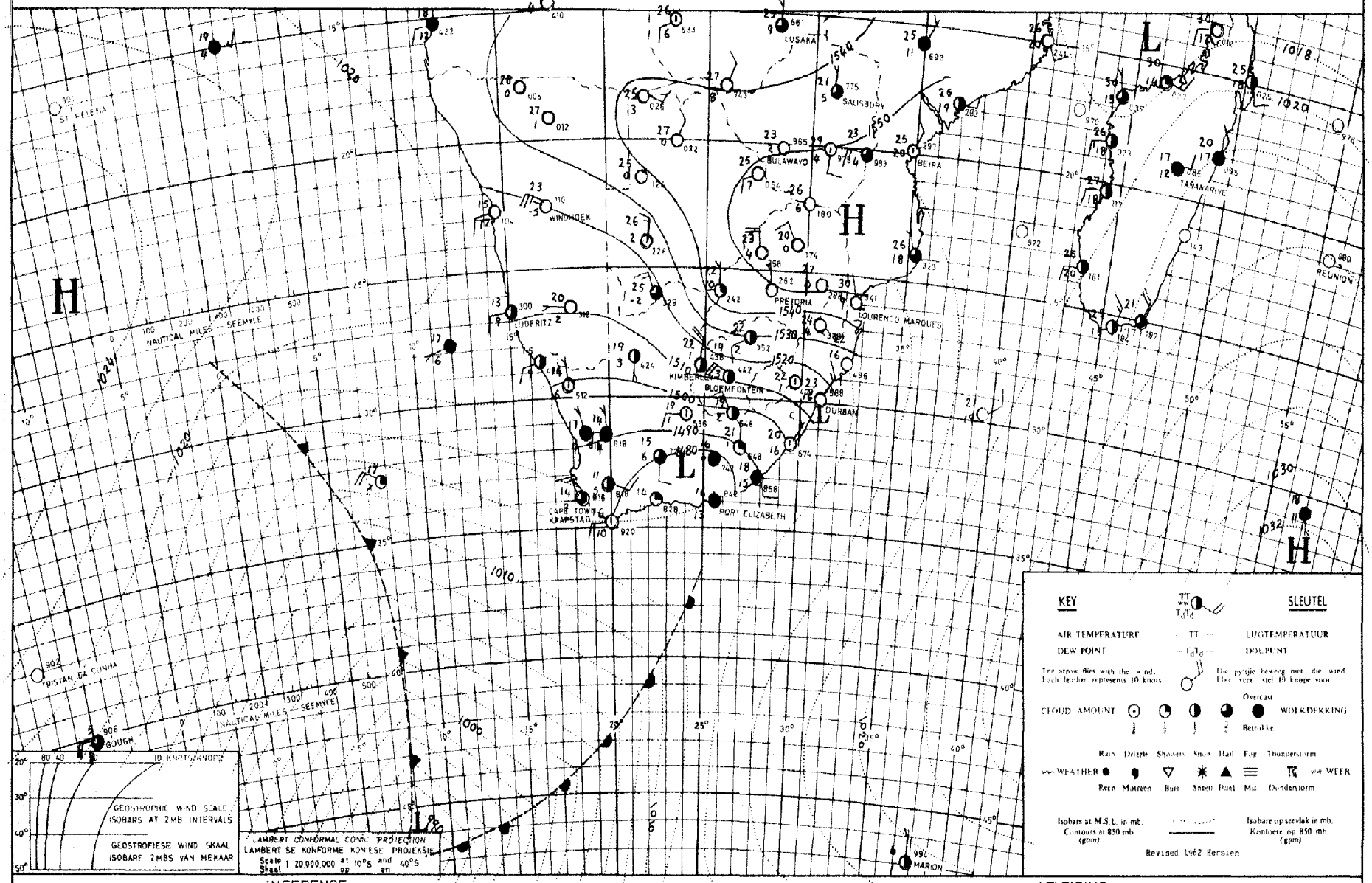

INFERENCE DATE 25...7...19.68 DATUM AFLEIDING

The cold front between Cape Town and Gough will bring cold, cloudy weather with rain to the south-western Cape and these conditions will spread to the southern Cape later. Over the remainder of the country it will be fine and mild to warm.

Die koufront tussen Kaapstad en Gough sal bewolkte weer met reën aanbring oor Suidwes-Kaapland wat later ook oor Suid-Kaapland sal uitbrei. Oor die res van die land sal dit hoofsaaklik mooiweer en matig tot warm wees.

DAAGLIKSE WEERBULLETIN

Maksimum en Minimum Temperatuur (°C) en Reënval (RRR) in mm vir die 24 uur geëindig om 0800 SAST op

WEERBURO / WEATHER BUREAU
DEPT. VAN VERVOER / DEPT. OF TRANSPORT

27 - 7 - 1968

DAILY WEATHER BULLETIN

Maximum and Minimum Temperatures (°C) and rainfall (RRR) in mm for the 24 hours ended at 0800 SAST on

CAPE - KAAP	Max	Min	RRR
Aberdeen			
Addo			
Alexander Bay	19	8	
Aliwal North	20	-1	
Bashee	20	13	
Beaufort-Wes	15	8	
(Lughawe)			
Boegoebergdam			
Boetsap			
Brakkekuil			
(naby Heidelberg)			
Brandvlei			
Cala			
Caledon			
Calitzdorp			
Calvinia	11	5	
Cape Agulhas	16	8	17.0
Cape Columbine	14	10	6.4
Cape Point	12	9	15.0
Cape St. Francis	18	9	
Cape Town			
(D.F. Malan)	13	9	35.8
Cape Town			
(Roeland Str.)			
Carnarvon			
Ceres			
Citrusdal			
Colesberg			
Cradock			
Döhne	21	5	
De Aar	15	-2	
Douglas			
East London	20	10	
(Airport)			
Eensaamheid			
(naby Herold)			
Elsenburg			
Fraserburg	9	2	
Garies			
George			
Graaff-Reinet	19	10	
Grahamstown			
Hopetown			
Idutywa			
Jansenville	20	6	
Joubertina			
Kimberley	20	1	
(Airport)			
Knysna			
Kokstad	24	-1	
Kuruman	20	-1	

KAAP - CAPE	Max	Min	RRR
Ladismith			
Lake Mentz			
Maclear			
Mafeking	25	6	
Malmesbury			
Matatiele			
Matroosberg	7	5	8.5
Grootfontein			
(Middelburg)	16	3	
Mosselbaai	20	10	
Mount Frere			
Okiep	11	7	
Oudtshoorn	17	9	
Petrusville			
Piketberg			
Pofadder	12	1	
Port Alfred			
Port Elizabeth	20	8	
Port Nolloth	15	11	
Port St. Johns	21	16	
Prieska	17	-1	
Prince Albert			
Queenstown	21	-6	
Rietfontein			
Riversdale	18	4	
Robertson	15	3	4.5
Sheeprun	21	4	
(near Maclear)			
Somerset-Oos	20	6	
Steynsburg			
Strydenburg			
Sutherland	7	2	12.0
Swellendam			
Tarkastad			
Touwsrivier			
Twee Riviere	19	-3	
(Gemsbokpark)			
Umtata	25	8	
Uniondale			
Upington	16	-3	
Vanwyksvlei	13	-2	
Victoria-Wes			
Vredendal	16	11	5.5
Vryburg	24	-1	
Williston			
Willowmore	14	5	
Willowpark			
(near Dordrecht)	17	3	

NATAL	Max	Min	RRR
Cape St. Lucia	26	15	
Dundee			
Durban	22	11	
(Louis Botha)			
Estcourt	25	4	
Harding			
Himeville			
Mkuze			
Hluhluwe			
Newcastle	26	10	
Cedara			
(Pietermaritzburg)	25	7	
Port Shepstone	21	14	
Richmond			
Seven Oaks			
Vryheid			
Waterford			
(near Underberg)	20	5	
TRANSVAAL			
Barberton			
Belfast			
Bethal	21	4	
Bospoort	22	3	
Carolina	20	7	
Chester			
(near Gravelotte)			
Crecy			
Groendraai	25	1	
(naby Vaalwater)			
Jan Kempdorp			
Jan Smuts	19	9	
Joubert Park (Jhb)	20	11	
Kroondal	24	3	
Levubu	28	13	
Leeudoringstad			
Lichtenburg			
Lataba			
Loskopdam			
Lydenburg			
Marnitz	26	8	
Mara	27	4	
Marble Hall			
Messina	30	7	
Middelburg			
Nelspruit	30	7	
Phalaborwa			
Pietersburg	24	6	
Piet Retief	25	8	

TRANSVAAL	Max	Min	RRR
Pongola			
Potchefstroom	24	4	
Potgietersrus	25	9	
Pretoria W.B.	22	7	
Pretoriuskop			
Punda Milia			
Sandpan (NW. Tvl.)	28	5	
Satara			
Sekhukhune			
Shingwidzi			
Skukuza	32	4	
Standerton	23	6	
Thabazimbi			
Tomburke			
Tzaneen			
Vereeniging			
Volksrust			
Warmbad	26	9	
Witbank			
Zeerust			
O.V.S. - O.F.S.			
Balkfontein			
(naby Bothaville)			
Bethlehem	21	0	
Bloemfontein	19	-4	
(J.B.M. Hertzog)			
Bultfontein			
Fauresmith	17	-6	
Ficksburg			
Frankfort	22	-1	
Harrismith			
Hoopstad	24	0	
Kroonstad	24	3	
Lindley			
Modderpoort			
Petrusburg			
Philippolis			
Reddersburg			
Reitz			
Vrede			
Warden			
Welkom	23	1	
Wepener	19	-3	
Winburg			
Zastron			

S.W.A.	Max	Min	RRR
Aroab			
Bethanie			
Dordabis			
Gobabeb	19	2	
Gobabis	25	4	
Grootfontein	27	6	
Cape Frio			
Karasburg			
Kalkfeld			
Karibib			
Keetmanshoop	18	1	
Kub			
Luderitz	15	10	
Mariental	22	1	
Ohopoho			
Okahandja			
Okaukueye			
Ondangua	30	6	
Otavi			
Otjiwarongo			
Outjo	27	4	
Uis			
J.G. Strydom L.H.	22	3	
Rehoboth			
Runtu	31	5	
Steinhausen			
Tsumeb	29	7	
Walvisbaai	17	8	
Windhoek W.K.			
BASUTOLAND			
Maseru	20	1	
BETSJOEANALAND/BECHUANALAND			
Francistown	28	6	
Gaberones	27	6	
Ghanzi	28	6	
Lobatsi			
Mahalapye	27	9	
Maun	29	9	
Shakawe	29	7	
Tsabong	22	-1	
Tsane	27	1	
SWAZILAND			
Embembe			
Manzini	31	14	
Stegi			

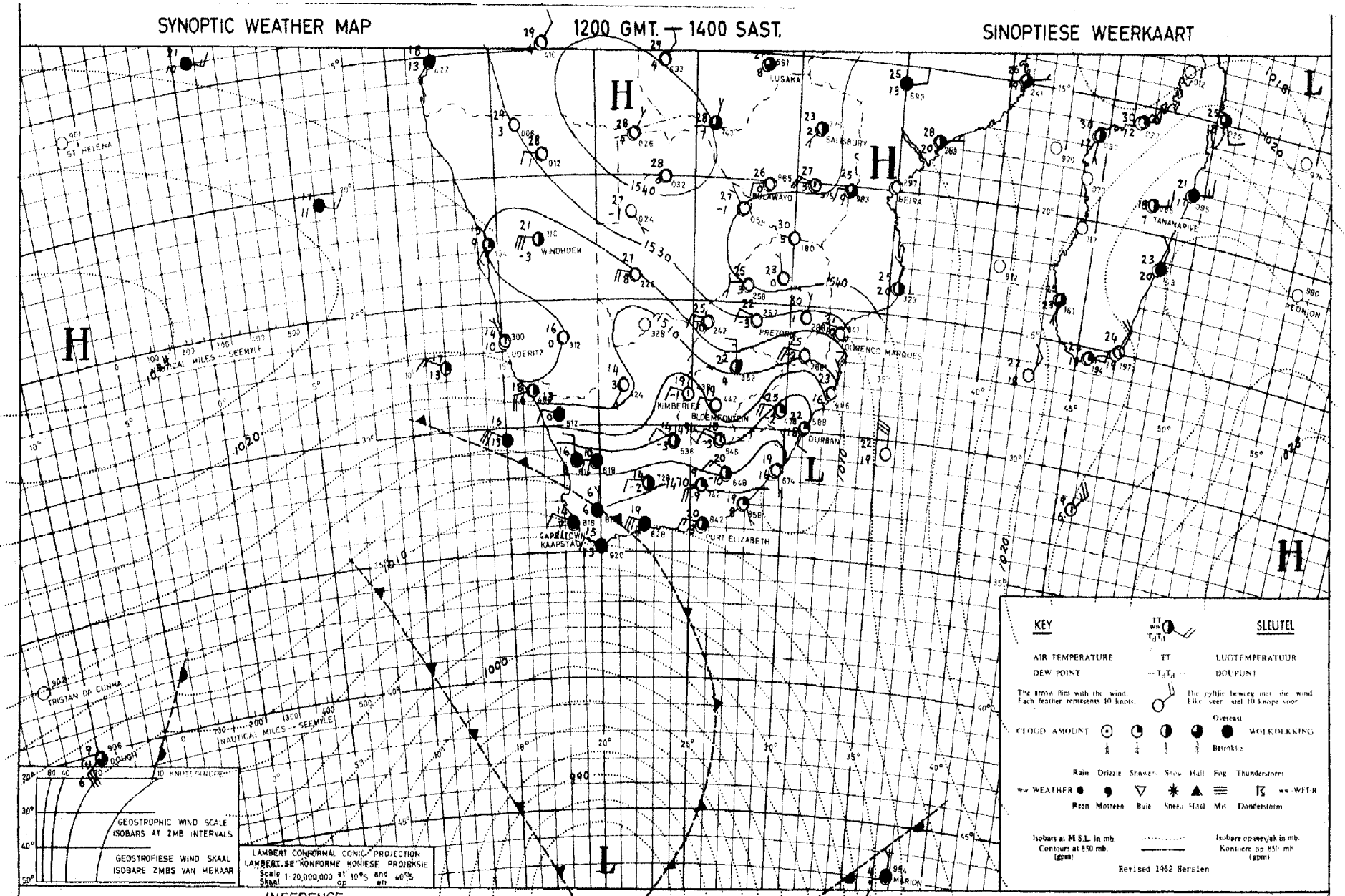

The strong trough over the Atlantic Ocean will maintain cloudy, cold weather with rain over the western Cape. As a result of the low along the east coast it will be partly cloudy and cooler along the Natal coast. Warm dry air is in circulation in the north where it will remain fair and mild to warm.

Die sterk trog oor die Atlantiese Oseaan sal veroorsaak dat bewolkte, koue weer met reën oor Wes-Kaapland sal voortduur. As gevolg van die laag langs die ooskus sal dit gedeeltelik bewolk en koeler wees langs die Natalse Kus. Warm droë lug sirkuleer oor die noordelike streke waar dit mooiweer en matig [illegible] warm sal bly.

DAAGLIKSE WEERBULLETIN

Maksimum en Minimum Temperatuur (°C) en Reënval (RRR) in mm vir die 24 uur geëindig om 0800 SAST op

WEERBURO / WEATHER BUREAU
DEPT. VAN VERVOER / DEPT. OF TRANSPORT

28 - 7 - 1968

DAILY WEATHER BULLETIN

Maximum and Minimum Temperatures (°C) and rainfall (RRR) in mm for the 24 hours ended at 0800 SAST on

CAPE - KAAP	Max	Min	RRR
Aberdeen			
Addo			
Alexander Bay	20	12	2·3
Aliwal North	17	-3	
Bashee	20	12	
Beaufort-Wes	16	9	
(Lughawe)			
Boegoebergdam			
Boetsap			
Brakkekuil			
(naby Heidelberg)			
Brandvlei			
Cala			
Caledon			
Calitzdorp			
Calvinia	13	6	7·0
Cape Agulhas	18	10	14·5
Cape Columbine	14	10	15·5
Cape Point	13	9	14·0
Cape St. Francis	21	9	
Cape Town	16	10	12·4
(D.F. Malan)			
Cape Town			
(Roeland Str.)			
Carnarvon			
Ceres			
Citrusdal			
Colesberg			
Cradock			
Döhne	18	7	
De Aar	14	-1	
Douglas			
East London	20	8	
(Airport)			
Eensaamheid			
(naby Herold)			
Elsenburg			
Fraserburg	11	3	
Garies			
George			
Graaff-Reinet	19	7	
Grahamstown			
Hopetown			
Idutywa			
Jansenville	21	13	
Joubertina			
Kimberley	19	1	
(Airport)			
Knysna			
Kokstad	19	-3	
Kuruman	21	-2	

KAAP - CAPE	Max	Min	RRR
Ladismith			
Lake Mentz			
Maclear			
Mafeking	26	8	
Malmesbury			
Matatiele			
Matroosberg			
Grootfontein			
(Middelburg)	15	4	
Mosselbaai	18	14	
Mount Frere			
Okiep	14	8	7·0
Oudtshoorn	19	9	
Petrusville			
Piketberg			
Pofadder	14	5	0·1
Port Alfred			
Port Elizabeth	22	9	
Port Nolloth	16	12	4·0
Port St. Johns	22	14	
Prieska	19	-1	
Prince Albert			
Queenstown	18	4	
Rietfontein			
Riversdale	20	13	
Robertson	17	10	10·0
Sheeprun	18	-1	
(near Maclear)			
Somerset-Oos	20	9	
Steynsburg			
Strydenburg			
Sutherland	8	2	13·5
Swellendam			
Tarkastad			
Touwsrivier			
Twee Riviere	21	-2	
(Gemsbokpark)			
Umtata	20	3	
Uniondale			
Upington	19	-2	
Vanwyksvlei	15	1	
Victoria-Wes			
Vredendal	16	11	1·2
Vryburg	22	0	
Williston			
Willowmore	15	5	
Willowpark			
(near Dordrecht)			

NATAL	Max	Min	RRR
Cape St. Lucia	21	16	
Dundee			
Durban	23	10	
(Louis Botha)			
Estcourt	25	5	
Harding			
Himeville			
Mkuze			
Hluhluwe			
Newcastle	27	11	
Cedara			
(Pietermaritzburg)	18	7	
Port Shepstone	21	12	
Richmond			
Seven Oaks			
Vryheid			
Waterford			
(near Underberg)	22	0	
TRANSVAAL			
Barberton			
Belfast			
Bethal	23	8	
Bospoort	23	5	
Carolina	22	5	
Chester			
(near Gravelotte)			
Crecy			
Groendraai	28	5	
(naby Vaalwater)			
Jan Kempdorp			
Jan Smuts	20	6	
Joubert Park (Jhb)	21	11	
Kroondal	25	6	
Levubu	30	13	
Leeudoringstad			
Lichtenburg			
Letaba			
Loskopdam			
Lydenburg	23	7	
Marnitz			
Mara	29	8	
Marble Hall			
Messina	31	10	
Middelburg			
Nelspruit	31	8	
Phalaborwa	31	13	
Pietersburg	25	8	
Piet Retief	26	7	

TRANSVAAL	Max	Min	RRR
Pongola			
Potchefstroom	25	9	
Potgietersrus	28	15	
Pretoria W.B.	24	13	
Pretoriuskop			
Punda Milia			
Sandpan (NW. Tvl.)	28	11	
Satara			
Sekhukhune			
Shingwidzi			
Skukuza	34	7	
Standerton	24	7	
Thabazimbi			
Tomburke			
Tzaneen			
Vereeniging			
Volksrust			
Warmbad	28	16	
Witbank			
Zeerust			
O.V.S. - O.F.S.			
Balkfontein			
(naby Bothaville)			
Bethlehem	21	3	
Bloemfontein	18	-5	
(J.B.M. Hertzog)			
Bultfontein			
Fauresmith	15	-4	
Ficksburg			
Frankfort	23	6	
Harrismith			
Hoopstad	21	1	
Kroonstad	22	5	
Lindley			
Modderpoort			
Petrusburg			
Philippolis			
Reddersburg			
Reitz			
Vrede			
Warden			
Welkom			
Wepener	18	-2	
Winburg			
Zastron			

S.W.A.	Max	Min	RRR
Aroab			
Bethanie			
Dordabis			
Gobabeb	19	4	
Gobabis	25	3	
Grootfontein	28	11	
Cape Frio			
Karasburg			
Kalkfeld			
Karibib			
Keetmanshoop	19	2	
Kub			
Luderitz	15	11	0·2
Mariental	23	0	
Ohopoho			
Okahandja			
Okaukueye			
Ondangua			
Otavi			
Otjiwarongo			
Outjo	27	2	
Uis			
J.G. Strydom L.H.	22	-1	
Rehoboth			
Runtu			
Steinhausen			
Tsumeb	29	12	
Walvisbaai	15	9	
Windhoek W.K.			
BASUTOLAND			
Maseru	20	-1	
BETSJOEANALAND/BECHUANALAND			
Francistown	30	13	
Gaberones	28	8	
Ghanzi	29	8	
Lobatsi			
Mahalapye	29	11	
Maun	30	11	
Shakawe	31	7	
Tsabong	23	-1	
Taane	26	5	
SWAZILAND			
Embembe			
Manzini	31	11	
Stegi			

SYNOPTIC WEATHER MAP 1200 GMT. — 1400 SAST. SINOPTIESE WEERKAART

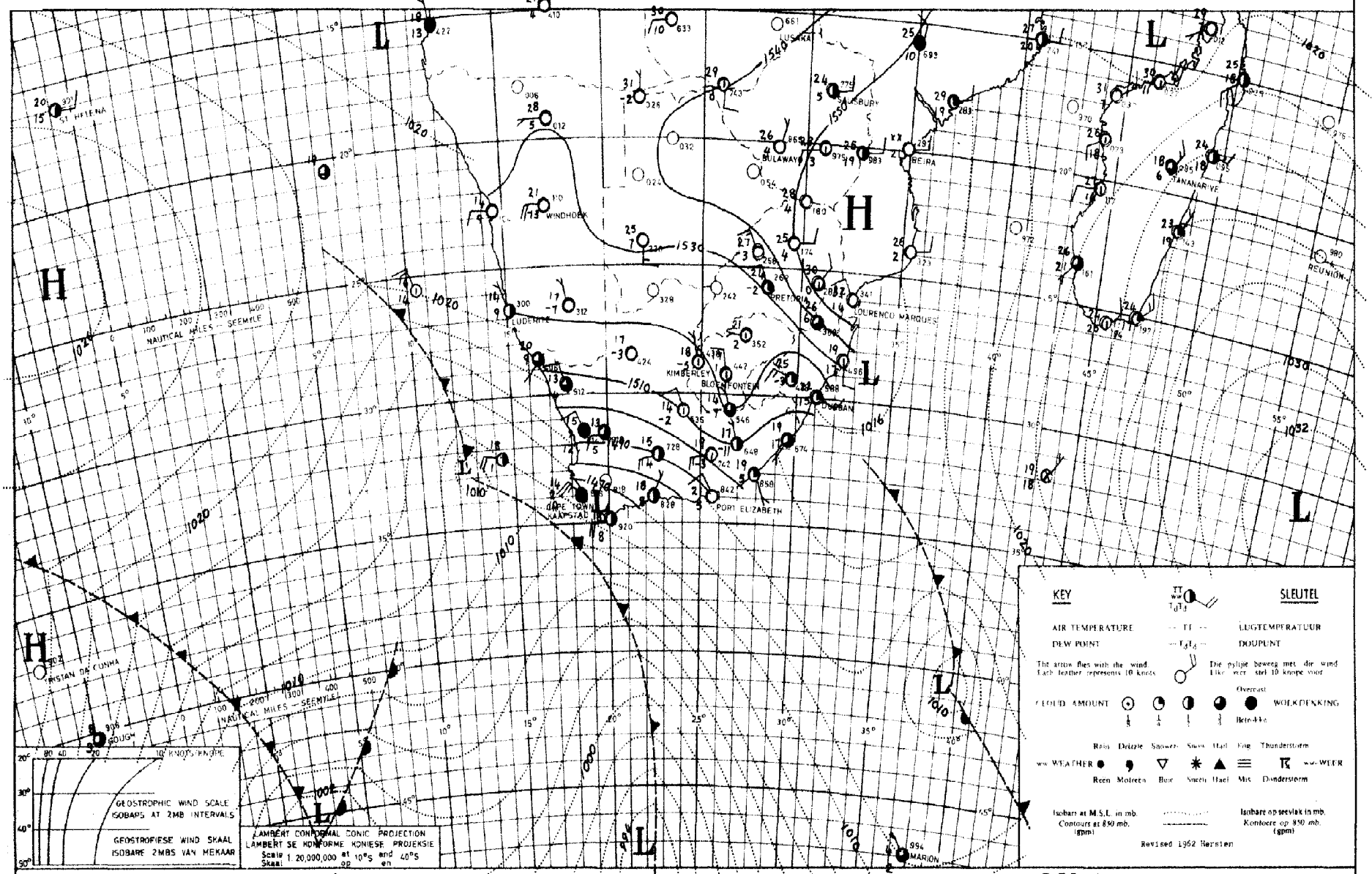

INFERENCE DATE 27 - 7 - 19 68 DATUM AFLEIDING

Another front west of Cape Town will cause the cold cloudy conditions with rain to continue over the south-western Cape. Otherwise the circulation is anticyclonic and it will be mainly fine or slightly cloudy.

Nog 'n front wes van Kaapstad sal die bewolkte koue weer met reën en buie oor Suidwes-Kaapland laat voortduur. Origens is die sirkulasie antisiklonaal en dit sal hoofsaaklik mooiweer of effens bewolk wees.

DAAGLIKSE WEERBULLETIN

Maksimum en Minimum Temperatuur (°C) en Reënval (RRR) in mm vir die 24 uur geëindig om 0800 SAST op

WEERBURO / WEATHER BUREAU
DEPT. VAN VERVOER / DEPT. OF TRANSPORT

29 - 7 - 1968

DAILY WEATHER BULLETIN

Maximum and Minimum Temperatures (°C) and rainfall (RRR) in mm for the 24 hours ended at 0800 SAST on

CAPE - KAAP	Max	Min	RRR
Aberdeen			
Addo			
Alexander Bay	18	8	
Aliwal North	16	-3	
Bashee	22	11	
Beaufort-Wes	16	-1	
(Lughawe)			
Boegoebergdam			
Boetsap			
Brakkekuil			
(naby Heidelberg)			
Brandvlei			
Cala			
Caledon			
Calitzdorp			
Calvinia	10	1	7·5
Cape Agulhas	14	9	0·3
Cape Columbine	14	9	0·2
Cape Point	12	9	2·0
Cape St. Francis	20	7	0·9
Cape Town			
(D.F. Malan)	14	8	0·4
Cape Town			
(Roeland Str.)			2·0
Carnarvon			
Ceres			29·0
Citrusdal			
Colesberg			
Cradock			
Döhne	19	2	
De Aar	13	-3	
Douglas			
East London	25	9	
(Airport)			
Eensaamheid			
(naby Herold)			
Elsenburg			
Fraserburg	10	2	
Garies			6·5
George			
Graaff-Reinet	18	-4	
Grahamstown			
Hopetown			
Idutywa			
Jansenville	20	6	
Joubertina			
Langebaanweg			34·0
Kimberley	15	1	
(Airport)			
Knysna			5·0
Kokstad	24	-3	
Kuruman	17	-1	

KAAP - CAPE	Max	Min	RRR
Ladismith			
Lake Mentz			
Maclear			
Mafeking	22	5	
Malmesbury			
Matatiele			
Matroosberg	5	-1	2·9
Grootfontein	14	-3	
(Middelburg)			
Mosselbaai	16	8	
Mount Frere			
Okiep	11	5	4·5
Oudtshoorn	16	-2	
Petrusville			
Piketberg			
Pofadder	13	1	0·6
Port Alfred			
Port Elizabeth	21	6	
Port Nolloth	14	8	1·4
Port St. Johns	21	14	
Prieska	16	3	
Prince Albert			
Queenstown	18	2	
Rietfontein			
Riversdale	15	5	4·0
Robertson	14	4	
Sheeprun	21	-2	
(near Maclear)			
Somerset-Oos	19	3	
Steynsburg			
Strydenburg			
Sutherland	17	-1	1·5
Swellendam			
Tarkastad			
Touwsrivier			
Twee Riviere	17	-2	
(Gemsbokpark)			
Umtata	24	6	
Uniondale			
Upington	16	-2	
Vanwyksvlei	15	-1	
Victoria-Wes			
Vredendal	15	5	1·5
Vryburg	21	0	
Williston			
Willowmore	14	-1	
Willowpark			
(near Dordrecht)	15	-1	

NATAL	Max	Min	RRR
Cape St. Lucia	24	17	
Dundee			
Durban	26	13	
(Louis Botha)			
Estcourt	22	8	
Harding			
Himeville			
Mkuze			
Hluhluwe			
Newcastle	25	5	
Cedara	25	4	
(Pietermaritzburg)			
Port Shepstone	21	16	
Richmond			
Seven Oaks			
Vryheid			
Waterford	20	-4	
(near Underberg)			
TRANSVAAL			
Barberton			
Belfast			
Bethal	23	7	0·4
Bospoort	20	2	
Carolina	23	8	0·9
Chester			
(near Gravelotte)			
Crecy			
Groendraai	28	8	
(naby Vaalwater)			
Jan Kempdorp			
Jan Smuts	21	5	
Joubert Park (Jhb)	20	8	
Kroondal	25	7	
Levubu	31	16	
Leeudoringstad			
Lichtenburg			
Letaba			
Loskopdam			
Lydenburg	23	10	
Marnitz	30	14	
Mara	30	13	
Marble Hall			
Messina	33	13	
Middelburg			1·0
Nelspruit	30	13	
Phalaborwa	31	15	
Pietersburg	27	11	
Piet Retief	26	9	

TRANSVAAL	Max	Min	RRR
Pongola			
Potchefstroom	23	-2	
Potgietersrus	28	13	
Pretoria W.B.	23	9	
Pretoriuskop			
Punda Milia			
Sandpan (NW. Tvl.)	30	8	
Satara			
Sekhukhune			
Shingwidzi			
Skukuza	32	13	
Standerton	23	3	
Thabazimbi			
Tomburke			
Tzaneen			
Vereeniging			
Volksrust			
Warmbad	28	13	
Witbank			
Zeerust			
O.V.S. - O.F.S.			
Balkfontein			
(naby Bothaville)			
Bethlehem	18	-5	
Bloemfontein	18	-4	
(J.B.M. Hertzog)			
Bultfontein			
Fauresmith	14	-2	
Ficksburg			
Frankfort	20	-3	
Harrismith			
Hoopstad	21	-2	
Kroonstad	19	-4	
Lindley			
Modderpoort			
Petrusburg			
Philippolis			
Reddersburg			
Reitz			
Vrede			
Warden			
Welkom	19	0	
Wepener	18	-3	
Winburg			
Zastron			

S.W.A.	Max	Min	RRR
Aroab			
Bethanie			
Dordabis			
Gobabeb	17	6	
Gobabis	19	-2	
Grootfontein	27	4	
Cape Frio			
Karasburg			
Kalkfeld			
Karibib			
Keetmanshoop	16	2	
Kub			
Luderitz	15	9	
Mariental	18	2	
Ohopoho			
Okahandja			
Okaukueye			
Ondangua	29	5	
Otavi			
Otjiwarongo			
Outjo	22	0	
Uis	18	3	
J.G. Strydom L.H.	20	-2	
Rehoboth			
Runtu	31	8	
Steinhausen			
Tsumeb	27	9	
Walvisbaai	17	9	
Windhoek W.K.			
BASUTOLAND			
Maseru	19	-1	
BETSJOEANALAND/BECHUANALAND			
Francistown	31	11	
Gaberones	28	8	
Ghanzi	28	3	
Lobatsi			
Mahalapye	29	8	
Maun	29	10	
Shakawe	31	10	
Tsabong	17	1	
Tsane	21	2	
SWAZILAND			
Bremlembe			
Manzini	30	15	2·8
Stegi			

SYNOPTIC WEATHER MAP 1200 GMT — 1400 SAST. SINOPTIESE WEERKAART

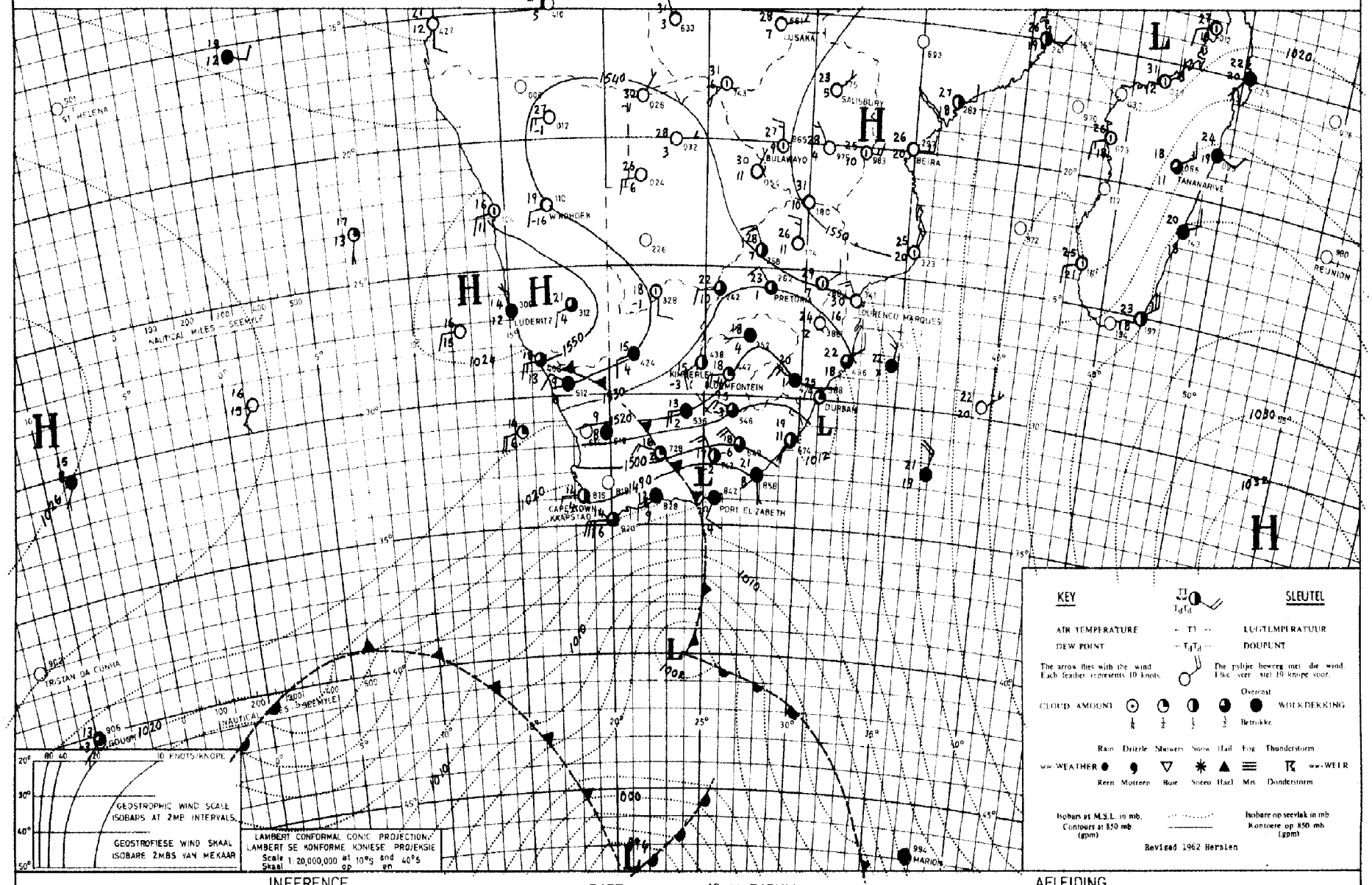

INFERENCE DATE 28 - 7 - 1968 DATUM AFLEIDING

Colder air is again advancing across the country from the west and showers will occur over the south-western and southern coastal regions. Unstable and slightly moist air east of the trough over the interior causes isolated light showers over the Transvaal, northern Free State and Natal.

Kouer lug brei weer uit oor die land vanaf die weste en buie sal voorkom oor die suidwestelike en suidelike kusstreke. Onstabiele en effens vogtige lug oos van die trog oor die binneland gee aanleiding tot enkele ligte buie oor Transvaal, Noord-Vrystaat en Natal.

DAAGLIKSE WEERBULLETIN

Maksimum en Minimum Temperatuur (°C) en Reënval (RRR) in mm vir die 24 uur geëindig om 0800 SAST op

WEERBURO / WEATHER BUREAU
DEPT. VAN VERVOER / DEPT. OF TRANSPORT

30 - 7 - 1968

DAILY WEATHER BULLETIN

Maximum and Minimum Temperatures (°C) and rainfall (RRR) in mm for the 24 hours ended at 0800 SAST on

CAPE - KAAP	Max	Min	RRR
Aberdeen			
Addo			
Alexander Bay	16	8	
Aliwal North	15	-5	
Bashee	19	11	
Beaufort-Wes	15	-3	
(Lughawe)			
Boegoebergdam			
Boetsap			
Brakkekuil			
(naby Heidelberg)			
Brandvlei			
Cala			
Caledon			
Calitzdorp			
Calvinia	11	-2	
Cape Agulhas	15	9	14·9
Cape Columbine	14	7	
Cape Point	12	X	2·0
Cape St. Francis	16	9	2·3
Cape Town	14	3	4·9
(D.F. Malan)			
Cape Town			
(Roeland Str.)			
Carnarvon			
Ceres			
Citrusdal			
Colesberg			
Cradock			
Döhne	17	3	
De Aar	14	-4	
Douglas			
East London	17	10	
(Airport)			
Eensaamheid			
(naby Herold)			
Elsenburg			
Fraserburg	11	-5	
Garies			
George			
Graaff-Reinet	19	-3	
Grahamstown			
Hopetown			
Idutywa			
Jansenville	18	2	
Joubertina			
Langebaanweg			0·8
Kimberley	15	-1	
(Airport)			
Knysna			
Kokstad	16	-3	
Kuruman	17	-2	

KAAP - CAPE	Max	Min	RRR
Ladismith			
Lake Mentz			
Maclear			
Mafeking	20	2	
Malmesbury			
Matatiele			
Matroosberg	9	-2	
Grootfontein			
(Middelburg)	15	-5	
Mosselbaai	18	10	
Mount Frere			
Okiep	14	6	
Oudtshoorn	15	-1	
Petrusville			
Piketberg			
Pofadder	13	4	
Port Alfred			
Port Elizabeth	16	7	
Port Nolloth	15	5	
Port St. Johns	18	14	
Prieska	17	-3	
Prince Albert			
Queenstown	18	-1	
Rietfontein			
Riversdale	17	5	0·5
Robertson	15	4	
Sheeprun	17	-4	
(near Maclear)			
Somerset-Oos	17	2	
Steynsburg			
Strydenburg			
Sutherland	17	-6	
Swellendam			
Tarkastad			
Touwsrivier			
Twee Riviere	18	0	
(Gemsbokpark)			
Umtata	20	3	
Uniondale			
Upington	17	-2	
Vanwyksvlei	14	0	
Victoria-Wes			
Vredendal	15	2	
Vryburg	21	-3	
Williston			
Willowmore	13	-2	
Willowpark			
(near Dordrecht)	15	-4	

NATAL	Max	Min	RRR
Cape St. Lucia	21	14	
Dundee			
Durban	19	8	
(Louis Botha)			
Estcourt	18	5	
Harding			
Himeville			
Mkuze			
Hluhluwe			
Newcastle	18	3	
Cedara			
(Pietermaritzburg)	15	4	
Port Shepstone	19	12	
Richmond			
Seven Oaks			
Vryheid			
Waterford	14	-6	
(near Underberg)			
TRANSVAAL			
Barberton			4·5
Belfast			
Bethal	21	4	
Bospoort	18	1	
Carolina	17	8	0·4
Chester			
(near Gravelotte)			
Crecy			
Groendraai	26	4	
(naby Vaalwater)			
Jan Kempdorp			
Jan Smuts	19	2	
Joubert Park (Jhb)	19	5	
Kroondal	23	3	
Levubu	25	14	
Leeudoringstad			
Lichtenburg			
Letaba			
Loskopdam			
Lydenburg	23	10	4·0
Marnitz	26	11	
Mara	28	3	
Marble Hall			
Messina	32	15	
Middelburg			
Nelspruit	24	11	5·0
Phalaborwa	23	15	4·0
Pietersburg	26	11	
Piet Retief	13	9	0·5

TRANSVAAL	Max	Min	RRR
Pongola			
Potchefstroom	19	-2	
Potgietersrus	25	13	
Pretoria W.B.	22	5	
Pretoriuskop			
Punda Milia			
Sandpan (NW. Tvl.)	27	6	
Satara			
Sekhukhune			
Shingwidzi			
Skukuza	25	15	1·5
Standerton	21	5	
Thabazimbi			
Tomburke			
Tzaneen			
Vereeniging			
Volksrust			
Waterval Boven			6·0
Warmbad	25	4	
Witbank			
Zeerust			
O.V.S. - O.F.S.			
Balkfontein			
(naby Bothaville)			
Bethlehem	18	-2	
Bloemfontein	15	-5	
(J.B.M. Hertzog)			
Bultfontein			
Fauresmith	14	-6	
Ficksburg			
Frankfort	20	1	
Harrismith			
Hoopstad	17	-4	
Kroonstad	19	-3	
Lindley			
Modderpoort			
Petrusburg			
Philippolis			
Reddersburg			
Reitz			
Vrede			
Warden			
Welkom	18	0	
Wepener	16	-6	
Winburg			
Zastron			

S.W.A.	Max	Min	RRR
Aroab			
Bethanie			
Dordabis			
Gobabab	22	5	
Gobabis	22	1	
Grootfontein			
Cape Frio			
Karasburg			
Kalkfeld			
Karibib			
Keetmanshoop	18	7	
Kub			
Luderitz	16	8	
Mariental	20	3	
Ohopoho			
Okahandja			
Okaukueye			
Ondangua	28	6	
Otavi			
Otjiwarongo			
Outjo	26	1	
Uis	23	3	
J.G. Strydom L.H.	20	-2	
Rehoboth			
Runtu	30	7	
Steinhausen			
Tsumeb	27	5	
Walvisbaai	16	8	
Windhoek W.K.			
BASUTOLAND			
Maseru	18	-4	
BETSJOEANALAND/BECHUANALAND			
Francistown	30	9	
Gaberones	25	3	
Ghanzi	24	1	
Lobatsi			
Mahalapye	25	4	
Maun	26	9	
Shakawe	25	6	
Tsabong	17	-2	
Tsane	19	0	
SWAZILAND			
Bremlembe			
Manzini	17	12	
Stegi			

SYNOPTIC WEATHER MAP — 1200 GMT. — 1400 SAST. — SINOPTIESE WEERKAART

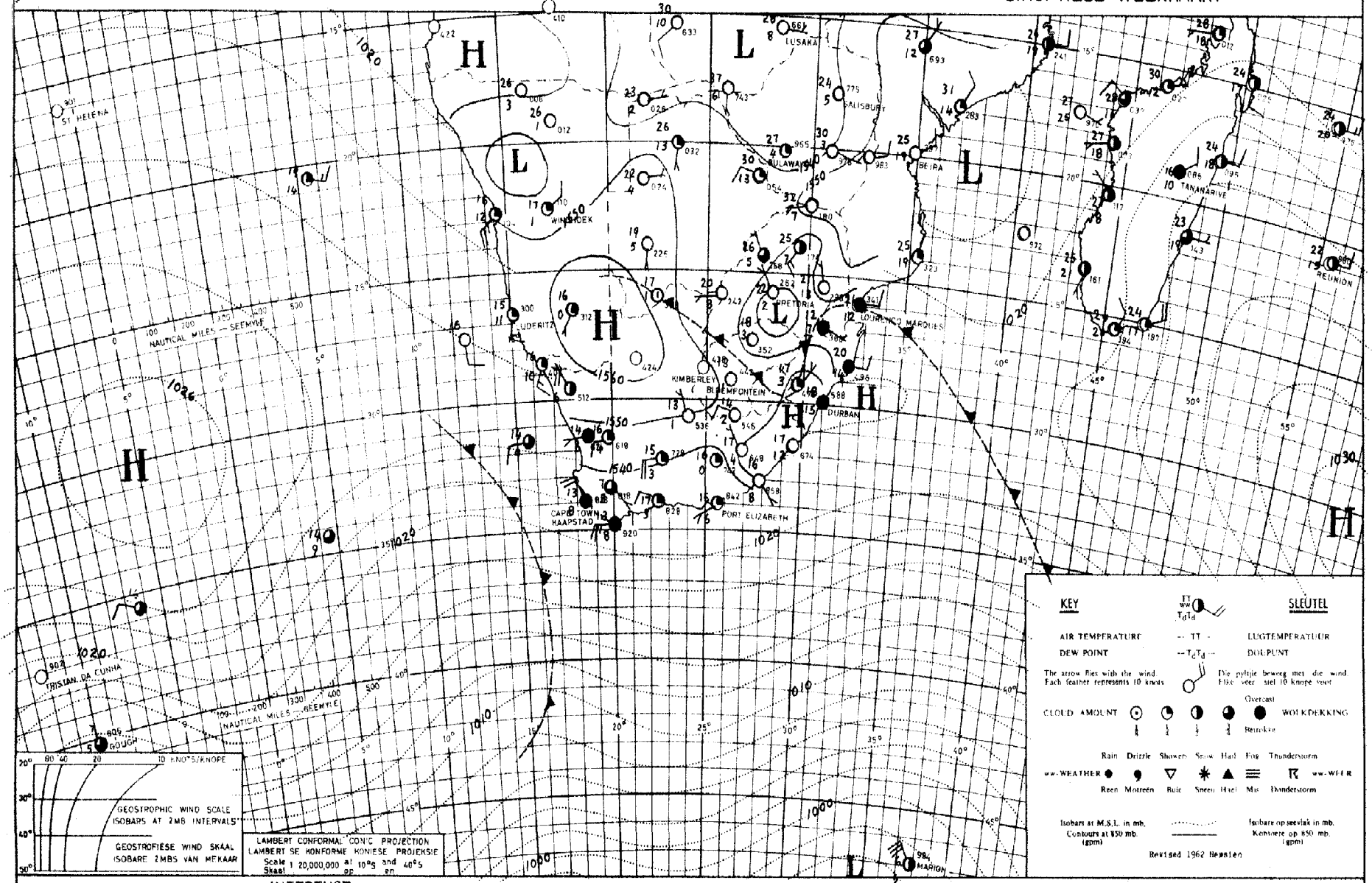

INFERENCE — DATE 29 - 7 - 19 68 DATUM — AFLEIDING

With a high developing along the east coast, cloudy weather will spread over the Transvaal lowveld. Dry air is, however, advancing over the rest of the interior where it will be mainly fine.

Met 'n hoog wat langs die ooskus ontwikkel, sal bewolkte weer oor die Transvaalse laeveld uitbrei. Droë lug brei egter oor die res van die land uit en dit sal moontlik wees oor die res van die binneland.

DAAGLIKSE WEERBULLETIN

Maksimum en Minimum Temperatuur (°C) en Reënval (RRR) in mm vir die 24 uur geëindig om 0800 SAST op

WEERBURO / WEATHER BUREAU
DEPT. VAN VERVOER / DEPT. OF TRANSPORT

1 - 8 - 1968

DAILY WEATHER BULLETIN

Maximum and Minimum Temperatures (°C) and rainfall (RRR) in mm for the 24 hours ended at 0800 SAST on

CAPE - KAAP	Max	Min	RRR
Aberdeen			
Addo			
Alexander Bay	19	7	
Aliwal North	18	-3	
Bashee	19	12	
Beaufort-Wes	18	10	
(Lughawe)			
Boegoebergdam			
Boetsap			
Brakkekuil			
(naby Heidelberg)			
Brandvlei			
Cala			
Caledon			
Calitzdorp			
Calvinia	15	10	
Cape Agulhas	16	10	
Cape Columbine	15	0	
Cape Point	15	11	
Cape St. Francis	19	9	
Cape Town	16	11	
(D.F. Malan)			
Cape Town			
(Roeland Str.)			
Carnarvon			
Ceres			
Citrusdal			
Colesberg			
Cradock			
Döhne	19	5	
De Aar			
Douglas			
East London	20	12	
(Airport)			
Eensaamheid			
(naby Herold)			
Elsenburg			
Fraserburg	16	-3	
Garies			
George			
Graaff-Reinet	20	-2	
Grahamstown			
Hopetown			
Idutywa			
Jansenville	18	1	
Joubertina			
Kimberley	21	4	
(Airport)			
Knysna			
Kokstad	18	-2	
Kuruman	22	3	

KAAP - CAPE	Max	Min	RRR
Ladismith			
Lake Mentz			
Maclear			
Mafeking	24	1	
Malmesbury			
Matatiele			
Matroosberg	13	3	
Grootfontein			
(Middelburg)	18	-2	
Mosselbaai	18	10	
Mount Frere			
Okiep	16	3	
Oudtshoorn	15	0	
Petrusville			
Piketberg			
Pofadder	18	3	
Port Alfred			
Port Elizabeth	21	8	
Port Nolloth	14	6	
Port St. Johns	19	15	
Prieska	21	0	
Prince Albert			
Queenstown	20	0	
Rietfontein			
Riversdale	17	7	
Robertson	17	6	
Sheeprun	19	-2	
(near Maclear)			
Somerset-Oos	20	9	
Steynsburg			
Strydenburg			
Sutherland	12	1	
Swellendam			
Tarkastad			
Touwsrivier			
Twee Riviere	22	-2	
(Gemsbokpark)			
Umtata	21	5	
Uniondale			
Upington	21	0	
Vanwyksvlei	19	-1	
Victoria-Wes			
Vredendal	18	6	
Vryburg	24	3	
Williston			
Willowmore	17	-1	
Willowpark			
(near Dordrecht)	16	0	

NATAL	Max	Min	RRR
Cape St. Lucia	20	17	15
Dundee			
Durban	22	13	
(Louis Botha)			
Estcourt	19	5	
Harding			
Himeville			
Mkuze			
Hluhluwe			
Newcastle	24	2	
Cedara			
(Pietermaritzburg)	18	5	
Port Shepstone	19	12	
Richmond			
Seven Oaks			
Vryheid			
Waterford			
(near Underberg)	16	-5	
TRANSVAAL			
Barberton			
Belfast			
Bethal	21	7	
Bospoort	22	-1	
Carolina	20	6	
Chester			
(near Gravelotte)			
Crecy			
Groendraai	25	4	
(naby Vaalwater)			
Jan Kempdorp			
Jan Smuts	19	6	
Joubert Park (Jhb)	20	9	
Kroondal	23	5	
Levubu	21	10	
Leeudoringstad			
Lichtenburg			
Letaba			
Loskopdam			
Lydenburg	23	6	
Marnitz	25	12	
Mara	23	6	
Marble Hall			
Messina	26	11	
Middelburg			
Nelspruit	23	13	
Phalaborwa	24	14	
Pietersburg	21	6	
Piet Retief	18	8	

TRANSVAAL	Max	Min	RRR
Pongola			
Potchefstroom	23	6	
Potgietersrus	24	11	
Pretoria W.B.	22	7	
Pretoriuskop			
Punda Milia			
Sandpan (NW. Tvl.)	25	11	
Satara			
Sekhukhune			
Shingwidzi			
Skukuza	25	11	
Standerton	21	0	
Thabazimbi			
Tomburke			
Tzaneen			
Vereeniging			
Volksrust			
Warmbad	25	7	
Witbank			
Zeerust			
O.V.S. - O.F.S.			
Balkfontein			
(naby Bothaville)			
Bethlehem	17	-1	
Bloemfontein	18	-3	
(J.B.M. Hertzog)			
Bultfontein			
Fauresmith	18	-2	
Ficksburg			
Frankfort	21	-2	
Harrismith			
Hoopstad	21	0	
Kroonstad	21	-1	
Lindley			
Modderpoort			
Petrusburg			
Philippolis			
Reddersburg			
Reitz			
Vrede			
Warden			
Welkom	20	2	
Wepener	17	-4	
Winburg			
Zastron			

S.W.A.	Max	Min	RRR
Aroab			
Bethanie			
Dordabis			
Gobabeb	24	8	
Gobabis	28	0	
Grootfontein	29	9	
Cape Frio			
Karasburg			
Kalkfeld			
Karibib			
Keetmanshoop	19	5	
Kub			
Luderitz	15	10	
Mariental	23	2	
Ohopoho			
Okahandja			
Okaukueye			
Ondangua	31	9	
Otavi			
Otjiwarongo			
Outjo	30	4	
Uis	25	5	
J.G. Strydom LH.	24	1	
Rehoboth			
Runtu	32	10	
Steinhausen			
Tsumeb	31	11	
Walvisbaai	16	8	
Windhoek W.K.			
BASUTOLAND			
Maseru	18	-2	
BETSJOEANALAND/BECHUANALAND			
Francistown	28	7	
Gaberones	27	6	
Ghanzi	29	4	
Lobatsi			
Mahalapye	26	0	
Maun	31	11	
Shakawe	32	7	
Tsabong	26	0	
Tsane			
SWAZILAND			
Emlembe			
Manzini	19	13	
Stegi			

SYNOPTIC WEATHER MAP 1200 GMT. — 1400 SAST. SINOPTIESE WEERKAART

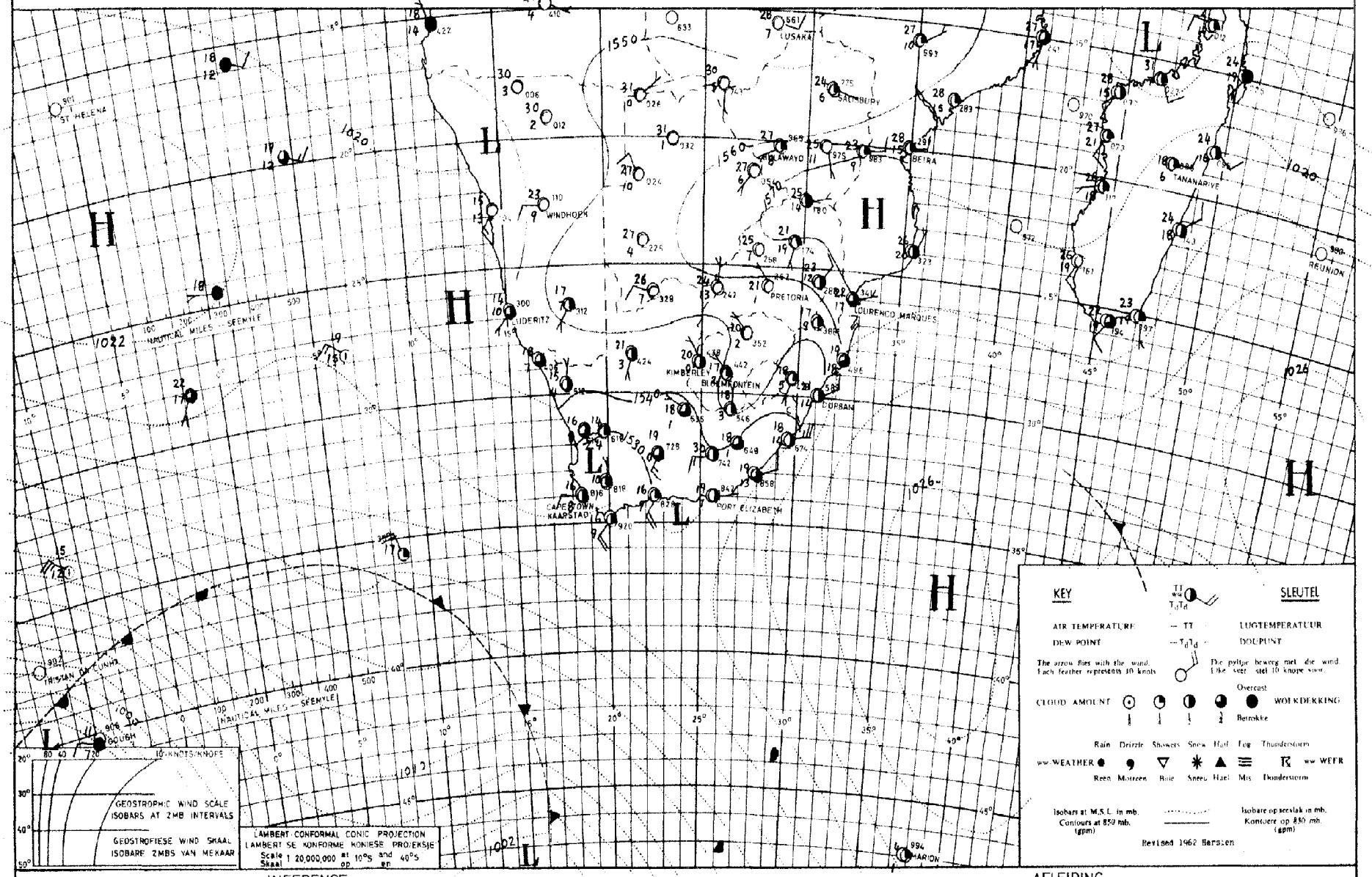

INFERENCE DATE 31 7 19 68 DATUM AFLEIDING

The trough to the west of Cape Town will cause partly cloudy weather with a few showers along the south-western coast. A low pressure area along the south coast is moving northwards and as a result partly cloudy conditions will occur along the south-eastern coast. The air over the interior is dry and apart from high level cloud it will be fair and warmer.

Die trog wes van Kaapstad sal gedeeltelik bewolkte weer met enkele buie langs die suidwestkus veroorsaak. 'n Laedrukgebied langs die suidkus beweeg noordwaarts en dus sal gedeeltelik bewolkte toestande langs die suidoostkus voorkom. Die lug oor die binneland is droog en afgesien van vlieswolke sal dit mooiweer en warmer wees.

DAAGLIKSE WEERBULLETIN

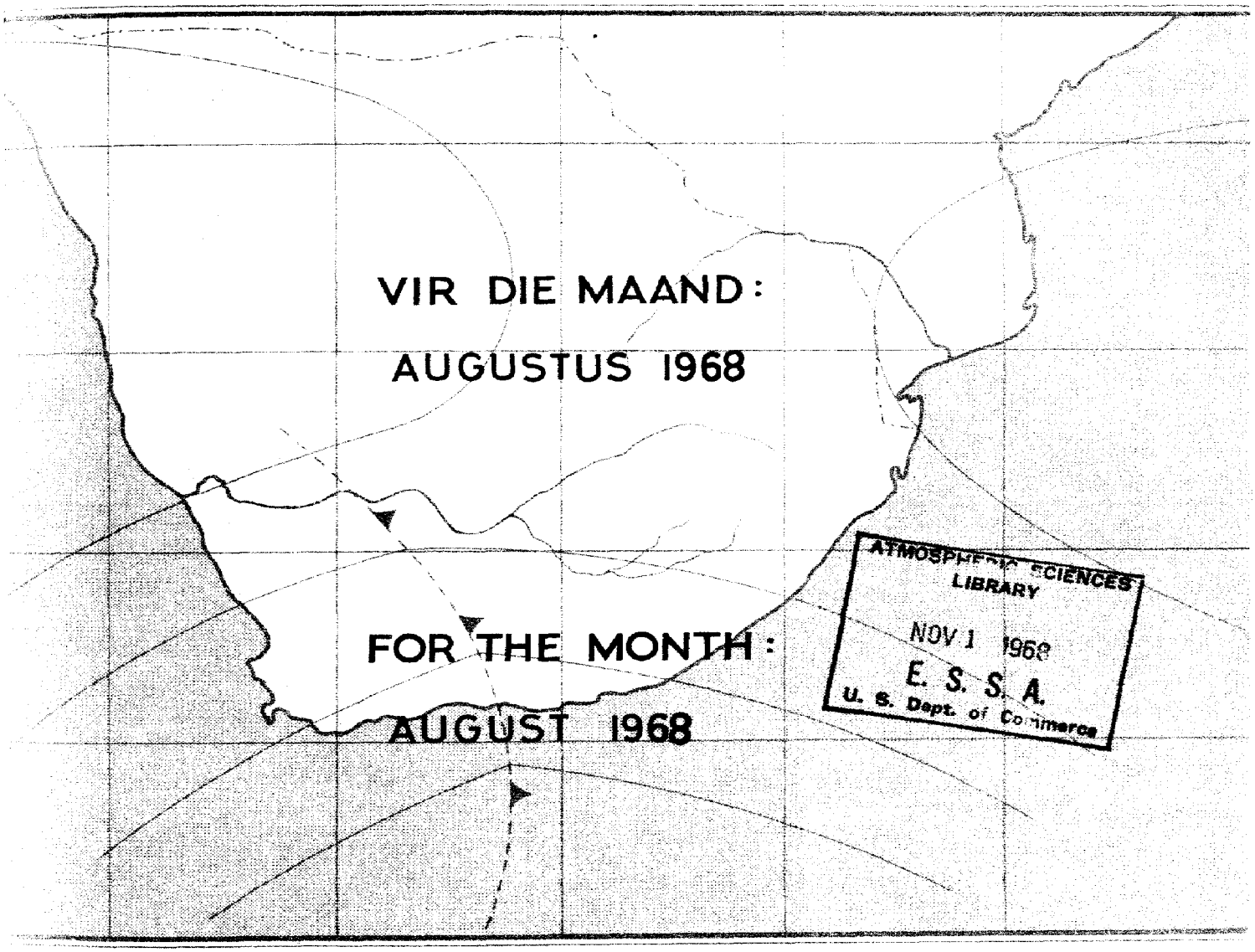

ATMOSPHERIC SCIENCES
LIBRARY
NOV 1 1968
E. S. S. A.
U. S. Dept. of Commerce

DAILY WEATHER BULLETIN

WEATHER BUREAU
DEPARTMENT OF TRANSPORT

DAAGLIKSE WEERBULLETIN

Maksimum en Minimum Temperatuur (°C) en Reënval (RRR) in mm vir die 24 uur geëindig om 0800 SAST op

WEERBURO / WEATHER BUREAU
DEPT. VAN VERVOER / DEPT. OF TRANSPORT

2 - 8 - 1968

DAILY WEATHER BULLETIN

Maximum and Minimum Temperatures (°C) and rainfall (RRR) in mm for the 24 hours ended at 0800 SAST on

CAPE - KAAP	Max	Min	RRR
Aberdeen			
Addo			
Alexander Bay	21	5	
Aliwal North	18	-3	
Bashee	20	12	
Beaufort-Wes	19	5	
(Lughawe)			
Boegoebergdam			
Boetsap			
Brakkekuil			
(naby Heidelberg)			
Brandvlei			
Cala			
Caledon			
Calitzdorp			
Calvinia	17	0	
Cape Agulhas	20	13	
Cape Columbine	15	12	
Cape Point	15	1[illegible]	
Cape St. Francis	16	9	
Cape Town	18	13	
(D.F. Malan)			
Cape Town			
(Roeland Str.)			
Carnarvon			
Ceres			
Citrusdal			
Colesberg			
Cradock			
Döhne	18	7	
De Aar	17	-2	
Douglas			
East London	19	8	
(Airport)			
Eensaamheid			
(naby Herold)			
Elsenburg			0·8
Fraserburg	15	-2	
Garies			
George			
Graaff-Reinet	19	9	
Grahamstown			
Hopetown			
Idutywa			
Jansenville	22	4	
Joubertina			
Kimberley	18	3	
(Airport)			
Knysna			
Kokstad	18	-2	
Kuruman	21	-1	

KAAP - CAPE	Max	Min	RRR
Ladismith			
Lake Mentz			
Maclear			
Mafeking	22	2	
Malmesbury			
Matatiele			
Matroosberg	14	3	
Grootfontein	17	2	
(Middelburg)			
Mosselbaai	21	11	
Mount Frere			
Okiep	18	5	
Oudtshoorn	19	0	
Petrusville			
Piketberg			
Pofadder	17	7	
Port Alfred			
Port Elizabeth	19	6	
Port Nolloth	16	7	
Port St. Johns	20	14	
Prieska	20	-1	
Prince Albert			
Queenstown	20	0	
Rietfontein			
Riversdale	22	3	
Robertson	19	11	
Sheeprun	21	-4	
(near Maclear)			
Somerset-Oos	20	5	
Steynsburg			
Strydenburg			
Sutherland	12	-1	
Swellendam			
Tarkastad			
Touwsrivier			
Twee Riviere	21	-3	
(Gemsbokpark)			
Umtata	20	3	
Uniondale			
Upington	21	-1	
Vanwyksvlei	17	-1	
Victoria-Wes			
Vredendal	21	4	
Vryburg	19	-1	
Williston			
Willowmore	17	0	
Willowpark			
(near Dordrecht)	17	4	

NATAL	Max	Min	RRR
Cape St. Lucia	25	14	
Dundee			
Durban	22	10	
(Louis Botha)			
Estcourt	22	3	
Harding			
Himeville			
Mkuze			
Hluhluwe			
Newcastle	23	6	
Cedara			
(Pietermaritzburg)	21	4	
Port Shepstone	20	12	
Richmond			
Seven Oaks			
Vryheid			
Waterford	19	-5	
(near Underberg)			
TRANSVAAL			
Barberton			
Belfast			
Bethal	20	3	
Bospoort	19	0	
Carolina	20	6	
Chester			
(near Gravelotte)			
Crecy			
Groendraai	26	-1	
(naby Vaalwater)			
Jan Kempdorp			
Jan Smuts	19	2	
Joubert Park (Jhb)	19	5	
Kroondal	23	1	
Levubu	26	13	
Leeudoringstad			
Lichtenburg			
Letaba			
Loskopdam			
Lydenburg	24	6	
Marnitz	26	9	
Mara	32	9	
Marble Hall			
Messina	29	10	
Middelburg			
Nelspruit	25	16	
Phalaborwa	26	17	
Pietersburg	23	7	
Piet Retief	23	9	

TRANSVAAL	Max	Min	RRR
Pongola			
Potchefstroom	20	-2	
Potgietersrus	25	7	
Pretoria W.B.	23	7	
Pretoriuskop			
Punda Milia			
Sandpan (NW. Tvl.)	26	3	
Satara			
Sekhukhune			
Shingwidzi			
Skukuza			
Standerton	20	1	
Thabazimbi			
Tomburke			
Tzaneen			
Vereeniging			
Volksrust			
Warmbad	24	3	
Witbank			
Zeerust			
O.V.S. - O.F.S.			
Balkfontein			
(naby Bothaville)			
Bethlehem	18	-4	
Bloemfontein	17	-5	
(J.B.M. Hertzog)			
Bultfontein			
Fauresmith			
Ficksburg	17	-4	
Frankfort	20	-4	
Harrismith			
Hoopstad	19	-4	
Kroonstad	20	-5	
Lindley			
Modderpoort			
Petrusburg			
Philippolis			
Reddersburg			
Reitz			
Vrede			
Warden			
Welkom	19	0	
Wepener	18	-5	
Winburg			
Zastron			

S.W.A.	Max	Min	RRR
Aroab			
Bethanie			
Dordabis			
Gobabeb	31	10	
Gobabis	24	2	
Grootfontein	26	5	
Cape Frio			
Karasburg			
Kalkfeld			
Karibib			
Keetmanshoop	21	7	
Kub			
Luderitz	19	9	
Mariental	23	4	
Ohopoho			
Okahandja			
Okaukueye			
Ondangua	32	9	
Otavi			
Otjiwarongo			
Outjo	30	4	
Uis	32	12	
J.G. Strydom L.H.	24	3	
Rehoboth			
Runtu			
Steinhausen			
Tsumeb	31	3	
Walvisbaai			
Windhoek W.K.			
BASUTOLAND			
Maseru	17	-5	
BETSJOEANALAND/BECHUANALAND			
Francistown	30	6	
Gaberones	26	6	
Ghanzi	26	1	
Lobatsi			
Mahalapye	26	4	
Maun	31	12	
Shakawe	30	10	
Tsabong	22	-2	
Tsane	23	1	
SWAZILAND			
Emlembe			
Manzini	25	12	
Stegi			

SYNOPTIC WEATHER MAP 1200 GMT. — 1400 SAST. SINOPTIESE WEERKAART

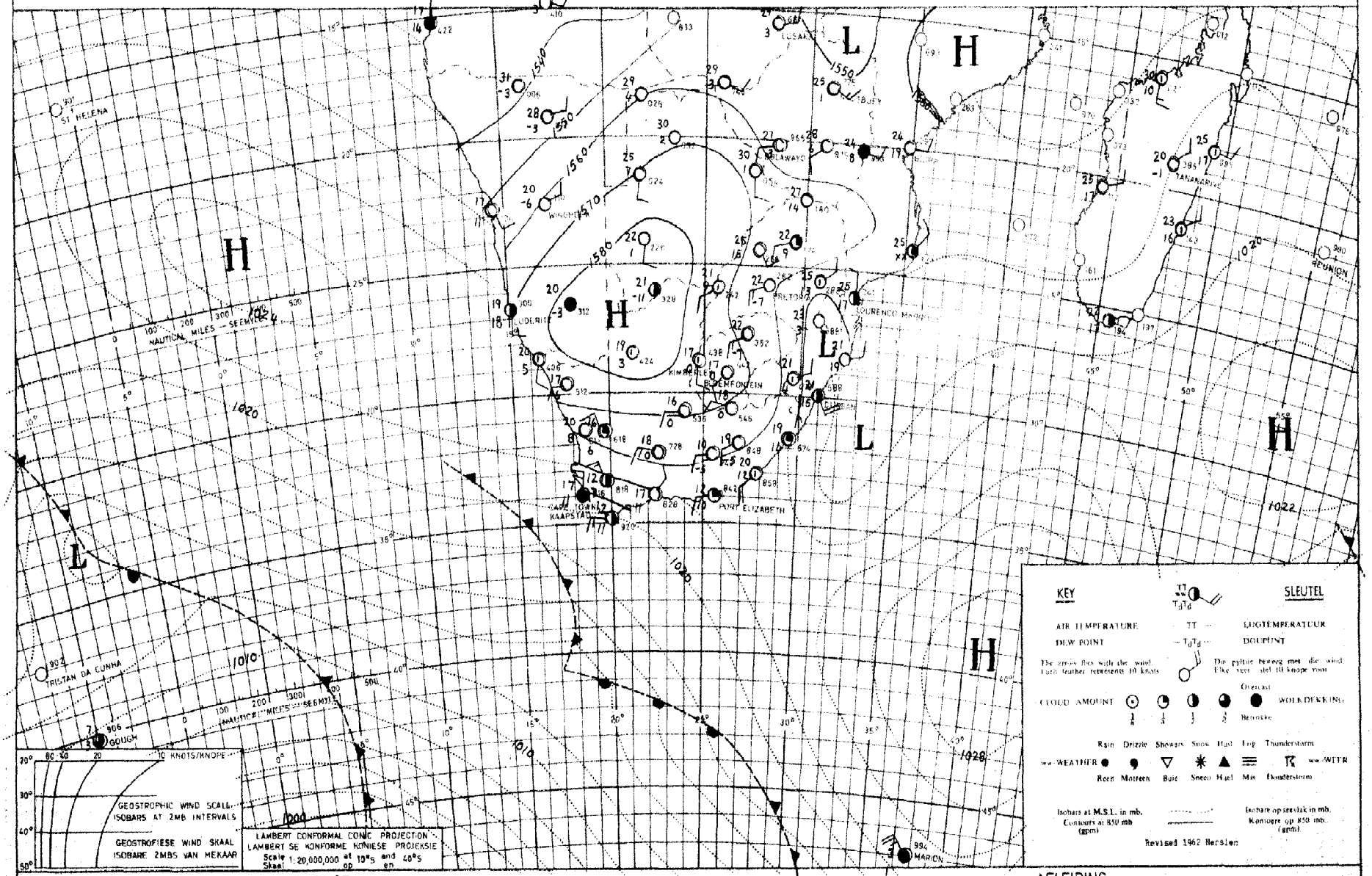

INFERENCE DATE 1 8 1968 DATUM AFLEIDING

The circulation over the continent is anticyclonic and the weather will be mainly fine but with the approach of the fronts in the Atlantic Oceaan cloudy weather with showers and rain will occur over the south-western Cape.

Die sirkulasie oor die vasteland is antisiklonaal en dit sal hoofsaaklik mooiweer wees maar met die nadering van die fronte in die Atlantiese Oseaan sal bewolkte weer met buie en reën oor Suidwes-Kaapland intree.

DAAGLIKSE WEERBULLETIN

Maksimum en Minimum Temperatuur (°C) en Reënval (RRR) in mm vir die 24 uur geëindig om 0800 SAST op

WEERBURO / WEATHER BUREAU
DEPT. VAN VERVOER / DEPT. OF TRANSPORT

3 - 8 - 1968

DAILY WEATHER BULLETIN

Maximum and Minimum Temperatures (°C) and rainfall (RRR) in mm for the 24 hours ended at 0800 SAST on

CAPE - KAAP	Max	Min	RRR
Aberdeen			
Addo			
Alexander Bay	19	9	
Aliwal North	19	-1	
Bashee	23	14	
Beaufort-Wes	22	8	
(Lughawe)			
Boegoebergdam			
Boetsap			
Brakkekuil			
(naby Heidelberg)			
Brandvlei			
Cala			
Caledon			
Calitzdorp			
Calvinia	20	-1	
Cape Agulhas	19	10	
Cape Columbine	16	11	
Cape Point	15	12	
Cape St. Francis	18	9	
Cape Town	18	10	
(D.F. Malan)			
Cape Town			
(Roeland Str.)			
Carnarvon			
Ceres			
Citrusdal			
Colesberg			
Cradock			
Döhne	21	9	
De Aar	19	-3	
Douglas			
East London	23	8	
(Airport)			
Eensaamheid			
(naby Herold)			
Elsenburg			
Fraserburg	18	-2	
Garies			
George			
Graaff-Reinet	23	8	
Grahamstown			
Hopetown			
Idutywa			
Jansenville	24	3	
Joubertina			
Kimberley	21	5	
(Airport)			
Knysna			
Kokstad	19	-2	
Kuruman	22	-2	

KAAP - CAPE	Max	Min	RRR
Ladismith			
Lake Mentz			
Maclear			
Mafeking	24	5	
Malmesbury			
Matatiele			
Matroosberg	15	-3	
Grootfontein			
(Middelburg)	18	1	
Mosselbaai	22	12	
Mount Frere			
Okiep	21	3	
Oudtshoorn	20	-1	
Petrusville			
Piketberg			
Pofadder	19	16	
Port Alfred			
Port Elizabeth	20	6	
Port Nolloth	XX	5	
Port St. Johns	25	15	
Prieska	22	-2	
Prince Albert			
Queenstown	20	9	
Rietfontein			
Riversdale			
Robertson	21	9	
Sheeprun	21	-1	
(near Maclear)			
Somerset-Oos	22	8	
Steynsburg			
Strydenburg			
Sutherland	14	0	
Swellendam			
Tarkastad			
Touwsrivier			
Twee Riviere	24	-2	
(Gemsbokpark)			
Umtata	23	2	
Uniondale			
Upington	23	2	
Vanwyksvlei	20	0	
Victoria-Wes			
Vredendal	21	8	
Vryburg	22	-2	
Williston			
Willowmore	19	0	
Willowpark			
(near Dordrecht)			

NATAL	Max	Min	RRR
Cape St. Lucia	22	16	
Dundee			
Durban	23	9	
(Louis Botha)			
Estcourt	20	4	
Harding			
Himeville			
Mkuze			
Hluhluwe			
Newcastle	25	4	
Cedara			
(Pietermaritzburg)	20	3	
Port Shepstone	21	11	
Richmond			
Seven Oaks			
Vryheid			
Waterford			
(near Underberg)	18	-3	
TRANSVAAL			
Barberton			
Belfast			
Bethal	20	2	
Bospoort	21	-1	
Carolina	19	5	
Chester			
(near Gravelotte)			
Crecy			
Groendraai	25	3	
(naby Vaalwater)			
Jan Kempdorp			
Jan Smuts	19	8	
Joubert Park (Jhb)	20	9	
Kroondal	23	2	
Levubu	22	11	
Leeudoringstad			
Lichtenburg			
Letaba			
Loskopdam			
Lydenburg	23	5	
Marnitz	26	10	
Mara	22	6	
Marble Hall			
Messina	27	10	
Middelburg			
Nelspruit	22	8	
Phalaborwa	24	11	
Pietersburg	21	7	
Piet Retief	23	8	

TRANSVAAL	Max	Min	RRR
Pongola			
Potchefstroom	21	0	
Potgietersrus	23	10	
Pretoria W.B.	22	6	
Pretoriuskop			
Punda Milia			
Sandpan (NW. Tvl.)	27	7	
Satara			
Sekhukhune			
Shingwidzi			
Skukuza	26	7	
Standerton	21	-4	
Thabazimbi			
Tomburke			
Tzaneen			
Vereeniging			
Volksrust			
Warmbad	25	5	
Witbank			
Zeerust			
O.V.S. - O.F.S.			
Balkfontein			
(naby Bothaville)			
Bethlehem	18	-7	
Bloemfontein	19	-4	
(J.B.M. Hertzog)			
Bultfontein			
Fauresmith	18	-4	
Ficksburg			
Frankfort	20	-7	
Harrismith			
Hoopstad	21	-5	
Kroonstad	20	-3	
Lindley			
Modderpoort			
Petrusburg			
Philippolis			
Reddersburg			
Reitz			
Vrede			
Warden			
Welkom	20	1	
Wepener	18	0	
Winburg			
Zastron			

S.W.A.	Max	Min	RRR
Aroab			
Bethanie			
Dordabis			
Gobabeb	32	8	
Gobabis	28	7	
Grootfontein	28	6	
Cape Fria			
Karasburg			
Kalkfeld			
Karibib			
Keetmanshoop	24	7	
Kub			
Luderitz	20	9	
Mariental	28	7	
Ohopoho			
Okahandja			
Okaukueye			
Ondangua	31	9	
Otavi			
Otjiwarongo			
Outjo	31	5	
Uis	33	10	
J.G. Strydom L.H.	26	4	
Rehoboth			
Runtu	32	8	
Steinhausen			
Tsumeb	31	9	
Walvisbaai	17	9	
Windhoek W.K.			
BASUTOLAND			
Maseru	17	-2	
BETSJOEANALAND/BECHUANALAND			
Francistown	27	9	
Gaberones	27	4	
Ghanzi	29	8	
Lobatsi			
Mahalapye	26	7	
Maun	30	10	
Shakawe	31	9	
Tsabong			
Tsane			
SWAZILAND			
Bremlembe			
Manzini	22	9	
Stegi			

SYNOPTIC WEATHER MAP 1200 GMT — 1400 SAST SINOPTIESE WEERKAART

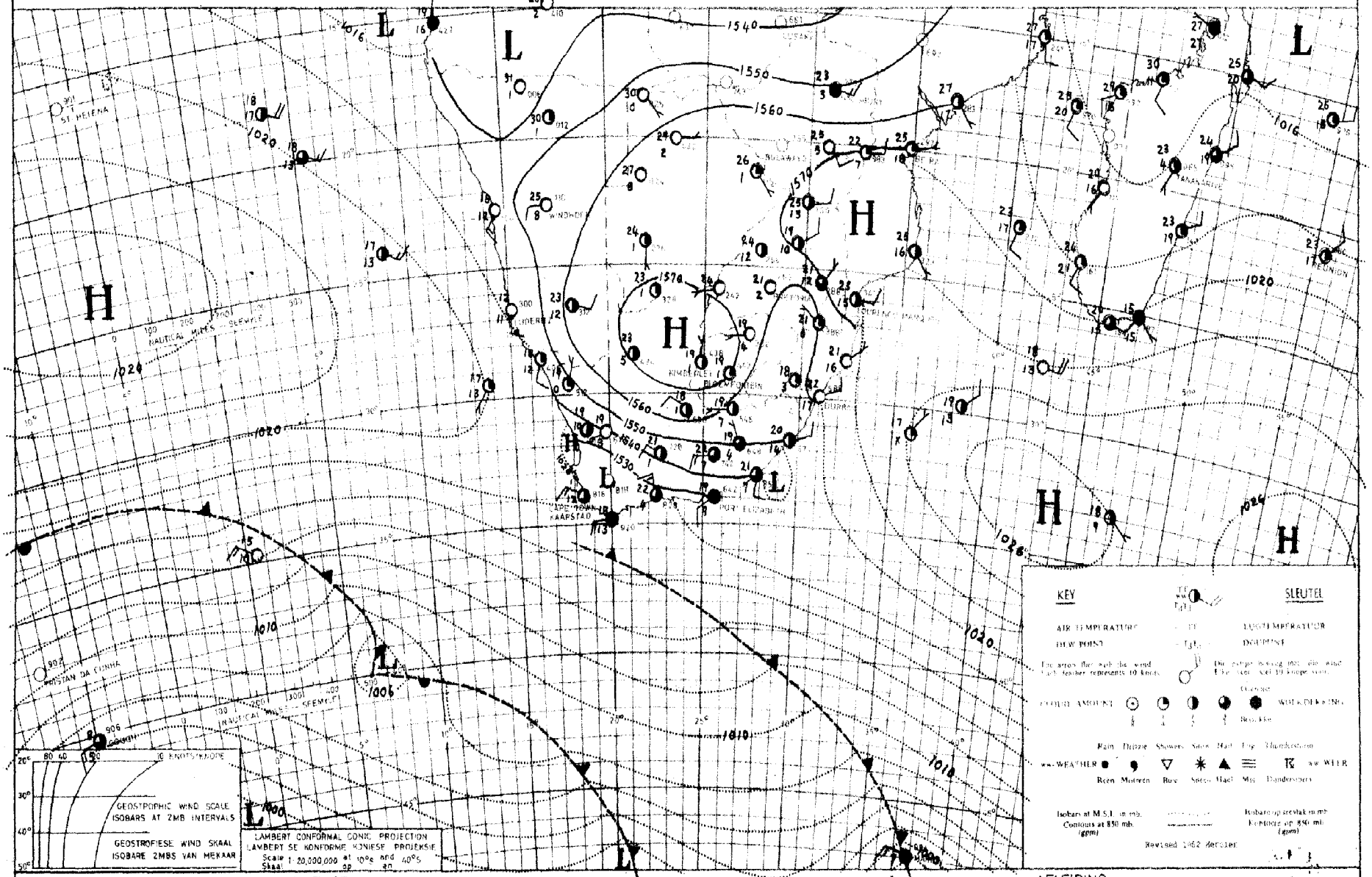

INFERENCE DATE 2.8.19.68 DATUM AFLEIDING

A north-westerly flow over the south-western Cape will cause cloudy and cool conditions with light rain over that area. Otherwise the circulation is anticyclonic and it will be mainly fine.

'n Noordwestelike stroming oor Suidwes-Kaapland sal bewolkte koel toestande met neën oor daardie gebied tot gevolg hê. Onigens is die sirkulasie antisiklonaal en dit sal hoofsaaklik mooiweer wees.

DAAGLIKSE WEERBULLETIN

Maksimum en Minimum Temperatuur (°C) en Reënval (RRR) in mm vir die 24 uur geëindig om 0800 SAST op

WEERBURO / WEATHER BUREAU
DEPT. VAN VERVOER / DEPT. OF TRANSPORT
4 - 8 - 1969

DAILY WEATHER BULLETIN

Maximum and Minimum Temperatures (°C) and rainfall (RRR) in mm for the 24 hours ended at 0800 SAST on

CAPE - KAAP	Max	Min	RRR
Aberdeen			
Addo			
Alexander Bay	17	9	
Aliwal North	21	6	
Bashee	22	13	
Beaufort-Wes	23	6	
(Lughawe)			
Boegoebergdam			
Boetsap			
Brakkekuil			
(naby Heidelberg)			
Brandvlei			
Cala			
Caledon			
Calitzdorp			
Calvinia	19	5	
Cape Agulhas	17	12	3·0
Cape Columbine	15	12	1·1
Cape Point	15	11	1·2
Cape St. Francis	18	9	
Cape Town	16	11	9·2
(D.F. Malan)			
Cape Town			8·0
(Roeland Str.)			
Carnarvon			
Ceres			
Citrusdal			
Colesberg			
Cradock			
Döhne	24	14	
De Aar	21	5	
Douglas			
East London	21	11	
(Airport)			
Kensaamheid			
(naby Herold)			
Elsenburg			3·0
Fraserburg	19	2	
Garies			
George			
Graaff-Reinet	24	2	
Grahamstown			
Hopetown			
Idutywa			
Jansenville	27	11	
Joubertina			
Kimberley	23	7	
(Airport)			
Knysna			
Kokstad	24	1	
Kuruman	24	1	

KAAP - CAPE	Max	Min	RRR
Ladismith			
Lake Mentz			
Maclear			
Mafeking			
Malmesbury			
Matatiele			
Matroosberg			
Grootfontein	21	6	
(Middelburg)			
Mosselbaai	17	11	
Mount Frere			
Okiep	20	4	
Oudtshoorn			
Petrusville			
Piketberg			
Pofadder	22	4	
Port Alfred			
Port Elizabeth	19	8	
Port Nolloth	14	10	
Port St. Johns	25	16	
Prieska	25	7	
Prince Albert			
Queenstown	22	15	
Rietfontein			
Riversdale			
Robertson			
Sheeprun	24	17	
(near Maclear)			
Somerset-Oos	25	10	
Steynsburg			
Strydenburg			
Sutherland	15	2	
Swellendam			
Tarkastad			
Touwsrivier			
Twee Riviere	30	0	
(Gemsbokpark)			
Umtata	27	6	
Uniondale			
Upington	28	2	
Vanwyksvlei	23	4	
Victoria-Wes			
Vredendal	18	10	0·4
Vryburg	25	4	
Williston			
Willowmore	20	7	
Willowpark			
(near Dordrecht)			

NATAL	Max	Min	RRR
Cape St. Lucia	23	16	
Dundee			
Durban	24	7	
(Louis Botha)			
Estcourt	24	5	
Harding			
Himeville			
Mkuze			
Hluhluwe			
Newcastle	26	10	
Cedara	23	6	
(Pietermaritzburg)			
Port Shepstone	22	13	
Richmond			
Seven Oaks			
Vryheid			
Waterford	21	4	
(near Underberg)			
TRANSVAAL			
Barberton			
Belfast			
Bethal	22	7	
Bospoort			
Carolina	18	6	
Chester			
(near Gravelotte)			
Crecy			
Groendraai	25	1	
(naby Vaalwater)			
Jan Kemplorp			
Jan Smuts	19	9	
Joubert Park (Jhb)	20	11	
Kroondal	24	4	
Levubu	25	13	
Leeudoringstad			
Lichtenburg			
Letaba			
Loskopdam			
Lydenburg	21	6	
Marnitz	25	5	
Mara	25	5	
Marble Hall			
Messina			
Middelburg			
Nelspruit	22	9	
Phalaborwa			
Pietersburg	23	5	
Piet Retief	24	9	

TRANSVAAL	Max	Min	RRR
Pongola			
Potchefstroom	24	6	
Potgietersrus	24	8	
Pretoria W.B.	22	6	
Pretoriuskop			
Punda Milia			
Sandpan (NW. Tvl.)	27	6	
Satara			
Sekhukhune			
Shingwidzi			
Skukuza			
Standerton	22	4	
Thabazimbi			
Tomburke			
Tzaneen			
Vereeniging			
Volksrust			
Warmbad	25	6	
Witbank			
Zeerust			
O.V.S. - O.F.S.			
Balkfontein			
(naby Bothaville)			
Bethlehem			
Bloemfontein	21	-1	
(J.B.M. Hertzog)			
Bultfontein			
Fauresmith	20	1	
Ficksburg			
Frankfort	22	-3	
Harrismith			
Hoopstad	24	-1	
Kroonstad	22	-5	
Lindley			
Modderpoort			
Petrusburg			
Philippolis			
Reddersburg			
Reitz			
Vrede			
Warden			
Welkom			
Wepener	20	8	
Winburg			
Zastron			

S.W.A.	Max	Min	RRR
Aroab			
Bethanie			
Dordabis			
Gobabeb	24	5	
Gobabis	29	3	
Grootfontein	29	8	
Karasburg			
Kalkfeld			
Karibib			
Keetmanshoop	28	10	
Kub			
Luderitz	16	9	
Mariental	30	5	
Ohopoho			
Okahandja			
Okaukueye			
Ondangua			
Otavi			
Otjiwarongo			
Outjo	30	6	
Rehoboth			
Runtu			
Steinhausen			
Tsumeb	30	8	
Walvisbaai	14	9	
Windhoek W.K.			
J.G. Strydom I.H.	26	7	
BASUTOLAND			
Maseru	21	2	
BETSJOEANALAND/BECHUANALAND			
Francistown	27	7	
Gaberones	27	4	
Ghanzi	31	10	
Lobatsi			
Mahalapye	26	6	
Maun	30	1	
Shakawe	31	6	
Tsabong	28	1	
Tsane	26	7	
SWAZILAND			
Embembe			
Manzini	28	15	
Stegi			

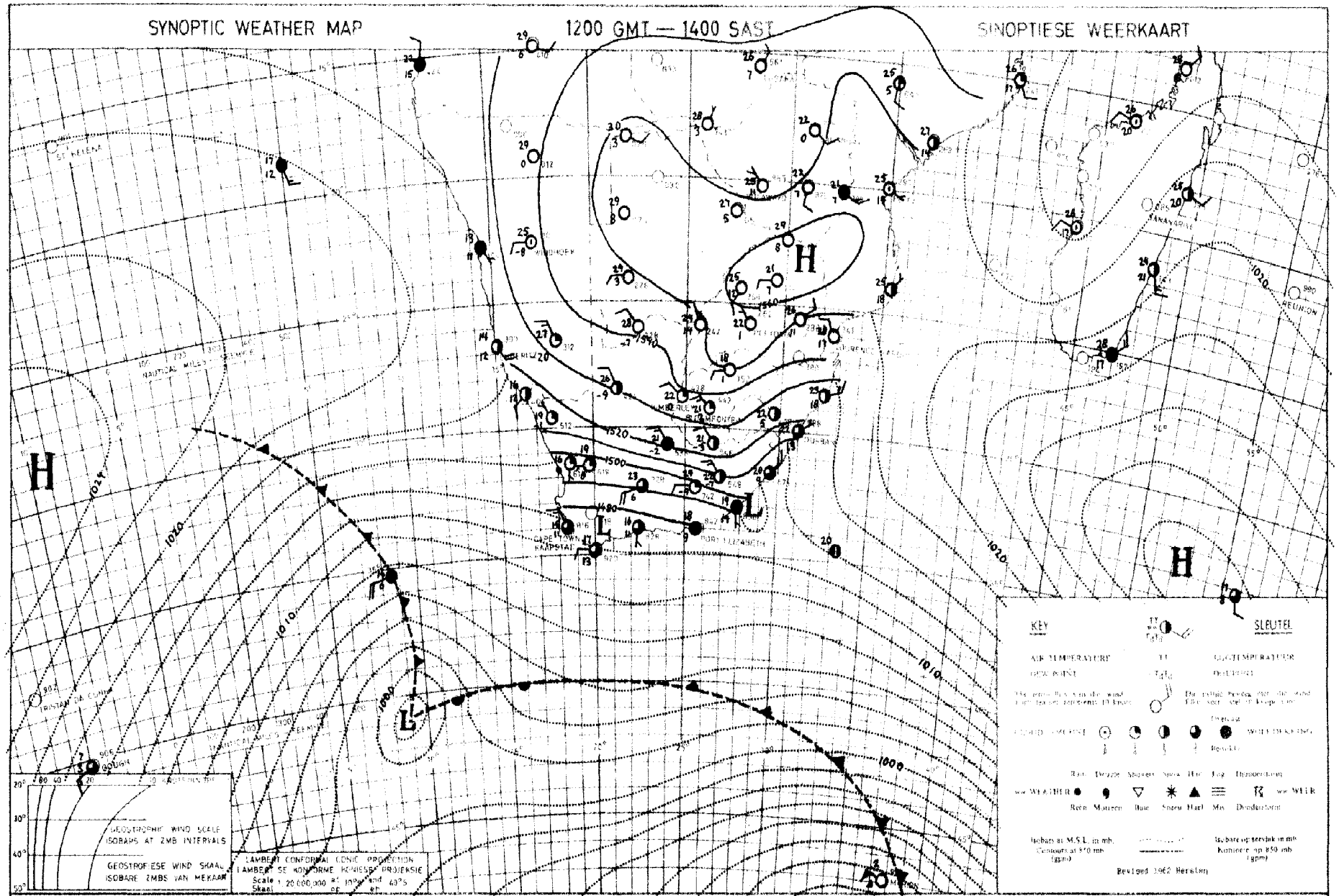

INFERENCE

DATE 3 - 8 - 1968 DATUM

AFLEIDING

The cold front west of the Cape will bring cold, cloudy weather with showers to the south-western Cape while cooler, cloudy conditions will spread also over the southern and eastern parts of the Cape Province and later also over southern Natal.

Die kouefront wees van die Kaap sal koue, bewolkte weer met buie aanbring oor Suidwes-Kaapland terwyl koeler, bewolkte toestande ook na die suidelike en oostelike dele van Kaapland en later oor suidelike Natal sal uitbrei.

DAAGLIKSE WEERBULLETIN

Maksimum en Minimum Temperatuur (°C) en Reënval (RRR) in mm vir die 24 uur geëindig om 0800 SAST op

WEERBURO / WEATHER BUREAU
DEPT. VAN VERVOER / DEPT. OF TRANSPORT

..5...8...1968..

DAILY WEATHER BULLETIN

Maximum and Minimum Temperatures (°C) and rainfall (RRR) in mm for the 24 hours ended at 0800 SAST on

CAPE - KAAP	Max	Min	RRR
Aberdeen			
Addo			
Alexander Bay	20	6	
Aliwal North	19	12	
Bashee	21	10	
Beaufort-Wes	18	-2	
(Lughawe)			
Boegoebergdam			
Boetsap			
Brakkekuil			
(naby Heidelberg)			
Brandvlei			
Cala			
Caledon			
Calitzdorp			
Calvinia	12	-2	
Cape Agulhas	15	10	2·0
Cape Columbine	16	9	
Cape Point	13	10	0·1
Cape St. Francis	17	10	1·5
Cape Town			
(D.F. Malan)	15	7	2·4
Cape Town			3·5
(Roeland Str.)			
Carnarvon			
Ceres			
Citrusdal			
Colesberg			
Cradock			
Döhne	22	4	
De Aar	15	-2	
Douglas			
East London	24	10	
(Airport)			
Eensaamheid			
(naby Herold)			
Elsenburg			1·0
Fraserburg	12	-4	
Garies			
George			
Graaff-Reinet	20	-4	
Grahamstown			
Hopetown			
Idutywa			
Jansenville	22	3	
Joubertina			
Kimberley	18	2	
(Airport)			
Knysna			
Kokstad	26	2	
Kuruman	21	4	

KAAP - CAPE	Max	Min	RRR
Ladismith			
Lake Mentz			
Maclear			
Mafeking	26	3	
Malmesbury			
Matatiele			
Matroosberg	10	-2	
Grootfontein			
(Middelburg)	17	-3	
Mosselbaai	18	9	
Mount Frere			
Okiep	15	5	
Oudtshoorn	19	-2	
Petrusville			
Piketberg			
Pofadder	14	7	
Port Alfred			
Port Elizabeth	19	11	
Port Nolloth	15	8	
Port St. Johns	23	13	
Prieska			
Prince Albert			
Queenstown	20	2	
Rietfontein			
Riversdale	20	4	
Robertson	16	4	
Sheeprun	23	1	
(near Maclear)			
Somerset-Oos	19	7	
Steynsburg			
Strydenburg			
Sutherland	8	-7	1·5
Swellendam			
Tarkastad			
Touwsrivier			
Twee Riviere	20	0	
(Gemsbokpark)			
Umtata	26	6	
Uniondale			
Upington	17	0	
Vanwyksvlei	15	-2	
Victoria-Wes			
Vredendal	17	2	2·5
Vryburg	25	1	
Williston			
Willowmore	17	-1	
Willowpark			
(near Dordrecht)	17	-4	

NATAL	Max	Min	RRR
Cape St. Lucia	24	18	
Dundee			
Durban	29	14	8·5
(Louis Botha)			
Estcourt	29	5	
Harding			
Himeville			
Mkuze			
Hluhluwe			
Newcastle	27	2	
Cedara			
(Pietermaritzburg)	27	7	
Port Shepstone	28	16	
Richmond			
Seven Oaks			
Vryheid			
Waterford			
(near Underberg)	25	-1	
TRANSVAAL			
Barberton			
Belfast			
Bethal	20	1	
Bospoort	22	4	
Carolina	23	6	
Chester			
(near Gravelotte)			
Crecy			
Groendraai	28	2	
(naby Vaalwater)			
Jan Kempdorp			
Jan Smuts	23	7	
Joubert Park (Jhb)	23	8	
Kroondal	27	4	
Levubu	31	14	
Leeudoringstad			
Lichtenburg			
Letaba			
Loskopdam			
Lydenburg	25	7	
Marnitz			
Mara	28	7	
Marble Hall			
Messina	31	7	
Middelburg			
Nelspruit		8	
Phalaborwa	32	15	
Pietersburg	27	8	
Piet Retief			

TRANSVAAL	Max	Min	RRR
Pongola			
Potchefstroom	25	-2	
Potgietersrus	27	9	
Pretoria W.B.	24	8	
Pretoriuskop			
Punda Milia			
Sandpan (NW. Tvl.)	30	5	
Satara			
Sekhukhune			
Shingwidzi			
Skukuza			
Standerton	24	-3	
Thabazimbi			
Tomburke			
Tzaneen			
Vereeniging			
Volksrust			
Warmbad	28	7	
Witbank			
Zeerust			
O.V.S. - O.F.S.			
Balkfontein			
(naby Bothaville)			
Bethlehem	20	-3	
Bloemfontein	19	-1	
(J.B.M. Hertzog)			
Bultfontein			
Fauresmith	17	1	
Ficksburg			
Frankfort	23	-5	
Harrismith			
Hoopstad	22	-1	
Kroonstad	22	-3	
Lindley			
Modderpoort			
Petrusburg			
Philippolis			
Reddersburg			
Reitz			
Vrede			
Warden			
Welkom	23	2	
Wepener	20	-1	
Winburg			
Zastron			

S.W.A.	Max	Min	RRR
Aroab			
Bethanie			
Dordabis			
Gobabeb	26	6	
Gobabis	28	4	
Grootfontein	29	8	
Cape Fria			
Karasburg			
Kalkfeld			
Karibib			
Keetmanshoop	20	7	
Kub			
Luderitz	18	10	
Mariental	25	4	
Ohopoho			
Okahandja			
Okaukueye			
Ondangua	32	8	
Otavi			
Otjiwarongo			
Outjo	31	7	
Uis	[illegible]	9	
J.G. Strydom L.H.	29	2	
Rehoboth			
Runtu	32	9	
Steinhausen			
Tsumeb	21	9	
Walvisbaai	16	9	
Windhoek W.K.			
BASUTOLAND			
Maseru	21	1	
BETSJOEANALAND/BECHUANALAND			
Francistown	29	8	
Gaberones	30	6	
Ghanzi	31	8	
Lobatsi			
Mahalapye	30	6	
Maun	32	9	
Shakawe	31	7	
Tsabong	21	1	
Tsane	25	3	
SWAZILAND			
Emlembe			
Manzini			
Stegi			

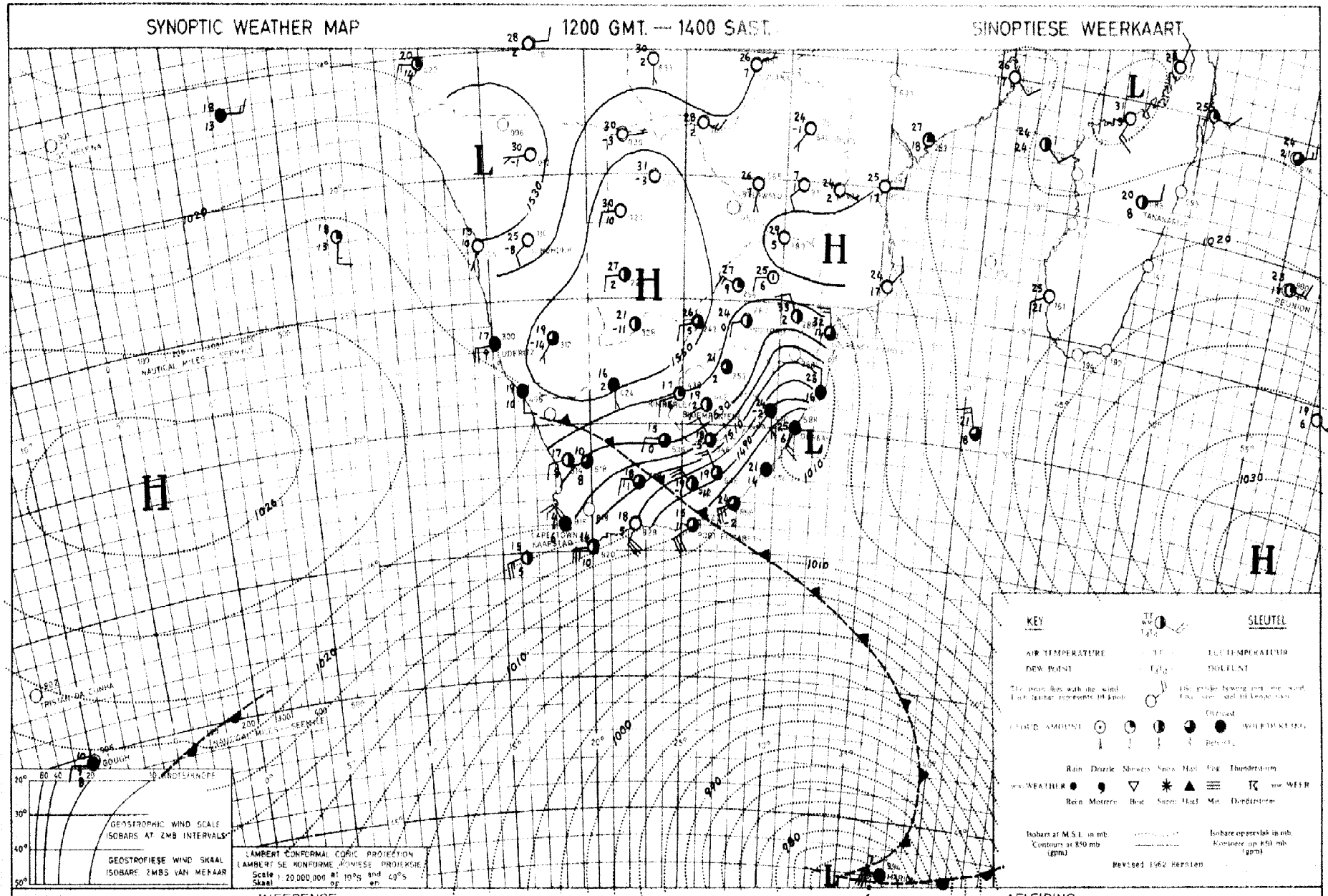

Cold air behind the front will advance over the Cape Province, the Free State and Natal and later also over Eastern Transvaal. Showers will occur over the southern and eastern coastal regions. Over the northern regions of South Africa it will, however, remain mild to warm.

Koue lug agter die front sal uitbrei oor Kaapland, die Vrystaat en Natal en later oor Oos-Transvaal. Buie sal voorkom oor die oostelike en suidelike kusstreke. Oor die noordelike dele van Suid-Afrika sal dit egter matig tot warm bly.

DAAGLIKSE WEERBULLETIN

Maksimum en Minimum Temperatuur (°C) en Reënval (RRR) in mm vir die 24 uur geëindig om 0800 SAST op

WEERBURO / WEATHER BUREAU
DEPT. VAN VERVOER / DEPT. OF TRANSPORT

..6..-..8..-..1968...

DAILY WEATHER BULLETIN

Maximum and Minimum Temperatures (°C) and rainfall (RRR) in mm for the 24 hours ended at 0800 SAST on

CAPE - KAAP	Max	Min	RRR
Aberdeen			
Addo			
Alexander Bay	21	9	
Aliwal North	18	-3	
Bashee	18	11	
Beaufort-Wes	16	-2	
(Lughawe)			
Boegoebergdam			
Boetsap			
Brakkekuil			
(naby Heidelberg)			
Brandvlei			
Cala			
Caledon			
Calitzdorp			
Calvinia	16	1	
Cape Agulhas	15	9	
Cape Columbine	15	8	
Cape Point	13	10	0·3
Cape St. Francis	16	7	
Cape Town	16	1	
(D.F. Malan)			
Cape Town			
(Roeland Str.)			
Carnarvon			
Ceres			
Citrusdal			
Colesberg			
Cradock			
Dohne	16	4	
De Aar	17	0	
Douglas			
East London	18	8	
(Airport)			
Bensaamheid			
(naby Herold)			
Elsenburg			
Fraserburg	15	-2	
Garies			
George			
Graaff-Reinet	16	-4	
Grahamstown			
Hopetown			
Idutywa			
Jansenville	19	-1	
Joubertina			
Kimberley	19	3	
(Airport)			
Knysna			
Kokstad	17	0	
Kuruman	23	3	

KAAP - CAPE	Max	Min	RRR
Ladismith			
Lake Mentz			
Maclear			
Mafeking	26	7	
Malmesbury			
Matatiele			
Matroosberg	13	-1	
Grootfontein			
(Middelburg)	17	-5	
Mosselbaai	19	10	
Mount Frere			
Okiep	18	7	
Oudtshoorn	17	-3	
Petrusville			
Piketberg			
Pofadder	17	8	
Port Alfred			
Port Elizabeth	17	4	
Port Nolloth	17	8	
Port St. Johns	18	15	
Prieska	19	0	
Prince Albert			
Queenstown	19	-2	
Rietfontein			
Riversdale	17	0	
Robertson	19	0	
Sheeprun	16	4	
(near Maclear)			
Somerset-Oos	17	-1	
Steynsburg			
Strydenburg			
Sutherland	12	-5	
Swellendam			
Tarkastad			
Touwsrivier			
Twee Riviere	23	3	
(Gemsbokpark)			
Umtata	19	8	
Uniondale			
Upington	22	2	
Vanwyksvlei	18	2	
Victoria-Wes			
Vredendal	19	5	
Vryburg	22	1	
Williston			
Willowmore	15	-2	
Willowpark			
(near Dordrecht)	18	-4	

NATAL	Max	Min	RRR
Cape St. Lucia	21	15	1·0
Dundee			
Durban	19	16	
(Louis Botha)			
Estcourt	17	9	
Harding			
Himeville			
Mkuze			1·4
Hluhluwe			
Newcastle	20	3	
Cedara			
(Pietermaritzburg)	11	8	0·3
Port Shepstone	19	16	
Richmond			
Seven Oaks			
Vryheid			
Waterford			
(near Underberg)	16	-1	
TRANSVAAL			
Barberton			
Belfast			
Bethal	24	5	
Bospoort	23	4	
Carolina	23	6	
Chester			
(near Gravelotte)			
Crecy			
Groendraai	30	3	
(naby Vaalwater)			
Jan Kempdorp			
Jan Smuts	22	6	
Joubert Park (Jhb)	23	9	
Kroondal	27	5	
Levubu	25	13	
Leeudoringstad			
Lichtenburg			
Letaba			
Loskopdam			
Lydenburg	25	3	
Marnitz	30	9	
Mara	26	12	
Marble Hall			
Messina	31	14	
Middelburg			
Nelspruit	24	13	
Phalaborwa	25	14	
Pietersburg	27	7	
Piet Retief	18	9	

TRANSVAAL	Max	Min	RRR
Pongola			
Potchefstroom	22	1	
Potgietersrus	29	9	
Pretoria W.B.	25	10	
Pretoriuskop			
Punda Milia			
Sandpan (NW. Tvl.)	31	11	
Satara			
Sekhukhune			
Shingwidzi			
Skukuza	26	9	
Standerton	23	2	
Thabazimbi			
Tomburke			
Tzaneen			
Vereeniging			
Volksrust			
Warmbad	29	9	
Witbank			
Zeerust			
O.V.S. - O.F.S.			
Balkfontein			
(naby Bothaville)			
Bethlehem	21	0	
Bloemfontein	19	-3	
(J.B.M. Hertzog)			
Bultfontein			
Fauresmith	19	-1	
Ficksburg			
Frankfort	22	4	
Harrismith			
Hoopstad	20	-1	
Kroonstad	28	1	
Lindley			
Modderpoort			
Petrusburg			
Philippolis			
Reddersburg			
Reitz			
Vrede			
Warden			
Welkom	21	4	
Wepener	18	-3	
Winburg			
Zastron			

S.W.A.	Max	Min	RRR
Aroab			
Bethanie			
Dordabis			
Gobabeb	27	6	
Gobabis	29	9	
Grootfontein	29	7	
Cape Frio			
Karasburg			
Kalkfeld			
Karibib			
Keetmanshoop	22	9	
Kub			
Luderitz	12	10	
Mariental	26	9	
Ohopoho			
Okahandja			
Okaukueye			
Ondangua	32	9	
Otavi			
Otjiwarongo			
Outjo	31	7	
Uis	32	9	
J.G. Strydom L.H.	27	5	
Rehoboth			
Runtu	32	1	
Steinhausen			
Tsumeb	31	9	
Walvisbaai	14	11	
Windhoek W.K.			
BASUTOLAND			
Maseru	19	-1	
BETSJOEANALAND/BECHUANALAND			
Francistown	30	12	
Gaberones	30	8	
Ghanzi	31	12	
Lobatsi			
Mahalapye	30	11	
Maun	31	11	
Shakawe	31	6	
Tsabong	25	3	
Tsane	26	7	
SWAZILAND			
Emlembe			
Manzini	21	12	
Stegi			

SYNOPTIC WEATHER MAP — 1200 GMT. — 1400 SAST. — SINOPTIESE WEERKAART

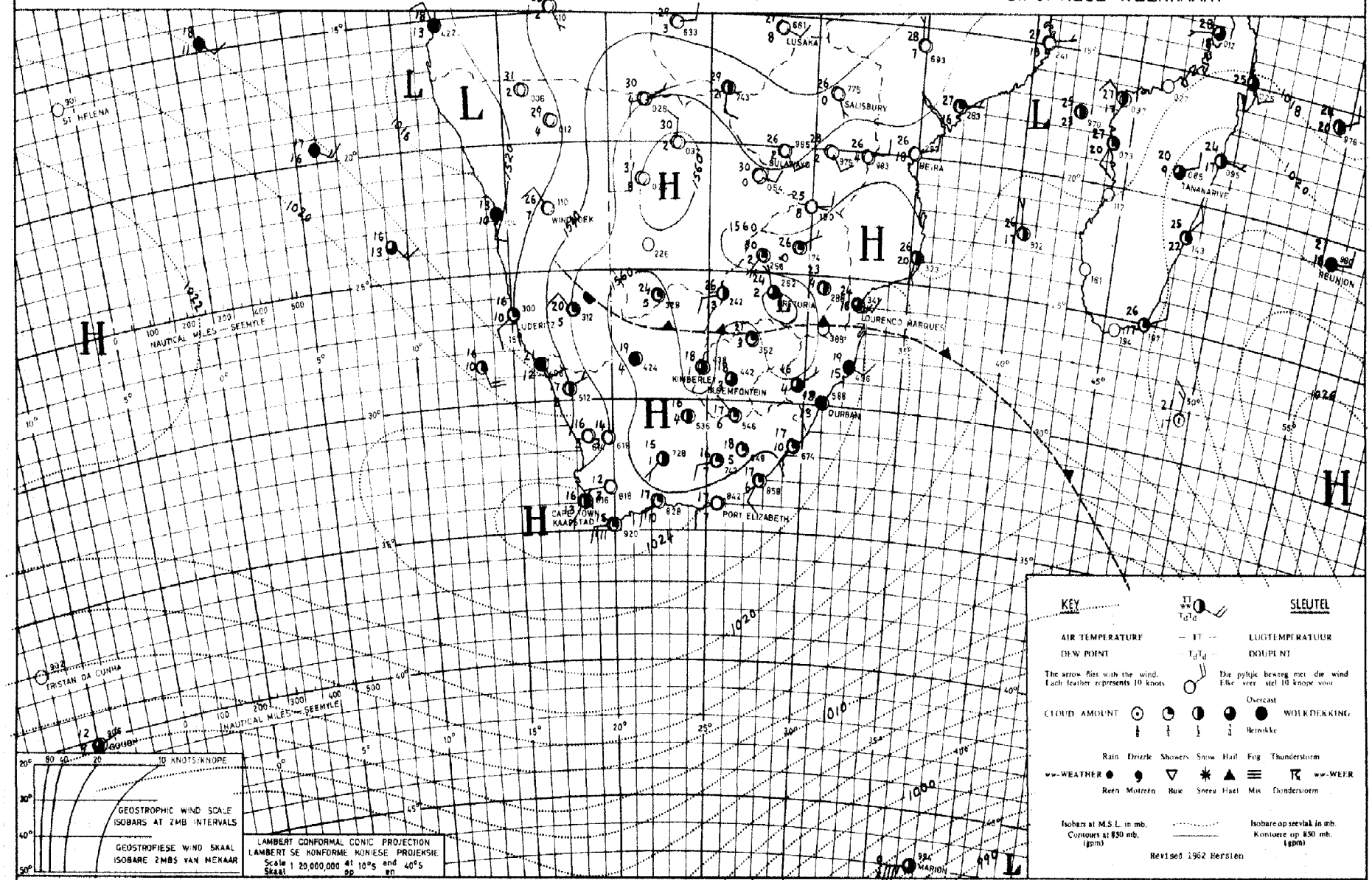

INFERENCE — DATE 5 - 8 - 1968 DATUM — AFLEIDING

The high off the south coast is advecting moist air over Natal causing cloudy and cool weather. These conditions will spread to the eastern and northern Transvaal while it will clear gradually over Natal. With the low along the west coast cloudy weather will also occur along the coast of S.W.A. Apart from high level cloud it will be mainly fine over the interior.

Die hoog langs die suidkus voer vogtige lug oor Natal in en veroorsaak bewolkte koel weer. Hierdie toestande sal na Noord- en Oos-Transvaal uitbrei terwyl dit oor Natal sal geleidelik opklaar. Met 'n laag langs die weskus sal bewolkte weer ook langs die kus van S.W.A voorkom. Afgesien van vlieswolke sal dit hoofsaaklik mooiweer oor die binneland wees.

DAAGLIKSE WEERBULLETIN

Maksimum en Minimum Temperatuur (°C) en Reënval (RRR) in mm vir die 24 uur geëindig om 0800 SAST op

WEERBURO / WEATHER BUREAU
DEPT. VAN VERVOER / DEPT. OF TRANSPORT

..7..-..8..-..1968....

DAILY WEATHER BULLETIN

Maximum and Minimum Temperatures (°C) and rainfall (RRR) in mm for the 24 hours ended at 0800 SAST on

CAPE - KAAP	Max	Min	RRR
Aberdeen			
Addo			
Alexander Bay	17	11	
Aliwal North	24	8	
Bashee			
Beaufort-Wes	19	5	
(Lughawe)			
Boegoebergdam			
Boetsap			
Brakkekuil			
(naby Heidelberg)			
Brandvlei			
Cala			
Caledon			
Calitzdorp			
Calvinia			
Cape Agulhas	16	10	
Cape Columbine	15	10	
Cape Point	14	10	
Cape St. Francis	17	13	
Cape Town	15	6	
(D.F. Malan)			
Cape Town			
(Roeland Str.)			
Carnarvon			
Ceres			
Citrusdal			
Colesberg			
Cradock			
Döhne	21	11	
De Aar	22	4	
Douglas			
East London	22	13	
(Airport)			
Eensaamheid			
(naby Herold)			
Elsenburg			
Fraserburg	20	-2	
Garies			
George			
Graaff-Reinet	20	5	
Grahamstown			
Hopetown			
Idutywa			
Jansenville	18	8	
Joubertina			
Kimberley	27	10	
(Airport)			
Knysna			
Kokstad	23	7	
Kuruman	26	8	

KAAP - CAPE	Max	Min	RRR
Ladismith			
Lake Mentz			
Maclear			
Mafeking	24	10	
Malmesbury			
Matatiele			
Matroosberg	16	-4	
Grootfontein			
(Middelburg)	23	7	
Mosselbaai	17	9	
Mount Frere			
Okiep	19	5	
Oudtshoorn	17	-1	
Petrusville			
Piketberg			
Pofadder			
Port Alfred			
Port Elizabeth	18	12	
Port Nolloth	14	9	
Port St. Johns	20	15	
Prieska	26	4	
Prince Albert			
Queenstown	24	14	
Rietfontein			
Riversdale	20	4	
Robertson	19	7	
Sheeprun	23	14	
(near Maclear)			
Somerset-Oos	23	8	
Steynsburg			
Strydenburg			
Sutherland	14	-4	
Swellendam			
Tarkastad			
Touwsrivier			
Twee Riviere	31	2	
(Gemsbokpark)			
Umtata	24	8	
Uniondale			
Upington	28	10	
Vanwyksvlei	22	5	
Victoria-Wes			
Vredendal	19	7	
Vryburg	26	8	
Williston			
Willowmore	19	2	
Willowpark			
(near Dordrecht)	22	11	

NATAL	Max	Min	RRR
Cape St. Lucia	23	17	
Dundee			
Durban	23	15	
(Louis Botha)			
Estcourt	20	6	
Harding			
Himeville			
Mkuze			
Hluhluwe			
Newcastle	22	14	
Cedara			
(Pietermaritzburg)	20	11	
Port Shepstone	20	15	
Richmond			
Seven Oaks			
Vryheid			
Waterford			
(near Underberg)	20	6	
TRANSVAAL			
Barberton			
Belfast			
Bethal	21	6	
Bospoort	24	8	
Carolina	21	4	
Chester			
(near Gravelotte)			
Crecy			
Groendraai	23	1	
(naby Vaalwater)			
Jan Kempdorp			
Jan Smuts	20	8	
Joubert Park (Jhb)	19	9	
Kroondal	23	4	
Levubu	2[illegible]	[illegible]	
Leeudoringstad			
Lichtenburg			
Letaba			
Loskopdam			
Lydenburg	20	3	
Marnitz	22	8	
Mara	21	4	
Marble Hall			
Messina	24	10	
Middelburg			
Nelspruit	24	7	
Phalaborwa	24	12	
Pietersburg	19	4	
Piet Retief	20	9	

TRANSVAAL	Max	Min	RRR
Pongola			
Potchefstroom	25	7	
Potgietersrus	22	6	
Pretoria W.B.	22	6	
Pretoriuskop			
Punda Milia			
Sandpan (NW. Tvl.)	23	5	
Satara			
Sekhukhune			
Shingwidzi			
Skukuza			
Standerton	23	-2	
Thabazimbi			
Tomburke			
Tzaneen			
Vereeniging			
Volksrust			
Warmbad	25	3	
Withank			
Zeerust			
O.V.S. - O.F.S.			
Balkfontein			
(naby Bothaville)			
Bethlehem	22	1	
Bloemfontein	23	4	
(J.B.M. Hertzog)			
Bultfontein			
Fauresmith	23	5	
Ficksburg			
Frankfort	24	-2	
Harrismith			
Hoopstad	26	8	
Kroonstad	25	7	
Lindley			
Modderpoort			
Petrusburg			
Philippolis			
Reddersburg			
Reitz			
Vrede			
Warden			
Welkom	25	9	
Wepener	23	9	
Winburg			
Zastron			

S.W.A.	Max	Min	RRR
Aroab			
Bethanie			
Dordabis			
Gobabeb	17	5	
Gobabis			
Grootfontein	29	0	
Cape Fria			
Karasburg			
Kalkfeld			
Karibib			
Keetmanshoop	27	5	
Kub			
Luderitz	14	11	
Mariental	30	6	
Ohopoho			
Okahandja			
Okaukueye			
Ondangua	31	9	
Otavi			
Otjiwarongo			
Outjo	29	6	
Uis	27	1	
J.G. Strydom L.H	26	6	
Rehoboth			
Runtu	32	6	
Steinhausen			
Tsumeb	31	8	
Walvisbaai	14	11	
Windhoek W.K.			
BASUTOLAND			
Maseru	22	8	
BETSJOEANALAND/BECHUANALAND			
Francistown	25	6	
Gaberones	24	6	
Ghanzi	30	10	
Lobatsi			
Mahalapye	2[illegible]	5	
Maun	31	11	
Shakawe	31	8	
Tsabong	29	8	
Tsane			
SWAZILAND			
Emlembe			
Manzini	22	9	
Stegi			

SYNOPTIC WEATHER MAP — 1200 GMT. — 1400 SAST. — SINOPTIESE WEERKAART

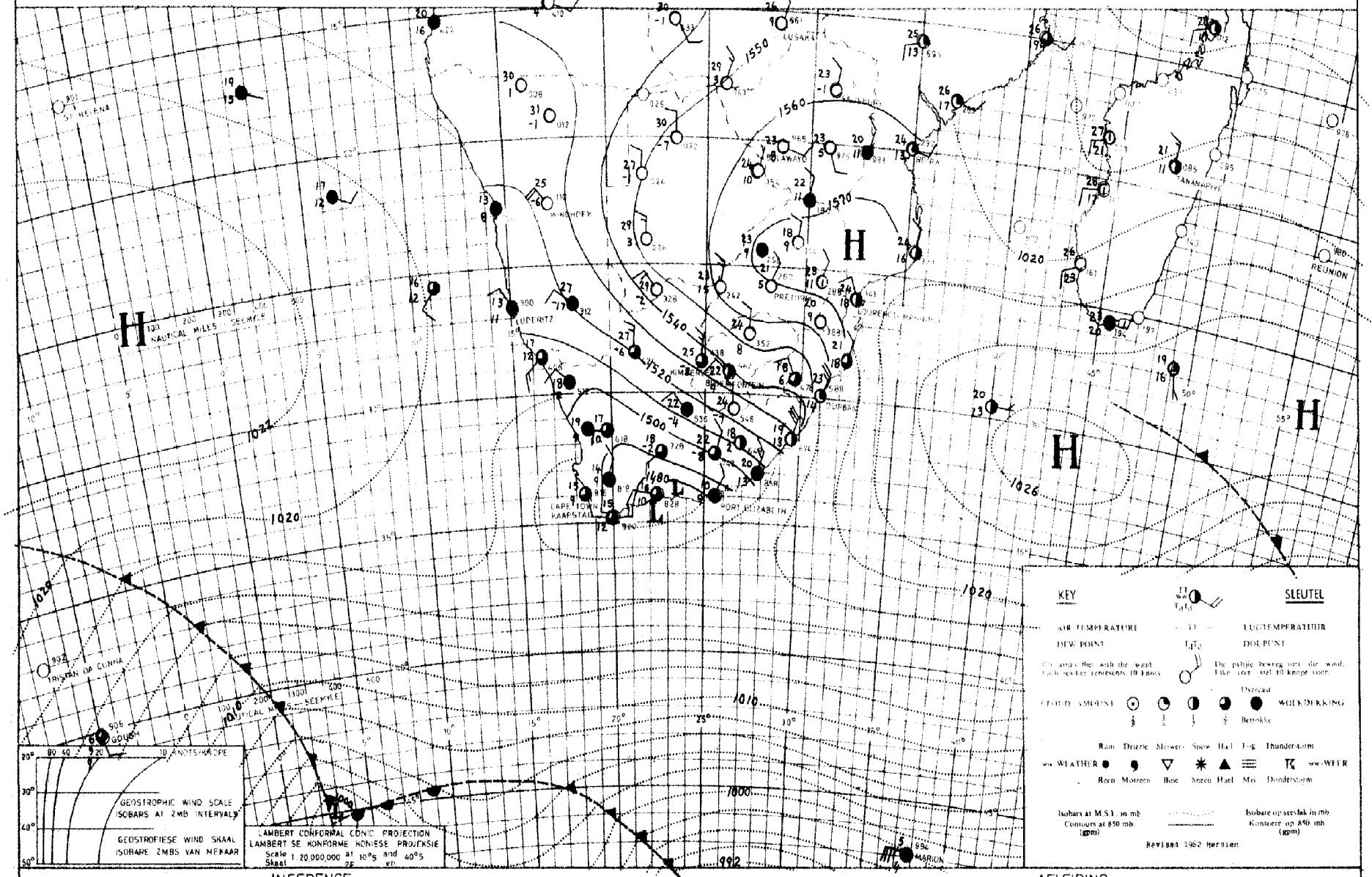

INFERENCE — DATE 6 - 8 - 1968 DATUM — AFLEIDING

The coastal low on the south coast will move eastwards and berg-wind conditions will develop along the Natal coast at first. Cloudy to partly cloudy and cooler weather along the Cape coasts will spread to Natal later. Over the interior the weather will be mainly fair or partly cloudy as a result of the high over Transvaal.

Die kuslaag op die suidkus sal ooswaarts beweeg en bergwindtoestande sal aanvanklik langs die Natalkus ontwikkel. Bewolkte tot gedeeltelik bewolkte weer agter die kuslaag oor die Kaapse kus sal later na Natal uitbrei. Oor die binneland sal dit gedeeltelik bewolk of mooiweer wees as gevolg van die hoog oor Transvaal.

DAAGLIKSE WEERBULLETIN

Maksimum en Minimum Temperatuur (°C) en Reënval (RRR) in mm vir die 24 uur geëindig om 0800 SAST op

WEERBURO / WEATHER BUREAU
DEPT. VAN VERVOER / DEPT. OF TRANSPORT

..8...8...1968..

DAILY WEATHER BULLETIN

Maximum and Minimum Temperatures (°C) and rainfall (RRR) in mm for the 24 hours ended at 0800 SAST on

CAPE - KAAP	Max	Min	RRR
rdeen			
o			
xander Bay	17	9	
wal North	23	0	
hee	23	14	
ufort-Wes	18	-1	
ghawe)			
goebergdam			
tsap			
kkekuil			
by Heidelberg)			
ndvlei			
a			
edon			
litzdorp			
tvinia	12	4	
pe Agulhas	18	6	14·0
pe Columbine	15	10	13·2
pe Point	14	7	16·5
pe St. Francis	17	9	
pe Town	16	8	22·5
.F. Malan)			
pe Town			
peland Str.)			
rnarvon			
res			
trusdal			
lesberg			
adock			
hne	21	5	
Aar	21	-3	
uglas			
st London	18	10	
irport)			
nsaamheid			
aby Herold)			
senburg			
aserburg	16	-3	
ries			
orge			
aaff-Reinet	21	-4	
ahamstown			
petown			
lutywa			
nsenville	23	3	
ubertina			
angebaanweg			10·5
mberley	25	4	
irport)			
ysna			
kstad	26	3	
uruman	24	2	

KAAP - CAPE	Max	Min	RRR
Ladismith			
Lake Mentz			
Maclear			
Mafeking	25	10	
Malmesbury			
Matatiele			
Matroosberg	12	4	1·5
Grootfontein			
(Middelburg)	22	2	
Mosselbaai	18	10	0·3
Mount Frere			
Okiep	14	5	
Oudtshoorn	19	-1	
Petrusville			
Piketberg			
Pofadder	16	1	
Port Alfred			
Port Elizabeth	17	7	
Port Nolloth	15	11	
Port St. Johns	23	16	
Prieska	22	1	
Prince Albert			
Queenstown	24	4	
Rietfontein			
Riversdale	19	5	5·0
Robertson	17	7	9·5
Sheeprun	25	7	
(near Maclear)			
Somerset-Oos	22	4	
Steynsburg			
Strydenburg			
Sutherland	11	0	
Swellendam			
Tarkastad			
Touwsrivier			
Twee Riviere	24	2	
(Gemsbokpark)			
Umtata	26	8	
Uniondale			
Upington	20	-1	
Vanwyksvlei	18	1	
Victoria-Wes			
Vredendal	17	9	4·5
Vryburg	25	8	
Williston			
Willowmore	17	1	
Willowpark			
(near Dordrecht)	20	6	

NATAL	Max	Min	RRR
Cape St. Lucia	27	15	
Dundee			
Durban	24	13	
(Louis Botha)			
Estcourt	27	6	
Harding			
Himeville			
Mkuze			
Hluhluwe			
Newcastle	29	13	
Cedara			
(Pietermaritzburg)	29	7	
Port Shepstone	23	15	
Richmond			
Seven Oaks			
Vryheid			
Waterford			
(near Underberg)	25	8	
TRANSVAAL			
Barberton			
Belfast			
Bethal	23	8	
Bospoort	23	10	
Carolina	23	8	
Chester			
(near Gravelotte)			
Crecy			
Groendraai	27	3	
(naby Vaalwater)			
Jan Kempdorp			
Jan Smuts	21	12	
Joubert Park (Jhb)	20	12	
Kroondal	23	6	
Levubu	28	12	
Leeudoringstad			
Lichtenburg			
Letaba			
Loskopdam			
Lydenburg	24	8	
Marnitz	26	10	
Mara	26	5	
Marble Hall			
Messina	29	11	
Middelburg			
Nelspruit	29	8	
Phalaborwa	28	15	
Pietersburg	25	6	
Piet Retief	27	10	

TRANSVAAL	Max	Min	RRR
Pongola			
Potchefstroom	25	8	
Potgietersrus	25	9	
Pretoria W.B.	23	7	
Pretoriuskop			
Punda Milia			
Sandpan (NW. Tvl.)	26	7	
Satara			
Sekhukhune			
Shingwidzi			
Skukuza	30	6	
Standerton	25	5	
Thabazimbi			
Tomburke			
Tzaneen			
Vereeniging			
Volksrust			
Warmbad	26	4	
Witbank			
Zeerust			
O.V.S. - O.F.S.			
Balkfontein			
(naby Bothaville)			
Bethlehem			
Bloemfontein	23	3	
(J.B.M. Hertzog)			
Bultfontein			
Fauresmith	22	-2	
Ficksburg			
Frankfort	25	0	
Harrismith			
Hoopstad	25	3	
Kroonstad	26	11	
Lindley			
Modderpoort			
Petrusburg			
Philippolis			
Reddersburg			
Reitz			
Vrede			
Warden			
Welkom	25	7	
Wepener	22	10	
Winburg			
Zastron			

S.W.A.	Max	Min	RRR
Aroab			
Bethanie			
Dordabis			
Gobabeb	20	3	
Gobabis	29	5	
Grootfontein	29	9	
Cape Fria			
Karasburg			
Kalkfeld			
Karibib			
Keetmanshoop	23	13	
Kub			
Luderitz	16	9	
Mariental	29	5	
Ohopoho			
Okahandja			
Okaukueye			
Ondangua	31	9	
Otavi			
Otjiwarongo			
Outjo	30	5	
Uis	25	4	
J.G. Strydom LH.	26	6	
Rehoboth			
Runtu	32	7	
Steinhausen			
Tsumeb			
Walvisbaai	16	8	
Windhoek W.K.			
BASUTOLAND			
Maseru	23	6	
BETSJOEANALAND/BECHUANALAND			
Francistown	30	5	
Gaberones	27	7	
Ghanzi	29	10	
Lobatsi			
Mahalapye	28	8	
Maun	30	9	
Shakawe	31	7	
Tsabong	29	4	
Tsane	27	10	
SWAZILAND			
Emlembe			
Manzini	29	13	
Stegi			

SYNOPTIC WEATHER MAP 1200 GMT. — 1400 SAST. SINOPTIESE WEERKAART

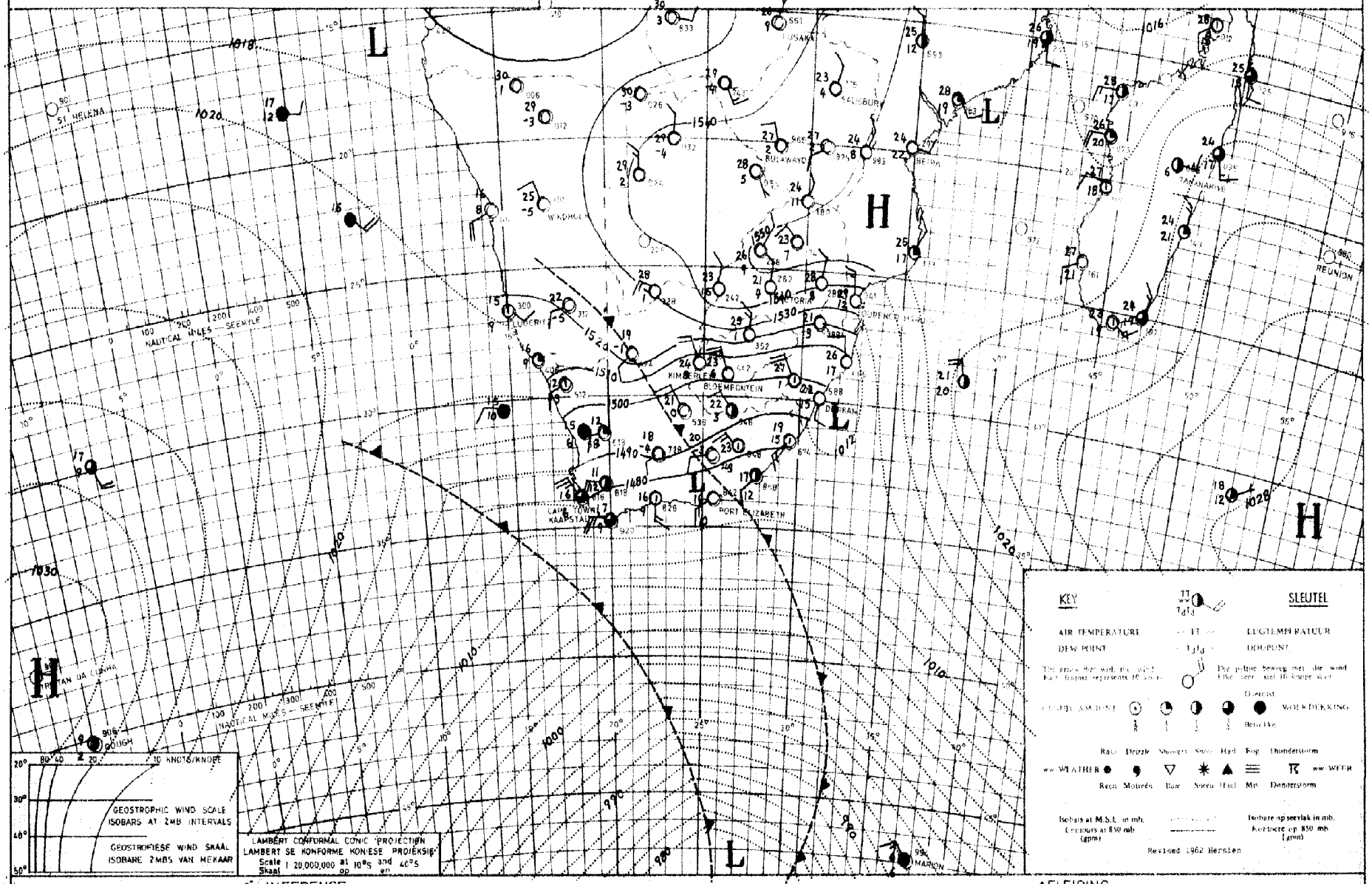

INFERENCE DATE 7 - 8 - 1968 DATUM AFLEIDING

With another front approaching Cape Town, it will be cloudy and cold with showers over the south-western Cape and cooler weather will spread eastwards over the Cape Province and southern Free State, but over the northern parts it will remain fine and mild to warm.

Met nog 'n front wat Kaapstad nader, sal dit bewolk en koud wees met buie oor Suidwes-Kaapland en koeler weer sal oos-waarts uitbrei oor Kaapland en die Suid-Vrystaat, maar oor die noordelike dele sal dit mooiweer en matig tot warm bly.

DAAGLIKSE WEERBULLETIN

Maksimum en Minimum Temperatuur (°C) en Reënval (RRR) in mm vir die 24 uur geëindig om 0800 SAST op

WEERBURO / WEATHER BUREAU
DEPT. VAN VERVOER / DEPT. OF TRANSPORT

..9..-..8..-..1968..

DAILY WEATHER BULLETIN

Maximum and Minimum Temperatures (°C) and rainfall (RRR) in mm for the 24 hours ended at 0800 SAST on

CAPE - KAAP	Max	Min	RRR
Aberdeen			
Addo			
Alexander Bay	15	6	0·8
Aliwal North	20	5	
Bashee	19	11	26·0
Beaufort-Wes	13	2	1·8
(Lughawe)			
Boegoebergdam			
Boetsap			
Brakkekuil			
(naby Heidelberg)			
Brandvlei			
Cala			
Caledon			
Calitzdorp			
Calvinia	8	-1	7·0
Cape Agulhas	12	8	9·0
Cape Columbine	14	5	1·7
Cape Point	10	8	5·0
Cape St. Francis	16	10	28·0
Cape Town	11	0	0·9
(D.F. Malan)			
Cape Town			
(Roeland Str.)			5·0
Carnarvon			
Ceres			
Citrusdal			
Colesberg			
Cradock			
Dáhne	16	4	10·8
De Aar	15	2	
Douglas			
East London	20	10	23·6
(Airport)			
Eensaamheid			
(naby Herold)			
Elsenburg			
Fraserburg	8	-1	
Garies			3·0
George			
Graaff-Reinet	16	0	22·0
Grahamstown			14·6
Hopetown			
Idutywa			
Jansenville	18	7	2·5
Joubertina			
Kimberley	17	2	
(Airport)			
Knysna			31·0
Kokstad	26	4	4·0
Kuruman	20	2	

KAAP - CAPE	Max	Min	RRR
Ladismith			
Lake Mentz			
Langebaanweg			0·8
Maclear			
Mafeking	26	2	
Malmesbury			
Matatiele			
Matroosberg	7	-1	
Grootfontein			
(Middelburg)	16	1	3·0
Mosselbaai	14	8	4·5
Mount Frere			
Okiep	8	-2	3·6
Oudtshoorn	12	4	14·4
Petrusville			
Piketberg			
Pofadder	11	1	
Port Alfred			
Port Elizabeth	17	9	23·6
Port Nolloth	15	5	
Port St. Johns	21	12	21·0
Prieska	15	4	
Prince Albert			
Queenstown	21	4	0·5
Rietfontein			
Riversdale	12	3	17·0
Robertson	12	3	16·5
Sheeprun	22	1	4·3
(near Maclear)			
Somerset-Oos	16	4	18·6
Steynsburg			5·5
Strydenburg			
Sutherland	5	-2	4·0
Swellendam			
Tarkastad			
Touwsrivier			
Twee Riviere	17	-1	
(Gemsbokpark)			
Umtata	19	6	10·0
Uniondale			
Upington	14	0	0·5
Vanwyksvlei	10	2	
Victoria-Wes			
Vredendal	14	2	3·8
Vryburg	26	1	
Williston			
Willowmore	13	1	0·2
Willowpark			
(near Dordrecht)	18	0	4·0

NATAL	Max	Min	RRR
Cape St. Lucia	23	14	0·3
Dundee			
Durban	21	13	2·3
(Louis Botha)			
Estcourt	28	7	
Harding			
Himeville			
Mkuze			
Hluhluwe			
Newcastle	29	11	
Cedara			
(Pietermaritzburg)	28	6	2·5
Port Shepstone	20	11	16·0
Richmond			
Seven Oaks			
Vryheid			
Waterford			
(near Underberg)	xx	3	6·4
Van Reenen			2·5
TRANSVAAL			
Barberton			
Belfast			
Bethal	24	4	
Bospoort	24	1	
Carolina	23	6	
Chester			
(near Gravelotte)			
Crecy			
Groendraai	28	6	
(naby Vaalwater)			
Jan Kempdorp			
Jan Smuts	22	3	
Joubert Park (Jhb)	23	3	
Kroondal	26	7	
Levubu	33	15	
Leeudoringstad			
Lichtenburg			
Letaba			
Loskopdam			
Lydenburg	26	7	
Marnitz	29	10	
Mara	30	6	
Marble Hall			
Messina	33	9	
Middelburg			
Nelspruit	33	9	
Phalaborwa	33	15	
Pietersburg	27	8	
Piet Retief			

TRANSVAAL	Max	Min	RRR
Pongola			
Potchefstroom	26	1	
Potgietersrus	28	10	
Pretoria W.B.	24	7	
Pretoriuskop			
Punda Milia			
Sandpan (NW. Tvl.)	31	7	
Satara			
Sekhukhune			
Shingwidzi			
Skukuza	35	9	
Standerton	25	3	
Thabazimbi			
Tomburke			
Tzaneen			
Vereeniging			
Volksrust			
Warmbad	28	9	
Witbank			
Zeerust			
O.V.S. - O.F.S.			
Balkfontein			
(naby Bothaville)			
Bethlehem			
Bloemfontein	20	-2	
(J.B.M. Hertzog)			
Bultfontein			
Fauresmith	18	2	
Ficksburg			
Frankfort	25	-1	
Harrismith			
Hoopstad	26	-1	
Kroonstad	26	1	
Lindley			
Modderpoort			
Petrusburg			
Philippolis			
Reddersburg			
Reitz			
Vrede			
Warden			
Welkom	25	-1	
Wepener	21	-4	
Winburg			
Zastron			

S.W.A.	Max	Min	RRR
Aroab			
Bethanie			
Dordabis			
Gobabeb	23	7	
Gobabis	27	8	
Grootfontein	28	6	
Cape Frio			
Karasburg			
Kalkfeld			
Karibib			
Keetmanshoop	15	-2	
Kub			
Luderitz	17	8	
Mariental	20	2	
Ohopoho			
Okahandja			
Okaukueye			
Ondangua	31	8	
Otavi			
Otjiwarongo			
Outjo	28	6	
Ulis	19	5	
J.G. Strydom L.H.	25	-1	
Rehoboth			
Runtu	32	11	
Steinhausen			
Tsumeb	31	13	
Walvisbaai			
Windhoek W.K.			
BASUTOLAND			
Maseru	23	-1	
BETSJOEANALAND/BECHUANALAND			
Francistown	31	7	
Gaberones	30	8	
Ghanzi	30	4	
Lobatsi			
Mahalapye	30	10	
Maun	31	9	
Shakawe	32	9	
Tsabong	19	2	
Tsane	30	8	
SWAZILAND			
Emlembe			
Manzini	30	13	
Stegi			

SYNOPTIC WEATHER MAP 1200 GMT — 1400 SAST SINOPTIESE WEERKAART

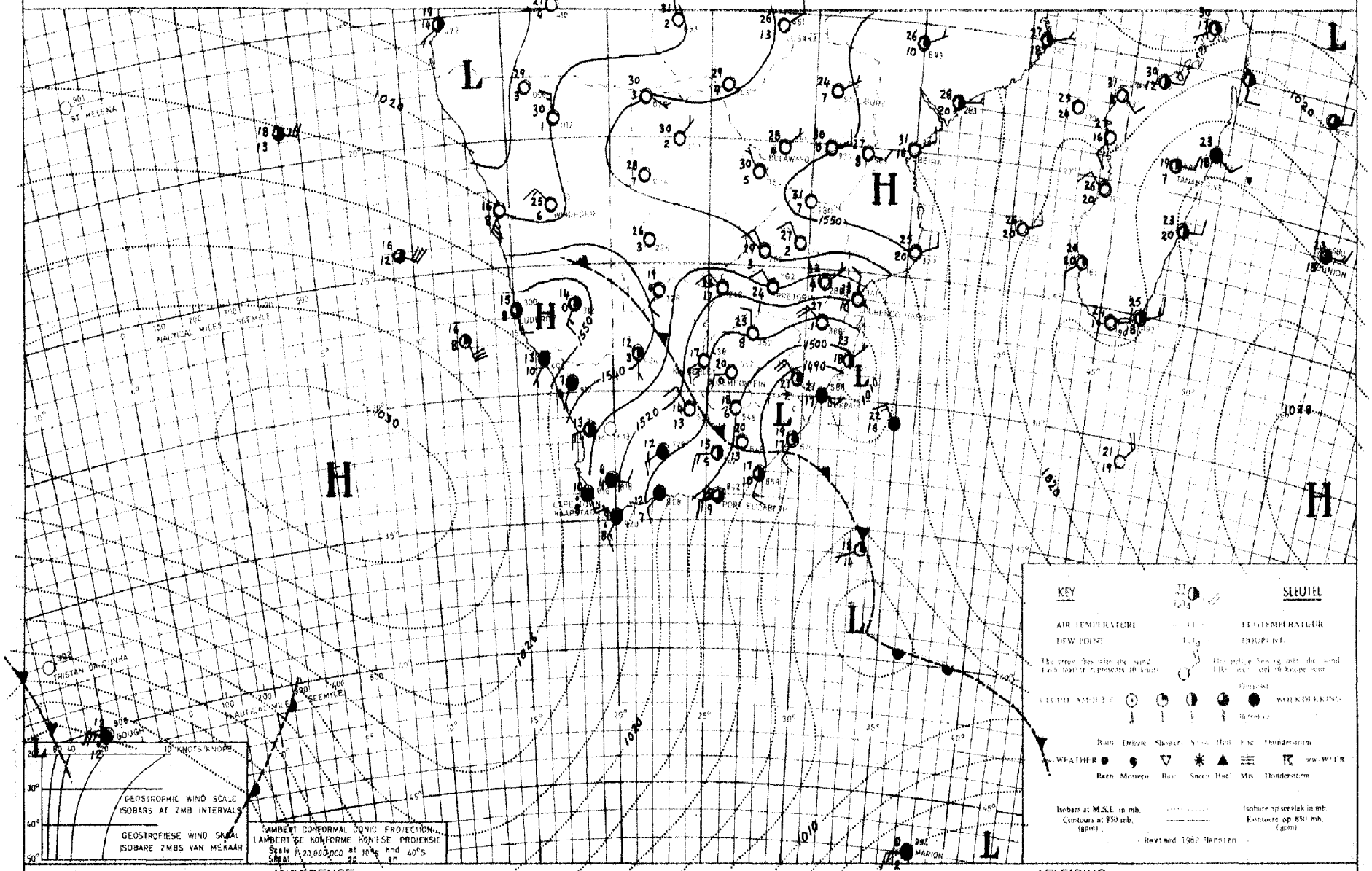

INFERENCE DATE 8 - 9 - 19 68 DATUM AFLEIDING

The cold front is moving north-eastwards and cold air will advance over nearly all parts of the Republic. A ridge of the Atlantic high is moving in south of the continent so that cloudy weather with showers will occur over the southern and eastern parts of the country. Snow will fall on the mountain ranges.

Die kouefront beweeg noordooswaarts en koue weer sal oor byna die hele Republiek uitbnei. h Rug van die Atlantiese hoog druk suid van die land in, sodat bewolkte weer met buie sal voorkom oor die suidelike en oostelike dele van die land. Sneeu sal voorkom oor die bergreekse.

DAAGLIKSE WEERBULLETIN

Maksimum en Minimum Temperatuur (°C) en Reënval (RRR) in mm vir die 24 uur geëindig om 0800 SAST op

WEERBURO / WEATHER BUREAU
DEPT. VAN VERVOER / DEPT. OF TRANSPORT

10 - 8 - 1968

DAILY WEATHER BULLETIN

Maximum and Minimum Temperatures (°C) and rainfall (RRR) in mm for the 24 hours ended at 0800 SAST on

CAPE - KAAP	Max	Min	RRR
Aberdeen			
Addo			
Alexander Bay	24	14	
Aliwal North	8	0	
Bashee	15	10	1·4
Beaufort-Wes	11	-4	
(Lughawe)			
Boegoesbergdam			
Boetsap			
Brakkekuil			
(naby Heidelberg)			
Brandvlei			
Cala			
Caledon			
Calitzdorp			
Calvinia	12	1	
Cape Agulhas	16	7	
Cape Columbine	14	9	
Cape Point	14	10	
Cape St. Francis	15	8	
Cape Town	16	1	
(D.F. Malan)			
Cape Town			
(Roeland Str.)			
Carnarvon			
Ceres			
Citrusdal			
Colesberg			
Cradock			
Döhne	7	3	2·0
De Aar	10	-1	
Douglas			
East London	15	7	0·4
(Airport)			
Bensaamheid			
(naby Herold)			
Elsenburg			
Fraserburg	8	-4	
Garies			
George			
Graaff-Reinet	11	-4	0·5
Grahamstown			2·6
Hopetown			
Idutywa			
Jansenville	13	3	
Joubertina			
Kimberley	14	-1	
(Airport)			
Knysna			
Kokstad	6	0	22·8
Kuruman	14	2	

KAAP - CAPE	Max	Min	RRR
Ladismith			
Lake Mentz			
Maclear			
Mafeking			
Malmesbury			
Matatiele			
Matroosberg	11	-1	
Grootfontein	7	-4	0·3
(Middelburg)			
Mosselbaai	14	9	
Mount Frere			
Okiep	15	7	
Oudtshoorn	11	-1	
Petrusville			
Piketberg			
Pofadder	13	3	
Port Alfred			
Port Elizabeth	14	4	
Port Nolloth	21	10	
Port St. Johns	16	10	16·0
Prieska	14	1	
Prince Albert			
Queenstown	7	3	0·4
Rietfontein			
Riversdale	15	1	
Robertson	16	0	
Sheeprun	4	-1	16·5
(near Maclear)			
Somerset-Oos	10	0	1·5
Steynsburg			
Strydenburg			
Sutherland	7	-6	
Swellendam			
Tarkastad			
Touwsrivier			
Twee Riviere	15	-2	
(Gemsbokpark)			
Umtata			
Uniondale			
Upington	16	1	
Vanwyksvlei	14	-2	
Victoria-Wes			
Vredendal	18	6	
Vryburg	13	3	
Williston			
Willowmore			
Willowpark	3	1	7·0
(near Dordrecht)			

NATAL	Max	Min	RRR
Cape St. Lucia	17	13	28·0
Dundee			21·0
Durban	15	11	70·8
(Louis Botha)			
Estcourt	9	4	4·0
Harding			
Himeville			
Mkuze			9·0
Hluhluwe			32·0
Newcastle	11	2	32·5
Cedara	9	3	50·0
(Pietermaritzburg)			
Port Shepstone	16	12	54·0
Richmond			
Seven Oaks			
Vryheid			24·0
Waterford	5	-2	19·8
(near Underberg)			
van Reenen			17·0
TRANSVAAL			
Barberton			
Belfast			
Bethal	19	3	
Bospoort	13	3	
Carolina	15	4	
Chester			
(near Gravelotte)			
Crecy			
Groendraai	26	1	
(naby Vaalwater)			
Jan Kempdorp			
Jan Smuts	18	4	
Joubert Park (Jhb)	18	4	
Kroondal	20	6	
Levubu	23	11	0·5
Leeudoringstad			
Lichtenburg			
Letaba			
Loskopdam			
Lydenburg	22	8	
Marnitz	25	11	
Mara	26	11	
Marble Hall			
Messina	32	16	
Middelburg			
Nelspruit	19	11	0·3
Phalaborwa	23	15	
Pietersburg	26	8	
Piet Retief	11	4	5·6

TRANSVAAL	Max	Min	RRR
Pongola			
Potchefstroom	15	6	
Potgietersrus	28	10	
Pretoria W.B.	21	8	
Pretoriuskop			
Punda Milia			
Sandpan (NW. Tvl.)	31	8	
Satara			
Sekhukhune			
Shingwidzi			
Skukuza	22	13	0·2
Standerton	16	3	
Thabazimbi			
Tomburke			
Tzaneen			
Vereeniging			
Volksrust			
Warmbad	22	6	
Witbank			
Zeerust			
O.V.S. - O.F.S.			
Balkfontein			
(naby Bothaville)			
Bethlehem	10	2	
Bloemfontein	15	-1	
(J.B.M. Hertzog)			
Bultfontein			
Fauresmith	11	-1	
Ficksburg			
Frankfort	17	3	
Harrismith			
Hoopstad	15	1	
Kroonstad	16	5	
Lindley			
Modderpoort			
Petrusburg			
Philippolis			
Reddersburg			
Reitz			
Vrede			
Warden			
Welkom	14	3	2·7
Wepener			
Winburg			
Zastron			

S.W.A.	Max	Min	RRR
Aroab			
Bethanie			
Dordabis			
Gobabeb	29	15	
Gobabis	14	-3	
Grootfontein	21	2	
Karasburg			
Kalkfeld			
Karibib			
Keetmanshoop	15	1	
Kub			
Luderitz	xx	16	
Mariental	13	-1	
Ohopoho			
Okahandja			
Okaukueye			
Ondangua	30	11	
Otavi			
Otjiwarongo			
Outjo	26	6	
Uis	31	11	
Rehoboth			
Runtu	26	7	
Steinhausen			
Tsumeb	23	8	
Walvisbaai	21	13	
Windhoek W.K.			
J.G. Strydom L.H.	13	-2	
BASUTOLAND			
Maseru			
BETSJOEANALAND/BECHUANALAND			
Francistown	31	14	
Gaberones	20	0	
Ghanzi	19	0	
Lobatsi			
Mahalapye	22	4	
Maun	23	8	
Shakawe	25	6	
Tsabong			
Tsane	14	-2	
SWAZILAND			
Bulembe			
Manzini	16	10	3·4
Stegi			7·6

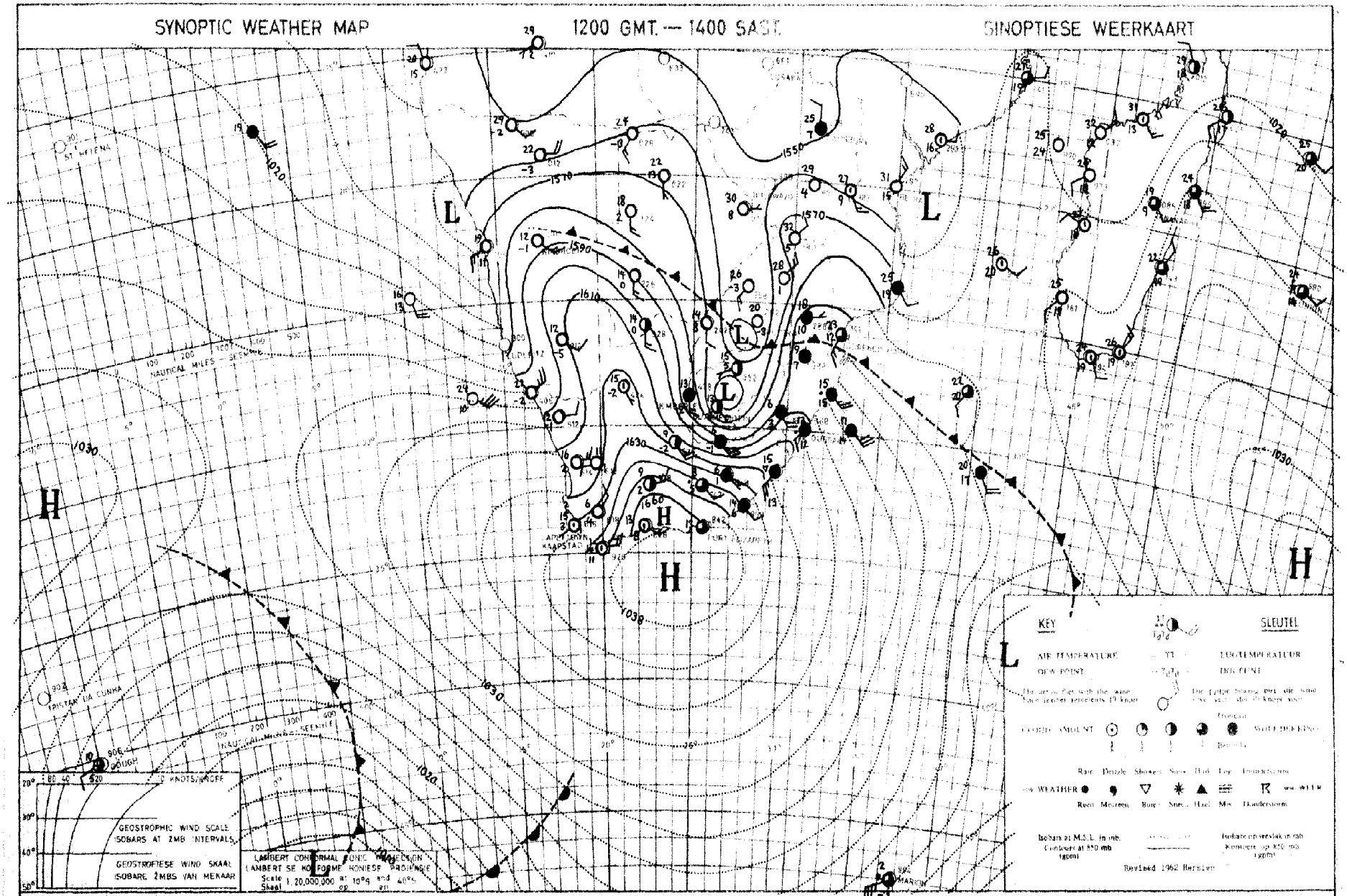

With the high moving eastwards and the front moving northwards cloudy and colder weather will spread to Transvaal and rain is expected over the eastern parts of Transvaal, Natal, Free State and north-eastern parts of the Cape Province. Snow will occur over the high ground of these parts. It will clear, however, from the west over the Cape

Met die hoog wat ooswaarts beweeg, en die front noordwaarts, sal kouer bewolkte toestande oor Transvaal uitbrei en reën oor die oostelike dele van die provinsie veroorsaak, asook oor Natal, die Vrystaat en noordoostelike dele van Kaapland. Sneeu kan oor die hoogliggende dele verwag word. Dit sal egter uit die weste oor Kaapland begin onklaar.

DAAGLIKSE WEERBULLETIN

Maksimum en Minimum Temperatuur (°C) en Reënval (RRR) in mm vir die 24 uur geëindig om 0800 SAST op

WEERBURO / WEATHER BUREAU
DEPT. VAN VERVOER / DEPT. OF TRANSPORT

11 - 8 - 1968

DAILY WEATHER BULLETIN

Maximum and Minimum Temperatures (°C) and rainfall (RRR) in mm for the 24 hours ended at 0800 SAST on

CAPE - KAAP	Max	Min	RRR
Aberdeen			
Addo			
Alexander Bay	21	17	
Aliwal North	18	-1	
Bashee	18	9	
Beaufort-Wes	16	2	
(Lughawe)			
Boegoebergdam			
Boetsap			
Brakkekuil			
(naby Heidelberg)			
Brandvlei			
Cala			
Caledon			
Calitzdorp			
Calvinia	17	9	
Cape Agulhas	17	8	
Cape Columbine	20	12	
Cape Point	17	12	
Cape St. Francis	17	8	
Cape Town	19	5	
(D.F. Malan)			
Cape Town			
(Roeland Str.)			
Carnarvon			
Ceres			
Citrusdal			
Colesberg			
Cradock			
Döhne	14	4	
De Aar	16	1	
Douglas			
East London	18	9	
(Airport)			
Eensaamheid			
(naby Herold)			
Elsenburg			
Fraserburg	15	2	
Garies			
George			
Graaff-Reinet	13	10	
Grahamstown			
Hopetown			
Idutywa			
Jansenville	17	1	
Joubertina			
Kimberley	18	5	
(Airport)			
Knysna			
Kokstad	10	-2	
Kuruman	18	5	

KAAP - CAPE	Max	Min	RRR
Ladismith			
Lake Mentz			
Maclear			
Mafeking	18	6	
Malmesbury			
Matatiele			
Matroosberg			
Grootfontein	13	-2	
(Middelburg)			
Mosselbaai	19	11	
Mount Frere			
Okiep	16	11	
Oudtshoorn	16	0	
Petrusville			
Piketberg			
Pofadder	15	5	
Port Alfred			
Port Elizabeth	17	4	
Port Nolloth	27	18	
Port St. Johns	19	12	
Prieska	16	1	
Prince Albert			
Queenstown	15	-1	
Rietfontein			
Riversdale	19	2	
Robertson	19	3	
Sheeprun	12	-1	
(near Maclear)			
Somerset-Oos	16	4	
Steynsburg			
Strydenburg			
Sutherland	6	2	
Swellendam			
Tarkastad			
Touwsrivier			
Twee Riviere	18	-2	
(Gemsbokpark)			
Umtata	16	2	
Uniondale			
Upington	19	2	
Vanwyksvlei	16	5	
Victoria-Wes			
Vredendal	22	10	
Vryburg	19	2	
Williston			
Willowmore	16	-1	
Willowpark			
(near Dordrecht)			

NATAL	Max	Min	RRR
Cape St. Lucia	16	11	7·0
Dundee			
Durban	18	10	
(Louis Botha)			
Estcourt	13	1	
Harding			
Himeville			
Mkuze			
Hluhluwe			
Newcastle	8	1	5·5
Cedara	10	4	0·5
(Pietermaritzburg)			
Port Shepstone	18	11	
Richmond			
Seven Oaks			
Vryheid			
Waterford	5	-3	
(near Underberg)			
van Reenen			11·0
TRANSVAAL			
Barberton			
Belfast			
Bethal	6	0	1·0
Bospoort	17	4	
Carolina	6	3	7·2
Chester			
(near Gravelotte)			
Crecy			
Groendraai	18	8	
(naby Vaalwater)			
Jan Kempdorp			
Jan Smuts	8	2	
Joubert Park (Jhb)	8	5	
Kroondal	15	10	
Leeudoringstad			
Lichtenburg			
Letaba			
Loskopdam			
Lydenburg	11	6	
Marnith	20	9	
Mara	14	6	
Marble Hall			
Messina	21	14	
Middelburg			
Nelspruit	14	5	0·1
Phalaborwa	15	13	
Pietersburg	14	8	
Piet Retief	6	5	8·5

TRANSVAAL	Max	Min	RRR
Pongola			
Potchefstroom	16	3	
Potgietersrus	16	10	
Pretoria W.B.	13	9	
Pretoriuskop			
Punda Milia			
Sandpan (NW. Tvl.)			
Satara			
Sekhukhune			
Shingwidzi			
Skukuza			
Standerton	8	-2	
Thabazimbi			
Tomburke			
Tzaneen			5·5
Vereeniging			
Volksrust			14·0
Warmbad	14	6	
Withank			
Zeerust			
O.V.S. - O.F.S.			
Balkfontein			
(naby Bothaville)			
Bethlehem	12	-3	
Bloemfontein	17	-1	
(J.B.M. Hertzog)			
Bultfontein			
Fauresmith	16	3	
Ficksburg			
Frankfort	14	-4	0·2
Harrismith			
Hoopstad	18	1	
Kroonstad	18	1	
Lindley			
Modderpoort			
Petrusburg			
Philippolis			
Reddersburg			
Reitz			
Vrede			3·0
Warden			
Welkom			
Wepener			
Winburg			
Zastron			

S.W.A.	Max	Min	RRR
Aroab			
Bethanie			
Dordabis			
Gobabeb	35	12	
Gobabis	22	4	
Grootfontein	21	4	
Karasburg			
Kalkfeld			
Karibib			
Keetmanshoop	18	4	
Kub			
Luderitz	25	13	
Mariental	19	3	
Ohopoho			
Okahandja			
Okaukueye			
Ondangua			
Otavi			
Otjiwarongo			
Outjo	28	6	
Rehoboth			
Runtu			
Steinhausen			
Tsumeb	24	10	
Walvisbaai	23	11	
Windhoek W.K.			
J.G. Strydom L.H.	23	3	
BASUTOLAND			
Maseru	16	1	
BETSJOEANALAND/BECHUANALAND			
Francistown	21	11	
Gaberones	21	10	
Ghanzi	25	2	
Lobatsi			
Mahalapye	21	12	
Maun	26	11	
Shakawe	26	9	
Tsabong	18	0	
Tsane	19	0	
SWAZILAND			
Embabe			
Manzini	11	8	9·4
Stegi			6·5

SYNOPTIC WEATHER MAP 1200 GMT. — 1400 SAST. SINOPTIESE WEERKAART

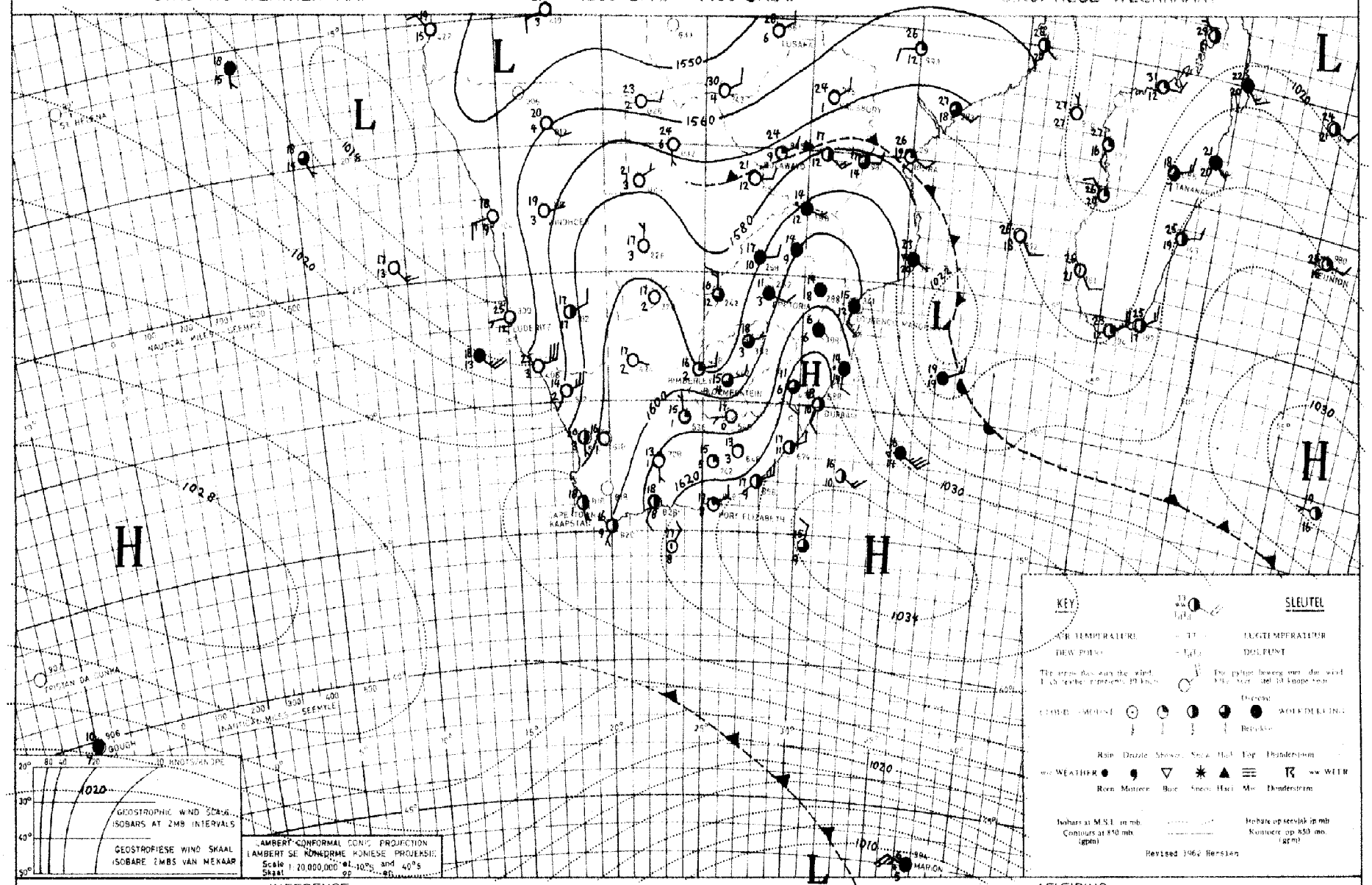

INFERENCE DATE 10 - 8 - 1968 DATUM AFLEIDING

The high east of the country is moving eastwards so that winds along the east coast will become off-shore and it will clear over Natal and the south-eastern parts of Transvaal. Dry air is present elsewhere so that it will be fine and warmer with bergwinds along the Cape west coast.

Die hoog oos van die land beweeg ooswaarts sodat winde langs die ooskus van die land af sal begin waai en dit sal oor Natal en die suidoostelike streke van Transvaal opklaar. Droë lug is aanwesig oor die res van die land sodat dit mooiweer en warmer sal wees met bergwinde langs die Kaapse weskus.

DAAGLIKSE WEERBULLETIN

Maksimum en Minimum Temperatuur (°C) en Reënval (RRR) in mm vir die 24 uur geëindig om 0800 SAST op

WEERBURO / WEATHER BUREAU
DEPT. VAN VERVOER / DEPT. OF TRANSPORT
12 - 8 - 1968

DAILY WEATHER BULLETIN

Maximum and Minimum Temperatures (°C) and rainfall (RRR) in mm for the 24 hours ended at 0800 SAST on

CAPE - KAAP	Max	Min	RRR
Aberdeen			
Addo			
Alexander Bay	29	15	
Aliwal North	19	6	
Bashee	19	11	
Beaufort-Wes	22	14	
(Lughawe)			
Boegoebergdam			
Boetsap			
Brakkekuil			
(naby Heidelberg)			
Brandvlei			
Cala			
Caledon			
Calitzdorp			
Calvinia	20	7	
Cape Agulhas	21	13	
Cape Columbine	19	12	
Cape Point	21	13	
Cape St. Francis	20	15	
Cape Town	24	13	
(D.F. Malan)			
Cape Town			
(Roeland Str.)			
Carnarvon			
Ceres			
Citrusdal			
Colesberg			
Cradock			
Döhne	20	13	
De Aar	19	7	
Douglas			
East London	20	12	
(Airport)			
Eensaamheid			
(naby Herold)			
Elsenburg			
Fraserburg	18	4	
Garies			
George			
Graaff-Reinet	23	11	
Grahamstown			
Hopetown			
Idutywa			
Jansenville	20	11	
Joubertina			
Kimberley	20	8	
(Airport)			
Knysna			
Kokstad	16	0	
Kuruman	20	4	

KAAP - CAPE	Max	Min	RRR
Ladismith			
Lake Mentz			
Langebaanweg			0·2
Maclear			
Mafeking	16	8	
Malmesbury			
Matatiele			
Matroosberg	17	9	
Grootfontein	18	7	
(Middelburg)			
Mosselbaai	24	15	
Mount Frere			
Okiep	22	7	0·2
Oudtshoorn	24	10	
Petrusville			
Piketberg			
Pofadder	20	7	
Port Alfred			
Port Elizabeth	19	9	
Port Nolloth	29	13	
Port St. Johns	19	13	
Prieska	23	5	
Prince Albert			
Queenstown	22	11	
Rietfontein			
Riversdale	24	13	
Robertson	24	9	
Sheeprun	18	1	
(near Maclear)			
Somerset-Oos	22	17	
Steynsburg			
Strydenburg			
Sutherland	14	4	
Swellendam			
Tarkastad			
Touwsrivier			
Twee Riviere	26	13	
(Gemsbokpark)			
Umtata	20	6	
Uniondale			
Upington	23	12	
Vanwyksvlei	20	6	
Victoria-Wes			
Vredendal	29	13	
Vryburg	21	7	
Williston			
Willowmore	21	11	
Willowpark	17	4	
(near Dordrecht)			

NATAL	Max	Min	RRR
Cape St. Lucia	19	12	
Dundee			
Durban	24	13	
(Louis Botha)			
Estcourt	18	2	
Harding			
Himeville			
Mkuze			
Hluhluwe			
Newcastle	19	3	
Cedara	14	3	
(Pietermaritzburg)			
Port Shepstone	19	15	
Richmond			
Seven Oaks			
Vryheid			
Waterford	16	-2	
(near Underberg)			
TRANSVAAL			
Barberton			
Belfast			
Bethal	12	3	
Bospoort	17	4	
Carolina	18	3	
Chester			
(near Gravelotte)			
Crecy			
Groendraai	19	1	
(naby Vaalwater)			
Jan Kempdorp			
Jan Smuts	15	5	
Joubert Park (Jhb)	15	7	
Kroondal	18	2	
Levubu	15	8	
Leeudoringstad			
Lichtenburg			
Letaba			
Loskopdam			
Lydenburg	18	4	
Marnith	18	6	
Mara			
Marble Hall			
Messina	19	7	
Middelburg			
Nelspruit	22	5	
Phalaborwa	21	8	
Pietersburg	15	4	
Piet Retief	16	5	

TRANSVAAL	Max	Min	RRR
Pongola			
Potchefstroom	18	3	
Potgietersrus	19	6	
Pretoria W.B.	18	5	
Pretoriuskop			
Punda Milia			
Sandpan (NW. Tvl.)			
Satara			
Sekhukhune			
Shingwidzi			
Skukuza	24	4	
Standerton	18	6	
Thabazimbi			
Tomburke			
Tzaneen			
Vereeniging			
Volksrust			
Warmbad	19	4	
Witbank			
Zeerust			
O.V.S. - O.F.S.			
Balkfontein			
(naby Bothaville)			
Bethlehem			
Bloemfontein	17	0	
(J.B.M. Hertzog)			
Bultfontein			
Fauresmith			
Ficksburg			
Frankfort	18	-3	
Harrismith			
Hoopstad	19	0	
Kroonstad	19	1	
Lindley			
Modderpoort			
Petrusburg			
Philippolis			
Reddersburg			
Reitz			
Vrede			
Warden			
Welkom	18	5	
Wepener			
Winburg			
Zastron			

S.W.A.	Max	Min	RRR
Aroab			
Bethanie			
Dordabis			
Gobabeb	22	12	
Gobabis	27	10	
Grootfontein	27	11	
Karasburg			
Kalkfeld			
Karibib			
Keetmanshoop	26	11	
Kub			
Luderitz	13	11	
Mariental	29	10	
Ohopoho			
Okahandja			
Okaukueye			
Ondangua	31	8	
Otavi			
Otjiwarongo			
Outjo	29	7	
Uis	31	10	
Rehoboth			
Runtu	32	8	
Steinhausen			
Tsumeb	29	9	
Walvisbaai			
Windhoek W.K.			
Windstrydom L.H.	25	7	
BASUTOLAND			
Maseru	16	3	
BETSJOEANALAND/BECHUANALAND			
Francistown	20	11	
Gaberones	19	7	
Ghanzi	27	12	
Lobatsi			
Mahalapye	18	6	
Maun	29	11	
Shakawe	30	10	
Tsabong	25	9	
Tsane	25	9	
SWAZILAND			
Embembe			
Manzini	18	7	
Stegi			

SYNOPTIC WEATHER MAP 1200 GMT — 1400 SAST SINOPTIESE WEERKAART

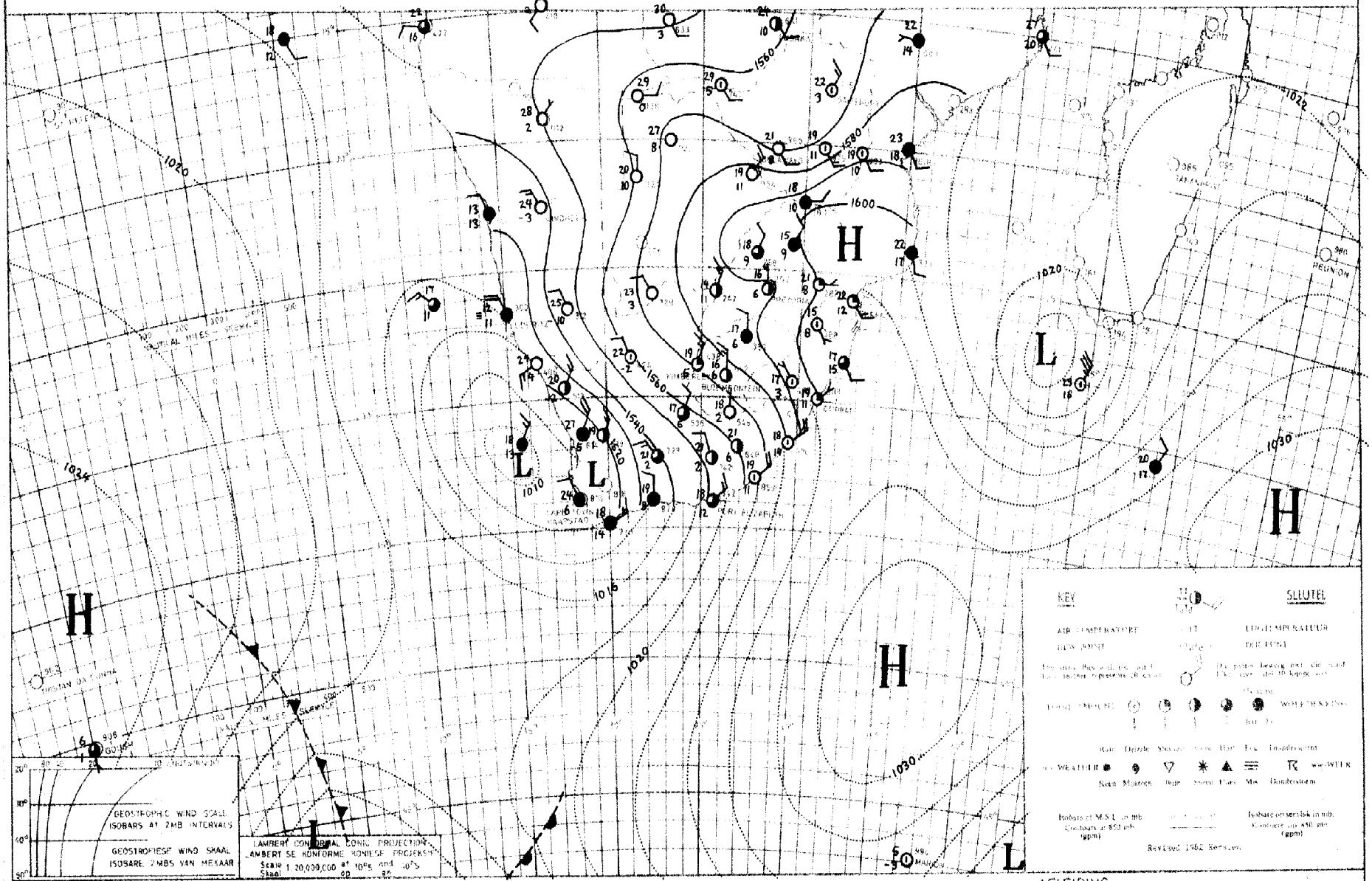

INFERENCE DATE 11 - 8 - 1968 DATUM AFLEIDING

The coastal low is moving around the Cape and with the front moving towards the Cape, cloudy weather with rain or showers will develop again along the south and south-west Cape coastal areas. The high is moving away and will cause clearance over Transvaal. With the fresh off-shore gradient along the south-east coast bergwinds conditions are expected there at first.

Die kuslaag sal om die Kaap beweeg en die front sal weer bewolkte weer met reën of buie langs die Suidwes- en Suid-Kaapse kusstreke veroorsaak. Met die hoog oos van die land wat weg beweeg sal opklaring intree oor Transvaal. Met die sterk seewaartse gradiënt langs die Kaapse suidooskus word bergwindtoestande aanvanklik daar verwag.

DAAGLIKSE WEERBULLETIN

Maksimum en Minimum Temperatuur (°C) en Reënval (RRR) in mm vir die 24 uur geëindig om 0800 SAST op

WEERBURO / WEATHER BUREAU
DEPT. VAN VERVOER / DEPT. OF TRANSPORT
13 - 8 - 1968

DAILY WEATHER BULLETIN

Maximum and Minimum Temperatures (°C) and rainfall (RRR) in mm for the 24 hours ended at 0800 SAST on

CAPE - KAAP	Max	Min	RRR
Aberdeen			
Addo			
Alexander Bay	19	9	
Aliwal North	19	8	
Bashee	19	13	3·0
Beaufort-Wes	20	8	
(Lughawe)			
Boegoebergdam			
Boetsap			
Brakkekuil			
(naby Heidelberg)			
Brandvlei			
Cala			
Caledon			
Calitzdorp			
Calvinia	11	1	
Cape Agulhas	18	10	1·0
Cape Columbine	16	9	2·5
Cape Point	15	9	1·0
Cape St. Francis	22	12	5·0
Cape Town	17	5	7·0
(D.F. Malan)			
Cape Town			
(Roeland Str.)			
Carnarvon			
Ceres			
Citrusdal			
Colesberg			
Cradock			
Döhne	21	7	1·4
De Aar	17	-2	
Douglas			
East London	21	12	2·5
(Airport)			
Eensaamheid			
(naby Herold)			
Elsenburg			
Fraserburg	11	-2	
Garies			
George			
Graaff-Reinet	21	9	
Grahamstown			3·5
Hopetown			
Idutywa			
Jansenville	23	6	0·6
Joubertina			
Kimberley	23	1	
(Airport)			
Knysna			
Kokstad	22	4	
Kuruman	20	1	

KAAP - CAPE	Max	Min	RRR
Ladismith			
Lake Mentz			
Lagebaanweg			2·5
Maclear			0·4
Mafeking	22	6	
Malmesbury			
Matatiele			
Matroosberg	11	5	
Grootfontein	17	-3	0·5
(Middelburg)			
Mosselbaai	22	10	1·5
Mount Frere			
Okiep	12	3	0·1
Oudtshoorn	20	9	
Petrusville			
Piketberg			
Pofadder	14	1	
Port Alfred			
Port Elizabeth	18	11	6·6
Port Nolloth	15	8	
Port St. Johns	20	15	1·5
Prieska	19	0	
Prince Albert			
Queenstown	23	5	0·9
Rietfontein			
Riversdale			
Robertson	18	9	0·2
Sheeprun	23	3	0·8
(near Maclear)			
Somerset-Oos	21	8	0·6
Steynsburg			
Strydenburg			
Sutherland	8	0	
Swellendam			
Tarkastad			
Touwsrivier			
Twee Riviere	22	0	
(Gemsbokpark)			
Umtata	25	7	1·5
Uniondale			
Upington	17	1	
Vanwyksvlei	15	1	
Victoria-Wes			
Vredendal	18	11	0·2
Vryburg	24	1	
Williston			
Willowmore	18	5	
Willowpark	18	0	3·0
(near Dordrecht)			

NATAL	Max	Min	RRR
Cape St. Lucia	21	15	
Dundee			
Durban	23	12	
(Louis Botha)			
Estcourt	24	8	
Harding			
Himeville			
Mkuze			
Hluhluwe			
Newcastle	23	10	
Cedara	22	7	
(Pietermaritzburg)			
Port Shepstone	19	15	
Richmond			
Seven Oaks			
Vryheid			
Waterford	21	0	
(near Underberg)			
TRANSVAAL			
Barberton			
Belfast			
Bethal	21	5	
Bospoort	23	4	
Carolina	18	6	
Chester			
(near Gravelotte)			
Crecy			
Groendraal	24	3	
(naby Vaalwater)			
Jan Kempdorp			
Jan Smuts	19	7	
Joubert Park (Jhb)	19	9	
Kroondal	22	6	
Levubu	25	11	
Leeudoringstad			
Lichtenburg			
Letaba			
Loskopdam			
Lydenburg	22	7	
Marnitz	23	7	
Mara	24	7	
Marble Hall			
Messina	26	9	
Middelburg			
Nelspruit	26	7	
Phalaborwa	25	15	
Pietersburg	22	7	
Piet Retief	22	9	

TRANSVAAL	Max	Min	RRR
Pongola			
Potchefstroom	24	5	
Potgietersrus	22	8	
Pretoria W.B.	21	9	
Pretoriuskop			
Punda Milia			
Sandpan (NW. Tvl.)	24	7	
Satara			
Sekhukhune			
Shingwidzi			
Skukuza	27	3	
Standerton	21	4	
Thabazimbi			
Tomburke			
Tzaneen			
Vereeniging			
Volksrust			
Warmbad	25	6	
Witbank			
Zeerust			
O.V.S. - O.F.S.			
Balkfontein			
(naby Bothaville)			
Bethlehem	19	1	
Bloemfontein	20	-4	
(J.B.M. Hertzog)			
Bultfontein			
Fauresmith	18	-3	
Ficksburg			
Frankfort	22	1	
Harrismith			
Hoopstad	24	-1	
Kroonstad	23	1	
Lindley			
Modderpoort			
Petrusburg			
Philippolis			
Reddersburg			
Reitz			
Vrede			
Warden			
Welkom			
Wepener	23	1	
Winburg			
Zastron			

S.W.A.	Max	Min	RRR
Aroab			
Bethanie			
Dordabis			
Gobabeb	23	6	
Gobabis	28	5	
Grootfontein	29	11	
Karasburg			
Kalkfeld			
Karibib			
Keetmanshoop	18	3	
Kub			
Luderitz	15	10	
Mariental	26	6	
Ohopoho			
Okahandja			
Okaukueye			
Ondangua	31	11	
Otavi			
Otjiwarongo			
Outjo	29	7	
Uis	25	8	
Rehoboth			
Runtu	32	11	
Steinhausen			
Tsumeb	31	9	
Walvisbaai	17	10	
Windhoek W.K.			
J.G. Strydom BH	26	3	
BASUTOLAND			
Maseru	17	-1	
BETSJOANALAND/BECHUANALAND			
Francistown	27	11	
Gaberones	29	5	
Ghanzi	29	10	
Lobatsi			
Mahalapye	25	9	
Maun	29	12	
Shakawe	29	9	
Tsabong	25	4	
Tsane	27	6	
SWAZILAND			
Bremlembe			
Manzini	25	14	
Stegi			

SYNOPTIC WEATHER MAP 1200 GMT. — 1400 SAST SINOPTIESE WEERKAART

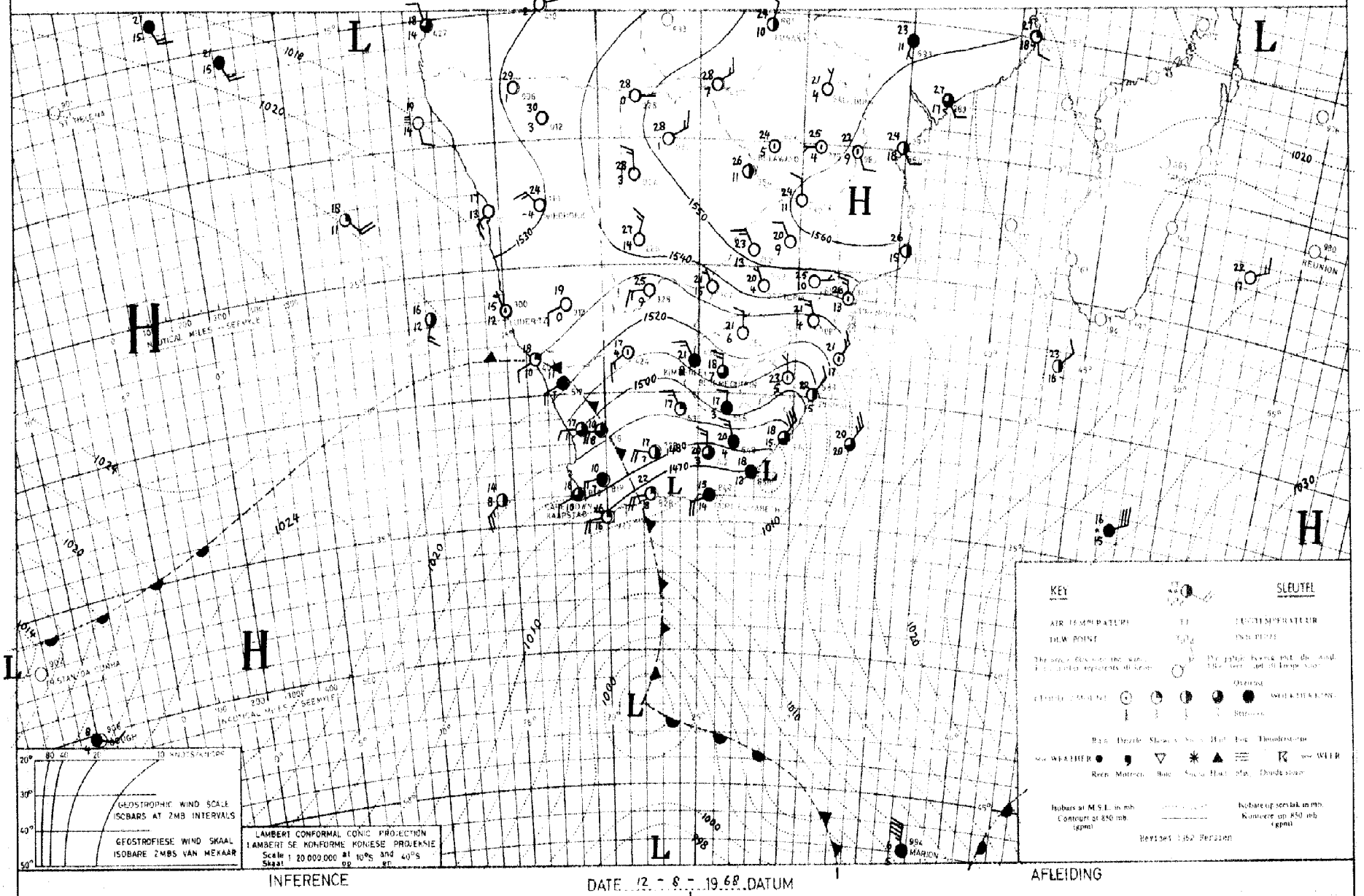

INFERENCE DATE 12 - 8 - 1968 DATUM AFLEIDING

The front that has passed Cape Town will move eastwards and it will be cloudy and cool with rain or showers along the south-western and southern costal regions and later also over t ... come colder over the interior from the south. Thundery conditions will occur over the Natal interior. Otherwise it will be mainly fine to

Die front verby Kaapstad sal ooswaarts beweeg en dit sal bewolk en koel wees met reën of buie langs die suidwestelike en suidelike kusstreke en later ook oor die Natalse kus. Dit sal kouer word oor die binneland vanuit die suide en donderweertoestande sal oor die Natalse binneland voorkom. Andersins sal dit hoofsaklik mooiweer

DAAGLIKSE WEERBULLETIN

Maksimum en Minimum Temperatuur (°C) en Reënval (RRR) in mm vir die 24 uur geëindig om 0800 SAST op

WEERBURO / WEATHER BUREAU
DEPT. VAN VERVOER / DEPT. OF TRANSPORT

14 - 8 - 1968

DAILY WEATHER BULLETIN

Maximum and Minimum Temperatures (°C) and rainfall (RRR) in mm for the 24 hours ended at 0800 SAST on

CAPE - KAAP	Max	Min	RRR
Aberdeen			
Addo			
Alexander Bay	21	7	
Aliwal North	17	0	
Bashee	17	12	0·4
Beaufort-Wes	17	1	
(Lughawe)			
Boegoebergdam			
Boetsap			
Brakkekuil			
(naby Heidelberg)			
Brandvlei			
Cala			
Caledon			
Calitzdorp			
Calvinia	16	0	
Cape Agulhas	14	9	
Cape Columbine	14	8	
Cape Point	15	9	
Cape St. Francis	15	12	4·0
Cape Town	16	3	
(D.F. Malan)			
Cape Town			
(Roeland Str.)			
Carnarvon			
Ceres			
Citrusdal			
Colesberg			
Cradock			
Döhne	13	7	
De Aar	15	0	
Douglas			
East London	16	8	0·4
(Airport)			
Eensaamheid			
(naby Herold)			
Elsenburg			
Fraserburg	14	-1	
Garies			
George			
Graaff-Reinet	16	5	
Grahamstown			0·7
Hopetown			
Idutywa			
Jansenville	19	9	
Joubertina			
Kimberley	16	0	
(Airport)			
Knysna			
Kokstad	13	6	
Kuruman	20	3	

KAAP - CAPE	Max	Min	RRR
Ladismith			
Lake Mentz			
Maclear			
Mafeking	24	7	
Malmesbury			
Matatiele			
Matroosberg	12	1	
Grootfontein	13	-4	
(Middelburg)			
Mosselbaai	16	11	
Mount Frere			
Okiep	17	10	
Oudtshoorn	17	1	
Petrusville			
Piketberg			
Pofadder	15	5	
Port Alfred			
Port Elizabeth	14	8	15·8
Port Nolloth	17	7	
Port St. Johns	19	13	7·0
Prieska	18	-1	
Prince Albert			
Queenstown	14	6	
Rietfontein			
Riversdale	20	4	
Robertson	15	2	
Sheeprun	15	5	
(near Maclear)			
Somerset-Oos	15	4	
Steynsburg			
Strydenburg			
Sutherland	12	-4	
Swellendam			
Tarkastad			
Touwsrivier			
Twee Riviere	19	-1	
(Gemsbokpark)			
Umtata	15	9	
Uniondale			
Upington	18	0	
Vanwyksvlei	16	1	
Victoria-Wes			
Vredendal	19	5	
Vryburg	20	0	
Williston			
Willowmore	15	6	
Willowpark	11	1	
(near Dordrecht)			

NATAL	Max	Min	RRR
Cape St. Lucia	20	14	2·5
Dundee			
Durban	22	14	11·0
(Louis Botha)			
Estcourt	19	8	
Harding			
Himeville			
Mkuze			
Hluhluwe			
Newcastle	20	10	0·2
Cedara	15	8	
(Pietermaritzburg)			
Port Shepstone	20	14	11·5
Richmond			
Seven Oaks			
Vryheid			
Waterford	10	5	
(near Underberg)			
TRANSVAAL			
Barberton			
Belfast			
Bethal	22	7	
Bospoort	22	4	
Carolina	21	8	
Chester			
(near Gravelotte)			
Crecy			
Groendraai	28	6	
(naby Vaalwater)			
Jan Kempiorp			
Jan Smuts	21	7	
Joubert Park (Jhb)	22	10	
Kroondal	26	7	
Levubu	31	13	0·5
Leeudoringstad			
Lichtenburg			
Letaba			
Loskopdam			
Lydenburg	25	6	
Marnith	28	13	
Mara	29	13	
Marble Hall			
Messina	32	16	
Middelburg			
Nelspruit	28	14	
Phalaborwa	31	15	
Pietersburg	26	11	
Piet Retief	21	9	

TRANSVAAL	Max	Min	RRR
Pongola			
Potchefstroom	22	1	
Potgietersrus	27	12	
Pretoria W.B.	23	12	
Pretoriuskop			
Punda Milia			
Sandpan (NW. Tvl.)			
Satara			
Sekhukhune			
Shingwidzi			
Skukuza	27	11	
Standerton	23	9	
Thabazimbi			
Tomburke			
Tzaneen			
Vereeniging			
Volksrust			
Warmbad	27	9	
Witbank			
Zeerust			
O.V.S. - O.F.S.			
Balkfontein			
(naby Bothaville)			
Bethlehem	19	4	
Bloemfontein	17	-4	
(J.B.M. Hertzog)			
Bultfontein			
Fauresmith			
Ficksburg			
Frankfort	22	4	
Harrismith			
Hoopstad	20	-2	
Kroonstad	21	1	
Lindley			
Modderpoort			
Petrusburg			
Philippolis			
Reddersburg			
Reitz			
Vrede			
Warden			
Welkom	19	5	
Wepener			
Winburg			
Zastron			

S.W.A.	Max	Min	RRR
Aroab			
Bethanie			
Dordabis			
Gobabeb	28	1	
Gobabis	27	4	
Grootfontein	29	2	
Karasburg			
Kalkfeld			
Karibib			
Keetmanshoop	20	8	
Kub			
Luderitz	20	10	
Mariental	22	6	
Ohopoho			
Okahandja			
Okaukueye			
Ondangua	32	12	
Otavi			
Otjiwarongo			
Outjo	31	7	
Uis	29	1	
Rehoboth			
Runtu	32	12	
Steinhausen			
Tsumeb	31	9	
Walvisbaai	16	10	
Windhoek W.K.			
Windhoek Strydom L.H.	27	5	
BASUTOLAND			
Maseru	19	0	
BETSJOEANALAND/BECHUANALAND			
Francistown			
Gaberones			
Ghanzi			
Lobatsi			
Mahalapye			
Maun			
Shakawe			
Tsabong			
Tsane			
SWAZILAND			
Embombe			
Manzini	30	13	
Stegi			

SYNOPTIC WEATHER MAP 1200 GMT — 1400 SAST. SINOPTIESE WEERKAART

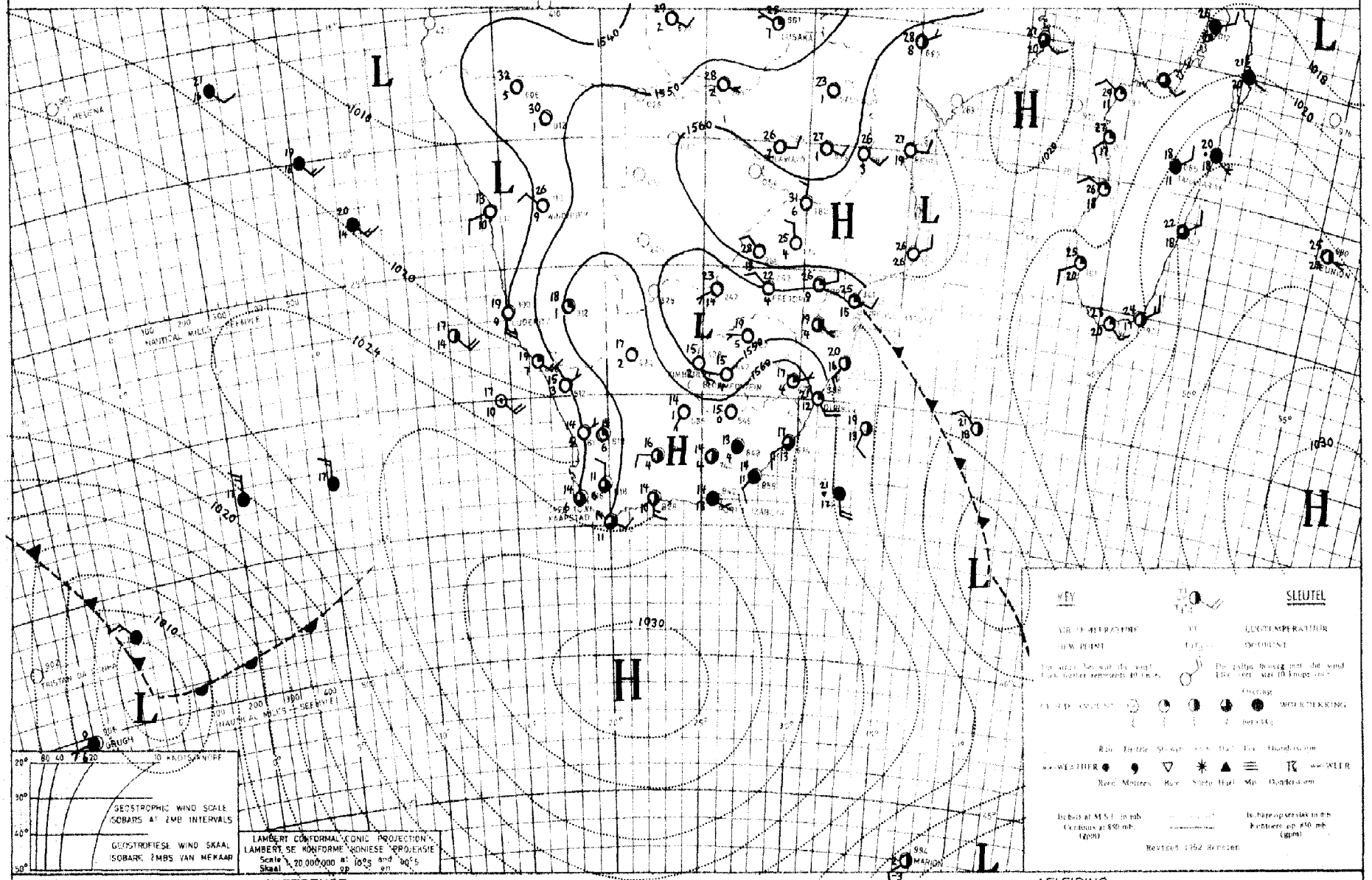

INFERENCE DATE 13 - 8 - 1968 DATUM AFLEIDING

The high south of the continent is advecting moist air over the eastern Cape and Natal causing cloudy cooler weather with showers. As the high moves eastwards it will clear over these regions. It will also become cloudy over the eastern and northern Transvaal. The air over the remainder of the country is dry and it will be fair.

Die hoog suid van die land voer vogtige lug oor Oos-Kaapland en Natal in en veroorsaak bewolkte, koeler weer met buie. Namate die hoog ooswaarts beweeg, sal dit oor hierdie gebiede opklaar. Dit sal ook oor Oos- en Noord-Transvaal bewolk word. Die lug oor die res van die land is droog en dit sal mooiweer wees.

DAAGLIKSE WEERBULLETIN

Maksimum en Minimum Temperatuur (°C) en Reënval (RRR) in mm vir die 24 uur geëindig om 0800 SAST op

WEERBURO / WEATHER BUREAU
DEPT. VAN VERVOER / DEPT. OF TRANSPORT

13 . 8 . 1968

DAILY WEATHER BULLETIN

Maximum and Minimum Temperatures (°C) and rainfall (RRR) in mm for the 24 hours ended at 0800 SAST on

CAPE - KAAP	Max	Min	RRR
Aberdeen			
Addo			
Alexander Bay	23	10	
Aliwal North	21	0	
Bashee	18	11	
Beaufort-Wes	23	11	
(Lughawe)			
Boegoebergdam			
Boetsap			
Brakkekuil			
(naby Heidelberg)			
Brandvlei			
Cala			
Caledon			
Calitzdorp			
Calvinia	21	1	
Cape Agulhas	15	10	
Cape Columbine	15	10	
Cape Point	16	11	
Cape St. Francis	18	12	
Cape Town			
(D.F. Malan)	17	10	
Cape Town			
(Roeland Str.)			
Carnarvon			
Ceres			
Citrusdal			
Colesberg			
Cradock			
Dähne	19	10	
De Aar	20	0	
Douglas			
East London	19	9	
(Airport)			
Eensaamheid			
(naby Herold)			
Elsenburg			
Fraserburg	19	1	
Gariep			
George			
Graaff-Reinet	20	8	
Grahamstown			
Hopetown			
Idutywa			
Jansenville	22	4	
Joubertina			
Kimberley	22	7	
(Airport)			
Knysna			
Kokstad	16	0	
Kuruman	24	2	

KAAP - CAPE	Max	Min	RRR
Ladismith			
Lake Mentz			
Maclear			
Mafeking	26	11	
Malmesbury			
Matatiele			
Matroosberg	17	10	
Grootfontein			
(Middelburg)	19	3	
Mosselbaai	18	11	
Mount Frere			
Okiep	23	6	
Oudtshoorn	23	4	
Petrusville			
Piketberg			
Pofadder	20	6	
Port Alfred			
Port Elizabeth	19	8	
Port Nolloth	15	10	
Port St. Johns	18	13	
Prieska	22	0	
Prince Albert			
Queenstown	20	6	
Rietfontein			
Riversdale	23	6	
Robertson	22	11	
Sheeprun	19	1	
(near Maclear)			
Somerset-Oos	22	9	
Steynsburg			
Strydenburg			
Sutherland	16	3	
Swellendam			
Tarkastad			
Touwsrivier			
Twee Riviere	24	3	
(Gemsbokpark)			
Umtata	20	6	
Uniondale			
Upington	25	4	
Vanwyksvlei	21	1	
Victoria-Wes			
Vredendal	26	7	
Vryburg	25	5	
Williston			
Willowmore	20	5	
Willowpark			
(near Dordrecht)	19	10	

NATAL	Max	Min	RRR
Cape St. Lucia	19	16	8·0
Dundee			
Durban	19	14	0·4
(Louis Botha)			
Estcourt	14	5	
Harding			
Himeville			
Mkuze			
Hluhluwe			2·9
Newcastle	15	7	
Cedara			
(Pietermaritzburg)	15	7	
Port Shepstone	18	12	1·8
Richmond			
Seven Oaks			
Vryheid			
Waterford			
(near Underberg)	15	-2	
TRANSVAAL			
Barberton			
Belfast			
Bethal	21	6	
Bospoort	24	9	
Carolina	16	8	
Chester			
(near Gravelotte)			
Crecy			
Groendraai	25	5	
(naby Vaalwater)			
Jan Kempdorp			
Jan Smuts	20	7	
Joubert Park (Jhb)	19	8	
Kroondal	24	6	
Levubu	18	13	
Leeudoringstad			
Lichtenburg			
Letaba			
Loskopdam			
Lydenburg	19	5	
Marnitz	23	9	
Mara	19	8	
Marble Hall			
Messina	21	11	
Middelburg			
Nelspruit	20	9	
Phalaborwa	23	13	
Pietersburg	18	7	
Piet Retief	14	8	

TRANSVAAL	Max	Min	RRR
Ponjola			
Potchefstroom	25	8	
Potgietersrus	22	11	
Pretoria W.B.	22	10	
Pretoriuskop			
Punda Milia			
Sandpan (NW. Tvl.)	33	8	
Satara			
Sekhukhune			
Shingwidzi			
Skukuza	24	12	
Standerton	23	1	
Thabazimbi			
Tomburke			
Tzaneen			
Vereeniging			
Volksrust			
Warmbad	26	9	
Witbank			
Zeerust			
O.V.S. - O.F.S.			
Balkfontein			
(naby Bothaville)			
Bethlehem	20	0	
Bloemfontein	21	-1	
(J.B.M. Hertzog)			
Bultfontein			
Fauresmith	19	-1	
Ficksburg			
Frankfort	22	0	
Harrismith			
Hoopstad	22	1	
Kroonstad	23	1	
Lindley			
Modderpoort			
Petrusburg			
Philippolis			
Reddersburg			
Reitz			
Vrede			
Warden			
Welkom	22	8	
Wepener			
Winburg			
Zastron			

S.W.A.	Max	Min	RRR
Aroab			
Bethanie			
Dordabis			
Gobabeb	27	7	
Gobabis	29	12	
Grootfontein	29	9	
Cape Fria			
Karasburg			
Kalkfeld			
Karibib			
Keetmanshoop	25	10	
Kub			
Luderitz	18	10	
Mariental	28	8	
Ohopoho			
Okahandja			
Okaukueye			
Ondangua	32	12	
Otavi			
Otjiwarongo			
Outjo	31	8	
Uis	37	9	
J.G. Strydom L.H.	28	6	
Rehoboth			
Runtu	33	9	
Steinhausen			
Tsumeb	31	12	
Walvisbaai	14	11	
Windhoek W.K.			
BASUTOLAND			
Maseru	20	2	
BETSJOEANALAND/BECHUANALAND			
Francistown	28	10	
Gaberones	26	11	
Ghanzi	29	12	
Lobatsi			
Mahalapye	26	12	
Maun	31	11	
Shakawe	31	9	
Tsabong	25	2	
Tsane			
SWAZILAND			
Bremlembe			
Manzini	17	11	
Stegi			

SYNOPTIC WEATHER MAP 1200 GMT — 1400 SAST SINOPTIESE WEERKAART

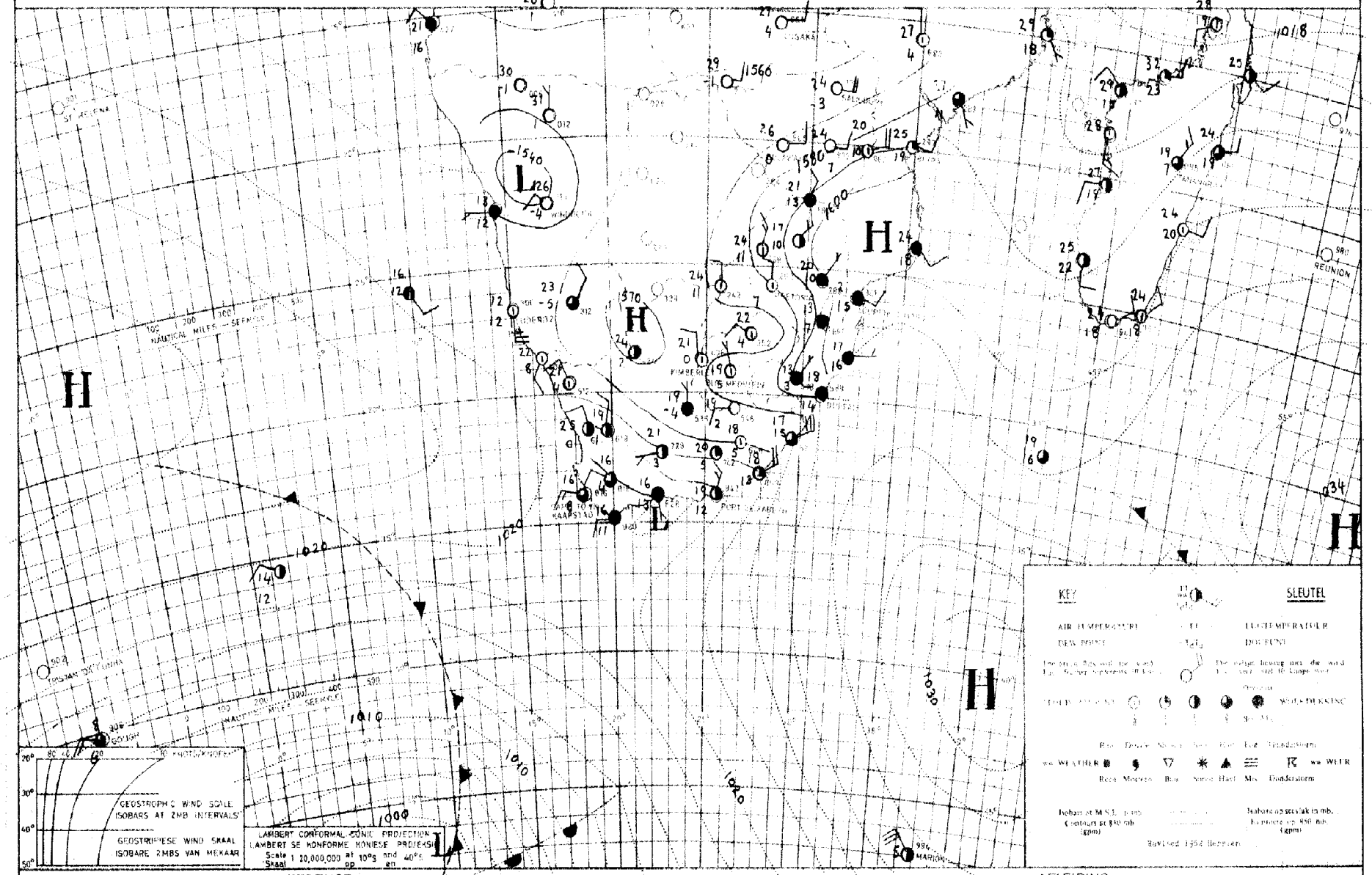

INFERENCE DATE 14 8 1968 DATUM 2 AFLEIDING

The front West of the Cape will cause rain along the south-western Cape coast and will spread eastwards. The high is moving slowly eastwards and will cause clearing over Natal and eastern Transvaal. Otherwise it will be mainly fine and mild to warm.

Die front wes van die Kaap sal reën oor die Suidwes-Kaapse kus veroorsaak en later ook oor die suidkus. Die hoog oos van die land wat weg beweeg sal opklaring oor Natal en oostelike Transvaal teweegbring. Vir die res van die land sal dit mooiweer en matig tot warm wees.

DAAGLIKSE WEERBULLETIN

Maksimum en Minimum Temperatuur (°C) en Reënval (RRR) in mm vir die 24 uur geëindig om 0800 SAST op

WEERBURO / WEATHER BUREAU
DEPT. VAN VERVOER / DEPT. OF TRANSPORT

16-8-1968

DAILY WEATHER BULLETIN

Maximum and Minimum Temperatures (°C) and rainfall (RRR) in mm for the 24 hours ended at 0800 SAST on

CAPE - KAAP	Max	Min	RRR
Aberdeen			
Addo			
Alexander Bay	17	13	
Aliwal North	24	1	
Bashee	22	14	
Beaufort-Wes	24	9	
(Lughawe)			
Boegoebergdam			
Boetsap			
Brakkekuil			
(naby Heidelberg)			
Brandvlei			
Cala			
Caledon			
Calitzdorp			
Calvinia	18	4	3·0
Cape Agulhas	20	10	0·1
Cape Columbine	14	10	2·7
Cape Point			2·0
Cape St. Francis	17	10	4·0
Cape Town			
(D.F. Malan)	15	8	5·0
Cape Town			
(Roeland Str.)			8·5
Carnarvon			
Ceres			24·5
Citrusdal			
Colesberg			
Cradock			
Döhne	27	6	
De Aar	23	1	
Douglas			
East London	26	13	
(Airport)			
Eensaamheid			
(naby Herold)			
Elsenburg			11·6
Fraserburg	19	3	
Garies			
George			
Graaff-Reinet	26	2	
Grahamstown			
Hopetown			
Idutywa			
Jansenville	29	11	
Joubertina			
Kimberley	27	6	
(Airport)			
Knysna			10·0
Kokstad	26	4	
Kuruman	25	6	

KAAP - CAPE	Max	Min	RRR
Ladismith			
Lake Mentz			
Langebaanweg			2·2
Maclear			
Mafeking			
Malmesbury			
Matatiele			
Matroosberg	14	3	0·5
Grootfontein			
(Middelburg)	23	6	
Mosselbaai	19	9	0·1
Mount Frere			
Okiep	19	6	0·3
Oudtshoorn	25	8	1·0
Petrusville			
Piketberg			
Pofadder	22	5	
Port Alfred			
Port Elizabeth	20	10	7·5
Port Nolloth	16	13	0·2
Port St. Johns	20	16	
Prieska	26	7	
Prince Albert			
Queenstown	26	9	
Rietfontein			
Riversdale	23	8	
Robertson	20	8	
Sheeprun	26	6	
(near Maclear)			
Somerset-Oos	27	11	
Steynsburg			
Strydenburg			
Sutherland	15	2	
Swellendam			
Tarkastad			
Touwsrivier			
Twee Riviere	29	5	
(Gemsbokpark)			
Umtata	29	9	
Uniondale			
Upington	27	2	
Vanwyksvlei	23	6	
Victoria-Wes			
Vredendal	18	10	0·6
Vryburg	26	9	
Williston			
Willowmore	22	5	
Willowpark			
(near Dordrecht)	22	6	

NATAL	Max	Min	RRR
Cape St. Lucia	21	16	
Dundee			
Durban	24	11	
(Louis Botha)			
Estcourt	26	7	
Harding			
Himeville			
Mkuze			
Hluhluwe			
Newcastle	17	12	
Cedara	25	9	
(Pietermaritzburg)			
Port Shepstone	20	15	
Richmond			
Seven Oaks			
Vryheid			
Waterford	25	1	
(near Underberg)			

TRANSVAAL	Max	Min	RRR
Barberton			
Belfast			
Bethal	23	8	
Bospoort	24	11	
Carolina	21	8	
Chester			
(near Gravelotte)			
Crecy			
Groendraai	25	4	
(naby Vaalwater)			
Jan Kempdorp			
Jan Smuts	21	11	
Joubert Park (Jhb)	21	12	
Kroondal	24	7	
Levubu	25	13	
Leeudoringstad			
Lichtenburg			
Letaba			
Loskopdam			
Lydenburg			
Marnitz	22	7	
Mara	25	11	
Marble Hall	25	7	
Messina			
Middelburg	27	12	
Nelspruit	26	10	
Phalaborwa	26	17	
Pietersburg	22	7	
Piet Retief			

TRANSVAAL	Max	Min	RRR
Pongola			
Potchefstroom	26	9	
Potgietersrus	23	10	
Pretoria W.B.	23	8	
Pretoriuskop			
Punda Milia			
Sandpan (NW. Tvl.)			
Satara			
Sekhukhune			
Shingwidzi			
Skukuza	28	9	
Standerton	24	5	
Thabazimbi			
Tomburke			
Tzaneen			
Vereeniging			
Volksrust			
Warmbad			
Witbank			
Zeerust			

O.V.S. - O.F.S.	Max	Min	RRR
Balkfontein			
(naby Bothaville)			
Bethlehem			
Bloemfontein	24	1	
(J.B.M. Hertzog)			
Bultfontein			
Fauresmith	23	0	
Ficksburg			
Frankfort	24	2	
Harrismith			
Hoopstad	26	7	
Kroonstad	26	4	
Lindley			
Modderpoort			
Petrusburg			
Philippolis			
Reddersburg			
Reitz			
Vrede			
Warden			
Welkom	25	7	
Wepener			
Winburg			
Zastron			

S.W.A.	Max	Min	RRR
Aroab			
Bethanie			
Dordabis			
Gobabeb	33	5	
Gobabis	30	7	
Grootfontein	29	13	
Cape Frio			
Karasburg			
Kalkfeld			
Karibib			
Keetmanshoop	25	6	
Kub			
Luderitz	15	12	
Mariental	31	8	
Ohopoho			
Okahandja			
Okaukueye			
Ondangua	32	10	
Otavi			
Otjiwarongo			
Outjo	30	9	
Uis	29	8	
J.G. Strydom L.H.	27	5	
Rehoboth			
Runtu	32	7	
Steinhausen			
Tsumeb	30	10	
Walvisbaai	15	11	
Windhoek W.K.			

BASUTOLAND	Max	Min	RRR
Maseru	23	7	

BETSJOEANALAND/BECHUANALAND	Max	Min	RRR
Francistown	27	7	
Gaberones	26	8	
Ghanzi	30	13	
Lobatsi			
Mahalapye	26	9	
Maun	30	10	
Shakawe	30	8	
Tsabong			
Tsane	31	9	

SWAZILAND	Max	Min	RRR
Embombe			
Manzini	25	13	
Stegi			

SYNOPTIC WEATHER MAP 1200 GMT. — 1400 SAST. SINOPTIESE WEERKAART

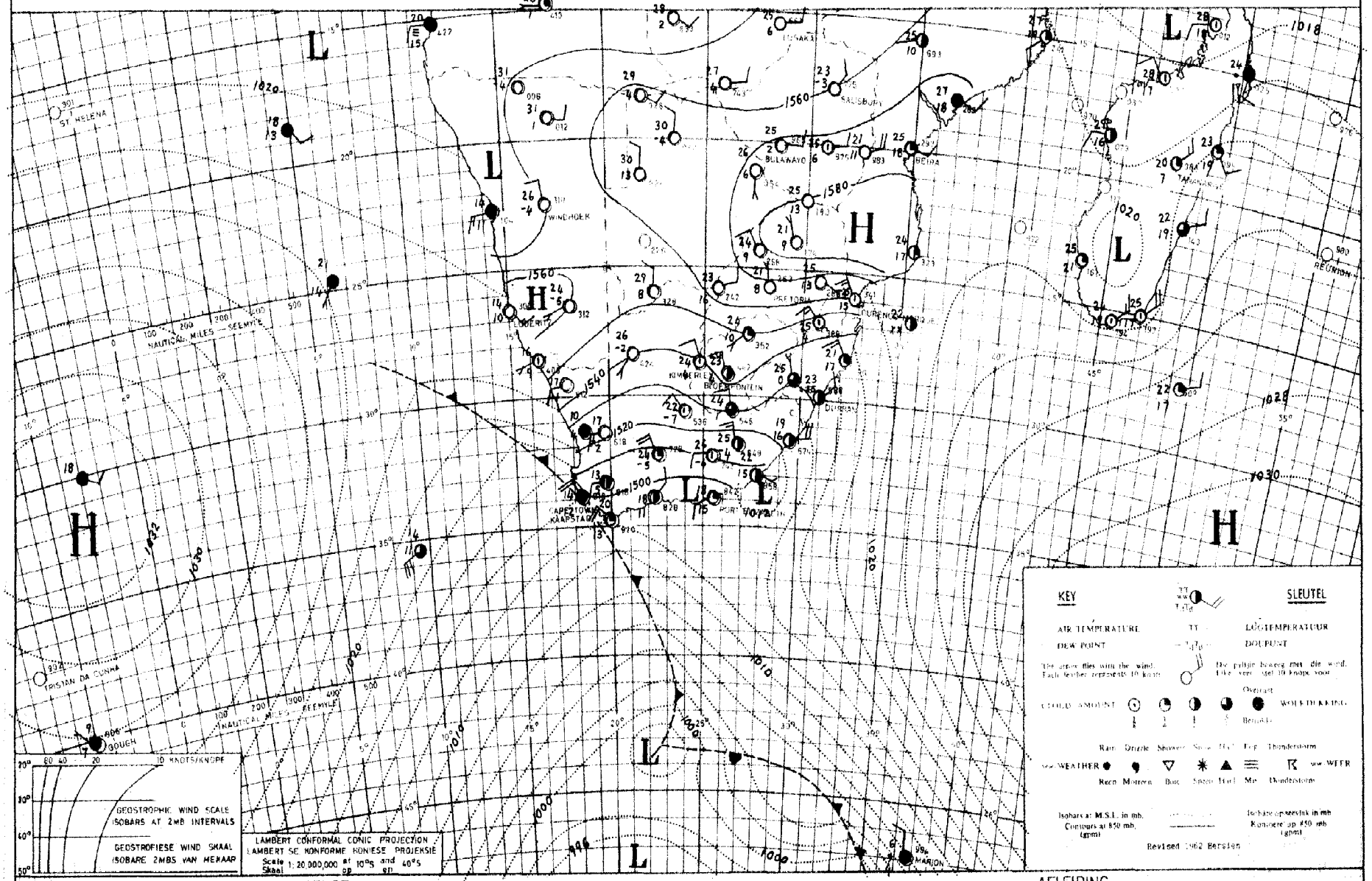

INFERENCE

DATE 15 - 8 - 1968 DATUM

AFLEIDING

The cold front off Cape Town will cause cloudy, cold weather to spread over the Cape Province and showers will occur over the western and southern parts. It will also become colder over the southern parts of South West Africa and the Free State.

Die kouefront by Kaapstad sal bewolkte koue weer oor Kaapland laat uitbrei en buie sal oor die westelike en suidelike dele voorkom. Dit sal ook kouer word oor die suidelike dele van Suidwes-Afrika en die Vrystaat.

DAAGLIKSE WEERBULLETIN

Maksimum en Minimum Temperatuur (°C) en Reënval (RRR) in mm vir die 24 uur geëindig om 0800 SAST op

WEERBURO / WEATHER BUREAU
DEPT. VAN VERVOER / DEPT. OF TRANSPORT

17 - 8 - 1968

DAILY WEATHER BULLETIN

Maximum and Minimum Temperatures (°C) and rainfall (RRR) in mm for the 24 hours ended at 0800 SAST on

CAPE - KAAP	Max	Min	RRR
Aberdeen			
Addo			
Alexander Bay	19	7	
Aliwal North	19	1	
Bashee	16	10	
Beaufort-Wes	12	-2	
(Lughawe)			
Boegoebergdam			
Boetsap			
Brakkekuil			
(naby Heidelberg)			
Brandvlei			
Cala			
Caledon			
Calitzdorp			
Calvinia	13	2	
Cape Agulhas	14	10	1·0
Cape Columbine	14	7	
Cape Point	16	8	0·2
Cape St. Francis	14	7	13·0
Cape Town	13	0	
(D.F. Malan)			
Cape Town			
(Roeland Str.)			
Carnarvon			
Ceres			
Citrusdal			
Colesberg			
Cradock			
Döhne	11	1	1·1
De Aar	15	-4	
Douglas			
East London	15	8	
(Airport)			
Eensaamheid			
(naby Herold)			
Elsenburg			
Fraserburg	10	-5	
Garies			
George			
Graaff-Reinet	15	-4	
Grahamstown			
Hopetown			
Idutywa			
Jansenville	16	-2	
Joubertina			
Kimberley	19	-2	
(Airport)			
Knysna			
Kokstad	16	-3	
Kuruman	22	3	

KAAP - CAPE	Max	Min	RRR
Ladismith			
Lake Mentz			
Maclear			
Mafeking	27	11	
Malmesbury			
Matatiele			
Matroosberg	9	-4	
Grootfontein			
(Middelburg)	14	-7	
Mosselbaai	14	9	2·0
Mount Frere			
Okiep	16	7	
Oudtshoorn	13	-3	
Petrusville			
Piketberg			
Pofadder	14	3	
Port Alfred			
Port Elizabeth	14	5	8·0
Port Nolloth	16	7	
Port St. Johns	18	10	
Prieska	17	-2	
Prince Albert			
Queenstown	17	-3	
Rietfontein			
Riversdale	13	0	1·0
Robertson	15	3	
Sheeprun	17	-2	
(near Maclear)			
Somerset-Oos	16	-2	
Steynsburg			
Strydenburg			
Sutherland	8	-5	
Swellendam			
Tarkastad			
Touwsrivier			
Twee Riviere	19	-1	
(Gemsbokpark)			
Umtata	15	2	
Uniondale			
Upington	18	-1	
Vanwyksvlei	17	-1	
Victoria-Wes			
Vredendal	17	9	
Vryburg	20	2	
Williston			
Willowmore	10	-4	
Willowpark			
(near Dordrecht)	15	-6	

NATAL	Max	Min	RRR
Cape St. Lucia	22	12	
Dundee			
Durban	22	12	
(Louis Botha)			
Estcourt	27	5	
Harding			
Himeville			
Mkuze			1·3
Hluhluwe			
Newcastle	28	7	0·5
Cedara			
(Pietermaritzburg)	19	3	
Port Shepstone	20	12	
Richmond			
Seven Oaks			
Vryheid			
Waterford			
(near Underberg)	22	0	
Van Reenen			1·5
TRANSVAAL			
Barberton			
Belfast			
Bethal	25	7	
Bospoort	24	5	
Carolina	22	5	
Chester			
(near Gravelotte)			
Crecy			
Groendraai	29	8	
(naby Vaalwater)			
Jan Kempdorp			
Jan Smuts	23	8	
Joubert Park (Jhb)	23	9	
Kroondal	27	9	
Levubu	37	13	
Leeudoringstad			
Lichtenburg			
Letaba			
Loskopdam			
Lydenburg	25	9	
Marnitz	30	12	
Mara	30	13	
Marble Hall			
Messina	33	15	
Middelburg			
Nelspruit	34	7	
Phalaborwa	34	15	
Pietersburg	27	11	
Piet Retief	28	5	1·9

TRANSVAAL	Max	Min	RRR
Pongola			
Potchefstroom	26	5	
Potgietersrus	28	12	
Pretoria W.B.	25	12	
Pretoriuskop			
Punda Milia			
Sandpan (NW. Tvl.)	30	11	
Satara			
Sekhukhune			
Shingwidzi			
Skukuza			
Standerton	25	6	
Thabazimbi			
Tomburke			
Tzaneen			
Vereeniging			
Volksrust			
Warmbad	28	8	
Witbank			
Zeerust			
O.V.S. - O.F.S.			
Balkfontein			
(naby Bothaville)			
Bethlehem	20	5	
Bloemfontein	20	-5	
(J.B.M. Hertzog)			
Bultfontein			
Fauresmith	17	-2	
Ficksburg			
Frankfort	24	6	
Harrismith			
Hoopstad	21	-1	
Kroonstad	21	4	
Lindley			
Modderpoort			
Petrusburg			
Philippolis			
Reddersburg			
Reitz			
Vrede			
Warden			
Welkom	20	3	
Wepener			
Winburg			
Zastron			

S.W.A.	Max	Min	RRR
Aroab			
Bethanie			
Dordabis			
Gobabeb	23	xx	
Gobabis	27	4	
Grootfontein	28	8	
Cape Frio			
Karasburg			
Kalkfeld			
Karibib			
Keetmanshoop	20	7	
Kub			
Luderitz	23	11	
Mariental	21	4	
Ohopoho			
Okahandja			
Okaukueye			
Ondangua			
Otavi			
Otjiwarongo			
Outjo	30	10	
Uis			
J.G. Strydom L.H.	24	6	
Rehoboth			
Runtu	32	11	
Steinhausen			
Tsumeb	31	13	
Walvisbaai	25	10	
Windhoek W.K.			
BASUTOLAND			
Maseru			
BETSJOEANALAND/BECHUANALAND			
Francistown	30	3	
Gaberones	30	13	
Ghanzi	30	5	
Lobatsi			
Mahalapye	31	10	
Maun	23	9	
Shakawe	30	7	
Tsabong	22	3	
Tsane			
SWAZILAND			
Emlembe			
Manzini	30	11	2·0
Stegi			

SYNOPTIC WEATHER MAP 1200 GMT. — 1400 SAST. SINOPTIESE WEERKAART

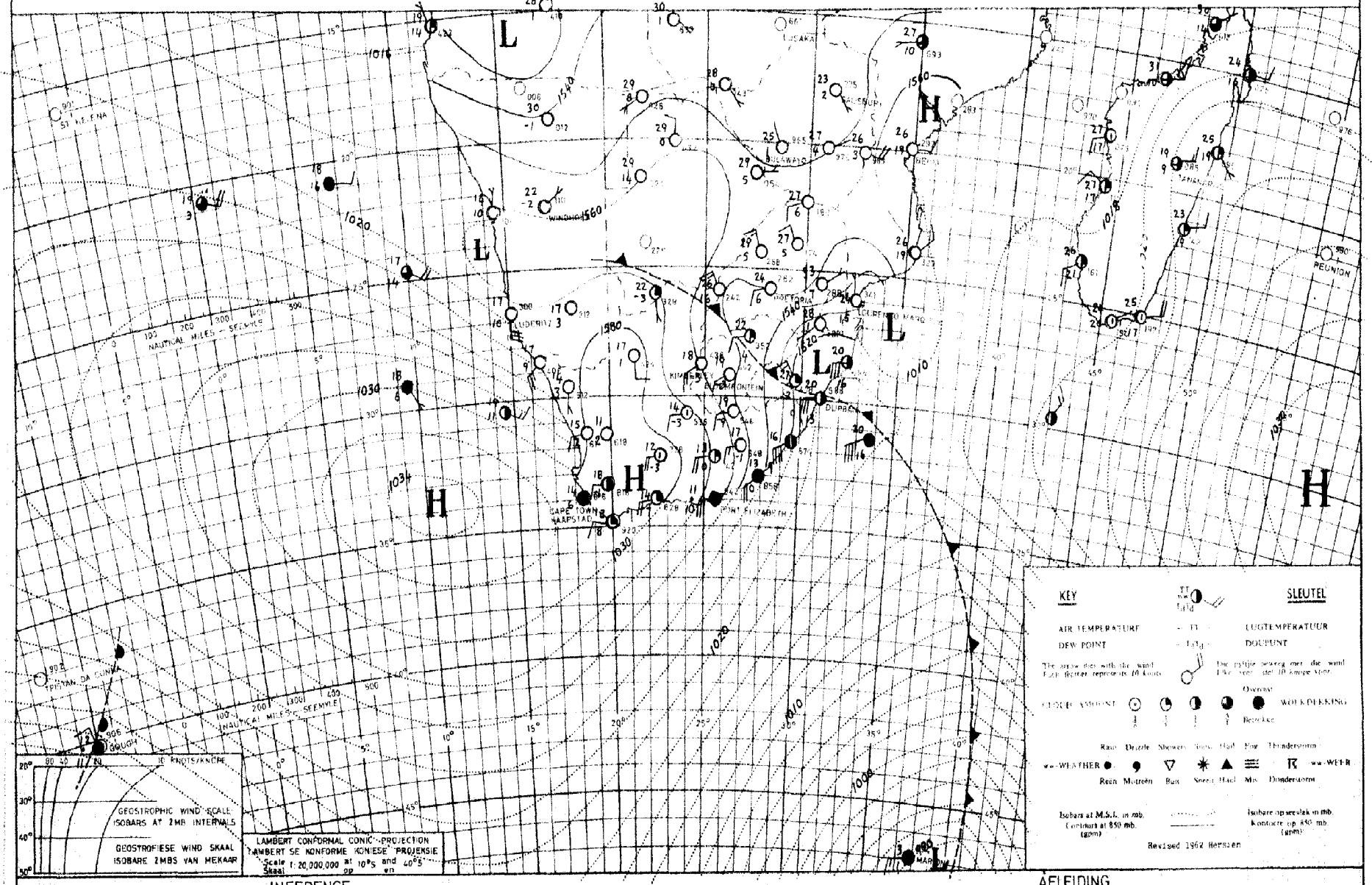

INFERENCE DATE 16 - 8 19.68 DATUM AFLEIDING

With the Atlantic high moving eastwards rapidly around the coast it will clear over the Cape coastal areas while cold, cloudy weather with a few showers will spread to Natal, Transvaal and the northern Free State.

Die Atlantiese hoog beweeg vinnig ooswaarts om die kus en dit sal langs die Kaapse kusstreke opklaar terwyl bewolkte, koue weer met enkele buie na Natal, Transvaal en Noord-Vrystaat sal uitbrei.

DAAGLIKSE WEERBULLETIN

Maksimum en Minimum Temperatuur (°C) en Reënval (RRR) in mm vir die 24 uur geëindig om 0800 SAST op

WEERBURO / WEATHER BUREAU
DEPT. VAN VERVOER / DEPT. OF TRANSPORT

18 - 8 - 1968

DAILY WEATHER BULLETIN

Maximum and Minimum Temperatures (°C) and rainfall (RRR) in mm for the 24 hours ended at 0800 SAST on

CAPE - KAAP	Max	Min	RRR
Aberdeen			
Addo			
Alexander Bay	30	14	
Aliwal North	20	5	
Bashee	17	9	
Beaufort-Wes	17	2	
(Lughawe)			
Boegoebergdam			
Boetsap			
Brakkekuil			
(naby Heidelberg)			
Brandvlei			
Cala			
Caledon			
Calitzdorp			
Calvinia	20	9	
Cape Agulhas	15	11	
Cape Columbine	21	13	
Cape Point	18	13	
Cape St. Francis	16	10	
Cape Town	18	3	
(D.F. Malan)			
Cape Town			
(Roeland Str.)			
Carnarvon			
Ceres			
Citrusdal			
Colesberg			
Cradock			
Döhne	15	6	
De Aar	18	8	
Douglas			
East London	16	9	
(Airport)			
Eensaamheid			
(naby Herold)			
Elsenburg			
Fraserburg	18	3	
Garies			
George			
Graaff-Reinet	17	0	
Grahamstown			
Hopetown			
Idutywa			
Jansenville	18	1	
Joubertina			
Kimberley	22	9	
(Airport)			
Knysna			
Kokstad	13	-2	
Kuruman	23	8	

KAAP - CAPE	Max	Min	RRR
Ladismith			
Lake Mentz			
Maclear			
Mafeking	23	9	
Malmesbury			
Matatiele			
Matroosberg			
Grootfontein	13	-1	
(Middelburg)			
Mosselbaai	16	11	
Mount Frere			
Okiep	21	13	
Oudtshoorn	19	0	
Petrusville			
Piketberg			
Pofadder	15	11	
Port Alfred			
Port Elizabeth	16	8	
Port Nolloth	31	13	
Port St. Johns	16	12	
Prieska	19	6	
Prince Albert			
Queenstown	15	0	
Rietfontein			
Riversdale	19	2	
Robertson	20	1	
Sheeprun	15	-1	
(near Maclear)			
Somerset-Oos	18	11	
Steynsburg			
Strydenburg			
Sutherland	16	-5	
Swellendam			
Tarkastad			
Touwsrivier			
Twee Riviere	25	12	
(Gamsbokpark)			
Umtata	16	3	
Uniondale			
Upington	23	8	
Vanwyksvlei	19	6	
Victoria-Wes			
Vredendal	25	7	
Vryburg	25	6	0·6
Williston			
Willowmore	15	1	
Willowpark			
(near Dordrecht)			

NATAL	Max	Min	RRR
Cape St. Lucia	15	10	9·0
Dundee			
Durban	18	12	
(Louis Botha)			
Estcourt	15	2	
Harding			
Himeville			
Mkuze			
Hluhluwe			
Newcastle	15	7	
Cedara	13	3	
(Pietermaritzburg)			
Port Shepstone	17	12	
Richmond			
Seven Oaks			
Vryheid			
Waterford	12	-4	
(near Underberg)			
TRANSVAAL			
Barberton			
Belfast			
Bethal	9	3	
Bospoort	21	6	2·2
Carolina	7	3	
Chester			
(near Gravelotte)			
Crecy			
Loskopkanale			2·5
Groendraai	21	11	
(naby Vaalwater)			
Jan Kempdorp			
Jan Smuts	12	5	1·2
Joubert Park (Jhb)	11	5	
Kroondal	20	7	
Levubu	14	10	
Leeudoringstad			
Lichtenburg			
Letaba			
Loskopdam			
Lydenburg	10	4	
Marnitz	20	10	
Mara	13	8	
Marble Hall			
Messina	18	13	
Middelburg			
Nelspruit	14	6	0·1
Phalaborwa	15	13	
Pietersburg	15	5	
Piet Retief	17	5	

TRANSVAAL	Max	Min	RRR
Pongola			
Potchefstroom	18	7	8·0
Potgietersrus	20	8	
Pretoria W.B.	16	7	0·3
Pretoriuskop			
Punda Milia			
Sandpan (NW. Tvl.)			
Satara			
Sekhukhune			
Shingwidzi			
Skukuza			
Standerton	11	4	1·5
Thabazimbi			
Tomburke			
Tzaneen			
Vereeniging			
Volksrust			
Warmbad	20	6	
Witbank			
Zeerust			
O.V.S. - O.F.S.			
Balkfontein			
(naby Bothaville)			
Bethlehem	13	4	
Bloemfontein	19	5	
(J.B.M. Hertzog)			
Bultfontein			
Fauresmith	18	8	
Ficksburg			
Frankfort	13	5	1·1
Harrismith			
Hoopstad	20	1	
Kroonstad	18	7	
Lindley			
Modderpoort			
Petrusburg			
Philippolis			
Reddersburg			
Reitz			
Vrede			
Warden			
Welkom			
Wepener			
Winburg			
Zastron			

S.W.A.	Max	Min	RRR
Aroab			
Bethanie			
Dordabis			
Gobabeb	29	7	
Gobabis	26	11	
Grootfontein	28	6	
Cape Frio			
Karasburg			
Kalkfeld			
Karibib			
Keetmanshoop	25	15	
Kub			
Luderitz	25	9	
Mariental	27	14	
Ohopoho			
Okahandja			
Okaukueye			
Ondangua			
Otavi			
Otjiwarongo			
Outjo	30	11	
Uis			
J.G. Strydom L.W.	26	10	
Rehoboth			
Runtu			
Steinhausen			
Tsumeb			
Walvisbaai	14	12	
Windhoek W.K.			
BASUTOLAND			
Maseru			
BETSJOEANALAND/BECHUANALAND			
Francistown	21	10	
Gaberones	24	12	
Ghanzi	30	9	
Lobatsi			
Mahalapye	20	11	
Maun	31	11	
Shakawe	30	13	
Tsabong	27	11	
Tsane			
SWAZILAND			
Embabe			
Manzini	15	7	
Stegi			

SYNOPTIC WEATHER MAP 1200 GMT. — 1400 SAST. SINOPTIESE WEERKAART

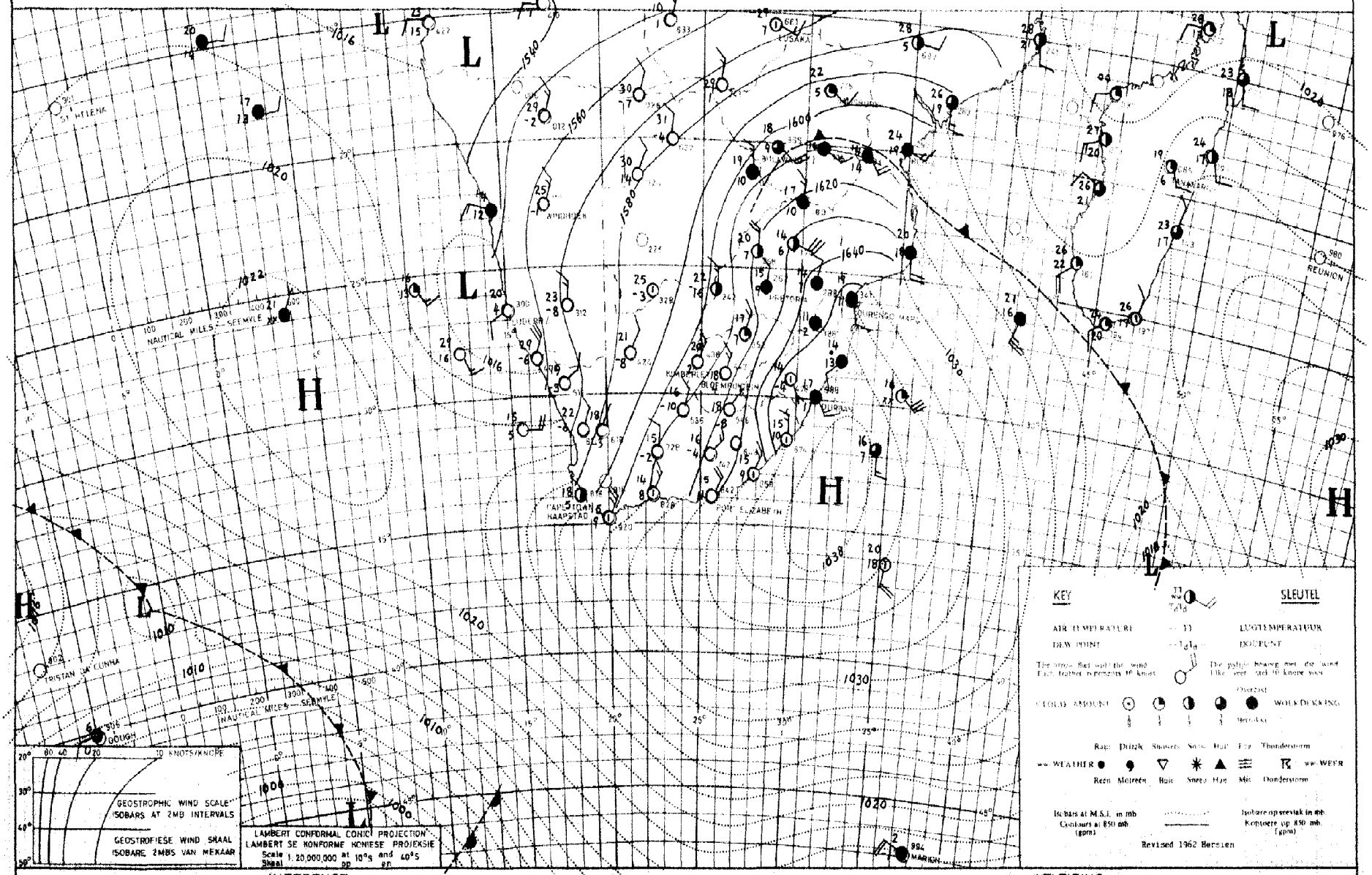

INFERENCE DATE 17 - 8 - 19.68 DATUM AFLEIDING

The high off the east coast is causing an inflow of moist air over the northern parts of the country where it will be cloudy to partly cloudy and cold with rain or showers over the Transvaal and northern Free State.

Die hoog langs die oaskus voer vogtige lug oor die noordelike dele van die land waar dit bewolk tot gedeeltelik bewolk en koud sal wees met reën of buie oor Transvaal en Noord-Vrystaat.

DAAGLIKSE WEERBULLETIN

Maksimum en Minimum Temperatuur (°C) en Reënval (RRR) in mm vir die 24 uur geëindig om 0800 SAST op

WEERBURO / WEATHER BUREAU
DEPT. VAN VERVOER / DEPT. OF TRANSPORT

19 - 8 - 1968

DAILY WEATHER BULLETIN

Maximum and Minimum Temperatures (°C) and rainfall (RRR) in mm for the 24 hours ended at 0800 SAST on

CAPE - KAAP	Max	Min	RRR
Aberdeen			
Addo			
Alexander Bay	20	11	
Aliwal North	20	11	
Bashee	20	11	
Beaufort-Wes	25	5	
(Lughawe)			
Boegoebergdam			
Boetsap			
Brakkekuil			
(naby Heidelberg)			
Brandvlei			
Cala			
Caledon			
Calitzdorp			
Calvinia	23	1	
Cape Agulhas	22	13	
Cape Columbine	18	11	
Cape Point	24	11	
Cape St. Francis	27	14	
Cape Town	25	11	
(D.F. Malan)			
Cape Town			
(Hoeland Str.)			
Carnarvon			
Ceres			
Citrusdal			
Colesberg			
Cradock			
Döhne	22	15	
De Aar	21	7	
Douglas			
East London	23	16	
(Airport)			
Eensaamheid			
(naby Herold)			
Elsenburg			
Fraserburg	20	1	
Garies			
George			
Graaff-Reinet	25	10	
Grahamstown			1·2
Hopetown			
Idutywa			
Jansenville	28	12	
Joubertina			
Kimberley	21	11	
(Airport)			
Knysna			
Kokstad			
Kuruman	20	8	

KAAP - CAPE	Max	Min	RRR
Ladismith			
Lake Mentz			
Maclear			
Mafeking	20	7	
Malmesbury			
Matatiele			
Matroosberg	21	4	
Grootfontein	19	11	
(Middelburg)			
Mosselbaai	27	11	
Mount Frere			
Okiep			
Oudtshoorn	26	2	
Petrusville			
Piketberg			
Pofadder	23	5	
Port Alfred			
Port Elizabeth	23	15	
Port Nolloth	16	11	
Port St. Johns	19	14	
Prieska	23	6	
Prince Albert			
Queenstown	23	16	
Rietfontein			
Riversdale	27	4	
Robertson	26	13	
Sheeprun	24	12	
(near Maclear)			
Somerset-Oos	25	14	
Steynsburg			
Strydenburg			
Sutherland	18	-2	
Swellendam			
Tarkastad			
Touwsrivier			
Twee Riviere	27	9	
(Gemsbokpark)			
Umtata	25	10	
Uniondale			
Upington	24	12	
Vanwyksvlei	22	4	
Victoria-Wes			
Vredendal	27	10	
Vryburg	22	7	
Williston			
Willowmore	25	5	
Willowpark	20	11	
(near Dordrecht)			

NATAL	Max	Min	RRR
Cape St. Lucia	20	14	
Dundee			
Durban	22	14	
(Louis Botha)			
Estcourt	20	9	
Harding			
Himeville			
Mkuze			
Hluhluwe			
Newcastle	24	11	0·1
Cedara	22	11	
(Pietermaritzburg)			
Port Shepstone	22	14	
Richmond			
Seven Oaks			
Vryheid			
Waterford	22	8	
(near Underberg)			
TRANSVAAL			
Barberton			
Belfast			
Bethal	18	5	
Bospoort	20	6	
Carolina	18	5	
Chester			
(near Gravelotte)			
Crecy			
Delmas			2·5
Groendraai	21	3	
(naby Vaalwater)			
Jan Kempdorp			
Jan Smuts	15	4	
Joubert Park (Jhb)	15	7	
Kroondal	20	3	
Levubu	16	8	2·0
Leeudoringstad			
Lichtenburg			
Letaba			
Loskopdam			
Lydenburg			
Marnitz	17	6	
Mara	16	3	
Marble Hall			
Messina			
Middelburg			
Nelspruit	19	5	
Phalaborwa	19	7	
Pietersburg	16	5	
Piet Retief			

TRANSVAAL	Max	Min	RRR
Pongola			
Potchefstroom	20	6	
Potgietersrus	20	6	
Pretoria W.B.	17	6	
Pretoriuskop			
Punda Milia			
Sandpan (NW. Tvl.)	22	4	
Satara			
Sekhukhune			
Shingwidzi			
Skukuza	26	4	
Standerton	20	2	
Thabazimbi			
Tomburke			
Tzaneen			
Vereeniging			
Volksrust			
Warmbad	22	4	
Witbank			
Zeerust			
O.V.S. - O.F.S.			
Balkfontein			
(naby Bothaville)			
Bethlehem	18	2	
Bloemfontein	19	5	
(J.B.M. Hertzog)			
Bultfontein			
Fauresmith	18	7	
Ficksburg			
Frankfort	20	1	
Harrismith			
Hoopstad	21	4	
Kroonstad	19	6	
Lindley			
Modderpoort			
Petrusburg			
Philippolis			
Reddersburg			
Reitz			
Vrede			
Warden			
Welkom	20	7	
Wepener			
Winburg			
Zastron			

S.W.A.	Max	Min	RRR
Aroab			
Bethanie			
Dordabis			
Gobabeb	29	13	
Gobabis	25	11	
Grootfontein	27	6	
Karasburg			
Kalkfeld			
Karibib			
Keetmanshoop	30	11	
Kub			
Luderitz	13	9	
Mariental	30	12	
Ohopoho			
Okahandja			
Okaukueye			
Ondangua			
Otavi			
Otjiwarongo			
Outjo	29	11	
Rehoboth			
Runtu			
Steinhausen			
Tsumeb	29	13	
Walvisbaai	14	9	
Windhoek W.K.			
J.G. Strydom L.H.	25	7	
BASUTOLAND			
Maseru	19	4	
BETSJOEANALAND/BECHUANALAND			
Francistown	17	3	
Gaberones	20	7	
Ghanzi	26	8	
Lobatsi			
Mahalapye	18	5	
Maun	27	10	
Shakawe	28	8	
Tsabong	24	10	
Tsane			
SWAZILAND			
Embembe			
Manzini	19	7	
Stegi			

SYNOPTIC WEATHER MAP 1200 GMT — 1400 SAST SINOPTIESE WEERKAART

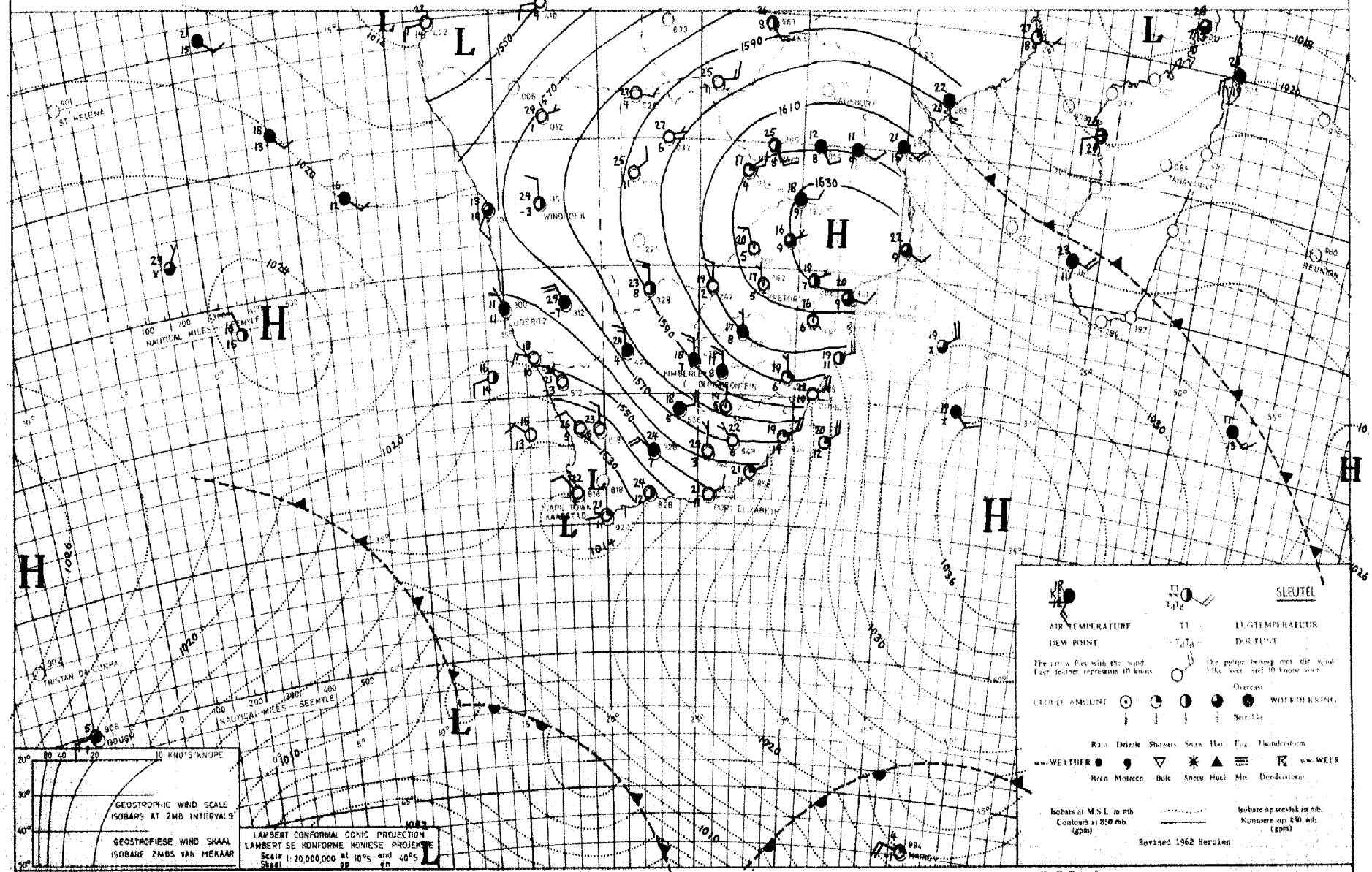

INFERENCE DATE 18 - 8 - 1968 DATUM AFLEIDING

With fairly moist air in circulation over the interior the weather will be fine or partly cloudy and warmer. As the cold front approaches the land from the west, it will become cloudy along the western and south-western coasts with rain.

Met taamlik vogtige lug in sirkulasie oor die binneland sal dit mooiweer of gedeeltelik bewolk en warmer wees. Namate die koue-front van die weste die land nader, sal dit bewolk word langs die wes- en suidweskusstreke met reën.

DAAGLIKSE WEERBULLETIN

Maksimum en Minimum Temperatuur (°C) en Reënval (RRR) in mm vir die 24 uur geëindig om 0800 SAST op

WEERBURO / WEATHER BUREAU
DEPT. VAN VERVOER / DEPT. OF TRANSPORT

20 - 8 - 1968

DAILY WEATHER BULLETIN

Maximum and Minimum Temperatures (°C) and rainfall (RRR) in mm for the 24 hours ended at 0800 SAST on

CAPE - KAAP	Max	Min	RRR
Aberdeen			
Addo			
Alexander Bay	17	10	
Aliwal North	22	10	
Bashee	23	14	
Beaufort-Wes	24	10	
(Lughawe)			
Boegoebergdam			
Boetsap			
Brakkekuil			
(naby Heidelberg)			
Brandvlei			
Cala			
Caledon			
Calitzdorp			
Calvinia	21	7	
Cape Agulhas	20	11	2.5
Cape Columbine	15	11	1.0
Cape Point	16	10	5.0
Cape St. Francis	17	3	1.0
Cape Town	16	10	3.4
(D.F. Malan)			
Cape Town			
(Roeland Str.)			
Carnarvon			
Ceres			
Citrusdal			
Colesberg			
Cradock			
Döhne	27	8	
De Aar	23	2	
Douglas			
East London	22	13	
(Airport)			
Eensaamheid			
(naby Herold)			
Elsenburg			
Fraserburg	20	4	
Garies			
George			
Graaff-Reinet	26	3	
Grahamstown			
Hopetown			
Idutywa			
Jansenville	27	9	
Joubertina			
Kimberley	26	10	
(Airport)			
Knysna			
Kokstad	25	9	
Kuruman	23	5	

KAAP - CAPE	Max	Min	RRR
Ladismith			
Lake Mentz			
Maclear			
Mafeking	23	8	
Malmesbury			
Matatiele			
Matroosberg	27	6	1.0
Grootfontein			
(Middelburg)	22	7	
Mosselbaai	17	11	0.5
Mount Frere			
Okiep	23	6	
Oudtshoorn	23	7	
Petrusville			
Piketberg			
Pofadder			
Port Alfred			
Port Elizabeth	17	12	0.2
Port Nolloth	15	10	
Port St. Johns	22	17	
Prieska	25	7	
Prince Albert			
Queenstown	25	15	
Rietfontein			
Riversdale	21	10	0.7
Robertson	19	11	
Sheeprun	24	12	
(near Maclear)			
Somerset-Oos	26	8	
Steynsburg			
Strydenburg			
Sutherland	17	5	
Swellendam			
Tarkastad			
Touwsrivier			
Twee Riviere	30	4	
(Gemsbokpark)			
Umtata	28	12	
Uniondale			
Upington	27	2	
Vanwyksvlei	24	3	
Victoria-Wes			
Vredendal	19	10	2.5
Vryburg	24	8	
Williston			
Willowmore	22	8	
Willowpark			
(near Dordrecht)	21	10	

NATAL	Max	Min	RRR
Cape St. Lucia	21	15	
Dundee			
Durban	24	14	
(Louis Botha)			
Estcourt	27	9	
Harding			
Himeville			
Mkuze			
Hluhluwe			
Newcastle	27	13	
Cedara			
(Pietermaritzburg)	26	13	
Port Shepstone	21	15	
Richmond			
Seven Oaks			
Vryheid			
Waterford			
(near Underberg)			
TRANSVAAL			
Barberton			
Belfast			
Bethal	18	6	
Bospoort	22	4	
Carolina	20	6	
Chester			
(near Gravelotte)			
Crecy			
Groendraai	24	2	
(naby Vaalwater)			
Jan Kempdorp			
Jan Smuts	19	7	
Joubert Park (Jhb)	20	11	
Kroondal	22	4	
Levubu	22	11	
Leeudoringstad			
Lichtenburg			
Letaba			
Loskopdam			
Lydenburg	20	6	
Marnitz	23	6	
Mara	22	5	
Marble Hall			
Messina	23	9	
Middelburg			
Nelspruit	23	6	
Phalaborwa	23	11	
Pietersburg	21	7	
Piet Retief	24	11	

TRANSVAAL	Max	Min	RRR
Pongola			
Potchefstroom	24	1	
Potgietersrus	23	4	
Pretoria W.B.	21	6	
Pretoriuskop			
Punda Milia			
Sandpan (NW. Tvl.)	23	5	
Satara			
Sekhukhune			
Shingwidzi			
Skukuza	26	5	
Standerton	22	1	
Thabazimbi			
Tomburke			
Tzaneen			
Vereeniging			
Volksrust			
Warmbad	24	5	
Witbank			
Zeerust			
O.V.S. - O.F.S.			
Balkfontein			
(naby Bothaville)			
Bethlehem	21	2	
Bloemfontein	21	5	
(J.B.M. Hertzog)			
Bultfontein			
Fauresmith	23	5	
Ficksburg			
Frankfort	23	1	
Harrismith			
Hoopstad	25	6	
Kroonstad	23	4	
Lindley			
Modderpoort			
Petrusburg			
Philippolis			
Reddersburg			
Reitz			
Vrede			
Warden			
Welkom	23	7	
Wepener			
Winburg			
Zastron			

S.W.A.	Max	Min	RRR
Aroab			
Bethanie			
Dordabis			
Gobabeb	32	13	
Gobabis	27	8	
Grootfontein	21	6	
Cape Frio			
Karasburg			
Kalkfeld			
Karibib			
Keetmanshoop	29	8	
Kub			
Luderitz	16	9	
Mariental	30	7	
Ohopoho			
Okahandja			
Okaukueye			
Ondangua	30	12	
Otavi			
Otjiwarongo			
Outjo	29	7	
Uis	33	14	
J.G. Strydom L.H.	26	7	
Rehoboth			
Runtu	30	8	
Steinhausen			
Tsumeb	29	10	
Walvisbaai			
Windhoek W.K.			
BASUTOLAND			
Maseru	21	4	
BETSJOEANALAND/BECHUANALAND			
Francistown	23	4	
Gaberones	24	5	
Ghanzi	28	10	
Lobatsi			
Mahalapye	24	6	
Maun	27	11	
Shakawe	28	8	
Tsabong	27	10	
Tsane			
SWAZILAND			
Bremlembe			
Manzini	23	9	
Stegi			

SYNOPTIC WEATHER MAP 1200 GMT. — 1400 SAST. SINOPTIESE WEERKAART

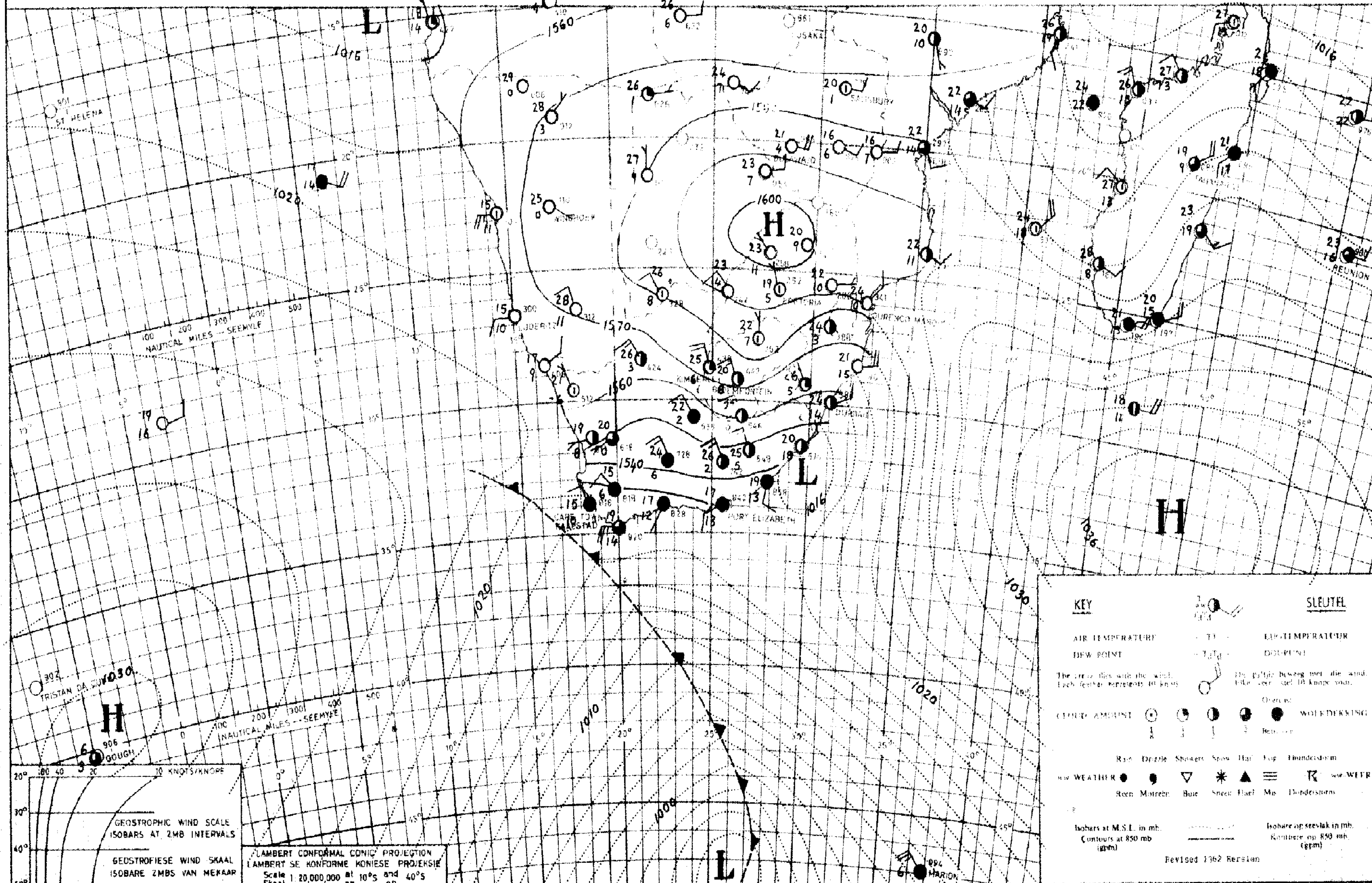

INFERENCE

DATE 19 - 8 - 19 68 DATUM

AFLEIDING

The cold front will move eastwards and cloudy cold weather with showers will spread along the Cape coast and to the southern Cape interior. Over the remainder of the country it will be fine to partly cloudy but cooler over the Cape interior and Natal.

Die kouefront sal ooswaarts beweeg en bewolkte koue weer met buie sal langs die Kaapse kus uitbrei en na die suidelike Kaapse binneland. Oor die res van die land sal dit mooiweer of gedeeltelik bewolk wees maar koeler oor die Kaapse binneland en Natal.

DAAGLIKSE WEERBULLETIN

Maksimum en Minimum Temperatuur (°C) en Reënval (RRR) in mm vir die 24 uur geëindig om 0800 SAST op

WEERBURO / WEATHER BUREAU
DEPT. VAN VERVOER / DEPT. OF TRANSPORT

21 - 8 - 1968

DAILY WEATHER BULLETIN

Maximum and Minimum Temperatures (°C) and rainfall (RRR) in mm for the 24 hours ended at 0800 SAST on

CAPE - KAAP	Max	Min	RRR
Aberdeen			
Addo			
Alexander Bay	17	7	
Aliwal North	22	3	
Bashee	19	12	
Beaufort-Wes	17	3	
(Lughawe)			
Boegoebergdam			
Boetsap			
Brakkekuil			
(naby Heidelberg)			
Brandvlei			
Cala			
Caledon			
Calitzdorp			
Calvinia	13	-3	0·1
Cape Agulhas	15	10	2·5
Cape Columbine	14	8	
Cape Point	12	9	0·8
Cape St. Francis	21	4	1·6
Cape Town	14	5	3·5
(D.F. Malan)			
Cape Town			
(Roeland Str.)			
Carnarvon			
Ceres			
Citrusdal			
Colesberg			
Cradock			
Döhne	18	4	
De Aar	18	-1	
Douglas			
East London	19	10	
(Airport)			
Eensaamheid			
(naby Herold)			
Elsenburg			
Fraserburg	14	-3	
Garies			
George			
Graaff-Reinet	20	4	
Grahamstown			
Hopetown			
Idutywa			
Jansenville	21	5	
Joubertina			
Kimberley	22	3	
(Airport)			
Knysna			
Kokstad	27	7	
Kuruman	24	5	

KAAP - CAPE	Max	Min	RRR
Ladismith			
Lake Mentz			
Langebaanweg			0·3
Maclear			
Mafeking	26	5	
Malmesbury			
Matatiele			
Matroosberg	10	-1	
Grootfontein			
(Middelburg)	19	-3	
Mosselbaai	16	9	
Mount Frere			
Okiep	15	0	
Oudtshoorn	16	2	
Petrusville			
Piketberg			
Pofadder	18	1	
Port Alfred			
Port Elizabeth	15	10	1·1
Port Nolloth	15	6	
Port St. Johns	19	14	
Prieska	21	3	
Prince Albert			
Queenstown	22	6	
Rietfontein			
Riversdale	15	7	
Robertson	16	7	
Sheeprun	24	6	
(near Maclear)			
Somerset-Oos	20	5	
Steynsburg			
Strydenburg			
Sutherland	9	-6	
Swellendam			
Tarkastad			
Touwsrivier			
Twee Riviere	25	5	
(Gemsbokpark)			
Umtata	21	8	
Uniondale			
Upington	21	3	
Vanwyksvlei	18	2	
Victoria-Wes			
Vredendal	17	4	0·4
Vryburg	26	4	
Williston			
Willowmore	14	2	
Willowpark			
(near Dordrecht)	19	2	

NATAL	Max	Min	RRR
Cape St. Lucia	23	15	
Dundee			
Durban	23	14	6·3
(Louis Botha)			
Estcourt	28	9	
Harding			
Himeville			
Mkuze			
Hluhluwe			
Newcastle	27	13	
Cedara			
(Pietermaritzburg)	27	9	
Port Shepstone	20	14	4·0
Richmond			
Seven Oaks			
Vryheid			
Waterford			
(near Underberg)	23	6	
TRANSVAAL			
Barberton			
Belfast			
Bethal	20	7	
Bospoort	24	2	
Carolina	23	8	
Chester			
(near Gravelotte)			
Crecy			
Groendraai	27	3	
(naby Vaalwater)			
Jan Kempdorp			
Jan Smuts	22	12	
Joubert Park (Jhb)	22	11	
Kroondal	27	5	
Levubu	29	15	
Leeudoringstad			
Lichtenburg			
Letaba			
Loskopdam			
Lydenburg	25	6	
Marnitz	27	8	
Mara	27	6	
Marble Hall			
Messina	28	8	
Middelburg			
Nelspruit	29	10	
Phalaborwa	29	15	
Pietersburg	26	7	
Piet Retief	26	10	

TRANSVAAL	Max	Min	RRR
Pongola			
Potchefstroom	26	5	
Potgietersrus	27	10	
Pretoria W.B.	24	10	
Pretoriuskop			
Punda Milia			
Sandpan (NW. Tvl.)	28	5	
Satara			
Sekhukhune			
Shingwidzi			
Skukuza	30	7	
Standerton	24	9	
Thabazimbi			
Tomburke			
Tzaneen			
Vereeniging			
Volksrust			
Warmbad	27	8	
Witbank			
Zeerust			
O.V.S. - O.F.S.			
Balkfontein			
(naby Bothaville)			
Bethlehem	22	2	
Bloemfontein	22	-1	
(J.B.M. Hertzog)			
Bultfontein			
Fauresmith	20	1	
Ficksburg			
Frankfort	24	6	
Harrismith			
Hoopstad	27	1	
Kroonstad	26	3	
Lindley			
Modderpoort			
Petrusburg			
Philippolis			
Reddersburg			
Reitz			
Vrede			
Warden			
Welkom	25	4	
Wepener			
Winburg			
Zastron			

S.W.A.	Max	Min	RRR
Aroab			
Bethanie			
Dordabis			
Gobabeb	32	11	
Gobabis	28	5	
Grootfontein			
Cape Frio			
Karasburg			
Kalkfeld			
Karibib			
Keetmanshoop	24	4	
Kub			
Luderitz	13	10	
Mariental	29	6	
Ohopoho			
Okahandja			
Okaukueye			
Ondangua	30	11	
Otavi			
Otjiwarongo			
Outjo	30	6	
Uis	32	10	
J.G. Strydom L.A.	26	5	
Rehoboth			
Runtu	32	7	
Steinhausen			
Tsumeb	29	7	
Walvisbaai	17	10	
Windhoek W.K.			
BASUTOLAND			
Maseru	22	2	
BETSJOEANALAND/BECHUANALAND			
Francistown	27	10	
Gaberones	29	6	
Ghanzi	30	9	
Lobatsi			
Mahalapye	28	10	
Maun	29	8	
Shakawe	29	7	
Tsabong	28	6	
Tsane			
SWAZILAND			
Emlembe			
Manzini	29	10	
Stegi			

SYNOPTIC WEATHER MAP 1200 GMT. — 1400 SAST. SINOPTIESE WEERKAART

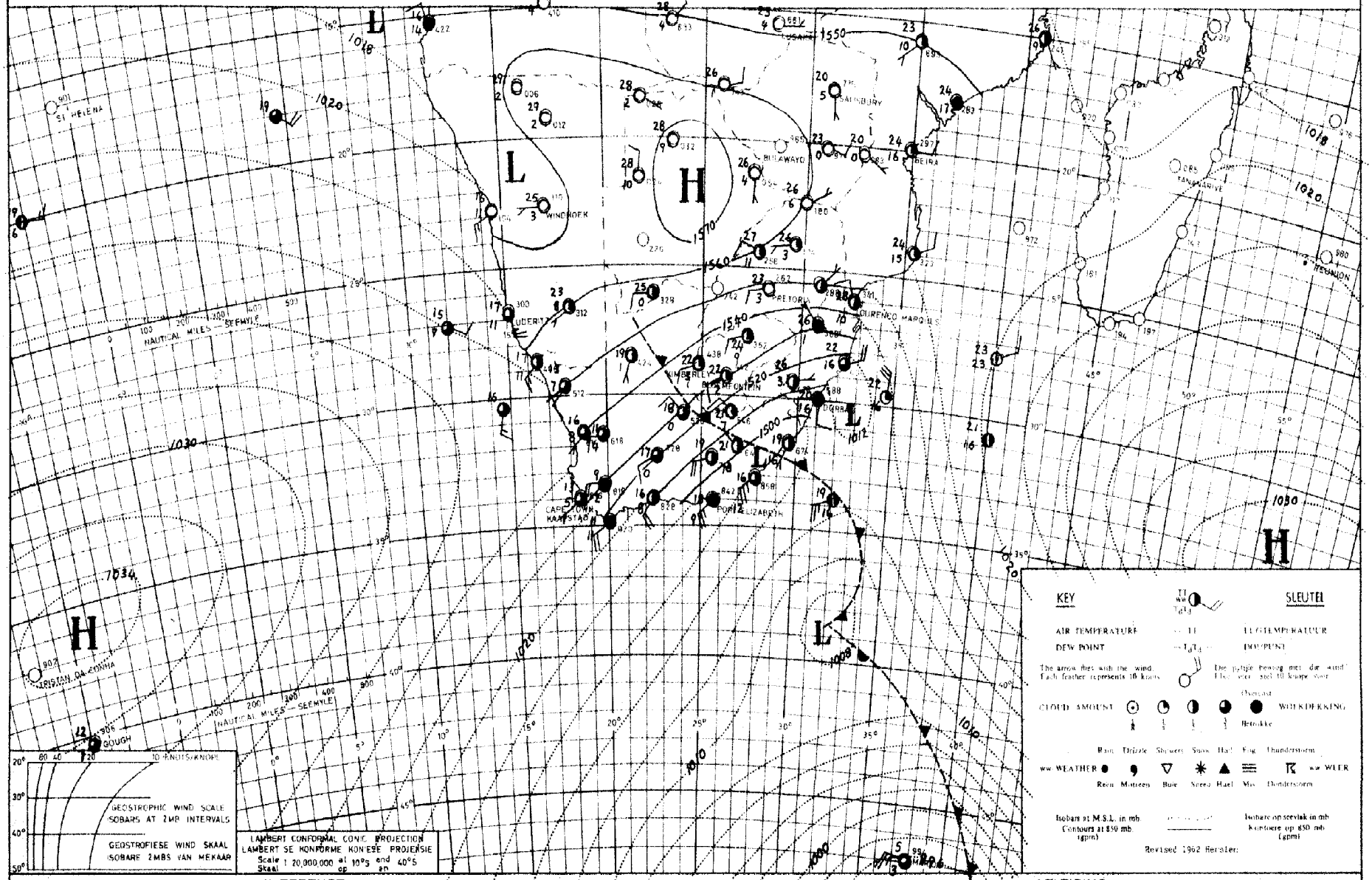

INFERENCE

DATE 20 - 8 - 19 68 DATUM

AFLEIDING

Onshore gradients along the south coast will cause showers along the southern and south-eastern coasts, while cold air behind the cold front will spread north-eastwards over the Cape Province and the Free State. Elsewhere it will be fine and mild to warm.

'n Aanslag van seelug langs die suidkus sal buie langs die suid- en suidooskus veroorsaak, terwyl koue lug agter die koue-front noordooswaarts sal uitbrei oor die Kaapprovinsie en die Vrystaat. Elders sal dit mooiweer en matig tot warm wees

DAAGLIKSE WEERBULLETIN

Maksimum en Minimum Temperatuur (°C) en Reënval (RRR) in mm vir die 24 uur geëindig om 0800 SAST op

WEERBURO / WEATHER BUREAU
DEPT. VAN VERVOER / DEPT. OF TRANSPORT

22 - 8 - 1968

DAILY WEATHER BULLETIN

Maximum and Minimum Temperatures (°C) and rainfall (RRR) in mm for the 24 hours ended at 0800 SAST on

CAPE - KAAP	Max	Min	RRR
Aberdeen			
Addo			
Alexander Bay	19	5	
Aliwal North	17	0	
Bashee	19	10	
Beaufort-Wes	13	-1	
(Lughawe)			
Boegoebergdam			
Boetsap			
Brakkekuil			
(naby Heidelberg)			
Brandvlei			
Cala			
Caledon			
Calitzdorp			
Calvinia	12	0	
Cape Agulhas	16	9	1·4
Cape Columbine	15	9	0·2
Cape Point	13	10	0·4
Cape St. Francis	15	9	
Cape Town	14	3	4·5
(D.F. Malan)			
Cape Town			
(Roeland Str.)			
Carnarvon			
Ceres			
Citrusdal			
Colesberg			
Cradock			
Döhne	13	2	
De Aar	14	-2	
Douglas			
East London	19	8	
(Airport)			
Kensaamheid			
(naby Herold)			
Elsenburg			
Fraserburg	11	-3	
Garies			
George			
Graaff-Reinet	14	3	
Grahamstown			
Hopetown			
Idutywa			
Jansenville	18	0	
Joubertina			
Kimberley	14	-1	
(Airport)			
Knysna			
Kokstad	16	4	
Kuruman	18	0	

KAAP - CAPE	Max	Min	RRR
Ladismith			
Lake Mentz			
Maclear			
Mafeking	22	2	
Malmesbury			
Matatiele			
Matroosberg	11	-2	
Grootfontein			
(Middelburg)	12	-6	
Mosselbaai	17	10	
Mount Frere			
Okiep	14	5	
Oudtshoorn	15	1	
Petrusville			
Piketberg			
Pofadder	13	3	
Port Alfred			
Port Elizabeth	16	7	
Port Nolloth	16	6	
Port St. Johns	18	12	
Prieska	15	-2	
Prince Albert			
Queenstown	15	-2	
Rietfontein			
Riversdale	16	4	
Robertson	16	3	
Sheeprun	15	-1	
(near Maclear)			
Somerset-Oos	14	1	
Steynsburg			
Strydenburg			
Sutherland	7	-9	
Swellendam			
Tarkastad			
Touwsrivier			
Twee Riviere	15	-5	
(Gemsbokpark)			
Umtata	17	2	
Uniondale			
Upington	15	-2	
Vanwyksvlei	15	0	
Victoria-Wes			
Vredendal	16	2	
Vryburg	17	-4	
Williston			
Willowmore	11	-2	
Willowpark			
(near Dordrecht)	13	-4	

NATAL	Max	Min	RRR
Cape St. Lucia	21	13	6·5
Dundee			1·6
Durban	18	13	
(Louis Botha)			
Estcourt	18	6	11·7
Harding			
Himeville			
Mkuze			2·5
Hluhluwe			8·5
Newcastle	25	8	0·5
Cedara			
(Pietermaritzburg)	10	6	3·0
Port Shepstone	18	13	
Richmond			
Seven Oaks			
Vryheid			3·5
Waterford			
(near Underberg)	13	3	4·4
TRANSVAAL			
Barberton			
Belfast			
Bethal	23	8	
Bospoort	19	1	
Carolina	22	7	
Chester			
(near Gravelotte)			
Crecy			
Groendraai	29	4	
(naby Vaalwater)			
Jan Kempdorp			
Jan Smuts	21	4	
Joubert Park (Jhb)	20	7	
Kroondal	26	3	
Levubu	32	14	
Leeudoringstad			
Lichtenburg			
Letaba			
Loskopdam			
Lydenburg	25	9	
Marnitz	30	13	
Mara	30	13	
Marble Hall			
Messina	33	15	
Middelburg			
Nelspruit	29	14	
Phalaborwa	32	16	
Pietersburg	27	10	
Piet Retief	24	7	3·2

TRANSVAAL	Max	Min	RRR
Pongola			
Potchefstroom	20	-1	
Potgietersrus	28	11	
Pretoria W.B.	25	9	
Pretoriuskop			
Punda Milia			
Sandpan (NW. Tvl.)	31	6	
Satara			
Sekhukhune			
Shingwidzi			
Skukuza	29	15	
Standerton	22	7	
Thabazimbi			
Tomburke			
Tzaneen			
Vereeniging			
Volksrust			
Warmbad	28	6	
Witbank			
Zeerust			
O.V.S. - O.F.S.			
Balkfontein			
(naby Bothaville)			
Bethlehem	17	4	
Bloemfontein	16	-5	
(J.B.M. Hertzog)			
Bultfontein			
Fauresmith	15	-3	
Ficksburg			
Frankfort	21	2	
Harrismith			
Hoopstad	18	-4	
Kroonstad	19	2	
Lindley			
Modderpoort			
Petrusburg			
Philippolis			
Reddersburg			
Reitz			
Vrede			
Warden			
Welkom	17	3	
Wepener			
Winburg			
Zastron			

S.W.A.	Max	Min	RRR
Aroab			
Bethanie			
Dordabis			
Gobabeb	26	5	
Gobabis	24	3	
Grootfontein	29	8	
Cape Frio			
Karasburg			
Kalkfeld			
Karibib			
Keetmanshoop	17	4	
Kub			
Luderitz	17	9	
Mariental	20	3	
Ohopoho			
Okahandja			
Okaukueye			
Ondangua	31	8	
Otavi			
Otjiwarongo			
Outjo	29	7	
Uis	27	6	
J.G. Strydom L.H.	25	3	
Rehoboth			
Runtu	32	9	
Steinhausen			
Tsumeb	31	18	
Walvisbaai	16	7	
Windhoek W.K.			
BASUTOLAND			
Maseru	16	-2	
BETSJOEANALAND/BECHUANALAND			
Francistown	30	8	
Gaberones	29	7	
Ghanzi	30	3	
Lobatsi			
Mahalapye	30	7	
Maun	31	13	
Shakawe	31	9	
Tsabong	17	-2	
Tsane	21	3	
SWAZILAND			
Emlembe			
Manzini	21	10	6·3
Stegi			

SYNOPTIC WEATHER MAP 1200 GMT. — 1400 SAST. SINOPTIESE WEERKAART

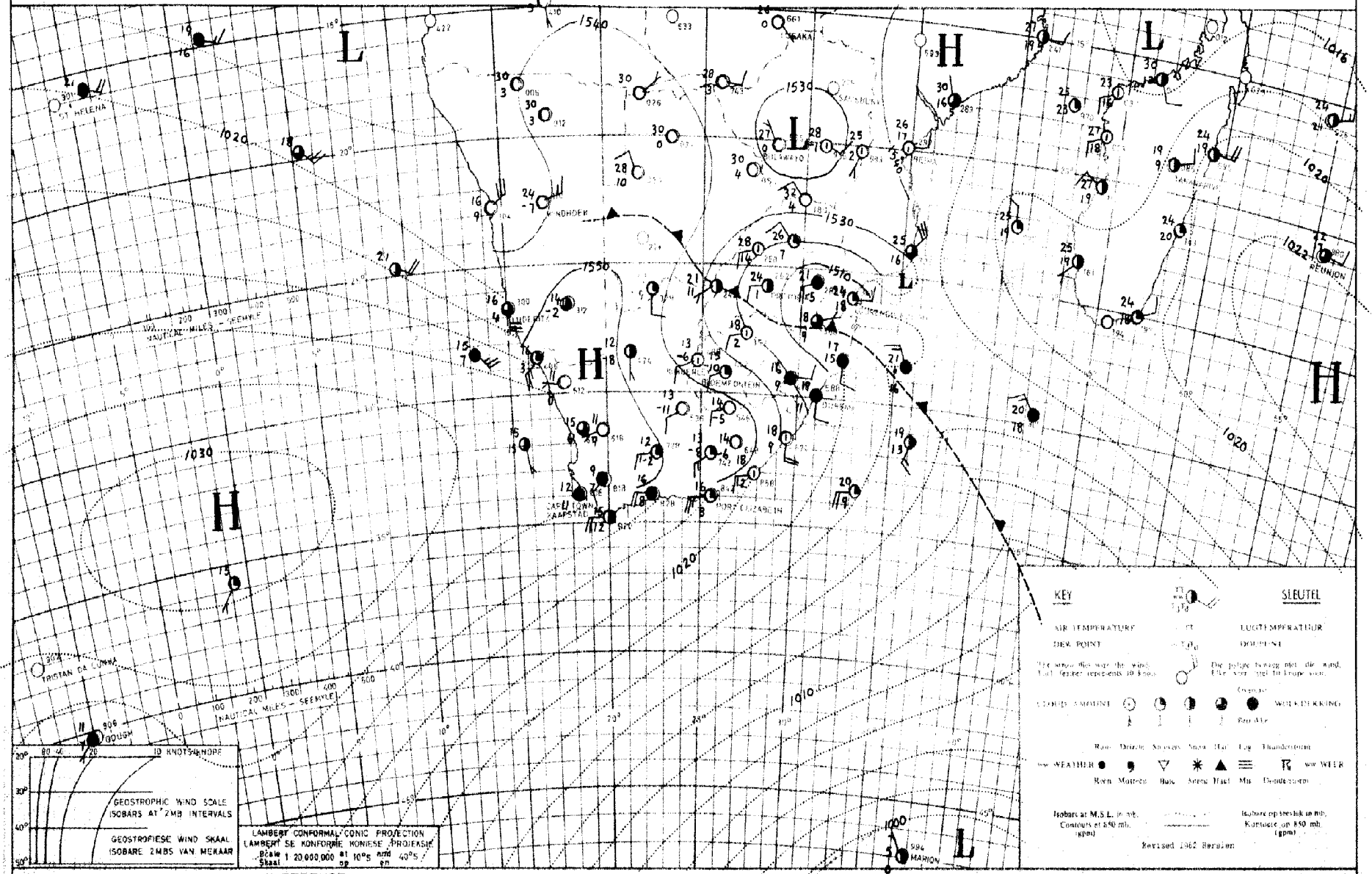

INFERENCE DATE 24 8 1968 DATUM AFLEIDING

The cold front across the country will move further northwards and colder air will advance over most of Transvaal. Over Natal and Eastern Transvaal it will be cloudy with light showers.

Die kouefront oor die land sal verder noordwaarts beweeg en kouer lug sal ook oor die meeste dele van Transvaal uitbrei. Oor Natal en Oos-Transvaal sal dit bewolk wees met ligte buie.

DAAGLIKSE WEERBULLETIN

Maksimum en Minimum Temperatuur (°C) en Reënval (RRR) in mm vir die 24 uur geëindig om 0800 SAST op

WEERBURO / WEATHER BUREAU
DEPT. VAN VERVOER / DEPT. OF TRANSPORT

23 - 8 - 1968

DAILY WEATHER BULLETIN

Maximum and Minimum Temperatures (°C) and rainfall (RRR) in mm for the 24 hours ended at 0800 SAST on

CAPE - KAAP	Max	Min	RRR
Aberdeen			
Addo			
Alexander Bay	19	11	
Aliwal North	20	6	
Bashee	20	10	
Beaufort-Wes	18	6	
(Lughawe)			
Boegoebergdam			
Boetsap			
Brakkekuil			
(naby Heidelberg)			
Brandvlei			
Cala			
Caledon			
Calitzdorp			
Calvinia	8	3	4·5
Cape Agulhas	16	7	6·5
Cape Columbine	15	4	6·5
Cape Point	15	7	2·7
Cape St. Francis	16	10	
Cape Town			
(D.F. Malan)	17	8	6·8
Cape Town			
(Roeland Str.)			3·5
Carnarvon			
Ceres			30·0
Citrusdal			
Colesberg			
Cradock			
Döhne	16	7	
De Aar	18	0	
Douglas			
East London	17	8	
(Airport)			
Bensaamheid			
(naby Herold)			
Elsenburg			11·8
Fraserburg	16	2	
Garies			7·0
George			
Graaff-Reinet	17	5	
Grahamstown			
Hopetown			
Idutywa			
Jansenville	19	2	
Joubertina			
Kimberley	20	5	
(Airport)			
Knysna			
Kokstad	13	-4	
Kuruman	21	1	

KAAP - CAPE	Max	Min	RRR
Ladismith			
Lake Mentz			
Langebaanweg			6·9
Maclear			
Mafeking	25	10	
Malmesbury			
Matatiele			
Matroosberg	14	2	5·5
Grootfontein	17	5	
(Middelburg)			
Mosselbaai	15	10	
Mount Frere			
Okiep	18	4	1·1
Oudtshoorn	19	0	
Petrusville			
Piketberg			
Pofadder	16	4	
Port Alfred			
Port Elizabeth	17	5	
Port Nolloth	16	10	1·0
Port St. Johns	18	13	
Prieska	19	3	
Prince Albert			
Queenstown	17	2	
Rietfontein			
Riversdale	20	5	3·4
Robertson	20	6	4·5
Sheeprun	17	1	
(near Maclear)			
Somerset-Oos	19	5	
Steynsburg			
Strydenburg			
Sutherland	12	0	1·5
Swellendam			5·0
Tarkastad			
Touwsrivier			
Twee Riviere	22	3	
(Gemsbokpark)			
Umtata	18	5	
Uniondale			
Upington	20	2	
Vanwyksvlei	18	3	
Victoria-Wes			
Vredendal	22	9	4·8
Vryburg	22	4	
Williston			
Willowmore			
Willowpark	17	2	
(near Dordrecht)			

NATAL	Max	Min	RRR
Cape St. Lucia	16	14	3·5
Dundee			
Durban	18	15	
(Louis Botha)			
Estcourt	18	5	
Harding			
Himeville			
Mkuze			
Hluhluwe			1·5
Newcastle	14	9	
Cedara	16	7	0·3
(Pietermaritzburg)			
Port Shepstone	19	14	
Richmond			
Seven Oaks			
Vryheid			
Waterford	13	0	
(near Underberg)			
Van Reenen			6·0
TRANSVAAL			
Barberton			
Belfast			
Bethal	13	5	
Bospoort	22	8	
Carolina	10	6	
Chester			
(near Gravelotte)			
Crecy			
Groendraai	25	10	
(naby Vaalwater)			
Jan Kempdorp			
Jan Smuts	19	7	
Joubert Park (Jhb)	19	7	
Kroondal			
Levubu	19	12	
Leeudoringstad			
Lichtenburg			
Letaba			
Loskopdam			
Lydenburg	18	7	
Marnitz	25	12	
Mara	20	12	
Marble Hall			
Messina	25	12	
Middelburg			
Nelspruit	15	12	
Phalaborwa	18	15	
Pietersburg	19	10	
Piet Retief	9	7	1·2

TRANSVAAL	Max	Min	RRR
Pongola			
Potchefstroom	24	9	
Potgietersrus	22	11	
Pretoria W.B.	23	9	
Pretoriuskop			
Punda Milia			
Sandpan (NW. Tvl.)	26	15	
Satara			
Sekhukhune			
Shingwidzi			
Skukuza	17	15	
Standerton	12	5	
Thabazimbi			
Tomburke			
Tzaneen			
Vereeniging			
Volksrust			
Warmbad	26	7	
Witbank			
Zeerust			
O.V.S. - O.F.S.			
Balkfontein			
(naby Bothaville)			
Bethlehem	15	6	
Bloemfontein	19	-2	
(J.B.M. Hertzog)			
Bultfontein			
Fauresmith	18	-1	
Ficksburg			
Frankfort	17	6	
Harrismith			
Hoopstad	21	1	
Kroonstad	22	6	
Lindley			
Modderpoort			
Petrusburg			
Philippolis			
Reddersburg			
Reitz			
Vrede			
Warden			
Welkom	20	5	
Wepener			
Winburg			
Zastron			

S.W.A.	Max	Min	RRR
Aroab			
Bethanie			
Dordabis			
Gobabeb	20	5	
Gobabis	28	3	
Grootfontein	29	8	
Cape Fria			
Karasburg			
Kalkfeld			
Karibib			
Keetmanshoop	21	3	
Kub			
Luderitz	15	10	
Mariental	25	4	
Ohopoho			
Okahandja			
Okaukueye			
Ondangua	32	7	
Otavi			
Otjiwarongo			
Outjo	30	2	
Uis	25	3	
J.G. Strydom L.H	25	3	
Rehoboth			
Runtu	33	9	
Steinhausen			
Tsumeb	32	10	
Walvisbaai	16	9	
Windhoek W.K.			
BASUTOLAND			
Maseru	17	4	
BETSJOEANALAND/BECHUANALAND			
Francistown	29	8	
Gaberones	28	11	
Ghanzi	29	9	
Lobatsi			
Mahalapye	27	11	
Maun	31	10	
Shakawe	32	8	
Tsabong	24	1	
Tsane			
SWAZILAND			
Bulembe			
Manzini	12	11	1·2
Stegi			1·0

SYNOPTIC WEATHER MAP 1200 GMT — 1400 SAST SINOPTIESE WEERKAART

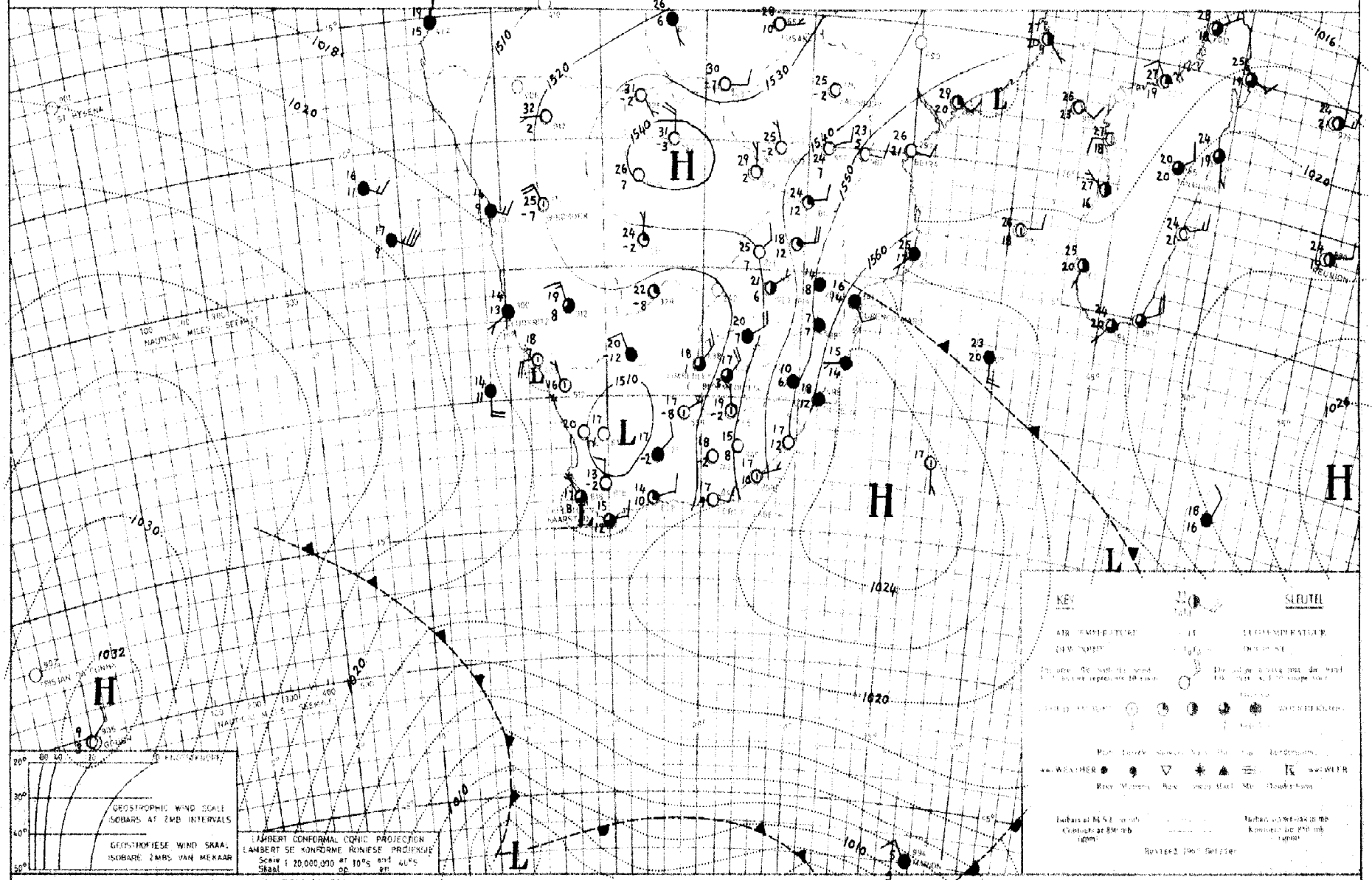

INFERENCE DATE 22 - 8 - 19 68 DATUM AFLEIDING

The high south-east of Durban is moving eastwards and the cold front from the west will advance over South-West Cape accompanied by cloudy weather and showers. Over Transvaal and Natal it will be partly cloudy but fine over the rest of the country.

Die hoog suidoos van Durban beweeg ooswaarts en die koue-front vanaf die weste sal oor Suidwes-Kaapland beweeg gepaard met bewolkte weer en buie. Oor die Transvaal en Natal sal dit nog gedeeltelik bewolk wees maar mooiweer oor die res van die land.

DAAGLIKSE WEERBULLETIN

Maksimum en Minimum Temperatuur (°C) en Reënval (RRR) in mm vir die 24 uur geëindig om 0800 SAST op

WEERBURO / WEATHER BUREAU
DEPT. VAN VERVOER / DEPT. OF TRANSPORT

24 - 8 - 1968

DAILY WEATHER BULLETIN

Maximum and Minimum Temperatures (°C) and rainfall (RRR) in mm for the 24 hours ended at 0800 SAST on

CAPE - KAAP	Max	Min	RRR
Aberdeen			
Addo			
Alexander Bay	15	8	0.8
Aliwal North	16	1	0.3
Bashee	28	11	
Beaufort-Wes	11	3	1.3
(Lughawe)			
Boegoebergdam			
Boetsap			
Brakkekuil			
(naby Heidelberg)			
Brandvlei			
Cala			
Caledon			
Calitzdorp			
Calvinia	7	0	
Cape Agulhas	13	7	3.0
Cape Columbine	14	7	0.4
Cape Point	12	9	
Cape St. Francis	15	12	4.0
Cape Town	14	2	2.9
(D.F. Malan)			
Cape Town			
(Roeland Str.)			
Carnarvon			
Ceres			
Citrusdal			
Colesberg			
Cradock			
Döhne	20	3	1.8
De Aar	11	9	1.6
Douglas			
East London	24	10	5.2
(Airport)			
Eensaamheid			
(naby Herold)			
Elsenburg			
Fraserburg	7	-1	4.5
Garies			
George			
Graaff-Reinet	15	6	4.0
Grahamstown			
Hopetown			
Idutywa			
Jansenville	18	6	5.0
Joubertina			
Kimberley	15	3	
(Airport)			
Knysna			
Kokstad	23	3	
Kuruman	15	1	

KAAP - CAPE	Max	Min	RRR
Ladismith			
Lake Mentz			
Maclear			
Mafeking	23	2	
Malmesbury			
Matatiele			
Matroosberg	6	-2	10.5
Grootfontein	12	1	2.0
(Middelburg)			
Mosselbaai	14	8	4.4
Mount Frere			
Okiep	8	2	4.5
Oudtshoorn	13	2	14.5
Petrusville			
Piketberg			
Pofadder	11	1	
Port Alfred			
Port Elizabeth	17	10	7.2
Port Nolloth	15	7	1.0
Port St. Johns	21	13	
Prieska	14	4	
Prince Albert			
Queenstown	18	3	
Rietfontein			
Riversdale	14	7	12.5
Robertson	13	1	7.0
Sheeprun	21	2	
(near Maclear)			
Somerset-Oos	18	4	4.0
Steynsburg			
Strydenburg			
Sutherland	3	-2	3.5
Swellendam			
Tarkastad			
Touwsrivier			
Twee Riviere	16	-2	
(Gemsbokpark)			
Umtata	25	8	
Uniondale			
Upington	15	6	
Vanwyksvlei	12	1	
Victoria-Wes			
Vredendal	15	3	1.7
Vryburg	20	-3	
Williston			
Willowmore			
Willowpark	15	1	
(near Dordrecht)			

NATAL	Max	Min	RRR
Cape St. Lucia	23	16	
Dundee			
Durban	29	11	
(Louis Botha)			
Estcourt	23	2	
Harding			
Himeville			
Mkuze			
Hluhluwe			
Newcastle	23	6	
Cedara	25	4	
(Pietermaritzburg)			
Port Shepstone	21	12	
Richmond			
Seven Oaks			
Vryheid			
Waterford	21	1	
(near Underberg)			
TRANSVAAL			
Barberton			
Belfast			
Bethal	19	-2	
Bospoort	21	-3	
Carolina	19	0	
Chester			
(near Gravelotte)			
Crecy			
Groendraai	24	7	
(naby Vaalwater)			
Jan Kempdorp			
Jan Smuts	18	0	
Joubert Park (Jhb)	17	0	
Kroondal	23	5	
Levubu	28	14	
Leeudoringstad			
Lichtenburg			
Letaba			
Loskopdam			
Lydenburg			
Marnitz	24	8	
Mara	26	11	
Marble Hall			
Messina	29	11	
Middelburg			
Nelspruit	26	11	
Phalaborwa	26	15	
Pietersburg	25	9	
Piet Retief	24	5	

TRANSVAAL	Max	Min	RRR
Pongola			
Potchefstroom	22	0	
Potgietersrus	24	7	
Pretoria W.B.	20	4	
Pretoriuskop			
Punda Milia			
Sandpan (NW. Tvl.)			
Satara			
Sekhukhune			
Shingwidzi			
Skukuza			
Standerton	21	-1	
Thabazimbi			
Tomburke			
Tzaneen			
Vereeniging			
Volksrust			
Warmbad	25	-1	
Witbank			
Zeerust			
O.V.S. - O.F.S.			
Balkfontein			
(naby Bothaville)			
Bethlehem	19	-2	
Bloemfontein	16	0	
(J.B.M. Hertzog)			
Bultfontein			
Fauresmith	12	2	
Ficksburg			
Frankfort	20	-1	
Harrismith			
Hoopstad	21	-1	
Kroonstad	22	1	
Lindley			
Modderpoort			
Petrusburg			
Philippolis			
Reddersburg			
Reitz			
Vrede			
Warden			
Welkom	20	-1	
Wepener			
Winburg			
Zastron			

S.W.A.	Max	Min	RRR
Aroab			
Bethanie			
Dordabis			
Gobabeb	20	8	
Gobabis	21	1	
Grootfontein			
Karasburg			
Kalkfeld			
Karibib			
Keetmanshoop	14	-1	
Kub			
Luderitz	17	10	
Mariental	18	2	
Ohopoho			
Okahandja			
Okaukueye			
Ondangua	31	7	
Otavi			
Otjiwarongo			
Outjo	27	6	
Uis	21	5	
Rehoboth			
Runtu	33	10	
Steinhausen			
Tsumeb	32	13	
Walvisbaai	17	9	
Windhoek W.K.			
J.G. Strydom L.H.	22	0	
BASUTOLAND			
Maseru	18	0	
BETSJOEANALAND/BECHUANALAND			
Francistown			
Gaberones	27	6	
Ghanzi	28	3	
Lobatsi			
Mahalapye	29	7	
Maun			
Shakawe	33	11	
Tsabong	16	0	
Tsane			
SWAZILAND			
Embombe			
Manzini	24	11	
Stegi			

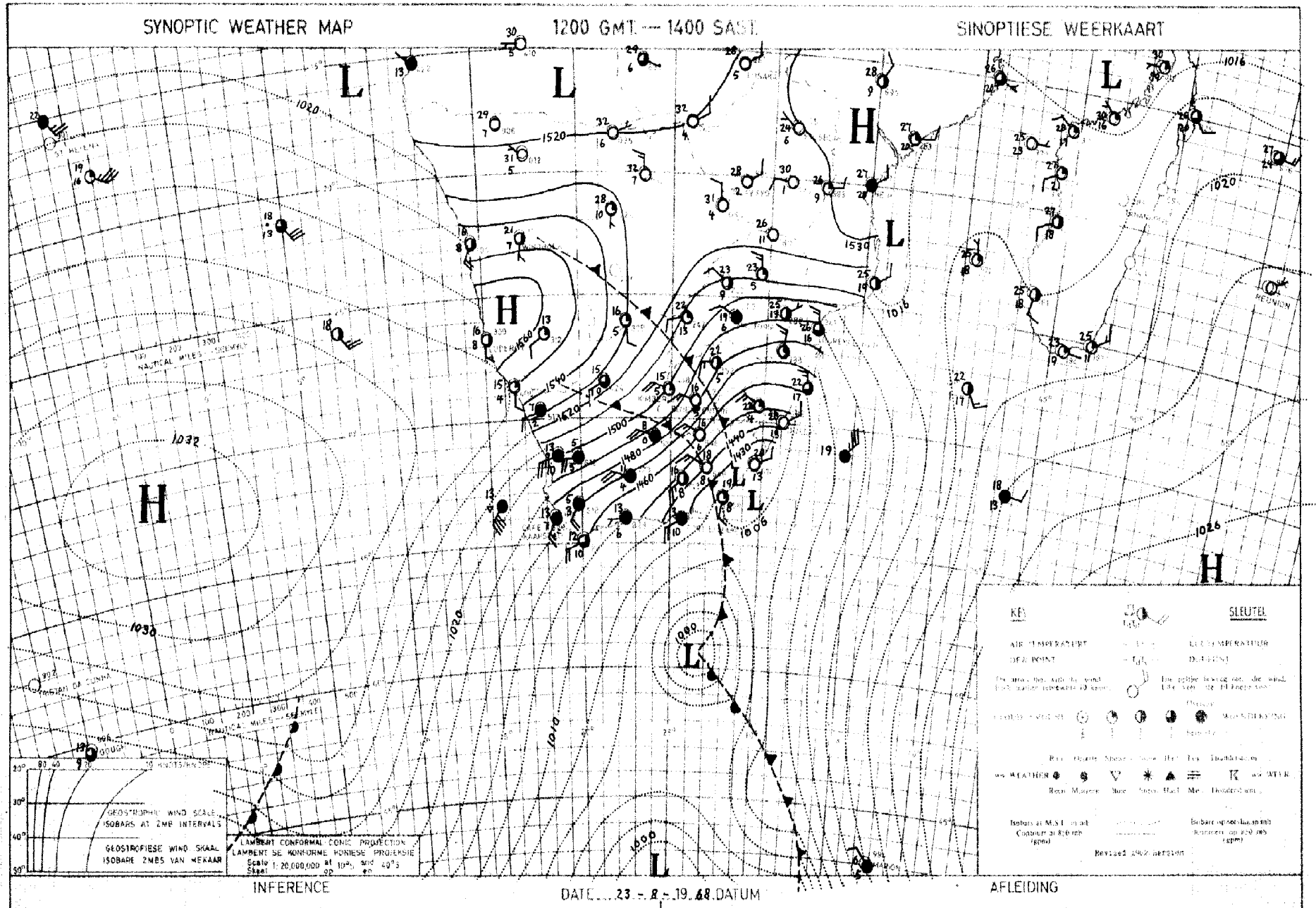

With the eastward movement of the front the cold cloudy conditions with rain and snow will spread to the eastern Cape and southern Natal and the Free State. It will also become colder over the northern parts of the country.

Met die ooswaartse beweging van die front sal die koue bewolkte toestande met reën en sneeu uitbrei na Oos-Kaapland en suidelike Natal en die Vrystaat. Dit sal ook kouer word oor die noordelike dele van die land.

DAAGLIKSE WEERBULLETIN

Maksimum en Minimum Temperatuur (°C) en Reënval (RRR) in mm vir die 24 uur geëindig om 0800 SAST op

WEERBURO / WEATHER BUREAU
DEPT. VAN VERVOER / DEPT. OF TRANSPORT

25 - 8 - 1968

DAILY WEATHER BULLETIN

Maximum and Minimum Temperatures (°C) and rainfall (RRR) in mm for the 24 hours ended at 0800 SAST on

CAPE - KAAP	Max	Min	RRR
Aberdeen			
Addo			
Alexander Bay	22	8	
Aliwal North	13	-4	
Bashee			
Beaufort-Wes	13	-2	
(Lughawe)			
Boegoebergdam			
Boetsap			
Brakkekuil			
(naby Heidelberg)			
Brandvlei			
Cala			
Caledon			
Calitzdorp			
Calvinia	15	0	
Cape Agulhas	16	9	
Cape Columbine	15	6	
Cape Point	13	9	
Cape St. Francis	15	8	1·2
Cape Town	16	1	
(D.F. Malan)			
Cape Town			
(Roeland Str.)			
Carnarvon			
Ceres			
Citrusdal			
Colesberg			
Cradock			
Döhne	11	2	
De Aar	12	-2	
Douglas			
East London	16	8	0·5
(Airport)			
Eensaamheid			
(naby Herold)			
Elsenburg			
Fraserburg	12	-3	
Garies			
George			
Graaff-Reinet	13	3	
Grahamstown			
Hopetown			
Idutywa			
Jansenville	16	1	
Joubertina			
Kimberley	13	0	
(Airport)			
Knysna			
Kokstad	13	-5	
Kuruman	17	-1	

KAAP - CAPE	Max	Min	RRR
Ladismith			
Lake Mentz			
Maclear			
Mafeking	18	4	
Malmesbury			
Matatiele			
Matroosberg			
Grootfontein			
(Middelburg)	10	-5	
Mosselbaai	18	8	
Mount Frere			
Okiep	15	7	
Oudtshoorn	14	0	
Petrusville			
Piketberg			
Pofadder	14	5	
Port Alfred			
Port Elizabeth	15	7	0·5
Port Nolloth	18	8	
Port St. Johns	19	11	
Prieska	14	-3	
Prince Albert			
Queenstown	13	0	
Rietfontein			
Riversdale	15	2	
Robertson	17	0	
Sheeprun	14	-3	
(near Maclear)			
Somerset-Oos	13	0	
Steynsburg			
Strydenburg			
Sutherland	11	-6	
Swellendam			
Tarkastad			
Touwsrivier			
Twee Riviere	16	-4	
(Gemsbokpark)			
Umtata	15	0	
Uniondale			
Upington	16	-2	
Vanwyksvlei	14	2	
Victoria-Wes			
Vredendal	17	3	
Vryburg	15	-4	
Williston			
Willowmore			
Willowpark			
(near Dordrecht)			

NATAL	Max	Min	RRR
Cape St. Lucia	19	12	
Dundee			
Durban	22	10	
(Louis Botha)			
Estcourt	19	1	
Harding			
Himeville			
Mkuze			
Hluhluwe			
Newcastle	20	6	
Cedara			
(Pietermaritzburg)	17	-1	
Port Shepstone	21	11	
Richmond			
Seven Oaks			
Vryheid			
Waterford			
(near Underberg)	15	-5	
TRANSVAAL			
Barberton			
Belfast			
Bethal	12	0	
Bospoort	15	-4	
Carolina	18	2	
Chester			
(near Gravelotte)			
Crecy			
Groendraai	22	1	
(naby Vaalwater)			
Jan Kempdorp			
Jan Smuts	14	-1	
Joubert Park (Jhb)	13	2	
Kroondal	19	0	
Levubu	28	11	
Leeudoringstad			
Lichtenburg			
Letaba			
Loskopdam			
Lydenburg	21	1	
Marnitz	25	9	
Mara	26	10	
Marble Hall			
Messina	31	14	
Middelburg			
Nelspruit	27	11	
Phalaborwa	28	14	
Pietersburg	21	5	
Piet Retief	19	5	

TRANSVAAL	Max	Min	RRR
Pongola			
Potchefstroom	15	-3	
Potgietersrus	22	7	
Pretoria W.B.	18	3	
Pretoriuskop			
Punda Milia			
Sandpan (NW. Tvl.)			
Satara			
Sekhukhune			
Shingwidzi			
Skukuza			
Standerton	17	-2	
Thabazimbi			
Tomburke			
Tzaneen			
Vereeniging			
Volksrust			
Warmbad	21	1	
Witbank			
Zeerust			
O.V.S. - O.F.S.			
Balkfontein			
(naby Bothaville)			
Bethlehem			
Bloemfontein	12	-5	
(J.B.M. Hertzog)			
Bultfontein			
Fauresmith	13	-4	
Ficksburg			
Frankfort	16	-6	
Harrismith			
Hoopstad	15	-6	
Kroonstad	21	1	
Lindley			
Modderpoort			
Petrusburg			
Philippolis			
Reddersburg			
Reitz			
Vrede			
Warden			
Welkom			
Wepener			
Winburg			
Zastron			

S.W.A.	Max	Min	RRR
Aroab			
Bethanie			
Dordabis			
Gobabeb	32	11	
Gobabis	21	1	
Grootfontein	21	1	
Cape Frio			
Karasburg			
Kalkfeld			
Karibib			
Keetmanshoop	16	5	
Kub			
Luderitz	22	12	
Mariental	17	3	
Ohopoho			
Okahandja			
Okaukueye			
Ondangua			
Otavi			
Otjiwarongo			
Outjo	28	10	
Uis			
J.G. Strydom L.H	18	1	
Rehoboth			
Runtu			
Steinhausen			
Tsumeb	25	11	
Walvisbaai	21	10	
Windhoek W.K.			
BASUTOLAND			
Maseru	11	-5	
BETSJOEANALAND/BECHUANALAND			
Francistown	26	3	
Gaberones	21	4	
Ghanzi	21	-1	
Lobatsi			
Mahalapye	21	2	
Maun	24	8	
Shakawe	23	8	
Tsabong	17	-2	
Tsane			
SWAZILAND			
Embembe			
Manzini	24	9	
Stegi			

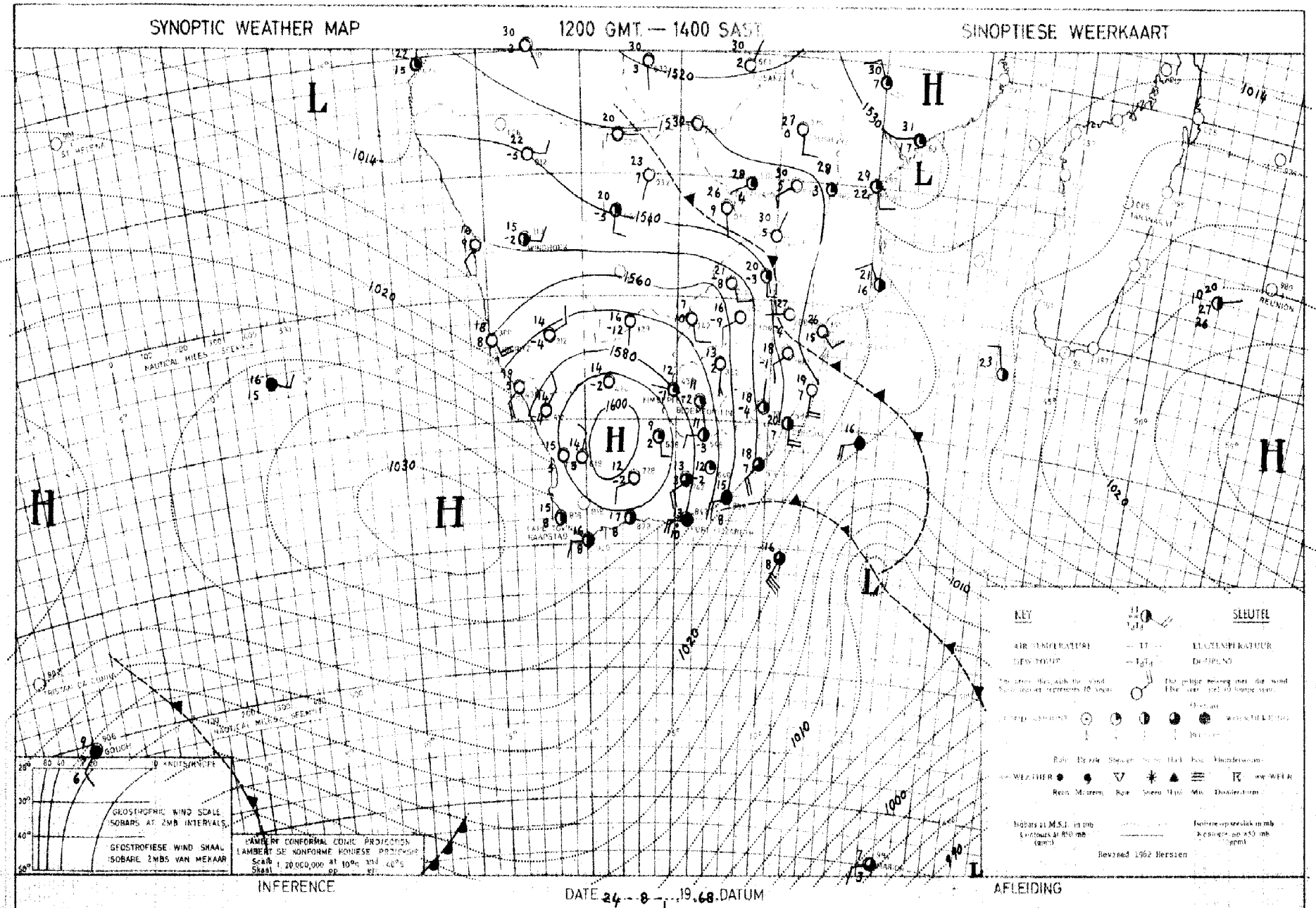

The high which has moved in over the interior behind the cold front will result in fine weather over most areas and day temperatures will rise gradually.

Die hoog wat agter die kouefront oor die land inbeweeg het, sal mooiweer oor die meeste dele tot gevolg hê en die dagtemperature sal geleidelik styg.

DAAGLIKSE WEERBULLETIN

Maksimum en Minimum Temperatuur (°C) en Reënval (RRR) in mm vir die 24 uur geëindig om 0800 SAST op

WEERBURO / WEATHER BUREAU
DEPT. VAN VERVOER / DEPT. OF TRANSPORT

26 - 8 - 1968

DAILY WEATHER BULLETIN

Maximum and Minimum Temperatures (°C) and rainfall (RRR) in mm for the 24 hours ended at 0800 SAST on

CAPE - KAAP	Max	Min	RRR
Aberdeen			
Addo			
Alexander Bay	27	7	
Aliwal North	20	-2	
Bashee	19	10	
Beaufort-Wes	21	1	
(Lughawe)			
Boegoebergdam			
Boetsap			
Brakkekuil			
(naby Heidelberg)			
Brandvlei			
Cala			
Caledon			
Calitzdorp			
Calvinia	19	0	
Cape Agulhas	16	10	
Cape Columbine	16	8	
Cape Point	13	10	
Cape St. Francis	16	9	
Cape Town	17	7	
(D.F. Malan)			
Cape Town			
(Roeland Str.)			
Carnarvon			
Ceres			
Citrusdal			
Colesberg			
Cradock			
Döhne	18	7	
De Aar	18	-1	
Douglas			
East London	18	9	
(Airport)			
Eensaamheid			
(naby Herold)			
Elsenburg			
Fraserburg	17	-1	
Garies			
George			
Graaff-Reinet	21	5	
Grahamstown			
Hopetown			
Idutywa			
Jansenville	23	1	
Joubertina			
Kimberley	19	7	
(Airport)			
Knysna			
Kokstad	18	-7	
Kuruman	20	2	

KAAP - CAPE	Max	Min	RRR
Ladismith			
Lake Mentz			
Langebaanweg			
Maclear			
Mafeking	21	9	
Malmesbury			
Matatiele			
Matroosberg	17	-1	
Grootfontein			
(Middelburg)	17	-3	
Mosselbaai	16	10	
Mount Frere			
Okiep	20	5	
Oudtshoorn	19	1	
Petrusville			
Piketberg			
Pofadder	19	9	
Port Alfred			
Port Elizabeth	17	6	
Port Nolloth	26	6	
Port St. Johns	20	14	
Prieska	20	-2	
Prince Albert			
Queenstown	21	-1	
Rietfontein			
Riversdale	16	3	
Robertson	20	2	
Sheeprun	19	-2	
(near Maclear)			
Somerset-Oos	20	3	
Steynsburg			
Strydenburg			
Sutherland	14	-5	
Swellendam			
Tarkastad			
Touwsrivier			
Twee Riviere	23	3	
(Gemsbokpark)			
Umtata	21	3	
Uniondale			
Upington	22	2	
Vanwyksvlei	19	0	
Victoria-Wes			
Vredendal	25	4	
Vryburg	21	6	
Williston			
Willowmore	18	-3	
Willowpark			
(near Dordrecht)	18	1	

NATAL	Max	Min	RRR
Cape St. Lucia	21	14	
Dundee			
Durban	20	8	
(Louis Botha)			
Estcourt	17	3	
Harding			
Himeville			
Mkuze			
Hluhluwe			
Newcastle	22	6	
Cedara			
(Pietermaritzburg)	18	3	
Port Shepstone	19	11	
Richmond			
Seven Oaks			
Vryheid			
Waterford			
(near Underberg)	16	-3	
TRANSVAAL			
Barberton			
Belfast			
Bethal	17	3	
Bospoort	20	7	
Carolina	17	2	
Chester			
(near Gravelotte)			
Crecy			
Groendraai	21	3	
(naby Vaalwater)			
Jan Kempdorp			
Jan Smuts	16	4	
Joubert Park (Jhb)	16	6	
Kroondal	20	5	
Levubu	20	11	
Leeudoringstad			
Lichtenburg			
Letaba			
Loskopdam			
Lydenburg			
Marnitz	21	8	
Mara	20	7	
Marble Hall			
Messina	22	9	
Middelburg			
Nelspruit	20	4	
Phalaborwa	21	12	
Pietersburg	17	6	
Piet Retief	17	4	

TRANSVAAL	Max	Min	RRR
Pongola			
Potchefstroom	21	4	
Potgietersrus	19	9	
Pretoria W.B.	19	8	
Pretoriuskop			
Punda Milia			
Sandpan (NW. Tvl.)	22	6	
Satara			
Sekhukhune			
Shingwidzi			
Skukuza	24	5	
Standerton	19	3	
Thabazimbi			
Tomburke			
Tzaneen			
Vereeniging			
Volksrust			
Warmbad	22	7	
Witbank			
Zeerust			
O.V.S. - O.F.S.			
Balkfontein			
(naby Bothaville)			
Bethlehem	17	-2	
Bloemfontein	17	-3	
(J.B.M. Hertzog)			
Bultfontein			
Fauresmith	17	-3	
Ficksburg			
Frankfort	19	2	
Harrismith			
Hoopstad	21	0	
Kroonstad	19	3	
Lindley			
Modderpoort			
Petrusburg			
Philippolis			
Reddersburg			
Reitz			
Vrede			
Warden			
Welkom	19	-2	
Wepener			
Winburg			
Zastron			

S.W.A.	Max	Min	RRR
Arcab			
Bethanie			
Dordabis			
Gobabeb	27	9	
Gobabis	28	7	
Grootfontein	27	7	
Cape Frio			
Karasburg			
Kalkfeld			
Karibib			
Keetmanshoop	23	9	
Kub			
Luderitz	20	9	
Mariental	25	11	
Ohopoho			
Okahandja			
Okaukueye			
Ondangua	31	12	
Otavi			
Otjiwarongo			
Outjo	30	10	
Uis	30	0	
J.G. Strydom L.H.	26	6	
Rehoboth			
Runtu	32	9	
Steinhausen			
Tsumeb	30	11	
Walvisbaai	14	12	
Windhoek W.K.			
BASUTOLAND			
Maseru	17	-1	
BETSJOEANALAND/BECHUANALAND			
Francistown	22	9	
Gaberones	22	8	
Ghanzi	29	8	
Lobatsi			
Mahalapye	21	6	
Maun	31	10	
Shakawe	30	9	
Tsabong	23	4	
Tsane			
SWAZILAND			
Bulembe			
Manzini	19	6	
Stegi			

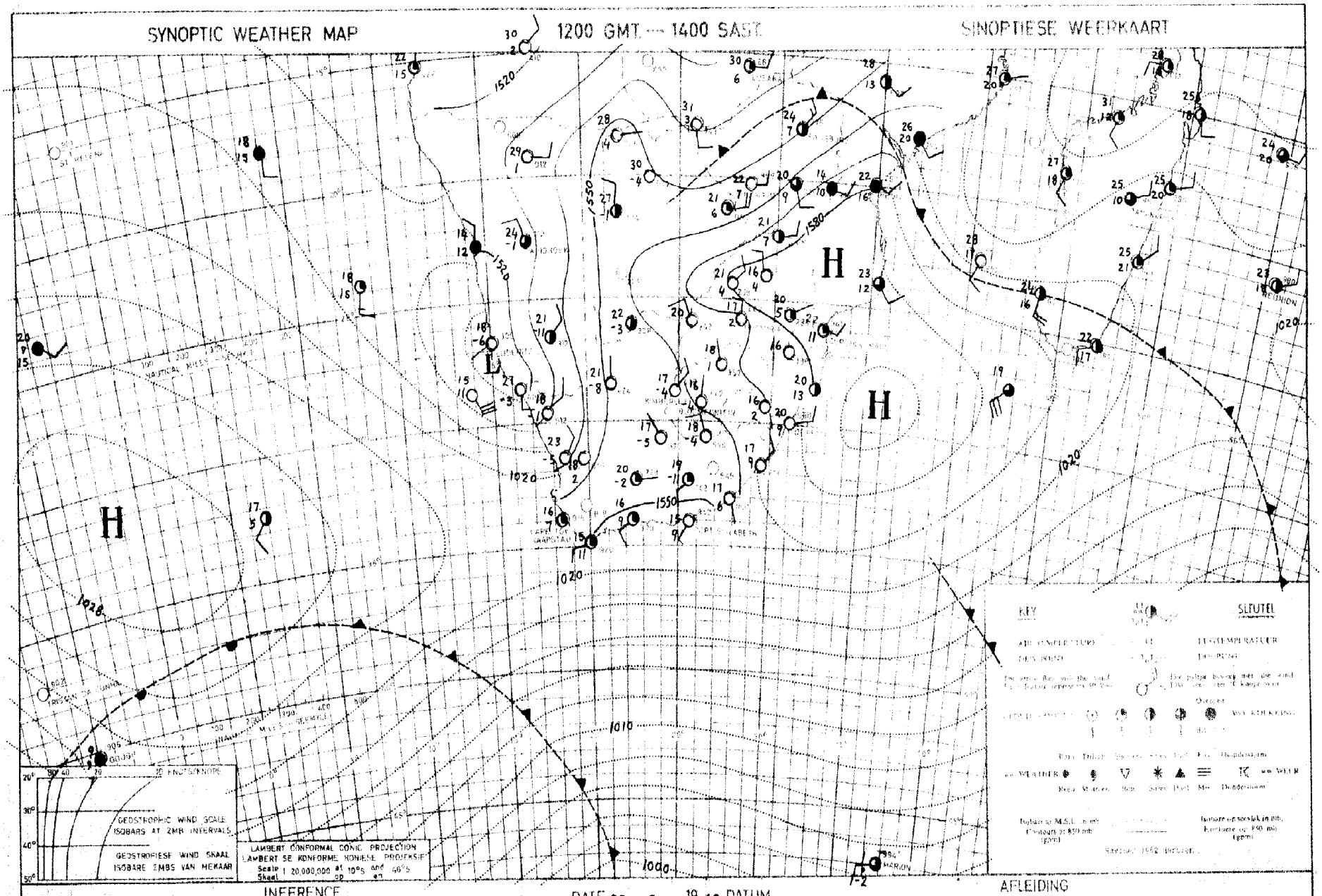

The coastal low will cause fog patches along the west coast but otherwise the air is dry and it will be fine and warmer.

Die kuslaag sal miswolke langs die weskus veroorsaak maar onigens is die lug droog en dit sal mooiweer en warmer wees.

DAAGLIKSE WEERBULLETIN

Maksimum en Minimum Temperatuur (°C) en Reënval (RRR) in mm vir die 24 uur geëindig om 0800 SAST op

WEERBURO / WEATHER BUREAU
DEPT. VAN VERVOER / DEPT. OF TRANSPORT

27 - 8 - 1968

DAILY WEATHER BULLETIN

Maximum and Minimum Temperatures (°C) and rainfall (RRR) in mm for the 24 hours ended at 0800 SAST on

CAPE - KAAP	Max	Min	RRR
Aberdeen			
Addo			
Alexander Bay	17	10	
Aliwal North	21	2	
Bashee	20	12	
Beaufort-Wes	24	2	
(Lughawe)			
Boegoebergdam			
Boetsap			
Brakkekuil			
(naby Heidelberg)			
Brandvlei			
Cala			
Caledon			
Calitzdorp			
Calvinia	22	1	
Cape Agulhas	16	11	
Cape Columbine	15	11	
Cape Point	16	11	
Cape St. Francis	16	13	
Cape Town			
(D.F. Malan)	19	7	
Cape Town			
(Roeland Str.)			
Carnarvon			
Ceres			
Citrusdal			
Colesberg			
Cradock			
Döhne	23	8	
De Aar	21	3	
Douglas			
East London	18	9	
(Airport)			
Eensaamheid			
(naby Herold)			
Elsenburg			
Fraserburg	20	3	
Garies			
George			
Graaff-Reinet	23	7	
Grahamstown			
Hopetown			
Idutywa			
Jansenville	24	6	
Joubertina			
Kimberley	24	10	
(Airport)			
Knysna			
Kokstad	22	2	
Kuruman	24	8	

KAAP - CAPE	Max	Min	RRR
Ladismith			
Lake Mentz			
Maclear			
Mafeking	23	13	
Malmesbury			
Matatiele			
Matroosberg	18	2	
Grootfontein			
(Middelburg)	20	0	
Mosselbaai	15	12	
Mount Frere			
Okiep	23	7	
Oudtshoorn	21	2	
Petrusville			
Piketberg			
Pofadder	24	9	
Port Alfred			
Port Elizabeth	17	8	
Port Nolloth	15	6	
Port St. Johns	19	14	
Prieska	24	3	
Prince Albert			
Queenstown	23	2	
Rietfontein			
Riversdale			
Robertson	18	4	
Sheeprun	23	3	
(near Maclear)			
Somerset-Oos	23	5	
Steynsburg			
Strydenburg			
Sutherland	17	-2	
Swellendam			
Tarkastad			
Touwsrivier			
Twee Riviere	28	11	
(Gemsbokpark)			
Umtata	24	5	
Uniondale			
Upington	27	7	
Vanwyksvlei	24	6	
Victoria-Wes			
Vredendal	24	7	
Vryburg	24	9	
Williston			
Willowmore	20	3	
Willowpark			
(near Dordrecht)	19	3	

NATAL	Max	Min	RRR
Cape St. Lucia	23	17	
Dundee			
Durban	21	10	
(Louis Botha)			
Estcourt	22	6	
Harding			
Himeville			
Mkuze			
Hluhluwe			
Newcastle	23	5	
Cedara			
(Pietermaritzburg)	22	5	
Port Shepstone	20	11	
Richmond			
Seven Oaks			
Vryheid			
Waterford			
(near Underberg)	19	0	
TRANSVAAL			
Barberton			
Belfast			
Bethal	20	6	
Bospoort	23	8	
Carolina	19	4	
Chester			
(near Gravelotte)			
Crecy			
Groendraai	25	5	
(naby Vaalwater)			
Jan Kempdorp			
Jan Smuts	18	7	
Joubert Park (Jhb)	18	11	
Kroondal	21	5	
Levubu	24	12	
Leeudoringstad			
Lichtenburg			
Letaba			
Loskopdam			
Lydenburg	20	5	
Marnitz	25	13	
Mara	25	9	
Marble Hall			
Messina	27	11	
Middelburg			
Nelspruit	25	7	
Phalaborwa	25	12	
Pietersburg	23	7	
Piet Retief	23	6	

TRANSVAAL	Max	Min	RRR
Pongola			
Potchefstroom	23	6	
Potgietersrus	25	12	
Pretoria W.B.	21	8	
Pretoriuskop			
Punda Milia			
Sandpan (NW. Tvl.)	26	9	
Satara			
Sekhukhune			
Shingwidzi			
Skukuza	28	15	
Standerton	20	0	
Thabazimbi			
Tomburke			
Tzaneen			
Vereeniging			
Volksrust			
Warmbad	14	10	
Witbank			
Zeerust			
O.V.S. - O.F.S.			
Balkfontein			
(naby Bothaville)			
Bethlehem	19	0	
Bloemfontein	22	1	
(J.B.M. Hertzog)			
Bultfontein			
Fauresmith	20	2	
Ficksburg			
Frankfort	21	-1	
Harrismith			
Hoopstad	24	3	
Kroonstad	22	3	
Lindley			
Modderpoort			
Petrusburg			
Philippolis			
Reddersburg			
Reitz			
Vrede			
Warden			
Welkom	22	9	
Wepener			
Winburg			
Zastron			

S.W.A.	Max	Min	RRR
Aroab			
Bethanie			
Dordabis			
Gobabeb	18	11	
Gobabis	27	14	
Grootfontein	31	12	
Cape Frio			
Karasburg			
Kalkfeld			
Karibib			
Keetmanshoop	26	13	
Kub			
Luderitz	13	9	
Mariental			
Ohopoho			
Okahandja			
Okaukueye			
Ondangua	33	12	
Otavi			
Otjiwarongo			
Outjo	30	10	
Uis	27	11	
J.G. Strydom L.H.	27	12	
Rehoboth			
Runtu	33	10	
Steinhausen			
Tsumeb	32	11	
Walvisbaai	14	13	
Windhoek W.K.			
BASUTOLAND			
Maseru	20	3	
BETSJOEANALAND/BECHUANALAND			
Francistown	28	9	
Gaberones	25	10	
Ghanzi	31	14	
Lobatsi			
Mahalapye	25	10	
Maun	31	16	
Shakawe	33	10	
Tsabong	25	12	
Tsane			
SWAZILAND			
Bulembe			
Manzini	24	9	
Stegi			

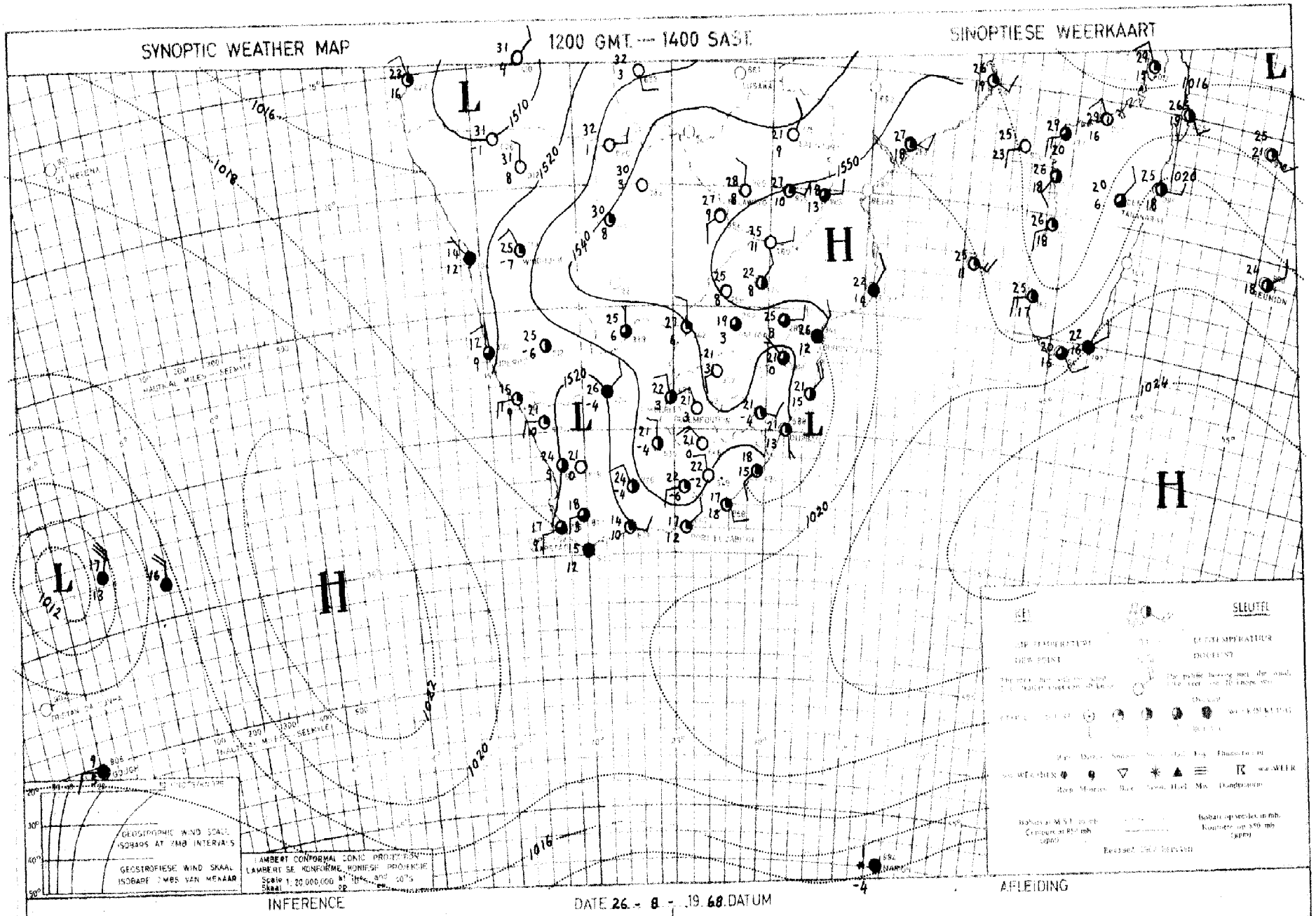

The circulation over the country is anticyclonic and it will remain fine over most areas. Day temeratures will rise further.

Die sirkulasie oor die land is antisiklonaal en dit sal mooiweer bly oor die meeste dele. Dagtemperature sal verder styg.

DAAGLIKSE WEERBULLETIN

Maksimum en Minimum Temperatuur (°C) en Reënval (RRR) in mm vir die 24 uur geëindig om 0800 SAST op

WEERBURO / WEATHER BUREAU
DEPT. VAN VERVOER / DEPT. OF TRANSPORT

28 - 8 - 1968

DAILY WEATHER BULLETIN

Maximum and Minimum Temperatures (°C) and rainfall (RRR) in mm for the 24 hours ended at 0800 SAST on

CAPE - KAAP	Max	Min	RRR
Aberdeen			
Addo			
Alexander Bay	15	10	
Aliwal North	25	13	
Bashee	21	14	0·3
Beaufort-Wes	23	2	
(Lughawe)			
Boegoebergdam			
Boetnap			
Brakkekuil			
(naby Heidelberg)			
Brandvlei			
Cala			
Caledon			
Calitzdorp			
Calvinia	22	3	
Cape Agulhas	16	11	
Cape Columbine	15	11	
Cape Point	15	11	
Cape St. Francis	17	14	
Cape Town			
(D.F. Malan)	19	5	
Cape Town			
(Roeland Str.)			
Carnarvon			
Ceres			
Citrusdal			
Colesberg			
Cradock			
Döhne	25	9	
De Aar	23	3	
Douglas			
East London	19	13	
(Airport)			
Eensaamheid			
(naby Herold)			
Elsenburg			
Fraserburg	20	-1	
Gariss			
George			
Graaff-Reinet	24	10	
Grahamstown			
Hopetown			
Idutywa			
Jansenville	22	14	
Joubertina			
Kimberley	26	13	1·0
(Airport)			
Knysna			
Kokstad	23	5	
Kuruman	24	10	0·5

KAAP - CAPE	Max	Min	RRR
Ladismith			
Lake Mentz			
Maclear			
Mafeking	23	12	2·4
Malmesbury			
Matatiele			
Matroosberg	16	2	
Grootfontein			
(Middelburg)	23	7	
Mosselbaai	15	13	
Mount Frere			
Okiep	22	6	
Oudtshoorn	20	6	
Petrusville			
Piketberg			
Pofadder	24	3	
Port Alfred			
Port Elizabeth	19	15	
Port Nolloth	12	11	
Port St. Johns	21	17	
Prieska	23	9	
Prince Albert			
Queenstown	26	12	
Rietfontein			
Riversdale			
Robertson	15	9	
Sheeprun	24	9	
(near Maclear)			
Somerset-Oos	24	11	0·2
Steynsburg			
Strydenburg			
Sutherland	17	-4	
Swellendam			
Tarkastad			
Touwsrivier			
Twee Riviere	29	6	
(Gemsbokpark)			
Umtata	27	14	
Uniondale			
Upington	27	4	
Vanwyksvlei	23	1	
Victoria-Wes			
Vredendal	21	11	
Vryburg	25	12	1·5
Williston			
Willowmore	20	6	
Willowpark			
(near Dordrecht)	23	9	

NATAL	Max	Min	RRR
Cape St. Lucia	22	17	
Dundee			
Durban	24	16	
(Louis Botha)			
Estcourt	24	11	
Harding			
Himeville			
Mkuze			
Hluhluwe			
Newcastle	28	15	
Cedara			
(Pietermaritzburg)	26	12	
Port Shepstone	20	16	
Richmond			
Seven Oaks			
Vryheid			
Waterford			
(near Underberg)	22	8	
TRANSVAAL			
Barberton			
Belfast			
Bethal	24	9	
Bospoort	24	11	7·8
Carolina			
Chester			
(near Gravelotte)			
Crecy			
Delmas			1·1
Groendraai	26	12	0·1
(naby Vaalwater)			
Jan Kempdorp			
Jan Smuts	21	9	1·8
Joubert Park (Jhb)	21	10	2·5
Kroondal	22	11	1·2
Levubu	26	11	
Leeudoringstad			
Lichtenburg			
Letaba			
Loskopdam			
Lydenburg	22	9	
Marnitz	27	15	
Mara	27	10	
Marble Hall			
Messina	28	12	
Middelburg			
Delareyville			2·6
Nelspruit	27	11	
Phalaborwa	27	15	
Pietersburg	24	9	
Piet Retief	25	10	

TRANSVAAL	Max	Min	RRR
Pongola			
Potchefstroom	24	11	3·5
Potgietersrus	26	12	
Pretoria W.B.	22	12	1·8
Pretoriuskop			
Punda Milia			
Sandpan (NW. Tvl.)	27	14	
Satara			
Sekhukhune			
Shingwidzi			
Skukuza			
Standerton	24	9	2·2
Thabazimbi			
Tomburke			
Tzaneen			
Vereeniging			
Volksrust			
Warmbad	27	14	
Witbank			
Zeerust			
O.V.S. - O.F.S.			
Balkfontein			
(naby Bothaville)			
Bethlehem	23	8	4·4
Bloemfontein	23	10	1·8
(J.B.M. Hertzog)			
Bultfontein			2·0
Fauresmith	22	12	
Ficksburg			
Frankfort	24	9	5·0
Harrismith			
Hoopstad	27	11	
Kroonstad	24	12	1·2
Lindley			6·5
Modderpoort			
Petrusburg			
Philippolis			
Reddersburg			
Reitz			
Vrede			
Warden			4·0
Welkom	24	11	1·3
Wepener			
Winburg			
Zastron			

S.W.A.	Max	Min	RRR
Aroab			
Bethanie			
Dordabis			
Gobabeb	21	11	
Gobabis	30	16	
Grootfontein	31	11	
Cape Frio			
Karasburg			
Kalkfeld			
Karibib			
Keetmanshoop	25	7	
Kub			
Luderitz	14	11	
Mariental	31	8	
Ohopoho			
Okahandja			
Okaukueye			
Ondangua	32	11	
Otavi			
Otjiwarongo			
Outjo	30	10	
Uis	25	9	
J.G. Strydom L.H.	27	8	
Rehoboth			
Runtu	34	12	
Steinhausen			
Tsumeb	33	13	
Walvisbaai	16	14	
Windhoek W.K.			
BASUTOLAND			
Maseru	22	10	4·9
BETSJOEANALAND/BECHUANALAND			
Francistown	30	12	
Gaberones	26	14	
Ghanzi	31	16	
Lobatsi			
Mahalapye	27	15	
Maun	31	12	
Shakawe	33	15	
Tsabong	29	13	
Tsane	29	10	
SWAZILAND			
Emlembe			
Manzini	26	11	
Stegi			

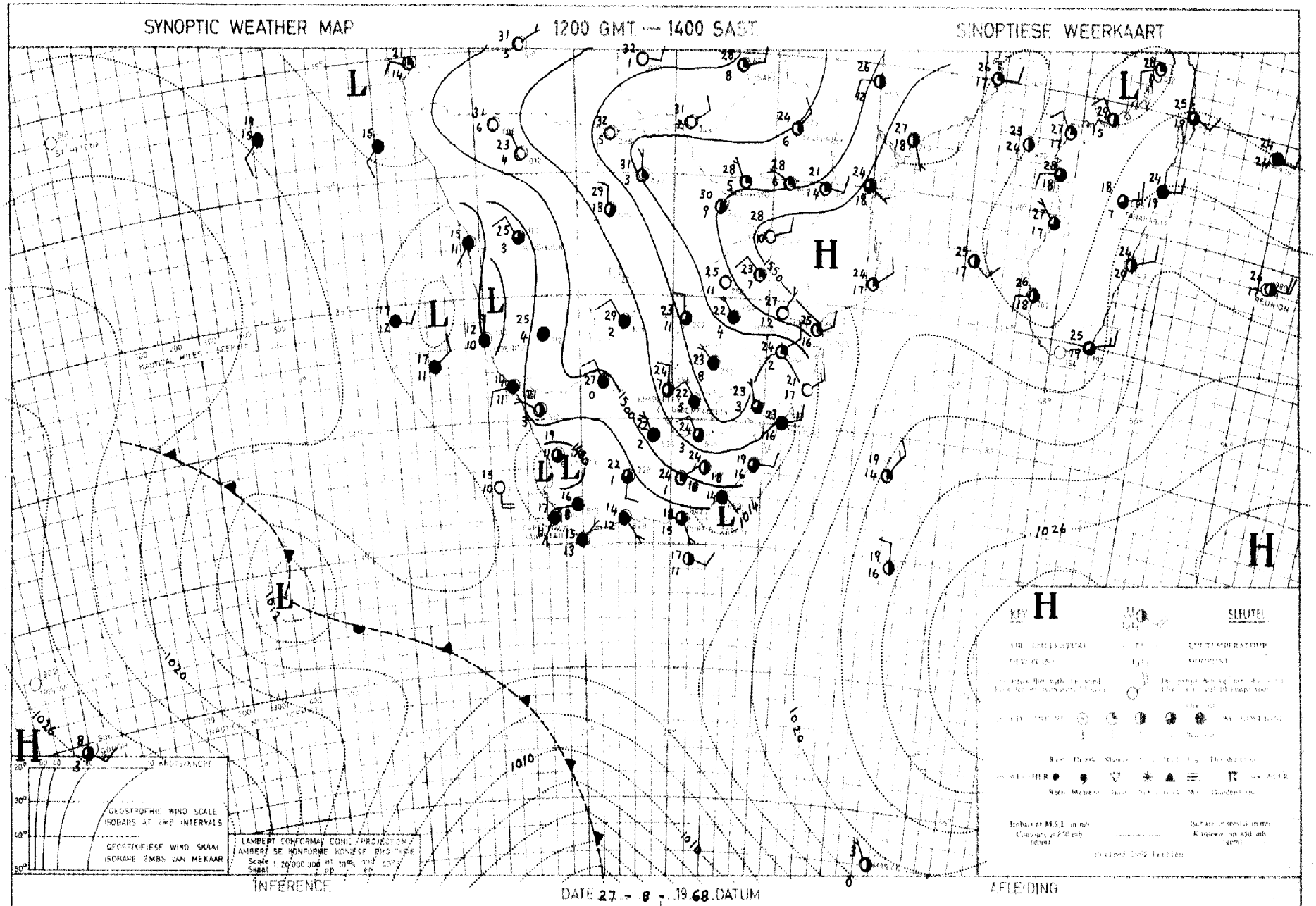

Thundershowers are expected over the central and eastern areas as a result of fairly moist air over these regions and a trough over the western interior which is moving eastwards. The approaching cold front will cause rain later over the south-western Cape coast.

Donderbuie word verwag oor die sentrale en oostelike dele aangesien taamlik vogtige lug oor dié dele instroom en 'n trog oor die westelike binneland stadig ooswaarts beweeg. Die naderende kouefront sal later reën oor die Kaapse suid-weskus veroorsaak.

DAAGLIKSE WEERBULLETIN

Maksimum en Minimum Temperatuur (°C) en Reënval (RRR) in mm vir die 24 uur geëindig om 0800 SAST op

WEERBURO / WEATHER BUREAU
DEPT. VAN VERVOER / DEPT. OF TRANSPORT

29 - 8 - 1968

DAILY WEATHER BULLETIN

Maximum and Minimum Temperatures (°C) and rainfall (RRR) in mm for the 24 hours ended at 0800 SAST on

CAPE - KAAP	Max	Min	RRR
Aberdeen			
Addo			
Alexander Bay	17	5	
Aliwal North	24	5	
Bashee	20	16	
Beaufort-Wes			
(Lughawe)			
Boegoebergdam			
Boetsap			
Brakkekuil			
(naby Heidelberg)			
Brandvlei			
Cala			
Caledon			
Calitzdorp			
Calvinia	15	2	
Cape Agulhas	17	10	
Cape Columbine	15	9	
Cape Point	15	11	
Cape St. Francis	17	12	
Cape Town	17	4	
(D.F. Malan)			
Cape Town			
(Roeland Str.)			
Carnarvon			
Ceres			
Citrusdal			
Colesberg			
Cradock			
Döhne	17	9	
De Aar	23	3	
Douglas			
East London	21	14	0·3
(Airport)			
Kensaamheid			
(naby Herold)			
Elsenburg			
Fraserburg	18	5	
Garies			
George			
Graaff-Reinet	18	9	
Grahamstown			0·2
Hopetown			
Idutywa			
Jansenville	20	9	
Joubertina			
Kimberley	26	6	
(Airport)			
Knysna			
Kokstad	25	9	
Kuruman	25	4	

KAAP - CAPE	Max	Min	RRR
Ladismith			
Lake Mentz			
Maclear			
Mafeking	26	11	1·6
Malmesbury			
Matatiele			
Matroosberg	13	3	
Grootfontein			
(Middelburg)	23	5	
Mosselbaai	18	13	
Mount Frere			
Okiep	16	3	
Oudtshoorn	19	10	
Petrusville			
Piketberg			
Pofadder	18	4	
Port Alfred			
Port Elizabeth	18	12	0·4
Port Nolloth	14	4	
Port St. Johns	20	18	
Prieska	24	2	
Prince Albert			
Queenstown	26	11	
Rietfontein			
Riversdale	18	6	
Robertson	19	9	
Sheeprun	26	9	1·6
(near Maclear)			
Somerset-Oos	17	10	
Steynsburg			
Strydenburg			
Sutherland	16	-2	
Swellendam			
Tarkastad			
Touwsrivier			
Twee Riviere	26	3	
(Gemsbokpark)			
Umtata	23	12	1·0
Uniondale			
Upington	22	2	
Vanwyksvlei	20	-1	
Victoria-Wes			
Vredendal	17	7	
Vryburg	27	4	
Williston			
Willowmore	18	6	
Willowpark			
(near Dordrecht)	22	7	

NATAL	Max	Min	RRR
Cape St. Lucia	22	17	0·5
Dundee			6·5
Durban	27	18	0·5
(Louis Botha)			
Estcourt	23	9	0·3
Harding			
Himeville			
Mkuze			
Hluhluwe			1·1
Newcastle	25	12	1·5
Cedara			
(Pietermaritzburg)	24	10	
Port Shepstone	25	17	0·9
Richmond			
Seven Oaks			
Vryheid			
Waterford			
(near Underberg)	23	7	
Van Reenen			9·0
TRANSVAAL			
Barberton			
Belfast			
Bethal	20	9	2·3
Bospoort	23	9	
Carolina	20	8	0·5
Chester			
(near Gravelotte)			
Crecy			
Delmas			0·2
Groendraai	24	8	
(naby Vaalwater)			
Jan Kempdorp			
Jan Smuts	19	10	0·5
Joubert Park (Jhb)	18	11	
Kroondal	23	11	2·6
Levubu	28	14	
Leeudoringstad			
Lichtenburg			
Letaba			
Loskopdam			
Lydenburg	21	8	
Marnitz	23	13	
Mara	25	12	
Marble Hall			
Messina	29	14	
Middelburg			
Nelspruit	25	11	
Phalaborwa	28	15	
Pietersburg	20	9	
Piet Retief	24	10	

TRANSVAAL	Max	Min	RRR
Pongola			
Potchefstroom	24	10	
Potgietersrus	21	12	
Pretoria W.B.	22	14	0·5
Pretoriuskop			
Punda Milia			
Sandpan (NW. Tvl.)	24	11	
Satara			
Sekhukhune			
Shingwidzi			
Skukuza	28	12	
Standerton	22	6	2·6
Thabazimbi			
Tomburke			
Tzaneen			
Vereeniging			
Volksrust			2·5
Warmbad	25	12	
Witbank			
Zeerust			
O.V.S. - O.F.S.			
Balkfontein			
(naby Bothaville)			
Bethlehem	21	7	0·7
Bloemfontein	23	0	
(J.B.M. Hertzog)			
Bultfontein			
Fauresmith	23	1	
Ficksburg			
Frankfort	21	8	
Harrismith			
Hoopstad	26	3	
Kroonstad	24	9	0·3
Lindley			
Modderpoort			
Petrusburg			
Philippolis			
Reddersburg			
Reitz			3·5
Vrede			5·5
Warden			2·5
Welkom	24	6	
Wepener			
Winburg			
Zastron			

S.W.A.	Max	Min	RRR
Aroab			
Bethanie			
Dordabis			
Gobabeb	22	6	
Gobabis	30	7	
Grootfontein	29	11	
Cape Frio			
Karasburg			
Kalkfeld			
Karibib			
Keetmanshoop	25	6	
Kub			
Luderitz	14	9	
Mariental	27	5	
Ohopoho			
Okahandja			
Okaukueye			
Ondangua			
Otavi			
Otjiwarongo			
Outjo	31	8	
Ilis	27	8	
J.G. Strydom L.H.	28	6	
Rehoboth			
Runtu	34	14	
Steinhausen			
Tsumeb	33	13	
Walvisbaai	17	8	
Windhoek W.K.			
BASUTOLAND			
Maseru	19	8	1·4
BETSJOEANALAND/BECHUANALAND			
Francistown	27	16	
Gaberones	27	12	
Gharzi	31	17	
Lobatsi			
Mahalapye	23	13	2·5
Maun	31	15	
Shakawe	32	13	
Tsabong	27	8	
Tsane	29	12	
SWAZILAND			
Bulembe			
Manzini	25	13	
Stegi			

SYNOPTIC WEATHER MAP 1200 GMT — 1400 SAST SINOPTIESE WEERKAART

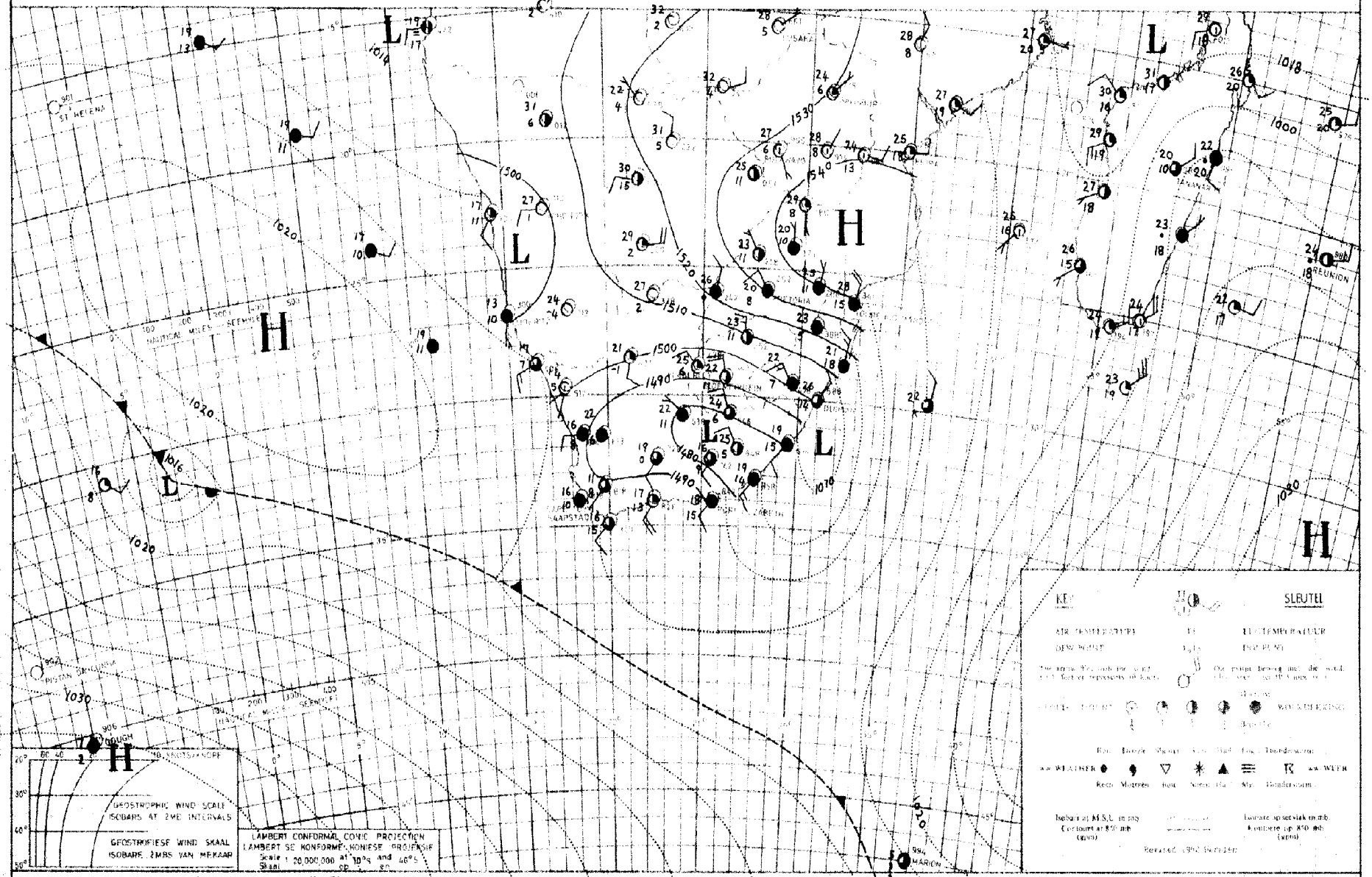

INFERENCE DATE 28 - 8 - 19 68 DATUM AFLEIDING

With the low over the interior and moist air present over the eastern parts scattered thundershowers will recur over the Transvaal, Natal and the O.F.S. Cloudy weather with light rain will occur over the southern and eastern coastal regions as a result of the inflow of moist air from the south.

Met die laag oor die binneland en vogtige lug aanwesig oor die oostelike dele sal verspreide donderbuie weer voorkom oor Transvaal, Natal en die O.V.S. Bewolkte weer met ligte reën sal ook voorkom oor die suidelike en oostelike kusstreke a.g.v. die instroming van vogtige lug vanuit die ooste.

DAAGLIKSE WEERBULLETIN

Maksimum en Minimum Temperatuur (°C) en Reënval (RRR) in mm vir die 24 uur geëindig om 0800 SAST op

WEERBURO / WEATHER BUREAU
DEPT VAN VERVOER / DEPT OF TRANSPORT

31-7-1968

DAILY WEATHER BULLETIN

Maximum and Minimum Temperatures (°C) and rainfall (RRR) in mm for the 24 hours ended at 0800 SAST on

CAPE - KAAP	Max	Min	RRR
Aberdeen			
Addo			
Alexander Bay	17	7	
Aliwal North	17	-4	
Bashee	18	10	
Beaufort-Wes	15	1	
(Lughawe)			
Boegoebergdam			
Boetsap			
Brakkekuil			
(naby Heidelberg)			
Brandvlei			
Cala			
Caledon			
Calitzdorp			
Calvinia	16	-1	
Cape Agulhas	15	10	
Cape Columbine	16	4	
Cape Point	14	10	
Cape St. Francis	15	11	
Cape Town	16	7	
(D.F. Malan)			
Cape Town			
(Roeland Str.)			
Carnarvon			
Ceres			
Citrusdal			
Colesberg			
Cradock			
Döhne	13	3	
De Aar	15	-2	
Douglas			
East London	17	8	
(Airport)			
Eensaamheid			
(naby Herold)			
Elsenburg			
Fraserburg	13	-2	
Garies			
George			
Graaff-Reinet	14	5	
Grahamstown			
Hopetown			
Idutywa			
Jansenville	16	2	
Joubertina			
Kimberley	17	3	
(Airport)			
Knysna			
Kokstad	14	-2	
Kuruman	18	-1	

KAAP - CAPE	Max	Min	RRR
Ladismith			
Lake Mentz			
Maclear			
Mafeking	21	3	
Malmesbury			
Matatiele			
Matroosberg	10	2	
Grootfontein			
(Middelburg)	14	-6	
Mosselbaai	14	11	
Mount Frere			
Okiep	16	2	
Oudtshoorn	17	-1	
Petrusville			
Piketberg			
Pofadder	17	4	
Port Alfred			
Port Elizabeth	16	8	
Port Nolloth	14	6	
Port St. Johns	18	12	
Prieska	17	-2	
Prince Albert			
Queenstown	15	1	
Rietfontein			
Riversdale	16	3	
Robertson	17	5	
Sheeprun	14	-4	
(near Maclear)			
Somerset-Oos	14	-1	
Steynsburg			
Strydenburg			
Sutherland	19	-1	
Swellendam			
Tarkastad			
Touwsrivier			
Twee Riviere	22	0	
(Gemsbokpark)			
Umtata	17	2	
Uniondale			
Upington	18	1	
Vanwyksvlei	16	0	
Victoria-Wes			
Vredendal	21	6	
Vryburg	19	-3	
Williston			
Willowmore	13	4	
Willowpark			
(near Dordrecht)	14	-4	

NATAL	Max	Min	RRR
Cape St. Lucia	22	15	44·0
Dundee			
Durban	20	13	3·3
(Louis Botha)			
Estcourt	18	8	
Harding			
Himeville			
Mkuze			
Hluhluwe			
Newcastle	22	5	
Cedara			
(Pietermaritzburg)	16	8	
Port Shepstone	19	14	
Richmond			
Seven Oaks			
Vryheid			
Waterford			
(near Underberg)	14	3	
TRANSVAAL			
Barberton			
Belfast			
Bethal	19	3	
Bospoort	19	-1	
Carolina	18	9	
Chester			
(near Gravelotte)			
Crecy			
Groendraai	23	1	
(naby Vaalwater)			
Jan Kempdorp			
Jan Smuts	18	5	
Joubert Park (Jhb)	19	6	
Kroondal	23	0	
Levubu	19	11	
Leeudoringstad			
Lichtenburg			
Letaba			
Loskopdam			
Lydenburg	23	9	
Marnitz	23	9	
Mara	21	7	
Marble Hall			
Messina	25	10	
Middelburg			
Nelspruit	22	15	0·3
Phalaborwa			
Pietersburg	18	5	
Piet Retief	21	7	

TRANSVAAL	Max	Min	RRR
Pongola			
Potchefstroom	19	-1	
Potgietersrus	20	7	
Pretoria W.B.	21	3	
Pretoriuskop			
Punda Milia			
Sandpan (NW. Tvl.)	24	5	
Satara			
Sekhukhune			
Shingwidzi			
Skukuza	25	16	
Standerton	XX	4	
Thabazimbi			
Tomburke			
Tzaneen			
Vereeniging			
Volksrust			
Warmbad	24	4	
Witbank			
Zeerust			
O.V.S. - O.F.S.			
Balkfontein			
(naby Bothaville)			
Bethlehem	16	-2	
Bloemfontein	15	-5	
(J.B.M. Hertzog)			
Bultfontein			
Fauresmith	15	-5	
Ficksburg			
Frankfort	19	-3	
Harrismith			
Hoopstad	18	-4	
Kroonstad	17	-1	
Lindley			
Modderpoort			
Petrusburg			
Philippolis			
Reddersburg			
Reitz			
Vrede			
Warden			
Welkom	16	4	
Wepener	15	-3	
Winburg			
Zastron			

S.W.A.	Max	Min	RRR
Aroab			
Bethanie			
Dordabis			
Gobabeb	23	6	
Gobabis	25	1	
Grootfontein	27	6	
Cape Frio			
Karasburg			
Kalkfeld			
Karibib			
Keetmanshoop	21	5	
Kub			
Luderitz	15	9	
Mariental	23	1	
Ohopoho			
Okahandja			
Okaukueye			
Ondangua	30	8	
Otavi			
Otjiwarongo			
Outjo	28	3	
Uis	23	4	
JG Strydom L.H.	22	-1	
Rehoboth			
Runtu	31	7	
Steinhausen			
Tsumeb	30	9	
Walvisbaai	15	8	
Windhoek W.K.			
BASUTOLAND			
Maseru	16	-3	
BETSJOEANALAND/BECHUANALAND			
Francistown	25	7	
Gaberones			
Ghanzi	27	7	
Lobatsi			
Mahalapye	25	6	
Maun	29	12	
Shakawe	30	7	
Tsabong	21	-1	
Tsane			
SWAZILAND			
Emlembe			
Manzini	23	14	3·0
Stegi			

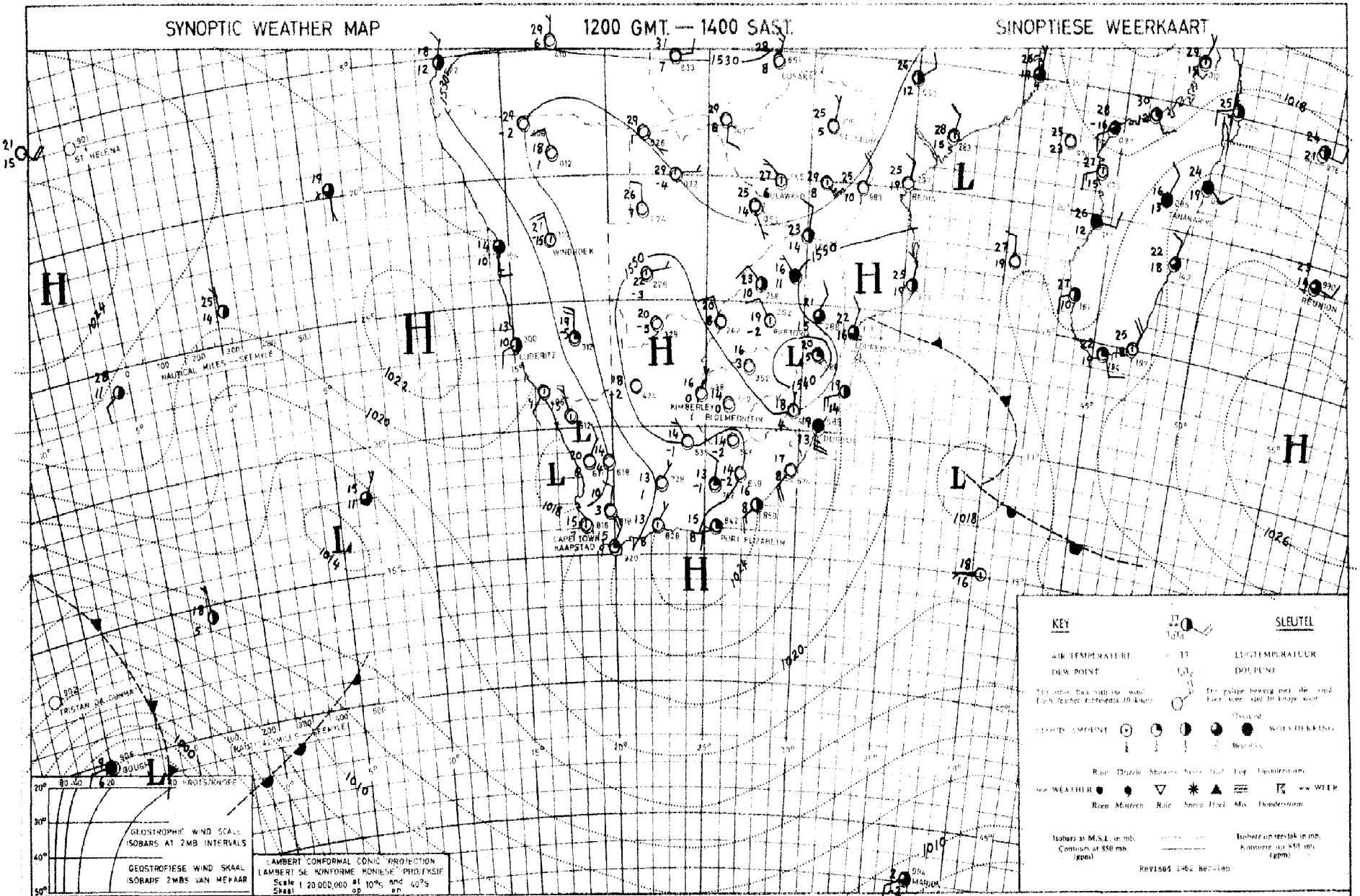

INFERENCE

DATE 30 - 7 - 19 68 DATUM

AFLEIDING

The high moving around the coast causes an inflow of moist air over the north-eastern parts of the country and it will be cloudy over most parts of Transvaal, northern Natal and the north-eastern Free State but fine over the rest of the country where the air is dry.

Die hoog wat om die kus beweeg, voer vogtige lug in oor die noordoostelike dele en gevolglik sal dit bewolk wees oor die meeste dele van Transvaal en Noord-Natal en Noordoos-Vrystaat maar mooiweer oor die res van die land waar die lug droog is.

DAAGLIKSE WEERBULLETIN

Maksimum en Minimum Temperatuur (°C) en Reënval (RRR) in mm vir die 24 uur geëindig om 0800 SAST op

WEERBURO / WEATHER BUREAU
DEPT. VAN VERVOER / DEPT. OF TRANSPORT

30 - 8 - 1968

DAILY WEATHER BULLETIN

Maximum and Minimum Temperatures (°C) and rainfall (RRR) in mm for the 24 hours ended at 0800 SAST on

CAPE - KAAP	Max	Min	RRR
Aberdeen			
Addo			
Alexander Bay	16	10	
Aliwal North	23	4	
Bashee	20	15	
Beaufort-Wes	21	8	
(Lughawe)			
Boegoebergdam			
Boetsap			
Brakkekuil			
(naby Heidelberg)			
Brandvlei			
Cala			
Caledon			
Calitzdorp			
Calvinia	19	1	
Cape Agulhas	17	12	
Cape Columbine	15	10	
Cape Point	17	11	
Cape St. Francis	17	12	
Cape Town			
(D.F. Malan)	19	7	
Cape Town			
(Roeland Str.)			
Carnarvon			
Ceres			
Citrusdal			
Colesberg			
Cradock			
Döhne	13	9	
De Aar	22	0	
Douglas			
East London	18	13	2·3
(Airport)			
Eensaamheid			
(naby Herold)			
Elsenburg			
Fraserburg	19	4	
Garies			
George			
Graaff-Reinet	20	9	
Grahamstown			
Hopetown			
Idutywa			
Jansenville	20	12	
Joubertina			
Kimberley	25	6	
(Airport)			
Knysna			
Kokstad	15	7	
Kuruman	26	3	

KAAP - CAPE	Max	Min	RRR
Ladismith			
Lake Mentz			
Maclear			
Mafeking	28	5	
Malmesbury			
Matatiele			
Matroosberg	17	6	
Grootfontein			
(Middelburg)			
Mosselbaai	18	13	
Mount Frere			
Okiep	18	3	
Oudtshoorn	22	4	
Petrusville			
Piketberg			
Pofadder	19	4	
Port Alfred			
Port Elizabeth	19	12	
Port Nolloth	15	8	
Port St. Johns	20	17	
Prieska	24	-1	
Prince Albert			
Queenstown	19	7	
Rietfontein			
Riversdale	20	9	
Robertson	20	8	
Sheeprun	17	7	
(near Maclear)			
Somerset-Oos	17	8	
Steynsburg			
Strydenburg			
Sutherland	16	-3	
Swellendam			
Tarkastad			
Touwsrivier			
Twee Riviere	26	3	
(Gemsbokpark)			
Umtata	18	11	
Uniondale			
Upington	24	2	
Vanwyksvlei	21	1	
Victoria-Wes			
Vredendal	19	7	
Vryburg	27	2	
Williston			
Willowmore	17	8	
Willowpark			
(near Dordrecht)	16	3	

NATAL	Max	Min	RRR
Cape St. Lucia	20	16	5·0
Dundee			
Durban	21	16	
(Louis Botha)			
Estcourt	23	11	6·5
Harding			
Himeville			
Mkuze			3·5
Hluhluwe			6·0
Newcastle	25	8	7·5
Cedara			
(Pietermaritzburg)	14	9	0·2
Port Shepstone	20	16	0·2
Richmond			
Seven Oaks			
Vryheid			
Waterford			
(near Underberg)	16	8	
TRANSVAAL			
Barberton			
Belfast			
Bethal	21	8	2·4
Bospoort	25	4	
Carolina	23	9	8·4
Chester			
(near Gravelotte)			
Crecy			
Delmas			7·4
Groendraai	29	11	0·2
(naby Vaalwater)			
Jan Kempdorp			
Jan Smuts	21	9	2·5
Joubert Park (Jhb)	20	10	5·5
Kroondal	27	9	5·6
Levubu	31	17	
Leeudoringstad			
Lichtenburg			
Letaba			
Loskopdam			5·5
Lydenburg	24	9	8·5
Marnitz			
Mara	30	15	3·4
Marble Hall			7·5
Messina	33	16	
Middelburg			10·5
Loskopkanale			4·2
(By Groblersdal)			
Nelspruit	29	13	4·6
Phalaborwa	31	17	0·5
Pietersburg	27	13	1·8
Piet Retief	24	8	11·2

TRANSVAAL	Max	Min	RRR
Pongola			
Potchefstroom	26	9	
Potgietersrus	27	14	3·0
Pretoria W.B.	23	12	5·2
Pretoriuskop			
Punda Milia			
Sandpan (NW. Tvl.)	29	17	0·1
Satara			
Sekhukhune			
Shingwidzi			
Skukuza			
Standerton	24	8	12·8
Thabazimbi			
Tomburke			
Tzaneen			8·0
Vereeniging			
Volksrust			
Warmbad	28	10	2·0
Witbank			9·0
Zeerust			
Watervalboven			8·3
O.V.S. - O.F.S.			
Balkfontein			
(naby Bothaville)			
Bethlehem	19	7	1·5
Bloemfontein	23	2	
(J.B.M. Hertzog)			
Bultfontein			
Fauresmith	22	0	
Ficksburg			
Frankfort	22	7	17·1
Harrismith			
Hoopstad	24	2	
Kroonstad	24	9	
Lindley			
Modderpoort			
Petrusburg			
Philippolis			
Reddersburg			
Reitz			
Vrede			
Warden			2·0
Welkom	22	6	
Wepener			
Winburg			
Zastron			

S.W.A.	Max	Min	RRR
Aroab			
Bethanie			
Dordabis			
Gobabeb	25	6	
Gobabis	31	4	
Grootfontein	32	13	
Cape Frio			
Karasburg			
Kalkfeld			
Karibib			
Keetmanshoop	25	7	
Kub			
Luderitz	16	8	
Mariental	29	8	
Ohopoho			
Okahandja			
Okaukueye			
Ondangua	34	11	
Otavi			
Otjiwarongo			
Outjo	27	8	
Uis	27	8	
J.G. Strydom L.H.	28	6	
Rehoboth			
Runtu	34	13	
Steinhausen			
Tsumeb	33	14	
Walvisbaai	16	8	
Windhoek W.K.			
BASUTOLAND			
Maseru	22	5	
BETSJOEANALAND/BECHUANALAND			
Francistown	31	17	
Gaberones	31	8	
Ghanzi	32	7	
Lobatsi			
Mahalapye	30	15	
Maun	32	16	
Shakawe	33	10	
Tsabong	29	3	
Tsane	31	4	
SWAZILAND			
Embabe			
Manzini			
Stegi			7·5

SYNOPTIC WEATHER MAP 1200 GMT — 1400 SAST SINOPTIESE WEERKAART

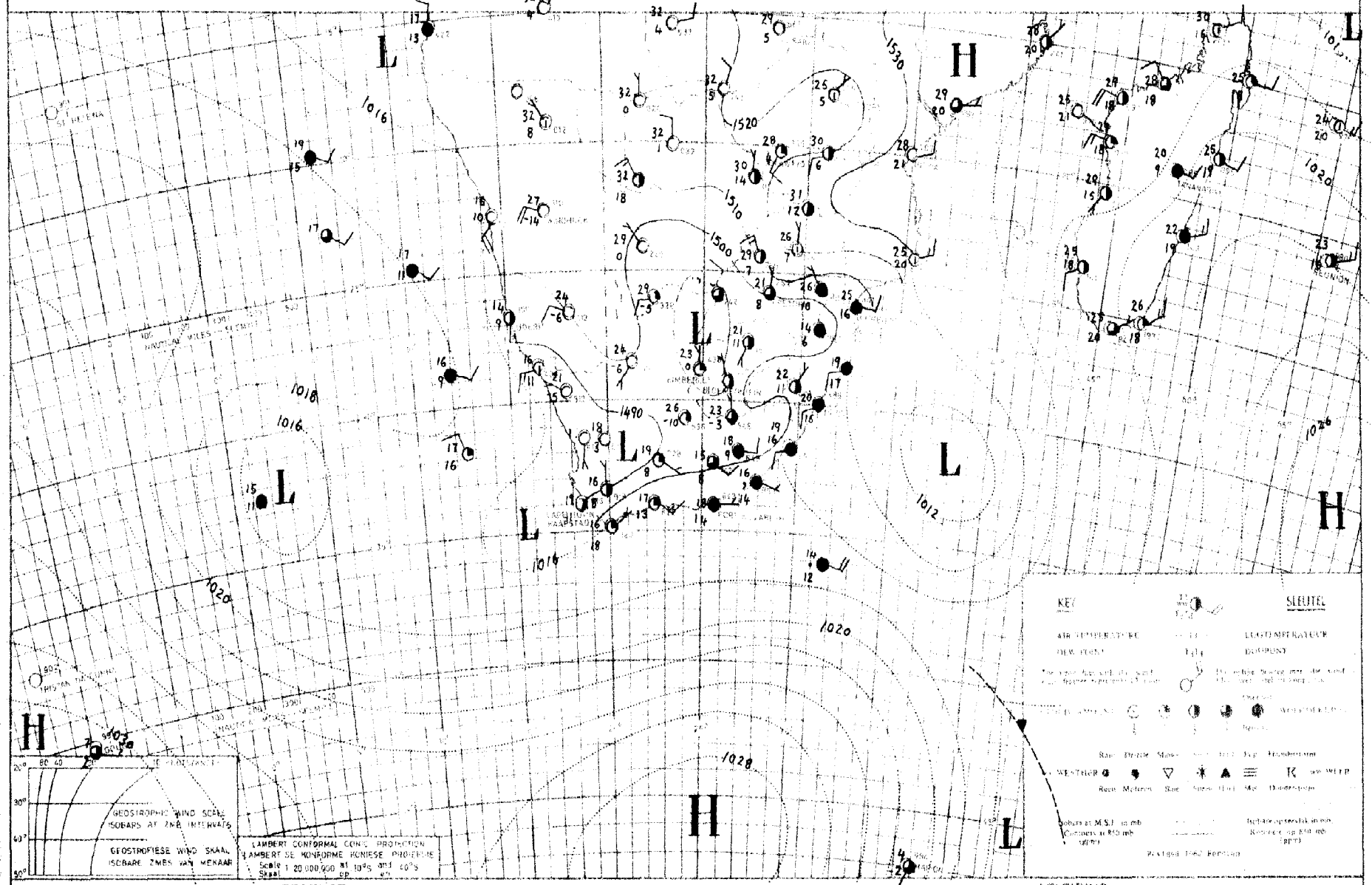

INFERENCE DATE 29 - 8 - 19 68 DATUM AFLEIDING

With the lows over the interior and moist air over the eastern parts, further showers and thundershowers are expected over Transvaal, Natal, the northern O.F.S. and North-Eastern Cape.

Met die laedrukstelsels oor die binneland en vogtige lug oor die oostelike dele word verdere buie en dondenbuie verwag oor Transvaal, Natal, die Noord-Vrystaat en Noordoos-Kaapland.

DAAGLIKSE WEERBULLETIN

Maksimum en Minimum Temperatuur (°C) en Reënval (RRR) in mm vir die 24 uur geëindig om 0800 SAST op

WEERBURO / WEATHER BUREAU
DEPT. VAN VERVOER / DEPT. OF TRANSPORT

31 - 8 - 1968

DAILY WEATHER BULLETIN

Maximum and Minimum Temperatures (°C) and rainfall (RRR) in mm for the 24 hours ended at 0800 SAST on

CAPE - KAAP	Max	Min	RRR
Aberdeen			
Addo			
Alexander Bay	17	10	
Aliwal North	23	4	
Bashee	20	14	
Beaufort-Wes	21	5	
(Lughawe)			
Boegoebergdam			
Boetsap			
Brakkekuil			
(naby Heidelberg)			
Brandvlei			
Cala			
Caledon			
Calitzdorp			
Calvinia	20	1	
Cape Agulhas	17	12	
Cape Columbine	15	9	
Cape Point	16	10	
Cape St. Francis	18	11	
Cape Town	17	9	0·2
(D.F. Malan)			
Cape Town			
(Roeland Str.)			
Carnarvon			
Ceres			
Citrusdal			
Colesberg			
Cradock			
Döhne	19	9	
De Aar	22	2	
Douglas			
East London	18	11	
(Airport)			
Eensaamheid			
(naby Herold)			
Elsenburg			
Fraserburg	19	3	
Garies			
George			
Graaff-Reinet	19	7	
Grahamstown			
Hopetown			
Idutywa			
Jansenville	21	12	
Joubertina			
Kimberley	25	7	
(Airport)			
Knysna			
Kokstad	20	1	
Kuruman	25	5	

KAAP - CAPE	Max	Min	RRR
Ladismith			
Lake Mentz			
Maclear			
Mafeking	28	9	
Malmesbury			
Matatiele			
Matroosberg	17	4	
Grootfontein			
(Middelburg)	21	3	
Mosselbaai	17	13	
Mount Frere			
Okiep	19	3	
Oudtshoorn	21	5	
Petrusville			
Piketberg			
Pofadder	21	5	
Port Alfred			
Port Elizabeth	19	10	
Port Nolloth	15	9	
Port St. Johns	19	16	
Prieska			
Prince Albert			
Queenstown	24	6	
Rietfontein			
Riversdale	21	12	
Robertson	21	11	
Sheeprun	20	2	
(near Maclear)			
Somerset-Oos	20	6	
Steynsburg			
Strydenburg			
Sutherland	16	-5	
Swellendam			
Tarkastad			
Touwsrivier			
Twee Riviere	28	5	
(Gemsbokpark)			
Umtata	20	10	
Uniondale			
Upington	26	3	
Vanwyksvlei	22	2	
Victoria-Wes			
Vredendal	18	9	
Vryburg	27	7	
Williston			
Willowmore	20	9	
Willowpark			
(near Dordrecht)	21	8	

NATAL	Max	Min	RRR
Cape St. Lucia	22	18	0·5
Dundee			
Durban	20	18	0·4
(Louis Botha)			
Estcourt	22	9	
Harding			
Himeville			
Mkuze			
Hluhluwe			
Newcastle	26	4	
Cedara			
(Pietermaritzburg)	15	8	0·6
Port Shepstone	19	15	1·1
Richmond			
Seven Oaks			
Vryheid			
Waterford			
(near Underberg)	20	2	
TRANSVAAL			
Barberton			
Belfast			
Bethal	23	6	
Bospoort	25	5	
Carolina	21	8	
Chester			
(near Gravelotte)			
Crecy			
Groendraai	29	8	
(naby Vaalwater)			
Jan Kempdorp			
Jan Smuts	22	12	
Joubert Park (Jhb)	21	13	
Kroondal	28	8	
Levubu	31	18	
Leeudoringstad			
Lichtenburg			
Letaba			
Loskopdam			
Lydenburg	24	9	
Marnitz	30	18	
Mara	29	12	
Marble Hall			
Messina	31	16	
Middelburg			
Nelspruit	29	11	
Phalaborwa	31	17	
Pietersburg	28	11	
Piet Retief	25	17	

TRANSVAAL	Max	Min	RRR
Pongola			
Potchefstroom	25	1	
Potgietersrus	29	15	
Pretoria W.B.	26	10	
Pretoriuskop			
Punda Milia			
Sandpan (NW. Tvl.)	30	12	
Satara			
Sekhukhune			
Shingwidzi			
Skukuza	30	14	
Standerton	23	1	
Thabazimbi			
Tomburke			
Tzaneen			
Vereeniging			
Volksrust			
Warmbad	30	13	
Witbank			
Zeerust			
O.V.S. - O.F.S.			
Balkfontein			
(naby Bothaville)			
Bethlehem	21	1	
Bloemfontein	23	0	
(J.B.M. Hertzog)			
Bultfontein			
Fauresmith	22	1	
Ficksburg			
Frankfort	22	1	
Harrismith			
Hoopstad	26	2	
Kroonstad	29	4	
Lindley			
Modderpoort			
Petrusburg			
Philippolis			
Reddersburg			
Reitz			
Vrede			
Warden			
Welkom	24	7	
Wepener			
Winburg			
Zastron			

S.W.A.	Max	Min	RRR
Aroab			
Bethanie			
Dordabis			
Gobabeb	26	7	
Gobabis	32	9	
Grootfontein			
Cape Frio			
Karasburg			
Kalkfeld			
Karibib			
Keetmanshoop	28	9	
Kub			
Luderitz	15	5	
Mariental			
Ohopoho			
Okahandja			
Okaukueye			
Ondangua			
Otavi			
Otjiwarongo			
Outjo	33	7	
Uis	28	7	
J.G. Strydom L.H.	29	10	
Rehoboth			
Runtu			
Steinhausen			
Tsumeb	34	14	
Walvisbaai	15	12	
Windhoek W.K.			
BASUTOLAND			
Maseru	22	3	
BETSJOEANALAND/BECHUANALAND			
Francistown	34	16	
Gaberones	32	9	
Ghanzi	35	13	
Lobatsi			
Mahalapye	33	12	
Maun	34	16	
Shakawe	34	14	
Tsabong	29	5	
Tsane	30	11	
SWAZILAND			
Emlembe			
Manzini	27	12	
Stegi			

SYNOPTIC WEATHER MAP 1200 GMT. — 1400 SAST. SINOPTIESE WEERKAART

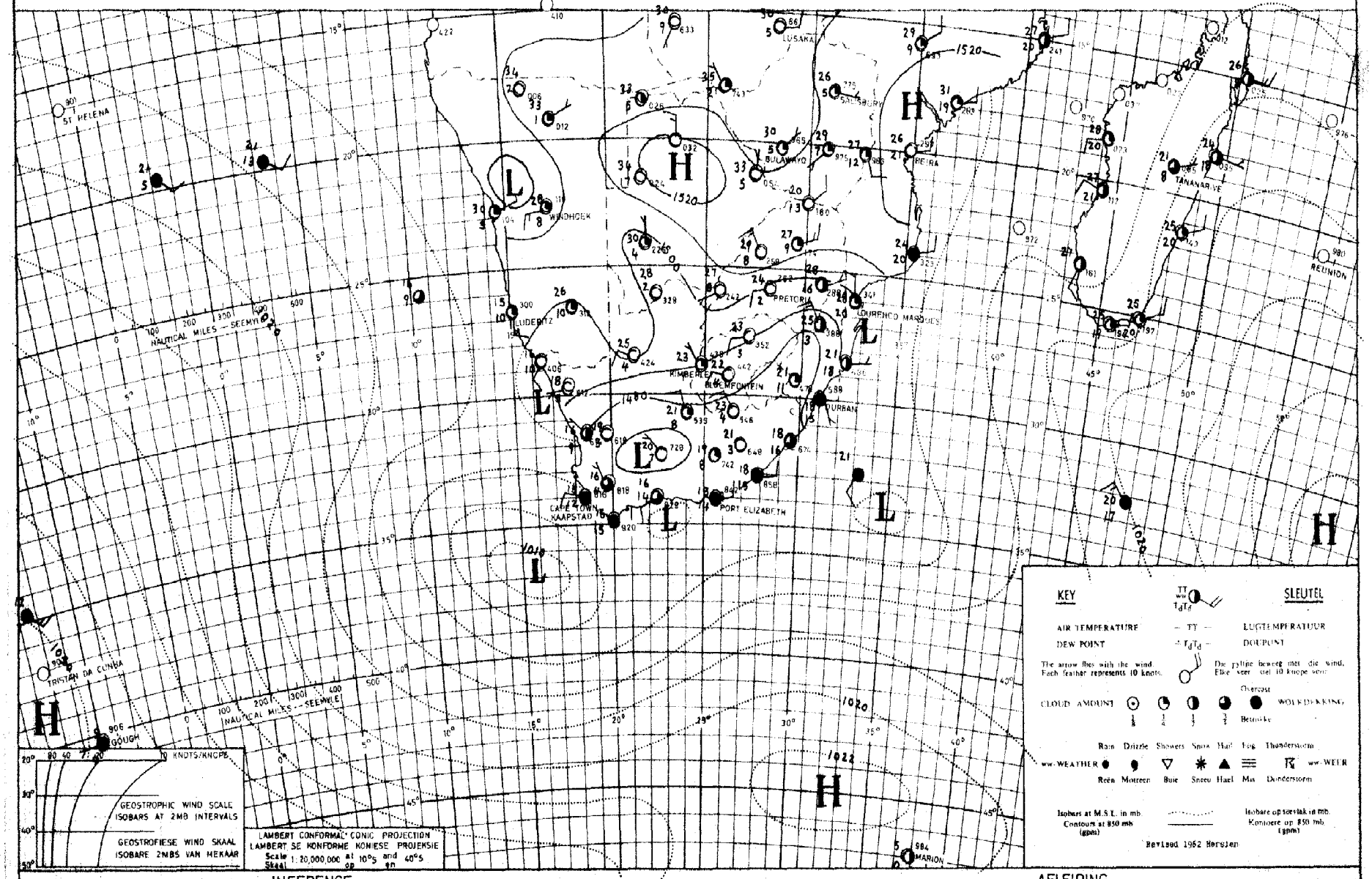

INFERENCE DATE 30 8 19 68 DATUM AFLEIDING

The low pressure areas along the coasts will cause cloudy weather with showers and light rain. Dry air over the interior will cause fine weather over most areas.

Die laedrukgebiede langs die kus sal bewolkte weer met buie en ligte reën veroorsaak. Droë lug oor die binneland sal mooiweer oor die meeste dele veroorsaak.

DAAGLIKSE WEERBULLETIN

Maksimum en Minimum Temperatuur (°C) en Reënval (RRR) in mm vir die 24 uur geëindig om 0800 SAST op

WEERBURO / WEATHER BUREAU
DEPT. VAN VERVOER / DEPT. OF TRANSPORT

1 - 9 - 1968

DAILY WEATHER BULLETIN

Maximum and Minimum Temperatures (°C) and rainfall (RRR) in mm for the 24 hours ended at 0800 SAST on

CAPE - KAAP	Max	Min	RRR
Aberdeen			
Addo			
Alexander Bay	17	12	2·8
Aliwal North	24	12	
Bashee	21	15	4·0
Beaufort-Wes	17	9	
(Lughawe)			
Boegoebergdam			
Boetsap			
Brakkekuil			
(naby Heidelberg)			
Brandvlei			
Cala			
Caledon			
Calitzdorp			
Calvinia	15	5	0·7
Cape Agulhas	15	12	18·0
Cape Columbine	13	9	15·6
Cape Point	12	10	7·0
Cape St. Francis	17	12	29·0
Cape Town	14	7	9·4
(D.F. Malan)			
Cape Town			13·0
(Roeland Str.)			
Carnarvon			
Ceres			
Citrusdal			
Colesberg			
Cradock			
Döhne	18	10	
De Aar	23	7	
Douglas			
East London	19	16	2·7
(Airport)			
Eensaamheid			
(naby Herold)			
Elsenburg			
Fraserburg	16	3	
Garies			
George			
Graaff-Reinet	22	9	
Grahamstown			
Hopetown			
Idutywa			
Jansenville	19	13	0·5
Joubertina			
Kimberley	25	11	
(Airport)			
Knysna			26·5
Kokstad	25	11	
Kuruman	24	10	

KAAP - CAPE	Max	Min	RRR
Ladismith			
Lake Mentz			
Langebaanweg			11·8
Maclear			
Mafeking	30	14	
Malmesbury			
Matatiele			
Matroosberg			
Grootfontein	24	6	
(Middelburg)			
Mosselbaai	18	13	0·6
Mount Frere			
Okiep	12	6	8·2
Oudtshoorn	21	11	1·5
Petrusville			
Piketberg			
Pofadder	18	4	
Port Alfred			
Port Elizabeth	19	14	12·0
Port Nolloth	13	12	4·5
Port St. Johns	21	17	
Prieska			
Prince Albert			
Queenstown	25	12	
Rietfontein			
Riversdale	20	11	21·0
Robertson	18	11	1·5
Sheeprun	25	9	
(near Maclear)			
Somerset-Oos	21	10	
Steynsburg			
Strydenburg			
Sutherland	14	3	
Swellendam			28·5
Tarkastad			
Touwsrivier			
Twee Riviere	25	5	
(Gemsbokpark)			
Umtata	24	13	
Uniondale			
Upington	24	6	
Vanwyksvlei	22	5	
Victoria-Wes			
Vredendal	17	8	4·4
Vryburg	28	17	
Williston			
Willowmore	18	10	0·2
Willowpark			
(near Dordrecht)			

NATAL	Max	Min	RRR
Cape St. Lucia	25	19	1·0
Dundee			
Durban	24	18	0·6
(Louis Botha)			
Estcourt	27	14	
Harding			
Himeville			
Mkuze			
Hluhluwe			
Newcastle	29	13	
Cedara	27	11	
(Pietermaritzburg)			
Port Shepstone	21	17	0·6
Richmond			
Seven Oaks			
Vryheid			1·5
Waterford	24	8	1·6
(near Underberg)			
TRANSVAAL			
Barberton			4·2
Belfast			
Bethal	26	11	3·0
Bospoort	27	10	4·3
Carolina	26	11	1·7
Chester			
(near Gravelotte)			
Crecy			
Groendraai	33	19	
(naby Vaalwater)			
Jan Kemplorp			
Jan Smuts	25	11	1·8
Joubert Park (Jhb)	24	11	0·5
Kroondal	28	14	0·5
Levubu	37	19	
Leeudoringstad			
Lichtenburg			
Letaba			
Loskopdam			
Lydenburg			
Marnitz	35	22	
Mara	34	18	
Marble Hall			
Messina	38	13	
Middelburg			
Nelspruit	32	17	
Phalaborwa	36	18	
Pietersburg	32	18	
Piet Retief	28	12	2·2

TRANSVAAL	Max	Min	RRR
Pongola			
Potchefstroom	28	11	3·0
Potgietersrus	32	20	
Pretoria W.B.	27	16	0·1
Pretoriuskop			
Punda Milia			
Sandpan (NW. Tvl.)			
Satara			
Sekhukhune			
Shingwidzi			
Skukuza			
Standerton	27	11	5·3
Thabazimbi			
Tomburke			
Tzaneen			
Vereeniging			
Volksrust			60·3
Watervalboven			0·3
Warmbad	33	13	
Witbank			4·0
Zeerust			
O.V.S. - O.F.S.			
Balkfontein			2·0
(naby Bothaville)			
Bethlehem	21	9	0·9
Bloemfontein	23	10	1·3
(J.B.M. Hertzog)			
Bultfontein			
Fauresmith	21	10	
Ficksburg			
Frankfort	25	11	4·7
Harrismith			
Hoopstad	27	12	0·5
Kroonstad	24	11	4·2
Lindley			7·0
Modderpoort			
Petrusburg			
Philippolis			
Reddersburg			
Reitz			
Vrede			14·0
Warden			11·0
Welkom			
Wepener			
Winburg			
Zastron			

S.W.A.	Max	Min	RRR
Aroab			
Bethanie			
Dordabis			
Gobabeb	17	7	
Gobabis	30	7	
Grootfontein			
Karasburg			
Kalkfeld			
Karibib			
Keetmanshoop			
Kub			
Luderitz	15	12	0·4
Mariental	27	6	
Ohopoho			
Okahandja			
Okaukueye			
Ondangua			
Otavi			
Otjiwarongo			
Outjo			
Rehoboth			
Runtu			
Steinhausen			
Tsumeb	34	17	
Walvisbaai	15	9	
Windhoek W.K.			
J.G. Strydom L.H.	26	5	
BASUTOLAND			
Maseru	22	9	3·8
BETSJOEANALAND/BECHUANALAND			
Francistown	36	23	
Gaberones	32	17	0·7
Ghanzi	33	10	
Lobatsi			
Mahalapye	34	22	
Maun	35	23	
Shakawe	35	17	
Tsabong	29	9	
Tsane	29	11	
SWAZILAND			
Bremlembe			
Manzini	28	18	
Stegi			

REPUBLIEK VAN SUID-AFRIKA REPUBLIC OF SOUTH AFRICA

DAAGLIKSE WEERBULLETIN

ATMOSPHERIC SCIENCES
LIBRARY
MAR 4 1969
E. S. S. A.
U. S. Dept. of Commerce

VIR DIE MAAND:

SEPTEMBER 1968

FOR THE MONTH:

SEPTEMBER 1968

DAILY WEATHER BULLETIN

WEERBUREAU
DEPARTEMENT VAN VERVOER

WEATHER BUREAU
DEPARTMENT OF TRANSPORT

DAAGLIKSE WEERBULLETIN

Maksimum en Minimum Temperatuur (°C) en Reënval (RRR) in mm vir die 24 uur geëindig om 0800 SAST op

WEERBURO / WEATHER BUREAU
DEPT. VAN VERVOER / DEPT. OF TRANSPORT

2 - 9 - 1968

DAILY WEATHER BULLETIN

Maximum and Minimum Temperatures (°C) and rainfall (RRR) in mm for the 24 hours ended at 0800 SAST on

CAPE - KAAP	Max	Min	RRR
Aberdeen			
Addo			
Alexander Bay	17	9	0·9
Aliwal North	24	3	2·5
Bashee	19	14	10·0
Beaufort-Wes	12	8	15·5
(Lughawe)			
Boegoebergdam			
Boetsap			
Brakkekuil			
(naby Heidelberg)			
Brandvlei			
Cala			
Caledon			
Calitzdorp			
Calvinia	15	6	9·0
Cape Agulhas	15	14	3·5
Cape Columbine	14	12	
Cape Point	16	12	0·6
Cape St. Francis			
Cape Town	16	12	1·9
(D.F. Malan)			
Cape Town			2·5
(Roeland Str.)			
Carnarvon			
Ceres			
Citrusdal			
Colesberg			
Cradock			
Döhne	16	8	20·0
De Aar	19	5	2·5
Douglas			
East London	17	13	64·5
(Airport)			
Eensaamheid			
(naby Herold)			
Elsenburg			
Fraserburg	12	6	1·5
Garies			7·0
George			
Graaff-Reinet			
Grahamstown			34·5
Hopetown			
Idutywa			
Jansenville			
Joubertina			
Kimberley	18	4	
(Airport)			
Knysna			32·0
Kokstad	15	4	24·7
Kuruman	16	4	

KAAP - CAPE	Max	Min	RRR
Ladismith			
Lake Mentz			
Maclear			
Mafeking	21	0	
Malmesbury			
Matatiele			
Matroosberg			0·8
Grootfontein			
(Middelburg)			
Mosselbaai	18	13	8·5
Mount Frere			
Okiep	10	6	6·6
Oudtshoorn	14	11	12·6
Petrusville			
Piketberg			
Pofadder	12	5	0·1
Port Alfred			
Port Elizabeth	15	12	429·0
Port Nolloth	14	9	5·5
Port St. Johns	19	15	6·5
Prieska	18	8	0·5
Prince Albert			
Queenstown	17	7	7·5
Rietfontein			
Riversdale	17	11	15·5
Robertson	15	10	6·0
Sheeprun	20	5	6·6
(near Maclear)			
Somerset-Oos			
Steynsburg			3·5
Strydenburg			
Sutherland	7	1	0·8
Swellendam			19·0
Tarkastad			
Touwsrivier			
Twee Riviere	12	4	
(Gemsbokpark)			
Umtata	24	10	3·5
Uniondale			
Upington	15	6	0·1
Vanwyksvlei	18	6	2·2
Victoria-Wes			
Vredendal	18	10	
Vryburg	21	2	
Williston			
Willowmore			
Willowpark			
(near Dordrecht)			

NATAL	Max	Min	RRR
Cape St. Lucia	20	16	1·0
Dundee			
Durban	20	15	4·0
(Louis Botha)			
Estcourt	16	7	3·6
Harding			
Himeville			
Mkuze			
Hluhluwe			
Newcastle	19	8	1·6
Cedara	13	8	10·
(Pietermaritzburg)			
Port Shepstone	20	15	2·0
Richmond			
Seven Oaks			
Vryheid			3·5
Waterford	11	4	4·1
(near Underberg)			
van Reenen			8·0
TRANSVAAL			
Barberton			
Belfast			
Bethal	21	2	0·3
Bospoort	16	-2	
Carolina	21	6	
Chester			
(near Gravelotte)			
Crecy			
Groendraai	28	8	
(naby Vaalwater)			
Jan Kempdorp			
Jan Smuts	19	2	0·1
Joubert Park (Jhb)	18	3	0·8
Kroondal	22	6	
Levubu	27	18	
Leeudoringstad			
Lichtenburg			
Letaba			
Loskopdam			
Lydenburg	23	12	4·0
Marnitz	31	13	
Mara	29	15	
Marble Hall			
Messina	35	22	
Middelburg			
Nelspruit	27	17	
Phalaborwa	29	19	
Pietersburg	27	14	
Piet Retief	20	8	

TRANSVAAL	Max	Min	RRR
Pongola			
Potchefstroom	20	1	2·3
Potgietersrus	29	13	
Pretoria W.B.	23	6	0·1
Pretoriuskop			
Punda Milia			
Sandpan (NW. Tvl.)	34	12	
Satara			
Sekhukhune			
Shingwidzi			
Skukuza	32	16	
Standerton	19	2	0·8
Tomburke			
Tzaneen			
Vereeniging			
Volksrust			
Warmbad	27	6	
Witbank			
Zeerust			
O.V.S. - O.F.S.			
Balkfontein			
(naby Bothaville)			
Bethlehem	15	0	8·1
Bloemfontein	19	1	3·0
(J.B.M. Hertzog)			
Bultfontein			
Fauresmith	19	3	
Ficksburg			
Frankfort	16	2	4·8
Harrismith			
Hoopstad	20	0	
Kroonstad	19	3	
Lindley			
Modderpoort			
Petrusburg			
Philippolis			
Reddersburg			
Reitz			
Vrede			
Warden			
Welkom	25	0	
Wepener			
Winburg			
Zastron			

S.W.A.	Max	Min	RRR
Aroab			
Bethanie			
Dordabis			
Gobabeb	21	5	
Gobabis	18	2	
Grootfontein	28	4	
Karasburg			
Kalkfeld			
Karibib			
Keetmanshoop	17	3	
Kub			
Luderitz	14	11	
Mariental	19	5	
Ohopoho			
Okahandja			
Okaukueye			
Ondangua			
Otavi			
Otjiwarongo			
Outjo	22	0	
Rehoboth			
Runtu			
Steinhausen			
Tsumeb	28	9	
Walvisbaai	17	10	
Windhoek W.K.			
J.G. Strydom L.H.	19	2	
BASUTOLAND			
Maseru			
BETSJOEANALAND/BECHUANALAND			
Francistown	34	15	
Gaberones	27	6	
Ghanzi	27	2	
Lobatsi			
Mahalapye	30	8	
Maun	32	10	
Shakawe	32	10	
Tsabong	17	5	0·5
Tsane	26	1	
SWAZILAND			
Bulembe			
Manzini	25	20	
Stegi			

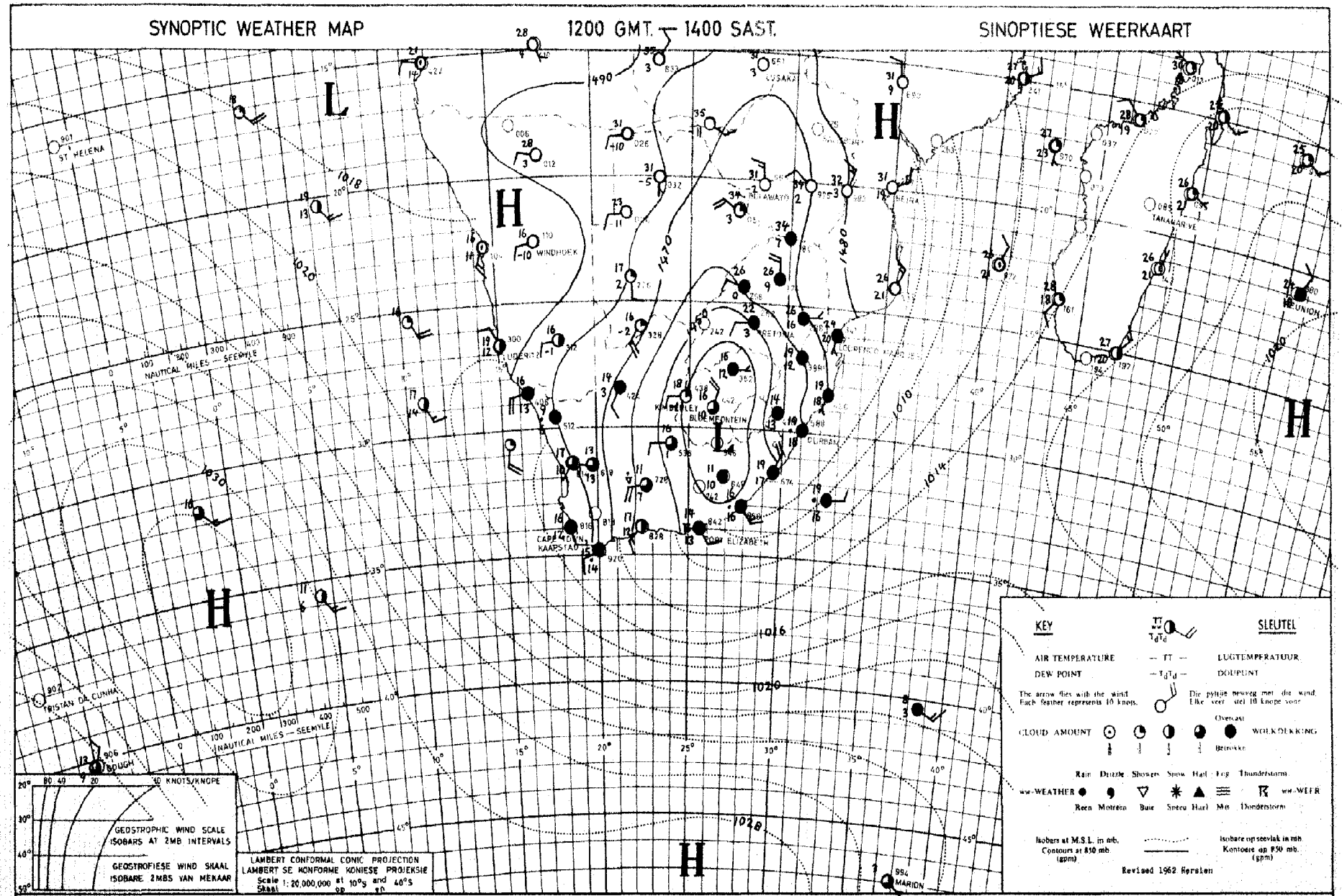

INFERENCE

DATE 1 - 9 - 1968 DATUM

AFLEIDING

A deep low pressure area is situated over the eastern interior and is causing general rain over the Southern and Eastern Cape while scattered showers or thundeshowers will occur over the O.F.S., Natal and the Transvaal. It will become cooler over the

'n Diep laagdrukstelsel is oor Oos-Kaapland geleë en veroorsaak algemene reën oor Oos- en Suid-Kaapland terwyl verspreide buie of donderbuie oor die O.V.S., Natal en Transvaal sal uitsak. Dit sal koeler word oor die noordoostelike gebiede.

DAAGLIKSE WEERBULLETIN

Maksimum en Minimum Temperatuur (°C) en Reënval (RRR) in mm vir die 24 uur geëindig om 0800 SAST op

WEERBURO / WEATHER BUREAU
DEPT. VAN VERVOER / DEPT OF TRANSPORT

3 - 9 - 1968

DAILY WEATHER BULLETIN

Maximum and Minimum Temperatures (°C) and rainfall (RRR) in mm for the 24 hours ended at 0800 SAST on

CAPE - KAAP	Max	Min	RRR
Aberdeen			
Addo			
Alexander Bay	18	9	
Aliwal North	12	4	4·7
Bashee	22	11	67·0
Beaufort-Wes	15	7	
(Lughawe)			
Boegoebergdam			
Boetsap			
Brakkekuil			
(naby Heidelberg)			
Brandvlei			
Cala			
Caledon			
Calitzdorp			
Calvinia	15	0	
Cape Agulhas	17	9	
Cape Columbine	17	9	
Cape Point	16	11	
Cape St. Francis			
Cape Town	19	6	
(D.F. Malan)			
Cape Town			
(Roeland Str.)			
Carnarvon			
Ceres			
Citrusdal			
Colesberg			
Cradock			
Döhne			
De Aar	11	1	4·0
Douglas			
East London	17	11	57·1
(Airport)			
Eensaamheid			
(naby Herold)			
Elsenburg			
Fraserburg	12	1	
Garies			
George			
Graaff-Reinet			
Grahamstown			
Hopetown			
Idutywa			
Jansenville			
Joubertina			
Kimberley	14	4	
(Airport)			
Knysna			7·5
Kokstad	17	4	13·8
Kuruman	14	3	0·5

KAAP - CAPE	Max	Min	RRR
Ladismith			
Lake Mentz			
Maclear			
Mafeking	16	3	
Malmesbury			
Matatiele			
Matroosberg	12	1	
Grootfontein			
(Middelburg)			
Mosselbaai	18	12	0·1
Mount Frere			
Okiep	13	7	0·3
Oudtshoorn			
Petrusville			
Piketberg			
Pofadder	16	5	
Port Alfred			
Port Elizabeth	17	9	14·4
Port Nolloth	15	9	
Port St. Johns	21	12	52·0
Prieska	17	2	
Prince Albert			
Queenstown	9	5	15·5
Rietfontein			
Riversdale	17	7	6·0
Robertson	17	3	4·0
Sheeprun	17	4	15·1
(near Maclear)			
Somerset-Oos			
Steynsburg			19·0
Strydenburg			
Sutherland	11	-1	
Swellendam			5·5
Tarkastad			14·0
Touwsrivier			
Twee Riviere	17	3	
(Gemsbokpark)			
Umtata	19	7	12·2
Uniondale			
Upington	18	2	
Vanwyksvlei	17	0	
Victoria-Wes			
Vredendal	19	6	
Vryburg	16	2	
Williston			
Willowmore			
Willowpark			
(near Dordrecht)	9	2	19·5

NATAL	Max	Min	RRR
Cape St. Lucia			
Dundee			
Durban	22	13	11·2
(Louis Botha)			
Estcourt	20	8	
Harding			
Himeville			
Mkuze			
Hluhluwe			
Newcastle	19	4	
Cedara			
(Pietermaritzburg)	18	6	12·5
Port Shepstone	21	12	28·0
Richmond			
Seven Oaks			
Vryheid			
Waterford			
(near Underberg)	16	3	4·2
TRANSVAAL			
Barberton			
Belfast			
Bethal	16	3	
Bospoort	14	3	
Carolina	16	3	
Chester			
(near Gravelotte)			
Crecy			
Groendraai	20	4	
(naby Vaalwater)			
Jan Kempdorp			
Jan Smuts	12	3	
Joubert Park (Jhb)	11	3	
Kroondal	17	7	
Levubu	29	15	
Leeudoringstad			
Lichtenburg			
Letaba			
Loskopdam			
Lydenburg	20	5	
Marnitz	23	8	
Mara	26	8	
Marble Hall			
Messina	28	15	
Middelburg			
Nelspruit	30	11	
Phalaborwa	31	15	
Pietersburg	24	8	
Piet Retief	21	5	

TRANSVAAL	Max	Min	RRR
Pongola			
Potchefstroom	14	3	0·5
Potgietersrus	23	9	
Pretoria W.B.	16	7	
Pretoriuskop			
Punda Milia			
Sandpan (NW. Tvl.)	23	11	
Satara			
Sekhukhune			
Shingwidzi			
Skukuza	34	10	
Standerton	13	3	0·2
Thabazimbi			
Tomburke			
Tzaneen			
Vereeniging			
Volkarust			
Warmbad	20	7	
Witbank			
Zeerust			
O.V.S. - O.F.S.			
Balkfontein			
(naby Bothaville)			
Bethlehem	12	2	
Bloemfontein	13	3	1·4
(J.B.M. Hertzog)			
Bultfontein			
Fauresmith	11	4	0·5
Ficksburg			
Frankfort	12	4	0·8
Harrismith			
Hoopstad	16	3	
Kroonstad	14	4	1·5
Lindley			
Modderpoort			
Petrusburg			
Philippolis			
Reddersburg			
Reitz			
Vrede			
Warden			
Welkom	15	3	
Wepener			
Winburg			
Zastron			

S.W.A.	Max	Min	RRR
Aroab			
Bethanie			
Dordabis			
Gobabeb	25	7	
Gobabis	17	0	
Grootfontein	22	4	
Cape Frio			
Karasburg			
Kalkfeld			
Karibib			
Keetmanshoop	16	5	
Kub			
Luderitz	19	11	
Mariental	17	5	
Ohopoho			
Okahandja			
Okaukueye			
Ondangua	28	4	
Otavi			
Otjiwarongo			
Outjo	25	3	
Uis	23	5	
J.G. Strydom L.H.	19	2	
Rehoboth			
Runtu	29	8	
Steinhausen			
Tsumeb	28	10	
Walvisbaai	17	10	
Windhoek W.K.			
BASUTOLAND			
Maseru	12	3	0·8
BETSJOANALAND/BECHUANALAND			
Francistown	25	7	
Gaberones	20	7	
Ghanzi	22	1	
Lobatsi			
Mahalapye	22	8	
Maun	22	7	
Shakawe	22	7	
Tsabong	14	3	
Tsane	15	2	
SWAZILAND			
Emlembe			
Manzini	29	13	
Stegi			

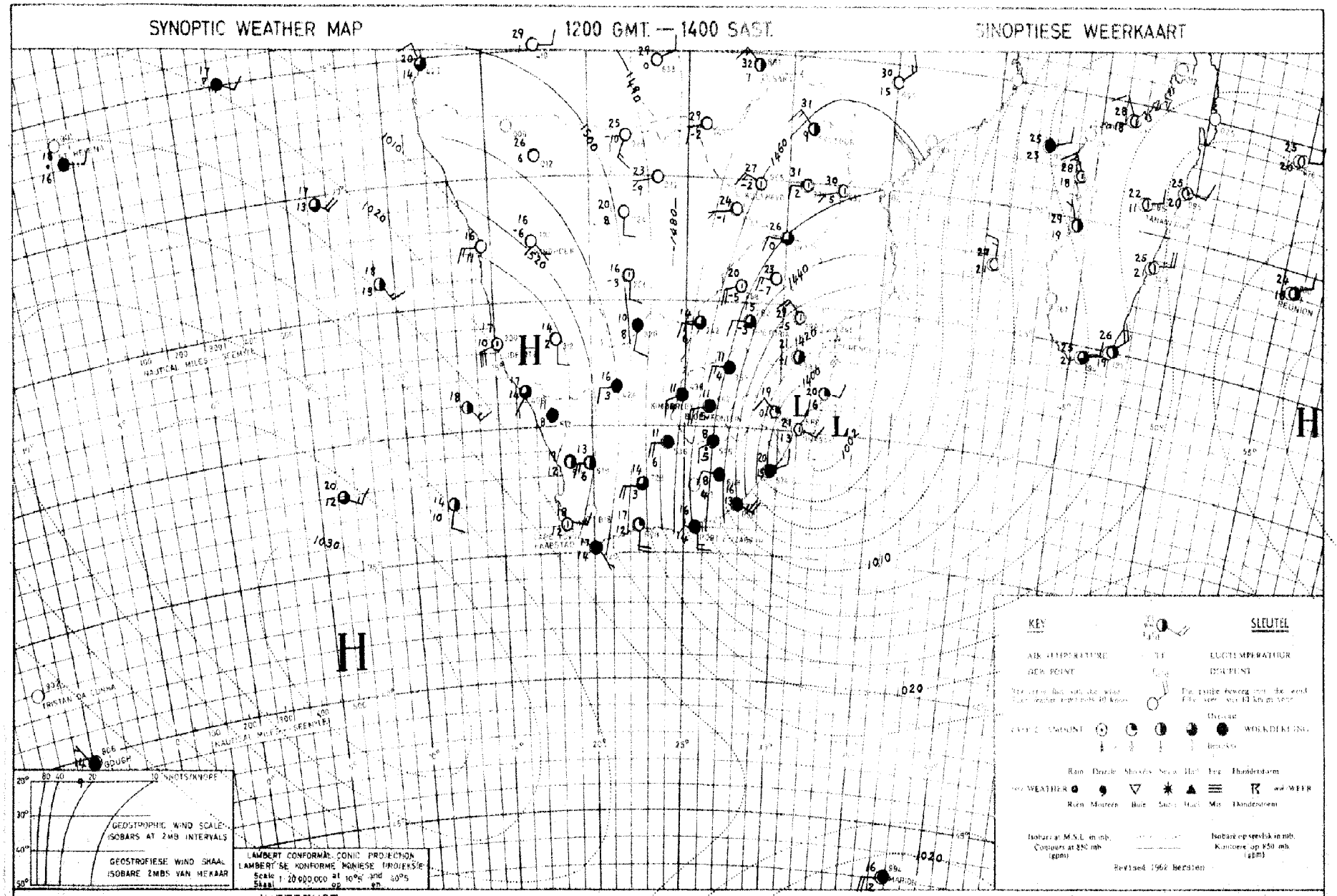

INFERENCE

DATE 2 - 9 - 19 68 DATUM

AFLEIDING

Cold air associated with a cold pool in the east is moving northwards over most parts of the country. Rain is expected over south-eastern coastal regions and adjacent interior where winds are strong onshore.

Koue lug wat met 'n kouepoal in die ooste gepaard gaan, beweeg noordwaarts oor die meeste dele van die land. Reën sal na verwagting oor die suidoostelike kusgebiede en aangrensende binneland voorkom waar winde stark land-op waai.

DAAGLIKSE WEERBULLETIN

Maksimum en Minimum Temperatuur (°C) en Reënval (RRR) in mm vir die 24 uur geëindig om 0800 SAST op

WEERBURO / WEATHER BUREAU
DEPT. VAN VERVOER / DEPT. OF TRANSPORT

4 - 9 - 1968

DAILY WEATHER BULLETIN

Maximum and Minimum Temperatures (°C) and rainfall (RRR) in mm for the 24 hours ended at 0800 SAST on

CAPE - KAAP	Max	Min	RRR
Aberdeen			
Addo			
Alexander Bay	21	8	
Aliwal North	15	2	
Bashee			
Beaufort-Wes	14	4	
(Lughawe)			
Boegoebergdam			
Boetsap			
Brakkekuil			
(naby Heidelberg)			
Brandvlei			
Cala			
Caledon			
Calitzdorp			
Calvinia	17	3	
Cape Agulhas	17	10	
Cape Columbine	16	8	
Cape Point	16	11	
Cape St. Francis			
Cape Town	17	3	
(D.F. Malan)			
Cape Town			
(Roeland Str.)			
Carnarvon			
Ceres			
Citrusdal			
Colesberg			
Cradock			
Döhne			
De Aar	14	-1	
Douglas			
East London			
(Airport)			
Eensaamheid			
(naby Herold)			
Elsenburg			
Fraserburg	13	-1	
Gariep			
George			
Graaff-Reinet	14	2	
Grahamstown			
Hopetown			
Idutywa			
Jansenville	17	4	
Joubertina			
Kimberley	16	0	
(Airport)			
Knysna			
Kokstad	8	-2	1·6
Kuruman	18	0	

KAAP - CAPE	Max	Min	RRR
Ladismith			
Lake Mentz			
Maclear			
Mafeking	19	2	
Malmesbury			
Matatiele			
Matroosberg	14	2	
Grootfontein			
(Middelburg)	12	-1	
Mosselbaai	16	11	
Mount Frere			
Okiep	18	7	
Oudtshoorn	17	3	
Petrusville			
Piketberg			
Pofadder	17	4	
Port Alfred			
Port Elizabeth	16	11	0·7
Port Nolloth	16	10	
Port St. Johns	17	13	0·6
Prieska	17	0	
Prince Albert			
Queenstown			
Rietfontein			
Riversdale	17	4	
Robertson	18	5	
Sheeprun			
(near Maclear)			
Somerset-Oos	13	3	0·5
Steynsburg			
Strydenburg			
Sutherland	12	-6	
Swellendam			
Tarkastad			
Touwsrivier			
Twee Riviere	20	3	
(Gemsbokpark)			
Umtata	13	7	0·9
Uniondale			
Upington	19	2	
Vanwyksvlei	16	1	
Victoria-Wes			
Vredendal	21	4	
Vryburg	17	-1	
Williston			
Willowmore	13	0	
Willowpark			
(near Dordrecht)			

NATAL	Max	Min	RRR
Cape St. Lucia	19	14	0·5
Dundee			
Durban	21	12	
(Louis Botha)			
Estcourt	16	3	
Harding			
Himeville			
Mkuze			
Hluhluwe			
Newcastle	20	5	
Cedara			
(Pietermaritzburg)	15	5	
Port Shepstone	18	14	
Richmond			
Seven Oaks			
Vryheid			
Waterford			
(near Underberg)	12	-2	
TRANSVAAL			
Barberton			
Belfast			
Bethal	13	3	
Bospoort	15	-2	
Carolina	18	4	
Chester			
(near Gravelotte)			
Crecy			
Groendraai	23	1	
(naby Vaalwater)			
Jan Kempdorp			
Jan Smuts	16	0	
Joubert Park (Jhb)	15	3	
Kroondal	20	6	
Levubu	26	10	
Leeudoringstad			
Lichtenburg			
Letaba			
Loskopdam			
Lydenburg	20	4	
Marnitz	23	8	
Mara	25	10	
Marble Hall			
Messina	28	12	
Middelburg			
Nelspruit	26	12	
Phalaborwa	27	11	
Pietersburg	21	7	
Piet Retief	20	5	

TRANSVAAL	Max	Min	RRR
Pongola			
Potchefstroom	16	-2	
Potgietersrus	22	9	
Pretoria W.B.	19	7	
Pretoriuskop			
Punda Milia			
Sandpan (NW. Tvl.)	25	4	
Satara			
Sekhukhune			
Shingwidzi			
Skukuza	28	7	
Standerton	18	6	
Thabazimbi			
Tomburke			
Tzaneen			
Vereeniging			
Volksrust			
Warmbad	21	4	
Witbank			
Zeerust			
O.V.S. - O.F.S.			
Balkfontein			
(naby Bothaville)			
Bethlehem	16	2	
Bloemfontein	14	-1	
(J.B.M. Hertzog)			
Bultfontein			
Fauresmith	14	1	
Ficksburg			
Frankfort	17	1	
Harrismith			
Hoopstad	16	0	
Kroonstad	18	3	
Lindley			
Modderpoort			
Petrusburg			
Philippolis			
Reddersburg			
Reitz			
Vrede			
Warden			
Welkom	16	-1	
Wepener	13	-3	
Winburg			
Zastron			

S.W.A.	Max	Min	RRR
Aroab			
Bethanie			
Dordabis			
Gobabeb	27	7	
Gobabis	21	5	
Grootfontein	23	9	
Cape Frio			
Karasburg			
Kalkfeld			
Karibib			
Keetmanshoop	21	8	
Kub			
Luderitz	19	11	
Mariental	20	8	
Ohopoho			
Okahandja			
Okaukueye			
Ondangua	30	10	
Otavi			
Otjiwarongo			
Outjo	26	4	
Uis	25	6	
J.G. Strydom L.H.	18	4	
Rehoboth			
Runtu	28	5	
Steinhausen			
Tsumeb	26	14	
Walvisbaai			
Windhoek W.K.			
BASUTOLAND			
Maseru	14	0	
BETSJOEANALAND/BECHUANALAND			
Francistown	25	5	
Gaberones	23	6	
Ghanzi	24	5	
Lobatsi			
Mahalapye	23	3	
Maun	25	10	
Shakawe	24	9	
Tsabong	19	0	
Taane	19	4	
SWAZILAND			
Bremlembe			
Manzini	25	10	
Stegi			

SYNOPTIC WEATHER MAP 1200 GMT. — 1400 S.A.S.T. SINOPTIESE WEERKAART

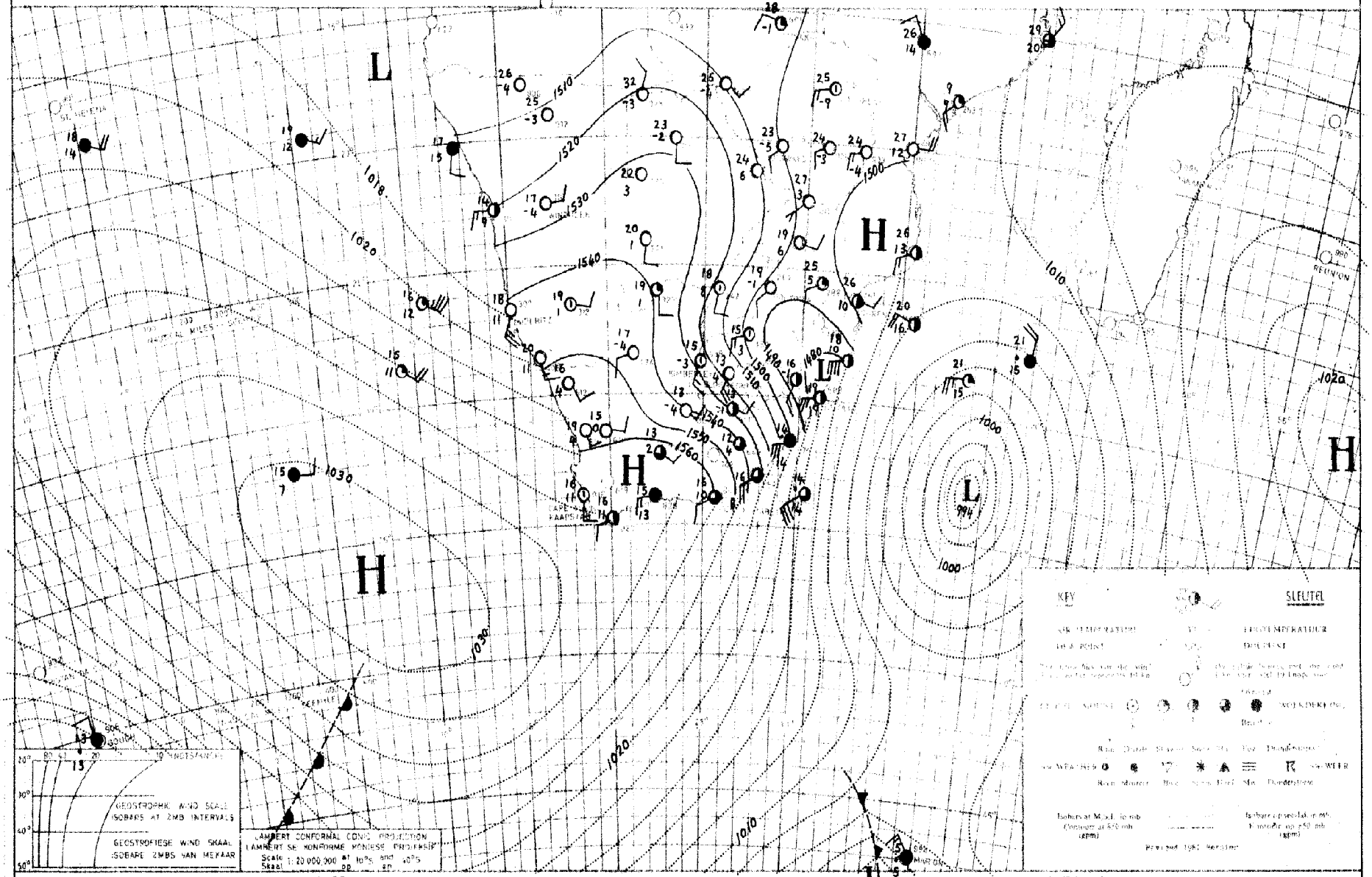

INFERENCE DATE 3 - 9 - 1968 DATUM AFLEIDING

With the deep low pressure system east of the country, gales will prevail along the east coast. The strong onshore winds from the south-west will cause further rain over these coastal regions.

Met die diep laedrukstelsel oos van die land sal stormwinde voortduur oor die ooskus. Die sterk aanslag uit die suidwestes veroorsaak verdere reën oor hierdie kusgebiede.

DAAGLIKSE WEERBULLETIN

Maksimum en Minimum Temperatuur (°C) en Reënval (RRR) in mm vir die 24 uur geëindig om 0800 SAST op

WEERBURO / WEATHER BUREAU
DEPT. VAN VERVOER / DEPT OF TRANSPORT

5 - 9 - 1968

DAILY WEATHER BULLETIN

Maximum and Minimum Temperatures (°C) and rainfall (RRR) in mm for the 24 hours ended at 0800 SAST on

CAPE - KAAP	Max	Min	RRR
Aberdeen			
Addo			
Alexander Bay	29	11	
Aliwal North	16	1	
Bashee			
Beaufort-Wes	17	3	
(Lughawe)			
Boegoebergdam			
Boetsap			
Brakkekuil			
(naby Heidelberg)			
Brandvlei			
Cala			
Caledon			
Calitzdorp			
Calvinia	19	3	
Cape Agulhas	17	11	
Cape Columbine	17	12	
Cape Point	18	13	
Cape St. Francis	17	11	
Cape Town			
(D.F. Malan)	22	5	
Cape Town			
(Roeland Str.)			
Carnarvon			
Ceres			
Citrusdal			
Colesberg			
Cradock			
Döhne			
De Aar	17	2	
Douglas			
East London	18	9	
(Airport)			
Kensaamheid			
(naby Herold)			
Elsenburg			
Fraserburg	16	-1	
Garies			
George			
Graaff-Reinet	15	5	
Grahamstown			
Hopetown			
Idutywa			
Jansenville			
Joubertina			
Kimberley	19	6	
(Airport)			
Knysna			
Kokstad	14	0	
Kuruman	20	0	

KAAP - CAPE	Max	Min	RRR
Ladismith			
Lake Mentz			
Maclear			
Mafeking	19	3	
Malmesbury			
Matatiele			
Matroosberg	14	2	
Grootfontein			
(Middelburg)	13	-1	
Mosselbaai	16	12	
Mount Frere			
Okiep	20	11	
Oudtshoorn	20	3	
Petrusville			
Piketberg			
Pofadder	19	5	
Port Alfred			
Port Elizabeth	19	8	
Port Nolloth	29	15	
Port St. Johns	19	13	
Prieska	18	-1	
Prince Albert			
Queenstown	14	2	
Rietfontein			
Riversdale	20	4	
Robertson	21	5	
Sheeprun			
(near Maclear)			
Somerset-Oos			
Steynsburg			
Strydenburg			
Sutherland	15	-6	
Swellendam			
Tarkastad			
Touwsrivier			
Twee Riviere	22	2	
(Gemsbokpark)			
Umtata	17	4	
Uniondale			
Upington	21	0	
Vanwyksvlei	18	0	
Victoria-Wes			
Vredendal	25	7	
Vryburg	17	-2	
Williston			
Willowmore	16	2	
Willowpark			
(near Dordrecht)	11	-1	

NATAL	Max	Min	RRR
Cape St. Lucia	18	12	
Dundee			
Durban	21	9	0.5
(Louis Botha)			
Estcourt	17	2	
Harding			
Himeville			
Mkuze			
Hluhluwe			
Newcastle	16	4	
Cedara			
(Pietermaritzburg)	15	3	
Port Shepstone	20	12	
Richmond			
Seven Oaks			
Vryheid			
Waterford			
(near Underberg)	12	-3	
TRANSVAAL			
Barberton			
Belfast			
Bethal	12	1	
Bospoort	17	1	
Carolina	13	3	
Chester			
(near Gravelotte)			
Crecy			
Groendraai	22	5	
(naby Vaalwater)			
Jan Kempdorp			
Jan Smuts	16	2	
Joubert Park (Jhb)	15	6	
Kroondal	21	6	
Levubu	22	11	
Leeudoringstad			
Lichtenburg			
Letaba			
Loskopdam			
Lydenburg	16	5	
Marnitz	22	10	
Mara	21	11	
Marble Hall			
Messina	23	14	
Middelburg			
Nelspruit	21	11	
Phalaborwa	23	11	
Pietersburg	18	6	
Piet Retief	15	3	

TRANSVAAL	Max	Min	RRR
Pongola			
Potchefstroom	18	3	
Potgietersrus	21	2	
Pretoria W.B.	19	7	
Pretoriuskop			
Punda Milia			
Sandpan (NW. Tvl.)			
Satara			
Sekhukhune			
Shingwidzi			
Skukuza	24	8	
Standerton	18	2	
Thabazimbi			
Tomburke			
Tzaneen			
Vereeniging			
Volksrust			
Warmbad	22	7	
Witbank			
Zeerust			
O.V.S. - O.F.S.			
Balkfontein			
(naby Bothaville)			
Bethlehem	15	0	
Bloemfontein	18	1	
(J.B.M. Hertzog)			
Bultfontein			
Fauresmith	18	3	
Ficksburg			
Frankfort	17	4	
Harrismith			
Hoopstad	19	2	
Kroonstad	19	4	
Lindley			
Modderpoort			
Petrusburg			
Philippolis			
Reddersburg			
Reitz			
Vrede			
Warden			
Welkom	18	6	
Wepener	17	1	
Winburg			
Zastron			

S.W.A.	Max	Min	RRR
Aroab			
Bethanie			
Dordabis			
Gobabeb	26	9	
Gobabis	23	8	
Grootfontein	27	6	
Cape Frio			
Karasburg			
Kalkfeld			
Karibib			
Keetmanshoop	22	11	
Kub			
Luderitz	22	8	
Mariental	23	8	
Ohopoho			
Okahandja			
Okaukueye			
Ondangua			
Otavi			
Otjiwarongo			
Outjo	28	5	
Uis	26	6	
J.G. Strydom L.H.	22	6	
Rehoboth			
Runtu	30	15	
Steinhausen			
Tsumeb	29	13	
Walvisbaai	16	13	
Windhoek W.K.			
BASUTOLAND			
Maseru	17	2	
BETSJOEANALAND/BECHUANALAND			
Francistown	24	13	
Gaberones	24	8	
Ghanzi	25	10	
Lobatsi			
Mahalapye	23	10	
Maun	27	12	
Shakawe	27	12	
Tsabong	21	2	
Tsane	22	5	
SWAZILAND			
Embembe			
Manzini			
Stegi			

SYNOPTIC WEATHER MAP 1200 GMT — 1400 SAST SINOPTIESE WEERKAART

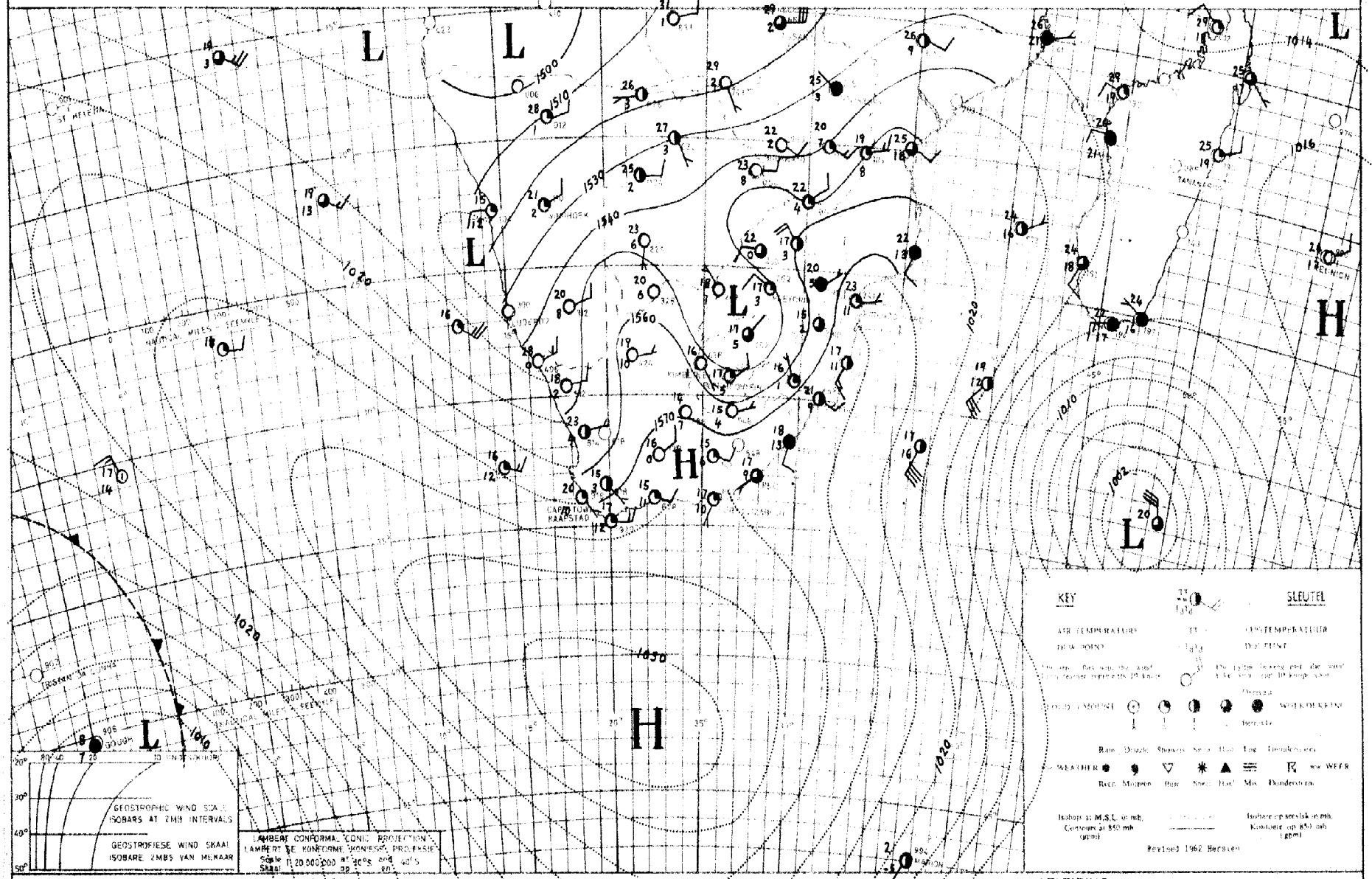

INFERENCE DATE 4 - 9 - 19 68 DATUM AFLEIDING

A low along the west coast will cause cloudy weather with fog along the South-West African coast. The high south of the country is moving eastwards so that the winds along the east coast will become offshore and it will clear. Elsewhere it will be fine or partly cloudy and warmer.

h Laag langs die weskus sal bewolkte weer met mis veroorsaak langs die Suidwes-Afrikaanse kus. Die hoog suid van die land beweeg ooswaarts sodat winde langs die ooskus van die land af sal waai en dit sal opklaar. Oor die res van die land sal dit gedeeltelik bewolk en warmer wees.

DAAGLIKSE WEERBULLETIN

Maksimum en Minimum Temperatuur (°C) en Reënval (RRR) in mm vir die 24 uur geëindig om 0800 SAST op

WEERBURO / WEATHER BUREAU
DEPT. VAN VERVOER / DEPT. OF TRANSPORT

..6..-..9..-..1968...

DAILY WEATHER BULLETIN

Maximum and Minimum Temperatures (°C) and rainfall (RRR) in mm for the 24 hours ended at 0800 SAST on

CAPE - KAAP	Max	Min	RRR
Aberdeen			
Addo			
Alexander Bay	32	10	
Aliwal North	21	4	
Bashee	20	12	
Beaufort-Wes	25	7	
(Lughawe)			
Boegoebergdam			
Boetsap			
Brakkekuil			
(naby Heidelberg)			
Brandvlei			
Cala			
Caledon			
Calitzdorp			
Calvinia	23	5	
Cape Agulhas	22	12	
Cape Columbine	22	12	
Cape Point	22	12	
Cape St. Francis	18	10	
Cape Town	26	7	
(D.F. Malan)			
Cape Town			
(Roeland Str.)			
Carnarvon			
Ceres			
Citrusdal			
Colesberg			
Cradock			
Döhne	21	8	
De Aar	20	0	
Douglas			
East London	21	10	
(Airport)			
Eensaamheid			
(naby Herold)			
Elsenburg			
Fraserburg	20	0	
Garies			
George			
Graaff-Reinet	24	9	
Grahamstown			
Hopetown			
Idutywa			
Jansenville	21	7	
Joubertina			
Kimberley	22	9	
(Airport)			
Knysna			
Kokstad	19	2	
Kuruman	22	4	

KAAP - CAPE	Max	Min	RRR
Ladismith			
Lake Mentz			
Maclear			
Mafeking	21	8	
Malmesbury			
Matatiele			
Matroosberg	20	7	
Grootfontein			
(Middelburg)	20	2	
Mosselbaai	20	14	
Mount Frere			
Okiep	24	13	
Oudtshoorn	24	2	
Petrusville			
Piketberg			
Pofadder	22	11	
Port Alfred			
Port Elizabeth	19	9	
Port Nolloth	24	10	
Port St. Johns	20	14	
Prieska	23	1	
Prince Albert			
Queenstown	22	4	
Rietfontein			
Riversdale	26	6	
Robertson	26	6	
Sheeprun	20	2	
(near Maclear)			
Somerset-Oos	21	8	
Steynsburg			
Strydenburg			
Sutherland	18	-2	
Swellendam			
Tarkastad			
Touwsrivier			
Twee Riviere	26	9	
(Gemsbokpark)			
Umtata	23	9	
Uniondale			
Upington	25	7	
Vanwyksvlei	23	2	
Victoria-Wes			
Vredendal	31	8	
Vryburg	23	6	
Williston			
Willowmore	21	3	
Willowpark			
(near Dordrecht)	18	8	

NATAL	Max	Min	RRR
Cape St. Lucia	22	14	
Dundee			
Durban	22	10	
(Louis Botha)			
Estcourt	19	5	
Harding			
Himeville			
Mkuze			
Hluhluwe			
Newcastle	20	7	
Cedara			
(Pietermaritzburg)	19	6	
Port Shepstone	20	12	
Richmond			
Seven Oaks			
Vryheid			
Waterford			
(near Underberg)	17	-1	
TRANSVAAL			
Barberton			
Belfast			
Bethal	12	2	
Bospoort	19	5	
Carolina	15	2	
Chester			
(near Gravelotte)			
Crecy			
Groendraai	23	4	
(naby Vaalwater)			
Jan Kempdorp			
Jan Smuts	17	5	
Joubert Park (Jhb)	17	7	
Kroondal	21	4	
Levubu	22	10	
Leeudoringstad			
Lichtenburg			
Letaba			
Loskopdam			
Lydenburg			
Marnitz	22	10	
Mara	21	7	
Marble Hall			
Messina	23	12	
Middelburg			
Nelspruit	22	6	
Phalaborwa	23	10	
Pietersburg	19	6	
Piet Retief	18	5	

TRANSVAAL	Max	Min	RRR
Pongola			
Potchefstroom	21	6	
Potgietersrus	22	9	
Pretoria W.B.	19	9	
Pretoriuskop			
Punda Milia			
Sandpan (NW. Tvl.)	24	10	
Satara			
Sekhukhune			
Shingwidzi			
Skukuza	25	7	
Standerton	18	0	
Thabazimbi			
Tomburke			
Tzaneen			
Vereeniging			
Volksrust			
Warmbad	22	5	
Witbank			
Zeerust			
O.V.S. - O.F.S.			
Balkfontein			
(naby Bothaville)			
Bethlehem	17	0	
Bloemfontein	19	0	
(J.B.M. Hertzog)			
Bultfontein			
Fauresmith	19	-1	
Ficksburg			
Frankfort	18	2	
Harrismith			
Hoopstad	22	2	
Kroonstad	20	4	
Lindley			
Modderpoort			
Petrusburg			
Philippolis			
Reddersburg			
Reitz			
Vrede			
Warden			
Welkom	20	7	
Wepener	19	6	
Winburg			
Zastron			

S.W.A.	Max	Min	RRR
Aroab			
Bethanie			
Dordabis			
Gobabeb	25	9	
Gobabis	26	11	
Grootfontein	28	8	
Cape Fria			
Karasburg			
Kalkfeld			
Karibib			
Keetmanshoop	26	13	
Kub			
Luderitz	13	9	
Mariental	27	12	
Ohopoho			
Okahandja			
Okaukueye			
Ondangua			
Otavi			
Otjiwarongo			
Outjo	29	5	
Ulis			
J.G. Strydom L.H.	26	8	
Rehoboth			
Runtu	33	13	2·5
Steinhausen			
Tsumeb	31	12	
Walvisbaai	17	12	
Windhoek W.K.			
BASUTOLAND			
Maseru	18	3	
BETSJOEANALAND/BECHUANALAND			
Francistown	18	10	
Gaberones	23	8	
Ghanzi	23	9	
Lobatsi			
Mahalapye	22	11	
Maun	25	14	
Shakawe	30	15	0·6
Tsabong	26	6	0·5
Tsane	22	8	
SWAZILAND			
Emlembe			
Manzini			
Stegi			

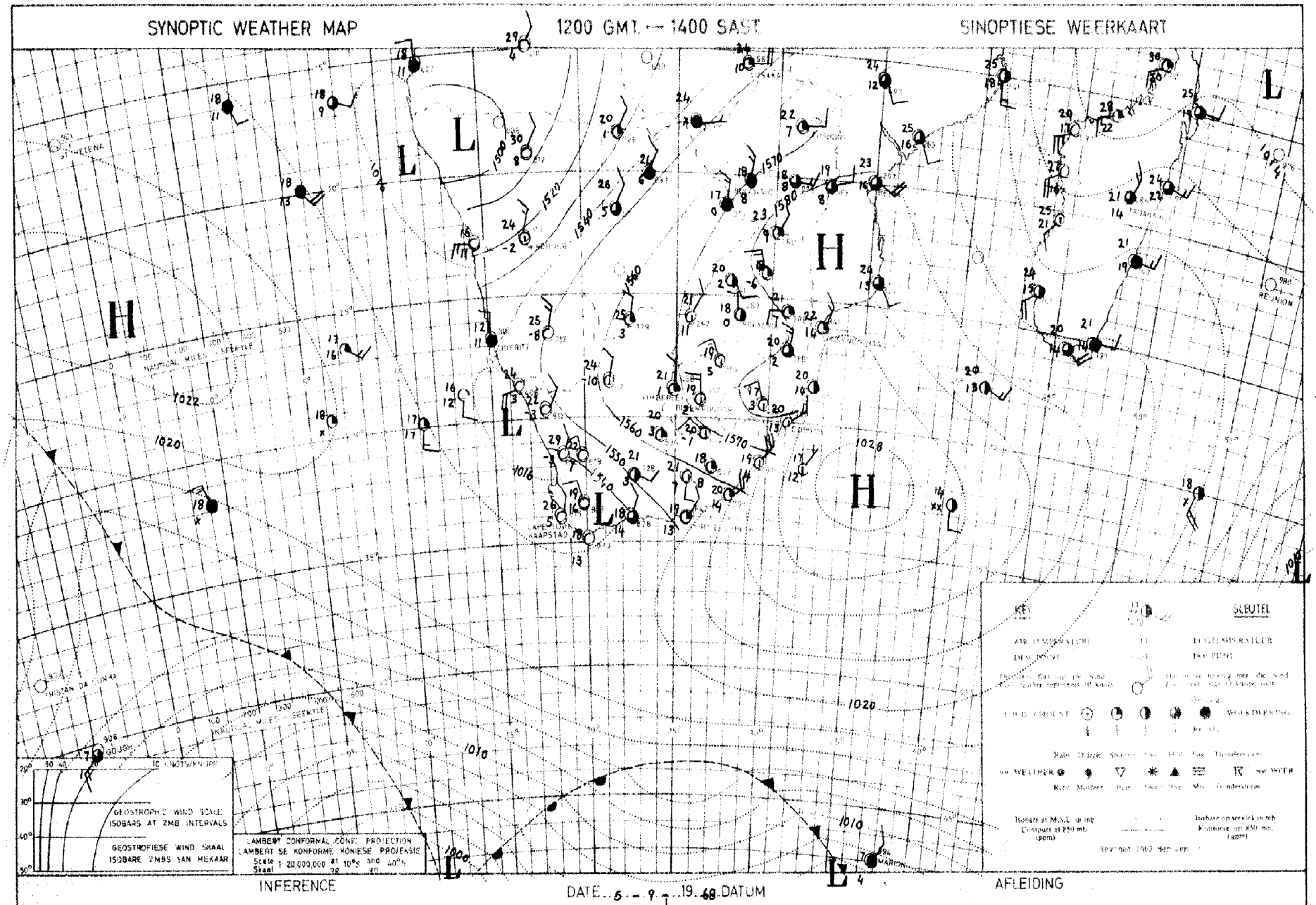

The coastal low on the west coast will cause fog patches there. With moist air in circulation it will be partly cloudy over northern and eastern Transvaal but fine weather will prevail over the rest of the country.

Die kuslaag langs die weskus sal miswolke daar veroorsaak. Met vogtige lug in sirkulasie sal dit gedeeltelik bewolk wees oor Noord- en Oos-Transvaal maar hoofsaaklik mooiweer oor die res van die land.

DAAGLIKSE WEERBULLETIN

Maksimum en Minimum Temperatuur (°C) en Reënval (RRR) in mm vir die 24 uur geëindig om 0800 SAST op

WEERBURO / WEATHER BUREAU
DEPT. VAN VERVOER / DEPT. OF TRANSPORT

7 - 9 - 1968

DAILY WEATHER BULLETIN

Maximum and Minimum Temperatures (°C) and rainfall (RRR) in mm for the 24 hours ended at 0800 SAST on

CAPE - KAAP	Max	Min	RRR
Aberdeen			
Addo			
Alexander Bay	19	11	
Aliwal North	23	11	0·5
Bashee	23	16	
Beaufort-Wes	26	10	
(Lughawe)			
Boegoebergdam			
Boetsap			
Brakkekuil			
(naby Heidelberg)			
Brandvlei			
Cala			
Caledon			
Calitzdorp			
Calvinia	26	6	
Cape Agulhas	18	12	
Cape Columbine	17	10	0·2
Cape Point	15	10	0·6
Cape St. Francis	28	16	
Cape Town	18	6	
(D.F. Malan)			
Cape Town			
(Roeland Str.)			
Carnarvon			
Ceres			
Citrusdal			
Colesberg			
Cradock			
De Aar	24	12	1·0
Douglas			
East London	28	14	
(Airport)			
Eensaamheid			
(naby Herold)			
Elsenburg			
Fraserburg	25	6	
Garies			
George			
Graaff-Reinet	26	11	0·3
Grahamstown			
Hopetown			
Idutywa			
Jansenville	29	11	
Joubertina			
Kimberley	25	13	
(Airport)			
Knysna			
Kokstad	23	5	
Kuruman	24	8	

KAAP - CAPE	Max	Min	RRR
Ladismith			
Lake Mentz			
Maclear			
Mafeking	24	8	
Malmesbury			
Matatiele			
Matroosberg	23	4	
Grootfontein	23	10	4·7
(Middelburg)			
Mosselbaai	18	11	0·1
Mount Frere			
Okiep	24	7	
Oudtshoorn	24	10	
Petrusville			
Piketberg			
Pofadder	27	7	
Port Alfred			
Port Elizabeth	29	14	
Port Nolloth	16	10	
Port St. Johns	24	17	
Prieska	27	12	
Prince Albert			
Queenstown	25	6	
Rietfontein			
Riversdale			
Robertson	25	10	0·4
Sheeprun	23	13	
(near Maclear)			
Somerset-Oos	27	10	0·1
Steynsburg			
Strydenburg			
Sutherland	21	4	
Swellendam			
Tarkastad			2·5
Touwsrivier			
Twee Riviere	29	10	
(Gemsbokpark)			
Umtata	27	12	
Uniondale			
Upington	28	9	
Vanwyksvlei	27	9	
Victoria-Wes			
Vredendal	22	11	
Vryburg	24	6	
Williston			
Willowmore			
Willowpark			
(near Dordrecht)			

NATAL	Max	Min	RRR
Cape St. Lucia	22	16	
Dundee			
Durban	24	13	
(Louis Botha)			
Estcourt	23	8	
Harding			
Himeville			
Mkuze			
Hluhluwe			
Newcastle	24	8	
Cedara	23	8	
(Pietermaritzburg)			
Port Shepstone	20	16	
Richmond			
Seven Oaks			
Vryheid			
Waterford	21	4	
(near Underberg)			
TRANSVAAL			
Barberton			
Belfast			
Bethal	20	5	
Bospoort	23	7	
Carolina			
Chester			
(near Gravelotte)			
Crecy			
Groendraai	25	3	
(naby Vaalwater)			
Jan Kempdorp			
Jan Smuts	18	8	
Joubert Park (Jhb)	18	9	
Kroondal	23	5	
Levubu	23	11	
Leeudoringstad			
Lichtenburg			
Letaba			
Loskopdam			
Lydenburg			
Mara	23	6	
Marble Hall			
Messina	25	6	
Middelburg			
Nelspruit	25	6	
Phalaborwa	25	12	
Pietersburg	21	7	
Piet Retief	23	7	

TRANSVAAL	Max	Min	RRR
Pongola			
Potchefstroom	22	7	
Potgietersrus	23	8	
Pretoria W.B.	21	8	
Pretoriuskop			
Punda Milia			
Sandpan (NW. Tvl.)	24	5	
Satara			
Sekhukhune			
Shingwidzi			
Skukuza			
Standerton	21	5	
Thabazimbi			
Tomburke			
Tzaneen			
Vereeniging			
Volksrust			
Warmbad	24	6	
Witbank			
Zeerust			
O.V.S. - O.F.S.			
Balkfontein			
(naby Bothaville)			
Bethlehem	19	1	
Bloemfontein	22	5	
(J.B.M. Hertzog)			
Bultfontein			
Fauresmith	22	9	
Ficksburg			
Frankfort	20	1	
Harrismith			
Hoopstad	24	8	
Kroonstad	23	5	
Lindley			
Modderpoort			
Petrusburg			
Philippolis			
Reddersburg			
Reitz			
Vrede			
Warden			
Welkom	22	9	
Wepener			
Winburg			
Zastron			

S.W.A.	Max	Min	RRR
Aroab			
Bethanie			
Dordabis			
Gobabeb	24	6	
Gobabis	28	15	
Grootfontein	29	13	
Karasburg			
Kalkfeld			
Karibib			
Keetmanshoop	30	9	
Kub			
Luderitz	15	11	
Mariental	30	10	
Ohopoho			
Okahandja			
Okaukueye			
Ondangua			
Otavi			
Otjiwarongo			
Outjo	30	7	
Uis	30	7	
Rehoboth			
Runtu	31	13	
Steinhausen			
Tsumeb	31	12	
Walvisbaai	22	10	
Windhoek W.K.			
J.G. Strydom LH	26	6	
BASUTOLAND			
Maseru	20	5	
BETSJOEANALAND/BECHUANALAND			
Francistown	24	6	
Gaberones	25	8	
Ghanzi	28	14	
Lobatsi			
Mahalapye	23	9	
Maun	29	12	
Shakawe	30	14	
Tsabong	27	12	
Tsane	27	14	
SWAZILAND			
Embabe			
Manzini			
Stegi			

SYNOPTIC WEATHER MAP 1200 GMT. — 1400 SAST SINOPTIESE WEERKAART

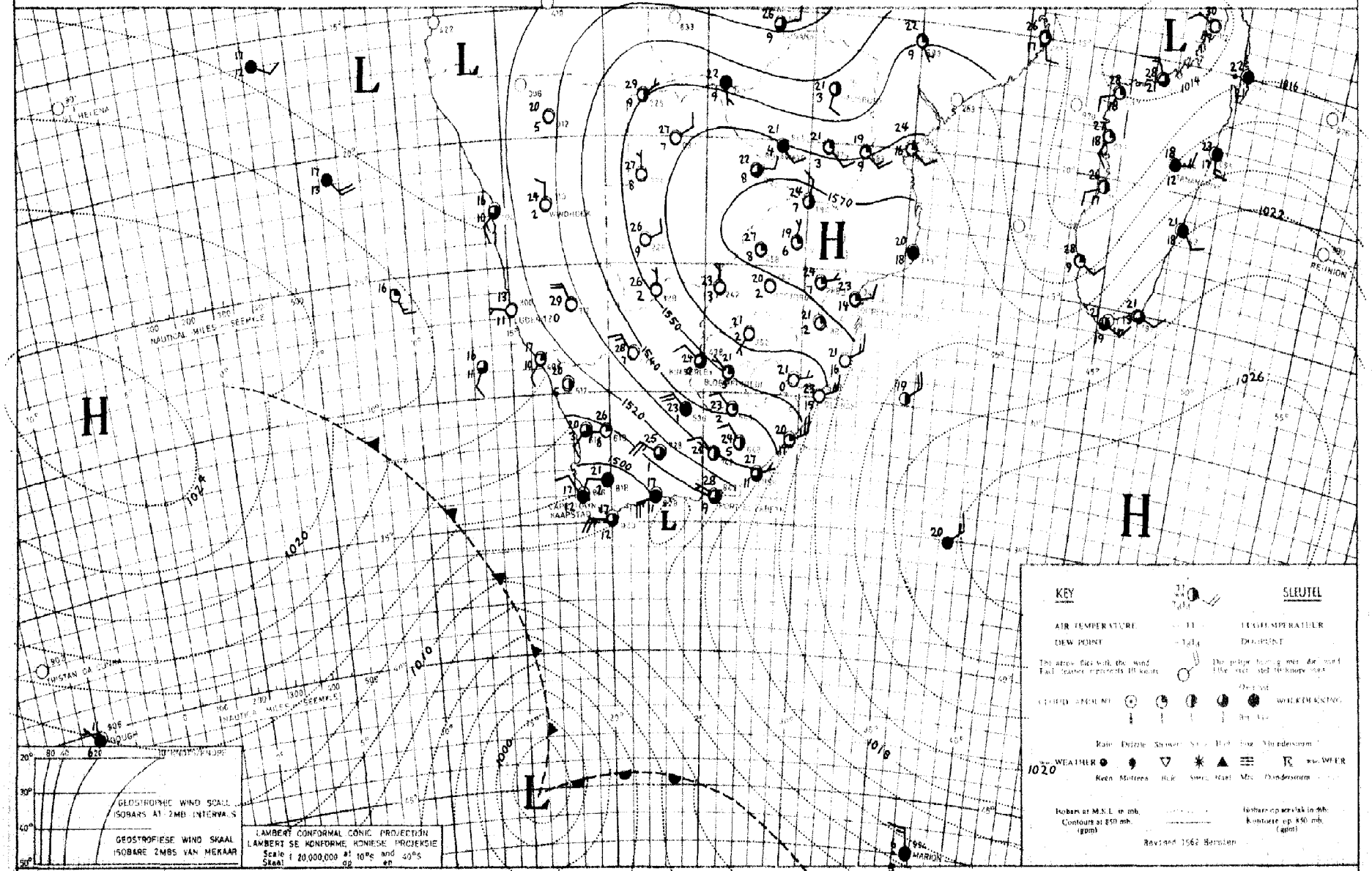

INFERENCE DATE 6 - 9 - 19.68 DATUM AFLEIDING

The cold front west of the Cape will move eastwards and cause cloudy, cooler conditions with showers over the south-western Cape and the south coast. Elsewhere it will be fair and mild to warm.

Die kouefront wes van die Kaap sal ooswaarts beweeg en kouer bewolkte toestande met buie oor Suidwes-Kaapland en die suidkus veroorsaak. Elders sal dit redelik mooiweer en matig tot warm wees.

DAAGLIKSE WEERBULLETIN

Maksimum en Minimum Temperatuur (°C) en Reënval (RRR) in mm vir die 24 uur geëindig om 0800 SAST op

WEERBURO / WEATHER BUREAU
DEPT. VAN VERVOER / DEPT. OF TRANSPORT

8 - 9 - 1968

DAILY WEATHER BULLETIN

Maximum and Minimum Temperatures (°C) and rainfall (RRR) in mm for the 24 hours ended at 0800 SAST on

CAPE - KAAP	Max	Min	RRR
Aberdeen			
Addo			
Alexander Bay	19	8	
Aliwal North	12	4	10·3
Bashee	18	13	6·0
Beaufort-Wes	20	10	
(Lughawe)			
Boegoebergdam			
Boetsap			
Brakkekuil			
(naby Heidelberg)			
Brandvlei			
Cala			
Caledon			
Calitzdorp			
Calvinia	17	3	
Cape Agulhas	17	10	
Cape Columbine	16	8	
Cape Point	13	11	
Cape St. Francis	21	3	
Cape Town			
(D.F. Malan)	16	5	
Cape Town			
(Roeland Str.)			
Carnarvon			
Ceres			
Citrusdal			
Colesberg			
Cradock			
Döhne	13	7	2·5
De Aar	23	3	
Douglas			
East London	19	13	
(Airport)			
Eensaamheid			
(naby Herold)			
Elsenburg			
Fraserburg	19	2	
Garies			
George			
Graaff-Reinet	19	9	
Grahamstown			
Hopetown			
Idutywa			
Jansenville	20	1	
Joubertina			
Kimberley	27	8	
(Airport)			
Knysna			
Kokstad	17	8	13·0
Kuruman	26	5	

KAAP - CAPE	Max	Min	RRR
Ladismith			
Lake Mentz			
Maclear			
Mafeking	26	9	
Malmesbury			
Matatiele			
Matroosberg			
Grootfontein			
(Middelburg)	20	4	
Mosselbaai	16	12	
Mount Frere			
Okiep	20	6	
Oudtshoorn	17	10	
Petrusville			
Piketberg			
Pofadder	22	6	
Port Alfred			
Port Elizabeth	17	11	
Port Nolloth	18	7	
Port St. Johns	19	14	14·0
Prieska	26	6	
Prince Albert			
Queenstown	19	9	1·0
Rietfontein			
Riversdale	23	10	
Robertson	19	11	
Sheeprun	16	9	1·0
(near Maclear)			
Somerset-Oos	15	7	0·1
Steynsburg			
Strydenburg			
Sutherland	15	-6	
Swellendam			
Tarkastad			
Touwsrivier			
Twee Riviere	28	3	
(Gemsbokpark)			
Umtata	19	10	2·8
Uniondale			
Upington	24	5	
Vanwyksvlei	24	2	
Victoria-Wes			
Vredendal	18	3	1·1
Vryburg	27	5	
Williston			
Willowmore			
Willowpark			
(near Dordrecht)			

NATAL	Max	Min	RRR
Cape St. Lucia	24	16	
Dundee			
Durban	23	15	12·6
(Louis Botha)			
Estcourt	24	7	2·6
Harding			
Himeville			
Mkuze			
Hluhluwe			
Newcastle	26	10	0·2
Cedara			
(Pietermaritzburg)	23	9	4·5
Port Shepstone	21	15	7·5
Richmond			
Seven Oaks			
Vryheid			
Waterford			
(near Underberg)	20	7	5·2
TRANSVAAL			
Barberton			
Belfast			
Bethal	23	10	
Bospoort	25	6	
Carolina	22	8	
Chester			
(near Gravelotte)			
Crecy			
Groendraai	28	5	
(naby Vaalwater)			
Jan Kempdorp			
Jan Smuts	21	12	
Joubert Park (Jhb)	21	13	
Kroondal	25	8	
Levubu	27	14	
Leeudoringstad			
Lichtenburg			
Letaba			
Loskopdam			
Lydenburg	23	7	
Marnitz			
Mara	27	8	
Marble Hall			
Messina	25	9	
Middelburg			
Nelspruit	29	7	
Phalaborwa	29	16	
Pietersburg	26	8	
Piet Retief	26	9	

TRANSVAAL	Max	Min	RRR
Pongola			
Potchefstroom	26	9	
Potgietersrus	27	11	
Pretoria W.B.	24	9	
Pretoriuskop			
Punda Milia			
Sandpan (NW. Tvl.)	27	8	
Satara			
Sekhukhune			
Shingwidzi			
Skukuza			
Standerton	24	14	
Thabazimbi			
Tomburke			
Tzaneen			
Vereeniging			
Volksrust			
Warmbad	27	11	
Witbank			
Zeerust			
O.V.S. - O.F.S.			
Balkfontein			
(naby Bothaville)			
Bethlehem	23	7	
Bloemfontein	24	2	0·1
(J.B.M. Hertzog)			
Bultfontein			
Fauresmith	23	1	
Ficksburg			
Frankfort	24	7	
Harrismith			
Hoopstad	27	4	
Kroonstad	26	11	
Lindley			
Modderpoort			
Petrusburg			
Philippolis			
Reddersburg			
Reitz			
Vrede			
Warden			
Welkom			
Wepener	19	4	5·2
Winburg			
Zastron			

S.W.A.	Max	Min	RRR
Aroab			
Bethanie			
Dordabis			
Gobabeb	28	7	
Gobabis	30	7	
Grootfontein	30	14	
Cape Fria			
Karasburg			
Kalkfeld			
Karibib			
Keetmanshoop	25	8	
Kub			
Luderitz	18	11	
Mariental	32	5	
Ohopoho			
Okahandja			
Okaukueye			
Ondangua			
Otavi			
Otjiwarongo			
Outjo	32	10	
Ujis			
J.G. Strydom L.H.	28	10	
Rehoboth			
Runtu			
Steinhausen			
Tsumeb	32	13	
Walvisbaai	16	10	
Windhoek W.K.			
BASUTOLAND			
Maseru	23	8	1·5
BETSJOEANALAND/BECHUANALAND			
Francistown	28	10	
Gaberones	27	10	
Ghanzi	31	13	
Lobatsi			
Mahalapye	28	11	
Maun	31	14	
Shakawe	32	11	
Tsabong	30	13	
Tsane	31	12	
SWAZILAND			
Emlembe			
Manzini			
Stegi			

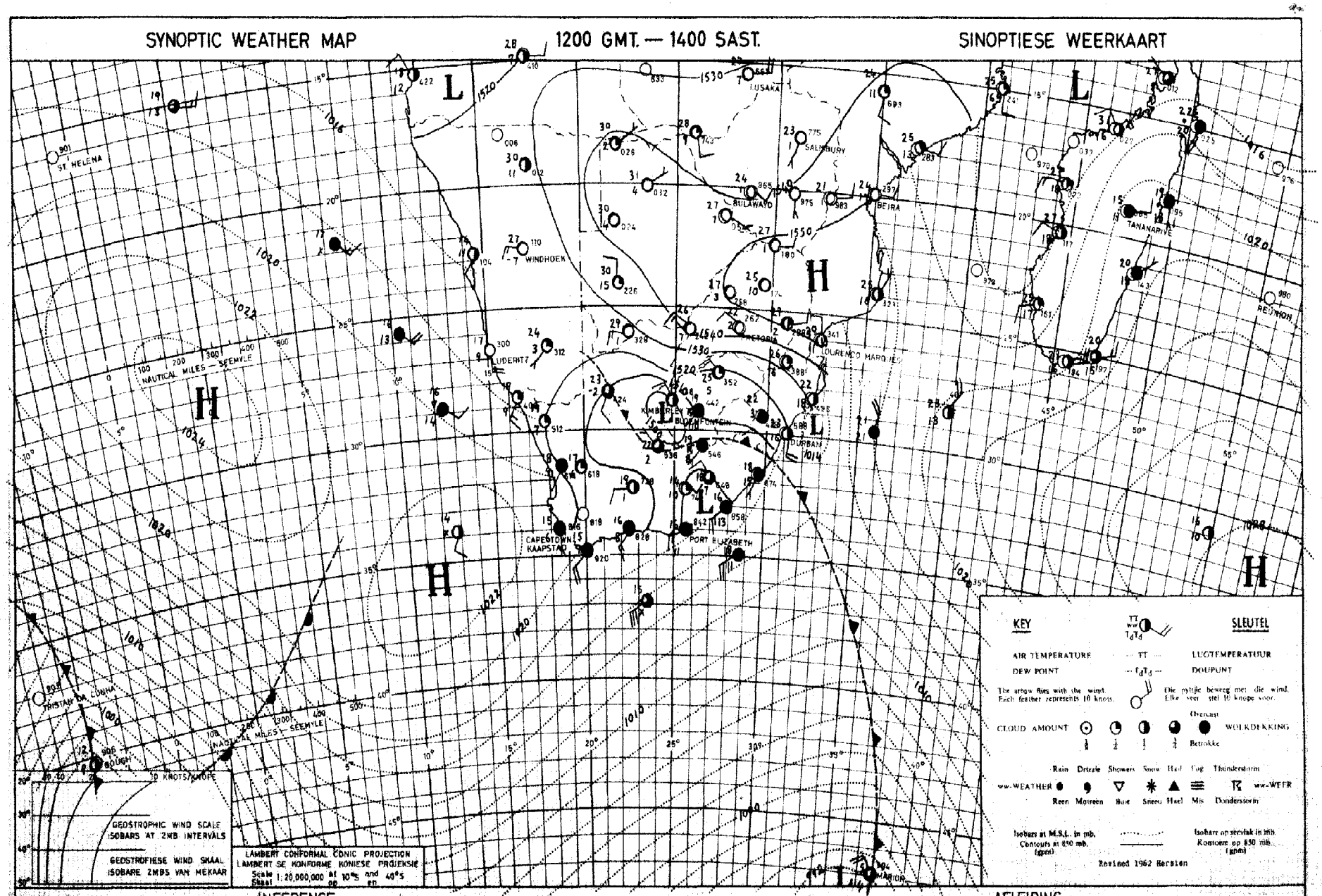

The trough over the interior will cause partly cloudy weather with thundershowers over the central interior. The cold front off the east coast will cause cloudy, colder weather with light rain along the eastern coastal areas.

Die trog oor die binneland sal gedeeltelik bewolkte weer met donderbuie oor die sentrale binneland veroorsaak. Die koue front langs die ooskus sal bewolkte koue weer met reën langs die oostelike kusstreke veroorsaak.

DAAGLIKSE WEERBULLETIN

Maksimum en Minimum Temperatuur (°C) en Reënval (RRR)
in mm vir die 24 uur geëindig om 0800 SAST op

WEERBURO / WEATHER BUREAU
DEPT. VAN VERVOER / DEPT. OF TRANSPORT

..9..-..9..-..1968..

DAILY WEATHER BULLETIN

Maximum and Minimum Temperatures (°C) and rainfall (RRR)
in mm for the 24 hours ended at 0800 SAST on

CAPE - KAAP	Max	Min	RRR
Aberdeen			
Addo			
Alexander Bay	15	7	
Aliwal North	21	4	
Bashee	19	14	
Beaufort-Wes	21	5	
(Lughawe)			
Boegoebergdam			
Boetsap			
Brakkekuil			
(naby Heidelberg)			
Brandvlei			
Cala			
Caledon			
Calitzdorp			
Calvinia	24	5	
Cape Agulhas	17	11	
Cape Columbine	16	10	
Cape Point	15	12	
Cape St. Francis	17	10	
Cape Town	18	5	
(D.F. Malan)			
Cape Town			
(Roeland Str.)			
Carnarvon			
Ceres			
Citrusdal			
Colesberg			
Cradock			
Dêhna	13	9	
De Aar	23	5	
Douglas			
East London	18	11	
(Airport)			
Eensaamheid			
(naby Herold)			
Elsenburg			
Fraserburg	21	4	
Garies			
George			
Graaff-Reinet	18	10	
Grahamstown			
Hopetown			
Idutywa			
Jansenville	19	5	
Joubertina			
Kimberley	24	8	
(Airport)			
Knysna			
Kokstad	15	4	
Kuruman	26	6	

KAAP - CAPE	Max	Min	RRR
Ladismith			
Lake Mentz			
Maclear			
Mafeking	29	10	
Malmesbury			
Matatiele			
Matroosberg	19	5	
Grootfontein			
(Middelburg)	18	0	
Mosselbaai	17	11	
Mount Frere			
Okiep	24	12	
Oudtshoorn	20	3	
Petrusville			
Piketberg			
Pofadder	23	11	
Port Alfred			
Port Elizabeth	17	7	
Port Nolloth	17	7	
Port St. Johns	18	16	0·8
Prieska	26	3	
Prince Albert			
Queenstown	20	6	
Rietfontein			
Riversdale	18	5	
Robertson	20	4	
Sheeprun	17	7	1·0
(near Maclear)			
Somerset-Oos	17	3	
Steynsburg			
Strydenburg			
Sutherland	19	-3	
Swellendam			
Tarkastad			
Touwsrivier			
Twee Riviere	27	5	
(Gemsbokpark)			
Umtata	15	11	
Uniondale			
Upington	25	5	
Vanwyksvlei	24	5	
Victoria-Wes			
Vredendal	24	5	
Vryburg	26	3	
Williston			
Willowmore	25	3	
Willowpark			
(near Dordrecht)	18	4	

NATAL	Max	Min	RRR
Cape St. Lucia	22	16	9·5
Dundee			
Durban	19	16	10·5
(Louis Botha)			
Estcourt	19	11	
Harding			
Himeville			5·0
Mkuze			
Hluhluwe			20·7
Newcastle	26	12	
Cedara			
(Pietermaritzburg)	16	10	
Port Shepstone	17	15	4·4
Richmond			
Seven Oaks			
Vryheid			
Waterford			
(near Underberg)	11	7	
Van Reenen			2·0
TRANSVAAL			
Barberton			
Belfast			
Bethal	27	9	
Bospoort	26	8	
Carolina	24	10	
Chester			
(near Gravelotte)			
Crecy			
Groendraai	31	8	
(naby Vaalwater)			
Jan Kempdorp			
Jan Smuts	25	7	
Joubert Park (Jhb)	25	8	
Kroondal	30	8	
Levubu	32	16	
Leeudoringstad			
Lichtenburg			
Letaba			
Loskopdam			
Lydenburg	26	14	
Marnitz	32	9	
Mara	32	15	
Marble Hall			
Messina	34	15	
Middelburg			
Nelspruit	29	17	
Phalaborwa	33	17	
Pietersburg	29	13	
Piet Retief	28	11	0·3

TRANSVAAL	Max	Min	RRR
Pongola			
Potchefstroom	26	7	
Potgietersrus	31	15	
Pretoria W.B.	27	11	
Pretoriuskop			
Punda Milia			
Sandpan (NW. Tvl.)	33	13	
Satara			
Sekhukhune			
Shingwidzi			
Skukuza	33	10	
Standerton	26	9	
Thabazimbi			
Tomburke			
Tzaneen			
Vereeniging			
Volksrust			
Warmbad	30	12	
Witbank			
Zeerust			
O.V.S. - O.F.S.			
Balkfontein			
(naby Bothaville)			
Bethlehem			
Bloemfontein	23	2	
(J.B.M. Hertzog)			
Bultfontein			
Fauresmith	23	2	
Ficksburg			
Frankfort	25	8	
Harrismith			
Hoopstad	26	4	
Kroonstad	25	7	
Lindley			
Modderpoort			
Petrusburg			
Philippolis			
Reddersburg			
Reitz			
Vrede			
Warden			
Welkom	26	8	
Wepener	22	1	
Winburg			
Zastron			

S.W.A.	Max	Min	RRR
Aroab			
Bethanie			
Dordabis			
Gobabeb	33	12	
Gobabis	31	6	
Grootfontein	31	12	
Cape Fria			
Karasburg			
Kalkfeld			
Karibib			
Keetmanshoop	28	12	
Kub			
Luderitz	18	9	
Mariental	29	9	
Ohopoho			
Okahandja			
Okaukueye			
Ondangua	34	7	
Otavi			
Otjiwarongo			
Outjo	33	9	
Uis	34	15	
J.G. Strydom L.H.	30	6	
Rehoboth			
Runtu	35	13	
Steinhausen			
Tsumeb	34	14	
Walvisbaai	15	10	
Windhoek W.K.			
BASUTOLAND			
Maseru	22	3	
BETSJOEANALAND/BECHUANALAND			
Francistown	33	12	
Gaberones	30	11	
Ghanzi	35	8	
Lobatsi			
Mahalapye	33	12	
Maun	34	18	
Shakawe	33	12	
Tsabong	28	3	
Tsane	31	6	
SWAZILAND			
Bulembe			
Manzini	26	15	
Stegi			

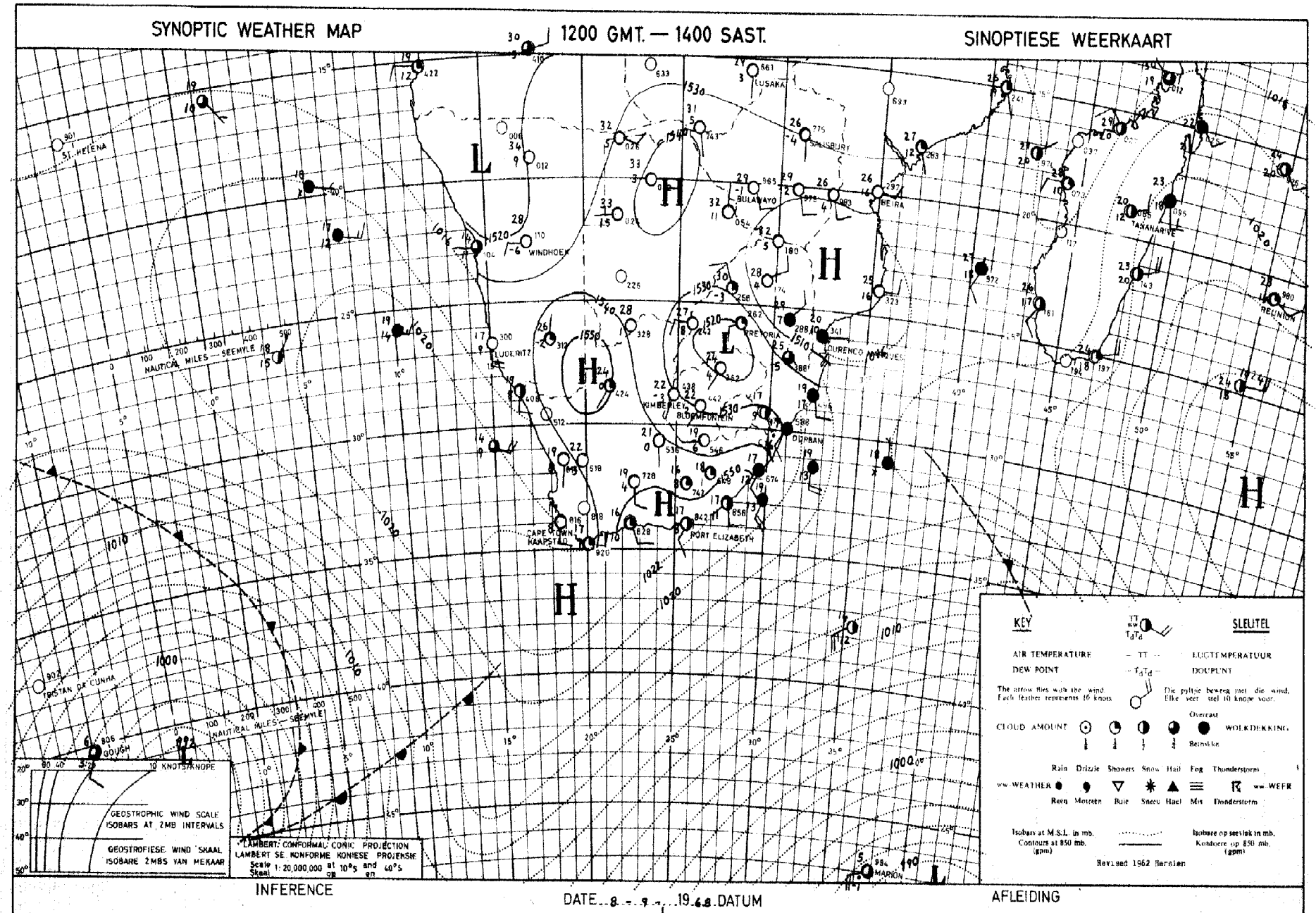

INFERENCE

DATE 8 - 9 - 1968 DATUM

AFLEIDING

The high south of the continent is advecting moist air over the eastern regions of the country causing cloudy and cool weather over Natal. These conditions will spread later also over the Transvaal lowveld.

Die hoog suid van die vasteland voer vogtige lug oor die oostelike dele van die land in en veroorsaak bewolkte, koel weer oor Natal. Hierdie toestande sal later ook oor die Transvaalse laeveld uitbrei.

DAAGLIKSE WEERBULLETIN

Maksimum en Minimum Temperatuur (°C) en Reënval (RRR) in mm vir die 24 uur geëindig om 0800 SAST op

WEERBURO / WEATHER BUREAU
DEPT. VAN VERVOER / DEPT. OF TRANSPORT

10-9-1968

DAILY WEATHER BULLETIN

Maximum and Minimum Temperatures (°C) and rainfall (RRR) in mm for the 24 hours ended at 0800 SAST on

CAPE - KAAP	Max	Min	RRR
Aberdeen			
Addo			
Alexander Bay	29	11	
Aliwal North	25	5	
Bashee	21	14	
Beaufort-Wes	28	14	
(Lughawe)			
Boegoebergdam			
Boetsap			
Brakkekuil			
(naby Heidelberg)			
Brandvlei			
Cala			
Caledon			
Calitzdorp			
Calvinia	28	8	
Cape Agulhas	19	12	
Cape Columbine	17	12	
Cape Point	20	11	
Cape St. Francis	19	14	
Cape Town	23	9	
(D.F. Malan)			
Cape Town			
(Roeland Str.)			
Carnarvon			
Ceres			
Citrusdal			
Colesberg			
Cradock			
Döhne	23	13	
De Aar	26	5	
Douglas			
East London	21	13	
(Airport)			
Eensaamheid			
(naby Herold)			
Elsenburg			
Fraserburg	26	5	
Garies			
George			
Graaff-Reinet	25	16	
Grahamstown			
Hopetown			
Idutywa			
Jansenville	26	8	
Joubertina			
Kimberley	27	11	
(Airport)			
Knysna			
Kokstad	22	5	
Kuruman	29	7	

KAAP - CAPE	Max	Min	RRR
Ladismith			
Lake Mentz			
Maclear			
Mafeking	28	13	
Malmesbury			
Matatiele			
Matroosberg	25	12	
Grootfontein			
(Middelburg)	25	5	
Mosselbaai	18	14	
Mount Frere			
Okiep	30	17	
Oudtshoorn	27	5	
Petrusville			
Piketberg			
Pofadder	28	15	
Port Alfred			
Port Elizabeth	21	9	
Port Nolloth	17	9	
Port St. Johns	23	16	
Prieska	28	4	
Prince Albert			
Queenstown	26	6	
Rietfontein			
Riversdale	29	7	
Robertson	29	6	
Sheeprun	24	5	
(near Maclear)			
Somerset-Oos	27	12	
Steynsburg			
Strydenburg			
Sutherland	23	3	
Swellendam			
Tarkastad			
Touwsrivier			
Twee Riviere	31	5	
(Gemsbokpark)			
Umtata	26	10	
Uniondale			
Upington	30	7	
Vanwyksvlei	28	6	
Victoria-Wes			
Vredendal	34	7	
Vryburg	28	8	
Williston			
Willowmore	25	6	
Willowpark			
(near Dordrecht)	22	13	

NATAL	Max	Min	RRR
Cape St. Lucia	22	18	
Dundee			
Durban	23	13	
(Louis Botha)			
Estcourt	22	7	
Harding			
Himeville			
Mkuze			
Hluhluwe			
Newcastle	25	10	
Cedara			
(Pietermaritzburg)	22	8	
Port Shepstone	20	15	
Richmond			
Seven Oaks			
Vryheid			
Waterford			
(near Underberg)	20	3	
TRANSVAAL			
Barberton			
Belfast			
Bethal	23	11	
Bospoort	27	9	
Carolina	13	7	
Chester			
(near Gravelotte)			
Crecy			
Groendraai	28	8	
(naby Vaalwater)			
Jan Kempdorp			
Jan Smuts	23	9	
Joubert Park (Jhb)	23	10	
Kroondal	27	8	
Levubu	25	16	
Leeudoringstad			
Lichtenburg			
Letaba			
Loskopdam			
Lydenburg	20	9	
Marnitz	27	14	
Mara	24	9	
Marble Hall			
Messina	28	18	
Middelburg			
Nelspruit	23	16	
Phalaborwa	33	15	
Pietersburg	24	11	
Piet Retief	18	12	

TRANSVAAL	Max	Min	RRR
Pongola			
Potchefstroom	27	10	
Potgietersrus	27	15	
Pretoria W.B.	25	13	
Pretoriuskop			
Punda Milia			
Sandpan (NW. Tvl.)	29	11	
Satara			
Sekhukhune			
Shingwidzi			
Skukuza	27	17	
Standerton	24	5	
Thabazimbi			
Tomburke			
Tzaneen			
Vereeniging			
Volksrust			
Warmbad	28	10	
Witbank			
Zeerust			
O.V.S. - O.F.S.			
Balkfontein			
(naby Bothaville)			
Bethlehem	23	6	
Bloemfontein	25	3	
(J.B.M. Hertzog)			
Bultfontein			
Fauresmith	25	3	
Ficksburg			
Frankfort	25	7	
Harrismith			
Hoopstad	28	4	
Kroonstad	26	8	
Lindley			
Modderpoort			
Petrusburg			
Philippolis			
Reddersburg			
Reitz			
Vrede			
Warden			
Welkom	26	11	
Wepener	24	4	
Winburg			
Zastron			

S.W.A.	Max	Min	RRR
Aroab			
Bethanie			
Dordabis			
Gobabeb	35	9	
Gobabis	32	8	
Grootfontein	32	10	
Cape Fria			
Karasburg			
Kalkfeld			
Karibib			
Keetmanshoop	31	15	
Kub			
Luderitz	16	10	
Mariental	32	10	
Ohopoho			
Okahandja			
Okaukueye			
Ondangua			
Otavi			
Otjiwarongo			
Outjo			
Uis	37	15	
J.G. Strydom L.H.	30	8	
Rehoboth			
Runtu	36	15	
Steinhausen			
Tsumeb	35	15	
Walvisbaai			
Windhoek W.K.			
BASUTOLAND			
Maseru	22	4	
BETSJOEANALAND/BECHUANALAND			
Francistown	29	15	
Gaberones	29	13	
Ghanzi	34	10	
Lobatsi			
Mahalapye	31	8	
Maun	35	16	
Shakawe	35	11	
Tsabong	31	8	
Tsane			
SWAZILAND			
Bulembe			
Manzini	19	14	
Stegi			8·0

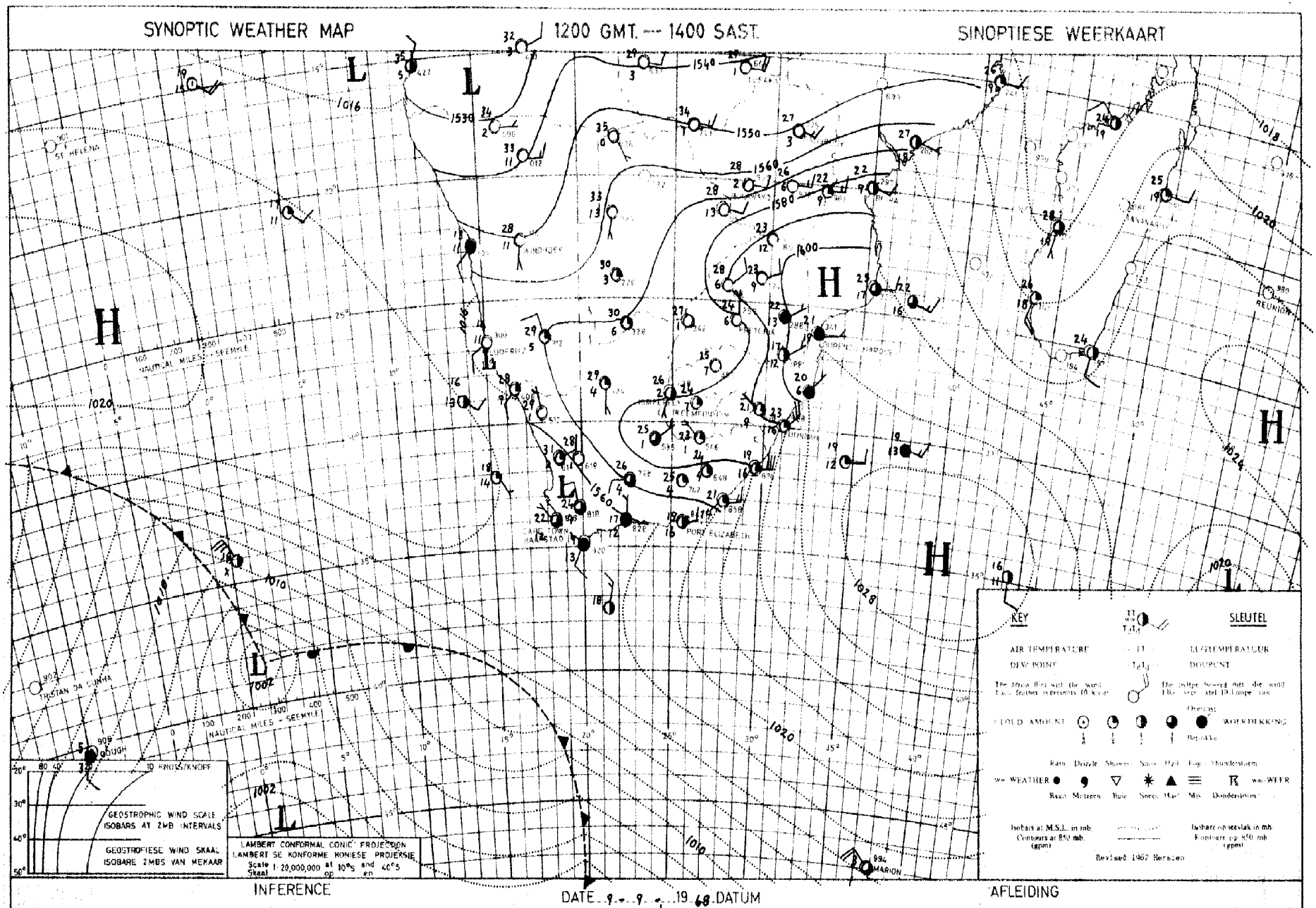

Fairly moist air flows over the interior but the circulation is anticyclonic so that only partly cloudy weather will prevail. The cold front approaching from the west will cause cloudy weather with light rain later along the Cape South-west coast.

Betreklik vogtige lug sirkuleer oor die binneland maar die sirkulasie is antisiklonaal sodat slegs gedeeltelik bewolkte weer sal voorkom. Die koufront wat van die weste nader, sal bewolkte weer met ligte reën later langs die Kaapse suidwes-kus veroorsaak.

DAAGLIKSE WEERBULLETIN

Maksimum en Minimum Temperatuur (°C) en Reënval (RRR) in mm vir die 24 uur geëindig om 0800 SAST op

WEERBURO / WEATHER BUREAU
DEPT. VAN VERVOER / DEPT. OF TRANSPORT

11 - 9 - 1968

DAILY WEATHER BULLETIN

Maximum and Minimum Temperatures (°C) and rainfall (RRR) in mm for the 24 hours ended at 0800 SAST on

CAPE - KAAP	Max	Min	RRR
Aberdeen			
Addo			
Alexander Bay	17	10	
Aliwal North	27	7	
Bashee	25	14	
Beaufort-Wes	33	11	
(Lughawe)			
Boegoebergdam			
Boetsap			
Brakkekuil			
(naby Heidelberg)			
Brandvlei			
Cala			
Caledon			
Calitzdorp			
Calvinia	30	4	
Cape Agulhas	18	13	0·4
Cape Columbine	17	13	0·5
Cape Point	16	11	5·0
Cape St. Francis	18	15	
Cape Town			
(D.F. Malan)	18	11	9·4
Cape Town			
(Roeland Str.)			
Carnarvon			
Ceres			
Citrusdal			
Colesberg			
Cradock			
Döhna	30	7	
De Aar	29	12	
Douglas			
East London	34	13	
(Airport)			
Bensaamheid			
(naby Herold)			
Elsenburg			
Fraserburg	30	4	
Garies			
George			
Graaff-Reinet	32	11	
Grahamstown			
Hopetown			
Idutywa			
Jansenville	35	9	
Joubertina			
Kimberley	29	15	
(Airport)			
Knysna			
Kokstad	27	9	
Kuruman	28	7	

KAAP - CAPE	Max	Min	RRR
Ladismith			
Lake Mentz			
Maclear			
Mafeking	28	10	
Malmesbury			
Matatiele			
Matroosberg	27	4	
Grootfontein			
(Middelburg)	29	14	
Mosselbaai	19	13	
Mount Frere			
Okiep	30	6	
Oudtshoorn	32	10	
Petrusville			
Piketberg			
Pofadder	32	13	
Port Alfred			
Port Elizabeth	30	14	
Port Nolloth	15	8	
Port St. Johns	27	15	
Prieska	32	12	
Prince Albert			
Queenstown	30	21	
Rietfontein			
Riversdale	21	8	
Robertson	26	12	
Sheeprun	29	13	
(near Maclear)			
Somerset-Oos	32	8	
Steynsburg			
Strydenburg			
Sutherland	26	3	
Swellendam			
Tarkastad			
Touwsrivier			
Twee Riviere	34	10	
(Gemsbokpark)			
Umtata	32	11	
Uniondale			
Upington	33	10	
Vanwyksvlei	32	10	
Victoria-Wes			
Vredendal	21	7	
Vryburg	29	7	
Williston			
Willowmore	32	9	
Willowpark			
(near Dordrecht)	26	18	

NATAL	Max	Min	RRR
Cape St. Lucia	24	17	
Dundee			
Durban	26	14	
(Louis Botha)			
Estcourt	27	9	
Harding			
Himeville			
Mkuze			
Hluhluwe			
Newcastle	29	15	
Cedara			
(Pietermaritzburg)	27	10	
Port Shepstone	21	17	
Richmond			
Seven Oaks			
Vryheid			
Waterford			
(near Underberg)		7	
TRANSVAAL			
Barberton			
Belfast			
Bethal	25	4	
Bospoort	27	5	
Carolina	23	8	
Chester			
(near Gravelotte)			
Crecy			
Groendraai	29	7	
(naby Vaalwater)			
Jan Kempdorp			
Jan Smuts	23	15	
Joubert Park (Jhb)	23	12	
Kroondal	27	8	
Levubu	25	13	
Leeudoringstad			
Lichtenburg			
Letaba			
Loskopdam			
Lydenburg	24	9	
Marnitz	27	12	
Mara	25	7	
Marble Hall			
Messina	28	12	
Middelburg			
Nelspruit	27	11	
Phalaborwa	27	15	
Pietersburg	24	9	
Piet Retief	27	13	

TRANSVAAL	Max	Min	RRR
Pongola			
Potchefstroom	28	8	
Potgietersrus	27	12	
Pretoria W.B.	26	11	
Pretoriuskop			
Punda Milia			
Sandpan (NW. Tvl.)	29	9	
Satara			
Sekhukhune			
Shingwidzi			
Skukuza	29	11	
Standerton	26	6	
Thabazimbi			
Tomburke			
Tzaneen			
Vereeniging			
Volksrust			
Warmbad	28	10	
Witbank			
Zeerust			
O.V.S. - O.F.S.			
Balkfontein			
(naby Bothaville)			
Bethlehem	24	4	
Bloemfontein	27	3	
(J.B.M. Hertzog)			
Bultfontein			
Fauresmith	28	5	
Ficksburg			
Frankfort	26	5	
Harrismith			
Hoopstad	29	6	
Kroonstad	27	5	
Lindley			
Modderpoort			
Petrusburg			
Philippolis			
Reddersburg			
Reitz			
Vrede			
Warden			
Welkom	27	9	
Wepener	25	7	
Winburg			
Zastron			

S.W.A.	Max	Min	RRR
Aroab			
Bethanie			
Dordabis			
Gobabeb	35	15	
Gobabis	31	10	
Grootfontein	33	9	
Cape Frio			
Karasburg			
Kalkfeld			
Karibib			
Keetmanshoop	34	16	
Kub			
Luderitz	17	11	
Mariental	34	11	
Ohopoho			
Okahandja			
Okaukueye			
Ondangua	35	15	
Otavi			
Otjiwarongo			
Outjo	35	12	
Uis	37	16	
J.G. Strydom L.H.	30	10	
Rehoboth			
Runtu	35	12	
Steinhausen			
Tsumeb	34	12	
Walvisbaai	15	11	
Windhoek W.K.			
BASUTOLAND			
Maseru	24	6	
BETSJOEANALAND/BECHUANALAND			
Francistown	29	12	
Gaberones	29	10	
Ghanzi	34	11	
Lobatsi			
Mahalapye	28	11	
Maun	33	15	
Shakawe	33	12	
Tsabong	32	8	
Tsane	31	10	
SWAZILAND			
Bulembe			
Manzini	27	14	
Stegi			

SYNOPTIC WEATHER MAP 1200 GMT. — 1400 SAST. SINOPTIESE WEERKAART

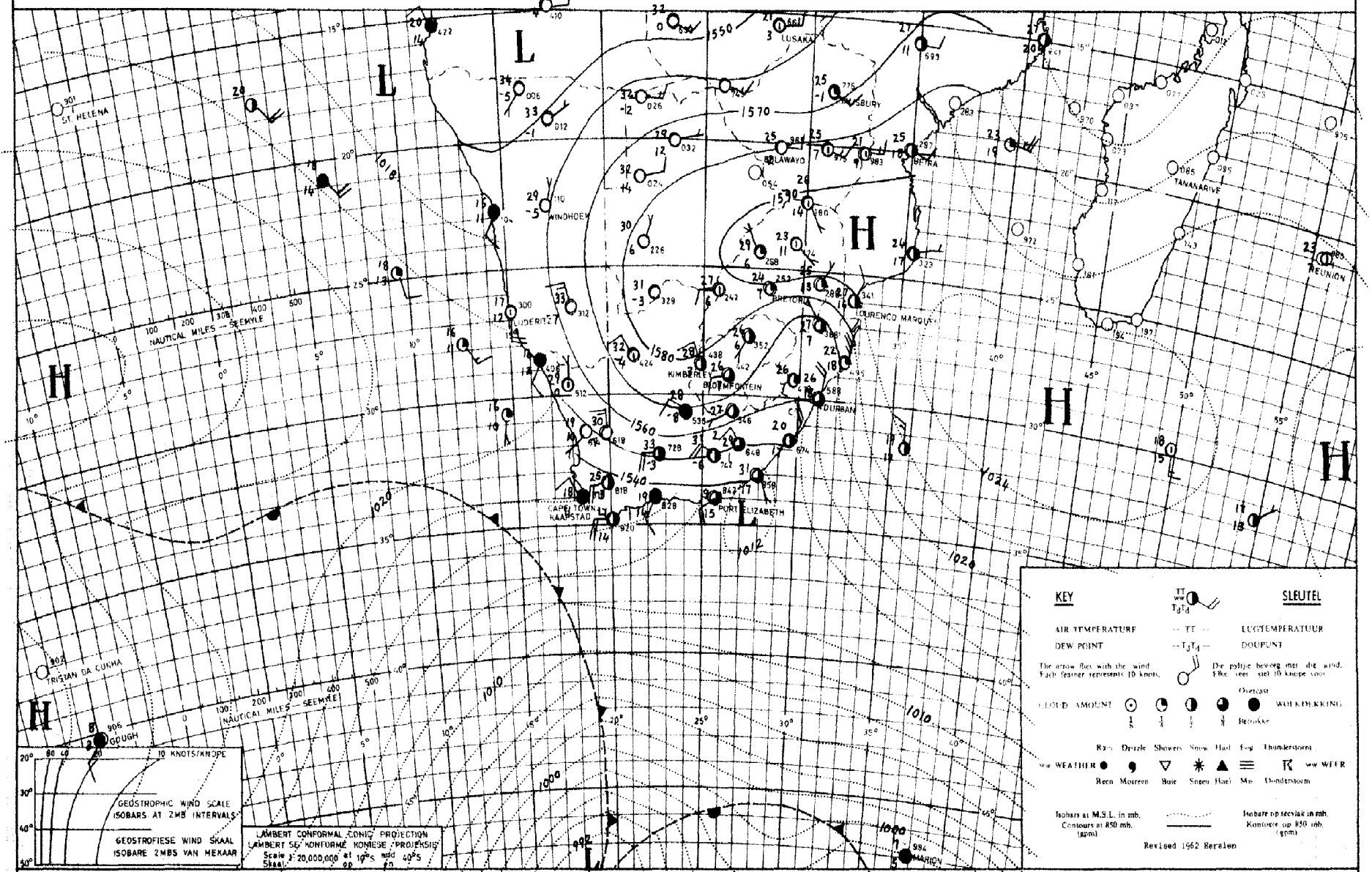

INFERENCE DATE 10 - 9 19 68 DATUM AFLEIDING

The cold front to the west of Cape Town will cause showers over the South-western Cape while the coastal low near East London, which is moving northwards, will cause partly cloudy weather along the east coast.

Die kouefront wes van [illegible] Suidwes-Kaap-land veroorsaak terwyl [illegible] van Oos-London, wat noordwaart [illegible] weer langs die ooskus sal [illegible]

DAAGLIKSE WEERBULLETIN

Maksimum en Minimum Temperatuur (°C) en Reënval (RRR) in mm vir die 24 uur geëindig om 0800 SAST op

WEERBURO / WEATHER BUREAU
DEPT. VAN VERVOER / DEPT. OF TRANSPORT
12 - 9 - 1968

DAILY WEATHER BULLETIN

Maximum and Minimum Temperatures (°C) and rainfall (RRR) in mm for the 24 hours ended at 0800 SAST on

CAPE - KAAP	Max	Min	RRR
Aberdeen			
Addo			
Alexander Bay	19	10	
Aliwal North	29	10	
Bashee	20	14	
Beaufort-Wes	21	7	
(Lughawe)			
Boegoebergdam			
Boetsap			
Brakkekuil			
(naby Heidelberg)			
Brandvlei			
Cala			
Caledon			
Calitzdorp			
Calvinia	18	2	
Cape Agulhas	17	12	0·7
Cape Columbine	17	10	0·2
Cape Point	14	11	
Cape St. Francis	18	11	2·5
Cape Town	18	7	5·1
(D.F. Malan)			
Cape Town			
(Roeland Str.)			
Carnarvon			
Ceres			
Citrusdal			
Colesberg			
Cradock			
Döhne	17	6	0·5
De Aar	27	8	
Douglas			
East London	20	13	
(Airport)			
Eensaamheid			
(naby Herold)			
Elsenburg			
Fraserburg	21	2	
Garies			
George			
Graaff-Reinet	23	9	
Grahamstown			
Hopetown			
Idutywa			
Jansenville	25	8	
Joubertina			
Kimberley	31	10	
(Airport)			
Knysna			
Kokstad	29	8	
Kuruman	30	7	

KAAP - CAPE	Max	Min	RRR
Ladismith			
Lake Mentz			
Langebaanweg			1·0
Maclear			
Mafeking	30	9	
Malmesbury			
Matatiele			
Matroosberg	15	-1	
Grootfontein	27	7	
(Middelburg)			
Mosselbaai	21	11	
Mount Frere			
Okiep	20	7	
Oudtshoorn	22	4	
Petrusville			
Piketberg			
Pofadder	26	6	
Port Alfred			
Port Elizabeth	20	11	0·8
Port Nolloth	18	9	
Port St. Johns	20	16	
Prieska	19	10	
Prince Albert			
Queenstown	30	8	
Rietfontein			
Riversdale	18	7	
Robertson	21	6	
Sheeprun	30	9	
(near Maclear)			
Somerset-Oos	22	8	
Steynsburg			
Strydenburg			
Sutherland	14	-2	
Swellendam			
Tarkastad			
Touwsrivier			
Twee Riviere	35	9	
(Gemsbokpark)			
Umtata	21	11	
Uniondale			
Upington	30	8	
Vanwyksvlei	25	7	
Victoria-Wes			
Vredendal	21	8	
Vryburg	31	8	
Williston			
Willowmore	19	4	
Willowpark	28	8	
(near Dordrecht)			

NATAL	Max	Min	RRR
Cape St. Lucia	24	17	0·5
Dundee			
Durban	22	16	0·2
(Louis Botha)			
Estcourt	31	7	
Harding			
Himeville			
Mkuze			
Hluhluwe			
Newcastle	31	14	
Cedara	31	10	0·4
(Pietermaritzburg)			
Port Shepstone	21	15	
Richmond			
Seven Oaks			
Vryheid			
Waterford	27	6	
(near Underberg)			
TRANSVAAL			
Barberton			
Belfast			
Bethal	28	8	
Bospoort	29	5	
Carolina	27	10	
Chester			
(near Gravelotte)			
Crecy			
Groendraai	31	7	
(naby Vaalwater)			
Jan Kempdorp			
Jan Smuts	26	15	
Joubert Park (Jhb)	25	13	
Kroondal	31	11	
Levubu	33	19	
Leeudoringstad			
Lichtenburg			
Letaba			
Loskopdam			
Lydenburg	28	13	
Marnitz	31	12	
Mara	31	11	
Marble Hall			
Messina	32	11	
Middelburg			
Nelspruit	35	11	
Phalaborwa	34	17	
Pietersburg	29	11	
Piet Retief	30	13	

TRANSVAAL	Max	Min	RRR
Pongola			
Potchefstroom	30	8	
Potgietersrus	30	13	
Pretoria W.B.	29	14	
Pretoriuskop			
Punda Milia			
Sandpan (NW. Tvl.)	31	10	
Satara			
Sekhukhune			
Shingwidzi			
Skukuza	37	14	
Standerton	28	4	
Thabazimbi			
Tomburke			
Tzaneen			
Vereeniging			
Volksrust			
Warmbad	30	10	
Witbank			
Zeerust			
O.V.S. - O.F.S.			
Balkfontein			
(naby Bothaville)			
Bethlehem	26	9	
Bloemfontein	30	3	
(J.B.M. Hertzog)			
Bultfontein			
Fauresmith	30	8	
Ficksburg			
Frankfort	28	6	
Harrismith			
Hoopstad	32	5	
Kroonstad	29	5	
Lindley			
Modderpoort			
Petrusburg			
Philippolis			
Reddersburg			
Reitz			
Vrede			
Warden			
Welkom	30	8	
Wepener	28	3	
Winburg			
Zastron			

S.W.A.	Max	Min	RRR
Aroab			
Bethanie			
Dordabis			
Gobabeb	40	21	
Gobabis	31	8	
Grootfontein	31	9	
Karasburg			
Kalkfeld			
Karibib			
Keetmanshoop	33	12	
Kub			
Luderitz	19	12	
Mariental	34	12	
Ohopoho			
Okahandja			
Okaukueye			
Ondangua	36	13	
Otavi			
Otjiwarongo			
Outjo	34	10	
Uis	38	14	
Rehoboth			
Runtu	34	14	
Steinhausen			
Tsumeb	33	13	
Walvisbaai	18	11	
Windhoek W.K.			
J.G.Strydom L.H.	30	9	
BASUTOLAND			
Maseru	27	5	
BETSJOANALAND/BECHUANALAND			
Francistown			
Gaberones	32	11	
Ghanzi			
Lobatsi			
Mahalapye			
Maun			
Shakawe			
Tsabong			
Tsane			
SWAZILAND			
Enlembe			
Manzini	35	15	
Stegi			

SYNOPTIC WEATHER MAP 1200 GMT. — 1400 SAST SINOPTIESE WEERKAART

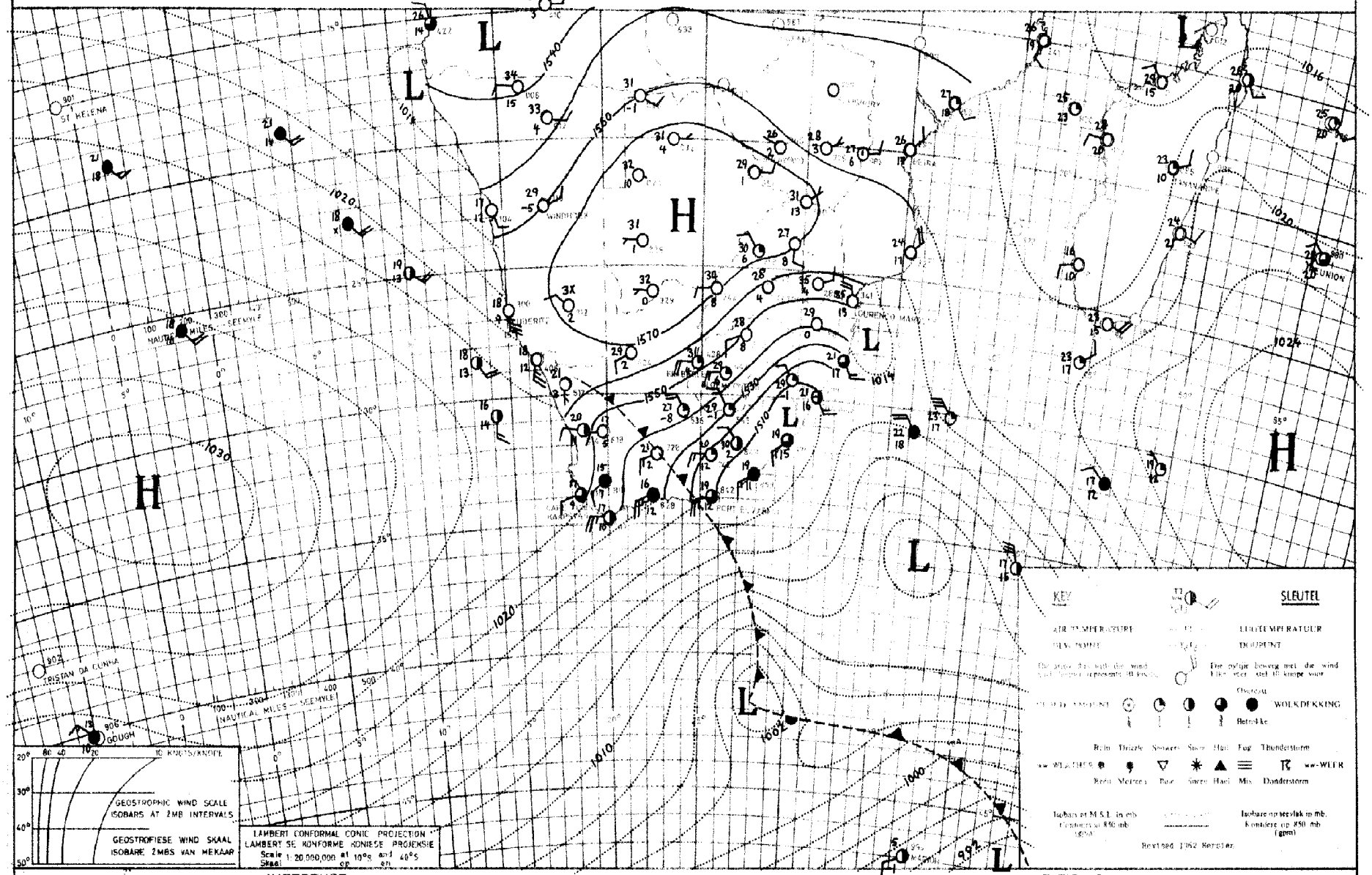

The cold front will advance eastwards over the country and it will become colder over most of the Cape Province, southern O.F.S. and Natal. Cloudy weather with rain will occur over the southern and eastern coasts and adjacent interior. Over the northern regions it will, however, remain fine and warm.

Die koufront sal ooswaarts oor die land beweeg en dit sal kouer word oor die meeste dele van Kaapland, Suid-Vrystaat en Natal. Bewolkte weer met reën sal oor die suidelike en oostelike kusstreke en aangrensende binneland voorkom. Oor die noordelike dele sal dit egter mooiweer en warm bly.

DAAGLIKSE WEERBULLETIN

Maksimum en Minimum Temperatuur (°C) en Reënval (RRR) in mm vir die 24 uur geëindig om 0800 SAST op

WEERBURO / WEATHER BUREAU
DEPT. VAN VERVOER / DEPT. OF TRANSPORT

13 - 9 - 1968

DAILY WEATHER BULLETIN

Maximum and Minimum Temperatures (°C) and rainfall (RRR) in mm for the 24 hours ended at 0800 SAST on

CAPE - KAAP	Max	Min	RRR
Aberdeen			
Addo			
Alexander Bay	19	6	
Aliwal North	20	2	
Bashee	21	9	
Beaufort-Wes	18	2	
(Lughawe)			
Boegoebergdam			
Boetsap			
Brakkekuil			
(naby Heidelberg)			
Brandvlei			
Cala			
Caledon			
Calitzdorp			
Calvinia	20	1	
Cape Agulhas	17	11	
Cape Columbine	16	9	
Cape Point	13	11	
Cape St. Francis	16	9	
Cape Town	16	3	
(D.F. Malan)			
Cape Town			
(Roeland Str.)			
Carnarvon			
Ceres			
Citrusdal			
Colesberg			
Cradock			
Döhne	14	2	
De Aar	22	2	
Douglas			
East London	19	9	
(Airport)			
Eensaamheid			
(naby Herold)			
Elsenburg			
Fraserburg	18	0	
Garies			
George			
Graaff-Reinet	18	6	
Grahamstown			
Hopetown			
Idutywa			
Jansenville	20	3	
Joubertina			
Kimberley	22	3	
(Airport)			
Knysna			
Kokstad	17	7	
Kuruman	26	10	

KAAP - CAPE	Max	Min	RRR
Ladismith			
Lake Mentz			
Maclear			
Mafeking	32	10	
Malmesbury			
Matatiele			
Matroosberg	15	-1	
Grootfontein	18	1	
(Middelburg)			
Mosselbaai	17	11	
Mount Frere			
Okiep	22	7	
Oudtshoorn	18	2	
Petrusville			
Piketberg			
Pofadder	21	7	
Port Alfred			
Port Elizabeth	17	7	
Port Nolloth	17	5	
Port St. Johns	20	13	
Prieska	23	1	
Prince Albert			
Queenstown	18	1	
Rietfontein			
Riversdale	17	3	
Robertson	19	2	
Sheeprun	17	1	
(near Maclear)			
Somerset-Oos	17	2	
Steynsburg			
Strydenburg			
Sutherland	15	-7	
Swellendam			
Tarkastad			
Touwsrivier			
Twee Riviere	26	4	
(Gemsbokpark)			
Umtata	19	4	
Uniondale			
Upington	24	2	
Vanwyksvlei	22	3	
Victoria-Wes			
Vredendal	20	2	
Vryburg	27	3	
Williston			
Willowmore	16	0	
Willowpark	17	-1	
(near Dordrecht)			

NATAL	Max	Min	RRR
Cape St. Lucia	22	14	4·5
Dundee			
Durban	20	11	0·1
(Louis Botha)			
Estcourt	18	10	
Harding			
Himeville			
Mkuze			
Hlubluwe			
Newcastle	30	11	
Cedara	12	8	0·6
(Pietermaritzburg)			
Port Shepstone	20	12	
Richmond			
Seven Oaks			
Vryheid			
Waterford	16	3	
(near Underberg)			
TRANSVAAL			
Barberton			
Belfast			
Bethal	28	8	
Bospoort	27	7	
Carolina	27	9	
Chester			
(near Gravelotte)			
Crecy			
Groendraai	34	13	
(naby Vaalwater)			
Jan Kempdorp			
Jan Smuts	28	6	
Joubert Park (Jhb)	26	10	
Kroondal	33	9	
Levubu	36	14	
Leeudoringstad			
Lichtenburg			
Letaba			
Loskopdam			
Lydenburg	30	12	
Marnitz	34	14	
Mara	37	17	
Marble Hall			
Messina	37	17	
Middelburg			
Nelspruit	29	14	2·0
Phalaborwa	32	15	
Pietersburg	31	11	
Piet Retief	25	9	

TRANSVAAL	Max	Min	RRR
Pongola			
Potchefstroom	27	6	
Potgietersrus	33	13	
Pretoria W.B.	31	14	
Pretoriuskop			
Punda Milia			
Sandpan (NW. Tvl.)	34	14	
Satara			
Sekhukhune			
Shingwidzi			
Skukuza	29	16	
Standerton	28	7	
Thabazimbi			
Tomburke			
Tzaneen			0·3
Vereeniging			
Volksrust			
Warmbad	33	13	
Witbank			
Zeerust			
O.V.S. - O.F.S.			
Balkfontein			
(naby Bothaville)			
Bethlehem	24	5	
Bloemfontein	22	-1	
(J.B.M. Hertzog)			
Bultfontein			
Fauresmith	21	1	
Ficksburg			
Frankfort	27	6	
Harrismith			
Hoopstad	25	1	
Kroonstad	25	4	
Lindley			
Modderpoort			
Petrusburg			
Philippolis			
Reddersburg			
Reitz			
Vrede			
Warden			
Welkom	24	8	
Wepener	21	-2	
Winburg			
Zastron			

S.W.A.	Max	Min	RRR
Aroab			
Bethanie			
Dordabis			
Gobabeb	38	9	
Gobabis	31	9	
Grootfontein	31	11	
Karasburg			
Kalkfeld			
Karibib			
Keetmanshoop	27	12	
Kub			
Luderitz	18	10	
Mariental	34	10	
Ohopoho			
Okahandja			
Okaukueye			
Ondangua	34	13	
Otavi			
Otjiwarongo			
Outjo	34	11	
Ujis	36	15	
Rehoboth			
Runtu	34	9	
Steinhausen			
Tsumeb	33	12	
Walvisbaai	19	11	
Windhoek W.K.			
J.G. Strydom L.H.	30	12	
BASUTOLAND			
Maseru	21	-1	
BETSJOEANALAND/BECHUANALAND			
Francistown	33	16	
Gaberones	35	13	
Ghanzi	34	11	
Lobatsi			
Mahalapye	33	17	
Maun	34	15	
Shakawe	33	9	
Tsabong	28	8	
Tsane	34	9	
SWAZILAND			
Emlembe			
Manzini	21	13	1·3
Stegi			

SYNOPTIC WEATHER MAP 1200 GMT. — 1400 SAST SINOPTIESE WEERKAART

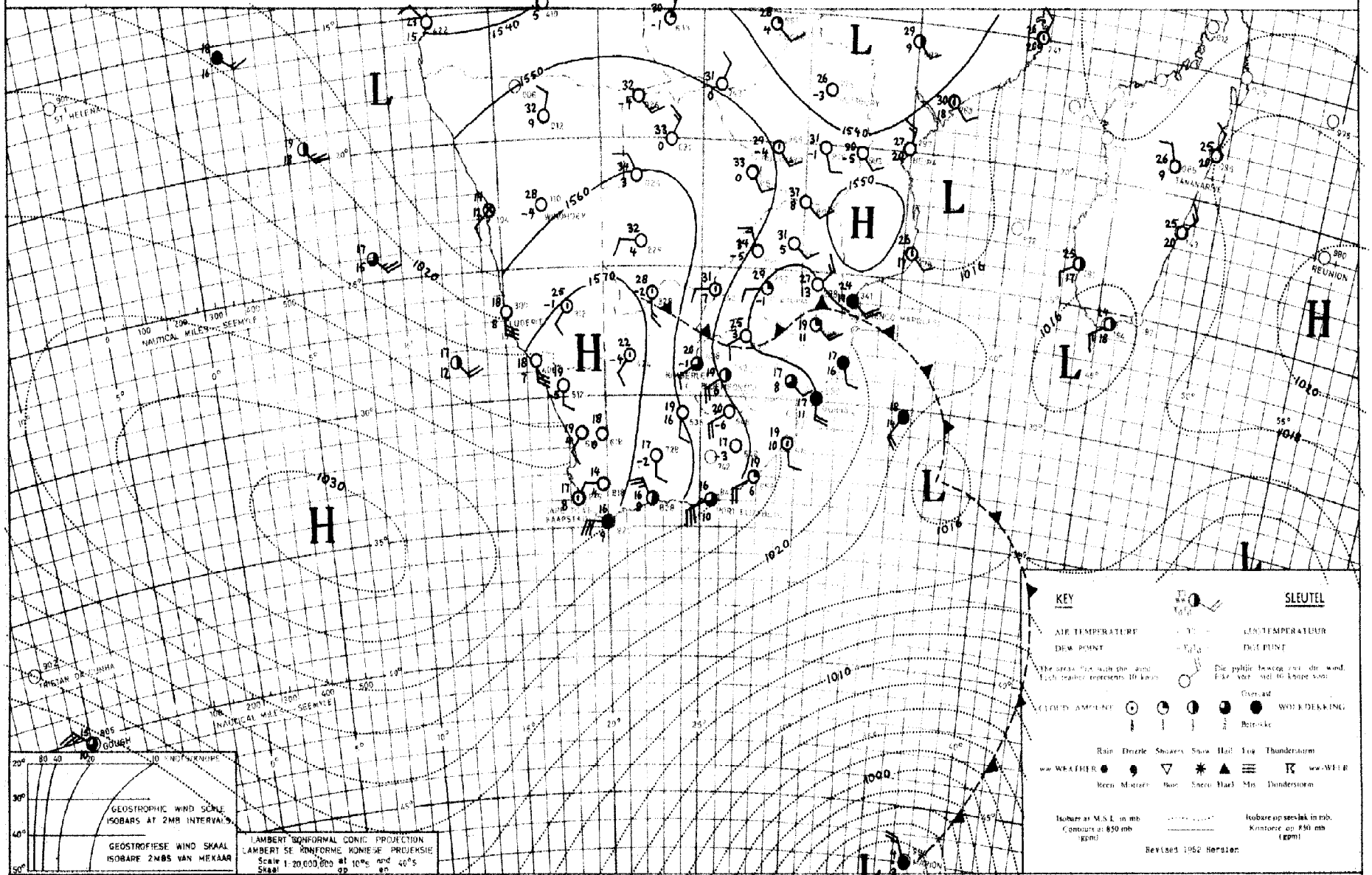

INFERENCE DATE 12 - 9 - 1968 DATUM AFLEIDING

The ridge of the Atlantic high along the south coast is advecting moist air from the south-west over the southern and eastern coastal areas causing partly cloudy and cool weather. These conditions will spread overnight to Eastern and Northern Transvaal.

Die rug van die Atlantiese hoog langs die suidkus voer vogtige lug vanuit die suidwestelike in oor die suidelike en oostelike kusgebiede waar dit gedeeltelik bewolk en koel sal wees. Hierdie toestande sal oornag na Oos- en Noord-Transvaal uitbrei.

DAAGLIKSE WEERBULLETIN

Maksimum en Minimum Temperatuur (°C) en Reënval (RRR) in mm vir die 24 uur geëindig om 0800 SAST op

WEERBURO / WEATHER BUREAU
DEPT. VAN VERVOER / DEPT. OF TRANSPORT

14 - 9 - 1968

DAILY WEATHER BULLETIN

Maximum and Minimum Temperatures (°C) and rainfall (RRR) in mm for the 24 hours ended at 0800 SAST on

CAPE - KAAP	Max	Min	RRR
Aberdeen			
Addo			
Alexander Bay	18	7	
Aliwal North	25	4	
Bashee	20	11	
Beaufort-Wes	24	5	
(Lughawe)			
Boegoebergdam			
Boetsap			
Brakkekuil			
(naby Heidelberg)			
Brandvlei			
Cala			
Caledon			
Calitzdorp			
Calvinia	25	3	
Cape Agulhas	17	11	
Cape Columbine	16	10	
Cape Point	19	10	
Cape St. Francis	16	11	
Cape Town	18	5	
(D.F. Malan)			
Cape Town			
(Roeland Str.)			
Carnarvon			
Ceres			
Citrusdal			
Colesberg			
Cradock			
Döhne	21	6	
De Aar	24	3	
Douglas			
East London	19	11	
(Airport)			
Eensaamheid			
(naby Herold)			
Elsenburg			
Fraserburg	23	4	
Garies			
George			
Graaff-Reinet	22	6	
Grahamstown			
Hopetown			
Idutywa			
Jansenville	24	5	
Joubertina			
Kimberley	26	7	
(Airport)			
Knysna			
Kokstad	22	6	
Kuruman	26	1	

KAAP - CAPE	Max	Min	RRR
Ladismith			
Lake Mentz			
Maclear			
Mafeking	29	12	
Malmesbury			
Matatiele			
Matroosberg	21	4	
Grootfontein			
(Middelburg)	24	0	
Mosselbaai	17	13	
Mount Frere			
Okiep	26	9	
Oudtshoorn	22	4	
Petrusville			
Piketberg			
Pofadder	24	9	
Port Alfred			
Port Elizabeth	19	9	
Port Nolloth	15	7	
Port St. Johns	21	15	
Prieska	26	2	
Prince Albert			
Queenstown	25	4	
Rietfontein			
Riversdale	19	10	
Robertson	21	4	
Sheeprun	24	5	
(near Maclear)			
Somerset-Oos	22	4	
Steynsburg			
Strydenburg			
Sutherland	21	-1	
Swellendam			
Tarkastad			
Touwsrivier			
Twee Riviere	29	3	
(Gemsbokpark)			
Umtata	24	7	
Uniondale			
Upington	26	3	
Vanwyksvlei	25	3	
Victoria-Wes			
Vredendal	23	5	
Vryburg	29	10	
Williston			
Willowmore	23	4	
Willowpark			
(near Dordrecht)	25	2	

NATAL	Max	Min	RRR
Cape St. Lucia	23	16	
Dundee			
Durban	22	12	
(Louis Botha)			
Estcourt	22	9	
Harding			
Himeville			
Mkuze			
Hluhluwe			
Newcastle	25	11	
Cedara			
(Pietermaritzburg)	22	6	
Port Shepstone	20	15	
Richmond			
Seven Oaks			
Vryheid			
Waterford			
(near Underberg)			
TRANSVAAL			
Barberton			
Belfast			
Bethal	25	8	
Bospoort	28	10	
Carolina	18	6	
Chester			
(near Gravelotte)			
Crecy			
Groendraai	26	11	
(naby Vaalwater)			
Jan Kempdorp			
Jan Smuts	22	9	
Joubert Park (Jhb)	23	11	
Kroondal	27	9	
Levubu	18	15	1·1
Leeudoringstad			
Lichtenburg			
Letaba			
Loskopdam			
Lydenburg	19	6	
Marnitz	25	12	
Mara	20	11	
Marble Hall			
Messina			
Middelburg			
Nelspruit	17	10	0·2
Phalaborwa	20	13	
Pietersburg	19	10	
Piet Retief	19	9	

TRANSVAAL	Max	Min	RRR
Pongola			
Potchefstroom	28	11	
Potgietersrus	23	11	
Pretoria W.B.	26	13	
Pretoriuskop			
Punda Milia			
Sandpan (NW. Tvl.)			
Satara			
Sekhukhune			
Shingwidzi			
Skukuza	20	12	
Standerton	26	6	
Thabazimbi			
Tomburke			
Tzaneen			
Vereeniging			
Volksrust			
Warmbad	27	8	
Witbank			
Zeerust			
O.V.S. - O.F.S.			
Balkfontein			
(naby Bothaville)			
Bethlehem	24	4	
Bloemfontein	25	1	
(J.B.M. Hertzog)			
Bultfontein			
Fauresmith	23	3	
Ficksburg			
Frankfort			
Harrismith			
Hoopstad	29	7	
Kroonstad	27	7	
Lindley			
Modderpoort			
Petrusburg			
Philippolis			
Reddersburg			
Reitz			
Vrede			
Warden			
Welkom	27	11	
Wepener	24	2	
Winburg			
Zastron			

S.W.A.	Max	Min	RRR
Aroab			
Bethanie			
Dordabis			
Gobabeb	28	10	
Gobabis	32	5	
Grootfontein	32	14	
Cape Fria			
Karasburg			
Kalkfeld			
Karibib			
Keetmanshoop	28	9	
Kub			
Luderitz	17	9	
Mariental	28	4	
Ohopoho			
Okahandja			
Okaukueye			
Ondangua	34	13	
Otavi			
Otjiwarongo			
Outjo	33	11	
Uis			
J.G. Strydom L.H.	20	9	
Rehoboth			
Runtu	35	12	
Steinhausen			
Tsumeb	33	15	
Walvisbaai	16	9	
Windhoek W.K.			
BASUTOLAND			
Maseru	23	4	
BETSJOEANALAND/BECHUANALAND			
Francistown	27	11	
Gaberones	29	13	
Ghanzi	35	15	
Lobatsi			
Mabalapye	27	14	
Maun	35	11	
Shakawe	34	11	
Tsabong	31	8	
Tsane	27	5	
SWAZILAND			
Emlembe			
Manzini			
Stegi			

SYNOPTIC WEATHER MAP 1200 GMT. — 1400 SAST. SINOPTIESE WEERKAART

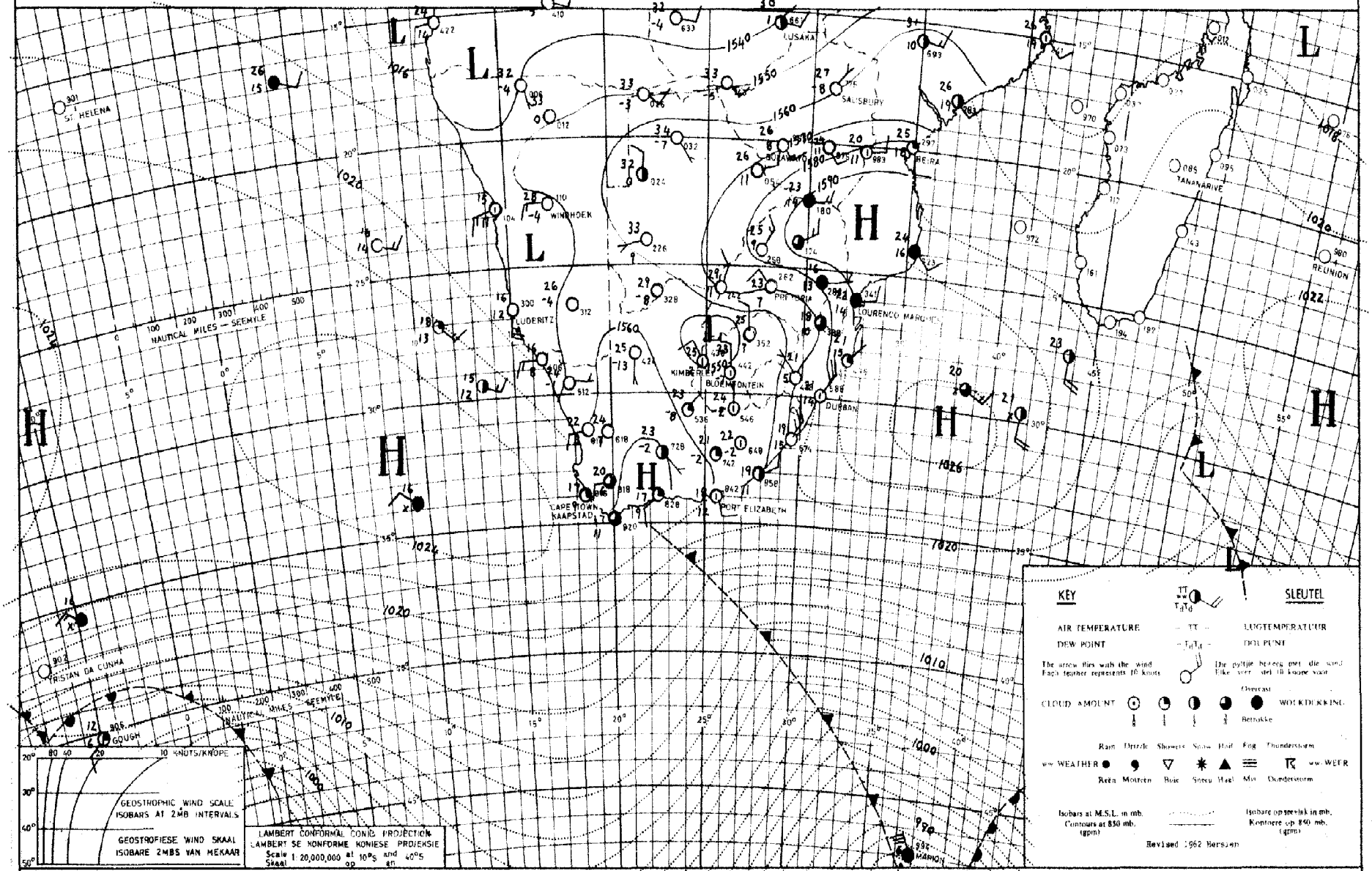

INFERENCE DATE 13 - 9 - 19 68 DATUM AFLEIDING

The cold front and trough passing to the south of the country will cause partly cloudy weather over the southern and eastern coastal regions. Over the rest of the country it will be mainly fine and warm.

Die kouefront en trog wat net Suid van die land verbygaan sal gedeeltelik bewolkte weer oor die suidelike en oostelike kusgebiede teweeg bring. Oor die res van die land sal dit hoofsaaklik mooiweer en warm wees.

DAAGLIKSE WEERBULLETIN

Maksimum en Minimum Temperatuur (°C) en Reënval (RRR)
in mm vir die 24 uur geëindig om 0800 SAST op

WEERBURO / WEATHER BUREAU
DEPT. VAN VERVOER / DEPT. OF TRANSPORT

15 - 9 - 1968

DAILY WEATHER BULLETIN

Maximum and Minimum Temperatures (°C) and rainfall (RRR)
in mm for the 24 hours ended at 0800 SAST on

CAPE - KAAP	Max	Min	RRR
Aberdeen			
Addo			
Alexander Bay	34	10	
Aliwal North	27	5	
Bashee	21	14	
Beaufort-Wes	26	12	
(Lughawe)			
Boegoebergdam			
Boetsap			
Brakkekuil			
(naby Heidelberg)			
Brandvlei			
Cala			
Caledon			
Calitzdorp			
Calvinia	27	12	
Cape Agulhas	18	11	
Cape Columbine	16	10	
Cape Point	16	12	
Cape St. Francis	17	11	
Cape Town	20	6	
(D.F. Malan)			
Cape Town			
(Roeland Str.)			
Carnarvon			
Ceres			
Citrusdal			
Colesberg			
Cradock			
Döhne	21	11	
De Aar	27	6	
Douglas			
East London	19	13	
(Airport)			
Eensaamheid			
(naby Herold)			
Elsenburg			
Fraserburg	25	6	
Garies			
George			
Graaff-Reinet	26	13	
Grahamstown			
Hopetown			
Idutywa			
Jansenville	24	8	
Joubertina			
Kimberley	27	10	
(Airport)			
Knysna			
Kokstad	26	5	
Kuruman	28	7	

KAAP - CAPE	Max	Min	RRR
Ladismith			
Lake Mentz			
Maclear			
Mafeking	28	12	
Malmesbury			
Matatiele			
Matroosberg			
Grootfontein	27	5	
(Middelburg)			
Mosselbaai	17	12	
Mount Frere			
Okiep	28	11	
Oudtshoorn	24	5	
Petrusville			
Piketberg			
Pofadder	26	12	
Port Alfred			
Port Elizabeth	17	9	
Port Nolloth	16	9	
Port St. Johns	22	15	
Prieska	28	5	
Prince Albert			
Queenstown	28	7	
Rietfontein			
Riversdale	21	5	
Robertson	25	5	
Sheeprun	27	6	
(near Maclear)			
Somerset-Oos	25	9	
Steynsburg			
Strydenburg			
Sutherland	21	1	
Swellendam			
Tarkastad			
Touwsrivier			
Twee Riviere	29	5	
(Gemsbokpark)			
Umtata	27	11	
Uniondale			
Upington	30	7	
Vanwyksvlei	28	6	
Victoria-Wes			
Vredendal	28	8	
Vryburg	27	9	
Williston			
Willowmore	25	6	
Willowpark			
(near Dordrecht)			

NATAL	Max	Min	RRR
Cape St. Lucia	23	18	
Dundee			
Durban	23	14	
(Louis Botha)			
Estcourt	29	9	
Harding			
Himeville			
Mkuze			
Hluhluwe			
Newcastle	30	19	
Cedara			
(Pietermaritzburg)			
Port Shepstone	21	14	
Richmond			
Seven Oaks			
Vryheid			
Waterford	25	3	
(near Underberg)			
TRANSVAAL			
Barberton			
Belfast			
Bethal	27	11	
Bospoort	26	9	
Carolina	26	10	
Chester			
(near Gravelotte)			
Crecy			
Groendraai	30	8	
(naby Vaalwater)			
Jan Kempdorp			
Jan Smuts	24	11	
Joubert Park (Jhb)	24	15	
Kroondal	29	10	
Levubu	28	15	
Leeudoringstad			
Lichtenburg			
Letaba			
Loskopdam			
Lydenburg	26	9	
Marnitz	29	16	
Mara	29	12	
Marble Hall			
Messina			
Middelburg			
Nelspruit	27	12	
Phalaborwa	28	16	
Pietersburg	27	12	
Piet Retief	29	9	

TRANSVAAL	Max	Min	RRR
Pongola			
Potchefstroom	29	11	
Potgietersrus	29	16	
Pretoria W.B.	27	12	
Pretoriuskop			
Punda Milia			
Sandpan (NW. Tvl.)	30	14	
Satara			
Sekhukhune			
Shingwidzi			
Skukuza	31	15	
Standerton	27	8	
Thabazimbi			
Tomburke			
Tzaneen			
Vereeniging			
Volksrust			
Warmbad	31	11	
Witbank			
Zeerust			
O.V.S. - O.F.S.			
Balkfontein			
(naby Bothaville)			
Bethlehem	24	7	
Bloemfontein	27	4	
(J.B.M. Hertzog)			
Bultfontein			
Fauresmith	27	3	
Ficksburg			
Frankfort	27	8	2.4
Harrismith			
Hoopstad	27	6	
Kroonstad	26	9	
Lindley			
Modderpoort			
Petrusburg			
Philippolis			
Reddersburg			
Reitz			
Vrede			
Warden			
Welkom			
Wepener	26	3	
Winburg			
Zastron			

S.W.A.	Max	Min	RRR
Aroab			
Bethanie			
Dordabis			
Gobabeb	38	11	
Gobabis	30	7	
Grootfontein	32	9	
Karasburg			
Kalkfeld			
Karibib			
Keetmanshoop	29	14	
Kub			
Luderitz	21	10	
Mariental	28	7	
Ohopoho			
Okahandja			
Okaukueye			
Ondangua			
Otavi			
Otjiwarongo			
Outjo	34	11	
Ois			
Rehoboth			
Runtu			
Steinhausen			
Tsumeb	34	14	
Walvisbaai	13	11	
Windhoek W.K.			
J.G.Strydom L.H.	29	8	
BASUTOLAND			
Maseru	25	8	
BETSJOEANALAND/BECHUANALAND			
Francistown	32	11	
Gaberones	31	14	
Ghanzi	35	10	
Lobatsi			
Mahalapye	31	16	
Maun	34	14	
Shakawe	34	11	
Tsabong	29	4	
Tsane	26	2	
SWAZILAND			
Bremlembe			
Manzini			
Stegi			

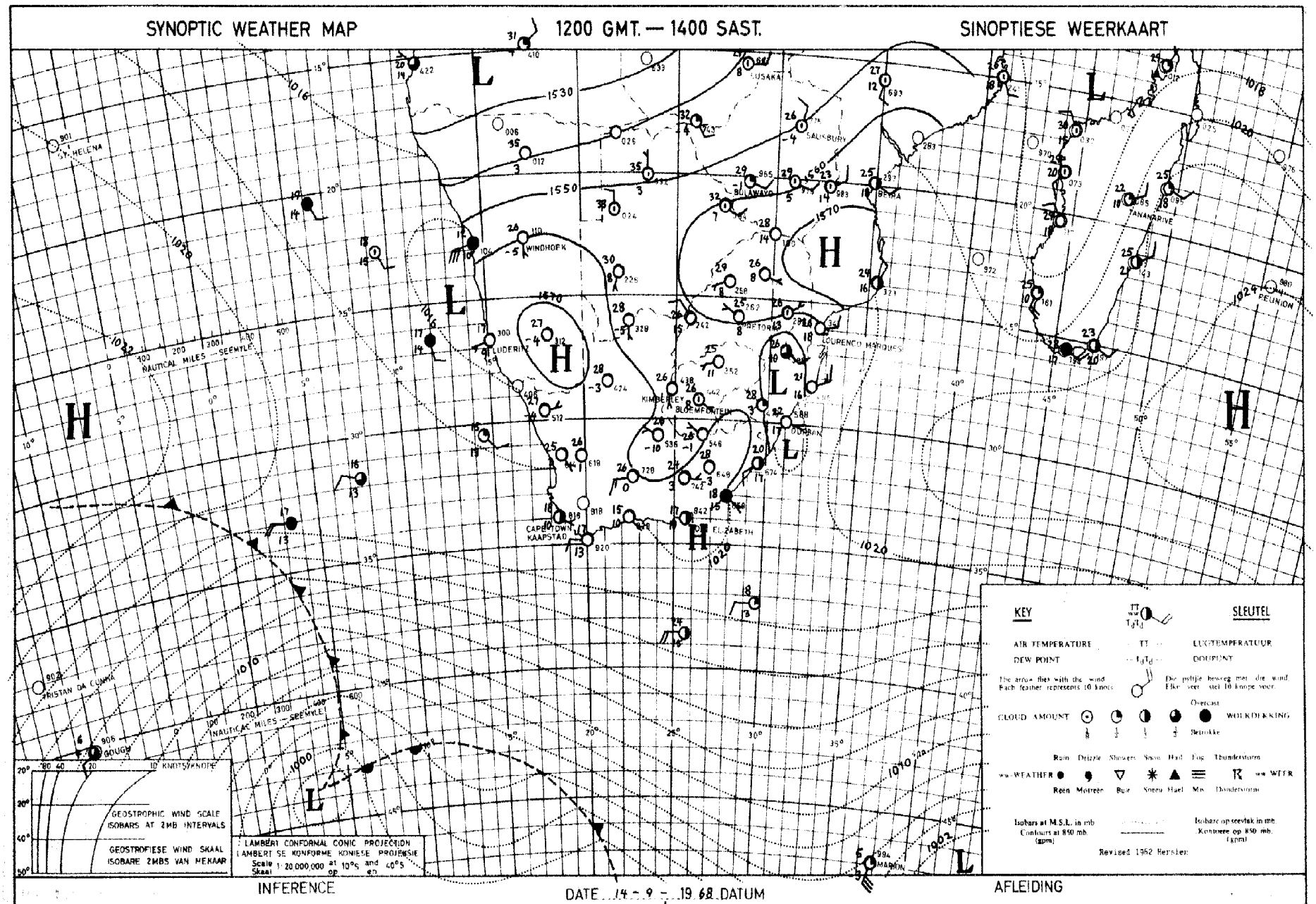

The cold front over the Atlantic Ocean is moving eastwards and will cause cloudy weather with a few showers along the south-western and southern coasts.

Die kouefront oor die Atlantiese Oseaan beweeg ooswaarts en sal bewolkte weer met enkele buie langs die suidwestelike en suidelike kusstreke veroorsaak.

DAAGLIKSE WEERBULLETIN

Maksimum en Minimum Temperatuur (°C) en Reënval (RRR) in mm vir die 24 uur geëindig om 0800 SAST op

WEERBURO / WEATHER BUREAU
DEPT. VAN VERVOER / DEPT. OF TRANSPORT

16 - 9 - 1968

DAILY WEATHER BULLETIN

Maximum and Minimum Temperatures (°C) and rainfall (RRR) in mm for the 24 hours ended at 0800 SAST on

CAPE - KAAP	Max	Min	RRR
Aberdeen			
Addo			
Alexander Bay	17	8	
Aliwal North	29	6	
Bashee	23	13	
Beaufort-Wes	31	7	
(Lughawe)			
Boegoebergdam			
Boetsap			
Brakkekuil			
(naby Heidelberg)			
Brandvlei			
Cala			
Caledon			
Calitzdorp			
Calvinia	23	-1	
Cape Agulhas	19	12	2·0
Cape Columbine	18	11	
Cape Point	18	12	4·0
Cape St. Francis	20	13	
Cape Town	19	11	
(D.F. Malan)			
Cape Town			
(Roeland Str.)			
Carnarvon			
Ceres			
Citrusdal			
Colesberg			
Cradock			
Dehne			
De Aar	29	4	
Douglas			
East London	36	12	
(Airport)			
Eensaamheid			
(naby Herold)			
Elsenburg			
Fraserburg	26	2	
Garies			
George			
Graaff-Reinet	32	9	
Grahamstown			0·2
Hopetown			
Idutywa			
Jansenville	35	7	
Joubertina			
Kimberley	30	13	
(Airport)			
Knysna			
Kokstad	28	5	
Kuruman	30	6	

KAAP - CAPE	Max	Min	RRR
Ladismith			
Lake Mentz			
Maclear			
Mafeking	31	10	
Malmesbury			
Matatiele			
Matroosberg	21	1	
Grootfontein			
(Middelburg)	29	2	
Mosselbaai	19	12	
Mount Frere			
Okiep	26	6	
Oudtshoorn	26	7	
Petrusville			
Piketberg			
Pofadder	29	10	
Port Alfred			
Port Elizabeth	29	11	
Port Nolloth	16	6	
Port St. Johns	22	17	
Prieska	32	11	
Prince Albert			
Queenstown	31	10	
Rietfontein			
Riversdale	21	8	
Robertson	23	6	
Sheeprun	29	5	
(near Maclear)			
Somerset-Oos	32	7	
Steynsburg			
Strydenburg			
Sutherland	20	-4	
Swellendam			
Tarkastad			
Touwsrivier			
Twee Riviere	33	6	
(Gemsbokpark)			
Umtata	34	8	
Uniondale			
Upington	34	7	
Vanwyksvlei	31	2	
Victoria-Wes			
Vredendal	19	8	
Vryburg	30	7	
Williston			
Willowmore	28	4	
Willowpark			
(near Dordrecht)	27	5	

NATAL	Max	Min	RRR
Cape St. Lucia	24	19	
Dundee			
Durban	25	18	
(Louis Botha)			
Estcourt	30	11	
Harding			
Himeville			
Mkuze			
Hluhluwe			
Newcastle	31	9	
Cedara			
(Pietermaritzburg)			
Port Shepstone	21	17	
Richmond			
Seven Oaks			
Vryheid			
Waterford			
(near Underberg)	27	7	
TRANSVAAL			
Barberton			
Belfast			
Bethal	27	16	
Bospoort	28	6	
Carolina	27	10	
Chester			
(near Gravelotte)			
Crecy			
Groendraai	32	9	
(naby Vaalwater)			
Jan Kempdorp			
Jan Smuts	26	11	
Joubert Park (Jhb)	26	14	
Kroondal	31	8	
Levubu	30	15	
Leeudoringstad			
Lichtenburg			
Letaba			
Loskopdam			
Lydenburg	28	11	
Marnitz	32	16	
Mara	31	13	
Marble Hall			
Messina	33	16	
Middelburg			
Nelspruit	31	12	
Phalaborwa	31	22	
Pietersburg	30	15	
Piet Retief	29	14	

TRANSVAAL	Max	Min	RRR
Pongola			
Potchefstroom	30	6	
Potgietersrus	32	14	
Pretoria W.B.	29	12	
Pretoriuskop			
Punda Milia			
Sandpan (NW. Tvl.)	33	12	
Satara			
Sekhukhune			
Shingwidzi			
Skukuza	33	13	
Standerton	28	5	
Thabazimbi			
Tomburke			
Tzaneen			
Vereeniging			
Volksrust			
Warmbad	32	12	
Witbank			
Zeerust			
O.V.S. - O.F.S.			
Balkfontein			
(naby Bothaville)			
Bethlehem	26	3	
Bloemfontein	28	3	
(J.B.M. Hertzog)			
Bultfontein			
Fauresmith	29	4	
Ficksburg			
Frankfort	28	3	
Harrismith			
Hoopstad	30	3	
Kroonstad	28	4	
Lindley			
Modderpoort			
Petrusburg			
Philippolis			
Reddersburg			
Reitz			
Vrede			
Warden			
Welkom	28	10	
Wepener	27	3	
Winburg			
Zastron			

S.W.A.	Max	Min	RRR
Aroab			
Bethanie			
Dordabis			
Gobabeb	37	14	
Gobabis	31	10	
Grootfontein	32	11	
Cape Frio			
Karasburg			
Kalkfeld			
Karibib			
Keetmanshoop	33	13	
Kub			
Luderitz	17	11	
Mariental	32	10	
Ohopoho			
Okahandja			
Okaukueye			
Ondangua			
Otavi			
Otjiwarongo			
Outjo	34	11	
Uis	37	15	
J.G. Strydom L.H.	30	10	
Rehoboth			
Runtu			
Steinhausen			
Tsumeb	34	14	
Walvisbaai	15	11	
Windhoek W.K.			
BASUTOLAND			
Maseru	26	4	
BETSJOEANALAND/BECHUANALAND			
Francistown	33	13	
Gaberones	34	11	
Ghanzi	35	11	
Lobatsi			
Mahalapye	33	11	
Maun	35	15	
Shakawe	34	11	
Tsabong	30	25	
Tsane	26	5	
SWAZILAND			
Emlembe			
Manzini	28	17	
Stegi			

SYNOPTIC WEATHER MAP 1200 GMT. — 1400 SAST. SINOPTIESE WEERKAART

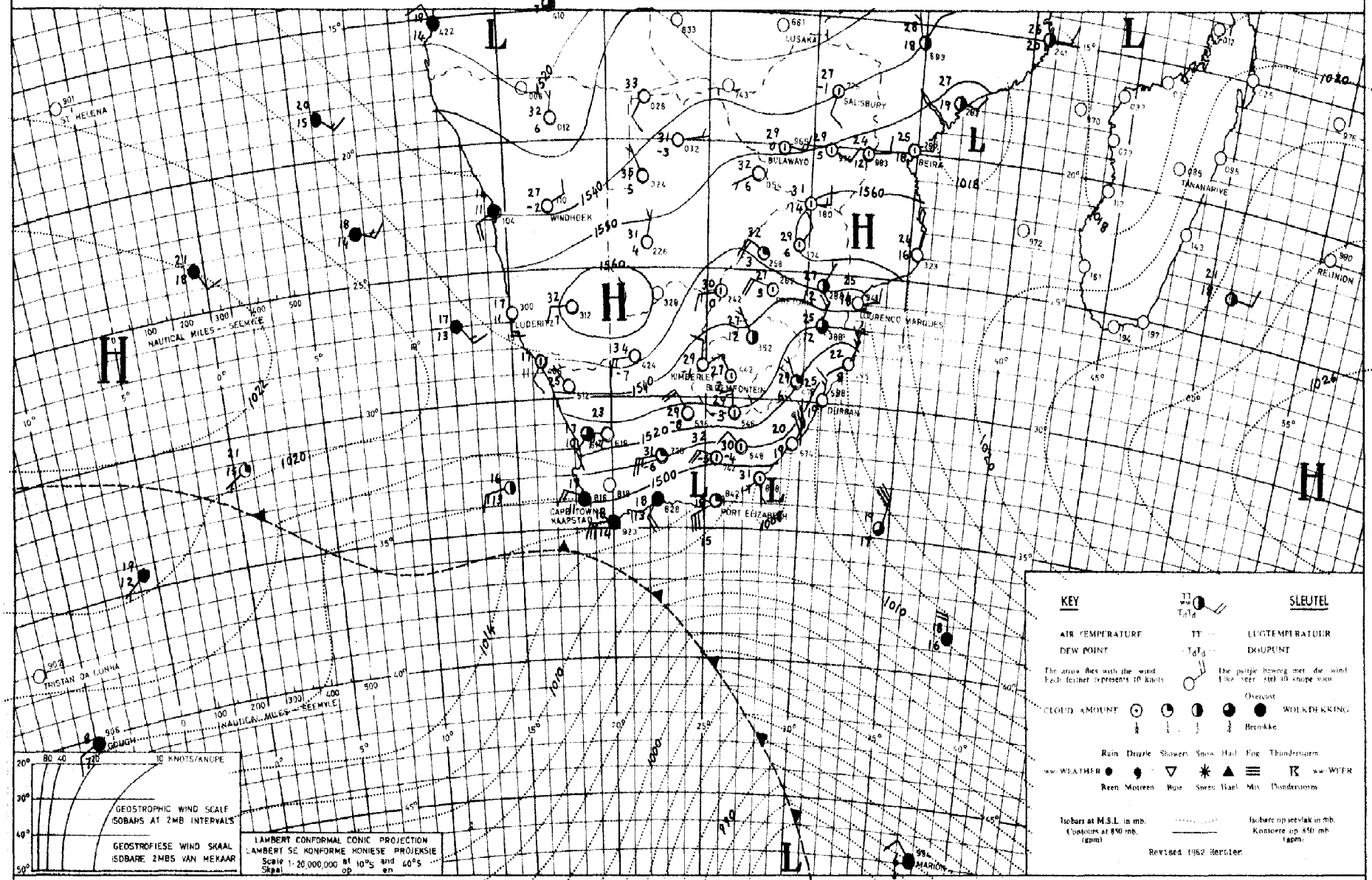

INFERENCE DATE 15 - 9 - 19 68 DATUM 4 AFLEIDING

The cold front approaching Cape Town will cause cloudy weather with showers over the south coast. Over the rest of the country the air is dry and the weather will remain fine.

Die kouefront wat Kaapstad nader, sal bewolkte weer met buie oor die suidkus veroorsaak. Oor die res van die land is die lug droog en sal dit mooiweer wees.

DAAGLIKSE WEERBULLETIN

Maksimum en Minimum Temperatuur (°C) en Reënval (RRR) in mm vir die 24 uur geëindig om 0800 SAST op

WEERBURO / WEATHER BUREAU
DEPT. VAN VERVOER / DEPT. OF TRANSPORT

17-9-1968

DAILY WEATHER BULLETIN

Maximum and Minimum Temperatures (°C) and rainfall (RRR) in mm for the 24 hours ended at 0800 SAST on

CAPE - KAAP	Max	Min	RRR
Aberdeen			
Addo			
Alexander Bay	20	9	
Aliwal North	28	3	
Bashee	22	15	
Beaufort-Wes	23	6	
(Lughawe)			
Boegoebergdam			
Boetsap			
Brakkekuil			
(naby Heidelberg)			
Brandvlei			
Cala			
Caledon			
Calitzdorp			
Calvinia	23	1	
Cape Agulhas	15	11	1·0
Cape Columbine	16	10	
Cape Point	16	11	0·7
Cape St. Francis	17	12	
Cape Town	17	9	
(D.F. Malan)			
Cape Town			
(Roeland Str.)			
Carnarvon			
Ceres			
Citrusdal			
Colesberg			
Cradock			
Döhne	18	10	0·5
De Aar	27	5	
Douglas			
East London	20	15	
(Airport)			
Eensaamheid			
(naby Herold)			
Elsenburg			
Fraserburg	23	3	
Garies			
George			
Graaff-Reinet	22	11	
Grahamstown			
Hopetown			
Idutywa			
Jansenville	23	12	
Joubertina			
Kimberley	31	12	
(Airport)			
Knysna			
Kokstad	24	10	
Kuruman	30	6	

KAAP - CAPE	Max	Min	RRR
Ladismith			
Lake Mentz			
Maclear			
Mafeking	31	9	
Malmesbury			
Matatiele			
Matroosberg	18	6	
Grootfontein			
(Middelburg)	26	0	
Mosselbaai	18	14	
Mount Frere			
Okiep	26	16	
Oudtshoorn	22	11	
Petrusville			
Piketberg			
Pofadder	27	9	
Port Alfred			
Port Elizabeth	19	12	
Port Nolloth	17	6	
Port St. Johns	20	17	
Prieska	30	5	
Prince Albert			
Queenstown	25	10	
Rietfontein			
Riversdale	19	13	
Robertson	23	11	
Sheeprun	21	10	
(near Maclear)			
Somerset-Oos	20	10	
Steynsburg			
Strydenburg			
Sutherland	18	-4	
Swellendam			
Tarkastad			
Touwsrivier			
Twee Riviere	34	7	
(Gemsbokpark)			
Umtata	22	12	
Uniondale			
Upington	32	7	
Vanwyksvlei	26	5	
Victoria-Wes			
Vredendal	22	7	
Vryburg	31	4	
Williston			
Willowmore	21	9	
Willowpark			
(near Dordrecht)	26	3	

NATAL	Max	Min	RRR
Cape St. Lucia	22	17	
Dundee			
Durban	23	17	0·3
(Louis Botha)			
Estcourt	31	9	
Harding			
Himeville			
Mkuze			
Hluhluwe			
Newcastle	31	7	
Cedara			
(Pietermaritzburg)	21	10	0·5
Port Shepstone	21	17	1·5
Richmond			
Seven Oaks			
Vryheid			
Waterford			
(near Underberg)	27	8	
TRANSVAAL			
Barberton			
Belfast			
Bethal	27	10	
Bospoort	29	7	
Carolina	26	4	
Chester			
(near Gravelotte)			
Crecy			
Groendraai	33	9	
(naby Vaalwater)			
Jan Kempdorp			
Jan Smuts	26	12	
Joubert Park (Jhb)	26	15	
Kroondal	31	9	
Levubu	34	15	
Leeudoringstad			
Lichtenburg			
Letaba			
Loskopdam			
Lydenburg	29	9	
Marnitz	34	17	
Mara	34	13	
Marble Hall			
Messina	36	16	
Middelburg			
Nelspruit	32	11	
Phalaborwa	35	18	
Pietersburg	31	14	
Piet Retief	29	9	

TRANSVAAL	Max	Min	RRR
Pongola			
Potchefstroom	29	7	
Potgietersrus	32	18	
Pretoria W.B.	29	12	
Pretoriuskop			
Punda Milia			
Sandpan (NW. Tvl.)	35	16	
Satara			
Sekhukhune			
Shingwidzi	35	19	
Skukuza	27	4	
Standerton			
Thabazimbi			
Tomburke			
Tzaneen			
Vereeniging			
Volksrust			
Warmbad	31	14	
Witbank			
Zeerust			
O.V.S. - O.F.S.			
Balkfontein			
(naby Bothaville)			
Bethlehem	27	1	
Bloemfontein	28	2	
(J.B.M. Hertzog)			
Bultfontein			
Fauresmith	28	4	
Ficksburg			
Frankfort	29	2	
Harrismith			
Hoopstad	31	4	
Kroonstad	29	4	
Lindley			
Modderpoort			
Petrusburg			
Philippolis			
Reddersburg			
Reitz			
Vrede			
Warden			
Welkom	29	9	
Wepener	27	2	
Winburg			
Zastron			

S.W.A.	Max	Min	RRR
Aroab			
Bethanie			
Dordabis			
Gobabeb			
Gobabis	32	10	
Grootfontein	32	12	
Cape Frio			
Karasburg			
Kalkfeld			
Karibib			
Keetmanshoop	33	14	
Kub			
Luderitz	18	9	
Mariental	33	11	
Ohopoho			
Okahandja			
Okaukueye			
Ondangua	36	14	
Otavi			
Otjiwarongo			
Outjo	34	11	
Ujs	37	19	
J.G. Strydom L.H.	31	11	
Rehoboth			
Runtu			
Steinhausen			
Tsumeb	35	15	
Walvisbaai	16	19	
Windhoek W.K.			
BASUTOLAND			
Maseru	27	2	
BETSJOEANALAND/BECHUANALAND			
Francistown	34	17	
Gaberones	34	11	
Ghanzi	35	9	
Lobatsi			
Mahalapye	34	11	
Maun	35	17	
Shakawe	39	12	
Tsabong	33	7	
Tsane	27	5	
SWAZILAND			
Embabe			
Manzini			
Stegi			

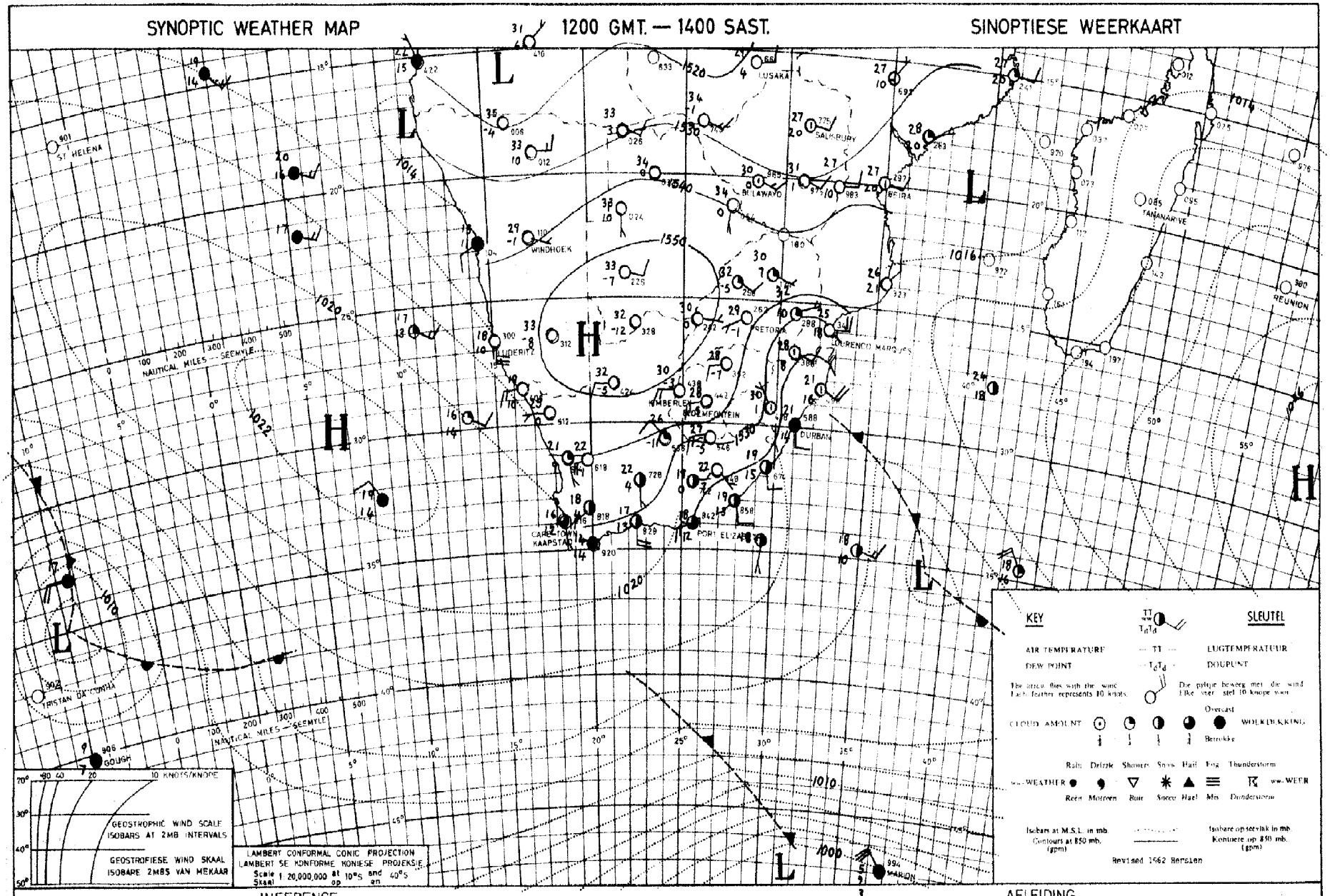

INFERENCE

DATE 16 - 9 - 19 68 DATUM

AFLEIDING

A ridge of the Atlantic high along the south coast is causing cloudy and cool weather over the southern and eastern coastal belts where it will clear partially later.

h Rug van die Atlantiese hoog langs die suidkus veroorsaak bewolkte en koel weer oor die suidelike en oostelike kus-streke waar dit later gedeeltelik sal opklaar.

DAAGLIKSE WEERBULLETIN

Maksimum en Minimum Temperatuur (°C) en Reënval (RRR) in mm vir die 24 uur geëindig om 0800 SAST op

WEERBURO / WEATHER BUREAU
DEPT. VAN VERVOER / DEPT. OF TRANSPORT

18 - 9 - 1968

DAILY WEATHER BULLETIN

Maximum and Minimum Temperatures (°C) and rainfall (RRR) in mm for the 24 hours ended at 0800 SAST on

CAPE - KAAP	Max	Min	RRR
Aberdeen			
Addo			
Alexander Bay	23	12	
Aliwal North	29	5	
Bashee	22	16	
Beaufort-Wes	25	6	
(Lughawe)			
Boegoebergdam			
Boetsap			
Brakkekuil			
(naby Heidelberg)			
Brandvlei			
Cala			
Caledon			
Calitzdorp			
Calvinia	26	3	
Cape Agulhas	18	13	
Cape Columbine	17	11	
Cape Point	16	11	
Cape St. Francis	18	12	
Cape Town	19	8	
(D.F. Malan)			
Cape Town			
(Roeland Str.)			
Carnarvon			
Ceres			
Citrusdal			
Colesberg			
Cradock			
Döhne			
De Aar	28	5	
Douglas			
East London	20	15	
(Airport)			
Eensaamheid			
(naby Herold)			
Elsenburg			
Fraserburg	24	4	
Garies			
George			
Graaff-Reinet	22	9	
Grahamstown			
Hopetown			
Idutywa			
Jansenville	23	13	
Joubertina			
Kimberley	32	11	
(Airport)			
Knysna			
Kokstad	23	5	
Kuruman	31	7	

KAAP - CAPE	Max	Min	RRR
Ladismith			
Lake Mentz			
Maclear			
Mafeking	32	15	
Malmesbury			
Matatiele			
Matroosberg	22	8	
Grootfontein			
(Middelburg)	27	1	
Mosselbaai	16	12	
Mount Frere			
Okiep	27	6	
Oudtshoorn	24	6	
Petrusville			
Piketberg			
Pofadder	27	10	
Port Alfred			
Port Elizabeth	19	11	
Port Nolloth	14	10	
Port St. Johns	22	17	
Prieska	32	7	
Prince Albert			
Queenstown	26	7	
Ristfontein			
Riversdale	21	9	
Robertson	24	8	
Sheeprun	22	4	
(near Maclear)			
Somerset-Oos	21	8	
Steynsburg			
Strydenburg			
Sutherland	21	2	
Swellendam			
Tarkastad			
Touwsrivier			
Twee Riviere	36	8	
(Gemsbokpark)			
Umtata	23	12	
Uniondale			
Upington	33	6	
Vanwyksvlei	28	5	
Victoria-Wes			
Vredendal	25	10	
Vryburg	32	12	
Williston			
Willowmore	21	11	
Willowpark			
(near Dordrecht)	26	6	

NATAL	Max	Min	RRR
Cape St. Lucia	24	19	
Dundee			
Durban	23	19	
(Louis Botha)			
Estcourt	25	8	
Harding			
Himeville			
Mkuze			
Hluhluwe			
Newcastle	31	xx	
Cedara			
(Pietermaritzburg)	19	10	
Port Shepstone	21	19	
Richmond			
Seven Oaks			
Vryheid			
Waterford			
(near Underberg)	23	3	
TRANSVAAL			
Barberton			
Belfast			
Bethal	29	11	
Bospoort	30	11	
Carolina	27	10	
Chester			
(near Gravelotte)			
Crecy			
Groendraai	33	14	
(naby Vaalwater)			
Jan Kempdorp			
Jan Smuts	27	13	
Joubert Park (Jhb)	27	14	
Kroondal	31	10	
Levubu	29	15	
Leeudoringstad			
Lichtenburg			
Letaba			
Loskopdam			
Lydenburg	28	10	
Marnitz	33	18	
Mara	31	14	
Marble Hall			
Messina	32	14	
Middelburg			
Nelspruit	27	16	
Phalaborwa	30	17	
Pietersburg	29	12	
Piet Retief	25	10	

TRANSVAAL	Max	Min	RRR
Pongola			
Potchefstroom	30	12	
Potgietersrus	32	17	
Pretoria W.B.	30	16	
Pretoriuskop			
Punda Milia			
Sandpan (NW. Tvl.)	34	17	
Satara			
Sekhukhune			
Shingwidzi			
Skukuza	30	18	
Standerton	24	6	
Thabazimbi			
Tomburke			
Tzaneen			
Vereeniging			
Volksrust			
Warmbad	32	13	
Witbank			
Zeerust			
O.V.S. - O.F.S.			
Balkfontein			
(naby Bothaville)			
Bethlehem	27	3	
Bloemfontein	30	4	
(J.B.M. Hertzog)			
Bultfontein			
Fauresmith	29	4	
Ficksburg			
Frankfort	29	9	
Harrismith			
Hoopstad	32	10	
Kroonstad	29	11	
Lindley			
Modderpoort			
Petrusburg			
Philippolis			
Reddersburg			
Reitz			
Vrede			
Warden			
Welkom	30	9	
Wepener	28	5	
Winburg			
Zastron			

S.W.A.	Max	Min	RRR
Aroab			
Bethanie			
Dordabis			
Gobabeb	34	7	
Gobabis	33	9	
Grootfontein	33	10	
Cape Frio			
Karasburg			
Kalkfeld			
Karibib			
Keetmanshoop	33	12	
Kub			
Luderitz			
Mariental	34	10	
Ohopoho			
Okahandja			
Okaukueye			
Ondangua	36	13	
Otavi			
Otjiwarongo			
Outjo	34	10	
Uis	34	15	
J.G. Strydom L.H.	31	10	
Rehoboth			
Runtu	36	11	
Steinhausen			
Tsumeb	35	14	
Walvisbaai	16	10	
Windhoek W.K.			
BASUTOLAND			
Maseru	28	8	
BETSJOEANALAND/BECHUANALAND			
Francistown	33	12	
Gaberones	34	14	
Ghanzi	35	13	
Lobatsi			
Mahalapye	34	15	
Maun	35	17	
Shakawe	35	11	
Tsabong	36	10	
Tsane	34	6	
SWAZILAND			
Emlembe			
Manzini	26	15	
Stegi			

SYNOPTIC WEATHER MAP — 1200 GMT. — 1400 SAST. — SINOPTIESE WEERKAART

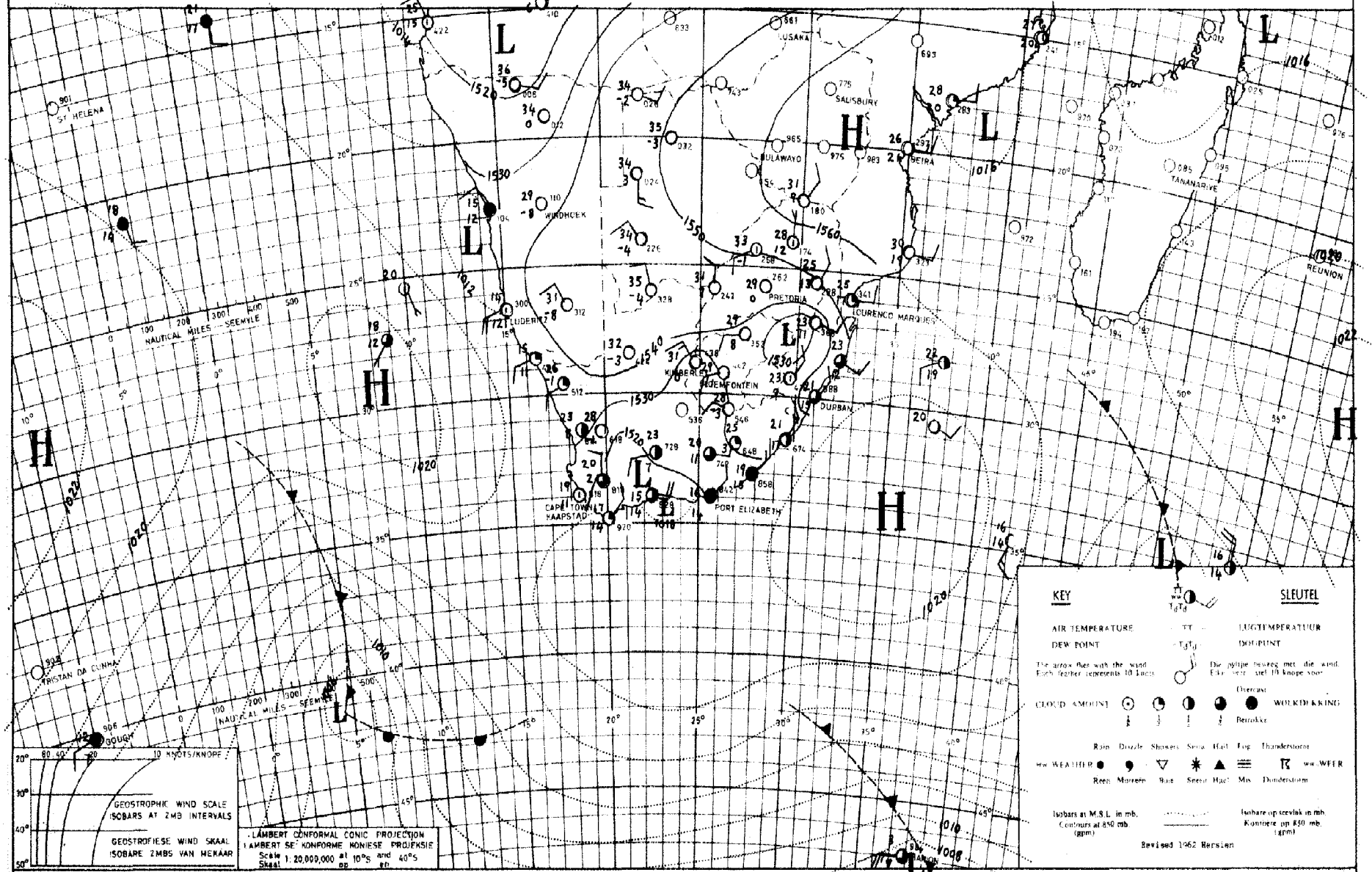

INFERENCE — DATE 17 - 9 - 19 68 DATUM — AFLEIDING

The cold front to the west of the Cape will cause cloudy weather along the south coast and isolated showers over the Peninsula. With moist air in circulation it will be cloudy at first over the Transvaal Lowveld.

Die kouefront wes van die Kaap sal bewolkte weer langs die suidkus en los buie oor die Skiereiland veroorsaak. Met vogtige lug in sirkulasie sal dit aanvanklik bewolk wees oor die Transvaalse Laeveld.

DAAGLIKSE WEERBULLETIN

Maksimum en Minimum Temperatuur (°C) en Reënval (RRR) in mm vir die 24 uur geëindig om 0800 SAST op

WEERBURO / WEATHER BUREAU
DEPT. VAN VERVOER / DEPT. OF TRANSPORT

..19..-..9..-..1968.

DAILY WEATHER BULLETIN

Maximum and Minimum Temperatures (°C) and rainfall (RRR) in mm for the 24 hours ended at 0800 SAST on

CAPE - KAAP	Max	Min	RRR
Aberdeen			
Addo			
Alexander Bay	20	9	
Aliwal North	28	6	
Bashee	23	14	
Beaufort-Wes	27	10	
(Lughawe)			
Boegoebergdam			
Boetsap			
Brakkekuil			
(naby Heidelberg)			
Brandvlei			
Cala			
Caledon			
Calitzdorp			
Calvinia	15	6	
Cape Agulhas	21	13	2·0
Cape Columbine	18	11	3·5
Cape Point	15	10	1·5
Cape St. Francis	18	13	0·1
Cape Town	17	10	3·6
(D.F. Malan)			
Cape Town			
(Roeland Str.)			
Carnarvon			
Ceres			
Citrusdal			
Colesberg			
Cradock			
Döhne	27	7	
De Aar	26	2	
Douglas			
East London	24	14	
(Airport)			
Eensaamheid			
(naby Herold)			
Elsenburg			
Fraserburg	21	0	
Garies			
George			
Graaff-Reinet	29	8	
Grahamstown			
Hopetown			
Idutywa			
Jansenville	30	11	
Joubertina			
Kimberley	30	5	
(Airport)			
Knysna			
Kokstad	30	9	
Kuruman	29	9	

KAAP - CAPE	Max	Min	RRR
Ladismith			
Lake Mentz			
Langebaanweg			2·7
Maclear			
Mafeking	32	11	
Malmesbury			
Matatiele			
Matroosberg	15	3	
Grootfontein			
(Middelburg)	26	2	
Mosselbaai	19	12	
Mount Frere			
Okiep	16	5	
Oudtshoorn	26	9	
Petrusville			
Piketberg			
Pofadder	23	5	
Port Alfred			
Port Elizabeth	22	13	
Port Nolloth	14	9	
Port St. Johns	24	16	
Prieska	28	7	
Prince Albert			
Queenstown	29	8	
Ristfontein			
Riversdale	25	11	
Robertson	21	10	
Sheeprun	30	5	
(near Maclear)			
Somerset-Oos	28	11	
Steynsburg			
Strydenburg			
Sutherland	15	1	
Swellendam			
Tarkastad			
Touwsrivier			
Twee Riviere	30	6	
(Gemsbokpark)			
Umtata	30	8	
Uniondale			
Upington	29	7	
Vanwyksvlei	25	3	
Victoria-Wes			
Vredendal	20	11	
Vryburg	32	8	
Williston			
Willowmore	25	7	
Willowpark			
(near Dordrecht)	26	3	

NATAL	Max	Min	RRR
Cape St. Lucia	25	19	
Dundee			
Durban	26	19	
(Louis Botha)			
Estcourt	32	13	
Harding			
Himeville			
Mkuze			
Hluhluwe			
Newcastle	33	15	
Cedara			
(Pietermaritzburg)	32	10	
Port Shepstone	22	18	
Richmond			
Seven Oaks			
Vryheid			
Waterford			
(near Underberg)	29	6	
TRANSVAAL			
Barberton			
Belfast			
Bethal	28	10	
Bospoort			
Carolina	27	12	
Chester			
(near Gravelotte)			
Crecy			
Groendraai	32	8	
(naby Vaalwater)			
Jan Kempdorp			
Jan Smuts	27	13	
Joubert Park (Jhb)	26	14	
Kroondal	31	12	
Levubu	32	15	
Leeudoringstad			
Lichtenburg			
Letaba			
Loskopdam			
Lydenburg	27	10	
Marnitz	32	18	
Mara	30	12	
Marble Hall			
Messina	33	12	
Middelburg			
Nelspruit	34	11	
Phalaborwa	32	17	
Pietersburg	29	12	
Piet Retief	31	15	

TRANSVAAL	Max	Min	RRR
Pongola			
Potchefstroom	31	4	
Potgietersrus	31	16	
Pretoria W.B.	29	15	
Pretoriuskop			
Punda Milia			
Sandpan (NW. Tvl.)	34	x	
Satara			
Sekhukhune			
Shingwidzi			
Skukuza	34	12	
Standerton	30	7	
Thabazimbi			
Tomburke			
Tzaneen			
Vereeniging			
Volksrust			
Warmbad	32	13	
Witbank			
Zeerust			
O.V.S. - O.F.S.			
Balkfontein			
(naby Bothaville)			
Bethlehem	29	4	
Bloemfontein	30	1	
(J.B.M. Hertzog)			
Bultfontein			
Fauresmith	28	6	
Ficksburg			
Frankfort	30	5	
Harrismith			
Hoopstad	32	4	
Kroonstad	31	5	
Lindley			
Modderpoort			
Petrusburg			
Philippolis			
Reddersburg			
Reitz			
Vrede			
Warden			
Welkom	30	7	
Wepener	28	2	
Winburg			
Zastron			

S.W.A.	Max	Min	RRR
Aroab			
Bethanie			
Dordabis			
Gobabeb	31	8	
Gobabis	32	9	
Grootfontein	33	12	
Cape Frio			
Karasburg			
Kalkfeld			
Karibib			
Keetmanshoop	29	6	
Kub			
Luderitz	20	12	
Mariental	31	9	
Ohopoho			
Okahandja			
Okaukueye			
Ondangua	35	11	
Otavi			
Otjiwarongo			
Outjo	34	9	
Uis	30	11	
J.G. Strydom L.H.	30	12	
Rehoboth			
Runtu	36	15	
Steinhausen			
Tsumeb	34	15	
Walvisbaai	17	10	
Windhoek W.K.			
BASUTOLAND			
Maseru	28	5	
BETSJOEANALAND/BECHUANALAND			
Francistown	32	11	
Gaberones	34	12	
Ghanzi	35	12	
Lobatsi			
Mahalapye	33	14	
Maun	35	16	
Shakawe	34	13	
Tsabong	32	5	
Tsane	27	6	
SWAZILAND			
Embembe			
Manzini	36	20	
Stegi			

SYNOPTIC WEATHER MAP 1200 GMT. — 1400 SAST. SINOPTIESE WEERKAART

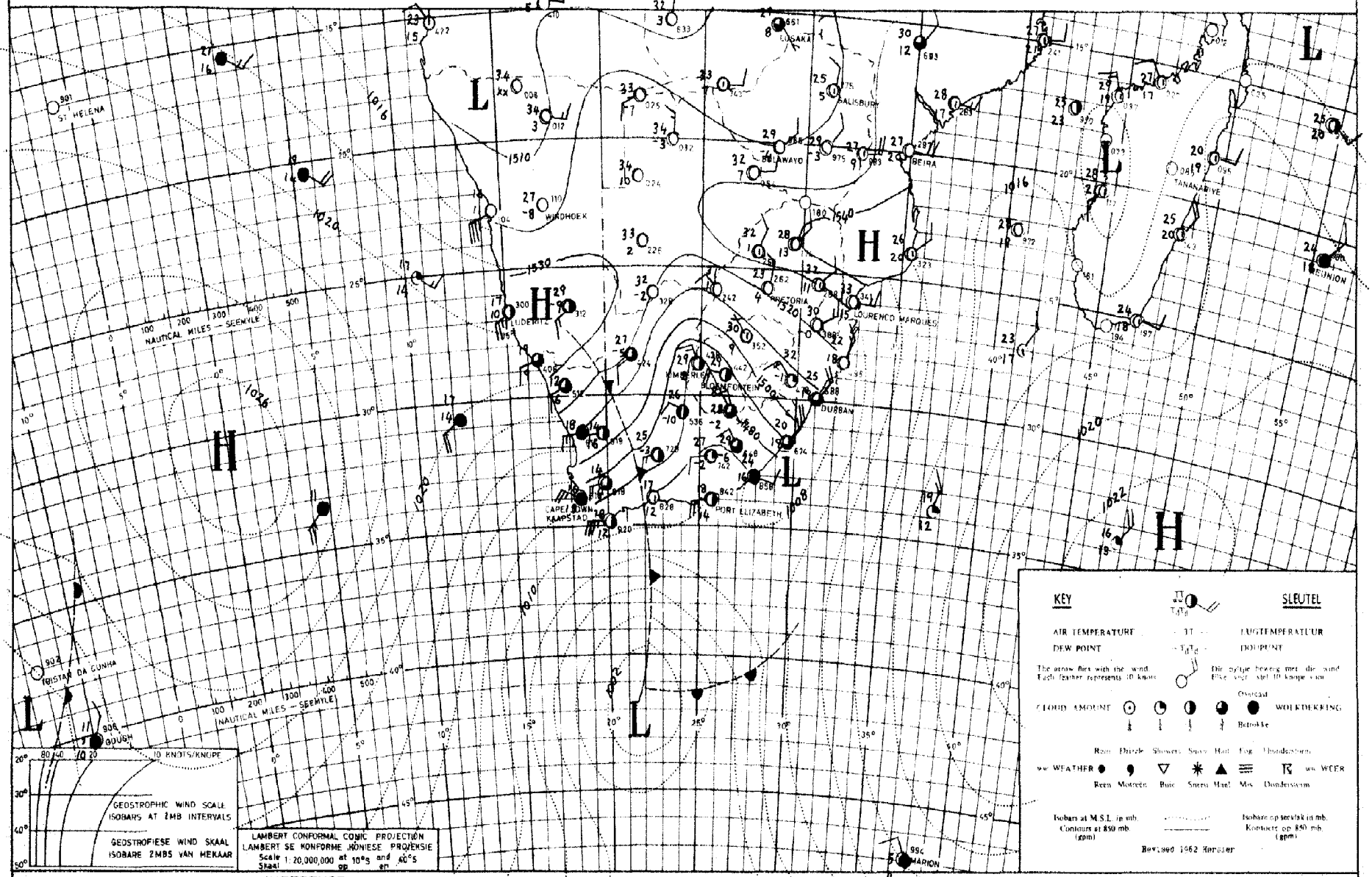

INFERENCE

DATE 18 - 9 - 19 68 DATUM

Behind the cold front over Western Cape colder air will advance over the entire Cape Province, the Free State and later over Natal and southern Transvaal. Cloudy weather with rain will occur over the southern and eastern coastal regions and the adjacent interior.

AFLEIDING

Agter die kouefront oor Wes-Kaapland sal kouer lug uitbrei oor die hele Kaapland, Vrystaat en later oor Natal en Suid-Transvaal. Bewolkte weer met buie sal voorkom oor die suidelike en oostelike kusstreke en aangrensende binneland.

DAAGLIKSE WEERBULLETIN

Maksimum en Minimum Temperatuur (°C) en Reënval (RRR) in mm vir die 24 uur geëindig om 0800 SAST op

WEERBURO / WEATHER BUREAU
DEPT. VAN VERVOER / DEPT. OF TRANSPORT

20 - 9 - 1968

DAILY WEATHER BULLETIN

Maximum and Minimum Temperatures (°C) and rainfall (RRR) in mm for the 24 hours ended at 0800 SAST on

CAPE - KAAP	Max	Min	RRR
Aberdeen			
Addo			
Alexander Bay	20	7	
Aliwal North	22	5	
Bashee	20	13	0·6
Beaufort-Wes	19	4	
(Lughawe)			
Boegoebergdam			
Boetsap			
Brakkekuil			
(naby Heidelberg)			
Brandvlei			
Cala			
Caledon			
Calitzdorp			
Calvinia	20	5	
Cape Agulhas	17	12	
Cape Columbine	16	9	
Cape Point	16	11	
Cape St. Francis	17	10	
Cape Town	16	3	
(D.F. Malan)			
Cape Town			
(Roeland Str.)			
Carnarvon			
Ceres			
Citrusdal			
Colesberg			
Cradock			
Döhne	15	5	
De Aar	20	5	
Douglas			
East London	19	10	
(Airport)			
Eensaamheid			
(naby Herold)			
Elsenburg			
Fraserburg	17	3	
Garies			
George			
Graaff-Reinet	19	4	
Grahamstown			
Hopetown			
Idutywa			
Jansenville	20	5	
Joubertina			
Kimberley	22	5	
(Airport)			
Knysna			
Kokstad	18	7	
Kuruman	26	9	

KAAP - CAPE	Max	Min	RRR
Ladismith			
Lake Mentz			
Maclear			
Mafeking	30	11	
Malmesbury			
Matatiele			
Matroosberg	15	2	
Grootfontein			
(Middelburg)	18	-1	
Mosselbaai	18	11	
Mount Frere			
Okiep	22	14	
Oudtshoorn	18	3	
Petrusville			
Piketberg			
Pofadder	20	10	
Port Alfred			
Port Elizabeth	17	6	
Port Nolloth	17	6	
Port St. Johns	20	14	1·7
Prieska			
Prince Albert			
Queenstown	20	6	
Rietfontein			
Riversdale	18	4	
Robertson	19	3	
Sheeprun	19	7	
(near Maclear)			
Somerset-Oos	18	4	
Steynsburg			
Strydenburg			
Sutherland	17	-4	
Swellendam			
Tarkastad			
Touwsrivier			
Twee Riviere	25	5	
(Gemsbokpark)			
Umtata	20	10	0·4
Uniondale			
Upington	24	2	
Vanwyksvlei	21	6	
Victoria-Wes			
Vredendal	21	5	
Vryburg	25	4	
Williston			
Willowmore	16	4	
Willowpark			
(near Dordrecht)	18	1	

NATAL	Max	Min	RRR
Cape St. Lucia	22	15	4·0
Dundee			
Durban	23	15	
(Louis Botha)			
Estcourt	23	10	
Harding			
Himeville			1·5
Mkuze			
Hluhluwe			
Newcastle	30	11	
Cedara			
(Pietermaritzburg)	16	8	2·2
Port Shepstone	21	15	0·9
Richmond			
Seven Oaks			
Vryheid			
Waterford			
(near Underberg)			
Van Reenen			2·5
TRANSVAAL			
Barberton			
Belfast			
Bethal	27	10	
Bospoort	27	7	
Carolina	26	8	
Chester			
(near Gravelotte)			
Crecy			
Groendraai	33	13	
(naby Vaalwater)			
Jan Kempdorp			
Jan Smuts	26	9	
Joubert Park (Jhb)	26	10	
Kroondal	31	13	
Levubu	35	14	0·8
Leeudoringstad			
Lichtenburg			
Letaba			
Loskopdam			
Lydenburg	29	11	
Marnitz	33	15	
Mara	34	14	
Marble Hall			
Messina	36	18	
Middelburg			
Nelspruit	30	14	0·6
Phalaborwa	35	16	
Pietersburg	31	12	
Piet Retief	26	9	0·5

TRANSVAAL	Max	Min	RRR
Pongola			
Potchefstroom	27	9	
Potgietersrus	32	13	
Pretoria W.B.	29	13	
Pretoriuskop			
Punda Milia			
Sandpan (NW. Tvl.)	34	17	
Satara			
Sekhukhune			
Shingwidzi			
Skukuza	32	17	
Standerton	27	10	
Thabazimbi			
Tomburke			
Tzaneen			
Vereeniging			
Volksrust			
Warmbad	32	13	
Witbank			
Zeerust			
O.V.S. - O.F.S.			
Balkfontein			
(naby Bothaville)			
Bethlehem	23	8	
Bloemfontein	23	2	
(J.B.M. Hertzog)			
Bultfontein			
Fauresmith	22	3	
Ficksburg			
Frankfort	24	8	
Harrismith			
Hoopstad	26	4	
Kroonstad	25	6	
Lindley			
Modderpoort			
Petrusburg			
Philippolis			
Reddersburg			
Reitz			
Vrede			
Warden			
Welkom	24	11	
Wepener	22	0	
Winburg			
Zastron			

S.W.A.	Max	Min	RRR
Aroab			
Bethanie			
Dordabis			
Gobabeb	29	9	
Gobabis	31	12	
Grootfontein	32	14	
Cape Frio			
Karasburg			
Kalkfeld			
Karibib			
Keetmanshoop	25	13	
Kub			
Luderitz	18	10	
Mariental	27	10	
Ohopoho			
Okahandja			
Okaukueye			
Ondangua	36	13	
Otavi			
Otjiwarongo			
Outjo	33	9	
Uis	31	9	
J.G. Strydom L.H.	29	9	
Rehoboth			
Runtu	36	16	
Steinhausen			
Tsumeb	34	16	
Walvisbaai	16	12	
Windhoek W.K.			
BASUTOLAND			
Maseru	23	3	
BETSJOEANALAND/BECHUANALAND			
Francistown	34	17	
Gaberones	33	13	
Ghanzi	34	11	
Lobatsi			
Mahalapye	34	16	
Maun	35	24	
Shakawe	34	18	
Tsabong	28	5	
Tsane	25	4	
SWAZILAND			
Emlembe			
Manzini	26	13	
Stegi			

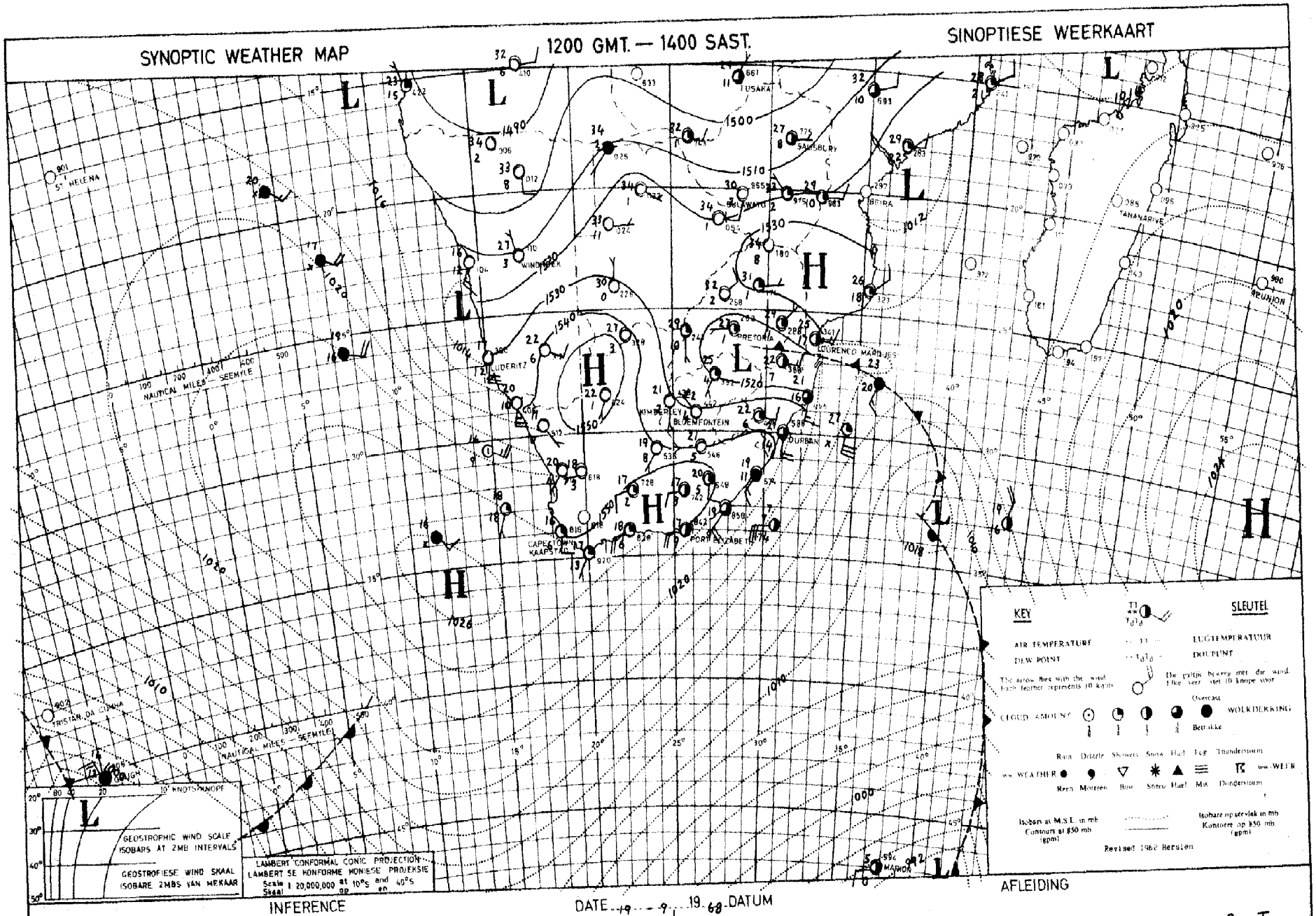

INFERENCE

DATE 19 9 19 68 DATUM

AFLEIDING

The cold front will cause cloudy, cool weather with rain over Eastern Transvaal. The high moving around the coast will cause the cloudy conditions over Natal to clear. Temporary cloudy conditions will also occur over the rest of the Transvaal and northern O.F.S.

Die kouefront sal bewolkte, koel weer met reën oor Oos-Transvaal laat voorkom. Die hoog sal om die kus beweeg en die bewolkte weer oor Natal laat opklaar. Bewolkte weer sal tydelik ook oor die res van Transvaal en die Noord-Vrystaat voorkom.

DAAGLIKSE WEERBULLETIN

Maksimum en Minimum Temperatuur (°C) en Reënval (RRR)
in mm vir die 24 uur geëindig om 0800 SAST op

WEERBURO / WEATHER BUREAU
DEPT. VAN VERVOER / DEPT. OF TRANSPORT

21 - 9 - 1968

DAILY WEATHER BULLETIN

Maximum and Minimum Temperatures (°C) and rainfall (RRR)
in mm for the 24 hours ended at 0800 SAST on

CAPE - KAAP	Max	Min	RRR
Aberdeen			
Addo			
Alexander Bay	19	12	
Aliwal North	27	8	
Bashee	21	13	
Beaufort-Wes	26	6	
(Lughawe)			
Boegoebergdam			
Boetsap			
Brakkekuil			
(naby Heidelberg)			
Brandvlei			
Cala			
Caledon			
Calitzdorp			
Calvinia	27	3	
Cape Agulhas	18	12	
Cape Columbine	17	11	
Cape Point	16	12	
Cape St. Francis	18	14	
Cape Town	22	7	
(D.F. Malan)			
Cape Town			
(Roeland Str.)			
Carnarvon			
Ceres			
Citrusdal			
Colesberg			
Cradock			
Döhne	23	13	
De Aar	26	3	
Douglas			
East London	22	12	
(Airport)			
Eensaamheid			
(naby Herold)			
Elsenburg			
Fraserburg	25	4	
Garies			
George			
Graaff-Reinet	23	9	
Grahamstown			
Hopetown			
Idutywa			
Jansenville	25	8	
Joubertina			
Kimberley	29	15	
(Airport)			
Knysna			
Kokstad	19	5	
Kuruman	29	12	

KAAP - CAPE	Max	Min	RRR
Ladismith			
Lake Mentz			
Maclear			
Mafeking	27	13	
Malmesbury			
Matatiele			
Matroosberg	22	3	
Grootfontein			
(Middelburg)	25	3	
Mosselbaai	18	12	
Mount Frere			
Okiep	29	11	
Oudtshoorn	26	4	
Petrusville			
Piketberg			
Pofadder	27	12	
Port Alfred			
Port Elizabeth	21	11	
Port Nolloth	16	11	
Port St. Johns	21	12	
Prieska	29	6	
Prince Albert			
Queenstown	26	6	
Rietfontein			
Riversdale	27	5	
Robertson	27	5	
Sheeprun	24	9	
(near Maclear)			
Somerset-Oos	25	9	
Steynsburg			
Strydenburg			
Sutherland	22	-3	
Swellendam			
Tarkastad			
Touwsrivier			
Twee Riviere	33	15	
(Gemsbokpark)			
Umtata	24	10	
Uniondale			
Upington	31	10	
Vanwyksvlei	27	7	
Victoria-Wes			
Vredendal	29	6	
Vryburg	30	13	
Williston			
Willowmore	24	5	
Willowpark			
(near Dordrecht)	24	8	

NATAL	Max	Min	RRR
Cape St. Lucia	19	17	1.5
Dundee			
Durban	22	15	
(Louis Botha)			
Estcourt	17	8	
Harding			
Himeville			
Mkuze			
Hluhluwe			
Newcastle	20	9	
Cedara			
(Pietermaritzburg)	19	8	
Port Shepstone	20	13	
Richmond			
Seven Oaks			
Vryheid			
Waterford			
(near Underberg)	18	5	
TRANSVAAL			
Barberton			
Belfast			
Bethal	22	7	
Bospoort	28	10	2.5
Carolina	17	7	
Chester			
(near Gravelotte)			
Crecy			
Groendraai	23	8	
(naby Vaalwater)			
Jan Kempdorp			
Jan Smuts	22	8	
Joubert Park (Jhb)	22	8	
Kroondal	27	9	
Levubu	23	14	
Leeudoringstad			
Lichtenburg			
Letaba			
Loskopdam			
Lydenburg	21	8	
Marnitz	24	12	
Mara	20	12	
Marble Hall			
Messina	27	16	
Middelburg			
Nelspruit	19	11	
Phalaborwa	24	15	
Pietersburg	21	9	
Piet Retief	16	10	

TRANSVAAL	Max	Min	RRR
Pongola			
Potchefstroom	28	11	3.2
Potgietersrus	24	11	
Pretoria W.B.	25	12	
Pretoriuskop			
Punda Milia			
Sandpan (NW. Tvl.)	26	13	
Satara			
Sekhukhune			
Shingwidzi			
Skukuza	23	11	
Standerton	23	9	
Thabazimbi			
Tomburke			
Tzaneen			
Vereeniging			
Volksrust			
Warmbad	27	10	
Witbank			
Zeerust			
O.V.S. - O.F.S.			
Balkfontein			
(naby Bothaville)			
Bethlehem	22	6	2.7
Bloemfontein	27	6	
(J.B.M. Hertzog)			
Bultfontein			
Fauresmith	27	4	
Ficksburg			
Frankfort	26	9	3.3
Harrismith			
Hoopstad	31	8	
Kroonstad	27	10	1.2
Lindley			
Modderpoort			
Petrusburg			
Philippolis			
Reddersburg			
Reitz			
Vrede			4.0
Warden			
Welkom	28	11	
Wepener	26	13	
Winburg			
Zastron			

S.W.A.	Max	Min	RRR
Aroab			
Bethanie			
Dordabis			
Gobabeb	23	7	
Gobabis	33	15	
Grootfontein	33	12	
Cape Frio			
Karasburg			
Kalkfeld			
Karibib			
Keetmanshoop	32	14	
Kub			
Luderitz	28	12	
Mariental	34	12	
Ohopoho			
Okahandja			
Okaukueye			
Ondangua	36	15	
Otavi			
Otjiwarongo			
Outjo	34	11	
Uis			
J.G. Strydom L.H.	31	10	
Rehoboth			
Runtu	37	20	
Steinhausen			
Tsumeb	35	18	
Walvisbaai	15	12	
Windhoek W.K.			
BASUTOLAND			
Maseru	23	9	
BETSJOEANALAND/BECHUANALAND			
Francistown	21	12	
Gaberones	28	13	
Ghanzi	35	13	
Lobatsi			
Mahalapye	25	11	
Maun	36	17	
Shakawe	35	17	
Tsabong	34	15	
Tsane			
SWAZILAND			
Bulembe			
Manzini			
Stegi			

SYNOPTIC WEATHER MAP — 1200 GMT. — 1400 SAST. — SINOPTIESE WEERKAART

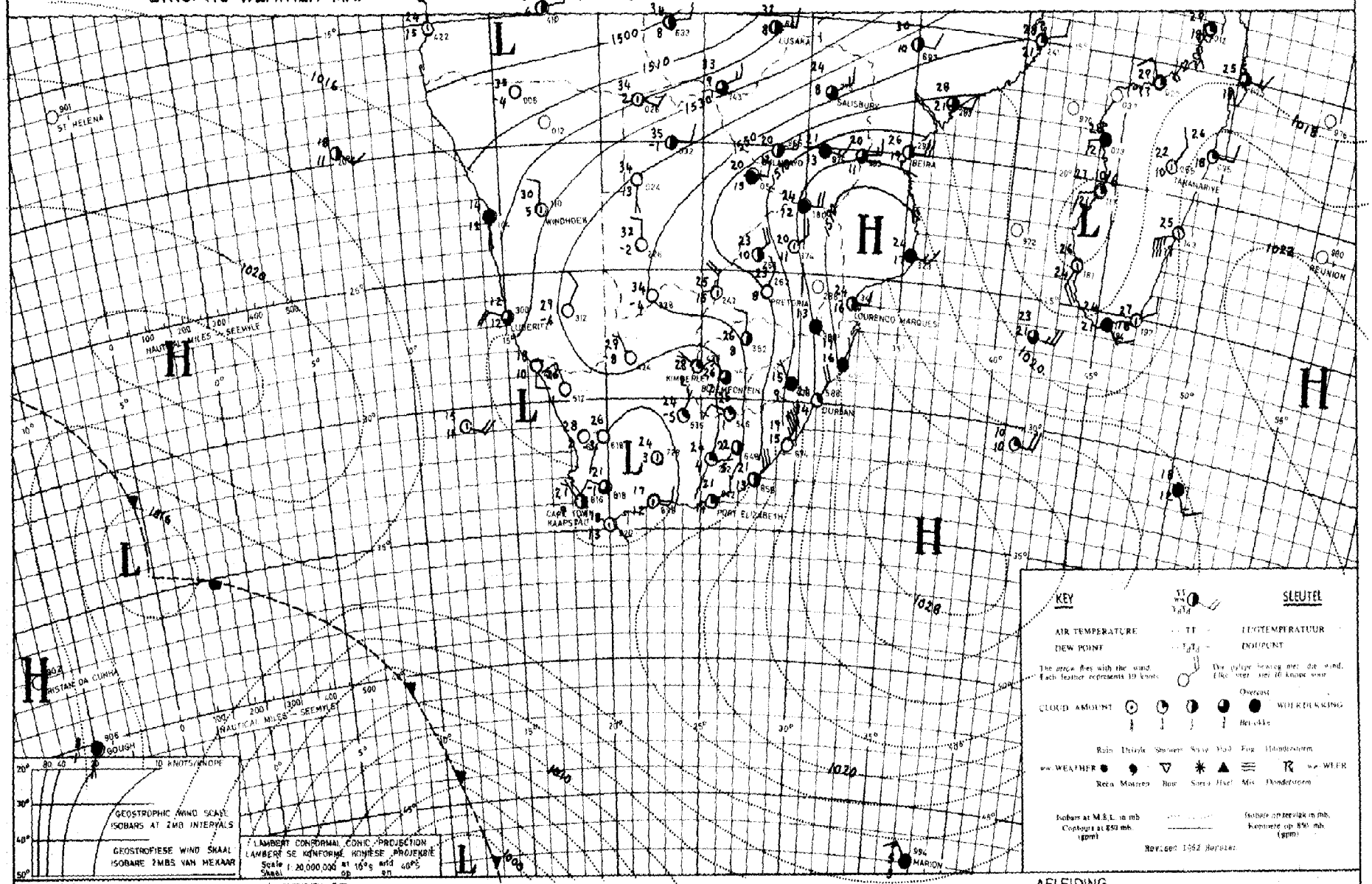

INFERENCE — DATE 20 - 9 - 19 68 DATUM — AFLEIDING

It will be fair and warm over most areas but the weak trough over the central regions will cause isolated thunder-showers over the Free State.

Dit sal mooiweer en warm wees oor die meeste dele maar die swak trog oor die sentrale gebiede sal los donderbuie oor die Vrystaat veroorsaak.

DAAGLIKSE WEERBULLETIN

Maksimum en Minimum Temperatuur (°C) en Reënval (RRR) in mm vir die 24 uur geëindig om 0800 SAST op

WEERBURO / WEATHER BUREAU
DEPT. VAN VERVOER / DEPT. OF TRANSPORT

22 - 9 - 1968

DAILY WEATHER BULLETIN

Maximum and Minimum Temperatures (°C) and rainfall (RRR) in mm for the 24 hours ended at 0800 SAST on

CAPE - KAAP	Max	Min	RRR
Aberdeen			
Addo			
Alexander Bay	19	8	
Aliwal North	28	10	
Bashee	21	15	0·9
Beaufort-Wes	27	8	
(Lughawe)			
Boegoebergdam			
Boetsap			
Brakkekuil			
(naby Heidelberg)			
Brandvlei			
Cala			
Caledon			
Calitzdorp			
Calvinia	27	5	
Cape Agulhas	19	14	1·0
Cape Columbine	17	11	
Cape Point	18	12	
Cape St. Francis	18	14	3·0
Cape Town	19	8	
(D.F. Malan)			
Cape Town			
(Roeland Str.)			
Carnarvon			
Ceres			
Citrusdal			
Colesberg			
Cradock			
Döhne	22	10	
De Aar	29	11	
Douglas			
East London	23	11	0·5
(Airport)			
Eensaamheid			
(naby Herold)			
Elsenburg			
Fraserburg	27	7	
Garies			
George			
Graaff-Reinet	27	10	
Grahamstown			
Hopetown			
Idutywa			
Jansenville	26	8	
Joubertina			
Kimberley	29	17	
(Airport)			
Knysna			
Kokstad	28	9	
Kuruman	28	11	

KAAP - CAPE	Max	Min	RRR
Ladismith			
Lake Mentz			
Maclear			
Mafeking	28	12	
Malmesbury			
Matatiele			
Matroosberg			
Grootfontein	29	6	
(Middelburg)			
Mosselbaai	19	13	0·4
Mount Frere			
Okiep	28	11	
Oudtshoorn	24	4	
Petrusville			
Piketberg			
Pofadder	29	13	
Port Alfred			
Port Elizabeth	19	13	1·2
Port Nolloth	17	10	
Port St. Johns	23	15	2·0
Prieska	31	11	
Prince Albert			
Queenstown	30	11	
Rietfontein			
Riversdale	21	11	
Robertson	23	6	
Sheeprun	29	7	
(near Maclear)			
Somerset-Oos	24	11	
Steynsburg			
Strydenburg			
Sutherland	23	2	
Swellendam			
Tarkastad			
Touwsrivier			
Twee Riviere	34	13	
(Gemsbokpark)			
Umtata	31	11	0·1
Uniondale			
Upington	32	12	
Vanwyksvlei	30	11	
Victoria-Wes			
Vredendal	24	7	
Vryburg	30	11	
Williston			
Willowmore	24	8	
Willowpark			
(near Dordrecht)			

NATAL	Max	Min	RRR
Cape St. Lucia	23	18	
Dundee			
Durban	27	18	
(Louis Botha)			
Estcourt	31	9	0·3
Harding			
Himeville			
Mkuze			
Hluhluwe			
Newcastle	31	10	
Cedara	30	10	
(Pietermaritzburg)			
Port Shepstone	22	17	
Richmond			
Seven Oaks			
Vryheid			
Waterford	28	5	0·5
(near Underberg)			
TRANSVAAL			
Barberton			
Belfast			
Bethal	27	10	
Bospoort	27	11	
Carolina	26	10	
Chester			
(near Gravelotte)			
Crecy			
Groendraai	30	8	
(naby Vaalwater)			
Jan Kempdorp			
Jan Smuts	24	13	
Joubert Park (Jhb)	24	12	
Kroondal	28	10	
Levubu	29	14	
Leeudoringstad			
Lichtenburg			
Letaba			
Loskopdam			
Lydenburg	25	9	
Marnitz	28	13	
Mara	28	9	
Marble Hall			
Messina	31	3	
Middelburg			
Nelspruit	31	11	
Phalaborwa	29	15	
Pietersburg	27	11	
Piet Retief	31	10	0·2

TRANSVAAL	Max	Min	RRR
Pongola			
Potchefstroom	28	12	
Potgietersrus	28	14	
Pretoria W.B.	27	12	
Pretoriuskop			
Punda Milia			
Sandpan (NW. Tvl.)	29	11	
Satara			
Sekhukhune			
Shingwidzi			
Skukuza	32	11	
Standerton	27	7	
Thabazimbi			
Tomburke			
Tzaneen			
Vereeniging			
Volksrust			
Warmbad	30	11	
Witbank			
Zeerust			
O.V.S. - O.F.S.			
Balkfontein			
(naby Bothaville)			
Bethlehem	25	7	
Bloemfontein	27	8	
(J.B.M. Hertzog)			
Bultfontein			
Fauresmith	27	9	
Ficksburg			
Frankfort	26	7	
Harrismith			
Hoopstad	30	9	
Kroonstad	26	9	
Lindley			
Modderpoort			
Petrusburg			
Philippolis			
Reddersburg			
Reitz			
Vrede			
Warden			
Welkom			
Wepener	26	6	
Winburg			
Zastron			

S.W.A.	Max	Min	RRR
Aroab			
Bethanie			
Dordabis			
Gobabeb	29	11	
Gobabis	31	6	
Grootfontein	33	10	
Karasburg			
Kalkfeld			
Karibib			
Keetmanshoop	33	13	
Kub			
Luderitz	17	11	
Mariental	35	15	
Ohopoho			
Okahandja			
Okaukueye			
Ondangua			
Otavi			
Otjiwarongo			
Outjo	34	16	
Rehoboth			
Runtu			
Steinhausen			
Tsumeb	35	16	
Walvisbaai	16	11	
Windhoek W.K.			
J.G. Strydom L.H.	30	15	
BASUTOLAND			
Maseru	25	10	
BETSJOEANALAND/BECHUANALAND			
Francistown	29	11	
Gaberones	30	11	
Ghanzi	33	13	
Lobatsi			
Mahalapye	29	11	
Maun	33	15	
Shakawe	34	14	
Tsabong	32	13	
Tsane	32	16	
SWAZILAND			
Emlembe			
Manzini			
Stegi			

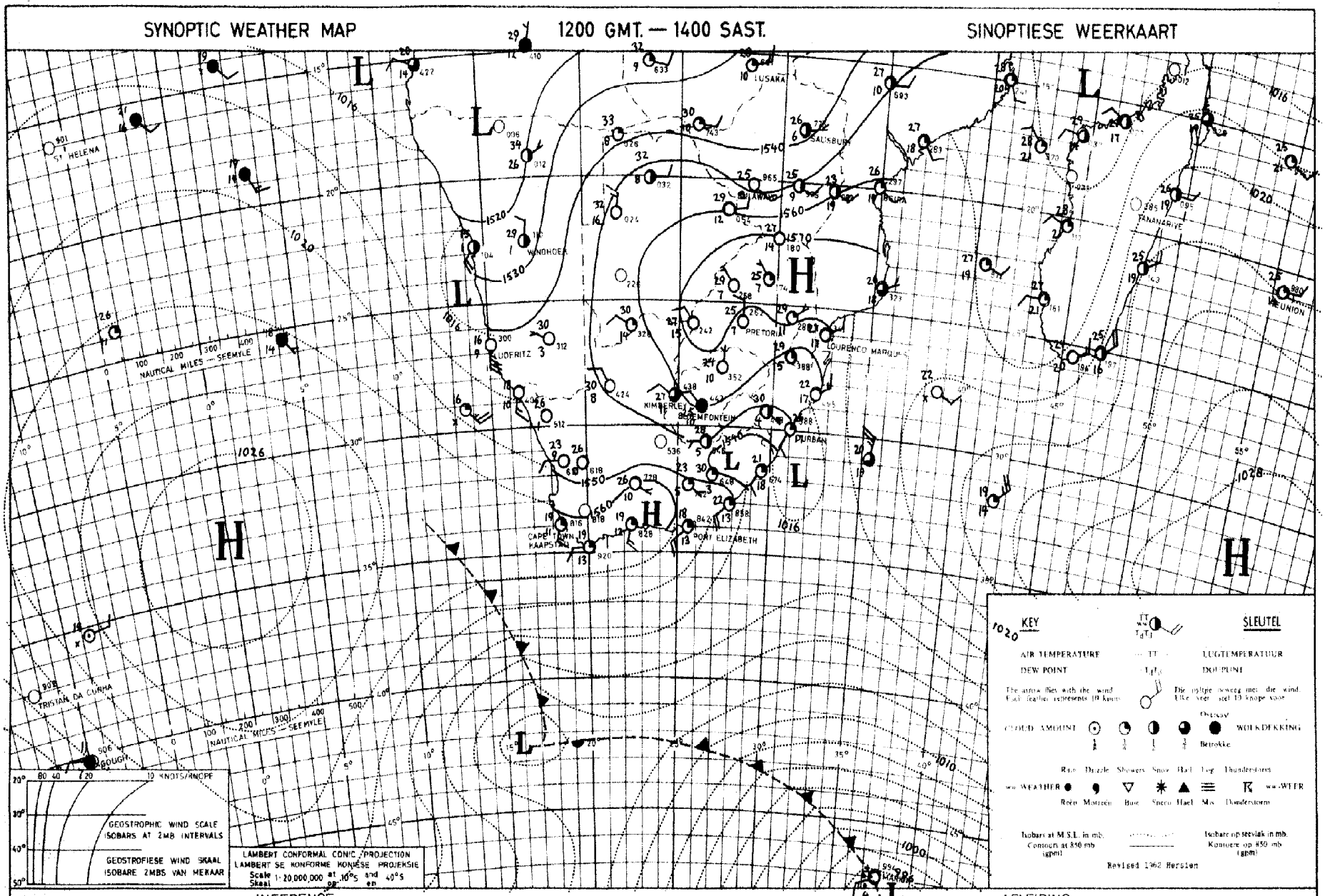

The ridge moving around the south coast will cause cloudy weather over Natal and later over the Transvaal Lowveld. A few thundershowers will occur over the eastern interior.

Die hoogrug wat om die suidkus beweeg, sal bewolkte weer oor Natal en later oor die Transvaalse Laeveld veroorsaak. Enkele donderbuie sal oor die oostelike binneland voorkom.

DAAGLIKSE WEERBULLETIN

Maksimum en Minimum Temperatuur (°C) en Reënval (RRR)
in mm vir die 24 uur geëindig om 0800 SAST op

WEERBURO / WEATHER BUREAU
DEPT. VAN VERVOER / DEPT. OF TRANSPORT

23 - 9 - 1968

DAILY WEATHER BULLETIN

Maximum and Minimum Temperatures (°C) and rainfall (RRR)
in mm for the 24 hours ended at 0800 SAST on

CAPE - KAAP	Max	Min	RRR
Aberdeen			
Addo			
Alexander Bay	20	11	
Aliwal North	28	7	
Bashee	19	14	16·0
Beaufort-Wes	23	5	
(Lughawe)			
Boegoebergdam			
Boetsap			
Brakkekuil			
(naby Heidelberg)			
Brandvlei			
Cala			
Caledon			
Calitzdorp			
Calvinia	28	3	
Cape Agulhas	17	10	
Cape Columbine	18	13	
Cape Point	19	13	
Cape St. Francis	16	13	
Cape Town			
(D.F. Malan)	25	10	
Cape Town			
(Roeland Str.)			
Carnarvon			
Ceres			
Citrusdal			
Colesberg			
Cradock			
Döhne	17	11	0·4
De Aar	29	6	
Douglas			
East London	18	14	3·2
(Airport)			
Eensaamheid			
(naby Herold)			
Elsenburg			
Fraserburg	24	4	
Garies			
George			
Graaff-Reinet	22	8	
Grahamstown			
Hopetown			
Idutywa			
Jansenville	22	13	
Joubertina			
Kimberley	33	17	
(Airport)			
Knysna			
Kokstad	15	4	
Kuruman	30	9	

KAAP - CAPE	Max	Min	RRR
Ladismith			
Lake Mentz			
Maclear			
Mafeking	31	13	
Malmesbury			
Matatiele			
Matroosberg	23	4	
Grootfontein			
(Middelburg)	21	2	
Mosselbaai	16	13	0·2
Mount Frere			
Okiep	30	11	
Oudtshoorn	25	6	
Petrusville			
Piketberg			
Pofadder	30	13	
Port Alfred			
Port Elizabeth	18	11	0·8
Port Nolloth	17	11	
Port St. Johns	19	14	9·0
Prieska	31	8	
Prince Albert			
Queenstown	17	7	0·8
Rietfontein			
Riversdale	20	9	
Robertson	26	7	
Sheeprun	14	8	2·6
(near Maclear)			
Somerset-Oos	21	7	
Steynsburg			
Strydenburg			
Sutherland	22	-4	
Swellendam			
Tarkastad			
Touwsrivier			
Twee Riviere	36	11	
(Gemsbokpark)			
Umtata	15	9	3·5
Uniondale			
Upington	32	10	
Vanwyksvlei	30	7	
Victoria-Wes			
Vredendal	29	11	
Vryburg	32	12	
Williston			
Willowmore	20	7	
Willowpark			
(near Dordrecht)	16	4	2·0

NATAL	Max	Min	RRR
Cape St. Lucia	22	17	2·5
Dundee			
Durban	22	15	0·1
(Louis Botha)			
Estcourt	24	11	5·4
Harding			
Himeville			
Mkuze			
Hluhluwe			
Newcastle	28	12	
Cedara			
(Pietermaritzburg)			
Port Shepstone	20	15	
Richmond			
Seven Oaks			
Vryheid			
Waterford			
(near Underberg)			
TRANSVAAL			
Barberton			
Belfast			
Bethal	28	10	
Bospoort	30	13	
Carolina	27	11	
Chester			
(near Gravelotte)			
Crecy			
Groendraai	33	12	
(naby Vaalwater)			
Jan Kempdorp			
Jan Smuts	26	12	
Joubert Park (Jhb)	26	14	
Kroondal	31	10	
Levubu	31	16	
Leeudoringstad			
Lichtenburg			
Letaba			
Loskopdam			
Lydenburg	27	10	
Marnitz	32	15	
Mara	31	17	
Marble Hall			
Messina	33	22	
Middelburg			
Nelspruit	29	17	
Phalaborwa	31	18	
Pietersburg	29	14	
Piet Retief	23	12	0·4

TRANSVAAL	Max	Min	RRR
Pongola			
Potchefstroom	31	14	
Potgietersrus			
Pretoria W.B.	29	16	
Pretoriuskop			
Punda Milia			
Sandpan (NW. Tvl.)	33	13	
Satara			
Sekhukhune			
Shingwidzi			
Skukuza	30	20	
Standerton	29	9	
Thabazimbi			
Tomburke			
Tzaneen			
Vereeniging			
Volksrust			
Warmbad	32	14	
Witbank			
Zeerust			
O.V.S. - O.F.S.			
Balkfontein			
(naby Bothaville)			
Bethlehem	28	7	
Bloemfontein	31	8	
(J.B.M. Hertzog)			
Bultfontein			
Fauresmith	31	7	
Ficksburg			
Frankfort	28	11	
Harrismith			
Hoopstad	33	12	
Kroonstad	31	12	
Lindley			
Modderpoort			
Petrusburg			
Philippolis			
Reddersburg			
Reitz			
Vrede			
Warden			
Welkom	31	13	
Wepener	29	9	1·1
Winburg			
Zastron			

S.W.A.	Max	Min	RRR
Aroab			
Bethanie			
Dordabis			
Gobabeb	38	10	
Gobabis	31	10	
Grootfontein	32	8	
Cape Fria			
Karasburg			
Kalkfeld			
Karibib			
Keetmanshoop	33	17	
Kub			
Luderitz	17	11	
Mariental	35	18	
Ohopoho			
Okahandja			
Okaukueye			
Ondangua	37	14	
Otavi			
Otjiwarongo			
Outjo	33	14	
Uis	37	19	
J.G. Strydom L.H.	30	11	
Rehoboth			
Runtu			
Steinhausen			
Tsumeb	33	15	
Walvisbaai	15	12	
Windhoek W.K.			
BASUTOLAND			
Maseru	29	12	0·4
BETSJOEANALAND/BECHUANALAND			
Francistown	31	14	
Gaberones	32	12	
Ghanzi	33	16	
Lobatsi			
Mahalapye	32	11	
Maun	32	16	
Shakawe	32	12	
Tsabong	35	10	
Tsane	34	9	
SWAZILAND			
Emlembe	27	16	
Manzini			
Stegi			

SYNOPTIC WEATHER MAP 1200 GMT. — 1400 SAST. SINOPTIESE WEERKAART

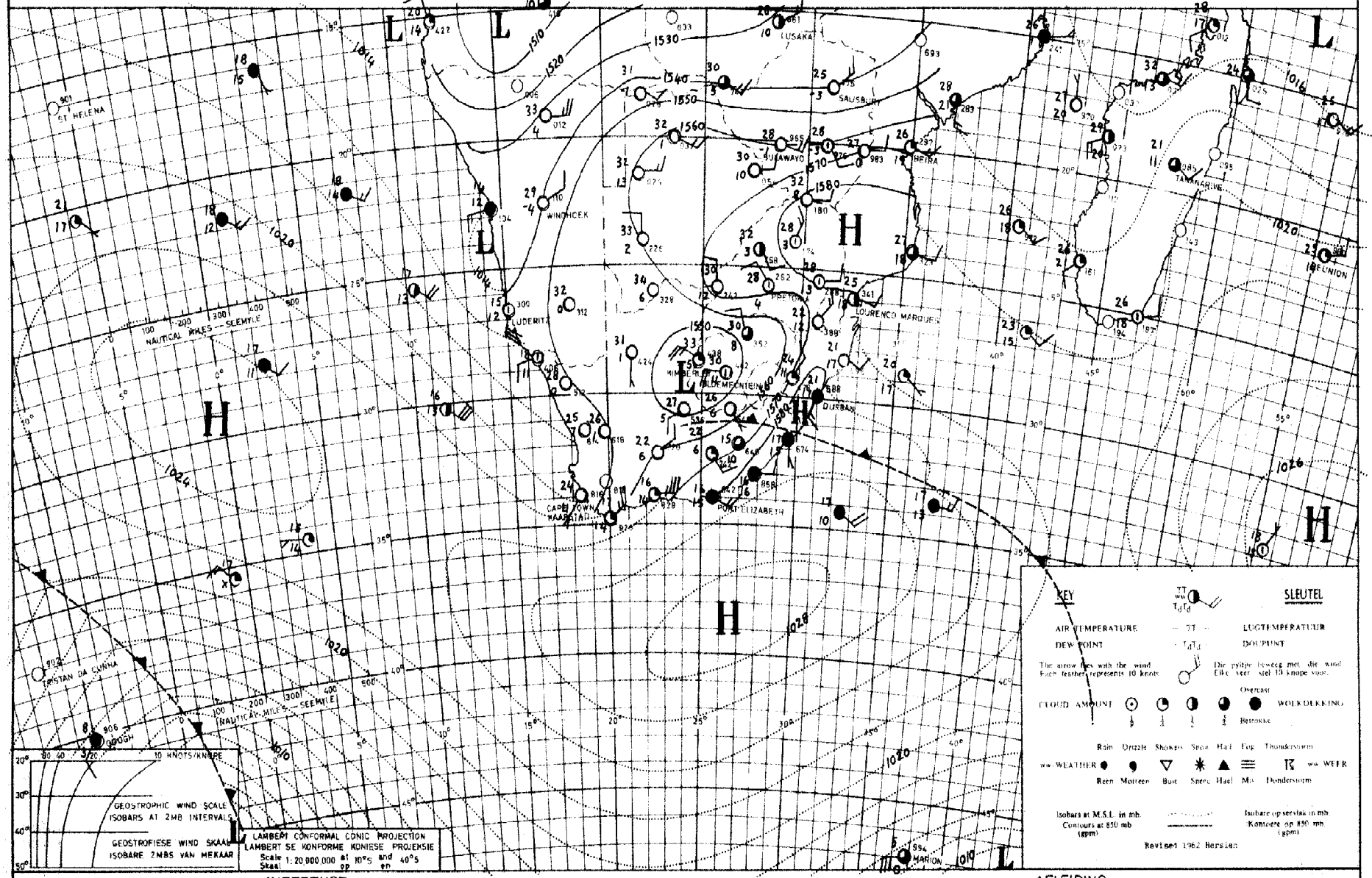

INFERENCE

DATE 22 - 9 - 1968 DATUM

AFLEIDING

The high south of the country is moving eastwards so that cooler, cloudy weather will spread over the Transvaal low-veld while it will gradually clear over the east coast. The low over the Free State will cause further isolated showers over the eastern interior.

Die hoog suid van die land beweeg ooswaarts sodat koeler, bewolkte weer sal uitbrei oor die Transvaalse laeveld terwyl dit geleidelik sal opklaar oor die ooskus. Die laag oor die Vrystaat sal verdere los buie oor die oostelike binneland veroorsaak.

DAAGLIKSE WEERBULLETIN

Maksimum en Minimum Temperatuur (°C) en Reënval (RRR) in mm vir die 24 uur geëindig om 0800 SAST op

WEERBURO / WEATHER BUREAU
DEPT. VAN VERVOER / DEPT. OF TRANSPORT

24 - 9 - 1968

DAILY WEATHER BULLETIN

Maximum and Minimum Temperatures (°C) and rainfall (RRR) in mm for the 24 hours ended at 0800 SAST on

CAPE - KAAP	Max	Min	RRR
Aberdeen			
Addo			
Alexander Bay	21	11	
Aliwal North	30	6	
Bashee			
Beaufort-Wes	27	10	
(Lughawe)			
Boegoebergdam			
Boetsap			
Brakkekuil			
(naby Heidelberg)			
Brandvlei			
Cala			
Caledon			
Calitzdorp			
Calvinia	25	3	
Cape Agulhas	19	13	0·4
Cape Columbine	18	11	
Cape Point	16	11	0·3
Cape St. Francis	17	13	4·0
Cape Town	21	12	1·3
(D.F. Malan)			
Cape Town			
(Roeland Str.)			
Carnarvon			
Ceres			
Citrusdal			
Colesberg			
Cradock			
Dôhne	xx	8	
De Aar	29	7	
Douglas			
East London	22	12	5·1
(Airport)			
Eensaamheid			
(naby Herold)			
Elsenburg			
Fraserburg	26	7	
Garies			
George			
Graaff-Reinet	28	10	
Grahamstown			6·7
Hopetown			
Idutywa			
Jansenville	30	9	
Joubertina			
Kimberley	32	9	
(Airport)			
Knysna			18·0
Kokstad	29	4	
Kuruman	30	9	

KAAP - CAPE	Max	Min	RRR
Ladismith			
Lake Mentz			
Maclear			
Mafeking	31	11	
Malmesbury			
Matatiele			
Matroosberg	22	6	
Grootfontein			
(Middelburg)	28	8	
Mosselbaai	19	12	3·3
Mount Frere			
Okiep	27	11	
Oudtshoorn	25	12	
Petrusville			
Piketberg			
Pofadder	29	7	
Port Alfred			
Port Elizabeth	23	11	8·7
Port Nolloth	17	8	
Port St. Johns	23	15	
Prieska	32	10	
Prince Albert			
Queenstown	29	8	
Rietfontein			
Riversdale	23	10	3·9
Robertson	26	10	1·0
Sheesprun	30	4	
(near Maclear)			
Somerset-Oos	28	8	0·1
Steynsburg			
Strydenburg			
Sutherland	21	0	
Swellendam			
Tarkastad			
Touwsrivier			
Twee Riviere	36	10	
(Gemsbokpark)			
Umtata	30	9	
Uniondale			
Upington	33	9	
Vanwyksvlei	29	6	
Victoria-Wes			
Vredendal	23	10	
Vryburg	32	10	
Williston			
Willowmore	25	9	0·3
Willowpark			
(near Dordrecht)	28	5	

NATAL	Max	Min	RRR
Cape St. Lucia	23	19	
Dundee			
Durban	25	16	
(Louis Botha)			
Estcourt	32	10	
Harding			
Himeville			
Mkuze			
Hluhluwe			
Newcastle	31	10	
Cedara			
(Pietermaritzburg)	29	7	
Port Shepstone	22	17	
Richmond			
Seven Oaks			
Vryheid			
Waterford			
(near Underberg)	28	3	
TRANSVAAL			
Barberton			
Belfast			
Bethal	28	12	
Bospoort	29	6	
Carolina	27	13	2·5
Chester			
(near Gravelotte)			
Crecy			
Groendraai	31	8	
(naby Vaalwater)			
Jan Kempdorp			
Jan Smuts	26	15	
Joubert Park (Jhb)	26	16	
Kroondal	31	11	
Levubu	28	16	
Leeudoringstad			
Lichtenburg			
Letaba			
Loskopdam			
Lydenburg	26	15	
Marnitz	30	17	
Mara	29	12	
Marble Hall			
Messina	31	15	
Middelburg			
Nelspruit	29	15	
Phalaborwa	28	20	
Pietersburg	27	12	
Piet Retief	31	15	

TRANSVAAL	Max	Min	RRR
Pongola			
Potchefstroom	30	12	
Potgietersrus	29	14	
Pretoria W.B.	29	18	
Pretoriuskop			
Punda Milia			
Sandpan (NW. Tvl.)	32	14	
Satara			
Sekhukhune			
Shingwidzi			
Skukuza	31	15	
Standerton	28	7	
Thabazimbi			
Tomburke			
Tzaneen			
Vereeniging			
Volksrust			
Waterval-boven			0·6
Warmbad	33	13	
Witbank			
Zeerust			
O.V.S. - O.F.S.			
Balkfontein			
(naby Bothaville)			
Bethlehem	27	5	
Bloemfontein	31	2	
(J.B.M. Hertzog)			
Bultfontein			
Fauresmith	30	10	
Ficksburg			
Frankfort	29	11	
Harrismith			
Hoopstad	32	6	
Kroonstad	30	7	
Lindley			
Modderpoort			
Petrusburg			
Philippolis			
Reddersburg			
Reitz			
Vrede			
Warden			
Welkom	30	10	
Wepener	29	6	
Winburg			
Zastron			

S.W.A.	Max	Min	RRR
Aroab			
Bethanie			
Dordabis			
Gobabeb	33	15	
Gobabis	31	10	
Grootfontein	31	10	
Cape Frio			
Karasburg			
Kalkfeld			
Karibib			
Keetmanshoop	33	15	
Kub			
Luderitz	19	13	
Mariental	35	15	
Ohopoho			
Okahandja			
Okaukueye			
Ondangua			
Otavi			
Otjiwarongo			
Outjo	32	12	
Ujs	37	14	
J.G. Strydom L.H.	30	9	
Rehoboth			
Runtu			
Steinhausen			
Tsumeb	33	13	
Walvisbaai	16	11	
Windhoek W.K.			
BASUTOLAND			
Maseru	28	3	
BETSJOEANALAND/BECHUANALAND			
Francistown	31	11	
Gaberones	34	11	
Ghanzi	34	11	
Lobatsi			
Mahalapye	32	14	
Maun	34	13	
Shakawe	32	10	
Tsabong	34	9	
Tsane	33	12	
SWAZILAND			
Bremlembe			
Manzini	28	17	
Stegi			

SYNOPTIC WEATHER MAP 1200 GMT. — 1400 SAST. SINOPTIESE WEERKAART

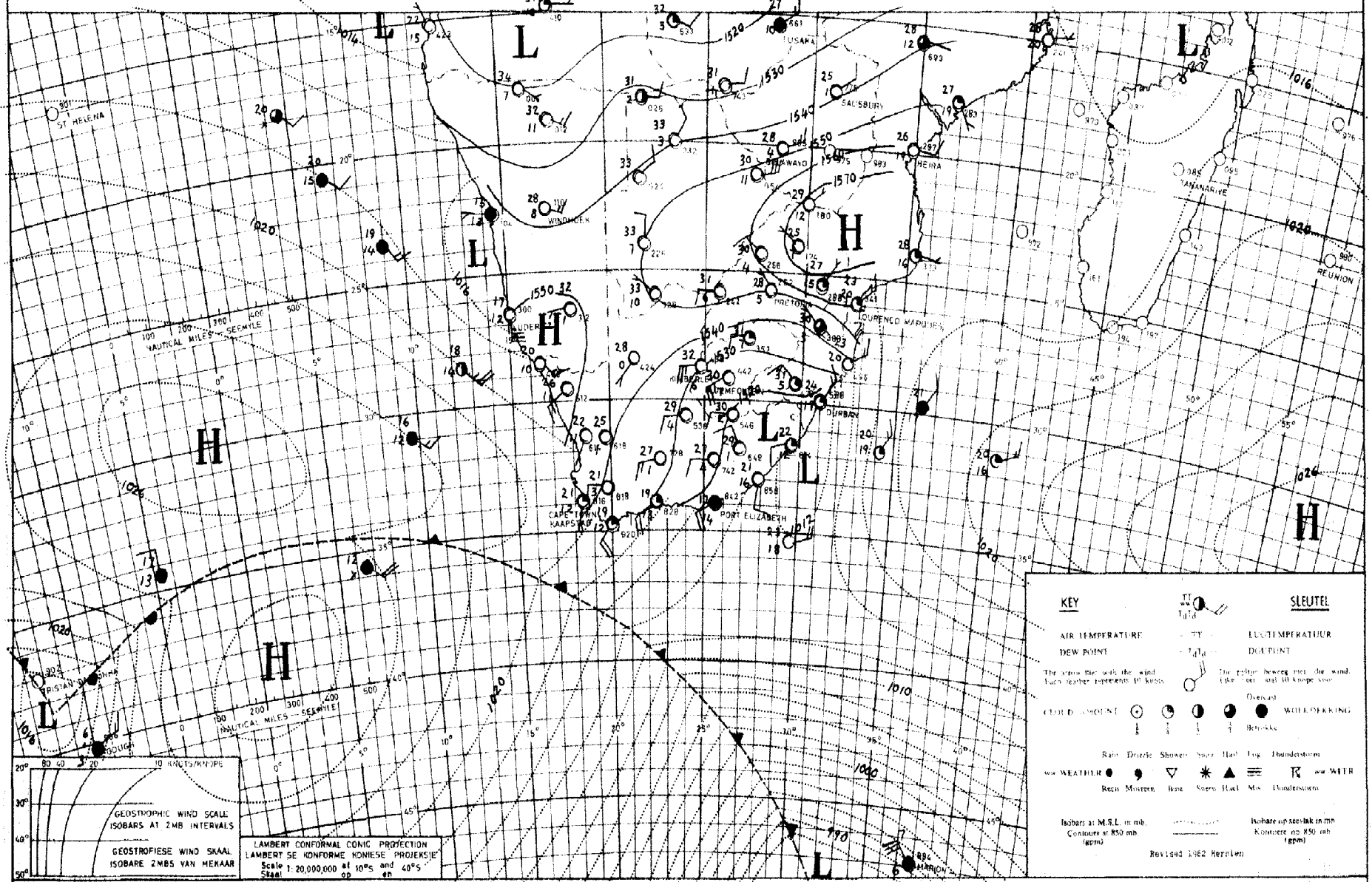

INFERENCE DATE 23 - 9 - 1968 DATUM AFLEIDING

The cold front, followed by a high, which is approaching the country from the south-west, will cause cool, cloudy weather over the southern and eastern coastal regions and the adjacent interior. Rain and showers will occur over these regions.

Die koue front, gevolg deur 'n hoog, wat die land vanuit die suidwestе nader, sal koel bewolkte weer aanbring oor die suidelike en oostelike kusstreke en aangrensende binneland. Reën en buie sal ~~oor~~ dié dele voorkom.

DAAGLIKSE WEERBULLETIN

Maksimum en Minimum Temperatuur (°C) en Reënval (RRR) in mm vir die 24 uur geëindig om 0800 SAST op

WEERBURO / WEATHER BUREAU
DEPT. VAN VERVOER / DEPT. OF TRANSPORT

25.-.9.-.1968

DAILY WEATHER BULLETIN

Maximum and Minimum Temperatures (°C) and rainfall (RRR) in mm for the 24 hours ended at 0800 SAST on

CAPE - KAAP	Max	Min	RRR
Aberdeen			
Addo			
Alexander Bay	21	8	
Aliwal North	18	1	
Bashee	23	11	10.0
Beaufort-Wes	18	-1	
(Lughawe)			
Boegoebergdam			
Boetsap			
Brakkekuil			
(naby Heidelberg)			
Brandvlei			
Cala			
Caledon			
Calitzdorp			
Calvinia	24	5	
Cape Agulhas	16	13	
Cape Columbine	17	12	
Cape Point	18	11	
Cape St. Francis	16	12	
Cape Town	21	4	
(D.F. Malan)			
Cape Town			
(Roeland Str.)			
Carnarvon			
Ceres			
Citrusdal			
Colesberg			
Cradock			
Dôhna	9	2	0.8
De Aar	20	0	
Douglas			
East London	15	10	5.0
(Airport)			
Elsenburg			
(naby Herold)			
Elsenburg			
Fraserburg	16	0	
Garies			
George			
Graaff-Reinet	15	0	
Grahamstown			5.5
Hopetown			
Idutywa			
Jansenville	17	2	
Joubertina			
Kimberley	25	3	
(Airport)			
Knysna			
Kokstad	12	-1	0.2
Kuruman	28	6	

KAAP - CAPE	Max	Min	RRR
Ladismith			
Lake Mentz			
Maclear			
Mafeking	30	10	
Malmesbury			
Matatiele			
Matroosberg	15	3	
Grootfontein			
(Middelburg)	14	-4	
Mosselbaai	14	10	
Mount Frere			
Okiep	27	13	
Oudtshoorn	16	1	
Petrusville			
Piketberg			
Pofadder	25	10	
Port Alfred			
Port Elizabeth	15	10	
Port Nolloth	24	9	
Port St. Johns	20	13	8.5
Prieska	24	4	
Prince Albert			
Queenstown	16	-2	
Rietfontein			
Riversdale	23	10	
Robertson	19	4	
Sheeprun	16	0	
(near Maclear)			
Somerset-Oos	11	8	2.0
Steynsburg			
Strydenburg			
Sutherland	14	-9	
Swellendam			
Tarkastad			
Touwsrivier			
Twee Riviere	27	5	
(Gemsbokpark)			
Umtata	15	5	
Uniondale			
Upington	28	11	
Vanwyksvlei	22	3	
Victoria-Wes			
Vredendal	27	15	
Vryburg	27	6	
Williston			
Willowmore	16	1	
Willowpark			
(near Dordrecht)	13	-6	0.4

NATAL	Max	Min	RRR
Cape St. Lucia	20	13	1.0
Dundee			
Durban	21	14	4.7
(Louis Botha)			
Estcourt	21	2	
Harding			
Himeville			
Mkuze			
Hluhluwe			
Newcastle	25	3	
Cedara			
(Pietermaritzburg)	18	1	
Port Shepstone	19	13	5.8
Richmond			
Seven Oaks			
Vryheid			
Waterford			
(near Underberg)	16	-5	0.7
TRANSVAAL			
Barberton			
Belfast			
Bethal	28	3	
Bospoort	27	7	
Carolina	27	2	
Chester			
(near Gravelotte)			
Crecy			
Groendraai	33	12	
(naby Vaalwater)			
Jan Kempdorp			
Jan Smuts	27	5	
Joubert Park (Jhb)	26	5	
Kroondal	33	9	
Levubu	37	13	
Leeudoringstad			
Lichtenburg			
Letaba			
Loskopdam			
Lydenburg	29	9	
Marnitz	34	13	
Mara	35	12	
Marble Hall			
Messina	37	16	
Middelburg			
Nelspruit	31	12	
Phalaborwa	37	15	
Pietersburg	32	12	
Piet Retief	27	3	

TRANSVAAL	Max	Min	RRR
Pongola			
Potchefstroom	27	7	
Potgietersrus	34	12	
Pretoria W.B.	30	9	
Pretoriuskop			
Punda Milia			
Sandpan (NW. Tvl.)	36	16	
Satara			
Sekhukhune			
Shingwidzi			
Skukuza	31	15	
Standerton	27	2	
Thabazimbi			
Tomburke			
Tzaneen			
Vereeniging			
Volksrust			
Warmbad	33	14	
Witbank			
Zeerust			
O.V.S. - O.F.S.			
Balkfontein			
(naby Bothaville)			
Bethlehem	25	5	
Bloemfontein	30	1	
(J.B.M. Hertzog)			
Bultfontein			
Fauresmith	20	1	
Ficksburg			
Frankfort	27	2	
Harrismith			
Hoopstad	26	3	
Kroonstad	27	6	
Lindley			
Modderpoort			
Petrusburg			
Philippolis			
Reddersburg			
Reitz			
Vrede			
Warden			
Welkom	26	7	
Wepener	20	-3	
Winburg			
Zastron			

S.W.A.	Max	Min	RRR
Aroab			
Bethanie			
Dordabis			
Gobabeb	39	11	
Gobabis	31	9	
Grootfontein	31	9	
Cape Fria			
Karasburg			
Kalkfeld			
Karibib			
Keetmanshoop	29	15	
Kub			
Luderitz	20	10	
Mariental	31	15	
Ohopoho			
Okahandja			
Okaukueye			
Ondangua	35	16	
Otavi			
Otjiwarongo			
Outjo	33	12	
Uis	37	13	
J.G. Strydom L.H.	29	11	
Rehoboth			
Runtu	35	13	
Steinhausen			
Tsumeb	34	13	
Walvisbaai			
Windhoek W.K.			
BASUTOLAND			
Maseru	22	-1	
BETSJOANALAND/BECHUANALAND			
Francistown	34	16	
Gaberones	35	14	
Ghanzi	34	10	
Lobatsi			
Mahalapye	35	15	
Maun	35	17	
Shakawe	33	10	
Tsabong	30	9	
Tsane	33	10	
SWAZILAND			
Embembe			
Manzini	25	10	
Stegi			

SYNOPTIC WEATHER MAP 1200 GMT. — 1400 SAST. SINOPTIESE WEERKAART

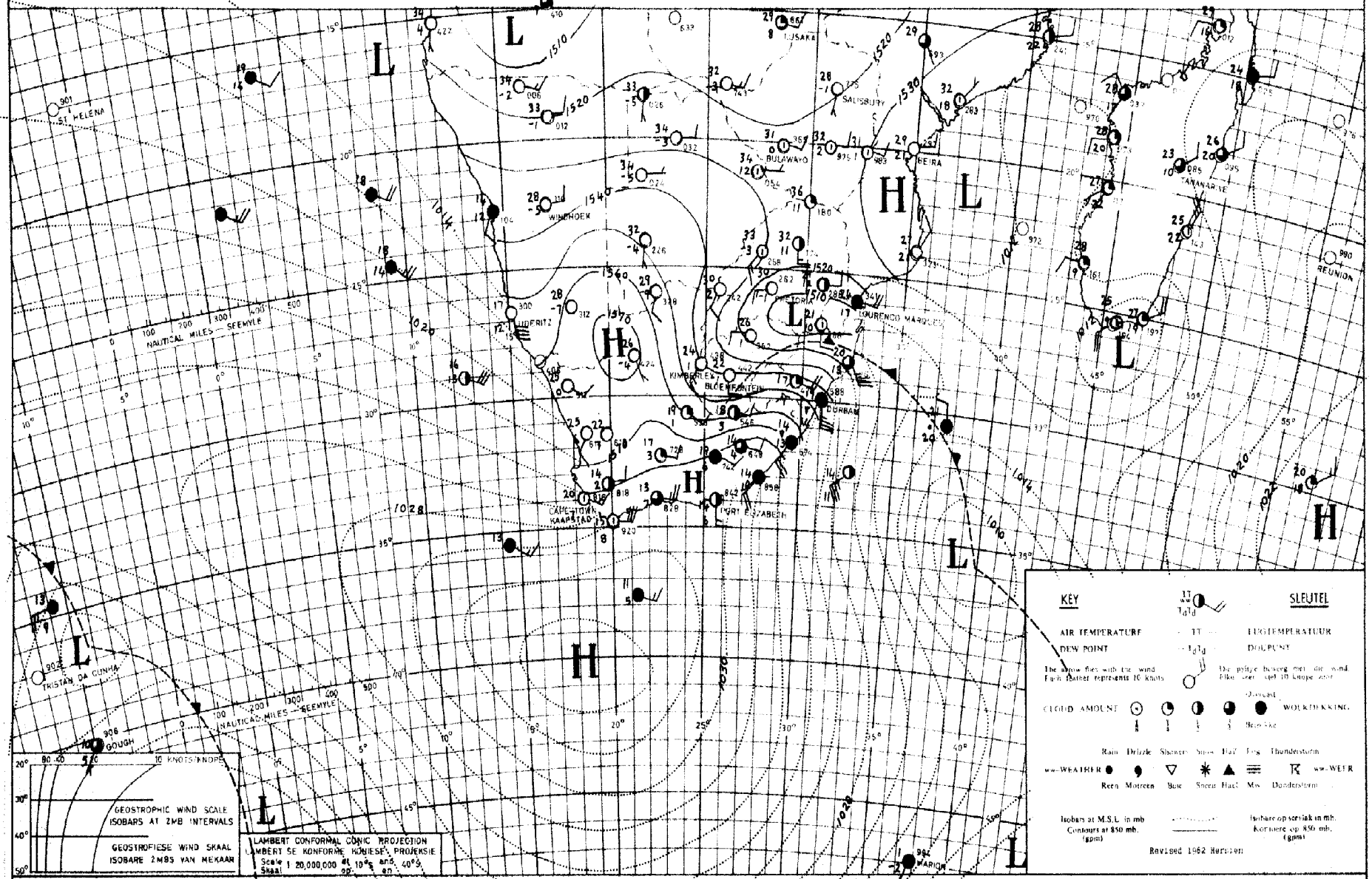

INFERENCE DATE 24 - 9 - 19 68 DATUM AFLEIDING

The high south of the continent is advecting cool, moist air over the eastern parts of the country where it will be cloudy and cool with showers at places.

Die hoog suid van die land voer koel, vogtige lug oor die oostelike dele van die land in waar dit bewolk en koel sal wees met buie op plekke.

DAAGLIKSE WEERBULLETIN

Maksimum en Minimum Temperatuur (°C) en Reënval (RRR) in mm vir die 24 uur geëindig om 0800 SAST op

WEERBURO / WEATHER BUREAU
DEPT. VAN VERVOER / DEPT. OF TRANSPORT

26 - 9 - 1968

DAILY WEATHER BULLETIN

Maximum and Minimum Temperatures (°C) and rainfall (RRR) in mm for the 24 hours ended at 0800 SAST on

CAPE - KAAP	Max	Min	RRR
Aberdeen			
Addo			
Alexander Bay	36	10	
Aliwal North	23	2	
Bashee	19	11	
Beaufort-Wes	25	6	
(Lughawe)			
Boegoebergdam			
Boetsap			
Brakkekuil			
(naby Heidelberg)			
Brandvlei			
Cala			
Caledon			
Calitzdorp			
Calvinia	27	7	
Cape Agulhas	18	11	
Cape Columbine	21	12	
Cape Point	22	13	
Cape St. Francis	17	11	
Cape Town			
(D.F. Malan)	26	9	
Cape Town			
(Roeland Str.)			
Carnarvon			
Ceres			
Citrusdal			
Colesberg			
Cradock			
Döhne	19	6	
De Aar	23	6	
Douglas			
East London	18	10	
(Airport)			
Bensaamheid			
(naby Herold)			
Elsenburg			
Fraserburg	24	5	
Garies			
George			
Graaff-Reinet	21	9	
Grahamstown			
Hopetown			
Idutywa			
Jansenville	21	4	
Joubertina			
Kimberley	25	13	
(Airport)			
Knysna			
Kokstad	17	-2	
Kuruman	27	9	

KAAP - CAPE	Max	Min	RRR
Ladismith			
Lake Mentz			
Maclear			
Mafeking	25	9	
Malmesbury			
Matatiele			
Matroosberg	23	5	
Grootfontein			
(Middelburg)	21	1	
Mosselbaai	16	12	
Mount Frere			
Okiep	29	16	
Oudtshoorn	26	3	
Petrusville			
Piketberg			
Pofadder	26	16	
Port Alfred			
Port Elizabeth	17	9	
Port Nolloth	35	9	
Port St. Johns	17	13	
Prieska	25	5	
Prince Albert			
Queenstown	20	1	
Rietfontein			
Riversdale	26	3	
Robertson	28	5	
Sheeprun	17	1	
(near Maclear)			
Somerset-Oos	22	5	
Steynsburg			
Strydenburg			
Sutherland			
Swellendam			
Tarkastad			
Touwsrivier			
Twee Riviere	30	12	
(Gemsbokpark)			
Umtata	20	6	
Uniondale			
Upington	28	10	
Vanwyksvlei	25	6	
Victoria-Wes			
Vredendal	32	11	
Vryburg	27	10	
Williston			
Willowmore	21	3	
Willowpark			
(near Dordrecht)	19	3	

NATAL	Max	Min	RRR
Cape St. Lucia	19	10	
Dundee			
Durban	19	10	
(Louis Botha)			
Estcourt	18	3	
Harding			
Himeville			
Mkuze			
Hluhluwe			
Newcastle	19	1	
Cedara			
(Pietermaritzburg)	16	2	
Port Shepstone	18	12	
Richmond			
Seven Oaks			
Vryheid			
Waterford			
(near Underberg)	16	-2	
TRANSVAAL			
Barberton			
Belfast			
Bethal	18	1	
Bospoort	24	7	
Carolina	15	0	
Chester			
(near Gravelotte)			
Crecy			
Groendraai	24	4	
(naby Vaalwater)			
Jan Kempdorp			
Jan Smuts	20	4	
Joubert Park (Jhb)	19	6	
Kroondal	25	8	
Levubu	22	7	
Leeudoringstad			
Lichtenburg			
Letaba			
Loskopdam			
Lydenburg	19	-1	
Marnitz	23	9	
Mara	21	8	
Marble Hall			
Messina	23	12	
Middelburg			
Nelspruit	22	6	
Phalaborwa	23	8	
Pietersburg	20	5	
Piet Retief	17	2	

TRANSVAAL	Max	Min	RRR
Pongola			
Potchefstroom	23	6	
Potgietersrus	22	7	
Pretoria W.B.	23	9	
Pretoriuskop			
Punda Milia			
Sandpan (NW. Tvl.)	36	11	
Satara			
Sekhukhune			
Shingwidzi			
Skukuza	25	7	
Standerton	20	-1	
Thabazimbi			
Tomburke			
Tzaneen			
Vereeniging			
Volksrust			
Warmbad	23	6	
Witbank			
Zeerust			
O.V.S. - O.F.S.			
Balkfontein			
(naby Bothaville)			
Bethlehem	19	-1	
Bloemfontein	23	5	
(J.B.M. Hertzog)			
Bultfontein			
Fauresmith	23	6	
Ficksburg			
Frankfort	21	1	
Harrismith			
Hoopstad	25	6	
Kroonstad	24	6	
Lindley			
Modderpoort			
Petrusburg			
Philippolis			
Reddersburg			
Reitz			
Vrede			
Warden			
Welkom	23	9	
Wepener	23	5	
Winburg			
Zastron			

S.W.A.	Max	Min	RRR
Aroab			
Bethanie			
Dordabis			
Gobabeb	29	10	
Gobabis	31	13	
Grootfontein	32	15	
Cape Frio			
Karasburg			
Kalkfeld			
Karibib			
Keetmanshoop	31	18	
Kub			
Luderitz	13	9	
Mariental	32	13	
Ohopoho			
Okahandja			
Okaukueye			
Ondangua	35	19	
Otavi			
Otjiwarongo			
Outjo	33	15	
Uis	37	16	
J.G. Strydom L.H.	29	10	
Rehoboth			
Runtu	36	16	
Steinhausen			
Tsumeb	34	19	
Walvisbaai			
Windhoek W.K.			
BASUTOLAND			
Maseru	22	2	
BETSJOEANALAND/BECHUANALAND			
Francistown	19	11	
Gaberones			
Ghanzi	34	11	
Lobatsi			
Mahalapye	24	10	
Maun	36	14	
Shakawe	35	16	
Tsabong	30	13	
Tsane	31	11	
SWAZILAND			
Emlembe			
Manzini	20	7	
Stegi			

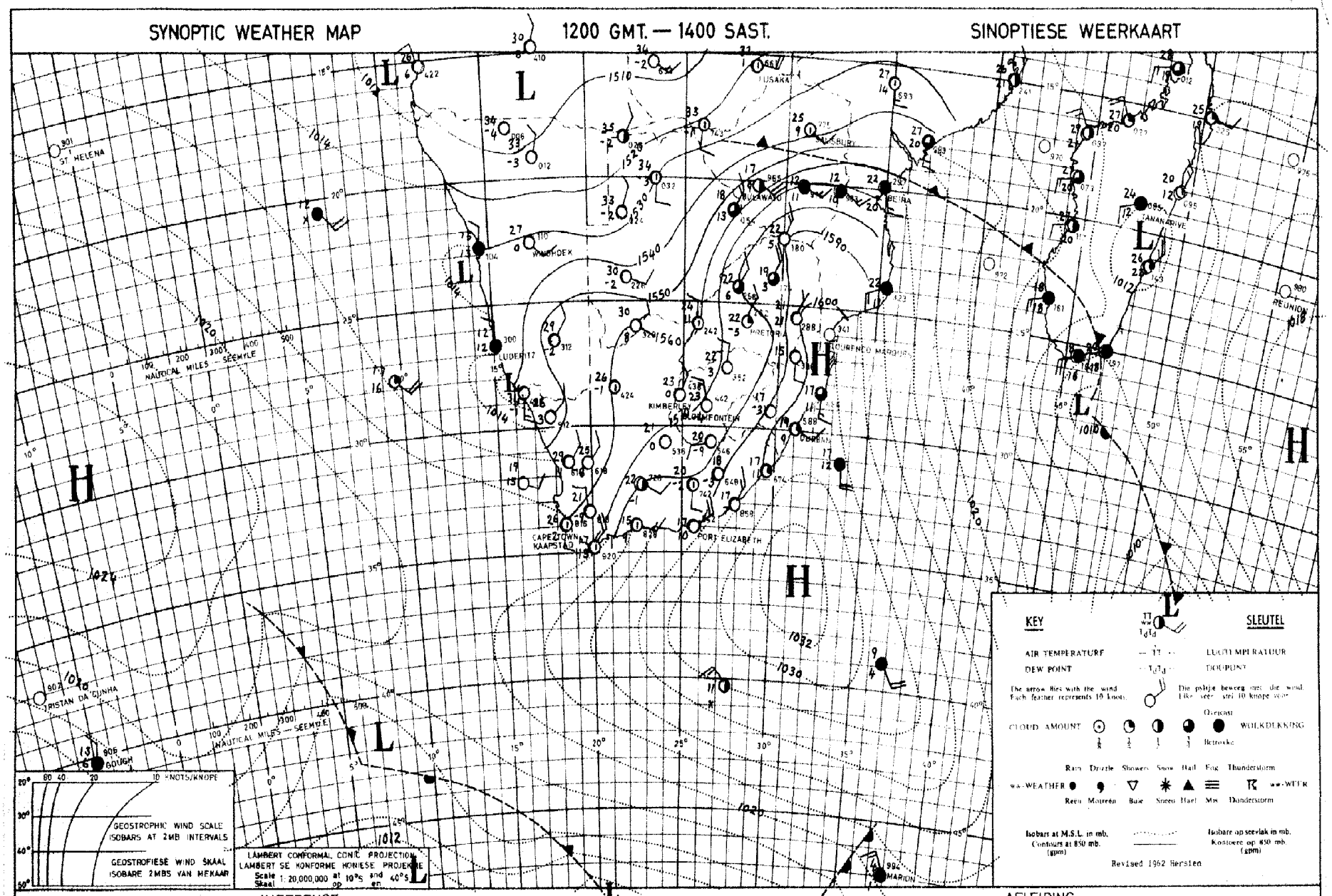

INFERENCE

DATE 25 - 9 - 19 68 DATUM

AFLEIDING

With high pressure on the surface and in the upper air over the country it will be mainly fine and it will become warmer. The west coast low will move to the south coast followed by partly cloudy conditions.

Met hoë druk aan die oppervlakte en in die bolug oor die land sal dit hoofsaaklik mooiweer wees en warmer word. Die weskuslaag sal na die suidkus beweeg gevolg deur gedeeltelik bewolkte toestande.

DAAGLIKSE WEERBULLETIN

Maksimum en Minimum Temperatuur (°C) en Reënval (RRR) in mm vir die 24 uur geëindig om 0800 SAST op

WEERBURO / WEATHER BUREAU
DEPT. VAN VERVOER / DEPT. OF TRANSPORT

27 - 9 - 1968

DAILY WEATHER BULLETIN

Maximum and Minimum Temperatures (°C) and rainfall (RRR) in mm for the 24 hours ended at 0800 SAST on

CAPE - KAAP	Max	Min	RRR
Aberdeen			
Addo			
Alexander Bay	31	12	
Aliwal North	27	10	
Bashee	21	14	
Beaufort-Wes	32	12	
(Lughawe)			
Boegoebergdam			
Boetsap			
Brakkekuil			
(naby Heidelberg)			
Brandvlei			
Cala			
Caledon			
Calitzdorp			
Calvinia	23	10	
Cape Agulhas	18	13	
Cape Columbine	17	12	
Cape Point	16	13	
Cape St. Francis	19	15	
Cape Town	20	9	
(D.F. Malan)			
Cape Town			
(Roeland Str.)			
Carnarvon			
Ceres			
Citrusdal			
Colesberg			
Cradock			
Döhne	29	13	
De Aar	28	11	
Douglas			
East London	23	13	
(Airport)			
Eensaamheid			
(naby Herold)			
Elsenburg			
Fraserburg	28	8	
Garies			
George			
Graaff-Reinet	31	16	
Grahamstown			
Hopetown			
Idutywa			
Jansenville	33	8	
Joubertina			
Kimberley	29	14	
(Airport)			
Knysna			
Kokstad	26	8	
Kuruman	26	8	

KAAP - CAPE	Max	Min	RRR
Ladismith			
Lake Mentz			
Maclear			
Mafeking	24	9	
Malmesbury			
Matatiele			
Matroosberg	27	6	
Grootfontein			
(Middelburg)	27	13	
Mosselbaai	18	13	
Mount Frere			
Okiep	33	15	
Oudtshoorn	30	5	
Petrusville			
Piketberg			
Pofadder	30	16	
Port Alfred			
Port Elizabeth	29	13	
Port Nolloth	18	11	
Port St. Johns	22	14	
Prieska	31	11	
Prince Albert			
Queenstown	29	5	
Rietfontein			
Riversdale	25	9	
Robertson	30	9	
Sheeprun	28	15	
(near Maclear)			
Somerset-Oos	30	9	
Steynsburg			
Strydenburg			
Sutherland	25	7	
Swellendam			
Tarkastad			
Touwsrivier			
Twee Riviere	32	15	
(Gemsbokpark)			
Umtata	31	13	
Uniondale			
Upington	32	18	
Vanwyksvlei	30	10	
Victoria-Wes			
Vredendal	32	9	
Vryburg	26	9	
Williston			
Willowmore	27	9	
Willowpark			
(near Dordrecht)			

NATAL	Max	Min	RRR
Cape St. Lucia	22	15	
Dundee			
Durban	23	13	
(Louis Botha)			
Estcourt	29	8	
Harding			
Himeville			
Mkuze			
Hluhluwe			
Newcastle	28	12	
Cedara			
(Pietermaritzburg)	26	8	
Port Shepstone	20	13	
Richmond			
Seven Oaks			
Vryheid			
Waterford			
(near Underberg)	25	6	
TRANSVAAL			
Barberton			
Belfast			
Bethal	24	8	
Bospoort	23	4	
Carolina	23	7	
Chester			
(near Gravelotte)			
Crecy			
Groendraai	26	1	
(naby Vaalwater)			
Jan Kempdorp			
Jan Smuts	21	11	
Joubert Park (Jhb)	21	11	
Kroondal	24	5	
Levubu	24	9	
Leeudoringstad			
Lichtenburg			
Letaba			
Loskopdam			
Lydenburg	22	4	
Marnitz	24	7	
Mara	25	4	
Marble Hall			
Messina	25	9	
Middelburg			
Nelspruit	26	7	
Phalaborwa	25	11	
Pietersburg	22	5	
Piet Retief	25	9	

TRANSVAAL	Max	Min	RRR
Pongola			
Potchefstroom	25	4	
Potgietersrus	25	7	
Pretoria W.B.	23	8	
Pretoriuskop			
Punda Milia			
Sandpan (NW. Tvl.)	25	5	
Satara			
Sekhukhune			
Shingwidzi			
Skukuza	28	5	
Standerton	24	3	
Thabazimbi			
Tomburke			
Tzaneen			
Vereeniging			
Volksrust			
Warmbad	26	4	
Witbank			
Zeerust			
O.V.S. - O.F.S.			
Balkfontein			
(naby Bothaville)			
Bethlehem	22	1	
Bloemfontein	25	10	
(J.B.M. Hertzog)			
Bultfontein			
Fauresmith	26	9	
Ficksburg			
Frankfort	24	3	
Harrismith			
Hoopstad	27	7	
Kroonstad	25	7	
Lindley			
Modderpoort			
Petrusburg			
Philippolis			
Reddersburg			
Reitz			
Vrede			
Warden			
Welkom	25	9	
Wepener	25	11	
Winburg			
Zastron			

S.W.A.	Max	Min	RRR
Aroab			
Bethanie			
Dordabis			
Gobabeb	28	12	
Gobabis	32	16	
Grootfontein	32	12	
Cape Fria			
Karasburg			
Kalkfeld			
Karibib			
Keetmanshoop	34	17	
Kub			
Luderitz	12	9	
Mariental	35	15	
Ohopoho			
Okahandja			
Okaukueye			
Ondangua	36	18	
Otavi			
Otjiwarongo			
Outjo	33	14	
Uis	37	13	
J.G. Strydom L.H.	30	12	
Rehoboth			
Runtu	37	18	
Steinhausen			
Tsumeb	34	19	
Walvisbaai	16	14	
Windhoek W.K.			
BASUTOLAND			
Maseru	24	7	
BETSJOEANALAND/BECHUANALAND			
Francistown	26	10	
Gaberones	25	8	
Ghanzi	33	12	
Lobatsi			
Mahalapye	24	8	
Maun	32	15	
Shakawe	34	15	
Tsabong	29	11	
Tsane	29	11	
SWAZILAND			
Embembe			
Manzini	25	10	
Stegi			

SYNOPTIC WEATHER MAP 1200 GMT. — 1400 SAST. SINOPTIESE WEERKAART

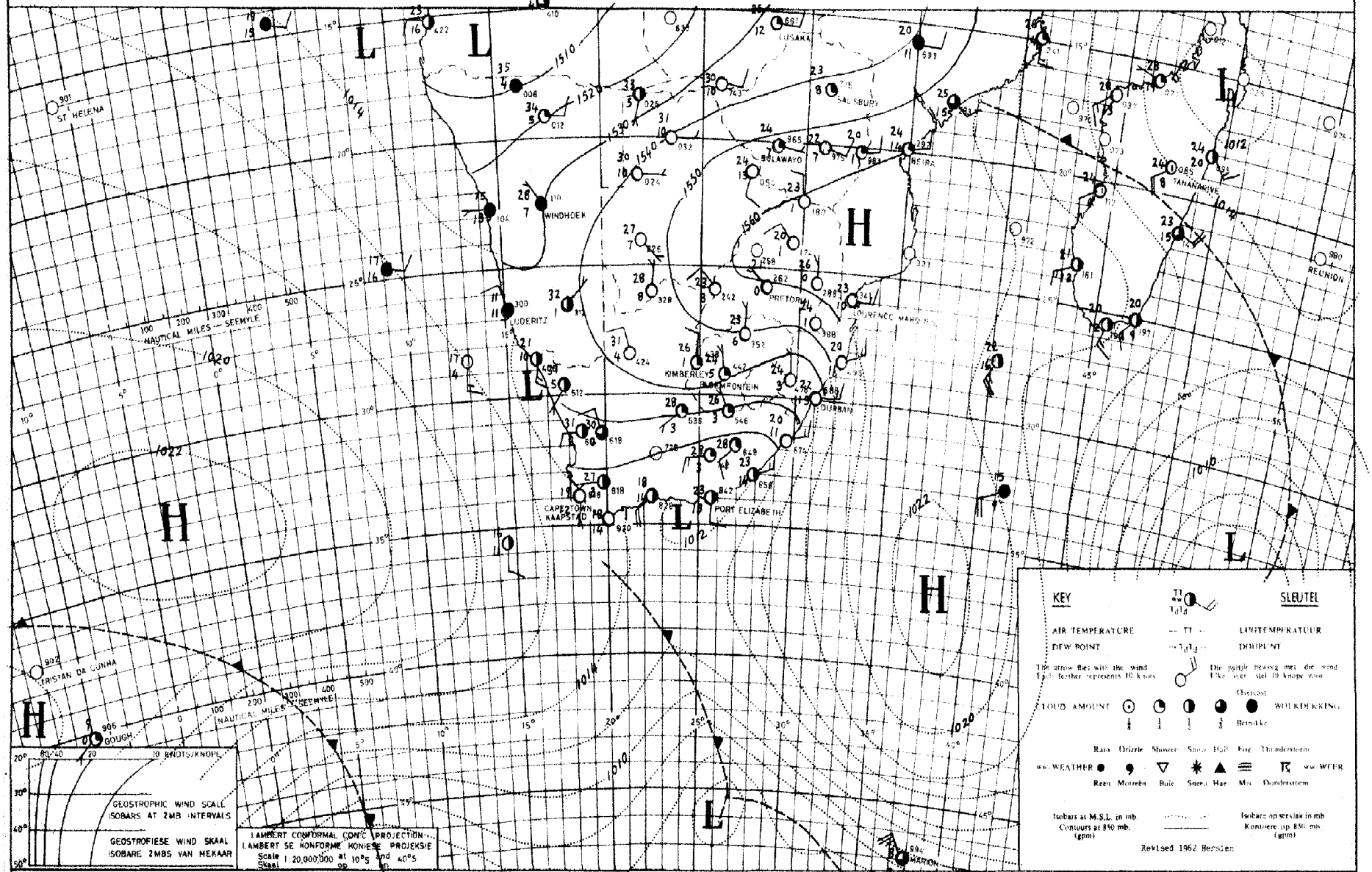

INFERENCE DATE 26 - 9 - 19 68 DATUM AFLEIDING

A low pressure region along the western and southern coasts will cause partly cloudy weather over these areas. Elsewhere the circulation is anticyclonic and it will be mainly fair.

'n Laedrukgebied langs die westelike en suidelike kusstreke sal gedeeltelik bewolkte weer oor hierdie gebiede veroorsaak. Elders is die sirkulasie antisiklonaal en dit sal hoofsaaklik mooiweer wees.

DAAGLIKSE WEERBULLETIN

Maksimum en Minimum Temperatuur (°C) en Reënval (RRR) in mm vir die 24 uur geëindig om 0800 SAST op

WEERBURO / WEATHER BUREAU
DEPT. VAN VERVOER / DEPT. OF TRANSPORT

28 - 9 - 1968

DAILY WEATHER BULLETIN

Maximum and Minimum Temperatures (°C) and rainfall (RRR) in mm for the 24 hours ended at 0800 SAST on

CAPE - KAAP	Max	Min	RRR
Aberdeen			
Addo			
Alexander Bay	19	11	
Aliwal North	29	9	
Bashee			
Beaufort-Wes	30	10	
(Lughawe)			
Boegoebergdam			
Boetsap			
Brakkekuil			
(naby Heidelberg)			
Brandvlei			
Cala			
Caledon			
Calitzdorp			
Calvinia	27	5	
Cape Agulhas	19	13	0·3
Cape Columbine	17	11	
Cape Point	16	11	
Cape St. Francis			
Cape Town	19	12	
(D.F. Malan)			
Cape Town			
(Roeland Str.)			
Carnarvon			
Ceres			
Citrusdal			
Colesberg			
Cradock			
Döhne	23	9	
De Aar	29	10	
Douglas			
East London	20	15	
(Airport)			
Eensaamheid			
(naby Herold)			
Elsenburg			
Fraserburg	27	7	
Caries			
George			
Graaff-Reinet	30	9	
Grahamstown			
Hopetown			
Idutywa			
Jansenville	30	8	
Joubertina			
Kimberley	30	13	
(Airport)			
Knysna			12·5
Kokstad	30	9	
Kuruman	29	11	

KAAP - CAPE	Max	Min	RRR
Ladismith			
Lake Mentz			
Maclear			
Mafeking	28	10	
Malmesbury			
Matatiele			
Matroosberg	22	6	
Grootfontein			
(Middelburg)	29	6	
Mosselbaai	19	11	2·5
Mount Frere			
Okiep	27	8	
Oudtshoorn	28	12	
Petrusville			
Piketberg			
Pofadder	31	9	
Port Alfred			
Port Elizabeth	20	12	9·2
Port Nolloth	15	8	
Port St. Johns	23	17	
Prieska	33	12	
Prince Albert			
Queenstown	31	6	
Rietfontein			
Riversdale	22	11	2·8
Robertson	25	11	
Sheeprun	29	7	
(near Maclear)			
Somerset-Oos	30	9	
Steynsburg			
Strydenburg			
Sutherland	23	1	
Swellendam			
Tarkastad			
Touwsrivier			
Twee Riviere	35	16	
(Gemsbokpark)			
Umtata	34	11	
Uniondale			
Upington	35	9	
Vanwyksvlei	31	8	
Victoria-Wes			
Vredendal	24	7	
Vryburg	30	14	
Williston			
Willowmore	27	8	
Willowpark			
(near Dordrecht)	28	7	

NATAL	Max	Min	RRR
Cape St. Lucia	26	18	
Dundee			
Durban	28	18	
(Louis Botha)			
Estcourt	30	13	
Harding			
Himeville			
Mkuze			
Hluhluwe			
Newcastle	31	17	
Cedara			
(Pietermaritzburg)	30	11	
Port Shepstone	23	18	
Richmond			
Seven Oaks			
Vryheid			
Waterford			
(near Underberg)	29	11	
TRANSVAAL			
Barberton			
Belfast			
Bethal	27	11	
Bospoort	28	11	
Carolina	25	10	
Chester			
(near Gravelotte)			
Crecy			
Groendraai	30	3	
(naby Vaalwater)			
Jan Kempdorp			
Jan Smuts	24	13	
Joubert Park (Jhb)	24	14	
Kroondal	28	7	
Levubu	30	13	
Leeudoringstad			
Lichtenburg			
Letaba			
Loskopdam			
Lydenburg	25	9	
Marnitz	28	10	
Mara	24	7	
Marble Hall			
Messina	30	11	
Middelburg			
Nelspruit	32	8	
Phalaborwa	31	15	
Pietersburg	27	7	
Piet Retief	29	15	

TRANSVAAL	Max	Min	RRR
Pongola			
Potchefstroom	28	11	
Potgietersrus	29	xx	
Pretoria W.B.	27	10	
Pretoriuskop			
Punda Milia			
Sandpan (NW. Tvl.)			
Satara			
Sekhukhune			
Shingwidzi			
Skukuza	33	9	
Standerton	27	6	
Thabazimbi			
Tomburke			
Tzaneen			
Vereeniging			
Volksrust			
Warmbad	29	7	
Witbank			
Zeerust			
O.V.S. - O.F.S.			
Balkfontein			
(naby Bothaville)			
Bethlehem	26	7	
Bloemfontein	28	11	
(J.B.M. Hertzog)			
Bultfontein			
Fauresmith	29	9	
Ficksburg			
Frankfort	28	6	
Harrismith			
Hoopstad	30	11	
Kroonstad	28	11	
Lindley			
Modderpoort			
Petrusburg			
Philippolis			
Reddersburg			
Reitz			
Vrede			
Warden			
Welkom	28	12	
Wepener	27	12	
Winburg			
Zastron			

S.W.A.	Max	Min	RRR
Aroab			
Bethanie			
Dordabis			
Gobabeb	26	10	
Gobabis	31	17	
Grootfontein	33	14	
Cape Fria			
Karasburg			
Kalkfeld			
Karibib			
Keetmanshoop	33	15	
Kub			
Luderitz	15	11	
Mariental	35	15	
Ohopoho			
Okahandja			
Okaukueye			
Ondangua	36	17	
Otavi			
Otjiwarongo			
Outjo	34	14	
Vis	33	12	
J.G. Strydom L.H.	30	16	
Rehoboth			
Runtu			
Steinhausen			
Tsumeb	24	18	
Walvisbaai	17	12	
Windhoek W.K.			
BASUTOLAND			
Maseru	26	12	
BETSJOEANALAND/BECHUANALAND			
Francistown			
Gaberones	29	7	
Ghanzi	34	14	
Lobatsi			
Mahalapye	29	0	
Maun	30	11	
Shakawe	34	12	
Tsabong	33	16	
Tsane	31	16	
SWAZILAND			
Bremlembe			
Manzini			
Stegi			

SYNOPTIC WEATHER MAP 1200 GMT. — 1400 SAST. SINOPTIESE WEERKAART

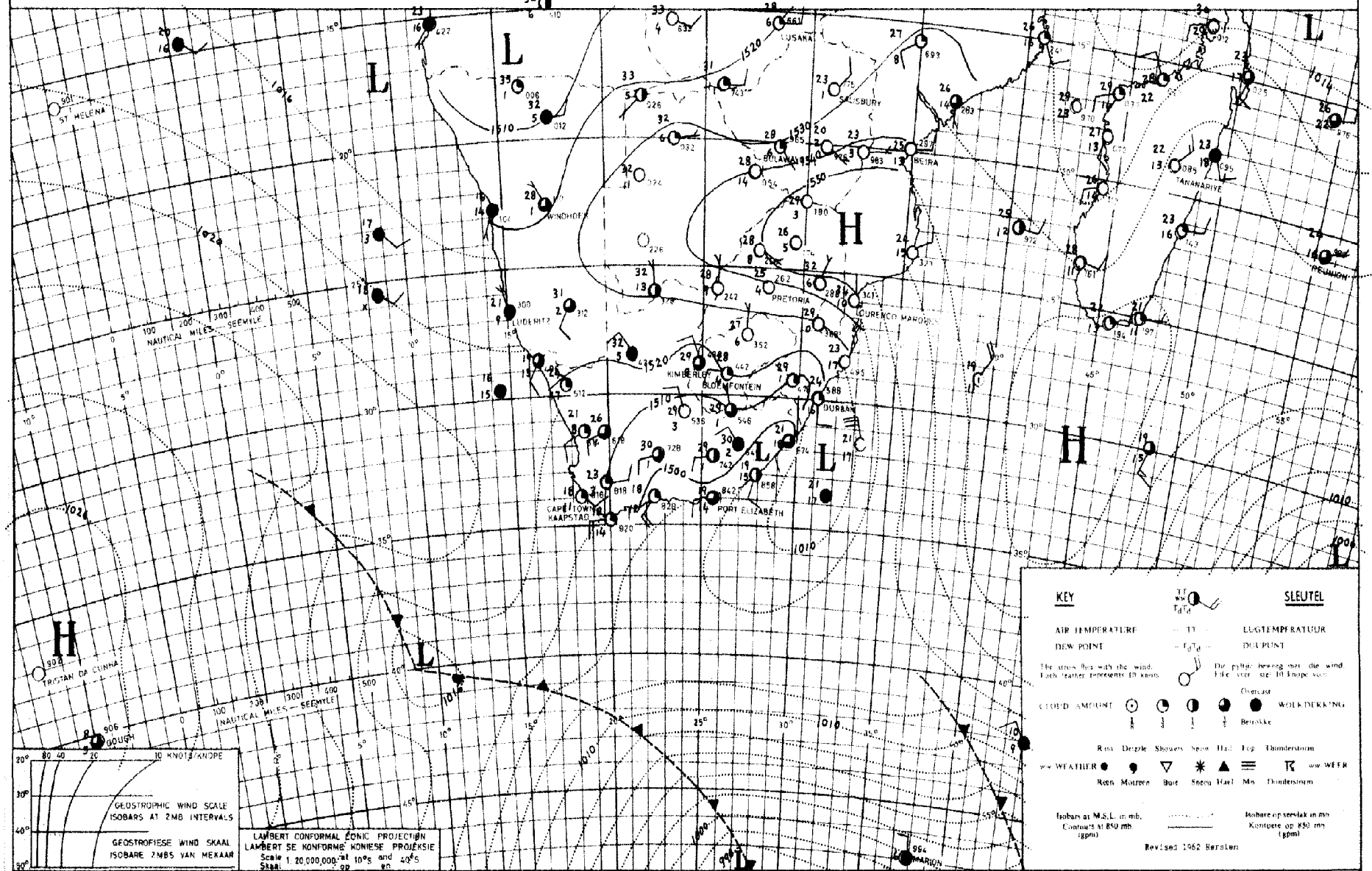

INFERENCE DATE 27 - 9 - 1968 DATUM AFLEIDING

The cold front approaching the country from the south-west will cause cool, cloudy weather with showers over the southern and eastern regions of the country. The air over the rest of S.A. is slightly moist and it will be partly cloudy over these regions.

Die kouefront wat vanaf die suidwestе die land nader, sal bewolkte weer met reën en buie oor die suidelike en oostelike streke van die land laat uitbrei. Die lug oor die res van Suid-Afrika is ook effens vogtig en dit sal gedeeltelik bewolk wees oor dié dele.

DAAGLIKSE WEERBULLETIN

Maksimum en Minimum Temperatuur (°C) en Reënval (RRR) in mm vir die 24 uur geëindig om 0800 SAST op

WEERBURO / WEATHER BUREAU
DEPT. VAN VERVOER / DEPT. OF TRANSPORT

29 - 9 - 1968

DAILY WEATHER BULLETIN

Maximum and Minimum Temperatures (°C) and rainfall (RRR) in mm for the 24 hours ended at 0800 SAST on

CAPE - KAAP	Max	Min	RRR
Aberdeen			
Addo			7·8
Alexander Bay	20	7	
Aliwal North	22	4	
Bashee	21	10	17·0
Beaufort-Wes	20	7	
(Lughawe)			
Boegoebergdam			
Boetsap			
Brakkekuil			
(naby Heidelberg)			
Brandvlei			
Cala			
Caledon			
Calitzdorp			
Calvinia	21	4	
Cape Agulhas	17	13	
Cape Columbine	16	8	
Cape Point	15	10	
Cape St. Francis			
Cape Town	19	7	
(D.F. Malan)			
Cape Town			
(Roeland Str.)			
Carnarvon			
Ceres			
Citrusdal			
Colesberg			
Cradock			
Döhne	15	5	8·5
De Aar	22	4	
Douglas			
East London	17	10	16·3
(Airport)			
Eensaamheid			
(naby Herold)			
Elsenburg			
Fraserburg	21	3	
Garies			
George			
Graaff-Reinet	18	7	
Grahamstown			
Hopetown			
Idutywa			
Jansenville	17	7	
Joubertina			
Kimberley	26	7	
(Airport)			
Knysna			
Kokstad	14	4	1·0
Kuruman	26	5	

KAAP - CAPE	Max	Min	RRR
Ladismith			
Lake Mentz			
Maclear			
Mafeking	30	7	
Malmesbury			
Matatiele			
Matroosberg			
Grootfontein	18	4	
(Middelburg)			
Mosselbaai	14	12	1·3
Mount Frere			
Okiep	25	17	
Oudtshoorn	16	8	4·0
Petrusville			
Piketberg			
Pofadder	24	10	
Port Alfred			
Port Elizabeth	15	7	3·7
Port Nolloth	16	5	
Port St. Johns	21	11	9·0
Prieska			
Prince Albert			
Queenstown	20	6	0·4
Rietfontein			
Riversdale	14	4	2·0
Robertson	18	5	
Sheeprun	16	4	2·5
(near Maclear)			
Somerset-Oos	15	6	4·5
Steynsburg			
Strydenburg			
Sutherland	16	0	
Swellendam			
Tarkastad			
Touwsrivier			
Twee Riviere	27	7	
(Gemsbokpark)			
Umtata	19	7	4·0
Uniondale			
Upington	27	6	
Vanwyksvlei	25	6	
Victoria-Wes			
Vredendal	22	5	
Vryburg	30	7	
Williston			
Willowmore	14	6	0·5
Willowpark			
(near Dordrecht)			

NATAL	Max	Min	RRR
Cape St. Lucia	23	14	25·5
Dundee			
Durban	21	12	13·0
(Louis Botha)			
Estcourt	23	8	
Harding			
Himeville			
Mkuze			
Hluhluwe			16·8
Newcastle	31	8	0·4
Cedara	16	5	2·5
(Pietermaritzburg)			
Port Shepstone	21	12	19·7
Richmond			
Seven Oaks			
Vryheid			3·0
Waterford	16	3	3·9
(near Underberg)			
van Reenen			10·0
TRANSVAAL			
Barberton			
Belfast			
Bethal	23	9	
Bospoort	29	7	
Carolina	27	8	
Chester			
(near Gravelotte)			
Crecy			
Groendraai	32	9	
(naby Vaalwater)			
Jan Kempdorp			
Jan Smuts	26	9	
Joubert Park (Jhb)	26	9	
Kroondal	31	12	
Levubu	34	15	
Leeudoringstad			
Lichtenburg			
Letaba			
Loskopdam			
Lydenburg	29	11	
Marnitz	32	15	
Mara	33	14	
Marble Hall			
Messina	35	17	
Middelburg			
Nelspruit	35	15	
Phalaborwa			
Pietersburg	31	11	
Piet Retief	30	7	3·6

TRANSVAAL	Max	Min	RRR
Pongola			
Potchefstroom	30	9	
Potgietersrus	32	14	
Pretoria W.B.	28	10	
Pretoriuskop			
Punda Milia			
Sandpan (NW. Tvl.)			
Satara			
Sekhukhune			
Shingwidzi			
Skukuza	37	17	
Standerton	29	9	
Thabazimbi			
Tomburke			
Tzaneen			
Vereeniging			
Volksrust			1·8
Warmbad	32	14	
Withank			
Zeerust			
O.V.S. - O.F.S.			
Balkfontein			
(naby Bothaville)			
Bethlehem	27	7	
Bloemfontein	27	3	
(J.B.M. Hertzog)			
Bultfontein			
Fauresmith	24	4	
Ficksburg			
Frankfort	29	9	
Harrismith			
Hoopstad	30	4	
Kroonstad	29	8	
Lindley			
Modderpoort			
Petrusburg			
Philippolis			
Reddersburg			
Reitz			
Vrede			
Warden			
Welkom			
Wepener	25	7	
Winburg			
Zastron			

S.W.A.	Max	Min	RRR
Aroab			
Bethanie			
Dordabis			
Gobabeb	30	11	
Gobabis	30	11	
Grootfontein	33	12	
Karasburg			
Kalkfeld			
Karibib			
Keetmanshoop	29	11	
Kub			
Luderitz			
Mariental	30	13	
Ohopoho			
Okahandja			
Okaukueye			
Ondangua			
Otavi			
Otjiwarongo			
Outjo	35	14	
Rehoboth			
Runtu			
Steinhausen			
Tsumeb	35	21	
Walvisbaai	16	12	
Windhoek W.K.			
J.G. Strydom L.H.	28	10	
BASUTOLAND			
Maseru	27	3	
BETSJOEANALAND/BECHUANALAND			
Francistown	34	13	
Gaberones	33	14	
Ghanzi	36	10	
Lobatsi			
Mahalapye	34	15	
Maun	35	19	
Shakawe	35	14	
Tsabong	30	6	
Tsane	30	12	
SWAZILAND			
Bulembe			
Manzini			
Stegi			3·0

SYNOPTIC WEATHER MAP — 1200 GMT. — 1400 SAST. — SINOPTIESE WEERKAART

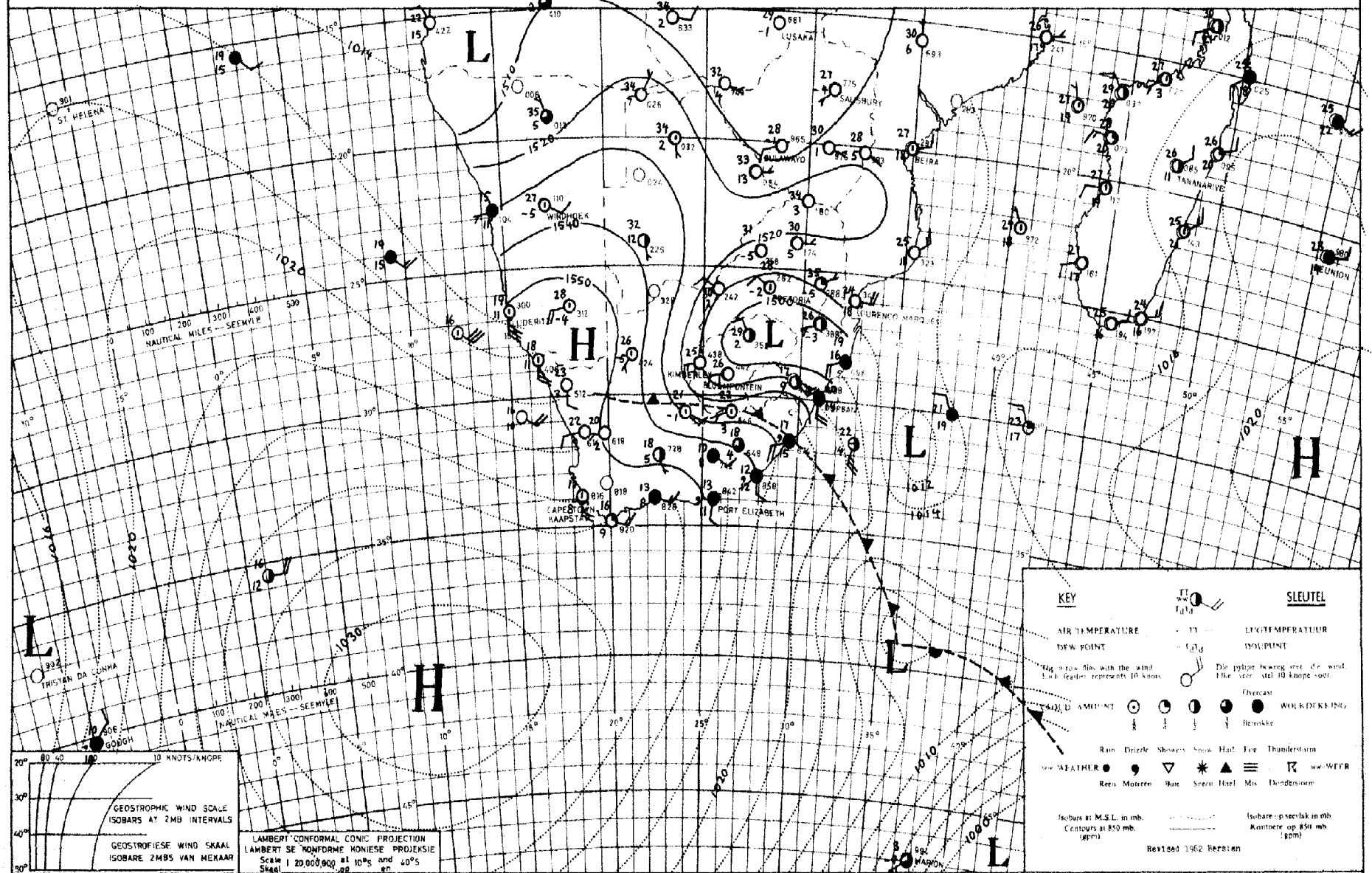

INFERENCE — DATE 28 - 9 - 19 68 DATUM — AFLEIDING

Behind the cold front a strong high is ridging in south of the country and cloudy weather with rain will persist over Eastern Cape and Natal and spread later also to Eastern Transvaal. Warm, partly cloudy weather will occur over the northern regions.

'n Sterk hoog druk agter die kouefront suid van die land in en bewolkte weer met reën sal voortduur oor Oos-Kaapland en Natal en ook uitbrei na Oos-Transvaal. Warm, gedeeltelik bewolkte weer sal oor die noordelike streke voorkom.

DAAGLIKSE WEERBULLETIN

Maksimum en Minimum Temperatuur (°C) en Reënval (RRR) in mm vir die 24 uur geëindig om 0800 SAST op

WEERBURO / WEATHER BUREAU
DEPT. VAN VERVOER / DEPT. OF TRANSPORT

30 - 9 - 1968

DAILY WEATHER BULLETIN

Maximum and Minimum Temperatures (°C) and rainfall (RRR) in mm for the 24 hours ended at 0800 SAST on

CAPE - KAAP	Max	Min	RRR
Aberdeen			
Addo			0·2
Alexander Bay	22	8	
Aliwal North	20	2	
Bashee	14	10	5·5
Beaufort-Wes	17	4	
(Lughawe)			
Boegoebergdam			
Boetsap			
Brakkekuil			
(naby Heidelberg)			
Brandvlei			
Cala			
Caledon			
Calitzdorp			
Calvinia	23	7	
Cape Agulhas	18	14	
Cape Columbine	17	10	
Cape Point	15	11	
Cape St. Francis	16	13	
Cape Town			
(D.F. Malan)	22	4	
Cape Town			
(Roeland Str.)			
Carnarvon			
Ceres			
Citrusdal			
Colesberg			
Cradock			
Döhne	11	5	2·0
De Aar	20	3	
Douglas			
East London	14	9	0·4
(Airport)			
Eensaamheid			
(naby Herold)			
Elsenburg			
Fraserburg	16	1	
Garies			
George			
Graaff-Reinet	17	3	
Grahamstown			7·0
Hopetown			
Idutywa			
Jansenville	18	3	
Joubertina			
Kimberley	23	5	
(Airport)			
Knysna			
Kokstad	11	2	35·0
Kuruman	25	8	

KAAP - CAPE	Max	Min	RRR
Ladismith			
Lake Mentz			
Maclear			5·0
Mafeking	26	7	
Malmesbury			
Matatiele			
Matroosberg	17	1	
Grootfontein			
(Middelburg)	16	0	
Mosselbaai	15	11	0·5
Mount Frere			
Okiep	27	14	
Oudtshoorn	20	4	
Petrusville			
Piketberg			
Pofadder	25	7	
Port Alfred			
Port Elizabeth	17	5	
Port Nolloth	17	8	
Port St. Johns	17	11	4·5
Prieska	24	4	
Prince Albert			
Queenstown	16	2	
Rietfontein			
Riversdale	18	3	
Robertson	22	4	
Sheeprun	11	5	0·8
(near Maclear)			
Somerset-Oos	15	4	
Steynsburg			
Strydenburg			
Sutherland	17	-5	
Swellendam			
Tarkastad			
Touwsrivier			
Twee Riviere	28	5	
(Gemsbokpark)			
Umtata	12	8	1·5
Uniondale			
Upington	26	5	
Vanwyksvlei	22	5	
Victoria-Wes			
Vredendal	26	7	
Vryburg	25	6	
Williston			
Willowmore	16	8	
Willowpark			
(near Dordrecht)	12	0	

NATAL	Max	Min	RRR
Cape St. Lucia	16	13	9·0
Dundee			2·5
Durban	19	12	28·3
(Louis Botha)			
Estcourt	12	7	3·0
Harding			
Himeville			5·5
Mkuze			1·8
Hluhluwe			10·5
Newcastle	13	8	0·4
Cedara			
(Pietermaritzburg)	11	6	10·6
Port Shepstone	17	11	9·8
Richmond			
Seven Oaks			
Vryheid			1·5
Waterford			
(near Underberg)	11	3	5·0
Van Reenen			10·0

TRANSVAAL

TRANSVAAL	Max	Min	RRR
Barberton			
Belfast			
Bethal	16	7	0·5
Bospoort	24	5	
Carolina	11	6	0·3
Chester			
(near Gravelotte)			
Crecy			
Delmas			1·2
Groendraai	28	8	
(naby Vaalwater)			
Jan Kempdorp			
Jan Smuts	22	6	
Joubert Park (Jhb)	22	7	
Kroondal	28	9	
Levubu	22	12	1·1
Leeudoringstad			
Lichtenburg			
Letaba			
Loskopdam			
Lydenburg	15	9	
Marnitz	26	12	
Mara	22	12	
Marble Hall			
Messina	27	15	
Middelburg			
Nelspruit	18	12	2·0
Phalaborwa	21	17	
Pietersburg	20	8	
Piet Retief	9	7	1·9

TRANSVAAL	Max	Min	RRR
Pongola			
Potchefstroom	24	6	
Potgietersrus	23	10	
Pretoria W.B.	25	11	
Pretoriuskop			
Punda Milia			
Sandpan (NW. Tvl.)			
Satara			
Sekhukhune			
Shingwidzi			
Skukuza	19	13	
Standerton	16	7	
Thabazimbi			
Tomburke			
Tzaneen			
Vereeniging			
Volksrust			
Watervalboven			2·5
Warmbad	28	9	
Withank			10·0
Zeerust			

O.V.S. - O.F.S.

O.V.S. - O.F.S.	Max	Min	RRR
Balkfontein			
(naby Bothaville)			
Bethlehem	20	6	1·4
Bloemfontein	22	1	
(J.B.M. Hertzog)			
Bultfontein			
Fauresmith	22	1	
Ficksburg			
Frankfort	19	7	
Harrismith			
Hoopstad	25	2	
Kroonstad	23	5	
Lindley			
Modderpoort			
Petrusburg			
Philippolis			
Reddersburg			
Reitz			
Vrede			
Warden			17·0
Welkom	29	8	
Wepener	21	0	
Winburg			
Zastron			

S.W.A.	Max	Min	RRR
Aroab			
Bethanie			
Dordabis			
Gobabeb	34	9	
Gobabis	30	9	
Grootfontein	33	12	
Cape Frio			
Karasburg			
Kalkfeld			
Karibib			
Keetmanshoop	29	16	
Kub			
Luderitz	22	10	
Mariental	30	11	
Ohopoho			
Okahandja			
Okaukueye			
Ondangua	37	18	
Otavi			
Otjiwarongo			
Outjo	35	12	
Uis	36	17	
FG. Strydom L.H.	30	9	
Rehoboth			
Runtu	37	18	
Steinhausen			
Tsumeb	35	17	
Walvisbaai	16	13	
Windhoek W.K.			

BASUTOLAND

BASUTOLAND	Max	Min	RRR
Maseru	21	1	

BETSJOEANALAND/BECHUANALAND

BETSJOEANALAND/BECHUANALAND	Max	Min	RRR
Francistown	30	13	
Gaberones	31	11	
Ghanzi	35	9	
Lobatsi			
Mahalapye	31	13	
Maun	34	15	
Shakawe	34	13	
Tsabong	28	3	
Tsane	29	9	

SWAZILAND

SWAZILAND	Max	Min	RRR
Emlembe			
Manzini	xx	11	8·0
Stegi			18·0

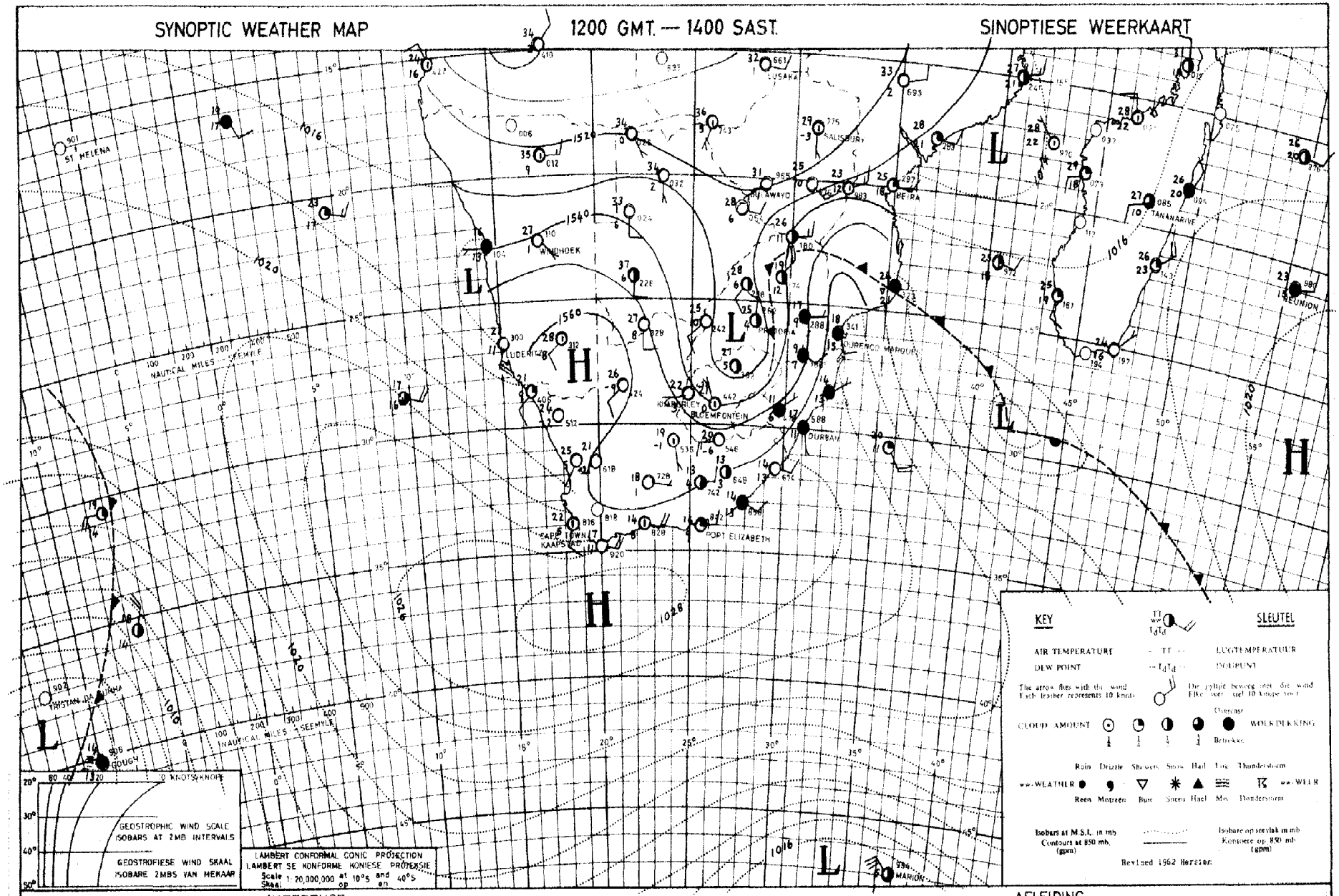

INFERENCE

DATE 29 9 19 68 DATUM

AFLEIDING

The high south of the country maintains the inflow of cool, moist air over Natal and Transvaal where it will be cloudy. Isolated light thunder-showers will occur in the vicimity of the low pressure trough over Western Transvaal.

Die hoog suid van die land sal die instroming van koel, vogtige lug laat aanhou oor Natal en Transvaal waar dit dus bewolk sal wees. In die omgewing van die laedruktrog oor Wes-Transvaal sal los, ligte donderbuie uitsak.

DAAGLIKSE WEERBULLETIN

Maksimum en Minimum Temperatuur (°C) en Reënval (RRR) in mm vir die 24 uur geëindig om 0800 SAST op

WEERBURO / WEATHER BUREAU
DEPT. VAN VERVOER / DEPT. OF TRANSPORT

1 10 1968

DAILY WEATHER BULLETIN

Maximum and Minimum Temperatures (°C) and rainfall (RRR) in mm for the 24 hours ended at 0800 SAST on

CAPE - KAAP	Max	Min	RRR
Aberdeen			
Addo			
Alexander Bay	24	12	
Aliwal North	23	4	
Bashee	19	12	
Beaufort-Wes	26	11	
(Lughawe)			
Boegoebergdam			
Boetsap			
Brakkekuil			
(naby Heidelberg)			
Brandvlei			
Cala			
Caledon			
Calitzdorp			
Calvinia	27	5	
Cape Agulhas	19	13	
Cape Columbine	22	12	
Cape Point	21	12	
Cape St. Francis	17	9	
Cape Town	26	10	
(D.F. Malan)			
Cape Town			
(Roeland Str.)			
Carnarvon			
Ceres			
Citrusdal			
Colesberg			
Cradock			
Dohne	20	8	
De Aar	23	5	
Douglas			
East London	19	9	
(Airport)			
Eensaamheid			
(naby Herold)			
Elsenburg			
Fraserburg	24	5	
Garies			
George			
Graaff-Reinet	22	14	
Grahamstown			
Hopetown			
Idutywa			
Jansenville	23	16	
Joubertina			
Kimberley	25	12	
(Airport)			
Knysna			
Kokstad	18	1	
Kuruman	27	6	

KAAP - CAPE	Max	Min	RRR
Ladismith			
Lake Mentz			
Maclear			
Mafeking	26	12	
Malmesbury			
Matatiele			
Matroosberg	24	7	
Grootfontein			
(Middelburg)	22	8	
Mosselbaai	18	14	
Mount Frere			
Okiep	28	11	
Oudtshoorn	25	4	
Petrusville			
Piketberg			
Pofadder	27	11	
Port Alfred			
Port Elizabeth	18	8	
Port Nolloth	17	12	
Port St. Johns	19	12	
Prieska	26	7	
Prince Albert			
Queenstown	24	7	
Rietfontein			
Riversdale	26	6	
Robertson	28	7	
Sheeprun	21	4	
(near Maclear)			
Somerset-Oos	22	8	
Steynsburg			
Strydenburg			
Sutherland	21	3	
Swellendam			
Tarkastad			
Touwsrivier			
Twee Riviere	31	9	
(Gemsbokpark)			
Umtata	21	8	
Uniondale			
Upington	30	9	
Vanwyksvlei	26	7	
Victoria-Wes			
Vredendal	32	8	
Vryburg	26	9	
Williston			
Willowmore	23	4	
Willowpark			
(near Dordrecht)			

NATAL	Max	Min	RRR
Cape St. Lucia	19	14	
Dundee			
Durban	20	13	
(Louis Botha)			
Estcourt	16	4	
Harding			
Himeville			
Mkuze			
Hluhluwe			
Newcastle	19	6	
Cedara			
(Pietermaritzburg)	15	7	
Port Shepstone	19	11	
Richmond			
Seven Oaks			
Vryheid			
Waterford			
(near Underberg)	17	0	
TRANSVAAL			
Barberton			
Belfast			
Bethal	19	5	
Bospoort	24	10	
Carolina	16	6	
Chester			
(near Gravelotte)			
Crecy			
Groendraai	25	10	
(naby Vaalwater)			
Jan Kempdorp			
Jan Smuts	20	7	
Joubert Park (Jhb)	20	7	
Kroondal			
Levubu	19	13	
Leeudoringstad			
Lichtenburg			
Letaba			
Loskopdam			
Lydenburg	17	9	
Marnitz	25	9	
Mara	21	10	
Marble Hall			
Messina	25	14	
Middelburg			
Nelspruit	18	12	
Phalaborwa	21	15	
Pietersburg	21	10	
Piet Retief	13	8	

TRANSVAAL	Max	Min	RRR
Pongola			
Potchefstroom	24	11	
Potgietersrus	25	11	
Pretoria W.B.	23	9	
Pretoriuskop			
Punda Milia			
Sandpan (NW. Tvl.)			
Satara			
Sekhukhune			
Shingwidzi			
Skukuza	20	15	
Standerton	21	3	
Thabazimbi			
Tomburke			
Tzaneen			
Vereeniging			
Volksrust			
Warmbad	25	10	
Witbank			
Zeerust			
O.V.S. - O.F.S.			
Balkfontein			
(naby Bothaville)			
Bethlehem	20	2	
Bloemfontein	23	2	
(J.B.M. Hertzog)			
Bultfontein			
Fauresmith	22	1	
Ficksburg			
Frankfort	22	7	
Harrismith			
Hoopstad	25	7	
Kroonstad	23	7	
Lindley			
Modderpoort			
Petrusburg			
Philippolis			
Reddersburg			
Reitz			
Vrede			
Warden			
Welkom	23	9	
Wepener	22	8	
Winburg			
Zastron			

S.W.A.	Max	Min	RRR
Aroab			
Bethanie			
Dordabis			
Gobabeb	35	13	
Gobabis	30	10	
Grootfontein	32	9	
Cape Fria			
Karasburg			
Kalkfeld			
Karibib			
Keetmanshoop	31	17	
Kub			
Luderitz	13	9	
Mariental	31	13	
Ohopoho			
Okahandja			
Okaukueye			
Ondangua			
Otavi			
Otjiwarongo			
Outjo	35	12	
Uis	36	16	
J.G. Strydom L.H.	29	12	
Rehoboth			
Runtu	37	15	
Steinhausen			
Tsumeb	35	15	
Walvisbaai	17	13	
Windhoek W.K.			
BASUTOLAND			
Maseru	21	5	
BETSJOEANALAND/BECHUANALAND			
Francistown	25	13	
Gaberones	27	13	
Ghanzi	32	7	
Lobatsi			
Mahalapye	25	11	
Maun	33	15	
Shakawe	34	12	
Tsabong	30	10	
Tsane	29	9	
SWAZILAND			
Embembe			
Manzini	17	12	
Stegi			

SYNOPTIC WEATHER MAP — 1200 GMT. — 1400 SAST. — SINOPTIESE WEERKAART

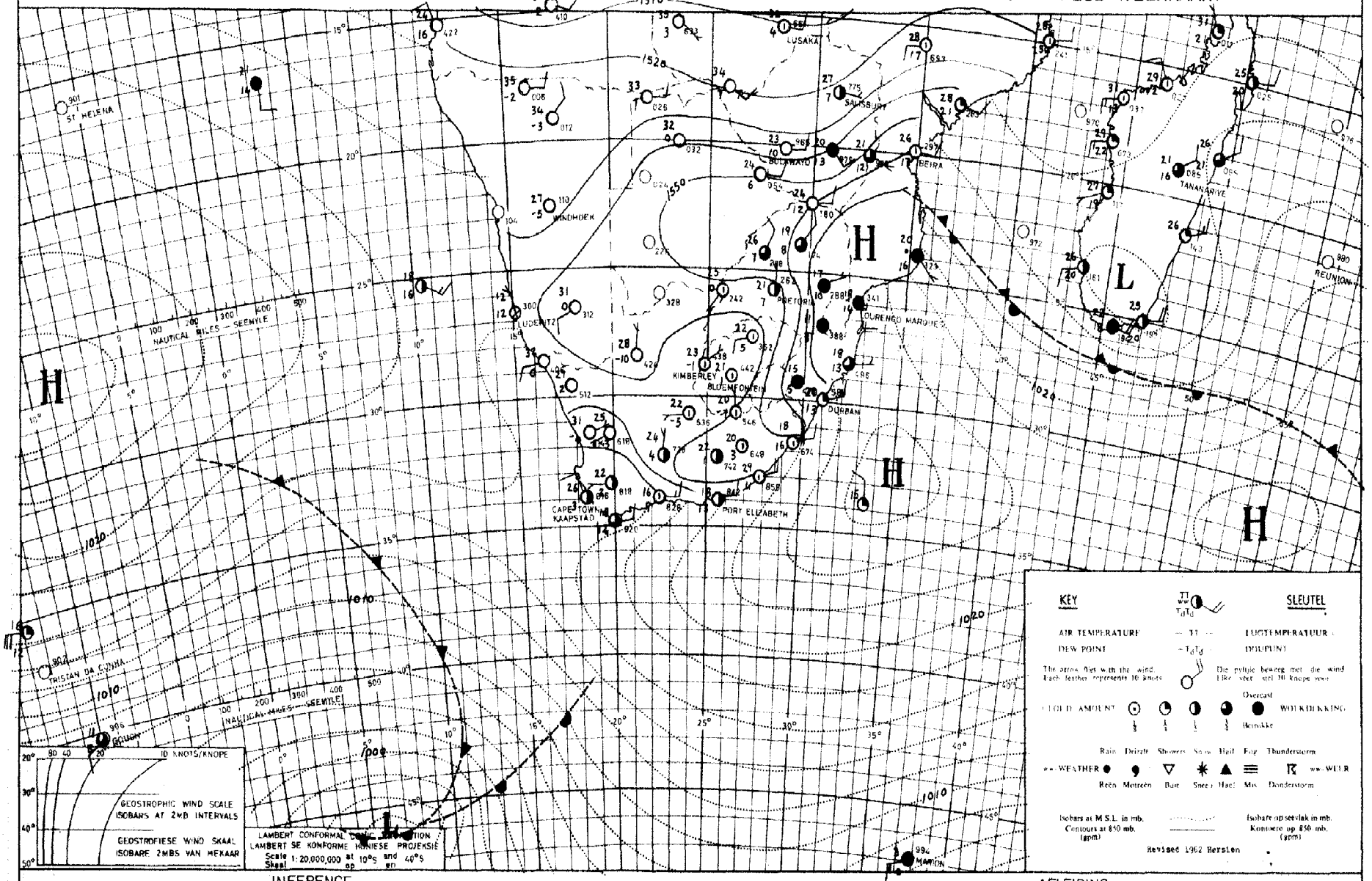

INFERENCE — DATE 30 - 9 - 19 68 DATUM — AFLEIDING

The high east of the country is moving away rapidly and thus it will be fine over most areas. A coastal low will develop along the south coast and advance north-eastwards, followed by low clouds and fog patches.

Die hoog oos van die land beweeg vinnig weg en dit sal dus mooiweer wees oor die meeste dele. 'n Kuslaag sal langs die suidkus ontwikkel en noordoeswaarts beweeg, gevolg deur lae wolke en misbanke.

REPUBLIEK VAN SUID-AFRIKA

DAAGLIKSE WEERBULLETIN

ATMOSPHERIC SCIENCES
LIBRARY
MAR 4 1969
E. S. S. A.
U. S. Dept. of Commerce

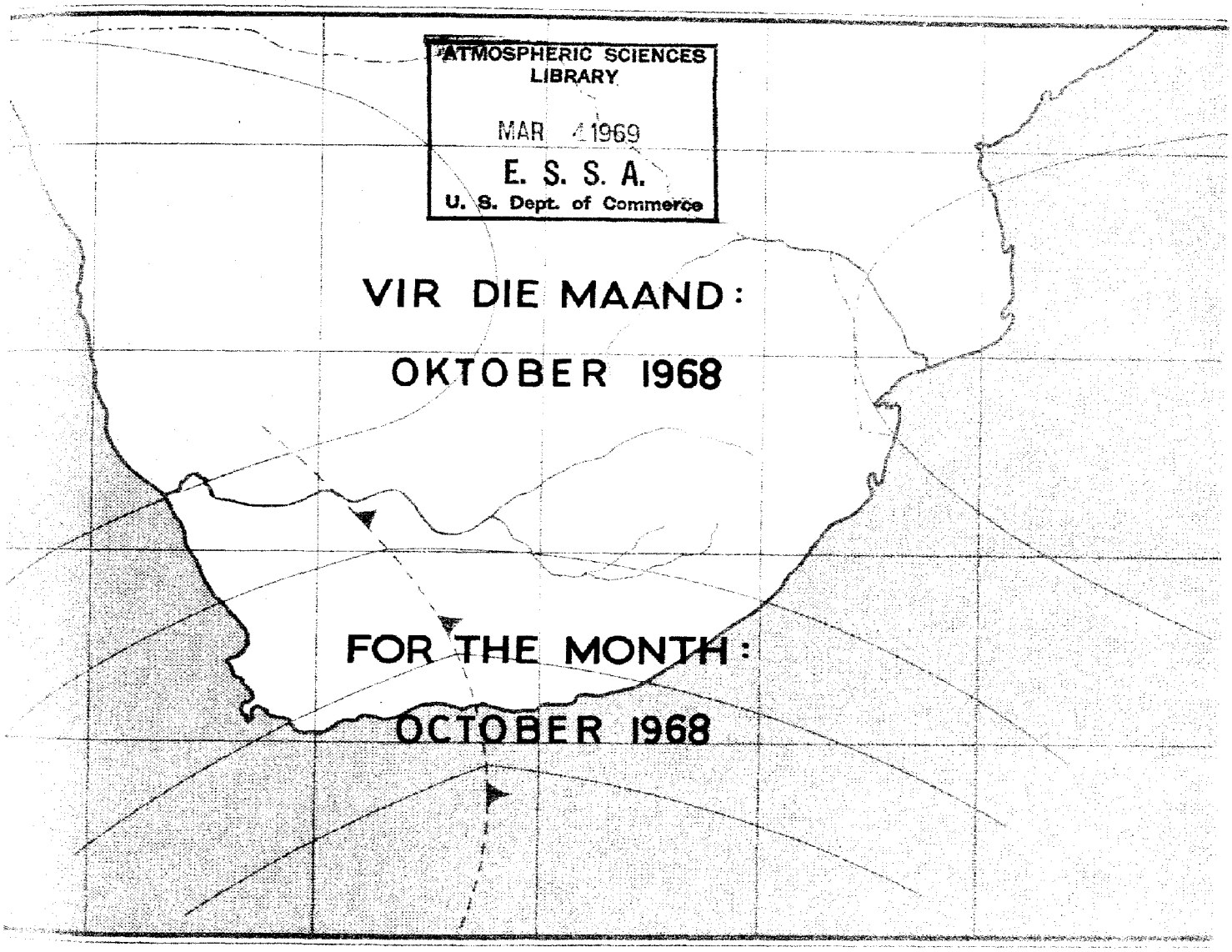

DAILY WEATHER BULLETIN

WEATHER BUREAU
DEPARTMENT OF TRANSPORT

DAAGLIKSE WEERBULLETIN

Maksimum en Minimum Temperatuur (°C) en Reënval (RRR) in mm vir die 24 uur geëindig om 0800 SAST op

WEERBURO / WEATHER BUREAU
DEPT. VAN VERVOER / DEPT. OF TRANSPORT

2 - 10 - 1968

DAILY WEATHER BULLETIN

Maximum and Minimum Temperatures (°C) and rainfall (RRR) in mm for the 24 hours ended at 0800 SAST on

CAPE - KAAP	Max	Min	RRR
Aberdeen			
Addo			
Alexander Bay	20	14	
Aliwal North	26	13	
Bashee	23	14	
Beaufort-Wes	27	10	
(Lughawe)			
Boegoebergdam			
Boetsap			
Brakkekuil			
(naby Heidelberg)			
Brandvlei			
Cala			
Caledon			
Calitzdorp			
Calvinia	21	7	0·6
Cape Agulhas	21	13	
Cape Columbine	18	13	4·2
Cape Point	16	11	4·0
Cape St. Francis	20	13	0·1
Cape Town	19	12	5·5
(D.F. Malan)			
Cape Town			
(Roeland Str.)			
Carnarvon			
Ceres			
Citrusdal			
Colesberg			
Cradock			
Döhne	25	9	
De Aar	26	6	
Douglas			
East London	24	14	
(Airport)			
Eensaamheid			
(naby Herold)			
Elsenburg			
Fraserburg	23	5	
Garies			
George			
Graaff-Reinet	29	10	
Grahamstown			
Hopetown			
Idutywa			
Jansenville	31	14	
Joubertina			
Kimberley	29	15	
(Airport)			
Knysna			
Kokstad	27	12	
Kuruman	28	12	

KAAP - CAPE	Max	Min	RRR
Ladismith			
Lake Mentz			
Maclear			
Mafeking	27	13	
Malmesbury			
Matatiele			
Matroosberg	18	8	0·2
Grootfontein			
(Middelburg)	26	8	
Mosselbaai	19	13	0·3
Mount Frere			
Okiep	21	8	
Oudtshoorn	28	13	
Petrusville			
Piketberg			
Pofadder	27	5	
Port Alfred			
Port Elizabeth	26	13	
Port Nolloth	16	12	
Port St. Johns	21	19	
Prieska	29	10	
Prince Albert			
Queenstown	28	16	
Rietfontein			
Riversdale	25	13	
Robertson	21	13	
Sheeprun	27	18	
(near Maclear)			
Somerset-Oos	28	10	
Steynsburg			
Strydenburg			
Sutherland	17	4	0·6
Swellendam			
Tarkastad			
Touwsrivier			
Twee Riviere	34	15	
(Gemsbokpark)			
Umtata	31	11	
Uniondale			
Upington	32	12	
Vanwyksvlei	28	5	
Victoria-Wes			
Vredendal	20	13	1·3
Vryburg	29	11	
Williston			
Willowmore	26	9	
Willowpark			
(near Dordrecht)	25	11	

NATAL	Max	Min	RRR
Cape St. Lucia	23	17	
Dundee			
Durban	25	15	
(Louis Botha)			
Estcourt	28	13	
Harding			
Himeville			
Mkuze			
Eluhluwe			
Newcastle	29	16	
Cedara			
(Pietermaritzburg)	28	11	
Port Shepstone	21	16	
Richmond			
Seven Oaks			
Vryheid			
Waterford			
(near Underberg)	24	16	
TRANSVAAL			
Barberton			
Belfast			
Bethal	24	9	
Bospoort	26	12	
Carolina	23	11	
Chester			
(near Gravelotte)			
Crecy			
Groendraai	27	17	
(naby Vaalwater)			
Jan Kempdorp			
Jan Smuts	22	13	
Joubert Park (Jhb)	22	13	
Kroondal	27	9	
Levubu	27	15	
Leeudoringstad			
Lichtenburg			
Letaba			
Loskopdam			
Lydenburg	23	9	
Marnitz	26	13	
Mara	25	16	
Marble Hall			
Messina	28	11	
Middelburg			
Nelspruit	28	11	
Phalaborwa	27	17	
Pietersburg	23	10	
Piet Retief	27	13	

TRANSVAAL	Max	Min	RRR
Pongola			
Potchefstroom	28	13	
Potgietersrus	25	13	
Pretoria W.B.	24	12	
Pretoriuskop			
Punda Milia			
Sandpan (NW. Tvl.)			
Satara			
Sekhukhune			
Shingwidzi			
Skukuza	29	13	
Standerton	26	12	
Thabazimbi			
Tomburke			
Tzaneen			
Vereeniging			
Volksrust			
Warmbad	28	12	
Witbank			
Zeerust			
O.V.S. - O.F.S.			
Balkfontein			
(naby Bothaville)			
Bethlehem	24	9	
Bloemfontein	27	15	
(J.B.M. Hertzog)			
Bultfontein			
Fauresmith	25	10	
Ficksburg			
Frankfort	26	7	
Harrismith			
Hoopstad	29	13	
Kroonstad	27	12	
Lindley			
Modderpoort			
Petrusburg			
Philippolis			
Reddersburg			
Reitz			
Vrede			
Warden			
Welkom	27	10	
Wepener	25	14	
Winburg			
Zastron			

S.W.A.	Max	Min	RRR
Aroab			
Bethanie			
Dordabis			
Gobabeb	34	11	
Gobabis	33	14	
Grootfontein	33	17	
Cape Frio			
Karasburg			
Kalkfeld			
Karibib			
Keetmanshoop	31	13	
Kub			
Luderitz	17	11	
Mariental	33	19	
Ohopoho			
Okahandja			
Okaukueye			
Ondangua	37	14	
Otavi			
Otjiwarongo			
Outjo	35	11	
Lüs	32	14	
J.G. Strydom L.H.	31	14	
Rehoboth			
Runtu	37	14	
Steinhausen			
Tsumeb			
Walvisbaai	15	13	
Windhoek W.K.			
BASUTOLAND			
Maseru	25	14	
BETSJOEANALAND/BECHUANALAND			
Francistown	28	12	
Gaberones	30	12	
Ghanzi			
Lobatsi			
Mahalapye	28	13	
Maun	33	18	
Shakawe	34	11	
Tsabong	32	15	
Tsane	30	14	
SWAZILAND			
Emlembe			
Manzini	xx	19	
Stegi			

SYNOPTIC WEATHER MAP — 1200 GMT. — 1400 SAST. — SINOPTIESE WEERKAART

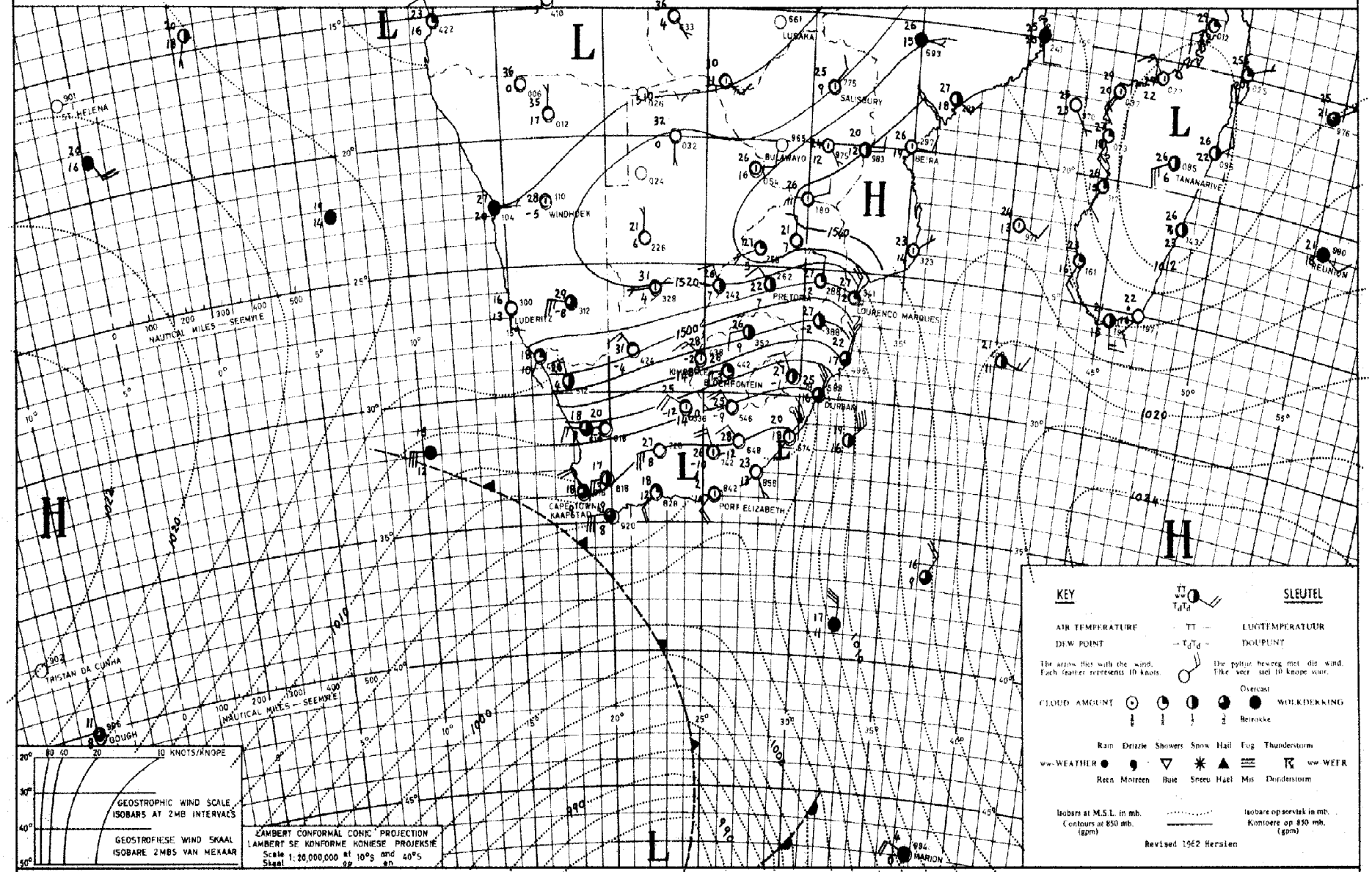

INFERENCE — DATE 1 - 10 - 19 68 DATUM — AFLEIDING

The cold front west of Cape Town will cause cloudy, cool weather to spread from the west over the Cape Province and showers will occur over the coastal regions.

Die koufront wes van Kaapstad sal bewolkte, koeler weer uit die weste oor Kaapland laat uitbrei en buie sal oor die kusgebiede voorkom.

DAAGLIKSE WEERBULLETIN

Maksimum en Minimum Temperatuur (°C) en Reënval (RRR) in mm vir die 24 uur geëindig om 0800 SAST op

WEERBURO / WEATHER BUREAU
DEPT. VAN VERVOER / DEPT. OF TRANSPORT

..3..-..10..-1968..

DAILY WEATHER BULLETIN

Maximum and Minimum Temperatures (°C) and rainfall (RRR) in mm for the 24 hours ended at 0800 SAST on

CAPE - KAAP	Max	Min	RRR
Aberdeen			
Addo			
Alexander Bay	22	10	
Aliwal North	19	6	
Bashee	22	12	2.5
Beaufort-Wes	20	9	
(Lughawe)			
Boegoebergdam			
Boetsap			
Brakkekuil			
(naby Heidelberg)			
Brandvlei			
Cala			
Caledon			
Calitzdorp			
Calvinia			
Cape Agulhas	17	11	4.5
Cape Columbine	17	9	2.5
Cape Point	14	9	4.0
Cape St. Francis	18	13	6.0
Cape Town			
(D.F. Malan)	17	8	8.8
Cape Town			
(Roeland Str.)			
Carnarvon			
Ceres			
Citrusdal			
Colesberg			
Cradock			
Döhne	19	7	0.7
De Aar	18	4	
Douglas			
East London	22	12	8.1
(Airport)			
Eensaamheid			
(naby Herold)			
Elsenburg			
Fraserburg	14	2	
Garies			
George			
Graaff-Reinet	20	10	12.0
Grahamstown			
Hopetown			
Idutywa			
Jansenville	22	11	
Joubertina			
Kimberley	23	6	
(Airport)			
Knysna			
Kokstad	21	8	
Kuruman	24	6	

KAAP - CAPE	Max	Min	RRR
Ladismith			
Lake Mentz			
Maclear			
Mafeking	29	8	
Malmesbury			
Matatiele			
Matroosberg	13	2	0.3
Grootfontein			
(Middelburg)	18	9	
Mosselbaai	19	10	9.7
Mount Frere			
Okiep	12	6	2.6
Oudtshoorn	22	10	1.0
Petrusville			
Piketberg			
Pofadder	18	6	
Port Alfred			
Port Elizabeth	18	11	12.2
Port Nolloth	16	11	0.6
Port St. Johns			
Prieska	21	6	
Prince Albert			
Queenstown	21	8	0.7
Rietfontein			
Riversdale	21	9	19.0
Robertson	19	9	1.6
Sheeprun	27	5	
(near Maclear)			
Somerset-Oos	20	8	3.2
Steynsburg			
Strydenburg			
Sutherland	10	2	5.0
Swellendam			
Tarkastad			
Touwsrivier			
Twee Riviere	27	7	
(Gemsbokpark)			
Umtata	21	9	2.5
Uniondale			
Upington	23	7	
Vanwyksvlei	18	4	
Victoria-Wes			
Vredendal	19	9	0.2
Vryburg	27	5	
Williston			
Willowmore	17	6	0.4
Willowpark			
(near Dordrecht)	18	5	

NATAL	Max	Min	RRR
Cape St. Lucia	26	18	1.0
Dundee			
Durban	22	15	4.5
(Louis Botha)			
Estcourt	28	10	
Harding			
Himeville			
Mkuze			
Hluhluwe			
Newcastle	31	9	
Cedara			
(Pietermaritzburg)	27	9	
Port Shepstone	21	16	
Richmond			
Seven Oaks			
Vryheid			
Waterford			
(near Underberg)	20	6	
TRANSVAAL			
Barberton			
Belfast			
Bethal	27	11	
Bospoort	27	4	
Carolina	25	11	
Chester			
(near Gravelotte)			
Crecy			
Groendraai	32	9	
(naby Vaalwater)			
Jan Kemplorp			
Jan Smuts	25	9	
Joubert Park (Jhb)	25	11	
Kroondal	30	15	
Levubu	35	20	
Leeudoringstad			
Lichtenburg			
Letaba			
Loskopdam			
Lydenburg	29	13	
Marnitz	34	15	0.1
Mara	33	19	
Marble Hall			
Messina	36	19	
Middelburg			
Nelspruit	36	13	
Phalaborwa	36	22	
Pietersburg	31	18	
Piet Retief	31	13	

TRANSVAAL	Max	Min	RRR
Pongola			
Potchefstroom	27	8	
Potgietersrus	32	20	
Pretoria W.B.	28	15	
Pretoriuskop			
Punda Milia			
Sandpan (NW. Tvl.)	36	14	
Satara			
Sekhukhune			
Shingwidzi			
Skukuza	39	19	
Standerton	27	7	
Thabazimbi			
Tomburke			
Tzaneen			
Vereeniging			
Volksrust			
Warmbad	33	14	
Witbank			
Zeerust			
O.V.S. - O.F.S.			
Balkfontein			
(naby Bothaville)			
Bethlehem	20	5	
Bloemfontein	21	4	
(J.B.M. Hertzog)			
Bultfontein			
Fauresmith	20	5	
Ficksburg			
Frankfort	27	2	
Harrismith			
Hoopstad	27	3	
Kroonstad	26	5	
Lindley			
Modderpoort			
Petrusburg			
Philippolis			
Reddersburg			
Reitz			
Vrede			
Warden			
Welkom	24	4	
Wepener	20	2	
Winburg			
Zastron			

S.W.A.	Max	Min	RRR
Aroab			
Bethanie			
Dordabis			
Gobabeb	26	7	
Gobabis	32	8	
Grootfontein	32	14	
Cape Fris			
Karasburg			
Kalkfeld			
Karibib			
Keetmanshoop	25	6	
Kub			
Luderitz	17	11	
Mariental	30	10	
Ohopoho			
Okahandja			
Okaukueye			
Ondangua	36	13	
Otavi			
Otjiwarongo			
Outjo	32	9	
Uis			
J.G. Strydom L.H.	28	5	
Rehoboth			
Runtu	37	17	
Steinhausen			
Tsumeb	35	14	
Walvisbaai	18	11	
Windhoek W.K.			
BASUTOLAND			
Maseru	19	4	
BETSJOEANALAND/BECHUANALAND			
Francistown	36	20	
Gaberones	33	14	
Ghanzi			
Lobatsi			
Mahalapye	36	19	
Maun	37	15	
Shakawe	37	16	
Tsabong	30	5	
Tsane	30	9	
SWAZILAND			
Emlembe			
Manzini	37	15	
Stegi			

SYNOPTIC WEATHER MAP — 1200 GMT. — 1400 SAST. — SINOPTIESE WEERKAART

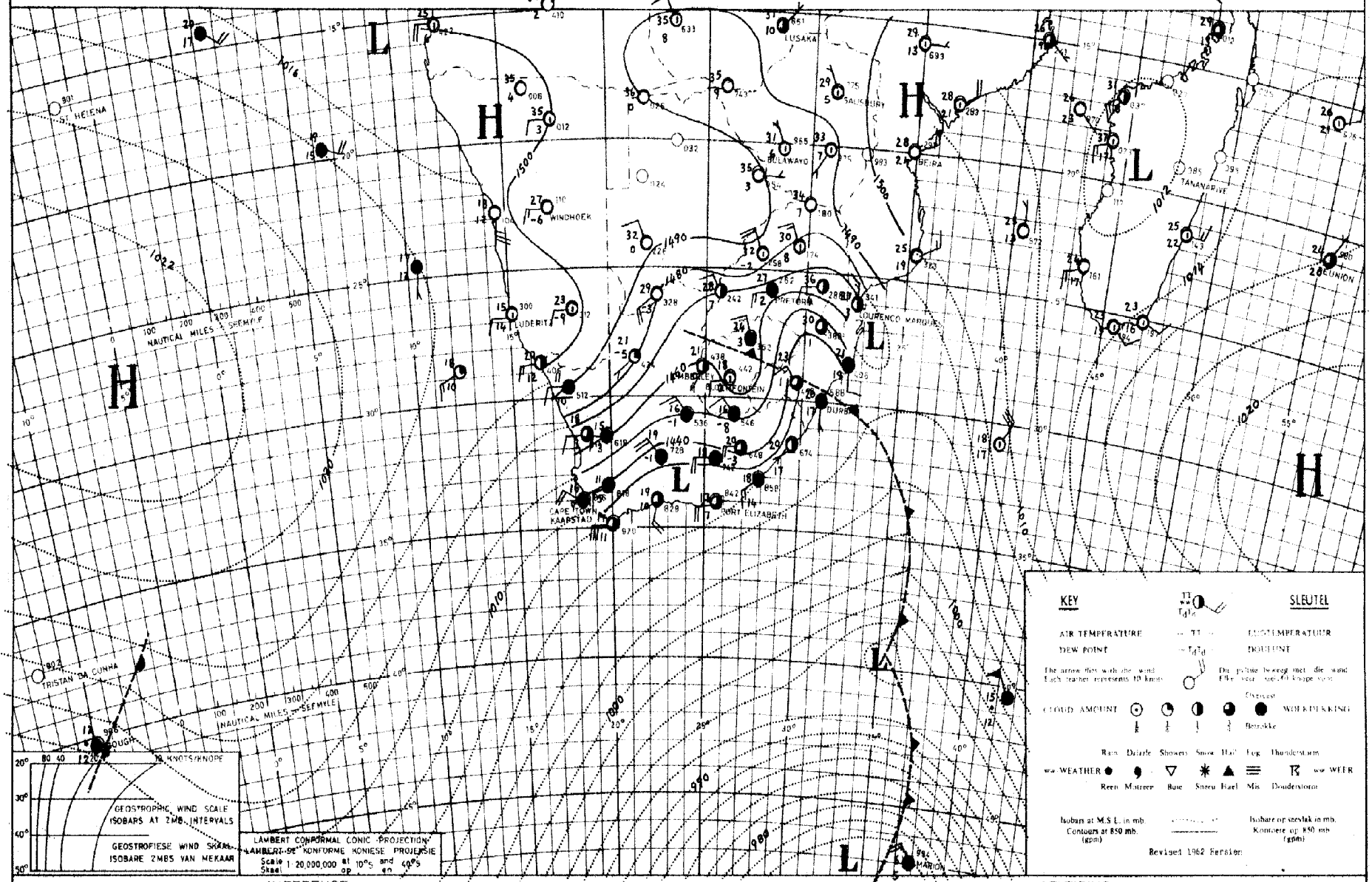

INFERENCE — DATE 2 - 10 - 19 68 DATUM — AFLEIDING

The cold front extending from Durban over the interior will advance further and cold air will therefore spread over the whole Free State, Natal and Southern Transvaal. Cloudy weather with light showers will occur over the southern and eastern parts of the Cape Province and over Natal.

Die kouefront wat vanaf Durban oor die land strek, sal verder beweeg en koue lug sal dus uitbrei oor die hele O.V.S., Natal en Suid-Transvaal. Bewolkte weer met ligte buie sal voorkom oor die suidelike en oostelike dele van Kaapland en oor Natal.

DAAGLIKSE WEERBULLETIN

Maksimum en Minimum Temperatuur (°C) en Reënval (RRR) in mm vir die 24 uur geëindig om 0800 SAST op

WEERBURO / WEATHER BUREAU
DEPT. VAN VERVOER / DEPT. OF TRANSPORT

4 10 1968

DAILY WEATHER BULLETIN

Maximum and Minimum Temperatures (°C) and rainfall (RRR) in mm for the 24 hours ended at 0800 SAST on

CAPE - KAAP	Max	Min	RRR
Aberdeen			
Addo			
Alexander Bay	21	7	
Aliwal North	18	2	
Bashee	17	16	
Beaufort-Wes	18	4	0·2
(Lughawe)			
Boegoebergdam			
Boetsap			
Brakkekuil			
(naby Heidelberg)			
Brandvlei			
Cala			
Caledon			
Calitzdorp			
Calvinia	17	1	
Cape Agulhas			
Cape Columbine	17	8	
Cape Point	15	10	0·2
Cape St. Francis	16	9	
Cape Town	17	4	
(D.F. Malan)			
Cape Town			
(Roeland Str.)			
Carnarvon			
Ceres			
Citrusdal			
Colesberg			
Cradock			
Döhne	12	3	0·6
De Aar	19	4	
Douglas			
East London	16	6	5·0
(Airport)			
Eensaamheid			
(naby Herold)			
Elsenburg			
Fraserburg	16	3	
Garies			
George			
Graaff-Reinet	17	6	6·0
Grahamstown			
Hopetown			
Idutywa			
Jansenville	19	4	0·1
Joubertina			
Kimberley	19	6	
(Airport)			
Knysna			2·0
Kokstad	14	6	
Kuruman	32	12	

KAAP - CAPE	Max	Min	RRR
Ladismith			
Lake Mentz			
Maclear			
Mafeking	23	5	
Malmesbury			
Matatiele			
Matroosberg	13	1	
Grootfontein			
(Middelburg)	15	-1	
Mosselbaai	16	11	0·6
Mount Frere			
Okiep	19	9	
Oudtshoorn	22	5	
Petrusville			
Piketberg			
Pofadder	19	7	
Port Alfred			
Port Elizabeth	16	7	
Port Nolloth	18	7	
Port St. Johns	18	11	5·0
Prieska	21	2	
Prince Albert			
Queenstown	15	4	
Rietfontein			
Riversdale	15	3	
Robertson	19	4	
Sheeprun	15	5	
(near Maclear)			
Somerset-Oos	15	3	1·7
Steynsburg			
Strydenburg			
Sutherland	14	-2	
Swellendam			
Tarkastad			
Touwarivier			
Twee Riviere	21	1	
(Gemsbokpark)			
Umtata	16	5	
Uniondale			
Upington	21	3	
Vanwyksvlei	19	4	
Victoria-Wes			
Vredendal	20	5	
Vryburg			
Williston			
Willowmore	16	5	
Willowpark			
(near Dordrecht)	13	-1	

NATAL	Max	Min	RRR
Cape St. Lucia	21	13	1·5
Dundee			
Durban	22	13	0·3
(Louis Botha)			
Estcourt	19	6	1·5
Harding			
Himeville			1·6
Mkuze			
Hluhluwe			7·6
Newcastle	25	8	
Cedara			
(Pietermaritzburg)	15	5	1·5
Port Shepstone	20	13	2·7
Richmond			
Seven Oaks			
Vryheid			
Waterford			
(near Underberg)	16	4	0·9
TRANSVAAL			
Barberton			
Belfast			
Bethal	23	7	
Bospoort			
Carolina	23	6	
Chester			
(near Gravelotte)			
Crecy			
Groendraai	30	8	
(naby Vaalwater)			
Jan Kempdorp			
Jan Smuts	20	6	
Joubert Park (Jhb)	19	7	
Kroondal	25	5	
Levubu	38	13	
Leeudoringstad			
Lichtenburg			
Letaba			
Loskopdam			
Lydenburg	27	9	
Marnitz	33	14	
Mara	36	13	
Marble Hall			
Messina	40	17	
Middelburg			
Nelspruit			
Phalaborwa	36	15	
Pietersburg	31	10	
Piet Retief	25	8	

TRANSVAAL	Max	Min	RRR
Pongola			
Potchefstroom	21	4	
Potgietersrus	32	12	
Pretoria W.B.	25	11	
Pretoriuskop			
Punda Milia			
Sandpan (NW. Tvl.)	33	12	
Satara			
Sekhukhune			
Shingwidzi			
Skukuza	32	13	
Standerton	21	7	
Thabazimbi			
Tomburke			
Tzaneen			
Vereeniging			
Volksrust			
Warmbad	28	6	
Witbank			
Zeerust			
O.V.S. - O.F.S.			
Balkfontein			
(naby Bothaville)			
Bethlehem			
Bloemfontein	19	0	
(J.B.M. Hertzog)			
Bultfontein			
Fauresmith	19	2	
Ficksburg			
Frankfort	21	3	
Harrismith			
Hoopstad	21	2	
Kroonstad	21	5	
Lindley			
Modderpoort			
Petrusburg			
Philippolis			
Reddersburg			
Reitz			
Vrede			
Warden			
Welkom	20	8	
Wepener	18	-2	
Winburg			
Zastron			

S.W.A.	Max	Min	RRR
Aroab			
Bethanie			
Dordabis			
Gobabeb	28	8	
Gobabis	25	5	
Grootfontein	31	10	
Cape Frio			
Karasburg			
Kalkfeld			
Karibib			
Keetmanshoop	22	10	
Kub			
Luderitz	19	11	
Mariental	22	10	
Ohopoho			
Okahandja			
Okaukueye			
Ondangua	25	13	
Otavi			
Otjiwarongo			
Outjo	32	9	
Uis	28	7	
J.G. Strydom L.H.	27	8	
Rehoboth			
Runtu	36	14	
Steinhausen			
Tsumeb	35	17	
Walvisbaai	18	11	
Windhoek W.K.			
BASUTOLAND			
Maseru	18	-1	
BETSJOEANALAND/BECHUANALAND			
Francistown			
Gaberones			
Ghanzi			
Lobatsi			
Mahalapye			
Maun			
Shakawe			
Tsabong			
Tsane			
SWAZILAND			
Bremlembe			
Manzini			
Stegi			

SYNOPTIC WEATHER MAP 1200 GMT — 1400 SAST. SINOPTIESE WEERKAART

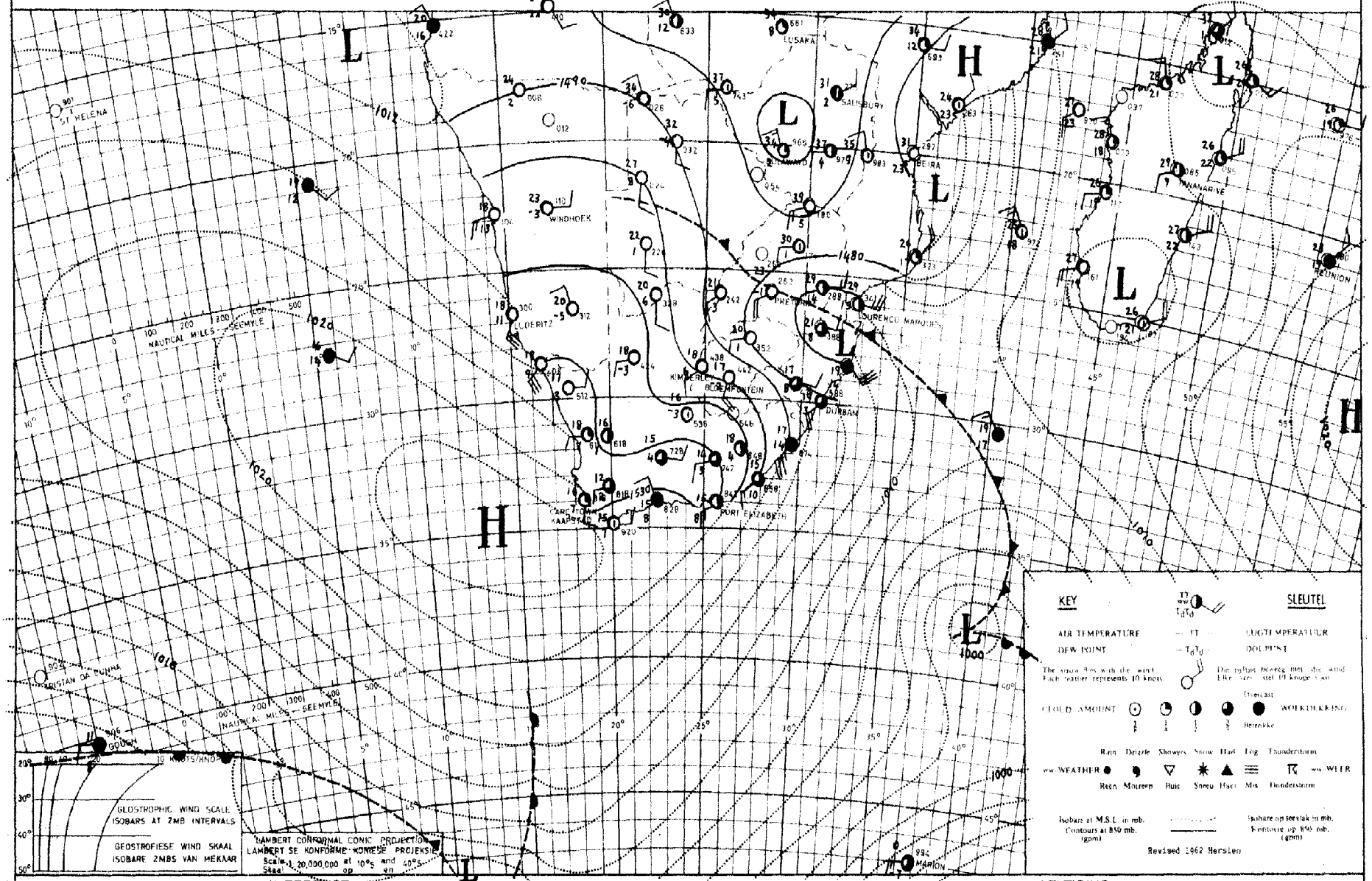

INFERENCE DATE 3 - 10 - 19 68 DATUM AFLEIDING

The high is moving eastwards and the weather will clear along the south coast and over the south-east coast, but it will be cloudy with rain over northern Natal and eastern Transvaal.

Die hoog beweeg ooswaarts en die weer sal opklaar langs die suidkus en langs die suidooskus maar dit sal bewolk wees met reën in die noorde van Natal en Oos-Transvaal.

DAAGLIKSE WEERBULLETIN

Maksimum en Minimum Temperatuur (°C) en Reënval (RRR) in mm vir die 24 uur geëindig om 0800 SAST op

WEERBURO / WEATHER BUREAU
DEPT. VAN VERVOER / DEPT. OF TRANSPORT

..5..-..10..-..1968

DAILY WEATHER BULLETIN

Maximum and Minimum Temperatures (°C) and rainfall (RRR) in mm for the 24 hours ended at 0800 SAST on

CAPE - KAAP	Max	Min	RRR
Aberdeen			
Addo			
Alexander Bay	21	10	
Aliwal North	23	10	
Bashee	19	12	
Beaufort-Wes	23	5	
(Lughawe)			
Bosgoebergdam			
Boetsap			
Brakkekuil			
(naby Heidelberg)			
Brandvlei			
Cala			
Caledon			
Calitzdorp			
Calvinia	24	4	
Cape Agulhas	17	14	
Cape Columbine	17	10	
Cape Point	15	11	
Cape St. Francis	17	11	
Cape Town			
(D.F. Malan)	21	5	
Cape Town			
(Roeland Str.)			
Carnarvon			
Ceres			
Citrusdal			
Colesberg			
Cradock			
Dähne	18	4	
De Aar	23	5	
Douglas			
East London	19	9	
(Airport)			
Eensaamheid			
(naby Herold)			
Elsenburg			
Fraserburg	22	4	
Garies			
George			
Graaff-Reinet	22	6	
Grahamstown			
Hopetown			
Idutywa			
Jansenville	22	5	
Joubertina			
Kimberley	24	9	
(Airport)			
Knysna			
Kokstad	18	2	
Kuruman	26	5	

KAAP - CAPE	Max	Min	RRR
Ladismith			
Lake Mentz			
Maclear			
Mafeking	26	11	
Malmesbury			
Matatiele			
Matroosberg	20	2	
Grootfontein			
(Middelburg)	22	1	
Mosselbaai	16	11	
Mount Frere			
Okiep	xx	12	
Oudtshoorn	22	4	
Petrusville			
Piketberg			
Pofadder	24	12	
Port Alfred			
Port Elizabeth	18	10	
Port Nolloth	18	8	
Port St. Johns	21	13	
Prieska	27	4	
Prince Albert			
Queenstown	22	4	
Rietfontein			
Riversdale			
Robertson	23	4	
Sheeprun	20	5	
(near Maclear)			
Somerset-Oos	20	5	
Steynsburg			
Strydenburg			
Sutherland	19	-2	
Swellendam			
Tarkastad			
Touwsrivier			
Twee Riviere	27	4	
(Gemsbokpark)			
Umtata	21	10	
Uniondale			
Upington	28	5	
Vanwyksvlei	24	6	
Victoria-Wes			
Vredendal	27	7	
Vryburg	25	8	
Williston			
Willowmore	20	3	
Willowpark			
(near Dordrecht)	21	-1	

NATAL	Max	Min	RRR
Cape St. Lucia	20	13	
Dundee			
Durban	21	10	
(Louis Botha)			
Estcourt	18	6	
Harding			
Himeville			
Mkuze			
Hluhluwe			
Newcastle	23	5	
Cedara			
(Pietermaritzburg)	15	5	
Port Shepstone	19	14	
Richmond			
Seven Oaks			
Vryheid			
Waterford			
(near Underberg)	15	3	
TRANSVAAL			
Barberton			
Belfast			
Bethal	23	5	
Bospoort	25	5	
Carolina	17	5	
Chester			
(near Gravelotte)			
Crecy			
Groendraai	25	8	
(naby Vaalwater)			
Jan Kempdorp			
Jan Smuts	21	5	
Joubert Park (Jhb)	20	8	
Kroondal	25	9	
Levubu	21	13	
Leeudoringstad			
Lichtenburg			
Letaba			
Loskopdam			
Lydenburg	19	5	
Marnitz	22	12	
Mara	20	11	
Marble Hall			
Messina	28	17	
Middelburg			
Nelspruit	21	13	
Phalaborwa	23	15	
Pietersburg	20	8	
Piet Retief	16	9	

TRANSVAAL	Max	Min	RRR
Pongola			
Potchefstroom	25	8	
Potgietersrus	24	11	
Pretoria W.B.	24	10	
Pretoriuskop			
Punda Milia			
Sandpan (NW. Tvl.)			
Satara			
Sekhukhune			
Shingwidzi			
Skukuza	24	15	
Standerton	23	4	
Thabazimbi			
Tomburke			
Tzaneen			
Vereeniging			
Volksrust			
Warmbad	27	8	
Witbank			
Zeerust			
O.V.S. - O.F.S.			
Balkfontein			
(naby Bothaville)			
Bethlehem	21	3	
Bloemfontein	23	1	
(J.B.M. Hertzog)			
Bultfontein			
Faureesmith	23	3	
Ficksburg			
Frankfort	23	6	
Harrismith			
Hoopstad	25	3	
Kroonstad	24	7	
Lindley			
Modderpoort			
Petrusburg			
Philippolis			
Reddersburg			
Reitz			
Vrede			
Warden			
Welkom	23	8	
Wepener			
Winburg			
Zastron			

S.W.A.	Max	Min	RRR
Aroab			
Bethanie			
Dordabis			
Gobabeb	27	9	
Gobabis	32	11	
Grootfontein	33	17	
Cape Frio			
Karasburg			
Kalkfeld			
Karibib			
Keetmanshoop	28	16	
Kub			
Luderitz	18	10	
Mariental	29	15	
Ohopoho			
Okahandja			
Okaukueye			
Ondangua			
Otavi			
Otjiwarongo			
Outjo	34	10	
Uis	29	9	
J.G. Strydom L.H.	30	13	
Rehoboth			
Runtu	37	18	
Steinhausen			
Tsumeb	35	21	
Walvisbaai	17	12	
Windhoek W.K.			
BASUTOLAND			
Maseru			
BETSJOEANALAND/BECHUANALAND			
Francistown	23	14	
Gaberones	27	11	
Ghanzi	34	13	
Lobatsi			
Mahalapye	24	11	
Maun	36	16	
Shakawe	35	18	
Tsabong	28	6	
Tsane	30	9	
SWAZILAND			
Enlembe			
Manzini			
Stegi			

SYNOPTIC WEATHER MAP 1200 GMT. — 1400 SAST. SINOPTIESE WEERKAART

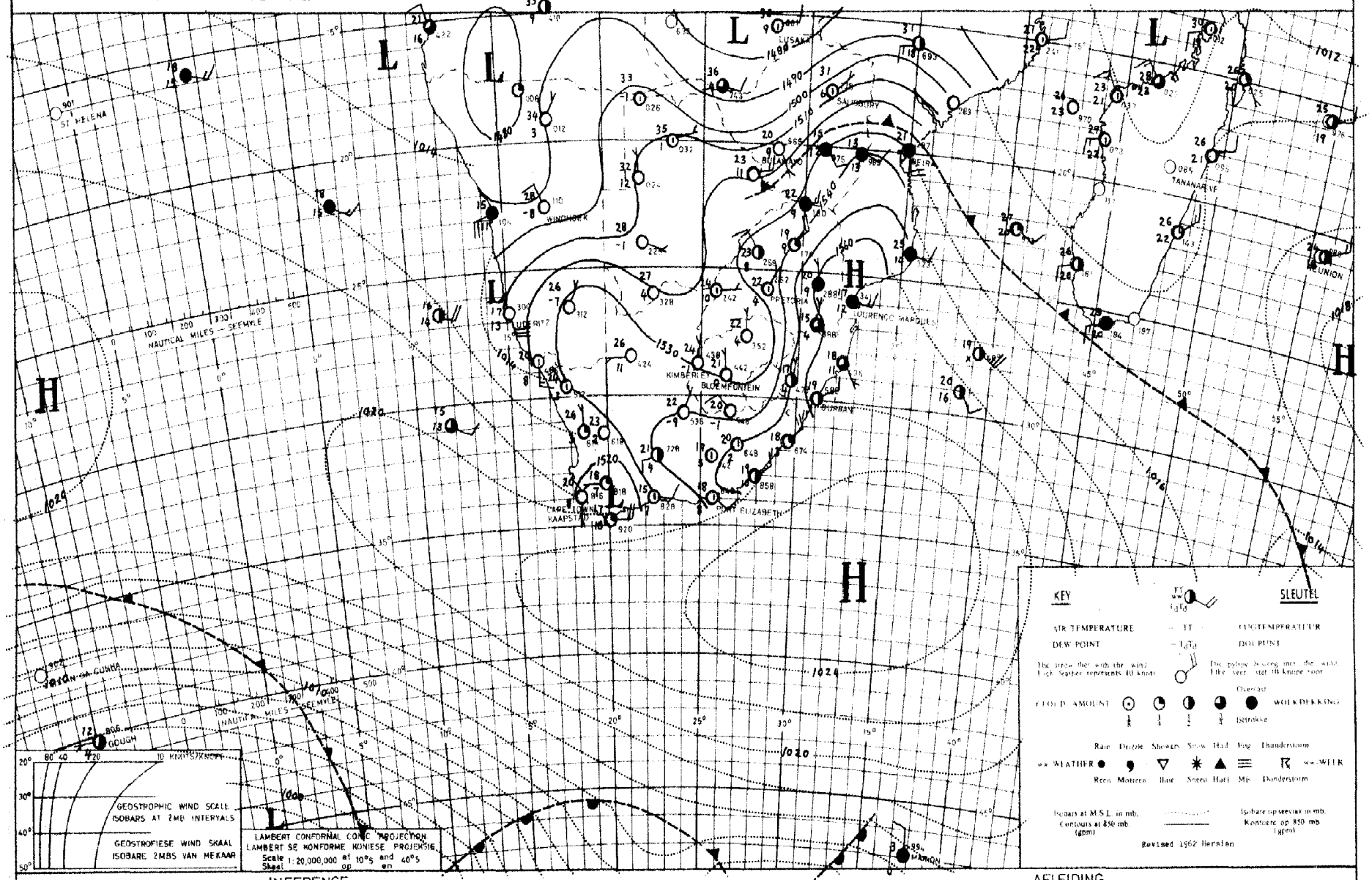

INFERENCE DATE 4 - 10 - 19 68 DATUM AFLEIDING

Moist air in circulation will cause cloudy weather over north-eastern Transvaal but elsewhere it will be fine and warmer.

Vogtige lug in sirkulasie sal bewolkte weer oor Noordoos-Transvaal veroorsaak, maar elders sal dit mooiweer en warmer wees.

DAAGLIKSE WEERBULLETIN

Maksimum en Minimum Temperatuur (°C) en Reënval (RRR) in mm vir die 24 uur geëindig om 0800 SAST op

WEERBURO / WEATHER BUREAU
DEPT. VAN VERVOER / DEPT. OF TRANSPORT

6 - 10 - 1968

DAILY WEATHER BULLETIN

Maximum and Minimum Temperatures (°C) and rainfall (RRR) in mm for the 24 hours ended at 0800 SAST on

CAPE - KAAP	Max	Min	RRR
Aberdeen			
Addo			
Alexander Bay	23	10	
Aliwal North	27	4	
Bashee	21	13	
Beaufort-Wes	29	6	
(Lughawe)			
Boegoebergdam			
Boetsap			
Brakkekuil			
(naby Heidelberg)			
Brandvlei			
Cala			
Caledon			
Calitzdorp			
Calvinia	30	8	
Cape Agulhas	20	14	
Cape Columbine	18	12	
Cape Point	22	13	
Cape St. Francis	17	11	
Cape Town	24	7	
(D.F. Malan)			
Cape Town			
(Roeland Str.)			
Carnarvon			
Ceres			
Citrusdal			
Colesberg			
Cradock			
Döhne	22	12	
De Aar	28	9	
Douglas			
East London	21	14	
(Airport)			
Eensaamheid			
(naby Herold)			
Elsenburg			
Fraserburg	27	7	
Garies			
George			
Graaff-Reinet	28	10	
Grahamstown			
Hopetown			
Idutywa			
Jansenville	29	9	
Joubertina			
Kimberley	27	14	
(Airport)			
Knysna			
Kokstad	23	5	
Kuruman	29	10	

KAAP - CAPE	Max	Min	RRR
Ladismith			
Lake Mentz			
Maclear			
Mafeking	27	12	
Malmesbury			
Matatiele			
Matroosberg			
Grootfontein	27	4	
(Middelburg)			
Mosselbaai	19	13	
Mount Frere			
Okiep	31	16	
Oudtshoorn	29	6	
Petrusville			
Piketberg			
Pofadder	24	17	
Port Alfred			
Port Elizabeth	20	10	
Port Nolloth	18	9	
Port St. Johns	21	15	
Prieska	30	7	
Prince Albert			
Queenstown	30	6	
Rietfontein			
Riversdale	27	5	
Robertson	30	6	
Sheeprun	24	5	
(near Maclear)			
Somerset-Oos	26	9	
Steynsburg			
Strydenburg			
Sutherland	25	-1	
Swellendam			
Tarkastad			
Touwsrivier			
Twee Riviere	32	19	
(Gemsbokpark)			
Umtata	24	16	
Uniondale			
Upington	31	12	
Vanwyksvlei	30	9	
Victoria-Wes			
Vredendal	32	9	
Vryburg	28	11	
Williston			
Willowmore			
Willowpark			
(near Dordrecht)			

NATAL	Max	Min	RRR
Cape St. Lucia	22	17	
Dundee			
Durban	23	16	
(Louis Botha)			
Estcourt	24	7	
Harding			
Himeville			
Mkuze			
Hluhluwe			
Newcastle	27	7	
Cedara			
(Pietermaritzburg)			
Port Shepstone	20	16	
Richmond			
Seven Oaks			
Vryheid			
Waterford	23	2	
(near Underberg)			
TRANSVAAL			
Barberton			
Belfast			
Bethal	25	6	
Bospoort	26	9	
Carolina	23	6	
Chester			
(near Gravelotte)			
Crecy			
Groendraai	27	9	
(naby Vaalwater)			
Jan Kempdorp			
Jan Smuts	23	9	
Joubert Park (Jhb)	23	11	
Kroondal	27	11	
Levubu	24	14	
Leeudoringstad			
Lichtenburg			
Letaba			
Loskopdam			
Lydenburg	22	5	
Marnitz	26	13	
Mara			
Marble Hall			
Messina	26	17	
Middelburg			
Nelspruit	24	13	
Phalaborwa	25	12	
Pietersburg	23	9	
Piet Retief	23	9	

TRANSVAAL	Max	Min	RRR
Pongola			
Potchefstroom	26	9	
Potgietersrus	27	13	
Pretoria W.B.	25	12	
Pretoriuskop			
Punda Milia			
Sandpan (NW. Tvl.)			
Satara			
Sekhukhune			
Shingwidzi			
Skukuza			
Standerton	24	5	
Thabazimbi			
Tomburke			
Tzaneen			
Vereeniging			
Volksrust			
Warmbad	27	11	
Witbank			
Zeerust			
O.V.S. - O.F.S.			
Balkfontein			
(naby Bothaville)			
Bethlehem	25	4	
Bloemfontein	26	4	
(J.B.M. Hertzog)			
Bultfontein			
Fauresmith	27	4	
Ficksburg			
Frankfort	26	7	
Harrismith			
Hoopstad	27	7	
Kroonstad	25	8	
Lindley			
Modderpoort			
Petrusburg			
Philippolis			
Reddersburg			
Reitz			
Vrede			
Warden			
Welkom			
Wepener	25	1	
Winburg			
Zastron			

S.W.A.	Max	Min	RRR
Aroab			
Bethanie			
Dordabis			
Gobabeb			
Gobabis	33	19	
Grootfontein	34	18	
Karasburg			
Kalkfeld			
Karibib			
Keetmanshoop	31	19	
Kub			
Luderitz	15	12	
Mariental	34	17	
Ohopoho			
Okahandja			
Okaukueye			
Ondangua			
Otavi			
Otjiwarongo			
Outjo	35	14	
Rehoboth			
Runtu			
Steinhausen			
Tsumeb	36	21	0·4
Walvisbaai	17	12	
Windhoek W.K.			
J.G. Strydom L.H.	32	11	
BASUTOLAND			
Maseru			
BETSJOEANALAND/BECHUANALAND			
Francistown	28	14	
Gaberones	29	14	
Ghanzi	35	15	
Lobatsi			
Mahalapye	28	12	
Maun	36	18	
Shakawe	35	15	
Tsabong	31	17	0·7
Tsane	32	16	
SWAZILAND			
Emlembe			
Manzini			
Stegi			

SYNOPTIC WEATHER MAP 1200 GMT. — 1400 SAST. SINOPTIESE WEERKAART

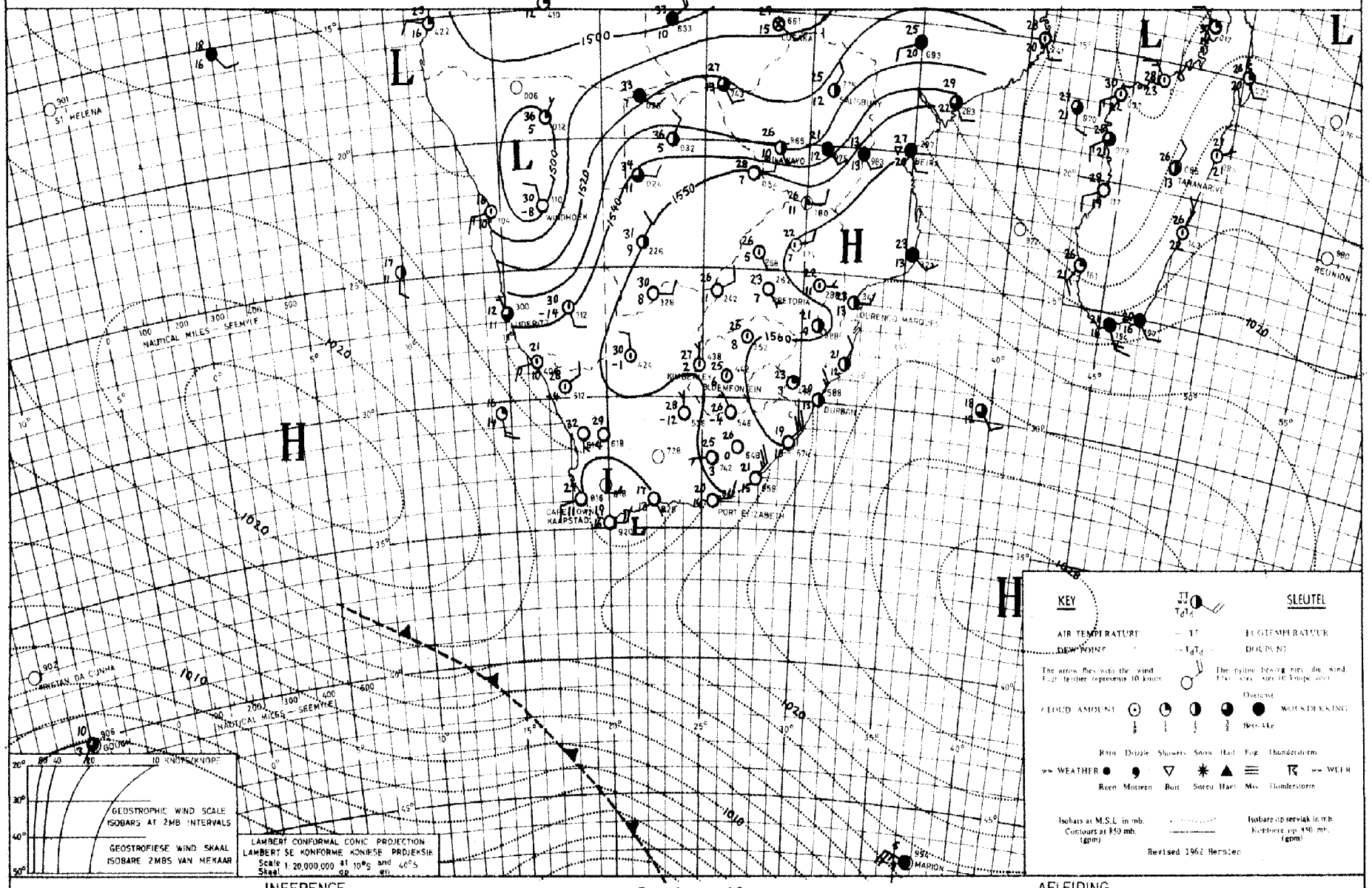

INFERENCE DATE 5 - 10 - 1968 DATUM AFLEIDING

The surface and upper air circulations are anticyclonic and the weather will be fine and warm except for cloudy conditions over Eastern Transvaal at first and fog patches along the Western Cape coast and the coast of S.W.A.

Die oppervlakte- en bolugsirkulasie is antisiklonaal en dit sal mooiweer en warm wees afgesien van bewolkte toestande aanvanklik oor Oos-Transvaal en misbanke langs die Wes-Kaapse kus en die kus van S.W.A.

DAAGLIKSE WEERBULLETIN

Maksimum en Minimum Temperatuur (°C) en Reënval (RRR) in mm vir die 24 uur geëindig om 0800 SAST op

WEERBURO / WEATHER BUREAU
DEPT. VAN VERVOER / DEPT. OF TRANSPORT

..7..-..10..-.1968..

DAILY WEATHER BULLETIN

Maximum and Minimum Temperatures (°C) and rainfall (RRR) in mm for the 24 hours ended at 0800 SAST on

CAPE - KAAP	Max	Min	RRR
Aberdeen			
Addo			
Alexander Bay	22	11	
Aliwal North	30	11	
Bashee	22	14	
Beaufort-Wes	34	24	
(Lughawe)			
Boegoebergdam			
Boetsap			
Brakkekuil			
(naby Heidelberg)			
Brandvlei			
Cala			
Caledon			
Calitzdorp			
Calvinia	34	8	
Cape Agulhas	xx	xx	
Cape Columbine	22	13	
Cape Point	26	10	
Cape St. Francis	28	16	
Cape Town			
(D.F. Malan)	32	14	
Cape Town			
(Roeland Str.)			
Carnarvon			
Ceres			
Citrusdal			
Colesberg			
Cradock			
Dähne	31	16	
De Aar	31	12	
Douglas			
East London	23	14	
(Airport)			
Eensaamheid			
(naby Herold)			
Elsenburg			
Fraserburg	31	15	4·5
Garies			
George			
Graaff-Reinet	34	24	
Grahamstown			
Hopetown			
Idutywa			
Jansenville	34	17	
Joubertina			
Kimberley	30	17	
(Airport)			
Knysna			
Kokstad			
Kuruman	30	13	

KAAP - CAPE	Max	Min	RRR
Ladismith			
Lake Mentz			
Maclear			
Mafeking	28	11	
Malmesbury			
Matatiele			
Matroosberg			
Grootfontein			
(Middelburg)	30	19	
Mosselbaai	20	16	
Mount Frere			
Okiep	xx	10	
Oudtshoorn	36	15	
Petrusville			
Piketberg			
Pofadder	32	14	
Port Alfred			
Port Elizabeth	23	13	
Port Nolloth	15	11	
Port St. Johns	21	14	
Prieska	38	19	0·7
Prince Albert			
Queenstown	32	12	
Rietfontein			
Riversdale	34	12	
Robertson	36	16	
Sheeprun	30	8	
(near Maclear)			
Somerset-Oos	33	20	
Steynsburg			
Strydenburg			
Sutherland	27	12	
Swellendam			
Tarkastad			
Touwsrivier			
Twee Riviere	35	18	1·0
(Gemsbokpark)			
Umtata	31	12	
Uniondale			
Upington	35	19	
Vanwyksvlei	33	16	1·0
Victoria-Wes			
Vredendal	40	14	
Vryburg	29	12	
Williston			
Willowmore	33	17	0·3
Willowpark			
(near Dordrecht)	29	16	

NATAL	Max	Min	RRR
Cape St. Lucia	23	12	
Dundee			
Durban	24	14	
(Louis Botha)			
Estcourt	29	9	
Harding			
Himeville			
Mkuze			
Hluhluwe			
Newcastle	30	8	
Cedara			
(Pietermaritzburg)	25	12	
Port Shepstone	21	15	
Richmond			
Seven Oaks			
Vryheid			
Waterford			
(near Underberg)	26	5	
TRANSVAAL			
Barberton			
Belfast			
Bethal	26	7	
Bospoort	27	11	
Carolina	25	6	
Chester			
(near Gravelotte)			
Crecy			
Groendraai	29	7	
(naby Vaalwater)			
Jan Kempdorp			
Jan Smuts	24	9	
Joubert Park (Jhb)	23	11	
Kroondal	28	8	
Levubu	26	13	
Leeudoringstad			
Lichtenburg			
Letaba			
Loskopdam			
Lydenburg	25	6	
Marnitz	28	11	
Mara	26	10	
Marble Hall			
Messina	28	16	
Middelburg			
Nelspruit	25	8	
Phalaborwa	25	3	
Pietersburg	24	9	
Piet Retief	25	8	

TRANSVAAL	Max	Min	RRR
Pongola			
Potchefstroom	27	10	
Potgietersrus	27	12	
Pretoria W.B.	26	13	
Pretoriuskop			
Punda Milia			
Sandpan (NW. Tvl.)	30	12	
Satara			
Sekhukhune			
Shingwidzi			
Skukuza	26	7	
Standerton	26	6	
Thabazimbi			
Tomburke			
Tzaneen			
Vereeniging			
Volksrust			
Warmbad	28	9	
Witbank			
Zeerust			
O.V.S. - O.F.S.			
Balkfontein			
(naby Bothaville)			
Bethlehem	25	6	
Bloemfontein	27	7	
(J.B.M. Hertzog)			
Bultfontein			
Fauresmith	29	14	
Ficksburg			
Frankfort	27	6	
Harrismith			
Hoopstad	30	10	
Kroonstad	26	10	
Lindley			
Modderpoort			
Petrusburg			
Philippolis			
Reddersburg			
Reitz			
Vrede			
Warden			
Welkom	27	11	
Wepener	27	12	
Winburg			
Zastron			

S.W.A.	Max	Min	RRR
Aroab			
Bethanie			
Dordabis			
Gobabeb	28	10	
Gobabis	32	12	
Grootfontein	31	10	
Cape Fria			
Karasburg			
Kalkfeld			
Karibib			
Keetmanshoop	36	17	
Kub			
Luderitz	14	12	
Mariental	36	19	
Ohopoho			
Okahandja			
Okaukueye			
Ondangua	37	15	
Otavi			
Otjiwarongo			8·0
Outjo	33	17	7·5
Uis	34	17	
J.G. Strydom L.H.	29	11	0·4
Rehoboth			
Runtu	32	15	
Steinhausen			
Tsumeb			
Walvisbaai			
Windhoek W.K.			
BASUTOLAND			
Maseru	26	7	
BETSJOANALAND/BECHUANALAND			
Francistown	28	13	
Gaberones	30	12	
Ghanzi	34	14	
Lobatsi			
Mahalapye	28	12	
Maun	33	18	
Shakawe	34	15	
Tsabong	31	17	
Tsane	32	18	
SWAZILAND			
Emlembe			
Manzini	24	10	
Stegi			

SYNOPTIC WEATHER MAP — 1200 GMT. — 1400 SAST — SINOPTIESE WEERKAART

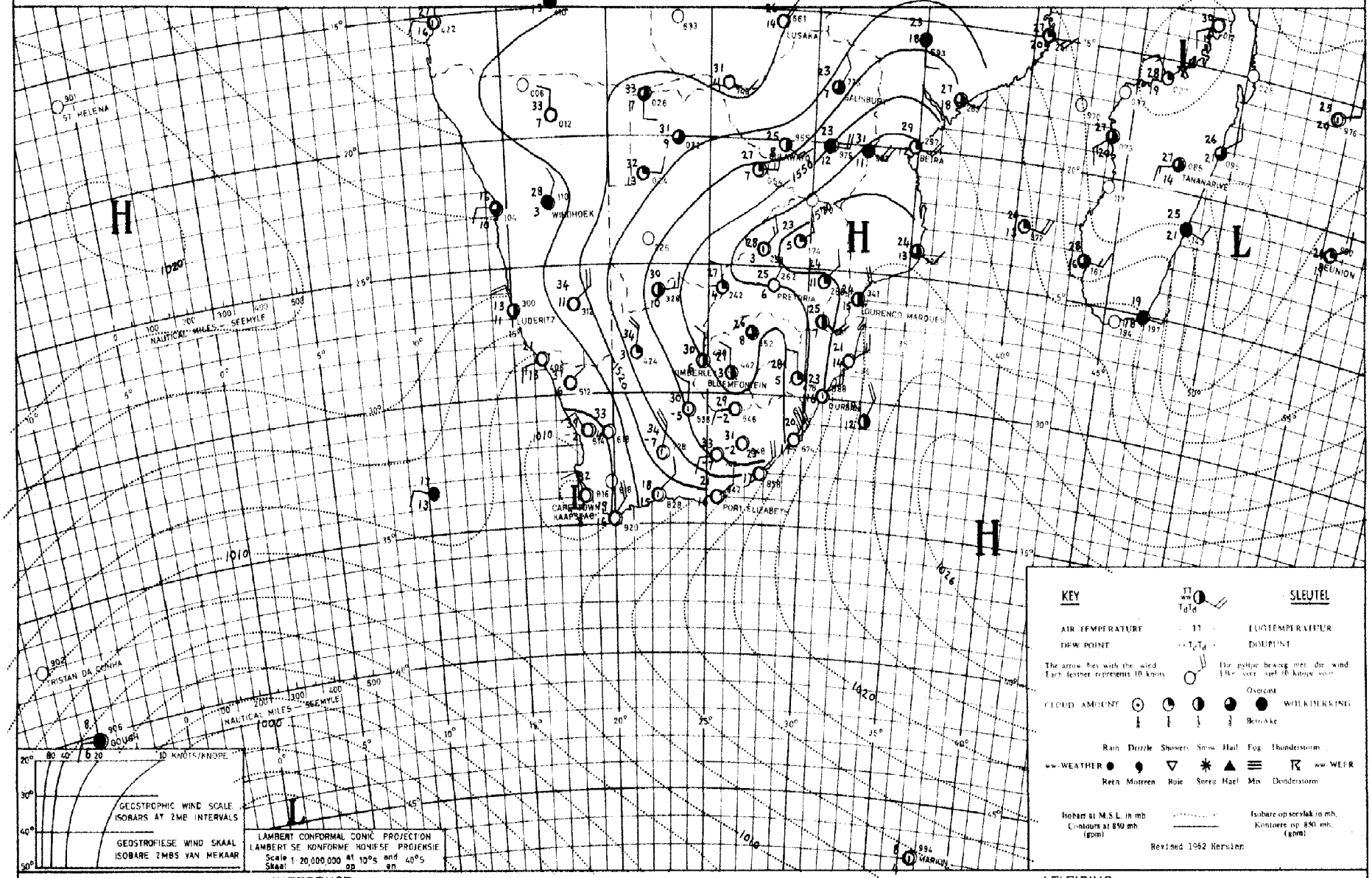

INFERENCE — DATE 6 - 10 - 1968 DATUM — AFLEIDING

A trough of low pressure is developing over the western interior while moister air is invading the country from the north-east. Isolated thundershowers may therefore be expected over the western and central interior regions.

'n Trog van lae lugdruk ontwikkel oor die westelike binneland terwyl vogtiger lug uit die noord-ooste die land binnekom. Los donderbuie kan dus verwag word oor die westelike en sentrale binnelandse gebiede.

DAAGLIKSE WEERBULLETIN

Maksimum en Minimum Temperatuur (°C) en Reënval (RRR) in mm vir die 24 uur geëindig om 0800 SAST op

WEERBURO / WEATHER BUREAU
DEPT. VAN VERVOER / DEPT OF TRANSPORT

8 - 10 - 1968

DAILY WEATHER BULLETIN

Maximum and Minimum Temperatures (°C) and rainfall (RRR) in mm for the 24 hours ended at 0800 SAST on

CAPE - KAAP	Max	Min	RRR
Aberdeen			
Addo			
Alexander Bay	18	12	
Aliwal North	29	12	0·4
Bashee	32	16	
Beaufort-Wes	31	10	
(Lughawe)			
Boegoebergdam			
Boetsap			
Brakkekuil			
(naby Heidelberg)			
Brandvlei			
Cala			
Caledon			
Calitzdorp			
Calvinia	24	6	
Cape Agulhas	19	11	
Cape Columbine	18	13	
Cape Point	18	4	
Cape St. Francis	28	16	
Cape Town	19	11	
(D.F. Malan)			
Cape Town			
(Roeland Str.)			
Carnarvon			
Ceres			
Citrusdal			
Colesberg			
Cradock			
Döhne	33	10	0·8
De Aar	31	13	
Douglas			
East London	38	14	0·2
(Airport)			
Eensaamheid			
(naby Herold)			
Elsenburg			
Fraserburg	27	7	
Garies			
George			
Graaff-Reinet	32	11	
Grahamstown			
Hopetown			
Idutywa			
Jansenville	35	11	6·0
Joubertina			
Kimberley	31	18	
(Airport)			
Knysna			
Kokstad	30	13	
Kuruman	30	13	

KAAP - CAPE	Max	Min	RRR
Ladismith			
Lake Mentz			
Maclear			
Mafeking	29	14	
Malmesbury			
Matatiele			
Matroosberg	2[illegible]	6	
Grootfontein			
(Middelburg)	29	11	
Mosselbaai	19	15	
Mount Frere			
Okiep	[illegible]	7	
Oudtshoorn			
Petrusville			
Piketberg			
Pofadder	29	11	
Port Alfred			
Port Elizabeth	29	12	[illegible]
Port Nolloth	16	8	
Port St. Johns	19	17	
Prieska	33	13	
Prince Albert			
Queenstown	31	15	
Rietfontein			
Riversdale	25	14	
Robertson	24	12	
Sheeprun	31	20	
(near Maclear)			
Somerset-Oos	34	9	0·1
Steynsburg			
Strydenburg			
Sutherland	23	2	
Swellendam			
Tarkastad			
Touwsrivier			
Twee Riviere	36	18	
(Gemsbokpark)			
Umtata	35	14	
Uniondale			
Upington	35	13	
Vanwyksvlei	31	11	
Victoria-Wes			
Vredendal	20	11	
Vryburg	31	17	
Williston			
Willowmore	31	11	
Willowpark			
(near Dordrecht)	28	17	

NATAL	Max	Min	RRR
Cape St. Lucia	23	17	
Dundee			
Durban	26	17	
(Louis Botha)			
Estcourt	31	12	
Harding			
Himeville			
Mkuze			
Eluhluwe			
Newcastle	32	17	
Cedara			
(Pietermaritzburg)	30	14	
Port Shepstone	20	17	
Richmond			
Seven Oaks			
Vryheid			
Waterford			
(near Underberg)	28	10	

TRANSVAAL	Max	Min	RRR
Barberton			
Belfast			
Bethal	27	9	
Bospoort	28	12	
Carolina	25	8	
Chester			
(near Gravelotte)			
Crecy			
Groendraai	30	8	
(naby Vaalwater)			
Jan Kempdorp			
Jan Smuts	25	13	
Joubert Park (Jhb)	25	15	
Kroondal	29	9	
Levubu	26	12	
Leeudoringstad			
Lichtenburg			
Letaba			
Loskopdam			
Lydenburg	26	7	
Marnitz	28	12	
Mara	27	9	
Marble Hall			
Messina	29	13	
Middelburg			
Nelspruit	29	9	
Phalaborwa	27	12	
Pietersburg	26	10	
Piet Retief	28	12	

TRANSVAAL	Max	Min	RRR
Pongola			
Potchefstroom	28	13	
Potgietersrus	29	13	
Pretoria W.B.	28	13	
Pretoriuskop			
Punda Milia			
Sandpan (NW. Tvl.)	30	9	
Satara			
Sekhukhune			
Shingwidzi			
Skukuza	31	10	
Standerton	27	7	
Thabazimbi			
Tomburke			
Tzaneen			
Vereeniging			
Volksrust			
Warmbad	30	10	
Witbank			
Zeerust			

O.V.S. - O.F.S.	Max	Min	RRR
Balkfontein			
(naby Bothaville)			
Bethlehem	26	6	
Bloemfontein	28	12	
(J.B.M. Hertzog)			
Bultfontein			
Fauresmith	29	15	0·5
Ficksburg			
Frankfort	28	6	
Harrismith			
Hoopstad	31	14	
Kroonstad	29	12	
Lindley			
Modderpoort			
Petrusburg			
Philippolis			
Reddersburg			
Reitz			
Vrede			
Warden			
Welkom	29	13	
Wepener	27	16	
Winburg			
Zastron			

S.W.A.	Max	Min	RRR
Aroab			
Bethanie			
Dordabis			
Gobabeb	26	9	
Gobabis	32	18	
Grootfontein	32	19	0·1
Cape Frio			
Karasburg			
Kalkfeld			
Karibib			
Keetmanshoop	36	15	
Kub			
Luderitz	16	11	
Mariental	35	17	
Chopoho			
Okahandja			
Okaukueye			
Ondangua	35	18	
Otavi			
Otjiwarongo			
Outjo	33	16	
Uis	32	16	
J.G. Strydom L.H.	30	13	
Rehoboth			
Runtu	37	14	
Steinhausen			
Tsumeb	34	19	
Walvisbaai	17	11	
Windhoek W.K.			
BASUTOLAND			
Maseru	27	12	
BETSJOEANALAND/BECHUANALAND			
Francistown	29	10	
Gaberones			
Ghanzi	34	18	
Lobatsi			
Mahalapye	29	12	
Maun	34	17	
Shakawe	34	15	
Tsabong	33	19	
Tsane	32	17	
SWAZILAND			
Embembe			
Manzini	28	11	
Stegi			

SYNOPTIC WEATHER MAP 1200 GMT. — 1400 SAST. SINOPTIESE WEERKAART

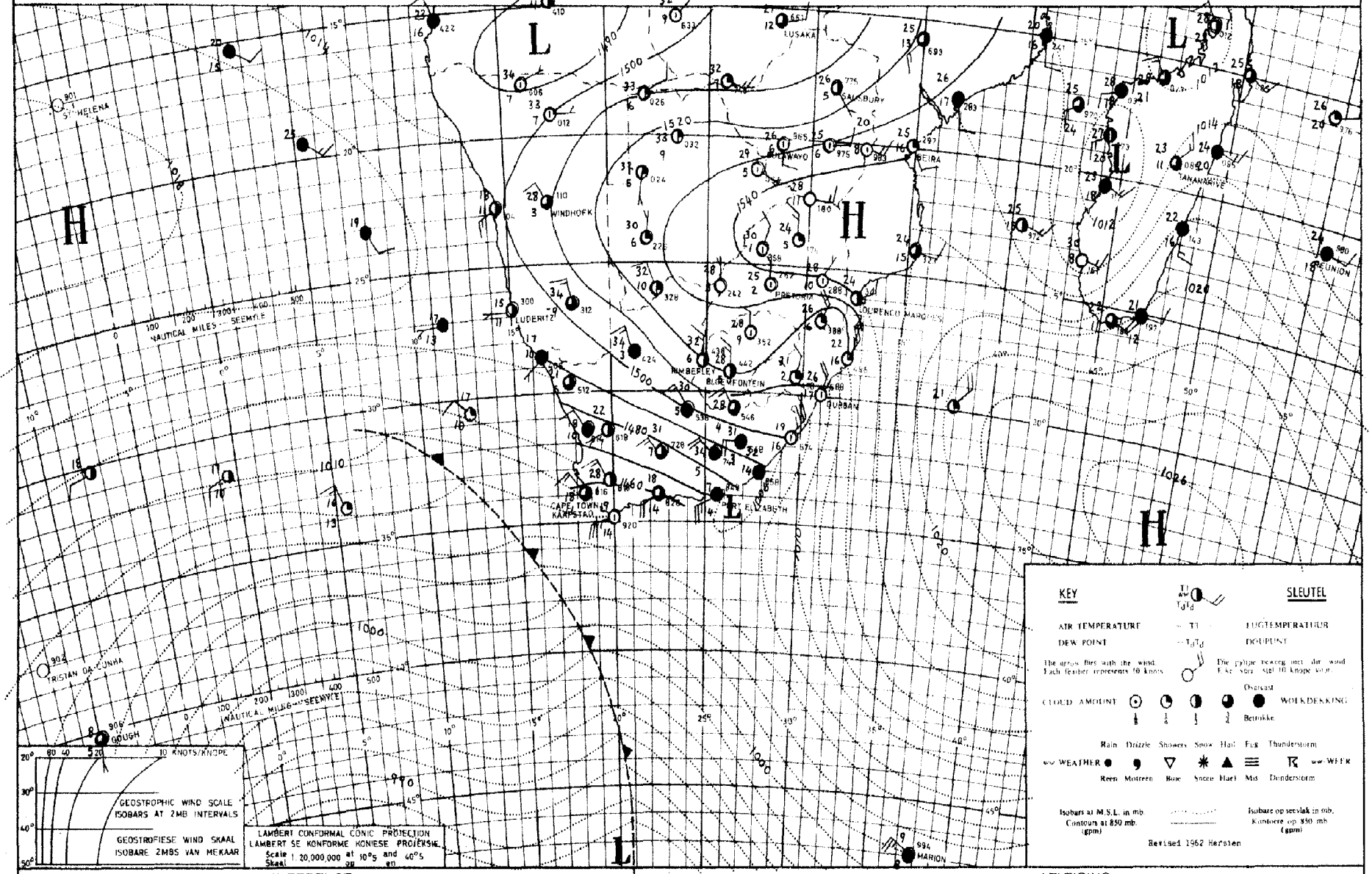

INFERENCE

DATE 7 - 10 - 1968 DATUM

AFLEIDING

With moist air over South West Africa and over the central and south-eastern areas of the Republic, thundershowers will occur over these regions. The front to the west of Cape Town will cause light rain along the south-western coast.

Met vogtige lug oor Suidwes-Afrika en oor die sentrale en suidoostelike streke van die Republiek sal donderbuie oor hierdie gebiede voorkom. Die front wes van Kaapstad sal ligte reën langs die suidweskus veroorsaak.

DAAGLIKSE WEERBULLETIN

Maksimum en Minimum Temperatuur (°C) en Reënval (RRR) in mm vir die 24 uur geëindig om 0800 SAST op

WEERBURO / WEATHER BUREAU
DEPT. VAN VERVOER / DEPT. OF TRANSPORT

..9..-..10..-..1968...

DAILY WEATHER BULLETIN

Maximum and Minimum Temperatures (°C) and rainfall (RRR) in mm for the 24 hours ended at 0800 SAST on

CAPE - KAAP	Max	Min	RRR
Aberdeen			
Addo			
Alexander Bay	20	3	
Aliwal North	31	9	0·5
Bashee	20	16	0·7
Beaufort-Wes	30	7	
(Lughawe)			
Boegoebergdam			
Boetsap			
Brakkekuil			
(naby Heidelberg)			
Brandvlei			
Cala			
Caledon			
Calitzdorp			
Calvinia	23	12	
Cape Agulhas	20	14	
Cape Columbine	18	12	
Cape Point	18	11	
Cape St. Francis	20	14	
Cape Town	19	9	
(D.F. Malan)			
Cape Town			
(Roeland Str.)			
Carnarvon			
Ceres			
Citrusdal			
Colesberg			
Cradock			
Döhne	19	11	2·0
De Aar	31	8	
Douglas			
East London	20	16	
(Airport)			
Eensaamheid			
(naby Herold)			
Elsenburg			
Fraserburg	25	4	
Garies			
George			
Graaff-Reinet	27	11	
Grahamstown			
Hopetown			
Idutywa			
Jansenville	25	14	
Joubertina			
Kimberley	32	18	
(Airport)			
Knysna			
Kokstad	31	11	
Kuruman	30	14	

KAAP - CAPE	Max	Min	RRR
Ladismith			
Lake Mentz			
Maclear			
Mafeking	31	18	
Malmesbury			
Matatiele			
Matroosberg	21	4	
Grootfontein			
(Middelburg)	29	6	
Mosselbaai	19	15	
Mount Frere			
Okiep	16	6	
Oudtshoorn	27	8	
Petrusville			
Piketberg			
Pofadder	27	9	
Port Alfred			
Port Elizabeth	20	10	
Port Nolloth	16	8	
Port St. Johns	21	17	1·1
Prieska	31	9	
Prince Albert			
Queenstown	33	13	0·5
Rietfontein			
Riversdale	25	12	
Robertson	23	8	
Sheeprun	31	12	
(near Maclear)			
Somerset-Oos	23	12	
Steynsburg			
Strydenburg			
Sutherland	21	-3	
Swellendam			
Tarkastad			
Touwsrivier			
Twee Riviere	34	15	
(Gemsbokpark)			
Umtata	27	14	0·7
Uniondale			
Upington	32	10	
Vanwyksvlei	29	7	
Victoria-Wes			
Vredendal	21	8	
Vryburg	31	16	
Williston			
Willowmore	28	11	
Willowpark			
(near Dordrecht)	29	7	

NATAL	Max	Min	RRR
Cape St. Lucia	26	19	
Dundee			
Durban	24	19	
(Louis Botha)			
Estcourt	33	14	
Harding			
Himeville			
Mkuze			
Hluhluwe			
Newcastle	33	13	
Cedara			
(Pietermaritzburg)			
Port Shepstone	22	19	
Richmond			
Seven Oaks			
Vryheid			
Waterford			
(near Underberg)	29	14	
TRANSVAAL			
Barberton			
Belfast			
Bethal	30	13	
Bospoort	30	13	
Carolina	27	11	
Chester			
(near Gravelotte)			
Crecy			
Groendraai	33	8	
(naby Vaalwater)			
Jan Kempdorp			
Jan Smuts	27	14	
Joubert Park (Jhb)	26	15	
Kroondal	31	12	
Levubu	31	16	
Leeudoringstad			
Lichtenburg			
Letaba			
Loskopdam			
Lydenburg	29	11	
Marnitz	31	17	
Mara	31	10	
Marble Hall			
Messina	32	13	
Middelburg			
Nelspruit	33	11	
Phalaborwa	32	17	
Pietersburg	29	12	
Piet Retief	30	8	

TRANSVAAL	Max	Min	RRR
Pongola			
Potchefstroom	31	14	
Potgietersrus	31	13	
Pretoria W.B.	30	14	
Pretoriuskop			
Punda Milia			
Sandpan (NW. Tvl.)	32	12	
Satara			
Sekhukhune			
Shingwidzi			
Skukuza	34	11	
Standerton	30	12	
Thabazimbi			
Tomburke			
Tzaneen			
Vereeniging			
Volksrust			
Warmbad	32	13	
Witbank			
Zeerust			
O.V.S. - O.F.S.			
Balkfontein			
(naby Bothaville)			
Bethlehem	29	9	
Bloemfontein	28	9	
(J.B.M. Hertzog)			
Bultfontein			
Fauresmith	30	6	
Ficksburg			
Frankfort	31	10	
Harrismith			
Hoopstad	33	15	
Kroonstad	32	12	
Lindley			
Modderpoort			
Petrusburg			
Philippolis			
Reddersburg			
Reitz			
Vrede			
Warden			
Welkom	31	16	
Wepener	29	11	
Winburg			
Zastron			

S.W.A.	Max	Min	RRR
Aroab			
Bethanie			
Dordabis			
Gobabeb	29	11	
Gobabis	32	12	
Grootfontein	33	18	
Cape Frio			
Karasburg			
Kalkfeld			
Karibib			
Keetmanshoop	33	13	
Kub			
Luderitz	16	11	
Mariental	30	18	
Chopoho			
Okahandja			
Okaukueye			
Ondangua	36	17	
Otavi			
Otjiwarongo			
Outjo	33	18	0·3
Uis			
J.G. Strydom L.H.	28	10	0·6
Rehoboth			
Runtu	38	14	
Steinhausen			
Tsumeb	36	22	
Walvisbaai	18	11	
Windhoek W.K.			
BASUTOLAND			
Maseru	29	12	
BETSJOEANALAND/BECHUANALAND			
Francistown			
Gaberones			
Ghanzi			
Lobatsi			
Mahalapye			
Maun			
Shakawe			
Tsabong			
Tsane			
SWAZILAND			
Embembe			
Manzini	32	16	
Stegi			

SYNOPTIC WEATHER MAP 1200 GMT. — 1400 SAST. SINOPTIESE WEERKAART

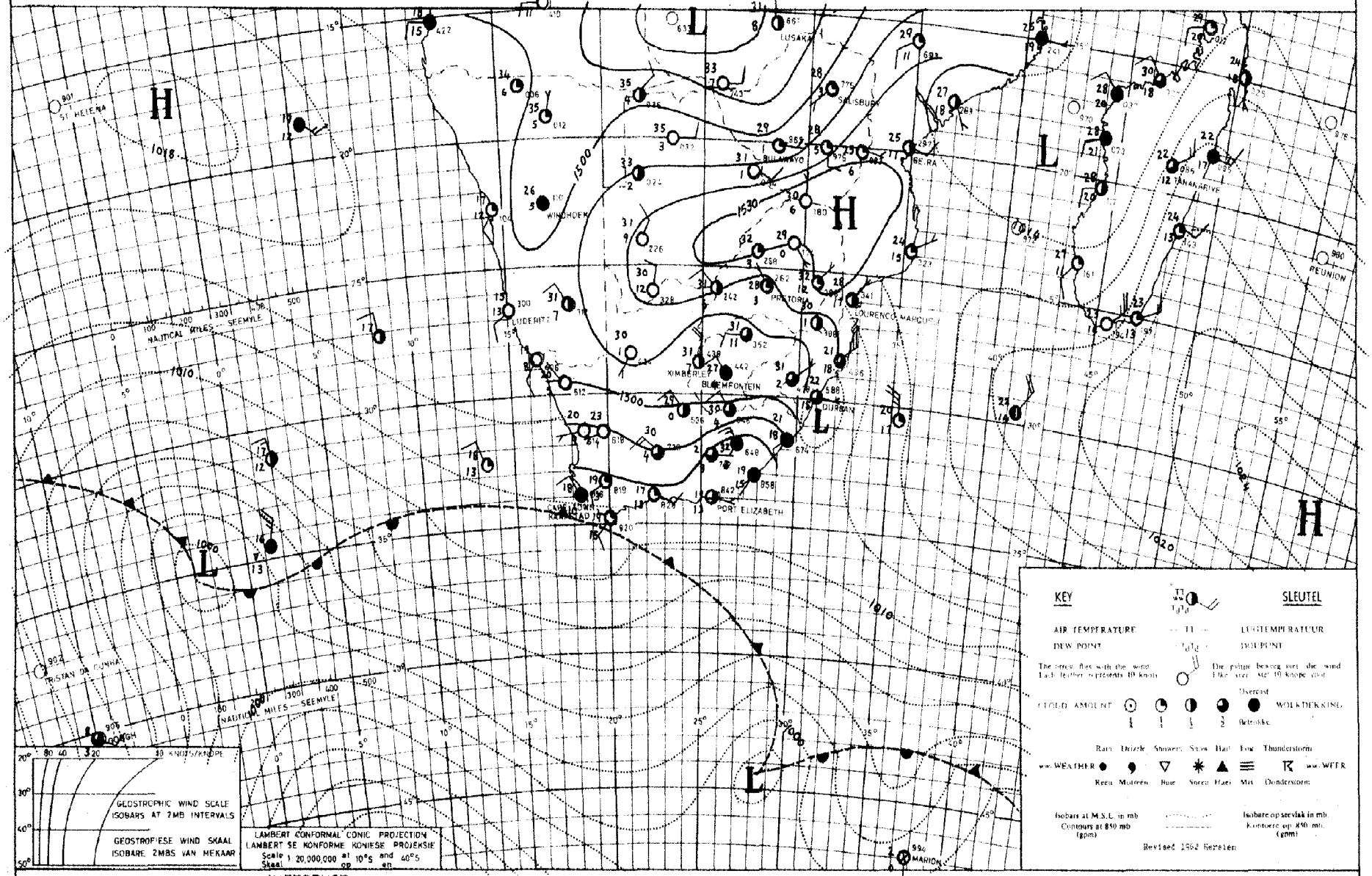

INFERENCE DATE 8 - 10 - 19 68 DATUM AFLEIDING

The low to the west of the country is causing a north-westerly flow of air over the country which will cause cloudy and cooler conditions with light rain over Cape Peninsula. With moist air present over the central interior, isolated thundershowers can be expected over this area.

Die laag wes van die land veroorsaak 'n noordwestelike lugstroom oor die land wat koel bewolkte toestande met lig-te reën oor die Skeireiland sal veroorsaak. Met vogtige lug aanwesig oor die sentrale binneland kan los donderbuie daar verwag word.

DAAGLIKSE WEERBULLETIN

Maksimum en Minimum Temperatuur (°C) en Reënval (RRR) in mm vir die 24 uur geëindig om 0800 SAST op

WEERBURO / WEATHER BUREAU
DEPT. VAN VERVOER / DEPT. OF TRANSPORT

10 - 10 - 1969

DAILY WEATHER BULLETIN

Maximum and Minimum Temperatures (°C) and rainfall (RRR) in mm for the 24 hours ended at 0800 SAST on

CAPE - KAAP	Max	Min	RRR
Aberdeen			
Addo			
Alexander Bay	21	15	
Aliwal North	31	14	1.0
Bashee	24	17	
Beaufort-Wes	31	12	
(Lughawe)			
Boegoebergdam			
Boetsap			
Brakkekuil			
(naby Heidelberg)			
Brandvlei			
Cala			
Caledon			
Calitzdorp			
Calvinia	27	3	1.8
Cape Agulhas	20	13	3.0
Cape Columbine	17	13	3.6
Cape Point	19	12	8.0
Cape St. Francis	20	16	
Cape Town	21	13	10.4
(D.F. Malan)			
Cape Town			
(Roeland Str.)			
Carnarvon			
Ceres			
Citrusdal			
Colesberg			
Cradock			
Dôrne	23	13	
De Aar	31	13	
Douglas			
East London	22	14	
(Airport)			
Eensaamheid			
(naby Herold)			
Elsenburg			
Fraserburg	27	8	
Garies			
George			
Graaff-Reinet	29	13	
Grahamstown			
Hopetown			1.0
Idutywa			
Jansenville	27	14	
Joubertina			
Kimberley	32	18	0.2
(Airport)			
Knysna			
Kokstad	30	14	
Kuruman	30	15	0.8

KAAP - CAPE	Max	Min	RRR
Ladismith			
Lake Mentz			
Maclear			
Mafeking	32	19	
Malmesbury			
Matatiele			
Matroosberg			
Grootfontein			
(Middelburg)	30	17	
Mosselbaai	18	15	
Mount Frere			
Okiep	25	9	5.0
Oudtshoorn	28	12	
Petrusville			
Piketberg			
Pofadder	28	9	
Port Alfred			
Port Elizabeth	21	12	
Port Nolloth	16	14	2.7
Port St. Johns	21	16	
Prieska	32	13	
Prince Albert			
Queenstown	28	16	4.5
Rietfontein			
Riversdale	25	13	0.5
Robertson	24	14	0.7
Sheeprun	28	18	
(near Maclear)			
Somerset-Oos	27	12	
Steynsburg			
Strydenburg			
Sutherland	22	6	2.0
Swellendam			
Tarkastad			
Touwsrivier			
Twee Riviere	32	15	
(Gemsbokpark)			
Umtata	23	12	
Uniondale			
Upington	34	12	
Vanwyksvlei	31	9	
Victoria-Wes			
Vredendal	26	13	3.3
Vryburg	33	17	
Williston			
Willowmore			
Willowpark			
(near Dordrecht)			

NATAL	Max	Min	RRR
Cape St. Lucia	22	19	
Dundee			
Durban	23	19	0.5
(Louis Botha)			
Estcourt	31	15	0.2
Harding			
Himeville			
Mkuze			
Hluhluwe			
Newcastle	32	17	
Cedara			
(Pietermaritzburg)			
Port Shepstone	21	15	
Richmond			
Seven Oaks			
Vryheid			
Waterford			
(near Underberg)	27	13	0.5
TRANSVAAL			
Barberton			
Belfast			
Bethal	28	12	
Bospoort	31	15	
Carolina	30	11	
Chester			
(near Gravelotte)			
Cracy			
Groendraai	35	9	
(naby Vaalwater)			
Jan Kempdorp			
Jan Smuts	27	14	
Joubert Park (Jhb)	28	16	
Kroondal	33	16	
Levubu	34	17	
Leeudoringstad			
Lichtenburg			
Letaba			
Loskopdam			
Lydenburg	31	11	
Marnitz	35	19	
Mara	35	12	
Marble Hall			
Messina	36	15	
Middelburg			
Nelspruit	35	13	
Phalaborwa	35	17	
Pietersburg	33	16	
Piet Retief	30	7	

TRANSVAAL	Max	Min	RRR
Pongola			
Potchefstroom	31	18	
Potgietersrus	XX	19	
Pretoria W.B.	31	19	
Pretoriuskop			
Punda Milia			
Sandpan (NW. Tvl.)	26	12	
Satara			
Sekhukhune			
Shingwidzi			
Skukuza	37	13	
Standerton	29	14	
Thabazimbi			
Tomburke			
Tzaneen			
Vereeniging			
Volksrust			
Warmbad	34	14	
Witbank			
Zeerust			
O.V.S. - O.F.S.			
Balkfontein			
(naby Bothaville)			
Bethlehem	29	13	0.5
Bloemfontein	31	14	1.0
(J.B.M. Hertzog)			
Bultfontein			
Fauresmith	30	16	0.3
Ficksburg			
Frankfort	29	15	
Harrismith			
Hoopstad	34	15	1.4
Kroonstad	31	15	
Lindley			
Modderpoort			
Petrusburg			
Philippolis			
Reddersburg			
Reitz			
Vrede			
Warden			
Welkom	31	14	2.3
Wepener	30	15	0.7
Winburg			
Zastron			

S.W.A.	Max	Min	RRR
Aroab			
Bethanie			
Dordabis			
Gobabeb	24	9	
Gobabis	32	12	1.0
Grootfontein	34	17	
Karasburg			
Kalkfeld			
Karibib			
Keetmanshoop	32	9	
Kub			
Luderitz	17	13	
Mariental	27	13	
Ohopoho			
Okahandja			
Okaukueye			
Ondangua			
Otavi			
Otjiwarongo			
Outjo	32	15	
Rehoboth			
Runtu			
Steinhausen			
Tsumeb	36	20	
Walvisbaai	18	11	
Windhoek W.K.			
J.G. Strydom	24	13	0.4
BASUTOLAND			
Maseru	30	13	1.6
BETSJOEANALAND/BECHUANALAND			
Francistown	34	13	
Gaberones	35	17	
Ghanzi	36	17	
Lobatsi			
Mahalapye	34	11	
Maun			
Shakawe	37	15	
Tsabong	31	16	1.7
Tsane	32	7	
SWAZILAND			
Emlembe			
Manzini	31	15	
Stegi			

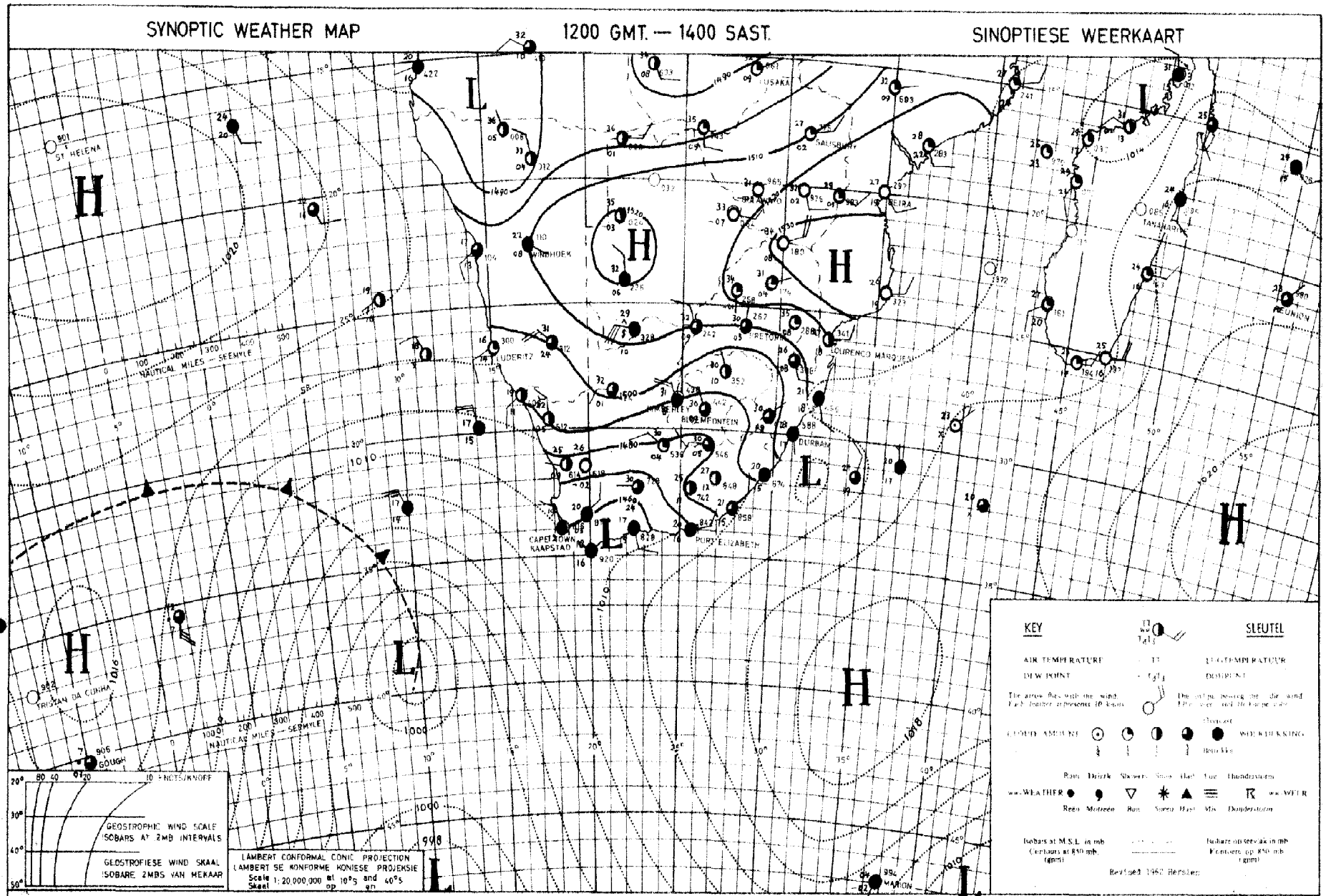

INFERENCE

DATE 9. - 10. - 1968 DATUM

AFLEIDING

The front will cause cloudy weather with rain over the south-western Cape and with moist air in circulation, thundershowers will occur over the Free State, Natal, southern Transvaal, northern and north-eastern Cape, Botswana and central South-West Africa.

Die front sal bewolkte weer met reën oor Suidwes-Kaapland veroorsaak en met vogtige lug in sirkulasie sal donderbuie voorkom oor die Vrystaat, Natal, Suid-Transvaal, Noord- en Noordoos-Kaapland, Botswana en sentrale Suidwes-Afrika.

DAAGLIKSE WEERBULLETIN

Maksimum en Minimum Temperatuur (°C) en Reënval (RRR) in mm vir die 24 uur geëindig om 0800 SAST op

WEERBURO / WEATHER BUREAU
DEPT. VAN VERVOER / DEPT. OF TRANSPORT

..11..-..10..-..1968..

DAILY WEATHER BULLETIN

Maximum and Minimum Temperatures (°C) and rainfall (RRR) in mm for the 24 hours ended at 0800 SAST on

CAPE - KAAP	Max	Min	RRR
Aberdeen			
Addo			
Alexander Bay	20	13	
Aliwal North	21	15	0·9
Bashee	26	11	7·5
Beaufort-Wes	21	7	0·2
(Lughawe)			
Boegoebergdam			
Boetsap			
Brakkekuil			
(naby Heidelberg)			
Brandvlei			
Cala			
Caledon			
Calitzdorp			
Calvinia	15	3	4·5
Cape Agulhas	18	9	3·5
Cape Columbine			
Cape Point	15	9	1·0
Cape St. Francis	19	10	9·5
Cape Town			
(D.F. Malan)	17	7	1·7
Cape Town			
(Roeland Str.)			3·1
Carnarvon			
Ceres			
Citrusdal			
Colesberg			
Cradock			
Döhne	24	6	7·5
De Aar	21	4	
Douglas			
East London	24	10	3·6
(Airport)			
Eensaamheid			
(naby Herold)			
Elsenburg			
Fraserburg	15	2	0·2
Garies			2·0
George			
Graaff-Reinet	24	8	4·0
Grahamstown			5·0
Hopetown			
Idutywa			
Jansenville	24	10	0·1
Joubertina			
Kimberley	24	4	
(Airport)			
Knysna			5·0
Kokstad	23	6	0·2
Kuruman	23	6	

KAAP - CAPE	Max	Min	RRR
Ladismith			
Lake Mentz			
Langebaanweg			7·0
Maclear			
Mafeking	25	10	
Malmesbury			
Matatiele			
Matroosberg	12	9	4·8
Grootfontein			
(Middelburg)	22	4	
Mosselbaai	21	9	2·5
Mount Frere			
Okiep	16	6	
Oudtshoorn	23	9	2·1
Petrusville			
Piketberg			
Pofadder	18	4	
Port Alfred			
Port Elizabeth	20	10	0·2
Port Nolloth	18	10	
Port St. Johns	23	13	18·0
Prieska	23	7	
Prince Albert			
Queenstown	26	6	5·0
Rietfontein			
Riversdale	20	8	1·5
Robertson	20	8	0·4
Sheeprun	23	8	2·5
(near Maclear)			
Somerset-Oos	24	7	1·2
Steynsburg			
Strydenburg			
Sutherland	11	0	3·2
Swellendam			3·5
Tarkastad			
Touwsrivier			
Twee Riviere	25	8	
(Gemsbokpark)			
Umtata	24	14	3·0
Uniondale			
Upington	22	8	
Vanwyksvlei	18	7	
Victoria-Wes			
Vredendal	19	7	0·8
Vryburg	26	6	
Williston			
Willowmore	28	4	2·8
Willowpark			
(near Dordrecht)	20	4	2·5

NATAL	Max	Min	RRR
Cape St. Lucia	27	19	
Dundee			
Durban	24	16	0·7
(Louis Botha)			
Estcourt	26	8	1·5
Harding			
Himeville			2·0
Mkuze			
Hluhluwe			
Newcastle	29	12	
Cedara			
(Pietermaritzburg)	25	10	
Port Shepstone	24	15	11·0
Richmond			
Seven Oaks			
Vryheid			
Waterford			
(near Underberg)	22	7	5·1
TRANSVAAL			
Barberton			
Belfast			
Bethal	28	7	
Bospoort	23	6	
Carolina	28	10	
Chester			
(near Gravelotte)			
Crecy			
Groendraai	34	12	
(naby Vaalwater)			
Jan Kempdorp			
Jan Smuts	27	7	
Joubert Park (Jhb)	26	9	
Kroondal	30	13	
Levubu	37	21	
Leeudoringstad			
Lichtenburg			
Letaba			
Loskopdam			
Lydenburg	29	3	
Marnitz	36	15	
Mara	36	17	
Marble Hall			
Messina	39	21	
Middelburg			
Nelspruit	34	15	
Phalaborwa	36	22	
Pietersburg	33	17	
Piet Retief	31	8	

TRANSVAAL	Max	Min	RRR
Pongola			
Potchefstroom	23	5	
Potgietersrus	xx	18	
Pretoria W.B.	29	12	
Pretoriuskop			
Punda Milia			
Sandpan (NW. Tvl.)			
Satara			
Sekhukhune			
Shingwidzi			
Skukuza	37	18	
Standerton	28	7	
Thabazimbi			
Tomburke			
Tzaneen			
Vereeniging			
Volksrust			
Warmbad	33	14	
Witbank			
Zeerust			
O.V.S. - O.F.S.			
Balkfontein			0·6
(naby Bothaville)			
Bethlehem	19	5	3·7
Bloemfontein	18	2	5·7
(J.B.M. Hertzog)			
Bultfontein			
Fauresmith	21	2	0·9
Ficksburg			
Frankfort	24	5	0·4
Harrismith			3·5
Hoopstad	25	5	1·5
Kroonstad	19	6	1·6
Lindley			
Modderpoort			
Petrusburg			
Philippolis			
Reddersburg			
Reitz			
Vrede			
Warden			
Welkom	20	5	4·7
Wepener			
Winburg			
Zastron			

S.W.A.	Max	Min	RRR
Aroab			
Bethanie			
Dordabis			
Gobabeb	27	9	
Gobabis	28	4	
Grootfontein	32	13	
Cape Frio			
Karasburg			
Kalkfeld			
Karibib			
Keetmanshoop	23	6	
Kub			
Luderitz	18	12	
Mariental			
Ohopoho			
Okahandja			
Okaukueye			
Ondangua	34	16	
Otavi			
Otjiwarongo			
Outjo	31	9	
Uis	27	9	
J.G. Strydom L.H.	27	4	
Rehoboth			
Runtu	37	7	
Steinhausen			
Tsumeb	33	17	
Walvisbaai	19	11	
Windhoek W.K.			
BASUTOLAND			
Maseru	15	4	12·2
BETSJOEANALAND/BECHUANALAND			
Francistown	38	23	
Gaberones	30	11	
Ghanzi	31	10	
Lobatsi			
Mahalapye	35	15	
Maun			
Shakawe	38	9	
Tsabong	26	10	
Tsane	27	10	
SWAZILAND			
Bremlembe			
Manzini	32	7	
Stegi			

SYNOPTIC WEATHER MAP 1200 GMT. — 1400 SAST. SINOPTIESE WEERKAART

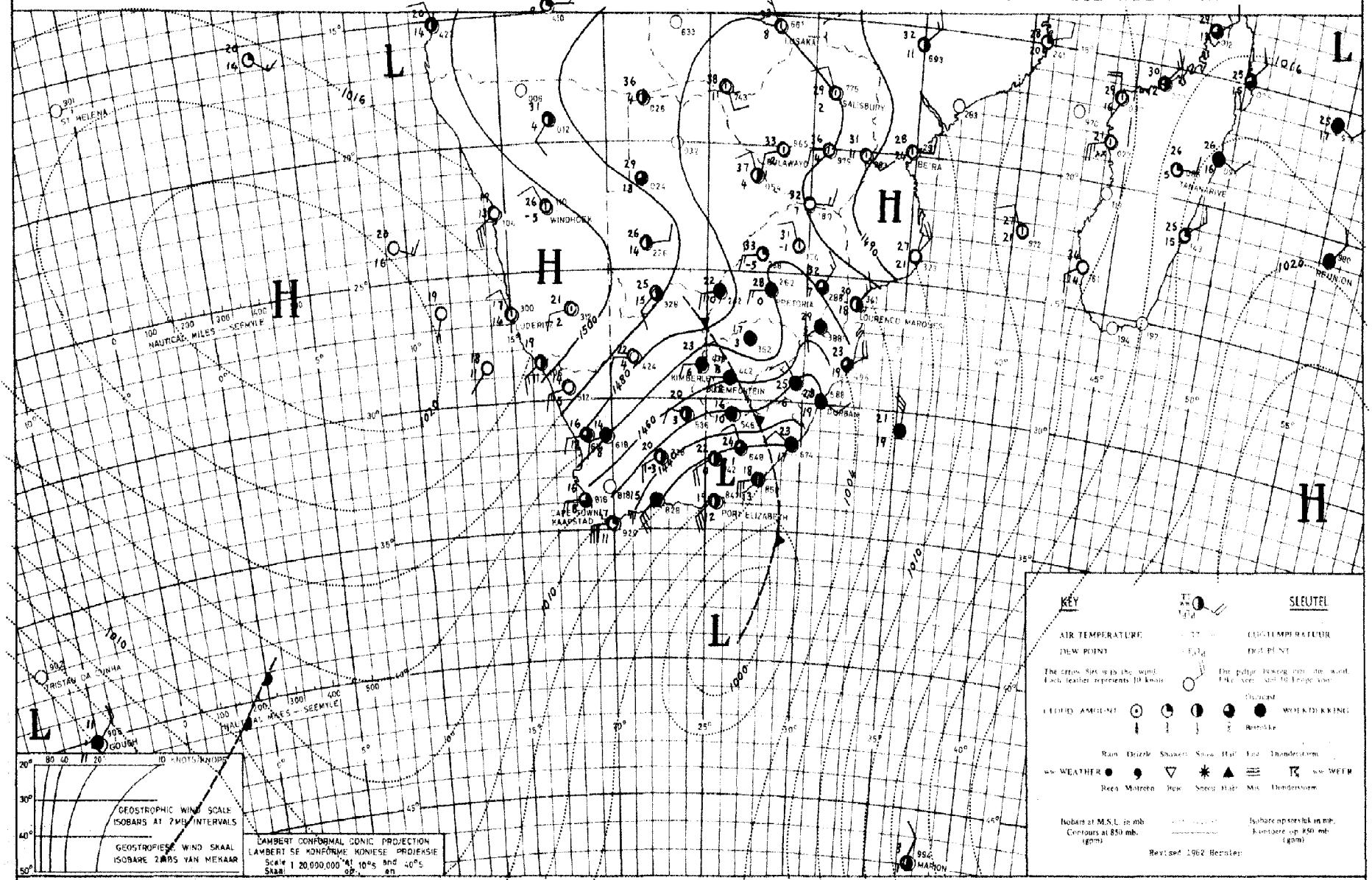

INFERENCE DATE 10 - 10 - 1968 DATUM AFLEIDING

Cold dry air moving across the country behind the cold front will cause partial clearance over the central and eastern interior and temperatures will fall. Further showers will occur along the coast.

Koue droë lug agter die kouefront beweeg oor die land en sal gedeeltelike opklaring oor die sentrale en oostelike binneland veroorsaak. Temperature sal daal. Verdere buie sal langs die kus uitsak.

DAAGLIKSE WEERBULLETIN

Maksimum en Minimum Temperatuur (°C) en Reënval (RRR) in mm vir die 24 uur geëindig om 0800 SAST op

WEERBURO / WEATHER BUREAU
DEPT. VAN VERVOER / DEPT. OF TRANSPORT

12 10 1968

DAILY WEATHER BULLETIN

Maximum and Minimum Temperatures (°C) and rainfall (RRR) in mm for the 24 hours ended at 0800 SAST on

CAPE - KAAP	Max	Min	RRR
Aberdeen			
Addo			
Alexander Bay	22	7	
Aliwal North	17	0	
Bashee	22	12	
Beaufort-Wes	17	4	
(Lughawe)			
Boegoebergdam			
Boetsap			
Brakkekuil			
(naby Heidelberg)			
Brandvlei			
Cala			
Caledon			
Calitzdorp			
Calvinia	17	3	
Cape Agulhas	18	9	0·3
Cape Columbine	17	8	
Cape Point	14	11	
Cape St. Francis	15	9	14·0
Cape Town	18	4	
(D.F. Malan)			
Cape Town			
(Roeland Str.)			
Carnarvon			
Ceres			
Citrusdal			
Colesberg			
Cradock			
Döhne	14	4	
De Aar	17	2	
Douglas			
East London	19	10	
(Airport)			
Bensaamheid			
(naby Herold)			
Elsenburg			
Fraserburg	17	2	
Garies			
George			
Graaff-Reinet	18	5	
Grahamstown			
Hopetown			
Idutywa			
Jansenville	20	3	
Joubertina			
Kimberley	19	3	
(Airport)			
Knysna			
Kokstad	18	-2	
Kuruman	22	5	

KAAP - CAPE	Max	Min	RRR
Ladismith			
Lake Mentz			
Maclear			
Mafeking			
Malmesbury			
Matatiele			
Matroosberg	14	2	
Grootfontein			
(Middelburg)	16	-3	
Mosselbaai	18	11	
Mount Frere			
Okiep	21	12	
Oudtshoorn	18	3	
Petrusville			
Piketberg			
Pofadder	19	9	
Port Alfred			
Port Elizabeth	17	7	4·4
Port Nolloth	19	10	
Port St. Johns	21	13	
Prieska	21	1	
Prince Albert			
Queenstown	17	1	
Rietfontein			
Riversdale	18	2	
Robertson	20	3	
Sheeprun	18	1	
(near Maclear)			
Somerset-Oos	17	2	
Steynsburg			
Strydenburg			
Sutherland	13	-5	
Swellendam			
Tarkastad			
Touwsrivier			
Twee Riviere	23	5	
(Gemsbokpark)			
Umtata	19	5	
Uniondale			
Upington	21	3	
Vanwyksvlei	19	4	
Victoria-Wes			
Vredendal	19	6	
Vryburg	22	3	
Williston			
Willowmore	14	1	
Willowpark			
(near Dordrecht)	14	-2	

NATAL	Max	Min	RRR
Cape St. Lucia	22	13	6·5
Dundee			
Durban	21	13	0·2
(Louis Botha)			
Estcourt	23	9	
Harding			
Himeville			
Mkuze			
Hluhluwe			
Newcastle	25	10	
Cedara			
(Pietermaritzburg)	14	4	2·5
Port Shepstone	19	13	
Richmond			
Seven Oaks			
Vryheid			
Waterford			
(near Underberg)	21	2	
TRANSVAAL			
Barberton			
Belfast			
Bethal	21	2	
Bospoort	21	3	
Carolina			
Chester			
(near Gravelotte)			
Crecy			
Groendraai	28	5	
(naby Vaalwater)			
Jan Kempdorp			
Jan Smuts	19	3	
Joubert Park (Jhb)	19	5	
Kroondal	24	6	
Levubu	36	14	
Leeudoringstad			
Lichtenburg			
Letaba			
Loskopdam			
Lydenburg	25	9	
Marnitz	32	15	
Mara	33	12	
Marble Hall			
Messina	38	17	
Middelburg			
Nelspruit	34	14	
Phalaborwa	36	16	
Pietersburg	29	11	
Piet Retief	23	8	

TRANSVAAL	Max	Min	RRR
Pongola			
Potchefstroom	21	1	
Potgietersrus	xx	12	
Pretoria W.B.	23	9	
Pretoriuskop			
Punda Milia			
Sandpan (NW. Tvl.)	32	8	
Satara			
Sekhukhune			
Shingwidzi			
Skukuza	36	17	
Standerton	21	0	
Thabazimbi			
Tomburke			
Tzaneen			
Vereeniging			
Volksrust			
Warmbad	27	3	
Witbank			
Zeerust			
O.V.S. - O.F.S.			
Balkfontein			
(naby Bothaville)			
Bethlehem	18	0	
Bloemfontein	17	-2	
(J.B.M. Hertzog)			
Bultfontein			
Fauresmith	18	1	
Ficksburg			
Frankfort	20	0	
Harrismith			
Hoopstad	20	0	
Kroonstad	19	xx	
Lindley			
Modderpoort			
Petrusburg			
Philippolis			
Reddersburg			
Reitz			
Vrede			
Warden			
Welkom	18	4	
Wepener	17	-2	
Winburg			
Zastron			

S.W.A.	Max	Min	RRR
Aroab			
Bethanie			
Dordabis			
Gobabeb	30	11	
Gobabis	25	6	
Grootfontein	33	14	
Cape Frio			
Karasburg			
Kalkfeld			
Karibib			
Keetmanshoop	24	13	
Kub			
Luderitz	19	11	
Mariental	25	11	
Ohopoho			
Okahandja			
Okaukueye			
Ondangua	37	16	
Otavi			
Otjiwarongo			
Outjo	33	11	
Uis	30	11	
J.G. Strydom L.H.	25	8	
Rehoboth			
Runtu	37	16	
Steinhausen			
Tsumeb	37	18	
Walvisbaai	18	10	
Windhoek W.K.			
BASUTOLAND			
Maseru	16	0	
BETSJOEANALAND/BECHUANALAND			
Francistown	34	13	
Gaberones	28	6	
Ghanzi	31	8	
Lobatsi			
Mahalapye	30	7	
Maun			
Shakawe	34	16	
Tsabong	22	2	
Tsane			
SWAZILAND			
Bremlembe			
Manzini			
Stegi			

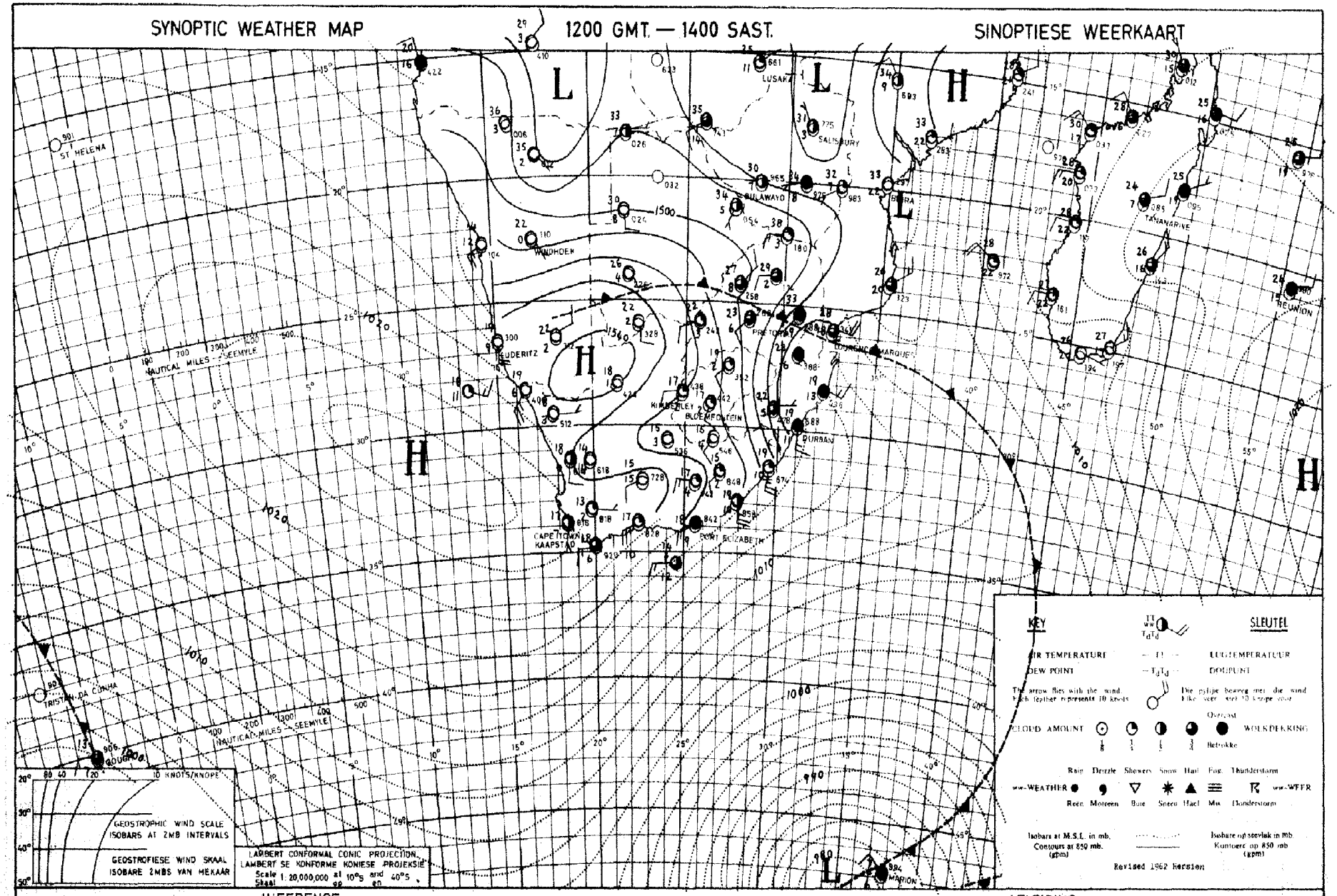

DATE 11 - 10 - 19 68 DATUM

INFERENCE

Cool dry air and an anticyclonic circulation will cause fine weather over South Africa and the weather will clear gradually also over the east coast.

AFLEIDING

Koel droë lug en 'n antisiklonale sirkulasie sal mooiweer oor Suid-Afrika veroorsaak en die weer oor die ooskus sal ook geleidelik opklaar.

DAAGLIKSE WEERBULLETIN

Maksimum en Minimum Temperatuur (°C) en Reënval (RRR) in mm vir die 24 uur geëindig om 0800 SAST op

WEERBURO / WEATHER BUREAU
DEPT. VAN VERVOER / DEPT. OF TRANSPORT

13 - 10 - 1968

DAILY WEATHER BULLETIN

Maximum and Minimum Temperatures (°C) and rainfall (RRR) in mm for the 24 hours ended at 0800 SAST on

CAPE - KAAP	Max	Min	RRR
Aberdeen			
Addo			
Alexander Bay	33	13	
Aliwal North	25	6	
Bashee	20	13	
Beaufort-Wes	27	16	
(Lughawe)			
Boegoebergdam			
Boetsap			
Brakkekuil			
(naby Heidelberg)			
Brandvlei			
Cala			
Caledon			
Calitzdorp			
Calvinia	27	8	
Cape Agulhas	19	13	
Cape Columbine	19	12	
Cape Point	19	13	
Cape St. Francis	18	11	
Cape Town	23	8	
(D.F. Malan)			
Cape Town			
(Roeland Str.)			
Carnarvon			
Ceres			
Citrusdal			
Colesberg			
Cradock			
Döhne	23	11	
De Aar	26	5	
Douglas			
East London	20	10	
(Airport)			
Eensaamheid			
(naby Herold)			
Elsenburg			
Fraserburg	26	8	
Garies			
George			
Graaff-Reinet	26	13	
Grahamstown			
Hopetown			
Idutywa			
Jansenville	26	8	
Joubertina			
Kimberley	27	12	
(Airport)			
Knysna			
Kokstad	30	3	
Kuruman	29	5	

KAAP - CAPE	Max	Min	RRR
Ladismith			
Lake Mentz			
Maclear			
Mafeking	27	9	
Malmesbury			
Matatiele			
Matroosberg			
Grootfontein			
(Middelburg)	25	9	
Mosselbaai	19	13	
Mount Frere			
Okiep	29	12	
Oudtshoorn	18	3	
Petrusville			
Piketberg			
Pofadder	27	14	
Port Alfred			
Port Elizabeth	19	8	
Port Nolloth	21	10	
Port St. Johns	19	13	
Prieska	28	4	
Prince Albert			
Queenstown	24	7	
Rietfontein			
Riversdale	26	4	
Robertson	27	6	
Sheeprun	21	5	
(near Maclear)			
Somerset-Oos	25	9	
Steynsburg			
Strydenburg			
Sutherland	22	4	
Swellendam			
Tarkastad			
Touwsrivier			
Twee Riviere	30	9	
(Gemsbokpark)			
Umtata	23	8	
Uniondale			
Upington	30	10	
Vanwyksvlei	28	7	
Victoria-Wes			
Vredendal	33	9	
Vryburg	28	9	
Williston			
Willowmore	24	8	
Willowpark			
(near Dordrecht)			

NATAL	Max	Min	RRR
Cape St. Lucia	20	15	10
Dundee			
Durban	21	11	
(Louis Botha)			
Estcourt	20	7	
Harding			
Himeville			
Mkuze			
Hluhluwe			
Newcastle	23	10	
Cedara			
(Pietermaritzburg)	20	6	
Port Shepstone	10	13	
Richmond			
Seven Oaks			
Vryheid			
Waterford			
(near Underberg)	18	1	
TRANSVAAL			
Barberton			
Belfast			
Bethal	22	5	
Bospoort	25	7	
Carolina	17	0	
Chester			
(near Gravelotte)			
Crecy			
Groendraai	26	6	
(naby Vaalwater)			
Jan Kempiorp			
Jan Smuts	23	7	
Joubert Park (Jhb)	21	9	
Kroondal	26	9	
Levubu	24	10	
Leeudoringstad			
Lichtenburg			
Letaba			
Loskopdam			
Lydenburg	18	3	
Marnitz	26	11	
Mara	23	8	
Marble Hall			
Messina	27	14	
Middelburg			
Nelspruit	23	8	
Phalaborwa	25	10	
Pietersburg	22	8	
Piet Retief	19	7	

TRANSVAAL	Max	Min	RRR
Pongola			
Potchefstroom	25	8	
Potgietersrus			
Pretoria W.B.	24	11	
Pretoriuskop			
Punda Milia			
Sandpan (NW. Tvl.)			
Satara			
Sekhukhune			
Shingwidzi			
Skukuza	25	7	
Standerton	22	2	
Thabazimbi			
Tomburke			
Tzaneen			
Vereeniging			
Volksrust			
Warmbad	26	11	
Witbank			
Zeerust			
O.V.S. - O.F.S.			
Balkfontein			
(naby Bothaville)			
Bethlehem	23	2	
Bloemfontein	24	3	
(J.B.M. Hertzog)			
Bultfontein			
Fauresmith	24	2	
Ficksburg			
Frankfort	24	4	
Harrismith			
Hoopstad	26	4	
Kroonstad	25	5	
Lindley			
Modderpoort			
Petrusburg			
Philippolis			
Reddersburg			
Reitz			
Vrede			
Warden			
Welkom			
Wepener	23	3	
Winburg			
Zastron			

S.W.A.	Max	Min	RRR
Aroab			
Bethanie			
Dordabis			
Gobabeb	34	10	
Gobabis	29	12	
Grootfontein	32	13	
Karasburg			
Kalkfeld			
Karibib			
Keetmanshoop	30	14	
Kub			
Luderitz	19	13	
Mariental	31	13	
Ohopoho			
Okahandja			
Okaukuejo			
Ondangua			
Otavi			
Otjiwarongo			
Outjo	34	14	
Rehoboth			
Runtu			
Steinhausen			
Tsumeb	34	17	
Walvisbaai	18	13	
Windhoek W.K.			
J.G. Strydom	30	9	
BASUTOLAND			
Maseru	22	6	
BETSJOEANALAND/BECHUANALAND			
Francistown	25	12	
Gaberones	29	10	
Ghanzi	32	13	
Lobatsi			
Mahalapye	26	13	
Maun			
Shakawe	34	15	
Tsabong	30	8	
Tsane	29	9	
SWAZILAND			
Emlembe			
Manzini			
Stegi			

SYNOPTIC WEATHER MAP 1200 GMT. — 1400 SAST. SINOPTIESE WEERKAART

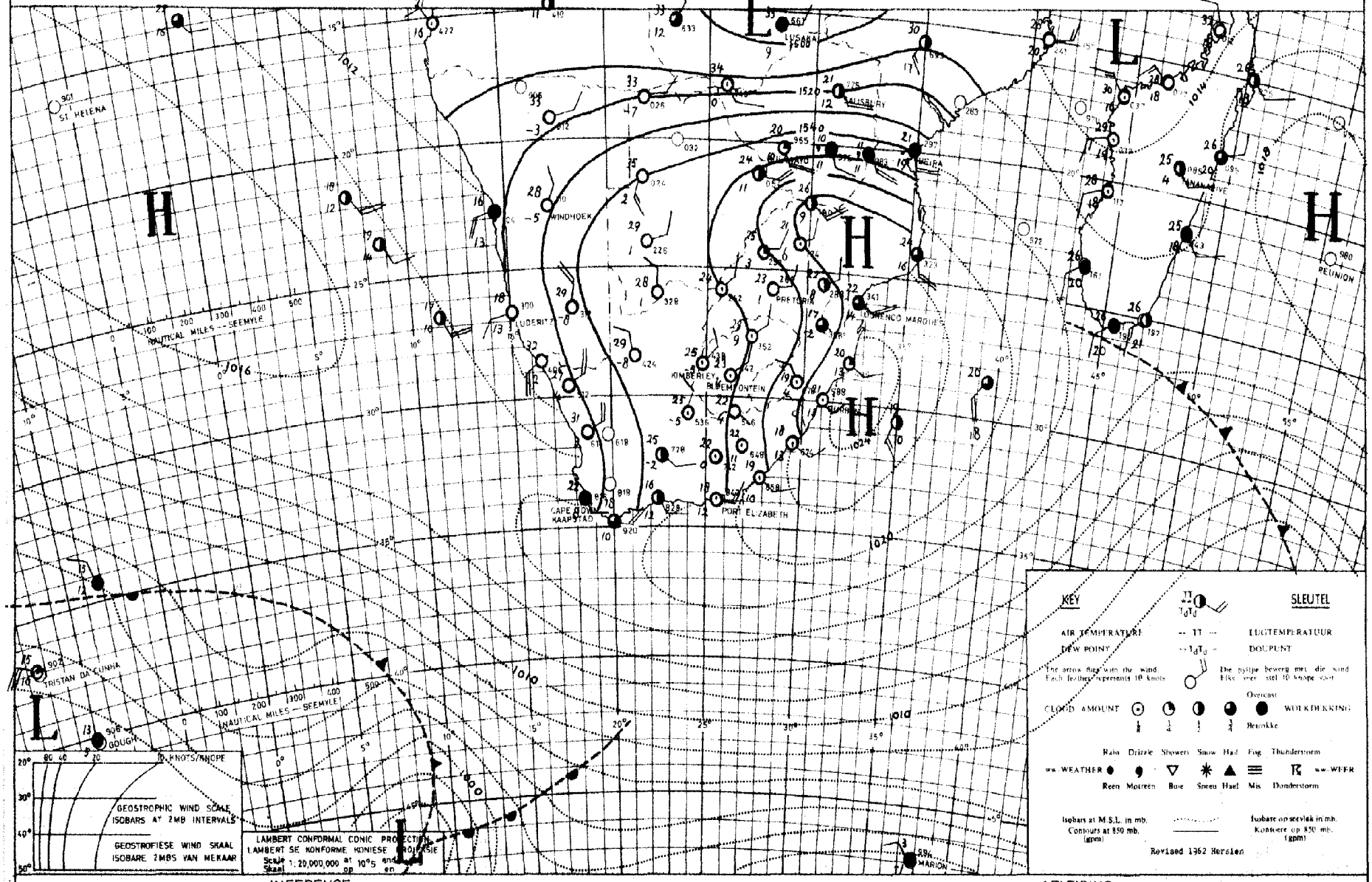

INFERENCE DATE 12-10-1968 DATUM AFLEIDING

A low pressure area is forming along the west coast and will cause cloudy to partly cloudy and cool weather over this region. With a high over the interior the weather will be fair elsewhere.

'n Laedrukgebied ontwikkel langs die weskus en sal bewolkte tot gedeeltelik bewolkte weer oor hierdie streek veroorsaak. Met 'n hoog oor die binneland sal dit elders mooi weer wees.

DAAGLIKSE WEERBULLETIN

Maksimum en Minimum Temperatuur (°C) en Reënval (RRR) in mm vir die 24 uur geëindig om 0800 SAST op

WEERBURO / WEATHER BUREAU
DEPT. VAN VERVOER / DEPT. OF TRANSPORT

14.-.10.-.1968.

DAILY WEATHER BULLETIN

Maximum and Minimum Temperatures (°C) and rainfall (RRR) in mm for the 24 hours ended at 0800 SAST on

CAPE - KAAP	Max	Min	RRR
Aberdeen			
Addo			
Alexander Bay	21	12	
Aliwal North	28	9	
Bashee	24	16	
Beaufort-Wes	34	14	
(Lughawe)			
Boegoebergdam			
Boetsap			
Brakkekuil			
(naby Heidelberg)			
Brandvlei			
Cala			
Caledon			
Calitzdorp			
Calvinia	31	5	
Cape Agulhas	20	11	
Cape Columbine	18	13	
Cape Point	19	12	
Cape St. Francis	19	13	
Cape Town	25	11	
(D.F. Malan)			
Cape Town			
(Roeland Str.)			
Carnarvon			
Ceres			
Citrusdal			
Colesberg			
Cradock			
Dehne	31	13	
De Aar	30	13	
Douglas			
East London	32	13	
(Airport)			
Eensaamheid			
(naby Herold)			
Elsenburg			
Fraserburg	30	6	
Garies			
George			
Graaff-Reinet	33	12	
Grahamstown			
Hopetown			
Idutywa			
Jansenville	36	10	
Joubertina			
Kimberley	31	16	
(Airport)			
Knysna			
Kokstad	30	7	
Kuruman	29	8	

KAAP - CAPE	Max	Min	RRR
Ladismith			
Lake Mentz			
Maclear			
Mafeking	29	10	
Malmesbury			
Matatiele			
Matroosberg	27	8	
Grootfontein			
(Middelburg)	29	15	
Mosselbaai	19	14	
Mount Frere			
Okiep	30	8	
Oudtshoorn	33	9	
Petrusville			
Piketberg			
Pofadder	33	9	
Port Alfred			
Port Elizabeth	28	14	
Port Nolloth	18	10	
Port St. Johns	28	18	
Prieska	32	14	
Prince Albert			
Queenstown	31	21	
Rietfontein			
Riversdale	28	10	
Robertson	31	10	
Sheeprun	31	12	
(near Maclear)			
Somerset-Oos	34	8	
Steynsburg			
Strydenburg			
Sutherland	26	6	
Swellendam			
Tarkastad			
Touwsrivier			
Twee Riviere	35	12	
(Gemsbokpark)			
Umtata	34	17	
Uniondale			
Upington	34	10	
Vanwyksvlei	32	10	
Victoria-Wes			
Vredendal	27	13	
Vryburg	30	9	
Williston			
Willowmore	31	10	
Willowpark			
(near Dordrecht)	27	17	

NATAL	Max	Min	RRR
Cape St. Lucia	22	16	
Dundee			
Durban	26	14	
(Louis Botha)			
Estcourt	28	10	
Harding			
Himeville			
Mkuze			
Hluhluwe			
Newcastle	30	13	
Cedara			
(Pietermaritzburg)			
Port Shepstone	21	16	
Richmond			
Seven Oaks			
Vryheid			
Waterford			
(near Underberg)	27	6	
TRANSVAAL			
Barberton			
Belfast			
Bethal	26	10	
Bospoort	28	10	
Carolina	24	9	
Chester			
(near Gravelotte)			
Crecy			
Groendraai	29	5	
(naby Vaalwater)			
Jan Kempdorp			
Jan Smuts	24	14	
Joubert Park (Jhb)	23	12	
Kroondal	28	8	
Levubu	28	13	
Leeudoringstad			
Lichtenburg			
Letaba			
Loskopdam			
Lydenburg	25	9	
Marnitz	28	12	
Mara	28	9	
Marble Hall			
Messina	29	12	
Middelburg			
Nelspruit	29	10	
Phalaborwa	27	13	
Pietersburg	26	10	
Piet Retief	28	12	

TRANSVAAL	Max	Min	RRR
Pongola			
Potchefstroom	29	11	
Potgietersrus	xx	11	
Pretoria W.B.	26	11	
Pretoriuskop			
Punda Milia			
Sandpan (NW. Tvl.)	32	9	
Satara			
Sekhukhune			
Shingwidzi			
Skukuza	30	7	
Standerton	26	5	
Thabazimbi			
Tomburke			
Tzaneen			
Vereeniging			
Volksrust			
Warmbad	29	13	
Witbank			
Zeerust			
O.V.S. - O.F.S.			
Balkfontein			
(naby Bothaville)			
Bethlehem	25	4	
Bloemfontein	28	6	
(J.B.M. Hertzog)			
Bultfontein			
Fauresmith	28	7	
Ficksburg			
Frankfort	27	4	
Harrismith			
Hoopstad	31	10	
Kroonstad	28	9	
Lindley			
Modderpoort			
Petrusburg			
Philippolis			
Reddersburg			
Reitz			
Vrede			
Warden			
Welkom	28	10	
Wepener	27	10	
Winburg			
Zastron			

S.W.A.	Max	Min	RRR
Aroab			
Bethanie			
Dordabis			
Gobabeb	27	10	
Gobabis	33	15	
Grootfontein	33	12	
Cape Fria			
Karasburg			
Kalkfeld			
Karibib			
Keetmanshoop	36	12	
Kub			
Luderitz	14	12	
Mariental	36	14	
Chopoho			
Okahandja			
Okaukueye			
Ondangua	37	16	
Otavi			
Otjiwarongo			
Outjo	34	13	
Uis	36	14	
J.G. Strydom L.H.	31	10	
Rehoboth			
Runtu	36	14	
Steinhausen			
Tsumeb	35	16	
Walvisbaai	17	12	
Windhoek W.K.			
BASUTOLAND			
Maseru	25	8	
BETSJOEANALAND/BECHUANALAND			
Francistown	28	8	
Gaberones			
Ghanzi	32	14	
Lobatsi			
Mahalapye	29	11	
Maun	33	14	
Shakawe	34	11	
Tsabong	34	8	
Tsane	30	13	
SWAZILAND			
Embembe			
Manzini			
Stegi			

SYNOPTIC WEATHER MAP 1200 GMT. — 1400 SAST. SINOPTIESE WEERKAART

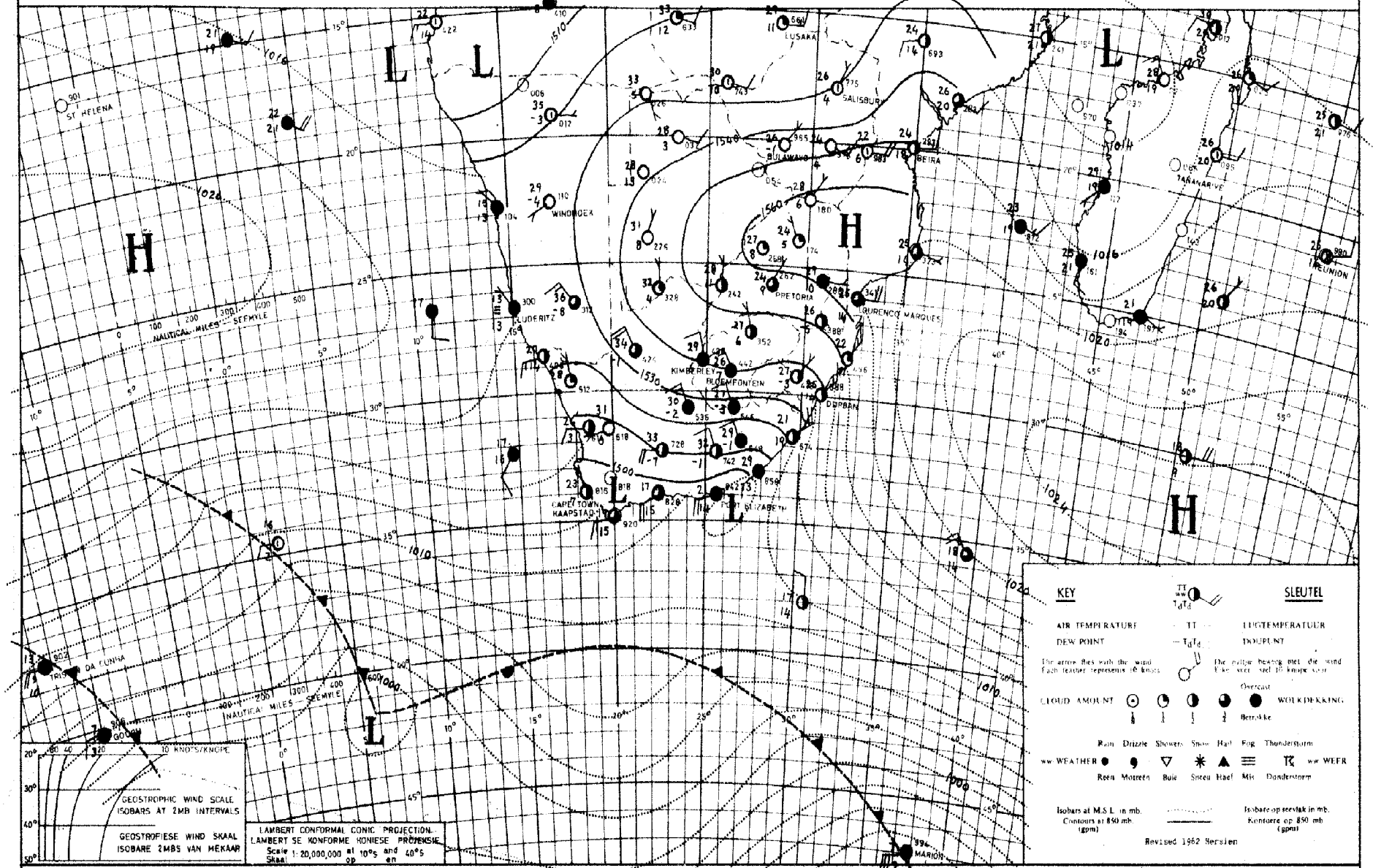

INFERENCE DATE 13.10.1968 DATUM AFLEIDING

With high pressure over the interior the weather will be fair and warm but as the front in the Atlantic Oceaan moves closer to the Cape the weather over the south-west coast will become cloudy with rain.

Met die hoog oor die binneland sal dit redelik mooiweer en warm wees maar namate die koufront in die Atlantiese Oseaan nader aan die Kaap beweeg, sal die weer oor die suidweskus bewolk word met reën.

DAAGLIKSE WEERBULLETIN

Maksimum en Minimum Temperatuur (°C) en Reënval (RRR) in mm vir die 24 uur geëindig om 0800 SAST op

WEERBURO / WEATHER BUREAU
DEPT. VAN VERVOER / DEPT. OF TRANSPORT

..15.-.10.-.1968..

DAILY WEATHER BULLETIN

Maximum and Minimum Temperatures (°C) and rainfall (RRR) in mm for the 24 hours ended at 0800 SAST on

CAPE - KAAP	Max	Min	RRR
Aberdeen			
Addo			
Alexander Bay	21	14	1·8
Aliwal North	31	11	
Bashee	22	12	
Beaufort-Wes	30	13	
(Lughawe)			
Boegoebergdam			
Boetsap			
Brakkekuil			
(naby Heidelberg)			
Brandvlei			
Cala			
Caledon			
Calitzdorp			
Calvinia	21	7	1·4
Cape Agulhas	22	11	4·5
Cape Columbine	17	12	1·0
Cape Point	14	10	2·5
Cape St. Francis	21	14	2·5
Cape Town			
(D.F. Malan)	17	10	22·6
Cape Town			
(Roeland Str.)			
Carnarvon			
Ceres			
Citrusdal			
Colesberg			
Cradock			
Döhne	27	9	
De Aar	29	9	
Douglas			
East London	22	14	
(Airport)			
Eensaamheid			
(naby Herold)			
Elsenburg			
Fraserburg	25	7	
Garies			
George			
Graaff-Reinet	32	14	
Grahamstown			
Hopetown			
Idutywa			
Jansenville	33	16	
Joubertina			
Kimberley	33	12	
(Airport)			
Knysna			
Kokstad	31	5	
Kuruman	31	9	

KAAP - CAPE	Max	Min	RRR
Ladismith			
Lake Mentz			
Maclear			
Mafeking	33	13	
Malmesbury			
Matatiele			
Matroosberg	17	6	34·0
Grootfontein			
(Middelburg)	29	13	
Mosselbaai	19	13	
Mount Frere			
Okiep	23	9	1·5
Oudtshoorn	33	9	
Petrusville			
Piketberg			
Pofadder	26	10	
Port Alfred			
Port Elizabeth	22	13	1·0
Port Nolloth	17	13	2·0
Port St. Johns	21	15	
Prieska	30	12	
Prince Albert			
Queenstown	33	13	
Rietfontein			
Riversdale	23	12	0·2
Robertson	20	11	1·6
Sheeprun	31	8	
(near Maclear)			
Somerset-Oos	33	10	
Steynsburg			
Strydenburg			
Sutherland	19	5	4·0
Swellendam			
Tarkastad			
Touwsrivier			
Twee Riviere	34	11	
(Gemsbokpark)			
Umtata	37	8	
Uniondale			
Upington	31	8	
Vanwyksvlei	29	10	
Victoria-Wes			
Vredendal	21	14	3·1
Vryburg	33	10	
Williston			
Willowmore	27	12	
Willowpark			
(near Dordrecht)	30	15	

NATAL	Max	Min	RRR
Cape St. Lucia	23	18	
Dundee			
Durban	28	17	
(Louis Botha)			
Estcourt	33	12	
Harding			
Himeville			
Mkuze			
Hluhluwe			
Newcastle	34	18	
Cedara			
(Pietermaritzburg)	32	12	
Port Shepstone	22	15	
Richmond			
Seven Oaks			
Vryheid			
Waterford			
(near Underberg)			
TRANSVAAL			
Barberton			
Belfast			
Bethal	30	11	
Bospoort	31	10	
Carolina	28	13	
Chester			
(near Gravelotte)			
Cracy			
Groendraai			
(naby Vaalwater)			
Jan Kempdorp			
Jan Smuts	28	17	
Joubert Park (Jhb)	28	17	
Kroondal	33	10	
Levubu	34	21	
Leeudoringstad			
Lichtenburg			
Letaba			
Loskopdam			
Lydenburg	29	11	
Marnitz	33	11	
Mara	33	10	
Marble Hall			
Messina	35	15	
Middelburg			
Nelspruit	36	13	
Phalaborwa	35	20	
Pietersburg	30	12	
Piet Retief	32	17	

TRANSVAAL	Max	Min	RRR
Pongola			
Potchefstroom	32	9	
Potgietersrus	xx	14	
Pretoria W.B.	30	14	
Pretoriuskop			
Punda Milia			
Sandpan (NW. Tvl.)	34	10	
Satara			
Sekhukhune			
Shingwidzi			
Skukuza			
Standerton	31	9	
Thabazimbi			
Tomburke			
Tzaneen			
Vereeniging			
Volksrust			
Warmbad	32	14	
Witbank			
Zeerust			
O.V.S. - O.F.S.			
Balkfontein			
(naby Bothaville)			
Bethlehem			
Bloemfontein	31	4	
(J.B.M. Hertzog)			
Bultfontein			
Fauresmith	31	11	
Ficksburg			
Frankfort	31	11	
Harrismith			
Hoopstad	34	9	
Kroonstad	32	12	
Lindley			
Modderpoort			
Petrusburg			
Philippolis			
Reddersburg			
Reitz			
Vrede			
Warden			
Welkom	32	11	
Wepener	31	5	
Winburg			
Zastron			

S.W.A.	Max	Min	RRR
Aroab			
Bethanie			
Dordabis			
Gobabeb	28	8	
Gobabis	34	11	
Grootfontein	33	14	
Cape Frio			
Karasburg			
Kalkfeld			
Karibib			
Keetmanshoop	32	11	
Kub			
Luderitz	17	13	
Mariental	36	13	
Ohopoho			
Okahandja			
Okaukueye			
Ondangua	37	15	
Otavi			
Otjiwarongo			
Outjo	35	15	
Uis	35	11	
J.G. Strydom L.H.	32	11	
Rehoboth			
Runtu			
Steinhausen			
Tsumeb	36	17	
Walvisbaai	18	11	
Windhoek W.K.			
BASUTOLAND			
Maseru	29	7	
BETSJOEANALAND/BECHUANALAND			
Francistown	33	16	
Gaberones	35	17	
Ghanzi	36	15	
Lobatsi			
Mahalapye	33	13	
Maun			
Shakawe	35	12	
Tsabong	34	12	
Tsane	34	16	
SWAZILAND			
Embembe			
Manzini	36	23	
Stegi			

SYNOPTIC WEATHER MAP 1200 GMT. — 1400 SAST. SINOPTIESE WEERKAART

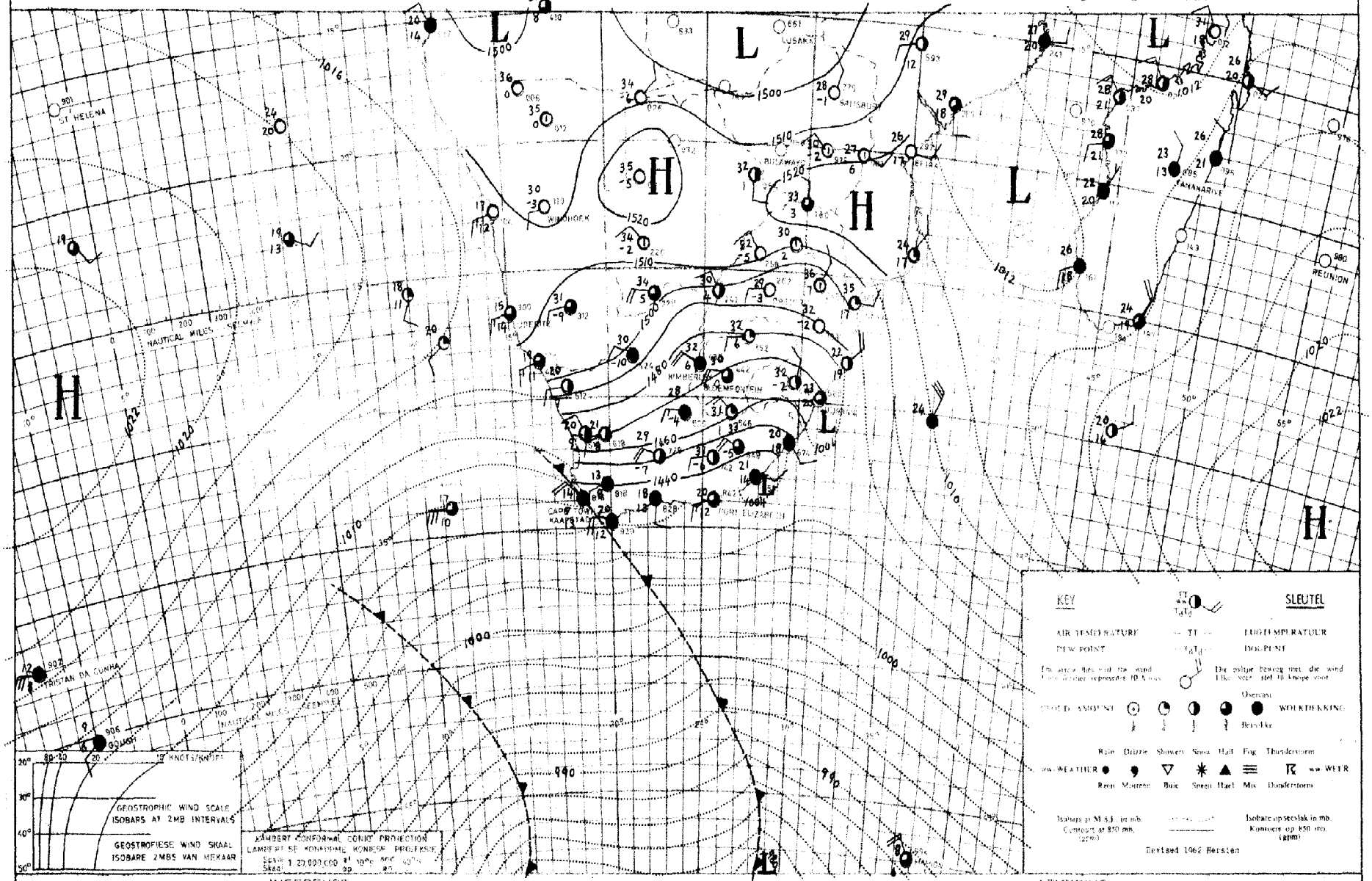

INFERENCE DATE 14 - 10 - 19 68 DATUM AFLEIDING

The cold front will cause cooler weather to spread over the southern half of the country and rain will occur along the south-western and southern coasts and adjacent interior.

Die kouefront sal koeler weer laat uitbrei oor die suidelike helfte van die land en reën sal langs die suidwes- en suidkus en aangrensende binneland voorkom.

DAAGLIKSE WEERBULLETIN

Maksimum en Minimum Temperatuur (°C) en Reënval (RRR) in mm vir die 24 uur geëindig om 0800 SAST op

WEERBURO / WEATHER BUREAU
DEPT. VAN VERVOER / DEPT. OF TRANSPORT

16 - 10 - 1968

DAILY WEATHER BULLETIN

Maximum and Minimum Temperatures (°C) and rainfall (RRR) in mm for the 24 hours ended at 0800 SAST on

CAPE - KAAP	Max	Min	RRR
Aberdeen			
Addo			
Alexander Bay	21	12	
Aliwal North	25	8	
Bashee	20	13	4·2
Beaufort-Wes	20	8	
(Lughawe)			
Boegoebergdam			
Boetsap			
Brakkekuil			
(naby Heidelberg)			
Brandvlei			
Cala			
Caledon			
Calitzdorp			
Calvinia	12	3	3·0
Cape Agulhas	18	10	1·0
Cape Columbine	17	11	0·6
Cape Point	15	9	3·5
Cape St. Francis	17	11	0·5
Cape Town	18	10	6·8
(D.F. Malan)			
Cape Town			
(Roeland Str.)			
Carnarvon			
Ceres			
Citrusdal			
Colesberg			
Cradock			
Döhne	19	8	
De Aar	21	4	
Douglas			
East London	19	13	
(Airport)			
Eensaamheid			
(naby Herold)			
Elsenburg			
Fraserburg	14	1	
Garies			
George			
Graaff-Reinet	23	8	
Grahamstown			
Hopetown			
Idutywa			
Jansenville	25	9	
Joubertina			
Kimberley	24	9	
(Airport)			
Knysna			8·0
Kokstad	28	10	
Kuruman	24	6	

KAAP - CAPE	Max	Min	RRR
Ladismith			
Lake Mentz			
Maclear			
Mafeking	33	11	
Malmesbury			
Matatiele			
Matroosberg	10	3	2·4
Grootfontein			
(Middelburg)			
Mosselbaai	18	11	0·3
Mount Frere			
Okiep	16	6	0·2
Oudtshoorn	15	7	5·8
Petrusville			
Piketberg			
Pofadder	20	7	
Port Alfred			
Port Elizabeth	17	11	
Port Nolloth	17	11	
Port St. Johns	21	15	3·5
Prieska	23	7	
Prince Albert			
Queenstown	26	9	
Rietfontein			
Riversdale	19	3	1·2
Robertson	18	7	
Sheeprun	29	9	
(near Maclear)			
Somerset-Oos	24	5	
Steynsburg			
Strydenburg			
Sutherland	8	-1	1·2
Swellendam			
Tarkastad			
Touwsrivier			
Twee Riviere	25	8	
(Gemsbokpark)			
Umtata	24	10	
Uniondale			
Upington	23	7	
Vanwyksvlei	21	3	
Victoria-Wes			
Vredendal	19	9	
Vryburg	30	6	
Williston			
Willowmore	17	7	
Willowpark			
(near Dordrecht)	23	3	

NATAL	Max	Min	RRR
Cape St. Lucia	23	18	
Dundee			
Durban	23	16	1·0
(Louis Botha)			
Estcourt	34	10	
Harding			
Himeville			
Mkuze			
Hluhluwe			
Newcastle	36	9	
Cedara			
(Pietermaritzburg)			
Port Shepstone	22	15	5·8
Richmond			
Seven Oaks			
Vryheid			
Waterford			
(near Underberg)	30	8	
TRANSVAAL			
Barberton			
Belfast			
Bethal	31	8	
Bospoort	31	5	
Carolina	29	12	
Chester			
(near Gravelotte)			
Crecy			
Groendraai	36	8	
(naby Vaalwater)			
Jan Kempdorp			
Jan Smuts	30	10	
Joubert Park (Jhb)	30	14	
Kroondal			
Levubu	39	20	
Leeudoringstad			
Lichtenburg			
Letaba			
Loskopdam			
Lydenburg	31	11	
Marnitz	37	14	
Mara	37	15	
Marble Hall			
Messina	39	18	
Middelburg			
Nelspruit	40	14	
Phalaborwa	41	18	
Pietersburg	34	15	
Piet Retief	35	9	

TRANSVAAL	Max	Min	RRR
Pongola			
Potchefstroom	33	6	
Potgietersrus	xx	20	
Pretoria W.B.	34	15	
Pretoriuskop			
Punda Milia			
Sandpan (NW. Tvl.)	39	15	
Satara			
Sekhukhune			
Shingwidzi			
Skukuza	43	17	
Standerton	32	5	
Thabazimbi			
Tomburke			
Tzaneen			
Vereeniging			
Volksrust			
Warmbad	35	12	
Witbank			
Zeerust			
O.V.S. - O.F.S.			
Balkfontein			
(naby Bothaville)			
Bethlehem	28	7	
Bloemfontein	25	6	
(J.B.M. Hertzog)			
Bultfontein			
Fauresmith	23	4	
Ficksburg			
Frankfort	32	3	
Harrismith			
Hoopstad	30	6	
Kroonstad	30	6	
Lindley			
Modderpoort			
Petrusburg			
Philippolis			
Reddersburg			
Reitz			
Vrede			
Warden			
Welkom	28	11	
Wepener	25	5	
Winburg			
Zastron			

S.W.A.	Max	Min	RRR
Aroab			
Bethanie			
Dordabis			
Gobabeb	28	10	
Gobabis	32	9	
Grootfontein	33	15	
Cape Frio			
Karasburg			
Kalkfeld			
Karibib			
Keetmanshoop	23	9	
Kub			
Luderitz	17	12	
Mariental	32	12	
Ohopoho			
Okahandja			
Okaukueye			
Ondangua	36	14	
Otavi			
Otjiwarongo			
Outjo	33	11	
Uis	28	14	
J.G. Strydom L.H.	31	8	
Rehoboth			
Runtu	38	14	
Steinhausen			
Tsumeb	37	18	
Walvisbaai	18	11	
Windhoek W.K.			
BASUTOLAND			
Maseru	25	5	
BETSJOEANALAND/BECHUANALAND			
Francistown	37	14	
Gaberones	38	14	
Ghanzi	37	10	
Lobatsi			
Mahalapye	38	15	
Maun	37	12	
Shakawe	36	15	
Tsabong	27	7	
Tsane	31	10	
SWAZILAND			
Emlembe			
Manzini	41	13	
Stegi			

SYNOPTIC WEATHER MAP 1200 GMT. — 1400 SAST. SINOPTIESE WEERKAART

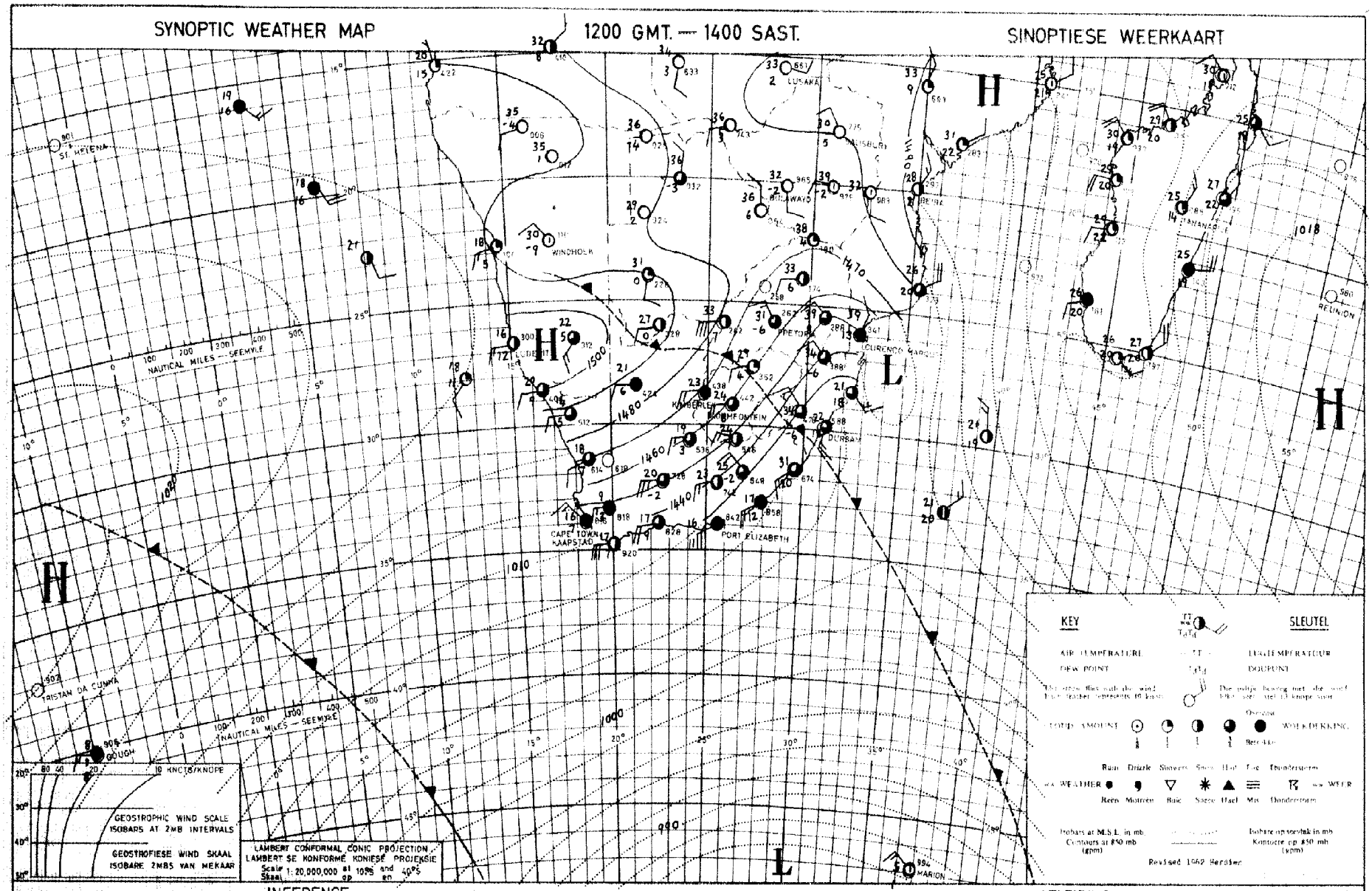

INFERENCE DATE 15-10-1968 DATUM AFLEIDING

Colder air behind the cold front will spread also to the southern Transvaal and Northern Natal. Along the coasts it will be partly cloudy and cool with showers along the south-western and eastern coasts.

Kouer lug agter die koufront sal ook na Suid-Transvaal en Noord-Natal uitbrei. Langs die kus sal dit gedeeltelik bewolk en koel wees met buie oor die suidwestelike en oostelike kusstreke.

DAAGLIKSE WEERBULLETIN

Maksimum en Minimum Temperatuur (°C) en Reënval (RRR) in mm vir die 24 uur geëindig om 0800 SAST op

WEERBURO / WEATHER BUREAU
DEPT. VAN VERVOER / DEPT. OF TRANSPORT

..17..-..10..-..1968...

DAILY WEATHER BULLETIN

Maximum and Minimum Temperatures (°C) and rainfall (RRR) in mm for the 24 hours ended at 0800 SAST on

CAPE - KAAP	Max	Min	RRR
Aberdeen			
Addo			
Alexander Bay	21	13	
Aliwal North	25	10	
Bashee	20	16	
Beaufort-Wes	21	7	
(Lughawe)			
Boegoebergdam			
Boetsap			
Brakkekuil			
(naby Heidelberg)			
Brandvlei			
Cala			
Caledon			
Calitzdorp			
Calvinia	17	5	1·3
Cape Agulhas	19	11	16·5
Cape Columbine	18	12	10·8
Cape Point	15	10	14·5
Cape St. Francis	18	11	
Cape Town	18	9	25·3
(D.F. Malan)			
Cape Town			
(Roeland Str.)			
Carnarvon			
Ceres			
Citrusdal			
Colesberg			
Cradock			
Döhne	19	11	
De Aar	20	6	
Douglas			
East London	21	15	
(Airport)			
Eensaamheid			
(naby Herold)			
Elsenburg			
Fraserburg	16	1	
Garies			8·0
George			
Graaff-Reinet	22	15	
Grahamstown			
Hopetown			
Idutywa			
Jansenville	24	6	
Joubertina			
Kimberley	29	12	
(Airport)			
Knysna			
Kokstad	20	6	
Kuruman	27	9	

KAAP - CAPE	Max	Min	RRR
Ladismith			
Lake Mentz			
Langebaanweg			23·3
Maclear			
Mafeking	36	14	
Malmesbury			
Matatiele			
Matroosberg	11	7	6·0
Grootfontein			
(Middelburg)	21	6	
Mosselbaai	20	13	
Mount Frere			
Okiep	17	7	
Oudtshoorn	21	5	
Petrusville			
Piketberg			
Pofadder	19	6	
Port Alfred			
Port Elizabeth	20	11	
Port Nolloth	24	13	
Port St. Johns	21	17	1·0
Prieska	26	10	
Prince Albert			
Queenstown	24	10	
Rietfontein			
Riversdale	21	12	0·5
Robertson	20	1	1·0
Sheeprun	21	7	
(near Maclear)			
Somerset-Oos	20	8	
Steynsburg			
Strydenburg			
Sutherland	11	2	1·5
Swellendam			
Tarkastad			
Touwsrivier			
Twee Riviere	31	11	
(Gemsbokpark)			
Umtata	22	14	
Uniondale			
Upington	25	10	
Vanwyksvlei	21	6	
Victoria-Wes			
Vredendal	21	12	1·9
Vryburg	32	9	
Williston			
Willowmore	19	4	
Willowpark			
(near Dordrecht)	22	12	

NATAL	Max	Min	RRR
Cape St. Lucia	26	17	
Dundee			
Durban	22	15	0·8
(Louis Botha)			
Estcourt	31	11	
Harding			
Himeville			
Mkuze			
Hluhluwe			
Newcastle	35	11	
Cedara			
(Pietermaritzburg)	20	9	
Port Shepstone	20	16	0·5
Richmond			
Seven Oaks			
Vryheid			
Waterford			
(near Underberg)	22	7	

TRANSVAAL

TRANSVAAL	Max	Min	RRR
Barberton			
Belfast			
Bethal	32	14	
Bospoort	31	13	
Carolina	30	16	
Chester			
(near Gravelotte)			
Crecy			
Groendraai	37	13	
(naby Vaalwater)			
Jan Kempdorp			
Jan Smuts	29	15	
Joubert Park (Jhb)	29	17	
Kroondal	35	13	
Levubu	34	18	
Leeudoringstad			
Lichtenburg			
Letaba			
Loskopdam			
Lydenburg	32	13	
Marnitz	38	23	
Mara	36	17	
Marble Hall			
Messina	40	20	
Middelburg			
Nelspruit	31	14	
Phalaborwa			
Pietersburg	35	18	
Piet Retief	28	12	

TRANSVAAL	Max	Min	RRR
Pongola			
Potchefstroom	33	11	
Potgietersrus	xx	22	
Pretoria W.B.	32	19	
Pretoriuskop			
Punda Milia			
Sandpan (NW. Tvl.)	39	18	
Satara			
Sekhukhune			
Shingwidzi			
Skukuza	34	17	
Standerton	32	10	
Thabazimbi			
Tomburke			
Tzaneen			
Vereeniging			
Volksrust			
Warmbad	36	20	
Witbank			
Zeerust			

O.V.S. - O.F.S.

O.V.S. - O.F.S.	Max	Min	RRR
Balkfontein			
(naby Bothaville)			
Bethlehem	28	4	
Bloemfontein	27	7	
(J.B.M. Hertzog)			
Bultfontein			
Fauresmith	25	9	
Ficksburg			
Frankfort	31	8	
Harrismith			
Hoopstad	32	8	
Kroonstad	31	8	
Lindley			
Modderpoort			
Petrusburg			
Philippolis			
Reddersburg			
Reitz			
Vrede			
Warden			
Welkom	30	xx	
Wepener	26	6	
Winburg			
Zastron			

S.W.A.	Max	Min	RRR
Aroab			
Bethanie			
Dordabis			
Gobabeb	27	10	
Gobabis	35	11	
Grootfontein	35	15	
Cape Frio	31	11	
Karasburg			
Kalkfeld			
Karibib			
Keetmanshoop	27	9	
Kub			
Luderitz	16	13	
Mariental	34	14	
Ohopoho			
Okahandja			
Okaukueye			
Ondangua	37	13	
Otavi			
Otjiwarongo			
Outjo	33	12	
Uis	28	13	
J.G. Strydom L.H	31	11	
Rehoboth			
Runtu	39	20	
Steinhausen			
Tsumeb	37	17	
Walvisbaai	19	10	
Windhoek W.K.			

BASUTOLAND

BASUTOLAND	Max	Min	RRR
Maseru	26	8	

BETSJOEANALAND/BECHUANALAND

BETSJOEANALAND/BECHUANALAND	Max	Min	RRR
Francistown	38	20	
Gaberones	37	16	
Ghanzi	37	16	
Lobatsi			
Mahalapye	39	18	
Maun	38	17	
Shakawe	38	16	
Tsabong	33	13	
Tsane	29	14	

SWAZILAND

SWAZILAND	Max	Min	RRR
Enlembe			
Manzini			
Stegi			

SYNOPTIC WEATHER MAP — 1200 GMT — 1400 SAST — SINOPTIESE WEERKAART

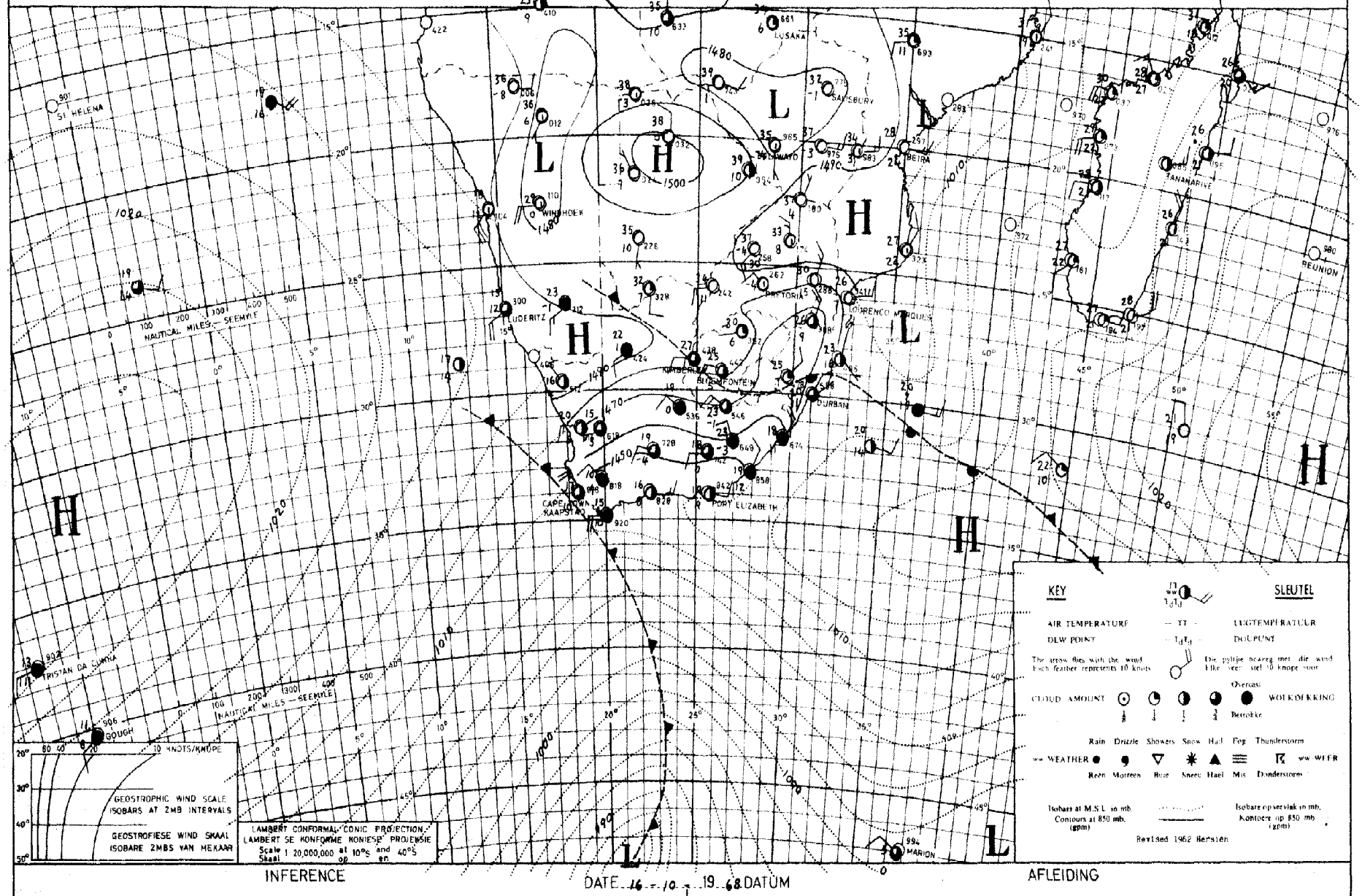

INFERENCE — DATE 16 - 10 - 19 68 DATUM — AFLEIDING

The second front, now at Cape Town, will cause cold air to spread again over the southern and central areas of the Republic. Showers will fall over the southern Cape Province.

Die tweede front wat nou by Kaapstad is, sal weereens koue lug laat uitbrei oor die suidelike en sentrale dele van die Republiek en bewolkte weer met buie sal ook voorkom oor die suidelike Kaapland.

DAAGLIKSE WEERBULLETIN

Maksimum en Minimum Temperatuur (°C) en Reënval (RRR) in mm vir die 24 uur geëindig om 0800 SAST op

WEERBURO / WEATHER BUREAU
DEPT. VAN VERVOER / DEPT. OF TRANSPORT

18 - 10 - 1968

DAILY WEATHER BULLETIN

Maximum and Minimum Temperatures (°C) and rainfall (RRR) in mm for the 24 hours ended at 0800 SAST on

CAPE - KAAP	Max	Min	RRR
Aberdeen			
Addo			
Alexander Bay	21	13	
Aliwal North	26	6	
Bashee	23	14	0·2
Beaufort-Wes	21	4	
(Lughawe)			
Boegoebergdam			
Boetsap			
Brakkekuil			
(naby Heidelberg)			
Brandvlei			
Cala			
Caledon			
Calitzdorp			
Calvinia	17	0	
Cape Agulhas	18	14	3·2
Cape Columbine	17	12	0·8
Cape Point	15	11	
Cape St. Francis	18	11	
Cape Town	17	10	
(D.F. Malan)			
Cape Town			
(Roeland Str.)			
Carnarvon			
Ceres			
Citrusdal			
Colesberg			
Cradock			
Döhne	22	7	
De Aar	21	4	
Douglas			
East London	22	12	
(Airport)			
Eensaamheid			
(naby Herold)			
Elsenburg			
Fraserburg	16	0	
Garies			
George			
Graaff-Reinet	23	5	
Grahamstown			
Hopetown			
Idutywa			
Jansenville	25	7	
Joubertina			
Kimberley	25	9	
(Airport)			
Knysna			
Kokstad	28	8	
Kuruman	26	8	

KAAP - CAPE	Max	Min	RRR
Ladismith			
Lake Mentz			
Longebaanweg			0·9
Maclear			
Mafeking	35	12	
Malmesbury			
Matatiele			
Matroosberg	13	1	
Grootfontein			
(Middelburg)	21	2	
Mosselbaai	20	12	
Mount Frere			
Okiep	17	8	0·2
Oudtshoorn	21	5	
Petrusville			
Piketberg			
Pofadder	20	7	
Port Alfred			
Port Elizabeth	21	9	
Port Nolloth	19	11	
Port St. Johns	24	16	
Prieska	23	7	
Prince Albert			
Queenstown	27	6	
Rietfontein			
Riversdale	22	4	
Robertson	20	9	
Sheeprun	28	9	
(near Maclear)			
Somerset-Oos	24	5	
Steynsburg			
Strydenburg			
Sutherland	12	-3	
Swellendam			
Tarkastad			
Touwsrivier			
Twee Riviere	24	7	
(Gemsbokpark)			
Umtata	27	13	
Uniondale			
Upington	22	7	
Vanwyksvlei	20	5	
Victoria-Wes			
Vredendal	20	7	
Vryburg	32	10	
Williston			
Willowmore	19	5	
Willowpark			
(near Dordrecht)	24	3	

NATAL	Max	Min	RRR
Cape St. Lucia	24	18	
Dundee			
Durban	23	15	
(Louis Botha)			
Estcourt	35	9	
Harding			
Himeville			
Mkuze			
Hluhluwe			
Newcastle	37	14	
Cedara			
(Pietermaritzburg)	35	7	
Port Shepstone	22	16	
Richmond			
Seven Oaks			
Vryheid			
Waterford			
(near Underberg)	31	8	
TRANSVAAL			
Barberton			
Belfast			
Bethal	31	16	
Bospoort	33	11	
Carolina	31	16	
Chester			
(near Gravelotte)			
Grecy			
Groendraai	38	15	
(naby Vaalwater)			
Jan Kempdorp			
Jan Smuts	30	15	
Joubert Park (Jhb)	30	19	
Kroondal	36	16	
Levubu	36	19	
Leeudoringstad			
Lichtenburg			
Letaba			
Loskopdam			
Lydenburg	31	14	
Marnitz	38	21	
Mara	34	18	
Marble Hall			
Messina	39	22	
Middelburg			
Nelspruit	37	14	
Phalaborwa	36	22	
Pietersburg	35	18	
Piet Retief	35	14	

TRANSVAAL	Max	Min	RRR
Pongola			
Potchefstroom	36	12	
Potgietersrus	xx	21	
Pretoria W.B.	33	21	
Pretoriuskop			
Punda Milia			
Sandpan (NW. Tvl.)			
Satara			
Sekhukhune			
Shingwidzi			
Skukuza	38	20	
Standerton	33	13	
Thabazimbi			
Tomburke			
Tzaneen			
Vereeniging			
Volksrust			
Warmbad	37	20	
Witbank			
Zeerust			
O.V.S. - O.F.S.			
Balkfontein			
(naby Bothaville)			
Bethlehem	32	10	
Bloemfontein	27	8	
(J.B.M. Hertzog)			
Bultfontein			
Fauresmith	24	4	
Ficksburg			
Frankfort	32	9	
Harrismith			
Hoopstad	32	9	
Kroonstad	33	8	
Lindley			
Modderpoort			
Petrusburg			
Philippolis			
Reddersburg			
Reitz			
Vrede			
Warden			
Welkom	31	9	
Wepener	27	7	
Winburg			
Zastron			

S.W.A.	Max	Min	RRR
Aroab			
Bethanie			
Dordabis			
Gobabeb	29	8	
Gobabis	32	10	
Grootfontein	34	18	
Cape Frio			
Karasburg			
Kalkfeld			
Karibib			
Keetmanshoop	22	9	
Kub			
Luderitz	20	13	
Mariental	28	11	
Ohopoho			
Okahandja			
Okaukueye			
Ondangua	35	14	
Otavi			
Otjiwarongo			
Outjo	33	13	
Uis	28	10	
J.G. Strydom L.H.	31	9	
Rehoboth			
Runtu	39	24	
Steinhausen			
Tsumeb	37	18	
Walvisbaai	19	11	
Windhoek W.K.			
BASUTOLAND			
Maseru	29	9	
BETSJOEANALAND/BECHUANALAND			
Francistown	40	20	
Gaberones	39	17	
Ghanzi	38	16	
Lobatsi			
Mahalapye	39	19	
Maun	39	21	
Shakawe	38	17	
Tsabong	28	10	
Tsane	31	12	
SWAZILAND			
Emlembe			
Manzini	38	17	
Stegi			

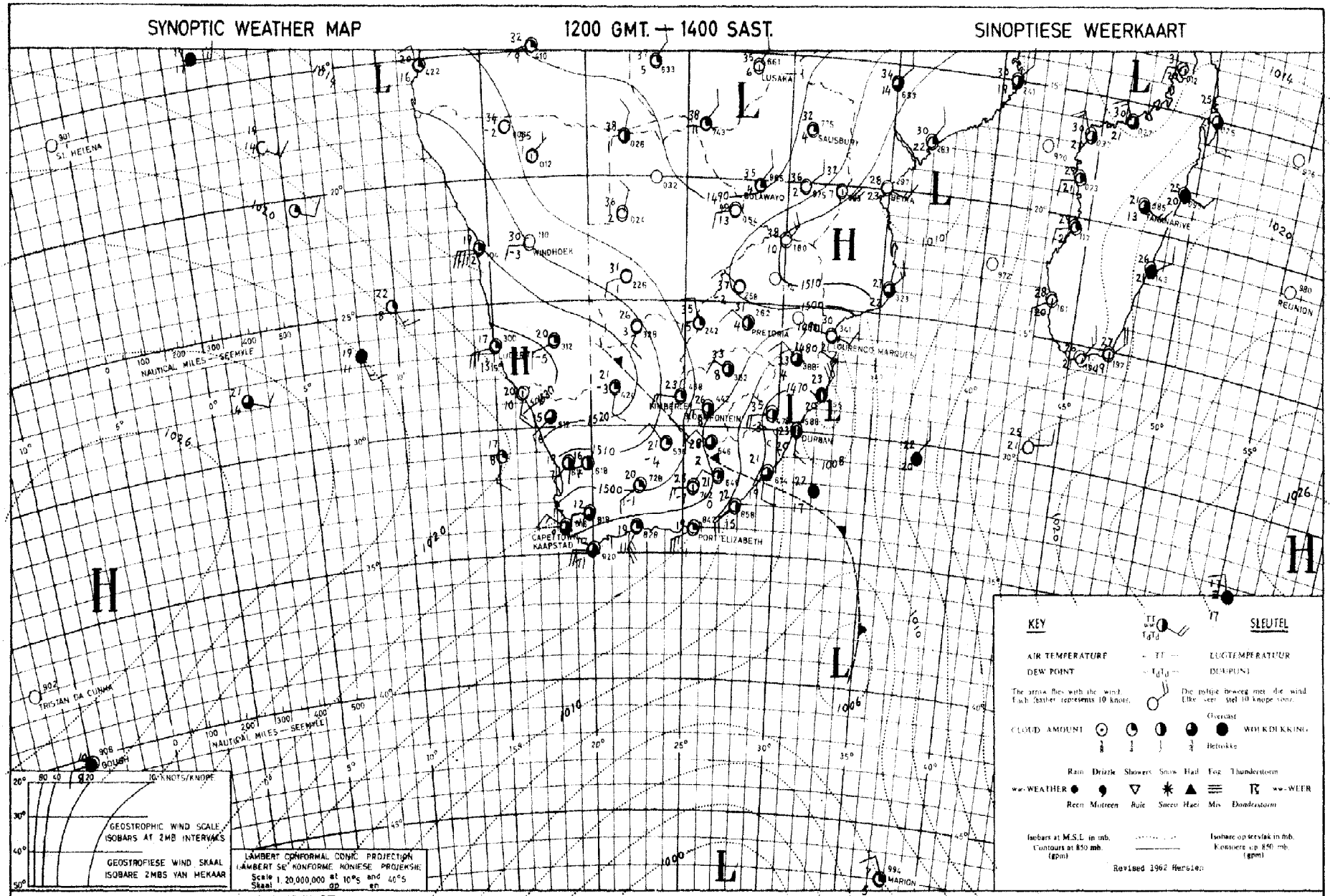

Fairly moist air is present over the Transvaal, northern O.F.S. and Botswana while a trough system extends from Natal north-eastwards to Botswana. Isolated thunder-showers are therefore expected over southern Transvaal and the northern O.F.S. Cool cloudy weather will prevail over the southern and eastern coastal

Betreklike vogtige lug is aanwesig oor Transvaal, Noord-Vrystaat en Botswana terwyl h trogstelsel van Natal noordweswaarts na Botswana strek. Los donderbuie word dus verwag oor suidelike Transvaal en Noord-Vrystaat. Koel, bewolkte weer sal heers oor die suidelike en oostelike kusgebiede.

DAAGLIKSE WEERBULLETIN

Maksimum en Minimum Temperatuur (°C) en Reënval (RRR) in mm vir die 24 uur geëindig om 0800 SAST op

WEERBURO / WEATHER BUREAU
DEPT. VAN VERVOER / DEPT. OF TRANSPORT

..19..-..10..-..1968..

DAILY WEATHER BULLETIN

Maximum and Minimum Temperatures (°C) and rainfall (RRR) in mm for the 24 hours ended at 0800 SAST on

CAPE - KAAP	Max	Min	RRR
Aberdeen			
Addo			
Alexander Bay	19	11	
Aliwal North	23	5	
Bashee	21	14	
Beaufort-Wes	25	9	
(Lughawe)			
Boegoebergdam			
Boetsap			
Brakkekuil			
(naby Heidelberg)			
Brandvlei			
Cala			
Caledon			
Calitzdorp			
Calvinia	21	4	
Cape Agulhas	21	11	1.0
Cape Columbine	18	11	
Cape Point	16	10	2.5
Cape St. Francis	18	10	0.3
Cape Town	19	9	0.5
(D.F. Malan)			
Cape Town			
(Roeland Str.)			
Carnarvon			
Ceres			
Citrusdal			
Colesberg			
Cradock			
Döhne	19	11	
De Aar	20	4	
Douglas			
East London	21	14	
(Airport)			
Eensaamheid			
(naby Herold)			
Elsenburg			
Fraserburg	22	1	
Garies			
George			
Graaff-Reinet	24	13	
Grahamstown			
Hopetown			
Idutywa			
Jansenville	27	17	
Joubertina			
Kimberley	25	9	
(Airport)			
Knysna			
Kokstad	21	6	
Kuruman	28	10	

KAAP - CAPE	Max	Min	RRR
Ladismith			
Lake Mentz			
Maclear			
Mafeking	35	17	
Malmesbury			
Matatiele			
Matroosberg	17	4	
Grootfontein			
(Middelburg)	21	3	
Mosselbaai	19	12	
Mount Frere			
Okiep	21	7	
Oudtshoorn	24	8	
Petrusville			
Piketberg			
Pofadder	24	5	
Port Alfred			
Port Elizabeth	19	12	
Port Nolloth	19	11	
Port St. Johns	21	16	
Prieska	23	4	
Prince Albert			
Queenstown	22	7	
Rietfontein			
Riversdale	24	11	
Robertson	21	10	0.2
Sheeprun	21	7	
(near Maclear)			
Somerset-Oos	22	11	
Steynsburg			
Strydenburg			
Sutherland	16	6	
Swellendam			
Tarkastad			
Touwsrivier			
Twee Riviere	31	11	
(Gemsbokpark)			
Umtata	23	11	
Uniondale			
Upington	26	9	
Vanwyksvlei	22	5	
Victoria-Wes			
Vredendal	20	1	
Vryburg	33	10	
Williston			
Willowmore	22	9	
Willowpark			
(near Dordrecht)	20	6	

NATAL	Max	Min	RRR
Cape St. Lucia	23	18	0.5
Dundee			2.5
Durban	22	18	
(Louis Botha)			
Estcourt	26	11	
Harding			
Himeville			
Mkuze			
Hluhluwe			
Newcastle	31	17	1.3
Cedara			
(Pietermaritzburg)	22	11	
Port Shepstone	22	14	
Richmond			
Seven Oaks			
Vryheid			
Waterford			
(near Underberg)	22	4	
TRANSVAAL			
Barberton			
Belfast			
Bethal	31	14	
Bospoort	32	13	
Carolina			
Chester			
(near Gravelotte)			
Crecy			
Groendraal	25	16	
(naby Vaalwater)			
Jan Kempdorp			
Jan Smuts	30	16	
Joubert Park (Jhb)	29	17	
Kroondal	35	18	
Levubu	33	19	
Leeudoringstad			
Lichtenburg			
Letaba			
Loskopdam			
Lydenburg			
Marnitz			
Mara	32	19	
Marble Hall			
Messina	36	23	
Middelburg			
Nelspruit	30	18	
Phalaborwa	33	22	
Pietersburg	30	17	
Piet Retief	25	14	

TRANSVAAL	Max	Min	RRR
Pongola			
Potchefstroom	34	14	
Potgietersrus	32	20	
Pretoria W.B.	32	20	
Pretoriuskop			
Punda Milia			
Sandpan (NW. Tvl.)	37	18	
Satara			
Sekhukhune			
Shingwidzi			
Skukuza	32	20	
Standerton	32	13	
Thabazimbi			
Tomburke			
Tzaneen			
Vereeniging			
Volksrust			
Warmbad	36	16	
Witbank			
Zeerust			
O.V.S. - O.F.S.			
Balkfontein			
(naby Bothaville)			
Bethlehem	31	12	
Bloemfontein	26	5	
(J.B.M. Hertzog)			
Bultfontein			
Fauresmith	22	3	
Ficksburg			
Frankfort	32	14	
Harrismith			
Hoopstad	33	8	
Kroonstad	31	8	
Lindley			
Modderpoort			
Petrusburg			
Philippolis			
Reddersburg			
Reitz			
Vrede			6.0
Warden			
Welkom	31	12	
Wepener	27	7	
Winburg			
Zastron			

S.W.A.	Max	Min	RRR
Aroab			
Bethanie			
Dordabis			
Gobabeb	27	8	
Gobabis	35	15	
Grootfontein			
Cape Frio			
Karasburg			
Kalkfeld			
Karibib			
Keetmanshoop	29	10	
Kub			
Luderitz	19	13	
Mariental	33	13	
Ohopoho			
Okahandja			
Okaukueye			
Ondangua	37	15	
Otavi			
Otjiwarongo			
Outjo	34	13	
Uis	28	11	
J.G Strydom L.H.			
Rehoboth			
Runtu	41	23	
Steinhausen			
Tsumeb	37	20	
Walvisbaai	19	11	
Windhoek W.K.			
J.G Strydom	32	9	
BASUTOLAND			
Maseru	28	8	
BETSJOEANALAND/BECHUANALAND			
Francistown	39	20	
Gaberones	37	21	
Ghanzi	37	20	
Lobatsi			
Mahalapye	38	23	
Maun	39	23	
Shakawe	40	22	
Tsabong	33	9	
Tsane	35	15	
SWAZILAND			
Emlembe			
Manzini			
Stegi			

SYNOPTIC WEATHER MAP — 1200 GMT. — 1400 SAST. — SINOPTIESE WEERKAART

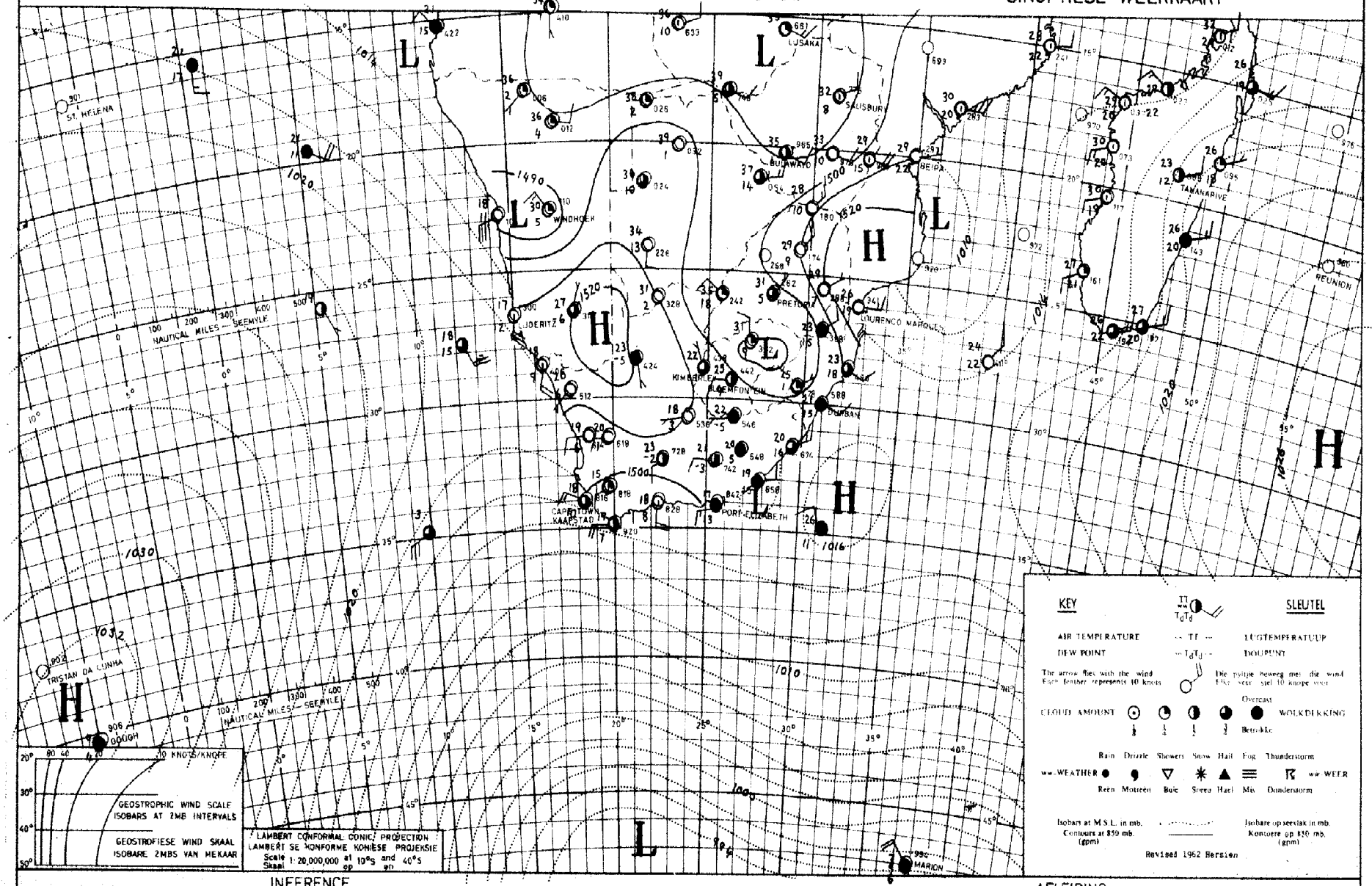

INFERENCE — DATE 18 10 19 68 DATUM — AFLEIDING

With fairly moist air over the eastern and northern areas of the Republic and a low pressure area over the O.F.S. isolated thundershowers will occur over the Transvaal, O.F.S. and Natal. The high at Gough will slowly ridge eastwards and cause cloudy weather with rain over the southern and eastern areas of the Cape Province.

Met betreklik vogtige lug oor die noordelike en oostelike dele van die Republiek en 'n laedrukgebied oor die O.V.S sal los donderbuie voorkom oor Transvaal, O.V.S. en Natal. Die hoog by Gough sal stadig ooswaarts beweeg en bewolkte toestande met reën sal oor die suidelike en oostelike dele van Kaapland voorkom.

DAAGLIKSE WEERBULLETIN

Maksimum en Minimum Temperatuur (°C) en Reënval (RRR) in mm vir die 24 uur geëindig om 0800 SAST op

WEERBURO / WEATHER BUREAU
DEPT. VAN VERVOER / DEPT. OF TRANSPORT

20 - 10 - 1968

DAILY WEATHER BULLETIN

Maximum and Minimum Temperatures (°C) and rainfall (RRR) in mm for the 24 hours ended at 0800 SAST on

CAPE - KAAP	Max	Min	RRR
Aberdeen			
Addo			
Alexander Bay	20	10	
Aliwal North	28	8	
Bashee	21	12	15.0
Beaufort-Wes	20	8	
(Lughawe)			
Boegoebergdam			
Boetsap			
Brakkekuil			
(naby Heidelberg)			
Brandvlei			
Cala			
Caledon			
Calitzdorp			
Calvinia	18	4	
Cape Agulhas	17	12	0.7
Cape Columbine	17	9	
Cape Point	14	10	0.5
Cape St. Francis	17	13	4.6
Cape Town			
(D.F. Malan)	16	11	
Cape Town			
(Roeland Str.)			
Carnarvon			
Ceres			
Citrusdal			
Colesberg			
Cradock			
Döhne	15	6	3.0
De Aar			
Douglas			
East London	19	11	16.6
(Airport)			
Eensaamheid			
(naby Herold)			
Elsenburg			
Fraserburg	19	4	
Garies			
George			
Graaff-Reinet	20	9	
Grahamstown			
Hopetown			
Idutywa			
Jansenville	24	11	
Joubertina			
Kimberley	29	11	
(Airport)			
Knysna			
Kokstad	25	9	
Kuruman	30	14	

KAAP - CAPE	Max	Min	RRR
Ladismith			
Lake Mentz			
Maclear			
Mafeking	34	18	
Malmesbury			
Matatiele			
Matroosberg			
Grootfontein			
(Middelburg)	24	6	
Mosselbaai	16	10	5.2
Mount Frere			
Okiep	20	7	
Oudtshoorn	17	4	
Petrusville			
Piketberg			
Pofadder	21	7	
Port Alfred			
Port Elizabeth	18	11	5.0
Port Nolloth	13	0	
Port St. Johns	21	13	5.0
Prieska	27	10	
Prince Albert			
Queenstown	20	7	4.5
Rietfontein			
Riversdale	16	5	1.2
Robertson	17	9	0.9
Sheeprun	24	7	5.5
(near Maclear)			
Somerset-Oos	21	7	0.7
Steynsburg			
Strydenburg			
Sutherland	13	0	
Swellendam			
Tarkastad			
Touwsrivier			
Twee Riviere	29	15	
(Gemsbokpark)			
Umtata	23	9	7.5
Uniondale			
Upington	26	8	
Vanwyksvlei	24	7	
Victoria-Wes			
Vredendal	20	6	
Vryburg	35	15	
Williston			
Willowmore	18	7	
Willowpark			
(near Dordrecht)			

NATAL	Max	Min	RRR
Cape St. Lucia	26	18	19.0
Dundee			4.0
Durban	23	15	15.5
(Louis Botha)			
Estcourt	35	12	0.3
Harding			
Himeville			
Mkuze			
Hluhluwe			16.0
Newcastle	35	16	1.0
Cedara			
(Pietermaritzburg)			
Port Shepstone	23	14	38.9
Richmond			
Seven Oaks			
Vryheid			16.3
Waterford			
(near Underberg)	25	8	3.8
Van Reenen			6.0
TRANSVAAL			
Barberton			
Belfast			
Bethal	30	14	10.6
Bospoort	33	16	
Carolina			
Chester			
(near Gravelotte)			
Crecy			
Groendraai	36	18	
(naby Vaalwater)			
Jan Kemplorp			
Jan Smuts	29	16	
Joubert Park (Jhb)	29	17	
Kroondal	34	18	
Levubu	33	22	
Leeudoringstad			
Lichtenburg			
Letaba			
Loskopdam			
Lydenburg			
Marnitz	36	21	5.0
Mara	31	22	
Marble Hall			
Messina	37	24	
Middelburg			
Nelspruit	33	19	8.5
Phalaborwa	34	22	
Pietersburg	31	20	
Piet Retief			

TRANSVAAL	Max	Min	RRR
Pongola			
Potchefstroom	34	14	0.2
Potgietersrus	33	21	
Pretoria W.B.	31	18	
Pretoriuskop			
Punda Milia			
Sandpan (NW. Tvl.)	37	19	4.0
Satara			
Sekhukhune			
Shingwidzi			
Skukuza			
Standerton	31	14	6.6
Thabazimbi			
Tomburke			
Tzaneen			
Vereeniging			
Volksrust			
Warmbad	33	18	1.0
Witbank			
Zeerust			
O.V.S. - O.F.S.			
Balkfontein			
(naby Bothaville)			
Bethlehem			
Bloemfontein	30	8	
(J.B.M. Hertzog)			
Bultfontein			
Fauresmith	28	7	
Ficksburg			
Frankfort			
Harrismith			
Hoopstad	35	11	
Kroonstad	33	9	
Lindley			
Modderpoort			
Petrusburg			
Philippolis			
Reddersburg			
Reitz			
Vrede			8.0
Warden			
Welkom			
Wepener	29	8	
Winburg			
Zastron			

S.W.A.	Max	Min	RRR
Aroab			
Bethanie			
Dordabis			
Gobabeb	28	13	
Gobabis	34	15	
Grootfontein	34	17	
Cape Frio			
Karasburg			
Kalkfeld			
Karibib			
Keetmanshoop	27	10	
Kub			
Luderitz	20	11	
Mariental	32	17	
Chopoho			
Okahandja			
Okaukueye			
Ondangua			
Otavi			
Otjiwarongo			
Outjo	34	14	
Uis			
Rehoboth			
Runtu			
Steinhausen			
Tsumeb	37	18	
Walvisbaai	18	12	
Windhoek W.K.			
J.G. Strydom (Lug)	32	14	
BASUTOLAND			
Maseru	30	10	
BETSJOEANALAND/BECHUANALAND			
Francistown	30	21	1.4
Gaberones	37	20	
Ghanzi	39	22	
Lobatsi			
Mahalapye	37	21	
Maun	39	24	0.3
Shakawe	39	22	0.3
Tsabong	33	16	
Tsane	35	18	
SWAZILAND			
Emlembe			
Manzini			
Stegi			

SYNOPTIC WEATHER MAP 1200 GMT — 1400 SAST. SINOPTIESE WEERKAART

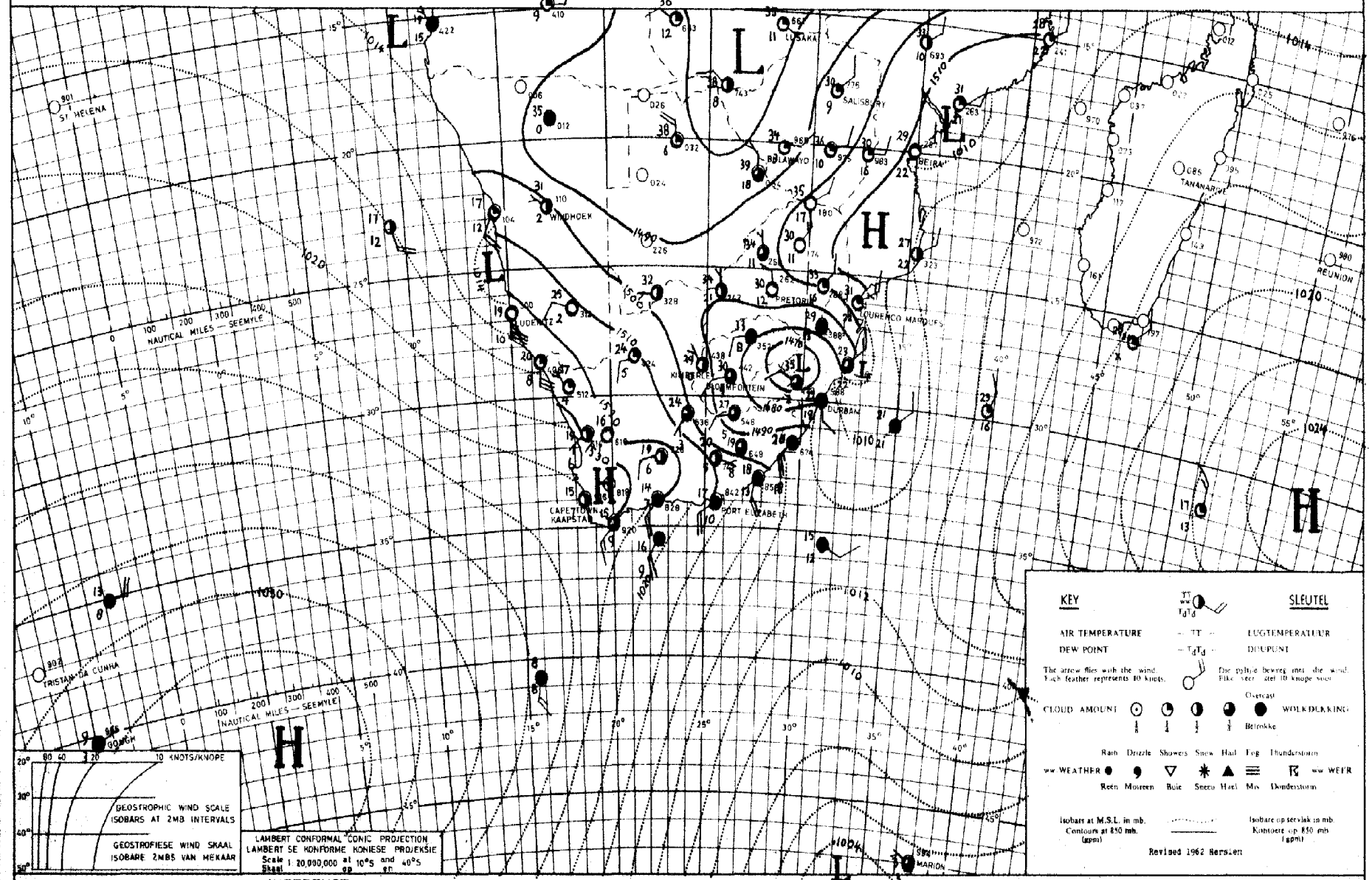

INFERENCE DATE 19-10-1968 DATUM AFLEIDING

The high pushing around the coast will cause cloudy weather with rain along the coastal regions, but it will clear from the west. The low over the eastern interior will cause thundershowers over northern Natal, north-eastern Free-State and south-eastern Transvaal.

Die hoog beweeg om die kus en sal bewolkte weer met reën langs die kusgebiede veroorsaak, maar dit sal van die weste begin opklaar. Die laag oor die oostelike binneland sal donderbuie veroorsaak oor Noord-Natal, Noordoos-Vrystaat en Suid-oos-Transvaal.

DAAGLIKSE WEERBULLETIN

Maksimum en Minimum Temperatuur (°C) en Reënval (RRR) in mm vir die 24 uur geëindig om 0800 SAST op

WEERBURO / WEATHER BUREAU
DEPT. VAN VERVOER / DEPT. OF TRANSPORT

21.-.10.-.1968...

DAILY WEATHER BULLETIN

Maximum and Minimum Temperatures (°C) and rainfall (RRR) in mm for the 24 hours ended at 0800 SAST on

CAPE - KAAP	Max	Min	RRR
Aberdeen			
Addo			
Alexander Bay	22	12	
Aliwal North	25	9	
Bashee	16	13	9.5
Beaufort-Wes	19	9	
(Lughawe)			
Boegoebergdam			
Boetsap			
Brakkekuil			
(naby Heidelberg)			
Brandvlei			
Cala			
Caledon			
Calitzdorp			
Calvinia	23	10	
Cape Agulhas	18	14	
Cape Columbine	20	12	
Cape Point	14	12	
Cape St. Francis	17	14	
Cape Town	22	11	
(D.F. Malan)			
Cape Town			
(Roeland Str.)			
Carnarvon			
Ceres			
Citrusdal			
Colesberg			
Cradock			
Döhne	11	7	10.0
De Aar	23	7	
Douglas			
East London	15	12	12.4
(Airport)			
Eensaamheid			
(naby Herold)			
Elsenburg			
Fraserburg	17	6	
Garies			
George			
Graaff-Reinet	19	8	
Grahamstown			3.0
Hopetown			
Idutywa			
Jansenville	19	11	
Joubertina			
Kimberley	27	13	
(Airport)			
Knysna			
Kokstad	11	8	0.2
Kuruman	31	18	

KAAP - CAPE	Max	Min	RRR
Ladismith			
Lake Mentz			
Maclear			
Mafeking	32	17	
Malmesbury			
Matatiele			
Matroosberg	16	7	
Grootfontein			
(Middelburg)	17	7	
Mosselbaai	15	14	
Mount Frere			
Okiep	26	17	
Oudtshoorn	20	10	
Petrusville			
Piketberg			
Pofadder	26	16	
Port Alfred			
Port Elizabeth	18	12	
Port Nolloth	18	10	
Port St. Johns	17	14	9.5
Prieska	28	14	
Prince Albert			
Queenstown	13	7	0.4
Rietfontein			
Riversdale	18	10	
Robertson	21	10	
Sheeprun	12	8	4.2
(near Maclear)			
Somerset-Oos	13	8	0.2
Steynsburg			
Strydenburg			
Sutherland	15	3	
Swellendam			
Tarkastad			
Touwsrivier			
Twee Riviere	33	17	
(Gemsbokpark)			
Umtata	13	10	3.0
Uniondale			
Upington	29	20	
Vanwyksvlei	25	12	
Victoria-Wes			
Vredendal	27	14	
Vryburg	32	17	
Williston			
Willowmore	15	7	
Willowpark			
(near Dordrecht)	11	5	2.8

NATAL	Max	Min	RRR
Cape St. Lucia	22	16	3.0
Dundee			2.5
Durban	19	15	14.0
(Louis Botha)			
Estcourt	16	10	1.0
Harding			
Himeville			6.5
Mkuze			37.0
Hluhluwe			7.0
Newcastle	15	11	5.7
Van Reenen			8.5
Cedara			
(Pietermaritzburg)	12	7	3.2
Port Shepstone	19	14	21.8
Richmond			
Seven Oaks			
Vryheid			4.0
Waterford			
(near Underberg)	15	7	2.5
TRANSVAAL			
Barberton			
Belfast			30.9
Bethal	25	11	0.3
Bospoort	31	14	
Carolina	21	10	3.0
Chester			
(near Gravelotte)			
Cregy			
Delmas			1.5
Groendraai	31	17	17.8
(naby Vaalwater)			
Jan Kempdorp			
Jan Smuts	23	13	3.3
Joubert Park (Jhb)	22	13	7.5
Kroondal	27	15	13.5
Levubu	32	15	0.5
Leeudoringstad			
Lichtenburg			
Letaba			
Loskopdam			1.5
Lydenburg	21	13	
Marnitz	30	11	
Mara	30	15	
Marble Hall			16.0
Messina	35	20	
Middelburg			
Gideonsrust			17.5
Nelspruit	20	15	0.6
Phalaborwa	29	18	
Pietersburg	27	14	9.1
Piet Retief	14	10	3.5
Loskopkanale By Groblersdal			5.0

TRANSVAAL	Max	Min	RRR
Pongola			
Potchefstroom	30	14	9.5
Potgietersrus	27	16	19.0
Pretoria W.B.	24	15	6.3
Pretoriuskop			
Punda Milia			
Sandpan (NW. Tvl.)	35	19	0.5
Satara			
Sekhukhune			
Shingwidzi			
Skukuza	26	17	0.5
Standerton	22	11	13.3
Thabazimbi			7.5
Tomburke			
Tzaneen			
Vereeniging			
Volksrust			9.5
Watervalboven			20.0
Warmbad	28	17	24.0
Witbank			7.0
Zeerust			
Witfontein			21.5
(Wes van Warmbad)			
O.V.S. - O.F.S.			
Balkfontein			
(naby Bothaville)			
Bethlehem	24	10	
Bloemfontein	28	13	
(J.B.M. Hertzog)			
Bultfontein			
Fauresmith			
Ficksburg	27	11	
Frankfort	27	12	0.1
Harrismith			
Hoopstad	32	14	
Kroonstad	30	12	
Lindley			
Modderpoort			
Petrusburg			
Philippolis			
Reddersburg			
Reitz			
Vrede			15.0
Warden			2.0
Welkom	23	11	
Wepener	26	7	
Winburg			
Zastron			

S.W.A.	Max	Min	RRR
Aroab			
Bethanie			
Dordabis			
Gobabeb	26	16	
Gobabis	34	16	
Grootfontein	34	21	
J.G. Strydom L.H.	29	13	
Karasburg			
Kalkfeld			
Karibib			
Keetmanshoop	29	20	
Kub			
Luderitz	18	11	
Mariental	34	21	
Chopoho			
Okahandja			
Okaukueye			
Ondangua	36	19	
Otavi			
Otjiwarongo			
Outjo	33	18	
Rehoboth			
Runtu	38	20	
Steinhausen			
Tsumeb	36	24	
Walvisbaai	18	12	1.2
Windhoek W.K.			
Uis	33	17	
BASUTOLAND			
Maseru	26	12	
BETSJOEANALAND/BECHUANALAND			
Francistown	34	19	0.3
Gaberones	35	18	
Ghanzi	37	20	
Lobatsi			
Mahalapye	33	18	0.4
Maun	37	25	
Shakawe	37	18	
Tsabong	35	21	
Tsane	35	20	0.5
SWAZILAND			
Bulembe			
Manzini	19	13	3.1
Stegi			

SYNOPTIC WEATHER MAP 1200 GMT. — 1400 SAST. SINOPTIESE WEERKAART

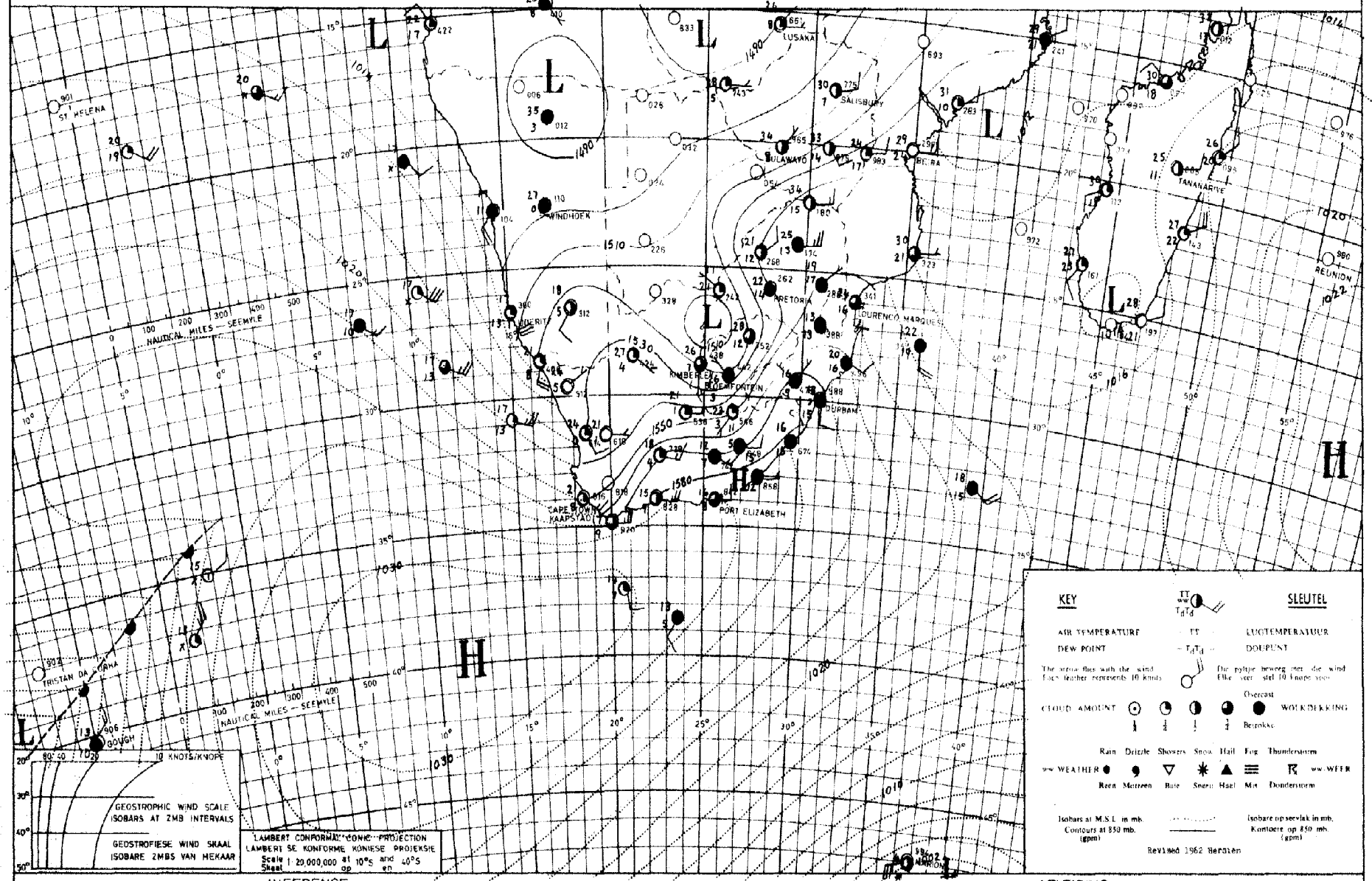

INFERENCE DATE 20 — 10 — 19 48 DATUM AFLEIDING

The combined action of the high south of the country and the low over the central interior creates favourable conditions for fairly general rain and showers over the eastern and northern areas of the Republic.

Die gesamentlike werking van die hoog wat suid van die land indruk en die laag oor die sentrale binneland skep gunstige toestande vir taamlik algemene reën oor die oostelike en noordelike dele van die Republiek.

DAAGLIKSE WEERBULLETIN

Maksimum en Minimum Temperatuur (°C) en Reënval (RRR) in mm vir die 24 uur geëindig om 0800 SAST op

WEERBURO / WEATHER BUREAU
DEPT. VAN VERVOER / DEPT. OF TRANSPORT

22 - 10 - 1968

DAILY WEATHER BULLETIN

Maximum and Minimum Temperatures (°C) and rainfall (RRR) in mm for the 24 hours ended at 0800 SAST on

CAPE - KAAP	Max	Min	RRR
Aberdeen			
Addo			
Alexander Bay			
Aliwal North	27	12	
Bashee	18	14	6·5
Beaufort-Wes	22	10	
(Lughawe)			
Boegoebergdam			
Boetsap			
Brakkekuil			
(naby Heidelberg)			
Brandvlei			
Cala			
Caledon			
Calitzdorp			
Calvinia	30	13	
Cape Agulhas	18	16	
Cape Columbine	30	15	0·7
Cape Point	19	14	0·2
Cape St. Francis	17	16	
Cape Town			
(D.F. Malan)	27	14	
Cape Town			
(Roeland Str.)			
Carnarvon			
Ceres			
Citrusdal			
Colesberg			
Cradock			
Döhne	12	9	5·6
De Aar	28	17	
Douglas			
East London	18	14	1·2
(Airport)			
Eensaamheid			
(naby Herold)			
Elsenburg			
Fraserburg	23	12	
Garies			
George			
Graaff-Reinet	22	9	
Grahamstown			3·0
Hopetown			
Idutywa			
Jansenville	20	13	
Joubertina			
Kimberley	27	16	
(Airport)			
Knysna			
Kokstad	15	10	
Kuruman	28	17	10·2

KAAP - CAPE	Max	Min	RRR
Ladismith			
Lake Mentz			
Maclear			
Mafeking	21	16	6·4
Malmesbury			
Matatiele			
Matroosberg	21	12	
Grootfontein			
(Middelburg)	21	8	
Mosselbaai	16	6	
Mount Frere			
Okiep	32	14	0·6
Oudtshoorn	23	12	
Petrusville			
Piketberg			
Pofadder	29	13	2·3
Port Alfred			
Port Elizabeth	18	16	
Port Nolloth	18	13	0·6
Port St. Johns	18	14	1·5
Prieska	28	19	
Prince Albert			
Rd			
Queenstown	14	10	
Rietfontein			
Riversdale	20	13	
Robertson	25	12	
Sheeprun	12	10	1·2
(near Maclear)			
Somerset-Oos	16	8	
Steynsburg			
Strydenburg			
Sutherland	22	8	
Swellendam			
Tarkastad			
Touwsrivier			
Twee Riviere	35	18	15·7
(Gemsbokpark)			
Umtata	14	12	0·4
Uniondale			
Upington	34	18	6·1
Vanwyksvlei	31	17	
Victoria-Wes			
Vredendal	33	17	0·2
Vryburg	27	17	
Williston			
Willowmore	17	9	
Willowpark			
(near Dordrecht)	12	8	

NATAL	Max	Min	RRR
Cape St. Lucia	20	15	10·0
Dundee			1·5
Durban	19	16	1·5
(Louis Botha)			
Estcourt	14	12	9·0
Harding			
Himeville			5.0
Mkuze			1·7
Hluhluwe			
Newcastle	17	13	0·7
Cedara			
(Pietermaritzburg)	13	10	8·2
Port Shepstone	17	15	16·1
Richmond			
Seven Oaks			
Vryheid			0·9
Waterford			
(near Underberg)	10	9	2·7
Van Reenen			14·0
TRANSVAAL			
Barberton			
Belfast			
Bethal	21	11	1·2
Bospoort	18	13	9·8
Carolina	13	10	0·3
Chester			
(near Gravelotte)			
Crecy			
Delmas			20·0
Groendraai	24	15	
(naby Vaalwater)			
Jan Kempdorp			
Jan Smuts	22	11	18·3
Joubert Park (Jhb)	21	11	2·0
Kroondal	23	15	3·3
Levubu	19	15	4·0
Leeudoringstad			
Lichtenburg			
Letaba			
Loskopdam			
Lydenburg	17	11	
Marnitz	27	15	
Mara	21	15	
Marble Hall			
Messina	28	19	
Middelburg			
Nelspruit	19	15	1·1
Phalaborwa	20	16	1·2
Pietersburg	22	13	0·1
Piet Retief	24	11	1·0

TRANSVAAL	Max	Min	RRR
Pongola			
Potchefstroom	21	13	0·8
Potgietersrus	24	15	
Pretoria W.B.	23	14	5·0
Pretoriuskop			
Punda Milia			
Sandpan (NW. Tvl.)	35	17	
Satara			
Sekhukhune			
Shingwidzi			
Skukuza	20	16	
Standerton	19	11	23·9
Thabazimbi			
Tomburke			
Tzaneen			1·5
Vereeniging			
Volksrust			3·5
Warmbad	25	14	
Wittank			
Zeerust			
O.V.S. - O.F.S.			
Balkfontein			2·5
(naby Bothaville)			
Bethlehem	21	11	10·7
Bloemfontein	27	13	
(J.B.M. Hertzog)			
Bultfontein			
Fauresmith	25	15	
Ficksburg			
Frankfort	21	12	11·3
Harrismith			
Hoopstad	28	14	0·3
Kroonstad	25	12	0·2
Lindley			
Modderpoort			
Petrusburg			
Philippolis			
Reddersburg			
Reitz			
Vrede			
Warden			5.5
Welkom	25	14	
Wepener	24	14	2·7
Winburg			
Zastron			

S.W.A.	Max	Min	RRR
Aroab			
Bethanie			
Dordabis			
Gobabeb	31	17	3·0
Gobabis	32	17	9·5
Grootfontein	34	19	
Cape Frio			
Karasburg			
Kalkfeld			
Karibib			
Keetmanshoop	32	15	
Kub			
Luderitz	25	13	
Mariental	33	18	1·0
Ohopoho			
Okahandja			
Okaukueye			
Ondangua	34	17	
Otavi			
Otjiwarongo			
Outjo	34	17	
Uis	30	18	
J.G. Strydom L.H.	30	16	
Rehoboth			
Runtu	38	23	
Steinhausen			
Tsumeb	36	22	
Walvisbaai	21	14	0·3
Windhoek W.K.			
BASUTOLAND			
Maseru	18	11	18·6
BETSJOEANALAND/BECHUANALAND			
Francistown	28	17	
Gaberones	28	17	
Ghanzi	35	21	
Lobatsi			
Mahalapye	27	16	
Maun	37	21	1·3
Shakawe	37	22	
Tsabong	34	18	11·0
Tsane	31	18	2·0
SWAZILAND			
Emlembe			
Manzini	17	15	3·0
Stegi			7.0

SYNOPTIC WEATHER MAP 1200 GMT. — 1400 SAST. SINOPTIESE WEERKAART

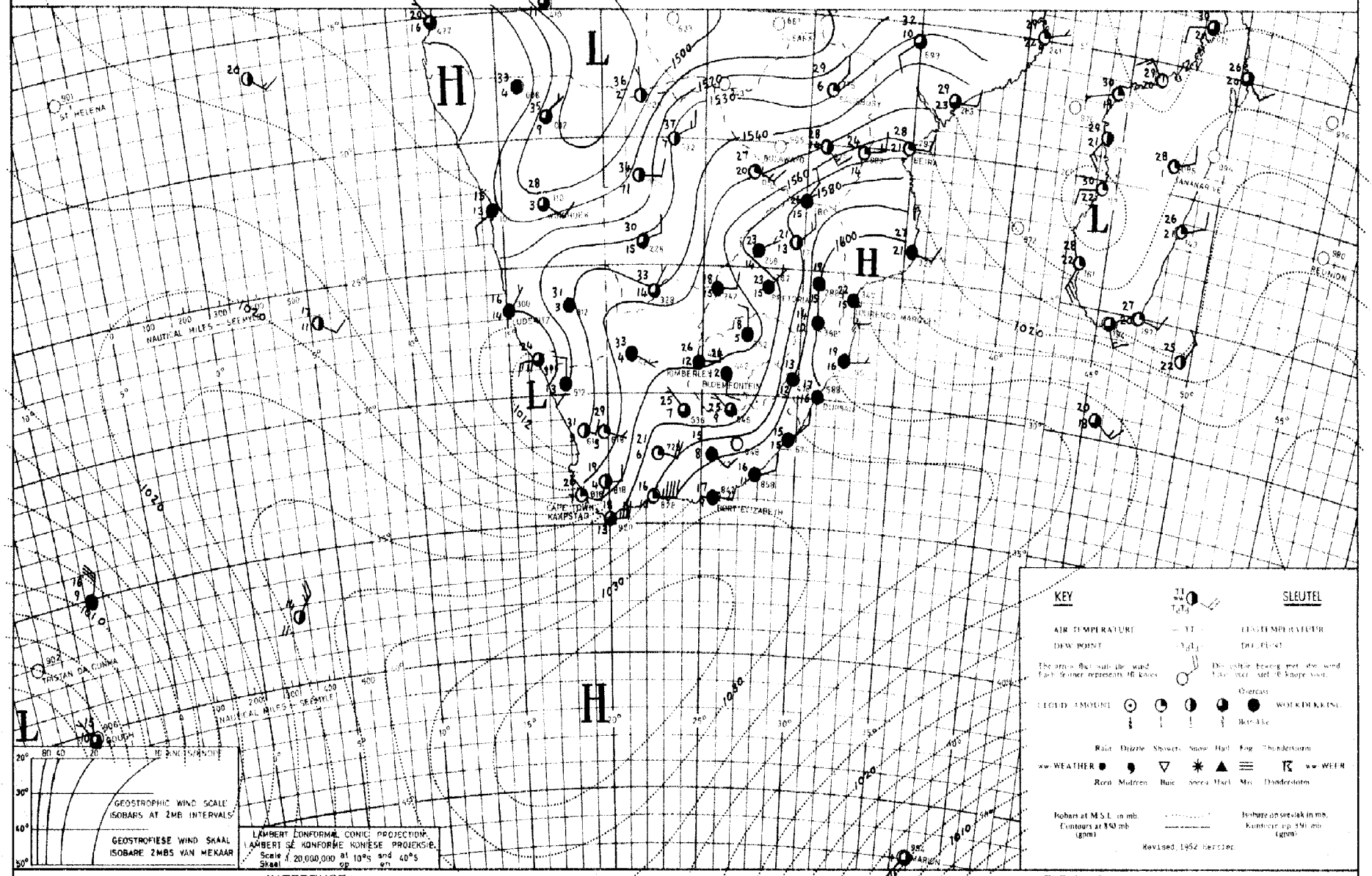

INFERENCE DATE 21-10-1968 DATUM AFLEIDING

The high is moving eastwards but is still causing an inflow of moist air over the eastern half of the country where scattered rain and thundershowers will occur. The low pressure on the west coast will move southwards and gale force winds will occur along the Cape south and south-west coasts

Die hoog beweeg ooswaarts maar voer nog vogtige lug in oor die oostelike helfte van die land waar verspreide reënbuie en donderstorms sal voorkom. Die laag langs die Weskus sal Suidwaarts beweeg en stormsterkte winde sal langs die Kaapse suid-en suidweskus voorkom.

DAAGLIKSE WEERBULLETIN

Maksimum en Minimum Temperatuur (°C) en Reënval (RRR)
in mm vir die 24 uur geëindig om 0800 SAST op

WEERBURO / WEATHER BUREAU
DEPT. VAN VERVOER / DEPT. OF TRANSPORT

23.-.10.-.1968

DAILY WEATHER BULLETIN

Maximum and Minimum Temperatures (°C) and rainfall (RRR)
in mm for the 24 hours ended at 0800 SAST on

CAPE - KAAP	Max	Min	RRR
Aberdeen			
Addo			
Alexander Bay	32	6	
Aliwal North	22	12	29·5
Bashee	20	16	4·0
Beaufort-Wes	17	10	12·0
(Lughawe)			
Boegoebergdam			
Boetsap			
Brakkekuil			
(naby Heidelberg)			
Brandvlei			
Cala			
Caledon			
Calitzdorp			
Calvinia	17	10	11·0
Cape Agulhas	17	13	13·0
Cape Columbine	20	14	3·0
Cape Point	19	13	0·8
Cape St. Francis	16	14	10·5
Cape Town			
(D.F. Malan)	19	14	1·4
Cape Town			
(Roeland Str.)			
Carnarvon			30·0
Ceres			
Citrusdal			
Colesberg			
Cradock			
Döhne	21	16	5·1
De Aar	20	13	9·0
Douglas			
East London	21	17	10·4
(Airport)			
Eensaamheid			
(naby Herold)			
Elsenburg			
Fraserburg	16	10	23·5
Garies			6·0
George			
Graaff-Reinet	22	13	10·0
Grahamstown			13·5
Hopetown			21·5
Idutywa			
Jansenville	20	13	13·5
Joubertina			
Kimberley	19	15	19·7
(Airport)			
Knysna			
Kokstad	21	13	
Kuruman	18	14	19·4

KAAP - CAPE	Max	Min	RRR
Ladismith			
Lake Mentz			
Maclear			
Mafeking	22	14	0·5
Malmesbury			
Matatiele			
Matroosberg	15	10	12·7
Grootfontein			
(Middelburg)	21	14	6·4
Mosselbaai	19	15	7·4
Mount Frere			
Okiep	23	11	6·5
Oudtshoorn	18	13	16·3
Petrusville			
Piketberg			
Pofadder	19	12	8·6
Port Alfred			
Port Elizabeth	20	14	12·0
Port Nolloth	31	13	0·7
Port St. Johns	20	17	0·2
Prieska	20	15	9·0
Prince Albert			
Queenstown	24	14	17·0
Rietfontein			
Riversdale	xx	xx	63
Robertson	17	12	9·5
Sheeprun	21	14	6·0
(near Maclear)			
Somerset-Oos	26	14	11·5
Steynsburg			24·5
Strydenburg			
Sutherland	14	8	19·0
Swellendam			
Tarkastad			7·0
Touwsrivier			
Twee Riviere	22	17	17·5
(Gemsbokpark)			
Umtata	xx	xx	3·0
Uniondale			
Upington	23	17	3·7
Vanwyksvlei			
Victoria-Wes			
Vredendal	22	14	4·3
Vryburg	23	14	17·0
Williston			26·8
Willowmore	18	11	12·5
Willowpark			
(near Dordrecht)	21	11	10·0

NATAL	Max	Min	RRR
Cape St. Lucia	22	18	
Dundee			
Durban	22	18	
(Louis Botha)			
Estcourt	19	12	0·2
Harding			
Himeville			
Mkuze			
Hluhluwe			
Newcastle	20	15	
Cedara			
(Pietermaritzburg)	20	15	
Port Shepstone	20	15	
Richmond			
Seven Oaks			
Vryheid			
Waterford			
(near Underberg)	20	12	0·4
TRANSVAAL			
Barberton			
Belfast			
Bethal	18	11	
Bospoort	19	12	0·5
Carolina	15	10	
Chester			
(near Gravelotte)			
Crecy			
Groendraai	22	15	
(naby Vaalwater)			
Jan Kempdorp			19·5
Jan Smuts	18	10	
Joubert Park (Jhb)	17	11	
Kroondal	23	14	
Levubu	20	15	0·3
Leeudoringstad			
Lichtenburg			
Letaba			
Loskopdam			
Lydenburg	21	11	
Marnitz	23	14	
Mara	20	15	
Marble Hall			
Messina	24	19	
Middelburg			
Nelspruit	18	16	1·6
Phalaborwa	22	15	1·5
Pietersburg	21	13	
Piet Retief	17	11	0·6

TRANSVAAL	Max	Min	RRR
Pongola			
Potchefstroom	20	14	
Potgietersrus	24	14	
Pretoria W.B.	21	13	
Pretoriuskop			
Punda Milia			
Sandpan (NW. Tvl.)	25	17	
Satara			
Sekhukhune			
Shingwidzi			
Skukuza	21	17	0·6
Standerton	28	11	
Thabazimbi			
Tomburke			
Tzaneen			2·0
Vereeniging			
Volksrust			
Warmbad	22	13	
Witbank			
Zeerust			
O.V.S. - O.F.S.			
Balkfontein			10·0
(naby Bothaville)			
Bethlehem	19	12	1·8
Bloemfontein	22	14	13·9
(J.B.M. Hertzog)			
Bultfontein			
Fauresmith	19	14	52·5
Ficksburg			
Frankfort	18	11	
Harrismith			
Hoopstad	24	15	16·5
Kroonstad	23	14	4·5
Lindley			5·5
Modderpoort			
Petrusburg			
Philippolis			
Reddersburg			14·5
Reitz			
Rouxville			24·5
Vrede			
Warden			
Welkom	22	13	22·8
Wepener	20	14	7·5
Winburg			
Zastron			9·3

S.W.A.	Max	Min	RRR
Aroab			
Bethanie			
Dordabis			
Gobabeb	31	15	
Gobabis	26	18	
Grootfontein	32	19	
Cape Fria			
Karasburg			
Kalkfeld			
Karibib			
Keetmanshoop	28	13	
Kub			
Luderitz	33	18	
Mariental	27	13	
Ohopoho			
Okahandja			
Okaukueye			
Ondangua	35	18	
Otavi			
Otjiwarongo			
Outjo	33	17	
Uis	34	15	
J.G. Strydom LH	26	11	
Rehoboth			
Runtu	36	19	
Steinhausen			
Tsumeb	35	19	0·3
Walvisbaai	26	12	
Windhoek W.K.			
BASUTOLAND			
Maseru	19	13	7·9
BETSJOEANALAND/BECHUANALAND			
Francistown	26	16	
Gaberones	27	16	0·1
Ghanzi	33	18	
Lobatsi			
Mahalapye	26	16	
Maun	36	20	
Shakawe	37	19	
Tsabong	20	16	20·0
Tsane	28	17	
SWAZILAND			
Emlembe			
Manzini	19	15	
Stegi			

SYNOPTIC WEATHER MAP 1200 GMT — 1400 SAST SINOPTIESE WEERKAART

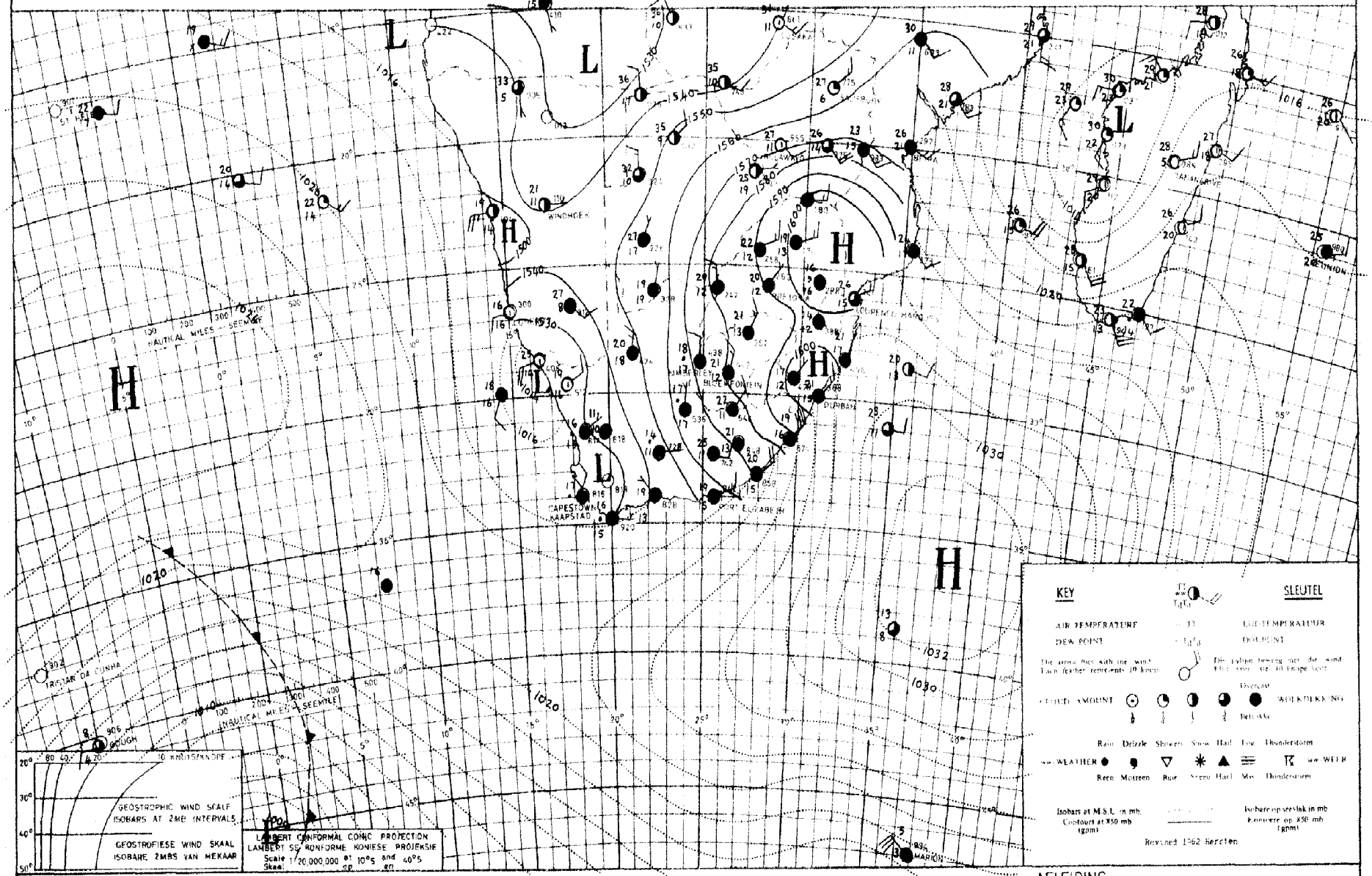

INFERENCE

DATE 22 - 10 19 68 DATUM

AFLEIDING

With a deep layer of moist air over the country and a trough over the western parts moving slowly eastwards, further rain and showers will fall over the central and eastern areas while clearance will take place in the west.

Met 'n diep laag vogtige lug oor die land en 'n trog oor die westelike dele wat geleidelik ooswaarts beweeg sal verdere neën en buie oor die sentrale en oostelike dele uitsak terwyl opklaring in die weste sal plaasvind.

DAAGLIKSE WEERBULLETIN

Maksimum en Minimum Temperatuur (°C) en Reënval (RRR) in mm vir die 24 uur geëindig om 0800 SAST op

WEERBURO / WEATHER BUREAU
DEPT. VAN VERVOER / DEPT. OF TRANSPORT

24 - 10 - 1968

DAILY WEATHER BULLETIN

Maximum and Minimum Temperatures (°C) and rainfall (RRR) in mm for the 24 hours ended at 0800 SAST on

KAAP - CAPE	Max	Min	RRR
Aberdeen	1		
Addo			
Alexander Bay	22	14	
Aliwal North	22	8	9·7
Bashee	22	14	6·0
Beaufort-Wes	24	10	
(Lughawe)			
Boegoebergdam			
Boetsap			
Brakkekuil			
(naby Heidelberg)			
Brandvlei			
Cala			
Caledon			
Calitzdorp			
Calvinia	20	8	
Cape Agulhas	18	12	
Cape Columbine	19	13	
Cape Point	17	11	0·1
Cape St. Francis	20	15	
Cape Town	20	13	
(D.F. Malan)			
Cape Town			
(Roeland Str.)			
Carnarvon			
Ceres			
Citrusdal			
Colesberg			
Cradock			
Döhne	19	9	29·4
De Aar	25	8	
Douglas			
East London	22	13	4·7
(Airport)			
Eensaamheid			
(naby Herold)			
Elsenburg			
Fraserburg	20	6	
Garies			
George			
Graaff-Reinet	25	11	
Grahamstown			2·5
Hopetown			
Idutywa			
Jansenville	27	12	
Joubertina			
Kimberley	25	13	9·9
(Airport)			
Knysna			
Kokstad	21	5	13·5
Kuruman	25	10	

KAAP - CAPE	Max	Min	RRR
Ladismith			
Lake Mentz			
Maclear			
Mafeking	28	13	
Malmesbury			
Matatiele			
Matroosberg	21	6	
Grootfontein			
(Middelburg)	24	8	0·2
Mosselbaai	21	15	
Mount Frere			
Okiep	25	9	
Oudtshoorn	26	14	
Petrusville			
Piketberg			
Pofadder	27	13	
Port Alfred			
Port Elizabeth	23	15	
Port Nolloth	18	12	
Port St. Johns	22	15	0·5
Prieska	28	11	
Prince Albert			
Queenstown	22	8	1·4
Rietfontein			
Riversdale	24	14	
Robertson	24	13	
Sheeprun	23	7	5·2
(near Maclear)			
Somerset-Oos	25	11	
Steynsburg			
Strydenburg			
Sutherland	17	5	
Swellendam			
Tarkastad			
Touwsrivier			
Twee Riviere	29	16	
(Gemsbokpark)			
Umtata	25	9	3·0
Uniondale			
Upington	28	14	
Vanwyksvlei	26	8	
Victoria-Wes			
Vredendal	22	11	
Vryburg	26	12	
Williston			
Willowmore	23	11	
Willowpark			
(near Dordrecht)	20	8	3·5

NATAL	Max	Min	RRR
Cape St. Lucia	24	17	10·0
Dundee			3·5
Durban	25	13	6·9
(Louis Botha)			
Estcourt	26	9	
Harding			
Himeville			7·0
Mkuze			1·3
Hluhluwe			2·0
Newcastle	28	11	
Cedara			
(Pietermaritzburg)	25	11	22·0
Port Shepstone	20	16	5·2
Richmond			
Seven Oaks			
Vryheid			
Waterford			
(near Underberg)	20	5	6·1
TRANSVAAL			
Barberton			
Belfast			
Bethal	24	10	4·5
Bospoort	25	11	
Carolina	23	11	2·6
Chester			
(near Gravelotte)			
Cracy			
Groendraai	25	13	
(naby Vaalwater)			
Jan Kempdorp			
Jan Smuts	22	12	
Joubert Park (Jhb)	22	13	
Kroondal	27	14	
Levubu	26	17	
Leeudoringstad			
Lichtenburg			
Letaba			
Loskopdam			
Lydenburg	23	11	
Marnitz	27	16	
Mara	28	15	
Marble Hall			
Messina	30	18	
Middelburg			
Nelspruit	26	15	
Phalaborwa	28	17	
Pietersburg	24	14	
Piet Retief	28	11	0·3

TRANSVAAL	Max	Min	RRR
Pongola			
Potchefstroom	26	10	0·3
Potgietersrus	25	15	
Pretoria W.B.	25	16	
Pretoriuskop			
Punda Milia			
Sandpan (NW. Tvl.)	29	14	
Satara			
Sekhukhune			
Shingwidzi			
Skukuza	30	15	
Standerton	23	9	6·7
Thabazimbi			
Tomburke			
Tzaneen			
Vereeniging			
Volksrust			0·8
Warmbad	26	16	
Witbank			
Zeerust			
O.V.S. - O.F.S.			
Balkfontein			8·2
(naby Bothaville)			
Bethlehem	20	7	5·8
Bloemfontein	23	6	21·0
(J.B.M. Hertzog)			
Bultfontein			
Fauresmith	22	8	
Ficksburg			
Frankfort	22	7	3·5
Harrismith			4·0
Hoopstad	26	10	
Kroonstad	23	12	0·3
Lindley			
Modderpoort			
Petrusburg			
Philippolis			
Reddersburg			6·0
Reitz			
Vrede			
Warden			
Welkom	20	12	5·4
Wepener			
Winburg			
Zastron			

S.W.A.	Max	Min	RRR
Aroab			
Bethanie			
Dordabis			
Gobabeb	34	9	
Gobabis	33	14	
Grootfontein	34	19	
Cape Fria			
Karasburg			
Kalkfeld			
Karibib			
Keetmanshoop	31	15	
Kub			
Luderitz	21	13	
Mariental	34	16	
Ohopoho			
Okahandja			
Okaukueye			
Ondangua	37	20	0·7
Otavi			
Otjiwarongo			
Outjo	35	14	
Uis	35	14	
JG Strydom L.H.	32	13	
Rehoboth			
Runtu	38	21	0·1
Steinhausen			
Tsumeb	36	22	
Walvisbaai	18	13	
Windhoek W.K.			
BASUTOLAND			
Maseru	20	7	15·3
BETSJOEANALAND/BECHUANALAND			
Francistown	31	17	
Gaberones	31	16	
Ghanzi	34	17	
Lobatsi			
Mahalapye	31	15	
Maun	36	22	
Shakawe	37	19	
Tsabong	29	14	
Tsane	34	16	
SWAZILAND			
Emlembe			
Manzini	26	15	2·3
Stegi			

SYNOPTIC WEATHER MAP 1200 GMT — 1400 SAST SINOPTIESE WEERKAART

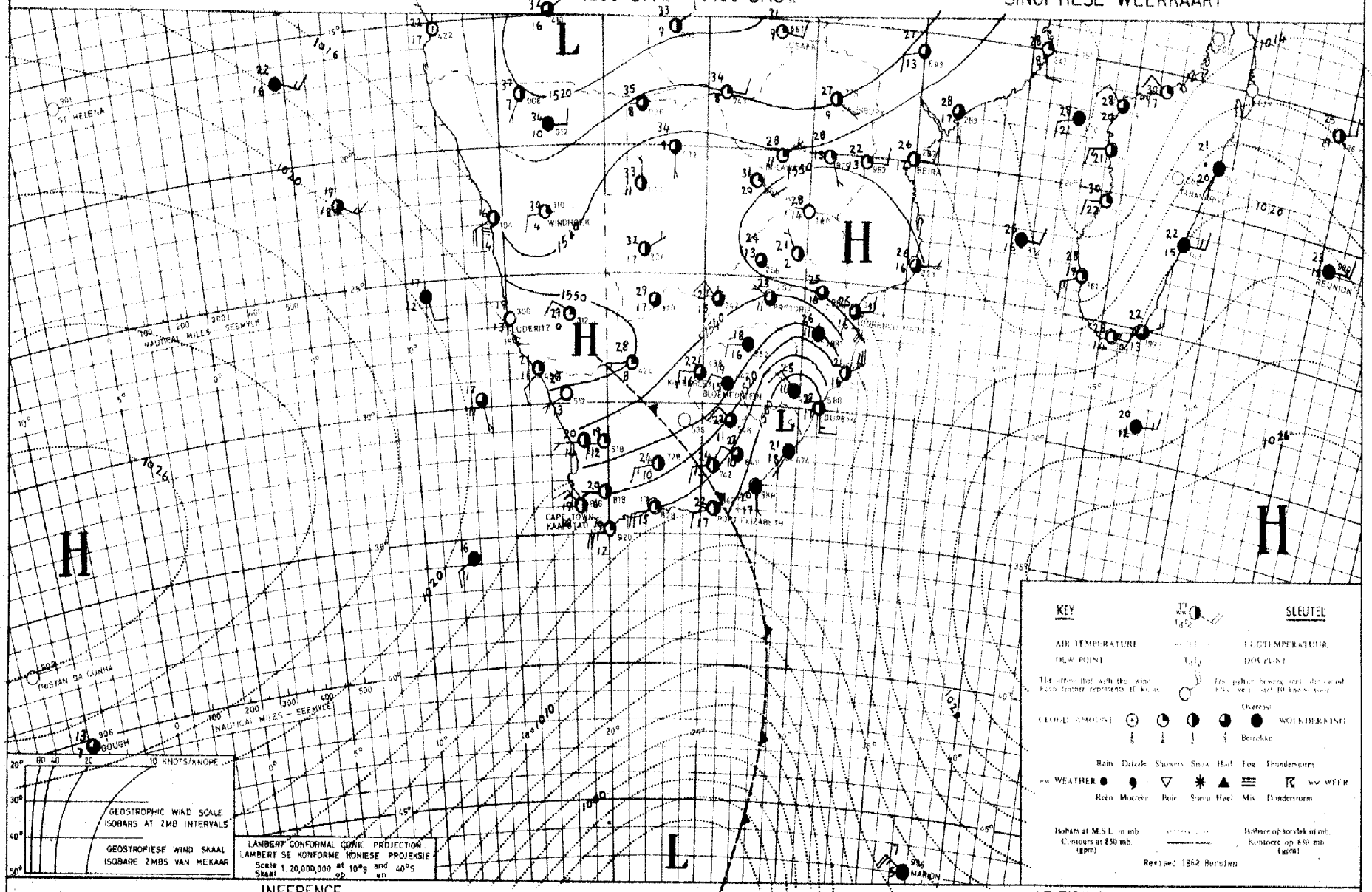

INFERENCE

DATE 23 10 19 68 DATUM

The trough over the interior has moved eastwards to Natal and is followed by a ridge of high pressure which is extending over the land from the west. It will therefore clear over most regions but cloudy weather with light rain will occur over the south-west coast.

AFLEIDING

Die trog oor die binneland het reeds tot oor Natal beweeg en word gevolg deur ŉ rug van hoë druk wat van die weste af oor die land inbeweeg. Dit sal dus opklaar oor die meeste dele maar bewolkte weer met ligte reën sal oor die suidweskus voorkom.

DAAGLIKSE WEERBULLETIN

Maksimum en Minimum Temperatuur (°C) en Reënval (RRR) in mm vir die 24 uur geëindig om 0800 SAST op

WEERBURO / WEATHER BUREAU
DEPT. VAN VERVOER / DEPT. OF TRANSPORT

25 - 10 - 1968

DAILY WEATHER BULLETIN

Maximum and Minimum Temperatures (°C) and rainfall (RRR) in mm for the 24 hours ended at 0800 SAST on

CAPE - KAAP	Max	Min	RRR
Aberdeen			
Addo			
Alexander Bay	21	11	
Aliwal North	25	8	
Bashee	18	14	
Beaufort-Wes	24	9	
(Lughawe)			
Boegoebergdam			
Boetsap			
Brakkekuil			
(naby Heidelberg)			
Brandvlei			
Cala			
Caledon			
Calitzdorp			
Calvinia	21	4	
Cape Agulhas	20	12	
Cape Columbine	18	11	
Cape Point	17	11	0·1
Cape St. Francis	18	15	1·6
Cape Town	20	10	
(D.F. Malan)			
Cape Town			
(Roeland Str.)			
Carnarvon			
Ceres			
Citrusdal			
Colesberg			
Cradock			
Döhne	17	8	1·0
De Aar	27	10	
Douglas			
East London	19	13	
(Airport)			
Eensaamheid			
(naby Herold)			
Elsenburg			
Fraserburg	22	8	
Garies			
George			
Graaff-Reinet	27	9	
Grahamstown			
Hopetown			
Idutywa			
Jansenville	27	9	
Joubertina			
Kimberley	27	13	
(Airport)			
Knysna			2·0
Kokstad	25	11	
Kuruman	28	11	

KAAP - CAPE	Max	Min	RRR
Ladismith			
Lake Mentz			
Maclear			
Mafeking	33	16	
Malmesbury			
Matatiele			
Matroosberg	19	5	
Grootfontein			
(Middelburg)	26	8	
Mosselbaai	19	14	
Mount Frere			
Okiep	23	9	
Oudtshoorn	23	11	
Petrusville			
Piketberg			
Pofadder	26	10	
Port Alfred			
Port Elizabeth	19	12	
Port Nolloth	20	10	
Port St. Johns	21	16	
Prieska	29	11	
Prince Albert			
Queenstown	28	11	
Rietfontein			
Riversdale	23	13	
Robertson	23	12	
Sheeprun	27	10	0·5
(near Maclear)			
Somerset-Oos	25	7	
Steynsburg			
Strydenburg			
Sutherland	17	1	
Swellendam			
Tarkastad			
Touwsrivier			
Twee Riviere	33	17	
(Gemsbokpark)			
Umtata	23	12	1·0
Uniondale			
Upington	30	13	
Vanwyksvlei	26	10	
Victoria-Wes			
Vredendal	21	9	
Vryburg	30	12	
Williston			
Willowmore	21	6	
Willowpark			
(near Dordrecht)	25	10	

NATAL	Max	Min	RRR
Cape St. Lucia	25	20	
Dundee			
Durban	25	16	0·9
(Louis Botha)			
Estcourt	30	14	0·4
Harding			
Himeville			
Mkuze			3·0
Hluhluwe			
Newcastle	33	16	
Cedara			
(Pietermaritzburg)	24	11	2·0
Port Shepstone	23	17	1·2
Richmond			
Seven Oaks			
Vryheid			2·3
Waterford			
(near Underberg)	24	10	
Van Reenen			6·0
TRANSVAAL			
Barberton			
Belfast			
Bethal	28	12	5·2
Bospoort	30	10	
Carolina	27	12	
Chester			
(near Gravelotte)			
Crecy			
Groendraai	34	16	
(naby Vaalwater)			
Jan Kempdorp			
Jan Smuts	28	14	0·7
Joubert Park (Jhb)	27	15	1·5
Kroondal	33	16	
Levubu	35	20	
Leeudoringstad			
Lichtenburg			
Letaba			
Loskopdam			
Lydenburg	29	15	
Marnitz	35	23	
Mara	35	20	
Marble Hall			
Messina	37	22	
Middelburg			
Nelspruit	34	17	
Phalaborwa	36	20	
Pietersburg	34	18	
Piet Retief	30	15	

TRANSVAAL	Max	Min	RRR
Pongola			
Potchefstroom	34	10	
Potgietersrus	33	21	
Pretoria W.B.	31	17	
Pretoriuskop			
Punda Milia			
Sandpan (NW. Tvl.)	37	17	
Satara			
Sekhukhune			
Shingwidzi			
Skukuza	37	20	
Standerton	27	13	
Thabazimbi			
Tomburke			
Tzaneen			
Vereeniging			
Volksrust			
Warmbad	32	19	
Witbank			
Zeerust			
O.V.S. - O.F.S.			
Balkfontein			
(naby Bothaville)			
Bethlehem			
Bloemfontein	25	8	
(J.B.M. Hertzog)			
Bultfontein			
Fauresmith	25	11	
Ficksburg			
Frankfort	29	9	
Harrismith			
Hoopstad	30	11	
Kroonstad	29	11	
Lindley			
Modderpoort			
Petrusburg			
Philippolis			
Reddersburg			
Reitz			
Vrede			
Warden			
Welkom	27	12	
Wepener	25	10	
Winburg			
Zastron			

S.W.A.	Max	Min	RRR
Aroab			
Bethanie			
Dordabis			
Gobabeb	30	9	
Gobabis	33	13	
Grootfontein	35	21	
Cape Frio			
Karasburg			
Kalkfeld			
Karibib			
Keetmanshoop	32	13	
Kub			
Luderitz	20	12	
Mariental	35	16	
Ohopoho			
Okahandja			
Okaukueye			
Ondangua	37	21	
Otavi			
Otjiwarongo			
Outjo	36	14	
Uis	33	11	
J.G. Strydom L.H.	33	13	
Rehoboth			
Runtu	39	18	
Steinhausen			
Tsumeb	37	22	1·7
Walvisbaai	18	11	
Windhoek W.K.			
BASUTOLAND			
Maseru	24	8	
BETSJOEANALAND/BECHUANALAND			
Francistown	36	22	
Gaberones	37	18	
Ghanzi	39	17	
Lobatsi			
Mochudi			1·0
Mahalapye	37	14	
Maun	38	21	
Shakawe	38	19	
Tsabong	32	15	
Tsane	36	16	
SWAZILAND			
Enlembe			
Manzini			
Stegi			

SYNOPTIC WEATHER MAP 1200 GMT. — 1400 SAST. SINOPTIESE WEERKAART

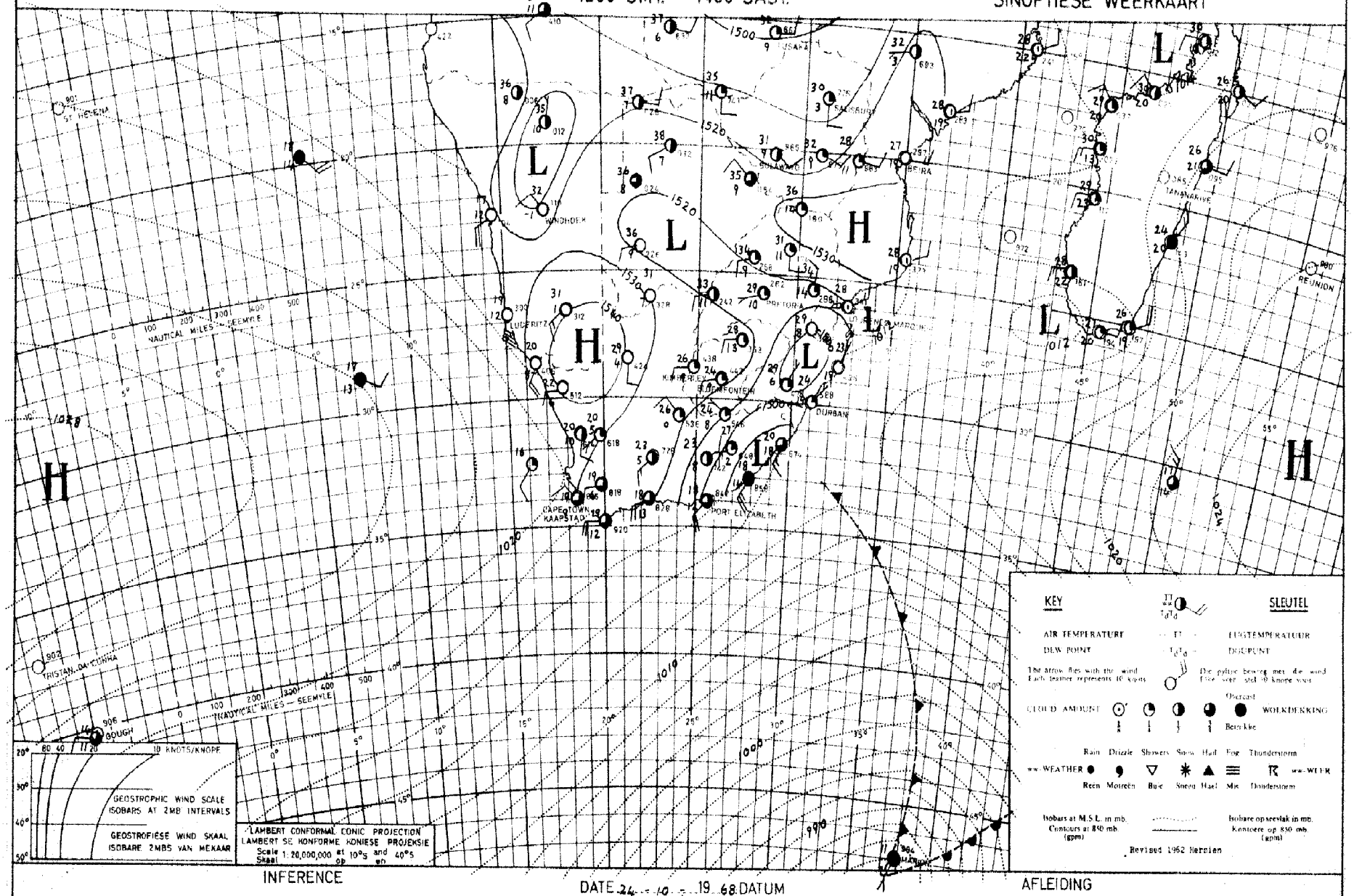

DATE 24 - 10 - 19 68 DATUM

INFERENCE

The high is ridging in from the west and will cause fair weather over most of the interior. The inflow of moist air along the east coast and the trough over the interior will cause rain along the coast and isolated thundershowers over southern Transvaal.

AFLEIDING

Die hoog wat indruk vanuit die weste sal mooiweer oor meeste dele van die binneland veroorsaak. Die invloei van vogtige lug langs die ooskus en die trog oor die binneland sal ligte reën langs die kus en los donderbuie oor Suid-Transvaal veroorsaak.

DAAGLIKSE WEERBULLETIN

Maksimum en Minimum Temperatuur (°C) en Reënval (RRR) in mm vir die 24 uur geëindig om 0800 SAST op

WEERBURO / WEATHER BUREAU
DEPT. VAN VERVOER / DEPT. OF TRANSPORT

.26..-..10..-..1968..

DAILY WEATHER BULLETIN

Maximum and Minimum Temperatures (°C) and rainfall (RRR) in mm for the 24 hours ended at 0800 SAST on

CAPE - KAAP	Max	Min	RRR
Aberdeen			
Addo			
Alexander Bay	20	10	
Aliwal North	27	12	
Bashee	22	17	15·5
Beaufort-Wes	25	12	
(Lughawe)			
Boegoebergdam			
Boetsap			
Brakkekuil			
(naby Heidelberg)			
Brandvlei			
Cala			
Caledon			
Calitzdorp			
Calvinia	25	6	
Cape Agulhas	19	14	
Cape Columbine	18	12	
Cape Point	15	12	
Cape St. Francis	18	15	
Cape Town			
(D.F. Malan)	19	13	
Cape Town			
(Roeland Str.)			
Carnarvon			
Ceres			
Citrusdal			
Colesberg			
Cradock			
Döhne	19	11	4·0
De Aar	28	11	
Douglas			
East London	20	16	
(Airport)			
Eensaamheid			
(naby Herold)			
Elsenburg			
Fraserburg	23	10	
Garies			
George			
Graaff-Reinet	25	11	1·0
Grahamstown			
Hopetown			
Idutywa			
Jansenville	26	15	
Joubertina			
Kimberley	31	14	
(Airport)			
Knysna			
Kokstad	25	10	
Kuruman	29	12	

KAAP - CAPE	Max	Min	RRR
Ladismith			
Lake Mentz			
Maclear			
Mafeking	34	14	
Malmesbury			
Matatiele			
Matroosberg	21	7	
Grootfontein			
(Middelburg)	25	10	
Mosselbaai	18	14	
Mount Frere			
Okiep	23	7	
Oudtshoorn	24	6	
Petrusville			
Piketberg			
Pofadder	26	7	
Port Alfred			
Port Elizabeth	19	3	
Port Nolloth	19	9	
Port St. Johns	21	18	6·0
Prieska	31	13	
Prince Albert			
Queenstown	24	13	
Rietfontein			
Riversdale	21	9	
Robertson	24	14	
Sheeprun	21	11	0·5
(near Maclear)			
Somerset-Oos	24	10	0·8
Steynsburg			
Strydenburg			
Sutherland	20	6	
Swellendam			
Tarkastad			
Touwsrivier			
Twee Riviere	32	16	
(Gemsbokpark)			
Umtata	23	14	0·7
Uniondale			
Upington	31	13	
Vanwyksvlei	28	9	
Victoria-Wes			
Vredendal	20	9	
Vryburg	32	12	
Williston			
Willowmore	24	8	
Willowpark			
(near Dordrecht)	23	10	0·5

NATAL	Max	Min	RRR
Cape St. Lucia	22	15	15·5
Dundee			
Durban	21	9	
(Louis Botha)			
Estcourt	21	13	0·1
Harding			
Himeville			
Mkuze			7·0
Hluhluwe			4·5
Newcastle	26	14	
Cedara			
(Pietermaritzburg)	16	13	0·5
Port Shepstone	21	18	
Richmond			
Seven Oaks			
Vryheid			
Waterford			
(near Underberg)	17	10	
TRANSVAAL			
Barberton			2·0
Belfast			
Bethal	29	12	0·2
Bospoort			
Carolina	22	13	1·8
Chester			
(near Gravelotte)			
Crecy			
Groendraai			
(naby Vaalwater)			
Jan Kempdorp			
Jan Smuts	30	15	
Joubert Park (Jhb)	29	15	
Kroondal	36	15	
Levubu	35	20	
Leeudoringstad			
Lichtenburg			
Letaba			
Loskopdam			
Lydenburg	27	13	7·3
Marnitz	38	22	0·6
Mara	35	20	
Marble Hall			
Messina	39	23	
Middelburg			
Nelspruit	27	18	3·5
Phalaborwa	34	20	
Pietersburg	32	17	2·3
Piet Retief	17	15	0·7

TRANSVAAL	Max	Min	RRR
Pongola			
Potchefstroom	33	11	
Potgietersrus	34	20	0·6
Pretoria W.B.	33	19	
Pretoriuskop			
Punda Milia			
Sandpan (NW. Tvl.)	39	20	0·5
Satara			
Sekhukhune			
Shingwidzi			
Skukuza			
Standerton	28	11	
Thabazimbi			
Tomburke			
Tzaneen			
Vereeniging			
Volksrust			
Warmbad	36	17	
Witbank			
Zeerust			
O.V.S. - O.F.S.			
Balkfontein			
(naby Bothaville)			
Bethlehem			
Bloemfontein	28	9	
(J.B.M. Hertzog)			
Bultfontein			
Fauresmith	26	11	
Ficksburg			
Frankfort	30	12	
Harrismith			
Hoopstad	32	10	
Kroonstad	31	11	
Lindley			
Modderpoort			
Petrusburg			
Philippolis			
Reddersburg			
Reitz			
Vrede			
Warden			
Welkom			
Wepener	27	7	
Winburg			
Zastron			

S.W.A.	Max	Min	RRR
Aroab			
Bethanie			
Dordabis			
Gobabeb	28	10	
Gobabis	36	17	
Grootfontein	37	23	
Cape Frio			
Karasburg			
Kalkfeld			
Karibib			
Keetmanshoop	32	11	
Kub			
Luderitz	20	13	
Mariental	34	15	
Ohopoho			
Okahandja			
Okaukueye			
Ondangua	37	18	
Otavi			
Otjiwarongo			
Outjo	37	14	
Uis	27	11	
J.G. Strydom L.H	35	18	
Rehoboth			
Runtu	39	18	
Steinhausen			
Tsumeb	39	25	
Walvisbaai	17	13	
Windhoek W.K.			
BASUTOLAND			
Maseru	27	9	
BETSJOEANALAND/BECHUANALAND			
Francistown	38	24	
Gaberones	40	19	
Ghanzi	39	21	
Lobatsi			
Mahalapye	39	21	
Maun	40	23	
Shakawe	40	21	
Tsabong	34	15	
Tsane	37	16	
SWAZILAND			
Embembe			
Manzini			
Stegi			

SYNOPTIC WEATHER MAP 1200 GMT. — 1400 SAST. SINOPTIESE WEERKAART

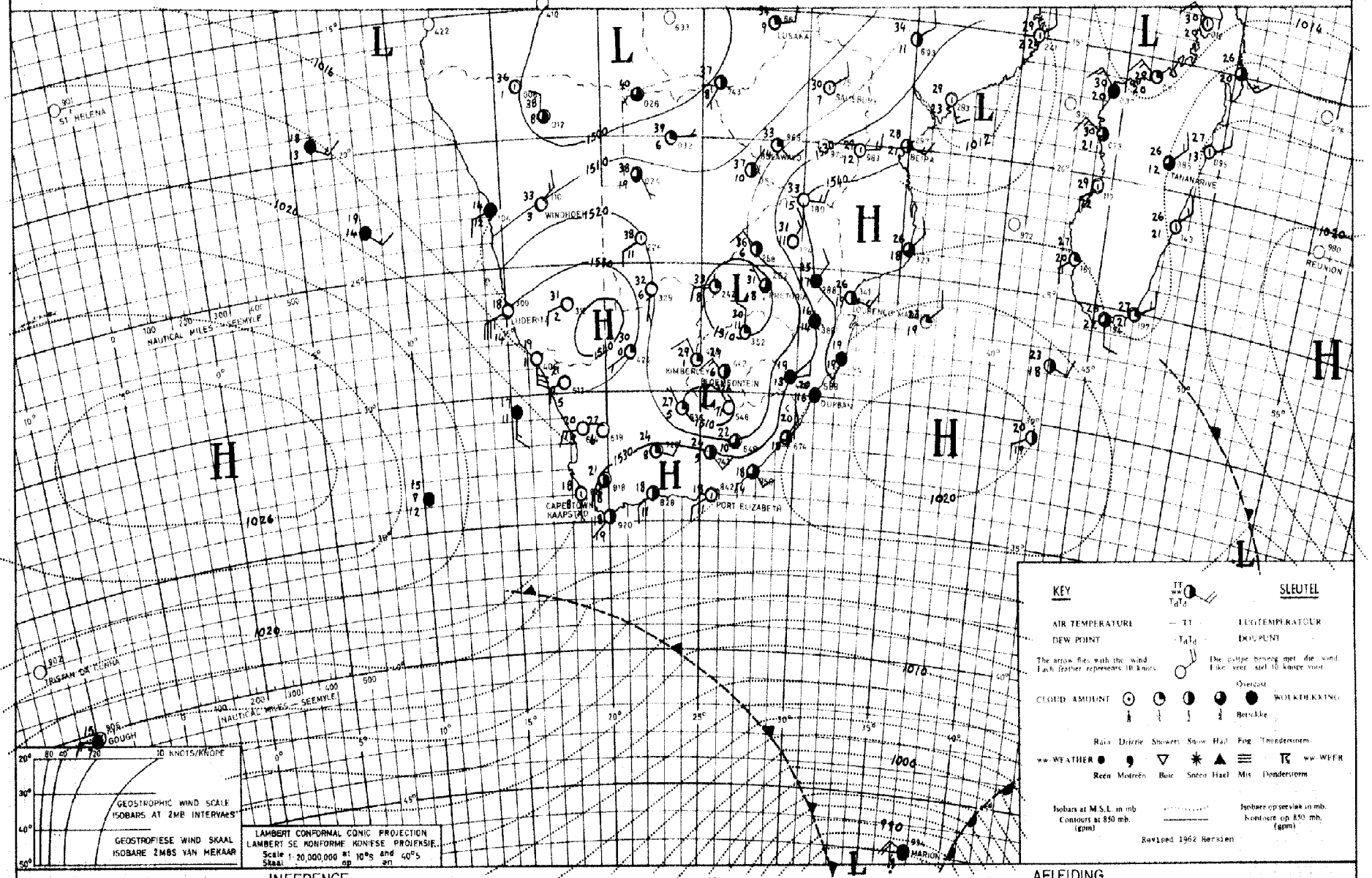

INFERENCE DATE 25 - 10 - 19 48 DATUM AFLEIDING

With moist and unstable air in circulation thundershowers will occur over the eastern parts. With the high ridging in south of the country the cloudy weather along the south coast will clear.

Met vogtige onstabiele lug in sirkulasie sal donderbuie oor die oostelike dele voorkom. Met die hoog wat suid van die land indruk, sal die bewolkte weer langs die suidkus opklaar.

DAAGLIKSE WEERBULLETIN

Maksimum en Minimum Temperatuur (°C) en Reënval (RRR) in mm vir die 24 uur geëindig om 0800 SAST op

WEERBURO / WEATHER BUREAU
DEPT. VAN VERVOER / DEPT. OF TRANSPORT

27 - 10 - 1968

DAILY WEATHER BULLETIN

Maximum and Minimum Temperatures (°C) and rainfall (RRR) in mm for the 24 hours ended at 0800 SAST on

CAPE - KAAP	Max	Min	RRR
Aberdeen			
Addo			
Alexander Bay	20	14	
Aliwal North	25	12	
Bashee	18	16	28.0
Beaufort-Wes			
(Lughawe)			
Boegoebergdam			
Boetsap			
Brakkekuil			
(naby Heidelberg)			
Brandvlei			
Cala			
Caledon			
Calitzdorp			
Calvinia	24	8	
Cape Agulhas	19	14	
Cape Columbine	18	12	
Cape Point	17	12	
Cape St. Francis	20	15	
Cape Town	20	13	
(D.F. Malan)			
Cape Town			
(Roeland Str.)			
Carnarvon			
Ceres			
Citrusdal			
Colesberg			
Cradock			
Döhne	12	11	10.5
De Aar	26	11	
Douglas			
East London	19	15	1.6
(Airport)			
Eensaamheid			
(naby Herold)			
Elsenburg			
Fraserburg	22	9	
Garies			
George			
Graaff-Reinet	23	12	
Grahamstown			
Hopetown			
Idutywa			
Jansenville	24	15	
Joubertina			
Kimberley	30	15	
(Airport)			
Knysna			
Kokstad	18	9	
Kuruman	29	12	

KAAP - CAPE	Max	Min	RRR
Ladismith			
Lake Mentz			
Maclear			
Mafeking	35	11	
Malmesbury			
Matatiele			
Matroosberg			
Grootfontein			
(Middelburg)	23	9	
Mosselbaai	19	15	
Mount Frere			
Okiep	33	8	
Oudtshoorn	24	10	
Petrusville			
Piketberg			
Pofadder	29	9	
Port Alfred			
Port Elizabeth	20	14	
Port Nolloth	18	12	
Port St. Johns	20	16	10.5
Prieska	29	15	
Prince Albert			
Queenstown	17	11	
Rietfontein			
Riversdale	23	13	
Robertson	26	14	
Sheeprun	20	11	0.5
(near Maclear)			
Somerset-Oos	19	11	0.6
Steynsburg			
Strydenburg			
Sutherland	20	5	
Swellendam			
Tarkastad			
Touwsrivier			
Twee Riviere	31	15	
(Gemsbokpark)			
Umtata	16	13	9.4
Uniondale			
Upington	27	14	
Vanwyksvlei	26	13	
Victoria-Wes			
Vredendal	22	10	
Vryburg	33	11	
Williston			
Willowmore			
Willowpark			
(near Dordrecht)			

NATAL	Max	Min	RRR
Cape St. Lucia	26	18	0.5
Dundee			
Durban	24	18	
(Louis Botha)			
Estcourt	28	13	
Harding			
Himeville			
Mkuze			
Hluhluwe			
Newcastle	34	16	
Cedara			
(Pietermaritzburg)	18	11	
Port Shepstone	22	17	4.4
Richmond			
Seven Oaks			
Vryheid			
Waterford			
(near Underberg)	20	8	1.4

TRANSVAAL	Max	Min	RRR
Barberton			
Belfast			
Bethal	30	13	
Bospoort			
Carolina	29	12	3.1
Chester			
(near Gravelotte)			
Crecy			
Groendraai			
(naby Vaalwater)			
Jan Kempdorp			
Jan Smuts	30	14	
Joubert Park (Jhb)	29	12	
Kroondal	36	16	
Levubu	35	23	
Leeudoringstad			
Lichtenburg			
Letaba			
Loskopdam			
Lydenburg	28	14	
Marnitz	36	23	
Mara	36	23	
Marble Hall			
Messina	37	26	
Middelburg			
Nelspruit	32	17	0.3
Phalaborwa	35	20	
Pietersburg	33	18	
Piet Retief	33	14	

TRANSVAAL	Max	Min	RRR
Pongola			
Potchefstroom	23	11	
Potgietersrus	35	20	0.1
Pretoria W.B.	33	16	
Pretoriuskop			
Punda Milia			
Sandpan (NW. Tvl.)			
Satara			
Sekhukhune			
Shingwidzi			
Skukuza			
Standerton	31	12	
Thabazimbi			
Tomburke			
Tzaneen			
Vereeniging			
Volkarust			
Warmbad	35	17	22.3
Witbank			
Zeerust			

O.V.S. - O.F.S.	Max	Min	RRR
Balkfontein			
(naby Bothaville)			
Bethlehem	29	11	
Bloemfontein	27	11	
(J.B.M. Hertzog)			
Bultfontein			
Fauresmith	26	12	
Ficksburg			
Frankfort	32	12	
Harrismith			
Hoopstad	33	11	
Kroonstad	32	12	
Lindley			
Modderpoort			
Petrusburg			
Philippolis			
Reddersburg			
Reitz			
Vrede			
Warden			
Welkom			
Wepener			
Winburg			
Zastron			

S.W.A.	Max	Min	RRR
Aroab			
Bethanie			
Dordabis			
Gobabeb	29	8	
Gobabis	34	16	
Grootfontein	37	21	0.1
Karasburg			
Kalkfeld			
Karibib			
Keetmanshoop	31	10	
Kub			
Luderitz	19	12	
Mariental	35	14	
Ohopoho			
Okahandja			
Okaukueye			
Ondangua			
Otavi			
Otjiwarongo			
Outjo	37	15	
Rehoboth			
Runtu			
Steinhausen			
Tsumeb	39	23	
Walvisbaai	17	10	
Windhoek W.K.			
J.G. Strydom	34	17	

BASUTOLAND	Max	Min	RRR
Maseru	26	11	

BETSJOEANALAND/BECHUANALAND	Max	Min	RRR
Francistown	40	24	
Gaberones	39	19	
Ghanzi	41	19	
Lobatsi			
Mahalapye	39	22	
Maun	39	23	
Shakawe	39	22	
Tsabong	32	14	
Tsane	35	15	

SWAZILAND	Max	Min	RRR
Emlembe			
Manzini			
Stegi			

SYNOPTIC WEATHER MAP 1200 GMT. — 1400 SAST. SINOPTIESE WEERKAART

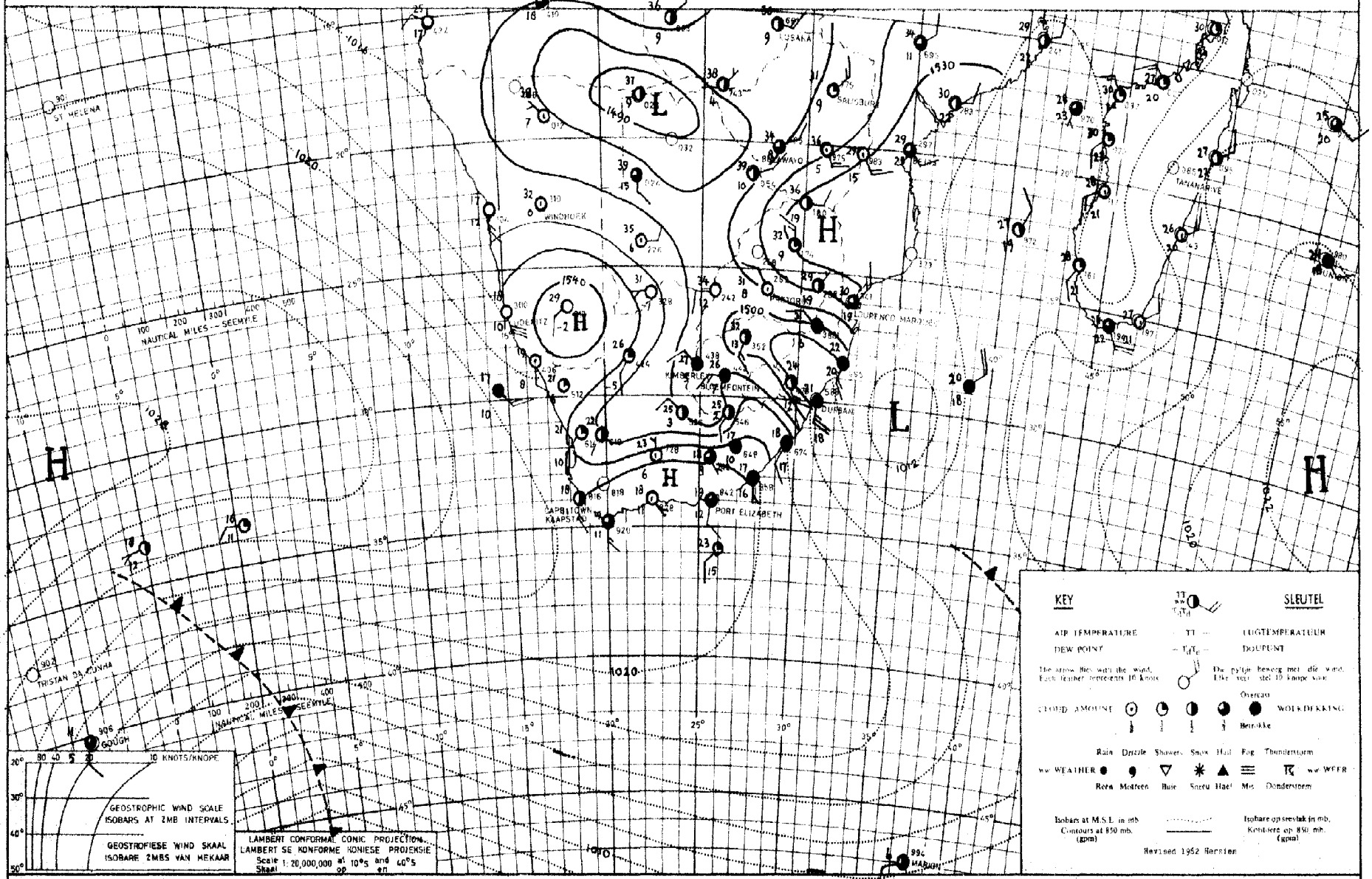

INFERENCE DATE 26-10-1968 DATUM AFLEIDING

The ridge round the coast will cause cloudy weather with light rain or drizzle along the south-east coast. With moister air and the developing trough over the interior isolated thunderstorms will develop over eastern Botswana, north-eastern O.F.S., southern Transvaal and the Drakensberg.

Die rug om die kus sal bewolkte weer langs die suidooskus veroorsaak met ligte reën of motreën. Met vogtiger lug en die trog wat oor die binneland ontwikkel, sal los donderstorms oor oostelike Botswana, Noordoos-Vrystaat, Suid-Transvaal en die Drakensberg voorkom.

DAAGLIKSE WEERBULLETIN

Maksimum en Minimum Temperatuur (°C) en Reënval (RRR) in mm vir die 24 uur geëindig om 0800 SAST op

WEERBURO / WEATHER BUREAU
DEPT. VAN VERVOER / DEPT. OF TRANSPORT

28 - 10 - 1968

DAILY WEATHER BULLETIN

Maximum and Minimum Temperatures (°C) and rainfall (RRR) in mm for the 24 hours ended at 0800 SAST on

CAPE - KAAP	Max	Min	RRR
Aberdeen			
Addo			
Alexander Bay	19	10	
Aliwal North	25	9	
Bashee	18	14	3·0
Beaufort-Wes	24	10	
(Lughawe)			
Boegoebergdam			
Boetsap			
Brakkekuil			
(naby Heidelberg)			
Brandvlei			
Cala			
Caledon			
Calitzdorp			
Calvinia	24	8	
Cape Agulhas	19	11	
Cape Columbine	17	10	
Cape Point	18	12	
Cape St. Francis	19	13	
Cape Town	19	6	
(D.F. Malan)			
Cape Town			
(Roeland Str.)			
Carnarvon			
Ceres			
Citrusdal			
Colesberg			
Cradock			
Dahne	13	8	4·6
De Aar	25	9	
Douglas			
East London	19	12	10·2
(Airport)			
Eensaamheid			
(naby Herold)			
Elsenburg			
Fraserburg	22	9	
Garies			
George			
Graaff-Reinet	22	10	
Grahamstown			
Hopetown			
Idutywa			
Jansenville	24	7	
Joubertina			
Kimberley	27	12	
(Airport)			
Knysna			
Kokstad	18	8	0·9
Kuruman	28	14	

KAAP - CAPE	Max	Min	RRR
Ladismith			
Lake Mentz			
Maclear			
Mafeking	32	13	
Malmesbury			
Matatiele			
Matroosberg			
Grootfontein			
(Middelburg)	21	3	
Mosselbaai	19	13	
Mount Frere			
Okiep	24	14	
Oudtshoorn	22	7	
Petrusville			
Piketberg			
Pofadder	25	13	
Port Alfred			
Port Elizabeth	20	12	
Port Nolloth	18	9	
Port St. Johns	21	15	12·0
Prieska	29	12	
Prince Albert			
Queenstown	20	9	
Rietfontein			
Riversdale	20	7	
Robertson	24	9	
Sheeprun	17	8	9·2
(near Maclear)			
Somerset-Oos	20	7	
Steynsburg			
Strydenburg			
Sutherland	19	5	
Swellendam			
Tarkastad			2·5
Touwsrivier			
Twee Riviere	29	15	
(Gemsbokpark)			
Umtata	17	11	5·0
Uniondale			
Upington	30	12	
Vanwyksvlei	27	10	
Victoria-Wes			
Vredendal	23	8	
Vryburg	30	12	
Williston			
Willowmore	22	7	
Willowpark			
(near Dordrecht)	17	8	1·0

NATAL	Max	Min	RRR
Cape St. Lucia	23	18	
Dundee			
Durban	22	16	0·8
(Louis Botha)			
Estcourt	22	11	
Harding			
Himeville			
Mkuze			
Hluhluwe			2·2
Newcastle	32	13	
Cedara			
(Pietermaritzburg)	16	9	4·2
Port Shepstone	20	16	10·7
Richmond			
Seven Oaks			
Vryheid			
Waterford			
(near Underberg)	16	7	5·8
Van Reenen			3·0

TRANSVAAL	Max	Min	RRR
Barberton			
Belfast			
Bethal	30	12	
Bospoort			
Carolina	29	11	
Chester			
(near Gravelotte)			
Crecy			
Groendraai			
(naby Vaalwater)			
Jan Kempdorp			
Jan Smuts	30	13	
Joubert Park (Jhb)	30	13	
Kroondal	35	13	
Levubu	36	16	17·5
Leeudoringstad			
Lichtenburg			
Letaba			
Loskopdam			
Lydenburg	28	15	
Marnitz	38	19	0·3
Mara	37	14	15·4
Marble Hall			
Messina	41	22	
Middelburg			
Louis Trichardt			4·0
Nelspruit	29	16	0·7
Phalaborwa	33	18	7·8
Pietersburg	35	16	3·9
Piet Retief	22	12	

TRANSVAAL	Max	Min	RRR
Pongola			
Potchefstroom	31	11	
Potgietersrus	36	18	
Pretoria W.B.	33	17	
Pretoriuskop			
Punda Milia			
Sandpan (NW. Tvl.)	41	22	
Satara			
Sekhukhune			
Shingwidzi			
Skukuza	31	19	4·5
Standerton	30	13	
Thabazimbi			
Tomburke			3·0
Tzaneen			14·5
Vereeniging			
Volksrust			
Waterval boven			8·5
Warmbad	35	17	
Withank			
Zeerust			
O.V.S. - O.F.S.			
Balkfontein			
(naby Bothaville)			
Bethlehem	25	9	
Bloemfontein	26	8	
(J.B.M. Hertzog)			
Bultfontein			
Fauresmith	25	9	
Ficksburg			
Frankfort	29	11	
Harrismith			
Hoopstad	30	10	
Kroonstad	28	11	
Lindley			
Modderpoort			
Petrusburg			
Philippolis			
Reddersburg			
Reitz			
Vrede			
Warden			
Welkom	31	13	
Wepener	27	7	
Winburg			
Zastron			

S.W.A.	Max	Min	RRR
Aroab			
Bethanie			
Dordabis			
Gobabeb	29	9	
Gobabis	34	16	
Grootfontein	36	21	
Cape Frio			
Karasburg			
Kalkfeld			
Karibib			
Keetmanshoop	27	13	
Kub			
Luderitz	19	12	
Mariental	32	14	
Ohopoho			
Okahandja			
Okaukueye			
Ondangua			
Otavi			
Otjiwarongo			
Outjo	36	14	
Uis	25	10	
J.G. Strydom L.H.	34	15	
Rehoboth			
Runtu			
Steinhausen			
Tsumeb	39	23	
Walvisbaai	18	10	
Windhoek W.K.			
BASUTOLAND			
Maseru	24	8	
BETSJOEANALAND/BECHUANALAND			
Francistown	39	21	0·7
Gaberones			
Ghanzi	39	15	
Lobatsi			
Mahalapye	39	17	0·2
Maun			
Shakawe	40	13	0·3
Tsabong	30	11	
Tsane	33	13	
SWAZILAND			
Bremlembe			
Manzini	23	15	3·5
Stegi			

SYNOPTIC WEATHER MAP 1200 GMT — 1400 SAST. SINOPTIESE WEERKAART

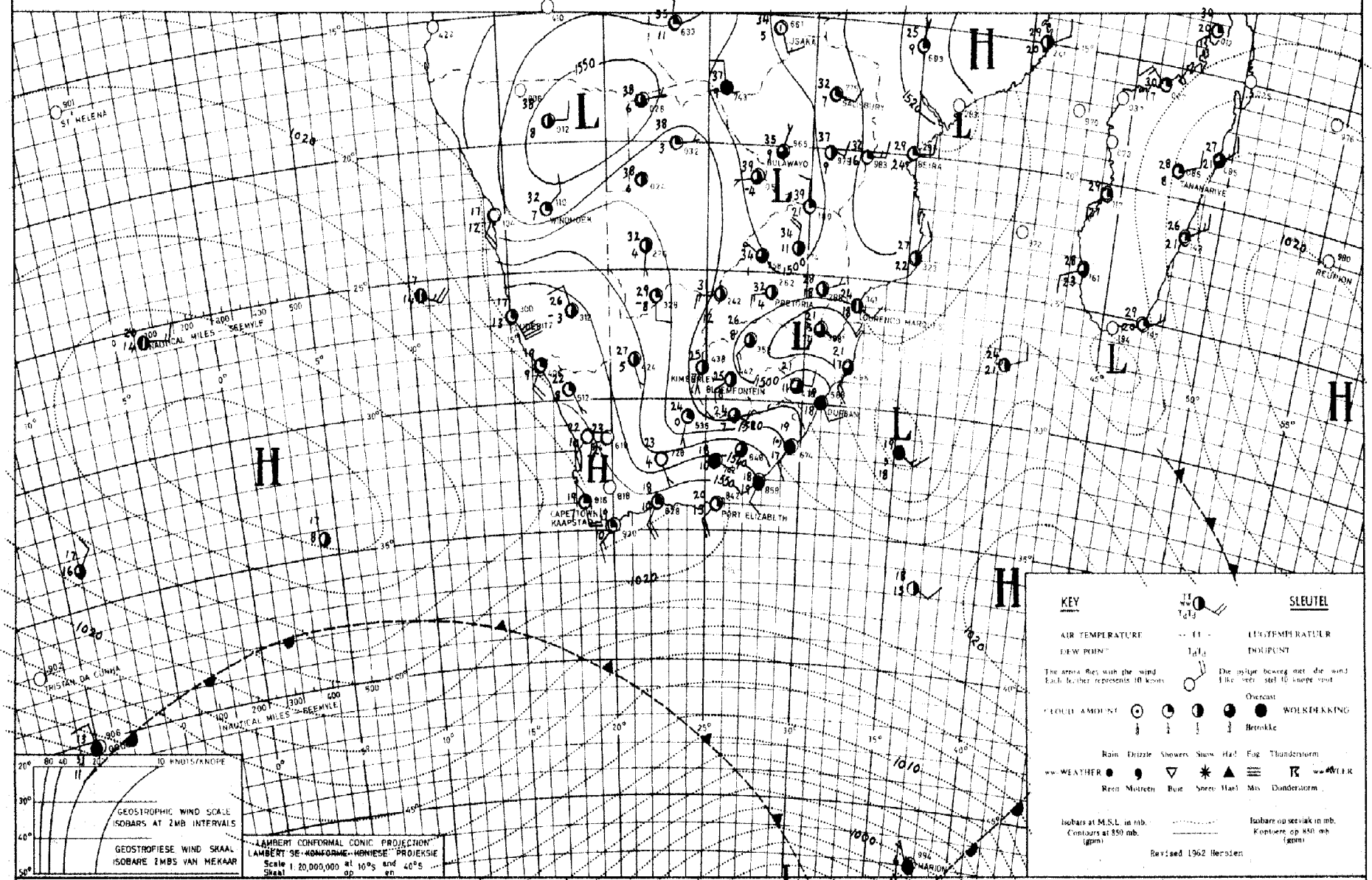

INFERENCE DATE 27 - 10 - 19.68 DATUM AFLEIDING

It is expected that the Atlantic high will once more ridge in over the southern and eastern coasts while there is a trough system over the Transvaal and Free State. As a result thundershowers will occur over the north-eastern interior while light rain will occur along the Natal coast.

Na verwagting sal 'n rug van die Atlantiese hoog weer indruk langs die suid- en ooskus terwyl daar ook 'n trogstelsel oor Transvaal en die Vrystaat is. Gevolglik sal donderbuie voorkom oor die noordoostelike binneland terwyl ligte reën oor die Natalkus sal uitsak.

DAAGLIKSE WEERBULLETIN

Maksimum en Minimum Temperatuur (°C) en Reënval (RRR) in mm vir die 24 uur geëindig om 0800 SAST op

WEERBURO / WEATHER BUREAU
DEPT. VAN VERVOER / DEPT. OF TRANSPORT

...29.-10.-1968..

DAILY WEATHER BULLETIN

Maximum and Minimum Temperatures (°C) and rainfall (RRR) in mm for the 24 hours ended at 0800 SAST on

CAPE - KAAP	Max	Min	RRR
Aberdeen			
Addo			
Alexander Bay	20	14	
Aliwal North	25	10	
Bashee			
Beaufort-Wes	26	10	
(Lughawe)			
Boegoebergdam			
Boetsap			
Brakkekuil			
(naby Heidelberg)			
Brandvlei			
Cala			
Caledon			
Calitzdorp			
Calvinia	28	9	
Cape Agulhas	20	16	
Cape Columbine	19	13	
Cape Point	21	16	
Cape St. Francis	18	17	
Cape Town	23	9	
(D.F. Malan)			
Cape Town			
(Roeland Str.)			
Carnarvon			
Ceres			
Citrusdal			
Colesberg			
Cradock			
Döhne	18	11	1.5
De Aar	25	12	
Douglas			
East London	19	15	0.1
(Airport)			
Eensaamheid			
(naby Herold)			
Elsenburg			
Fraserburg	24	10	
Garies			
George			
Graaff-Reinet	25	9	
Grahamstown			
Hopetown			
Idutywa			
Jansenville	25	11	
Joubertina			
Kimberley	27	15	
(Airport)			
Knysna			
Kokstad	17	10	
Kuruman	28	11	

KAAP - CAPE	Max	Min	RRR
Ladismith			
Lake Mentz			
Maclear			
Mafeking	33	16	
Malmesbury			
Matatiele			
Matroosberg	24	8	
Grootfontein			
(Middelburg)	21	6	
Mosselbaai	18	14	
Mount Frere			
Okiep	29	12	
Oudtshoorn	26	9	
Petrusville			
Piketberg			
Pofadder	28	12	
Port Alfred			
Port Elizabeth	20	16	
Port Nolloth	18	11	
Port St. Johns	20	16	0.5
Prieska	29	10	
Prince Albert			
Queenstown	21	11	
Rietfontein			
Riversdale	24	10	
Robertson	28	10	
Sheeprun	18	9	0.4
(near Maclear)			
Somerset-Oos	23	10	
Steynsburg			
Strydenburg			
Sutherland	22	4	
Swellendam			
Tarkastad			
Touwsrivier			
Twee Riviere	31	13	
(Gemsbokpark)			
Umtata	19	13	
Uniondale			
Upington	31	14	
Vanwyksvlei	27	12	
Victoria-Wes			
Vredendal	30	12	
Vryburg	29	11	
Williston			
Willowmore	22	10	
Willowpark			
(near Dordrecht)	19	10	

NATAL	Max	Min	RRR
Cape St. Lucia	23	16	
Dundee			
Durban	22	16	0.7
(Louis Botha)			
Estcourt	21	11	0.2
Harding			
Himeville			6.5
Mkuze			
Hluhluwe			
Newcastle	19	11	4.3
Cedara			
(Pietermaritzburg)	16	10	3.5
Port Shepstone	21	17	
Richmond			
Seven Oaks			
Vryheid			1.5
Waterford			
(near Underberg)	14	8	0.4
TRANSVAAL			
Barberton			0.5
Belfast			
Bethal	20	10	
Bospoort	30	12	
Carolina	13	8	
Chester			
(near Gravelotte)			
Crecy			
Delmas			2.0
Groendraai	30	16	
(naby Vaalwater)			
Jan Kempdorp			
Jan Smuts	25	11	0.3
Joubert Park (Jhb)	25	11	0.5
Kroondal	31	16	
Levubu	20	15	3.5
Leeudoringstad			
Lichtenburg			
Letaba			
Loskopdam			11.0
Lydenburg	21	13	
Marnitz	31	17	
Mara	19	15	
Marble Hall			
Messina	27	19	
Middelburg			
Nelspruit	21	14	2.5
Phalaborwa	24	16	1.3
Pietersburg	25	13	
Piet Retief	15	9	6.2

TRANSVAAL	Max	Min	RRR
Pongola			
Potchefstroom	29	13	
Potgietersrus	26	15	
Pretoria W.B.	28	14	0.4
Pretoriuskop			
Punda Milia			
Sandpan (NW. Tvl.)	33	19	
Satara			
Sekhukhune			
Shingwidzi			
Skukuza	25	16	
Standerton	21	9	
Thabazimbi			
Tomburke			
Tzaneen			1.5
Vereeniging			
Volksrust			14.6
Warmbad	29	14	
Witbank			
Zeerust			
O.V.S. - O.F.S.			
Balkfontein			
(naby Bothaville)			
Bethlehem	23	11	
Bloemfontein	26	14	
(J.B.M. Hertzog)			
Bultfontein			
Fauresmith	25	13	
Ficksburg			
Frankfort	24	12	1.1
Harrismith			
Hoopstad	29	14	
Kroonstad	28	14	
Lindley			
Modderpoort			
Petrusburg			
Philippolis			
Reddersburg			
Reitz			
Vrede			
Warden			7.0
Welkom	28	14	
Wepener			
Winburg			
Zastron			

S.W.A.	Max	Min	RRR
Aroab			
Bethanie			
Dordabis			
Gobabeb	29	8	
Gobabis	34	16	
Grootfontein	35	22	
Karasburg			
Kalkfeld			
Karibib			
Keetmanshoop	31	15	
Kub			
Luderitz	19	12	
Mariental	32	14	
Ohopoho			
Okahandja			
Okaukueye			
Ondangua	38	21	
Otavi			
Otjiwarongo			
Outjo	37	15	
Rehoboth			
Runtu	39	22	1.5
Steinhausen			
Tsumeb	37	25	0.1
Walvisbaai	17	12	
Windhoek W.K.			
J.G. Strydom	34	13	
BASUTOLAND			
Maseru	24	11	
BETSJOEANALAND/BECHUANALAND			
Francistown	38	18	2.2
Gaberones	36	18	
Ghanzi	38	17	
Lobatsi			
Mahalapye	35	18	
Maun	40	21	0.5
Shakawe	39	22	2.2
Tsabong	31	11	
Tsane	34	14	
SWAZILAND			
Bulembe			
Manzini	19	13	4.5
Stegi			

SYNOPTIC WEATHER MAP — 1200 GMT. — 1400 SAST. — SINOPTIESE WEERKAART

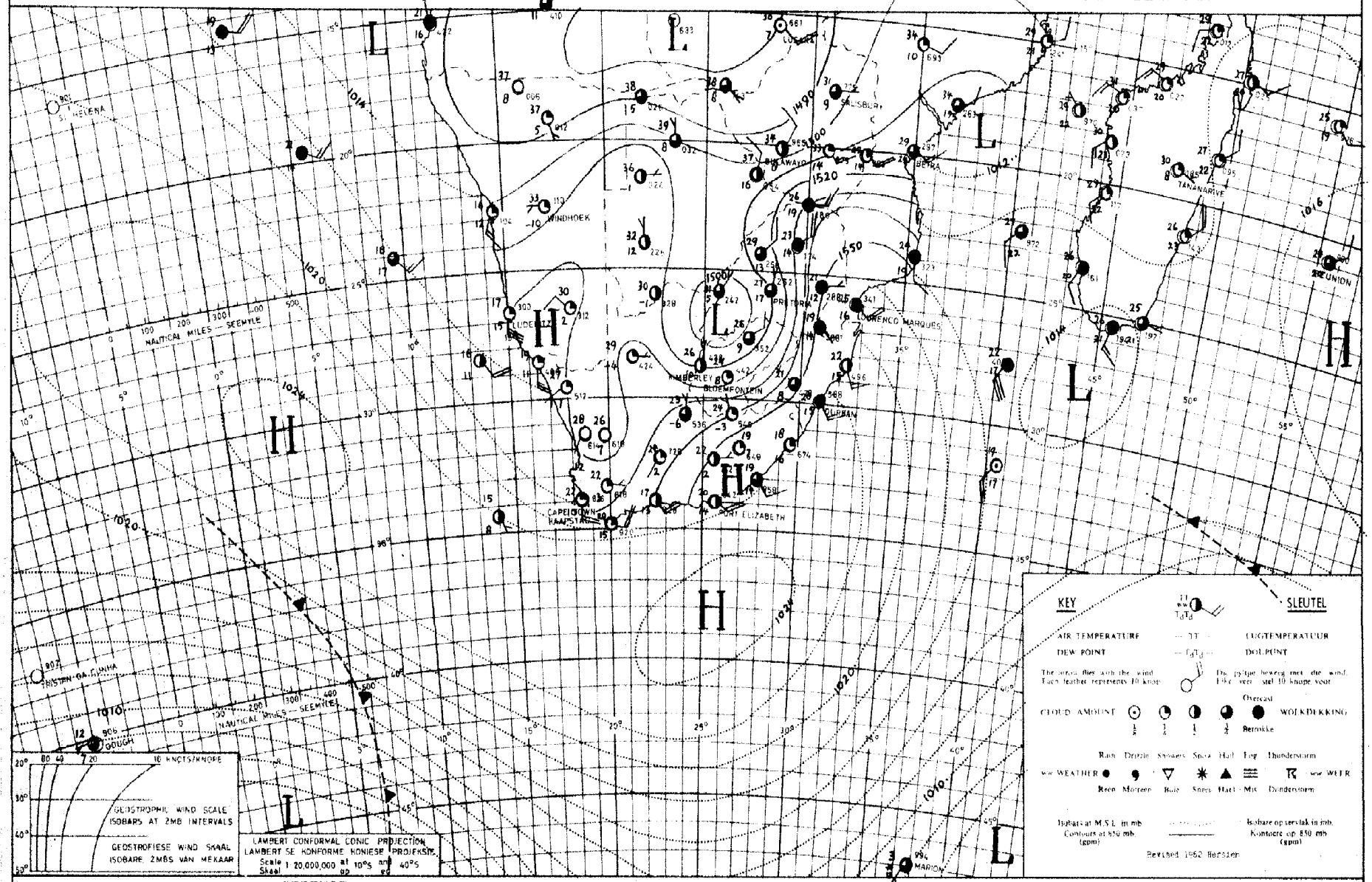

INFERENCE — DATE 28-10-1968 DATUM — AFLEIDING

The high south of the continent maintains an inflow of moist air over the eastern and central regions while there is a low over Western Transvaal. Consequently showers and thundershowers will occur over the O.F.S., Northern Cape and the western half of the Transvaal.

Die hoog suid van die land voer nog vogtige lug in oor die oostelike en sentrale dele, terwyl daar ook nog 'n laag oor Noord-Kaapland is. Gevolglik sal buie en donderbuie voorkom oor die Vrystaat, Noord-Kaapland en die westelike helfte van Transvaal.

DAAGLIKSE WEERBULLETIN

Maksimum en Minimum Temperatuur (°C) en Reënval (RRR) in mm vir die 24 uur geëindig om 0800 SAST op

WEERBURO / WEATHER BUREAU
DEPT. VAN VERVOER / DEPT. OF TRANSPORT

30-10-1968

DAILY WEATHER BULLETIN

Maximum and Minimum Temperatures (°C) and rainfall (RRR) in mm for the 24 hours ended at 0800 SAST on

CAPE - KAAP	Max	Min	RRR
Aberdeen			
Addo			
Alexander Bay	20	13	
Aliwal North	27	13	
Bashee			
Beaufort-Wes	33	12	
(Lughawe)			
Boegoebergdam			
Boetsap			
Brakkekuil			
(naby Heidelberg)			
Brandvlei			
Cala			
Caledon			
Calitzdorp			
Calvinia	28	5	
Cape Agulhas	21	15	
Cape Columbine	19	12	
Cape Point	23	13	
Cape St. Francis	19	16	
Cape Town			
(D.F. Malan)	22	13	
Cape Town			
(Roeland Str.)			
Carnarvon			
Ceres			
Citrusdal			
Colesberg			
Cradock			
Döhne	25	15	0.6
De Aar	36	11	
Douglas			
East London	22	16	
(Airport)			
Eensaamheid			
(naby Herold)			
Elsenburg			
Fraserburg	29	8	
Garies			
George			
Graaff-Reinet	31	15	
Grahamstown			
Hopetown			
Idutywa			
Jansenville	33	16	
Joubertina			
Kimberley	31	19	
(Airport)			
Knysna			
Kokstad	22	9	
Kuruman	31	13	

KAAP - CAPE	Max	Min	RRR
Ladismith			
Lake Mentz			
Maclear			
Mafeking	30	16	9.0
Malmesbury			
Matatiele			
Matroosberg	21	10	
Grootfontein			
(Middelburg)	29	12	
Mosselbaai	21	15	
Mount Frere			
Okiep	26	8	
Oudtshoorn	33	10	
Petrusville			
Piketberg			
Pofadder	31	11	
Port Alfred			
Port Elizabeth	22	16	
Port Nolloth	17	11	
Port St. Johns	20	17	0.4
Prieska	34	11	
Prince Albert			
Queenstown	29	12	4.5
Rietfontein			
Riversdale	31	12	
Robertson	30	14	
Sheeprun	25	11	0.4
(near Maclear)			
Somerset-Oos	32	14	
Steynsburg			
Strydenburg			
Sutherland	25	4	
Swellendam			
Tarkastad			
Touwsrivier			
Twee Riviere	36	17	
(Gemsbokpark)			
Umtata	26	14	2.7
Uniondale			
Upington	36	14	
Vanwyksvlei	33	9	
Victoria-Wes			
Vredendal	23	12	
Vryburg	32	17	
Williston			
Willowmore	29	12	
Willowpark			
(near Dordrecht)	26	17	

NATAL	Max	Min	RRR
Cape St. Lucia	23	18	
Dundee			
Durban	25	17	
(Louis Botha)			
Estcourt	21	10	
Harding			
Himeville			
Mkuze			
Hluhluwe			
Newcastle	22	15	
Cedara			
(Pietermaritzburg)	22	11	
Port Shepstone	21	15	
Richmond			
Seven Oaks			
Vryheid			
Waterford			
(near Underberg)	21	7	
TRANSVAAL			
Barberton			
Belfast			
Bethal	22	11	
Bospoort	29	15	
Carolina	18	11	
Chester			
(near Gravelotte)			
Crecy			
Groendraai	26	17	
(naby Vaalwater)			
Jan Kempdorp			
Jan Smuts	22	13	
Joubert Park (Jhb)	21	13	
Kroondal	28	17	7.5
Lewubu	17	15	3.3
Leeudoringstad			
Lichtenburg			
Letaba			
Loskopdam			
Lydenburg	17	13	
Marnitz	27	16	
Mara	18	15	
Marble Hall			
Messina	25	19	
Middelburg			
Nelspruit	19	15	0.3
Phalaborwa	19	16	0.1
Pietersburg	21	14	
Piet Retief	19	11	3.0

TRANSVAAL	Max	Min	RRR
Pongola			
Potchefstroom	29	17	
Potgietersrus	24	16	
Pretoria W.B.	24	15	
Pretoriuskop			
Punda Milia			
Sandpan (NW. Tvl.)	34	18	
Satara			
Sekhukhune			
Shingwidzi			
Skukuza	25	16	
Standerton	23	12	
Thabazimbi			
Tomburke			
Tzaneen			0.5
Vereeniging			
Volksrust			
Warmbad	27	19	
Witbank			
Zeerust			
O.V.S. - O.F.S.			
Balkfontein			
(naby Bothaville)			
Bethlehem	22	11	
Bloemfontein	28	12	
(J.B.M. Hertzog)			
Bultfontein			
Fauresmith	28	10	
Ficksburg			
Frankfort	25	13	
Harrismith			
Hoopstad	32	17	
Kroonstad	29	15	
Lindley			
Modderpoort			
Petrusburg			
Philippolis			
Reddersburg			
Reitz			
Vrede			
Warden			
Welkom	30	17	
Wepener	25	19	
Winburg			
Zastron			

S.W.A.	Max	Min	RRR
Aroab			
Bethanie			
Dordabis			
Gobabeb			
Gobabis	39	14	
Grootfontein	33	18	
Karasburg			
Kalkfeld			
Karibib			
Keetmanshoop	34	14	
Kub			
Luderitz	18	12	
Mariental	37	17	
Ohopoho			
Okahandja			
Okaukueye			
Ondangua	32	18	
Otavi			
Otjiwarongo			
Outjo	36	12	
Uis	30	11	
Rehoboth			
Runtu	33	19	0.1
Steinhausen			
Tsumeb	31	18	
Walvisbaai	18	13	
Windhoek W.K.			
J.G. Strydom	34	14	
BASUTOLAND			
Maseru	23	12	
BETSJOEANALAND/BECHUANALAND			
Francistown	27	17	
Gaberones	32	17	8.2
Ghanzi	38	20	3.0
Lobatsi			
Mahalapye			
Maun	34	21	
Shakawe	32	19	
Tsabong	36	20	
Tsane	35	18	
SWAZILAND			
Embembe			
Manzini	18	13	
Stegi			

SYNOPTIC WEATHER MAP 1200 GMT. — 1400 SAST. SINOPTIESE WEERKAART

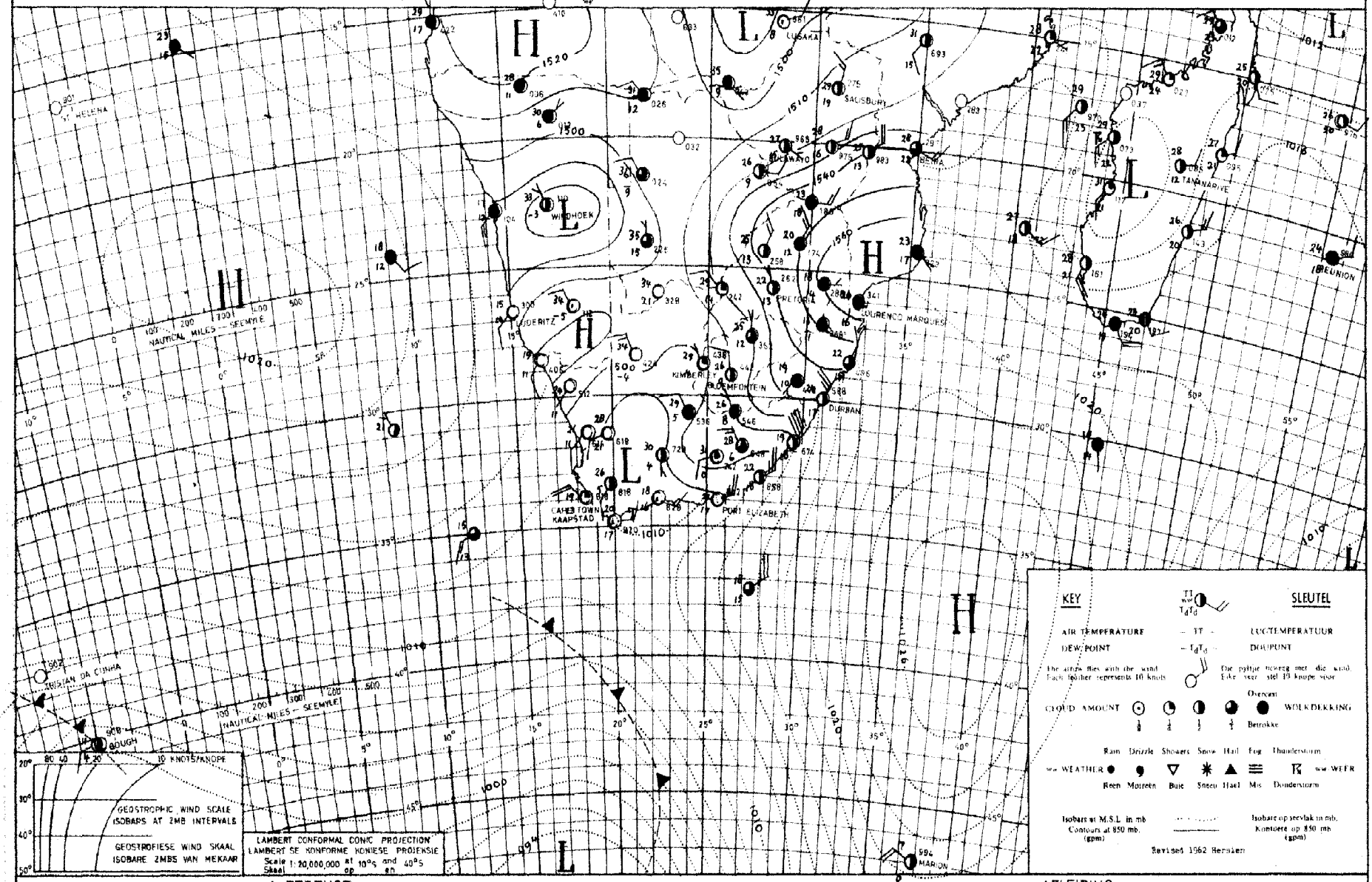

INFERENCE DATE 29.-10.-1968 DATUM AFLEIDING

The high east of the country is moving away but is still causing an inflow of moist air which will result in cloudy condiolions over the eastern parts of the country. With the trough over the central interior isolated thundershowers may be expected over the Free State, Northern and North-eastern Cape, Natal and the southwestern half of the Transvaal.

Die hoog oos van die land beweeg weg maar voer nog vogtige lug in wat bewolkte toestande oor die oostelike dele van die land sal veroorsaak. Met die trog oor die sentrale binneland word ook los danderbuie oor die Vrystaat, Noordoos-Kaap, Noord-Kaapland, Natal en die suidwestelike helfte van Transvaal verwag.

DAAGLIKSE WEERBULLETIN

Maksimum en Minimum Temperatuur (°C) en Reënval (RRR) in mm vir die 24 uur geëindig om 0800 SAST op

WEERBURO / WEATHER BUREAU
DEPT. VAN VERVOER / DEPT. OF TRANSPORT

3.1.-.10.-.1968...

DAILY WEATHER BULLETIN

Maximum and Minimum Temperatures (°C) and rainfall (RRR) in mm for the 24 hours ended at 0800 SAST on

CAPE - KAAP	Max	Min	RRR
Aberdeen			
Addo			
Alexander Bay			
Aliwal North	32	12	
Bashee			
Beaufort-Wes	31	14	
(Lughawe)			
Boegoebergdam			
Boetsap			
Brakkekuil			
(naby Heidelberg)			
Brandvlei			
Cala			
Caledon			
Calitzdorp			
Calvinia	21	7	
Cape Agulhas	21	13	
Cape Columbine			
Cape Point	18	12	
Cape St. Francis	20	14	
Cape Town	20	12	
(D.F. Malan)			
Cape Town			
(Roeland Str.)			
Carnarvon			
Ceres			
Citrusdal			
Colesberg			
Cradock			
Dôhne	29	9	
De Aar	32	11	
Douglas			
East London	21	14	
(Airport)			
Eensaamheid			
(naby Herold)			
Elsenburg			
Fraserburg	25	9	
Garies			
George			
Graaff-Reinet	34	12	
Grahamstown			
Hopetown			
Idutywa			
Jansenville	34	13	
Joubertina			
Kimberley	33	13	
(Airport)			
Knysna			
Kokstad	32	12	2·0
Kuruman	31	11	

KAAP - CAPE	Max	Min	RRR
Ladismith			
Lake Mentz			
Maclear			
Mafeking	31	15	7·0
Malmesbury			
Matatiele			
Matroosberg	21	8	
Grootfontein			
(Middelburg)	31	8	
Mosselbaai	17	15	
Mount Frere			
Okiep	23	12	
Oudtshoorn	28	12	
Petrusville			
Piketberg			
Pofadder	27	12	
Port Alfred			
Port Elizabeth	21	13	
Port Nolloth	17	xx	
Port St. Johns	20	17	3·0
Prieska	33	14	
Prince Albert			
Queenstown	34	12	
Rietfontein			
Riversdale	27	13	
Robertson	24	13	
Sheeprun	32	13	0·6
(near Maclear)			
Somerset-Oos	34	10	
Steynsburg			
Strydenburg			
Sutherland	20	4	
Swellendam			
Tarkastad			
Touwsrivier			
Twee Riviere	33	13	
(Gemsbokpark)			
Umtata	35	14	0·3
Uniondale			
Upington	32	13	
Vanwyksvlei	30	10	
Victoria-Wes			
Vredendal	22	12	
Vryburg	33	11	
Williston			
Willowmore	29	11	
Willowpark			
(near Dordrecht)	31	9	

NATAL	Max	Min	RRR
Cape St. Lucia	25	21	
Dundee			
Durban	28	19	5·0
(Louis Botha)			
Estcourt	34	17	
Harding			
Himeville			1·0
Mkuze			
Hluhluwe			
Newcastle	32	18	
Cedara			
(Pietermaritzburg)	31	16	
Port Shepstone	33	18	
Richmond			
Seven Oaks			
Vryheid			
Waterford			
(near Underberg)	30	10	1·8
TRANSVAAL			
Barberton			
Belfast			
Bethal	28	15	
Bospoort	31	14	
Carolina	27	13	
Chester			
(near Gravelotte)			
Crecy			
Groendraai	31	17	
(naby Vaalwater)			
Jan Kempdorp			
Jan Smuts	27	12	2·2
Joubert Park (Jhb)	26	12	28·5
Kroondal	31	15	4·5
Lerubu	26	18	
Leeudoringstad			
Lichtenburg			
Letaba			
Loskopdam			4·5
Lydenburg	26	15	17·9
Marnitz	25	17	
Mara	25	15	
Marble Hall			
Messina	30	19	
Middelburg			
Loskopkanale			23·7
(By Groblersdal)			
Nelspruit	27	17	
Phalaborwa	29	22	
Pietersburg	26	16	
Piet Retief	29	15	2·7

TRANSVAAL	Max	Min	RRR
Pongola			
Potchefstroom	33	15	4·6
Potgietersrus	29	18	
Pretoria W.B.	27	16	10·5
Pretoriuskop			
Punda Milia			
Sandpan (NW. Tvl.)	28	18	
Satara			
Sekhukhune			
Shingwidzi			
Skukuza	31	19	
Standerton	28	14	2·0
Thabazimbi			
Tomburke			
Tzaneen			
Vereeniging			
Volksrust			
Warmbad	32	19	
Witbank			
Zeerust			
O.V.S. - O.F.S.			
Balkfontein			1·0
(naby Bothaville)			
Bethlehem	29	11	0·8
Bloemfontein	32	13	3·4
(J.B.M. Hertzog)			
Bultfontein			
Fauresmith	31	11	
Ficksburg			
Frankfort	33	13	4·3
Harrismith			
Hoopstad	35	15	
Kroonstad	33	15	3·5
Lindley			
Modderpoort			
Petrusburg			
Philippolis			
Reddersburg			2·0
Reitz			
Vrede			
Warden			
Welkom	33	15	
Wepener	31	15	
Winburg			
Zastron			

S.W.A.	Max	Min	RRR
Aroab			
Bethanie			
Dordabis			
Gobabeb	28	10	
Gobabis	34	18	
Grootfontein	33	15	
Cape Frio			
Karasburg			
Kalkfeld			
Karibib			
Keetmanshoop	31	12	
Kub			
Luderitz	19	12	
Mariental	35	17	
Ohopoho			
Okahandja			
Okaukueye			
Ondangua	36	22	
Otavi			
Otjiwarongo			
Outjo	35	13	
Uis	32	14	
J.G. Strydom L.H.	33	11	
Rehoboth			
Runtu	35	20	
Steinhausen			
Tsumeb	36	18	
Walvisbaai	18	11	
Windhoek W.K.			
BASUTOLAND			
Maseru	30	13	0·1
BETSJOEANALAND/BECHUANALAND			
Francistown	31	19	
Gaberones			
Ghanzi	33	17	4·5
Lobatsi			
Mahalapye	31	18	
Maun	33	22	
Shakawe	34	20	
Tsabong	35	11	
Tsane	34	15	
SWAZILAND			
Emlembe			
Manzini	28	15	
Stegi			

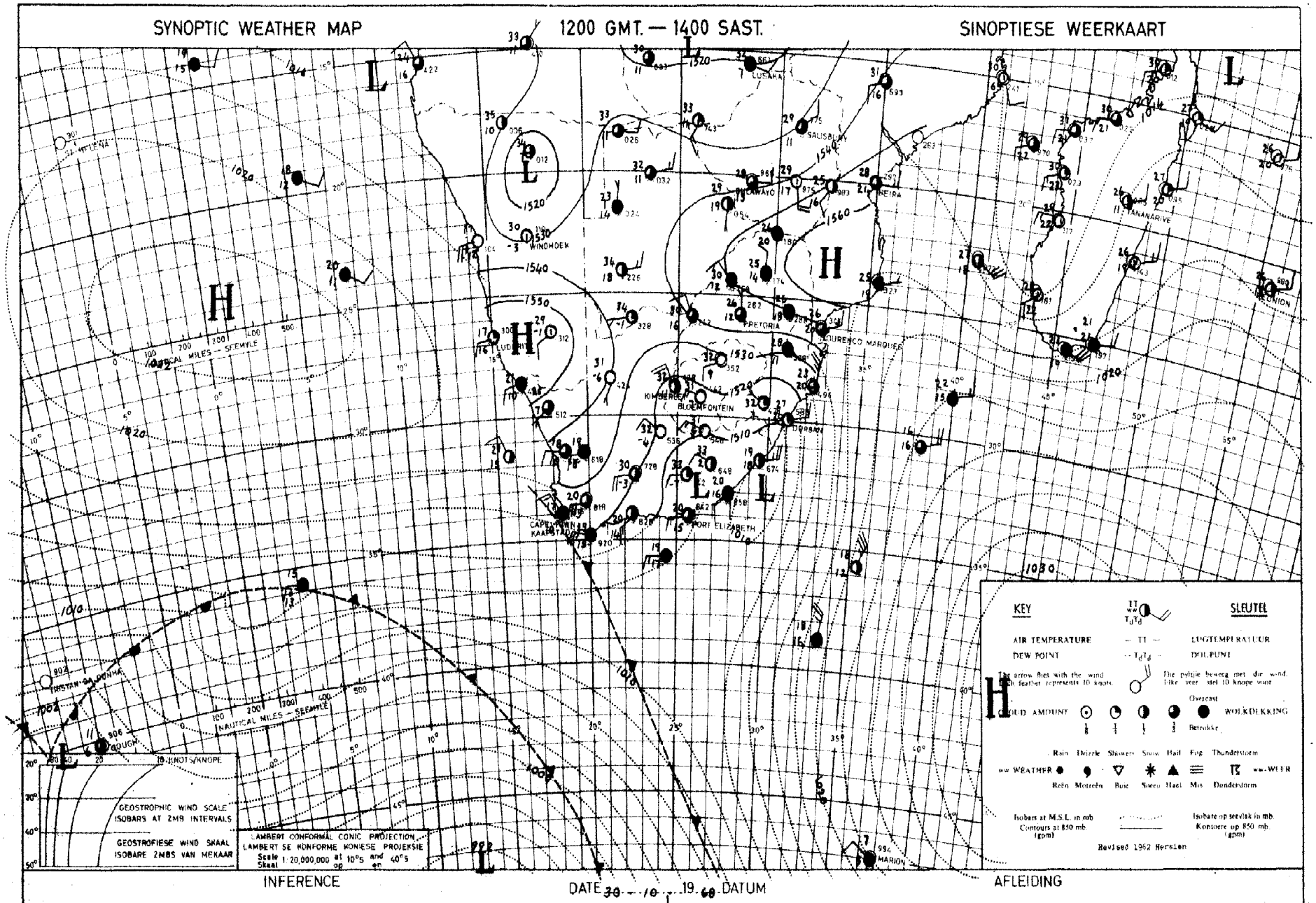

INFERENCE

DATE 30 — 10 — 19 68 DATUM

AFLEIDING

With the trough over the central interior and fairly moist air over the northern parts of the interior, thundershowers will occur over Transvaal, O.F.S., Natal, Botswana and northern S.W.A. The broad trough south-west of the continent causes cloudy weather with light rain over the south-western Cape coast.

Met die trog oor die sentrale binneland en betreklik vogtige lug oor die noordelike dele van die land sal donderbuie voorkom oor Transvaal, O.V.S., Natal, Botswana en noordelike S.W.A. Die breë trog suidwes van die land veroorsaak bewolkte weer met ligte reën oor die Kaapse suidweskus.

DAAGLIKSE WEERBULLETIN

Maksimum en Minimum Temperatuur (°C) en Reënval (RRR) in mm vir die 24 uur geëindig om 0800 SAST op

WEERBURO / WEATHER BUREAU
DEPT. VAN VERVOER / DEPT. OF TRANSPORT

1 - 11 - 1968

DAILY WEATHER BULLETIN

Maximum and Minimum Temperatures (°C) and rainfall (RRR) in mm for the 24 hours ended at 0800 SAST on

CAPE - KAAP	Max	Min	RRR
Aberdeen			
Addo			
Alexander Bay	27	12	
Aliwal North	30	11	
Bashee			
Beaufort-Wes	28	12	
(Lughawe)			
Boegoebergdam			
Boetsap			
Brakkekuil			
(naby Heidelberg)			
Brandvlei			
Cala			
Caledon			
Calitzdorp			
Calvinia	28	8	
Cape Agulhas	21	14	
Cape Columbine	19	12	
Cape Point	19	13	0·7
Cape St. Francis	20	15	
Cape Town			
(D.F. Malan)	23	9	
Cape Town			
(Roeland Str.)			
Carnarvon			
Ceres			
Citrusdal			
Colesberg			
Cradock			
Döhne	21	13	
De Aar	29	11	
Douglas			
East London	22	15	
(Airport)			
Eensaamheid			
(naby Herold)			
Elsenburg			
Fraserburg	26	10	
Garies			
George			
Graaff-Reinet	27	13	
Grahamstown			
Hopetown			
Idutywa			
Jansenville	28	11	
Joubertina			
Kimberley	30	15	
(Airport)			
Knysna			
Kokstad	21	9	
Kuruman	31	11	

KAAP - CAPE	Max	Min	RRR
Ladismith			
Lake Mentz			
Maclear			
Mafeking	31	15	
Malmesbury			
Matatiele			
Matroosberg	25	11	
Grootfontein			
(Middelburg)	27	7	
Mosselbaai	19	15	
Mount Frere			
Okiep	30	13	
Oudtshoorn	29	11	
Petrusville			
Piketberg			
Pofadder	29	16	
Port Alfred			
Port Elizabeth	23	15	
Port Nolloth	21	12	
Port St. Johns	22	16	
Prieska	32	8	
Prince Albert			
Queenstown	23	10	
Rietfontein			
Riversdale	26	10	
Robertson	29	11	
Sheeprun	23	12	0·3
(near Maclear)			
Somerset-Oos	26	9	
Steynsburg			
Strydenburg			
Sutherland	24	3	
Swellendam			
Tarkastad			
Touwsrivier			
Twee Riviere	33	14	
(Gemsbokpark)			
Umtata	22	10	
Uniondale			
Upington	32	12	
Vanwyksvlei	29	10	
Victoria-Wes			
Vredendal	31	10	
Vryburg	33	10	
Williston			
Willowmore	26	10	
Willowpark			
(near Dordrecht)	22	8	

NATAL	Max	Min	RRR
Cape St. Lucia	24	17	
Dundee			
Durban	25	16	0·5
(Louis Botha)			
Estcourt	31	14	18·0
Harding			
Himeville			
Mkuze			2·5
Hluhluwe			
Newcastle	32	14	9·0
Cedara			
(Pietermaritzburg)	21	11	10·5
Port Shepstone	22	17	0·3
Richmond			
Seven Oaks			
Vryheid			10·0
Waterford			
(near Underberg)	21	8	12·6
Van Reenen			2·0
TRANSVAAL			
Barberton			
Belfast			
Bethal	28	11	9·0
Bospoort	32	12	
Carolina	26	11	10·5
Chester			
(near Gravelotte)			
Crecy			
Groendraai	32	18	
(naby Vaalwater)			
Jan Kempdorp			
Jan Smuts	27	11	
Joubert Park (Jhb)	26	13	
Kroondal	31	15	15·1
Levubu	32	18	1·0
Leeudoringstad			
Lichtenburg			
Letaba			
Loskopdam			
Lydenburg	25	13	3·0
Marnitz	32	20	0·5
Mara	32	18	9·5
Marble Hall			
Messina	35	22	0·2
Middelburg			
Louis Trichardt			3·0
Nelspruit	31	17	27·0
Phalaborwa	32	18	24·0
Pietersburg	29	15	1·6
Piet Retief	25	13	12·0

TRANSVAAL	Max	Min	RRR
Pongola			
Potchefstroom	32	12	
Potgietersrus	31	18	7·6
Pretoria W.B.	29	16	
Pretoriuskop			
Punda Milia			
Sandpan (NW. Tvl.)	35	20	9·0
Satara			
Sekhukhune			
Shingwidzi			
Skukuza	32	20	0·4
Standerton	30	10	
Thabazimbi			
Tomburke			
Tzaneen			
Vereeniging			
Volksrust			
Watervalboven			1·4
Warmbad	31	17	
Witbank			
Zeerust			
O.V.S. - O.F.S.			
Balkfontein			
(naby Bothaville)			
Bethlehem	29	11	
Bloemfontein	28	9	
(J.B.M. Hertzog)			
Bultfontein			
Fauresmith	29	10	
Ficksburg			
Frankfort	30	12	0·1
Harrismith			
Hoopstad	33	11	
Kroonstad	31	13	
Lindley			
Modderpoort			
Petrusburg			
Philippolis			
Reddersburg			
Reitz			
Vrede			
Warden			6·0
Welkom	30	15	
Wepener	29	9	
Winburg			
Zastron			

S.W.A.	Max	Min	RRR
Aroab			
Bethanie			
Dordabis			
Gobabeb			
Gobabis	34	17	
Grootfontein	33	14	0·1
Cape Fria			
Karasburg			
Kalkfeld			
Karibib			
Keetmanshoop	33	18	
Kub			
Luderitz	22	13	
Mariental	34	20	
Ohopoho			
Okahandja			
Okaukueye			
Ondangua	37	19	
Otavi			
Otjiwarongo			
Outjo	36	15	
Uis	35	12	
J.G. Strydom L.H.	33	13	
Rehoboth			
Runtu	35	19	0·1
Steinhausen			
Tsumeb	36	17	
Walvisbaai	16	13	
Windhoek W.K.			
BASUTOLAND			
Maseru	29	10	
BETSJOANALAND/BECHUANALAND			
Francistown	33	21	
Gaberones	35	18	
Ghanzi	35	20	
Lobatsi			
Mahalapye	34	18	9·4
Maun	35	23	
Shakawe	34	20	4·3
Tsabong	34	12	
Tsane	34	16	
SWAZILAND			
Embembe			
Manzini			
Stegi			

SYNOPTIC WEATHER MAP 1200 GMT. — 1400 SAST. SINOPTIESE WEERKAART

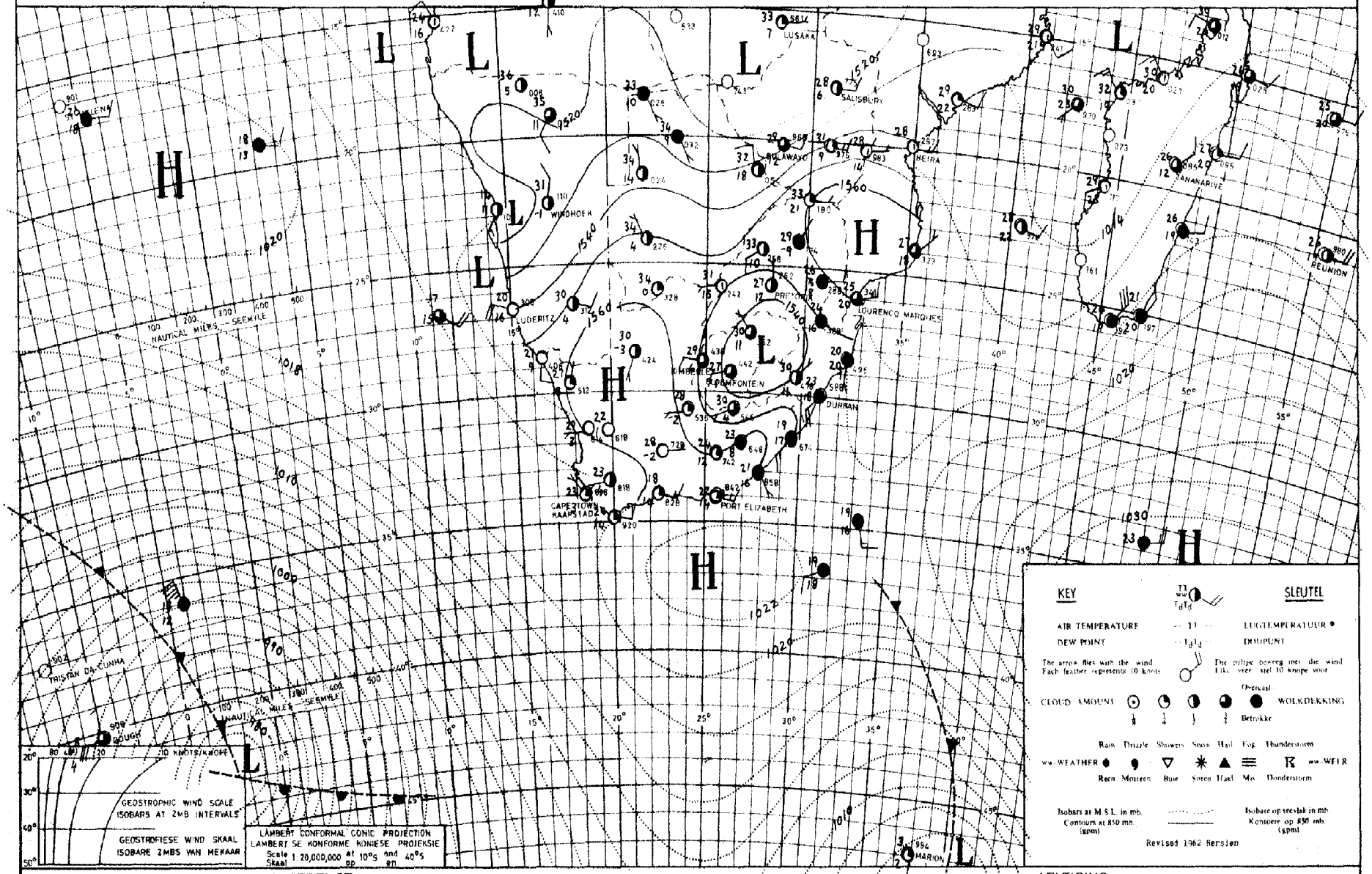

INFERENCE DATE 31.-10.-19.68 DATUM AFLEIDING

With a low over the Free State and moist air present over the northern and eastern regions, thundershowers will occur over these areas. The trough to the west of the Cape will cause cloudy weather later along the south-western coast.

Met 'n laag oor die Vrystaat en vogtige lug teenwoordig oor die noordelike en oostelike dele sal donderbuie oor hierdie gebiede voorkom. Die trog wes van die Kaap sal bewolkte weer later langs die suidweskus veroorsaak.

DAAGLIKSE WEERBULLETIN

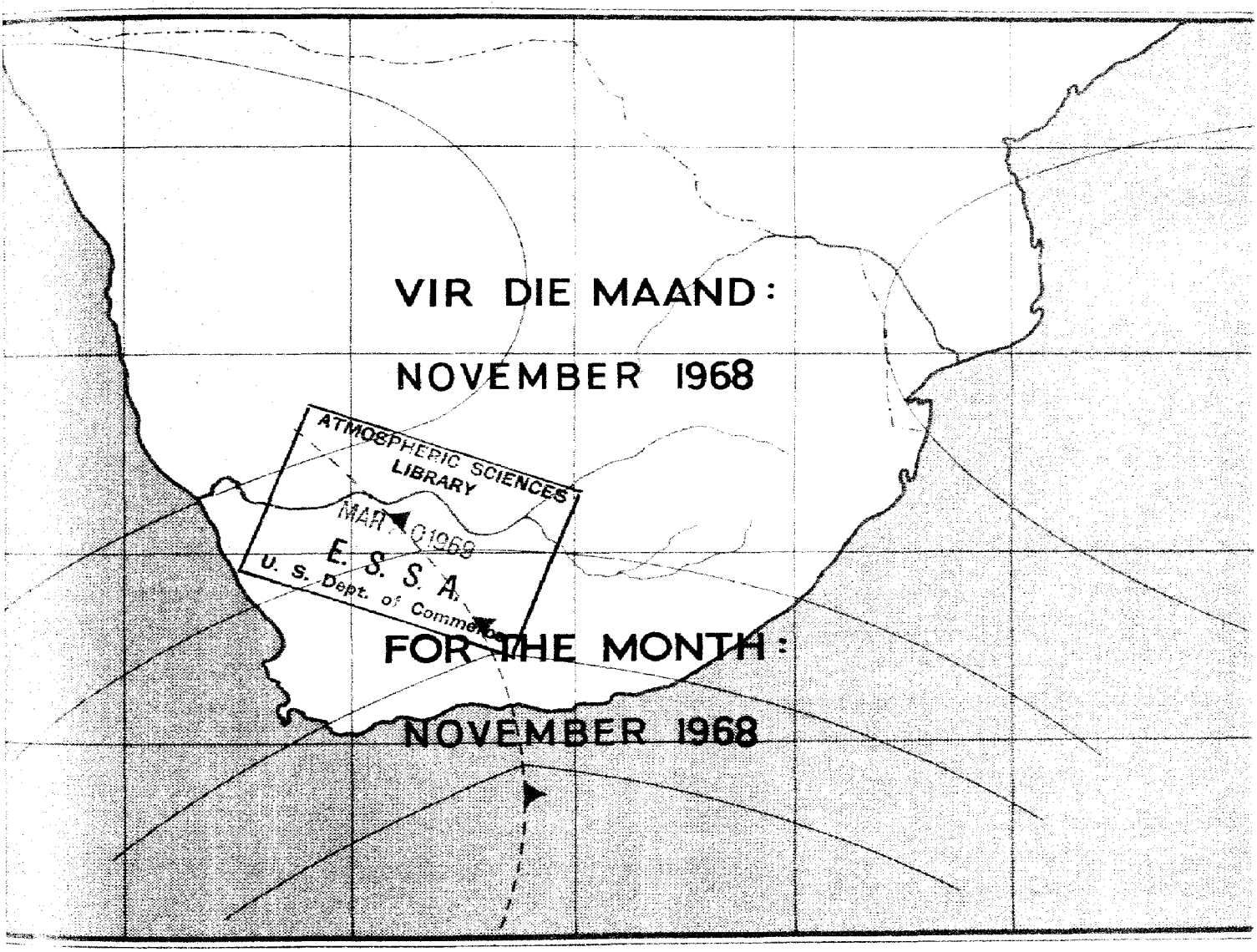

ATMOSPHERIC SCIENCES
LIBRARY
MAR 10 1969
E. S. S. A.
U. S. Dept. of Commerce

DAILY WEATHER BULLETIN

DAAGLIKSE WEERBULLETIN

Maksimum en Minimum Temperatuur (°C) en Reënval (RRR) in mm vir die 24 uur geëindig om 0800 SAST op

WEERBURO / WEATHER BUREAU
DEPT. VAN VERVOER / DEPT. OF TRANSPORT

..2..-..11..-..1968...

DAILY WEATHER BULLETIN

Maximum and Minimum Temperatures (°C) and rainfall (RRR) in mm for the 24 hours ended at 0800 SAST on

CAPE - KAAP	Max	Min	RRR
Aberdeen			
Addo			
Alexander Bay	22	14	
Aliwal North	32	12	
Bashee	23	15	
Beaufort-Wes	36	14	
(Lughawe)			
Beeguebergdam			
Boetsap			
Brakkekuil			
(naby Heidelberg)			
Brandvlei			
Cala			
Caledon			
Calitzdorp			
Calvinia	30	10	
Cape Agulhas	22	14	
Cape Columbine	19	14	
Cape Point	18	12	
Cape St. Francis	21	17	
Cape Town			
(D.F. Malan)	21	13	
Cape Town			
(Roeland Str.)			
Carnarvon			
Ceres			
Citrusdal			
Colesberg			
Cradock			
Döhne	31	12	
De Aar	32	13	
Douglas			
East London	27	17	
(Airport)			
Eensaamheid			
(naby Herold)			
Elsenburg			
Fraserburg	30	14	
Garies			
George			
Graaff-Reinet	35	17	
Grahamstown			
Hopetown			
Idutywa			
Jansenville	38	14	
Joubertina			
Kimberley	32	14	
(Airport)			
Knysna			
Kokstad	30	9	
Kuruman	32	14	

KAAP - CAPE	Max	Min	RRR
Ladismith			
Lake Mentz			
Maclear			
Mafeking	31	14	
Malmesbury			
Matatiele			
Matroosberg	27	13	
Grootfontein			
(Middelburg)	32	8	
Mosselbaai	23	16	
Mount Frere			
Okiep	30	16	
Oudtshoorn	35	15	
Petrusville			
Piketberg			
Pofadder	33	17	
Port Alfred			
Port Elizabeth	31	17	0·1
Port Nolloth	20	12	
Port St. Johns	23	18	
Prieska	35	11	
Prince Albert			
Queenstown	34	11	
Rietfontein			
Riversdale			
Robertson	30	15	
Sheeprun	31	12	
(near Maclear)			
Somerset-Oos	35	14	
Steynsburg			
Strydenburg			
Sutherland	26	6	
Swellendam			
Tarkastad			
Touwsrivier			
Twee Riviere	37	13	
(Gemsbokpark)			
Umtata	34	14	
Uniondale			
Upington	36	17	
Vanwyksvlei	34	13	
Victoria-Wes			
Vredendal	30	13	
Vryburg	33	13	
Williston			
Willowmore	33	13	
Willowpark			
(near Dordrecht)	30	10	

NATAL	Max	Min	RRR
Cape St. Lucia	27	20	
Dundee			
Durban	26	17	
(Louis Botha)			
Estcourt	29	15	
Harding			
Himeville			
Mkuze			
Hluhluwe			
Newcastle	28	13	
Cedara			
(Pietermaritzburg)	25	14	
Port Shepstone	23	18	
Richmond			
Seven Oaks			
Vryheid			
Waterford			
(near Underberg)	27	10	
TRANSVAAL			
Barberton			
Belfast			
Bethal	23	7	10·0
Bospoort	31	9	
Carolina	19	8	0·4
Chester			
(near Gravelotte)			
Crecy			
Groendraai	31	13	4·0
(naby Vaalwater)			
Jan Kempdorp			
Jan Smuts	27	10	
Joubert Park (Jhb)	26	13	
Kroondal			
Levubu			
Leeudoringstad			
Lichtenburg			
Letaba			
Loskopdam			12·5
Lydenburg	21	10	
Marnitz	30	15	6·0
Mara	25	15	2·4
Marble Hall			
Messina			
Middelburg			
Laskopkanale			17·0
(By Groblersdal)			
Nelspruit	24	15	0·4
Phalaborwa	27	18	
Pietersburg	23	14	9·2
Piet Retief	23	11	

TRANSVAAL	Max	Min	RRR
Pongola			
Potchefstroom	30	11	
Potgietersrus	28	14	18·2
Pretoria W.B.	29	13	
Pretoriuskop			
Punda Milia			
Sandpan (NW. Tvl.)	31	16	7·0
Satara			
Sekhukhune			
Shingwidzi			
Skukuza	28	16	
Standerton	26	17	
Thabazimbi			
Tomburke			10·0
Tzaneen			
Vereeniging			
Volksrust			
Warmbad	32	10	
Witbank			
Zeerust			
O.V.S. - O.F.S.			
Balkfontein			
(naby Bothaville)			
Bethlehem	27	7	
Bloemfontein	30	10	
(J.B.M. Hertzog)			
Bultfontein			
Fauresmith	31	11	
Ficksburg			
Frankfort	29	9	
Harrismith			
Hoopstad	33	11	
Kroonstad	30	12	
Lindley			
Modderpoort			
Petrusburg			
Philippolis			
Reddersburg			
Reitz			
Vrede			
Warden			
Welkom	30	13	
Wepener	29	10	
Winburg			
Zastron			

S.W.A.	Max	Min	RRR
Aroab			
Bethanie			
Dordabis			
Gobabeb	31	18	
Gobabis	32	16	
Grootfontein	29	15	
Cape Fria			
Karasburg			
Kalkfeld			
Karibib			
Keetmanshoop	37	18	
Kub			
Luderitz	20	12	
Mariental	38	19	
Ohopoho			
Okahandja			
Okaukueye			
Ondangua	35	19	
Otavi			
Otjiwarongo			
Outjo	35	20	
Uis	34	17	
J.G. Strydom L.H.	33	13	0·1
Rehoboth			
Runtu	30	19	
Steinhausen			
Tsumeb	29	18	
Walvisbaai	19	13	
Windhoek W.K.			
BASUTOLAND			
Maseru	28	11	
BETSJOEANALAND/BECHUANALAND			
Francistown	33	20	
Gaberones	34	16	
Ghanzi	32	16	
Lobatsi			
Mahalapye	32	15	
Maun	32	18	
Shakawe	31	18	1·5
Tsabong	36	19	
Tsane	36	16	
SWAZILAND			
Bremlembe			
Manzini			
Stegi			

SYNOPTIC WEATHER MAP 1200 GMT. — 1400 SAST. SINOPTIESE WEERKAART

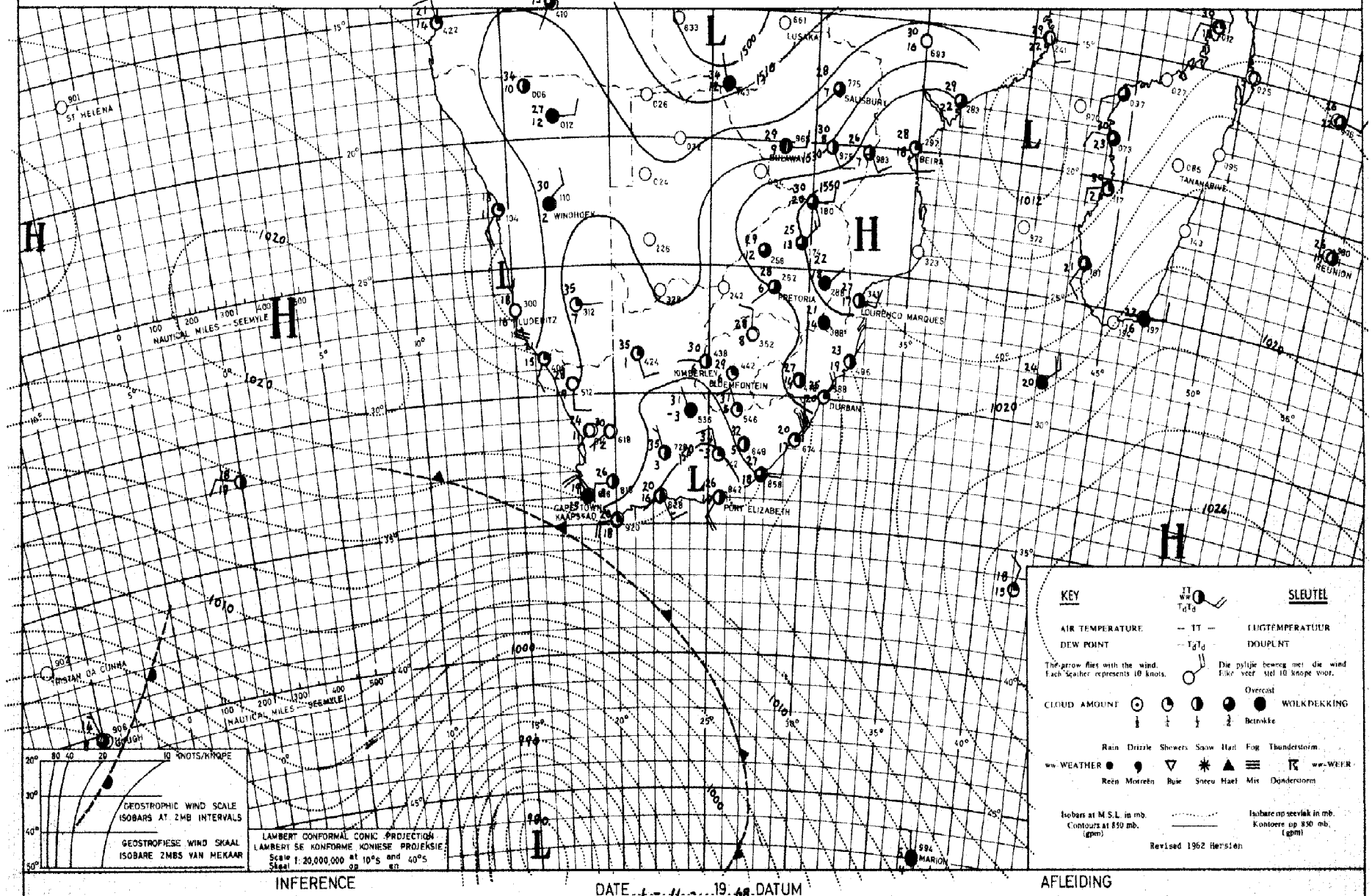

INFERENCE DATE 1 - 11 - 19 68 DATUM AFLEIDING

The cold front will move south-eastwards and will cause cloudy conditions along the coast. The interior circulation will become anticyclonic and the weather will be fine or partly cloudy.

Die kouefront sal suidooswaarts beweeg en sal bewolkte toestande langs die kus veroorsaak. Die binnelandse sirkulasie sal antisiklonaal word en dit sal mooiweer of effens bewolk wees.

DAAGLIKSE WEERBULLETIN

Maksimum en Minimum Temperatuur (°C) en Reënval (RRR) in mm vir die 24 uur geëindig om 0800 SAST op

WEERBURO / WEATHER BUREAU
DEPT. VAN VERVOER / DEPT. OF TRANSPORT

3-11-68

DAILY WEATHER BULLETIN

Maximum and Minimum Temperatures (°C) and rainfall (RRR) in mm for the 24 hours ended at 0800 SAST on

CAPE - KAAP	Max	Min	RRR
Aberdeen			
Addo			
Alexander Bay	27	12	
Aliwal North	33	13	
Bashee	22	17	
Beaufort-Wes	32	14	
(Lughawe)			
Boegoebergdam			
Boetsap			
Brakkekuil			
(naby Heidelberg)			
Brandvlei			
Cala			
Caledon			
Calitzdorp			
Calvinia	35	16	
Cape Agulhas	20	17	
Cape Columbine	19	13	
Cape Point	18	15	
Cape St. Francis	20	17	
Cape Town	26	9	
(D.F. Malan)			
Cape Town			
(Roeland Str.)			
Carnarvon			
Ceres			
Citrusdal			
Colesberg			
Cradock			
Döhne	26	15	
De Aar	35	17	
Douglas			
East London	22	15	
(Airport)			
Eensaamheid			
(naby Herold)			
Elsenburg			
Fraserburg	33	17	
Garies			
George			
Graaff-Reinet	31	14	
Grahamstown			
Hopetown			
Idutywa			
Jansenville	27	17	
Joubertina			
Kimberley	33	20	
(Airport)			
Knysna			
Kokstad	26	8	
Kuruman			

KAAP - CAPE	Max	Min	RRR
Ladismith			
Lake Mentz			
Maclear			
Mafeking	33	16	
Malmesbury			
Matatiele			
Matroosberg			
Grootfontein			
(Middelburg)	31	11	
Mosselbaai	18	16	
Mount Frere			
Okiep	36	22	
Oudtshoorn			
Petrusville			
Piketberg			
Pofadder	35	21	
Port Alfred			
Port Elizabeth	21	17	
Port Nolloth	19	11	
Port St. Johns	23	18	
Prieska	37	15	
Prince Albert			
Queenstown	28	12	
Rietfontein			
Riversdale	35	15	
Robertson	29	13	
Sheeprun	25	11	
(near Maclear)			
Somerset-Oos	28	14	
Steynsburg			
Strydenburg			
Sutherland	30	7	
Swellendam			
Tarkastad			
Touwsrivier			
Twee Riviere	39	20	
(Gemsbokpark)			
Umtata	25	14	
Uniondale			
Upington	38	24	
Vanwyksvlei	27	17	
Victoria-Wes			
Vredendal	32	11	
Vryburg	34	17	
Williston			
Willowmore	26	14	
Willowpark			
(near Dordrecht)			

NATAL	Max	Min	RRR
Cape St. Lucia	27	20	
Dundee			
Durban	25	17	
(Louis Botha)			
Estcourt	27	12	
Harding			
Himeville			
Mkuze			
Hluhluwe			
Newcastle	30	12	
Cedara			
(Pietermaritzburg)	23	13	
Port Shepstone	23	18	
Richmond			
Seven Oaks			
Vryheid			
Waterford			
(near Underberg)	24	7	
TRANSVAAL			
Barberton			
Belfast			
Bethal	26	7	
Bospoort	32	14	
Carolina	24	9	
Chester			
(near Gravelotte)			
Crecy			
Groendraai	31	11	
(naby Vaalwater)			
Jan Kempdorp			
Jan Smuts	28	10	
Joubert Park (Jhb)	27	14	
Kroondal			
Levubu	29	17	
Leeudoringstad			
Lichtenburg			
Letaba			
Loskopdam			
Lydenburg	25	9	
Marnitz	30	17	
Mara	29	16	
Marble Hall			
Messina	32	20	
Middelburg			
Nelspruit	29	17	
Phalaborwa	31	18	
Pietersburg	27	14	
Piet Retief	26	13	

TRANSVAAL	Max	Min	RRR
Pongola			
Potchefstroom	31	14	
Potgietersrus	28	15	
Pretoria W.B.	30	16	
Pretoriuskop			
Punda Milia			
Sandpan (NW. Tvl.)			
Satara			
Sekhukhune			
Shingwidzi			
Skukuza	33	19	
Standerton	29	9	
Thabazimbi			
Tomburke			
Tzaneen			
Vereeniging			
Volksrust			
Warmbad	29	16	
Witbank			
Zeerust			
O.V.S. - O.F.S.			
Balkfontein			
(naby Bothaville)			
Bethlehem	30	10	
Bloemfontein	31	16	
(J.B.M. Hertzog)			
Bultfontein			
Fauresmith	33	16	
Ficksburg			
Frankfort	31	10	
Harrismith			
Hoopstad	34	15	
Kroonstad	32	14	
Lindley			
Modderpoort			
Petrusburg			
Philippolis			
Reddersburg			
Reitz			
Vrede			
Warden			
Welkom			
Wepener	31	15	
Winburg			
Zastron			

S.W.A.	Max	Min	RRR
Aroab			
Bethanie			
Dordabis			
Gobabeb	28	14	
Gobabis	33	18	
Grootfontein	31	15	0.7
J.G. Strydom (L.H.P.)	32	17	
Karasburg			
Kalkfeld			
Karibib			
Keetmanshoop	37	22	
Kub			
Luderitz	19	12	
Mariental	37	22	
Ohopoho			
Okahandja			
Okaukueye			
Ondangua			
Otavi			
Otjiwarongo			
Outjo	28	16	3.6
Rehoboth			
Runtu			
Steinhausen			
Tsumeb	31	17	9.4
Walvisbaai	16	14	0.2
Windhoek W.K.			
BASUTOLAND			
Maseru	30	13	
BETSJOEANALAND/BECHUANALAND			
Francistown	31	18	
Gaberones	33	17	
Ghanzi	35	18	
Lobatsi			
Mahalapye	30	16	
Maun	36	20	
Shakawe	33	17	
Tsabong	38	17	
Tsane			
SWAZILAND			
Embombe			
Manzini	29	19	
Stegi			

SYNOPTIC WEATHER MAP 1200 GMT. — 1400 SAST. SINOPTIESE WEERKAART

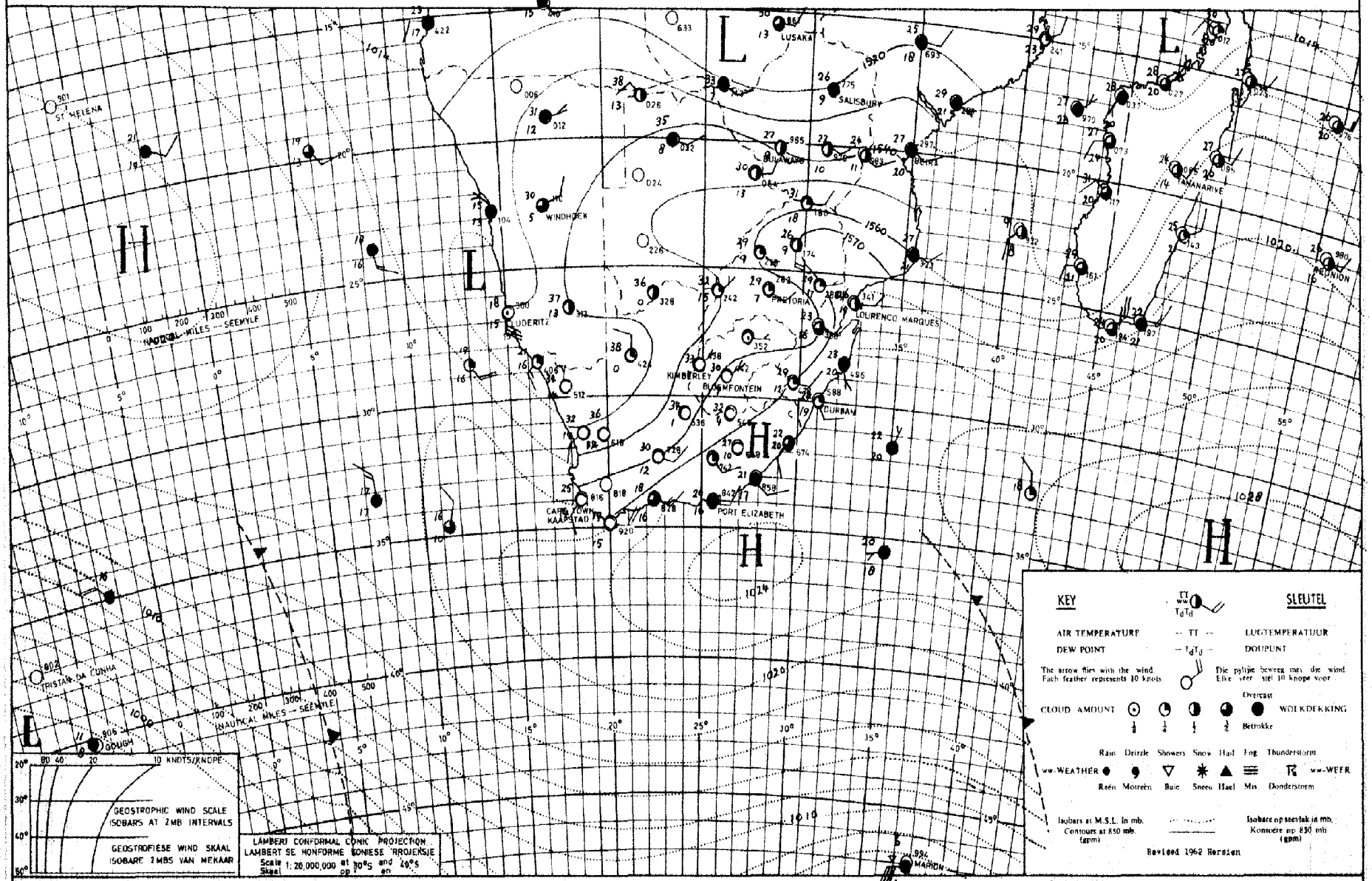

INFERENCE DATE 2 - 11 - 19 68 DATUM AFLEIDING

A strong high pressure system is developing over the central and eastern regions where the weather will be fair and warm. The low along the west coast is moving southwards and cloudy weather with fog patches will spread to the south-western coast.

'n Sterk hoëdrukstelsel ontwikkel oor die sentrale en oostelike dele waar dit mooi weer en warm sal wees. Die laag langs die weskus beweeg suidwaarts en bewolkte weer met misbanke sal na die suidweskus uitbrei.

DAAGLIKSE WEERBULLETIN

Maksimum en Minimum Temperatuur (°C) en Reënval (RRR) in mm vir die 24 uur geëindig om 0800 SAST op

WEERBURO / WEATHER BUREAU
DEPT. VAN VERVOER / DEPT. OF TRANSPORT

4 - 11 - 1968

DAILY WEATHER BULLETIN

Maximum and Minimum Temperatures (°C) and rainfall (RRR) in mm for the 24 hours ended at 0800 SAST on

CAPE - KAAP	Max	Min	RRR
Aberdeen			
Addo			
Alexander Bay	22	16	
Aliwal North	35	16	
Bashee	24	16	
Beaufort-Wes	39	21	
(Lughawe)			
Boegoebergdam			
Boetsap			
Brakkekuil			
(naby Heidelberg)			
Brandvlei			
Cala			
Caledon			
Calitzdorp			
Calvinia	39	19	
Cape Agulhas	21	17	
Cape Columbine	25	16	
Cape Point	26	15	0·3
Cape St. Francis	21	16	0·3
Cape Town			
(D.F. Malan)	25	17	
Cape Town			
(Roeland Str.)			
Carnarvon			
Ceres			
Citrusdal			
Colesberg			
Cradock			
Döhne	35	22	
De Aar	36	20	
Douglas			
East London	27	18	
(Airport)			
Eensaamheid			
(naby Herold)			
Elsenburg			
Fraserburg	31	20	
Garies			
George			
Graaff-Reinet	37	20	
Grahamstown			
Hopetown			
Idutywa			
Jansenville	37	22	
Joubertina			
Kimberley	34	21	
(Airport)			
Knysna			
Kokstad	33	10	
Kuruman	33	14	

KAAP - CAPE	Max	Min	RRR
Ladismith			
Lake Mentz			
Maclear			
Mafeking	31	14	
Malmesbury			
Matatiele			
Matroosberg	33	18	
Grootfontein			
(Middelburg)	34	21	
Mosselbaai	23	12	0·3
Mount Frere			
Okiep	37	21	
Oudtshoorn	37	20	
Petrusville			
Piketberg			
Pofadder	37	21	
Port Alfred			
Port Elizabeth	23	18	
Port Nolloth	17	13	
Port St. Johns	24	17	
Prieska	39	17	
Prince Albert			
Queenstown	37	18	
Rietfontein			
Riversdale			
Robertson	32	19	
Sheeprun	35	16	
(near Maclear)			
Somerset-Oos	39	20	0·4
Steynsburg			
Strydenburg			
Sutherland	32	14	0·4
Swellendam			
Tarkastad			
Touwsrivier			
Twee Riviere	37	18	
(Gemsbokpark)			
Umtata	37	19	
Uniondale			
Upington	38	23	
Vanwyksvlei	38	19	
Victoria-Wes			
Vredendal	38	17	0·1
Vryburg	34	13	
Williston			
Willowmore	38	20	
Willowpark			
(near Dordrecht)	33	21	

NATAL	Max	Min	RRR
Cape St. Lucia	26	19	
Dundee			
Durban	28	18	
(Louis Botha)			
Estcourt	31	14	
Harding			
Himeville			
Mkuze			
Hluhluwe			
Newcastle	30	10	
Cedara			
(Pietermaritzburg)	30	14	
Port Shepstone	23	19	
Richmond			
Seven Oaks			
Vryheid			
Waterford			
(near Underberg)	29	9	
TRANSVAAL			
Barberton			
Belfast			
Bethal	26	6	
Bospoort	32	10	
Carolina	24	8	
Chester			
(near Gravelotte)			
Crecy			
Groendraai	30	12	
(naby Vaalwater)			
Jan Kempdorp			
Jan Smuts	27	12	
Joubert Park (Jhb)	27	14	
Kroondal	31	13	
Levubu	28	17	
Leeudoringstad			
Lichtenburg			
Letaba			
Loskopdam			
Lydenburg	25	9	
Marnitz	29	17	
Mara	27	16	
Marble Hall			
Messina	31	21	
Middelburg			
Nelspruit	28	17	
Phalaborwa	29	19	
Pietersburg	25	14	
Piet Retief	26	11	

TRANSVAAL	Max	Min	RRR
Pongola			
Potchefstroom	32	12	
Potgietersrus	28	15	
Pretoria W.B.	30	16	
Pretoriuskop			
Punda Milia			
Sandpan (NW. Tvl.)	31	16	
Satara			
Sekhukhune			
Shingwidzi			
Skukuza	32	19	
Standerton	28	6	
Thabazimbi			
Tomburke			
Tzaneen			
Vereeniging			
Volksrust			
Warmbad	29	13	
Withank			
Zeerust			
O.V.S. - O.F.S.			
Balkfontein			
(naby Bothaville)			
Bethlehem	30	10	
Bloemfontein	32	14	
(J.B.M. Hertzog)			
Bultfontein			
Fauresmith	33	14	
Ficksburg			
Frankfort	31	8	
Harrismith			
Hoopstad	34	14	
Kroonstad	33	14	
Lindley			
Modderpoort			
Petrusburg			
Philippolis			
Reddersburg			
Reitz			
Vrede			
Warden			
Welkom	32	17	
Wepener	32	15	
Winburg			
Zastron			

S.W.A.	Max	Min	RRR
Aroab			
Bethanie			
Dordabis			
Gobabeb	35	19	
Gobabis	33	14	
Grootfontein	33	10	
Cape Frio			
Karasburg			
Kalkfeld			
Karibib			
Keetmanshoop	39	19	
Kub			
Luderitz	17	12	
Mariental	37	19	
Ohopoho			
Okahandja			
Okaukueye			
Ondangua	31	19	6·1
Otavi			
Otjiwarongo			
Outjo	33	14	
Usis	34	18	
J.G. Strydom L.H.	32	14	
Rehoboth			
Runtu	36	16	
Steinhausen			
Tsumeb	34	15	
Walvisbaai	18	14	0·1
Windhoek W.K.			
BASUTOLAND			
Maseru	31	12	
BETSJOEANALAND/BECHUANALAND			
Francistown	30	16	
Gaberones	33	16	
Ghanzi	33	15	
Lobatsi			
Mahalapye	30	17	
Maun	34	21	
Shakawe	33	16	
Tsabong	36	15	
Tsane	35	15	
SWAZILAND			
Emlembe			
Manzini	28	18	
Stegi			

SYNOPTIC WEATHER MAP 1200 GMT. — 1400 SAST. SINOPTIESE WEERKAART

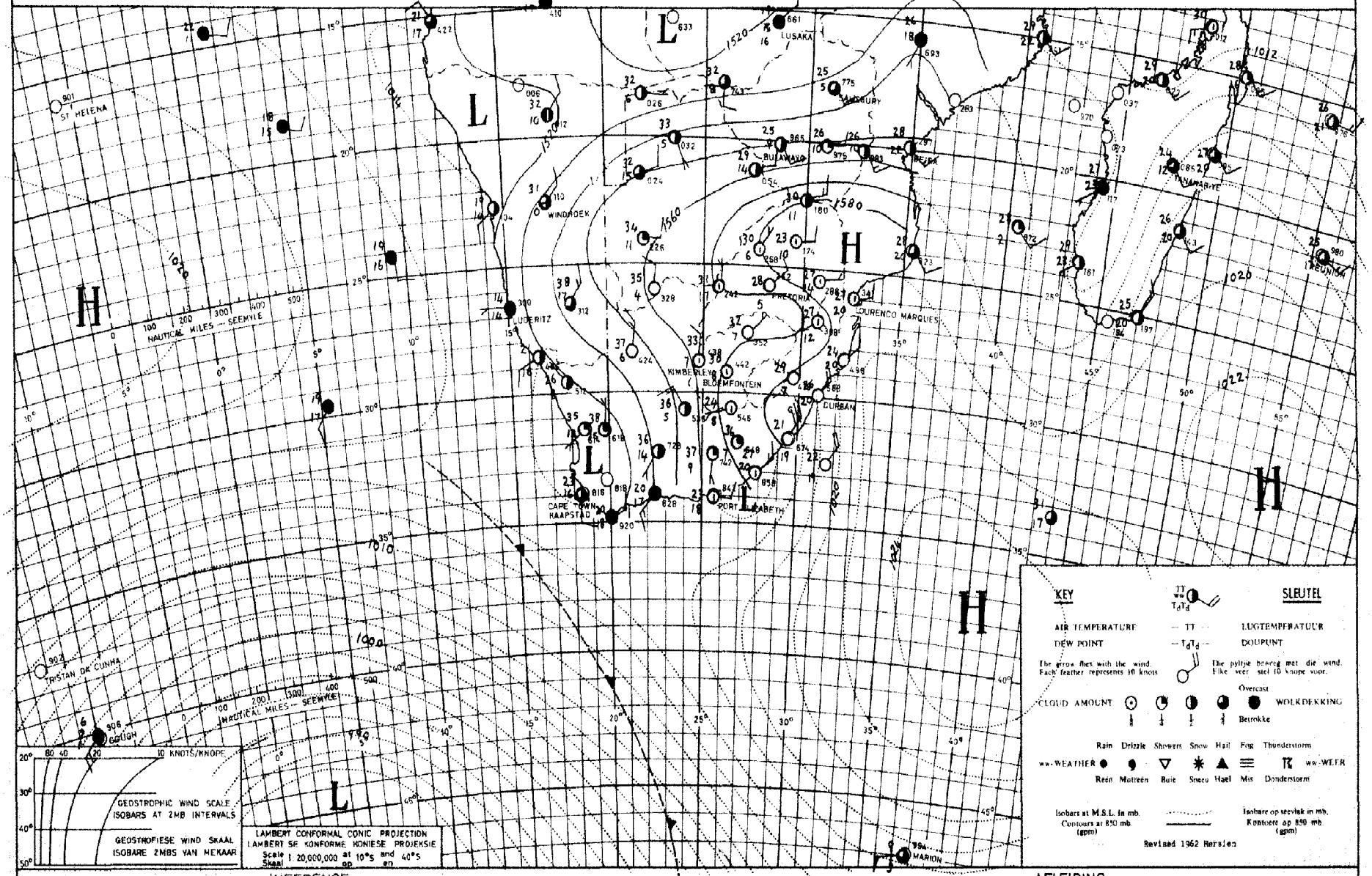

INFERENCE DATE 3 - 11 - 19 68 DATUM AFLEIDING

The strong anticyclonic circulation will cause fine weather conditions over most parts, but the trough west of the country will cause cloudy conditions with rain over the coastal regions of the South-West Cape.

Die sterk antisiklonale sirkulasie sal mooiweerstoestande oor die meeste dele veroorsaak maar die trog wes van die land sal bewolkte toestande met reën oor die kusgebiede van Suidwes-Kaapland teweeg bring.

DAAGLIKSE WEERBULLETIN

Maksimum en Minimum Temperatuur (°C) en Reënval (RRR) in mm vir die 24 uur geëindig om 0800 SAST op

WEERBURO / WEATHER BUREAU
DEPT. VAN VERVOER / DEPT. OF TRANSPORT

5 - 11 - 1968

DAILY WEATHER BULLETIN

Maximum and Minimum Temperatures (°C) and rainfall (RRR) in mm for the 24 hours ended at 0800 SAST on

CAPE - KAAP	Max	Min	RRR
Aberdeen			
Addo			
Alexander Bay	29	14	
Aliwal North	35	18	
Bashee			
Beaufort-Wes	38	16	
(Lughawe)			
Boegoebergdam			
Boetsap			
Brakkekuil			
(naby Heidelberg)			
Brandvlei			
Cala			
Caledon			
Calitzdorp			
Calvinia	34	18	
Cape Agulhas	21	15	0·1
Cape Columbine	19	15	
Cape Point	18	12	3·6
Cape St. Francis	23	17	
Cape Town	20	15	1·2
(D.F. Malan)			
Cape Town			
(Roeland Str.)			
Carnarvon			
Ceres			
Citrusdal			
Colesberg			
Cradock			
Döhne	31	16	
De Aar	36	16	
Douglas			
East London	30	19	
(Airport)			
Eensaamheid			
(naby Herold)			
Elsenburg			
Fraserburg	29	16	
Garies			
George			
Graaff-Reinet	38	20	
Grahamstown			
Hopetown			
Idutywa			
Jansenville	34	18	
Joubertina			
Kimberley	35	20	
(Airport)			
Knysna			
Kokstad	34	13	
Kuruman	34	13	

KAAP - CAPE	Max	Min	RRR
Ladismith			
Lake Mentz			
Maclear			
Mafeking	31	15	
Malmesbury			
Matatiele			
Matroosberg	28	13	
Grootfontein			
(Middelburg)	35	13	
Mosselbaai	24	16	
Mount Frere			
Okiep	31	17	
Oudtshoorn	36	16	
Petrusville			
Piketberg			
Pofadder	35	17	
Port Alfred			
Port Elizabeth	28	15	
Port Nolloth	21	12	
Port St. Johns	26	18	
Prieska	37	21	
Prince Albert			
Queenstown			
Rietfontein			
Riversdale			
Robertson	32	16	
Sheeprun	36	16	
(near Maclear)			
Somerset-Oos	39	15	
Steynsburg			
Strydenburg			
Sutherland	29	10	
Swellendam			
Tarkastad			
Touwsrivier			
Twee Riviere	36	15	
(Gemsbokpark)			
Umtata	38	18	
Uniondale			
Upington	38	21	
Vanwyksvlei	27	17	
Victoria-Wes			
Vredendal	28	14	
Vryburg	34	14	
Williston			
Willowmore	36	15	0·2
Willowpark			
(near Dordrecht)	34	21	

NATAL	Max	Min	RRR
Cape St. Lucia	26	19	
Dundee			
Durban	29	18	
(Louis Botha)			
Estcourt	33	14	
Harding			
Himeville			
Mkuze			
Hluhluwe			
Newcastle	33	9	
Cedara			
(Pietermaritzburg)	33	17	
Port Shepstone	23	19	
Richmond			
Seven Oaks			
Vryheid			
Waterford			
(near Underberg)	31	10	
TRANSVAAL			
Barberton			
Belfast			
Bethal	29	9	
Bospoort	32	11	
Carolina	25	8	
Chester			
(near Gravelotte)			
Crecy			
Groendraai	30	12	
(naby Vaalwater)			
Jan Kemplorp			
Jan Smuts	28	12	
Joubert Park (Jhb)	27	15	
Kroondal	31	12	
Levubu	29	18	
Leeudoringstad			
Lichtenburg			
Letaba			
Loskopdam			
Lydenburg	27	9	
Marnitz	30	17	
Mara	28	16	
Marble Hall			
Messina	32	20	
Middelburg			
Nelspruit	29	18	
Phalaborwa	30	18	
Pietersburg	27	15	
Piet Retief	28	11	

TRANSVAAL	Max	Min	RRR
Pongola			
Potchefstroom	33	18	
Potgietersrus	29	16	
Pretoria W.B.	29	17	
Pretoriuskop			
Punda Milia			
Sandpan (NW. Tvl.)	32	16	
Satara			
Sekhukhune			
Shingwidzi			
Skukuza	33	18	
Standerton	31	7	
Thabazimbi			
Tomburke			
Tzaneen			
Vereeniging			
Volksrust			
Warmbad	29	16	
Witbank			
Zeerust			
O.V.S. - O.F.S.			
Balkfontein			
(naby Bothaville)			
Bethlehem			
Bloemfontein	33	13	
(J.B.M. Hertzog)			
Bultfontein			
Fauresmith	33	13	
Ficksburg			
Frankfort	32	10	
Harrismith			
Hoopstad	34	14	
Kroonstad	34	13	
Lindley			
Modderpoort			
Petrusburg			
Philippolis			
Reddersburg			
Reitz			
Vrede			
Warden			
Welkom	34	17	
Wepener	33	17	
Winburg			
Zastron			

S.W.A.	Max	Min	RRR
Aroab			
Bethanie			
Dordabis			
Gobabeb	33	15	
Gobabis	32	16	
Grootfontein	33	17	
Cape Frio			
Karasburg			
Kalkfeld			
Karibib			
Keetmanshoop	37	19	
Kub			
Luderitz	19	14	
Mariental	35	20	
Ohopoho			
Okahandja			
Okaukueye			
Ondangua	35	20	
Otavi			
Otjiwarongo			
Outjo	34	17	
Uis	35	17	
J.G. Strydom L.H.	31	15	
Rehoboth			
Runtu	34	19	
Steinhausen			
Tsumeb			
Walvisbaai	19	14	
Windhoek W.K.			
BASUTOLAND			
Maseru	32	13	
BETSJOEANALAND/BECHUANALAND			
Francistown	33	19	
Gaberones	33	17	
Ghanzi	35	15	
Lobatsi			
Mahalapye	31	17	
Maun	34	18	
Shakawe	31	17	0·1
Tsabong	35	13	
Tsane	34	15	
SWAZILAND			
Bulembe			
Manzini	30	15	
Stegi			

SYNOPTIC WEATHER MAP 1200 GMT. — 1400 SAST. SINOPTIESE WEERKAART

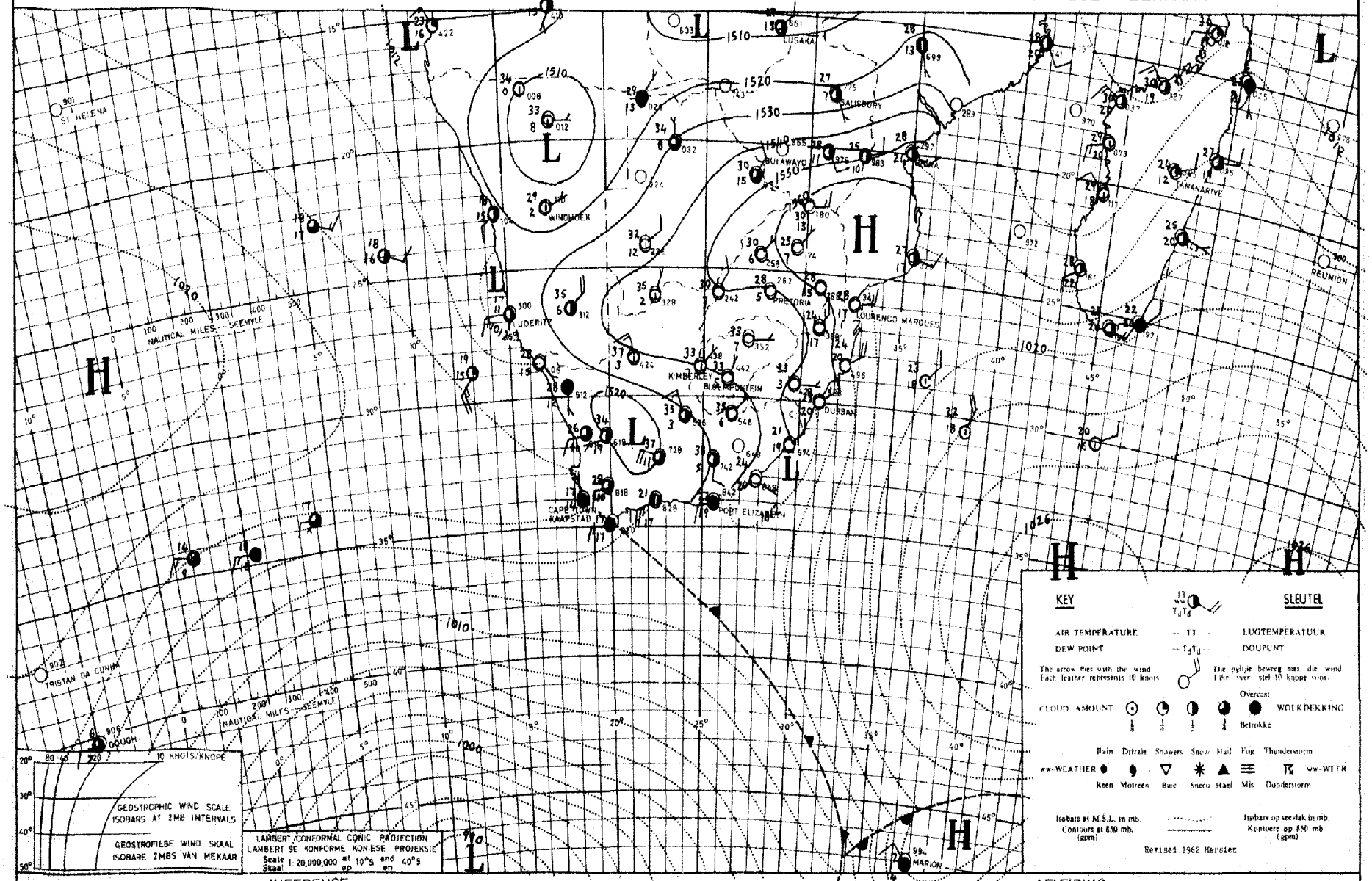

INFERENCE DATE 4 11 19 68 DATUM AFLEIDING

A deep northerly flow over the western interior will cause isolated thundershowers over South-West Africa and the western and central Cape, while the cold front will cause cloudy weather with showers along the south-western and southern coasts.

'n Diep noordelike stroming oor die westelike binneland sal los donderbuie veroorsaak oor S.W.A. en westelike en sentrale Kaapland, terwyl die koufront bewolkte weer met buie langs die suidwes- en suidkus sal veroorsaak.

DAAGLIKSE WEERBULLETIN

Maksimum en Minimum Temperatuur (°C) en Reënval (RRR) in mm vir die 24 uur geëindig om 0800 SAST op

WEERBURO / WEATHER BUREAU
DEPT. VAN VERVOER / DEPT. OF TRANSPORT

...6.-.11.-.1968.

DAILY WEATHER BULLETIN

Maximum and Minimum Temperatures (°C) and rainfall (RRR) in mm for the 24 hours ended at 0800 SAST on

CAPE - KAAP	Max	Min	RRR
Aberdeen			
Addo			
Alexander Bay	28	11	
Aliwal North	35	13	
Bashee	23	17	
Beaufort-Wes	35	16	
(Lughawe)			
Boegoebergdam			
Boetsap			
Brakkekuil			
(naby Heidelberg)			
Brandvlei			
Cala			
Caledon			
Calitzdorp			
Calvinia	31	10	
Cape Agulhas	20	16	
Cape Columbine	19	14	
Cape Point	18	13	
Cape St. Francis	21	17	6.0
Cape Town	21	10	
(D.F. Malan)			
Cape Town			
(Roeland Str.)			
Carnarvon			
Ceres			
Citrusdal			
Colesberg			
Cradock			
Dôme	28	11	
De Aar	36	20	
Douglas			
East London	24	16	
(Airport)			
Eensaamheid			
(naby Herold)			
Elsenburg			
Fraserburg	32	15	
Garies			
George			
Graaff-Reinet	35	16	
Grahamstown			
Hopetown			
Idutywa			
Jansenville	32	19	
Joubertina			
Kimberley	35	21	
(Airport)			
Knysna			
Kokstad	35	14	
Kuruman	33	11	

KAAP - CAPE	Max	Min	RRR
Ladismith			
Lake Mentz			
Maclear			
Mafeking	32	15	
Malmesbury			
Matatiele			
Matroosberg	27	12	
Grootfontein			
(Middelburg)	35	11	
Mosselbaai	21	15	0.3
Mount Frere			
Okiep	33	17	
Oudtshoorn	28	8	
Petrusville			
Piketberg			
Pofadder	33	19	
Port Alfred			
Port Elizabeth	23	17	2.3
Port Nolloth	21	9	
Port St. Johns	24	19	
Prieska	38	17	
Prince Albert			
Queenstown			
Rietfontein			
Riversdale	29	14	0.7
Robertson	26	14	0.1
Sheeprun	37	15	
(near Maclear)			
Somerset-Oos	31	15	0.2
Steynsburg			
Strydenburg			
Sutherland	27	4	
Swellendam			
Tarkastad			
Touwsrivier			
Twee Riviere	37	19	
(Gemsbokpark)			
Umtata	33	16	
Uniondale			
Upington	37	18	
Vanwyksvlei	36	18	
Victoria-Wes			
Vredendal	27	10	
Vryburg	34	12	
Williston			
Willowmore	32	16	
Willowpark			
(near Dordrecht)	34	14	

NATAL	Max	Min	RRR
Cape St. Lucia	26	21	
Dundee			
Durban	29	21	
(Louis Botha)			
Estcourt	35	17	
Harding			
Himeville			
Mkuze			
Hluhluwe			
Newcastle	35	15	
Cedara			
(Pietermaritzburg)	32	15	
Port Shepstone	24	20	
Richmond			
Seven Oaks			
Vryheid			
Waterford			
(near Underberg)	32	10	
TRANSVAAL			
Barberton			
Belfast			
Bethal	30	14	
Bospoort	31	12	
Carolina	28	13	
Chester			
(near Gravelotte)			
Crecy			
Groendraai	32	12	
(naby Vaalwater)			
Jan Kempdorp			
Jan Smuts	28	17	
Joubert Park (Jhb)	27	18	
Kroondal	32	13	
Levubu	30	17	
Leeudoringstad			
Lichtenburg			
Letaba			
Loskopdam			
Lydenburg	27	11	
Marnitz	32	18	
Mara	31	16	
Marble Hall			
Messina	34	17	
Middelburg			
Nelspruit	31	13	
Phalaborwa	31	18	
Pietersburg	28	15	
Piet Retief	31	16	

TRANSVAAL	Max	Min	RRR
Pongola			
Potchefstroom	32	12	
Potgietersrus	30	18	
Pretoria W.B.	30	16	
Pretoriuskop			
Punda Milia			
Sandpan (NW. Tvl.)	33	16	
Satara			
Sekhukhune			
Shingwidzi			
Skukuza	34	16	
Standerton	31	10	
Thabazimbi			
Tomburke			
Tzaneen			
Vereeniging			
Volksrust			
Warmbad	32	13	
Witbank			
Zeerust			
O.V.S. - O.F.S.			
Balkfontein			
(naby Bothaville)			
Bethlehem	32	9	
Bloemfontein	33	10	
(J.B.M. Hertzog)			
Bultfontein			
Fauresmith	34	12	
Ficksburg			
Frankfort	33	10	
Harrismith			
Hoopstad	35	12	
Kroonstad	33	12	
Lindley			
Modderpoort			
Petrusburg			
Philippolis			
Reddersburg			
Reitz			
Vrede			
Warden			
Welkom	33	17	
Wepener	33	12	
Winburg			
Zastron			

S.W.A.	Max	Min	RRR
Aroab			
Bethanie			
Dordabis			
Gobabeb	35	19	
Gobabis	33	16	
Grootfontein	33	18	
Uis	36	20	
Karasburg			
Kalkfeld			
Karibib			
Keetmanshoop	37	20	
Kub			
Luderitz	26	13	
Mariental	37	23	
Ohopoho			
Okahandja			
Okaukueye			
Ondangua	35	21	
Otavi			
Otjiwarongo			
Outjo	34	17	0.3
Rehoboth			
Runtu	34	16	
Steinhausen			
Tsumeb	35	18	
Walvisbaai	18	13	
Windhoek W.K.			
J.G. Strydom L.H.	33	17	
BASUTOLAND			
Maseru	32	11	
BETSJOEANALAND/BECHUANALAND			
Francistown	31	17	
Gaberones	34	16	
Ghanzi	35	18	
Lobatsi			
Mahalapye	32	15	
Maun	35	20	
Shakawe	33	18	1.5
Tsabong	36	13	
Tsane	35	16	
SWAZILAND			
Bremlembe			
Manzini	31	16	
Stegi			

SYNOPTIC WEATHER MAP 1200 GMT. — 1400 SAST. SINOPTIESE WEERKAART

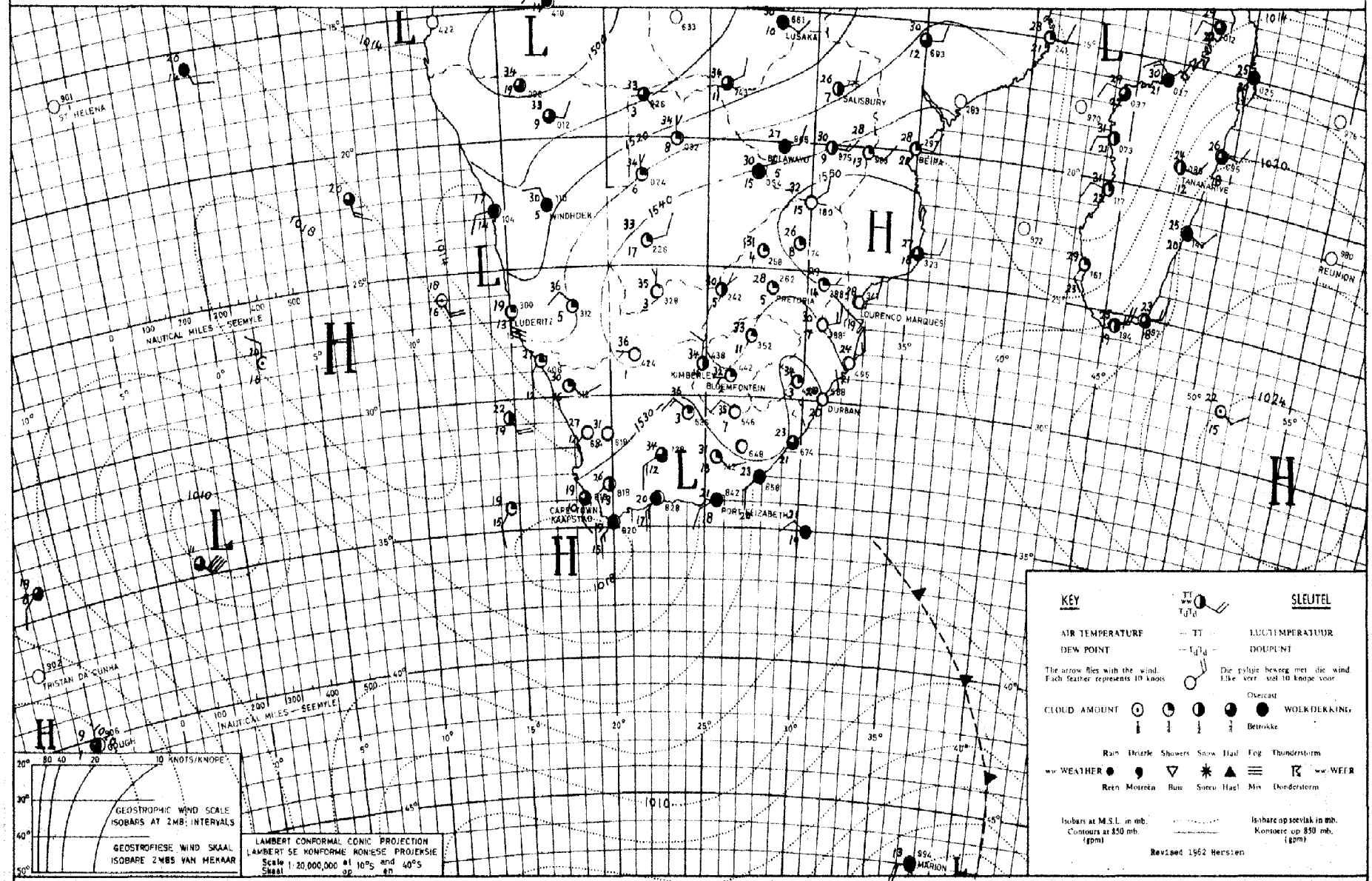

INFERENCE DATE 5 - 11 - 1968 DATUM AFLEIDING

The high off the south-west coast is advecting moist air over the southern and eastern coasts and will cause cloudy conditions with light rain along the south coast. Elsewhere the air is dry and it will be fair and warm to hot.

Die hoog langs die suidweskus voer vogtige lug oor die suidelike en oostelike kuste in en sal bewolkte weer veroorsaak met ligte reën langs die suidkus. Oor die res van die land is die lug droog en dit sal hoofsaaklik mooiweer en warm wees.

DAAGLIKSE WEERBULLETIN

Maksimum en Minimum Temperatuur (°C) en Reënval (RRR) in mm vir die 24 uur geëindig om 0800 SAST op

WEERBURO / WEATHER BUREAU
DEPT. VAN VERVOER / DEPT. OF TRANSPORT

..7..-..11..-..1968..

DAILY WEATHER BULLETIN

Maximum and Minimum Temperatures (°C) and rainfall (RRR) in mm for the 24 hours ended at 0800 SAST on

CAPE - KAAP	Max	Min	RRR
Aberdeen			
Addo			
Alexander Bay	24	15	
Aliwal North	36	28	
Bashee	23	20	
Beaufort-Wes	35	19	
(Lughawe)			
Boegoebergdam			
Boetsap			
Brakkekuil			
(naby Heidelberg)			
Brandvlei			
Cala			
Caledon			
Calitzdorp			
Calvinia	34	15	
Cape Agulhas	21	15	
Cape Columbine	20	14	
Cape Point	23	15	
Cape St. Francis	21	16	
Cape Town			
(D.F. Malan)	28	11	
Cape Town			
(Roeland Str.)			
Carnarvon			
Ceres			
Citrusdal			
Colesberg			
Cradock			
Döhne	27	13	
De Aar	37	17	
Douglas			
East London	23	19	
(Airport)			
Eensaamheid			
(naby Herold)			
Elsenburg			
Fraserburg	34	18	
Garies			
George			
Graaff-Reinet	32	16	
Grahamstown			
Hopetown			
Idutywa			
Jansenville	32	17	
Joubertina			
Kimberley	36	21	
(Airport)			
Knysna			
Kokstad	33	11	
Kuruman	35	13	

KAAP - CAPE	Max	Min	RRR
Ladismith			
Lake Mentz			
Maclear			
Mafeking	34	17	
Malmesbury			
Matatiele			
Matroosberg	31	11	
Grootfontein			
(Middelburg)	35	16	
Mosselbaai	21	17	
Mount Frere			
Okiep	34	18	
Oudtshoorn	34	12	
Petrusville			
Piketberg			
Pofadder	35	18	
Port Alfred			
Port Elizabeth	23	15	
Port Nolloth	18	12	
Port St. Johns	23	20	0·7
Prieska	38	17	
Prince Albert			
Queenstown	38	18	
Rietfontein			
Riversdale	31	12	
Robertson	33	12	
Sheeprun	33	13	
(near Maclear)			
Somerset-Oos	31	14	
Steynsburg			
Strydenburg			
Sutherland	30	7	
Swellendam			
Tarkastad			
Touwsrivier			
Twee Riviere	38	20	
(Gemsbokpark)			
Umtata	28	17	
Uniondale			
Upington	38	19	
Vanwyksvlei			
Victoria-Wes			
Vredendal	32	11	
Vryburg	35	16	
Williston			
Willowmore	33	15	
Willowpark			
(near Dordrecht)	34	13	

NATAL	Max	Min	RRR
Cape St. Lucia	26	20	
Dundee			
Durban	26	20	
(Louis Botha)			
Estcourt	35	16	
Harding			
Himeville			
Mkuze			
Hluhluwe			
Newcastle	37	16	
Cedara			
(Pietermaritzburg)			
Port Shepstone	24	20	
Richmond			
Seven Oaks			
Vryheid			
Waterford			
(near Underberg)	31	10	
TRANSVAAL			
Barberton			
Belfast			
Bethal	33	15	
Bospoort	34	14	
Carolina	31	13	
Chester			
(near Gravelotte)			
Crecy			
Groendraai	36	14	
(naby Vaalwater)			
Jan Kempdorp			
Jan Smuts	31	18	
Joubert Park (Jhb)	31	19	
Kroondal	35	15	
Levubu	35	19	
Leeudoringstad			
Lichtenburg			
Letaba			
Loskopdam			
Lydenburg	31	13	
Marnitz	35	19	
Mara	34	17	
Marble Hall			
Messina	37	20	
Middelburg			
Nelspruit	35	16	
Phalaborwa	36	20	
Pietersburg	33	17	
Piet Retief	36	15	

TRANSVAAL	Max	Min	RRR
Pongola			
Potchefstroom	34	15	
Potgietersrus	34	20	
Pretoria W.B.	33	19	
Pretoriuskop			
Punda Milia			
Sandpan (NW. Tvl.)	36	17	
Satara			
Sekhukhune			
Shingwidzi			
Skukuza	38	19	
Standerton	34	12	
Thabazimbi			
Tomburke			
Tzaneen			
Vereeniging			
Volksrust			
Warmbad	35	16	
Witbank			
Zeerust			
O.V.S. - O.F.S.			
Balkfontein			
(naby Bothaville)			
Bethlehem	34	14	
Bloemfontein	34	12	
(J.B.M. Hertzog)			
Bultfontein			
Fauresmith	34	13	
Ficksburg			
Frankfort	35	13	
Harrismith			
Hoopstad	36	15	
Kroonstad	35	16	
Lindley			
Modderpoort			
Petrusburg			
Philippolis			
Reddersburg			
Reitz			
Vrede			
Warden			
Welkom	35	18	
Wepener	34	12	
Winburg			
Zastron			

S.W.A.	Max	Min	RRR
Aroab			
Bethanie			
Dordabis			
Gobabeb			
Gobabis	34	18	
Grootfontein	32	16	18·0
Cape Frio			
Karasburg			
Kalkfeld			
Karibib			
Keetmanshoop	38	20	
Kub			
Luderitz	20	14	
Mariental	38	21	
Ohopoho			
Okahandja			
Okaukueye			
Ondangua	35	17	2·5
Otavi			
Otjiwarongo			
Outjo			
Uis	35	23	
JG Strydom L.H.	32	15	0·5
Rehoboth			
Runtu	34	19	
Steinhausen			
Tsumeb	34	17	13·0
Walvisbaai	32	17	
Windhoek W.K.			
BASUTOLAND			
Maseru	34	12	
BETSJOEANALAND/BECHUANALAND			
Francistown	35	17	
Gaberones	36	16	
Ghanzi	36	16	
Lobatsi			
Mahalapye	35	17	
Maun	39	19	
Shakawe	33	16	0·5
Tsabong	37	18	
Tsane	33	18	
SWAZILAND			
Emlembe			
Manzini	33	18	
Stegi			

SYNOPTIC WEATHER MAP 1200 GMT. — 1400 SAST. SINOPTIESE WEERKAART

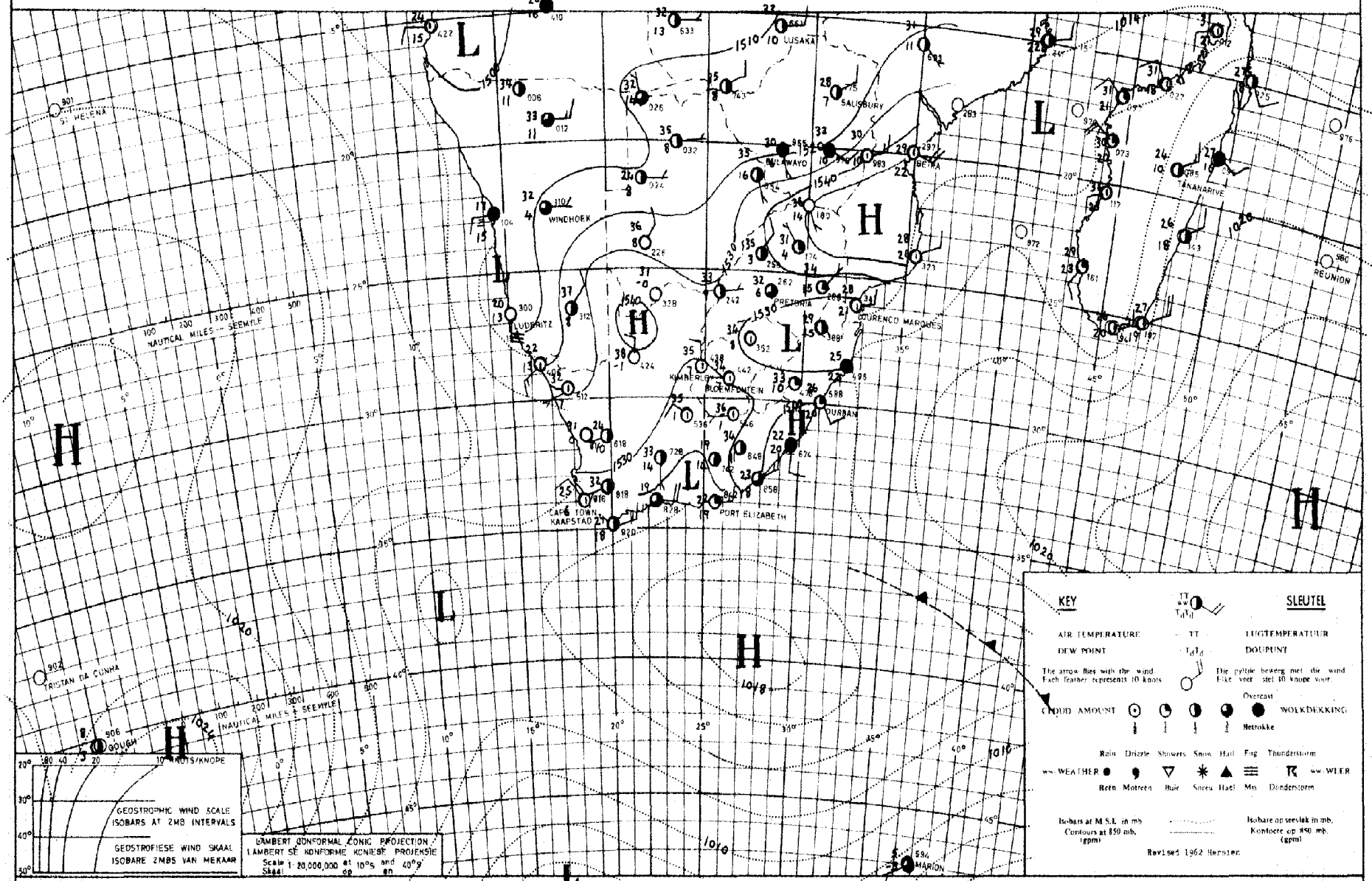

INFERENCE DATE 6 - 11 - 19 68 DATUM AFLEIDING

The high to the south is moving eastwards but the circulation over most of the interior is anticyclonic. Fine and hot weather will therefore continue, except over the South West Cape where it will be cloudy and cooler. Scattered thundershowers will develop in the afternoon over S.W.A.

Die hoog suid van die land beweeg ooswaarts maar die sirkulasie oor die binneland is antisiklonaal. Mooiweer en warm toestande sal dus voortduur, behalwe oor Suidwes-Kaapland waar dit bewolk en koeler sal wees. Verspreide donderbuie sal in die middag oor S.W.A. ontwikkel.

DAAGLIKSE WEERBULLETIN

Maksimum en Minimum Temperatuur (°C) en Reënval (RRR) in mm vir die 24 uur geëindig om 0800 SAST op

WEERBURO / WEATHER BUREAU
DEPT. VAN VERVOER / DEPT. OF TRANSPORT

8 - 11 - 1968

DAILY WEATHER BULLETIN

Maximum and Minimum Temperatures (°C) and rainfall (RRR) in mm for the 24 hours ended at 0800 SAST on

CAPE - KAAP	Max	Min	RRR
Aberdeen			
Addo			
Alexander Bay	22	12	
Aliwal North	37	18	
Bashee	26	18	
Beaufort-Wes	32	15	
(Lughawe)			
Boegoebergdam			
Boetsap			
Brakkekuil			
(naby Heidelberg)			
Brandvlei			
Cala			
Caledon			
Calitzdorp			
Calvinia	30	11	
Cape Agulhas	20	15	0·1
Cape Columbine	19	13	
Cape Point	16	13	
Cape St. Francis	21	16	
Cape Town			
(D.F. Malan)	22	15	
Cape Town			
(Roeland Str.)			
Carnarvon			
Ceres			
Citrusdal			
Colesberg			
Cradock			
Döhne	26	11	
De Aar	37	18	
Douglas			
East London	25	17	
(Airport)			
Eensaamheid			
(naby Herold)			
Elsenburg			
Fraserburg	29	14	
Garies			
George			
Graaff-Reinet	34	18	
Grahamstown			
Hopetown			
Idutywa			
Jansenville	34	15	
Joubertina			
Kimberley	37	19	
(Airport)			
Knysna			
Kokstad	34	15	
Kuruman	36	17	

KAAP - CAPE	Max	Min	RRR
Ladismith			
Lake Mentz			
Maclear			
Mafeking	35	19	
Malmesbury			
Matatiele			
Matroosberg	27	9	
Grootfontein			
(Middelburg)	35	12	
Mosselbaai	22	16	0·1
Mount Frere			
Okiep	31	14	
Oudtshoorn	31	15	
Petrusville			
Piketberg			
Pofadder	33	18	
Port Alfred			
Port Elizabeth	24	15	
Port Nolloth	19	11	
Port St. Johns	24	19	
Prieska	39	17	
Prince Albert			
Queenstown	33	13	
Rietfontein			
Riversdale			
Robertson	32	15	
Sheeprun	35	13	
(near Maclear)			
Somerset-Oos	32	12	
Steynsburg			
Strydenburg			
Sutherland	27	7	
Swellendam			
Tarkastad			
Touwsrivier			
Twee Riviere	39	23	
(Gemsbokpark)			
Umtata	30	15	
Uniondale			
Upington	40	21	
Vanwyksvlei	30	20	
Victoria-Wes			
Vredendal	26	9	
Vryburg	37	19	
Williston			
Willowmore	32	11	
Willowpark			
(near Dordrecht)	34	12	

NATAL	Max	Min	RRR
Cape St. Lucia	27	21	
Dundee			
Durban	26	21	0·1
(Louis Botha)			
Estcourt	37	17	
Harding			
Himeville			
Mkuze			
Hluhluwe			
Newcastle	39	17	
Cedara			
(Pietermaritzburg)	33	17	
Port Shepstone	24	21	2·7
Richmond			
Seven Oaks			
Vryheid			
Waterford			
(near Underberg)	33	14	
TRANSVAAL			
Barberton			
Belfast			
Bethal	33	16	
Bospoort	34	15	
Carolina	32	15	
Chester			
(near Gravelotte)			
Crecy			
Groendraai	36	14	
(naby Vaalwater)			
Jan Kempdorp			
Jan Smuts	32	17	
Joubert Park (Jhb)	31	20	
Kroondal	36	15	
Levubu	35	19	
Leeudoringstad			
Lichtenburg			
Letaba			
Loskopdam			
Lydenburg	33	14	
Marnitz	36	23	
Mara	35	17	
Marble Hall			
Messina			
Middelburg	38	21	
Nelspruit	36	16	
Phalaborwa	37	21	
Pietersburg	33	17	
Piet Retief	35	14	

TRANSVAAL	Max	Min	RRR
Pongola			
Potchefstroom	35	16	
Potgietersrus	30	21	
Pretoria W.B.	34	20	
Pretoriuskop			
Punda Milia			
Sandpan (NW. Tvl.)	37	18	
Satara			
Sekhukhune			
Shingwidzi			
Skukuza	39	17	
Standerton	33	15	
Thabazimbi			
Tomburke			
Tzaneen			
Vereeniging			
Volksrust			
Warmbad	36	18	
Witbank			
Zeerust			
O.V.S. - O.F.S.			
Balkfontein			
(naby Bothaville)			
Bethlehem	34	16	
Bloemfontein	35	15	
(J.B.M. Hertzog)			
Bultfontein			
Fauresmith	35	19	
Ficksburg			
Frankfort	36	12	
Harrismith			
Hoopstad	38	16	
Kroonstad	36	19	
Lindley			
Modderpoort			
Petrusburg			
Philippolis			
Reddersburg			
Reitz			
Vrede			
Warden			
Welkom	35	22	
Wepener	35	14	
Winburg			
Zastron			

S.W.A.	Max	Min	RRR
Aroab			
Bethanie			
Dordabis			
Gobabeb	31	19	
Gobabis	32	17	
Grootfontein	29	17	5·4
Cape Frio			
Karasburg			
Kalkfeld			
Karibib			
Keetmanshoop	36	21	
Kub			
Luderitz	23	13	
Mariental	36	24	
Ohopoho			
Okahandja			
Okaukueye			
Ondangua	26	19	
Otavi			
Otjiwarongo			
Outjo	28	20	
Uis	35	21	
J.G. Strydom L.H.	29	15	3·7
Rehoboth			
Runtu			
Steinhausen			
Tsumeb	29	20	
Walvisbaai	19	13	
Windhoek W.K.			
BASUTOLAND			
Maseru	34	14	
BETSJOEANALAND/BECHUANALAND			
Francistown	37	16	
Gaberones	38	18	
Ghanzi	38	17	
Lobatsi			
Mahalapye	36	18	
Maun	39	21	
Shakawe	36	18	
Tsabong	38	18	
Tsane	37	16	
SWAZILAND			
Bulembe			
Manzini			
Stegi			

SYNOPTIC WEATHER MAP 1200 GMT. — 1400 SAST. SINOPTIESE WEERKAART

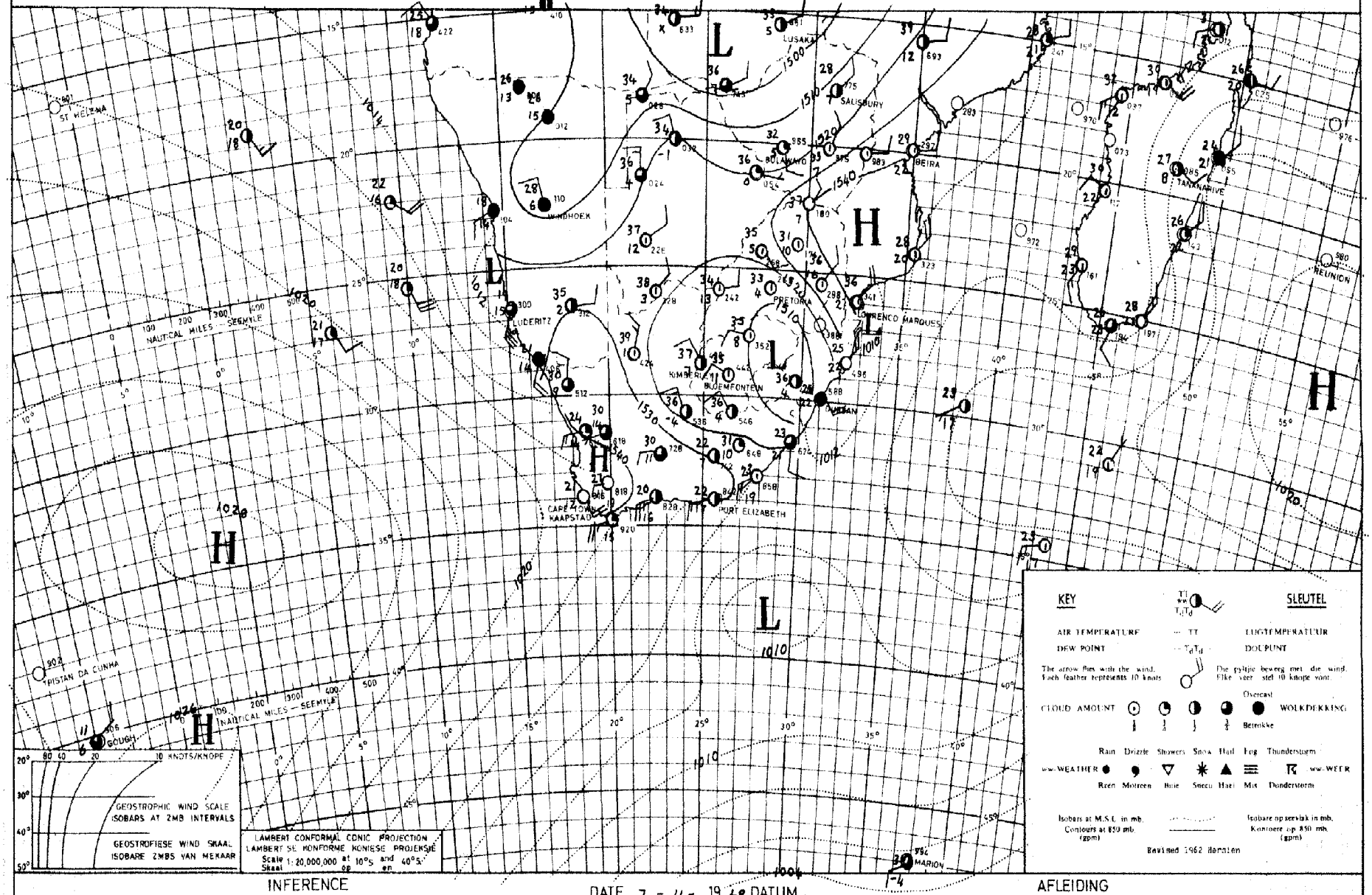

INFERENCE

DATE 7 - 11 - 1968 DATUM

AFLEIDING

Moist air over South-West Africa will cause thundershowers there and with a northerly flow it will spread to the Northern Cape. The high is pushing in south of the country and will cause cloudy conditions with drizzle along the southern and eastern coasts. Isolated thundershowers are possible also over the O.F.S. and southern Transvaal.

Vogtige lug oor Suidwes-Afrika sal donderbuie daar veroorsaak en met die noordelike bolugstroming sal dit uitbrei na Noord-Kaapland. Die hoog stoot in suid van die land en sal bewolkte weer met motreën oor die suid- en ooskus veroorsaak. Los donderbuie is moontlik ook oor die Vrystaat en Suid-Transvaal.

DAAGLIKSE WEERBULLETIN

Maksimum en Minimum Temperatuur (°C) en Reënval (RRR) in mm vir die 24 uur geëindig om 0800 SAST op

WEERBURO / WEATHER BUREAU
DEPT. VAN VERVOER / DEPT. OF TRANSPORT

9-11-1968

DAILY WEATHER BULLETIN

Maximum and Minimum Temperatures (°C) and rainfall (RRR) in mm for the 24 hours ended at 0800 SAST on

CAPE - KAAP	Max	Min	RRR
Aberdeen			
Addo			
Alexander Bay	21	11	
Aliwal North	35	12	0.1
Bashee	21	15	8.0
Beaufort-Wes	29	12	
(Lughawe)			
Boegoebergdam			
Boetsap			
Brakkekuil			
(naby Heidelberg)			
Brandvlei			
Cala			
Caledon			
Calitzdorp			
Calvinia	27	8	
Cape Agulhas	19	13	1.0
Cape Columbine	18	12	
Cape Point	18	12	
Cape St. Francis	19	16	0.6
Cape Town			
(D.F. Malan)	20	14	
Cape Town			
(Roeland Str.)			
Carnarvon			
Ceres			
Citrusdal			
Colesberg			
Cradock			
Döhne	18	9	3.5
De Aar	33	13	1.0
Douglas			
East London	21	14	0.6
(Airport)			
Kensaamheid			
(naby Herold)			
Elsenburg			
Fraserburg	29	9	
Garies			
George			
Graaff-Reinet	27	11	
Grahamstown			
Hopetown			
Idutywa			
Jansenville	26	14	
Joubertina			
Kimberley	37	19	
(Airport)			
Knysna			13.0
Kokstad	23	10	12.5
Kuruman	35	17	

KAAP - CAPE	Max	Min	RRR
Ladismith			
Lake Mentz			
Maclear			
Mafeking	35	21	
Malmesbury			
Matatiele			
Matroosberg			
Grootfontein			
(Middelburg)	30	9	0.5
Mosselbaai	18	12	5.5
Mount Frere			
Okiep	27	14	
Oudtshoorn	19	12	
Petrusville			
Piketberg			
Pofadder	29	13	
Port Alfred			
Port Elizabeth	21	13	1.3
Port Nolloth	19	10	
Port St. Johns	21	15	17.5
Prieska	33	17	
Prince Albert			
Queenstown	24	9	2.0
Rietfontein			
Riversdale	17	12	9.5
Robertson	21	11	0.7
Sheeprun	25	9	11.0
(near Maclear)			
Somerset-Oos	23	9	8.0
Steynsburg			
Strydenburg			
Sutherland	24	6	
Swellendam			
Tarkastad			
Touwsrivier			
Twee Riviere	35	21	
(Gemsbokpark)			
Umtata	22	14	10.5
Uniondale			
Upington	34	20	
Vanwyksvlei	33	14	
Victoria-Wes			
Vredendal	25	9	
Vryburg	38	19	
Williston			
Willowmore	23	11	
Willowpark			
(near Dordrecht)	24	8	3.0

NATAL	Max	Min	RRR
Cape St. Lucia	24	19	3.5
Dundee			39.5
Durban	23	17	6.3
(Louis Botha)			
Estcourt	29	15	3.3
Harding			
Himeville			
Mkuze			
Hluhluwe			
Newcastle	37	17	0.2
Cedara			
(Pietermaritzburg)	19	13	2.6
Port Shepstone	22	17	11.5
Richmond			
Seven Oaks			
Vryheid			
Waterford			
(near Underberg)	25	11	19.4
van Reenen			2.0
TRANSVAAL			
Barberton			
Belfast			
Bethal	32	14	1.5
Bospoort	36	12	2.2
Carolina	30	16	
Chester			
(near Gravelotte)			
Crecy			
Groendraai	37	16	
(naby Vaalwater)			
Jan Kemplorp			
Jan Smuts	31	15	
Joubert Park (Jhb)	31	17	
Kroondal	36	21	
Levubu	36	21	
Leeudoringstad			
Lichtenburg			
Letaba			
Loskopdam			
Lydenburg	31	15	
Marnitz	36	22	
Mara	36	20	
Marble Hall			
Messina	39	25	
Middelburg			
Nelspruit	35	21	
Phalaborwa	37	22	
Pietersburg	33	19	
Piet Retief	32	16	2.5

TRANSVAAL	Max	Min	RRR
Pongola			
Potchefstroom	36	19	0.7
Potgietersrus			
Pretoria W.B.	35	20	
Pretoriuskop			
Punda Milia			
Sandpan (NW. Tvl.)	39	19	
Satara			
Sekhukhune			
Shingwidzi			
Skukuza	39	22	
Standerton	34	15	8.5
Thabazimbi			
Tomburke			
Tzaneen			
Vereeniging			
Volksrust			
Warmbad	36	17	
Witbank			
Zeerust			
O.V.S. - O.F.S.			
Balkfontein			
(naby Bothaville)			
Bethlehem	32	15	0.3
Bloemfontein	37	16	
(J.B.M. Hertzog)			
Bultfontein			
Fauresmith	35	14	0.3
Ficksburg			
Frankfort	35	19	
Harrismith			
Hoopstad	38	18	
Kroonstad	37	18	1.5
Lindley			
Modderpoort			
Petrusburg			
Philippolis			
Reddersburg			
Reitz			
Vrede			
Warden			
Welkom	36	20	
Wepener	34	17	
Winburg			
Zastron			

S.W.A.	Max	Min	RRR
Aroab			
Bethanie			
Dordabis			
Gobabeb	31	15	
Gobabis	33	16	
Grootfontein	33	19	
J.G. Strydom (L.H)	28	15	4.5
Karasburg			
Kalkfeld			
Karibib			
Keetmanshoop	29	17	
Kub			
Luderitz	21	13	
Mariental	32	22	
Ohopoho			
Okahandja			
Okaukueye			
Ondangua	32	17	15.4
Otavi			
Otjiwarongo			
Outjo	32	18	0.3
Rehoboth			
Runtu	36	18	
Steinhausen			
Tsumeb	35	21	0.3
Walvisbaai	18	13	
Windhoek W.K.			
Uis	32	20	0.5
BASUTOLAND			
Maseru	35	17	
BETSJOEANALAND/BECHUANALAND			
Francistown	36	21	
Gaberones	39	19	
Ghanzi	39	21	
Lobatsi			
Mahalapye			
Maun	40	21	
Shakawe	37	20	
Tsabong	40	18	
Tsane	39	23	
SWAZILAND			
Bremlembe			
Manzini			
Stegi			

SYNOPTIC WEATHER MAP 1200 GMT. — 1400 SAST. SINOPTIESE WEERKAART

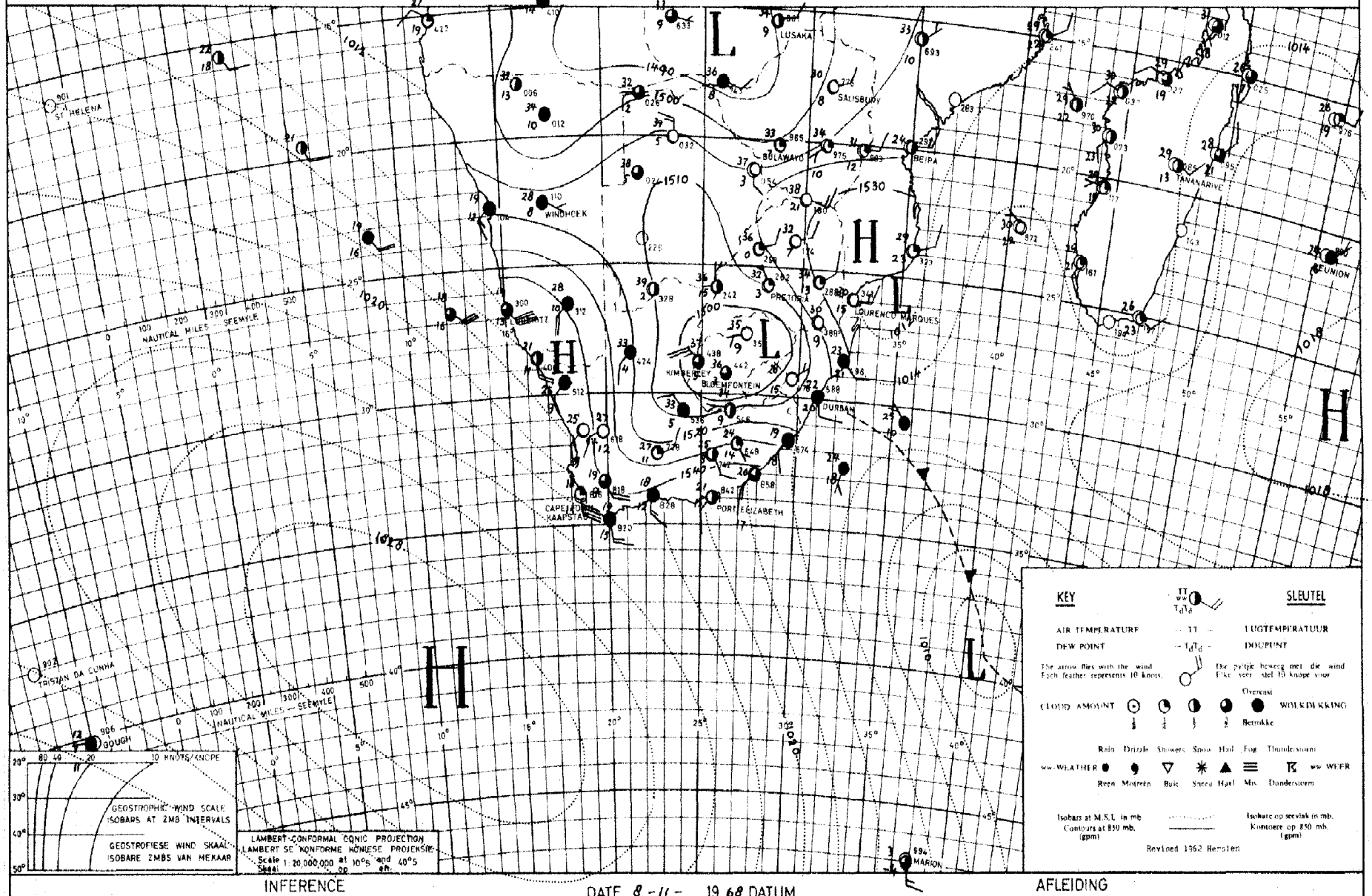

INFERENCE DATE 8-11-1968 DATUM AFLEIDING

As a result of the low pressure system over the interior and the high ridging in south of the continent, cool, cloudy weather with rain will occur over the southern and eastern areas of South Africa, scattered thundershowers will fall over the central and northern regions

As gevolg van die laedrukgebied oor die binneland en die hoog wat suid van die land indruk, sal koel, bewolkte weer met reën oor die suidelike en oostelike dele van die land voorkom en donderbuie oor die sentrale en noordelike gebiede.

DAAGLIKSE WEERBULLETIN

Maksimum en Minimum Temperatuur (°C) en Reënval (RRR) in mm vir die 24 uur geëindig om 0800 SAST op

WEERBURO / WEATHER BUREAU
DEPT. VAN VERVOER / DEPT. OF TRANSPORT

..10..:..11..:..1968..

DAILY WEATHER BULLETIN

Maximum and Minimum Temperatures (°C) and rainfall (RRR) in mm for the 24 hours ended at 0800 SAST on

CAPE - KAAP	Max	Min	RRR
Aberdeen			
Addo			
Alexander Bay	22	10	
Aliwal North	21	4	
Bashee	15	10	62.0
Beaufort-Wes	20	7	
(Lughawe)			
Boegoebergdam			
Boetsap			
Brakkekuil			
(naby Heidelberg)			
Brandvlei			
Cala			
Caledon			
Calitzdorp			
Calvinia	25	8	
Cape Agulhas	18	15	
Cape Columbine	19	12	
Cape Point	15	11	
Cape St. Francis	20	12	0.1
Cape Town			
(D.F. Malan)	21	10	
Cape Town			
(Roeland Str.)			
Carnarvon			
Ceres			
Citrusdal			
Colesberg			
Cradock			
Dohne	10	4	2.5
De Aar	26	5	
Douglas			
East London	27	10	10.2
(Airport)			
Eensaamheid			
(naby Herold)			
Elsenburg			
Fraserburg	19	6	
Garies			
George			
Graaff-Reinet	15	6	
Grahamstown			
Hopetown			
Idutywa			
Jansenville	18	8	
Joubertina			
Kimberley	30	8	
(Airport)			
Knysna			
Kokstad	11	5	2.5
Kuruman	31	11	

KAAP - CAPE	Max	Min	RRR
Ladismith			
Lake Mentz			
Maclear			
Mafeking	35	18	
Malmesbury			
Matatiele			
Matroosberg			
Grootfontein			
(Middelburg)	17	3	
Mosselbaai	16	12	1.5
Mount Frere			
Okiep	28	12	
Oudtshoorn	18	9	
Petrusville			
Piketberg			
Pofadder	28	11	
Port Alfred			
Port Elizabeth	17	9	1.9
Port Nolloth	23	9	
Port St. Johns	16	11	26.0
Prieska	30	9	
Prince Albert			
Queenstown	13	3	0.3
Rietfontein			
Riversdale	16	9	
Robertson	17	12	
Sheeprun	12	4	18.5
(near Maclear)			
Somerset-Oos	12	6	12.5
Steynsburg			
Strydenburg			
Sutherland	18	3	
Swellendam			
Tarkastad			
Touwsrivier			
Twee Riviere	29	16	
(Gemsbokpark)			
Umtata	13	8	7.2
Uniondale			
Upington	32	14	
Vanwyksvlei	27	9	
Victoria-Wes			
Vredendal	28	19	
Vryburg	34	13	
Williston			
Willowmore	16	5	0.1
Willowpark			
(near Dordrecht)			

NATAL	Max	Min	RRR
Cape St. Lucia	21	15	34.0
Dundee			
Durban	19	14	7.7
(Louis Botha)			
Estcourt	17	8	24.6
Harding			
Himeville			
Mkuze			
Hluhluwe			26.0
Newcastle	24	9	41.5
Cedara			
(Pietermaritzburg)	14	7	21.4
Port Shepstone	19	13	7.0
Richmond			
Seven Oaks			
Vryheid			
Waterford			
(near Underberg)	13	3	16.4
Van Reenen			32.5
TRANSVAAL			
Barberton			
Belfast			
Bethal	30	9	21.7
Bospoort	33	14	
Carolina	25	9	44.0
Chester			
(near Gravelotte)			
Crecy			
Delmas			8.5
Groendraai	35	19	9.5
(naby Vaalwater)			
Jan Kempdorp			
Jan Smuts	30	12	9.3
Joubert Park (Jhb)	29	12	8.0
Kroondal	36	16	2.5
Levubu	33	15	1.0
Leeudoringstad			
Lichtenburg			
Letaba			
Loskopdam			19.0
Lydenburg	25	12	19.8
Marnitz	35	19	
Mara			
Marble Hall			34.0
Messina	37	21	
Middelburg			
Loskopkanale (By Groblersdal)			18.2
Nelspruit	29	14	30.0
Phalaborwa			
Pietersburg	31	16	2.0
Piet Retief	18	7	34.0

TRANSVAAL	Max	Min	RRR
Pongola			
Potchefstroom	34	14	0.4
Potgietersrus	32	18	
Pretoria W.B.	32	16	11.8
Pretoriuskop			
Punda Milia			
Sandpan (NW. Tvl.)			
Satara			
Sekhukhune			
Shingwidzi			
Skukuza			
Standerton	31	9	4.4
Thabazimbi			
Tomburke			
Tzaneen			
Vereeniging			
Volksrust			24.0
Warmbad	34	17	0.3
Witbank			
Zeerust			
O.V.S. - O.F.S.			
Balkfontein			
(naby Bothaville)			
Bethlehem	30	8	6.0
Bloemfontein	30	5	
(J.B.M. Hertzog)			
Bultfontein			
Fauresmith	25	5	
Ficksburg			
Frankfort	32	11	0.7
Harrismith			
Hoopstad	34	11	
Kroonstad	35	11	0.1
Lindley			
Modderpoort			
Petrusburg			
Philippolis			
Reddersburg			
Reitz			7.0
Vrede			
Warden			
Welkom			
Wepener	26	5	0.3
Winburg			
Zastron			

S.W.A.	Max	Min	RRR
Aroab			
Bethanie			
Dordabis			
Gobabeb	35	23	
Gobabis	34	19	
Grootfontein	33	21	
Cape Fria			
Karasburg			
Kalkfeld			
Karibib			
Keetmanshoop	33	21	
Kub			
Luderitz	20	13	
Mariental	29	18	4.5
Ohopoho			
Okahandja			
Okaukueye			
Ondangua			
Otavi			
Otjiwarongo			
Outjo	32	19	
Ui's			
J.G. Strydom L.H.	28	15	0.1
Rehoboth			
Runtu			
Steinhausen			
Tsumeb	35	24	
Walvisbaai	20	13	
Windhoek W.K.			
BASUTOLAND			
Maseru	29	6	
BETSJOEANALAND/BECHUANALAND			
Francistown	38	22	
Gaberones	37	21	1.0
Ghanzi	39	22	
Lobatsi			
Mahalapye	37	21	0.2
Maun	39	23	
Shakawe	38	18	3.2
Tsabong	35	19	
Tsane	37	19	
SWAZILAND			
Emlembe			
Manzini	34	19	
Stegi			26.5

SYNOPTIC WEATHER MAP 1200 GMT — 1400 SAST. SINOPTIESE WEERKAART

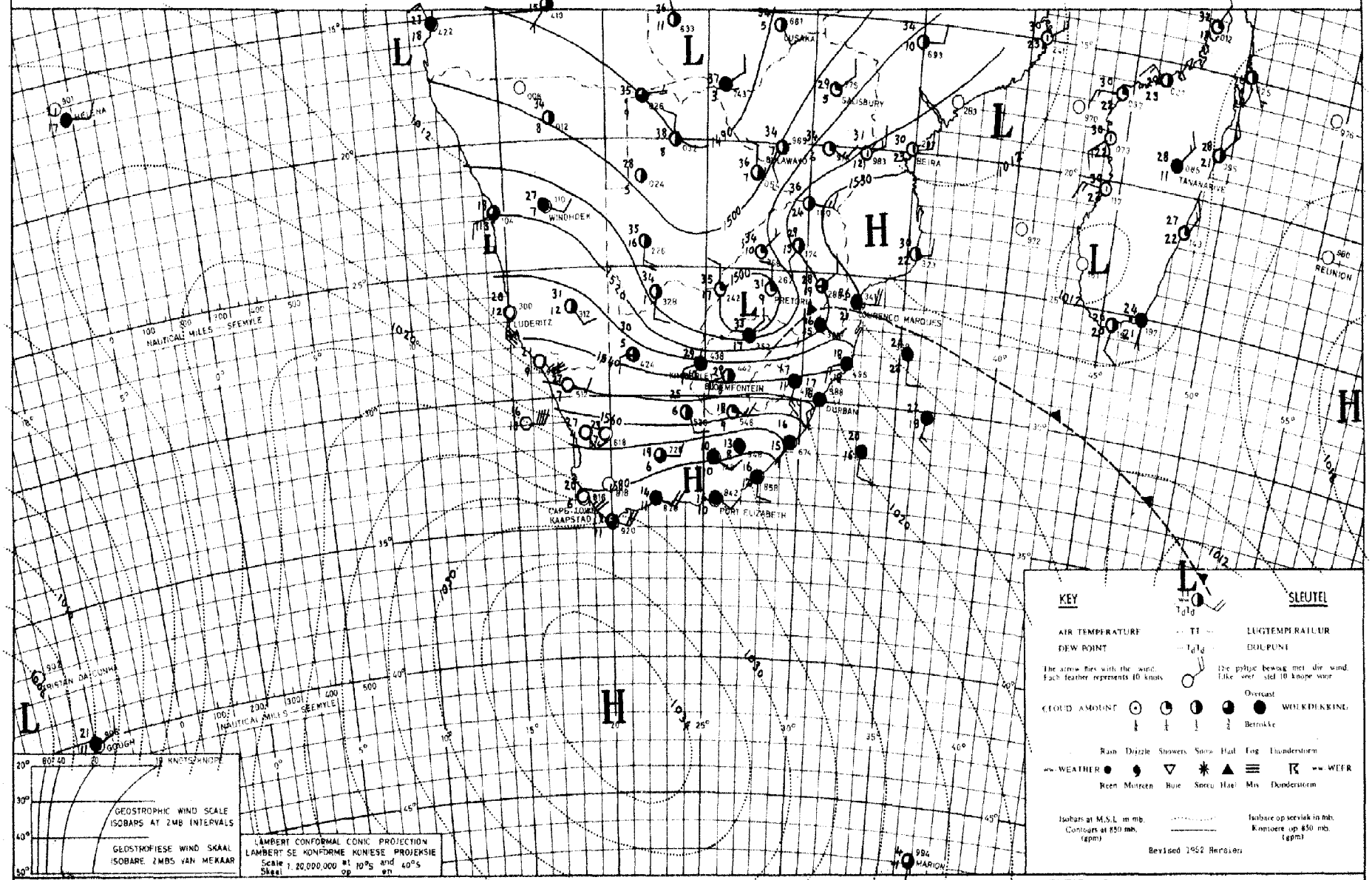

INFERENCE DATE 9 - 11 - 19 68 DATUM AFLEIDING

The high is pushing moist air over the eastern parts where it will be cloudy and cool with rain and showers. With the low over the interior, scattered showers will occur also over the western parts of Transvaal, the Free State and the Northern Cape.

Die hoog suid van die land voer vogtige lug in oor die oostelike dele waar dit bewolk en koel sal wees met reën en buie. Met die laag oor die binneland sal verspreide buie ook voorkom oor die westelike dele van Transvaal, die Vrystaat en Noord-Kaapland.

DAAGLIKSE WEERBULLETIN

Maksimum en Minimum Temperatuur (°C) en Reënval (RRR) in mm vir die 24 uur geëindig om 0800 SAST op

WEERBURO / WEATHER BUREAU
DEPT. VAN VERVOER / DEPT. OF TRANSPORT

..11.-..11..-19.68..

DAILY WEATHER BULLETIN

Maximum and Minimum Temperatures (°C) and rainfall (RRR) in mm for the 24 hours ended at 0800 SAST on

CAPE - KAAP	Max	Min	RRR
Aberdeen			
Addo			
Alexander Bay	36	13	
Aliwal North	16	4	
Bashee	18	10	16·5
Beaufort-Wes	18	5	
(Lughawe)			
Boegoebergdam			
Boetsap			
Brakkekuil			
(naby Heidelberg)			
Brandvlei			
Cala			
Caledon			
Calitzdorp			
Calvinia	23	7	
Cape Agulhas	18	15	
Cape Columbine	26	14	
Cape Point	17	12	
Cape St. Francis	18	13	
Cape Town			
(D.F. Malan)	27	8	
Cape Town			
(Roeland Str.)			
Carnarvon			
Ceres			
Citrusdal			
Colesberg			
Cradock			
Dehne	11	4	1·6
De Aar	20	5	
Douglas			
East London	18	10	2·7
(Airport)			
Eensaamheid			
(naby Herold)			
Elsenburg			
Fraserburg	18	5	
Caries			
George			
Graaff-Reinet	18	2	
Grahamstown			10·0
Hopetown			
Idutywa			
Jansenville	18	7	
Joubertina			
Kimberley	25	11	
(Airport)			
Knysna			
Kokstad	11	0	
Kuruman	26	14	

KAAP - CAPE	Max	Min	RRR
Ladismith			
Lake Mentz			
Maclear			
Mafeking	28	11	1·0
Malmesbury			
Matatiele			
Matroosberg	19	6	
Grootfontein			
(Middelburg)	15	1	
Mosselbaai	16	4	
Mount Frere			
Okiep	28	14	
Oudtshoorn	20	11	
Petrusville			
Piketberg			
Pofadder	26	11	
Port Alfred			
Port Elizabeth	19	13	0·6
Port Nolloth	36	12	
Port St. Johns	17	10	20·5
Prieska	24	9	
Prince Albert			
Queenstown	13	5	0·5
Rietfontein			
Riversdale	19	8	
Robertson	24	12	
Sheeprun	11	3	1·6
(near Maclear)			
Somerset-Oos	14	6	0·1
Steynsburg			
Strydenburg			
Sutherland	15	0	
Swellendam			
Tarkastad			
Touwsrivier			
Twee Riviere	31	13	
(Gemsbokpark)			
Umtata	12	6	2·8
Uniondale			
Upington	28	15	
Vanwyksvlei	24	8	
Victoria-Wes			
Vredendal	31	18	
Vryburg	28	11	0·2
Williston			
Willowmore	16	5	
Willowpark			
(near Dordrecht)	8	2	1·5

NATAL	Max	Min	RRR
Cape St. Lucia	18	15	11·0
Dundee			25·0
Durban	21	11	12·8
(Louis Botha)			
Estcourt	12	5	
Harding			
Himeville			31·0
Mkuze			12·5
Bluhluwe			3·0
Newcastle	11	6	1·8
Cedara			
(Pietermaritzburg)	21	15	4·2
Port Shepstone	17	11	18·0
Richmond			
Seven Oaks			
Vryheid			
Waterford			
(near Underberg)	11	5	4·2
Van Reenen			6·0
TRANSVAAL			
Barberton			8·0
Belfast			78·5
Bethal	10	3	4·5
Bospoort	26	6	5·8
Carolina	9	8	11·0
Chester			
(near Gravelotte)			
Crecy			
Delmas			7·8
Groendraai	21	12	23·5
(naby Vaalwater)			
Jan Kempdorp			
Jan Smuts	12	4	12·0
Joubert Park (Jhb)	14	3	12·5
Kroondal	20	9	34·0
Levubu	16	9	82·5
Leeudoringstad			
Lichtenburg			59·0
Letaba			37·0
Loskopdam			29·0
Lydenburg	13	6	14·0
Marnitz	24	10	33·5
Mara	17	9	5·6
Marble Hall			28·5
Messina	22	13	6·5
Middelburg			58·0
Loskopkanale			27·0
(By Grobler's dal)			
Nelspruit	15	11	13·2
Phalaborwa			
Pietersburg	18	9	18·5
Piet Retief	19	5	6·5
Louis Trichardt			59·9

TRANSVAAL	Max	Min	RRR
Pongola			
Potchefstroom	19	7	1·0
Potgietersrus	22	11	30·4
Pretoria W.B.	17	7	13·6
Pretoriuskop			
Punda Milia			28·1
Gideonsrus			44·0
Sandpan (NW. Tvl.)	25	11	28·0
Satara			37·8
Sekhukhune			
Shingwidzi			33·0
Skukuza	24	12	34·2
Standerton	9	4	5·3
Thabazimbi			17·5
Tomburke			39·5
Tzaneen			43·0
Vereeniging			
Volksrust			3·0
Watervalboven			66·0
Warmbad	22	10	33·0
Witbank			15·0
Zeerust			
Wijfontein			27·0
(Wes van Warmbad)			
O.V.S. - O.F.S.			
Balkfontein			
(naby Bothaville)			
Bethlehem	14	3	
Bloemfontein	24	9	2·4
(J.B.M. Hertzog)			
Bultfontein			
Fauresmith	21	7	
Ficksburg			
Frankfort	12	5	0·4
Harrismith			
Hoopstad	27	10	
Kroonstad	23	8	
Lindley			
Modderpoort			
Petrusburg			
Philippolis			
Reddersburg			
Reitz			
Vrede			
Warden			4·5
Welkom	32	7	0·7
Wepener	23	10	
Winburg			
Zastron			

S.W.A.	Max	Min	RRR
Aroab			
Bethanie			
Dordabis			
Gobabeb	34	13	2·3
Gobabis	29	16	0·5
Grootfontein	21	15	0·6
Cape Frio			
Karasburg			
Kalkfeld			
Karibib			
Keetmanshoop	31	20	
Kub			
Luderitz	21	11	
Mariental	22	16	
Ohopoho			
Okahandja			
Okaukueye			
Ondangua	28	18	
Otavi			
Otjiwarongo			
Outjo	25	17	0·3
Uis	33	17	
J.G. Strydom L.H.	21	12	1·2
Rehoboth			
Runtu	31	17	0·1
Steinhausen			
Tsumeb	32	19	1·6
Walvisbaai	18	15	
Windhoek W.K.			
BASUTOLAND			
Maseru	23	9	
BETSJOEANALAND/BECHUANALAND			
Francistown	28	11	3·5
Gaberones	25	12	5·6
Ghanzi	38	16	5·0
Lobatsi			
Mahalapye	25	11	21·0
Maun	40	17	0·5
Shakawe	36	21	0·7
Tsabong	32	17	
Tsane	34	16	0·5
SWAZILAND			
Embembe			
Manzini	16	10	10·0
Stegi			6·5

SYNOPTIC WEATHER MAP 1200 GMT. — 1400 SAST. SINOPTIESE WEERKAART

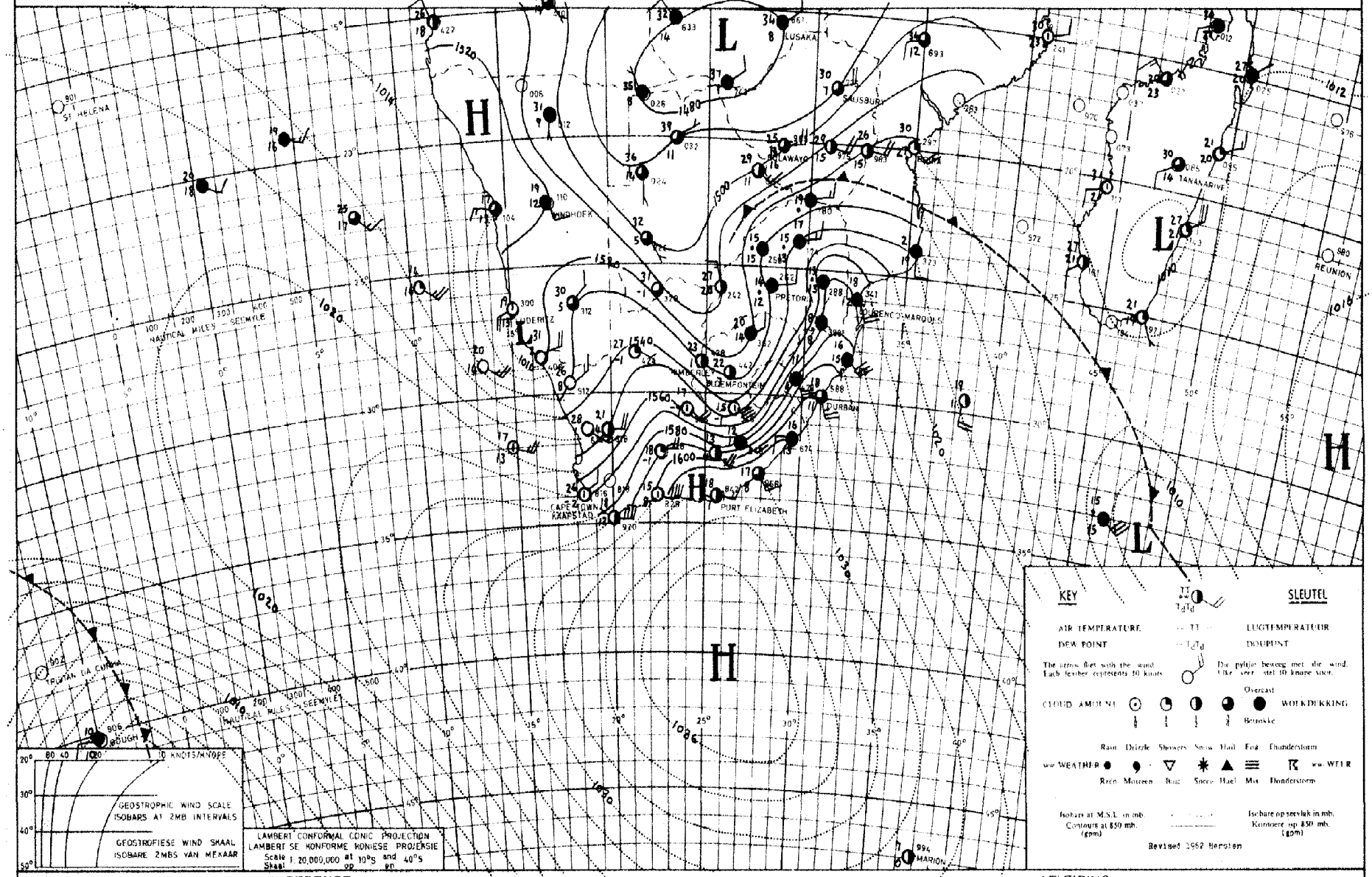

INFERENCE

DATE 10 - 11 - 19 68 DATUM

The strong high to the south of the country is advecting cool, moist air over the eastern half while a low has formed in the upper air over the interior. As a result rain and showers will occur over many parts of the country, especially the eastern and northern regions.

AFLEIDING

Die sterk hoog suid van die land voer koel vogtige lug in oor die oostelike helfte terwyl in die bolug 'n laag oor die binneland gevorm het. Gevolglik sal reën en buie oor groot dele van die land uitsak, veral oor die oostelike en noordelike dele.

DAAGLIKSE WEERBULLETIN

Maksimum en Minimum Temperatuur (°C) en Reënval (RRR) in mm vir die 24 uur geëindig om 0800 SAST op

WEERBURO / WEATHER BUREAU
DEPT. VAN VERVOER / DEPT. OF TRANSPORT

..12.-11.-1968.....

DAILY WEATHER BULLETIN

Maximum and Minimum Temperatures (°C) and rainfall (RRR) in mm for the 24 hours ended at 0800 SAST on

CAPE - KAAP	Max	Min	RRR
Aberdeen			
Addo			
Alexander Bay	28	11	
Aliwal North	22	6	
Bashee	19	11	1.6
Beaufort-Wes	25	12	
(Lughawe)			
Boegoebergdam			
Boetsap			
Brakkekuil			
(naby Heidelberg)			
Brandvlei			
Cala			
Caledon			
Calitzdorp			
Calvinia	26	14	
Cape Agulhas	20	16	
Cape Columbine	26	17	
Cape Point	26	17	
Cape St. Francis	XX	13	
Cape Town	30	10	
(D.F. Malan)			
Cape Town			
(Roeland Str.)			
Carnarvon			
Ceres			
Citrusdal			
Colesberg			
Cradock			
Döhne	14	4	
De Aar	23	8	
Douglas			
East London	19	12	
(Airport)			
Eensaamheid			
(naby Herold)			
Elsenburg			
Fraserburg	23	11	
Garies			
George			
Graaff-Reinet	25	14	
Grahamstown			
Hopetown			
Idutywa			
Jansenville			
Joubertina			
Kimberley	13	9	0.4
(Airport)			
Knysna			
Kokstad	12	3	
Kuruman	19	9	1.9

KAAP - CAPE	Max	Min	RRR
Ladismith			
Lake Mentz			
Maclear			
Mafeking	13	8	
Malmesbury			
Matatiele			
Matroosberg	24	13	
Grootfontein			
(Middelburg)	20	8	
Mosselbaai	18	13	
Mount Frere			
Okiep	31	18	
Oudtshoorn	26	16	
Petrusville			
Piketberg			
Pofadder	29	15	
Port Alfred			
Port Elizabeth	20	15	
Port Nolloth	18	12	
Port St. Johns	19	12	0.1
Prieska	23	12	
Prince Albert			
Queenstown	16	2	
Rietfontein			
Riversdale	26	12	
Robertson	30	11	
Sheeprun	13	2	
(near Maclear)			
Somerset-Oos	22	9	
Steynsburg			
Strydenburg			
Sutherland	22	8	
Swellendam			
Tarkastad			
Touwsrivier			
Twee Riviere	31	14	0.4
(Gemsbokpark)			
Umtata	15	7	
Uniondale			
Upington	29	17	
Vanwyksvlei	26	13	
Victoria-Wes			
Vredendal	34	21	
Vryburg	15	8	0.4
Williston			
Willowmore	21	7	
Willowpark			
(near Dordrecht)	15	2	

NATAL	Max	Min	RRR
Cape St. Lucia	19	12	11.5
Dundee			
Durban	20	11	11.5
(Louis Botha)			
Estcourt	11	5	0.4
Harding			
Himeville			6.5
Mkuze			
Hluhluwe			1.6
Newcastle	11	7	3.0
Cedara			
(Pietermaritzburg)			
Port Shepstone	18	12	2.5
Richmond			
Seven Oaks			
Vryheid			1.5
Waterford			
(near Underberg)	9	2	2.2
Van Reenen			7.0
TRANSVAAL			
Barberton			
Belfast			
Bethal	7	3	2.0
Bospoort	10	5	1.6
Carolina	7	3	2.5
Chester			
(near Gravelotte)			
Crecy			
Delmas			5.5
Groendraai	14	9	5.0
(naby Vaalwater)			
Jan Kemplorp			
Jan Smuts	8	4	7.0
Joubert Park (Jhb)	7	4	8.5
Kroondal	11	8	3.2
Levubu	11	9	47.5
Leeudoringstad			
Lichtenburg			2.0
Letaba			16.0
Loskopdam			3.5
Lydenburg	9	5	0.5
Marnitz	11	9	23.0
Mara	10	8	36.2
Marble Hall			
Messina	14	11	3.2
Middelburg			
Loskopkanale			1.3
Louis Trichardt			51.9
Nelspruit	15	10	2.5
Phalaborwa	15	11	13.5
Pietersburg	11	7	9.7
Piet Retief	10	5	4.3

TRANSVAAL	Max	Min	RRR
Pongola			
Potchefstroom	10	6	6.1
Potgietersrus	13	9	5.4
Pretoria W.B.	10	7	2.9
Pretoriuskop			
Punda Milia			46.5
Sandpan (NW. Tvl.)	25	10	32.0
Satara			5.2
Sekhukhune			
Shingwidzi			41.0
Skukuza	19	13	
Standerton	9	4	1.8
Thabazimbi			5.0
Tomburke			22.3
Tzaneen			24.5
Vereeniging			
Volksrust			1.5
Warmbad	13	8	1.4
Witbank			2.8
Zeerust			
Waterval Boven			7.5
O.V.S. - O.F.S.			
Balkfontein			9.0
(naby Bothaville)			
Bethlehem	11	4	
Bloemfontein	16	7	
(J.B.M. Hertzog)			
Bultfontein			
Fauresmith	17	3	
Ficksburg			
Frankfort	11	5	2.9
Harrismith			
Hoopstad	11	7	14.2
Kroonstad	13	6	6.5
Lindley			4.0
Modderpoort			
Petrusburg			
Philippolis			
Reddersburg			
Reitz			
Vrede			
Warden			
Welkom	11	7	2.9
Wepener	19	4	2.5
Winburg			
Zastron			

S.W.A.	Max	Min	RRR
Aroab			
Bethanie			
Dordabis			
Gobabeb	33	16	
Gobabis	28	12	12.5
Grootfontein	28	13	6.4
Gibeon			7.0
Karasburg			
Kalkfeld			10.0
Karibib			
Keetmanshoop	32	15	4.8
Kub			
Mattahöhe			8.5
Aranos			14.5
Luderitz	15	10	
Mariental	31	14	6.5
Chopoho			
Okahandja			29.5
Okaukueye			
Ondangua	31	20	
Otavi			8.0
Otjiwarongo			
Outjo	31	18	
Uis	34	18	
Havuchas Suid			6.0
Rehoboth			
Runtu	31	16	16.0
Steinhausen			
Tsumeb	30	15	6.5
Walvisbaai	20	13	
Windhoek W.K.			
J.G. Strydom	27	12	
BASUTOLAND			
Maseru	16	5	
BETSJOEANALAND/BECHUANALAND			
Francistown	11	9	29.0
Gaberones	15	9	2.5
Ghanzi	17	10	4.6
Lobatsi			
Mahalapye	12	9	37.0
Maun	21	14	0.9
Shakawe	39	15	0.2
Tsabong	24	13	3.8
Tsane			
SWAZILAND			
Emlembe			
Manzini	15	9	4.8
Stegi			

SYNOPTIC WEATHER MAP 1200 GMT. — 1400 SAST. SINOPTIESE WEERKAART

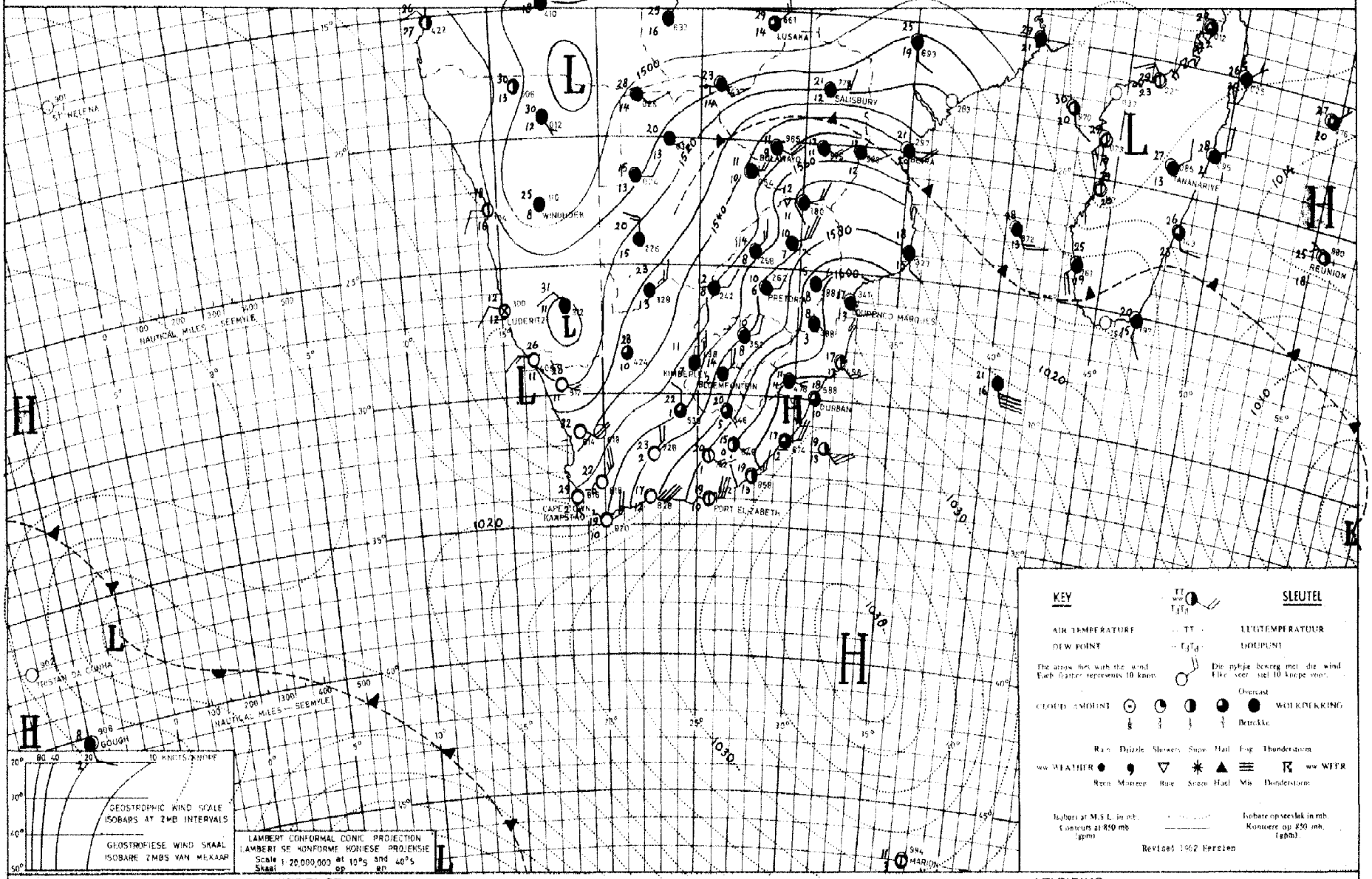

INFERENCE DATE 11 - 11 - 1968 DATUM AFLEIDING

The high south-east of the country is feeding cold moist air in over the country and the cloudy, cold condiolions with rain will presist over the eastern parts of the country. The warm moist air over South West Africa and the trough over this area will cause thundershowers which will spread eastwards.

Die hoog suidoos van die land voer nog koue vogtige lug in oor die land en die koue bewolkte toestande met reën sal voortduur oor die oostelike dele van die land. Die warm vogtige lug oor Suidwes-Afrika en die trog oor die gebied sal donderbuie of buie veroorsaak wat ooswaarts sal uitbrei.

DAAGLIKSE WEERBULLETIN

Maksimum en Minimum Temperatuur (°C) en Reënval (RRR) in mm vir die 24 uur geëindig om 0800 SAST op

WEERBURO / WEATHER BUREAU
DEPT. VAN VERVOER / DEPT. OF TRANSPORT

..13-11-1968.....

DAILY WEATHER BULLETIN

Maximum and Minimum Temperatures (°C) and rainfall (RRR) in mm for the 24 hours ended at 0800 SAST on

CAPE - KAAP	Max	Min	RRR
Aberdeen			
Addo			
Alexander Bay	23	14	
Aliwal North	21	3	
Bashee	21	12	
Beaufort-Wes	27	16	
(Lughawe)			
Boegoebergdam			
Boetsap			
Brakkekuil			
(naby Heidelberg)			
Brandvlei			
Cala			
Caledon			
Calitzdorp			
Calvinia	27	16	
Cape Agulhas	24	16	
Cape Columbine	26	14	
Cape Point	32	15	0.3
Cape St. Francis	25	14	
Cape Town	35	16	
(D.F. Malan)			
Cape Town			
(Roeland Str.)			
Carnarvon			
Ceres			
Citrusdal			
Colesberg			
Cradock			
Döhne	21	11	
De Aar	20	8	
Douglas			
East London	21	13	
(Airport)			
Eensaamheid			
(naby Herold)			
Elsenburg			
Fraserburg	23	13	
Garies			
George			
Graaff-Reinet	27	15	
Grahamstown			
Hopetown			
Idutywa			
Jansenville			
Joubertina			
Kimberley	16	10	
(Airport)			
Knysna			
Kokstad	16	2	
Kuruman	14	10	0.5

KAAP - CAPE	Max	Min	RRR
Ladismith			
Lake Mentz			
Maclear			
Mafeking	12	9	0.4
Malmesbury			
Matatiele			
Matroosberg	27	18	
Grootfontein			
(Middelburg)	21	9	
Mosselbaai	24	16	
Mount Frere			
Okiep	30	18	
Oudtshoorn	32	11	
Petrusville			
Piketberg			
Pofadder	25	16	
Port Alfred			
Port Elizabeth	24	12	
Port Nolloth	17	13	
Port St. Johns	20	15	
Prieska	23	12	
Prince Albert			
Queenstown	22	10	
Rietfontein			
Riversdale	34	20	
Robertson			
Sheeprun	20	5	
(near Maclear)			
Somerset-Oos	27	15	
Steynsburg			
Strydenburg			
Sutherland	22	11	
Swellendam			
Tarkastad			
Touwsrivier			
Twee Riviere	24	14	
(Gemsbokpark)			
Umtata	21	8	
Uniondale			
Upington	25	13	
Vanwyksvlei	24	12	
Victoria-Wes			
Vredendal	36	16	0.3
Vryburg	13	10	2.5
Williston			
Willowmore	26	14	
Willowpark			
(near Dordrecht)	20	8	

NATAL	Max	Min	RRR
Cape St. Lucia	21	13	1.5
Dundee			
Durban	22	13	0.3
(Louis Botha)			
Estcourt	16	6	
Harding			
Himeville			
Mkuze			5.5
Hluhluwe			
Newcastle	14	8	0.2
Cedara			
(Pietermaritzburg)	15	5	
Port Shepstone	20	13	
Richmond			
Seven Oaks			
Vryheid			
Waterford			
(near Underberg)	13	2	
van Reenen			3.5
TRANSVAAL			
Barberton			
Belfast			
Bethal	9	5	2.0
Bospoort	10	7	7.9
Carolina	8	3	0.7
Chester			
(near Gravelotte)			
Crecy			
Gideonsrust			5.0
Groendraai	13	10	1.5
(naby Vaalwater)			
Jan Kemplorp			3.0
Jan Smuts	9	6	6.8
Joubert Park (Jhb)	7	5	13.0
Kroondal	12	9	0.5
Delmas			3.0
Leeudoringstad			
Lichtenburg			
Letaba			
Loskopdam			
Lydenburg	12	7	
Levubu	13	11	5.6
Mara	13	11	0.4
Marble Hall			
Messina	15	13	0.5
Middelburg			
Marnitz	13	10	0.6
Nelspruit	16	11	0.4
Phalaborwa	17	13	1.5
Pietersburg	11	9	0.5
Piet Retief	11	7	2.6
Louis Trichardt			6.0

TRANSVAAL	Max	Min	RRR
Pongola			
Potchefstroom	11	6	9.0
Potgietersrus	13	11	0.9
Pretoria W.B.	11	8	1.9
Pretoriuskop			
Punda Milia			
Sandpan (NW. Tvl.)	14	11	2.0
Satara			
Sekhukhune			
Shingwidzi			
Skukuza	20	13	0.4
Standerton	10	6	0.4
Thabazimbi			
Tomburke			2.0
Tzaneen			4.0
Vereeniging			
Volksrust			
Waterval Boven			1.0
Warmbad	14	9	
Witbank			1.4
Zeerust			
O.V.S. - O.F.S.			
Balkfontein			2.3
(naby Bothaville)			
Bethlehem	13	6	1.0
Bloemfontein	15	5	
(J.B.M. Hertzog)			
Bultfontein			
Fauresmith	16	7	
Ficksburg			
Frankfort	10	6	2.0
Harrismith			
Hoopstad	11	9	6.5
Kroonstad	13	8	3.0
Lindley			
Modderpoort			
Petrusburg			
Philippolis			
Reddersburg			
Reitz			
Vrede			3.0
Warden			
Welkom	11	3	1.3
Wepener	18	8	
Winburg			
Zastron			

S.W.A.	Max	Min	RRR
Aroab			
Bethanie			
Dordabis			
Gobabeb	31	13	
Gobabis	23	12	
Grootfontein	20	13	
J.G. Strydom (L.H.)	25	13	7.8
Karasburg			
Kalkfeld			
Karibib			
Keetmanshoop	29	16	1.3
Kub			
Halali			16.0
Luderitz	15	13	
Mariental	28	14	7.0
Ohopoho			19.0
Okahandja			
Okaukueye			
Ondangua	30	17	29.4
Otavi			
Otjiwarongo			
Outjo	28	16	0.5
Hohenau			5.0
Rehoboth			7.5
Runtu	24	15	
Steinhausen			47.5
Tsumeb	24	15	11.2
Walvisbaai	17	14	0.1
Windhoek W.K.			18.1
Uis	33	15	
BASUTOLAND			
Maseru	17	8	
BETSJOEANALAND/BECHUANALAND			
Francistown	11	4	4.7
Gaberones	15	11	
Ghanzi	17	11	
Lobatsi			
Mahalapye	12	9	0.6
Maun	17	12	
Shakawe	25	14	
Tsabong	19	13	
Tsane	17	10	
SWAZILAND			
Emlembe			
Manzini	16	12	
Stegi			

SYNOPTIC WEATHER MAP 1200 GMT. — 1400 SAST. SINOPTIESE WEERKAART

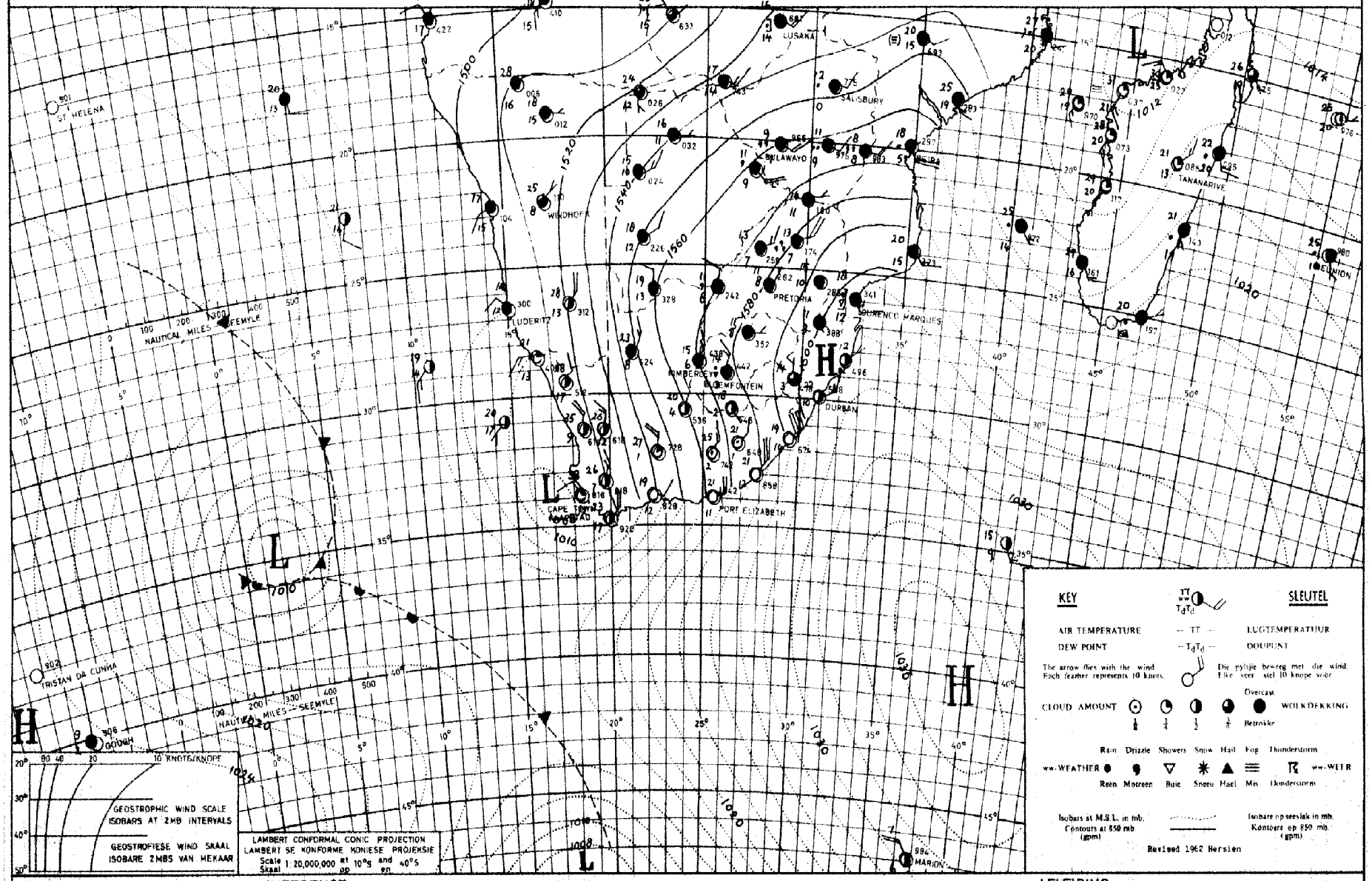

INFERENCE DATE 12 - 11 - 1968 DATUM AFLEIDING

The strong high south-east of the continent is remaining stationary and maintains the inflow of cold, moist air over the eastern half of the Republic where light rain will occur. Warmer, moist air from S.W.A is advancing southwards and scattered thundershowers will occur over this region and also the Cape interior.

Die sterk hoog suidoos van die land hou nog stand en laat die invloei van koue, vogtige lug oor die oostelike helfte van die land voortduur waar ligte reën sal voorkom. Warmer, vogtige lug oor S.W.A. stroom suidwaarts en verspreide donderbuie sal oor daardie gebied en ook die Kaapse binneland voorkom.

DAAGLIKSE WEERBULLETIN

Maksimum en Minimum Temperatuur (°C) en Reënval (RRR) in mm vir die 24 uur geëindig om 0800 SAST op

WEERBURO / WEATHER BUREAU
DEPT. VAN VERVOER / DEPT. OF TRANSPORT

14-11-1968

DAILY WEATHER BULLETIN

Maximum and Minimum Temperatures (°C) and rainfall (RRR) in mm for the 24 hours ended at 0800 SAST on

CAPE - KAAP	Max	Min	RRR
Aberdeen			
Addo			
Alexander Bay	22	13	
Aliwal North	22	10	1.6
Bashee	22	15	
Beaufort-Wes	28	12	5.2
(Lughawe)			
Boegoebergdam			
Boetsap			
Brakkekuil			
(naby Heidelberg)			
Brandvlei			5.0
Cala			
Caledon			
Calitzdorp			
Calvinia	21	7	4.0
Cape Agulhas	20	14	17.7
Cape Columbine	19	13	0.3
Cape Point	20	12	0.8
Cape St. Francis	32	13	5.0
Cape Town			
(D.F. Malan)	21	14	0.2
Cape Town			
(Roeland Str.)			
Carnarvon			11.0
Ceres			
Citrusdal			
Colesberg			
Cradock			
Döhne	25	12	
De Aar	23	12	5.0
Douglas			
East London	24	15	
(Airport)			
Eensaamheid			
(naby Herold)			
Elsenburg			
Fraserburg	23	9	5.0
Garies			
George			
Graaff-Reinet	28	14	4.5
Grahamstown			
Hopetown			1.5
Idutywa			
Jansenville			
Joubertina			
Kimberley	22	13	0.3
(Airport)			
Knysna			17.0
Kokstad	20	8	
Kuruman	22	12	

KAAP - CAPE	Max	Min	RRR
Ladismith			
Lake Mentz			
Maclear			
Mafeking	18	8	
Malmesbury			
Matatiele			
Matroosberg	22	10	13.5
Grootfontein	22	12	0.7
(Middelburg)			
Mosselbaai	32	13	16.6
Mount Frere			
Okiep	24	11	
Oudtshoorn	37	14	16.3
Petrusville			
Piketberg			
Pofadder	25	9	11.5
Port Alfred			
Port Elizabeth	31	14	1.4
Port Nolloth	17	14	
Port St. Johns	21	16	
Prieska	27	14	2.7
Prince Albert			
Queenstown	26	15	
Rietfontein			
Riversdale	29	12	24.0
Robertson	29	13	24.5
Sheeprun	22	8	
(near Maclear)			
Somerset-Oos	28	13	2.5
Steynsburg			
Strydenburg			
Sutherland	19	6	10.0
Swellendam			
Tarkastad			
Touwsrivier			
Twee Riviere	28	12	
(Gemsbokpark)			
Umtata	25	12	
Uniondale			
Upington	27	14	
Vanwyksvlei	26	10	4.5
Victoria-Wes			
Vredendal	27	11	
Vryburg	21	11	
Williston			
Willowmore	28	11	7.8
Willowpark			
(near Dordrecht)	20	12	

NATAL	Max	Min	RRR
Cape St. Lucia	22	16	
Dundee			
Durban	24	14	
(Louis Botha)			
Estcourt	21	7	
Harding			
Himeville			
Mkuze			
Hluhluwe			
Newcastle	19	12	0.8
Cedara			
(Pietermaritzburg)			
Port Shepstone	21	14	
Richmond			
Seven Oaks			
Vryheid			
Waterford			
(near Underberg)	19	15	
TRANSVAAL			
Barberton			
Belfast			
Bethal	14	7	
Bospoort	16	8	
Carolina	13	6	
Chester			
(near Gravelotte)			
Crecy			
Groendraai	16	12	
(naby Vaalwater)			
Jan Kempdorp			
Jan Smuts	13	8	0.3
Joubert Park (Jhb)	13	7	
Kroondal	17	9	
Levubu	17	12	
Leeudoringstad			
Lichtenburg			
Letaba			
Loskopdam			
Lydenburg	13	6	
Marnitz	15	13	
Mara	16	12	
Marble Hall			
Messina	18	14	
Middelburg			
Nelspruit	21	11	
Phalaborwa	19	14	
Pietersburg	14	10	
Piet Retief	16	7	1.2

TRANSVAAL	Max	Min	RRR
Pongola			
Potchefstroom	16	6	0.8
Potgietersrus	16	11	
Pretoria W.B.	15	10	
Pretoriuskop			
Punda Milia			
Sandpan (NW. Tvl.)	17	14	
Satara			
Sekhukhune			
Shingwidzi			
Skukuza	22	13	
Standerton	14	5	
Thabazimbi			
Tomburke			
Tzaneen			
Vereeniging			
Volksrust			
Waterval Boven			1.0
Warmbad	17	9	
Witbank			
Zeerust			
O.V.S. - O.F.S.			
Balkfontein			4.7
(naby Bothaville)			
Bethlehem	15	4	0.8
Bloemfontein	18	4	1.5
(J.B.M. Hertzog)			
Bultfontein			
Fauresmith	19	11	0.1
Ficksburg			
Frankfort	16	5	0.3
Harrismith			
Hoopstad	18	11	0.3
Kroonstad	17	10	
Lindley			
Modderpoort			
Petrusburg			
Philippolis			
Reddersburg			
Reitz			
Vrede			
Warden			
Welkom	18	10	0.4
Wepener	19	11	3.5
Winburg			
Zastron			

S.W.A.	Max	Min	RRR
Aroab			
Bethanie			
Dordabis			
Gobabeb	28	11	
Gobabis	28	15	1.0
Grootfontein	25	15	0.7
Karasburg			
Kalkfeld			
Karibib			
Keetmanshoop	27	10	0.8
Kub			
Luderitz	17	14	
Mariental	31	13	
Ohopoho			
Okahandja			
Okaukueye			
Ondangua	27	18	
Otavi			
Otjiwarongo			
Outjo	29	16	
Ujis	32	15	
Rehoboth			
Runtu	20	15	18.0
Steinhausen			
Tsumeb	28	15	4.1
Walvisbaai	20	13	
Windhoek W.K.			
J.G. Strydom	26	13	
BASUTOLAND			
Maseru			
BETSJOEANALAND/BECHUANALAND			
Francistown	16	13	
Gaberones	19	12	
Ghanzi	26	14	
Lobatsi			
Mahalapye	15	12	
Maun	24	15	
Shakawe	22	14	
Tsabong	26	12	
Tsane	23	13	0.2
SWAZILAND			
Bulembe			
Manzini	20	11	
Stegi			

SYNOPTIC WEATHER MAP 1200 GMT. — 1400 SAST. SINOPTIESE WEERKAART

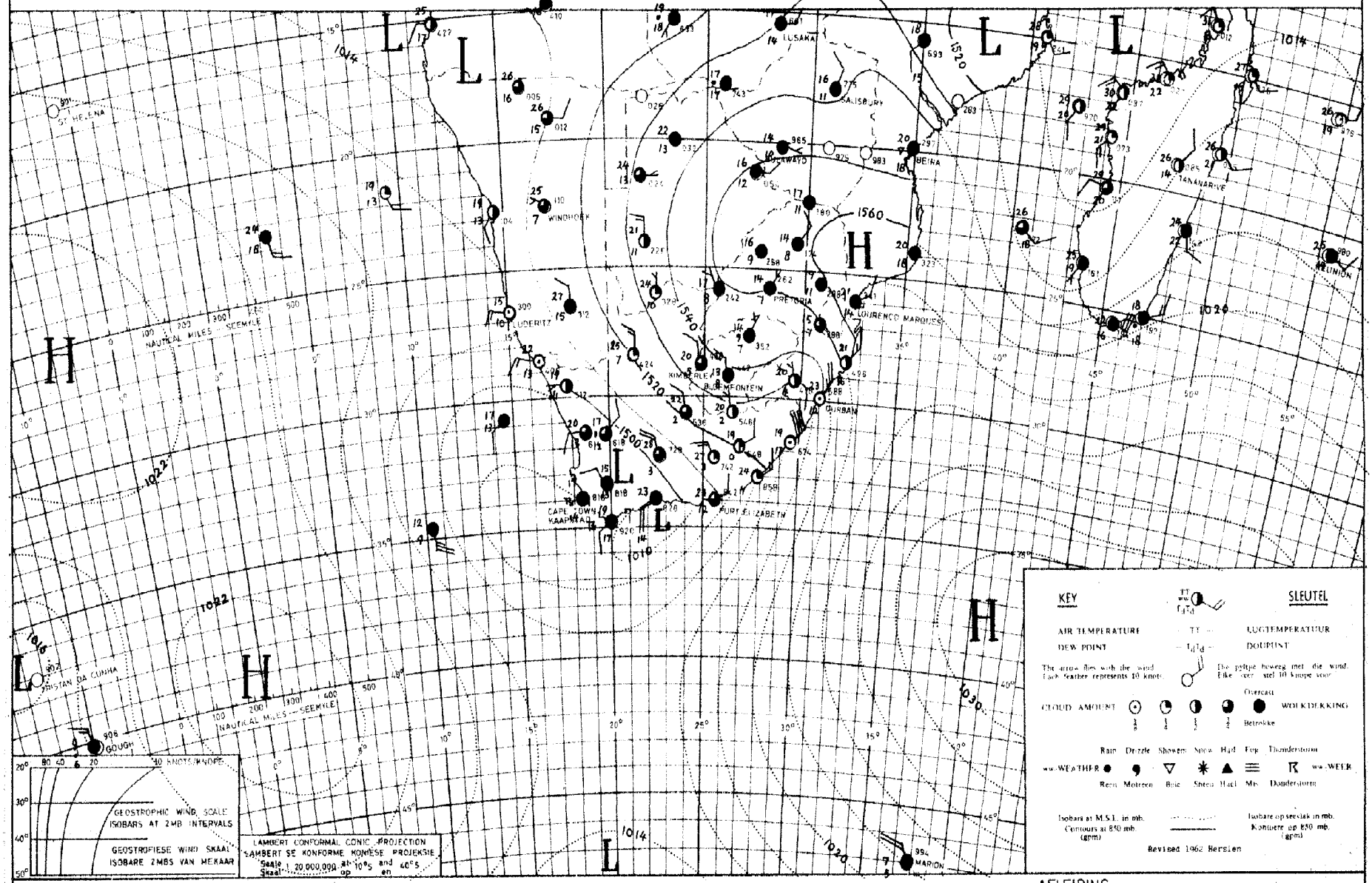

INFERENCE

DATE 13-11-1968 DATUM

AFLEIDING

The high south-east of the country is now moving away and the cloudy weather over Transvaal will clear. The low and trough over Western Cape is moving eastwards and will cause showers over the Cape Province, southern O.F.S. and later over southern Natal.

Die hoog suidoos van die land beweeg nou weg en opklaring sal plaasvind oor Transvaal. Die laag en trog oor Wes-Kaapland beweeg ooswaarts en sal buie veroorsaak oor Kaapland, Suid-Vrystaat en later oor Suid-Natal.

DAAGLIKSE WEERBULLETIN

Maksimum en Minimum Temperatuur (°C) en Reënval (RRR) in mm vir die 24 uur geëindig om 0800 SAST op

WEERBURO / WEATHER BUREAU
DEPT. VAN VERVOER / DEPT. OF TRANSPORT

15-11-1968

DAILY WEATHER BULLETIN

Maximum and Minimum Temperatures (°C) and rainfall (RRR) in mm for the 24 hours ended at 0800 SAST on

CAPE - KAAP	Max	Min	RRR
Aberdeen			
Addo			4.8
Alexander Bay	22	12	
Aliwal North	22	9	
Bashee	21	11	10.5
Beaufort-Wes	21	8	4.1
(Lughawe)			
Boegoebergdam			
Boetsap			
Brakkekuil			
(naby Heidelberg)			
Brandvlei			
Cala			
Caledon			
Calitzdorp			
Calvinia	19	9	
Cape Agulhas	16	12	0.3
Cape Columbine	18	11	
Cape Point	17	11	
Cape St. Francis	15	11	3.7
Cape Town	20	13	
(D.F. Malan)			
Cape Town			
(Roeland Str.)			
Carnarvon			
Ceres			
Citrusdal			
Colesberg			
Cradock			
Döhne	19	5	11.2
De Aar	23	9	
Douglas			
East London	20	11	13.6
(Airport)			
Eensaamheid			
(naby Herold)			
Elsenburg			
Fraserburg	19	7	
Garies			
George			
Graaff-Reinet	21	8	9.0
Grahamstown			10.0
Hopetown			
Idutywa			
Jansenville			
Joubertina			5.0
Kimberley	28	10	
(Airport)			
Knysna			
Kokstad	20	7	29.0
Kuruman	26	8	

KAAP - CAPE	Max	Min	RRR
Ladismith			
Lake Mentz			
Maclear			24.5
Mafeking	26	14	3.5
Malmesbury			
Matatiele			
Matroosberg	14	6	0.2
Grootfontein			
(Middelburg)	23	5	0.2
Mosselbaai	16	11	7.3
Mount Frere			
Okiep	21	10	
Oudtshoorn	18	11	3.0
Petrusville			
Piketberg			
Pofadder	22	9	
Port Alfred			
Port Elizabeth	19	10	5.2
Port Nolloth	19	11	
Port St. Johns	22	12	17.0
Prieska	26	13	
Prince Albert			
Queenstown	22	6	9.5
Rietfontein			
Riversdale	17	10	11.0
Robertson	16	11	0.1
Sheeprun	25	5	30.0
(near Maclear)			
Somerset-Oos	16	7	17.0
Steynsburg			
Strydenburg			
Sutherland	15	4	
Swellendam			26.0
Tarkastad			
Touwsrivier			
Twee Riviere	30	10	
(Gemsbokpark)			
Umtata	22	9	19.5
Uniondale			
Upington	28	12	
Vanwyksvlei	23	10	
Victoria-Wes			
Vredendal	24	11	
Vryburg	27	13	
Williston			
Willowmore	18	8	
Willowpark			
(near Dordrecht)	10	4	6.0

NATAL	Max	Min	RRR
Cape St. Lucia	24	19	
Dundee			1.7
Durban	26	15	3.6
(Louis Botha)			
Estcourt	25	11	9.2
Harding			
Himeville			15.0
Mkuze			
Hluhluwe			
Newcastle	25	14	2.2
Cedara			
(Pietermaritzburg)	24	11	1.6
Port Shepstone	23	15	3.0
Richmond			
Seven Oaks			
Vryheid			
Waterford			
(near Underberg)	19	8	24.1
Van Reenen			4.0
TRANSVAAL			
Barberton			
Belfast			
Bethal	20	9	
Bospoort	23	12	0.6
Carolina	19	9	
Chester			
(near Gravelotte)			
Crecy			
Groendraai	23	11	
(naby Vaalwater)			
Jan Kempdorp			
Jan Smuts	19	12	0.2
Joubert Park (Jhb)	19	12	
Kroondal	24	13	0.7
Lavubu	26	16	
Leeudoringstad			
Lichtenburg			1.5
Letaba			
Loskopdam			
Lydenburg	21	10	
Marnitz	21	13	
Mara	23	13	
Marble Hall			
Messina	27	16	
Middelburg			
Nelspruit	27	13	
Phalaborwa	27	17	
Pietersburg	21	11	
Piet Retief	22	12	0.8

TRANSVAAL	Max	Min	RRR
Pongola			
Potchefstroom	23	14	0.9
Potgietersrus	22	12	
Pretoria W.B.	21	13	
Pretoriuskop			
Punda Milia			
Sandpan (NW. Tvl.)	17	14	
Satara			
Sekhukhune			
Shingwidzi			
Skukuza	30	15	
Standerton	21	10	0.6
Thabazimbi			
Tomburke			
Tzaneen			
Vereeniging			
Volksrust			
Warmbad	24	12	
Witbank			
Zeerust			
O.V.S. - O.F.S.			
Balkfontein			
(naby Bothaville)			
Bethlehem	21	11	6.1
Bloemfontein	23	7	0.2
(J.B.M. Hertzog)			
Bultfontein			
Fauresmith	25	10	
Ficksburg			
Frankfort	23	11	0.9
Harrismith			
Hoopstad	26	13	
Kroonstad	24	14	0.7
Lindley			6.5
Modderpoort			
Petrusburg			
Philippolis			
Reddersburg			
Reitz			2.0
Vrede			
Warden			2.0
Welkom	24	12	1.9
Wepener	21	10	2.0
Winburg			
Zastron			

S.W.A.	Max	Min	RRR
Aroab			
Bethanie			
Dordabis			
Gobabeb	31	11	
Gobabis	29	15	2.0
Grootfontein	24	13	0.1
Karasburg			
Kalkfeld			
Karibib			
Keetmanshoop	29	11	
Kub			
Luderitz	22	14	
Mariental	31	14	
Ohopoho			
Okahandja			
Okaukueye			
Ondangua	29	19	
Otavi			
Otjiwarongo			
Outjo	30	14	21.2
Uis	32	14	
Rehoboth			
Runtu	27	18	
Steinhausen			
Tsumeb	28	17	1.5
Walvisbaai	20	12	
Windhoek W.K.			
J.G. Strydom	27	11	
BASUTOLAND			
Maseru	21	11	1.6
BETSJOEANALAND/BECHUANALAND			
Francistown	26	15	
Gaberones	27	15	0.9
Ghanzi	30	17	
Lobatsi			
Mahalapye	24	14	
Maun	29	17	
Shakawe	30	17	
Tsabong	30	12	
Tsane	30	13	2.5
SWAZILAND			
Bhlembe			
Manzini	17	14	
Stegi			

SYNOPTIC WEATHER MAP 1200 GMT. — 1400 SAST. SINOPTIESE WEERKAART

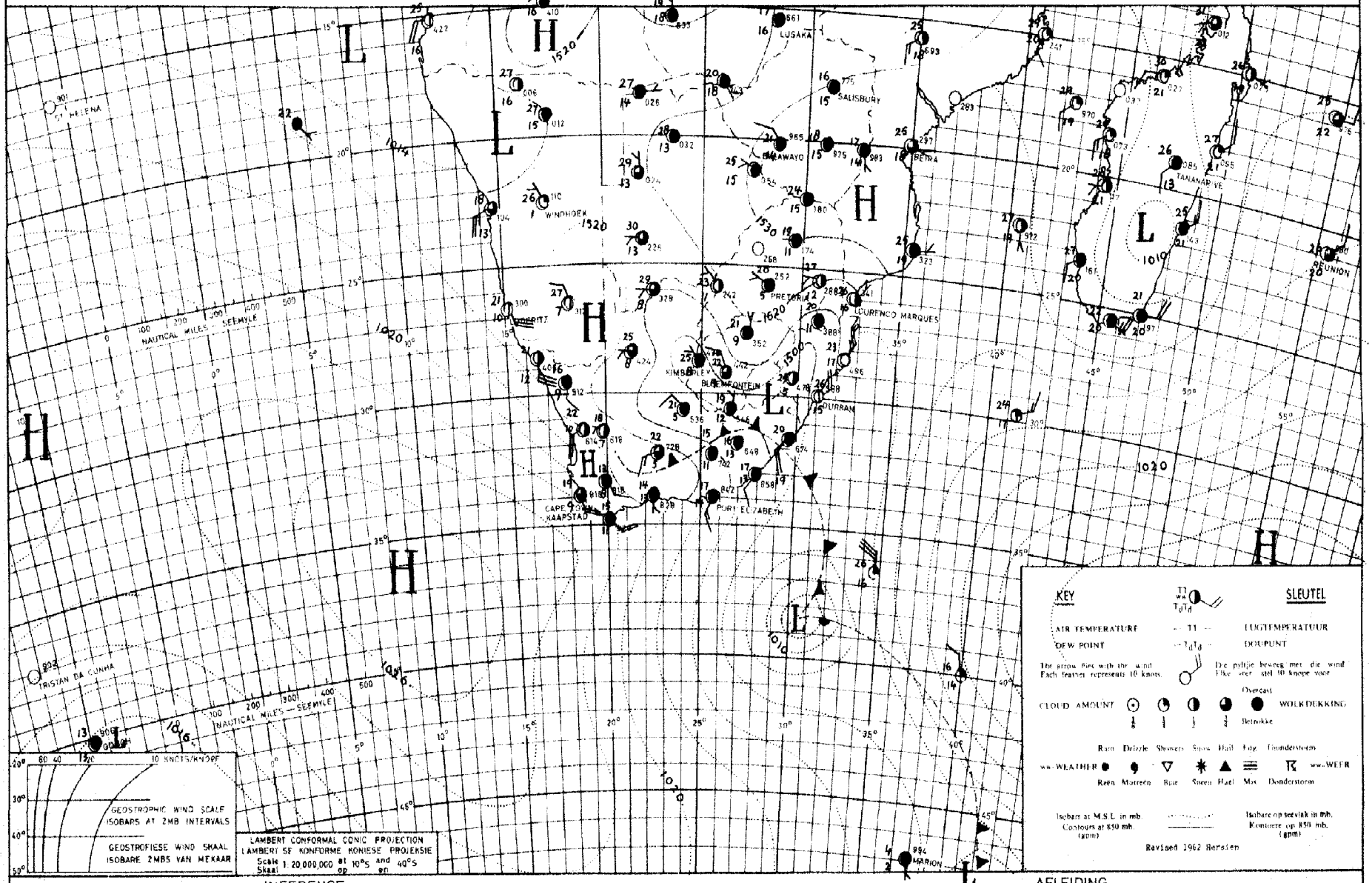

INFERENCE DATE 14-11-1968 DATUM AFLEIDING

Behind the cold front a high is ridging in south of the continent so that cool, cloudy weather with rain will occur over the southern and eastern areas. Fairly moist air is present over the interior and, with the low over the sentral parts, scattered thundershowers will occur.

Agter die kouefront druk 'n hoog suid van die land in sodat koel, bewolkte weer met reën oor die suidelike en oostelike dele sal voorkom. Betreklik vogtige lug is aanwesig oor die binneland en met die lae druk daar sal verspreide buie en donderbuie voorkom oor die sentrale dele.

DAAGLIKSE WEERBULLETIN

Maksimum en Minimum Temperatuur (°C) en Reënval (RRR) in mm vir die 24 uur geëindig om 0800 SAST op

WEERBURO / WEATHER BUREAU
DEPT. VAN VERVOER / DEPT. OF TRANSPORT

16 - 11 - 1968

DAILY WEATHER BULLETIN

Maximum and Minimum Temperatures (°C) and rainfall (RRR) in mm for the 24 hours ended at 0800 SAST on

CAPE - KAAP	Max	Min	RRR
Aberdeen			
Addo			
Alexander Bay	21	10	
Aliwal North	15	5	
Bashee	16	11	24.0
Beaufort-Wes	17	4	
(Lughawe)			
Boegoebergdam			
Boetsap			
Brakkekuil			
(naby Heidelberg)			
Brandvlei			
Cala			
Caledon			
Calitzdorp			
Calvinia	21	5	
Cape Agulhas	17	13	
Cape Columbine	18	11	
Cape Point	14	10	
Cape St. Francis	18	9	0.1
Cape Town	23	4	
(D.F. Malan)			
Cape Town			
(Roeland Str.)			
Carnarvon			
Ceres			
Citrusdal			
Colesberg			
Cradock			
Dähne	9	5	6.5
De Aar	19	4	
Douglas			
East London	15	11	11.5
(Airport)			
Eensaamheid			
(naby Herold)			
Elsenburg			
Fraserburg	16	3	
Garies			
George			
Graaff-Reinet	14	3	
Grahamstown			
Hopetown			
Idutywa			
Jansenville			
Joubertina			
Kimberley	25	7	
(Airport)			
Knysna			
Kokstad	8	5	7.5
Kuruman	26	9	

KAAP - CAPE	Max	Min	RRR
Ladismith			
Lake Mentz			
Maclear			
Mafeking	27	12	
Malmesbury			
Matatiele			
Matroosberg	15	3	
Grootfontein			
(Middelburg)	13	3	
Mosselbaai	14	12	1.3
Mount Frere			
Okiep	25	12	
Oudtshoorn	16	6	
Petrusville			
Piketberg			
Pofadder	24	10	
Port Alfred			
Port Elizabeth	17	7	1.1
Port Nolloth	23	11	
Port St. Johns	15	12	54.0
Prieska	25	8	
Prince Albert			
Queenstown	11	4	
Rietfontein			
Riversdale	17	0	1.5
Robertson	18	7	
Sheeprun	9	5	10.5
(near Maclear)			
Somerset-Oos	12	5	0.7
Steynsburg			
Strydenburg			
Sutherland	14	1	
Swellendam			
Tarkastad			
Touwsrivier			
Twee Riviere	29	13	
(Gemsbokpark)			
Umtata	12	8	3.2
Uniondale			
Upington	28	14	
Vanwyksvlei	23	7	
Victoria-Wes			
Vredendal	27	16	
Vryburg	29	11	
Williston			
Willowmore	15	3	
Willowpark			
(near Dordrecht)	8	3	4.5

NATAL	Max	Min	RRR
Cape St. Lucia	21	14	10.0
Dundee			49.0
Durban	18	13	4.1
(Louis Botha)			
Estcourt	13	7	3.5
Harding			
Himeville			
Mkuze			
Hluhluwe			18.0
Newcastle	19	7	34.5
Cedara			
(Pietermaritzburg)	12	6	7.0
Port Shepstone	17	12	14.5
Richmond			
Seven Oaks			
Vryheid			
Waterford			
(near Underberg)	11	3	6.2
Van Reenen			22.0
TRANSVAAL			
Gideonsrust			16.0
Barberton			16.5
Belfast			
Bethal	22	6	4.8
Bospoort	25	10	7.0
Carolina	20	6	5.6
Chester			
(near Gravelotte)			
Crecy			
Delmas			3.0
Groendraai			
(naby Vaalwater)			
Jan Kempdorp			
Jan Smuts	21	7	22.8
Joubert Park (Jhb)	21	7	21.0
Kroondal	25	12	5.7
Levubu	30	11	17.0
Leeudoringstad			
Lichtenburg			
Letaba			
Loskopdam			7.0
Lydenburg	22	8	15.0
Marnitz	28	14	
Mara	28	12	
Marble Hall			16.0
Messina	31	17	
Middelburg			7.0
Nelspruit	29	11	41.5
Phalaborwa	31	12	3.0
Pietersburg	26	13	
Piet Retief	21	7	35.6

TRANSVAAL	Max	Min	RRR
Pongola			
Potchefstroom	26	10	8.0
Potgietersrus			
Pretoria W.B.	23	11	3.0
Pretoriuskop			
Punda Milia			
Satara			10.7
Sandpan (NW. Tvl.)			
Satara			
Sekhukhune			
Shingwidzi			
Skukuza	31	13	21.0
Standerton	22	6	15.5
Tshokwane			28.0
Thabazimbi			
Tomburke			
Tzaneen			
King Fishersprui			43.0
Vereeniging			
Volksrust			23.5
Witfontein (wes v. Warmbad)			5.0
Warmbad	25	13	8.5
Witbank			13.5
Zeerust			
Loskopkangle			13.0
(By Groblersdal)			
O.V.S. - O.F.S.			
Balkfontein			
(naby Bothaville)			
Bethlehem	25	4	
Bloemfontein	24	6	
(J.B.M. Hertzog)			
Bultfontein			
Fauresmith	21	5	
Ficksburg			
Frankfort	23	7	3.8
Harrismith			
Hoopstad	29	11	
Kroonstad	26	10	
Lindley			
Modderpoort			
Petrusburg			
Philippolis			
Reddersburg			
Reitz			2.0
Vrede			7.0
Warden			
Welkom	27	9	0.2
Wepener	21	5	
Winburg			
Zastron			

S.W.A.	Max	Min	RRR
Aroab			
Bethanie			
Dordabis			
Gobabeb	30	10	
Gobabis	30	17	
Grootfontein	31	14	
Cape Fria			
Karasburg			
Kalkfeld			
Karibib			
Keetmanshoop	27	16	
Kub			
Luderitz	18	12	
Mariental	30	16	
Ohopoho			
Okahandja			
Okaukueye			
Ondangua	30	19	
Otavi			
Otjiwarongo			
Outjo	31	14	
Uis	31	13	
J.G. Strydom L.H.	28	11	
Rehoboth			
Runtu	30	17	
Steinhausen			
Tsumeb	31	16	
Walvisbaai	18	11	
Windhoek W.K.			
BASUTOLAND			
Maseru	23	10	
BETSJOEANALAND/BECHUANALAND			
Francistown	29	16	
Gaberones	27	16	3.5
Ghanzi	30	15	21.6
Lobatsi			
Mahalapye	26	15	2.0
Maun	32	18	0.5
Shakawe	32	16	1.0
Tsabong	30	13	
Tsane	33	14	0.4
SWAZILAND			
Emlembe			
Manzini			
Stegi			

SYNOPTIC WEATHER MAP 1200 GMT. — 1400 SAST. SINOPTIESE WEERKAART

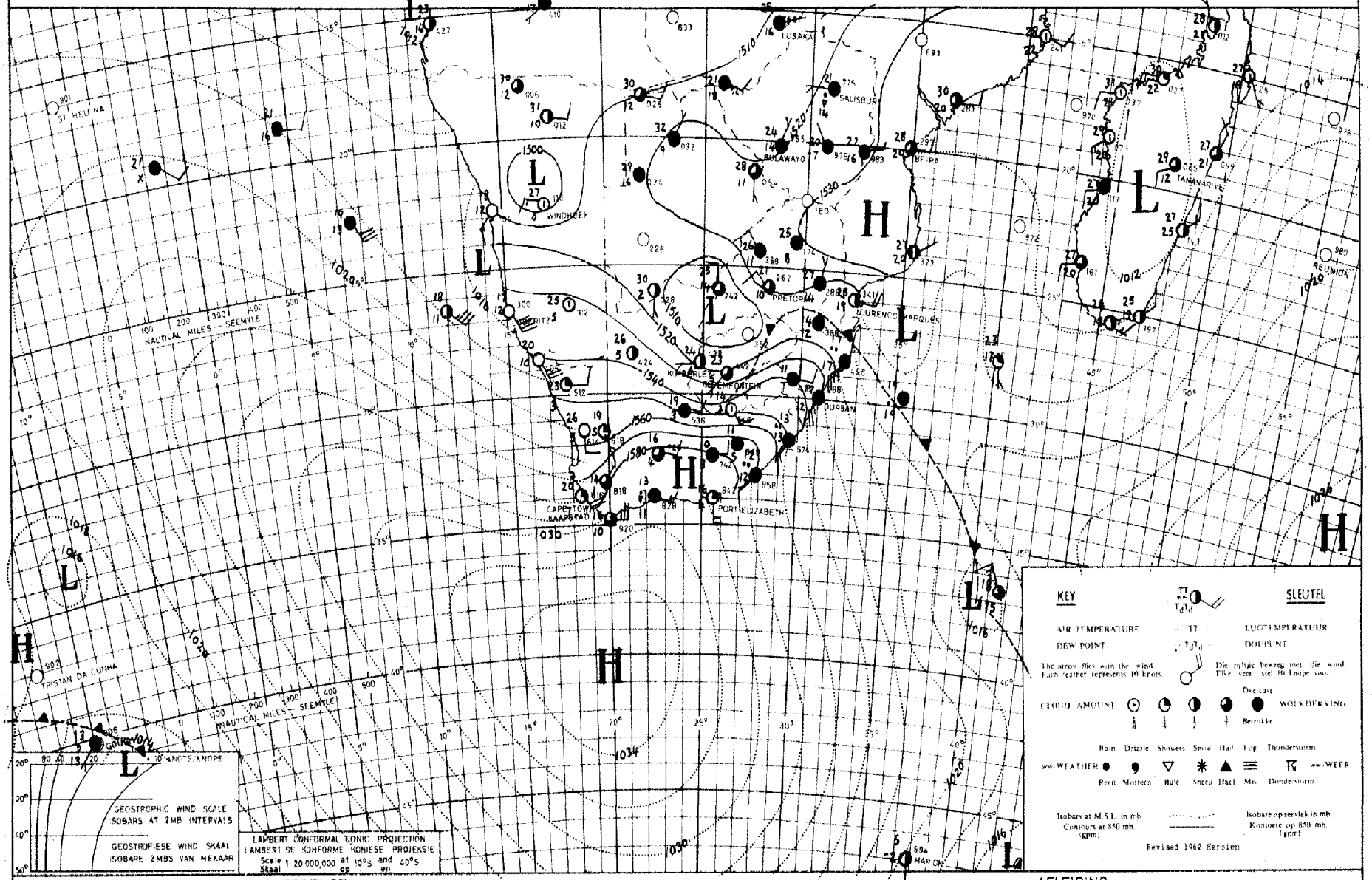

INFERENCE DATE 15 - 11 - 1968 DATUM AFLEIDING

The high is advecting moist, cold air over the eastern parts where it will be cloudy and cold with occasional rain. Thundershowers will occur over the northern parts of South West Africa, Botswana and Northern Cape.

Die hoog voer vogtige koue lug in oor die oostelike dele waar dit bewolk en koud sal wees met afwisselende reën. Donderbuie sal voorkom oor die noordelike dele van Suid-wes-Afrika, Botswana en Noord-Kaapland.

DAAGLIKSE WEERBULLETIN

Maksimum en Minimum Temperatuur (°C) en Reënval (RRR) in mm vir die 24 uur geëindig om 0800 SAST op

WEERBURO / WEATHER BUREAU
DEPT. VAN VERVOER / DEPT. OF TRANSPORT

17-11-1968

DAILY WEATHER BULLETIN

Maximum and Minimum Temperatures (°C) and rainfall (RRR) in mm for the 24 hours ended at 0800 SAST on

CAPE - KAAP	Max	Min	RRR
Aberdeen			
Addo			
Alexander Bay	31	9	
Aliwal North	22	7	
Bashee	19	11	
Beaufort-Wes	21	7	
(Lughawe)			
Boegoebergdam			
Boetsap			
Brakkekuil			
(naby Heidelberg)			
Brandvlei			
Cala			
Caledon			
Calitzdorp			
Calvinia	25	11	
Cape Agulhas	18	15	
Cape Columbine	22	10	
Cape Point	17	11	
Cape St. Francis	17	10	
Cape Town			
(D.F. Malan)	25	7	
Cape Town			
(Roeland Str.)			
Carnarvon			
Ceres			
Citrusdal			
Colesberg			
Cradock			
Döhne	13	8	
De Aar	23	8	
Douglas			
East London	17	10	
(Airport)			
Eensaamheid			
(naby Herold)			
Elsenburg			
Fraserburg	20	8	
Garies			
George			
Graaff-Reinet	21	6	
Grahamstown			
Hopetown			
Idutywa			
Jansenville			
Joubertina			
Kimberley	22	7	
(Airport)			
Knysna			
Kokstad	13	4	
Kuruman	26	10	

KAAP - CAPE	Max	Min	RRR
Ladismith			
Lake Mentz			
Maclear			
Mafeking	20	10	3.5
Malmesbury			
Matatiele			
Matroosberg			
Grootfontein			
(Middelburg)	19	3	
Mosselbaai	16	12	
Mount Frere			
Okiep			
Oudtshoorn	23	7	
Petrusville			
Piketberg			
Pofadder	24	13	
Port Alfred			
Port Elizabeth	19	10	
Port Nolloth	29	10	
Port St. Johns	20	14	1.2
Prieska	27	11	
Prince Albert			
Queenstown	21	17	
Rietfontein			
Riversdale	20	8	
Robertson	23	9	
Sheeprun	13	7	0.5
(near Maclear)			
Somerset-Oos	19	5	
Steynsburg			
Strydenburg			
Sutherland	18	0	
Swellendam			
Tarkastad			
Touwsrivier			
Twee Riviere	29	14	
(Gemsbokpark)			
Umtata	15	3	
Uniondale			
Upington	28	15	
Vanwyksvlei	25	13	
Victoria-Wes			
Vredendal	29	9	
Vryburg	25	8	4.2
Williston			
Willowmore	19	5	
Willowpark			
(near Dordrecht)			

NATAL	Max	Min	RRR
Cape St. Lucia	18	13	
Dundee			
Durban	19	12	2.3
(Louis Botha)			
Estcourt	11	8	2.0
Harding			
Himeville			
Mkuze			
Hluhluwe			3.5
Newcastle	11	9	4.2
Cedara			
(Pietermaritzburg)	12	8	0.4
Port Shepstone	19	12	8.5
Richmond			
Seven Oaks			
Vryheid			
Waterford			
(near Underberg)	10	6	
TRANSVAAL			
Barberton			
Belfast			
Bethal	9	6	2.7
Bospoort	16	7	47.2
Carolina	8	5	2.7
Chester			
(near Gravelotte)			
Cresy			
Delmas			4.0
Groendraai	15	11	21.0
(naby Vaalwater)			
Jan Kemplorp			
Jan Smuts	9	7	1.6
Joubert Park (Jhb)	9	6	8.0
Kroondal	14	10	17.0
Loskopkanaie (by Groblersdal)			23.5
Leeudoringstad			
Lichtenburg			
Letaba			
Loskopdam			20.0
Lydenburg	9	6	2.7
Levubu	13	11	34.0
Mara			
Marble Hall			23.5
Messina			
Middelburg			
Nelspruit	14	11	10.2
Phalaborwa	15	12	6.0
Pietersburg	16	9	2.8
Piet Retief	9	7	6.0

TRANSVAAL	Max	Min	RRR
Pongola			
Potchefstroom	13	8	17.0
Potgietersrus	17	10	8.4
Pretoria W.B.	12	9	4.5
Pretoriuskop			
Punda Milia			13.0
Sandpan (NW. Tvl.)			
Satara			
Sekhukhune			
Shingwidzi			
Skukuza	33	12	6.6
Standerton	9	6	2.5
Thabazimbi			
Tomburke			
Tzaneen			17.0
Vereeniging			
Volksrust			7.5
Warmbad	19	10	30.5
Witbank			7.2
Zeerust			
Witfontein (Wes van Warmbad)			41.5
O.V.S. - O.F.S.			
Balkfontein			
(naby Bothaville)			
Bethlehem	8	6	10.5
Bloemfontein	18	6	
(J.B.M. Hertzog)			
Bultfontein			
Fauresmith	22	7	
Ficksburg			
Frankfort	23	7	2.5
Harrismith			19.0
Hoopstad	17	8	3.5
Kroonstad	14	7	26.0
Lindley			
Modderpoort			
Petrusburg			
Philippolis			
Reddersburg			
Reitz			
Vrede			
Warden			
Welkom			
Wepener	20	8	
Winburg			
Zastron			

S.W.A.	Max	Min	RRR
Aroab			
Bethanie			
Dordabis			
Gobabeb	31	13	
Gobabis	29	15	
Grootfontein	32	16	
J.G. Strydom (L.H.)	29	12	
Karasburg			
Kalkfeld			
Karibib			
Keetmanshoop	29	14	
Kub			
Luderitz	27	12	
Mariental	31	17	
Ohopoho			
Okahandja			
Okaukueye			
Ondangua			
Otavi			
Otjiwarongo			
Outjo	32	15	
Rehoboth			
Runtu			
Steinhausen			
Tsumeb			
Walvisbaai	16	12	
Windhoek W.K.			
BASUTOLAND			
Maseru	19	9	
BETSJOEANALAND/BECHUANALAND			
Francistown	16	11	13.6
Gaberones	18	11	10.0
Ghanzi	29	14	8.0
Lobatsi			
Mahalapye	17	11	2.0
Maun	31	15	17.0
Shakawe	31	18	
Tsabong	30	12	
Tsane	29	11	1.0
SWAZILAND			
Embembe			
Manzini			
Stegi			

SYNOPTIC WEATHER MAP 1200 GMT. — 1400 SAST. SINOPTIESE WEERKAART

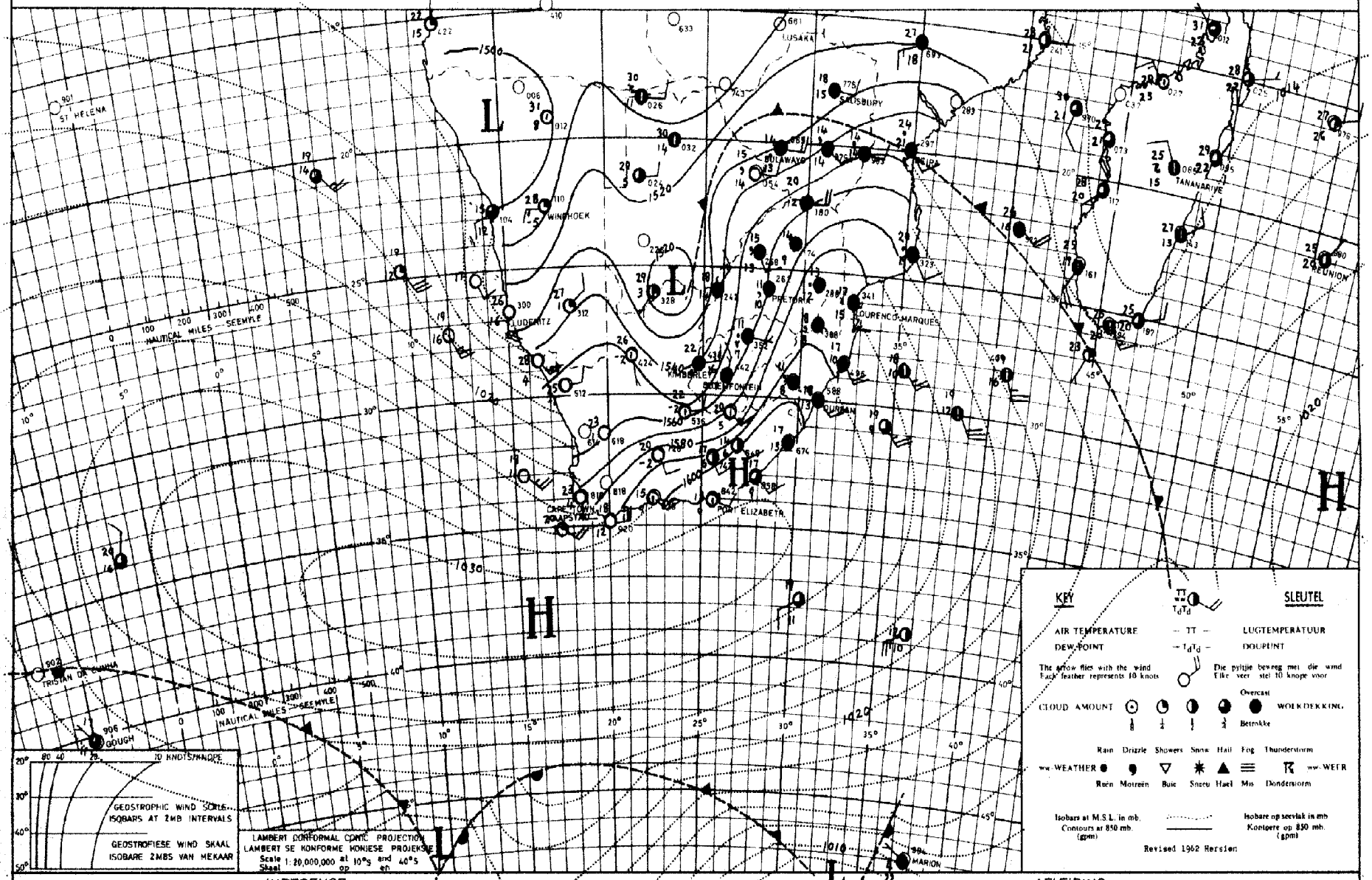

INFERENCE DATE 16 - 11 - 19 68 DATUM AFLEIDING

The strong high pressure system south of the continent is still advecting moist air over the eastern and central parts of the country. With a trough over the central interior further rain and showers will fall over the eastern and north-eastern areas. It will clear gradually over the Natal coast.

Die sterk hoog suid van die vasteland voer nog steeds vogtige lug in oor die oostelike en sentrale dele van die land. Met 'n trog oor die sentrale binneland sal verdere reën en buie uitsak oor die oostelike en noordoostelike gebiede. Dit sal geleidelik ooptrek oor die Natalse kus.

DAAGLIKSE WEERBULLETIN

Maksimum en Minimum Temperatuur (°C) en Reënval (RRR) in mm vir die 24 uur geëindig om 0800 SAST op

WEERBURO / WEATHER BUREAU
DEPT. VAN VERVOER / DEPT. OF TRANSPORT

18-11-1968

DAILY WEATHER BULLETIN

Maximum and Minimum Temperatures (°C) and rainfall (RRR) in mm for the 24 hours ended at 0800 SAST on

CAPE - KAAP	Max	Min	RRR
Aberdeen			
Addo			
Alexander Bay	31	12	
Aliwal North	25	11	
Bashee	22	14	
Beaufort-Wes	29	12	
(Lughawe)			
Boegoebergdam			
Boetsap			
Brakkekuil			
(naby Heidelberg)			
Brandvlei			
Cala			
Caledon			
Calitzdorp			
Calvinia	30	9	
Cape Agulhas	21	14	
Cape Columbine	19	12	
Cape Point	19	13	
Cape St. Francis	17	12	
Cape Town	24	14	
(D.F. Malan)			
Cape Town			
(Roeland Str.)			
Carnarvon			
Ceres			
Citrusdal			
Colesberg			
Cradock			
Döhne	21	13	
De Aar	26	12	
Douglas			
East London	23	14	
(Airport)			
Eensaamheid			
(naby Herold)			
Elsenburg			
Fraserburg	27	12	
Garies			
George			
Graaff-Reinet	29	11	
Grahamstown			
Hopetown			
Idutywa			
Jansenville			
Joubertina			
Kimberley	24	12	
(Airport)			
Knysna			
Kokstad	19	7	
Kuruman	23	11	

KAAP - CAPE	Max	Min	RRR
Ladismith			
Lake Mentz			
Maclear			
Mafeking	15	10	1.5
Malmesbury			
Matatiele			
Matroosberg	26	7	
Grootfontein			
(Middelburg)	26	11	
Mosselbaai	17	14	
Mount Frere			
Okiep	31	12	
Oudtshoorn			
Petrusville			
Piketberg			
Pofadder	29	15	
Port Alfred			
Port Elizabeth	22	13	
Port Nolloth	20	12	
Port St. Johns	22	16	
Prieska	28	12	
Prince Albert			
Queenstown	27	11	
Rietfontein			
Riversdale	25	12	
Robertson	29	13	
Sheeprun	20	9	
(near Maclear)			
Somerset-Oos	26	9	
Steynsburg			
Strydenburg			
Sutherland	25	3	
Swellendam			
Tarkastad			
Touwsrivier			
Twee Riviere	31	15	
(Gemsbokpark)			
Umtata	23	12	
Uniondale			
Upington	30	16	
Vanwyksvlei	28	13	
Victoria-Wes			
Vredendal	34	9	
Vryburg	19	9	4.0
Williston			
Willowmore	28	12	
Willowpark			
(near Dordrecht)	24	13	

NATAL	Max	Min	RRR
Cape St. Lucia	22	15	0.5
Dundee			
Durban	23	13	
(Louis Botha)			
Estcourt	16	9	0.4
Harding			
Himeville			26.5
Mkuze			2.5
Hluhluwe			
Newcastle	18	11	5.3
Cedara			
(Pietermaritzburg)	20	11	
Port Shepstone	22	14	
Richmond			
Seven Oaks			
Vryheid			
Waterford			
(near Underberg)	17	8	5.7
van Reenen			1.0
TRANSVAAL			
Delmas			18.5
Barberton			
Belfast			41.5
Bethal			
Bospoort	12	7	5.8
Carolina	9	7	12.0
Chester			
(near Gravelotte)			
Crecy			
Gideonsrust			52.6
Groendraai	13	10	8.0
(naby Vaalwater)			
Jan Kemplorp			
Jan Smuts	10	7	30.0
Joubert Park (Jhb)	11	7	23.0
Kroondal	13	10	22.7
Levubu	14	12	14.9
Leeudoringstad			
Lichtenburg			19.5
Letaba			
Loskopdam			25.0
Lydenburg	15	6	8.3
Marnitz	14	11	2.3
Mara	14	11	8.2
Marble Hall			14.0
Messina	17	14	10.4
Middelburg			38.5
Louis Trichardt			29.1
Nelspruit	16	11	8.3
Phalaborwa	16	12	8.3
Pietersburg	13	12	8.6
Piet Retief	15	8	9.6
Loskopkamale (Groblersdal)			18.0

TRANSVAAL	Max	Min	RRR
Pongola			
Potchefstroom	12	8	11.0
Potgietersrus	13	9	10.2
Pretoria W.B.	11	9	21.5
Pretoriuskop			
Punda Milia			
Sandpan (NW. Tvl.)			
Satara			
Sekhukhune			
Shingwidzi			
Skukuza	24	13	5.5
Standerton	11	7	13.8
Thabazimbi			70.0
Tomburke			
Tzaneen			28.0
Vereeniging			
Volksrust			6.5
Waterval Boven			36.0
Warmbad	12	10	13.3
Witbank			27.0
Zeerust			
Wittfontein wes van Warmbad			2.2
O.V.S. - O.F.S.			
Balkfontein			
(naby Bothaville)			
Bethlehem	13	8	4.0
Bloemfontein	20	7	1.7
(J.B.M. Hertzog)			
Bultfontein			
Fauresmith	23	9	
Ficksburg			
Frankfort	10	6	5.4
Harrismith			
Hoopstad	18	7	
Kroonstad	15	8	4.0
Lindley			27.5
Modderpoort			
Petrusburg			
Philippolis			
Reddersburg			
Reitz			
Vrede			
Warden			15.0
Welkom	15	8	13.3
Wepener	18	10	4.3
Winburg			
Zastron			

S.W.A.	Max	Min	RRR
Aroab			
Bethanie			
Dordabis			
Gobabeb	33	11	
Gobabis	28	15	
Grootfontein	29	17	0.3
Uis	35	14	
Karasburg			
Kalkfeld			
Karibib			
Keetmanshoop	31	17	
Kub			
Cape Frio	18	14	
Luderitz	25	10	
Mariental	31	18	
Ohopoho			
Okahandja			
Okaukueye			
Ondangua	33	18	
Otavi			
Otjiwarongo			
Outjo	33	13	
Rehoboth			
Runtu	31	18	
Steinhausen			
Tsumeb	32	17	0.3
Walvisbaai	18	13	
Windhoek W.K.			
J.G. Strydom L.H.	28	13	
BASUTOLAND			
Maseru	16	8	
BETSJOEANALAND/BECHUANALAND			
Francistown	16	12	0.2
Gaberones	16	11	16.0
Ghanzi	27	14	
Lobatsi			
Mahalapye	15	11	1.1
Maun	24	19	
Shakawe	28	17	
Tsabong	26	11	
Tsane	27	13	
SWAZILAND			
Emlembe			
Manzini	24	11	29.0
Stegi			

SYNOPTIC WEATHER MAP 1200 GMT. — 1400 SAST. SINOPTIESE WEERKAART

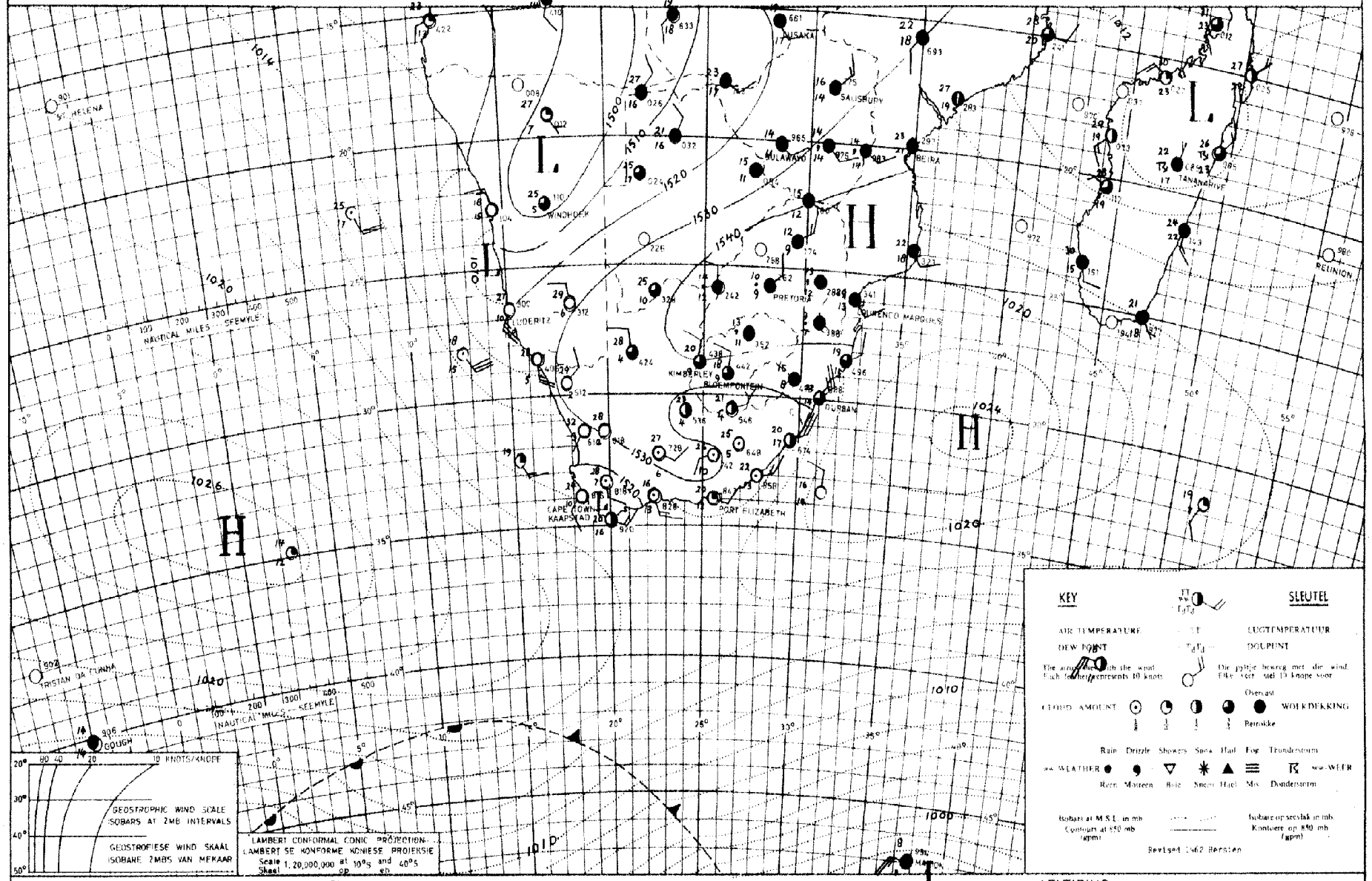

INFERENCE DATE 17 - 11 - 19 68 DATUM AFLEIDING

The high east of the country is moving away and partial clearance will take place over the Transvaal, O.F.S. and Natal. An upper air low is, however, still situated over these regions and therefore further showers will occur.

Die hoog oos van die land beweeg weg en gedeeltelike opklaring sal plaasvind oor Transvaal, O.V.S. en Natal. 'n Boluglaag is egter nog oor hierdie gebiede aanwesig en derhalwe sal buie nog oor dié dele uitsak.

DAAGLIKSE WEERBULLETIN

Maksimum en Minimum Temperatuur (°C) en Reënval (RRR) in mm vir die 24 uur geëindig om 0800 SAST op

WEERBURO / WEATHER BUREAU
DEPT. VAN VERVOER / DEPT. OF TRANSPORT

..19..7..11..7..1968..

DAILY WEATHER BULLETIN

Maximum and Minimum Temperatures (°C) and rainfall (RRR) in mm for the 24 hours ended at 0800 SAST on

CAPE - KAAP	Max	Min	RRR
Aberdeen			
Addo			
Alexander Bay	21	12	
Aliwal North	28	10	
Bashee			
Beaufort-Wes	29	11	
(Lughawe)			
Boegoebergdam			
Boetsap			
Brakkekuil			
(naby Heidelberg)			
Brandvlei			
Cala			
Caledon			
Calitzdorp			
Calvinia	29	12	
Cape Agulhas	22	16	
Cape Columbine	19	11	
Cape Point	20	14	
Cape St. Francis	18	12	5·0
Cape Town			
(D.F. Malan)	29	15	
Cape Town			
(Roeland Str.)			
Carnarvon			
Ceres			
Citrusdal			
Colesberg			
Cradock			
Dêhne	21	9	2·0
De Aar	30	10	
Douglas			
East London	21	13	3·2
(Airport)			
Eensaamheid			
(naby Herold)			
Elsenburg			
Fraserburg	22	9	
Garies			
George			
Graaff-Reinet	28	12	
Grahamstown			
Hopetown			
Idutywa			
Jansenville			
Joubertina			
Kimberley	30	14	
(Airport)			
Knysna			
Kokstad	25	10	0·7
Kuruman	27	10	

KAAP - CAPE	Max	Min	RRR
Ladismith			
Lake Mentz			
Maclear			
Mafeking	25	11	
Malmesbury			
Matatiele			
Matroosberg	24	10	
Grootfontein			
(Middelburg)	29	6	
Mosselbaai	21	15	
Mount Frere			
Okiep	31	14	
Oudtshoorn	25	9	
Petrusville			
Piketberg			
Pofadder	32	16	
Port Alfred			
Port Elizabeth	20	9	3·3
Port Nolloth	19	9	
Port St. Johns	23	16	2·5
Prieska	33	14	
Prince Albert			
Queenstown	29	9	
Rietfontein			
Riversdale	23	13	
Robertson	26	12	
Sheeprun	25	10	3·0
(near Maclear)			
Somerset-Oos	25	10	
Steynsburg			
Strydenburg			
Sutherland	25	4	
Swellendam			
Tarkastad			
Touwsrivier			
Twee Riviere	33	15	
(Gemsbokpark)			
Umtata	24	13	
Uniondale			
Upington	33	15	
Vanwyksvlei	31	14	
Victoria-Wes			
Vredendal	30	10	
Vryburg	28	13	
Williston			
Willowmore	25	11	
Willowpark			
(near Dordrecht)			

NATAL	Max	Min	RRR
Cape St. Lucia	24	19	
Dundee			17·5
Durban	27	18	
(Louis Botha)			
Estcourt	25	10	1·0
Harding			
Himeville			5·0
Mkuze			
Hluhluwe			
Newcastle	26	10	0·2
Cedara			
(Pietermaritzburg)	25	11	9·2
Port Shepstone	23	17	0·6
Richmond			
Seven Oaks			
Vryheid			
Waterford			
(near Underberg)	24	9	2·7
TRANSVAAL			
Barberton			
Belfast			
Bethal	21	8	
Bospoort	22	11	
Carolina	22	9	
Chester			
(near Gravelotte)			
Crecy			
Groendraai	24	10	
(naby Vaalwater)			
Jan Kempdorp			
Jan Smuts	20	11	
Joubert Park (Jhb)	20	11	
Kroondal	24	10	
Leruba	25	15	
Leeudoringstad			
Lichtenburg			
Letaba			
Loskopdam			
Lydenburg	22	10	
Marnitz	23	12	
Mara	23	13	
Marble Hall			
Messina	25	13	
Middelburg			
Nelspruit			
Phalaborwa	26	16	
Pietersburg	21	12	
Piet Retief	24	11	

TRANSVAAL	Max	Min	RRR
Pongola			
Potchefstroom	23	10	
Potgietersrus	22	12	
Pretoria W.B.	23	11	
Pretoriuskop			
Punda Milia			
Sandpan (NW. Tvl.)			
Satara			
Sekhukhune			
Shingwidzi			
Skukuza	29	14	
Standerton	22	7	
Thabazimbi			
Tomburke			
Tzaneen			
Vereeniging			
Volksrust			
Warmbad	22	11	
Witbank			
Zeerust			
O.V.S. - O.F.S.			
Balkfontein			
(naby Bothaville)			
Bethlehem	21	9	1·1
Bloemfontein	26	8	0·2
(J.B.M. Hertzog)			
Bultfontein			
Fauresmith	29	11	
Ficksburg			
Frankfort	23	10	
Harrismith			
Hoopstad	21	10	
Kroonstad	23	11	
Lindley			
Modderpoort			
Petrusburg			
Philippolis			
Reddersburg			
Reitz			
Vrede			
Warden			
Welkom	23	12	0·2
Wepener	24	17	
Winburg			
Zastron			

S.W.A.	Max	Min	RRR
Aroab			
Bethanie			
Dordabis			
Gobabeb	31	11	
Gobabis	30	16	5·0
Grootfontein	30	13	
Cape Frio			
Karasburg			
Kalkfeld			
Karibib			
Keetmanshoop	35	16	
Kub			
Möwex	19	14	
Luderitz	19	12	
Mariental	33	19	
Ohopoho			
Okahandja			
Okaukueye			
Ondangua	34	19	
Otavi			
Otjiwarongo			
Outjo	34	16	
Uis			
J.G. Strydom L.H.	29	13	2·2
Rehoboth			
Runtu	31	18	
Steinhausen			
Tsumeb	33	9	0·1
Walvisbaai	20	14	
Windhoek W.K.			
BASUTOLAND			
Maseru	24	9	9·6
BETSJOEANALAND/BECHUANALAND			
Francistown	25	12	
Gaberones	25	12	
Ghanzi	30	15	
Lobatsi			
Mahalapye	24	13	
Maun	31	18	
Shakawe	32	14	
Tsabong	31	12	
Tsane			
SWAZILAND			
Embembe			
Manzini	18	14	
Stegi			

SYNOPTIC WEATHER MAP 1200 GMT. — 1400 SAST. SINOPTIESE WEERKAART

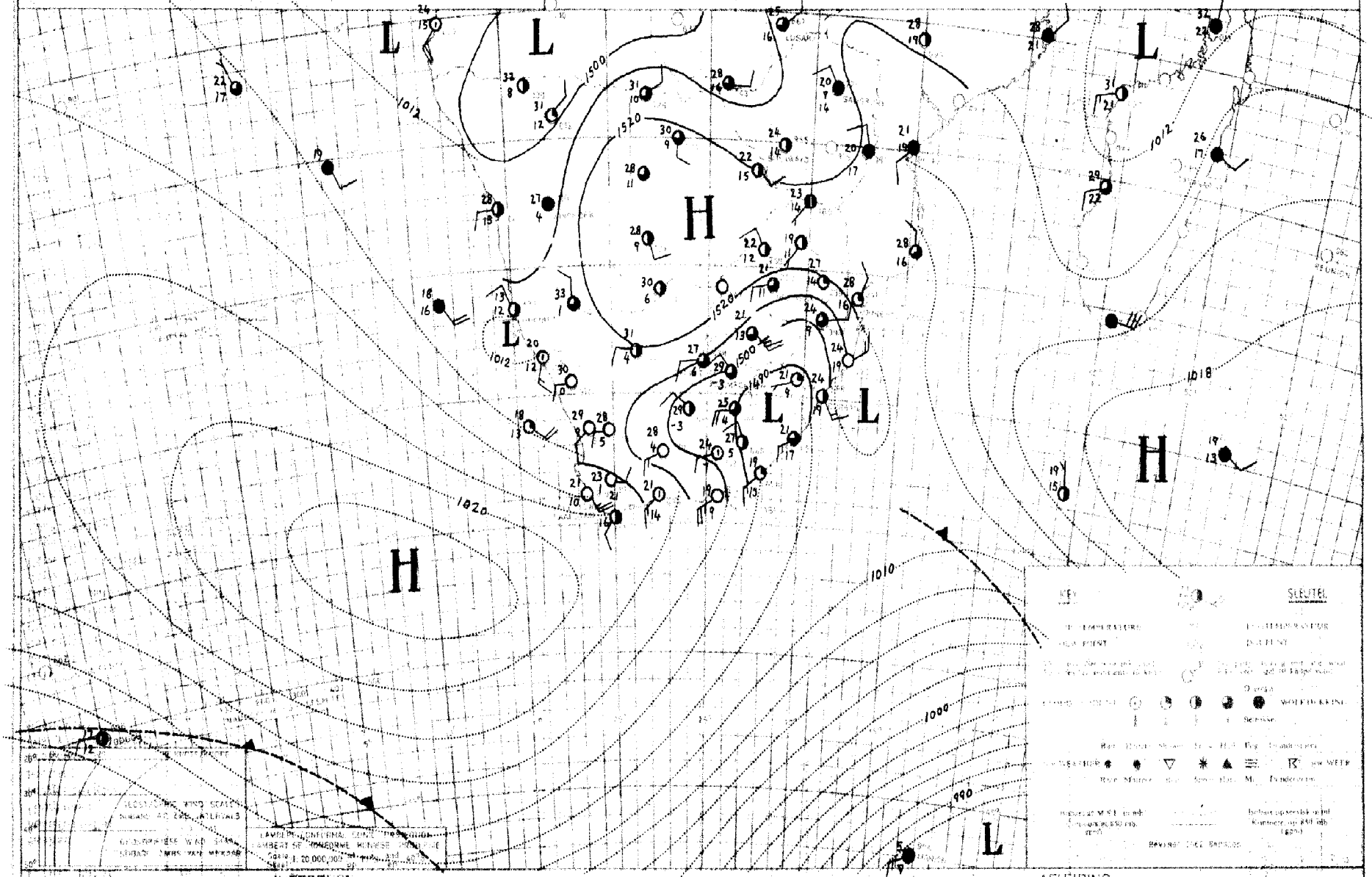

INFERENCE. DATE 18 - 11 - 19 68 DATUM AFLEIDING

With the low over the eastern interior thundershowers will occur over Natal, the O.F.S. and north-eastern Cape. The ridge of high pressure south of the continent will cause cloudiness along the south and east coasts.

Met 'n laag oor die oostelike binneland sal donderbuie oor Natal, die O.V.S. en Noordoos-Kaap voorkom. Die rug van hoë druk suid van die vasteland sal bewolktheid langs die suid- en ooskus veroorsaak.

DAAGLIKSE WEERBULLETIN

Maksimum en Minimum Temperatuur (°C) en Reënval (RRR) in mm vir die 24 uur geëindig om 0800 SAST op

WEERBURO / WEATHER BUREAU
DEPT. VAN VERVOER / DEPT. OF TRANSPORT

20 - 11 - 1968

DAILY WEATHER BULLETIN

Maximum and Minimum Temperatures (°C) and rainfall (RRR) in mm for the 24 hours ended at 0800 SAST on

CAPE - KAAP	Max	Min	RRR
Aberdeen			
Addo			
Alexander Bay	20	14	
Aliwal North	30	13	
Bashee			
Beaufort-Wes	29	11	
(Lughawe)			
Boegoebergdam			
Boetsap			
Brakkekuil			
(naby Heidelberg)			
Brandvlei			
Cala			
Caledon			
Calitzdorp			
Calvinia	33	14	
Cape Agulhas	19	17	
Cape Columbine	21	11	
Cape Point	19	13	
Cape St. Francis	17	13	
Cape Town	28	13	
(D.F. Malan)			
Cape Town			
(Roeland Str.)			
Carnarvon			
Ceres			
Citrusdal			
Colesberg			
Cradock			
Döhne	22	11	
De Aar	31	14	
Douglas			
East London	21	15	
(Airport)			
Eensaamheid			
(naby Herold)			
Elsenburg			
Fraserburg	29	13	
Garies			
George			
Graaff-Reinet	28	10	
Grahamstown			
Hopetown			
Idutywa			
Jansenville			
Joubertina			
Kimberley	32	19	
(Airport)			
Knysna			
Kokstad	17	8	
Kuruman	31	12	

KAAP - CAPE	Max	Min	RRR
Ladismith			
Lake Mentz			
Maclear			
Mafeking	29	16	
Malmesbury			
Matatiele			
Matroosberg	27	10	
Grootfontein			
(Middelburg)	27	8	
Mosselbaai	17	13	
Mount Frere			
Okiep	32	15	
Oudtshoorn	29	10	
Petrusville			
Piketberg			
Pofadder	33	18	
Port Alfred			
Port Elizabeth	21	13	
Port Nolloth	16	13	
Port St. Johns	22	18	
Prieska	36	14	
Prince Albert			
Queenstown	23	8	
Rietfontein			
Riversdale	22	11	
Robertson	29	13	
Sheeprun	19	10	
(near Maclear)			
Somerset-Oos	24	9	
Steynsburg			
Strydenburg			
Sutherland	27	6	
Swellendam			
Tarkastad			
Touwsrivier			
Twee Riviere	36	18	
(Gemsbokpark)			
Umtata	20	12	
Uniondale			
Upington	37	21	
Vanwyksvlei	33	15	
Victoria-Wes			
Vredendal	34	12	
Vryburg	31	14	
Williston			
Willowmore	25	8	
Willowpark			
(near Dordrecht)	22	9	

NATAL	Max	Min	RRR
Cape St. Lucia	23	17	2·5
Dundee			
Durban	22	16	0·3
(Louis Botha)			
Estcourt	19	13	0·6
Harding			
Himeville			
Mkuze			1·7
Hluhluwe			
Newcastle	22	13	
Cedara			
(Pietermaritzburg)	18	11	1·2
Port Shepstone	20	19	0·4
Richmond			
Seven Oaks			
Vryheid			
Waterford			
(near Underberg)	15	7	0·3
TRANSVAAL			
Barberton			
Belfast			
Bethal	23	11	0·3
Bospoort	27	13	
Carolina	22	11	9·4
Chester			
(near Gravelotte)			
Crecy			
Delmas			4·5
Groendraai	29	14	
(naby Vaalwater)			
Jan Kempdorp			
Jan Smuts	23	11	0·1
Joubert Park (Jhb)	21	12	1·5
Kroondal	28	14	
Levubu	27	15	0·2
Leeudoringstad			
Lichtenburg			
Letaba			
Loskopdam			
Lydenburg	23	11	5·8
Marnitz	30	15	
Mara	22	14	
Marble Hall			
Messina	30	19	
Middelburg			17·0
Nelspruit	25	16	0·7
Phalaborwa	28	17	
Pietersburg	26	12	
Piet Retief	16	12	1·1

TRANSVAAL	Max	Min	RRR
Pongola			
Potchefstroom	27	13	1·2
Potgietersrus	29	13	
Pretoria W.B.	26	14	
Pretoriuskop			
Punda Milia			
Sandpan (NW. Tvl.)	31	17	
Satara			
Sekhukhune			
Shingwidzi			
Skukuza	28	19	
Standerton	26	10	1·0
Thabazimbi			
Tomburke			
Tzaneen			
Vereeniging			
Volksrust			
Warmbad	28	14	
Witbank			0·3
Zeerust			
Waterval-boven			4·5
O.V.S. - O.F.S.			
Balkfontein			
(naby Bothaville)			
Bethlehem	26	9	
Bloemfontein	31	12	
(J.B.M. Hertzog)			
Bultfontein			
Fauresmith	31	15	
Ficksburg			
Frankfort	27	12	0·1
Harrismith			2·5
Hoopstad	32	16	0·7
Kroonstad	29	13	
Lindley			
Modderpoort			
Petrusburg			
Philippolis			
Reddersburg			
Reitz			
Vrede			
Warden			1·0
Welkom			
Wepener	29	15	
Winburg			
Zastron			

S.W.A.	Max	Min	RRR
Aroab			
Bethanie			
Dordabis			
Gobabeb	34	14	
Gobabis	28	14	0·5
Grootfontein	31	14	
Cape Frio			
Karasburg			
Kalkfeld			
Karibib			
Keetmanshoop	36	21	
Kub			
Möwe	19	14	
Luderitz	21	12	
Mariental	36	20	
Ohopoho			
Okahandja			
Okaukueye			
Ondangua	33	21	
Otavi			
Otjiwarongo			
Outjo	34	19	1·5
Uis	37	19	
J.G. Strydom L.H.	29	13	0·4
Rehoboth			
Runtu	33	15	
Steinhausen			
Tsumeb	33	19	
Walvisbaai	19	14	
Windhoek W.K.			
BASUTOLAND			
Maseru	27	12	
BETSJOEANALAND/BECHUANALAND			
Francistown	38	17	
Gaberones	31	15	
Ghanzi	32	16	
Lobatsi			
Mahalapye	29	16	
Maun	34	20	
Shakawe	34	16	
Tsabong	34	15	
Tsane			
SWAZILAND			
Embombe			
Manzini	21	16	
Stegi			1·0

SYNOPTIC WEATHER MAP 1200 GMT. — 1400 SAST. SINOPTIESE WEERKAART

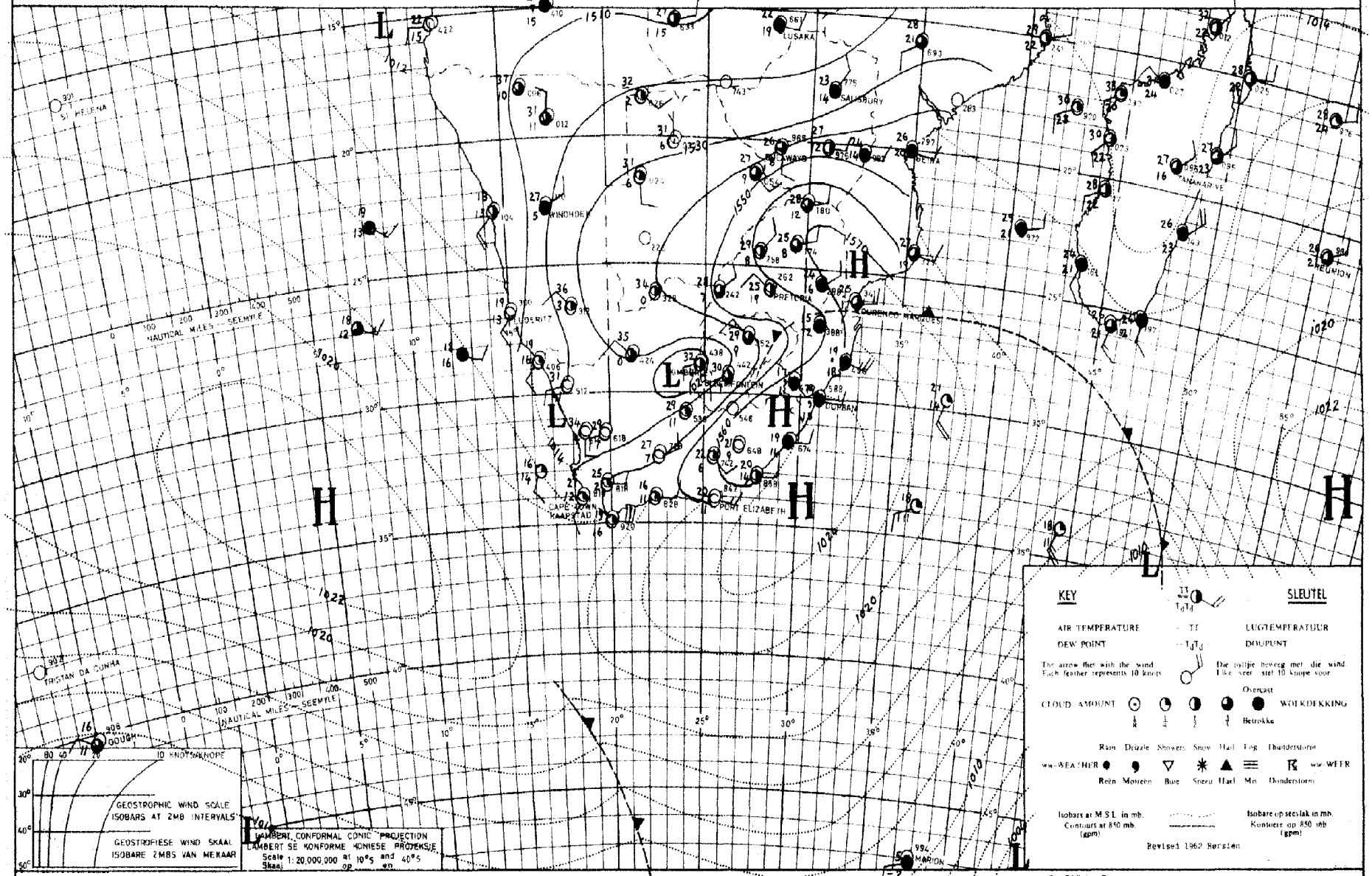

INFERENCE DATE 19 - 11 - 19 68 DATUM AFLEIDING

With the high off the east coast advecting moist air over the country again rain and thundershowers will occur over the eastern and central parts. Moist air is present over the northern half of S.W.A. where showers will fall.

Met die hoog langs die ooskus wat weer vogtige lug oor die land invoer, sal reën en donderbuie oor die oostelike en sentrale dele voorkom. Vogtige lug is aanwesig oor die noordelike helfte van S.W.A. waar buie sal uitsak.

DAAGLIKSE WEERBULLETIN

Maksimum en Minimum Temperatuur (°C) en Reënval (RRR) in mm vir die 24 uur geëindig om 0800 SAST op

WEERBURO / WEATHER BUREAU
DEPT. VAN VERVOER / DEPT. OF TRANSPORT

21 11 1968

DAILY WEATHER BULLETIN

Maximum and Minimum Temperatures (°C) and rainfall (RRR) in mm for the 24 hours ended at 0800 SAST on

CAPE - KAAP	Max	Min	RRR
Aberdeen			
Addo			
Alexander Bay	21	13	
Aliwal North	31	16	
Bashee			
Beaufort-Wes	33	15	
(Lughawe)			
Boegoebergdam			
Boetsap			
Brakkekuil			
(naby Heidelberg)			
Brandvlei			
Cala			
Caledon			
Calitzdorp			
Calvinia	34	12	
Cape Agulhas			
Cape Columbine	19	13	
Cape Point	18	15	
Cape St. Francis	19	15	
Cape Town	27	17	
(D.F. Malan)			
Cape Town			
(Roeland Str.)			
Carnarvon			
Ceres			
Citrusdal			
Colesberg			
Cradock			
Dôhne	27	14	
De Aar	34	18	
Douglas			
East London	24	19	
(Airport)			
Eensaamheid			
(naby Herold)			
Elsenburg			
Fraserburg	33	14	
Garies			
George			
Graaff-Reinet	32	15	
Grahamstown			
Hopetown			
Idutywa			
Jansenville			
Joubertina			
Kimberley	33	18	
(Airport)			
Knysna			
Kokstad	30	10	6·0
Kuruman	32	17	

KAAP - CAPE	Max	Min	RRR
Ladismith			
Lake Mentz			
Maclear			
Mafeking	27	14	
Malmesbury			
Matatiele			
Matroosberg	29	10	
Grootfontein			
(Middelburg)	34	11	
Mosselbaai	18	15	
Mount Frere			
Okiep	33	15	
Oudtshoorn	32	10	
Petrusville			
Piketberg			
Pofadder	35	17	
Port Alfred			
Port Elizabeth	22	17	0·1
Port Nolloth	17	12	
Port St. Johns	24	19	
Prieska	36	16	
Prince Albert			
Queenstown	32	14	14·5
Rietfontein			
Riversdale	26	16	
Robertson	28	16	
Sheeprun	31	12	4·5
(near Maclear)			
Somerset-Oos	31	13	
Steynsburg			
Strydenburg			
Sutherland	30	9	
Swellendam			
Tarkastad			
Touwsrivier			
Twee Riviere	36	20	
(Gemsbokpark)			
Umtata	28	14	0·2
Uniondale			
Upington	36	24	
Vanwyksvlei	36	16	0·8
Victoria-Wes			
Vredendal	31	12	
Vryburg	31	14	
Williston			
Willowmore	32	12	
Willowpark			
(near Dordrecht)	29	16	1·2

NATAL	Max	Min	RRR
Cape St. Lucia	24	19	
Dundee			
Durban	26	19	0·1
(Louis Botha)			
Estcourt	27	12	0·3
Harding			
Himeville			3·5
Mkuze			
Hluhluwe			
Newcastle	30	14	13·6
Cedara			
(Pietermaritzburg)	25	15	
Port Shepstone	24	18	2·5
Richmond			
Seven Oaks			
Vryheid			
Waterford			
(near Underberg)	25	10	5·6
Van Reenen			7·5
TRANSVAAL			
Barberton			
Belfast			
Bethal	23	10	1·8
Bospoort	27	12	
Carolina	21	9	0·5
Chester			
(near Gravelotte)			
Crecy			
Groendraai	26	12	
(naby Vaalwater)			
Jan Kempdorp			6·0
Jan Smuts	22	11	1·6
Joubert Park (Jhb)	21	11	9·5
Kroondal	27	13	
Levubu	25	15	
Leeudoringstad			
Lichtenburg			
Letaba			
Loskopdam			
Lydenburg	21	11	
Marnitz	26	15	
Mara	24	12	
Marble Hall			
Messina	29	16	
Middelburg			
Nelspruit	26	15	
Phalaborwa	27	17	
Pietersburg	21	13	
Piet Retief	24	13	1·1

TRANSVAAL	Max	Min	RRR
Pongola			
Potchefstroom	28	12	34·5
Potgietersrus	25	13	
Pretoria W.B.	24	14	
Pretoriuskop			
Punda Milia			
Sandpan (NW. Tvl.)			
Satara			
Sekhukhune			
Shingwidzi			
Skukuza	30	17	
Standerton	25	11	9·4
Thabazimbi			
Tomburke			
Tzaneen			
Vereeniging			
Volksrust			46·0
Warmbad	27	13	
Witbank			
Zeerust			
O.V.S. - O.F.S.			
Balkfontein			3·0
(naby Bothaville)			
Bethlehem	26	11	0·4
Bloemfontein	31	14	4·3
(J.B.M. Hertzog)			
Bultfontein			
Fauresmith	31	16	
Ficksburg			4·5
Frankfort	27	11	0·2
Harrismith			
Hoopstad	30	14	14·2
Kroonstad	28	14	4·5
Lindley			
Modderpoort			
Petrusburg			
Philippolis			
Reddersburg			
Reitz			14·0
Vrede			
Warden			
Welkom	29	15	6·0
Wepener	29	15	4·3
Winburg			
Zastron			

S.W.A.	Max	Min	RRR
Aroab			
Bethanie			
Dordabis			
Gobabeb	38	12	
Gobabis	31	18	
Grootfontein	32	15	
Cape Frio			
Karasburg			
Kalkfeld			
Karibib			
Keetmanshoop	36	22	
Kub			
Möwe	18	14	
Luderitz	20	11	
Mariental	35	23	
Ohopoho			
Okahandja			
Okaukueye			
Ondangua	34	21	
Otavi			
Otjiwarongo			
Outjo	34	16	
Uis	38	22	
J.G. Strydom L.H	30	14	
Rehoboth			
Runtu	34	17	
Steinhausen			
Tsumeb	35	19	
Walvisbaai	17	12	
Windhoek W.K.			
BASUTOLAND			
Maseru	26	13	0·8
BETSJOEANALAND/BECHUANALAND			
Francistown	27	14	
Gaberones	29	15	
Ghanzi	33	18	
Lobatsi			
Mahalapye	26	14	
Maun	35	21	
Shakawe	34	16	
Tsabong	35	19	
Tsane			
SWAZILAND			
Bremlembe			
Manzini	25	16	
Stegi			

SYNOPTIC WEATHER MAP 1200 GMT. — 1400 SAST. SINOPTIESE WEERKAART

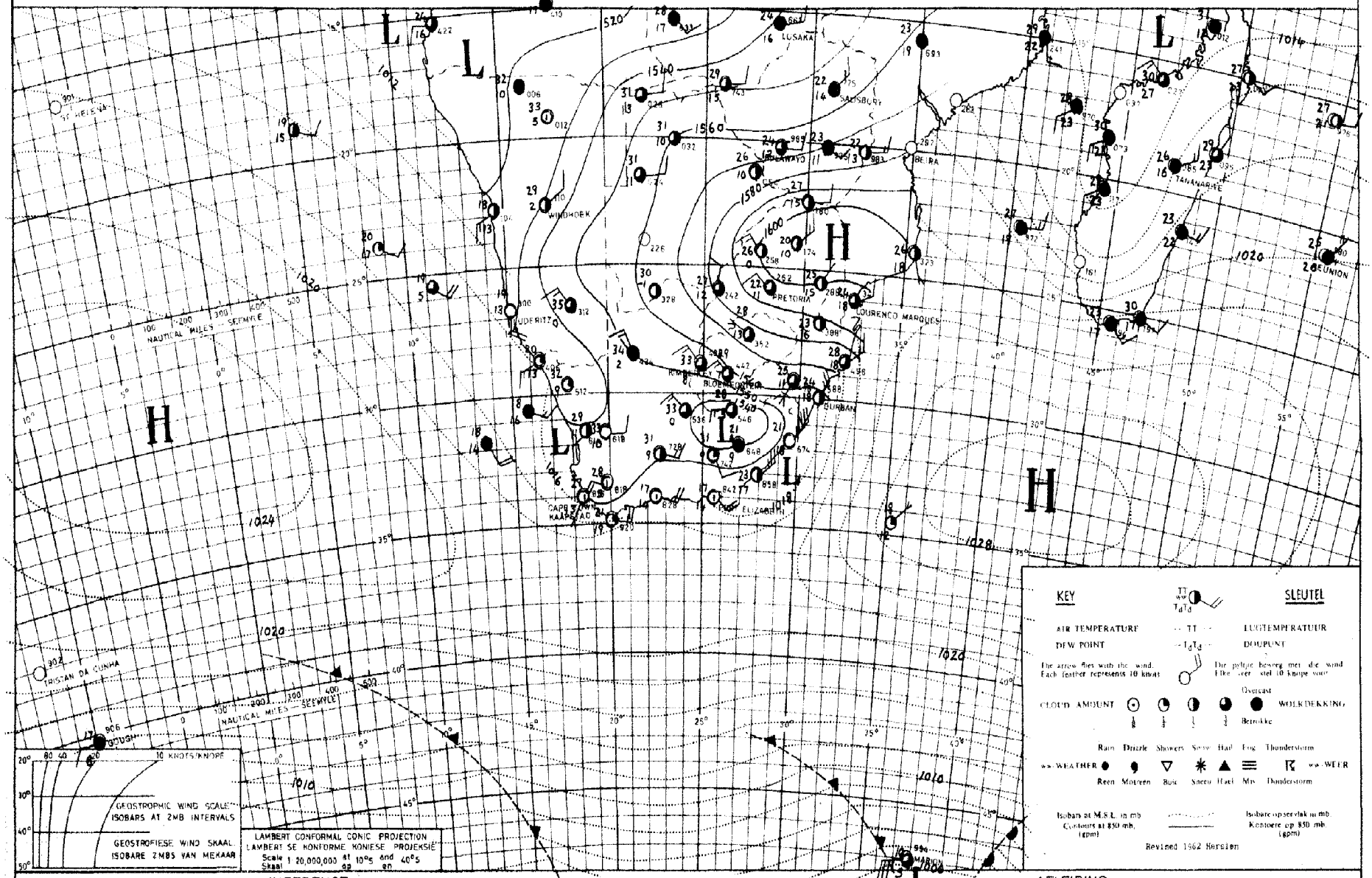

INFERENCE

DATE 20 - 11 - 19 68 DATUM

AFLEIDING

With moist air in circulation and the low over the interior, thundershowers will occur over the central and eastern parts of the country as well as over South West Africa and Botswana.

Met vogtige lug in sirkulasie en die laag oor die binneland sal donderbuie voorkom oor die sentrale en oostelike dele van die land en ook oor Suidwes-Afrika en Botswana.

DAAGLIKSE WEERBULLETIN

Maksimum en Minimum Temperatuur (°C) en Reënval (RRR) in mm vir die 24 uur geëindig om 0800 SAST op

WEERBURO / WEATHER BUREAU
DEPT. VAN VERVOER / DEPT. OF TRANSPORT

..22..-..11..-..1968..

DAILY WEATHER BULLETIN

Maximum and Minimum Temperatures (°C) and rainfall (RRR) in mm for the 24 hours ended at 0800 SAST on

CAPE - KAAP	Max	Min	RRR
Aberdeen			
Addo			
Alexander Bay	20	13	
Aliwal North	32	14	1·7
Bashee			
Beaufort-Wes	35	17	
(Lughawe)			
Boegoebergdam			
Boetsap			
Brakkekuil			
(naby Heidelberg)			
Brandvlei			
Cala			
Caledon			
Calitzdorp			
Calvinia	34	9	
Cape Agulhas	22	18	
Cape Columbine	17	11	
Cape Point	22	15	
Cape St. Francis	19	13	0·2
Cape Town			
(D.F. Malan)	30	11	
Cape Town			
(Roeland Str.)			
Carnarvon			
Ceres			
Citrusdal			
Colesberg			
Cradock			14·3
Döhne	27	17	
De Aar	23	16	
Douglas			
East London	27	18	0·7
(Airport)			
Eensaamheid			
(naby Herold)			
Elsenburg			
Fraserburg	33	11	
Garies			
George			
Graaff-Reinet	34	20	13·0
Grahamstown			4·5
Hopetown			
Idutywa			
Jansenville			
Joubertina			
Kimberley	31	18	0·1
(Airport)			
Knysna			
Kokstad	28	14	2·0
Kuruman	31	15	

KAAP - CAPE	Max	Min	RRR
Ladismith			
Lake Mentz			
Maclear			6·5
Mafeking	29	15	
Malmesbury			
Matatiele			
Matroosberg	30	11	
Grootfontein			
(Middelburg)	31	12	1·3
Mosselbaai	19	16	
Mount Frere			
Okiep	34	15	
Oudtshoorn	33	15	
Petrusville			
Piketberg			
Pofadder	37	19	
Port Alfred			
Port Elizabeth	25	15	
Port Nolloth	15	12	
Port St. Johns	25	20	
Prieska	35	19	
Prince Albert			
Queenstown	31	13	10·8
Rietfontein			
Riversdale	25	18	
Robertson	31	15	
Sheeprun	30	13	3·4
(near Maclear)			
Somerset-Oos	32	21	4·0
Steynsburg			
Strydenburg			
Sutherland	29	3	
Swellendam			
Tarkastad			
Touwsrivier			
Twee Riviere			
(Gemsbokpark)			
Umtata	29	18	
Uniondale			
Upington	36	20	
Vanwyksvlei	35	16	
Victoria-Wes			
Vredendal	32	11	
Vryburg	31	15	
Williston			
Willowmore	32	14	0·9
Willowpark			
(near Dordrecht)	28	13	10·0

NATAL	Max	Min	RRR
Cape St. Lucia	25	20	
Dundee			
Durban	28	18	
(Louis Botha)			
Estcourt	29	14	
Harding			
Himeville			4·5
Mkuze			
Hluhluwe			
Newcastle	29	14	2·7
Cedara			
(Pietermaritzburg)	25	15	
Port Shepstone	24	20	
Richmond			
Seven Oaks			
Vryheid			
Waterford			
(near Underberg)	25	11	0·6
TRANSVAAL			
Barberton			
Belfast			
Bethal	25	12	3·5
Bospoort	28	14	
Carolina	23	11	8·0
Chester			
(near Gravelotte)			
Crecy			
Groendraai	30	14	
(naby Vaalwater)			
Jan Kempdorp			
Jan Smuts	23	12	0·1
Joubert Park (Jhb)	27	14	1·5
Kroondal	28	14	
Levubu	29	16	
Leeudoringstad			
Lichtenburg			
Letaba			
Loskopdam			
Lydenburg	25	11	
Marnitz	30	18	
Mara	28	14	
Marble Hall			
Messina	31	18	
Middelburg			
Nelspruit	29	16	
Phalaborwa	31	17	
Pietersburg	27	16	
Piet Retief	28	12	7·5

TRANSVAAL	Max	Min	RRR
Pongola			
Potchefstroom	27	14	1·5
Potgietersrus	29	16	
Pretoria W.B.	27	17	
Pretoriuskop			
Punda Milia			
Sandpan (NW. Tvl.)	31	16	
Satara			
Sekhukhune			
Shingwidzi			
Skukuza			
Standerton	26	10	7·4
Thabazimbi			
Tomburke			
Tzaneen			
Vereeniging			
Volksrust			10·5
Warmbad	29	15	
Witbank			
Zeerust			
Waterval-boven			0·2
O.V.S. - O.F.S.			
Balkfontein			
(naby Bothaville)			
Bethlehem	26	12	0·4
Bloemfontein	29	15	
(J.B.M. Hertzog)			
Bultfontein			
Fauresmith	31	17	
Ficksburg			
Frankfort	28	13	2·3
Harrismith			8·5
Hoopstad	29	16	0·4
Kroonstad	26	18	0·2
Lindley			11·5
Modderpoort			
Petrusburg			
Philippolis			
Reddersburg			
Reitz			1·4
Vrede			
Warden			
Welkom	27	15	1·1
Wepener	29	15	
Winburg			
Zastron			

S.W.A.	Max	Min	RRR
Aroab			
Bethanie			
Dordabis			
Gobabeb	38	21	
Gobabis	32	16	2·9
Grootfontein	32	18	0·1
Cape Frio			
Karasburg			
Kalkfeld			
Karibib			
Keetmanshoop	37	21	
Kub			
Möwe	19	14	
Luderitz	18	12	
Mariental	36	22	
Ohopoho			
Okahandja			
Okaukueye			
Ondangua	34	16	15·0
Otavi			
Otjiwarongo			
Outjo	34	17	6·0
Uis	38	25	
J.G. Strydom L.H.	29	15	0·5
Rehoboth			
Runtu	33	16	
Steinhausen			
Tsumeb	34	20	
Walvisbaai	17	12	
Windhoek W.K.			
BASUTOLAND			
Maseru	27	12	2·1
BETSJOEANALAND/BECHUANALAND			
Francistown	30	19	
Gaberones	31	16	
Ghanzi	33	16	
Lobatsi			
Mahalapye	29	17	
Maun	34	18	
Shakawe	33	17	
Tsabong	34	17	
Tsane			
SWAZILAND			
Emlembe			
Manzini	29	17	
Stegi			

SYNOPTIC WEATHER MAP 1200 GMT. — 1400 SAST. SINOPTIESE WEERKAART

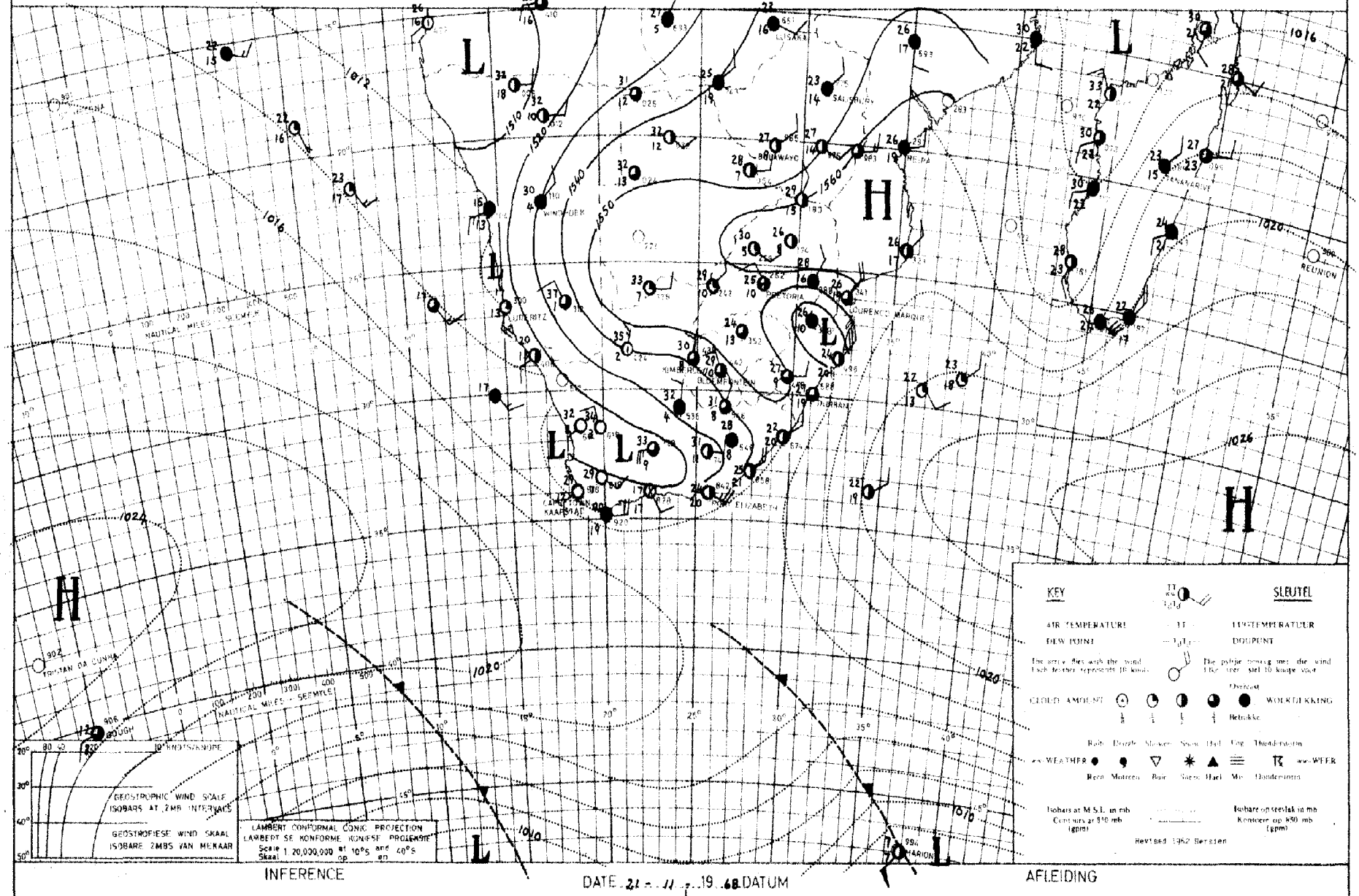

INFERENCE DATE 21 - 11 - 19 68 DATUM AFLEIDING

Warm, moist air is present over the northern, central and eastern regions where thundershowers will occur. The coastal low at Cape Town will move to the south coast and will cause cloudy weather with fog along the west and south coasts overnight.

Warm vogtige lug is aanwesig oor die noordelike, sentrale en oostelike gebiede waar donderbuie sal voorkom. Die kuslaag by Kaapstad sal na die suidkus beweeg en sal bewolkte weer met mis oornag langs die wes- en suidkus veroorsaak.

DAAGLIKSE WEERBULLETIN

Maksimum en Minimum Temperatuur (°C) en Reënval (RRR) in mm vir die 24 uur geëindig om 0800 SAST op

WEERBURO / WEATHER BUREAU
DEPT. VAN VERVOER / DEPT. OF TRANSPORT

23 - 11 - 1968

DAILY WEATHER BULLETIN

Maximum and Minimum Temperatures (°C) and rainfall (RRR) in mm for the 24 hours ended at 0800 SAST on

CAPE - KAAP	Max	Min	RRR
Aberdeen			
Addo			
Alexander Bay	20	15	
Aliwal North	33	15	
Bashee			
Beaufort-Wes	36	18	
(Lughawe)			
Boegoebergdam			
Boetsap			
Brakkekuil			
(naby Heidelberg)			
Brandvlei			
Cala			
Caledon			
Calitzdorp			
Calvinia	34	10	
Cape Agulhas	22	15	7.0
Cape Columbine	18	13	
Cape Point	19	13	
Cape St. Francis	18	15	
Cape Town			
(D.F. Malan)	23	15	0.5
Cape Town			
(Roeland Str.)			
Carnarvon			
Ceres			
Citrusdal			
Colesberg			
Cradock			
Dühne	32	14	
De Aar	34	19	
Douglas			
East London	28	18	
(Airport)			
Eensaamheid			
(naby Herold)			
Elsenburg			
Fraserburg	33	12	
Garies			
George			
Graaff-Reinet	36	16	
Grahamstown			
Hopetown			
Idutywa			
Jansenville			
Joubertina			
Kimberley	33	20	
(Airport)			
Knysna			
Kokstad	30	15	
Kuruman	33	17	

KAAP - CAPE	Max	Min	RRR
Ladismith			
Lake Mentz			
Maclear			
Mafeking	31	15	0.6
Malmesbury			
Matatiele			
Matroosberg	29	12	
Grootfontein			
(Middelburg)	34	19	
Mosselbaai	22	16	
Mount Frere			
Okiep	31	11	
Oudtshoorn			
Petrusville			
Piketberg			
Pofadder	36	11	
Port Alfred			
Port Elizabeth	24	16	
Port Nolloth	17	14	
Port St. Johns	26	20	
Prieska	37	21	
Prince Albert			
Queenstown	34	13	
Rietfontein			
Riversdale			
Robertson	32	16	0.1
Sheeprun	31	15	
(near Maclear)			
Somerset-Oos	36	13	1.0
Steynsburg			
Strydenburg			
Sutherland	29	11	
Swellendam			
Tarkastad			
Touwsrivier			
Twee Riviere	36	20	2.5
(Gemsbokpark)			
Umtata	36	17	0.7
Uniondale			
Upington	39	19	
Vanwyksvlei	36	14	
Victoria-Wes			
Vredendal	29	14	
Vryburg	33	17	
Williston			
Willowmore	31	15	
Willowpark			
(near Dordrecht)	30	15	

NATAL	Max	Min	RRR
Cape St. Lucia	24	20	
Dundee			
Durban			
(Louis Botha)	33	20	1.0
Estcourt	31	13	1.1
Harding			
Himeville			
Mkuze			1.5
Hluhluwe			
Newcastle	30	16	1.7
Cedara			
(Pietermaritzburg)	31	16	2.2
Port Shepstone	24	20	2.9
Richmond			
Seven Oaks			
Vryheid			
Waterford			
(near Underberg)	27	10	1.7
TRANSVAAL			
Barberton			17.0
Belfast			
Bethal	25	13	6.5
Bospoort	28	15	
Carolina	24	12	
Chester			
(near Gravelotte)			
Crecy			
Groendraai	31	14	
(naby Vaalwater)			
Jan Kempiorp			
Jan Smuts	25	13	2.0
Joubert Park (Jhb)	25	15	
Kroondal	29	14	
Levubu	31	17	
Leeudoringstad			
Lichtenburg			
Letaba			
Loskopdam			4.5
Lydenburg	25	12	
Marnitz	31	20	
Mara	31	17	
Marble Hall			
Messina	34	19	
Middelburg			16.0
Nelspruit	30	16	
Phalaborwa	32	20	
Pietersburg	28	17	
Piet Retief	28	15	5.3

TRANSVAAL	Max	Min	RRR
Pongola			
Potchefstroom	29	15	
Potgietersrus	30	19	
Pretoria W.B.	27	16	
Pretoriuskop			
Punda Milia			
Sandpan (NW. Tvl.)	32	18	
Satara			
Sekhukhune			
Shingwidzi			
Skukuza			
Standerton	27	13	1.6
Thabazimbi			
Tomburke			
Tzaneen			
Vereeniging			
Volksrust			4.0
Warmbad	30	11	
Witbank			14.0
Zeerust			
O.V.S. - O.F.S.			
Balkfontein			0.3
(naby Bothaville)			
Bethlehem	27	12	
Bloemfontein	32	17	
(J.B.M. Hertzog)			
Bultfontein			
Fauresmith	33	15	1.3
Ficksburg			
Frankfort	29	13	
Harrismith			
Hoopstad	32	16	3.5
Kroonstad	30	17	0.6
Lindley			
Modderpoort			
Petrusburg			
Philippolis			
Reddersburg			
Reitz			
Vrede			
Warden			
Welkom	31	16	0.1
Wepener	30	18	
Winburg			
Zastron			

S.W.A.	Max	Min	RRR
Aroab			
Bethanie			
Dordabis			
Gobabeb	37	14	
Gobabis	30	17	
Grootfontein	29	16	8.6
Karasburg			
Kalkfeld			
Karibib			
Keetmanshoop	36	18	0.1
Kub			
Möwe	18	14	
Luderitz	18	13	
Mariental	35	19	
Ohopoho			
Okahandja			
Okaukueye			
Ondangua	28	19	
Otavi			
Otjiwarongo			
Outjo	29	17	
Uis	35	22	
Rehoboth			
Runtu	30	19	
Steinhausen			
Tsumeb	34	17	19.4
Walvisbaai	28	13	
Windhoek W.K.			
J.G. Strydom	27	15	
BASUTOLAND			
Maseru	29	14	0.1
BETSJOEANALAND/BECHUANALAND			
Francistown	33	18	
Gaberones	33	16	
Ghanzi	33	19	
Lobatsi			
Mahalapye	32	18	
Maun	33	20	
Shakawe	33	19	1.6
Tsabong	35	19	
Tsane	28	26	
SWAZILAND			
Embembe			
Manzini			
Stegi			

SYNOPTIC WEATHER MAP 1200 GMT. — 1400 SAST. SINOPTIESE WEERKAART

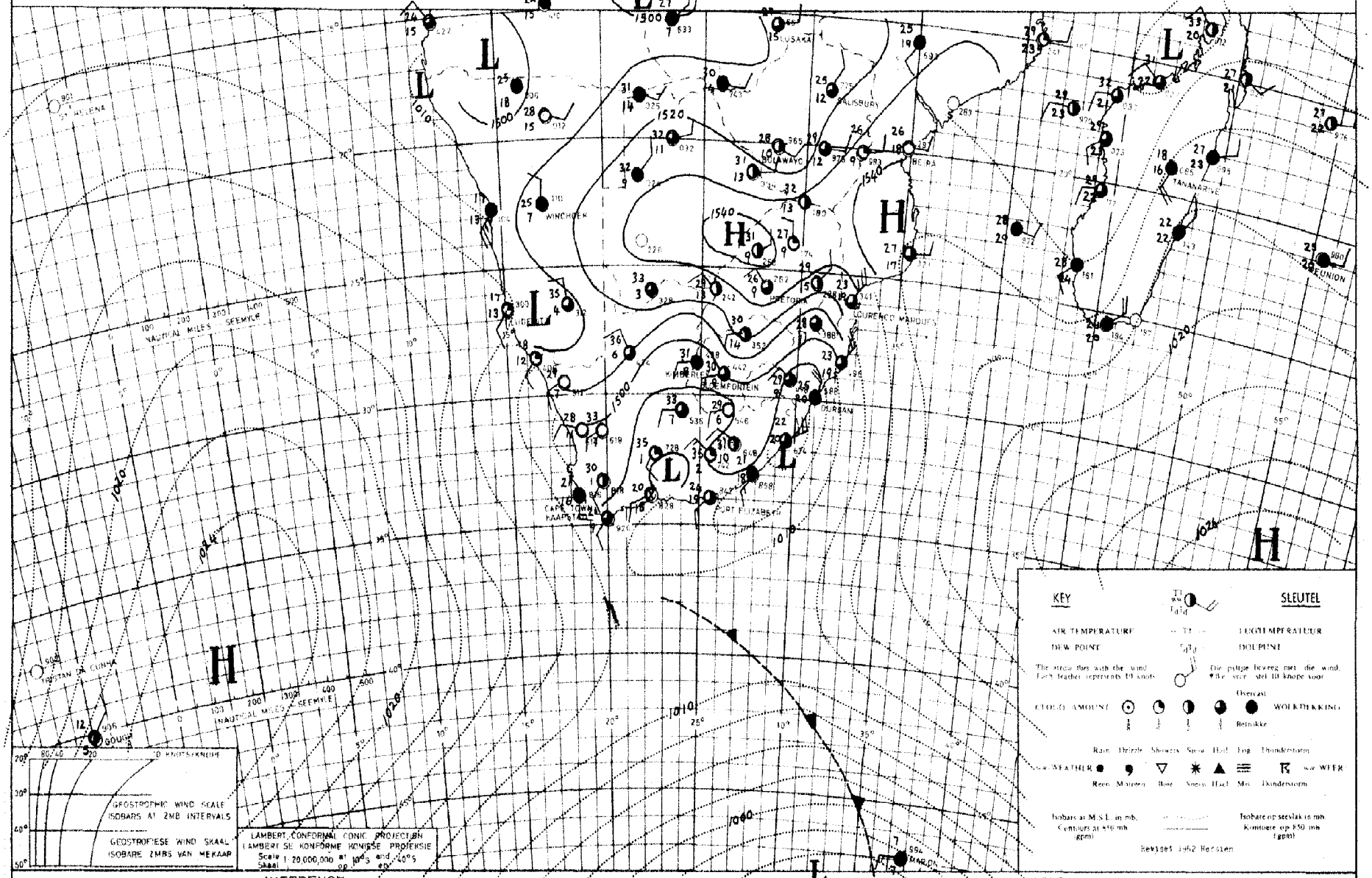

INFERENCE DATE 22 - 11 - 19 68 DATUM AFLEIDING

The coastal low is moving along the coast and cloudy cooler weather will spread over Natal to the Lowveld of Transvaal later. With the trough over the central interior conditions are still favourable for thundershowers east of the trough.

Die kuslaag beweeg op langs die kus en bewolkte koel weer sal oor Natal uitbrei en later die suidelike dele van die Laeveld bereik. Met die trog oor die sentrale dele bly dit nog gunstig vir donderbuie oos van die trog.

DAAGLIKSE WEERBULLETIN

Maksimum en Minimum Temperatuur (°C) en Reënval (RRR) in mm vir die 24 uur geëindig om 0800 SAST op

WEERBURO / WEATHER BUREAU
DEPT. VAN VERVOER / DEPT. OF TRANSPORT

24-11-1968

DAILY WEATHER BULLETIN

Maximum and Minimum Temperatures (°C) and rainfall (RRR) in mm for the 24 hours ended at 0800 SAST on

CAPE - KAAP	Max	Min	RRR
Aberdeen			
Addo			
Alexander Bay	22	10	
Aliwal North	30	9	
Bashee	23	14	7.0
Beaufort-Wes	25	11	
(Lughawe)			
Boegoebergdam			
Boetsap			
Brakkekuil			
(naby Heidelberg)			
Brandvlei			
Cala			
Caledon			
Calitzdorp			
Calvinia	23	5	
Cape Agulhas	19	13	0.5
Cape Columbine	19	11	
Cape Point	18	13	
Cape St. Francis	17	14	0.8
Cape Town			
(D.F. Malan)	21	12	
Cape Town			
(Roeland Str.)			
Carnarvon			
Ceres			
Citrusdal			
Colesberg			
Cradock			
Döhne	19	8	0.6
De Aar	34	9	
Douglas			
East London	23	14	0.7
(Airport)			
Eensaamheid			
(naby Herold)			
Elsenburg			
Fraserburg	24	8	
Garies			
George			
Graaff-Reinet	27	12	
Grahamstown			6.0
Hopetown			
Idutywa			
Jansenville			
Joubertina			
Kimberley	32	12	
(Airport)			
Knysna			
Kokstad	29	9	5.0
Kuruman	32	10	

KAAP - CAPE	Max	Min	RRR
Ladismith			
Lake Mentz			
Maclear			
Mafeking	32	12	
Malmesbury			
Matatiele			
Matroosberg			
Grootfontein			
(Middelburg)	26	8	
Mosselbaai	18	12	1.3
Mount Frere			
Okiep	26	8	
Oudtshoorn	22	10	
Petrusville			
Piketberg			
Pofadder	27	9	
Port Alfred			
Port Elizabeth	20	11	2.7
Port Nolloth	19	9	
Port St. Johns	24	15	7.5
Prieska	31	13	
Prince Albert			
Queenstown	29	9	
Rietfontein			
Riversdale	27	9	4.0
Robertson	23	9	
Sheeprun	29	9	8.0
(near Maclear)			
Somerset-Oos	21	8	0.9
Steynsburg			
Strydenburg			
Sutherland	19	1	
Swellendam			
Tarkastad			
Touwsrivier			
Twee Riviere	34	14	
(Gemsbokpark)			
Umtata	25	11	2.0
Uniondale			
Upington	33	12	
Vanwyksvlei	27	11	
Victoria-Wes			
Vredendal	24	8	
Vryburg	34	10	
Williston			
Willowmore	21	7	
Willowpark			
(near Dordrecht)			

NATAL	Max	Min	RRR
Cape St. Lucia	27	17	15.0
Dundee			
Durban			
(Louis Botha)	26	17	6.0
Estcourt	29	13	8.4
Harding			
Himeville			
Mkuze			
Hluhluwe			
Newcastle	24	15	2.0
Cedara			
(Pietermaritzburg)	30	11	13.5
Port Shepstone	25	16	5.0
Richmond			
Seven Oaks			
Vryheid			
Waterford			5.6
(near Underberg)			
TRANSVAAL			
Barberton			17.0
Belfast			
Bethal	27	12	2.8
Bospoort	29	11	1.1
Carolina	26	13	3.2
Chester			
(near Gravelotte)			
Crecy			
Groendraai	32	17	1.6
(naby Vaalwater)			
Jan Kemplorp			
Jan Smuts	26	14	
Joubert Park (Jhb)	25	15	
Kroondal	32	14	
Levubu	32	21	
Leeudoringstad			
Lichtenburg			
Letaba			
Loskopdam			
Lydenburg	28	16	
Marnitz	35	20	
Mara	38	11	1.3
Marble Hall			
Messina	35	19	
Middelburg			
Nelspruit	34	18	6.2
Phalaborwa	35	22	
Pietersburg	30	19	
Piet Retief	25	14	4.5

TRANSVAAL	Max	Min	RRR
Pongola			
Potchefstroom	30	13	2.0
Potgietersrus	31	20	
Pretoria W.B.	29	17	
Pretoriuskop			
Punda Milia			
Sandpan (NW. Tvl.)	33	20	
Satara			
Sekhukhune			
Shingwidzi			
Skukuza	37	21	
Standerton	25	12	2.4
Thabazimbi			
Tomburke			
Tzaneen			
Vereeniging			
Volksrust			4.0
Warmbad	32	17	
Witbank			0.8
Zeerust			
O.V.S. - O.F.S.			
Balkfontein			8.0
(naby Bothaville)			
Bethlehem	23	10	1.3
Bloemfontein	31	9	
(J.B.M. Hertzog)			
Bultfontein			
Fauresmith	30	10	
Ficksburg			4.5
Frankfort	29	12	0.2
Harrismith			
Hoopstad	30	11	1.7
Kroonstad	29	12	2.6
Lindley			6.0
Modderpoort			
Petrusburg			
Philippolis			
Reddersburg			
Reitz			
Vrede			
Warden			1.1
Welkom			
Wepener	29	9	0.5
Winburg			
Zastron			

S.W.A.	Max	Min	RRR
Aroab			
Bethanie			
Dordabis			
Gobabeb	32	12	
Gobabis	31	18	
Grootfontein	28	17	
Karasburg			
Kalkfeld			
Karibib			
Keetmanshoop	33	15	
Kub			
Möwe	20	14	
Luderitz	21	12	
Mariental	36	17	
Ohopoho			
Okahandja			
Okaukueye			
Ondangua			
Otavi			
Otjiwarongo			
Outjo	31	17	9.5
Rehoboth			
Runtu			
Steinhausen			
Tsumeb	29	19	
Walvisbaai	18	12	
Windhoek W.K.			
J.G. Strydom	28	16	0.6
BASUTOLAND			
Maseru	26	9	
BETSJOEANALAND/BECHUANALAND			
Francistown	33	20	
Gaberones	34	16	4.9
Ghanzi	32	20	
Lobatsi			
Mahalapye	32	19	
Maun	34	20	
Shakawe	32	18	17.0
Tsabong	35	15	
Tsane	29	12	0.2
SWAZILAND			
Emlembe			
Manzini			
Stegi			27.5

SYNOPTIC WEATHER MAP 1200 GMT. — 1400 SAST. SINOPTIESE WEERKAART

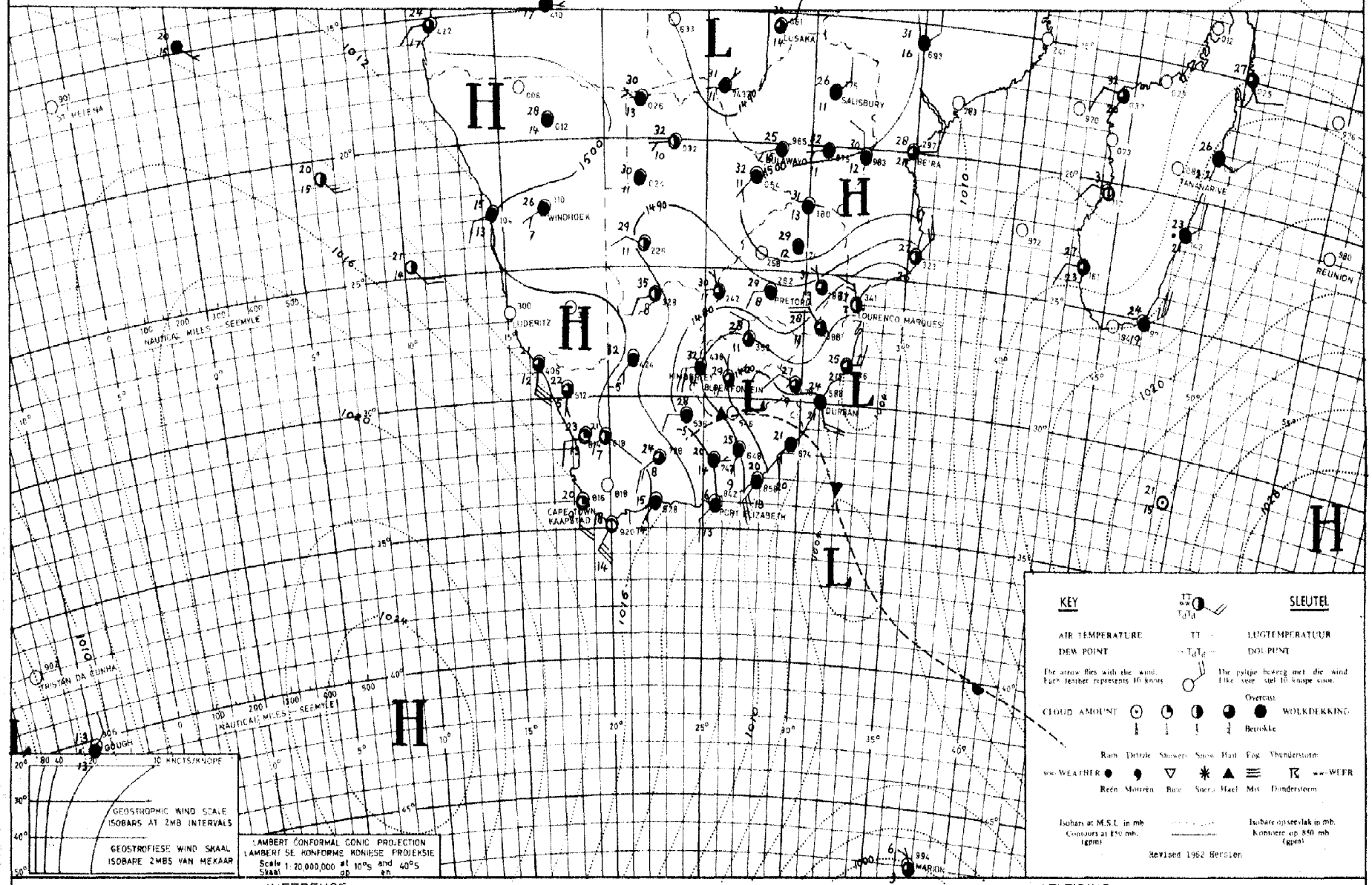

INFERENCE DATE 23 - 11 - 19 68 DATUM AFLEIDING

Cloudy, cooler weather with showers or thundershowers will spread from Natal to the Eastern Transvaal. Drier air moving in from the west will cause clearance over the remainder of the country.

Bewolkte koeler weer met buie of donderbuie sal vanaf Natal na Oos-Transvaal uitbrei. Droër lug wat vanuit die weste inbeweeg sal opklaring oor die res van die land veroorsaak.

DAAGLIKSE WEERBULLETIN

Maksimum en Minimum Temperatuur (°C) en Reënval (RRR) in mm vir die 24 uur geëindig om 0800 SAST op

WEERBURO / WEATHER BUREAU
DEPT. VAN VERVOER / DEPT. OF TRANSPORT

25 - 11 - 1968

DAILY WEATHER BULLETIN

Maximum and Minimum Temperatures (°C) and rainfall (RRR) in mm for the 24 hours ended at 0800 SAST on

CAPE - KAAP	Max	Min	RRR
Aberdeen			
Addo			
Alexander Bay	22	11	
Aliwal North	25	9	
Bashee	21	12	1·0
Beaufort-Wes	25	10	
(Lughawe)			
Boegoebergdam			
Boetsap			
Brakkekuil			
(naby Heidelberg)			
Brandvlei			
Cala			
Caledon			
Calitzdorp			
Calvinia	27	9	
Cape Agulhas	20	15	
Cape Columbine	18	11	
Cape Point	19	12	
Cape St. Francis	19	11	
Cape Town			
(D.F. Malan)	20	14	
Cape Town			
(Roeland Str.)			
Carnarvon			
Ceres			
Citrusdal			
Colesberg			
Cradock			
Döhne	19	5	
De Aar	26	10	
Douglas			
East London	20	11	2·4
(Airport)			
Eensaamheid			
(naby Herold)			
Elsenburg			
Fraserburg	25	9	
Garies			
George			
Graaff-Reinet	23	8	
Grahamstown			
Hopetown			
Idutywa			
Jansenville	26	9	
Joubertina			
Kimberley	28	12	
(Airport)			
Knysna			
Kokstad	13	8	1·4
Kuruman	30	9	

KAAP - CAPE	Max	Min	RRR
Ladismith			
Lake Mentz			
Maclear			
Mafeking	32	12	
Malmesbury			
Matatiele			
Matroosberg	22	7	
Grootfontein			
(Middelburg)	23	x	
Mosselbaai	20	13	
Mount Frere			
Okiep	30	11	
Oudtshoorn	23	7	
Petrusville			
Piketberg			
Pofadder	36	14	
Port Alfred			
Port Elizabeth	20	11	
Port Nolloth	19	8	
Port St. Johns	20	15	1·6
Prieska	30	11	
Prince Albert			
Queenstown	23	6	
Rietfontein			
Riversdale	20	7	
Robertson	25	8	
Sheeprun	15	8	4·2
(near Maclear)			
Somerset-Oos	22	7	
Steynsburg			
Strydenburg			
Sutherland	21	3	
Swellendam			
Tarkastad			
Touwsrivier			
Twee Riviere	32	15	
(Gemsbokpark)			
Umtata	21	10	
Uniondale			
Upington	31	15	
Vanwyksvlei	28	14	
Victoria-Wes			
Vredendal	27	9	
Vryburg	33	9	
Williston			
Willowmore	22	8	
Willowpark			
(near Dordrecht)	19	4	

NATAL	Max	Min	RRR
Cape St. Lucia	21	16	3·0
Dundee			
Durban	21	15	7·3
(Louis Botha)			
Estcourt	17	11	0·7
Harding			
Himeville			8·0
Mkuze			26·5
Hluhluwe			10·5
Newcastle	21	11	0·3
Cedara			
(Pietermaritzburg)			
Port Shepstone	20	15	5·0
Richmond			
Seven Oaks			
Vryheid			4·5
Waterford			
(near Underberg)			
Van Reenen			10·0
TRANSVAAL			
Barberton			5·0
Belfast			
Bethal	27	11	
Bospoort	28	10	
Carolina	28	9	2·2
Chester			
(near Gravelotte)			
Crecy			
Groendraai	32	15	
(naby Vaalwater)			
Jan Kempdorp			
Jan Smuts	27	11	
Joubert Park (Jhb)	26	13	
Kroondal	32	14	
Levubu	28	15	9·5
Leeudoringstad			
Lichtenburg			
Letaba			
Loskopdam			
Lydenburg	25	11	0·5
Marnitz	32	19	
Mara	31	16	4·5
Marble Hall			
Messina	34	20	4·5
Middelburg			
Louis Trichardt			8·0
Nelspruit	25	15	10·0
Phalaborwa	28	19	1·1
Pietersburg	30	15	
Piet Retief	17	10	3·5

TRANSVAAL	Max	Min	RRR
Pongola			
Potchefstroom	28	12	
Potgietersrus	30	17	5·0
Pretoria W.B.	30	16	
Pretoriuskop			
Punda Milia			
Sandpan (NW. Tvl.)	33	19	4·5
Satara			
Sekhukhune			
Shingwidzi			
Skukuza	29	17	1·8
Standerton	27	11	
Thabazimbi			
Tomburke			
Tzaneen			42·0
Vereeniging			
Volksrust			
Warmbad	31	15	
Witbank			
Zeerust			
Waterval boven			9·5
O.V.S. - O.F.S.			
Balkfontein			
(naby Bothaville)			
Bethlehem	27	9	
Bloemfontein	28	11	
(J.B.M. Hertzog)			
Bultfontein			
Fauresmith	27	9	
Ficksburg			
Frankfort	29	10	
Harrismith			
Hoopstad	31	12	
Kroonstad	29	13	
Lindley			
Modderpoort			
Petrusburg			
Philippolis			
Reddersburg			
Reitz			
Vrede			
Warden			
Welkom	28	10	1·4
Wepener	26	7	
Winburg			
Zastron			

S.W.A.	Max	Min	RRR
Aroab			
Bethanie			
Dordabis			
Gobabeb	30	9	
Gobabis	32	17	
Grootfontein	30	17	0·4
Cape Fria			
Karasburg			
Kalkfeld			
Karibib			
Keetmanshoop	32	17	
Kub			
Möwe	19	14	
Kamanjab			7·0
Luderitz	20	12	
Mariental	34	18	
Ohopoho			
Okahandja			
Okaukueye			
Ondangua	29	20	
Otavi			
Otjiwarongo			
Outjo	33	14	
Uis	34	15	
J.G. Strydom L.H.	30	11	
Rehoboth			
Runtu	31	18	
Steinhausen			
Tsumeb	29	19	
Walvisbaai	17	12	
Windhoek W.K.			
BASUTOLAND			
Maseru	26	8	
BETSJOEANALAND/BECHUANALAND			
Francistown	30	19	
Gaberones	32	16	2·9
Ghanzi	35	16	
Lobatsi			
Mahalapye	33	18	
Maun	33	18	18·7
Shakawe	31	18	
Tsabong	33	11	
Tsane	31	10	
SWAZILAND			
Emlembe			
Manzini			2·0
Stegi			

SYNOPTIC WEATHER MAP 1200 GMT — 1400 SAST. SINOPTIESE WEERKAART

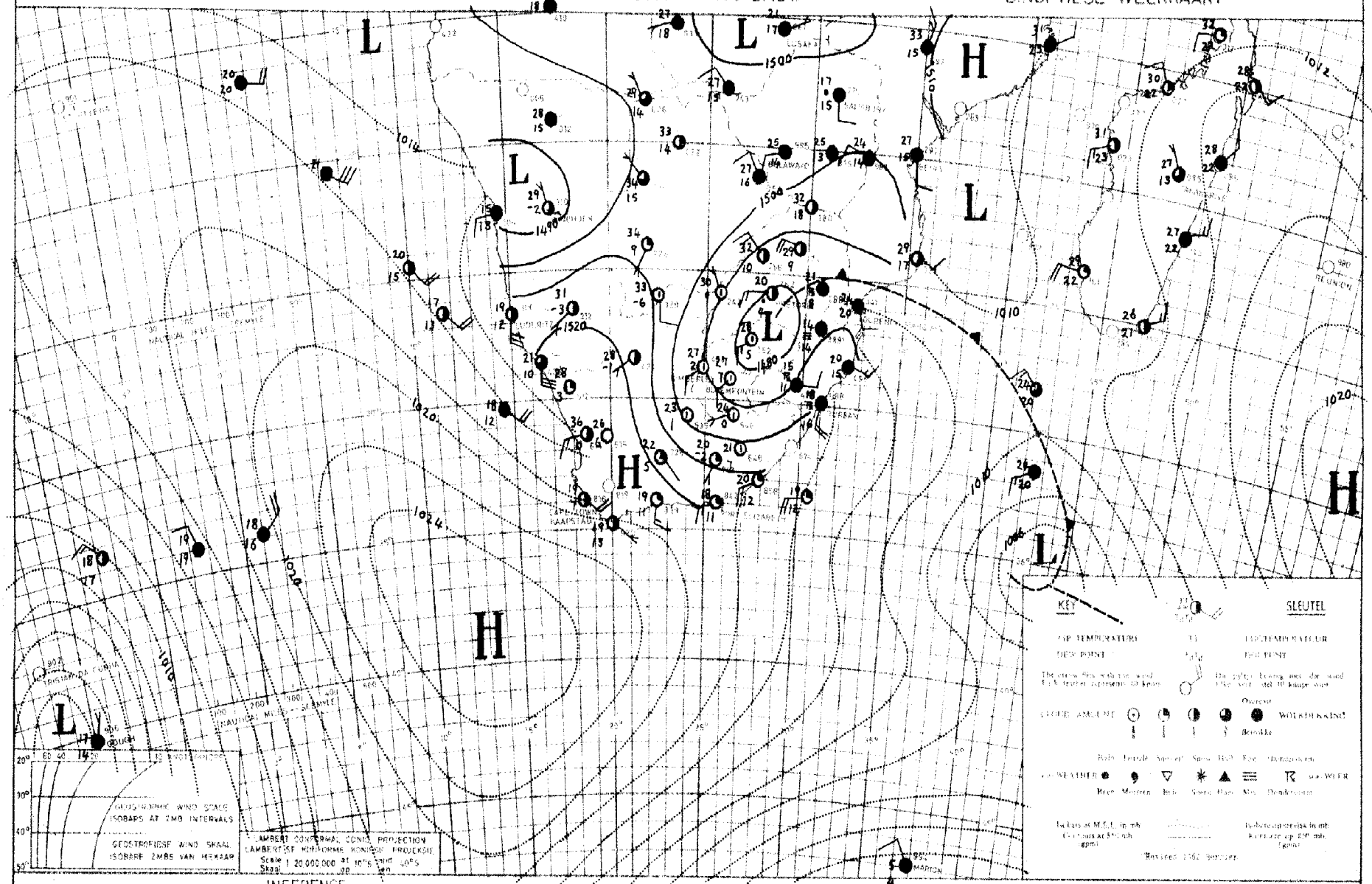

INFERENCE DATE 24 - 11 - 1968 DATUM AFLEIDING

Further eastwards movement of the Atlantic high will cause cloudy, cooler weather to spread to most of the Transvaal. Over the rest of the country there is an upper air high so that only limited development is expected there.

Verdere ooswaartse beweging van die Atlantiese hoog sal veroorsaak dat bewolkte koeler weer na die meeste dele van Transvaal sal uitbrei. Oor die res van die land is 'n belughoog aanwesig en sal slegs geringe wolkontwikkeling plaasvind.

DAAGLIKSE WEERBULLETIN

Maksimum en Minimum Temperatuur (°C) en Reënval (RRR) in mm vir die 24 uur geëindig om 0800 SAST op

WEERBURO / WEATHER BUREAU
DEPT. VAN VERVOER / DEPT. OF TRANSPORT

26 - 11 - 1968

DAILY WEATHER BULLETIN

Maximum and Minimum Temperatures (°C) and rainfall (RRR) in mm for the 24 hours ended at 0800 SAST on

CAPE - KAAP	Max	Min	RRR
Aberdeen			
Addo			
Alexander Bay	21	12	
Aliwal North	28	11	
Bashee	23	17	6.5
Beaufort-Wes	27	10	
(Lughawe)			
Boegoebergdam			
Boetsap			
Brakkekuil			
(naby Heidelberg)			
Brandvlei			
Cala			
Caledon			
Calitzdorp			
Calvinia	29	10	
Cape Agulhas	21	16	
Cape Columbine	18	11	
Cape Point	18	13	
Cape St. Francis	19	12	
Cape Town			
(D.F. Malan)	23	14	
Cape Town			
(Roeland Str.)			
Carnarvon			
Ceres			
Citrusdal			
Colesberg			
Cradock			
Döhne	19	12	0.2
De Aar	29	11	
Douglas			
East London	20	16	
(Airport)			
Eensaamheid			
(naby Herold)			
Elsenburg			
Fraserburg	26	10	
Garies			
George			
Graaff-Reinet	24	11	
Grahamstown			
Hopetown			
Idutywa			
Jansenville	24	9	
Joubertina			
Kimberley	31	13	
(Airport)			
Knysna			
Kokstad	20	11	
Kuruman	31	10	

KAAP - CAPE	Max	Min	RRR
Ladismith			
Lake Mentz			
Maclear			0.4
Mafeking	31	16	
Malmesbury			
Matatiele			
Matroosberg	25	8	
Grootfontein			
(Middelburg)	27	5	
Mosselbaai	19	14	
Mount Frere			
Okiep	29	18	
Oudtshoorn	26	8	
Petrusville			
Piketberg			
Pofadder	31	16	
Port Alfred			
Port Elizabeth	21	11	
Port Nolloth	18	10	
Port St. Johns	21	17	0.2
Prieska	34	12	
Prince Albert			
Queenstown	23	10	
Rietfontein			
Riversdale	23	9	
Robertson	27	11	
Sheeprun	19	11	0.5
(near Maclear)			
Somerset-Oos	22	9	
Steynsburg			
Strydenburg			
Sutherland	24	5	
Swellendam			
Tarkastad			
Touwsrivier			
Twee Riviere	35	14	
(Gemsbokpark)			
Umtata	21	14	
Uniondale			
Upington	34	14	
Vanwyksvlei	31	13	
Victoria-Wes			
Vredendal	28	10	
Vryburg	34	22	
Williston			
Willowmore	23	8	
Willowpark			
(near Dordrecht)	22	10	

NATAL	Max	Min	RRR
Cape St. Lucia	25	18	
Dundee			
Durban			
(Louis Botha)	23	18	1.2
Estcourt	23	13	1.7
Harding			
Himeville			
Mkuze			
Hluhluwe			
Newcastle	26	13	1.1
Cedara			
(Pietermaritzburg)	20	12	1.7
Port Shepstone	22	17	4.0
Richmond			
Seven Oaks			
Vryheid			
Waterford			
(near Underberg)			
TRANSVAAL			
Barberton			2.0
Belfast			
Bethal	24	11	14.5
Bospoort			
Carolina	29	10	30.4
Chester			
(near Gravelotte)			
Crecy			
Dalmas			31.8
Groendraai	26	16	2.0
(naby Vaalwater)			
Jan Kempdorp			
Jan Smuts	24	12	4.2
Joubert Park (Jhb)	25	12	6.0
Kroondal	30	14	10.0
Levubu	17	16	8.4
Leeudoringstad			
Lichtenburg			
Letaba			
Loskopdam			17.0
Lydenburg	19	13	
Marnitz	24	16	1.3
Mara	19	16	
Marble Hall			5.5
Messina			
Middelburg			13.0
Gideonsrus			34.5
Nelspruit	19	16	1.7
Phalaborwa	21	18	
Pietersburg	21	15	
Piet Retief	16	11	0.4
Loskopkamale (by Groblersdal)			11.5

TRANSVAAL	Max	Min	RRR
Pongola			
Potchefstroom	28	14	0.1
Potgietersrus	23	17	
Pretoria W.B.	26	14	15.5
Pretoriuskop			
Punda Milia			
Sandpan (NW. Tvl.)			
Satara			
Sekhukhune			
Shingwidzi			
Skukuza	22	18	1.5
Standerton	25	10	2.3
Thabazimbi			6.5
Tomburke			
Tzaneen			1.1
Wilfontein (wes van Warmbad)			12.5
Vereeniging			
Volksrust			6.0
Warmbad	29	14	6.0
Witbank			17.0
Zeerust			
Waterval Boven			7.5
O.V.S. - O.F.S.			
Balkfontein			
(naby Bothaville)			
Bethlehem	26	11	
Bloemfontein	29	11	
(J.B.M. Hertzog)			
Bultfontein			
Fauresmith	29	12	
Ficksburg			
Frankfort	29	11	
Harrismith			
Hoopstad	32	16	
Kroonstad	29	14	
Lindley			
Modderpoort			
Petrusburg			
Philippolis			
Reddersburg			
Reitz			
Vrede			
Warden			
Welkom	29	15	
Wepener	28	10	
Winburg			
Zastron			

S.W.A.	Max	Min	RRR
Aroab			
Bethanie			
Dordabis			
Gobabeb	30	10	
Gobabis	34	19	
Grootfontein	31	17	
Karasburg			
Kalkfeld			
Karibib			
Keetmanshoop	34	17	
Kub			
Möwe	19	14	
Luderitz	19	13	
Mariental	36	20	
Ohopoho			
Okahandja			
Okaukueye			
Ondangua	30	19	
Otavi			
Otjiwarongo			
Outjo	32	13	
Uis	34	13	
Rehoboth			
Runtu	31	19	
Steinhausen			
Tsumeb	31	17	
Walvisbaai	17	13	
Windhoek W.K.			
J.G. Strydom	33	15	
BASUTOLAND			
Maseru	27	14	
BETSJOEANALAND/BECHUANALAND			
Francistown	30	19	
Gaberones	32	18	0.1
Ghanzi	35	19	
Lobatsi			
Mahalapye	28	18	
Maun	32	19	
Shakawe	29	19	
Tsabong	35	13	
Tsane	31	13	
SWAZILAND			
Emlembe			
Manzini	19	14	
Stegi			

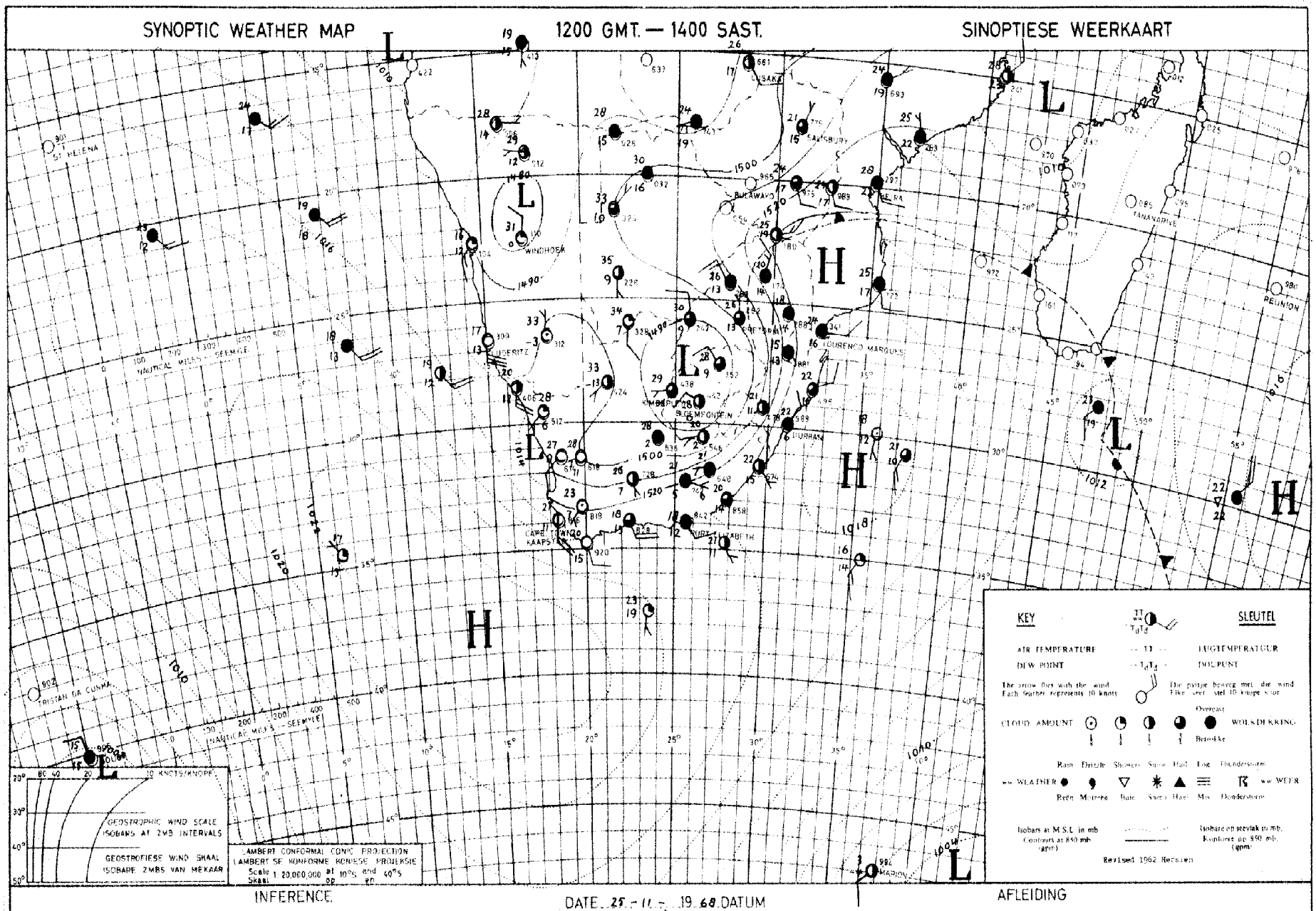

With the low over the interior and moist air in circulation, thundershowers will occur over Transvaal, Natal and northern and eastern Free State, as well as over the northern parts of South-West Afrika and northern and eastern Botswana.

Met die laag oor die binneland en vogtige lug in sirkulasie sal donderbuie voorkom oor Transvaal, Natal en Noord- en Oos-Vrystaat asook oor die noorde van Suidwes-Afrika en Noord- en Oos-Botswana.

DAAGLIKSE WEERBULLETIN

Maksimum en Minimum Temperatuur (°C) en Reënval (RRR) in mm vir die 24 uur geëindig om 0800 SAST op

WEERBURO / WEATHER BUREAU
DEPT. VAN VERVOER / DEPT. OF TRANSPORT

27-11-1968

DAILY WEATHER BULLETIN

Maximum and Minimum Temperatures (°C) and rainfall (RRR) in mm for the 24 hours ended at 0800 SAST on

CAPE - KAAP	Max	Min	RRR
Aberdeen			
Addo			
Alexander Bay	23	10	
Aliwal North	28	11	
Bashee	20	14	10.5
Beaufort-Wes	28	12	
(Lughawe)			
Boegoebergdam			
Boetsap			
Brakkekuil			
(naby Heidelberg)			
Brandvlei			
Cala			
Caledon			
Calitzdorp			
Calvinia	31	16	
Cape Agulhas	22	17	
Cape Columbine	18	11	
Cape Point	20	15	
Cape St. Francis	21	13	
Cape Town	25	13	
(D.F. Malan)			
Cape Town			
(Roeland Str.)			
Carnarvon			
Ceres			
Citrusdal			
Colesberg			
Cradock			
Döhne	21	9	
De Aar	30	12	
Douglas			
East London	22	13	0.3
(Airport)			
Eensaamheid			
(naby Herold)			
Elsenburg			
Fraserburg	27	11	
Garies			
George			
Graaff-Reinet	27	10	
Grahamstown			
Hopetown			
Idutywa			
Jansenville	28	11	
Joubertina			
Kimberley	32	14	
(Airport)			
Knysna			
Kokstad	21	12	
Kuruman	32	12	

KAAP - CAPE	Max	Min	RRR
Ladismith			
Lake Mentz			
Maclear			
Mafeking	28	14	
Malmesbury			
Matatiele			
Matroosberg	27	9	
Grootfontein			
(Middelburg)	26	7	
Mosselbaai	20	15	
Mount Frere			
Okiep	33	21	
Oudtshoorn	28	9	
Petrusville			
Piketberg			
Pofadder	31	18	
Port Alfred			
Port Elizabeth	22	11	
Port Nolloth	19	10	
Port St. Johns	22	16	1.2
Prieska	33	14	
Prince Albert			
Queenstown	24	9	
Rietfontein			
Riversdale	25	11	
Robertson	29	10	
Sheeprun	22	12	0.2
(near Maclear)			
Somerset-Oos	25	9	
Steynsburg			
Strydenburg			
Sutherland	26	4	
Swellendam			
Tarkastad			
Touwsrivier			
Twee Riviere	36	13	
(Gemsbokpark)			
Umtata	22	13	
Uniondale			
Upington	35	19	
Vanwyksvlei	31	14	
Victoria-Wes			
Vredendal	32	11	
Vryburg	33	14	
Williston			
Willowmore	26	10	
Willowpark			
(near Dordrecht)	22	8	

NATAL	Max	Min	RRR
Cape St. Lucia	24	19	
Dundee			4.0
Durban	25	19	2.1
(Louis Botha)			
Estcourt	25	14	6.6
Harding			
Himeville			2.5
Mkuze			
Hluhluwe			
Newcastle	29	16	
Cedara			
(Pietermaritzburg)	19	13	0.4
Port Shepstone	23	20	
Richmond			
Seven Oaks			
Vryheid			
Waterford			
(near Underberg)	19	10	4.9
TRANSVAAL			
Barberton			
Belfast			
Bethal	23	11	
Bospoort	27	13	1.7
Carolina	21	10	
Chester			
(near Gravelotte)			
Crecy			
Gideonsrus			6.5
Groendraai	27	15	
(naby Vaalwater)			
Jan Kempdorp			
Jan Smuts	21	11	1.0
Joubert Park (Jhb)	22	14	
Kroondal	25	15	
Levubu	25	17	
Leeudoringstad			
Lichtenburg			
Letaba			
Loskopdam			
Lydenburg	22	12	9.5
Marnitz	27	17	
Mara	25	16	
Marble Hall			
Messina	28	19	
Middelburg			4.0
Nelspruit	22	14	3.8
Phalaborwa	27	18	
Pietersburg	24	15	
Piet Retief	22	12	46.8

TRANSVAAL	Max	Min	RRR
Pongola			
Potchefstroom	26	13	0.1
Potgietersrus	26	16	
Pretoria W.B.	23	15	
Pretoriuskop			
Punda Milia			
Sandpan (NW. Tvl.)	33	18	
Satara			
Sekhukhune			
Shingwidzi			
Skukuza	28	19	
Standerton	23	11	
Thabazimbi			
Tomburke			
Tzaneen			
Vereeniging			
Volksrust			
Warmbad	26	16	
Witbank			0.7
Zeerust			
Waterval Boven			0.3
O.V.S. - O.F.S.			
Balkfontein			
(naby Bothaville)			
Bethlehem	26	12	
Bloemfontein	31	11	
(J.B.M. Hertzog)			
Bultfontein			
Fauresmith	29	12	
Ficksburg			
Frankfort	26	12	
Harrismith			
Hoopstad	32	16	
Kroonstad	29	15	
Lindley			
Modderpoort			
Petrusburg			
Philippolis			
Reddersburg			
Reitz			16.5
Vrede			
Warden			
Welkom	30	16	
Wepener	30	9	
Winburg			
Zastron			

S.W.A.	Max	Min	RRR
Aroab			
Bethanie			
Dordabis			
Gobabeb	28	10	
Gobabis	35	18	
Grootfontein	32	17	3.0
Karasburg			
Kalkfeld			
Karibib			
Keetmanshoop	35	21	
Kub			
Möwe	19	14	
Luderitz	19	12	
Mariental	36	21	
Ohopoho			
Okahandja			
Okaukueye			
Ondangua	33	17	14.9
Otavi			
Otjiwarongo			
Outjo	35	21	
Uis	32	15	
Rehoboth			
Runtu	33	18	1.0
Steinhausen			
Tsumeb	34	17	5.5
Walvisbaai	17	13	
Windhoek W.K.			
J.G. Strydom	33	16	
BASUTOLAND			
Maseru	28	13	
BETSJOEANALAND/BECHUANALAND			
Francistown	32	19	
Gaberones	29	16	
Ghanzi	34	17	24.0
Lobatsi			
Mahalapye	29	18	0.5
Maun	33	17	31.0
Shakawe	31	17	
Tsabong	36	13	
Tsane	30	10	2.2
SWAZILAND			
Bulembe			
Manzini	22	17	2.0
Stegi			

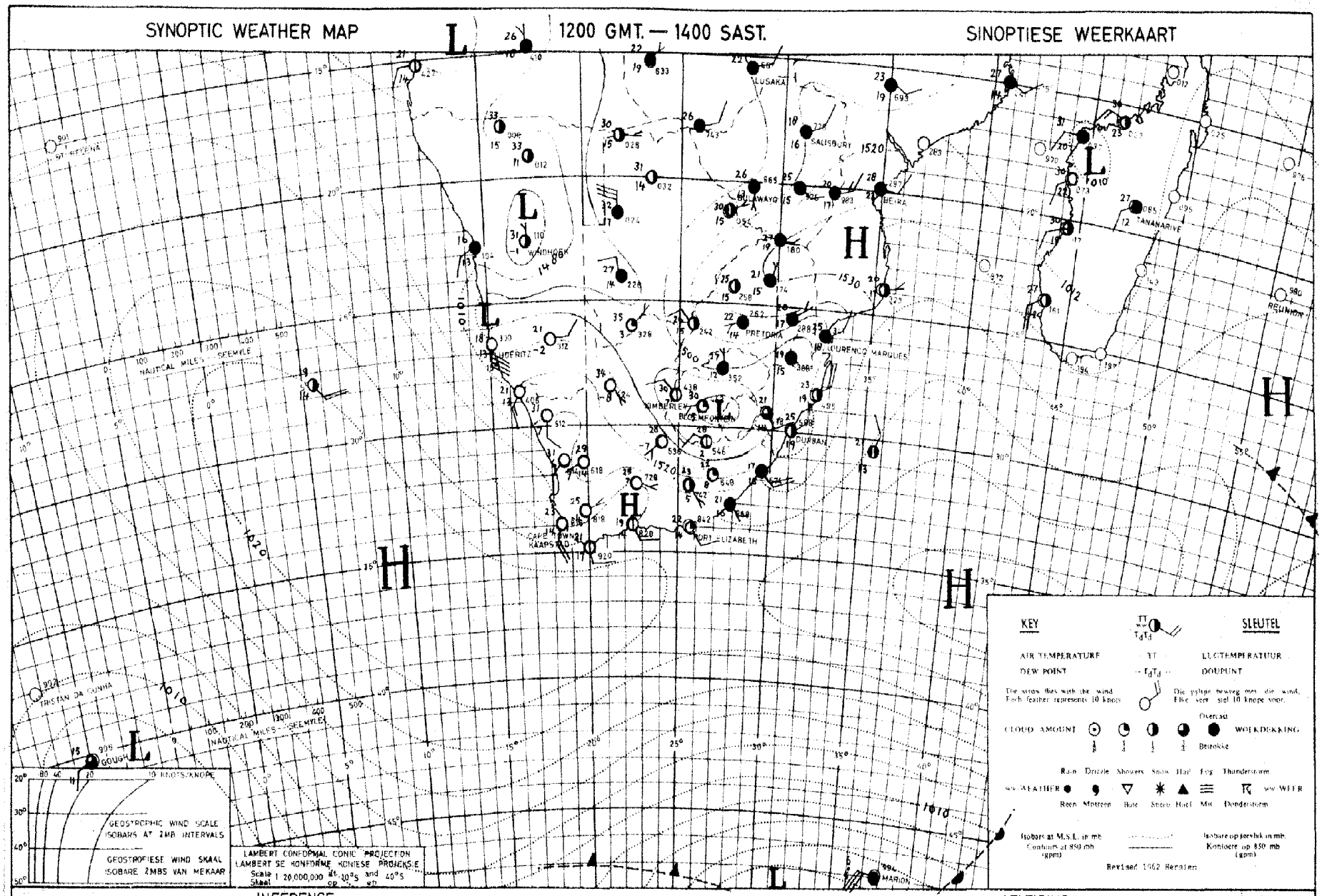

INFERENCE

DATE 26-11-19 68 DATUM

AFLEIDING

The trough over the interior will move eastwards and with dry air over the western parts of the country it will be mainly fine with isolated thundershowers over Transvaal, Natal and northern O.F.S.

Die trog oor die binneland sal ooswaarts beweeg en met droë lug oor die westelike dele van die land sal dit mooiweer wees met los donderbuie oor Transvaal, Natal en Noord-Vrystaat.

DAAGLIKSE WEERBULLETIN

Maksimum en Minimum Temperatuur (°C) en Reënval (RRR) in mm vir die 24 uur geëindig om 0800 SAST op

WEERBURO / WEATHER BUREAU
DEPT. VAN VERVOER / DEPT. OF TRANSPORT

28-11-1968

DAILY WEATHER BULLETIN

Maximum and Minimum Temperatures (°C) and rainfall (RRR) in mm for the 24 hours ended at 0800 SAST on

CAPE - KAAP	Max	Min	RRR
Aberdeen			
Addo			
Alexander Bay	24	13	
Aliwal North	31	12	
Bashee	23	16	
Beaufort-Wes	33	16	
(Lughawe)			
Boegoebergdam			
Boetsap			
Brakkekuil			
(naby Heidelberg)			
Brandvlei			
Cala			
Caledon			
Calitzdorp			
Calvinia	33	12	
Cape Agulhas	23	16	
Cape Columbine	18	12	
Cape Point	20	15	
Cape St. Francis	21	15	
Cape Town			
(D.F. Malan)	24	14	
Cape Town			
(Roeland Str.)			
Carnarvon			
Ceres			
Citrusdal			
Colesberg			
Cradock			
Döhne	25	14	
De Aar	37	14	
Douglas			
East London	24	16	
(Airport)			
Eensaamheid			
(naby Herold)			
Elsenburg			
Fraserburg	32	13	
Garies			
George			
Graaff-Reinet	32	13	
Grahamstown			
Hopetown			
Idutywa			
Jansenville	33	14	
Joubertina			
Kimberley	33	16	
(Airport)			
Knysna			
Kokstad	23	10	
Kuruman	32	17	

KAAP - CAPE	Max	Min	RRR
Ladismith			
Lake Mentz			
Maclear			
Mafeking	31	17	
Malmesbury			
Matatiele			
Matroosberg	31	10	
Grootfontein			
(Middelburg)	29	10	
Mosselbaai	20	16	
Mount Frere			
Okiep			
Oudtshoorn	34	11	
Petrusville			
Piketberg			
Pofadder	34	20	
Port Alfred			
Port Elizabeth	24	14	
Port Nolloth	19	12	
Port St. Johns	24	17	
Prieska	35	13	
Prince Albert			
Queenstown	29	11	
Rietfontein			
Riversdale	30	12	
Robertson	34	18	
Sheeprun	25	11	
(near Maclear)			
Somerset-Oos	29	13	
Steynsburg			
Strydenburg			
Sutherland	29	5	
Swellendam			
Tarkastad			
Touwsrivier			
Twee Riviere	37	17	
(Gemsbokpark)			
Umtata	25	12	
Uniondale			
Upington	37	18	
Vanwyksvlei	33	18	
Victoria-Wes			
Vredendal	37	12	
Vryburg	33	16	
Williston			
Willowmore	31	12	
Willowpark			
(near Dordrecht)	28	10	

NATAL	Max	Min	RRR
Cape St. Lucia	27	20	
Dundee			
Durban	24	18	0.1
(Louis Botha)			
Estcourt	25	13	
Harding			
Himeville			
Mkuze			
Hluhluwe			
Newcastle	29	14	
Cedara			
(Pietermaritzburg)	21	14	
Port Shepstone	23	18	
Richmond			
Seven Oaks			
Vryheid			
Waterford			
(near Underberg)	21	10	
TRANSVAAL			
Barberton			
Belfast			
Bethal	24	12	5.0
Bospoort	29	15	
Carolina	23	12	2.0
Chester			
(near Gravelotte)			
Crecy			
Groendraai	31	15	
(naby Vaalwater)			
Jan Kempiorp			
Jan Smuts	25	14	
Joubert Park (Jhb)	25	15	
Kroondal	29	15	
Levubu	27	17	
Leeudoringstad			
Lichtenburg			
Letaba			
Loskopdam			
Lydenburg	22	13	16.5
Marnitz	31	20	
Mara	28	17	
Marble Hall			
Messina			
Middelburg			
Nelspruit	27	19	
Phalaborwa	30	19	
Pietersburg	27	16	
Piet Retief	23	15	

TRANSVAAL	Max	Min	RRR
Pongola			
Potchefstroom	28	14	
Potgietersrus	28	17	2.6
Pretoria W.B.	27	17	
Pretoriuskop			
Punda Milia			
Sandpan (NW. Tvl.)	33	19	
Satara			
Sekhukhune			
Shingwidzi			
Skukuza	31	19	
Standerton	24	11	0.7
Thabazimbi			
Tomburke			
Tzaneen			
Vereeniging			
Volksrust			
Warmbad	29	17	
Witbank			
Zeerust			
O.V.S. - O.F.S.			
Balkfontein			
(naby Bothaville)			
Bethlehem			
Bloemfontein	32	9	
(J.B.M. Hertzog)			
Bultfontein			
Fauresmith	32	12	
Ficksburg			
Frankfort	29	13	
Harrismith			
Hoopstad	33	18	
Kroonstad	30	14	
Lindley			
Modderpoort			
Petrusburg			
Philippolis			
Reddersburg			
Reitz			
Vrede			
Warden			
Welkom	31	15	
Wepener	31	9	
Winburg			
Zastron			

S.W.A.	Max	Min	RRR
Aroab			
Bethanie			
Dordabis			
Gobabeb	32	16	
Gobabis	32	18	
Grootfontein	29	18	0.5
Karasburg			
Kalkfeld			
Karibib			
Keetmanshoop	37	21	
Kub			
Möwe	19	15	
Luderitz	15	11	
Mariental	36	20	
Ohopoho			
Okahandja			
Okaukueye			
Ondangua	30	17	19.0
Otavi			
Otjiwarongo			
Outjo	30	19	
Uis	34	20	
Rehoboth			
Runtu			
Steinhausen			
Tsumeb	31	18	2.5
Walvisbaai	18	14	
Windhoek W.K.			
J.G. Strydom	30	15	0.2
BASUTOLAND			
Maseru	30	12	
BETSJOEANALAND/BECHUANALAND			
Francistown	33	17	0.3
Gaberones	32	18	
Ghanzi	32	19	
Lobatsi			
Mahalapye	31	19	
Maun	30	20	
Shakawe	30	19	13.0
Tsabong	36	17	
Tsane	29	14	
SWAZILAND			
Bulembe			
Manzini	26	19	
Stegi			

SYNOPTIC WEATHER MAP 1200 GMT. — 1400 SAST. SINOPTIESE WEERKAART

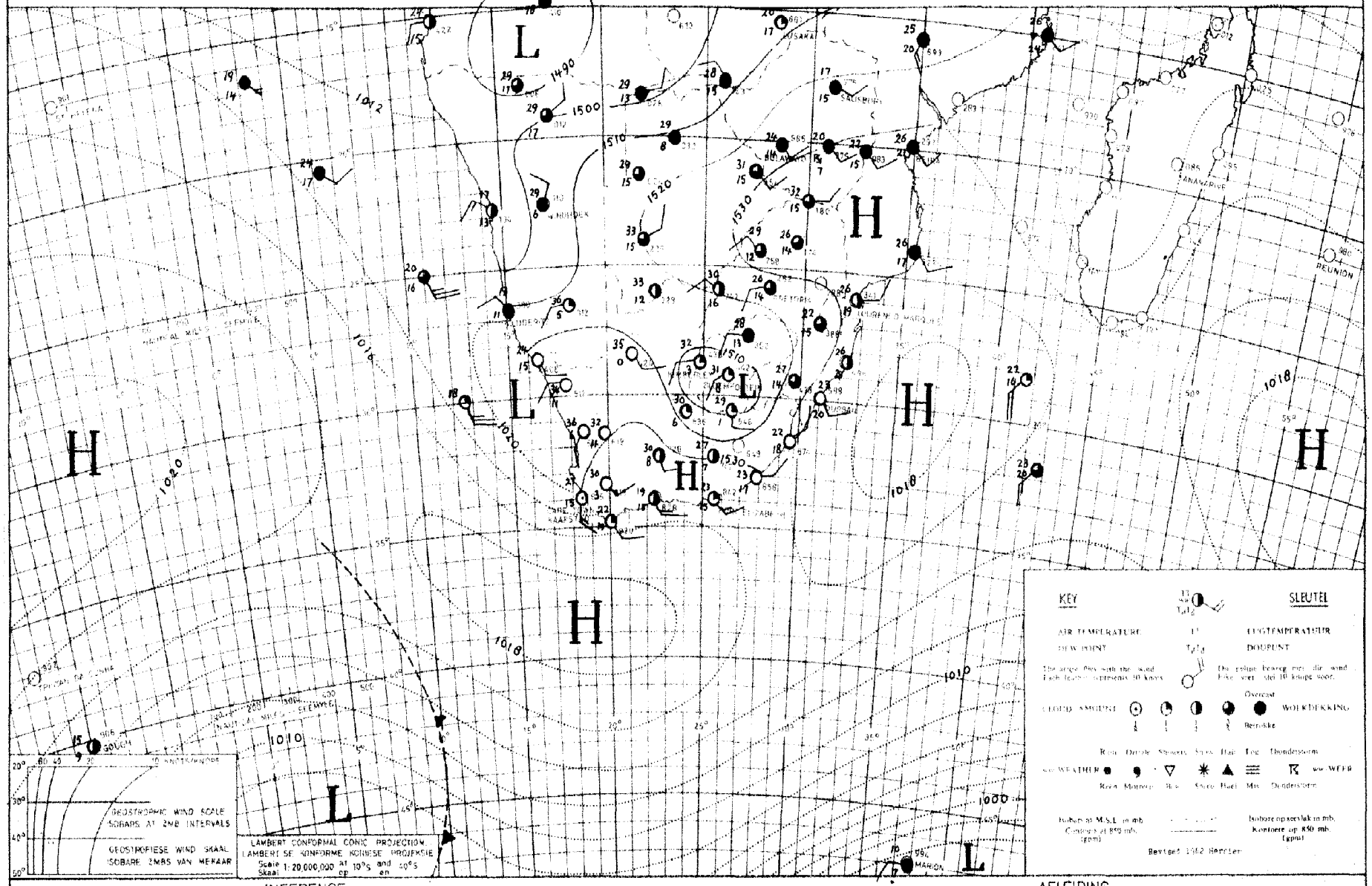

INFERENCE DATE 27 – 11 – 19 68 DATUM AFLEIDING

There is a trough of low pressure over the interior and fairly moist air flows over the northern and eastern areas of the country, but a strong upper-air high prevents any large-scale development so that only very isolated thundershowers will occur east of the trough.

Daar is 'n laedruktrog oor die binneland en taamlik vogtige lug oor die oostelike en noordelike dele van die land maar 'n sterk bolughoog oor die land verhoed grootskaalse ontwikkeling sodat slegs enkele donderbuie aan die oostekant van die trog sal voorkom.

DAAGLIKSE WEERBULLETIN

Maksimum en Minimum Temperatuur (°C) en Reënval (RRR) in mm vir die 24 uur geëindig om 0800 SAST op

WEERBURO / WEATHER BUREAU
DEPT. VAN VERVOER / DEPT. OF TRANSPORT

29-11-1968

DAILY WEATHER BULLETIN

Maximum and Minimum Temperatures (°C) and rainfall (RRR) in mm for the 24 hours ended at 0800 SAST on

CAPE - KAAP	Max	Min	RRR
Aberdeen			
Addo			
Alexander Bay	22	10	
Aliwal North	35	15	
Bashee	24	17	
Beaufort-Wes	35	14	
(Lughawe)			
Boegoebergdam			
Boetsap			
Brakkekuil			
(naby Heidelberg)			
Brandvlei			
Cala			
Caledon			
Calitzdorp			
Calvinia	14	15	
Cape Agulhas	23	18	
Cape Columbine	20	12	
Cape Point	21	15	
Cape St. Francis	21	15	
Cape Town			
(D.F. Malan)	23	15	
Cape Town			
(Roeland Str.)			
Carnarvon			
Ceres			
Citrusdal			
Colesberg			
Cradock			
Döhne	25	12	
De Aar	35	15	
Douglas			
East London	24	16	
(Airport)			
Eensaamheid			
(naby Herold)			
Elsenburg			
Fraserburg	33	14	
Garies			
George			
Graaff-Reinet	32	12	
Grahamstown			
Hopetown			
Idutywa			
Jansenville	32	12	
Joubertina			
Kimberley	35	18	
(Airport)			
Knysna			
Kokstad	28	15	
Kuruman	33	16	

KAAP - CAPE	Max	Min	RRR
Ladismith			
Lake Mentz			
Maclear			
Mafeking	32	18	
Malmesbury			
Matatiele			
Matroosberg	30	11	
Grootfontein			
(Middelburg)	33	9	
Mosselbaai	22	16	
Mount Frere			
Okiep	35	23	
Oudtshoorn	31	11	
Petrusville			
Piketberg			
Pofadder	36	20	
Port Alfred			
Port Elizabeth	24	15	
Port Nolloth	19	11	
Port St. Johns	24	13	3.3
Prieska	38	16	
Prince Albert			
Queenstown	32	13	
Rietfontein			
Riversdale	28	12	
Robertson	31	12	
Sheeprun	29	14	
(near Maclear)			
Somerset-Oos	30	11	
Steynsburg			
Strydenburg			
Sutherland	30	9	
Swellendam			
Tarkastad			
Touwsrivier			
Twee Riviere	38	19	
(Gemsbokpark)			
Umtata			
Uniondale			
Upington	39	19	
Vanwyksvlei	37	18	
Victoria-Wes			
Vredendal	33	14	
Vryburg	35	17	
Williston			
Willowmore	31	12	
Willowpark			
(near Dordrecht)	30	11	

NATAL	Max	Min	RRR
Cape St. Lucia	27	21	
Dundee			
Durban			
(Louis Botha)	27	19	
Estcourt	31	13	
Harding			
Himeville			0.5
Mkuze			
Hluhluwe			
Newcastle	33	17	1.1
Cedara			
(Pietermaritzburg)	27	14	
Port Shepstone	25	20	
Richmond			
Seven Oaks			
Vryheid			
Waterford			
(near Underberg)	28	13	
TRANSVAAL			
Barberton			
Belfast			
Bethal	27	14	
Bospoort	32	15	1.5
Carolina	25	12	
Chester			
(near Gravelotte)			
Cracy			
Groendraai	32	16	2.5
(naby Vaalwater)			
Jan Kempdorp			
Jan Smuts	26	15	0.3
Joubert Park (Jhb)	25	17	1.0
Kroondal	31	15	
Levubu	31	20	
Leeudoringstad			
Lichtenburg			
Letaba			
Loskopdam			
Lydenburg	25	15	1.0
Marnitz	32	21	
Mara	32	21	
Marble Hall			
Messina	34	20	
Middelburg			
Nelspruit	29	17	23.4
Phalaborwa	32	23	
Pietersburg	28	17	
Piet Retief	30	15	0.7

TRANSVAAL	Max	Min	RRR
Pongola			
Potchefstroom	31	16	0.2
Potgietersrus	32	18	9.2
Pretoria W.B.	28	18	
Pretoriuskop			
Punda Milia			
Sandpan (NW. Tvl.)	33	19	
Satara			
Sekhukhune			
Shingwidzi			
Skukuza	34	21	2.2
Standerton	29	13	0.3
Thabazimbi			
Tomburke			
Tzaneen			
Vereeniging			
Volksrust			4.0
Warmbad	30	19	
Witbank			
Zeerust			
Waterval Boven			0.8
O.V.S. - O.F.S.			
Balkfontein			
(naby Bothaville)			
Bethlehem	31	13	
Bloemfontein	35	14	
(J.B.M. Hertzog)			
Bultfontein			
Fauresmith	34	17	
Ficksburg			
Frankfort	32	14	
Harrismith			
Hoopstad	33	17	
Kroonstad	34	15	
Lindley			
Modderpoort			
Petrusburg			
Philippolis			
Reddersburg			
Reitz			
Vrede			
Warden			
Welkom	33	16	
Wepener	33	13	
Winburg			
Zastron			

S.W.A.	Max	Min	RRR
Aroab			
Bethanie			
Dordabis			
Gobabeb	32	16	
Gobabis	32	16	
Grootfontein	26	17	10.0
Karasburg			
Kalkfeld			
Karibib			
Keetmanshoop	28	21	
Kub			
Möwe	20	15	
Luderitz	19	11	
Mariental			
Okopoko			
Okahandja			
Okaukueye			
Ondangua	30	17	
Otavi			
Otjiwarongo			
Outjo	31	16	
Uis	34	20	
Rehoboth			
Runtu			
Steinhausen			
Tsumeb	27	18	0.7
Walvisbaai	20	14	
Windhoek W.K.			
J.G. Strydom	30	15	
BASUTOLAND			
Maseru			
BETSJOEANALAND/BECHUANALAND			
Francistown	33	18	
Gaberones	33	18	0.4
Ghanzi	32	18	21.8
Lobatsi			
Mahalapye			
Maun			
Shakawe	31	17	18.0
Tsabong	37	19	
Tsane	30	17	
SWAZILAND			
Mbabane			
Manzini			
Stegi			

SYNOPTIC WEATHER MAP 1200 GMT. — 1400 SAST. SINOPTIESE WEERKAART

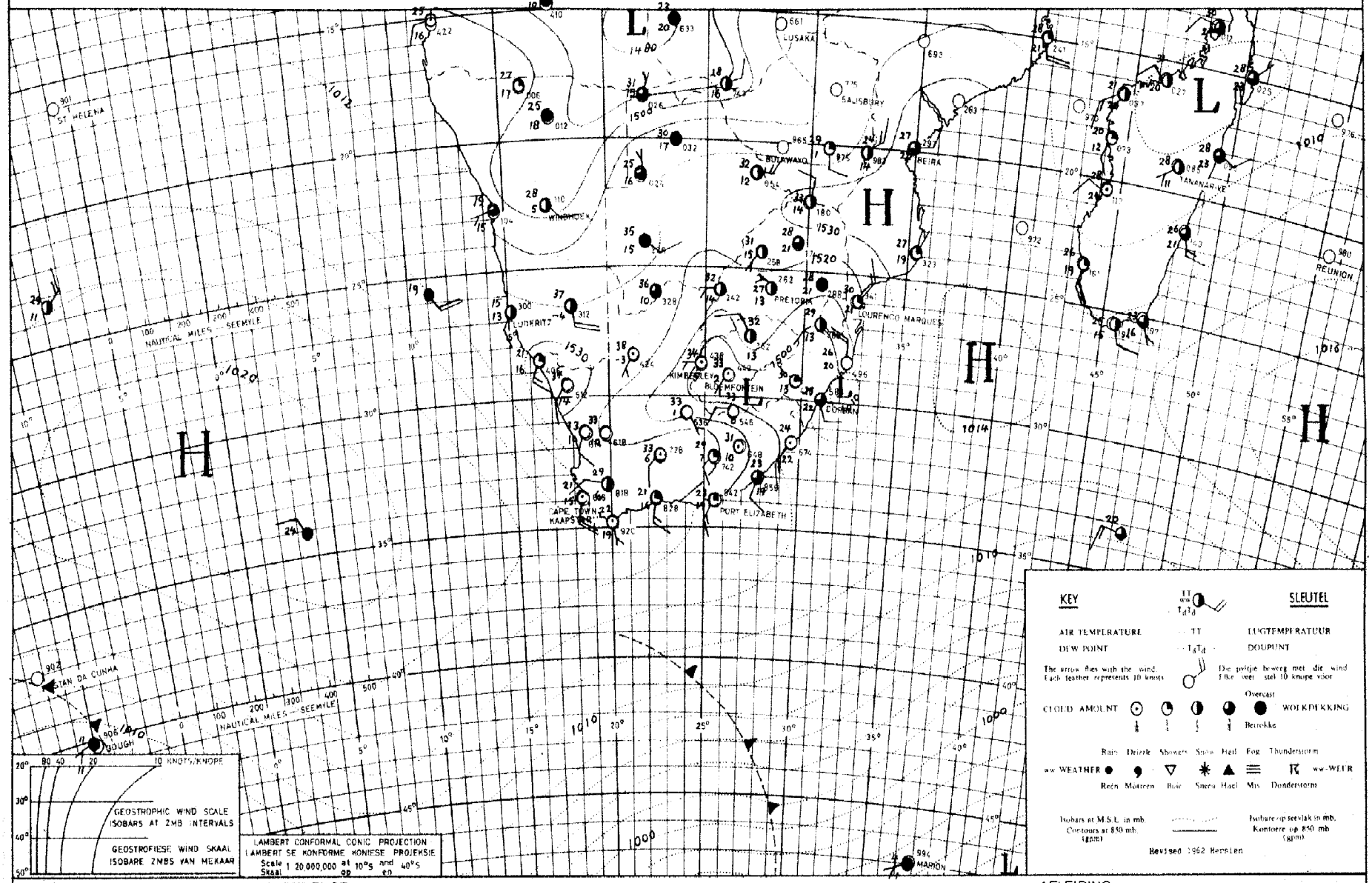

INFERENCE DATE 28.-11.-1968 DATUM AFLEIDING

No change in the general weather situation is expected and isolated thundershowers will occur over the eastern parts of the country and over the northern parts of S.W.A and Botswana.

Min verandering word verwag in die algemene weerstoestande en los donderbuie sal oor die oostelike dele van die land en oor die noordelike dele van S.W.A en Botswana voorkom.

DAAGLIKSE WEERBULLETIN

Maksimum en Minimum Temperatuur (°C) en Reënval (RRR) in mm vir die 24 uur geëindig om 0800 SAST op

WEERBURO / WEATHER BUREAU
DEPT. VAN VERVOER / DEPT. OF TRANSPORT

30 - 11 - 1968

DAILY WEATHER BULLETIN

Maximum and Minimum Temperatures (°C) and rainfall (RRR) in mm for the 24 hours ended at 0800 SAST on

CAPE - KAAP	Max	Min	RRR
Aberdeen			
Addo			
Alexander Bay	31	15	
Aliwal North	33	14	
Bashee	24	19	
Beaufort-Wes	33	14	
(Lughawe)			
Boegoebergdam			
Boetsap			11·5
Brakkekuil			
(naby Heidelberg)			
Brandvlei			
Cala			
Caledon			
Calitzdorp			
Calvinia	35	21	
Cape Agulhas	23	18	
Cape Columbine	20	17	
Cape Point	21	16	
Cape St. Francis	21	16	
Cape Town	27	15	
(D.F. Malan)			
Cape Town			
(Roeland Str.)			
Carnarvon			
Ceres			
Citrusdal			
Colesberg			
Cradock			
Döhne	23	13	1·5
De Aar	34	15	
Douglas			
East London	23	18	
(Airport)			
Eensaamheid			
(naby Herold)			
Elsenburg			
Fraserburg	31	16	
Garies			
George			
Graaff-Reinet	30	14	
Grahamstown			
Hopetown			
Idutywa			
Jansenville	31	14	
Joubertina			
Kimberley	35	18	
(Airport)			
Knysna			
Kokstad	23	11	
Kuruman	36	16	

KAAP - CAPE	Max	Min	RRR
Ladismith			
Lake Mentz			
Maclear			
Mafeking	32	16	
Malmesbury			
Matatiele			
Matroosberg			
Grootfontein			
(Middelburg)	31	11	
Mosselbaai	27	17	
Mount Frere			
Okiep	37	22	
Oudtshoorn	32	12	
Petrusville			
Piketberg			
Pofadder	35	22	
Port Alfred			
Port Elizabeth	23	15	
Port Nolloth	21	13	
Port St. Johns	24	19	2·0
Prieska	36	15	
Prince Albert			
Queenstown	30	11	
Rietfontein			
Riversdale	27	16	
Robertson	33	13	
Sheeprun	25	13	
(near Maclear)			
Somerset-Oos	28	13	
Steynsburg			
Strydenburg			
Sutherland	30	13	
Swellendam			
Tarkastad			
Touwsrivier			
Twee Riviere	39	12	
(Gemsbokpark)			
Umtata	25	15	1·0
Uniondale			
Upington	39	21	
Vanwyksvlei	36	18	
Victoria-Wes			
Vredendal	39	16	
Vryburg	36	16	
Williston			
Willowmore	30	12	
Willowpark			
(near Dordrecht)	26	9	

NATAL	Max	Min	RRR
Cape St. Lucia	27	20	
Dundee			
Durban	24	18	
(Louis Botha)			
Estcourt	27	15	
Harding			
Himeville			
Mkuze			
Hluhluwe			
Newcastle	30	16	0·8
Cedara			
(Pietermaritzburg)	21	14	1·0
Port Shepstone	23	18	
Richmond			
Seven Oaks			
Vryheid			
Waterford			
(near Underberg)	22	12	0·8
TRANSVAAL			
Barberton			
Belfast			
Bethal	27	13	10·5
Bospoort	31	14	
Carolina	26	14	1·4
Chester			
(near Gravelotte)			
Crecy			
Gideonsrust			7·5
Groendraai	33	17	4·0
(naby Vaalwater)			
Jan Kempdorp			
Jan Smuts	28	12	
Joubert Park (Jhb)	27	15	
Kroondal	32	16	
Levubu	32	20	
Leeudoringstad			
Lichtenburg			
Letaba			
Loskopdam			5·0
Lydenburg	26	17	
Marnitz	33	16	36·0
Mara	33	20	
Marble Hall			
Messina	36	23	
Middelburg			
Loskopkanale			
(By Groblersdal)			10·0
Nelspruit	28	19	0·3
Phalaborwa	33	21	
Pietersburg	30	16	11·9
Piet Retief	25	13	0·3

TRANSVAAL	Max	Min	RRR
Pongola			
Potchefstroom	31	14	8·2
Potgietersrus	31	15	7·2
Pretoria W.B.	30	17	
Pretoriuskop			
Punda Milia			
Sandpan (NW. Tvl.)	34	17	30·0
Satara			
Sekhukhune			
Shingwidzi			
Skukuza			
Standerton	29	13	
Thabazimbi			
Tomburke			49·2
Tzaneen			
Vereeniging			
Volksrust			
Warmbad	33	17	16·6
Witbank			
Zeerust			
Watervalboven			5·0
O.V.S. - O.F.S.			
Balkfontein			
(naby Bothaville)			
Bethlehem	32	12	
Bloemfontein	35	15	
(J.B.M. Hertzog)			
Bultfontein			
Fauresmith	33	16	
Ficksburg			
Frankfort	33	14	
Harrismith			
Hoopstad	36	17	
Kroonstad	34	15	
Lindley			
Modderpoort			
Petrusburg			
Philippolis			
Reddersburg			
Reitz			
Vrede			
Warden			
Welkom			
Wepener	33	12	
Winburg			
Zastron			

S.W.A.	Max	Min	RRR
Aroab			
Béthanie			
Dordabis			
Gobabeb	31	18	
Gobabis	33	18	0·5
Grootfontein	29	16	
Cape Frio	33	21	
Karasburg			
Kalkfeld			
Karibib			
Keetmanshoop	37	23	
Kub			
Möwe	21	16	0·1
Luderitz	15	11	
Mariental	37	22	
Ohopoho			
Okahandja			
Okaukueye			
Ondangua	29	19	
Otavi			
Otjiwarongo			
Outjo	31	17	11·4
Uis			
J.G. Strydom L.H.	29	15	32·3
Rehoboth			
Runtu			
Steinhausen			
Tsumeb			
Walvisbaai	19	15	
Windhoek W.K.			
BASUTOLAND			
Maseru	32	13	
BETSJOEANALAND/BECHUANALAND			
Francistown	33	17	
Gaberones			
Ghanzi	33	20	
Lobatsi			
Mahalapye	34	15	
Maun	32	19	
Shakawe	30	21	
Tsabong	38	19	
Tsane	35	18	
SWAZILAND			
Bremlembe			
Manzini	25	17	9·0
Stegi			

SYNOPTIC WEATHER MAP 1200 GMT. — 1400 SAST. SINOPTIESE WEERKAART

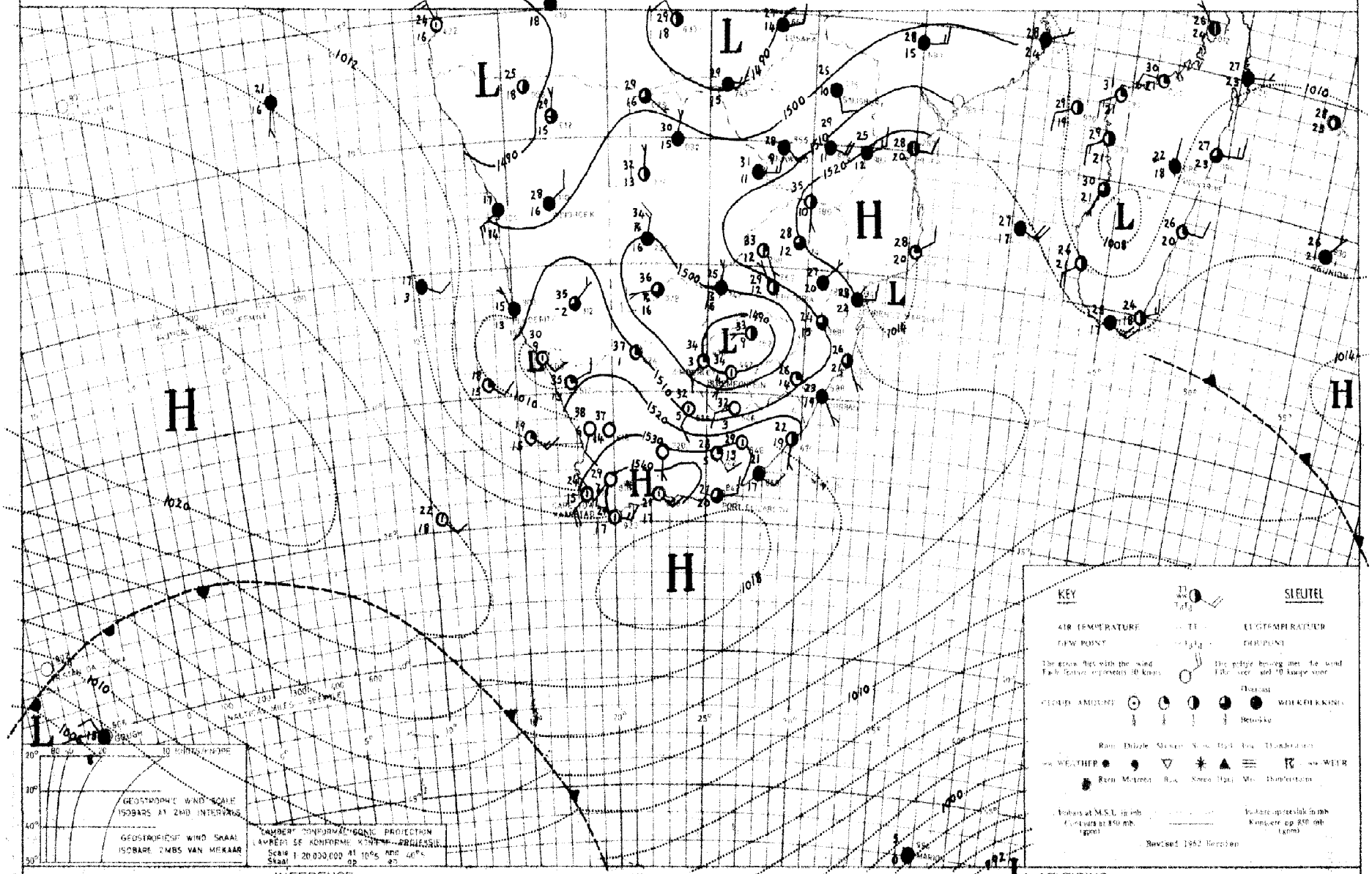

INFERENCE DATE 29 - 11 - 19 68 DATUM AFLEIDING

With a low over the interior and moist air in circulation, thundershowers will occur over Transvaal, northern Free State and Natal as well as over Botswana and northern and central South West Africa.

Met 'n laag oor die binneland en vogtige lug sal donderbuie voorkom oor Transvaal, noordelike Vrystaat en Natal asook oor Botswana en noordelike en sentrale Suidwes-Afrika.

DAAGLIKSE WEERBULLETIN

Maksimum en Minimum Temperatuur (°C) en Reënval (RRR) in mm vir die 24 uur geëindig om 0800 SAST op

WEERBURO / WEATHER BUREAU
DEPT. VAN VERVOER / DEPT. OF TRANSPORT

1 - 12 - 1968

DAILY WEATHER BULLETIN

Maximum and Minimum Temperatures (°C) and rainfall (RRR) in mm for the 24 hours ended at 0800 SAST on

CAPE - KAAP	Max	Min	RRR
Aberdeen			
Addo			
Alexander Bay	24	15	
Aliwal North			
Bashee	25	19	
Beaufort-Wes	38	22	
(Lughawe)			
Boegoebergdam			
Boetsap			19.0
Brakkekuil			
(naby Heidelberg)			
Brandvlei			
Cala			
Caledon			
Calitzdorp			
Calvinia	38	17	
Cape Agulhas	23	17	
Cape Columbine			
Cape Point	27	17	
Cape St. Francis	20	14	
Cape Town			
(D.F. Malan)	36	17	
Cape Town			
(Roeland Str.)			
Carnarvon			
Ceres			
Citrusdal			
Colesberg			
Cradock			
Döhne	30	18	
De Aar			
Douglas			
East London	25	19	
(Airport)			
Eensaamheid			
(naby Herold)			
Elsenburg			
Fraserburg	35	19	
Garies			
George			
Graaff-Reinet	36	24	
Grahamstown			
Hopetown			2.0
Idutywa			
Jansenville	36	23	
Joubertina			
Kimberley	34	17	4.5
(Airport)			
Knysna			
Kokstad	30	14	
Kuruman	31	16	13.5

KAAP - CAPE	Max	Min	RRR
Ladismith			
Lake Mentz			
Maclear			
Mafeking	31	20	0.5
Malmesbury			
Matatiele			
Matroosberg			
Grootfontein			
(Middelburg)	34	21	
Mosselbaai	20	18	
Mount Frere			
Okiep	34	21	
Oudtshoorn	33	18	
Petrusville			
Piketberg			
Pofadder	36	17	5.5
Port Alfred			
Port Elizabeth	24	16	
Port Nolloth	17	14	
Port St. Johns	24	19	
Prieska	38	21	5.7
Prince Albert			
Queenstown	34	18	
Rietfontein			
Riversdale	35	18	
Robertson	37	18	
Sheeprun	30	18	
(near Maclear)			
Somerset-Oos	35	22	0.1
Steynsburg			
Strydenburg			
Sutherland	33	18	
Swellendam			
Tarkastad			
Touwsrivier			
Twee Riviere	34	19	9.5
(Gemsbokpark)			
Umtata	29	18	
Uniondale			
Upington	38	19	4.8
Vanwyksvlei	37	22	
Victoria-Wes			
Vredendal	38	17	
Vryburg	31	16	5.0
Williston			
Willowmore	35	20	0.5
Willowpark			
(near Dordrecht)			

NATAL	Max	Min	RRR
Cape St. Lucia	27	21	
Dundee			
Durban	26	19	
(Louis Botha)			
Estcourt	29	14	
Harding			
Himeville			
Mkuze			
Hluhluwe			
Newcastle	32	15	0.8
Cedara			
(Pietermaritzburg)			
Port Shepstone	23	21	
Richmond			
Seven Oaks			
Vryheid			
Waterford			
(near Underberg)			
TRANSVAAL			
Barberton			
Belfast			
Bethal	25	13	
Bospoort	30	17	
Carolina	22	13	
Chester			
(near Gravelotte)			
Grecy			
Groendraai	30	17	
(naby Vaalwater)			
Jan Kemplorp			
Jan Smuts	25	15	
Joubert Park (Jhb)	25	15	0.5
Kroondal	30	16	
Levubu	27	19	
Leeudoringstad			
Lichtenburg			
Letaba			
Loskopdam			
Lydenburg	24	14	
Mara	27	17	
Marble Hall			
Messina	33	22	
Middelburg			
Marnitz	36	20	
Nelspruit	25	18	
Phalaborwa	28	20	
Pietersburg	24	16	
Piet Retief	25	15	

TRANSVAAL	Max	Min	RRR
Pongola			
Potchefstroom	30	17	
Potgietersrus	27	17	
Pretoria W.B.	27	18	
Pretoriuskop			
Punda Milia			
Sandpan (NW. Tvl.)			
Satara			
Sekhukhune			
Shingwidzi			
Skukuza			
Standerton	27	14	
Thabazimbi			
Tomburke			
Tzaneen			
Vereeniging			
Volksrust			
Warmbad	28	16	
Witbank			
Zeerust			
O.V.S. - O.F.S.			
Balkfontein			
(naby Bothaville)			
Bethlehem	29	13	
Bloemfontein			
(J.B.M. Hertzog)			
Bultfontein			
Fauresmith	33	18	
Ficksburg			
Frankfort	30	14	3.4
Harrismith			
Hoopstad	33	17	14.0
Kroonstad	31	18	
Lindley			
Modderpoort			
Petrusburg			
Philippolis			
Reddersburg			
Reitz			
Vrede			
Warden			
Welkom			
Wepener			
Winburg			
Zastron			

S.W.A.	Max	Min	RRR
Aroab			
Bethanie			
Dordabis			
Gobabeb	32	15	
Gobabis	31	16	4.5
Grootfontein	27	14	2.4
Karasburg			
Kalkfeld			
Karibib			
Keetmanshoop	30	18	0.3
Kub			
Möwe	18	16	
Luderitz	17	14	
Mariental	27	17	3.0
Ohopoho			
Okahandja			
Okaukueye			
Ondangua			
Otavi			
Otjiwarongo			
Outjo	30	14	5.4
Uis			
Rehoboth			
Runtu			
Steinhausen			
Tsumeb	28	17	16.6
Walvisbaai	20	16	
Windhoek W.K.			
J.G. Strydom (Luq)	25	14	32.4
BASUTOLAND			
Maseru			
BETSJOEANALAND/BECHUANALAND			
Francistown	33	18	
Gaberones	31	21	0.7
Ghanzi	34	18	1.5
Lobatsi			
Mahalapye	31	19	
Maun	34	23	
Shakawe	32	20	8.2
Tsabong	35	17	24.3
Tsane	34	17	
SWAZILAND			
Brembe			
Manzini			
Stegi			

SYNOPTIC WEATHER MAP 1200 GMT. — 1400 SAST. SINOPTIESE WEERKAART

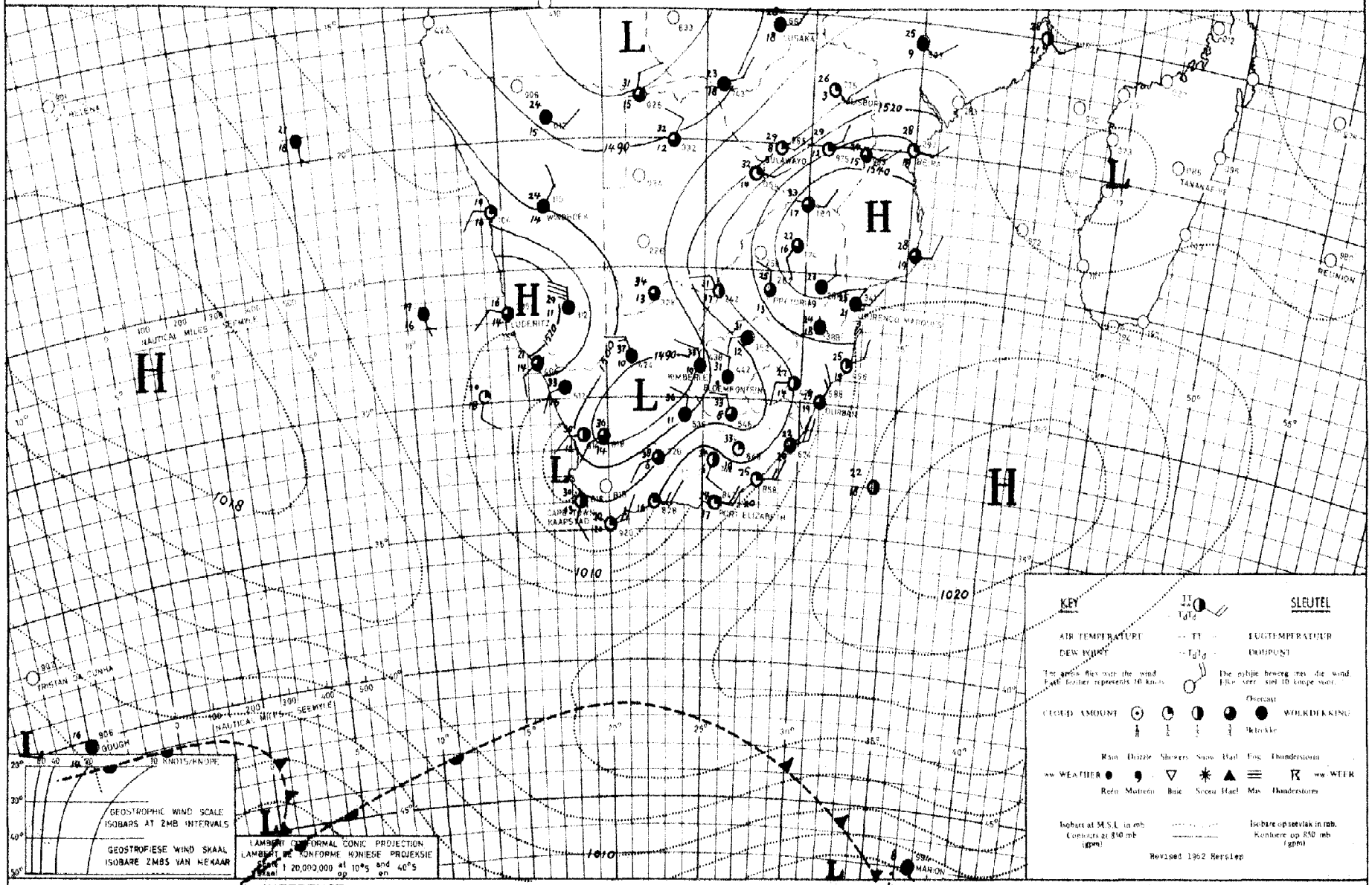

INFERENCE DATE 30-11-1968 DATUM AFLEIDING

The development of the trough over the interior will cause scattered to fairly general rain and thunder condiolions over areas from South West Africa over Botswana to the Free State. To the west and over the south coast it will be mainly fair. Isolated thundershowers will occur over Transvaal and Natal.

Die ontwikkeling van die trog oor die binneland sal verspreide tot taamlik algemene reën en donderbuie oor S.W.A., Botswana, Noord-Kaapland en Vrystaat veroorsaak. Na die weste en langs die suidkus sal dit hoofsaaklik mooiweer wees. Los donderbuie sal voorkom oor Transvaal en Natal.

DAAGLIKSE WEERBULLETIN

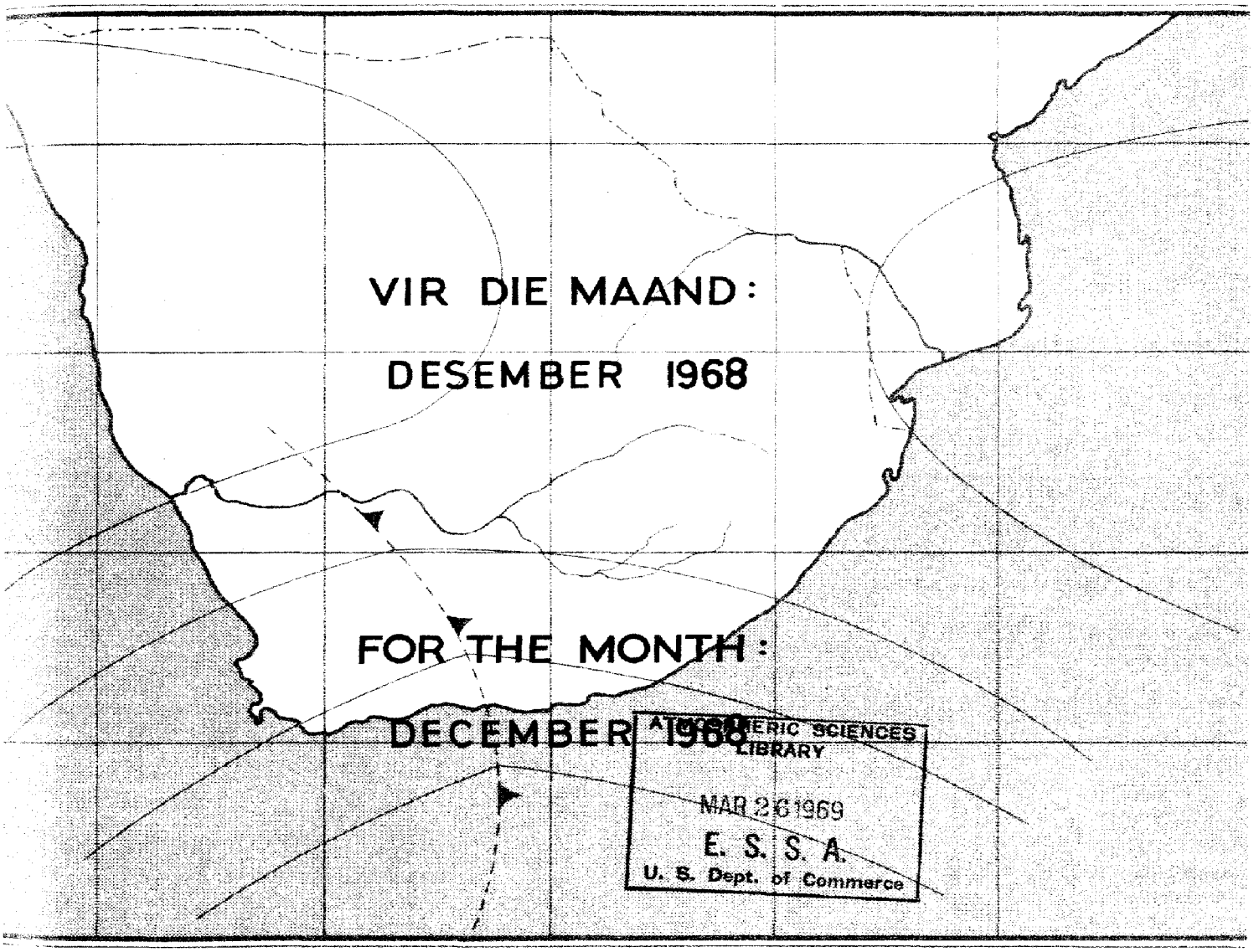

ATMOSPHERIC SCIENCES LIBRARY
MAR 26 1969
E. S. S. A.
U. S. Dept. of Commerce

DAILY WEATHER BULLETIN

DAAGLIKSE WEERBULLETIN

Maksimum en Minimum Temperatuur (°C) en Reënval (RRR) in mm vir die 24 uur geëindig om 0800 SAST op

WEERBURO / WEATHER BUREAU
DEPT. VAN VERVOER / DEPT. OF TRANSPORT

2-12-1968

DAILY WEATHER BULLETIN

Maximum and Minimum Temperatures (°C) and rainfall (RRR) in mm for the 24 hours ended at 0800 SAST on

CAPE - KAAP	Max	Min	RRR
Aberdeen			
Addo			
Alexander Bay	23	15	
Aliwal North	25	12	21.2
Bashee	23	18	
Beaufort-Wes	34	22	
(Lughawe)			
Boegoebergdam			
Boetsap			25.5
Brakkekuil			
(naby Heidelberg)			
Brandvlei			
Cala			
Caledon			
Calitzdorp			
Calvinia	32	14	
Cape Agulhas	23	15	
Cape Columbine	19	12	
Cape Point	20	15	
Cape St. Francis	18	13	
Cape Town	26	11	
(D.F. Malan)			
Cape Town			
(Roeland Str.)			
Carnarvon			
Ceres			
Citrusdal			
Colesberg			
Cradock			30.2
Döhne	31	15	5.2
De Aar	24	13	4.1
Douglas			
East London	27	19	
(Airport)			
Bensaamheid			
(naby Herold)			
Elsenburg			
Fraserburg	29	14	
Garies			
George			
Graaff-Reinet	33	19	40.0
Grahamstown			
Hopetown			12.0
Idutywa			
Jansenville	38	16	0.2
Joubertina			
Kimberley	20	16	11.5
(Airport)			
Knysna			
Kokstad	23	15	9.6
Kuruman	23	17	12.2

KAAP - CAPE	Max	Min	RRR
Ladismith			
Lake Mentz			
Maclear			
Mafeking	29	16	11.5
Malmesbury			
Matatiele			
Matroosberg	31	11	
Grootfontein			
(Middelburg)	25	14	14.7
Mosselbaai	24	17	
Mount Frere			
Okiep	30	17	
Oudtshoorn	33	13	
Petrusville			
Piketberg			
Pofadder	25	17	2.5
Port Alfred			
Port Elizabeth	25	16	
Port Nolloth	17	14	
Port St. Johns	27	19	1.9
Prieska	24	15	1.5
Prince Albert			
Queenstown	27	15	14.0
Rietfontein			
Riversdale	29	14	
Robertson	34	13	
Sheeprun	26	15	5.5
(near Maclear)			
Somerset-Oos	33	15	32.5
Steynsburg			9.0
Strydenburg			
Sutherland	29	8	
Swellendam			
Tarkastad			
Touwsrivier			
Twee Riviere	25	18	18.3
(Gemsbokpark)			
Umtata	30	17	1.2
Uniondale			
Upington	22	17	5.3
Vanwyksvlei	24	14	
Victoria-Wes			
Vredendal	31	15	
Vryburg	24	14	34.3
Williston			
Willowmore	32	15	
Willowpark	22	13	2.0
(near Dordrecht)			

NATAL	Max	Min	RRR
Cape St. Lucia	27	22	
Dundee			
Durban	30	22	
(Louis Botha)			
Estcourt	32	16	2.9
Harding			
Himeville			8.5
Mkuze			
Hluhluwe			
Newcastle	31	18	0.8
Cedara			
(Pietermaritzburg)	29	16	1.5
Port Shepstone	26	20	1.0
Richmond			
Seven Oaks			
Vryheid			10.0
Waterford			
(near Underberg)	25	13	3.4
TRANSVAAL			
Barberton			
Belfast			
Bethal	27	13	
Bospoort	24	15	19.0
Carolina	26	14	
Chester			
(near Gravelotte)			
Crecy			
Delareyville			50.0
Groendraai	30	14	
(naby Vaalwater)			
Jan Kempdorp			
Jan Smuts	25	13	
Joubert Park (Jhb)	25	14	
Kroondal	30	18	
Delmas			2.4
Leeudoringstad			
Lichtenburg			16.8
Letaba			
Loskopdam			
Lydenburg	27	12	
Levubu	30	17	
Mara	31	16	
Marble Hall			
Messina	34	19	
Middelburg			
Marnitz	30	20	
Nelspruit	30	16	
Phalaborwa	33	20	
Pietersburg	29	16	
Piet Retief	30	15	

TRANSVAAL	Max	Min	RRR
Pongola			
Potchefstroom			
Potgietersrus	30	18	
Pretoria W.B.	28	19	
Pretoriuskop			
Punda Milia			
Sandpan (NW. Tvl.)	31	20	
Satara			
Sekhukhune			
Shingwidzi			
Skukuza	34	17	
Standerton			
Thabazimbi			
Tomburke			
Tzaneen			
Vereeniging			
Volksrust			
Warmbad	30	16	
Witbank			
Zeerust			
O.V.S. - O.F.S.			
Balkfontein			
(naby Bothaville)			
Bethlehem	26	14	7.2
Bloemfontein	18	15	24.7
(J.B.M. Hertzog)			
Bultfontein			
Fauresmith	20	15	14.4
Ficksburg			12.0
Frankfort	29	15	5.9
Harrismith			4.0
Hoopstad	22	16	20.0
Kroonstad	26	13	5.5
Lindley			8.5
Modderpoort			
Petrusburg			
Philippolis			4.2
Reddersburg			11.5
Reitz			18.5
Vrede			
Warden			
Welkom	32	16	11.2
Wepener	21	15	11.3
Winburg			
Zastron			6.7

S.W.A.	Max	Min	RRR
Aroab			
Bethanie			
Dordabis			
Gobabeb	28	13	
Gobabis	29	17	
Grootfontein	30	16	
J.G. Strydom (L.H)	27	14	1.2
Karasburg			
Kalkfeld			
Karibib			
Keetmanshoop	24	16	3.6
Kub			
Möwe	22	18	
Luderitz	18	14	
Mariental	29	18	1.0
Ohopoho			
Okahandja			
Okaukueye			
Ondangua	31	18	
Otavi			
Otjiwarongo			
Outjo	31	14	
Rehoboth			
Runtu			
Steinhausen			
Tsumeb	31	17	
Walvisbaai	22	16	
Windhoek W.K.			
Uis	32	13	
BASUTOLAND			
Maseru	18	14	18.0
BETSJOEANALAND/BECHUANALAND			
Francistown	34	24	
Gaberones	32	19	0.7
Ghanzi	31	19	5.5
Lobatsi			
Mahalapye	32	18	0.6
Maun	29	20	15.5
Shakawe	29	18	0.8
Tsabong	27	18	
Tsane	27	17	4.0
SWAZILAND			
Emlembe			
Manzini	30	18	
Stegi			

SYNOPTIC WEATHER MAP 1200 GMT. — 1400 SAST. SINOPTIESE WEERKAART

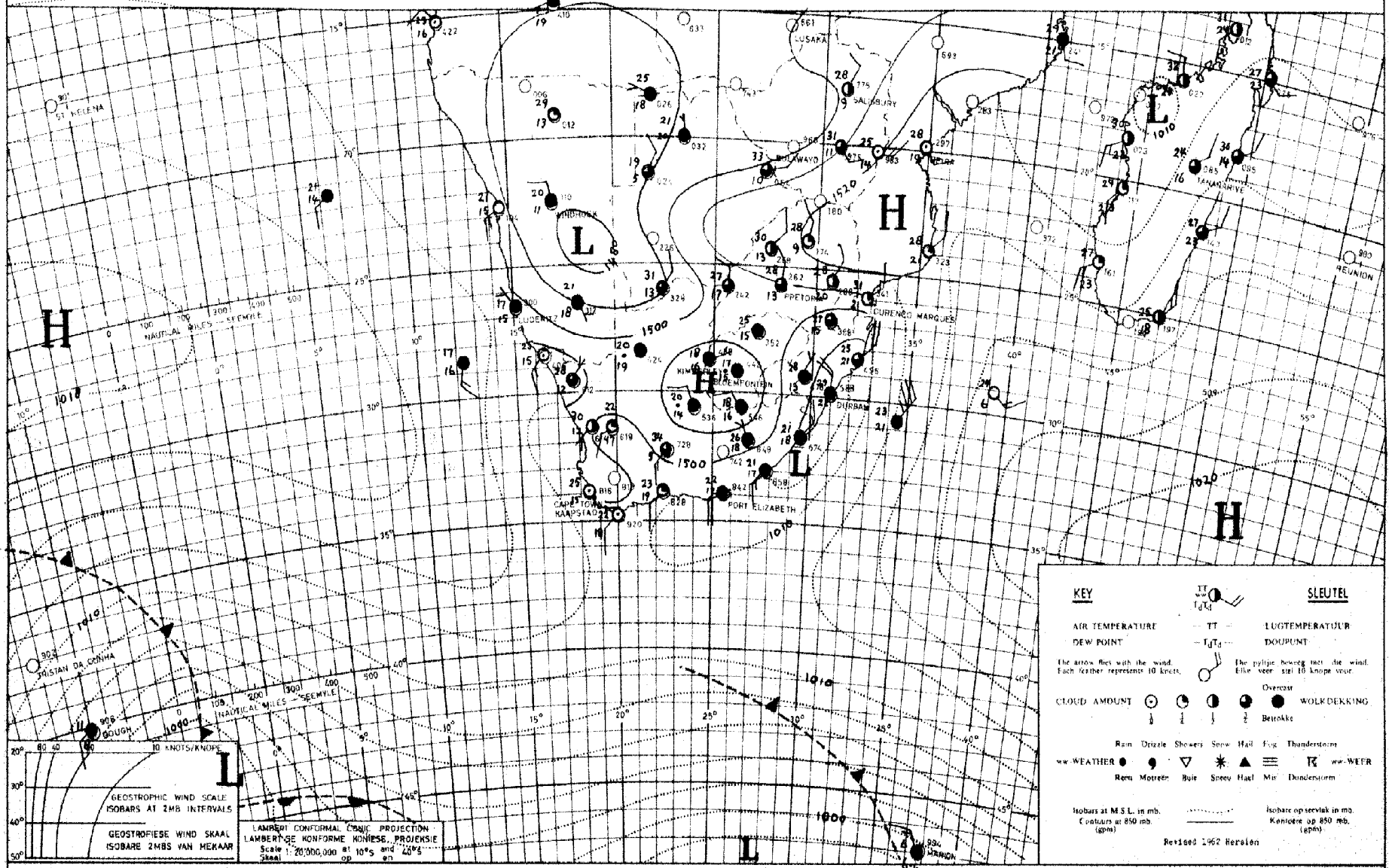

INFERENCE DATE 1-12-1968 DATUM AFLEIDING

With a low over S.W.A., on the surface and in the upper air, fairly general rain will occur over S.W.A., Northern Cape, the Free State, and Eastern Cape while scattered showers will also fall over the western half of Transvaal and Natal.

Met die laag oor S.W.A., aan die oppervlakte en in die bolug, sal taamlik algemene reën voorkom oor S.W.A., Noord-Kaapland, die Vrystaat en Oos-Kaapland terwyl verspreide buie ook oor die westelike helfte van Transvaal en oor Natal sal uitsak.

DAAGLIKSE WEERBULLETIN

Maksimum en Minimum Temperatuur (°C) en Reënval (RRR) in mm vir die 24 uur geëindig om 0800 SAST op

WEERBURO / WEATHER BUREAU
DEPT. VAN VERVOER / DEPT. OF TRANSPORT

3 - 12 - 1968

DAILY WEATHER BULLETIN

Maximum and Minimum Temperatures (°C) and rainfall (RRR) in mm for the 24 hours ended at 0800 SAST on

CAPE - KAAP	Max	Min	RRR
Aberdeen			
Addo			
Alexander Bay	21	13	
Aliwal North	24	14	17.7
Bashee	25	19	
Beaufort-Wes	35	15	
(Lughawe)			
Boegoebergdam			
Boetsap			37.5
Brakkekuil			
(naby Heidelberg)			
Brandvlei			
Cala			
Caledon			
Calitzdorp			
Calvinia	31	7	
Cape Agulhas	23	15	
Cape Columbine	22	13	
Cape Point	20	14	
Cape St. Francis	19	15	
Cape Town	24	10	
(D.F. Malan)			
Cape Town			
(Roeland Str.)			
Carnarvon			
Ceres			
Citrusdal			
Colesberg			
Cradock			
Dêhne	29	15	10.0
De Aar	30	16	
Douglas			
East London	26	20	
(Airport)			
Eensaamheid			
(naby Herold)			
Elsenburg			
Fraserburg	31	10	
Garies			
George			
Graaff-Reinet	33	16	
Grahamstown			
Hopetown			
Idutywa			
Jansenville	38	18	
Joubertina			
Kimberley	26	16	0.6
(Airport)			
Knysna			
Kokstad	22	14	3.9
Kuruman	23	16	0.3

KAAP - CAPE	Max	Min	RRR
Ladismith			
Lake Mentz			
Maclear			
Mafeking	26	16	37.0
Malmesbury			
Matatiele			
Matroosberg	28	9	
Grootfontein			
(Middelburg)	28	14	0.7
Mosselbaai	23	18	
Mount Frere			
Okiep	30	15	
Oudtshoorn	33	13	
Petrusville			
Piketberg			
Pofadder	31	13	
Port Alfred			
Port Elizabeth	27	15	
Port Nolloth	18	12	
Port St. Johns	24	19	
Prieska	33	17	
Prince Albert			
Queenstown	30	17	
Rietfontein			
Riversdale	28	8	
Robertson	30	11	
Sheeprun	23	12	0.4
(near Maclear)			
Somerset-Oos	31	16	0.1
Steynsburg			4.0
Strydenburg			
Sutherland	27	1	
Swellendam			
Tarkastad			
Touwsrivier			
Twee Riviere	31	19	
(Gemsbokpark)			
Umtata	30	17	
Uniondale			
Upington	32	17	
Vanwyksvlei	33	15	
Victoria-Wes			
Vredendal	25	14	
Vryburg	26	16	
Williston			
Willowmore	33	13	
Willowpark			
(near Dordrecht)	26	16	3.0

NATAL	Max	Min	RRR
Cape St. Lucia	28	22	1.0
Dundee			
Durban	27	21	1.2
(Louis Botha)			
Estcourt	25	16	2.5
Harding			
Himeville			2.5
Mkuze			
Hluhluwe			4.0
Newcastle	31	18	4.0
Cedara			
(Pietermaritzburg)	22	17	2.0
Port Shepstone	24	23	0.5
Richmond			
Seven Oaks			
Vryheid			23.5
Waterford			
(near Underberg)	19	13	2.5
Van Reenen			8.0
TRANSVAAL			
Barberton			
Belfast			
Bethal	27	16	
Bospoort	24	15	1.1
Carolina	26	17	
Chester			
(near Gravelotte)			
Grecy			
Delareyville			18.0
Groendraai			
(naby Vaalwater)			
Jan Kempdorp			14.5
Jan Smuts	24	15	0.2
Joubert Park (Jhb)	25	15	7.0
Kroondal	21	17	6.5
Levubu	32	22	
Leeudoringstad			
Lichtenburg			
Letaba			
Loskopdam			
Lydenburg	27	16	
Marnitz	32	22	
Mara	33	22	
Marble Hall			
Messina	36	24	
Middelburg			
Nelspruit	32	18	
Phalaborwa	34	23	
Pietersburg	30	20	
Piet Retief	30	17	

TRANSVAAL	Max	Min	RRR
Pongola			
Potchefstroom	26	16	1.0
Potgietersrus	31	22	
Pretoria W.B.	27	18	
Pretoriuskop			
Punda Milia			
Sandpan (NW. Tvl.)	31	22	
Satara			
Sekhukhune			
Shingwidzi			
Skukuza	36	17	
Standerton	28	17	0.4
Thabazimbi			
Tomburke			
Tzaneen			
Vereeniging			
Volksrust			2.5
Warmbad	30	21	
Witbank			
Zeerust			
O.V.S. - O.F.S.			
Balkfontein			6.8
(naby Bothaville)			
Bethlehem	21	14	20.0
Bloemfontein	21	16	21.3
(J.B.M. Hertzog)			
Bultfontein			
Fauresmith	25	14	18.3
Ficksburg			55.0
Frankfort	26	15	2.5
Harrismith			8.5
Hoopstad	23	14	25.5
Kroonstad	23	15	36.0
Lindley			
Modderpoort			
Petrusburg			
Philippolis			12.0
Reddersburg			
Reitz			25.5
Vrede			
Warden			12.5
Welkom	23	15	7.5
Wepener	22	15	9.4
Winburg			
Zastron			7.5

S.W.A.	Max	Min	RRR
Aroab			
Bethanie			
Dordabis			
Gobabeb	27	15	
Gobabis	30	15	
Grootfontein	30	17	
Cape Frio			
Karasburg			
Kalkfeld			
Karibib			
Keetmanshoop	31	18	1.9
Kub			
Mowe	20	16	
Luderitz	19	14	
Mariental	29	16	7.0
Ohopoho			
Okahandja			
Okaukueye			
Ondangua	31	18	
Otavi			
Otjiwarongo			
Outjo	31	14	
Ulis			
J.G. Strydom L.H.	26	14	0.8
Rehoboth			
Runtu			
Steinhausen			
Tsumeb	32	18	
Walvisbaai	22	16	
Windhoek W.K.			
BASUTOLAND			
Maseru	20	15	18.2
BETSJOEANALAND/BECHUANALAND			
Francistown	29	21	0.2
Gaberones	28	19	0.7
Ghanzi	34	18	
Lobatsi			
Mahalapye	26	18	17.0
Maun	30	21	
Shakawe	32	19	
Tsabong	30	18	
Tsane	30	19	
SWAZILAND			
Bulembe			
Manzini	32	20	
Stegi			

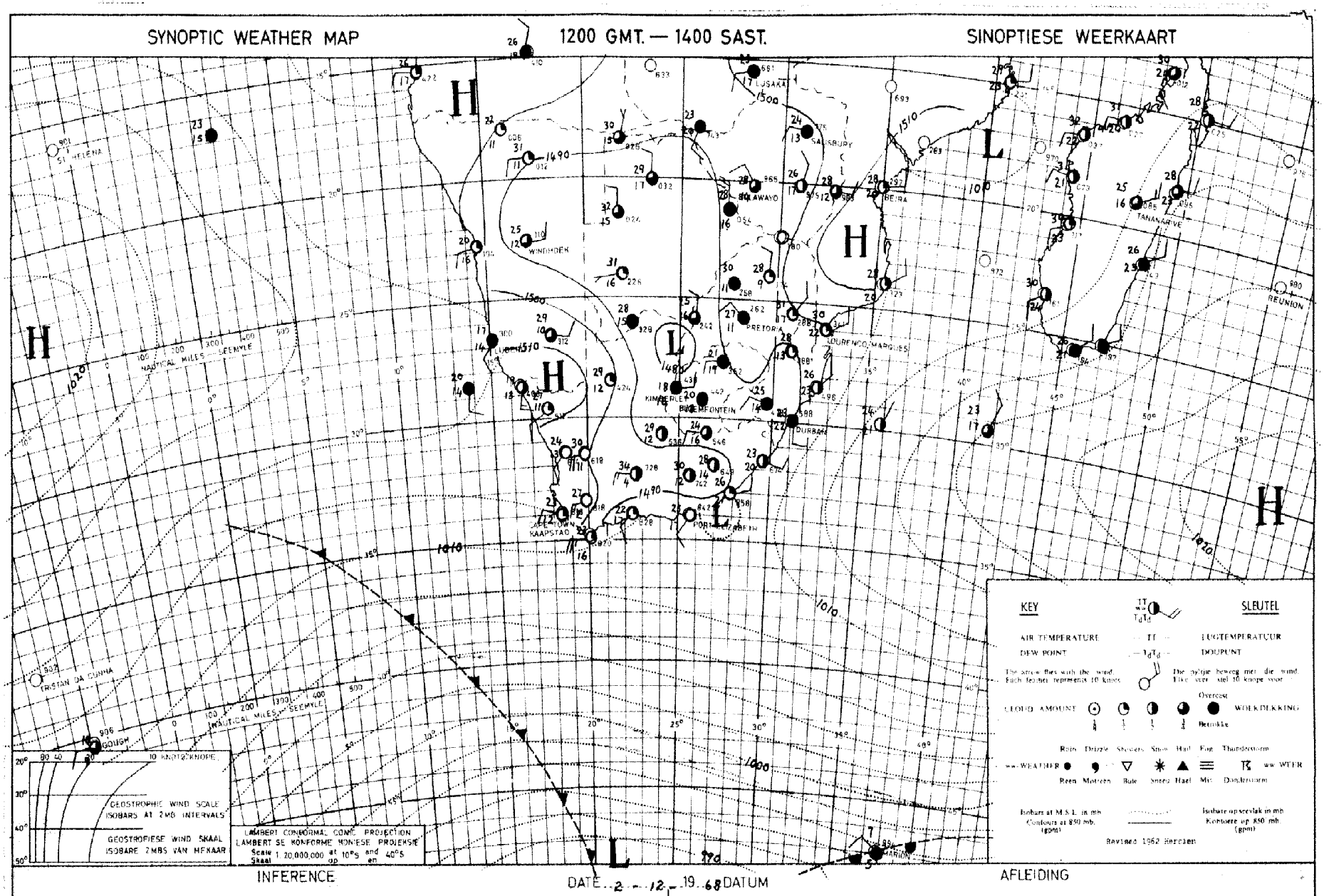

With warm, moist air in circulation over the northern, central and eastern regions, and a trough of low pressure over the interior, scattered rain and showers will occur over these regions.

Met warm vogtige lug aanwesig oor die noordelike, sentrale en oostelike dele en 'n trog van lae druk oor die binneland sal verspreide reën en buie voorkom oor eersgenoemde gebiede.

DAAGLIKSE WEERBULLETIN

Maksimum en Minimum Temperatuur (°C) en Reënval (RRR) in mm vir die 24 uur geëindig om 0800 SAST op

WEERBURO / WEATHER BUREAU
DEPT. VAN VERVOER / DEPT. OF TRANSPORT

..4.-.12.-.1968...

DAILY WEATHER BULLETIN

Maximum and Minimum Temperatures (°C) and rainfall (RRR) in mm for the 24 hours ended at 0800 SAST on

CAPE - KAAP	Max	Min	RRR
Aberdeen			
Addo			
Alexander Bay	22	12	
Aliwal North	29	14	3·5
Bashee			
Beaufort-Wes	33	14	
(Lughawe)			
Boegoebergdam			
Boetsap			
Brakkekuil			
(naby Heidelberg)			
Brandvlei			
Cala			
Caledon			
Calitzdorp			
Calvinia	29	6	
Cape Agulhas	24	17	
Cape Columbine	21	14	
Cape Point	21	16	
Cape St. Francis	21	16	
Cape Town			
(D.F. Malan)	20	15	
Cape Town			
(Roeland Str.)			
Carnarvon			
Ceres			
Citrusdal			
Colesberg			
Cradock			
Döhne	26	15	5·0
De Aar	33	17	
Douglas			
East London	25	19	3·0
(Airport)			
Eensaamheid			
(naby Herold)			
Elsenburg			
Fraserburg	30	15	
Garies			
George			
Graaff-Reinet	33	16	
Grahamstown			
Hopetown			
Idutywa			
Jansenville	33	16	
Joubertina			
Kimberley	29	16	2·5
(Airport)			
Knysna			
Kokstad	26	17	
Kuruman	29	17	

KAAP - CAPE	Max	Min	RRR
Ladismith			
Lake Mentz			
Maclear			
Mafeking	26	18	2·0
Malmesbury			
Matatiele			
Matroosberg	26	10	
Grootfontein			
(Middelburg)	32	15	
Mosselbaai	24	18	
Mount Frere			
Okiep	28	14	
Oudtshoorn	33	12	
Petrusville			
Piketberg			
Pofadder	31	16	
Port Alfred			
Port Elizabeth	24	14	
Port Nolloth	20	9	
Port St. Johns	24	21	0·1
Prieska	34	20	
Prince Albert			
Queenstown	31	16	1·0
Rietfontein			
Riversdale	28	14	
Robertson	29	13	
Sheeprun	28	14	15·0
(near Maclear)			
Somerset-Oos	30	15	
Steynsburg			
Strydenburg			
Sutherland	25	5	
Swellendam			
Tarkastad			
Touwsrivier			
Twee Riviere	32	20	
(Gemsbokpark)			
Umtata	28	18	1·2
Uniondale			
Upington	33	17	
Vanwyksvlei	33	14	
Victoria-Wes			
Vredendal	25	12	
Vryburg	27	18	3·0
Williston			
Willowmore	32	12	
Willowpark			
(near Dordrecht)	29	15	

NATAL	Max	Min	RRR
Cape St. Lucia			
Dundee			30·0
Durban	27	23	2·4
(Louis Botha)			
Estcourt	29	17	0·1
Harding			
Himeville			10·0
Mkuze			
Hluhluwe			9·2
Newcastle	28	18	12·2
Cedara			
(Pietermaritzburg)	27	17	39·5
Port Shepstone	25	23	
Richmond			
Seven Oaks			
Vryheid			53·5
Waterford			
(near Underberg)	23	17	8·9
Van Reenen			4·5
TRANSVAAL			
Barberton			
Belfast			
Bethal	24	15	4·5
Bospoort	25	15	7·0
Carolina	24	15	0·1
Chester			
(near Gravelotte)			
Crecy			
Delmas			5·0
Groendraai	30	20	1·5
(naby Vaalwater)			
Jan Kempdorp			
Jan Smuts	24	15	12·5
Joubert Park (Jhb)	23	15	12·5
Kroondal	27	19	5·6
Levubu	32	22	
Leeudoringstad			
Lichtenburg			
Letaba			
Loskopdam			
Lydenburg	27	17	
Marnitz	30	22	
Mara	32	23	
Marble Hall			
Messina	36	26	
Middelburg			
Delareyville			5·0
Nelspruit	32	21	
Phalaborwa	35	25	
Pietersburg	29	21	
Piet Retief	27	17	0·1

TRANSVAAL	Max	Min	RRR
Pongola			
Potchefstroom	25	15	17·0
Potgietersrus	30	19	5·0
Pretoria W.B.	27	17	6·8
Pretoriuskop			
Punda Milia			
Sandpan (NW. Tvl.)	30	21	
Satara			
Sekhukhune			
Shingwidzi			
Skukuza	37	24	
Standerton	26	16	17·4
Thabazimbi			11·0
Tomburke			
Tzaneen			
Vereeniging			
Volksrust			16·5
Warmbad	28	18	5·0
Witbank			
Zeerust			
O.V.S. - O.F.S.			
Balkfontein			0·9
(naby Bothaville)			
Bethlehem	22	15	7·0
Bloemfontein	28	7	
(J.B.M. Hertzog)			
Bultfontein			
Fauresmith	27	16	9·7
Ficksburg			
Frankfort	25	16	5·9
Harrismith			12·0
Hoopstad	27	16	
Kroonstad	24	16	3·6
Lindley			6·0
Modderpoort			
Petrusburg			
Philippolis			
Reddersburg			
Reitz			7·0
Vrede			
Warden			3·5
Welkom	26	17	1·3
Wepener			
Winburg			
Zastron			

S.W.A.	Max	Min	RRR
Aroab			
Bethanie			
Dordabis			
Gobabeb			
Gobabis	31	18	
Grootfontein			
Cape Frio			
Karasburg			
Kalkfeld			
Karibib			
Keetmanshoop	29	17	
Kub			
Möwe			
Luderitz	21	14	
Mariental	30	18	
Ohopoho			
Okahandja			
Okaukueye			
Ondangua			
Otavi			
Otjiwarongo			
Outjo	33	15	
Uis			
J.G. Strydom L.H.	28	14	
Rehoboth			
Runtu			
Steinhausen			
Tsumeb	33	19	
Walvisbaai	21	15	
Windhoek W.K.			
BASUTOLAND			
Maseru	25	14	1·0
BETSJOEANALAND/BECHUANALAND			
Francistown	33	20	7·8
Gaberones	29	19	
Ghanzi	35	21	
Lobatsi			
Mahalapye	26	19	13·8
Maun	36	21	
Shakawe	34	19	9·6
Tsabong	32	18	
Tsane	33	19	
SWAZILAND			
Emlembe			
Manzini	32	21	
Stegi			

SYNOPTIC WEATHER MAP 1200 GMT. — 1400 SAST. SINOPTIESE WEERKAART

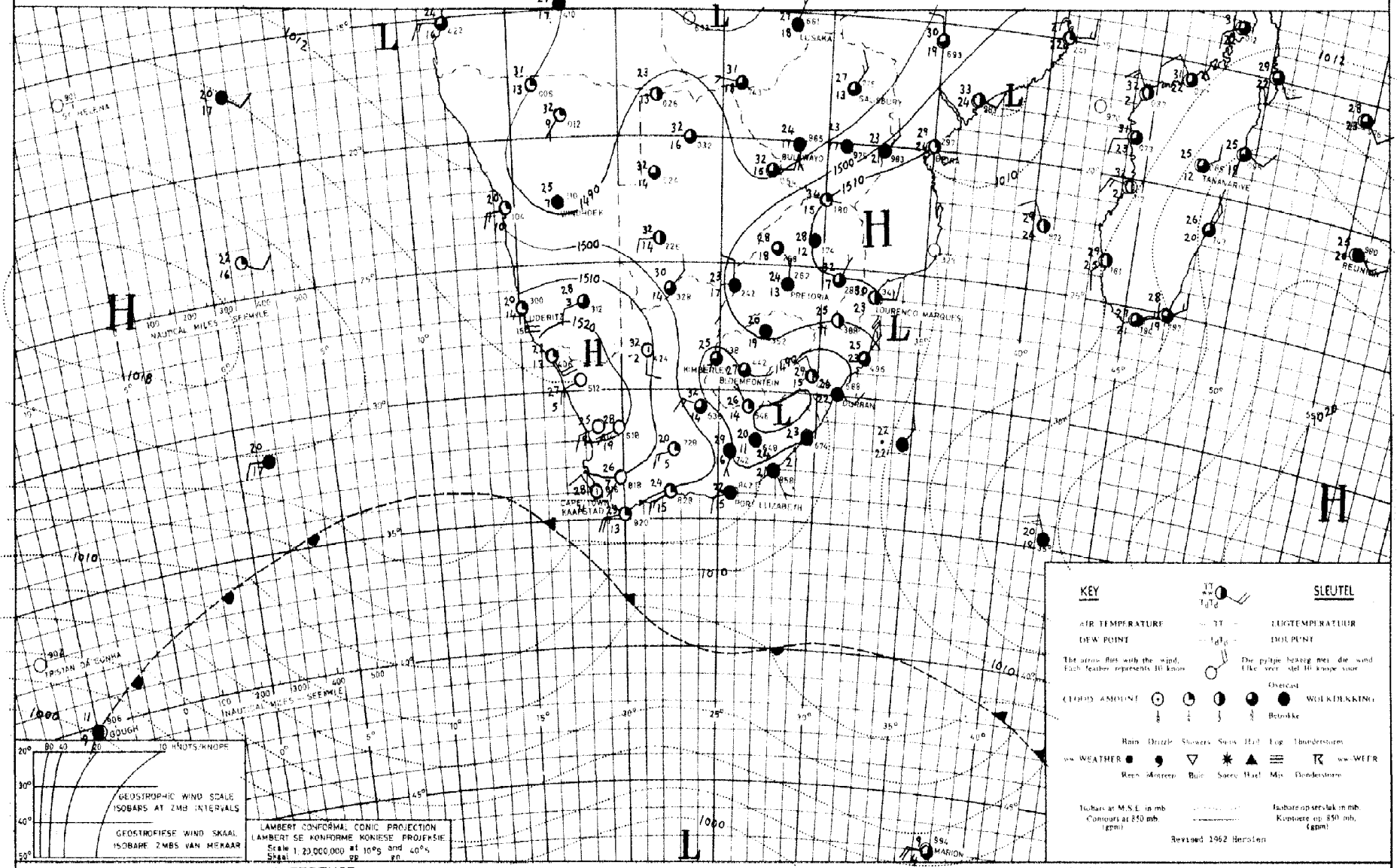

INFERENCE DATE 3 — 12 — 19 68 DATUM AFLEIDING

With a trough over the central interior and moist air in circulation, showers or thundershowers will occur over most parts of Transvaal, Free State, Natal, South West Africa and Botswana as well as over the northern and eastern Cape.

Met 'n trog oor die binneland en vogtige lug in sirkulasie sal buie of donderbuie voorkom oor die meeste dele van Transvaal, Vrystaat, Natal, Suidwes-Afrika en Botswana en ook oor Noord- en Oos-Kaapland.

DAAGLIKSE WEERBULLETIN

Maksimum en Minimum Temperatuur (°C) en Reënval (RRR) in mm vir die 24 uur geëindig om 0800 SAST op

WEERBURO / WEATHER BUREAU
DEPT. VAN VERVOER / DEPT. OF TRANSPORT

..5.-.12.-.1968....

DAILY WEATHER BULLETIN

Maximum and Minimum Temperatures (°C) and rainfall (RRR) in mm for the 24 hours ended at 0800 SAST on

CAPE - KAAP	Max	Min	RRR
Aberdeen			
Addo			
Alexander Bay	23	13	
Aliwal North	24	14	1·4
Bashee	23	20	1·0
Beaufort-Wes	34	16	
(Lughawe)			
Boegoebergdam			
Boetsap			
Brakkekuil			
(naby Heidelberg)			
Brandvlei			
Cala			
Caledon			
Calitzdorp			
Calvinia	30	10	
Cape Agulhas	24	18	
Cape Columbine	21	14	
Cape Point	20	15	
Cape St. Francis	22	17	
Cape Town			
(D.F. Malan)	25	16	
Cape Town			
(Roeland Str.)			
Carnarvon			
Ceres			
Citrusdal			
Colesberg			
Cradock			
Döhne	19	17	1·0
De Aar	34	17	
Douglas			
East London	24	20	1·3
(Airport)			
Eensaamheid			
(naby Herold)			
Elsenburg			
Fraserburg	32	15	
Garies			
George			
Graaff-Reinet	32	17	
Grahamstown			
Hopetown			
Idutywa			
Jansenville	32	17	
Joubertina			
Kimberley	30	16	
(Airport)			
Knysna			
Kokstad	25	12	
Kuruman	29	15	0·4

KAAP - CAPE	Max	Min	RRR
Ladismith			
Lake Mentz			
Maclear			
Mafeking	27	16	22·5
Malmesbury			
Matatiele			
Matroosberg	28	13	
Grootfontein			
(Middelburg)	31	14	
Mosselbaai	22	19	
Mount Frere			
Okiep	31	17	
Oudtshoorn	32	14	
Petrusville			
Piketberg			
Pofadder	32	16	
Port Alfred			
Port Elizabeth	26	18	
Port Nolloth	21	12	
Port St. Johns	24	20	11·0
Prieska	36	21	
Prince Albert			
Queenstown	27	16	5·5
Hietfontein			
Riversdale	30	17	
Robertson	33	18	
Sheeprun	25	14	0·7
(near Maclear)			
Somerset-Oos	30	16	
Steynsburg			
Strydenburg			
Sutherland	28	11	
Swellendam			
Tarkastad			16·0
Touwsrivier			
Twee Riviere	35	18	
(Gemsbokpark)			
Umtata	24	18	
Uniondale			
Upington	36	18	
Vanwyksvlei	34	18	
Victoria-Wes			
Vredendal	28	13	
Vryburg	30	16	
Williston			
Willowmore	31	14	
Willowpark			
(near Dordrecht)	27	14	12·5

NATAL	Max	Min	RRR
Cape St. Lucia	26	21	5·0
Dundee			34·5
Durban	27	21	
(Louis Botha)			
Estcourt	25	15	40·1
Harding			
Himeville			3·5
Mkuze			
Hluhluwe			
Newcastle	25	16	11·0
Cedara			
(Pietermaritzburg)	23	16	9·5
Port Shepstone	26	24	
Richmond			
Seven Oaks			
Vryheid			25·5
Waterford			
(near Underberg)	21	10	6·8
Van Reenen			20·5
TRANSVAAL			
Delareyville			8·5
Barberton			11·0
Belfast			
Bethal	23	15	2·0
Bospoort	25	14	0·9
Carolina	22	15	0·7
Chester			
(near Gravelotte)			
Crecy			
Delmas			27·5
Groendraai	29	18	40·0
(naby Vaalwater)			
Jan Kempdorp			
Jan Smuts	24	15	1·0
Joubert Park (Jhb)	24	15	1·5
Kroondal	29	17	5·7
Levubu	25	18	45·5
Leeudoringstad			
Lichtenburg			
Letaba			23·5
Loskopdam			
Lydenburg	24	27	2·0
Marnitz	30	18	3·7
Mara	26	14	8·0
Marble Hall			3·5
Messina	30	23	
Middelburg			
Loskopkanale			2·5
(By Groblersdal)			
Nelspruit	28	19	4·6
Phalaborwa	30	19	21·2
Pietersburg	28	17	6·2
Piet Retief	27	17	1·4
Gideonsrust.			8·0

TRANSVAAL	Max	Min	RRR
Pongola			
Potchefstroom	27	14	18·0
Potgietersrus	28	18	8·5
Pretoria W.B.	27	17	6·0
Pretoriuskop			
Punda Milia			5·0
Sandpan (NW. Tvl.)	32	20	18·1
Satara			
Sekhukhune			69·0
Shingwidzi			50·0
Skukuza	33	22	8·0
Standerton	23	15	5·8
Thabazimbi			53·0
Tomburke			11·2
Tzaneen			15·5
Vereeniging			
Volksrust			16·0
Witfontein (Wes.v. Warmbad)			35·0
Warmbad	29	17	28·0
Witbank			3·0
Zeerust			
Wolmaranstad			10·0
O.V.S. - O.F.S.			
Balkfontein			0·7
(naby Bothaville)			
Bethlehem	24	13	30·7
Bloemfontein	28	13	3·5
(J.B.M. Hertzog)			
Bultfontein			
Fauresmith	30	15	
Ficksburg			10·5
Frankfort	25	14	3·5
Harrismith			6·0
Hoopstad	30	15	
Kroonstad	25	15	
Lindley			14·0
Modderpoort			
Petrusburg			
Philippolis			
Reddersburg			
Reitz			
Vrede			
Warden			22·5
Welkom	28	15	26·5
Wepener	26	13	32·6
Winburg			
Zastron			

S.W.A.	Max	Min	RRR
Aroab			
Bethanie			
Dordabis			
Gobabeb	35	14	
Gobabis	30	18	
Grootfontein	32	16	1·6
Cape Frio			
Karasburg			
Kalkfeld			
Karibib			
Keetmanshoop	34	18	
Kub			
Möwe			
Luderitz	23	14	
Mariental	33	19	
Ohopoho			
Okahandja			
Okaukueye			
Ondangua	33	22	
Otavi			
Otjiwarongo			
Outjo	35	18	
Uis			
JG. Strydom L.H.	29	18	
Rehoboth			
Runtu	31	18	
Steinhausen			
Tsumeb	33	19	
Walvisbaai	20	14	
Windhoek W.K.			
BASUTOLAND			
Maseru	34	13	11·0
BETSJOEANALAND/BECHUANALAND			
Francistown			
Gaberones			
Ghanzi			
Lobatsi			
Mahalapye			
Maun			
Shakawe			
Tsabong			
Tsane			
SWAZILAND			
Embabe			
Manzini	28	xx	4·1
Stegi			2·5

SYNOPTIC WEATHER MAP 1200 GMT — 1400 SAST SINOPTIESE WEERKAART

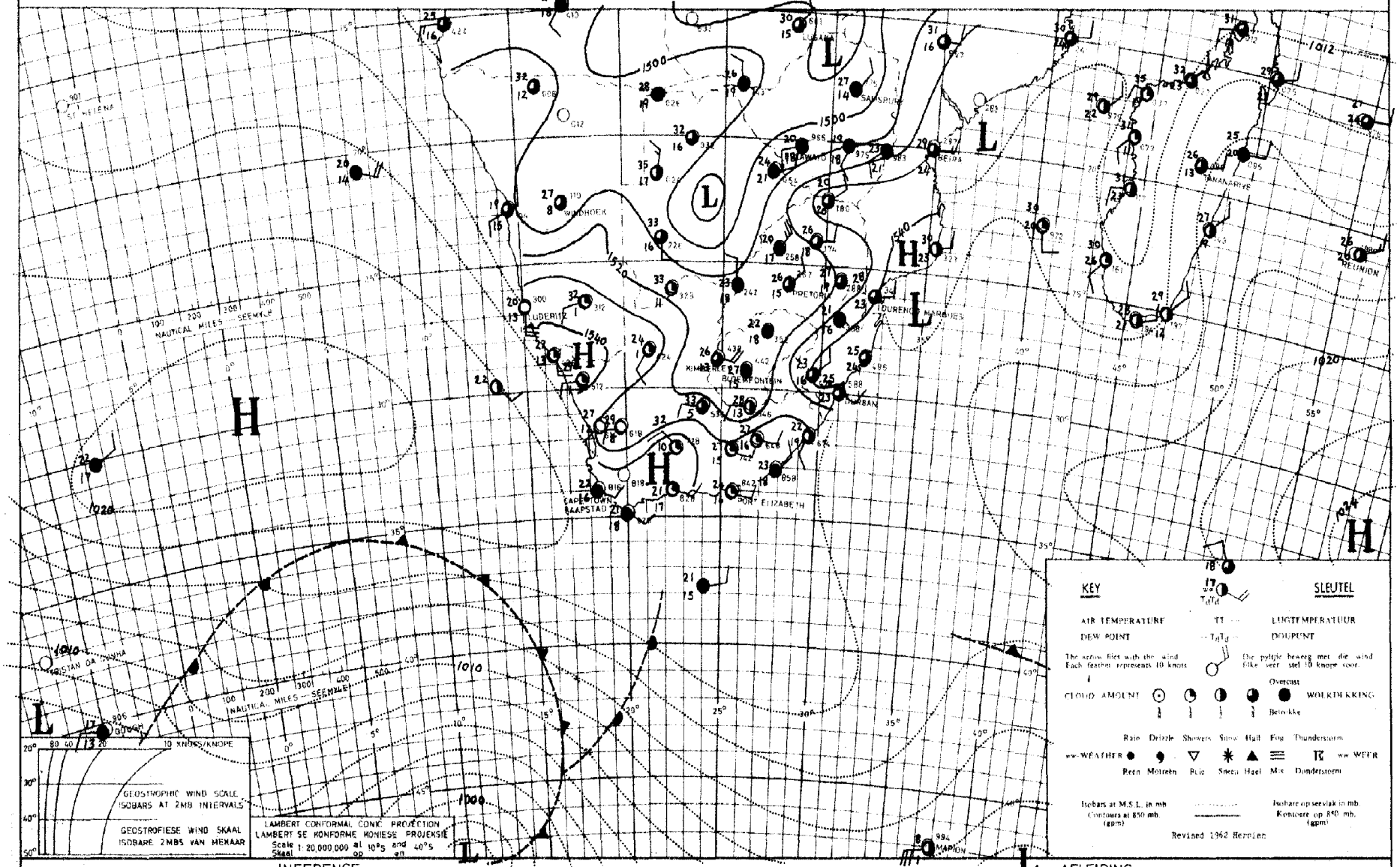

INFERENCE DATE 4-12-1968 DATUM AFLEIDING

Very moist air flows over the northern and eastern areas of the Republic and Botswana. There is also a trough of low pressure over the interior with the result that scattered showers and thundershowers will occur over these areas.

Baie vogtige lug stroom oor die noordelike en oostelike dele van die Republiek en Botswana. Daar is ook nog 'n trog van lae lugdruk oor die binneland sodat verspreide buie en donderbuie oor genoemde gebiede sal uitsak.

DAAGLIKSE WEERBULLETIN

Maksimum en Minimum Temperatuur (°C) en Reënval (RRR) in mm vir die 24 uur geëindig om 0800 SAST op

WEERBURO / WEATHER BUREAU
DEPT. VAN VERVOER / DEPT. OF TRANSPORT

6 - 12 - 1968

DAILY WEATHER BULLETIN

Maximum and Minimum Temperatures (°C) and rainfall (RRR) in mm for the 24 hours ended at 0800 SAST on

CAPE - KAAP	Max	Min	RRR
Aberdeen			
Addo			
Alexander Bay	23	13	
Aliwal North	29	15	0·5
Bashee	24	20	13·5
Beaufort-Wes	31	17	
(Lughawe)			
Boegoebergdam			
Boetsap			
Brakkekuil			
(naby Heidelberg)			
Brandvlei			
Cala			
Caledon			
Calitzdorp			
Calvinia	31	17	
Cape Agulhas	24	19	
Cape Columbine	19	12	
Cape Point	21	15	
Cape St. Francis	22	18	
Cape Town			
(D.F. Malan)	25	13	
Cape Town			
(Roeland Str.)			
Carnarvon			
Ceres			
Citrusdal			
Colesberg			
Cradock			
Döhne	21	14	5·5
De Aar	33	15	
Douglas			
East London	22	19	23·3
(Airport)			
Eensaamheid			
(naby Herold)			
Elsenburg			
Fraserburg	28	14	
Garies			
George			
Graaff-Reinet	29	14	
Grahamstown			
Hopetown			
Idutywa			
Jansenville	30	17	
Joubertina			
Kimberley	33	17	
(Airport)			
Knysna			
Kokstad	25	14	3·2
Kuruman	32	16	

KAAP - CAPE	Max	Min	RRR
Ladismith			
Lake Mentz			
Maclear			
Mafeking	29	18	
Malmesbury			
Matatiele			
Matroosberg	28	13	
Grootfontein	26	15	1·0
(Middelburg)			
Mosselbaai	22	19	
Mount Frere			
Okiep	33	19	
Oudtshoorn	27	16	
Petrusville			
Piketberg			
Pofadder	32	20	
Port Alfred			
Port Elizabeth	25	17	
Port Nolloth	30	10	
Port St. Johns	25	20	16·5
Prieska	36	18	
Prince Albert			
Queenstown	25	13	2·0
Rietfontein			
Riversdale	22	15	
Robertson	24	16	
Sheeprun	26	14	13·0
(near Maclear)			
Somerset-Oos			0·3
Steynsburg			
Strydenburg			
Sutherland	28	12	
Swellendam			
Tarkastad			
Touwsrivier			
Twee Riviere	36	21	
(Gemsbokpark)			
Umtata	27	16	
Uniondale			
Upington	36	22	
Vanwyksvlei	35	19	
Victoria-Wes			
Vredendal	30	14	
Vryburg	31	18	
Williston			
Willowmore	28	15	
Willowpark			
(near Dordrecht)	23	12	4·0

NATAL	Max	Min	RRR
Cape St. Lucia	25	21	
Dundee			3·0
Durban	27	22	
(Louis Botha)			
Estcourt	27	14	4·0
Harding			
Himeville			13·0
Mkuze			5·5
Hluhluwe			3·0
Newcastle	24	16	3·5
Cedara	23	15	11·2
(Pietermaritzburg)			
Port Shepstone	26	21	4·5
Richmond			
Seven Oaks			
Vryheid			7·0
Waterford	23	10	28·4
(near Underberg)			
Van Reenen			48·0
TRANSVAAL			
Barberton			14·0
Belfast			39·0
Bethal	23	13	1·0
Bospoort	29	16	
Carolina	19	13	8·9
Chester			
(near Gravelotte)			
Crecy			
Delmas			12·0
Groendraai	24	19	1·5
(naby Vaalwater)			
Jan Kempdorp			
Jan Smuts	23	14	4·0
Joubert Park (Jhb)	23	14	0·5
Kroondal	27	17	
Levubu	21	18	45·8
Leeudoringstad			
Lichtenburg			
Letaba			
Loskopdam			17·0
Lydenburg	18	16	9·0
Marnitz	25	19	2·0
Mara	22	19	12·6
Marble Hall			
Messina	30	20	6·0
Middelburg			8·0
Loskopkanaal			2·0
(By Groblersdal)			
Nelspruit	21	18	22·8
Phalaborwa	23	18	93·5
Pietersburg	21	18	3·5
Piet Retief	21	15	11·5

TRANSVAAL	Max	Min	RRR
Pongola			
Potchefstroom	28	14	
Potgietersrus	23	19	1·3
Pretoria W.B.	25	17	15·0
Pretoriuskop			
Punda Milia			23·6
Sandpan (NW. Tvl.)	25	21	10·0
Satara			72·0
Sekhukhune			
Shingwidzi			54·0
Skukuza	25	18	16·5
Standerton	24	13	0·6
Shangani			187·5
Thabazimbi			
Tomburke			8·5
Tzaneen			72·5
Vereeniging			
Volksrust			16·0
Warmbad	24	18	9·0
Witbank			1·2
Zeerust			
Louis Trichardt			7·4
O.V.S. - O.F.S.			
Balkfontein			
(naby Bothaville)			
Bethlehem	27	12	
Bloemfontein	29	16	
(J.B.M. Hertzog)			
Bultfontein			
Fauresmith	30	15	
Ficksburg			0·7
Frankfort	26	13	7·9
Harrismith			
Hoopstad	31	18	
Kroonstad	28	16	
Lindley			
Modderpoort			
Petrusburg			
Philippolis			
Reddersburg			
Reitz			7·5
Vrede			
Warden			3·0
Welkom	28	17	
Wepener	28	14	0·5
Winburg			
Zastron			

S.W.A.	Max	Min	RRR
Aroab			
Bethanie			
Dordabis			
Gobabeb	37	12	
Gobabis			
Grootfontein	32	17	0·6
Cape Frio			
Karasburg			
Kalkfeld			
Karibib			
Keetmanshoop	35	19	
Kub			
Luderitz	21	13	
Mariental	35	21	
Ohopoho			
Okahandja			
Okaukueye			
Ondangua	33	17	12·5
Otavi			
Otjiwarongo			
Outjo	34	21	
Uis			
J.G. Strydom L.H.	30	15	
Rehoboth			
Runtu			
Steinhausen			
Tsumeb	33	20	0·2
Walvisbaai	20	13	
Windhoek W.K.			
BASUTOLAND			
Maseru	27	14	
BETSJOEANALAND/BECHUANALAND			
Francistown	28	21	
Gaberones	30	20	
Ghanzi	34	19	
Lobatsi			
Mahalapye	26	19	
Maun	34	19	9·0
Shakawe	32	20	
Tsabong	35	15	
Tsane	35	22	
SWAZILAND			
Emlembe			
Manzini	24	19	14·3
Stegi			13·0

SYNOPTIC WEATHER MAP 1200 GMT. — 1400 SAST. SINOPTIESE WEERKAART

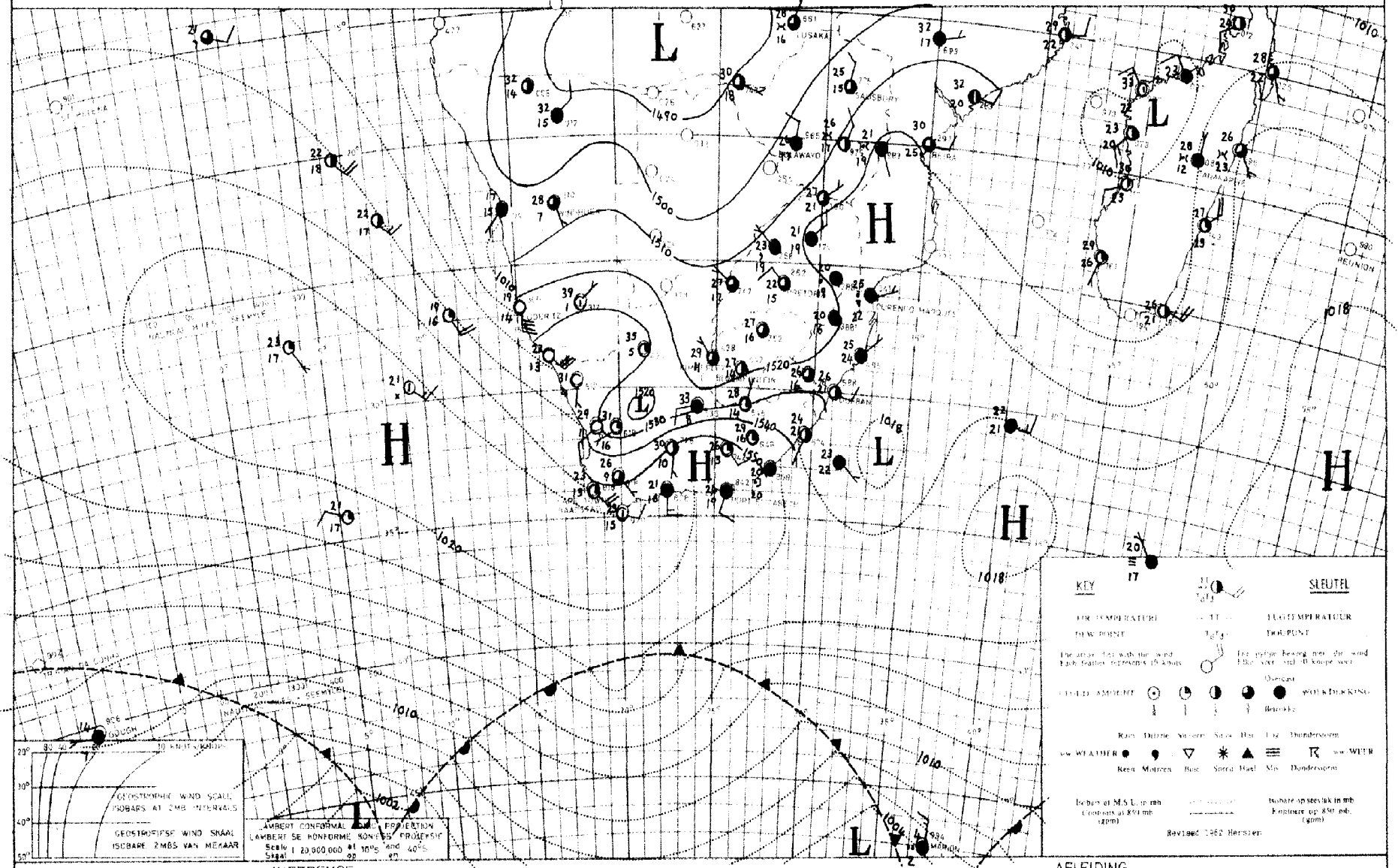

INFERENCE DATE 5 - 12 - 19 68 DATUM AFLEIDING

The high moving around the coast will cause cloudy weather with drizzle along the southern and eastern coasts. With moist air in circulation further thundershowers will occur over Transvaal, Free State Northern Cape and Natal.

Die hoog wat om die kus beweeg, sal bewolkte weer met motreën langs die suid- en ooskus veroorsaak. Met vogtige lug in sirkulasie sal verdere donderbuie oor Transvaal, Noord-Kaap, Vrystaat en Natal voorkom.

DAAGLIKSE WEERBULLETIN

Maksimum en Minimum Temperatuur (°C) en Reënval (RRR) in mm vir die 24 uur geëindig om 0800 SAST op

WEERBURO / WEATHER BUREAU
DEPT. VAN VERVOER / DEPT. OF TRANSPORT
7-12-1968

DAILY WEATHER BULLETIN

Maximum and Minimum Temperatures (°C) and rainfall (RRR) in mm for the 24 hours ended at 0800 SAST on

CAPE - KAAP	Max	Min	RRR
Aberdeen			
Addo			
Alexander Bay	22	18	
Aliwal North	30	14	7.3
Bashee	25	19	3.0
Beaufort-Wes	32	20	
(Lughawe)			
Boegoebergdam			
Boetsap			
Brakkekuil			
(naby Heidelberg)			
Brandvlei			
Cala			
Caledon			
Calitzdorp			
Calvinia	35	20	
Cape Agulhas	23	19	
Cape Columbine	25	13	
Cape Point	23	16	
Cape St. Francis	26	17	
Cape Town	21	17	
(D.F. Malan)			
Cape Town			
(Roeland Str.)			
Carnarvon			
Ceres			
Citrusdal			
Colesberg			
Cradock			
Döhne	23	15	1.4
De Aar	33	18	1.0
Douglas			
East London	24	20	
(Airport)			
Eensaamheid			
(naby Herold)			
Elsenburg			
Fraserburg	31	21	
Garies			
George			
Graaff-Reinet	31	19	
Grahamstown			
Hopetown			
Idutywa			
Jansenville	28	18	
Joubertina			
Kimberley	34	17	0.4
(Airport)			
Knysna			
Kokstad	19	10	4.0
Kuruman	32	17	

KAAP - CAPE	Max	Min	RRR
Ladismith			
Lake Mentz			
Maclear			
Mafeking	28	16	
Malmesbury			
Matatiele			
Matroosberg	30	18	
Grootfontein			
(Middelburg)	26	16	
Mosselbaai	20	18	
Mount Frere			
Okiep	36	15	
Oudtshoorn	32	19	
Petrusville			
Piketberg			
Pofadder	36	23	
Port Alfred			
Port Elizabeth	25	17	
Port Nolloth	19	xx	
Port St. Johns	24	19	5.0
Prieska	37	23	
Prince Albert	-		
Queenstown	22	13	
Rietfontein			
Riversdale	29	19	
Robertson	34	19	
Sheeprun			
(near Maclear)			
Somerset-Oos	28	16	
Steynsburg			
Strydenburg			
Sutherland	29	13	1.0
Swellendam			
Tarkastad			
Touwsrivier			
Twee Riviere	31	24	
(Gemsbokpark)			
Umtata	27	17	
Uniondale			
Upington	34	16	
Vanwyksvlei	35	23	
Victoria-Wes			
Vredendal	38	17	
Vryburg	31	14	12.5
Williston			
Willowmore	26	17	0.5
Willowpark			
(near Dordrecht)	19	12	

NATAL	Max	Min	RRR
Cape St. Lucia	28	21	0.7
Dundee			19.0
Durban	26	21	0.2
(Louis Botha)			
Estcourt	23	14	9.1
Harding			
Himeville			
Mkuze			10.0
Hluhluwe			40.0
Newcastle	25	14	12.0
Cedara			
(Pietermaritzburg)	20	14	11.3
Port Shepstone	25	22	22.8
Richmond			
Seven Oaks			
Vryheid			8.0
Waterford			
(near Underberg)	19	9	19.7
van Reenen			6.0
TRANSVAAL			
Barberton			2.0
Belfast			
Bethal	23	12	0.5
Bospoort	27	16	39.0
Carolina	21	12	
Chester			
(near Gravelotte)			
Crecy			
Gideonsrus			7.5
Groendraai	27	16	2.0
(naby Vaalwater)			
Jan Kempdorp			8.5
Jan Smuts	24	13	
Joubert Park (Jhb)	24	13	0.5
Kroondal	29	15	
Louis Trichardt			28.0
Leeudoringstad			
Lichtenburg			8.8
Letaba			
Loskopdam			7.0
Lydenburg	19	14	
Levubu	20	15	50.0
Mara			
Marble Hall			
Messina	24	18	37.5
Middelburg			
Mooinitz	25	18	2.0
Loskopkanale (Olifantsriver dal)			1.0
Nelspruit	23	17	3.0
Phalaborwa	21	19	6.5
Pietersburg	23	15	0.5
Piet Retief	23	15	16.9

TRANSVAAL	Max	Min	RRR
Pongola			
Potchefstroom	27	15	
Potgietersrus	23	15	1.0
Pretoria W.B.	27	16	
Pretoriuskop			
Punda Milia			89.7
Sandpan (NW. Tvl.)	26	18	0.7
Satara			8.5
Sekhukhune			
Shingwidzi			37.0
Skukuza	23	18	12.0
Standerton	24	13	
Shangani			50.0
Thabazimbi			
Tomburke			
Tzaneen			17.0
Vereeniging			
Volksrust			8.2
Warmbad	27	15	
Witbank			
Zeerust			
O.V.S. - O.F.S.			
Balkfontein			
(naby Bothaville)			
Bethlehem	26	12	14.6
Bloemfontein	28	15	2.5
(J.B.M. Hertzog)			
Bultfontein			
Fauresmith	31	16	
Ficksburg			11.5
Frankfort	25	13	8.2
Harrismith			6.5
Hoopstad	30	17	
Kroonstad	28	14	1.0
Lindley			53.5
Modderpoort			
Petrusburg			
Philippolis			
Reddersburg			
Reitz			14.5
Vrede			
Warden			
Welkom	29	15	4.5
Wepener	27	14	6.4
Winburg			
Zastron			

S.W.A.	Max	Min	RRR
Arcab			
Bethanie			
Dordabis			
Gobabeb	28	14	
Gobabis			
Grootfontein	31	17	0.4
Karasburg			
Kalkfeld			
Karibib			
Keetmanshoop	38	20	
Kub			
Uis	33	13	
Luderitz	18	14	
Mariental	37	23	
Ohopoho			
Okahandja			
Okaukueye			
Ondangua	28	20	2.0
Otavi			
Otjiwarongo			
Outjo	34	16	
Möwe	19	17	
Rehoboth			
Runtu	31	22	5.5
Steinhausen			
Tsumeb	33	17	20.9
Walvisbaai	18	16	
Windhoek W.K.			
J.G. Strydom	30	15	
BASUTOLAND			
Maseru	28	13	7.5
BETSJOEANALAND/BECHUANALAND			
Francistown	30	18	19.5
Gaberones	31	18	1.0
Ghanzi	35	19	
Lobatsi			69.2
Mahalapye	28	17	
Maun			
Shakawe	33	19	2.6
Tsabong	37	22	
Tsane	32	16	
SWAZILAND			
Emlembe			
Manzini	26	18	27.5
Stegi			3.5

SYNOPTIC WEATHER MAP 1200 GMT. — 1400 SAST. SINOPTIESE WEERKAART

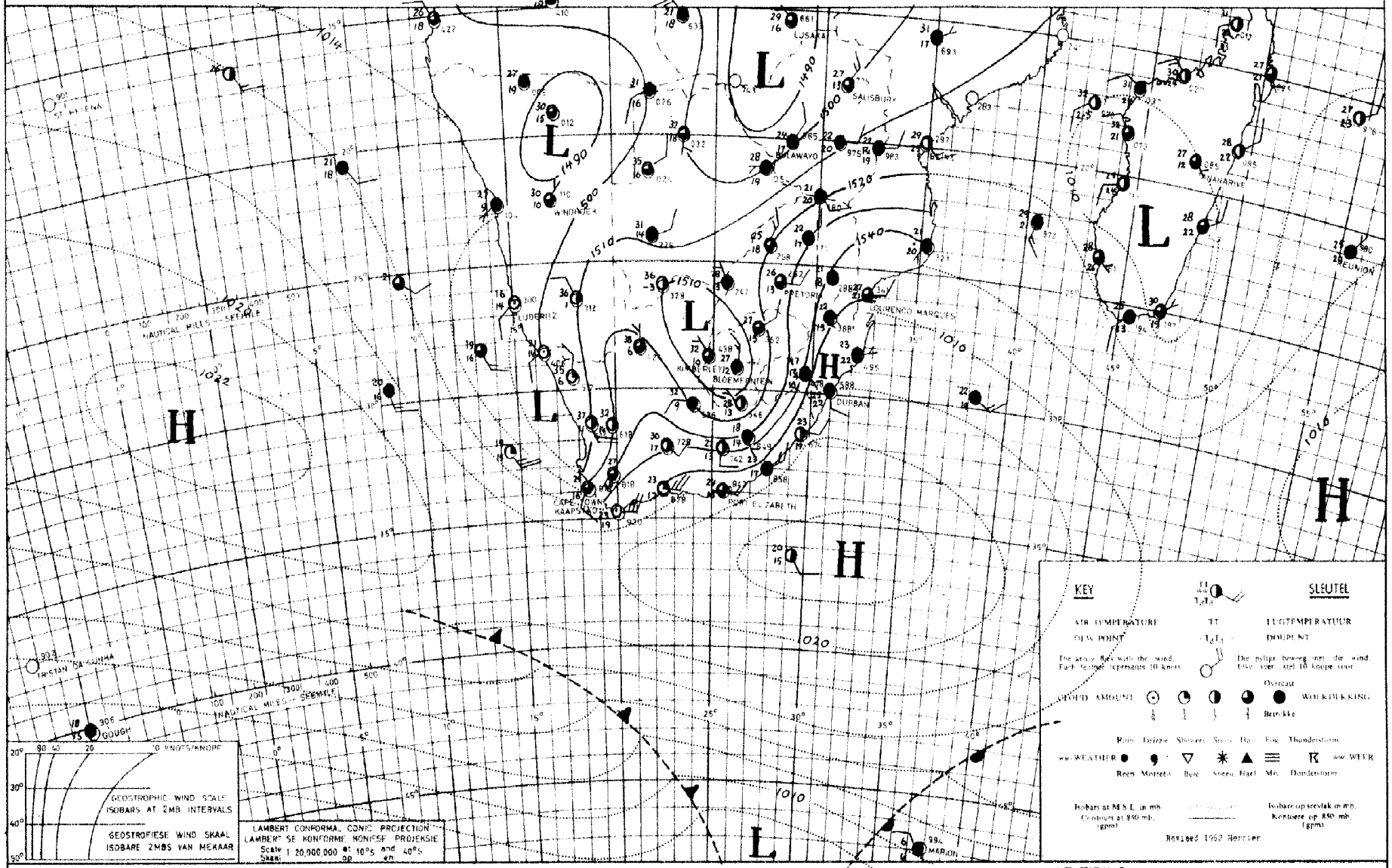

DATE 6 - 12 - 19 68 DATUM

INFERENCE

The trough over the interior together with the high south-east of the country will create favourable conditions for showers and thundershowers over most of the interior.

AFLEIDING

Die trog oor die binneland tesame met die hoog suidoos van die land skep gunstige toestande vir buie en donderbuie oor die meeste dele van die binneland.

DAAGLIKSE WEERBULLETIN

Maksimum en Minimum Temperatuur (°C) en Reënval (RRR)
in mm vir die 24 uur geëindig om 0800 SAST op

WEERBURO / WEATHER BUREAU
DEPT. VAN VERVOER / DEPT. OF TRANSPORT
8 - 12 - 1968

DAILY WEATHER BULLETIN

Maximum and Minimum Temperatures (°C) and rainfall (RRR)
in mm for the 24 hours ended at 0800 SAST on

CAPE - KAAP	Max	Min	RRR
Aberdeen			
Addo			
Alexander Bay	23	17	
Aliwal North	18	10	33·2
Bashee	25	18	5·5
Beaufort-Wes	29	15	1·5
(Lughawe)			
Boegoebergdam			
Boetsap			
Brakkekuil			
(naby Heidelberg)			
Brandvlei			
Cala			
Caledon			
Calitzdorp			
Calvinia	28	11	
Cape Agulhas	23	16	
Cape Columbine	21	12	
Cape Point	21	15	
Cape St. Francis	21	13	0·4
Cape Town	24	14	
(D.F. Malan)			
Cape Town			
(Roeland Str.)			
Carnarvon			
Ceres			
Citrusdal			
Colesberg			
Cradock			
Döhne	25	13	16·2
De Aar	29	13	2·5
Douglas			
East London	28	19	25·2
(Airport)			
Eensaamheid			
(naby Herold)			
Elsenburg			
Fraserburg	29	13	1·1
Garies			
George			
Graaff-Reinet	28	17	80·0
Grahamstown			
Hopetown			
Idutywa			
Jansenville	31	17	7·0
Joubertina			
Kimberley	30	15	4·5
(Airport)			
Knysna			
Kokstad	25	13	3·7
Kuruman	30	16	17·2

KAAP - CAPE	Max	Min	RRR
Ladismith			
Lake Mentz			
Maclear			
Mafeking	26	15	14·5
Malmesbury			
Matatiele			
Matroosberg			
Grootfontein	23	13	15·2
(Middelburg)			
Mosselbaai	23	17	1·8
Mount Frere			
Okiep	23	13	
Oudtshoorn	26	17	3·3
Petrusville			
Piketberg			
Pofadder	31	14	
Port Alfred			
Port Elizabeth	27	18	0·3
Port Nolloth	18	14	
Port St. Johns	25	18	6·5
Prieska	35	17	
Prince Albert			
Queenstown	23	10	19·5
Rietfontein			
Riversdale	25	15	3·3
Robertson	23	14	
Sheeprun	23	11	10·0
(near Maclear)			
Somerset-Oos	28	14	12·0
Steynsburg			
Strydenburg			
Sutherland			
Swellendam			
Tarkastad			
Touwsrivier			
Twee Riviere	38	17	
(Gemsbokpark)			
Umtata	28	16	8·0
Uniondale			
Upington	37	17	
Vanwyksvlei	32	17	
Victoria-Wes			
Vredendal	23	12	
Vryburg	20	15	6·9
Williston			
Willowmore	26	14	
Willowpark			
(near Dordrecht)			

NATAL	Max	Min	RRR
Cape St. Lucia	27	19	5·0
Dundee			17·5
Durban	27	21	3·2
(Louis Botha)			
Estcourt	25	13	4·8
Harding			
Himeville			
Mkuze			31·0
Hluhluwe			15·5
Newcastle			2·0
Cedara	25	14	4·3
(Pietermaritzburg)			
Port Shepstone	25	20	1·9
Richmond			
Seven Oaks			
Vryheid			6·5
Waterford	23	10	4·9
(near Underberg)			
van Reenen			16·5
TRANSVAAL			
Barberton			
Belfast			
Bethal	24	13	3·5
Bospoort	26	13	17·0
Carolina	21	11	
Chester			
(near Gravelotte)			
Crecy			
Groendraai	27	18	1·3
(naby Vaalwater)			
Jan Kempiorp			
Jan Smuts	22	13	2·8
Joubert Park (Jhb)	23	13	2·0
Kroondal	27	15	
Levubu	23	18	5·0
Leeudoringstad			
Lichtenburg			
Letaba			
Loskopdam			0·5
Lydenburg	21	15	
Marnitz	22	18	
Mara	21	17	0·7
Marble Hall			
Messina	25	21	10·3
Middelburg			
Loskopkanale			6·5
(By Groblersdal)			
Nelspruit	26	17	
Phalaborwa	25	19	
Pietersburg	22	16	
Piet Retief	23	15	0·3

TRANSVAAL	Max	Min	RRR
Pongola			
Potchefstroom	27	13	13·5
Potgietersrus	24	17	
Pretoria W.B.	25	16	3·3
Pretoriuskop			
Punda Milia			
Sandpan (NW. Tvl.)			
Satara			
Sekhukhune			
Shingwidzi			
Skukuza	27	19	
Standerton	25	14	1·4
Thabazimbi			
Tomburke			
Tzaneen			1·0
Vereeniging			
Volksrust			12·2
Walmaransstad			19·5
Warmbad	26	17	
Witbank			
Zeerust			
O.V.S. - O.F.S.			
Balkfontein			1·3
(naby Bothaville)			
Bethlehem	24	12	47·2
Bloemfontein	19	11	36·2
(J.B.M. Hertzog)			
Bultfontein			
Fauresmith	23	14	67·0
Ficksburg			20·8
Frankfort	27	13	9·9
Harrismith			33·0
Hoopstad	30	14	11·5
Kroonstad	28	14	24·5
Lindley			28·0
Modderpoort			
Petrusburg			
Philippolis			
Reddersburg			37·0
Reitz			
Vrede			
Warden			
Welkom			
Wepener	18	12	29·0
Winburg			
Zastron			

S.W.A.	Max	Min	RRR
Aroab			
Bethanie			
Dordabis			
Gobabeb	26	13	
Gobabis			
Grootfontein	30	19	
Karasburg			
Kalkfeld			
Karibib			
Keetmanshoop	33	14	
Kub			
Möwe	18	17	
Luderitz	18	15	
Mariental	36	17	
Ohopoho			
Okahandja			
Okaukueye			
Ondangua			
Otavi			
Otjiwarongo			
Outjo	33	13	
Uis			
Rehoboth			
Runtu			
Steinhausen			
Tsumeb	29	17	9·8
Walvisbaai	19	15	
Windhoek W.K.			
J.G. Strydom	31	17	
BASUTOLAND			
Maseru	17	12	24·5
BETSJOEANALAND/BECHUANALAND			
Francistown	23	18	1·2
Gaberones	27	14	13·0
Ghanzi	35	21	1·1
Lobatsi			
Mahalapye	28	17	
Maun			
Shakawe	30	20	
Tsabong	34	18	
Tsane	31	16	0·5
SWAZILAND			
Embabe			
Manzini	26	18	
Stegi			

SYNOPTIC WEATHER MAP 1200 GMT. — 1400 SAST. SINOPTIESE WEERKAART

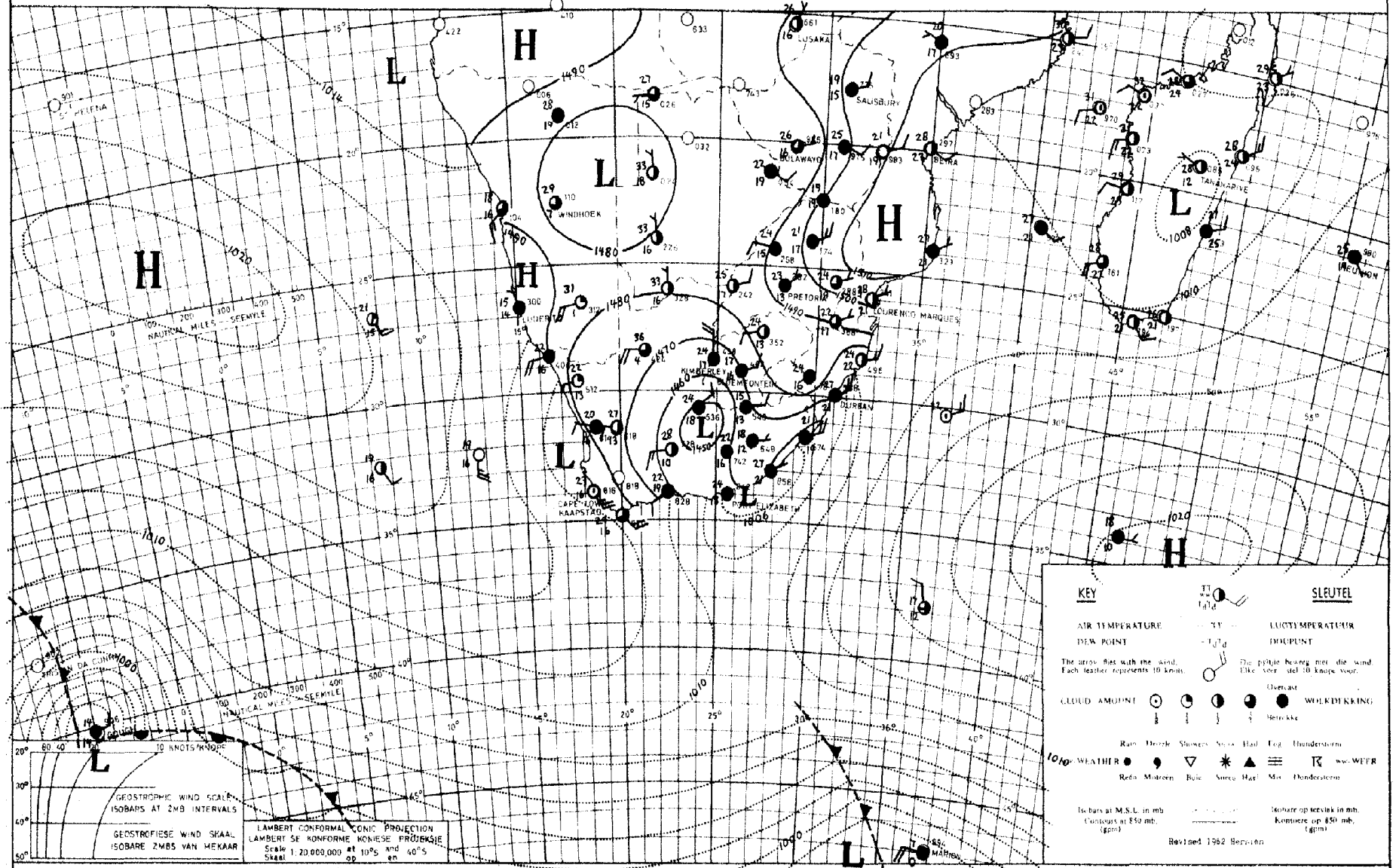

INFERENCE DATE 7 - 12 - 1968 DATUM AFLEIDING

With moist air in circulation and a fairly deep trough over the southern parts of the country, scattered thundershowers are expected to the east and north of the trough. With an onshore gradient along the southern coast, cloudy weather with rain will spread from the south coast to the south-east coast.

Met vogtige lug in sirkulasie en 'n redelike diep trog oor die suidelike dele van die land, sal verspreide donderstorms ten noorde en ooste van die trog voorkom. Die aanslag teen die suidkus, sal bewolkte weer met ligte reën vanaf die suidkus uitbrei na die suidooskus.

DAAGLIKSE WEERBULLETIN

Maksimum en Minimum Temperatuur (°C) en Reënval (RRR) in mm vir die 24 uur geëindig om 0800 SAST op

WEERBURO / WEATHER BUREAU
DEPT. VAN VERVOER / DEPT. OF TRANSPORT
9 - 12 - 1968

DAILY WEATHER BULLETIN

Maximum and Minimum Temperatures (°C) and rainfall (RRR) in mm for the 24 hours ended at 0800 SAST on

CAPE - KAAP	Max	Min	RRR
Aberdeen			
Addo			
Alexander Bay	22	16	
Aliwal North	25	12	
Bashee	23	18	
Beaufort-Wes	28	14	
(Lughawe)			
Boegoebergdam			
Boetsap			
Brakkekuil			
(naby Heidelberg)			
Brandvlei			
Cala			
Caledon			
Calitzdorp			
Calvinia	30	10	
Cape Agulhas	24	15	
Cape Columbine	19	12	
Cape Point	22	15	
Cape St. Francis	21	16	10.0
Cape Town	26	11	
(D.F. Malan)			
Cape Town			
(Roeland Str.)			
Carnarvon			
Ceres			
Citrusdal			
Colesberg			
Cradock			
Dähne	21	13	0.4
De Aar	29	15	
Douglas			
East London	23	15	
(Airport)			
Eensaamheid			
(naby Herold)			
Elsenburg			
Fraserburg	28	14	
Garies			
George			
Graaff-Reinet	25	12	
Grahamstown			7.0
Hopetown			
Idutywa			
Jansenville	28	15	
Joubertina			
Kimberley	29	18	
(Airport)			
Knysna			
Kokstad	17	10	1.1
Kuruman	28	16	

KAAP - CAPE	Max	Min	RRR
Ladismith			
Lake Mentz			
Maclear			10.0
Mafeking	27	17	
Malmesbury			
Matatiele			
Matroosberg			
Grootfontein			
(Middelburg)	23	12	
Mosselbaai	23	16	
Mount Frere			
Okiep	29	13	
Oudtshoorn	29	13	
Petrusville			
Piketberg			
Pofadder	31	16	
Port Alfred			
Port Elizabeth	24	17	
Port Nolloth	19	13	
Port St. Johns	23	18	8.0
Prieska	33	12	
Prince Albert			
Queenstown	20	12	5.0
Rietfontein			
Riversdale	27	12	
Robertson	32	11	
Sheeprun	19	12	0.4
(near Maclear)			
Somerset-Oos	23	13	1.5
Steynsburg			
Strydenburg			
Sutherland	25	5	
Swellendam			
Tarkastad			
Touwsrivier			
Twee Riviere	33	19	
(Gemsbokpark)			
Umtata	21	14	0.9
Uniondale			
Upington	34	19	
Vanwyksvlei	32	18	
Victoria-Wes			
Vredendal	30	12	
Vryburg	29	18	2.9
Williston			
Willowmore	27	14	
Willowpark			
(near Dordrecht)	19	8	0.2

NATAL	Max	Min	RRR
Cape St. Lucia	25	17	
Dundee			
Durban	27	18	1.3
(Louis Botha)			
Estcourt	23	13	
Harding			
Himeville			11.0
Mkuze			
Hluhluwe			
Newcastle	25	15	0.3
Cedara			
(Pietermaritzburg)	22	12	
Port Shepstone	25	18	5.0
Richmond			
Seven Oaks			
Vryheid			
Waterford			
(near Underberg)	21	10	1.6
van Reenen			2.0
TRANSVAAL			
Barberton			
Belfast			
Bethal	25	11	4.5
Bospoort	26	16	
Carolina	25	10	
Chester			
(near Gravelotte)			
Crecy			
Delmas			1.5
Groendraai	28	17	
(naby Vaalwater)			
Jan Kempiorp			
Jan Smuts	24	13	12.0
Joubert Park (Jhb)	29	14	15.0
Kroondal	28	17	0.2
Levubu	31	16	12.6
Leeudoringstad			
Lichtenburg			
Letaba			
Loskopdam			
Lydenburg	27	14	0.8
Marnitz	28	17	
Mara	28	16	
Marble Hall			
Messina	31	20	1.2
Middelburg			8.0
Louis Trichardt			19.3
Pelaireyville			34.6
Nelspruit	30	17	0.5
Phalaborwa	32	18	6.3
Pietersburg	28	15	
Piet Retief			

TRANSVAAL	Max	Min	RRR
Pongola			
Potchefstroom	27	16	0.8
Potgietersrus	23	17	
Pretoria W.B.	26	17	0.8
Pretoriuskop			
Punda Milia			
Sandpan (NW. Tvl.)	28	18	
Satara			
Sekhukhune			
Shingwidzi			
Skukuza	32	19	
Standerton	27	13	
Thabazimbi			
Tomburke			
Tzaneen			
Vereeniging			
Volksrust			
Waterval Boven			18.5
Warmbad	27	18	
Witbank			
Zeerust			
Wolmeransstad			2.6
O.V.S. - O.F.S.			
Balkfontein			22.6
(naby Bothaville)			
Bethlehem	25	13	
Bloemfontein	25	15	
(J.B.M. Hertzog)			
Bultfontein			
Fauresmith	25	15	
Ficksburg			15.1
Frankfort	26	14	0.3
Harrismith			
Hoopstad	28	18	6.5
Kroonstad	26	16	2.0
Lindley			
Modderpoort			
Petrusburg			
Philippolis			
Reddersburg			
Reitz			
Vrede			
Warden			28.5
Welkom	28	13	13.4
Wepener	25	13	
Winburg			
Zastron			

S.W.A.	Max	Min	RRR
Aroab			
Bethanie			
Dordabis			
Gobabeb	25	15	
Gobabis			
Grootfontein	33	15	
Karasburg			
Kalkfeld			
Karibib			
Keetmansboop	31	17	
Kub			
Möwe	19	15	
Luderitz	22	14	
Mariental	32	20	
Ohopoho			
Okahandja			
Okaukueye			
Ondangua			
Otavi			
Otjiwarongo			
Outjo	33	13	
Uis	26	12	
Rehoboth			
Runtu	35	20	
Steinhausen			
Tsumeb	33	15	
Walvisbaai	19	16	
Windhoek W.K.			
J.G. Strijdom	31	15	
BASUTOLAND			
Maseru	24	13	
BETSJOEANALAND/BECHUANALAND			
Francistown	30	18	4.5
Gaberones	30	17	
Ghanzi	31	17	
Lobatsi			
Mahalapye	27	16	
Maun	30	19	
Shakawe	32	18	34.5
Tsabong	32	17	
Tsane	30	14	0.1
SWAZILAND			
Bulembe			
Manzini	28	14	
Stegi			

SYNOPTIC WEATHER MAP 1200 GMT. — 1400 SAST. SINOPTIESE WEERKAART

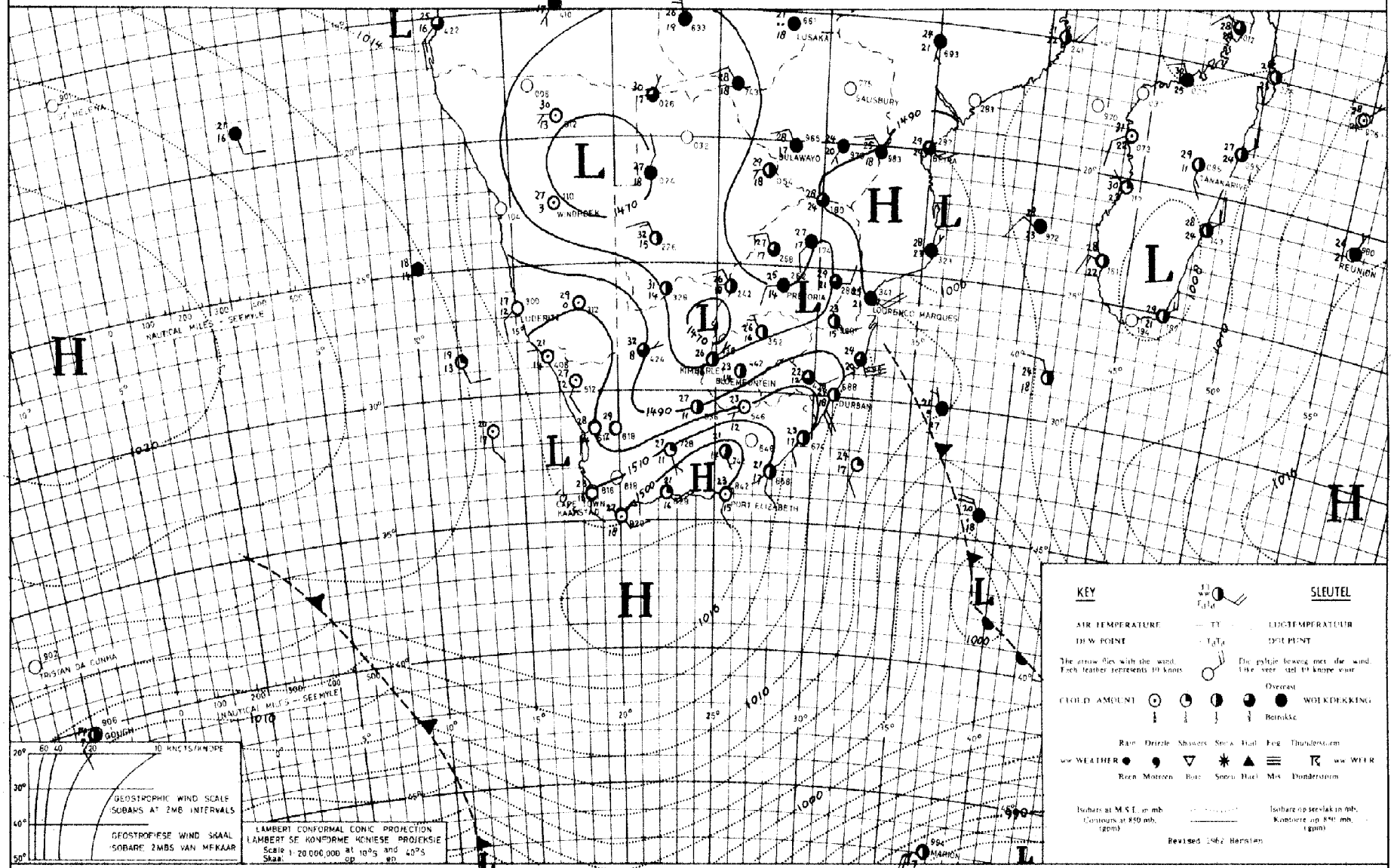

INFERENCE DATE 8-12-1968 DATUM AFLEIDING

Moist air is still present over the eastern and northern areas and the interior trough will cause further showers and thundershowers to fall over these areas.

Vogtige lug is nog aanwesig oor die noordelike en oostelike dele en die binnelandse trog sal veroorsaak dat verdere buie en donderbuie oor hierdie gebiede uitsak.

DAAGLIKSE WEERBULLETIN

Maksimum en Minimum Temperatuur (°C) en Reënval (RRR) in mm vir die 24 uur geëindig om 0800 SAST op

WEERBURO / WEATHER BUREAU
DEPT. VAN VERVOER / DEPT. OF TRANSPORT

10 – 12 – 1969

DAILY WEATHER BULLETIN

Maximum and Minimum Temperatures (°C) and rainfall (RRR) in mm for the 24 hours ended at 0800 SAST on

CAPE - KAAP	Max	Min	RRR
Aberdeen			
Addo			
Alexander Bay	23	17	
Aliwal North	26	13	1.1
Bashee	23	18	
Beaufort-Wes	31	17	
(Lughawe)			
Boegoebergdam			
Boetsap			
Brakkekuil			
(naby Heidelberg)			
Brandvlei			
Cala			
Caledon			
Calitzdorp			
Calvinia	27	11	
Cape Agulhas	22	15	1.0
Cape Columbine	21	12	
Cape Point	20	15	4.0
Cape St. Francis	21	18	2.5
Cape Town	23	13	3.0
(D.F. Malan)			
Cape Town			
(Roeland Str.)			
Carnarvon			
Ceres			
Citrusdal			
Colesberg			
Cradock			
Döhne	28	13	2.0
De Aar	32	14	
Douglas			
East London	26	18	
(Airport)			
Eensaamheid			
(naby Herold)			
Elsenburg			
Fraserburg	29	13	
Garies			
George			
Graaff-Reinet	32	14	
Grahamstown			
Hopetown			
Idutywa			
Jansenville	35	18	
Joubertina			3.0
Kimberley	34	17	
(Airport)			
Knysna			15.5
Kokstad	27	10	4.8
Kuruman	31	14	

KAAP - CAPE	Max	Min	RRR
Ladismith			
Lake Mentz			
Maclear			
Mafeking	26	16	34.0
Malmesbury			
Matatiele			
Matroosberg	24	10	
Grootfontein			
(Middelburg)	31	10	
Mosselbaai	23	17	12.5
Mount Frere			
Okiep	27	13	
Oudtshoorn	30	13	
Petrusville			
Pikatberg			
Pofadder	30	14	
Port Alfred			
Port Elizabeth	27	17	9.8
Port Nolloth	20	15	
Port St. Johns	24	19	0.6
Prieska	35	18	
Prince Albert			
Queenstown	29	11	15.0
Rietfontein			
Riversdale			
Robertson	30	15	
Sheeprun	26	11	13.5
(near Maclear)			
Somerset-Oos	30	13	
Steynsburg			9.0
Strydenburg			
Sutherland	25	6	
Swellendam			
Tarkastad			
Touwsrivier			
Twee Riviere	35	17	
(Gemsbokpark)			
Umtata	19	15	3.5
Uniondale			
Upington	35	16	
Vanwyksvlei	33	17	
Victoria-Wes			
Vredendal	25	16	
Vryburg	30	15	
Williston			
Willowmore	30	13	
Willowpark			
(near Dordrecht)	26	9	12.5

NATAL	Max	Min	RRR
Cape St. Lucia	27	19	1.9
Dundee			
Durban	26	17	22.5
(Louis Botha)			
Estcourt	25	15	
Harding			
Himeville			15.0
Mkuze			
Hluhluwe			
Newcastle	23	17	
Cedara			
(Pietermaritzburg)	27	13	6.6
Port Shepstone	24	17	4.3
Richmond			
Seven Oaks			
Vryheid			
Waterford			
(near Underberg)	22	10	7.7
TRANSVAAL			
Delmas			5.3
Barberton			
Belfast			
Bethal	22	12	5.0
Bospoort	22	12	48.0
Carolina	22	13	32.0
Chester			
(near Gravelotte)			
Crecy			
Delareyville			41.8
Groendraai	27	19	
(naby Vaalwater)			
Jan Kempiorp			
Jan Smuts	21	14	6.1
Joubert Park (Jhb)	21	13	8.0
Kroondal			
Levubu	25	16	
Leeudoringstad			
Lichtenburg			13.8
Letaba			
Loskopdam			
Lydenburg	23	13	
Marnitz	27	17	
Mara	26	16	
Marble Hall			6.0
Messina	26	18	
Middelburg			
Gideonsrus			7.0
Loskopkanale (by Grobler's gat)			1.0
Nelspruit	27	17	
Phalaborwa	25	17	
Pietersburg	26	17	
Piet Retief	24	15	

TRANSVAAL	Max	Min	RRR
Pongola			
Potchefstroom	24	13	37.5
Potgietersrus	27	18	0.2
Pretoria W.B.	24	15	9.5
Pretoriuskop			
Punda Milia			
Sandpan (NW. Tvl.)	27	18	
Satara			
Sekhukhune			
Shingwidzi			
Skukuza			
Standerton	22	11	0.4
Thabazimbi			
Tomburke			
Tzaneen			
Vereeniging			
Volksrust			
Waterval Boven			6.5
Warmbad	28	16	5.5
Witbank			
Zeerust			
O.V.S. - O.F.S.			
Balkfontein			
(naby Bothaville)			
Bethlehem	23	12	1.2
Bloemfontein	27	12	4.2
(J.B.M. Hertzog)			
Bultfontein			
Fauresmith	27	13	2.0
Ficksburg			21.8
Frankfort	21	12	3.0
Harrismith			
Hoopstad	27	15	0.5
Kroonstad	24	15	
Lindley			
Modderpoort			
Petrusburg			
Philippolis			
Reddersburg			
Reitz			
Vrede			
Warden			
Welkom	25	14	
Wepener	25	14	3.0
Winburg			
Zastron			

S.W.A.	Max	Min	RRR
Aroab			
Bethanie			
Dordabis			
Gobabeb	26	14	
Gobabis			
Grootfontein	33	16	
Karasburg			
Kalkfeld			
Karibib			
Keetmanshoop	33	14	
Kub			
Möwe	21	15	
Luderitz	22	14	
Mariental	34	18	
Ohopoho			
Okahandja			
Okaukueye			
Ondangua	31	14	
Otavi			
Otjiwarongo			
Outjo	33	12	
Uis	27	10	
Rehoboth			
Runtu	35	17	
Steinhausen			
Tsumeb	33	16	
Walvisbaai	19	16	
Windhoek W.K.			
J.G. Strydom	29	18	0.2
BASUTOLAND			
Maseru	24	13	3.8
BETSJOEANALAND/BECHUANALAND			
Francistown	24	18	
Gaberones	27	15	13.5
Ghanzi	25	18	
Lobatsi			
Mahalapye	27	15	0.3
Maun	33	14	1.8
Shakawe	21	19	4.8
Tsabong	35	14	
Tsane	33	16	
SWAZILAND			
Emlembe			
Manzini	26	17	
Stegi			

SYNOPTIC WEATHER MAP 1200 GMT. — 1400 SAST. SINOPTIESE WEERKAART

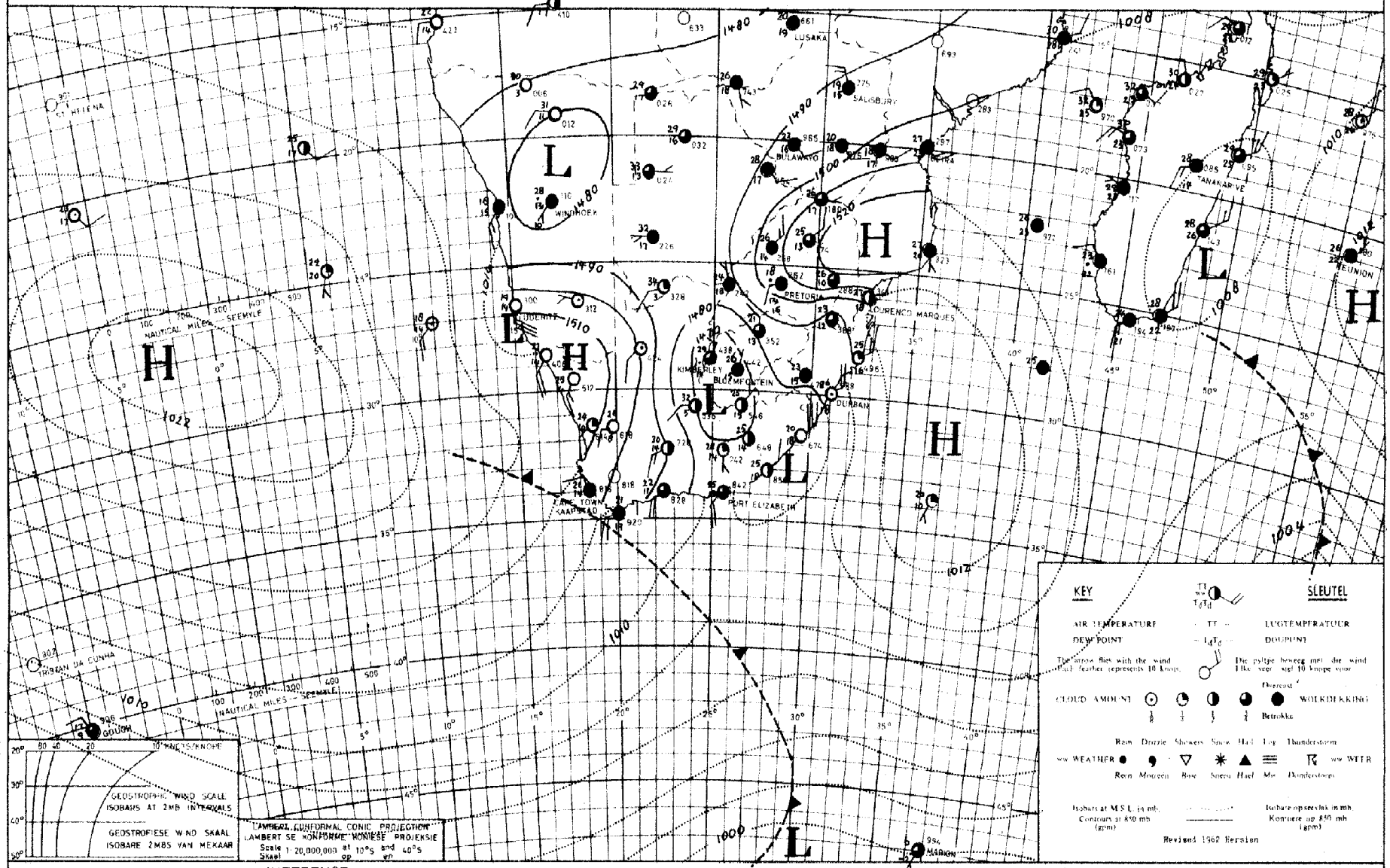

INFERENCE DATE 9-12-1968 DATUM AFLEIDING

The cold front is moving eastwards and cloudy weather with rain in places will spread along the southern and eastern coasts. With low pressure over the O.F.S. scattered thundershowers and rain will develop over the O.F.S., Transvaal and Natal interior.

Die kouefront beweeg ooswaarts en koeler, bewolkte toestande met reën op plekke sal oor die suid- en ooskus uitbrei. Met lae druk oor die O.V.S sal verspreide donderbuie en reën ontwikkel oor die O.V.S., Transvaal en die Natalse binneland.

DAAGLIKSE WEERBULLETIN

Maksimum en Minimum Temperatuur (°C) en Reënval (RRR) in mm vir die 24 uur geëindig om 0800 SAST op

WEERBURO / WEATHER BUREAU
DEPT. VAN VERVOER / DEPT. OF TRANSPORT
11 - 12 - 1968

DAILY WEATHER BULLETIN

Maximum and Minimum Temperatures (°C) and rainfall (RRR) in mm for the 24 hours ended at 0800 SAST on

CAPE - KAAP	Max	Min	RRR
Aberdeen			
Addo			
Alexander Bay	24	14	
Aliwal North	25	10	
Bashee	23	16	
Beaufort-Wes	28	13	
(Lughawe)			
Boegoebergdam			
Boetsap			
Brakkekuil			
(naby Heidelberg)			
Brandvlei			
Cala			
Caledon			
Calitzdorp			
Calvinia	28	11	
Cape Agulhas	23	16	
Cape Columbine	20	13	
Cape Point	22	14	
Cape St. Francis	21	19	0.3
Cape Town	25	9	
(D.F. Malan)			
Cape Town			
(Roeland Str.)			
Carnarvon			
Ceres			
Citrusdal			
Colesberg			
Cradock			
Dähne	19	11	1.7
De Aar	29	13	
Douglas			
East London	22	14	
(Airport)			
Eensaamheid			
(naby Herold)			
Elsenburg			
Fraserburg	25	13	
Garies			
George			
Graaff-Reinet	27	11	
Grahamstown			4.5
Hopetown			
Idutywa			
Jansenville	29	14	
Joubertina			
Kimberley	30	15	
(Airport)			
Knysna			
Kokstad	21	10	
Kuruman	30	16	

KAAP - CAPE	Max	Min	RRR
Ladismith			
Lake Mentz			
Maclear			
Mafeking	28	15	
Malmesbury			
Matatiele			
Matroosberg	27	10	
Grootfontein			
(Middelburg)	24	9	
Mosselbaai	22	16	
Mount Frere			
Okiep	29	17	
Oudtshoorn	28	10	
Petrusville			
Piketberg			
Pofadder	30	18	
Port Alfred			
Port Elizabeth	22	12	
Port Nolloth	21	12	
Port St. Johns	24	17	1.8
Prieska	32	17	
Prince Albert			
Queenstown	24	9	
Rietfontein			
Riversdale	26	11	
Robertson	30	11	
Sheeprun	22	18	0.6
(near Maclear)			
Somerset-Oos	22	11	
Steynsburg			
Strydenburg			
Sutherland	22	5	
Swellendam			
Tarkastad			
Touwsrivier			
Twee Riviere	33	14	
(Gemsbokpark)			
Umtata	23	13	
Uniondale			
Upington	33	17	
Vanwyksvlei	32	17	
Victoria-Wes			
Vredendal	29	10	
Vryburg	29	16	
Williston			
Willowmore	26	12	
Willowpark			
(near Dordrecht)	10	7	

NATAL	Max	Min	RRR
Cape St. Lucia	24	19	0.5
Dundee			
Durban	26	17	0.6
(Louis Botha)			
Estcourt	22	13	6.4
Harding			
Himeville			2.5
Mkuze			
Hluhluwe			
Newcastle	22	13	0.2
Cedara			
(Pietermaritzburg)	21	12	6.6
Port Shepstone	25	17	
Richmond			
Seven Oaks			
Vryheid			
Waterford			
(near Underberg)			
TRANSVAAL			
Barberton			6.5
Belfast			
Bethal	26	11	
Bospoort	26	13	
Carolina	23	11	14.0
Chester			
(near Gravelotte)			
Cracy			
Groendraai	26	17	
(naby Vaalwater)			
Jan Kempiorp			
Jan Smuts	25	11	
Joubert Park (Jhb)	25	11	
Kroondal	31	16	
Levubu	30	16	13.0
Leeudoringstad			
Lichtenburg			
Letaba			9.0
Loskopdam			
Lydenburg	24	13	16.5
Marnitz	29	19	
Mara	30	16	3.9
Marble Hall			
Messina	32	19	0.4
Middelburg			4.0
Louis Trichardt			16.3
Nelspruit	30	17	8.0
Phalaborwa	32	17	3.0
Pietersburg	27	15	2.7
Piet Retief	23	13	0.2

TRANSVAAL	Max	Min	RRR
Pongola			
Potchefstroom	27	13	
Potgietersrus	27	16	13.0
Pretoria W.B.	29	15	
Pretoriuskop			
Punda Milia			0.5
Sandpan (NW. Tvl.)	30	19	0.8
Satara			
Sekhukhune			
Shingwidzi			
Skukuza	33	19	6.0
Standerton	26	12	9.7
Thabazimbi			
Tomburke			
Tzaneen			37.5
Vereeniging			
Volksrust			2.2
Wilfontein (Wes van Warmbad)			1.4
Warmbad	29	16	
Witbank			
Zeerust			
Waterval Boven			8.5
O.V.S. - O.F.S.			
Balkfontein			
(naby Bothaville)			
Bethlehem	25	10	
Bloemfontein	26	11	
(J.B.M. Hertzog)			
Bultfontein			
Fauresmith	26	12	
Ficksburg			10.0
Frankfort	28	11	
Harrismith			
Hoopstad	29	15	
Kroonstad	28	13	
Lindley			
Modderpoort			
Petrusburg			
Philippolis			
Reddersburg			
Reitz			
Vrede			
Warden			
Welkom	28	14	
Wepener	26	11	
Winburg			
Zastron			

S.W.A.	Max	Min	RRR
Aroab			
Bethanie			
Dordabis			
Gobabeb	31	13	
Gobabis			
Grootfontein	32	18	0.2
J.G. Strydom (L.H)	31	16	
Karasburg			
Kalkfeld			
Karibib			
Keetmanshoop	32	18	
Kub			
Möwe	21	15	
Luderitz	23	14	
Mariental	33	22	
Ohopoho			
Okahandja			
Okaukueye			
Ondangua	33	19	
Otavi			
Otjiwarongo			
Outjo	35	18	
Rehoboth			
Runtu	35	18	
Steinhausen			
Tsumeb	32	19	1.7
Walvisbaai	19	15	
Windhoek W.K.			
Uis			
BASUTOLAND			
Maseru	25	12	
BETSJOEANALAND/BECHUANALAND			
Francistown	29	20	
Gaberones			
Ghanzi	34	18	18.0
Lobatsi			
Mahalapye	29	19	
Maun	33	19	0.7
Shakawe	31	18	
Tsabong	34	18	
Tsane	33	15	
SWAZILAND			
Mbabane			
Manzini	26	16	
Stegi			

SYNOPTIC WEATHER MAP — 1200 GMT. — 1400 SAST. — SINOPTIESE WEERKAART

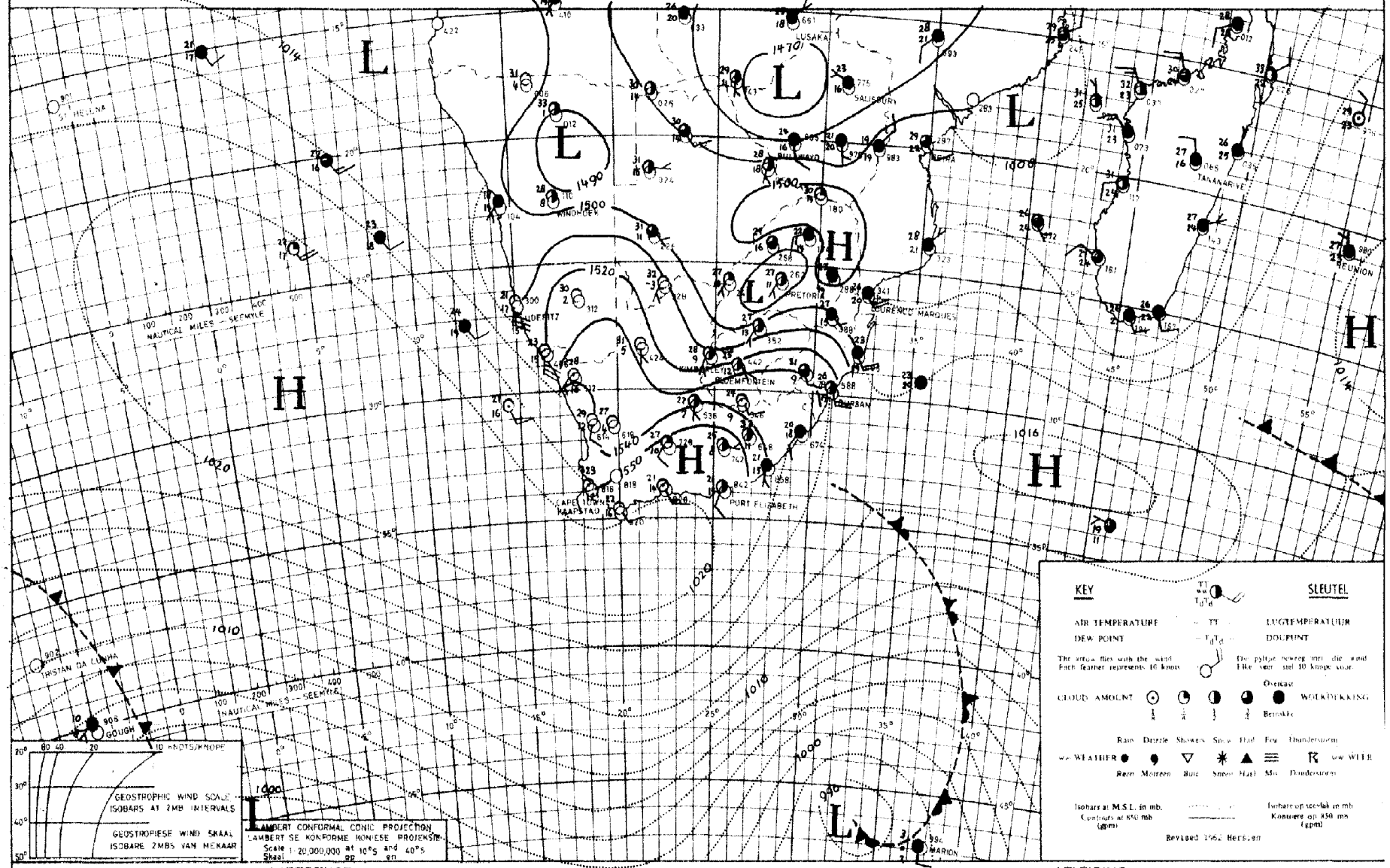

INFERENCE — DATE 10 - 12 - 1968 DATUM — AFLEIDING

A strong ridge of high pressure is moving in over the southern and eastern areas of the country. As a result cloudy weather with rain will spread over Natal and the eastern half of Transvaal. Thundershowers will still occur over northern S.W.A and Botswana but drier air has moved in over the O.F.S. and Cape Province where it will be fine.

'n Sterk rug van hoë druk beweeg in oor die suidelike en oostelike dele van die land. Gevolglik sal bewolkte weer met reën uitbrei oor Natal en die oostelike helfte van Transvaal. Donderbuie sal nog voorkom oor noordelike S.W.A en Botswana maar oor Kaapland en die Vrystaat het droë lug inbeweeg en sal dit mooiweer wees.

DAAGLIKSE WEERBULLETIN

Maksimum en Minimum Temperatuur (°C) en Reënval (RRR)
in mm vir die 24 uur geëindig om 0800 SAST op

WEERBURO / WEATHER BUREAU
DEPT. VAN VERVOER / DEPT. OF TRANSPORT

12 - 12 - 1968

DAILY WEATHER BULLETIN

Maximum and Minimum Temperatures (°C) and rainfall (RRR)
in mm for the 24 hours ended at 0800 SAST on

CAPE - KAAP	Max	Min	RRR
Aberdeen			
Addo			
Alexander Bay	22	13	
Aliwal North	28	14	
Bashee			
Beaufort-Wes	35	21	
(Lughawe)			
Boegoebergdam			
Boetsap			
Brakkekuil			
(naby Heidelberg)			
Brandvlei			
Cala			
Caledon			
Calitzdorp			
Calvinia	12	12	
Cape Agulhas	23	17	2.5
Cape Columbine	23	15	
Cape Point	20	15	1.2
Cape St. Francis	24	19	
Cape Town	27	16	0.8
(D.F. Malan)			
Cape Town			
(Roeland Str.)			
Carnarvon			
Ceres			
Citrusdal			
Colesberg			
Cradock			
Döhne	29	15	
De Aar	32	15	
Douglas			
East London	25	12	
(Airport)			
Eensaamheid			
(naby Herold)			
Elsenburg			
Fraserburg	23	15	
Garies			
George			
Graaff-Reinet	35	16	
Grahamstown			
Hopetown			
Idutywa			
Jansenville	37	14	
Joubertina			
Kimberley	30	19	
(Airport)			
Knysna			
Kokstad	26	10	
Kuruman	32	17	

KAAP - CAPE	Max	Min	RRR
Ladismith			
Lake Mentz			
Maclear			
Mafeking	28	16	
Malmesbury			
Matatiele			
Matroosberg	30	14	
Grootfontein			
(Middelburg)	31	15	
Mosselbaai	23	17	
Mount Frere			
Okiep	32	15	
Oudtshoorn	34	13	
Petrusville			
Piketberg			
Pofadder	34	17	
Port Alfred			
Port Elizabeth	28	18	
Port Nolloth	20	9	
Port St. Johns	23	18	
Prieska	36	17	
Prince Albert			
Queenstown	30	12	
Rietfontein			
Riversdale	32	15	
Robertson	33	19	
Sheeprun	26	12	
(near Maclear)			
Somerset-Oos	33	12	
Steynsburg			
Strydenburg			
Sutherland	23	13	
Swellendam			
Tarkastad			
Touwsrivier			
Twee Riviere	36	16	
(Gemsbokpark)			
Umtata	30	16	
Uniondale			
Upington	36	17	
Vanwyksvlei	35	15	
Victoria-Wes			
Vredendal	29	14	
Vryburg	29	16	
Williston			
Willowmore	33	15	
Willowpark			
(near Dordrecht)	27	18	

NATAL	Max	Min	RRR
Cape St. Lucia	27	19	
Dundee			
Durban	26	17	
(Louis Botha)			
Estcourt	25	13	
Harding			
Himeville			
Mkuze			
Hluhluwe			
Newcastle	27	13	
Cedara			
(Pietermaritzburg)	24	14	
Port Shepstone	24	17	
Richmond			
Seven Oaks			
Vryheid			
Waterford			
(near Underberg)	23	9	
TRANSVAAL			
Barberton			
Belfast			
Bethal	23	14	
Bospoort	27	15	
Carolina	21	12	
Chester			
(near Gravelotte)			
Crecy			
Groendraai	27	14	
(naby Vaalwater)			
Jan Kemplorp			
Jan Smuts	23	13	
Joubert Park (Jhb)	21	13	
Kroondal	26	15	
Levubu	21	15	
Leeudoringstad			
Lichtenburg			
Letaba			
Loskopdam			
Lydenburg	21	13	
Marnitz	25	16	
Mara	21	14	
Marble Hall			
Messina	25	17	
Middelburg			
Nelspruit	25	15	
Phalaborwa	24	16	
Pietersburg	23	15	
Piet Retief	23	13	

TRANSVAAL	Max	Min	RRR
Pongola			
Potchefstroom	26	14	
Potgietersrus	25	15	
Pretoria W.B.	25	15	
Pretoriuskop			
Punda Milia			
Sandpan (NW. Tvl.)	30	15	
Satara			
Sekhukhune			
Shingwidzi			
Skukuza	28	15	
Standerton	24	12	
Thabazimbi			
Tomburke			
Tzaneen			
Vereeniging			
Volksrust			
Warmbad	27	16	
Witbank			
Zeerust			
O.V.S. - O.F.S.			
Balkfontein			
(naby Bothaville)			
Bethlehem	24	10	
Bloemfontein	27	13	
(J.B.M. Hertzog)			
Bultfontein			
Fauresmith	28	14	
Ficksburg			
Frankfort	28	10	
Harrismith			
Hoopstad	29	16	
Kroonstad	27	13	
Lindley			
Modderpoort			
Petrusburg			
Philippolis			
Reddersburg			
Reitz			
Vrede			
Warden			
Welkom	27	15	
Wepener	27	15	
Winburg			
Zastron			

S.W.A.	Max	Min	RRR
Aroab			
Bethanie			
Dordabis			
Gobabeb	31	13	
Gobabis			
Grootfontein	33	14	
Karasburg			
Kalkfeld			
Karibib			
Keetmanshoop	35	19	
Kub			
Luderitz	21	13	
Mariental	36	20	
Ohopoho			
Okahandja			
Okaukueye			
Ondangua	33	19	
Otavi			
Otjiwarongo			
Outjo	35	16	1.0
Möwe	21	16	
Rehoboth			
Runtu	34	17	
Steinhausen			
Tsumeb	33	17	0.1
Walvisbaai	20	15	
Windhoek W.K.			
Ubs	33	16	
J.G. Strydom	31	15	
BASUTOLAND			
Maseru	25	13	
BETSJOEANALAND/BECHUANALAND			
Francistown	25	16	
Gaberones	29	17	
Ghanzi	34	17	
Lobatsi			
Mahalapye			
Maun	33	19	
Shakawe	32	18	
Tsabong	35	17	
Tsane	35	19	
SWAZILAND			
Bulembe			
Manzini			
Stegi			

SYNOPTIC WEATHER MAP 1200 GMT. — 1400 SAST. SINOPTIESE WEERKAART

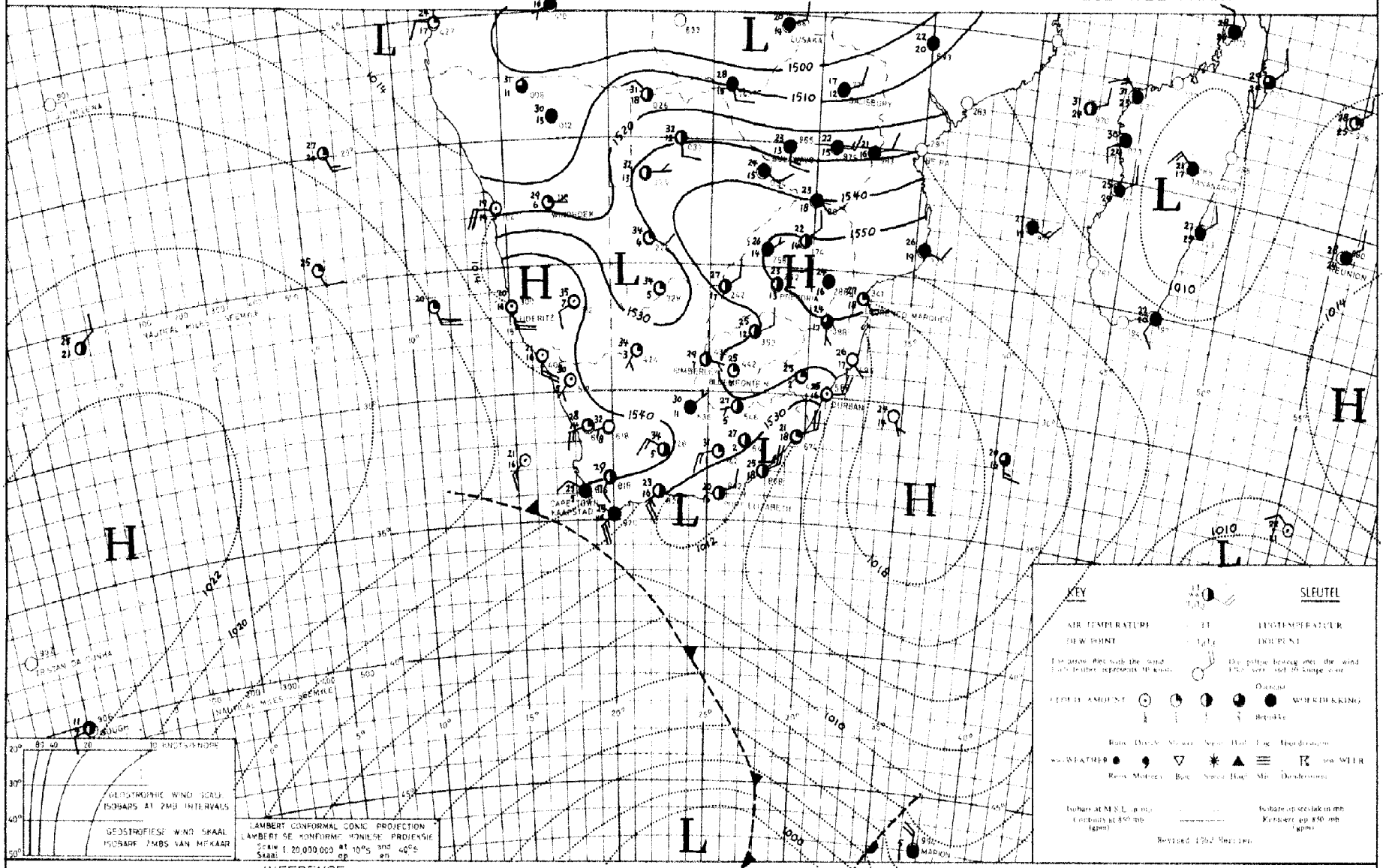

INFERENCE

DATE 11 - 12 - 1969 DATUM

AFLEIDING

The cold front just west of the Cape will cause light rain or drizzle over the south-western and southern coastal regions. The air over the eastern and northern interior is moist, but with unfavourable upper winds only isolated thundershowers are possible over these regions.

Die koufront net wes van die Kaap sal ligte reën of motreën oor die suidwestelike en suidelike kusstreke veroorsaak. Vogtige lug is oor die oostelike en noordelike binneland aanwesig, maar met ongunstige bowinde is alleenlik los donderbuie oor dié dele moontlik.

DAAGLIKSE WEERBULLETIN

Maksimum en Minimum Temperatuur (°C) en Reënval (RRR) in mm vir die 24 uur geëindig om 0800 SAST op

WEERBURO / WEATHER BUREAU
DEPT. VAN VERVOER / DEPT. OF TRANSPORT

13 - 12 - 1968

DAILY WEATHER BULLETIN

Maximum and Minimum Temperatures (°C) and rainfall (RRR) in mm for the 24 hours ended at 0800 SAST on

CAPE - KAAP	Max	Min	RRR
Aberdeen			
Addo			
Alexander Bay	24	12	
Aliwal North	33	14	
Bashee	25	17	
Beaufort-Wes	34	11	
(Lughawe)			
Boegoebergdam			
Boetsap			
Brakkekuil			
(naby Heidelberg)			
Brandvlei			
Cala			
Caledon			
Calitzdorp			
Calvinia	27	7	
Cape Agulhas	22	16	0.1
Cape Columbine	20	13	
Cape Point	18	14	
Cape St. Francis	22	19	
Cape Town	22	14	
(D.F. Malan)			
Cape Town			
(Roeland Str.)			
Carnarvon			
Ceres			
Citrusdal			
Colesberg			
Cradock			
Döhne	28	9	1.4
De Aar	35	13	
Douglas			
East London	24	16	
(Airport)			
Eensaamheid			
(naby Herold)			
Elsenburg			
Fraserburg	31	9	
Garies			
George			
Graaff-Reinet	36	14	
Grahamstown			
Hopetown			
Idutywa			
Jansenville	37	12	
Joubertina			
Kimberley	36	16	
(Airport)			
Knysna			
Kokstad	33	12	
Kuruman	32	14	

KAAP - CAPE	Max	Min	RRR
Ladismith			
Lake Mentz			
Maclear			
Mafeking	29	15	
Malmesbury			
Matatiele			
Matroosberg	23	8	
Grootfontein			
(Middelburg)	33	11	
Mosselbaai	19	15	
Mount Frere			
Okiep	30	11	
Oudtshoorn	30	10	
Petrusville			
Piketberg			
Pofadder	34	9	
Port Alfred			
Port Elizabeth	25	15	0.3
Port Nolloth	22	11	
Port St. Johns	25	19	
Prieska	36	17	
Prince Albert			
Queenstown	35	12	
Rietfontein			
Riversdale	23	13	1.2
Robertson	26	13	
Sheeprun	33	11	1.2
(near Maclear)			
Somerset-Oos	35	12	
Steynsburg			
Strydenburg			
Sutherland	24	2	
Swellendam			
Tarkastad			
Touwsrivier			
Twee Riviere	37	18	
(Gemsbokpark)			
Umtata	29	15	
Uniondale			
Upington	36	16	
Vanwyksvlei	34	14	
Victoria-Wes			
Vredendal	25	12	
Vryburg	32	13	
Williston			
Willowmore	30	9	
Willowpark			
(near Dordrecht)	32	11	

NATAL	Max	Min	RRR
Cape St. Lucia	31	21	0.3
Dundee			
Durban	27	21	
(Louis Botha)			
Estcourt	32	15	
Harding			
Himeville			
Mkuze			
Hluhluwe			
Newcastle	32	17	
Cedara			
(Pietermaritzburg)	32	17	
Port Shepstone	26	19	
Richmond			
Seven Oaks			
Vryheid			
Waterford			
(near Underberg)	28	11	0.4
TRANSVAAL			
Barberton			
Belfast			
Bethal	28	15	
Bospoort	28	14	
Carolina	26	10	
Chester			
(near Gravelotte)			
Crecy			
Groendraai	31	15	
(naby Vaalwater)			
Jan Kemplorp			
Jan Smuts	25	17	
Joubert Park (Jhb)	26	18	
Kroondal	29	16	
Levubu	30	18	
Leeudoringstad			
Lichtenburg			
Letaba			
Loskopdam			
Lydenburg	26	15	
Marnitz	29	17	
Mara	30	15	
Marble Hall			
Messina	30	17	
Middelburg			
Nelspruit	32	17	
Phalaborwa	30	19	
Pietersburg	28	18	
Piet Retief	30	15	

TRANSVAAL	Max	Min	RRR
Pongola			
Potchefstroom	29	16	
Potgietersrus	29	17	
Pretoria W.B.	29	18	
Pretoriuskop			
Punda Milia			
Sandpan (NW. Tvl.)			
Satara			
Sekhukhune			
Shingwidzi			
Skukuza	33	18	
Standerton	28	13	
Thabazimbi			
Tomburke			
Tzaneen			
Vereeniging			
Volksrust			
Warmbad	30	17	
Witbank			
Zeerust			
O.V.S. - O.F.S.			
Balkfontein			
(naby Bothaville)			
Bethlehem	27	13	
Bloemfontein	32	14	
(J.B.M. Hertzog)			
Bultfontein			
Fauresmith	33	14	
Ficksburg			
Frankfort	30	15	
Harrismith			
Hoopstad	32	15	
Kroonstad	30	15	
Lindley			
Modderpoort			
Petrusburg			
Philippolis			
Reddersburg			
Reitz			
Vrede			
Warden			
Welkom	31	17	
Wepener	31	13	
Winburg			
Zastron			

S.W.A.	Max	Min	RRR
Aroab			
Bethanie			
Dordabis			
Gobabeb	37	14	
Gobabis			
Grootfontein	33	17	
Karasburg			
Kalkfeld			
Karibib			
Keetmanshoop	37	17	
Kub			
Lüs	38	19	
Möwe	21	15	
Luderitz	22	15	
Mariental	36	19	
Ohopoho			
Okahandja			
Okaukueye			
Ondangua	35	20	
Otavi			
Otjiwarongo			
Outjo			
Rehoboth			
Runtu	34	17	
Steinhausen			
Tsumeb	33	17	
Walvisbaai	19	16	
Windhoek W.K.			
J.G. Strydom	32	16	
BASUTOLAND			
Maseru	30	13	
BETSJOEANALAND/BECHUANALAND			
Francistown	28	15	
Gaberones	31	17	
Ghanzi	33	18	
Lobatsi			
Mahalapye	29	16	
Maun	32	13	
Shakawe	31	19	
Tsabong			
Tsane	36	15	
SWAZILAND			
Enlembe			
Manzini	33	20	
Stegi			

SYNOPTIC WEATHER MAP 1200 GMT. — 1400 SAST. SINOPTIESE WEERKAART

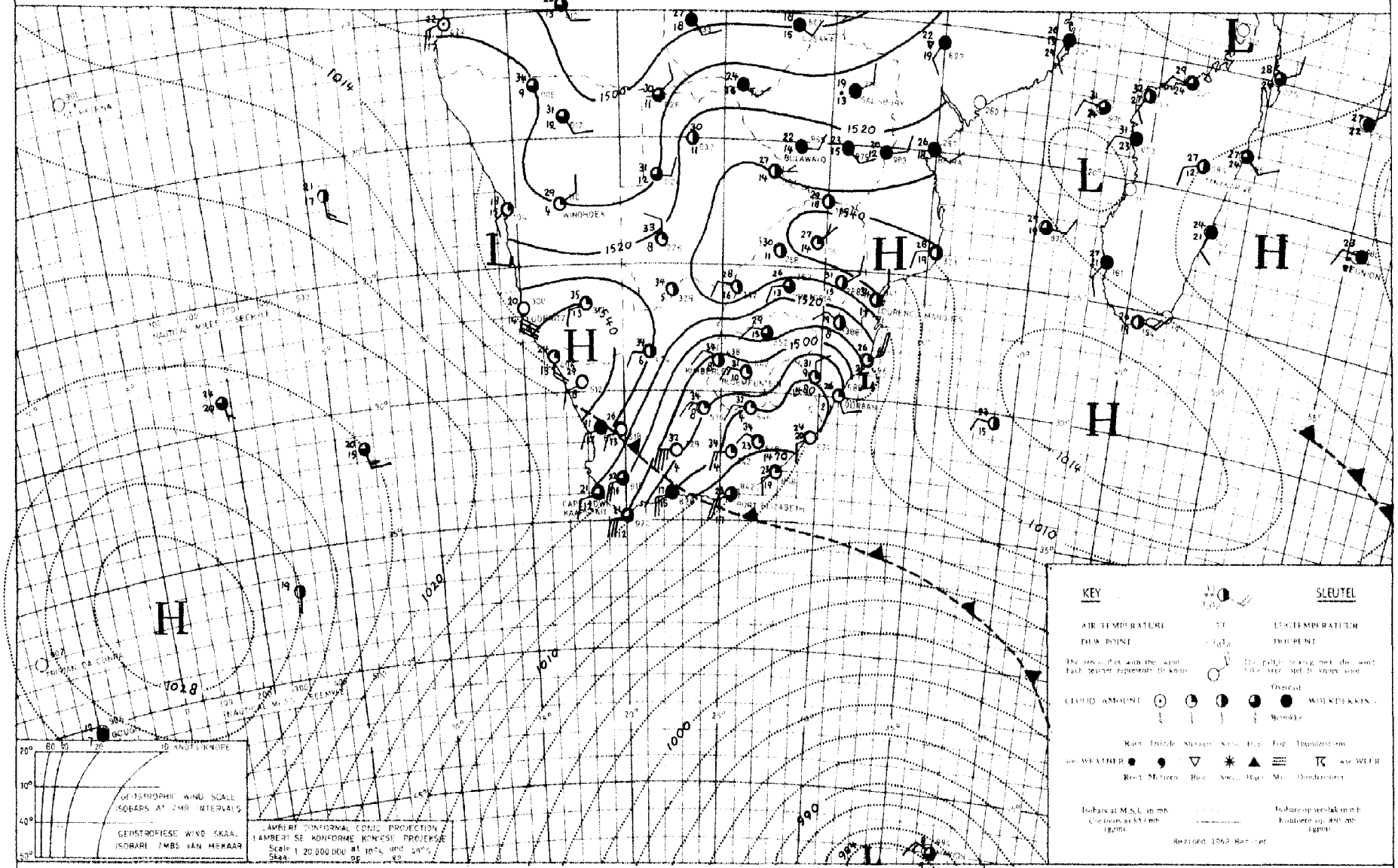

INFERENCE DATE 12-12-1968 DATUM AFLEIDING

The cold front near Port Elizabeth will advance further eastwards, followed by cool, cloudy weather with showers. Dry air is present over most of the interior and the circulation is anticyclonic so that only isolated thundershowers will occur over the northern interior.

Die koufront naby Port Elizabeth sal verder oos beweeg gevolg deur koel, bewolkte weer met buie oor die suidelike en oostelike kusgebiede. Droë lug is egter oor meeste dele van die binneland aanwesig en die sirkulasie is antisiklonaal sodat net enkele donderbuie oor die noordelike binneland sal voorkom.

DAAGLIKSE WEERBULLETIN

Maksimum en Minimum Temperatuur (°C) en Reënval (RRR) in mm vir die 24 uur geëindig om 0800 SAST op

WEERBURO / WEATHER BUREAU
DEPT. VAN VERVOER / DEPT. OF TRANSPORT

14 - 12 - 1968

DAILY WEATHER BULLETIN

Maximum and Minimum Temperatures (°C) and rainfall (RRR) in mm for the 24 hours ended at 0800 SAST on

CAPE - KAAP	Max	Min	RRR
Aberdeen			
Addo			
Alexander Bay	23	12	
Aliwal North	29	15	
Bashee	25	16	2.5
Beaufort-Wes	27	13	
(Lughawe)			
Boegoebergdam			
Boetsap			
Brakkekuil			
(naby Heidelberg)			
Brandvlei			
Cala			
Caledon			
Calitzdorp			
Calvinia	26	9	
Cape Agulhas	22	16	0.5
Cape Columbine	19	13	
Cape Point	18	15	
Cape St. Francis	22	19	
Cape Town	22	14	
(D.F. Malan)			
Cape Town			
(Roeland Str.)			
Carnarvon			
Ceres			
Citrusdal			
Colesberg			
Cradock			
Döhne	22	11	
De Aar	31	14	
Douglas			
East London	23	17	
(Airport)			
Eensaamheid			
(naby Herold)			
Elsenburg			
Fraserburg	29	12	
Garies			
George	27	10	
Graaff-Reinet			
Grahamstown			
Hopetown			
Idutywa			
Jansenville	29	11	
Joubertina			
Kimberley	33	16	
(Airport)			
Knysna			
Kokstad	19	12	
Kuruman	32	11	

KAAP - CAPE	Max	Min	RRR
Ladismith			
Lake Mentz			
Maclear			
Mafeking	31	13	
Malmesbury			
Matatiele			
Matroosberg	24	8	
Grootfontein			
(Middelburg)	30	9	
Mosselbaai	21	16	
Mount Frere			
Okiep	30	16	
Oudtshoorn	25	16	
Petrusville			
Piketberg			
Pofadder	31	14	
Port Alfred			
Port Elizabeth	23	16	
Port Nolloth	19	11	
Port St. Johns	23	18	
Prieska	34	14	
Prince Albert			
Queenstown	25	13	
Rietfontein			
Riversdale	24	13	
Robertson	27	16	
Sheeprun	18	11	
(near Maclear)			
Somerset-Oos	25	11	
Steynsburg			
Strydenburg			
Sutherland	23	5	
Swellendam			
Tarkastad			
Touwsrivier			
Twee Riviere	36	15	
(Gemsbokpark)			
Umtata	23	15	
Uniondale			
Upington	33	16	
Vanwyksvlei	22	15	
Victoria-Wes			
Vredendal	25	12	
Vryburg			
Williston			
Willowmore	26	12	
Willowpark			
(near Dordrecht)	23	11	

NATAL	Max	Min	RRR
Cape St. Lucia	24	19	0.2
Dundee			
Durban	25	19	0.7
(Louis Botha)			
Estcourt	20	15	0.1
Harding			
Himeville			
Mkuze			
Hluhluwe			
Newcastle	22	16	
Cedara			
(Pietermaritzburg)	20	13	0.5
Port Shepstone	24	18	
Richmond			
Seven Oaks			
Vryheid			
Waterford			
(near Underberg)	16	11	
TRANSVAAL			
Barberton			
Belfast			
Bethal	31	14	
Bospoort	30	14	
Carolina	27	14	
Chester			
(near Gravelotte)			
Crecy			
Groendraai	32	18	
(naby Vaalwater)			
Jan Kemplorp			
Jan Smuts	28	15	
Joubert Park (Jhb)	29	17	
Kroondal	32	17	
Levubu	31	20	
Leeudoringstad			
Lichtenburg			
Letaba			
Loskopdam			
Lydenburg	22	15	
Marnitz	33	20	
Mara	32	18	
Marble Hall			
Messina	35	19	
Middelburg			
Nelspruit	27	19	
Phalaborwa	30	18	
Pietersburg	32	17	
Piet Retief	17	15	0.4

TRANSVAAL	Max	Min	RRR
Pongola			
Potchefstroom	31	12	
Potgietersrus	33	18	
Pretoria W.B.	32	18	
Pretoriuskop			
Punda Milia			
Sandpan (NW. Tvl.)	33	20	
Satara			
Sekhukhune			
Shingwidzi			
Skukuza	31	20	
Standerton	31	12	
Thabazimbi			
Tomburke			
Tzaneen			
Vereeniging			
Volksrust			
Warmbad	33	19	
Witbank			
Zeerust			
O.V.S. - O.F.S.			
Balkfontein			
(naby Bothaville)			
Bethlehem	28	11	
Bloemfontein	30	11	
(J.B.M. Hertzog)			
Bultfontein			
Fauresmith	30	15	
Ficksburg			
Frankfort	32	14	
Harrismith			
Hoopstad	33	14	
Kroonstad	31	14	
Lindley			
Modderpoort			
Petrusburg			
Philippolis			
Reddersburg			
Reitz			
Vrede			
Warden			
Welkom	31	16	
Wepener	29	11	
Winburg			
Zastron			

S.W.A.	Max	Min	RRR
Aroab			
Bethanie			
Dordabis			
Gobabeb	34	13	
Gobabis	35	15	
Grootfontein	34	18	
J.G. Strijdom (L.H.)	33	19	
Karasburg			
Kalkfeld			
Karibib			
Keetmanshoop	36	18	
Kub			
Mowe	21	15	
Luderitz			
Mariental	36	21	
Ohopoho			
Okahandja			
Okaukueye			
Ondangua	35	20	
Otavi			
Otjiwarongo			
Outjo	37	19	
Rehoboth			
Runtu	34	17	
Steinhausen			
Tsumeb	34	18	
Walvisbaai	20	14	
Windhoek W.K.			
Uis	38	16	
BASUTOLAND			
Maseru			
BETSJOEANALAND/BECHUANALAND			
Francistown	33	17	
Gaberones	35	19	
Ghanzi	36	19	
Lobatsi			
Mahalapye			
Maun	33	18	
Shakawe	31	18	
Tsabong	36	12	
Tsane	37	17	
SWAZILAND			
Bremlembe			
Manzini	21	16	
Stegi			

SYNOPTIC WEATHER MAP 1200 GMT — 1400 SAST SINOPTIESE WEERKAART

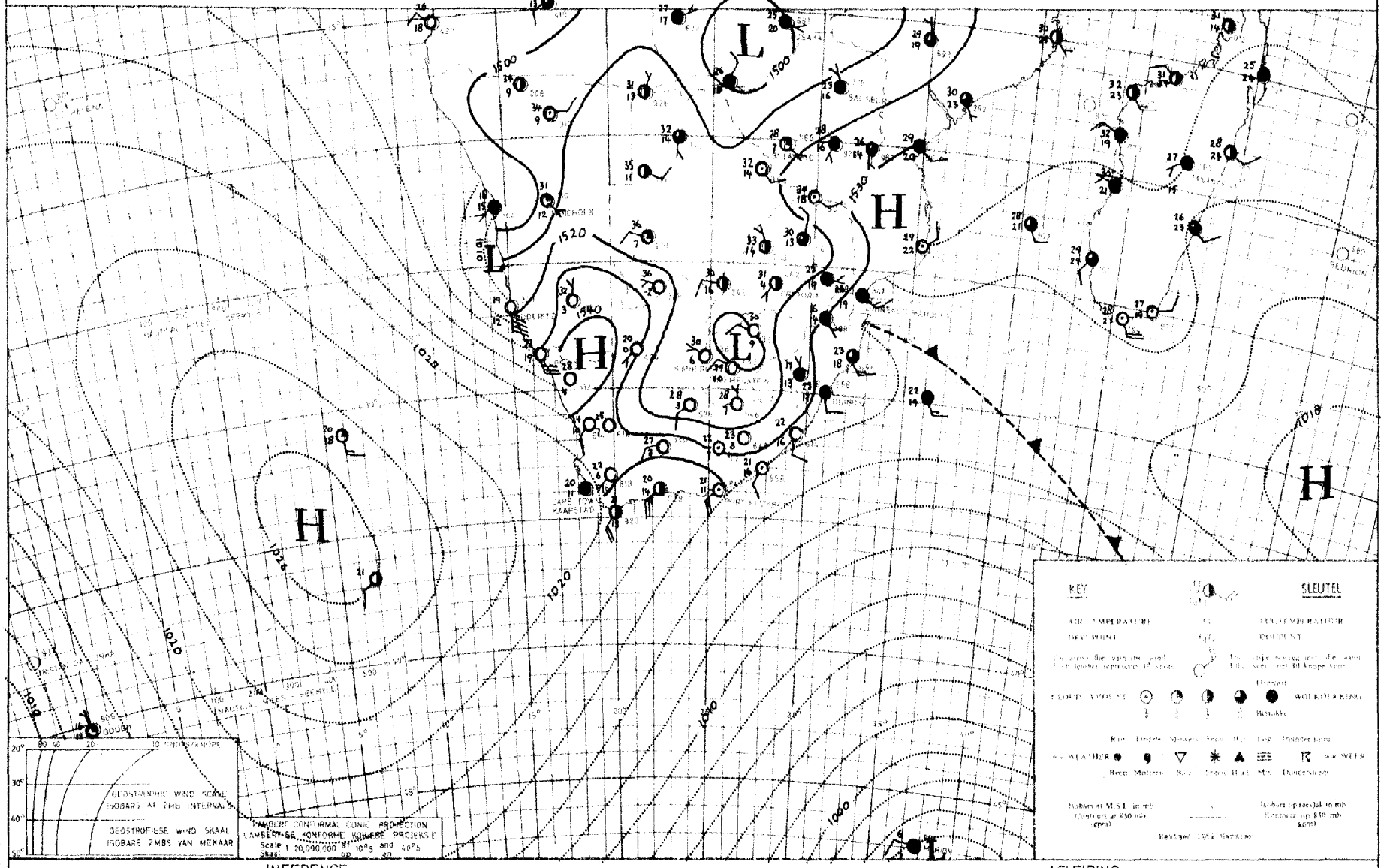

INFERENCE DATE 13-12-1968 DATUM AFLEIDING

The Atlantic high is advecting moist air in over the southern coastal belt as well as over the east coast and adjacent interior. It will be cloudy over these regions with light rain at places.

Die Atlantiese hoog voer vagtige lug in oor die suidkus asook oor die ooskusgebiede en aangrensende binneland. Dit sal bewolk wees oor hierdie streke met ligte reën plek-plek.

DAAGLIKSE WEERBULLETIN

Maksimum en Minimum Temperatuur (°C) en Reënval (RRR) in mm vir die 24 uur geëindig om 0800 SAST op

WEERBURO / WEATHER BUREAU
DEPT. VAN VERVOER / DEPT. OF TRANSPORT

15 - 12 - 1968

DAILY WEATHER BULLETIN

Maximum and Minimum Temperatures (°C) and rainfall (RRR) in mm for the 24 hours ended at 0800 SAST on

CAPE - KAAP	Max	Min	RRR
Aberdeen			
Addo			
Alexander Bay	25	13	
Aliwal North	29	13	
Bashee	24	17	3·0
Beaufort-Wes	29	14	
(Lughawe)			
Boegoebergdam			
Boetsap			
Brakkekuil			
(naby Heidelberg)			
Brandvlei			
Cala			
Caledon			
Calitzdorp			
Calvinia	33	12	
Cape Agulhas	23	18	
Cape Columbine	20	13	
Cape Point	21	15	
Cape St. Francis	22	15	
Cape Town			
(D.F. Malan)	23	15	
Cape Town			
(Roeland Str.)			
Carnarvon			
Ceres			
Citrusdal			
Colesberg			
Cradock			
Döhne	23	11	
De Aar	32	14	
Douglas			
East London	24	16	
(Airport)			
Eensaamheid			
(naby Herold)			
Elsenburg			
Fraserburg	29	13	
Garies			
George			
Graaff-Reinet	28	12	
Grahamstown			
Hopetown			
Idutywa			
Jansenville	29	13	
Joubertina			
Kimberley	33	19	
(Airport)			
Knysna			
Kokstad	25	12	
Kuruman	33	13	

KAAP - CAPE	Max	Min	RRR
Ladismith			
Lake Mentz			
Maclear			
Mafeking	32	17	
Malmesbury			
Matatiele			
Matroosberg			
Grootfontein			
(Middelburg)	27	9	
Mosselbaai	22	17	
Mount Frere			
Okiep	35	17	
Oudtshoorn	29	12	
Petrusville			
Piketberg			
Pofadder	33	19	
Port Alfred			
Port Elizabeth	24	12	
Port Nolloth	19	12	
Port St. Johns	24	19	
Prieska	35	13	
Prince Albert			
Queenstown	26	9	
Rietfontein			
Riversdale	27	12	
Robertson	30	12	
Sheeprun	25	11	
(near Maclear)			
Somerset-Oos	26	10	
Steynsburg			
Strydenburg			
Sutherland	29	5	
Swellendam			
Tarkastad			
Touwsrivier			
Twee Riviere	37	13	
(Gemsbokpark)			
Umtata	27	10	
Uniondale			
Upington	36	18	
Vanwyksvlei	34	17	
Victoria-Wes			
Vredendal	31	12	
Vryburg	33	14	
Williston			
Willowmore	28	11	
Willowpark			
(near Dordrecht)			

NATAL	Max	Min	RRR
Cape St. Lucia	28	20	
Dundee			
Durban			
(Louis Botha)	25	20	
Estcourt	26	16	
Harding			
Himeville			
Mkuze			
Hluhluwe			
Newcastle	27	17	
Cedara			
(Pietermaritzburg)	22	12	0·6
Port Shepstone	24	19	
Richmond			
Seven Oaks			
Vryheid			
Waterford			
(near Underberg)	21	12	0·2
TRANSVAAL			
Barberton			
Belfast			
Bethal	30	15	
Bospoort	31	14	
Carolina	28	12	18·3
Chester			
(near Gravelotte)			
Crecy			
Groendraai	32	18	
(naby Vaalwater)			
Jan Kempdorp			
Jan Smuts	27	15	
Joubert Park (Jhb)	17	16	
Kroondal			
Levubu	28	16	1·0
Leeudoringstad			
Lichtenburg			
Letaba			
Loskopdam			
Lydenburg	26	15	
Marnitz	32	20	
Mara	31	18	
Marble Hall			
Messina	30	22	
Middelburg			
Nelspruit	25	17	1·2
Phalaborwa	29	19	0·5
Pietersburg	30	18	
Piet Retief	21	13	0·9

TRANSVAAL	Max	Min	RRR
Pongola			
Potchefstroom	31	16	
Potgietersrus	31	19	
Pretoria W.B.	31	18	
Pretoriuskop			
Punda Milia			
Sandpan (NW. Tvl.)	33	22	
Satara			
Sekhukhune			
Shingwidzi			
Skukuza			
Standerton	31	14	
Thabazimbi			
Tomburke			
Tzaneen			
Vereeniging			
Volksrust			
Warmbad	33	19	
Witbank			
Zeerust			
O.V.S. - O.F.S.			
Balkfontein			
(naby Bothaville)			
Bethlehem	29	14	
Bloemfontein	30	14	
(J.B.M. Hertzog)			
Bultfontein			
Fauresmith	30	14	
Ficksburg			
Frankfort	32	15	
Harrismith			
Hoopstad	34	17	
Kroonstad	30	15	
Lindley			
Modderpoort			
Petrusburg			
Philippolis			
Reddersburg			
Reitz			
Vrede			
Warden			
Welkom			
Wepener	29	11	
Winburg			
Zastron			

S.W.A.	Max	Min	RRR
Aroab			
Bethanie			
Dordabis			
Gobabeb	30	13	
Gobabis	36	20	
Grootfontein	35	20	
Cape Fria			
Karasburg			
Kalkfeld			
Karibib			
Keetmanshoop	37	21	
Kub			
Luderitz	37	21	
Mariental			
Ohopoho			
Okahandja			
Okaukueye			
Ondangua			
Otavi			
Otjiwarongo			
Outjo	37	18	
Uis			
J.G. Strydom L.H.	34	19	
Rehoboth			
Runtu			
Steinhausen			
Tsumeb	36	19	
Walvisbaai	20	16	
Windhoek W.K.			
BASUTOLAND			
Maseru			
BETSJOEANALAND/BECHUANALAND			
Francistown	34	20	
Gaberones	36	21	
Ghanzi	37	17	
Lobatsi			
Mahalapye	34	20	
Maun	37	21	0·1
Shakawe	34	20	
Tsabong	36	11	
Tsane	34	16	
SWAZILAND			
Embemba			
Manzini	25	16	
Stegi			

SYNOPTIC WEATHER MAP 1200 GMT. — 1400 SAST. SINOPTIESE WEERKAART

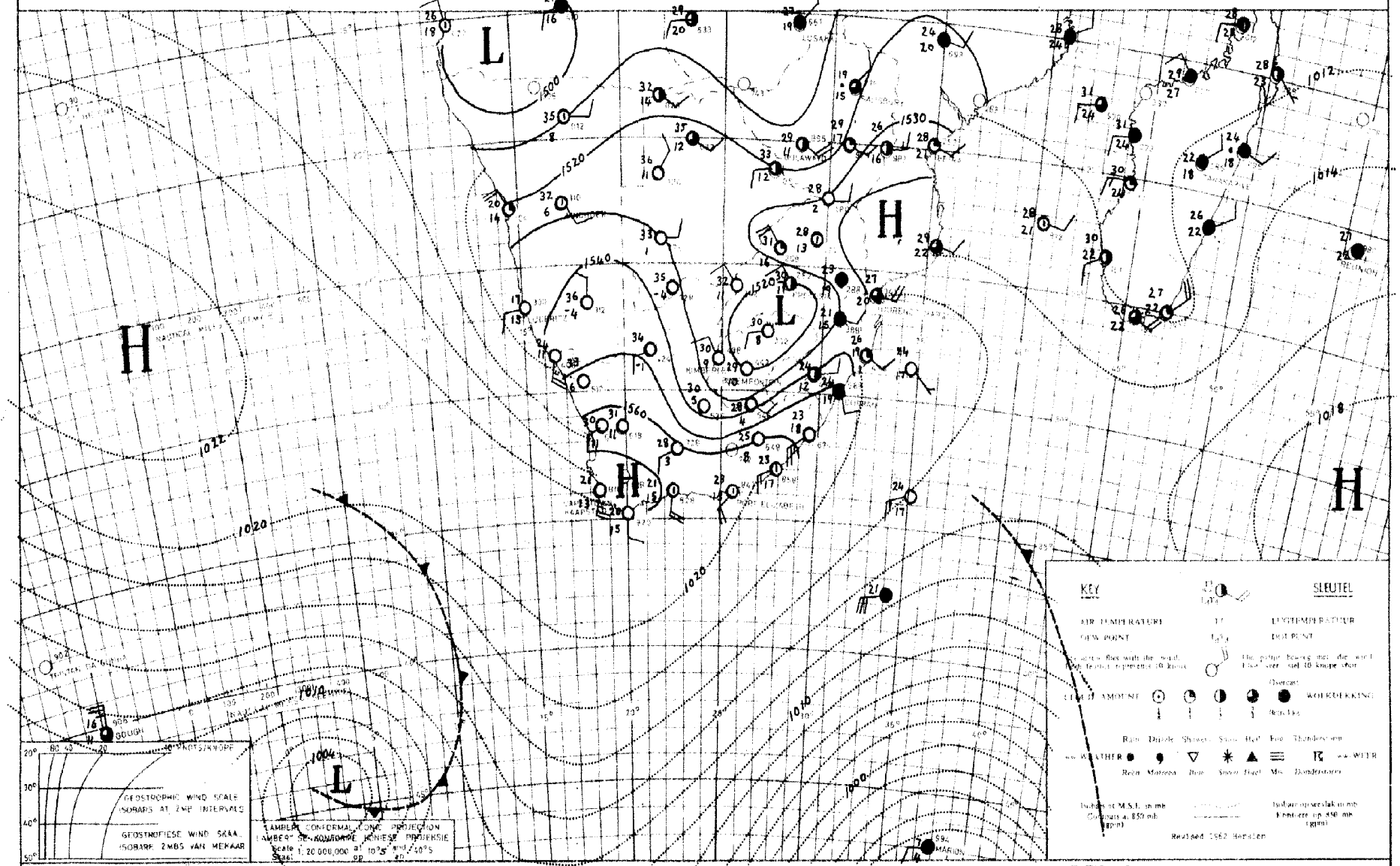

INFERENCE DATE 14 - 12 - 19 68 DATUM AFLEIDING

With a ridge of high pressure along the south coast moist air is flowing in over Natal and the Transvaal. It will be cloudy in the morning, clearing partially during the day. The upper air circulation is anticyclonic and little thundershower development is expected elsewhere.

Met 'n rug van hoë druk langs die suidkus vloei vogtige lug oor Natal en Transvaal in. Dit sal in die oggend bewolk wees maar dit sal gedurende die dag gedeeltelik opklaar. Die bolugsirkulasie is antisiklonaal en min donderbuie - ontwikkeling word verwag oor die res van die land.

DAAGLIKSE WEERBULLETIN

Maksimum en Minimum Temperatuur (°C) en Reënval (RRR) in mm vir die 24 uur geëindig om 0800 SAST op

WEERBURO / WEATHER BUREAU
DEPT. VAN VERVOER / DEPT. OF TRANSPORT

16 - 12 - 1968

DAILY WEATHER BULLETIN

Maximum and Minimum Temperatures (°C) and rainfall (RRR) in mm for the 24 hours ended at 0800 SAST on

CAPE - KAAP	Max	Min	RRR
Aberdeen			
Addo			
Alexander Bay	22	13	
Aliwal North	33	16	
Bashee	25	21	
Beaufort-Wes	36	15	
(Lughawe)			
Boegoebergdam			
Boetsap			
Brakkekuil			
(naby Heidelberg)			
Brandvlei			
Cala			
Caledon			
Calitzdorp			
Calvinia	34	10	
Cape Agulhas	23	17	
Cape Columbine	20	13	
Cape Point	20	16	
Cape St. Francis	23	16	
Cape Town			
(D.F. Malan)	24	13	
Cape Town			
(Roeland Str.)			
Carnarvon			
Ceres			
Citrusdal			
Colesberg			
Cradock			
Döhne	31	13	
De Aar	37	16	
Douglas			
East London	26	18	
(Airport)			
Eensaamheid			
(naby Herold)			
Elsenburg			
Fraserburg	14	17	
Garies			
George			
Graaff-Reinet	36	14	
Grahamstown			
Hopetown			
Idutywa			
Jansenville	37	16	
Joubertina			
Kimberley	37	20	
(Airport)			
Knysna			
Kokstad	30	12	
Kuruman	35	13	

KAAP - CAPE	Max	Min	RRR
Ladismith			
Lake Mentz			
Maclear			
Mafeking			
Malmesbury			
Matatiele			
Matroosberg			
Grootfontein			
(Middelburg)	34	12	
Mosselbaai	23	16	
Mount Frere			
Okiep	34	15	
Oudtshoorn	35	11	
Petrusville			
Piketberg			
Pofadder	31	17	
Port Alfred			
Port Elizabeth	27	17	
Port Nolloth	19	12	
Port St. Johns	23	21	
Prieska	39	19	
Prince Albert			
Queenstown	34	13	
Rietfontein			
Riversdale	30	12	
Robertson	35	12	
Sheeprun	33	14	
(near Maclear)			
Somerset-Oos	35	14	
Steynsburg			
Strydenburg			
Sutherland	30	8	
Swellendam			
Tarkastad			
Touwsrivier			
Twee Riviere	40	16	
(Gemsbokpark)			
Umtata	33	17	
Uniondale			
Upington	39	17	
Vanwyksvlei	37	17	
Victoria-Wes			
Vredendal	31	12	
Vryburg	36	19	
Williston			
Willowmore	34	13	
Willowpark			
(near Dordrecht)			

NATAL	Max	Min	RRR
Cape St. Lucia	29	21	
Dundee			
Durban	28	18	
(Louis Botha)			
Estcourt	29	16	
Harding			
Himeville			
Mkuze			
Hluhluwe			
Newcastle	32	18	
Cedara			
(Pietermaritzburg)	28	17	
Port Shepstone	24	20	
Richmond			
Seven Oaks			
Vryheid			
Waterford			
(near Underberg)	26	11	
TRANSVAAL			
Barberton			
Belfast			
Bethal			
Bospoort	31	17	
Carolina	31	17	
Chester			
(near Gravelotte)			
Crecy			
Groendraai	30	17	
(naby Vaalwater)			
Jan Kempdorp			
Jan Smuts	26	15	
Joubert Park (Jhb)	26	17	0.5
Kroondal	30	16	
Levubu	24	17	
Leeudoringstad			
Lichtenburg			
Letaba			
Loskopdam			
Lydenburg	24	13	
Marnitz	27	18	
Mara	26	15	
Marble Hall			
Messina	27	18	
Middelburg			
Nelspruit	27	17	
Phalaborwa	27	19	
Pietersburg	25	15	
Piet Retief	25	15	

TRANSVAAL	Max	Min	RRR
Pongola			
Potchefstroom	31	17	
Potgietersrus	28	17	
Pretoria W.B.	29	19	
Pretoriuskop			
Punda Milia			
Sandpan (NW. Tvl.)	29	18	
Satara			
Sekhukhune			
Shingwidzi			
Skukuza			
Standerton	29	13	3.4
Thabazimbi			
Tomburke			
Tzaneen			
Vereeniging			
Volksrust			
Warmbad	30	18	
Witbank			
Zeerust			
O.V.S. - O.F.S.			
Balkfontein			
(naby Bothaville)			
Bethlehem	29	14	
Bloemfontein	33	12	
(J.B.M. Hertzog)			
Bultfontein			
Fauresmith	33	14	
Ficksburg			
Frankfort	31	13	
Harrismith			
Hoopstad	34	19	
Kroonstad	30	16	
Lindley			
Modderpoort			
Petrusburg			
Philippolis			
Reddersburg			
Reitz			
Vrede			
Warden			
Welkom	34	17	
Wepener	31	17	
Winburg			
Zastron			

S.W.A.	Max	Min	RRR
Aroab			
Bethanie			
Dordabis			
Gobabeb	29	15	
Gobabis	37	21	
Grootfontein	36	21	
Karasburg			
Kalkfeld			
Karibib			
Keetmanshoop	39	20	
Kub			
Luderitz	xx	13	
Mariental	39	22	
Ohopoho			
Okahandja			
Okaukueye			
Ondangua			
Otavi			
Otjiwarongo			
Outjo	37	20	1.1
Möwe			
Rehoboth			
Runtu			
Steinhausen			
Tsumeb	37	21	
Walvisbaai	22	18	
Windhoek W.K.			
J.G. Strydom (Lug)	35	19	
BASUTOLAND			
Maseru			
BETSJOEANALAND/BECHUANALAND			
Francistown	31	17	
Gaberones	34	19	
Ghanzi	38	20	
Lobatsi			
Mahalapye	30	18	
Maun	36	20	
Shakawe	33	19	
Tsabong	40	14	
Tsane	38	18	
SWAZILAND			
Bulembe			
Manzini	27	17	
Stegi			

SYNOPTIC WEATHER MAP 1200 GMT. — 1400 SAST. SINOPTIESE WEERKAART

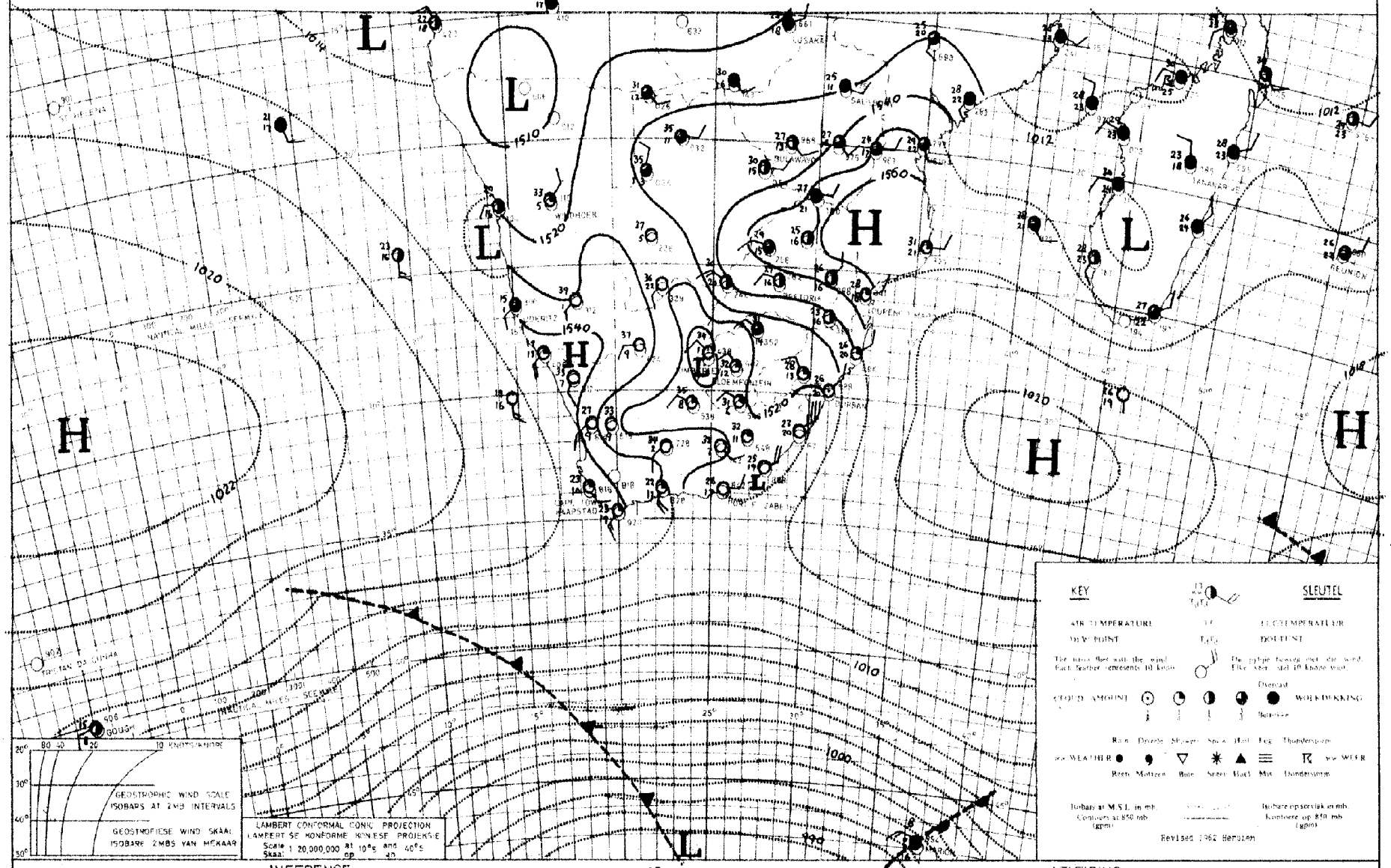

INFERENCE DATE 15 - 12 - 19 68 DATUM AFLEIDING

Moist air is present over the Transvaal, the Natal interior and over the northern O.F.S., and, as a result of a low over the central interior, thundershowers will occur over these areas.

Vogtige lug is aanwesig oor Transvaal, die Natalse binneland en oor Noord-Vrystaat en, gepaard met 'n laag oor die sentrale binneland, sal donderbuie oor hierdie gebiede voorkom.

DAAGLIKSE WEERBULLETIN

Maksimum en Minimum Temperatuur (°C) en Reënval (RRR) in mm vir die 24 uur geëindig om 0800 SAST op

WEERBURO / WEATHER BUREAU
DEPT. VAN VERVOER / DEPT. OF TRANSPORT

17 - 12 - 1968

DAILY WEATHER BULLETIN

Maximum and Minimum Temperatures (°C) and rainfall (RRR) in mm for the 24 hours ended at 0800 SAST on

CAPE - KAAP	Max	Min	RRR
Aberdeen			
Addo			
Alexander Bay	23	15	
Aliwal North	36	15	
Bashee	25	19	1·1
Beaufort-Wes	34	15	
(Lughawe)			
Boegoebergdam			
Boetsap			
Brakkekuil			
(naby Heidelberg)			
Brandvlei			
Cala			
Caledon			
Calitzdorp			
Calvinia	32	9	
Cape Agulhas	23	16	
Cape Columbine	20	14	
Cape Point	22	15	
Cape St. Francis	23	18	
Cape Town	25	11	
(D.F. Malan)			
Cape Town			
(Roeland Str.)			
Carnarvon			
Ceres			
Citrusdal			
Colesberg			
Cradock			
Döhne	25	16	
De Aar	37	14	
Douglas			
East London	25	19	
(Airport)			
Eensaamheid			
(naby Herold)			
Elsenburg			
Fraserburg	34	12	
Garies			
George			
Graaff-Reinet	32	17	
Grahamstown			
Hopetown			
Idutywa			
Jansenville	33	20	
Joubertina			
Kimberley	38	21	
(Airport)			
Knysna			
Kokstad	31	15	
Kuruman	36	15	

KAAP - CAPE	Max	Min	RRR
Ladismith			
Lake Mentz			
Maclear			
Mafeking	33	17	
Malmesbury			
Matatiele			
Matroosberg	30	12	
Grootfontein			
(Middelburg)	34	13	
Mosselbaai	23	19	
Mount Frere			
Okiep	33	13	
Oudtshoorn	34	12	
Petrusville			
Piketberg			
Pofadder	35	15	
Port Alfred			
Port Elizabeth	25	18	
Port Nolloth	20	12	
Port St. Johns	25	20	
Prieska	39	19	
Prince Albert			
Queenstown			
Rietfontein			
Riversdale	36	17	
Robertson	33	13	
Sheeprun	29	13	
(near Maclear)			
Somerset-Oos	31	15	
Steynsburg			
Strydenburg			
Sutherland	29	4	
Swellendam			
Tarkastad			
Touwsrivier			
Twee Riviere	41	19	
(Gemsbokpark)			
Umtata	28	17	
Uniondale			
Upington	39	18	
Vanwyksvlei	37	17	
Victoria-Wes			
Vredendal	28	13	
Vryburg	36	16	
Williston			
Willowmore			
Willowpark			
(near Dordrecht)	29	13	

NATAL	Max	Min	RRR
Cape St. Lucia	27	22	
Dundee			14·5
Durban	28	20	
(Louis Botha)			
Estcourt	33	13	
Harding			
Himeville			1·5
Mkuze			
Hluhluwe			
Newcastle	35	16	0·8
Cedara			
(Pietermaritzburg)	30	16	
Port Shepstone	25	21	
Richmond			
Seven Oaks			
Vryheid			9·0
Waterford			
(near Underberg)	28	11	10·9
TRANSVAAL			
Barberton			
Belfast			
Bethal	28	13	
Bospoort	32	16	
Carolina	28	13	
Chester			
(near Gravelotte)			
Crecy			
Delmas			9·0
Groendraai	34	17	1·1
(naby Vaalwater)			
Jan Kempdorp			
Jan Smuts	29	15	0·1
Joubert Park (Jhb)	29	18	
Kroondal	33	15	
Levubu	32	19	
Leeudoringstad			
Lichtenburg			
Letaba			
Loskopdam			9·0
Lydenburg	27	15	2·3
Marnitz	33	18	
Mara	32	17	9·5
Marble Hall			6·2
Messina	33	20	
Middelburg			
Loskopkanale (By Groblersdal)			5·5
Nelspruit	33	19	
Phalaborwa	33	23	
Pietersburg	31	17	9·1
Piet Retief	33	15	3·8

TRANSVAAL	Max	Min	RRR
Pongola			
Potchefstroom	33	14	
Potgietersrus	32	17	2·3
Pretoria W.B.	33	19	0·2
Pretoriuskop			
Punda Milia			
Sandpan (NW. Tvl.)	39	19	
Satara			
Sekhukhune			
Shingwidzi			
Skukuza			
Standerton	32	13	
Thabazimbi			
Tomburke			
Tzaneen			5·5
Vereeniging			
Volksrust			
Watervalboven			7·5
Warmbad	34	15	17·5
Witbank			
Zeerust			
O.V.S. - O.F.S.			
Balkfontein			
(naby Bothaville)			
Bethlehem	31	13	
Bloemfontein	35	13	
(J.B.M. Hertzog)			
Bultfontein			
Fauresmith	36	14	
Ficksburg			
Frankfort	34	15	
Harrismith			
Hoopstad	36	16	
Kroonstad	31	18	
Lindley			
Modderpoort			
Petrusburg			
Philippolis			
Reddersburg			
Reitz			
Vrede			
Warden			
Welkom	35	19	
Wepener	34	16	
Winburg			
Zastron			

S.W.A.	Max	Min	RRR
Aroab			
Bethanie			
Dordabis			
Gobabeb	33	17	
Gobabis	36	22	8·0
Grootfontein	34	18	0·1
Cape Fria			
Karasburg			
Kalkfeld			
Karibib			
Keetmanshoop	39	21	
Kub			
Luderitz	xx	13	
Mariental	40	23	
Ohopoho			
Okahandja			
Okaukueye			
Ondangua	36	20	
Otavi			
Otjiwarongo			
Outjo	36	21	2·4
Uis	36	25	
J.G. Strydom L.H.	33	20	
Rehoboth			
Runtu	35	17	
Steinhausen			
Tsumeb	35	20	
Walvisbaai	22	15	
Windhoek W.K.			
BASUTOLAND			
Maseru			
BETSJOANALAND/BECHUANALAND			
Francistown	34	18	
Gaberones	36	15	
Ghanzi	38	19	0·5
Lobatsi			
Mahalapye	34	20	
Maun	37	21	
Shakawe	33	20	21·9
Tsabong	41	20	
Tsane	39	20	0·4
SWAZILAND			
Emlembe			
Manzini	34	20	
Stegi			

SYNOPTIC WEATHER MAP 1200 GMT. — 1400 SAST. SINOPTIESE WEERKAART

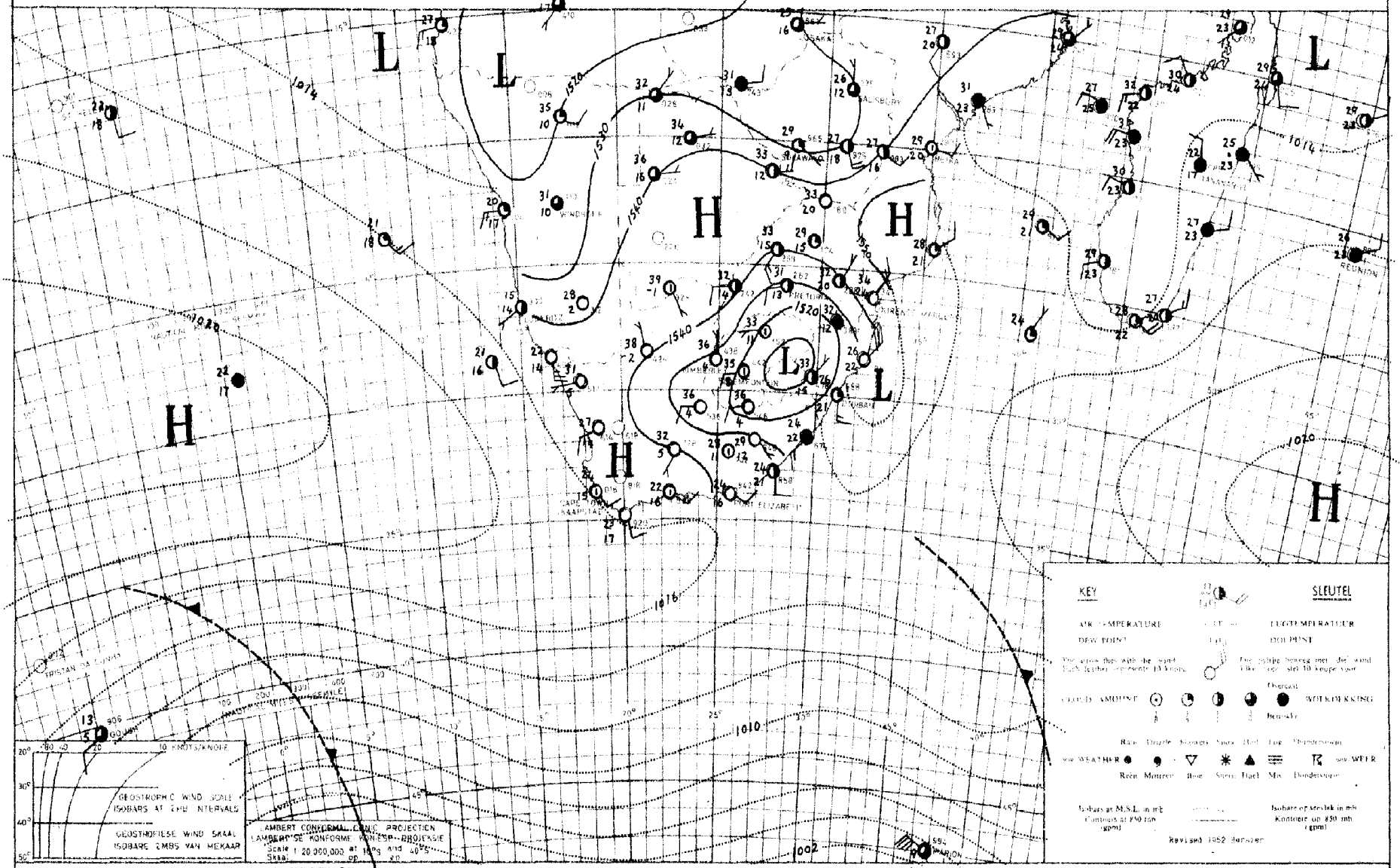

INFERENCE DATE 16 - 12 - 19 68 DATUM AFLEIDING

Fairly moist air is circulating over the northern and north-eastern interior while there is a trough over S.W.A. and a low over the Free State. Consequently thundershowers will fall over Transvaal, northern O.F.S. Natal and the northern parts of S.W.A. and Botswana.

Betreklik vogtige lug is aanwesig oor die noordelike en noordoostelike binneland terwyl daar 'n trog oor S.W.A. en 'n laag oor die Vrystaat geleë is. Gevolglik sal donderbuie voorkom oor Transvaal, Noord-Vrystaat, Natal en die noordelike dele van S.W.A. en Botswana.

DAAGLIKSE WEERBULLETIN

Maksimum en Minimum Temperatuur (°C) en Reënval (RRR) in mm vir die 24 uur geëindig om 0800 SAST op

WEERBURO / WEATHER BUREAU
DEPT. VAN VERVOER / DEPT. OF TRANSPORT

18-12-1968

DAILY WEATHER BULLETIN

Maximum and Minimum Temperatures (°C) and rainfall (RRR) in mm for the 24 hours ended at 0800 SAST on

CAPE - KAAP	Max	Min	RRR
Aberdeen			
Addo			
Alexander Bay	23	13	
Aliwal North	35	14	
Bashee	27	18	
Beaufort-Wes	35	16	
(Lughawe)			
Boegoebergdam			
Boetsap			
Brakkekuil			
(naby Heidelberg)			
Brandvlei			
Cala			
Caledon			
Calitzdorp			
Calvinia	26	10	
Cape Agulhas	24	17	9.0
Cape Columbine	21	15	
Cape Point	20	15	3.0
Cape St. Francis	23	18	0.3
Cape Town	23	14	0.6
(D.F. Malan)			
Cape Town			
(Roeland Str.)			
Carnarvon			
Ceres			
Citrusdal			
Colesberg			
Cradock			
Döhne	33	13	
De Aar	35	14	
Douglas			
East London	29	18	
(Airport)			
Eensaamheid			
(naby Herold)			
Elsenburg			
Fraserburg	31	12	
Garies			
George			
Graaff-Reinet	36	14	
Grahamstown			
Hopetown			
Idutywa			
Jansenville	38	16	
Joubertina			
Kimberley	39	17	
(Airport)			
Knysna			9.0
Kokstad	37	14	
Kuruman	36	17	

KAAP - CAPE	Max	Min	RRR
Ladismith			
Lake Mentz			
Maclear			
Mafeking	33	18	
Malmesbury			
Matatiele			
Matroosberg	26	13	
Grootfontein			
(Middelburg)	35	11	
Mosselbaai	23	17	
Mount Frere			
Okiep	26	11	
Oudtshoorn	32	15	
Petrusville			
Piketberg			
Pofadder	32	11	
Port Alfred			
Port Elizabeth	25	18	
Port Nolloth	18	12	
Port St. Johns	25	20	
Prieska	37	13	
Prince Albert			
Queenstown	37	14	
Rietfontein			
Riversdale	28	15	0.3
Robertson	27	17	
Sheeprun	36	15	
(near Maclear)			
Somerset-Oos	36	15	
Steynsburg			
Strydenburg			
Sutherland	26	6	
Swellendam			
Tarkastad			
Touwsrivier			
Twee Riviere	41	17	
(Gemsbokpark)			
Umtata	41	16	
Uniondale			
Upington	37	16	
Vanwyksvlei	34	13	
Victoria-Wes			
Vredendal	23	16	
Vryburg	37	17	
Williston			
Willowmore	32	14	
Willowpark			
(near Dordrecht)	35	12	

NATAL	Max	Min	RRR
Cape St. Lucia	27	22	0.2
Dundee			
Durban	31	22	
(Louis Botha)			
Estcourt	36	18	
Harding			
Himeville			
Mkuze			
Hluhluwe			
Newcastle	37	23	
Cedara			
(Pietermaritzburg)	36	15	
Port Shepstone	25	20	
Richmond			
Seven Oaks			
Vryheid			
Waterford			
(near Underberg)	32	11	
TRANSVAAL			
Barberton			
Belfast			
Bethal	30	15	4.2
Bospoort	33	16	6.4
Carolina	28	16	
Chester			
(near Gravelotte)			
Cracy			
Groendraai	34	17	
(naby Vaalwater)			
Jan Kempiorp			
Jan Smuts	29	16	0.1
Joubert Park (Jhb)	29	16	
Kroondal	33	19	
Levubu	33	19	
Leeudoringstad			
Lichtenburg			
Letaba			
Loskopdam			
Lydenburg	29	15	
Marnitz	33	20	
Mara	32	16	
Marble Hall			
Messina	35	18	
Middelburg			
Nelspruit	35	17	
Phalaborwa	34	22	
Pietersburg	30	17	
Piet Retief	33	11	2.2

TRANSVAAL	Max	Min	RRR
Pongola			
Potchefstroom	33	16	
Potgietersrus			
Pretoria W.B.	32	20	0.5
Pretoriuskop			
Punda Milia			
Sandpan (NW. Tvl.)	35	19	
Satara			
Sekhukhune			
Shingwidzi			
Skukuza			
Standerton	33	16	9.2
Thabazimbi			
Tomburke			
Tzaneen			
Vereeniging			
Volksrust			
Warmbad	33	19	
Witbank			
Zeerust			
O.V.S. - O.F.S.			
Balkfontein			
(naby Bothaville)			
Bethlehem	33	16	0.7
Bloemfontein	36	10	0.1
(J.B.M. Hertzog)			
Bultfontein			
Fauresmith	35	16	
Ficksburg			
Frankfort	34	16	15.0
Harrismith			
Hoopstad	37	13	
Kroonstad	33	18	
Lindley			4.5
Modderpoort			
Petrusburg			
Philippolis			
Reddersburg			
Reitz			
Vrede			
Warden			
Welkom	36	17	
Wepener	35	11	
Winburg			
Zastron			

S.W.A.	Max	Min	RRR
Aroab			
Bethanie			
Dordabis			
Gobabeb	32	16	
Gobabis	34	18	7.8
Grootfontein	35	18	0.2
Karasburg			
Kalkfeld			
Karibib			
Keetmanshoop	37	16	
Kub			
Möwe	22	16	
Luderitz	xx	14	
Mariental	34	20	
Ohopoho			
Okahandja			
Okaukueye			
Ondangua	36	21	
Otavi			
Otjiwarongo			
Outjo	35	18	1.0
Ujis	34	22	
Rehoboth			
Runtu	35	17	
Steinhausen			
Tsumeb	37	21	0.7
Walvisbaai	19	15	
Windhoek W.K.			
J.G. Strydom	32	18	5.8
BASUTOLAND			
Maseru			
BETSJOEANALAND/BECHUANALAND			
Francistown	35	17	
Gaberones	37	19	
Ghanzi	39	18	0.6
Lobatsi			
Mahalapye	35	19	
Maun	34	18	1.2
Shakawe	35	17	
Tsabong	39	18	
Tsane	37	18	
SWAZILAND			
Mbabane			
Manzini	34	19	
Stegi			

SYNOPTIC WEATHER MAP 1200 GMT. — 1400 SAST. SINOPTIESE WEERKAART

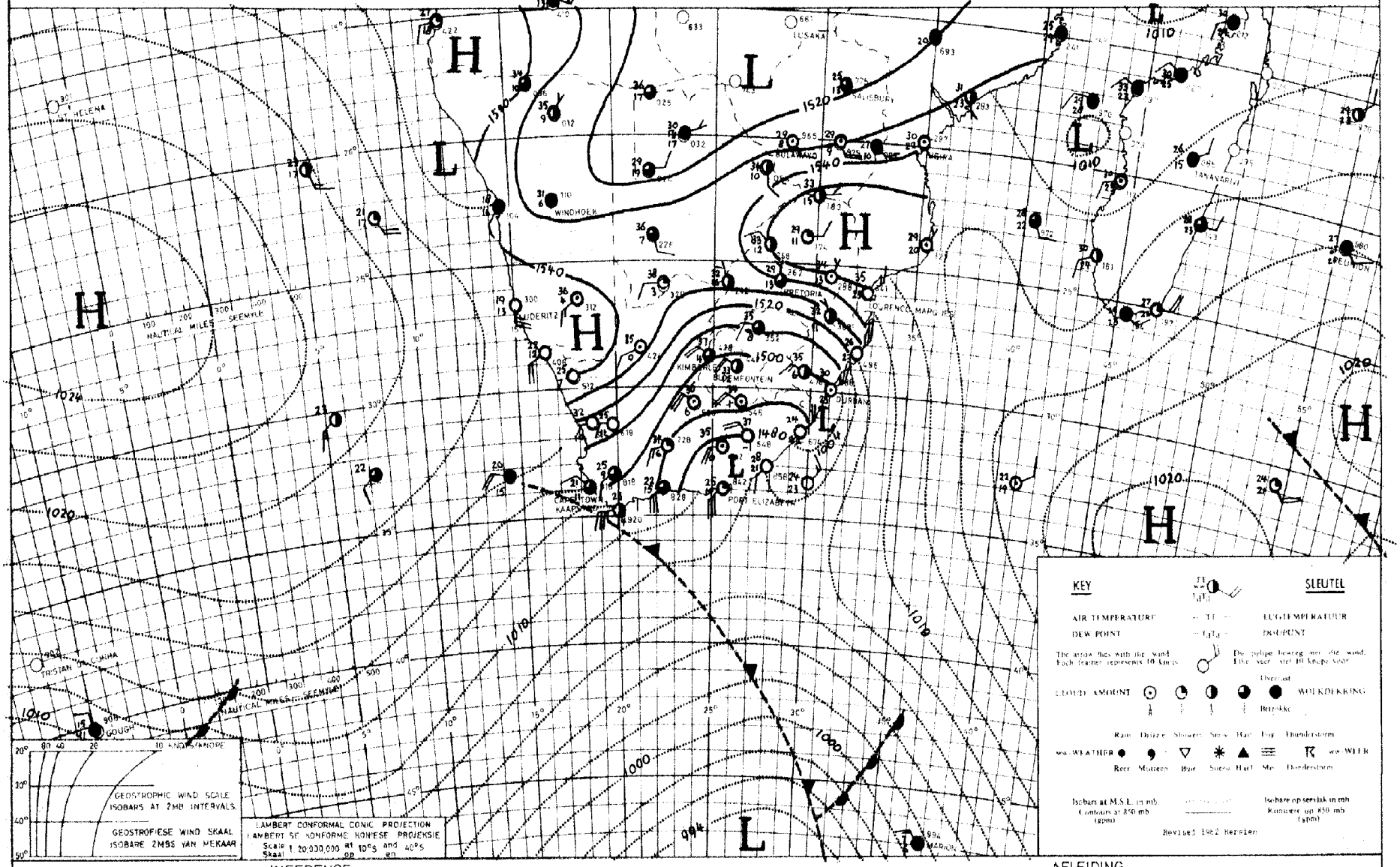

INFERENCE DATE 17-12-19.68 DATUM AFLEIDING

The cold front will move east so that cloudy to partly cloudy and cooler conditions will spread along the south and south-east coasts. The air over the interior is dry except for the northern parts of S.W.A. and Botswana and Transvaal where a few thundershowers will develop.

Die koufront sal ooswaarts beweeg en bewolkte of gedeeltelike bewolkte en koeler toestande sal na die suid- en suidooskusgebied uitbrei. Die lug oor die binneland is droog behalwe oor die noordelike dele van S.W.A. en Botswana en Transvaal waar enkele donderbuie sal ontwikkel.

DAAGLIKSE WEERBULLETIN

Maksimum en Minimum Temperatuur (°C) en Reënval (RRR) in mm vir die 24 uur geëindig om 0800 SAST op

WEERBURO / WEATHER BUREAU
DEPT. VAN VERVOER / DEPT. OF TRANSPORT

19 - 12 - 1968

DAILY WEATHER BULLETIN

Maximum and Minimum Temperatures (°C) and rainfall (RRR) in mm for the 24 hours ended at 0800 SAST on

CAPE - KAAP	Max	Min	RRR
Aberdeen			
Addo			
Alexander Bay	24	13	
Aliwal North	33	14	
Bashee	26	20	0·1
Beaufort-Wes	31	15	
(Lughawe)			
Boegoebergdam			
Boetsap			
Brakkekuil			
(naby Heidelberg)			
Brandvlei			
Cala			
Caledon			
Calitzdorp			
Calvinia	27	8	
Cape Agulhas	22	18	
Cape Columbine	22	15	
Cape Point	33	26	
Cape St. Francis	22	19	
Cape Town			
(D.F. Malan)	23	14	
Cape Town			
(Roeland Str.)			
Carnarvon			
Ceres			
Citrusdal			
Colesberg			
Cradock			
Döhne			
De Aar	33	16	
Douglas			
East London	24	19	
(Airport)			
Eensaamheid			
(naby Herold)			
Elsenburg			
Fraserburg	29	13	
Garies			
George			
Graaff-Reinet	31	16	
Grahamstown			
Hopetown			
Idutywa			
Jansenville	33	18	
Joubertina			
Kimberley	35	18	
(Airport)			
Knysna			
Kokstad	26	15	
Kuruman	35	14	

KAAP - CAPE	Max	Min	RRR
Ladismith			
Lake Mentz			
Maclear			
Mafeking	35	17	
Malmesbury			
Matatiele			
Matroosberg	24	9	
Grootfontein			
(Middelburg)	32	11	
Mosselbaai	22	17	
Mount Frere			
Okiep	28	14	
Oudtshoorn	28	12	
Petrusville			
Piketberg			
Pofadder			
Port Alfred			
Port Elizabeth	24	17	
Port Nolloth	21	12	
Port St. Johns	25	20	
Prieska	35	20	
Prince Albert			
Queenstown	31	12	
Rietfontein			
Riversdale	25	14	
Robertson	27	11	
Sheeprun	27	14	
(near Maclear)			
Somerset-Oos	31	15	
Steynsburg			
Strydenburg			
Sutherland	24	8	
Swellendam			
Tarkastad			
Touwsrivier			
Twee Riviere	35	15	
(Gemsbokpark)			
Umtata	27	18	
Uniondale			
Upington	33	17	
Vanwyksvlei	32	15	
Victoria-Wes			
Vredendal	26	13	
Vryburg	37	15	
Williston			
Willowmore	30	15	
Willowpark			
(near Dordrecht)	29	12	

NATAL	Max	Min	RRR
Cape St. Lucia	26	20	
Dundee			
Durban	27	20	
(Louis Botha)			
Estcourt	30	16	
Harding			
Himeville			
Mkuze			
Hluhluwe			
Newcastle	35	18	
Cedara			
(Pietermaritzburg)			
Port Shepstone	26	20	
Richmond			
Seven Oaks			
Vryheid			
Waterford			
(near Underberg)	24	11	
THANSVAAL			
Barberton			
Belfast			
Bethal	33	14	0·2
Bospoort	33	15	
Carolina	28	15	13·3
Chester			
(near Gravelotte)			
Crecy			
Groendraai	35	18	
(naby Vaalwater)			
Jan Kempiorp			
Jan Smuts	29	17	
Joubert Park (Jhb)	30	19	
Kroondal	35	17	9·5
Levubu	34	21	
Leeudoringstad			
Lichtenburg			
Letaba			
Loskopdam			7·5
Lydenburg	29	14	
Marnitz	35	21	
Mara	35	19	
Marble Hall			
Messina	36	20	
Middelburg			
Loskopkanale (By Groblersdal)			4·0
Nelspruit	35	20	
Phalaborwa	37	21	
Pietersburg	33	18	0·6
Piet Retief			

TRANSVAAL	Max	Min	RRR
Pongola			
Potchefstroom	34	15	
Potgietersrus	35	20	1·6
Pretoria W.B.	33	18	12·3
Pretoriuskop			
Punda Milia			
Sandpan (NW. Tvl.)	36	20	
Satara			
Sekhukhune			
Shingwidzi			
Skukuza			
Standerton	33	13	
Thabazimbi			8·0
Tomburke			
Tzaneen			
Vereeniging			
Volksrust			
Warmbad	33	18	3·5
Witbank			
Zeerust			
O.V.S. - O.F.S.			
Balkfontein			
(naby Bothaville)			
Bethlehem			
Bloemfontein	33	10	
(J.B.M. Hertzog)			
Bultfontein			
Fauresmith	33	15	
Ficksburg			
Frankfort	33	13	
Harrismith			
Hoopstad	37	13	
Kroonstad	35	16	
Lindley			
Modderpoort			
Petrusburg			
Philippolis			
Reddersburg			
Reitz			
Vrede			
Warden			
Welkom			
Wepener	33	8	
Winburg			
Zastron			

S.W.A.	Max	Min	RRR
Aroab			
Bethanie			
Dordabis			
Gobabeb	37	14	
Gobabis	36	20	
Grootfontein	35	18	
Cape Fria			
Karasburg			
Kalkfeld			
Karibib			
Keetmanshoop	34	18	
Kub			
Möwe	21	16	
Luderitz	xx	13	
Mariental	37	22	
Ohopoho			
Okahandja			
Okaukueye			
Ondangua	36	21	
Otavi			
Otjiwarongo			
Outjo	36	18	0·2
Vis	38	20	
J.G. Strydom L.H.	33	17	
Rehoboth			
Runtu	35	20	
Steinhausen			
Tsumeb	37	20	
Walvisbaai	21	14	
Windhoek W.K.			
BASUTOLAND			
Maseru			
BETSJOEANALAND/BECHUANALAND			
Francistown	35	16	
Gaberones	38	21	
Ghanzi	36	21	
Lobatsi			
Mahalapye	35	21	
Maun	37	23	
Shakawe	26	17	
Tsabong	39	16	
Tsane	39	19	
SWAZILAND			
Bremlembe			
Manzini	32	18	
Stegi			

SYNOPTIC WEATHER MAP 1200 GMT. — 1400 SAST. SINOPTIESE WEERKAART

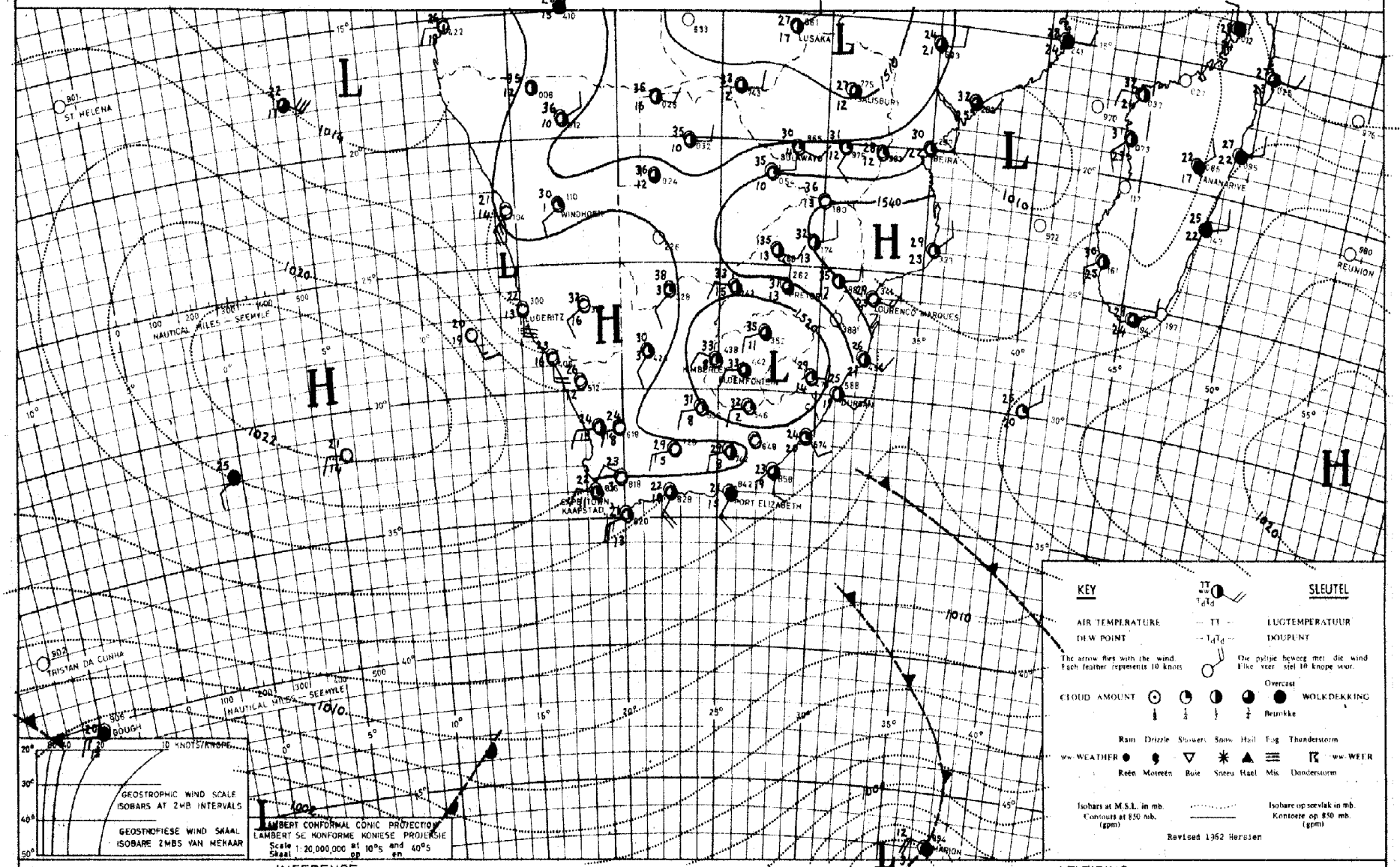

INFERENCE DATE 18 - 12 - 19 68 DATUM AFLEIDING

Isolated thundershowers will occur in the warm, fairly moist air over Transvaal, northern O.F.S., and the northern areas of S.W.A and Botswana. Partly cloudy weather will occur in the south-westerly circulation over the southern and south-eastern coastal regions.

Enkele donderbuie sal voorkom in die warm, redelik vogtige lug oor Transvaal, Noord-Vrystaat, Natal en die noordelike dele van S.W.A. en Botswana. Gedeeltelik bewolkte toestande sal voorkom in die suidwestelike sirkulasie oor die suidelike en suid-oostelike kusgebiede.

DAAGLIKSE WEERBULLETIN

Maksimum en Minimum Temperatuur (°C) en Reënval (RRR) in mm vir die 24 uur geëindig om 0800 SAST op

WEERBURO / WEATHER BUREAU
DEPT. VAN VERVOER / DEPT OF TRANSPORT

20 - 12 - 1966

DAILY WEATHER BULLETIN

Maximum and Minimum Temperatures (°C) and rainfall (RRR) in mm for the 24 hours ended at 0800 SAST on

CAPE - KAAP	Max	Min	RRR
Aberdeen			
Addo			
Alexander Bay	25	13	
Aliwal North	33	16	
Bashee	24	20	
Beaufort-Wes	33	16	
(Lughawe)			
Boegoebergdam			
Boetsap			
Brakkekuil			
(naby Heidelberg)			
Brandvlei			
Cala			
Caledon			
Calitzdorp			
Calvinia	30	13	
Cape Agulhas	24	17	
Cape Columbine	22	14	
Cape Point	21	16	
Cape St. Francis	24	16	
Cape Town	27	16	
(D.F. Malan)			
Cape Town			
(Roeland Str.)			
Carnarvon			
Ceres			
Citrusdal			
Colesberg			
Cradock			
Döhne	25	15	
De Aar	35	18	
Douglas			
East London	24	17	
(Airport)			
Eensaamheid			
(naby Herold)			
Elsenburg			
Fraserburg	33	17	
Caries			
George			
Graaff-Reinet	31	14	
Grahamstown			
Hopetown			
Idutywa			
Jansenville	33	16	
Joubertina			
Kimberley	36	19	
(Airport)			
Knysna			
Kokstad	28	16	
Kuruman	35	15	

KAAP - CAPE	Max	Min	RRR
Ladismith			
Lake Mentz			
Maclear			
Mafeking	34	19	
Malmesbury			
Matatiele			
Matroosberg	29	1	
Grootfontein			
(Middelburg)	33	16	
Mosselbaai	24	18	
Mount Frere			
Okiep	34	17	
Oudtshoorn	30	13	
Petrusville			
Piketberg			
Pofadder	34	17	
Port Alfred			
Port Elizabeth	25	14	
Port Nolloth	20	12	
Port St. Johns	26	20	
Prieska	37	17	
Prince Albert			
Queenstown	31	17	
Rietfontein			
Riversdale	29	18	
Robertson	33	18	
Sheeprun	29	16	
(near Maclear)			
Somerset-Oos	30	13	
Steynsburg			
Strydenburg			
Sutherland	28	10	
Swellendam			
Tarkastad			
Touwsrivier			
Twee Riviere	39	23	
(Gemsbokpark)			
Umtata	27	17	
Uniondale			
Upington	37	21	
Vanwyksvlei	35	17	
Victoria-Wes			
Vredendal			
Vryburg	37	14	
Williston			
Willowmore	30	14	
Willowpark			
(near Dordrecht)	29	15	

NATAL	Max	Min	RRR
Cape St. Lucia	29	21	1·0
Dundee			
Durban	27	22	
(Louis Botha)			
Estcourt	32	17	0·6
Harding			
Himeville			
Mkuze			
Hluhluwe			
Newcastle	36	19	
Cedara			
(Pietermaritzburg)	27	16	
Port Shepstone	25	20	
Richmond			
Seven Oaks			
Vryheid			
Waterford	32	11	
(near Underberg)			
TRANSVAAL			
Barberton			
Belfast			
Bethal	33	15	0·1
Bospoort	33	17	
Carolina	28	15	
Chester			
(near Gravelotte)			
Crecy			
Delmas			2·0
Groendraai	34	19	
(naby Vaalwater)			
Jan Kempdorp			
Jan Smuts	30	15	3·6
Joubert Park (Jhb)	27	18	
Kroondal	32	10	
Levubu	30	19	
Leeudoringstad			
Lichtenburg			
Letaba			
Loskopdam			
Lydenburg	29	14	
Marnitz	31	20	
Mara	32	17	
Marble Hall			
Messina	35	20	
Middelburg		4	28·0
Nelspruit	32	21	
Phalaborwa	32	21	
Pietersburg	31	19	
Piet Retief	33	17	0·4

TRANSVAAL	Max	Min	RRR
Pongola			
Potchefstroom	34	17	
Potgietersrus	33	20	
Pretoria W.B.	32	18	10·1
Pretoriuskop			
Punda Milia			
Sandpan (NW. Tvl.)	36	20	
Satara			
Sekhukhune			
Shingwidzi			
Skukuza			
Standerton	32	15	0·1
Thabazimbi			
Tomburke			
Tzaneen			
Vereeniging			
Volksrust			
Waterval Boven			1·5
Warmbad	33	19	0·3
Witbank			0·7
Zeerust			
O.V.S. - O.F.S.			
Balkfontein			
(naby Bothaville)			
Bethlehem	32	13	
Bloemfontein	33	12	
(J.B.M. Hertzog)			
Bultfontein			
Fauresmith	33	17	
Ficksburg			
Frankfort	35	14	
Harrismith			
Hoopstad	37	14	
Kroonstad	35	18	
Lindley			
Modderpoort			
Petrusburg			
Philippolis			
Reddersburg			
Reitz			
Vrede			
Warden			
Welkom	35	18	
Wepener	33	14	
Winburg			
Zastron			

S.W.A.	Max	Min	RRR
Aroab			
Bethanie			
Dordabis			
Gobabeb			
Gobabis	33	19	
Grootfontein	36	18	0·9
Cape Fria			
Karasburg			
Kalkfeld			
Karibib			
Keetmanshoop	39	21	
Kub			
Mowe	20	16	
Luderitz	xx	14	
Mariental	40	22	
Ohopoho			
Okahandja			
Okaukueye			
Ondangua			
Otavi			
Otjiwarongo			
Outjo	37	20	3·5
Uis	35	18	
J.G. Strydom (L.H.)	33	18	
Rehoboth			
Runtu	35	23	
Steinhausen			
Tsumeb	38	21	1·8
Walvisbaai	19	14	
Windhoek W.K.			
BASUTOLAND			
Maseru			
BETSJOEANALAND/BECHUANALAND			
Francistown	35	17	
Gaberones	36	21	
Ghanzi	34	18	
Lobatsi			
Kanye			5·0
Mahalapye	34	17	
Maun	38	20	
Shakawe	36	18	
Tsabong	39	xx	
Tsane	37	18	
Lobatsi			6·2
SWAZILAND			
Bulembe			
Manzini			
Stegi			

SYNOPTIC WEATHER MAP 1200 GMT. — 1400 SAST. SINOPTIESE WEERKAART

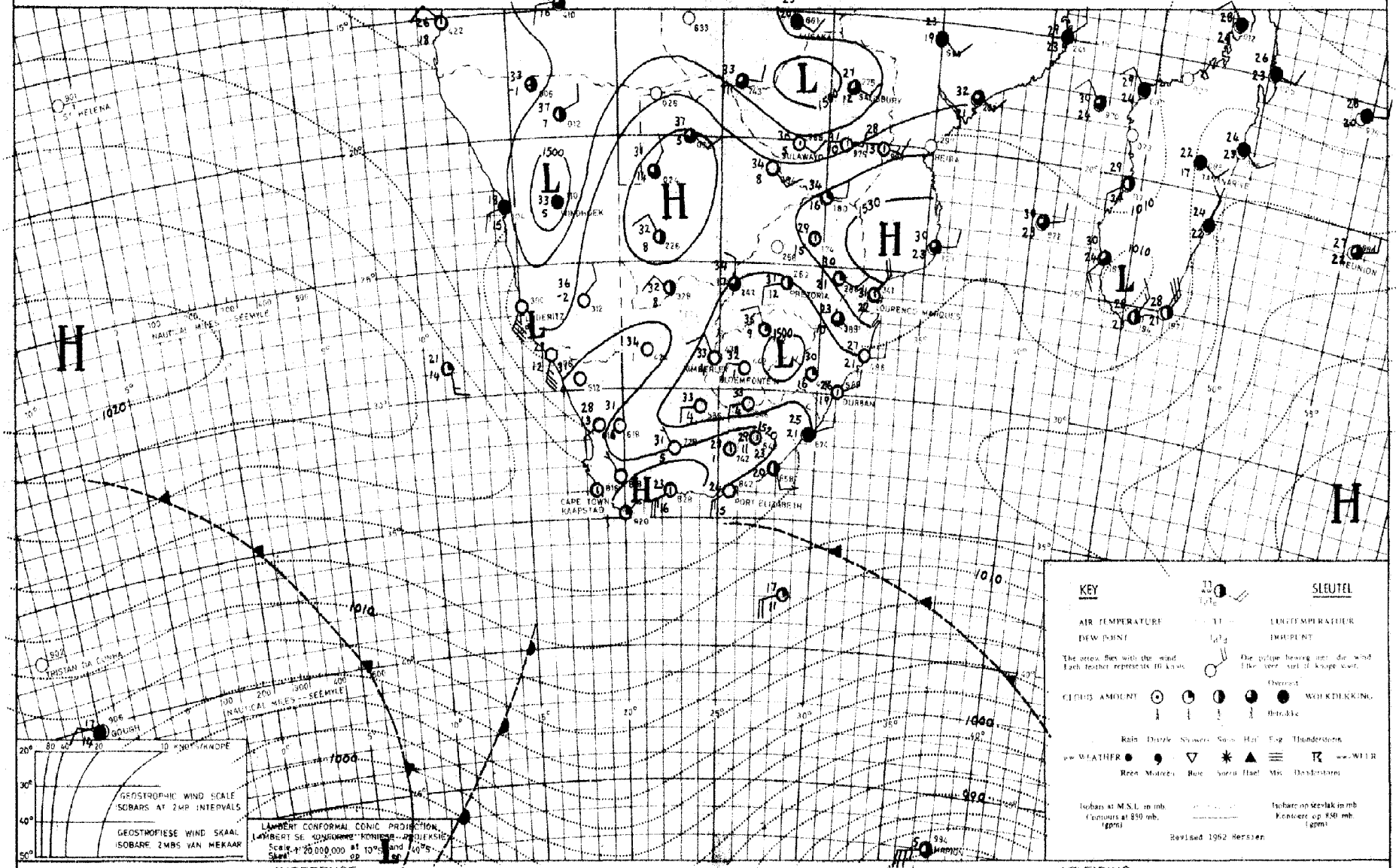

INFERENCE DATE 19 - 12 - 19 68 DATUM AFLEIDING

The ridge of high pressure will move eastwards along the coast and will cause cloudy conditions over Natal. Over the western half of the country the weather will be fine but in the east, where moister air is present, isolated thundershowers are expected.

Die rug van hoë druk sal ooswaarts langs die kus beweeg en sal bewolkte toestande oor Natal veroorsaak. Oor die westelike helfte van die land sal dit mooiweer wees maar in die ooste is vogtiger lug aanwesig en word los donderbuie verwag.

DAAGLIKSE WEERBULLETIN

Maksimum en Minimum Temperatuur (°C) en Reënval (RRR) in mm vir die 24 uur geëindig om 0800 SAST op

WEERBURO / WEATHER BUREAU
DEPT. VAN VERVOER / DEPT. OF TRANSPORT

21 - 12 - 1968

DAILY WEATHER BULLETIN

Maximum and Minimum Temperatures (°C) and rainfall (RRR) in mm for the 24 hours ended at 0800 SAST on

CAPE - KAAP	Max	Min	RRR
Aberdeen			
Addo			
Alexander Bay	24	15	
Aliwal North	36	21	
Bashee	26	22	
Beaufort-Wes	36	17	
(Lughawe)			
Boegoebergdam			
Boetsap			
Brakkekuil			
(naby Heidelberg)			
Brandvlei			
Cala			
Caledon			
Calitzdorp			
Calvinia	32	11	
Cape Agulhas	23	18	
Cape Columbine	21	15	
Cape Point	21	17	
Cape St. Francis	24	18	
Cape Town	25	18	
(D.F. Malan)			
Cape Town			
(Roeland Str.)			
Carnarvon			
Ceres			
Citrusdal			
Colesberg			
Cradock			
Dôrne	29	17	
De Aar	37	22	
Douglas			
East London	26	21	
(Airport)			
Eensaamheid			
(naby Herold)			
Elsenburg			
Fraserburg	34	17	
Garies			
George			
Graaff-Reinet	34	18	
Grahamstown			
Hopetown			
Idutywa			
Jansenville	34	20	
Joubertina			
Kimberley	37	23	0.4
(Airport)			
Knysna			
Kokstad	35	18	
Kuruman	34	19	1.0

KAAP - CAPE	Max	Min	RRR
Ladismith			
Lake Mentz			
Maclear			
Mafeking	32	18	
Malmesbury			
Matatiele			
Matroosberg	31	12	
Grootfontein			
(Middelburg)	36	17	
Mosselbaai	23	18	
Mount Frere			
Okiep	32	15	
Oudtshoorn	33	13	
Petrusville			
Piketberg			
Pofadder	35	17	
Port Alfred			
Port Elizabeth	25	18	
Port Nolloth	19	11	
Port St. Johns	24	22	
Prieska	41	22	
Prince Albert			
Queenstown	36	16	
Rietfontein			
Riversdale	28	14	
Robertson	32	14	
Sheeprun	35	19	0.5
(near Maclear)			
Somerset-Oos	32	18	
Steynsburg			
Strydenburg			
Sutherland	30	14	
Swellendam			
Tarkastad			
Touwsrivier			
Twee Riviere	40	22	0.9
(Gemsbokpark)			
Umtata	31	21	
Uniondale			
Upington	40	22	
Vanwyksvlei	38	17	
Victoria-Wes			
Vredendal	28	13	
Vryburg	36	19	
Williston			
Willowmore	34	15	
Willowpark			
(near Dordrecht)	34	16	

NATAL	Max	Min	RRR
Cape St. Lucia	28	23	
Dundee			
Durban	29	23	
(Louis Botha)			
Estcourt	35	16	
Harding			
Himeville			
Mkuze			
Hluhluwe			
Newcastle	36	18	1.5
Cedara			
(Pietermaritzburg)	32	18	2.5
Port Shepstone	24	21	
Richmond			
Seven Oaks			
Vryheid			
Waterford			
(near Underberg)	32	13	
TRANSVAAL			
Barberton			
Belfast			
Bethal	30	14	19.0
Bospoort	32	16	1.1
Carolina	24	16	
Chester			
(near Gravelotte)			
Cracy			
Delmas			4.0
Groendraai	34	16	
(naby Vaalwater)			
Jan Kemplorp			
Jan Smuts	28	15	3.0
Joubert Park (Jhb)	29	15	17.5
Kroondal	33	16	2.2
Levubu	31	18	
Leeudoringstad			
Lichtenburg			
Letaba			
Loskopdam			4.0
Lydenburg			
Marnitz	35	19	
Mara	32	17	
Marble Hall			
Messina	35	19	
Middelburg			
Loskophanab (by Groblersdal)			4.0
Nelspruit	32	18	
Phalaborwa	33	21	
Pietersburg	31	18	
Piet Retief	30	17	
Delareyville			4.0

TRANSVAAL	Max	Min	RRR
Pongola			
Potchefstroom	33	15	12.0
Potgietersrus	31	17	
Pretoria W.B.	31	17	13.6
Pretoriuskop			
Punda Milia			
Sandpan (NW. Tvl.)	36	21	
Satara			
Sekhukhune			
Shingwidzi			
Skukuza			
Standerton	31	13	
Thabazimbi			
Tomburke			
Tzaneen			
Vereeniging			
Volksrust			
Waterval boven			1.8
Warmbad	33	18	
Witbank			
Zeerust			
O.V.S. - O.F.S.			
Balkfontein			
(naby Bothaville)			6.5
Bethlehem	32	12	
Bloemfontein	35	18	
(J.B.M. Hertzog)			
Bultfontein			
Fauresmith	36	23	
Ficksburg			
Frankfort	31	12	
Harrismith			
Hoopstad	37	19	
Kroonstad	27	16	
Lindley			
Modderpoort			
Petrusburg			
Philippolis			
Reddersburg			
Reitz			
Vrede			
Warden			
Welkom	35	18	
Wepener	35	20	
Winburg			
Zastron			

S.W.A.	Max	Min	RRR
Aroab			
Bethanie			
Dordabis			
Gobabeb	33	14	
Gobabis			
Grootfontein	34	20	
Karasburg			
Kalkfeld			
Karibib			
Keetmanshoop	38	21	
Kub			
Möwe	21	16	
Luderitz	xx	14	
Mariental	xx	23	1.0
Ohopoho			
Okahandja			
Okaukueye			
Ondangua			
Otavi			
Otjiwarongo			
Outjo	33	19	2.1
Rehoboth			
Runtu	39	16	
Steinhausen			
Tsumeb			
Walvisbaai			
Windhoek W.K.			
J.G. Strydom	31	20	0.8
BASUTOLAND			
Maseru			
BETSJOEANALAND/BECHUANALAND			
Francistown	34	18	
Gaberones	37	20	
Ghanzi	39	18	
Lobatsi			
Mahalapye	34	18	
Maun	36	21	0.7
Shakawe	38	19	
Tsabong	38	23	
Tsane	36	19	
SWAZILAND			
Bulembe			
Manzini	31	20	
Stegi			

SYNOPTIC WEATHER MAP 1200 GMT. — 1400 SAST. SINOPTIESE WEERKAART

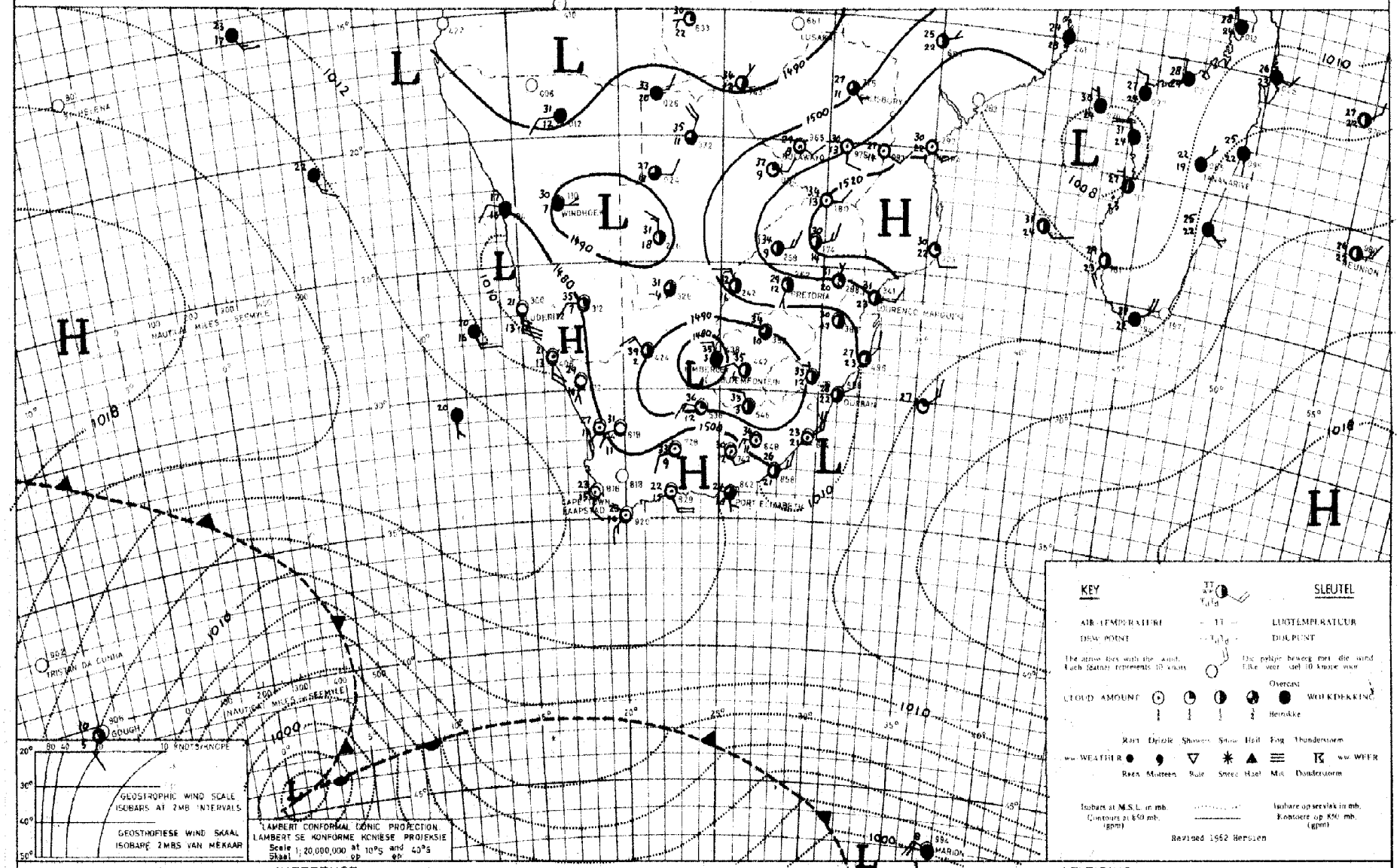

INFERENCE DATE 20-12-19 68 DATUM AFLEIDING

A low pressure area stretches from the O.F.S. towards S.W.A. and therefore isolated thundershowers will occur in the fairly moist air over the Transvaal, Natal, northern O.F.S. and the northern parts of S.W.A. and Botswana.

'n Laedrukgebied strek van die Vrystaat na S.W.A. en dus sal enkele donderbuie voorkom in die betreklik vogtige lug oor Transvaal, Natal, noordelike O.V.S. en die noordelike dele van S.W.A. en Botswana.

DAAGLIKSE WEERBULLETIN

Maksimum en Minimum Temperatuur (°C) en Reënval (RRR) in mm vir die 24 uur geëindig om 0800 SAST op

WEERBURO / WEATHER BUREAU
DEPT. VAN VERVOER / DEPT. OF TRANSPORT

22-12-1968

DAILY WEATHER BULLETIN

Maximum and Minimum Temperatures (°C) and rainfall (RRR) in mm for the 24 hours ended at 0800 SAST on

CAPE - KAAP	Max	Min	RRR
Aberdeen			
Addo			
Alexander Bay	24	15	
Aliwal North	34	19	
Bashee	28	21	
Beaufort-Wes	37	20	
(Lughawe)			
Boegoebergdam			
Boetsap			
Brakkekuil			
(naby Heidelberg)			
Brandvlei			
Cala			
Caledon			
Calitzdorp			
Calvinia	34	14	
Cape Agulhas	24	19	
Cape Columbine	22	15	
Cape Point	22	17	
Cape St. Francis	25	22	0.1
Cape Town			
(D.F. Malan)	27	17	
Cape Town			
(Roeland Str.)			
Carnarvon			
Ceres			
Citrusdal			
Colesberg			
Cradock			
Döhne	28	19	
De Aar	37	20	1.0
Douglas			
East London	27	22	0.7
(Airport)			
Eensaamheid			
(naby Herold)			
Elsenburg			
Fraserburg	35	19	
Garies			
George			
Graaff-Reinet	34	18	
Grahamstown			
Hopetown			
Idutywa			
Jansenville	35	22	
Joubertina			
Kimberley	35	21	
(Airport)			
Knysna			
Kokstad	32	14	4.0
Kuruman	32	21	

KAAP - CAPE	Max	Min	RRR
Ladismith			
Lake Mentz			
Maclear			
Mafeking	33	19	
Malmesbury			
Matatiele			
Matroosberg			
Grootfontein			
(Middelburg)	36	12	0.8
Mosselbaai	22	20	
Mount Frere			
Okiep	34	19	
Oudtshoorn	36	15	
Petrusville			
Piketberg			
Pofadder	35	21	
Port Alfred			
Port Elizabeth	26	21	
Port Nolloth	20	12	
Port St. Johns	26	22	
Prieska			
Prince Albert			
Queenstown	34	16	3.5
Rietfontein			
Riversdale	31	17	
Robertson	37	20	
Sheeprun	32	16	7.3
(near Maclear)			
Somerset-Oos	33	19	
Steynsburg			
Strydenburg			
Sutherland	32	10	
Swellendam			
Tarkastad			
Touwsrivier			
Twee Riviere	37	24	
(Gemsbokpark)			
Umtata	29	19	19.0
Uniondale			
Upington	38	27	
Vanwyksvlei	36	20	
Victoria-Wes			
Vredendal	29	19	
Vryburg	35	17	0.9
Williston			
Willowmore	34	18	
Willowpark			
(near Dordrecht)			

NATAL	Max	Min	RRR
Cape St. Lucia	29	23	
Dundee			
Durban	30	23	
(Louis Botha)			
Estcourt	33	16	9.6
Harding			
Himeville			
Mkuze			
Hluhluwe			
Newcastle	34	17	14.0
Cedara			
(Pietermaritzburg)	29	16	0.1
Port Shepstone	27	22	
Richmond			
Seven Oaks			
Vryheid			
Waterford			
(near Underberg)	31	12	0.7
TRANSVAAL			
Barberton			
Belfast			
Bethal	28	15	
Bospoort	31	16	0.8
Carolina	35	15	
Chester			
(near Gravelotte)			
Crecy			
Groendraai	35	15	
(naby Vaalwater)			
Jan Kempdorp			
Jan Smuts	28	15	
Joubert Park (Jhb)	28	17	
Kroondal	31	17	
Levubu	33	19	
Leeudoringstad			
Lichtenburg			
Letaba			
Loskopdam			
Lydenburg	29	15	
Marblitz	35	20	
Mara	34	16	
Marble Hall			
Messina	36	20	
Middelburg			
Nelspruit	37	18	
Phalaborwa	36	23	
Pietersburg	33	18	
Piet Retief	33	19	

TRANSVAAL	Max	Min	RRR
Pongola			
Potchefstroom	31	17	
Potgietersrus	35	17	
Pretoria W.B.	30	19	
Pretoriuskop			
Punda Milia			
Sandpan (NW. Tvl.)	37	17	
Satara			
Sekhukhune			
Shingwidzi			
Skukuza			
Standerton	31	14	
Thabazimbi			
Tomburke			
Tzaneen			
Vereeniging			
Volksrust			
Warmbad	31	17	
Witbank			
Zeerust			
O.V.S. - O.F.S.			
Balkfontein			
(naby Bothaville)			
Bethlehem	32	15	0.7
Bloemfontein	33	17	
(J.B.M. Hertzog)			
Bultfontein			
Fauresmith	33	19	3.0
Ficksburg			
Frankfort	33	16	
Harrismith			
Hoopstad	35	19	2.3
Kroonstad	33	17	5.0
Lindley			
Modderpoort			
Petrusburg			
Philippolis			
Reddersburg			
Reitz			
Vrede			
Warden			
Welkom			
Wepener	33	18	0.6
Winburg			
Zastron			

S.W.A.	Max	Min	RRR
Aroab			
Bethanie			
Dordabis			
Gobabeb	29	13	
Gobabis	35	20	
Grootfontein	34	18	0.8
Karasburg			
Kalkfeld			
Karibib			
Keetmanshoop	38	23	1.8
Kub			
Luderitz	xx	13	
Mariental	xx	22	
Ohopoho			
Okahandja			
Okaukueye			
Ondangua			
Otavi			
Otjiwarongo			
Outjo	34	19	
Rehoboth			
Runtu			
Steinhausen			
Tsumeb	35	18	6.5
Walvisbaai	19	14	
Windhoek W.K.			
J.G. Strydom	31	17	5.4
BASUTOLAND			
Maseru			
BETSJOEANALAND/BECHUANALAND			
Francistown	34	18	
Gaberones	36	19	
Ghanzi	38	18	
Lobatsi			
Mahalapye	34	18	
Maun	36	20	
Shakawe			
Tsabong	36	20	
Tsane	36	21	
SWAZILAND			
Bremlembe			
Manzini	37	24	
Stegi			

SYNOPTIC WEATHER MAP 1200 GMT. — 1400 SAST SINOPTIESE WEERKAART

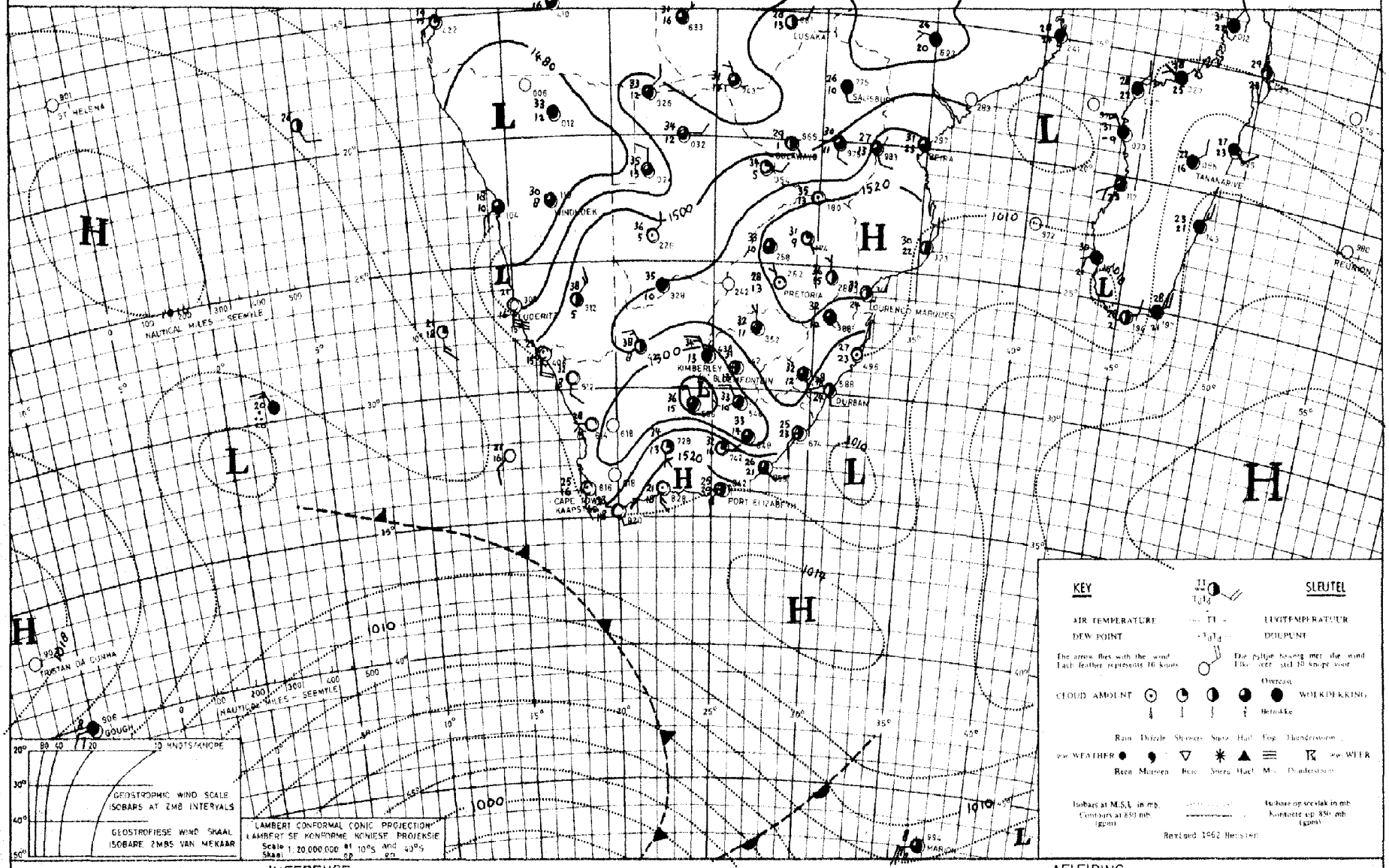

INFERENCE DATE 21-12-1968 DATUM AFLEIDING

With falling pressures over most parts of the country moister air in the N will spread gradually southwards so that thunderstorms will develop over S.W.A., Botswana, the northern parts of the Cape, O.F.S., Transvaal and Natal. Along the coasts cloudy to partly cloudy weather will occur.

Met dalende drukke oor meeste dele van die land sal vogtiger lug geleidelik suidwaarts uitbrei en donderbuie sal oor S.W.A., Botswana, die noordelike dele van Kaapland, O.V.S., Transvaal en Natal ontwikkel. Langs die kus sal bewolkte tot gedeeltelik bewolkte weer voorkom.

DAAGLIKSE WEERBULLETIN

Maksimum en Minimum Temperatuur (°C) en Reënval (RRR) in mm vir die 24 uur geëindig om 0800 SAST op

WEERBURO / WEATHER BUREAU
DEPT. VAN VERVOER / DEPT. OF TRANSPORT

23 - 12 - 1968

DAILY WEATHER BULLETIN

Maximum and Minimum Temperatures (°C) and rainfall (RRR) in mm for the 24 hours ended at 0800 SAST on

CAPE - KAAP	Max	Min	RRR
Aberdeen			
Addo			
Alexander Bay	24	17	
Aliwal North	34	20	
Bashee	28	21	
Beaufort-Wes	24	21	1·1
(Lughawe)			
Boegoebergdam			
Boetsap			
Brakkekuil			
(naby Heidelberg)			
Brandvlei			
Cala			
Caledon			
Calitzdorp			
Calvinia	33	12	
Cape Agulhas	25	16	
Cape Columbine	23	15	0·3
Cape Point	24	18	3·5
Cape St. Francis	26	22	4·0
Cape Town	31	15	6·4
(D.F. Malan)			
Cape Town			
(Roeland Str.)			
Carnarvon			10·5
Ceres			
Citrusdal			
Colesberg			
Cradock			
Döhne	36	21	0·8
De Aar	35	20	
Douglas			
East London	31	23	6·6
(Airport)			
Eensaamheid			
(naby Herold)			
Elsenburg			
Fraserburg	35	15	1·2
Garies			
George			
Graaff-Reinet	39	22	
Grahamstown			27·5
Hopetown			
Idutywa			
Jansenville	39	22	1·5
Joubertina			
Kimberley	30	22	0·2
(Airport)			
Knysna			
Kokstad	33	19	0·2
Kuruman	31	18	

KAAP - CAPE	Max	Min	RRR
Ladismith			
Lake Mentz			
Maclear			
Mafeking	32	18	
Malmesbury			
Matatiele			
Matroosberg	34	14	
Grootfontein	33	18	0·7
(Middelburg)			
Mosselbaai	25	20	
Mount Frere			
Okiep	31	13	
Oudtshoorn	38	20	8·5
Petrusville			
Piketberg			
Pofadder	36	15	
Port Alfred			
Port Elizabeth	28	22	1·4
Port Nolloth	19	13	0·2
Port St. Johns	30	21	0·3
Prieska	36	23	
Prince Albert			
Queenstown	36	21	
Rietfontein			
Riversdale	31	17	
Robertson	34	18	
Sheeprun	31	19	1·6
(near Maclear)			
Somerset-Oos	39	20	1·2
Steynsburg			
Strydenburg			
Sutherland	32	10	
Swellendam			
Tarkastad			
Touwsrivier			
Twee Riviere	39	22	
(Gemsbokpark)			
Umtata	35	24	
Uniondale			
Upington	38	21	0·3
Vanwyksvlei	36	19	2·6
Victoria-Wes			
Vredendal	31	15	1·5
Vryburg	33	19	0·4
Williston			
Willowmore	38	19	3·3
Willowpark	32	20	
(near Dordrecht)			

NATAL	Max	Min	RRR
Cape St. Lucia	30	22	
Dundee			
Durban	31	23	
(Louis Botha)			
Estcourt	31	17	
Harding			
Himeville			9·5
Mkuze			
Hluhluwe			
Newcastle			
Cedara	31	18	
(Pietermaritzburg)			
Port Shepstone	25	21	
Richmond			
Seven Oaks			
Vryheid			
Waterford	26	15	0·9
(near Underberg)			
van Reenen			6·0
TRANSVAAL			
Barberton			
Belfast			
Bethal	29	15	
Bospoort	31	19	
Carolina	27	14	
Chester			
(near Gravelotte)			
Crecy			
Groendraai	35	22	
(naby Vaalwater)			
Jan Kempdorp			
Jan Smuts	28	16	
Joubert Park (Jhb)	28	17	
Kroondal	32	20	
Levubu	32	19	
Leeudoringstad			
Lichtenburg			
Letaba			
Loskopdam			
Lydenburg	28	13	
Marnitz	35	21	
Mara	32	25	
Marble Hall			
Messina	36	20	
Middelburg			
Nelspruit	33	17	
Phalaborwa	34	21	
Pietersburg	31	18	
Piet Retief	30	14	

TRANSVAAL	Max	Min	RRR
Pongola			
Potchefstroom	31	19	2·0
Potgietersrus	33	19	
Pretoria W.B.	30	20	
Pretoriuskop			
Punda Milia			
Sandpan (NW. Tvl.)	37	21	
Satara			
Sekhukhune			
Shingwidzi			
Skukuza	37	21	
Standerton	30	15	
Thabazimbi			
Tomburke			
Tzaneen			
Vereeniging			
Volksrust			
Warmbad	34	19	
Withank			
Zeerust			
O.V.S. - O.F.S.			
Balkfontein			
(naby Bothaville)			
Bethlehem	29	15	4·0
Bloemfontein	31	18	1·0
(J.B.M. Hertzog)			
Bultfontein			
Fauresmith	31	18	1·5
Ficksburg			12·5
Frankfort	30	14	2·4
Harrismith			
Hoopstad	34	20	0·5
Kroonstad	32	17	
Lindley			
Modderpoort			
Petrusburg			
Philippolis			
Reddersburg			
Reitz			
Vrede			
Warden			
Welkom	33	17	12·8
Wepener	31	20	0·1
Winburg			
Zastron			

S.W.A.	Max	Min	RRR
Aroab			
Bethanie			
Dordabis			
Gobabeb	30	14	
Gobabis	33	18	1·0
Grootfontein	31	17	6·4
Karasburg			
Kalkfeld			
Karibib			
Keetmanshoop	35	16	3·2
Kub			
Möwe	21	16	
Luderitz	XX	13	
Mariental	XX	19	1·0
Ohopoho			
Okahandja			
Okaukueye			
Ondangua	34	18	14·8
Otavi			
Otjiwarongo			
Outjo	29	17	1·5
Uis	35	15	
Rehoboth			
Runtu	29	19	
Steinhausen			
Tsumeb	31	19	
Walvisbaai	20	14	
Windhoek W.K.			
J.G. Strydom	28	15	5·5
BASUTOLAND			
Maseru			
BETSJOEANALAND/BECHUANALAND			
Francistown	35	18	
Gaberones	37	21	
Ghanzi	37	22	
Lobatsi			
Mahalapye	35	20	
Maun	35	21	
Shakawe	33	20	18·5
Tsabong	36	21	
Tsane	37	20	
SWAZILAND			
Bremlembe			
Manzini	33	18	
Stegi			

SYNOPTIC WEATHER MAP 1200 GMT — 1400 SAST. SINOPTIESE WEERKAART

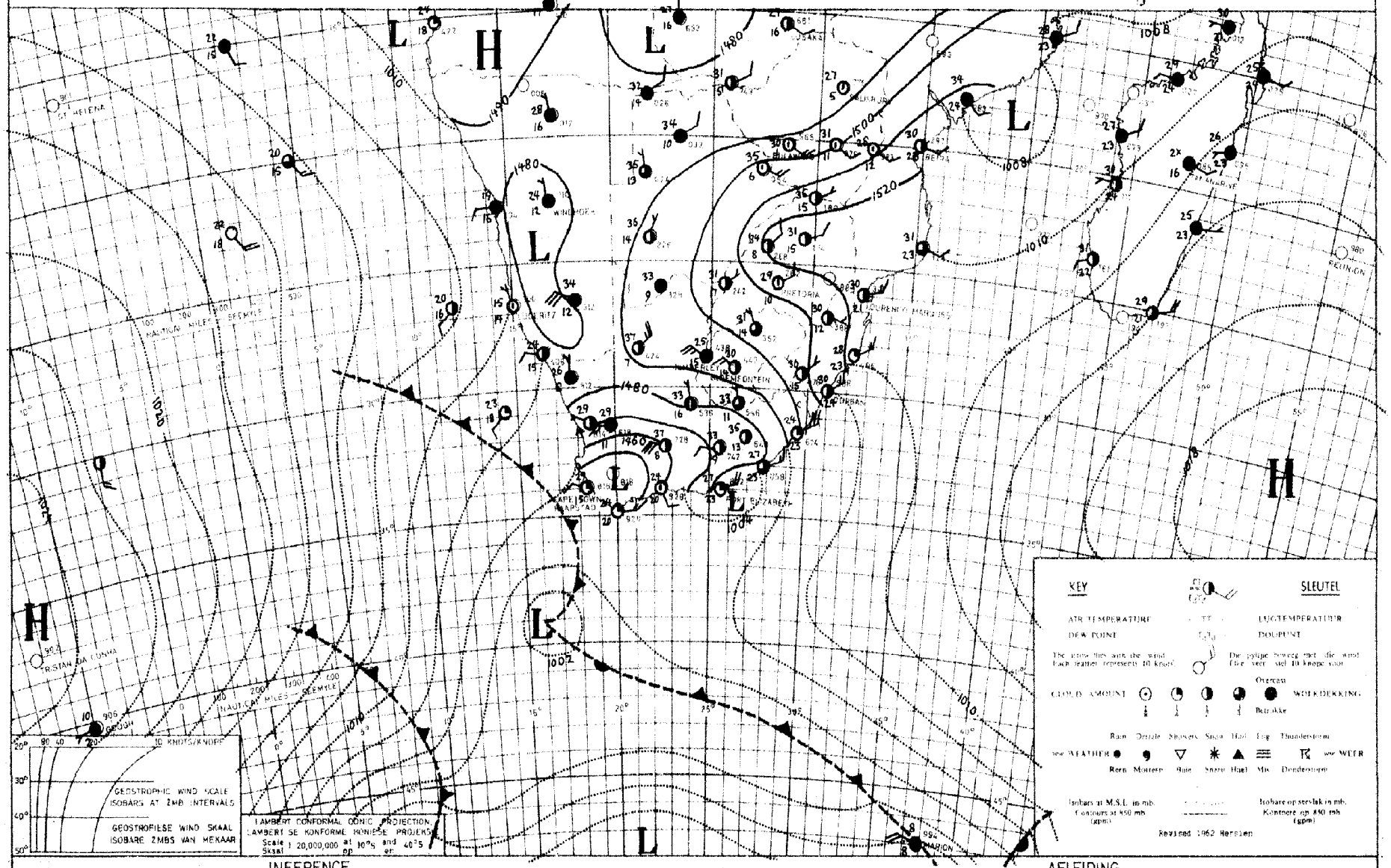

INFERENCE DATE 22 - 12 - 1968 DATUM AFLEIDING

With the cold front west of Cape Town, cloudy, cooler weather with rain will occur and spread to the east along the coast. With moist air flowing in from the north and a low pressure system over the western parts thundershowers will occur over most parts of the country.

Met die koufront wes van Kaapstad sal bewolkte, koeler weer met reën voorkom en na die ooste uitbrei langs die kus. Met vogtige lug wat instroom vanuit die noorde en 'n laedrukstelsel oor die westelike dele, sal donderbuie oor die meeste dele van die land voorkom.

DAAGLIKSE WEERBULLETIN

Maksimum en Minimum Temperatuur (°C) en Reënval (RRR) in mm vir die 24 uur geëindig om 0800 SAST op

WEERBURO / WEATHER BUREAU
DEPT. VAN VERVOER / DEPT. OF TRANSPORT

24-12-1968

DAILY WEATHER BULLETIN

Maximum and Minimum Temperatures (°C) and rainfall (RRR) in mm for the 24 hours ended at 0800 SAST on

CAPE - KAAP	Max	Min	RRR
Aberdeen			
Addo			
Alexander Bay	24	12	
Aliwal North	30	15	
Bashee	32	18	12.5
Beaufort-Wes	31	12	
(Lughawe)			
Boegoebergdam			
Boetsap			
Brakkekuil			
(naby Heidelberg)			
Brandvlei			
Cala			
Caledon			
Calitzdorp			
Calvinia	19	6	
Cape Agulhas	23	11	4.0
Cape Columbine	22	14	
Cape Point	18	13	
Cape St. Francis	24	18	0.1
Cape Town	22	12	1.5
(D.F. Malan)			
Cape Town			
(Roeland Str.)			
Carnarvon			
Ceres			
Citrusdal			
Colesberg			
Cradock			
Döhne	31	12	0.3
De Aar	27	10	1.0
Douglas			
East London	36	18	2.0
(Airport)			
Eensaamheid			
(naby Herold)			
Elsenburg			
Fraserburg	24	8	
Garies			
George			
Graaff-Reinet	30	14	
Grahamstown			
Hopetown			
Idutywa			
Jansenville	34	15	
Joubertina			
Kimberley	31	16	
(Airport)			
Knysna			
Kokstad	32	16	17.0
Kuruman	31	14	

KAAP - CAPE	Max	Min	RRR
Ladismith			
Lake Mentz			
Maclear			
Mafeking	33	18	
Malmesbury			
Matatiele			
Matroosberg	17	8	
Grootfontein			
(Middelburg)	26	11	
Mosselbaai	28	15	
Mount Frere			
Okiep	20	9	0.2
Oudtshoorn	30	12	
Petrusville			
Piketberg			
Pofadder	27	12	
Port Alfred			
Port Elizabeth	26	16	0.4
Port Nolloth	18	12	
Port St. Johns	31	19	5.5
Prieska	28	12	
Prince Albert			
Queenstown	30	15	
Rietfontein			
Riversdale	28	14	
Robertson	24	13	
Sheeprun	33	16	8.5
(near Maclear)			
Somerset-Oos	30	12	
Steynsburg			
Strydenburg			
Sutherland	17	5	
Swellendam			
Tarkastad			
Touwsrivier			
Twee Riviere	28	15	
(Gemsbokpark)			
Umtata	33	16	9.8
Uniondale			
Upington	29	12	
Vanwyksvlei	28	14	
Victoria-Wes			
Vredendal	23	12	0.2
Vryburg	33	14	0.2
Williston			
Willowmore	29	11	
Willowpark			
(near Dordrecht)	28	17	1.2

NATAL	Max	Min	RRR
Cape St. Lucia	30	23	
Dundee			2.5
Durban	34	23	1.4
(Louis Botha)			
Estcourt	33	17	0.9
Harding			
Himeville			9.0
Mkuze			
Hluhluwe			
Newcastle	35	18	0.4
Cedara			
(Pietermaritzburg)	33	17	2.6
Port Shepstone	28	21	
Richmond			
Seven Oaks			
Vryheid			
Waterford			
(near Underberg)	27	14	6.6
TRANSVAAL			
Barberton			
Belfast			
Bethal	29	15	
Bospoort	32	16	
Carolina	28	15	
Chester			
(near Gravelotte)			
Grecy			
Groendraai	35	18	
(naby Vaalwater)			
Jan Kempdorp			1.9
Jan Smuts	28	16	
Joubert Park (Jhb)	28	17	
Kroondal	32	20	
Levubu	33	20	
Leeudoringstad			
Lichtenburg			
Letaba			
Loskopdam			
Lydenburg	29	15	
Marnitz	35	21	
Mara	34	20	
Marble Hall			
Messina			
Middelburg			
Nelspruit	35	18	
Phalaborwa	37	21	
Pietersburg	31	20	
Piet Retief	33	18	

TRANSVAAL	Max	Min	RRR
Pongola			
Potchefstroom	32	17	0.5
Potgietersrus	34	22	
Pretoria W.B.	31	21	
Pretoriuskop			
Punda Milia			
Sandpan (NW. Tvl.)	37	17	
Satara			
Sekhukhune			
Shingwidzi			
Skukuza	38	20	
Standerton	31	16	1.4
Thabazimbi			
Tomburke			
Tzaneen			
Vereeniging			
Volksrust			5.0
Warmbad	34	20	
Witbank			
Zeerust			
O.V.S. - O.F.S.			
Balkfontein			
(naby Bothaville)			
Bethlehem	28	15	0.3
Bloemfontein	32	16	11.0
(J.B.M. Hertzog)			
Bultfontein			
Fauresmith	28	14	
Ficksburg			
Frankfort	32	15	2.3
Harrismith			
Hoopstad	35	16	1.2
Kroonstad	33	17	
Lindley			
Modderpoort			
Petrusburg			
Philippolis			
Reddersburg			
Reitz			
Vrede			
Warden			
Welkom	33	16	1.0
Wepener	32	15	3.3
Winburg			
Zastron			

S.W.A.	Max	Min	RRR
Aroab			
Bethanie			
Dordabis			
Gobabeb	30	12	
Gobabis	27	16	
Grootfontein	28	14	1.2
Karasburg			
Kalkfeld			
Karibib			
Keetmanshoop	30	11	
Kub			
Möwe	21	15	
Luderitz	XX	14	
Mariental	XX	15	
Ohopoho			
Okahandja			
Okaukueye			
Ondangua	29	20	
Otavi			1.6
Otjiwarongo			
Outjo	31	15	
Uis	30	13	
Rehoboth			
Runtu	29	20	
Steinhausen			
Tsumeb	32	16	
Walvisbaai	21	14	
Windhoek W.K.			
J.G. Strydom	25	12	10.7
BASUTOLAND			
Maseru			
BETSJOEANALAND/BECHUANALAND			
Francistown	36	20	
Gaberones	37	21	3.0
Ghanzi	32	18	2.5
Lobatsi			
Mahalapye	36	21	
Maun	33	20	2.5
Shakawe	27	19	
Tsabong	27	14	0.2
Tsane	29	16	0.5
SWAZILAND			
Emlembe			
Manzini	35	21	
Stegi			

SYNOPTIC WEATHER MAP 1200 GMT. — 1400 SAST. SINOPTIESE WEERKAART

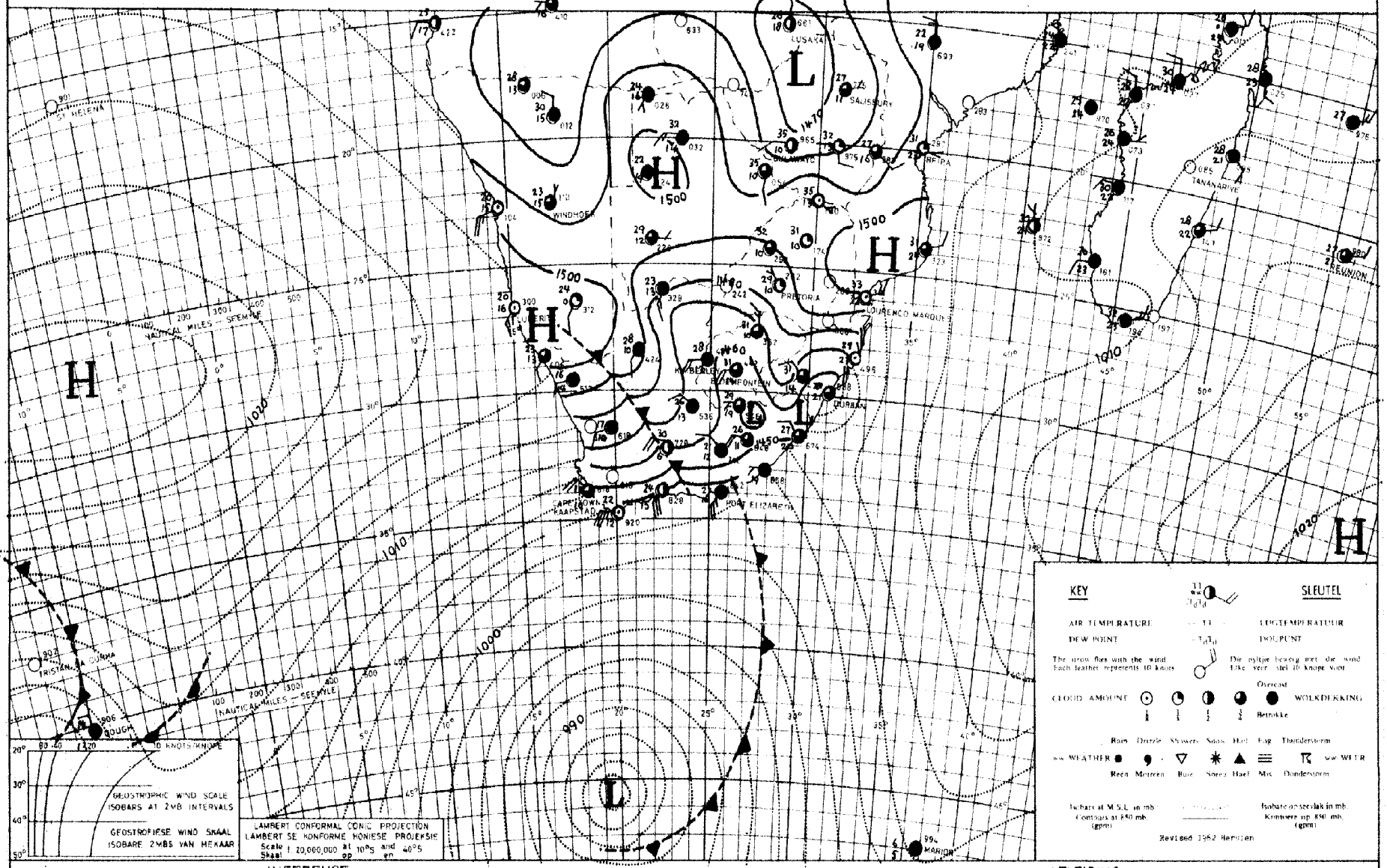

INFERENCE DATE 23-12-19 68 DATUM AFLEIDING

Cooler air will spread over the southern and central parts of the country but it will remain warm over the northern areas. Showers will fall over the southern and eastern coastal regions and isolated thundershowers over the northern interior.

Koeler lug sal uitbrei oor die suidelike en sentrale dele van die land maar dit sal warm bly oor die noordelike gebiede. Buie sal uitsak oor die suidelike en oostelike kusstreke en los donderbuie oor die noordelike binneland.

DAAGLIKSE WEERBULLETIN

Maksimum en Minimum Temperatuur (°C) en Reënval (RRR) in mm vir die 24 uur geëindig om 0800 SAST op

WEERBURO / WEATHER BUREAU
DEPT. VAN VERVOER / DEPT. OF TRANSPORT

...25.7.12.7.1968...

DAILY WEATHER BULLETIN

Maximum and Minimum Temperatures (°C) and rainfall (RRR) in mm for the 24 hours ended at 0800 SAST on

CAPE - KAAP	Max	Min	RRR
Aberdeen			
Addo			
Alexander Bay	24	12	
Aliwal North	30	12	
Bashee	21	18	10·5
Beaufort-Wes	28	11	
(Lughawe)			
Boegoebergdam			
Boetsap			
Brakkekuil			
(naby Heidelberg)			
Brandvlei			
Cala			
Caledon			
Calitzdorp			
Calvinia	22	6	
Cape Agulhas	21	15	
Cape Columbine	20	14	1·5
Cape Point	19	14	
Cape St. Francis	22	15	
Cape Town	20	14	0·3
(D.F. Malan)			
Cape Town			
(Roeland Str.)			
Carnarvon			
Ceres			
Citrusdal			
Colesberg			
Cradock			
Dähne	19	12	1·2
De Aar	29	10	
Douglas			
East London	22	17	0·5
(Airport)			
Eensaamheid			
(naby Herold)			
Elsenburg			
Fraserburg	28	12	
Garies			
George			
Graaff-Reinet	29	11	
Grahamstown			
Hopetown			
Idutywa			
Jansenville	30	13	
Joubertina			
Kimberley	30	16	
(Airport)			
Knysna			
Kokstad	22	13	
Kuruman	29	12	

KAAP - CAPE	Max	Min	RRR
Ladismith			
Lake Mentz			
Maclear			
Mafeking	29	15	
Malmesbury			
Matatiele			
Matroosberg			
Grootfontein	28	8	
(Middelburg)			
Mosselbaai	22	16	
Mount Frere			
Okiep	24	9	
Oudtshoorn	25	10	
Petrusville			
Piketberg			
Pofadder			
Port Alfred			
Port Elizabeth	23	16	
Port Nolloth	20	11	
Port St. Johns	21	18	3·0
Prieska	31	13	
Prince Albert			
Queenstown	30	12	
Rietfontein			
Riversdale	25	13	
Robertson	23	14	
Sheeprun	21	13	3·4
(near Maclear)			
Somerset-Oos	28	13	
Steynsburg			
Strydenburg			
Sutherland	19	6	
Swellendam			
Tarkastad			
Touwsrivier			
Twee Riviere	33	17	
(Gemsbokpark)			
Umtata	25	15	2·5
Uniondale			
Upington			
Vanwyksvlei			
Victoria-Wes			
Vredendal	24	10	
Vryburg			
Williston			
Willowmore	26	10	
Willowpark			
(near Dordrecht)			

NATAL	Max	Min	RRR
Cape St. Lucia	28	21	3·5
Dundee			
Durban	25	22	9·7
(Louis Botha)			
Estcourt	25	16	1·8
Harding			
Himeville			
Mkuze			
Hluhluwe			
Newcastle	30	16	0·1
Cedara	21	16	1·0
(Pietermaritzburg)			
Port Shepstone	23	20	12·0
Richmond			
Seven Oaks			
Vryheid			
Waterford	21	12	
(near Underberg)			
TRANSVAAL			
Delmas			6·0
Barberton			
Belfast			
Bethal	29	15	6·2
Bospoort	27	14	
Carolina	22	15	3·0
Chester			
(near Gravelotte)			
Crecy			
Gidionsrus			13·0
Groendraai	33	21	1·0
(naby Vaalwater)			
Jan Kemplorp			
Jan Smuts	26	15	7·2
Joubert Park (Jhb)	25	17	3·0
Kroondal	31	18	
Levubu	36	12	
Leeudoringstad			
Lichtenburg			
Letaba			
Loskopdam			
Lydenburg	30	17	5·5
Marnitz	37	22	1·0
Mara			
Marble Hall			
Messina	39	24	
Middelburg			
Nelspruit	37	20	8·1
Phalaborwa	37	21	
Pietersburg	33	19	1·0
Piet Retief	30	16	4·7

TRANSVAAL	Max	Min	RRR
Pongola			
Potchefstroom	27	15	
Potgietersrus	35	20	
Pretoria W.B.	30	19	2·0
Pretoriuskop			
Punda Milia			
Sandpan (NW. Tvl.)	38	24	
Satara			
Sekhukhune			
Shingwidzi			
Skukuza			
Standerton	28	14	7·0
Thabazimbi			
Tomburke			
Tzaneen			
Vereeniging			
Volkarust			
Warmbad	33	18	4·5
Witbank			
Zeerust			
O.V.S. - O.F.S.			
Balkfontein			
(naby Bothaville)			
Bethlehem	25	13	
Bloemfontein	28	11	
(J.B.M. Hertzog)			
Bultfontein			
Fauresmith	28	12	
Ficksburg			
Frankfort	28	15	
Harrismith			
Hoopstad	31	13	
Kroonstad	29	14	
Lindley			
Modderpoort			
Petrusburg			
Philippolis			
Reddersburg			
Reitz			
Vrede			
Warden			
Welkom			
Wepener	29	10	
Winburg			
Zastron			

S.W.A.	Max	Min	RRR
Aroab			
Bethanie			
Dordabis			
Gobabeb	31	10	
Gobabis	31	18	
Grootfontein	30	16	
Karasburg			
Kalkfeld			
Karibib			
Keetmanshoop	31	13	
Kub			
Möwe	20	15	
Luderitz	xx	13	
Mariental	xx	18	
Ohopoho			
Okahandja			
Okaukueye			
Ondangua			
Otavi			
Otjiwarongo			
Outjo	33	14	
Rehoboth			
Runtu			
Steinhausen			
Tsumeb	32	18	9·7
Walvisbaai	20	12	
Windhoek W.K.			
J.G. Strydom	28	13	
BASUTOLAND			
Maseru			
BETSJOEANALAND/BECHUANALAND			
Francistown	36	22	1·6
Gaberones	33	22	
Ghanzi	32	20	7·5
Lobatsi			
Mahalapye	35	22	1·7
Maun	34	20	7·6
Shakawe	33	20	
Tsabong	33	13	
Tsane	32	19	
SWAZILAND			
Emlembe			
Manzini			
Stegi			105·0

SYNOPTIC WEATHER MAP 1200 GMT. — 1400 SAST. SINOPTIESE WEERKAART

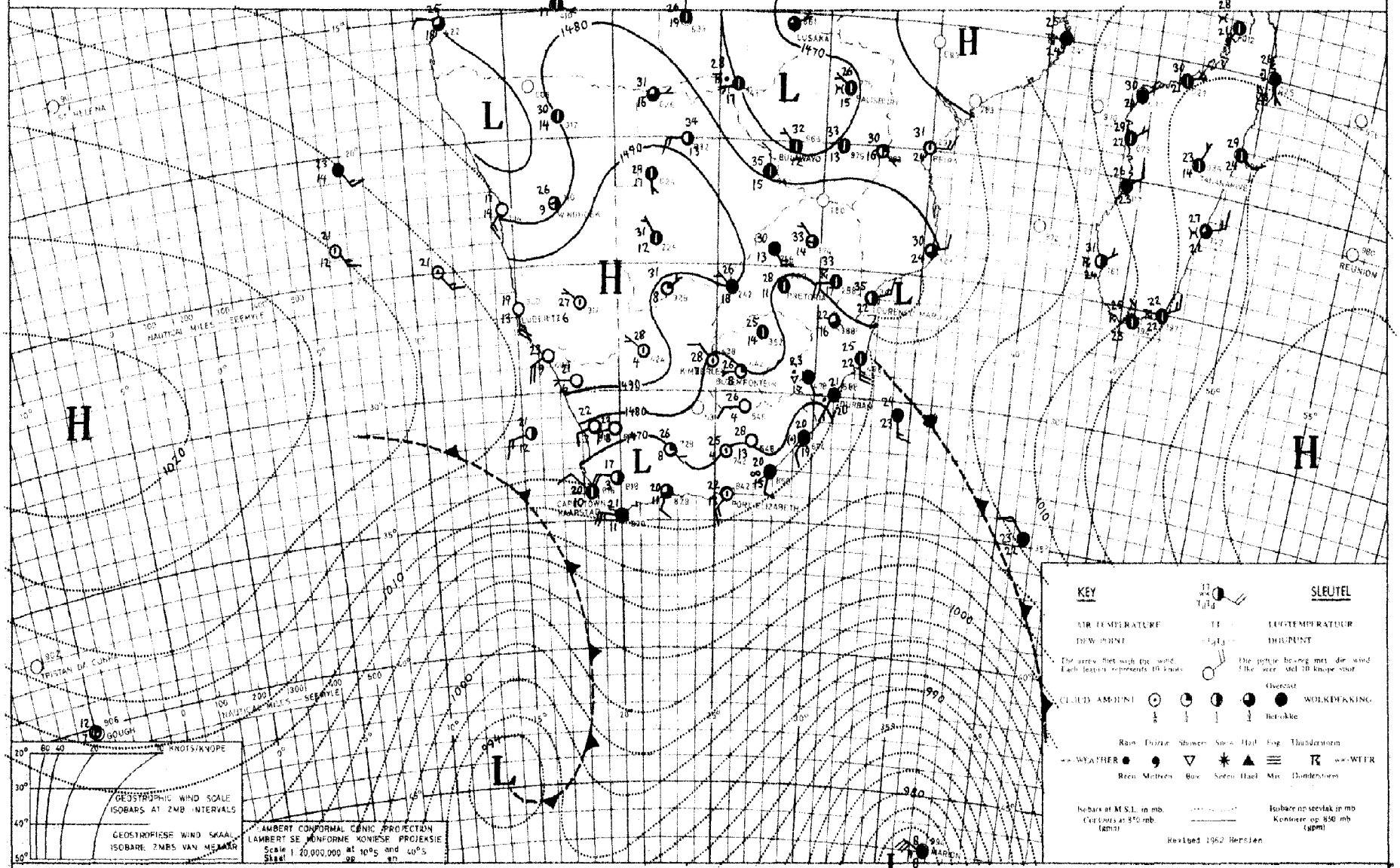

INFERENCE DATE 24 - 12 - 19 68 DATUM AFLEIDING

With a second front west of the Cape cloudy cooler weather will continue along the Cape coastal areas. Over the interior the air in the east and north is moist and cloudy weather will occur with isolated thunderstorms in the north and light rain over Natal. Elsewhere it will be mainly fair.

Met 'n tweede front wes van die Kaap sal bewolkte koeler weer langs die Kaapse kusgebiede voortduur. Oor die binneland is die lug vogtig in die ooste en noorde en los donderbuie sal voorkom in die noorde en ligte reën oor Natal. Andersins sal dit redelike mooiweer wees.

DAAGLIKSE WEERBULLETIN

Maksimum en Minimum Temperatuur (°C) en Reënval (RRR) in mm vir die 24 uur geëindig om 0800 SAST op

WEERBURO / WEATHER BUREAU
DEPT. VAN VERVOER / DEPT. OF TRANSPORT

26 - 12 - 1968

DAILY WEATHER BULLETIN

Maximum and Minimum Temperatures (°C) and rainfall (RRR) in mm for the 24 hours ended at 0800 SAST on

CAPE - KAAP	Max	Min	RRR
Aberdeen			
Addo			
Alexander Bay	24	13	
Aliwal North	32	14	
Bashee	25	20	
Beaufort-Wes	32	15	
(Lughawe)			
Boegoebergdam			
Boetsap			
Brakkekuil			
(naby Heidelberg)			
Brandvlei			
Cala			
Caledon			
Calitzdorp			
Calvinia	24	10	
Cape Agulhas	27	15	1.0
Cape Columbine	21	14	
Cape Point	20	15	2.5
Cape St. Francis	24	10	0.1
Cape Town	21	9	3.0
(D.F. Malan)			
Cape Town			
(Roeland Str.)			
Carnarvon			
Ceres			
Citrusdal			
Colesberg			
Cradock			
Döhne	31	15	
De Aar	32	12	
Douglas			
East London	28	19	
(Airport)			
Eensaamheid			
(naby Herold)			
Elsenburg			
Fraserburg	27	9	
Garies			
George			
Graaff-Reinet	34	17	
Grahamstown			
Hopetown			
Idutywa			
Jansenville	35	14	
Joubertina			
Kimberley	34	17	
(Airport)			
Knysna			
Kokstad	33	12	
Kuruman	33	16	

KAAP - CAPE	Max	Min	RRR
Ladismith			
Lake Mentz			
Maclear			
Mafeking	31	19	2.5
Malmesbury			
Matatiele			
Matroosberg			
Grootfontein			
(Middelburg)	31	10	
Mosselbaai	24	16	
Mount Frere			
Okiep	24	10	
Oudtshoorn	31	16	
Petrusville			
Piketberg			
Pofadder	29	10	
Port Alfred			
Port Elizabeth	26	17	
Port Nolloth	19	13	
Port St. Johns	23	21	
Prieska	34	16	
Prince Albert			
Queenstown	34	13	
Rietfontein			
Riversdale	31	16	
Robertson	25	13	
Sheeprun	33	12	
(near Maclear)			
Somerset-Oos	34	12	
Steynsburg			
Strydenburg			
Sutherland	21	8	
Swellendam			
Tarkastad			
Touwsrivier			
Twee Riviere	36	17	
(Gemsbokpark)			
Umtata	31	18	
Uniondale			
Upington	34	15	
Vanwyksvlei	30	12	
Victoria-Wes			
Vredendal	24	14	
Vryburg	34	16	
Williston			
Willowmore	28	13	
Willowpark			
(near Dordrecht)			

NATAL	Max	Min	RRR
Cape St. Lucia	24	23	
Dundee			
Durban	28	23	0.4
(Louis Botha)			
Estcourt	32	17	
Harding			
Himeville			
Mkuze			
Hluhluwe			
Newcastle	32	21	
Cedara			
(Pietermaritzburg)	30	17	
Port Shepstone	25	22	
Richmond			
Seven Oaks			
Vryheid			
Waterford			
(near Underberg)	30	10	
TRANSVAAL			
Barberton			
Belfast			
Bethal	28	15	
Bospoort	27	16	27.4
Carolina	29	14	17.0
Chester			
(near Gravelotte)			
Crecy			
Groendraai	31	21	0.7
(naby Vaalwater)			
Jan Kempdorp			
Jan Smuts	26	17	
Joubert Park (Jhb)	27	17	2.0
Kroondal	31	19	
Levubu	31	22	2.2
Leeudoringstad			
Lichtenburg			
Letaba			
Loskopdam			
Lydenburg	26	16	26.0
Marnitz	35	20	9.0
Mara	32	19	11.0
Marble Hall			
Messina	34	24	
Middelburg			
Nelspruit	29	20	0.2
Phalaborwa	32	23	
Pietersburg	29	20	5.1
Piet Retief	27	17	7.6

TRANSVAAL	Max	Min	RRR
Pongola			
Potchefstroom	29	15	1.0
Potgietersrus	32	24	
Pretoria W.B.	29	18	
Pretoriuskop			
Punda Milia			
Sandpan (NW. Tvl.)	35	20	13.6
Satara			
Sekhukhune			
Shingwidzi			
Skukuza	33	24	
Standerton	28	15	2.0
Thabazimbi			
Tomburke			28.5
Tzaneen			
Vereeniging			
Volksrust			
Warmbad	31	17	12.0
Witbank			
Zeerust			
O.V.S. - O.F.S.			
Balkfontein			
(naby Bothaville)			
Bethlehem	29	11	2.2
Bloemfontein	31	13	
(J.B.M. Hertzog)			
Bultfontein			
Fauresmith	31	15	
Ficksburg			
Frankfort	31	13	
Harrismith			
Hoopstad	35	15	
Kroonstad	33	15	
Lindley			
Modderpoort			
Petrusburg			
Philippolis			
Reddersburg			
Reitz			
Vrede			
Warden			
Welkom	32	16	
Wepener	31	11	
Winburg			
Zastron			

S.W.A.	Max	Min	RRR
Aroab			
Bethanie			
Dordabis			
Gobabeb	32	11	
Gobabis	33	14	
Grootfontein	31	17	
Karasburg			
Kalkfeld			
Karibib			
Keetmanshoop	33	13	
Kub			
Mowe	20	14	
Luderitz	xx	15	
Mariental	xx	18	
Ohopoho			
Okahandja			
Okaukueye			
Ondangua			
Otavi			
Otjiwarongo			
Outjo	33	12	
Rehoboth			
Runtu			
Steinhausen			
Tsumeb	33	17	
Walvisbaai	20	12	
Windhoek W.K.			
T.O. strydom (L.H)	29	15	
BASUTOLAND			
Maseru			
BETSJOEANALAND/BECHUANALAND			
Francistown	35	20	12.0
Gaberones	33	22	
Ghanzi	34	21	3.0
Lobatsi			
Mahalapye	32	20	4.5
Maun	32	22	
Shakawe	31	19	2.0
Tsabong	37	20	
Tsane	36	18	12.4
SWAZILAND			
Embembe			
Manzini	36	19	24.5
Stegi			

SYNOPTIC WEATHER MAP 1200 GMT. — 1400 SAST. SINOPTIESE WEERKAART

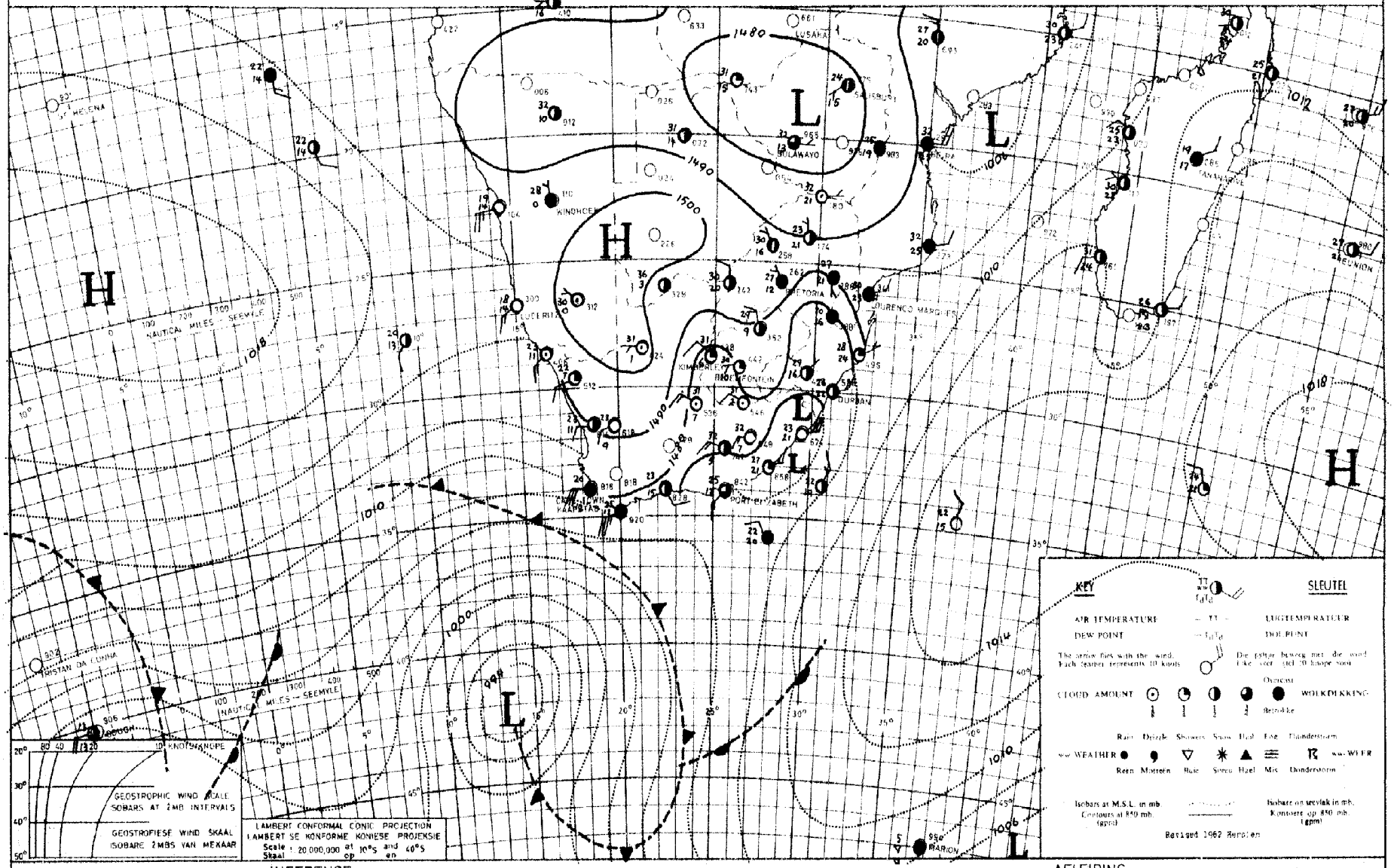

INFERENCE DATE 25-12-19 68 DATUM AFLEIDING

The low south-west of Cape Town is causing unsettled weather over the south-western Cape Province which will gradually spread over the south coast. Over the north-eastern interior the air is moist and unstable and isolated thundershowers will occur.

Die laag suidwes van Kaapstad veroorsaak ongestadige weer met reën oor Suidwes-Kaapland wat geleidelik ooswaarts langs die suidkus sal uitbreë. Oor die noordoostelike binneland is die lug vogtig en onstabiel en los donderbuie sal voorkom.

DAAGLIKSE WEERBULLETIN

Maksimum en Minimum Temperatuur (°C) en Reënval (RRR) in mm vir die 24 uur geëindig om 0800 SAST op

WEERBURO / WEATHER BUREAU
DEPT. VAN VERVOER / DEPT. OF TRANSPORT

27 - 12 - 1968

DAILY WEATHER BULLETIN

Maximum and Minimum Temperatures (°C) and rainfall (RRR) in mm for the 24 hours ended at 0800 SAST on

CAPE - KAAP	Max	Min	RRR
Aberdeen			
Addo			
Alexander Bay	25	13	
Aliwal North	31	12	
Bashee	23	16	9.5
Beaufort-Wes	27	12	
(Lughawe)			
Boegoebergdam			
Boetsap			
Brakkekuil			
(naby Heidelberg)			
Brandvlei			
Cala			
Caledon			
Calitzdorp			
Calvinia	26	6	
Cape Agulhas	21	15	
Cape Columbine	20	13	
Cape Point	19	15	
Cape St. Francis	22	16	0.1
Cape Town			
(D.F. Malan)	22	10	
Cape Town			
(Roeland Str.)			
Carnarvon			
Ceres			
Citrusdal			
Colesberg			
Cradock			
Döhne	21	11	0.2
De Aar	31	13	
Douglas			
East London	23	17	2.1
(Airport)			
Eensaamheid			
(naby Herold)			
Elsenburg			
Fraserburg	27	11	
Garies			
George			
Graaff-Reinet	29	12	
Grahamstown			
Hopetown			
Idutywa			
Jansenville	30	14	
Joubertina			
Kimberley	33	17	
(Airport)			
Knysna			
Kokstad	25	13	0.4
Kuruman	37	12	

KAAP - CAPE	Max	Min	RRR
Ladismith			
Lake Mentz			
Maclear			
Mafeking	27	15	6.5
Malmesbury			
Matatiele			
Matroosberg	24	8	
Grootfontein			
(Middelburg)	30	10	
Mosselbaai	23	17	
Mount Frere			
Okiep	27	11	
Oudtshoorn	26	10	
Petrusville			
Piketberg			
Pofadder	29	12	
Port Alfred			
Port Elizabeth	22	16	
Port Nolloth	22	12	
Port St. Johns	23	17	15.0
Prieska	34	15	
Prince Albert			
Queenstown	30	12	
Rietfontein			
Riversdale	25	12	
Robertson	27	11	
Sheeprun	26	12	0.4
(near Maclear)			
Somerset-Oos	28	14	
Steynsburg			
Strydenburg			
Sutherland	23	4	
Swellendam			
Tarkastad			
Touwsrivier			
Twee Riviere	34	17	
(Gemsbokpark)			
Umtata	25	14	1.0
Uniondale			
Upington	32	15	
Vanwyksvlei	31	15	
Victoria-Wes			
Vredendal	25	10	
Vryburg	33	14	0.8
Williston			
Willowmore	25	12	
Willowpark			
(near Dordrecht)	30	10	

NATAL	Max	Min	RRR
Cape St. Lucia	29	22	
Dundee			
Durban	27	19	8.7
(Louis Botha)			
Estcourt	34	16	3.7
Harding			
Himeville			
Mkuze			
Hluhluwe			
Newcastle	35	17	
Cedara			
(Pietermaritzburg)	25	13	3.5
Port Shepstone	25	18	7.5
Richmond			
Seven Oaks			
Vryheid			
Waterford			
(near Underberg)	27	12	0.9
TRANSVAAL			
Barberton			
Belfast			
Bethal	26	15	
Bospoort	25	13	9.2
Carolina	26	16	3.0
Chester			
(near Gravelotte)			
Crecy			
Delareyville			24.5
Groendraai	32	19	3.5
(naby Vaalwater)			
Jan Kempdorp			
Jan Smuts	27	14	
Joubert Park (Jhb)	26	16	
Kroondal	31	17	4.4
Lerubu	33	18	22.5
Leeudoringstad			
Lichtenburg			29.0
Letaba			
Loskopdam			10.5
Lydenburg	27	16	12.0
Marnitz	31	20	13.0
Mara	33	19	
Marble Hall			
Messina	37	25	
Middelburg			
Loskophanale (By Groblersdal)			7.0
Nelspruit	33	19	0.7
Phalaborwa	35	19	10.0
Pietersburg	29	17	31.2
Piet Retief	31	15	3.8

TRANSVAAL	Max	Min	RRR
Pongola			
Potchefstroom	27	14	0.5
Potgietersrus	31	17	72.5
Pretoria W.B.	30	16	12.7
Pretoriuskop			
Punda Milia			
Sandpan (NW. Tvl.)	31	19	9.0
Satara			
Sekhukhune			
Shingwidzi			
Skukuza			
Standerton	30	15	
Thabazimbi			
Tomburke			2.5
Tzaneen			11.0
Vereeniging			
Volksrust			
Warmbad	28	17	14.7
Witbank			
Zeerust			
Waterval Boven			38.0
O.V.S. - O.F.S.			
Balkfontein			
(naby Bothaville)			
Bethlehem	30	14	
Bloemfontein	31	15	
(J.B.M. Hertzog)			
Bultfontein			
Fauresmith	31	16	
Ficksburg			
Frankfort	31	16	
Harrismith			
Hoopstad	35	15	
Kroonstad	32	16	
Lindley			
Modderpoort			
Petrusburg			
Philippolis			
Reddersburg			
Reitz			
Vrede			
Warden			
Welkom	32	16	
Wepener	32	13	
Winburg			
Zastron			

S.W.A.	Max	Min	RRR
Aroab			
Bethanie			
Dordabis			
Gobabeb	34	12	
Gobabis	33	14	
Grootfontein	33	18	
Karasburg			
Kalkfeld			
Karibib			
Keetmanshoop	32	15	
Kub			
Möwe	20	15	
Luderitz	xx	14	
Mariental	xx	17	
Ohopoho			
Okahandja			
Okaukueye			
Ondangua			
Otavi			
Otjiwarongo			
Outjo			
Uis	32	15	
Rehoboth			
Runtu	39	17	
Steinhausen			
Tsumeb	34	17	
Walvisbaai	20	13	
Windhoek W.K.			
J.G. Strydom	29	12	
BASUTOLAND			
Maseru			
BETSJOEANALAND/BECHUANALAND			
Francistown	32	19	1.4
Gaberones			14.0
Ghanzi	35	21	1.7
Lobatsi			
Mahalapye	31	21	
Maun	34	22	0.3
Shakawe	29	20	
Tsabong	27	14	
Tsane	32	18	
SWAZILAND			
Emlembe			
Manzini	31	18	
Stegi			2.0

SYNOPTIC WEATHER MAP 1200 GMT. — 1400 SAST. SINOPTIESE WEERKAART

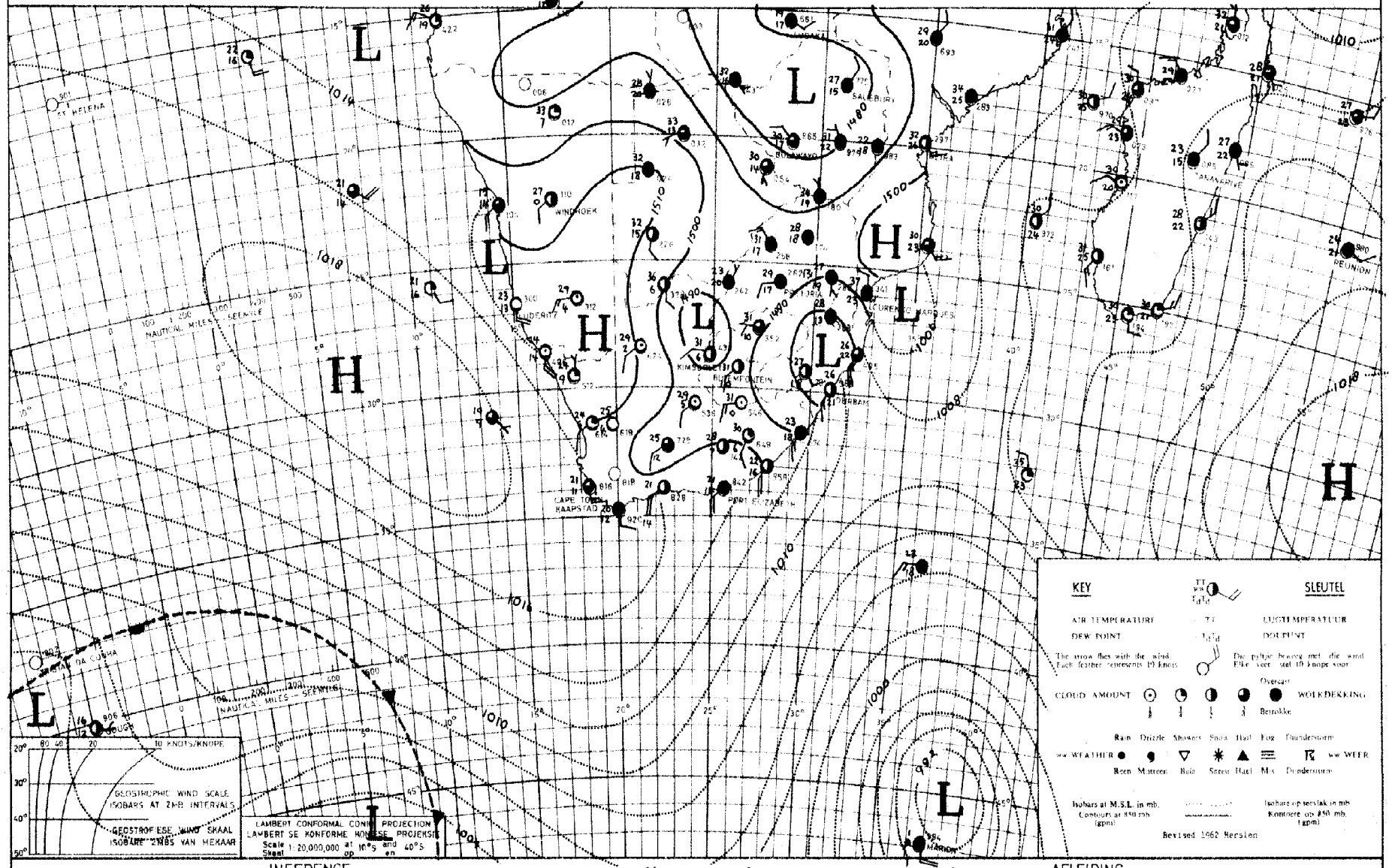

INFERENCE DATE 26 - 12 - 1968 DATUM AFLEIDING

With low pressure over the central and eastern interior thundershowers will occur over the north-eastern parts. The ridge of high pressure moving in south of the continent will cause cloudy weather over the southern and eastern coastal regions.

Met lae druk oor die sentrale en oostelike binneland sal donderbuie voorkom oor die noordoostelike binneland. Die rug van hoë druk wat suid van die land inbeweeg sal bewolkte weer oor die suidelike en oostelike kusstreke veroorsaak.

DAAGLIKSE WEERBULLETIN

Maksimum en Minimum Temperatuur (°C) en Reënval (RRR) in mm vir die 24 uur geëindig om 0800 SAST op

WEERBURO / WEATHER BUREAU
DEPT. VAN VERVOER / DEPT. OF TRANSPORT
28 - 12 - 1968

DAILY WEATHER BULLETIN

Maximum and Minimum Temperatures (°C) and rainfall (RRR) in mm for the 24 hours ended at 0800 SAST on

CAPE - KAAP	Max	Min	RRR
Aberdeen			
Addo			
Alexander Bay	23	13	
Aliwal North	32	13	
Bashee	22	17	7.0
Beaufort-Wes	30	15	
(Lughawe)			
Boegoebergdam			
Boetsap			
Brakkekuil			
(naby Heidelberg)			
Brandvlei			
Cala			
Caledon			
Calitzdorp			
Calvinia	27	8	
Cape Agulhas	23	15	
Cape Columbine	21	15	
Cape Point	20	15	
Cape St. Francis	22	16	
Cape Town			
(D.F. Malan)	25	15	
Cape Town			
(Roeland Str.)			
Carnarvon			
Ceres			
Citrusdal			
Colesberg			
Cradock			
Döhne	22	13	
De Aar	31	14	
Douglas			
East London	23	17	0.3
(Airport)			
Eensaamheid			
(naby Herold)			
Elsenburg			
Fraserburg	29	11	
Garies			
George			
Graaff-Reinet	29	13	
Grahamstown			
Hopetown			
Idutywa			
Jansenville	30	14	
Joubertina			
Kimberley	34	16	
(Airport)			
Knysna			
Kokstad	21	11	0.5
Kuruman	32	12	

KAAP - CAPE	Max	Min	RRR
Ladismith			
Lake Mentz			
Maclear			
Mafeking	31	16	
Malmesbury			
Matatiele			
Matroosberg	27	10	
Grootfontein			
(Middelburg)	30	11	
Mosselbaai	21	16	
Mount Frere			
Okiep	25	10	
Oudtshoorn	30	12	
Petrusville			
Piketberg			
Pofadder	29	12	
Port Alfred			
Port Elizabeth	23	13	
Port Nolloth	20	13	
Port St. Johns	22	18	2.0
Prieska	33	16	
Prince Albert			
Queenstown	27	13	
Rietfontein			
Riversdale	30	12	
Robertson	30	15	
Sheeprun	21	13	
(near Maclear)			
Somerset-Oos	28	17	
Steynsburg			
Strydenburg			
Sutherland	25	5	
Swellendam			
Tarkastad			
Touwsrivier			
Twee Riviere	36	17	
(Gemsbokpark)			
Umtata	19	16	0.2
Uniondale			
Upington	33	16	
Vanwyksvlei	31	13	
Victoria-Wes			
Vredendal	24	12	
Vryburg	35	15	
Williston			
Willowmore	27	13	
Willowpark			
(near Dordrecht)	25	12	

NATAL	Max	Min	RRR
Cape St. Lucia			
Dundee			4.0
Durban			
(Louis Botha)	25	20	4.4
Estcourt	25	16	0.1
Harding			
Himeville			
Mkuze			
Hluhluwe			
Newcastle	29	16	42.6
Cedara			
(Pietermaritzburg)	24	15	1.4
Port Shepstone	23	19	13.0
Richmond			
Seven Oaks			
Vryheid			
Waterford			
(near Underberg)	19	10	0.7
TRANSVAAL			
Barberton			
Belfast			
Bethal	26	13	
Bospoort	27	13	
Carolina	20	13	
Chester			
(near Gravelotte)			
Crecy			
Groendraai	23	16	4.5
(naby Vaalwater)			
Jan Kempiorp			
Jan Smuts	24	15	
Joubert Park (Jhb)	24	16	
Kroondal	29	17	
Levubu	24	18	26.0
Leeudoringstad			
Lichtenburg			
Letaba			64.0
Loskopdam			
Lydenburg	19	13	2.8
Marnitz	27	18	7.0
Mara	20	16	3.0
Marble Hall			
Messina	28	20	30.4
Middelburg			
King Fishersprui			77.5
Nelspruit	23	20	0.2
Phalaborwa	23	19	23.0
Pietersburg	18	16	30.8
Piet Retief	21	16	0.7

TRANSVAAL	Max	Min	RRR
Pongola			
Potchefstroom	31	15	
Potgietersrus	21	17	11.5
Pretoria W.B.	25	17	
Pretoriuskop			
Punda Milia			
Sandpan (NW. Tvl.)	25	19	4.0
Satara			
Sekbukhune			
Shingwidzi			
Skukuza	28	18	21.4
Standerton	29	14	
Shengoni			33.0
Thabazimbi			
Tomburke			4.5
Tzaneen			
Tshokwane			14.5
Vereeniging			
Volksrust			
Warmbad	24	16	
Witbank			
Zeerust			
O.V.S. - O.F.S.			
Balkfontein			
(naby Bothaville)			
Bethlehem	29	15	
Bloemfontein	31	10	
(J.B.M. Hertzog)			
Bultfontein			
Fauresmith	31	14	
Ficksburg			
Frankfort	32	14	
Harrismith			
Hoopstad	35	12	
Kroonstad	32	17	
Lindley			
Modderpoort			
Petrusburg			
Philippolis			
Reddersburg			
Reitz			
Vrede			
Warden			
Welkom	33	12	
Wepener	31	8	
Winburg			
Zastron			

S.W.A.	Max	Min	RRR
Aroab			
Bethanie			
Dordabis			
Gobabeb	33	11	
Gobabis	35	14	
Grootfontein	34	19	
Karasburg			
Kalkfeld			
Karibib			
Keetmanshoop	33	14	
Kub			
Möwe	20	15	
Luderitz	x	15	
Mariental	35	18	
Ohopoho			
Okahandja			
Okaukueye			
Ondangua			
Otavi			
Otjiwarongo			
Outjo	35	13	
Uis	32	12	
Rehoboth			
Runtu	33	19	
Steinhausen			
Tsumeb	36	21	
Walvisbaai	20	13	
Windhoek W.K.			
J.G. Strydom	31	13	
BASUTOLAND			
Maseru			
BETSJOEANALAND/BECHUANALAND			
Francistown	31	18	
Gaberones	33	18	
Ghanzi	36	20	
Lobatsi			
Mahalapye	27	18	0.6
Maun	32	20	
Shakawe	31	21	0.2
Tsabong	34	13	
Tsane	35	18	
SWAZILAND			
Embabe			
Manzini	23	19	
Stegi			

SYNOPTIC WEATHER MAP — 1200 GMT — 1400 SAST — SINOPTIESE WEERKAART

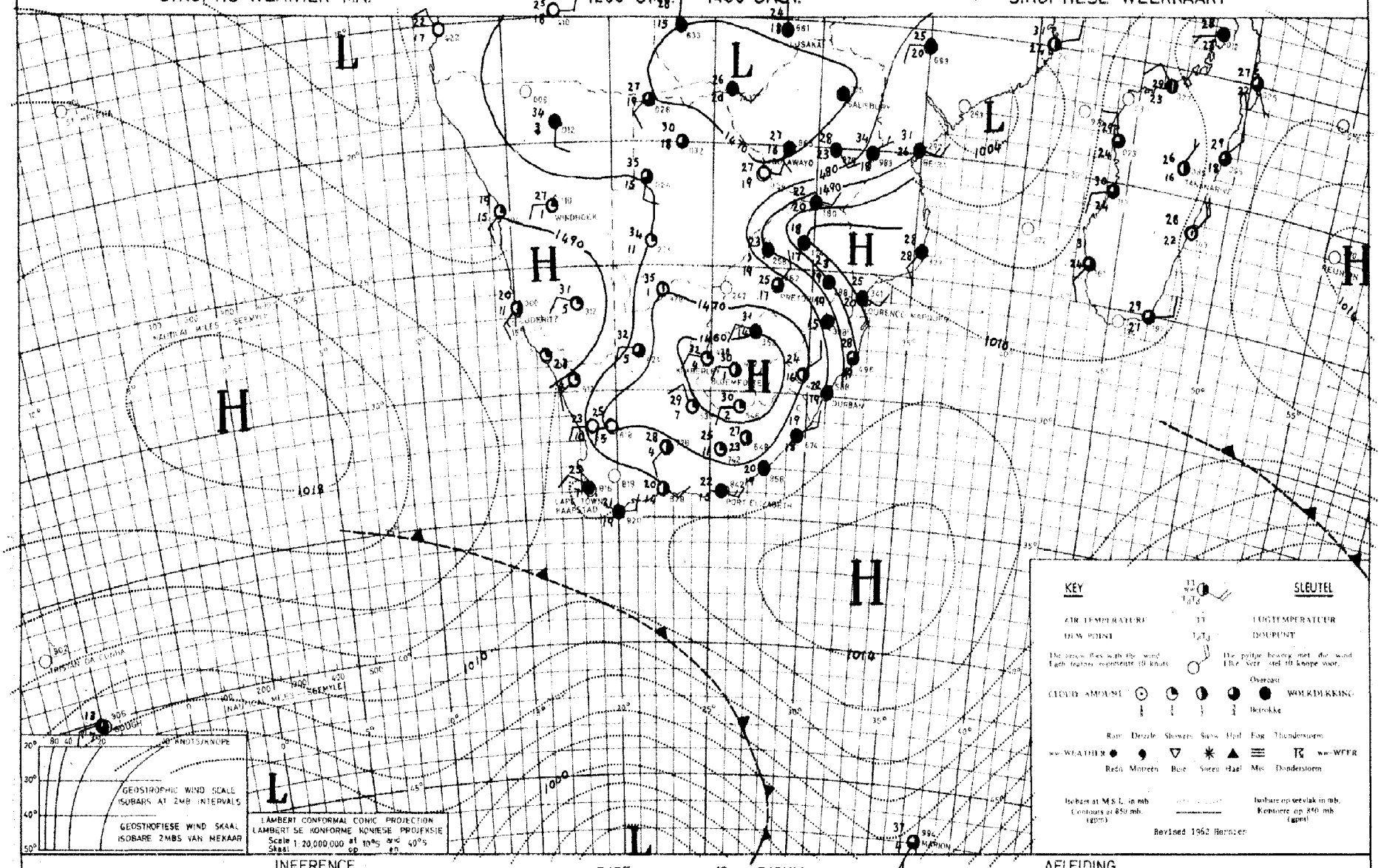

INFERENCE — DATE 27 - 12 - 19 68 DATUM — AFLEIDING

As the high pressure south of Durban moves eastwards the weather will clear partially along the coasts but it will become cloudy again over the south-western Cape with rain later. The upper air circulation has become unfavourable for thunder development and only isolated showers will occur in the north and north-east.

Die hoog suid van Durban sal ooswaarts beweeg en die weer langs die kus sal geleidelik opklaar maar dit sal bewolk word oor die suidwestelike dele van die Kaap met reën later. Die bolugsirkulasie het ongunstig geword vir donderweerontwikkeling en slegs enkele los donderbuie sal oor die noordelike en noordoostelike dele voorkom.

DAAGLIKSE WEERBULLETIN

Maksimum en Minimum Temperatuur (°C) en Reënval (RRR) in mm vir die 24 uur geëindig om 0800 SAST op

WEERBURO / WEATHER BUREAU
DEPT. VAN VERVOER / DEPT. OF TRANSPORT

29-12-1968

DAILY WEATHER BULLETIN

Maximum and Minimum Temperatures (°C) and rainfall (RRR) in mm for the 24 hours ended at 0800 SAST on

CAPE - KAAP	Max	Min	RRR
Aberdeen			
Addo			
Alexander Bay	28	18	
Aliwal North	34	11	
Bashee	25	21	
Beaufort-Wes	32	16	
(Lughawe)			
Boegoebergdam			
Boetsap			
Brakkekuil			
(naby Heidelberg)			
Brandvlei			
Cala			
Caledon			
Calitzdorp			
Calvinia	27	10	
Cape Agulhas	27	17	0.1
Cape Columbine	21	15	
Cape Point	20	15	0.3
Cape St. Francis	24	19	
Cape Town	21	11	1.1
(D.F. Malan)			
Cape Town			
(Roeland Str.)			
Carnarvon			
Ceres			
Citrusdal			
Colesberg			
Cradock			
Dóhne	30	14	
De Aar	33	17	
Douglas			
East London	27	20	
(Airport)			
Eensaamheid			
(naby Herold)			
Elsenburg			
Fraserburg	29	12	
Garies			
George			
Graaff-Reinet	34	16	
Grahamstown			
Hopetown			
Idutywa			
Jansenville	36	16	
Joubertina			
Kimberley	36	19	
(Airport)			
Knysna			
Kokstad	31	14	
Kuruman	33	18	

KAAP - CAPE	Max	Min	RRR
Ladismith			
Lake Mentz			
Maclear			
Mafeking	32	19	
Malmesbury			
Matatiele			
Matroosberg			
Grootfontein			
(Middelburg)	33	15	
Mosselbaai	23	17	
Mount Frere			
Okiep	28	13	0.2
Oudtshoorn	13	16	
Petrusville			
Piketberg			
Pofadder	30	14	
Port Alfred			
Port Elizabeth	26	17	
Port Nolloth	21	17	0.2
Port St. Johns	24	21	0.2
Prieska	33	18	
Prince Albert			
Queenstown	34	14	
Rietfontein			
Riversdale	33	17	
Robertson			
Sheeprun	34	14	
(near Maclear)			
Somerset-Oos	34	13	
Steynsburg			
Strydenburg			
Sutherland	23	7	
Swellendam			
Tarkastad			
Touwsrivier			
Twee Riviere	35	18	
(Gemsbokpark)			
Umtata	30	17	
Uniondale			
Upington	33	18	
Vanwyksvlei	31	16	
Victoria-Wes			
Vredendal	27	15	
Vryburg	36	13	
Williston			
Willowmore	30	15	
Willowpark			
(near Dordrecht)			

NATAL	Max	Min	RRR
Cape St. Lucia	31	24	
Dundee			
Durban	28	23	
(Louis Botha)			
Estcourt	34	17	
Harding			
Himeville			
Mkuze			
Hluhluwe			
Newcastle	32	15	
Cedara			
(Pietermaritzburg)	27	17	
Port Shepstone	25	22	0.6
Richmond			
Seven Oaks			
Vryheid			
Waterford			
(near Underberg)	29	10	
TRANSVAAL			
Barberton			
Belfast			
Bethal	30	15	
Bospoort			
Carolina	22	14	
Chester			
(near Gravelotte)			
Crecy			
Groendraai	31	18	
(naby Vaalwater)			
Jan Kempiorp			
Jan Smuts	27	18	
Joubert Park (Jhb)			
Kroondal	29	17	
Leeudoringstad			
Lichtenburg			
Letaba			
Loskopdam			
Lydenburg	26	15	
Levubu	29	20	
Mara	29	20	
Marble Hall			
Messina	30	22	
Middelburg			
Marnitz	27	19	
Nelspruit	33	19	
Phalaborwa	30	25	
Pietersburg	27	17	
Piet Retief	31	19	

TRANSVAAL	Max	Min	RRR
Pongola			
Potchefstroom	31	16	
Potgietersrus	29	17	
Pretoria W.B.	28	19	
Pretoriuskop			
Punda Milia			
Sandpan (NW. Tvl.)			
Satara			
Sekhukhune			
Shingwidzi			
Skukuza			
Standerton	31	14	
Thabazimbi			
Tomburke			
Tzaneen			
Vereeniging			
Volksrust			5.0
Warmbad	29	18	
Witbank			
Zeerust			
O.V.S. - O.F.S.			
Balkfontein			
(naby Bothaville)			
Bethlehem	30	9	
Bloemfontein	32	14	
(J.B.M. Hertzog)			
Bultfontein			
Fauresmith	32	19	
Ficksburg			
Frankfort	33	15	
Harrismith			
Hoopstad	36	14	
Kroonstad	33	12	
Lindley			
Modderpoort			
Petrusburg			
Philippolis			
Reddersburg			
Reitz			
Vrede			
Warden			
Welkom			
Wepener	32	11	
Winburg			
Zastron			

S.W.A.	Max	Min	RRR
Aroab			
Bethanie			
Dordabis			
Gobabeb	30	14	
Gobabis	36	19	
Grootfontein	34	21	
J.G. Strydom (L.H.)	32	18	
Karasburg			
Kalkfeld			
Karibib			
Keetmanshoop	33	16	
Kub			
Luderitz	22	16	
Mariental	34	18	
Ohopoho			
Okahandja			
Okaukueye			
Ondangua			
Otavi			
Otjiwarongo			
Outjo	35	14	
Rehoboth			
Runtu			
Steinhausen			
Tsumeb	36	19	3.0
Walvisbaai	20	15	
Windhoek W.K.			
BASUTOLAND			
Maseru			
BETSJOEANALAND/BECHUANALAND			
Francistown	30	18	
Gaberones	34	19	
Ghanzi	36	21	
Lobatsi			
Mahalapye	30	17	
Maun	32	18	17.5
Shakawe	30	19	
Tsabong	37	14	
Tsane	34	18	
SWAZILAND			
Emlembe			
Manzini	32	21	
Stegi			

SYNOPTIC WEATHER MAP — 1200 GMT. — 1400 SAST. — SINOPTIESE WEERKAART

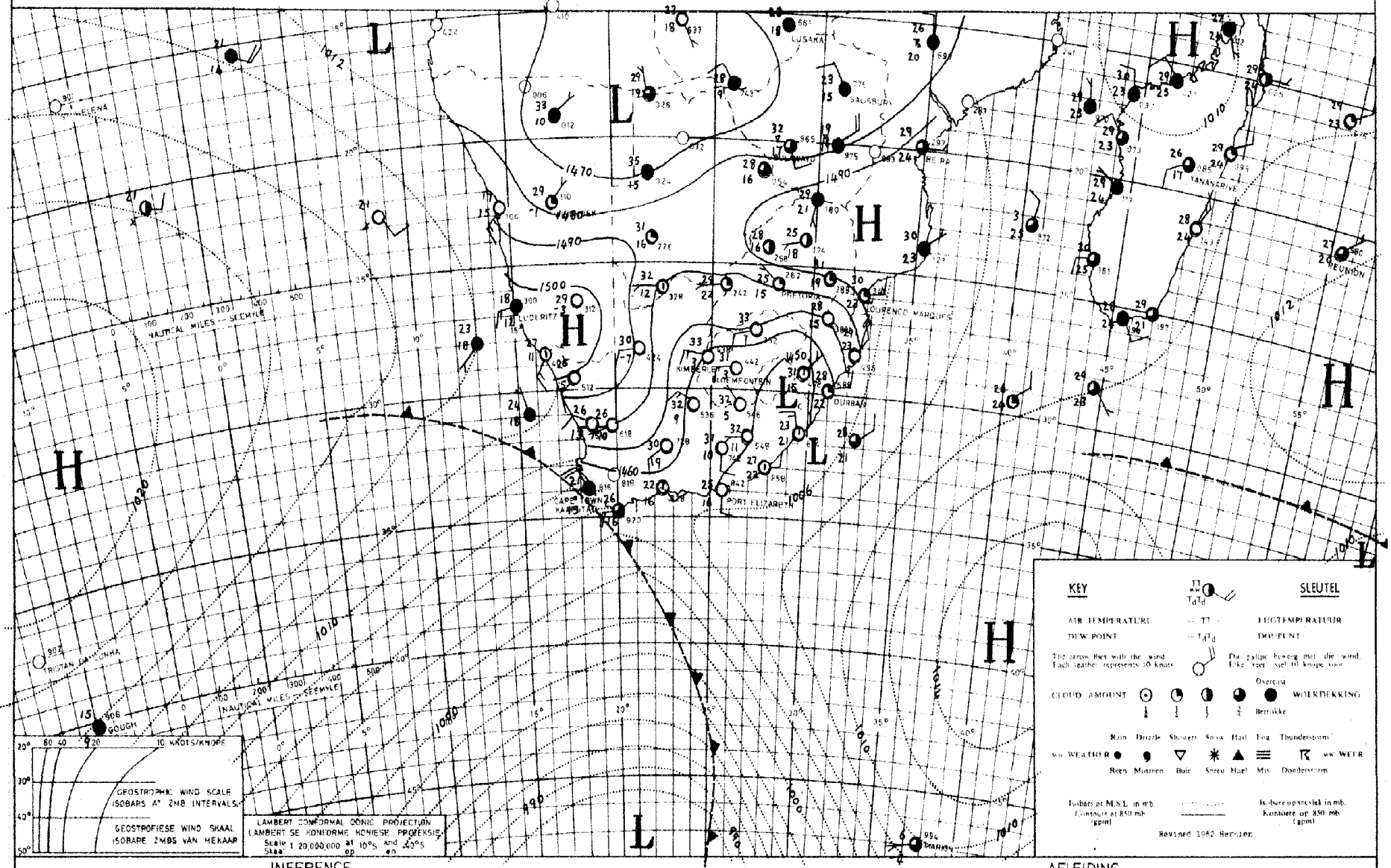

INFERENCE — DATE 28 - 12 - 19 68 DATUM — AFLEIDING

The cold front nearing the Cape will move further eastwards and will be followed by a ridge of high pressure and cool rainy weather with strong south-westerly winds over the coastal regions of the southern and eastern Cape and over Natal. It will remain warm over the interior and thundershowers are only expected over the Transvaal.

Die kouefront wat die Kaap nader sal ooswaarts beweeg en sal gevolg word deur 'n wig van hoë druk met koel reënerige weer en sterk suidwestewinde oor die kusstreke van suidelike en oostelike Kaapland en oor Natal. Oor die binneland sal dit warm bly en donderbuie word slegs oor Transvaal verwag.

DAAGLIKSE WEERBULLETIN

Maksimum en Minimum Temperatuur (°C) en Reënval (RRR) in mm vir die 24 uur geëindig om 0800 SAST op

WEERBURO / WEATHER BUREAU
DEPT. VAN VERVOER / DEPT. OF TRANSPORT

30 - 12 - 1968

DAILY WEATHER BULLETIN

Maximum and Minimum Temperatures (°C) and rainfall (RRR) in mm for the 24 hours ended at 0800 SAST on

CAPE - KAAP	Max	Min	RRR
Aberdeen			
Addo			
Alexander Bay	24	12	
Aliwal North	33	13	
Bashee	24	19	
Beaufort-Wes	29	11	
(Lughawe)			
Boegoebergdam			
Boetsap			
Brakkekuil			
(naby Heidelberg)			
Brandvlei			
Cala			
Caledon			
Calitzdorp			
Calvinia	26	6	
Cape Agulhas	22	16	
Cape Columbine	22	12	
Cape Point	18	15	
Cape St. Francis	22	18	0.4
Cape Town	23	13	
(D.F. Malan)			
Cape Town			
(Roeland Str.)			
Carnarvon			
Ceres			
Citrusdal			
Colesberg			
Cradock			
Döhne	27	10	
De Aar	31	12	
Douglas			
East London	24	18	
(Airport)			
Eensaamheid			
(naby Herold)			
Elsenburg			
Fraserburg	29	9	
Garies			
George			
Graaff-Reinet	31	12	
Grahamstown			
Hopetown			
Idutywa			
Jansenville	33	12	
Joubertina			
Kimberley	33	15	
(Airport)			
Knysna			
Kokstad	26	10	
Kuruman	33	18	

KAAP - CAPE	Max	Min	RRR
Ladismith			
Lake Mentz			
Maclear			
Mafeking	33	17	
Malmesbury			
Matatiele			
Matroosberg	21	8	
Grootfontein			
(Middelburg)	30	8	
Mosselbaai	24	16	
Mount Frere			
Okiep	29	13	
Oudtshoorn	27	15	
Petrusville			
Piketberg			
Pofadder	29	10	
Port Alfred			
Port Elizabeth	23	16	0.2
Port Nolloth	22	11	
Port St. Johns	24	18	3.0
Prieska	34	15	
Prince Albert			
Queenstown	31	12	
Rietfontein			
Riversdale	25	10	
Robertson	23	15	
Sheeprun	27	9	1.2
(near Maclear)			
Somerset-Oos	31	10	
Steynsburg			
Strydenburg			
Sutherland	22	2	
Swellendam			
Tarkastad			
Touwsrivier			
Twee Riviere	34	11	
(Gemsbokpark)			
Umtata	28	15	
Uniondale			
Upington	33	15	
Vanwyksvlei	32	12	
Victoria-Wes			
Vredendal	24	13	
Vryburg	34	19	
Williston			
Willowmore	25	10	
Willowpark			
(near Dordrecht)	29	9	

NATAL	Max	Min	RRR
Cape St. Lucia	32	20	0.5
Dundee			
Durban	28	18	4.8
(Louis Botha)			
Estcourt	35	14	1.8
Harding			
Himeville			4.0
Mkuze			
Hluhluwe			4.5
Newcastle	35	16	2.0
Cedara			
(Pietermaritzburg)	27	12	14.5
Port Shepstone	25	17	9.5
Richmond			
Seven Oaks			
Vryheid			
Waterford			
(near Underberg)	28	10	3.4
van Reenen			9.0
TRANSVAAL			
Barberton			
Belfast			
Bethal	33	16	
Bospoort	31	15	
Carolina	33	16	
Chester			
(near Gravelotte)			
Crecy			
Groendraai	34	21	
(naby Vaalwater)			
Jan Kempdorp			
Jan Smuts	31	15	
Joubert Park (Jhb)	31	18	
Kroondal	34	19	
Levubu	32	19	
Leeudoringstad			
Lichtenburg			
Letaba			
Loskopdam			
Lydenburg	29	15	3.0
Marnitz	31	22	1.0
Mara	34	21	
Marble Hall			
Messina	34	23	
Middelburg			
Nelspruit	37	22	0.8
Phalaborwa	33	21	
Pietersburg	30	19	0.8
Piet Retief	34	15	2.5

TRANSVAAL	Max	Min	RRR
Pongola			
Potchefstroom	32	15	
Potgietersrus	32	16	0.4
Pretoria W.B.	32	20	
Pretoriuskop			
Punda Milia			
Sandpan (NW. Tvl.)	33	20	
Satara			
Sekhukhune			
Shingwidzi			
Skukuza	35	22	
Standerton	33	16	
Thabazimbi			
Tomburke			7.5
Tzaneen			4.5
Vereeniging			
Volksrust			
Warmbad	33	21	
Witbank			
Zeerust			
Waterval-Boven			0.2
O.V.S. - O.F.S.			
Balkfontein			
(naby Bothaville)			
Bethlehem	31	15	
Bloemfontein	33	10	
(J.B.M. Hertzog)			
Bultfontein			
Fauresmith	31	16	
Ficksburg			
Frankfort	34	17	
Harrismith			
Hoopstad	35	14	
Kroonstad	33	17	
Lindley			
Modderpoort			
Petrusburg			
Philippolis			
Reddersburg			
Reitz			
Vrede			
Warden			
Welkom	33	13	
Wepener	32	10	
Winburg			
Zastron			

S.W.A.	Max	Min	RRR
Aroab			
Bethanie			
Dordabis			
Gobabeb	32	14	
Gobabis	35	20	0.5
Grootfontein	31	15	4.5
Möwe	22	16	
Karasburg			
Kalkfeld			
Karibib			
Keetmanshoop	33	17	
Kub			
Uis	29	14	
Luderitz	22	15	
Mariental	35	20	
Ohopoho			
Okahandja			
Okaukueye			
Ondangua			
Otavi			
Otjiwarongo			
Outjo	36	18	
Rehoboth			
Runtu	32	17	
Steinhausen			
Tsumeb	30	21	1.5
Walvisbaai	21	14	
Windhoek W.K.			
J.G. Strydom (L.H)	31	16	
BASUTOLAND			
Maseru			
BETSJOEANALAND/BECHUANALAND			
Francistown	33	21	
Gaberones	37	18	
Ghanzi	37	18	
Lobatsi			
Mahalapye	35	20	
Maun	37	20	
Shakawe	33	18	
Tsabong	35	17	
Tsane	37	20	
SWAZILAND			
Embombe			
Manzini	36	18	
Stegi			

SYNOPTIC WEATHER MAP 1200 GMT. — 1400 SAST. SINOPTIESE WEERKAART

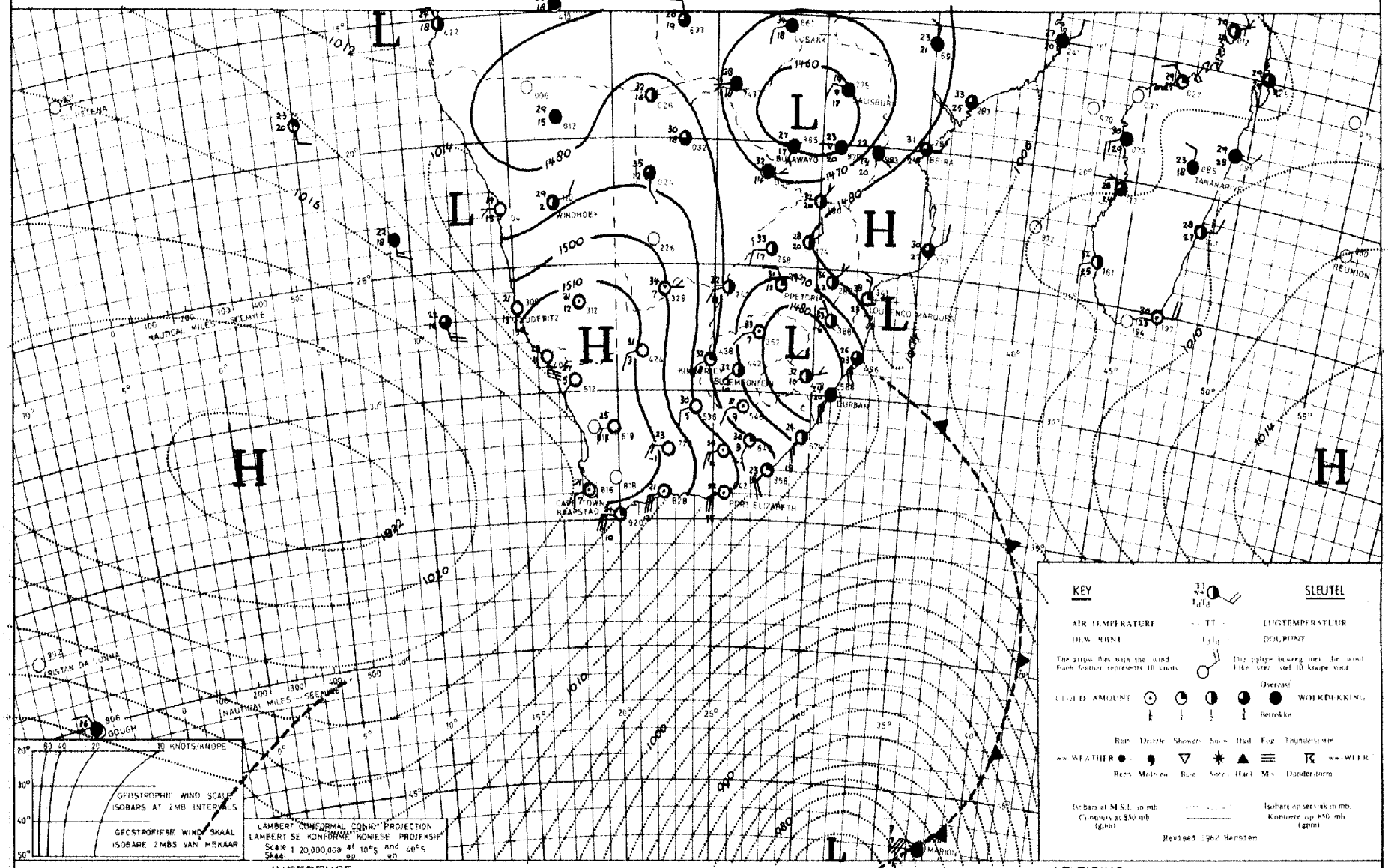

INFERENCE

DATE 29 - 12 - 19 68 DATUM

It is expected that a ridge of high pressure will move in south of the country so that cool, cloudy weather with light rain will occur over Natal and the eastern Transvaal lowveld. Isolated thundershowers will also occur over the rest of Transvaal and north-eastern Botswana.

AFLEIDING

Na verwagting sal 'n rug van hoë druk suid van die land inbeweeg sodat koel, bewolkte weer met ligte reën oor Natal en Oos-Transvaalse laeveld sal voorkom. Enkele donderbuie sal ook voorkom oor die res van Transvaal en noordoostelike Botswana.

DAAGLIKSE WEERBULLETIN

Maksimum en Minimum Temperatuur (°C) en Reënval (RRR) in mm vir die 24 uur geëindig om 0800 SAST op

WEERBURO / WEATHER BUREAU
DEPT. VAN VERVOER / DEPT. OF TRANSPORT

31 - 12 - 1968

DAILY WEATHER BULLETIN

Maximum and Minimum Temperatures (°C) and rainfall (RRR) in mm for the 24 hours ended at 0800 SAST on

CAPE - KAAP	Max	Min	RRR
Aberdeen			
Addo			
Alexander Bay	24	11	
Aliwal North	27	10	
Bashee	23	16	9·0
Beaufort-Wes	26	11	
(Lughawe)			
Boegoebergdam			
Boetsap			
Brakkekuil			
(naby Heidelberg)			
Brandvlei			
Cala			
Caledon			
Calitzdorp			
Calvinia	29	13	
Cape Agulhas	22	17	
Cape Columbine	21	13	
Cape Point	21	15	
Cape St. Francis	22	18	0·3
Cape Town	23	8	
(D.F. Malan)			
Cape Town			
(Roeland Str.)			
Carnarvon			
Ceres			
Citrusdal			
Colesberg			
Cradock			
Döhne	22	11	
De Aar	27	12	
Douglas			
East London	23	14	2·6
(Airport)			
Eensaamheid			
(naby Herold)			
Elsenburg			
Fraserburg	24	10	
Garies			
George			
Graaff-Reinet	25	9	
Grahamstown			
Hopetown			
Idutywa			
Jansenville	27	12	
Joubertina			
Kimberley	30	16	
(Airport)			
Knysna			
Kokstad	19	11	
Kuruman	33	11	

KAAP - CAPE	Max	Min	RRR
Ladismith			
Lake Mentz			
Maclear			
Mafeking	34	12	
Malmesbury			
Matatiele			
Matroosberg	23	8	
Grootfontein			
(Middelburg)	22	7	
Mosselbaai	21	17	
Mount Frere			
Okiep	31	17	
Oudtshoorn			
Petrusville			
Piketberg			
Pofadder	30	17	
Port Alfred			
Port Elizabeth	25	16	3·3
Port Nolloth	19	9	
Port St. Johns	24	16	16·0
Prieska	32	16	
Prince Albert			
Queenstown	23	11	
Rietfontein			
Riversdale	25	13	
Robertson	27	10	
Sheeprun	21	11	
(near Maclear)			
Somerset-Oos	24	10	
Steynsburg			
Strydenburg			
Sutherland	23	4	
Swellendam			
Tarkastad			
Touwsrivier			
Twee Riviere	35	15	
(Gemsbokpark)			
Umtata	24	14	
Uniondale			
Upington	33	15	
Vanwyksvlei	30	15	
Victoria-Wes			
Vredendal	30	11	
Vryburg	33	16	
Williston			
Willowmore			
Willowpark			
(near Dordrecht)	20	9	

NATAL	Max	Min	RRR
Cape St. Lucia			
Dundee			
Durban	23	18	8·6
(Louis Botha)			
Estcourt	17	12	1·0
Harding			
Himeville			2·0
Mkuze			
Hluhluwe			
Newcastle	18	13	1·7
Cedara			
(Pietermaritzburg)	17	12	2·0
Port Shepstone	18	17	2·5
Richmond			
Seven Oaks			
Vryheid			
Waterford			
(near Underberg)	13	9	1·6
TRANSVAAL			
Barberton			
Belfast			
Bethal	23	11	1·8
Bospoort	31	15	
Carolina	20	10	1·4
Chester			
(near Gravelotte)			
Crecy			
Gideonsrust			85·0
Groendraai	33	17	12·4
(naby Vaalwater)			
Jan Kempdorp			
Jan Smuts	27	12	19·0
Joubert Park (Jhb)	25	12	
Kroondal	34	18	
Levubu	24	16	3·6
Leeudoringstad			
Lichtenburg			
Letaba			
Loskopdam			16·0
Lydenburg			
Marnitz	32	18	1·6
Mara	27	16	
Marble Hall			
Messina	31	20	
Middelburg			
Loskopkanaal.			20·6
(By Groblersdal)			
Nelspruit	24	17	
Phalaborwa	25	18	
Pietersburg	26	15	2·5
Piet Retief	17	11	2·6

TRANSVAAL	Max	Min	RRR
Pongola			
Potchefstroom	32	15	
Potgietersrus	28	16	0·6
Pretoria W.B.	30	15	0·1
Pretoriuskop			
Punda Milia			
Sandpan (NW. Tvl.)	33	19	2·1
Satara			
Sekhukhune			
Shingwidzi			
Skukuza	25	17	
Standerton	24	12	
Thabazimbi			
Tomburke			
Tzaneen			2·0
Watervalboven			3·5
Vereeniging			
Volksrust			
Wittfontein (Wes v. Nambad)			1·2
Warmbad	32	16	18·5
Witbank			
Zeerust			
O.V.S. - O.F.S.			
Balkfontein			
(naby Bothaville)			
Bethlehem	28	12	
Bloemfontein	30	13	
(J.B.M. Hertzog)			
Bultfontein			
Fauresmith	29	12	
Ficksburg			
Frankfort	30	14	
Harrismith			
Hoopstad	34	15	
Kroonstad	28	15	
Lindley			
Modderpoort			
Petrusburg			
Philippolis			
Reddersburg			
Reitz			
Vrede			
Warden			9·0
Welkom	31	15	
Wepener	28	10	
Winburg			
Zastron			

S.W.A.	Max	Min	RRR
Aroab			
Bethanie			
Dordabis			
Gobabeb	33	13	
Gobabis	35	20	
Grootfontein	34	17	
Cape Frio			
Karasburg			
Kalkfeld			
Karibib			
Keetmanshoop	35	21	
Kub			
Möwe	20	16	
Luderitz	21	13	
Mariental	35	22	
Ohopoho			
Okahandja			
Okaukueye			
Ondangua			
Otavi			
Otjiwarongo			
Outjo	34	20	1·5
Uis			
J.G. Strydom L.H.	33	18	
Rehoboth			
Runtu	36	16	
Steinhausen			
Tsumeb			
Walvisbaai	19	16	
Windhoek W.K.			
BASUTOLAND			
Maseru			
BETSJOEANALAND/BECHUANALAND			
Francistown	34	18	
Gaberones	37	19	
Ghanzi	36	17	
Lobatsi			
Mahalapye	35	17	1·5
Maun	36	20	
Shakawe	35	19	0·3
Tsabong	36	10	
Tsane	37	18	
SWAZILAND			
Emlembe			
Manzini	23	15	2·0
Stegi			

SYNOPTIC WEATHER MAP 1200 GMT. — 1400 SAST. SINOPTIESE WEERKAART

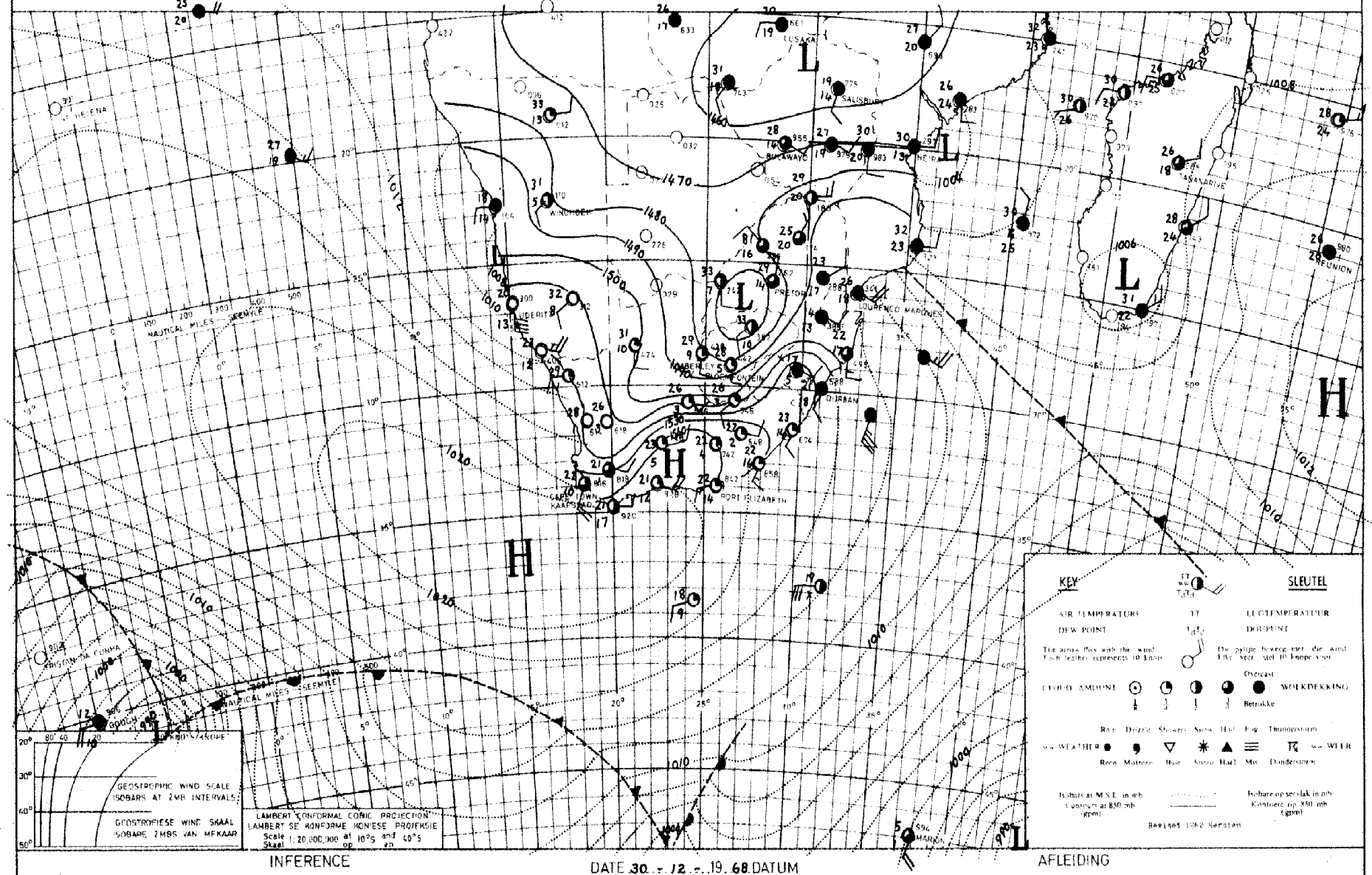

INFERENCE DATE 30 - 12 - 19 68 DATUM AFLEIDING

Between the high moving in south of the country and the low over the interior moist air accompanied by claudy weather and rain, will be fed in over Natal and Eastern Transvaal, isolated thundershowers will fall over the rest of the Transvaal, O.F.S, Northern Cape and northern Botswana.

Tussen die hoog wat suid van die land inbeweeg en die laag oor die binneland sal vogtige lug, gepaard met bewolkte toestande en ligte reën, oor Natal en Oos-Transvaal ingevoer word. Los donderbuie sal uitsak oor die res van Transvaal, O.V.S, Noord-Kaap en noordelike Botswana.

DAAGLIKSE WEERBULLETIN

Maksimum en Minimum Temperatuur (°C) en Reënval (RRR) in mm vir die 24 uur geëindig om 0800 SAST op

WEERBURO / WEATHER BUREAU
DEPT. VAN VERVOER / DEPT. OF TRANSPORT

1-1-1969

DAILY WEATHER BULLETIN

Maximum and Minimum Temperatures (°C) and rainfall (RRR) in mm for the 24 hours ended at 0800 SAST on

KAPE - KAAP	Max	Min	RRR
Aberdeen			
Addo			
Alexander Bay	24	17	
Aliwal North	31	15	
Bashee	23	15	
Beaufort-Wes	33	15	
(Lughawe)			
Boegoebergdam			
Boetsap			
Brakkekuil			
(naby Heidelberg)			
Brandvlei			
Cala			
Caledon			
Calitzdorp			
Calvinia	34	12	
Cape Agulhas	23	18	
Cape Columbine	23	15	
Cape Point	27	17	
Cape St. Francis	22	17	
Cape Town			
(D.F. Malan)	32	18	
Cape Town			
(Roeland Str.)			
Carnarvon			
Ceres			
Citrusdal			
Colesberg			
Cradock			
Döhne	25	14	
De Aar	32	17	
Douglas			
East London	23	16	
(Airport)			
Eensaamheid			
(naby Herold)			
Elsenburg			
Fraserburg	31	15	
Garies			
George			
Graaff-Reinet	32	14	
Grahamstown			
Hopetown			
Idutywa			
Jansenville	33	15	
Joubertina			
Kimberley	33	22	
(Airport)			
Knysna			
Kokstad	22	9	
Kuruman	34	19	

KAAP - CAPE	Max	Min	RRR
Ladismith			
Lake Mentz			
Maclear			
Mafeking	29	17	
Malmesbury			
Matatiele			
Matroosberg			
Grootfontein			
(Middelburg)	30	12	
Mosselbaai	21	17	
Mount Frere			
Okiep	34	15	
Oudtshoorn	34	13	
Petrusville			
Piketberg			
Pofadder	34	17	
Port Alfred			
Port Elizabeth	24	14	
Port Nolloth	18	14	
Port St. Johns	23	18	
Prieska	36	12	
Prince Albert			
Queenstown	31	12	
Rietfontein			
Riversdale			
Robertson	35	12	
Sheeprun	25	12	
(near Maclear)			
Somerset-Oos	32	14	
Steynsburg			
Strydenburg			
Sutherland	30	7	
Swellendam			
Tarkastad			
Touwsrivier			
Twee Riviere	38	18	
(Gemsbokpark)			
Umtata	22	13	
Uniondale			
Upington	37	16	
Vanwyksvlei	34	18	
Victoria-Wes			
Vredendal	35	15	
Vryburg	34	19	
Williston			
Willowmore			
Willowpark			
(near Dordrecht)			

NATAL	Max	Min	RRR
Cape St. Lucia	27	15	
Dundee			
Durban	24	18	
(Louis Botha)			
Estcourt	23	13	
Harding			
Himeville			
Mkuze			
Hluhluwe			
Newcastle	20	13	
Cedara			
(Pietermaritzburg)	22	12	
Port Shepstone	22	18	
Richmond			
Seven Oaks			
Vryheid			
Waterford			
(near Underberg)	21	11	
Van Reenen			0·5
TRANSVAAL			
Barberton			
Belfast			
Bethal	23	13	
Bospoort	27	15	
Carolina	18	12	
Chester			
(near Gravelotte)			
Creecy			
Groendraai			
(naby Vaalwater)			
Jan Kempdorp			
Jan Smuts	21	12	
Joubert Park (Jhb)	22	13	
Kroondal	26	17	
Levubu	20	16	
Leeudoringstad			
Lichtenburg			
Letaba			
Loskopdam			
Lydenburg	21	14	
Marnitz	24	17	
Mara	21	15	
Marble Hall			
Messina	26	11	
Middelburg			
Nelspruit	22	16	0·6
Phalaborwa	23	16	
Pietersburg	22	14	
Piet Retief	17	12	

TRANSVAAL	Max	Min	RRR
Pongola			
Potchefstroom	28	16	
Potgietersrus	25	14	
Pretoria W.B.	23	14	
Pretoriuskop			
Punda Milia			
Sandpan (NW. Tvl.)	33	17	
Satara			
Sekhukhune			
Shingwidzi			
Skukuza			
Standerton	23	12	
Thabazimbi			
Tomburke (31-12-68)			10·5
Tzaneen			
Vereeniging			
Volksrust			
Warmbad	25	16	
Witbank			
Zeerust			
O.V.S. - O.F.S.			
Balkfontein			
(naby Bothaville)			
Bethlehem	26	14	
Bloemfontein	29	18	0·9
(J.B.M. Hertzog)			
Bultfontein			
Fauresmith	31	20	
Ficksburg			
Frankfort			
Harrismith			
Hoopstad	33	18	
Kroonstad	26	18	
Lindley			
Modderpoort			
Petrusburg			
Philippolis			
Reddersburg			
Reitz			
Vrede			30·0
Warden			
Welkom	29	18	0·3
Wepener	29	19	
Winburg			
Zastron			

S.W.A.	Max	Min	RRR
Aroab			
Bethanie			
Dordabis			
Gobabeb	34	14	
Gobabis			
Grootfontein	37	17	
Cape Frio			
Karasburg			
Kalkfeld			
Karibib			
Keetmanshoop	38	21	
Kub			
Möwe	20	16	
Lüderitz	23	14	
Mariental	38	22	
Ohopoho			
Okahandja			
Okaukueye			
Ondangua			
Otavi			
Otjiwarongo			
Outjo	37	19	
Uis			
J.G. Strydom L.H.	33	18	
Rehoboth			
Runtu			
Steinhausen			
Tsumeb	38	19	
Walvisbaai	19	15	
Windhoek W.K.			
BASUTOLAND			
Maseru			
BETSJOANALAND/BECHUANALAND			
Francistown	23	17	
Gaberones	29	18	
Ghanzi	37	19	
Lobatsi			
Mahalapye	25	16	
Maun	35	20	
Shakawe	33	21	
Tsabong	37	21	
Tsane	37	20	
SWAZILAND			
Emlembe			
Manzini	21	15	
Stegi (31-12-68)			6·0

SYNOPTIC WEATHER MAP 1200 GMT. — 1400 SAST. SINOPTIESE WEERKAART

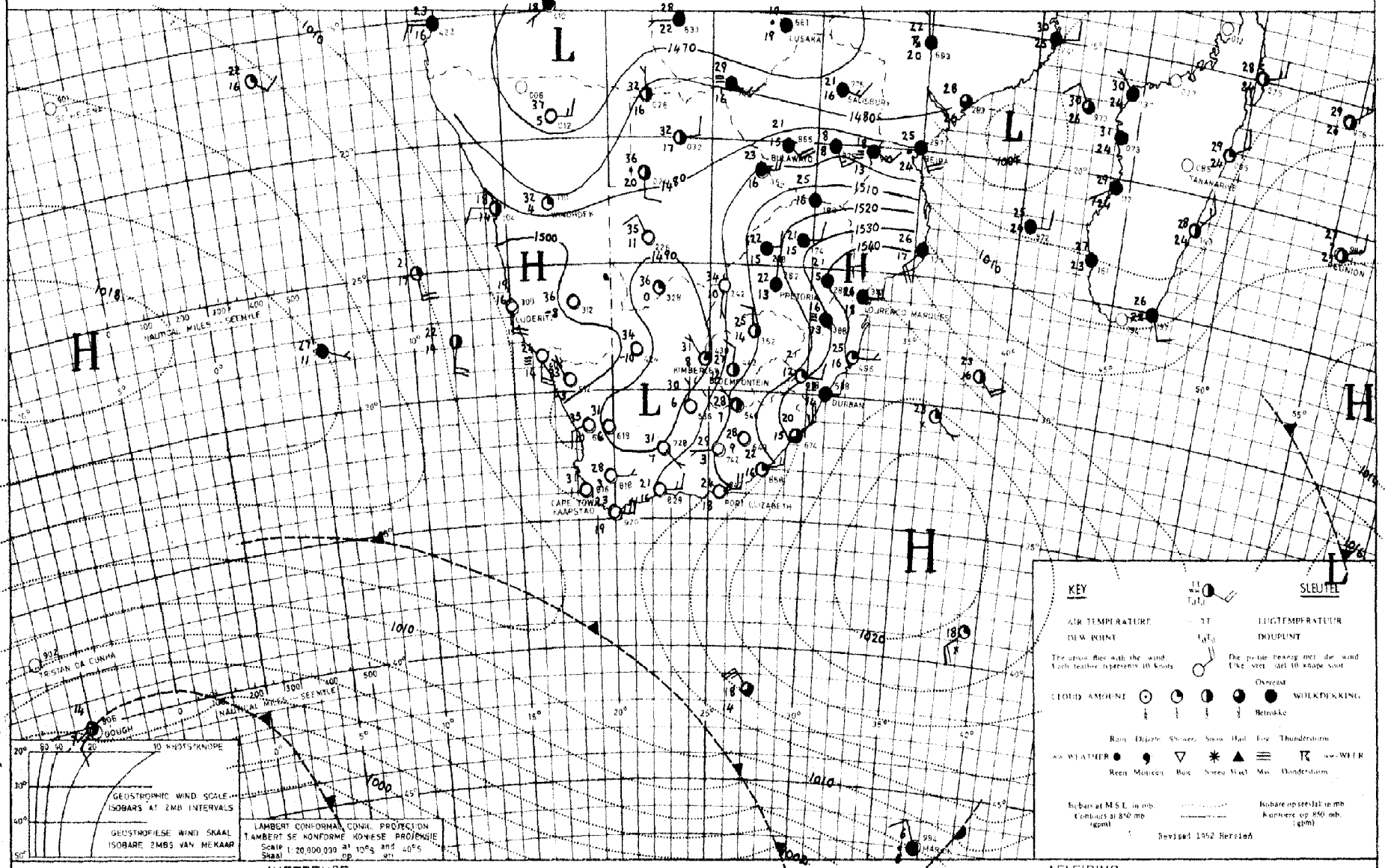

INFERENCE

DATE 31. - 12. - 19 68 DATUM

AFLEIDING

The high south-east of the country is moving away and the weather will clear partially over Natal and Transvaal. Isolated thundershowers will occur in the warm, fairly moist air over Botswana and later also over Western Transvaal, Northern Cape and Northern Free State.

Die hoog suidoos van die land beweeg weg en dus sal dit gedeeltelik opklaar oor Natal en Transvaal. Los donderbuie sal voorkom in die warm, betreklik vogtige lug oor Botswana en later ook oor Wes-Transvaal, Noord-Kaapland en Noord-Vrystaat.