DAAGLIKSE WEERBULLETIN

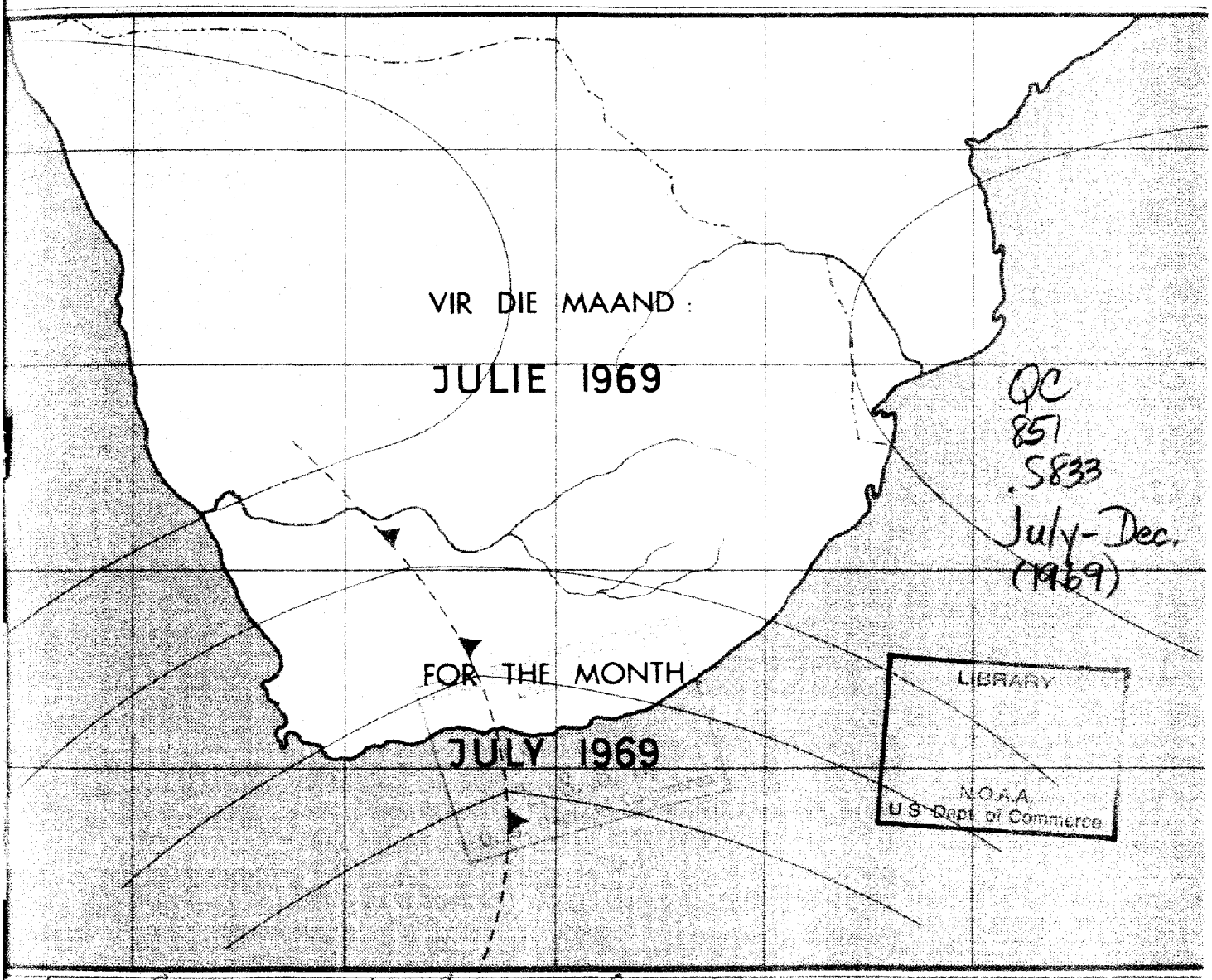

QC
851
.S833
July-Dec.
(1969)

LIBRARY
NOAA
U S Dept of Commerce

South Africa. Weather Bureau. Daaglikse weerbulletin

DAILY WEATHER BULLETIN

155 364

National Oceanic and Atmospheric Administration

Environmental Data Rescue Program

ERRATA NOTICE

One or more conditions of the original document may affect the quality of the image, such as:

Discolored pages
Faded or light ink
Binding intrudes into the text

This document has been imaged through the NOAA Environmental Data Rescue Program. To view the original document, please contact the NOAA Central Library in Silver Spring, MD at (301) 713-2607 x124 or www.reference@nodc.noaa.gov.

Lason, Inc.
Imaging Subcontractor
Beltsville, MD
December 20, 2000

DAAGLIKSE WEERBULLETIN

Maksimum en Minimum Temperatuur (°C) en Reënval (RRR) in mm vir die 24 uur geëindig om 0800 SAST op

WEERBURO / WEATHER BUREAU
DEPT. VAN VERVOER / DEPT. OF TRANSPORT

2 - 7 - 1969

DAILY WEATHER BULLETIN

Maximum and Minimum Temperatures (°C) and rainfall (RRR) in mm for the 24 hours ended at 0800 SAST on

CAPE - KAAP	Max	Min	RRR
Aberdeen			
Addo			
Alexander Bay	17	4	
Aliwal North	17	2	
Bashee	11	10	
Beaufort-Wes	10	-3	
(Lughawe)			
Boegoebergdam			
Boetsap			
Brakkekuil			
(naby Heidelberg)			
Brandvlei			
Cala			
Caledon			
Calitzdorp			
Calvinia	13	-5	
Cape Agulhas	15	9	
Cape Columbine	14	8	
Cape Point	13	10	
Cape St. Francis	15	6	
Cape Town	14	4	
(D.F. Malan)			
Cape Town			
(Roeland Str.)			
Carnarvon			
Ceres			
Citrusdal			
Colesberg			
Cradock			
Döhne	11	3	
De Aar	13	4	
Douglas			
East London	16	6	
(Airport)			
Eensaamheid			
(naby Herold)			
Elsenburg			
Fraserburg	9	-1	
Garies			
George			
Graaff-Reinet	14	2	
Grahamstown			
Hopetown			
Idutywa			
Jansenville	14	-1	
Joubertina			
Kimberley	21	8	
(Airport)			
Knysna			
Kokstad	14	7	
Kuruman	23	4	

KAAP - CAPE	Max	Min	RRR
Ladismith			
Lake Mentz			
Maclear			
Mafeking	26	7	
Malmesbury			
Matatiele			
Matroosberg	10	-6	
Grootfontein	15	-1	
(Middelburg)			
Mosselbaai	17	8	
Mount Frere			
Okiep	14	3	
Oudtshoorn	12	-3	
Petrusville			
Piketberg			
Pofadder	13	4	
Port Alfred			
Port Elizabeth	14	5	
Port Nolloth	14	5	
Port St. Johns	18	15	
Prieska	15	4	
Prince Albert			
Queenstown	16	1	
Rietfontein			
Riversdale	15	6	
Robertson	15	-2	
Sheeprun	14	4	
(near Maclear)			
Somerset-Oos	13	1	
Steynsburg			
Strydenburg			
Sutherland	10	-12	
Swellendam			
Tarkastad			
Touwsrivier			
Twee Riviere			
(Gemsbokpark)			
Umtata	16	7	
Uniondale			
Upington	18	5	
Vanwyksvlei	14	4	
Victoria-Wes			
Vredendal	15	-1	
Vryburg	24	4	
Williston			
Willowmore	10	-5	
Willowpark	16	3	
(near Dordrecht)			

NATAL	Max	Min	RRR
Cape St. Lucia	22	15	7.5
Dundee			
Durban	19	16	
(Louis Botha)			
Estcourt	19	10	
Harding			
Himeville			
Mkuze			
Hluhluwe			
Newcastle	26	8	
Cedara			
(Pietermaritzburg)	24	10	0.3
Port Shepstone	17	16	
Richmond			
Seven Oaks			
Vryheid			
Waterford	13	1	
(near Underberg)			
TRANSVAAL			
Barberton			
Belfast			
Bethal	22	5	
Bospoort	24	9	
Carolina	21	6	
Chester			
(near Gravelotte)			
Crecy			
Groendraai	27	4	
(naby Vaalwater)			
Jan Kempdorp			
Jan Smuts	20	7	
Joubert Park (Jhb)	21	11	
Kroondal	24	5	
Leeudoringstad			
Lichtenburg			
Letaba			
Loskopdam			
Lydenburg	24	3	
Levubu	28	14	
Mara	27	9	
Marble Hall			
Messina	30	11	
Middelburg			
Marnitz	27	15	
Nelspruit	27	14	
Phalaborwa	29	16	
Pietersburg	25	7	
Piet Retief	24	11	

TRANSVAAL	Max	Min	RRR
Pongola			
Potchefstroom	25	3	
Potgietersrus	25	11	
Pretoria W.B.	24	8	
Pretoriuskop			
Punda Milia			
Sandpan (NW. Tvl.)			
Satara			
Sekhukhune			
Shingwidzi			
Skukuza	28	18	
Standerton	22	5	
Thabazimbi			
Tomburke			
Tzaneen			
Vereeniging			
Volksrust			
Warmbad	25	7	
Witbank			
Zeerust			
O.V.S. - O.F.S.			
Balkfontein			
(naby Bothaville)			
Bethlehem	19	2	
Bloemfontein	20	5	
(J.B.M. Hertzog)			
Bultfontein			
Fauresmith	17	3	
Ficksburg			
Frankfort	23	1	
Harrismith			
Hoopstad			
Kroonstad	21	4	
Lindley			
Modderpoort			
Petrusburg			
Philippolis			
Reddersburg			
Reitz			
Vrede			
Warden			
Welkom	21	9	
Wepener	21	3	
Winburg			
Zastron			

S.W.A.	Max	Min	RRR
Arcab			
Bethanie			
Dordabis			
Gobabeb			
Gobabis	26	12	
Grootfontein	26	5	
Karasburg			
Kalkfeld			
Karibib			
Keetmanshoop	16	6	
Kub			
Möwe	16	11	
Luderitz	15	9	
Mariental	20	5	
Ohopoho			
Okahandja			
Okaukueye			
Ondangua	29	11	
Otavi			
Otjiwarongo			
Outjo	28	8	
Vis	22	7	
Rehoboth			
Runtu	29	7	
Steinhausen			
Tsumeb			
Walvisbaai	14	8	
Windhoek W.K.			
J.G. Strijdom (L.H)	24	7	
BASUTOLAND			
Maseru	20	6	
BETSJOEANALAND/BECHUANALAND			
Francistown	27	9	
Gaberones	27	6	
Ghanzi	28	10	
Lobatsi			
Mahalapye	28	7	
Maun	28	13	
Shakawe	28	10	
Tsabong	27	6	
Tsane	26	6	
SWAZILAND			
Emlembe			
Manzini	22	15	
Stegi			

SYNOPTIC WEATHER MAP — 1200 GMT. — 1400 SAST. — SINOPTIESE WEERKAART

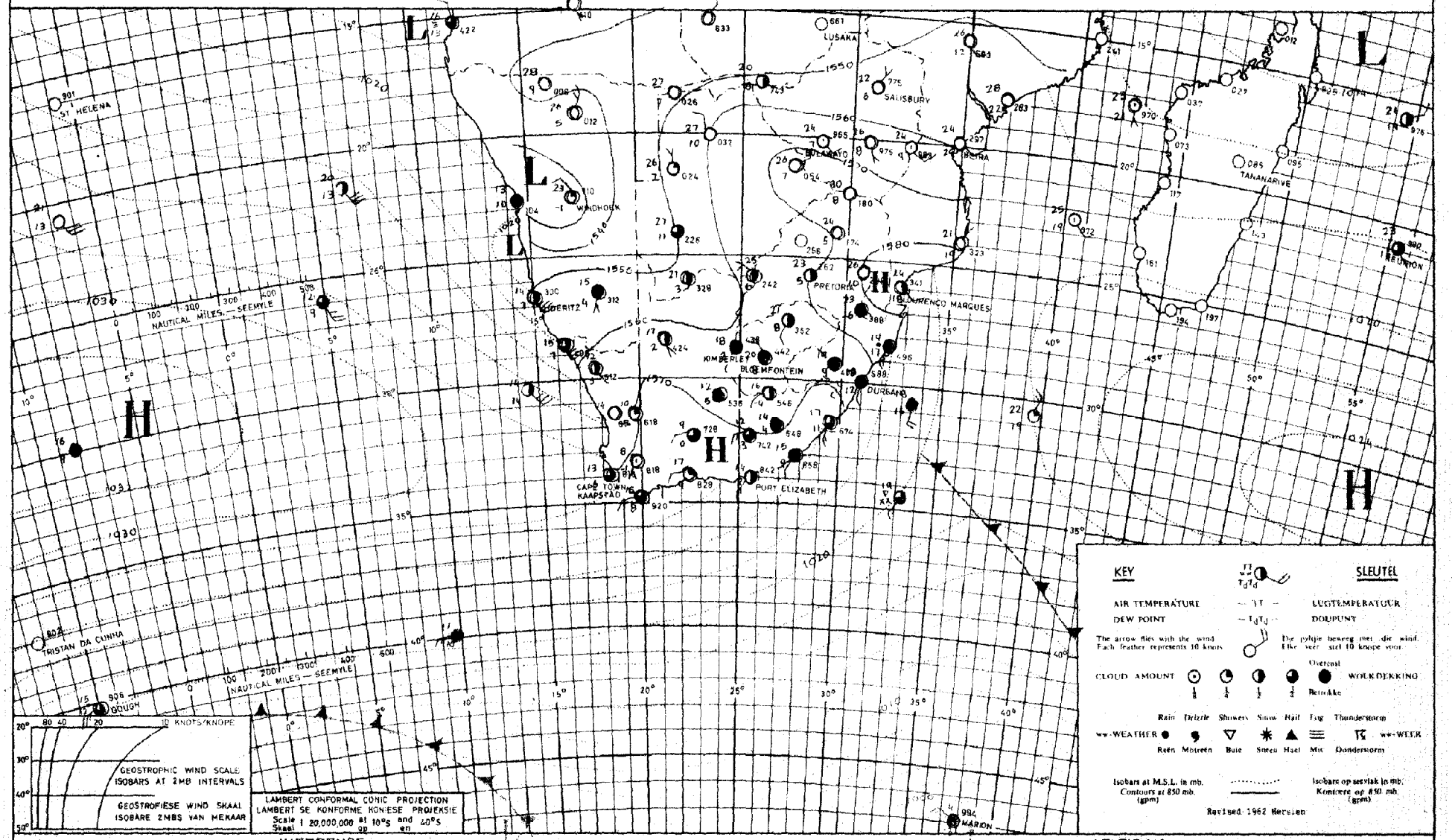

INFERENCE

DATE.....19.....DATUM

AFLEIDING

DAAGLIKSE WEERBULLETIN

Maksimum en Minimum Temperatuur (°C) en Reënval (RRR) in mm vir die 24 uur geëindig om 0800 SAST op

WEERBURO / WEATHER BUREAU
DEPT. VAN VERVOER / DEPT. OF TRANSPORT

3 - 7 - 1969

DAILY WEATHER BULLETIN

Maximum and Minimum Temperatures (°C) and rainfall (RRR) in mm for the 24 hours ended at 0800 SAST on

CAPE - KAAP	Max	Min	RRR
Aberdeen			
Addo			
Alexander Bay	15	4	
Aliwal North	23	5	0.3
Bashee	19	11	0.7
Beaufort-Wes	14	-3	
(Lughawe)			
Boegoebergdam			
Boetsap			
Brakkekuil			
(naby Heidelberg)			
Brandvlei			
Cala			
Caledon			
Calitzdorp			
Calvinia	18	-5	
Cape Agulhas	16	10	1.0
Cape Columbine	14	11	
Cape Point	15	11	1.3
Cape St. Francis	15	7	
Cape Town	15	9	
(D.F. Malan)			
Cape Town			
(Roeland Str.)			
Carnarvon			
Ceres			
Citrusdal			
Colesberg			
Cradock			
Dühne	20	7	2.0
De Aar	18	1	0.1
Douglas			
East London	16	6	0.1
(Airport)			
Eensaamheid			
(naby Herold)			
Elsenburg			
Fraserburg	16	-2	
Garies			
George			
Graaff-Reinet	13	1	
Grahamstown			
Hopetown			
Idutywa			
Jansenville	16	-1	
Joubertina			
Kimberley	25	11	
(Airport)			
Knysna			
Kokstad	24	3	
Kuruman	24	5	

KAAP - CAPE	Max	Min	RRR
Ladismith			
Lake Mentz			
Maclear			
Mafeking	24	6	
Malmesbury			
Matatiele			
Matroosberg	13	-4	
Grootfontein			
(Middelburg)			
Mosselbaai	17	11	
Mount Frere			
Okiep	19	3	
Oudtshoorn	14	-2	
Petrusville			
Piketberg			
Pofadder	18	5	
Port Alfred			
Port Elizabeth	15	5	
Port Nolloth	13	2	
Port St. Johns	19	16	0.3
Prieska	25	3	
Prince Albert			
Queenstown	20	4	2.5
Rietfontein			
Riversdale	16	1	
Robertson	16	0	
Sheeprun	24	5	
(near Maclear)			
Somerset-Oos	17	2	
Steynsburg			
Strydenburg			
Sutherland	15	-10	
Swellendam			
Tarkastad			
Touwsrivier			
Twee Riviere	27	4	
(Gemsbokpark)			
Umtata	21	9	0.9
Uniondale			
Upington	20	4	
Vanwyksvlei	15	0	
Victoria-Wes			
Vredendal	17	3	
Vryburg	24	5	
Williston			
Willowmore	15	-3	
Willowpark	20	8	1.5
(near Dordrecht)			

NATAL	Max	Min	RRR
Cape St. Lucia	22	15	
Dundee			
Durban	21	15	
(Louis Botha)			
Estcourt	20	6	
Harding			
Himeville			
Mkuze			
Hluhluwe			
Newcastle	24	7	
Cedara	21	8	
(Pietermaritzburg)			
Port Shepstone	20	18	
Richmond			
Seven Oaks			
Vryheid			
Waterford	23	7	
(near Underberg)			
TRANSVAAL			
Barberton			
Belfast			
Bethal	21	4	
Bospoort			
Carolina	20	5	
Chester			
(near Gravelotte)			
Crecy			
Groendraai	24	3	
(naby Vaalwater)			
Jan Kempdorp			
Jan Smuts	18	8	
Joubert Park (Jhb)	19	9	
Kroondal	23	5	
Leeudoringstad			
Lichtenburg			
Letaba			
Loskopdam			
Lydenburg	20	5	
Nevubu	23	10	
Mara	22	6	
Marble Hall			
Messina	26	8	
Middelburg			
Nelspruit	24	9	
Nelspruit	23	7	
Phalaborwa	25	12	
Pietersburg	19	6	
Piet Retief	22	9	

TRANSVAAL	Max	Min	RRR
Pongola			
Potchefstroom	23	4	
Potgietersrus	22	6	
Pretoria W.B.	22	7	
Pretoriuskop			
Punda Milia			
Sandpan (NW. Tvl.)			
Satara			
Sekhukhune			
Shingwidzi			
Skukuza	27	9	
Standerton	22	2	
Thabazimbi			
Tomburke			
Tzaneen			
Vereeniging			
Volksrust			
Warmbad	23	5	
Witbank			
Zeerust			
O.V.S. - O.F.S.			
Balkfontein			
(naby Bothaville)			
Bethlehem			
Bloemfontein	22	6	
(J.B.M. Hertzog)			
Bultfontein			
Fauresmith	23	5	
Ficksburg			
Frankfort	21	1	
Harrismith			
Hoopstad	24	4	
Kroonstad	22	5	
Lindley			
Modderpoort			
Petrusburg			
Philippolis			
Reddersburg			
Reitz			
Vrede			
Warden			
Welkom	22	8	
Wepener	23	10	
Winburg			
Zastron			

S.W.A.	Max	Min	RRR
Aroab			
Bethanie			
Dordabis			
Gobabeb			
Gobabis	26	5	
Grootfontein	26	6	
Karasburg			
Kalkfeld			
Karibib			
Keetmanshoop	24	8	
Kub			
Mowe	15	11	
Luderitz	15	9	
Mariental	26	6	
Ohopoho			
Okahandja			
Okaukueye			
Ondangua	29	9	
Otavi			
Otjiwarongo			
Outjo	28	7	
Ois	28	9	
Rehoboth			
Runtu	29	8	
Steinhausen			
Tsumeb			
Walvisbaai	13	3	
Windhoek W.K.			
J.G. Strijdom (Lh)	23	5	
BASUTOLAND			
Maseru	21	5	
BETSJOEANALAND/BECHUANALAND			
Francistown	25	7	
Gaberones	25	7	
Ghanzi	28	7	
Lobatsi			
Mahalapye	24	7	
Maun	28	11	
Shakawe	29	10	
Tsabong	27	7	
Tsane	26	8	
SWAZILAND			
Emlembe			
Manzini	23	11	
Stegi			

SYNOPTIC WEATHER MAP 1200 GMT. — 1400 SAST. SINOPTIESE WEERKAART

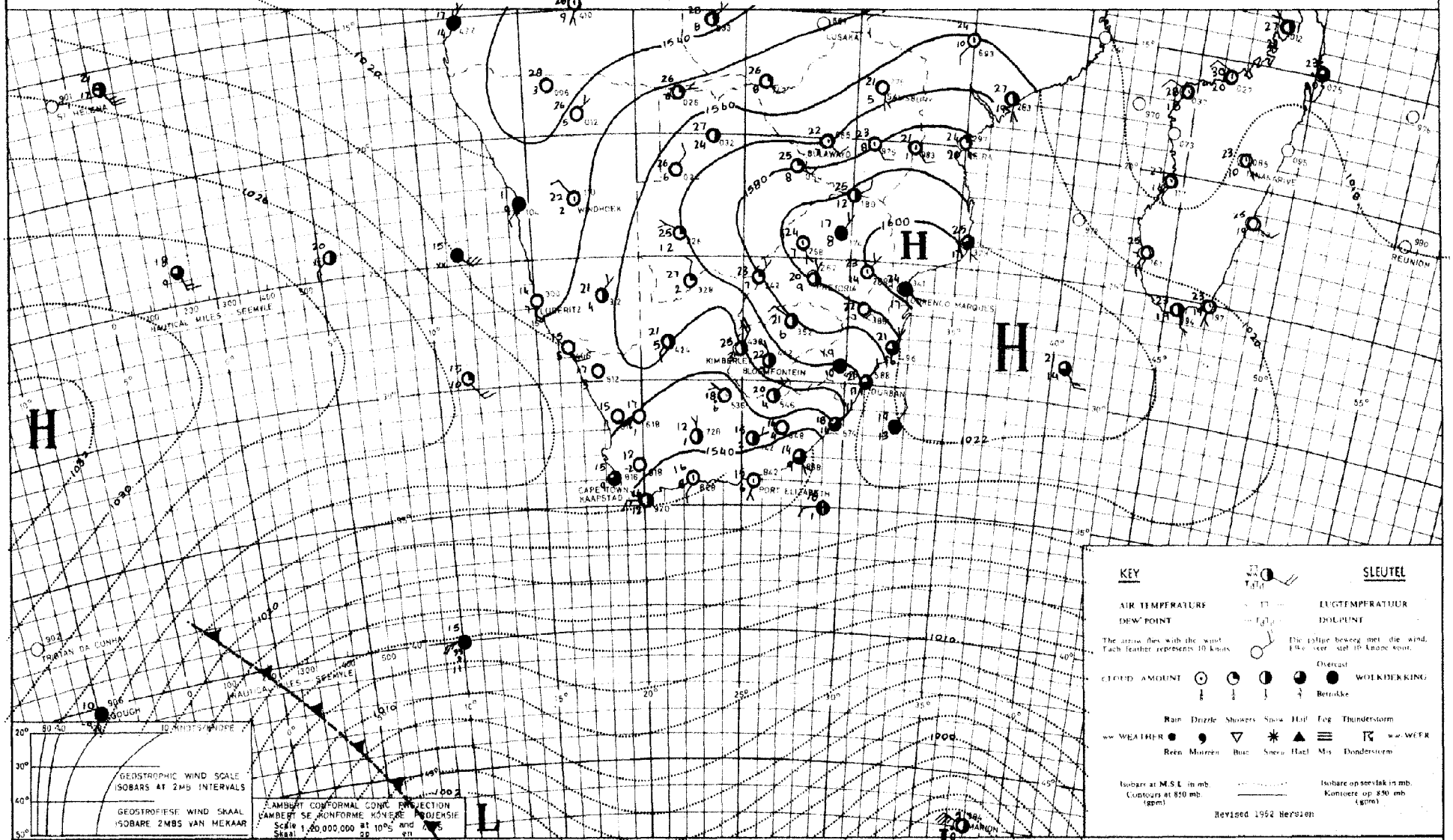

INFERENCE DATE 2-7-1969 DATUM AFLEIDING

Apart from drizzle over the Peninsula, there will be little change in conditions over the coastal regions. The trough over the western parts of the country is expected to cause showers over the southern Free State, north-eastern Cape, Lesotho and East Griqualand.

Daar sal min verandering intree oor die kusstreke maar motreën is moontlik oor die skiereiland. Met 'n trog oor die westelike dele van die land kan ligte buie verwag word oor die Suid-Vrystaat, Noordoos-Kaap, Lesotho en Griekwaland-Oos.

DAAGLIKSE WEERBULLETIN

Maksimum en Minimum Temperatuur (°C) en Reënval (RRR) in mm vir die 24 uur geëindig om 0800 SAST op

WEERBURO / WEATHER BUREAU
DEPT. VAN VERVOER / DEPT. OF TRANSPORT

4-7-1969

DAILY WEATHER BULLETIN

Maximum and Minimum Temperatures (°C) and rainfall (RRR) in mm for the 24 hours ended at 0800 SAST on

CAPE - KAAP	Max	Min	RRR
Aberdeen			
Addo			
Alexander Bay	15	8	
Aliwal North	20	3	
Bashee	18	12	
Beaufort-Wes	17	-3	
(Lughawe)			
Boegoebergdam			
Boetsap			
Brakkekuil			
(naby Heidelberg)			
Brandvlei			
Cala			
Caledon			
Calitzdorp			
Calvinia	19	-4	
Cape Agulhas	16	11	0.9
Cape Columbine	15	10	
Cape Point	14	11	3.0
Cape St. Francis	17	10	
Cape Town	16	7	0.3
(D.F. Malan)			
Cape Town			6.0
(Roeland Str.)			
Carnarvon			
Ceres			
Citrusdal			
Colesberg			
Cradock			
Dohne	16	4	
De Aar	19	1	
Douglas			
East London	18	8	
(Airport)			
Eensaamheid			
(naby Herold)			
Elsenburg			
Fraserburg	15	-3	
Garies			
George			
Graaff-Reinet	17	0	
Grahamstown			
Hopetown			
Idutywa			
Jansenville	18	-1	
Joubertina			
Kimberley			
(Airport)			
Knysna			
Kokstad	23	3	
Kuruman	23	5	

KAAP - CAPE	Max	Min	RRR
Ladismith			
Lake Mentz			
Langebaanweg			1.1
Maclear			
Mafeking	24	6	
Malmesbury			
Matatiele			
Matroosberg	14	-2	
Grootfontein	20	3	
(Middelburg)			
Mosselbaai	19	10	
Mount Frere			
Okiep	21	3	
Oudtshoorn	16	-1	
Petrusville			
Piketberg			
Pofadder	18	1	
Port Alfred			
Port Elizabeth	17	6	
Port Nolloth	15	5	
Port St. Johns	19	16	
Prieska	22	2	
Prince Albert			
Queenstown	22	2	
Rietfontein			
Riversdale	18	3	
Robertson	18	1	
Sheeprun	21	3	
(near Maclear)			
Somerset-Oos	20	0	
Steynsburg			
Strydenburg			
Sutherland	15	-7	
Swellendam			
Tarkastad			
Touwsrivier			
Twee Riviere	20	4	
(Gemsbokpark)			
Umtata	19	11	
Uniondale			
Upington	23	5	
Vanwyksvlei	19	0	
Victoria-Wes			
Vredendal	18	7	
Vryburg	24	6	
Williston			
Willowmore	16	-2	
Willowpark	19	9	
(near Dordrecht)			

NATAL	Max	Min	RRR
Cape St. Lucia	23	16	
Dundee			
Durban	23	15	
(Louis Botha)			
Estcourt	24	6	
Harding			
Himeville			
Mkuze			
Hluhluwe			
Newcastle	24	3	
Cedara	24	6	
(Pietermaritzburg)			
Port Shepstone	20	17	
Richmond			
Seven Oaks			
Vryheid			
Waterford	21	2	
(near Underberg)			
TRANSVAAL			
Barberton			
Belfast			
Bethal	23	3	
Bospoort	21	2	
Carolina	19	6	
Chester			
(near Gravelotte)			
Crecy			
Groendraai	24	1	
(naby Vaalwater)			
Jan Kempiorp			
Jan Smuts	19	10	
Joubert Park (Jhb)	19	10	
Kroondal	21	4	
Leeudoringstad			
Lichtenburg			
Letaba			
Loskopdam			
Lydenburg			
Marnitz	24	8	
Mara	24	6	
Marble Hall			
Messina	27	7	
Middelburg			
Nelspruit	26	10	
Nelspruit	27	8	
Phalaborwa	26	12	
Pietersburg	21	5	
Piet Retief	23	9	

TRANSVAAL	Max	Min	RRR
Pongola			
Potchefstroom	23	4	
Potgietersrus	22	6	
Pretoria W.B.	21	6	
Pretoriuskop			
Punda Milia			
Sandpan (NW. Tvl.)			
Satara			
Sekhukhune			
Shingwidzi			
Skukuza	29	7	
Standerton	20	-1	
Thabazimbi			
Tomburke			
Tzaneen			
Vereeniging			
Volksrust			
Warmbad	22	6	
Witbank			
Zeerust			
O.V.S. - O.F.S.			
Balkfontein			
(naby Bothaville)			
Bethlehem			
Bloemfontein	22	3	
(J.B.M. Hertzog)			
Bultfontein			
Fauresmith	20	5	
Ficksburg			
Frankfort	21	2	
Harrismith			
Hoopstad	24	4	
Kroonstad	22	3	
Lindley			
Modderpoort			
Petrusburg			
Philippolis			
Reddersburg			
Reitz			
Vrede			
Warden			
Welkom	22	7	
Wepener	21	11	
Winburg			
Zastron			

S.W.A.	Max	Min	RRR
Aroab			
Bethanie			
Dordabis			
Gobabeb	22	6	
Gobabis	26	7	
Grootfontein	26	6	
Karasburg			
Kalkfeld			
Karibib			
Keetmanshoop	26	6	
Kub			
Möwe	14	11	
Luderitz	15	9	
Mariental	27	8	
Ohopoho			
Okahandja			
Okaukueye			
Ondangua	24	14	
Otavi			
Otjiwarongo			
Outjo	28	8	
Uis	30	8	
Rehoboth			
Runtu	29	11	
Steinhausen			
Tsumeb			
Walvisbaai	12	10	
Windhoek W.K.			
J.G. Strijdom	23	5	
BASUTOLAND			
Maseru	19	5	
BETSJOEANALAND/BECHUANALAND			
Francistown	25	6	
Gaberones			
Ghanzi	27	7	
Lobatsi			
Mahalapye	24	6	
Maun	28	7	
Shakawe	27	9	
Tsabong	27	5	
Tsane	25	7	
SWAZILAND			
Bulembe			
Manzini	18	10	
Stegi			

SYNOPTIC WEATHER MAP 1200 GMT. — 1400 SAST. SINOPTIESE WEERKAART

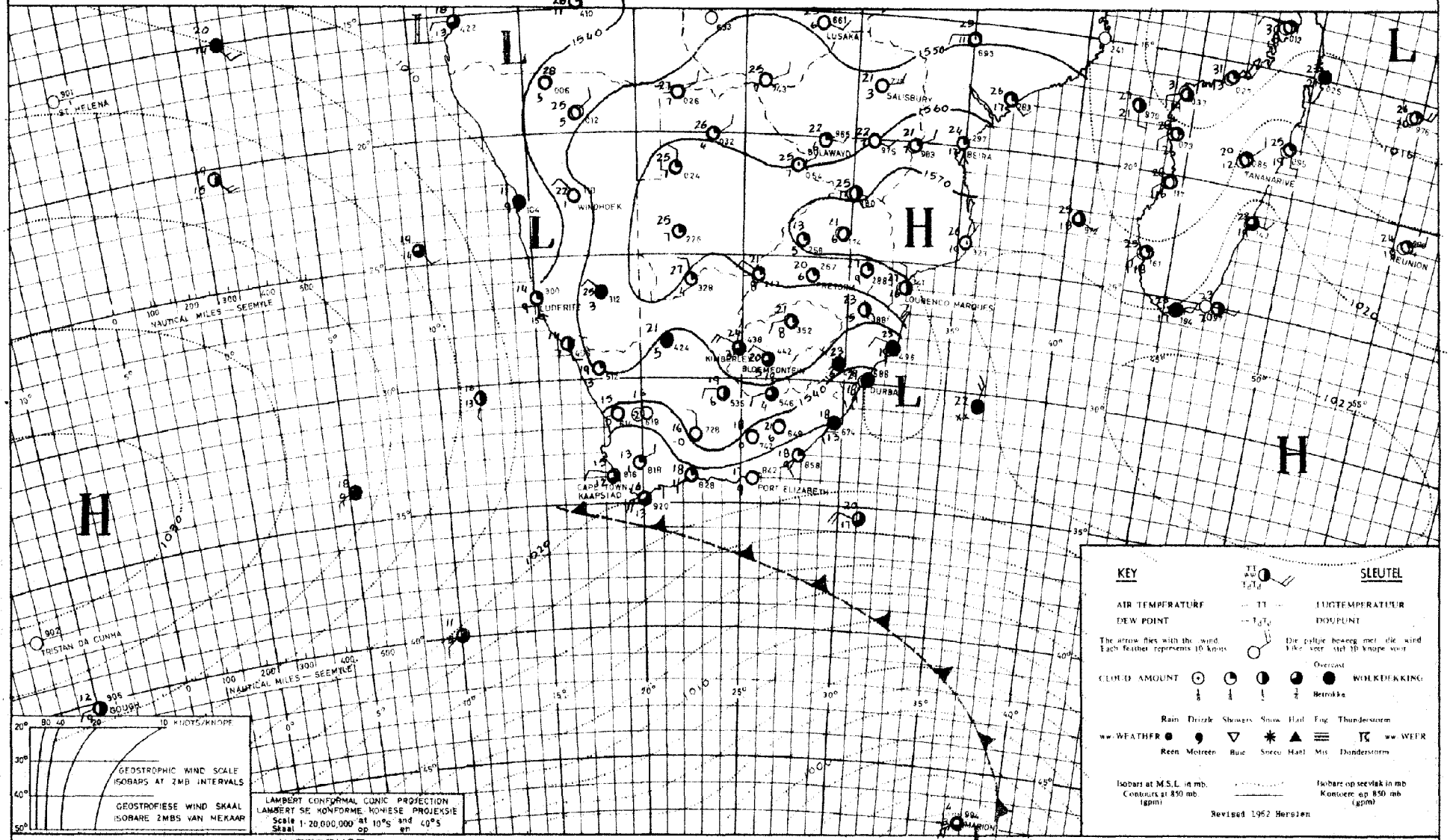

INFERENCE

DATE 2 - 7 - 19 69 DATUM

AFLEIDING

A cold front is passing south of the country and will cause cloudy weather with [illegible] showers over the south-western and southern Cape coasts. Over the remainder of the country the circulation is anticyclonic and the weather will remain [illegible] and [illegible].

'n Koufront beweeg suid van die land verby en sal bewolkte weer met ligte buie [illegible] die suidwes- en suidelike veroorsaak. Oor die res van die land is die [illegible] anticiklonaal en sal dit [illegible] en warm weer.

DAAGLIKSE WEERBULLETIN

Maksimum en Minimum Temperatuur (°C) en Reënval (RRR) in mm vir die 24 uur geëindig om 0800 SAST op

WEERBURO / WEATHER BUREAU
DEPT. VAN VERVOER / DEPT. OF TRANSPORT

5 - 7 - 1969

DAILY WEATHER BULLETIN

Maximum and Minimum Temperatures (°C) and rainfall (RRR) in mm for the 24 hours ended at 0800 SAST on

CAPE - KAAP	Max	Min	RRR
Aberdeen			
Addo			
Alexander Bay	17	5	
Aliwal North	21	1	
Bashee	19	12	
Beaufort-Wes	14	0	
(Lughawe)			
Boegoebergdam			
Boetsap			
Brakkekuil			
(naby Heidelberg)			
Brandvlei			
Cala			
Caledon			
Calitzdorp			
Calvinia	14	-2	
Cape Agulhas	13	10	1.0
Cape Columbine	14	8	7.6
Cape Point	12	10	1.7
Cape St. Francis	17	11	6.0
Cape Town	14	3	3.8
(D.F. Malan)			
Cape Town			2.5
(Roeland Str.)			
Carnarvon			
Ceres			
Citrusdal			
Colesberg			
Cradock			
Dohne	16	4	
De Aar	18	1	
Douglas			
East London	17	11	
(Airport)			
Eensaamheid			
(naby Herold)			
Elsenburg			
Fraserburg	14	-1	
Garies			
George			1.5
Graaff-Reinet	17	1	
Grahamstown			
Hopetown			
Idutywa			
Jansenville	19	2	
Joubertina			
Kimberley	25	5	
(Airport)			
Knysna			
Kokstad	24	9	
Kuruman	22	5	

KAAP - CAPE	Max	Min	RRR
Ladismith			
Lake Mentz			
Maclear			
Mafeking	24	5	
Malmesbury			
Matatiele			
Matroosberg	13	0	
Grootfontein	17	-5	
(Middelburg)			
Mosselbaai	17	11	
Mount Frere			
Okiep	15	4	
Oudtshoorn	16	6	
Petrusville			
Piketberg			
Pofadder			
Port Alfred			
Port Elizabeth	19	9	
Port Nolloth	14	5	
Port St. Johns	20	16	
Prieska	21	0	
Prince Albert			
Queenstown	21	5	
Rietfontein			
Riversdale	14	6	
Robertson	15	5	
Sheeprun	23	6	
(near Maclear)			
Somerset-Oos	17	1	
Steynsburg			
Strydenburg			
Sutherland	10	-8	
Swellendam			4.0
Tarkastad			
Touwsrivier			
Twee Riviere	27	3	
(Gemsbokpark)			
Umtata	18	7	
Uniondale			
Upington	17	1	
Vanwyksvlei	18	-1	
Victoria-Wes			
Vredendal	17	7	
Vryburg	24	4	
Williston			
Willowmore	14	2	
Willowpark	18	0	
(near Dordrecht)			

NATAL	Max	Min	RRR
Cape St. Lucia	22	17	
Dundee			
Durban	22	18	
(Louis Botha)			
Estcourt	23	7	
Harding			
Himeville			
Mkuze			
Hluhluwe			
Newcastle	24	3	
Cedara	24	12	
(Pietermaritzburg)			
Port Shepstone	21	17	
Richmond			
Seven Oaks			
Vryheid			
Waterford	23	5	
(near Underberg)			
TRANSVAAL			
Barberton			
Belfast			
Bethal			
Bospoort	22	2	
Carolina	19	5	
Chester			
(near Gravelotte)			
Crecy			
Groendraai	24	2	
(naby Vaalwater)			
Jan Kemplorp			
Jan Smuts	19	9	
Joubert Park (Jhb)	20	8	
Kroondal			
Levubu	27	11	
Leeudoringstad			
Lichtenburg			
Letaba			
Loskopdam			
Lydenburg	22	5	
Marnitz	24	7	
Mara	25	5	
Marble Hall			
Messina	28	8	
Middelburg			
Nelspruit	29	4	
Phalaborwa	29	10	
Pietersburg	22	8	
Piet Retief	23	7	

TRANSVAAL	Max	Min	RRR
Pongola			
Potchefstroom	23	4	
Potgietersrus	23	7	
Pretoria W.B.	22	7	
Pretoriuskop			
Punda Milia			
Sandpan (NW. Tvl.)			
Satara			
Sekhukhune			
Shingwidzi			
Skukuza			
Standerton	21	-1	
Thabazimbi			
Tomburke			
Tzaneen			
Vereeniging			
Volksrust			
Warmbad	24	5	
Witbank			
Zeerust			
O.V.S. - O.F.S.			
Balkfontein			
(naby Bothaville)			
Bethlehem	19	0	
Bloemfontein	23	2	
(J.B.M. Hertzog)			
Bultfontein			
Fauresmith	20	3	
Ficksburg			
Frankfort	22	-1	
Harrismith			
Hoopstad	24	3	
Kroonstad	23	5	
Lindley			
Modderpoort			
Petrusburg			
Philippolis			
Reddersburg			
Reitz			
Vrede			
Warden			
Welkom			
Wepener			
Winburg			
Zastron			

S.W.A.	Max	Min	RRR
Aroab			
Bethanie			
Dordabis			
Gobabeb	21	7	
Gobabis	25	6	
Grootfontein	27	7	
Karasburg			
Kalkfeld			
Karibib			
Keetmanshoop	23	6	
Kub			
Möwe	14	11	
Luderitz	16	11	
Mariental	27	7	
Ohopoho			
Okahandja			
Okaukueye			
Ondangua	30	12	
Otavi			
Otjiwarongo			
Outjo	28	7	
Ujo	28	9	
Rehoboth			
Runtu			
Steinhausen			
Tsumeb			
Walvisbaai	13	10	
Windhoek W.K.			
J.G. Strijdom	23	7	
BASUTOLAND			
Maseru	20	5	
BETSJOEANALAND/BECHUANALAND			
Francistown	26	5	
Gaberones	25	4	
Ghanzi	28	9	
Lobatsi			
Mahalapye	24	7	
Maun	27	6	
Shakawe	27	9	
Tsabong	26	4	
Tsane	26	6	
SWAZILAND			
Emlembe			
Manzini			
Stegi			

SYNOPTIC WEATHER MAP 1200 GMT. — 1400 SAST. SINOPTIESE WEERKAART

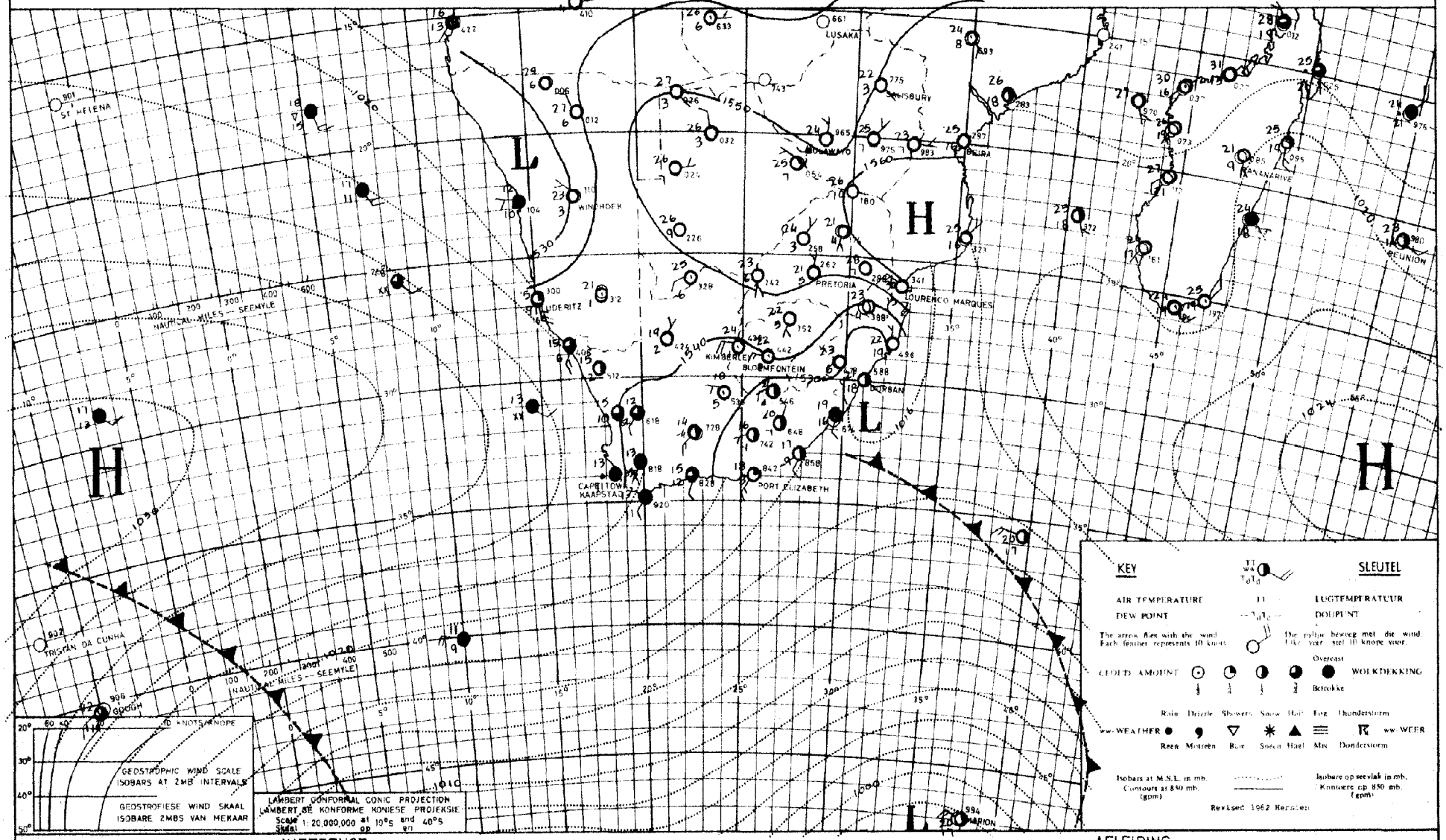

INFERENCE DATE 4 - 7 - 19 69 DATUM AFLEIDING

Cloudy weather with light rain will persist over the Cape south-west coast and it will also be partly cloudy over the southern and eastern coasts. Over the interior it will be mainly fine and mild.

Bewolkte weer met ligte reën sal oor die Kaapse suidwestkus voortduur en dit sal ook gedeeltelik bewolk wees oor die suid- en oskus. Oor die binneland sal dit hoofsaaklik mooiweer en matig wees.

DAAGLIKSE WEERBULLETIN

Maksimum en Minimum Temperatuur (°C) en Reënval (RRR) in mm vir die 24 uur geëindig om 0800 SAST op

WEERBURO / WEATHER BUREAU
DEPT. VAN VERVOER / DEPT. OF TRANSPORT
6 - 7 - 1969

DAILY WEATHER BULLETIN

Maximum and Minimum Temperatures (°C) and rainfall (RRR) in mm for the 24 hours ended at 0800 SAST on

CAPE - KAAP	Max	Min	RRR
Aberdeen			
Addo			
Alexander Bay	17	6	
Aliwal North	19	0	
Bashee	19	12	
Beaufort-Wes	15	-4	
(Lughawe)			
Boegoebergdam			
Boetsap			
Brakkekuil			
(naby Heidelberg)			
Brandvlei			
Cala			
Caledon			
Calitzdorp			
Calvinia	18	-2	
Cape Agulhas	15	9	
Cape Columbine	15	8	
Cape Point	15	10	
Cape St. Francis	16	7	
Cape Town	16	1	
(D.F. Malan)			
Cape Town			
(Roeland Str.)			
Carnarvon			
Ceres			
Citrusdal			
Colesberg			
Cradock			
Döhne	15	5	
De Aar	18	0	
Douglas			
East London	18	7	
(Airport)			
Eensaamheid			
(naby Herold)			
Elsenburg			
Fraserburg	15	-6	
Garies			
George			
Graaff-Reinet	15	-1	
Grahamstown			
Hopetown			
Idutywa			
Jansenville	17	-2	
Joubertina			
Kimberley	21	6	
(Airport)			
Knysna			
Kokstad	14	1	
Kuruman	23	4	

KAAP - CAPE	Max	Min	RRR
Ladismith			
Lake Mentz			
Maclear			
Mafeking	25	6	
Malmesbury			
Matatiele			
Matroosberg			
Grootfontein	15	-5	
(Middelburg)			
Mosselbaai	17	9	
Mount Frere			
Okiep	19	11	
Oudtshoorn	16	-2	
Petrusville			
Piketberg			
Pofadder	17	5	
Port Alfred			
Port Elizabeth	17	2	
Port Nolloth	14	6	
Port St. Johns	19	15	
Prieska	17	0	
Prince Albert			
Queenstown	15	-2	
Rietfontein			
Riversdale	16	0	
Robertson	17	-2	
Sheeprun	14	-1	
(near Maclear)			
Somerset-Oos	16	1	
Steynsburg			
Strydenburg			
Sutherland	13	-13	
Swellendam			
Tarkastad			
Touwsrivier			
Twee Riviere	18	0	
(Gemsbokpark)			
Umtata	18	4	
Uniondale			
Upington	20	5	
Vanwyksvlei	17	-1	
Victoria-Wes			
Vredendal	18	1	
Vryburg	24	7	
Williston			
Willowmore	15	-3	
Willowpark			
(near Dordrecht)			

NATAL	Max	Min	RRR
Cape St. Lucia	22	15	0·2
Dundee			
Durban	20	13	
(Louis Botha)			
Estcourt	18	10	
Harding			
Himeville			
Mkuze			
Hluhluwe			
Newcastle	22	7	
Cedara	13	8	0·7
(Pietermaritzburg)			
Port Shepstone	19	15	
Richmond			
Seven Oaks			
Vryheid			
Waterford	16	3	
(near Underberg)			
TRANSVAAL			
Barberton			
Belfast			
Bethal	21	3	
Bospoort	22	6	
Carolina	20	6	
Chester			
(near Gravelotte)			
Crecy			
Groendraai	27	4	
(naby Vaalwater)			
Jan Kemplorp			
Jan Smuts	20	7	
Joubert Park (Jhb)	19	9	
Kroondal			
Levubu	28	12	
Leeudoringstad			
Lichtenburg			
Letaba			
Loskopdam			
Lydenburg	23	4	
Marnitz	26	9	
Mara	26	8	
Marble Hall			
Messina	29	8	
Middelburg			
Nelspruit	26	13	
Phalaborwa	28	15	
Pietersburg	23	7	
Piet Retief	21	10	

TRANSVAAL	Max	Min	RRR
Pongola			
Potchefstroom	23	5	
Potgietersrus	24	10	
Pretoria W.B.	23	7	
Pretoriuskop			
Punda Milia			
Sandpan (NW. Tvl.)			
Satara			
Sekhukhune			
Shingwidzi			
Skukuza			
Standerton	21	5	
Thabazimbi			
Tomburke			
Tzaneen			
Vereeniging			
Volksrust			
Warmbad	24	7	
Witbank			
Zeerust			
O.V.S. - O.F.S.			
Balkfontein			
(naby Bothaville)			
Bethlehem	19	1	
Bloemfontein	21	4	
(J.B.M. Hertzog)			
Bultfontein			
Fauresmith	19	3	
Ficksburg			
Frankfort			
Harrismith			
Hoopstad	24	3	
Kroonstad	22	5	
Lindley			
Modderpoort			
Petrusburg			
Philippolis			
Reddersburg			
Reitz			
Vrede			
Warden			
Welkom			
Wepener	21	1	
Winburg			
Zastron			

S.W.A.	Max	Min	RRR
Aroab			
Bethanie			
Dordabis			
Gobabeb	26	11	
Gobabis	26	6	
Grootfontein	26	5	
Cape Frio			
Karasburg			
Kalkfeld			
Karibib			
Keetmanshoop	23	12	
Kub			
Möwe	13	11	
Luderitz	15	9	
Mariental	26	11	
Ohopoho			
Okahandja			
Okaukueye			
Ondangua	30	15	
Otavi			
Otjiwarongo			
Outjo			
Rehoboth			
Runtu			
Steinhausen			
Tsumeb			
Walvisbaai	12	9	
Windhoek W.K.			
J.G. Strydom L.H.	24	9	
BASUTOLAND			
Maseru	21	3	
BETSJOEANALAND/BECHUANALAND			
Francistown	26	9	
Gaberones	27	7	
Ghanzi	29	6	
Lobatsi			
Mahalapye			
Maun	27	9	
Shakawe	27	6	
Tsabong	27	5	
Tsane	27	11	
SWAZILAND			
Bulembe			
Manzini	22	14	
Stegi			

SYNOPTIC WEATHER MAP 1200 GMT. — 1400 SAST. SINOPTIESE WEERKAART

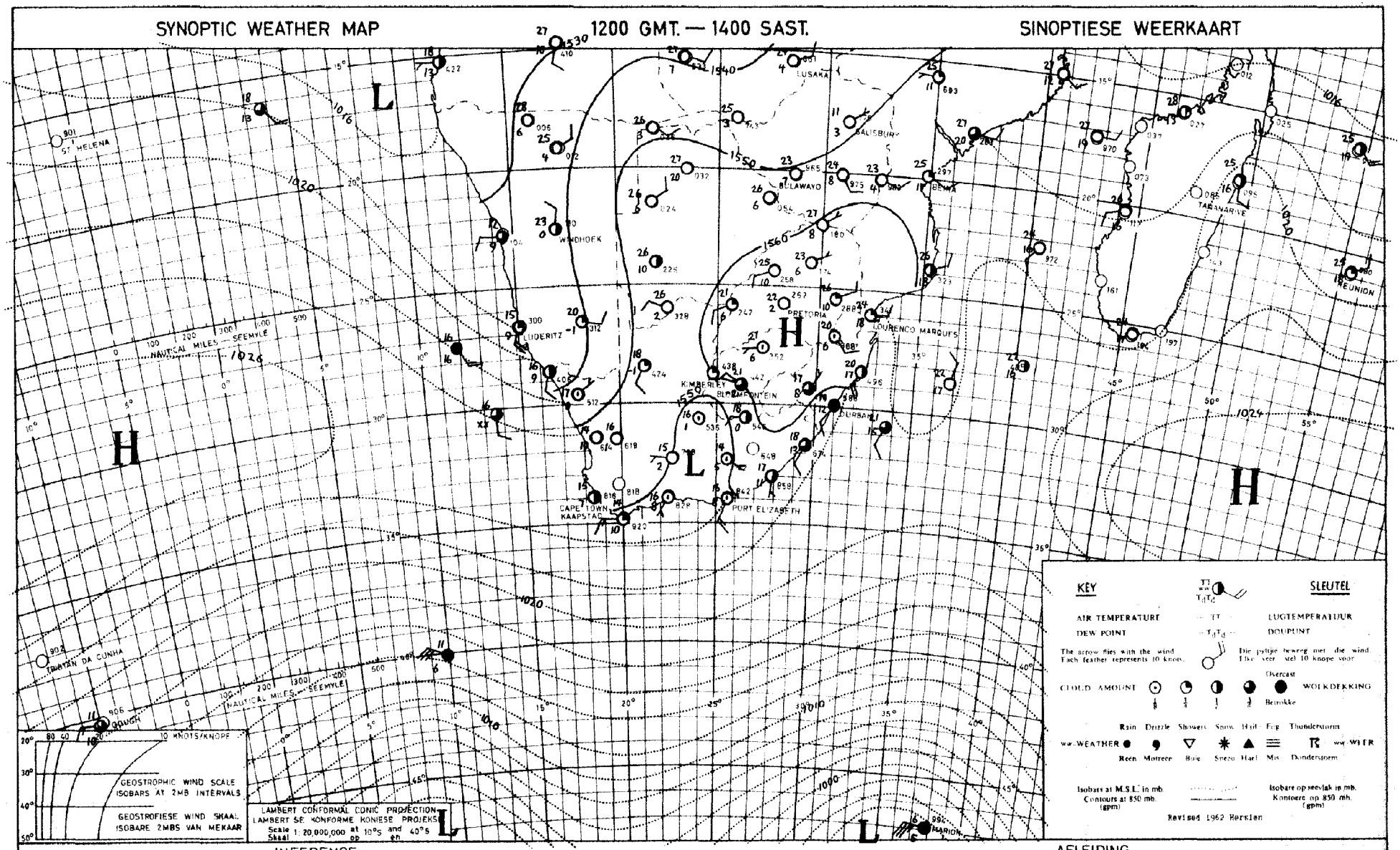

INFERENCE

DATE 5 - 7 - 1969 DATUM

AFLEIDING

Little change is expected in the prevailing fair weather over the country but partly cloudy conditions will occur over the Cape south - west coast.

Min verandering sal intree in die heersende mooiweerstoestande oor die land maar gedeeltelik bewolkte weer sal voorkom oor die Kaapse suidweskus.

DAAGLIKSE WEERBULLETIN

Maksimum en Minimum Temperatuur (°C) en Reënval (RRR) in mm vir die 24 uur geëindig om 0800 SAST op

WEERBURO / WEATHER BUREAU
DEPT. VAN VERVOER / DEPT. OF TRANSPORT
7-7-1969

DAILY WEATHER BULLETIN

Maximum and Minimum Temperatures (°C) and rainfall (RRR) in mm for the 24 hours ended at 0800 SAST on

CAPE - KAAP	Max	Min	RRR
Aberdeen			
Addo			
Alexander Bay	15	10	
Aliwal North	23	10	
Bashee	21	13	
Beaufort-Wes	21	4	
(Lughawe)			
Boegoebergdam			
Boetaap			
Brakkekuil			
(naby Heidelberg)			
Brandvlei			
Cala			
Caledon			
Calitzdorp			
Calvinia	22	1	
Cape Agulhas	15	9	0.5
Cape Columbine	14	10	1.8
Cape Point	12	11	0.7
Cape St. Francis	18	13	
Cape Town			
(D.F. Malan)	16	8	0.1
Cape Town			
(Roeland Str.)			3.0
Carnarvon			
Ceres			
Citrusdal			
Colesberg			
Cradock			
Döhne	23	11	
De Aar	21	6	
Douglas			
East London			
(Airport)	19	13	
Eensaamheid			
(naby Herold)			
Elsenburg			
Fraserburg	19	-2	
Garies			
George			
Graaff-Reinet	23	9	
Grahamstown			
Hopetown			
Idutywa			
Jansenville	18	4	
Joubertina			
Kimberley	24	11	
(Airport)			
Knysna			
Kokstad	24	6	
Kuruman	24	8	

KAAP - CAPE	Max	Min	RRR
Ladismith			
Lake Mentz			
Maclear			
Mafeking	23	8	
Malmesbury			
Matatiele			
Matroosberg	17	0	
Grootfontein			
(Middelburg)	21	6	
Mosselbaai	14	9	
Mount Frere			
Okiep	23	3	
Oudtshoorn	18	-1	
Petrusville			
Piketberg			
Pofadder	22	1	
Port Alfred			
Port Elizabeth	20	10	
Port Nolloth	13	10	
Port St. Johns	22	16	
Prieska	18	8	
Prince Albert			
Queenstown	23	13	
Rietfontein			
Riversdale	17	5	
Robertson	20	4	
Sheeprun	22	9	
(near Maclear)			
Somerset-Oos	22	12	0.1
Steynsburg			
Strydenburg			
Sutherland	17	-3	
Swellendam			
Tarkastad			
Touwsrivier			
Twee Riviere	29	9	
(Gemsbokpark)			
Umtata	24	9	
Uniondale			
Upington	27	6	
Vanwyksvlei	21	1	
Victoria-Wes			
Vredendal	22	8	
Vryburg	24	7	
Williston			
Willowmore	18	4	
Willowpark			
(near Dordrecht)	20	5	

NATAL	Max	Min	RRR
Cape St. Lucia	24	16	
Dundee			
Durban			
(Louis Botha)	23	10	
Estcourt	20	5	
Harding			
Himeville			
Mkuze			
Hluhluwe			
Newcastle	25	7	
Cedara			
(Pietermaritzburg)	21	10	
Port Shepstone	21	15	
Richmond			
Seven Oaks			
Vryheid			
Waterford			
(near Underberg)	22	5	
TRANSVAAL			
Barberton			
Belfast			
Bethal	20	5	
Bospoort	22	7	
Carolina	19	5	
Chester			
(near Gravelotte)			
Crecy			
Groendraai	24	3	
(naby Vaalwater)			
Jan Kempdorp			
Jan Smuts	18	8	
Joubert Park (Jhb)	19	9	
Kroondal	22	6	
Levubu	22	9	
Leeudoringstad			
Lichtenburg			
Letaba			
Loskopdam			
Lydenburg	21	5	
Marnitz	23	7	
Mara	21	5	
Marble Hall			
Messina	25	6	
Middelburg			
Nelspruit	24	8	
Phalaborwa	19	11	
Pietersburg	20	5	
Piet Retief	23	9	

TRANSVAAL	Max	Min	RRR
Pongola			
Potchefstroom	23	6	
Potgietersrus	23	6	
Pretoria W.B.	21	6	
Pretoriuskop			
Punda Milia			
Sandpan (NW. Tvl.)			
Satara			
Sekhukhune			
Shingwidzi			
Skukuza			
Standerton	21	0	
Thabazimbi			
Tomburke			
Tzaneen			
Vereeniging			
Volksrust			
Warmbad	23	6	
Witbank			
Zeerust			
O.V.S. - O.F.S.			
Balkfontein			
(naby Bothaville)			
Bethlehem	20	1	
Bloemfontein			
(J.B.M. Hertzog)	22	8	
Bultfontein			
Fauresmith	22	8	
Ficksburg			
Frankfort	21	3	
Harrismith			
Hoopstad	25	9	
Kroonstad	22	7	
Lindley			
Modderpoort			
Petrusburg			
Philippolis			
Reddersburg			
Reitz			
Vrede			
Warden			
Welkom	23	8	
Wepener	21	10	
Winburg			
Zastron			

S.W.A.	Max	Min	RRR
Aroab			
Bethanie			
Dordabis			
Gobabeb	29	12	
Gobabis	27	9	
Grootfontein	26	5	
Karasburg			
Kalkfeld			
Karibib			
Keetmanshoop	28	7	
Kub			
Möwe	14	11	
Luderitz	15	10	
Mariental	29	11	
Ohopoho			
Okahandja			
Okaukueye			
Ondangua	28	10	
Otavi			
Otjiwarongo			
Outjo	29	5	
Uis	32	11	
Rehoboth			
Runtu	28	5	
Steinhausen			
Tsumeb			
Walvisbaai	14	9	
Windhoek W.K.			
J.G. Strydom	24	6	
BASUTOLAND			
Maseru	21	8	
BETSJOEANALAND/BECHUANALAND			
Francistown			
Gaberones	25	6	
Ghanzi	28	9	
Lobatsi			
Mahalapye			
Maun	27	8	
Shakawe	26	7	
Tsabong	28	8	
Tsane	26	9	
SWAZILAND			
Emlembe			
Manzini	23	11	
Stegi			

SYNOPTIC WEATHER MAP — 1200 GMT. — 1400 SAST. — SINOPTIESE WEERKAART

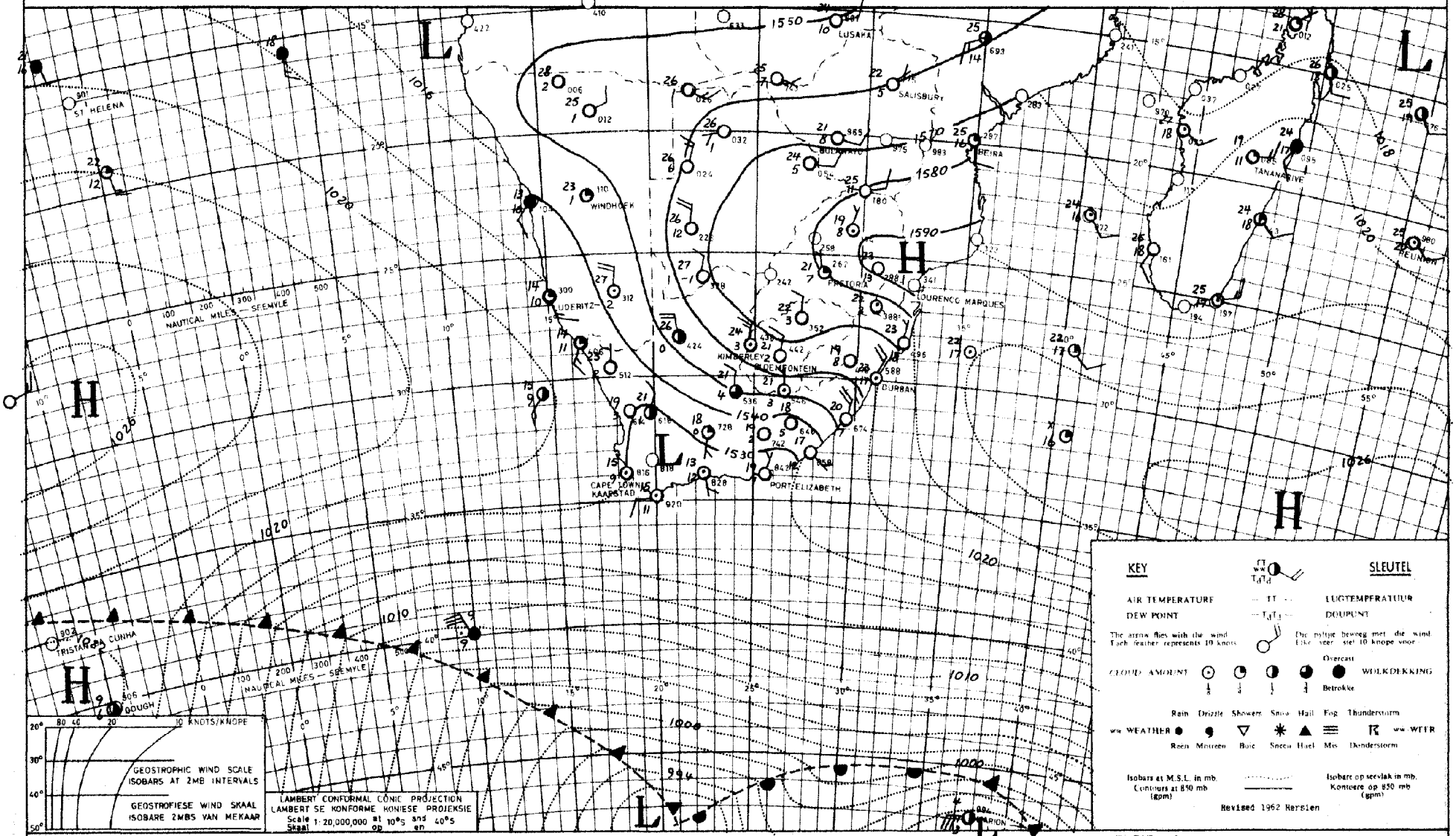

INFERENCE — DATE 6 — 7 — 1969 DATUM — AFLEIDING

With the cold front approaching from the west, cloudy weather with rain and showers will occur over the Cape south-west coast and spread to the south coast later. Over the remainder of the country it will be fair and mild to warm.

Met die kouefront wat van die weste af nader, sal bewolkte weer met reën en buie voorkom oor die Kaapse suidweskus en later uitbrei oor die suidkus. Oor die res van die land sal dit redelike mooiweer en matig tot warm bly.

DAAGLIKSE WEERBULLETIN

Maksimum en Minimum Temperatuur (°C) en Reënval (RRR) in mm vir die 24 uur geëindig om 0800 SAST op

WEERBURO / WEATHER BUREAU
DEPT. VAN VERVOER / DEPT. OF TRANSPORT
8-7-1969

DAILY WEATHER BULLETIN

Maximum and Minimum Temperatures (°C) and rainfall (RRR) in mm for the 24 hours ended at 0800 SAST on

CAPE - KAAP	Max	Min	RRR
Aberdeen			
Addo			
Alexander Bay	19	5	
Aliwal North	21	-1	
Bashee	19	12	
Beaufort-Wes	14	0	
(Lughawe)			
Boegoebergdam			
Boetsap			
Brakkekuil			
(naby Heidelberg)			
Brandvlei			
Cala			
Caledon			
Calitzdorp			
Calvinia	15	-4	
Cape Agulhas	14	7	2.0
Cape Columbine	15	8	1.5
Cape Point	10	9	1.9
Cape St. Francis	22	11	8.5
Cape Town			
(D.F. Malan)	13	1	5.3
Cape Town			
(Roeland Str.)			
Carnarvon			
Ceres			
Citrusdal			
Colesberg			
Cradock			
Döhne	16	5	
De Aar	18	-1	
Douglas			
East London			
(Airport)	19	11	
Eensaamheid			
(naby Herold)			
Elsenburg			4.0
Fraserburg	14	-1	
Garies			
George			
Graaff-Reinet	17	2	
Grahamstown			4.5
Hopetown			
Idutywa			
Jansenville	19	3	
Joubertina			
Kimberley	22	-2	
(Airport)			
Knysna			
Kokstad	23	4	
Kuruman	22	-1	

KAAP - CAPE	Max	Min	RRR
Ladismith			
Lake Mentz			
Maclear			
Mafeking	24	4	
Malmesbury			
Matatiele			
Matroosberg	13	1	
Grootfontein			
(Middelburg)	18	-3	
Mosselbaai	18	10	1.0
Mount Frere			
Okiep	18	3	
Oudtshoorn	17	5	
Petrusville			
Piketberg			
Pofadder	15	2	
Port Alfred			
Port Elizabeth	17	10	5.5
Port Nolloth	18	5	
Port St. Johns	29	13	
Prieska	19	-2	
Prince Albert			
Queenstown	20	1	
Rietfontein			
Riversdale	17	5	
Robertson	17	4	0.2
Sheeprun			
(near Maclear)	22	5	
Somerset-Oos	17	3	
Steynsburg			
Strydenburg			
Sutherland	15	-8	
Swellendam			
Tarkastad			
Touwsrivier			
Twee Riviere			
(Gemsbokpark)	23	-1	
Umtata	19	4	
Uniondale			
Upington	17	-2	
Vanwyksvlei	16	-3	
Victoria-Wes			
Vredendal	17	6	
Vryburg	24	0	
Williston			
Willowmore	14	3	
Willowpark			
(near Dordrecht)	18	-2	

NATAL	Max	Min	RRR
Cape St. Lucia	25	16	
Dundee			
Durban			
(Louis Botha)	27	15	
Estcourt	25	8	
Harding			
Himeville			
Mkuze			
Hluhluwe			
Newcastle	25	10	
Cedara			
(Pietermaritzburg)	25	7	0.2
Port Shepstone	21	15	
Richmond			
Seven Oaks			
Vryheid			
Waterford			
(near Underberg)	22	4	0.4
TRANSVAAL			
Barberton			
Belfast			
Bethal	21	4	
Bospoort			
Carolina	20	7	
Chester			
(near Gravelotte)			
Crecy			
Groendraai			
(naby Vaalwater)			
Jan Kemplorp			
Jan Smuts	19	11	
Joubert Park (Jhb)	21	11	
Kroondal	23	4	
Levubu	27	12	
Leeudoringstad			
Lichtenburg			
Letaba			
Loskopdam			
Lydenburg	22	6	
Marnitz	25	8	
Mara	25	4	
Marble Hall			
Messina	28	5	
Middelburg			
Nelspruit	29	8	
Phalaborwa	29	15	
Pietersburg	23	8	
Piet Retief	24	10	

TRANSVAAL	Max	Min	RRR
Pongola			
Potchefstroom	24	2	
Potgietersrus	24	13	
Pretoria W.B.	21	6	
Pretoriuskop			
Punda Milia			
Sandpan (NW. Tvl.)			
Satara			
Sekhukhune			
Shingwidzi			
Skukuza			
Standerton	21	1	
Thabazimbi			
Tomburke			
Tzaneen			
Vereeniging			
Volksrust			
Warmbad	24	6	
Witbank			
Zeerust			
O.V.S. - O.F.S.			
Balkfontein			
(naby Bothaville)			
Bethlehem	18	2	
Bloemfontein			
(J.B.M. Hertzog)	21	-4	
Bultfontein			
Fauresmith	19	1	
Ficksburg			
Frankfort	22	-1	
Harrismith			
Hoopstad	24	0	
Kroonstad	22	6	
Lindley			
Modderpoort			
Petrusburg			
Philippolis			
Reddersburg			
Reitz			
Vrede			
Warden			
Welkom	22	3	
Wepener	20	-5	
Winburg			
Zastron			

S.W.A.	Max	Min	RRR
Aroab			
Bethanie			
Dordabis			
Gobabeb	32	17	
Gobabis	26	5	
Grootfontein	26	5	
Karasburg			
Kalkfeld			
Karibib			
Keetmanshoop	22	4	
Kub			
Möwe	15	11	
Luderitz	17	7	
Mariental	28	7	
Ohopoho			
Okahandja			
Okaukueye			
Ondangua	28	9	
Otavi			
Otjiwarongo			
Outjo	28	6	
Ulis	31	12	
Rehoboth			
Runtu	27	4	
Steinhausen			
Tsumeb			
Walvisbaai	17	8	
Windhoek W.K.			
J.G. Strydom	24	7	
BASUTOLAND			
Maseru	19	-1	
BETSJOANALAND/BECHUANALAND			
Francistown	25	4	
Gaberones	26	6	
Ghanzi	28	9	
Lobatsi			
Mahalapye			
Maun	27	7	
Shakawe	26	7	
Tsabong	27	2	
Tsane	27	6	
SWAZILAND			
Emlembe			
Manzini	29	14	
Stegi			

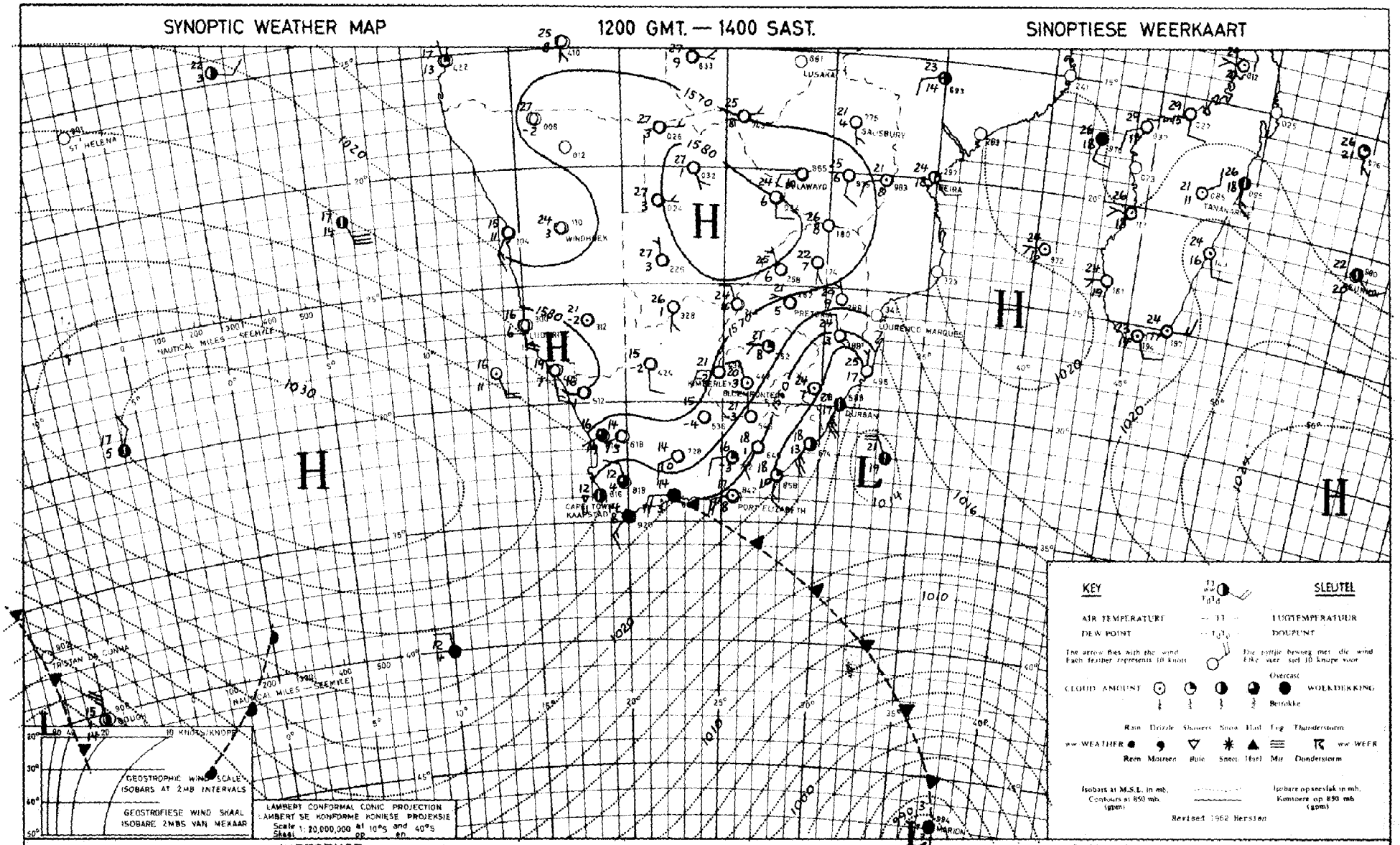

INFERENCE

DATE 7 - 7 - 19 69 DATUM

AFLEIDING

It will clear over the south-western Cape but cloudy, cooler conditions will spread to Natal and the Eastern Transvaal. It will become cold over the Cape Province, O.F.S. and south-western Transvaal but over the remainder of the country fine and mild to warm conditions will persist.

Bewolkte koeler toestande sal agter die front na Natal en Oos-Transvaal beweeg terwyl dit koud sal word oor die Kaapprovinsie, O.V.S. en Suidwes-Transvaal. Dit sal opklaar tot mooiweer oor Suidwes-Kaap. Mooiweerstoestande sal oor die res van die binneland voortduur.

DAAGLIKSE WEERBULLETIN

Maksimum en Minimum Temperatuur (°C) en Reënval (RRR) in mm vir die 24 uur geëindig om 0800 SAST op

WEERBURO / WEATHER BUREAU
DEPT. VAN VERVOER / DEPT. OF TRANSPORT
9 - 7 - 1969

DAILY WEATHER BULLETIN

Maximum and Minimum Temperatures (°C) and rainfall (RRR) in mm for the 24 hours ended at 0800 SAST on

CAPE - KAAP	Max	Min	RRR
Aberdeen			
Addo			
Alexander Bay	21	7	
Aliwal North	16	-4	
Bashee	19	11	
Beaufort-Wes	17	-1	
(Lughawe)			
Boegoebergdam			
Boetsap			
Brakkekuil			
(naby Heidelberg)			
Brandvlei			
Cala			
Caledon			
Calitzdorp			
Calvinia	18	4	
Cape Agulhas	14	7	
Cape Columbine	14	7	
Cape Point	15	9	
Cape St. Francis	17	7	
Cape Town			
(D.F. Malan)	15	1	
Cape Town			
(Roeland Str.)			
Carnarvon			
Ceres			
Citrusdal			
Colesberg			
Cradock			
Döhne	15	4	
De Aar	16	-1	
Douglas			
East London	18	7	
(Airport)			
Kensaamheid			
(naby Herold)			
Elsenburg			
Fraserburg	14	-3	
Garies			
George			
Graaff-Reinet	17	1	
Grahamstown			
Hopetown			
Idutywa			
Jansenville	18	0	
Joubertina			
Kimberley	17	0	
(Airport)			
Knysna			
Kokstad	14	-3	
Kuruman	21	-2	

KAAP - CAPE	Max	Min	RRR
Ladismith			
Lake Mentz			
Maclear			
Mafeking	22	4	
Malmesbury			
Matatiele			
Matroosberg	15	0	
Grootfontein			
(Middelburg)	13	-5	
Mosselbaai	15	10	
Mount Frere			
Okiep	18	10	
Oudtshoorn	17	-1	
Petrusville			
Piketberg			
Pofadder	17	2	
Port Alfred			
Port Elizabeth	17	3	
Port Nolloth	15	7	
Port St. Johns	19	12	
Prieska	16	-4	
Prince Albert			
Queenstown	14	-3	
Rietfontein			
Riversdale	16	1	
Robertson	17	0	
Sheeprun	14	-2	
(near Maclear)			
Somerset-Oos	17	1	
Steynsburg			
Strydenburg			
Sutherland	14	-10	
Swellendam			
Tarkastad			
Touwsrivier			
Twee Riviere			
(Gemsbokpark)			
Umtata	16	4	
Uniondale			
Upington	19	6	
Vanwyksvlei	17	-1	
Victoria-Wes			
Vredendal	20	4	
Vryburg	18	-4	
Williston			
Willowmore	15	-1	
Willowpark			
(near Dordrecht)	12	-2	

NATAL	Max	Min	RRR
Cape St. Lucia	19	15	31.5
Dundee			
Durban	20	9	
(Louis Botha)			
Estcourt	15	3	
Harding			
Himeville			
Mkuze			4.0
Hluhluwe			5.3
Newcastle	16	3	
Cedara			
(Pietermaritzburg)	13	2	
Port Shepstone	19	11	1.8
Richmond			
Seven Oaks			
Vryheid			
Waterford			
(near Underberg)	12	-5	
TRANSVAAL			
Barberton			
Belfast			
Bethal			
Bospoort	18	0	
Carolina	20	4	
Chester			
(near Gravelotte)			
Creey			
Groendraai	28	3	
(naby Vaalwater)			
Jan Kempdorp			
Jan Smuts	19	4	
Joubert Park (Jhb)	19	5	
Kroondal	24	5	
Leeudoringstad			
Lichtenburg			
Letaba			
Loskopdam			
Lydenburg	20	4	
Levubu	18	6	
Mara	19	10	
Marble Hall			
Messina	25	11	
Middelburg			
Marnitz	27	8	
Nelspruit	20	9	
Phalaborwa	22	13	
Pietersburg	20	7	
Piet Retief	15	6	

TRANSVAAL	Max	Min	RRR
Pongola			
Potchefstroom	19	0	
Potgietersrus	26	8	
Pretoria W.B.	22	6	
Pretoriuskop			
Punda Milia			
Sandpan (NW. Tvl.)			
Satara			
Sekhukhune			
Shingwidzi			
Skukuza	24	9	
Standerton	19	1	
Thabazimbi			
Tomburke			
Tzaneen			
Vereeniging			
Volksrust			
Warmbad	25	5	
Witbank			
Zeerust			
O.V.S. - O.F.S.			
Balkfontein			
(naby Bothaville)			
Bethlehem	16	0	
Bloemfontein	18	-4	
(J.B.M. Hertzog)			
Bultfontein			
Fauresmith	17	-3	
Ficksburg			
Frankfort	18	2	
Harrismith			
Hoopstad	18	-2	
Kroonstad	18	2	
Lindley			
Modderpoort			
Petrusburg			
Philippolis			
Reddersburg			
Reitz			
Vrede			
Warden			
Welkom	17	5	
Wepener	15	-6	
Winburg			
Zastron			

S.W.A.	Max	Min	RRR
Aroab			
Bethanie			
Dordabis			
Gobabeb	33	17	
Gobabis	25	4	
Grootfontein	25	3	
J.G. Strydom (L.H.)	24	7	
Karasburg			
Kalkfeld			
Karibib			
Keetmanshoop	21	8	
Kub			
Möwe	16	10	
Luderitz	22	7	
Mariental	24	6	
Ohopoho			
Okahandja			
Okaukueye			
Ondangua	28	8	
Otavi			
Otjiwarongo			
Outjo	27	8	
Rehoboth			
Runtu	27	8	
Steinhausen			
Tsumeb			
Walvisbaai	18	9	
Windhoek W.K.			
Ujis	31	13	
BASUTOLAND			
Maseru	16	-3	
BETSJOANALAND/BECHUANALAND			
Francistown	27	11	
Gaberones	27	6	
Ghanzi	28	5	
Lobatsi			
Mahalapye	27	9	
Maun	28	9	
Shakawe	26	9	
Tsabong	22	-4	
Tsane	26	4	
SWAZILAND			
Emlembe			
Manzini	20	9	
Stegi			

SYNOPTIC WEATHER MAP 1200 GMT. — 1400 SAST. SINOPTIESE WEERKAART

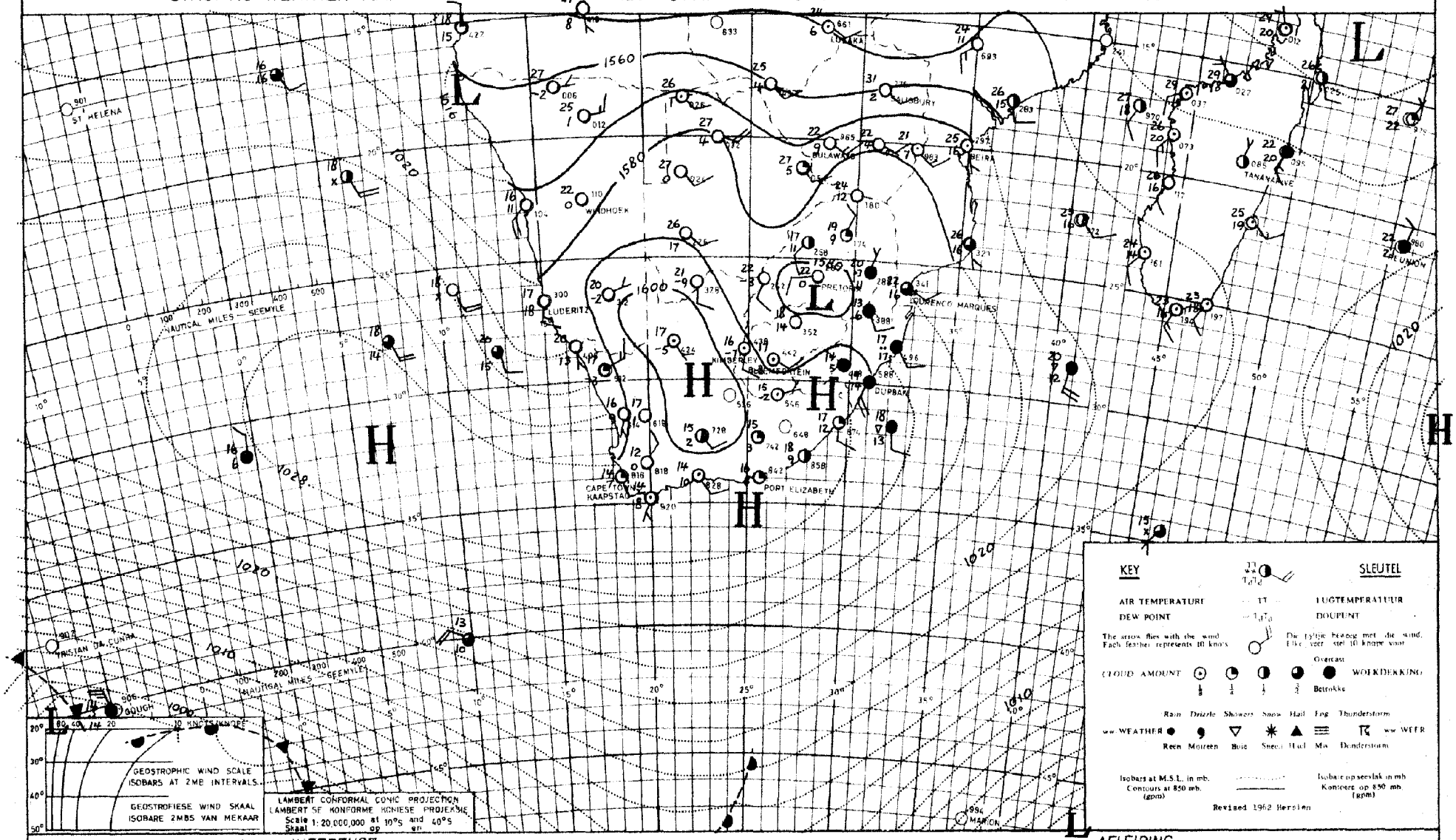

INFERENCE DATE 8 - 7 - 19 69 DATUM AFLEIDING

With a ridge of high pressure extending around the coast it will be cloudy in the morning over the Transvaal and northern Free State. The high over the interior will maintain fine weather over the rest of the country.

Met 'n rug van hoë druk wat om die kus beweeg sal dit bewolk wees in die oggend oor Transvaal en die Noord-Vrystaat. Oor die res van die land sal die weer mooi bly as gevolg van die hoog wat oor die binneland gevestig is.

DAAGLIKSE WEERBULLETIN

Maksimum en Minimum Temperatuur (°C) en Reënval (RRR) in mm vir die 24 uur geëindig om 0800 SAST op

WEERBURO / WEATHER BUREAU
DEPT. VAN VERVOER / DEPT. OF TRANSPORT
10 - 7 - 1969

DAILY WEATHER BULLETIN

Maximum and Minimum Temperatures (°C) and rainfall (RRR) in mm for the 24 hours ended at 0800 SAST on

CAPE - KAAP	Max	Min	RRR
Aberdeen			
Addo			
Alexander Bay	31	18	
Aliwal North	19	-1	
Bashee	20	12	
Beaufort-Wes	23	13	
(Lughawe)			
Boegoebergdam			
Boetsap			
Brakkekuil			
(naby Heidelberg)			
Brandvlei			
Cala			
Caledon			
Calitzdorp			
Calvinia	23	15	
Cape Agulhas	17	8	
Cape Columbine	21	12	
Cape Point	19	13	
Cape St. Francis	21	14	
Cape Town			
(D.F. Malan)	22	7	
Cape Town			
(Roeland Str.)			
Carnarvon			
Ceres			
Citrusdal			
Colesberg			
Cradock			
Döhne	22	14	
De Aar	19	0	
Douglas			
East London			
(Airport)	21	12	
Eensaamheid			
(naby Herold)			
Elsenburg			
Fraserburg	19	-2	
Caries			
George			
Graaff-Reinet	24	12	
Grahamstown			
Hopetown			
Idutywa			
Jansenville	24	3	
Joubertina			
Kimberley	20	7	
(Airport)			
Knysna			
Kokstad	20	-2	
Kuruman	22	3	

KAAP - CAPE	Max	Min	RRR
Ladismith			
Lake Mentz			
Maclear			
Mafeking	20	5	
Malmesbury			
Matatiele			
Matroosberg	18	12	
Grootfontein			
(Middelburg)	18	2	
Mosselbaai	21	14	
Mount Frere			
Okiep	23	14	
Oudtshoorn	20	-2	
Petrusville			
Piketberg			
Pofadder	19	8	
Port Alfred			
Port Elizabeth	24	5	
Port Nolloth	24	12	
Port St. Johns	22	14	
Prieska	20	-3	
Prince Albert			
Queenstown	21	7	
Rietfontein			
Riversdale	24	6	
Robertson	22	2	
Sheeprun			
(near Maclear)	21	-3	
Somerset-Oos	25	16	
Steynsburg			
Strydenburg			
Sutherland	17	-2	
Swellendam			
Tarkastad			
Touwsrivier			
Twee Riviere	24	2	
(Gemsbokpark)			
Umtata	24	1	
Uniondale			
Upington	24	4	
Vanwyksvlei	21	0	
Victoria-Wes			
Vredendal	29	12	
Vryburg	22	3	
Williston			
Willowmore	19	0	
Willowpark			
(near Dordrecht)	17	9	

NATAL	Max	Min	RRR
Cape St. Lucia	20	15	
Dundee			
Durban			
(Louis Botha)	22	7	
Estcourt	17	3	
Harding			
Himeville			
Mkuze			3.0
Bluhluwe			
Newcastle	22	0	
Cedara			
(Pietermaritzburg)	20	5	
Port Shepstone	20	10	
Richmond			
Seven Oaks			
Vryheid			
Waterford			
(near Underberg)	17	-3	
TRANSVAAL			
Barberton			
Belfast			
Bethal	18	1	
Bospoort	20	2	
Carolina	15	2	
Chester			
(near Gravelotte)			
Crecy			
Groendraai	23	1	
(naby Vaalwater)			
Jan Kempdorp			
Jan Smuts	16	5	
Joubert Park (Jhb)	16	7	
Kroondal	20	3	
Levubu	20	13	
Leeudoringstad			
Lichtenburg			
Letaba			
Loskopdam			
Lydenburg	19	4	
Mara	19	9	
Marble Hall			
Messina	22	7	
Middelburg			
Marnitz	22	7	
Nelspruit	21	7	
Phalaborwa	22	8	
Pietersburg	18	4	
Piet Retief	18	5	

TRANSVAAL	Max	Min	RRR
Pongola			
Potchefstroom	20	2	
Potgietersrus	21	6	
Pretoria W.B.	19	5	
Pretoriuskop			
Punda Milia			
Sandpan (NW. Tvl.)			
Satara			
Sekhukhune			
Shingwidzi			
Skukuza	21	6	
Standerton	17	-1	
Thabazimbi			
Tomburke			
Tzaneen			
Vereeniging			
Volksrust			
Warmbad	20	2	
Witbank			
Zeerust			
O.V.S. - O.F.S.			
Balkfontein			
(naby Bothaville)			
Bethlehem	14	-2	
Bloemfontein			
(J.B.M. Hertzog)	17	-2	
Bultfontein			
Fauresmith	17	0	
Ficksburg			
Frankfort	17	-2	
Harrismith			
Hoopstad	19	0	
Kroonstad	17	0	
Lindley			
Modderpoort			
Petrusburg			
Philippolis			
Reddersburg			
Reitz			
Vrede			
Warden			
Welkom	16	3	
Wepener	19	-3	
Winburg			
Zastron			

S.W.A.	Max	Min	RRR
Aroab			
Bethanie			
Dordabis			
Gobabeb	34	12	
Gobabis	26	4	
Grootfontein	25	6	
Karasburg			
Kalkfeld			
Karibib			
Keetmanshoop	24	10	
Kub			
Möwe	26	10	
Luderitz	25	13	
Mariental	26	9	
Ohopoho			
Okahandja			
Okaukueye			
Ondangua	28	9	
Otavi			
Otjiwarongo			
Outjo	26	11	
Uis	30	19	
Rehoboth			
Runtu	27	9	
Steinhausen			
Tsumeb			
Walvisbaai	23	11	
Windhoek W.K.			
J.G. Strydom	22	5	
BASUTOLAND			
Maseru	17	-1	
BETSJOEANALAND/BECHUANALAND			
Francistown	21	7	
Gaberones	22	6	
Ghanzi	27	6	
Lobatsi			
Mahalapye	22	4	
Maun	26	10	
Shakawe	26	7	
Tsabong	24	3	
Tsane	26	8	
SWAZILAND			
Bulembe			
Manzini	18	7	
Stegi			

SYNOPTIC WEATHER MAP 1200 GMT. — 1400 SAST. SINOPTIESE WEERKAART

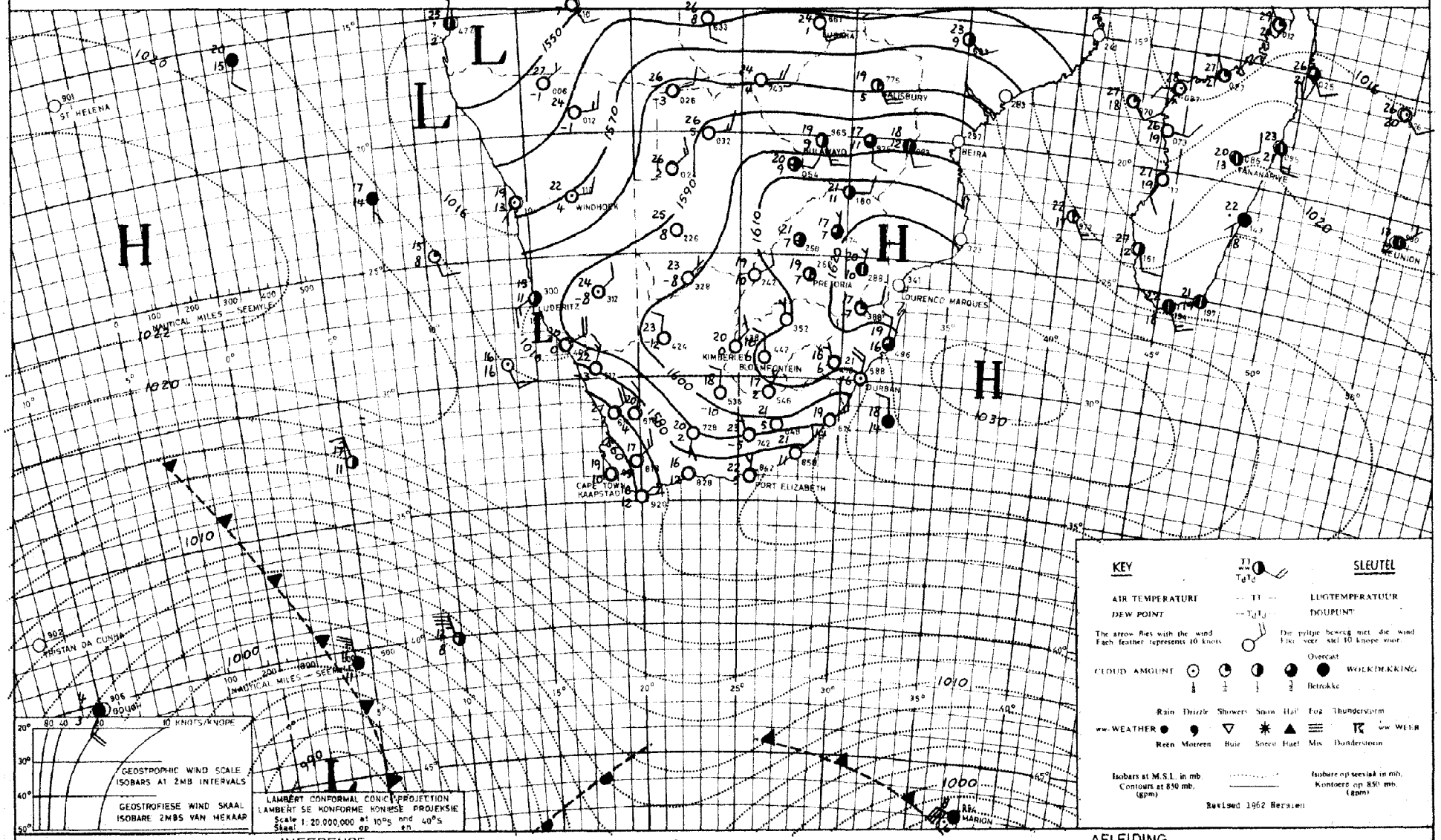

INFERENCE

DATE 9 - 7 - 19.69 DATUM

AFLEIDING

With moist air in circulation it will remain partly cloudy over north-eastern Transvaal and eastern Botswana. It will be warm with bergwinds over the southern Cape Province and the east coast while it will become cloudy later over south-western Cape.

Met vogtige lug in sirkulasie sal dit gedeeltelik bewolk bly oor Noordoos-Transvaal en oostelike Botswana. Dit sal warm wees met bergwinde oor Suid-Kaapland en die ooskus terwyl dit later bewolk sal word oor Suidwes-Kaapland.

DAAGLIKSE WEERBULLETIN

Maksimum en Minimum Temperatuur (°C) en Reënval (RRR) in mm vir die 24 uur geëindig om 0800 SAST op

WEERBURO / WEATHER BUREAU
DEPT. VAN VERVOER / DEPT. OF TRANSPORT

11-7-1969

DAILY WEATHER BULLETIN

Maximum and Minimum Temperatures (°C) and rainfall (RRR) in mm for the 24 hours ended at 0800 SAST on

CAPE - KAAP	Max	Min	RRR
Aberdeen			
Addo			
Alexander Bay	21	10	
Aliwal North	20	0	
Bashee	22	14	
Beaufort-Wes	26	15	
(Lughawe)			
Boegoebergdam			
Boetsap			
Brakkekuil			
(naby Heidelberg)			
Brandvlei			
Cala			
Caledon			
Calitzdorp			
Calvinia	25	4	
Cape Agulhas	23	11	
Cape Columbine	17	12	0.3
Cape Point	21	11	2.5
Cape St. Francis	30	11	
Cape Town (D.F. Malan)	21	12	0.3
Cape Town (Roeland Str.)			1.0
Carnarvon			
Ceres			
Citrusdal			
Colesberg			
Cradock			
Dôtne	23	11	
De Aar	21	3	
Douglas			
East London (Airport)	30	16	
Eensaamheid (naby Herold)			
Elsenburg			0.7
Fraserburg	21	1	
Garies			
George			
Graaff-Reinet	25	14	
Grahamstown			
Hopetown			
Idutywa			
Jansenville	28	11	
Joubertina			
Kimberley (Airport)	21	8	
Knysna			
Kokstad	24	0	
Kuruman	20	-1	

KAAP - CAPE	Max	Min	RRR
Ladismith			
Lake Mentz			
Maclear			
Mafeking	21	3	
Malmesbury			
Matatiele			
Matroosberg	24	7	
Grootfontein (Middelburg)	20	6	
Mosselbaai	30	12	
Mount Frere			
Okiep	25	7	
Oudtshoorn	29	4	
Petrusville			
Piketberg			
Pofadder	24	9	
Port Alfred			
Port Elizabeth	30	11	
Port Nolloth	17	10	
Port St. Johns	24	15	
Prieska	24	8	
Prince Albert			
Queenstown	22	11	
Rietfontein			
Riversdale	30	4	
Robertson	29	12	
Sheeprun (near Maclear)	24	-1	
Somerset-Oos	26	19	
Steynsburg			
Strydenburg			
Sutherland	20	5	
Swellendam			
Tarkastad			
Touwsrivier			
Twee Riviere (Gemsbokpark)	26	2	
Umtata	27	3	
Uniondale			
Upington	24	11	
Vanwyksvlei	23	6	
Victoria-Wes			
Vredendal	30	10	
Vryburg	22	2	
Williston			
Willowmore	24	5	
Willowpark (near Dordrecht)	17	11	

NATAL	Max	Min	RRR
Cape St. Lucia	21	15	
Dundee			
Durban (Louis Botha)	23	8	
Estcourt	23	3	
Harding			
Himeville			
Mkuze			
Hluhluwe			
Newcastle	25	0	
Cedara (Pietermaritzburg)	24	4	
Port Shepstone	20	11	
Richmond			
Seven Oaks			
Vryheid			
Waterford (near Underberg)	23	-2	
TRANSVAAL			
Barberton			
Belfast			
Bethal	18	1	
Bospoort	19	0	
Carolina	17	4	
Chester (near Gravelotte)			
Crecy			
Groendraai (naby Vaalwater)	22	-2	
Jan Kempdorp			
Jan Smuts	16	6	
Joubert Park (Jhb)	17	7	
Kroondal	20	3	
Levubu	21	8	
Leeudoringstad			
Lichtenburg			
Letaba			
Loskopdam			
Lydenburg	20	3	
Marnitz	21	5	
Mara	21	3	
Marble Hall			
Messina	22	3	
Middelburg			
Nelspruit	24	6	
Phalaborwa	23	9	
Pietersburg	19	2	
Piet Retief	23	8	

TRANSVAAL	Max	Min	RRR
Pongola			
Potchefstroom	19	7	
Potgietersrus	20	4	
Pretoria W.B.	18	5	
Pretoriuskop			
Punda Milia			
Sandpan (NW. Tvl.)			
Satara			
Sekhukhune			
Shingwidzi			
Skukuza	25	3	
Standerton	17	-2	
Thabazimbi			
Tomburke			
Tzaneen			
Vereeniging			
Volksrust			
Warmbad	20	4	
Witbank			
Zeerust			
O.V.S. - O.F.S.			
Balkfontein (naby Bothaville)			
Bethlehem	17	1	
Bloemfontein (J.B.M. Hertzog)	19	-2	
Bultfontein			
Fauresmith	19	0	
Ficksburg			
Frankfort	18	-2	
Harrismith			
Hoopstad	20	-1	
Kroonstad	18	0	
Lindley			
Modderpoort			
Petrusburg			
Philippolis			
Reddersburg			
Reitz			
Vrede			
Warden			
Welkom	18	4	
Wepener	19	-2	
Winburg			
Zastron			

S.W.A.	Max	Min	RRR
Aroab			
Bethanie			
Dordabis			
Gobabeb	32	8	
Gobabis	22	3	
Grootfontein	22	2	
Karasburg			
Kalkfeld			
Karibib			
Keetmanshoop	25	10	
Kub			
Möwe	14	12	
Luderitz	19	10	
Mariental	24	9	
Ohopoho			
Okahandja			
Okaukueye			
Ondangua	25	8	
Otavi			
Otjiwarongo			
Outjo	25	7	
Ujis	28	14	
Rehoboth			
Runtu	24	7	
Steinhausen			
Tsumeb			
Walvisbaai	13	12	
Windhoek W.K.			
J.G. Strydom	21	5	
BASUTOLAND			
Maseru	17	-1	
BETSJOANALAND/BECHUANALAND			
Francistown	21	4	
Gaberones	22	4	
Ghanzi	24	4	
Lobatsi			
Mahalapye	22	3	
Maun	23	9	
Shakawe			
Tsabong			
Tsane			
SWAZILAND			
Embembe			
Manzini	23	9	
Stegi			

SYNOPTIC WEATHER MAP 1200 GMT. — 1400 SAST. SINOPTIESE WEERKAART

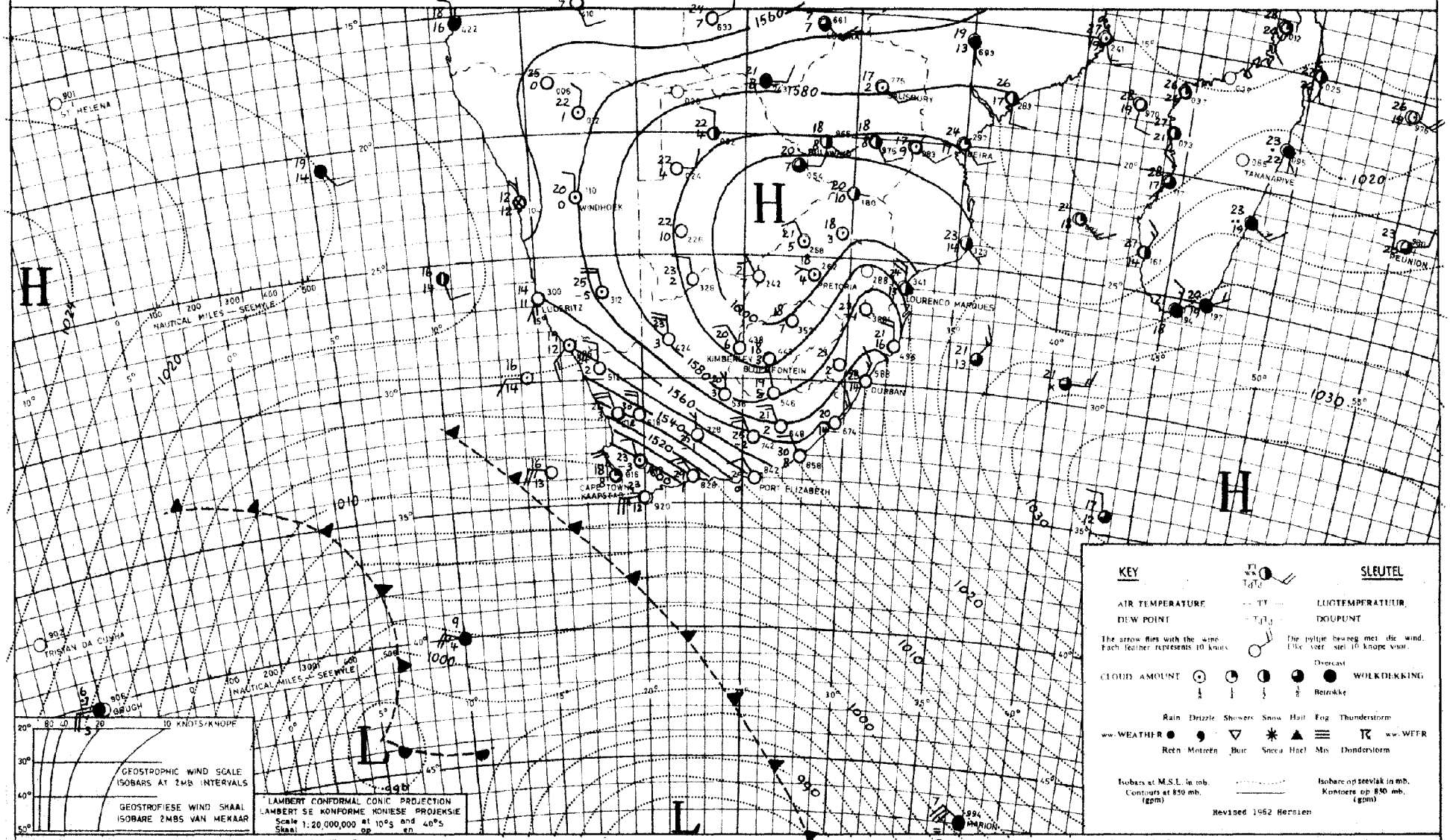

INFERENCE DATE 10 - 1 - 1969 DATUM AFLEIDING

With the approaching cold fronts, it will become cloudy and cold with showers over the western, south-western and southern Cape areas. Showers and snow will occur over the interior of the south-west Cape. Over the remainder of the country it will remain fine and mild to warm.

Koue bewolkte toestande met buie sal uitbrei na die Kaapse wes-, suidwes-, en suidkusgebied. Buie en sneeu sal voorkom oor die binneland van Suidwes-Kaapland. Oor die res van die binneland word die toestand oorheers deur 'n sterk hoëdrukstelsel en sal dit mooiweer bly.

DAAGLIKSE WEERBULLETIN

Maksimum en Minimum Temperatuur (°C) en Reënval (RRR) in mm vir die 24 uur geëindig om 0800 SAST op

WEERBURO / WEATHER BUREAU
DEPT. VAN VERVOER / DEPT. OF TRANSPORT

12 - 7 - 1969

DAILY WEATHER BULLETIN

Maximum and Minimum Temperatures (°C) and rainfall (RRR) in mm for the 24 hours ended at 0800 SAST on

CAPE - KAAP	Max	Min	RRR
Aberdeen			
Addo			
Alexander Bay	17	10	
Aliwal North	21	8	
Bashee	31	17	
Beaufort-Wes	24	5	
(Lughawe)			
Boegoebergdam			
Boetsap			
Brakkekuil			
(naby Heidelberg)			
Brandvlei			
Cala			
Caledon			
Calitzdorp			
Calvinia	21	6	
Cape Agulhas	15	10	4.0
Cape Columbine	14	10	3.5
Cape Point	14	10	0.6
Cape St. Francis	18	15	
Cape Town	15	7	2.7
(D.F. Malan)			
Cape Town			5.0
(Roeland Str.)			
Carnarvon			
Ceres			
Citrusdal			
Colesberg			
Cradock			
Dohne	24	9	
De Aar	22	2	
Douglas			
East London	22	15	
(Airport)			
Eensaamheid			
(naby Herold)			
Elsenburg			
Fraserburg	20	0	
Garies			
George			
Graaff-Reinet	25	8	
Grahamstown			
Hopetown			
Idutywa			
Jansenville	28	7	
Joubertina			
Kimberley	21	7	
(Airport)			
Knysna			
Kokstad			
Kuruman	20	-1	

KAAP - CAPE	Max	Min	RRR
Ladismith			
Lake Mentz			
Maclear			
Mafeking	20	2	
Malmesbury			
Matatiele			
Matroosberg	15	3	
Grootfontein	21	3	
(Middelburg)			
Mosselbaai	18	13	
Mount Frere			
Okiep	22	6	
Oudtshoorn	23	9	
Petrusville			
Piketberg			
Pofadder	24	6	
Port Alfred			
Port Elizabeth	20	13	
Port Nolloth	14	9	
Port St. Johns	28	17	
Prieska	24	3	
Prince Albert			
Queenstown	23	5	
Rietfontein			
Riversdale	24	11	
Robertson	20	10	
Sheeprun	23	2	
(near Maclear)			
Somerset-Oos	28	10	
Steynsburg			
Strydenburg			
Sutherland	17	-3	
Swellendam			
Tarkastad			
Touwsrivier			
Twee Riviere	25	4	
(Gemsbokpark)			
Umtata	27	7	
Uniondale			
Upington	24	10	
Vanwyksvlei	23	4	
Victoria-Wes			
Vredendal	20	11	
Vryburg	21	1	
Williston			
Willowmore	23	6	
Willowpark	19	10	
(near Dordrecht)			

NATAL	Max	Min	RRR
Cape St. Lucia	22	13	
Dundee			
Durban	25	6	
(Louis Botha)			
Estcourt	23	6	
Harding			
Himeville			
Mkuze			
Hluhluwe			
Newcastle	25	-1	
Cedara	22	3	
(Pietermaritzburg)			
Port Shepstone	23	14	
Richmond			
Seven Oaks			
Vryheid			
Waterford	19	-3	
(near Underberg)			
TRANSVAAL			
Barberton			
Belfast			
Bethal	18	-1	
Bospoort	17	-3	
Carolina	19	3	
Chester			
(near Gravelotte)			
Crecy			
Groendraai	23	-1	
(naby Vaalwater)			
Jan Kempdorp			
Jan Smuts	18	4	
Joubert Park (Jhb)	17	7	
Kroondal	22	2	
Leeudoringstad			
Lichtenburg			
Letaba			
Loskopdam			
Lydenburg	20	4	
Levubu	26	9	
Mara	24	2	
Marble Hall			
Messina	26	4	
Middelburg			
Marnitz	23	3	
Nelspruit	27	7	
Phalaborwa	27	9	
Pietersburg	23	5	
Piet Retief	24	4	

TRANSVAAL	Max	Min	RRR
Pongola			
Potchefstroom	19	-1	
Potgietersrus	23	6	
Pretoria W.B.	21	6	
Pretoriuskop			
Punda Milia			
Sandpan (NW. Tvl.)			
Satara			
Sekhukhune			
Shingwidzi			
Skukuza			
Standerton	18	-4	
Thabazimbi			
Tomburke			
Tzaneen			
Vereeniging			
Volksrust			
Warmbad	21	4	
Witbank			
Zeerust			
O.V.S. - O.F.S.			
Balkfontein			
(naby Bothaville)			
Bethlehem	17	-3	
Bloemfontein	20	-3	
(J.B.M. Hertzog)			
Bultfontein			
Fauresmith	19	-1	
Ficksburg			
Frankfort	18	0	
Harrismith			
Hoopstad	20	-1	
Kroonstad	19	-1	
Lindley			
Modderpoort			
Petrusburg			
Philippolis			
Reddersburg			
Reitz			
Vrede			
Warden			
Welkom	19	3	
Wepener	19	-3	
Winburg			
Zastron			

S.W.A.	Max	Min	RRR
Aroab			
Bethanie			
Dordabis			
Gobabeb	27	11	
Gobabis	21	4	
Grootfontein	22	4	
Karasburg			
Kalkfeld			
Karibib			
Keetmanshoop	25	10	
Kub			
Mowe	15	12	
Luderitz	14	8	
Mariental	25	9	
Ohopoho			
Okahandja			
Okaukueye			
Ondangua	25	9	
Otavi			
Otjiwarongo			
Outjo	25	5	
Uis			
Rehoboth			
Runtu	25	5	
Steinhausen			
Tsumeb			
Walvisbaai	14	10	
Windhoek W.K.			
J.G. Strijdom	20	2	
BASUTOLAND			
Maseru	18	-3	
BETSJOEANALAND/BECHUANALAND			
Francistown	23	4	
Gaberones	23	4	
Ghanzi	25	4	
Lobatsi			
Mahalapye	23	3	
Maun	24	7	
Shakawe	24	7	
Tsabong			
Tsane	23	4	
SWAZILAND			
Emlembe			
Manzini	18	9	
Stegi			

SYNOPTIC WEATHER MAP 1200 GMT. — 1400 SAST. SINOPTIESE WEERKAART

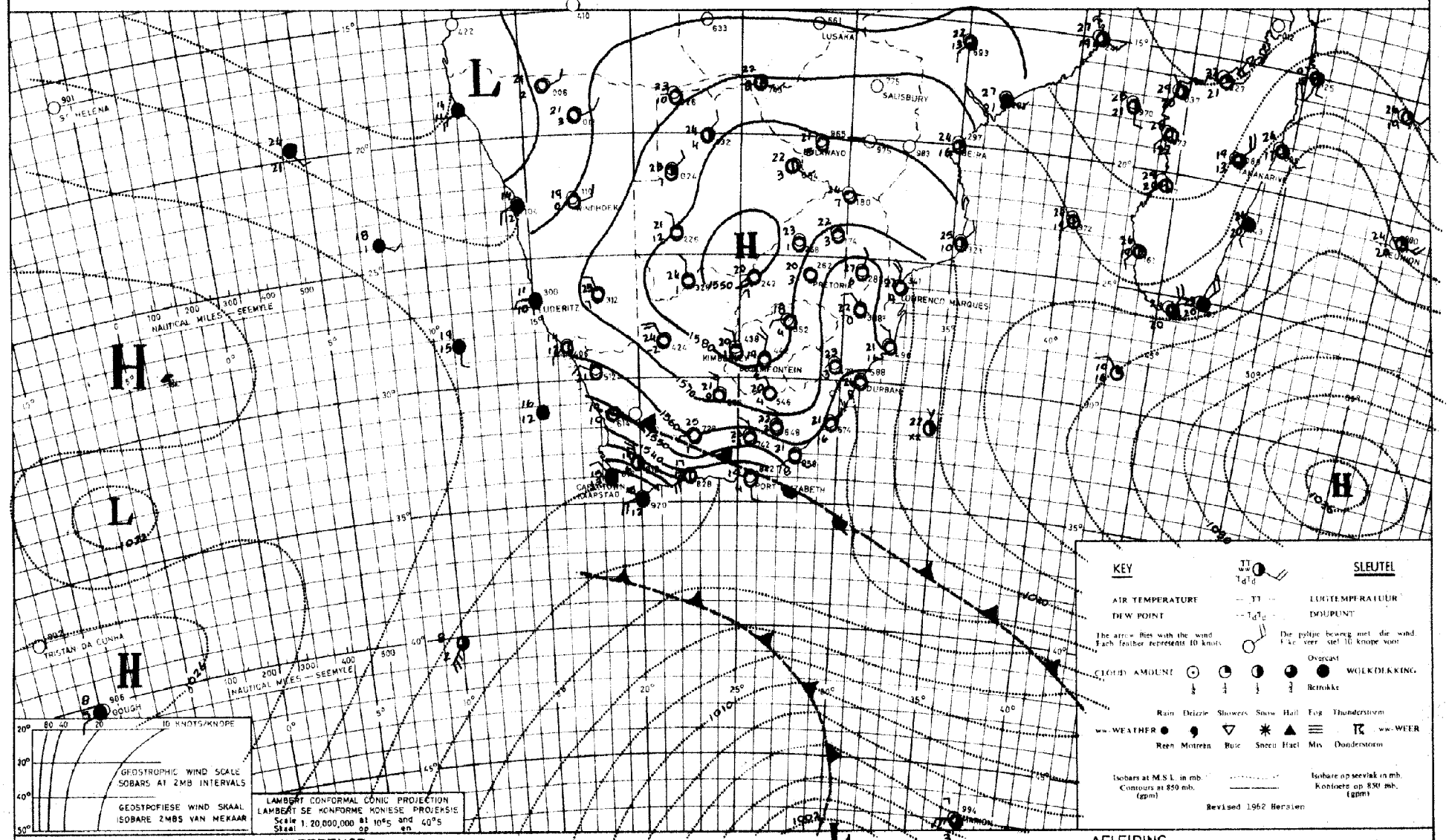

INFERENCE

DATE 11-7-1969 DATUM

AFLEIDING

With a cold front over south-western Cape cloudy weather and rain or showers can be expected over the south-western and southern areas. Elsewhere the circulation is anticyclonic causing fine and mild to warm conditions.

Met 'n koue front oor Suidwes-Kaapland kan bewolkte koue toestande verwag word met reën of buie oor die suidwestelike en suidelike dele. Andersins is die sirkulasie antisiklonaal en sal dit mooiweer en matig tot warm wees.

DAAGLIKSE WEERBULLETIN

Maksimum en Minimum Temperatuur (°C) en Reënval (RRR) in mm vir die 24 uur geëindig om 0800 SAST op

WEERBURO / WEATHER BUREAU
DEPT. VAN VERVOER / DEPT. OF TRANSPORT

13-7-1969

DAILY WEATHER BULLETIN

Maximum and Minimum Temperatures (°C) and rainfall (RRR) in mm for the 24 hours ended at 0800 SAST on

CAPE - KAAP	Max	Min	RRR
Aberdeen			
Addo			
Alexander Bay	15	7	
Aliwal North	21	2	
Bashee	20	15	
Beaufort-Wes	18	9	
(Lughawe)			
Boegoebergdam			
Boetsap			
Brakkekuil			
(naby Heidelberg)			
Brandvlei			
Cala			
Caledon			
Calitzdorp			
Calvinia	18	4	
Cape Agulhas	13	10	1.0
Cape Columbine	14	9	
Cape Point	12	9	3.5
Cape St. Francis	17	12	3.0
Cape Town	15	10	
(D.F. Malan)			
Cape Town			
(Roeland Str.)			0.5
Carnarvon			
Ceres			
Citrusdal			
Colesberg			
Cradock			
Döhne	17	10	
De Aar	21	-1	
Douglas			
East London	19	14	19.0
(Airport)			
Eensaamheid			
(naby Herold)			
Elsenburg			
Fraserburg	18	6	
Garies			
George			
Graaff-Reinet	17	10	
Grahamstown			
Hopetown			
Idutywa			
Jansenville	18	12	
Joubertina			
Kimberley	22	4	
(Airport)			
Knysna			
Kokstad	22	-2	
Kuruman	21	3	

KAAP - CAPE	Max	Min	RRR
Ladismith			
Lake Mentz			
Maclear			
Mafeking	21	4	
Malmesbury			
Matatiele			
Matroosberg			
Grootfontein			
(Middelburg)	20	1	
Mosselbaai	13	11	0.1
Mount Frere			
Okiep	18	7	
Oudtshoorn	15	10	
Petrusville			
Piketberg			
Pofadder	21	9	
Port Alfred			
Port Elizabeth	17	13	0.1
Port Nolloth	15	7	
Port St. Johns	21	17	
Prieska	24	5	
Prince Albert			
Queenstown	23	6	
Rietfontein			
Riversdale	18	9	1.3
Robertson	14	10	
Sheeprun	21	1	0.2
(near Maclear)			
Somerset-Oos	18	9	0.7
Steynsburg			
Strydenburg			
Sutherland	20	1	
Swellendam			
Tarkastad			
Touwsrivier			
Twee Riviere	25	5	
(Gemsbokpark)			
Umtata	21	12	
Uniondale			
Upington	25	13	
Vanwyksvlei	23	6	
Victoria-Wes			
Vredendal	18	3	
Vryburg	22	2	
Williston			
Willowmore	15	8	
Willowpark			
(near Dordrecht)			

NATAL	Max	Min	RRR
Cape St. Lucia	22	14	
Dundee			
Durban	22	12	
(Louis Botha)			
Estcourt	22	5	
Harding			
Himeville			
Mkuze			
Hluhluwe			
Newcastle	23	-1	
Cedara			
(Pietermaritzburg)			
Port Shepstone	22	15	
Richmond			
Seven Oaks			
Vryheid			
Waterford			
(near Underberg)	19	-5	
TRANSVAAL			
Barberton			
Belfast			
Bethal	21	4	
Bospoort	19	1	
Carolina	21	3	
Chester			
(near Gravelotte)			
Crecy			
Groendraai	26	2	
(naby Vaalwater)			
Jan Kempdorp			
Jan Smuts	18	6	
Joubert Park (Jhb)	19	7	
Kroondal	22	3	
Leeudoringstad			
Lichtenburg			
Letaba			
Loskopdam			
Lydenburg	22	8	
Levubu	27	7	
Mara	26	2	
Marble Hall			
Messina	27	3	
Middelburg			
Nelspruit	27	4	
Phalaborwa	29	8	
Pietersburg	24	4	
Piet Retief	23	5	

TRANSVAAL	Max	Min	RRR
Pongola			
Potchefstroom	19	-1	
Potgietersrus	23	10	
Pretoria W.B.	21	3	
Pretoriuskop			
Punda Milia			
Sandpan (NW. Tvl.)			
Satara			
Sekhukhune			
Shingwidzi			
Skukuza			
Standerton	20	-2	
Thabazimbi			
Tomburke			
Tzaneen			
Vereeniging			
Volksrust			
Warmbad	23	9	
Witbank			
Zeerust			
O.V.S. - O.F.S.			
Balkfontein			
(naby Bothaville)			
Bethlehem	19	-2	
Bloemfontein	19	-2	
(J.B.M. Hertzog)			
Bultfontein			
Fauresmith	19	1	
Ficksburg			
Frankfort	20	-3	
Harrismith			
Hoopstad	20	0	
Kroonstad	19	-1	
Lindley			
Modderpoort			
Petrusburg			
Philippolis			
Reddersburg			
Reitz			
Vrede			
Warden			
Welkom			
Wepener	19	-4	
Winburg			
Zastron			

S.W.A.	Max	Min	RRR
Aroab			
Bethanie			
Dordabis			
Gobabeb	28	6	
Gobabis			
Grootfontein	22	5	
J.G. Strydom (L.H.)	20	5	
Karasburg			
Kalkfeld			
Karibib			
Keetmanshoop	25	7	
Kub			
Möwe	15	11	
Luderitz	17	10	
Mariental	25	9	
Ohopoho			
Okahandja			
Okaukueye			
Ondangua	26	6	
Otavi			
Otjiwarongo			
Outjo			
Rehoboth			
Runtu			
Steinhausen			
Tsumeb			
Walvisbaai	13	10	
Windhoek W.K.			
BASUTOLAND			
Maseru	18	-3	
BETSJOEANALAND/BECHUANALAND			
Francistown	25	2	
Gaberones	24	3	
Ghanzi	24	7	
Lobatsi			
Mahalapye	24	8	
Maun	25	8	
Shakawe	20	5	
Tsabong	24	4	
Tsane	23	5	
SWAZILAND			
Emlembe			
Manzini			
Stegi			

SYNOPTIC WEATHER MAP — 1200 GMT. — 1400 SAST. — SINOPTIESE WEERKAART

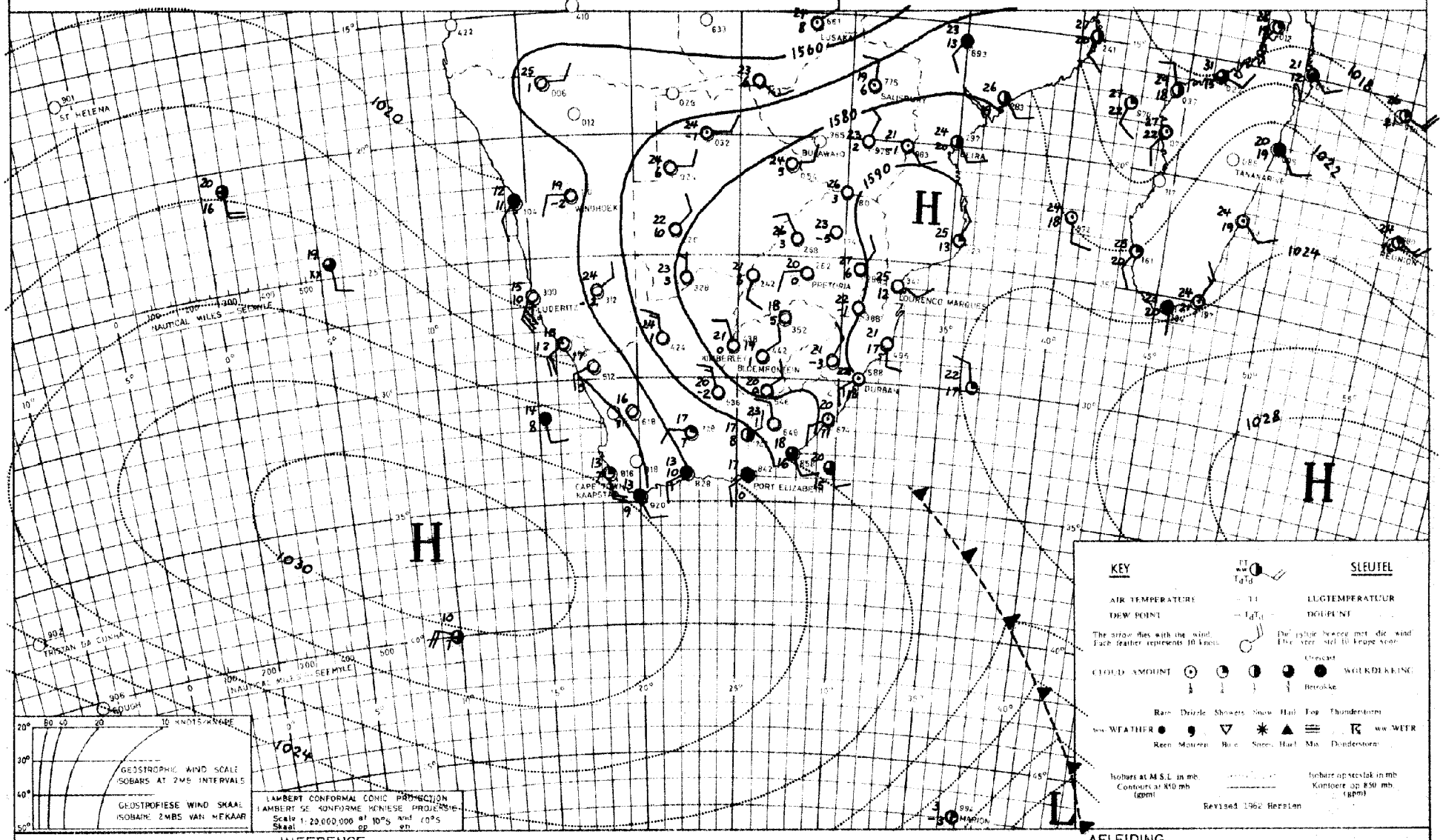

INFERENCE — DATE 12-7-1962 DATUM — AFLEIDING

With an intense high pressure system ridging eastwards, cloudy cooler conditions with rain or drizzle will also spread to the Natal coastal and adjacent inland areas. It will become partly cloudy along the Cape south coast later. Fine conditions will prevail over the remainder of the country.

'n Sterk hoëdrukstelsel beweeg ooswaarts en gevolglik sal die bewolkte toestande met reën of motreën geleidelik ooswaarts uitbrei na die Natalse kus asook die aangrensende binneland. Dit sal later gedeeltelik opklaar langs die suidkus. Oor die res van die land sal mooiweerstoestande voortduur.

DAAGLIKSE WEERBULLETIN

Maksimum en Minimum Temperatuur (°C) en Reënval (RRR) in mm vir die 24 uur geëindig om 0800 SAST op

WEERBURO / WEATHER BUREAU
DEPT. VAN VERVOER / DEPT. OF TRANSPORT

14 - 7 - 1969

DAILY WEATHER BULLETIN

Maximum and Minimum Temperatures (°C) and rainfall (RRR) in mm for the 24 hours ended at 0800 SAST on

CAPE - KAAP	Max	Min	RRR
Aberdeen			
Addo			
Alexander Bay	15	8	
Aliwal North	19	2	
Bashee	21	12	
Beaufort-Wes	14	8	
(Lughawe)			
Boegoebergdam			
Boetsap			
Brakkekuil			
(naby Heidelberg)			
Brandvlei			
Cala			
Caledon			
Calitzdorp			
Calvinia	20	12	
Cape Agulhas	14	12	
Cape Columbine	15	9	
Cape Point	13	10	
Cape St. Francis	17	15	
Cape Town	16	4	
(D.F. Malan)			
Cape Town			
(Roeland Str.)			
Carnarvon			
Ceres			
Citrusdal			
Colesberg			
Cradock			
Döhne	12	9	2·0
De Aar	19	5	
Douglas			
East London	15	11	12·7
(Airport)			
Eensaamheid			
(naby Herold)			
Elsenburg			
Fraserburg	14	4	0·1
Garies			
George			
Graaff-Reinet	16	7	
Grahamstown			
Hopetown			
Idutywa			
Jansenville	16	12	
Joubertina			
Kimberley	21	8	
(Airport)			
Knysna			
Kokstad	16	-1	
Kuruman	22	3	

KAAP - CAPE	Max	Min	RRR
Ladismith			
Lake Mentz			
Maclear			
Mafeking	22	5	
Malmesbury			
Matatiele			
Matroosberg			
Grootfontein	14	0	
(Middelburg)			
Mosselbaai	15	12	
Mount Frere			
Okiep	22	10	
Oudtshoorn	15	4	
Petrusville			
Piketberg			
Pofadder	20	10	8·0
Port Alfred			
Port Elizabeth	16	14	
Port Nolloth	14	6	
Port St. Johns	21	10	
Prieska	21	7	
Prince Albert			
Queenstown	18	8	
Rietfontein			
Riversdale	13	6	
Robertson	13	6	
Sheeprun	15	0	
(near Maclear)			
Somerset-Oos	12	9	0·3
Steynsburg			
Strydenburg			
Sutherland	12	0	
Swellendam			
Tarkastad			
Touwsrivier			
Twee Riviere	25	11	0·2
(Gemsbokpark)			
Umtata	21	6	
Uniondale			
Upington	24	11	
Vanwyksvlei	21	7	
Victoria-Wes			
Vredendal	22	4	
Vryburg	22	2	
Williston			
Willowmore	11	9	
Willowpark			
(near Dordrecht)			

NATAL	Max	Min	RRR
Cape St. Lucia	22	14	
Dundee			
Durban	22	13	
(Louis Botha)			
Estcourt	20	5	
Harding			
Himeville			
Mkuze			
Hluhluwe			
Newcastle	23	5	
Cedara	17	6	
(Pietermaritzburg)			
Port Shepstone	21	14	
Richmond			
Seven Oaks			
Vryheid			
Waterford	17	-2	
(near Underberg)			
TRANSVAAL			
Barberton			
Belfast			
Bethal	20	3	
Bospoort	20	2	
Carolina	19	2	
Chester			
(near Gravelotte)			
Crecy			
Groendraai	24	4	
(naby Vaalwater)			
Jan Kempiorp			
Jan Smuts	18	3	
Joubert Park (Jhb)	18	6	
Kroondal	21	6	
Levubu	24	11	
Leeudoringstad			
Lichtenburg			
Letaba			
Loskopdam			
Lydenburg	21	2	
Marnitz	24	9	
Mara	23	6	
Marble Hall			
Messina	25	8	
Middelburg			
Nelspruit	25	9	
Phalaborwa	26	10	
Pietersburg	21	5	
Piet Retief	22	8	

TRANSVAAL	Max	Min	RRR
Pongola			
Potchefstroom	22	3	
Potgietersrus	24	6	
Pretoria W.B.	21	8	
Pretoriuskop			
Punda Milia			
Sandpan (NW. Tvl.)			
Satara			
Sekhukhune			
Shingwidzi			
Skukuza	22	8	
Standerton	20	2	
Thabazimbi			
Tomburke			
Tzaneen			
Vereeniging			
Volksrust			
Warmbad	22	6	
Witbank			
Zeerust			
O.V.S. - O.F.S.			
Balkfontein			
(naby Bothaville)			
Bethlehem	18	5	
Bloemfontein	20	3	
(J.B.M. Hertzog)			
Bultfontein			
Fauresmith	19	4	
Ficksburg			
Frankfort	20	5	
Harrismith			
Hoopstad	21	3	
Kroonstad	20	4	
Lindley			
Modderpoort			
Petrusburg			
Philippolis			
Reddersburg			
Reitz			
Vrede			
Warden			
Welkom	20	3	
Wepener	19	0	
Winburg			
Zastron			

S.W.A.	Max	Min	RRR
Aroab			
Bethanie			
Dordabis			
Gobabeb	16	8	
Gobabis	22	5	
Grootfontein	24	5	
Cape Fria			
Karasburg			
Kalkfeld			
Karibib			
Keetmanshoop	24	9	0·4
Kub			
Möwe	15	12	
Luderitz	15	10	
Mariental	25	9	
Ohopoho			
Okahandja			
Okaukueye			
Ondangua			
Otavi			
Otjiwarongo			
Outjo			
Uis			
Rehoboth			
Runtu	26	5	
Steinhausen			
Tsumeb			
Walvisbaai	14	11	
Windhoek W.K.			
J.G. Strydom L.H.	20	2	
BASUTOLAND			
Maseru	18	2	
BETSJOEANALAND/BECHUANALAND			
Francistown	25	9	
Gaberones	24	4	
Ghanzi	25	7	
Lobatsi			
Mahalapye	24	7	
Maun	25	8	
Shakawe	25	5	
Tsabong	25	6	
Tsane	23	6	
SWAZILAND			
Emlembe			
Manzini			
Stegi			

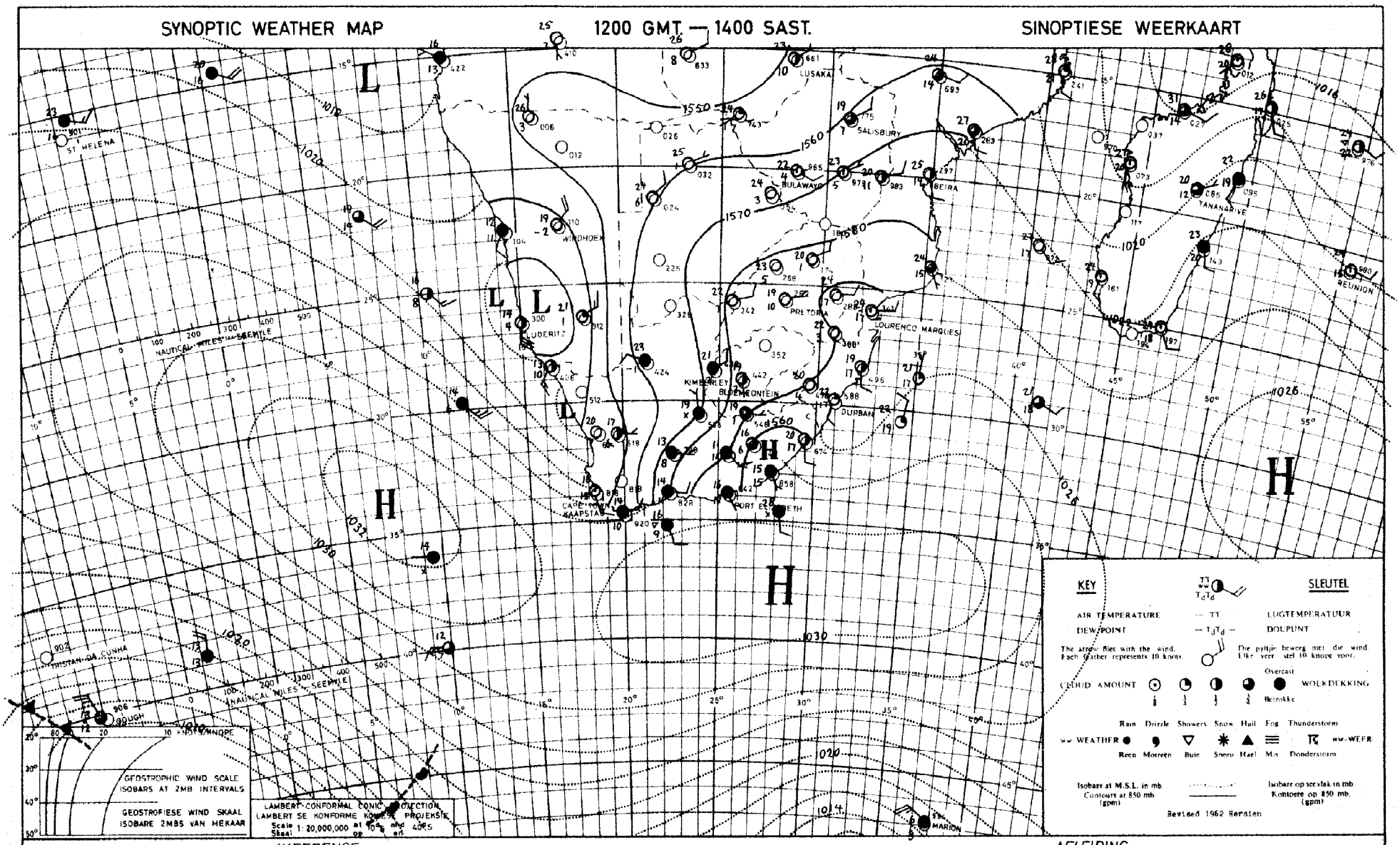

INFERENCE

DATE 13 - 7 - 1969 DATUM

AFLEIDING

With the high pressure system south of the country ridging north-eastwards, cloudy cooler conditions will spread over Natal and will reach the south-eastern parts of Transvaal later. The upper air low will cause cloudy conditions with showers over most parts of the Cape Province.

Met die hoëdrukstelsel suid van die land wat noordooswaarts beweeg, sal bewolkte koeler toestande oor Natal uitbrei en die suidoostelike dele van Transvaal later bereik. Die boluglaag sal bewolkte toestande met buie oor die meeste dele van Kaapland tot gevolg hê.

DAAGLIKSE WEERBULLETIN

Maksimum en Minimum Temperatuur (°C) en Reënval (RRR) in mm vir die 24 uur geëindig om 0800 SAST op

WEERBURO / WEATHER BUREAU
DEPT. VAN VERVOER / DEPT. OF TRANSPORT

15 - 7 - 1969

DAILY WEATHER BULLETIN

Maximum and Minimum Temperatures (°C) and rainfall (RRR) in mm for the 24 hours ended at 0800 SAST on

CAPE - KAAP	Max	Min	RRR
Aberdeen			
Addo			
Alexander Bay	15	12	
Aliwal North	19	3	
Bashee	21	13	
Beaufort-Wes	17	6	
(Lughawe)			
Boegoebergdam			
Boetsap			
Brakkekuil			
(naby Heidelberg)			
Brandvlei			
Cala			
Caledon			
Calitzdorp			
Calvinia	18	3	
Cape Agulhas	17	12	
Cape Columbine	15	11	
Cape Point	16	11	
Cape St. Francis	18	15	
Cape Town	17	9	
(D.F. Malan)			
Cape Town			
(Roeland Str.)			
Carnarvon			
Ceres			
Citrusdal			
Colesberg			
Cradock			
Döhne	21	10	
De Aar	19	2	
Douglas			
East London	21	14	
(Airport)			
Eensaamheid			
(naby Herold)			
Elsenburg			
Fraserburg	17	1	
Garies			
George			
Graaff-Reinet	17	9	
Grahamstown			
Hopetown			
Idutywa			
Jansenville	21	9	
Joubertina			
Kimberley	19	7	
(Airport)			
Knysna			
Kokstad	20	-1	
Kuruman	18	5	

KAAP - CAPE	Max	Min	RRR
Ladismith			
Lake Mentz			
Maclear			
Mafeking	19	9	5.5
Malmesbury			
Matatiele			
Matroosberg	18	3	
Grootfontein			
(Middelburg)	19	6	
Mosselbaai	18	13	
Mount Frere			
Okiep	19	4	
Oudtshoorn	19	4	
Petrusville			
Piketberg			
Pofadder			
Port Alfred			
Port Elizabeth	22	14	
Port Nolloth	12	10	
Port St. Johns	22	18	
Prieska	20	1	
Prince Albert			
Queenstown	21	7	
Rietfontein			
Riversdale	19	12	1.0
Robertson	22	12	
Sheeprun	21	3	
(near Maclear)			
Somerset-Oos	23	8	
Steynsburg			
Strydenburg			
Sutherland	15	-6	
Swellendam			2.0
Tarkastad			
Touwsrivier			
Twee Riviere			
(Gemsbokpark)			
Umtata	24	6	
Uniondale			
Upington	21	4	
Vanwyksvlei	19	3	
Victoria-Wes			
Vredendal	22	11	
Vryburg	20	4	
Williston			
Willowmore	17	5	
Willowpark			
(near Dordrecht)	17	7	

NATAL	Max	Min	RRR
Cape St. Lucia	21	14	
Dundee			
Durban	23	10	
(Louis Botha)			
Estcourt	20	3	
Harding			
Himeville			
Mkuze			
Hluhluwe			
Newcastle	21	3	
Cedara			
(Pietermaritzburg)	21	4	
Port Shepstone	22	14	
Richmond			
Seven Oaks			
Vryheid			
Waterford			
(near Underberg)	18	-2	0.2
TRANSVAAL			
Barberton			
Belfast			
Bethal	17	1	
Bospoort	18	4	0.8
Carolina	16	2	
Chester			
(near Gravelotte)			
Crecy			
Groendraai	21	6	
(naby Vaalwater)			
Jan Kempiorp			
Jan Smuts	16	4	
Joubert Park (Jhb)	20	7	
Kroondal			
Leeudoringstad			
Lichtenburg			
Letaba			
Loskopdam			
Lydenburg	22	6	
Levubu	20	10	
Mara	19	8	
Marble Hall			
Messina	24	12	
Middelburg			
Marnitz	22	9	
Nelspruit	22	5	
Phalaborwa	23	7	
Pietersburg	18	5	
Piet Retief	19	6	

TRANSVAAL	Max	Min	RRR
Pongola			
Potchefstroom	20	5	0.2
Potgietersrus	21	7	
Pretoria W.B.	19	7	
Pretoriuskop			
Punda Milia			
Sandpan (NW. Tvl.)			
Satara			
Sekhukhune			
Shingwidzi			
Skukuza	25	5	
Standerton	18	0	
Thabazimbi			
Tomburke			
Tzaneen			
Vereeniging			
Volksrust			
Warmbad	20	4	
Witbank			
Zeerust			
O.V.S. - O.F.S.			
Balkfontein			0.5
(naby Bothaville)			
Bethlehem	15	0	
Bloemfontein	19	0	
(J.B.M. Hertzog)			
Bultfontein			
Fauresmith	16	2	
Ficksburg			
Frankfort	18	2	
Harrismith			
Hoopstad	21	2	0.3
Kroonstad	19	3	
Lindley			
Modderpoort			
Petrusburg			
Philippolis			
Reddersburg			
Reitz			
Vrede			
Warden			
Welkom	18	5	
Wepener	18	3	0.6
Winburg			
Zastron			

S.W.A.	Max	Min	RRR
Aroab			
Bethanie			
Dordabis			
Gobabeb	20	4	
Gobabis	24	0	
Grootfontein	25	5	
J.G. Strydom (L.H.)	20	1	
Karasburg			
Kalkfeld			
Karibib			
Keetmanshoop	20	7	
Kub			
Möwe	15	11	
Luderitz	16	10	
Mariental	21	3	
Ohopoho			
Okahandja			
Okaukueye			
Ondangua	28	6	
Otavi			
Otjiwarongo			
Outjo	26	3	
Rehoboth			
Runtu	27	8	
Steinhausen			
Tsumeb			
Walvisbaai	15	9	
Windhoek W.K.			
BASUTOLAND			
Maseru	16	1	
BETSJOEANALAND/BECHUANALAND			
Francistown	23	13	
Gaberones	22	8	
Ghanzi	26	9	
Lobatsi			
Mahalapye	21	7	
Maun	26	11	
Shakawe	27	9	
Tsabong	21	5	
Tsane	24	4	
SWAZILAND			
Embembe			
Manzini			
Stegi	22	8	

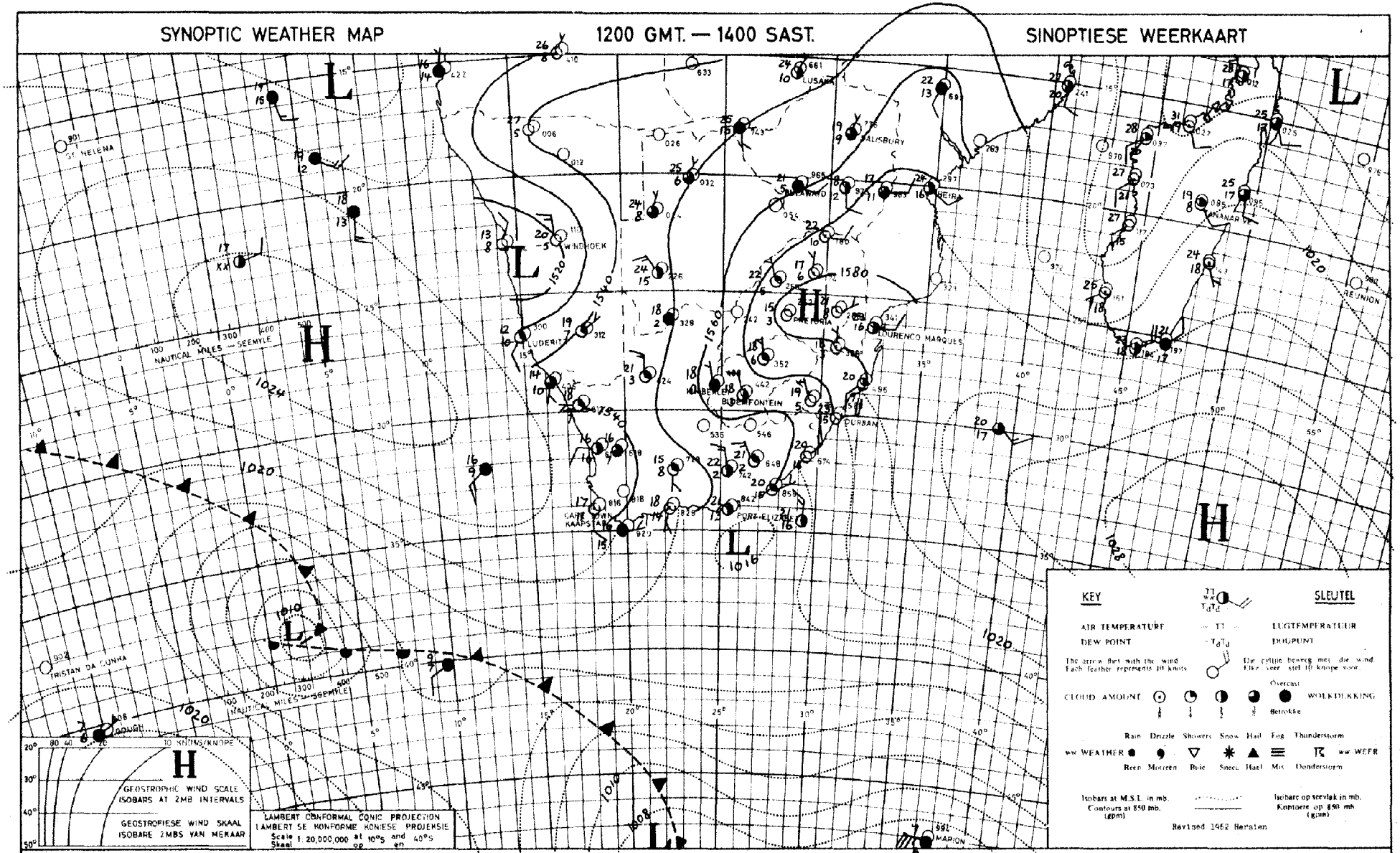

An upper air trough causes cloudy conditions over the central parts of the country where light showers will occur. Over the remainder of the country it will remain fair.

'n Bolugtrog veroorsaak bewolkte toestande oor die sentrale gedeeltes van die land waar ligte buie moontlik is. Oor die res van die land sal dit egter redelike mooiweer wees.

DAAGLIKSE WEERBULLETIN

Maksimum en Minimum Temperatuur (°C) en Reënval (RRR) in mm vir die 24 uur geëindig om 0800 SAST op

WEERBURO / WEATHER BUREAU
DEPT. VAN VERVOER / DEPT. OF TRANSPORT

16 - 7 - 1969

DAILY WEATHER BULLETIN

Maximum and Minimum Temperatures (°C) and rainfall (RRR) in mm for the 24 hours ended at 0800 SAST on

CAPE - KAAP	Max	Min	RRR
Aberdeen			
Addo			
Alexander Bay	17	4	
Aliwal North	19	3	0.6
Bashee	21	14	
Beaufort-Wes	18	0	
(Lughawe)			
Boegoebergdam			
Boetsap			
Brakkekuil			
(naby Heidelberg)			
Brandvlei			
Cala			
Caledon			
Calitzdorp			
Calvinia	14	-4	
Cape Agulhas	15	8	
Cape Columbine	15	8	
Cape Point	14	9	
Cape St. Francis	17	11	
Cape Town	16	6	
(D.F. Malan)			
Cape Town			
(Roeland Str.)			
Carnarvon			
Ceres			
Citrusdal			
Colesberg			
Cradock			
De Aar			
Douglas			
East London	20	14	
(Airport)			
Eensaamheid			
(naby Herold)			
Elsenburg			
Döhne	21	7	
Fraserburg	16	-4	
Garies			
George			
Graaff-Reinet	20	8	
Grahamstown			
Hopetown			
Idutywa			
Jansenville	20	12	
Joubertina			
Kimberley	21	6	
(Airport)			
Knysna			
Kokstad	21	2	
Kuruman	26	6	

KAAP - CAPE	Max	Min	RRR
Ladismith			
Lake Mentz			
Maclear			
Mafeking	22	7	
Malmesbury			
Matatiele			
Matroosberg	12	1	
Grootfontein	18	0	
(Middelburg)			
Mosselbaai	15	11	
Mount Frere			
Okiep	17	3	
Oudtshoorn	18	8	
Petrusville			
Piketberg			
Pofadder	17	4	
Port Alfred			
Port Elizabeth	19	13	
Port Nolloth	15	4	
Port St. Johns	21	15	
Prieska	22	2	
Prince Albert			
Queenstown	21	8	
Rietfontein			
Riversdale	14	2	2.0
Robertson	17	1	
Sheeprun	21	3	
(near Maclear)			
Somerset-Oos	20	10	
Steynsburg			
Strydenburg			
Sutherland	13	-10	
Swellendam			
Tarkastad			
Touwsrivier			
Twee Riviere	22	0	
(Gemsbokpark)			
Umtata	24	8	
Uniondale			
Upington	21	4	
Vanwyksvlei	19	1	
Victoria-Wes			
Vredendal	17	2	
Vryburg	21	5	
Williston			
Willowmore	17	9	
Willowpark			
(near Dordrecht)			

NATAL	Max	Min	RRR
Cape St. Lucia	24	13	
Dundee			
Durban	25	11	
(Louis Botha)			
Estcourt	21	6	
Harding			
Himeville			
Mkuze			
Hluhluwe			
Newcastle	22	2	
Cedara			
(Pietermaritzburg)			
Port Shepstone	22	13	
Richmond			
Seven Oaks			
Vryheid			
Waterford	19	0	
(near Underberg)			
TRANSVAAL			
Barberton			
Belfast			
Bethal	18	3	
Bospoort			
Carolina	18	4	
Chester			
(near Gravelotte)			
Crecy			
Groendraai	24	1	
(naby Vaalwater)			
Jan Kemplorp			
Jan Smuts	16	9	
Joubert Park (Jhb)	17	10	
Kroondal	21	5	
Leeudoringstad			
Lichtenburg			
Letaba			
Loskopdam			
Lydenburg	21	5	
Marnitz	24	8	
Mara	24	5	
Marble Hall			
Messina	27	8	
Middelburg			
Levubu	25	11	
Nelspruit	26	7	
Phalaborwa	26	9	
Pietersburg	22	5	
Piet Retief	22	6	

TRANSVAAL	Max	Min	RRR
Pongola			
Potchefstroom	21	5	
Potgietersrus	22	7	
Pretoria W.B.	20	6	
Pretoriuskop			
Punda Milia			
Sandpan (NW. Tvl.)			
Satara			
Sekhukhune			
Shingwidzi			
Skukuza	28	5	
Standerton	18	-1	
Thabazimbi			
Tomburke			
Tzaneen			
Vereeniging			
Volksrust			
Warmbad	20	7	
Witbank			
Zeerust			
O.V.S. - O.F.S.			
Balkfontein			
(naby Bothaville)			
Bethlehem	17	2	
Bloemfontein	19	1	
(J.B.M. Hertzog)			
Bultfontein			
Fauresmith	18	1	
Ficksburg			
Frankfort	19	1	
Harrismith			
Hoopstad	22	3	
Kroonstad	20	4	
Lindley			
Modderpoort			
Petrusburg			
Philippolis			
Reddersburg			
Reitz			
Vrede			
Warden			
Welkom	20	6	
Wepener	19	8	
Winburg			
Zastron			

S.W.A.	Max	Min	RRR
Aroab			
Bethanie			
Dordabis			
Gobabeb	23	6	
Gobabis	25	1	
Grootfontein	26	5	
Karasburg			
Kalkfeld			
Karibib			
Keetmanshoop	22	7	
Kub			
Möwe	15	11	
Luderitz	17	9	
Mariental	22	4	
Ohopoho			
Okahandja			
Okaukueye			
Ondangua	29	8	
Otavi			
Otjiwarongo			
Outjo	27	5	
Uis	27	7	
Rehoboth			
Runtu	29	11	
Steinhausen			
Tsumeb			
Walvisbaai	12	9	
Windhoek W.K.			
J.G. Strijdom	23	2	
BASUTOLAND			
Maseru	18	6	
BETSJOEANALAND/BECHUANALAND			
Francistown	25	5	
Gaberones	24	6	
Ghanzi	28	8	
Lobatsi			
Mahalapye	25	7	
Maun	27	9	
Shakawe	27	12	
Tsabong	25	0	
Tsane	25	4	
SWAZILAND			
Embombe			
Manzini	27	9	
Stegi			

SYNOPTIC WEATHER MAP 1200 GMT. — 1400 SAST. SINOPTIESE WEERKAART

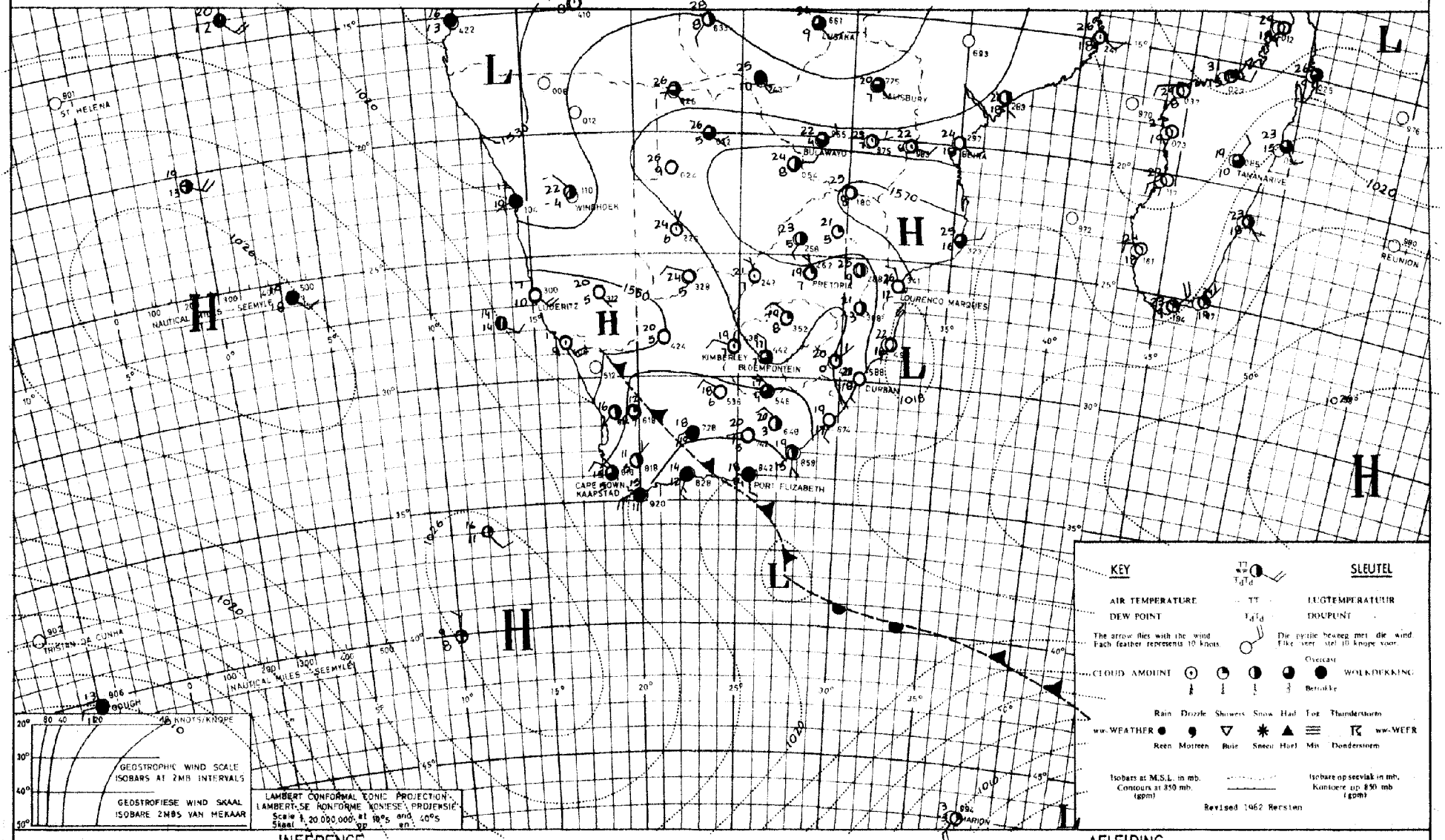

INFERENCE DATE 15-2-1969 DATUM AFLEIDING

The weak cold front over the southern parts of the country is being followed by a cell of high pressure which will cause cloudy conditions over the southern and eastern coastal regions. The air over the interior is also fairly moist and the weather will be partly cloudy.

Die swak koufront oor die suidelike dele van die land word gevolg deur h sel van hoë druk wat bewolkte weer oor die suidelike en oostelike kusgebiede sal teweeg bring. Oor die binneland is die lug ook effens vogtig en sal gedeeltelik bewolkte weer voorkom.

DAAGLIKSE WEERBULLETIN

Maksimum en Minimum Temperatuur (°C) en Reënval (RRR) in mm vir die 24 uur geëindig om 0800 SAST op

WEERBURO / WEATHER BUREAU
DEPT. VAN VERVOER / DEPT. OF TRANSPORT

17 - 7 - 1969

DAILY WEATHER BULLETIN

Maximum and Minimum Temperatures (°C) and rainfall (RRR) in mm for the 24 hours ended at 0800 SAST on

CAPE - KAAP	Max	Min	RRR
Aberdeen			
Addo			
Alexander Bay	16	5	
Aliwal North	19	2	
Bashee	20	13	
Beaufort-Wes	17	4	
(Lughawe)			
Boegoebergdam			
Boetsap			
Brakkekuil			
(naby Heidelberg)			
Brandvlei			
Cala			
Caledon			
Calitzdorp			
Calvinia	18	0	
Cape Agulhas	17	9	3.5
Cape Columbine	14	10	0.1
Cape Point	15	12	1.1
Cape St. Francis	17	10	
Cape Town	16	12	3.6
(D.F. Malan)			
Cape Town			4.0
(Roeland Str.)			
Carnarvon			
Ceres			9.0
Citrusdal			
Colesberg			
Cradock			
Oöhne	20	8	
De Aar	17	1	
Douglas			
East London	19	8	
(Airport)			
Eensaamheid			
(naby Herold)			
Elsenburg			
Fraserburg	15	0	
Caries			
George			
Graaff-Reinet	18	9	
Grahamstown			
Hopetown			
Idutywa			
Jansenville	21	4	
Joubertina			
Kimberley	22	7	
(Airport)			
Knysna			
Kokstad	22	-2	
Kuruman	20	0	

KAAP - CAPE	Max	Min	RRR
Ladismith			
Lake Mentz			
Maclear			
Mafeking	24	5	
Malmesbury			
Matatiele			
Matroosberg	14	5	
Grootfontein	17	0	
(Middelburg)			
Mosselbaai	17	12	
Mount Frere			
Okiep	20	6	
Oudtshoorn	19	3	
Petrusville			
Piketberg			
Pofadder	18	7	
Port Alfred			
Port Elizabeth	18	7	
Port Nolloth	14	5	
Port St. Johns	20	14	
Prieska	21	0	
Prince Albert			
Queenstown	20	10	
Rietfontein			
Riversdale	17	12	
Robertson	18	10	
Sheeprun	21	2	
(near Maclear)			
Somerset-Oos	19	7	
Steynsburg			
Strydenburg			
Sutherland	14	-5	
Swellendam			
Tarkastad			
Touwsrivier			
Twee Riviere	25	2	
(Gemsbokpark)			
Umtata	19	5	
Uniondale			
Upington	23	3	
Vanwyksvlei			
Victoria-Wes			
Vredendal	20	5	
Vryburg	23	4	
Williston			
Willowmore	16	2	
Willowpark	17	7	
(near Dordrecht)			

NATAL	Max	Min	RRR
Cape St. Lucia	23	15	
Dundee			
Durban	23	12	
(Louis Botha)			
Estcourt	23	5	
Harding			
Himeville			
Mkuze			
Hluhluwe			
Newcastle	25	3	
Cedara	24	3	
(Pietermaritzburg)			
Port Shepstone	20	13	
Richmond			
Seven Oaks			
Vryheid			
Waterford	21	-4	
(near Underberg)			
TRANSVAAL			
Barberton			
Belfast			
Bethal	21	2	
Bospoort	22	1	
Carolina	19	4	
Chester			
(near Gravelotte)			
Crecy			
Groendraal	25	3	
(naby Vaalwater)			
Jan Kempdorp			
Jan Smuts	19	11	
Joubert Park (Jhb)	20	10	
Kroondal	24	4	
Lichtenburg	28	10	
Leeudoringstad			
Lichtenburg			
Letaba			
Loskopdam			
Lydenburg	22	6	
Marnitz	26	7	
Mara	26	3	
Marble Hall			
Messina	29	10	
Middelburg			
Nelspruit	28	7	
Phalaborwa	28	11	
Pietersburg	23	4	
Piet Retief	23	8	

TRANSVAAL	Max	Min	RRR
Pongola			
Potchefstroom	23	3	
Potgietersrus	25	7	
Pretoria W.B.	23	5	
Pretoriuskop			
Punda Milia			
Sandpan (NW. Tvl.)			
Satara			
Sekhukhune			
Shingwidzi			
Skukuza			
Standerton	21	-1	
Thabazimbi			
Tomburke			
Tzaneen			
Vereeniging			
Volksrust			
Warmbad	25	3	
Witbank			
Zeerust			
O.V.S. - O.F.S.			
Balkfontein			
(naby Bothaville)			
Bethlehem	19	-2	
Bloemfontein	19	-2	
(J.B.M. Hertzog)			
Bultfontein			
Fauresmith	17	0	
Ficksburg			
Frankfort	26	-2	
Harrismith			
Hoopstad	22	-1	
Kroonstad	22	0	
Lindley			
Modderpoort			
Petrusburg			
Philippolis			
Reddersburg			
Reitz			
Vrede			
Warden			
Welkom	21	5	
Wepener	19	2	
Winburg			
Zastron			

S.W.A.	Max	Min	RRR
Aroab			
Bethanie			
Dordabis			
Gobabeb	29	14	
Gobabis	27	7	
Grootfontein	26	5	
Karasburg			
Kalkfeld			
Karibib			
Keetmanshoop	25	7	
Kub			
Möwe	14	11	
Luderitz	16	9	
Mariental	26	5	
Ohopoho			
Okahandja			
Okaukueye			
Ondangua	28	12	
Otavi			
Otjiwarongo			
Outjo	28	7	
Uis	30	11	
Rehoboth			
Runtu	28	7	
Steinhausen			
Tsumeb			
Walvisbaai	12	8	
Windhoek W.K.			
J.G. Strijdom	23	4	
BASUTOLAND			
Maseru	19	0	
BETSJOEANALAND/BECHUANALAND			
Francistown	26	5	
Gaberones	26	4	
Ghanzi	27	7	
Lobatsi			
Mahalapye			
Maun	27	11	
Shakawe	28	7	
Tsabong	26	3	
Tsane	26	7	
SWAZILAND			
Bulembe			
Manzini	27	10	
Stegi			

SYNOPTIC WEATHER MAP 1200 GMT. — 1400 SAST. SINOPTIESE WEERKAART

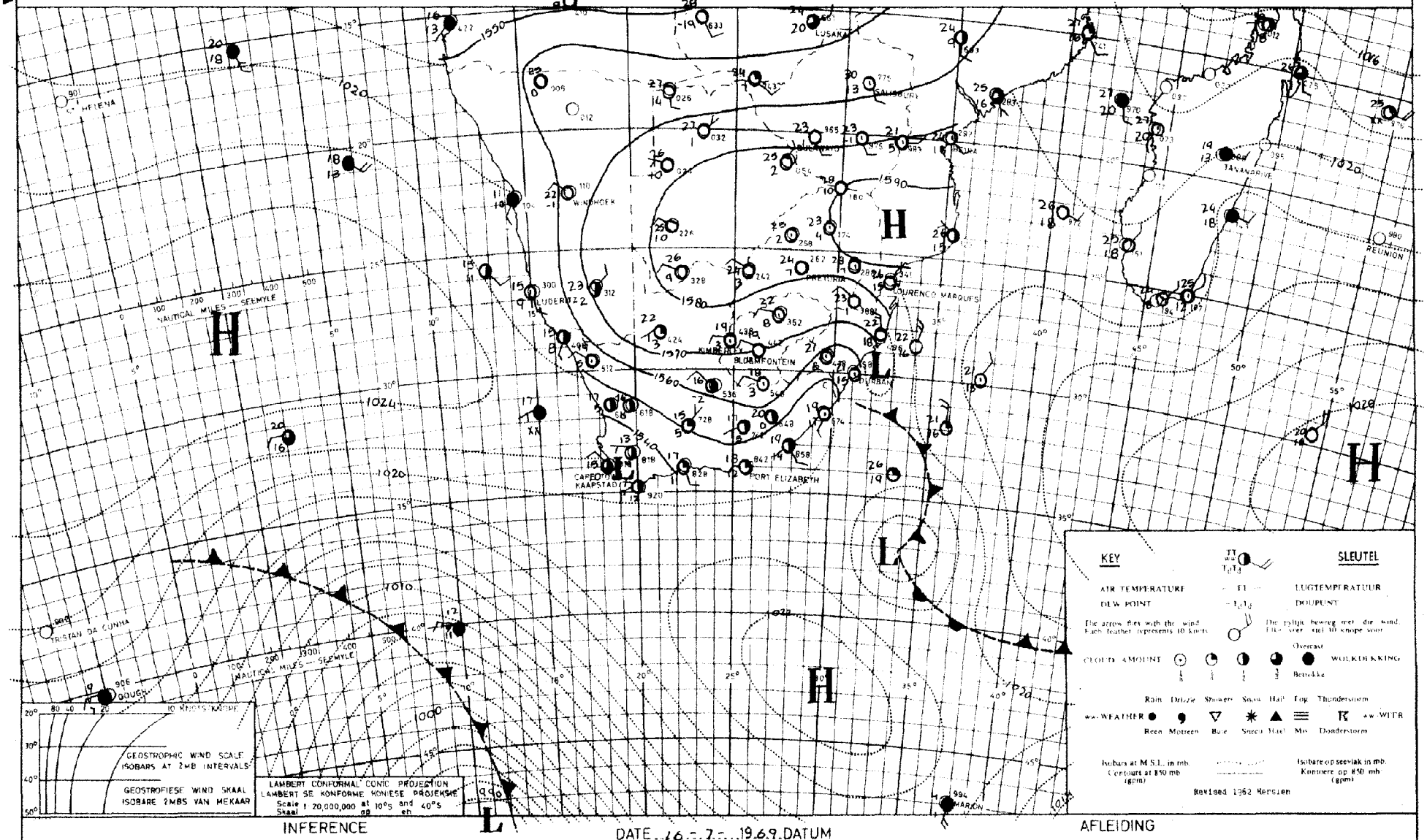

INFERENCE DATE 16.7.69 DATUM AFLEIDING

The cold front approaching from the west will cause colder, cloudy weather with rain to spread over the south-western Cape province. Over the remainder of the country it will remain fair and mild.

Die koufront wat vanaf die weste nader, sal kouer, bewolkte weer met reën oor die suidwestelike deel van Kaapland tweegbring. Oor die res van die land, sal dit egter nog redelike mooiweer en matig bly.

DAAGLIKSE WEERBULLETIN

Maksimum en Minimum Temperatuur (°C) en Reënval (RRR) in mm vir die 24 uur geëindig om 0800 SAST op

WEERBURO / WEATHER BUREAU
DEPT. VAN VERVOER / DEPT. OF TRANSPORT

18-7-1969

DAILY WEATHER BULLETIN

Maximum and Minimum Temperatures (°C) and rainfall (RRR) in mm for the 24 hours ended at 0800 SAST on

CAPE - KAAP	Max	Min	RRR
Aberdeen			
Addo			
Alexander Bay	15	12	
Aliwal North	21	0	
Bashee	21	11	
Beaufort-Wes	20	7	1.6
(Lughawe)			
Boegoebergdam			
Boetsap			
Brakkekuil			
(naby Heidelberg)			
Brandvlei			
Cala			
Caledon			
Calitzdorp			
Calvinia	17	5	1.5
Cape Agulhas	17	9	3.0
Cape Columbine	15	10	2.8
Cape Point	14	7	5.0
Cape St. Francis	17	12	2.0
Cape Town	15	7	9.5
(D.F. Malan)			
Cape Town			17.0
(Roeland Str.)			
Carnarvon			
Ceres			
Citrusdal			
Colesberg			
Cradock			
Döhne	23	7	
De Aar	17	1	
Douglas			
East London	25	13	
(Airport)			
Eensaamheid			
(naby Herold)			
Elsenburg			24.0
Fraserburg	16	4	
Garies			
George			2.5
Graaff-Reinet	21	6	
Grahamstown			
Hopetown			
Idutywa			
Jansenville	22	13	
Joubertina			
Kimberley	25	4	
(Airport)			
Knysna			
Kokstad	24	0	
Kuruman	23	3	

KAAP - CAPE	Max	Min	RRR
Ladismith			
Lake Mentz			
Maclear			
Mafeking	25	6	
Malmesbury			
Matatiele			
Matroosberg	13	3	1.5
Grootfontein	19	4	
(Middelburg)			
Mosselbaai	22	10	0.3
Mount Frere			
Okiep			
Oudtshoorn	20	4	4.5
Petrusville			
Piketberg			
Pofadder	18	6	
Port Alfred			
Port Elizabeth	21	11	0.9
Port Nolloth	14	11	0.2
Port St. Johns	23	13	
Prieska	21	2	
Prince Albert			
Queenstown	21	9	
Rietfontein			
Riversdale	21	8	1.8
Robertson	20	8	0.2
Sheeprun	23	8	
(near Maclear)			
Somerset-Oos	22	9	
Steynsburg			
Strydenburg			
Sutherland	12	1	3.6
Swellendam			4.0
Tarkastad			
Touwsrivier			1.0
Twee Riviere	28	2	
(Gemsbokpark)			
Umtata	25	4	
Uniondale			
Upington	20	4	
Vanwyksvlei	18	6	
Victoria-Wes			
Vredendal	16	10	2.5
Vryburg	24	7	
Williston			
Willowmore	17	3	1.5
Willowpark	19	7	
(near Dordrecht)			

NATAL	Max	Min	RRR
Caps St. Lucia	22	15	
Dundee			
Durban	24	9	
(Louis Botha)			
Estcourt	23	3	
Harding			
Himeville			
Mkuze			
Hluhluwe			
Newcastle	25	7	
Cedara	25	7	
(Pietermaritzburg)			
Port Shepstone	21	12	
Richmond			
Seven Oaks			
Vryheid			
Waterford	22	2	
(near Underberg)			
TRANSVAAL			
Barberton			
Belfast			
Bethal	22	5	
Bospoort	22	4	
Carolina	20	5	
Chester			
(near Gravelotte)			
Crecy			
Groendraai	26	-3	
(naby Vaalwater)			
Jan Kempdorp			
Jan Smuts	21	9	
Joubert Park (Jhb)	19	11	
Kroondal	24	3	
Levubu	29	11	
Leeudoringstad			
Lichtenburg			
Letaba			
Loskopdam			
Lydenburg			
Marnitz	26	5	
Mara	27	3	
Marble Hall			
Messina	29	9	
Middelburg			
Nelspruit	29	6	
Phalaborwa	29	9	
Pietersburg	24	4	
Piet Retief	24	8	

TRANSVAAL	Max	Min	RRR
Pongola			
Potchefstroom	24	5	
Potgietersrus	25	6	
Pretoria W.B.	22	5	
Pretoriuskop			
Punda Milia			
Sandpan (NW. Tvl.)			
Satara			
Sekhukhune			
Shingwidzi			
Skukuza			
Standerton	21	-1	
Thabazimbi			
Tomburke			
Tzaneen			
Vereeniging			
Volksrust			
Warmbad	25	8	
Witbank			
Zeerust			
O.V.S. - O.F.S.			
Balkfontein			
(naby Bothaville)			
Bethlehem	20	1	
Bloemfontein	22	0	
(J.B.M. Hertzog)			
Bultfontein			
Fauresmith	21	0	
Ficksburg			
Frankfort	22	-2	
Harrismith			
Hoopstad	24	7	
Kroonstad	28	3	
Lindley			
Modderpoort			
Petrusburg			
Philippolis			
Reddersburg			
Reitz			
Vrede			
Warden			
Welkom	23	7	
Wepener	21	7	
Winburg			
Zastron			

S.W.A.	Max	Min	RRR
Aroab			
Bethanie			
Dordabis			
Gobabeb	30	6	
Gobabis	25	8	
Grootfontein	25	8	
Karasburg			
Kalkfeld			
Karibib			
Keetmanshoop	25	7	
Kub			
Möwe	14	11	
Luderitz	19	9	
Mariental	27	5	
Ohopoho			
Okahandja			
Okaukueye			
Ondangua	28	8	
Otavi			
Otjiwarongo			
Outjo	28	6	
Ois	30	13	
Rehoboth			
Runtu	28	6	
Steinhausen			
Tsumeb			
Walvisbaai	14	9	
Windhoek W.K.			
J.G. Strydom	25	8	
BASUTOLAND			
Maseru	20	2	
BETSJOEANALAND/BECHUANALAND			
Francistown	25	4	
Gaberones	27	4	
Ghanzi	27	9	
Lobatsi			
Mahalapye			
Maun	27	4	
Shakawe	27	6	
Tsabong	27	8	
Tsane	26	8	
SWAZILAND			
Enlembe			
Manzini	29	13	
Stegi			

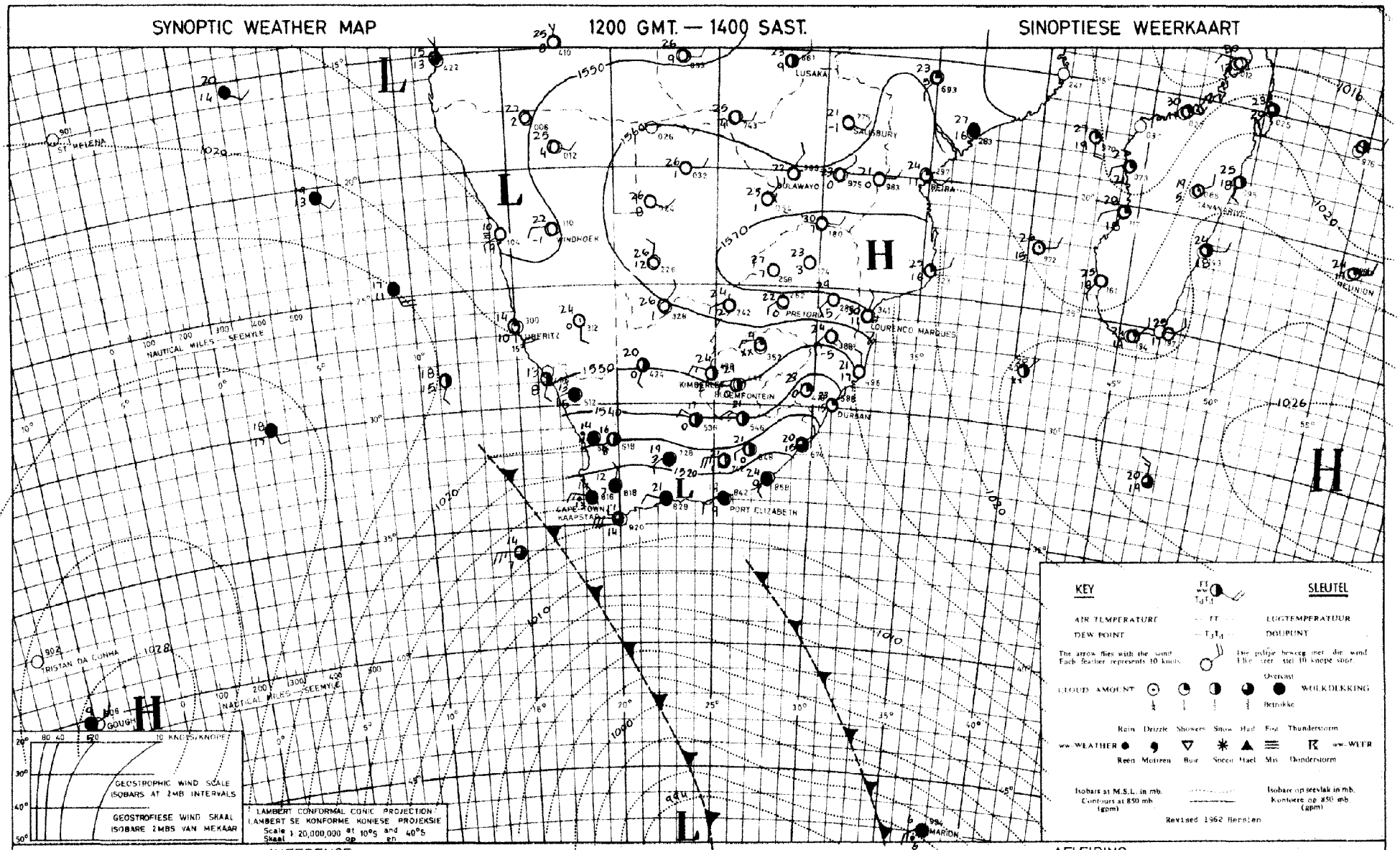

INFERENCE

DATE 12-7-1968 DATUM

AFLEIDING

Behind the cold front near Cape Town cold cloudy weather with showers will spread over the southern and south-eastern parts of the country but over the northern areas it will remain mainly fine and mild.

Agter die front by Kaapstad sal koue bewolkte weer met buie uitbrei oor die suidelike en suidoostelike dele van die land maar oor die noordelike gebiede sal dit hoofsaaklik mooiweer en matig bly.

DAAGLIKSE WEERBULLETIN

Maksimum en Minimum Temperatuur (°C) en Reënval (RRR) in mm vir die 24 uur geëindig om 0800 SAST op

WEERBURO / WEATHER BUREAU
DEPT. VAN VERVOER / DEPT. OF TRANSPORT
14 - 7 - 1969

DAILY WEATHER BULLETIN

Maximum and Minimum Temperatures (°C) and rainfall (RRR) in mm for the 24 hours ended at 0800 SAST on

CAPE - KAAP	Max	Min	RRR
Aberdeen			
Addo			
Alexander Bay	15	4	1.5
Aliwal North	15	8	2.8
Bashee	18	8	29.5
Beaufort-Wes	10	2	3.6
(Lughawe)			
Boegoebergdam			
Boetsap			
Brakkekuil			
(naby Heidelberg)			
Brandvlei			
Cala			
Caledon			
Calitzdorp			
Calvinia	10	1	
Cape Agulhas	12	7	1.0
Cape Columbine	13	5	
Cape Point	12	8	0.5
Cape St. Francis	15	7	26.0
Cape Town	13	-1	3.5
(D.F. Malan)			
Cape Town			
(Roeland Str.)			
Carnarvon			
Ceres			
Citrusdal			
Colesberg			
Cradock			
Döhne	12	2	8.4
De Aar	13	-3	
Douglas			
East London	16	8	16.3
(Airport)			
Eensaamheid			
(naby Herold)			
Elsenburg			
Fraserburg	8	-5	
Garies			
George			
Graaff-Reinet	13	3	11.0
Grahamstown			
Hopetown			
Idutywa			
Jansenville	14	1	2.0
Jouhertina			
Kimberley	16	0	0.5
(Airport)			
Knysna			
Kokstad	20	0	9.2
Kuruman	18	-1	

KAAP - CAPE	Max	Min	RRR
Ladismith			
Lake Mentz			
Maclear			
Mafeking	24	2	
Malmesbury			
Matatiele			
Matroosberg	6	-5	0.5
Grootfontein	14	0	1.5
(Middelburg)			
Mosselbaai	11	7	6.5
Mount Frere			
Okiep	9	2	2.5
Oudtshoorn	10	-2	1.0
Petrusville			
Piketberg			
Pofadder	11	-2	
Port Alfred			
Port Elizabeth	12	7	24.3
Port Nolloth	14	3	
Port St. Johns	19	9	21.7
Prieska	13	1	0.3
Prince Albert			
Queenstown	18	2	12.0
Rietfontein			
Riversdale	14	1	6.2
Robertson	12	-2	6.0
Sheeprun	22	1	7.5
(near Maclear)			
Somerset-Oos	13	3	8.0
Steynsburg			
Strydenburg			
Sutherland	4	-7	1.4
Swellendam			5.0
Tarkastad			
Touwsrivier			
Twee Riviere	18	-3	
(Gemsbokpark)			
Umtata	17	4	9.3
Uniondale			
Upington	13	-3	0.5
Vanwyksvlei	12	-2	
Victoria-Wes			
Vredendal	14	1	
Vryburg	23	2	
Williston			
Willowmore	8	1	0.3
Willowpark	14	-1	21.0
(near Dordrecht)			

NATAL	Max	Min	RRR
Cape St. Lucia	22	13	1.5
Dundee			
Durban	22	11	9.5
(Louis Botha)			
Estcourt	25	3	0.6
Harding			
Himeville			2.0
Mkuze			
Hluhluwe			
Newcastle	26	5	1.1
Cedara	24	3	11.5
(Pietermaritzburg)			
Port Shepstone	21	10	16.0
Richmond			
Seven Oaks			
Vryheid			
Waterford	21	-1	6.1
(near Underberg)			
TRANSVAAL			
Barberton			
Belfast			
Bethal	21	1	
Bospoort	22	1	
Carolina	20	1	
Chester			
(near Gravelotte)			
Crecy			
Groendraai	27	6	
(naby Vaalwater)			
Jan Kempdorp			
Jan Smuts	19	1	
Joubert Park (Jhb)	19	1	
Kroondal	24	5	
Marnitz	26	7	
Leeudoringstad			
Lichtenburg			
Letaba			
Loskopdam			
Lydenburg	22	4	
Levubu	29	12	
Mara	26	3	
Marble Hall			
Messina	29	9	
Middelburg			
Nelspruit	30	7	
Phalaborwa	21	11	
Pietersburg	23	5	
Piet Retief	25	7	

TRANSVAAL	Max	Min	RRR
Pongola			
Potchefstroom	24	1	
Potgietersrus	24	7	
Pretoria W.B.	22	5	
Pretoriuskop			
Punda Milia			
Sandpan (NW. Tvl.)			
Satara			
Sekhukhune			
Shingwidzi			
Skukuza	32	6	
Standerton	22	0	
Thabazimbi			
Tomburke			
Tzaneen			
Vereeniging			
Volksrust			
Warmbad	25	5	
Witbank			
Zeerust			
O.V.S. - O.F.S.			
Balkfontein			
(naby Bothaville)			
Bethlehem	20	-1	
Bloemfontein	17	1	
(J.B.M. Hertzog)			
Bultfontein			
Fauresmith	14	0	
Ficksburg			
Frankfort	22	1	
Harrismith			
Hoopstad	23	2	
Kroonstad	23	1	
Lindley			
Modderpoort			
Petrusburg			
Philippolis			
Reddersburg			
Reitz			
Vrede			
Warden			
Welkom	22	2	
Wepener			
Winburg			
Zastron			

S.W.A.	Max	Min	RRR
Aroab			
Bethanie			
Dordabis			
Gobabeb	27	9	
Gobabis	25	1	
Grootfontein	26	5	
Karasburg			
Kalkfeld			
Karibib			
Keetmanshoop	16	0	
Kub			
Möwe	15	9	
Luderitz	18	7	
Mariental	20	3	
Ohopoho			
Okahandja			
Okaukueye			
Ondangua			
Otavi			
Otjiwarongo			
Outjo			
Rehoboth			
Runtu			
Steinhausen			
Tsumeb			
Walvisbaai	18	8	
Windhoek W.K.			
J.G. Strijdom	22	-1	
BASUTOLAND			
Maseru	18	1	
BETSJOEANALAND/BECHUANALAND			
Francistown	26	5	
Gaberones	27	6	
Ghanzi	26	1	
Lobatsi			
Mahalapye			
Maun	27	6	
Shakawe	27	7	
Tsabong	20	-2	
Tsane	24	4	
SWAZILAND			
Emlembe			
Manzini	29	13	
Stegi			

SYNOPTIC WEATHER MAP 1200 GMT. — ~~1400 SAST.~~ SINOPTIESE WEERKAART

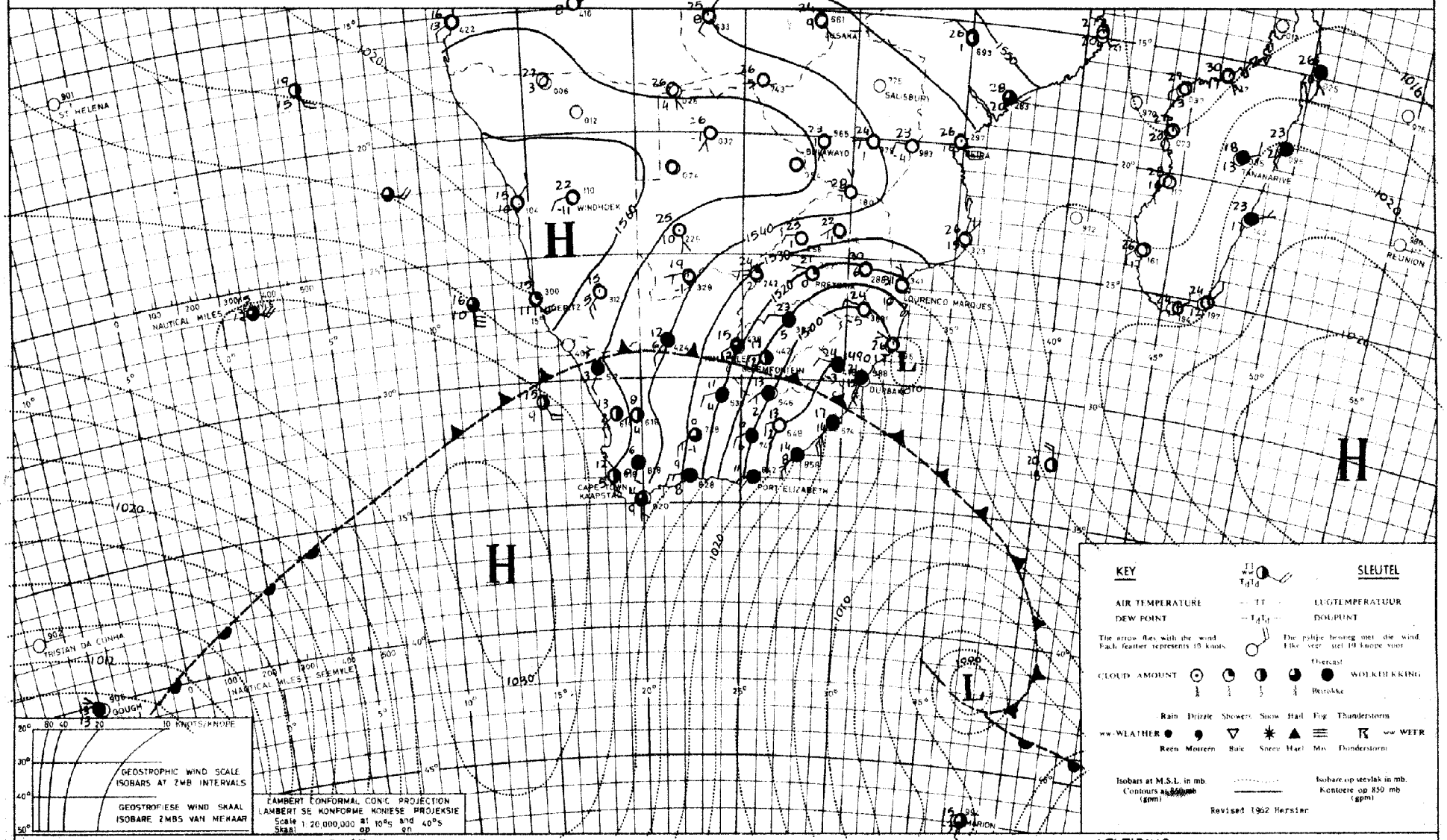

INFERENCE DATE 18-7-1969 DATUM AFLEIDING

The cold front over the country it moving northwards causing cloudy cold weather will rain and snow over the mountains. But it will clear gradually over the south-west coast.

Met die kouefront oor die binneland wat noordwaarts beweeg, sal bewolkte toestande met reën en sneeu oor die berge voorkom. Dit sal egter begin opklaar oor die Kaapse suidweskus.

DAAGLIKSE WEERBULLETIN

Maksimum en Minimum Temperatuur (°C) en Reënval (RRR) in mm vir die 24 uur geëindig om 0800 SAST op

WEERBURO / WEATHER BUREAU
DEPT. VAN VERVOER / DEPT. OF TRANSPORT

20-7-1969

DAILY WEATHER BULLETIN

Maximum and Minimum Temperatures (°C) and rainfall (RRR) in mm for the 24 hours ended at 0800 SAST on

CAPE - KAAP	Max	Min	RRR
Aberdeen			
Addo			
Alexander Bay	22	15	
Aliwal North	7	-4	
Bashee	16	9	0.5
Beaufort-Wes	11	-3	
(Lughawe)			
Boegoebergdam			
Boetsap			
Brakkekuil			
(naby Heidelberg)			
Brandvlei			
Cala			
Caledon			
Calitzdorp			
Calvinia	12	7	
Cape Agulhas	13	7	
Cape Columbine	13	8	
Cape Point	13	8	
Cape St. Francis	14	7	2.2
Cape Town			
(D.F. Malan)	14	1	
Cape Town			
(Roeland Str.)			
Carnarvon			
Ceres			
Citrusdal			
Colesberg			
Cradock			
De Aar	10	-5	
Douglas			
East London			
(Airport)	15	7	
Eensaamheid			
(naby Herold)			
Elsenburg			
Fraserburg	10	-8	
Garies			
George			
Graaff-Reinet	11	0	
Grahamstown			21.5
Hopetown			
Idutywa			
Jansenville	14	-2	
Joubertina			
Kimberley	12	-3	
(Airport)			
Knysna			
Kokstad	4	-5	
Kuruman	13	-5	

KAAP - CAPE	Max	Min	RRR
Ladismith			
Lake Mentz			
Maclear			
Mafeking	14	2	
Malmesbury			
Matatiele			
Matroosberg			
Grootfontein			
(Middelburg)	7	-7	
Mosselbaai	15	8	
Mount Frere			
Okiep	12	7	
Oudtshoorn	13	-3	
Petrusville			
Piketberg			
Pofadder	12	3	
Port Alfred			
Port Elizabeth	15	3	
Port Nolloth	21	15	
Port St. Johns	15	9	2.0
Prieska	12	-5	
Prince Albert			
Queenstown	9	-4	
Rietfontein			
Riversdale	15	1	
Robertson	14	-1	
Sheeprun			
(near Maclear)	7	-4	0.2
Somerset-Oos	11	-1	
Steynsburg			
Strydenburg			
Sutherland	8	-9	
Swellendam			
Tarkastad			
Touwsrivier			
Twee Riviere			
(Gemsbokpark)			
Umtata	12	0	
Uniondale			
Upington	12	-2	
Vanwyksvlei	12	-3	
Victoria-Wes			
Vredendal	18	8	
Vryburg	12	-1	
Williston			
Willowmore	11	-4	
Willowpark			
(near Dordrecht)			

NATAL	Max	Min	RRR
Cape St. Lucia	17	11	9.5
Dundee			
Durban			
(Louis Botha)	13	7	11.4
Estcourt	8	-3	0.1
Harding			
Himeville			
Mkuze			
Hluhluwe			
Newcastle	5	0	13.1
Cedara			
(Pietermaritzburg)	10	-8	0.4
Port Shepstone	13	10	15.1
Richmond			
Seven Oaks			
Vryheid			
Waterford			
(near Underberg)	6	-7	
TRANSVAAL			
Barberton			
Belfast			
Bethal	9	-1	
Bospoort	11	-1	
Carolina	12	0	1.9
Chester			
(near Gravelotte)			
Crecy			
Groendraai			
(naby Vaalwater)	17	8	
Jan Kempdorp			
Jan Smuts	9	-1	
Joubert Park (Jhb)	8	-1	
Kroondal	14	1	
Levubu	27	8	2.8
Leeudoringstad			
Lichtenburg			
Letaba			
Loskopdam			
Lydenburg	18	3	
Marnitz	19	6	
Mara	24	7	1.4
Marble Hall			
Messina	28	6	
Middelburg			
Nelspruit	20	4	
Phalaborwa	21	10	
Pietersburg	17	6	
Piet Retief	11	3	5.0

TRANSVAAL	Max	Min	RRR
Pongola			
Potchefstroom	12	0	0.3
Potgietersrus	17	4	
Pretoria W.B.	13	3	
Pretoriuskop			
Punda Milia			
Sandpan (NW. Tvl.)			
Satara			
Sekhukhune			
Shingwidzi			
Skukuza			
Standerton	7	-3	0.9
Thabazimbi			
Tomburke			
Tzaneen			
Vereeniging			
Volksrust			4.8
Warmbad	15	6	
Witbank			
Zeerust			
O.V.S. - O.F.S.			
Balkfontein			
(naby Bothaville)			
Bethlehem	8	-4	
Bloemfontein			
(J.B.M. Hertzog)	12	-7	
Bultfontein			
Fauresmith	10	-1	
Ficksburg			
Frankfort	9	-5	
Harrismith			
Hoopstad	14	-3	
Kroonstad	10	-3	
Lindley			
Modderpoort			
Petrusburg			
Philippolis			
Reddersburg			
Reitz			
Vrede			
Warden			
Welkom			
Wepener	10	-7	
Winburg			
Zastron			

S.W.A.	Max	Min	RRR
Aroab			
Bethanie			
Dordabis			
Gobabeb	28	14	
Gobabis			
Grootfontein	19	-3	
Karasburg			
Kalkfeld			
Karibib			
Keetmanshoop	14	2	
Kub			
Möwe	15	10	
Luderitz	22	7	
Mariental	13	-1	
Ohopoho			
Okahandja			
Okaukueye			
Ondangua	27	7	
Otavi			
Otjiwarongo			
Outjo			
Rehoboth			
Runtu			
Steinhausen			
Tsumeb			
Walvisbaai	21	13	
Windhoek W.K.			
J.G. Strydom	13	-3	
BASUTOLAND			
Maseru	10	-6	
BETSJOEANALAND/BECHUANALAND			
Francistown	23	4	
Gaberones	16	4	
Ghanzi	16	6	
Lobatsi			
Mahalapye			
Maun	21	2	
Shakawe	22	2	
Tsabong	15	-4	
Tsane	14	4	
SWAZILAND			
Emlembe			
Manzini	15	7	6.5
Stegi			

SYNOPTIC WEATHER MAP 1200 GMT. — 1400 SAST. SINOPTIESE WEERKAART

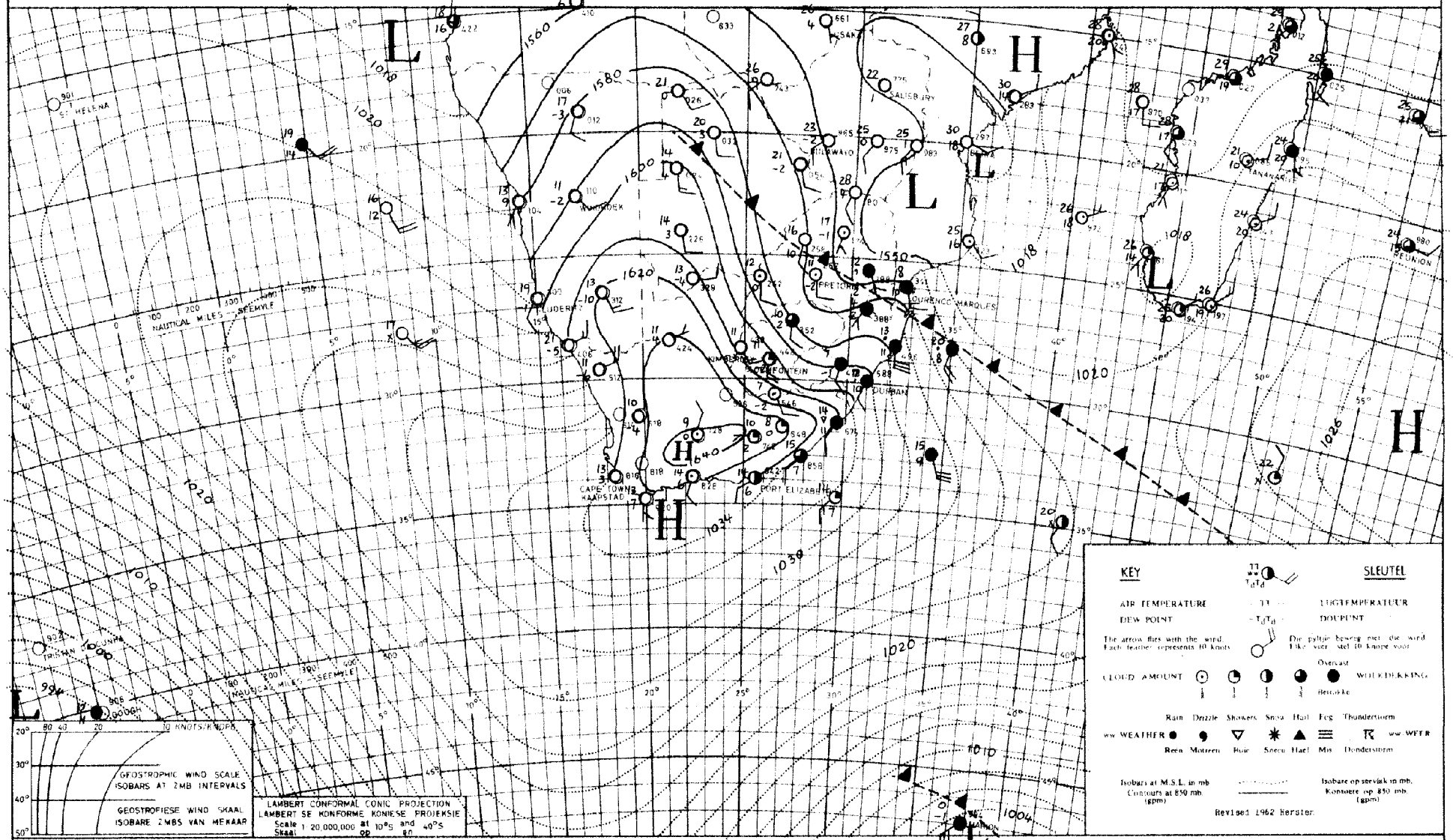

INFERENCE DATE 19-7-1969 DATUM AFLEIDING

Behind the front cold air has spread over the whole country and as a result of the high pressure system it will also clear over Natal and eastern Transvaal. Warm bergwinds will blow along the west coast.

Agter die front het koue lug oor die hele land uitgebrei en as gevolg van die hoëdrukstelsel sal dit ook opklaar oor Natal en Oos-Transvaal. Oor die weskus sal warm bergwinde begin waai.

DAAGLIKSE WEERBULLETIN

Maksimum en Minimum Temperatuur (°C) en Reënval (RRR) in mm vir die 24 uur geëindig om 0800 SAST op

WEERBURO / WEATHER BUREAU
DEPT. VAN VERVOER / DEPT. OF TRANSPORT
21 - 7 - 1969

DAILY WEATHER BULLETIN

Maximum and Minimum Temperatures (°C) and rainfall (RRR) in mm for the 24 hours ended at 0800 SAST on

CAPE - KAAP	Max	Min	RRR
Aberdeen			
Addo			
Alexander Bay	27	11	
Aliwal North	14	-3	
Bashee	20	9	
Beaufort-Wes	17	7	
(Lughawe)			
Boegoebergdam			
Boetsap			
Brakkekuil			
(naby Heidelberg)			
Brandvlei			
Cala			
Caledon			
Calitzdorp			
Calvinia	17	12	
Cape Agulhas	17	12	
Cape Columbine	18	12	
Cape Point	19	14	
Cape St. Francis	18	15	
Cape Town	22	7	
(D.F. Malan)			
Cape Town			
(Roeland Str.)			
Carnarvon			
Ceres			
Citrusdal			
Colesberg			
Cradock			
Döhne	15	3	
De Aar	14	-1	
Douglas			
East London	18	4	
(Airport)			
Eensaamheid			
(naby Herold)			
Elsenburg			
Fraserburg	22	4	
Garies			
George			
Graaff-Reinet	15	8	
Grahamstown			
Hopetown			
Idutywa			
Jansenville	18	0	
Joubertina			
Kimberley	16	4	
(Airport)			
Knysna			
Kokstad	12	-7	
Kuruman	16	-2	

KAAP - CAPE	Max	Min	RRR
Ladismith			
Lake Mentz			
Maclear			
Mafeking	17	1	
Malmesbury			
Matatiele			
Matroosberg	14	7	
Grootfontein	14	-2	
(Middelburg)			
Mosselbaai	20	16	
Mount Frere			
Okiep	17	11	
Oudtshoorn	18	1	
Petrusville			
Piketberg			
Pofadder	16	7	
Port Alfred			
Port Elizabeth	17	3	
Port Nolloth	29	10	
Port St. Johns	18	11	
Prieska	16	-3	
Prince Albert			
Queenstown	14	-4	
Rietfontein			
Riversdale	23	7	
Robertson	21	2	
Sheeprun	13	-4	
(near Maclear)			
Somerset-Oos	18	8	
Steynsburg			
Strydenburg			
Sutherland	15	-3	
Swellendam			
Tarkastad			
Touwsrivier			
Twee Riviere	19	-2	
(Gemsbokpark)			
Umtata	17	1	
Uniondale			
Upington	19	3	
Vanwyksvlei	16	-2	
Victoria-Wes			
Vredendal	24	13	
Vryburg	17	-3	
Williston			
Willowmore	16	1	
Willowpark	11	3	
(near Dordrecht)			

NATAL	Max	Min	RRR
Cape St. Lucia	17	11	1.0
Dundee			
Durban	20	8	
(Louis Botha)			
Estcourt	14	-2	
Harding			
Himeville			8.0
Mkuze			
Hluhluwe			
Newcastle	13	-2	
Cedara	13	1	
(Pietermaritzburg)			
Port Shepstone	18	10	
Richmond			
Seven Oaks			
Vryheid			
Waterford	11	-5	
(near Underberg)			
TRANSVAAL			
Barberton			
Belfast			
Bethal	11	-4	
Bospoort	15	-2	
Carolina	9	-1	
Chester			
(near Gravelotte)			
Crecy			
Groendraai	20	3	
(naby Vaalwater)			
Jan Kempiorp			
Jan Smuts	12	-1	
Joubert Park (Jhb)	13	0	
Kroondal	17	2	
Levubu	18	7	
Leeudoringstad			
Lichtenburg			
Letaba			
Loskopdam			
Lydenburg	15	-1	
Marnitz	20	7	
Mara	17	2	
Marble Hall			
Messina	21	9	
Middelburg			
Nelspruit	17	4	
Phalaborwa	20	7	
Pietersburg	17	7	
Piet Retief	11	1	

TRANSVAAL	Max	Min	RRR
Pongola			
Potchefstroom	16	-2	
Potgietersrus	18	1	
Pretoria W.B.	16	1	
Pretoriuskop			
Punda Milia			
Sandpan (NW. Tvl.)			
Satara			
Sekhukhune			
Shingwidzi			
Skukuza	25	6	
Standerton	16	-7	
Thabazimbi			
Tomburke			
Tzaneen			15.0
Vereeniging			
Volksrust			
Warmbad	17	-1	
Witbank			
Zeerust			
O.V.S. - O.F.S.			
Balkfontein			
(naby Bothaville)			
Bethlehem	12	-6	
Bloemfontein	14	-6	
(J.B.M. Hertzog)			
Bultfontein			
Fauresmith	13	-3	
Ficksburg			
Frankfort	14	-5	
Harrismith			
Hoopstad	15	-3	
Kroonstad	15	-1	
Lindley			
Modderpoort			
Petrusburg			
Philippolis			
Reddersburg			
Reitz			
Vrede			
Warden			
Welkom	14	-1	
Wepener	14	-6	
Winburg			
Zastron			

S.W.A.	Max	Min	RRR
Aroab			
Bethanie			
Dordabis			
Gobabeb	32	13	
Gobabis	19	-6	
Grootfontein	19	-2	
Cape Frio			
Karasburg			
Kalkfeld			
Karibib			
Keetmanshoop	19	7	
Kub			
Luderitz	24	12	
Mariental	18	2	
Ohopoho			
Okahandja			
Okaukueye			
Ondangua	23	5	
Otavi			
Otjiwarongo			
Outjo	23	5	
Uis	26	12	
Rehoboth			
Runtu	28	1	
Steinhausen			
Tsumeb			
Walvisbaai	26	11	
Windhoek W.K.			
J.G. Strydom L.H.	18	-3	
BASUTOLAND			
Maseru	13	-5	
BETSJOEANALAND/BECHUANALAND			
Francistown			
Gaberones	19	2	
Ghanzi	19	0	
Lobatsi			
Mahalapye	27	-1	
Maun	20	7	
Shakawe	29	8	
Tsabong	19	-2	
Tsane	18	0	
SWAZILAND			
Embembe			
Manzini	16	7	
Stegi			

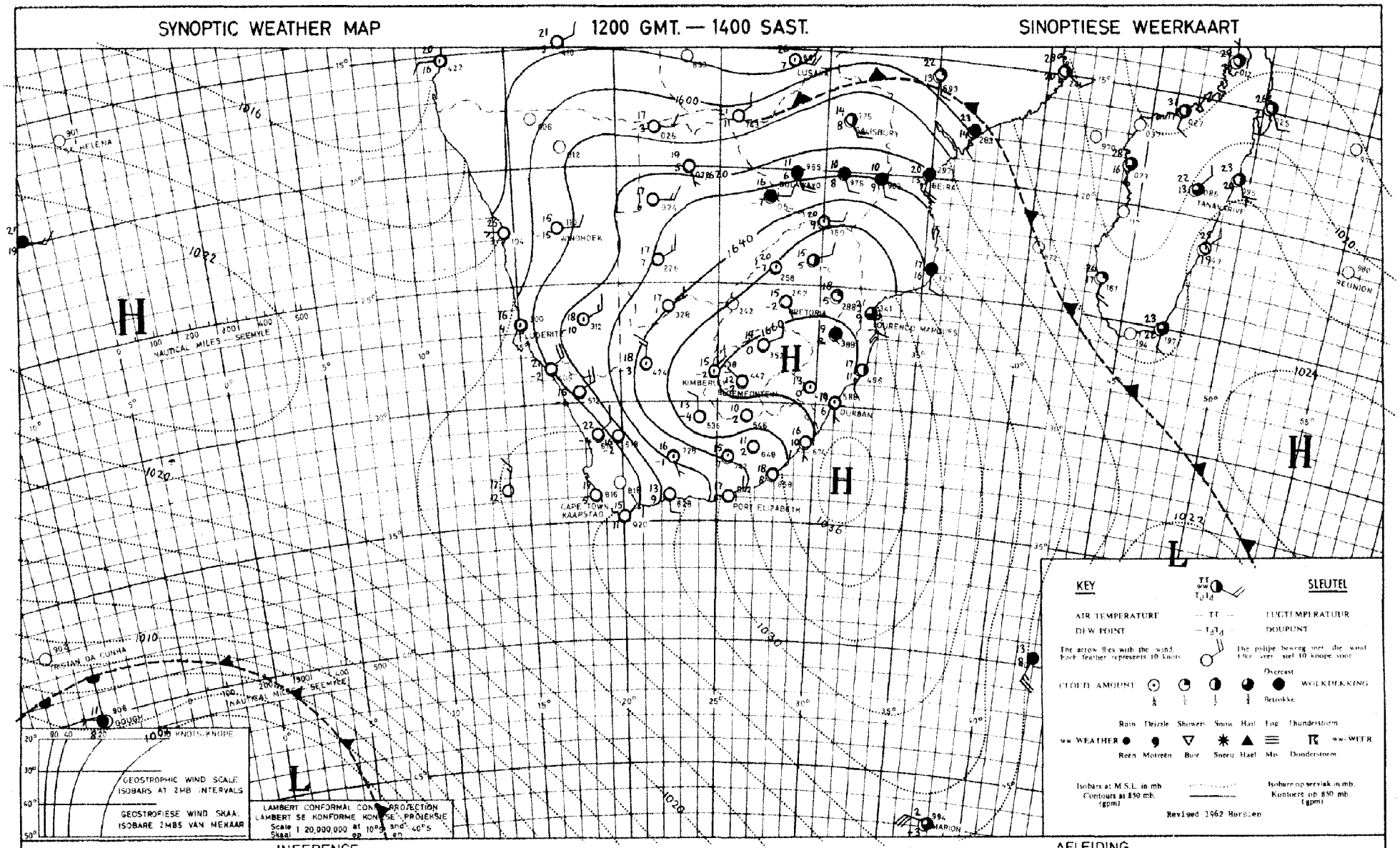

The strong high which has settled over the country will maintain fine weather over all areas. Temperatures will rise fairly rapidly along the western and southern coastal areas as a result of bergwind conditions.

Die sterk hoëdrukstelsel wat oor die land inbeweeg het, sal veroorsaak dat mooiweerstoestande oor die hele land voortduur. Langs die westelike en suidelike kusstreke sal temperature vinnig styg as gevolg van bergwindtoestande.

DAAGLIKSE WEERBULLETIN

Maksimum en Minimum Temperatuur (°C) en Reënval (RRR) in mm vir die 24 uur geëindig om 0800 SAST op

WEERBURO / WEATHER BUREAU
DEPT. VAN VERVOER / DEPT. OF TRANSPORT
22 - 7 - 1969

DAILY WEATHER BULLETIN

Maximum and Minimum Temperatures (°C) and rainfall (RRR) in mm for the 24 hours ended at 0800 SAST on

CAPE - KAAP	Max	Min	RRR
Aberdeen			
Addo			
Alexander Bay	27	8	
Aliwal North	17	-2	
Bashee	19	9	
Beaufort-Wes	22	14	
(Lughawe)			
Boegoebergdam			
Boetsap			
Brakkekuil			
(naby Heidelberg)			
Brandvlei			
Cala			
Caledon			
Calitzdorp			
Calvinia	21	7	
Cape Agulhas	18	10	
Cape Columbine	16	11	0.4
Cape Point	17	11	
Cape St. Francis	26	15	
Cape Town			
(D.F. Malan)	17	11	0.1
Cape Town			
(Roeland Str.)			
Carnarvon			
Ceres			
Citrusdal			
Colesberg			
Cradock			
Döhne	20	12	
De Aar	17	1	
Douglas			
East London			
(Airport)	24	12	
Eensaamheid			
(naby Herold)			
Elsenburg			
Fraserburg	17	1	
Garies			
George			
Graaff-Reinet	22	14	
Grahamstown			
Hopetown			
Idutywa			
Jansenville	25	7	
Joubertina			
Kimberley	18	3	
(Airport)			
Knysna			
Kokstad	19	-3	
Kuruman	18	-1	

KAAP - CAPE	Max	Min	RRR
Ladismith			
Lake Mentz			
Maclear			
Mafeking	17	-1	
Malmesbury			
Matatiele			
Matroosberg	19	9	
Grootfontein			
(Middelburg)	17	4	
Mosselbaai	26	9	
Mount Frere			
Okiep	21	4	
Oudtshoorn	24	4	
Petrusville			
Piketberg			
Pofadder	19	7	
Port Alfred			
Port Elizabeth	26	10	
Port Nolloth	20	9	
Port St. Johns	20	12	
Prieska	21	-1	
Prince Albert			
Queenstown	18	8	
Rietfontein			
Riversdale	26	5	
Robertson	25	11	
Sheeprun	20	-1	
(near Maclear)			
Somerset-Oos	24	13	
Steynsburg			
Strydenburg			
Sutherland	15	3	
Swellendam			
Tarkastad			
Touwsrivier			
Twee Riviere	21	-2	
(Gemsbokpark)			
Umtata	23	2	
Uniondale			
Upington	21	4	
Vanwyksvlei	19	2	
Victoria-Wes			
Vredendal	28	9	
Vryburg	18	-1	
Williston			
Willowmore	21	10	
Willowpark			
(near Dordrecht)	14	7	

NATAL	Max	Min	RRR
Cape St. Lucia	21	13	
Dundee			
Durban	21	7	
(Louis Botha)			
Estcourt	17	1	
Harding			
Himeville			
Mkuze			
Hluhluwe			
Newcastle	19	-1	
Cedara			
(Pietermaritzburg)	19	5	
Port Shepstone	20	9	
Richmond			
Seven Oaks			
Vryheid			
Waterford			
(near Underberg)	18	-4	
TRANSVAAL			
Barberton			
Belfast			
Bethal	16	-3	
Bospoort	17	-4	
Carolina	15	0	
Chester			
(near Gravelotte)			
Cracy			
Ermelo			
Groendraai	19	4	
(naby Vaalwater)			
Jan Kempdorp			
Jan Smuts	15	6	
Joubert Park (Jhb)	15	4	
Kroondal	17	-1	
Levubu	18	6	
Leeudoringstad			
Lichtenburg			
Letaba			
Loskopdam			
Lydenburg	15	-2	
Marnitz	19	2	
Mara	18	0	
Marble Hall			
Messina	21	3	
Middelburg			
Nelspruit	20	0	
Phalaborwa	20	6	
Pietersburg	16	2	
Piet Retief	16	3	

TRANSVAAL	Max	Min	RRR
Pongola			
Potchefstroom	17	-2	
Potgietersrus	18	9	
Pretoria W.B.	17	1	
Pretoriuskop			
Punda Milia			
Sandpan (NW. Tvl.)			
Satara			
Sekhukhune			
Shingwidzi			
Skukuza			
Standerton	16	-7	
Thabazimbi			
Tomburke			
Tzaneen			
Vereeniging			
Volksrust			
Warmbad	18	0	
Witbank			
Zeerust			
O.V.S. - O.F.S.			
Balkfontein			
(naby Bothaville)			
Bethlehem	15	-5	
Bloemfontein	16	-5	
(J.B.M. Hertzog)			
Bultfontein			
Fauresmith	15	-3	
Ficksburg			
Frankfort	15	-5	
Harrismith			
Hoopstad	18	-3	
Kroonstad	16	-3	
Lindley			
Modderpoort			
Petrusburg			
Philippolis			
Reddersburg			
Reitz			
Vrede			
Warden			
Welkom	15	0	
Wepener	16	-4	
Winburg			
Zastron			

S.W.A.	Max	Min	RRR
Aroab			
Bethanie			
Dordabis			
Gobabeb	30	11	
Gobabis	19	-1	
Grootfontein	20	-1	
Karasburg			
Kalkfeld			
Karibib			
Keetmanshoop	21	7	
Kub			
Möwe	24	12	
Luderitz	23	7	
Mariental	21	5	
Ohopoho			
Okahandja			
Okaukueye			
Ondangua	23	7	
Otavi			
Otjiwarongo			
Outjo	24	6	
Uis	26	9	
Rehoboth			
Runtu	24	8	
Steinhausen			
Tsumeb			
Walvisbaai	23	11	
Windhoek W.K.			
J.G. Strydom (L.H.)	20	-1	
BASUTOLAND			
Maseru	15	-4	
BETSJOEANALAND/BECHUANALAND			
Francistown	19	4	
Gaberones	19	1	
Ghanzi	20	1	
Lobatsi			
Mahalapye	22	7	
Maun	23	7	
Shakawe	20	-2	
Tsabong	19	2	
Tsane			
SWAZILAND			
Bremlembe			
Manzini	19	6	
Stegi			

SYNOPTIC WEATHER MAP — 1200 GMT. — 1400 SAST — SINOPTIESE WEERKAART

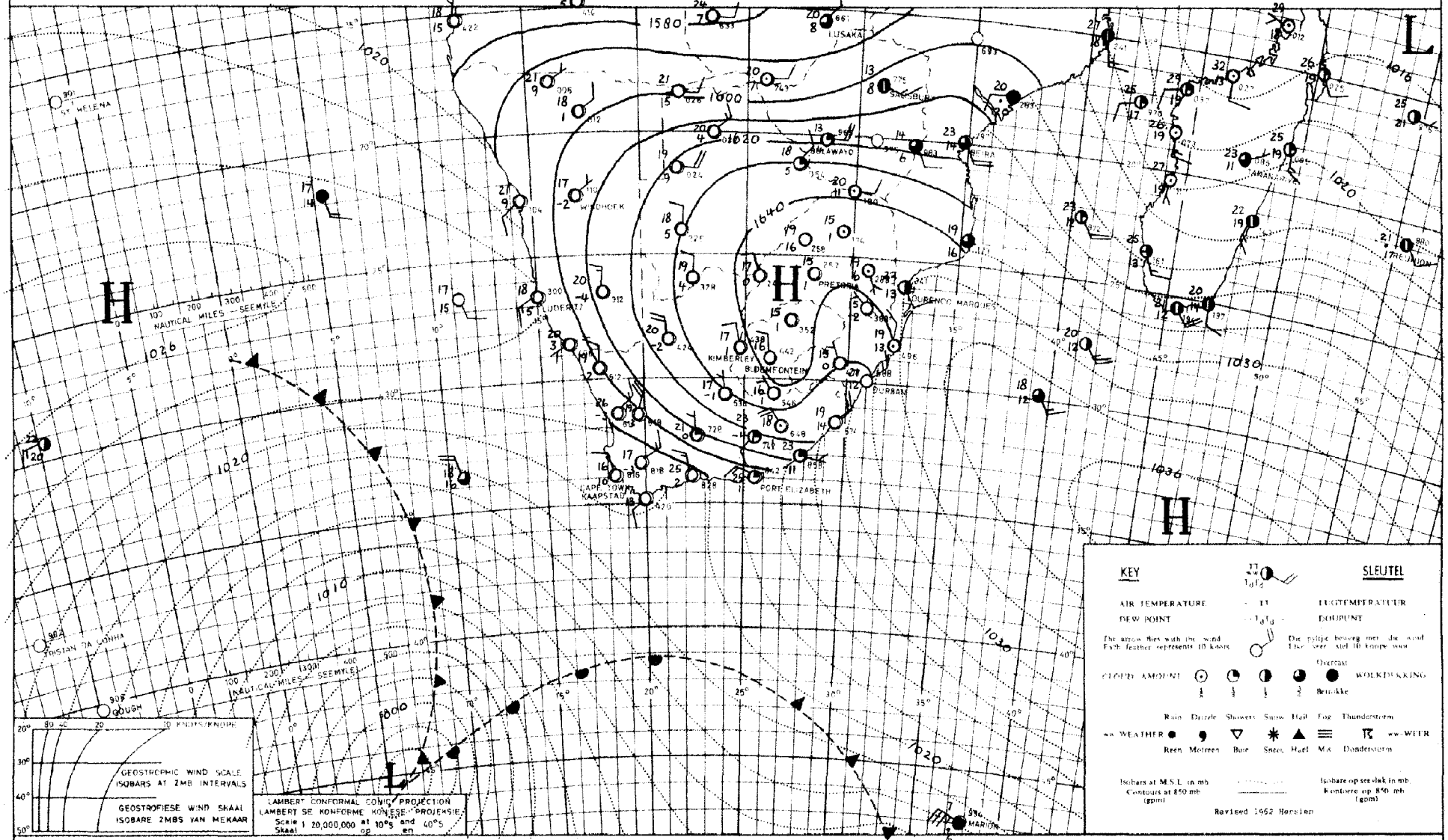

INFERENCE — DATE 21-7-1969 DATUM — AFLEIDING

The cold front approaching from the west will cause cloudy weather with rain over the south-western part of the Cape. Over the rest of the country it will remain fine as a result of the high over the interior.

Die kouefront wat van die weste af nader, sal bewolkte weer met reën oor Suidwes-Kaapland veroorsaak. Die hoëdrukstelsel oor die binneland sal egter nog mooiweerstoestande laat voortduur oor die meeste dele.

DAAGLIKSE WEERBULLETIN

Maksimum en Minimum Temperatuur (°C) en Reënval (RRR)
in mm vir die 24 uur geëindig om 0800 SAST op

WEERBURO / WEATHER BUREAU
DEPT VAN VERVOER / DEPT OF TRANSPORT
23 - 7 - 1969

DAILY WEATHER BULLETIN

Maximum and Minimum Temperatures (°C) and rainfall (RRR)
in mm for the 24 hours ended at 0800 SAST on

CAPE - KAAP	Max	Min	RRR
Aberdeen			
Addo			
Alexander Bay	15	6	
Aliwal North	18	-2	
Bashee	27	12	
Beaufort-Wes	22	2	
(Lughawe)			
Boegoebergdam			
Boetsap			
Brakkekuil			
(naby Heidelberg)			
Brandvlei			
Cala			
Caledon			
Calitzdorp			
Calvinia	19	-3	
Cape Agulhas	17	10	0.1
Cape Columbine	14	9	
Cape Point	14	10	0.5
Cape St. Francis	17	10	
Cape Town	15	8	2.4
(D.F. Malan)			
Cape Town			
(Roeland Str.)			
Carnarvon			
Ceres			
Citrusdal			
Colesberg			
Cradock			
Döhne	21	6	
De Aar	18	-2	
Douglas			
East London	28	10	
(Airport)			
Eensaamheid			
(naby Herold)			
Elsenburg			
Fraserburg	12	-2	
Garies			
George			
Graaff-Reinet	23	10	
Grahamstown			
Hopetown			
Idutywa			
Jansenville	26	3	
Joubertina			
Kimberley	19	1	
(Airport)			
Knysna			
Kokstad	21	-3	
Kuruman	18	-2	

KAAP - CAPE	Max	Min	RRR
Ladismith			
Lake Mentz			
Maclear			
Mafeking	19	0	
Malmesbury			
Matatiele			
Matroosberg	14	3	
Grootfontein			
(Middelburg)	18	-2	
Mosselbaai	23	13	
Mount Frere			
Okiep	21	5	
Oudtshoorn	23	2	
Petrusville			
Piketberg			
Pofadder	20	6	
Port Alfred			
Port Elizabeth	20	9	
Port Nolloth	13	4	
Port St. Johns	23	14	
Prieska	21	-2	
Prince Albert			
Queenstown	19	4	
Rietfontein			
Riversdale	21	7	
Robertson	20	3	
Sheeprun	21	-2	
(near Maclear)			
Somerset-Oos	24	2	
Steynsburg			
Strydenburg			
Sutherland	14	-5	
Swellendam			
Tarkastad			
Touwsrivier			
Twee Riviere	22	-1	
(Gemsbokpark)			
Umtata	24	2	
Uniondale			
Upington	21	5	
Vanwyksvlei	19	1	
Victoria-Wes			
Vredendal	18	7	
Vryburg	19	-2	
Williston			
Willowmore	20	2	
Willowpark			
(near Dordrecht)	15	3	

NATAL	Max	Min	RRR
Cape St. Lucia	21	14	
Dundee			
Durban	22	6	
(Louis Botha)			
Estcourt	21	5	
Harding			
Himeville			
Mkuze			
Hluhluwe			
Newcastle	22	-2	
Cedara			
(Pietermaritzburg)	22	1	
Port Shepstone	21	11	
Richmond			
Seven Oaks			
Vryheid			
Waterford			
(near Underberg)	20	-4	
TRANSVAAL			
Barberton			
Belfast			
Bethal	18	-3	
Bospoort			
Carolina	17	0	
Chester			
(near Gravelotte)			
Crecy			
Groendraai	21	4	
(naby Vaalwater)			
Jan Kempdorp			
Jan Smuts	16	2	
Joubert Park (Jhb)	17	5	
Kroondal	19	2	
Leeudoringstad			
Lichtenburg			
Letaba			
Loskopdam			
Lydenburg	18	0	
Mara	20	0	
Marble Hall			
Messina	22	4	
Middelburg			
Marnitz	21	1	
Nelspruit	22	3	
Phalaborwa	22	7	
Pietersburg	19	0	
Piet Retief	22	3	

TRANSVAAL	Max	Min	RRR
Pongola			
Potchefstroom	18	-3	
Potgietersrus	20	2	
Pretoria W.B.	19	2	
Pretoriuskop			
Punda Milia			
Sandpan (NW. Tvl.)			
Satara			
Sekhukhune			
Shingwidzi			
Skukuza	25	3	
Standerton	17	-6	
Thabazimbi			
Tomburke			
Tzaneen			
Vereeniging			
Volksrust			
Warmbad	19	1	
Withank			
Zeerust			
O.V.S. - O.F.S.			
Balkfontein			
(naby Bothaville)			
Bethlehem	16	-5	
Bloemfontein	17	-5	
(J.B.M. Hertzog)			
Bultfontein			
Fauresmith	16	-2	
Ficksburg			
Frankfort	18	-6	
Harrismith			
Hoopstad	18	-3	
Kroonstad	16	-3	
Lindley			
Modderpoort			
Petrusburg			
Philippolis			
Reddersburg			
Reitz			
Vrede			
Warden			
Welkom	17	0	
Wepener	16	-6	
Winburg			
Zastron			

S.W.A.	Max	Min	RRR
Aroab			
Bethanie			
Dordabis			
Gobabeb	30	11	
Gobabis	21	-1	
Grootfontein	21	-1	
J.G. Strydom	20	-1	
Karasburg			
Kalkfeld			
Karibib			
Keetmanshoop	22	7	
Kub			
Möwe	23	11	
Luderitz	15	9	
Mariental	24	6	
Ohopoho			
Okahandja			
Okaukueye			
Ondangua	24	6	
Otavi			
Otjiwarongo			
Outjo	24	7	
Rehoboth			
Runtu	24	6	
Steinhausen			
Tsumeb			
Walvisbaai	20	9	
Windhoek W.K.			
Wis	26	11	
BASUTOLAND			
Maseru	16	-4	
BETSJOEANALAND/BECHUANALAND			
Francistown	20	2	
Gaberones	21	1	
Ghanzi	21	6	
Lobatsi			
Mahalapye			
Maun	22	7	
Shakawe	24	7	
Tsabong	21	-3	
Tsane	20	0	
SWAZILAND			
Emlembe			
Manzini	22	5	
Stegi			

SYNOPTIC WEATHER MAP 1200 GMT. — 1400 SAST. SINOPTIESE WEERKAART

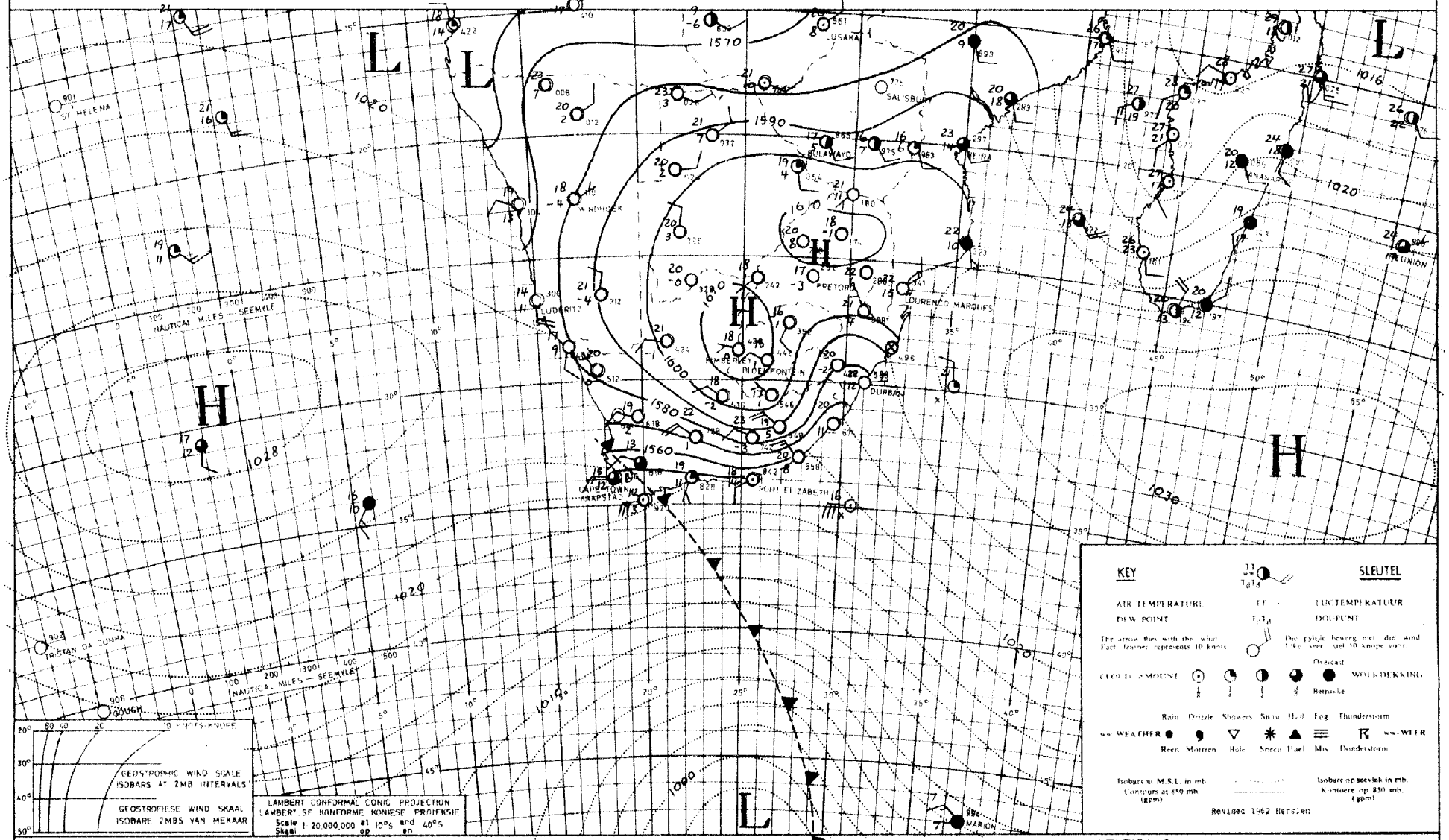

DATE 22-7-1969 DATUM

INFERENCE

The cold front will cause cloudy weather along the south coast but over the remainder of the country it will be fine as a result of the high over the interior.

AFLEIDING

Die kouefront sal bewolkte weer langs die suidkus veroorsaak maar oor die res van die land sal dit mooiweer wees as gevolg van die hoog oor die binneland.

DAAGLIKSE WEERBULLETIN

Maksimum en Minimum Temperatuur (°C) en Reënval (RRR) in mm vir die 24 uur geëindig om 0800 SAST op

WEERBURO / WEATHER BUREAU
DEPT. VAN VERVOER / DEPT. OF TRANSPORT
24 - 7 - 1969

DAILY WEATHER BULLETIN

Maximum and Minimum Temperatures (°C) and rainfall (RRR) in mm for the 24 hours ended at 0800 SAST on

CAPE - KAAP	Max	Min	RRR
Aberdeen			
Addo			
Alexander Bay	12	4	
Aliwal North	18	-2	
Bashee	21	12	
Beaufort-Wes	21	1	
(Lughawe)			
Boegoebergdam			
Boetsap			
Brakkekuil			
(naby Heidelberg)			
Brandvlei			
Cala			
Caledon			
Calitzdorp			
Calvinia	20	-1	
Cape Agulhas	16	11	
Cape Columbine	14	8	
Cape Point	15	11	
Cape St. Francis	18	14	
Cape Town			
(D.F. Malan)	15	6	
Cape Town			
(Roeland Str.)			
Carnarvon			
Ceres			5.0
Citrusdal			
Colesberg			
Cradock			
Döhne	21	7	
De Aar	19	-1	
Douglas			
East London			
(Airport)	19	11	
Eensaamheid			
(naby Herold)			
Elsenburg			
Fraserburg	18	-1	
Garies			
George			
Graaff-Reinet	23	3	
Grahamstown			
Hopetown			
Idutywa			
Jansenville	23	3	
Joubertina			
Kimberley	18	1	
(Airport)			
Knysna			
Kokstad	19	-3	
Kuruman	19	-1	

KAAP - CAPE	Max	Min	RRR
Ladismith			
Lake Mentz			
Maclear			
Mafeking	20	2	
Malmesbury			
Matatiele			
Matroosberg	17	0	
Grootfontein			
(Middelburg)	18	-3	
Mosselbaai	17	12	
Mount Frere			
Okiep	21	6	
Oudtshoorn	19	3	
Petrusville			
Piketberg			
Pofadder	21	6	
Port Alfred			
Port Elizabeth	18	11	
Port Nolloth	12	5	
Port St. Johns	20	16	
Prieska	22	-1	
Prince Albert			
Queenstown	20	0	
Rietfontein			
Riversdale	18	6	
Robertson	19	1	
Sheeprun			
(near Maclear)	19	-1	
Somerset-Oos	20	4	
Steynsburg			
Strydenburg			
Sutherland	16	-6	
Swellendam			
Tarkastad			
Touwsrivier			
Twee Riviere	23	-2	
(Gemsbokpark)			
Umtata	25	6	
Uniondale			
Upington	22	1	
Vanwyksvlei	21	0	
Victoria-Wes			
Vredendal	18	3	
Vryburg	20	2	
Williston			
Willowmore	19	3	
Willowpark			
(near Dordrecht)	16	-1	

NATAL	Max	Min	RRR
Cape St. Lucia	21	13	
Dundee			
Durban			
(Louis Botha)	22	9	
Estcourt	21	3	
Harding			
Himeville			
Mkuze			
Hluhluwe			
Newcastle	21	-3	
Cedara			
(Pietermaritzburg)	22	1	
Port Shepstone	21	13	
Richmond			
Seven Oaks			
Vryheid			
Waterford			
(near Underberg)	17	-4	
TRANSVAAL			
Barberton			
Belfast			
Bethal	19	-4	
Bospoort	18	-1	
Carolina	19	2	
Chester			
(near Gravelotte)			
Crecy			
Groendraai	23	3	
(naby Vaalwater)			
Jan Kempdorp			
Jan Smuts	17	2	
Joubert Park (Jhb)	16	6	
Kroondal	22	3	
Levubu	24	5	
Leeudoringstad			
Lichtenburg			
Letaba			
Loskopdam			
Lydenburg	21	1	
Marnitz	23	1	
Mara	23	-1	
Marble Hall			
Messina	25	5	
Middelburg			
Nelspruit	24	2	
Phalaborwa	24	6	
Pietersburg	20	1	
Piet Retief	19	4	

TRANSVAAL	Max	Min	RRR
Pongola			
Potchefstroom	18	-4	
Potgietersrus	21	3	
Pretoria W.B.	20	6	
Pretoriuskop			
Punda Milia			
Sandpan (NW. Tvl.)			
Satara			
Sekhukhune			
Shingwidzi			
Skukuza	25	3	
Standerton	19	-7	
Thabazimbi			
Tomburke			
Tzaneen			
Vereeniging			
Volksrust			
Warmbad	21	1	
Witbank			
Zeerust			
O.V.S. - O.F.S.			
Balkfontein			
(naby Bothaville)			
Bethlehem	18	-5	
Bloemfontein			
(J.B.M. Hertzog)	18	-4	
Bultfontein			
Fauresmith	17	-2	
Ficksburg			
Frankfort	20	-6	
Harrismith			
Hoopstad			
Kroonstad	18	-4	
Lindley			
Modderpoort			
Petrusburg			
Philippolis			
Reddersburg			
Reitz			
Vrede			
Warden			
Welkom	17	2	
Wepener	17	-5	
Winburg			
Zastron			

S.W.A.	Max	Min	RRR
Aroab			
Bethanie			
Dordabis			
Gobabeb	30	13	
Gobabis	16	-1	
Grootfontein	21	0	
Karasburg			
Kalkfeld			
Karibib			
Keetmanshoop	23	7	
Kub			
Mowe	19	11	
Luderitz	19	9	
Mariental	23	6	
Ohopoho			
Okahandja			
Okaukueye			
Ondangua	24	7	
Otavi			
Otjiwarongo			
Outjo	24	5	
Ujis	27	10	
Rehoboth			
Runtu	25	9	
Steinhausen			
Tsumeb			
Walvisbaai	23	8	
Windhoek W.K.			
J. G. Strydom	20	1	
BASUTOLAND			
Maseru	16	-3	
BETSJOANALAND/BECHUANALAND			
Francistown	22	1	
Gaberones	23	6	
Ghanzi	23	1	
Lobatsi			
Mahalapye			
Maun	23	8	
Shakawe	24	7	
Tsabong	22	-3	
Tsane	22	-2	
SWAZILAND			
Emlembe			
Manzini	21	5	
Stegi			

SYNOPTIC WEATHER MAP — 1200 GMT — 1400 SAST — SINOPTIESE WEERKAART

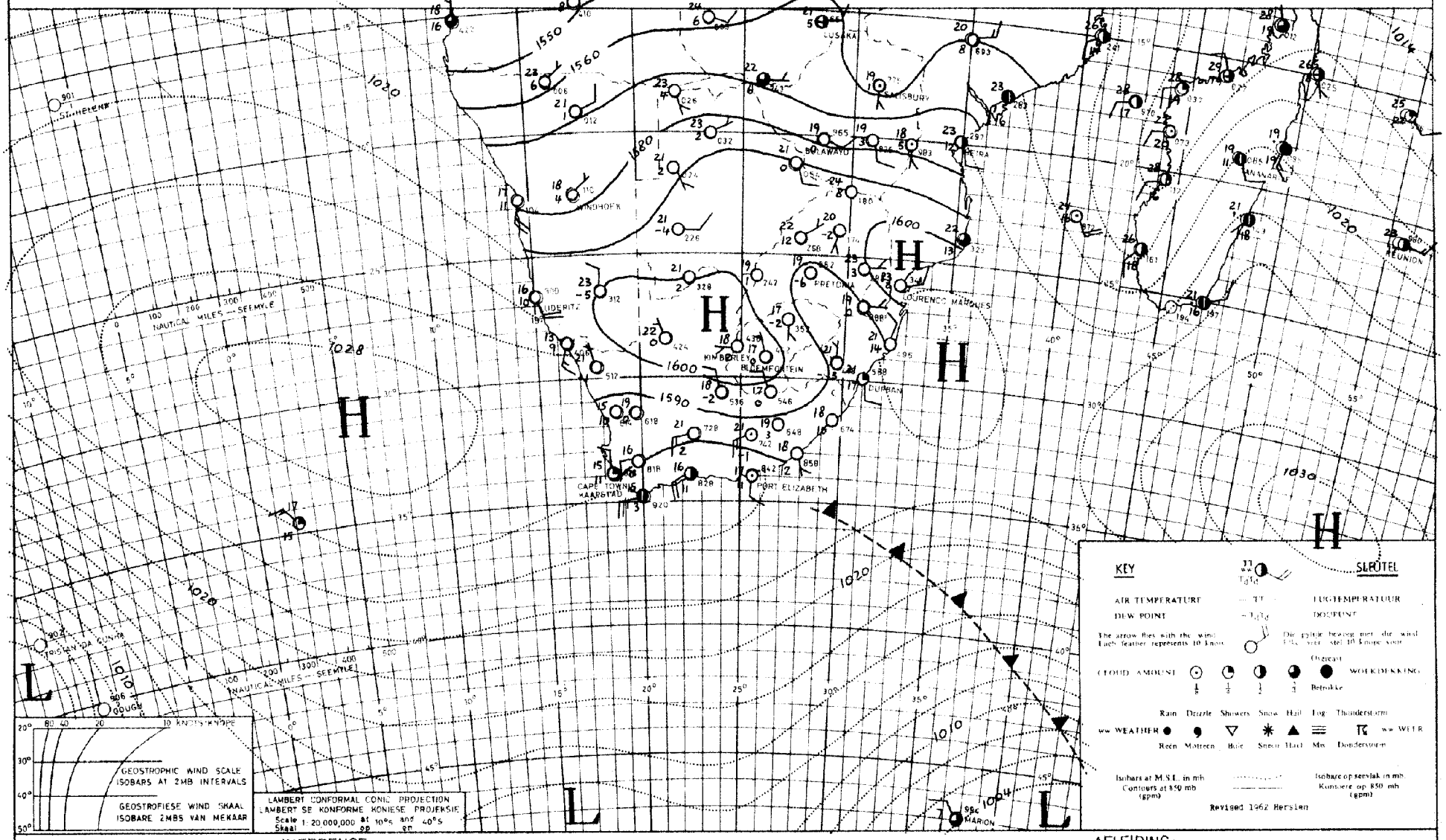

INFERENCE — DATE 23 - 7 - 1969 DATUM — AFLEIDING

The weak trough west of the Cape will cause cloudy conditions over the south coast. The circulation over the rest of the country is anticyclonic and the weather will be mainly fine and mild.

Die swak trog wes van die Kaap sal bewolkte toestande oor die suidkus veroorsaak. Die sirkulasie oor die res van die land is antisiklonaal en dit sal hoofsaaklik mooiweer en matig wees.

DAAGLIKSE WEERBULLETIN

Maksimum en Minimum Temperatuur (°C) en Reënval (RRR) in mm vir die 24 uur geëindig om 0800 SAST op

WEERBURO / WEATHER BUREAU
DEPT. VAN VERVOER / DEPT. OF TRANSPORT

25 - 7 - 1969

DAILY WEATHER BULLETIN

Maximum and Minimum Temperatures (°C) and rainfall (RRR) in mm for the 24 hours ended at 0800 SAST on

CAPE - KAAP	Max	Min	RRR
Aberdeen			
Addo			
Alexander Bay	25	7	
Aliwal North	17	3	
Bashee	19	12	
Beaufort-Wes	20	-1	
(Lughawe)			
Boegoeberg dam			
Boetsap			
Brakkekuil			
(naby Heidelberg)			
Brandvlei			
Cala			
Caledon			
Calitzdorp			
Calvinia	23	6	
Cape Agulhas	16	12	
Cape Columbine	16	9	
Cape Point	16	10	
Cape St. Francis	18	9	
Cape Town			
(D.F. Malan)	17	4	
Cape Town			
(Roeland Str.)			
Carnarvon			
Ceres			
Citrusdal			
Colesberg			
Cradock			
Döhne	18	6	
De Aar	19	0	
Douglas			
East London			
(Airport)	19	10	
Bensaamheid			
(naby Herold)			
Elsenburg			
Fraserburg	19	2	
Garies			
George			
Graaff-Reinet	18	1	
Grahamstown			
Hopetown			
Idutywa			
Jansenville	19	2	
Joubertina			
Kimberley			
(Airport)	20	0	
Knysna			
Kokstad	15	-3	
Kuruman	22	-1	

KAAP - CAPE	Max	Min	RRR
Ladismith			
Lake Mentz			
Maclear			
Mafeking	22	2	
Malmesbury			
Matatiele			
Matroosberg	19	6	
Grootfontein			
(Middelburg)	18	-5	
Mosselbaai	16	11	
Mount Frere			
Okiep	22	13	
Oudtshoorn	19	4	
Petrusville			
Piketberg			
Pofadder	21	7	
Port Alfred			
Port Elizabeth	18	6	
Port Nolloth	20	8	
Port St. Johns	20	13	
Prieska	21	-4	
Prince Albert			
Queenstown	17	-1	
Rietfontein			
Riversdale	19	2	
Robertson	19	1	
Sheeprun	17	-2	
(near Maclear)			
Somerset-Oos	19	1	
Steynsburg			
Strydenburg			
Sutherland	20	-6	
Swellendam			
Tarkastad			
Touwsrivier			
Twee Riviere	22	-2	
(Gemsbokpark)			
Umtata	20	1	
Uniondale			
Upington	22	3	
Vanwyksvlei	21	2	
Victoria-Wes			
Vredendal	24	4	
Vryburg	20	-2	
Williston			
Willowmore	17	-1	
Willowpark			
(near Dordrecht)	14	-3	

NATAL	Max	Min	RRR
Cape St. Lucia	20	13	3.0
Dundee			
Durban			
(Louis Botha)	21	14	
Estcourt	20	3	
Harding			
Himeville			
Mkuze			
Hluhluwe			
Newcastle	19	5	
Cedara			
(Pietermaritzburg)	16	1	
Port Shepstone	20	14	0.1
Richmond			
Seven Oaks			
Vryheid			
Waterford			
(near Underberg)	17	-6	
TRANSVAAL			
Barberton			
Belfast			
Bethal	19	2	
Bospoort	18	0	
Carolina	18	0	
Chester			
(near Gravelotte)			
Crecy			
Groendraai	24	2	
(naby Vaalwater)			
Jan Kempdorp			
Jan Smuts	18	3	
Joubert Park (Jhb)	17	3	
Kroondal	24	3	
Levubu	24	9	
Leeudoringstad			
Lichtenburg			
Letaba			
Loskopdam			
Lydenburg	20	5	
Marnitz	23	7	
Mara	24	4	
Marble Hall			
Messina	26	6	
Middelburg			
Nelspruit	23	5	
Phalaborwa	23	11	
Pietersburg	21	1	
Piet Retief	18	2	

TRANSVAAL	Max	Min	RRR
Pongola			
Potchefstroom	20	2	
Potgietersrus	22	3	
Pretoria W.B.	22	7	
Pretoriuskop			
Punda Milia			
Sandpan (NW. Tvl.)			
Satara			
Sekhukhune			
Shingwidzi			
Skukuza	25	6	
Standerton	19	-2	
Thabazimbi			
Tomburke			
Tzaneen			
Vereeniging			
Volksrust			
Warmbad	22	2	
Witbank			
Zeerust			
O.V.S. - O.F.S.			
Balkfontein			
(naby Bothaville)			
Bethlehem	18	2	
Bloemfontein			
(J.B.M. Hertzog)	20	-3	
Bultfontein			
Fauresmith	19	-1	
Ficksburg			
Frankfort	20	-2	
Harrismith			
Hoopstad	19	-2	
Kroonstad	20	0	
Lindley			
Modderpoort			
Petrusburg			
Philippolis			
Reddersburg			
Reitz			
Vrede			
Warden			
Welkom	19	6	
Wepener	18	-5	
Winburg			
Zastron			

S.W.A.	Max	Min	RRR
Aroab			
Bethanie			
Dordabis			
Gobabeb	30	14	
Gobabis	21	-3	
Grootfontein	22	-3	
Karasburg			
Kalkfeld			
Karibib			
Keetmanshoop	23	9	
Kub			
Möwe	20	12	
Luderitz	23	11	
Mariental	22	4	
Ohopoho			
Okahandja			
Okaukueye			
Ondangua	25	7	
Otavi			
Otjiwarongo			
Outjo	24	6	
Uis	27	14	
Rehoboth			
Runtu	25	8	
Steinhausen			
Tsumeb			
Walvisbaai	22	14	
Windhoek W.K.			
J.G. Strydom L.H.	19	2	
BASUTOLAND			
Maseru	18	-4	
BETSJOEANALAND/BECHUANALAND			
Francistown	23	5	
Gaberones	24	3	
Ghanzi	22	1	
Lobatsi			
Mahalapye			
Maun	24	5	
Shakawe	24	6	
Tsabong	23	-3	
Tsane	22	3	
SWAZILAND			
Emlembe			
Manzini	21	7	
Stegi			

SYNOPTIC WEATHER MAP 1200 GMT. — 1400 SAST. SINOPTIESE WEERKAART

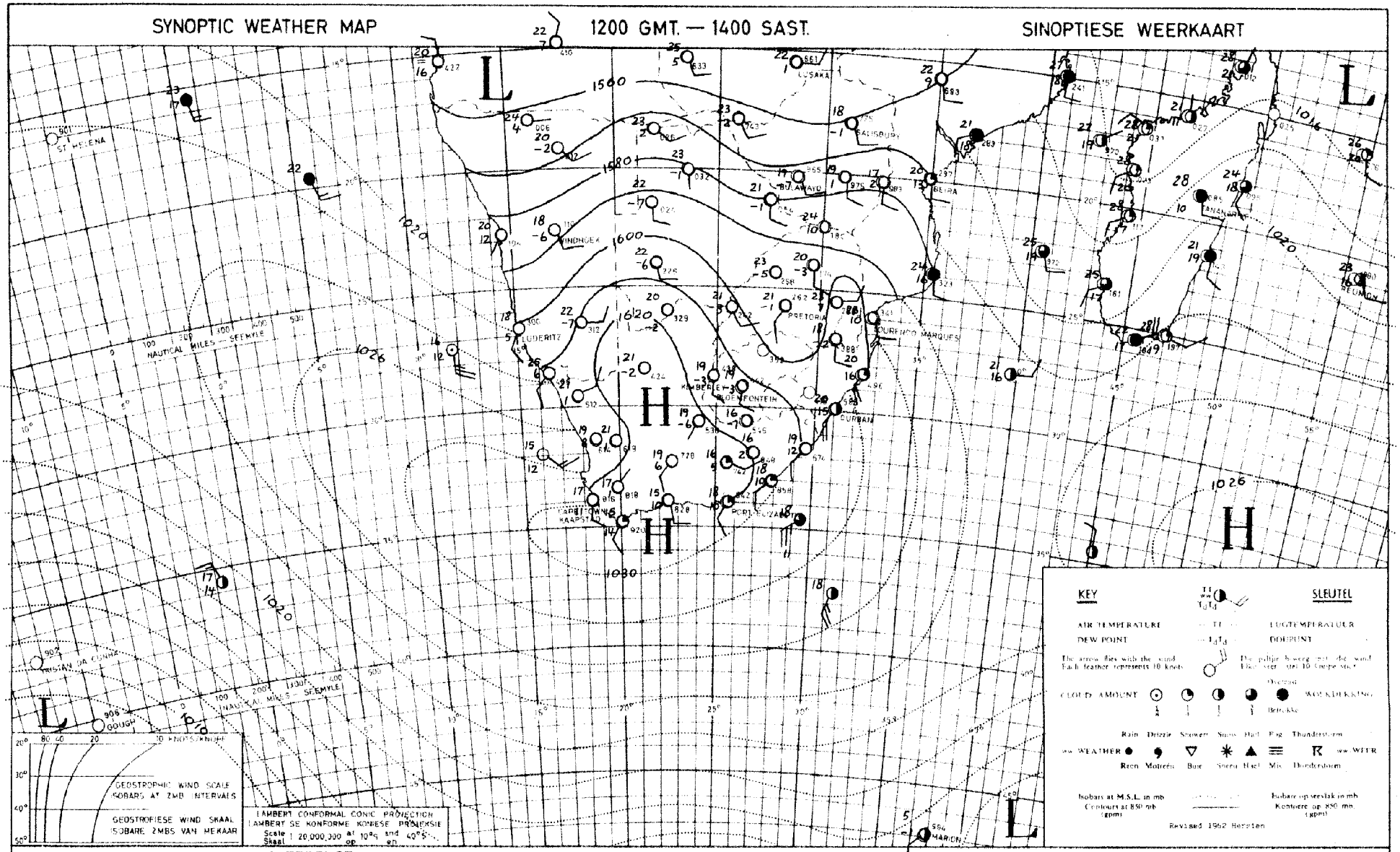

INFERENCE

DATE 24 - 7 - 19 69 DATUM

AFLEIDING

With the strong high over the interior it will remain fine over most parts of the country. Over the east coast it will be partly cloudy as a result of an inflow of sea air over this region.

Met die sterk hoog oor die binneland sal dit oor die meeste dele van die land mooiweer en matig wees. Oor die ooskus sal 'n effense invloei van seelug gedeeltelik bewolkte weer veroorsaak.

DAAGLIKSE WEERBULLETIN

Maksimum en Minimum Temperatuur (°C) en Reënval (RRR) in mm vir die 24 uur geëindig om 0800 SAST op

WEERBURO / WEATHER BUREAU
DEPT. VAN VERVOER / DEPT. OF TRANSPORT

26.7.1964

DAILY WEATHER BULLETIN

Maximum and Minimum Temperatures (°C) and rainfall (RRR) in mm for the 24 hours ended at 0800 SAST on

CAPE - KAAP	Max	Min	RRR
Aberdeen			
Addo			
Alexander Bay	30	15	
Aliwal North	19	-2	
Bashee	21	11	
Beaufort-Wes	22	2	
(Lughawe)			
Boegoebergdam			
Boetsap			
Brakkekuil			
(naby Heidelberg)			
Brandvlei			
Cala			
Caledon			
Calitzdorp			
Calvinia	23	6	
Cape Agulhas	16	10	
Cape Columbine	25	15	
Cape Point	23	17	
Cape St. Francis	18	9	
Cape Town	26	7	
(D.F. Malan)			
Cape Town			
(Roeland Str.)			
Carnarvon			
Ceres			
Citrusdal			
Colesberg			
Cradock			
Döhne	20	9	
De Aar	21	0	
Douglas			
East London	19	4	
(Airport)			
Eensaamheid			
(naby Herold)			
Elsenburg			
Fraserburg	20	1	
Garies			
George			
Graaff-Reinet	19	3	
Grahamstown			
Hopetown			
Idutywa			
Jansenville	21	2	
Joubertina			
Kimberley	21	2	
(Airport)			
Knysna			
Kokstad	17	-2	
Kuruman	22	-1	

KAAP - CAPE	Max	Min	RRR
Ladismith			
Lake Mentz			
Maclear			
Mafeking	21	3	
Malmesbury			
Matatiele			
Matroosberg	22	7	
Grootfontein	19	-2	
(Middelburg)			
Mosselbaai	18	13	
Mount Frere			
Okiep	23	13	
Oudtshoorn			
Petrusville			
Piketberg			
Pofadder	20	6	
Port Alfred			
Port Elizabeth	18	4	
Port Nolloth	31	15	
Port St. Johns	22	12	
Prieska	20	-3	
Prince Albert			
Queenstown	19	-2	
Rietfontein			
Riversdale	24	5	
Robertson	25	1	
Sheeprun	18	-2	
(near Maclear)			
Somerset-Oos	21	5	
Steynsburg			
Strydenburg			
Sutherland	19	-7	
Swellendam			
Tarkastad			
Touwsrivier			
Twee Riviere	25	-1	
(Gemsbokpark)			
Umtata	19	1	
Uniondale			
Upington	23	4	
Vanwyksvlei	21	2	
Victoria-Wes			
Vredendal	29	6	
Vryburg	22	-1	
Williston			
Willowmore	21	-2	
Willowpark	17	-1	
(near Dordrecht)			

NATAL	Max	Min	RRR
Cape St. Lucia	19	13	1.7
Dundee			
Durban	20	11	
(Louis Botha)			
Estcourt	17	1	
Harding			
Himeville			
Mkuze			
Hluhluwe			
Newcastle	16	3	
Cedara	15	4	
(Pietermaritzburg)			
Port Shepstone	20	11	
Richmond			
Seven Oaks			
Vryheid			
Waterford	16	-5	
(near Underberg)			
TRANSVAAL			
Barberton			
Belfast			
Bethal	15	-4	
Bospoort	19	-1	
Carolina	13	0	
Chester			
(near Gravelotte)			
Crecy			
Groendraai	21	-2	
(naby Vaalwater)			
Jan Kempdorp			
Jan Smuts	16	2	
Joubert Park (Jhb)	15	3	
Kroondal	20	1	
Levubu	21	9	
Leeudoringstad			
Lichtenburg			
Letaba			
Loskopdam			
Lydenburg	16	1	
Marnitz	20	6	
Mara	20	4	
Marble Hall			
Messina	23	4	
Middelburg			
Nelspruit	21	4	
Phalaborwa	22	10	
Pietersburg	18	3	
Piet Retief	14	5	

TRANSVAAL	Max	Min	RRR
Pongola			
Potchefstroom	18	-1	
Potgietersrus	20	3	
Pretoria W.B.	19	3	
Pretoriuskop			
Punda Milia			
Sandpan (NW. Tvl.)			
Satara			
Sekhukhune			
Shingwidzi			
Skukuza	22	8	
Standerton	16	-4	
Thabazimbi			
Tomburke			
Tzaneen			
Vereeniging			
Volksrust			
Warmbad	19	-1	
Witbank			
Zeerust			
O.V.S. - O.F.S.			
Balkfontein			
(naby Bothaville)			
Bethlehem	15	-3	
Bloemfontein	19	-3	
(J.B.M. Hertzog)			
Bultfontein			
Fauresmith	19	-2	
Ficksburg			
Frankfort	17	-5	
Harrismith			
Hoopstad	20	-1	
Kroonstad	18	-1	
Lindley			
Modderpoort			
Petrusburg			
Philippolis			
Reddersburg			
Reitz			
Vrede			
Warden			
Welkom			
Wepener	19	-5	
Winburg			
Zastron			

S.W.A.	Max	Min	RRR
Aroab			
Bethanie			
Dordabis			
Gobabeb	31	15	
Gobabis	21	-2	
Grootfontein	22	-2	
Karasburg			
Kalkfeld			
Karibib			
Keetmanshoop	24	8	
Kub			
Mowe	32	10	
Luderitz	26	19	
Mariental	23	5	
Ohopoho			
Okahandja			
Okaukueye			
Ondangua	25	9	
Otavi			
Otjiwarongo			
Outjo	24	8	
Rehoboth			
Runtu	25	7	
Steinhausen			
Tsumeb			
Walvisbaai	30	13	
Windhoek W.K.			
J.G. Strydom	20	2	
BASUTOLAND			
Maseru	17	-4	
BETSJOEANALAND/BECHUANALAND			
Francistown	19	8	
Gaberones	22	3	
Ghanzi	22	1	
Lobatsi			
Mahalapye			
Maun	22	5	
Shakawe	24	6	
Tsabong	23	-1	
Tsane	22	3	
SWAZILAND			
Emlembe			
Manzini	19	8	
Stegi			

SYNOPTIC WEATHER MAP 1200 GMT. -- 1400 SAST. SINOPTIESE WEERKAART

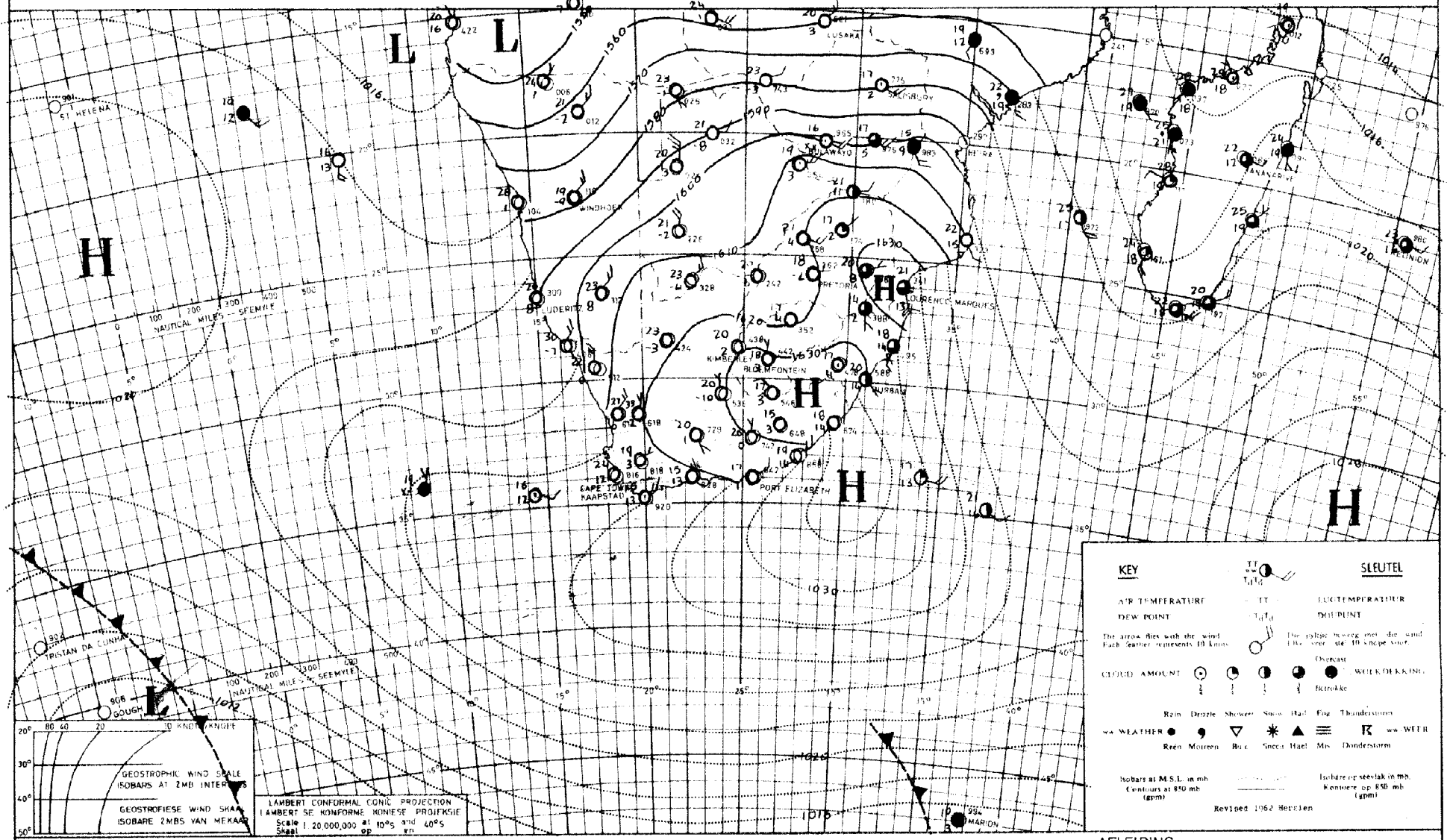

INFERENCE

DATE 25-7-1969 DATUM

AFLEIDING

The high off the east coast will cause partly cloudy conditions over northern and eastrn Transvaal, while warm bergwind conditions will occur along the western and southern Cape coasts.

Die hoog langs die coskus sal gedeeltelik bewolkte toestande oor Noord-en-Oos Transvaal veroorsaak, terwyl warm bergwind toestande langs die wes-en suidkus van Kaapland sal voorkom.

DAAGLIKSE WEERBULLETIN

Maksimum en Minimum Temperatuur (°C) en Reënval (RRR) in mm vir die 24 uur geëindig om 0800 SAST op

WEERBURO / WEATHER BUREAU
DEPT. VAN VERVOER / DEPT. OF TRANSPORT
27 - 7 - 1969

DAILY WEATHER BULLETIN

Maximum and Minimum Temperatures (°C) and rainfall (RRR) in mm for the 24 hours ended at 0800 SAST on

CAPE - KAAP	Max	Min	RRR
Aberdeen			
Addo			
Alexander Bay	31	13	
Aliwal North	20	-2	
Bashee	21	9	
Beaufort-Wes	24	2	
(Lughawe)			
Boegoebergdam			
Boetsap			
Brakkekuil			
(naby Heidelberg)			
Brandvlei			
Cala			
Caledon			
Calitzdorp			
Calvinia	23	7	
Cape Agulhas	21	10	
Cape Columbine	24	15	
Cape Point	26	14	
Cape St. Francis	20	10	
Cape Town	28	5	
(D.F. Malan)			
Cape Town			
(Roeland Str.)			
Carnarvon			
Ceres			
Citrusdal			
Colesberg			
Cradock			
Döhne	24	12	
De Aar	21	1	
Douglas			
East London	21	8	
(Airport)			
Eensaamheid			
(naby Herold)			
Elsenburg			
Fraserburg	21	0	
Garies			
George			
Graaff-Reinet	25	6	
Grahamstown			
Hopetown			
Idutywa			
Jansenville	27	3	
Joubertina			
Kimberley	21	1	
(Airport)			
Knysna			
Kokstad	22	-3	
Kuruman	20	0	

KAAP - CAPE	Max	Min	RRR
Ladismith			
Lake Mentz			
Maclear			
Mafeking	21	2	
Malmesbury			
Matatiele			
Matroosberg			
Grootfontein	21	0	
(Middelburg)			
Mosselbaai	29	15	
Mount Frere			
Okiep	23	11	
Oudtshoorn	24	-1	
Petrusville			
Piketberg			
Pofadder	21	6	
Port Alfred			
Port Elizabeth	29	5	
Port Nolloth	31	15	
Port St. Johns	20	10	
Prieska	24	-2	
Prince Albert			
Queenstown	23	0	
Rietfontein			
Riversdale			
Robertson	27	-1	
Sheeprun	23	-1	
(near Maclear)			
Somerset-Oos	26	7	
Steynsburg			
Strydenburg			
Sutherland	19	-7	
Swellendam			
Tarkastad			
Touwsrivier			
Twee Riviere	23	-1	
(Gemsbokpark)			
Umtata	23	2	
Uniondale			
Upington	23	3	
Vanwyksvlei	22	1	
Victoria-Wes			
Vredendal	30	8	
Vryburg	20	0	
Williston			
Willowmore	22	0	
Willowpark			
(near Dordrecht)			

NATAL	Max	Min	RRR
Cape St. Lucia	21	12	
Dundee			
Durban	21	8	
(Louis Botha)			
Estcourt	18	1	
Harding			
Himeville			
Mkuze			
Hluhluwe			
Newcastle	18	-3	
Cedara	17	1	
(Pietermaritzburg)			
Port Shepstone	19	10	
Richmond			
Seven Oaks			
Vryheid			
Waterford	20	-2	
(near Underberg)			
TRANSVAAL			
Barberton			
Belfast			
Bethal	17	-4	
Bospoort	19	-2	
Carolina	15	0	
Chester			
(near Gravelotte)			
Crecy			
Groendraai	21	-2	
(naby Vaalwater)			
Jan Kemplorp			
Jan Smuts	17	6	
Joubert Park (Jhb)	16	3	
Kroondal	20	1	
Levubu	18	10	
Leeudoringstad			
Lichtenburg			
Letaba			
Loskopdam			
Lydenburg	15	-2	
Marnitz	20	4	
Mara	19	3	
Marble Hall			
Messina	22	4	
Middelburg			
Nelspruit	21	2	
Phalaborwa	22	4	
Pietersburg	18	3	
Piet Retief	17	-1	

TRANSVAAL	Max	Min	RRR
Pongola			
Potchefstroom	19	-1	
Potgietersrus	20	4	
Pretoria W.B.	20	2	
Pretoriuskop			
Punda Milia			
Sandpan (NW. Tvl.)			
Satara			
Sekhukhune			
Shingwidzi			
Skukuza	24	6	
Standerton	18	-1	
Thabazimbi			
Tomburke			
Tzaneen			
Vereeniging			
Volksrust			
Warmbad	19	-1	
Witbank			
Zeerust			
O.V.S. - O.F.S.			
Balkfontein			
(naby Bothaville)			
Bethlehem	19	-5	
Bloemfontein	19	-3	
(J.B.M. Hertzog)			
Bultfontein			
Fauresmith	19	-1	
Ficksburg			
Frankfort	20	-6	
Harrismith			
Hoopstad	19	-2	
Kroonstad	19	-3	
Lindley			
Modderpoort			
Petrusburg			
Philippolis			
Reddersburg			
Reitz			
Vrede			
Warden			
Welkom			
Wepener			
Winburg			
Zastron			

S.W.A.	Max	Min	RRR
Aroab			
Bethanie			
Dordabis			
Gobabeb	30	16	
Gobabis			
Grootfontein	21	-1	
Cape Fris			
Karasburg			
Kalkfeld			
Karibib			
Keetmanshoop	22	8	
Kub			
Möwe	17	12	
Luderitz	27	17	
Mariental	21	6	
Ohopoho			
Okahandja			
Okaukueye			
Ondangua			
Otavi			
Otjiwarongo			
Outjo			
Uis			
Rehoboth			
Runtu	23	7	
Steinhausen			
Tsumeb			
Walvisbaai	30	10	
Windhoek W.K.			
J.G. Strydom L.H.	19	-1	
BASUTOLAND			
Maseru	18	-4	
BETSJOEANALAND/BECHUANALAND			
Francistown	19	7	
Gaberones	20	12	
Ghanzi	20	1	
Lobatsi			
Mahalapye			
Maun	22	6	
Shakawe	26	6	
Tsabong	22	-1	
Tsane	20	9	
SWAZILAND			
Mbabane			
Manzini			
Stegi			

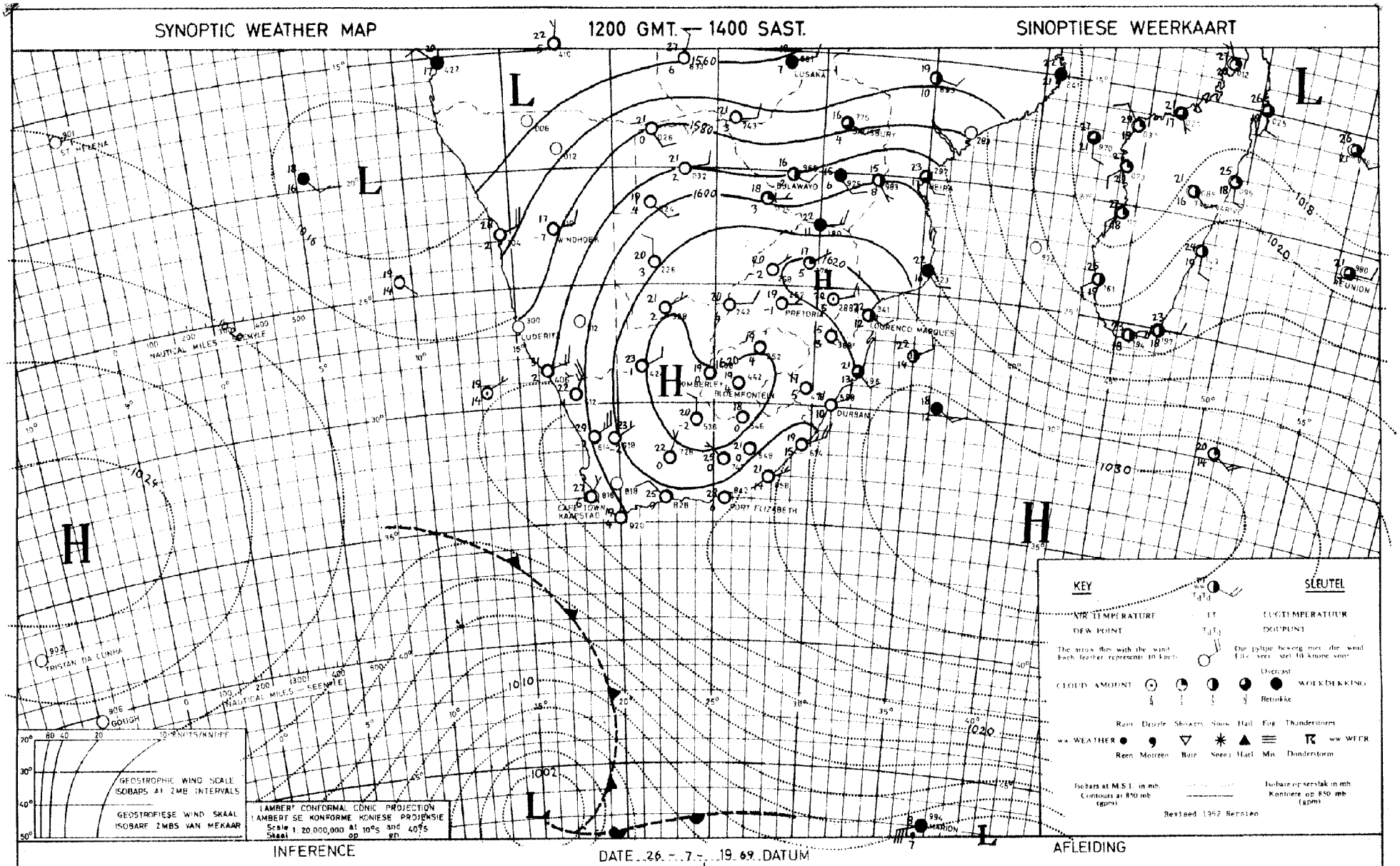

With the strong high over the interior it will remain fine over the whole country and bergwind conditions will prevail over the western and southern coastal regions.

Met die sterk hoog wat oor die binneland standhou, sal dit mooiweer bly oor die hele land, en bergwindtoestande sal voorkom oor die westelike en suidelike kusstreke.

DAAGLIKSE WEERBULLETIN

Maksimum en Minimum Temperatuur (°C) en Reënval (RRR) in mm vir die 24 uur geëindig om 0800 SAST op

WEERBURO / WEATHER BUREAU
DEPT. VAN VERVOER / DEPT. OF TRANSPORT
23 - 7 - 1969

DAILY WEATHER BULLETIN

Maximum and Minimum Temperatures (°C) and rainfall (RRR) in mm for the 24 hours ended at 0800 SAST on

CAPE - KAAP	Max	Min	RRR
Aberdeen			
Addo			
Alexander Bay	31	18	
Aliwal North	20	0	
Bashee	23	9	
Beaufort-Wes	25	5	
(Lughawe)			
Boegoebergdam			
Boetsap			
Brakkekuil			
(naby Heidelberg)			
Brandvlei			
Cala			
Caledon			
Calitzdorp			
Calvinia	23	11	
Cape Agulhas	18	12	
Cape Columbine	25	14	
Cape Point	25	16	
Cape St. Francis	19	10	
Cape Town	25	10	
(D.F. Malan)			
Cape Town			
(Roeland Str.)			
Carnarvon			
Ceres			
Citrusdal			
Colesberg			
Cradock			
Döhne	23	11	
De Aar	21	1	
Douglas			
East London	24	7	
(Airport)			
Eensaamheid			
(naby Herold)			
Elsenburg			
Fraserburg			
Garies			
George			
Graaff-Reinet	25	6	
Grahamstown			
Hopetown			
Idutywa			
Jansenville	24	3	
Joubertina			
Kimberley	21	2	
(Airport)			
Knysna			
Kokstad	21	-4	
Kuruman	22	0	

KAAP - CAPE	Max	Min	RRR
Ladismith			
Lake Mentz			
Maclear			
Mafeking	21	2	
Malmesbury			
Matatiele			
Matroosberg	22	9	
Grootfontein	21	-2	
(Middelburg)			
Mosselbaai	22	13	
Mount Frere			
Okiep	21	1	
Oudtshoorn	24	-1	
Petrusville			
Piketberg			
Pofadder	20	6	
Port Alfred			
Port Elizabeth	25	3	
Port Nolloth	31	18	
Port St. Johns	22	11	
Prieska	22	-1	
Prince Albert			
Queenstown	23	-1	
Rietfontein			
Riversdale	25	4	
Robertson	28	3	
Sheeprun	23	-1	
(near Maclear)			
Somerset-Oos	24	7	
Steynsburg			
Strydenburg			
Sutherland	18	-2	
Swellendam			
Tarkastad			
Touwsrivier			
Twee Riviere	23	0	
(Gemsbokpark)			
Umtata	25	2	
Uniondale			
Upington	23	5	
Vanwyksvlei	22	1	
Victoria-Wes			
Vredendal	30	12	
Vryburg	20	-1	
Williston			
Willowmore	24	1	
Willowpark			
(near Dordrecht)			

NATAL	Max	Min	RRR
Cape St. Lucia	22	12	
Dundee			
Durban	22	9	
(Louis Botha)			
Estcourt	22	3	
Harding			
Himeville			
Mkuze			
Hluhluwe			
Newcastle	22	-3	
Cedara	22	1	
(Pietermaritzburg)			
Port Shepstone	20	10	
Richmond			
Seven Oaks			
Vryheid			
Waterford	20	-4	
(near Underberg)			
TRANSVAAL			
Barberton			
Belfast			
Bethal	15	-4	
Bospoort	20	-1	
Carolina	19	0	
Chester			
(near Gravelotte)			
Crecy			
Groendraai	22	-2	
(naby Vaalwater)			
Jan Kempdorp			
Jan Smuts	19	4	
Joubert Park (Jhb)	18	4	
Kroondal	22	1	
Levubu	22	10	
Leeudoringstad			
Lichtenburg			
Letaba			
Loskopdam			
Lydenburg			
Marnitz	21	6	
Mara	21	3	
Marble Hall			
Messina	23	6	
Middelburg			
Nelspruit	22	4	
Phalaborwa	23	8	
Pietersburg	19	1	
Piet Retief	19	-1	

TRANSVAAL	Max	Min	RRR
Pongola			
Potchefstroom	20	-2	
Potgietersrus	20	3	
Pretoria W.B.	22	3	
Pretoriuskop			
Punda Milia			
Sandpan (NW. Tvl.)			
Satara			
Sekhukhune			
Shingwidzi			
Skukuza	24	6	
Standerton	21	-6	
Thabazimbi			
Tomburke			
Tzaneen			
Vereeniging			
Volksrust			
Warmbad	20	0	
Witbank			
Zeerust			
O.V.S. - O.F.S.			
Balkfontein			
(naby Bothaville)			
Bethlehem	20	-3	
Bloemfontein	21	-5	
(J.B.M. Hertzog)			
Bultfontein			
Fauresmith	20	0	
Ficksburg			
Frankfort	21	-6	
Harrismith			
Hoopstad			
Kroonstad	21	-2	
Lindley			
Modderpoort			
Petrusburg			
Philippolis			
Reddersburg			
Reitz			
Vrede			
Warden			
Welkom	20	1	
Wepener	21	-5	
Winburg			
Zastron			

S.W.A.	Max	Min	RRR
Aroab			
Bethanie			
Dordabis			
Gobabeb	29	10	
Gobabis	20	-2	
Grootfontein	21	-1	
Karasburg			
Kalkfeld			
Karibib			
Keetmanshoop	22	6	
Kub			
Möwe	18	14	
Luderitz			
Mariental	22	5	
Ohopoho			
Okahandja			
Okaukueye			
Ondangua	25	7	
Otavi			
Otjiwarongo			
Outjo	24	8	
Uis	27	16	
Rehoboth			
Runtu	23	3	
Steinhausen			
Tsumeb			
Walvisbaai	18	12	
Windhoek W.K.			
J.G. Strydom L.H.	19	1	
BASUTOLAND			
Maseru	20	-4	
BETSJOEANALAND/BECHUANALAND			
Francistown	20	6	
Gaberones	22	0	
Ghanzi	20	0	
Lobatsi			
Mahalapye			
Maun			
Shakawe	23	5	
Tsabong	22	0	
Tsane	21	1	
SWAZILAND			
Embabe			
Manzini	20	5	
Stegi			

SYNOPTIC WEATHER MAP 1200 GMT. — 1400 SAST. SINOPTIESE WEERKAART

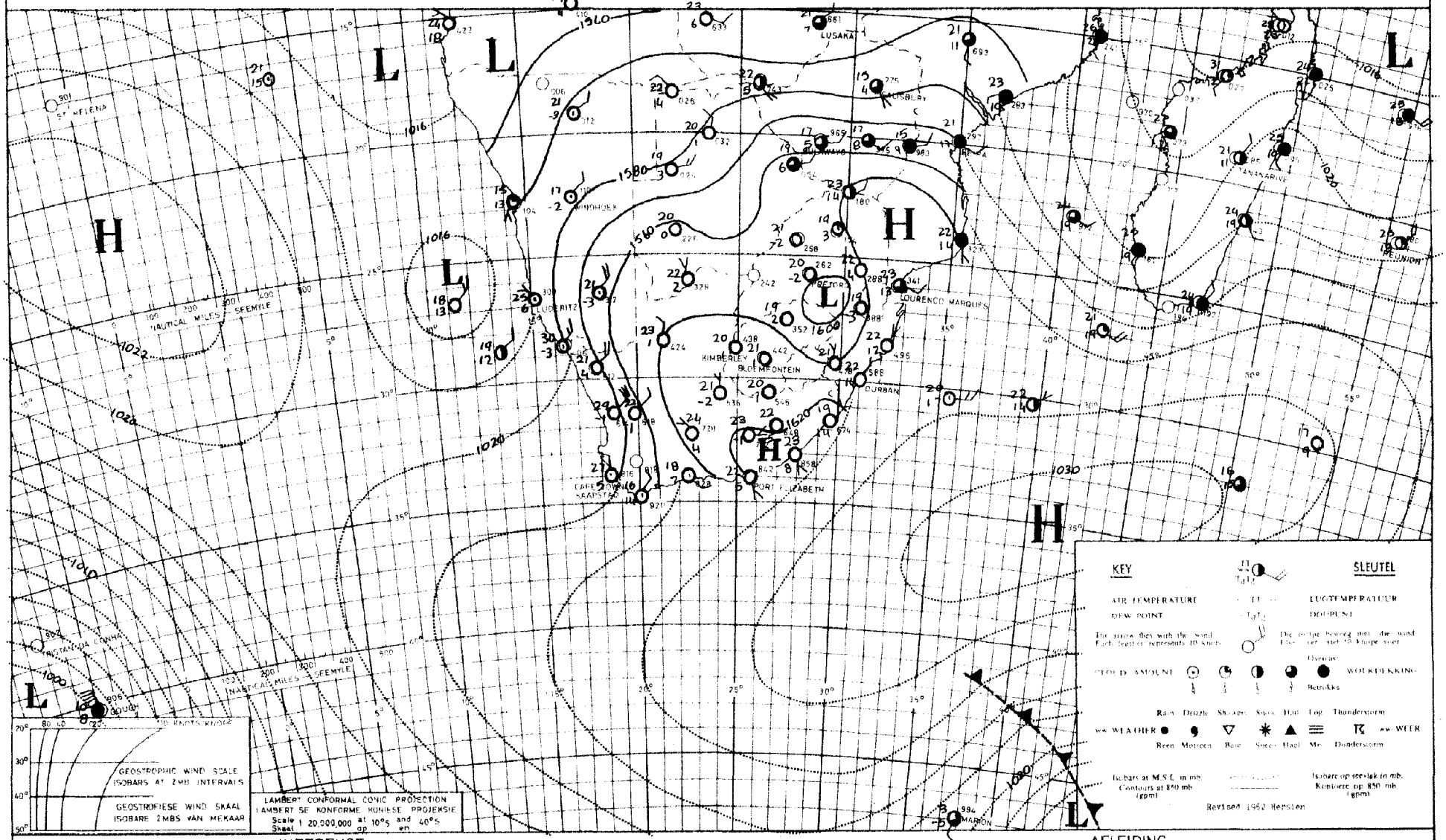

INFERENCE DATE 27 - 7 - 19 69 DATUM AFLEIDING

The situation is still dominated by the intense anticyclone and it will be fine over the whole country and berg wind conditions will occur along the south coast.

Die sterk hoog is nog die dominerende faktor en gevolglik sal dit mooiweer wees oor die hele land en berg windtoestande sal langs die suidkus voorkom.

DAAGLIKSE WEERBULLETIN

Maksimum en Minimum Temperatuur (°C) en Reënval (RRR) in mm vir die 24 uur geëindig om 0800 SAST op

WEERBURO / WEATHER BUREAU
DEPT. VAN VERVOER / DEPT. OF TRANSPORT

29-7-1969

DAILY WEATHER BULLETIN

Maximum and Minimum Temperatures (°C) and rainfall (RRR) in mm for the 24 hours ended at 0800 SAST on

CAPE - KAAP	Max	Min	RRR
Aberdeen			
Addo			
Alexander Bay	30	8	
Aliwal North	22	-2	
Bashee	21	9	
Beaufort-Wes	25	11	
(Lughawe)			
Boegoebergdam			
Boetsap			
Brakkekuil			
(naby Heidelberg)			
Brandvlei			
Cala			
Caledon			
Calitzdorp			
Calvinia	24	15	
Cape Agulhas	29	13	
Cape Columbine	21	12	
Cape Point	26	12	
Cape St. Francis	30	14	
Cape Town	24	11	
(D.F. Malan)			
Cape Town			
(Roeland Str.)			
Carnarvon			
Ceres			
Citrusdal			
Colesberg			
Cradock			
Döhne	25	9	
De Aar	21	-1	
Douglas			
East London	23	10	
(Airport)			
Eensaamheid			
(naby Herold)			
Elsenburg			
Fraserburg	20	2	
Garies			
George			
Graaff-Reinet	26	12	
Grahamstown			
Hopetown			
Idutywa			
Jansenville	28	4	
Joubertina			
Kimberley	22	1	
(Airport)			
Knysna			
Kokstad	22	-4	
Kuruman	22	-1	

KAAP - CAPE	Max	Min	RRR
Ladismith			
Lake Mentz			
Maclear			
Mafeking	22	3	
Malmesbury			
Matatiele			
Matroosberg	21	11	
Grootfontein	21	-2	
(Middelburg)			
Mosselbaai	24	13	
Mount Frere			
Okiep	24	10	
Oudtshoorn	27	5	
Petrusville			
Piketberg			
Pofadder	22	6	
Port Alfred			
Port Elizabeth	28	6	
Port Nolloth	29	8	
Port St. Johns	20	14	
Prieska	24	-2	
Prince Albert			
Queenstown	24	-1	
Rietfontein			
Riversdale	29	7	
Robertson	28	5	
Sheeprun	23	-1	
(near Maclear)			
Somerset-Oos	27	10	
Steynsburg			
Strydenburg			
Sutherland	18	2	
Swellendam			
Tarkastad			
Touwsrivier			
Twee Riviere	23	0	
(Gemsbokpark)			
Umtata	26	2	
Uniondale			
Upington	24	3	
Vanwyksvlei	22	1	
Victoria-Wes			
Vredendal	32	10	
Vryburg	23	0	
Williston			
Willowmore	24	3	
Willowpark	20	3	
(near Dordrecht)			

NATAL	Max	Min	RRR
Cape St. Lucia	23	17	3.5
Dundee			
Durban	23	11	
(Louis Botha)			
Estcourt	20	3	
Harding			
Himeville			
Mkuze			
Eluhluwe			
Newcastle	21	5	
Cedara	21	6	
(Pietermaritzburg)			
Port Shepstone	21	12	
Richmond			
Seven Oaks			
Vryheid			
Waterford	20	-4	
(near Underberg)			
TRANSVAAL			
Barberton			
Belfast			
Bethal	19	1	
Bospoort			
Carolina	15	8	
Chester			
(near Gravelotte)			
Crecy			
Groendraai	23	14	
(naby Vaalwater)			
Jan Kempdorp			
Jan Smuts	18	5	
Joubert Park (Jhb)	18	7	
Kroondal	21	4	
Leeudoringstad			
Lichtenburg			
Letaba			
Loskopdam			
Lydenburg	18	8	
Levubu	21	13	
Mara	20	8	
Marble Hall			
Messina	23	7	
Middelburg			
Marnitz	21	8	
Nelspruit	22	14	7.2
Phalaborwa	21	14	
Pietersburg	18	9	
Piet Retief	17	10	0.7

TRANSVAAL	Max	Min	RRR
Pongola			
Potchefstroom	21	1	
Potgietersrus	22	9	
Pretoria W.B.	20	8	
Pretoriuskop			
Punda Milia			
Sandpan (NW. Tvl.)			
Satara			
Sekhukhune			
Shingwidzi			
Skukuza			2.3
Standerton	20	5	
Thabazimbi			
Tomburke			
Tzaneen			0.1
Vereeniging			
Volksrust			
Warmbad	21	6	
Witbank			
Zeerust			
O.V.S. - O.F.S.			
Balkfontein			
(naby Bothaville)			
Bethlehem	20	-1	
Bloemfontein	21	-3	
(J.B.M. Hertzog)			
Bultfontein			
Fauresmith	20	-1	
Ficksburg			
Frankfort	20	4	
Harrismith			
Hoopstad	22	-3	
Kroonstad	21	5	
Lindley			
Modderpoort			
Petrusburg			
Philippolis			
Reddersburg			
Reitz			
Vrede			
Warden			
Welkom	20	6	
Wepener	21	-4	
Winburg			
Zastron			

S.W.A.	Max	Min	RRR
Aroab			
Bethanie			
Dordabis			
Gobabeb	30	13	
Gobabis	20	0	
Grootfontein	21	1	
Karasburg			
Kalkfeld			
Karibib			
Keetmanshoop	23	7	
Kub			
Möwe	17	12	
Luderitz	15	9	
Mariental	23	7	
Ohopoho			
Okahandja			
Okaukueye			
Ondangua	25	8	
Otavi			
Otjiwarongo			
Outjo	24	8	
Uis	27	15	
Rehoboth			
Runtu	25	3	
Steinhausen			
Tsumeb			
Walvisbaai	16	10	
Windhoek W.K.			
J.G. Strijdom	20	1	
BASUTOLAND			
Maseru	20	-2	
BETSJOEANALAND/BECHUANALAND			
Francistown	21	5	
Gaberones	23	4	
Ghanzi	23	1	
Lobatsi			
Mahalapye			
Maun	23	9	
Shakawe	24	5	
Tsabong	23	0	
Tsane	22	3	
SWAZILAND			
Emlembe			
Manzini	21	13	10.5
Stegi			

SYNOPTIC WEATHER MAP 1200 GMT — 1400 SAST. SINOPTIESE WEERKAART

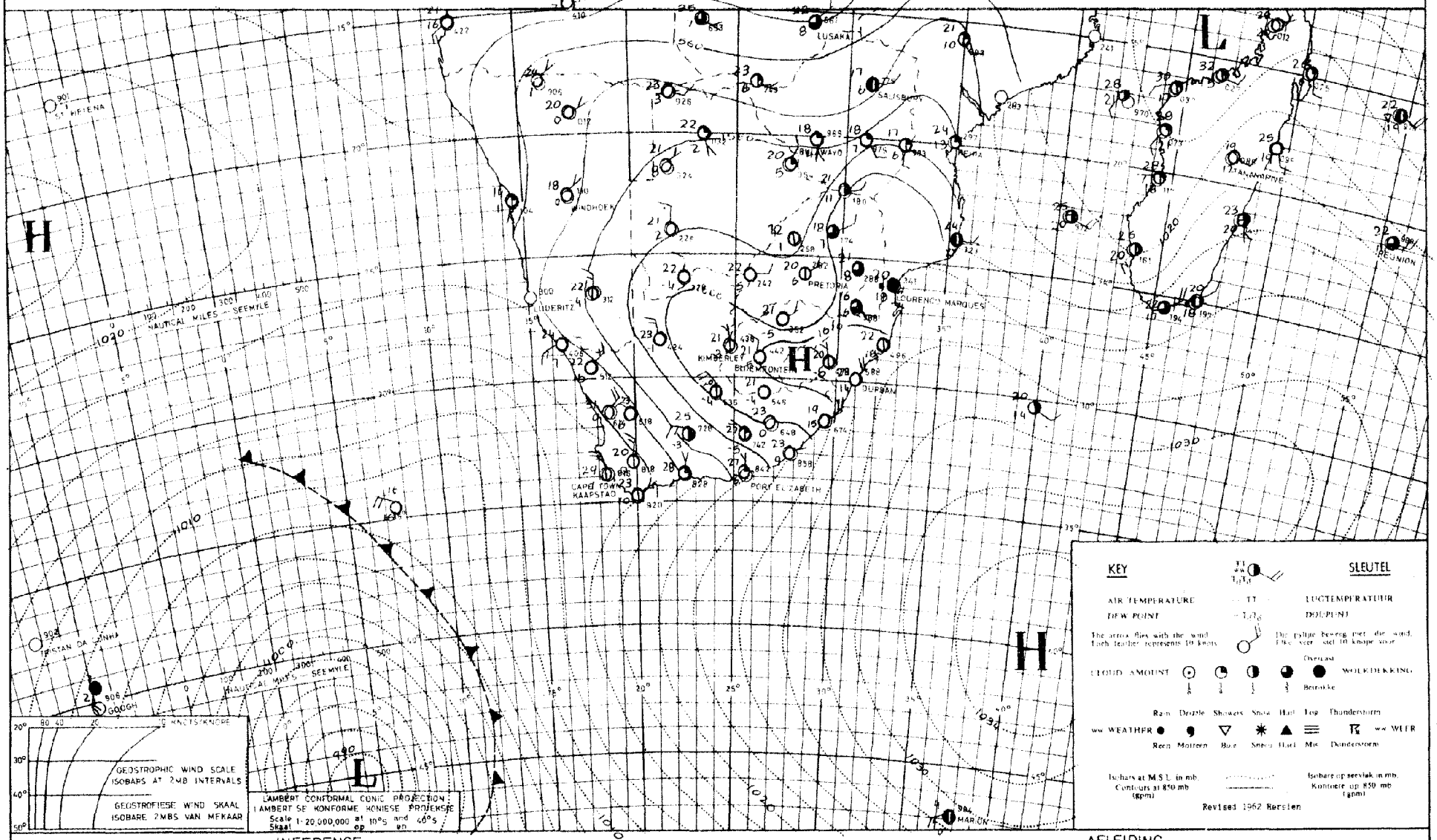

INFERENCE

DATE 28 - 7 - 1969 DATUM

AFLEIDING

The cold front west of the Cape will cause cooler cloudy weather with rain in places over the Peninsula and the south-western areas of the Cape. Apart from partly cloudy conditions over Transvaal the weather over the remainder of the country will be fine but with bergwind conditions on the south and south east coasts.

Die koufront wes van die Kaap sal bewolkte koeler weer met reën op plekke oor die suidwestelike dele en die Kaapse skiereiland veroorsaak. Behalwe vir bewolkte toestande oor Transvaal, sal die weer oor die res van die land mooiweer wees maar met bergwindtoestande oor die suid-en suid ooskusstreek.

DAAGLIKSE WEERBULLETIN

Maksimum en Minimum Temperatuur (°C) en Reënval (RRR) in mm vir die 24 uur geëindig om 0800 SAST op

WEERBURO / WEATHER BUREAU
DEPT. VAN VERVOER / DEPT. OF TRANSPORT

30 7 1969

DAILY WEATHER BULLETIN

Maximum and Minimum Temperatures (°C) and rainfall (RRR) in mm for the 24 hours ended at 0800 SAST on

CAPE - KAAP	Max	Min	RRR
Aberdeen			
Addo			
Alexander Bay	17	11	
Aliwal North	21	-1	
Bashee	24	15	
Beaufort-Wes	25	17	
(Lughawe)			
Boegoebergdam			
Boetsap			
Brakkekuil			
(naby Heidelberg)			
Brandvlei			
Cala			
Caledon			
Calitzdorp			
Calvinia	24	15	
Cape Agulhas	16	10	
Cape Columbine	15	12	
Cape Point	17	12	
Cape St. Francis	24	13	
Cape Town	17	12	
(D.F. Malan)			
Cape Town			
(Roeland Str.)			
Carnarvon			
Ceres			
Citrusdal			
Colesberg			
Cradock			
Dôme	24	8	
De Aar	21	0	
Douglas			
East London	29	15	
(Airport)			
Eensaamheid			
(naby Herold)			
Elsenburg			
Fraserburg	21	4	
Garies			
George			
Graaff-Reinet	25	15	
Grahamstown			
Hopetown			
Idutywa			
Jansenville	28	5	
Joubertina			
Kimberley	21	1	
(Airport)			
Knysna			
Kokstad	20	-2	
Kuruman	21	2	

KAAP - CAPE	Max	Min	RRR
Ladismith			
Lake Mentz			
Maclear			
Mafeking	20	5	
Malmesbury			
Matatiele			
Matroosberg	22	11	
Grootfontein	21	3	
(Middelburg)			
Mosselbaai	22	12	
Mount Frere			
Okiep	25	9	
Oudtshoorn	28	9	
Petrusville			
Piketberg			
Pofadder	22	10	
Port Alfred			
Port Elizabeth	29	9	
Port Nolloth	15	10	
Port St. Johns	23	14	
Prieska	24	0	
Prince Albert			
Queenstown	23	5	
Rietfontein			
Riversdale	30	11	
Robertson	28	7	
Sheeprun	22	-1	
(near Maclear)			
Somerset-Oos	27	16	
Steynsburg			
Strydenburg			
Sutherland	18	6	
Swellendam			
Tarkastad			
Touwsrivier			
Twee Riviere	25	0	
(Gemsbokpark)			
Umtata	25	3	
Uniondale			
Upington	25	9	
Vanwyksvlei	23	3	
Victoria-Wes			
Vredendal	28	9	
Vryburg	21	5	
Williston			
Willowmore	24	7	
Willowpark	19	5	
(near Dordrecht)			

NATAL	Max	Min	RRR
Cape St. Lucia	23	17	
Dundee			
Durban	25	11	
(Louis Botha)			
Estcourt	20	5	
Harding			
Himeville			
Mkuze			2.5
Hluhluwe			
Newcastle	21	7	
Cedara			
(Pietermaritzburg)			
Port Shepstone	22	12	
Richmond			
Seven Oaks			
Vryheid			
Waterford	19	-4	
(near Underberg)			
TRANSVAAL			
Barberton			12.2
Belfast			
Bethal	19	1	2.0
Bospoort			
Carolina	15	4	2.5
Chester			
(near Gravelotte)			
Crecy			
Groendraai	22	2	
(naby Vaalwater)			
Jan Kempdorp			
Jan Smuts	15	4	0.5
Joubert Park (Jhb)	14	6	0.5
Kroondal	19	3	
Leeudoringstad			
Lichtenburg			
Letaba			
Loskopdam			
Lydenburg	17	7	
Levubu	20	13	0.4
Mara	21	9	
Marble Hall			
Messina	25	9	
Middelburg			
Marnitz	21	7	
Nelspruit	20	13	4.9
Phalaborwa	23	16	
Pietersburg	18	7	
Piet Retief	17	6	

TRANSVAAL	Max	Min	RRR
Pongola			
Potchefstroom	19	2	1.2
Potgietersrus	20	9	
Pretoria W.B.	17	5	1.4
Pretoriuskop			
Punda Milia			
Sandpan (NW. Tvl.)			
Satara			
Sekhukhune			
Shingwidzi			
Skukuza	23	12	
Standerton	16	0	
Thabazimbi			
Tomburke			
Tzaneen			
Vereeniging			
Volksrust			
Waterval Boven			0.9
Warmbad	20	5	
Witbank			
Zeerust			
O.V.S. - O.F.S.			
Balkfontein			
(naby Bothaville)			
Bethlehem	17	1	
Bloemfontein	20	0	
(J.B.M. Hertzog)			
Bultfontein			
Fauresmith	19	-1	
Ficksburg			
Frankfort	17	0	
Harrismith			
Hoopstad	21	7	
Kroonstad	20	6	
Lindley			
Modderpoort			
Petrusburg			
Philippolis			
Reddersburg			
Reitz			
Vrede			
Warden			
Welkom	19	8	
Wepener	20	-3	
Winburg			
Zastron			

S.W.A.	Max	Min	RRR
Aroab			
Bethanie			
Dordabis			
Gobabeb	[illegible]	0	
Gobabis	[illegible]	[illegible]	
Grootfontein	[illegible]	2	
Karasburg			
Kalkfeld	[illegible]		
Karibib			
Keetmanshoop	[illegible]	[illegible]	
Kub			
[illegible]	[illegible]	12	
Luderitz	13	0	
Mariental	23	[illegible]	
Ohopoho			
Okahandja			
Okaukueye			
Ondangua	[illegible]	8	
Otavi			
Otjiwarongo			
Outjo	[illegible]	[illegible]	
[illegible]	28	2	
Rehoboth			
Runtu	25	5	
Steinhausen			
Tsumeb			
Walvisbaai	[illegible]	[illegible]	
Windhoek W.K.			
[illegible] Stryjdom	20	[illegible]	
BASUTOLAND			
Maseru	18	2	
BETSJOEANALAND/BECHUANALAND			
Francistown	21	6	
Gaberones	21	3	
Ghanzi	22	3	
Lobatsi			
Mahalapye			
Maun	24	5	
Shakawe	25	6	
Tsabong	23	2	
Tsane	22	2	
SWAZILAND			
Embembe			
Manzini	22	10	
Stegi			3.0

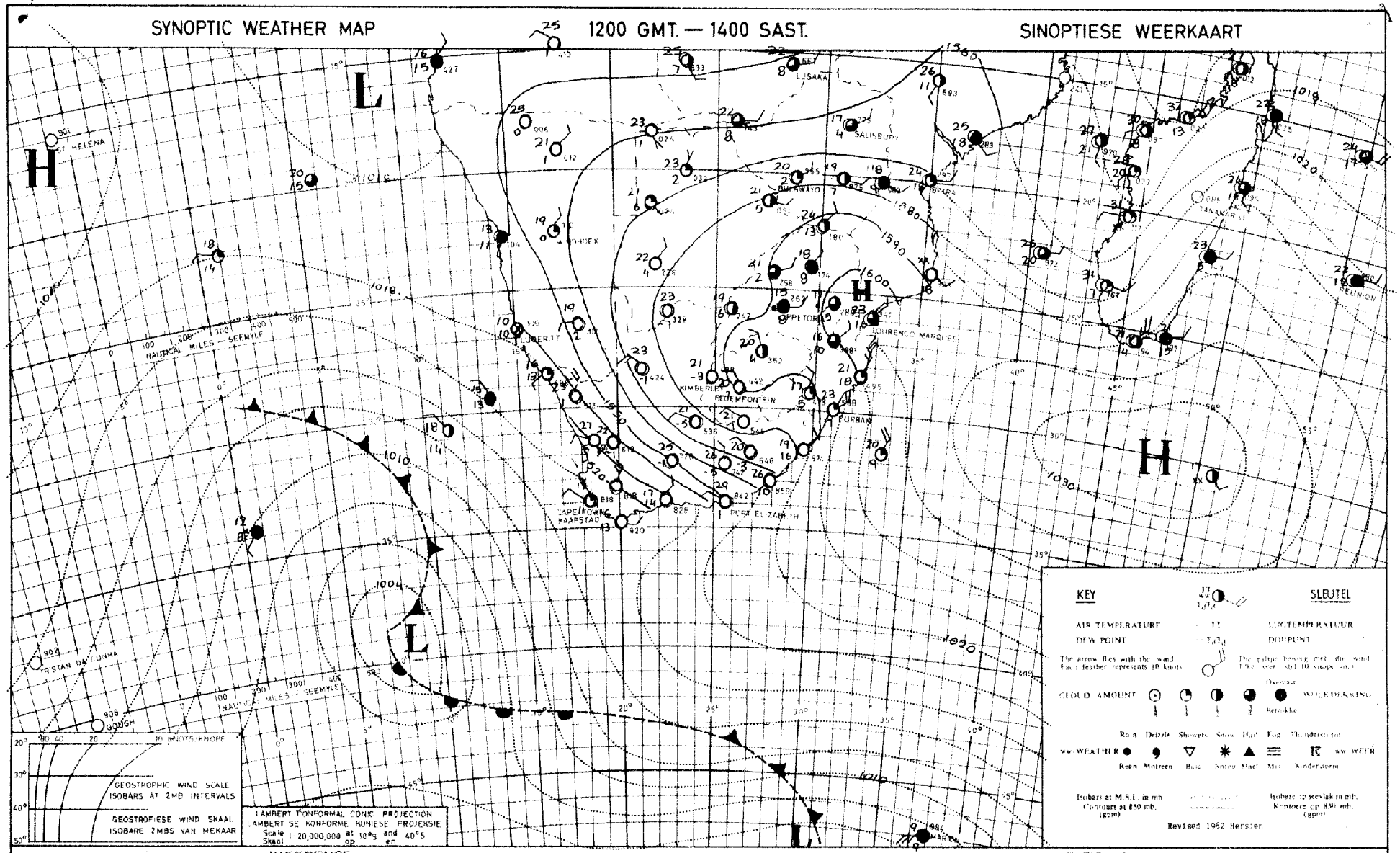

INFERENCE

DATE 29-7-1969 DATUM

AFLEIDING

The low and cold front approaching from the west will cause cloudy weather with rain over the south-western Cape. Fairly moist air is flowing over Transvaal where it will be cloudy with light showers but over the rest of the country it will be fine and mild to warm.

Die laag en kouefront wat van die weste af naderi sal bewolkte weer met reën oor Suidwes-Kaapland veroorsaak. Oor Transvaal is betreklik vogtige lug aanwesig en bewolkte weer met ligte buie sal oor hierdie gebied voorkom maar oor die res van die land sal dit hoofsaaklik mooiweer en matig tot warm wees.

DAAGLIKSE WEERBULLETIN

Maksimum en Minimum Temperatuur (°C) en Reënval (RRR) in mm vir die 24 uur geëindig om 0800 SAST op

WEERBURO / WEATHER BUREAU
DEPT. VAN VERVOER / DEPT. OF TRANSPORT

31-7-1969

DAILY WEATHER BULLETIN

Maximum and Minimum Temperatures (°C) and rainfall (RRR) in mm for the 24 hours ended at 0800 SAST on

CAPE - KAAP	Max	Min	RRR
Aberdeen			
Addo			
Alexander Bay	20	12	
Aliwal North	20	5	
Bashee	31	16	
Beaufort-Wes	24	9	
(Lughawe)			
Boegosbergdam			
Boetsap			
Brakkekuil			
(naby Heidelberg)			
Brandvlei			
Cala			
Caledon			
Calitzdorp			
Calvinia			
Cape Agulhas	22	9	11.5
Cape Columbine	15	8	3.8
Cape Point	17	8	7.0
Cape St. Francis	19	12	
Cape Town	18	6	11.2
(D.F. Malan)			
Cape Town			11.0
(Roeland Str.)			
Carnarvon			
Ceres			
Citrusdal			
Colesberg			
Cradock			
Döhne	23	10	
De Aar	21	0	
Douglas			
East London	29	15	
(Airport)			
Eensaamheid			
(naby Herold)			
Elsenburg			15.7
Fraserburg	21	3	
Garies			2.5
George			
Graaff-Reinet	25	7	
Grahamstown			
Hopetown			
Idutywa			
Jansenville	29	12	
Joubertina			
Kimberley	21	6	
(Airport)			
Knysna			
Kokstad	21	1	
Kuruman	20	2	

KAAP - CAPE	Max	Min	RRR
Ladismith			
Lake Mentz			
Maclear			
Mafeking	20	5	
Malmesbury			
Matatiele			
Matroosberg	19	2	3.5
Grootfontein	20	7	
(Middelburg)			
Mosselbaai	16	10	2.5
Mount Frere			
Okiep	20	8	1.3
Oudtshoorn	29	5	2.0
Petrusville			
Piketberg			
Pofadder	24	5	
Port Alfred			
Port Elizabeth	30	13	
Port Nolloth	16	12	1.0
Port St. Johns	28	19	
Prieska	24	5	
Prince Albert			
Queenstown	21	13	
Rietfontein			
Riversdale	24	4	
Robertson	20	3	5.5
Sheeprun	21	12	
(near Maclear)			
Somerset-Oos	21	12	
Steynsburg			
Strydenburg			
Sutherland	19	0	1.1
Swellendam			
Tarkastad			
Touwsrivier			
Twee Riviere	26	3	
(Gemsbokpark)			
Umtata	26	7	
Uniondale			
Upington	24	3	
Vanwyksvlei	23	4	
Victoria-Wes			
Vredendal	19	8	5.5
Vryburg	20	2	
Williston			
Willowmore	25	6	
Willowpark	18	9	
(near Dordrecht)			

NATAL	Max	Min	RRR
Cape St. Lucia	24	16	
Dundee			
Durban	26	9	
(Louis Botha)			
Estcourt	21	4	
Harding			
Himeville			
Mkuze			
Hluhluwe			
Newcastle	22	10	
Cedara	22	11	
(Pietermaritzburg)			
Port Shepstone	24	16	
Richmond			
Seven Oaks			
Vryheid			
Waterford	18	0	
(near Underberg)			
TRANSVAAL			
Barberton			
Belfast			
Bethal	16	4	
Bospoort			
Carolina	14	5	
Chester			
(near Gravelotte)			
Crecy			
Groendraai	21	1	
(naby Vaalwater)			
Jan Kempdorp			
Jan Smuts	14	9	
Joubert Park (Jhb)	15	7	
Kroondal	20	3	
Levubu	23	11	
Leeudoringstad			
Lichtenburg			
Letaba			
Loskopdam			
Lydenburg	19	5	
Marnitz	22	6	
Mara	22	5	
Marble Hall			
Messina	25	9	
Middelburg			
Nelspruit	23	9	
Phalaborwa	23	13	
Pietersburg	20	7	
Piet Retief	19	5	

TRANSVAAL	Max	Min	RRR
Pongola			
Potchefstroom	19	2	
Potgietersrus	22	4	
Pretoria W.B.	18	4	
Pretoriuskop			
Punda Milia			
Sandpan (NW. Tvl.)			
Satara			
Sekhukhune			
Shingwidzi			
Skukuza	27	6	
Standerton	18	3	
Thabazimbi			
Tomburke			
Tzaneen			
Vereeniging			
Volksrust			
Warmbad	21	3	
Witbank			
Zeerust			
O.V.S. - O.F.S.			
Balkfontein			
(naby Bothaville)			
Bethlehem	18	5	
Bloemfontein	19	-1	
(J.B.M. Hertzog)			
Bultfontein			
Fauresmith	19	3	
Ficksburg			
Frankfort	18	2	
Harrismith			
Hoopstad	20	0	
Kroonstad	19	1	
Lindley			
Modderpoort			
Petrusburg			
Philippolis			
Reddersburg			
Reitz			
Vrede			
Warden			
Welkom	19	5	
Wepener	19	1	
Winburg			
Zastron			

S.W.A.	Max	Min	RRR
Aroab			
Bethanie			
Dordabis	20	7	
Gobabeb	23	3	
Gobabis	24	4	
Grootfontein			
Karasburg			
Kalkfeld			
Karibib			
Keetmanshoop	27	5	
Kub			
Möwe	15	11	
Luderitz	14	10	
Mariental	26	6	
Ohopoho			
Okahandja			
Okaukueye			
Ondangua	27	10	
Otavi			
Otjiwarongo			
Outjo	26	4	
Ubs	28	8	
Rehoboth			
Runtu	26	5	
Steinhausen			
Tsumeb			
Walvisbaai	14	9	
Windhoek W.K.			
J.G Strijdom (L.H)	21	4	
BASUTOLAND			
Maseru	17	0	
BETSJOEANALAND/BECHUANALAND			
Francistown	24	5	
Gaberones	23	4	
Ghanzi	24	4	
Lobatsi			
Mahalapye			
Maun	24	5	
Shakawe	26	6	
Tsabong	23	3	
Tsane	23	7	
SWAZILAND			
Emlembe			
Manzini	24	11	
Stegi			

SYNOPTIC WEATHER MAP 1200 GMT. — 1400 SAST. SINOPTIESE WEERKAART

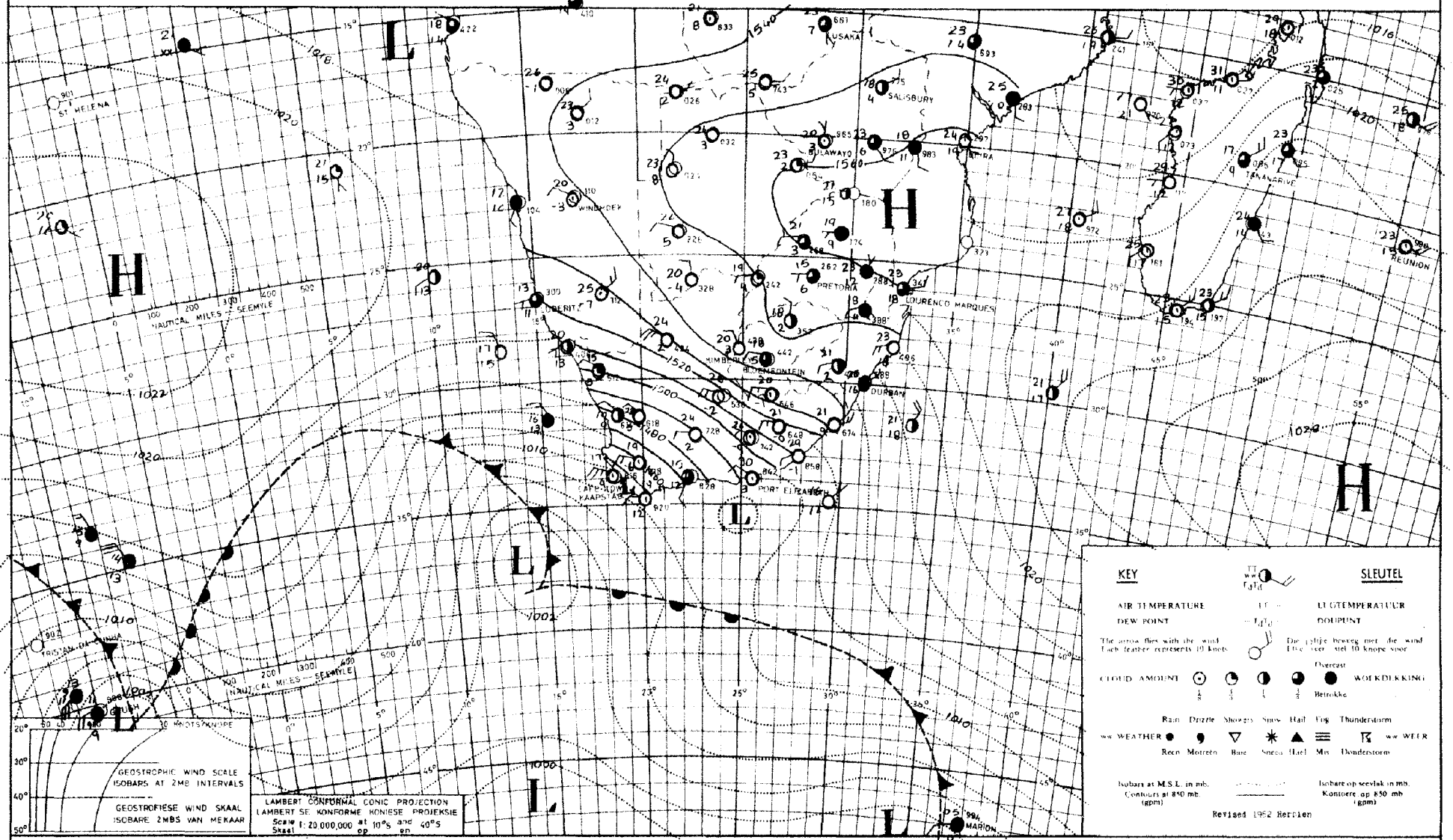

INFERENCE DATE 30.7.69 DATUM AFLEIDING

The cold front will cause cloudy, colder weather with rain over south-western Cape and these conditions will spread eastwards later. The high over the Indian ocean is moving eastwards and it will gradually clear over Transvaal.

Die kouefront sal bewolkte, kouer weer met reën oor Suidwes-Kaapland veroorsaak en hierdie toestande sal later ooswaarts uitbrei. Die hoog oor die Indiese oseaan beweeg ooswaarts en dit sal geleidelik oor Transvaal begin opklaar.

DAAGLIKSE WEERBULLETIN

Maksimum en Minimum Temperatuur (°C) en Reënval (RRR) in mm vir die 24 uur geëindig om 0800 SAST op

WEERBURO / WEATHER BUREAU
DEPT. VAN VERVOER / DEPT. OF TRANSPORT

1-8-1969

DAILY WEATHER BULLETIN

Maximum and Minimum Temperatures (°C) and rainfall (RRR) in mm for the 24 hours ended at 0800 SAST on

CAPE - KAAP	Max	Min	RRR
Aberdeen			
Addo			
Alexander Bay	18	7	
Aliwal North	21	0	
Bashee	19	13	
Beaufort-Wes	18	2	
(Lughawe)			
Boegoebergdam			
Boetsap			
Brakkekuil			
(naby Heidelberg)			
Brandvlei			
Cala			
Caledon			
Calitzdorp			
Calvinia	14	-2	1.3
Cape Agulhas	14	8	
Cape Columbine	15	9	
Cape Point	13	9	0.5
Cape St. Francis	16	7	
Cape Town	15	7	
(D.F. Malan)			
Cape Town			
(Roeland Str.)			
Carnarvon			
Ceres			
Citrusdal			
Colesberg			
Cradock			
Döhne	15	5	
De Aar	18	-1	
Douglas			
East London	17	8	
(Airport)			
Eensaamheid			
(naby Herold)			
Elsenburg			
Fraserburg	13	0	
Garies			
George			
Graaff-Reinet	22	3	
Grahamstown			
Hopetown			
Idutywa			
Jansenville	22	3	
Joubertina			
Kimberley	23	5	
(Airport)			
Knysna			
Kokstad	22	0	
Kuruman	21	2	

KAAP - CAPE	Max	Min	RRR
Ladismith			
Lake Mentz			
Maclear			
Mafeking	23	5	
Malmesbury			
Matatiele			
Matroosberg			
Grootfontein	19	0	
(Middelburg)			
Mosselbaai	16	10	
Mount Frere			
Okiep	14	3	0.3
Oudtshoorn	19	1	
Petrusville			
Piketberg			
Pofadder	16	3	
Port Alfred			
Port Elizabeth	17	4	
Port Nolloth	14	5	
Port St. Johns	19	16	
Prieska			
Prince Albert			
Queenstown	22	1	
Rietfontein			
Riversdale	17	2	
Robertson	16	7	
Sheeprun	23	2	
(near Maclear)			
Somerset-Oos	20	0	
Steynsburg			
Strydenburg			
Sutherland	10	-4	
Swellendam			
Tarkastad			
Touwsrivier			
Twee Riviere	25	3	
(Gemsbokpark)			
Umtata	18	8	
Uniondale			
Upington	21	3	
Vanwyksvlei	16	0	
Victoria-Wes			
Vredendal	17	6	
Vryburg	23	3	
Williston			
Willowmore	16	-1	
Willowpark	18	7	
(near Dordrecht)			

NATAL	Max	Min	RRR
Cape St. Lucia	28	15	
Dundee			
Durban	27	11	
(Louis Botha)			
Estcourt	23	3	
Harding			
Himeville			
Mkuze			
Hluhluwe			
Newcastle	23	1	
Cedara	23	5	
(Pietermaritzburg)			
Port Shepstone	25	13	
Richmond			
Seven Oaks			
Vryheid			
Waterford	20	1	
(near Underberg)			
TRANSVAAL			
Barberton			
Belfast			
Bethal	19	3	
Bospoort			
Carolina	18	3	
Chester			
(near Gravelotte)			
Crecy			
Groendraai	23	1	
(naby Vaalwater)			
Jan Kempdorp			
Jan Smuts	18	8	
Joubert Park (Jhb)	19	8	
Kroondal	23	3	
Levubu	27	11	
Leeudoringstad			
Lichtenburg			
Letaba			
Loskopdam			
Lydenburg			
Marritz	24	7	
Mara	24	5	
Marble Hall			
Messina	27	9	
Middelburg			
Nelspruit	27	7	
Phalaborwa	29	11	
Pietersburg	20	8	
Piet Retief	22	5	

TRANSVAAL	Max	Min	RRR
Pongola			
Potchefstroom	22	3	
Potgietersrus	23	7	
Pretoria W.B.	21	5	
Pretoriuskop			
Punda Milia			
Sandpan (NW. Tvl.)			
Satara			
Sekhukhune			
Shingwidzi			
Skukuza	23	4	
Standerton	19	-2	
Thabazimbi			
Tomburke			
Tzaneen			
Vereeniging			
Volksrust			
Warmbad	24	5	
Witbank			
Zeerust			
O.V.S. - O.F.S.			
Balkfontein			
(naby Bothaville)			
Bethlehem	18	-1	
Bloemfontein	21	-1	
(J.B.M. Hertzog)			
Bultfontein			
Fauresmith	20	0	
Ficksburg			
Frankfort	20	-2	
Harrismith			
Hoopstad	23	2	
Kroonstad	21	0	
Lindley			
Modderpoort			
Petrusburg			
Philippolis			
Reddersburg			
Reitz			
Vrede			
Warden			
Welkom	21	3	
Wepener	20	0	
Winburg			
Zastron			

S.W.A.	Max	Min	RRR
Aroab			
Bethanie			
Dordabis			
Gobabeb	26	9	
Gobabis	25	3	
Grootfontein	25	4	
Karasburg			
Kalkfeld			
Karibib			
Keetmanshoop	23	5	
Kub			
Möwe	13	11	
Luderitz	16	10	
Mariental	26	6	
Ohopoho			
Okahandja			
Okaukueye			
Ondangua	28	11	
Otavi			
Otjiwarongo			
Outjo	27	4	
Ois	29	9	
Rehoboth			
Runtu	27	5	
Steinhausen			
Tsumeb			
Walvisbaai	16	9	
Windhoek W.K.			
J.G. Strijdom	21	3	
BASUTOLAND			
Maseru	19	2	
BETSJOEANALAND/BECHUANALAND			
Francistown	25	6	
Gaberones	25	4	
Ghanzi	26	3	
Lobatsi			
Mahalapye			
Maun	26	4	
Shakawe	26	7	
Tsabong	26	4	
Tsane	25	5	
SWAZILAND			
Embembe			
Manzini	27	9	
Stegi			

SYNOPTIC WEATHER MAP 1200 GMT. — 1400 SAST. SINOPTIESE WEERKAART

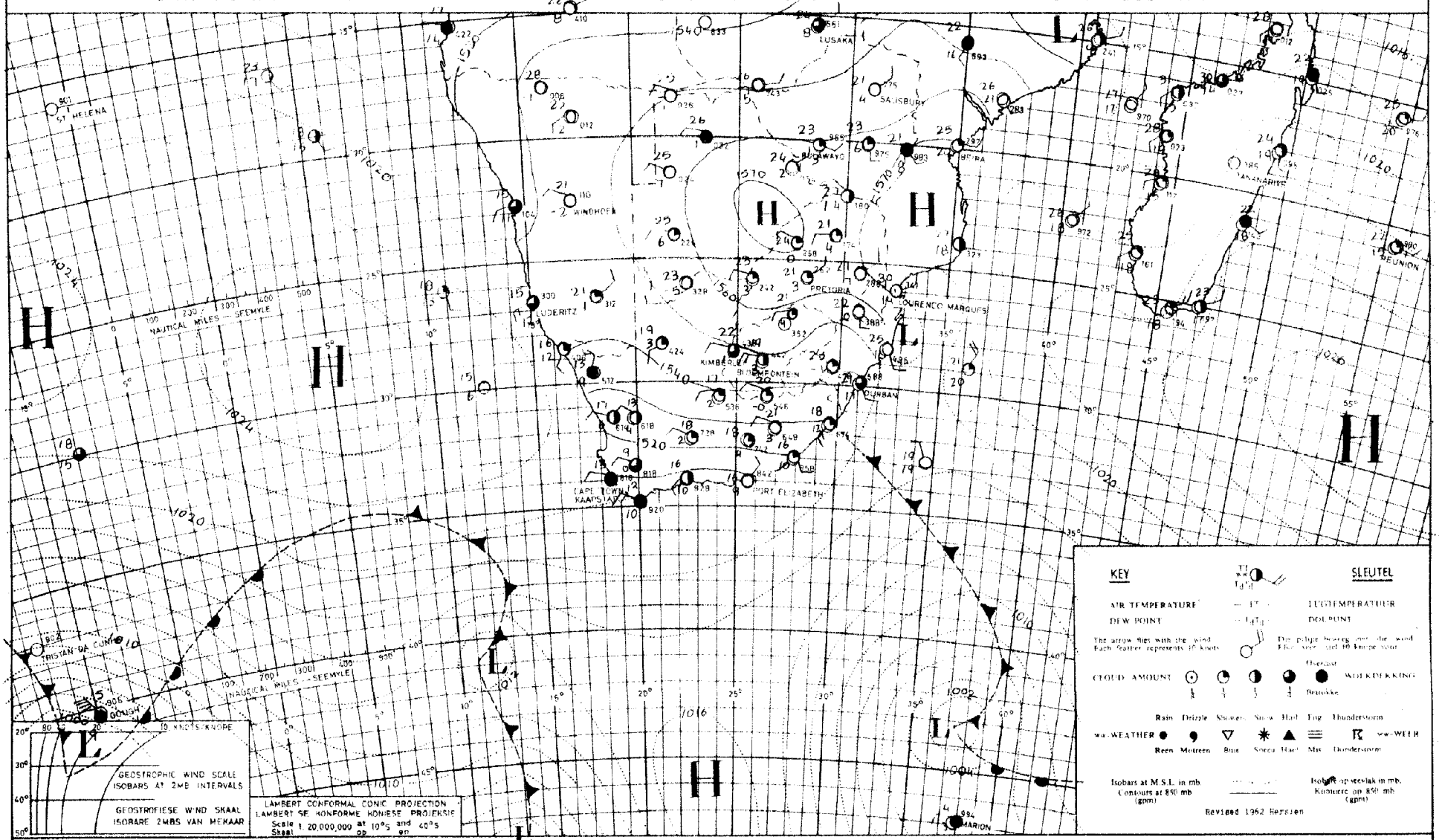

INFERENCE DATE 31 19 69 DATUM AFLEIDING

A second cold front is approaching the Cape Peninsula from the west and it will become cloudy with light rain over this region. Over the remainder of the country it will, however, be fine as a result of the high over the interior.

'n Tweede koufront nader die Kaapse Skiereiland waar dit gevolglik bewolk sal word met lichte reen. Oor die res van die land sal dit egter hoofsaaklik mooiweer bly as gevolg van die hoog oor die binneland.

con

DAAGLIKSE WEERBULLETIN

ATMOSPHERIC SCIENCES
LIBRARY
NOV 24 1969
E. S. S. A.
U. S. Dept. of Commerce

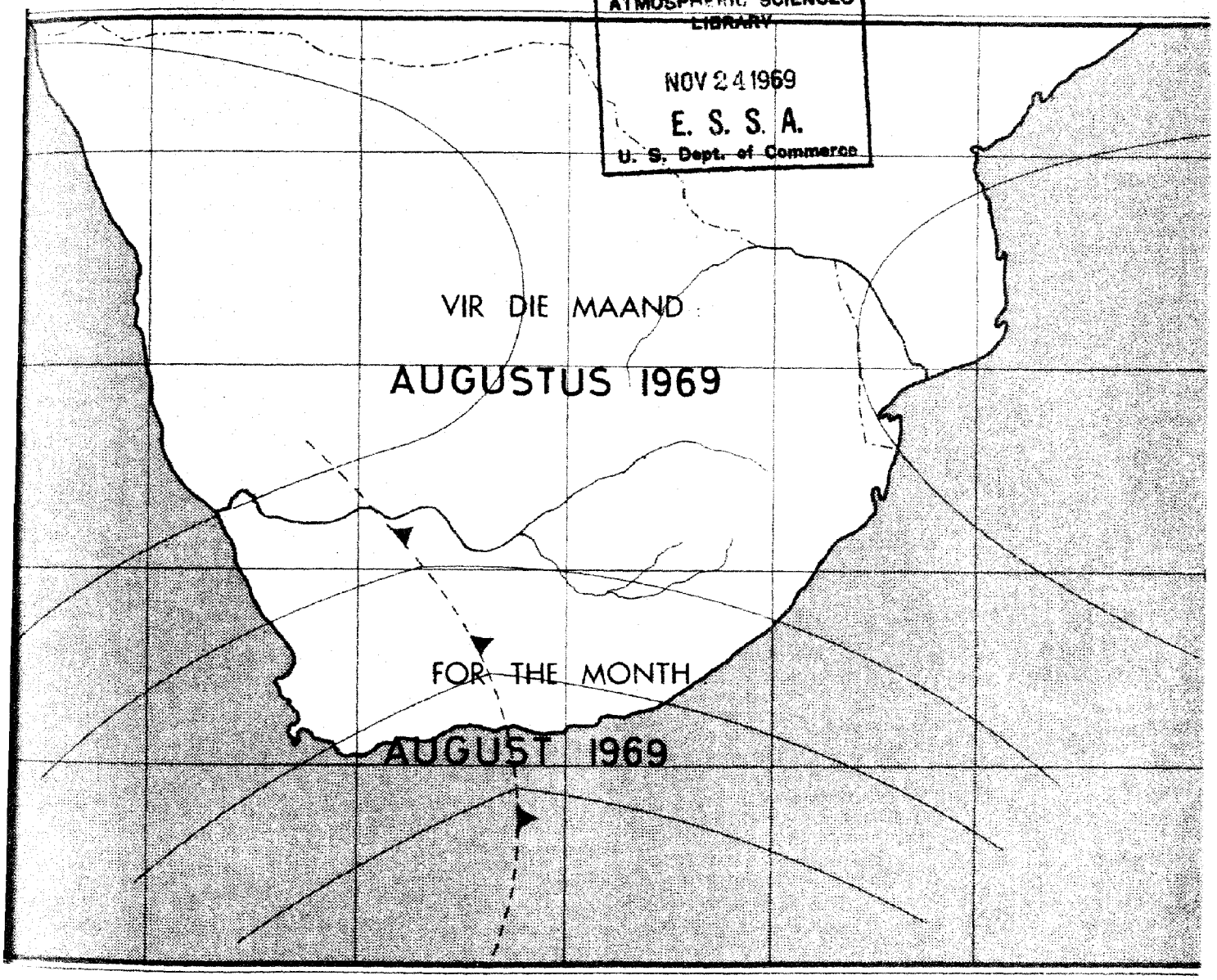

DAILY WEATHER BULLETIN

DAAGLIKSE WEERBULLETIN

Maksimum en Minimum Temperatuur (°C) en Reënval (RRR) in mm vir die 24 uur geëindig om 0800 SAST op

WEERBURO / WEATHER BUREAU
DEPT. VAN VERVOER / DEPT. OF TRANSPORT

2 - 8 - 1969

DAILY WEATHER BULLETIN

Maximum and Minimum Temperatures (°C) and rainfall (RRR) in mm for the 24 hours ended at 0800 SAST on

CAPE - KAAP	Max	Min	RRR
Aberdeen			
Addo			
Alexander Bay	17	7	
Aliwal North	22	5	
Bashee	22	14	
Beaufort-Wes	22	10	
(Lughawe)			
Boegoebergdam			
Boetsap			
Brakkekuil			
(naby Heidelberg)			
Brandvlei			
Cala			
Caledon			
Calitzdorp			
Calvinia	19	4	
Cape Agulhas	20	9	1.5
Cape Columbine	15	12	0.8
Cape Point	15	11	3.0
Cape St. Francis	19	10	
Cape Town			
(D.F. Malan)	16	12	2.9
Cape Town			
(Roeland Str.)			
Carnarvon			
Ceres			15.0
Citrusdal			
Colesberg			
Cradock			
Döhne	23	10	
De Aar	22	0	
Douglas			
East London	20	11	
(Airport)			
Eensaamheid			
(naby Herold)			
Elsenburg			
Fraserburg	17	4	
Garies			
George			
Graaff-Reinet	24	9	
Grahamstown			
Hopetown			
Idutywa			
Jansenville	25	8	
Joubertina			
Kimberley	24	7	
(Airport)			
Knysna			
Kokstad	23	2	
Kuruman	22	2	

KAAP - CAPE	Max	Min	RRR
Ladismith			
Lake Mentz			
Maclear			
Mafeking	24	6	
Malmesbury			
Matatiele			
Matroosberg	14	9	1.0
Grootfontein			
(Middelburg)	21	9	
Mosselbaai	19	13	
Mount Frere			
Okiep	19	5	
Oudtshoorn	21	4	
Petrusville			
Piketberg			
Pofadder	19	1	
Port Alfred			
Port Elizabeth	21	9	
Port Nolloth	14	9	
Port St. Johns	23	15	
Prieska	24	4	
Prince Albert			
Queenstown	23	14	
Rietfontein			
Riversdale	22	11	
Robertson	19	12	
Sheeprun	24	14	
(near Maclear)			
Somerset-Oos	23	10	
Steynsburg			
Strydenburg			
Sutherland	14	3	
Swellendam			
Tarkastad			
Touwsrivier			
Twee Riviere	28	2	
(Gemsbokpark)			
Umtata	22	6	
Uniondale			
Upington	25	1	
Vanwyksvlei	21	2	
Victoria-Wes			
Vredendal	19	9	
Vryburg			
Williston			
Willowmore	19	7	
Willowpark			
(near Dordrecht)			

NATAL	Max	Min	RRR
Cape St. Lucia	23	16	
Dundee			
Durban	23	10	
(Louis Botha)			
Estcourt	23	4	
Harding			
Himeville			
Mkuze			
Hluhluwe			
Newcastle	25	2	
Cedara			
(Pietermaritzburg)	24	6	
Port Shepstone	22	15	
Richmond			
Seven Oaks			
Vryheid			
Waterford			
(near Underberg)	21	2	
TRANSVAAL			
Barberton			
Belfast			
Bethal			
Bospoort			
Carolina	20	5	
Chester			
(near Gravelotte)			
Crecy			
Groendraai	25	2	
(naby Vaalwater)			
Jan Kempdorp			
Jan Smuts	20	8	
Joubert Park (Jhb)	19	9	
Kroondal	23	3	
Levubu	27	12	
Leeudoringstad			
Lichtenburg			
Letaba			
Loskopdam			
Lydenburg			
Mara	26	5	
Marble Hall			
Messina	29	11	
Middelburg			
Nelspruit	27	7	
Phalaborwa	29	10	
Pietersburg	23	7	
Piet Retief	23	7	

TRANSVAAL	Max	Min	RRR
Pongola			
Potchefstroom	23	4	
Potgietersrus	25	10	
Pretoria W.B.	23	5	
Pretoriuskop			
Punda Milia			
Sandpan (NW. Tvl.)			
Satara			
Sekhukhune			
Shingwidzi			
Skukuza			
Standerton	21	-1	
Thabazimbi			
Tomburke			
Tzaneen			
Vereeniging			
Volksrust			
Warmbad	24	6	
Witbank			
Zeerust			
O.V.S. - O.F.S.			
Balkfontein			
(naby Bothaville)			
Bethlehem	19	-1	
Bloemfontein	22	1	
(J.B.M. Hertzog)			
Bultfontein			
Fauresmith	21	6	
Ficksburg			
Frankfort	22	-2	
Harrismith			
Hoopstad	24	1	
Kroonstad	22	1	
Lindley			
Modderpoort			
Petrusburg			
Philippolis			
Reddersburg			
Reitz			
Vrede			
Warden			
Welkom	22	6	
Wepener	22	7	
Winburg			
Zastron			

S.W.A.	Max	Min	RRR
Aroab			
Bethanie			
Dordabis			
Gobabeb	29	11	
Gobabis			
Grootfontein	25	4	
Karasburg			
Kalkfeld			
Karibib			
Keetmanshoop	25	3	
Kub			
Möwe	16	12	
Luderitz	15	9	
Mariental	26	4	
Ohopoho			
Okahandja			
Okaukueye			
Ondangua	29	8	
Otavi			
Otjiwarongo			
Outjo	27	6	
Uis	29	9	
Rehoboth			
Runtu	28	7	
Steinhausen			
Tsumeb			
Walvisbaai	16	8	
Windhoek W.K.			
J. G. Strydom	23	4	
BASUTOLAND			
Maseru			
BETSJOEANALAND/BECHUANALAND			
Francistown	26	6	
Gaberones	26	5	
Ghanzi	25	5	
Lobatsi			
Mahalapye			
Maun	28	12	
Shakawe	27	9	
Tsabong	26	3	
Tsane	26	3	
SWAZILAND			
Bulembe			
Manzini	26	10	
Stegi			

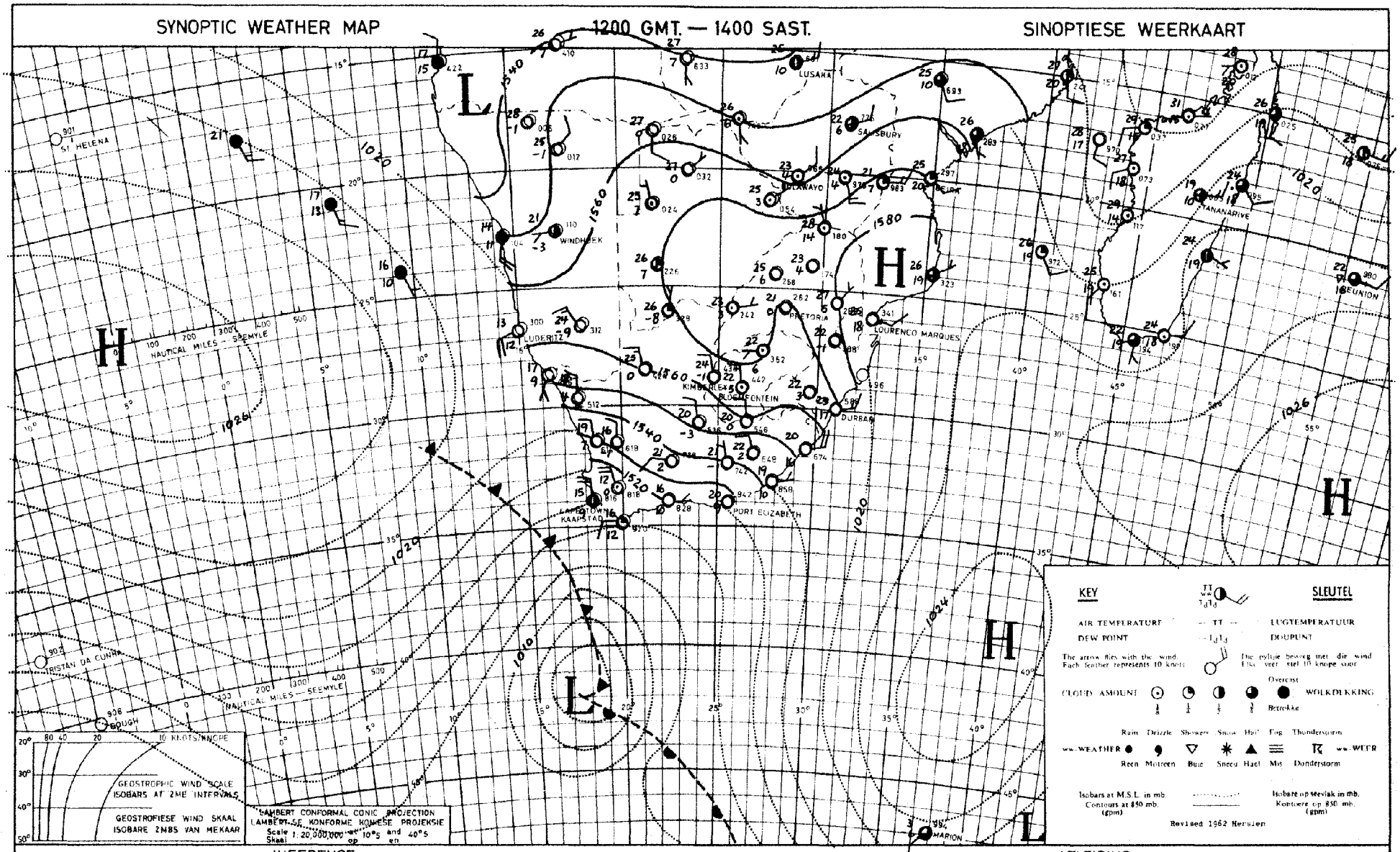

With the cold front approaching from the West, cold and cloudy weather with showers will occur over the south-western Cape coast and interior. Over the remainder of the country it will be fine and warm as a result of a strong high.

Met die kouefront wat van die weste af nader, sal koue bewolkte weer met buie voorkom oor die Kaapse suidweskus en binneland. Oor die res van die land sal dit mooiweer en warm wees as gevolg van 'n sterk hoog.

DAAGLIKSE WEERBULLETIN

Maksimum en Minimum Temperatuur (°C) en Reënval (RRR) in mm vir die 24 uur geëindig om 0800 SAST op

WEERBURO / WEATHER BUREAU
DEPT. VAN VERVOER / DEPT. OF TRANSPORT

3 - 8 - 1969

DAILY WEATHER BULLETIN

Maximum and Minimum Temperatures (°C) and rainfall (RRR) in mm for the 24 hours ended at 0800 SAST on

CAPE - KAAP	Max	Min	RRR
Aberdeen			
Addo			
Alexander Bay	20	13	
Aliwal North	21	-3	
Bashee	22	10	
Beaufort-Wes	20	10	
(Lughawe)			
Boegoebergdam			
Boetsap			
Brakkekuil			
(naby Heidelberg)			
Brandvlei			
Cala			
Caledon			
Calitzdorp			
Calvinia	15	3	
Cape Agulhas	16	13	
Cape Columbine	16	12	
Cape Point	14	10	0.3
Cape St. Francis	17	10	0.1
Cape Town	16	12	2.2
(D.F. Malan)			
Cape Town			
(Roeland Str.)			
Carnarvon			
Ceres			
Citrusdal			
Colesberg			
Cradock			
Dohne	23	9	
De Aar	17	-1	
Douglas			
East London	19	7	
(Airport)			
Eensaamheid			
(naby Herold)			
Elsenburg			
Fraserburg	15	4	
Caries			
George			
Graaff-Reinet	22	12	
Grahamstown			
Hopetown			
Idutywa			
Jansenville	22	9	
Joubertina			
Kimberley	21	2	
(Airport)			
Knysna			
Kokstad	23	3	
Kuruman	22	-3	

KAAP - CAPE	Max	Min	RRR
Ladismith			
Lake Mentz			
Maclear			
Mafeking	25	3	
Malmesbury			
Matatiele			
Matroosberg			
Grootfontein	18	7	
(Middelburg)			
Mosselbaai	18	12	
Mount Frere			
Okiep	18	4	
Oudtshoorn	22	2	
Petrusville			
Piketberg			
Pofadder	15	2	
Port Alfred			
Port Elizabeth	18	7	
Port Nolloth	18	10	
Port St. Johns	24	13	
Prieska	20	-1	
Prince Albert			
Queenstown	23	13	
Rietfontein			
Riversdale			
Robertson	19	12	
Sheeprun	23	9	
(near Maclear)			
Somerset-Oos	22	9	
Steynsburg			
Strydenburg			
Sutherland	12	1	
Swellendam			
Tarkastad			
Touwsrivier			
Twee Riviere	22	-1	
(Gemsbokpark)			
Umtata	27	3	
Uniondale			
Upington	18	1	
Vanwyksvlei	27	-1	
Victoria-Wes			
Vredendal	18	11	
Vryburg			
Williston			
Willowmore	17	6	
Willowpark			
(near Dordrecht)			

NATAL	Max	Min	RRR
Cape St. Lucia	26	14	
Dundee			
Durban	30	10	
(Louis Botha)			
Estcourt	25	4	
Harding			
Himeville			
Mkuze			
Hluhluwe			
Newcastle	25	7	
Cedara	25	3	
(Pietermaritzburg)			
Port Shepstone	31	11	
Richmond			
Seven Oaks			
Vryheid			
Waterford	23	-4	
(near Underberg)			
TRANSVAAL			
Barberton			
Belfast			
Bethal	21	2	
Bospoort	22	-2	
Carolina	20	6	
Chester			
(near Gravelotte)			
Crecy			
Groendraai	25	1	
(naby Vaalwater)			
Jan Kempdorp			
Jan Smuts	20	9	
Joubert Park (Jhb)	21	8	
Kroondal	25	5	
Leeudoringstad			
Lichtenburg			
Letaba			
Loskopdam			
Lydenburg	23	5	
Levubu	20	10	
Mara	26	5	
Marble Hall			
Messina	29	10	
Middelburg			
Nelspruit	29	8	
Phalaborwa	29	13	
Pietersburg	23	5	
Piet Retief	25	6	

TRANSVAAL	Max	Min	RRR
Pongola			
Potchefstroom	23	1	
Potgietersrus	25	7	
Pretoria W.B.	23	6	
Pretoriuskop			
Punda Milia			
Sandpan (NW. Tvl.)			
Satara			
Sekhukhune			
Shingwidzi			
Skukuza			
Standerton	21	-3	
Thabazimbi			
Tomburke			
Tzaneen			
Vereeniging			
Volksrust			
Warmbad	24	6	
Witbank			
Zeerust			
O.V.S. - O.F.S.			
Balkfontein			
(naby Bothaville)			
Bethlehem	14	-2	
Bloemfontein	21	-5	
(J.B.M. Hertzog)			
Bultfontein			
Fauresmith	19	-2	
Ficksburg			
Frankfort	22	-3	
Harrismith			
Hoopstad	24	-3	
Kroonstad	22	-1	
Lindley			
Modderpoort			
Petrusburg			
Philippolis			
Reddersburg			
Reitz			
Vrede			
Warden			
Welkom			
Wepener	21	-5	
Winburg			
Zastron			

S.W.A.	Max	Min	RRR
Aroab			
Bethanie			
Dordabis			
Gobabeb	31	12	
Gobabis			
Grootfontein	25	6	
Karasburg			
Kalkfeld			
Karibib			
Keetmanshoop	23	7	
Kub			
Möwe	16	10	
Luderitz	18	10	
Mariental	25	5	
Ohopoho			
Okahandja			
Okaukueye			
Ondangua			
Otavi			
Otjiwarongo			
Outjo			
Rehoboth			
Runtu	28	6	
Steinhausen			
Tsumeb			
Walvisbaai	18	10	
Windhoek W.K.			
J.G. Strijdom	23	4	
BASUTOLAND			
Maseru			
BETSJOEANALAND/BECHUANALAND			
Francistown	26	6	
Gaberones	26	5	
Ghanzi	26	-7	
Lobatsi			
Mahalapye			
Maun	28	9	
Shakawe	28	10	
Tsabong	27	-1	
Taane	26	3	
SWAZILAND			
Embembe			
Manzini	29	13	
Stegi			

SYNOPTIC WEATHER MAP 1200 GMT. — 1400 SAST. SINOPTIESE WEERKAART

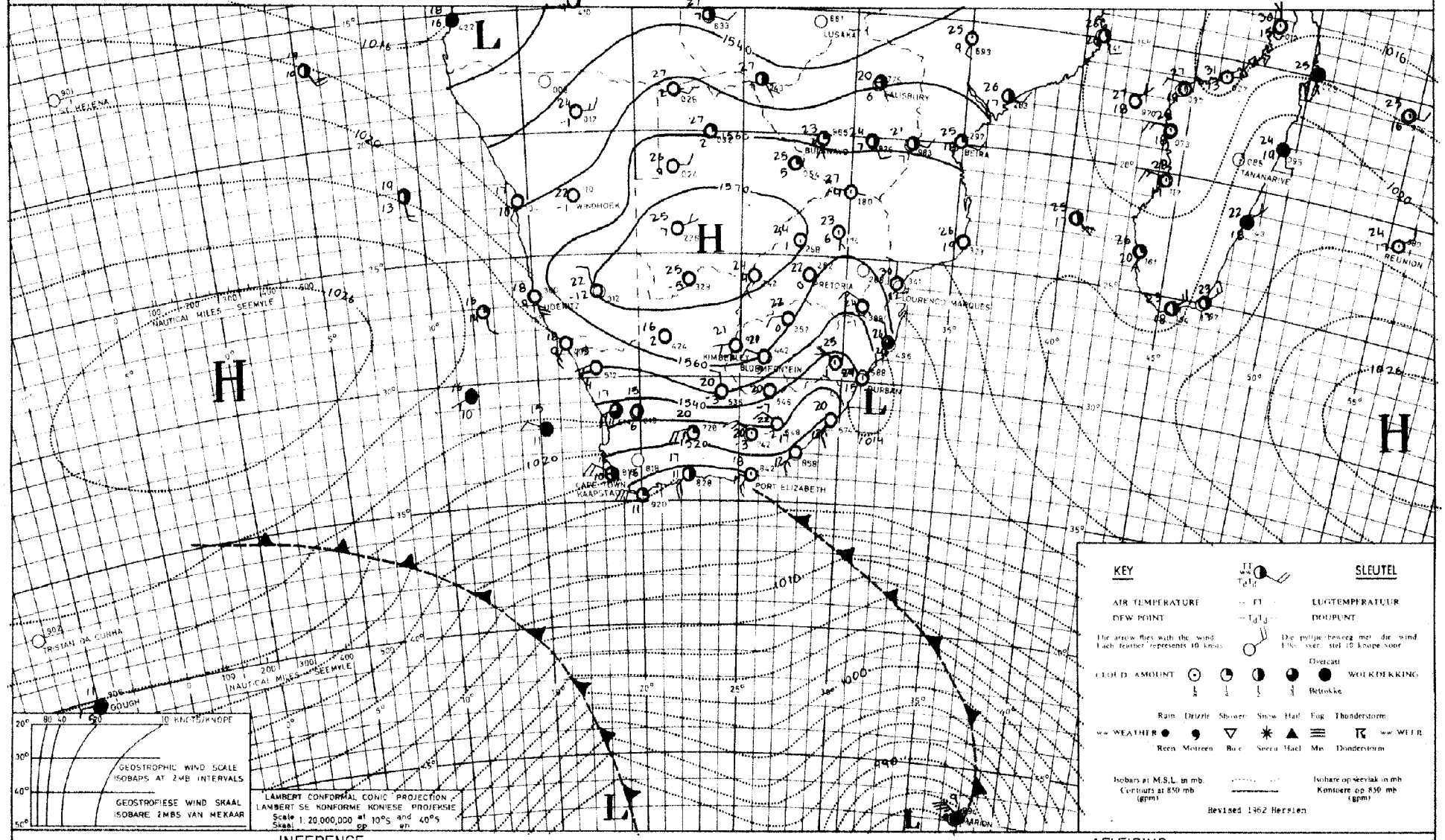

INFERENCE DATE 2 - 8 - 19 69 DATUM AFLEIDING

A second cold front is approaching from the west so that the weather will deteriorate again over South-western Cape where rain and showers are expected. Over the remainder of the country it will, however, be fine and mild to warm.

'n Tweede koufront nader vanaf die weste en dus sal die weer oor Suidwes-Kaapland weereens versleg. Reën en buie word oor hierdie gebiede verwag. Oor die res van die land sal dit aanvanklik nog mooiweer en matig tot warm bly.

DAAGLIKSE WEERBULLETIN

Maksimum en Minimum Temperatuur (°C) en Reënval (RRR) in mm vir die 24 uur geëindig om 0800 SAST op

WEERBURO / WEATHER BUREAU
DEPT. VAN VERVOER / DEPT. OF TRANSPORT
4-8-1969

DAILY WEATHER BULLETIN

Maximum and Minimum Temperatures (°C) and rainfall (RRR) in mm for the 24 hours ended at 0800 SAST on

CAPE - KAAP	Max	Min	RRR
Aberdeen			
Addo			
Alexander Bay	17	8	
Aliwal North	21	-1	
Bashee	23	11	
Beaufort-Wes	19	9	
(Lughawe)			
Boegoebergdam			
Boetsap			
Brakkekuil			
(naby Heidelberg)			
Brandvlei			
Cala			
Caledon			
Calitzdorp			
Calvinia	12	7	
Cape Agulhas	17	11	5.0
Cape Columbine	16	11	2.6
Cape Point	13	10	1.2
Cape St. Francis	19	12	3.5
Cape Town			
(D.F. Malan)	15	8	6.0
Cape Town			
(Roeland Str.)			
Carnarvon			
Ceres			
Citrusdal			
Colesberg			
Cradock			
Döhne	23	4	
De Aar	19	-2	
Douglas			
East London			
(Airport)	20	9	
Eensaamheid			
(naby Herold)			
Elsenburg			
Fraserburg	14	5	
Garies			
George			
Graaff-Reinet	24	5	
Grahamstown			
Hopetown			
Idutywa			
Jansenville	23	12	
Joubertina			
Kimberley			
(Airport)	22	5	
Knysna			3.0
Kokstad	24	-3	
Kuruman	22	-1	

KAAP - CAPE	Max	Min	RRR
Ladismith			
Lake Mentz			
Langebaanweg			2.3
Maclear			
Mafeking	24	1	
Malmesbury			
Matatiele			
Matroosberg	13	3	
Grootfontein			
(Middelburg)	19	2	
Mosselbaai	22	11	2.0
Mount Frere			
Okiep	15	4	
Oudtshoorn	21	7	
Petrusville			
Piketberg			
Pofadder	18	2	
Port Alfred			
Port Elizabeth	22	12	1.5
Port Nolloth	16	7	
Port St. Johns	23	13	
Prieska	22	0	
Prince Albert			
Queenstown	22	4	
Rietfontein			
Riversdale	19	8	2.5
Robertson	19	10	
Sheeprun			
(near Maclear)	23	7	
Somerset-Oos	23	10	
Steynsburg			
Strydenburg			
Sutherland	8	3	
Swellendam			4.5
Tarkastad			
Touwsrivier			
Twee Riviere			
(Gemsbokpark)	27	-2	
Umtata	27	4	
Uniondale			
Upington	23	1	
Vanwyksvlei	19	-1	
Victoria-Wes			
Vredendal	17	10	
Vryburg	24	-1	
Williston			
Willowmore	15	7	
Willowpark			
(near Dordrecht)	19	5	

NATAL	Max	Min	RRR
Cape St. Lucia	24	16	
Dundee			
Durban			
(Louis Botha)	28	14	
Estcourt	26	3	
Harding			
Himeville			
Mkuze			
Hluhluwe			
Newcastle	25	5	
Cedara			
(Pietermaritzburg)	25	3	
Port Shepstone	23	13	
Richmond			
Seven Oaks			
Vryheid			
Waterford			
(near Underberg)	23	-5	
TRANSVAAL			
Barberton			
Belfast			
Bethal	21	-1	
Bospoort	22	-2	
Carolina	21	3	
Chester			
(near Gravelotte)			
Crecy			
Groendraai			
(naby Vaalwater)	27	-2	
Jan Kempdorp			
Jan Smuts	20	6	
Joubert Park (Jhb)	20	8	
Kroondal	26	8	
Levubu	29	11	
Leeudoringstad			
Lichtenburg			
Letaba			
Loskopdam			
Lydenburg			
Marnitz	27	3	
Mara	27	3	
Marble Hall			
Messina	30	7	
Middelburg			
Nelspruit	31	5	
Phalaborwa	31	12	
Pietersburg	25	5	
Piet Retief	24	5	

TRANSVAAL	Max	Min	RRR
Pongola			
Potchefstroom	22	-2	
Potgietersrus	26	6	
Pretoria W.B.	24	5	
Pretoriuskop			
Punda Milia			
Sandpan (NW. Tvl.)			
Satara			
Sekhukhune			
Shingwidzi			
Skukuza			
Standerton	21	-6	
Thabazimbi			
Tomburke			
Tzaneen			
Vereeniging			
Volksrust			
Warmbad	25	4	
Witbank			
Zeerust			
O.V.S. - O.F.S.			
Balkfontein			
(naby Bothaville)			
Bethlehem	18	-5	
Bloemfontein			
(J.B.M. Hertzog)	20	-5	
Bultfontein			
Fauresmith	19	0	
Ficksburg			
Frankfort	21	-6	
Harrismith			
Hoopstad	23	-2	
Kroonstad	21	-4	
Lindley			
Modderpoort			
Petrusburg			
Philippolis			
Reddersburg			
Reitz			
Vrede			
Warden			
Welkom	22	2	
Wepener			
Winburg			
Zastron			

S.W.A.	Max	Min	RRR
Aroab			
Bethanie			
Dordabis			
Gobabeb	30	10	
Gobabis			
Grootfontein	25	7	
Karasburg			
Kalkfeld			
Karibib			
Keetmanshoop	26	5	
Kub			
Möwe	15	10	
Luderitz	16	10	
Mariental	27	5	
Ohopoho			
Okahandja			
Okaukueye			
Ondangua	29	8	
Otavi			
Otjiwarongo			
Outjo	28	4	
Uis	31	9	
Rehoboth			
Runtu	29	9	
Steinhausen			
Tsumeb			
Walvisbaai	16	9	
Windhoek W.K.			
J.G. Strydom	23	3	
BASUTOLAND			
Maseru			
BETSJOEANALAND/BECHUANALAND			
Francistown	26	4	
Gaberones	27	3	
Ghanzi	26	5	
Lobatsi			
Mahalapye			
Maun	28	4	
Shakawe	28	11	
Tsabong	26	-2	
Tsane	26	3	
SWAZILAND			
Emlembe			
Manzini	30	14	
Stegi			

SYNOPTIC WEATHER MAP — 1200 GMT. — 1400 SAST. — SINOPTIESE WEERKAART

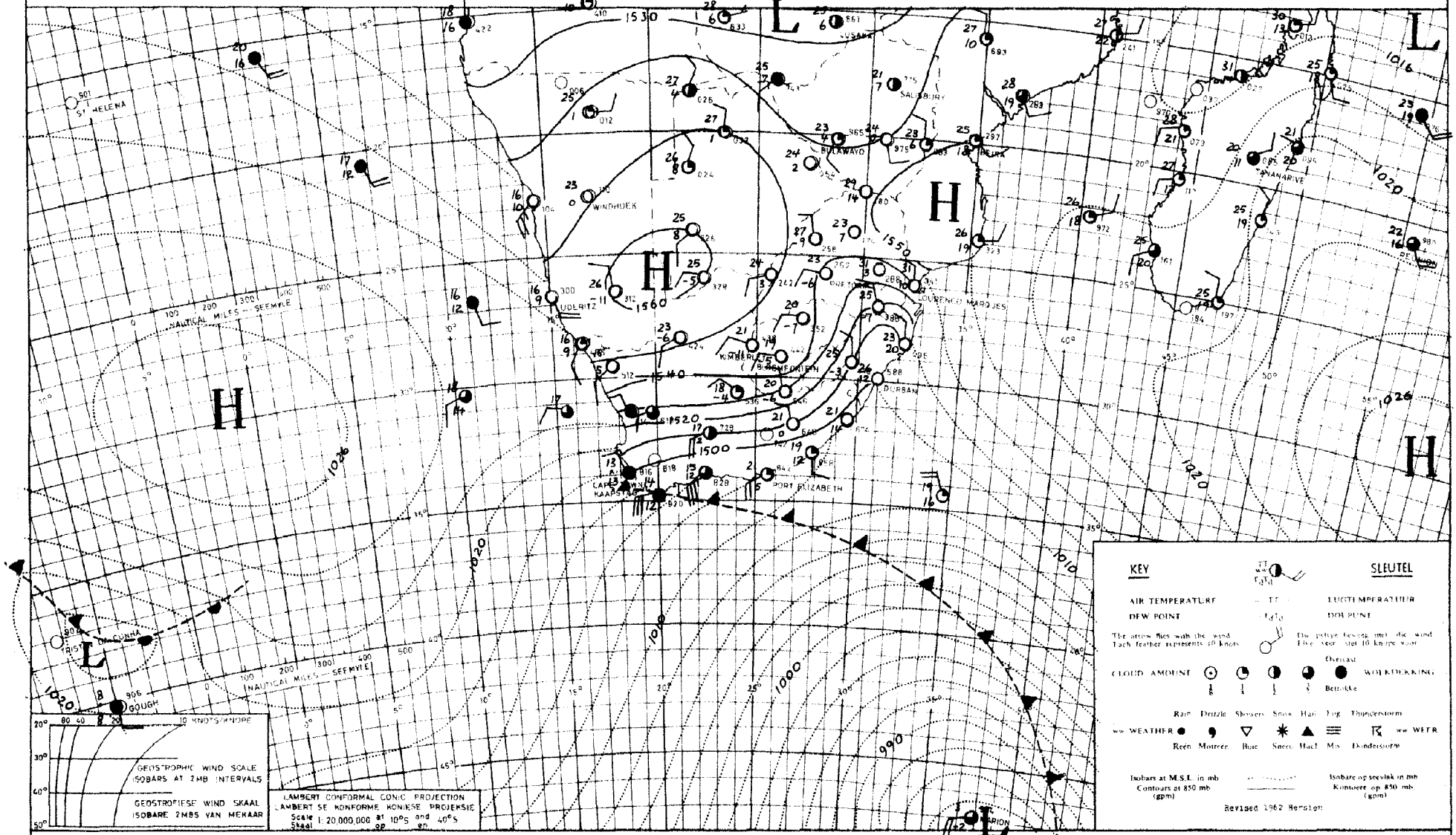

INFERENCE — DATE 3 - 8 - 1969 DATUM — AFLEIDING

The cold front is causing colder, cloudy conditions with light rain over the South-West Cape and these conditions will gradually spread to the Cape's south coast. Settled conditions will prevail over the remaining parts of the country but it will be cold over the southern Cape.

Die kouefront veroorsaak kouer, bewolkte toestande met ligte buie oor Suidwes-Kaapland en hierdie toestande sal geleidelik uitbrei oor die Kaapse suidkus. Oor die res van die land sal gestadige toestande voortduur maar dit sal koud wees oor Suid-Kaapland.

DAAGLIKSE WEERBULLETIN

Maksimum en Minimum Temperatuur (°C) en Reënval (RRR) in mm vir die 24 uur geëindig om 0800 SAST op

WEERBURO / WEATHER BUREAU
DEPT. VAN VERVOER / DEPT. OF TRANSPORT

5-8-1969

DAILY WEATHER BULLETIN

Maximum and Minimum Temperatures (°C) and rainfall (RRR) in mm for the 24 hours ended at 0800 SAST on

CAPE - KAAP	Max	Min	RRR
Aberdeen			
Addo			
Alexander Bay	18	5	
Aliwal North	18	-1	
Bashee	19	10	
Beaufort-Wes	17	1	
(Lughawe)			
Boegoebergdam			
Boetsap			
Brakkekuil			
(naby Heidelberg)			
Brandvlei			
Cala			
Caledon			
Calitzdorp			
Calvinia	14	-1	
Cape Agulhas	16	11	
Cape Columbine	16	11	0.1
Cape Point	14	9	3.0
Cape St. Francis	16	10	
Cape Town			
(D.F. Malan)	16	11	2.2
Cape Town			
(Roeland Str.)			14.0
Carnarvon			
Ceres (3 en 4 Aug.)			19.5
Citrusdal			
Colesberg			
Cradock			
Döhne	17	4	
De Aar	20	-1	
Douglas			
East London	19	10	
(Airport)			
Eensaamheid			
(naby Herold)			
Elsenburg			
Fraserburg	15	1	
Gariep			
George			
Graaff-Reinet	18	4	
Grahamstown			
Hopetown			
Idutywa			
Jansenville	20	4	
Joubertina			
Kimberley	19	2	
(Airport)			
Knysna			
Kokstad	20	0	
Kuruman	22	-1	

KAAP - CAPE	Max	Min	RRR
Ladismith			
Lake Mentz			
Maclear			
Mafeking	24	3	
Malmesbury			
Matatiele			
Matroosberg	13	1	
Grootfontein			
(Middelburg)	17	-2	
Mosselbaai	18	11	
Mount Frere			
Okiep	17	7	
Oudtshoorn	18	4	
Petrusville			
Piketberg			
Pofadder	16	4	
Port Alfred			
Port Elizabeth	17	10	
Port Nolloth	17	6	
Port St. Johns	19	13	
Prieska	19	1	
Prince Albert			
Queenstown	19	1	
Rietfontein			
Riversdale	17	8	
Robertson	17	10	
Sheeprun	21	5	
(near Maclear)			
Somerset-Oos	18	4	
Steynsburg			
Strydenburg			
Sutherland	10	-8	
Swellendam			
Tarkastad			
Touwsrivier			
Twee Riviere	22	-2	
(Gemsbokpark)			
Umtata	19	5	
Uniondale			
Upington	18	0	
Vanwyksvlei	17	1	
Victoria-Wes			
Vredendal	17	4	
Vryburg	24	0	
Williston			
Willowmore	15	2	
Willowpark			
(near Dordrecht)	17	-1	

NATAL	Max	Min	RRR
Cape St. Lucia	22	15	
Dundee			
Durban	21	15	3.1
(Louis Botha)			
Estcourt	21	6	
Harding			
Himeville			
Mkuze			
Hluhluwe			
Newcastle	25	-1	
Cedara			
(Pietermaritzburg)	18	8	
Port Shepstone	21	16	3.6
Richmond			
Seven Oaks			
Vryheid			
Waterford			
(near Underberg)			
TRANSVAAL			
Barberton			
Belfast			
Bethal	21	-3	
Bospoort	21	1	
Carolina	21	2	
Chester			
(near Gravelotte)			
Crecy			
Groendraai	27	3	
(naby Vaalwater)			
Jan Kempdorp			
Jan Smuts	20	6	
Joubert Park (Jhb)	20	5	
Kroondal	25	1	
Levubu	30	10	
Leeudoringstad			
Lichtenburg			
Letaba			
Loskopdam			
Lydenburg	25	3	
Marnitz	22	7	
Mara	26	3	
Marble Hall			
Messina	32	6	
Middelburg			
Nelspruit	30	4	
Phalaborwa	30	15	
Pietersburg	24	4	
Piet Retief	25	1	

TRANSVAAL	Max	Min	RRR
Pongola			
Potchefstroom	21	-2	
Potgietersrus	25	10	
Pretoria W.B.	24	7	
Pretoriuskop			
Punda Milia			
Sandpan (NW. Tvl.)			
Satara			
Sekhukhune			
Shingwidzi			
Skukuza	29	14	
Standerton	21	-7	
Thabazimbi			
Tomburke			
Tzaneen			
Vereeniging			
Volksrust			
Warmbad	25	2	
Witbank			
Zeerust			
O.V.S. - O.F.S.			
Balkfontein			
(naby Bothaville)			
Bethlehem	18	-6	
Bloemfontein	19	-6	
(J.B.M. Hertzog)			
Bultfontein			
Fauresmith	16	-1	
Ficksburg			
Frankfort	21	-7	
Harrismith			
Hoopstad	21	-3	
Kroonstad	20	-3	
Lindley			
Modderpoort			
Petrusburg			
Philippolis			
Reddersburg			
Reitz			
Vrede			
Warden			
Welkom	19	1	
Wepener	18	-5	
Winburg			
Zastron			

S.W.A.	Max	Min	RRR
Aroab			
Bethanie			
Dordabis			
Gobabeb	32	16	
Gobabis			
Grootfontein	25	2	
Karasburg			
Kalkfeld			
Karibib			
Keetmanshoop	23	5	
Kub			
Möwe	14	10	
Luderitz	20	9	
Mariental	26	4	
Ohopoho			
Okahandja			
Okaukueye			
Ondangua	29	12	
Otavi			
Otjiwarongo			
Outjo	28	3	
Uis	31	11	
Rehoboth			
Runtu	28	6	
Steinhausen			
Tsumeb			
Walvisbaai	16	9	
Windhoek W.K.			
J. G. Strydom	24	2	
BASUTOLAND			
Maseru			
BETSJOEANALAND/BECHUANALAND			
Francistown	27	3	
Gaberones	27	4	
Ghanzi	27	4	
Lobatsi			
Mahalapye			
Maun	28	8	
Shakawe	28	9	
Tsabong	25	-2	
Tsane	26	0	
SWAZILAND			
Embembe			
Manzini	24	9	
Stegi			

SYNOPTIC WEATHER MAP 1200 GMT. — 1400 SAST. SINOPTIESE WEERKAART

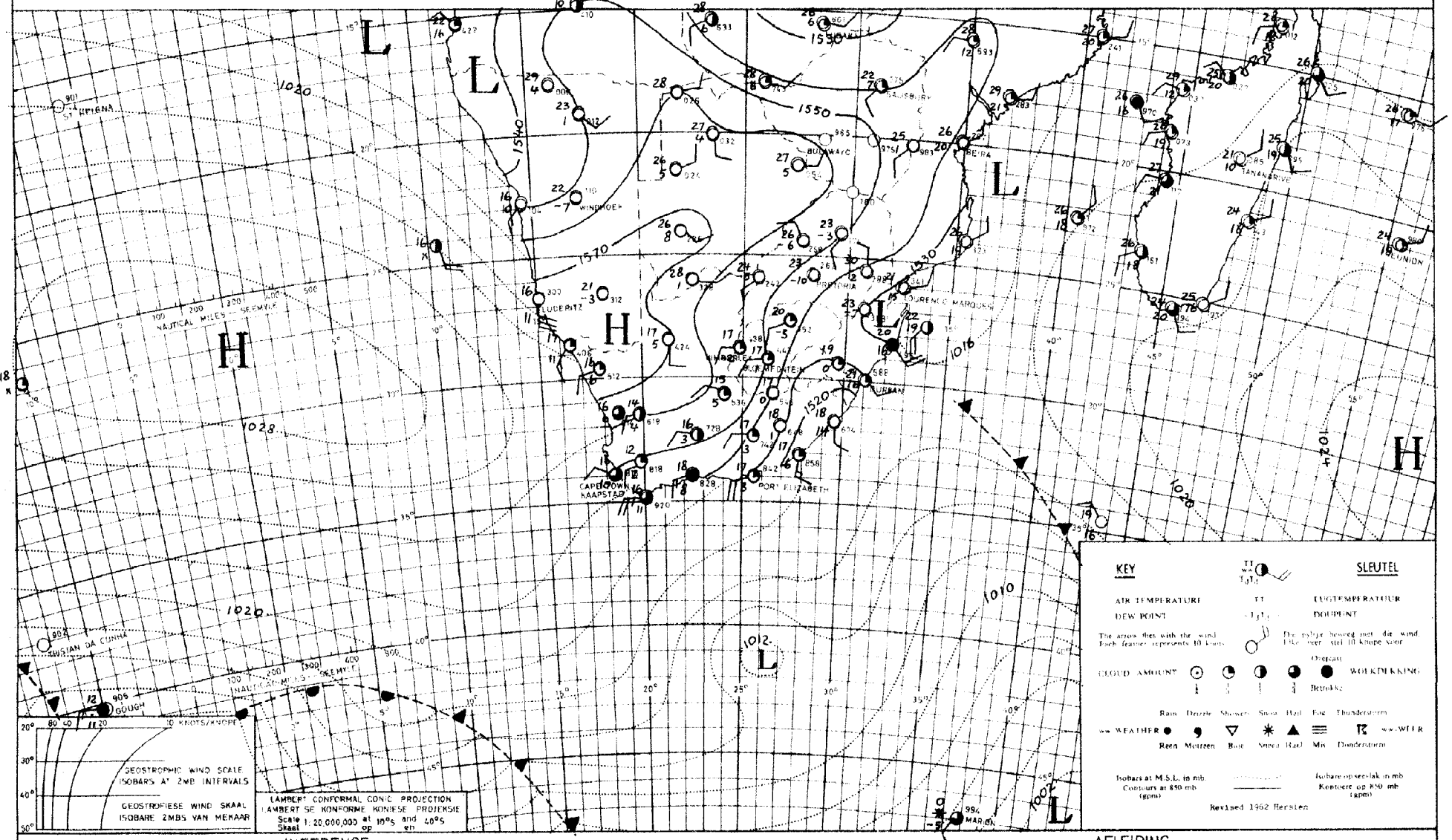

INFERENCE DATE 4. - 8. - 19 69 DATUM AFLEIDING

The air over most areas of the country is dry so that it will be fine over most areas. A weak ridge of high pressure will, however, move in along the east coast and it will become cloudy over the Natal coast and later over the Transvaal lowveld.

Die lug oor die meeste dele van die land is droog sodat dit hoofsaaklik mooiweer sal bly. 'n Swak rug van hoë druk sal egter langs die ooskus indruk sodat dit bewolk sal word oor die Natalkus en later oor die Transvaalse laeveld.

DAAGLIKSE WEERBULLETIN

Maksimum en Minimum Temperatuur (°C) en Reënval (RRR) in mm vir die 24 uur geëindig om 0800 SAST op

WEERBURO / WEATHER BUREAU
DEPT. VAN VERVOER / DEPT. OF TRANSPORT
6 - 8 - 1969

DAILY WEATHER BULLETIN

Maximum and Minimum Temperatures (°C) and rainfall (RRR) in mm for the 24 hours ended at 0800 SAST on

CAPE - KAAP	Max	Min	RRR
Aberdeen			
Addo			
Alexander Bay	21	11	
Aliwal North	19	-1	
Bashee	21	11	
Beaufort-Wes	19	1	
(Lughawe)			
Boegoebergdam			
Boetsap			
Brakkekuil			
(naby Heidelberg)			
Brandvlei			
Cala			
Caledon			
Calitzdorp			
Calvinia	20	6	
Cape Agulhas	15	11	
Cape Columbine	16	10	
Cape Point	14	10	
Cape St. Francis	17	11	4.0
Cape Town	15	4	0.3
(D.F. Malan)			
Cape Town			
(Roeland Str.)			
Carnarvon			
Ceres			
Citrusdal			
Colesberg			
Cradock			
Döhne	17	8	
De Aar	19	1	
Douglas			
East London	19	9	
(Airport)			
Eensaamheid			
(naby Herold)			
Elsenburg			
Fraserburg	17	2	
Garies			
George			
Graaff-Reinet	18	3	
Grahamstown			
Hopetown			
Idutywa			
Jansenville	20	5	
Joubertina			
Kimberley	20	1	
(Airport)			
Knysna			
Kokstad	16	2	
Kuruman	22	-3	

KAAP - CAPE	Max	Min	RRR
Ladismith			
Lake Mentz			
Maclear			
Mafeking	24	4	
Malmesbury			
Matatiele			
Matroosberg	16	4	
Grootfontein			
(Middelburg)	18	-2	
Mosselbaai	16	11	
Mount Frere			
Okiep	20	12	
Oudtshoorn	20	2	
Petrusville			
Piketberg			
Pofadder	18	10	
Port Alfred			
Port Elizabeth	18	6	
Port Nolloth	18	6	
Port St. Johns	21	15	
Prieska	20	-1	
Prince Albert			
Queenstown	19	3	
Rietfontein			
Riversdale	16	5	
Robertson	17	4	
Sheeprun	17	0	
(near Maclear)			
Somerset-Oos	18	2	
Steynsburg			
Strydenburg			
Sutherland	16	-7	
Swellendam			
Tarkastad			
Touwsrivier			
Twee Riviere	23	-1	
(Gemsbokpark)			
Umtata	19	9	
Uniondale			
Upington	20	3	
Vanwyksvlei	19	1	
Victoria-Wes			
Vredendal	22	6	
Vryburg	22	-2	
Williston			
Willowmore			
Willowpark			
(near Dordrecht)	17	0	

NATAL	Max	Min	RRR
Cape St. Lucia	24	16	2.0
Dundee			
Durban	21	15	0.1
(Louis Botha)			
Estcourt	16	5	
Harding			
Himeville			
Mkuze			
Hluhluwe			
Newcastle	18	1	
Cedara			
(Pietermaritzburg)	17	9	
Port Shepstone	21	13	
Richmond			
Seven Oaks			
Vryheid			
Waterford			
(near Underberg)	16	2	
TRANSVAAL			
Barberton			
Belfast			
Bethal	21	3	
Bospoort	22	1	
Carolina	19	4	
Chester			
(near Gravelotte)			
Crecy			
Groendraai	27	2	
(naby Vaalwater)			
Jan Kempdorp			
Jan Smuts	20	5	
Joubert Park (Jhb)	21	6	
Kroondal	24	3	
Leeudoringstad			
Lichtenburg			
Letaba			
Loskopdam			
Lydenburg	21	3	
Levubu	22	13	
Mara	22	4	
Marble Hall			
Messina	27	15	
Middelburg			
Marnitz	27	11	
Nelspruit	23	13	
Phalaborwa	25	13	
Pietersburg	22	5	
Piet Retief	17	7	

TRANSVAAL	Max	Min	RRR
Pongola			
Potchefstroom	22	2	
Potgietersrus	26	8	
Pretoria W.B.	23	9	
Pretoriuskop			
Punda Milia			
Sandpan (NW. Tvl.)			
Satara			
Sekhukhune			
Shingwidzi			
Skukuza	26	15	
Standerton	27	1	
Thabazimbi			
Tomburke			
Tzaneen			
Vereeniging			
Volksrust			
Warmbad	25	6	
Witbank			
Zeerust			
O.V.S. - O.F.S.			
Balkfontein			
(naby Bothaville)			
Bethlehem	19	-2	
Bloemfontein	19	-5	
(J.B.M. Hertzog)			
Bultfontein			
Fauresmith	17	-2	
Ficksburg			
Frankfort	21	3	
Harrismith			
Hoopstad	21	-3	
Kroonstad	21	0	
Lindley			
Modderpoort			
Petrusburg			
Philippolis			
Reddersburg			
Reitz			
Vrede			
Warden			
Welkom	20	2	
Wepener	19	-4	
Winburg			
Zastron			

S.W.A.	Max	Min	RRR
Aroab			
Bethanie			
Dordabis			
Gobabeb	34	14	
Gobabis			
Grootfontein	26	2	
J.G. Strydom (L.H.)	24	1	
Karasburg			
Kalkfeld			
Karibib			
Keetmanshoop	24	9	
Kub			
Möwe	13	11	
Luderitz	17	9	
Mariental	27	7	
Ohopoho			
Okahandja			
Okaukueye			
Ondangua	28	9	
Otavi			
Otjiwarongo			
Outjo	27	3	
Rehoboth			
Runtu	29	6	
Steinhausen			
Tsumeb			
Walvisbaai	17	8	
Windhoek W.K.			
Uis	31	8	
BASUTOLAND			
Maseru	19	-2	
BETSJOEANALAND/BECHUANALAND			
Francistown	27	12	
Gaberones	27	6	
Ghanzi	28	2	
Lobatsi			
Mahalapye			
Maun	28	13	
Shakawe	28	8	
Tsabong	23	0	
Tsane	26	4	
SWAZILAND			
Emlembe			
Manzini	21	11	
Stegi			

SYNOPTIC WEATHER MAP 1200 GMT. — 1400 SAST. SINOPTIESE WEERKAART

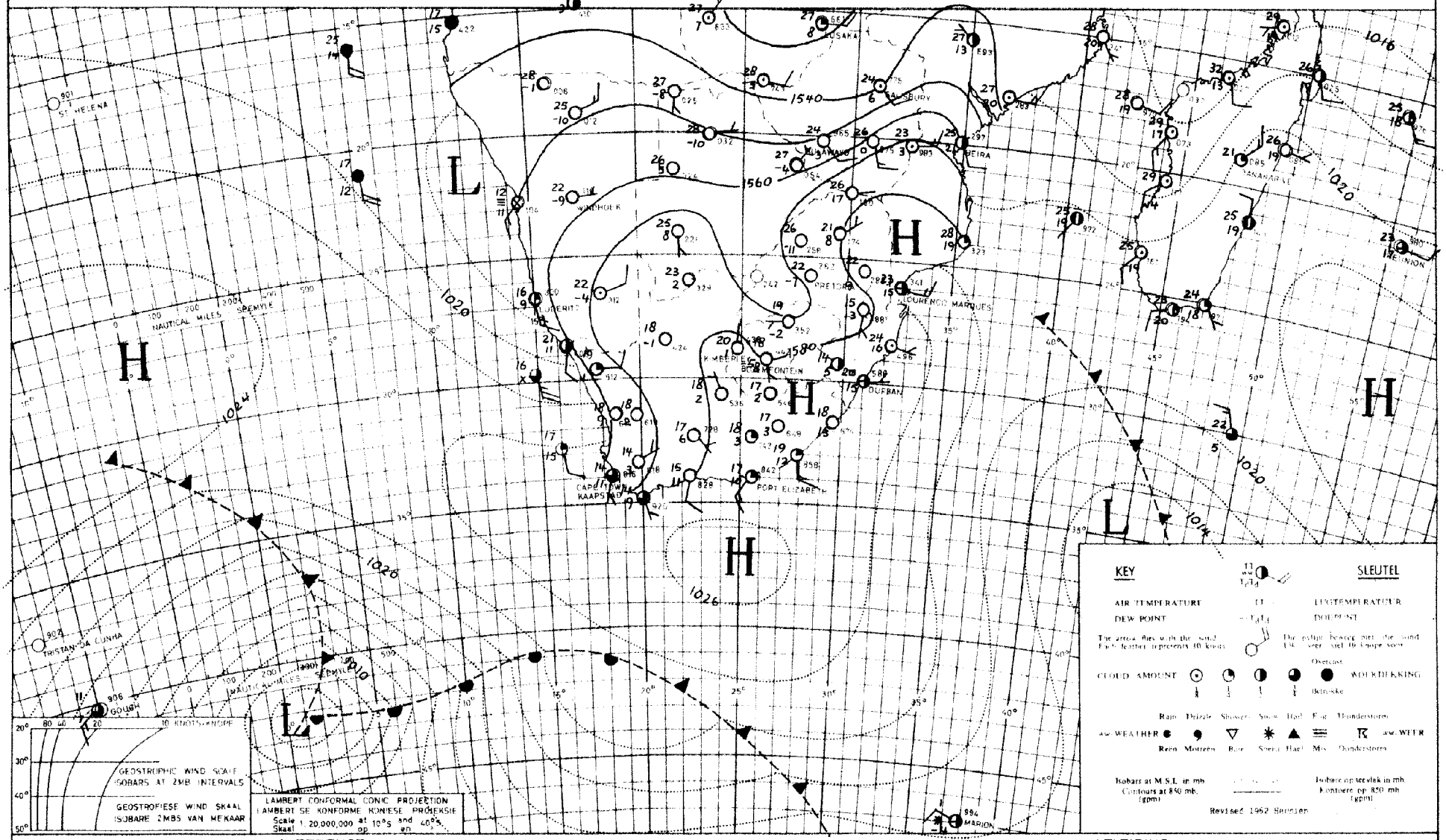

INFERENCE DATE 5 - 8 - 1969 DATUM AFLEIDING

The high pressure system south of the continent will cause cloudy conditions over Natal, Swaziland and the eastern lowveld and temporarily over the Transvaal highveld and northeastern O.F.S. Over the rest of the country it will be fine and mild to warm.

Die hoëdrukstelsel suid van die vasteland sal bewolkte toestande oor Natal, Swaziland en die oostelike laeveld veroorsaak en aanvanklik ook oor Noordoos-Vrystaat en die Transvaalse hoëveld. Oor die res van die land sal dit mooiweer en matig tot warm wees.

DAAGLIKSE WEERBULLETIN

Maksimum en Minimum Temperatuur (°C) en Reënval (RRR) in mm vir die 24 uur geëindig om 0800 SAST op

WEERBURO / WEATHER BUREAU
DEPT. VAN VERVOER / DEPT. OF TRANSPORT

7 - 8 - 1969

DAILY WEATHER BULLETIN

Maximum and Minimum Temperatures (°C) and rainfall (RRR) in mm for the 24 hours ended at 0800 SAST on

CAPE - KAAP	Max	Min	RRR
Aberdeen			
Addo			
Alexander Bay	16	11	
Aliwal North	22	0	
Bashee	22	12	
Beaufort-Wes	25	17	
(Lughawe)			
Boegoebergdam			
Boetsap			
Brakkekuil			
(naby Heidelberg)			
Brandvlei			
Cala			
Caledon			
Calitzdorp			
Calvinia	24	3	
Cape Agulhas	17	11	
Cape Columbine	15	10	
Cape Point	16	9	
Cape St. Francis	18	13	
Cape Town	17	7	
(D.F. Malan)			
Cape Town			
(Roeland Str.)			
Carnarvon			
Ceres			
Citrusdal			
Colesberg			
Cradock			
Döhne	22	11	
De Aar			
Douglas			
East London	23	11	
(Airport)			
Eensaamheid			
(naby Herold)			
Elsenburg			
Fraserburg	22	4	
Garies			
George			
Graaff-Reinet	25	14	
Grahamstown			
Hopetown			
Idutywa			
Jansenville	20	7	
Joubertina			
Kimberley	23	8	
(Airport)			
Knysna			
Kokstad	20	0	
Kuruman	23	2	

KAAP - CAPE	Max	Min	RRR
Ladismith			
Lake Mentz			
Maclear			
Mafeking			
Malmesbury			
Matatiele			
Matroosberg	18	4	
Grootfontein			
(Middelburg)	21	10	
Mosselbaai	19	11	
Mount Frere			
Okiep	25	5	
Oudtshoorn	21	0	
Petrusville			
Piketberg			
Pofadder	25	5	
Port Alfred			
Port Elizabeth	19	9	
Port Nolloth	13	9	
Port St. Johns	21	14	
Prieska	26	3	
Prince Albert			
Queenstown	23	6	
Rietfontein			
Riversdale	23	7	
Robertson	23	9	
Sheeprun	22	9	
(near Maclear)			
Somerset-Oos	24	19	
Steynsburg			
Strydenburg			
Sutherland	20	1	
Swellendam			
Tarkastad			
Touwsrivier			
Twee Riviere	28	5	
(Gemsbokpark)			
Umtata	24	4	
Uniondale			
Upington	27	12	
Vanwyksvlei	24	6	
Victoria-Wes			
Vredendal	21	10	
Vryburg	23	5	
Williston			
Willowmore			
Willowpark			
(near Dordrecht)	19	9	

NATAL	Max	Min	RRR
Cape St. Lucia	22	17	
Dundee			
Durban	24	13	
(Louis Botha)			
Estcourt	19	2	
Harding			
Himeville			
Mkuze			
Hluhluwe			
Newcastle	24	7	
Cedara			
(Pietermaritzburg)	20	7	
Port Shepstone	21	12	
Richmond			
Seven Oaks			
Vryheid			
Waterford			
(near Underberg)	18	-3	
TRANSVAAL			
Barberton			
Belfast			
Bethal	19	2	
Bospoort	21	4	
Carolina	18	3	
Chester			
(near Gravelotte)			
Crecy			
Groendraai	23	2	
(naby Vaalwater)			
Jan Kempdorp			
Jan Smuts	18	3	
Joubert Park (Jhb)	18	6	
Kroondal	23	6	
Levubu	21	14	
Leeudoringstad			
Lichtenburg			
Letaba			
Loskopdam			
Lydenburg	19	3	
Mara	21	7	
Marble Hall			
Messina	23	14	
Middelburg			
Mannitz	22	8	
Nelspruit	22	8	
Phalaborwa	24	15	
Pietersburg	19	5	
Piet Retief	19	4	

TRANSVAAL	Max	Min	RRR
Pongola			
Potchefstroom	22	4	
Potgietersrus	22	7	
Pretoria W.B.	20	9	
Pretoriuskop			
Punda Milia			
Sandpan (NW. Tvl.)			
Satara			
Sekhukhune			
Shingwidzi			
Skukuza	26	5	
Standerton	20	-1	
Thabazimbi			
Tomburke			
Tzaneen			4.0
Vereeniging			
Volksrust			
Warmbad	23	8	
Witbank			
Zeerust			
O.V.S. - O.F.S.			
Balkfontein			
(naby Bothaville)			
Bethlehem	18	-2	
Bloemfontein	21	-1	
(J.B.M. Hertzog)			
Bultfontein			
Fauresmith	20	1	
Ficksburg			
Frankfort	20	-2	
Harrismith			
Hoopstad	23	7	
Kroonstad	22	0	
Lindley			
Modderpoort			
Petrusburg			
Philippolis			
Reddersburg			
Reitz			
Vrede			
Warden			
Welkom	22	6	
Wepener	20	1	
Winburg			
Zastron			

S.W.A.	Max	Min	RRR
Aroab			
Bethanie			
Dordabis			
Gobabeb	33	7	
Gobabis			
Grootfontein	27	8	
Karasburg			
Kalkfeld			
Karibib			
Keetmanshoop	28	11	
Kub			
Lüs	30	9	
J.G. Strydom	23	5	
Luderitz	16	8	
Mariental	27	6	
Ohopoho			
Okahandja			
Okaukueye			
Ondangua	29	9	
Otavi			
Otjiwarongo			
Outjo	28	5	
Möwe	14	11	
Rehoboth			
Runtu	30	13	
Steinhausen			
Tsumeb			
Walvisbaai	13	10	
Windhoek W.K.			
BASUTOLAND			
Maseru	19	2	
BETSJOEANALAND/BECHUANALAND			
Francistown	23	12	
Gaberones			
Ghanzi	27	10	
Lobatsi			
Mahalapye			
Maun	28	15	
Shakawe	29	16	
Tsabong	26	8	
Tsane	25	9	
SWAZILAND			
Emlembe			
Manzini	23	9	
Stegi			6.0

SYNOPTIC WEATHER MAP — 1200 GMT. — 1400 SAST. — SINOPTIESE WEERKAART

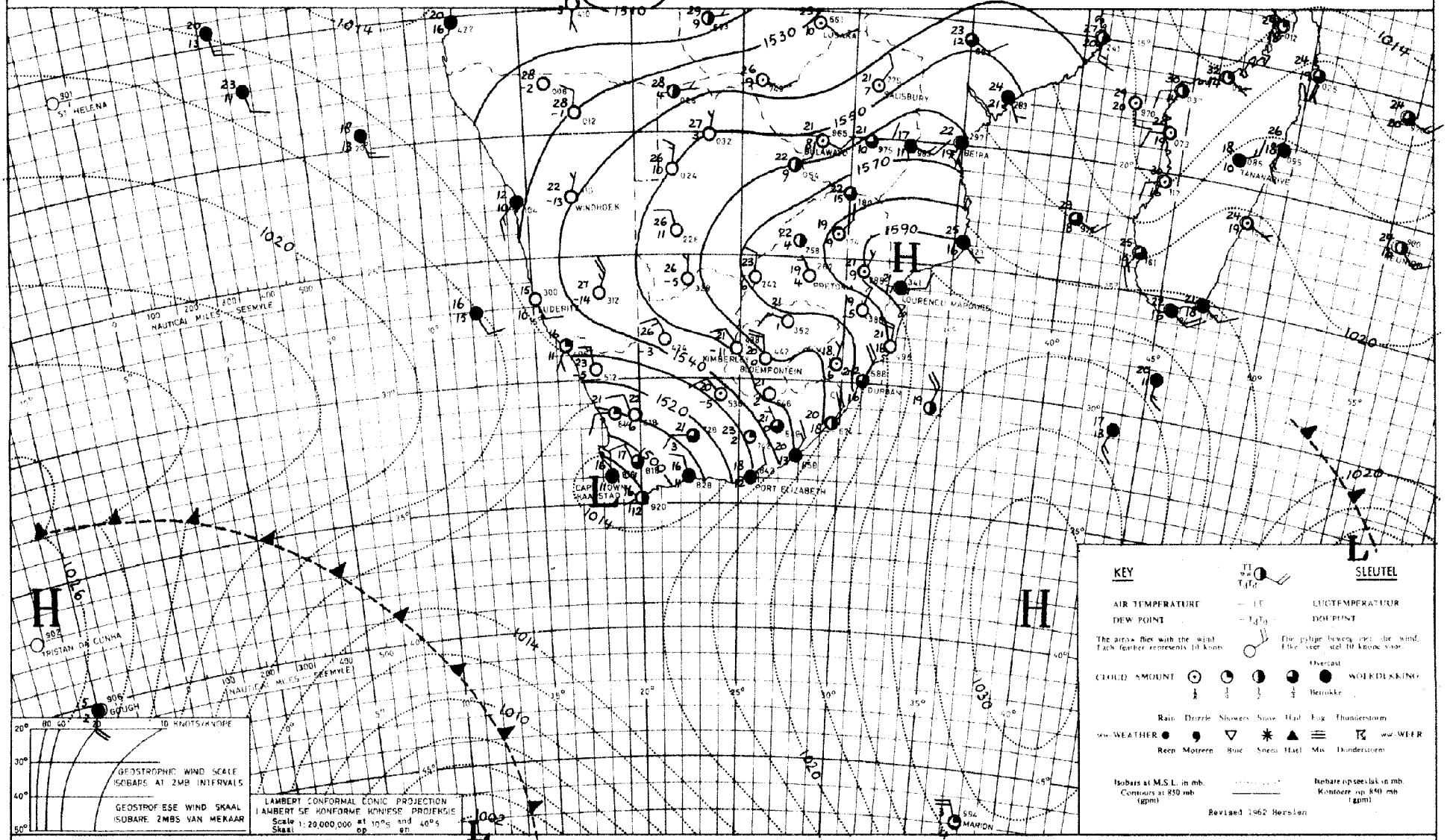

INFERENCE — DATE 6-8-1969 DATUM — AFLEIDING

The cold front approaching from the west will cause cloudy, cold weather with showers over the south-western Cape and these conditions will spread eastwards later over the rest of the Cape. A coastal low preceding the cold front will advance along the south and east coasts associated with cooler, partly cloudy weather.

Die kouefront wat van die weste af nader, sal koue weer met buie teweegbring oor Suidwes-Kaapland wat later ook ooswaarts oor die land sal uitbrei. Voor die front sal 'n kuslaag langs die suid- en ooskus beweeg gepaard met koeler, gedeeltelik bewolkte weer.

DAAGLIKSE WEERBULLETIN

Maksimum en Minimum Temperatuur (°C) en Reënval (RRR) in mm vir die 24 uur geëindig om 0800 SAST op

WEERBURO / WEATHER BUREAU
DEPT. VAN VERVOER / DEPT. OF TRANSPORT
8 - 8 - 1969

DAILY WEATHER BULLETIN

Maximum and Minimum Temperatures (°C) and rainfall (RRR) in mm for the 24 hours ended at 0800 SAST on

CAPE - KAAP	Max	Min	RRR
Aberdeen			
Addo			
Alexander Bay	11	10	1.6
Aliwal North	22	8	4.0
Bashee	34	15	
Beaufort-Wes	23	7	
(Lughawe)			
Boegoebergdam			
Bostsap			
Brakkekuil			
(naby Heidelberg)			
Brandvlei			
Cala			
Caledon			
Calitzdorp			
Calvinia	15	4	0.1
Cape Agulhas	17	8	3.0
Cape Columbine	14	8	5.1
Cape Point	12	8	11.0
Cape St. Francis	17	11	1.4
Cape Town			
(D.F. Malan)	13	2	6.5
Cape Town			
(Roeland Str.)			9.0
Carnarvon			
Ceres			
Citrusdal			
Colesberg			
Cradock			
Döhne	26	7	0.2
De Aar	23	7	0.1
Douglas			
East London	31	13	0.1
(Airport)			
Eensaamheid			
(naby Herold)			
Elsenburg			
Fort Beaufort			0.5
Fraserburg	18	3	
Garies			2.5
George			
Graaff-Reinet	26	8	
Grahamstown			
Hopetown			
Idutywa			
Jansenville	29	10	
Joubertina			
Kimberley	24	12	4.3
(Airport)			
Knysna			
Kokstad	23	3	
Kuruman	23	11	9.7

KAAP - CAPE	Max	Min	RRR
Ladismith			
Lake Mentz			
Langebaanweg			5.0
Maclear			
Mafeking	23	13	
Malmesbury			
Matatiele			
Matroosberg	13	1	1.5
Grootfontein	22	4	0.9
(Middelburg)			
Mosselbaai	20	9	0.6
Mount Frere			
Okiep	15	5	0.8
Oudtshoorn	20	2	
Petrusville			
Piketberg			
Pofadder	21	4	
Port Alfred			
Port Elizabeth	17	12	1.6
Port Nolloth	14	10	1.0
Port St. Johns	24	16	
Prieska	25	10	
Prince Albert			
Queenstown	24	10	
Rietfontein			
Riversdale	20	6	6.3
Robertson	18	6	11.5
Sheeprun	23	6	
(near Maclear)			
Somerset-Oos	28	9	
Steynsburg			
Strydenburg			
Sutherland	13	0	
Swellendam			10.5
Tarkastad			
Touwsrivier			1.5
Twee Riviere	28	7	
(Gemsbokpark)			
Umtata	17	11	
Uniondale			
Upington	26	6	
Vanwyksvlei	23	6	
Victoria-Wes			
Vredendal	20	7	
Vryburg	23	X	2.5
Williston			
Willowmore	19	3	
Willowpark			
(near Dordrecht)	20	9	0.5

NATAL	Max	Min	RRR
Cape St. Lucia	24	15	
Dundee			
Durban	28	12	
(Louis Botha)			
Estcourt	22	4	
Harding			
Himeville			
Mkuze			
Hluhluwe			
Newcastle	23	9	
Cedara			
(Pietermaritzburg)	23	7	
Port Shepstone	22	3	
Richmond			
Seven Oaks			
Vryheid			
Waterford	22	0	
(near Underberg)			
TRANSVAAL			
Barberton			
Belfast			
Bethal	18	3	
Bospoort	21	11	
Carolina	18	7	
Chester			
(near Gravelotte)			
Crecy			
Groendraai	23	7	
(naby Vaalwater)			
Jan Kempdorp			7.0
Jan Smuts	17	6	
Joubert Park (Jhb)	17	5	
Kroondal	21	7	
Levubu	23	10	
Leeudoringstad			
Lichtenburg			
Letaba			
Loskopdam			
Lydenburg	18	5	
Marnitz	23	13	
Mara	23	7	
Marble Hall			
Messina	26	14	
Middelburg			
Nelspruit	23	8	
Phalaborwa	24	13	
Pietersburg	19	6	
Piet Retief	21	7	

TRANSVAAL	Max	Min	RRR
Pongola			
Potchefstroom	22	11	
Potgietersrus	22	11	
Pretoria W.B.	20	9	
Pretoriuskop			
Punda Milia			
Sandpan (NW. Tvl.)			
Satara			
Sekhukhune			
Shingwidzi			
Skukuza	25	8	
Standerton	20	6	
Thabazimbi			
Tomburke			
Tzaneen			
Vereeniging			
Volksrust			
Warmbad	24	11	
Witbank			
Zeerust			
O.V.S. - O.F.S.			
Balkfontein			
(naby Bothaville)			
Bethlehem	18	1	
Bloemfontein			
(J.B.M. Hertzog)	20	5	1.0
Bultfontein			
Fauresmith	21	11	1.2
Ficksburg			
Frankfort	19	2	
Harrismith			
Hoopstad	23	13	
Kroonstad	21	7	
Lindley			
Modderpoort			
Petrusburg			
Philippolis			
Reddersburg			11.0
Reitz			
Vrede			
Warden			
Welkom	21	9	
Wepener	19	1	
Winburg			
Zastron			

S.W.A.	Max	Min	RRR
Aroab			
Bethanie			
Dordabis			
Gobabeb	29	6	
Gobabis			
Grootfontein	27	11	
Karasburg			
Kalkfeld			
Karibib			
Keetmanshoop	28	4	
Kub			
Möwe	14	12	
Luderitz	14	11	
Mariental	28	7	
Ohopoho			
Okahandja			
Okaukueye			
Ondangua	31	9	
Otavi			
Otjiwarongo			
Outjo	28	7	
Üis	29	6	
Rehoboth			
Runtu			
Steinhausen			
Tsumeb			
Walvisbaai	14	7	
Windhoek W.K.			
J.G. Strydom	23	5	
BASUTOLAND			
Maseru	18	4	
BETSJOEANALAND/BECHUANALAND			
Francistown	26	8	
Gaberones	24	11	
Gnanzi	28	17	
Lobatsi			
Mahalapye	23	12	
Maun	28	17	
Shakawe	30	16	
Tsabong	27	12	0.3
Tsane	27	16	
SWAZILAND			
Emlembe			
Manzini	24	10	
Stegi			

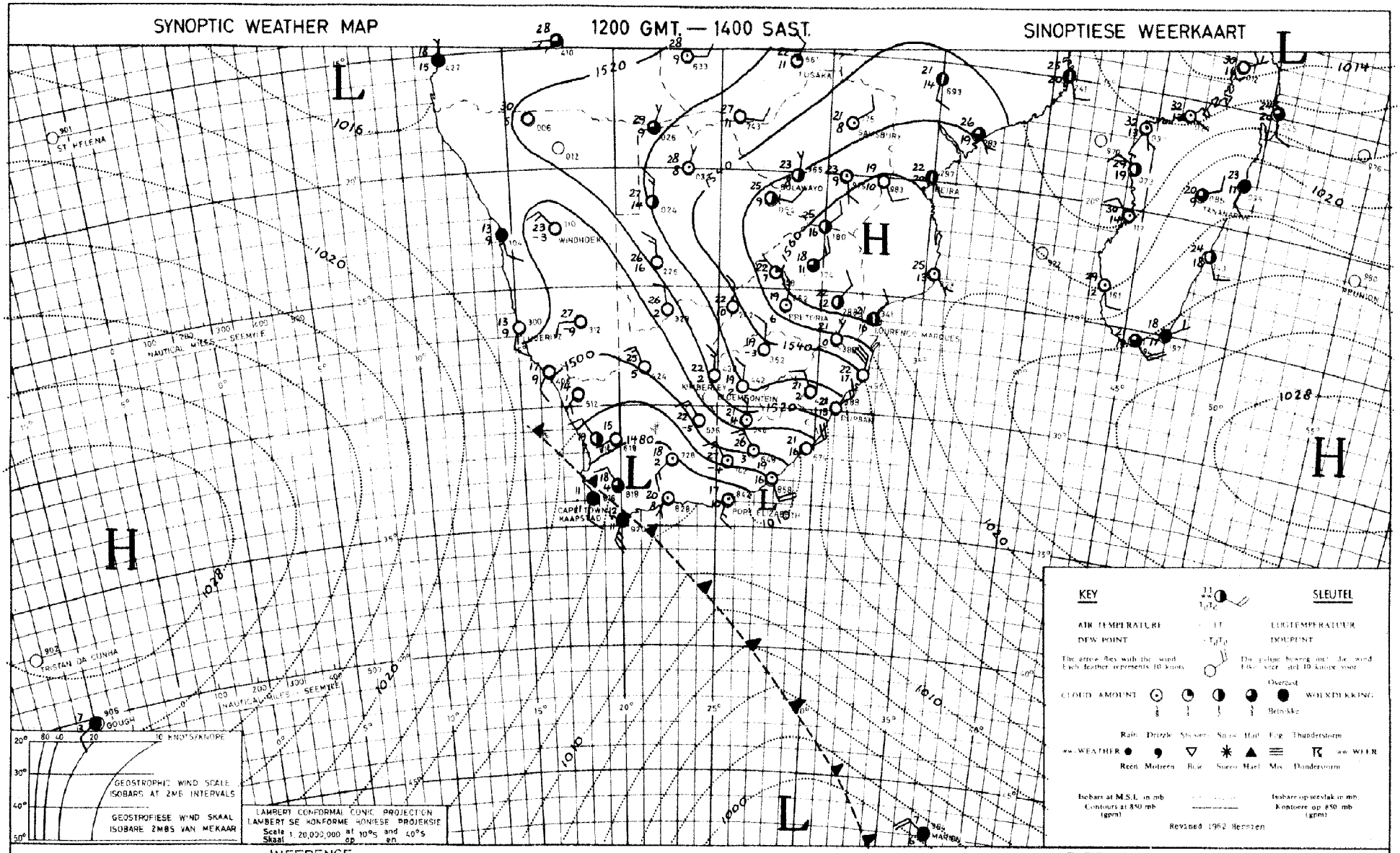

INFERENCE

DATE 7 - 8 - 1969 DATUM

AFLEIDING

The cold front will cause cold, cloudy weather with showers to spread over most of the Cape Province and southern Natal. Fairly moist air is present over the interior and a sharp low pressure trough is moving eastwards so that showers are expected over the O.F.S., Northern Cape, western Natal and southern Transvaal.

Die kouefront sal bewolkte, koue toestande met buie oor die meeste dele van Kaapland en die suidelike dele van Natal laat uitbrei. Betreklik vogtige lug is aanwesig oor die binneland en 'n skerp laedruktrog beweeg ooswaarts sodat buie en donderbuie verwag word oor Noord-Kaapland, die O.V.S., westelike Natal en suidelike Transvaal.

DAAGLIKSE WEERBULLETIN

Maksimum en Minimum Temperatuur (°C) en Reënval (RRR) in mm vir die 24 uur geëindig om 0800 SAST op

WEERBURO / WEATHER BUREAU
DEPT. VAN VERVOER / DEPT. OF TRANSPORT

4 - 8 - 1969

DAILY WEATHER BULLETIN

Maximum and Minimum Temperatures (°C) and rainfall (RRR) in mm for the 24 hours ended at 0800 SAST on

CAPE - KAAP	Max	Min	RRR
Aberdeen			
Addo			
Alexander Bay	15	6	0.4
Aliwal North	18	0	1.4
Bashee	17	9	16.0
Beaufort-Wes	13	2	
(Lughawe)			
Boegoebergdam			
Boetsap			
Brakkekuil			
(naby Heidelberg)			
Brandvlei			
Cala			
Caledon			
Calitzdorp			
Calvinia	10	4	
Cape Agulhas	14	9	5.0
Cape Columbine	14	11	0.2
Cape Point	12	9	7.0
Cape St. Francis	15	8	3.5
Cape Town	14	11	8.2
(D.F. Malan)			
Cape Town			
(Roeland Str.)			
Carnarvon			
Ceres			13.0
Citrusdal			
Colesberg			
Cradock			
Döhne	10	4	0.8
De Aar	16	-3	
Douglas			
East London	14	9	0.3
(Airport)			
Eensaamheid			
(naby Herold)			
Elsenburg			
Fort Beaufort			1.7
Fraserburg	10	-2	
Garies			
George			
Graaff-Reinet	13	2	1.0
Grahamstown			
Hopetown			
Idutywa			
Jansenville	14	5	4.5
Joubertina			
Kimberley	17	-1	
(Airport)			
Knysna			
Kokstad	16	3	1.1
Kuruman	15	0	

KAAP - CAPE	Max	Min	RRR
Ladismith			
Lake Mentz			
Maclear			
Mafeking	16	1	7.0
Malmesbury			
Matatiele			
Matroosberg	10	4	
Grootfontein	13	-2	
(Middelburg)			
Mosselbaai	16	10	
Mount Frere			
Okiep	9	1	
Oudtshoorn	14	-1	
Petrusville			
Piketberg			
Pofadder	12	1	
Port Alfred			
Port Elizabeth	13	7	0.5
Port Nolloth	34	3	
Port St. Johns	14	12	11.0
Prieska	15	-1	
Prince Albert			
Queenstown	14	3	3.0
Rietfontein			
Riversdale	14	1	
Robertson	14	11	
Sheeprun	11	1	4.5
(near Maclear)			
Somerset-Oos	12	4	1.0
Steynsburg			
Strydenburg			
Sutherland	5	0	
Swellendam			
Tarkastad			
Touwsrivier			
Twee Riviere	17	-2	
(Gemsbokpark)			
Umtata	15	6	18.5
Uniondale			
Upington	14	-1	
Vanwyksvlei	12	-2	
Victoria-Wes			
Vredendal	15	1	
Vryburg	20	-1	
Williston			
Willowmore	10	-1	0.4
Willowpark	16	1	3.0
(near Dordrecht)			

NATAL	Max	Min	RRR
Cape St. Lucia	25	16	
Dundee			
Durban	22	13	3.2
(Louis Botha)			
Estcourt	22	7	0.5
Harding			
Himeville			
Mkuze			
Hluhluwe			
Newcastle	26	8	
Cedara	23	8	
(Pietermaritzburg)	21	13	6.0
Port Shepstone			
Richmond			
Seven Oaks			
Vryheid			
Waterford	20	0	1.1
(near Underberg)			
TRANSVAAL			
Barberton			7.0
Belfast			
Bethal	20	1	4.5
Bospoort	16	-1	2.7
Carolina	21	3	2.9
Chester			
(near Gravelotte)			
Crecy			
Delmas			1.5
Groendraai	25	3	0.6
(naby Vaalwater)			
Jan Kempdorp			
Jan Smuts	18	1	3.3
Joubert Park (Jhb)	17	1	4.0
Kroondal	22	5	2.5
Leeudoringstad			
Lichtenburg			5.5
Letaba			
Loskopdam			3.5
Lydenburg	20	10	1.0
Louwsburg	26	16	
Mara	25	14	
Marble Hall			
Messina	29	17	
Middelburg			2.5
Mara	26	11	0.2
Nelspruit	26	16	0.3
Phalaborwa	27	17	0.5
Pietersburg	23	12	
Piet Retief	25	6	
Loskop kanale			2.5

(By Groblersdal)

TRANSVAAL	Max	Min	RRR
Pongola			
Potchefstroom	19	-1	3.4
Potgietersrus	24	11	0.2
Pretoria W.B.	22	5	1.4
Pretoriuskop			
Punda Milia			
Sandpan (NW. Tvl.)			
Satara			
Sekhukhune			
Shingwidzi			
Skukuza			
Standerton	21	-1	1.2
Thabazimbi			
Tomburke			
Tzaneen			
Vereeniging			
Volksrust			
Warmbad	25	4	2.5
Withank			
Zeerust			
O.V.S. - O.F.S.			
Balkfontein			0.6
(naby Bothaville)			
Bethlehem	15	1	2.2
Bloemfontein	16	-2	15.3
(J.B.M. Hertzog)			
Bultfontein			
Fauresmith	16	0	
Ficksburg			
Frankfort	20	1	2.5
Harrismith			1.5
Hoopstad	17	0	6.5
Kroonstad	16	-1	1.4
Lindley			3.5
Modderpoort			
Petrusburg			
Philippolis			
Reddersburg			
Reitz			
Vrede			
Warden			1.7
Welkom	14	0	7.5
Wepener	15	-1	18.3
Winburg			
Zastron			

S.W.A.	Max	Min	RRR
Aroab			
Bethanie			
Dordabis			
Gobabeb	23	9	
Gobabis			
Grootfontein	26	5	
Karasburg			
Kalkfeld			
Karibib			
Keetmanshoop	15	0	
Kub			
Möwe	15	9	
Luderitz	16	10	
Mariental	17	5	
Ohopoho			
Okahandja			
Okaukueye			
Ondangua	29	11	
Otavi			
Otjiwarongo			
Outjo	26	4	
Uis	22	4	
Rehoboth			
Runtu	30	13	
Steinhausen			
Tsumeb			
Walvisbaai	16	8	
Windhoek W.K.			
J.G. Strijdom	23	0	
BASUTOLAND			
Maseru			
BETSJOEANALAND/BECHUANALAND			
Francistown	29	14	
Gaberones	22	4	1.1
Ghanzi	28	3	
Lobatsi			
Mahalapye	26	8	1.7
Maun	29	12	1.2
Shakawe	31	14	
Tsabong	17	0	
Tsane			
SWAZILAND			
Embombe			
Manzini	26	15	2.0
Stegi			

SYNOPTIC WEATHER MAP 1200 GMT. — 1400 SAST. SINOPTIESE WEERKAART

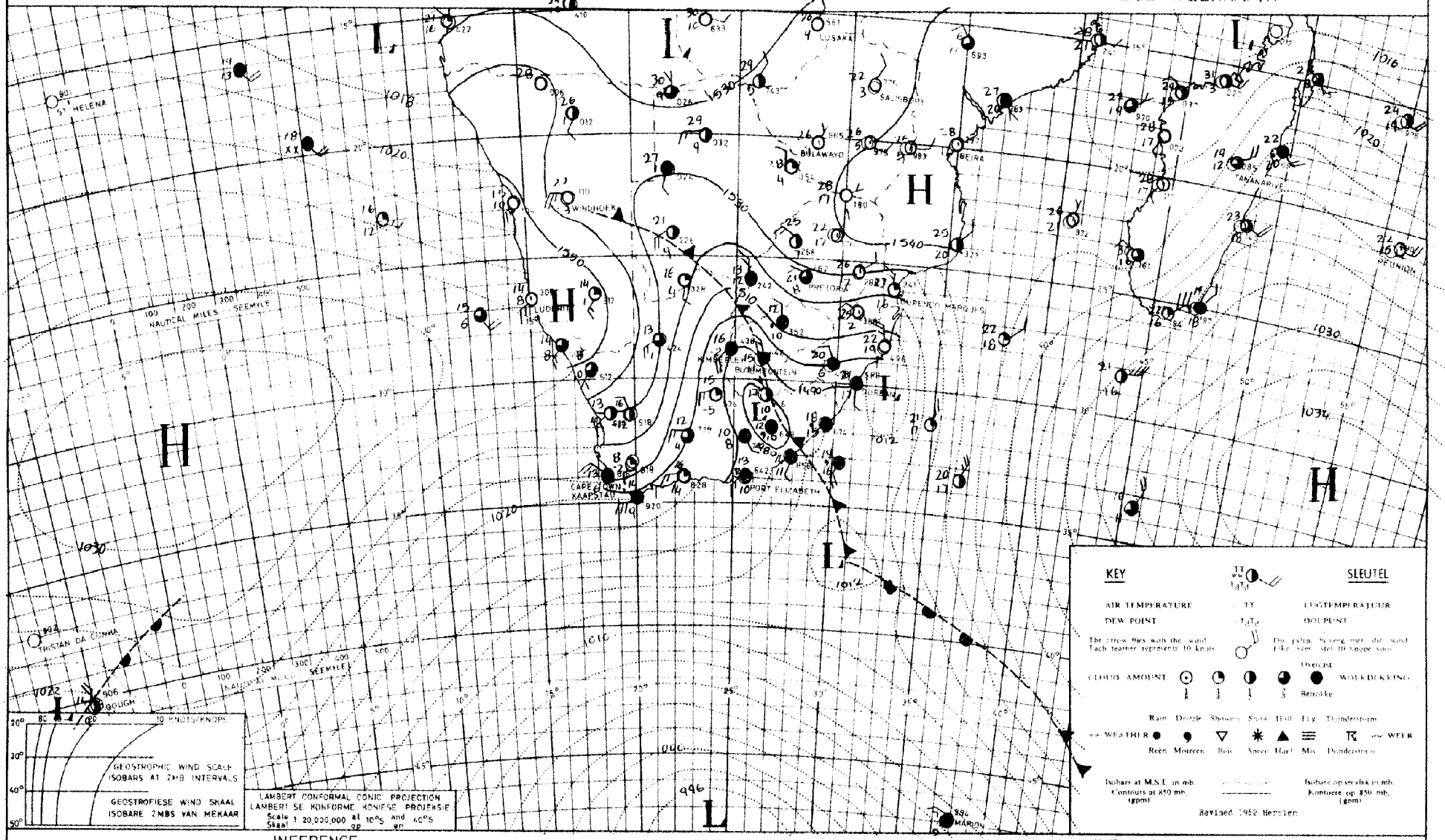

INFERENCE

DATE 8 - 8 - 19 69 DATUM

AFLEIDING

The cold front over the central interior will advance further eastwards and cold air will spread over nearly the whole country. The cloudy weather over the central and eastern areas will clear but cloudy conditions will still occur over

Die koudfront wat oor die sentrale binneland geleë is sal verder ooswaarts beweeg sodat koue lug oor feitlik die hele land sal uitbrei. Die bewolkte weer oor die sentrale en oosteirke gebiede sal opklaar maar bewolkte weer sal nog

the south-western Cape

[illegible]

DAAGLIKSE WEERBULLETIN

Maksimum en Minimum Temperatuur (°C) en Reënval (RRR) in mm vir die 24 uur geëindig om 0800 SAST op

WEERBURO / WEATHER BUREAU
DEPT. VAN VERVOER / DEPT. OF TRANSPORT

10 - 8 - 1969

DAILY WEATHER BULLETIN

Maximum and Minimum Temperatures (°C) and rainfall (RRR) in mm for the 24 hours ended at 0800 SAST on

CAPE - KAAP	Max	Min	RRR
Aberdeen			
Addo			
Alexander Bay	19	6	
Aliwal North	14	0	
Bashee	21	11	
Beaufort-Wes	15	0	
(Lughawe)			
Boegoebergdam			
Boetsap			
Brakkekuil			
(naby Heidelberg)			
Brandvlei			
Cala			
Caledon			
Calitzdorp			
Calvinia	17	4	
Cape Agulhas	16	8	
Cape Columbine	16	9	0·1
Cape Point	13	10	
Cape St. Francis	16	8	0·2
Cape Town	17	4	0·3
(D.F. Malan)			
Cape Town			
(Roeland Str.)			
Carnarvon			
Ceres			
Citrusdal			
Colesberg			
Cradock			
Döhne			
De Aar	14	0	
Douglas			
East London	19	9	
(Airport)			
Eensaamheid			
(naby Herold)			
Elsenburg			
Fraserburg	13	-1	
Garies			
George			
Graaff-Reinet	15	3	
Grahamstown			
Hopetown			
Idutywa			
Jansenville	18	3	
Joubertina			
Kimberley	15	0	
(Airport)			
Knysna			
Kokstad	13	-3	
Kuruman	16	0	

KAAP - CAPE	Max	Min	RRR
Ladismith			
Lake Mentz			
Langebaanweg			7·2
Maclear			
Mafeking	17	4	
Malmesbury			
Matatiele			
Matroosberg			
Grootfontein	12	-5	
(Middelburg)			
Mosselbaai	17	10	1·3
Mount Frere			
Okiep	17	10	
Oudtshoorn	15	1	0·4
Petrusville			
Piketberg			
Pofadder	15	5	
Port Alfred			
Port Elizabeth	17	7	
Port Nolloth	19	7	
Port St. Johns	19	14	
Prieska	15	-1	
Prince Albert			
Queenstown	13	-2	
Rietfontein			
Riversdale	14	2	
Robertson	19	2	
Sheeprun	13	-1	
(near Maclear)			
Somerset-Oos	12	1	
Steynsburg			
Strydenburg			
Sutherland	8	-7	
Swellendam			
Tarkastad			
Touwsrivier			
Twee Riviere	17	-4	
(Gemsbokpark)			
Umtata	16	5	
Uniondale			
Upington	16	1	
Vanwyksvlei	16	1	
Victoria-Wes			
Vredendal	19	5	
Vryburg	15	0	
Williston			
Willowmore	13	-2	
Willowpark			
(near Dordrecht)			

NATAL	Max	Min	RRR
Cape St. Lucia	19	11	0·6
Dundee			
Durban	20	11	
(Louis Botha)			
Estcourt			
Harding			
Himeville			
Mkuze			
Hluhluwe			
Newcastle	18	4	
Cedara	15	-1	
(Pietermaritzburg)			
Port Shepstone	19	13	
Richmond			
Seven Oaks			
Vryheid			
Waterford	14	-6	
(near Underberg)			
TRANSVAAL			
Barberton			
Belfast			
Bethal	15	1	
Bospoort	14	0	
Carolina	16	0	
Chester			
(near Gravelotte)			
Crecy			
Groendraal	23	4	
(naby Vaalwater)			
Jan Kempdorp			
Jan Smuts	14	2	
Joubert Park (Jhb)	13	4	
Kroondal	19	2	
Levubu	28	12	32·8
Leeudoringstad			
Lichtenburg			
Letaba			
Loskopdam			
Lydenburg			
Marnitz	26	11	
Mara	27	11	
Marble Hall			
Messina	32	15	
Middelburg			
Nelspruit	26	6	
Phalaborwa	28	15	
Pietersburg	21	7	
Piet Retief	17	5	

TRANSVAAL	Max	Min	RRR
Pongola			
Potchefstroom	15	-2	
Potgietersrus	21	9	
Pretoria W.B.	18	8	
Pretoriuskop			
Punda Milia			
Sandpan (NW. Tvl.)			
Satara			
Sekhukhune			
Shingwidzi			
Skukuza			
Standerton	16	-1	
Thabazimbi			
Tomburke			
Tzaneen			
Vereeniging			
Volksrust			
Warmbad	20	4	
Witbank			
Zeerust			
O.V.S. - O.F.S.			
Balkfontein			
(naby Bothaville)			
Bethlehem	14	3	
Bloemfontein	13	-2	
(J.B.M. Hertzog)			
Bultfontein			
Fauresmith	14	1	
Ficksburg			
Frankfort	16	1	
Harrismith			
Hoopstad	14	-1	
Kroonstad	16	0	
Lindley			
Modderpoort			
Petrusburg			
Philippolis			
Reddersburg			
Reitz			
Vrede			
Warden			
Welkom			
Wepener	12	-2	
Winburg			
Zastron			

S.W.A.	Max	Min	RRR
Aroab			
Bethanie			
Dordabis			
Gobabeb	30	17	
Gobabis			
Grootfontein	21	4	
Cape Frio			
Karasburg			
Kalkfeld			
Karibib			
Keetmanshoop	16	5	
Kub			
Möwe	14	9	
Luderitz	20	10	
Mariental	17	4	
Ohopoho			
Okahandja			
Okaukueye			
Ondangua	18	12	
Otavi			
Otjiwarongo			
Outjo			
Rehoboth			
Runtu			
Steinhausen			
Tsumeb			
Walvisbaai	21	10	
Windhoek W.K.			
J.G. Strydom L.H.	17	-1	
BASUTOLAND			
Maseru	11	-1	
BETSJOEANALAND/BECHUANALAND			
Francistown	26	13	
Gaberones	20	4	
Ghanzi	22	1	
Lobatsi			
Mahalapye	22	5	
Maun			
Shakawe	24	10	
Tsabong	18	-2	
Tsane	18	1	
SWAZILAND			
Embembe			
Manzini	21	6	
Stegi			

SYNOPTIC WEATHER MAP 1200 GMT. — 1400 SAST. SINOPTIESE WEERKAART

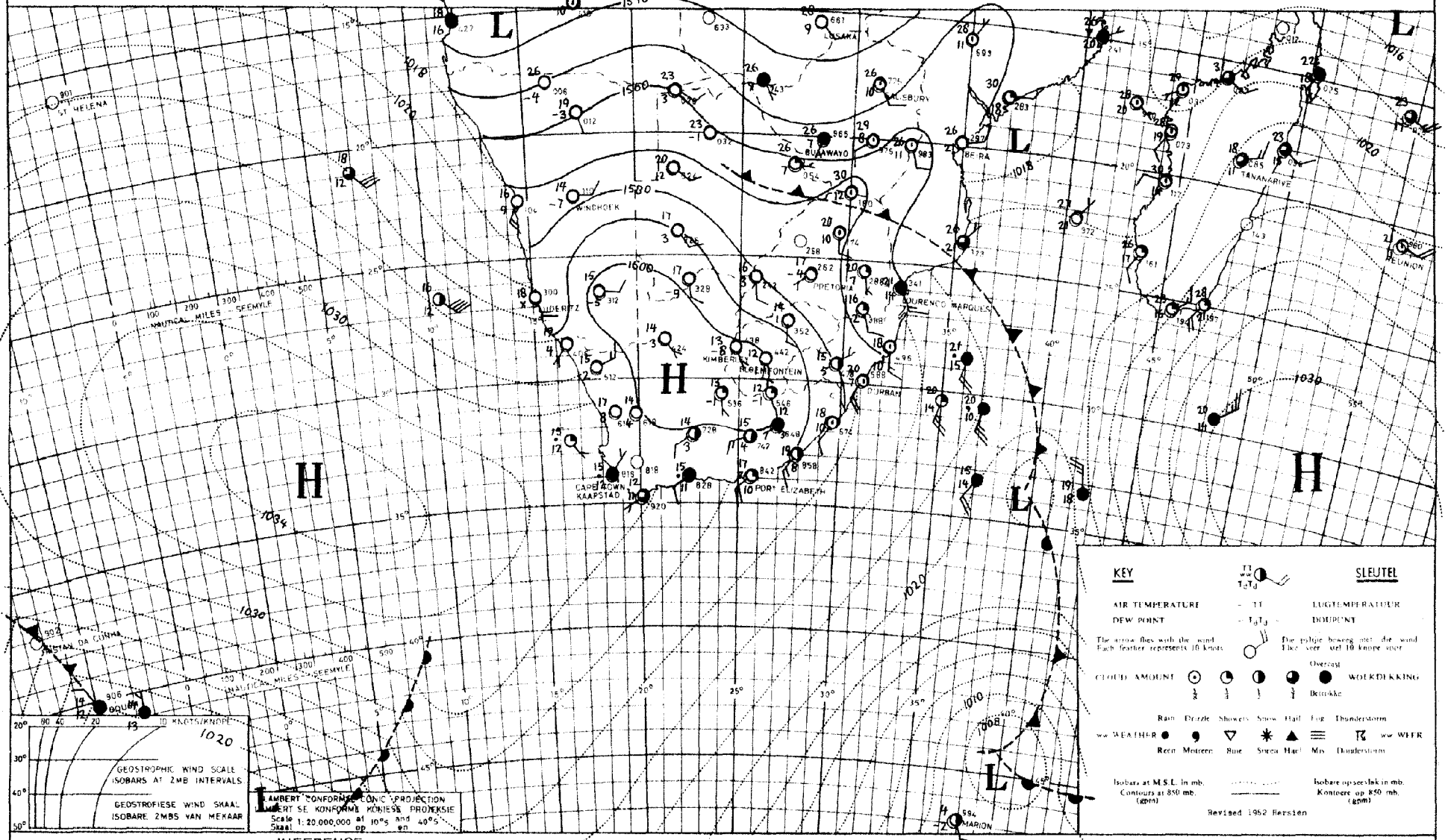

INFERENCE DATE 9 - 8 - 19 69 DATUM AFLEIDING

Cold air has spread over the whole country and the weather cleared over most regions. A cell of high pressure is expected to form south of the continent with the result that cloudy weather will spread over the east coast and over Transvaal.

Koue lug het reeds oor die hele land inbeweeg en dit het oor die meeste dele opgeklaar. 'n Sel van hoë lugdruk sal na verwagting suid van die land inbeweeg en gevolglik sal bewolkte weer oor die ooskus en oor Transvaal inbeweeg.

DAAGLIKSE WEERBULLETIN

Maksimum en Minimum Temperatuur (°C) en Reënval (RRR) in mm vir die 24 uur geëindig om 0800 SAST op

WEERBURO / WEATHER BUREAU
DEPT VAN VERVOER / DEPT OF TRANSPORT
11-8-1969

DAILY WEATHER BULLETIN

Maximum and Minimum Temperatures (°C) and rainfall (RRR) in mm for the 24 hours ended at 0800 SAST on

CAPE - KAAP	Max	Min	RRR
Aberdeen			
Addo			
Alexander Bay	28	13	
Aliwal North	18	0	
Bashee	21	11	
Beaufort-Wes	19	1	
(Lughawe)			
Boegoebergdam			
Boetsap			
Brakkekuil			
(naby Heidelberg)			
Brandvlei			
Cala			
Caledon			
Calitzdorp			
Calvinia	20	9	
Cape Agulhas	16	9	
Cape Columbine	17	10	
Cape Point	15	10	
Cape St. Francis	17	9	
Cape Town	17	5	
(D.F. Malan)			
Cape Town			
(Roeland Str.)			
Carnarvon			
Ceres			
Citrusdal			
Colesberg			
Cradock			
Döhne	17	7	
De Aar	17	3	
Douglas			
East London	19	9	
(Airport)			
Eensaamheid			
(naby Herold)			
Elsenburg			
Fraserburg	17	3	
Garies			
George			
Graaff-Reinet	19	3	
Grahamstown			
Hopetown			
Idutywa			
Jansenville	20	3	
Joubertina			
Kimberley	18	4	
(Airport)			
Knysna			
Kokstad	16	9	
Kuruman	19	6	

KAAP - CAPE	Max	Min	RRR
Ladismith			
Lake Mentz			
Langebaanweg			7.2
Maclear			
Mafeking	19	4	
Malmesbury			
Matatiele			
Matroosberg	18	4	
Grootfontein			
(Middelburg)	17	-1	
Mosselbaai	15	12	
Mount Frere			
Okiep	20	10	
Oudtshoorn	21	-1	
Petrusville			
Piketberg			
Pofadder	18	7	
Port Alfred			
Port Elizabeth	19	5	
Port Nolloth	29	13	
Port St. Johns	19	13	0.1
Prieska	18	0	
Prince Albert			
Queenstown	17	-1	
Rietfontein			
Riversdale	20	7	
Robertson	20	9	
Sheeprun	17	-1	
(near Maclear)			
Somerset-Oos	19	3	
Steynsburg			
Strydenburg			
Sutherland	16	-6	
Swellendam			
Tarkastad			
Touwsrivier			
Twee Riviere	21	0	
(Gemsbokpark)			
Umtata	18	4	
Uniondale			
Upington	20	5	
Vanwyksvlei	18	3	
Victoria-Wes			
Vredendal	26	8	
Vryburg	20	4	
Williston			
Willowmore	18	-1	
Willowpark			
(near Dordrecht)	15	-1	

NATAL	Max	Min	RRR
Cape St. Lucia	20	13	
Dundee			
Durban	21	10	
(Louis Botha)			
Estcourt			
Harding			
Himeville			
Mkuze			
Hluhluwe			
Newcastle	18	0	
Cedara			
(Pietermaritzburg)	17	2	
Port Shepstone	20	12	
Richmond			
Seven Oaks			
Vryheid			
Waterford			
(near Underberg)	15	-5	
TRANSVAAL			
Barberton			
Belfast			
Bethal	16	-1	
Bospoort	17	4	
Carolina	14	1	
Chester			
(near Gravelotte)			
Crecy			
Groendraai	23	3	
(naby Vaalwater)			
Jan Kempdorp			
Jan Smuts	15	3	
Joubert Park (Jhb)	15	7	
Kroondal	18	4	
Leeuoringstad			
Lichtenburg			
Letaba			
Loskopdam			
Lydenburg	18	1	
Levubu	20	11	
Mara	18	7	
Marble Hall			
Messina	22	12	
Middelburg			
Nylstroom	22	7	
Nelspruit	21	6	
Phalaborwa	22	11	
Pietersburg	19	4	
Piet Retief	16	3	

TRANSVAAL	Max	Min	RRR
Pongola			
Potchefstroom	18	2	
Potgietersrus	22	6	
Pretoria W.B.	17	9	
Pretoriuskop			
Punda Milia			
Sandpan (NW. Tvl.)			
Satara			
Sekhukhune			
Shingwidzi			
Skukuza	24	7	
Standerton	17	-2	
Thabazimbi			
Tomburke			
Tzaneen			
Vereeniging			
Volksrust			
Warmbad	21	5	
Withank			
Zeerust			
O.V.S. - O.F.S.			
Balkfontein			
(naby Bothaville)			
Bethlehem	16	-1	
Bloemfontein	17	0	
(J.B.M. Hertzog)			
Bultfontein			
Fauresmith			
Ficksburg			
Frankfort	17	-1	
Harrismith			
Hoopstad	19	2	
Kroonstad	18	3	
Lindley			
Modderpoort			
Petrusburg			
Philippolis			
Reddersburg			
Reitz			
Vrede			
Warden			
Welkom	17	7	
Wepener	16	-1	
Winburg			
Zastron			

S.W.A.	Max	Min	RRR
Aroab			
Bethanie			
Dordabis			
Gobabeb	33	19	
Gobabis			
Grootfontein	24	7	
J.G. Strydom (L.H.)	22	5	
Karasburg			
Kalkfeld			
Karibib			
Keetmanshoop	21	9	
Kub			
Möwe	14	12	
Luderitz	27	18	
Mariental	22	5	
Ohopoho			
Okahandja			
Okaukueye			
Ondangua			
Otavi			
Otjiwarongo			
Outjo	27	12	
Rehoboth			
Runtu	29	14	2.0
Steinhausen			
Tsumeb			
Walvisbaai	25	10	
Windhoek W.K.			
Uis	30	15	
BASUTOLAND			
Maseru	15	0	
BETSJOEANALAND/BECHUANALAND			
Francistown	17	12	
Gaberones	22	7	
Ghanzi	27	7	
Lobatsi			
Mahalapye	21	4	
Maun	25	12	
Shakawe	29	13	
Tsabong	22	3	
Tsane	22	6	
SWAZILAND			
Emlembe			
Manzini	20	8	
Stegi			

SYNOPTIC WEATHER MAP 1200 GMT. — 1400 SAST. SINOPTIESE WEERKAART

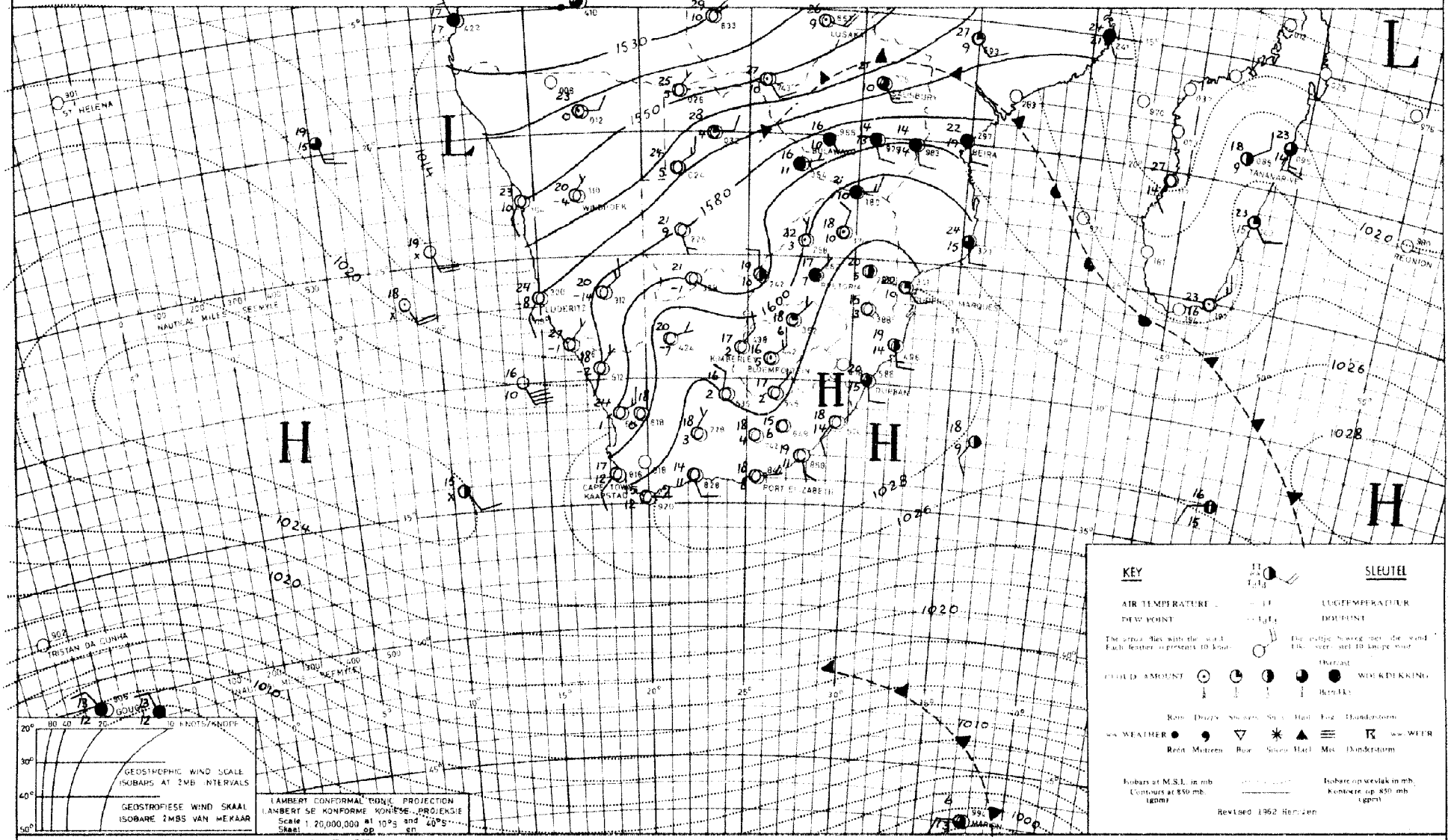

INFERENCE DATE 10 - 8 - 1969 DATUM AFLEIDING

In the absence of frontal systems, and with an intense high over the southern parts of the country, it will be fine over most areas except over the Transvaal where it will be cloudy to partly cloudy.

Die situasie word oorheers deur die hoëdrukgebied oor die suidelike dele van die land en in die afwesigheid van frontale stelsels, sal dit mooiweer wees oor die meeste gebiede maar bewolk tot gedeeltelik bewolk oor Transvaal.

DAAGLIKSE WEERBULLETIN

Maksimum en Minimum Temperatuur (°C) en Reënval (RRR) in mm vir die 24 uur geëindig om 0800 SAST op

WEERBURO / WEATHER BUREAU
DEPT. VAN VERVOER / DEPT. OF TRANSPORT
12
19-8-1987

DAILY WEATHER BULLETIN

Maximum and Minimum Temperatures (°C) and rainfall (RRR) in mm for the 24 hours ended at 0800 SAST on

CAPE - KAAP	Max	Min	RRR
Aberdeen			
Addo			
Alexander Bay	33	15	
Aliwal North	20	1	
Bashee	21	12	
Beaufort-Wes	25	12	
(Lughawe)			
Boegoebergdam			
Boetsap			
Brakkekuil			
(naby Heidelberg)			
Brandvlei			
Cala			
Caledon			
Calitzdorp			
Calvinia	23	18	
Cape Agulhas	17	13	
Cape Columbine	27	19	
Cape Point	23	16	
Cape St. Francis	18	13	
Cape Town	25	9	
(D.F. Malan)			
Cape Town			
(Roeland Str.)			
Carnarvon			
Ceres			
Citrusdal			
Colesberg			
Cradock			
Dehne	21	8	
De Aar	20	8	
Douglas			
East London	21	11	
(Airport)			
Eensaamheid			
(naby Herold)			
Elsenburg			
Fraserburg	20	5	
Garies			
George			
Graaff-Reinet	23	14	
Grahamstown			
Hopetown			
Idutywa			
Jansenville	21	4	
Joubertina			
Kimberley	22	8	
(Airport)			
Knysna			
Kokstad	19	-2	
Kuruman	21	6	

KAAP - CAPE	Max	Min	RRR
Ladismith			
Lake Mentz			
Maclear			
Mafeking	20	5	
Malmesbury			
Matatiele			
Matroosberg	21	13	
Grootfontein	20	4	
(Middelburg)			
Mosselbaai	21	14	
Mount Frere			
Okiep	24	17	
Oudtshoorn	26	11	
Petrusville			
Piketberg			
Pofadder	22	14	
Port Alfred			
Port Elizabeth	19	3	
Port Nolloth	33	14	
Port St. Johns	20	14	
Prieska	23	4	
Prince Albert			
Queenstown	21	2	
Rietfontein			
Riversdale	25	11	
Robertson	26	9	
Sheeprun	20	0	
(near Maclear)			
Somerset-Oos	23	7	
Steynsburg			
Strydenburg			
Sutherland	18	-1	
Swellendam			
Tarkastad			
Touwsrivier			
Twee Riviere	26	10	
(Gemsbokpark)			
Umtata	20	5	
Uniondale			
Upington	25	12	
Vanwyksvlei	23	6	
Victoria-Wes			
Vredendal	31	17	
Vryburg	21	2	
Williston			
Willowmore	22	6	
Willowpark	18	6	
(near Dordrecht)			

NATAL	Max	Min	RRR
Cape St. Lucia	21	14	1.0
Dundee			
Durban	22	14	
(Louis Botha)			
Estcourt			
Harding			
Himeville			
Mkuze			
Hluhluwe			
Newcastle	20	2	
Cedara	17	6	
(Pietermaritzburg)			
Port Shepstone	20	12	
Richmond			
Seven Oaks			
Vryheid			
Waterford	18	6	
(near Underberg)			
TRANSVAAL			
Barberton			
Belfast			
Bethal	17	2	
Bospoort	18	3	
Carolina	16	3	
Chester			
(near Gravelotte)			
Crecy			
Groendraai	23	3	
(naby Vaalwater)			
Jan Kempdorp			
Jan Smuts	17	2	
Joubert Park (Jhb)	17	2	
Kroondal	21	5	
Lichtenburg	21	12	
Leeudoringstad			
Lichtenburg			
Letaba			
Loskopdam			
Lydenburg			
Marble Hall	22	8	
Mara	20	9	
Marble Hall			
Messina			
Middelburg	23	10	
Nelspruit	23	1	
Phalaborwa	24	13	
Pietersburg	19	5	
Piet Retief	18	5	

TRANSVAAL	Max	Min	RRR
Pongola			
Potchefstroom	19	2	
Potgietersrus	21	7	
Pretoria W.B.	20	8	
Pretoriuskop			
Punda Milia			
Sandpan (NW. Tvl.)			
Satara			
Sekhukhune			
Shingwidzi			
Skukuza	25	10	
Standerton	18	0	
Thabazimbi			
Tomburke			
Tzaneen			
Vereeniging			
Volksrust			
Warmtad	20	5	
Witbank			
Zeerust			
O.V.S. - O.F.S.			
Balkfontein			
(naby Bothaville)			
Bethlehem	17	-1	
Bloemfontein	17	0	
(J.B.M. Hertzog)			
Bultfontein			
Faurescmith	18	5	
Ficksburg			
Frankfort	17	2	
Harrismith			
Hoopstad	19	3	
Kroonstad	19	3	
Lindley			
Modderpoort			
Petrusburg			
Philippolis			
Reddersburg			
Reitz			
Vrede			
Warden			
Welkom	17	6	
Wepener	18	0	
Winburg			
Zastron			

S.W.A.	Max	Min	RRR
Aroab			
Bethanie			
Dordabis			
Gobabeb	35	11	
Gobabis			
Grootfontein	26	7	
Karasburg			
Kalkfeld			
Karibib			
Keetmanshoop	26	15	
Kub			
Möwe	13	12	
Luderitz	27	10	
Mariental	29	13	
Ohopoho			
Okahandja			
Okaukueye			
Ondangua	28	11	
Otavi			
Otjiwarongo			
Outjo	28	11	
Ois	32	16	
Rehoboth			
Runtu	23	13	3.5
Steinhausen			
Tsumeb			
Walvisbaai	14	12	
Windhoek W.K.			
[illegible]	23	4	
BASUTOLAND			
Maseru	16	1	
BETSJOEANALAND/BECHUANALAND			
Francistown	18	7	
Gaberones	24	6	
Ghanzi	25	9	
Lobatse			
Mahalapye	21	6	
Maun	26	13	0.8
Shakawe	26	13	
Tsabong	26	7	
Tsane	24	7	
SWAZILAND			
Embemba			
Manzini	21	11	
Stegi			

SYNOPTIC WEATHER MAP 1200 GMT. — 1400 SAST. SINOPTIESE WEERKAART

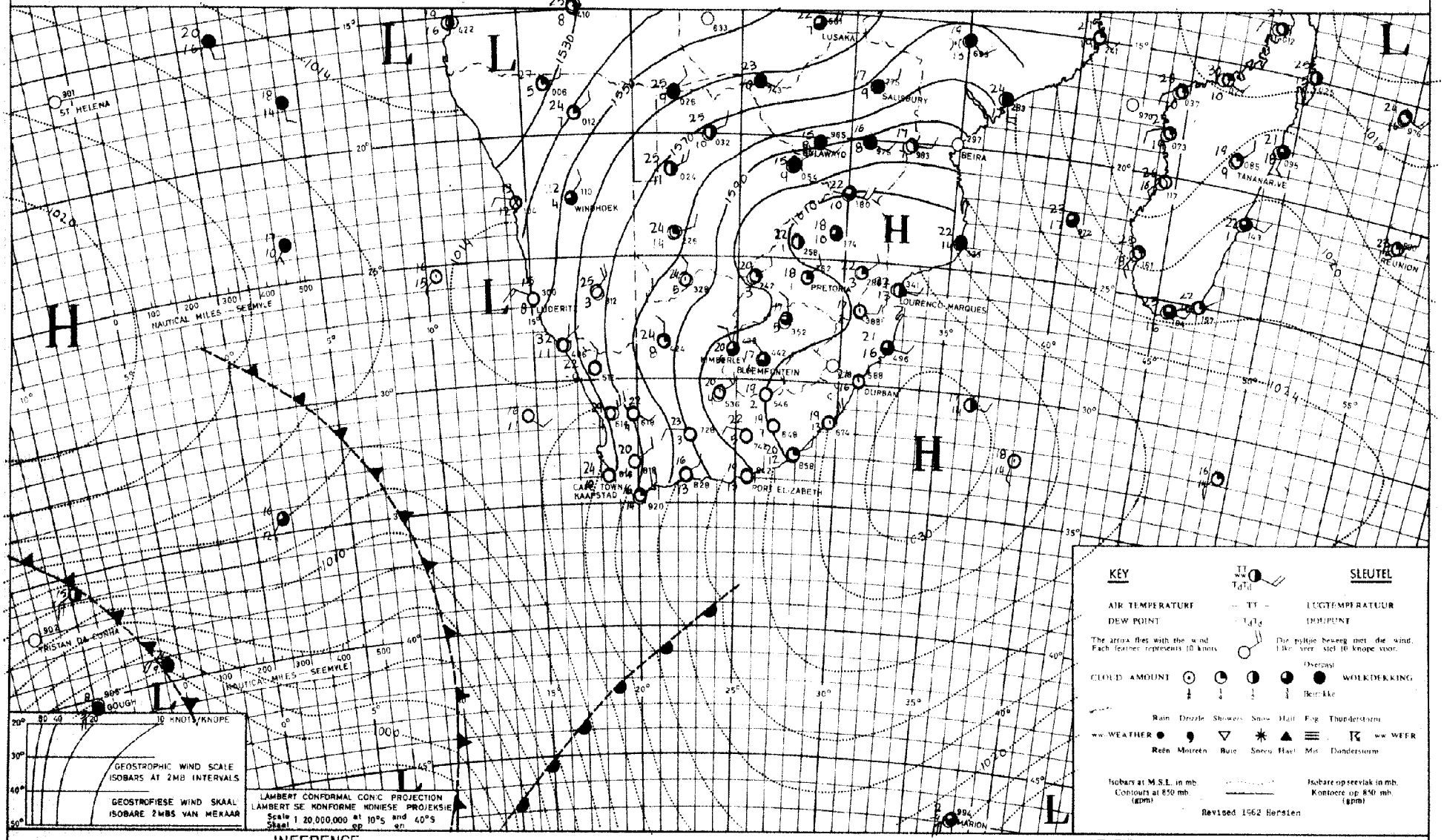

INFERENCE DATE 8 19 64 DATUM AFLEIDING

Round the high over the eastern areas moist air is being fed in over Botswana, South West Africa and Northern Cape. Isolated light showers will occur over these regions. Hot bergwinds will blow over the south-western and southern Cape coastal regions and the adjacent interior.

Rondom die hoog oor die oostelike dele word vogtige lug ingevoer oor Botswana, Suidwes-Afrika en Noord-Kaapland. Enkele ligte buie sal oor hierdie gebiede voorkom. Warm bergwinde sal waai oor die suidwestelike en suidelike Kaapse kusgebiede en die aangrensende binneland

DAAGLIKSE WEERBULLETIN

Maksimum en Minimum Temperatuur (°C) en Reënval (RRR)
in mm vir die 24 uur geëindig om 0800 SAST op

WEERBURO / WEATHER BUREAU
DEPT VAN VERVOER / DEPT OF TRANSPORT

13 8 1988

DAILY WEATHER BULLETIN

Maximum and Minimum Temperatures (°C) and rainfall (RRR)
in mm for the 24 hours ended at 0800 SAST on

CAPE - KAAP	Max	Min	RRR
Aberdeen			
Addo			
Alexander Bay	20	8	
Aliwal North	20	5	
Bashee	21	12	
Beaufort-Wes	26	17	
(Lughawe)			
Boegoebergdam			
Boetsap			
Brakkekuil			
(naby Heidelberg)			
Brandvlei			
Cala			
Caledon			
Calitzdorp			
Calvinia	26	8	6.0
Cape Agulhas	27	12	
Cape Columbine	27	12	
Cape Point	25	12	
Cape St. Francis	31	16	
Cape Town	28	13	0.2
(D.F. Malan)			
Cape Town			
(Roeland Str.)			
Carnarvon			
Ceres			1.5
Citrusdal			
Colesberg			
Cradock			
Oshne	24	15	
De Aar	22	1	
Douglas			
East London	24	14	
(Airport)			
Eensaamheid			
(naby Herold)			
Elsenburg			
Fraserburg	22	11	11.0
Garies			
George			0.8
Graaff-Reinet	27	19	
Grahamstown			
Hopetown			
Idutywa			
Jansenville	30	16	
Joubertina			
Kimberley	21	7	
(Airport)			
Knysna			
Kokstad	21	-1	
Kuruman	21	6	

KAAP - CAPE	Max	Min	RRR
Ladismith			
Lake Mentz			
Maclear			
Mafeking	19	3	
Malmesbury			
Matatiele			
Matroosberg	22	7	2.5
Grootfontein	21	11	
(Middelburg)			
Mosselbaai	30	14	
Mount Frere			
Okiep	24	6	
Oudtshoorn	29	18	
Petrusville			
Piketberg			
Pofadder	23	4	
Port Alfred			
Port Elizabeth	20	13	
Port Nolloth	18	3	
Port St. Johns	22	13	
Prieska	25	10	
Prince Albert			
Queenstown	23	12	
Rietfontein			
Riversdale	30	12	
Robertson	29	12	2.0
Sheeprun	21	0	
(near Maclear)			
Somerset-Oos	27	18	
Steynsburg			
Strydenburg			
Sutherland	19	8	3.0
Swellendam			
Tarkastad			
Touwsrivier			3.0
Twee Riviere	26	14	
(Gemsbokpark)			
Umtata	23	6	
Uniondale			
Upington	25	15	
Vanwyksvlei	23	10	
Victoria-Wes			
Vredendal	29	12	
Vryburg	21	5	
Williston			
Willowmore	26	18	
Willowpark	19	9	
(near Dordrecht)			

NATAL	Max	Min	RRR
Cape St. Lucia	22	14	
Dundee			
Durban	23	13	
(Louis Botha)			
Estcourt			
Harding			
Himeville			
Mkuze			
Hluhluwe			
Newcastle	20	4	
Cedara	20	6	
(Pietermaritzburg)			
Port Shepstone	21	12	
Richmond			
Seven Oaks			
Vryheid			
Waterford	23	6	
(near Underberg)			
TRANSVAAL			
Barberton			
Belfast			
Bethal	17	0	
Bospoort	18	2	
Carolina	16	1	
Chester			
(near Gravelotte)			
Crecy			
Groendraai	19	2	
(naby Vaalwater)			
Jan Kempdorp			
Jan Smuts	16	4	
Joubert Park (Jhb)	16	5	
Kroondal	19	2	
Levubu	19	12	1.0
Leeudoringstad			
Lichtenburg			
Letaba			
Loskopdam			
Lydenburg	17	7	
Marnitz	20	13	
Mara	17	12	
Marble Hall			
Messina	21	11	
Middelburg			
Nelspruit	21	9	
Phalaborwa	23	13	
Pietersburg	15	10	
Piet Retief	17	3	

TRANSVAAL	Max	Min	RRR
Pongola			
Potchefstroom	20	2	
Potgietersrus	18	9	
Pretoria W.B.	19	5	
Pretoriuskop			
Punda Milia			
Sandpan (NW. Tvl.)			
Satara			
Sekhukhune			
Shingwidzi			
Skukuza	24	8	
Standerton	19	-3	
Thabazimbi			
Tomburke			
Tzaneen			
Vereeniging			
Volksrust			
Warmbad	20	4	
Witbank			
Zeerust			
O.V.S. - O.F.S.			
Balkfontein			
(naby Bothaville)			
Bethlehem	17	-1	
Bloemfontein	18	1	
(J.B.M. Hertzog)			
Bultfontein			
Fauresmith	4	4	
Ficksburg			
Frankfort	17	-1	
Harrismith			
Hoopstad	21	3	
Kroonstad	19	3	
Lindley			
Modderpoort			
Petrusburg			
Philippolis			
Reddersburg			
Reitz			
Vrede			
Warden			
Welkom	18	6	
Wepener	18	5	
Winburg			
Zastron			

S.W.A.	Max	Min	RRR
Aroab			
Bethanie			
Dordabis			
Gobabeb	25	6	
Gobabis	24	12	
Grootfontein	26	11	
Karasburg			
Kalkfeld			
Karibib			
Keetmanshoop	25	15	
Kub			
Möwe	14	13	
Luderitz			
Mariental	26	15	
Ohopoho			
Okahandja			
Okaukueye			
Ondangua	29	15	
Otavi			
Otjiwarongo			
Outjo	28	10	
Ois	31	12	
Rehoboth			
Runtu	27	11	
Steinhausen			
Tsumeb			
Walvisbaai	15	12	
Windhoek W.K.			
J.G. Strijdom	23	9	
BASUTOLAND			
Maseru	17	2	
BETSJOEANALAND/BECHUANALAND			
Francistown	19	4	
Gaberones	22	5	
Ghanzi	24	8	
Lobatsi			
Mahalapye	21	3	
Maun	24	12	
Shakawe	27	12	
Tsabong	24	6	
Tsane	23	9	
SWAZILAND			
Emlembe			
Manzini	20	7	
Stegi			

SYNOPTIC WEATHER MAP 1200 GMT. — 1400 SAST. SINOPTIESE WEERKAART

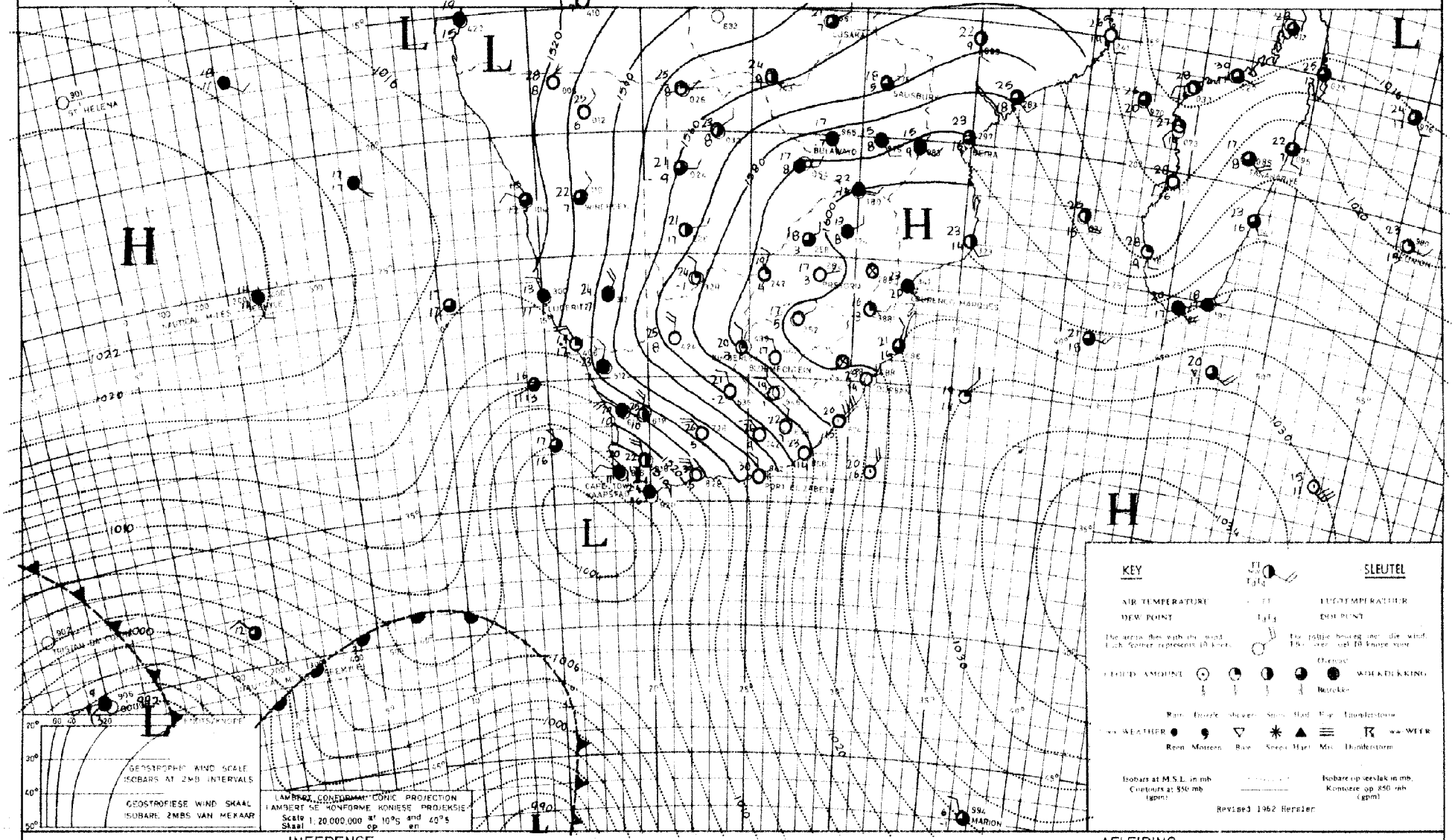

INFERENCE DATE 12 8 1969 DATUM AFLEIDING

The low off the south-west coast will cause showers over most parts of the Cape Province, while bergwinds will occur along the southern and eastern Cape coasts and adjacent interior and also over the Natal coast.

Die laag langs die suidwestkus sal buie veroorsaak oor die meeste dele van Kaapprovinsie, terwyl bergwindtoestande langs die Kaapse suid- en oskus en die aangrensende binneland sal voorkom.

DAAGLIKSE WEERBULLETIN

Maksimum en Minimum Temperatuur (°C) en Reënval (RRR) in mm vir die 24 uur geëindig om 0800 SAST op

WEERBURO / WEATHER BUREAU
DEPT. VAN VERVOER / DEPT. OF TRANSPORT

19 8 1961

DAILY WEATHER BULLETIN

Maximum and Minimum Temperatures (°C) and rainfall (RRR) in mm for the 24 hours ended at 0800 SAST on

CAPE - KAAP	Max	Min	RRR
Aberdeen			
Addo			
Alexander Bay	16	7	
Aliwal North	21	3	
Bashee	23	14	
Beaufort-Wes	26	11	
(Lughawe)			
Boegoebergdam			
Boetsap			
Brakkekuil			
(naby Heidelberg)			
Brandvlei			
Cala			
Caledon			
Calitzdorp			
Calvinia	23	7	
Cape Agulhas	19	12	
Cape Columbine	16	9	
Cape Point	17	10	
Cape St. Francis	19	12	
Cape Town	18	3	
(D.F. Malan)			
Cape Town			
(Roeland Str.)			
Carnarvon			
Ceres			
Citrusdal			
Colesberg			
Cradock			
Döhne	25	9	
De Aar	22	11	
Douglas			
East London	31	13	
(Airport)			
Eensaamheid			
(naby Herold)			
Elsenburg			
Fraserburg	22	7	
Garies			
George			
Graaff-Reinet	26	16	
Grahamstown			
Hopetown			
Idutywa			
Jansenville	29	7	
Joubertina			
Kimberley	21	7	
(Airport)			
Knysna			
Kokstad	23	2	
Kuruman	21	5	

KAAP - CAPE	Max	Min	RRR
Ladismith			
Lake Mentz			
Maclear			
Mafeking	21	3	
Malmesbury			
Matatiele			
Matroosberg	19	4	
Grootfontein	21	7	
(Middelburg)	19	14	
Mosselbaai			
Mount Frere			
Okiep	27	10	
Oudtshoorn	26	5	
Petrusville			
Piketberg			
Pofadder	26	15	
Port Alfred			
Port Elizabeth	21	9	
Port Nolloth	13	7	
Port St. Johns	24	17	
Prieska	25	6	
Prince Albert			
Queenstown	24	6	
Rietfontein			
Riversdale	22	5	
Robertson	23	3	
Sheeprun	23	2	
(near Maclear)			
Somerset-Oos	26	8	
Steynsburg			
Strydenburg			
Sutherland	19	0	
Swellendam			
Tarkastad			
Touwsrivier			
Twee Riviere	26	12	
(Gemsbokpark)			
Umtata	26	7	
Uniondale			
Upington	25	15	
Vanwyksvlei	24	10	
Victoria-Wes			
Vredendal	23	4	
Vryburg	21	3	
Williston			
Willowmore	24	6	
Willowpark	19	12	
(near Dordrecht)			

NATAL	Max	Min	RRR
Cape St. Lucia	22	16	
Dundee			
Durban	23	9	
(Louis Botha)			
Estcourt	22	6	
Harding			
Himeville			
Mkuze			
Hluhluwe			
Newcastle	23	0	
Cedara	23	5	
(Pietermaritzburg)			
Port Shepstone	22	13	
Richmond			
Seven Oaks			
Vryheid			
Waterford	21	0	
(near Underberg)			
TRANSVAAL			
Barberton			
Belfast			
Bethal	17	1	
Bospoort	19	1	
Carolina	17	3	
Chester			
(near Gravelotte)			
Crecy			
Groendraai	23	2	
(naby Vaalwater)			
Jan Kempdorp			
Jan Smuts	16	4	
Joubert Park (Jhb)	16	7	
Kroondal	19	2	
Levubu	21	9	
Leeudoringstad			
Lichtenburg			
Letaba			
Loskopdam			
Lydenburg	18	2	
Marnitz	22	7	
Mara	21	2	
Marble Hall			
Messina	24	6	
Middelburg			
Nelspruit	24	7	
Phalaborwa	23	9	
Pietersburg	19	5	
Piet Retief	20	3	

TRANSVAAL	Max	Min	RRR
Pongola			
Potchefstroom	17	0	
Potgietersrus	21	5	
Pretoria W.B.	14	4	
Pretoriuskop			
Punda Milia			
Sandpan (NW. Tvl.)			
Satara			
Sekhukhune			
Shingwidzi			
Skukuza	25	8	
Standerton	19	-3	
Thabazimbi			
Tomburke			
Tzaneen			
Vereeniging			
Volksrust			
Warmbad	21	3	
Witbank			
Zeerust			
O.V.S. - O.F.S.			
Balkfontein			
(naby Bothaville)			
Bethlehem	16	-2	
Bloemfontein	18	1	
(J.B.M. Hertzog)			
Bultfontein			
Fauresmith	19	4	
Ficksburg			
Frankfort	18	-2	
Harrismith			
Hoopstad	21	1	
Kroonstad	19	0	
Lindley			
Modderpoort			
Petrusburg			
Philippolis			
Reddersburg			
Reitz			
Vrede			
Warden			
Welkom			
Wepener	18	1	
Winburg			
Zastron			

S.W.A.	Max	Min	RRR
Aroab			
Bethanie			
Dordabis			
Gobabeb	31	14	
Gobabis	26	11	
Grootfontein	27	4	
Karasburg			
Kalkfeld			
Karibib			
Keetmanshoop	29	15	
Kub			
Möwe	16	12	
Luderitz	14	9	
Mariental	29	14	
Ohopoho			
Okahandja			
Okaukueye			
Ondangua	30	12	
Otavi			
Otjiwarongo			
Outjo	29	10	
Ois	32	18	
Rehoboth			
Runtu	27	12	
Steinhausen			
Tsumeb			
Walvisbaai	17	10	
Windhoek W.K.			
J.G. Strijdom	24	10	
BASUTOLAND			
Maseru	17	1	
BETSJOEANALAND/BECHUANALAND			
Francistown	22	8	
Gaberones	23	5	
Ghanzi	26	5	
Lobatsi			
Mahalapye	21	4	
Maun	25	12	
Shakawe	26	8	
Tsabong	24	5	
Tsane	24	7	
SWAZILAND			
Emlembe			
Manzini	23	8	
Stegi			

SYNOPTIC WEATHER MAP 1200 GMT. — 1400 SAST. SINOPTIESE WEERKAART

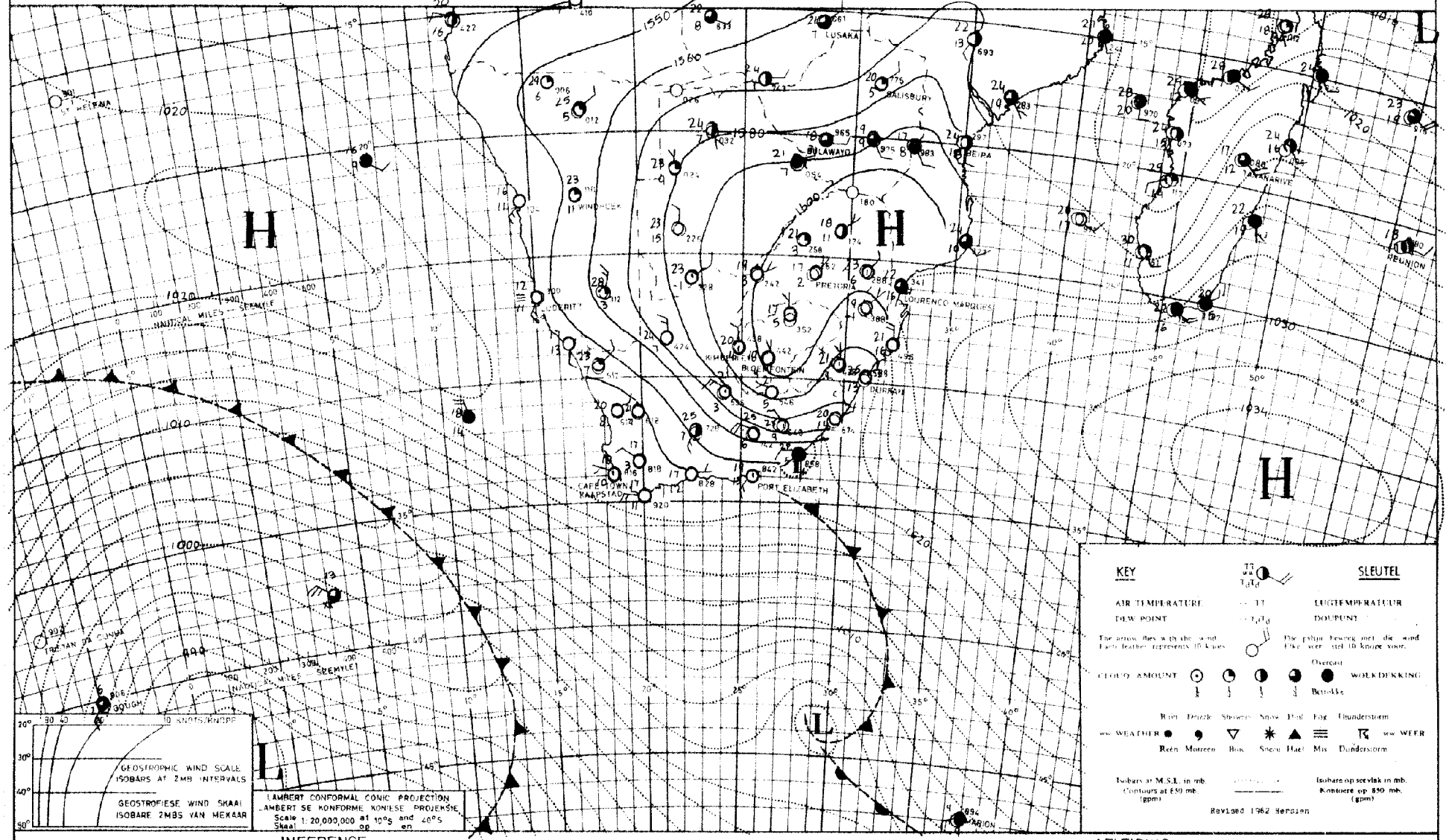

INFERENCE

DATE 13 - 8 - 19 69 DATUM

AFLEIDING

The cold front which is approaching the Cape from the west will cause cloudy conditions over the south-western parts. It will also be partly cloudy over Transvaal but over the rest of the country it will be mainly fine and mild to warm with fresh north-westerly winds over the Cape Province

Die kouefront wat die Kaap uit die weste nader, sal bewolkte toestande oor die suidwestelike dele van die Kaapland veroorsaak. Dit sal gedeeltelik bewolk wees oor Transvaal maar oor die res van die land sal dit hoofsaaklik mooiweer en matig tot warm wees met baanlike stuk noordwestewind oor Kaapland.

DAAGLIKSE WEERBULLETIN

Maksimum en Minimum Temperatuur (°C) en Reënval (RRR) in mm vir die 24 uur geëindig om 0800 SAST op

WEERBURO / WEATHER BUREAU
DEPT. VAN VERVOER / DEPT. OF TRANSPORT

15-8-1969

DAILY WEATHER BULLETIN

Maximum and Minimum Temperatures (°C) and rainfall (RRR) in mm for the 24 hours ended at 0800 SAST on

CAPE - KAAP	Max	Min	RRR
Aberdeen			
Addo			
Alexander Bay	17	11	
Aliwal North	24	2	
Bashee	22	14	
Beaufort-Wes	29	20	
(Lughawe)			
Boegoebergdam			
Boetsap			
Brakkekuil			
(naby Heidelberg)			
Brandvlei			
Cala			
Caledon			
Calitzdorp			
Calvinia	28	20	
Cape Agulhas	17	10	
Cape Columbine	18	11	
Cape Point	19	11	
Cape St. Francis	23	14	
Cape Town	22	6	
(D.F. Malan)			
Cape Town			
(Roeland Str.)			
Carnarvon			
Ceres			
Citrusdal			
Colesberg			
Cradock			
Döhne	27	14	
De Aar	25	7	
Douglas			
East London	27	18	
(Airport)			
Eensaamheid			
(naby Herold)			
Elsenburg			
Fraserburg	24	8	
Garies			
George			
Graaff-Reinet	30	16	
Grahamstown			
Hopetown			
Idutywa			
Jansenville	29	14	
Joubertina			
Kimberley	24	9	
(Airport)			
Knysna			
Kokstad	25	1	
Kuruman	23	5	

KAAP - CAPE	Max	Min	RRR
Ladismith			
Lake Mentz			
Maclear			
Mafeking	22	6	
Malmesbury			
Matatiele			
Matroosberg	24	15	
Grootfontein	24	8	
(Middelburg)			
Mosselbaai	18	12	
Mount Frere			
Okiep	29	17	
Oudtshoorn	31	17	
Petrusville			
Piketberg			
Pofadder	27	14	
Port Alfred			
Port Elizabeth	26	14	
Port Nolloth	15	11	
Port St. Johns	22	14	
Prieska	26	4	
Prince Albert			
Queenstown	27	5	
Rietfontein			
Riversdale	27	2	
Robertson	27	6	
Sheeprun	25	3	
(near Maclear)			
Somerset-Oos	30	22	
Steynsburg			
Strydenburg			
Sutherland	23	12	
Swellendam			
Tarkastad			
Touwsrivier			
Twee Riviere	28	6	
(Gemsbokpark)			
Umtata	28	8	
Uniondale			
Upington	27	10	
Vanwyksvlei	25	7	
Victoria-Wes			
Vredendal	30	4	
Vryburg	24	3	
Williston			
Willowmore	29	14	
Willowpark	23	5	
(near Dordrecht)			

NATAL	Max	Min	RRR
Cape St. Lucia	25	16	
Dundee			
Durban	23	10	
(Louis Botha)			
Estcourt	24	6	
Harding			
Himeville			
Mkuze			
Hluhluwe			
Newcastle	24	-1	
Cedara	24	5	
(Pietermaritzburg)			
Port Shepstone	22	11	
Richmond			
Seven Oaks			
Vryheid			
Waterford	23	-1	
(near Underberg)			
TRANSVAAL			
Barberton			
Belfast			
Bethal	21	-1	
Bospoort	22	2	
Carolina	19	2	
Chester			
(near Gravelotte)			
Crecy			
Groendraai	24	3	
(naby Vaalwater)			
Jan Kempdorp			
Jan Smuts	29	6	
Joubert Park (Jhb)	19	8	
Kroondal			
Leeudoringstad			
Lichtenburg			
Letaba			
Loskopdam			
Lydenburg	21	1	
Marnitz	23	9	
Mara	23	3	
Marble Hall			
Messina	27	10	
Middelburg			
Nelspruit	22	16	
Nelspruit	25	10	
Phalaborwa	25	14	
Pietersburg	22	6	
Piet Retief	21	3	

TRANSVAAL	Max	Min	RRR
Pongola			
Potchefstroom	22	2	
Potgietersrus	22	7	
Pretoria W.B.	22	7	
Pretoriuskop			
Punda Milia			
Sandpan (NW. Tvl.)			
Satara			
Sekhukhune			
Shingwidzi			
Skukuza	27	13	
Standerton	22	-2	
Thabazimbi			
Tomburke			
Tzaneen			0.2
Vereeniging			
Volksrust			
Warmbad	22	5	
Withank			
Zeerust			
O.V.S. - O.F.S.			
Balkfontein			
(naby Bothaville)			
Bethlehem	22	-1	
Bloemfontein	22	0	
(J.B.M. Hertzog)			
Bultfontein			
Fauresmith	23	4	
Ficksburg			
Frankfort	23	-1	
Harrismith			
Hoopstad	23	1	
Kroonstad	23	2	
Lindley			
Modderpoort			
Petrusburg			
Philippolis			
Reddersburg			
Reitz			
Vrede			
Warden			
Welkom			
Wepener	21	7	
Winburg	22	1	
Zastron			

S.W.A.	Max	Min	RRR
Aroab			
Bethanie			
Dordabis			
Gobabeb	35	14	
Gobabis	24	6	
Grootfontein	24	4	
Karasburg			
Kalkfeld			
Karibib			
Keetmanshoop	29	11	
Kub			
Möwe	14	11	
Luderitz	11	10	
Mariental	28	8	
Chopoho			
Okahandja			
Okaukueye			
Ondangua	27	12	
Otavi			
Otjiwarongo			
Outjo	27	10	
Dis	31	15	
Rehoboth			
Runtu	27	11	
Steinhausen			
Tsumeb			
Walvisbaai	14	10	
Windhoek W.K.			
J.G. Strijdom	23	5	
BASUTOLAND			
Maseru	21	3	
BETSJOEANALAND/BECHUANALAND			
Francistown	23	7	
Gaberones	23	6	
Ghanzi	24	6	
Lobatsi			
Mahalapye	23	5	
Maun	25	12	
Shakawe			
Tsabong			
Tsane			
SWAZILAND			
Bulembe			
Manzini	24	8	
Stegi			

SYNOPTIC WEATHER MAP 1200 GMT. — 1400 SAST. SINOPTIESE WEERKAART

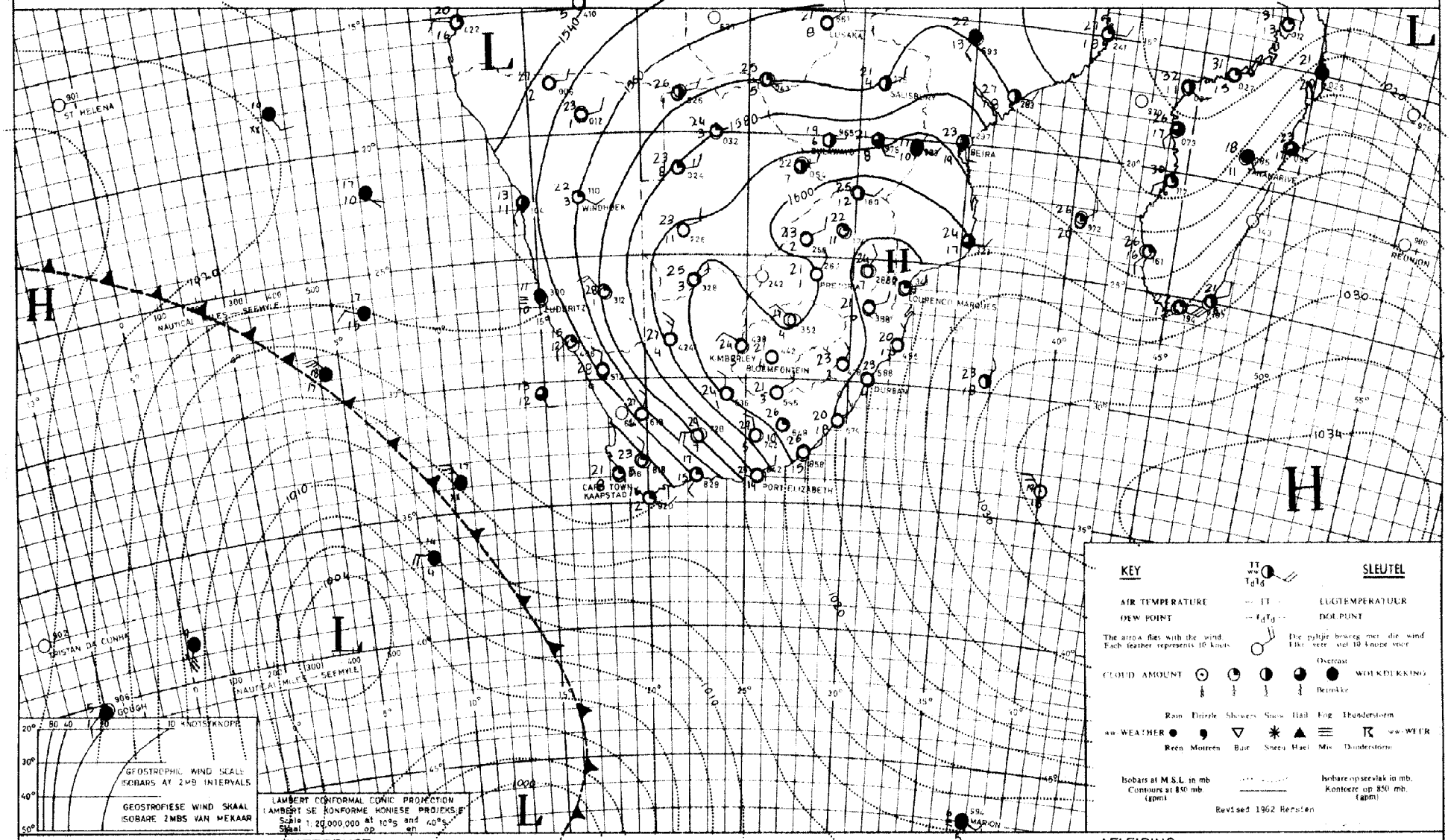

INFERENCE DATE 16-8-1969 DATUM AFLEIDING

The cold front and trough approaching from the west will cause cloudy weather with rain later over the south-western regions of the Cape. The strong high pressure system over the interior will maintain the fine weather over these regions but strong north-westerly winds will blow over the western regions.

Die koufront en trog wat van die weste af aankom sal later bewolkte weer met reën teweegbring oo die suidwestelike deel van Kaapland. Die sterk hoëdrukstelsel oor die binneland sal die mooiweersoestande oor die dele laat voortduur, maar sterk noordwestewind sal waai oor die westelike dele.

DAAGLIKSE WEERBULLETIN

Maksimum en Minimum Temperatuur (°C) en Reënval (RRR) in mm vir die 24 uur geëindig om 0800 SAST op

WEERBURO / WEATHER BUREAU
DEPT. VAN VERVOER / DEPT. OF TRANSPORT

16 - 8 - 1969

DAILY WEATHER BULLETIN

Maximum and Minimum Temperatures (°C) and rainfall (RRR) in mm for the 24 hours ended at 0800 SAST on

CAPE - KAAP	Max	Min	RRR
Aberdeen			
Addo			
Alexander Bay	17	9	
Aliwal North	24	0	
Bashee	23	13	
Beaufort-Wes	28	10	
(Lughawe)			
Boegoebergdam			
Boetsap			
Brakkekuil			
(naby Heidelberg)			
Brandvlei			
Cala			
Caledon			
Calitzdorp			
Calvinia	28	15	
Cape Agulhas	14	11	
Cape Columbine	16	11	
Cape Point	13	11	
Cape St. Francis	34	15	
Cape Town (D.F. Malan)	17	9	
Cape Town (Roeland Str.)			
Carnarvon			
Ceres			
Citrusdal			
Colesberg			
Cradock			
Döhne	27	13	
De Aar	24	4	
Douglas			
East London (Airport)	34	15	
Eensaamheid (naby Herold)			
Elsenburg			
Fraserburg	23	5	
Garies			
George			
Graaff-Reinet	29	13	
Grahamstown			
Hopetown			
Idutywa			
Jansenville	32	7	
Joubertina			
Kimberley (Airport)	23	7	
Knysna			
Kokstad	26	-1	
Kuruman	22	4	

KAAP - CAPE	Max	Min	RRR
Ladismith			
Lake Mentz			
Maclear			
Mafeking	22	6	
Malmesbury			
Matatiele			
Matroosberg	25	13	
Grootfontein (Middelburg)	23	3	
Mosselbaai	20	12	
Mount Frere			
Okiep	28	13	
Oudtshoorn	31	5	
Petrusville			
Piketberg			
Pofadder	26	12	
Port Alfred			
Port Elizabeth	34	14	
Port Nolloth	15	8	
Port St. Johns	20	13	
Prieska			
Prince Albert			
Queenstown	26	4	
Rietfontein			
Riversdale	30	9	
Robertson	28	12	
Sheeprun (near Maclear)	26	3	
Somerset-Oos	30	11	
Steynsburg			
Strydenburg			
Sutherland	22	2	
Swellendam			
Tarkastad			
Touwsrivier			
Twee Riviere (Gemsbokpark)	27	10	
Umtata	29	7	
Uniondale			
Upington	26	13	
Vanwyksvlei	25	6	
Victoria-Wes			
Vredendal	21	7	
Vryburg	23	3	
Williston			
Willowmore	28	8	
Willowpark (near Dordrecht)	21	3	

NATAL	Max	Min	RRR
Cape St. Lucia	24	15	
Dundee			
Durban (Louis Botha)	25	9	
Estcourt	25	5	
Harding			
Himeville			
Mkuze			
Hluhluwe			
Newcastle	25	-1	
Cedara (Pietermaritzburg)	26	5	
Port Shepstone	21	11	
Richmond			
Seven Oaks			
Vryheid			
Waterford (near Underberg)	24	0	
TRANSVAAL			
Barberton			
Belfast			
Bethal	21	2	
Bospoort	22	3	
Carolina	19	1	
Chester (near Gravelotte)			
Crecy			
Groendraai (naby Vaalwater)	23	3	
Jan Kempdorp			
Jan Smuts	19	5	
Joubert Park (Jhb)	19	7	
Kroondal	22	5	
Levubu	22	12	0.6
Leeudoringstad			
Lichtenburg			
Letaba			
Loskopdam			
Lydenburg			
Marnitz	20	10	
Mara	22	8	
Marble Hall			
Messina	25	12	
Middelburg			
Nelspruit	23	11	
Phalaborwa	24	13	
Pietersburg	19	9	
Piet Retief	22	4	

TRANSVAAL	Max	Min	RRR
Pongola			
Potchefstroom	23	3	
Potgietersrus	23	7	
Pretoria W.B.	21	7	
Pretoriuskop			
Punda Milia			
Sandpan (NW. Tvl.)			
Satara			
Sekhukhune			
Shingwidzi			
Skukuza			
Standerton	22	-1	
Thabazimbi			
Tomburke			
Tzaneen			
Vereeniging			
Volksrust			
Warmbad	22	4	
Witbank			
Zeerust			
O.V.S. - O.F.S.			
Balkfontein (naby Bothaville)			
Bethlehem	21	-2	
Bloemfontein (J.B.M. Hertzog)	21	-1	
Bultfontein			
Fauresmith			
Ficksburg			
Frankfort	22	-1	
Harrismith			
Hoopstad	26	4	
Kroonstad	21	2	
Lindley			
Modderpoort			
Petrusburg			
Philippolis			
Reddersburg			
Reitz			
Vrede			
Warden			
Welkom	21	5	
Wepener	21	-1	
Winburg			
Zastron			

S.W.A.	Max	Min	RRR
Aroab			
Bethanie			
Dordabis			
Gobabeb	25	7	
Gobabis	25	9	
Grootfontein			
Karasburg			
Kalkfeld			
Karibib			
Keetmanshoop	27	13	
Kub			
Möwe	14	11	
Luderitz	19	11	
Mariental	26	13	
Ohopoho			
Okahandja			
Okaukueye			
Ondangua			
Otavi			
Otjiwarongo			
Outjo	27	10	
Uis	30	16	
Rehoboth			
Runtu	27	12	
Steinhausen			
Tsumeb			
Walvisbaai	14	10	
Windhoek W.K.			
J.G. Strydom	22	7	
BASUTOLAND			
Maseru	20	0	
BETSJOANALAND/BECHUANALAND			
Francistown	23	9	
Gaberones	24	6	
Ghanzi	26	10	
Lobatsi			
Mahalapye			
Maun	26	13	
Shakawe	27	9	
Tsabong	25	5	
Tsane	24	6	
SWAZILAND			
Bulembe			
Manzini	24	9	
Stegi			

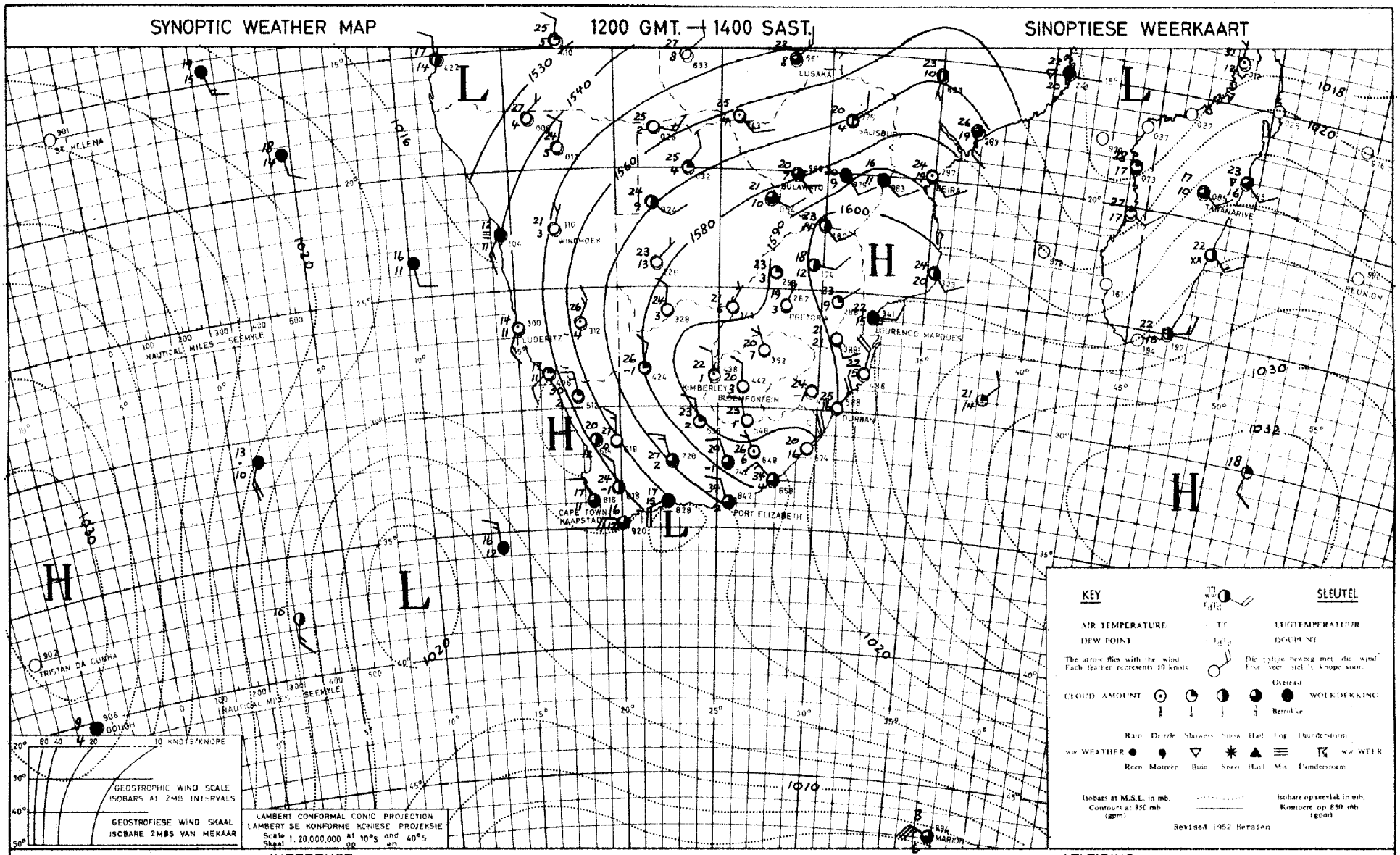

INFERENCE

DATE 15 - 8 - 19 69 DATUM

AFLEIDING

With the strong high pressure system situated over the eastern parts of the country, the weather will remain fine or partly cloudy and warm over most regions.

Met die sterk hoëdrukstelsel wat oor die oostelike dele van die land gevestig is, sal dit mooiweer of gedeeltelik bewolk en matig tot warm bly oor die meeste dele van die land.

DAAGLIKSE WEERBULLETIN

Maksimum en Minimum Temperatuur (°C) en Reënval (RRR) in mm vir die 24 uur geëindig om 0800 SAST op

WEERBURO / WEATHER BUREAU
DEPT. VAN VERVOER / DEPT. OF TRANSPORT

17 - 8 - 1969

DAILY WEATHER BULLETIN

Maximum and Minimum Temperatures (°C) and rainfall (RRR) in mm for the 24 hours ended at 0800 SAST on

CAPE - KAAP	Max	Min	RRR
Aberdeen			
Addo			
Alexander Bay	23	11	
Aliwal North	24	2	
Bashee	23	10	
Beaufort-Wes	27	8	
(Lughawe)			
Boegoebergdam			
Boetsap			
Brakkekuil			
(naby Heidelberg)			
Brandvlei			
Cala			
Caledon			
Calitzdorp			
Calvinia	26	18	
Cape Agulhas	16	13	
Cape Columbine	27	17	
Cape Point	22	14	
Cape St. Francis	19	13	
Cape Town	22	9	
(D.F. Malan)			
Cape Town			
(Roeland Str.)			
Carnarvon			
Ceres			
Citrusdal			
Colesberg			
Cradock			
Döhne	27	12	
De Aar	14	4	
Douglas			
East London	22	7	
(Airport)			
Eensaamheid			
(naby Herold)			
Elsenburg			
Fraserburg	23	5	
Garies			
George			
Graaff-Reinet	28	8	
Grahamstown			
Hopetown			
Idutywa			
Jansenville	30	7	
Joubertina			
Kimberley	24	8	
(Airport)			
Knysna			
Kokstad	24	-2	
Kuruman	22	6	

KAAP - CAPE	Max	Min	RRR
Ladismith			
Lake Mentz			
Maclear			
Mafeking	22	5	
Malmesbury			
Matatiele			
Matroosberg			
Grootfontein	24	1	
(Middelburg)			
Mosselbaai	15	13	
Mount Frere			
Okiep	27	17	
Oudtshoorn	31	10	
Petrusville			
Piketberg			
Pofadder	25	15	
Port Alfred			
Port Elizabeth	20	11	
Port Nolloth	16	11	
Port St. Johns	21	12	
Prieska	26	4	
Prince Albert			
Queenstown	22	3	
Rietfontein			
Riversdale	27	7	
Robertson	27	10	
Sheeprun	24	1	
(near Maclear)			
Somerset-Oos	27	10	
Steynsburg			
Strydenburg			
Sutherland	21	5	
Swellendam			
Tarkastad			
Touwsrivier			
Twee Riviere	27	7	
(Gemsbokpark)			
Umtata	29	8	
Uniondale			
Upington	27	12	
Vanwyksvlei	25	6	
Victoria-Wes			
Vredendal	34	18	
Vryburg	23	4	
Williston			
Willowmore	26	5	
Willowpark			
(near Dordrecht)			

NATAL	Max	Min	RRR
Cape St. Lucia	23	13	
Dundee			
Durban	26	9	
(Louis Botha)			
Estcourt	24	6	
Harding			
Himeville			
Mkuze			
Hluhluwe			
Newcastle	24	1	
Cedara	24	4	
(Pietermaritzburg)			
Port Shepstone	21	12	
Richmond			
Seven Oaks			
Vryheid			
Waterford	23	-3	
(near Underberg)			
TRANSVAAL			
Barberton			
Belfast			
Bethal	20	2	
Bospoort	21	2	
Carolina	18	4	
Chester			
(near Gravelotte)			
Crecy			
Groendraai	23	2	
(naby Vaalwater)			
Jan Kempdorp			
Jan Smuts	19	5	
Joubert Park (Jhb)	19	8	
Kroondal	22	3	
Leeubu	22	13	03
Leeudoringstad			
Lichtenburg			
Letaba			
Loskopdam			
Lydenburg	21	4	
Marnitz	22	11	
Mara	22	9	
Marble Hall			
Messina	25	14	
Middelburg			
Nelspruit	24	12	
Phalaborwa	25	14	
Pietersburg	20	7	
Piet Retief	21	5	

TRANSVAAL	Max	Min	RRR
Pongola			
Potchefstroom	22	2	
Potgietersrus	23	6	
Pretoria W.B.	22	9	
Pretoriuskop			
Punda Milia			
Sandpan (NW. Tvl.)			
Satara			
Sekhukhune			
Shingwidzi			
Skukuza	27	12	
Standerton	21	-1	
Thabazimbi			
Tomburke			
Tzaneen			
Vereeniging			
Volksrust			
Warmbad	22	5	
Witbank			
Zeerust			
O.V.S. - O.F.S.			
Balkfontein			
(naby Bothaville)			
Bethlehem	22	1	
Bloemfontein	22	0	
(J.B.M. Hertzog)			
Bultfontein			
Fauresmith	22	3	
Ficksburg			
Frankfort	22	0	
Harrismith			
Hoopstad	23	2	
Kroonstad	22	3	
Lindley			
Modderpoort			
Petrusburg			
Philippolis			
Reddersburg			
Reitz			
Vrede			
Warden			
Welkom			
Wepener	22	-1	
Winburg			
Zastron			

S.W.A.	Max	Min	RRR
Aroab			
Bethanie			
Dordabis			
Gobabeb	34	10	
Gobabis			
Grootfontein	26	9	
Karasburg			
Kalkfeld			
Karibib			
Keetmanshoop	28	13	
Kub			
Mowe	15	13	
Luderitz	14	10	
Mariental	27	13	
Ohopoho			
Okahandja			
Okaukueye			
Ondangua			
Otavi			
Otjiwarongo			
Outjo			
Rehoboth			
Runtu	28	8	
Steinhausen			
Tsumeb			
Walvisbaai	14	11	
Windhoek W.K.			
J.G. Strijdom	23	7	
BASUTOLAND			
Maseru	22	2	
BETSJOEANALAND/BECHUANALAND			
Francistown	23	8	
Gaberones	24	6	
Ghanzi	26	7	
Lobatsi			
Mahalapye			
Maun	26	15	
Shakawe	27	12	
Tsabong	25	4	
Tsane	24	9	
SWAZILAND			
Embembe			
Manzini	23	9	
Stegi			

SYNOPTIC WEATHER MAP 1200 GMT. — 1400 SAST. SINOPTIESE WEERKAART

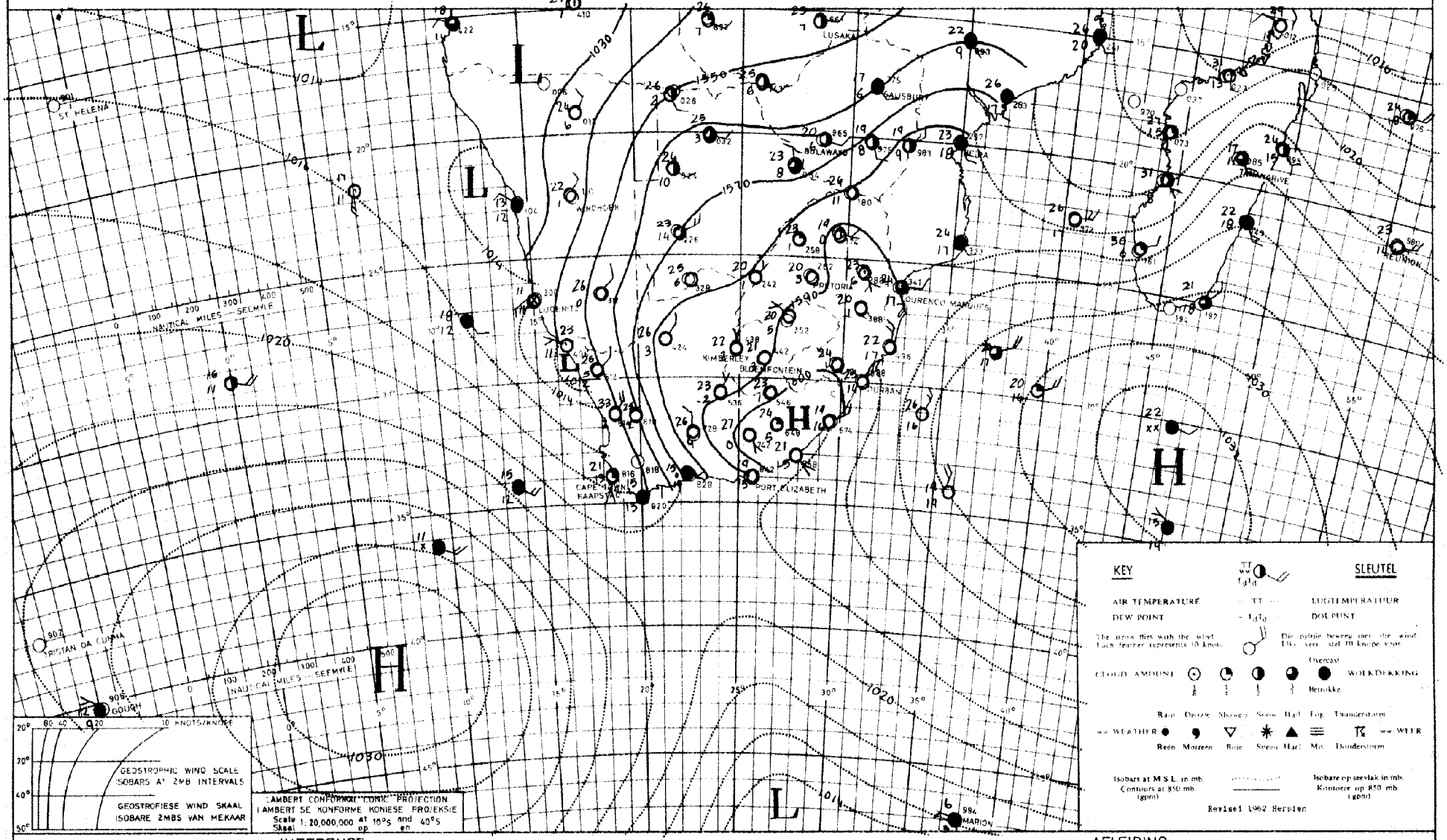

INFERENCE DATE 16-8-1969 DATUM AFLEIDING

On the surface and in the upper air a strong anticyclone has settled over the country and thus the prevailing fine and warm conditions will persist.

Aan die oppervlakte en in die bolug is 'n sterk antisikloon oor die land aanwesig en dus sal die heersende mooiweer en warm toestande voort duur.

DAAGLIKSE WEERBULLETIN

Maksimum en Minimum Temperatuur (°C) en Reënval (RRR)
in mm vir die 24 uur geëindig om 0800 SAST op

WEERBURO / WEATHER BUREAU
DEPT. VAN VERVOER / DEPT. OF TRANSPORT
18 - 8 - 1969

DAILY WEATHER BULLETIN

Maximum and Minimum Temperatures (°C) and rainfall (RRR)
in mm for the 24 hours ended at 0800 SAST on

CAPE - KAAP	Max	Min	RRR
Aberdeen			
Addo			
Alexander Bay	21	10	
Aliwal North	24	4	
Bashee	22	13	
Beaufort-Wes	27	12	
(Lughawe)			
Boegoebergdam			
Boetsap			
Brakkekuil			
(naby Heidelberg)			
Brandvlei			
Cala			
Caledon			
Calitzdorp			
Calvinia	27	6	
Cape Agulhas	23	14	
Cape Columbine	24	13	
Cape Point	28	12	
Cape St. Francis	22	16	
Cape Town	30	13	5·3
(D.F. Malan)			
Cape Town			
(Roeland Str.)			
Carnarvon			
Ceres			
Citrusdal			
Colesberg			
Cradock			
Döhne	28	10	
De Aar	23	7	
Douglas			
East London	23	13	
(Airport)			
Eensaamheid			
(naby Herold)			
Elsenburg			
Fraserburg	23	7	
Garies			
George			
Graaff-Reinet	28	15	
Grahamstown			
Hopetown			
Idutywa			
Jansenville	31	8	
Joubertina			
Kimberley	23	9	
(Airport)			
Knysna			
Kokstad	25	-1	
Kuruman	22	7	

KAAP - CAPE	Max	Min	RRR
Ladismith			
Lake Mentz			
Langebaanweg			1·3
Maclear			
Mafeking	21	5	
Malmesbury			
Matatiele			
Matroosberg	25	7	
Grootfontein	23	7	
(Middelburg)			
Mosselbaai	21	14	
Mount Frere			
Okiep	22	7	
Oudtshoorn	31	13	
Petrusville			
Piketberg			
Pofadder	26	6	
Port Alfred			
Port Elizabeth	20	10	
Port Nolloth	16	11	
Port St. Johns	20	13	
Prieska	25	8	
Prince Albert			
Queenstown	27	9	
Rietfontein			
Riversdale	32	11	
Robertson	31	10	
Sheeprun	26	3	
(near Maclear)			
Somerset-Oos	29	16	
Steynsburg			
Strydenburg			
Sutherland	21	2	
Swellendam			
Tarkastad			
Touwsrivier			
Twee Riviere	27	8	
(Gemsbokpark)			
Umtata	27	6	
Uniondale			
Upington	26	11	
Vanwyksvlei	24	10	
Victoria-Wes			
Vredendal	27	11	
Vryburg	22	4	
Williston			
Willowmore	26	13	
Willowpark	22	9	
(near Dordrecht)			

NATAL	Max	Min	RRR
Cape St. Lucia	24	16	
Dundee			
Durban	25	15	
(Louis Botha)			
Estcourt	23	3	
Harding			
Himeville			
Mkuze			
Hluhluwe			
Newcastle	24	7	
Cedara	24	8	
(Pietermaritzburg)			
Port Shepstone	22	12	
Richmond			
Seven Oaks			
Vryheid			
Waterford	23	-2	
(near Underberg)			
TRANSVAAL			
Barberton			
Belfast			
Bethal	19	4	
Bospoort	20	3	
Carolina	19	2	
Chester			
(near Gravelotte)			
Crecy			
Groendraai	23	7	
(naby Vaalwater)			
Jan Kempdorp			
Jan Smuts	16	6	
Joubert Park (Jhb)	15	7	
Kroondal	21	4	
Levubu	22	11	
Leeudoringstad			
Lichtenburg			
Letaba			
Loskopdam			
Lydenburg	19	2	
Marnitz	23	9	
Mara	23	8	
Marble Hall			
Messina	25	10	
Middelburg			
Nelspruit	24	9	
Phalaborwa			
Pietersburg	20	7	
Piet Retief	20	5	

TRANSVAAL	Max	Min	RRR
Pongola			
Potchefstroom	21	2	
Potgietersrus	21	8	
Pretoria W.B.	19	9	
Pretoriuskop			
Punda Milia			
Sandpan (NW. Tvl.)			
Satara			
Sekhukhune			
Shingwidzi			
Skukuza	27	13	
Standerton	20	-1	
Thabazimbi			
Tomburke			
Tzaneen			
Vereeniging			
Volksrust			
Warmbad	21	9	
Witbank			
Zeerust			
O.V.S. - O.F.S.			
Balkfontein			
(naby Bothaville)			
Bethlehem	20	-1	
Bloemfontein	21	1	
(J.B.M. Hertzog)			
Bultfontein			
Fauresmith	21	3	
Ficksburg			
Frankfort	20	0	
Harrismith			
Hoopstad	23	3	
Kroonstad	21	2	
Lindley			
Modderpoort			
Petrusburg			
Philippolis			
Reddersburg			
Reitz			
Vrede			
Warden			
Welkom	21	6	
Wepener	21	3	
Winburg			
Zastron			

S.W.A.	Max	Min	RRR
Aroab			
Bethanie			
Dordabis			
Gobabeb	21	7	
Gobabis			
Grootfontein	25	5	
Cape Frio			
Karasburg			
Kalkfeld			
Karibib			
Keetmanshoop	28	8	
Kub			
Möwe	17	13	
Luderitz	14	9	
Mariental	28	10	
Ohopoho			
Okahandja			
Okaukueye			
Ondangua	30	11	
Otavi			
Otjiwarongo			
Outjo	29	8	
Ois	26	9	
Rehoboth			
Runtu			
Steinhausen			
Tsumeb			
Walvisbaai	17	10	
Windhoek W.K.			
J.G. Strydom L.H.	24	7	
BASUTOLAND			
Maseru	20	2	
BETSJOEANALAND/BECHUANALAND			
Francistown	24	9	
Gaberones	23	7	
Ghanzi	26	10	
Lobatsi			
Mahalapye			
Maun	25	10	
Shakawe	27	12	
Tsabong	24	3	
Tsane	24	7	
SWAZILAND			
Emlembe			
Manzini	24	9	
Stegi			

SYNOPTIC WEATHER MAP 1200 GMT. — 1400 SAST. SINOPTIESE WEERKAART

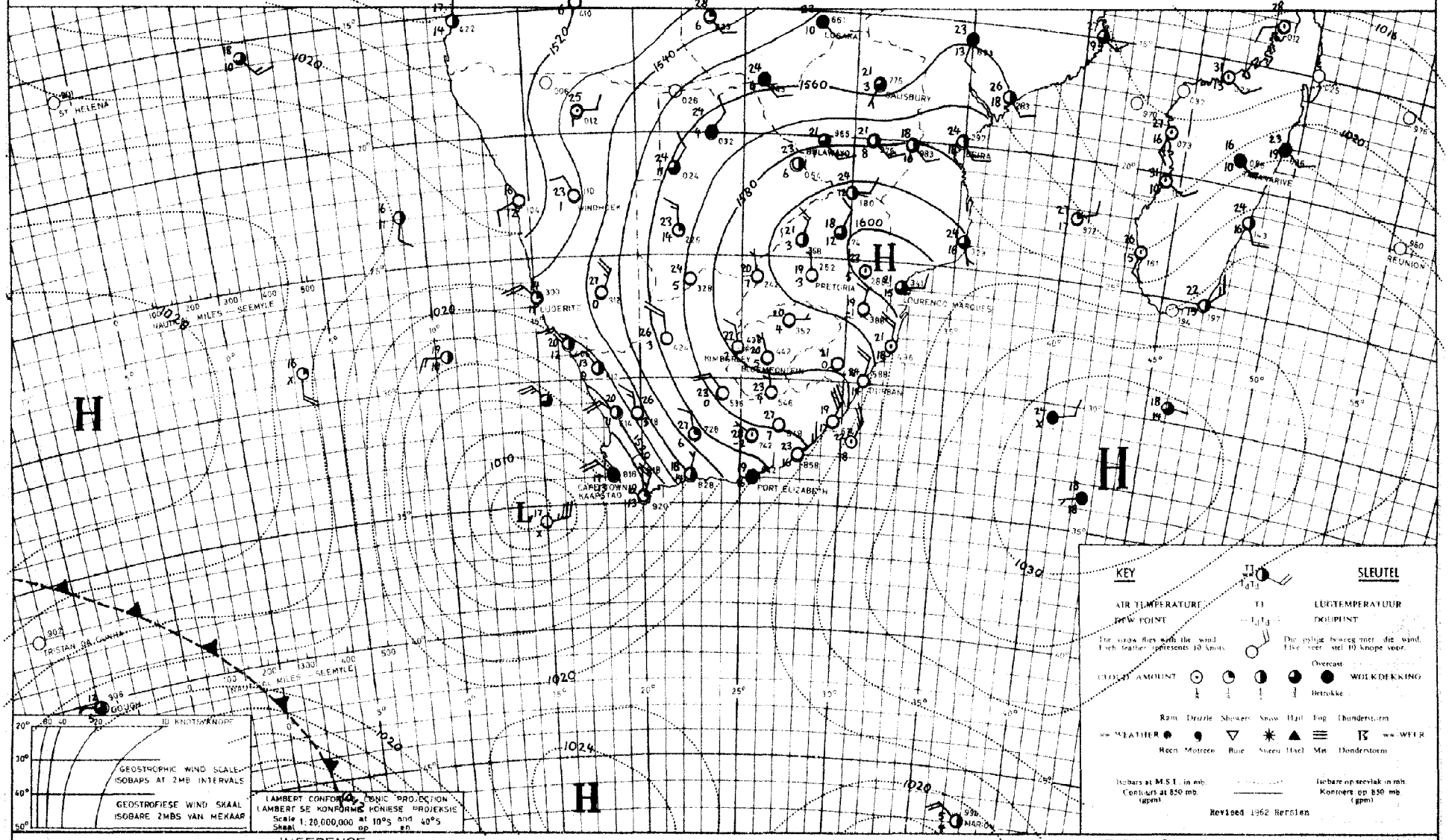

INFERENCE DATE 17 - 8 - 19 69 DATUM AFLEIDING

An intense low has developed west of Cape Town and is expected to move slowly eastwards, causing cloudy weather with rain and strong north-westerly wind over the western and southern areas of the Cape. Over the remainder of the country the weather will remain fine or partly cloudy and warm.

'n Intensiewe laedrukstelsel het wes van Kaapstad ontwikkel en sal na verwagting stadig ooswaarts beweeg sodat bewolkte weer met reën en sterk noordwestewind oor die westelike en suidelike dele van Kaapland sal uitbrei. Oor die res van die land sal dit mooiweer of gedeeltelik bewolk en warm bly.

DAAGLIKSE WEERBULLETIN

Maksimum en Minimum Temperatuur (°C) en Reënval (RRR) in mm vir die 24 uur geëindig om 0800 SAST op

WEERBURO / WEATHER BUREAU
DEPT. VAN VERVOER / DEPT. OF TRANSPORT
19 - 8 - 1969

DAILY WEATHER BULLETIN

Maximum and Minimum Temperatures (°C) and rainfall (RRR) in mm for the 24 hours ended at 0800 SAST on

CAPE - KAAP	Max	Min	RRR
Aberdeen			
Addo			
Alexander Bay	19	7	
Aliwal North	23	3	
Bashee	31	15	
Beaufort-Wes	21	3	
(Lughawe)			
Boegoebergdam			
Boetsap			
Brakkekuil			
(naby Heidelberg)			
Brandvlei			
Cala			
Caledon			
Calitzdorp			
Calvinia	15	4	
Cape Agulhas	19	11	1.0
Cape Columbine	17	11	1.2
Cape Point	15	10	0.4
Cape St. Francis	19	15	
Cape Town			
(D.F. Malan)	15	11	4.7
Cape Town			
(Roeland Str.)			13.0
Carnarvon			
Ceres			
Citrusdal			
Colesberg			
Cradock			
Döhne	26	4	
De Aar	20	2	
Douglas			
East London			
(Airport)	29	14	
Eensaamheid			
(naby Herold)			
Elsenburg			
Fraserburg	15	1	
Garies			
George			
Graaff-Reinet	26	6	
Grahamstown			
Hopetown			
Idutywa			
Jansenville	28	6	
Joubertina			
Kimberley	25	7	
(Airport)			
Knysna			
Kokstad	24	0	
Kuruman	23	8	

KAAP - CAPE	Max	Min	RRR
Ladismith			
Lake Mentz			
Maclear			
Mafeking	23	9	
Malmesbury			
Matatiele			
Matroosberg	12	3	
Grootfontein			
(Middelburg)	22	-2	
Mosselbaai	23	13	
Mount Frere			
Okiep	15	4	
Oudtshoorn	22	10	
Petrusville			
Piketberg			
Pofadder	17	4	
Port Alfred			
Port Elizabeth	20	11	
Port Nolloth	15	6	
Port St. Johns	25	18	
Prieska	23	2	
Prince Albert			
Queenstown	25	7	
Rietfontein			
Riversdale	23	12	1.3
Robertson	19	11	
Sheeprun			
(near Maclear)	25	6	
Somerset-Oos	29	5	
Steynsburg			
Strydenburg			
Sutherland	11	1	
Swellendam			
Tarkastad			
Touwsrivier			
Twee Riviere			
(Gemsbokpark)	26	6	
Umtata	28	13	
Uniondale			
Upington	20	5	
Vanwyksvlei	19	0	
Victoria-Wes			
Vredendal	19	10	
Vryburg	24	8	
Williston			
Willowmore	20	4	
Willowpark			
(near Dordrecht)	21	4	

NATAL	Max	Min	RRR
Cape St. Lucia	24	16	
Dundee			
Durban			
(Louis Botha)	27	12	
Estcourt	24	5	
Harding			
Himeville			
Mkuze			
Hluhluwe			
Newcastle	25	5	
Cedara			
(Pietermaritzburg)	25	7	
Port Shepstone	21	13	
Richmond			
Seven Oaks			
Vryheid			
Waterford			
(near Underberg)	23	2	
TRANSVAAL			
Barberton			
Belfast			
Bethal	18	8	
Bospoort	21	6	
Carolina	17	3	
Chester			
(near Gravelotte)			
Crecy			
Groendraai			
(naby Vaalwater)	21	6	
Jan Kempdorp			
Jan Smuts	17	8	
Joubert Park (Jhb)	18	9	
Kroondal	21	4	
Levubu	22	10	
Lesudoringstad			
Lichtenburg			
Letaba			
Loskopdam			
Lydenburg	18	5	
Marnitz	23	8	
Mara	23	5	
Marble Hall			
Messina	26	12	
Middelburg			
Nelspruit	25	9	
Phalaborwa	24	11	
Pietersburg	18	9	
Piet Retief	23	8	

TRANSVAAL	Max	Min	RRR
Pongola			
Potchefstroom	21	4	
Potgietersrus	20	8	
Pretoria W.B.	19	5	
Pretoriuskop			
Punda Milia			
Sandpan (NW. Tvl.)			
Satara			
Sekhukhune			
Shingwidzi			
Skukuza	28	8	
Standerton	20	0	
Thabazimbi			
Tomburke			
Tzaneen			
Vereeniging			
Volksrust			
Warmbad	22	6	
Witbank			
Zeerust			
O.V.S. - O.F.S.			
Balkfontein			
(naby Bothaville)			
Bethlehem	18	-1	
Bloemfontein			
(J.B.M. Hertzog)	21	4	
Bultfontein			
Fauresmith	22	6	
Ficksburg			
Frankfort	20	0	
Harrismith			
Hoopstad	24	5	
Kroonstad	21	4	
Lindley			
Modderpoort			
Petrusburg			
Philippolis			
Reddersburg			
Reitz			
Vrede			
Warden			
Welkom	21	9	
Wepener	20	3	
Winburg			
Zastron			

S.W.A.	Max	Min	RRR
Aroab			
Bethanie			
Dordabis			
Gobabeb	26	7	
Gobabis	27	6	
Grootfontein	26	11	
Karasburg			
Kalkfeld			
Karibib			
Keetmanshoop	21	6	
Kub			
Möwe	16	12	
Luderitz	18	11	
Mariental	26	9	
Ohopoho			
Okahandja			
Okaukueye			
Ondangua	30	15	
Otavi			
Otjiwarongo			
Outjo	29	14	
Uis	26	12	
Rehoboth			
Runtu	29	11	
Steinhausen			
Tsumeb			
Walvisbaai	17	10	
Windhoek W.K.			
J.G. Strydom	24	9	
BASUTOLAND			
Maseru	15	2	
BETSJOEANALAND/BECHUANALAND			
Francistown	25	14	
Gaberones	24	10	
Ghanzi	27	6	
Lobatsi			
Mahalapye			
Maun	25	14	
Shakawe	27	10	
Tsabong	27	8	
Tsane	26	7	
SWAZILAND			
Embembe			
Manzini	25	10	
Stegi			

SYNOPTIC WEATHER MAP 1200 GMT. — 1400 SAST. SINOPTIESE WEERKAART

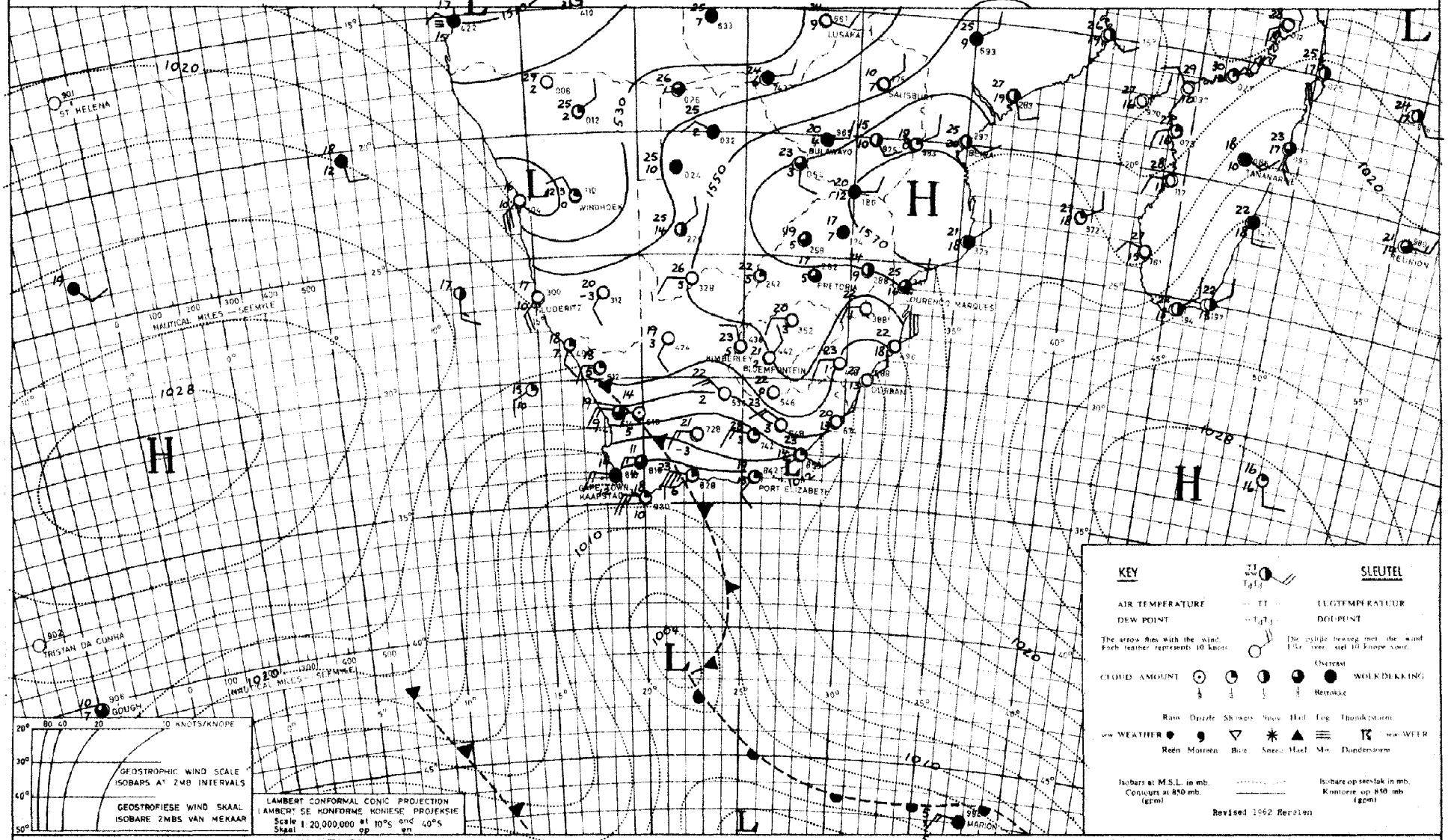

INFERENCE DATE 18 - 8 - 1969 DATUM AFLEIDING

The cold front over the Cape will move eastwards and partly cloudy weather with isolated showers will spread over the south-east coast. It will be cloudy to partly cloudy over Transvaal and Botswana with a few showers in Botswana, but mainly fine elsewhere.

Die kouefront oor die Kaap sal ooswaarts beweeg en gedeeltelike bewolkte weer met los buie sal oor die suidooskus uitbrei. Dit sal gedeeltelik bewolk tot bewolk wees oor Transvaal en Botswana met enkele buie oor Botswana maar elders hoofsaaklik mooiweer.

DAAGLIKSE WEERBULLETIN

Maksimum en Minimum Temperatuur (°C) en Reënval (RRR) in mm vir die 24 uur geëindig om 0800 SAST op

WEERBURO / WEATHER BUREAU
DEPT. VAN VERVOER / DEPT. OF TRANSPORT

20 - 8 - 1969

DAILY WEATHER BULLETIN

Maximum and Minimum Temperatures (°C) and rainfall (RRR) in mm for the 24 hours ended at 0800 SAST on

CAPE - KAAP	Max	Min	RRR
Aberdeen			
Addo			
Alexander Bay	18	11	
Aliwal North	23	7	
Bashee	21	14	
Beaufort-Wes	19	4	1.8
(Lughawe)			
Boegoebergdam			
Boetsap			
Brakkekuil			
(naby Heidelberg)			
Brandvlei			
Cala			
Caledon			
Calitzdorp			
Calvinia	17	3	0.5
Cape Agulhas	17	9	4.0
Cape Columbine	16	8	1.6
Cape Point	14	7	0.9
Cape St. Francis	18	11	3.5
Cape Town			
(D.F. Malan)	16	7	2.2
Cape Town			
(Roeland Str.)			
Carnarvon			
Ceres			8.5
Citrusdal			
Colesberg			
Cradock			
Döhne	19	6	
De Aar	22	4	
Douglas			
East London	19	11	
(Airport)			
Eensaamheid			
(naby Herold)			
Elsenburg			
Fraserburg	17	4	
Garies			2.5
George			9.5
Graaff-Reinet	21	5	0.6
Grahamstown			
Hopetown			
Idutywa			
Jansenville	23	5	0.2
Joubertina			
Kimberley	25	8	
(Airport)			
Knysna			17.0
Kokstad	24	6	
Kuruman	23	6	

KAAP - CAPE	Max	Min	RRR
Ladismith			
Lake Mentz			
Maclear			
Mafeking	24	6	
Malmesbury			
Matatiele			
Matroosberg	14	1	1.4
Grootfontein			
(Middelburg)	21	3	
Mosselbaai	17	7	8.5
Mount Frere			
Okiep	18	6	0.1
Oudtshoorn	21	7	3.0
Petrusville			
Piketberg			
Pofadder	19	4	
Port Alfred			
Port Elizabeth	19	9	3.5
Port Nolloth	16	10	0.1
Port St. Johns	20	16	
Prieska	25	5	
Prince Albert			
Queenstown	24	6	
Rietfontein			
Riversdale	20	7	9.5
Robertson	19	6	1.2
Sheeprun			
(near Maclear)	25	9	
Somerset-Oos	22	7	
Steynsburg			
Strydenburg			
Sutherland	13	-2	1.2
Swellendam			7.0
Tarkastad			
Touwsrivier			
Twee Riviere	28	5	
(Gemsbokpark)			
Umtata	22	12	
Uniondale			
Upington	22	3	
Vanwyksvlei	21	3	
Victoria-Wes			
Vredendal	18	8	1.0
Vryburg	25	7	
Williston			
Willowmore	19	3	1.9
Willowpark			
(near Dordrecht)	21	7	

NATAL	Max	Min	RRR
Cape St. Lucia	23	16	
Dundee			
Durban			
(Louis Botha)	24	11	
Estcourt	23	5	
Harding			
Himeville			
Mkuze			
Eluhluwe			
Newcastle	27	11	
Cedara			
(Pietermaritzburg)	20	9	
Port Shepstone	22	14	
Richmond			
Seven Oaks			
Vryheid			
Waterford			
(near Underberg)	21	1	
TRANSVAAL			
Barberton			
Belfast			
Bethal	21	5	
Bospoort	22	5	
Carolina	19	7	
Chester			
(near Gravelotte)			
Crecy			
Groendraai	25	7	
(naby Vaalwater)			
Jan Kempdorp			
Jan Smuts	19	11	
Joubert Park (Jhb)	19	11	
Kroondal	24	5	
Levubu	27	12	
Leeudoringstad			
Lichtenburg			
Letaba			
Loskopdam			
Lydenburg	19	7	
Marnitz	26	8	
Mara	25	5	
Marble Hall			
Messina	29	13	
Middelburg			
Nelspruit	28	8	
Phalaborwa	28	13	
Pietersburg	22	6	
Piet Retief	22	8	

TRANSVAAL	Max	Min	RRR
Pongola			
Potchefstroom	23	6	
Potgietersrus	24	9	
Pretoria W.B.	23	8	
Pretoriuskop			
Punda Milia			
Sandpan (NW. Tvl.)			
Satara			
Sekhukhune			
Shingwidzi			
Skukuza	30	7	
Standerton	21	1	
Thabazimbi			
Tomburke			
Tzaneen			
Vereeniging			
Volksrust			
Warmbad	24	6	
Witbank			
Zeerust			
O.V.S. - O.F.S.			
Balkfontein			
(naby Bothaville)			
Bethlehem	21	1	
Bloemfontein	22	4	
(J.B.M. Hertzog)			
Bultfontein			
Fauresmith	22	5	
Ficksburg			
Frankfort	21	1	
Harrismith			
Hoopstad	24	6	
Kroonstad	22	5	
Lindley			
Modderpoort			
Petrusburg			
Philippolis			
Reddersburg			
Reitz			
Vrede			
Warden			
Welkom	22	5	
Wepener	22	7	
Winburg			
Zastron			

S.W.A.	Max	Min	RRR
Aroab			
Bethanie			
Dordabis			
Gobabeb	24	6	
Gobabis	27	8	
Grootfontein	28	9	
Karasburg			
Kalkfeld			
Karibib			
Keetmanshoop	23	7	
Kub			
Möwe	16	12	
Luderitz	16	11	
Mariental	27	9	
Ohopoho			
Okahandja			
Okaukueye			
Ondangua	30	14	
Otavi			
Otjiwarongo			
Outjo	29	12	
Uis	26	10	
Rehoboth			
Runtu	30	12	
Steinhausen			
Tsumeb			
Walvisbaai	16	10	
Windhoek W.K.			
J.G. Strydom (L.H)	25	11	
BASUTOLAND			
Maseru	22	7	
BETSJOEANALAND/BECHUANALAND			
Francistown	25	9	
Gaberones	27	6	
Ghanzi	28	10	
Lobatsi			
Mahalapye			
Maun	28	15	
Shakawe	28	12	
Tsabong	28	9	
Tsane	27	10	
SWAZILAND			
Emlembe			
Manzini	27	11	
Stegi			

SYNOPTIC WEATHER MAP 1200 GMT. — 1400 SAST. SINOPTIESE WEERKAART

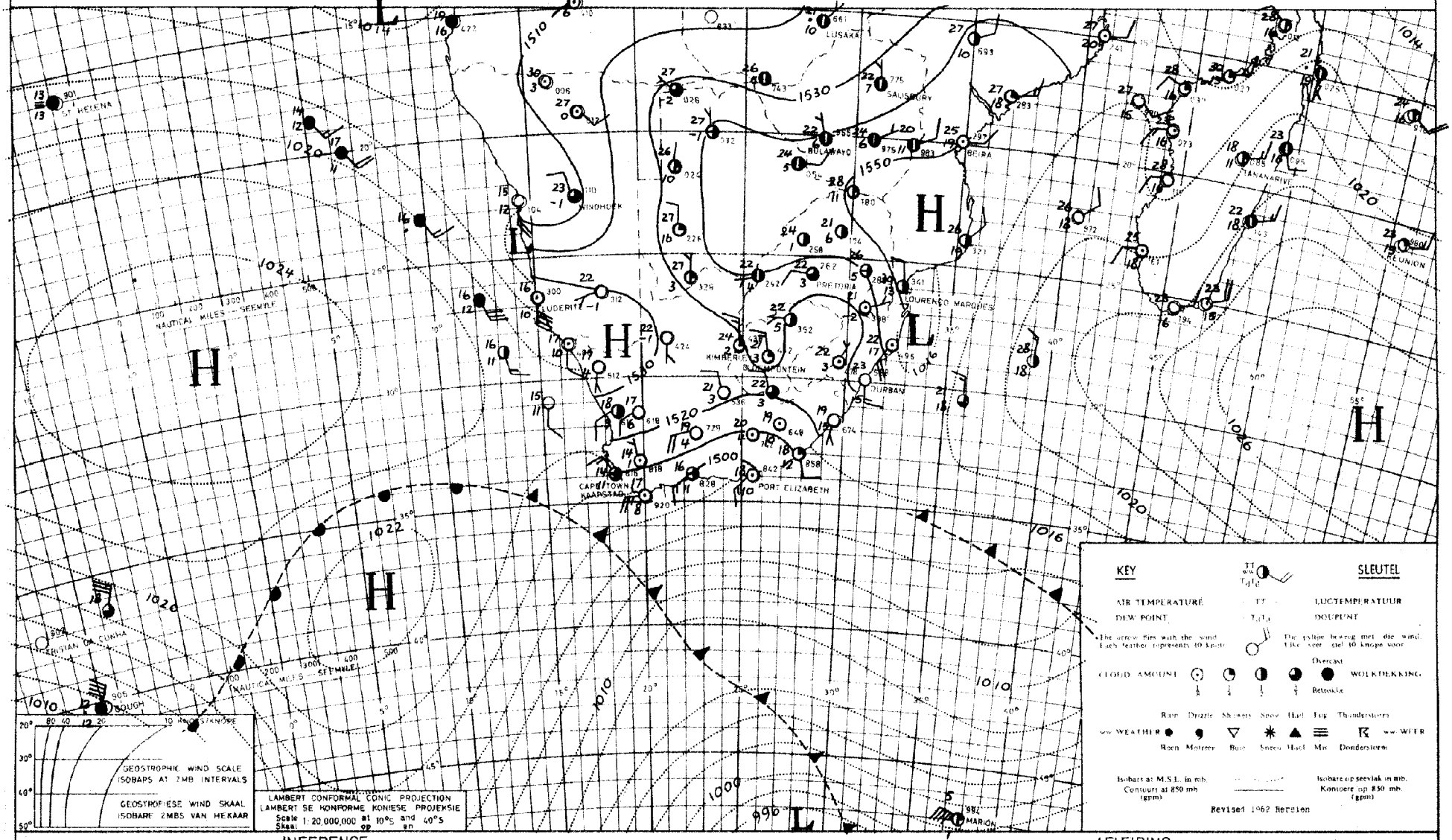

INFERENCE DATE 19 - 8 - 19 69 DATUM AFLEIDING

A second front is approaching from the west and therefore cold, cloudy weather with rain will spread over the southern and eastern coastal regions and the adjacent interior. Over the rest of the country it will be mainly fine, but partly cloudy over the north-eastern interior.

'n Tweede front nader die land vanaf die weste en gevolglik sal koue, bewolkte weer met reën uitbrei oor die suidelike en oostelike kusgebiede en die aangrensende binneland. Oor die res van die land sal dit hoofsaaklik mooiweer wees maar gedeeltelik bewolk oor die noordoostelike binneland.

DAAGLIKSE WEERBULLETIN

Maksimum en Minimum Temperatuur (°C) en Reënval (RRR) in mm vir die 24 uur geëindig om 0800 SAST op

WEERBURO / WEATHER BUREAU
DEPT. VAN VERVOER / DEPT. OF TRANSPORT

21 - 8 - 1969

DAILY WEATHER BULLETIN

Maximum and Minimum Temperatures (°C) and rainfall (RRR) in mm for the 24 hours ended at 0800 SAST on

CAPE - KAAP	Max	Min	RRR
Aberdeen			
Addo			
Alexander Bay	17	5	
Aliwal North	16	0	
Bashee	18	9	6.0
Beaufort-Wes	11	1	
(Lughawe)			
Boegoebergdam			
Boetsap			
Brakkekuil			
(naby Heidelberg)			
Brandvlei			
Cala			
Caledon			
Calitzdorp			
Calvinia	13	1	
Cape Agulhas	13	8	0.4
Cape Columbine	15	6	0.1
Cape Point	12	8	
Cape St. Francis	14	10	18.0
Cape Town			
(D.F. Malan)	13	1	
Cape Town			
(Roeland Str.)			
Carnarvon			
Ceres			
Citrusdal			
Colesberg			
Cradock			
Döhne	10	3	1.3
De Aar	12	-3	
Douglas			
East London	17	8	32.2
(Airport)			
Eensaamheid			
(naby Herold)			
Elsenburg			
Fraserburg	8	-1	
Garies			
George			
Graaff-Reinet	12	4	0.4
Grahamstown			26.5
Hopetown			
Idutywa			
Jansenville	14	5	
Joubertina			
Kimberley	16	-1	
(Airport)			
Knysna			
Kokstad	14	1	
Kuruman	20	-1	

KAAP - CAPE	Max	Min	RRR
Ladismith			
Lake Mentz			
Maclear			
Mafeking			
Malmesbury			
Matatiele			
Matroosberg	7	-2	0.3
Grootfontein			
(Middelburg)	10	-3	
Mosselbaai	14	9	2.5
Mount Frere			
Okiep	14	5	
Oudtshoorn	12	2	3.3
Petrusville			
Piketberg			
Pofadder	13	2	
Port Alfred			
Port Elizabeth	13	9	18.7
Port Nolloth	16	6	
Port St. Johns	17	10	0.1
Prieska	15	0	
Prince Albert			
Queenstown	13	2	
Rietfontein			
Riversdale	14	2	4.5
Robertson	13	2	1.2
Sheeprun	14	-1	
(near Maclear)			
Somerset-Oos	11	4	1.5
Steynsburg			
Strydenburg			
Sutherland	6	-4	
Swellendam			
Tarkastad			
Touwsrivier			
Twee Riviere	19	0	
(Gemsbokpark)			
Umtata	14	5	
Uniondale			
Upington	17	5	
Vanwyksvlei	14	-1	
Victoria-Wes			
Vredendal	18	8	
Vryburg	25	0	
Williston			
Willowmore	7	1	0.2
Willowpark			
(near Dordrecht)	12	-2	0.5

NATAL	Max	Min	RRR
Cape St. Lucia	23	15	0.4
Dundee			
Durban			
(Louis Botha)	23	10	
Estcourt	26	5	
Harding			
Himeville			
Mkuze			
Hluhluwe			
Newcastle	26	7	
Cedara			
(Pietermaritzburg)	25	4	0.7
Port Shepstone	20	12	0.2
Richmond			
Seven Oaks			
Vryheid			
Waterford			
(near Underberg)	21	-3	
TRANSVAAL			
Barberton			
Belfast			
Bethal	22	1	
Bospoort	23	-1	
Carolina	21	5	
Chester			
(near Gravelotte)			
Crecy			
Groendraai	27	9	
(naby Vaalwater)			
Jan Kempdorp			
Jan Smuts	21	3	
Joubert Park (Jhb)	21	4	
Kroondal	27	6	
Levubu	29	12	
Leeudoringstad			
Lichtenburg			
Letaba			
Loskopdam			
Lydenburg	23	5	
Marnitz	28	8	
Mara	27	9	
Marble Hall			
Messina	32	10	
Middelburg			
Nelspruit	31	14	
Phalaborwa	31	15	
Pietersburg	25	8	
Piet Retief	28	7	0.3

TRANSVAAL	Max	Min	RRR
Pongola			
Potchefstroom	25	-1	
Potgietersrus	27	12	
Pretoria W.B.	24	7	
Pretoriuskop			
Punda Milia			
Sandpan (NW. Tvl.)			
Satara			
Sekhukhune			
Shingwidzi			
Skukuza	34	15	
Standerton	23	-2	
Thabazimbi			
Tomburke			
Tzaneen			
Vereeniging			
Volksrust			
Warmbad	27	8	
Witbank			
Zeerust			
O.V.S. - O.F.S.			
Balkfontein			
(naby Bothaville)			
Bethlehem	20	-3	
Bloemfontein	18	-1	
(J.B.M. Hertzog)			
Bultfontein			
Fauresmith	19	-2	
Ficksburg			
Frankfort	22	-4	
Harrismith			
Hoopstad	20	-2	
Kroonstad	22	1	
Lindley			
Modderpoort			
Petrusburg			
Philippolis			
Reddersburg			
Reitz			
Vrede			
Warden			
Welkom	19	-2	
Wepener	17	-2	
Winburg			
Zastron			

S.W.A.	Max	Min	RRR
Aroab			
Bethanie			
Dordabis			
Gobabeb	25	8	
Gobabis	27	8	9.5
Grootfontein	28	9	
Karasburg			
Kalkfeld			
Karibib			
Keetmanshoop	21	7	
Kub			
Möwe	15	12	
Luderitz	18	9	
Mariental	23	9	
Ohopoho			
Okahandja			
Okaukueye			
Ondangua			
Otavi			
Otjiwarongo			
Outjo	29	16	
Uis	30	14	
Rehoboth			
Runtu	30	11	
Steinhausen			
Tsumeb			
Walvisbaai	14	10	
Windhoek W.K.			
J.G. Strijdom	24	11	
BASUTOLAND			
Maseru	18	-3	
BETSJOEANALAND/BECHUANALAND			
Francistown	28	8	
Gaberones	29	7	
Ghanzi	29	8	
Lobatsi			
Mahalapye			
Maun	30	10	
Shakawe	30	12	
Tsabong	22	3	
Tsane	27	5	
SWAZILAND			
Bremlembe			
Manzini			
Stegi			

SYNOPTIC WEATHER MAP 1200 GMT. — 1400 SAST. SINOPTIESE WEERKAART

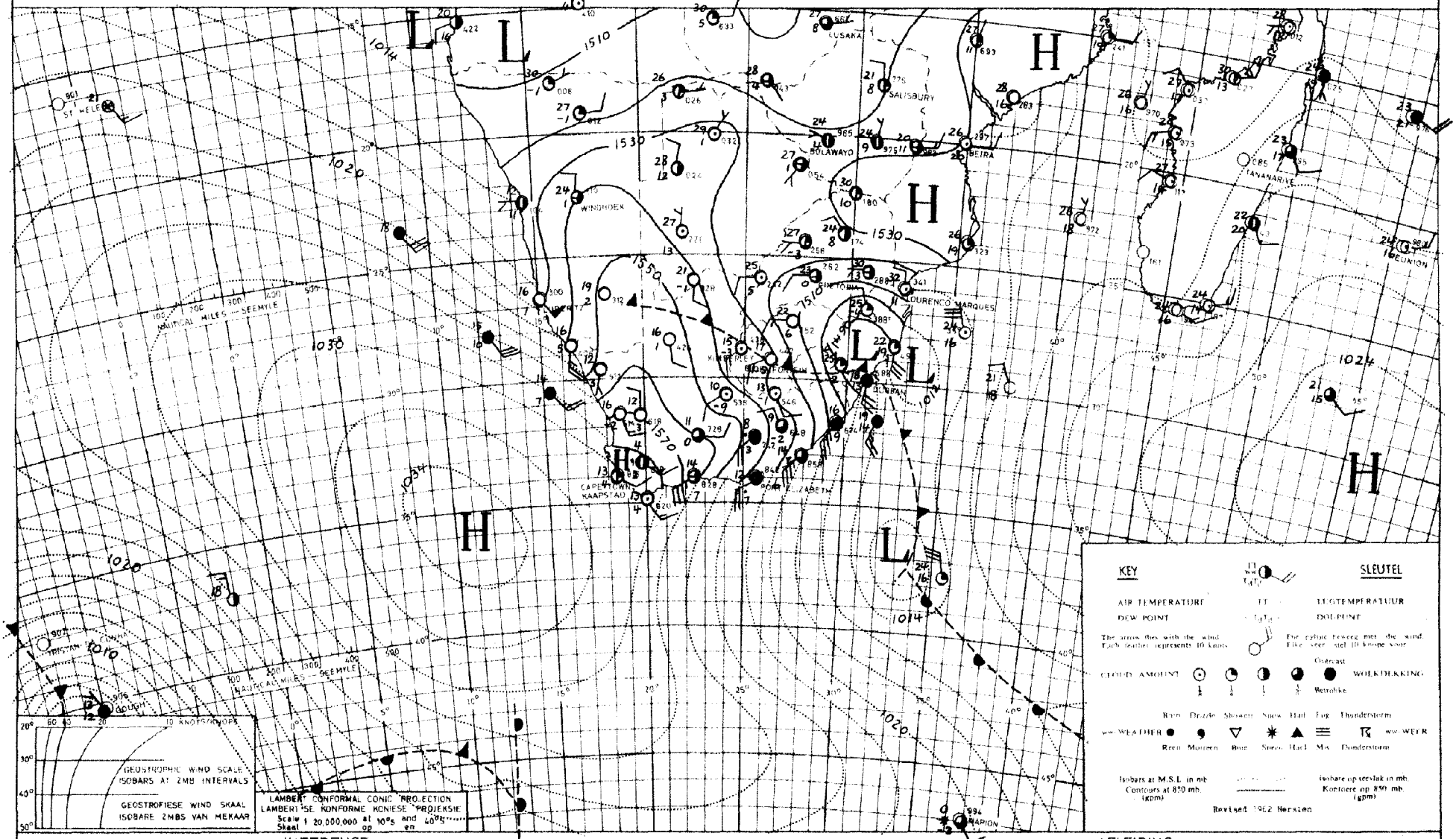

INFERENCE DATE 20 - 8 - 19 69 DATUM AFLEIDING

The cold front near Durban and the strong high behind it, will cause cloudy, cold weather with rain over the eastern parts of the country while it will clear over the south-western parts from the west.

Die kouefront naby Durban en die sterk hoog daaragter sal koue, bewolkte weer met reën oor die oostelike dele van die land veroorsaak, terwyl dit sal opklaar vanuit die weste oor die suidwestelike dele.

DAAGLIKSE WEERBULLETIN

Maksimum en Minimum Temperatuur (°C) en Reënval (RRR) in mm vir die 24 uur geëindig om 0800 SAST op

WEERBURO / WEATHER BUREAU
DEPT. VAN VERVOER / DEPT. OF TRANSPORT

22 - 8 - 1969

DAILY WEATHER BULLETIN

Maximum and Minimum Temperatures (°C) and rainfall (RRR) in mm for the 24 hours ended at 0800 SAST on

CAPE - KAAP	Max	Min	RRR
Aberdeen			
Addo			
Alexander Bay	29	12	
Aliwal North	12	-3	
Bashee	16	8	0.7
Beaufort-Wes	13	-2	
(Lughawe)			
Boegoebergdam			
Boetsap			
Brakkekuil			
(naby Heidelberg)			
Brandvlei			
Cala			
Caledon			
Calitzdorp			
Calvinia	17	5	
Cape Agulhas	15	10	
Cape Columbine	18	11	
Cape Point	16	11	
Cape St. Francis	15	9	
Cape Town			
(D.F. Malan)	18	3	
Cape Town			
(Roeland Str.)			
Carnarvon			
Ceres			
Citrusdal			
Colesberg			
Cradock			
Döhne	9	1	1.0
De Aar	13	-2	
Douglas			
East London			
(Airport)	14	7	1.6
Eensaamheid			
(naby Herold)			
Elsenburg			
Fraserburg	14	0	
Garies			
George			
Graaff-Reinet	13	1	
Grahamstown			
Hopetown			
Idutywa			
Jansenville	14	3	
Joubertina			
Kimberley	16	-1	
(Airport)			
Knysna			
Kokstad	9	-7	
Kuruman	20	-4	

KAAP - CAPE	Max	Min	RRR
Ladismith			
Lake Mentz			
Maclear			
Mafeking	20	-1	
Malmesbury			
Matatiele			
Matroosberg	12	2	
Grootfontein			
(Middelburg)	10	-7	
Mosselbaai	14	10	
Mount Frere			
Okiep	18	9	
Oudtshoorn	16	1	
Petrusville			
Piketberg			
Pofadder	16	6	
Port Alfred			
Port Elizabeth	14	5	
Port Nolloth	30	10	
Port St. Johns	17	9	3.0
Prieska	16	-2	
Prince Albert			
Queenstown	11	-3	
Rietfontein			
Riversdale	15	3	
Robertson	18	1	
Sheeprun			
(near Maclear)	10	-5	0.2
Somerset-Oos	12	-2	2.0
Steynsburg			
Strydenburg			
Sutherland	12	-8	
Swellendam			
Tarkastad			
Touwsrivier			
Twee Riviere			
(Gemsbokpark)	21	2	
Umtata	13	-2	
Uniondale			
Upington	18	2	
Vanwyksvlei	16	0	
Victoria-Wes			
Vredendal	23	6	
Vryburg	17	-4	
Williston			
Willowmore	11	0	
Willowpark			
(near Dordrecht)	8	-4	

NATAL	Max	Min	RRR
Cape St. Lucia	18	11	
Dundee			
Durban			
(Louis Botha)	20	8	
Estcourt	16	-2	
Harding			
Himeville			
Mkuze			
Hluhluwe			
Newcastle	17	1	
Cedara			
(Pietermaritzburg)	14	0	
Port Shepstone	18	10	
Richmond			
Seven Oaks			
Vryheid			
Waterford			
(near Underberg)	11	-8	
TRANSVAAL			
Barberton			
Belfast			
Bethal	21	2	
Bospoort	16	-4	
Carolina	20	2	
Chester			
(near Gravelotte)			
Crecy			
Groendraai			
(naby Vaalwater)	28	5	
Jan Kempiorp			
Jan Smuts	19	4	
Joubert Park (Jhb)	21	5	
Kroondal	24	2	
Levubu	20	12	
Leeudoringstad			
Lichtenburg			
Letaba			
Loskopdam			
Lydenburg	19	6	
Marnitz	29	7	
Mara	21	11	
Marble Hall			
Messina	26	16	
Middelburg			
Nelspruit	19	11	
Phalaborwa	20	13	
Pietersburg	22	5	
Piet Retief	15	2	

TRANSVAAL	Max	Min	RRR
Pongola			
Potchefstroom	17	-3	
Potgietersrus	26	8	
Pretoria W.B.	22	8	
Pretoriuskop			
Punda Milia			
Sandpan (NW. Tvl.)			
Satara			
Sekhukhune			
Shingwidzi			
Skukuza	22	10	
Standerton	20	-1	
Thabazimbi			
Tomburke			
Tzaneen			
Vereeniging			
Volksrust			
Warmbad	25	7	
Witbank			
Zeerust			
O.V.S. - O.F.S.			
Balkfontein			
(naby Bothaville)			
Bethlehem	15	-3	
Bloemfontein			
(J.B.M. Hertzog)	15	-6	
Bultfontein			
Fauresmith	14	-2	
Ficksburg			
Frankfort	17	-1	
Harrismith			
Hoopstad	16	-3	
Kroonstad	19	3	
Lindley			
Modderpoort			
Petrusburg			
Philippolis			
Reddersburg			
Reitz			
Vrede			
Warden			
Welkom	15	3	
Wepener	14	-5	
Winburg			
Zastron			

S.W.A.	Max	Min	RRR
Aroab			
Bethanie			
Dordabis			
Gobabeb			
Gobabis	28	7	
Grootfontein	27	10	
Cape Frio			
Karasburg			
Kalkfeld			
Karibib			
Keetmanshoop	22	9	
Kub			
Möwe	14	12	
Luderitz	21	12	
Mariental	24	13	
Ohopoho			
Okahandja			
Okaukueye			
Ondangua	30	16	1.0
Otavi			
Otjiwarongo			
Outjo	28	16	
Uis	29	17	
Rehoboth			
Runtu	30	16	
Steinhausen			
Tsumeb			
Walvisbaai	18	11	
Windhoek W.K.			
J.G. Strydom L.H.	22	13	
BASUTOLAND			
Maseru	15	-3	
BETSJOEANALAND/BECHUANALAND			
Francistown	29	13	
Gaberones	27	6	
Ghanzi	29	7	
Lobatsi			
Mahalapye			
Maun	31	14	
Shakawe	30	12	
Tsabong	20	0	
Tsane	24	5	
SWAZILAND			
Bulembe			
Manzini	16	7	
Stegi			

SYNOPTIC WEATHER MAP 1200 GMT. — 1400 SAST. SINOPTIESE WEERKAART

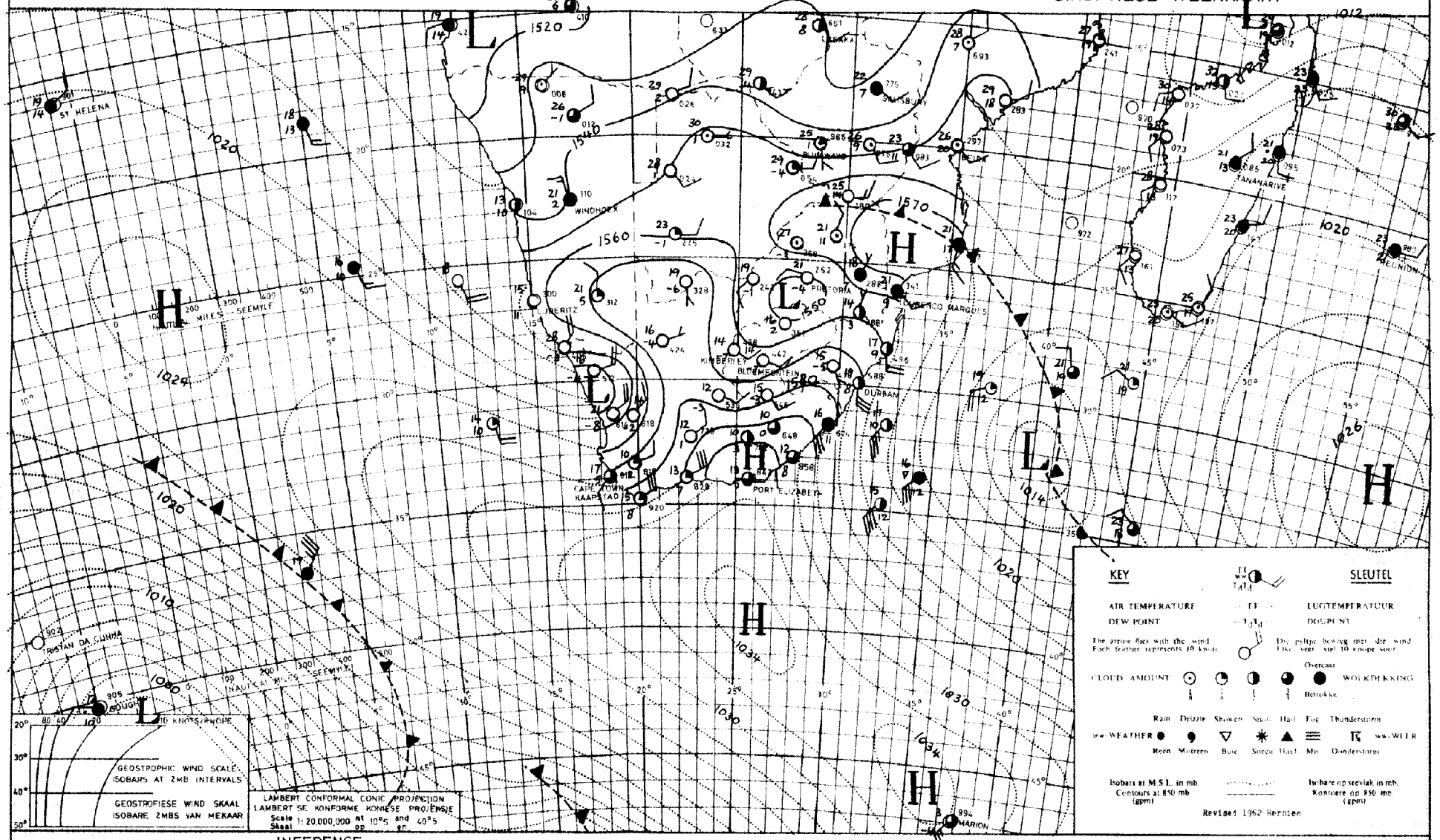

INFERENCE DATE 21-8-1969 DATUM AFLEIDING

The high on the south-east coast is moving eastwards and will cause cloudy to partly cloudy conditions over Transvaal, Natal and north-eastern Free State. Bergwind conditions will develop over the western and south-western Cape coasts.

Die laag oor die suidooskus beweeg ooswaarts en sal bewolkte of gedeeltelik bewolkte toestande oor Transvaal en Natal en die Noordoos-Vrystaat veroorsaak. Bergwindtoestande sal oor die Kaapse weskus en die suidwestelike dele ontwikkel.

DAAGLIKSE WEERBULLETIN

Maksimum en Minimum Temperatuur (°C) en Reënval (RRR) in mm vir die 24 uur geëindig om 0800 SAST op

WEERBURO / WEATHER BUREAU
DEPT VAN VERVOER / DEPT OF TRANSPORT
29-7-1969

DAILY WEATHER BULLETIN

Maximum and Minimum Temperatures (°C) and rainfall (RRR) in mm for the 24 hours ended at 0800 SAST on

CAPE - KAAP	Max	Min	RRR
Aberdeen			
Addo			
Alexander Bay	31	9	
Aliwal North	20	-2	
Bashee	19	9	
Beaufort-Wes	20	2	
(Lughawe)			
Boegoebergdam			
Boetsap			
Brakkekuil			
(naby Heidelberg)			
Brandvlei			
Cala			
Caledon			
Calitzdorp			
Calvinia	24	1	
Cape Agulhas	17	9	
Cape Columbine	21	10	
Cape Point	19	11	
Cape St. Francis	19	11	
Cape Town	23	5	
(D.F. Malan)			
Cape Town			
(Roeland Str.)			
Carnarvon			
Ceres			
Citrusdal			
Colesberg			
Cradock			
Döhne	15	4	
De Aar	19	-1	
Douglas			
East London	17	7	
(Airport)			
Eensaamheid			
(naby Herold)			
Elsenburg			
Fraserburg	20	2	
Garies			
George			
Graaff-Reinet	20	5	
Grahamstown			
Hopetown			
Idutywa			
Jansenville	22	2	
Joubertina			
Kimberley	19	3	
(Airport)			
Knysna			
Kokstad	19	-4	
Kuruman	22	-1	

KAAP - CAPE	Max	Min	RRR
Ladismith			
Lake Mentz			
Maclear			
Mafeking	24	3	
Malmesbury			
Matatiele			
Matroosberg	20	5	
Grootfontein			
(Middelburg)			
Mosselbaai	18	13	
Mount Frere			
Okiep	21	8	
Oudtshoorn	20	1	
Petrusville			
Piketberg			
Pofadder	29	7	
Port Alfred			
Port Elizabeth	18	5	
Port Nolloth			
Port St. Johns	19	12	
Prieska	22	-2	
Prince Albert			
Queenstown	21	-3	
Rietfontein			
Riversdale	33	6	
Robertson	24	1	
Sheeprun	17	-3	
(near Maclear)			
Somerset-Oos	21	4	
Steynsburg			
Strydenburg			
Sutherland	20	-6	
Swellendam			
Tarkastad			
Touwsrivier			
Twee Riviere	27	2	
(Gemsbokpark)			
Umtata	18	2	
Uniondale			
Upington	25	5	
Vanwyksvlei	22	2	
Victoria-Wes			
Vredendal	29	4	
Vryburg	23	-3	
Williston			
Willowmore	18	0	
Willowpark	20	5	
(near Dordrecht)			

NAT	Max	Min	RRR
Cape St Lucia	19	11	
Dundee			
Durban	21	8	
(Louis Botha)			
Estcourt	19	2	
Harding			
Himeville			
Mkuze			
Hluhluwe			
Newcastle	23	-2	
Cedara	18	1	
(Pietermaritzburg)			
Port Shepstone	19	11	
Richmond			
Seven Oaks			
Vryheid			
Waterford	20	-5	
(near Underberg)			
TRANSVAAL			
Barberton			
Belfast			
Bethal	20	0	
Bospoort	21	-3	
Carolina	18	4	
Chester			
(near Gravelotte)			
Crecy			
Groendraai	22	3	
(naby Vaalwater)			
Jan Kempiorp			
Jan Smuts	18	7	
Joubert Park (Jhb)	20	4	
Kroondal	23	2	
Levubu	21	10	
Leeudoringstad			
Lichtenburg			
Letaba			
Loskopdam			
Lydenburg	19	3	
Marnitz	21	3	
Mara	23	4	
Marble Hall			
Messina	24	8	
Middelburg			
Nelspruit	23	6	
Phalaborwa	24	11	
Pietersburg	19	5	
Piet Retief	22	4	

TRANSVAAL	Max	Min	RRR
Pongola			
Potchefstroom	21	-2	
Potgietersrus	[illegible]	[illegible]	
Pretoria W.B.	21	5	
Pretoriuskop			
Punda Milia			
Sandpan (NW. Tvl.)			
Satara			
Sekhukhune			
Shingwidzi			
Skukuza			
Standerton	20	-4	
Thabazimbi			
Tomburke			
Tzaneen			
Vereeniging			
Volksrust			
Warmbad	24	5	
Witbank			
Zeerust			
O.V.S. - O.F.S.			
Balkfontein			
(naby Bothaville)			
Bethlehem	19	-5	
Bloemfontein	20	-3	
(J.B.M. Hertzog)			
Bultfontein			
Fauresmith	8	-2	
Ficksburg			
Frankfort	20	-5	
Harrismith			
Hoopstad	20	-3	
Kroonstad	20	2	
Lindley			
Modderpoort			
Petrusburg			
Philippolis			
Reddersburg			
Reitz			
Vrede			
Warden			
Welkom	20	3	
Wepener	19	-3	
Winburg			
Zastron			

S.W.A.	Max	Min	RRR
Aroab			
Bethanie			
Dordabis			
Gobabeb	35	19	
Gobabis	27	9	
Grootfontein	29	10	
Cape Frio			
Karasburg			
Kalkfeld			
Karibib			
Keetmanshoop	29	12	
Kub			
Nowe	15	11	
Luderitz	24	12	
Mariental	29	4	
Ohopoho			
Okahandja			
Okaukueye			
Ondangua	27	19	
Otavi			
Otjiwarongo			
Outjo	29	13	
Uis	32	17	
Rehoboth			
Runtu	31	17	
Steinhausen			
Tsumeb			
Walvisbaai	14	10	
Windhoek W.K.			
J.G. Strydom L.H.	25	9	
BASUTOLAND			
Maseru	18	-3	
BETSJOANALAND/BECHUANALAND			
Francistown	24	6	
Gaberones	25	6	
Ghanzi	29	8	
Lobatsi			
Mahalapye			
Maun	29	12	
Shakawe	30	13	
Tsabong	26	-3	
Tsane	27	1	
SWAZILAND			
Embembe			
Manzini	20	7	
Stegi			

SYNOPTIC WEATHER MAP 1200 GMT. — 1400 SAST. SINOPTIESE WEERKAART

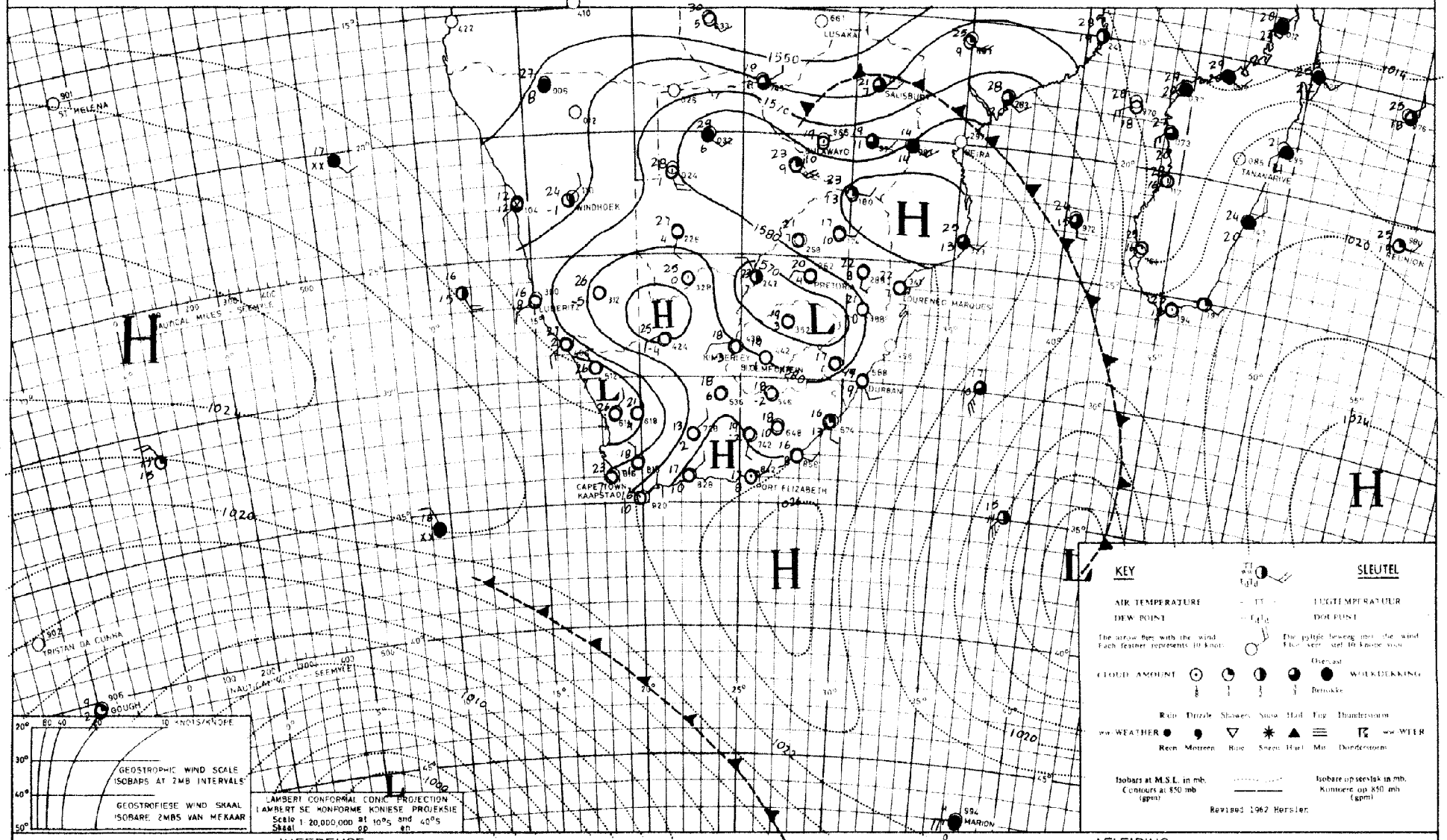

INFERENCE DATE 22 8 19 48 DATUM AFLEIDING

It is expected that all systems will move south-eastwards without affecting the weather and that the present fine weather conditions will continue.

Daar word verwag dat al die stelsels suidooswaarts sal beweeg sonder om die weer oor die land te beinvloed. Gevolglik sal die huidige mooiweerstoestande voortduur.

DAAGLIKSE WEERBULLETIN

Maksimum en Minimum Temperatuur (°C) en Reënval (RRR)
in mm vir die 24 uur geëindig om 0800 SAST op

WEERBURO / WEATHER BUREAU
DEPT. VAN VERVOER / DEPT. OF TRANSPORT

24 - 8 - 1969

DAILY WEATHER BULLETIN

Maximum and Minimum Temperatures (°C) and rainfall (RRR)
in mm for the 24 hours ended at 0800 SAST on

CAPE - KAAP	Max	Min	RRR
Aberdeen			
Addo			
Alexander Bay	31	9	
Aliwal North	23	0	
Bashee	22	12	
Beaufort-Wes	27	8	
(Lughawe)			
Boegoebergdam			
Boetsap			
Brakkekuil			
(naby Heidelberg)			
Brandvlei			
Cala			
Caledon			
Calitzdorp			
Calvinia	27	5	
Cape Agulhas	16	11	
Cape Columbine	16	10	
Cape Point	16	11	
Cape St. Francis	19	7	
Cape Town	18	6	
(D.F. Malan)			
Cape Town			
(Roeland Str.)			
Carnarvon			
Ceres			
Citrusdal			
Colesberg			
Cradock			
Döhne	25	9	
De Aar	24	1	
Douglas			
East London	23	8	
(Airport)			
Eensaamheid			
(naby Herold)			
Elsenburg			
Fraserburg	24	3	
Garies			
George			
Graaff-Reinet	28	9	
Grahamstown			
Hopetown			
Idutywa			
Jansenville	28	4	
Joubertina			
Kimberley	23	5	
(Airport)			
Knysna			
Kokstad	23	-2	
Kuruman	20	-1	

KAAP - CAPE	Max	Min	RRR
Ladismith			
Lake Mentz			
Maclear			
Mafeking	24	6	
Malmesbury			
Matatiele			
Matroosberg			
Grootfontein			
(Middelburg)	24	3	
Mosselbaai	19	10	
Mount Frere			
Okiep	28	16	
Oudtshoorn	25	1	
Petrusville			
Piketberg			
Pofadder	25	9	
Port Alfred			
Port Elizabeth	22	4	
Port Nolloth	21	8	
Port St. Johns	22	13	
Prieska	25	-1	
Prince Albert			
Queenstown	26	-3	
Rietfontein			
Riversdale	22	3	
Robertson	24	3	
Sheeprun	25	1	
(near Maclear)			
Somerset-Oos	26	8	
Steynsburg			
Strydenburg			
Sutherland	23	-4	
Swellendam			
Tarkastad			
Touwsrivier			
Twee Riviere	28	0	
(Gemsbokpark)			
Umtata	25	3	
Uniondale			
Upington	25	5	
Vanwyksvlei	25	2	
Victoria-Wes			
Vredendal	33	7	
Vryburg	24	0	
Williston			
Willowmore	26	1	
Willowpark			
(near Dordrecht)			

NATAL	Max	Min	RRR
Cape St. Lucia	22	16	
Dundee			
Durban	22	7	
(Louis Botha)			
Estcourt			
Harding			
Himeville			
Mkuze			
Hluhluwe			
Newcastle	24	0	
Cedara			
(Pietermaritzburg)	22	6	
Port Shepstone	20	10	
Richmond			
Seven Oaks			
Vryheid			
Waterford			
(near Underberg)			
TRANSVAAL			
Barberton			
Belfast			
Bethal	22	3	
Bospoort	24	2	
Carolina	21	4	
Chester			
(near Gravelotte)			
Crecy			
Groendraai	26	3	
(naby Vaalwater)			
Jan Kemplorp			
Jan Smuts	21	7	
Joubert Park (Jhb)	22	6	
Kroondal	25	4	
Levubu	25	10	
Leeudoringstad			
Lichtenburg			
Letaba			
Loskopdam			
Lydenburg	24	4	
Marnitz	26	9	
Mara	25	7	
Marble Hall			
Messina	27	10	
Middelburg			
Nelspruit	25	6	
Phalaborwa	26	9	
Pietersburg	24	5	
Piet Retief	22	5	

TRANSVAAL	Max	Min	RRR
Pongola			
Potchefstroom	22	1	
Potgietersrus	25	8	
Pretoria W.B.	24	7	
Pretoriuskop			
Punda Milia			
Sandpan (NW. Tvl.)			
Satara			
Sekhukhune			
Shingwidzi			
Skukuza	27	6	
Standerton	23	-1	
Thabazimbi			
Tomburke			
Tzaneen			
Vereeniging			
Volksrust			
Warmbad	25	7	
Witbank			
Zeerust			
O.V.S. - O.F.S.			
Balkfontein			
(naby Bothaville)			
Bethlehem	22	0	
Bloemfontein	23	-2	
(J.B.M. Hertzog)			
Bultfontein			
Fauresmith	23	0	
Ficksburg			
Frankfort	23	-1	
Harrismith			
Hoopstad	22	0	
Kroonstad	22	0	
Lindley			
Modderpoort			
Petrusburg			
Philippolis			
Reddersburg			
Reitz			
Vrede			
Warden			
Welkom			
Wepener	22	-2	
Winburg			
Zastron			

S.W.A.	Max	Min	RRR
Aroab			
Bethanie			
Dordabis			
Gobabeb	37	22	
Gobabis			
Grootfontein	27	6	
Cape Fria			
Karasburg			
Kalkfeld			
Karibib			
Keetmanshoop	28	14	
Kub			
Möwe	14	11	
Luderitz	26	11	
Mariental	28	10	
Ohopoho			
Okahandja			
Okaukueye			
Ondangua	29	13	
Otavi			
Otjiwarongo			
Outjo			
Vis			
Rehoboth			
Runtu	29	12	
Steinhausen			
Tsumeb			
Walvisbaai	17	12	
Windhoek W.K.			
J.G. Strydom L.H.	25	7	
BASUTOLAND			
Maseru	22	-1	
BETSJOEANALAND/BECHUANALAND			
Francistown	25	9	
Gaberones	27	6	
Ghanzi	27	6	
Lobatsi			
Mahalapye			
Maun	28	13	
Shakawe	30	9	
Tsabong	27	2	
Tsane	28	6	
SWAZILAND			
Bremlembe			
Manzini	23	8	
Stegi			

SYNOPTIC WEATHER MAP — 1200 GMT. — 1400 SAST. — SINOPTIESE WEERKAART

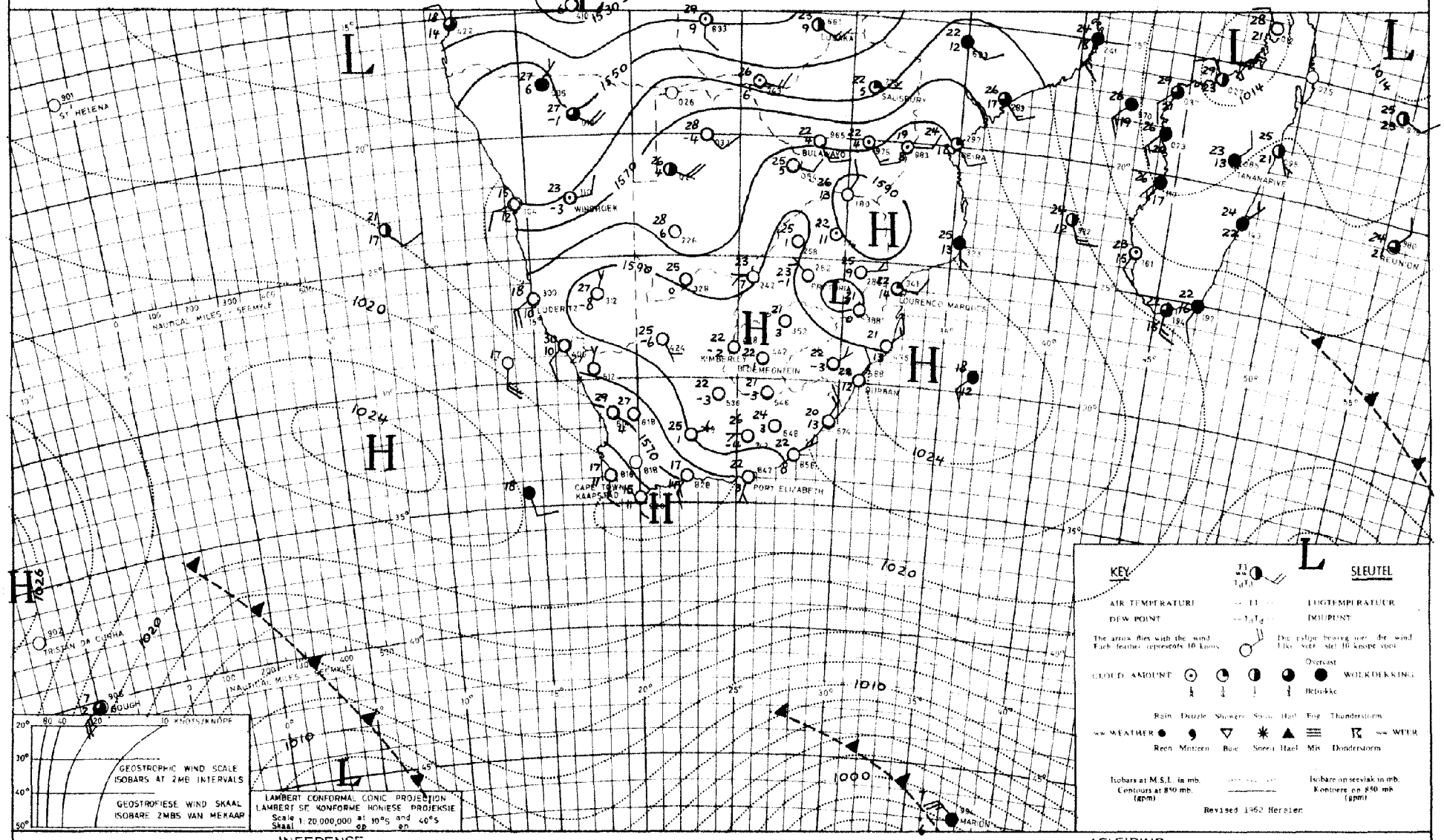

DATE 23 - 8 - 19 69 DATUM

INFERENCE

With anticyclonic circulation over the country it will be fine and mild to warm but as pressures fall at the Cape it will become cloudy over the Peninsula and South-Western Cape.

AFLEIDING

Met antisiklonale sirkulasie oor die land sal dit mooiweer en matig tot warm wees maar drukke daal oor die Kaap en dit sal bewolk word oor die Skiereiland en Suidwes-Kaapland.

DAAGLIKSE WEERBULLETIN

Maksimum en Minimum Temperatuur (°C) en Reënval (RRR) in mm vir die 24 uur geëindig om 0800 SAST op

WEERBURO / WEATHER BUREAU
DEPT. VAN VERVOER / DEPT. OF TRANSPORT
25 - 8 - 1969

DAILY WEATHER BULLETIN

Maximum and Minimum Temperatures (°C) and rainfall (RRR) in mm for the 24 hours ended at 0800 SAST on

CAPE - KAAP	Max	Min	RRR
Aberdeen			
Addo			
Alexander Bay	24	11	
Aliwal North	25	0	
Bashee	23	14	
Beaufort-Wes	29	8	
(Lughawe)			
Boegoebergdam			
Boetsap			
Brakkekuil			
(naby Heidelberg)			
Brandvlei			
Cala			
Caledon			
Calitzdorp			
Calvinia	28	6	
Cape Agulhas	15	11	
Cape Columbine	16	10	
Cape Point	15	10	
Cape St. Francis	18	14	
Cape Town	17	11	
(D.F. Malan)			
Cape Town			
(Roeland Str.)			
Carnarvon			
Ceres			
Citrusdal			
Colesberg			
Cradock			
Döhne	29	8	
De Aar	26	2	
Douglas			
East London	25	14	
(Airport)			
Eensaamheid			
(naby Herold)			
Elsenburg			
Fraserburg	24	3	
Garies			
George			
Graaff-Reinet	30	8	
Grahamstown			
Hopetown			
Idutywa			
Jansenville	31	4	
Joubertina			
Kimberley	26	5	
(Airport)			
Knysna			
Kokstad	28	1	
Kuruman	25	5	

KAAP - CAPE	Max	Min	RRR
Ladismith			
Lake Mentz			
Maclear			
Mafeking	25	5	
Malmesbury			
Matatiele			
Matroosberg	27	6	
Grootfontein	25	1	
(Middelburg)			
Mosselbaai	17	12	
Mount Frere			
Okiep	28	17	
Oudtshoorn	30	5	
Petrusville			
Piketberg			
Pofadder	26	10	
Port Alfred			
Port Elizabeth	25	14	
Port Nolloth	16	9	
Port St. Johns	24	12	
Prieska	28	-1	
Prince Albert			
Queenstown	27	1	
Rietfontein			
Riversdale	24	14	
Robertson	25	10	
Sheeprun	27	2	
(near Maclear)			
Somerset-Oos	29	6	
Steynsburg			
Strydenburg			
Sutherland	23	-1	
Swellendam			
Tarkastad			
Touwsrivier			
Twee Riviere	30	5	
(Gemsbokpark)			
Umtata	29	5	
Uniondale			
Upington	29	7	
Vanwyksvlei	26	5	
Victoria-Wes			
Vredendal	28	6	
Vryburg	26	5	
Williston			
Willowmore	27	4	
Willowpark	23	2	
(near Dordrecht)			

NATAL	Max	Min	RRR
Cape St. Lucia	22	16	
Dundee			
Durban	25	13	
(Louis Botha)			
Estcourt			
Harding			
Himeville			
Mkuze			
Hluhluwe			
Newcastle	27	3	
Cedara	28	8	
(Pietermaritzburg)			
Port Shepstone	22	12	
Richmond			
Seven Oaks			
Vryheid			
Waterford	26	3	
(near Underberg)			
TRANSVAAL			
Barberton			
Belfast			
Bethal	23	5	
Bospoort	25	1	
Carolina	22	7	
Chester			
(near Gravelotte)			
Crecy			
Groendraai	26	3	
(naby Vaalwater)			
Jan Kempdorp			
Jan Smuts	21	9	
Joubert Park (Jhb)	22	7	
Kroondal	25	6	
Levubu	25	10	
Leeudoringstad			
Lichtenburg			
Letaba			
Loskopdam			
Lydenburg			
Marnitz	26	10	
Mara			
Marble Hall			
Messina	27	9	
Middelburg			
Nelspruit	27	7	
Phalaborwa	27	10	
Pietersburg	23	7	
Piet Retief	25	7	

TRANSVAAL	Max	Min	RRR
Pongola			
Potchefstroom	24	2	
Potgietersrus	25	8	
Pretoria W.B.	25	8	
Pretoriuskop			
Punda Milia			
Sandpan (NW. Tvl.)			
Satara			
Sekhukhune			
Shingwidzi			
Skukuza	29	6	
Standerton	23	1	
Thabazimbi			
Tomburke			
Tzaneen			
Vereeniging			
Volksrust			
Warmbad	25	6	
Witbank			
Zeerust			
O.V.S. - O.F.S.			
Balkfontein			
(naby Bothaville)			
Bethlehem	22	-1	
Bloemfontein	24	-1	
(J.B.M. Hertzog)			
Bultfontein			
Fauresmith	23	1	
Ficksburg			
Frankfort	23	1	
Harrismith			
Hoopstad	25	0	
Kroonstad	24	0	
Lindley			
Modderpoort			
Petrusburg			
Philippolis			
Reddersburg			
Reitz			
Vrede			
Warden			
Welkom	24	4	
Wepener	24	-2	
Winburg			
Zastron			

S.W.A.	Max	Min	RRR
Aroab			
Bethanie			
Dordabis			
Gobabeb	36	15	
Gobabis	26	5	
Grootfontein	26	7	
Cape Fria			
Karasburg			
Kalkfeld			
Karibib			
Keetmanshoop	28	13	
Kub			
Möwe	15	11	
Luderitz	24	11	
Mariental	29	11	
Ohopoho			
Okahandja			
Okaukueye			
Ondangua	29	11	
Otavi			
Otjiwarongo			
Outjo	30	9	
Uis	33	17	
Rehoboth			
Runtu	29	10	
Steinhausen			
Tsumeb			
Walvisbaai	16	11	
Windhoek W.K.			
J.G. Strydom L.H.	24	6	
BASUTOLAND			
Maseru	23	-1	
BETSJOEANALAND/BECHUANALAND			
Francistown	25	5	
Gaberones	26	7	
Ghanzi	25	5	
Lobatsi			
Mahalapye			
Maun	27	12	
Shakawe	29	10	
Tsabong	18	6	
Tsane	27	6	
SWAZILAND			
Emlembe			
Manzini			
Stegi			

SYNOPTIC WEATHER MAP 1200 GMT. — 1400 SAST. SINOPTIESE WEERKAART

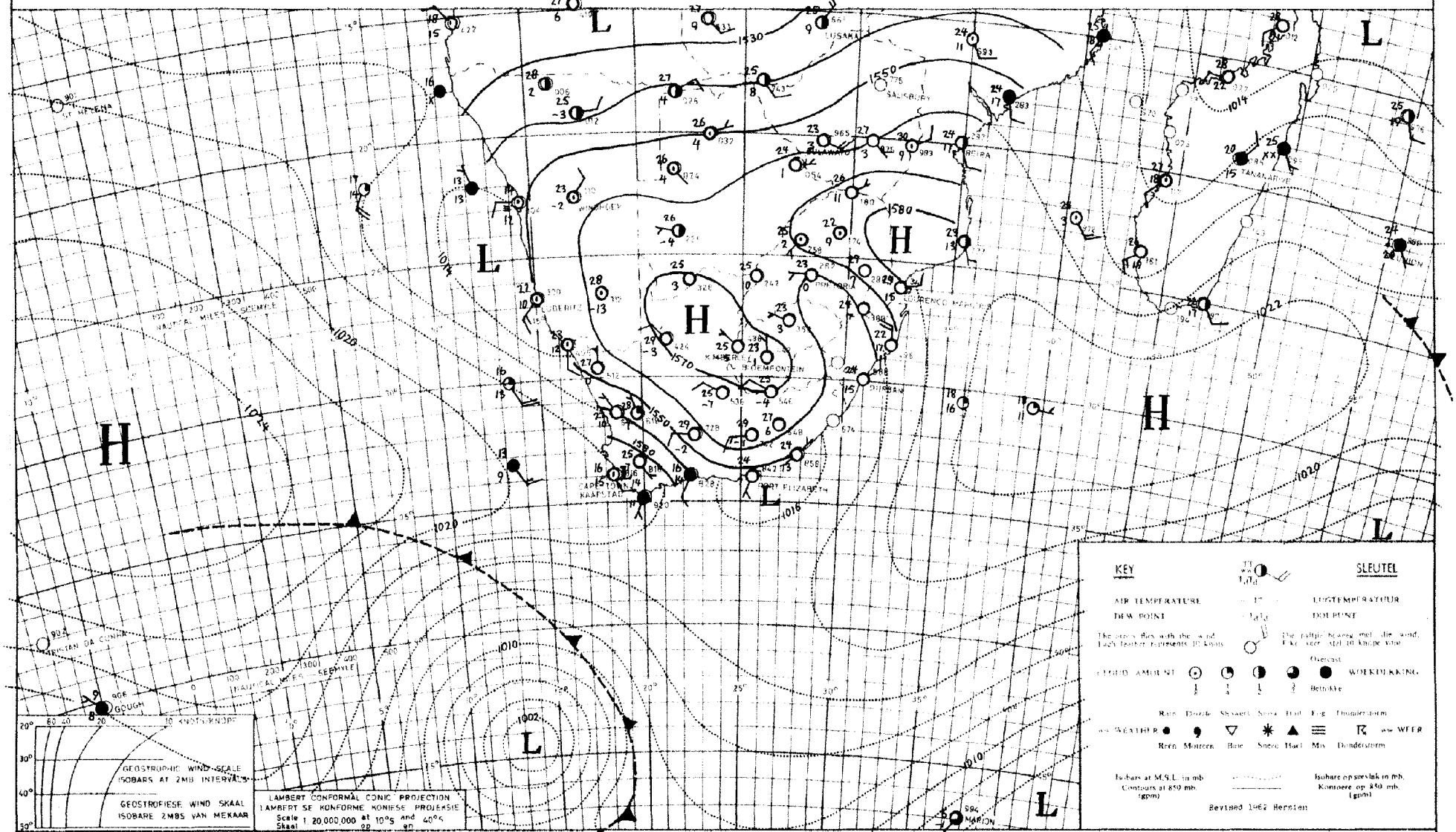

INFERENCE DATE 24 - 8 - 19 69 DATUM AFLEIDING

With high pressure systems situated over the interior it will remain fine over most regions. A cold front approaching from the west will later cause cloudy weather with light rain over the South - western Cape.

Met hoëdrukstelsels wat oor die binneland geleë is, sal dit mooiweer wees oor die meeste dele van die land. 'n Kouefront wat van die weste af nader, sal later bewolkte weer met ligte reën oor Suidwes-Kaapland veroorsaak.

DAAGLIKSE WEERBULLETIN

Maksimum en Minimum Temperatuur (°C) en Reënval (RRR) in mm vir die 24 uur geëindig om 0800 SAST op

WEERBURO / WEATHER BUREAU
DEPT. VAN VERVOER / DEPT. OF TRANSPORT

26-8-1969

DAILY WEATHER BULLETIN

Maximum and Minimum Temperatures (°C) and rainfall (RRR) in mm for the 24 hours ended at 0800 SAST on

CAPE - KAAP	Max	Min	RRR
Aberdeen			
Addo			
Alexander Bay	34	12	
Aliwal North	25	3	
Bashee	21	15	
Beaufort-Wes	28	5	
(Lughawe)			
Boegoebergdam			
Boetsap			
Brakkekuil			
(naby Heidelberg)			
Brandvlei			
Cala			
Caledon			
Calitzdorp			
Calvinia	28	15	
Cape Agulhas	16	12	
Cape Columbine	30	13	
Cape Point	26	15	
Cape St. Francis	18	16	
Cape Town	24	14	
(D.F. Malan)			
Cape Town			
(Roeland Str.)			
Carnarvon			
Ceres			
Citrusdal			
Colesberg			
Cradock			
Döhne	19	11	
De Aar	26	5	
Douglas			
East London	20	15	
(Airport)			
Eensaamheid			
(naby Herold)			
Elsenburg			
Fraserburg	26	5	
Garies			
George			
Graaff-Reinet	24	6	
Grahamstown			
Hopetown			
Idutywa			
Jansenville	23	13	
Joubertina			
Kimberley	26	7	
(Airport)			
Knysna			
Kokstad	23	2	
Kuruman	26	5	

KAAP - CAPE	Max	Min	RRR
Ladismith			
Lake Mentz			
Maclear			
Mafeking	26	8	
Malmesbury			
Matatiele			
Matroosberg	24	9	
Grootfontein			
(Middelburg)	25	0	
Mosselbaai	17	13	
Mount Frere			
Okiep	29	14	
Oudtshoorn	25	9	
Petrusville			
Piketberg			
Pofadder	27	2	
Port Alfred			
Port Elizabeth	20	15	
Port Nolloth	20	12	
Port St. Johns	21	16	
Prieska	28	3	
Prince Albert			
Queenstown	26	10	
Rietfontein			
Riversdale	19	10	
Robertson	21	8	
Sheeprun	24	9	
(near Maclear)			
Somerset-Oos	22	9	
Steynsburg			
Strydenburg			
Sutherland	24	0	
Swellendam			
Tarkastad			
Touwsrivier			
Twee Riviere	30	6	
(Gemsbokpark)			
Umtata	21	10	
Uniondale			
Upington	30	9	
Vanwyksvlei	28	7	
Victoria-Wes			
Vredendal	35	15	
Vryburg	26	3	
Williston			
Willowmore	21	11	
Willowpark	24	3	
(near Dordrecht)			

NATAL	Max	Min	RRR
Cape St. Lucia	22	16	
Dundee			
Durban	24	18	
(Louis Botha)			
Estcourt	21	8	
Harding			
Himeville			
Mkuze			
Hluhluwe			
Newcastle	27	10	
Cedara	25	8	
(Pietermaritzburg)			
Port Shepstone	22	17	
Richmond			
Seven Oaks			
Vryheid			
Waterford	23	3	
(near Underberg)			
TRANSVAAL			
Barberton			
Belfast			
Bethal	23	5	
Bospoort	25	5	
Carolina	23	4	
Chester			
(near Gravelotte)			
Crecy			
Groendraai	27	4	
(naby Vaalwater)			
Jan Kempdorp			
Jan Smuts	22	4	
Joubert Park (Jhb)	21	7	
Kroondal	27	6	
Levubu	28	11	
Leeudoringstad			
Lichtenburg			
Letaba			
Loskopdam			
Lydenburg	25	1	
Marnitz	27	11	
Mara	28	9	
Marble Hall			
Messina	29	11	
Middelburg			
Nelspruit	29	9	
Phalaborwa	29	15	
Pietersburg	25	9	
Piet Retief	25	11	

TRANSVAAL	Max	Min	RRR
Pongola			
Potchefstroom	25	4	
Potgietersrus	27	11	
Pretoria W.B.	25	10	
Pretoriuskop			
Punda Milia			
Sandpan (NW. Tvl.)			
Satara			
Sekhukhune			
Shingwidzi			
Skukuza			
Standerton	24	6	
Thabazimbi			
Tomburke			
Tzaneen			
Vereeniging			
Volksrust			
Warmbad	26	10	
Witbank			
Zeerust			
O.V.S. - O.F.S.			
Balkfontein			
(naby Bothaville)			
Bethlehem	24	7	
Bloemfontein	25	2	
(J.B.M. Hertzog)			
Bultfontein			
Fauresmith	25	3	
Ficksburg			
Frankfort	25	5	
Harrismith			
Hoopstad	26	3	
Kroonstad	25	7	
Lindley			
Modderpoort			
Petrusburg			
Philippolis			
Reddersburg			
Reitz			
Vrede			
Warden			
Welkom	24	5	
Wepener	23	-1	
Winburg			
Zastron			

S.W.A.	Max	Min	RRR
Aroab			
Bethanie			
Dordabis			
Gobabeb	36	11	
Gobabis	27	5	
Grootfontein	27	6	
Karasburg			
Kalkfeld			
Karibib			
Keetmanshoop	30	13	
Kub			
Möwe	16	14	
Luderitz	15	10	
Mariental	29	11	
Ohopoho			
Okahandja			
Okaukueye			
Ondangua	30	13	
Otavi			
Otjiwarongo			
Outjo	29	10	
Uis			
Rehoboth			
Runtu	29	10	
Steinhausen			
Tsumeb			
Walvisbaai	15	12	
Windhoek W.K.			
J.G.Strydom L.H.	25	8	
BASUTOLAND			
Maseru	24	1	
BETSJOEANALAND/BECHUANALAND			
Francistown	27	6	
Gaberones	29	7	
Ghanzi	28	6	
Lobatsi			
Mahalapye			
Maun	28	11	
Shakawe	29	10	
Tsabong	29	5	
Tsane	28	6	
SWAZILAND			
Bremlembe			
Manzini	27	14	
Stegi			

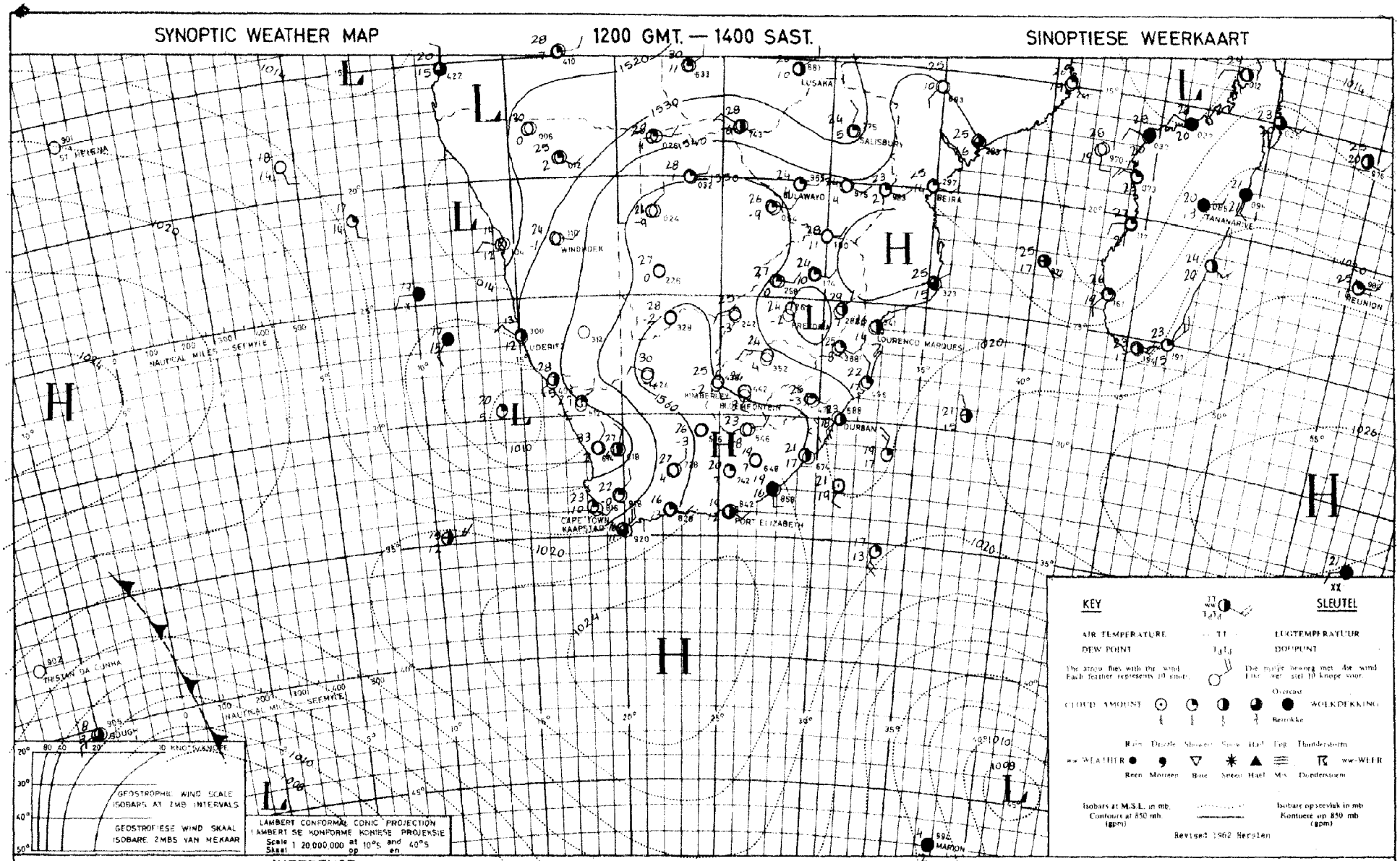

INFERENCE

DATE 25.7.8 1969 DATUM

AFLEIDING

The high off the south-east coast will cause cloudy conditions along the Natal coast and over the Transvaal lowveld, but it will clear with the eastwards movement of the high. The low to the west of the country will cause partly cloudy weather along the west coast.

Die hoog langs die suidooskus sal bewolkte toestande veroorsaak oor die Natalse kus en die Transvaalse laeveld, maar dit sal opklaar namate die hoog ooswaarts beweeg. Die laag wes van die land sal gedeeltelik bewolkte weer langs die weskus veroorsaak.

DAAGLIKSE WEERBULLETIN

Maksimum en Minimum Temperatuur (°C) en Reënval (RRR) in mm vir die 24 uur geëindig om 0800 SAST op

WEERBURO / WEATHER BUREAU
DEPT. VAN VERVOER / DEPT. OF TRANSPORT

..27.-.8.-.1969.

DAILY WEATHER BULLETIN

Maximum and Minimum Temperatures (°C) and rainfall (RRR) in mm for the 24 hours ended at 0800 SAST on

CAPE - KAAP	Max	Min	RRR
Aberdeen			
Addo			
Alexander Bay	21	14	
Aliwal North	26	7	
Bashee	23	16	
Beaufort-Wes	30	19	
(Lughawe)			
Boegoebergdam			
Boetsap			
Brakkekuil			
(naby Heidelberg)			
Brandvlei			
Cala			
Caledon			
Calitzdorp			
Calvinia	30	10	
Cape Agulhas	23	13	1.6
Cape Columbine	17	12	0.5
Cape Point	23	11	0.1
Cape St. Francis	19	15	
Cape Town	26	13	2.5
(D.F. Malan)			
Cape Town			
(Roeland Str.)			
Carnarvon			
Ceres			
Citrusdal			
Colesberg			
Cradock			
Döhne	25	13	
De Aar	26	9	
Douglas			
East London	22	14	
(Airport)			
Eensaamheid			
(naby Herold)			
Elsenburg			
Fraserburg	27	7	
Garies			
George			
Graaff-Reinet	30	11	
Grahamstown			
Hopetown			
Idutywa			
Jansenville	26	7	
Joubertina			
Kimberley	27	12	
(Airport)			
Knysna			
Kokstad	22	2	
Kuruman	29	7	

KAAP - CAPE	Max	Min	RRR
Ladismith			
Lake Mentz			
Langebaanweg			2.3
Maclear			
Mafeking	27	11	
Malmesbury			
Matatiele			
Matroosberg	27	10	3.7
Grootfontein	25	8	
(Middelburg)			
Mosselbaai	19	14	0.1
Mount Frere			
Okiep	29	10	
Oudtshoorn	30	10	
Petrusville			
Piketberg			
Pofadder	27	11	
Port Alfred			
Port Elizabeth	20	12	
Port Nolloth	14	12	0.2
Port St. Johns	22	18	
Prieska	30	6	
Prince Albert			
Queenstown	26	7	
Rietfontein			
Riversdale			
Robertson	31	13	1.0
Sheeprun	25	4	
(near Maclear)			
Somerset-Oos	31	20	
Steynsburg			
Strydenburg			
Sutherland	24	5	
Swellendam			
Tarkastad			
Touwsrivier			
Twee Riviere	31	11	
(Gemsbokpark)			
Umtata	25	8	
Uniondale			
Upington	30	15	
Vanwyksvlei	29	8	
Victoria-Wes			
Vredendal	29	14	0.4
Vryburg	21	10	
Williston			
Willowmore	24	10	
Willowpark	14	11	
(near Dordrecht)			

NATAL	Max	Min	RRR
Cape St. Lucia	24	16	
Dundee			
Durban	25	15	
(Louis Botha)			
Estcourt	26	6	
Harding			
Himeville			
Mkuze			
Hluhluwe			
Newcastle	21	3	
Cedara	21	8	
(Pietermaritzburg)			
Port Shepstone			
Richmond			
Seven Oaks			
Vryheid			
Waterford			
(near Underberg)			
TRANSVAAL			
Barberton			
Belfast			
Bethal	20	4	
Bospoort	25	9	
Carolina	16	5	
Chester			
(near Gravelotte)			
Crecy			
Groendraai	27	5	
(naby Vaalwater)			
Jan Kemplorp			
Jan Smuts	26	5	
Joubert Park (Jhb)	21	7	
Kroondal	25	5	
Levubu	23	13	
Leeudoringstad			
Lichtenburg			
Letaba			
Loskopdam			
Lydenburg	19	4	
Marnitz	24	10	
Mara	22	9	
Marble Hall			
Messina	25	14	
Middelburg			
Nelspruit	23	11	
Phalaborwa	25	15	
Pietersburg	20	6	
Piet Retief	20	9	

TRANSVAAL	Max	Min	RRR
Pongola			
Potchefstroom	25	8	
Potgietersrus	25	9	
Pretoria W.B.	23	10	
Pretoriuskop			
Punda Milia			
Sandpan (NW. Tvl.)			
Satara			
Sekhukhune			
Shingwidzi			
Skukuza	27	5	
Standerton	21	4	
Thabazimbi			
Tomburke			
Tzaneen			
Vereeniging			
Volksrust			
Warmbad	24	8	
Witbank			
Zeerust			
O.V.S. - O.F.S.			
Balkfontein			
(naby Bothaville)			
Bethlehem	20	3	
Bloemfontein	25	7	
(J.B.M. Hertzog)			
Bultfontein			
Fauresmith	24	8	
Ficksburg			
Frankfort	21	5	
Harrismith			
Hoopstad	26	5	
Kroonstad	25	7	
Lindley			
Modderpoort			
Petrusburg			
Philippolis			
Reddersburg			
Reitz			
Vrede			
Warden			
Welkom	23	9	
Wepener	24	11	
Winburg			
Zastron			

S.W.A.	Max	Min	RRR
Aroab			
Bethanie			
Dordabis			
Gobabeb			
Gobabis			
Grootfontein	27	8	
Karasburg			
Kalkfeld			
Karibib			
Keetmanshoop			
Kub			
Möwe	16	4	
Luderitz	14	11	
Mariental	30	11	
Ohopoho			
Okahandja			
Okaukueye			
Ondangua	31	13	
Otavi			
Otjiwarongo			
Outjo	31	10	
Oüs	33	10	
Rehoboth			
Runtu	30	12	
Steinhausen			
Tsumeb			
Walvisbaai	16	12	
Windhoek W.K.			
J.G. Strydom L.H.	26	8	
BASUTOLAND			
Maseru	24	5	
BETSJOANALAND/BECHUANALAND			
Francistown	26	11	
Gaberones	28	10	
Ghanzi	28	11	
Lobatsi			
Mahalapye			
Maun	30	15	
Shakawe	30	12	
Tsabong	30	5	
Tsane	28	11	
SWAZILAND			
Emlembe			
Manzini	23	14	
Stegi			

SYNOPTIC WEATHER MAP — 1200 GMT. — 1400 SAST. — SINOPTIESE WEERKAART

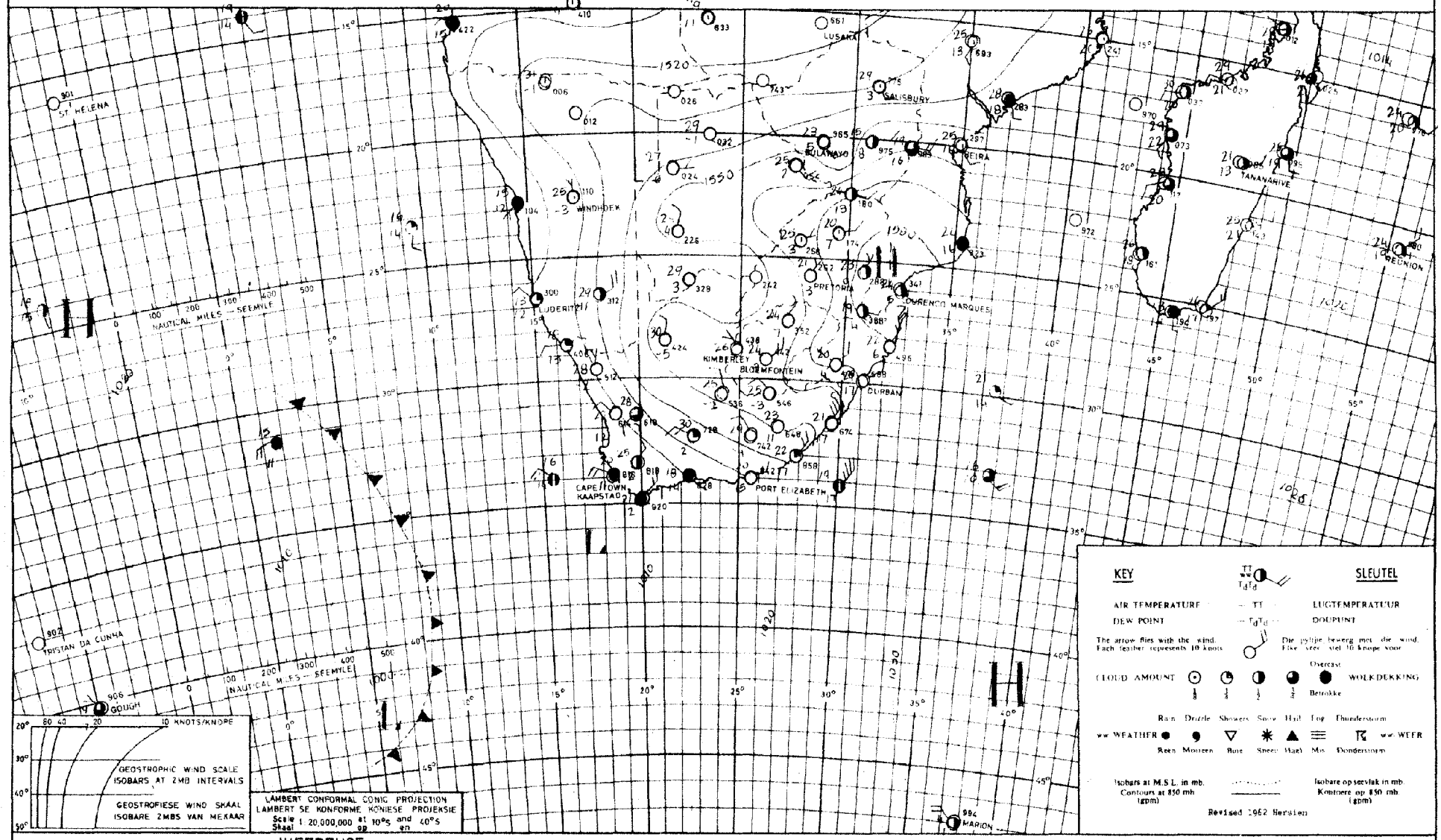

INFERENCE — DATE 26-8-1969 DATUM — AFLEIDING

The cold front approaching from the west will cause cloudy weather with rain and showers over the western parts of the Cape and later also over the southern areas. Over the remainder of the country it will however, still remain fine and warm.

Die koufront wat van die weste af nader, sal bewolkte weer met reën en buie veroorsaak oor die westelike dele van Kaapland en later ook oor die suidelike dele. Oor die res van die land sal dit egter nog mooiweer en warm bly.

DAAGLIKSE WEERBULLETIN

Maksimum en Minimum Temperatuur (°C) en Reënval (RRR) in mm vir die 24 uur geëindig om 0800 SAST op

WEERBURO / WEATHER BUREAU
DEPT. VAN VERVOER / DEPT. OF TRANSPORT

28 - 8 - 1964

DAILY WEATHER BULLETIN

Maximum and Minimum Temperatures (°C) and rainfall (RRR) in mm for the 24 hours ended at 0800 SAST on

CAPE - KAAP	Max	Min	RRR
Aberdeen			
Addo			
Alexander Bay	20	8	
Aliwal North	24	10	
Bashee	23	13	
Beaufort-Wes	22	4	
(Lughawe)			
Boegoebergdam			
Boetsap			
Brakkekuil			
(naby Heidelberg)			
Brandvlei			
Cala			
Caledon			
Calitzdorp			
Calvinia	13	-1	1.1
Cape Agulhas	18	9	0.1
Cape Columbine	17	8	
Cape Point	15	10	2.2
Cape St. Francis	16	13	0.1
Cape Town	17	6	1.1
(D.F. Malan)			
Cape Town			1.0
(Roeland Str.)			
Carnarvon			
Ceres			
Citrusdal			
Colesberg			
Cradock			
Döhne	28	10	0.1
De Aar	26	4	
Douglas			
East London	24	14	
(Airport)			
Eensaamheid			
(naby Herold)			
Elsenburg			6.8
Fraserburg	19	-1	
Garies			
George			1.8
Graaff-Reinet	29	8	
Grahamstown			
Hopetown			
Idutywa			
Jansenville	30	11	
Joubertina			
Kimberley	27	8	
(Airport)			
Knysna			
Kokstad	26	4	
Kuruman	25	7	

KAAP - CAPE	Max	Min	RRR
Ladismith			
Lake Mentz			
Langebaanweg			0.7
Maclear			
Mafeking	24	8	
Malmesbury			
Matatiele			
Matroosberg	14	3	
Grootfontein	25	2	
(Middelburg)			
Mosselbaai	15	13	0.6
Mount Frere			
Okiep	13	4	
Oudtshoorn	20	6	0.3
Petrusville			
Piketberg			
Pofadder	20	4	
Port Alfred			
Port Elizabeth	21	15	0.2
Port Nolloth	14	8	
Port St. Johns	21	17	
Prieska	27	4	
Prince Albert			
Queenstown	27	8	
Rietfontein			
Riversdale	22	8	6.5
Robertson	20	6	
Sheeprun	27	12	
(near Maclear)			
Somerset-Oos	31	9	
Steynsburg			
Strydenburg			
Sutherland	12	-4	4.0
Swellendam			
Tarkastad			
Touwsrivier			
Twee Riviere			
(Gemsbokpark)			
Umtata	28	11	
Uniondale			
Upington	28	6	
Vanwyksvlei	24	2	
Victoria-Wes			
Vredendal	20	4	
Vryburg	26	8	
Williston			
Willowmore	22	5	
Willowpark	22	11	
(near Dordrecht)			

NATAL	Max	Min	RRR
Cape St. Lucia	24	17	
Dundee			
Durban	25	14	
(Louis Botha)			
Estcourt	22	6	
Harding			
Himeville			
Mkuze			
Hluhluwe			
Newcastle	24	5	
Cedara	23	9	
(Pietermaritzburg)			
Port Shepstone	21	14	
Richmond			
Seven Oaks			
Vryheid			
Waterford	25	1	
(near Underberg)			
TRANSVAAL			
Barberton			
Belfast			
Bethal	20	4	
Bospoort	23	7	
Carolina	18	5	
Chester			
(near Gravelotte)			
Crecy			
Groendraai	23	3	
(naby Vaalwater)			
Jan Kemplorp			
Jan Smuts	18	7	
Joubert Park (Jhb)	19	9	
Kroondal			
Levubu	22	10	
Leeudoringstad			
Lichtenburg			
Letaba			
Loskopdam			
Lydenburg	19	5	
Marnitz	23	8	
Mara	22	5	
Marble Hall			
Messina	24	8	
Middelburg			
Nelspruit	23	7	
Phalaborwa	24	10	
Pietersburg	19	5	
Piet Retief	20	8	

TRANSVAAL	Max	Min	RRR
Pongola			
Potchefstroom	23	9	
Potgietersrus	22	9	
Pretoria W.B.	20	8	
Pretoriuskop			
Punda Milia			
Sandpan (NW. Tvl.)			
Satara			
Sekhukhune			
Shingwidzi			
Skukuza	26	8	
Standerton	21	2	
Thabazimbi			
Tomburke			
Tzaneen			
Vereeniging			
Volksrust			
Warmbad	23	5	
Witbank			
Zeerust			
O.V.S. - O.F.S.			
Balkfontein			
(naby Bothaville)			
Bethlehem	20	2	
Bloemfontein	23	5	
(J.B.M. Hertzog)			
Bultfontein			
Fauresmith	24	5	
Ficksburg			
Frankfort	21	2	
Harrismith			
Hoopstad	26	6	
Kroonstad	25	5	
Lindley			
Modderpoort			
Petrusburg			
Philippolis			
Reddersburg			
Reitz			
Vrede			
Warden			
Welkom			
Wepener	23	9	
Winburg			
Zastron			

S.W.A.	Max	Min	RRR
Aroab			
Bethanie			
Dordabis			
Gobabeb	26	10	
Gobabis	29	9	
Grootfontein	29	9	
Karasburg			
Kalkfeld			
Karibib			
Keetmanshoop	26	6	
Kub			
Möwe	16	13	
Luderitz	16	10	
Mariental	30	9	
Ohopoho			
Okahandja			
Okaukueye			
Ondangua	32	13	
Otavi			
Otjiwarongo			
Outjo	31	11	
Uis			
Rehoboth			
Runtu	32	13	
Steinhausen			
Tsumeb			
Walvisbaai	18	11	
Windhoek W.K.			
J.G. Strydom LH	26	7	
BASUTOLAND			
Maseru	21	7	
BETSJOEANALAND/BECHUANALAND			
Francistown	24	8	
Gaberones	25	8	
Ghanzi	29	11	
Lobatsi			
Mahalapye			
Maun	30	14	
Shakawe	31	13	
Tsabong	28	6	
Tsane	28	11	
SWAZILAND			
Embembe			
Manzini	23	9	
Stegi			

SYNOPTIC WEATHER MAP 1200 GMT. — 1400 SAST. SINOPTIESE WEERKAART

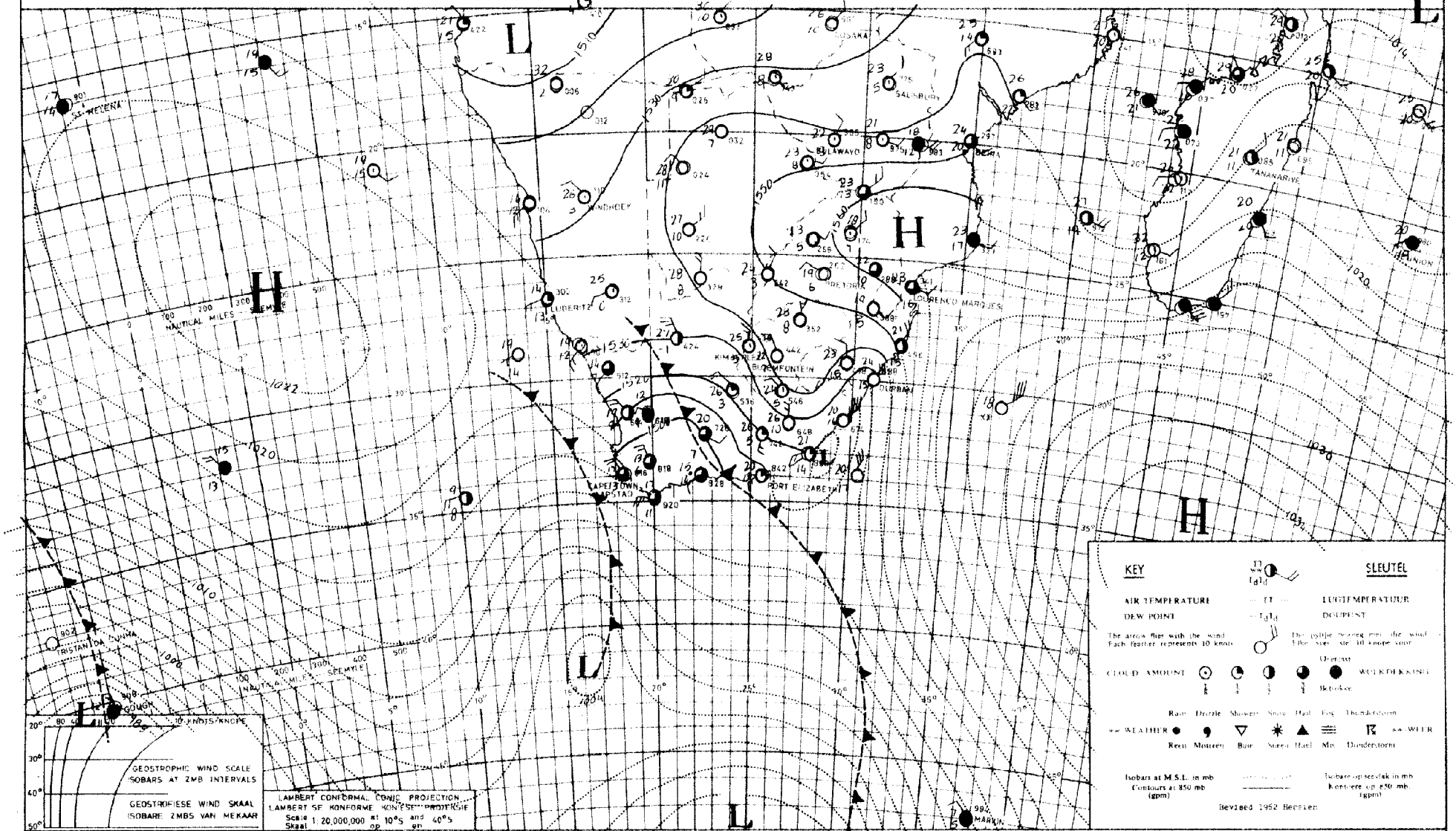

INFERENCE DATE 27-8-1969 DATUM AFLEIDING

Cold air will spread further over the Cape Province and over southern Natal but with the ridge of high pressure following the cold front, the weather will clear over the south-western Cape. Over the northern parts of the country it will remain fine and warm.

Koeier lug sal verder uitbrei oor die Kaapprovinsie en oor suidelike Natal maar met die rug van hoë druk wat die koufront volg, sal die weer opklaar oor Suidwes-Kaapland. Oor die noordelike dele van die land sal dit hoofsaaklik mooiweer en warm bly.

DAAGLIKSE WEERBULLETIN

Maksimum en Minimum Temperatuur (°C) en Reënval (RRR) in mm vir die 24 uur geëindig om 0800 SAST op

WEERBURO / WEATHER BUREAU
DEPT. VAN VERVOER / DEPT. OF TRANSPORT
24-8-1964

DAILY WEATHER BULLETIN

Maximum and Minimum Temperatures (°C) and rainfall (RRR) in mm for the 24 hours ended at 0800 SAST on

CAPE - KAAP	Max	Min	RRR
Aberdeen			
Addo			
Alexander Bay	21	10	
Aliwal North	25	8	
Bashee	20	10	1.5
Beaufort-Wes	22	5	
(Lughawe)			
Boegoebergdam			
Boetsap			
Brakkekuil			
(naby Heidelberg)			
Brandvlei			
Cala			
Caledon			
Calitzdorp			
Calvinia	22	5	
Cape Agulhas	16	10	
Cape Columbine	17	9	
Cape Point	16	9	
Cape St. Francis	18	11	
Cape Town			
(D.F. Malan)	18	5	
Cape Town			
(Roeland Str.)			
Carnarvon			
Ceres			
Citrusdal			
Colesberg			
Cradock			
Döhne	19	9	
De Aar	24	4	
Douglas			
East London	19	13	
(Airport)			
Eensaamheid			
(naby Herold)			
Elsenburg			
Fraserburg	20	1	
Garies			
George			
Graaff-Reinet	22	7	
Grahamstown			
Hopetown			
Idutywa			
Jansenville	22	5	
Joubertina			
Kimberley	26	14	
(Airport)			
Knysna			
Kokstad	23	4	
Kuruman	26	7	

KAAP - CAPE	Max	Min	RRR
Ladismith			
Lake Mentz			
Maclear			
Mafeking	27	11	
Malmesbury			
Matatiele			
Matroosberg	17	7	
Grootfontein	23	4	
(Middelburg)			
Mosselbaai	18	12	
Mount Frere			
Okiep	21	8	
Oudtshoorn	22	3	
Petrusville			
Piketberg			
Pofadder	22	10	
Port Alfred			
Port Elizabeth	18	9	
Port Nolloth	22	7	
Port St. Johns	20	16	
Prieska	21	3	
Prince Albert			
Queenstown	23	5	
Rietfontein			
Riversdale	19	5	
Robertson	22	3	
Sheeprun	20	4	
(near Maclear)			
Somerset-Oos	26	5	
Steynsburg			
Strydenburg			
Sutherland	11	1	
Swellendam			
Tarkastad			
Touwsrivier			
Twee Riviere	28	7	
(Gemsbokpark)			
Umtata	18	10	
Uniondale			
Upington	27	7	
Vanwyksvlei	23	3	
Victoria-Wes			
Vredendal	25	[illegible]	
Vryburg	27	9	
Williston			
Willowmore	8	4	
Willowpark	24	6	
(near Dordrecht)			

NATAL	Max	Min	RRR
Cape St. Lucia	24	17	0.1
Dundee			
Durban	23	14	
(Louis Botha)			
Estcourt	27	7	
Harding			
Himeville			
Mkuze			
Hluhluwe			
Newcastle	28	6	
Cedara	21	9	
(Pietermaritzburg)			
Port Shepstone	21	15	
Richmond			
Seven Oaks			
Vryheid			
Waterford	25	0	
(near Underberg)			
TRANSVAAL			
Barberton			
Belfast			
Bethal	23	6	
Bospoort	26	7	
Carolina	22	6	
Chester			
(near Gravelotte)			
Crecy			
Groendraai	26	5	
(naby Vaalwater)			
Jan Kempdorp			
Jan Smuts	23	8	
Joubert Park (Jhb)	22	12	
Kroondal	25	7	
Levubu	26	10	
Leeudoringstad			
Lichtenburg			
Letaba			
Loskopdam			
Lydenburg	23	5	
Marnitz	26	11	
Mara	26	7	
Marble Hall			
Messina	28	10	
Middelburg			
Nelspruit	28	11	
Phalaborwa	27	14	
Pietersburg	23	8	
Piet Retief	25	7	

TRANSVAAL	Max	Min	RRR
Pongola			
Potchefstroom	25	7	
Potgietersrus	26	12	
Pretoria W.B.	24	9	
Pretoriuskop			
Punda Milia			
Sandpan (NW. Tvl.)			
Satara			
Sekhukhune			
Shingwidzi			
Skukuza	29	16	
Standerton	24	4	
Thabazimbi			
Tomburke			
Tzaneen			
Vereeniging			
Volksrust			
Warmbad	25	8	
Witbank			
Zeerust			
O.V.S. - O.F.S.			
Balkfontein			
(naby Bothaville)			
Bethlehem	24	5	
Bloemfontein	24	6	
(J.B.M. Hertzog)			
Bultfontein			
Fauresmith	23	7	
Ficksburg			
Frankfort	25	6	
Harrismith			
Hoopstad	27	1	
Kroonstad	26	8	
Lindley			
Modderpoort			
Petrusburg			
Philippolis			
Reddersburg			
Reitz			
Vrede			
Warden			
Welkom	26	10	
Wepener	24	8	
Winburg			
Zastron			

S.W.A.	Max	Min	RRR
Aroab			
Bethanie			
Dordabis			
Gobabeb	32	11	
Gobabis	23	11	
Grootfontein	30	8	
Cape Frio			
Karasburg			
Kalkfeld			
Karibib			
Keetmanshoop	26	11	
Kub			
Mووe	15	11	
Luderitz	19	10	
Mariental	29	11	
Ohopoho			
Okahandja			
Okaukueye			
Ondangua	33	17	
Otavi			
Otjiwarongo			
Outjo	31	10	
Uis	33	11	
Rehoboth			
Runtu	32	14	
Steinhausen			
Tsumeb			
Walvisbaai	16	10	
Windhoek W.K.			
J.G. Strydom L.H.	27	8	
BASUTOLAND			
Maseru	25	5	
BETSJOANALAND/BECHUANALAND			
Francistown	26	10	
Gaberones	27	7	
Ghanzi	30	11	
Lobatsi			
Mahalapye			
Maun	31	14	
Shakawe	30	12	
Tsabong	30	8	
Tsane	29	12	
SWAZILAND			
Bremlembe			
Manzini	27	14	
Stegi			

SYNOPTIC WEATHER MAP — 1200 GMT. — 1400 SAST. — SINOPTIESE WEERKAART

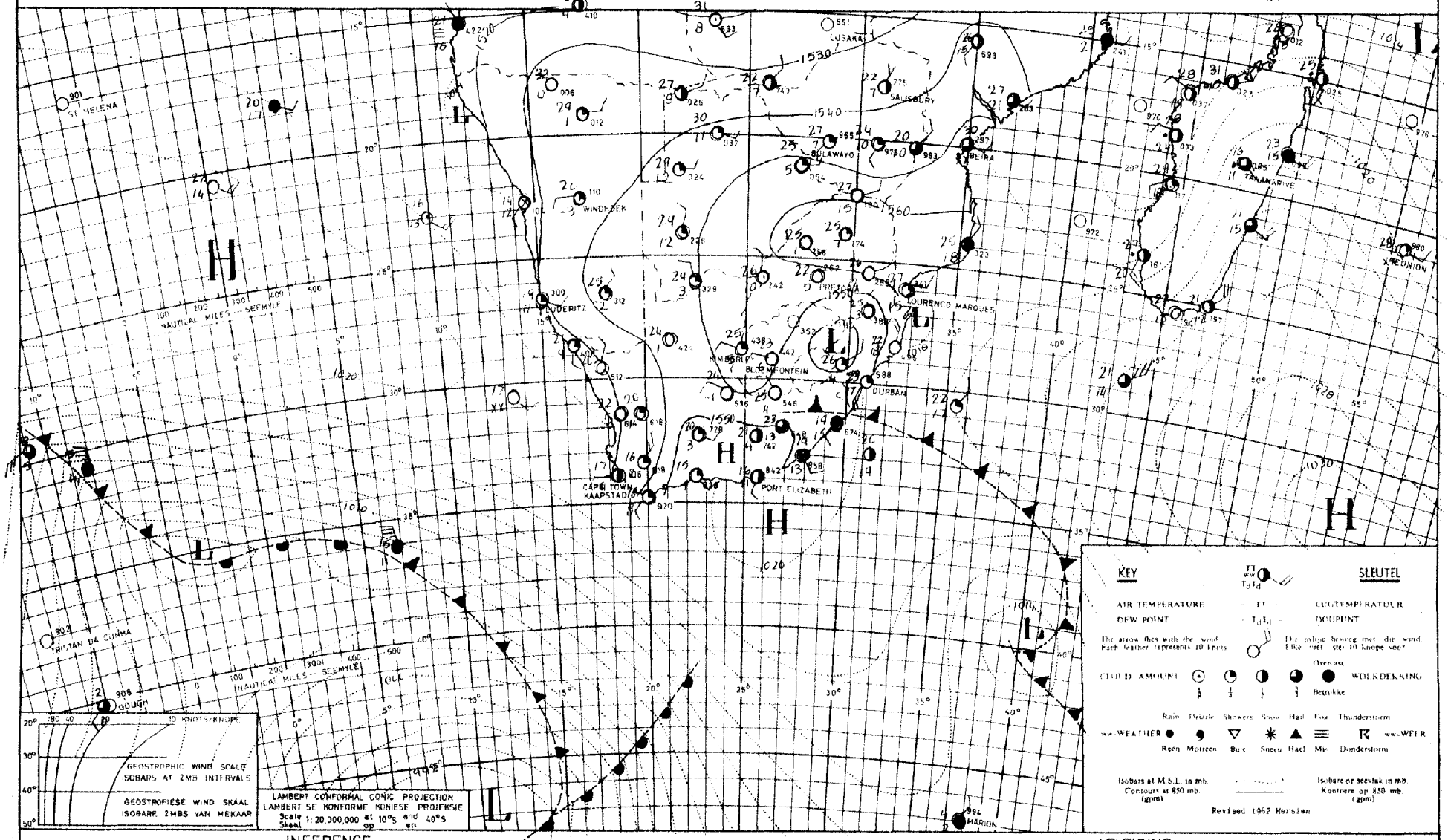

INFERENCE — DATE 28 8 1969 DATUM — AFLEIDING

The cold front and trough west of the country will bring cloudy conditions with rain showers over the western and south-western parts of the Cape Province. Over the remainder of the country it will be fine and warm apart from cloudy weather over Natal and Eastern Transvaal in the morning.

Die koufront en trog wes van die land sal bewolkte weer met reenbuie teweegbring oor die westelike en suidwestelike dele van Kaapland. Oor die res van die land sal dit mooiweer en warm wees afgesien van bewolkte toestande oor Natal en Oos-Transvaal in die oggend.

DAAGLIKSE WEERBULLETIN

Maksimum en Minimum Temperatuur (°C) en Reënval (RRR) in mm vir die 24 uur geëindig om 0800 SAST op

WEERBURO / WEATHER BUREAU
DEPT. VAN VERVOER / DEPT. OF TRANSPORT
30 - 8 - 1969

DAILY WEATHER BULLETIN

Maximum and Minimum Temperatures (°C) and rainfall (RRR) in mm for the 24 hours ended at 0800 SAST on

CAPE - KAAP	Max	Min	RRR
Aberdeen			
Addo			
Alexander Bay	19	13	
Aliwal North	27	15	
Bashee	27	15	
Beaufort-Wes	29	8	
(Lughawe)			
Boegoebergdam			
Boetsap			
Brakkekuil			
(naby Heidelberg)			
Brandvlei			
Cala			
Caledon			
Calitzdorp			
Calvinia	25	7	0.3
Cape Agulhas	18	10	4.0
Cape Columbine	17	11	4.3
Cape Point	15	10	6.0
Cape St. Francis	30	12	
Cape Town			
(D.F. Malan)	17	10	10.3
Cape Town			
(Roeland Str.)			11.5
Carnarvon			
Ceres			
Citrusdal			
Colesberg			
Cradock			
Döhne	30	14	
De Aar	28	7	
Douglas			
East London	27	15	
(Airport)			
Eensaamheid			
(naby Herold)			
Elsenburg			
Fraserburg	26	4	
Garies			
George			
Graaff-Reinet	31	12	
Grahamstown			
Hopetown			
Idutywa			
Jansenville	33	15	
Joubertina			
Kimberley	30	18	
(Airport)			
Knysna			
Kokstad	29	6	
Kuruman	28	9	

KAAP - CAPE	Max	Min	RRR
Ladismith			
Lake Mentz			
Maclear			
Mafeking	28	9	
Malmesbury			
Matatiele			
Matroosberg	22	6	2.5
Grootfontein			
(Middelburg)	27	8	
Mosselbaai	16	12	1.0
Mount Frere			
Okiep	22	7	0.7
Oudtshoorn	28	13	
Petrusville			
Piketberg			
Pofadder	24	5	
Port Alfred			
Port Elizabeth	32	12	
Port Nolloth	15	12	0.7
Port St. Johns	28	18	
Prieska	31	10	
Prince Albert			
Queenstown	29	6	
Rietfontein			
Riversdale	24	10	1.0
Robertson	22	11	2.0
Sheeprun	28	19	
(near Maclear)			
Somerset-Oos	32	15	
Steynsburg			
Strydenburg			
Sutherland	21	5	0.6
Swellendam			4.5
Tarkastad			
Touwsrivier			
Twee Riviere			
(Gemsbokpark)			
Umtata	33	13	
Uniondale			
Upington	32	6	
Vanwyksvlei	29	6	
Victoria-Wes			
Vredendal	18	12	1.5
Vryburg	29	12	
Williston			
Willowmore	28	9	
Willowpark			
(near Dordrecht)			

NATAL	Max	Min	RRR
Cape St. Lucia	24	17	
Dundee			
Durban	25	15	
(Louis Botha)			
Estcourt	27	7	
Harding			
Himeville			
Mkuze			
Hluhluwe			
Newcastle	28	13	
Cedara			
(Pietermaritzburg)	29	12	
Port Shepstone	22	15	
Richmond			
Seven Oaks			
Vryheid			
Waterford			
(near Underberg)	26	6	
TRANSVAAL			
Barberton			
Belfast			
Bethal	25	9	
Bospoort	27	8	
Carolina	23	7	
Chester			
(near Gravelotte)			
Crecy			
Groendraai	28	5	
(naby Vaalwater)			
Jan Kemplorp			
Jan Smuts	21	11	
Joubert Park (Jhb)	23	12	
Kroondal	27	7	
Levubu	24	12	
Leeudoringstad			
Lichtenburg			
Letaba			
Loskopdam			
Lydenburg			
Marnitz	27	10	
Mara	24	6	
Marble Hall			
Messina	29	11	
Middelburg			
Nelspruit	27	9	
Phalaborwa	27	13	
Pietersburg	23	8	
Piet Retief	25	11	

TRANSVAAL	Max	Min	RRR
Pongola			
Potchefstroom	26	10	
Potgietersrus	27	9	
Pretoria W.B.	26	9	
Pretoriuskop			
Punda Milia			
Sandpan (NW. Tvl.)			
Satara			
Sekhukhune			
Shingwidzi			
Skukuza	29	2	
Standerton	26	5	
Thabazimbi			
Tomburke			
Tzaneen			
Vereeniging			
Volksrust			
Warmbad	27	8	
Witbank			
Zeerust			
O.V.S. - O.F.S.			
Balkfontein			
(naby Bothaville)			
Bethlehem	24	2	
Bloemfontein	27	11	
(J.B.M. Hertzog)			
Bultfontein			
Fauresmith	27	11	
Ficksburg			
Frankfort	26	3	
Harrismith			
Hoopstad	29	10	
Kroonstad	27	8	
Lindley			
Modderpoort			
Petrusburg			
Philippolis			
Reddersburg			
Reitz			
Vrede			
Warden			
Welkom	27	10	
Wepener	26	12	
Winburg			
Zastron			

S.W.A.	Max	Min	RRR
Aroab			
Bethanie			
Dordabis			
Gobabeb	29	7	
Gobabis	29	9	
Grootfontein	30	8	
Cape Frio			
Karasburg			
Kalkfeld			
Karibib			
Keetmanshoop	33	7	
Kub			
Möwe	15	12	
Luderitz	15	11	
Mariental	31	11	
Ohopoho			
Okahandja			
Okaukueye			
Ondangua			
Otavi			
Otjiwarongo			
Outjo	32	10	
Uis	34	10	
Rehoboth			
Runtu	31	12	
Steinhausen			
Tsumeb			
Walvisbaai	16	9	
Windhoek W.K.			
J.G. Strydom L.H.	27	8	
BASUTOLAND			
Maseru			
BETSJOEANALAND/BECHUANALAND			
Francistown	27	11	
Gaberones	29	9	
Ghanzi	30	12	
Lobatsi			
Mahalapye			
Maun	30	15	
Shakawe	31	11	
Tsabong	31	12	
Tsane	30	14	
SWAZILAND			
Bremlembe			
Manzini	27	11	
Stegi			

SYNOPTIC WEATHER MAP — 1200 GMT. — 1400 SAST. — SINOPTIESE WEERKAART

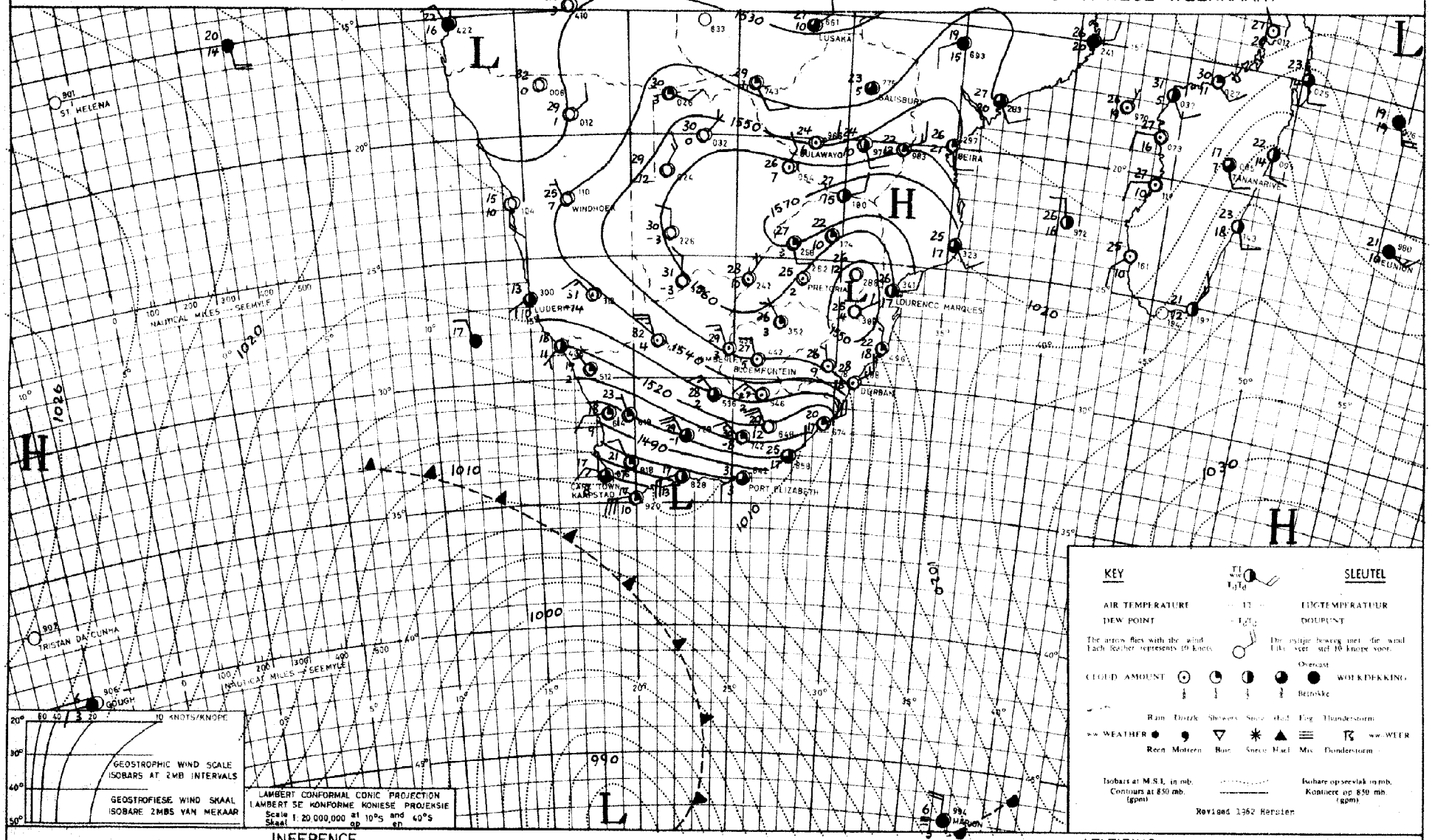

DATE 29 - 8 - 19 69 DATUM

INFERENCE

The cold front west of the Cape will move eastwards and colder conditions will spread across the whole of the Cape Province to the southern parts of Natal with rain and showers over the coastal areas and adjacent interior and snow is possible on the mountains in the South - Western Cape.

AFLEIDING

Die kouefront wes van die kaap sal ooswaarts beweeg en kouer toestande sal oor die hele Kaapprovinsie uitbrei na die suidelike dele van Natal met reën of buie oor die kusstreke en die aangrensende binneland en sneeu is moontlik oor die berge in suidwestelike Kaapland.

DAAGLIKSE WEERBULLETIN

Maksimum en Minimum Temperatuur (°C) en Reënval (RRR) in mm vir die 24 uur geëindig om 0800 SAST op

WEERBURO / WEATHER BUREAU
DEPT. VAN VERVOER / DEPT. OF TRANSPORT

31-8-1969

DAILY WEATHER BULLETIN

Maximum and Minimum Temperatures (°C) and rainfall (RRR) in mm for the 24 hours ended at 0800 SAST on

CAPE - KAAP	Max	Min	RRR
Aberdeen			
Addo			
Alexander Bay	16	9	1.7
Aliwal North	26	7	
Bashee	21	12	0.2
Beaufort-Wes	19	5	
(Lughawe)			
Boegoebergdam			
Boetsap			
Brakkekuil			
(naby Heidelberg)			
Brandvlei			
Cala			
Caledon			
Calitzdorp			
Calvinia	12	-1	1.5
Cape Agulhas	14	8	6.2
Cape Columbine	14	8	3.0
Cape Point	11	6	0.5
Cape St. Francis	16	10	0.3
Cape Town	14	5	4.8
(D.F. Malan)			
Cape Town			
(Roeland Str.)			
Carnarvon			
Ceres			
Citrusdal			
Colesberg			
Cradock			
Döhne	20	6	
De Aar	19	7	
Douglas			
East London	20	12	
(Airport)			
Eensaamheid			
(naby Herold)			
Elsenburg			
Fraserburg	14	0	
Garies			3.0
George			
Graaff-Reinet	22	8	
Grahamstown			
Hopetown			
Idutywa			
Jansenville	23	9	
Joubertina			
Kimberley	29	7	
(Airport)			
Knysna			
Kokstad	29	11	
Kuruman	26	9	

KAAP - CAPE	Max	Min	RRR
Ladismith			
Lake Mentz			
Maclear			
Mafeking	28	17	
Malmesbury			
Matatiele			
Matroosberg			
Grootfontein	20	7	
(Middelburg)			
Mosselbaai	15	8	
Mount Frere			
Okiep	11	2	1.0
Oudtshoorn	16	5	2.6
Petrusville			
Piketberg			
Pofadder	16	2	
Port Alfred			
Port Elizabeth	17	10	0.2
Port Nolloth	16	6	
Port St. Johns	20	14	17.5
Prieska	21	9	
Prince Albert			
Queenstown	26	9	
Rietfontein			
Riversdale	17	3	2.0
Robertson	15	4	1.4
Sheeprun	27	10	
(near Maclear)			
Somerset-Oos	23	6	0.4
Steynsburg			
Strydenburg			
Sutherland	8	-3	0.1
Swellendam			
Tarkastad			
Touwsrivier			
Twee Riviere	25	7	
(Gemsbokpark)			
Umtata	29	9	0.5
Uniondale			
Upington	20	8	
Vanwyksvlei	17	5	
Victoria-Wes			
Vredendal	16	3	
Vryburg	28	5	
Williston			
Willowmore	15	4	0.2
Willowpark			
(near Dordrecht)			

NATAL	Max	Min	RRR
Cape St. Lucia	26	17	
Dundee			
Durban	28	19	
(Louis Botha)			
Estcourt	29	8	
Harding			
Himeville			
Mkuze			
Hluhluwe			
Newcastle	29	16	
Cedara	30	11	
(Pietermaritzburg)			
Port Shepstone	22	18	
Richmond			
Seven Oaks			
Vryheid			
Waterford	27	9	
(near Underberg)			
TRANSVAAL			
Barberton			
Belfast			
Bethal	25	9	
Bospoort	27	13	
Carolina	24	8	
Chester			
(near Gravelotte)			
Crecy			
Groendraai	28	4	
(naby Vaalwater)			
Jan Kemplorp			
Jan Smuts	23	12	
Joubert Park (Jhb)	23	14	
Kroondal	27	7	
Levubu	29	14	
Leeudoringstad			
Lichtenburg			
Letaba			
Loskopdam			
Lydenburg	25	7	
Marnitz	29	12	
Mara	27	8	
Marble Hall			
Messina	30	11	
Middelburg			
Nelspruit	31	10	
Phalaborwa	32	15	
Pietersburg	27	8	
Piet Retief	28	13	

TRANSVAAL	Max	Min	RRR
Pongola			
Potchefstroom	27	11	
Potgietersrus	28	12	
Pretoria W.B.	25	9	
Pretoriuskop			
Punda Milia			
Sandpan (NW. Tvl.)			
Satara			
Sekhukhune			
Shingwidzi			
Skukuza	34	7	
Standerton	26	5	
Thabazimbi			
Tomburke			
Tzaneen			
Vereeniging			
Volksrust			
Warmbad	29	10	
Witbank			
Zeerust			
O.V.S. - O.F.S.			
Balkfontein			
(naby Bothaville)			
Bethlehem	25	3	
Bloemfontein	27	3	
(J.B.M. Hertzog)			
Bultfontein			
Fauresmith	23	4	
Ficksburg			
Frankfort	26	4	
Harrismith			
Hoopstad	27	7	
Kroonstad	28	7	
Lindley			
Modderpoort			
Petrusburg			
Philippolis			
Reddersburg			
Reitz			
Vrede			
Warden			
Welkom			
Wepener	25	4	
Winburg			
Zastron			

S.W.A.	Max	Min	RRR
Aroab			
Bethanie			
Dordabis			
Gobabeb	25	8	
Gobabis			
Grootfontein	30	10	
Cape Frio			
Karasburg			
Kalkfeld			
Karibib			
Keetmanshoop	23	5	
Kub			
Möwe	16	13	
Luderitz	18	10	
Mariental	30	7	
Ohopoho			
Okahandja			
Okaukueye			
Ondangua			
Otavi			
Otjiwarongo			
Outjo			
Uis			
Rehoboth			
Runtu	31	10	
Steinhausen			
Tsumeb			
Walvisbaai	17	11	
Windhoek W.K.			
J.G. Strydom L.H.	27	7	
BASUTOLAND			
Maseru			
BETSJOEANALAND/BECHUANALAND			
Francistown	29	8	
Gaberones	30	9	
Ghanzi	31	14	
Lobatsi			
Mahalapye			
Maun	30	13	
Shakawe	31	11	
Tsabong	30	9	
Tsane	29	9	
SWAZILAND			
Emlembe			
Manzini	31	14	
Stegi			

SYNOPTIC WEATHER MAP 1200 GMT. — 1400 SAST. SINOPTIESE WEERKAART

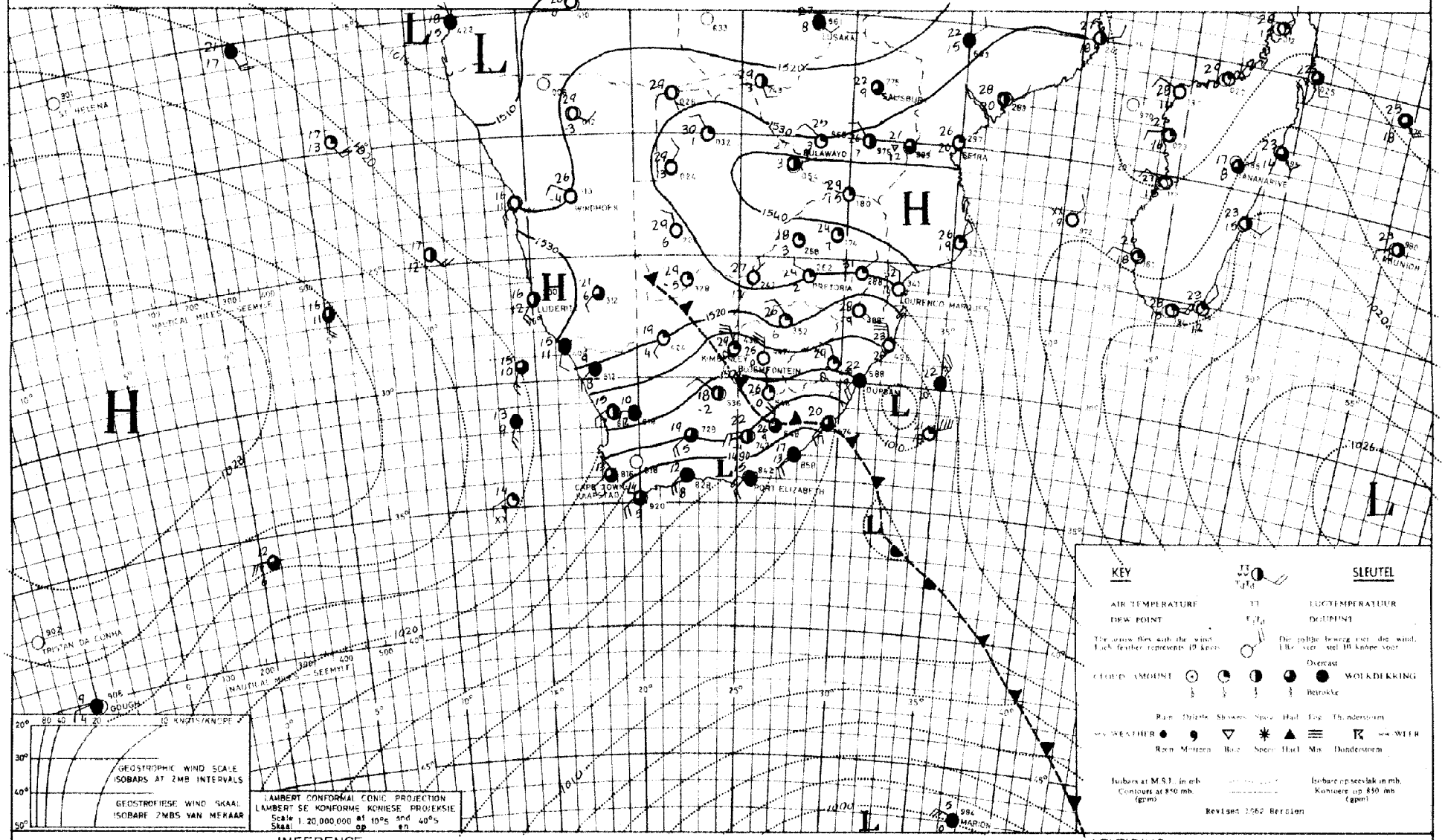

INFERENCE

DATE 30-8-1962 DATUM

AFLEIDING

The cold front moving across the country will cause partly cloudy colder weather to spread over the Free State and southern Transvaal and cloudy weather with drizzle over Natal and the Transvaal lowveld.

Die koufront wat oor die land beweeg, sal gedeeltelik bewolkte koue weer laat uitbrei oor die Vrystaat en Suid-Transvaal en bewolkte weer met motreen oor Natal en die Transvaalse laeveld.

DAAGLIKSE WEERBULLETIN

Maksimum en Minimum Temperatuur (°C) en Reënval (RRR) in mm vir die 24 uur geëindig om 0800 SAST op

WEERBURO / WEATHER BUREAU
DEPT. VAN VERVOER / DEPT. OF TRANSPORT
1 - 9 - 1969

DAILY WEATHER BULLETIN

Maximum and Minimum Temperatures (°C) and rainfall (RRR) in mm for the 24 hours ended at 0800 SAST on

CAPE - KAAP	Max	Min	RRR
Aberdeen			
Addo			
Alexander Bay	17	4	
Aliwal North	20	3	
Bashee			
Beaufort-Wes	13	-2	
(Lughawe)			
Boegoebergdam			
Boetsap			
Brakkekuil			
(naby Heidelberg)			
Brandvlei			
Cala			
Caledon			
Calitzdorp			
Calvinia	11	-3	
Cape Agulhas	14	7	3·0
Cape Columbine	15	7	0·3
Cape Point	11	8	1·8
Cape St. Francis	15	9	0·5
Cape Town	14	2	2·5
(D.F. Malan)			
Cape Town			
(Roeland Str.)			
Carnarvon			
Ceres			
Citrusdal			
Colesberg			
Cradock			
Döhne	9	3	4·0
De Aar	14	-2	
Douglas			
East London	13	10	4·8
(Airport)			
Eensaamheid			
(naby Herold)			
Elsenburg			
Fraserburg	10	-5	
Caries			
George			
Graaff-Reinet	15	-1	
Grahamstown			2·0
Hopetown			
Idutywa			
Jansenville	13	-1	0·3
Joubertina			
Kimberley	18	1	
(Airport)			
Knysna			
Kokstad	17	1	
Kuruman	19	2	

KAAP - CAPE	Max	Min	RRR
Ladismith			
Lake Mentz			
Maclear			
Mafeking	28	8	
Malmesbury			
Matatiele			
Matroosberg			
Grootfontein	16	-3	
(Middelburg)			
Mosselbaai	16	8	0·4
Mount Frere			
Okiep	11	2	
Oudtshoorn	14	-1	
Petrusville			
Piketberg			
Pofadder	14	1	
Port Alfred			
Port Elizabeth	15	8	0·6
Port Nolloth	16	5	
Port St. Johns	15	10	14·5
Prieska	16	3	
Prince Albert			
Queenstown	12	3	3·0
Rietfontein			
Riversdale	15	4	1·5
Robertson	13	-1	0·8
Sheeprun	15	1	4·7
(near Maclear)			
Somerset-Oos	9	0	6·0
Steynsburg			
Strydenburg			
Sutherland	6	-10	
Swellendam			
Tarkastad			
Touwsrivier			
Twee Riviere	16	-3	
(Gemsbokpark)			
Umtata	13	5	9·0
Uniondale			
Upington	14	-1	
Vanwyksvlei	13	2	
Victoria-Wes			
Vredendal	15	1	
Vryburg	23	3	
Williston			
Willowmore	12	-1	
Willowpark			
(near Dordrecht)			

NATAL	Max	Min	RRR
Cape St. Lucia			
Dundee			
Durban	21	12	19·4
(Louis Botha)			
Estcourt			
Harding			
Himeville			
Mkuze			
Hluhluwe			
Newcastle	29	13	
Cedara	18	6	27·0
(Pietermaritzburg)			
Port Shepstone	19	11	10·0
Richmond			
Seven Oaks			
Vryheid			
Waterford	16	2	9·7
(near Underberg)			
van Reenen			2·5
TRANSVAAL			
Barberton			
Belfast			
Bethal			
Bospoort	27	6	
Carolina	24	8	
Chester			
(near Gravelotte)			
Crecy			
Groendraai	30	6	
(naby Vaalwater)			
Jan Kemplorp			
Jan Smuts	23	8	
Joubert Park (Jhb)	22	9	
Kroondal	29	10	
Levubu	30	14	
Leeudoringstad			
Lichtenburg			
Letaba			
Loskopdam			
Lydenburg			
Marnitz	30	17	
Mara	30	12	
Marble Hall			
Messina	32	12	
Middelburg			
Nelspruit	30	11	
Phalaborwa			
Pietersburg	28	12	
Piet Retief	27	13	

TRANSVAAL	Max	Min	RRR
Pongola			
Potchefstroom	28	7	
Potgietersrus	29	16	
Pretoria W.B.	27	12	
Pretoriuskop			
Punda Milia			
Sandpan (NW. Tvl.)			
Satara			
Sekhukhune			
Shingwidzi			
Skukuza	34	13	
Standerton	26	7	
Thabazimbi			
Tomburke			
Tzaneen			
Vereeniging			
Volksrust			
Warmbad	25	11	
Witbank			
Zeerust			
O.V.S. - O.F.S.			
Balkfontein			
(naby Bothaville)			
Bethlehem	26	10	
Bloemfontein	20	0	
(J.B.M. Hertzog)			
Bultfontein			
Fauresmith	17	0	
Ficksburg			
Frankfort	26	8	
Harrismith			
Hoopstad	23	3	
Kroonstad	27	7	
Lindley			
Modderpoort			
Petrusburg			
Philippolis			
Reddersburg			
Reitz			
Vrede			
Warden			
Welkom	27	4	
Wepener	21	0	
Winburg			
Zastron			

S.W.A.	Max	Min	RRR
Aroab			
Bethanie			
Dordabis			
Gobabeb	24	8	
Gobabis	26	2	
Grootfontein	31	8	
Cape Frio			
Karasburg			
Kalkfeld			
Karibib			
Keetmanshoop			
Kub			
Möwe	16	10	
Luderitz	18	7	
Mariental	18	5	
Ohopoho			
Okahandja			
Okaukueye			
Ondangua			
Otavi			
Otjiwarongo			
Outjo			
Uis			
Rehoboth			
Runtu	33	14	
Steinhausen			
Tsumeb			
Walvisbaai	17	8	
Windhoek W.K.			
J.G. Strydom L.H.	26	2	
BASUTOLAND			
Maseru	22	2	
BETSJOANALAND/BECHUANALAND			
Francistown	30	12	
Gaberones	32	13	
Ghanzi	31	6	
Lobatsi			
Mahalapye			
Maun	32	12	
Shakawe	32	13	
Tsabong	20	1	
Tsane	25	3	
SWAZILAND			
Embabe			
Manzini	32	17	
Stegi			

SYNOPTIC WEATHER MAP 1200 GMT. — 1400 SAST. SINOPTIESE WEERKAART

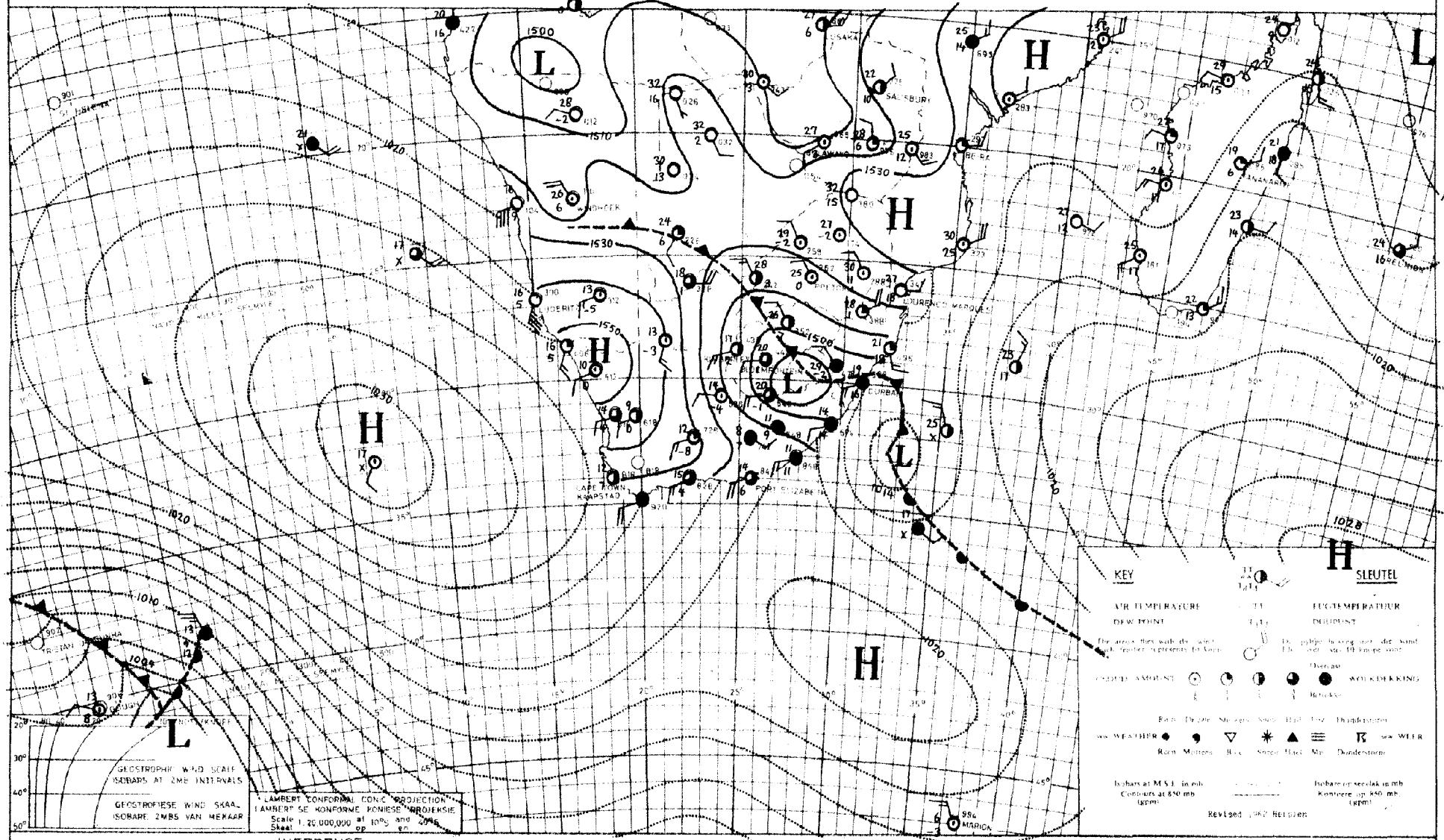

INFERENCE DATE 31 - 8 - 1969 DATUM AFLEIDING

The low over the eastern interior will cause cloudy conditions and rain over Natal and the Transkei and later over the eastern Low-veld with snow over the southern Drakensberg. As the high west of the Cape moves eastwards the cloudy weather will clear gradually from the west but showers will occur over the east coast regions.

Die laag oor die oostelike binneland sal bewolkte toestande en reën oor die Transkei, Natal en later oor die oostelike Laeveld veroorsaak en sneeu is moontlik oor die suidelike dele van die Drakensberge. Die hoog wes van die Kaap sal ooswaarts beweeg en die bewolkte weer sal geleidelik uit die weste opklaar maar buie sal langs die ooskusstreke voorkom.

DAAGLIKSE WEERBULLETIN

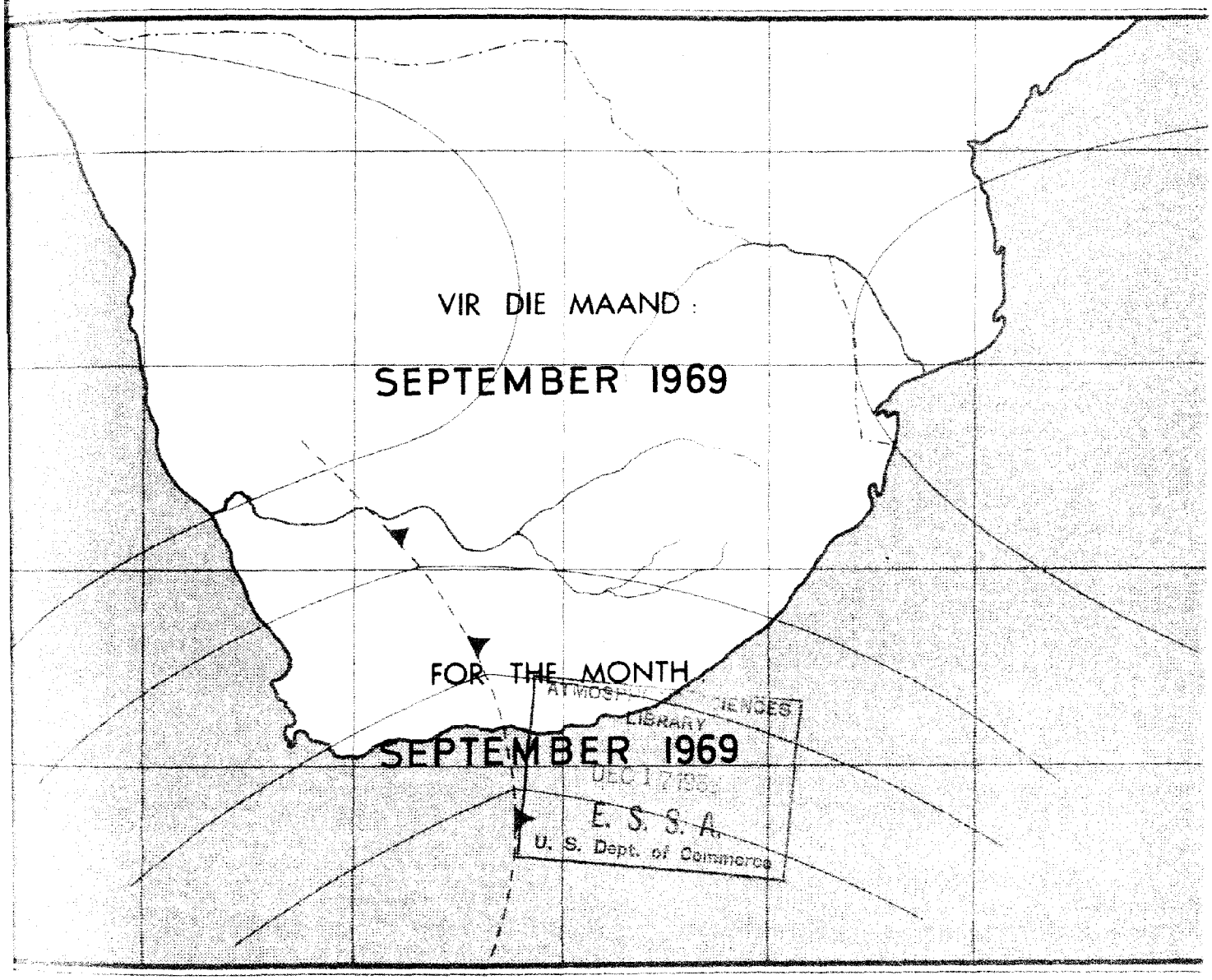

ATMOSPHERIC SCIENCES
LIBRARY
DEC 17 1969
E. S. S. A.
U. S. Dept. of Commerce

DAILY WEATHER BULLETIN

DAAGLIKSE WEERBULLETIN

Maksimum en Minimum Temperatuur (°C) en Reënval (RRR)
in mm vir die 24 uur geëindig om 0800 SAST op

WEERBURO / WEATHER BUREAU
DEPT. VAN VERVOER / DEPT. OF TRANSPORT

2-9-1969

DAILY WEATHER BULLETIN

Maximum and Minimum Temperatures (°C) and Rainfall (RRR)
in mm for the 24 hours ended at 0800 SAST on

CAPE - KAAP	Max	Min	RRR
Aberdeen			
Addo			
Alexander Bay	21	10	
Aliwal North	14	-2	
Beaufort-Wes	15	0	
(Lughawe)			
Boegoebergdam			
Boetsap			
Brandvlei			
Cala			
Caledon			
Calitzdorp			
Calvinia	16	3	
Cape Agulhas	15	3	
Cape Columbine	16	9	
Cape Point	15	9	
Cape St. Francis	16	7	
Cape Town	15	2	
(D. F. Malan)			
Cape Town			
(Roeland St.)			
Carnarvon			
Ceres			
Citrusdal			
Colesberg			
Cradock			
De Aar	14	-3	
Döhne	12	4	
Douglas			
East London	16	8	
(Airport)			
Elsenburg			
Fraserburg	14	-3	
Garies			
George			
Graaff-Reinet	15	3	
Grahamstown			
Grootfontein	11	-5	
(Middelburg)			
Hopetown			
Idutywa			
Jansenville	16	0	
Joubertina			
Kimberley	15	0	
(Airport)			
Knysna			
Kokstad	4	-1	13.0
Kuruman	17	-2	

KAAP - CAPE	Max	Min	RRR
Ladismith			
Lake Mentz			
Maclear			
Mafeking	19	1	
Malmesbury			
Matatiele			
Matroosberg	13	3	
Mbashe	17	9	0.7
Mosselbaai	16	11	
Mount Frere			
Okiep	16	10	
Oudtshoorn	8	1	
Petrusville			
Piketberg			
Pofadder	15	3	
Port Alfred			
Port Elizabeth	17	7	
Port Nolloth	23	11	
Port St. Johns	16	12	0.1
Prieska	16	-3	
Prince Albert			
Queenstown	12	-6	
Riversdale	17	3	
Robertson	18	2	
Sheeprun	8	0	
(near Maclear)			
Somerset-Oos	14	2	
Steynsburg			
Strydenburg			
Sutherland	12	-3	
Swellendam			
Tarkastad			
Touwsrivier			
Twee Riviere	19	-5	
(Gemsbokpark)			
Umtata	10	4	
Uniondale			
Upington	17	0	
Vanwyksvlei	15	-2	
Victoria-Wes			
Vredendal	20	4	
Vryburg	16	-3	
Williston			
Willowmore	14	-1	
Willowpark			
(near Dordrecht)	8	-3	3.0

NATAL	Max	Min	RRR
Cape St. Lucia	15	11	12.0
Dundee			
Durban	14	13	10.1
(Louis Botha)			
Estcourt			
Harding			
Himeville			18.5
Hluhluwe			
Mkuze			
Newcastle	14	7	3.4
Cedara			
(Pietermaritzburg)	10	6	16.0
Port Shepstone	16	12	6.2
Richmond			
Van Reenen			9.5
Vryheid			37.5
Waterford			
(near Underberg)	5	-2	9.9
O.V.S. - O.F.S.			
Balkfontein			
(naby Bothaville)			
Bethlehem	16	4	
Bloemfontein	16	-5	
(J.B.M. Hertzog)			
Bultfontein			
Fauresmith	14	-3	
Ficksburg			
Frankfort	19	6	
Harrismith			
Hoopstad	16	-3	
Kroonstad	17	-1	
Lindley			
Modderpoort			
Petrusburg			
Philippolis			
Reddersburg			
Reitz			
Rouxville			
Vrede			
Warden			
Welkom	16	1	
Wepener	15	-4	
Winburg			
Zastron			

TRANSVAAL	Max	Min	RRR
Barberton			
Belfast			41.0
Bethal	19	7	4.5
Bospoort	16	-1	
Carolina	19	6	54.0
Delareyville			
Delmas			
Ermelo			
Gideonsrus			
Groendraai	27	9	5.0
(naby Vaalwater)			
Jan Kempdorp			
Jan Smuts	17	7	1.4
Joubert Park (Jhb)	18	7	
Kroondal	24	5	
Letaba			
Levubu	29	12	2.2
Lichtenburg			
Loskopdam			24.5
Loskopkanale			13.5
(naby Groblersdal)			
Louis Trichardt			
Lydenburg	22	9	14.0
Mara	29	12	
Marnitz	30	13	
Messina	32	16	
Middelburg			10.0
Marble Hall			16.0
Nelspruit	25	12	11.7
Phalaborwa	29	15	
Pietersburg	26	12	
Piet Retief	15	8	32.0
Pongola			
Potchefstroom	17	-1	
Potgietersrus	28	12	6.5
Pretoria W.B.	20	9	0.1
Pretoriuskop			
Punda Milia			
Satara			
Sekhukhune			
Shingwidzi			
Skukuza	27	16	
Standerton	18	5	
Thabazimbi			
Tomburke			
Tzaneen			
Vereeniging			
Volksrust			4.5
Warmbad	25	11	3.2
Waterval Boven			
Witbank			0.6
Wolmaransstad			

S.W.A.	Max	Min	RRR
Aroab			
Bethanien			
Dordabis			
Gobabeb	30	15	
Gobabis	20	-2	
Grootfontein	24	1	
J.G. Strijdomlughawe	18	1	
Karasburg			
Kalkfeld			
Karibib			
Keetmanshoop	19	5	
Kub			
Luderitz	22	10	
Mariental	19	3	
Möwe	15	10	
Ohopoho			
Okahandja			
Okaukuejo			
Ondangwa	33	9	
Otavi			
Otjiwarongo			
Outjo			
Rehoboth			
Rundu	29	11	
Steinhausen			
Tsumeb			
Uis	32	10	
Walvisbaai	20	8	
Windhoek W.K.			
LESOTHO			
Maseru	15	-4	
BOTSWANA			
Francistown	33	12	
Gaberones	25	6	
Ghanzi	24	1	
Lobatsi			
Mahalapye			
Maun			
Shakawe			
Tshabong			
Tshane			
SWAZILAND			
Emlembe			
Manzini (Matsapa)	22	13	5.5
Stegi			

SYNOPTIC WEATHER MAP 1200 GMT. — 1400 SAST. SINOPTIESE WEERKAART

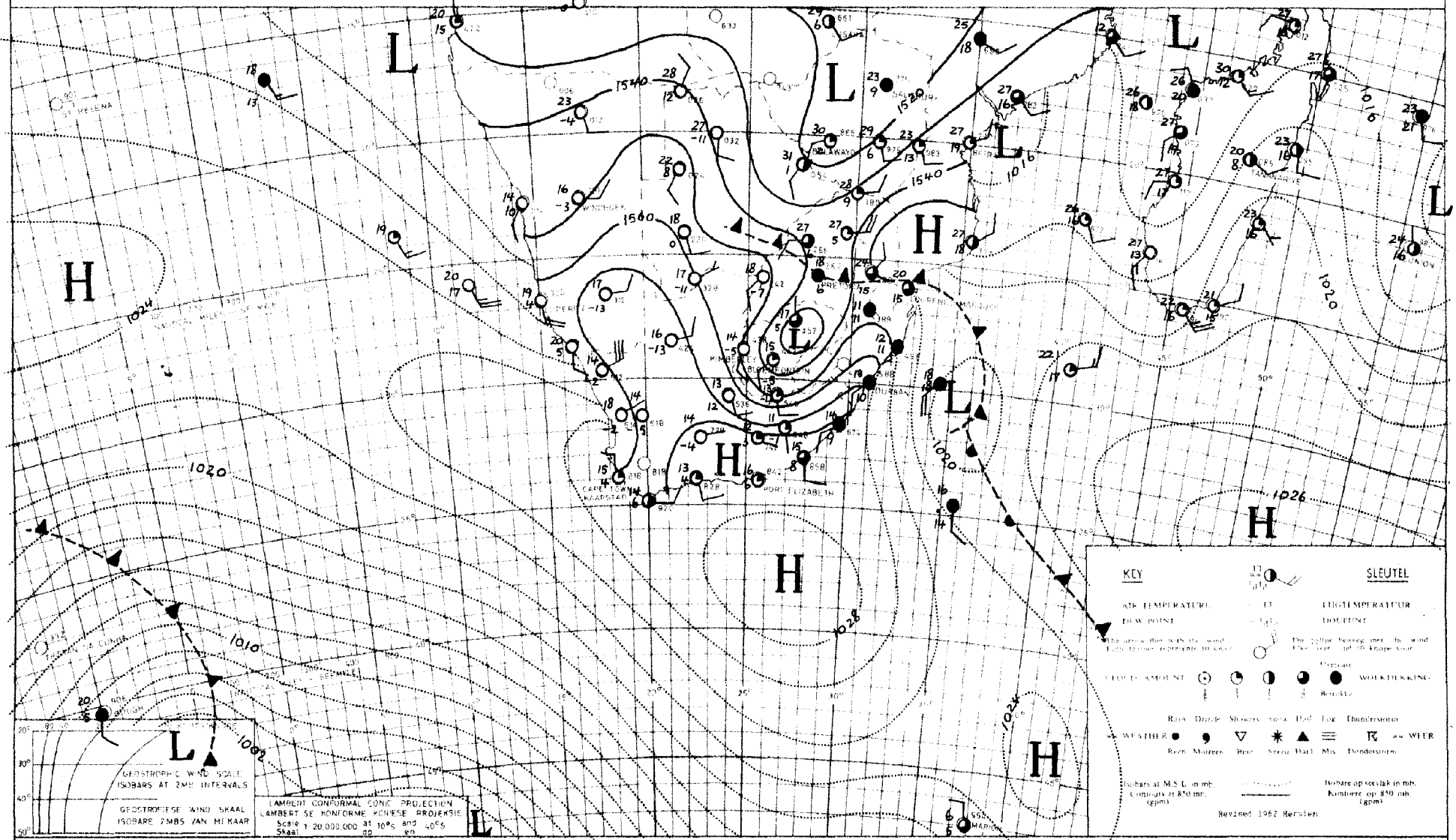

INFERENCE DATE 1.9.1969 DATUM AFLEIDING

With a low pressure system on the surface and in the upper air over the eastern interior, cloudy weather with showers will occur over Transvaal and Natal but it will clear from the west as the low moves away. Over the remainder of the country it will be fine and it will become warmer gradually.

Met 'n laedrukstelsel aan die oppervlakte en in die bolug oor die oostelike binneland sal bewolkte weer met buie voorkom oor Natal en Transvaal maar dit sal van die weste af opklaar namate die laag wegbeweeg. Oor die res van die land sal dit mooiweer wees en geleidelik warmer word.

DAAGLIKSE WEERBULLETIN

Maksimum en Minimum Temperatuur (°C) en Reënval (RRR)
in mm vir die 24 uur geëindig om 0800 SAST op

WEERBURO / WEATHER BUREAU
DEPT. VAN VERVOER / DEPT. OF TRANSPORT

3 - 9 - 1969

DAILY WEATHER BULLETIN

Maximum and Minimum Temperatures (°C) and Rainfall (RRR)
in mm for the 24 hours ended at 0800 SAST on

CAPE - KAAP	Max	Min	RRR
Aberdeen			
Addo			
Alexander Bay	23	10	
Aliwal North	22	6	
Beaufort-Wes			
(Lughawe)	24	12	
Boegoebergdam			
Boetsap			
Brandvlei			
Cala			
Caledon			
Calitzdorp			
Calvinia	22	5	1.0
Cape Agulhas	17	10	3.0
Cape Columbine	16	11	0.3
Cape Point	16	7	1.0
Cape St. Francis	19	11	
Cape Town			
(D. F. Malan)	17	10	6.0
Cape Town			
(Roeland St.)			7.0
Carnarvon			
Ceres			
Citrusdal			
Colesberg			
Cradock			
De Aar	19	2	
Döhne	22	10	
Douglas			
East London			
(Airport)	22	10	
Elsenburg			
Fraserburg	19	4	
Garies			
George			1.5
Graaff-Reinet	25	15	
Grahamstown			
Grootfontein			
(Middelburg)	20	11	
Hopetown			
Idutywa			
Jansenville	26	13	
Joubertina			
Kimberley			
(Airport)	22	7	
Knysna			
Kokstad	19	4	
Kuruman	23	-1	

KAAP - CAPE	Max	Min	RRR
Ladismith			
Lake Mentz			
Langebaanweg			2.5
Maclear			
Mafeking	25	5	
Malmesbury			
Matatiele			
Matroosberg	20	4	1.4
Mbashe	20	12	
Mosselbaai	22	10	1.5
Mount Frere			
Okiep	22	6	
Oudtshoorn	24	5	
Petrusville			
Piketberg			
Pofadder	19	4	
Port Alfred			
Port Elizabeth	24	9	
Port Nolloth	17	10	0.3
Port St. Johns	20	13	
Prieska	23	6	
Prince Albert			
Queenstown	23	14	
Riversdale	25	7	3.5
Robertson	24	10	0.2
Sheeprun	21	7	
(near Maclear)			
Somerset-Oos	23	12	
Steynsburg			
Strydenburg			
Sutherland	17	4	
Swellendam			
Tarkastad			
Touwsrivier			
Twee Riviere	25	-1	
(Gemsbokpark)			
Umtata	21	6	
Uniondale			
Upington	23	3	
Vanwyksvlei	20	5	
Victoria-Wes			
Vredendal	25	11	4.5
Vryburg	24	0	
Williston			
Willowmore	21	6	
Willowpark			
(near Dordrecht)	19	10	

NATAL	Max	Min	RRR
Cape St. Lucia	19	15	2.5
Dundee			
Durban			
(Louis Botha)	21	9	
Estcourt			
Harding			
Himeville			
Hluhluwe			
Mkuze			
Newcastle	24	7	
Codara			
(Pietermaritzburg)	17	6	
Port Shepstone	19	12	
Richmond			
Van Reenen			
Vryheid			
Waterford			
(near Underberg)	17	-1	
O.V.S. - O.F.S.			
Balkfontein			
(naby Bothaville)			
Bethlehem	19	-3	
Bloemfontein			
(J.B.M. Hertzog)	20	-3	
Bultfontein			
Fauresmith	19	2	
Ficksburg			
Frankfort	21	0	
Harrismith			
Hoopstad	23	-2	
Kroonstad	22	-2	
Lindley			
Modderpoort			
Petrusburg			
Philippolis			
Reddersburg			
Reitz			
Rouxville			
Vrede			
Warden			
Welkom			
Wepener	20	1	
Winburg			
Zastron			

TRANSVAAL	Max	Min	RRR
Barberton			
Belfast			
Bethal	20	6	
Bospoort	23	xx	
Carolina	17	7	
Delareyville			
Delmas			
Ermelo 2-9-1969			6.5
Gideonsrus			
Groendraai			
(naby Vaalwater)	23	5	
Jan Kempdorp			
Jan Smuts	19	7	
Joubert Park (Jhb)	19	9	
Kroondal	23	5	
Letaba			
Levubu	20	11	0.5
Lichtenburg			
Loskopdam			
Loskopkanale			
(naby Groblersdal)			
Louis Trichardt			
Lydenburg	18	7	2.0
Mara	23	6	
Marnitz	22	8	
Messina	24	11	
Middelburg			
Nelspruit	23	9	
Phalaborwa	24	12	
Pietersburg	19	6	
Piet Retief	21	9	
Pongola			
Potchefstroom	23	5	
Potgietersrus	22	9	
Pretoria W.B.	22	8	
Pretoriuskop			
Punda Milia			
Satara			
Sekhukhune			
Shingwidzi			
Skukuza	27	8	
Standerton	21	3	
Thabazimbi			
Tomburke			
Tzaneen			
Vereeniging			
Volksrust			
Warmbad	24	11	
Waterval Boven			
Witbank			
Wolmaransstad			

S.W.A.	Max	Min	RRR
Aroab			
Bethanien			
Dordabis			
Gobabeb	30	8	
Gobabis	28	6	
Grootfontein	27	7	
J.G. Strijdomlughawe	26	5	
Karasburg			
Kalkfeld			
Karibib			
Keetmanshoop	25	7	
Kub			
Luderitz	20	10	
Mariental	28	4	
Möwe	15	12	
Ohopoho			
Okahandja			
Okaukuejo			
Ondangwa	31	9	
Otavi			
Otjiwarongo			
Outjo	31	7	
Rehoboth			
Rundu	30	5	
Steinhausen			
Tsumeb			
Uis	33	9	
Walvisbaai	16	10	
Windhoek W.K.			
LESOTHO			
Maseru	19	1	
BOTSWANA			
Francistown	24	7	
Gaberones	26	7	
Ghanzi	26	5	
Lobatsi			
Mahalapye			
Maun			
Shakawe	29	4	
Tshabong	23	-1	
Tshane	24	3	
SWAZILAND			
Emlembe			
Manzini (Matsapa)	23	10	
Stegi			

SYNOPTIC WEATHER MAP 1200 GMT. — 1400 SAST. SINOPTIESE WEERKAART

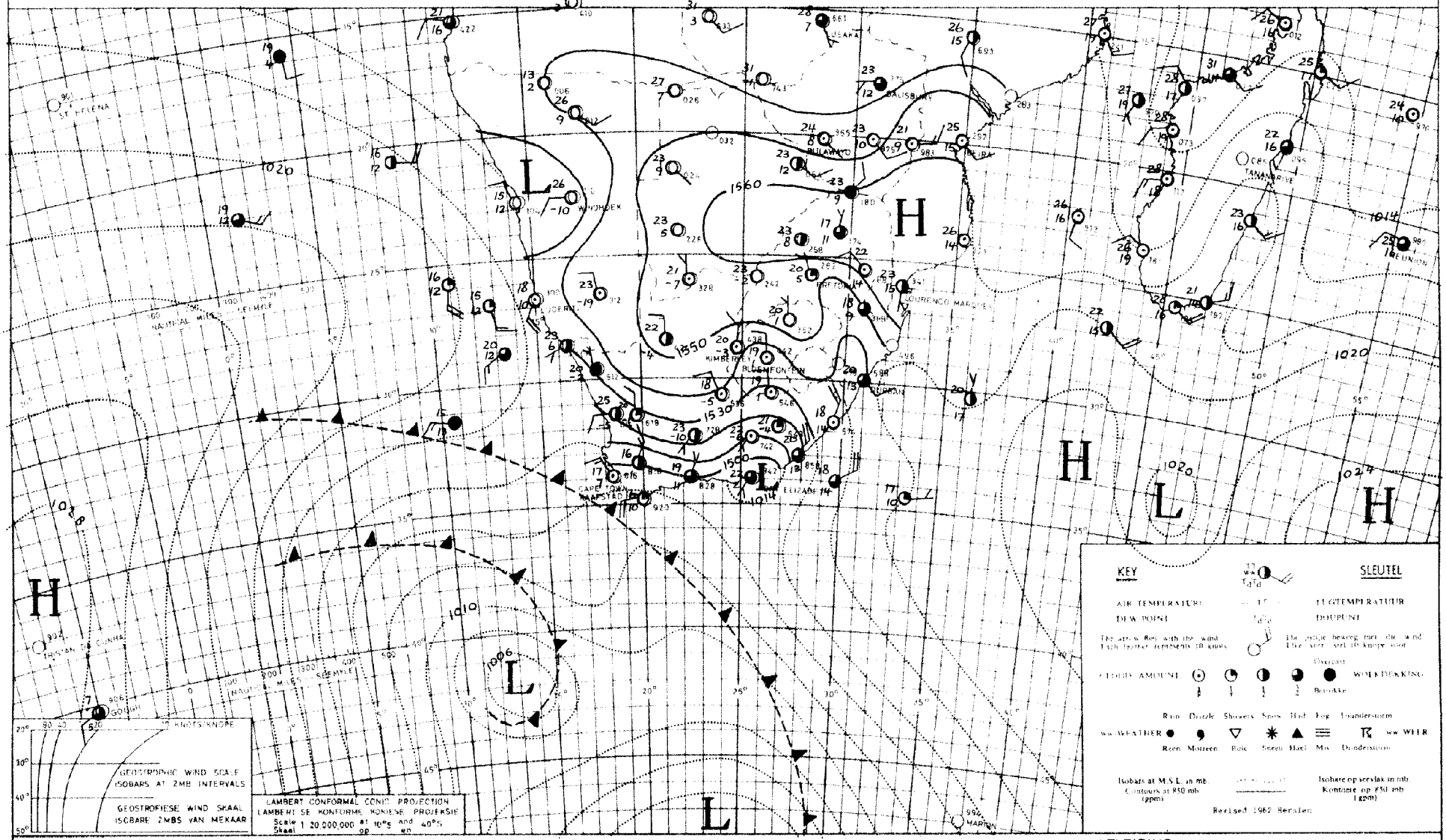

INFERENCE

DATE 2 / 7 / 19 69 DATUM

AFLEIDING

With a cold front west of Cape Town it is expected to become cloudy and cooler with rain or showers over the south-western Cape. Otherwise the circulation is anticyclonic causing fair and warmer weather.

Met die kouefront wes van Kaapstad kan bewolkte koeler weer met reen of buie oor Suidwes-Kaapland verwag word. Die sirkulasie andersins is antisiklonaal en redelike mooiweer en warmer toestande word verwag.

DAAGLIKSE WEERBULLETIN

Maksimum en Minimum Temperatuur (°C) en Reënval (RRR)
in mm vir die 24 uur geëindig om 0800 SAST op

WEERBURO / WEATHER BUREAU
DEPT. VAN VERVOER / DEPT. OF TRANSPORT

4 - 9 - 1969

DAILY WEATHER BULLETIN

Maximum and Minimum Temperatures (°C) and Rainfall (RRR)
in mm for the 24 hours ended at 0800 SAST on

CAPE - KAAP	Max	Min	RRR
Aberdeen			
Addo			
Alexander Bay	17	8	0.2
Aliwal North	20	-1	
Beaufort-Wes	15	4	
(Lughawe)			
Boegoebergdam			
Boetsap			
Brandvlei			
Cala			
Caledon			
Calitzdorp			
Calvinia	11	1	0.8
Cape Agulhas	14	9	5.5
Cape Columbine	15	8	0.7
Cape Point	11	8	
Cape St. Francis	16	12	
Cape Town			
(D. F. Malan)	15	5	1.5
Cape Town			
(Roeland St.)			
Carnarvon			
Ceres			13.0
Citrusdal			
Colesberg			
Cradock			
De Aar	17	-6	
Döhne	22	5	
Douglas			
East London			
(Airport)	20	10	
Elsenburg			
Fraserburg	11	-2	
Garies			1.0
George			
Graaff-Reinet	19	2	
Grahamstown			
Grootfontein			
(Middelburg)	17	-5	
Hopetown			
Idutywa			
Jansenville	19	6	
Joubertina			
Kimberley	22	1	
(Airport)			
Knysna			
Kokstad	24	4	
Kuruman	22	0	

KAAP - CAPE	Max	Min	RRR
Ladismith			
Lake Mentz			
Maclear			
Mafeking	26	3	
Malmesbury			
Matatiele			
Matroosberg	10	1	
Mbashe	28	7	
Mosselbaai	17	9	0.2
Mount Frere			
Okiep	12	0	0.1
Oudtshoorn	17	2	3.0
Petrusville			
Piketberg			
Pofadder	16	-1	
Port Alfred			
Port Elizabeth	17	11	
Port Nolloth	17	6	
Port St. Johns	26	12	
Prieska	19	3	
Prince Albert			
Queenstown	22	2	
Riversdale	18	6	
Robertson	16	6	
Sheeprun			
(near Maclear)	23	0	
Somerset-Oos	20	6	
Steynsburg			
Strydenburg			
Sutherland	7	-5	
Swellendam			
Tarkastad			
Touwsrivier			
Twee Riviere			
(Gemsbokpark)	24	1	
Umtata	27	4	
Uniondale			
Upington	20	0	
Vanwyksvlei	15	-2	
Victoria-Wes			
Vredendal	16	5	
Vryburg	25	-1	
Williston			
Willowmore	13	4	0.6
Willowpark			
(near Dordrecht)	19	-3	

NATAL	Max	Min	RRR
Cape St. Lucia	26	17	
Dundee			
Durban	25	16	0.3
(Louis Botha)			
Estcourt			
Harding			
Himeville			
Hluhluwe			
Mkuze			
Newcastle	27	10	
Cedara			
(Pietermaritzburg)	25	8	
Port Shepstone	22	14	
Richmond			
Van Reenen			
Vryheid			
Waterford			
(near Underberg)	24	2	
O.V.S. - O.F.S.			
Balkfontein			
(naby Bothaville)			
Bethlehem	20	2	
Bloemfontein	22	-4	
(J.B.M. Hertzog)			
Bultfontein			
Fauresmith			
Ficksburg			
Frankfort	23	1	
Harrismith			
Hoopstad	25	0	
Kroonstad	25	-1	
Lindley			
Modderpoort			
Petrusburg			
Philippolis			
Reddersburg			
Reitz			
Rouxville			
Vrede			
Warden			
Welkom	24	0	
Wepener	21	-3	
Winburg			
Zastron			

TRANSVAAL	Max	Min	RRR
Barberton			
Belfast			
Bethal	23	3	
Bospoort			
Carolina	21	4	
Delareyville			
Delmas			
Ermelo			
Gideonsrus			
Groendraai	17	1	
(naby Vaalwater)			
Jan Kempdorp			
Jan Smuts	22	6	
Joubert Park (Jhb)	22	9	
Kroondal	27	9	
Letaba			
Levubu	30	12	
Lichtenburg			
Loskopdam			
Loskopkanale			
(naby Groblersdal)			
Louis Trichardt			
Lydenburg	23	5	
Mara	26	4	
Marnitz	28	5	
Messina	30	10	
Middelburg			
Nelspruit	31	10	
Phalaborwa	31	13	
Pietersburg	25	9	
Piet Retief	25	7	
Pongola			
Potchefstroom	25	1	
Potgietersrus	27	9	
Pretoria W.B.	24	10	
Pretoriuskop			
Punda Milia			
Satara			
Sekhukhune			
Shingwidzi			
Skukuza	34	11	
Standerton	23	3	
Thabazimbi			
Tomburke			
Tzaneen			
Vereeniging			
Volksrust			
Warmbad	27	4	
Waterval Boven			
Witbank			
Wolmaransstad			

S.W.A.	Max	Min	RRR
Aroab			
Bethanien			
Dordabis			
Gobabeb	29	7	
Gobabis	30	1	
Grootfontein	31	11	
J.G. Strijdomlughawe	28	3	
Karasburg			
Kalkfeld			
Karibib			
Keetmanshoop	22	4	
Kub			
Luderitz	18	10	
Mariental	28	5	
Möwe	15	11	
Ohopoho			
Okahandja			
Okaukuejo			
Ondangwa	32	8	
Otavi			
Otjiwarongo			
Outjo	32	5	
Rehoboth			
Rundu	33	3	
Steinhausen			
Tsumeb			
Uis	30	8	
Walvisbaai	17	9	
Windhoek W.K.			
LESOTHO			
Maseru	21	-1	
BOTSWANA			
Francistown	29	7	
Gaberones	30	8	
Ghanzi	31	5	
Lobatsi			
Mahalapye			
Maun	30	6	
Shakawe	32	7	
Tshabong	25	4	
Tshane	30	4	
SWAZILAND			
Emlembe			
Manzini (Matsapa)	32	12	
Stegi			

SYNOPTIC WEATHER MAP 1200 GMT. — 1400 SAST. SINOPTIESE WEERKAART

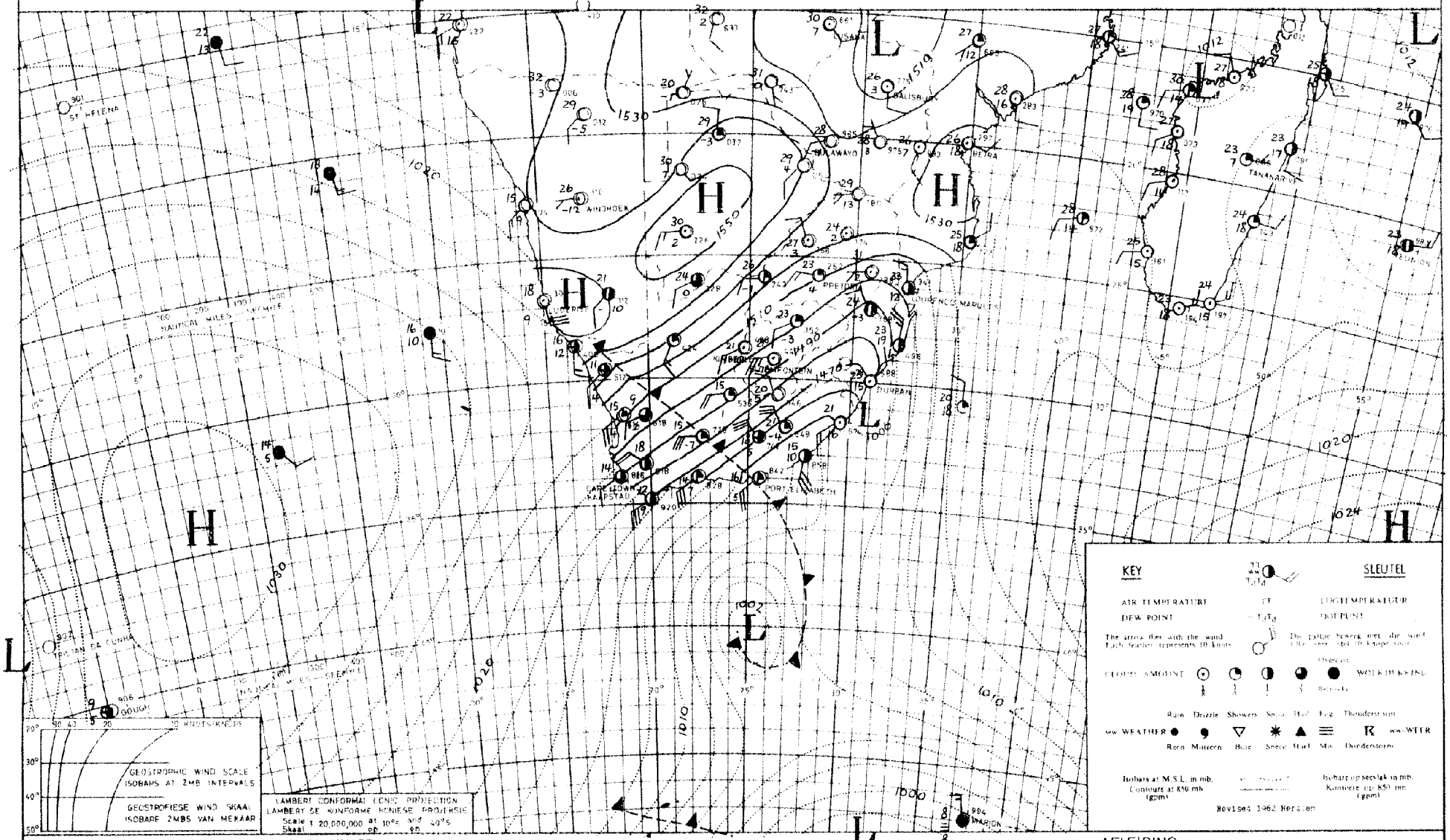

INFERENCE

DATE 3 9 1969 DATUM

AFLEIDING

The cold front will cause partly cloudy to cloudy conditions with showers to spread to the Natal south coast. It will also become cold over the O.F.S., Transvaal and Southern Natal.

Gedeeltelik bewolkte tot bewolkte toestande met buie sal na die Natalse Suidkus uitbrei. Dit sal ook koud word oor die O.V.S., Transvaal en die suidelike dele van Natal.

DAAGLIKSE WEERBULLETIN

Maksimum en Minimum Temperatuur (°C) en Reënval (RRR)
in mm vir die 24 uur geëindig om 0800 SAST op

WEERBURO / WEATHER BUREAU
DEPT VAN VERVOER / DEPT OF TRANSPORT

5-9-1969

DAILY WEATHER BULLETIN

Maximum and Minimum Temperatures (°C) and Rainfall (RRR)
in mm for the 24 hours ended at 0800 SAST on

CAPE - KAAP	Max	Min	RRR
Aberdeen			
Addo			
Alexander Bay	18	4	
Aliwal North	14	-1	
Beaufort-Wes			
(Lughawe)	13	-1	
Boegoebergdam			
Boetsap			
Brandvlei			
Cala			
Caledon			
Calitzdorp			
Calvinia	11	-3	
Cape Agulhas	14	8	1.0
Cape Columbine	14	12	
Cape Point	12	8	0.3
Cape St. Francis	14	9	13.5
Cape Town			
(D. F. Malan)	14	1	0.3
Cape Town			
(Roeland St.)			1.0
Carnarvon			
Ceres			
Citrusdal			
Colesberg			
Cradock			
De Aar	13	-4	
Döhne	13	4	
Douglas			
East London			
(Airport)	17	10	
Elsenburg			0.4
Fraserburg	11	-5	
Garies			
George			
Graaff-Reinet	14	-1	
Grahamstown			
Grootfontein			
(Middelburg)	13	-4	
Hopetown			
Idutywa			
Jansenville	18	4	
Joubertina			
Kimberley			
(Airport)	15	-1	
Knysna			
Kokstad	13	0	
Kuruman	16	0	

KAAP - CAPE	Max	Min	RRR
Ladismith			
Lake Mentz			
Maclear			
Mafeking	22	2	
Malmesbury			
Matatiele			
Matroosberg	11	-3	
Mbashe	19	11	
Mosselbaai	17	8	0.1
Mount Frere			
Okiep	10	3	
Oudtshoorn	16	3	
Petrusville			
Piketberg			
Pofadder	13	3	
Port Alfred			
Port Elizabeth	15	9	4.7
Port Nolloth	16	6	
Port St. Johns	19	11	
Prieska	16	0	
Prince Albert			
Queenstown	13	0	
Riversdale	15	4	
Robertson	16	-1	
Sheeprun	14	-2	
(near Maclear)			
Somerset-Oos	15	3	
Stevnsburg			
Strydenburg			
Sutherland	7	-12	
Swellendam			
Tarkastad			
Touwsrivier			
Twee Riviere	13	-4	
(Gemsbokpark)			
Umtata	16	6	
Umzondale			
Upington	14	-2	
Vanwyksvlei	13	-3	
Victoria-Wes			
Vredendal	16	3	
Vryburg	20	-2	
Williston			
Willowmore	13	3	
Willowpark			
(near Dordrecht)	11	-4	

NATAL	Max	Min	RRR
Cape St. Lucia	21	13	1.5
Dundee			
Durban	20	11	0.2
(Louis Botha)			
Estcourt			
Harding			
Himeville			
Hluhluwe			
Mkuze			
Newcastle	24	0	
Cedara			
(Pietermaritzburg)	12	1	
Port Shepstone	19	12	
Richmond			
Van Reenen			
Vryheid			
Waterford			
(near Underberg)	12	-3	
O.V.S. - O.F.S.			
Balkfontein			
(naby Bothaville)			
Bethlehem	5	2	
Bloemfontein	6	-5	
(J.B.M. Hertzog)			
Bultfontein			
Fauresmith	13	-2	
Ficksburg			
Frankfort	18	3	
Harrismith			
Hoopstad	18	-2	
Kroonstad	18	-2	
Lindley			
Modderpoort			
Petrusburg			
Philippolis			
Reddersburg			
Reitz			
Rouxville			
Vrede			
Warden			
Welkom	16	-2	
Wepener	14	-5	
Winburg			
Zastron			

TRANSVAAL	Max	Min	RRR
Barberton			
Belfast			
Bethal	21	2	
Bospoort			
Carolina	20	0	
Delareyville			
Delmas			
Ermelo			
Gideonsrus			
Groendraai	28	6	
(naby Vaalwater)			
Jan Kempdorp			
Jan Smuts	19	0	
Joubert Park (Jhb)	19	1	
Kroondal	26	5	
Letaba			
Levubu	33	13	
Lichtenburg			
Loskopdam			
Loskopkanale			
(naby Groblersdal)			
Louis Trichardt			
Lydenburg	23	4	
Mara	32	4	
Marnitz	29	3	
Messina	35	11	
Middelburg			
Nelspruit	27	7	
Phalaborwa	29	13	
Pietersburg	27	8	
Piet Retief	23	2	
Pongola			
Potchefstroom	21	-3	
Potgietersrus	28	8	
Pretoria W.B.	24	5	
Pretoriuskop			
Punda Milia			
Satara			
Sekhukhune			
Shingwidzi			
Skukuza	28	10	
Standerton	19	-3	
Thabazimbi			
Tomburke			
Tzaneen			
Vereeniging			
Volksrust			
Warmbad	26	4	
Waterval Boven			
Witbank			
Wolmaransstad			

S.W.A.	Max	Min	RRR
Aroab			
Bethanien			
Dordabis			
Gobabeb	30	14	
Gobabis	26	1	
Grootfontein	29	6	
J.G. Strijdomlughawe	25	5	
Karasburg			
Kalkfeld			
Karibib			
Keetmanshoop	19	6	
Kub			
Luderitz	17	8	
Mariental	24	7	
Möwe	16	10	
Ohopoho			
Okahandja			
Okaukuejo			
Ondangwa	33	11	
Otavi			
Otjiwarongo			
Outjo	32	7	
Rehoboth			
Rundu	34	14	
Steinhausen			
Tsumeb			
Vis	31	10	
Walvisbaai	17	8	
Windhoek W.K.			
LESOTHO			
Maseru	15	-3	
BOTSWANA			
Francistown	32	6	
Gaberones	28	5	
Ghanzi	29	2	
Lobatsi			
Mahalapye			
Maun	32	11	
Shakawe	32	14	
Tshabong	19	-5	
Tshane	24	2	
SWAZILAND			
Emlembe			
Manzini (Matsapa)	24	9	
Stegi			

SYNOPTIC WEATHER MAP 1200 GMT. — 1400 SAST. SINOPTIESE WEERKAART

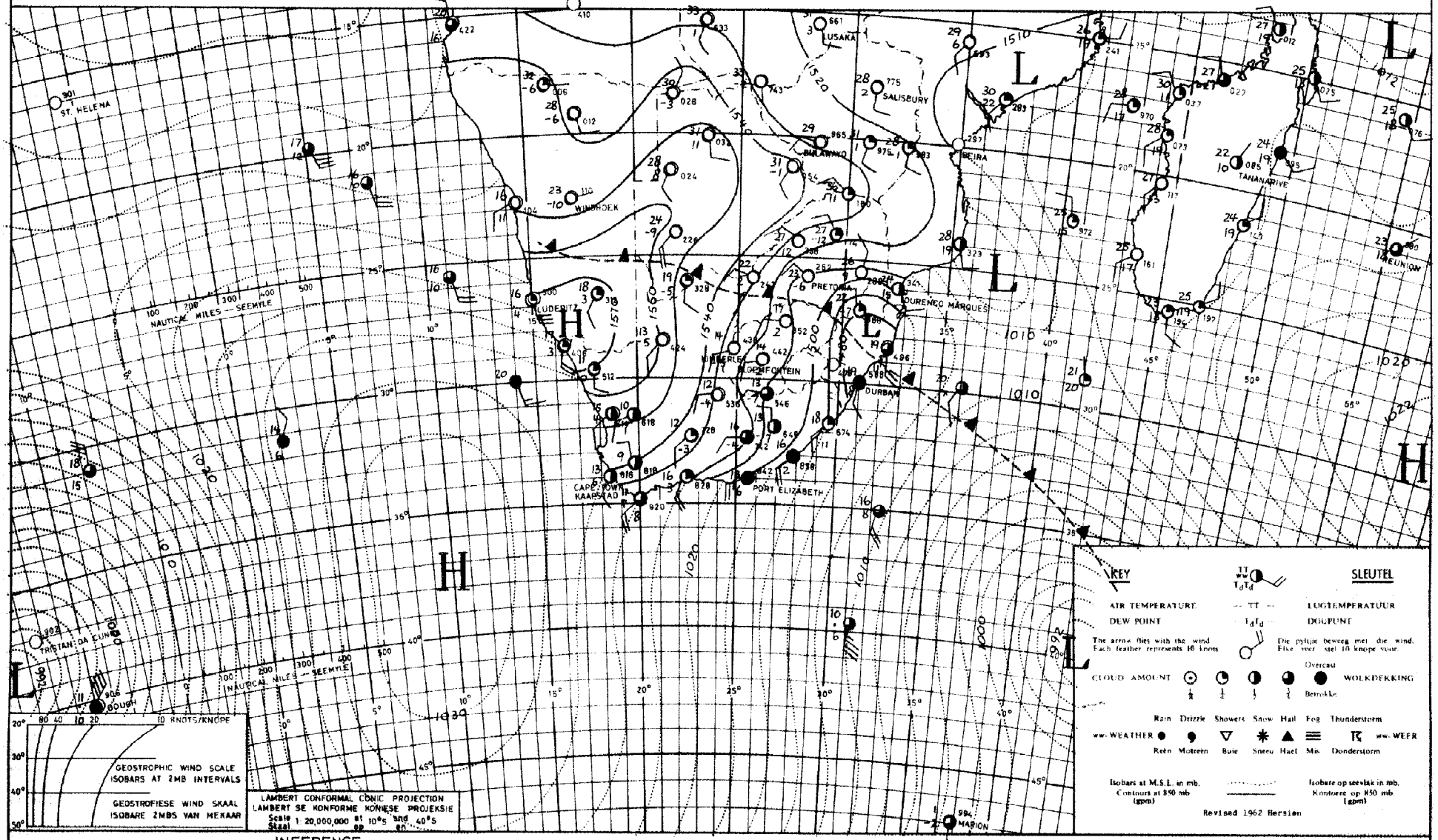

INFERENCE DATE 4 - 9 - 1969 DATUM AFLEIDING

The high over the Atlantic ocean is moving eastwards and therefore cold air will advance over the whole Republic. Partly cloudy weather with light showers will occur over the southern and eastern coastal regions.

Die hoog oor die Atlantiese oseaan beweeg ooswaarts en dus sal koue lug oor die hele Republiek uitbrei. Gedeeltelik bewolkte toestande met ligte buie sal voorkom oor die suidelike en oostelike kusstreke.

DAAGLIKSE WEERBULLETIN

Maksimum en Minimum Temperatuur (°C) en Reënval (RRR)
in mm vir die 24 uur geëindig om 0800 SAST op

WEERBURO / WEATHER BUREAU
DEPT. VAN VERVOER / DEPT. OF TRANSPORT

...9.7.9.1989.

DAILY WEATHER BULLETIN

Maximum and Minimum Temperatures (°C) and Rainfall (RRR)
in mm for the 24 hours ended at 0800 SAST on

CAPE - KAAP	Max	Min	RRR
Aberdeen			
Addo			
Alexander Bay	30	12	
Aliwal North	17	-3	
Beaufort-Wes	18	9	
(Lughawe)			
Boegoebergdam			
Boetsap			
Brandvlei			
Cala			
Caledon			
Calitzdorp			
Calvinia	20	13	
Cape Agulhas	17	9	
Cape Columbine	19	12	
Cape Point	20	2	
Cape St. Francis	17	13	
Cape Town	21	7	
(D. F. Malan)			
Cape Town			
(Roeland St.)			
Carnarvon			
Ceres			
Citrusdal			
Colesberg			
Cradock			
De Aar	16	1	
Döhne	13	5	
Douglas			
East London	18	9	
(Airport)			
Elsenburg			
Fraserburg	17	-2	
Garies			
George			
Graaff-Reinet	8	9	
Grahamstown			
Grootfontein	13	-3	
(Middelburg)			
Hopetown			
Idutywa			
Jansenville	18	2	
Joubertina			
Kimberley	17	4	
(Airport)			
Knysna			
Kokstad	17	-3	
Kuruman	19	-1	

KAAP - CAPE	Max	Min	RRR
Ladismith			
Lake Mentz			
Maclear			
Mafeking	21	3	
Malmesbury			
Matatiele			
Matroosberg	12	5	
Mbashe	19	11	
Mosselbaai	23	12	
Mount Frere			
Okiep	18	14	
Oudtshoorn	20	10	
Petrusville			
Piketberg			
Pofadder	18	9	
Port Alfred			
Port Elizabeth	17	9	
Port Nolloth	31	11	
Port St. Johns	18	10	
Prieska	18	-3	
Prince Albert			
Queenstown	15	2	
Riversdale	22	8	
Robertson	23	5	
Sheeprun	18	-3	
(near Maclear)			
Somerset-Oos	18	8	
Steynsburg			
Strydenburg			
Sutherland	15	0	
Swellendam			
Tarkastad			
Touwsrivier			
Twee Riviere	21	-1	
(Gemsbokpark)			
Umtata	17	4	
Uniondale			
Upington	21	-1	
Vanwyksvlei	17	0	
Victoria-Wes			
Vredendal	21	15	
Vryburg	18	-3	
Williston			
Willowmore	15	3	
Willowpark	21	-1	
(near Dordrecht)			

NATAL	Max	Min	RRR
Cape St. Lucia	18	11	
Dundee			
Durban	23	11	
(Louis Botha)			
Estcourt			
Harding			
Himeville			
Hluhluwe			
Mkuze			
Newcastle	17	2	
Cedara	2	2	
(Pietermaritzburg)			
Port Shepstone	20	11	
Richmond			
Van Reenen			
Vryheid			
Waterford	13	3	
(near Underberg)			
O.V.S. - O.F.S.			
Balkfontein			
(naby Bothaville)			
Bethlehem	18	3	
Bloemfontein	16	-1	
(J.B.M. Hertzog)			
Bultfontein			
Fauresmith	15	1	
Ficksburg			
Frankfort	18	0	
Harrismith			
Hoopstad	17	-4	
Kroonstad	17	0	
Lindley			
Modderpoort			
Petrusburg			
Philippolis			
Reddersburg			
Reitz			
Rouxville			
Vrede			
Warden			
Welkom	16	4	
Wepener	14	-2	
Winburg			
Zastron			

TRANSVAAL	Max	Min	RRR
Barberton			
Belfast			
Bethal	17	0	
Bospoort			
Carolina	15	-2	
Delareyville			
Delmas			
Ermelo			
Gideonsrus			
Groendraai	23	3	
(naby Vaalwater)			
Jan Kempdorp			
Jan Smuts	16	1	
Joubert Park (Jhb)	15	4	
Kroondal	22	3	
Letaba			
Levubu	24	8	
Lichtenburg			
Loskopdam			
Loskopkanale			
(naby Groblersdal)			
Louis Trichardt			
Lydenburg	19	0	
Mara	25	7	
Marnitz	25	8	
Messina	27	12	
Middelburg			
Nelspruit	23	3	
Phalaborwa	25	10	
Pietersburg	22	3	
Piet Retief	23	0	
Pongola			
Potchefstroom	17	-2	
Potgietersrus	21	6	
Pretoria W.B.	21	7	
Pretoriuskop			
Punda Milia			
Satara			
Sekhukhune			
Shingwidzi			
Skukuza	25	5	
Standerton	18	-3	
Thabazimbi			
Tomburke			
Tzaneen			
Vereeniging			
Volksrust			
Warmbad	22	5	
Waterval Boven			
Witbank			
Wolmaransstad			

S.W.A.	Max	Min	RRR
Aroab			
Bethanien			
Dordabis			
Gobabeb	37	9	
Gobabis	25	3	
Grootfontein	28	0	
J.G. Strijdomlughawe			
Karasburg			
Kalkfeld			
Karibib			
Keetmanshoop	22	10	
Kub			
Luderitz	21	11	
Mariental	24	7	
Möwe	14	10	
Ohopoho			
Okahandja			
Okaukuejo			
Ondangwa	32	10	
Otavi			
Otjiwarongo			
Outjo	31	13	
Rehoboth			
Rundu	30	4	
Steinhausen			
Tsumeb			
Uis	34	11	
Walvisbaai	19	10	
Windhoek W.K.	25	2	
LESOTHO			
Maseru	14	-2	
BOTSWANA			
Francistown	26	10	
Gaberones	24	4	
Ghanzi	26	1	
Lobatse			
Mahalapye			
Maun	27	9	
Shakawe	28	12	
Tshabong	22	2	
Tshane	23	4	
SWAZILAND			
Emlembe			
Manzini (Matsapa)	20	5	
Stegi			

SYNOPTIC WEATHER MAP 1200 GMT. — 1400 SAST. SINOPTIESE WEERKAART

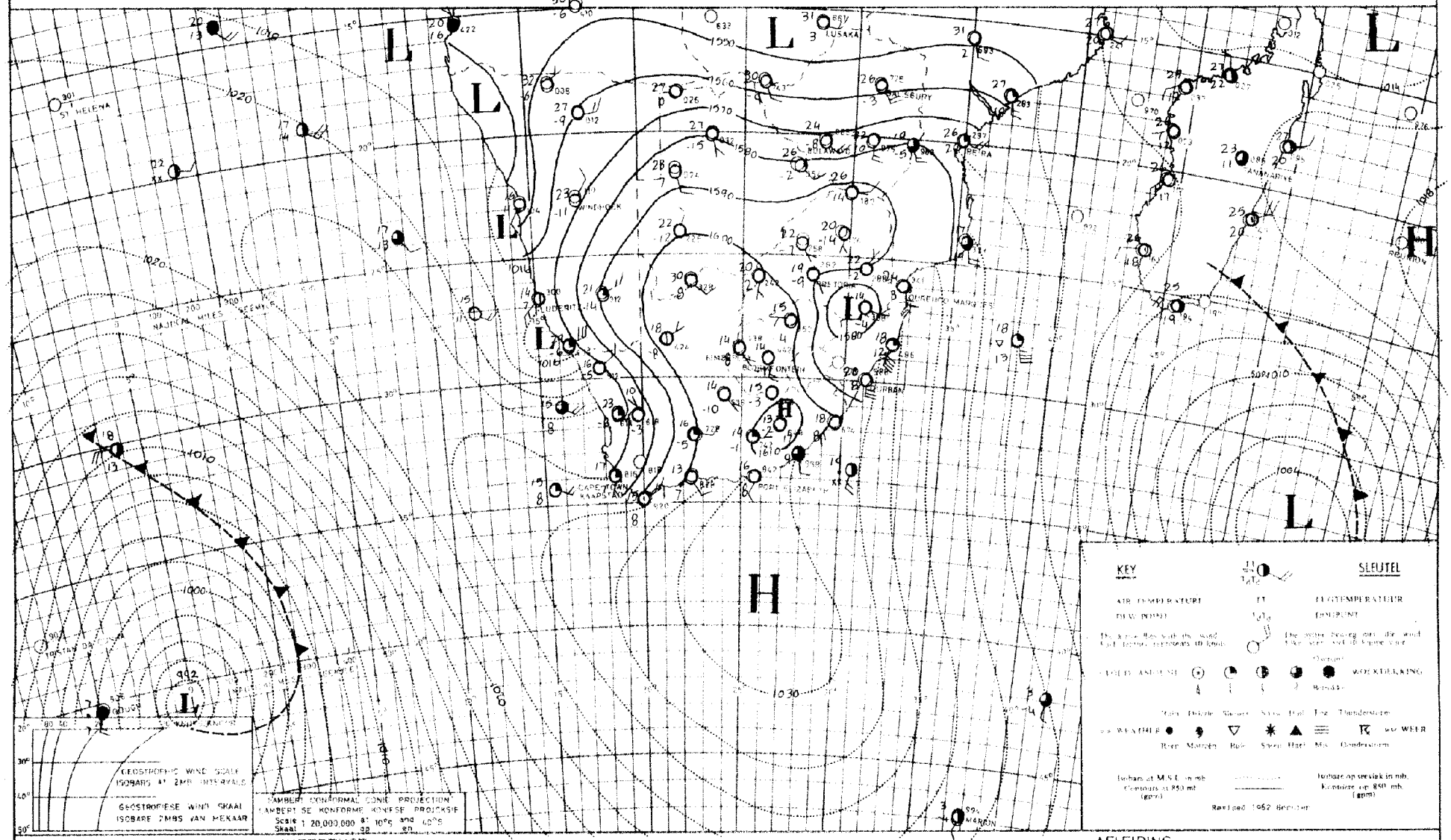

INFERENCE DATE 5 - 9 - 19 64 DATUM AFLEIDING

With the eastward movement of the high it will clear from the south along the east coast but it will become cloudy over the Transvaal lowveld. The coastal low on the west coast will cause cloudiness to spread over the western and south western coast.

Met die ooswaartse beweging van die hoog sal dit uit die suide opklaar langs die ooskus maar dit sal bewolk word oor die Transvaalse laeveld. Die kuslaag langs die weskus sal bewolkte weer laat uitbrei oor die wes en suidwes kus.

DAAGLIKSE WEERBULLETIN

Maksimum en Minimum Temperatuur (°C) en Reënval (RRR)
in mm vir die 24 uur geëindig om 0800 SAST op

WEERBURO / WEATHER BUREAU
DEPT. VAN VERVOER / DEPT. OF TRANSPORT

7-9-1969

DAILY WEATHER BULLETIN

Maximum and Minimum Temperatures (°C) and Rainfall (RRR)
in mm for the 24 hours ended at 0800 SAST on

CAPE - KAAP	Max	Min	RRR
Aberdeen			
Addo			
Alexander Bay	19	13	
Aliwal North	23	7	
Beaufort-Wes	27	10	
(Lughawe)			
Boegoebergdam			
Boetsap			
Brandvlei			
Cala			
Caledon			
Calitzdorp			
Calvinia	25	6	3.0
Cape Agulhas	23	11	0.6
Cape Columbine	16	11	0.9
Cape Point	14	8	2.0
Cape St. Francis	30	14	
Cape Town			
(D. F. Malan)	16	8	4.8
Cape Town			
(Roeland St.)			5.0
Carnarvon			
Ceres			
Citrusdal			
Colesberg			
Cradock			
De Aar	26	6	
Döhne			
Douglas			
East London			
(Airport)	31	15	
Elsenburg			
Fraserburg	24	5	
Garies			5.0
George			
Graaff-Reinet	28	12	
Grahamstown			
Grootfontein			
(Middelburg)	24	8	
Hopetown			
Idutywa			
Jansenville	31	14	
Joubertina			
Kimberley	27	5	
(Airport)			
Knysna			
Kokstad	26	7	
Kuruman	26	7	

KAAP - CAPE	Max	Min	RRR
Ladismith			
Lake Mentz			
Maclear			
Mafeking	23	6	
Malmesbury			
Matatiele			
Matroosberg			
Mbashe	22	14	
Mosselbaai	26	11	0.3
Mount Frere			
Okiep	22	8	2.5
Oudtshoorn	28	11	
Petrusville			
Piketberg			
Pofadder	25	7	
Port Alfred			
Port Elizabeth	24	14	0.5
Port Nolloth	16	11	
Port St. Johns	21	15	
Prieska	28	10	
Prince Albert			
Queenstown	25	10	
Riversdale	28	10	5.5
Robertson	25	10	4.0
Sheeprun			
(near Maclear)	26	12	
Somerset-Oos	29	12	
Steynsburg			
Strydenburg			
Sutherland	20	4	7.0
Swellendam			
Tarkastad			
Touwsrivier			
Twee Riviere			
(Gemsbokpark)	32	2	
Umtata	28	13	
Uniondale			
Upington	31	7	
Vanwyksvlei	27	6	
Victoria-Wes			
Vredendal	19	12	4.0
Vryburg	26	4	
Williston			
Willowmore	27	7	1.8
Willowpark			
(near Dordrecht)			

NATAL	Max	Min	RRR
Cape St. Lucia	21	14	
Dundee			
Durban			
(Louis Botha)	22	10	
Estcourt			
Harding			
Himeville			
Hluhluwe			
Mkuze			
Newcastle	25	13	
Cedara	21	10	
(Pietermaritzburg)			
Port Shepstone	21	13	
Richmond			
Van Reenen			
Vryheid			
Waterford			
(near Underberg)	23	13	
O.V.S. - O.F.S.			
Balkfontein			
(naby Bothaville)			
Bethlehem	20	3	
Bloemfontein			
(J.B.M. Hertzog)	23	7	
Bultfontein			
Fauresmith	24	6	
Ficksburg			
Frankfort	22	1	
Harrismith			
Hoopstad	26	2	
Kroonstad	24	3	
Lindley			
Modderpoort			
Petrusburg			
Philippolis			
Reddersburg			
Reitz			
Rouxville			
Vrede			
Warden			
Welkom			
Wepener	22	5	
Winburg			
Zastron			

TRANSVAAL	Max	Min	RRR
Barberton			
Belfast			
Bethal	19	4	
Bospoort			
Carolina	18	2	
Delareyville			
Delmas			
Ermelo			
Gideonsrus			
Groendraai			
(naby Vaalwater)	23	1	
Jan Kempdorp			
Jan Smuts	18	7	
Joubert Park (Jhb)	18	7	
Kroondal	22	4	
Letaba			
Levubu	21	7	
Lichtenburg			
Loskopdam			
Loskopkanale			
(naby Groblersdal)			
Louis Trichardt			
Lydenburg			
Mara	21	2	
Marnitz	22	7	
Messina	23	5	
Middelburg			
Nelspruit	22	5	
Phalaborwa	23	11	
Pietersburg	18	2	
Piet Retief	18	9	
Pongola			
Potchefstroom	24	7	
Potgietersrus	21	6	
Pretoria W.B.	21	6	
Pretoriuskop			
Punda Milia			
Satara			
Sekhukhune			
Shingwidzi			
Skukuza	25	7	
Standerton	22	4	
Thabazimbi			
Tomburke			
Tzaneen			
Vereeniging			
Volksrust			
Warmbad	23	9	
Waterval Boven			
Witbank			
Wolmaransstad			

S.W.A.	Max	Min	RRR
Aroab			
Bethanien			
Dordabis			
Gobabeb	30	9	
Gobabis	31	4	
Grootfontein	30	5	
J.G. Strijdomlughawe	27	5	
Karasburg			
Kalkfeld			
Karibib			
Keetmanshoop	33	6	
Kub			
Luderitz	14	12	
Mariental	33	6	
Möwe	15	10	
Ohopoho			
Okahandja			
Okaukuejo			
Ondangwa			
Otavi			
Otjiwarongo			
Outjo			
Rehoboth			
Rundu			
Steinhausen			
Tsumeb			
Uis			
Walvisbaai	14	9	
Windhoek W.K.			
LESOTHO			
Maseru	20	4	
BOTSWANA			
Francistown	23	3	
Gaberones	24	6	
Ghanzi	29	9	
Lobatsi			
Mahalapye			
Maun	29	8	
Shakawe			
Tshabong			
Tshane			
SWAZILAND			
Emlembe			
Manzini (Matsapa)	31	14	
Stegi			

SYNOPTIC WEATHER MAP 1200 GMT. — 1400 SAST. SINOPTIESE WEERKAART

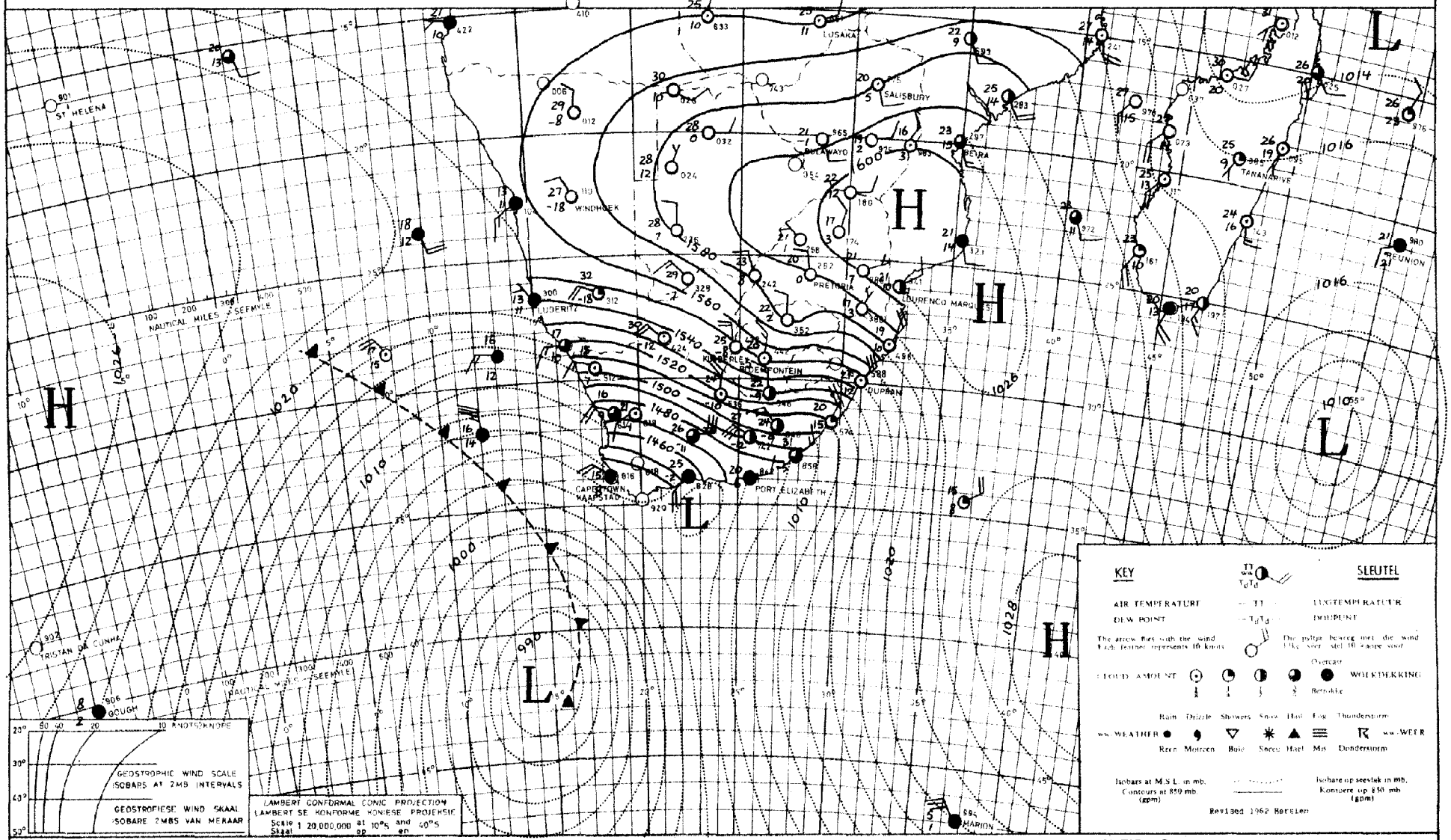

INFERENCE DATE 6 - 9 - 19 69 DATUM AFLEIDING

The low south-west of Cape Town is rapidly moving eastwards so that cloudy weather with rain and strong winds will spread over the south-western and southern parts of the Cape. Over the remainder of the country it will remain fair but strong north-westerly winds will blow.

Die laag suidwes van Kaapstad beweeg vinnig ooswaarts en bewolkte weer met reën en sterk winde sal oor die suid-westelike en suidelike dele van Kaapland uitbrei. Oor die res van die land sal dit mooiweer wees maar sterk noordwes-tewind sal ook waai.

DAAGLIKSE WEERBULLETIN

Maksimum en Minimum Temperatuur (°C) en Reënval (RRR)
in mm vir die 24 uur geëindig om 0800 SAST op

WEERBURO / WEATHER BUREAU
DEPT. VAN VERVOER / DEPT. OF TRANSPORT

8 - 9 - 1969

DAILY WEATHER BULLETIN

Maximum and Minimum Temperatures (°C) and Rainfall (RRR)
in mm for the 24 hours ended at 0800 SAST on

CAPE - KAAP	Max	Min	RRR
Aberdeen			
Addo			
Alexander Bay	20	7	
Aliwal North	17	0	
Beaufort-Wes	17	1	
(Lughawe)			
Boegoebergdam			
Boetsap			
Brandvlei			
Cala			
Caledon			
Calitzdorp			
Calvinia	14	1	
Cape Agulhas	14	7	
Cape Columbine	15	6	
Cape Point	11	8	
Cape St. Francis	15	8	
Cape Town	15	1	
(D. F. Malan)			
Cape Town			
(Roeland St.)			
Carnarvon			
Ceres			
Citrusdal			
Colesberg			
Cradock			
De Aar	15	0	
Döhne			
Douglas			
East London	18	7	
(Airport)			
Elsenburg			
Fraserburg	12	-2	
Garies			
George			
Graaff-Reinet	19	3	
Grahamstown			
Grootfontein	17	-2	
(Middelburg)			
Hopetown			
Idutywa			
Jansenville	20	2	
Joubertina			
Kimberley	18	4	
(Airport)			
Knysna			
Kokstad	21	7	
Kuruman	26	4	

KAAP - CAPE	Max	Min	RRR
Ladismith			
Lake Mentz			
Maclear			
Mafeking	25	5	
Malmesbury			
Matatiele			
Matroosberg	12	1	
Mbashe	25	9	
Mosselbaai	16	8	
Mount Frere			
Okiep	16	11	
Oudtshoorn	17	1	
Petrusville			
Piketberg			
Pofadder	17	7	
Port Alfred			
Port Elizabeth	16	5	0.3
Port Nolloth	17	6	
Port St. Johns	25	13	
Prieska	18	0	
Prince Albert			
Queenstown	19	0	
Riversdale	21	1	
Robertson	17	1	
Sheeprun	21	6	
(near Maclear)			
Somerset-Oos	29	-1	
Steynsburg			
Strydenburg			
Sutherland	9	-3	
Swellendam			
Tarkastad			
Touwsrivier			
Twee Riviere	22	2	
(Gemsbokpark)			
Umtata	22	9	
Uniondale			
Upington	18	4	
Vanwyksvlei	17	1	
Victoria-Wes			
Vredendal	17	5	
Vryburg	24	3	
Williston			
Willowmore	14	-1	
Willowpark			
(near Dordrecht)	17	2	

NATAL	Max	Min	RRR
Cape St. Lucia	27	16	0.3
Dundee			
Durban	24	15	4.6
(Louis Botha)			
Estcourt			
Harding			
Himeville			
Hluhluwe			
Mkuze			
Newcastle	26	5	
Cedara			
(Pietermaritzburg)	24	10	0.5
Port Shepstone	23	15	
Richmond			
Van Reenen			
Vryheid			
Waterford			
(near Underberg)			
O.V.S. - O.F.S.			
Balkfontein			
(naby Bothaville)			
Bethlehem	18	-3	
Bloemfontein	16	-3	
(J.B.M. Hertzog)			
Bultfontein			
Fauresmith	15	0	
Ficksburg			
Frankfort	22	-2	
Harrismith			
Hoopstad	21	-1	
Kroonstad	20	-1	
Lindley			
Modderpoort			
Petrusburg			
Philippolis			
Reddersburg			
Reitz			
Rouxville			
Vrede			
Warden			
Welkom	24	1	
Wepener	17	-2	
Winburg			
Zastron			

TRANSVAAL	Max	Min	RRR
Barberton			
Belfast			
Bethal	23	-2	
Bospoort			
Carolina	22	2	
Delareyville			
Delmas			
Ermelo			
Gideonsrus			
Groendraai	27	2	
(naby Vaalwater)			
Jan Kempdorp			
Jan Smuts	22	6	
Joubert Park (Jhb)	21	6	
Kroondal	27	4	
Letaba			
Levubu	31	13	
Lichtenburg			
Loskopdam			
Loskopkanale			
(naby Groblersdal)			
Louis Trichardt			
Lydenburg	24	5	
Mara	29	9	
Marnitz	29	11	
Messina	32	9	
Middelburg			
Nelspruit	33	8	
Phalaborwa	33	15	
Pietersburg	27	8	
Piet Retief	23	9	
Pongola			
Potchefstroom	23	0	
Potgietersrus	28	11	
Pretoria W.B.	24	7	
Pretoriuskop			
Punda Milia			
Satara			
Sekhukhune			
Shingwidzi			
Skukuza	36	15	
Standerton	22	-1	
Thabazimbi			
Tomburke			
Tzaneen			
Vereeniging			
Volksrust			
Warmbad	27	5	
Waterval Boven			
Witbank			
Wolmaransstad			

S.W.A.	Max	Min	RRR
Aroab			
Bethanien			
Dordabis			
Gobabeb	30	9	
Gobabis	31	3	
Grootfontein	31	9	
J.G. Strijdomlughawe	28	5	
Karasburg			
Kalkfeld			
Karibib			
Keetmanshoop	23	10	
Kub			
Luderitz	19	10	
Mariental	27	8	
Möwe	16	10	
Ohopoho			
Okahandja			
Okaukuejo			
Ondangwa	33	9	
Otavi			
Otjiwarongo			
Outjo	32	6	
Rehoboth			
Rundu	32	9	
Steinhausen			
Tsumeb			
Uis	32	10	
Walvisbaai	17	9	
Windhoek W.K.			
LESOTHO			
Maseru	17	-2	
BOTSWANA			
Francistown	31	8	
Gaberones	29	5	
Ghanzi	30	6	
Lobatsi			
Mahalapye			
Maun	31	9	
Shakawe	28	6	
Tshabong	33	0	
Tshane	28	6	
SWAZILAND			
Emlembe			
Manzini (Matsapa)	23	19	
Stegi			

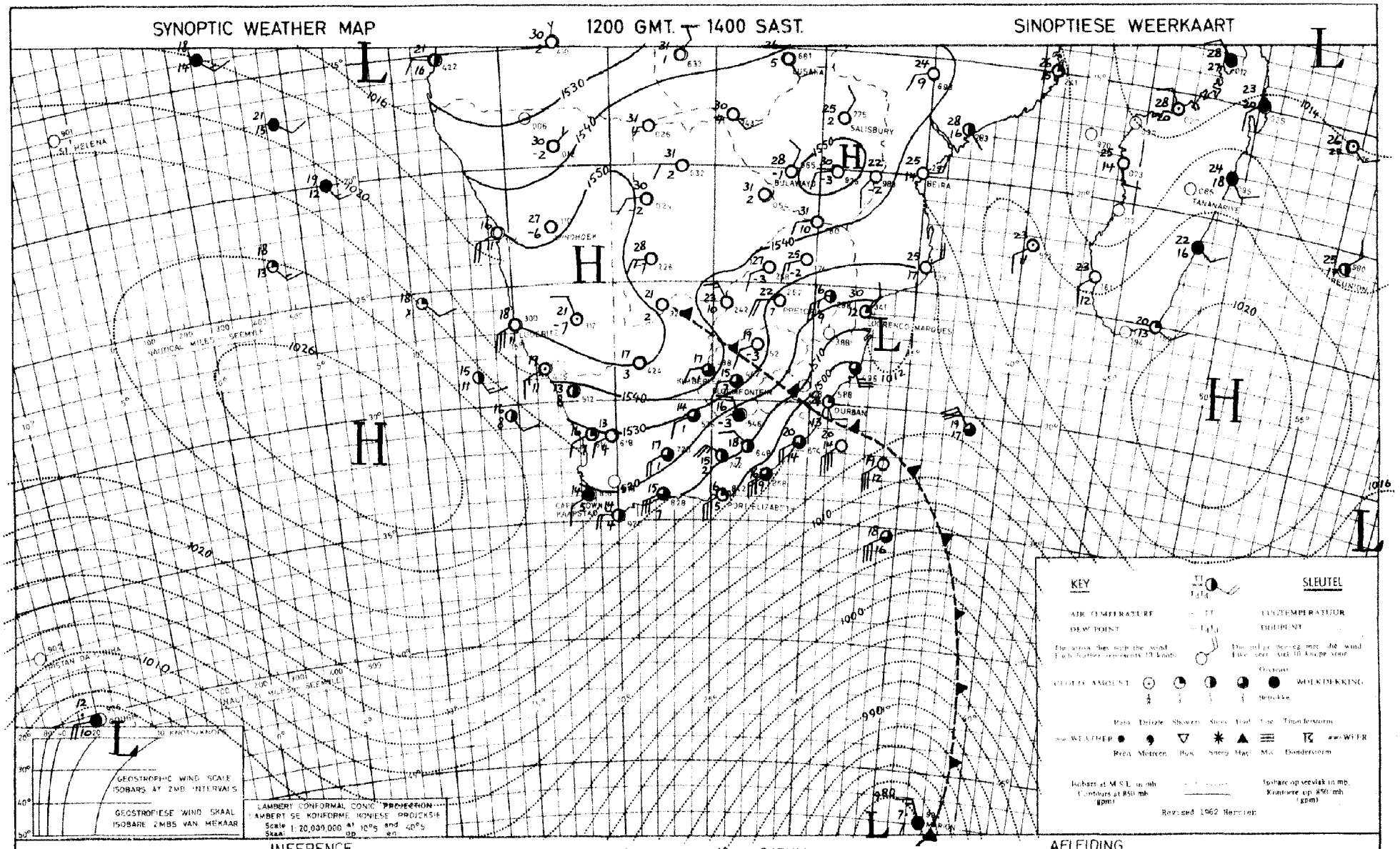

With onshore gradients along the east coast it will be cloudy with light rain over Natal, but with the eastwards movement of the high it will clear along the south coast. Over the interior it will remain fair.

Met die aanslag op die ooskus sal dit bewolk wees met ligte reën oor Natal, maar met die ooswaartse beweging van die hoog sal dit opklaar langs die suidkus. Oor die binneland sal dit mooiweer bly.

DAAGLIKSE WEERBULLETIN

Maksimum en Minimum Temperatuur (°C) en Reënval (RRR)
in mm vir die 24 uur geëindig om 0800 SAST op

WEERBURO / WEATHER BUREAU
DEPT. VAN VERVOER / DEPT. OF TRANSPORT

9 [illegible] 1969

DAILY WEATHER BULLETIN

Maximum and Minimum Temperatures (°C) and Rainfall (RRR)
in mm for the 24 hours ended at 0800 SAST on

CAPE - KAAP	Max	Min	RRR
Aberdeen			
Addo			
Alexander Bay	17	11	
Aliwal North	24	6	
Beaufort-Wes	26	6	
(Lughawe)			
Boegoebergdam			
Boetsap			
Brandvlei			
Cala			
Caledon			
Calitzdorp			
Calvinia	23	5	
Cape Agulhas	19	7	
Cape Columbine	15	11	
Cape Point	13	9	
Cape St. Francis			
Cape Town	16	9	6.6
(D. F. Malan)			
Cape Town			
(Roeland St.)			
Carnarvon			
Ceres			
Citrusdal			
Colesberg			
Cradock			
De Aar	23	5	
Döhne	23	10	
Douglas			
East London	19	9	
(Airport)			
Elsenburg			
Fraserburg	21	-1	
Garies			
George			
Graaff-Reinet	26	8	
Grahamstown			
Grootfontein	22	13	
(Middelburg)			
Hopetown			
Idutywa			
Jansenville	25	8	
Joubertina			
Kimberley	27	10	
(Airport)			
Knysna			
Kokstad	18	6	
Kuruman	27	4	

KAAP - CAPE	Max	Min	RRR
Ladismith			
Lake Mentz			
Maclear			
Mafeking	31	13	
Malmesbury			
Matatiele			
Matroosberg	19	2	
Mbashe	20	12	
Mosselbaai	14	9	
Mount Frere			
Okiep	21	4	
Oudtshoorn	24	3	
Petrusville			
Piketberg			
Pofadder	23	2	
Port Alfred			
Port Elizabeth	17	10	
Port Nolloth	14	11	
Port St. Johns	21	15	
Prieska	27	8	
Prince Albert			
Queenstown	24	16	
Riversdale	26	5	
Robertson	22	9	
Sheeprun	23	11	
(near Maclear)			
Somerset-Oos	25	11	
Steynsburg			
Strydenburg			
Sutherland	18	0	
Swellendam			
Tarkastad			
Touwsrivier			
Twee Riviere	32	3	
(Gemsbokpark)			
Umtata	21	7	
Uniondale			
Upington	29	4	
Vanwyksvlei	25	4	
Victoria-Wes			
Vredendal	25	11	
Vryburg	29	9	
Williston			
Willowmore	22	6	
Willowpark			
(near Dordrecht)			

NATAL	Max	Min	RRR
Cape St. Lucia	[illegible]	18	
Dundee			
Durban	21	15	
(Louis Botha)			
Estcourt			
Harding			
Himeville			
Hluhluwe			
Mkuze			
Newcastle	27	13	
Cedara	21	8	
(Pietermaritzburg)			
Port Shepstone	20	13	0.1
Richmond			
Van Reenen			
Vryheid			
Waterford	22	4	
(near Underberg)			
O.V.S. - O.F.S.			
Balkfontein			
(naby Bothaville)			
Bethlehem	25	1	
Bloemfontein	24	5	
(J.B.M. Hertzog)			
Bultfontein			
Fauresmith	23	5	
Ficksburg			
Frankfort	26	9	
Harrismith			
Hoopstad	28	10	
Kroonstad	21	9	
Lindley			
Modderpoort			
Petrusburg			
Philippolis			
Reddersburg			
Reitz			
Rouxville			
Vrede			
Warden			
Welkom	21	12	
Wepener	23	13	
Winburg			
Zastron			

TRANSVAAL	Max	Min	RRR
Barberton			
Belfast			
Bethal	21	1	
Bospoort			
Carolina			
Delareyville			
Delmas			
Ermelo			
Gideonsrus			
Groendraai	29	5	
(naby Vaalwater)			
Jan Kempdorp			
Jan Smuts	26	[illegible]	
Joubert Park (Jhb)	24	7	
Kroondal	30	5	
Letaba			
Levubu	25	13	
Lichtenburg			
Loskopdam			
Loskopkanale			
(naby Groblersdal)			
Louis Trichardt			
Lydenburg	25	7	
Mara	25	5	
Marnitz	30	10	
Messina	29	10	
Middelburg			
Nelspruit	14	8	
Phalaborwa	27	17	
Pietersburg	25	7	
Piet Retief	18	7	
Pongola			
Potchefstroom	30	9	
Potgietersrus	28	13	
Pretoria W.B.	27	12	
Pretoriuskop			
Punda Milia			
Satara			
Sekhukhune			
Shingwidzi			
Skukuza	28	15	
Standerton	27	9	
Thabazimbi			
Tomburke			
Tzaneen			
Vereeniging			
Volksrust			
Warmbad	30	5	
Waterval Boven			
Witbank			
Wolmaransstad			

S.W.A.	Max	Min	RRR
Aroab			
Bethanien			
Dordabis			
Gobabeb	28	5	
Gobabis	33	16	
Grootfontein	32	9	
J.G. Strijdomlughawe	29	7	
Karasburg			
Kalkfeld			
Karibib			
Keetmanshoop	30	7	
Kub			
Luderitz	15	9	
Mariental	34	8	
Möwe	13	10	
Ohopoho			
Okahandja			
Okaukuejo			
Ondangwa	34	10	
Otavi			
Otjiwarongo			
Outjo	32	8	
Rehoboth			
Rundu	34	9	
Steinhausen			
Tsumeb			
Uis	32	6	
Walvisbaai	15	8	
Windhoek W.K.			
LESOTHO			
Maseru	23	7	
BOTSWANA			
Francistown	33	11	
Gaberones	33	13	
Ghanzi	33	15	
Lobatsi			
Mahalapye			
Maun	33	8	
Shakawe	33	14	
Tshabong	32	6	
Tshane	32	15	
SWAZILAND			
Emlembe			
Manzini (Matsapa)	23	10	
Stegi			

SYNOPTIC WEATHER MAP 1200 GMT. — 1400 SAST. SINOPTIESE WEERKAART

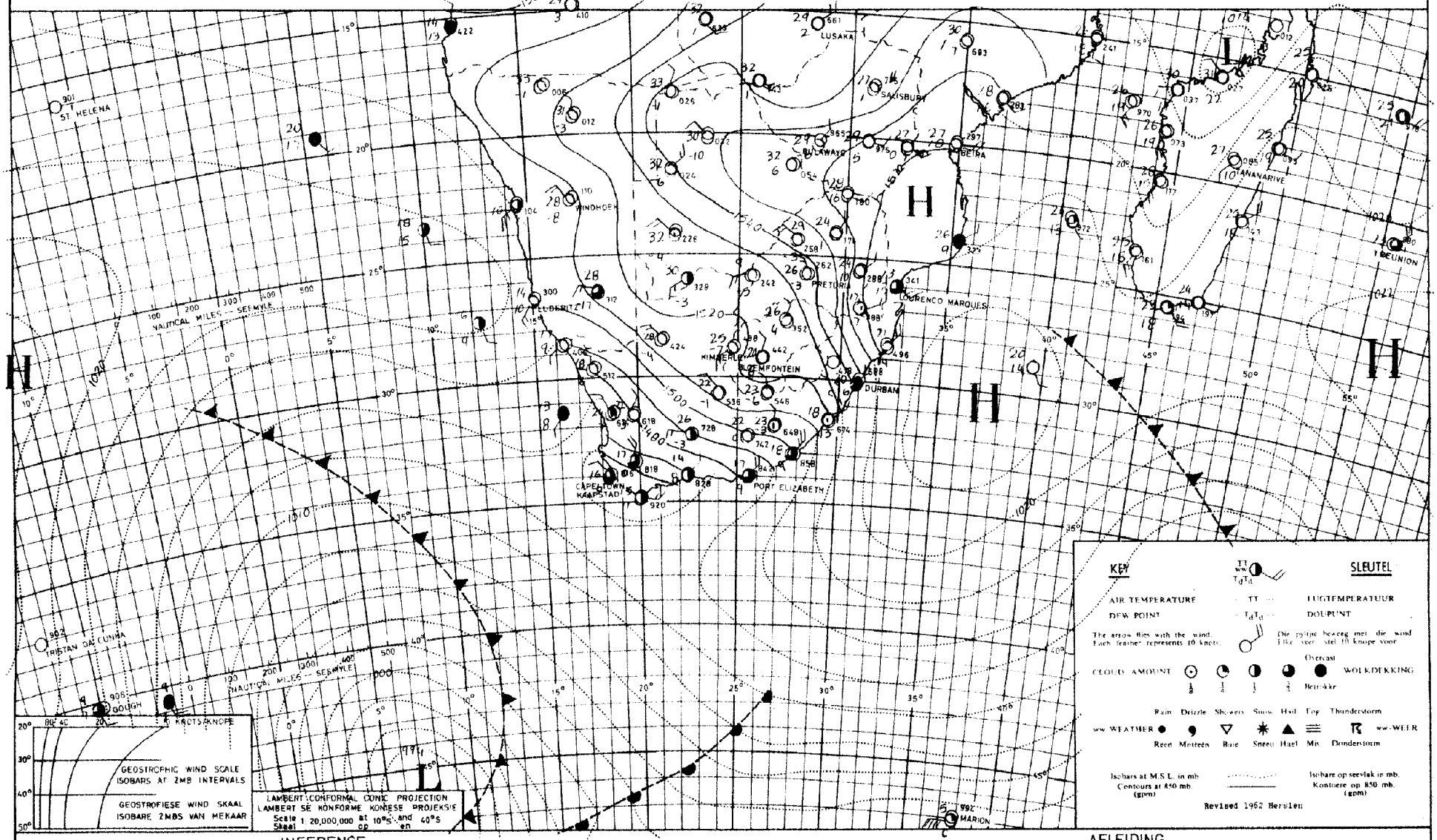

INFERENCE DATE 8 4 1964 DATUM AFLEIDING

The cold front approaching from the west will cause cloudy weather with rain to spread again over the southern parts of the Cape Province. Over the remainder of the country it will remain fine and mild to warm.

Die koufront wat vanaf die weste nader, sal weer bewolkte toestande met reën laat uitbreï oor die suidelike dele van Kaapland. Oor die res van die land sal dit mooiweer en matig tot warm bly.

DAAGLIKSE WEERBULLETIN

Maksimum en Minimum Temperatuur (°C) en Reënval (RRR)
in mm vir die 24 uur geëindig om 0800 SAST op

WEERBURO / WEATHER BUREAU
DEPT. VAN VERVOER / DEPT. OF TRANSPORT

10 4 1969

DAILY WEATHER BULLETIN

Maximum and Minimum Temperatures (°C) and Rainfall (RRR)
in mm for the 24 hours ended at 0800 SAST on

CAPE - KAAP	Max	Min	RRR
Aberdeen			
Addo			
Alexander Bay	19	12	0.1
Aliwal North	20	6	
Beaufort-Wes	19	8	
(Lughawe)			
Boegoebergdam			
Boetsap			
Brandvlei			
Cala			
Caledon			
Calitzdorp			
Calvinia	15	4	
Cape Agulhas	18	12	2.0
Cape Columbine	15	10	0.4
Cape Point	15	10	5.0
Cape St. Francis	18	13	6.5
Cape Town	16	9	19.0
(D. F. Malan)			
Cape Town			19.0
(Roeland St.)			
Carnarvon			
Ceres			8.5
Citrusdal			
Colesberg			
Cradock			
De Aar	22	5	
Dôme	23	7	
Douglas			
East London	21	13	
(Airport)			
Elsenburg			18.0
Fraserburg	12	5	
Garies			
George			
Graaff-Reinet	25	8	
Grahamstown			
Grootfontein	23	5	
(Middelburg)			
Hopetown			
Idutywa			
Jansenville	24	6	
Joubertina			
Kimberley	27	6	
(Airport)			
Knysna			
Kokstad	30	8	0.5
Kuruman	26	9	

KAAP - CAPE	Max	Min	RRR
Ladismith			
Lake Mentz			
Maclear			
Mafeking	31	13	
Malmesbury			
Matatiele			
Matroosberg	11	3	
Mbashe	21	15	
Mosselbaai	20	12	4.0
Mount Frere			
Okiep	16	7	
Oudtshoorn	19	6	
Petrusville			
Piketberg			
Pofadder	18	6	
Port Alfred			
Port Elizabeth	20	13	0.9
Port Nolloth	16	12	
Port St. Johns	26	16	
Prieska	23	9	
Prince Albert			
Queenstown	27	9	
Riversdale	20	8	4.8
Robertson	18	9	1.0
Sheeprun	29	9	
(near Maclear)			
Somerset-Oos	24	6	
Steynsburg			
Strydenburg			
Sutherland	12	1	
Swellendam			
Tarkastad			
Touwsrivier			
Twee Riviere	27	7	
(Gemsbokpark)			
Umtata	31	11	
Uniondale			
Upington	22	7	
Vanwyksvlei	19	7	
Victoria-Wes			
Vredendal	19	8	
Vryburg	30	5	
Williston			
Willowmore			
Willowpark			
(near Dordrecht)			

NATAL	Max	Min	RRR
Cape St. Lucia	28	19	
Dundee			
Durban	27	17	
(Louis Botha)			
Estcourt			
Harding			
Himeville			
Hluhluwe			
Mkuze			
Newcastle	32	11	
Cedara	32	10	0.4
(Pietermaritzburg)			
Port Shepstone	24	16	0.4
Richmond			
Van Reenen			
Vryheid			
Waterford	27	7	
(near Underberg)			
O.V.S. - O.F.S.			
Balkfontein			
(naby Bothaville)			
Bethlehem	28	4	
Bloemfontein	27	2	
(J.B.M. Hertzog)			
Bultfontein			
Fauresmith	23	7	
Ficksburg			
Frankfort	28	12	
Harrismith			
Hoopstad	30	3	
Kroonstad	29	9	
Lindley			
Modderpoort			
Petrusburg			
Philippolis			
Reddersburg			
Reitz			
Rouxville			
Vrede			
Warden			
Welkom	29	9	
Wepener	26	1	
Winburg			
Zastron			

TRANSVAAL	Max	Min	RRR
Barberton			
Belfast			
Bethal	21	8	
Bospoort			
Carolina	25	7	
Delareyville			
Delmas			
Ermelo			
Gideonsrus			
Groendraai	31	5	
(naby Vaalwater)			
Jan Kempdorp			
Jan Smuts	24	10	
Joubert Park (Jhb)	24	13	
Kroondal	30	9	
Letaba			
Levubu	32	14	
Lichtenburg			
Loskopdam			
Loskopkanale			
(naby Groblersdal)			
Louis Trichardt			
Lydenburg	26	9	
Mara	30	7	
Marnitz	31	14	
Messina	33	9	
Middelburg			
Nelspruit	32	10	
Phalaborwa	32	14	
Pietersburg	28	9	
Piet Retief	31	9	
Pongola			
Potchefstroom	30	7	
Potgietersrus	29	13	
Pretoria W.B.	28	14	
Pretoriuskop			
Punda Milia			
Satara			
Sekhukhune			
Shingwidzi			
Skukuza	33	9	
Standerton	29	9	
Thabazimbi			
Tomburke			
Tzaneen			
Vereeniging			
Volksrust			
Warmbad			
Waterval Boven			
Witbank			
Wolmaransstad			

S.W.A.	Max	Min	RRR
Aroab			
Bethanien			
Dordabis			
Gobabeb	22	6	
Gobabis	33	8	
Grootfontein	32	8	
J.G. Strijdomlughawe	29	5	
Karasburg			
Kalkfeld			
Karibib			
Keetmanshoop	25	6	
Kub			
Luderitz	16	12	
Mariental	29	8	
Möwe	19	9	
Ohopoho			
Okahandja			
Okaukuejo			
Ondangwa	34	9	
Otavi			
Otjiwarongo			
Outjo	33	6	
Rehoboth			
Rundu	33	15	
Steinhausen			
Tsumeb			
Uis	25	6	
Walvisbaai	16	10	
Windhoek W.K.			
LESOTHO			
Maseru	27	6	
BOTSWANA			
Francistown	33	8	
Gaberones	34	10	
Ghanzi	34	15	
Lobatsi			
Mahalapye			
Maun	33	13	
Shakawe	33	15	
Tshabong	30	7	
Tshane	33	13	
SWAZILAND			
Emlembe			
Manzini (Matsapa)	33	15	
Stegi			

SYNOPTIC WEATHER MAP — 1200 GMT. — 1400 SAST. — SINOPTIESE WEERKAART

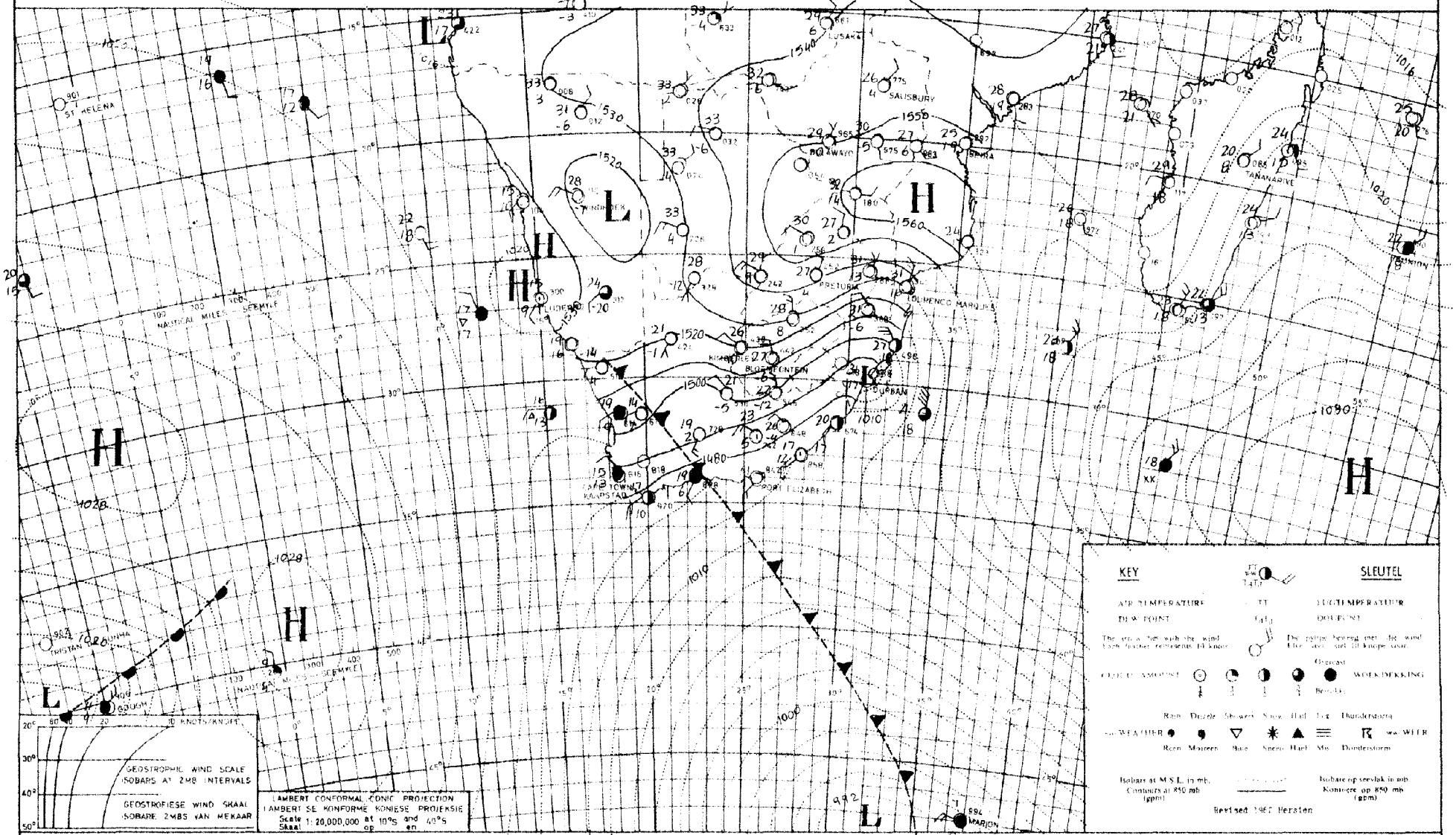

INFERENCE — DATE 9 9 1969 DATUM — AFLEIDING

The cold front is being followed by a strong cell of high pressure which will ridge in south of the continent and therefore cool cloudy weather with light rain will spread over the southern and eastern coastal regions and the adjacent interior.

Die koufront word gevolg deur 'n sterk sel van hoë druk wat suid van die land indruk en gevolglik sal koel bewolkte weer met ligte reën uitbreid oor die suidelike en oostelike kuststreke en die aangrensende binneland.

DAAGLIKSE WEERBULLETIN

Maksimum en Minimum Temperatuur (°C) en Reënval (RRR)
in mm vir die 24 uur geëindig om 0800 SAST op

WEERBURO / WEATHER BUREAU
DEPT. VAN VERVOER / DEPT. OF TRANSPORT

11-9-1969

DAILY WEATHER BULLETIN

Maximum and Minimum Temperatures (°C) and Rainfall (RRR)
in mm for the 24 hours ended at 0800 SAST on

CAPE - KAAP	Max	Min	RRR
Aberdeen			
Addo			
Alexander Bay			
Aliwal North	19	8	
Beaufort-Wes	15	9	0.8
(Lughawe)			
Boegoebergdam			
Boetsap			
Brandvlei			
Cala			
Caledon			
Calitzdorp			
Calvinia	19	5	
Cape Agulhas	15	13	
Cape Columbine	16	10	
Cape Point	13	11	
Cape St. Francis	18	14	0.2
Cape Town	19	9	
(D. F. Malan)			
Cape Town			
(Roeland St.)			
Carnarvon			
Ceres			
Citrusdal			
Colesberg			
Cradock			
De Aar	18	10	
Döhne	13	9	9.5
Douglas			
East London	16	13	11.9
(Airport)			
Elsenburg			
Fraserburg	15	7	
Garies			
George			2.5
Graaff-Reinet			
Grahamstown			
Grootfontein	13	7	
(Middelburg)			
Hopetown			
Idutywa			
Jansenville	19	11	3.5
Joubertina			
Kimberley	26	13	
(Airport)			
Knysna			
Kokstad	10	2	
Kuruman	27	14	

KAAP - CAPE	Max	Min	RRR
Ladismith			
Lake Mentz			
Maclear			
Mafeking	30	14	
Malmesbury			
Matatiele			
Matroosberg	13	7	
Mbashe	19	15	41.0
Mosselbaai	16	12	4.0
Mount Frere			
Okiep	17	9	
Oudtshoorn	15	12	
Petrusville			
Piketberg			
Pofadder	20	7	
Port Alfred			
Port Elizabeth	18	9	31
Port Nolloth	17	10	
Port St. Johns	19	14	25.0
Prieska	21	16	
Prince Albert			
Queenstown	15	9	
Riversdale	15	11	2.0
Robertson	26	11	1.0
Sheeprun	11	8	1.0
(near Maclear)			
Somerset-Oos	15	9	2.5
Steynsburg			
Strydenburg			
Sutherland	13	4	
Swellendam			13.0
Tarkastad			
Touwsrivier			
Twee Riviere	22	8	
(Gemsbokpark)			
Umtata	14	11	2.3
Uniondale			
Upington	22	10	
Vanwyksvlei	21	10	
Victoria-Wes			
Vredendal	23	9	
Vryburg	30	16	
Williston			
Willowmore			
Willowpark			
(near Dordrecht)			

NATAL	Max	Min	RRR
Cape St. Lucia	22	18	
Dundee			
Durban	19	15	1.5
(Louis Botha)			
Estcourt			
Harding			
Himeville			4.5
Hluhluwe			
Mkuze			
Newcastle	23	7	
Cedara	22	9	2.0
(Pietermaritzburg)			
Port Shepstone	17	15	5.9
Richmond			
Van Reenen			
Vryheid			
Waterford	10	7	1.1
(near Underberg)			
O.V.S. - O.F.S.			
Balkfontein			
(naby Bothaville)			
Bethlehem	29	7	
Bloemfontein	27	11	
(J.B.M. Hertzog)			
Bultfontein			
Fauresmith	23	0	
Ficksburg			
Frankfort	29	1	
Harrismith			
Hoopstad	31	4	
Kroonstad	29	9	
Lindley			
Modderpoort			
Petrusburg			
Philippolis			
Reddersburg			
Reitz			
Rouxville			
Vrede			
Warden			
Welkom	30	10	
Wepener	27	11	
Winburg			
Zastron			

TRANSVAAL	Max	Min	RRR
Barberton			
Belfast			
Bethal	27	5	
Bospoort			
Carolina	25	3	
Delareyville			
Delmas			
Ermelo			
Gideonsrus			
Groendraai	32	12	
(naby Vaalwater)			
Jan Kempdorp			
Jan Smuts	26	5	
Joubert Park (Jhb)	19	5	
Kroondal	31	11	
Letaba			
Levubu	32	14	
Lichtenburg			
Loskopdam			
Loskopkanale			
(naby Groblersdal)			
Louis Trichardt			
Lydenburg	27	7	
Mara	33	13	
Marnitz	33	13	
Messina	35	17	
Middelburg			
Nelspruit	27	8	
Phalaborwa	30	16	
Pietersburg	30	10	
Piet Retief	20	9	
Pongola			
Potchefstroom	30	8	
Potgietersrus	32	11	
Pretoria W.B.	30	9	
Pretoriuskop			
Punda Milia			
Satara			
Sekhukhune			
Shingwidzi			
Skukuza	29	18	
Standerton	29	7	
Thabazimbi			
Tomburke			
Tzaneen			
Vereeniging			
Volksrust			
Warmbad	32	11	
Waterval Boven			
Witbank			
Wolmaransstad			

S.W.A.	Max	Min	RRR
Arosb			
Bethanien			
Dordabis			
Gobabeb	22	7	
Gobabis			
Grootfontein	32	6	
J.G. Strijdomlughawe	24	4	
Karasburg			
Kalkfeld			
Karibib			
Keetmanshoop	21	7	
Kub			
Luderitz	18	11	
Mariental	20	7	
Möwe	17	10	
Ohopoho			
Okahandja			
Okaukuejo			
Ondangwa	33	6	
Otavi			
Otjiwarongo			
Outjo	26	-2	
Rehoboth			
Rundu	35	14	
Steinhausen			
Tsumeb			
Uis	18	6	
Walvisbaai	17	14	
Windhoek W.K.			
LESOTHO			
Maseru	26	13	
BOTSWANA			
Francistown	33	16	
Gaberones	34	16	
Ghanzi	33	9	
Lobatsi			
Mahalapye			
Maun	34	19	
Shakawe	34	13	
Tshabong	25	13	
Tshane			
SWAZILAND			
Emlembe			
Manzini (Matsapa)	24	14	
Stegi			

SYNOPTIC WEATHER MAP — 1200 GMT. — 1400 SAST — SINOPTIESE WEERKAART

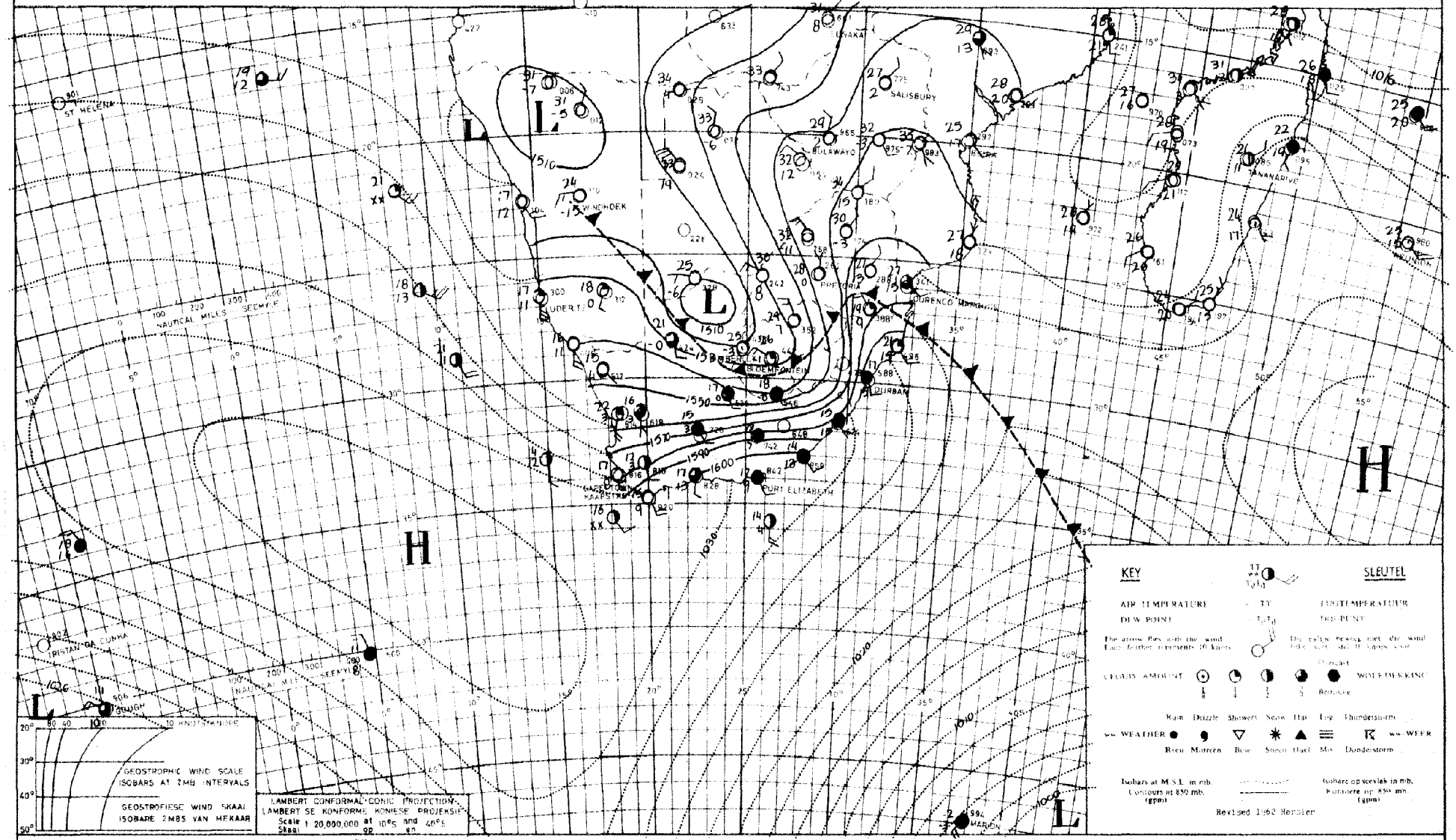

INFERENCE — DATE 10 - 9 - 1969 DATUM — AFLEIDING

The anticyclone is causing an inflow of cool moist air over the eastern parts of the country. With the development of a low pressure system over the central parts of the country cloudy weather with rain or showers will occur over the eastern regions. Otherwise the weather will be fine.

Die antisikloon voer koel, vogtige lug in oor die oostelike dele van die land. Met die ontwikkeling van 'n laedrukstelsel oor die sentrale dele van die land kan bewolkte weer met reën of buie oor die oostelike dele van die land verwag word. Andersins sal dit mooiweer bly.

DAAGLIKSE WEERBULLETIN

Maksimum en Minimum Temperatuur (°C) en Reënval (RRR)
in mm vir die 24 uur geëindig om 0800 SAST op

WEERBURO / WEATHER BUREAU
DEPT. VAN VERVOER / DEPT. OF TRANSPORT

12-9-1964

DAILY WEATHER BULLETIN

Maximum and Minimum Temperatures (°C) and Rainfall (RRR)
in mm for the 24 hours ended at 0800 SAST on

CAPE - KAAP	Max	Min	RRR
Aberdeen			
Addo			
Alexander Bay	18	10	1.3
Aliwal North	15	6	1.8
Beaufort-Wes	12	9	6.2
(Lughawe)			
Boegoebergdam			
Boetsap			
Brandvlei			
Cala			
Caledon			
Calitzdorp			
Calvinia	16	5	
Cape Agulhas	16	13	0.5
Cape Columbine	17	12	
Cape Point	14	10	0.2
Cape St. Francis	17	14	9.5
Cape Town	21	10	0.2
(D. F. Malan)			
Cape Town			
(Roeland St.)			
Carnarvon			
Ceres			
Citrusdal			
Colesberg			
Cradock			
De Aar	18	7	2.0
Döhne	14	10	10.6
Douglas			
East London	17	13	7.8
(Airport)			
Elsenburg			0.4
Fort Beaufort			5.5
Fraserburg	10	4	
Caries			
George			
Graaff-Reinet	17	10	2.5
Grahamstown			9.5
Grootfontein	12	5	8.8
(Middelburg)			
Hopetown			
Idutywa			
Jansenville	15	13	5.0
Joubertina			
Kimberley	16	6	0.6
(Airport)			
Knysna			23.5
Kokstad	19	6	2.0
Kuruman	21	6	

KAAP - CAPE	Max	Min	RRR
Ladismith			
Lake Mentz			
Maclear			
Mafeking	23	7	
Malmesbury			
Matatiele			
Matroosberg	14	7	
Mbashe	19	14	13.5
Mosselbaai	15	X	7.5
Mount Frere			
Okiep	16	6	
Oudtshoorn	13	11	2.8
Petrusville			
Piketberg			
Pofadder	20	3	
Port Alfred			
Port Elizabeth	17	13	8.7
Port Nolloth	14	9	1.8
Port St. Johns	20	16	5.0
Prieska	23	6	0.1
Prince Albert			
Queenstown	14	8	12.0
Riversdale	14	12	9.0
Robertson	19	12	0.7
Sheeprun	19	6	10.5
(near Maclear)			
Somerset-Oos	18	11	2.0
Steynsburg			
Strydenburg			
Sutherland	9	5	3.5
Swellendam			
Tarkastad			3.5
Touwsrivier			4.8
Twee Riviere	23	3	
(Gemsbokpark)			
Umtata	18	10	7.0
Uniondale			
Upington	22	2	
Vanwyksvlei	19	3	0.8
Victoria-Wes			
Vredendal	21	11	
Vryburg	21	3	0.3
Williston			7.5
Willowmore			
Willowpark			
(near Dordrecht)			

NATAL	Max	Min	RRR
Cape St. Lucia	21	16	3.5
Dundee			
Durban	22	16	0.5
(Louis Botha)			
Estcourt			
Harding			
Himeville			
Hluhluwe			
Mkuze			
Newcastle	24	11	
Cedara	18	10	
(Pietermaritzburg)			
Port Shepstone	20	16	5.1
Richmond			
Van Reenen			
Vryheid			
Waterford	18	6	3.7
(near Underberg)			
O.V.S. - O.F.S.			
Balkfontein			2.5
(naby Bothaville)			
Bethlehem	22	4	3.4
Bloemfontein	15	5	7.3
(J.B.M. Hertzog)			
Bultfontein			
Fauresmith	13	5	7.5
Ficksburg			9.3
Frankfort	24	8	0.1
Harrismith			
Hoopstad			
Kroonstad	26	10	5.0
Lindley			2.5
Modderpoort			
Petrusburg			
Philippolis			
Reddersburg			11.5
Reitz			
Rouxville			
Vrede			
Warden			
Welkom	18	9	2.3
Wepener	21	7	10.7
Winburg			
Zastron			

TRANSVAAL	Max	Min	RRR
Barberton			
Belfast			
Bethal	22	10	
Bospoort			
Carolina	18	5	
Delareyville			
Delmas			
Ermelo			
Gideonsrus			
Groendraai	24	9	
(naby Vaalwater)			
Jan Kempdorp			
Jan Smuts	21	9	
Joubert Park (Jhb)	19	9	
Kroondal	26	8	
Letaba			
Levubu	24	15	
Lichtenburg			
Loskopdam			
Loskopkanale			
(naby Groblersdal)			
Louis Trichardt			
Lydenburg	21	7	
Mara	23	15	
Marnitz	25	15	
Messina	26	15	
Middelburg			
Nelspruit	24	10	
Phalaborwa	26	13	
Pietersburg	21	10	
Piet Retief	19	7	
Pongola			
Potchefstroom	24	13	
Potgietersrus	23	15	
Pretoria W.B.	22	10	
Pretoriuskop			
Punda Milia			
Satara			
Sekhukhune			
Shingwidzi			
Skukuza	28	15	
Standerton	23	7	
Thabazimbi			
Tomburke			
Tzaneen			
Vereeniging			
Volksrust			
Warmbad	25	9	
Waterval Boven			
Witbank			
Wolmaransstad			

S.W.A.	Max	Min	RRR
Aroab			
Bethanien			
Dordabis			
Gobabeb	25	7	
Gobabis			
Grootfontein	27	7	
J.G. Strijdomlughawe	21	7	
Karasburg			
Kalkfeld			
Karibib			
Keetmanshoop	21	5	
Kub			
Luderitz	17	11	
Mariental	23	7	
Möwe	16	12	
Ohopoho			
Okahandja			
Okaukuejo			
Ondangwa	29	5	
Otavi			
Otjiwarongo			
Outjo	28	4	
Rehoboth			
Rundu	33	15	
Steinhausen			
Tsumeb			
Uis	24	6	
Walvisbaai	16	9	
Windhoek W.K.			
LESOTHO			
Maseru	22	8	10.4
BOTSWANA			
Francistown	28	12	
Gaberones	26	12	
Ghanzi	28	7	
Lobatsi			
Mahalapye			
Maun	34	17	
Shakawe	35	13	
Tshabong	23	4	
Tshane	26	12	
SWAZILAND			
Emlembe			
Manzini (Matsapa)	23	13	
Stegi			

SYNOPTIC WEATHER MAP — 1200 GMT. — 1400 SAST. — SINOPTIESE WEERKAART

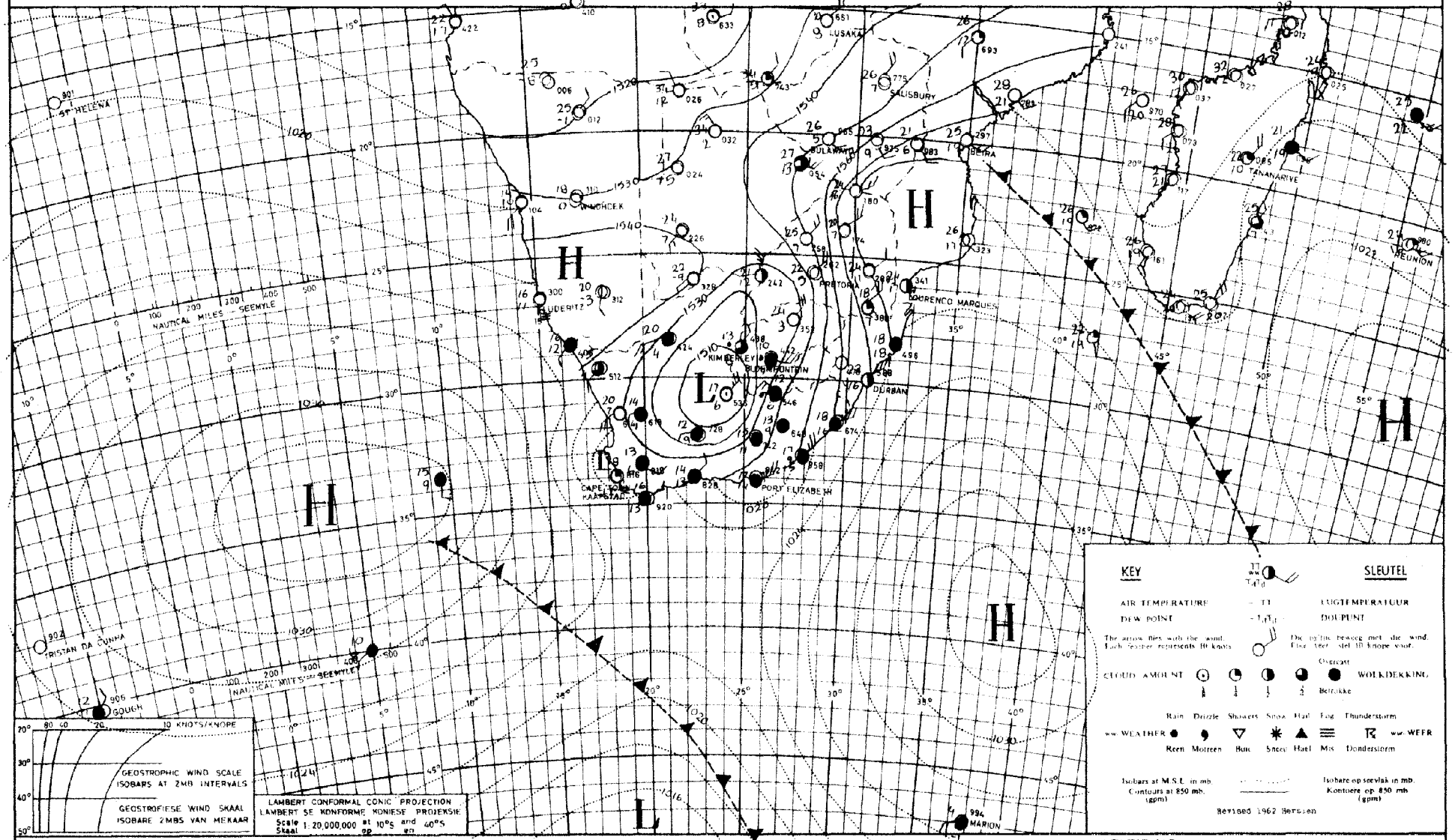

INFERENCE — DATE 11.9.64 — DATUM — AFLEIDING

The low pressure system over the interior is moving southeastwards resulting in clearance over the Western Cape interior. It will remain cloudy over the Eastern Cape and Natal where further rain and showers will occur.

Die lagedrukstelsel oor die binneland beweeg suidoostwaarts en gevolglik sal dit begin opklaar oor Wes-Kaapland maar bewolkte toestande met reën en buie sal voortduur oor Oos-Kaapland en Natal.

DAAGLIKSE WEERBULLETIN

Maksimum en Minimum Temperatuur (°C) en Reënval (RRR)
in mm vir die 24 uur geëindig om 0800 SAST op

WEERBURO / WEATHER BUREAU
DEPT. VAN VERVOER / DEPT. OF TRANSPORT

13-9-1969

DAILY WEATHER BULLETIN

Maximum and Minimum Temperatures (°C) and Rainfall (RRR)
in mm for the 24 hours ended at 0800 SAST on

CAPE - KAAP	Max	Min	RRR
Aberdeen			
Addo			
Alexander Bay	18	9	
Aliwal North	13	2	
Beaufort-Wes	17	1	
(Lughawe)			
Boegoebergdam			
Boetsap			
Brandvlei			
Cala			
Caledon			
Calitzdorp			
Calvinia	16	0	
Cape Agulhas	16	10	1.0
Cape Columbine	16	10	
Cape Point	13	10	0.1
Cape St. Francis	17	13	1.2
Cape Town	17	10	
(D. F. Malan)			
Cape Town			
(Roeland St.)			
Carnarvon			
Ceres			
Citrusdal			
Colesberg			
Cradock			
De Aar	16	-1	
Döhne	13	7	0.2
Douglas			
East London	18	12	0.5
(Airport)			
Elsenburg			
Fort Beaufort			3.5
Fraserburg	15	-2	
Garies			
George			
Graaff-Reinet	17	3	
Grahamstown			
Grootfontein	13	-2	
(Middelburg)			
Hopetown			
Idutywa			
Jansenville	20	4	
Joubertina			
Kimberley	17	3	
(Airport)			
Knysna			
Kokstad	19	1	
Kuruman	20	7	

KAAP - CAPE	Max	Min	RRR
Ladismith			
Lake Mentz			
Maclear			
Mafeking	22	9	
Malmesbury			
Matatiele			
Matroosberg	15	2	
Mbashe	21	13	0.3
Mosselbaai	18	10	
Mount Frere			
Okiep	18	7	
Oudtshoorn	18	7	
Petrusville			
Piketberg			
Pofadder	17	5	
Port Alfred			
Port Elizabeth	18	12	3.7
Port Nolloth	16	7	
Port St. Johns	22	15	
Prieska	20	3	
Prince Albert			
Queenstown	19	4	
Riversdale	17	7	
Robertson	19	7	
Sheeprun	17	1	1.1
(near Maclear)			
Somerset-Oos	16	4	1.8
Steynsburg			
Strydenburg			
Sutherland	12	-5	
Swellendam			
Tarkastad			
Touwsrivier			
Twee Riviere	21	5	
(Gemsbokpark)			
Umtata	15	7	
Uniondale			
Upington	20	5	
Vanwyksvlei	19	4	
Victoria-Wes			
Vredendal	20	6	
Vryburg	21	6	
Williston			
Willowmore			
Willowpark			
(near Dordrecht)			

NATAL	Max	Min	RRR
Cape St. Lucia	24	17	0.3
Dundee			
Durban	25	14	0.6
(Louis Botha)			
Estcourt			
Harding			
Himeville			
Hluhluwe			
Mkuze			1.0
Newcastle	24	10	
Cedara	22	8	26.3
(Pietermaritzburg)			
Port Shepstone	22	13	
Richmond			
Van Reenen			
Vryheid			
Waterford	20	3	
(near Underberg)			
O.V.S. - O.F.S.			
Balkfontein			
(naby Bothaville)			
Bethlehem	16	6	
Bloemfontein	15	4	
(J.B.M. Hertzog)			
Bultfontein			
Fauresmith	13	2	
Ficksburg			
Frankfort	20	3	
Harrismith			
Hoopstad	19	5	
Kroonstad	19	3	
Lindley			
Modderpoort			
Petrusburg			
Philippolis			
Reddersburg			
Reitz			
Rouxville			
Vrede			
Warden			
Welkom			
Wepener	11	1	1.6
Winburg			
Zastron			

TRANSVAAL	Max	Min	RRR
Barberton			
Belfast			
Bethal	21	7	
Bospoort			
Carolina	21	5	
Delareyville			
Delmas			
Ermelo			
Gideonsrus			
Groendraai	27	10	
(naby Vaalwater)			
Jan Kempdorp			
Jan Smuts	19	4	
Joubert Park (Jhb)	18	6	
Kroondal			
Letaba			
Levubu	27	14	
Lichtenburg			
Loskopdam			
Loskopkanale			
(naby Groblersdal)			
Louis Trichardt			18.9
Lydenburg			
Mara	27	14	
Marnitz	28	13	3.5
Messina	30	16	
Middelburg			
Nelspruit	26	15	
Phalaborwa	27	13	10.0
Pietersburg	23	12	
Piet Retief	25	10	2.5
Pongola			
Potchefstroom	22	4	
Potgietersrus	26	15	
Pretoria W.B.	23	10	
Pretoriuskop			
Punda Milia			
Satara			
Sekhukhune			
Shingwidzi			
Skukuza	29	15	
Standerton	19	7	
Thabazimbi			
Tomburke			
Tzaneen			
Vereeniging			
Volksrust			
Warmbad	26	8	
Waterval Boven			
Witbank			
Wolmaransstad			

S.W.A.	Max	Min	RRR
Aroab			
Bethanien			
Dordabis			
Gobabeb	31	12	
Gobabis			
Grootfontein	27	7	
J.G. Strijdomlughawe	28	5	
Karasburg			
Kalkfeld			
Karibib			
Keetmanshoop	20	6	
Kub			
Luderitz	18	11	
Mariental	23	7	
Möwe	16	11	
Ohopoho			
Okahandja			
Okaukuejo			
Ondangwa	30	9	
Otavi			
Otjiwarongo			
Outjo	31	8	
Rehoboth			
Rundu	31	15	
Steinhausen			
Tsumeb			
Uis	29	9	
Walvisbaai	16	10	
Windhoek W.K.			
LESOTHO			
Maseru	13	3	
BOTSWANA			
Francistown	31	14	
Gaberones	27	11	
Ghanzi	27	6	
Lobatsi			
Mahalapye			
Maun	31	14	
Shakawe	31	13	
Tshabong	22	6	
Tshane			
SWAZILAND			
Emlembe			
Manzini (Matsapa)	26	14	
Stegi			

SYNOPTIC WEATHER MAP 1200 GMT — 1400 SAST SINOPTIESE WEERKAART

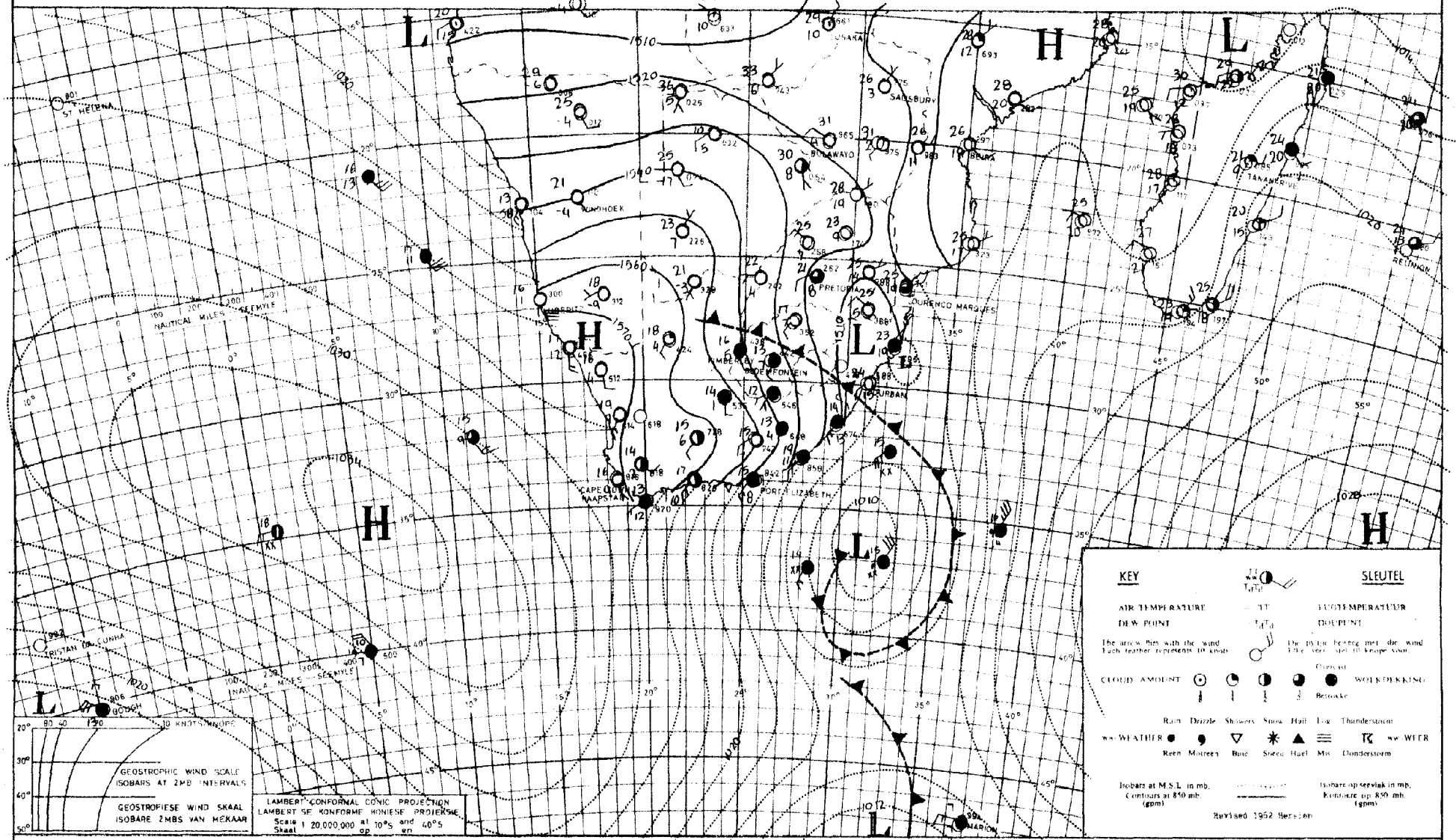

INFERENCE

DATE 12-9-1964 DATUM

AFLEIDING

Between the low south-east of the country and the high over the Atlantic ocean, cool, moist air is being fed in over the eastern parts of S.A. where it will be cloudy with showers. A sharp upper air trough is present over the Transvaal and thundershowers will occur over this province.

Tussen die laag suidoos van die land en die hoog oor die Atlantiese oseaan word koel, vogtige lug ingevoer oor die oostelike dele van S.A. waar dit bewolk sal wees met buie. 'n Skerp bolugtrog is oor Transvaal aanwesig en donderbuie sal oor die provinsie uitsak.

DAAGLIKSE WEERBULLETIN

Maksimum en Minimum Temperatuur (°C) en Reënval (RRR)
in mm vir die 24 uur geëindig om 0800 SAST op

WEERBURO / WEATHER BUREAU
DEPT. VAN VERVOER / DEPT. OF TRANSPORT

14 - 9 - 1969

DAILY WEATHER BULLETIN

Maximum and Minimum Temperatures (°C) and Rainfall (RRR)
in mm for the 24 hours ended at 0800 SAST on

CAPE - KAAP	Max	Min	RRR
Aberdeen			
Addo			
Alexander Bay	21	7	
Aliwal North	18	4	
Beaufort-Wes	18	4	
(Lughawe)			
Boegoebergdam			
Boetsap			
Brandvlei			
Cala			
Caledon			
Calitzdorp			
Calvinia	20	6	
Cape Agulhas	16	11	
Cape Columbine	16	10	
Cape Point	14	11	
Cape St. Francis	17	13	
Cape Town			
(D. F. Malan)	18	9	
Cape Town			
(Roeland St.)			
Carnarvon			
Ceres			
Citrusdal			
Colesberg			
Cradock			
De Aar	18	3	
Dühne	16	7	
Douglas			
East London	19	10	
(Airport)			
Elsenburg			
Fraserburg	18	1	
Garies			
George			
Graaff-Reinet	18	5	
Grahamstown			
Grootfontein	16	0	
(Middelburg)			
Hopetown			
Idutywa			
Jansenville	21	7	
Joubertina			
Kimberley	21	3	
(Airport)			
Knysna			
Kokstad	16	1	
Kuruman	22	6	

KAAP - CAPE	Max	Min	RRR
Ladismith			
Lake Mentz			
Maclear			
Mafeking	24	7	
Malmesbury			
Matatiele			
Matroosberg			
Mbashe	21	10	
Mosselbaai	18	10	
Mount Frere			
Oliep	22	13	
Oudtshoorn	20	3	
Petrusville			
Piketberg			
Pofadder	20	7	
Port Alfred			
Port Elizabeth	18	9	
Port Nolloth	16	8	
Port St. Johns	21	14	
Prieska	21	4	
Prince Albert			
Queenstown	16	4	
Riversdale	19	6	
Robertson	22	5	
Sheeprun	16	2	
(near Maclear)			
Somerset-Oos	19	7	
Steynsburg			
Strydenburg			
Sutherland	16	0	
Swellendam			
Tarkastad			
Touwsrivier			
Twee Riviere	24	2	
(Gemsbokpark)			
Umtata	18	6	
Uniondale			
Upington	22	3	
Vanwyksvlei	20	4	
Victoria-Wes			
Vredendal	23	6	
Vryburg	23	5	
Williston			
Willowmore			
Willowpark			
(near Dordrecht)			

NATAL	Max	Min	RRR
Cape St. Lucia	21	13	0.3
Dundee			
Durban	22	13	0.2
(Louis Botha)			
Estcourt			
Harding			
Himeville			
Hluhluwe			
Mkuze			
Newcastle	20	3	
Cedara			
(Pietermaritzburg)	17	8	0.4
Port Shepstone	20	13	
Richmond			
Van Reenen			
Vryheid			
Waterford			
(near Underberg)	16	3	
O.V.S. - O.F.S.			
Balkfontein			
(naby Bothaville)			
Bethlehem	19	1	
Bloemfontein	19	1	
(J.B.M. Hertzog)			
Bultfontein			
Fauresmith	18	4	
Ficksburg			
Frankfort	19	4	
Harrismith			
Hoopstad	22	4	
Kroonstad	22	4	
Lindley			
Modderpoort			
Petrusburg			
Philippolis			
Reddersburg			
Reitz			
Rouxville			
Vrede			
Warden			
Welkom			
Wepener	18	0	
Winburg			
Zastron			

TRANSVAAL	Max	Min	RRR
Barberton			
Belfast			
Bethal	13	3	
Bospoort			
Carolina	11	1	
Delareyville			
Delmas			
Ermelo			
Gideonsrus			
Groendraai	24	11	
(naby Vaalwater)			
Jan Kempdorp			
Jan Smuts	17	3	
Joubert Park (Jhb)	18	5	
Kroondal			
Letaba			
Levubu	15	11	16.5
Lichtenburg			
Loskopdam			1.5
Loskopkanale			12.5
(naby Groblersdal)			
Louis Trichardt			1.5
Lydenburg	12	7	
Mara	15	10	2.6
Marnitz	21	11	4.0
Messina	23	13	13.3
Middelburg			
Nelspruit	17	11	
Phalaborwa	16	14	2.5
Pietersburg	14	9	22.2
Piet Retief	14	8	0.9
Pongola			
Potchefstroom	23	3	
Potgietersrus			
Pretoria W.B.	22	8	22.3
Pretoriuskop			
Punda Milia			
Satara			
Sekhukhune			
Shingwidzi			
Skukuza	17	14	5.0
Standerton	17	1	
Thabazimbi			
Tomburke			
Tzaneen			
Vereeniging			
Volksrust			
Warmbad	22	10	0.3
Waterval Boven			
Witbank			
Wolmaransstad			

S.W.A.	Max	Min	RRR
Aroab			
Bethanien			
Dordabis			
Gobabeb	34	22	
Gobabis			
Grootfontein	26	5	
J.G. Strijdomlughawe	21	5	
Karasburg			
Kalkfeld			
Karibib			
Keetmanshoop	23	10	
Kub			
Luderitz	20	11	
Mariental	23	8	
Möwe			
Ohopoho			
Okahandja			
Okaukuejo			
Ondangwa	31	10	
Otavi			
Otjiwarongo			
Outjo			
Rehoboth			
Rundu			
Steinhausen			
Tsumeb			
Uis			
Walvisbaai	19	9	
Windhoek W.K.			
LESOTHO			
Maseru	18	2	
BOTSWANA			
Francistown			
Gaberones	27	11	3.8
Ghanzi			
Lobatsi			
Mahalapye			
Maun	29	13	
Shakawe	30	12	
Tshabong	24	7	
Tshane	23	6	
SWAZILAND			
Emlembe			
Manzini (Matsapa)	17	12	1.0
Stegi			

SYNOPTIC WEATHER MAP — 1200 GMT. — 1400 SAST — SINOPTIESE WEERKAART

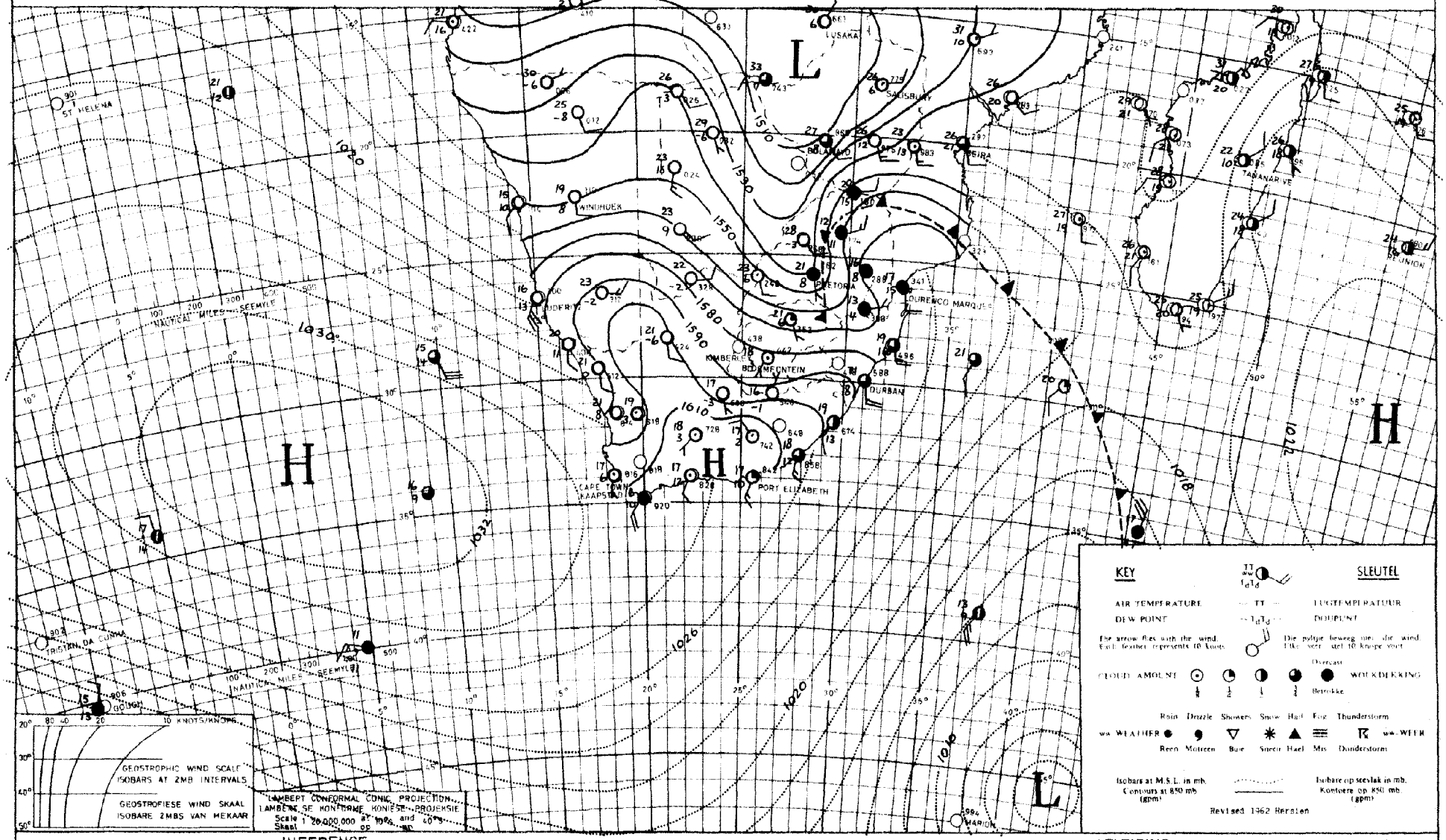

INFERENCE — DATE 13 - 9 - 1969 DATUM — AFLEIDING

With the Atlantic high pressure system ridging eastwards slowly, cloudiness will clear over most areas except over the central and northern Transvaal where it will still be cloudy to partly cloudy.

Die Atlantiese hoëdrukstelsel beweeg geleidelik ooswaarts en die weer sal opklaar oor die meeste gebiede behalwe oor Sentraal - en Noord-Transvaal waar dit nog bewolk tot gedeeltelik bewolk sal wees.

DAAGLIKSE WEERBULLETIN

Maksimum en Minimum Temperatuur (°C) en Reënval (RRR)
in mm vir die 24 uur geëindig om 0800 SAST op

WEERBURO / WEATHER BUREAU
DEPT. VAN VERVOER / DEPT. OF TRANSPORT

15 - 9 - 1969

DAILY WEATHER BULLETIN

Maximum and Minimum Temperatures (°C) and Rainfall (RRR)
in mm for the 24 hours ended at 0800 SAST on

CAPE - KAAP	Max	Min	RRR
Aberdeen			
Addo			
Alexander Bay	30	8	
Aliwal North	22	4	
Beaufort-Wes	24	6	
(Lughawe)			
Boegoebergdam			
Boetsap			
Brandvlei			
Cala			
Caledon			
Calitzdorp			
Calvinia	26	5	
Cape Agulhas	16	12	
Cape Columbine	16	11	
Cape Point	14	11	
Cape St. Francis	17	14	
Cape Town			
(D. F. Malan)	18	12	
Cape Town			
(Roeland St.)			
Carnarvon			
Ceres			
Citrusdal			
Colesberg			
Cradock			
De Aar	24	5	
Döhne	21	8	
Douglas			
East London	23	9	
(Airport)			
Elsenburg			
Fraserburg	23	4	
Garies			
George			
Graaff-Reinet	23	7	
Grahamstown			
Grootfontein			
(Middelburg)	21	2	
Hopetown			
Idutywa			
Jansenville	26	8	
Joubertina			
Kimberley	23	6	
(Airport)			
Knysna			
Kokstad	20	2	
Kuruman	24	7	

KAAP - CAPE	Max	Min	RRR
Ladismith			
Lake Mentz			
Maclear			
Mafeking	22	7	
Malmesbury			
Matatiele			
Matroosberg	23	7	
Mbashe	22	11	
Mosselbaai	17	12	
Mount Frere			
Okiep	26	12	
Oudtshoorn	25	5	
Petrusville			
Piketberg			
Pofadder	25	9	
Port Alfred			
Port Elizabeth	19	14	
Port Nolloth	28	8	
Port St. Johns	20	15	
Prieska	35	3	
Prince Albert			
Queenstown	22	4	
Riversdale	22	11	
Robertson	27	12	
Sheeprun	21	3	
(near Maclear)			
Somerset-Oos	24	6	
Steynsburg			
Strydenburg			
Sutherland	22	-1	
Swellendam			
Tarkastad			
Touwsrivier			
Twee Riviere	27	6	
(Gemsbokpark)			
Umtata	23	3	
Uniondale			
Upington	26	7	
Vanwyksvlei	25	6	
Victoria-Wes			
Vredendal	29	8	
Vryburg	24	5	
Williston			
Willowmore	23	5	
Willowpark			
(near Dordrecht)	19	2	

NATAL	Max	Min	RRR
Cape St. Lucia	24	14	
Dundee			
Durban	23	11	
(Louis Botha)			
Estcourt			
Harding			
Himeville			
Hluhluwe			
Mkuze			
Newcastle	23	4	
Cedara			
(Pietermaritzburg)	19	5	
Port Shepstone	22	14	
Richmond			
Van Reenen			
Vryheid			
Waterford			
(near Underberg)	20	1	
O.V.S. - O.F.S.			
Balkfontein			
(naby Bothaville)			
Bethlehem	20	3	
Bloemfontein	21	1	
(J.B.M. Hertzog)			
Bultfontein			
Fauresmith	22	4	
Ficksburg			
Frankfort	21	5	
Harrismith			
Hoopstad	28	4	
Kroonstad	22	3	
Lindley			
Modderpoort			
Petrusburg			
Philippolis			
Reddersburg			
Reitz			
Rouxville			
Vrede			
Warden			
Welkom	21	4	
Wepener	21	2	
Winburg			
Zastron			

TRANSVAAL	Max	Min	RRR
Barberton			
Belfast			
Bethal	21	6	
Bospoort	22	3	
Carolina	19	0	
Delareyville			
Delmas			
Ermelo			
Gideonsrus			
Groendraai	20	7	
(naby Vaalwater)			
Jan Kempdorp			
Jan Smuts	18	7	
Joubert Park (Jhb)	20	7	
Kroondal	22	6	
Letaba			
Levubu	15	12	4.5
Lichtenburg			
Loskopdam			
Loskopkanale			
(naby Groblersdal)			
Louis Trichardt			
Lydenburg	18	3	
Mara	16	10	
Marnitz	18	12	
Messina	18	14	1.4
Middelburg			
Nelspruit	21	7	
Phalaborwa	20	6	
Pietersburg	17	10	
Piet Retief	20	6	
Pongola			
Potchefstroom	23	6	
Potgietersrus	19	8	
Pretoria W.B.	20	10	
Pretoriuskop			
Punda Milia			
Satara			
Sekhukhune			
Shingwidzi			
Skukuza	23	7	
Standerton	21	3	
Thabazimbi			
Tomburke			
Tzaneen			
Vereeniging			
Volksrust			
Warmbad	22	8	
Waterval Boven			
Witbank			
Wolmaransstad			

S.W.A.	Max	Min	RRR
Aroab			
Bethanien			
Dordabis			
Gobabeb	36	20	
Gobabis			
Grootfontein	26	6	
J.G. Strijdomlughawe	23	7	
Karasburg			
Kalkfeld			
Karibib			
Keetmanshoop	26	14	
Kub			
Luderitz	25	11	
Mariental	27	13	
Möwe	12	10	
Ohopoho			
Okahandja			
Okaukuejo			
Ondangwa	29	13	
Otavi			
Otjiwarongo			
Outjo	30	12	
Rehoboth			
Rundu	29	11	
Steinhausen			
Tsumeb			
Uis	32	14	
Walvisbaai	23	9	
Windhoek W.K.			
LESOTHO			
Maseru	20	5	
BOTSWANA			
Francistown	14	11	29.0
Gaberones	23	9	
Ghanzi	23	7	
Lobatsi			
Mahalapye			
Maun	21	12	
Shakawe	23	11	
Tshabong	26	5	
Tshane	25	7	
SWAZILAND			
Emlembe			
Manzini (Matsapa)	23	9	
Stegi			

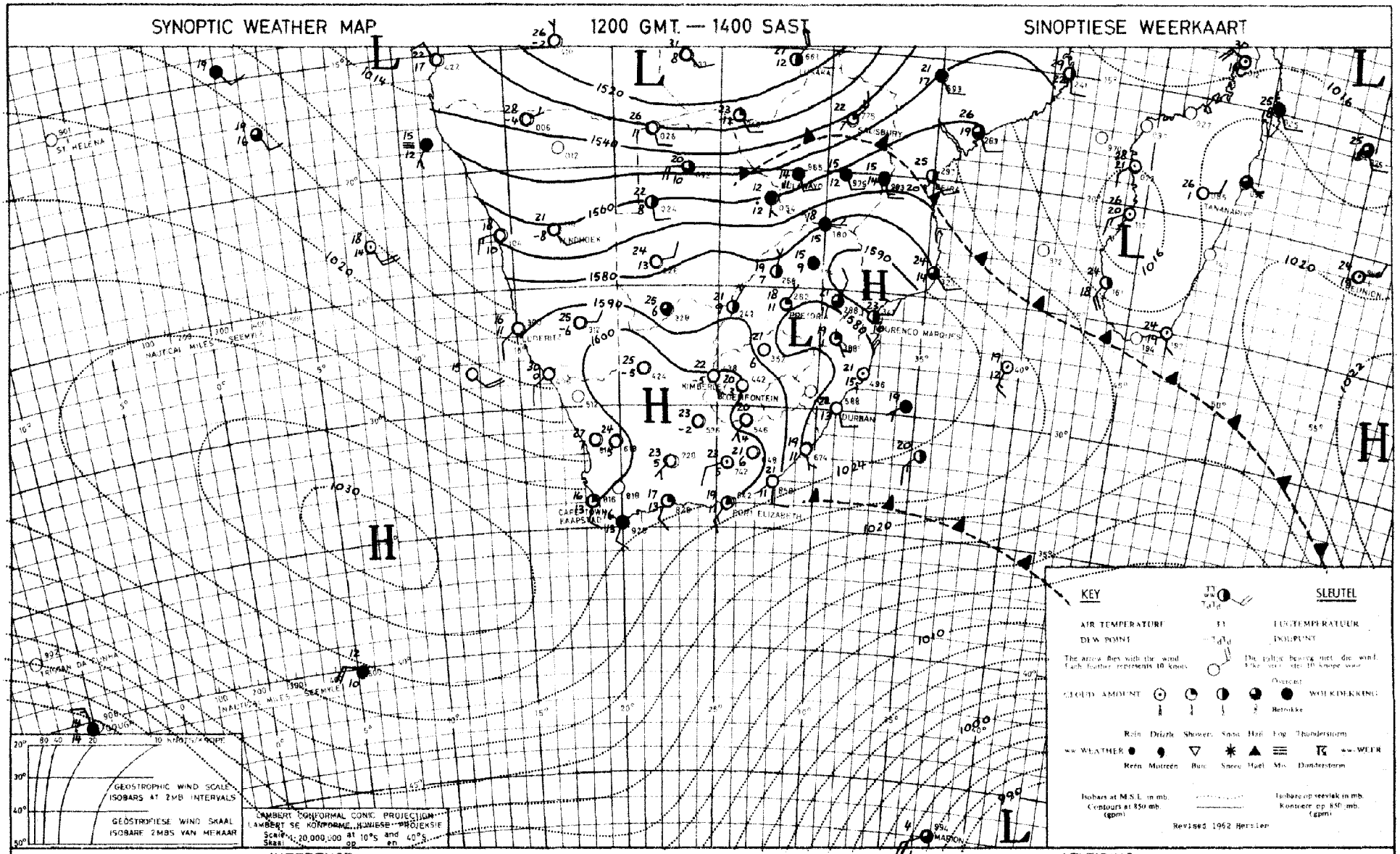

INFERENCE

DATE 14 - 9 - 1969 DATUM

AFLEIDING

The high pressure system has now moved in over the interior and the weather will be fine over most of the country. Cloudy weather will however still occur over north-eastern Transvaal where there is still an inflow of sea air.

Die hoëdrukstelsel het heeltemal oor die land inbeweeg en gevolglik sal dit mooiweer wees oor die meeste dele. Bewolkte weer sal egter nog voorkom oor Noordoos-Transvaal waar 'n invloei van vogtige seelug nog plaasvind.

DAAGLIKSE WEERBULLETIN

Maksimum en Minimum Temperatuur (°C) en Reënval (RRR)
in mm vir die 24 uur geëindig om 0800 SAST op

WEERBURO / WEATHER BUREAU
DEPT. VAN VERVOER / DEPT. OF TRANSPORT

16 - 9 - 1969

DAILY WEATHER BULLETIN

Maximum and Minimum Temperatures (°C) and Rainfall (RRR)
in mm for the 24 hours ended at 0800 SAST on

CAPE - KAAP	Max	Min	RRR
Aberdeen			
Addo			
Alexander Bay	31	9	
Aliwal North	22	5	
Beaufort-Wes			
(Lughawe)	28	6	
Boegoebergdam			
Boetsap			
Brandvlei			
Cala			
Caledon			
Calitzdorp			
Calvinia	28	4	
Cape Agulhas	18	12	
Cape Columbine	16	10	
Cape Point	16	11	
Cape St. Francis	17	11	
Cape Town			
(D. F. Malan)	18	12	
Cape Town			
(Roeland St.)			
Carnarvon			
Ceres			
Citrusdal			
Colesberg			
Cradock			
De Aar	26	5	
Döhne	21	8	
Douglas			
East London			
(Airport)	20	11	
Elsenburg			
Fraserburg	25	4	
Garies			
George			
Graaff-Reinet	28	8	
Grahamstown			
Grootfontein			
(Middelburg)	25	4	
Hopetown			
Idutywa			
Jansenville	30	12	
Joubertina			
Kimberley			
(Airport)	26	7	
Knysna			
Kokstad	23	4	
Kuruman	25	7	

KAAP - CAPE	Max	Min	RRR
Ladismith			
Lake Mentz			
Maclear			
Mafeking	24	8	
Malmesbury			
Matatiele			
Matroosberg	24	3	
Mbashe	21	12	
Mosselbaai	16	12	
Mount Frere			
Okiep	28	17	
Oudtshoorn	27	4	
Petrusville			
Piketberg			
Pofadder	26	12	
Port Alfred			
Port Elizabeth	19	13	
Port Nolloth	16	10	
Port St. Johns	22	16	
Prieska	29	4	
Prince Albert			
Queenstown	26	5	
Riversdale			
Robertson	21	12	
Sheeprun			
(near Maclear)	25	4	
Somerset-Oos	28	8	
Steynsburg			
Strydenburg			
Sutherland	22	-2	
Swellendam			
Tarkastad			
Touwsrivier			
Twee Riviere	28	8	
(Gemsbokpark)			
Umtata	25	10	
Uniondale			
Upington	29	10	
Vanwyksvlei	27	5	
Victoria-Wes			
Vredendal	30	8	
Vryburg	25	7	
Williston			
Willowmore	26	7	
Willowpark			
(near Dordrecht)	23	4	

NATAL	Max	Min	RRR
Cape St. Lucia	24	15	
Dundee			
Durban			
(Louis Botha)	24	11	
Estcourt			
Harding			
Himeville			
Hluhluwe			
Mkuze			
Newcastle	27	5	
Cedara			
(Pietermaritzburg)	23	7	
Port Shepstone	22	13	
Richmond			
Van Reenen			
Vryheid			
Waterford			
(near Underberg)	23	1	
O.V.S. - O.F.S.			
Balkfontein			
(naby Bothaville)			
Bethlehem	21	1	
Bloemfontein	24	2	
(J.B.M. Hertzog)			
Bultfontein			
Fauresmith	24	4	
Ficksburg			
Frankfort	23	2	
Harrismith			
Hoopstad	25	4	
Kroonstad	24	4	
Lindley			
Modderpoort			
Petrusburg			
Philippolis			
Reddersburg			
Reitz			
Rouxville			
Vrede			
Warden			
Welkom	23	6	
Wepener	23	2	
Winburg			
Zastron			

TRANSVAAL	Max	Min	RRR
Barberton			
Belfast			
Bethal	21	12	
Bospoort	23	4	
Carolina	20	5	
Delareyville			
Delmas			
Ermelo			
Gideonsrus			
Groendraai	25	3	
(naby Vaalwater)			
Jan Kempdorp			
Jan Smuts	20	10	
Joubert Park (Jhb)	21	10	
Kroondal	24	6	
Letaba			
Levubu	22	11	
Lichtenburg			
Loskopdam			
Loskopkanale			
(naby Groblersdal)			
Louis Trichardt			
Lydenburg	23	5	
Mara	23	6	
Marnitz	23	9	
Messina	24	11	
Middelburg			
Nelspruit	27	7	
Phalaborwa	26	11	
Pietersburg	22	7	
Piet Retief	24	8	
Pongola			
Potchefstroom	24	6	
Potgietersrus	24	9	
Pretoria W.B.	22	9	
Pretoriuskop			
Punda Milia			
Satara			
Sekhukhune			
Shingwidzi			
Skukuza	29	8	
Standerton	23	1	
Thabazimbi			
Tomburke			
Tzaneen			
Vereeniging			
Volksrust			
Warmbad	24	6	
Waterval Boven			
Witbank			
Wolmaransstad			

S.W.A.	Max	Min	RRR
Aroab			
Bethanien			
Dordabis			
Gobabeb	35	14	
Gobabis			
Grootfontein	24	8	
J.G. Strijdomlughawe	23	6	
Karasburg			
Kalkfeld			
Karibib			
Keetmanshoop	28	13	
Kub			
Luderitz	24	11	
Mariental	26	12	
Möwe	13	10	
Ohopoho			
Okahandja			
Okaukuejo			
Ondangwa	28	13	
Otavi			
Otjiwarongo			
Outjo	29	10	
Rehoboth			
Rundu	27	14	
Steinhausen			
Tsumeb			
Uis	32	16	
Walvisbaai	19	10	
Windhoek W.K.			
LESOTHO			
Maseru	21	2	
BOTSWANA			
Francistown	19	10	
Gaberones	25	9	
Ghanzi	22	8	
Lobatsi			
Mahalapye			
Maun	26	15	
Shakawe	26	14	
Tshabong	27	7	
Tshane	23	8	
SWAZILAND			
Emlembe			
Manzini (Matsapa)	27	11	
Stegi			

SYNOPTIC WEATHER MAP 1200 GMT. — 1400 SAST. SINOPTIESE WEERKAART

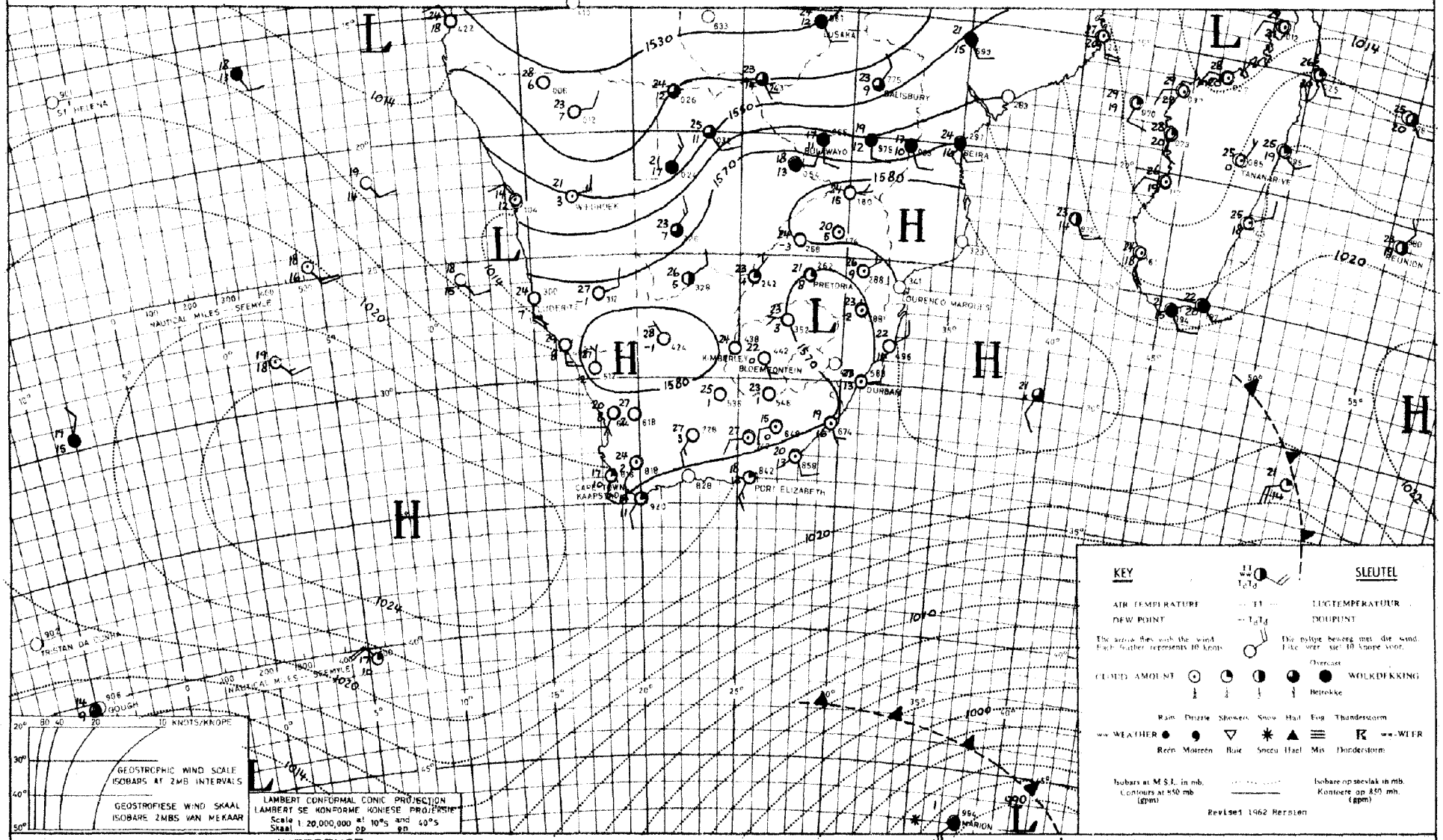

INFERENCE DATE 15 - 9 - 1969 DATUM AFLEIDING

Moist air is moving from the east over Botswana and it will be partly cloudy with thundershowers over northern Botswana and the north-eastern parts of South West Africa. Otherwise it will be mainly fine.

Vogtige lug beweeg uit die ooste oor die noordelike dele van Botswana en dit sal gedeeltelik bewolk wees met donderbuie oor Noord-Botswana en die noordoostelike dele van Suidwes-Afrika. Origens sal dit hoofsaaklik mooiweer wees.

DAAGLIKSE WEERBULLETIN

Maksimum en Minimum Temperatuur (°C) en Reënval (RRR)
in mm vir die 24 uur geëindig om 0800 SAST op

WEERBURO / WEATHER BUREAU
DEPT. VAN VERVOER / DEPT. OF TRANSPORT

17 - 9 - 1969

DAILY WEATHER BULLETIN

Maximum and Minimum Temperatures (°C) and Rainfall (RRR)
in mm for the 24 hours ended at 0800 SAST on

CAPE - KAAP	Max	Min	RRR
Aberdeen			
Addo			
Alexander Bay	25	9	
Aliwal North	26	4	
Beaufort-Wes	30	6	
(Lughawe)			
Boegoebergdam			
Boetsap			
Brandvlei			
Cala			
Caledon			
Calitzdorp			
Calvinia	29	6	
Cape Agulhas	17	11	
Cape Columbine	16	9	
Cape Point	16	11	
Cape St. Francis	18	15	
Cape Town	17	8	
(D. F. Malan)			
Cape Town			
(Roeland St.)			
Carnarvon			
Ceres			
Citrusdal			
Colesberg			
Cradock			
De Aar	27	6	
Döhne	23	9	
Douglas			
East London	19	12	
(Airport)			
Elsenburg			
Fraserburg	27	6	
Garies			
George			
Graaff-Reinet	30	8	
Grahamstown			
Grootfontein			
(Middelburg)	27	3	
Hopetown			
Idutywa			
Jansenville	29	12	
Joubertina			
Kimberley	28	11	
(Airport)			
Knysna			
Kokstad	27	4	
Kuruman	27	9	

KAAP - CAPE	Max	Min	RRR
Ladismith			
Lake Mentz			
Maclear			
Mafeking	27	9	
Malmesbury			
Matatiele			
Matroosberg	25	2	
Mbashe	22	14	
Mosselbaai	17	13	
Mount Frere			
Okiep	29	15	
Oudtshoorn	26	3	
Petrusville			
Piketberg			
Pofadder	27	14	
Port Alfred			
Port Elizabeth	18	12	
Port Nolloth	16	7	
Port St. Johns	23	18	
Prieska	30	10	
Prince Albert			
Queenstown	28	8	
Riversdale	18	7	
Robertson	21	7	
Sheeprun	27	8	
(near Maclear)			
Somerset-Oos	30	9	
Steynsburg			
Strydenburg			
Sutherland	23	-3	
Swellendam			
Tarkastad			
Touwsrivier			
Twee Riviere	29	10	
(Gemsbokpark)			
Umtata	29	15	
Uniondale			
Upington	30	12	
Vanwyksvlei	29	8	
Victoria-Wes			
Vredendal	29	6	
Vryburg	27	9	
Williston			
Willowmore	27	7	
Willowpark			
(near Dordrecht)	25	3	

NATAL	Max	Min	RRR
Cape St. Lucia	24	17	
Dundee			
Durban	22	19	
(Louis Botha)			
Estcourt			
Harding			
Himeville			
Hluhluwe			
Mkuze			
Newcastle	29	5	
Cedara			
(Pietermaritzburg)			
Port Shepstone	22	19	
Richmond			
Van Reenen			
Vryheid			
Waterford			
(near Underberg)	25	3	
O.V.S. - O.F.S.			
Balkfontein			
(naby Bothaville)			
Bethlehem	24	1	
Bloemfontein	26	3	
(J.B.M. Hertzog)			
Bultfontein			
Fauresmith	26	8	
Ficksburg			
Frankfort	25	2	
Harrismith			
Hoopstad	28	6	
Kroonstad	25	5	
Lindley			
Modderpoort			
Petrusburg			
Philippolis			
Reddersburg			
Reitz			
Rouxville			
Vrede			
Warden			
Welkom	26	7	
Wepener	25	3	
Winburg			
Zastron			

TRANSVAAL	Max	Min	RRR
Barberton			
Belfast			
Bethal	24	9	
Bospoort	25	5	
Carolina	22	6	
Delareyville			
Delmas			
Ermelo			
Gideonsrus			
Groendraai	28	5	
(naby Vaalwater)			
Jan Kempdorp			
Jan Smuts	22	12	
Joubert Park (Jhb)	22	11	
Kroondal	26	8	
Letaba			
Levubu	27	10	
Lichtenburg			
Loskopdam			
Loskopkanale			
(naby Groblersdal)			
Louis Trichardt			
Lydenburg	25	8	
Mara	27	7	
Marnitz	28	10	
Messina	28	11	
Middelburg			
Nelspruit	30	9	
Phalaborwa	29	13	
Pietersburg	25	9	
Piet Retief	27	10	
Pongola			
Potchefstroom	26	7	
Potgietersrus	27	10	
Pretoria W.B.	25	10	
Pretoriuskop			
Punda Milia			
Satara			
Sekhukhune			
Shingwidzi			
Skukuza			
Standerton	25	2	
Thabazimbi			
Tomburke			
Tzaneen			
Vereeniging			
Volksrust			
Warmbad	27	9	
Waterval Boven			
Witbank			
Wolmaransstad			

S.W.A.	Max	Min	RRR
Aroab			
Bethanien			
Dordabis			
Gobabeb	35	16	
Gobabis			
Grootfontein	27	10	
J.G. Strijdomlughawe	24	11	
Karasburg			
Kalkfeld			
Karibib			
Keetmanshoop	29	16	
Kub			
Luderitz	17	11	
Mariental	27	13	
Möwe	14	12	
Ohopoho			
Okahandja			
Okaukuejo			
Ondangwa	30	16	
Otavi			
Otjiwarongo			
Outjo	29	11	
Rehoboth			
Rundu	30	17	
Steinhausen			
Tsumeb			
Uis	32	18	
Walvisbaai	14	11	
Windhoek W.K.			
LESOTHO			
Maseru	24	2	
BOTSWANA			
Francistown	24	9	
Gaberones	28	9	
Ghanzi	25	10	
Lobatsi			
Mahalapye			
Maun	28	7	
Shakawe	29	14	
Tshabong	29	15	
Tshane	27	14	
SWAZILAND			
Emlembe			
Manzini (Matsapa)	30	13	
Stegi			

SYNOPTIC WEATHER MAP — 1200 GMT. — 1400 SAST. — SINOPTIESE WEERKAART

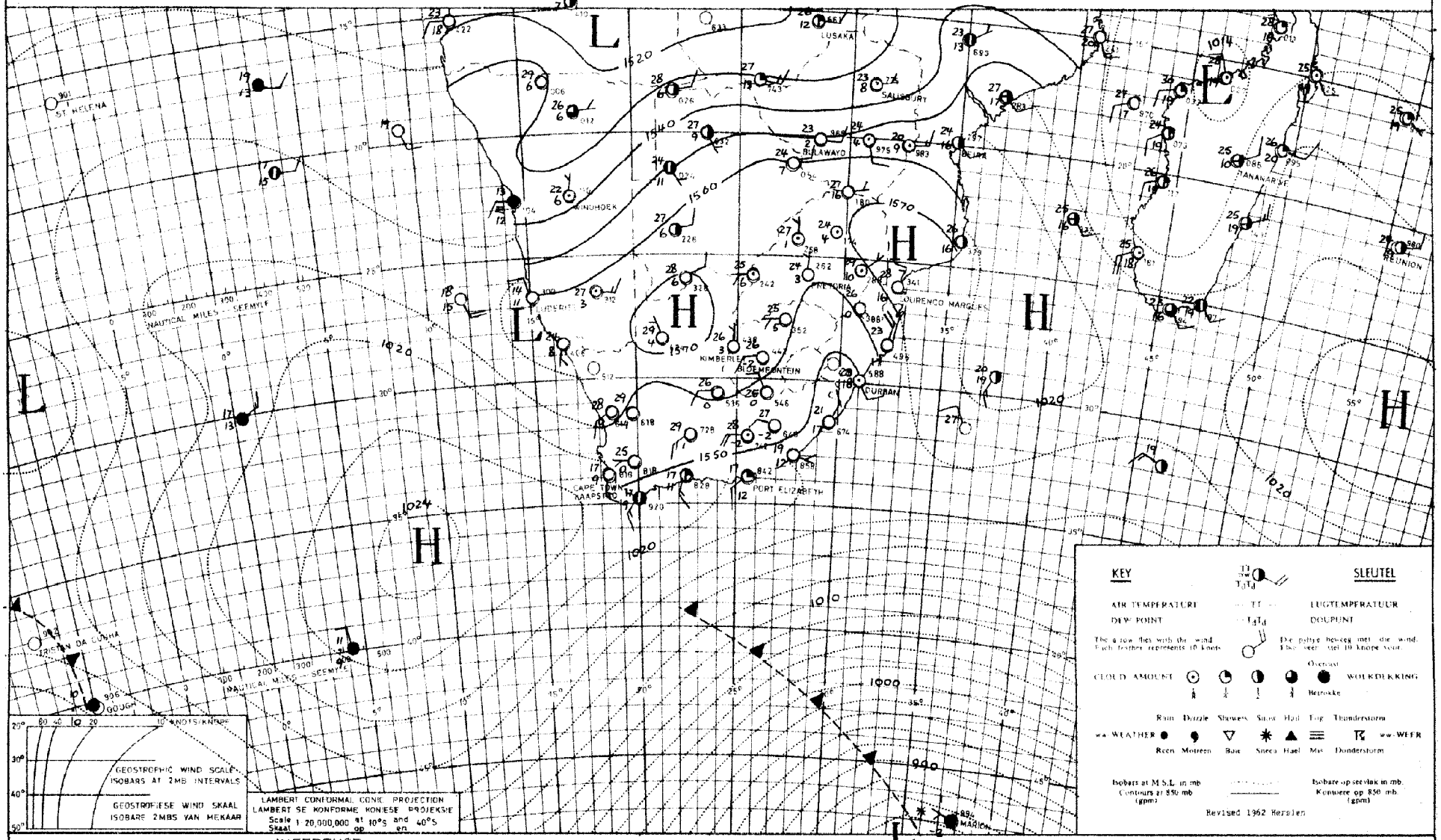

DATE 16 - 9 - 19 69 DATUM

INFERENCE

The circulation is mainly anticyclonic and the weather will be fine apart from cloudy conditions along the coastal areas, and also in the North of S.W.A. and Botswana where the air is moister and isolated thundershowers are expected.

AFLEIDING

Die sirkulasie is hoofsaaklik antisiklonaal en dit sal mooiweer wees behalwe vir bewolkte toestande oor die kusgebiede en ook in die Noorde van S.W.A. en Botswana waar die lug vogtiger is en enkele donderbuie verwag word.

DAAGLIKSE WEERBULLETIN

Maksimum en Minimum Temperatuur (°C) en Reënval (RRR)
in mm vir die 24 uur geëindig om 0800 SAST op

WEERBURO / WEATHER BUREAU
DEPT. VAN VERVOER / DEPT. OF TRANSPORT

18 - 9 - 1969

DAILY WEATHER BULLETIN

Maximum and Minimum Temperatures (°C) and Rainfall (RRR)
in mm for the 24 hours ended at 0800 SAST on

CAPE - KAAP	Max	Min	RRR
Aberdeen			
Addo			
Alexander Bay	25	11	
Aliwal North	27	7	
Beaufort-Wes	28	7	
(Lughawe)			
Boegoebergdam			
Boetsap			
Brandvlei			
Cala			
Caledon			
Calitzdorp			
Calvinia	29	11	
Cape Agulhas	18	14	
Cape Columbine	14	10	
Cape Point	16	12	
Cape St. Francis	19	14	0.1
Cape Town	22	5	
(D. F. Malan)			
Cape Town			
(Roeland St.)			
Carnarvon			
Ceres			
Citrusdal			
Colesberg			
Cradock			
De Aar	28	9	
Döhne	21	10	
Douglas			
East London	21	11	
(Airport)			
Elsenburg			
Fraserburg	28	8	
Garies			
George			
Graaff-Reinet	25	5	
Grahamstown			
Grootfontein			
(Middelburg)	28	2	
Hopetown			
Idutywa			
Jansenville	25	9	
Joubertina			
Kimberley	27	10	
(Airport)			
Knysna			
Kokstad	25	7	
Kuruman	28	9	

KAAP - CAPE	Max	Min	RRR
Ladismith			
Lake Mentz			
Maclear			
Mafeking	28	11	
Malmesbury			
Matatiele			
Matroosberg	25	4	
Mbashe	22	13	
Mosselbaai	17	14	
Mount Frere			
Okiep	30	17	
Oudtshoorn	25	5	
Petrusville			
Piketberg			
Pofadder	29	15	
Port Alfred			
Port Elizabeth	20	13	4.2
Port Nolloth	17	10	
Port St. Johns	21	18	
Prieska	32	8	
Prince Albert			
Queenstown	28	5	
Riversdale	20	11	
Robertson	23	7	
Sheeprun	25	12	
(near Maclear)			
Somerset-Oos			
Steynsburg			
Strydenburg			
Sutherland	24	-1	
Swellendam			
Tarkastad			
Touwsrivier			
Twee Riviere	28	9	
(Gemsbokpark)			
Umtata	23	13	
Uniondale			
Upington	31	14	
Vanwyksvlei	29	11	
Victoria-Wes			
Vredendal	33	9	
Vryburg	28	7	
Williston			
Willowmore	24	7	
Willowpark			
(near Dordrecht)	25	3	

NATAL	Max	Min	RRR
Cape St. Lucia	24	19	
Dundee			
Durban	21	14	
(Louis Botha)			
Estcourt			
Harding			
Himeville			
Hluhluwe			
Mkuze			
Newcastle	29	11	
Cedara			
(Pietermaritzburg)	19	11	
Port Shepstone	22	16	
Richmond			
Van Reenen			
Vryheid			
Waterford			
(near Underberg)	25	5	
O.V.S. - O.F.S.			
Balkfontein			
(naby Bothaville)			
Bethlehem	25	8	
Bloemfontein	27	5	
(J.B.M. Hertzog)			
Bultfontein			
Fauresmith	26	10	
Ficksburg			
Frankfort	27	8	
Harrismith			
Hoopstad	28	7	
Kroonstad	27	8	
Lindley			
Modderpoort			
Petrusburg			
Philippolis			
Reddersburg			
Reitz			
Rouxville			
Vrede			
Warden			
Welkom	27	9	
Wepener	25	4	
Winburg			
Zastron			

TRANSVAAL	Max	Min	RRR
Barberton			
Belfast			
Bethal	26	7	
Bospoort	27	XX	
Carolina	24	6	
Delareyville			
Delmas			
Ermelo			
Gideonsrus			
Groendraai	29	6	
(naby Vaalwater)			
Jan Kempdorp			
Jan Smuts	24	10	
Joubert Park (Jhb)	24	12	
Kroondal	26	8	
Letaba			
Levubu	29	12	
Lichtenburg			
Loskopdam			
Loskopkanale			
(naby Groblersdal)			
Louis Trichardt			
Lydenburg	26	7	
Mara	29	10	
Marnitz	29	13	
Messina	30	17	
Middelburg			
Nelspruit	32	10	
Phalaborwa	31	15	
Pietersburg	27	13	
Piet Retief	27	12	
Pongola			
Potchefstroom	27	8	
Potgietersrus	29	13	
Pretoria W.B.	27	15	
Pretoriuskop			
Punda Milia			
Satara			
Sekhukhune			
Shingwidzi			
Skukuza	33	14	
Standerton	26	6	
Thabazimbi			
Tomburke			
Tzaneen			
Vereeniging			
Volksrust			
Warmbad	28	12	
Waterval Boven			
Witbank			
Wolmaransstad			

S.W.A.	Max	Min	RRR
Aroab			
Bethanien			
Dordabis			
Gobabeb	36	15	
Gobabis			
Grootfontein	29	11	
J.G. Strijdomlughawe	25	8	1.2
Karasburg			
Kalkfeld			
Karibib			
Keetmanshoop	30	15	
Kub			
Luderitz	17	11	
Mariental	30	14	
Möwe	14	12	
Ohopoho			
Okahandja			
Okaukuejo			
Ondangwa	33	17	
Otavi			
Otjiwarongo			
Outjo	32	16	
Rehoboth			
Rundu	32	15	
Steinhausen			
Tsumeb			
Uis	34	18	
Walvisbaai	16	11	
Windhoek W.K.			
LESOTHO			
Maseru	25	-1	
BOTSWANA			
Francistown	27	11	
Gaberones	30	11	
Ghanzi	29	9	
Lobatsi			
Mahalapye			
Maun	30	15	
Shakawe	32	17	
Tshabong	31	9	
Tshane	29	9	
SWAZILAND			
Emlembe			
Manzini (Matsapa)	29	15	
Stegi			

SYNOPTIC WEATHER MAP 1200 GMT. — 1400 SAST. SINOPTIESE WEERKAART

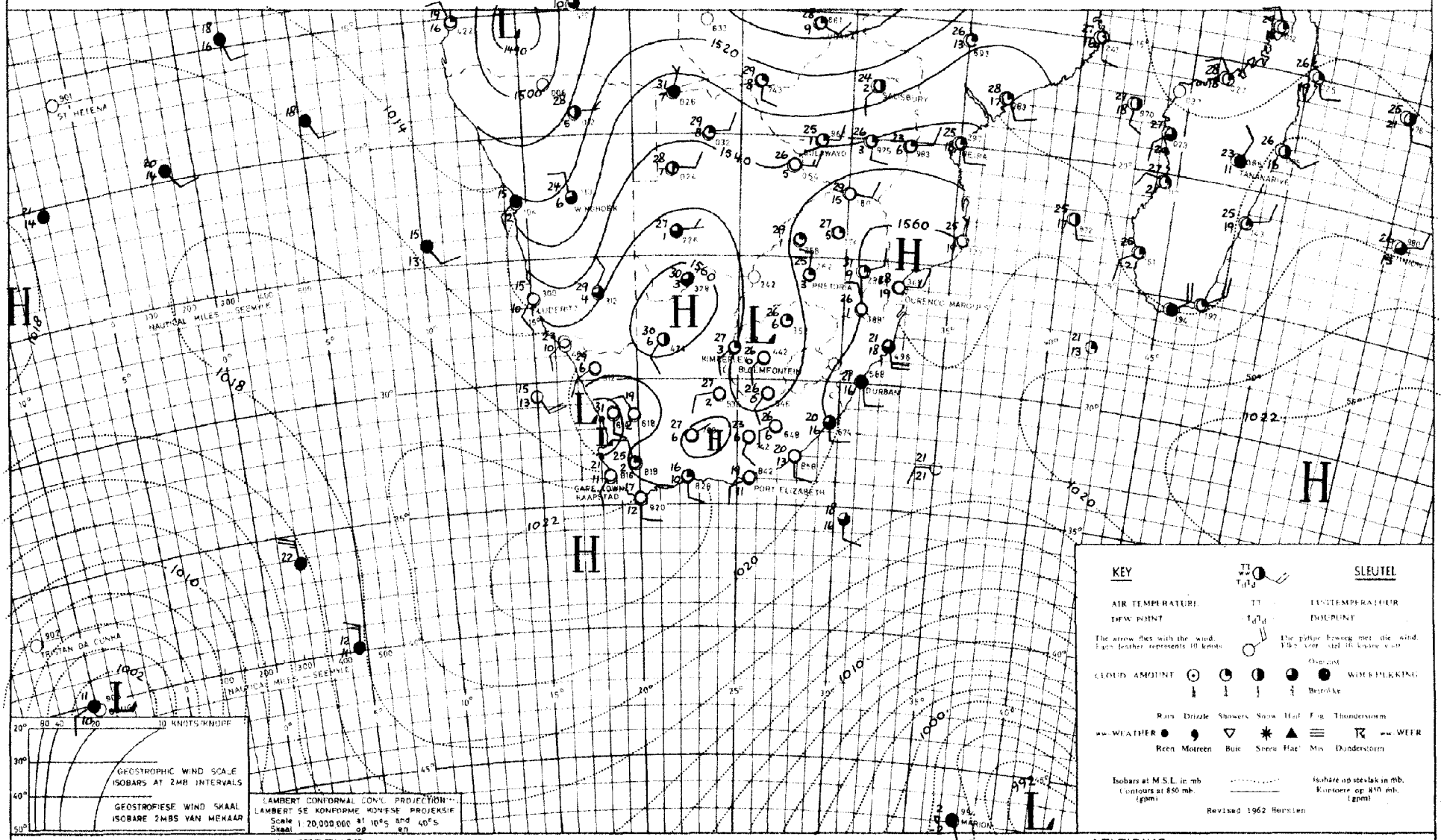

INFERENCE

DATE 17 - 9 - 1969 DATUM

AFLEIDING

The ridge of high pressure moving in south of the continent will cause cloudy weather over the southern and eastern coastal regions. Over the interior of the Republic it will be fine but thundershowers will occur over S.W.A. and Botswana as a result of the low pressure trough over S.W.A.

Die hoëdrukstelsel wat suid van die land inbeweeg, sal bewolkte toestande oor die suidelike en oostelike kusstreke veroorsaak. Oor die Republiek se binneland sal dit hoofsaaklik mooiweer wees maar oor S.W.A. en Botswana sal donderbuie voorkom as gevolg van die laedruktrog oor S.W.A.

DAAGLIKSE WEERBULLETIN

Maksimum en Minimum Temperatuur (°C) en Reënval (RRR)
in mm vir die 24 uur geëindig om 0800 SAST op

WEERBURO / WEATHER BUREAU
DEPT. VAN VERVOER / DEPT OF TRANSPORT

19 - 9 - 1969

DAILY WEATHER BULLETIN

Maximum and Minimum Temperatures (°C) and Rainfall (RRR)
in mm for the 24 hours ended at 0800 SAST on

CAPE - KAAP	Max	Min	RRR
Aberdeen			
Addo			
Alexander Bay	38	13	
Aliwal North	27	8	
Beaufort-Wes			
(Lughawe)	27	10	
Boegoebergdam			
Boetsap			
Brandvlei			
Cala			
Caledon			
Calitzdorp			
Calvinia	32	13	
Cape Agulhas	18	13	
Cape Columbine	25	11	
Cape Point	25	10	
Cape St. Francis	20	15	
Cape Town			
(D. F. Malan)	30	10	
Cape Town			
(Roeland St.)			
Carnarvon			
Ceres			
Citrusdal			
Colesberg			
Cradock			
De Aar	29	12	
Dölme	22	12	
Douglas			
East London			
(Airport)	18	15	2.3
Elsenburg			
Fraserburg	28	9	
Garies			
George			
Graaff-Reinet	25	12	
Grahamstown			
Grootfontein			
(Middelburg)	27	6	
Hopetown			
Idutywa			
Jansenville	26	9	
Joubertina			
Kimberley			
(Airport)	29	16	
Knysna			
Kokstad	18	4	
Kuruman	29	9	

KAAP - CAPE	Max	Min	RRR
Ladismith			
Lake Mentz			
Maclear			
Mafeking	28	13	
Malmesbury			
Matatiele			
Matroosberg	29	13	
Mbashe	22	17	0.8
Mosselbaai	19	14	
Mount Frere			
Okiep	31	17	
Oudtshoorn	30	9	
Petrusville			
Piketberg			
Pofadder	29	15	
Port Alfred			
Port Elizabeth	20	13	
Port Nolloth	22	11	
Port St. Johns	22	18	0.1
Prieska	23	11	
Prince Albert			
Queenstown	22	7	
Riversdale	25	11	
Robertson	30	10	
Sheeprun			
(near Maclear)	20	6	
Somerset-Oos	25	9	
Steynsburg			
Strydenburg			
Sutherland	26	4	
Swellendam			
Tarkastad			
Touwsrivier			
Twee Riviere	33	10	
(Gemsbokpark)			
Umtata	20	9	
Uniondale			
Upington	33	15	
Vanwyksvlei	31	11	
Victoria-Wes			
Vrodendal	37	12	
Vryburg	29	11	
Williston			
Willowmore			
Willowpark			
(near Dordrecht)	21	7	

NATAL	Max	Min	RRR
Cape St. Lucia	24	17	0.5
Dundee			
Durban			
(Louis Botha)	22	17	1.4
Estcourt			
Harding			
Himeville			
Hluhluwe			
Mkuze			
Newcastle	26	11	
Cedara			
(Pietermaritzburg)	19	10	0.2
Port Shepstone	22	18	0.4
Richmond			
Van Reenen			
Vryheid			
Waterford			
(near Underberg)	19	3	
O.V.S. - O.F.S.			
Balkfontein			
(naby Bothaville)			
Bethlehem	25	7	
Bloemfontein			
(J.B.M. Hertzog)	27	10	
Bultfontein			
Fauresmith	28	11	
Ficksburg			
Frankfort	26	9	
Harrismith			
Hoopstad	29	9	
Kroonstad	28	10	
Lindley			
Modderpoort			
Petrusburg			
Philippolis			
Reddersburg			
Reitz			
Rouxville			
Vrede			
Warden			
Welkom	27	13	
Wepener	27	10	
Winburg			
Zastron			

TRANSVAAL	Max	Min	RRR
Barberton			
Belfast			
Bethal	25	12	
Bospoort	27	11	
Carolina	22	5	
Delareyville			
Delmas			
Ermelo			
Gideonsrus			
Groendraai	29	3	
(naby Vaalwater)			
Jan Kempdorp			
Jan Smuts	24	9	
Joubert Park (Jhb)	24	9	
Kroondal	28	12	
Letaba			
Levubu	26	14	0.3
Lichtenburg			
Loskopdam			
Loskopkanale			
(naby Groblersdal)			
Louis Trichardt			
Lydenburg	24	7	
Mara	25	12	
Marnitz	28	11	
Messina			
Middelburg			
Nelspruit	26	15	
Phalaborwa	27	17	
Pietersburg	26	10	
Piet Retief	22	12	
Pongola			
Potchefstroom	27	9	
Potgietersrus	28	12	
Pretoria W.B.	26	13	
Pretoriuskop			
Punda Milia			
Satara			
Sekhukhune			
Shingwidzi			
Skukuza	29	18	
Standerton	25	6	
Thabazimbi			
Tomburke			
Tzaneen			0.1
Vereeniging			
Volksrust			
Warmbad	28	10	
Waterval Boven			
Witbank			
Wolmaransstad			

S.W.A.	Max	Min	RRR
Aroab			
Bethanien			
Dordabis			
Gobabeb	35	10	
Gobabis			
Grootfontein	31	14	
J.G. Strijdomlughawe	26	10	
Karasburg			
Kalkfeld			
Karibib			
Keetmanshoop	32	18	
Kub			
Luderitz	16	11	
Mariental	31	18	
Möwe	15	13	
Ohopoho			
Okahandja			
Okaukuejo			
Ondangwa	33	17	
Otavi			
Otjiwarongo			
Outjo	33	17	
Rehoboth			
Rundu	33	17	
Steinhausen			
Tsumeb			
Uis	35	17	
Walvisbaai	15	11	
Windhoek W.K.			
LESOTHO			
Maseru	26	9	
BOTSWANA			
Francistown	27	12	
Gaberones	30	11	
Ghanzi	30	13	
Lobatsi			
Mahalapye			
Maun	31	16	
Shakawe	33	14	
Tshabong	32	12	
Tshane	31	12	
SWAZILAND			
Emlembe			
Manzini (Matsapa)	22	15	
Stegi			

SYNOPTIC WEATHER MAP 1200 GMT. — 1400 SAST SINOPTIESE WEERKAART

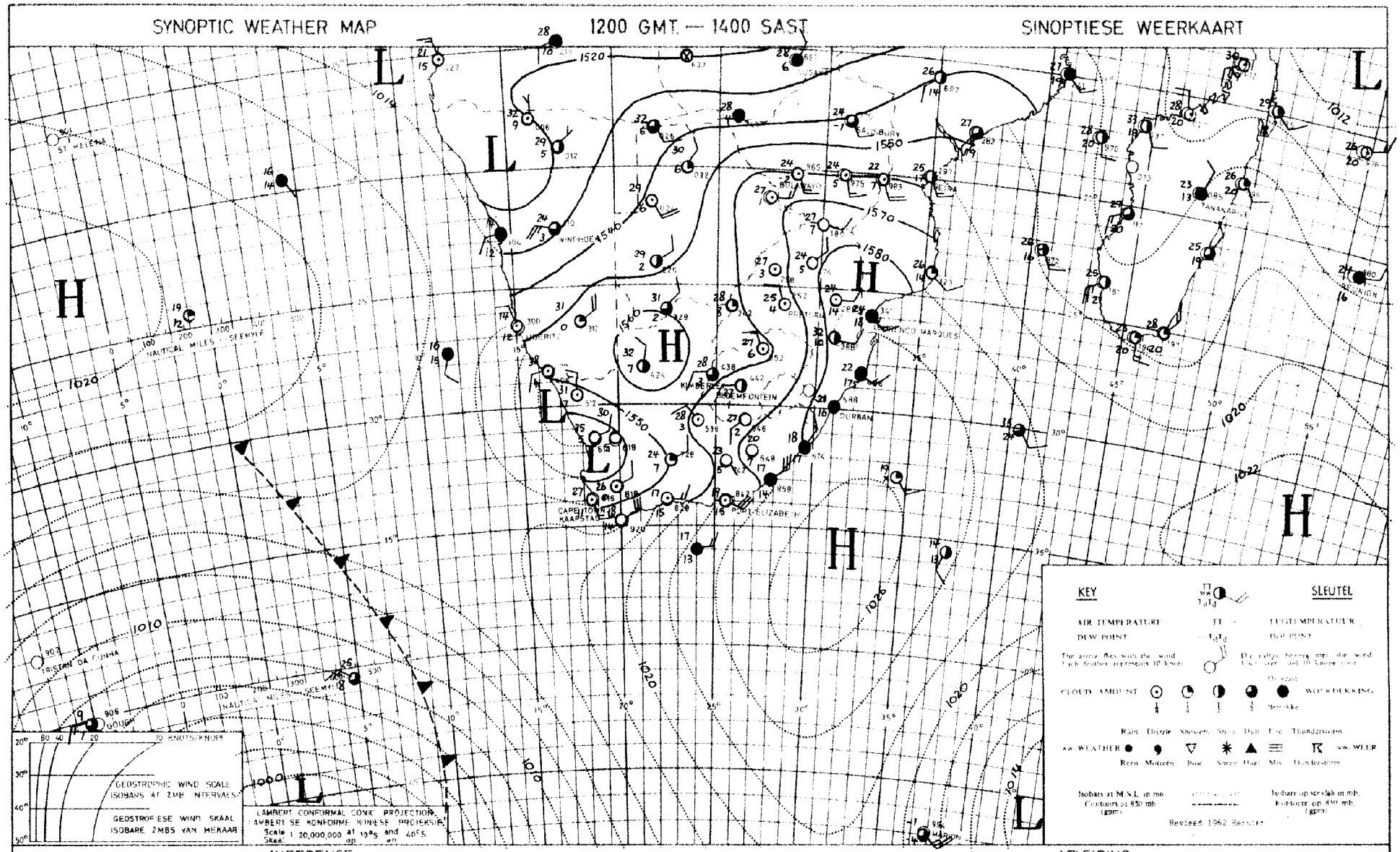

INFERENCE DATE 18 - 9 - 1969 DATUM AFLEIDING

The high south-east of the country will cause cloudy weather to spread over the eastern and northern parts of Transvaal. As the high recedes it will, however, clear again over the east coast and Eastern Transvaal. The cold front approaching from the west will bring cloudy weather with light rain over the Cape south-west coast.

Die hoog suidoos van die land sal veroorsaak dat bewolkte weer ook oor die oostelike en noordelike dele van Transvaal sal uitbrei. Namate die hoog wegtrek, sal dit egter weer opklaar oor die ooskus en Oos-Transvaal. Die kouefront wat van die weste af nader, sal bewolkte weer met ligte reën oor Suidwes-Kaapland teweegbring.

DAAGLIKSE WEERBULLETIN

Maksimum en Minimum Temperatuur (°C) en Reënval (RRR)
in mm vir die 24 uur geëindig om 0800 SAST op

WEERBURO / WEATHER BUREAU
DEPT. VAN VERVOER / DEPT. OF TRANSPORT
20 - 9 - 1969

DAILY WEATHER BULLETIN

Maximum and Minimum Temperatures (°C) and Rainfall (RRR)
in mm for the 24 hours ended at 0800 SAST on

CAPE - KAAP	Max	Min	RRR
Aberdeen			
Addo			
Alexander Bay	17	10	
Aliwal North	27	16	
Beaufort-Wes	33	12	
(Lughawe)			
Boegoebergdam			
Boetsap			
Brandvlei			
Cala			
Caledon			
Calitzdorp			
Calvinia	28	5	
Cape Agulhas	17	11	
Cape Columbine	16	10	
Cape Point	14	11	
Cape St. Francis	25	15	0·1
Cape Town	18	6	0·8
(D. F. Malan)			
Cape Town			1·0
(Roeland St.)			
Carnarvon			
Ceres			
Citrusdal			
Colesberg			
Cradock			
De Aar	30	17	
Dõhne	31	10	
Douglas			
East London	27	15	
(Airport)			
Elsenburg			
Fraserburg	25	7	
Garies			
George			
Graaff-Reinet	33	13	
Grahamstown			
Grootfontein	29	19	
(Middelburg)			
Hopetown			
Idutywa			
Jansenville	36	13	0·1
Joubertina			
Kimberley	29	15	
(Airport)			
Knysna			
Kokstad	29	9	
Kuruman	28	9	

KAAP - CAPE	Max	Min	RRR
Ladismith			
Lake Mentz			
Maclear			
Mafeking	26	11	
Malmesbury			
Matatiele			
Matroosberg	26	3	
Mbashe	23	16	
Mosselbaai	21	12	
Mount Frere			
Okiep	28	8	
Oudtshoorn	33	13	
Petrusville			
Piketberg			
Pofadder	30	10	
Port Alfred			
Port Elizabeth	37	15	
Port Nolloth	16	8	
Port St. Johns	21	17	
Prieska	32	15	
Prince Albert			
Queenstown	30	9	
Riversdale	26	9	
Robertson			
Sheeprun	29	15	
(near Maclear)			
Somerset-Oos	34	11	
Steynsburg			
Strydenburg			
Sutherland	26	0	
Swellendam			
Tarkastad			
Touwsrivier			
Twee Riviere	33	11	
(Gemsbokpark)			
Umtata	33	13	
Uniondale			
Upington	33	13	
Vanwyksvlei	31	11	
Victoria-Wes			
Vredendal	18	12	
Vryburg	28	8	
Williston			
Willowmore			
Willowpark	25	12	
(near Dordrecht)			

NATAL	Max	Min	RRR
Cape St. Lucia	23	18	
Dundee			
Durban	26	16	
(Louis Botha)			
Estcourt			
Harding			
Himeville			
Hluhluwe			
Mkuze			
Newcastle	29	14	0·7
Cedara	28	13	
(Pietermaritzburg)			
Port Shepstone	21	18	
Richmond			
Van Reenen			
Vryheid			
Waterford	26	12	
(near Underberg)			
O.V.S. - O.F.S.			
Balkfontein			
(naby Bothaville)			
Bethlehem	24	4	
Bloemfontein	27	11	
(J.B.M. Hertzog)			
Bultfontein			
Fauresmith	28	12	
Ficksburg			
Frankfort	26	6	
Harrismith			
Hoopstad			
Kroonstad	27	12	
Lindley			
Modderpoort			
Petrusburg			
Philippolis			
Reddersburg			
Reitz			
Rouxville			
Vrede			
Warden			
Welkom	27	11	
Wepener	26	13	
Winburg			
Zastron			

TRANSVAAL	Max	Min	RRR
Barberton			
Belfast			
Bethal	23	8	
Bospoort	25	6	
Carolina	22	5	
Delareyville			
Delmas			
Ermelo			
Gideonsrus			
Groendraai	27	5	
(naby Vaalwater)			
Jan Kempdorp			
Jan Smuts	21	9	
Joubert Park (Jhb)	25	10	
Kroondal	26	8	
Letaba			
Levubu	24	11	
Lichtenburg			
Loskopdam			
Loskopkanale			
(naby Groblersdal)			
Louis Trichardt			
Lydenburg			
Mara	23	7	
Marnitz			
Messina	26	13	
Middelburg			
Nelspruit	25	8	
Phalaborwa	27	13	
Pietersburg	21	8	
Piet Retief	23	12	
Pongola			
Potchefstroom	26	6	
Potgietersrus	24	11	
Pretoria W.B.	24	13	
Pretoriuskop			
Punda Milia			
Satara			
Sekhukhune			
Shingwidzi			
Skukuza	29	10	
Standerton	25	7	
Thabazimbi			
Tomburke			
Tzaneen			
Vereeniging			
Volksrust			
Warmbad	26	7	
Waterval Boven			
Witbank			
Wolmaransstad			

S.W.A.	Max	Min	RRR
Aroab			
Bethanien			
Dordabis			
Gobabeb	31	10	
Gobabis			
Grootfontein	30	11	
J.G. Strijdomlughawe	27	9	
Karasburg			
Kalkfeld			
Karibib			
Keetmanshoop	33	13	
Kub			
Luderitz	16	11	
Mariental	32	14	
Möwe	14	12	
Ohopoho			
Okahandja			
Okaukuejo			
Ondangwa	34	15	
Otavi			
Otjiwarongo			
Outjo	32	12	
Rehoboth			
Rundu	33	15	
Steinhausen			
Tsumeb			
Uis	35	15	
Walvisbaai	16	11	
Windhoek W.K.			
LESOTHO			
Maseru	25	10	
BOTSWANA			
Francistown	26	11	
Gaberones	27	10	
Ghanzi	29	12	
Lobatsi			
Mahalapye			
Maun	32	14	
Shakawe	32	12	
Tshabong	30	12	
Tshane	28	14	
SWAZILAND			
Emlembe			
Manzini (Matsapa)	24	11	
Stegi			

SYNOPTIC WEATHER MAP 1200 GMT. — 1400 SAST. SINOPTIESE WEERKAART

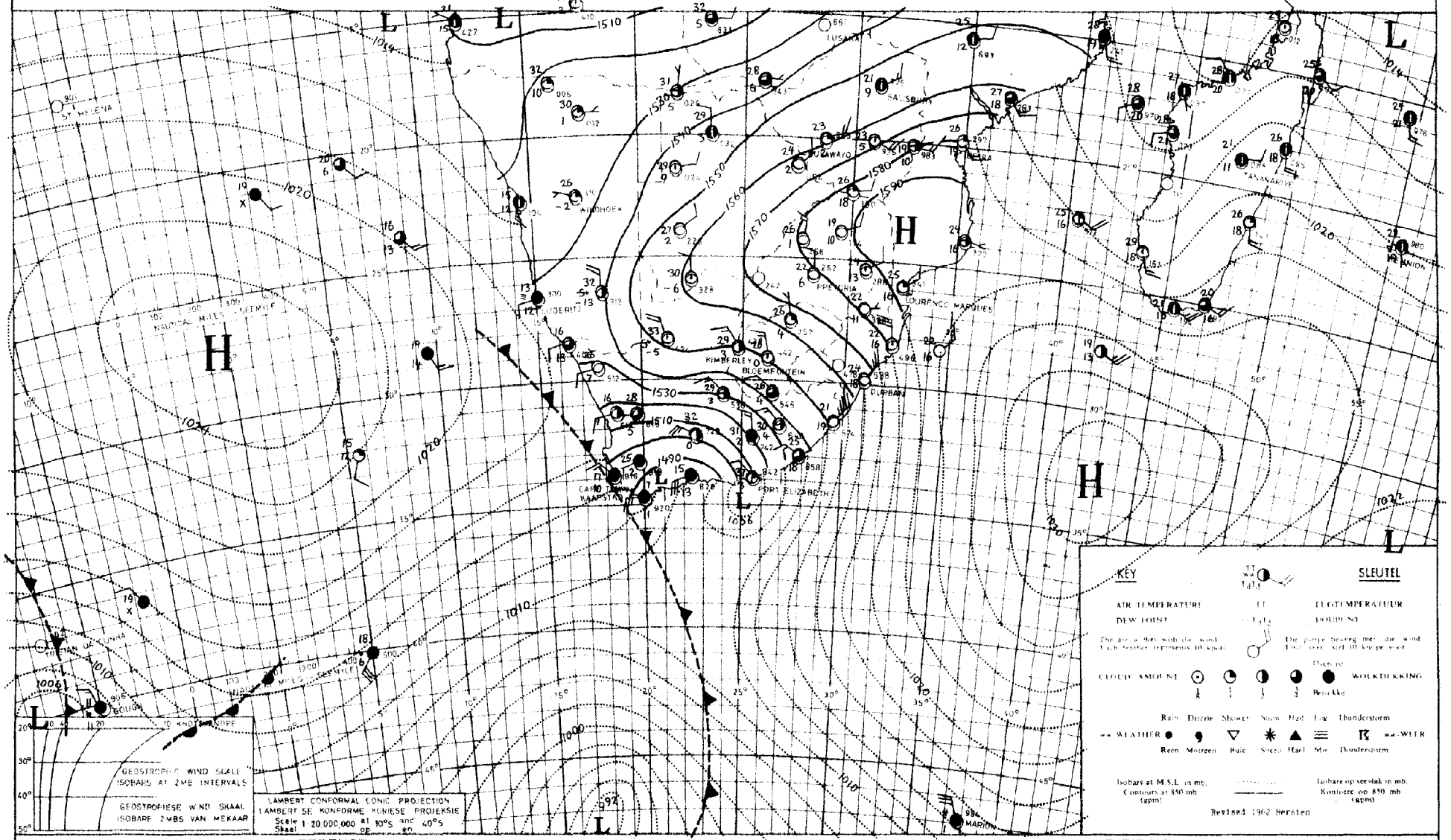

INFERENCE

DATE 19 - 9 - 1969 DATUM

AFLEIDING

The cold front now at Cape Town will move eastwards, accompanied by cooler, cloudy weather and light showers over the southern and eastern coastal regions. Over most of the interior it will remain fine and warm.

Die kouefront by Kaapstad sal ooswaarts beweeg, gepaard met koeler, bewolkte weer en ligte buie oor die suidelike en oostelike kusgebiede. Oor die meeste dele van die binneland sal dit hoofsaaklik mooiweer en warm bly.

DAAGLIKSE WEERBULLETIN

Maksimum en Minimum Temperatuur (°C) en Reënval (RRR)
in mm vir die 24 uur geëindig om 0800 SAST op

WEERBURO / WEATHER BUREAU
DEPT. VAN VERVOER / DEPT OF TRANSPORT

21 - 9 - 1969

DAILY WEATHER BULLETIN

Maximum and Minimum Temperatures (°C) and Rainfall (RRR)
in mm for the 24 hours ended at 0800 SAST on

CAPE - KAAP	Max	Min	RRR
Aberdeen			
Addo			
Alexander Bay	17	6	
Aliwal North	26	8	
Beaufort-Wes	22	6	
(Lughawe)			
Boegoebergdam			
Boetsap			
Brandvlei			
Cala			
Caledon			
Calitzdorp			
Calvinia	21	4	
Cape Agulhas	18	9	0.1
Cape Columbine	17	8	
Cape Point	15	10	
Cape St. Francis	17	11	
Cape Town	18	9	
(D. F. Malan)			
Cape Town			
(Roeland St.)			
Carnarvon			
Ceres			
Citrusdal			
Colesberg			
Cradock			
De Aar	28	5	
Dohne	16	7	
Douglas			
East London	20	13	
(Airport)			
Elsenburg			
Fraserburg	23	6	
Garies			
George			
Graaff-Reinet	22	5	
Grahamstown			
Grootfontein	27	1	
(Middelburg)			
Hopetown			
Idutywa			
Jansenville	22	6	
Joubertina			
Kimberley	28	11	
(Airport)			
Knysna			
Kokstad	27	11	
Kuruman	27	8	

KAAP - CAPE	Max	Min	RRR
Ladismith			
Lake Mentz			
Maclear			
Mafeking	27	12	
Malmesbury			
Matatiele			
Matroosberg			
Mbashe	20	14	
Mosselbaai	19	12	
Mount Frere			
Okiep	24	9	
Oudtshoorn	20	4	
Petrusville			
Piketberg			
Pofadder	25	9	
Port Alfred			
Port Elizabeth	19	10	
Port Nolloth	17	5	
Port St. Johns	20	15	
Prieska	29	4	
Prince Albert			
Queenstown	28	10	
Riversdale	19	7	
Robertson	22	6	
Sheeprun	26	8	0.1
(near Maclear)			
Somerset-Oos	19	6	
Steynsburg			
Strydenburg			
Sutherland	18	-2	
Swellendam			
Tarkastad			
Touwsrivier			
Twee Riviere	33	8	
(Gemsbokpark)			
Umtata	19	12	
Uniondale			
Upington	30	8	
Vanwyksvlei	27	5	
Victoria-Wes			
Vredendal	27	5	
Vryburg	28	10	
Williston			
Willowmore			
Willowpark			
(near Dordrecht)			

NATAL	Max	Min	RRR
Cape St. Lucia	27	18	
Dundee			
Durban	23	16	2.8
(Louis Botha)			
Estcourt			
Harding			
Himeville			
Hluhluwe			0.7
Mkuze			
Newcastle	30	10	
Cedara			
(Pietermaritzburg)			
Port Shepstone	21	15	1.1
Richmond			
Van Reenen			
Vryheid			
Waterford	26	4	
(near Underberg)			
O.V.S. - O.F.S.			
Balkfontein			
(naby Bothaville)			
Bethlehem	24	5	
Bloemfontein	25	6	
(J.B.M. Hertzog)			
Bultfontein			
Fauresmith	26	6	
Ficksburg			
Frankfort	25	5	
Harrismith			
Hoopstad	28	9	
Kroonstad	26	8	
Lindley			
Modderpoort			
Petrusburg			
Philippolis			
Reddersburg			
Reitz			
Rouxville			
Vrede			
Warden			
Welkom			
Wepener	25	7	
Winburg			
Zastron			

TRANSVAAL	Max	Min	RRR
Barberton			
Belfast			
Bethal	24	14	
Bospoort			
Carolina	24	6	
Delareyville			
Delmas			
Ermelo			
Gideonsrus			
Groendraai	29	7	
(naby Vaalwater)			
Jan Kempdorp			
Jan Smuts	22	12	
Joubert Park (Jhb)	25	10	
Kroondal	25	8	
Letaba			
Levubu	28	14	
Lichtenburg			
Loskopdam			
Loskopkanale			
(naby Groblersdal)			
Louis Trichardt			
Lydenburg	25	1	
Mara	28	5	
Marnitz			
Messina	30	11	
Middelburg			
Nelspruit	31	9	
Phalaborwa	30	14	
Pietersburg	25	10	
Piet Retief	28	14	
Pongola			
Potchefstroom	26	8	
Potgietersrus	28	11	
Pretoria W.B.	24	10	
Pretoriuskop			
Punda Milia			
Satara			
Sekhukhune			
Shingwidzi			
Skukuza	32	12	
Standerton	26	4	
Thabazimbi			
Tomburke			
Tzaneen			
Vereeniging			
Volksrust			
Warmbad	29	9	
Waterval Boven			
Witbank			
Wolmaransstad			

S.W.A.	Max	Min	RRR
Aroab			
Bethanien			
Dordabis			
Gobabeb	31	13	
Gobabis			
Grootfontein	13	12	
J.G. Strijdomlughawe	28	11	
Karasburg			
Kalkfeld			
Karibib			
Keetmanshoop	30	12	
Kub			
Luderitz	18	10	
Mariental	32	13	
Möwe	15	12	
Ohopoho			
Okahandja			
Okaukuejo			
Ondangwa			
Otavi			
Otjiwarongo			
Outjo			
Rehoboth			
Rundu			
Steinhausen			
Tsumeb			
Uis			
Walvisbaai	16	12	
Windhoek W.K.			
LESOTHO			
Maseru	24	8	
BOTSWANA			
Francistown	28	12	
Gaberones	29	10	
Ghanzi	31	13	
Lobatsi			
Mahalapye			
Maun	31	14	
Shakawe	31	13	
Tshabong	31	10	
Tshane	30	11	
SWAZILAND			
Emlembe			
Manzini (Matsapa)	32	15	
Stegi			

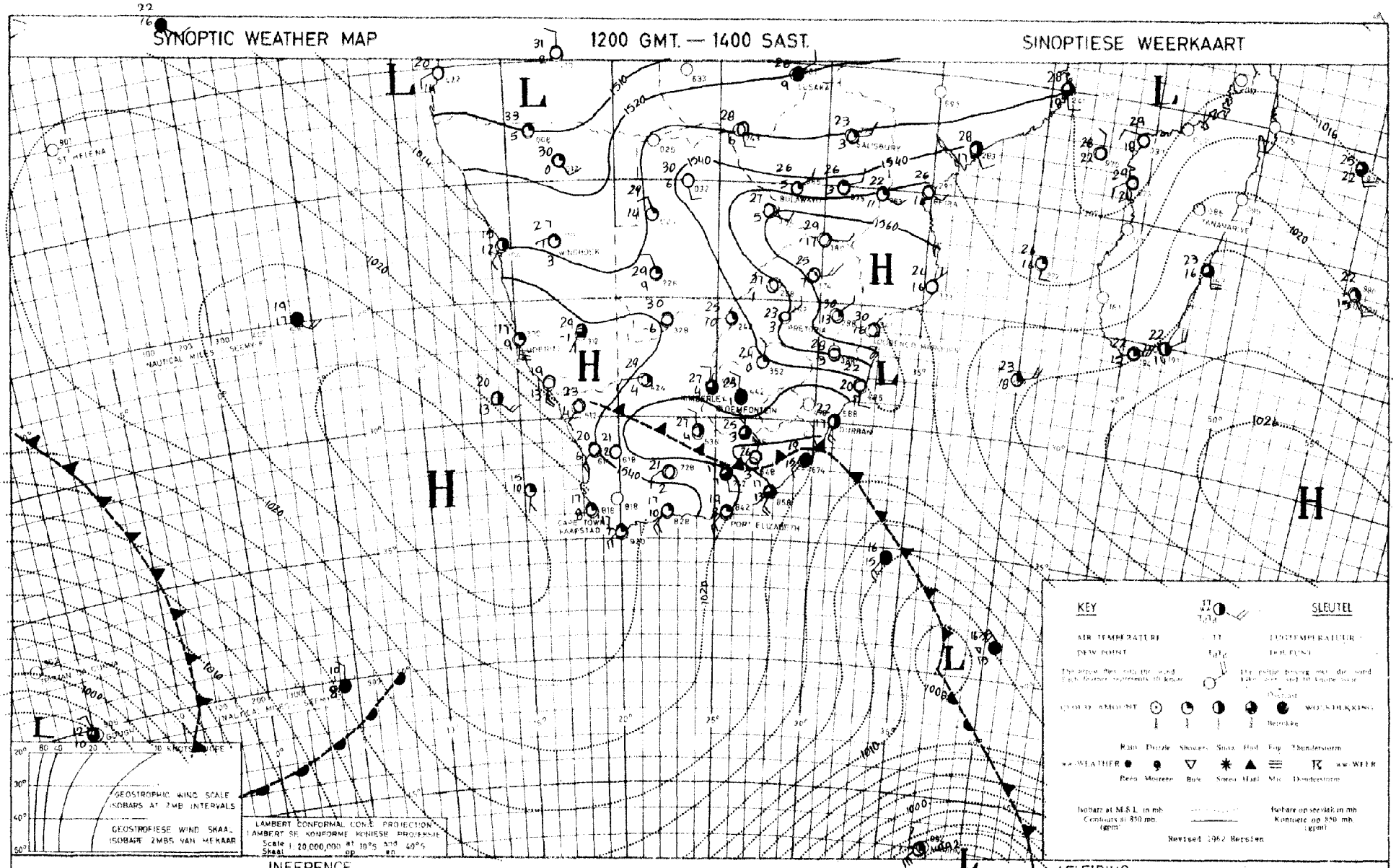

INFERENCE

DATE 20 - 9 19 69 DATUM

AFLEIDING

Behind the cold front a ridge of high is moving in south of the country and as a result cloudy weather will occur over Natal and eastern Transvaal. Over the remainder of the country it will, however, be fine and warm.

Agter die koufront stoot 'n rug van hoë druk suid van die land in sodat dit bewolk sal word oor Natal en die oostelike dele van Transvaal. Oor die res van die land sal dit egter nog redelike mooiweer en warm bly.

DAAGLIKSE WEERBULLETIN

Maksimum en Minimum Temperatuur (°C) en Reënval (RRR)
in mm vir die 24 uur geëindig om 0800 SAST op

WEERBURO / WEATHER BUREAU
DEPT. VAN VERVOER / DEPT OF TRANSPORT

22-4-1969

DAILY WEATHER BULLETIN

Maximum and Minimum Temperatures (°C) and Rainfall (RRR)
in mm for the 24 hours ended at 0800 SAST on

CAPE - KAAP	Max	Min	RRR
Aberdeen			
Addo			
Alexander Bay	22	10	
Aliwal North	25	7	
Beaufort-Wes	21	4	
(Lughawe)			
Boegoebergdam			
Boetsap			
Brandvlei			
Cala			
Caledon			
Calitzdorp			
Calvinia	27	12	
Cape Agulhas	17	13	
Cape Columbine	17	11	
Cape Point	20	12	
Cape St. Francis	18	16	
Cape Town	25	6	
(D. F. Malan)			
Cape Town			
(Roeland St.)			
Carnarvon			
Ceres			
Citrusdal			
Colesberg			
Cradock			
De Aar	26	8	
Döhne	17	9	
Douglas			
East London	20	12	
(Airport)			
Elsenburg			
Fraserburg	21	6	
Garies			
George			
Graaff-Reinet	21	5	
Grahamstown			
Grootfontein	20	1	
(Middelburg)			
Hopetown			
Idutywa			
Jansenville	21	8	
Joubertina			
Kimberley	28	12	
(Airport)			
Knysna			
Kokstad	17	8	
Kuruman	29	9	

KAAP - CAPE	Max	Min	RRR
Ladismith			
Lake Mentz			
Maclear			
Mafeking	30	14	
Malmesbury			
Matatiele			
Matroosberg	20	8	
Mbashe	20	12	0.8
Mosselbaai	16	13	
Mount Frere			
Okiep	28	14	
Oudtshoorn	23	9	
Petrusville			
Piketberg			
Pofadder	26	14	
Port Alfred			
Port Elizabeth	19	13	
Port Nolloth	18	9	
Port St. Johns	20	15	
Prieska	29	5	
Prince Albert			
Queenstown	20	8	
Riversdale	20	7	
Robertson	23	4	
Sheeprun	18	11	
(near Maclear)			
Somerset-Oos	20	6	
Steynsburg			
Strydenburg			
Sutherland	21	0	
Swellendam			
Tarkastad			
Touwsrivier			
Twee Riviere	34	13	
(Gemsbokpark)			
Umtata	18	12	
Uniondale			
Upington	31	13	
Vanwyksvlei	27	9	
Victoria-Wes			
Vredendal	29	7	
Vryburg	30	8	
Williston			
Willowmore			
Willowpark	18	2	
(near Dordrecht)			

NATAL	Max	Min	RRR
Cape St. Lucia	23	16	2.0
Dundee			
Durban	19	16	1.1
(Louis Botha)			
Estcourt			
Harding			
Himeville			
Hluhluwe			
Mkuze			
Newcastle	29	13	
Cedara	14	9	1.2
(Pietermaritzburg)			
Port Shepstone	19	15	4.4
Richmond			
Van Reenen			
Vryheid			
Waterford	17	8	0.3
(near Underberg)			
O.V.S. - O.F.S.			
Balkfontein			
(naby Bothaville)			
Bethlehem	25	8	
Bloemfontein	28	6	
(J.B.M. Hertzog)			
Bultfontein			
Fauresmith	26	8	
Ficksburg			
Frankfort	27	11	
Harrismith			
Hoopstad			
Kroonstad	28	10	
Lindley			
Modderpoort			
Petrusburg			
Philippolis			
Reddersburg			
Reitz			
Rouxville			
Vrede			
Warden			
Welkom	28	11	
Wepener	26	3	
Winburg			
Zastron			

TRANSVAAL	Max	Min	RRR
Barberton			
Belfast			
Bethal	26	9	
Bospoort	28	9	
Carolina	24	8	
Delareyville			
Delmas			
Ermelo			
Gideonsrus			
Groendraai	31	11	
(naby Vaalwater)			
Jan Kempdorp			
Jan Smuts	25	11	
Joubert Park (Jhb)	25	9	
Kroondal	29	9	
Letaba			
Levubu	30	15	
Lichtenburg			
Loskopdam			
Loskopkanale			
(naby Groblersdal)			
Louis Trichardt			
Lydenburg			
Mara	30	15	
Marnitz	30	11	
Messina	32	16	
Middelburg			
Nelspruit	29	16	
Phalaborwa	31	18	
Pietersburg	27	12	
Piet Retief	25	11	0.3
Pongola			
Potchefstroom	29	8	
Potgietersrus	29	15	
Pretoria W.B.	27	15	
Pretoriuskop			
Punda Milia			
Satara			
Sekhukhune			
Shingwidzi			
Skukuza	32	18	
Standerton	27	9	
Thabazimbi			
Tomburke			
Tzaneen			
Vereeniging			
Volksrust			
Warmbad	29	13	
Waterval Boven			
Witbank			
Wolmaransstad			

S.W.A.	Max	Min	RRR
Aroab			
Bethanien			
Dordabis			
Gobabeb	34	14	
Gobabis			
Grootfontein	32	14	
J.G. Strijdomlughawe	29	12	
Karasburg			
Kalkfeld			
Karibib			
Keetmanshoop	32	17	
Kub			
Luderitz	18	10	
Mariental	33	16	
Möwe	13	11	
Ohopoho			
Okahandja			
Okaukuejo			
Ondangwa	35	14	
Otavi			
Otjiwarongo			
Outjo	34	15	
Rehoboth			
Rundu	34	7	
Steinhausen			
Tsumeb			
Uis	36	15	
Walvisbaai	16	12	
Windhoek W.K.			
LESOTHO			
Maseru	26	5	
BOTSWANA			
Francistown	30	14	
Gaberones	31	12	
Ghanzi	33	13	
Lobatsi			
Mahalapye			
Maun	33	16	
Shakawe	33	12	
Tshabong	33	9	
Tshane	32	13	
SWAZILAND			
Emlembe			
Manzini (Matsapa)	21	13	
Stegi			

SYNOPTIC WEATHER MAP — 1200 GMT. — 1400 SAST. — SINOPTIESE WEERKAART

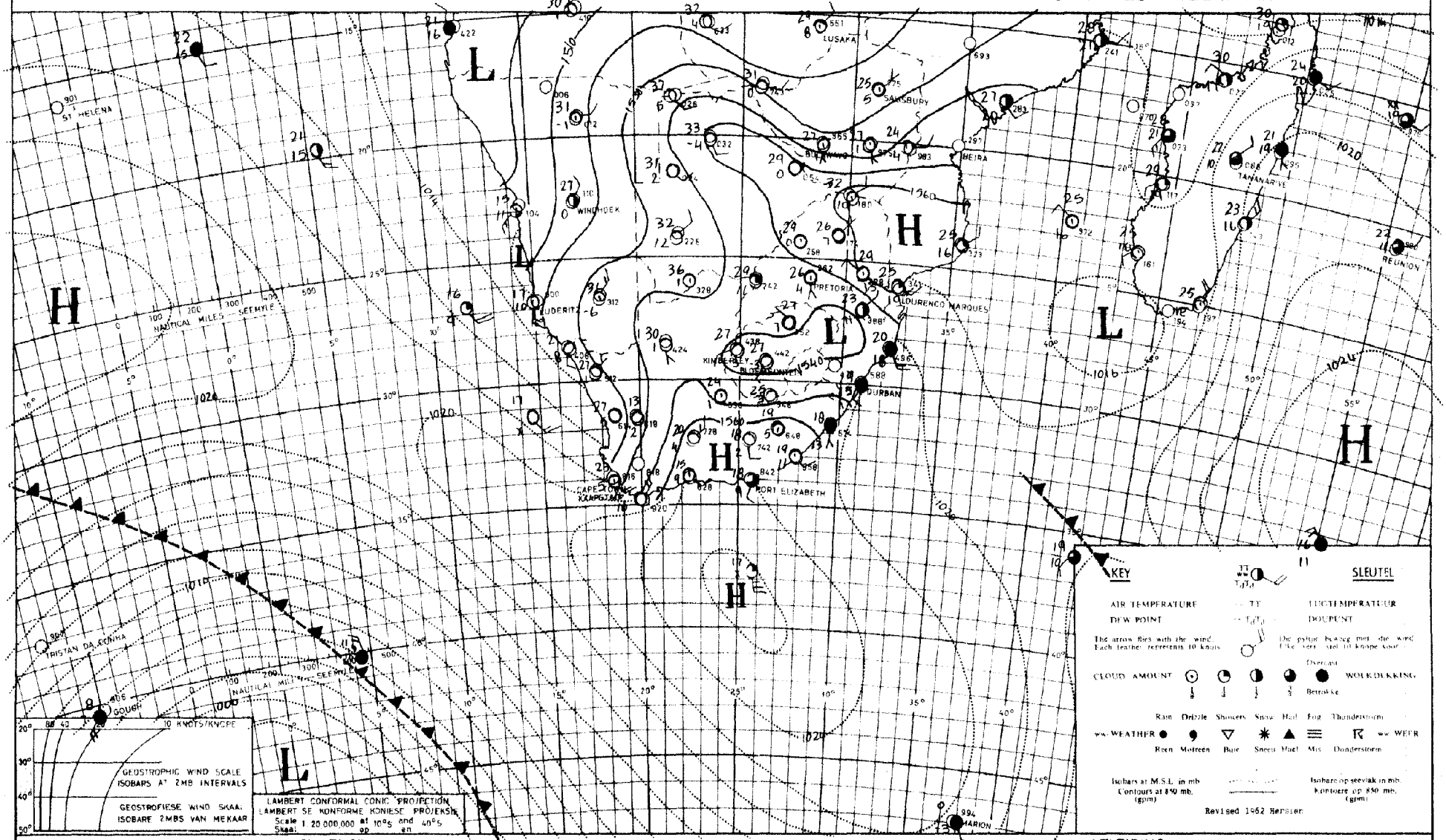

INFERENCE — DATE 21-9-1967 DATUM — AFLEIDING

Cloudy conditions along the Natal coast will clear gradually. Fog patches will develop on the west coast due to a coastal low which will spread southwards. The cold front will not affect the weather in this period, because of the strong high pressure south of the land.

Bewolkte toestande langs die Natalse kus sal geleidelik opklaar maar vanweë die kuslaag sal misbanke aan die weskus voorkom. As gevolg van die sterk hoëdrukstelsel suid van die land, sal die koufront nognie die weer beïnvloed nie.

DAAGLIKSE WEERBULLETIN

Maksimum en Minimum Temperatuur (°C) en Reënval (RRR)
in mm vir die 24 uur geëindig om 0800 SAST op

WEERBURO / WEATHER BUREAU
DEPT. VAN VERVOER / DEPT. OF TRANSPORT

23-4-1969

DAILY WEATHER BULLETIN

Maximum and Minimum Temperatures (°C) and Rainfall (RRR)
in mm for the 24 hours ended at 0800 SAST on

CAPE - KAAP	Max	Min	RRR
Aberdeen			
Addo			
Alexander Bay	18	11	
Aliwal North	24	18	
Beaufort-Wes	31	17	
Boegoebergdam			
Boetsap			
Brandvlei			
Cala			
Caledon			
Calitzdorp			
Calvinia	32	9	
Cape Agulhas	19	12	
Cape Columbine	17	9	
Cape Point	24	9	
Cape St. Francis	19	18	
Cape Town	27	8	
(D. F. Malan)			
Cape Town			
(Roeland St.)			
Carnarvon			
Ceres			
Citrusdal			
Colesberg			
Cradock			
De Aar	31	19	
Döhne	27	13	
Douglas			
East London	21	11	
(Airport)			
Elsenburg			
Fraserburg	31	9	
Garies			
George			
Graaff-Reinet	29	22	
Grahamstown			
Grootfontein	29	19	
(Middelburg)			
Hopetown			
Idutywa			
Jansenville	28	14	
Joubertina			
Kimberley	32	18	
(Airport)			
Knysna			
Kokstad	20	7	
Kuruman	31	14	

KAAP - CAPE	Max	Min	RRR
Ladismith			
Lake Mentz			
Maclear			
Mafeking	30	14	
Malmesbury			
Matatiele			
Matroosberg	28	9	
Mbashe	27	16	
Mosselbaai	21	16	
Mount Frere			
Okiep	28	17	
Oudtshoorn	31	7	
Petrusville			
Piketberg			
Pofadder	30	18	
Port Alfred			
Port Elizabeth	21	14	
Port Nolloth	18	10	
Port St. Johns	19	18	
Prieska	34	20	
Prince Albert			
Queenstown	26	8	
Riversdale	32	9	
Robertson	31	6	
Sheeprun	24	9	
(near Maclear)			
Somerset-Oos	31	18	
Steynsburg			
Strydenburg			
Sutherland	27	8	
Swellendam			
Tarkastad			
Touwsrivier			
Twee Riviere	36	19	
(Gemsbokpark)			
Umtata	24	13	
Uniondale			
Upington	35	18	
Vanwyksvlei	33	15	
Victoria-Wes			
Vredendal	29	7	
Vryburg	31	14	
Williston			
Willowmore	28	9	
Willowpark	26	18	
(near Dordrecht)			

NATAL	Max	Min	RRR
Cape St. Lucia	21	18	1.2
Dundee			
Durban	21	17	0.5
(Louis Botha)			
Estcourt			
Harding			
Himeville			
Hluhluwe			
Mkuze			
Newcastle	26	10	
Cedara	23	11	
(Pietermaritzburg)			
Port Shepstone	20	18	0.2
Richmond			
Van Reenen			
Vryheid			
Waterford	21	4	
(near Underberg)			
O.V.S. - O.F.S.			
Balkfontein			
(naby Bothaville)			
Bethlehem	25	7	
Bloemfontein	29	12	
(J.B.M. Hertzog)			
Bultfontein			
Fauresmith	21	18	
Ficksburg			
Frankfort	27	10	
Harrismith			
Hoopstad	31	16	
Kroonstad	29	11	
Lindley			
Modderpoort			
Petrusburg			
Philippolis			
Reddersburg			
Reitz			
Rouxville			
Vrede			
Warden			
Welkom	29	14	
Wepener	28	16	
Winburg			
Zastron			

TRANSVAAL	Max	Min	RRR
Barberton			
Belfast			
Bethal	25	7	
Bospoort	28	11	
Carolina	22	7	
Delareyville			
Delmas			
Ermelo			
Gideonsrus			
Groendraai	29	10	
(naby Vaalwater)			
Jan Kempdorp			
Jan Smuts	23	10	
Joubert Park (Jhb)	24	9	
Kroondal	29	11	
Letaba			
Levubu	24	15	
Lichtenburg			
Loskopdam			
Loskopkanale			
(naby Groblersdal)			
Louis Trichardt			
Lydenburg			
Mara	25	13	
Marnitz	28	13	
Messina	29	20	
Middelburg			
Nelspruit	19	16	
Phalaborwa	23	16	
Pietersburg	23	12	
Piet Retief	18	11	
Pongola			
Potchefstroom	29	16	
Potgietersrus	27	14	
Pretoria W.B.	27	12	
Pretoriuskop			
Punda Milia			
Satara			
Sekhukhune			
Shingwidzi			
Skukuza	22	18	
Standerton	27	7	
Thabazimbi			
Tomburke			
Tzaneen			
Vereeniging			
Volksrust			
Warmbad	29	11	
Waterval Boven			
Witbank			
Wolmaransstad			

S.W.A.	Max	Min	RRR
Aroab			
Bethanien			
Dordabis			
Gobabeb	35	11	
Gobabis			
Grootfontein	32	14	
J.G. Strijdomlughawe	29	16	
Karasburg			
Kalkfeld			
Karibib			
Keetmanshoop	31	20	
Kub			
Luderitz			
Mariental	33	19	
Möwe	15	14	
Ohopoho			
Okahandja			
Okaukuejo			
Ondangwa	35	16	
Otavi			
Otjiwarongo			
Outjo	34	14	
Rehoboth			
Rundu	33	14	
Steinhausen			
Tsumeb			
Uis	36	11	
Walvisbaai	15	12	
Windhoek W.K.			
LESOTHO			
Maseru	27	10	
BOTSWANA			
Francistown	29	15	
Gaberones	31	15	
Ghanzi	33	10	
Lobatsi			
Mahalapye			
Maun	33	17	
Shakawe	33	15	
Tshabong	34	18	
Tshane	32	16	
SWAZILAND			
Emlembe			
Manzini (Matsapa)	18	15	
Stegi			

SYNOPTIC WEATHER MAP 1200 GMT. — 1400 SAST. SINOPTIESE WEERKAART

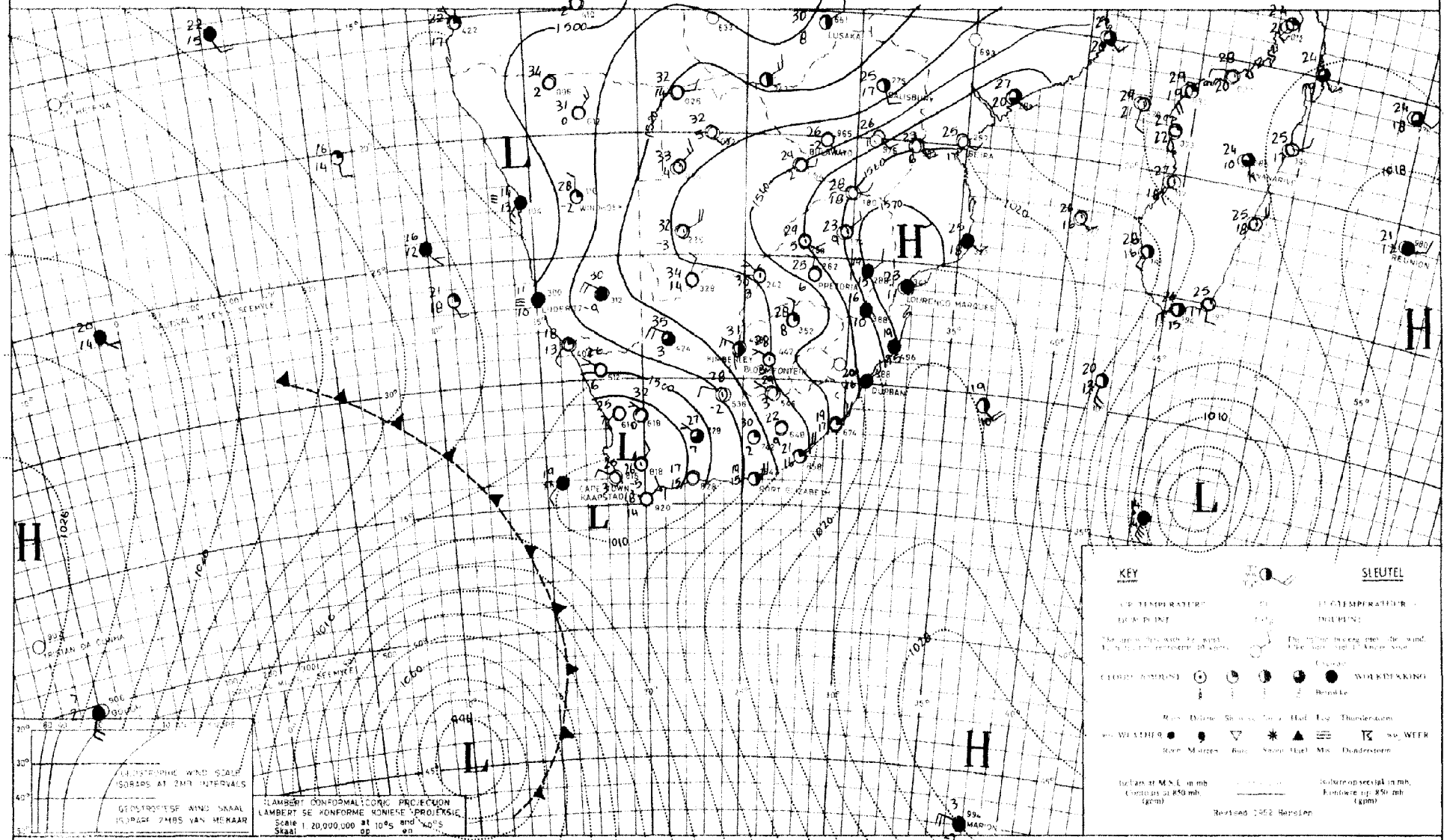

INFERENCE DATE 22-9-1969 DATUM AFLEIDING

The cold front and trough approaching from the west will cause cloudy weather with rain and showers over the western and southern parts of the Cape Province. Somewhat moister air has flowed in over the eastern half of the interior and there is a trough in the upper air. As a result isolated thunder-showers will occur over these regions.

Die kouefront en trog wat van die weste af nader, sal bewolkte weer met reën en buie veroorsaak oor die westelike en suidelike dele van Kaapland. Effens vogtiger lug het oor die oostelike dele van die binneland ingestroom en daar is 'n trog in die bolug. Gevolglik sal enkele donderbuie oor dié dele voorkom.

DAAGLIKSE WEERBULLETIN

Maksimum en Minimum Temperatuur (°C) en Reënval (RRR)
in mm vir die 24 uur geëindig om 0800 SAST op

WEERBURO / WEATHER BUREAU
DEPT. VAN VERVOER / DEPT. OF TRANSPORT

24-9-1969

DAILY WEATHER BULLETIN

Maximum and Minimum Temperatures (°C) and Rainfall (RRR)
in mm for the 24 hours ended at 0800 SAST on

CAPE - KAAP	Max	Min	RRR
Aberdeen			
Addo			
Alexander Bay	20	11	
Aliwal North	27	19	
Beaufort-Wes	32	8	
Boegoebergdam			
Boetsap			
Brandvlei			
Cala			
Caledon			
Calitzdorp			
Calvinia	26	7	
Cape Agulhas	17	13	0.2
Cape Columbine	19	12	0.9
Cape Point	17	10	8.0
Cape St. Francis	25	16	
Cape Town	18	12	7.0
(D. F. Malan)			
Cape Town			
(Roeland St.)			
Carnarvon			
Ceres			
Citrusdal			
Colesberg			
Cradock			
De Aar	30	14	
Döhne	32	19	
Douglas			
East London	27	18	
(Airport)			
Elsenburg			19.8
Fraserburg	24	6	
Garies			
George			
Graaff-Reinet	32	13	
Grahamstown			
Grootfontein	29	19	
(Middelburg)			
Hopetown			
Idutywa			
Jansenville	35	16	
Joubertina			
Kimberley	31	17	
(Airport)			
Knysna			
Kokstad	29	13	
Kuruman	29	15	

KAAP - CAPE	Max	Min	RRR
Ladismith			
Lake Mentz			
Maclear			
Mafeking	28	15	
Malmesbury			
Matatiele			
Matroosberg	21	8	0.3
Mbashe	22	16	
Mosselbaai	21	15	
Mount Frere			
Okiep	25	8	
Oudtshoorn	31	9	
Petrusville			
Piketberg			
Pofadder	30	8	
Port Alfred			
Port Elizabeth	29	16	
Port Nolloth	14	10	
Port St. Johns	20	18	
Prieska	31	13	
Prince Albert			
Queenstown	30	23	
Riversdale	26	12	
Robertson	26	11	
Sheeprun	31	20	
(near Maclear)			
Somerset-Oos	34	17	
Steynsburg			
Strydenburg			
Sutherland	22	4	
Swellendam			
Tarkastad			
Touwsrivier			
Twee Riviere	34	14	
(Gemsbokpark)			
Umtata	34	17	
Uniondale			
Upington	33	12	
Vanwyksvlei	29	10	
Victoria-Wes			
Vredendal	18	12	0.5
Vryburg	30	16	
Williston			
Willowmore	30	10	
Willowpark	26	18	
(near Dordrecht)			

NATAL	Max	Min	RRR
Cape St. Lucia	25	18	
Dundee			
Durban	27	17	
(Louis Botha)			
Estcourt			
Harding			
Himeville			
Hluhluwe			
Mkuze			
Newcastle	31	11	
Cedara			
(Pietermaritzburg)			
Port Shepstone	22	18	
Richmond			
Van Reenen			
Vryheid			
Waterford	27	9	
(near Underberg)			
O.V.S. - O.F.S.			
Balkfontein			
(naby Bothaville)			
Bethlehem	27	6	
Bloemfontein	29	17	
(J.B.M. Hertzog)			
Bultfontein			
Fauresmith	29	15	
Ficksburg			
Frankfort	27	11	
Harrismith			
Hoopstad	30	14	
Kroonstad	28	10	
Lindley			
Modderpoort			
Petrusburg			
Philippolis			
Reddersburg			
Reitz			
Rouxville			
Vrede			
Warden			
Welkom			
Wepener	27	16	
Winburg			
Zastron			

TRANSVAAL	Max	Min	RRR
Barberton			
Belfast			
Bethal	25	9	
Bospoort	26	13	
Carolina	24	5	
Delareyville			
Delmas			
Ermelo			
Gideonsrus			
Groendraai	29	7	
(naby Vaalwater)			
Jan Kempdorp			
Jan Smuts	23	9	
Joubert Park (Jhb)	23	10	
Kroondal	27	11	
Letaba			
Levubu	25	13	
Lichtenburg			
Loskopdam			
Loskopkanale			
(naby Groblersdal)			
Louis Trichardt			
Lydenburg	24	7	
Mara	27	10	
Marnitz	28	13	
Messina	29	14	
Middelburg			
Nelspruit	27	11	
Phalaborwa	27	14	
Pietersburg	24	11	
Piet Retief	28	13	
Pongola			
Potchefstroom	28	9	
Potgietersrus	27	14	
Pretoria W.B.	26	14	
Pretoriuskop			
Punda Milia			
Satara			
Sekhukhune			
Shingwidzi			
Skukuza	29	11	
Standerton	27	8	
Thabazimbi			
Tomburke			
Tzaneen			
Vereeniging			
Volksrust			
Warmbad	29	11	
Waterval Boven			
Witbank			
Wolmaransstad			

S.W.A.	Max	Min	RRR
Aroab			
Bethanien			
Dordabis			
Gobabeb	24	12	
Gobabis			
Groot fontein	33	17	
J.G. Strijdomlughawe	29	13	
Karasburg			
Kalkfeld			
Karibib			
Keetmanshoop	32	9	
Kub			
Luderitz			
Mariental	33	14	
Möwe	16	14	
Ohopoho			
Okahandja			
Okaukuejo			
Ondangwa			
Otavi			
Otjiwarongo			
Outjo	33	11	
Rehoboth			
Rundu			
Steinhausen			
Tsumeb			
Uis	25	11	
Walvisbaai	17	12	
Windhoek W.K.			
LESOTHO			
Maseru	26	10	
BOTSWANA			
Francistown	29	13	
Gaberones	30	15	
Ghanzi	33	17	
Lobatsi			
Mahalapye	32	15	
Maun	34	17	
Shakawe	33	14	
Tshabong	31	15	
Tshane			
SWAZILAND			
Emlembe			
Manzini (Matsapa)	27	13	
Stegi			

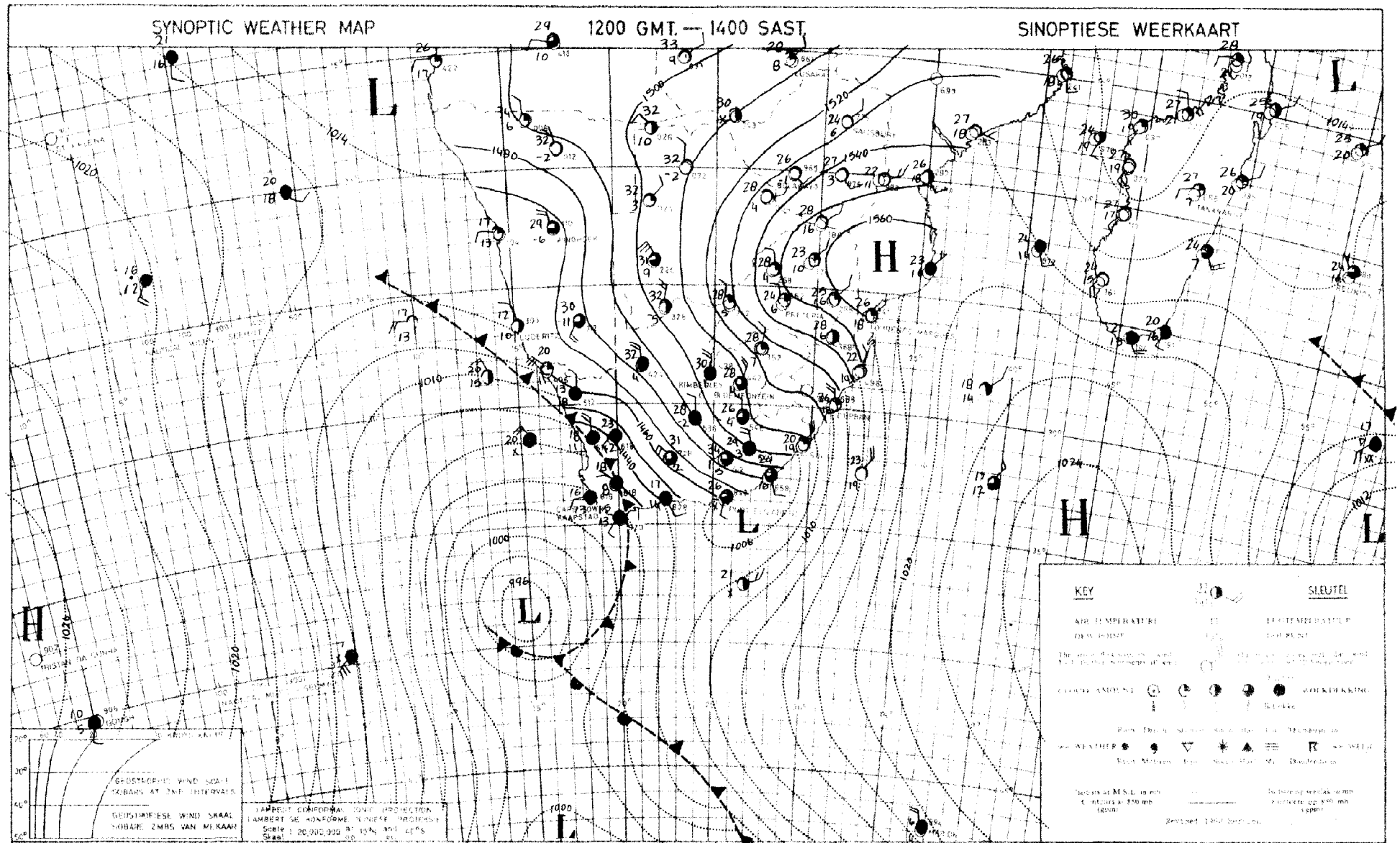

INFERENCE

DATE 23 - 9 - 19 69 DATUM

AFLEIDING

The cold front at Cape Town will cause cloudy, cold conditions with rain to spread over the Cape Province. Thundershowers will occur in the worm air ahead of the front over the eastern Cape and southern Free State. Over the remainder of the country it will be fair and warm.

Die koutront by Kaapstad sal bewolkte, koue toestande met reën laat uitbrei oor Kaapland. Donderbuie sal in die warm lug voor die front oor Oos-Kaapland en Suid-Vrystaat voorkom. Oor die res van die land sal dit redelike mooiweer en warm wees.

DAAGLIKSE WEERBULLETIN

Maksimum en Minimum Temperatuur (°C) en Reënval (RRR) in mm vir die 24 uur geëindig om 0800 SAST op

WEERBURO / WEATHER BUREAU
DEPT. VAN VERVOER / DEPT. OF TRANSPORT

23-9-1964

DAILY WEATHER BULLETIN

Maximum and Minimum Temperatures (°C) and Rainfall (RRR) in mm for the 24 hours ended at 0800 SAST on

CAPE - KAAP	Max	Min	RRR
Aberdeen			
Addo			2·5
Alexander Bay	21	11	
Aliwal North	29	11	4·3
Beaufort-Wes	24	7	
~~(Lughawe)~~			
Boegoebergdam			
Boetsap			
Brandvlei			
Cala			
Caledon			
Calitzdorp			
Calvinia	15	6	
Cape Agulhas	18	9	6·0
Cape Columbine	16	11	4·8
Cape Point	14	9	1·7
Cape St. Francis	19	15	
Cape Town	17	10	4·9
(D. F. Malan)			
Cape Town			
(Roeland St.)			
Carnarvon			
Ceres			11·5
Citrusdal			
Colesberg			
Cradock			
De Aar	26	8	
Döhne	28	11	2·5
Douglas			
East London	22	15	0·6
(Airport)			
Elsenburg			
Fraserburg	16	2	
Garies			
George			
Graaff-Reinet	23	8	
Grahamstown			9·0
Grootfontein	27	10	
(Middelburg)			
Hopetown			
Idutywa			
Jansenville	26	13	
Joubertina			
Kimberley	30	11	
(Airport)			
Knysna			
Kokstad	29	10	
Kuruman	29	11	

KAAP - CAPE	Max	Min	RRR
Ladismith			
Lake Mentz			
Maclear			
Mafeking	29	15	
Malmesbury			
Matatiele			
Matroosberg	13	5	0·2
Mbashe	22	16	11·0
Mosselbaai	23	11	
Mount Frere			
Oklep	15	6	1·1
Oudtshoorn	22	5	
Petrusville			
Piketberg			
Pofadder	17	3	
Port Alfred			
Port Elizabeth	21	13	3·4
Port Nolloth	15	10	
Port St. Johns	21	17	
Prieska	27	7	
Prince Albert			
Queenstown	29	14	1·0
Riversdale	21	8	1·0
Robertson	20	9	0·2
Sheeprun	27	14	
(near Maclear)			
Somerset-Oos	23	12	1·7
Steynsburg			
Strydenburg			
Sutherland	12	2	0·6
Swellendam			
Tarkastad			
Touwsrivier			
Twee Riviere	29	8	
(Gemsbokpark)			
Umtata	30	14	
Uniondale			
Upington	23	5	
Vanwyksvlei	21	5	
Victoria-Wes			
Vredendal	19	7	0·4
Vryburg	30	13	
Williston			
Willowmore	21	8	
Willowpark	28	9	6·5
(near Dordrecht)			

NATAL	Max	Min	RRR
Cape St. Lucia	26	18	
Dundee			
Durban	28	18	
(Louis Botha)			
Estcourt			
Harding			
Himeville			
Hluhluwe			
Mkuze			
Newcastle	31	16	
Cedara	31	16	
(Pietermaritzburg)			
Port Shepstone	23	7	
Richmond			
Van Reenen			
Vryheid			
Waterford	26	10	
(near Underberg)			
O.V.S. - O.F.S.			
Balkfontein			
(naby Bothaville)			
Bethlehem	27	8	
Bloemfontein	29	11	0·1
(J.B.M. Hertzog)			
Bultfontein			
Fauresmith	26	11	1·5
Ficksburg			
Frankfort	27	12	
Harrismith			
Hoopstad	31	15	
Kroonstad	29	13	
Lindley			
Modderpoort			
Petrusburg			
Philippolis			
Reddersburg			
Reitz			
Rouxville			
Vrede			
Warden			
Welkom	29	15	
Wepener	28	15	0·5
Winburg			
Zastron			

TRANSVAAL	Max	Min	RRR
Barberton			
Belfast			
Bethal	25	9	
Bospoort	28	15	
Carolina	25	6	
Delareyville			
Delmas			
Ermelo			
Gideonsrus			
Groendraai	29	9	
(naby Vaalwater)			
Jan Kempdorp			
Jan Smuts	24	11	
Joubert Park (Jhb)	24	12	
Kroondal	28	11	
Letaba			
Levubu	29	15	
Lichtenburg			
Loskopdam			
Loskopkanale			
(naby Groblersdal)			
Louis Trichardt			
Lydenburg	25	7	
Mara	29	11	
Marnitz	30	17	
Messina	32	15	
Middelburg			
Nelspruit	30	10	
Phalaborwa	31	15	
Pietersburg	26	10	
Piet Retief	27	9	
Pongola			
Potchefstroom	29	12	
Potgietersrus	29	16	
Pretoria W.B.	26	15	
Pretoriuskop			
Punda Milia			
Satara			
Sekhukhune			
Shingwidzi			
Skukuza	32	12	
Standerton	27	9	
Thabazimbi			
Tomburke			
Tzaneen			
Vereeniging			
Volksrust			
Warmbad	30	13	
Waterval Boven			
Witbank			
Wolmaransstad			

S.W.A.	Max	Min	RRR
Aroab			
Bethanien			
Dordabis			
Gobabeb	23	10	
Gobabis			
Grootfontein	32	9	
J.G. Strijdomlughawe	26	6	
Karasburg			
Kalkfeld			
Karibib			
Keetmanshoop	25	5	
Kub			
Luderitz	13	9	
Mariental	31	9	
Möwe	16	13	
Ohopoho			
Okahandja			
Okaukuejo			
Ondangwa	32	10	
Otavi			
Otjiwarongo			
Outjo	30	8	
Rehoboth			
Rundu	33	15	3·0
Steinhausen			
Tsumeb			
Uis			
Walvisbaai	18	11	
Windhoek W.K.			
LESOTHO			
Maseru	27	13	
BOTSWANA			
Francistown	32	15	
Gaberones	31	14	
Ghanzi	33	18	
Lobatsi			
Mahalapye			
Maun	33	21	
Shakawe	34	18	
Tshabong	32	11	
Tshane	32	12	
SWAZILAND			
Emlembe			
Manzini (Matsapa)	30	13	
Stegi			

SYNOPTIC WEATHER MAP 1200 GMT. — 1400 SAST. SINOPTIESE WEERKAART

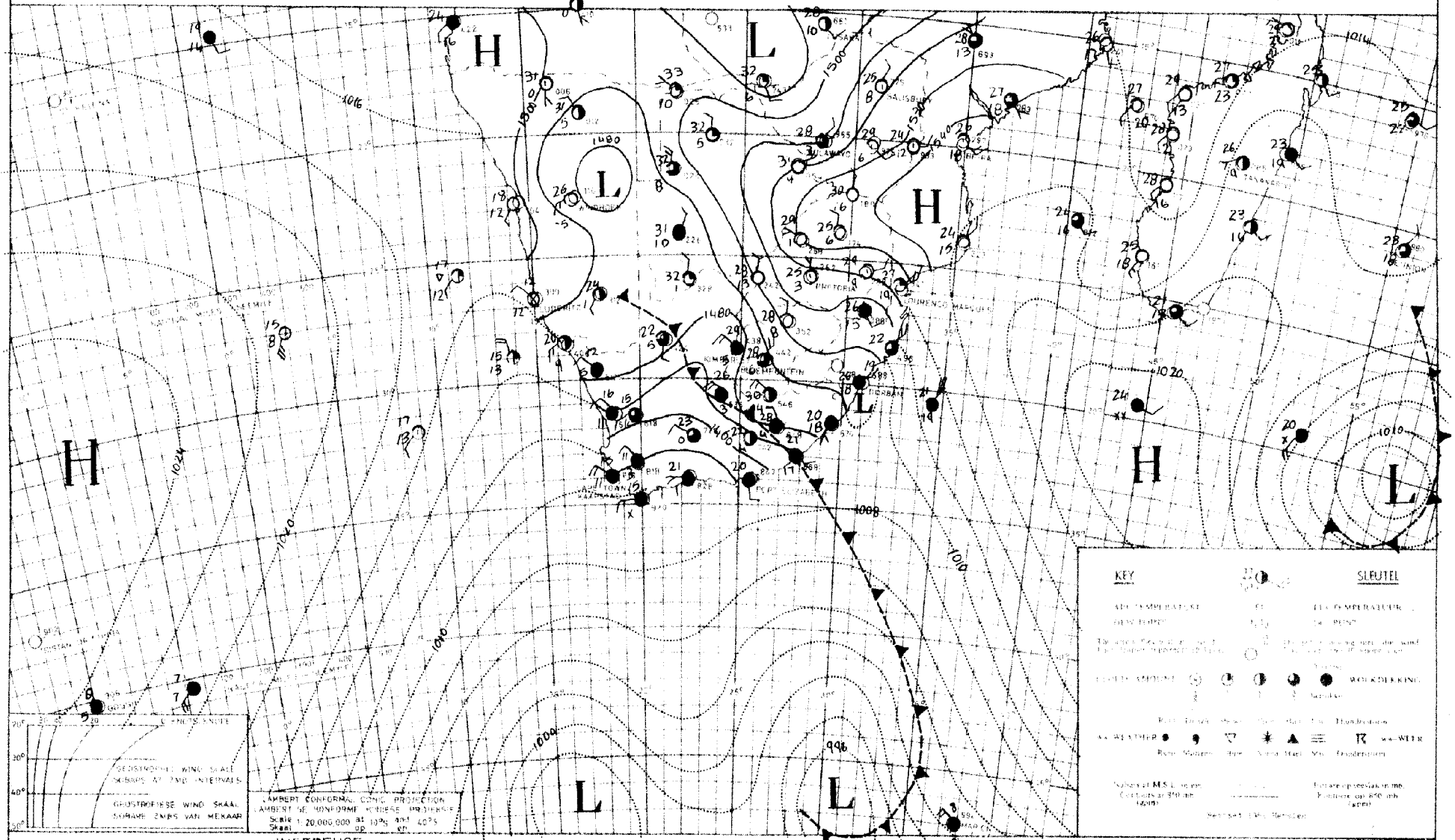

INFERENCE DATE 24 - 9 - 19 69 DATUM AFLEIDING

With the eastwards movement of the complex low pressure system south of the country, cloudy orpartly cloudy conditions with showers will recur on the coast. Isolated showers or thundershowers will develop over the Border, Transkei and Pondoland ahead of the surface trough.

Die komplekse laedrukstelsel suid van die land beweeg stadig ooswaarts en bewolkte of gedeeltelik bewolkte toestande met buie sal nog voorkom aan die kus. 'n Trog oor die suidelike binneland sal donderbuie veroorsaak oor die Grens, Transkei en Pondoland.

DAAGLIKSE WEERBULLETIN

Maksimum en Minimum Temperatuur (°C) en Reënval (RRR)
in mm vir die 24 uur geëindig om 0800 SAST op

WEERBURO / WEATHER BUREAU
DEPT. VAN VERVOER / DEPT. OF TRANSPORT

26-9-1969

DAILY WEATHER BULLETIN

Maximum and Minimum Temperatures (°C) and Rainfall (RRR)
in mm for the 24 hours ended at 0800 SAST on

CAPE - KAAP	Max	Min	RRR
Aberdeen			
Addo			
Alexander Bay	19	8	
Aliwal North	24	3	0.2
Beaufort-Wes	21	3	
Boegoebergdam			
Boetsap			
Brandvlei			
Cala			
Caledon			
Calitzdorp			
Calvinia	16	1	
Cape Agulhas	19	9	3.5
Cape Columbine	17	10	1.9
Cape Point	14	8	3.0
Cape St. Francis	19	13	
Cape Town	17	9	5.2
(D. F. Malan)			
Cape Town			5.0
(Roeland St.)			
Carnarvon			
Ceres			6.5
Citrusdal			
Colesberg			
Cradock			
De Aar	20	2	
Döhne	20	9	
Douglas			
East London	21	14	
(Airport)			
Elsenburg			7.5
Fraserburg	16	-1	
Garies			
George			
Graaff-Reinet	24	8	
Grahamstown			
Grootfontein	22	3	
(Middelburg)			
Hopetown			
Idutywa			
Jansenville	25	11	
Joubertina			
Kimberley	24	7	
(Airport)			
Knysna			3.0
Kokstad	26	6	
Kuruman	25	3	

KAAP - CAPE	Max	Min	RRR
Ladismith			
Lake Mentz			
Maclear			
Mafeking	30	11	
Malmesbury			
Matatiele			
Matroosberg	12	3	11
Mbashe	21	15	
Mosselbaai	17	9	
Mount Frere			
Okiep	16	4	
Oudtshoorn	23	3	
Petrusville			
Piketberg			
Pofadder	17	3	
Port Alfred			
Port Elizabeth	19	13	
Port Nolloth	15	6	
Port St. Johns	21	18	
Prieska	22	7	
Prince Albert			
Queenstown	25	5	
Riversdale	20	6	
Robertson	18	8	
Sheeprun	28	9	
(near Maclear)			
Somerset-Oos	24	6	
Steynsburg			
Strydenburg			
Sutherland	15	-2	
Swellendam			
Tarkastad			
Touwsrivier			
Twee Riviere	24	4	
(Gemsbokpark)			
Umtata	22	12	
Uniondale			
Upington	21	4	
Vanwyksvlei	19	2	
Victoria-Wes			
Vredendal	19	6	
Vryburg	29	5	
Williston			
Willowmore	19	3	
Willowpark	21	5	
(near Dordrecht)			

NATAL	Max	Min	RRR
Cape St. Lucia	24	19	
Dundee			
Durban	23	19	
(Louis Botha)			
Estcourt			
Harding			
Himeville			
Hluhluwe			
Mkuze			
Newcastle	12	12	
Cedara	27	12	
(Pietermaritzburg)			
Port Shepstone	22	16	
Richmond			
Van Reenen			
Vryheid			
Waterford	27	6	
(near Underberg)			
O.V.S. - O.F.S.			
Balkfontein			
(naby Bothaville)			
Bethlehem	26	6	
Bloemfontein	25	2	
(J.B.M. Hertzog)			
Bultfontein			
Fauresmith	23	7	
Ficksburg			
Frankfort	28	10	
Harrismith			
Hoopstad	27	5	
Kroonstad	28	7	
Lindley			
Modderpoort			
Petrusburg			
Philippolis			
Reddersburg			
Reitz			
Rouxville			
Vrede			
Warden			
Welkom	26	9	
Wepener	26	2	
Winburg			
Zastron			

TRANSVAAL	Max	Min	RRR
Barberton			
Belfast			
Bethal	27	13	
Bospoort	28	8	
Carolina	26	10	
Delareyville			
Delmas			
Ermelo			
Gideonsrus			
Groendraai	31	13	
(naby Vaalwater)			
Jan Kempdorp			
Jan Smuts	25	15	
Joubert Park (Jhb)	26	16	
Kroondal	30	16	
Letaba			
Levubu	31	15	
Lichtenburg			
Loskopdam			
Loskopkanale			
(naby Groblersdal)			
Louis Trichardt			
Lydenburg			
Mara	32	13	
Marnitz	32	13	
Messina	34	15	
Middelburg			
Nelspruit	32	13	
Phalaborwa	32	17	
Pietersburg	29	14	
Piet Retief	31	12	
Pongola			
Potchefstroom	30	4	
Potgietersrus	32	19	
Pretoria W.B.	28	17	
Pretoriuskop			
Punda Milia			
Satara			
Sekhukhune			
Shingwidzi			
Skukuza	34	13	
Standerton	27	11	
Thabazimbi			
Tomburke			
Tzaneen			
Vereeniging			
Volksrust			
Warmbad	32	14	
Waterval Boven			
Witbank			
Wolmaransstad			

S.W.A.	Max	Min	RRR
Aroab			
Bethanien			
Dordabis			
Gobabeb	27	8	
Gobabis			
Grootfontein	31	12	
J.G. Strijdomlughawe	26	6	
Karasburg			
Kalkfeld			
Karibib			
Keetmanshoop	23	8	
Kub			
Luderitz	18	11	
Mariental	26	7	
Möwe	14	11	
Ohopoho			
Okahandja			
Okaukuejo			
Ondangwa	33	12	
Otavi			
Otjiwarongo			
Outjo	31	10	
Rehoboth			
Rundu	33	16	
Steinhausen			
Tsumeb			
Uis			
Walvisbaai	17	9	
Windhoek W.K.			
LESOTHO			
Maseru	25	3	
BOTSWANA			
Francistown	33	15	
Gaberones	32	20	
Ghanzi	31	12	
Lobatsi			
Mahalapye			
Maun	32	20	
Shakawe	33	16	
Tshabong	25	7	
Tshane	29	7	
SWAZILAND			
Emlembe			
Manzini (Matsapa)	32	15	
Stegi			

SYNOPTIC WEATHER MAP 1200 GMT. — 1400 SAST. SINOPTIESE WEERKAART

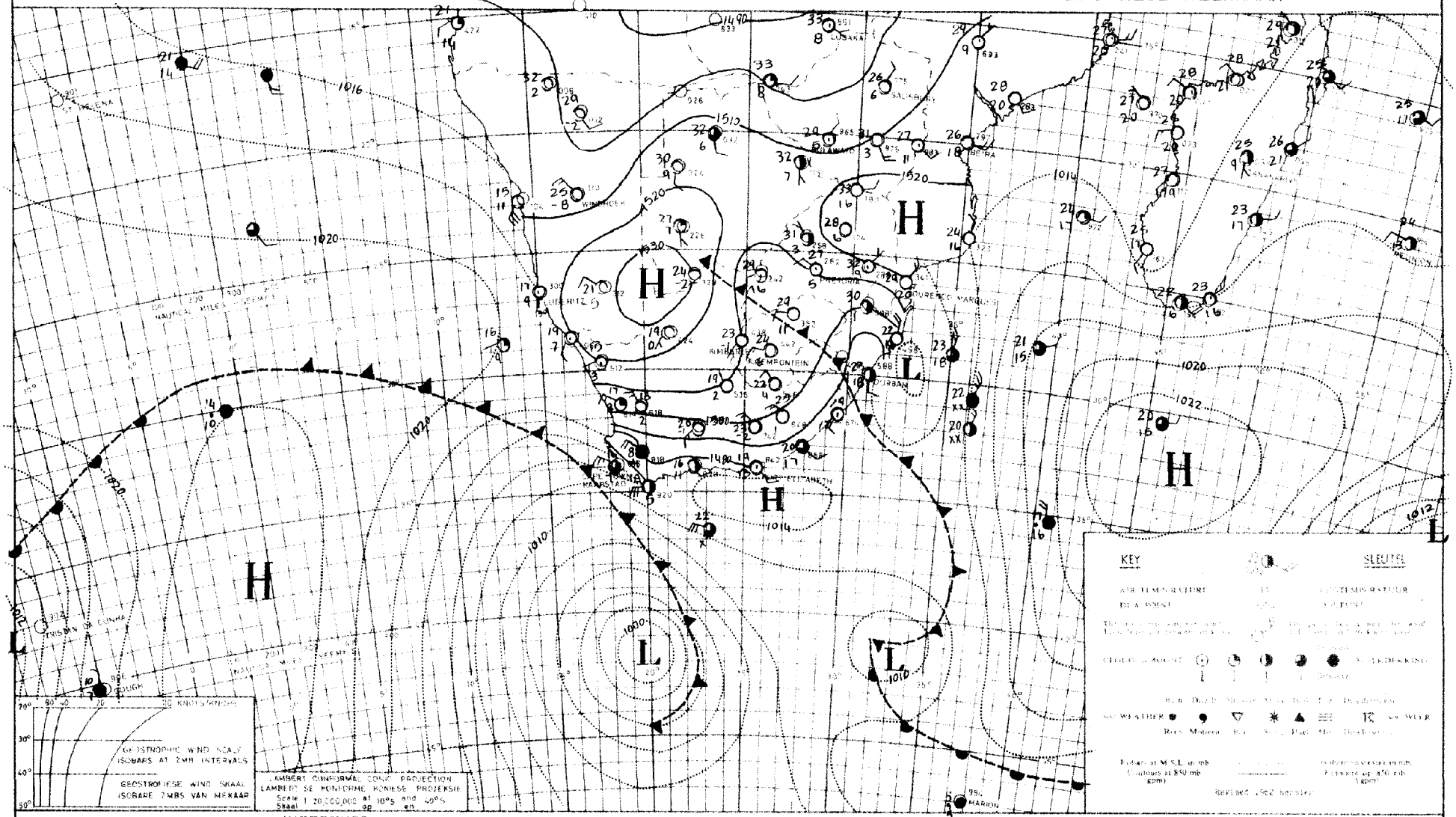

INFERENCE DATE 25-9-1969 DATUM AFLEIDING

Behind the weak cold front over the interior dry air is flowing in over the country but ahead of the front partly cloudy weather will still occur over Natal and south-eastern Transvaal. The cold front and trough near Cape Town will cause further showers over South-western and Southern Cape.

Agter die swak koufront oor die land stroom droë lug in maar voor die front sal gedeeltelik bewolkte weer nog voorkom oor Natal en suidoos-Transvaal. Die koufront en trog by Kaapstad sal verdere buie oor Suidwes- en Suid-Kaapland veroorsaak.

DAAGLIKSE WEERBULLETIN

Maksimum en Minimum Temperatuur (°C) en Reënval (RRR)
in mm vir die 24 uur geëindig om 0800 SAST op

WEERBURO / WEATHER BUREAU
DEPT. VAN VERVOER / DEPT. OF TRANSPORT

27 - 9 - 1969

DAILY WEATHER BULLETIN

Maximum and Minimum Temperatures (°C) and Rainfall (RRR)
in mm for the 24 hours ended at 0800 SAST on

CAPE - KAAP	Max	Min	RRR
Aberdeen			
Addo			
Alexander Bay	18	7	
Aliwal North	25	2	
Beaufort-Wes	21	6	
~~(Lughawe)~~			
Boegoebergdam			
Boetsap			
Brandvlei			
Cala			
Caledon			
Calitzdorp			
Calvinia	16	-1	
Cape Agulhas	15	9	0.2
Cape Columbine	16	9	
Cape Point	13	8	0.2
Cape St. Francis	18	13	
Cape Town	17	7	
(D. F. Malan)			
Cape Town			
(Roeland St.)			
Carnarvon			
Ceres			
Citrusdal			
Colesberg			
Cradock			
De Aar	24	2	
Döhne	20	7	0.8
Douglas			
East London	20	14	0.4
(Airport)			
Elsenburg			
Fraserburg	19	2	
Garies			
George			
Graaff-Reinet	23	7	
Grahamstown			
Grootfontein	24	-2	
(Middelburg)			
Hopetown			
Idutywa			
Jansenville	25	11	
Joubertina			
Kimberley	26	9	
(Airport)			
Knysna			
Kokstad	24	10	
Kuruman	27	8	

KAAP - CAPE	Max	Min	RRR
Ladismith			
Lake Mentz			
Maclear			
Mafeking	31	13	
Malmesbury			
Matatiele			
Matroosberg	15	3	
Mbashe	24	18	10.0
Mosselbaai	18	12	
Mount Frere			
Okiep	22	6	
Oudtshoorn	20	8	
Petrusville			
Piketberg			
Pofadder	22	6	
Port Alfred			
Port Elizabeth	18	13	
Port Nolloth	18	5	
Port St. Johns	22	17	3.5
Prieska	26	3	
Prince Albert			
Queenstown	27	11	
Riversdale			
Robertson	18	11	
Sheeprun	25	11	
(near Maclear)			
Somerset-Oos	23	8	0.1
Steynsburg			
Strydenburg			
Sutherland	16	-7	
Swellendam			
Tarkastad			
Touwsrivier			
Twee Riviere	28	9	
(Gemsbokpark)			
Umtata	24	13	
Uniondale			
Upington	25	9	
Vanwyksvlei	23	2	
Victoria-Wes			
Vredendal	19	4	
Vryburg	29	4	
Williston			
Willowmore			
Willowpark	23	3	
(near Dordrecht)			

NATAL	Max	Min	RRR
Cape St. Lucia	23	19	0.3
Dundee			
Durban	23	19	
(Louis Botha)			
Estcourt			
Harding			
Himeville			
Hluhluwe			2.2
Mkuze			1.2
Newcastle	32	9	
Cedara	16	13	0.5
(Pietermaritzburg)			
Port Shepstone	23	19	
Richmond			
Van Reenen			
Vryheid			
Waterford	24	7	
(near Underberg)			
O.V.S. - O.F.S.			
Balkfontein			
(naby Bothaville)			
Bethlehem	26	6	
Bloemfontein	26	1	
(J.B.M. Hertzog)			
Bultfontein			
Fauresmith	24	5	
Ficksburg			
Frankfort	28	4	
Harrismith			
Hoopstad	29	6	
Kroonstad	28	8	
Lindley			
Modderpoort			
Petrusburg			
Philippolis			
Reddersburg			
Reitz			
Rouxville			
Vrede			
Warden			
Welkom	27	8	
Wepener	25	1	
Winburg			
Zastron			

TRANSVAAL	Max	Min	RRR
Barberton			
Belfast			
Bethal	26	14	
Bospoort	29	7	
Carolina	26	9	2.9
Delareyville			
Delmas			
Ermelo			0.2
Gideonsrus			
Groendraai	33	12	
(naby Vaalwater)			
Jan Kempdorp			
Jan Smuts	25	12	
Joubert Park (Jhb)	25	12	
Kroondal	30	13	
Letaba			
Levubu	33	15	
Lichtenburg			
Loskopdam			1.0
Loskopkanale			
(naby Groblersdal)			
Louis Trichardt			
Lydenburg	28	11	
Mara	34	16	
Marnitz			
Messina	36	17	
Middelburg			
Nelspruit	31	16	
Phalaborwa	34	16	
Pietersburg	31	15	
Piet Retief	27	14	8.0
Pongola			
Potchefstroom	31	9	
Potgietersrus	33	17	
Pretoria W.B.	26	15	
Pretoriuskop			
Punda Milia			
Satara			
Sekhukhune			
Shingwidzi			
Skukuza	34	15	
Standerton	27	9	7.3
Thabazimbi			
Tomburke			
Tzaneen			
Vereeniging			
Volksrust			
Warmbad	31	14	
Waterval Boven			
Witbank			
Wolmaransstad			

S.W.A.	Max	Min	RRR
Aroab			
Bethanien			
Dordabis			
Gobabeb			
Gobabis			
Grootfontein	32	15	
J.G. Strijdomlughawe	29	8	
Karasburg			
Kalkfeld			
Karibib			
Keetmanshoop	29	11	
Kub			
Luderitz	17	10	
Mariental	31	10	
Möwe	13	11	
Ohopoho			
Okahandja			
Okaukuejo			
Ondangwa	34	13	
Otavi			
Otjiwarongo			
Outjo	33	8	
Rehoboth			
Rundu	34	21	
Steinhausen			
Tsumeb			
Uis			
Walvisbaai	16	9	
Windhoek W.K.			
LESOTHO			
Maseru	26	2	
BOTSWANA			
Francistown	34	15	
Gaberones	32	14	
Ghanzi	34	14	
Lobatsi			
Mahalapye			
Maun	34	14	
Shakawe	35	19	
Tshabong	29	11	
Tshane	32	10	
SWAZILAND			
Emlembe			
Manzini (Matsapa)	28	17	
Stegi			

SYNOPTIC WEATHER MAP 1200 GMT. — 1400 SAST. SINOPTIESE WEERKAART

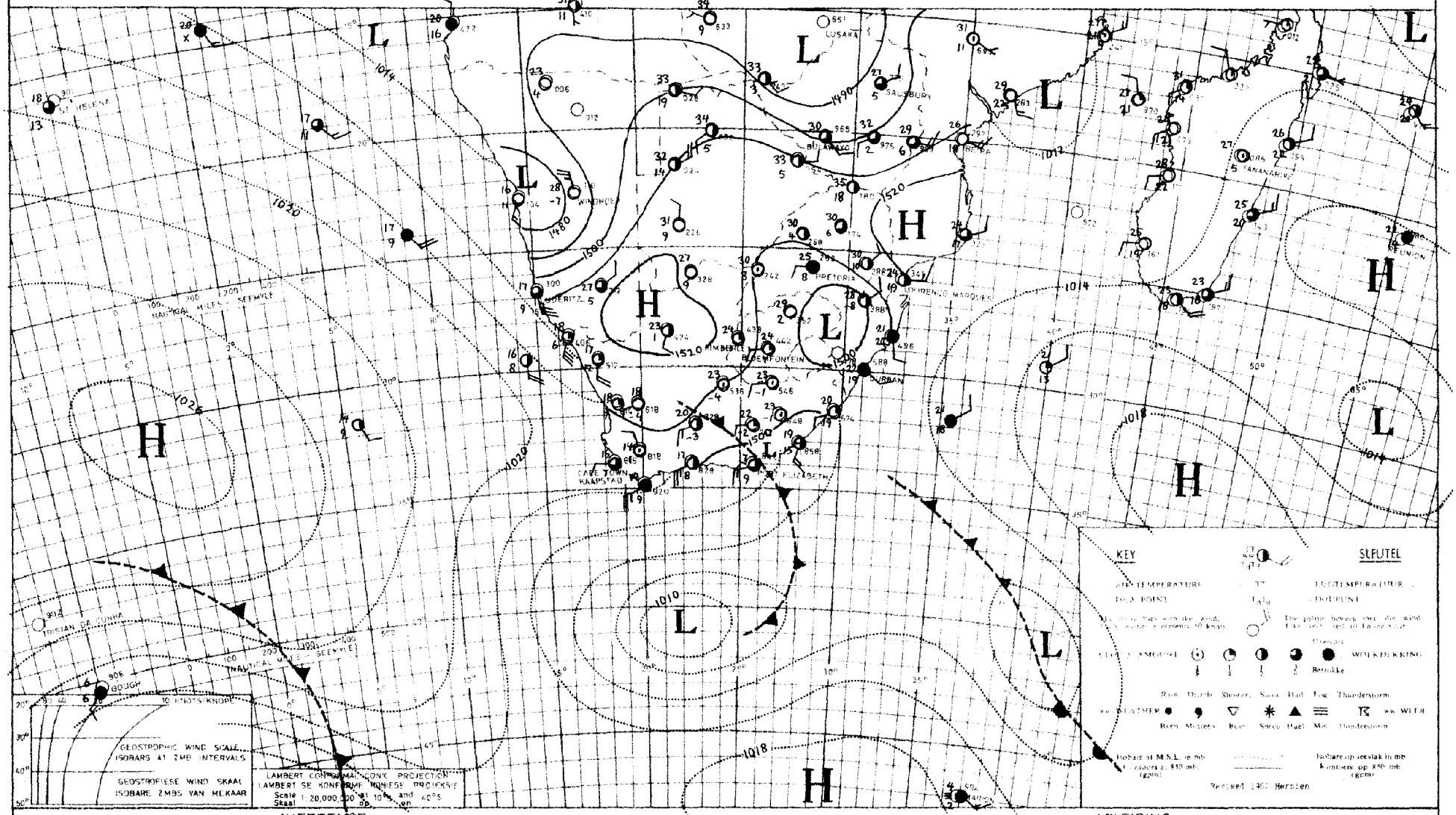

INFERENCE DATE 26 - 9 - 19 69 DATUM AFLEIDING

The low south of the country will move eastwards accompanied by cool, cloudy weather with showers over the southern and eastern coastal regions. Fairly moist air is circulating over the Transvaal, northern O.F.S. and Natal and thundershowers will occur over these regions.

Die laag suid van die land sal ooswaarts beweeg gepaard met koel, bewolkte weer en buie oor die suidelike en oostelike kusstreke. Betreklik vogtige lug sirkuleer oor Transvaal, Noord-Vrystaat en Natal en donderbuie sal oor hierdie gebiede voorkom.

DAAGLIKSE WEERBULLETIN

Maksimum en Minimum Temperatuur (°C) en Reënval (RRR)
in mm vir die 24 uur geëindig om 0800 SAST op

WEERBURO / WEATHER BUREAU
DEPT. VAN VERVOER / DEPT. OF TRANSPORT

23 - 9 - 1969

DAILY WEATHER BULLETIN

Maximum and Minimum Temperatures (°C) and Rainfall (RRR)
in mm for the 24 hours ended at 0800 SAST on

CAPE - KAAP	Max	Min	RRR
Aberdeen			
Addo			
Alexander Bay	17	6	
Aliwal North	25	7	
Beaufort-Wes	20	3	
Boegoebergdam			
Boetsap			
Brandvlei			
Cala			
Caledon			
Calitzdorp			
Calvinia	20	2	
Cape Agulhas	17	13	
Cape Columbine	16	9	
Cape Point	16	11	
Cape St. Francis	17	11	2.5
Cape Town	17	4	
(D. F. Malan)			
Cape Town			
(Roeland St.)			
Carnarvon			
Ceres			
Citrusdal			
Colesberg			
Cradock			
De Aar	24	5	
Döhne	13	7	
Douglas			
East London	19	11	
(Airport)			
Elsenburg			
Fraserburg	20	3	
Garies			
George			1.5
Graaff-Reinet	19	5	
Grahamstown			
Grootfontein	23	1	
(Middelburg)			
Hopetown			
Idutywa			
Jansenville	22	7	
Joubertina			
Kimberley	27	5	
(Airport)			
Knysna			
Kokstad	21	9	
Kuruman	27	9	

KAAP - CAPE	Max	Min	RRR
Ladismith			
Lake Mentz			
Maclear			
Mafeking	31	16	
Malmesbury			
Matatiele			
Matroosberg	15	3	
Mbashe	18	14	1.8
Mosselbaai	17	12	2.0
Mount Frere			
Okiep	22	6	
Oudtshoorn	18	6	
Petrusville			
Piketberg			
Pofadder	24	7	
Port Alfred			
Port Elizabeth	18	12	8.0
Port Nolloth	17	4	
Port St. Johns	18	14	21.0
Prieska	27	4	
Prince Albert			
Queenstown	24	9	
Riversdale	19	7	
Robertson	20	7	
Sheeprun	21	7	
(near Maclear)			
Somerset-Oos	19	8	
Steynsburg			
Strydenburg			
Sutherland	15	-1	
Swellendam			
Tarkastad			
Touwsrivier			
Twee Riviere	30	6	
(Gemsbokpark)			
Umtata	16	10	
Uniondale			
Upington	27	4	
Vanwyksvlei	26	5	
Victoria-Wes			
Vredendal	20	4	
Vryburg	32	xx	
Williston			
Willowmore			
Willowpark			
(near Dordrecht)			

NATAL	Max	Min	RRR
Cape St. Lucia	24	18	0.5
Dundee			
Durban	23	16	9.8
(Louis Botha)			
Estcourt			
Harding			
Himeville			
Hluhluwe			2.4
Mkuze			3.3
Newcastle	32	14	
Cedara			
(Pietermaritzburg)	16	11	2.0
Port Shepstone	20	15	11.7
Richmond			
Van Reenen			
Vryheid			
Waterford			
(near Underberg)	21	8	1.4
O.V.S. - O.F.S.			
Balkfontein			
(naby Bothaville)			
Bethlehem	26	10	
Bloemfontein	26	2	
(J.B.M. Hertzog)			
Bultfontein			
Fauresmith	25	6	
Ficksburg			
Frankfort	28	11	0.4
Harrismith			
Hoopstad	30	6	
Kroonstad	28	2	
Lindley			
Modderpoort			
Petrusburg			
Philippolis			
Reddersburg			
Reitz			
Rouxville			
Vrede			
Warden			
Welkom			
Wepener	25	1	
Winburg			
Zastron			

TRANSVAAL	Max	Min	RRR
Barberton			7.0
Belfast			
Bethal	27	10	8.5
Bospoort	29	10	
Carolina	27	7	4.9
Delareyville			
Delmas			5.0
Ermelo			3.1
Gideonsrus			
Groendraai	32	18	
(naby Vaalwater)			
Jan Kempdorp			
Jan Smuts	26	11	1.9
Joubert Park (Jhb)	26	11	8.5
Kroondal	31	13	0.6
Letaba			
Levubu	30	17	
Lichtenburg			
Loskopdam			
Loskopkanale			
(naby Groblersdal)			
Louis Trichardt			
Lydenburg			
Mara	31	17	
Marnitz			
Messina	34	18	
Middelburg			
Nelspruit	32	16	0.1
Phalaborwa	32	19	
Pietersburg	29	16	
Piet Retief	27	12	0.4
Pongola			
Potchefstroom	30	10	0.5
Potgietersrus	31	20	
Pretoria W.B.	30	16	
Pretoriuskop			
Punda Milia			
Satara			
Sekhukhune			
Shingwidzi			
Skukuza	34	17	
Standerton	27	10	3.6
Thabazimbi			
Tomburke			
Tzaneen			
Vereeniging			
Volksrust			
Warmbad	32	13	
Waterval Boven			
Witbank			
Wolmaransstad			

S.W.A.	Max	Min	RRR
Aroab			
Bethanien			
Dordabis			
Gobabeb	25	6	
Gobabis			
Grootfontein	32	14	
J.G. Strijdomlughawe	28	5	
Karasburg			
Kalkfeld			
Karibib			
Keetmanshoop	28	10	
Kub			
Luderitz	17	9	
Mariental	29	10	
Möwe	14	11	
Ohopoho			
Okahandja			
Okaukuejo			
Ondangwa			
Otavi			
Otjiwarongo			
Outjo			
Rehoboth			
Rundu	35	18	
Steinhausen			
Tsumeb			
Uis			
Walvisbaai	15	10	
Windhoek W.K.			
LESOTHO			
Maseru	25	2	
BOTSWANA			
Francistown	34	17	
Gaberones	35	16	
Ghanzi	34	14	
Lobatsi			
Mahalapye			
Maun	36	19	
Shakawe	36	19	
Tshabong	32	8	
Tshane	35	12	
SWAZILAND			
Emlembe			
Manzini (Matsapa)	32	16	11.0
Stegi			

SYNOPTIC WEATHER MAP 1200 GMT — 1400 SAST SINOPTIESE WEERKAART

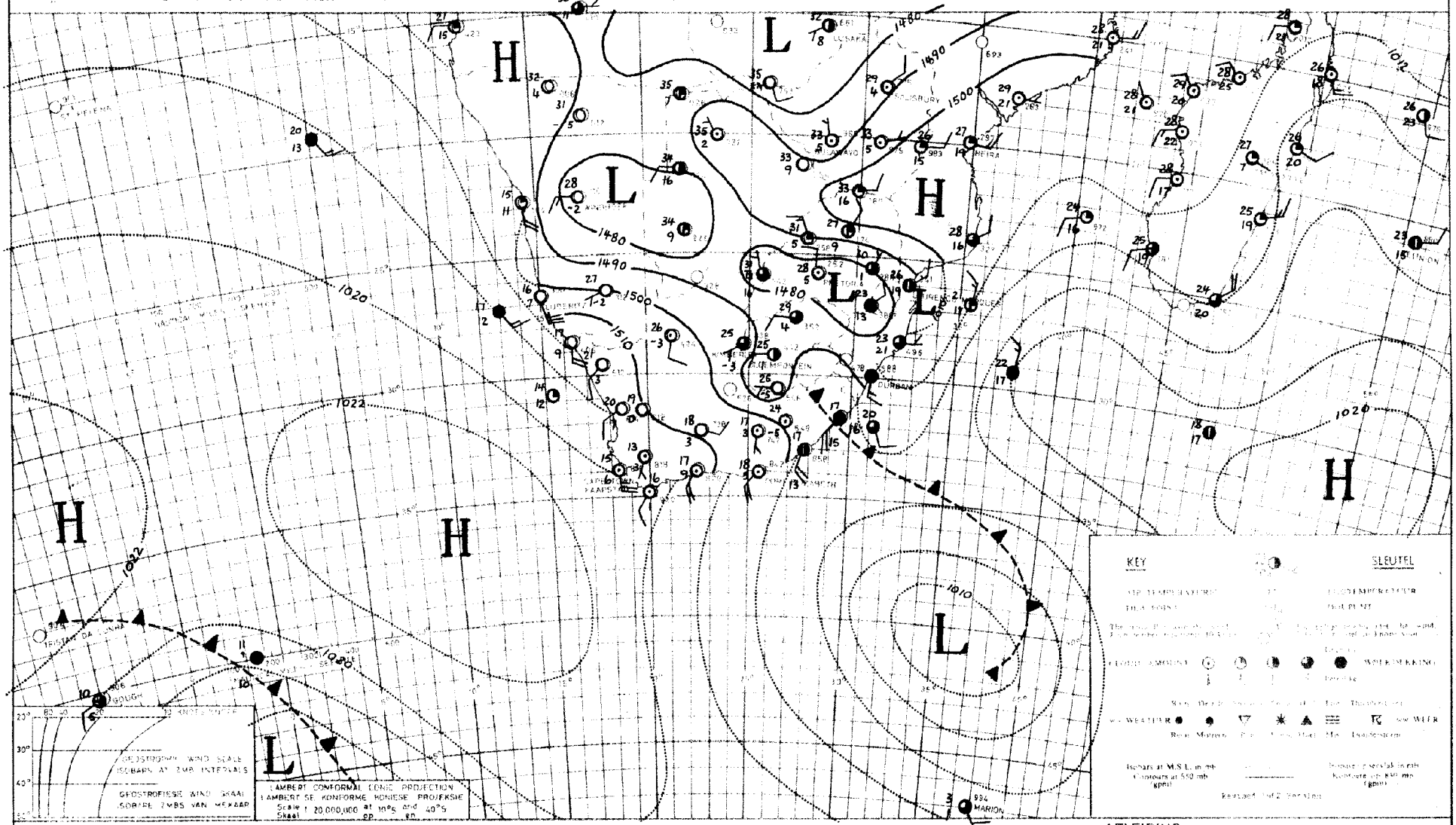

INFERENCE DATE 27 - 9 - 19 69 DATUM AFLEIDING

The Atlantic high is ridging in south of the continent, causing an inflow of moist air over the eastern regions of the country. There is also a low pressure system over the southern Transvaal and therefore showers and thundershowers will occur over Transvaal, Natal and northern O.F.S.

Die Atlantiese hoog is besig om suid van die vasteland in te stoot en veroorsaak 'n invloei van vogtige lug oor die oostelike dele van die land. Terselfdertyd is daar 'n laedrukstelsel oor Suid-Transvaal en gevolglik sal buie en donderbuie voorkom oor Transvaal, Natal en Noord-Vrystaat.

DAAGLIKSE WEERBULLETIN

Maksimum en Minimum Temperatuur (°C) en Reënval (RRR)
in mm vir die 24 uur geëindig om 0800 SAST op

WEERBURO / WEATHER BUREAU
DEPT. VAN VERVOER / DEPT. OF TRANSPORT

29 - 9 - 1969

DAILY WEATHER BULLETIN

Maximum and Minimum Temperatures (°C) and Rainfall (RRR)
in mm for the 24 hours ended at 0800 SAST on

CAPE - KAAP	Max	Min	RRR
Aberdeen			
Addo			
Alexander Bay	18	10	
Aliwal North	23	7	
Beaufort-Wes	19	6	
~~(Lughawe)~~			
Boegoebergdam			
Boetsap			
Brandvlei			
Cala			
Caledon			
Calitzdorp			
Calvinia	21	6	
Cape Agulhas	18	14	
Cape Columbine	18	11	
Cape Point	16	11	
Cape St. Francis	19	9	
Cape Town	21	5	
(D. F. Malan)			
Cape Town			
(Roeland St.)			
Carnarvon			
Ceres			
Citrusdal			
Colesberg			
Cradock			
De Aar	23	5	
Döhne	14	7	3.0
Douglas			
East London	19	11	6.6
(Airport)			
Elsenburg			
Fraserburg	17	4	
Garies			
George			
Graaff-Reinet	19	8	
Grahamstown			3.0
Grootfontein	17	5	
(Middelburg)			
Hopetown			
Idutywa			
Jansenville	21	3	
Joubertina			
Kimberley	26	7	
(Airport)			
Knysna			
Kokstad	11	8	
Kuruman	27	4	

KAAP - CAPE	Max	Min	RRR
Ladismith			
Lake Mentz			
Maclear			
Mafeking	32	9	
Malmesbury			
Matatiele			
Matroosberg	16	5	
Mbashe	18	13	1.0
Mosselbaai	18	12	
Mount Frere			
Okiep	22	8	
Oudtshoorn	20	3	
Petrusville			
Piketberg			
Pofadder	24	9	
Port Alfred			
Port Elizabeth	19	7	
Port Nolloth	16	7	
Port St. Johns	18	13	17.5
Prieska	26	8	
Prince Albert			
Queenstown	17	8	
Riversdale	20	6	
Robertson	22	4	
Sheeprun	12	7	1.8
(near Maclear)			
Somerset-Oos	17	9	
Steynsburg			
Strydenburg			
Sutherland	16	0	
Swellendam			
Tarkastad			
Touwsrivier			
Twee Riviere	28	3	
(Gemsbokpark)			
Umtata	15	9	1.0
Uniondale			
Upington	26	6	
Vanwyksvlei	24	5	
Victoria-Wes			
Vredendal	24	5	
Vryburg	30	5	
Williston			
Willowmore			
Willowpark	26	6	
(near Dordrecht)			

NATAL	Max	Min	RRR
Cape St. Lucia	22	16	11.0
Dundee			7.0
Durban	17	16	17.3
(Louis Botha)			
Estcourt			
Harding			
Himeville			7.5
Hluhluwe			12.0
Mkuze			5.0
Newcastle	21	11	11.8
Cedara	12	9	10.0
(Pietermaritzburg)			
Port Shepstone	18	14	11.7
Richmond			
Van Reenen			11.5
Vryheid			24.5
Waterford	11	6	1.9
(near Underberg)			
O.V.S. - O.F.S.			
Balkfontein			
(naby Bothaville)			
Bethlehem	26	8	
Bloemfontein	26	3	
(J.B.M. Hertzog)			
Bultfontein			
Fauresmith	24	5	
Ficksburg			
Frankfort	26	8	1.7
Harrismith			
Hoopstad	29	4	
Kroonstad	29	9	
Lindley			
Modderpoort			
Petrusburg			
Philippolis			
Reddersburg			
Reitz			
Rouxville			
Vrede			
Warden			
Welkom	28	10	
Wepener	25	1	
Winburg			
Zastron			

TRANSVAAL	Max	Min	RRR
Barberton			
Belfast			
Bethal	26	10	9.0
Bospoort	29	7	
Carolina	22	8	12.0
Delareyville			
Delmas			5.0
Ermelo			6.5
Gideonsrus			
Groendraai	31	15	
(naby Vaalwater)			
Jan Kempdorp			
Jan Smuts	25	10	1.3
Joubert Park (Jhb)	26	12	
Kroondal	31	14	
Letaba			
Levubu	29	16	1.0
Lichtenburg			
Loskopdam			1.0
Loskopkanale			
(naby Groblersdal)			
Louis Trichardt			
Lydenburg			
Mara	30	16	
Marnitz	33	17	
Messina	33	19	
Middelburg			
Nelspruit	29	15	3.5
Phalaborwa	31	19	
Pietersburg	28	14	
Piet Retief	20	11	20.2
Pongola			
Potchefstroom	30	8	
Potgietersrus	30	16	
Pretoria W.B.	29	15	0.1
Pretoriuskop			
Punda Milia			
Satara			
Sekhukhune			
Shingwidzi			
Skukuza	33	18	
Standerton	27	9	3.1
Thabazimbi			
Tomburke			
Tzaneen			
Vereeniging			
Volksrust			
Warmbad	31	14	
Waterval Boven			18.5
Witbank			13.6
Wolmaransstad			

S.W.A.	Max	Min	RRR
Aroab			
Bethanien			37.2
Dordabis			
Gobabeb	24	6	
Gobabis			
Grootfontein	34	12	
J.G. Strijdomlughawe	28	7	
Karasburg			
Kalkfeld			
Karibib			
Keetmanshoop	28	10	
Kub			
Luderitz	17	10	
Mariental	29	9	
Möwe	14	12	
Ohopoho			
Okahandja			
Okaukuejo			
Ondangwa	35	12	
Otavi			
Otjiwarongo			
Outjo	32	9	
Rehoboth			
Rundu	35	15	
Steinhausen			
Tsumeb			
Uis			
Walvisbaai	15	11	
Windhoek W.K.			
LESOTHO			
Maseru	25	4	
BOTSWANA			
Francistown	34	18	
Gaberones	34	15	
Ghanzi	38	10	
Lobatsi			
Mahalapye			
Maun	37	16	
Shakawe	37	18	
Tshabong	30	3	
Tshane	31	10	
SWAZILAND			
Emlembe			
Manzini (Matsapa)	22	14	62.5
Stegi			

SYNOPTIC WEATHER MAP 1200 GMT. — 1400 SAST. SINOPTIESE WEERKAART

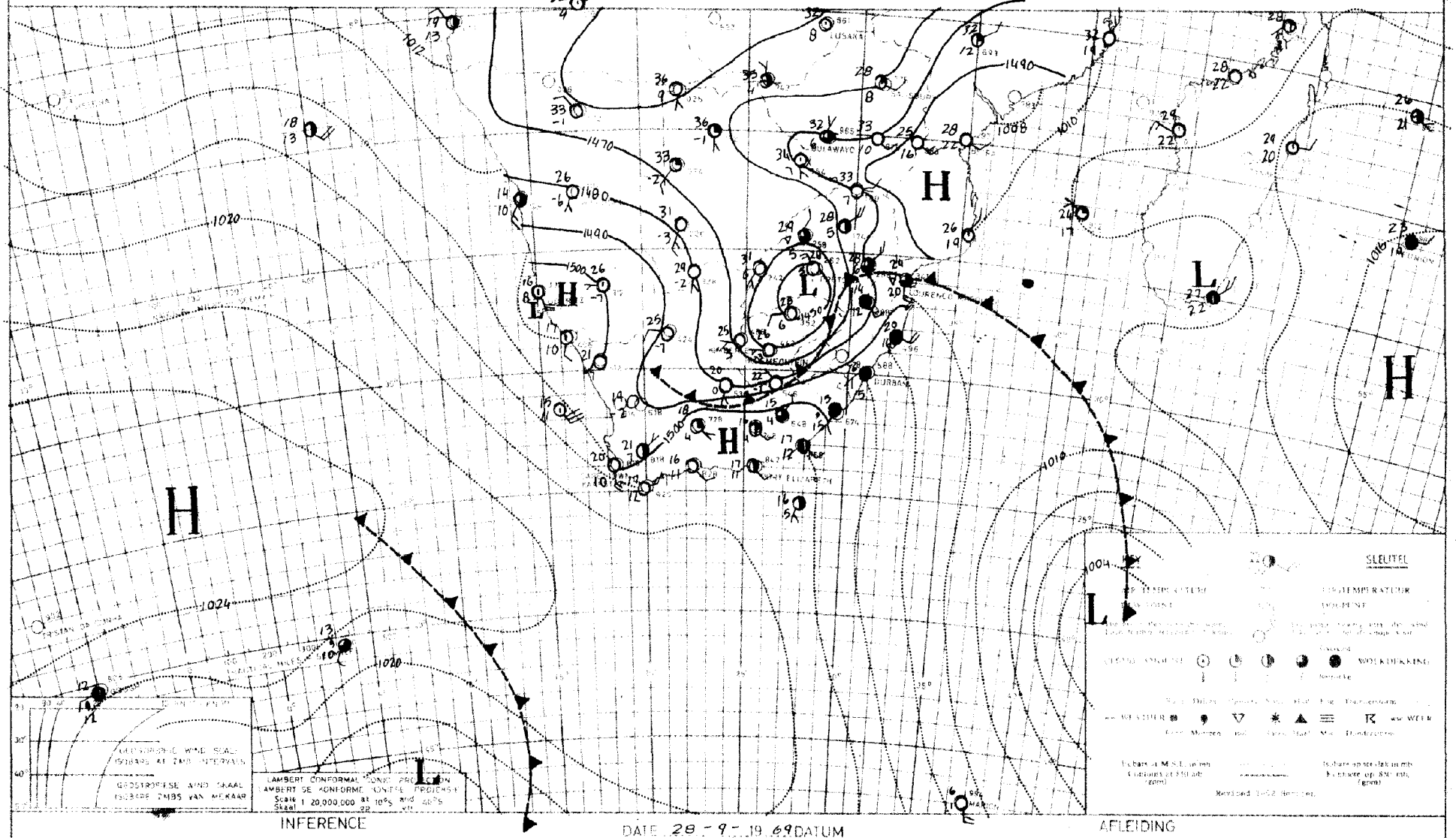

INFERENCE DATE 28 - 9 - 19 69 DATUM AFLEIDING

The confluence of warm, moist air from the north-east and cool, moist air from the south causes rain and thundershowers over Natal, most parts of Transvaal and the north-eastern Free State. Over the rest of the country dry air is present and the weather will remain fair.

Die samevloeiing van warm, vogtige lug vanaf die noordooste en koel, vogtige lug uit die suide veroorsaak reën en donderbuie oor Natal, die meeste dele van Transvaal en Noordoos-Vrystaat. Oor die res van die land is droë lug aanwesig en sal dit mooiweer bly.

DAAGLIKSE WEERBULLETIN

Maksimum en Minimum Temperatuur (°C) en Reënval (RRR)
in mm vir die 24 uur geëindig om 0800 SAST op

WEERBURO / WEATHER BUREAU
DEPT. VAN VERVOER / DEPT. OF TRANSPORT

30 - 9 - 1969

DAILY WEATHER BULLETIN

Maximum and Minimum Temperatures (°C) and Rainfall (RRR)
in mm for the 24 hours ended at 0800 SAST on

CAPE - KAAP	Max	Min	RRR
Aberdeen			
Addo			
Alexander Bay	17	13	
Aliwal North	23	7	
Beaufort-Wes	21	8	
(Lughawe)			
Boegoebergdam			
Boetsap			
Brandvlei			
Cala			
Caledon			
Calitzdorp			
Calvinia	24	5	
Cape Agulhas	19	14	
Cape Columbine	17	11	
Cape Point	18	12	
Cape St. Francis	19	11	
Cape Town	20	13	
(D. F. Malan)			
Cape Town			
(Roeland St.)			
Carnarvon			
Ceres			
Citrusdal			
Colesberg			
Cradock			
De Aar	23	6	
Döhne	15	7	0.2
Douglas			
East London	18	13	30.6
(Airport)			
Elsenburg			
Fraserburg	20	5	
Garies			
George			
Graaff-Reinet	21	6	
Grahamstown			
Grootfontein	21	2	
(Middelburg)			
Hopetown			
Idutywa			
Jansenville	29	6	
Joubertina			
Kimberley	26	7	
(Airport)			
Knysna			
Kokstad	16	9	
Kuruman	26	7	

KAAP - CAPE	Max	Min	RRR
Ladismith			
Lake Mentz			
Maclear			
Mafeking	30	11	
Malmesbury			
Matatiele			
Matroosberg	20	5	
Mbashe	18	14	10.5
Mosselbaai	16	13	
Mount Frere			
Okiep	23	18	
Oudtshoorn	23	4	
Petrusville			
Piketberg			
Pofadder	25	10	
Port Alfred			
Port Elizabeth	19	13	
Port Nolloth	17	12	
Port St. Johns	19	16	1.0
Prieska	27	5	
Prince Albert			
Queenstown	19	9	
Riversdale	23	6	
Robertson	25	11	
Sheeprun	18	6	
(near Maclear)			
Somerset-Oos	21	6	
Steynsburg			
Strydenburg			
Sutherland	18	0	
Swellendam			
Tarkastad			
Touwsrivier			
Twee Riviere	30	7	
(Gemsbokpark)			
Umtata	17	11	
Uniondale			
Upington	28	7	
Vanwyksvlei	25	7	
Victoria-Wes			
Vredendal	25	8	
Vryburg	28	6	
Williston			
Willowmore			
Willowpark			
(near Dordrecht)			

NATAL	Max	Min	RRR
Cape St. Lucia	20	16	94.0
Dundee			
Durban	19	16	10.4
(Louis Botha)			
Estcourt			
Harding			
Himeville			
Hluhluwe			10.6
Mkuze			
Newcastle	14	12	1.0
Cedara	15	10	1.5
(Pietermaritzburg)			
Port Shepstone	19	16	3.2
Richmond			
Van Reenen			
Vryheid			1.6
Waterford			
(near Underberg)	15	5	0.5
O.V.S. - O.F.S.			
Balkfontein			
(naby Bothaville)			
Bethlehem	20	9	
Bloemfontein	25	4	
(J.B.M. Hertzog)			
Bultfontein			
Fauresmith	23	7	
Ficksburg			
Frankfort	20	6	0.9
Harrismith			
Hoopstad	27	6	
Kroonstad	27	9	
Lindley			
Modderpoort			
Petrusburg			
Philippolis			
Reddersburg			
Reitz			
Rouxville			
Vrede			
Warden			
Welkom	26	10	
Wepener	24	2	
Winburg			
Zastron			

TRANSVAAL	Max	Min	RRR
Barberton			5.5
Belfast			
Bethal	22	9	3.0
Bospoort	28	4	
Carolina	16	6	10.4
Delareyville			
Delmas			
Ermelo			9.0
Gideonsrus			27.0
Groendraai	30	14	
(naby Vaalwater)			
Jan Kempdorp			
Jan Smuts	23	8	
Joubert Park (Jhb)	23	10	
Kroondal	29	10	
Letaba			
Levubu	27	16	1.0
Lichtenburg			
Loskopdam			8.5
Loskopkanale			10.5
(naby Groblersdal)			
Louis Trichardt			
Lydenburg	21	13	5.0
Mara	24	16	
Marnitz	29	17	
Messina	23	20	
Middelburg			
Marble Hall			2.5
Nelspruit	23	16	2.9
Phalaborwa	25	18	3.0
Pietersburg	24	15	
Piet Retief	13	11	18.0
Pongola			
Potchefstroom	25	7	
Potgietersrus	26	16	
Pretoria W.B.	26	14	
Pretoriuskop			
Punda Milia			
Satara			
Sekhukhune			
Shingwidzi			
Skukuza	26	19	0.5
Standerton	19	7	18.5
Thabazimbi			
Tomburke			
Tzaneen			
Vereeniging			
Volksrust			6.5
Warmbad	29	12	0.8
Waterval Boven			0.2
Witbank			
Wolmaransstad			

S.W.A.	Max	Min	RRR
Aroab			
Bethanien			
Dordabis			
Gobabeb	22	9	
Gobabis			
Grootfontein	33	16	
J.G. Strijdomlughawe	28	5	
Karasburg			
Kalkfeld			
Karibib			
Keetmanshoop	29	10	
Kub			
Luderitz	18	11	
Mariental	30	11	
Möwe	14	13	
Ohopoho			
Okahandja			
Okaukuejo			
Ondangwa	35	14	
Otavi			
Otjiwarongo			
Outjo	31	8	
Rehoboth			
Rundu	37	16	
Steinhausen			
Tsumeb			
Uis			
Walvisbaai	16	11	
Windhoek W.K.			
LESOTHO			
Maseru	24	6	
BOTSWANA			
Francistown	34	18	
Gaberones	32	14	
Ghanzi	34	12	
Lobatsi			
Mahalapye			
Maun	37	16	
Shakawe			
Tshabong			
Tshane			
SWAZILAND			
Emlembe			
Manzini (Matsapa)	19	14	12.5
Stegi			

SYNOPTIC WEATHER MAP 1200 GMT. — 1400 SAST. SINOPTIESE WEERKAART

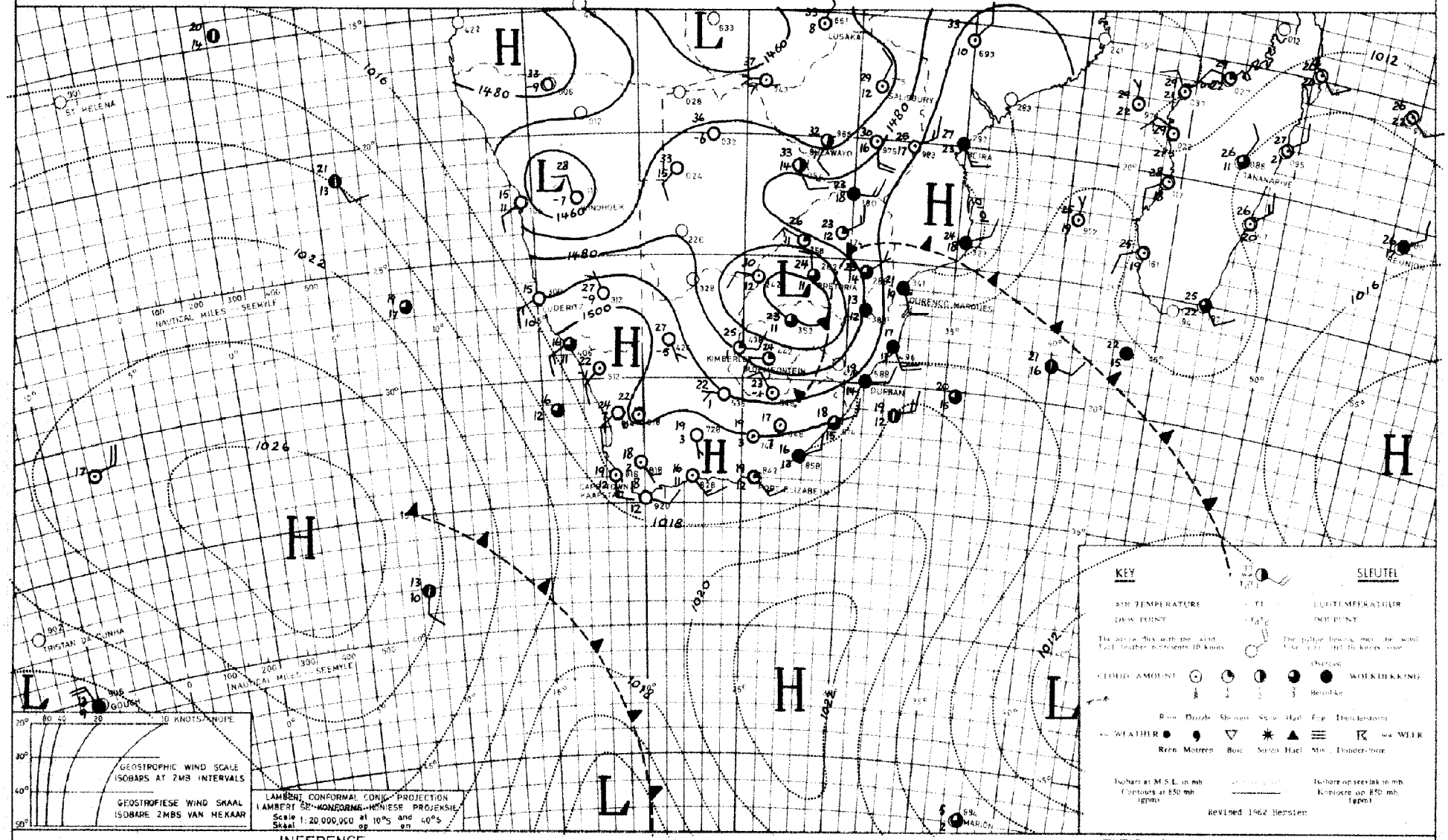

INFERENCE DATE 29 - 9 - 1969 DATUM AFLEIDING

Moist air is being advected from the south-east over Natal and the Transvaal. Over these areas it will be cloudy to partly cloudy with rain or drizzle over Natal and the eastern parts of Transvaal. Thunderstorms will develop over the remainder of the Transvaal and the north-eastern O.F.S. as a result of the trough of low pressure over the central interior.

Vogtige lug word landwaarts gedra vanuit die suidooste sodat bewolkte weer met motreën sal voortduur oor Natal en Oos-Transvaal terwyl enkele donderbuie oor die res van Transvaal en Noordoos-Vrystaat sal ontwikkel as gevolg van die trog van lae druk oor die sentrale binneland.

DAAGLIKSE WEERBULLETIN

Maksimum en Minimum Temperatuur (°C) en Reënval (RRR)
in mm vir die 24 uur geëindig om 0800 SAST op

WEERBURO / WEATHER BUREAU
DEPT. VAN VERVOER / DEPT. OF TRANSPORT

1-10-1969

DAILY WEATHER BULLETIN

Maximum and Minimum Temperatures (°C) and Rainfall (RRR)
in mm for the 24 hours ended at 0800 SAST on

CAPE - KAAP	Max	Min	RRR
Aberdeen			
Addo			
Alexander Bay	18	11	
Aliwal North	25	10	
Beaufort-Wes	23	6	
(Lughawe)			
Boegoebergdam			
Boetsap			
Brandvlei			
Cala			
Caledon			
Calitzdorp			
Calvinia	25	5	
Cape Agulhas	19	15	
Cape Columbine	17	10	
Cape Point	17	12	
Cape St. Francis	20	11	
Cape Town	22	9	
(D. F. Malan)			
Cape Town			
(Roeland St.)			
Carnarvon			
Ceres			
Citrusdal			
Colesberg			
Cradock			
De Aar	25	8	
Dóhne	19	8	
Douglas			
East London	20	15	0.3
(Airport)			
Elsenburg			
Fraserburg	21	6	
Garies			
George			
Graaff-Reinet	23	10	
Grahamstown			
Grootfontein	21	3	
(Middelburg)			
Hopetown			
Idutywa			
Jansenville	24	11	
Joubertina			
Kimberley	28	15	
(Airport)			
Knysna			
Kokstad	18	10	
Kuruman	28	13	

KAAP - CAPE	Max	Min	RRR
Ladismith			
Lake Mentz			
Maclear			
Mafeking	29	14	4.5
Malmesbury			
Matatiele			
Matroosberg	22	5	
Mbashe	21	16	1.0
Mosselbaai	19	15	
Mount Frere			
Okiep	25	10	
Oudtshoorn	24	6	
Petrusville			
Piketberg			
Pofadder	27	11	
Port Alfred			
Port Elizabeth	19	12	
Port Nolloth	17	11	
Port St. Johns	20	17	1.6
Prieska	28	9	
Prince Albert			
Queenstown	21	9	
Riversdale	23	8	
Robertson	26	8	
Sheeprun	19	9	
(near Maclear)			
Somerset-Oos	22	7	
Steynsburg			
Strydenburg			
Sutherland	21	-1	
Swellendam			
Tarkastad			
Touwsrivier			
Twee Riviere	31	9	
(Gemsbokpark)			
Umtata	19	10	
Uniondale			
Upington	24	9	
Vanwyksvlei	26	8	
Victoria-Wes			
Vredendal	26	9	
Vryburg	30	13	
Williston			
Willowmore			
Willowpark	19	8	
(near Dordrecht)			

NATAL	Max	Min	RRR
Cape St. Lucia	22	19	0.7
Dundee			
Durban	21	18	10.4
(Louis Botha)			
Estcourt			
Harding			
Himeville			6.5
Hluhluwe			14.2
Mkuze			25.0
Newcastle	20	12	3.9
Cedara	14	11	0.6
(Pietermaritzburg)			
Port Shepstone	20	17	57.0
Richmond			
Van Reenen			3.0
Vryheid			6.0
Waterford			
(near Underberg)	18	7	1.1
O.V.S. - O.F.S.			
Balkfontein			
(naby Bothaville)			
Bethlehem	21	10	1.2
Bloemfontein	26	13	
(J.B.M. Hertzog)			
Bultfontein			
Fauresmith	25	12	
Ficksburg			
Frankfort	23	10	10.9
			24.0
Harrismith			
Hoopstad	28	12	
Kroonstad	27	11	0.5
Lindley			
Modderpoort			
Petrusburg			
Philippolis			
Reddersburg			
Reitz			
Rouxville			
Vrede			
Warden			
Welkom			1.3
Wepener	25	12	
Winburg			
Zastron			

TRANSVAAL	Max	Min	RRR
Barberton			
Belfast			
Bethal	23	9	11.0
Bospoort	28	10	24.0
Carolina	19	8	25.8
Delareyville			9.0
Delmas			5.0
Ermelo			
Gideonsrus			
Groendraai	29	17	3.0
(naby Vaalwater)			
Jan Kempdorp			
Jan Smuts	24	9	17.5
Joubert Park (Jhb)	24	9	20.5
Kroondal	28	13	1.6
Letaba			
Levubu	18	15	31.5
Lichtenburg			
Loskopdam			24.5
Loskopkanale			16.0
(naby Groblersdal)			
Louis Trichardt			23.5
Lydenburg	23	11	15.0
Mara	23	15	14.3
Marnitz	28	16	2.5
Messina	28	18	10.5
Middelburg			7.0
Marble Hall			26.0
Nelspruit	21	15	41.6
Phalaborwa	22	17	1.7
Pietersburg	23	13	1.5
Piet Retief	18	11	20.2
Pongola			
Potchefstroom	27	10	8.5
Potgietersrus	27	15	3.9
Pretoria W.B.	27	13	3.1
Pretoriuskop			
Punda Milia			41.0
Satara			11.0
Sekhukhune			
Shingwidzi			5.0
Skukuza	22	18	44.6
Standerton	23	9	33.0
Thabazimbi			1.0
Tomburke			
Tzaneen			
Vereeniging			
Volksrust			10.0
Warmbad	29	13	5.4
Waterval Boven			24.7
Witbank			15.0
Wolmaransstad			

S.W.A.	Max	Min	RRR
Aroab			
Bethanien			
Dordabis			
Gobabeb	24	8	
Gobabis			
Grootfontein	35	16	
J.G. Strijdomlughawe	27	3	
Karasburg			
Kalkfeld			
Karibib			
Keetmanshoop	28	11	
Kub			
Luderitz	17	11	
Mariental	29	10	
Möwe	14	5	
Ohopoho			
Okahandja			
Okaukuejo			
Ondangwa	36	12	
Otavi			
Otjiwarongo			
Outjo	31	9	
Rehoboth			
Rundu	36	13	
Steinhausen			
Tsumeb			
Uis			
Walvisbaai	17	11	
Windhoek W.K.			
LESOTHO			
Maseru	24	11	5.0
BOTSWANA			
Francistown	33	18	0.4
Gaberones	31	17	8.7
Ghanzi	35	14	
Lobatsi			
Mahalapye			
Maun	37	17	
Shakawe	37	20	
Tshabong	33	13	
Tshane	34	11	
SWAZILAND			
Emlembe			
Manzini (Matsapa)	21	15	35.2
Stegi			

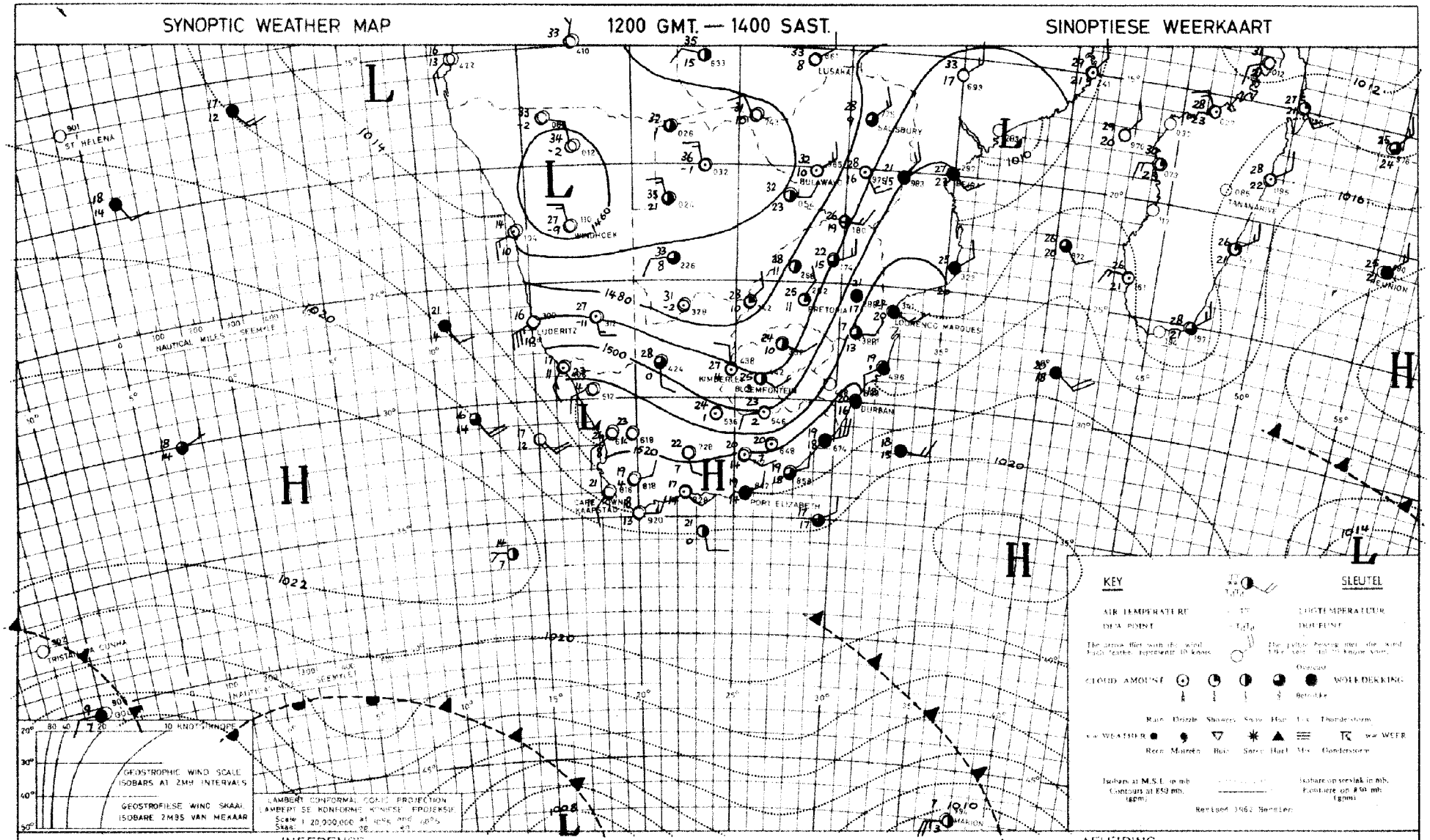

Moist air from the east is continuing to flow in over the eastern parts of the country and a trough of low pressure extends south-eastwards from Windhoek to the O.F.S. As a result scattered showers and thundershowers will occur over the Transvaal, O.F.S., Natal and the North-eastern and Northern Cape.

Vogtige lug uit die ooste bly invloei oor die oostelike dele van die land en 'n trog van lae lugdruk strek suidooswaarts vanaf Windhoek na die O.V.S. Gevolglik sal verspreide buie en donderbuie uitsak oor Transvaal, Vrystaat, Natal en Noord- en Noordoos-Kaapland.

DAAGLIKSE WEERBULLETIN

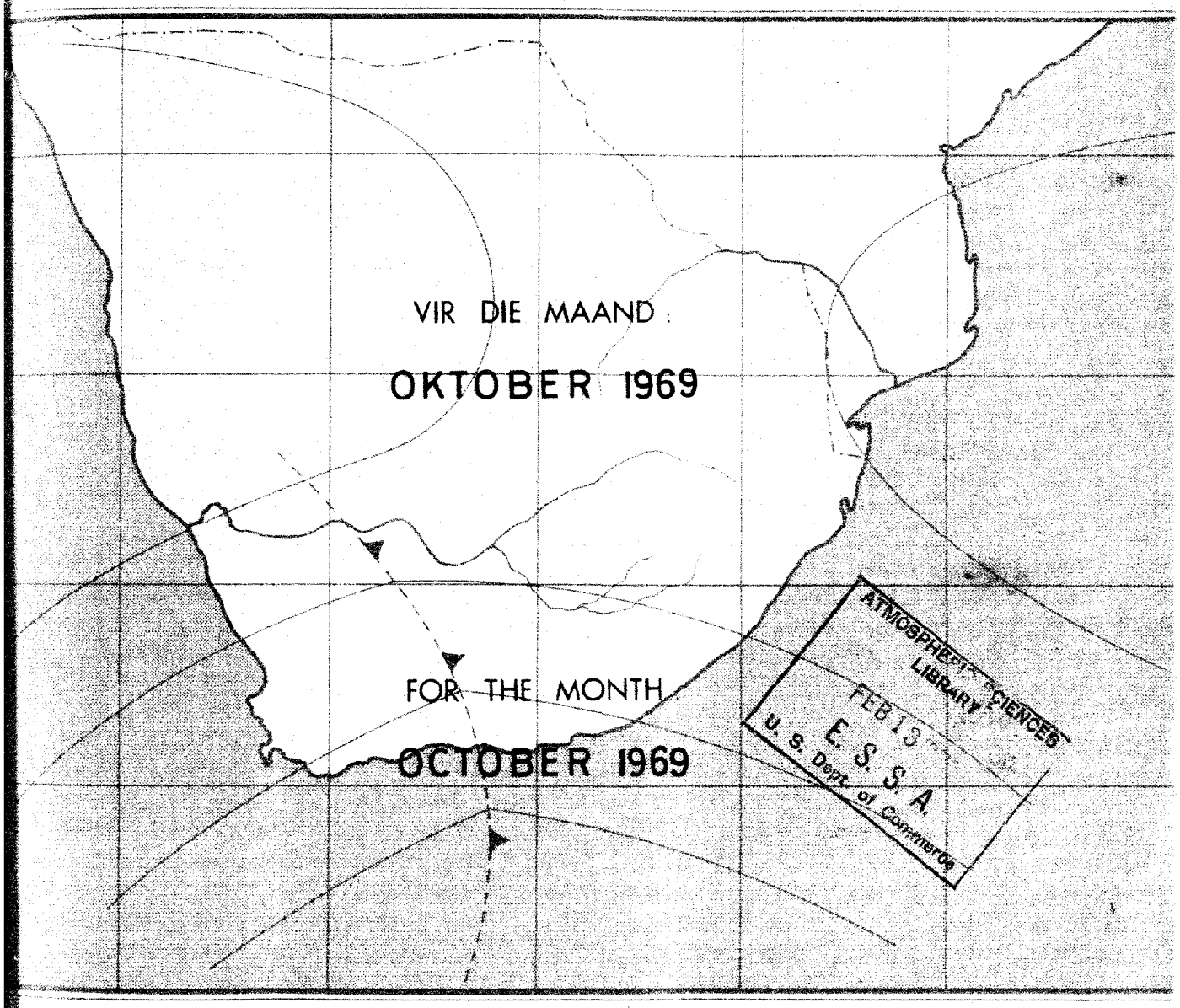

ATMOSPHERIC SCIENCES LIBRARY
FEB 13
E. S. S. A.
U. S. Dept. of Commerce

DAILY WEATHER BULLETIN

DAAGLIKSE WEERBULLETIN

Maksimum en Minimum Temperatuur (°C) en Reënval (RRR) in mm vir die 24 uur geëindig om 0800 SAST op

WEERBURO / WEATHER BUREAU
DEPT. VAN VERVOER / DEPT. OF TRANSPORT

2 - 10 - 1969

DAILY WEATHER BULLETIN

Maximum and Minimum Temperatures (°C) and Rainfall (RRR) in mm for the 24 hours ended at 0800 SAST on

CAPE - KAAP	Max	Min	RRR
Aberdeen			
Addo			
Alexander Bay	17	13	
Aliwal North	25	8	
Beaufort-Wes	27	12	
(Lughawe)			
Boegoebergdam			
Boetsap			
Brandvlei			
Cala			
Caledon			
Calitzdorp			
Calvinia	28	6	
Cape Agulhas	19	10	
Cape Columbine	17	11	
Cape Point	17	11	
Cape St. Francis	21	14	
Cape Town	20	12	
(D. F. Malan)			
Cape Town			
(Roeland St.)			
Carnarvon			
Ceres			
Citrusdal			
Colesberg			
Cradock			
De Aar	27	11	
Dõhne	25	10	
Douglas			
East London	24	14	
(Airport)			
Elsenburg			
Fraserburg	25	9	
Garies			
George			3.5
Graaff-Reinet	27	10	
Grahamstown			
Grootfontein	25	7	
(Middelburg)			
Hopetown			
Idutywa			
Jansenville	30	8	
Joubertina			
Kimberley	27	13	0.1
(Airport)			
Knysna			
Kokstad	21	4	6.7
Kuruman	28	10	

KAAP - CAPE	Max	Min	RRR
Ladismith			
Lake Mentz			
Maclear			
Mafeking	22	12	
Malmesbury			
Matatiele			
Matroosberg	25	10	
Mbashe	23	14	
Mosselbaai	20	15	
Mount Frere			
Okiep	27	9	
Oudtshoorn	29	12	
Petrusville			
Piketberg			
Pofadder	28	11	
Port Alfred			
Port Elizabeth	29	15	
Port Nolloth	16	12	
Port St. Johns	25	15	
Prieska	29	9	
Prince Albert			
Queenstown	26	8	
Riversdale	26	13	
Robertson	26	14	
Sheeprun	21	5	
(near Maclear)			
Somerset-Oos	27	11	
Steynsburg			
Strydenburg			
Sutherland	23	1	
Swellendam			
Tarkastad			
Touwsrivier			
Twee Riviere	31	11	
(Gemsbokpark)			
Umtata	15	9	
Uniondale			
Upington	30	9	
Vanwyksvlei			
Victoria-Wes	28	9	
Vredendal	27	11	
Vryburg	27	9	
Williston			
Willowmore			
Willowpark	24	6	4.0
(near Dordrecht)			

NATAL	Max	Min	RRR
Cape St. Lucia	23	16	7.6
Dundee			
Durban	23	19	2.9
(Louis Botha)			
Estcourt			
Harding			
Himeville			
Hluhluwe			2.1
Mkuze			4.0
Newcastle	16	6	1.4
Cedara	21	8	3.0
(Pietermaritzburg)			
Port Shepstone	22	19	0.6
Richmond			
Van Reenen			
Vryheid			10.5
Waterford	17	2	0.3
(near Underberg)			
O.V.S. - O.F.S.			
Balkfontein			
(naby Bothaville)			
Bethlehem	18	4	0.3
Bloemfontein	24	8	
(J.B.M. Hertzog)			
Bultfontein			
Fauresmith	25	10	
Ficksburg			8.5
Frankfort	14	6	7.4
Harrismith			
Hoopstad	24	4	
Heilbron			1.5
Kroonstad	20	8	0.3
Lindley			
Modderpoort			
Petrusburg			
Philippolis			
Reddersburg			
Reitz			
Rouxville			
Vrede			9.0
Warden			
Welkom	21	9	
Wepener	25	8	
Winburg			
Zastron			

TRANSVAAL	Max	Min	RRR
Barberton			26.0
Belfast			
Bethal	14	1	19.0
Bospoort	18	9	14.6
Carolina	13	6	36.5
Delareyville			
Delmas			2:.0
Ermelo			9.4
Gideonsrus			28.0
Groendraai	23	17	
(naby Vaalwater)			
Jan Kempdorp			
Jan Smuts	14	9	12.2
Joubert Park (Jhb)	20	8	26.0
Kroondal	20	14	0.7
Letaba			13.5
Levubu	19	17	9.0
Lichtenburg			12.5
Loskopdam			2.0
Loskopkanale			3.5
(naby Groblersdal)			
Louis Trichardt			
Lydenburg	14	13	29.0
Mara	20	18	
Marnitz	23	17	
Messina	23	19	0.4
Middelburg			19.0
Nelspruit	19	16	29.5
Phalaborwa	20	17	10.5
Pietersburg	18	15	
Piet Retief	16	10	15.4
Pongola			
Potchefstroom	17	8	17.0
Potgietersrus	20	16	
Pretoria W.B.	17	13	4.9
Pretoriuskop			
Punda Milia			4.7
Satara			22.5
Sekhukhune			
Shingwidzi			2.8
Skukuza	20	17	38.2
Standerton	13	7	11.6
Thabazimbi			
Tomburke			
Tzaneen			10.0
Vereeniging			
Volksrust			7.0
Warmbad	22	15	
Waterval Boven			9.2
Witbank			24.0
Wolmaransstad			

S.W.A.	Max	Min	RRR
Aroab			
Bethanien			
Dordabis			
Gobabeb	22	8	
Gobabis			
Grootfontein	35	15	
J.G. Strijdomlughawe	30	6	
Karasburg			
Kalkfeld			
Karibib			
Keetmanshoop	29	13	
Kub			
Luderitz	17	12	
Mariental	30	10	
Möwe	16	14	
Ohopoho			
Okahandja			
Okaukuejo			
Ondangwa	35	13	
Otavi			
Otjiwarongo			
Outjo	34	9	
Rehoboth			
Rundu	37	17	
Steinhausen			
Tsumeb			
Uis			
Walvisbaai	16	12	
Windhoek W.K.			
LESOTHO			
Maseru	23	6	
BOTSWANA			
Francistown	33	19	
Gaberones	26	16	
Ghanzi	34	11	
Lobatsi			
Mahalapye			
Maun	37	17	
Shakawe	36	16	
Tshabong	31	13	
Tshane	31	13	
SWAZILAND			
Emlembe			
Manzini (Matsapa)			
Stegi			

SYNOPTIC WEATHER MAP 1200 GMT. — 1400 SAST. SINOPTIESE WEERKAART

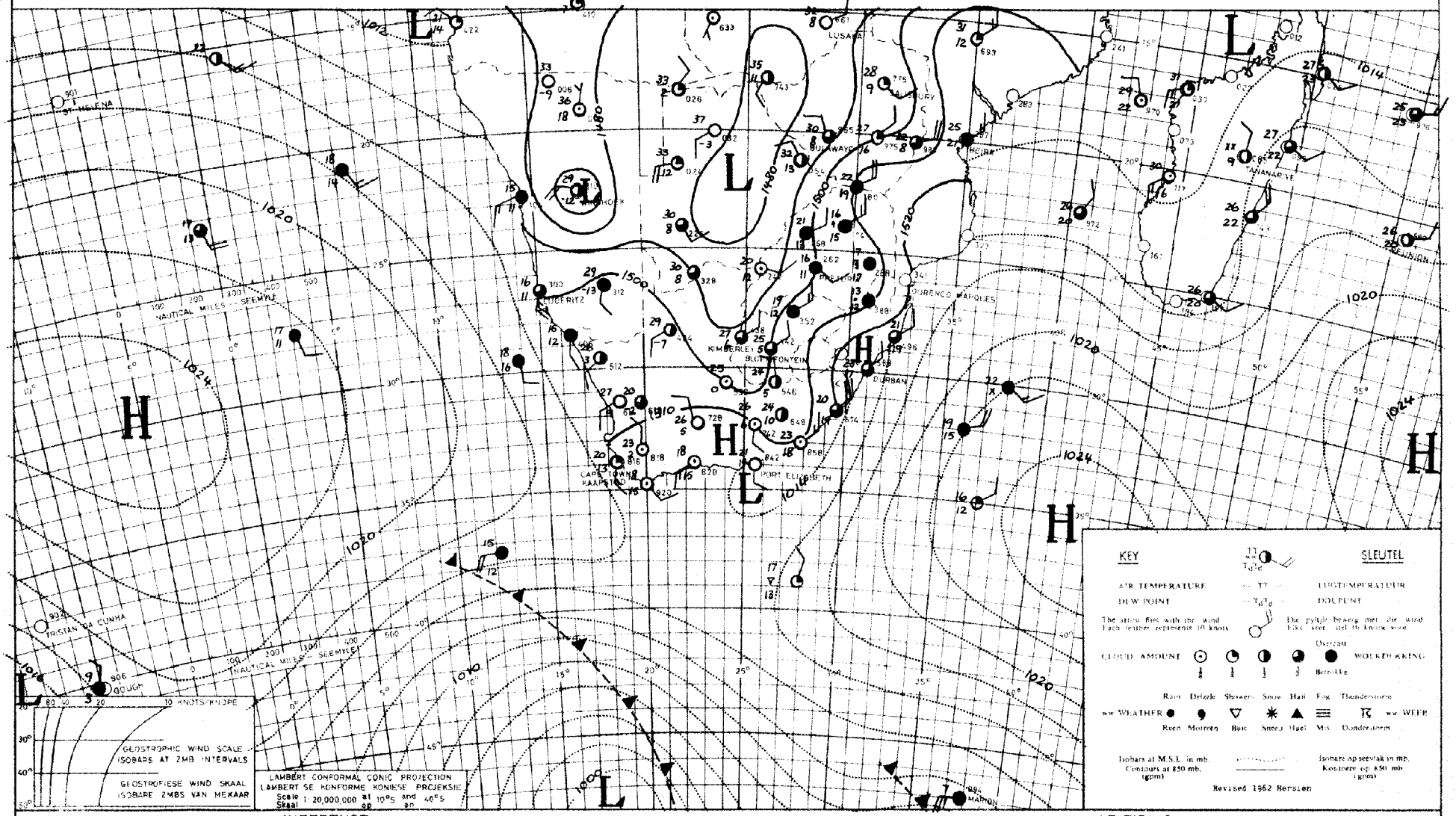

INFERENCE DATE 1-10-1969 DATUM AFLEIDING

With moist air present over the eastern parts of the country and the trough over the central interior, further showers will occur over Transvaal, Natal and the northern O.F.S. The upper air low pressure is moving eastwards so that the weather will clear partially from the west over Transvaal.

Met vogtige lug nog aanwesig oor die oostelike dele van die land en die trog oor die sentrale binneland sal verdere buie voorkom oor Transvaal, Natal en die Noord-Vrystaat. Die laedrukstelsel in die bolug beweeg egter ooswaarts sodat dit oor die westelike dele van Transvaal sal opklaar.

DAAGLIKSE WEERBULLETIN

Maksimum en Minimum Temperatuur (°C) en Reënval (RRR)
in mm vir die 24 uur geëindig om 0800 SAST op

WEERBURO / WEATHER BUREAU
DEPT. VAN VERVOER / DEPT. OF TRANSPORT

3 - 10 - 1969

DAILY WEATHER BULLETIN

Maximum and Minimum Temperatures (°C) and Rainfall (RRR)
in mm for the 24 hours ended at 0800 SAST on

CAPE - KAAP	Max	Min	RRR
Aberdeen			
Addo			
Alexander Bay	17	9	
Aliwal North	24	8	0.4
Beaufort-Wes	27	12	
(Lughawe)			
Boegoebergdam			
Boetsap			
Brandvlei			
Cala			
Caledon			
Calitzdorp			
Calvinia	23	4	
Cape Agulhas	16	10	
Cape Columbine	16	10	
Cape Point	17	11	
Cape St. Francis	21	15	0.3
Cape Town	19	11	
(D. F. Malan)			
Cape Town			
(Roeland St.)			
Carnarvon			
Ceres			
Citrusdal			
Colesberg			
Cradock			
De Aar	28	10	
Döhne	21	11	
Douglas			
East London	23	16	
(Airport)			
Elsenburg			
Fraserburg	26	8	
Garies			
George			6.0
Graaff-Reinet	26	13	
Grahamstown			
Grootfontein	24	9	
(Middelburg)			
Hopetown			
Idutywa			
Jansenville	26	14	
Joubertina			
Kimberley	28	9	
(Airport)			
Knysna			1.0
Kokstad	23	10	19.3
Kuruman	28	12	

KAAP - CAPE	Max	Min	RRR
Ladismith			
Lake Mentz			
Maclear			
Mafeking	27	12	
Malmesbury			
Matatiele			
Matroosberg	21	4	
Mbashe	21	17	
Mosselbaai	17	14	
Mount Frere			
Okiep	22	10	
Oudtshoorn	22	1	
Petrusville			
Piketberg			
Pofadder	26	10	
Port Alfred			
Port Elizabeth	22	15	
Port Nolloth	17	8	
Port St. Johns	22	18	
Prieska	31	14	
Prince Albert			
Queenstown	24	11	22.6
Riversdale	19	9	
Robertson	22	12	
Sheeprun	23	9	4.4
(near Maclear)			
Somerset-Oos	24	12	0.9
Steynsburg			15.5
Strydenburg			
Sutherland	21	-1	
Swellendam			
Tarkastad			
Touwsrivier			
Twee Riviere	32	9	
(Gemsbokpark)			
Umtata	24	14	
Uniondale			
Upington	31	9	
Vanwyksvlei	29	11	
Victoria-Wes			
Vredendal	23	8	
Vryburg	28	14	
Williston			
Willowmore			
Willowpark			
(near Dordrecht)			

NATAL	Max	Min	RRR
Cape St. Lucia	25	17	0.3
Dundee			
Durban	24	17	
(Louis Botha)			
Estcourt			
Harding			
Himeville			
Hluhluwe			
Mkuze			
Newcastle	23	10	
Cedara	22	10	0.4
(Pietermaritzburg)			
Port Shepstone	23	18	
Richmond			
Van Reenen			
Vryheid			
Waterford			
(near Underberg)	22	17	0.8
O.V.S. - O.F.S.			
Balkfontein			
(naby Bothaville)			
Bethlehem	21	8	2.1
Bloemfontein	26	7	
(J.B.M. Hertzog)			
Bultfontein			
Fauresmith	26	7	
Ficksburg			
Frankfort	21	11	
Harrismith			
Hoopstad			
Kroonstad	25	12	
Lindley			2.5
Modderpoort			
Petrusburg			
Philippolis			
Reddersburg			
Reitz			
Rouxville			
Vrede			
Warden			
Welkom	26	11	0.1
Wepener	25	6	
Winburg			
Zastron			

TRANSVAAL	Max	Min	RRR
Barberton			
Belfast			
Bethal	19	9	
Bospoort	23	11	
Carolina	20	7	
Delareyville			
Delmas			
Ermelo			
Gideonsrus			
Groendraai	27	11	
(naby Vaalwater)			
Jan Kempdorp			
Jan Smuts	20	9	
Joubert Park (Jhb)	23	9	
Kroondal	25	11	
Letaba			
Levubu	19	17	1.0
Lichtenburg			
Loskopdam			
Loskopkanale			
(naby Groblersdal)			
Louis Trichardt			
Lydenburg	21	11	
Mara	25	18	
Marnitz	28	17	
Messina	28	18	
Middelburg			
Nelspruit	26	14	0.6
Phalaborwa	22	19	
Pietersburg	24	14	
Piet Retief	22	12	
Pongola			
Potchefstroom	24	10	0.1
Potgietersrus	25	14	
Pretoria W.B.	24	14	
Pretoriuskop			
Punda Milia			
Satara			
Sekhukhune			
Shingwidzi			
Skukuza	25	19	5.8
Standerton	19	10	
Thabazimbi			
Tomburke			
Tzaneen			
Vereeniging			
Volksrust			
Warmbad	26	14	
Waterval Boven			0.3
Witbank			
Wolmaransstad			

S.W.A.	Max	Min	RRR
Aroab			
Bethanien			
Dordabis			
Gobabeb	23	8	
Gobabis			
Grootfontein	35	13	
J.G. Strijdomlughawe	29	10	
Karasburg			
Kalkfeld			
Karibib			
Keetmanshoop	29	11	
Kub			
Luderitz	17	11	
Mariental	31	12	
Möwe	14	11	
Ohopoho			
Okahandja			
Okaukuejo			
Ondangwa	36	12	
Otavi			
Otjiwarongo			
Outjo	33	6	
Rehoboth			
Rundu	37	15	
Steinhausen			
Tsumeb			
Uis			
Walvisbaai	18	12	
Windhoek W.K.			
LESOTHO			
Maseru	23	2	
BOTSWANA			
Francistown	34	20	
Gaberones			
Ghanzi	36	13	
Lobatsi			
Mahalapye			
Maun	38	18	
Shakawe	37	19	
Tshabong	31	11	
Tshane	32	15	
SWAZILAND			
Emlembe			
Manzini (Matsapa)	25	15	
Stegi			

SYNOPTIC WEATHER MAP 1200 GMT — 1400 SAST SINOPTIESE WEERKAART

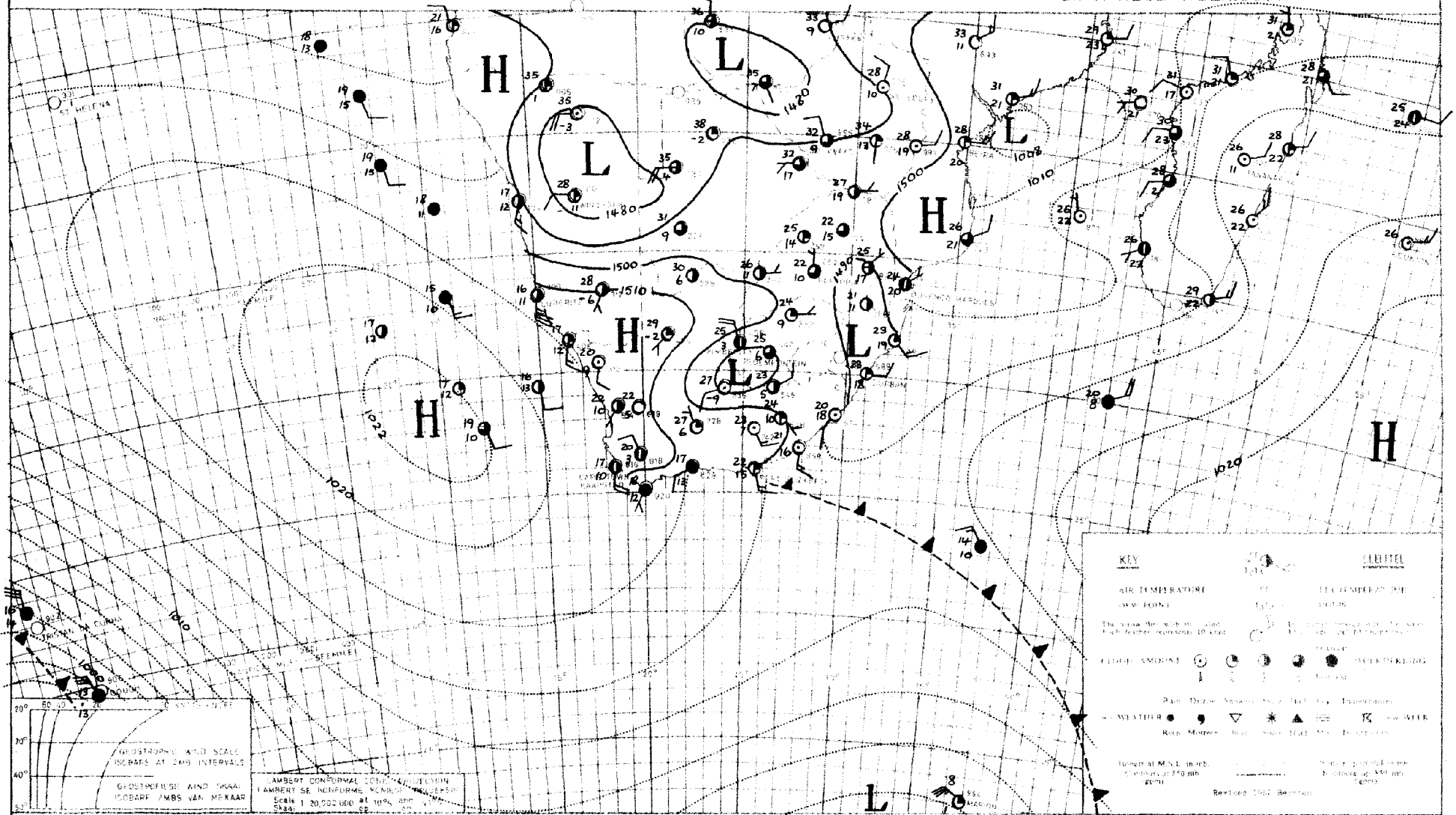

INFERENCE DATE 2 - 10 - 1969 DATUM AFLEIDING

With a trough of low pressure over the central interior and moist air in circulation thunderstorms will develop over the eastern parts of the country. With an on-shore component along the eastern and southern coastal areas it will be cloudy with light rain.

Met 'n trog van lae lugdruk oor die sentrale binneland en vogtige lug in sirkulasie kan donderstorms ontwikkel oor die oostelike dele van die land. Met 'n rug van hoë druk wat suid van die land inwig, sal bewolkte weer met ligte reën oor die suidelike en oostelike kusgebiede en aangrensende binneland voorkom.

DAAGLIKSE WEERBULLETIN

Maksimum en Minimum Temperatuur (°C) en Reënval (RRR)
in mm vir die 24 uur geëindig om 0800 SAST op

WEERBURO / WEATHER BUREAU
DEPT. VAN VERVOER / DEPT. OF TRANSPORT

4-10-1969

DAILY WEATHER BULLETIN

Maximum and Minimum Temperatures (°C) and Rainfall (RRR)
in mm for the 24 hours ended at 0800 SAST on

CAPE - KAAP	Max	Min	RRR
Aberdeen			
Addo			
Alexander Bay	20	8	
Aliwal North	25	9	
Beaufort-Wes	24	9	
~~(Lughawe)~~			
Boegoebergdam			
Boetsap			
Brandvlei			
Cala			
Caledon			
Calitzdorp			
Calvinia	27	7	
Cape Aguilhas	19	13	
Cape Columbine	17	11	
Cape Point	18	12	
Cape St. Francis	19	13	
Cape Town	21	12	
(D. F. Malan)			
Cape Town			
(Roeland St.)			
Carnarvon			
Ceres			
Citrusdal			
Colesberg			
Cradock			
De Aar	26	10	
Döhne	19	12	
Douglas			
East London	21	14	
(Airport)			
Elsenburg			
Fraserburg	23	8	
Garies			
George			
Graaff-Reinet	23	8	
Grahamstown			
Grootfontein	21	4	
(Middelburg)			
Hopetown			
Idutywa			
Jansenville	24	10	
Joubertina			
Kimberley	29	15	
(Airport)			
Knysna			
Kokstad	19	6	
Kuruman	29	9	

KAAP - CAPE	Max	Min	RRR
Ladismith			
Lake Mentz			
Maclear			
Mafeking	22	11	35
Malmesbury			
Matatiele			
Matroosberg	23	7	
Mbashe	22	15	
Mosselbaai	18	15	
Mount Frere			
Okiep			
Oudtshoorn	24	8	
Petrusville			
Piketberg			
Pofadder	26	12	
Port Alfred			
Port Elizabeth	19	11	0.4
Port Nolloth	16	8	
Port St. Johns	21	15	
Prieska	29	8	
Prince Albert			
Queenstown	21	9	
Riversdale	20	12	
Robertson	24	9	
Sheeprun	19	9	0.6
(near Maclear)			
Somerset-Oos	21	8	
Steynsburg			
Strydenburg			
Sutherland	23	1	
Swellendam			
Tarkastad			
Touwsrivier			
Twee Riviere	29	7	
(Gemsbokpark)			
Umtata	21	2	
Uniondale			
Upington	29	9	
Vanwyksvlei	27	10	
Victoria-Wes			
Vredendal	27	7	
Vryburg	29	12	
Williston			
Willowmore			
Willowpark			
(near Dordrecht)			

NATAL	Max	Min	RRR
Cape St. Lucia	24	18	
Dundee			
Durban	23	18	0.1
(Louis Botha)			
Estcourt			
Harding			
Himeville			
Hluhluwe			
Mkuze			
Newcastle	25	10	
Cedara			
(Pietermaritzburg)	18	10	0.2
Port Shepstone	22	17	
Richmond			
Van Reenen			
Vryheid			
Waterford	18	8	0.9
(near Underberg)			
O.V.S. - O.F.S.			
Balkfontein			
(naby Bothaville)			
Bethlehem	24	8	
Bloemfontein	27	12	
(J.B.M. Hertzog)			
Bultfontein			
Fauresmith	26	13	
Ficksburg			
Frankfort	25	9	0.8
Harrismith			
Hoopstad	29	12	
Kroonstad	27	11	
Lindley			
Modderpoort			
Petrusburg			
Philippolis			
Reddersburg			
Reitz			
Rouxville			
Vrede			
Warden			
Welkom	27	12	
Wepener	25	11	
Winburg			
Zastron			

TRANSVAAL	Max	Min	RRR
Barberton			
Belfast			
Bethal	22	8	
Bospoort	24	10	1.2
Carolina	21	6	20.5
Delareyville			
Delmas			
Ermelo			
Gideonsrus			
Groendraai	29	12	9.1
(naby Vaalwater)			
Jan Kempdorp			
Jan Smuts	21	8	
Joubert Park (Jhb)	21	9	
Kroondal	25	12	
Letaba			
Levubu	20	14	2.0
Lichtenburg			
Loskopdam			
Loskopkanale			
(naby Groblersdal)			
Louis Trichardt			
Lydenburg			
Mara	23	13	
Marnitz	30	14	48.4
Messina	27	18	1.0
Middelburg			
Nelspruit	27	13	
Phalaborwa	21	15	
Pietersburg	26	12	
Piet Retief	21	13	
Pongola			
Potchefstroom	26	10	
Potgietersrus	30	14	
Pretoria W.B.	23	13	
Pretoriuskop			
Punda Milia			1.8
Satara			
Sekhukhune			
Shingwidzi			
Skukuza	28	14	
Standerton	24	8	
Thabazimbi			
Tomburke			46.3
Tzaneen			
Vereeniging			
Volksrust			
Warmbad	27	16	
Waterval Boven			
Witbank			
Wolmaransstad			

S.W.A.	Max	Min	RRR
Aroab			
Bethanien			
Dordabis			
Gobabeb	32	7	
Gobabis			
Grootfontein	34	15	
J.G. Strijdomlughawe	27	11	
Karasburg			
Kalkfeld			
Karibib			
Keetmanshoop	28	15	
Kub			
Luderitz	19	11	
Mariental	29	15	
Möwe	14	13	
Ohopoho			
Okahandja			
Okaukuejo			
Ondangwa	36	13	
Otavi			
Otjiwarongo			
Outjo	35	11	
Rehoboth			
Rundu	38	18	
Steinhausen			
Tsumeb			
Uis			
Walvisbaai	19	10	
Windhoek W.K.			
LESOTHO			
Maseru	24	8	
BOTSWANA			
Francistown	28	14	8.5
Gaberones	29	12	12.0
Ghanzi	34	11	
Lobatsi			
Mahalapye			
Maun	39	16	
Shakawe	39	20	
Tshabong	30	10	
Tshane	31	9	
SWAZILAND			
Emlembe			
Manzini (Matsapa)			
Stegi			

SYNOPTIC WEATHER MAP 1200 GMT. — 1400 SAST. SINOPTIESE WEERKAART

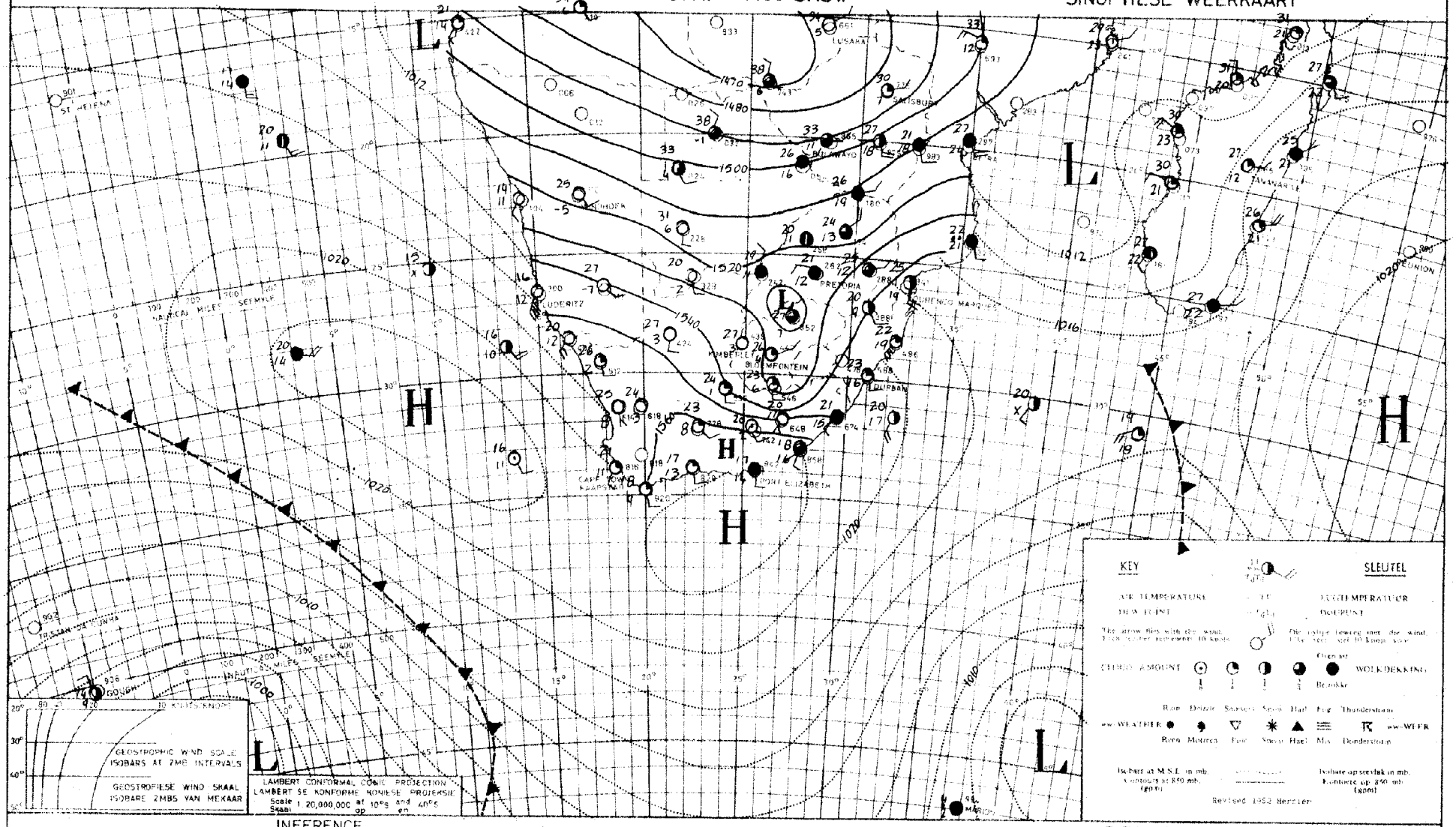

INFERENCE DATE 3 - 10 19 69 DATUM AFLEIDING

A high pressure system is moving north-eastwards rapilly and it will clear on the coast. It will be cloudy at first over Northern and Eastern Transvaal but owing to an unfavourable upper curculation, very isolated thunder development will be confined to northern Transvaal. Elsewhere it will be mainly fine.

'n Sel van hoë druk sal vinnig na die Natalse kus beweeg met opklaring langs die kusstreke. Bewolkte toestande sal aanvanklik nog oor Noord-en Oos-Transvaal voorkom maar vanweë die ongunstige bolug sirkulasie word slegs enkele donderbuie oor laasgenoemde gebied verwag. Elders sal dit mooiweer wees.

DAAGLIKSE WEERBULLETIN

Maksimum en Minimum Temperatuur (°C) en Reënval (RRR)
in mm vir die 24 uur geëindig om 0800 SAST op

WEERBURO / WEATHER BUREAU
DEPT. VAN VERVOER / DEPT. OF TRANSPORT

5 - 10 - 1969

DAILY WEATHER BULLETIN

Maximum and Minimum Temperatures (°C) and Rainfall (RRR)
in mm for the 24 hours ended at 0800 SAST on

CAPE - KAAP	Max	Min	RRR
Aberdeen			
Addo			
Alexander Bay	24	9	
Aliwal North	29	10	
Beaufort-Wes	30	10	
(Lughawe)			
Boegoebergdam			
Boetsap			
Brandvlei			
Cala			
Caledon			
Calitzdorp			
Calvinia	30	15	
Cape Agulhas	19	15	
Cape Columbine	15	11	
Cape Point			
Cape St. Francis	20	14	
Cape Town	21	13	
(D. F. Malan)			
Cape Town			
(Roeland St.)			
Carnarvon			
Ceres			
Citrusdal			
Colesberg			
Cradock			
De Aar	30	11	
Döhne	27	13	
Douglas			
East London	22	13	
(Airport)			
Elsenburg			
Fraserburg	29	10	
Garies			
George			
Graaff-Reinet	28	11	
Grahamstown			
Grootfontein	29	6	
(Middelburg)			
Hopetown			
Idutywa			
Jansenville	30	10	
Joubertina			
Kimberley	29	16	
(Airport)			
Knysna			
Kokstad	26	10	
Kuruman	29	10	

KAAP - CAPE	Max	Min	RRR
Ladismith			
Lake Mentz			
Maclear			
Mafeking	26	10	
Malmesbury			
Matatiele			
Matroosberg			
Mbashe	22	15	
Mosselbaai	20	16	
Mount Frere			
Okiep	30	23	
Oudtshoorn	28	9	
Petrusville			
Piketberg			
Pofadder	29	16	
Port Alfred			
Port Elizabeth	21	11	
Port Nolloth	17	9	
Port St. Johns	21	17	
Prieska	33	14	
Prince Albert			
Queenstown	29	9	
Riversdale	24	14	
Robertson	26	14	
Sheeprun	29	9	
(near Maclear)			
Somerset-Oos	28	10	
Steynsburg			
Strydenburg			
Sutherland	26	3	
Swellendam			
Tarkastad			
Touwsrivier			
Twee Riviere	33	14	
(Gemsbokpark)			
Umtata			
Uniondale			
Upington	33	18	
Vanwyksvlei	31	12	
Victoria-Wes			
Vredendal	32	11	
Vryburg	28	10	
Williston			
Willowmore			
Willowpark			
(near Dordrecht)			

NATAL	Max	Min	RRR
Cape St. Lucia			
Dundee			
Durban	24	15	
(Louis Botha)			
Estcourt			
Harding			
Himeville			
Hluhluwe			
Mkuze			
Newcastle	27	11	
Cedara	24	11	
(Pietermaritzburg)			
Port Shepstone	21	16	
Richmond			
Van Reenen			
Vryheid			
Waterford	24	7	
(near Underberg)			
O.V.S. - O.F.S.			
Balkfontein			
(naby Bothaville)			
Bethlehem	24	7	
Bloemfontein	21	10	
(J.B.M. Hertzog)			
Bultfontein			
Fauresmith	27	13	
Ficksburg			
Frankfort	24	9	
Harrismith			
Hoopstad	29	9	
Kroonstad	27	9	
Lindley			
Modderpoort			
Petrusburg			
Philippolis			
Reddersburg			
Reitz			
Rouxville			
Vrede			
Warden			
Welkom			
Wepener	27	11	
Winburg			
Zastron			

TRANSVAAL	Max	Min	RRR
Barberton			
Belfast			
Bethal	21	8	
Bospoort	25	10	
Carolina	18	4	
Delareyville			
Delmas			
Ermelo			
Gideonsrus			
Groendraai	23	11	
(naby Vaalwater)			
Jan Kempdorp			
Jan Smuts	21	9	
Joubert Park (Jhb)	22	9	
Kroondal	25	11	
Letaba			
Levubu	20	15	1·6
Lichtenburg			
Loskopdam			
Loskopkanale			
(naby Groblersdal)			
Louis Trichardt			
Lydenburg	22	7	
Mara	19	15	
Marnitz	22	16	
Messina	21	17	
Middelburg			
Nelspruit	25	11	
Phalaborwa	25	17	
Pietersburg	20	13	1·2
Piet Retief	21	9	
Pongola			
Potchefstroom	26	9	
Potgietersrus	23	14	
Pretoria W.B.	23	12	
Pretoriuskop			
Punda Milia			
Satara			
Sekhukhune			
Shingwidzi			
Skukuza	27	13	
Standerton	23	7	
Thabazimbi			
Tomburke			
Tzaneen			
Vereeniging			
Volksrust			
Warmbad	25	11	
Waterval Boven			
Witbank			
Wolmaransstad			

S.W.A.	Max	Min	RRR
Aroab			
Bethanien			
Dordabis			
Gobabeb	37	10	
Gobabis			
Grootfontein	32	12	
J.G. Strijdomlughawe	29	12	
Karasburg			
Kalkfeld			
Karibib			
Keetmanshoop	32	19	
Kub			
Luderitz	23	10	
Mariental	33	17	
Möwe			
Ohopoho			
Okahandja			
Okaukuejo			
Ondangwa			
Otavi			
Otjiwarongo			
Outjo			
Rehoboth			
Rundu	34	16	
Steinhausen			
Tsumeb			
Uis			
Walvisbaai	15	12	
Windhoek W.K.			
LESOTHO			
Maseru	25	9	
BOTSWANA			
Francistown	20	15	1·0
Gaberones	26	14	
Ghanzi	29	13	
Lobatsi			
Mahalapye			
Maun	31	16	
Shakawe	34	16	
Tshabong	31	12	
Tshane	29	13	
SWAZILAND			
Emlembe			
Manzini (Matsapa)			
Stegi			

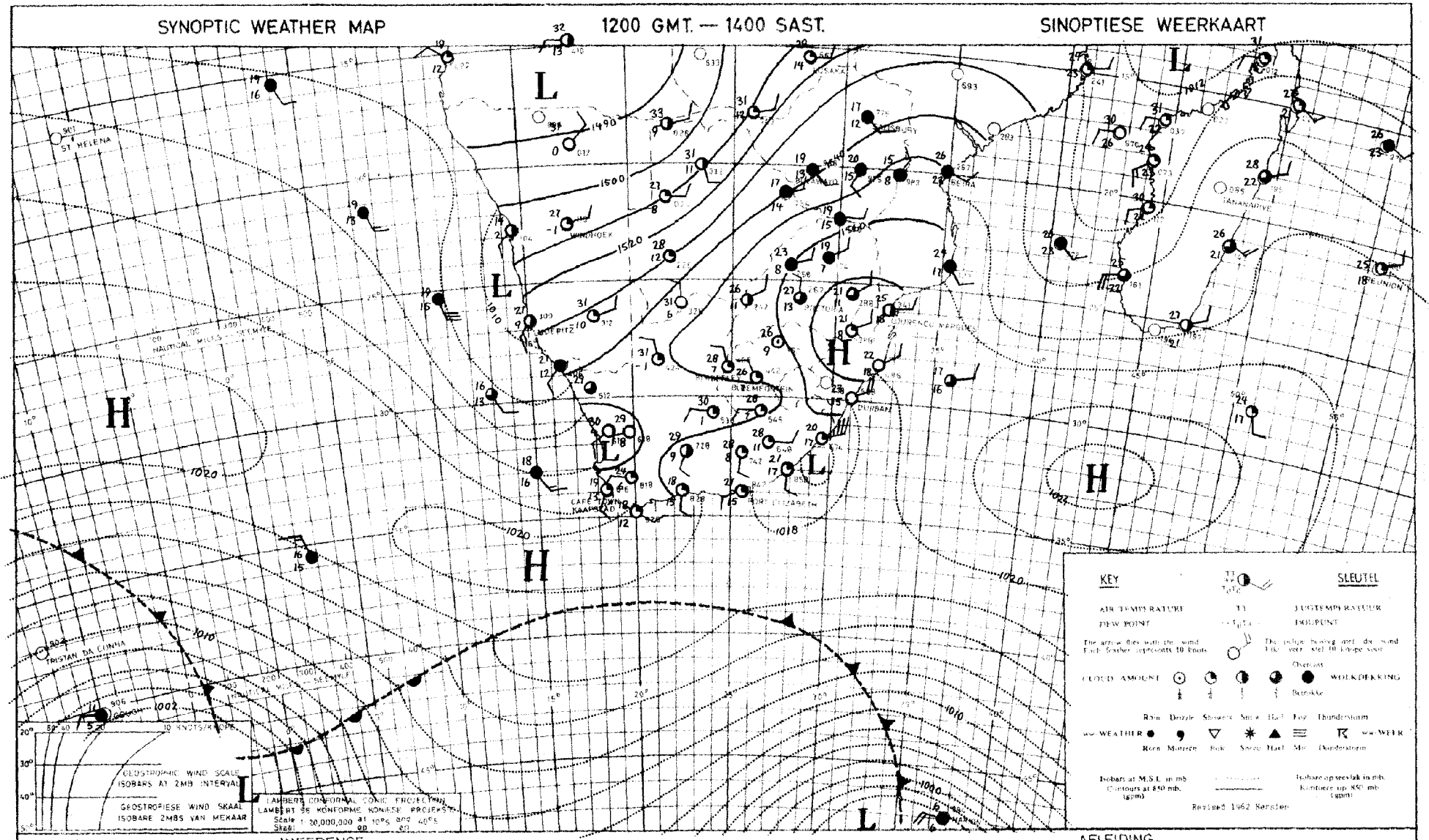

INFERENCE

DATE 4 - 10 - 19 69 DATUM

AFLEIDING

The circulation is mainly anticyclonic causing fair or only slightly cloudy conditions over most of the country.

Die sirkulasie oor die land is antisiklonaal en dit sal mooiweer of net effens bewolk wees oor die meeste dele van die land.

DAAGLIKSE WEERBULLETIN

Maksimum en Minimum Temperatuur (°C) en Reënval (RRR)
in mm vir die 24 uur geëindig om 0800 SAST op

WEERBURO / WEATHER BUREAU
DEPT. VAN VERVOER / DEPT. OF TRANSPORT

6 - 10 - 1969

DAILY WEATHER BULLETIN

Maximum and Minimum Temperatures (°C) and Rainfall (RRR)
in mm for the 24 hours ended at 0800 SAST on

CAPE - KAAP	Max	Min	RRR
Aberdeen			
Addo			
Alexander Bay	23	12	0.1
Aliwal North	30	14	
Beaufort-Wes	34	24	
(Lughawe)			
Boegoebergdam			
Boetsap			
Brandvlei			
Cala			
Caledon			
Calitzdorp			
Calvinia	33	21	
Cape Agulhas	20	15	
Cape Columbine	32	12	
Cape Point	25	13	
Cape St. Francis	29	18	
Cape Town	34	13	
(D. F. Malan)			
Cape Town			
(Roeland St.)			
Carnarvon			
Ceres			
Citrusdal			
Colesberg			
Cradock			
De Aar	31	13	
Döhne	33	18	
Douglas			
East London	31	17	
(Airport)			
Elsenburg			
Fraserburg	30	11	
Garies			
George			
Graaff-Reinet	34	23	
Grahamstown			
Grootfontein	30	17	
(Middelburg)			
Hopetown			
Idutywa			
Jansenville	38	20	
Joubertina			
Kimberley	30	15	
(Airport)			
Knysna			
Kokstad	29	10	
Kuruman	29	13	

KAAP - CAPE	Max	Min	RRR
Ladismith			
Lake Mentz			
Maclear			
Mafeking	25	14	
Malmesbury			
Matatiele			
Matroosberg	33	17	
Mbashe	23	16	
Mosselbaai	25	16	
Mount Frere			
Okiep	33	16	
Oudtshoorn	30	16	
Petrusville			
Piketberg			
Pofadder	31	17	
Port Alfred			
Port Elizabeth	30	15	
Port Nolloth	15	11	
Port St. Johns	21	18	
Prieska	33	16	
Prince Albert			
Queenstown	31	15	
Riversdale			
Robertson	34	13	
Sheeprun	30	12	
(near Maclear)			
Somerset-Oos	36	26	
Steynsburg			
Strydenburg			
Sutherland	27	10	
Swellendam			
Tarkastad			
Touwsrivier			
Twee Riviere	31	19	
(Gemsbokpark)			
Umtata	33	16	
Uniondale			
Upington	32	20	
Vanwyksvlei	31	15	
Victoria-Wes			
Vredendal	39	13	
Vryburg	29	12	
Williston			
Willowmore			
Willowpark			
(near Dordrecht)	28	16	

NATAL	Max	Min	RRR
Cape St. Lucia	23	19	
Dundee			
Durban	26	17	
(Louis Botha)			
Estcourt			
Harding			
Himeville			
Hluhluwe			
Mkuze			
Newcastle	29	11	
Cedara	29	13	
(Pietermaritzburg)			
Port Shepstone	22	17	
Richmond			
Van Reenen			
Vryheid			
Waterford			
(near Underberg)	26	7	
O.V.S. - O.F.S.			
Balkfontein			
(naby Bothaville)			
Bethlehem	27	6	
Bloemfontein	28	11	
(J.B.M. Hertzog)			
Bultfontein			
Fauresmith	28	12	
Ficksburg			
Frankfort	25	11	
Harrismith			
Hoopstad	29	12	
Kroonstad	30	13	
Lindley			
Modderpoort			
Petrusburg			
Philippolis			
Reddersburg			
Reitz			
Rouxville			
Vrede			
Warden			
Welkom	28	12	
Wepener	28	13	
Winburg			
Zastron			

TRANSVAAL	Max	Min	RRR
Barberton			
Belfast			
Bethal	22	10	
Bospoort	25	12	
Carolina	20	7	
Delareyville			
Delmas			
Ermelo			
Gideonsrus			
Groendraai	23	15	
(naby Vaalwater)			
Jan Kempdorp			
Jan Smuts	22	11	
Joubert Park (Jhb)	21	11	
Kroondal	25	8	
Letaba			
Levubu	20	17	
Lichtenburg			
Loskopdam			
Loskopkanale			
(naby Groblersdal)			
Louis Trichardt			
Lydenburg			
Mara			
Marnitz	22	17	
Messina	22	17	
Middelburg			
Nelspruit	25	12	
Phalaborwa	27	17	
Pietersburg	22	14	
Piet Retief	27	10	
Pongola			
Potchefstroom	26	13	
Potgietersrus	22	15	
Pretoria W.B.	22	14	
Pretoriuskop			
Punda Milia			
Satara			
Sekhukhune			
Shingwidzi			
Skukuza	25	15	
Standerton	24	9	
Thabazimbi			
Tomburke			
Tzaneen			
Vereeniging			
Volksrust			
Warmbad	25	15	
Waterval Boven			
Witbank			
Wolmaransstad			

S.W.A.	Max	Min	RRR
Aroab			
Bethanien			
Dordabis			
Gobabeb	25	11	
Gobabis	32	13	
Grootfontein	31	13	
J.G. Strijdomlughawe	28	12	
Karasburg			
Kalkfeld			
Karibib			
Keetmanshoop	32	19	
Kub			
Luderitz	13	10	
Mariental	31	19	
Möwe	15	11	
Ohopoho			
Okahandja			
Okaukuejo			
Ondangwa			
Otavi			
Otjiwarongo			
Outjo	35	13	
Rehoboth			
Rundu	33	16	
Steinhausen			
Tsumeb			
Uis			
Walvisbaai	16	13	
Windhoek W.K.			
LESOTHO			
Maseru	27	9	
BOTSWANA			
Francistown	19	17	
Gaberones	26	17	
Ghanzi	28	15	
Lobatsi			
Mahalapye			
Maun	30	18	3.3
Shakawe	33	19	2.0
Tshabong	30	17	
Tshane	29	15	
SWAZILAND			
Emlembe			
Manzini (Matsapa)	26	13	
Stegi			

SYNOPTIC WEATHER MAP 1200 GMT. — 1400 SAST. SINOPTIESE WEERKAART

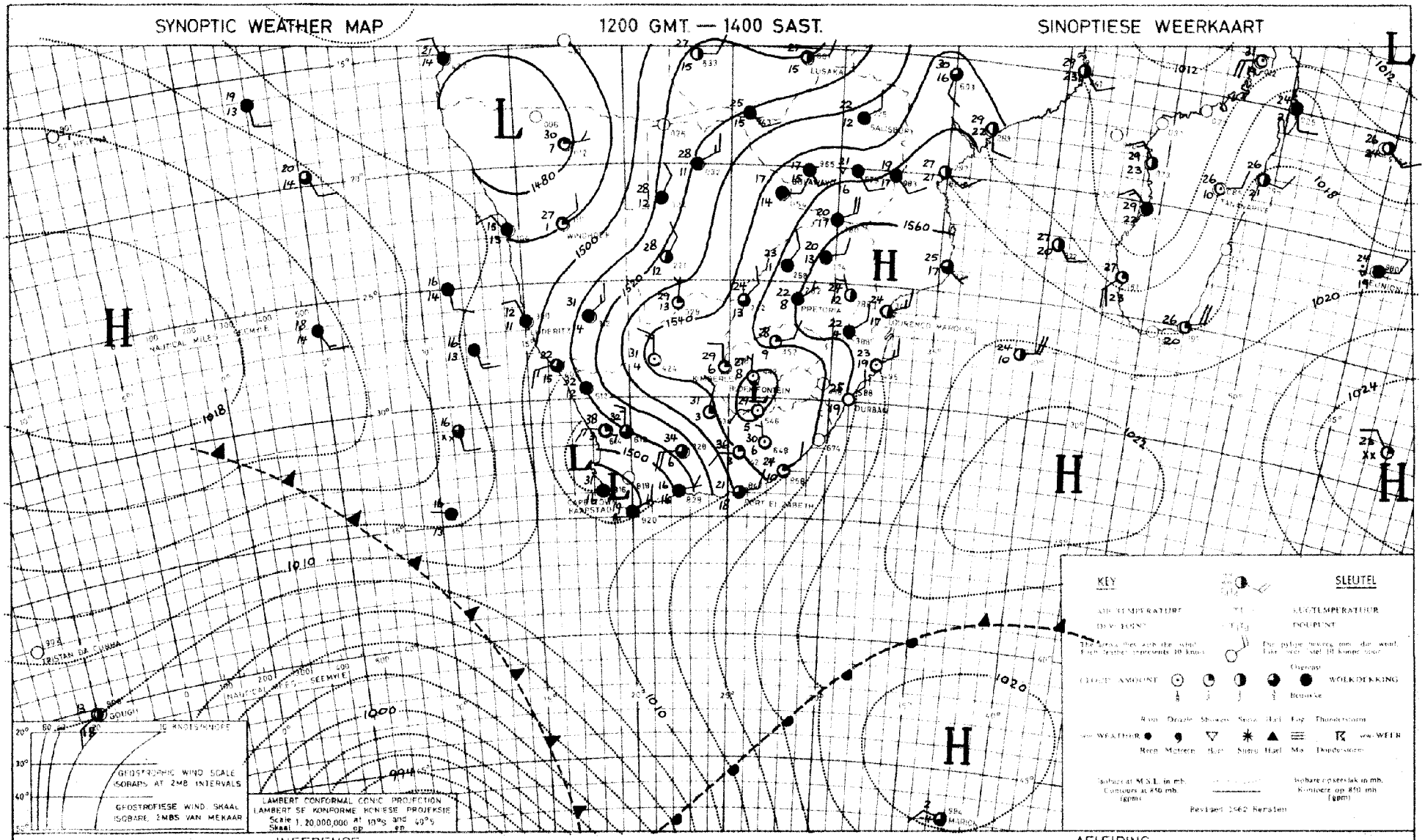

INFERENCE DATE 5 - 10 - 1969 DATUM AFLEIDING

With high pressure over Transvaal moist air from the north-east will advance over this province and the northern Free State. Isolated showers will occur over these regions. Over the rest of the country it will remain fair and warm.

Met hoë druk oor Transvaal sal vogtige lug uit die noordooste instroom oor hierdie provinsie en die Noord-Vrystaat en enkele buie sal oor hierdie gebiede voorkom. Oor die res van die binneland sal dit redelike mooiweer en warm wees.

DAAGLIKSE WEERBULLETIN

Maksimum en Minimum Temperatuur (°C) en Reënval (RRR) in mm vir die 24 uur geëindig om 0800 SAST op

WEERBURO / WEATHER BUREAU
DEPT. VAN VERVOER / DEPT. OF TRANSPORT

..7.-10.-1969

DAILY WEATHER BULLETIN

Maximum and Minimum Temperatures (°C) and Rainfall (RRR) in mm for the 24 hours ended at 0800 SAST on

CAPE - KAAP	Max	Min	RRR
Aberdeen			
Addo			
Alexander Bay	18	12	
Aliwal North	28	16	0.5
Beaufort-Wes	33	16	31
(Lughawe)			
Boegoebergdam			
Boetsap			
Brandvlei			
Cala			
Caledon			
Calitzdorp			
Calvinia	30	10	
Cape Agulhas	17	14	
Cape Columbine	16	12	
Cape Point			
Cape St. Francis	37	16	0.9
Cape Town	14	14	
(D. F. Malan)			
Cape Town			
(Roeland St.)			5.0
Carnarvon			
Ceres			
Citrusdal			
Colesberg			
Cradock			
De Aar	33	17	1.0
Döhne	33	14	0.5
Douglas			6.8
East London	39	17	
(Airport)			
Elsenburg			
Fraserburg	30	14	6.0
Garies			
George			2.2
Graaff-Reinet	33	15	
Grahamstown			
Grootfontein	29	17	
(Middelburg)			
Hopetown			
Idutywa			
Jansenville	37	16	2.5
Joubertina			
Kimberley	28	17	
(Airport)			
Knysna			
Kokstad	30	11	
Kuruman	24	13	23.5

KAAP - CAPE	Max	Min	RRR
Ladismith			
Lake Mentz			
Maclear			
Mafeking	25	16	
Malmesbury			
Matatiele			
Matroosberg	27	12	
Mbashe	23	16	
Mosselbaai	22	15	1.7
Mount Frere			
Okiep	24	10	
Oudtshoorn	35	13	2.0
Petrusville			
Piketberg			
Pofadder	39	12	
Port Alfred			
Port Elizabeth	29	17	0.2
Port Nolloth	14	11	
Port St. Johns	23	18	
Prieska	32	17	1.1
Prince Albert			
Queenstown	31	19	
Riversdale	31	15	0.5
Robertson	27	16	
Sheeprun	31	15	0.1
(near Maclear)			
Somerset-Oos	35	14	
Steynsburg			
Strydenburg			
Sutherland	27	10	
Swellendam			
Tarkastad			
Touwsrivier			
Twee Riviere			
(Gemsbokpark)			
Umtata	35	16	
Uniondale			
Upington	33	17	1.2
Vanwyksvlei	31	14	
Victoria-Wes			
Vredendal	20	14	0.3
Vryburg	28	14	6.5
Williston			
Willowmore	33	14	0.2
Willowpark	26	16	1.5
(near Dordrecht)			

NATAL	Max	Min	RRR
Cape St. Lucia	24	20	
Dundee			
Durban	27	18	
(Louis Botha)			
Estcourt			
Harding			
Himeville			
Hluhluwe			
Mkuze			
Newcastle	30	18	
Cedara	31	15	
(Pietermaritzburg)			
Port Shepstone	22	18	
Richmond			
Van Reenen			
Vryheid			
Waterford	27	9	
(near Underberg)			
O.V.S. - O.F.S.			
Balkfontein			0.2
(naby Bothaville)			
Bethlehem	24	10	1.7
Bloemfontein	25	13	
(J.B.M. Hertzog)			
Bultfontein			
Fauresmith	27	14	12.0
Ficksburg			
Frankfort	23	11	0.2
Harrismith			
Hoopstad	27	13	1.2
Kroonstad	24	13	7.0
Lindley			
Modderpoort			
Petrusburg			
Philippolis			
Reddersburg			14.5
Reitz			
Rouxville			
Vrede			
Warden			
Welkom	25	14	1.2
Wepener	27	17	
Winburg			
Zastron			

TRANSVAAL	Max	Min	RRR
Barberton			
Belfast			
Bethal	20	12	
Bospoort	23	11	0.5
Carolina	21	9	
Delareyville			
Delmas			4.0
Ermelo			
Gideonsrus			
Groendraai	25	16	
(naby Vaalwater)			
Jan Kempdorp			
Jan Smuts	20	12	0.6
Joubert Park (Jhb)	20	13	
Kroondal	24	6	2.7
Letaba			
Levubu	24	16	
Lichtenburg			
Loskopdam			
Loskopkanale			
(naby Groblersdal)			
Louis Trichardt			
Lydenburg	21	11	
Mara	25	16	
Marnitz	26	18	
Messina	29	17	
Middelburg			
Nelspruit	27	16	
Phalaborwa	28	18	
Pietersburg	24	12	
Piet Retief	27	14	1.5
Pongola			
Potchefstroom	24	12	
Potgietersrus	25	16	
Pretoria W.B.	23	14	3.6
Pretoriuskop			
Punda Milia			
Satara			
Sekhukhune			
Shingwidzi			
Skukuza	29	16	
Standerton	22	9	
Thabazimbi			
Tomburke			
Tzaneen			
Vereeniging			
Volksrust			
Warmbad	26	12	
Waterval Boven			
Witbank			
Wolmaransstad			
Wittontein (Wes van Warmbad)			1.8

S.W.A.	Max	Min	RRR
Aroab			
Bethanien			
Dordabis			
Gobabeb	25	16	
Gobabis	32	17	
Grootfontein	33	18	2.2
J.G. Strijdomlughawe	30	11	
Karasburg			
Kalkfeld			
Karibib			
Keetmanshoop	34	13	3.0
Kub			
Luderitz	16	12	
Mariental	15	13	
Möwe	15	12	
Ohopoho			
Okahandja			
Okaukuejo			
Ondangwa	34	19	
Otavi			
Otjiwarongo			
Outjo	34	15	
Rehoboth			
Rundu	34	19	
Steinhausen			
Tsumeb			
Uis			
Walvisbaai	18	11	
Windhoek W.K.			
LESOTHO			
Maseru	24	14	
BOTSWANA			
Francistown	27	16	
Gaberones	25	16	
Ghanzi	32	17	5.8
Lobatsi			
Mahalapye			
Maun	32	17	
Shakawe			
Tshabong			
Tshane	30	17	1.5
SWAZILAND			
Emlembe			
Manzini (Matsapa)	29	15	
Stegi			

SYNOPTIC WEATHER MAP 1200 GMT. — 1400 SAST. SINOPTIESE WEERKAART

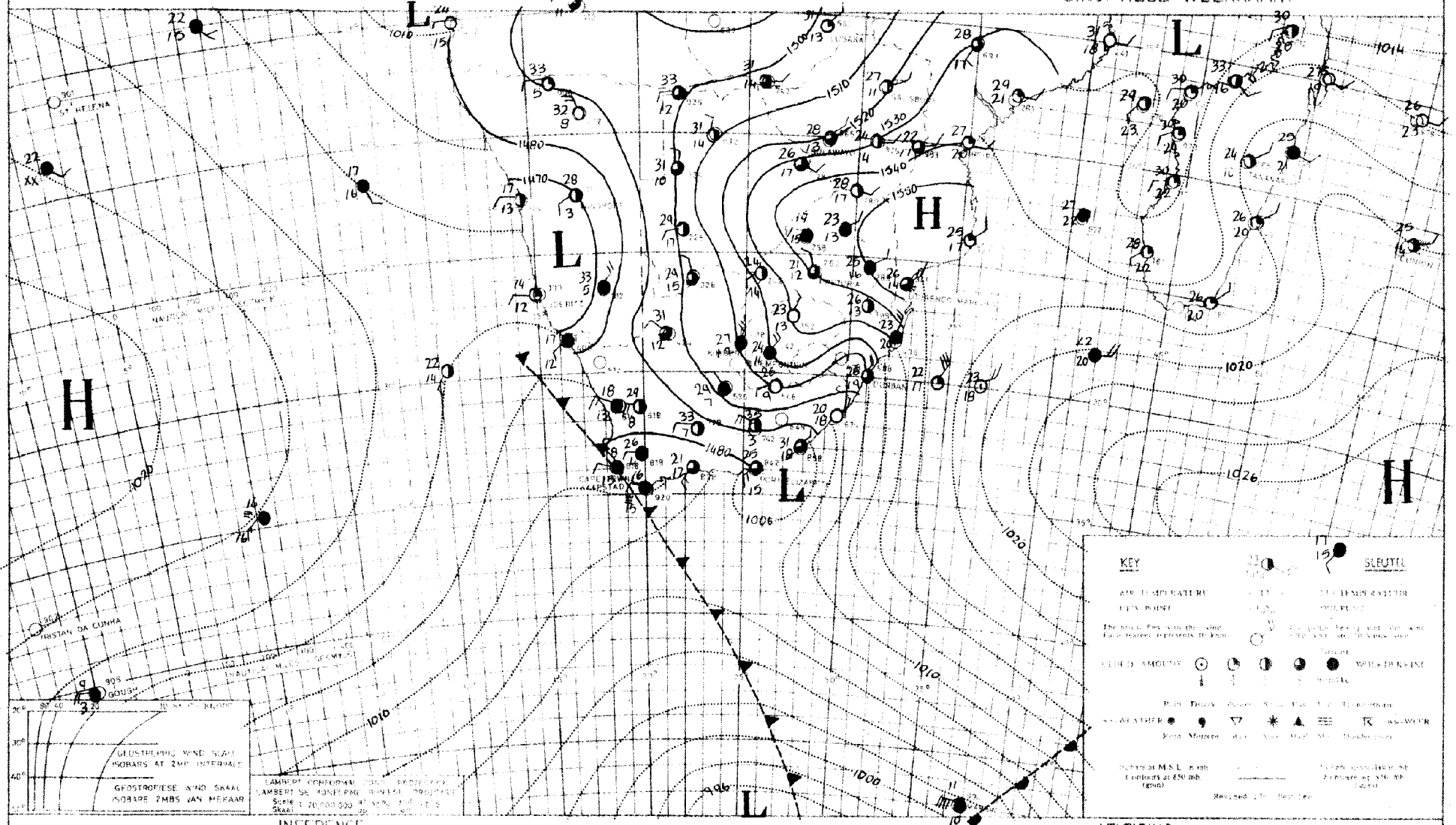

INFERENCE DATE ...6.../6.../19.64 DATUM AFLEIDING

Moist air from the north and north-east is flowing over the whole country and there is a trough of low pressure over the western regions. As a result scattered showers and thundershowers will occur over most of the interior as well as the southern and eastern coastal regions.

Vogtige lug uit die noorde en noordooste vloei oor feitlik die hele land en daar is 'n trog van lae lugdruk oor die westelike dele. Gevolglik sal verspreide buie en donderbuie voorkom oor die meeste dele van die binneland en ook die suidelike en oostelike kusgebiede.

DAAGLIKSE WEERBULLETIN

Maksimum en Minimum Temperatuur (°C) en Reënval (RRR)
in mm vir die 24 uur geëindig om 0800 SAST op

WEERBURO / WEATHER BUREAU
DEPT. VAN VERVOER / DEPT. OF TRANSPORT

8-10-1969

DAILY WEATHER BULLETIN

Maximum and Minimum Temperatures (°C) and Rainfall (RRR)
in mm for the 24 hours ended at 0800 SAST on

CAPE - KAAP	Max	Min	RRR
Aberdeen			
Addo			
Alexander Bay	19	12	
Aliwal North	29	15	
Beaufort-Wes	31	14	
(Lughawe)			
Boegoebergdam			
Boetsap			
Brandvlei			
Cala			
Caledon			
Calitzdorp			
Calvinia	25	6	
Cape Agulhas	18	12	
Cape Columbine	16	12	
Cape Point	18	12	
Cape St. Francis	21	16	0.9
Cape Town	19	13	
(D. F. Malan)			
Cape Town			
(Roeland St.)			
Carnarvon			
Ceres			
Citrusdal			
Colesberg			
Cradock			
De Aar	31	16	1.2
Döhne	31	16	2.2
Douglas			
East London	25	19	1.9
(Airport)			
Elsenburg			
Fraserburg	26	8	
Garies			
George			
Graaff-Reinet	34	19	4.5
Grahamstown			3.5
Grootfontein	30	16	1.8
(Middelburg)			
Hopetown			
Idutywa			
Jansenville	30	17	3.0
Joubertina			
Kimberley	31	16	1.0
(Airport)			
Knysna			
Kokstad	29	12	
Kuruman	28	14	8.0

KAAP - CAPE	Max	Min	RRR
Ladismith			
Lake Mentz			
Maclear			
Mafeking	30	16	3.5
Malmesbury			
Matatiele			
Matroosberg	20	8	
Mbashe	33	18	1.0
Mosselbaai	19	13	
Mount Frere			
Okiep	23	1	
Oudtshoorn			
Petrusville			
Piketberg			
Pofadder	29	9	
Port Alfred			
Port Elizabeth	24	17	0.4
Port Nolloth	16	13	
Port St. Johns	24	19	1.0
Prieska	33	16	3.3
Prince Albert			
Queenstown	30	19	
Riversdale	22	13	
Robertson	24	13	
Sheeprun	30	15	0.8
(near Maclear)			
Somerset-Oos	34	17	17.5
Steynsburg			4.0
Strydenburg			
Sutherland	21	5	
Swellendam			
Tarkastad			
Touwsrivier			
Twee Riviere	36	15	
(Gemsbokpark)			
Umtata	31	17	0.5
Uniondale			
Upington	34	16	
Vanwyksvlei	31	15	
Victoria-Wes			
Vredendal	22	14	
Vryburg	29	15	5.3
Williston			
Willowmore	29	14	
Willowpark	26	17	0.1
(near Dordrecht)			

NATAL	Max	Min	RRR
Cape St. Lucia	26	12	
Dundee			
Durban	26	18	
(Louis Botha)			
Estcourt			
Harding			
Himeville			
Hluhluwe			
Mkuze			
Newcastle	31	15	
Cedara	24	14	
(Pietermaritzburg)			
Port Shepstone	24	19	
Richmond			
Van Reenen			
Vryheid			
Waterford	27	6	
(near Underberg)			
O.V.S. - O.F.S.			
Balkfontein			0.6
(naby Bothaville)			
Bethlehem	25	9	
Bloemfontein	29	18	
(J.B.M. Hertzog)			
Bultfontein			
Fauresmith	28	15	
Ficksburg			
Frankfort	27	12	
Harrismith			
Hoopstad	30	15	4.0
Kroonstad	28	14	
Lindley			
Modderpoort			
Petrusburg			
Philippolis			
Reddersburg			
Reitz			
Rouxville			
Vrede			
Warden			
Welkom	27	15	0.2
Wepener	28	16	
Winburg			
Zastron			

TRANSVAAL	Max	Min	RRR
Barberton			
Belfast			
Bethal	25	14	8.5
Bospoort	27	14	1.2
Carolina	24	11	
Delareyville			
Delmas			
Ermelo			
Gideonsrus			
Groendraai	31	13	
(naby Vaalwater)			
Jan Kempdorp			
Jan Smuts	23	15	0.1
Joubert Park (Jhb)	23	13	
Kroondal			
Letaba			
Levubu	31	18	
Lichtenburg			2.0
Loskopdam			
Loskopkanale			
(naby Groblersdal)			
Louis Trichardt			
Lydenburg	27	13	
Mara	33	15	
Marnitz	31	18	
Messina	34	19	
Middelburg			
Nelspruit	31	16	
Phalaborwa	35	21	
Pietersburg	29	15	
Piet Retief	29	15	
Pongola			
Potchefstroom	28	15	
Potgietersrus	31	16	
Pretoria W.B.	27	16	
Pretoriuskop			
Punda Milia			
Satara			
Sekhukhune			
Shingwidzi			
Skukuza	35	19	
Standerton	26	12	
Thabazimbi			
Tomburke			
Tzaneen			
Vereeniging			
Volksrust			
Warmbad	29	14	1.7
Waterval Boven			
Witbank			
Wolmaransstad			

S.W.A.	Max	Min	RRR
Aroab			
Bethanien			
Dordabis			
Gobabeb	31	10	
Gobabis	33	15	
Grootfontein	31	17	0.2
J.G. Strijdomlughawe	31	12	
Karasburg			
Kalkfeld			
Karibib			
Keetmanshoop	33	15	
Kub			
Luderitz			
Mariental	15	12	
Möwe	33	14	
Ohopoho	17	12	
Okahandja			
Okaukuejo			
Ondangwa	33	18	
Otavi			
Otjiwarongo			
Outjo	37	12	
Rehoboth			
Rundu	30	19	3.5
Steinhausen			
Tsumeb			
Uis			
Walvisbaai	18	12	
Windhoek W.K.			
LESOTHO			
Maseru	25	13	
BOTSWANA			
Francistown	31	16	
Gaberones	32	18	4.4
Ghanzi	28	17	1.5
Lobatsi			
Mahalapye			
Maun	34	20	0.5
Shakawe			
Tshabong	35	17	0.6
Tshane			4.0
SWAZILAND			
Emlembe			
Manzini (Matsapa)	32	20	
Stegi			

SYNOPTIC WEATHER MAP 1200 GMT. — 1400 SAST. SINOPTIESE WEERKAART

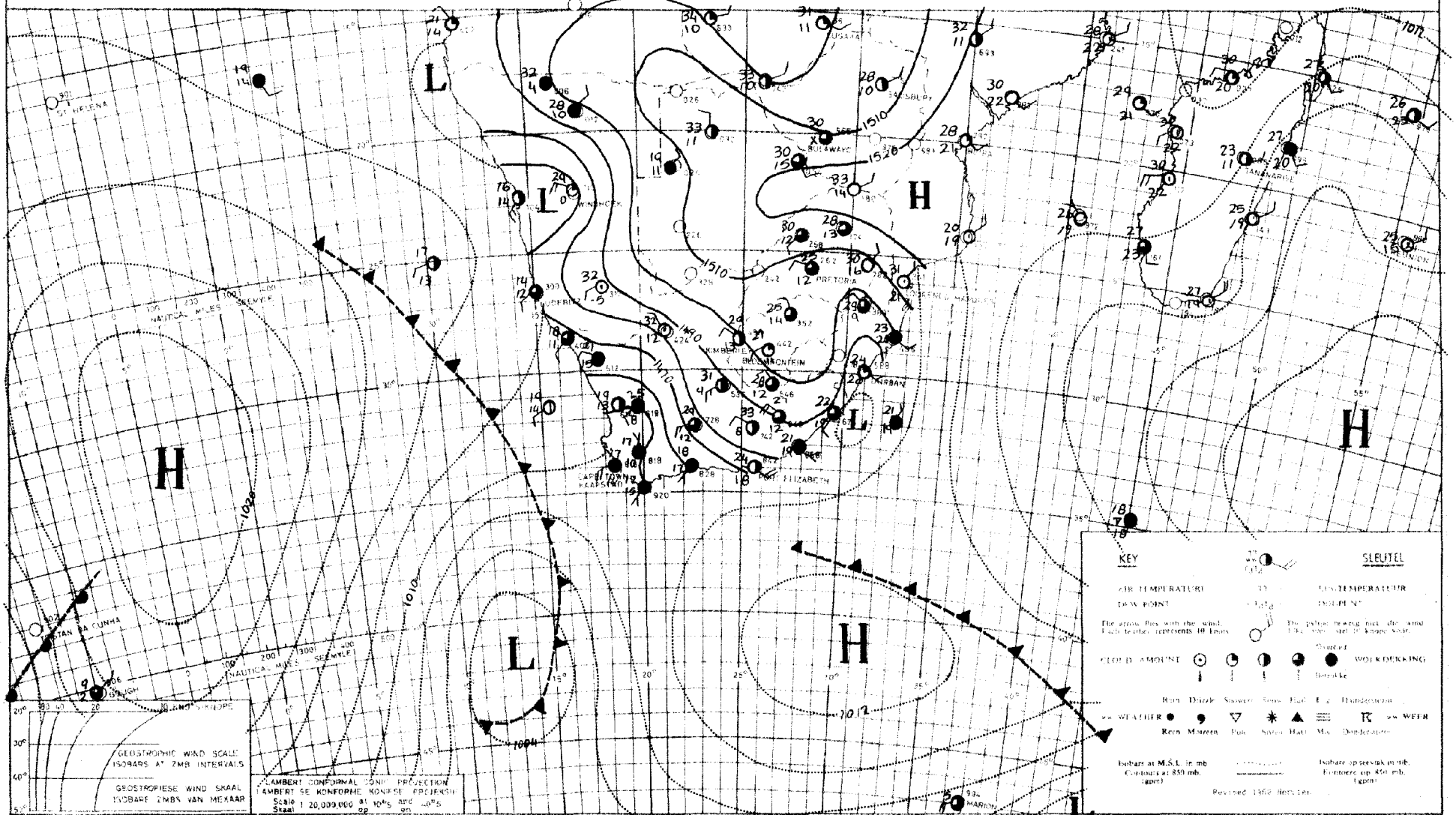

INFERENCE DATE 7-10-1969 DATUM AFLEIDING

With a trough of low pressure along the west coast cloudy weather with rain can be expected along the south-west, south and south-east coastal areas. Thunderstorms will develop over the interior, except over the southern and central South West Africa and Northern Transvaal where the circulation is antricyclonic

Met 'n trog van lae druk langs die weskus kan bewolkte weer met reën verwag word langs die suidwes-, suid- en suidooskuststreek en aangrensende binneland. Donderbuie sal ontwikkel oor die binneland behalwe oor die sentrale en suidelike dele van S.W.A. en Noord-Transvaal waar die sirkulasie antisiklonaal is.

DAAGLIKSE WEERBULLETIN

Maksimum en Minimum Temperatuur (°C) en Reënval (RRR)
in mm vir die 24 uur geëindig om 0800 SAST op

WEERBURO / WEATHER BUREAU
DEPT. VAN VERVOER / DEPT. OF TRANSPORT

9-10-1969

DAILY WEATHER BULLETIN

Maximum and Minimum Temperatures (°C) and Rainfall (RRR)
in mm for the 24 hours ended at 0800 SAST on

CAPE - KAAP	Max	Min	RRR
Aberdeen			
Addo			
Alexander Bay	21	7	
Aliwal North	30	6	
Beaufort-Wes	25	7	
(Lughawe)			
Boegoebergdam			
Boetsap			
Brandvlei			
Cala			
Caledon			
Calitzdorp			
Calvinia	18	9	9.0
Cape Agulhas	21	9	5.0
Cape Columbine	15	10	14.5
Cape Point			
Cape St. Francis	21	15	0.1
Cape Town	15	9	22.6
(D. F. Malan)			16.5
Cape Town			
(Roeland St.)			
Carnarvon			
Ceres			
Citrusdal			
Colesberg			
Cradock			
De Aar	27	4	
Döhne	33	9	
Douglas			
East London	31	14	
(Airport)			
Elsenburg			22.0
Port Beaufort 8-10-69.			
Fraserburg	20	1	
Garies			4.5
George			0.5
Graaff-Reinet	31	9	
Grahamstown			
Grootfontein	27	5	
(Middelburg)			
Hopetown			
Idutywa			
Jansenville	34	11	
Joubertina			
Kimberley	30	7	
(Airport)			
Knysna			
Kokstad	31	13	
Kuruman	27	8	

KAAP - CAPE	Max	Min	RRR
Ladismith			
Lake Mentz			
Langebaanweg			15.2
Maclear			
Mafeking	30	9	
Malmesbury			
Matatiele			
Matroosberg	31	3	18.3
Mbashe	25	13	
Mosselbaai	19	10	4.5
Mount Frere			
Oliep	13	3	0.4
Oudtshoorn	28	5	0.6
Petrusville			
Piketberg			
Pofadder	19	5	
Port Alfred			
Port Elizabeth	22	9	0.4
Port Nolloth	16	9	0.4
Port St. Johns	28	17	0.1
Prieska	28	7	
Prince Albert			
Queenstown	30	8	
Riversdale	25	9	0.5
Robertson	20	9	10.5
Sheeprun	32	12	
(near Maclear)			
Somerset-Oos	33	9	
Steynsburg			
Strydenburg			
Sutherland	15	0	9.5
Swellendam			
Tarkastad			
Touwsrivier			
Twee Riviere	32	7	
(Gemsbokpark)			
Umtata	34	13	
Uniondale			
Upington	30	7	
Vanwyksvlei	25	4	
Victoria-Wes			
Vredendal	18	9	3.0
Vryburg	29	9	
Williston			
Willowmore	26	6	
Willowpark	27	5	
(near Dordrecht)			

NATAL	Max	Min	RRR
Cape St. Lucia	30	21	
Dundee			
Durban	26	19	
(Louis Botha)			
Estcourt			
Harding			
Himeville			
Hluhluwe			
Mkuze			
Newcastle	33	18	
Cedara	32	13	
(Pietermaritzburg)			
Port Shepstone	23	18	
Richmond			
Van Reenen			
Vryheid			
Waterford	29	15	
(near Underberg)			
O.V.S. - O.F.S.			
Balkfontein			
(naby Bothaville)			
Bethlehem	28	9	
Bloemfontein	29	6	
(J.B.M. Hertzog)			
Bultfontein			
Fauresmith	27	4	
Ficksburg			
Frankfort	28	13	
Harrismith			
Hoopstad			
Kroonstad	29	9	
Lindley			
Modderpoort			
Petrusburg			
Philippolis			
Reddersburg			
Reitz			
Rouxville			
Vrede			
Warden			
Welkom			
Wepener	29	7	0.6
Winburg			
Zastron			

TRANSVAAL	Max	Min	RRR
Barberton			
Belfast			
Bethal	26	14	
Bospoort	27	8	
Carolina	26	12	
Delareyville			
Delmas			
Ermelo			
Gideonsrus			
Groendraai	32	14	
(naby Vaalwater)			
Jan Kempdorp			
Jan Smuts	26	15	
Joubert Park (Jhb)	29	13	
Kroondal	32	13	
Letaba			
Levubu	35	22	
Lichtenburg			
Loskopdam			1.2
Loskopkanale			
(naby Groblersdal)			
Louis Trichardt			
Lydenburg			
Mara	35	21	
Marnitz	33	19	
Messina	38	23	
Middelburg			
Nelspruit	35	17	3.3
Phalaborwa	38	22	1.7
Pietersburg	30	17	1.2
Piet Retief	31	17	
Pongola			
Potchefstroom	29	10	
Potgietersrus	30	17	
Pretoria W.B.	29	16	
Pretoriuskop			
Punda Milia			
Satara			
Sekhukhune			
Shingwidzi			
Skukuza	29	23	
Standerton	28	13	
Thabazimbi			
Tomburke			
Tzaneen			
Vereeniging			
Volksrust			
Warmbad	31	18	
Waterval Boven			
Witbank			
Wolmaransstad			

S.W.A.	Max	Min	RRR
Aroab			
Bethanien			
Dordabis			
Gobabeb	27	9	
Gobabis	34	10	
Grootfontein	32	13	
J.G. Strijdomlughawe	28	6	
Karasburg			
Kalkfeld			
Karibib			
Keetmanshoop	29	5	
Kub			
Luderitz	16	12	
Mariental	32	9	
Möwe	15	12	
Ohopoho			
Okahandja			
Okaukuejo			
Ondangwa	33	14	
Otavi			
Otjiwarongo			
Outjo	33	10	
Rehoboth			
Rundu			
Steinhausen			
Tsumeb			
Uis			
Walvisbaai	19	11	
Windhoek W.K.			
LESOTHO			
Maseru	27	7	
BOTSWANA			
Francistown	33	21	
Gaberones	33	16	
Ghanzi	32	17	
Lobatsi			
Mahalapye			
Maun	31	18	
Shakawe	33	20	
Tshabong	33	9	
Tshane	33	11	
SWAZILAND			
Emlembe			
Manzini (Matsapa)	37	24	
Stegi			

SYNOPTIC WEATHER MAP 1200 GMT. — 1400 SAST. SINOPTIESE WEERKAART

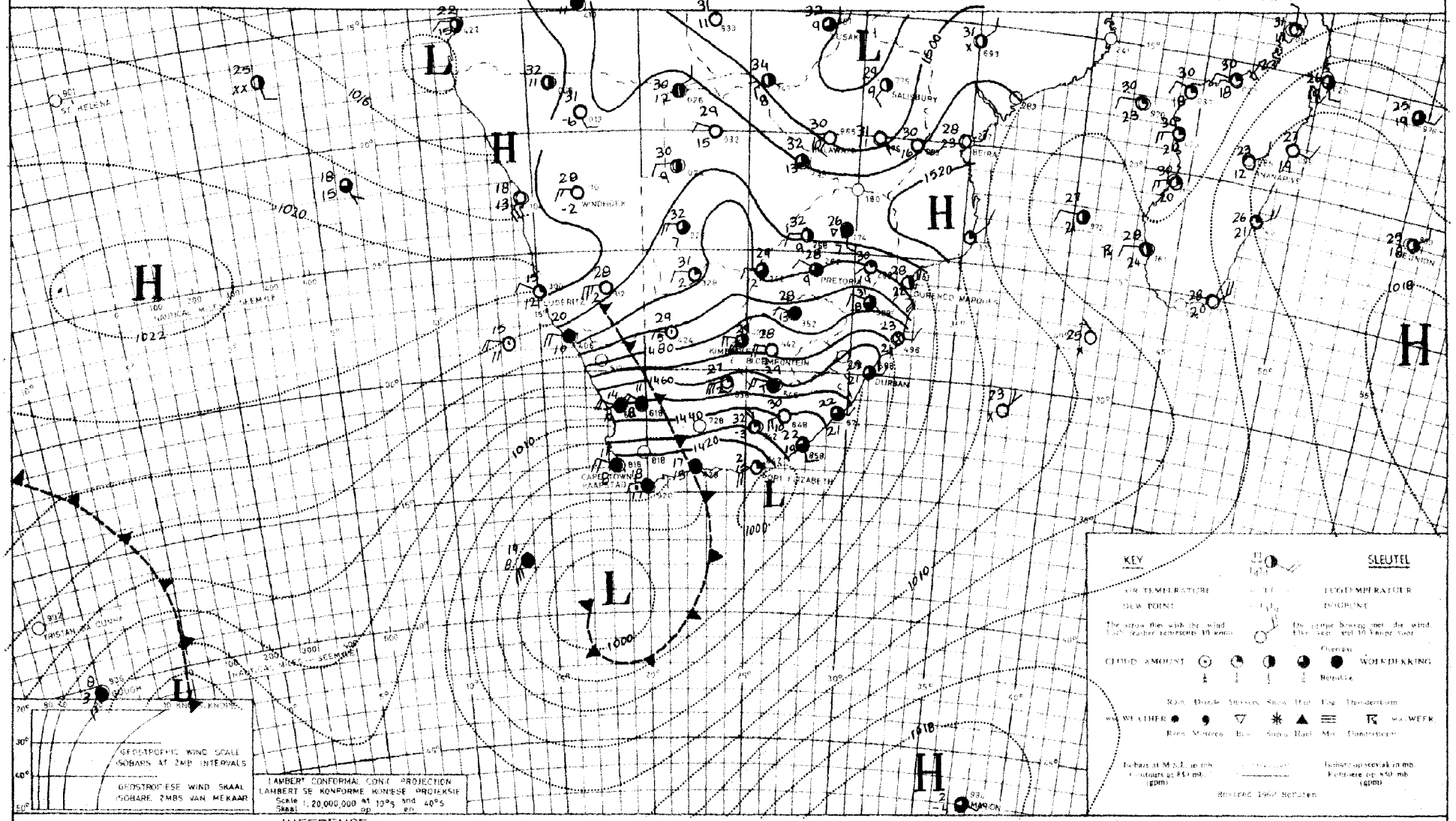

INFERENCE DATE 8-10-1969 DATUM AFLEIDING

The deep low south of Cape Town is moving eastwards and therefore cold air will spread from the west over the southern half of the country. Cloudy conditions with rain and showers will occur over the South-Western Cape but dry air will advance over the rest of the country. Thundershowers will still occur over Northern and Eastern Transvaal

Die diep laag van Kaapstad beweeg ooswaarts en gevolglik sal koue lug uit die weste uitbrei oor die suidelike helfte van die land. Bewolkte weer met reën en buie sal voorkom oor Suidwes-Kaapland, maar oor die res van die land sal droë lug inbeweeg. Oor Noord en Oos-Transvaal sal donderbuie egter nog uitsak

DAAGLIKSE WEERBULLETIN

Maksimum en Minimum Temperatuur (°C) en Reënval (RRR)
in mm vir die 24 uur geëindig om 0800 SAST op

WEERBURO / WEATHER BUREAU
DEPT. VAN VERVOER / DEPT. OF TRANSPORT

10-10-1969

DAILY WEATHER BULLETIN

Maximum and Minimum Temperatures (°C) and Rainfall (RRR)
in mm for the 24 hours ended at 0800 SAST on

CAPE - KAAP	Max	Min	RRR
Aberdeen			
Addo			
Alexander Bay	19	9	
Aliwal North	28	5	
Beaufort-Wes	17	8	
(Lughawe)			
Boegoebergdam			
Boetsap			
Brandvlei			
Cala			
Caledon			
Calitzdorp			
Calvinia	10	2	1.0
Cape Agulhas	15	12	7.0
Cape Columbine	16	11	0.1
Cape Point	14	10	1.0
Cape St. Francis	17	13	0.4
Cape Town	15	11	1.6
(D. F. Malan)			
Cape Town			6.0
(Roeland St.)			
Carnarvon			
Ceres			6.0
Citrusdal			
Colesberg			
Cradock			
De Aar	15	4	
Döhne	17	7	
Douglas			
East London	20	11	
(Airport)			
Elsenburg			
Fraserburg	12	3	
Garies			
George			
Graaff-Reinet	17	8	
Grahamstown			
Grootfontein	16	3	
(Middelburg)			
Hopetown			
Idutywa			
Jansenville	18	11	
Joubertina			
Kimberley	19	6	
(Airport)			
Knysna			
Kokstad	23	4	
Kuruman	19	9	

KAAP - CAPE	Max	Min	RRR
Ladismith			
Lake Mentz			
Maclear			
Mafeking	26	8	
Malmesbury			
Matatiele			
Matroosberg	11	5	0.4
Mbashe	23	10	
Mosselbaai	18	12	
Mount Frere			
Okiep	14	4	
Oudtshoorn	18	7	
Petrusville			
Piketberg			
Pofadder	16	4	
Port Alfred			
Port Elizabeth	19	11	0.9
Port Nolloth	14	8	
Port St. Johns	22	14	
Prieska	17	6	
Prince Albert			
Queenstown	19	8	
Riversdale	18	12	
Robertson	17	12	
Sheeprun	20	7	
(near Maclear)			
Somerset-Oos	16	9	
Steynsburg			
Strydenburg			
Sutherland	8	2	
Swellendam			
Tarkastad			
Touwsrivier			
Twee Riviere			
(Gemsbokpark)			
Umtata	20	7	
Uniondale			
Upington	18	7	
Vanwyksvlei	15	3	
Victoria-Wes			
Vredendal	17	6	
Vryburg	23	8	
Williston			
Willowmore	14	7	
Willowpark			
(near Dordrecht)			

NATAL	Max	Min	RRR
Cape St. Lucia	22	16	
Dundee			
Durban	22	17	
(Louis Botha)			
Estcourt			
Harding			
Himeville			
Hluhluwe			
Mkuze			
Newcastle	31	10	
Cedara	16	9	0.8
(Pietermaritzburg)			
Port Shepstone	22	15	
Richmond			
Van Reenen			
Vryheid			
Waterford	26	5	
(near Underberg)			
O.V.S. - O.F.S.			
Balkfontein			
(naby Bothaville)			
Bethlehem	20	4	
Bloemfontein	18	4	
(J.B.M. Hertzog)			
Bultfontein			
Fauresmith	15	4	
Ficksburg			
Frankfort	23	6	
Harrismith			
Hoopstad	21	5	
Kroonstad	21	5	
Lindley			
Modderpoort			
Petrusburg			
Philippolis			
Reddersburg			
Reitz			
Rouxville			
Vrede			
Warden			
Welkom			
Wepener	18	2	
Winburg			
Zastron			

TRANSVAAL	Max	Min	RRR
Barberton			
Belfast			
Bethal	25	6	
Bospoort	22	5	
Carolina			
Delareyville			
Delmas			
Ermelo			
Gideonsrus			
Groendraai	33	7	
(naby Vaalwater)			
Jan Kempdorp			
Jan Smuts	25	6	
Joubert Park (Jhb)	24	6	
Kroondal	31	11	
Letaba			
Levubu	39	17	
Lichtenburg			
Loskopdam			
Loskopkanale			
(naby Groblersdal)			
Louis Trichardt			
Lydenburg	30	15	
Mara	37	17	
Marnitz	35	11	
Messina	40	19	
Middelburg			
Nelspruit	37	17	
Phalaborwa	40	19	
Pietersburg	33	11	
Piet Retief	29	5	
Pongola			
Potchefstroom	24	6	
Potgietersrus	34	17	
Pretoria W.B.	29	11	
Pretoriuskop			
Punda Milia			6.0
Satara			
Sekhukhune			
Shingwidzi			4.4
Skukuza	40	18	
Standerton	25	6	
Thabazimbi			
Tomburke			
Tzaneen			
Vereeniging			
Volksrust			
Warmbad	33	13	
Waterval Boven			
Witbank			
Wolmaransstad			

S.W.A.	Max	Min	RRR
Aroab			
Bethanien			
Dordabis			
Gobabeb	30	9	
Gobabis	29	8	
Grootfontein	33	11	
J.G. Strijdomlughawe	29	5	
Karasburg			
Kalkfeld			
Karibib			
Keetmanshoop	22	8	
Kub			
Luderitz			
Mariental	27	10	
Möwe	14	10	
Ohopoho			
Okahandja			
Okaukuejo			
Ondangwa	35	13	
Otavi			
Otjiwarongo			
Outjo			
Rehoboth			
Rundu			
Steinhausen			
Tsumeb			
Uis			
Walvisbaai	18	10	
Windhoek W.K.			
LESOTHO			
Maseru	18	2	
BOTSWANA			
Francistown			
Gaberones	31	13	
Ghanzi	31	9	
Lobatsi			
Mahalapye			
Maun	36	17	
Shakawe	35	17	
Tshabong	22	6	
Tshane	27	9	
SWAZILAND			
Emlembe			
Manzini (Matsapa)			
Stegi			

SYNOPTIC WEATHER MAP 1200 GMT. — 1400 SAST. SINOPTIESE WEERKAART

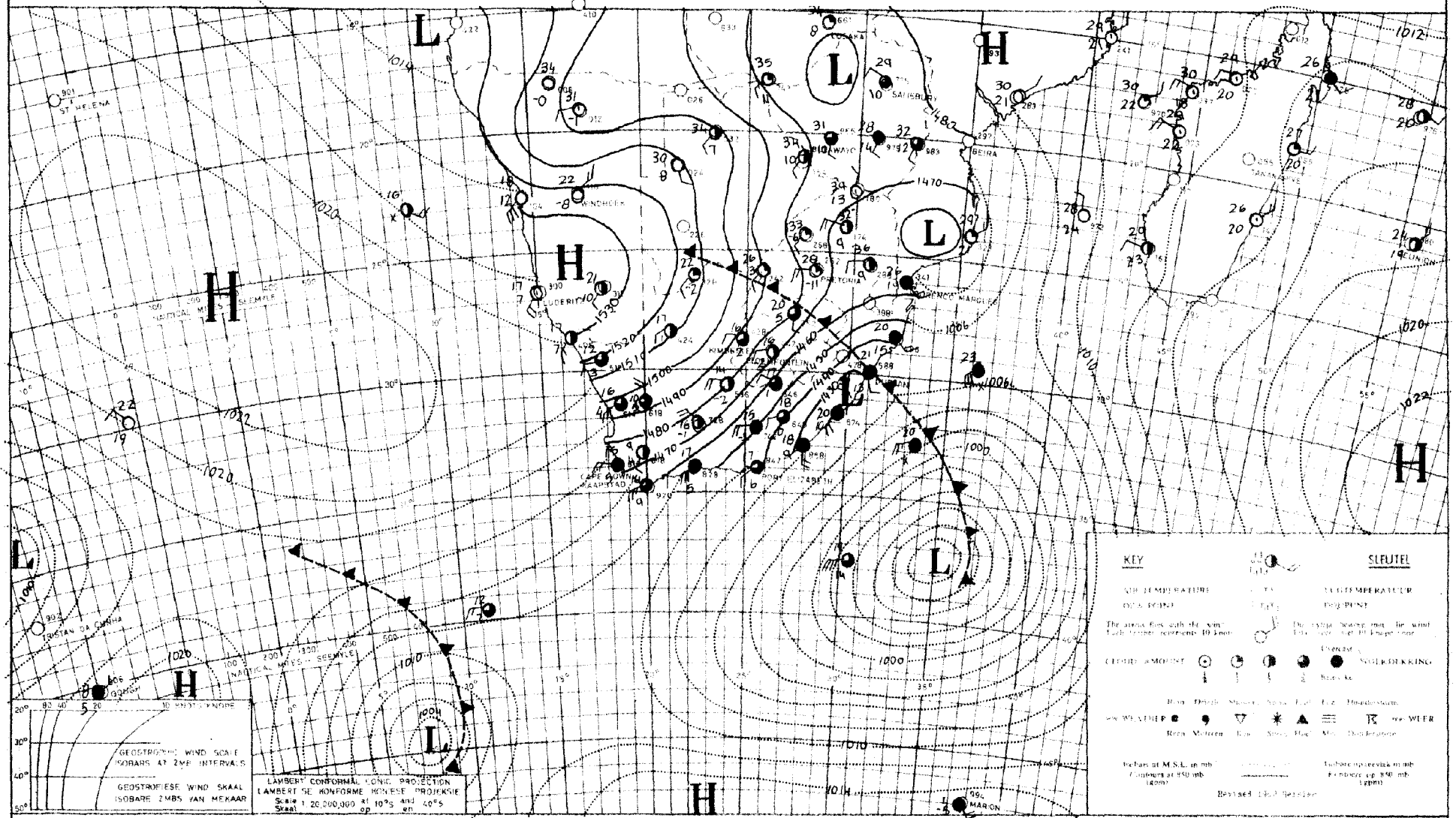

INFERENCE DATE 9-10-1969 DATUM AFLEIDING

Cold air has spread over the Cape Province and the Free State and temperatures will fall also over Natal and southern Transvaal but it will be mainly fine weather over the interior. A second cold front is approaching from the west and cloudy weather with rain will persist over the south-western Cape.

Koue lug het oor Kaapland en die Vrystaat uitgebrei en temperatuur sal ook daal oor Natal en suidelike Transvaal maar dit sal hoofsaaklik mooiweer wees oor die binneland. 'n Tweede kouefront nader vanaf die weste en bewolkte weer met reën sal voortduur oor Suidwes-Kaapland.

DAAGLIKSE WEERBULLETIN

Maksimum en Minimum Temperatuur (°C) en Reënval (RRR)
in mm vir die 24 uur geëindig om 0800 SAST op

WEERBURO / WEATHER BUREAU
DEPT. VAN VERVOER / DEPT. OF TRANSPORT

11 - 10 - 1969

DAILY WEATHER BULLETIN

Maximum and Minimum Temperatures (°C) and Rainfall (RRR)
in mm for the 24 hours ended at 0800 SAST on

CAPE - KAAP	Max	Min	RRR
Aberdeen			
Addo			
Alexander Bay	21	11	
Aliwal North	21	14	
Beaufort-Wes	20	11	
(Lughawe)			
Boegoebergdam			
Boetsap			
Brandvlei			
Cala			
Caledon			
Calitzdorp			
Calvinia	30	9	
Cape Agulhas	19	12	1.5
Cape Columbine	15	12	0.2
Cape Point	13	12	0.8
Cape St. Francis	14	14	1.5
Cape Town	15	11	5.0
(D. F. Malan)			
Cape Town			5.0
(Roeland St.)			
Carnarvon			
Ceres			10.0
Citrusdal			
Colesberg			
Cradock			
De Aar	21	11	
Döhne	19	11	
Douglas			
East London	23	15	
(Airport)			
Elsenburg			
Fraserburg	19	9	
Garies			
George			
Graaff-Reinet	22	15	
Grahamstown			
Grootfontein	21	13	
(Middelburg)			
Hopetown			
Idutywa			
Jansenville	24	16	
Joubertina			
Kimberley	22	11	
(Airport)			
Knysna			
Kokstad	21	6	
Kuruman	23	8	

KAAP - CAPE	Max	Min	RRR
Ladismith			
Lake Mentz			
Maclear			
Mafeking	25	8	
Malmesbury			
Matatiele			
Matroosberg	11	5	
Mbashe	25	14	
Mosselbaai	19	13	
Mount Frere			
Okiep	22	10	
Oudtshoorn	21	12	
Petrusville			
Piketberg			
Pofadder	21	12	
Port Alfred			
Port Elizabeth	19	14	0.6
Port Nolloth	18	11	
Port St. Johns	21	16	
Prieska	24	9	
Prince Albert			
Queenstown	23	15	
Riversdale	19	11	1.8
Robertson	18	11	
Sheeprun	23	7	
(near Maclear)			
Somerset-Oos	21	15	
Steynsburg			
Strydenburg			
Sutherland	14	5	
Swellendam			
Tarkastad			
Touwsrivier			
Twee Riviere	26	8	
(Gemsbokpark)			
Umtata	21	17	
Uniondale			
Upington	24	10	
Vanwyksvlei	21	9	
Victoria-Wes			
Vredendal	21	13	1.5
Vryburg	25	8	
Williston			
Willowmore	19	10	
Willowpark			
(near Dordrecht)	20	13	

NATAL	Max	Min	RRR
Cape St. Lucia	24	18	
Dundee			
Durban	23	16	
(Louis Botha)			
Estcourt			
Harding			
Himeville			
Hluhluwe			
Mkuze			
Newcastle	26	13	
Cedara			
(Pietermaritzburg)	20	10	
Port Shepstone	22	16	
Richmond			
Van Reenen			
Vryheid			
Waterford			
(near Underberg)	24	5	
O.V.S. - O.F.S.			
Balkfontein			
(naby Bothaville)			
Bethlehem	19	6	
Bloemfontein	21	5	
(J.B.M. Hertzog)			
Bultfontein			
Fauresmith	19	10	
Ficksburg			
Frankfort	22	5	
Harrismith			
Hoopstad	23	6	
Kroonstad	22	4	
Lindley			
Modderpoort			
Petrusburg			
Philippolis			
Reddersburg			
Reitz			
Rouxville			
Vrede			
Warden			
Welkom	22	8	
Wepener	21	6	
Winburg			
Zastron			

TRANSVAAL	Max	Min	RRR
Barberton			
Belfast			
Bethal	20	6	
Bospoort	22	6	
Carolina			
Delareyville			
Delmas			
Ermelo			
Gideonsrus			
Groendraai	30	7	
(naby Vaalwater)			
Jan Kempdorp			
Jan Smuts	20	10	
Joubert Park (Jhb)	20	11	
Kroondal	26	2	
Letaba			
Levubu	30	18	
Lichtenburg			
Loskopdam			
Loskopkanale			
(naby Groblersdal)			
Louis Trichardt			
Lydenburg	26	9	
Mara	32	16	
Marnitz	31	14	
Messina	34	19	
Middelburg			
Nelspruit	27	16	
Phalaborwa	31	19	
Pietersburg	29	13	
Piet Retief	23	7	
Pongola			
Potchefstroom	22	5	
Potgietersrus	29	14	
Pretoria W.B.	25	11	
Pretoriuskop			
Punda Milia			
Satara			
Sekhukhune			
Shingwidzi			
Skukuza			
Standerton	21	4	
Thabazimbi			
Tomburke			
Tzaneen			
Vereeniging			
Volksrust			
Warmbad	27	10	
Waterval Boven			
Witbank			
Wolmaransstad			

S.W.A.	Max	Min	RRR
Aroab			
Bethanien			
Dordabis			
Gobabeb	21	9	
Gobabis	31	10	
Grootfontein	35	15	
J.G. Strijdomlughawe	30	12	
Karasburg			
Kalkfeld			
Karibib			
Keetmanshoop	27	12	
Kub			
Luderitz	XX	10	
Mariental	29	21	
Möwe	17	15	
Ohopoho			
Okahandja			
Okaukuejo			
Ondangwa	37	13	
Otavi			
Otjiwarongo			
Outjo			
Rehoboth			
Rundu			
Steinhausen			
Tsumeb			
Uis			
Walvisbaai	17	10	
Windhoek W.K.			
LESOTHO			
Maseru	20	3	
BOTSWANA			
Francistown	30	10	
Gaberones	29	13	
Ghanzi	31	11	
Lobatsi			
Mahalapye			
Maun	34	16	
Shakawe	35	15	
Tshabong	26	7	
Tshane	28	8	
SWAZILAND			
Emlembe			
Manzini (Matsapa)			
Stegi			

SYNOPTIC WEATHER MAP 1200 GMT. — 1400 SAST. SINOPTIESE WEERKAART

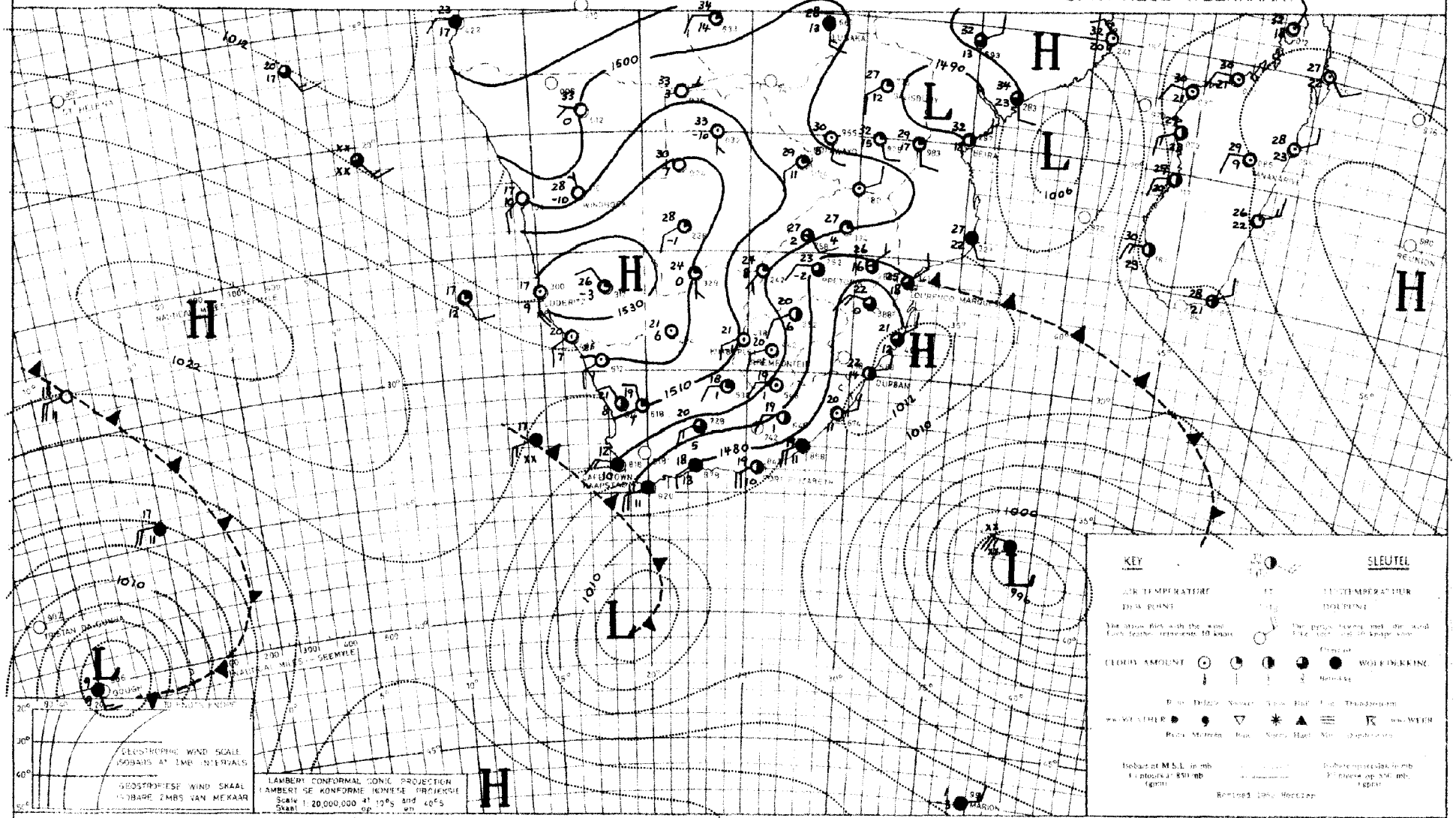

INFERENCE DATE 10 - 10 - 1969 DATUM AFLEIDING

The cold front west of Cape Town will cause cloudy cold weather with rain or showers over the south-western Cape, the Cape coastal belt and the southern and Little Karoo. Over the rest of the country the circulation is anticyclonic and fair, warm weather can be expected.

Die kouefront wes van die Kaap sal koue bewolkte toestande tot gevolg hê met reën of buie oor die Suidwes-Kaapland, die Kaapse kusstreke en die suidelike en Klein-Karoo. Oor die res van die land is die sirkulasie antisiklonaal en dit sal redelike mooiweer en warm blyk.

DAAGLIKSE WEERBULLETIN

Maksimum en Minimum Temperatuur (°C) en Reënval (RRR)
in mm vir die 24 uur geëindig om 0800 SAST op

WEERBUREAU / WEATHER BUREAU
DEPT. VAN VERVOER / DEPT. OF TRANSPORT

12 - 10 - 1969

DAILY WEATHER BULLETIN

Maximum and Minimum Temperatures (°C) and Rainfall (RRR)
in mm for the 24 hours ended at 0800 SAST on

CAPE - KAAP	Max	Min	RRR
Aberdeen			
Addo			
Alexander Bay	22	11	
Aliwal North	25	5	
Beaufort-Wes	22	4	
~~(Irghawe)~~			
Boegoebergdam			
Boetsap			
Brandvlei			
Cala			
Caledon			
Calitzdorp			
Calvinia	21	4	
Cape Agulhas	18	8	
Cape Columbine	17	9	
Cape Point	15	11	
Cape St. Francis	18	12	
Cape Town	18	7	
(D. F. Malan)			
Cape Town			
(Roeland St.)			
Carnarvon			
Ceres			
Citrusdal			
Colesberg			
Cradock			
De Aar	24	6	
Döhne	22	7	
Douglas			
East London	23	12	
(Airport)			
Elsenburg			
Fraserburg	22	5	
Garies			
George			
Graaff-Reinet	23	5	
Grahamstown			
Grootfontein	24	2	
(Middelburg)			
Hopetown			
Idutywa			
Jansenville	24	5	
Joubertina			
Kimberley	26	13	
(Airport)			
Knysna			
Kokstad	26	9	
Kuruman	26	9	

KAAP - CAPE	Max	Min	RRR
Ladismith			
Lake Mentz			
Maclear			
Mafeking	28	11	
Malmesbury			
Matatiele			
Matroosberg	18	4	
Mbashe	22	11	
Mosselbaai	20	11	
Mount Frere			
Okiep	24	11	
Oudtshoorn	21	4	
Petrusville			
Piketberg			
Pofadder	26	13	
Port Alfred			
Port Elizabeth	20	11	0.1
Port Nolloth	19	9	
Port St. Johns	22	16	
Prieska	26	8	
Prince Albert			
Queenstown	24	4	
Riversdale	20	6	
Robertson	22	6	
Sheeprun	28	8	
(near Maclear)			
Somerset-Oos	23	5	
Steynsburg			
Strydenburg			
Sutherland	16	0	
Swellendam			
Tarkastad			
Touwsrivier			
Twee Riviere	29	12	
(Gemsbokpark)			
Umtata	25	12	
Uniondale			
Upington	27	11	
Vanwyksvlei	25	7	
Victoria-Wes			
Vredendal	22	7	
Vryburg	25	10	
Williston			
Willowmore	18	3	
Willowpark			
(near Dordrecht)			

NATAL	Max	Min	RRR
Cape St. Lucia	25	20	
Dundee			
Durban	26	18	
(Louis Botha)			
Estcourt			
Harding			
Himeville			
Hluhluwe			
Mkuze			
Newcastle	30	13	
Cedara	26	11	
(Pietermaritzburg)			
Port Shepstone	23	17	
Richmond			
Van Reenen			
Vryheid			
Waterford	27	7	
(near Underberg)			
O.V.S. - O.F.S.			
Balkfontein			
(naby Bothaville)			
Bethlehem	23	4	
Bloemfontein	26	6	
(J.B.M. Hertzog)			
Bultfontein			
Fauresmith	23	10	
Ficksburg			
Frankfort	25	6	
Harrismith			
Hoopstad	28	8	
Kroonstad	26	7	
Lindley			
Modderpoort			
Petrusburg			
Philippolis			
Reddersburg			
Reitz			
Rouxville			
Vrede			
Warden			
Welkom			
Wepener	25	5	
Winburg			
Zastron			

TRANSVAAL	Max	Min	RRR
Barberton			
Belfast			
Bethal	25	10	
Bospoort			
Carolina			
Delareyville			
Delmas			
Ermelo			
Gideonsrus			
Groendraai	31	7	
(naby Vaalwater)			
Jan Kempdorp			
Jan Smuts	24	12	
Joubert Park (Jhb)	24	12	
Kroondal	31	10	
Letaba			
Levubu	33	17	
Lichtenburg			
Loskopdam			
Loskopkanale			
(naby Groblersdal)			
Louis Trichardt			
Lydenburg			
Mara	34	15	
Marnitz	33	14	
Messina	37	19	
Middelburg			
Nelspruit	32	13	
Phalaborwa	33	20	
Pietersburg	30	15	
Piet Retief	28	13	
Pongola			
Potchefstroom	27	7	
Potgietersrus	32	17	
Pretoria W.B.	28	14	
Pretoriuskop			
Punda Milia			
Satara			
Sekhukhune			
Shingwidzi			
Skukuza			
Standerton	25	5	
Thabazimbi			
Tomburke			
Tzaneen			
Vereeniging			
Volksrust			
Warmbad	32	12	
Waterval Boven			
Witbank			
Wolmaransstad			

S.W.A.	Max	Min	RRR
Aroab			
Bethanien			
Dordabis			
Gobabeb	29	11	
Gobabis	34	10	
Grootfontein	34	17	
J.G. Strijdomlughawe	31	13	
Karasburg			
Kalkfeld			
Karibib			
Keetmanshoop	29	14	
Kub			
Luderitz	xx	8	
Mariental	31	13	
Möwe			
Ohopoho			
Okahandja			
Okaukuejo			
Ondangwa			
Otavi			
Otjiwarongo			
Outjo			
Rehoboth			
Rundu			
Steinhausen			
Tsumeb			
Uis			
Walvisbaai	16	12	
Windhoek W.K.			
LESOTHO			
Maseru	24	5	
BOTSWANA			
Francistown	34	12	
Gaberones	33	13	
Ghanzi	33	12	
Lobatsi			
Mahalapye			
Maun	35	19	
Shakawe			
Tshabong			
Tshane	31	11	
SWAZILAND			
Emlembe			
Manzini (Matsapa)			
Stegi			

SYNOPTIC WEATHER MAP 1200 GMT. — 1400 SAST. SINOPTIESE WEERKAART

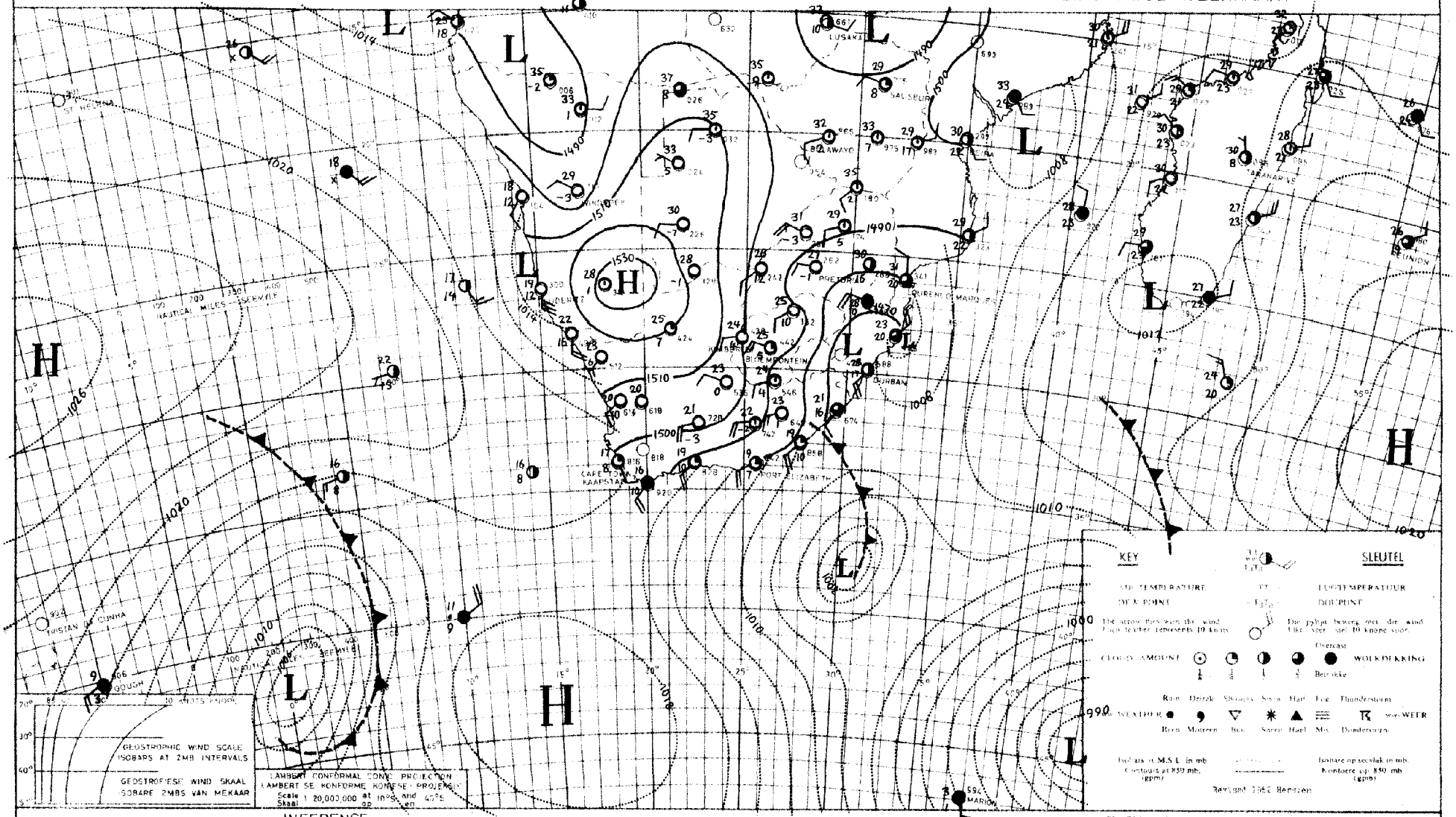

INFERENCE DATE 11 - 10 - 19 69 DATUM AFLEIDING

With a high pressure system over the interior the weather will be mainly fine over the country and temperatures will recover rapidly over the southern and central areas.

Met 'n hoëdrukstelsel oor die binneland sal dit hoofsaaklik mooiweer wees oor die land en temperature sal weer vinnig styg oor die sentrale en suidelike dele.

DAAGLIKSE WEERBULLETIN

Maksimum en Minimum Temperatuur (°C) en Reënval (RRR)
in mm vir die 24 uur geëindig om 0800 SAST op

WEERBURO / WEATHER BUREAU
DEPT. VAN VERVOER / DEPT. OF TRANSPORT

13 - 10 - 1969

DAILY WEATHER BULLETIN

Maximum and Minimum Temperatures (°C) and Rainfall (RRR)
in mm for the 24 hours ended at 0800 SAST on

CAPE - KAAP	Max	Min	RRR
Aberdeen			
Addo			
Alexander Bay	20	11	
Aliwal North	28	7	
Beaufort-Wes	26	8	
(Lughawe)			
Boegoebergdam			
Boetsap			
Brandvlei			
Cala			
Caledon			
Calitzdorp			
Calvinia	25	6	
Cape Agulhas	18	11	
Cape Columbine	17	11	
Cape Point	18	12	
Cape St. Francis	19	16	
Cape Town	21	5	
(D. F. Malan)			
Cape Town			
(Roeland St.)			
Carnarvon			
Ceres			
Citrusdal			
Colesberg			
Cradock			
De Aar	27	9	
Dohne	21	11	
Douglas			
East London	20	13	0.2
(Airport)			
Elsenburg			
Fraserburg	25	6	
Garies			
George			
Graaff-Reinet	26	8	
Grahamstown			
Grootfontein	27	4	
(Middelburg)			
Hopetown			
Idutywa			
Jansenville	27	9	
Joubertina			
Kimberley	30	15	
(Airport)			
Knysna			
Kokstad	23	11	
Kuruman	28	16	

KAAP - CAPE	Max	Min	RRR
Ladismith			
Lake Mentz			
Maclear			
Mafeking	31	17	
Malmesbury			
Matatiele			
Matroosberg	22	7	
Mbashe			
Mosselbaai	18	13	
Mount Frere			
Okiep	25	9	
Oudtshoorn	25	7	
Petrusville			
Piketberg			
Pofadder	27	12	
Port Alfred			
Port Elizabeth	20	12	
Port Nolloth	18	1	
Port St. Johns	20	18	1.0
Prieska	30	9	
Prince Albert			
Queenstown	27	11	
Riversdale	23	7	
Robertson	26	8	
Sheeprun	23	11	
(near Maclear)			
Somerset-Oos	25	8	
Steynsburg			
Strydenburg			
Sutherland	20	1	
Swellendam			
Tarkastad			
Touwsrivier			
Twee Riviere	35	16	
(Gemsbokpark)			
Umtata	24	13	0.2
Uniondale			
Upington	30	14	
Vanwyksvlei	27	10	
Victoria-Wes			
Vredendal	25	7	
Vryburg	26	12	
Williston			
Willowmore			
Willowpark			
(near Dordrecht)	26	7	

NATAL	Max	Min	RRR
Cape St. Lucia	24	20	
Dundee			
Durban	22	18	5.5
(Louis Botha)			
Estcourt			
Harding			
Himeville			
Hluhluwe			
Mkuze			
Newcastle	31	13	
Cedara			
(Pietermaritzburg)	20	12	0.8
Port Shepstone	22	18	20.7
Richmond			
Van Reenen			
Vryheid			
Waterford			
(near Underberg)	23	10	
O.V.S. - O.F.S.			
Balkfontein			
(naby Bothaville)			
Bethlehem	26	7	
Bloemfontein	27	7	
(J.B.M. Hertzog)			
Bultfontein			
Fauresmith	26	11	
Ficksburg			
Frankfort	28	8	
Harrismith			
Hoopstad	30	11	
Kroonstad			
Lindley			
Modderpoort			
Petrusburg			
Philippolis			
Reddersburg			
Reitz			
Rouxville			
Vrede			
Warden			
Welkom	27	11	
Wepener	27	2	
Winburg			
Zastron			

TRANSVAAL	Max	Min	RRR
Barberton			
Belfast			
Bethal	28	11	
Bospoort	28	15	
Carolina	27	8	
Delareyville			
Delmas			
Ermelo			
Gideonsrus			
Groendraai	35	15	
(naby Vaalwater)			
Jan Kempdorp			
Jan Smuts	26	12	
Joubert Park (Jhb)	26	13	
Kroondal	32	12	
Letaba			
Levubu	29	18	
Lichtenburg			
Loskopdam			
Loskopkanale			
(naby Groblersdal)			
Louis Trichardt			
Lydenburg			
Mara	33	18	
Marnitz	34	19	
Messina	39	22	
Middelburg			
Nelspruit	27	19	
Phalaborwa	30	20	
Pietersburg	31	15	
Piet Retief	23	15	0.2
Pongola			
Potchefstroom	29	12	
Potgietersrus	34	17	
Pretoria W.B.	30	18	
Pretoriuskop			
Punda Milia			
Satara			
Sekhukhune			
Shingwidzi			
Skukuza	30	20	
Standerton	28	10	
Thabazimbi			
Tomburke			
Tzaneen			
Vereeniging			
Volksrust			
Warmbad	34	15	
Waterval Boven			
Witbank			
Wolmaransstad			

S.W.A.	Max	Min	RRR
Aroab			
Bethanien			
Dordabis			
Gobabeb	25	9	
Gobabis	35	12	
Grootfontein	35	15	
J.G. Strijdomlughawe	31	9	
Karasburg			
Kalkfeld			
Karibib			
Keetmanshoop	32	14	
Kub			
Luderitz	XX	11	
Mariental	33	15	
Mowe			
Ohopoho			
Okahandja			
Okaukuejo			
Ondangwa			
Otavi			
Otjiwarongo			
Outjo	35	9	
Rehoboth			
Rundu	37	18	
Steinhausen			
Tsumeb			
Uis	28	10	
Walvisbaai	17	12	
Windhoek W.K.			
LESOTHO			
Maseru	26	4	
BOTSWANA			
Francistown	35	18	
Gaberones	35	18	
Ghanzi	36	20	0.2
Lobatsi			
Mahalapye			
Maun	37	18	
Shakawe	36	23	
Tshabong	33	16	
Tshane	34	17	
SWAZILAND			
Emlembe			
Manzini (Matsapa)	34	17	
Stegi			

SYNOPTIC WEATHER MAP 1200 GMT. — 1400 SAST. SINOPTIESE WEERKAART

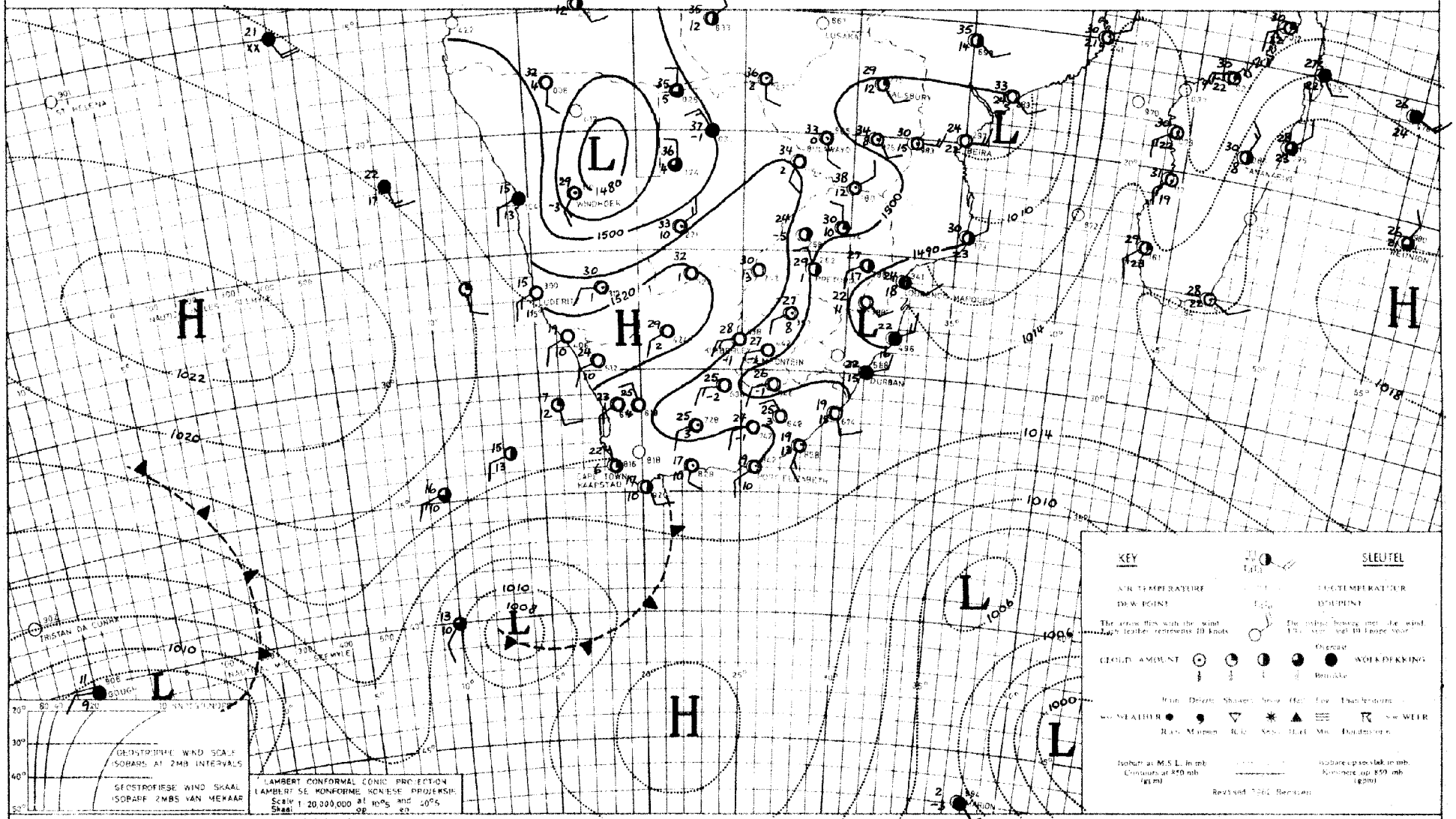

INFERENCE DATE 12 - 10 - 19 64 DATUM AFLEIDING

With weak onshore winds along the Cape coastal areas temporary cloudy weather with drizzle can be expected. Over the interior the circulation is anticyclonic and no change in the fair weather conditions is expected.

Met swak landwaartse winde langs die Kaapse kusstreke kan tydelike bewolkte weer met motreën verwag word. Oor die binneland is die sirkulasie antisiklonaal en geen verandering word verwag in die mooiweerstoestande nie.

DAAGLIKSE WEERBULLETIN

Maksimum en Minimum Temperatuur (°C) en Reënval (RRR)
in mm vir die 24 uur geëindig om 0800 SAST op

WEERBURO / WEATHER BUREAU
DEPT. VAN VERVOER / DEPT. OF TRANSPORT

14 - 10 - 1969

DAILY WEATHER BULLETIN

Maximum and Minimum Temperatures (°C) and Rainfall (RRR)
in mm for the 24 hours ended at 0800 SAST on

CAPE - KAAP	Max	Min	RRR
Aberdeen			
Addo			
Alexander Bay	20	12	
Aliwal North	28	8	0.3
Beaufort-Wes	28	10	
(Lughawe)			
Boegoebergdam			
Boetsap			
Brandvlei			
Cala			
Caledon			
Calitzdorp			
Calvinia	24	5	
Cape Agulhas	19	12	
Cape Columbine	18	11	
Cape Point	16	12	
Cape St. Francis	19	14	
Cape Town	20	10	
(D. F. Malan)			
Cape Town			
(Roeland St.)			
Carnarvon			
Ceres			
Citrusdal			
Colesberg			
Cradock			
De Aar	29	10	
Döhne	23	12	
Douglas			
East London	21	16	
(Airport)			
Elsenburg			
Fraserburg	26	7	
Garies			
George			
Graaff-Reinet	25	12	
Grahamstown			
Grootfontein	28	7	
(Middelburg)			
Hopetown			
Idutywa			
Jansenville	27	12	
Joubertina			
Kimberley	31	13	
(Airport)			
Knysna			
Kokstad	25	8	0.6
Kuruman	26	15	

KAAP - CAPE	Max	Min	RRR
Ladismith			
Lake Mentz			
Maclear			
Mafeking	32	17	
Malmesbury			
Matatiele			
Matroosberg			
Mbashe	21	17	0.5
Mosselbaai	18	13	
Mount Frere			
Oklep	24	10	
Oudtshoorn	26	7	
Petrusville			
Piketberg			
Pofadder	27	12	
Port Alfred			
Port Elizabeth	21	15	
Port Nolloth	18	8	
Port St. Johns	24	18	0.3
Prieska	32	9	
Prince Albert			
Queenstown	27	11	
Riversdale	23	9	
Robertson	25	10	
Sheeprun	29	8	1.0
(near Maclear)			
Somerset-Oos	25	11	
Steynsburg			
Strydenburg			
Sutherland	22	1	
Swellendam			
Tarkastad			
Touwsrivier			
Twee Riviere	34	10	
(Gemsbokpark)			
Umtata	25	13	0.3
Uniondale			
Upington	32	11	
Vanwyksvlei	29	8	
Victoria-Wes			
Vredendal	23	10	
Vryburg	33	14	
Williston			
Willowmore			
Willowpark	25	8	
(near Dordrecht)	26	7	0.1

NATAL	Max	Min	RRR
Cape St. Lucia	23	19	0.7
Dundee			
Durban	23	14	1.5
(Louis Botha)			
Estcourt			
Harding			
Himeville			
Hluhluwe			1.2
Mkuze			1.0
Newcastle	27	12	
Cedara	28	12	
(Pietermaritzburg)			
Port Shepstone	21	18	5.7
Richmond			
Van Reenen			
Vryheid			
Waterford			
(near Underberg)	28	6	
O.V.S. - O.F.S.			
Balkfontein			
(naby Bothaville)			
Bethlehem	26	8	
Bloemfontein	29	8	0.5
(J.B.M. Hertzog)			
Bultfontein			
Fauresmith	29	10	
Ficksburg			
Frankfort	27	11	2.6
Harrismith			
Hoopstad	32	12	
Kroonstad	28	13	1.2
Lindley			
Modderpoort			
Petrusburg			
Philippolis			
Reddersburg			
Reitz			
Rouxville			
Vrede			
Warden			
Welkom	30	14	
Wepener	27	16	
Winburg			
Zastron			

TRANSVAAL	Max	Min	RRR
Barberton			
Belfast			
Bethal	25	12	4.0
Bospoort	30	14	
Carolina	20	9	25.2
Delareyville			
Delmas			
Ermelo			6.5
Gideonsrus			
Groendraai	33	6	2.0
(naby Vaalwater)			
Jan Kempdorp			
Jan Smuts	25	12	1.6
Joubert Park (Jhb)	25	13	2.5
Kroondal	30	14	
Letaba			
Levubu	27	17	0.5
Lichtenburg			
Loskopdam			11.5
Loskopkanale			20.1
(naby Groblersdal)			
Louis Trichardt			
Lydenburg	25	12	7.0
Mara	28	19	
Marnitz	32	18	
Messina	33	20	4.8
Middelburg			4.5
Marble Hall			22.5
Nelspruit	24	16	2.3
Phalaborwa	27	20	
Pietersburg	27	14	24.9
Piet Retief	20	11	17.4
Pongola			
Potchefstroom	28	13	2.5
Potgietersrus	31	17	6.9
Pretoria W.B.	28	15	3.2
Pretoriuskop			
Punda Milia			
Satara			
Sekhukhune			
Shingwidzi			
Skukuza	25	18	
Standerton	24	10	2.9
Thabazimbi			8.5
Tomburke			
Tzaneen			
Vereeniging			
Volksrust			
Warmbad	31	15	14.0
Waterval Boven			11.5
Witbank			22.3
Wolmaransstad			

S.W.A.	Max	Min	RRR
Aroab			
Bethanien			
Dordabis			
Gobabeb	30	9	
Gobabis	33	10	
Grootfontein	34	18	
J.G. Strijdomlughawe	30	11	
Karasburg			
Kalkfeld			
Karibib			
Keetmanshoop			
Kub			
Luderitz	xx	11	
Mariental	32	14	
Möwe	17	12	
Ohopoho			
Okahandja			
Okaukuejo			
Ondangwa	36	14	
Otavi			
Otjiwarongo			
Outjo	35	12	
Rehoboth			
Rundu	36	24	
Steinhausen			
Tsumeb			
Uis	30	10	
Walvisbaai	17	12	
Windhoek W.K.			
LESOTHO			
Maseru	26	10	1.0
BOTSWANA			
Francistown			10.3
Gaberones	33	18	3.2
Ghanzi	36	17	
Lobatsi			
Mahalapye			
Maun	38	17	
Shakawe	37	19	
Tshabong	37	15	
Tshane	36	13	
SWAZILAND			
Emlembe			
Manzini (Matsapa)	21	15	16.0
Stegi			

SYNOPTIC WEATHER MAP 1200 GMT. — 1400 SAST. SINOPTIESE WEERKAART

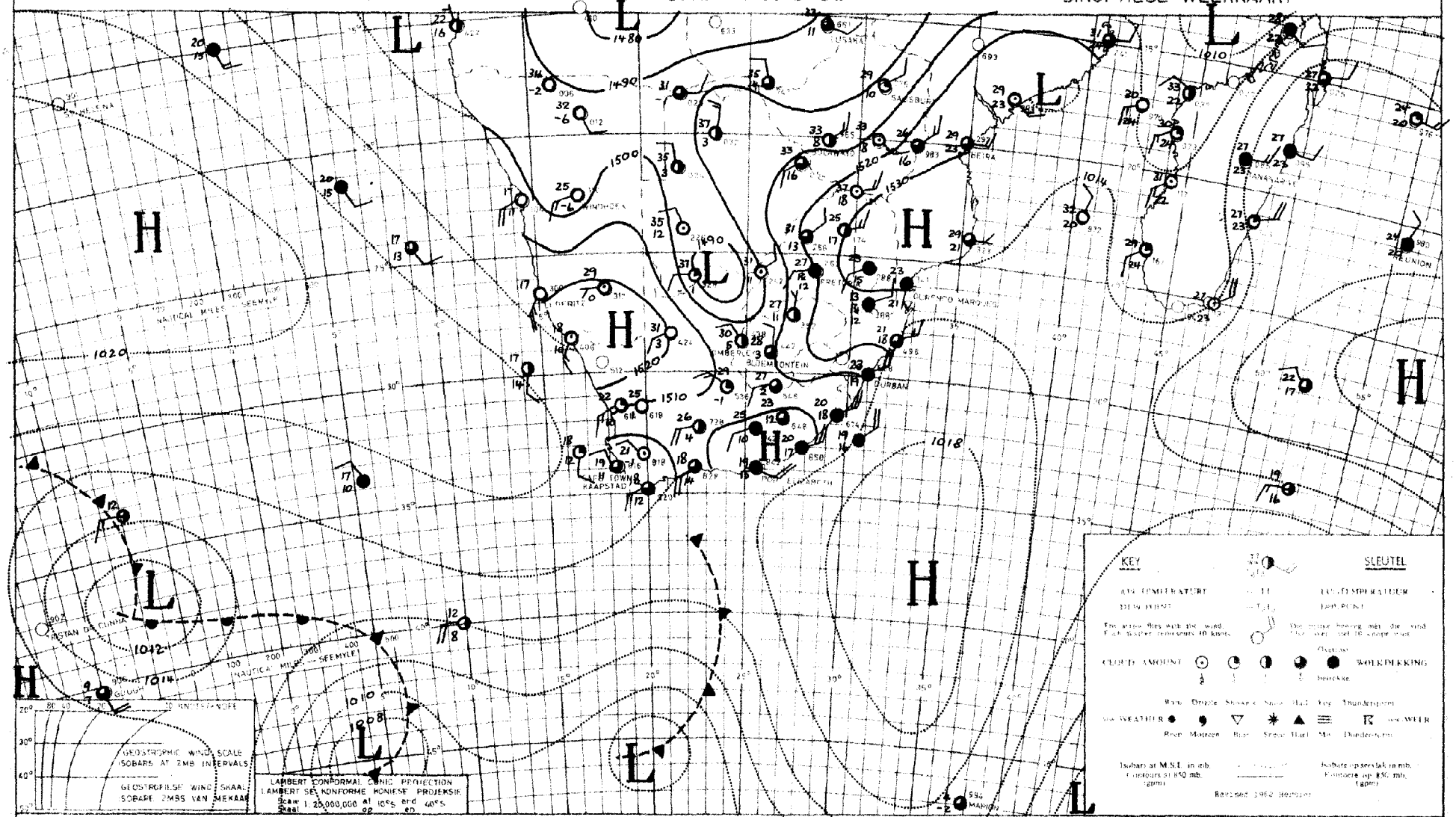

INFERENCE DATE 13 - 10 - 1969 DATUM AFLEIDING

Moist air is flowing in over the eastern parts of the country and scattered thundershowers will occur on the eastern side of the trough of low pressure over the interior. Over the rest of the country it will remain fair and warm.

Voytige lug vloei oor die oostelike dele van die land en dus sal verspreide donderbuie uitsak aan die oostekant van die trog van lae druk oor die binneland. Oor die res van die land sal dit redelike mooiweer en warm wees.

DAAGLIKSE WEERBULLETIN

Maksimum en Minimum Temperatuur (°C) en Reënval (RRR)
in mm vir die 24 uur geëindig om 0800 SAST op

WEERBURO / WEATHER BUREAU
DEPT. VAN VERVOER / DEPT. OF TRANSPORT

15 - 10 - 1969

DAILY WEATHER BULLETIN

Maximum and Minimum Temperatures (°C) and Rainfall (RRR)
in mm for the 24 hours ended at 0800 SAST on

CAPE - KAAP	Max	Min	RRR
Aberdeen			
Addo			
Alexander Bay	19	10	
Aliwal North			
Beaufort-Wes	30	10	
(Lughawe)			
Boegoebergdam			
Boetsap			
Brandvlei			
Cala			
Caledon			
Calitzdorp			
Calvinia	29	7	
Cape Agulhas	19	14	
Cape Columbine	18	12	
Cape Point	30	7	
Cape St. Francis	20	17	
Cape Town	20	8	
(D. F. Malan)			
Cape Town			
(Roeland St.)			
Carnarvon			
Ceres			
Citrusdal			
Colesberg			
Cradock			
De Aar	31	11	
Döhne	26	15	
Douglas			
East London	22	16	
(Airport)			
Elsenburg			
Fraserburg	29	9	
Garies			
George			
Graaff-Reinet	30	13	
Grahamstown			0.2
Grootfontein	30	9	
(Middelburg)			
Hopetown			
Idutywa			
Jansenville	29	16	
Joubertina			
Kimberley	33	20	
(Airport)			
Knysna			
Kokstad	31	10	
Kuruman	32	15	

KAAP - CAPE	Max	Min	RRR
Ladismith			
Lake Mentz			
Maclear			
Mafeking	32	20	
Malmesbury			
Matatiele			
Matroosberg	24	13	
Mbashe	22	17	
Mosselbaai	18	16	
Mount Frere			
Okiep	28	8	
Oudtshoorn	29	9	
Petrusville			
Piketberg			
Pofadder	31	13	
Port Alfred			
Port Elizabeth	22	14	
Port Nolloth	17	10	
Port St. Johns	25	19	
Prieska	35	12	
Prince Albert			
Queenstown	31	11	
Riversdale	24	9	
Robertson	26	12	
Sheeprun	31	11	
(near Maclear)			
Somerset-Oos	28	12	
Steynsburg			
Strydenburg			
Sutherland	25	3	
Swellendam			
Tarkastad			
Touwsrivier			
Twee Riviere	37	15	
(Gemsbokpark)			
Umtata	29	14	
Uniondale			
Upington	37	17	
Vanwyksvlei	33	13	
Victoria-Wes			
Vredendal	26	12	
Vryburg	34	18	
Williston			
Willowmore	29	13	
Willowpark	29	16	
(near Dordrecht)			

NATAL	Max	Min	RRR
Cape St. Lucia	28	20	
Dundee			
Durban	25	19	
(Louis Botha)			
Estcourt			
Harding			
Himeville			
Hluhluwe			
Mkuze			
Newcastle	34	16	6.4
Cedara	32	15	0.7
(Pietermaritzburg)			
Port Shepstone	25	18	
Richmond			
Van Reenen			8.5
Vryheid			
Waterford	29	8	
(near Underberg)			
O.V.S. - O.F.S.			
Balkfontein			
(naby Bothaville)			
Bethlehem	29	10	
Bloemfontein	31	9	
(J.B.M. Hertzog)			
Bultfontein			
Fauresmith	30	10	
Ficksburg			
Frankfort	30	13	
Harrismith			
Hoopstad	34	14	
Kroonstad	31	13	
Lindley			2.0
Modderpoort			
Petrusburg			
Philippolis			
Reddersburg			
Reitz			
Rouxville			
Vrede			
Warden			
Welkom	32	16	
Wepener	30	9	
Winburg			
Zastron			

TRANSVAAL	Max	Min	RRR
Barberton			
Belfast			
Bethal	28	14	
Bospoort	31	19	
Carolina	26	11	
Delareyville			
Delmas			
Ermelo			
Gideonsrus			
Groendraai			
(naby Vaalwater)			
Jan Kempdorp			
Jan Smuts	27	16	
Joubert Park (Jhb)	27	17	
Kroondal	33	14	
Letaba			
Levubu	30	18	
Lichtenburg			
Loskopdam			
Loskopkanale			
(naby Groblersdal)			
Louis Trichardt			
Lydenburg	26	13	
Mara	33	17	
Marnitz	33	16	
Messina	34	19	
Middelburg			
Nelspruit	32	16	
Phalaborwa	35	20	
Pietersburg	28	16	
Piet Retief	30	15	
Pongola			
Potchefstroom	32	16	
Potgietersrus	32	19	
Pretoria W.B.	30	17	
Pretoriuskop			
Punda Milia			
Satara			
Sekhukhune			
Shingwidzi			
Skukuza			
Standerton	29	12	
Thabazimbi			
Tomburke			
Tzaneen			
Vereeniging			
Volksrust			
Warmbad	33	16	6.7
Waterval Boven			
Witbank			
Wolmaransstad			

S.W.A.	Max	Min	RRR
Aroab			
Bethanien			
Dordabis			
Gobabeb	31	9	
Gobabis	35	12	
Grootfontein	36	19	
J.G. Strijdomlughawe	32	15	
Karasburg			
Kalkfeld			
Karibib			
Keetmanshoop	36	15	
Kub			
Luderitz	XX	10	
Mariental	36	16	
Möwe	16	12	
Ohopoho			
Okahandja			
Okaukuejo			
Ondangwa	35	17	
Otavi			
Otjiwarongo			
Outjo	34	12	
Rehoboth			
Rundu	36	20	
Steinhausen			
Tsumeb			
Uis	32	13	
Walvisbaai	17	12	
Windhoek W.K.			
LESOTHO			
Maseru	29	10	
BOTSWANA			
Francistown	30	15	0.5
Gaberones	34	24	
Ghanzi	37	20	
Lobatsi			
Mahalapye			
Maun	36	20	
Shakawe			
Tshabong			
Tshane			
SWAZILAND			
Emlembe			
Manzini (Matsapa)	31	19	
Stegi			

SYNOPTIC WEATHER MAP 1200 GMT. — 1400 SAST. SINOPTIESE WEERKAART

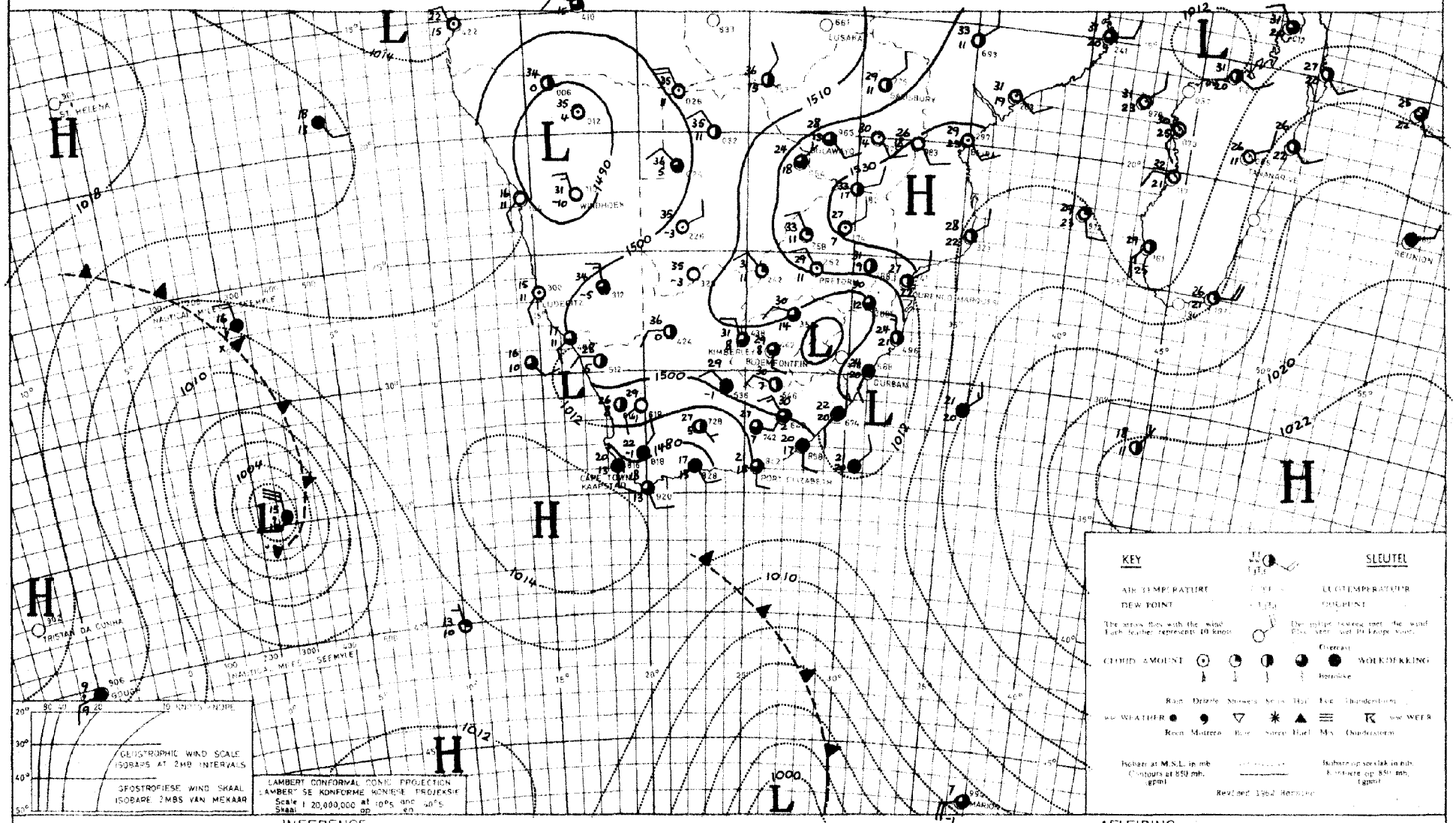

INFERENCE DATE 14 - 10 - 1969 DATUM AFLEIDING

The deep low pressure system over the Atlantic ocean will advance eastwards and cause cloudy weather with rain over the south-western Cape province. Thundershowers will occur in the moist air over the central and eastern parts of the country.

Die diep laedrukstelsel oor die Atlantiese oseaan sal ooswaarts beweeg en bewolkte weer met reën oor Suidwes-Kaapland teweegbring. In die vogtige lug oor die oostelike en sentrale dele van die land sal donderbuie voorkom.

DAAGLIKSE WEERBULLETIN

Maksimum en Minimum Temperatuur (°C) en Reënval (RRR)
in mm vir die 24 uur geëindig om 0800 SAST op

WEERBURO / WEATHER BUREAU
DEPT. VAN VERVOER / DEPT. OF TRANSPORT

16-10-1969

DAILY WEATHER BULLETIN

Maximum and Minimum Temperatures (°C) and Rainfall (RRR)
in mm for the 24 hours ended at 0800 SAST on

CAPE - KAAP	Max	Min	RRR
Aberdeen			
Addo			
Alexander Bay	27	13	
Aliwal North	33	13	8.6
Beaufort-Wes	32	12	
(Lughawe)			
Boegoebergdam			
Boetsap			
Brandvlei			
Cala			
Caledon			
Calitzdorp			
Calvinia	25	8	
Cape Agulhas	20	12	
Cape Columbine	18	11	4.2
Cape Point	18	10	5.5
Cape St. Francis	21	14	
Cape Town	20	11	13.7
(D. F. Malan)			
Cape Town			7.5
(Roeland St.)			
Carnarvon			
Ceres			
Citrusdal			
Colesberg			
Cradock			
De Aar	33	13	
Döhne	37	19	
Douglas			
East London	24	18	
(Airport)			
Elsenburg			8.0
Fraserburg	26	7	
Garies			
George			
Graaff-Reinet	36	14	
Grahamstown			
Grootfontein	34	13	
(Middelburg)			
Hopetown			
Idutywa			
Jansenville	34	17	
Joubertina			
Kimberley	35	16	
(Airport)			
Knysna			
Kokstad	35	15	
Kuruman	33	17	

KAAP - CAPE	Max	Min	RRR
Ladismith			
Lake Mentz			
Langebaanweg			4.2
Maclear			
Mafeking	33	18	
Malmesbury			
Matatiele			
Matroosberg	22	8	5.5
Mbashe	29	18	0.3
Mosselbaai	21	14	
Mount Frere			
Okiep	21	9	
Oudtshoorn	32	14	
Petrusville			
Piketberg			
Pofadder	25	9	
Port Alfred			
Port Elizabeth	23	15	
Port Nolloth	18	13	
Port St. Johns	32	21	0.1
Prieska	34	13	
Prince Albert			
Queenstown	35	13	
Riversdale	27	11	
Robertson	26	12	1.5
Sheeprun	35	15	0.5
(near Maclear)			
Somerset-Oos	33	18	
Steynsburg			
Strydenburg			
Sutherland	21	5	
Swellendam			
Tarkastad			
Touwsrivier			
Twee Riviere	34	14	
(Gemsbokpark)			
Umtata	31	24	0.1
Uniondale			
Upington	33	12	
Vanwyksvlei	30	11	
Victoria-Wes			
Vredendal	26	14	0.3
Vryburg	32	18	1.7
Williston			
Willowmore	31	11	
Willowpark	32	17	0.2
(near Dordrecht)			

NATAL	Max	Min	RRR
Cape St. Lucia	32	23	
Dundee			
Durban	29	21	0.1
(Louis Botha)			
Estcourt			
Harding			
Himeville			
Hluhluwe			
Mkuze			
Newcastle	35	18	
Cedara			
(Pietermaritzburg)	35	18	
Port Shepstone	24	21	
Richmond			
Van Reenen			
Vryheid			
Waterford	31	18	
(near Underberg)			
O.V.S. - O.F.S.			
Balkfontein			
(naby Bothaville)			
Bethlehem	32	12	1.0
Bloemfontein	33	20	
(J.B.M. Hertzog)			
Bultfontein			
Fauresmith	33	13	4.7
Ficksburg			12.0
Frankfort	31	15	
Harrismith			6.0
Hoopstad	34	19	
Kroonstad	32	15	0.4
Lindley			
Modderpoort			
Petrusburg			
Philippolis			
Reddersburg			
Reitz			
Rouxville			
Vrede			
Warden			
Welkom	33	19	
Wepener	32	11	
Winburg			
Zastron			

TRANSVAAL	Max	Min	RRR
Barberton			
Belfast			
Bethal	24	13	
Bospoort	32	16	
Carolina	28	13	
Delareyville			
Delmas			
Ermelo			
Gideonsrus			
Groendraai	35	13	
(naby Vaalwater)			
Jan Kempdorp			
Jan Smuts	28	15	
Joubert Park (Jhb)	28	16	
Kroondal	33	16	
Letaba			
Levubu	34	19	
Lichtenburg			
Loskopdam			
Loskopkanale			
(naby Groblersdal)			
Louis Trichardt			
Lydenburg			
Mara	35	15	
Marnitz	35	21	
Messina	38	20	
Middelburg			
Nelspruit	36	13	
Phalaborwa	39	21	
Pietersburg	32	16	
Piet Retief	32	15	
Pongola			
Potchefstroom	33	14	6.5
Potgietersrus	35	18	
Pretoria W.B.	31	17	
Pretoriuskop			
Punda Milia			
Satara			
Sekhukhune			
Shingwidzi			
Skukuza	39	16	
Standerton	31	13	
Thabazimbi			
Tomburke			
Tzaneen			
Vereeniging			
Volksrust			
Warmbad	33	17	
Waterval Boven			
Witbank			
Wolmaransstad			

S.W.A.	Max	Min	RRR
Aroab			
Bethanien			
Dordabis			
Gobabeb	22	12	
Gobabis	30	12	
Grootfontein	31	19	
J.G. Strijdomlughawe	29	18	
Karasburg			
Kalkfeld			
Karibib			
Keetmanshoop	32	10	
Kub			
Luderitz	18	12	
Mariental	33	16	
Möwe	18	13	
Ohopoho			
Okahandja			
Okaukuejo			
Ondangwa	33	17	
Otavi			
Otjiwarongo			
Outjo	32	14	
Rehoboth			
Rundu	27	16	0.1
Steinhausen			
Tsumeb			
Uis	27	11	
Walvisbaai	19	11	
Windhoek W.K.			
LESOTHO			
Maseru	31	16	1.2
BOTSWANA			
Francistown	34	17	
Gaberones	36	18	
Ghanzi	35	20	
Lobatsi			
Mahalapye			
Maun	33	18	
Shakawe	36	18	
Tshabong	36	16	
Tshane	35	20	
SWAZILAND			
Emlembe			
Manzini (Matsapa)	36	22	
Stegi			

SYNOPTIC WEATHER MAP 1200 GMT. — 1400 SAST. SINOPTIESE WEERKAART

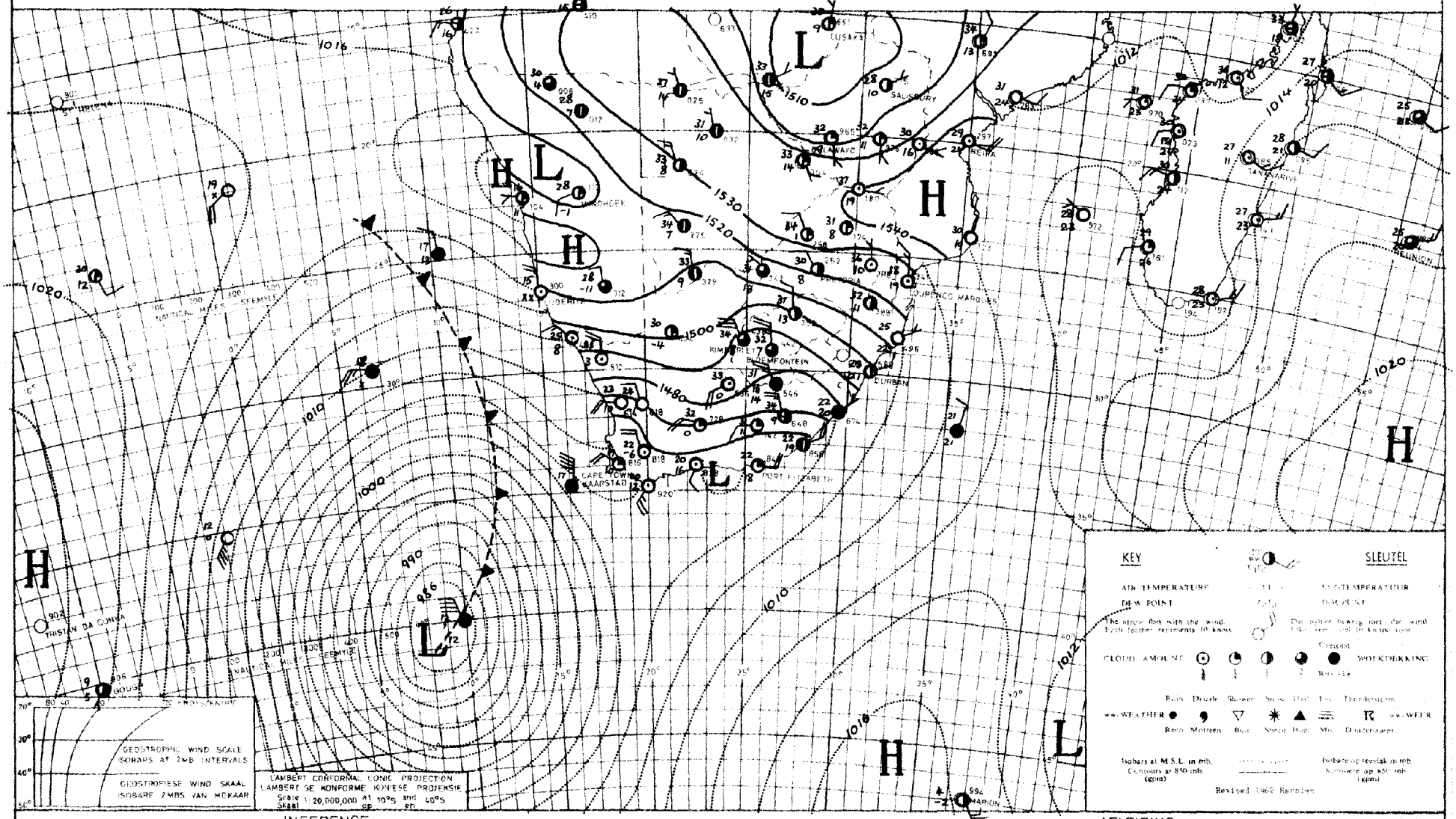

INFERENCE DATE 15 - 10 - 19 69 DATUM AFLEIDING

With a cold front west of Cape Town it will become cooler and cloudy over the South-western Cape with rain later. With a trough of low pressure over the interior isolated thunderstorms will develop over the eastern and northern parts of the country.

Met 'n koue Front wes van die Kaap sal bewolkte toestande beyin uitbrei na Suidwes-Kaapland en dit sal koeler word met reën. Met 'n trog van lae druk oor die binneland kan enkele donderstorms ontwikkel oor die oostelike en noordelike dele van die land.

DAAGLIKSE WEERBULLETIN

Maksimum en Minimum Temperatuur (°C) en Reënval (RRR)
in mm vir die 24 uur geëindig om 0800 SAST op

WEERBURO / WEATHER BUREAU
DEPT. VAN VERVOER / DEPT. OF TRANSPORT

17 - 10 - 1969

DAILY WEATHER BULLETIN

Maximum and Minimum Temperatures (°C) and Rainfall (RRR)
in mm for the 24 hours ended at 0800 SAST on

CAPE - KAAP	Max	Min	RRR
Aberdeen			
Addo			
Alexander Bay	20	9	1.1
Aliwal North	26	6	
Beaufort-Wes	23	6	
(Lughawe)			
Boegoebergdam			
Boetsap			
Brandvlei			
Cala			
Caledon			
Calitzdorp			
Calvinia	12	3	4.5
Cape Agulhas	19	10	10.0
Cape Columbine	17	10	5.2
Cape Point	14	8	3.0
Cape St. Francis	18	15	
Cape Town	17	9	7.8
(D. F. Malan)			
Cape Town			12.0
(Roeland St.)			
Carnarvon			
Ceres			
Citrusdal			
Colesberg			
Cradock			
De Aar	22	5	
Döhne	30	9	
Douglas			
East London	26	13	
(Airport)			
Elsenburg			10.3
Fraserburg	16	-1	
Garies			2.0
George			
Graaff-Reinet	26	7	
Grahamstown			
Grootfontein	23	4	
(Middelburg)			
Hopetown			
Idutywa			
Jansenville	28	11	
Joubertina			
Kimberley	30	6	
(Airport)			
Knysna			
Kokstad	32	7	
Kuruman	28	8	

KAAP - CAPE	Max	Min	RRR
Ladismith			
Lake Mentz			
Maclear			
Mafeking	34	14	
Malmesbury			
Matatiele			
Matroosberg	13	3	6.0
Mbashe	24	16	
Mosselbaai	22	11	
Mount Frere			
Okiep	11	4	3.4
Oudtshoorn	23	9	
Petrusville			
Piketberg			13.4
Pofadder	18	4	
Port Alfred			
Port Elizabeth	28	13	
Port Nolloth	16	10	1.2
Port St. Johns	24	17	1.0
Prieska	24	6	
Prince Albert			
Queenstown			
Riversdale	22	10	1.0
Robertson	18	10	0.4
Sheeprun	32	6	
(near Maclear)			
Somerset-Oos	28	9	
Steynsburg			
Strydenburg			
Sutherland	8	-1	3.5
Swellendam			
Tarkastad			
Touwsrivier			3.0
Twee Riviere	30	7	
(Gemsbokpark)			
Umtata	31	13	0.5
Uniondale			
Upington	24	6	
Vanwyksvlei	21	5	
Victoria-Wes			
Vredendal	18	8	7.5
Vryburg	30	10	
Williston			
Willowmore	22	6	
Willowpark			
(near Dordrecht)	26	5	

NATAL	Max	Min	RRR
Cape St. Lucia	31	21	
Dundee			
Durban	36	20	4.0
(Louis Botha)			
Estcourt			
Harding			
Himeville			
Hluhluwe			
Mkuze			
Newcastle	35	18	
Cedara			
(Pietermaritzburg)			
Port Shepstone	34	17	0.5
Richmond			
Van Reenen			
Vryheid			
Waterford			
(near Underberg)	26	7	3.0
O.V.S. - O.F.S.			
Balkfontein			0.5
(naby Bothaville)			
Bethlehem	29	9	2.0
Bloemfontein	27	6	
(J.B.M. Hertzog)			
Bultfontein			
Fauresmith	26	5	
Ficksburg			
Frankfort	31	15	3.2
Harrismith			
Hoopstad	30	10	
Kroonstad	30	10	5.3
Lindley			7.0
Modderpoort			
Petrusburg			
Philippolis			
Reddersburg			
Reitz			
Rouxville			
Vrede			10.0
Warden			3.5
Welkom	29	9	
Wepener	28	6	
Winburg			
Zastron			

TRANSVAAL	Max	Min	RRR
Barberton			
Belfast			
Bethal	30	14	0.7
Bospoort	32	9	
Carolina	28	12	2.4
Delareyville			
Delmas			4.0
Ermelo			
Gideonsrus			
Groendraai	35	20	0.1
(naby Vaalwater)			
Jan Kempdorp			
Jan Smuts	29	15	4.5
Joubert Park (Jhb)	29	16	5.5
Kroondal	35	17	1.2
Letaba			
Levubu	37	23	
Lichtenburg			
Loskopdam			3.0
Loskopkanale			
(naby Groblersdal)			
Louis Trichardt			
Lydenburg	30	16	
Mara	37	21	
Marnitz	36	15	
Messina	40	24	
Middelburg			
Nelspruit	37	22	
Phalaborwa	40	23	
Pietersburg	34	20	
Piet Retief	33	16	3.5
Pongola			
Potchefstroom	32	12	
Potgietersrus	35	21	
Pretoria W.B.	32	18	3.5
Pretoriuskop			
Punda Milia			
Satara			
Sekhukhune			
Shingwidzi			
Skukuza	40	19	
Standerton	31	19	6.0
Thabazimbi			
Tomburke			
Tzaneen			
Vereeniging			
Volksrust			
Warmbad	35	18	0.7
Waterval Boven			
Witbank			0.4
Wolmaransstad			

S.W.A.	Max	Min	RRR
Aroab			
Bethanien			
Dordabis			
Gobabeb	26	9	
Gobabis	33	13	
Grootfontein	32	16	
J.G. Strijdomlughawe	29	11	
Karasburg			
Kalkfeld			
Karibib			
Keetmanshoop	26	5	
Kub			
Luderitz	XX	12	
Mariental	33	9	
Möwe	18	13	
Ohopoho			
Okahandja			
Okaukuejo			
Ondangwa	34	15	
Otavi			
Otjiwarongo			
Outjo	32	15	
Rehoboth			
Rundu	33	22	
Steinhausen			
Tsumeb			
Uis	30	10	
Walvisbaai	18	11	
Windhoek W.K.			
LESOTHO			
Maseru	27	8	0.6
BOTSWANA			
Francistown	36	20	2.5
Gaberones	37	20	0.7
Ghanzi	33	16	
Lobatsi			
Molepolole			1.5
Mahalapye			
Maun	35	22	
Shakawe	36	21	
Tshabong	31	10	
Tshane	30	12	
Kasane			10.0
SWAZILAND			
Emlembe			
Manzini (Matsapa)	37	23	
Stegi			

SYNOPTIC WEATHER MAP 1200 GMT. — 1400 SAST. SINOPTIESE WEERKAART

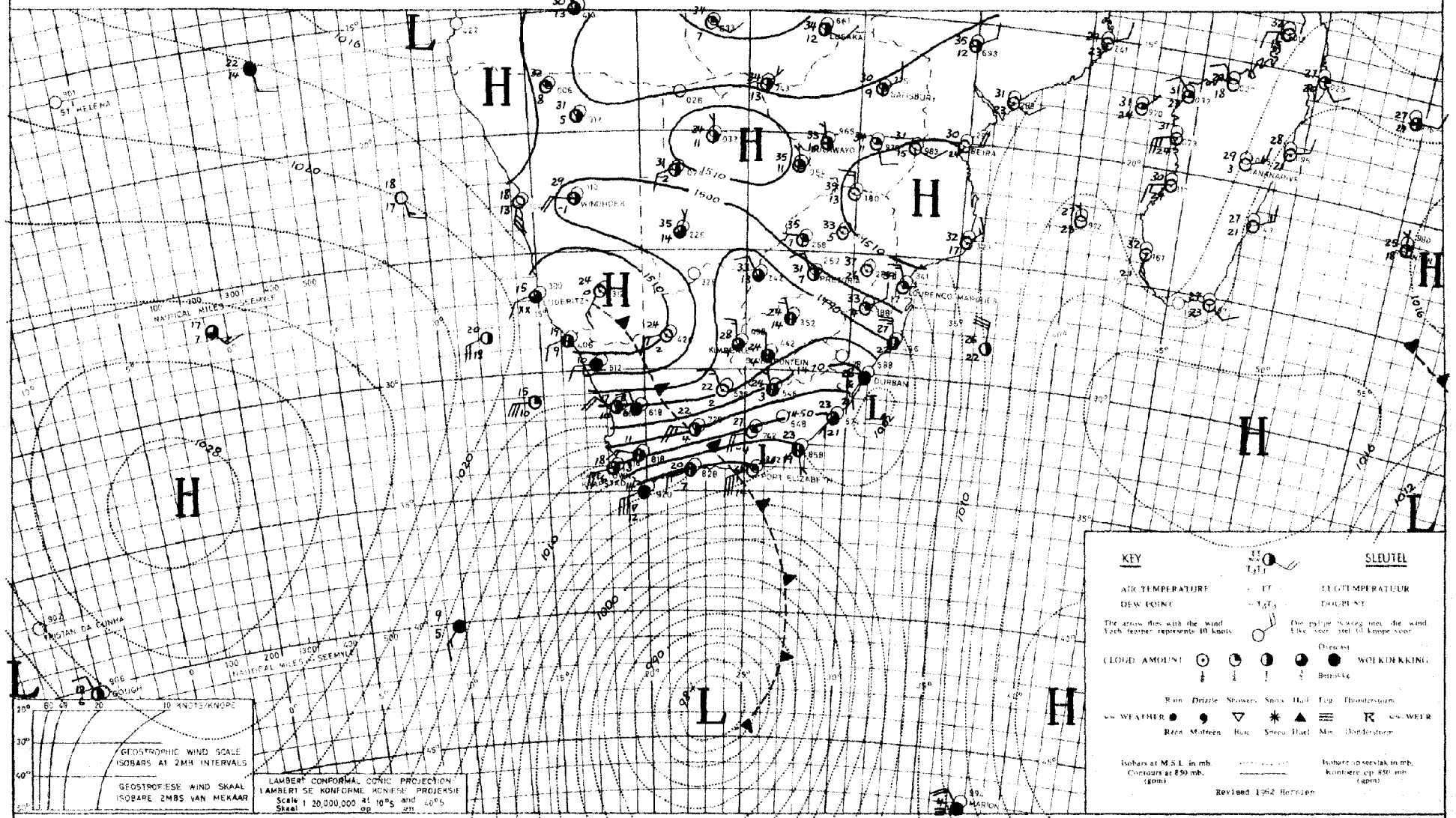

INFERENCE DATE 16 10 1964 DATUM AFLEIDING

As the low south of the country moves further eastwards, cold air will advance over the entire Cape Province, O.F.S., Natal and south-western Transvaal. Cloudy weather with rain and showers will persist over Western and Southern Cape and later also over Eastern Cape and Natal. Warm conditions associated with thunderstorms will occur over Northern Transvaal.

Namate die laag suid van die land verder oostwaarts beweeg, sal koue lug oor die hele Kaapprovinsie, O.V.S., Natal en Suidwes-Transvaal. Bewolkte weer met reën en buie sal voorkom oor Wes- en Suid-Kaapland en later oor Oos-Kaapland en Natal. Warm toestande met donderbuie sal oor Noord-Transvaal voorkom.

DAAGLIKSE WEERBULLETIN

Maksimum en Minimum Temperatuur (°C) en Reënval (RRR)
in mm vir die 24 uur geëindig om 0800 SAST op

WEERBURO / WEATHER BUREAU
DEPT. VAN VERVOER / DEPT. OF TRANSPORT

18-10-1969

DAILY WEATHER BULLETIN

Maximum and Minimum Temperatures (°C) and Rainfall (RRR)
in mm for the 24 hours ended at 0800 SAST on

CAPE - KAAP	Max	Min	RRR
Aberdeen			
Addo			
Alexander Bay	20	9	
Aliwal North	20	5	
Beaufort-Wes	15	7	
(Lughawe)			
Boegoebergdam			
Boetsap			
Brandvlei			
Cala			
Caledon			
Calitzdorp			
Calvinia	14	4	
Cape Agulhas	16	11	
Cape Columbine	16	10	
Cape Point	15	11	
Cape St. Francis	17	15	4.0
Cape Town	17	10	1.2
(D. F. Malan)			
Cape Town			
(Roeland St.)			0.5
Carnarvon			
Ceres			
Citrusdal			
Colesberg			
Cradock			
De Aar	17	6	
Döhne	18	6	1.7
Douglas			
East London	22	12	2.5
(Airport)			
Elsenburg			
Fort Beaufort			4.5
Fraserburg	13	4	
Garies			
George			6.5
Graaff-Reinet	17	8	3.0
Grahamstown			
Grootfontein			
(Middelburg)	15	5	0.3
Hopetown			
Idutywa			
Jansenville	20	8	0.8
Joubertina			
Kimberley	19	7	
(Airport)			
Knysna			
Kokstad	18	7	6.5
Kuruman	19	7	

KAAP - CAPE	Max	Min	RRR
Ladismith			
Lake Mentz			
Maclear			
Mafeking	27	8	
Malmesbury			
Matatiele			12.5
Matroosberg			
Mbashe	22	14	
Mosselbaai	16	12	6.5
Mount Frere			
Okiep	15	9	
Oudtshoorn	15	9	4.0
Petrusville			
Piketberg			
Pofadder	16	6	
Port Alfred			
Port Elizabeth	19	13	4.2
Port Nolloth	18	9	
Port St. Johns	21	11	27.0
Prieska	19	9	
Prince Albert			
Queenstown	19	7	1.2
Riversdale	17	9	5.8
Robertson	15	10	1.3
Sheeprun			
(near Maclear)	20	7	13.6
Somerset-Oos	19	8	4.6
Steynsburg			
Strydenburg			
Sutherland	10	1	
Swellendam			7.0
Tarkastad			
Touwsrivier			
Twee Riviere	19	6	
(Gemsbokpark)			
Umtata	21	10	2.7
Uniondale			
Upington	18	10	
Vanwyksvlei	17	8	
Victoria-Wes			
Vredendal	14	8	
Vryburg	22	7	
Williston			
Willowmore	13	7	0.4
Willowpark			
(near Dordrecht)	16	3	6.5

NATAL	Max	Min	RRR
Cape St. Lucia	21	15	16.0
Dundee			15.0
Durban	23	15	38.5
(Louis Botha)			
Estcourt			
Harding			
Himeville			
Hluhluwe			39.2
Mkuze			26.0
Newcastle	26	8	21.2
Cedara			
(Pietermaritzburg)	14	7	15.0
Port Shepstone	19	17	10.0
Richmond			
Van Reenen			40.0
Vryheid			
Waterford			
(near Underberg)	13	3	14.5
O.V.S. - O.F.S.			
Balkfontein			
(naby Bothaville)			
Bethlehem	25	6	
Bloemfontein	20	8	3.3
(J.B.M. Hertzog)			
Bultfontein			
Fauresmith	17	7	
Ficksburg			13.5
Frankfort	26	8	14.5
Harrismith			7.5
Hoopstad	23	7	
Kroonstad	25	9	0.5
Lindley			
Modderpoort			
Petrusburg			
Philippolis			
Reddersburg			
Reitz			
Rouxville			
Vrede			
Warden			
Welkom	22	9	0.2
Wepener	20	7	2.5
Winburg			
Zastron			

TRANSVAAL	Max	Min	RRR
Barberton			5.5
Belfast			15.5
Bethal	24	8	8.2
Bospoort	23	7	
Carolina	19	5	24.0
Delareyville			
Delmas			42.0
Ermelo			
Gideonsrus			10.0
Groendraai			
(naby Vaalwater)			
Jan Kempdorp			
Jan Smuts	24	10	5.4
Joubert Park (Jhb)	25	10	17.0
Kroondal	32	16	
Letaba			
Levubu	35	15	32.2
Lichtenburg			
Loskopdam			8.5
Loskopkanale			3.0
(naby Groblersdal)			
Louis Trichardt			
Lydenburg	25	11	1.5
Mara			
Marnitz	28	19	0.1
Messina	39	19	33.5
Middelburg			12.5
Nelspruit	31	14	40.3
Phalaborwa	38	15	10.0
Pietersburg	25	15	0.7
Piet Retief	21	8	33.0
Pongola			
Potchefstroom	25	10	0.6
Potgietersrus	29	18	
Pretoria W.B.	27	16	3.1
Pretoriuskop			
Punda Milia			
Satara			
Sekhukhune			
Shingwidzi			
Skukuza	35	15	40.4
Standerton	25	7	2.5
Thabazimbi			
Tomburke			
Tzaneen			23.5
Vereeniging			
Volksrust			13.0
Warmbad	28	16	11.4
Waterval Boven			
Witbank			
Wolmaransstad			

S.W.A.	Max	Min	RRR
Aroab			
Bethanien			
Dordabis			
Gobabeb	32	14	
Gobabis	23	11	
Grootfontein	32	12	
J.G. Strijdomlughawe	23	4	
Karasburg			
Kalkfeld			
Karibib			
Keetmanshoop	19	7	
Kub			
Luderitz	25	11	
Mariental	21	9	
Mössamedes	18	11	
Ohopoho			
Okahandja			
Okaukuejo			
Ondangwa	34	17	
Otavi			
Otjiwarongo			
Outjo	32	14	
Rehoboth			
Rundu	35	19	
Steinhausen			
Tsumeb			
Uis	28	10	
Walvisbaai	19	9	
Windhoek W.K.			
LESOTHO			
Maseru	23	6	1.3
BOTSWANA			
Francistown	27	19	
Gaberones	34	14	
Ghanzi	30	10	
Lobatsi			
Mahalapye			
Maun	32	16	0.4
Shakawe	34	21	
Tshabong	20	16	
Tshane	23	5	
SWAZILAND			
Emlembe			
Manzini (Matsapa)	30	12	38.5
Stegi			37.0

SYNOPTIC WEATHER MAP 1200 GMT. — 1400 SAST. SINOPTIESE WEERKAART

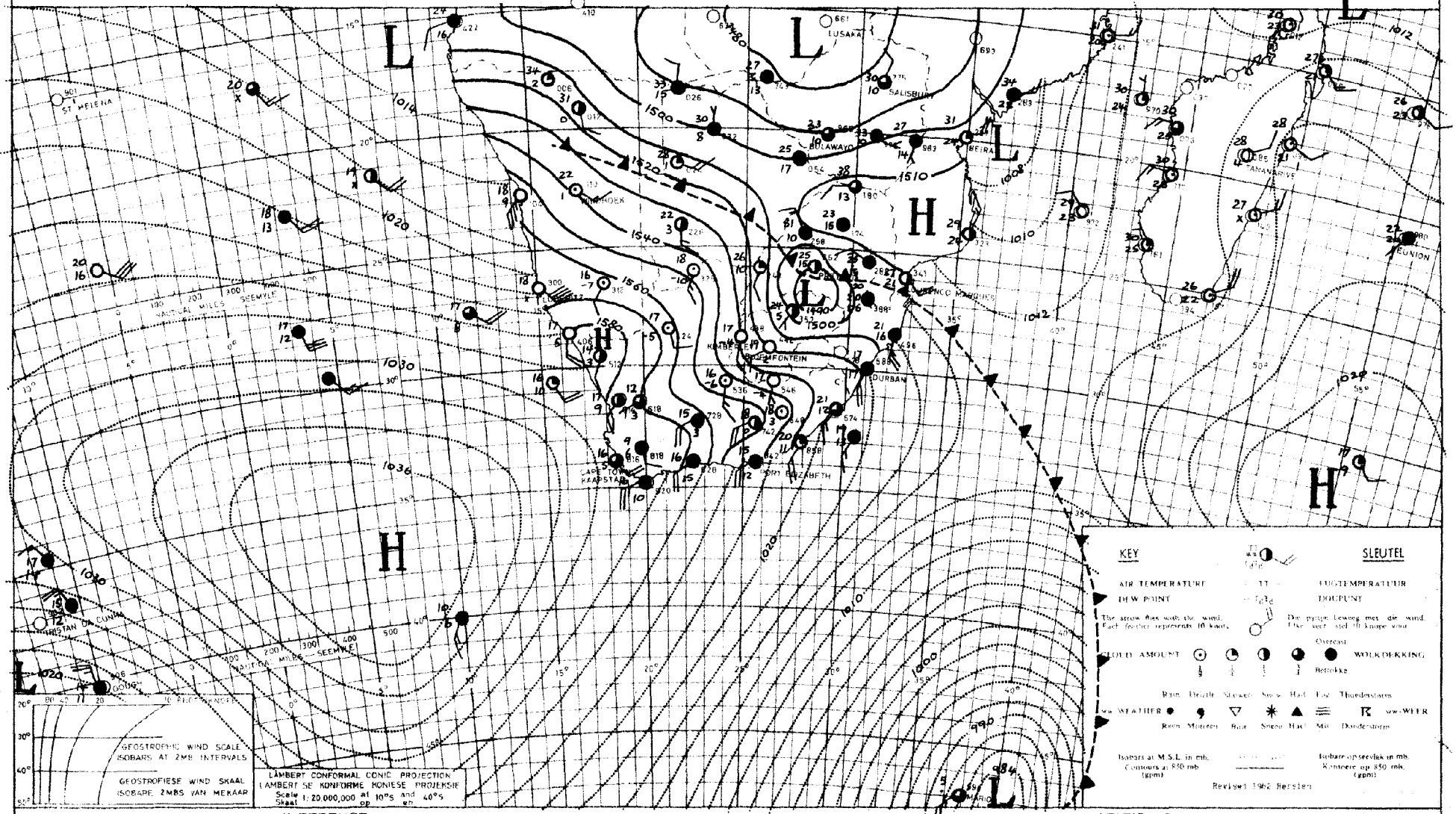

INFERENCE DATE 17-10-1969 DATUM AFLEIDING

With the low over the interior and the high ridging in south of the country, conditions will develop favourably for fairly general rain and showers over the eastern and central parts of the country. It will, however, remain fine and cool over the western regions.

Met die laag oor die binneland en die hoog wat suid van die land indruk, sal toestande gunstig ontwikkel vir tamlik algemene reën en buie oor die oostelike en sentrale dele van die land. Oor die westelike dele sal dit egter mooiweer en koel bly.

DAAGLIKSE WEERBULLETIN

Maksimum en Minimum Temperatuur (°C) en Reënval (RRR)
in mm vir die 24 uur geëindig om 0800 SAST op

WEERBURO / WEATHER BUREAU
DEPT. VAN VERVOER / DEPT. OF TRANSPORT

19-10-1969

DAILY WEATHER BULLETIN

Maximum and Minimum Temperatures (°C) and Rainfall (RRR)
in mm for the 24 hours ended at 0800 SAST on

CAPE - KAAP	Max	Min	RRR
Aberdeen			
Addo			
Alexander Bay	23	9	
Aliwal North	17	7	7.8
Beaufort-Wes	17	9	4.3
(Lughawe)			
Boegoebergdam			
Boetsap			
Brandvlei			
Cala			
Caledon			
Calitzdorp			
Calvinia	20	9	
Cape Agulhas	19	14	
Cape Columbine	18	12	
Cape Point	16	12	0.9
Cape St. Francis	18	14	4.3
Cape Town	21	13	
(D. F. Malan)			
Cape Town			
(Roeland St.)			
Carnarvon			
Ceres			
Citrusdal			
Colesberg			
Cradock			
De Aar	13	6	8.2
Döhne	13	5	15.0
Douglas			18.0
East London	20	14	4.1
(Airport)			
Elsenburg			
Fraserburg	15	2	
Garies			
George			9.0
Graaff-Reinet	16	9	2.5
Grahamstown			
Grootfontein	11	5	21.2
(Middelburg)			
Hopetown			
Idutywa			
Jansenville	18	11	4.0
Joubertina			
Kimberley	16	8	2.7
(Airport)			
Knysna			
Kokstad	9	7	10.6
Kuruman	19	5	

KAAP - CAPE	Max	Min	RRR
Ladismith			
Lake Mentz			
Maclear			
Mafeking			
Malmesbury			
Matatiele			
Matroosberg	15	8	
Mbashe	19	14	9.0
Mosselbaai	18	13	8.0
Mount Frere			
Oliep	21	11	
Oudtshoorn	18	12	
Petrusville			
Piketberg			
Pofadder	20	6	
Port Alfred			
Port Elizabeth	19	14	3.3
Port Nolloth	20	10	
Port St. Johns	19	14	5.0
Prieska	17	9	3.0
Prince Albert			
Queenstown	12	7	12.5
Riversdale	18	12	0.8
Robertson	21	12	
Sheeprun	9	7	14.0
(near Maclear)			
Somerset-Oos	15	9	8.0
Steynsburg			23.3
Strydenburg			
Sutherland	14	6	
Swellendam			
Tarkastad			1.5
Touwsrivier			
Twee Riviere	22	5	
(Gemsbokpark)			
Umtata	13	10	3.7
Uniondale			
Upington	21	8	
Vanwyksvlei	17	8	0.7
Victoria-Wes			
Vredendal	25	16	
Vryburg	22	5	
Williston			
Willowmore	16	9	1.0
Willowpark			
(near Dordrecht)			

NATAL	Max	Min	RRR
Cape St. Lucia	17	15	32.5
Dundee			48.0
Durban	17	14	55.3
(Louis Botha)			
Estcourt			
Harding			
Himeville			
Hluhluwe			56.5
Mkuze			36.0
Newcastle	10	7	53.8
Cedara	10	8	46.0
(Pietermaritzburg)			
Port Shepstone	18	13	25.5
Richmond			
Van Reenen			68.0
Vryheid			
Waterford	7	3	18.0
(near Underberg)			
O.V.S. - O.F.S.			
Balkfontein			
(naby Bothaville)			
Bethlehem	10	4	16.0
Bloemfontein	11	7	33.2
(J.B.M. Hertzog)			
Bultfontein			
Fauresmith	12	6	17.0
Ficksburg			13.5
Frankfort	10	5	33.5
Harrismith			
Hoopstad	13	5	23.0
Kroonstad	12	6	3.0
Lindley			
Modderpoort			
Petrusburg			
Philippolis			
Reddersburg			
Reitz			
Rouxville			
Vrede			27.0
Warden			
Welkom			
Wepener	13	6	28.4
Winburg			
Zastron			

TRANSVAAL	Max	Min	RRR
Barberton			21.0
Belfast			
Bethal	10	8	61.3
Bospoort	27	7	
Carolina	9	4	29.6
Delareyville			
Delmas			10.0
Ermelo			
Gideonsrus			15.0
Groendraai	21	17	0.3
(naby Vaalwater)			
Jan Kempdorp			
Jan Smuts	11	6	34.3
Joubert Park (Jhb)	13	5	12.0
Kroondal	19	12	15.3
Letaba			49.0
Levubu	16	13	45.0
Lichtenburg			
Loskopdam			20.0
Loskopkanale			13.0
(naby Groblersdal)			
Louis Trichardt			
Lydenburg	15	9	20.0
Mara	19	14	0.2
Marnitz	22	15	
Messina	22	16	2.7
Middelburg			
Nelspruit	16	13	29.6
Phalaborwa	18	14	4.5
Pietersburg	22	13	1.5
Piet Retief	11	8	30.5
Pongola			
Potchefstroom	13	7	6.5
Potgietersrus	24	17	
Pretoria W.B.	17	9	43.5
Pretoriuskop			
Punda Milia			
Satara			46.5
Sekhukhune			
Shingwidzi			
Skukuza	16	15	36.3
Standerton	9	5	70.0
Tshokwane			53.0
Thabazimbi			
Tomburke			
Tzaneen			
Vereeniging			
Volksrust			74.0
Warmbad	23	12	8.4
Waterval Boven			
Witbank			
Wolmaransstad			

S.W.A.	Max	Min	RRR
Aroab			
Bethanien			
Dordabis			
Gobabeb	34	20	
Gobabis			
Grootfontein	28	11	
J.G. Strijdomlughawe	21	5	
Karasburg			
Kalkfeld			
Karibib			
Keetmanshoop	22	10	
Kub			
Luderitz	23	13	
Mariental	22	9	
Möwe	16	13	
Ohopoho			
Okahandja			
Okaukuejo			
Ondangwa	34	21	0.1
Otavi			
Otjiwarongo			
Outjo			
Rehoboth			
Rundu			
Steinhausen			
Tsumeb			
Uis			
Walvisbaai	22	10	
Windhoek W.K.			
LESOTHO			
Maseru	15	5	11.1
BOTSWANA			
Francistown	27	15	23.0
Gaberones	28	12	
Ghanzi	26	6	
Lobatsi			
Mahalapye			
Maun	29	17	
Shakawe	29	18	
Tshabong	22	4	
Tshane	22	5	
SWAZILAND			
Emlembe			
Manzini (Matsapa)	13	12	46.5
Stegi			66.5

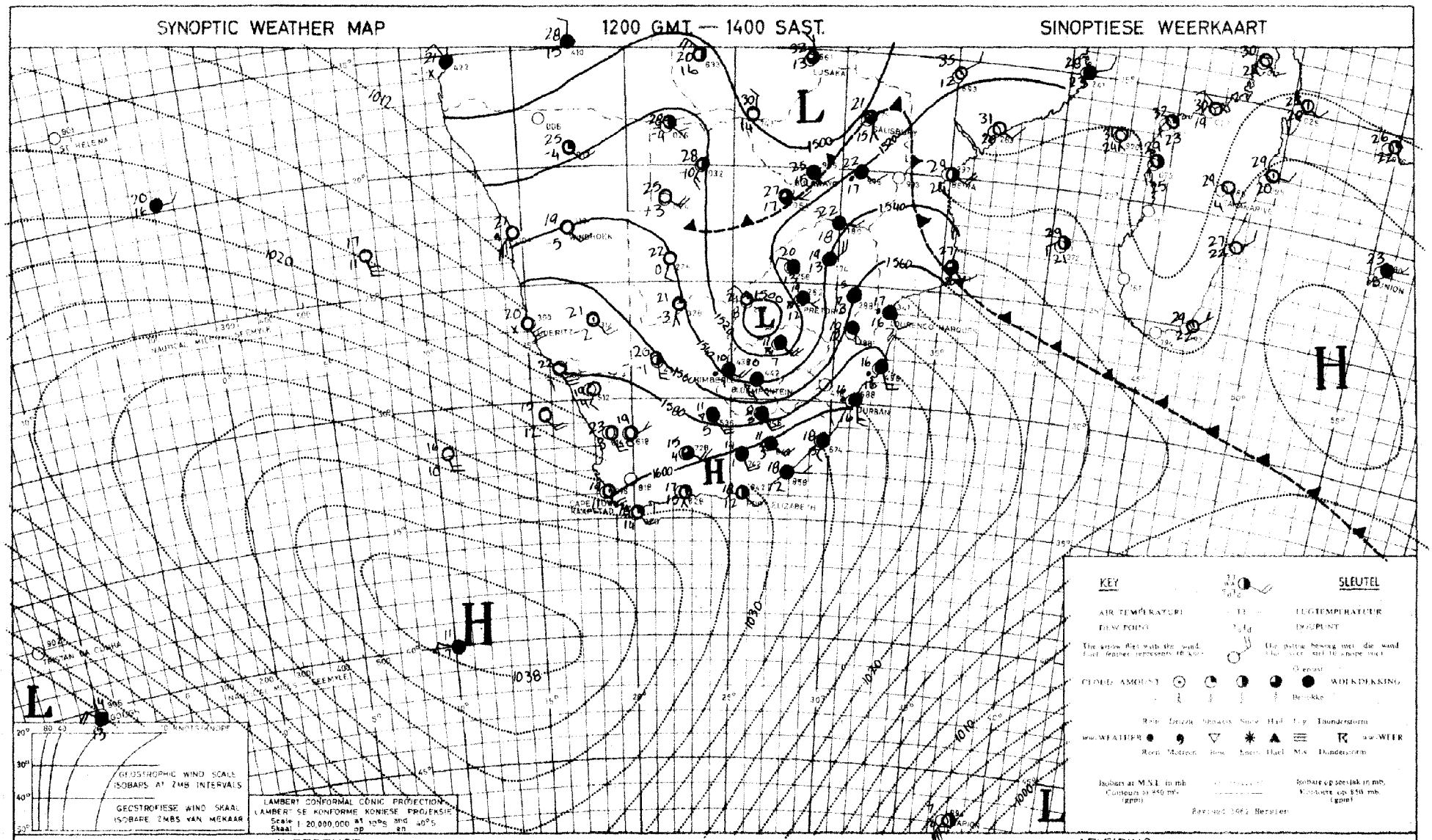

Conditions have continued more or less unchanged and with the surface and upper air low pressure system over the centre of the Republic, further rain and thundershowers will occur over the Transvaal, Natal the Free State and the Eastern Cape.

Toestande duur min of meer onveranderd voort en met die oppervlakte- en boluglaedrukstelsel oor die middel van die Republiek sal verdere reën en donderbuie oor Transvaal, Natal, die Vrystaat en Oos-Kaapland voorkom.

DAAGLIKSE WEERBULLETIN

Maksimum en Minimum Temperatuur (°C) en Reënval (RRR)
in mm vir die 24 uur geëindig om 0800 SAST op

WEERBURO / WEATHER BUREAU
DEPT. VAN VERVOER / DEPT. OF TRANSPORT

20-10-1969

DAILY WEATHER BULLETIN

Maximum and Minimum Temperatures (°C) and Rainfall (RRR)
in mm for the 24 hours ended at 0800 SAST on

CAPE - KAAP	Max	Min	RRR
Aberdeen			
Addo			
Alexander Bay	29	10	
Aliwal North	15	9	0.3
Beaufort-Wes	16	10	4.4
(Lughawe)			
Boegoebergdam			
Boetsap			
Brandvlei			
Cala			
Caledon			
Calitzdorp			
Calvinia	19	10	
Cape Agulhas	20	15	
Cape Columbine	26	12	
Cape Point	16	13	
Cape St. Francis	19	16	01
Cape Town	23	14	
(D. F. Malan)			
Cape Town			
(Roeland St.)			
Carnarvon			
Ceres			
Citrusdal			
Colesberg			
Cradock			
De Aar	16	8	0.6
Döhne	13	10	2.5
Douglas			
East London	16	12	14.6
(Airport)			
Elsenburg			
Fraserburg	15	7	
Garies			
George			
Graaff-Reinet	16	11	4.7
Grahamstown			32.0
Grootfontein	13	9	5.2
(Middelburg)			
Hopetown			
Idutywa			
Jansenville	15	13	7.0
Joubertina			
Kimberley	22	8	
(Airport)			
Knysna			
Kokstad	13	10	
Kuruman	22	5	

KAAP - CAPE	Max	Min	RRR
Ladismith			
Lake Mentz			
Maclear			
Mafeking	27	16	
Malmesbury			
Matatiele			
Matroosberg	16	9	
Mbashe	20	15	3.0
Mosselbaai	17	14	0.6
Mount Frere			
Okiep	21	12	
Oudtshoorn	20	12	3.8
Petrusville			
Piketberg			
Pofadder	20	10	
Port Alfred			
Port Elizabeth	18	15	5.1
Port Nolloth	28	12	
Port St. Johns	20	16	0.5
Prieska	21	7	
Prince Albert			
Queenstown	12	9	16.8
Riversdale	19	14	7.5
Robertson	23	13	
Sheeprun	13	8	9.0
(near Maclear)			
Somerset-Oos	13	11	27.5
Steynsburg			9.0
Strydenburg			
Sutherland	11	7	
Swellendam			
Tarkastad			
Touwsrivier			
Twee Riviere	25	7	
(Gemsbokpark)			
Umtata	15	12	
Uniondale			
Upington	22	7	
Vanwyksvlei	20	11	
Victoria-Wes			
Vredendal	26	18	
Vryburg	25	9	
Williston			
Willowmore	14	10	0.6
Willowpark	10	3	9.0
(near Dordrecht)			

NATAL	Max	Min	RRR
Cape St. Lucia	20	17	4.0
Dundee			3.5
Durban	19	16	1.7
(Louis Botha)			
Estcourt			
Harding			
Himeville			38.5
Hluhluwe			11.5
Mkuze			1.5
Newcastle	14	12	2.4
Cedara	13	11	2.0
(Pietermaritzburg)			
Port Shepstone	20	15	2.8
Richmond			
Van Reenen			7.5
Vryheid			
Waterford			
(near Underberg)			
O.V.S. - O.F.S.			
Balkfontein			4.2
(naby Bothaville)			
Bethlehem	16	10	
Bloemfontein	19	11	
(J.B.M. Hertzog)			
Bultfontein			
Fauresmith	17	9	
Ficksburg			
Frankfort	17	11	
Harrismith			50.0
Hoopstad	24	10	
Kroonstad	23	11	25.5
Lindley			
Modderpoort			
Petrusburg			
Philippolis			
Reddersburg			
Reitz			
Rouxville			
Vrede			
Warden			
Welkom			
Wepener	25	11	6.7
Winburg			
Zastron			

TRANSVAAL	Max	Min	RRR
Barberton			0.3
Belfast			
Bethal	15	8	
Bospoort	26	12	7.3
Carolina	13	8	
Delareyville			
Delmas			3.0
Ermelo			
Gideonsrus			15.0
Groendraai	23	15	
(naby Vaalwater)			
Jan Kempdorp			
Jan Smuts	18	11	0.1
Joubert Park (Jhb)	18	11	0.5
Kroondal	23	15	
Letaba			5.1
Levubu	16	16	9.7
Lichtenburg			
Loskopdam			
Loskopkanale			
(naby Groblersdal)			
Louis Trichardt			
Lydenburg	18	12	
Mara			
Marnitz	22	15	
Messina	21	17	1.2
Middelburg			40.0
Nelspruit	19	16	3.0
Phalaborwa	17	16	5.5
Pietersburg	21	13	
Piet Retief	30	11	2.0
Pongola			
Potchefstroom	22	14	
Potgietersrus	24	15	
Pretoria W.B.	21	14	0.3
Pretoriuskop			
Punda Milia			26.5
Satara			63.1
Sekhukhune			
Shingwidzi			4.7
Skukuza	17	16	0.7
Standerton	27	11	1.8
Thabazimbi			18.5
Tomburke			
Tzaneen			26.0
Vereeniging			
Volksrust			
Warmbad	24	14	
Waterval Boven			64.2
Witbank			60.7
Wolmaransstad			

S.W.A.	Max	Min	RRR
Aroab			
Bethanien			
Dordabis			
Gobabeb	37	11	
Gobabis	25	6	
Grootfontein	30	15	
J.G. Strijdomlughawe	27	10	
Karasburg			
Kalkfeld			
Karibib			
Keetmanshoop	24	13	
Kub			
Luderitz	25	11	
Mariental	26	12	
Möwe	17	14	
Ohopoho			
Okahandja			
Okaukuejo			
Ondangwa	31	18	
Otavi			
Otjiwarongo			
Outjo	32	15	
Rehoboth			
Rundu	31	17	
Steinhausen			
Tsumeb			
Uis	36	7	
Walvisbaai	27	12	
Windhoek W.K.			
LESOTHO			
Maseru	18	10	14.9
BOTSWANA			
Francistown			
Gaberones			
Ghanzi			
Lobatsi			
Mahalapye			
Maun			
Shakawe	33	20	
Tshabong	25	5	
Tshane	28	10	
SWAZILAND			
Emlembe			
Manzini (Matsapa)	16	14	11.0
Stegi			14.5

SYNOPTIC WEATHER MAP 1200 GMT. — 1400 SAST. SINOPTIESE WEERKAART

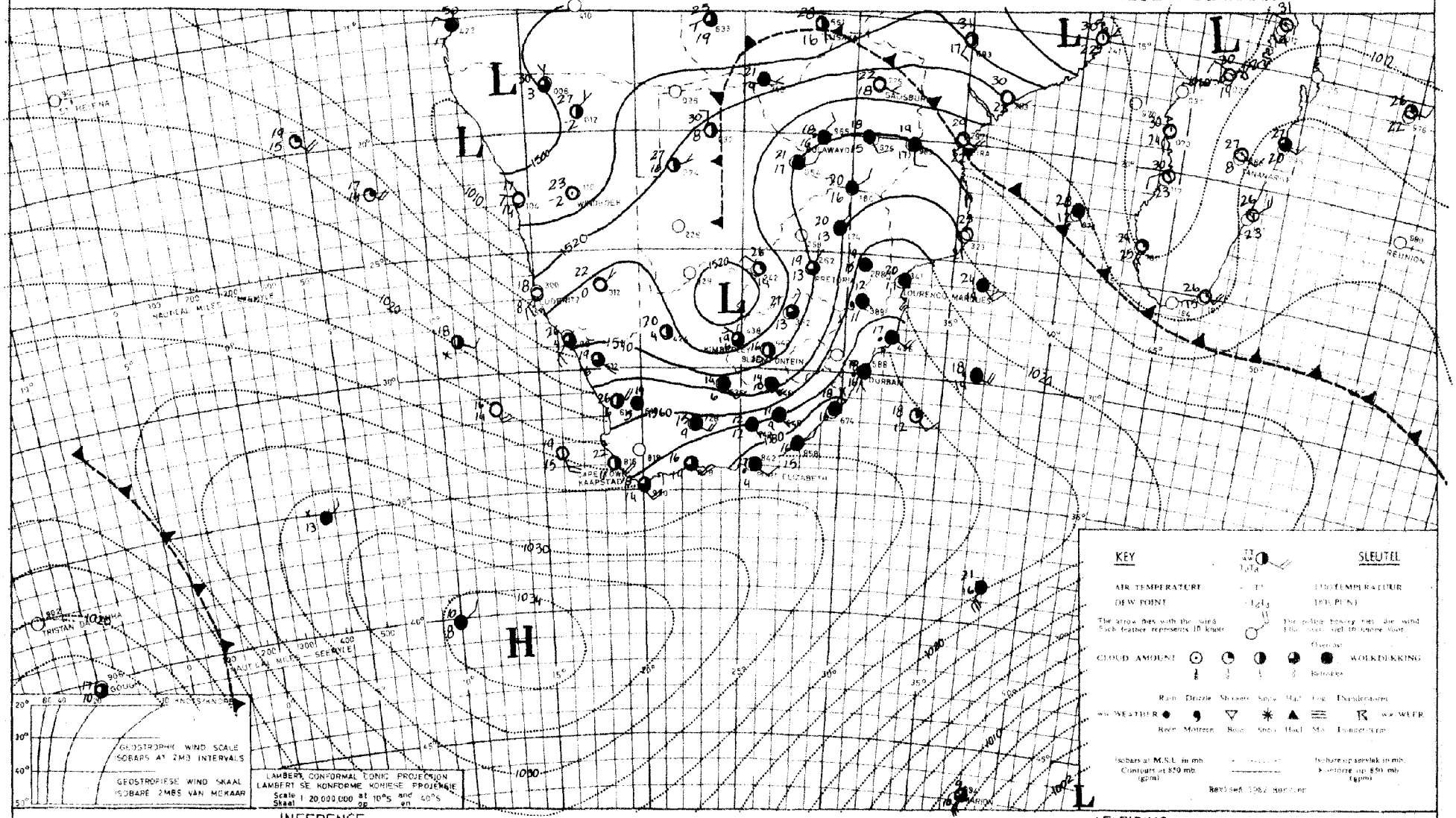

INFERENCE

DATE 19-10-19 69 DATUM

AFLEIDING

Conditions have changed very little and remain favourable for further rain and showers over the Transvaal, O.F.S, Natal, and Northern and North-eastern Cape. Over Western Cape it will also become partly cloudy.

Toestande het min verander en bly gunstig vir verdere reën en buie oor Transvaal, die Vrystaat, Natal en Noord en Oos-Kaapland. Oor Wes Kaapland sal dit ook gedeeltelik bewolk word.

DAAGLIKSE WEERBULLETIN

Maksimum en Minimum Temperatuur (°C) en Reënval (RRR)
in mm vir die 24 uur geëindig om 0800 SAST op

WEERBURO / WEATHER BUREAU
DEPT. VAN VERVOER / DEPT. OF TRANSPORT

21-10-1969

DAILY WEATHER BULLETIN

Maximum and Minimum Temperatures (°C) and Rainfall (RRR)
in mm for the 24 hours ended at 0800 SAST on

CAPE - KAAP	Max	Min	RRR
Aberdeen			
Addo			
Alexander Bay	31	12	
Aliwal North	23	11	2.0
Beaufort-Wes	16	12	11.2
(Lughawe)			
Boegoebergdam			
Boetsap			
Brandvlei			
Cala			
Caledon			
Calitzdorp			
Calvinia	23	13	1.0
Cape Agulhas	20	14	0.5
Cape Columbine	26	13	
Cape Point	17	14	
Cape St. Francis	19	16	0.5
Cape Town	26	13	
(D. F. Malan)			
Cape Town			
(Roeland St.)			
Carnarvon			25.0
Ceres			
Citrusdal			
Colesberg			
Cradock			
De Aar	26	14	0.5
Döhne	16	12	0.4
Douglas			
East London	19	16	2.6
(Airport)			
Elsenburg			
Fraserburg	16	10	0.5
Garies			
George			
Graaff-Reinet	21	14	2.0
Grahamstown			
Grootfontein	22	11	1.7
(Middelburg)			
Hopetown			
Idutywa			
Jansenville	22	16	
Joubertina			
Kimberley	28	13	1.0
(Airport)			
Knysna			
Kokstad	19	11	
Kuruman	29	13	3.5

KAAP - CAPE	Max	Min	RRR
Ladismith			
Lake Mentz			
Maclear			
Mafeking	24	14	8.0
Malmesbury			
Matatiele			
Matroosberg	19	13	
Mbashe	21	17	14.0
Mosselbaai	17	16	1.3
Mount Frere			
Okiep	23	15	
Oudtshoorn	22	10	
Petrusville			
Piketberg			
Pofadder	22	12	
Port Alfred			
Port Elizabeth	19	17	0.3
Port Nolloth	31	12	
Port St. Johns	22	18	0.1
Prieska	29	16	3.0
Prince Albert			
Queenstown	18	12	3.5
Riversdale	19	15	0.5
Robertson	24	16	
Sheeprun	18	11	0.4
(near Maclear)			
Somerset-Oos	20	12	
Steynsburg			1.0
Strydenburg			
Sutherland	16	8	2.0
Swellendam			
Tarkastad			
Touwsrivier			
Twee Riviere	24	10	
(Gemsbokpark)			
Umtata	20	15	
Uniondale			
Upington	32	18	
Vanwyksvlei	27	15	0.3
Victoria-Wes			
Vredendal	29	19	
Vryburg	28	14	13.1
Williston			27.5
Willowmore	16	13	
Willowpark	16	10	20.0
(near Dordrecht)			

NATAL	Max	Min	RRR
Cape St. Lucia	21	18	
Dundee			
Durban	23	18	0.1
(Louis Botha)			
Estcourt			
Harding			
Himeville			7.0
Hluhluwe			
Mkuze			
Newcastle	22	13	35.7
Cedara			
(Pietermaritzburg)	18	13	0.6
Port Shepstone	19	18	10.0
Richmond			
Van Reenen			
Vryheid			
Waterford			
(near Underberg)	18	10	10.5
O.V.S. - O.F.S.			
Balkfontein			
(naby Bothaville)			
Bethlehem	20	9	27.5
Bloemfontein	23	11	13.6
(J.B.M. Hertzog)			
Bultfontein			
Fauresmith	26	12	
Ficksburg			4.0
Frankfort	22	12	8.9
Harrismith			9.5
Hoopstad	27	12	13.0
Heilbron			11.0
Kroonstad	23	11	9.5
Lindley			40.0
Modderpoort			
Petrusburg			
Philippolis			
Reddersburg			4.5
Reitz			
Rouxville			
Vrede			
Warden			7.0
Welkom	24	12	19.4
Wepener	20	11	1.9
Winburg			
Zastron			

TRANSVAAL	Max	Min	RRR
Barberton			
Belfast			
Bethal	15	7	
Bospoort	22	11	5.0
Carolina	16	7	1.0
Delareyville			3.5
Delmas			3.0
Ermelo			
Gideonsrus			
Groendraai	22	17	
(naby Vaalwater)			
Jan Kempdorp			
Jan Smuts	18	14	
Joubert Park (Jhb)	18	11	
Kroondal	23	15	
Letaba			7.0
Levubu	18	15	21.5
Lichtenburg			
Loskopdam			
Loskopkanale			
(naby Groblersdal)			
Louis Trichardt			
Lydenburg	20	13	
Mara	19	15	4.0
Marnitz	23	16	7.0
Messina	21	18	
Middelburg			
Nelspruit	19	16	1.6
Phalaborwa	19	17	7.5
Pietersburg	21	13	8.0
Piet Retief	16	12	1.1
Pongola			
Potchefstroom	23	11	6.2
Potgietersrus	24	16	
Pretoria W.B.	20	14	
Pretoriuskop			
Punda Milia			6.0
Satara			6.5
Sekhukhune			
Shingwidzi			1.5
Skukuza	20	17	4.0
Standerton	19	11	1.6
Thabazimbi			
Tomburke			
Tzaneen			12.0
Vereeniging			
Volksrust			
Warmbad	21	14	
Waterval Boven			0.3
Witbank			
Wolmaransstad			
Wilfontein			6.0
(Wes van Warmbad)			
Zeerust			1.5

S.W.A.	Max	Min	RRR
Aroab			
Bethanien			
Dordabis			
Gobabeb	29	11	
Gobabis	33	6	
Grootfontein	33	20	
J.G. Strijdomlughawe	30	11	
Karasburg			
Kalkfeld			
Karibib			
Keetmanshoop	32	12	
Kub			
Luderitz	14	9	
Mariental	34	12	
Möwe	18	15	
Ohopoho			
Okahandja			
Okaukuejo			
Ondangwa	35	18	
Otavi			
Otjiwarongo			
Outjo	33	18	0.1
Rehoboth			
Rundu	33	19	
Steinhausen			
Tsumeb			
Uis	32	13	
Walvisbaai	17	10	
Windhoek W.K.			
LESOTHO			
Maseru	20	11	2.5
BOTSWANA			
Francistown	19	15	1.7
Gaberones	26	18	
Ghanzi	34	16	11.1
Lobatsi			
Mahalapye			
Maun	31	20	
Shakawe	33	20	0.5
Tshabong	33	16	0.8
Tshane			
SWAZILAND			
Emlembe			
Manzini (Matsapa)	19	15	7.8
Stegi			7.5

SYNOPTIC WEATHER MAP 1200 GMT. — 1400 SAST. SINOPTIESE WEERKAART

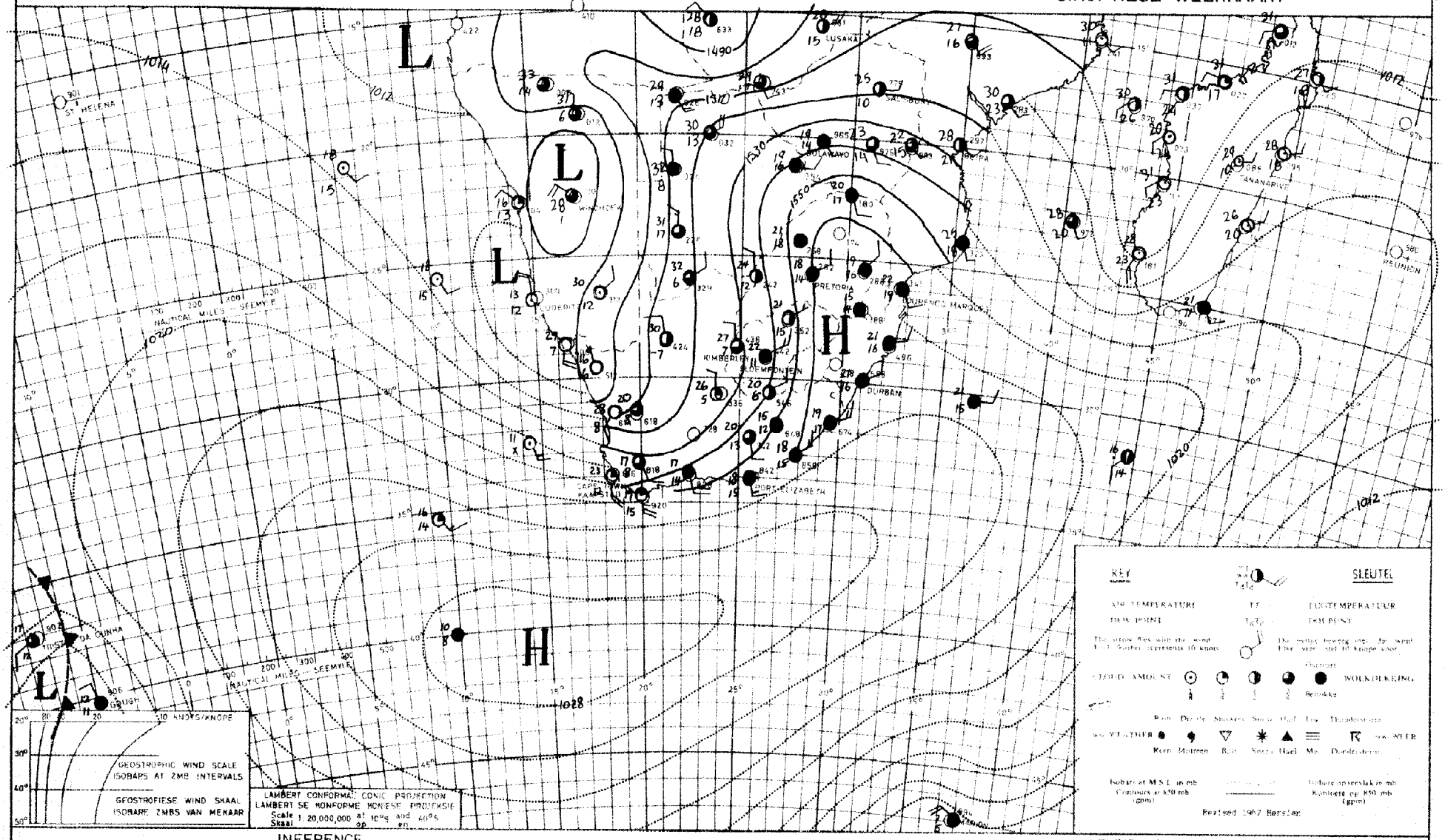

INFERENCE DATE 20-10-1969 DATUM AFLEIDING

The high pressure system south of the country is maintaining an influx of moist air over the interior and with the favourable upper-air circulation, scattered rain or thundershowers will occur over most parts except Namaqualand, the South-west Cape and the Western Karoo.

Die vogtige lug oor die binneland word voortdurend aangevul deur die hoëdruk-stelsel suid van die land en met die gunstige bolugsirkulasie, sal verspreide reën of donderbuie oor meeste gebiede voorkom, uitgesonderd Namaqualand, suidwes-Kaap en Wes-Karoo.

DAAGLIKSE WEERBULLETIN

Maksimum en Minimum Temperatuur (°C) en Reënval (RRR)
in mm vir die 24 uur geëindig om 0800 SAST op

WEERBURO / WEATHER BUREAU
DEPT. VAN VERVOER / DEPT. OF TRANSPORT

22-10-1969

DAILY WEATHER BULLETIN

Maximum and Minimum Temperatures (°C) and Rainfall (RRR)
in mm for the 24 hours ended at 0800 SAST on

CAPE - KAAP	Max	Min	RRR
Aberdeen			
Addo			
Alexander Bay	22	14	
Aliwal North	21	11	6.0
Beaufort-Wes	17	9	8.3
(Lughawe)			
Boegoebergdam			
Boetsap			
Brandvlei			
Cala			
Caledon			
Calitzdorp			
Calvinia	24	10	
Cape Agulhas	20	16	
Cape Columbine	23	14	
Cape Point	19	15	
Cape St. Francis	20	17	
Cape Town	27	11	
(D. F. Malan)			
Cape Town			
(Roeland St.)			
Carnarvon			8.0
Ceres			
Citrusdal			
Colesberg			
Cradock			
De Aar	22	9	14.5
Döhne	22	14	
Douglas			3.1
East London	20	18	4.0
(Airport)			
Elsenburg			
Fort Beaufort			3.0
Fraserburg	18	10	0.1
Garies			
George			
Graaff-Reinet	21	13	7.5
Grahamstown			
Grootfontein	22	9	0.5
(Middelburg)			
Hopetown			
Idutywa			
Jansenville	28	16	7.0
Joubertina			
Kimberley	24	13	16.0
(Airport)			
Knysna			
Kokstad	20	13	
Kuruman	25	15	7.5

KAAP - CAPE	Max	Min	RRR
Ladismith			
Lake Mentz			
Maclear			
Mafeking	19	14	6.0
Malmesbury			
Matatiele			
Matroosberg	24	11	
Mbashe	22	18	3.0
Mosselbaai	18	12	
Mount Frere			
Okiep	26	12	
Oudtshoorn	31	14	
Petrusville			
Piketberg			
Pofadder	xx	13	
Port Alfred			
Port Elizabeth	22	17	
Port Nolloth	17	13	
Port St. Johns	21	19	0.1
Prieska	21	12	8.0
Prince Albert			
Queenstown	24	13	0.2
Riversdale	26	15	
Robertson	30	12	
Sheeprun	20	11	18
(near Maclear)			
Somerset-Oos	25	14	1.3
Steynsburg			
Strydenburg			
Sutherland	20	4	
Swellendam			
Tarkastad			
Touwsrivier			
Twee Riviere	23	12	
(Gemsbokpark)			
Umtata	22	15	
Uniondale			
Upington	30	14	
Vanwyksvlei	25	10	
Victoria-Wes			
Vredendal	31	12	
Vryburg	23	14	1.6
Williston			22.5
Willowmore	24	11	
Willowpark	21	12	
(near Dordrecht)			

NATAL	Max	Min	RRR
Cape St. Lucia	23	19	
Dundee			11.5
Durban	25	18	7.1
(Louis Botha)			
Estcourt			
Harding			
Himeville			10.0
Hluhluwe			
Mkuze			
Newcastle	22	13	0.2
Cedara	22	13	7.5
(Pietermaritzburg)			
Port Shepstone	22	19	2.4
Richmond			
Van Reenen			4.5
Vryheid			
Waterford	18	11	4.6
(near Underberg)			
O.V.S. - O.F.S.			
Balkfontein			5.8
(naby Bothaville)			
Bethlehem	18	10	10.0
Bloemfontein	21	10	19.5
(J.B.M. Hertzog)			
Bultfontein			24.0
Fauresmith	20	11	17.1
Ficksburg			12.5
Frankfort	17	12	10.5
Harrismith			
Hoopstad	22	11	18.5
Kroonstad	18	11	16.0
Lindley			
Modderpoort			
Petrusburg			
Philippolis			
Reddersburg			12.0
Reitz			
Rouxville			
Vrede			
Warden			9.0
Welkom	18	11	16.3
Wepener	19	11	3.6
Winburg			
Zastron			

TRANSVAAL	Max	Min	RRR
Barberton			
Belfast			
Bethal			4.5
Bospoort	17	13	11.5
Carolina			
Delareyville			
Delmas			
Ermelo			
Gideonsrus			
Groendraai	20	15	5.5
(naby Vaalwater)			
Jan Kempdorp			55.0
Jan Smuts	16	11	6.9
Joubert Park (Jhb)	15	10	21.9
Kroondal	17	14	11.0
Letaba			0.3
Levubu	17	14	7.0
Lichtenburg			4.9
Loskopdam			
Loskopkanale			
(naby Groblersdal)			
Louis Trichardt			
Lydenburg	17	11	1.0
Mara	17	14	7.4
Marnitz	18	14	7.5
Messina	25	17	
Middelburg			
Nelspruit	20	16	0.3
Phalaborwa	19	16	0.4
Pietersburg	17	13	8.2
Piet Retief	18	13	2.7
Pongola			
Potchefstroom	17	13	2.0
Potgietersrus	21	15	9.4
Pretoria W.B.	17	13	7.4
Pretoriuskop			
Punda Milia			0.3
Satara			
Sekhukhune			
Shingwidzi			
Skukuza	21	17	4.5
Standerton	18	11	12.7
Thabazimbi			18.3
Tomburke			
Tzaneen			14.0
Vereeniging			
Volksrust			7.0
Wittontein			1.3
Warmbad	18	13	5.4
Waterval Boven			0.3
Witbank			1.2
Wolmaransstad			1.6
Zeerust			11.5

S.W.A.	Max	Min	RRR
Aroab			
Bethanien			
Dordabis			
Gobabeb	29	7	
Gobabis	33	12	
Grootfontein	30	14	8.1
J.G. Strijdomlughawe	29	11	
Karasburg			
Kalkfeld			
Karibib			
Keetmanshoop	29	13	
Kub			
Luderitz	15	12	
Mariental	33	10	
Möwe			
Ohopoho			
Okahandja			
Okaukuejo			
Ondangwa	34	20	5.6
Otavi			
Otjiwarongo			
Outjo	34	15	
Rehoboth			
Rundu	28	16	
Steinhausen			
Tsumeb			
Uis	33	13	
Walvisbaai	16	10	
Windhoek W.K.			
LESOTHO			
Maseru	19	10	11.4
BOTSWANA			
Francistown	23	17	
Gaberones	19	16	18.0
Ghanzi	28	17	
Lobatsi			
Mahalapye			
Maun	27	18	11.1
Shakawe	28	20	
Tshabong	31	11	
Tshane	28	17	
SWAZILAND			
Emlembe			
Manzini (Matsapa)	18	16	
Stegi			

SYNOPTIC WEATHER MAP — 1200 GMT. — 1400 SAST. — SINOPTIESE WEERKAART

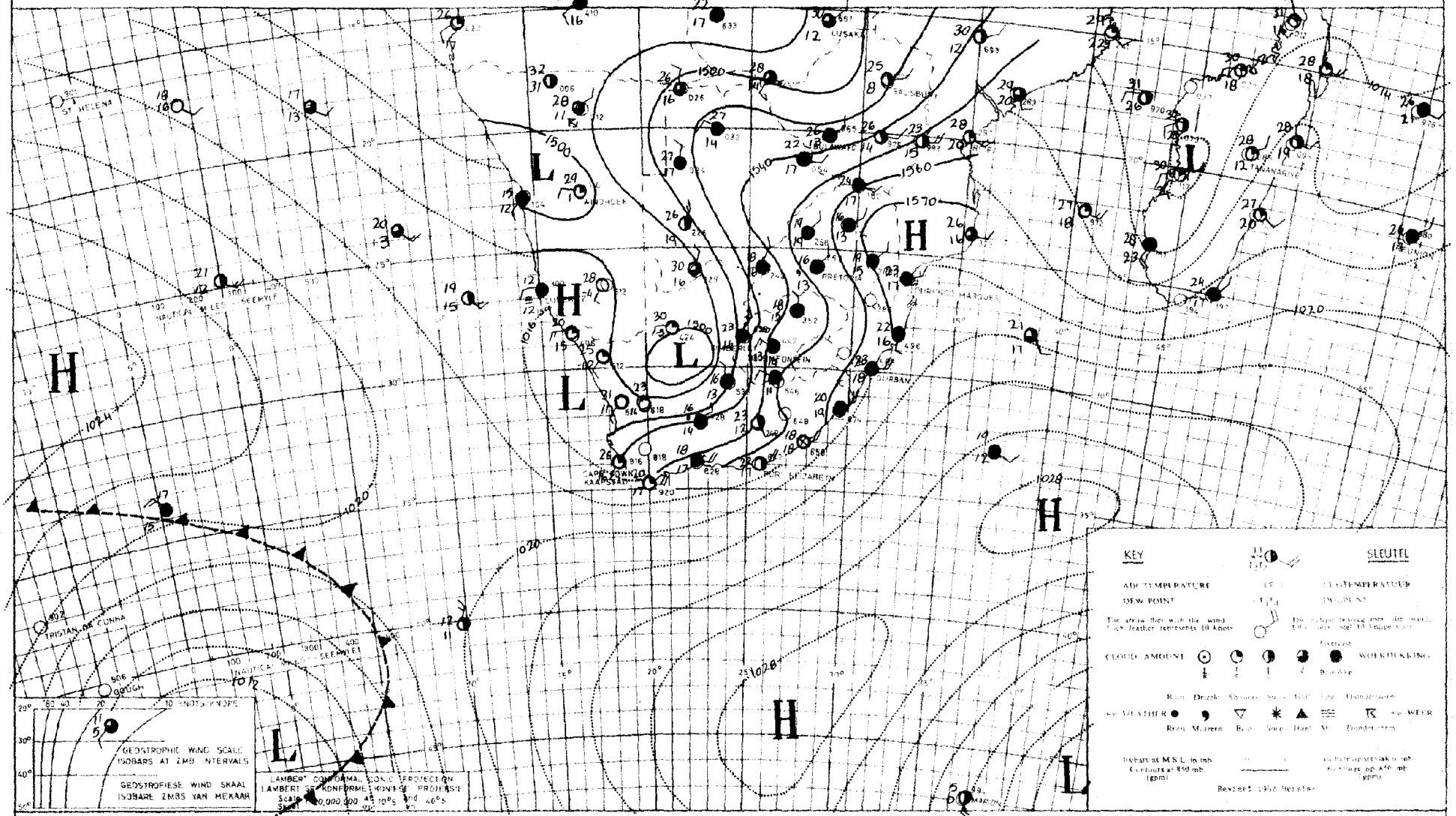

INFERENCE. — DATE 21-10-19 69 DATUM — AFLEIDING

The surface and upper air low over the interior is moving slowly south-eastwards and the weather will start clearing, but cloudiness with showers will still occur over the eastern parts of the Republic.

Die oppervlakte- en boluglaag oor die binneland beweeg stadig suidooswaarts en die weer sal geleidelik begin opklaar maar bewolktheid met buie sal nog voorkom oor die oostelike dele van die Republiek.

DAAGLIKSE WEERBULLETIN

Maksimum en Minimum Temperatuur (°C) en Reënval (RRR)
in mm vir die 24 uur geëindig om 0800 SAST op

WEERBURO / WEATHER BUREAU
DEPT. VAN VERVOER / DEPT. OF TRANSPORT

23-10-1969

DAILY WEATHER BULLETIN

Maximum and Minimum Temperatures (°C) and Rainfall (RRR)
in mm for the 24 hours ended at 0800 SAST on

CAPE - KAAP	Max	Min	RRR
Aberdeen			
Addo			
Alexander Bay	19	14	
Aliwal North	23	9	
Beaufort-Wes	26	13	
(Lughawe)			
Boegoebergdam			
Boetsap			
Brandvlei			
Cala			
Caledon			
Calitzdorp			
Calvinia	27	8	
Cape Agulhas	21	15	
Cape Columbine	18	14	
Cape Point	21	13	0.1
Cape St. Francis	21	16	
Cape Town	23	15	
(D. F. Malan)			
Cape Town			
(Roeland St.)			
Carnarvon			
Ceres			
Citrusdal			
Colesberg			
Cradock			
De Aar	24	12	
Döhne	27	15	
Douglas			
East London	24	16	
(Airport)			
Elsenburg			
Fraserburg	25	11	
Garies			
George			
Graaff-Reinet	27	15	
Grahamstown			
Grootfontein	24	11	
(Middelburg)			
Hopetown			
Idutywa			
Jansenville	29	16	
Joubertina			
Kimberley	24	16	
(Airport)			
Knysna			
Kokstad	21	8	4.3
Kuruman	26	11	

KAAP - CAPE	Max	Min	RRR
Ladismith			
Lake Mentz			
Maclear			
Mafeking	20	15	
Malmesbury			
Matatiele			
Matroosberg	28	10	
Mbashe	23	16	
Mosselbaai	18	16	0.4
Mount Frere			
Okiep	27	8	
Oudtshoorn	32	15	
Petrusville			
Piketberg			
Pofadder	xx	13	
Port Alfred			
Port Elizabeth	25	17	
Port Nolloth	16	13	
Port St. Johns	22	19	
Prieska	27	12	
Prince Albert			
Queenstown	27	12	
Riversdale	32	15	2.0
Robertson	33	16	
Sheeprun			
(near Maclear)			
Somerset-Oos	27	16	
Steynsburg			
Strydenburg			
Sutherland	24	6	
Swellendam			
Tarkastad			
Touwsrivier			
Twee Riviere	31	11	
(Gemsbokpark)			
Umtata	26	14	1.5
Uniondale			
Upington	30	14	
Vanwyksvlei	27	13	
Victoria-Wes			
Vredendal	23	15	
Vryburg	27	14	
Williston			
Willowmore	27	14	
Willowpark	22	13	
(near Dordrecht)			

NATAL	Max	Min	RRR
Cape St. Lucia	23	20	
Dundee			14.5
Durban	25	18	
(Louis Botha)			
Estcourt			
Harding			
Himeville			7.0
Hluhluwe			
Mkuze			
Newcastle	24	12	2.7
Cedara	21	11	9.5
(Pietermaritzburg)			
Port Shepstone	23	18	4.0
Richmond			
Van Reenen			15.0
Vryheid			15.0
Waterford	19	8	20.1
(near Underberg)			
O.V.S. - O.F.S.			
Balkfontein			
(naby Bothaville)			
Bethlehem	19	9	5.2
Bloemfontein	19	11	23.0
(J.B.M. Hertzog)			
Bultfontein			
Fauresmith	23	9	
Ficksburg			
Frankfort	20	13	10.3
Harrismith			
Hoopstad	25	12	
Heilbron			6.5
Kroonstad	21	14	8.5
Lindley			8.5
Modderpoort			
Petrusburg			
Philippolis			
Reddersburg			
Reitz			
Rouxville			
Vrede			18.0
Warden			2.5
Welkom	21	15	
Wepener	20	9	
Winburg			
Zastron			

TRANSVAAL	Max	Min	RRR
Barberton			
Belfast			
Bethal	xx	xx	15.5
Bospoort	21	12	
Carolina	17	8	26.0
Delareyville			
Delmas			10.0
Ermelo			4.5
Gideonsrus			
Groendraai	23	15	0.1
(naby Vaalwater)			
Jan Kempdorp			
Jan Smuts	15	12	7.0
Joubert Park (Jhb)	15	11	10.0
Kroondal	18	14	2.6
Letaba			
Levubu	18	15	
Lichtenburg			
Loskopdam			1.0
Loskopkanale			
(naby Groblersdal)			
Louis Trichardt			
Lydenburg			
Mara	20	14	
Marnitz	24	15	
Messina	24	15	
Middelburg			4.0
Nelspruit	20	17	6.1
Phalaborwa	23	16	
Pietersburg	18	13	
Piet Retief	19	13	8.5
Pongola			
Potchefstroom	22	13	
Potgietersrus	21	15	2.4
Pretoria W.B.	18	13	6.9
Pretoriuskop			
Punda Milia			
Satara			
Sekhukhune			
Shingwidzi			
Skukuza	23	17	
Standerton	19	12	6.4
Thabazimbi			
Tomburke			
Tzaneen			0.2
Vereeniging			
Volksrust			13.0
Warmbad	22	14	5.0
Waterval Boven			8.0
Witbank			5.2
Wolmaransstad			

S.W.A.	Max	Min	RRR
Aroab			
Bethanien			
Dordabis			
Gobabeb	31	10	
Gobabis	33	10	
Grootfontein	31	16	3.0
J.G. Strijdomlughawe	30	13	
Karasburg			
Kalkfeld			
Karibib			
Keetmanshoop	31	14	
Kub			
Luderitz	17	12	
Mariental	33	14	
Möwe			
Ohopoho			
Okahandja			
Okaukuejo			
Ondangwa	33	19	2.0
Otavi			
Otjiwarongo			
Outjo	35	17	
Rehoboth			
Rundu	31	18	
Steinhausen			
Tsumeb			18.7
Uis	33	13	
Walvisbaai	17	12	
Windhoek W.K.			
LESOTHO			
Maseru	18	1	4.4
BOTSWANA			
Francistown	25	17	
Gaberones	24	19	1.9
Ghanzi	32	15	1.3
Lobatsi			
Mahalapye			
Maun	32	19	
Shakawe	24	17	4.5
Tshabong	32	11	
Tshane	33	14	
SWAZILAND			
Emlembe			
Manzini (Matsapa)	21	16	
Stegi			

SYNOPTIC WEATHER MAP 1200 GMT. — 1400 SAST. SINOPTIESE WEERKAART

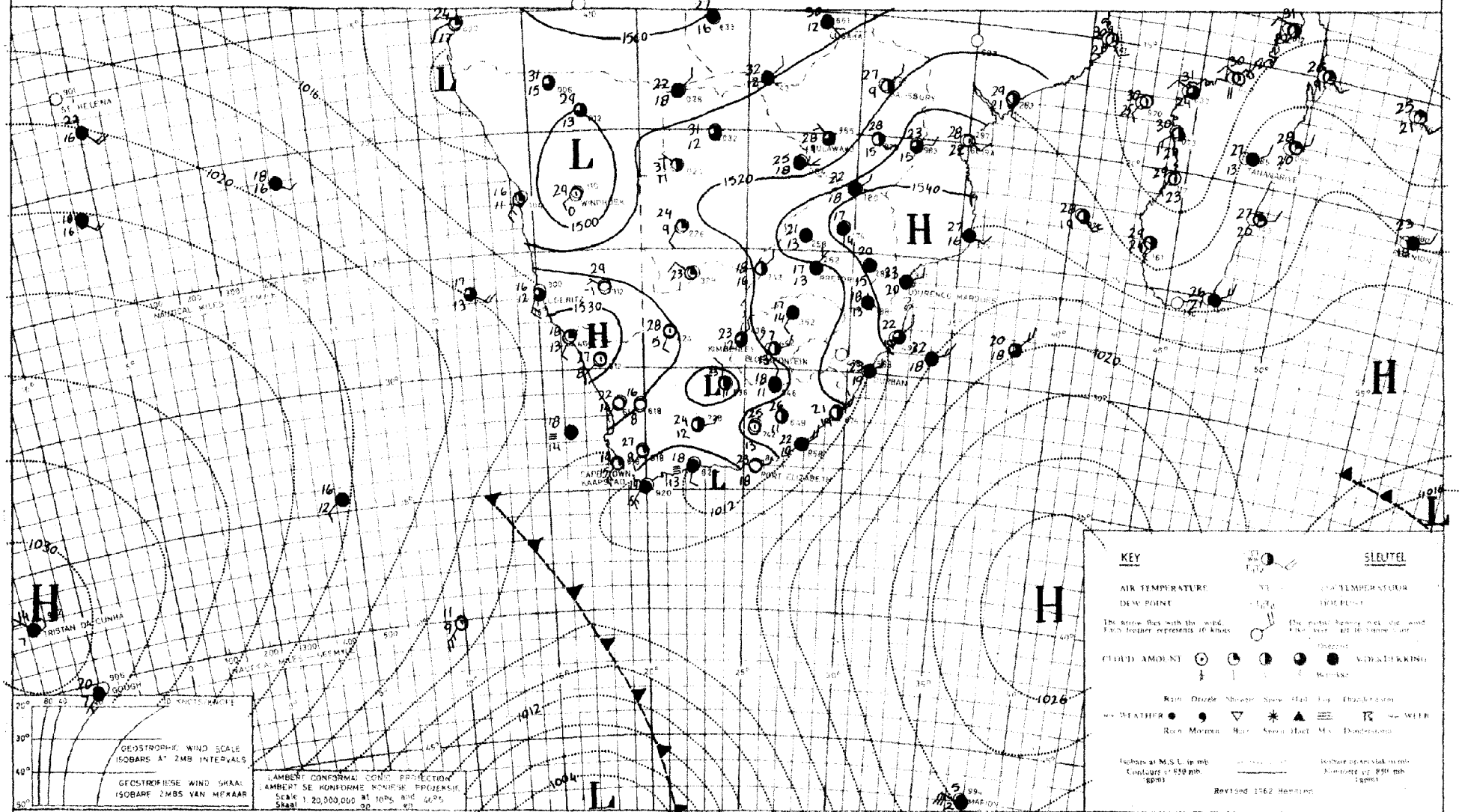

INFERENCE DATE 22-10-1969 DATUM AFLEIDING

The upper-air low is gradually moving away to the east and the weather will start clearing over the central and eastern parts of the interior. The cold front approaching from the west will cause cooler, cloudy weather with light rain over the Cape south coast.

Die boluglaedrukstelsel is geleidelik besig om weg te beweeg en die weer sal begin opklaar oor die sentrale en oostelike dele van die binneland. Die koue-front wat van die weste af nader, sal bewolkte, koeler weer met ligte reën oor die Kaapse suidkus aanbring.

DAAGLIKSE WEERBULLETIN

Maksimum en Minimum Temperatuur (°C) en Reënval (RRR)
in mm vir die 24 uur geëindig om 0800 SAST op

WEERBURO / WEATHER BUREAU
DEPT. VAN VERVOER / DEPT. OF TRANSPORT

24-10-1969

DAILY WEATHER BULLETIN

Maximum and Minimum Temperatures (°C) and Rainfall (RRR)
in mm for the 24 hours ended at 0800 SAST on

CAPE - KAAP	Max	Min	RRR
Aberdeen			
Addo			
Alexander Bay	21	12	
Aliwal North	27	12	
Beaufort-Wes	26	11	
(Lughawe)			
Boegoebergdam			
Boetsap			
Brandvlei			
Cala			
Caledon			
Calitzdorp			
Calvinia	25	7	
Cape Agulhas	18	14	
Cape Columbine	18	11	
Cape Point	16	11	
Cape St. Francis	19	13	7.5
Cape Town	20	13	
(D. F. Malan)			
Cape Town			
(Roeland St.)			
Carnarvon			
Ceres			
Citrusdal			
Colesberg			
Cradock			
De Aar	28	11	
Döhne	20	9	36.5
Douglas			
East London	21	14	40.0
(Airport)			
Elsenburg			
Fort Beaufort			14.5
Fraserburg			
Garies			
George			8.5
Graaff-Reinet	27	12	
Grahamstown			9.0
Grootfontein	27	10	9.1
(Middelburg)			
Hopetown			
Idutywa			
Jansenville	27	13	2.0
Joubertina			
Kimberley	28	14	
(Airport)			
Knysna			18.5
Kokstad	22	11	2.8
Kuruman	29	11	

KAAP - CAPE	Max	Min	RRR
Ladismith			
Lake Mentz			
Maclear			
Mafeking	27	15	
Malmesbury			
Matatiele			
Matroosberg	21	7	
Mbashe	21	15	45.0
Mosselbaai	19	13	
Mount Frere			
Okiep	24	9	
Oudtshoorn			
Petrusville			
Piketberg			
Pofadder	XX	9	
Port Alfred			
Port Elizabeth	21	13	5.5
Port Nolloth	20	12	
Port St. Johns	22	16	30.0
Prieska	32	14	
Prince Albert			
Queenstown	25	11	4.0
Riversdale	25	10	
Robertson	24	12	
Sheeprun	24	10	25.0
(near Maclear)			
Somerset-Oos	23	10	10.5
Steynsburg			
Strydenburg			
Sutherland	21	5	
Swellendam			
Tarkastad			1.0
Touwsrivier			
Twee Riviere	32	14	
(Gemsbokpark)			
Umtata	23	13	15.3
Uniondale			
Upington	31	11	
Vanwyksvlei	30	12	
Victoria-Wes			
Vredendal	22	9	
Vryburg	28	13	
Williston			
Willowmore	21	10	
Willowpark	24	9	5.5
(near Dordrecht)			

NATAL	Max	Min	RRR
Cape St. Lucia			
Dundee			1.6
Durban	26	17	4.1
(Louis Botha)			
Estcourt			
Harding			
Himeville			1.5
Hluhluwe			3.8
Mkuze			15.0
Newcastle	26	13	6.9
Cedara	24	13	0.7
(Pietermaritzburg)			
Port Shepstone	23	16	19.0
Richmond			
Van Reenen			
Vryheid			
Waterford	22	10	6.8
(near Underberg)			
O.V.S. - O.F.S.			
Balkfontein			
(naby Bothaville)			
Bethlehem	22	11	
Bloemfontein	24	13	
(J.B.M. Hertzog)			
Bultfontein			
Fauresmith	25	11	
Ficksburg			
Frankfort	21	12	6.0
Harrismith			
Hoopstad			
Kroonstad	24	13	
Lindley			
Modderpoort			
Petrusburg			
Philippolis			
Reddersburg			
Reitz			
Rouxville			
Vrede			
Warden			
Welkom	24	14	
Wepener	24	13	
Winburg			
Zastron			

TRANSVAAL	Max	Min	RRR
Barberton			4.2
Belfast			
Bethal	18	8	1.1
Bospoort	25	12	
Carolina	19	9	
Delareyville			
Delmas			
Ermelo			
Gideonsrus			
Groendraai	28	17	14.5
(naby Vaalwater)			
Jan Kempdorp			
Jan Smuts	22	15	
Joubert Park (Jhb)	23	14	
Kroondal	24	15	
Letaba			
Levubu	27	17	
Lichtenburg			
Loskopdam			
Loskopkanale			
(naby Groblersdal)			
Louis Trichardt			
Lydenburg	24	11	
Mara	28	17	
Marnitz	27	18	
Messina	30	18	
Middelburg			
Nelspruit	27	18	2.4
Phalaborwa	29	20	
Pietersburg	25	15	
Piet Retief	24	14	2.0
Pongola			
Potchefstroom	26	12	
Potgietersrus	26	17	4.0
Pretoria W.B.	24	16	0.3
Pretoriuskop			
Punda Milia			
Satara			
Sekhukhune			
Shingwidzi			
Skukuza	30	20	
Standerton	21	13	1.1
Thabazimbi			
Tomburke			4.0
Tzaneen			0.8
Vereeniging			
Volksrust			
Warmbad	26	17	
Waterval Boven			
Witbank			
Wolmaransstad			

S.W.A.	Max	Min	RRR
Aroab			
Bethanien			
Dordabis			
Gobabeb	24	8	
Gobabis			
Grootfontein	32	15	
J.G. Strijdomlughawe	30	12	
Karasburg			
Kalkfeld			
Karibib			
Keetmanshoop	32	11	
Kub			
Luderitz	20	12	
Mariental	33	14	
Möwe			
Ohopoho			
Okahandja			
Okaukuejo			
Ondangwa	32	18	
Otavi			
Otjiwarongo			
Outjo	34	14	
Rehoboth			
Rundu	26	16	
Steinhausen			
Tsumeb			
Uis	31	15	
Walvisbaai	17	11	
Windhoek W.K.			
LESOTHO			
Maseru	22	11	
BOTSWANA			
Francistown			
Gaberones	29	17	
Ghanzi	32	18	
Lobatsi			
Mahalapye			
Maun	31	17	
Shakawe			
Tshabong			
Tshane			
SWAZILAND			
Emlembe			
Manzini (Matsapa)	26	18	3.5
Stegi			

SYNOPTIC WEATHER MAP 1200 GMT. — 1400 SAST. SINOPTIESE WEERKAART

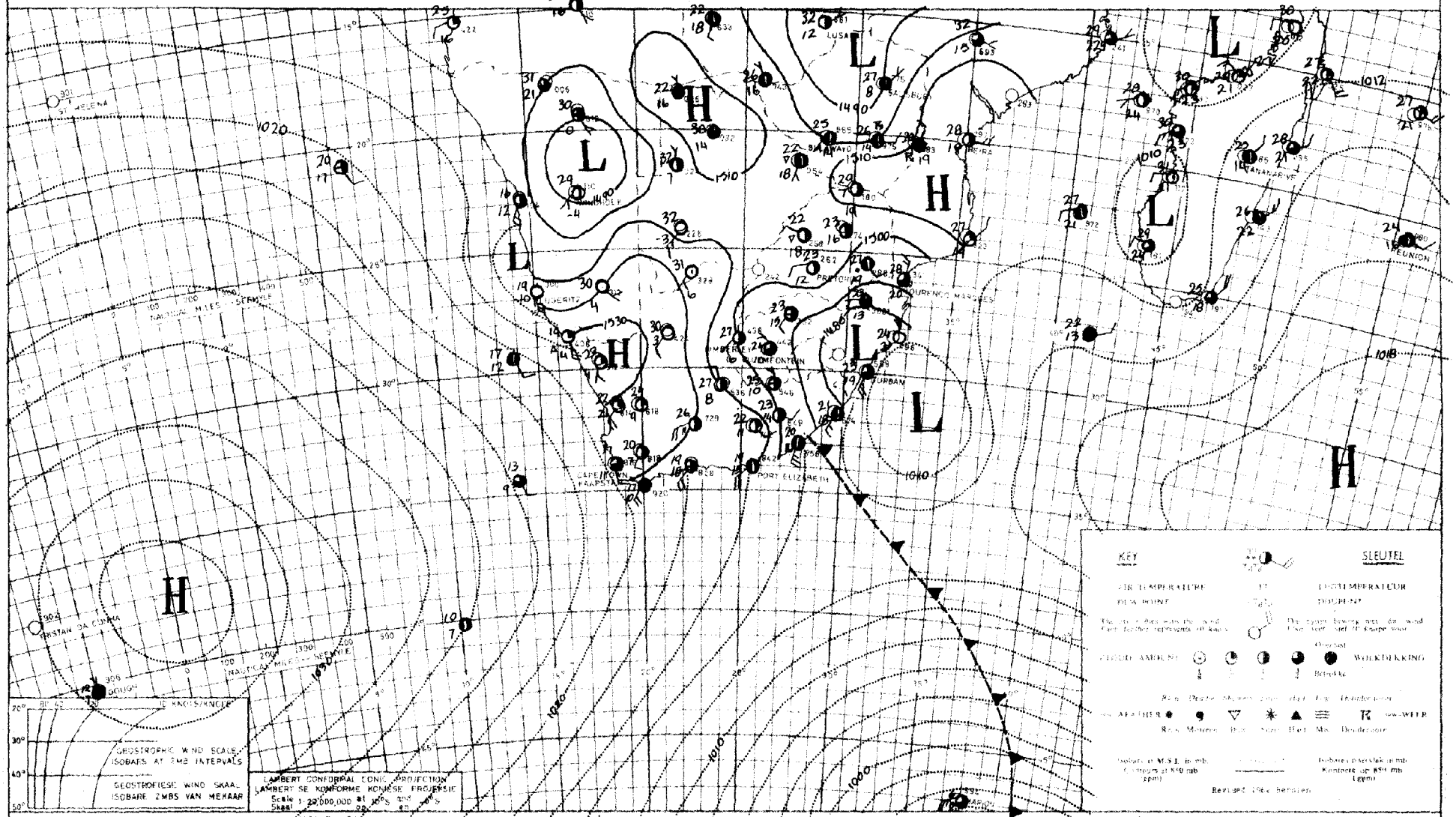

INFERENCE DATE 23-10-1969 DATUM AFLEIDING

An intense Atlantic highpressure system is ridging eastwards and rain or showers will occur over the southern and eastern coastal regions and adjacent interior. The upper circulation remains unfavourable so that isolated thunder development will take place only over the Transvaal and northern Freestate.

'n Sterk Atlantiese hoog beweeg ooswaarts en gevolglik sal buie en reën langs die suidelike en oostelike kusstreke en aangrensende binneland voorkom. Met ongunstige bolugstroming kan donderbuie net oor Transvaal en Noordoos-Vrystaat verwag word.

DAAGLIKSE WEERBULLETIN

Maksimum en Minimum Temperatuur (°C) en Reënval (RRR)
in mm vir die 24 uur geëindig om 0800 SAST op

WEERBURO / WEATHER BUREAU
DEPT. VAN VERVOER / DEPT. OF TRANSPORT

DAILY WEATHER BULLETIN

Maximum and Minimum Temperatures (°C) and Rainfall (RRR)
in mm for the 24 hours ended at 0800 SAST on

CAPE - KAAP	Max	Min	RRR
Aberdeen			
Addo			
Alexander Bay	19	9	
Aliwal North	22	3	
Beaufort-Wes	20	3	
(Lughawe)			
Boegoebergdam			
Boetsap			
Brandvlei			
Cala			
Caledon			
Calitzdorp			
Calvinia	24	9	
Cape Agulhas	19	15	
Cape Columbine	20	15	
Cape Point	16	12	
Cape St. Francis	19	11	2.2
Cape Town	23	8	
(D. F. Malan)			
Cape Town			
(Roeland St.)			
Carnarvon			
Ceres			
Citrusdal			
Colesberg			
Cradock			
De Aar	22	7	
Döhne	16	6	3.5
Douglas			
East London	17	13	0.9
(Airport)			
Elsenburg			
Fraserburg	14	5	
Garies			
George			
Graaff-Reinet	16	7	
Grahamstown			
Grootfontein	12	7	
(Middelburg)			
Fort Beaufort			3.0
Hopetown			
Idutywa			
Jansenville	19	1	0.3
Joubertina			
Kimberley	28	10	
(Airport)			
Knysna			
Kokstad	13	1	9.0
Kuruman	29	12	

KAAP - CAPE	Max	Min	RRR
Ladismith			
Lake Mentz			
Maclear			
Mafeking	30	11	
Malmesbury			
Matatiele			
Matroosberg	13	5	
Mbashe	17	13	12.5
Mosselbaai	19	14	
Mount Frere			
Okiep	25	11	
Oudtshoorn	19	5	
Petrusville			
Piketberg			
Pofadder	XX	1	
Port Alfred			
Port Elizabeth	19	10	
Port Nolloth	13	7	
Port St. Johns	17	14	28.0
Prieska	27	10	
Prince Albert			
Queenstown	12	3	2.5
Riversdale	19	10	
Robertson	22	7	
Sheeprun			
(near Maclear)			
Somerset-Oos	13	7	4.5
Steynsburg			
Strydenburg			
Sutherland	17	4	
Swellendam			9.0
Tarkastad			
Touwsrivier			
Twee Riviere	31	12	
(Gemsbokpark)			
Umtata	14	10	10.0
Uniondale			
Upington	29	13	
Vanwyksvlei	25	8	
Victoria-Wes			
Vredendal	25	11	
Vryburg	31	12	
Williston			
Willowmore	19	8	
Willowpark	10	5	5.5
(near Dordrecht)			

NATAL	Max	Min	RRR
Cape St. Lucia	21	15	8.5
Dundee			
Durban	18	15	20.4
(Louis Botha)			
Estcourt			
Harding			
Himeville			28.0
Hluhluwe			4.5
Mkuze			3.0
Newcastle	23	9	11.2
Cedara			
(Pietermaritzburg)	14	8	16.0
Port Shepstone	18	15	11.0
Richmond			
Van Reenen			30.5
Vryheid			12.0
Waterford			
(near Underberg)	12	4	23.0
O.V.S. - O.F.S.			
Balkfontein			
(naby Bothaville)			
Bethlehem	23	8	6.4
Bloemfontein	26	10	
(J.B.M. Hertzog)			
Bultfontein			
Fauresmith	24	6	
Ficksburg			7.[illegible]
Frankfort	25	10	3.9
Harrismith			
Hoopstad	29	13	
Kestrel			10.0
Kroonstad	27	10	
Lindley			
Modderpoort			
Petrusburg			
Philippolis			
Reddersburg			
Reitz			
Rouxville			
Vrede			
Warden			
Welkom	23	11	
Wepener	26	3	
Winburg			
Zastron			

TRANSVAAL	Max	Min	RRR
Barberton			9.0
Belfast			
Bethal	20	6	4.5
Bospoort	24	12	
Carolina	14	5	29.3
Delareyville			
Delmas			12.0
Ermelo			
Gideonsrus			
Groendraai	30	17	1.0
(naby Vaalwater)			
Jan Kempdorp			
Jan Smuts	21	9	5.5
Joubert Park (Jhb)	22	11	31.0
Kroondal	30	13	1.0
Letaba			5.0
Levubu	27	13	10.5
Lichtenburg			
Loskopdam			11.0
Loskopkanale			18.0
(naby Groblersdal)			
Louis Trichardt			
Lydenburg	23	10	25.0
Mara	28	14	4.5
Marnitz	32	16	
Messina	34	18	
Middelburg			58.0
Marble Hall			18.5
Nelspruit	25	13	10.2
Phalaborwa	29	15	66.0
Pietersburg	27	12	30.8
Piet Retief	20	8	11.6
Pongola			
Potchefstroom	30	11	
Potgietersrus	29	15	9.1
Pretoria W.B.	28	13	7.0
Pretoriuskop			
Punda Milia			1.1
Satara			4.0
Sekhukhune			
Shingwidzi			69.4
Skukuza	25	15	2.3
Standerton	22	8	6.5
Thabazimbi			
Tomburke			
Tzaneen			23.0
Vereeniging			
Volksrust			9.0
Warmbad	26	15	2.1
Waterval Boven			19.6
Witbank			19.4
Wolmaransstad			

S.W.A.	Max	Min	RRR
Aroab			
Bethanien			
Dordabis			
Gobabeb			
Gobabis			
Grootfontein	33	16	
J.G. Strijdomlughawe	30	15	
Karasburg			
Kalkfeld			
Karibib			
Keetmanshoop	30	15	
Kub			
Luderitz	17	XX	
Mariental			
Möwe			
Ohopoho			
Okahandja			
Okaukuejo			
Ondangwa	34	15	
Otavi			
Otjiwarongo			
Outjo	34	17	
Rehoboth			
Rundu	34	17	3.5
Steinhausen			
Tsumeb			
Uis			
Walvisbaai	16	11	
Windhoek W.K.			
LESOTHO			
Maseru			
BOTSWANA			
Francistown	32	17	
Gaberones	32	20	
Ghanzi	33	16	
Lobatsi			
Mahalapye			
Maun	34	16	
Shakawe			
Tshabong	31	13	
Tshane	23	15	
SWAZILAND			
Emlembe			
Manzini (Matsapa)	23	12	13.5
Stegi			26.0

SYNOPTIC WEATHER MAP — 1200 GMT — 1400 SAST. — SINOPTIESE WEERKAART

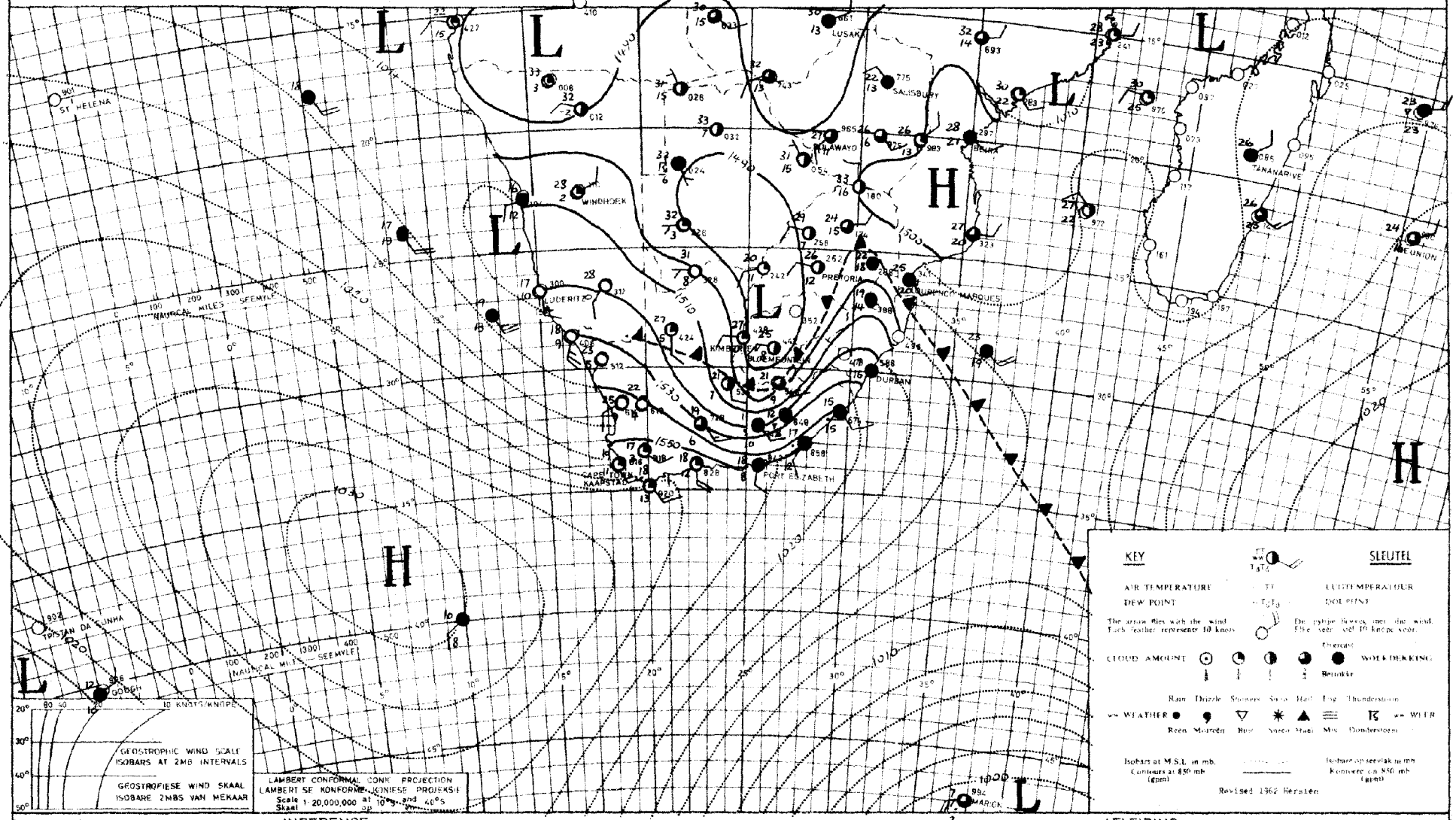

INFERENCE — DATE 24-10-19 09 — DATUM — AFLEIDING

The high pressure system ridging in south of the country and the low over the interior cause an inflow of cool moist air over the southern and eastern parts of the country and it will spread further also over Transvaal and the northern O.F.S. Rain and showers will fall over these regions.

Die hoëdrukstelsel wat suid van die land indruk en die laedrukstelsel oor die binneland veroorsaak dat koel vogtige lug oor die suidelike en oosterlike dele van die land instroom en dit sal ook verder uitbrei oor Transvaal en die Noord-Vrystaat. Reën en buie sal oor hierdie streke voorkom.

DAAGLIKSE WEERBULLETIN

Maksimum en Minimum Temperatuur (°C) en Reënval (RRR)
in mm vir die 24 uur geëindig om 0800 SAST op

WEERBURO / WEATHER BUREAU
DEPT. VAN VERVOER / DEPT. OF TRANSPORT

26-10-1964

DAILY WEATHER BULLETIN

Maximum and Minimum Temperatures (°C) and Rainfall (RRR)
in mm for the 24 hours ended at 0800 SAST on

CAPE - KAAP	Max	Min	RRR
Aberdeen			
Addo			
Alexander Bay	22	14	
Aliwal North	24	9	
Beaufort-Wes	23	9	
(Lughawe)			
Boegoebergdam			
Boetsap			
Brandvlei			
Cala			
Caledon			
Calitzdorp			
Calvinia	25	8	
Cape Agulhas	20	16	
Cape Columbine	23	12	
Cape Point	20	13	
Cape St. Francis	18	12	
Cape Town	27	8	
(D. F. Malan)			
Cape Town			
(Roeland St.)			
Carnarvon			
Ceres			
Citrusdal			
Colesberg			
Cradock			
De Aar	24	11	
Döhne	19	11	0.4
Douglas			
East London	20	13	
(Airport)			
Elsenburg			
Fraserburg	22	18	
Garies			
George			
Graaff-Reinet	23	7	
Grahamstown			
Grootfontein	20	5	
(Middelburg)			
Hopetown			
Idutywa			
Jansenville			
Joubertina			
Kimberley	26	14	
(Airport)			
Knysna			
Kokstad	24	8	
Kuruman	29	14	

KAAP - CAPE	Max	Min	RRR
Ladismith			
Lake Mentz			
Maclear			
Mafeking	30	15	
Malmesbury			
Matatiele			
Matroosberg	22	9	
Mbashe	21	13	2.0
Mosselbaai	18	15	
Mount Frere			
Okiep	29	12	
Oudtshoorn	25	7	
Petrusville			
Piketberg			
Pofadder	xx	14	
Port Alfred			
Port Elizabeth	21	12	
Port Nolloth	15	12	
Port St. Johns	20	15	0.4
Prieska	27	10	
Prince Albert			
Queenstown	17	8	
Riversdale	23	8	
Robertson	28	7	
Sheeprun	15	7	
(near Maclear)			
Somerset-Oos	20	7	
Steynsburg			
Strydenburg			
Sutherland	22	1	
Swellendam			
Tarkastad			
Touwsrivier			
Twee Riviere	35	21	
(Gemsbokpark)			
Umtata	17	10	
Uniondale			
Upington	30	13	
Vanwyksvlei	26	10	
Victoria-Wes			
Vredendal	30	10	
Vryburg	30	14	
Williston			
Willowmore	21	6	
Willowpark			
(near Dordrecht)			

NATAL	Max	Min	RRR
Cape St. Lucia	18	15	1.2
Dundee			
Durban	21	16	2.1
(Louis Botha)			
Estcourt			
Harding			
Himeville			
Hluhluwe			
Mkuze			4.5
Newcastle	16	10	1.4
Cedara	14	10	3.0
(Pietermaritzburg)			
Port Shepstone	20	15	0.2
Richmond			
Van Reenen			
Vryheid			1.5
Waterford	12	6	0.6
(near Underberg)			
O.V.S. - O.F.S.			
Balkfontein			
(naby Bothaville)			
Bethlehem	23	9	
Bloemfontein	22	11	
(J.B.M. Hertzog)			
Bultfontein			
Fauresmith	22	11	
Ficksburg			
Frankfort	15	10	
Harrismith			10.0
Hoopstad	28	13	
Kroonstad	22	12	
Lindley			
Modderpoort			
Petrusburg			
Philippolis			
Reddersburg			
Reitz			
Rouxville			
Vrede			
Warden			
Welkom			
Wepener	22	12	
Winburg			
Zastron			

TRANSVAAL	Max	Min	RRR
Barberton			
Belfast			
Bethal	16	7	
Bospoort	23	14	
Carolina	13	6	
Delareyville			
Delmas			
Ermelo			
Gideonsrus			
Groendraai	27	15	
(naby Vaalwater)			
Jan Kempdorp			
Jan Smuts	19	10	
Joubert Park (Jhb)	14	10	
Kroondal	26	11	0.1
Letaba			
Levubu	16	13	
Lichtenburg			
Loskopdam			
Loskopkanale			
(naby Groblersdal)			
Louis Trichardt			
Lydenburg	18	10	
Mara	19	13	
Marnitz	26	15	
Messina			
Middelburg			
Nelspruit	18	14	2.2
Phalaborwa	19	15	1.5
Pietersburg	20	11	
Piet Retief	21	9	3.0
Pongola			
Potchefstroom	28	14	
Potgietersrus	23	14	
Pretoria W.B.	23	12	0.1
Pretoriuskop			
Punda Milia			
Satara			
Sekhukhune			
Shingwidzi			
Skukuza	20	15	10.0
Standerton	16	9	
Thabazimbi			
Tomburke			
Tzaneen			
Vereeniging			
Volksrust			
Warmbad	26	12	8.0
Waterval Boven			
Witbank			
Wolmaransstad			

S.W.A.	Max	Min	RRR
Aroab			
Bethanien			
Dordabis			
Gobabeb	26	12	
Gobabis			
Grootfontein	33	15	
J.G. Strijdomlughawe	30	14	
Karasburg			
Kalkfeld			
Karibib			
Keetmanshoop	34	20	
Kub			
Luderitz	17	13	
Mariental	35	21	
Möwe			
Ohopoho			
Okahandja			
Okaukuejo			
Ondangwa	34	14	
Otavi			
Otjiwarongo			
Outjo			
Rehoboth			
Rundu	34	17	8.5
Steinhausen			
Tsumeb			
Uis			
Walvisbaai	17	13	
Windhoek W.K.			
LESOTHO			
Maseru			
BOTSWANA			
Francistown	26	15	
Gaberones	29	17	
Ghanzi	34	20	0.7
Lobatsi			
Mahalapye			
Maun	36	20	
Shakawe	35	19	2.6
Tshabong	34	11	
Tshane	34	22	
SWAZILAND			
Emlembe			
Manzini (Matsapa)	16	13	4.3
Stegi			

SYNOPTIC WEATHER MAP 1200 GMT. — 1400 SAST. SINOPTIESE WEERKAART

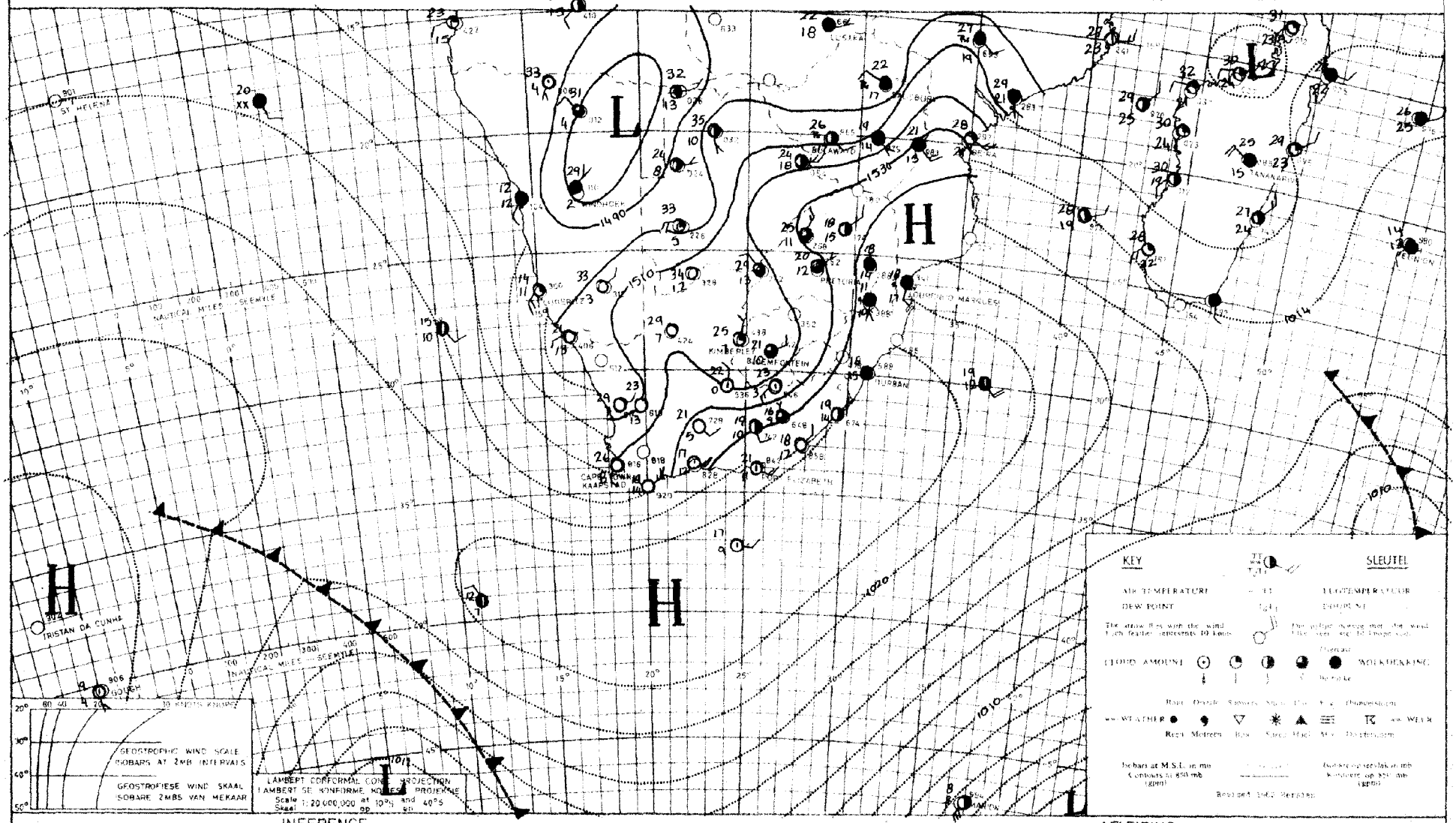

INFERENCE DATE 25-10-1969 DATUM AFLEIDING

The high south of the country is moving eastwards and it will clear over the eastern coastal areas but further rain and showers will occur over the eastern interior where moist air is still circulating. Over the remainder of the Republic it will be mainly fair.

Met verdere ooswaartse beweging van die hoog sal dit opklaar oor die oostelike kusstreke. Vogtige lug sirkuleer nog oor die oostelike binneland waar verdere reën en buie sal voorkom. Oor die res van die Republiek sal dit hoofsaaklik mooiweer wees.

DAAGLIKSE WEERBULLETIN

Maksimum en Minimum Temperatuur (°C) en Reënval (RRR)
in mm vir die 24 uur geëindig om 0800 SAST op

WEERBURO / WEATHER BUREAU
DEPT. VAN VERVOER / DEPT. OF TRANSPORT

27 - 10 - 1969

DAILY WEATHER BULLETIN

Maximum and Minimum Temperatures (°C) and Rainfall (RRR)
in mm for the 24 hours ended at 0800 SAST on

CAPE - KAAP	Max	Min	RRR
Aberdeen			
Addo			
Alexander Bay	20	14	
Aliwal North	27	13	16.6
Beaufort-Wes	27	14	
(Lughawe)			
Boegoebergdam			
Boetsap			
Brandvlei			
Cala			
Caledon			
Calitzdorp			
Calvinia	24	7	
Cape Agulhas	21	16	
Cape Columbine	18	14	
Cape Point	14	12	
Cape St. Francis	20	15	
Cape Town	25	13	
(D. F. Malan)			
Cape Town			
(Roeland St.)			
Carnarvon			
Ceres			
Citrusdal			
Colesberg			
Cradock			
De Aar	30	14	3.8
Döhne	25	15	
Douglas			
East London	23	17	
(Airport)			
Elsenburg			
Fort Beaufort			0.5
Fraserburg	28	12	
Garies			
George			
Graaff-Reinet	29	18	
Grahamstown			
Grootfontein	28	13	
(Middelburg)			
Hopetown			
Idutywa			
Jansenville	25	18	
Joubertina			
Kimberley	28	14	16.6
(Airport)			
Knysna			
Kokstad	24	13	
Kuruman	29	14	11.8

KAAP - CAPE	Max	Min	RRR
Ladismith			
Lake Mentz			
Maclear			
Mafeking	27	16	5.5
Malmesbury			
Matatiele			
Matroosberg	27	11	
Mbashe	23	18	
Mosselbaai	19	15	
Mount Frere			
Oklep	24	1	
Oudtshoorn	31	13	
Petrusville			
Piketberg			
Pofadder	xx	11	
Port Alfred			
Port Elizabeth	24	16	
Port Nolloth	16	12	
Port St. Johns	21	18	
Prieska	35	15	12.0
Prince Albert			
Queenstown	28	15	
Riversdale	27	12	
Robertson	31	10	
Sheeprun	26	13	0.9
(near Maclear)			
Somerset-Oos	27	16	
Steynsburg			
Strydenburg			
Sutherland	25	1	
Swellendam			
Tarkastad			
Touwsrivier			
Twee Riviere	35	16	0.3
(Gemsbokpark)			
Umtata	26	15	
Uniondale			
Upington	35	12	0.3
Vanwyksvlei	31	13	
Victoria-Wes			
Vredendal	24	15	
Vryburg	30	14	10.3
Williston			
Willowmore	28	14	
Willowpark			
(near Dordrecht)	24	12	6.5

NATAL	Max	Min	RRR
Cape St. Lucia	22	20	
Dundee			
Durban	24	19	
(Louis Botha)			
Estcourt			
Harding			
Himeville			
Hluhluwe			
Mkuze			
Newcastle	24	15	
Cedara			
(Pietermaritzburg)	24	13	
Port Shepstone	21	20	
Richmond			
Van Reenen			
Vryheid			
Waterford			
(near Underberg)	22	10	0.7
O.V.S. - O.F.S.			
Balkfontein			24.0
(naby Bothaville)			
Bethlehem	21	11	3.4
Bloemfontein	26	13	4.6
(J.B.M. Hertzog)			
Bultfontein			
Fauresmith	28	12	5.4
Ficksburg			18.3
Frankfort	27	13	
Harrismith			
Hoopstad	29	15	4.5
Kroonstad	24	13	29.5
Lindley			
Modderpoort			
Petrusburg			
Philippolis			
Reddersburg			7.0
Reitz			
Rouxville			
Vrede			
Warden			5.5
Welkom	27	13	12.3
Wepener	25	12	5.0
Winburg			
Zastron			

TRANSVAAL	Max	Min	RRR
Barberton			
Belfast			
Bethal	14	10	
Bospoort	20	13	3.0
Carolina	20	8	
Delareyville			21.5
Delmas			
Ermelo			
Gideonsrus			
Groendraai			
(naby Vaalwater)	25	14	
Jan Kempdorp			
Jan Smuts	18	11	
Joubert Park (Jhb)	17	10	
Kroondal	24	15	
Letaba			
Levubu	20	13	
Lichtenburg			
Loskopdam			
Loskopkanale			
(naby Groblersdal)			
Louis Trichardt			
Lydenburg			
Mara	21	14	
Marnitz	25	14	
Messina	26	17	
Middelburg			
Nelspruit	21	16	
Phalaborwa	22	15	
Pietersburg	14	12	
Piet Retief	21	13	
Pongola			
Potchefstroom	25	16	1.3
Potgietersrus	23	14	
Pretoria W.B.	22	14	
Pretoriuskop			
Punda Milia			
Satara			
Sekhukhune			
Shingwidzi			
Skukuza	24	16	
Standerton	20	11	
Thabazimbi			
Tomburke			
Tzaneen			
Vereeniging			
Volksrust			
Warmbad	26	13	
Waterval Boven			
Witbank			
Wolmaransstad			37.0

S.W.A.	Max	Min	RRR
Aroab			
Bethanien			
Dordabis			
Gobabeb	26	10	
Gobabis			
Grootfontein	33	17	
J.G. Strijdomlughawe	31	10	
Karasburg			
Kalkfeld			
Karibib			
Keetmanshoop	33	11	
Kub			
Luderitz	16	13	
Mariental	35	15	
Möwe			
Ohopoho			
Okahandja			
Okaukuejo			
Ondangwa	34	14	
Otavi			
Otjiwarongo			
Outjo	34	10	
Rehoboth			
Rundu	29	20	
Steinhausen			
Tsumeb			
Uis	30	7	
Walvisbaai	13	11	
Windhoek W.K.			
LESOTHO			
Maseru			
BOTSWANA			
Francistown	27	16	
Gaberones	28	18	
Ghanzi	31	20	
Lobatsi			
Mahalapye			
Maun	33	20	
Shakawe	28	19	3.0
Tshabong	31	14	
Tshane	29	17	3.5
SWAZILAND			
Emlembe			
Manzini (Matsapa)	22	16	
Stegi			

SYNOPTIC WEATHER MAP 1200 GMT. — 1400 SAST. SINOPTIESE WEERKAART

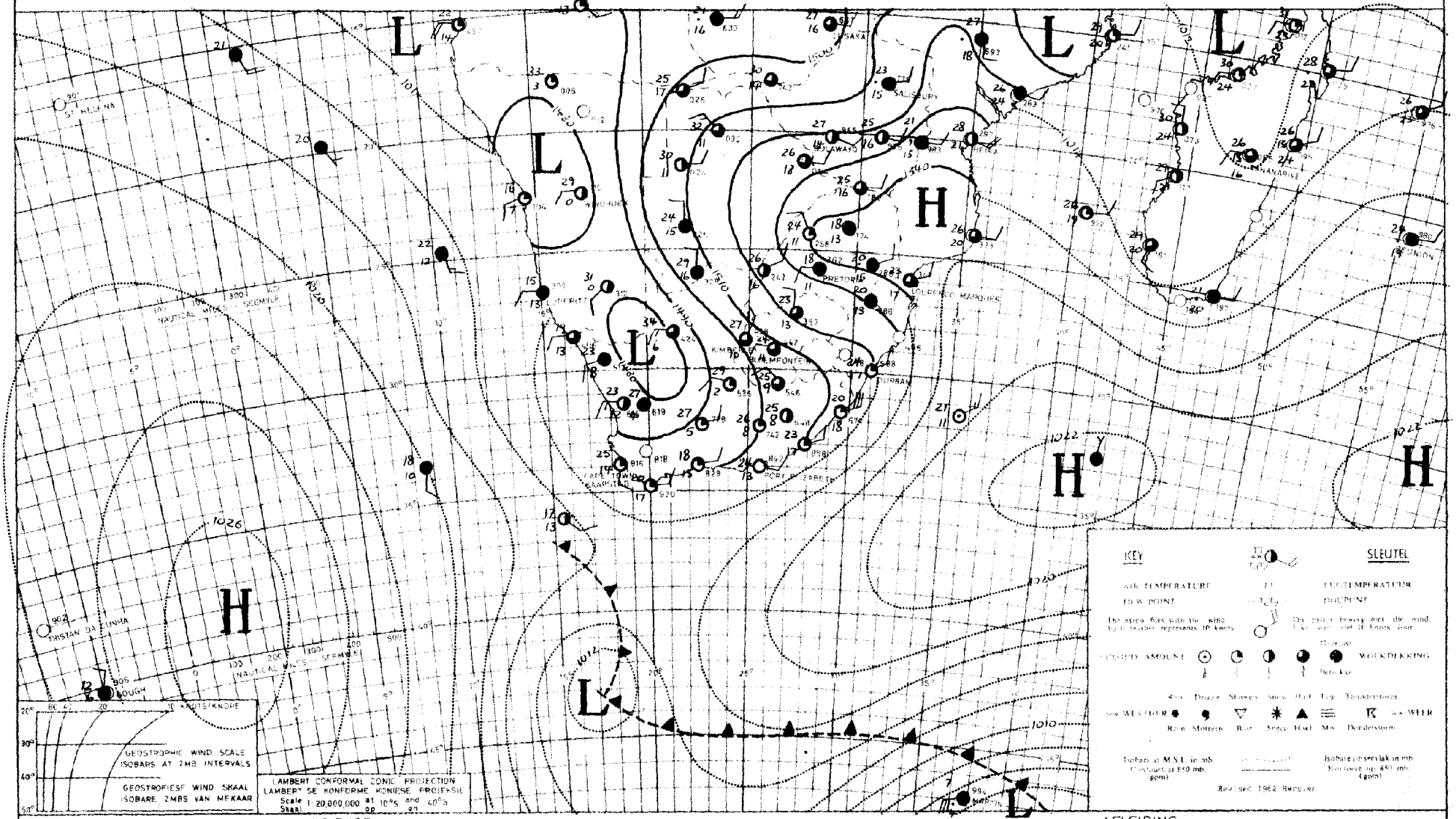

INFERENCE DATE 26-10-19 64 DATUM AFLEIDING

Fairly moist air is still in circulation over the central and eastern parts of the country and, with the trough of low pressure over the interior, thundershowers can be expected over the areas east of the trough.

Redelike vogtige lug is nog in sirkulasie oor die oostelike en sentrale dele van die land en met die trog van lae lugdruk oor die binneland kan donderbuie verwag word oor die gebiede oos van die trog.

DAAGLIKSE WEERBULLETIN

Maksimum en Minimum Temperatuur (°C) en Reënval (RRR)
in mm vir die 24 uur geëindig om 0800 SAST op

WEERBURO / WEATHER BUREAU
DEPT. VAN VERVOER / DEPT. OF TRANSPORT

28 - 10 - 1969

DAILY WEATHER BULLETIN

Maximum and Minimum Temperatures (°C) and Rainfall (RRR)
in mm for the 24 hours ended at 0800 SAST on

CAPE - KAAP	Max	Min	RRR
Aberdeen			
Addo			
Alexander Bay	21	15	
Aliwal North	25	12	9.6
Beaufort-Wes	31	15	0.6
(Lughawe)			
Boegoebergdam			
Boetsap			
Brandvlei			
Cala			
Caledon			
Calitzdorp			
Calvinia	22	9	
Cape Agulhas	26	11	
Cape Columbine	18	13	
Cape Point	19	13	
Cape St. Francis	20	16	0.1
Cape Town	23	13	0.6
(D. F. Malan)			
Cape Town			
(Roeland St.)			
Carnarvon			
Ceres			
Citrusdal			
Colesberg			
Cradock			
De Aar	27	11	10.2
Döhne	24	14	5.0
Douglas			
East London	24	16	0.6
(Airport)			
Elsenburg			
Fort Beaufort			1.7
Fraserburg	27	11	
Garies			
George			
Graaff-Reinet	32	15	2.5
Grahamstown			4.0
Grootfontein	27	11	
(Middelburg)			
Hopetown			
Idutywa			
Jansenville	35	16	4.0
Joubertina			
Kimberley	27	16	1.1
(Airport)			
Knysna			
Kokstad	26	12	
Kuruman	23	15	12.0

KAAP - CAPE	Max	Min	RRR
Ladismith			
Lake Mentz			
Maclear			
Mafeking	21	15	11.5
Malmesbury			
Matatiele			
Matroosberg	24	10	
Mbashe	25	16	4.0
Mosselbaai	21	16	
Mount Frere			
Okiep	20	9	
Oudtshoorn	29	14	
Petrusville			
Piketberg			
Pofadder	xx	8	
Port Alfred			
Port Elizabeth	29	17	0.5
Port Nolloth	18	14	
Port St. Johns	24	18	4.5
Prieska	31	12	
Prince Albert			
Queenstown	28	13	5.5
Riversdale	25	15	1.5
Robertson	26	14	0.6
Sheeprun	27	12	0.7
(near Maclear)			
Somerset-Oos	31	13	3.6
Steynsburg			
Strydenburg			
Sutherland	23	3	
Swellendam			3.5
Tarkastad			1.0
Touwsrivier			
Twee Riviere	35	13	
(Gemsbokpark)			
Umtata	28	16	0.4
Uniondale			
Upington	32	11	
Vanwyksvlei	29	9	
Victoria-Wes			
Vredendal	21	14	
Vryburg	24	15	3.4
Williston			
Willowmore	31	12	2.7
Willowpark	24	14	
(near Dordrecht)			

NATAL	Max	Min	RRR
Cape St. Lucia	24	21	
Dundee			
Durban	27	19	
(Louis Botha)			
Estcourt			
Harding			
Himeville			15.0
Hluhluwe			
Mkuze			
Newcastle	27	16	
Cedara	26	15	1.8
(Pietermaritzburg)			
Port Shepstone	23	20	
Richmond			
Van Reenen			
Vryheid			
Waterford	25	9	2.3
(near Underberg)			
O.V.S. - O.F.S.			
Balkfontein			14.5
(naby Bothaville)			
Bethlehem	23	11	0.6
Bloemfontein	23	11	54.8
(J.B.M. Hertzog)			
Bultfontein			
Fauresmith	24	9	39.6
Ficksburg			11.0
Frankfort	21	11	1.6
Heilbron			7.0
Harrismith			10.0
Hoopstad	24	15	3.0
Kroonstad	23	14	7.0
Lindley			10.0
Modderpoort			
Petrusburg			
Philippolis			
Reddersburg			51.0
Reitz			
Rouxville			
Vrede			
Warden			
Welkom	23	15	
Wepener			
Winburg			
Zastron			

TRANSVAAL	Max	Min	RRR
Barberton			
Belfast			
Bethal	21	12	
Bospoort	20	14	8.3
Carolina	23	9	
Delareyville			
Delmas			
Ermelo			
Gideonsrus			
Groendraai	29	17	
(naby Vaalwater)			
Jan Kempdorp			10.5
Jan Smuts	18	11	1.3
Joubert Park (Jhb)	18	13	13.5
Kroondal	23	13	6.1
Letaba			
Levubu	27	16	
Lichtenburg			8.5
Loskopdam			
Loskopkanale			
(naby Groblersdal)			
Louis Trichardt			
Lydenburg	23	12	
Mara			
Marnitz			
Messina	32	19	
Middelburg			
Nelspruit	27	14	0.2
Phalaborwa	30	19	
Pietersburg	26	15	
Piet Retief	25	13	
Pongola			
Potchefstroom	20	11	9.6
Potgietersrus	28	18	
Pretoria W.B.	23	15	
Pretoriuskop			
Punda Milia			
Satara			
Sekhukhune			
Shingwidzi			
Skukuza	29	17	
Standerton	21	11	10.7
Thabazimbi			
Tomburke			
Tzaneen			
Vereeniging			
Volksrust			
Warmbad	27	14	
Waterval Boven			
Withank			
Wolmaransstad			14.0
Zeerust			24.0

S.W.A.	Max	Min	RRR
Aroab			
Bethanien			
Dordabis			
Gobabeb	24	9	
Gobabis			
Grootfontein	33	12	
J.G. Strijdomlughawe	30	11	
Karasburg			
Kalkfeld			
Karibib			
Keetmanshoop	29	10	
Kub			
Luderitz	19	13	
Mariental	34	13	
Möwe			
Ohopoho			
Okahandja			
Okaukuejo			
Ondangwa	36	13	
Otavi			
Otjiwarongo			
Outjo	33	10	
Rehoboth			
Rundu	33	18	6.0
Steinhausen			
Tsumeb			
Uis	26	6	
Walvisbaai	17	11	
Windhoek W.K.			
LESOTHO			
Maseru	22	11	20.0
BOTSWANA			
Francistown	30	18	8.0
Gaberones	23	16	3.0
Ghanzi	32	17	5.1
Lobatsi			
Mahalapye			
Maun	33	21	
Shakawe	32	19	
Tshabong	32	16	
Tshane	34	18	5.0
SWAZILAND			
Emlembe			
Manzini (Matsapa)	26	16	12.0
Stegi			

SYNOPTIC WEATHER MAP 1200 GMT. — 1400 SAST. SINOPTIESE WEERKAART

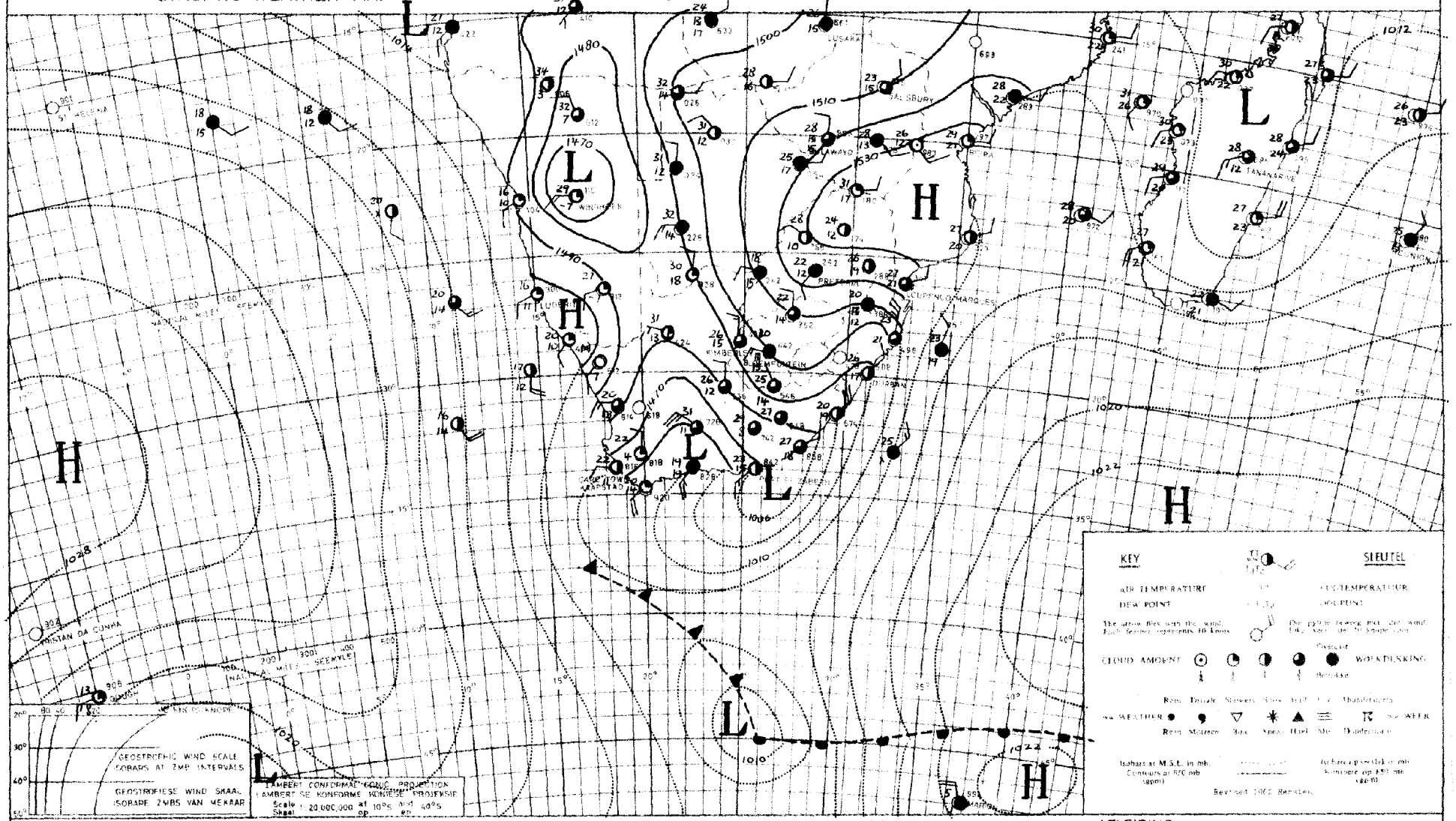

Conditions are remaining favourable for scattered thundershowers over the eastern and central areas of the country as moist air still flows over these regions and as there is a trough of low pressure in the west. Sea-air from the south-west will cause cloudy weather over the southern and eastern coastal regions.

Toestande bly gunstig vir verspreide donderbuie oor die sentrale en oostelike dele van die land omdat vogtige lug nog oor hierdie gebiede sirkuleer en daar 'n troog van lae druk in die weste is. Seelug uit die suidwestes sal bewolkte weer langs die suid- en ooskus veroorsaak.

DAAGLIKSE WEERBULLETIN

Maksimum en Minimum Temperatuur (°C) en Reënval (RRR)
in mm vir die 24 uur geëindig om 0800 SAST op

WEERBURO / WEATHER BUREAU
DEPT. VAN VERVOER / DEPT. OF TRANSPORT

29 - 10 - 1969

DAILY WEATHER BULLETIN

Maximum and Minimum Temperatures (°C) and Rainfall (RRR)
in mm for the 24 hours ended at 0800 SAST on

CAPE - KAAP	Max	Min	RRR
Aberdeen			
Addo			
Alexander Bay	30	11	
Aliwal North	23	10	
Beaufort-Wes	25	10	2.8
(Lughawe)			
Boegoebergdam			
Boetsap			
Brandvlei			
Cala			
Caledon			
Calitzdorp			
Calvinia	20	7	
Cape Agulhas	20	11	18.5
Cape Columbine	18	11	4.3
Cape Point	16	11	0.3
Cape St. Francis	19	14	10.6
Cape Town	21	11	
(D. F. Malan)			
Cape Town			
(Roeland St.)			
Carnarvon			
Ceres			
Citrusdal			
Colesberg			
Cradock			
De Aar	27	9	
Döhne	17	12	9.5
Douglas			
East London	21	15	1.5
(Airport)			
Elsenburg			
Fort Beaufort			2.5
Fraserburg	24	7	
Garies			2.0
George			8.5
Graaff-Reinet	23	13	
Grahamstown			
Grootfontein	27	10	
(Middelburg)			
Hopetown			
Idutywa			
Jansenville	22	12	0.3
Joubertina			18.0
Kimberley	29	11	
(Airport)			
Knysna			
Kokstad	29	12	13.0
Kuruman	28	9	

KAAP - CAPE	Max	Min	RRR
Ladismith			
Lake Mentz			
Maclear			
Mafeking	27	16	8.0
Malmesbury			
Matatiele			
Matroosberg			
Mbashe	22	17	10.0
Mosselbaai	18	13	
Mount Frere			
Okiep	18	7	0.3
Oudtshoorn	20	11	9.5
Petrusville			
Piketberg			
Pofadder	xx	6	
Port Alfred			
Port Elizabeth	20	14	3.4
Port Nolloth	18	12	
Port St. Johns	24	17	3.5
Prieska	28	10	
Prince Albert			
Queenstown	28	13	
Riversdale	19	11	6.0
Robertson	22	11	12.0
Sheeprun	27	13	4.5
(near Maclear)			
Somerset-Oos	15	11	2.7
Steynsburg			
Strydenburg			
Sutherland	20	3	
Swellendam			11.0
Tarkastad			
Touwsrivier			
Twee Riviere	30	9	
(Gemsbokpark)			
Umtata	25	14	13.0
Uniondale			
Upington	28	9	
Vanwyksvlei	26	7	
Victoria-Wes			
Vredendal	26	11	
Vryburg	29	12	
Williston			
Willowmore	23	9	11.7
Willowpark	23	13	13.5
(near Dordrecht)			

NATAL	Max	Min	RRR
Cape St. Lucia	25	21	
Dundee			
Durban	26	19	1.9
(Louis Botha)			
Estcourt			
Harding			
Himeville			7.5
Hluhluwe			
Mkuze			
Newcastle	28	16	
Cedara	27	15	1.6
(Pietermaritzburg)			
Port Shepstone	24	19	3.5
Richmond			
Van Reenen			
Vryheid			
Waterford	25	11	7.2
(near Underberg)			
O.V.S. - O.F.S.			
Balkfontein			2.4
(naby Bothaville)			
Bethlehem	22	12	4.3
Bloemfontein	23	10	22.5
(J.B.M. Hertzog)			
Bultfontein			
Fauresmith	24	8	8.2
Ficksburg			14.0
Frankfort	20	13	3.9
Harrismith			
Hoopstad	26	14	3.4
Kroonstad	24	15	14.5
Lindley			
Modderpoort			
Petrusburg			
Philippolis			
Reddersburg			14.0
Reitz			
Rouxville			
Vrede			
Warden			
Welkom	24	13	23.0
Wepener	22	12	34.0
Winburg			
Zastron			

TRANSVAAL	Max	Min	RRR
Barberton			
Belfast			
Bethal	24	13	0.4
Bospoort	23	13	7.5
Carolina	24	12	1.0
Delareyville			
Delmas			4.0
Ermelo			1.6
Gideonsrus			
Groendraai	29	19	
(naby Vaalwater)			
Jan Kempdorp			
Jan Smuts	20	14	10.3
Joubert Park (Jhb)	20	13	24.5
Kroondal	25	14	3.9
Letaba			
Levubu	33	19	1.3
Lichtenburg			
Loskopdam			
Loskopkanale			
(naby Groblersdal)			
Louis Trichardt			
Lydenburg	25	15	
Mara	33	17	
Marnitz	29	18	
Messina	36	20	
Middelburg			22.0
Nelspruit	31	17	
Phalaborwa	34	23	
Pietersburg	29	16	0.4
Piet Retief	29	14	17.5
Pongola			
Potchefstroom	23	13	5.0
Potgietersrus	31	19	
Pretoria W.B.	24	18	
Pretoriuskop			
Punda Milia			
Satara			
Sekhukhune			
Shingwidzi			
Skukuza	32	22	
Standerton	23	13	4.5
Thabazimbi			
Tomburke			
Tzaneen			
Vereeniging			
Volksrust			
Warmbad	28	17	
Waterval Boven			
Witbank			7.2
Wolmaransstad			
Zeerust			4.5

S.W.A.	Max	Min	RRR
Aroab			
Bethanien			
Dordabis			
Gobabeb	23	7	
Gobabis			
Grootfontein	33	15	
J.G. Strijdomlughawe	28	11	
Karasburg			
Kalkfeld			
Karibib			
Keetmanshoop	27	7	
Kub			
Luderitz	17	12	
Mariental	31	12	
Möwe			
Ohopoho			
Okahandja			
Okaukuejo			
Ondangwa	33	13	
Otavi			
Otjiwarongo			
Outjo	32	9	
Rehoboth			
Rundu	34	21	
Steinhausen			
Tsumeb			
Uis	25	9	
Walvisbaai	18	11	
Windhoek W.K.			
LESOTHO			
Maseru	23	14	7.0
BOTSWANA			
Francistown			
Gaberones	32	18	2.3
Ghanzi	33	17	
Lobatsi			
Mahalapye			
Maun	34	19	1.1
Shakawe	34	22	
Tshabong	33	13	
Tshane	33	15	
SWAZILAND			
Emlembe			
Manzini (Matsapa)	31	17	29.0
Stegi			

SYNOPTIC WEATHER MAP 1200 GMT. — 1400 SAST. SINOPTIESE WEERKAART

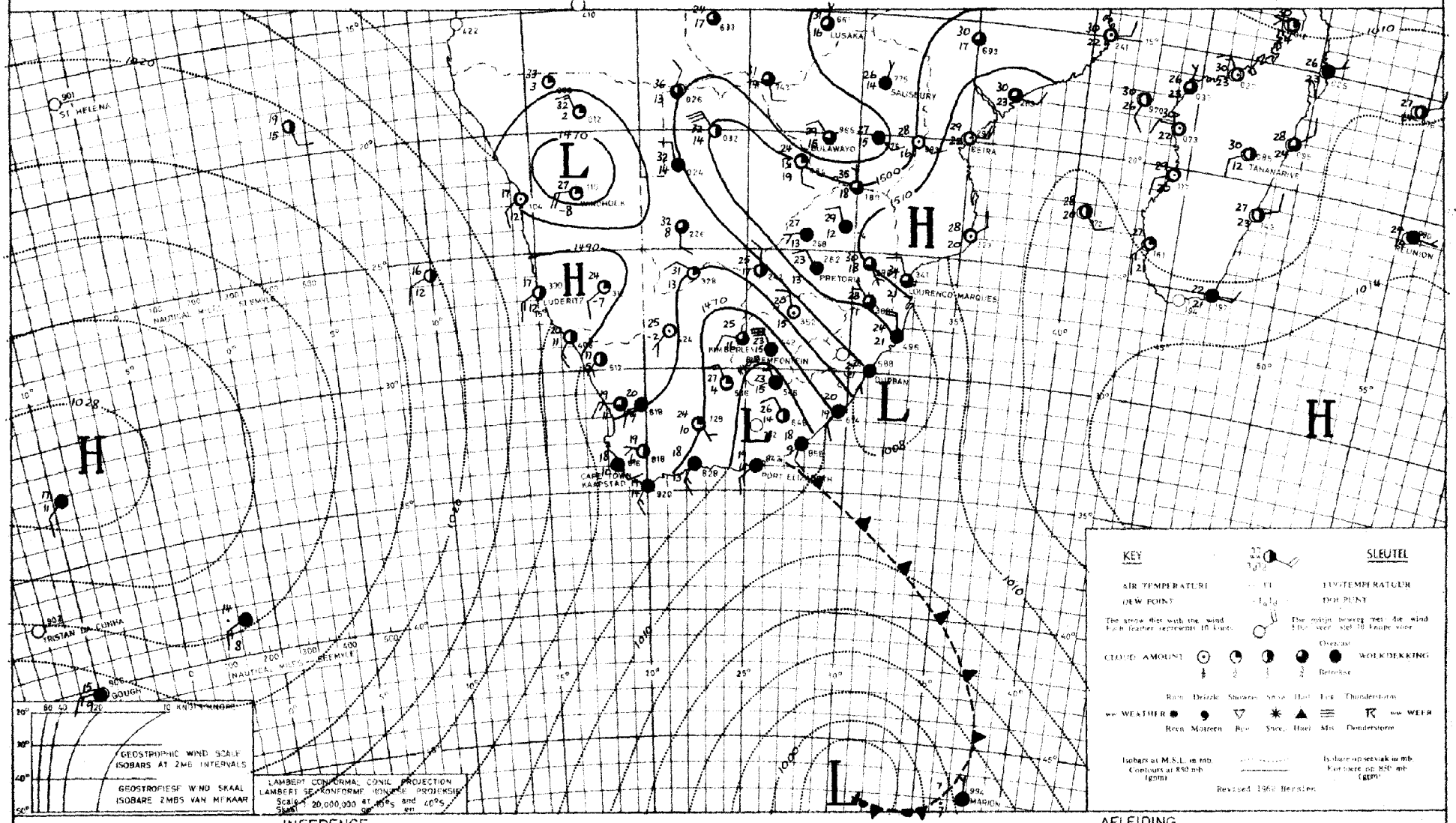

INFERENCE DATE 28 - 10 - 1969 DATUM AFLEIDING

Scattered thundershowers will occur over the areas east of the interior trough of low pressure where fairly moist air is in circulation. The south-westerly winds over the south and east coasts are bringing in moist air with the result that cloudy weather with light rain will occur there.

Oor die gebiede oos van die trog oor die binneland sal verspreide donderbuie voorkom in die betreklik vogtige lugmassa. Die suidwestewinde oor die suid- en ooskus voer vogtige lug oor hierdie streke in sodat bewolkte weer met ligte reën daar sal voorkom.

DAAGLIKSE WEERBULLETIN

Maksimum en Minimum Temperatuur (°C) en Reënval (RRR) in mm vir die 24 uur geëindig om 0800 SAST op

WEERBURO / WEATHER BUREAU
DEPT. VAN VERVOER / DEPT. OF TRANSPORT

30 - 10 - 1969

DAILY WEATHER BULLETIN

Maximum and Minimum Temperatures (°C) and Rainfall (RRR) in mm for the 24 hours ended at 0800 SAST on

CAPE - KAAP	Max	Min	RRR
Aberdeen			
Addo			
Alexander Bay	19	10	
Aliwal North	24	6	
Beaufort-Wes	18	5	
(Lughawe)			
Boegoebergdam			
Boetsap			
Brandvlei			
Cala			
Caledon			
Calitzdorp			
Calvinia	17	2	
Cape Agulhas	19	13	
Cape Columbine	17	11	
Cape Point	16	11	
Cape St. Francis	17	13	13.0
Cape Town	19	7	
(D. F. Malan)			
Cape Town			
(Roeland St.)			
Carnarvon			
Ceres			
Citrusdal			
Colesberg			
Cradock			
De Aar	20	5	
Dôrne	14	7	1.0
Douglas			
East London	17	13	0.4
(Airport)			
Elsenburg			
Fort Beaufort			5.5
Fraserburg	16	3	
Garies			0.5
George			4.0
Graaff-Reinet	12	5	9.0
Grahamstown			
Grootfontein	21	4	
(Middelburg)			
Hopetown			
Idutywa			
Jansenville	17	7	5.0
Joubertina			
Kimberley	21	8	
(Airport)			
Knysna			
Kokstad	25	7	1.3
Kuruman	20	8	

KAAP - CAPE	Max	Min	RRR
Ladismith			
Lake Mentz			
Maclear			
Mafeking	23	9	
Malmesbury			
Matatiele			
Matroosberg	14	3	
Mbashe	20	15	1.0
Mosselbaai	17	12	6.5
Mount Frere			
Okiep	16	6	
Oudtshoorn	17	6	2.0
Petrusville			
Piketberg			
Pofadder	xx	5	
Port Alfred			
Port Elizabeth	17	11	7.7
Port Nolloth	19	9	0.3
Port St. Johns	21	14	3.0
Prieska	21	6	
Prince Albert			
Queenstown	23	6	
Riversdale	20	10	
Robertson	18	10	
Sheeprun	27	7	1.5
(near Maclear)			
Somerset-Oos	12	5	4.2
Steynsburg			
Strydenburg			
Sutherland	13	-2	
Swellendam			
Tarkastad			
Touwsrivier			
Twee Riviere	22	5	
(Gemsbokpark)			
Umtata	22	11	14.2
Uniondale			
Upington	21	7	
Vanwyksvlei	19	5	
Victoria-Wes			
Vredendal	20	8	
Vryburg	27	9	
Williston			
Willowmore	13	5	4.4
Willowpark	21	4	
(near Dordrecht)			

NATAL	Max	Min	RRR
Cape St. Lucia	25	15	57.5
Dundee			19.5
Durban	24	14	8.0
(Louis Botha)			
Estcourt			
Harding			
Himeville			3.0
Hluhluwe			
Mkuze			11.5
Newcastle	29	14	
Cedara	25	9	26.0
(Pietermaritzburg)			
Port Shepstone	24	15	3.5
Richmond			
Van Reenen			10.0
Vryheid			7.5
Waterford			
(near Underberg)	23	5	5.2
O.V.S. - O.F.S.			
Balkfontein			
(naby Bothaville)			
Bethlehem	21	6	18.6
Bloemfontein	22	5	
(J.B.M. Hertzog)			
Bultfontein			
Fauresmith	19	4	
Ficksburg			
Frankfort	26	8	
Harrismith			6.0
Hoopstad	26	7	
Kroonstad	25	6	4.0
Lindley			
Modderpoort			
Petrusburg			
Philippolis			
Reddersburg			
Reitz			
Rouxville			
Vrede			
Warden			
Welkom	24	6	
Wepener	23	5	
Winburg			
Zastron			

TRANSVAAL	Max	Min	RRR
Barberton			
Belfast			
Bethal	25	9	
Bospoort	24	6	
Carolina	25	9	
Delareyville			
Delmas			
Ermelo			
Gideonsrus			4.0
Groendraai	33	17	0.4
(naby Vaalwater)			
Jan Kempdorp			
Jan Smuts	24	7	
Joubert Park (Jhb)	23	8	
Kroondal	30	13	
Letaba			
Levubu	34	20	
Lichtenburg			
Loskopdam			
Loskopkanale			
(naby Groblersdal)			
Louis Trichardt			
Lydenburg	27	15	2.5
Mara			
Marnitz	33	18	17.0
Messina	36	22	
Middelburg			
Nelspruit	33	19	2.5
Phalaborwa	35	21	13.5
Pietersburg	30	17	2.8
Piet Retief	28	13	9.4
Pongola			
Potchefstroom	28	5	
Potgietersrus	33	16	9.1
Pretoria W.B.	28	12	3.2
Pretoriuskop			
Punda Milia			
Satara			
Sekhukhune			
Shingwidzi			
Skukuza	38	21	11.5
Standerton	24	8	
Thabazimbi			
Tomburke			
Tzaneen			21.0
Vereeniging			
Volksrust			
Warmbad	31	12	
Waterval Boven			
Witbank			
Wolmaransstad			

S.W.A.	Max	Min	RRR
Aroab			
Bethanien			
Dordabis			
Gobabeb	28	9	
Gobabis			
Grootfontein	32	13	
J.G. Strijdomlughawe	26	7	
Karasburg			
Kalkfeld			
Karibib			
Keetmanshoop	21	7	
Kub			
Luderitz	18	11	
Mariental	24	10	
Möwe	18	13	
Ohopoho			
Okahandja			
Okaukuejo			
Ondangwa	33	11	
Otavi			
Otjiwarongo			
Outjo	30	9	
Rehoboth			
Rundu	36	19	
Steinhausen			
Tsumeb			
Uis	25	8	
Walvisbaai	19	10	
Windhoek W.K.			
LESOTHO			
Maseru	24	5	
BOTSWANA			
Francistown			
Gaberones	31	14	0.6
Ghanzi			
Lobatsi			
Mahalapye			
Maun			
Shakawe			
Tshabong	24	6	
Tshane	26	10	
SWAZILAND			
Emlembe			
Manzini (Matsapa)	29	16	
Stegi			

SYNOPTIC WEATHER MAP 1200 GMT. -- 1400 SAST. SINOPTIESE WEERKAART

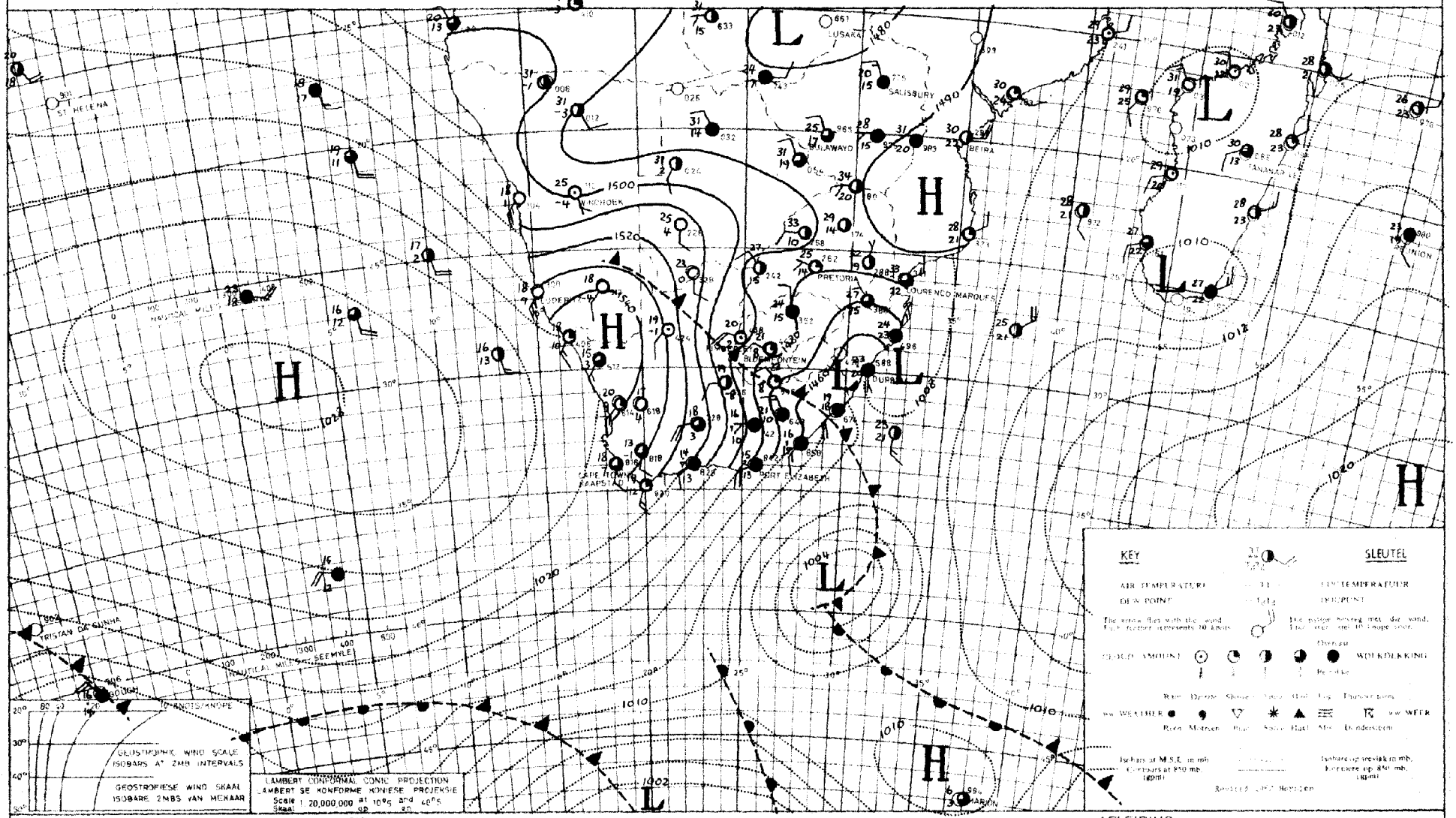

INFERENCE DATE 29 - 10 - 19 69 DATUM AFLEIDING

Cool, dry air from the west is advancing over the interior but over the southern and eastern coastal belts it will be cloudy and cold with rain as moist air from the south-west flows over these areas.

Koel, droë lug stoot van die weste af in oor die binneland maar oor die suidelike en oostelike kusstreke stroom koue, vogtige lug van die suidwestes in en dit sal bewolk wees met ligte reën oor hierdie gebiede.

DAAGLIKSE WEERBULLETIN

Maksimum en Minimum Temperatuur (°C) en Reënval (RRR) in mm vir die 24 uur geëindig om 0800 SAST op

WEERBURO / WEATHER BUREAU
DEPT. VAN VERVOER / DEPT. OF TRANSPORT

31 - 10 - 1969

DAILY WEATHER BULLETIN

Maximum and Minimum Temperatures (°C) and Rainfall (RRR) in mm for the 24 hours ended at 0800 SAST on

CAPE - KAAP	Max	Min	RRR
Aberdeen			
Addo			
Alexander Bay	23	10	
Aliwal North	22	7	
Beaufort-Wes	25	13	
~~(Laghawe)~~			
Boegoebergdam			
Boetsap			
Brandvlei			
Cala			
Caledon			
Calitzdorp			
Calvinia	22	6	
Cape Agulhas	20	15	4·0
Cape Columbine	18	12	
Cape Point	17	13	0·2
Cape St. Francis	19	15	1·5
Cape Town	19	14	
(D. F. Malan)			
Cape Town			
(Roeland St.)			
Carnarvon			
Ceres			
Citrusdal			
Colesberg			
Cradock			
De Aar	23	10	
Döhne	19	9	
Douglas			
East London	22	15	
(Airport)			
Elsenburg			
Fraserburg	24	8	
Garies			
George			
Graaff-Reinet	23	10	
Grahamstown			
Grootfontein	22	6	
(Middelburg)			
Hopetown			
Idutywa			
Jansenville	26	11	
Joubertina			
Kimberley	22	11	
(Airport)			
Knysna			
Kokstad	18	5	
Kuruman	24	7	

KAAP - CAPE	Max	Min	RRR
Ladismith			
Lake Mentz			
Maclear			
Mafeking	24	8	
Malmesbury			
Matatiele			
Matroosberg	21	7	
Mbashe	22	13	
Mosselbaai	21	15	
Mount Frere			
Oldep	24	11	
Oudtshoorn	24	10	
Petrusville			
Piketberg			
Pofadder	xx	11	
Port Alfred			
Port Elizabeth	20	15	
Port Nolloth	19	9	
Port St. Johns	22	15	
Prieska	25	11	
Prince Albert			
Queenstown	22	8	
Riversdale	23	14	
Robertson	24	12	
Sheeprun	22	17	
(near Maclear)			
Somerset-Oos	22	9	
Steynsburg			
Strydenburg			
Sutherland	18	2	
Swellendam			
Tarkastad			
Touwsrivier			
Twee Riviere	26	5	
(Gemsbokpark)			
Umtata	22	10	
Uniondale			
Upington	25	9	
Vanwyksvlei	25	9	
Victoria-Wes			
Vredendal	22	9	
Vryburg	22	7	
Williston			
Willowmore	22	10	
Willowpark	20	5	
(near Dordrecht)			

NATAL	Max	Min	RRR
Cape St. Lucia	21	16	4·0
Dundee			
Durban	24	14	
(Louis Botha)			
Estcourt			
Harding			
Himeville			
Hluhluwe			1·0
Mkuze			
Newcastle	22	11	
Cedara	19	10	
(Pietermaritzburg)			
Port Shepstone	22	15	
Richmond			
Van Reenen			
Vryheid			
Waterford	18	3	
(near Underberg)			
O.V.S. - O.F.S.			
Balkfontein			
(naby Bothaville)			
Bethlehem	20	4	
Bloemfontein	19	5	
(J.B.M. Hertzog)			
Bultfontein			
Fauresmith	20	7	
Ficksburg			
Frankfort	22	5	
Harrismith			
Hoopstad	22	7	
Kroonstad	20	6	
Lindley			
Modderpoort			
Petrusburg			
Philippolis			
Reddersburg			
Reitz			
Rouxville			
Vrede			
Warden			
Welkom	21	10	
Wepener	19	5	
Winburg			
Zastron			

TRANSVAAL	Max	Min	RRR
Barberton			
Belfast			
Bethal	21	8	
Bospoort	21	6	
Carolina	22	6	
Delareyville			
Delmas			
Ermelo			
Gideonsrus			
Groendraai	30	9	
(naby Vaalwater)			
Jan Kempdorp			
Jan Smuts	20	6	
Joubert Park (Jhb)	20	9	
Kroondal	26	8	
Letaba			
Levubu	31	14	3·5
Lichtenburg			
Loskopdam			
Loskopkanale			
(naby Groblersdal)			
Louis Trichardt			
Lydenburg	25	11	
Mara	32	14	
Marnitz	31	15	
Messina	35	17	2·7
Middelburg			
Nelspruit			
Phalaborwa	23	17	
Pietersburg	28	11	
Piet Retief	17	11	
Pongola			
Potchefstroom	22	5	
Potgietersrus	29	13	
Pretoria W.B.	25	11	0·3
Pretoriuskop			
Punda Milia			
Satara			
Sekhukhune			
Shingwidzi			
Skukuza	24	13	
Standerton	22	8	
Thabazimbi			
Tomburke			
Tzaneen			
Vereeniging			
Volksrust			
Warmbad	28	18	
Waterval Boven			
Witbank			
Wolmaransstad			

S.W.A.	Max	Min	RRR
Aroab			
Bethanien			
Dordabis			
Gobabeb	37	22	
Gobabis			
Grootfontein	29	10	
J.G. Strijdomlughawe	25	9	
Karasburg			
Kalkfeld			
Karibib			
Keetmanshoop	26	11	
Kub			
Luderitz	20	11	
Mariental	27	15	
Möwe	17	13	
Ohopoho			
Okahandja			
Okaukuejo			
Ondangwa	35	21	
Otavi			
Otjiwarongo			
Outjo	32	15	
Rehoboth			
Rundu	32	17	
Steinhausen			
Tsumeb			
Uis	34	15	
Walvisbaai	19	11	
Windhoek W.K.			
LESOTHO			
Maseru	18	4	
BOTSWANA			
Francistown	32	16	
Gaberones	28	12	
Ghanzi	28	10	
Lobatsi			
Mahalapye			
Maun	32	16	
Shakawe	31	17	
Tshabong	26	6	
Tshane	27	11	
SWAZILAND			
Emlembe			
Manzini (Matsapa)	20	12	
Stegi			

SYNOPTIC WEATHER MAP 1200 GMT. — 1400 SAST. SINOPTIESE WEERKAART

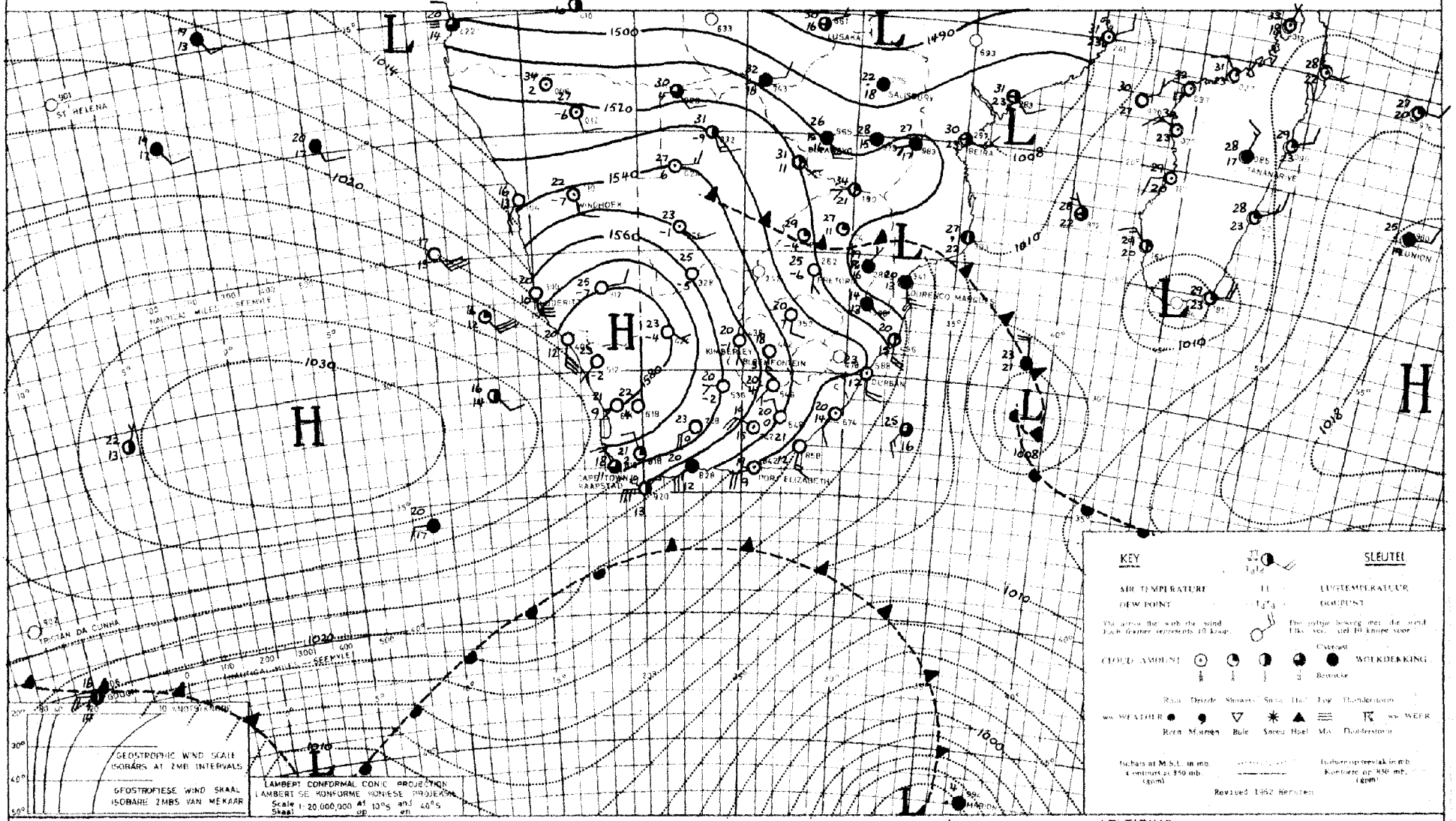

INFERENCE DATE 30 - 10 - 19 69 DATUM AFLEIDING

The high pressure system over the interior has caused dry air to spread over most regions. The inflow of air from the south-west will persist over the southern and eastern coastal regions and it will be cloudy with light rain over these areas as well as over the eastern Transvaal lowveld.

Die hoëdrukstelsel oor die binneland het droë lug oor die meeste dele van die land ingevoer. Die lugstroom uit die suidweste sal egter voortduur oor die suidelike en oostelike kusgebiede en dit sal bewolk wees met ligte reën oor hierdie gebiede asook oor die oostelike laeveld van Transvaal.

DAAGLIKSE WEERBULLETIN

Maksimum en Minimum Temperatuur (°C) en Reënval (RRR) in mm vir die 24 uur geëindig om 0800 SAST op

WEERBURO / WEATHER BUREAU
DEPT. VAN VERVOER / DEPT. OF TRANSPORT

1-11-1969

DAILY WEATHER BULLETIN

Maximum and Minimum Temperatures (°C) and Rainfall (RRR) in mm for the 24 hours ended at 0800 SAST on

CAPE - KAAP	Max	Min	RRR
Aberdeen			
Addo			
Alexander Bay	24	11	
Aliwal North	24	9	
Beaufort-Wes	25	10	
(Lughawe)			
Boegoebergdam			
Boetsap			
Brandvlei			
Cala			
Caledon			
Calitzdorp			
Calvinia			
Cape Agulhas	19	13	
Cape Columbine	19	13	
Cape Point	16	13	
Cape St. Francis	19	15	4.5
Cape Town	19	14	
(D. F. Malan)			
Cape Town			
(Roeland St.)			
Carnarvon			
Ceres			
Citrusdal			
Colesberg			
Cradock			
De Aar	25	9	
Döhne	19	11	0.3
Douglas			
East London	23	15	0.1
(Airport)			
Elsenburg			
Fraserburg	23	8	
Garies			
George			
Graaff-Reinet	25	11	
Grahamstown			
Grootfontein	23	5	
(Middelburg)			
Hopetown			
Idutywa			
Jansenville	26	10	
Joubertina			1.1
Kimberley	25	12	
(Airport)			
Knysna			
Kokstad	21	11	
Kuruman	20	11	

KAAP - CAPE	Max	Min	RRR
Ladismith			
Lake Mentz			
Maclear			
Mafeking	27	13	
Malmesbury			
Matatiele			
Matroosberg	22	7	
Mbashe	23	16	1.5
Mosselbaai	20	15	
Mount Frere			
Okiep	28	18	
Oudtshoorn			
Petrusville			
Piketberg			
Pofadder	xx	14	
Port Alfred			
Port Elizabeth	21	15	8.8
Port Nolloth	18	11	
Port St. Johns	23	16	12.0
Prieska	29	12	
Prince Albert			
Queenstown	23	9	
Riversdale	23	14	
Robertson	27	14	
Sheeprun	23	11	
(near Maclear)			
Somerset-Oos	23	11	
Steynsburg			
Strydenburg			
Sutherland	21	1	
Swellendam			
Tarkastad			
Touwsrivier			
Twee Riviere	30	9	
(Gemsbokpark)			
Umtata	24	14	
Uniondale			
Upington	30	13	
Vanwyksvlei	28	10	
Victoria-Wes			
Vredendal	29	10	
Vryburg	21	12	
Williston			
Willowmore	20	10	
Willowpark	21	6	
(near Dordrecht)			

NATAL	Max	Min	RRR
Cape St. Lucia	24	17	3.5
Dundee			
Durban	24	17	1.5
(Louis Botha)			
Estcourt	23	13	0.2
Harding			
Himeville			
Hluhluwe			
Mkuze			
Newcastle	27	14	
Cedara	20	12	1.0
(Pietermaritzburg)			
Port Shepstone	23	17	2.0
Richmond			
Van Reenen			
Vryheid			
Waterford	21	9	0.1
(near Underberg)			
O.V.S. - O.F.S.			
Balkfontein			
(naby Bothaville)			
Bethlehem	22	9	
Bloemfontein	23	9	
(J.B.M. Hertzog)			
Bultfontein			
Fauresmith	24	10	
Ficksburg			
Frankfort	24	9	
Harrismith			
Hoopstad	27	10	
Kroonstad	24	9	
Lindley			
Modderpoort			
Petrusburg			
Philippolis			
Reddersburg			
Reitz			
Rouxville			
Vrede			
Warden			
Welkom	25	11	
Wepener	22	1	
Winburg			
Zastron			

TRANSVAAL	Max	Min	RRR
Barberton			
Belfast			
Bethal	24	8	
Bospoort	25	10	
Carolina	23	7	
Delareyville			
Delmas			
Ermelo			
Gideonsrus			
Groendraai	29	12	
(naby Vaalwater)			
Jan Kempdorp			
Jan Smuts	23	10	
Joubert Park (Jhb)	23	11	
Kroondal	29	11	
Letaba			
Levubu	25	15	
Lichtenburg			
Loskopdam			
Loskopkanale			
(naby Groblersdal)			
Louis Trichardt			
Lydenburg			
Mara	27	14	
Marnitz	26	15	
Messina	26	16	
Middelburg			
Nelspruit	25	16	
Phalaborwa	27	16	
Pietersburg	23	13	
Piet Retief	22	11	
Pongola			
Potchefstroom	25	7	
Potgietersrus	27	15	
Pretoria W.B.	26	13	
Pretoriuskop			
Punda Milia			
Satara			
Sekhukhune			
Shingwidzi			
Skukuza	27	13	
Standerton	24	10	
Thabazimbi			
Tomburke			
Tzaneen			
Vereeniging			
Volksrust			
Warmbad	28	14	
Waterval Boven			
Witbank			
Wolmaransstad			

S.W.A.	Max	Min	RRR
Aroab			
Bethanien			
Dordabis			
Gobabeb	34	23	
Gobabis			
Grootfontein	30	8	
J.G. Strijdomlughawe	27	11	
Karasburg			
Kalkfeld			
Karibib			
Keetmanshoop	30	17	
Kub			
Luderitz	22	12	
Mariental	30	17	
Möwe	18	12	
Ohopoho			
Okahandja			
Okaukuejo			
Ondangwa	35	14	
Otavi			
Otjiwarongo			
Outjo	34	10	
Rehoboth			
Rundu	32	15	
Steinhausen			
Tsumeb			
Uis			
Walvisbaai	25	11	
Windhoek W.K.			
LESOTHO			
Maseru	21	8	
BOTSWANA			
Francistown	22	16	
Gaberones	30	15	
Ghanzi	30	13	
Lobatsi			
Mahalapye			
Maun	33	18	0.5
Shakawe	31	17	
Tshabong	31	12	
Tshane	30	12	
SWAZILAND			
Emlembe			
Manzini (Matsapa)	25	6	
Stegi			

SYNOPTIC WEATHER MAP — 1200 GMT. — 1400 SAST. — SINOPTIESE WEERKAART

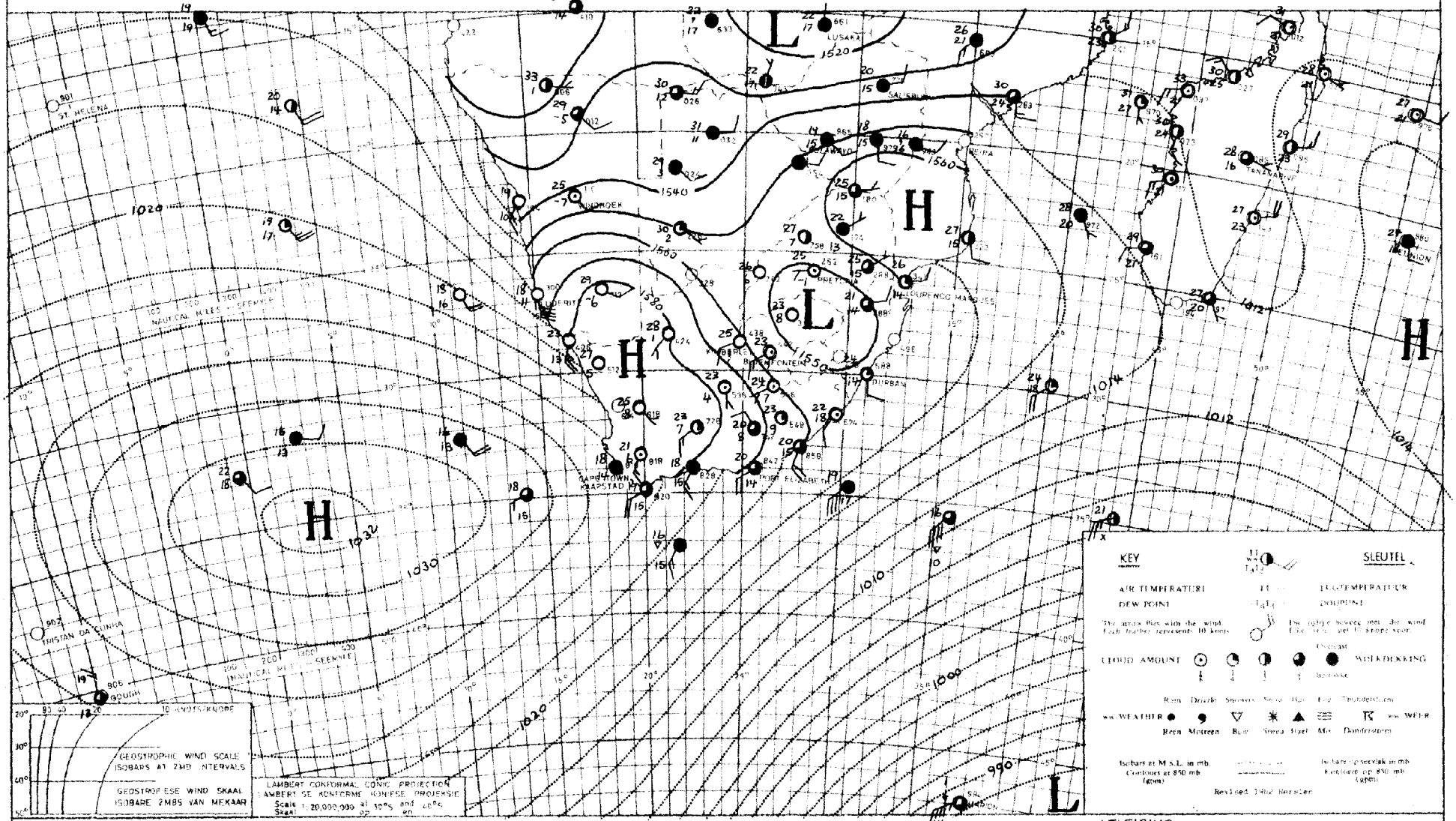

INFERENCE — DATE 31.10.19 64 DATUM — AFLEIDING

As a result of the high over the western interior it will be fine over these areas. Moist air is, however, still flowing over northern and eastern Transvaal on the eastern side of a weak low pressure system and thundershowers will fall over these regions. Partly cloudy weather will also occur over the southern and eastern coastal regions.

As gevolg van die hoog oor die westelike binneland sal dit mooiweer wees oor hierdie gebiede. Vogtige lug is egter nog aanwesig oor noordelike en oostelike Transvaal aan die oostekant van 'n swak laedrukstelsel en donderbuie sal oor dié dele uitsak. Gedeeltelik bewolkte weer sal ook langs die suidelike en oostelike kusstreke voorkom.

REPUBLIEK VAN SUID-AFRIKA REPUBLIC OF SOUTH AFRICA

DAAGLIKSE WEERBULLETIN

VIR DIE MAAND :

NOVEMBER 1969

FOR THE MONTH :

NOVEMBER 1969

DAILY WEATHER BULLETIN

WEERBURO
DEPARTEMENT VAN VERVOER

WEATHER BUREAU
DEPARTMENT OF TRANSPORT

DAAGLIKSE WEERBULLETIN

Maksimum en Minimum Temperatuur (°C) en Reënval (RRR)
in mm vir die 24 uur geëindig om 0800 SAST op

WEERBURO / WEATHER BUREAU
DEPT. VAN VERVOER / DEPT. OF TRANSPORT

2-11-1984

DAILY WEATHER BULLETIN

Maximum and Minimum Temperatures (°C) and Rainfall (RRR)
in mm for the 24 hours ended at 0800 SAST on

CAPE - KAAP	Max	Min	RRR
Aberdeen			
Addo			
Alexander Bay	26	9	
Aliwal North	25	9	
Beaufort-Wes	27	11	
(Lughawe)			
Boegoebergdam			
Boetsap			
Brandvlei			
Cala			
Caledon			
Calitzdorp			
Calvinia	29	8	
Cape Agulhas	19	12	
Cape Columbine	18	11	
Cape Point	18	12	
Cape St. Francis	20	12	
Cape Town	20	12	
(D. F. Malan)			
Cape Town			
(Roeland St.)			
Carnarvon			
Ceres			
Citrusdal			
Colesberg			
Cradock			
De Aar	27	11	
Döhne	20	11	0.4
Douglas			
East London	20	16	0.9
(Airport)			
Elsenburg			
Fraserburg	27	8	
Garies			
George			
Graaff-Reinet	25	9	
Grahamstown			
Grootfontein	25	5	
(Middelburg)			
Hopetown			
Idutywa			
Jansenville	28	10	
Joubertina			
Kimberley	27	13	
(Airport)			
Knysna			
Kokstad	21	9	
Kuruman	29	11	

KAAP - CAPE	Max	Min	RRR
Ladismith			
Lake Memz			
Maclear			
Mafeking	28	15	
Malmesbury			
Matatiele			
Matroosberg	25	7	
Mbashe	22	15	
Mosselbaai	20	14	
Mount Frere			
Okiep	32	15	
Oudtshoorn	26	15	
Petrusville			
Piketberg			
Pofadder	xx	16	
Port Alfred			
Port Elizabeth	21	11	10
Port Nolloth	17	9	
Port St. Johns	22	18	
Prieska	30	10	
Prince Albert			
Queenstown	25	13	
Riversdale	23	8	
Robertson	26	8	
Sheeprun	22	11	
(near Maclear)	24	11	
Somerset-Oos			
Steynsburg			
Strydenburg			
Sutherland	24	0	
Swellendam			
Tarkastad			
Touwsrivier			
Twee Riviere	33	11	
(Gemsbokpark)			
Umtata	22	14	
Uniondale			
Upington	32	13	
Vanwyksvlei	29	11	
Victoria-Wes			
Vredendal	30	8	
Vryburg	29	11	
Williston			
Willowmore			
Willowpark			
(near Dordrecht)			

NATAL	Max	Min	RRR
Cape St. Lucia	23	19	4.5
Dundee			
Durban	22	17	0.4
(Louis Botha)			
Estcourt	22	12	
Harding			
Himeville			
Hluhluwe			
Mkuze			
Newcastle	25	11	
Cedara			
(Pietermaritzburg)			
Port Shepstone	23	17	4.0
Richmond			
Van Reenen			
Vryheid			
Waterford	19	7	
(near Underberg)			
O.V.S. - O.F.S.			
Balkfontein			
(naby Bothaville)			
Bethlehem	22	8	
Bloemfontein	24	7	
(J.B.M. Hertzog)			
Bultfontein			
Fauresmith	25	9	
Ficksburg			
Frankfort	24	9	
Harrismith			
Hoopstad	28	9	
Kroonstad	23	8	
Lindley			
Modderpoort			
Petrusburg			
Philippolis			
Reddersburg			
Reitz			
Rouxville			
Vrede			
Warden			
Welkom			
Wepener	24	7	
Winburg			
Zastron			

TRANSVAAL	Max	Min	RRR
Barberton			
Belfast			
Bethal	24	10	
Bospoort	27	12	
Carolina	20	8	4.5
Delareyville			
Delmas			
Ermelo			
Gideonsrus			
Groendraai	29	16	
(naby Vaalwater)			
Jan Kempdorp			
Jan Smuts	23	11	
Joubert Park (Jhb)	23	11	
Kroondal			
Letaba			
Levubu	22	14	
Lichtenburg			
Loskopdam			
Loskopkanale			
(naby Groblersdal)			
Louis Trichardt			
Lydenburg	21	13	
Mara	24	12	
Marnitz	28	13	
Messina	28	14	
Middelburg			
Nelspruit	23	17	
Phalaborwa	25	16	
Pietersburg	22	12	
Piet Retief	20	13	
Pongola			
Potchefstroom	27	12	
Potgietersrus	27	13	
Pretoria W.B.	26	14	1.3
Pretoriuskop			
Punda Milia			
Satara			
Sekhukhune			
Shingwidzi			
Skukuza	27	16	
Standerton	23	10	
Thabazimbi			
Tomburke			
Tzaneen			
Vereeniging			
Volksrust			
Warmbad	29	14	2.4
Waterval Boven			
Witbank			
Wolmaransstad			

S.W.A.	Max	Min	RRR
Aroab			
Bethanien			
Dordabis			
Gobabeb	40	19	
Gobabis			
Grootfontein	32	19	
J.G. Strijdomlughawe	29	14	
Karasburg			
Kalkfeld			
Karibib			
Keetmanshoop	32	19	
Kub			
Luderitz	20	11	
Mariental	32	15	
Möwe	16	13	
Ohopoho			
Okahandja			
Okaukuejo			
Ondangwa			
Otavi			
Otjiwarongo			
Outjo			
Rehoboth			
Rundu			
Steinhausen			
Tsumeb			
Uis			
Walvisbaai	16	10	
Windhoek W.K.			
LESOTHO			
Maseru	23	7	
BOTSWANA			
Francistown	27	12	
Gaberones	30	16	
Ghanzi	32	17	
Lobatsi			
Mahalapye			
Maun	31	19	
Shakawe	32	18	
Tshabong			
Tshane	31	17	
SWAZILAND			
Emlembe			
Manzini (Matsapa)	22	17	
Stegi			

SYNOPTIC WEATHER MAP 1200 GMT. — 1400 SAST SINOPTIESE WEERKAART

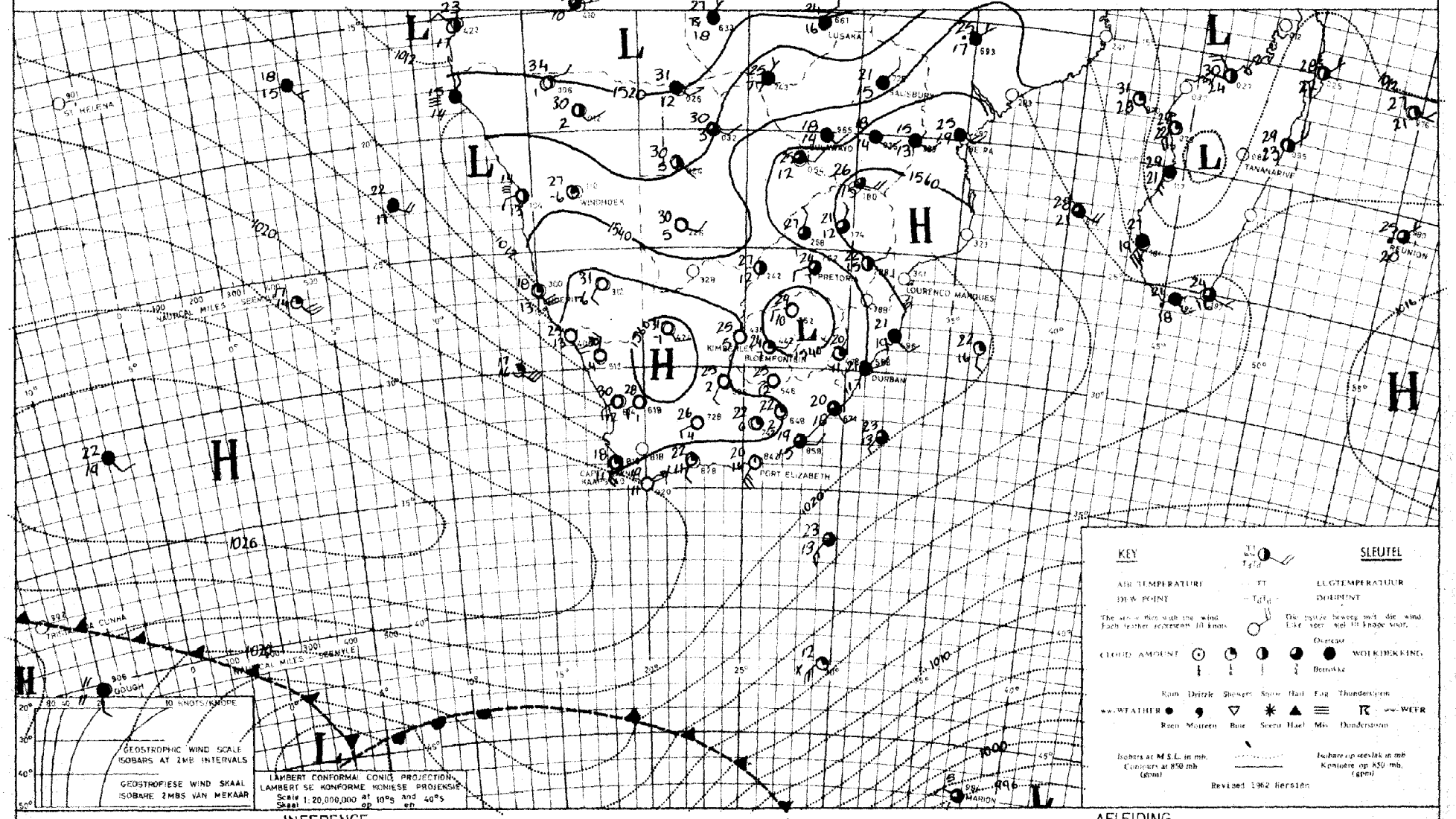

INFERENCE DATE 1-11-1969 DATUM AFLEIDING

Thunder-showers will occur over the areas east of the trough of low pressure extending north-westwards from the Free State. Over the western parts of the interior the air is dry and the weather will be mainly fine and warm.

Donderbuie sal voorkom oor die gebiede oos van die trog van lae lugdruk wat vanaf die Vrystaat noordwes waarts uitstrek. Oor die westelike dele van die binneland is die lug droog en sal dit hoofsaaklik mooiweer en warm wees.

DAAGLIKSE WEERBULLETIN

Maksimum en Minimum Temperatuur (°C) en Reënval (RRR)
in mm vir die 24 uur geëindig om 0800 SAST op

WEERBURO / WEATHER BUREAU
DEPT. VAN VERVOER / DEPT. OF TRANSPORT

3-11-1969

DAILY WEATHER BULLETIN

Maximum and Minimum Temperatures (°C) and Rainfall (RRR)
in mm for the 24 hours ended at 0800 SAST on

CAPE - KAAP	Max	Min	RRR
Aberdeen			
Addo			
Alexander Bay	24	11	
Aliwal North	29	14	
Beaufort-Wes	32	13	
(Lughawe)			
Boegoebergdam			
Boetsap			
Brandvlei			
Cala			
Caledon			
Calitzdorp			
Calvinia	33	8	
Cape Agulhas	20	13	2.5
Cape Columbine	18	15	
Cape Point	19	13	
Cape St. Francis	20	16	
Cape Town	21	13	
(D. F. Malan)			
Cape Town			
(Roeland St.)			
Carnarvon			
Ceres			
Citrusdal			
Colesberg			
Cradock			
De Aar	31	11	
Döhne	23	15	
Douglas			
East London	23	17	
(Airport)			
Eisenburg			
Fraserburg	30	6	
Garies			
George			
Graaff-Reinet	30	13	
Grahamstown			
Grootfontein	29	11	
(Middelburg)			
Hopetown			
Idutywa			
Jansenville	32	14	
Joubertina			
Kimberley	30	17	
(Airport)			
Knysna			
Kokstad	25	9	
Kuruman	30	11	

KAAP - CAPE	Max	Min	RRR
Ladismith			
Lake Mentz			
Maclear			
Mafeking	28	15	
Malmesbury			
Matatiele			
Matroosberg			
Mbashe			
Mosselbaai	18	15	
Mount Frere			
Okiep	33	13	
Oudtshoorn	33	12	
Petrusville			
Piketberg			
Pofadder			
Port Alfred			
Port Elizabeth	23	16	
Port Nolloth	18	9	
Port St. Johns	24	18	
Prieska	34	17	
Prince Albert			
Queenstown	30	11	
Riversdale	28	14	
Robertson	32	14	
Sheeprun	25	11	
(near Maclear)			
Somerset-Oos	19	12	
Steynsburg			
Strydenburg			
Sutherland	27	10	
Swellendam			
Tarkastad			
Touwsrivier			
Twee Riviere	26	16	
(Gemsbokpark)			
Umtata	26	13	
Uniondale			
Upington	35	15	
Vanwyksvlei	33	12	
Victoria-Wes			
Vredendal	33	9	
Vryburg	31	6	
Williston			
Willowmore	30	11	
Willowpark	26	12	
(near Dordrecht)			

NATAL	Max	Min	RRR
Cape St. Lucia	25	20	
Dundee			
Durban	25	20	
(Louis Botha)			
Estcourt	27	12	
Harding			
Himeville			
Hluhluwe			
Mkuze			
Newcastle	29	17	
Cedara	23	14	
(Pietermaritzburg)			
Port Shepstone	24	19	
Richmond			
Van Reenen			
Vryheid			
Waterford	23	8	
(near Underberg)			
O.V.S. - O.F.S.			
Balkfontein			0.1
(naby Bothaville)			
Bethlehem	24	10	0.6
Bloemfontein	27	14	
(J.B.M. Hertzog)			
Bultfontein			
Fauresmith	28	11	
Ficksburg			
Frankfort	26	11	
Harrismith			
Hoopstad	25	12	
Kroonstad	27	12	0.3
Lindley			
Modderpoort			
Petrusburg			
Philippolis			
Reddersburg			
Reitz			
Rouxville			
Vrede			
Warden			
Welkom	28	12	
Wepener	27	15	
Winburg			
Zastron			

TRANSVAAL	Max	Min	RRR
Barberton			
Belfast			
Bethal	24	11	4.0
Bospoort			
Carolina	22	9	
Delareyville			
Delmas			
Ermelo			
Gideonsrus			
Groendraai	29	12	
(naby Vaalwater)			
Jan Kempdorp			
Jan Smuts	22	11	
Joubert Park (Jhb)	22	12	
Kroondal	27	11	
Letaba			
Levubu	27	14	
Lichtenburg			
Loskopdam			
Loskopkanale			
(naby Groblersdal)			
Louis Trichardt			
Lydenburg	23	12	3.5
Mara	29	13	
Marnitz	29	13	
Messina	31	17	
Middelburg			21.5
Nelspruit	27	13	0.7
Phalaborwa	30	17	
Pietersburg	26	13	
Piet Retief	26	14	
Pongola			
Potchefstroom	27	12	0.5
Potgietersrus	28	15	6.5
Pretoria W.B.	25	14	
Pretoriuskop			
Punda Milia			
Satara			
Sekhukhune			
Shingwidzi			
Skukuza	31	16	
Standerton	25	10	
Thabazimbi			
Tomburke			
Tzaneen			
Vereeniging			
Volksrust			
Warmbad	27	13	1.7
Waterval Boven			3.4
Witbank			6.6
Wolmaransstad			

S.W.A.	Max	Min	RRR
Arcab			
Bethanien			
Dordabis			
Gobabeb	36	12	
Gobabis			
Grootfontein	32	16	
J.G. Strijdomlughawe	29	14	
Karasburg			
Kalkfeld			
Karibib			
Keetmanshoop	35	17	
Kub			
Luderitz	21	12	
Mariental	35	17	
Möwe	16	12	
Ohopoho			
Okahandja			
Okaukuejo			
Ondangwa	35	16	
Otavi			
Otjiwarongo			
Outjo	31	19	
Etosha Park			2.2
Rehoboth			
Rundu	32	18	
Steinhausen			
Tsumeb			
Uis	37	13	
Walvisbaai	16	13	
Windhoek W.K.			
LESOTHO			
Maseru	26	12	
BOTSWANA			
Francistown	28	14	0.9
Gaberones	30	17	
Ghanzi	32	16	
Lobatsi			
Mahalapye			
Maun	31	17	
Shakawe	31	18	
Tshabong			
Tshane	32	16	
SWAZILAND			
Emlembe			
Manzini (Matsapa)	28	15	
Stegi			

SYNOPTIC WEATHER MAP 1200 GMT. — 1400 SAST. SINOPTIESE WEERKAART

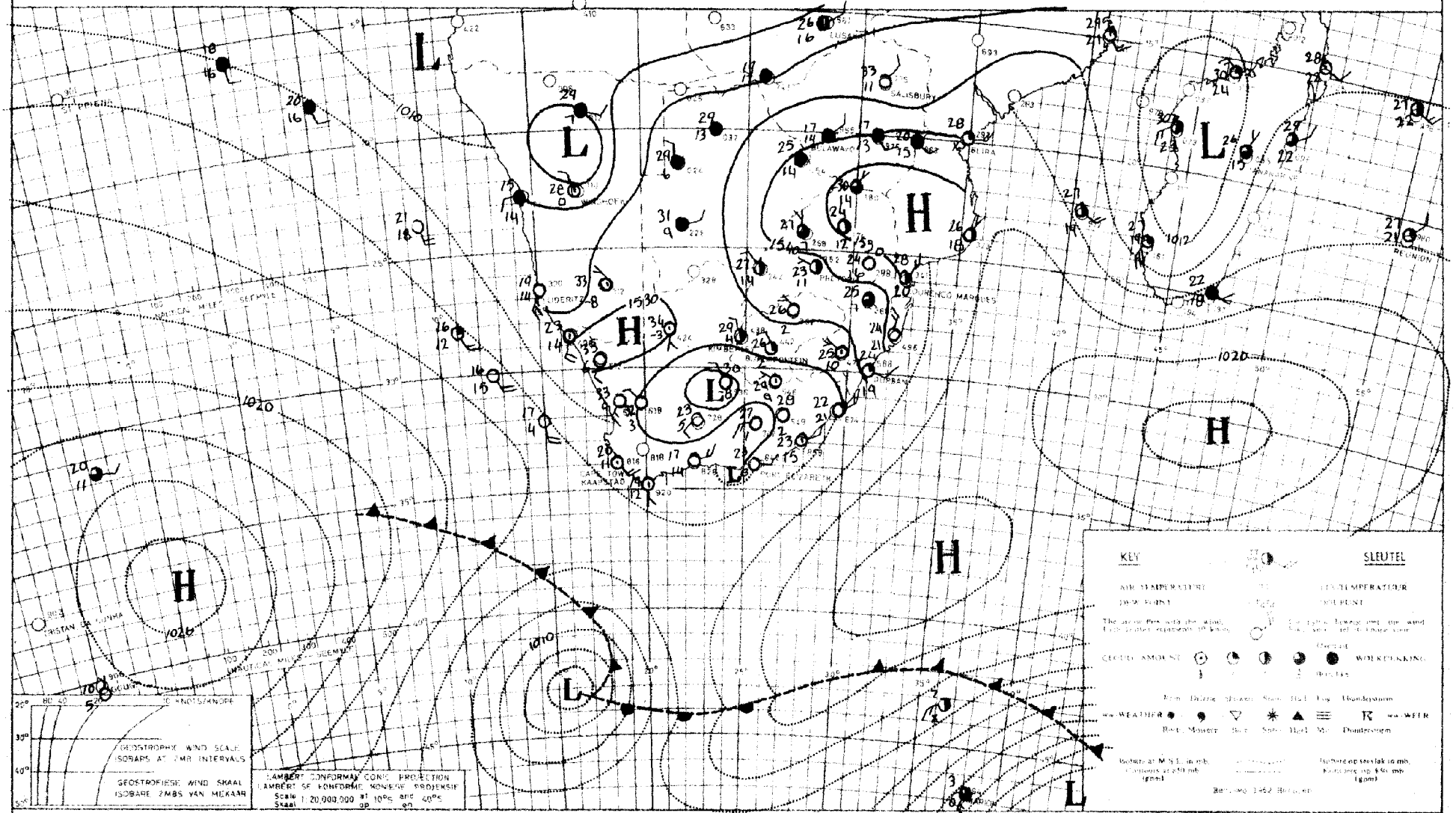

INFERENCE DATE 2-11-1969 DATUM AFLEIDING

With a cold front to the west of Cape Town it will become cloudy with drizzle along the southern coastal areas. With a trough of low pressure over the interior it will be partly cloudy and warm with thunder storms over Transvaal, Orange Free State, Natal and Botswana.

Met 'n koufront wes van die Kaap sal dit bewolk word met motreen langs die Kaapse suidkus. Met 'n trog van lae druk oor die binneland sal dit gedeeltelik bewolk wees met donderstorms oor Transvaal, Oranje-Vrystaat, Natal en Botswana.

DAAGLIKSE WEERBULLETIN

Maksimum en Minimum Temperatuur (°C) en Reënval (RRR)
in mm vir die 24 uur geëindig om 0800 SAST op

WEERBURO / WEATHER BUREAU
DEPT. VAN VERVOER / DEPT. OF TRANSPORT

4-11-1964

DAILY WEATHER BULLETIN

Maximum and Minimum Temperatures (°C) and Rainfall (RRR)
in mm for the 24 hours ended at 0800 SAST on

CAPE - KAAP	Max	Min	RRR
Aberdeen			
Addo			
Alexander Bay	20	4	
Aliwal North	30	11	
Beaufort-Wes	27	8	
(Lughawe)			
Boegoebergdam			
Boetsap			
Brandvlei			
Cala			
Caledon			
Calitzdorp			
Calvinia	24	6	
Cape Agulhas	20	14	
Cape Columbine	18	11	
Cape Point	16	13	
Cape St. Francis	20	14	2.7
Cape Town	22	13	
(D. F. Malan)			
Cape Town			
(Roeland St.)			
Carnarvon			
Ceres			
Citrusdal			
Colesberg			
Cradock			
De Aar	31	9	
Döhne	22	10	
Douglas			
East London	24	11	
(Airport)			
Elsenburg			
Fraserburg	28	7	
Garies			
George			
Graaff-Reinet	30	10	
Grahamstown			
Grootfontein	31	6	
(Middelburg)			
Hopetown			
Idutywa			
Jansenville	32	11	
Joubertina			
Kimberley	32	14	
(Airport)			
Knysna			
Kokstad	30	9	
Kuruman	31	12	

KAAP - CAPE	Max	Min	RRR
Ladismith			
Lake Mentz			
Maclear			
Mafeking	30	14	
Malmesbury			
Matatiele			
Matroosberg			
Mbashe	24	16	
Mosselbaai	21	13	
Mount Frere			
Okiep	28	10	
Oudtshoorn			
Petrusville			
Piketberg			
Pofadder	XX	8	
Port Alfred			
Port Elizabeth	21	14	0.3
Port Nolloth	19	8	
Port St. Johns	32	18	4.0
Prieska	35	10	
Prince Albert			
Queenstown	32	11	
Riversdale	22	9	
Robertson	25	11	
Sheeprun			
(near Maclear)			
Somerset-Oos	27	9	
Steynsburg			
Strydenburg			
Sutherland	20	2	
Swellendam			
Tarkastad			
Touwsrivier			
Twee Riviere	36	16	
(Gemsbokpark)			
Umtata	34	13	
Uniondale			
Upington	36	11	
Vanwyksvlei	31	9	
Victoria-Wes			
Vredendal	22	8	
Vryburg	32	12	
Williston			
Willowmore	22	8	
Willowpark	28	9	
(near Dordrecht)			

NATAL	Max	Min	RRR
Cape St. Lucia	27	20	
Dundee			
Durban	31	17	0.1
(Louis Botha)			
Estcourt	30	13	
Harding			
Himeville			
Hluhluwe			
Mkuze			
Newcastle	31	16	
Cedara	30	12	0.2
(Pietermaritzburg)			
Port Shepstone	26	16	
Richmond			
Van Reenen			
Vryheid			
Waterford	26	10	
(near Underberg)			
O.V.S. - O.F.S.			
Balkfontein			
(naby Bothaville)			
Bethlehem	25	9	1.0
Bloemfontein	28	8	
(J.B.M. Hertzog)			
Bultfontein			
Fauresmith	30	10	
Ficksburg			
Frankfort	27	11	
Harrismith			
Hoopstad	31	11	
Kroonstad	29	11	
Lindley			
Modderpoort			
Petrusburg			
Philippolis			
Reddersburg			
Reitz			
Rouxville			
Vrede			
Warden			
Welkom	29	13	
Wepener	29	8	
Winburg			
Zastron			

TRANSVAAL	Max	Min	RRR
Barberton			
Belfast			
Bethal	25	12	
Bospoort			
Carolina	24	9	1.7
Delareyville			
Delmas			
Ermelo			1.8
Gideonsrus			
Groendraai	31	14	
(naby Vaalwater)			
Jan Kempdorp			
Jan Smuts	24	15	0.1
Joubert Park (Jhb)	25	15	
Kroondal	30	11	
Letaba			
Levubu	30	17	
Lichtenburg			
Loskopdam			
Loskopkanale			
(naby Groblersdal)			
Louis Trichardt			
Lydenburg			
Mara	31	14	
Marnitz	31	18	
Messina	33	19	
Middelburg			
Nelspruit	31	14	
Phalaborwa	32	19	
Pietersburg	28	14	
Piet Retief	28	12	
Pongola			
Potchefstroom	30	11	
Potgietersrus			
Pretoria W.B.	28	16	1.1
Pretoriuskop			
Punda Milia			
Satara			
Sekhukhune			
Shingwidzi			
Skukuza	33	16	
Standerton	25	10	1.1
Thabazimbi			
Tomburke			
Tzaneen			
Vereeniging			
Volksrust			
Warmbad	29	13	0.1
Waterval Boven			
Witbank			
Wolmaransstad			

S.W.A.	Max	Min	RRR
Aroab			
Bethanien			
Dordabis			
Gobabeb	31	16	
Gobabis			
Grootfontein	30	15	4.5
J.G. Strijdomlughawe	30	13	0.2
Karasburg			
Kalkfeld			
Karibib			
Keetmanshoop	36	14	
Kub			
Luderitz	18	XX	
Mariental	35	18	
Möwe	18	13	
Ohopoho			
Okahandja			
Okaukuejo			
Ondangwa	36	20	
Otavi			
Otjiwarongo			
Outjo	32	14	
Rehoboth			
Rundu	32	16	34.5
Steinhausen			
Tsumeb			
Uis	34	14	
Walvisbaai	18	12	
Windhoek W.K.			
LESOTHO			
Maseru	27	9	
BOTSWANA			
Francistown	31	14	
Gaberones	33	14	
Ghanzi	33	17	
Lobatsi			
Mahalapye			
Maun	33	17	
Shakawe	33	20	
Tshabong			
Tshane	34	18	
SWAZILAND			
Emlembe			
Manzini (Matsapa)	32	16	2.2
Stegi			

SYNOPTIC WEATHER MAP 1200 GMT. — 1400 SAST. SINOPTIESE WEERKAART

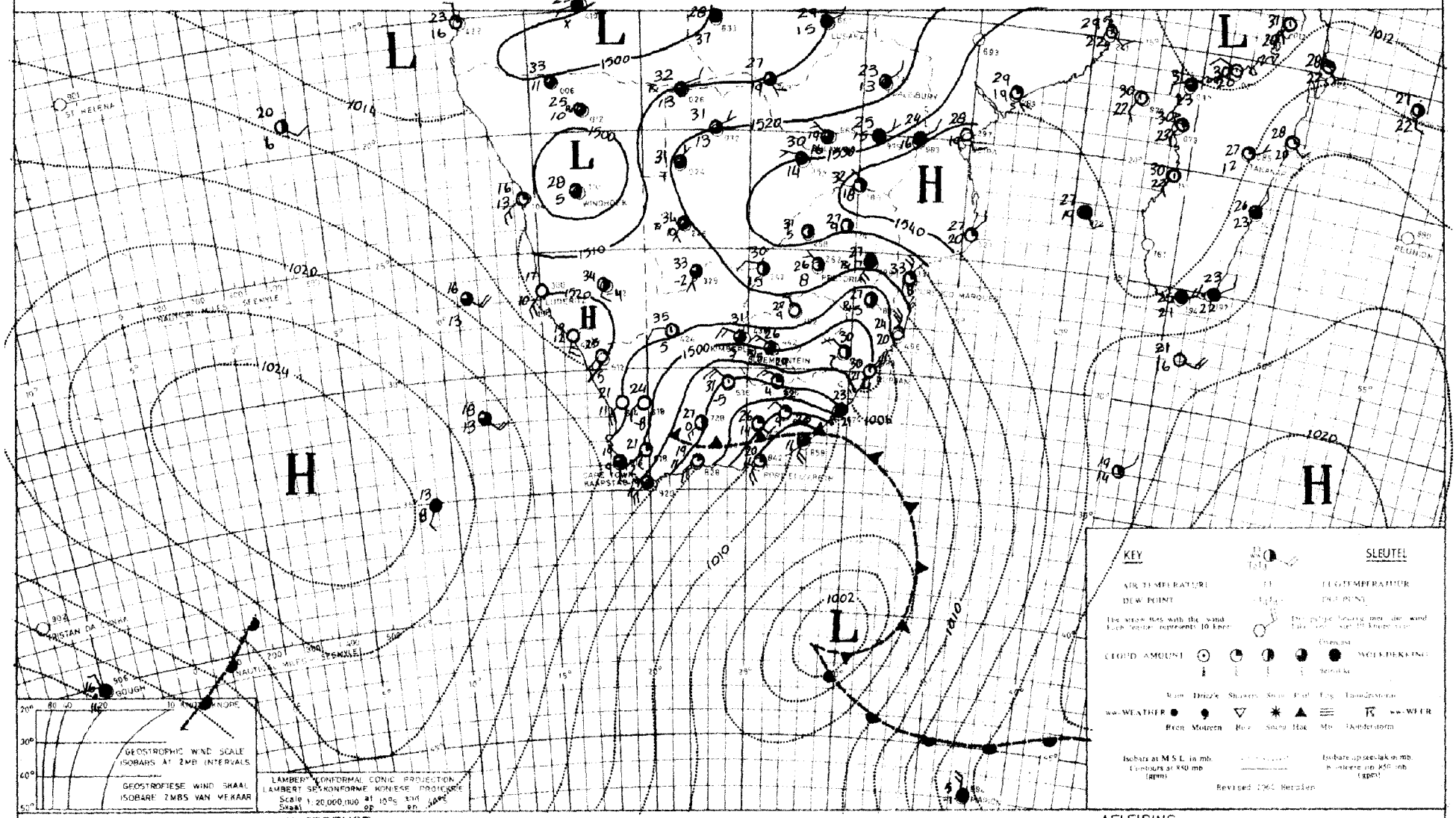

INFERENCE DATE 3-11-1969 DATUM AFLEIDING

A ridge of high pressure is moving in south of the continent and will cause cloudy weather with light rain over the southern and eastern coastal regions. Moist air is moving over the northern parts of the interior and thundershowers will occur over the areas north and east of the low pressure area.

'n Rug van hoë druk stoot suid van die land in en sal bewolkte weer met ligte reën veroorsaak oor die suidelike en oostelike kusgebiede. Oor die noordelike dele van die binneland beweeg vogtige lug en donderbuie sal voorkom oor die gebiede noord en oos van die loedruk gebied.

DAAGLIKSE WEERBULLETIN

Maksimum en Minimum Temperatuur (°C) en Reënval (RRR) in mm vir die 24 uur geëindig om 0800 SAST op

WEERBURO / WEATHER BUREAU
DEPT. VAN VERVOER / DEPT. OF TRANSPORT

5-11-1969

DAILY WEATHER BULLETIN

Maximum and Minimum Temperatures (°C) and Rainfall (RRR) in mm for the 24 hours ended at 0800 SAST on

CAPE - KAAP	Max	Min	RRR
Aberdeen			
Adelo			
Alexander Bay	21	10	
Aliwal North	27	11	
Beaufort-Wes	23	9	
(Laghawe)			
Boegoeberg dam			
Bootsap			
Brandvlei			
Cape			
Caledon			
Calitzdorp			
Calvinia	27	13	
Cape Agulhas	20	16	
Cape Columbine	18	11	
Cape Point	17	13	
Cape St. Francis	20	13	
Cape Town			
(D. F. Malan)	26	7	
Cape Town			
(Roeland St.)			
Carnarvon			
Ceres			
Citrusdal			
Colesberg			
Cradock			
De Aar	27	10	
Dôme	18	9	1.8
Douglas			
East London			
(Airport)	21	17	
Elsenburg			
Fraserburg	22	8	
Garies			
George			
Graaff-Reinet	23	9	
Grahamstown			
Grootfontein	21	6	
(Middelburg)			
Hopetown			
Idutywa			
Jansenville	24	9	
Joubertina			
Kimberley	32	12	
(Airport)			
Kenhardt			
Kokstad	18	10	
Kuruman	32	14	

KAAP - CAPE	Max	Min	RRR
Ladismith			
Lake Mentz			
Maclear			
Mafeking	32	16	6.0
Malmesbury			
Matatiele			
Matroosberg	21	6	
Mbashe	22	15	1.0
Mosselbaai	18	15	0.2
Mount Frere			
Okiep	27	13	
Oudtshoorn	22	6	
Petrusville			
Piketberg			
Pofadder	32	14	
Port Alfred			
Port Elizabeth	20	18	0.3
Port Nolloth	17	7	
Port St. Johns	23	15	3.5
Prieska	32	13	
Prince Albert			
Queenstown	21	11	
Riversdale	21	12	
Robertson	24	11	
Sheeprun	19	9	0.6
(near Maclear)			
Somerset-Oos	20	12	
Steynsburg			
Strydenburg			
Sutherland	20	5	
Swellendam			
Tarkastad			
Touwsrivier			
Twee Riviere	36	15	
(Gemsbokpark)			
Umtata			
Uniondale			
Upington	32	13	
Vanwyksvlei	29	12	
Victoria-Wes			
Vredendal	26	8	
Vryburg	33	14	1.3
Williston			
Willowmore			
Willowpark	19	9	
(near Dordrecht)			

NATAL	Max	Min	RRR
Cape St. Lucia	23	17	9.0
Dundee			
Durban	21	16	12.0
(Louis Botha)			
Estcourt	22	11	1.1
Harding			
Himeville			
Hluhluwe			
Mkuze			
Newcastle	27	13	2.1
Cedara	14	11	3.2
(Pietermaritzburg)			
Port Shepstone	23	16	4.0
Richmond			
Van Reenen			4.8
Vryheid			
Waterford	14	9	0.8
(near Underberg)			
O.V.S. - O.F.S.			
Balkfontein			
(naby Bothaville)			
Bethlehem	27	11	
Bloemfontein	29	11	
(J.B.M. Hertzog)			
Bultfontein			
Fauresmith	29	10	
Ficksburg			
Frankfort	29	11	
Harrismith			
Hoopstad	33	13	
Kroonstad	30	13	0.9
Lindley			
Modderpoort			
Petrusburg			
Philippolis			
Reddersburg			
Reitz			
Rouxville			
Vrede			
Warden			
Welkom	31	14	0.1
Wepener	28	4	
Winburg			
Zastron			

TRANSVAAL	Max	Min	RRR
Barberton			
Belfast			
Bethal	28	12	
Bospoort			
Carolina	26	9	2.0
Delareyville			
Delmas			2.0
Ermelo			
Gideonsrus			20.0
Groendraai	33	12	0.1
(naby Vaalwater)			
Jan Kempdorp			
Jan Smuts	27	11	
Joubert Park (Jhb)	27	13	
Kroondal	32	15	1.0
Letaba			
Levubu	32	15	
Lichtenburg			
Loskopdam			4.5
Loskopkanale			9.5
(naby Groblersdal)			
Louis Trichardt			
Lydenburg	27	13	4.0
Mara	34	15	
Marnitz	33	17	
Messina	36	19	
Middelburg			6.0
Marble Hall			10.5
Nelspruit	27	16	0.3
Phalaborwa	32	21	
Pietersburg	30	15	2.9
Piet Retief	22	11	3.5
Pongola			
Potchefstroom	31	14	
Potgietersrus	31	16	1.0
Pretoria W.B.	31	15	0.1
Pretoriuskop			
Punda Milia			
Satara			
Sekhukhune			
Shingwidzi			
Skukuza	28	17	
Standerton	28	11	
Thabazimbi			
Tomburke			
Tzaneen			
Vereeniging			
Volksrust			
Warmbad	32	15	
Waterval Boven			11.5
Witbank			5.4
Wolmaransstad			

S.W.A.	Max	Min	RRR
Arcab			
Bethanien			
Dordabis			
Gobabeb	29	9	
Gobabis			
Grootfontein	33	18	
J.G. Strijdomlughawe	31	16	
Karasburg			
Kalkfeld			
Karibib			
Keetmanshoop	34	16	
Kub			
Luderitz			
Mariental	33	18	
Möwe	17	13	
Ohopoho			
Okahandja			
Okaukuejo			
Ondangwa	35	22	
Otavi			
Otjiwarongo			
Outjo	34	17	
Rehoboth			
Rundu	32	20	
Steinhausen			
Tsumeb			
Uis	33	15	
Walvisbaai	18	12	
Windhoek W.K.			
LESOTHO			
Maseru	26	11	
BOTSWANA			
Francistown	33	18	
Gaberones	35	20	0.5
Ghanzi	35	20	
Lobatsi			
Mahalapye			
Maun	34	20	
Shakawe	34	20	
Tshabong			
Tshane	35	17	
SWAZILAND			
Emlembe			
Manzini (Matsapa)	28	15	
Stegi			

SYNOPTIC WEATHER MAP 1200 GMT. — 1400 SAST. SINOPTIESE WEERKAART

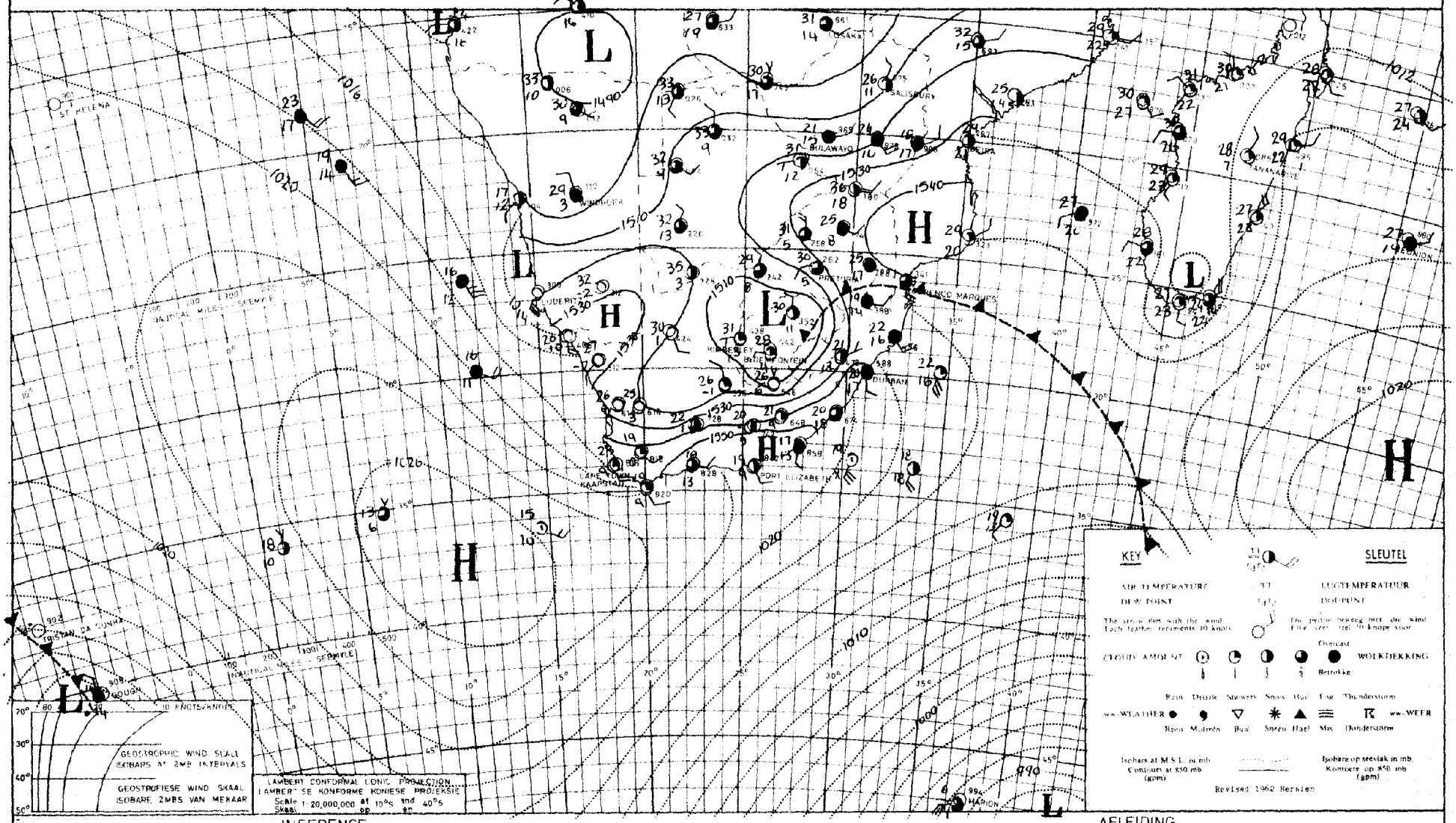

INFERENCE

With the high ridging in south of the country and the low over the interior scattered thundershowers will occur over the northern, central and eastern regions. Cool, cloudy conditions with light rain will prevail over Natal and the eastern Transvaal lowveld

DATE 4-11-19 64 DATUM

AFLEIDING

Met die hoog wat suid van die land instoot en die laag oor die binneland, sal verspreide donderbuie oor die noordelike, sentrale en oostelike dele voorkom. Oor Natal en Oos-Transvaalse laeveld sal dit bewolk en koel wees met ligte reën.

DAAGLIKSE WEERBULLETIN

Maksimum en Minimum Temperatuur (°C) en Reënval (RRR)
in mm vir die 24 uur geëindig om 0800 SAST op

WEERBURO / WEATHER BUREAU
DEPT. VAN VERVOER / DEPT. OF TRANSPORT

6-11-1969

DAILY WEATHER BULLETIN

Maximum and Minimum Temperatures (°C) and Rainfall (RRR)
in mm for the 24 hours ended at 0800 SAST on

CAPE - KAAP	Max	Min	RRR
Aberdeen			
Addo			
Alexander Bay	22	14	
Aliwal North	23	8	
Beaufort-Wes	29	12	
(Lughawe)			
Boegoebergdam			
Boetsap			
Brandvlei			
Cala			
Caledon			
Calitzdorp			
Calvinia	34	14	
Cape Agulhas	20	17	
Cape Columbine	21	12	
Cape Point	23	14	
Cape St. Francis	20	15	
Cape Town	20	8	
(D. F. Malan)			
Cape Town			
(Roeland St.)			
Carnarvon			
Ceres			
Citrusdal			
Colesberg			
Cradock			
De Aar	31	13	
Döhne	24	15	
Douglas			
East London	22	15	
(Airport)			
Elsenburg			
Fraserburg	31	12	
Garies			
George			
Graaff-Reinet	28	14	
Grahamstown			
Grootfontein	30	9	
(Middelburg)			
Hopetown			
Idutywa			
Jansenville	30	12	
Joubertina			
Kimberley	33	16	
(Airport)			
Knysna			
Kokstad	19	10	
Kuruman	33	16	

KAAP - CAPE	Max	Min	RRR
Ladismith			
Lake Mentz			
Maclear			
Mafeking	30	13	7.5
Malmesbury			
Matatiele			
Matroosberg	28	11	
Mbashe	22	16	0.1
Mosselbaai	18	16	
Mount Frere			
Okiep	34	18	
Oudtshoorn			
Petrusville			
Piketberg			
Pofadder	34	20	
Port Alfred			
Port Elizabeth	22	14	
Port Nolloth	18	12	
Port St. Johns	21	17	0.1
Prieska	36	15	
Prince Albert			
Queenstown	25	10	
Riversdale			
Robertson	30	10	
Sheeprun	21	9	
(near Maclear)			
Somerset-Oos	26	12	
Steynsburg			
Strydenburg			
Sutherland	28	5	
Swellendam			
Tarkastad			
Touwsrivier			
Twee Riviere	38	21	
(Gemsbokpark)			
Umtata	18	10	
Uniondale			
Upington	38	23	
Vanwyksvlei	35	17	
Victoria-Wes			
Vredendal	35	12	
Vryburg	32	14	1.5
Williston			
Willowmore	26	10	
Willowpark	23	10	
(near Dordrecht)			

NATAL	Max	Min	RRR
Cape St. Lucia	23	20	
Dundee			
Durban	22	17	1.6
(Louis Botha)			
Estcourt	20	10	
Harding			
Himeville			
Hluhluwe			
Mkuze			
Newcastle	23	10	0.3
Cedara	21	10	0.9
(Pietermaritzburg)			
Port Shepstone	21	17	1.0
Richmond			
Van Reenen			
Vryheid			
Waterford	18	6	0.1
(near Underberg)			
O.V.S. - O.F.S.			
Balkfontein			
(naby Bothaville)			
Bethlehem	26	10	
Bloemfontein	30	12	
(J.B.M. Hertzog)			
Bultfontein			
Fauresmith	30	14	
Ficksburg			
Frankfort	28	11	4.3
Harrismith			
Hoopstad			
Kroonstad	24	12	5.0
Lindley			
Modderpoort			
Petrusburg			
Philippolis			
Reddersburg			
Reitz			
Rouxville			
Vrede			
Warden			
Welkom	30	14	
Wepener	29	15	
Winburg			
Zastron			

TRANSVAAL	Max	Min	RRR
Barberton			0.6
Belfast			
Bethal	24	10	4.0
Bospoort			
Carolina	19	8	3.1
Delareyville			
Delmas			10.0
Ermelo			17.7
Gideonsrus			5.0
Groendraai	29	13	2.5
(naby Vaalwater)			
Jan Kempdorp			12.0
Jan Smuts	25	10	5.0
Joubert Park (Jhb)	25	12	5.0
Kroondal	31	13	28.2
Letaba			
Levubu	23	17	
Lichtenburg			
Loskopdam			4.0
Loskopkanale			
(naby Grobleredal)			
Louis Trichardt			
Lydenburg			
Mara	26	16	
Marnitz	29	15	
Messina	30	18	
Middelburg			10.0
Nelspruit	21	16	0.3
Phalaborwa	22	16	
Pietersburg	23	11	
Piet Retief	18	12	0.3
Pongola			
Potchefstroom	29	11	2.4
Potgietersrus	27	14	
Pretoria W.B.	27	13	14.0
Pretoriuskop			
Punda Milia			
Satara			
Sekhukhune			
Shingwidzi			
Skukuza	24	17	0.2
Standerton	26	9	23.0
Thabazimbi			6.5
Tomburke			
Tzaneen			
Vereeniging			
Volksrust			3.3
Warmbad	29	13	0.3
Waterval Boven			
Witbank			
Wolmaransstad			

S.W.A.	Max	Min	RRR
Aroab			
Bethanien			
Dordabis			
Gobabeb	29	10	
Gobabis			
Grootfontein	32	17	2.4
J.G. Strijdomlughawe	32	14	0.6
Karasburg			
Kalkfeld			
Karibib			
Keetmanshoop	38	21	
Kub			
Luderitz	18	12	
Marienta1	37	20	
Möwe	18	14	
Ohopoho			
Okahandja			
Okaukuejo			
Ondangwa	35	20	
Otavi			
Otjiwarongo			
Outjo	35	12	11.2
Rehoboth	33	19	
Rundu			
Steinhausen			
Tsumeb			
Uis	34	16	
Walvisbaai	16	14	
Windhoek W.K.			
LESOTHO			
Maseru	28	11	
BOTSWANA			
Francistown	29	17	
Gaberones	33	15	22.5
Ghanzi	36	19	
Lobatsi			
Mahalapye			
Maun	35	20	8.5
Shakawe	33	19	
Tshabong			
Tshane	35	16	14.0
SWAZILAND			
Emlembe			
Manzini (Matsapa)	20	16	
Stegi			

SYNOPTIC WEATHER MAP 1200 GMT. — 1400 SAST. SINOPTIESE WEERKAART

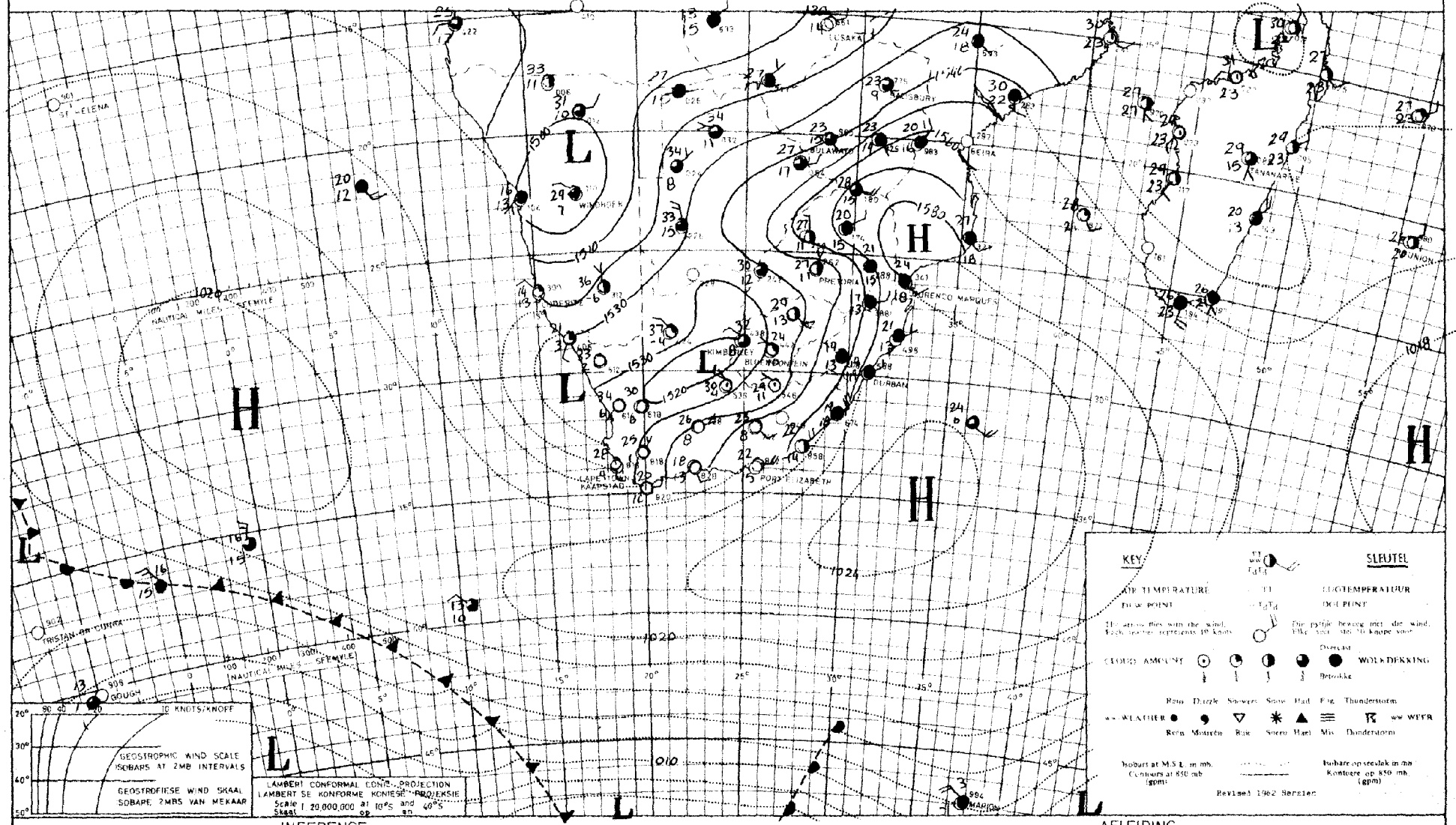

INFERENCE DATE 5 / 11 / 1962 DATUM AFLEIDING

With low pressure systems over the central and north-western interior and moist air in circulation scattered thundershowers will occur over most regions. The cold front approaching from the west will cause cloudy weather later over the south-western Cape Province

Met laedruk stelsels oor die sentrale en noordwestelike binneland en vochtige lug in sirkulasie sal verspreide donderbuie oor die meeste dele voorkom. Die koufront wat van die weste af nader, sal later bewolkte weer vir Suidwes-Kaapland veroorsaak.

DAAGLIKSE WEERBULLETIN

Maksimum en Minimum Temperatuur (°C) en Reënval (RRR) in mm vir die 24 uur geëindig om 0800 SAST op

WEERBURO / WEATHER BUREAU
DEPT. VAN VERVOER / DEPT. OF TRANSPORT

...7-11-1969

DAILY WEATHER BULLETIN

Maximum and Minimum Temperatures (°C) and Rainfall (RRR) in mm for the 24 hours ended at 0800 SAST on

CAPE - KAAP	Max	Min	RRR
Alexander Bay	21	13	
Alfred North	31	16	
Beaufort-Wes	34	17	8.0
(Lughawe)			
Bloemgoebergdam			
Bredasp			
Brandvlei			
Cape Agulhas	22	16	
Cape Columbine	19	13	
Cape Point	21	14	
Cape St. Francis	21	15	7.2
Cape Town	25	15	
(D. F. Malan)			
Cape Town			
(Roeland St.)			
Carnarvon			
Ceres			
Citrusdal			
Colesberg			
Cradock			
De Aar	33	16	17.0
Döhne	35	17	1.1
Douglas			
East London	27	20	0.4
(Airport)			
Elsenburg			
Fraserburg	31	13	5.0
Garies			
George			
Graaff-Reinet	36	16	13.5
Grahamstown			6.5
Grootfontein	32	15	6.1
(Middelburg)			
Hopetown			
Idutywa			
Fort Beaufort			4.3
Jansenville	39	17	4.0
Joubertina			
Kimberley	32	17	0.2
(Airport)			
Knysna			
Kokstad	32	13	4.8
Kuruman	31	16	0.6

KAAP - CAPE	Max	Min	RRR
Ladismith			
Lake Mentz			
Maclear			
Mafeking	26	15	
Malmesbury			
Matatiele			
Matroosberg	31	11	
Mbashe	28	20	0.2
Mosselbaai	20	17	
Mount Frere			
Oklep	29	12	
Oudtshoorn	33	12	
Petrusville			
Piketberg			
Pofadder	34	17	
Port Alfred			
Port Elizabeth	27	17	1.2
Port Nolloth	17	13	
Port St. Johns	28	20	
Prieska	35	18	0.3
Prince Albert			
Queenstown	34	16	
Riversdale	29	14	
Robertson	34	14	
Sheeprun	33	15	
(near Maclear)			
Somerset-Oos	37	21	4.0
Steynsburg			
Strydenburg			
Sutherland	28	10	
Swellendam			
Tarkastad			1.0
Touwsrivier			
Twee Riviere	35	18	16.0
(Gemsbokpark)			
Umtata	34	18	
Uniondale			
Upington	35	17	1.3
Vanwyksvlei	31	19	
Victoria-Wes			
Vredendal	25	15	
Vryburg	28	16	
Williston			
Willowmore	34	16	3.2
Willowpark	29	15	0.4
(near Dordrecht)			

NATAL	Max	Min	RRR
Cape St. Lucia	24	20	
Dundee			
Durban	27	20	
(Louis Botha)			
Estcourt	30	14	
Harding			
Himeville			
Hluhluwe			
Mkuze			
Newcastle	30	18	0.6
Cedara	28	16	
(Pietermaritzburg)			
Port Shepstone	23	20	
Richmond			
Van Reenen			
Vryheid			
Waterford	28	11	
(near Underberg)			
O.V.S. - O.F.S.			
Balkfontein			1.6
(naby Bothaville)			
Bethlehem	27	10	
Bloemfontein	29	15	
(J.B.M. Hertzog)			
Bultfontein			
Fauresmith	28	14	
Ficksburg			
Frankfort	28	12	
Harrismith			
Hoopstad	30	15	
Kroonstad	29	15	
Lindley			
Modderpoort			
Petrusburg			
Philippolis			
Reddersburg			
Reitz			
Rouxville			
Vrede			
Warden			
Welkom	30	16	
Wepener	29	15	
Winburg			
Zastron			

TRANSVAAL	Max	Min	RRR
Barberton			
Belfast			
Bethal	24	12	
Bospoort			
Carolina	24	9	
Delareyville			
Delmas			
Ermelo			
Gideonsrus			
Groendraai	29	13	
(naby Vaalwater)			
Jan Kempdorp			
Jan Smuts	22	14	
Joubert Park (Jhb)	23	15	
Kroondal	27	15	
Letaba			
Levubu	25	16	
Lichtenburg			
Loskopdam			
Loskopkanale			
(naby Groblersdal)			
Louis Trichardt			
Lydenburg	24	10	
Mara	25	13	
Marnitz	28	15	
Messina	27	16	
Middelburg			
Nelspruit	27	14	
Phalaborwa	27	16	
Pietersburg	24	13	
Piet Retief	28	16	
Pongola			
Potchefstroom	28	13	
Potgietersrus	27	16	
Pretoria W.B.	25	16	
Pretoriuskop			
Punda Milia			
Satara			
Sekhukhune			
Shingwidzi			
Skukuza	29	14	
Standerton	25	10	
Thabazimbi			
Tomburke			
Tzaneen			
Vereeniging			
Volksrust			
Warmbad	29	13	
Waterval Boven			
Witbank			
Wolmaransstad			

S.W.A.	Max	Min	RRR
Aroab			
Bethanien			
Dordabis			
Gobabeb	28	12	
Gobabis			
Grootfontein	30	17	0.3
J.G. Strijdomlughawe	29	15	3.5
Karasburg			
Kalkfeld			
Karibib			
Keetmanshoop	34	17	
Kub			
Luderitz	16	13	
Mariental	35	19	
Möwe	17	14	
Ohopoho			
Okahandja			
Okaukuejo			
Ondangwa	28	19	
Otavi			
Otjiwarongo			
Outjo	31	18	
Rehoboth			
Rundu	29	20	1.0
Steinhausen			
Tsumeb			3.8
Uis	33	17	
Walvisbaai	17	13	
Windhoek W.K.			
LESOTHO			
Maseru	28	13	
BOTSWANA			
Francistown	29	15	
Gaberones	29	17	
Ghanzi	33	19	
Lobatsi			
Mahalapye			
Maun	33	21	0.2
Shakawe	30	20	3.7
Tshabong	28	18	0.4
Tshane	36	16	20.1
SWAZILAND			
Emlembe			
Manzini (Matsapa)	28	15	
Stegi			

SYNOPTIC WEATHER MAP 1200 GMT — 1400 SAST SINOPTIESE WEERKAART

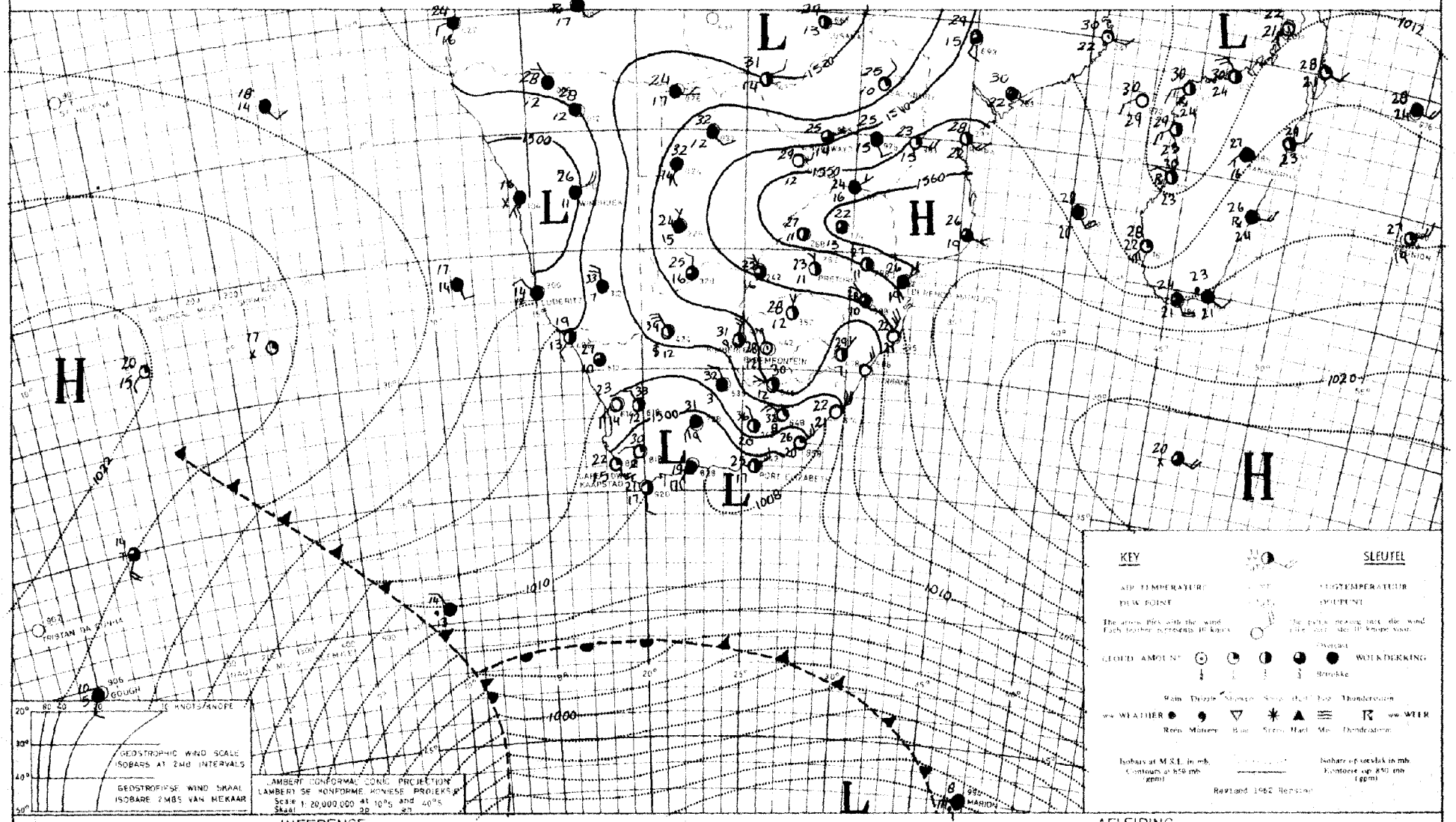

INFERENCE DATE 6-11-1969 DATUM AFLEIDING

Moist air is now flowing over the whole country and scattered thundershowers will occur over the central and western regions as a result of the trough of low pressure over S.W.A. and Western Cape. Cloudy conditions with light rain will extend over the South-western Cape coast later.

Vogtige lug vloei nou oor feitlik die hele land en verspreide donderbuie sal voorkom oor die sentrale en westelike dele as gevolg van die trog van lage druk oor S.W.A. en Wes-Kaapland. Bewolkte weer met ligte reën sal later oor die suidwestelike Kaapse kusgebied uitbrei.

DAAGLIKSE WEERBULLETIN

Maksimum en Minimum Temperatuur (°C) en Reënval (RRR)
in mm vir die 24 uur geëindig om 0800 SAST op

WEERBURO / WEATHER BUREAU
DEPT. VAN VERVOER / DEPT. OF TRANSPORT

8-11-1969

DAILY WEATHER BULLETIN

Maximum and Minimum Temperatures (°C) and Rainfall (RRR)
in mm for the 24 hours ended at 0800 SAST on

CAPE - KAAP	Max	Min	RRR
Aberdeen			
Addo			
Alexander Bay	20	11	
Aliwal North	29	16	0.4
Beaufort-Wes	32	15	
(Lughawe)			
Boegoebergdam			
Boetsap			
Brandvlei			
Cala			
Caledon			
Calitzdorp			
Calvinia	29	8	
Cape Agulhas	22	15	
Cape Columbine	19	13	
Cape Point	17	12	
Cape St. Francis	22	17	
Cape Town	22	13	
(D. F. Malan)			
Cape Town			
(Roeland St.)			
Carnarvon			
Ceres			
Citrusdal			
Colesberg			
Cradock			
De Aar	30	16	2.5
Döhne	28	15	21.3
Douglas			6.7
East London	27	17	8.0
(Airport)			
Elsenburg			
Fraserburg	30	8	
Garies			
George			3.0
Graaff-Reinet	24	16	15.3
Grahamstown			
Grootfontein	27	16	2.7
(Middelburg)			
Fort Beaufort			9.5
Hopetown			
Idutywa			
Jansenville	28	18	2.0
Joubertina			
Kimberley	29	16	15.2
(Airport)			
Knysna			
Kokstad	30	13	2.2
Kuruman	30	18	

KAAP - CAPE	Max	Min	RRR
Ladismith			
Lake Mentz			
Maclear			
Mafeking	27	15	
Malmesbury			
Matatiele			
Matroosberg			
Mbashe	31	19	0.5
Mosselbaai	22	15	
Mount Frere			
Okiep	24	8	
Oudtshoorn	24	14	
Petrusville			
Piketberg			
Pofadder	30	12	
Port Alfred			
Port Elizabeth	24	17	1.1
Port Nolloth	17	13	
Port St. Johns	30	19	2.5
Prieska	34	18	9.5
Prince Albert			
Queenstown	31	16	17.0
Riversdale	25	14	
Robertson	24	15	
Sheeprun	28	10	0.1
(near Maclear)			
Somerset-Oos	31	16	16.0
Steynsburg			8.0
Strydenburg			
Sutherland	26	1	
Swellendam			
Tarkastad			14.0
Touwsrivier			
Twee Riviere	33	19	
(Gemsbokpark)			
Umtata	35	17	1.4
Uniondale			
Upington	34	17	0.8
Vanwyksvlei	31	15	1.5
Victoria-Wes			
Vredendal	24	15	
Vryburg	29	18	
Williston			
Willowmore	32	16	
Willowpark	26	14	6.0
(near Dordrecht)			

NATAL	Max	Min	RRR
Cape St. Lucia	25	22	
Dundee			
Durban	29	22	0.1
(Louis Botha)			
Estcourt	31	16	
Harding			
Himeville			
Hluhluwe			
Mkuze			
Newcastle	32	17	
Cedara	28	14	4.0
(Pietermaritzburg)	25	21	
Port Shepstone			
Richmond			
Van Reenen			
Vryheid			
Waterford	26	11	5.6
(near Underberg)			
O.V.S. - O.F.S.			
Balkfontein			
(naby Bothaville)			
Bethlehem	26	12	
Bloemfontein	27	13	
(J.B.M. Hertzog)			
Bultfontein			
Fauresmith	27	15	8.0
Ficksburg			
Frankfort	28	12	
Harrismith			
Hoopstad	29	16	
Kroonstad	28	14	
Lindley			5.0
Modderpoort			
Petrusburg			
Philippolis			
Reddersburg			
Reitz			
Rouxville			
Vrede			
Warden			
Welkom	27	15	2.4
Wepener	27	16	2.5
Winburg			
Zastron			

TRANSVAAL	Max	Min	RRR
Barberton			
Belfast			
Bethal	26	14	
Bospoort	27	15	
Carolina	24	12	
Delareyville			
Delmas			
Ermelo			
Gideonsrus			
Groendraai	31	17	
(naby Vaalwater)			
Jan Kempdorp			
Jan Smuts	24	16	
Joubert Park (Jhb)	24	17	
Kroondal	28	16	
Letaba			
Levubu	30	18	
Lichtenburg			
Loskopdam			
Loskopkanale			
(naby Groblersdal)			
Louis Trichardt			
Lydenburg			
Mara	31	19	
Marnitz	31	21	
Messina	34	20	
Middelburg			
Nelspruit	32	15	
Phalaborwa	32	19	
Pietersburg	27	18	
Piet Retief	29	17	
Pongola			
Potchefstroom	29	14	
Potgietersrus	30	20	
Pretoria W.B.	27	19	
Pretoriuskop			
Punda Milia			
Satara			
Sekhukhune			
Shingwidzi			
Skukuza	34	17	
Standerton	27	13	
Thabazimbi			
Tomburke			
Tzaneen			
Vereeniging			
Volksrust			
Warmbad	30	17	
Waterval Boven			
Witbank			
Wolmaransstad			

S.W.A.	Max	Min	RRR
Aroab			
Bethanien			
Dordabis			
Gobabeb	27	10	
Gobabis			32.0
Grootfontein	26	16	23.7
J.G. Strijdomlughawe	27	14	0.7
Karasburg			
Kalkfeld			
Karibib			
Keetmanshoop	34	16	
Kub			
Luderitz	18	13	
Mariental	33	17	2.5
Möwe	18	13	
Chopoho			
Okahandja			
Okaukuejo			
Ondangwa	34	21	
Otavi			
Otjiwarongo			
Outjo	31	18	
Rehoboth			
Rundu	27	18	3.5
Steinhausen			
Tsumeb			20.8
Uis	31	14	
Walvisbaai	19	12	
Windhoek W.K.			
LESOTHO			
Maseru	26	12	
BOTSWANA			
Francistown	32	19	0.2
Gaberones	27	20	
Ghanzi	28	19	0.4
Lobatsi			
Mahalapye			
Maun	30	17	0.3
Shakawe	26	17	3.0
Tshabong	31	18	0.4
Tshane			
SWAZILAND			
Emlembe			
Manzini (Matsapa)	31	18	
Stegi			

SYNOPTIC WEATHER MAP 1200 GMT — 1400 SAST SINOPTIESE WEERKAART

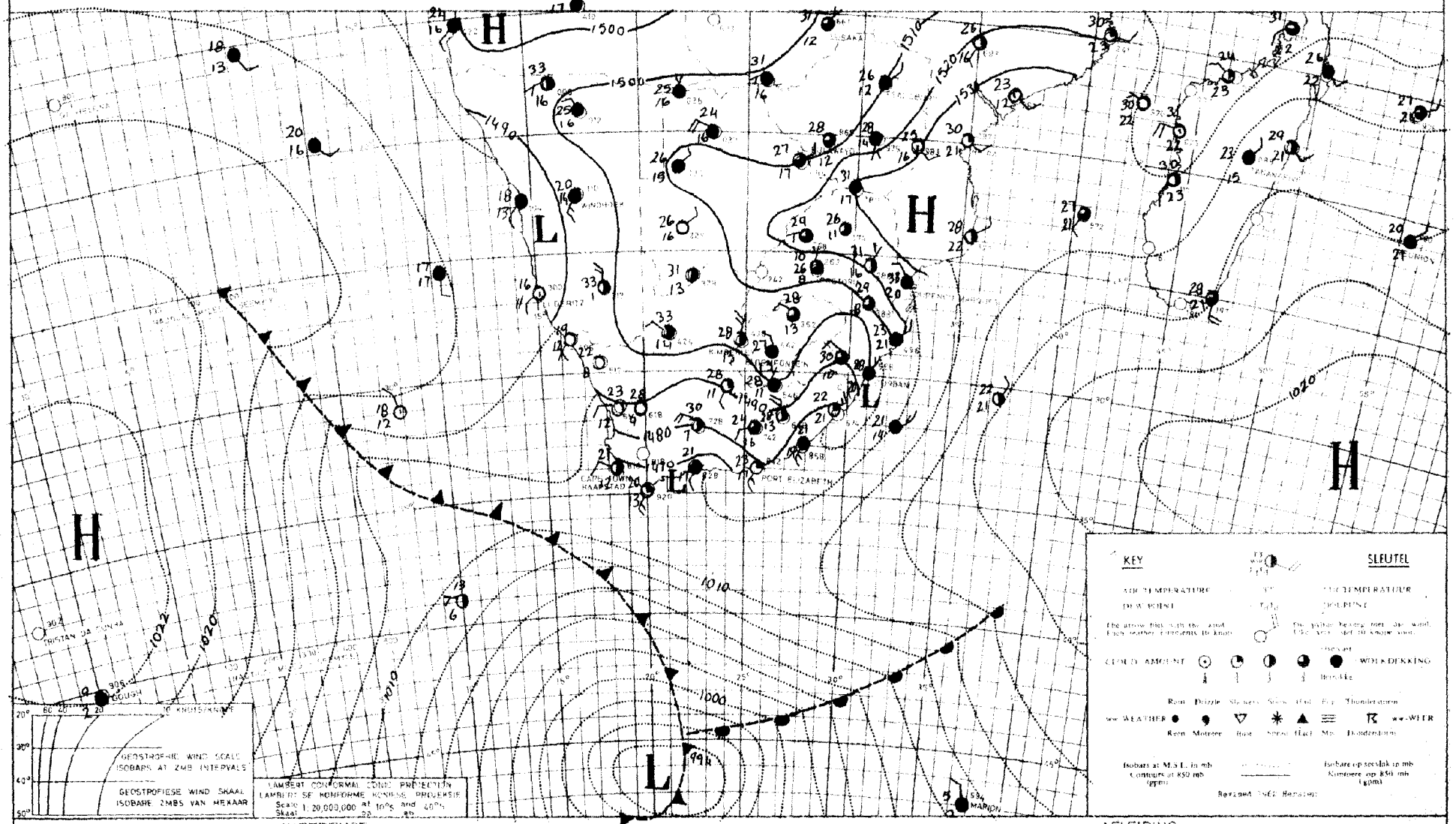

INFERENCE DATE 7-11-1964 DATUM AFLEIDING

Warm, moist air is still flowing over most of the country and scattered thundershowers will occur over the interior. Cloudy weather with rain will extend over the south-western Cape coast as result of the cold front west of the continent.

Warm, vogtige lug stroom nog oor die meeste dele van die land en verspreide donderbuie sal voorkom oor die binneland. Bewolkte weer met reën sal oor die Kaapse suidwestkus voorkom as gevolg van die koue-front wes van die land.

DAAGLIKSE WEERBULLETIN

Maksimum en Minimum Temperatuur (°C) en Reënval (RRR)
in mm vir die 24 uur geëindig om 0800 SAST op

WEERBURO / WEATHER BUREAU
DEPT. VAN VERVOER / DEPT. OF TRANSPORT

9 - 11 - 1969

DAILY WEATHER BULLETIN

Maximum and Minimum Temperatures (°C) and Rainfall (RRR)
in mm for the 24 hours ended at 0800 SAST on

CAPE - KAAP	Max	Min	RRR
Aberdeen			
Addo			
Alexander Bay	21	15	
Aliwal North	22	14	8.2
Beaufort-Wes	31	12	
(Lughawe)			
Boegoebergdam			
Boetsap			
Brandvlei			
Cala			
Caledon			
Calitzdorp			
Calvinia	23	9	
Cape Agulhas	21	12	1.5
Cape Columbine	19	12	4.5
Cape Point	19	11	2.5
Cape St. Francis	22	17	0.5
Cape Town	22	11	1.1
(D. F. Malan)			
Cape Town			4.0
(Roeland St.)			
Carnarvon			
Ceres			9.0
Citrusdal			
Colesberg			
Cradock			
De Aar	29	9	
Döhne	26	15	3.0
Douglas			
East London	21	18	10.9
(Airport)			
Elsenburg			
Fraserburg			
Garies			
George			
Graaff-Reinet	30	14	
Grahamstown			10.0
Grootfontein			
(Middelburg)	26	8	
[illegible]			4.1
Hopetown			
Idutywa			
Jansenville	28	16	
Joubertina			
Kimberley	27	16	
(Airport)			
Knysna			3.0
Kokstad	29	12	9.1
Kuruman	31	15	

KAAP - CAPE	Max	Min	RRR
Ladismith			
Lake Mentz			
[illegible]			2.1
Maclear			
Mafeking	21	10	4.5
Malmesbury			
Matatiele			
Matroosberg	22	10	
Mbashe			0.8
Mosselbaai	20	14	1.0
Mount Frere			
Okiep	14	4	
Oudtshoorn	21	13	
Petrusville			
Piketberg			
Pofadder	25	4	
Port Alfred			
Port Elizabeth	24	11	
Port Nolloth	12	13	
Port St. Johns	24	21	0.3
Prieska	31	12	
Prince Albert			
Queenstown	21	15	
Riversdale	23	12	1.0
Robertson	24	13	
Sheeprun			
(near Maclear)	27	13	2.0
Somerset-Oos	25	15	13.5
Steynsburg			
Strydenburg			
Sutherland	22	5	
Swellendam			
Tarkastad			
Touwsrivier			
Twee Riviere	34	15	
(Gemsbokpark)			
Umtata			
Uniondale			
Upington	32	11	
Vanwyksvlei	24	4	
Victoria-Wes			
Vredendal	21	14	0.2
Vryburg	30	11	
Williston			
Willowmore	31	11	
Willowpark			
(near Dordrecht)			

NATAL	Max	Min	RRR
Cape St. Lucia	22	21	1.0
Dundee			
Durban	27	20	8.6
(Louis Botha)			
Estcourt	31	16	0.3
Harding			
Himeville			
Hluhluwe			
Mkuze			
Newcastle	31	19	4.6
Cedara			
(Pietermaritzburg)	32	15	0.5
Port Shepstone	24	21	2.0
Richmond			
Van Reenen			
Vryheid			4.5
Waterford			
(near Underberg)	26	11	10.5
O.V.S. - O.F.S.			
Balkfontein			8.8
(naby Bothaville)			
Bethlehem	25	11	3.5
Bloemfontein	24	13	6.2
(J.B.M. Hertzog)			
Bultfontein			
Fauresmith	23	13	5.4
Ficksburg			
Frankfort	27	13	10.0
Harrismith			
Hoopstad	26	15	14.5
Kroonstad	26	14	16.0
Lindley			
Modderpoort			
Petrusburg			
Philippolis			
Reddersburg			
Reitz			
Rouxville			
Vrede			
Warden			
Welkom			
Wepener	24	16	1.1
Winburg			
Zastron			

TRANSVAAL	Max	Min	RRR
Barberton			
Belfast			
Bethal	25	13	20.4
Bospoort	26	15	
Carolina	25	11	6.9
Delareyville			
Delmas			3.0
Ermelo			
Gideonsrus			
Groendraai	30	18	0.2
(naby Vaalwater)			
Jan Kempdorp			
Jan Smuts	24	13	3.6
Joubert Park (Jhb)	24	13	5.5
Kroondal	8	14	0.6
Letaba			
Levubu	32	22	
Lichtenburg			
Loskopdam			5.5
Loskopkanale			4.5
(naby Groblersdal)			
Louis Trichardt			
Lydenburg	26	15	3.5
Mara	32	20	0.1
Marnitz			
Messina	36	25	
Middelburg			4.0
Nelspruit	33	20	
Phalaborwa	35	23	
Pietersburg	27	17	1.4
Piet Retief	30	16	0.3
Pongola			
Potchefstroom	27	13	1.0
Potgietersrus	29	18	0.3
Pretoria W.B.	26	16	9.9
Pretoriuskop			
Punda Milia			
Satara			
Sekhukhune			
Shingwidzi			
Skukuza	36	22	
Standerton	26	13	9.0
Thabazimbi			
Tomburke			
Tzaneen			
Vereeniging			
Volksrust			15.5
Warmbad	29	16	7.6
Waterval Boven			3.2
Witbank			
Wolmaransstad			

S.W.A.	Max	Min	RRR
Arosb			
Bethanien			
Dordabis			
Gobabeb	26	9	
Gobabis			
Grootfontein	33	16	10.5
J.G. Strijdomlughawe	28	14	
Karasburg			
Kalkfeld			
Karibib			
Keetmanshoop	33	10	
Kub			
Luderitz	17	13	
Mariental	35	14	
Möwe	18	12	
Ohopoho			
Okahandja			
Okaukuejo			
Ondangwa	34	20	
Otavi			
Otjiwarongo			
Outjo			
Rehoboth			
Rundu	29	21	
Steinhausen			
Tsumeb			
Uis			
Walvisbaai	17	11	
Windhoek W.K.			
LESOTHO			
Maseru	26	14	2.0
BOTSWANA			
Francistown	33	14	7.5
Gaberones	30	18	
Ghanzi	28	18	
Lobatsi			
Mahalapye			
Maun	29	13	
Shakawe	29	13	0.8
Tshabong	32	18	
Tshane	31	11	15.3
SWAZILAND			
Emlembe			
Manzini (Matsapa)	33	21	
Stegi			

SYNOPTIC WEATHER MAP 1200 GMT. — 1400 SAST. SINOPTIESE WEERKAART

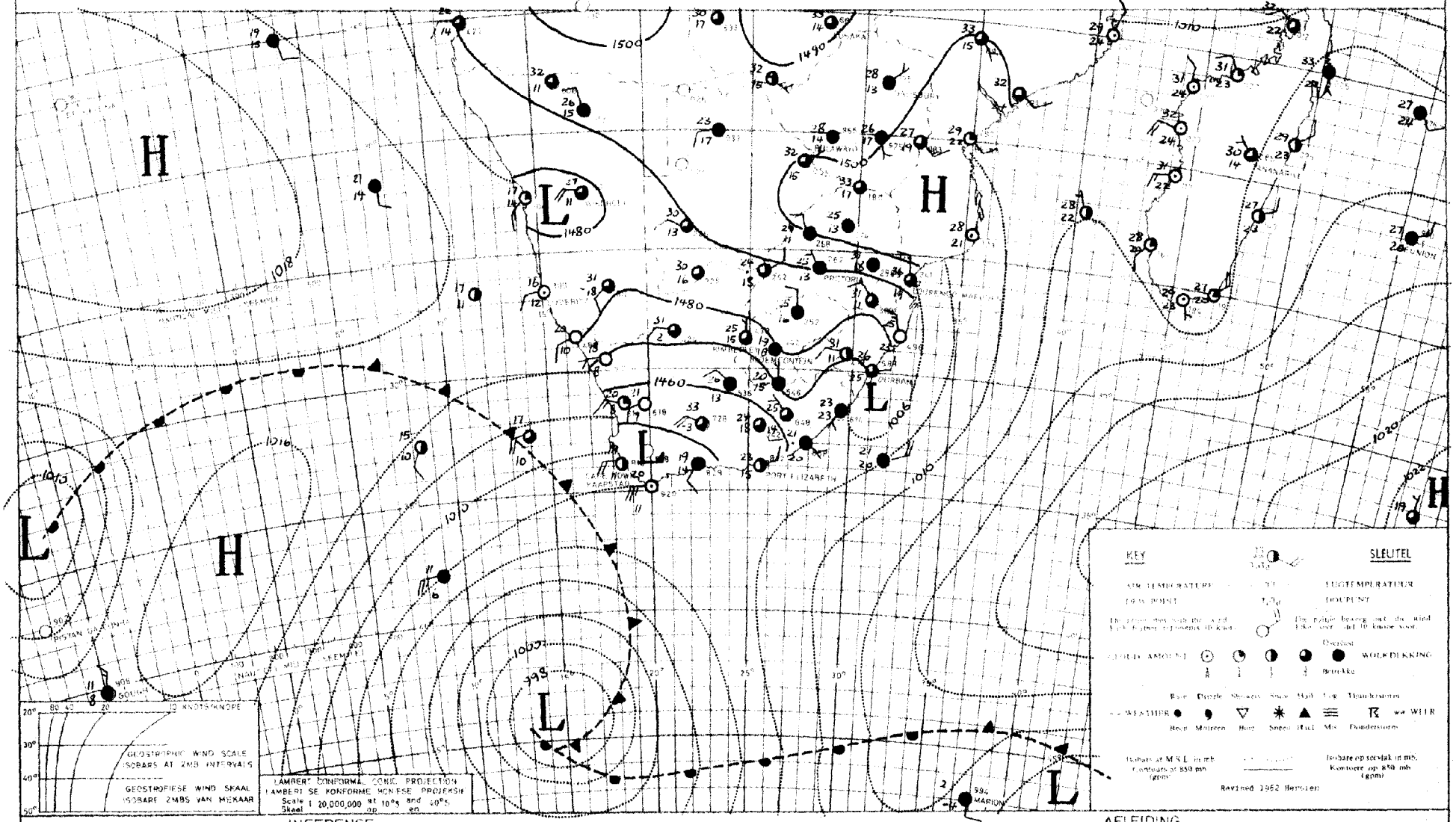

INFERENCE DATE 8. - 11 - 19.69. DATUM AFLEIDING

Scattered thundershowers will still occur over the central and eastern interior but dry air has spread over the western regions. Cloudy weather with rain will occur over the south-west coast and spread to the south coast later.

Verspreide donderbuie sal voorkom oor die sentrale en oostelike dele van die binneland maar droë lug het oor die westelike dele ingestroom. Bewolkte weer met reën sal voorkom oor die Kaapse suidwestkus en uitbrei na die suidkus.

DAAGLIKSE WEERBULLETIN

Maksimum en Minimum Temperatuur (°C) en Reënval (RRR)
in mm vir die 24 uur geëindig om 0800 SAST op

WEERBURO / WEATHER BUREAU
DEPT. VAN VERVOER / DEPT. OF TRANSPORT

10-11-1969

DAILY WEATHER BULLETIN

Maximum and Minimum Temperatures (°C) and Rainfall (RRR)
in mm for the 24 hours ended at 0800 SAST on

CAPE - KAAP	Max	Min	RRR
Aberdeen			
Addo			
Alexander Bay	23	12	
Aliwal North	29	10	
Beaufort-Wes	28	11	
(Lughawe)			
Boegoebergdam			
Boetsap			
Brandvlei			
Cala			
Caledon			
Calitzdorp			
Calvinia	20	4	
Cape Agulhas	20	14	
Cape Columbine	18	10	
Cape Point	16	12	
Cape St. Francis	21	15	0.4
Cape Town	19	5	
(D. F. Malan)			
Cape Town			
(Roeland St.)			
Carnarvon			
Ceres			
Citrusdal			
Colesberg			
Cradock			
De Aar	27	10	
Dōme	17	10	5.7
Douglas			
East London	20	15	18.4
(Airport)			
Elsenburg			
Fraserburg	22	6	
Garies			
George			
Graaff-Reinet	27	12	
Grahamstown			
Grootfontein	23	1	
(Middelburg)			
Hopetown			
Idutywa			
Port Beaufort			3.0
Jansenville	30	16	
Joubertina			
Kimberley	30	13	
(Airport)			
Knysna			2.0
Kokstad	30	12	5.3
Kuruman	31	7	

KAAP - CAPE	Max	Min	RRR
Ladismith			
Lake Mentz			
Maclear			
Mafeking	31	14	
Malmesbury			
Matatiele			
Matroosberg	1	3	
Mbashe	22	11	1.2
Mosselbaai	19	12	
Mount Frere			
Okiep	22	9	
Oudtshoorn	25	13	
Petrusville			
Piketberg			
Pofadder	23	8	
Port Alfred			
Port Elizabeth	22	14	
Port Nolloth	20	10	
Port St. Johns	23	18	6.5
Prieska	29	15	
Prince Albert			
Queenstown	31	14	
Riversdale	19	10	
Robertson	21	8	
Sheeprun	31	14	1.5
(near Maclear)			
Somerset-Oos	24	11	3.0
Steynsburg			
Strydenburg			
Sutherland	17	3	
Swellendam			
Tarkastad			
Touwsrivier			
Twee Riviere	30	10	
(Gemsbokpark)			
Umtata	24	16	4.5
Uniondale			
Upington	29	12	
Vanwyksvlei	27	10	
Victoria-Wes			
Vredendal	20	8	
Vryburg	33	9	
Williston			
Willowmore	25	9	
Willowpark	28	9	
(near Dordrecht)			

NATAL	Max	Min	RRR
Cape St. Lucia	28	22	
Dundee			
Durban	21	21	0.4
(Louis Botha)			
Estcourt	30	15	
Harding			
Himeville			23.0
Hluhluwe			
Mkuze			
Newcastle	32	16	
Cedara			
(Pietermaritzburg)			
Port Shepstone	25	20	1.0
Richmond			
Van Reenen			
Vryheid			
Waterford	21	5	0.5
(near Underberg)			
O.V.S. - O.F.S.			
Balkfontein			
(naby Bothaville)			
Bethlehem	26	10	0.6
Bloemfontein	28	7	1.1
(J.B.M. Hertzog)			
Bultfontein			
Fauresmith	28	9	
Ficksburg			
Frankfort	28	12	4.4
Harrismith			
Hoopstad	30	11	0.8
Kroonstad	28	13	1.0
Lindley			
Modderpoort			
Petrusburg			
Philippolis			
Reddersburg			
Reitz			
Rouxville			
Vrede			
Warden			5.0
Welkom	28	17	0.4
Wepener	28	9	0.7
Winburg			
Zastron			

TRANSVAAL	Max	Min	RRR
Barberton			
Belfast			
Bethal	20	12	11.0
Bospoort	31	12	
Carolina	20	13	0.5
Delareyville			
Delmas			5.0
Ermelo			
Gideonsrus			12.0
Groendraai	32	11	
(naby Vaalwater)			
Jan Kempdorp			
Jan Smuts	20	14	6.7
Joubert Park (Jhb)	27	15	6.0
Kroondal	31	11	
Letaba			
Levubu	34	20	
Lichtenburg			
Loskopdam			
Loskopkanale			
(naby Groblersdal)			
Louis Trichardt			
Lydenburg	27	15	7.0
Mara	34	14	
Marnitz	34	14	
Messina	37	22	
Middelburg			
Nelspruit	35	13	
Phalaborwa	36	21	
Pietersburg	30	17	
Piet Retief	31	10	
Pongola			
Potchefstroom	31	13	
Potgietersrus	29	14	0.0
Pretoria W.B.	30	14	
Pretoriuskop			
Punda Milia			
Satara			
Sekhukhune			
Shingwidzi			
Skukuza	37	20	
Standerton	27	13	0.2
Thabazimbi			
Tomburke			
Tzaneen			
Vereeniging			
Volksrust			
Warmbad	31	17	
Waterval Boven			
Witbank			12.2
Wolmaransstad			

S.W.A.	Max	Min	RRR
Aroab			
Bethanien			
Dordabis			
Gobabeb	30	13	
Gobabis			
Grootfontein	31	18	
J.G. Strijdomlughawe	30	15	
Karasburg			
Kalkfeld			
Karibib			
Keetmanshoop	31	11	
Kub			
Luderitz	19	14	
Mariental	33	10	
Möwe	13	12	
Ohopoho			
Okahandja			
Okaukuejo			
Ondangwa	34	20	0.5
Otavi			
Otjiwarongo			
Outjo	34	16	
Rehoboth			
Rundu	33	18	20.5
Steinhausen			
Tsumeb			
Uis	31	14	
Walvisbaai	19	10	
Windhoek W.K.			
LESOTHO			
Maseru	20	10	11.0
BOTSWANA			
Francistown	31	12	0.1
Gaberones	33	20	
Ghanzi	31	20	1.1
Lobatsi			
Mahalapye			
Maun	35	21	
Shakawe	35	22	
Tshabong	34	12	
Tshane	32	14	
SWAZILAND			
Emlembe			
Manzini (Matsapa)	35	21	0.2
Stegi			

SYNOPTIC WEATHER MAP 1200 GMT — 1400 SAST SINOPTIESE WEERKAART

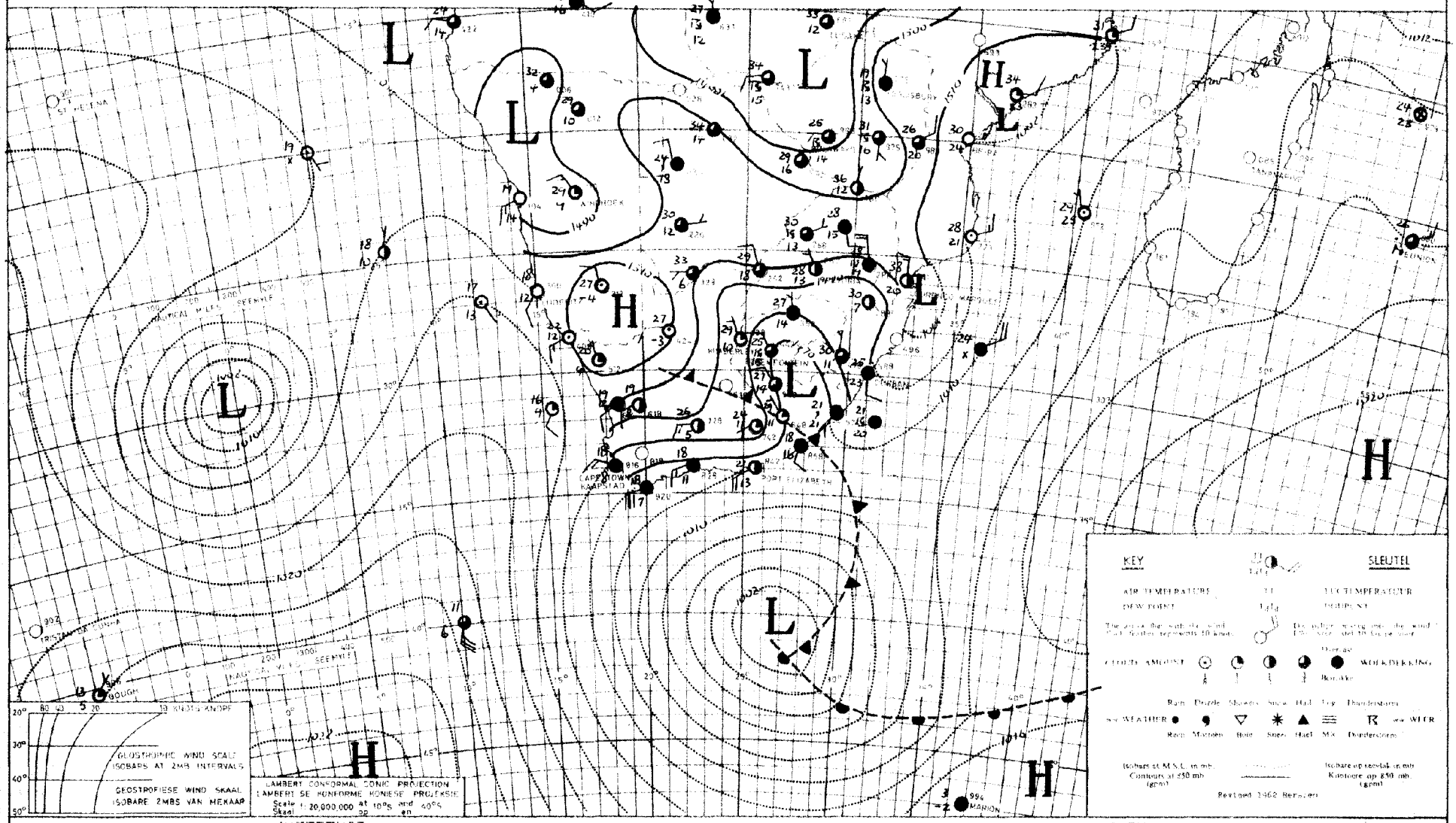

INFERENCE

DATE 9 - 11 - 19 97 DATUM

AFLEIDING

As a result of the deep low south of the country cold, cloudy weather with showers will spread also over the eastern part of the Cape Province and Natal. Over the northern and eastern interior scattered thundershowers will occur in the warm, moist air over these regions.

As gevolg van die diep laag suid van die land sal koue bewolkte weer met buie uitbreid ook oor die oostelike deel van Kaapland en Natal. Oor die noordelike en oostelike dele van die land sal verspreide donderbuie voorkom in die warm, vogtige lug oor hierdie gebiede.

DAAGLIKSE WEERBULLETIN

Maksimum en Minimum Temperatuur (°C) en Reënval (RRR)
in mm vir die 24 uur geëindig om 0800 SAST op

WEERBURO / WEATHER BUREAU
DEPT. VAN VERVOER / DEPT. OF TRANSPORT

11 - 11 - 1969

DAILY WEATHER BULLETIN

Maximum and Minimum Temperatures (°C) and Rainfall (RRR)
in mm for the 24 hours ended at 0800 SAST on

CAPE - KAAP	Max	Min	RRR
Aberdeen			
Addo			
Alexander Bay	22	10	
Aliwal North	27	7	
Beaufort-Wes	22	6	
(Lughawe)			
Boegoebergdam			
Boetsap			
Brandvlei			
Cala			
Caledon			
Calitzdorp			
Calvinia	23	7	
Cape Agulhas	20	14	1.6
Cape Columbine	18	11	
Cape Point	18	13	
Cape St. Francis	19	14	0.4
Cape Town	20	15	
(D. F. Malan)			
Cape Town			
(Roeland St.)			
Carnarvon			
Ceres			
Citrusdal			
Colesberg			
Cradock			
De Aar	26	7	
Döhne	13	8	4.0
Douglas			
East London	19	13	5.3
(Airport)			
Elsenburg			
Fort Beaufort			4.0
Fraserburg	20	6	
Garies			
George			8.5
Graaff-Reinet	23	9	
Grahamstown			3.0
Grootfontein	24	5	
(Middelburg)			
Hopetown			
Idutywa			
Jansenville	25	9	0.1
Joubertina			
Kimberley	29	11	
(Airport)			
Knysna			13.0
Kokstad	23	7	0.4
Kuruman	31	11	

KAAP - CAPE	Max	Min	RRR
Ladismith			
Lake Mentz			
Maclear			
Mafeking	32	13	
Malmesbury			
Matatiele			
Matroosberg			
Mbashe	20	13	2.0
Mosselbaai	20	14	0.6
Mount Frere			
Okiep	27	13	
Oudtshoorn	22	8	0.4
Petrusville			
Piketberg			
Pofadder	27	11	
Port Alfred			
Port Elizabeth	20	13	2.3
Port Nolloth	19	9	
Port St. Johns	19	13	3.0
Prieska	30	12	
Prince Albert			
Queenstown	25	5	
Riversdale	21	10	
Robertson	23	9	1.0
Sheeprun	24	7	0.4
(near Maclear)			
Somerset-Oos	19	8	2.8
Steynsburg			
Strydenburg			
Sutherland	18	1	
Swellendam			
Tarkastad			
Touwsrivier			
Twee Riviere	31	17	
(Gemsbokpark)			
Umtata	17	10	1.2
Uniondale			
Upington	29	11	
Vanwyksvlei	27	9	
Victoria-Wes			
Vredendal	26	9	
Vryburg	34	15	
Williston			
Willowmore	19	7	
Willowpark	26	5	
(near Dordrecht)			

NATAL	Max	Min	RRR
Cape St. Lucia	26	16	6.0
Dundee			
Durban	23	14	2.2
(Louis Botha)			
Estcourt	33	9	
Harding			
Himeville			
Hluhluwe			
Mkuze			
Newcastle	33	11	0.8
Cedara	21	9	2.0
(Pietermaritzburg)			
Port Shepstone	23	14	1.2
Richmond			
Van Reenen			
Vryheid			
Waterford	25	5	3.1
(near Underberg)			
O.V.S. - O.F.S.			
Balkfontein			
(naby Bothaville)			
Bethlehem	26	11	
Bloemfontein	28	8	
(J.B.M. Hertzog)			
Bultfontein			
Fauresmith	21	8	
Ficksburg			
Frankfort	28	11	
Harrismith			
Hoopstad	31	12	
Kroonstad	28	12	
Lindley			
Modderpoort			
Petrusburg			
Philippolis			
Reddersburg			
Reitz			
Rouxville			
Vrede			
Warden			
Welkom	30	15	
Wepener	27	7	
Winburg			
Zastron			

TRANSVAAL	Max	Min	RRR
Barberton			
Belfast			
Bethal	27	13	
Bospoort	32	12	
Carolina	28	10	
Delareyville			
Delmas			
Ermelo			
Gideonsrus			
Groendraai	34	17	
(naby Vaalwater)			
Jan Kempdorp			
Jan Smuts	27	11	
Joubert Park (Jhb)	27	14	
Kroondal	33	14	
Letaba			64.5
Levubu	35	17	41.3
Lichtenburg			
Loskopdam			
Loskopkanale			
(naby Groblersdal)			
Louis Trichardt			
Lydenburg	27	16	16.5
Mara	37	17	0.3
Marnitz	36	20	2.0
Messina	39	23	
Middelburg			
Nelspruit	35	17	30.2
Phalaborwa	37	18	8.5
Pietersburg	30	17	0.3
Piet Retief	31	11	0.7
Pongola			
Potchefstroom	31	12	
Potgietersrus	35	20	
Pretoria W.B.	31	15	
Pretoriuskop			
Punda Milia			
Satara			43.0
Sekhukhune			
Shingwidzi			113.2
Skukuza	35	19	0.5
Standerton	28	13	
Thabazimbi			
Tomburke			
Tzaneen			7.0
Vereeniging			
Volksrust			
Warmbad	34	17	
Waterval Boven			
Witbank			
Wolmaransstad			

S.W.A.	Max	Min	RRR
Aroab			
Bethanien			
Dordabis			
Gobabeb	31	15	
Gobabis	32	18	
Grootfontein	33	18	
J.G. Strijdomlughawe	31	16	
Karasburg			
Kalkfeld			
Karibib			
Keetmanshoop	32	17	
Kub			
Luderitz	20	12	
Mariental	33	18	
Möwe	18	13	
Ohopoho			
Okahandja			
Okaukuejo			
Ondangwa	33	21	
Otavi			
Otjiwarongo			
Outjo	35	20	
Rehoboth			
Rundu	28	19	
Steinhausen			
Tsumeb			
Uis	33	15	
Walvisbaai	18	10	
Windhoek W.K.			
LESOTHO			
Maseru	25	9	
BOTSWANA			
Francistown	34	18	18.4
Gaberones	36	18	
Ghanzi	34	19	
Lobatsi			
Mahalapye			
Maun	35	19	
Shakawe	29	20	
Tshabong	35	15	
Tshane	36	18	
SWAZILAND			
Emlembe			
Manzini (Matsapa)	31	15	
Stegi			

SYNOPTIC WEATHER MAP — 1200 GMT. — 1400 SAST. — SINOPTIESE WEERKAART

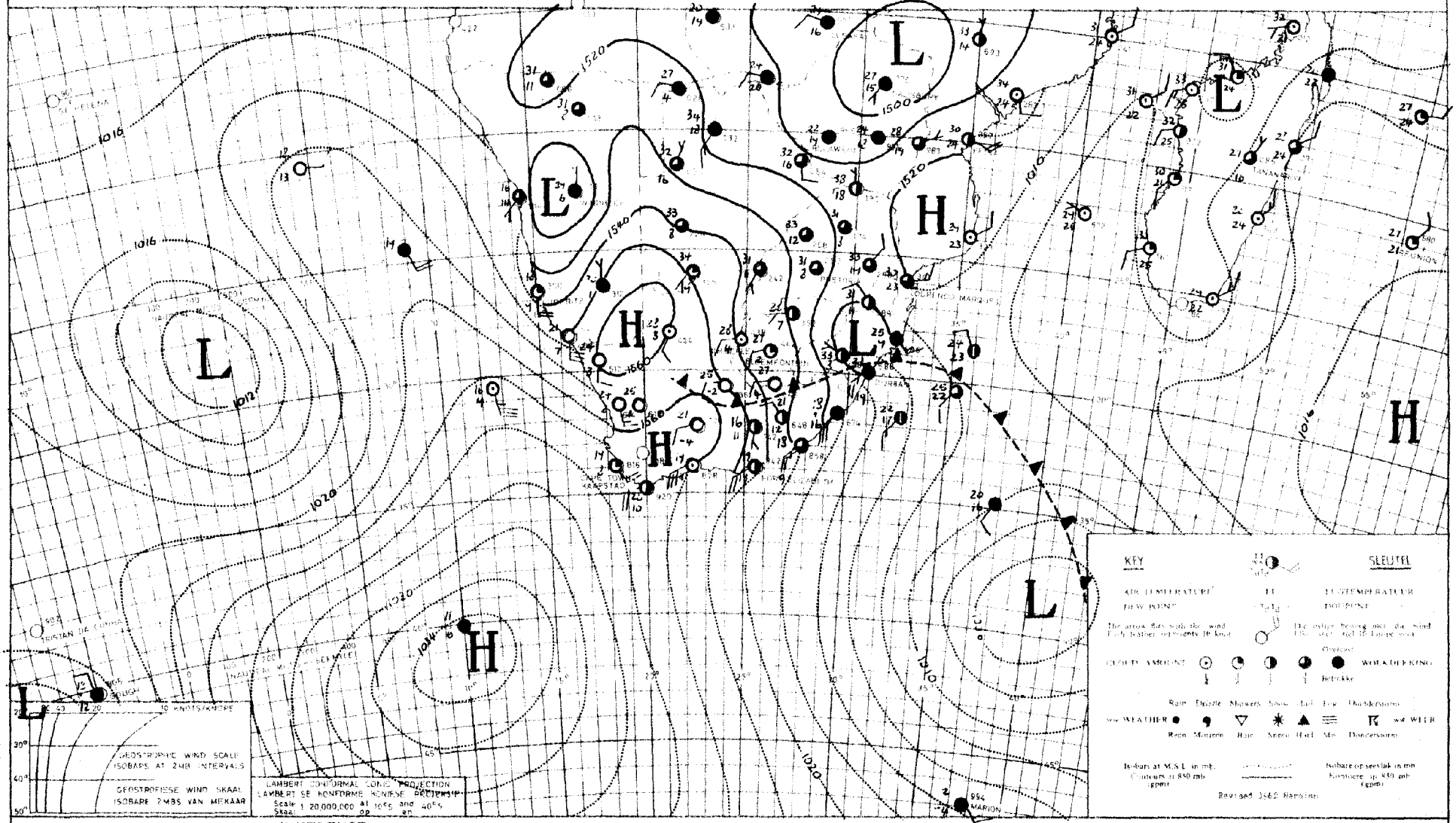

INFERENCE — DATE 30 - 11 - 1969 DATUM — AFLEIDING

The high pressure system will maintain cloudy conditions with rain over the southern and south-eastern coastal regions. These conditions will also spread to the Natal interior as well as to the Eastern Lowveld and escarpment of Transvaal. Isolated thundershowers will occur over Northern Transvaal, Northern Botswana and Northern South-West Africa. Elsewhere it will be fine and warm.

Met die oostwaartse beweging van die sterk hoëdrukstelsel sal bewolkte toestande met lighe reën voorkom oor die suidelike en oosterlike kusgebiede asook oor die binneland van Natal en Oos-Transvaal. Enkele donderbuie sal nog oor Noord-Transvaal, Botswana en noorderlike S.W.A. voorkom. Elders sal dit mooiweer en warm wees.

DAAGLIKSE WEERBULLETIN

Maksimum en Minimum Temperatuur (°C) en Reënval (RRR)
in mm vir die 24 uur geëindig om 0800 SAST op

WEERBURO / WEATHER BUREAU
DEPT. VAN VERVOER / DEPT. OF TRANSPORT

12-11-1969

DAILY WEATHER BULLETIN

Maximum and Minimum Temperatures (°C) and Rainfall (RRR)
in mm for the 24 hours ended at 0800 SAST on

CAPE - KAAP	Max	Min	RRR
Aberdeen			
Addo			
Alexander Bay	27	10	
Aliwal North	18	6	
Beaufort-Wes	21	7	
(Lughawe)			
Boegoebergdam			
Boetsap			
Brandvlei			
Cala			
Caledon			
Calitzdorp			
Calvinia	35	11	
Cape Agulhas	20	16	
Cape Columbine	22	11	
Cape Point			
Cape St. Francis	21	12	
Cape Town	25	6	
(D. F. Malan)			
Cape Town			
(Roeland St.)			
Carnarvon			
Ceres			
Citrusdal			
Colesberg			
Cradock			
De Aar	20	6	
Döhne	13	11	7.6
Douglas			
East London	19	12	4.8
(Airport)			
Elsenburg			
Fort Beaufort			2.8
Fraserburg	17	6	
Garies			
George			
Graaff-Reinet	18	6	
Grahamstown			
Grootfontein	16	2	
(Middelburg)			
Hopetown			
Idutywa			
Jansenville	20	7	3.5
Joubertina			
Kimberley	23	3	
(Airport)			
Knysna			
Kokstad	10	3	0.8
Kuruman	27	1	

KAAP - CAPE	Max	Min	RRR
Ladismith			
Lake Mentz			
Maclear			
Mafeking	31	11	
Malmesbury			
Matatiele			
Matroosberg	20	6	
Mbashe	20	11	2.5
Mosselbaai	18	14	
Mount Frere			
Okiep	28	16	
Oudtshoorn	22	7	
Petrusville			
Piketberg			
Pofadder	27	13	
Port Alfred			
Port Elizabeth	19	4	
Port Nolloth	18	10	
Port St. Johns	23	12	2.5
Prieska	27	14	
Prince Albert			
Queenstown	15	6	0.2
Riversdale	21	11	1.5
Robertson	25	7	
Sheeprun	17	6	14.4
(near Maclear)			
Somerset-Oos	10	4	9.4
Steynsburg			
Strydenburg			
Sutherland	18	0	
Swellendam			
Tarkastad			
Touwsrivier			
Twee Riviere	32	11	
(Gemsbokpark)			
Umtata	15	7	3.7
Uniondale			
Upington	29	13	
Vanwyksvlei	25	7	
Victoria-Wes			
Vredendal	30	15	
Vryburg	27	10	
Williston			
Willowmore	19	6	
Willowpark	12	3	2.0
(near Dordrecht)			

NATAL	Max	Min	RRR
Cape St. Lucia	18	13	15.5
Dundee			
Durban	18	13	21.4
(Louis Botha)			
Estcourt	13	3	1.7
Harding			
Himeville			14.0
Hluhluwe			4.7
Mkuze			1.0
Newcastle	13	7	4.8
Cedara	12	6	9.0
(Pietermaritzburg)			
Port Shepstone	20	13	10.4
Richmond			
Van Reenen			9.0
Vryheid			5.5
Waterford	10	4	4.2
(near Underberg)			
O.V.S. - O.F.S.			
Balkfontein			
(naby Bothaville)			
Bethlehem	21	4	
Bloemfontein	21	4	
(J.B.M. Hertzog)			
Bultfontein			
Fauresmith	17	5	
Ficksburg			
Frankfort	25	4	
Harrismith			
Hoopstad	24	8	
Kroonstad	25	1	
Lindley			
Modderpoort			
Petrusburg			
Philippolis			
Reddersburg			
Reitz			
Rouxville			
Vrede			
Warden			
Welkom	13	7	
Wepener	20	4	
Winburg			
Zastron			

TRANSVAAL	Max	Min	RRR
Barberton			5.5
Belfast			24.0
Bethal	25	3	
Bospoort	22	7	
Carolina	15	2	31.0
Delareyville			
Delmas			
Ermelo			2.4
Gideonsrus			
Groendraai	33	15	
(naby Vaalwater)			
Jan Kempdorp			
Jan Smuts	28	5	
Joubert Park (Jhb)	27	4	
Kroondal	34	12	
Letaba			
Levubu	19	11	12.0
Lichtenburg			
Loskopdam			4.0
Loskopkanale			2.0
(naby Groblersdal)			
Louis Trichardt			
Lydenburg	19	7	8.0
Mara	23	10	0.3
Marnitz	31	13	0.7
Messina	27	14	1.0
Middelburg			
Nelspruit	12	11	10.0
Phalaborwa	30	13	1.4
Pietersburg	23	10	1.0
Piet Retief	12	6	4.0
Pongola			
Potchefstroom	29	9	
Potgietersrus	23	13	3.5
Pretoria W.B.	31	9	
Pretoriuskop			
Punda Milia			35.3
Satara			4.5
Sekhukhune			
Shingwidzi			1.0
Skukuza	20	12	
Standerton	19	4	
Thabazimbi			
Tomburke			
Tzaneen			5.5
Vereeniging			
Volksrust			3.0
Warmbad	31	11	22.2
Waterval Boven			31.3
Witbank			0.9
Wolmaransstad			

S.W.A.	Max	Min	RRR
Aroab			
Bethanien			
Dordabis			
Gobabeb			
Gobabis			
Grootfontein	32	17	
J.G. Strijdomlughawe	31	15	
Karasburg			
Kalkfeld			
Karibib			
Keetmanshoop	33	10	
Kub			
Luderitz	21	12	
Mariental			
Möwe	19	13	
Ohopoho			
Okahandja			
Okaukuejo			
Ondangwa	36	21	
Otavi			
Otjiwarongo			
Outjo	36	18	
Rehoboth			
Rundu	33	18	
Steinhausen			
Tsumeb			
Uis			
Walvisbaai	18	12	
Windhoek W.K.			
LESOTHO			
Maseru	20	4	
BOTSWANA			
Francistown	28	13	
Gaberones	36	17	
Ghanzi			
Lobatsi			
Mahalapye			
Maun	34	22	
Shakawe			
Tshabong			
Tshane			
SWAZILAND			
Emlembe			
Manzini (Matsapa)	0	11	8.7
Stegi			

SYNOPTIC WEATHER MAP 1200 GMT — 1400 SAST SINOPTIESE WEERKAART

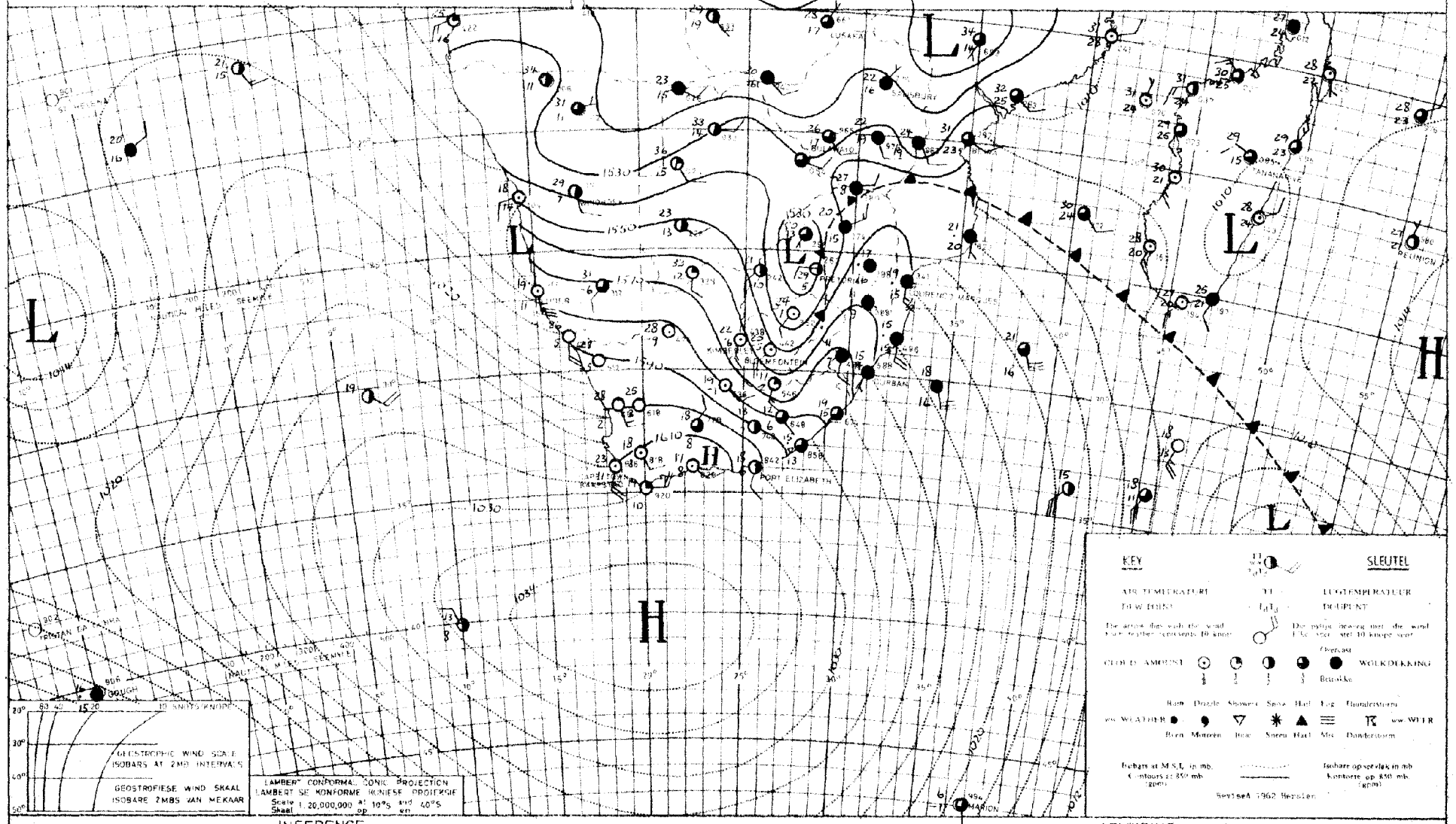

INFERENCE DATE 11.11.19.69 DATUM AFLEIDING

The high south of the country is moving slowly eastwards and cold moist air will spread to the whole of the Transvaal and the north-eastern parts of the O.F.S. and rain will occur over Natal and over the eastern parts of Transvaal. Elsewhere it will be mainly fine or partly cloudy with isolated thunderstorms over the northern parts of [illegible]

Die hoog suid van die land beweeg geleidelik ooswaarts en koue vogtige lug sal na die hele Transvaal en die noord-oostelike dele van O.V.S. uitbrei en reën sal oor Natal en oor die oostelike dele van Transvaal voorkom. Elders sal dit hoofsaaklik mooiweer of gedeeltelik bewolkwees met enkele donderbuie oor die noordelike dele [illegible]

DAAGLIKSE WEERBULLETIN

Maksimum en Minimum Temperatuur (°C) en Reënval (RRR)
in mm vir die 24 uur geëindig om 0800 SAST op

WEERBURO / WEATHER BUREAU
DEPT. VAN VERVOER / DEPT. OF TRANSPORT

13 - 11 - 1969

DAILY WEATHER BULLETIN

Maximum and Minimum Temperatures (°C) and Rainfall (RRR)
in mm for the 24 hours ended at 0800 SAST on

CAPE - KAAP	Max	Min	RRR
Aberdeen			
Addo			
Alexander Bay	38	13	
Aliwal North	23	7	
Beaufort-Wes	26	4	
(Lughawe)			
Boegoebergdam			
Boetsap			
Brandvlei			
Cala			
Caledon			
Calitzdorp			
Calvinia	29	12	
Cape Agulhas	21	16	
Cape Columbine	22	12	
Cape Point	20	13	
Cape St. Francis	20	13	
Cape Town	27	14	
(D. F. Malan)			
Cape Town			
(Roeland St.)			
Carnarvon			
Ceres			
Citrusdal			
Colesberg			
Cradock			
De Aar	24	4	
Döhne	14	4	
Douglas			
East London	20	11	
(Airport)			
Elsenburg			
Fraserburg	26	4	
Garies			
George			
Graaff-Reinet	25	8	
Grahamstown			
Grootfontein	23	4	
(Middelburg)			
Hopetown			
Idutywa			
Jansenville	27	9	
Joubertina			
Kimberley	25	12	
(Airport)			
Knysna			
Kokstad	17	5	
Kuruman	28	11	

KAAP - CAPE	Max	Min	RRR
Ladismith			
Lake Mentz			
Maclear			
Mafeking	24	12	
Malmesbury			
Matatiele			
Matroosberg			
Mbashe	21	12	
Mosselbaai	19	15	
Mount Frere			
Oklep	30	20	
Oudtshoorn	29	7	
Petrusville			
Piketberg			
Pofadder	29	14	
Port Alfred			
Port Elizabeth	22	10	
Port Nolloth	39	13	
Port St. Johns	21	16	
Prieska	27	9	
Prince Albert			
Queenstown	23	6	
Riversdale	28	8	
Robertson	31	9	
Sheeprun	19	7	
(near Maclear)			
Somerset-Oos	23	8	
Steynsburg			
Strydenburg			
Sutherland	25	3	
Swellendam			
Tarkastad			
Touwsrivier			
Twee Riviere	31	11	
(Gemsbokpark)			
Umtata	21	8	
Uniondale			
Upington	29	12	
Vanwyksvlei	27	9	
Victoria-Wes			
Vredendal	33	12	
Vryburg	28	12	
Williston			
Willowmore			
Willowpark			
(near Dordrecht)	21	4	

NATAL	Max	Min	RRR
Cape St. Lucia	20	14	1.2
Dundee			
Durban	21	12	
(Louis Botha)			
Estcourt	18	5	
Harding			
Himeville			
Hluhluwe			
Mkuze			
Newcastle	18	6	
Cedara	16	7	
(Pietermaritzburg)			
Port Shepstone	21	13	
Richmond			
Van Reenen			
Vryheid			
Waterford			
(near Underberg)	15	3	
O.V.S. - O.F.S.			
Balkfontein			
(naby Bothaville)			
Bethlehem	18	4	
Bloemfontein	22	6	
(J.B.M. Hertzog)			
Bultfontein			
Fauresmith	22	10	
Ficksburg			
Frankfort	19	7	
Harrismith			
Hoopstad	24	12	
Kroonstad	22	10	
Lindley			
Modderpoort			
Petrusburg			
Philippolis			
Reddersburg			
Reitz			
Rouxville			
Vrede			
Warden			
Welkom	22	12	
Wepener	22	7	
Winburg			
Zastron			

TRANSVAAL	Max	Min	RRR
Barberton			
Belfast			
Bethal	16	5	
Bospoort	23	10	
Carolina	15	4	
Delareyville			
Delmas			
Ermelo			
Gideonsrus			
Groendraai	23	11	
(naby Vaalwater)			
Jan Kempdorp			
Jan Smuts	17	6	
Joubert Park (Jhb)	17	7	
Kroondal	20	9	
Letaba			
Levubu	20	12	
Lichtenburg			
Loskopdam			
Loskopkanale			
(naby Groblersdal)			
Louis Trichardt			
Lydenburg	15	8	
Mara	20	11	
Marnitz	21	12	
Messina	22	16	
Middelburg			
Nelspruit	20	13	
Phalaborwa	21	14	
Pietersburg	19	10	
Piet Retief	15	8	
Pongola			
Potchefstroom	23	12	
Potgietersrus	22	11	
Pretoria W.B.	19	11	
Pretoriuskop			
Punda Milia			
Satara			
Sekhukhune			
Shingwidzi			
Skukuza	24	14	
Standerton	18	5	
Thabazimbi			
Tomburke			
Tzaneen			
Vereeniging			
Volksrust			
Warmbad	20	11	
Waterval Boven			
Witbank			
Wolmaransstad			

S.W.A.	Max	Min	RRR
Aroab			
Bethanien			
Dordabis			
Gobabeb	41	14	
Gobabis	32	13	
Grootfontein	34	15	
J.G. Strijdomlughawe	31	12	
Karasburg			
Kalkfeld			
Karibib			
Keetmanshoop	33	[illegible]	
Kub			
Luderitz	23	11	
Mariental	34	16	
Möwe	16	15	
Ohopoho			
Okahandja			
Okaukuejo			
Ondangwa	37	20	
Otavi			
Otjiwarongo			
Outjo	37	15	
Rehoboth			
Rundu			
Steinhausen			
Tsumeb			
Uis	40	16	
Walvisbaai	19	15	
Windhoek W.K.			
LESOTHO			
Maseru	21	8	
BOTSWANA			
Francistown	18	12	
Gaberones	24	13	
Ghanzi	34	15	
Lobatsi			
Mahalapye			
Maun	33	16	
Shakawe	36	20	
Tshabong	31	14	
Tshane	32	16	
SWAZILAND			
Emlembe			
Manzini (Matsapa)	21	13	
Stegi			

SYNOPTIC WEATHER MAP 1200 GMT. — 1400 SAST. SINOPTIESE WEERKAART

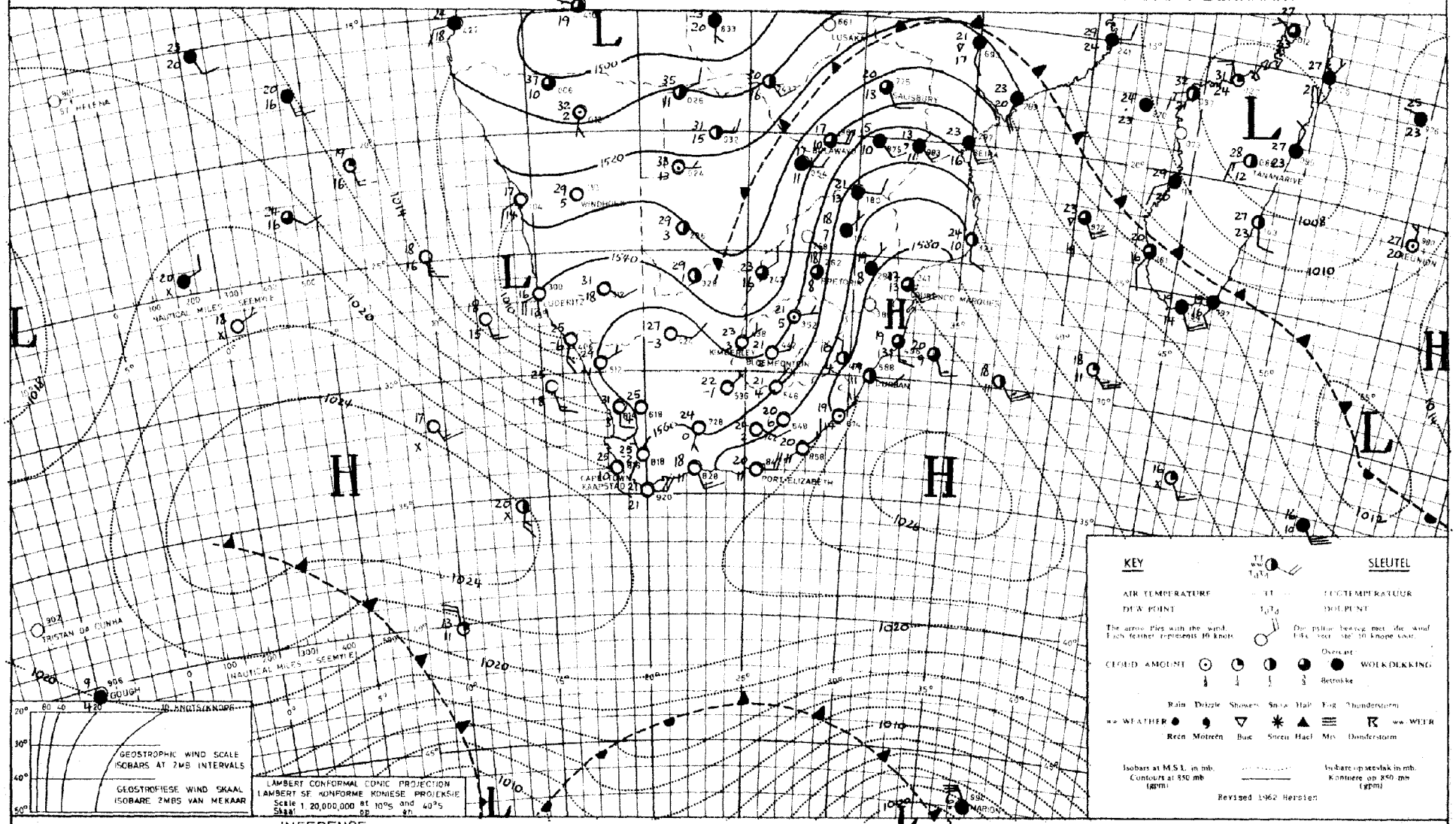

INFERENCE

DATE 12 - 11 - 1969 DATUM

AFLEIDING

Although the high south-east of Durban is still feeding in cool, moist air over the Transvaal, the upper air circulation is warm and dry so that rain and showers will not occur for several days. Temperatures will rise rapidly everywhere, especially over the western regions of the country.

Hoewel die hoog suidoos van Durban koel, vogtige lug oor die Transvaal invoer, is die bolugstroming droog en warm sodat reën of buie vir etlike dae nie sal voorkom nie. Temperature sal oral vinnig styg, veral oor die westelike dele.

DAAGLIKSE WEERBULLETIN

Maksimum en Minimum Temperatuur (°C) en Reënval (RRR)
in mm vir die 24 uur geëindig om 0800 SAST op

WEERBURO / WEATHER BUREAU
DEPT. VAN VERVOER / DEPT. OF TRANSPORT

14 - 11 - 1969

DAILY WEATHER BULLETIN

Maximum and Minimum Temperatures (°C) and Rainfall (RRR)
in mm for the 24 hours ended at 0800 SAST on

CAPE - KAAP	Max	Min	RRR
Aberdeen			
Addo			
Alexander Bay	37	15	
Aliwal North	28	6	
Beaufort-Wes	34	24	
(Lughawe)			
Boegoebergdam			
Boetsap			
Brandvlei			
Cala			
Caledon			
Calitzdorp			
Calvinia	34	15	
Cape Agulhas	21	16	
Cape Columbine	24	13	
Cape Point	25	13	
Cape St. Francis	22	18	
Cape Town			
(D. F. Malan)	30	13	
Cape Town			
(Roeland St.)			
Carnarvon			
Ceres			
Citrusdal			
Colesberg			
Cradock			
De Aar	29	17	
Döhne	25	13	
Douglas			
East London	24	16	
(Airport)			
Elsenburg			
Fraserburg	31	12	
Garies			
George			
Graaff-Reinet	31	16	
Grahamstown			
Grootfontein	29	17	
(Middelburg)			
Hopetown			
Idutywa			
Jansenville	32	14	
Joubertina			
Kimberley	29	17	
(Airport)			
Knysna			
Kokstad	24	8	
Kuruman	29	12	

KAAP - CAPE	Max	Min	RRR
Ladismith			
Lake Mentz			
Maclear			
Mafeking	26	13	
Malmesbury			
Matatiele			
Matroosberg	31	14	
Mbashe	24	17	
Mosselbaai	24	16	
Mount Frere			
Okiep			
Oudtshoorn	35	16	
Petrusville			
Piketberg			
Pofadder	33	10	
Port Alfred			
Port Elizabeth	25	17	
Port Nolloth	20	13	
Port St. Johns	22	17	
Prieska	34	16	
Prince Albert			
Queenstown	28	10	
Riversdale	24	1	
Robertson	34	12	
Sheeprun	25	4	
(near Maclear)			
Somerset-Oos	28	13	
Steynsburg			
Strydenburg			
Sutherland	24	12	
Swellendam			
Tarkastad			
Touwsrivier			
Twee Riviere	35	20	
(Gemsbokpark)			
Umtata	26	12	
Uniondale			
Upington	24	[illegible]	
Vanwyksvlei	33	17	
Victoria-Wes			
Vredendal	40	12	
Vryburg			
Williston			
Willowmore	30	13	
Willowpark	27	11	
(near Dordrecht)			

NATAL	Max	Min	RRR
Cape St. Lucia	23	18	
Dundee			
Durban	25	16	
(Louis Botha)			
Estcourt	25	9	
Harding			
Himeville			
Hluhluwe			
Mkuze			
Newcastle	26	10	
Cedara	22	10	
(Pietermaritzburg)			
Port Shepstone	22	14	
Richmond			
Van Reenen			
Vryheid			
Waterford	22	6	
(near Underberg)			
O.V.S. - O.F.S.			
Balkfontein			
(naby Bothaville)			
Bethlehem	23	8	
Bloemfontein	25	9	
(J.B.M. Hertzog)			
Bultfontein			
Fauresmith	26	15	
Ficksburg			
Frankfort	24	10	
Harrismith			
Hoopstad	28	14	
Kroonstad	24	12	
Lindley			
Modderpoort			
Petrusburg			
Philippolis			
Reddersburg			
Reitz			
Rouxville			
Vrede			
Warden			
Welkom	25	14	
Wepener	25	12	
Winburg			
Zastron			

TRANSVAAL	Max	Min	RRR
Barberton			
Belfast			
Bethal	21	9	
Bospoort	26	11	
Carolina	20	6	
Delareyville			
Delmas			
Ermelo			
Gideonsrus			
Groendraai			
(naby Vaalwater)			
Jan Kempdorp			
Jan Smuts	20	10	
Joubert Park (Jhb)	19	11	
Kroondal	24	10	
Letaba			
Levubu	22	10	
Lichtenburg			
Loskopdam			
Loskopkanale			
(naby Grobiersdal)			
Louis Trichardt			
Lydenburg			
Mara	24	8	
Marnitz	25	14	
Messina	27	11	
Middelburg			
Nelspruit	24	10	
Phalaborwa	24	11	
Pietersburg	23	9	
Piet Retief	23	9	
Pongola			
Potchefstroom	26	13	
Potgietersrus	25	12	
Pretoria W.B.	22	13	
Pretoriuskop			
Punda Milia			
Satara			
Sekhukhune			
Shingwidzi			
Skukuza	27	10	
Standerton	22	8	
Thabazimbi			
Tomburke			
Tzaneen			
Vereeniging			
Volksrust			
Warmbad	24	9	
Waterval Boven			
Witbank			
Wolmaransstad			

S.W.A.	Max	Min	RRR
Aroab			
Bethanien			
Dordabis			
Gobabeb	25	13	
Gobabis	33	20	
Grootfontein	33	19	
J.G. Strijdomlughawe	33	15	
Karasburg			
Kalkfeld			
Karibib			
Keetmanshoop	36	20	
Kub			
Luderitz	15	12	
Mariental	36	18	
Möwe	18	15	
Ohopoho			
Okahandja			
Okaukuejo			
Ondangwa			
Otavi			
Otjiwarongo			
Outjo	36	17	
Rehoboth			
Rundu	32	10	
Steinhausen			
Tsumeb			
Uis	34	16	
Walvisbaai	20	14	
Windhoek W.K.			
LESOTHO			
Maseru	24	9	
BOTSWANA			
Francistown	20	11	
Gaberones	27	14	
Ghanzi	32	17	
Lobatsi			
Mahalapye			
Maun	30	18	
Shakawe	33	20	
Tshabong	32	16	
Tshane	32	18	
SWAZILAND			
Emlembe			
Manzini (Matsapa)	25	12	
Stegi			

SYNOPTIC WEATHER MAP — 1200 GMT. — 1400 SAST. — SINOPTIESE WEERKAART

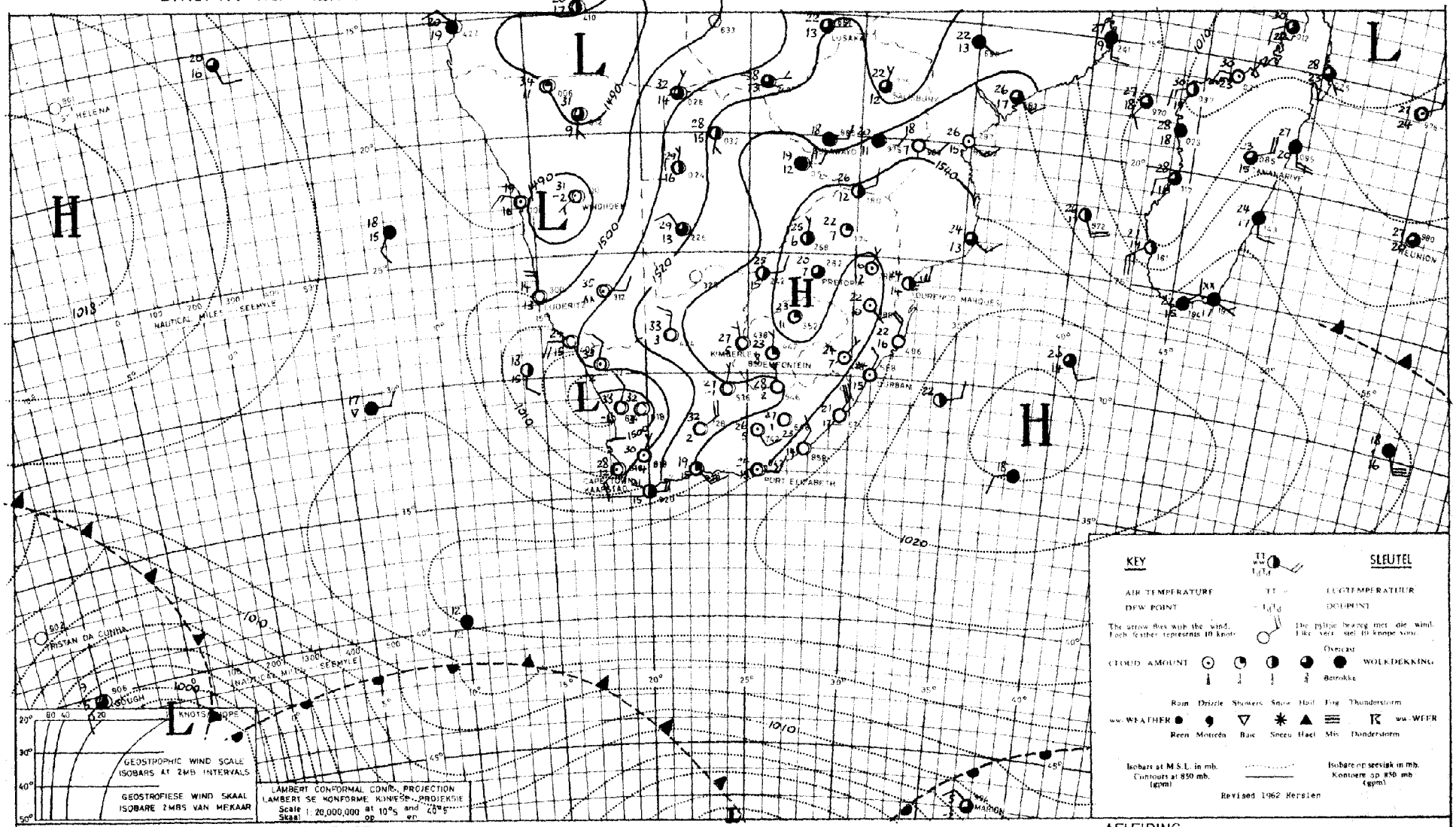

INFERENCE — DATE 13-11-1969 DATUM — AFLEIDING

Fine weather will persist over most parts of the country and it will become warmer. The low along the west coast will move round the coast followed by cooler, partly cloudy conditions.

Mooiweerstoestande sal voortduur oor die meeste dele van die land en dit sal warmer word. Die kuslaag langs die weskus sal om die kus beweeg, gevolg deur koeler, gedeeltelik bewolkte weer.

DAAGLIKSE WEERBULLETIN

Maksimum en Minimum Temperatuur (°C) en Reënval (RRR) in mm vir die 24 uur geëindig om 0800 SAST op

WEERBURO / WEATHER BUREAU
DEPT. VAN VERVOER / DEPT. OF TRANSPORT

15-11-69

DAILY WEATHER BULLETIN

Maximum and Minimum Temperatures (°C) and Rainfall (RRR) in mm for the 24 hours ended at 0800 SAST on

CAPE - KAAP	Max	Min	RRR
Aberdeen			
Addo			
Alexander Bay	22	14	
Aliwal North	31	14	
Beaufort-Wes	37	14	
(Lughawe)			
Boegoebergdam			
Boetsap			
Brandvlei			
Cala			
Caledon			
Calitzdorp			
Calvinia	33	8	
Cape Agulhas	22	15	
Cape Columbine	19	13	
Cape Point	23	12	
Cape St. Francis	21	17	
Cape Town	23	15	
(D. F. Malan)			
Cape Town			
(Roeland St.)			
Carnarvon			
Ceres			
Citrusdal			
Colesberg			
Cradock			
De Aar	34	16	
Döhne	34	18	
Douglas			
East London	28	17	
(Airport)			
Elsenburg			
Fraserburg	34	10	
Garies			
George			
Graaff-Reinet	32	16	
Grahamstown			
Grootfontein	33	15	
(Middelburg)			
Hopetown			
Idutywa			
Jansenville	42	14	
Joubertina			
Kimberley	33	20	
(Airport)			
Knysna			
Kokstad	31	12	
Kuruman	31	16	

KAAP - CAPE	Max	Min	RRR
Ladismith			
Lake Mentz			
Maclear			
Mafeking	24	13	
Malmesbury			
Matatiele			
Matroosberg	13	11	
Mbashe	25	17	
Mosselbaai	30	17	
Mount Frere			
Oliep	28	11	
Oudtshoorn	39	10	
Petrusville			
Piketberg			
Pofadder	35	14	
Port Alfred			
Port Elizabeth	24	17	
Port Nolloth	17	14	
Port St. Johns	24	18	
Prieska	36	16	
Prince Albert			
Queenstown	35	23	
Riversdale	34	15	
Robertson	32	15	
Sheeprun	31	19	
(near Maclear)			
Somerset-Oos	36	14	
Steynsburg			
Strydenburg			
Sutherland	31	4	
Swellendam			
Tarkastad			
Touwsrivier			
Twee Riviere	37	19	
(Gemsbokpark)			
Umtata	36	19	
Uniondale			
Upington	37	19	
Vanwyksvlei	35	16	
Victoria-Wes			
Vredendal	25	15	
Vryburg	32	16	
Williston			
Willowmore	38	11	
Willowpark			
(near Dordrecht)			

NATAL	Max	Min	RRR
Cape St. Lucia	24	20	
Dundee			
Durban	26	18	
(Louis Botha)			
Estcourt	24	13	
Harding			
Himeville			
Hluhluwe			
Mkuze			
Newcastle	24	12	
Cedara	24	14	
(Pietermaritzburg)			
Port Shepstone	23	19	
Richmond			
Van Reenen			
Vryheid			
Waterford	26	11	
(near Underberg)			
O.V.S. - O.F.S.			
Balkfontein			
(naby Bothaville)			
Bethlehem	26	8	
Bloemfontein	30	11	
(J.B.M. Hertzog)			
Bultfontein			
Fauresmith	30	15	
Ficksburg			
Frankfort	22	10	
Harrismith			
Hoopstad	31	13	
Kroonstad	29	11	
Lindley			
Modderpoort			
Petrusburg			
Philippolis			
Reddersburg			
Reitz			
Rouxville			
Vrede			
Warden			
Welkom	30	14	
Wepener	29	13	
Winburg			
Zastron			

TRANSVAAL	Max	Min	RRR
Barberton			
Belfast			
Bethal	24	11	
Bospoort	28	11	
Carolina	23	9	
Delareyville			
Delmas			
Ermelo			
Gideonsrus			
Groendraai	29	8	
(naby Vaalwater)			
Jan Kempdorp			
Jan Smuts	23	15	
Joubert Park (Jhb)	17	7	
Kroondal	27	11	
Letaba			
Levubu	24	12	
Lichtenburg			
Loskopdam			
Loskopkanale			
(naby Groblersdal)			
Louis Trichardt			
Lydenburg			
Mara			
Marnitz	28	13	
Messina	30	13	
Middelburg			
Nelspruit	25	12	
Phalaborwa	27	14	
Pietersburg	25	11	
Piet Retief	24	12	
Pongola			
Potchefstroom	28	15	
Potgietersrus	28	13	
Pretoria W.B.	25	13	
Pretoriuskop			
Punda Milia			
Satara			
Sekhukhune			
Shingwidzi			
Skukuza	28	12	
Standerton	26	9	
Thabazimbi			
Tomburke			
Tzaneen			
Vereeniging			
Volksrust			
Warmbad	27	11	
Waterval Boven			
Witbank			
Wolmaransstad			

S.W.A.	Max	Min	RRR
Aroab			
Bethanien			
Dordabis			
Gobabeb	29	14	
Gobabis	33	14	
Grootfontein	33	11	
J.G. Strijdomlughawe	32	20	
Karasburg			
Kalkfeld			
Karibib			
Keetmanshoop	38	19	
Kub			
Luderitz			
Mariental	37	22	
Möwe	18	16	
Ohopoho			
Okahandja			
Okaukuejo			
Ondangwa			
Otavi			
Otjiwarongo			
Outjo	35	19	9.5
Halali			1.0
Rehoboth			
Rundu	32	17	
Steinhausen			
Tsumeb			
Uis			
Walvisbaai	20	14	
Windhoek W.K.			
LESOTHO			
Maseru	27	11	
BOTSWANA			
Francistown	27	12	
Gaberones	30	13	
Ghanzi	33	18	
Lobatsi			
Mahalapye			
Maun	32	14	
Shakawe			
Tshabong	34	17	
Tshane	32	17	
SWAZILAND			
Emlembe			
Manzini (Matsapa)			
Stegi			

SYNOPTIC WEATHER MAP 1200 GMT. — 1400 SAST. SINOPTIESE WEERKAART

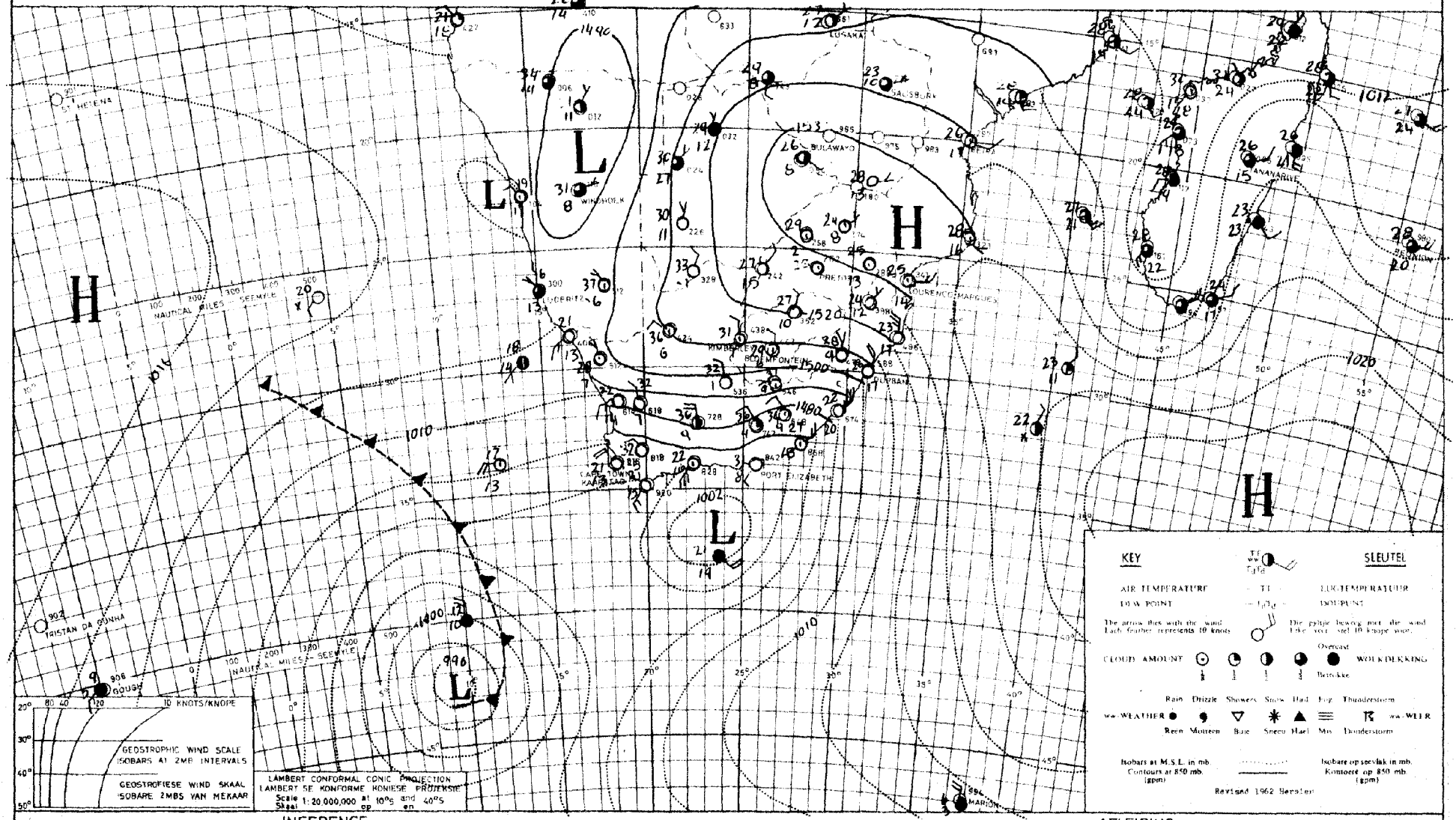

INFERENCE

DATE 14 - 11 - 19 64 DATUM

AFLEIDING

The low off the south coast will not affect the weather but the cold front will cause cooler and cloudy conditions to spread to the south-western parts of the country. Over the remainder of the country, it will be mainly fine but showers will occur over S.W.A.

Die laag suid van die land sal ooswaarts beweeg sonder om die weer noemenswaardig te beïnvloed. Die koufront sal veroorsaak dat koeler, bewolkte toestande geleidelik na die suidwestelike dele sal beweeg. Oor die res van die land sal dit hoofsaaklik mooiweer bly maar buie sal oor S.W.A voorkom.

DAAGLIKSE WEERBULLETIN

Maksimum en Minimum Temperatuur (°C) en Reënval (RRR)
in mm vir die 24 uur geëindig om 0800 SAST op

WEERBURO / WEATHER BUREAU
DEPT. VAN VERVOER / DEPT. OF TRANSPORT

16-11-1964

DAILY WEATHER BULLETIN

Maximum and Minimum Temperatures (°C) and Rainfall (RRR)
in mm for the 24 hours ended at 0800 SAST on

CAPE - KAAP	Max	Min	RRR
Aberdeen			
Addo			
Alexander Bay	21	12	
Aliwal North	35	14	
Beaufort-Wes	36	13	
(Lughawe)			
Boegoebergdam			
Boetsap			
Brandvlei			
Cala			
Caledon			
Calitzdorp			
Calvinia	28	8	
Cape Agulhas	24	15	
Cape Columbine	20	12	
Cape Point	21	13	
Cape St. Francis	22	16	
Cape Town	22	9	
(D. F. Malan)			
Cape Town			
(Roeland St.)			
Carnarvon			
Ceres			
Citrusdal			
Colesberg			
Cradock			
De Aar	36	13	
Döhne	26	13	
Douglas			
East London	24	17	
(Airport)			
Elsenburg			
Fraserburg	31	10	
Garies			
George			
Graaff-Reinet	36	12	
Grahamstown			
Grootfontein	35	11	
(Middelburg)			
Hopetown			
Idutywa			
Jansenville	39	13	
Joubertina			
Kimberley	35	21	
(Airport)			
Knysna			9.0
Kokstad	34	14	
Kuruman	34	14	

KAAP - CAPE	Max	Min	RRR
Ladismith			
Lake Mentz			
Maclear			
Mafeking	33	15	
Malmesbury			
Matatiele			
Matroosberg			
Mbashe	24	18	
Mosselbaai	22	15	
Mount Frere			
Okiep	28	14	
Oudtshoorn	32	17	
Petrusville			
Piketberg			
Pofadder	33	14	
Port Alfred			
Port Elizabeth	23	16	
Port Nolloth	19	10	
Port St. Johns	25	18	1.3
Prieska	38	15	
Prince Albert			
Queenstown	38	14	
Riversdale	27	15	0.3
Robertson	27	16	
Sheeprun	35	14	
(near Maclear)			
Somerset-Oos	32	13	
Steynsburg			
Strydenburg			
Sutherland	27	4	
Swellendam			
Tarkastad			
Touwsrivier			
Twee Riviere	34	21	
(Gemsbokpark)			
Umtata	33	16	
Uniondale			
Upington	38	18	
Vanwyksvlei	36	14	
Victoria-Wes			
Vredendal	24	11	
Vryburg	34	16	
Williston			
Willowmore	34	11	
Willowpark			
(near Dordrecht)			

NATAL	Max	Min	RRR
Cape St. Lucia			
Dundee			
Durban	28	21	
(Louis Botha)			
Estcourt	33	17	
Harding			
Himeville			
Hluhluwe			
Mkuze			
Newcastle	33	12	
Cedara	34	13	
(Pietermaritzburg)			
Port Shepstone	27	20	
Richmond			
Van Reenen			
Vryheid			
Waterford	24	11	
(near Underberg)			
O.V.S. - O.F.S.			
Balkfontein			
(naby Bothaville)			
Bethlehem	31	10	
Bloemfontein	32	14	
(J.B.M. Hertzog)			
Bultfontein			
Fauresmith	24	17	
Ficksburg			
Frankfort	31	11	
Harrismith			
Hoopstad	35	15	
Kroonstad	31	15	
Lindley			
Modderpoort			
Petrusburg			
Philippolis			
Reddersburg			
Reitz			
Rouxville			
Vrede			
Warden			
Welkom	32	15	
Wepener	32	16	
Winburg			
Zastron			

TRANSVAAL	Max	Min	RRR
Barberton			
Belfast			
Bethal	29	11	
Bospoort	33	13	
Carolina	27	12	
Delareyville			
Delmas			
Ermelo			
Gideonsrus			
Groendraai	34	12	
(naby Vaalwater)			
Jan Kempdorp			
Jan Smuts	28	16	
Joubert Park (Jhb)	26	14	
Kroondal	32	15	
Letaba			
Levubu	29	16	
Lichtenburg			
Loskopdam			
Loskopkanale			
(naby Groblersdal)			
Louis Trichardt			
Lydenburg	29	9	
Mara	33	15	
Marnitz			
Messina	34	16	
Middelburg			
Nelspruit	30	14	
Phalaborwa	31	17	
Pietersburg	31	14	
Piet Retief	31	13	
Pongola			
Potchefstroom	33	14	
Potgietersrus	33	16	
Pretoria W.B.	31	17	
Pretoriuskop			
Punda Milia			
Satara			
Sekhukhune			
Shingwidzi			
Skukuza	32	14	
Standerton	30	9	
Thabazimbi			
Tomburke			
Tzaneen			
Vereeniging			
Volksrust			
Warmbad	31	14	
Waterval Boven			
Witbank			
Wolmaransstad			

S.W.A.	Max	Min	RRR
Aroab			
Bethanien			
Dordabis			
Gobabeb	32	11	
Gobabis			
Grootfontein	33	16	
J.G. Strijdomlughawe	30	21	2.0
Karasburg			
Kalkfeld			
Karibib			
Keetmanshoop	37	19	
Kub			
Luderitz	19	13	
Mariental	37	23	
Möwe	21	15	
Ohopoho			
Okahandja			
Okaukuejo			
Ondangwa	36	19	0.5
Otavi			
Otjiwarongo			
Outjo			
Rehoboth			
Rundu	32	17	
Steinhausen			
Tsumeb			
Uis			
Walvisbaai	20	14	
Windhoek W.K.			
LESOTHO			
Maseru	30	14	
BOTSWANA			
Francistown	32	14	
Gaberones	34	15	
Ghanzi	35	13	
Lobatsi			
Mahalapye			
Maun	35	21	
Shakawe			
Tshabong	36	16	
Tshane	33	16	
SWAZILAND			
Emlembe			
Manzini (Matsapa)	29	16	
Stegi			

SYNOPTIC WEATHER MAP 1200 GMT. — 1400 SAST. SINOPTIESE WEERKAART

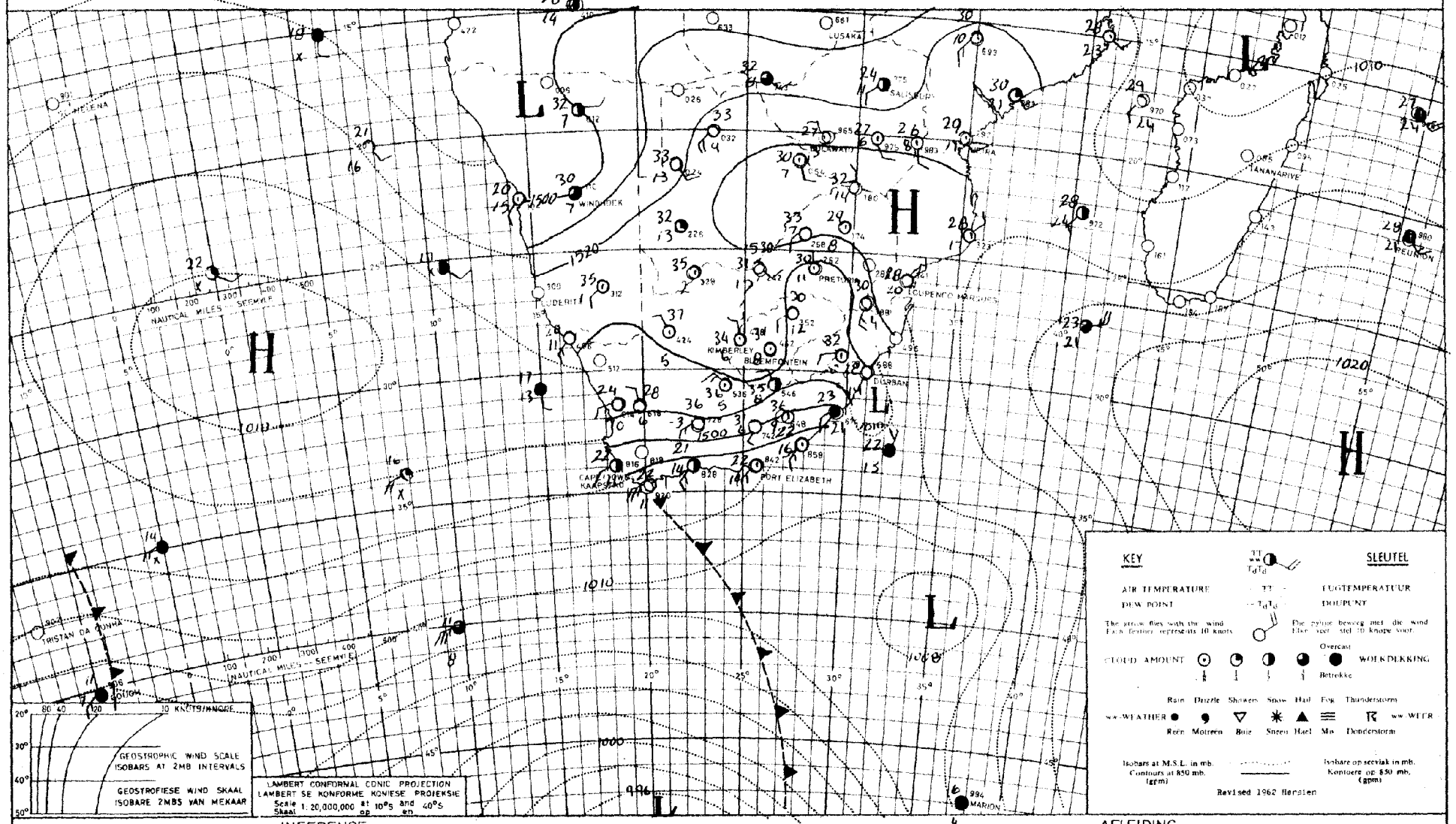

INFERENCE

DATE 15-11-1969 DATUM

AFLEIDING

Behind the cold front a weak ridge of high pressure will extend over the south coast where it will be partly cloudy and cooler. Over the interior the circulation is anticyclonic and the weather will remain fine and warm to hot.

Agter die kouefront stoot 'n swak rug van hoë druk om die suidkus sodat hoeler, gedeeltelik bewolkte weer oor die dele uitbrei. Oor die binneland is die sirkulasie antisiklonaal en sal dit mooiweer en warm tot baie warm bly

DAAGLIKSE WEERBULLETIN

Maksimum en Minimum Temperatuur (°C) en Reënval (RRR)
in mm vir die 24 uur geëindig om 0800 SAST op

WEERBURO / WEATHER BUREAU
DEPT. VAN VERVOER / DEPT. OF TRANSPORT

17 - 11 - 1969

DAILY WEATHER BULLETIN

Maximum and Minimum Temperatures (°C) and Rainfall (RRR)
in mm for the 24 hours ended at 0800 SAST on

CAPE - KAAP	Max	Min	RRR
Aberdeen			
Addo			
Alexander Bay	21	14	
Aliwal North	34	22	
Beaufort-Wes	34	17	
(Lughawe)			
Boegoebergdam			
Boetsap			
Brandvlei			
Cala			
Caledon			
Calitzdorp			
Calvinia	31	11	
Cape Agulhas	21	15	
Cape Columbine	19	11	
Cape Point	19	13	
Cape St. Francis	22	17	
Cape Town	33	6	
(D. F. Malan)			
Cape Town			
(Roeland St.)			
Carnarvon			
Ceres			
Citrusdal			
Colesberg			
Cradock			
De Aar	37	17	
Döhne	22	14	
Douglas			
East London	23	19	
(Airport)			
Elsenburg			
Fraserburg	33	14	
Garies			
George			
Graaff-Reinet	31	15	
Grahamstown			
Grootfontein	35	15	
(Middelburg)			
Hopetown			
Idutywa			
Jansenville	30	16	
Joubertina			
Kimberley	36	21	
(Airport)			
Knysna			
Kokstad	32	16	
Kuruman	36	15	

KAAP - CAPE	Max	Min	RRR
Ladismith			
Lake Mentz			
Maclear			
Mafeking	34	20	
Malmesbury			
Matatiele			
Matroosberg	32	8	
Mbashe	23	19	1.0
Mosselbaai	20	17	
Mount Frere			
Okiep	31	16	
Oudtshoorn	32	18	
Petrusville			
Piketberg			
Pofadder	34	19	
Port Alfred			
Port Elizabeth	24	15	
Port Nolloth	19	12	
Port St. Johns	23	20	
Prieska	39	17	
Prince Albert			
Queenstown	31	15	
Riversdale	26	15	
Robertson	30	16	
Sheeprun	27	19	2.3
(near Maclear)			
Somerset-Oos	26	13	
Steynsburg			
Strydenburg			
Sutherland	29	9	
Swellendam			
Tarkastad			
Touwsrivier			
Twee Riviere	39	21	
(Gemsbokpark)			
Umtata	21	16	
Uniondale			
Upington	39	19	
Vanwyksvlei	37	19	
Victoria-Wes			
Vredendal	26	11	
Vryburg	37	20	
Williston			
Willowmore			
Willowpark	31	16	
(near Dordrecht)			

NATAL	Max	Min	RRR
Cape St. Lucia			
Dundee			
Durban	26	20	
(Louis Botha)			
Estcourt	33	15	
Harding			
Himeville			
Hluhluwe			
Mkuze			
Newcastle	33	11	
Cedara	29	15	
(Pietermaritzburg)			
Port Shepstone	24	21	
Richmond			
Van Reenen			
Vryheid			
Waterford			
(near Underberg)			
O.V.S. - O.F.S.			
Balkfontein			
(naby Bothaville)			
Bethlehem	32	11	
Bloemfontein	34	16	
(J.B.M. Hertzog)			
Bultfontein			
Fauresmith	34	20	
Ficksburg			
Frankfort	33	14	
Harrismith			
Hoopstad	36	19	
Kroonstad	34	17	
Lindley			
Modderpoort			
Petrusburg			
Philippolis			
Reddersburg			
Reitz			
Rouxville			
Vrede			
Warden			
Welkom	34	19	
Wepener	33	20	
Winburg			
Zastron			

TRANSVAAL	Max	Min	RRR
Barberton			
Belfast			
Bethal	28	12	
Bospoort	35	16	
Carolina	25	9	
Delareyville			
Delmas			
Ermelo			
Gideonsrus			
Groendraai	36	15	
(naby Vaalwater)			
Jan Kempdorp			
Jan Smuts	30	13	
Joubert Park (Jhb)	29	15	
Kroondal	34	17	
Letaba			
Levubu	30	17	
Lichtenburg			
Loskopdam			
Loskopkanale			
(naby Groblersdal)			
Louis Trichardt			
Lydenburg			
Mara	32	17	
Marnitz			
Messina	36	18	
Middelburg			
Nelspruit	31	17	
Phalaborwa	32	18	
Pietersburg	31	15	
Piet Retief	28	14	
Pongola			
Potchefstroom	35	15	
Potgietersrus	34	19	
Pretoria W.B.	33	15	
Pretoriuskop			
Punda Milia			
Satara			
Sekhukhune			
Shingwidzi			
Skukuza	34	17	
Standerton	31	10	
Thabazimbi			
Tomburke			
Tzaneen			
Vereeniging			
Volksrust			
Warmbad			
Waterval Boven			
Witbank			
Wolmaransstad			

S.W.A.	Max	Min	RRR
Aroab			
Bethanien			
Dordabis			
Gobabeb	37	13	
Gobabis	34	18	
Grootfontein	34	17	
J.G. Strijdomlughawe	32	15	
Karasburg			
Kalkfeld			
Karibib			
Keetmanshoop	38	21	
Kub			
Luderitz	20	13	
Mariental	38	22	
Möwe	19	15	
Ohopoho			
Okahandja			
Okaukuejo			
Ondangwa	37	20	
Otavi			
Otjiwarongo			
Outjo	36	17	
Rehoboth			
Rundu	34	20	
Steinhausen			
Tsumeb			
Uis	38	18	
Walvisbaai	20	13	
Windhoek W.K.			
LESOTHO			
Maseru	33	15	
BOTSWANA			
Francistown	33	17	
Gaberones	37	18	
Ghanzi	36	20	
Lobatsi			
Mahalapye			
Maun	35	18	
Shakawe			
Tshabong	39	20	
Tshane	35	18	
SWAZILAND			
Emlembe			
Manzini (Matsapa)	30	21	
Stegi			

SYNOPTIC WEATHER MAP 1200 GMT. — 1400 SAST. SINOPTIESE WEERKAART

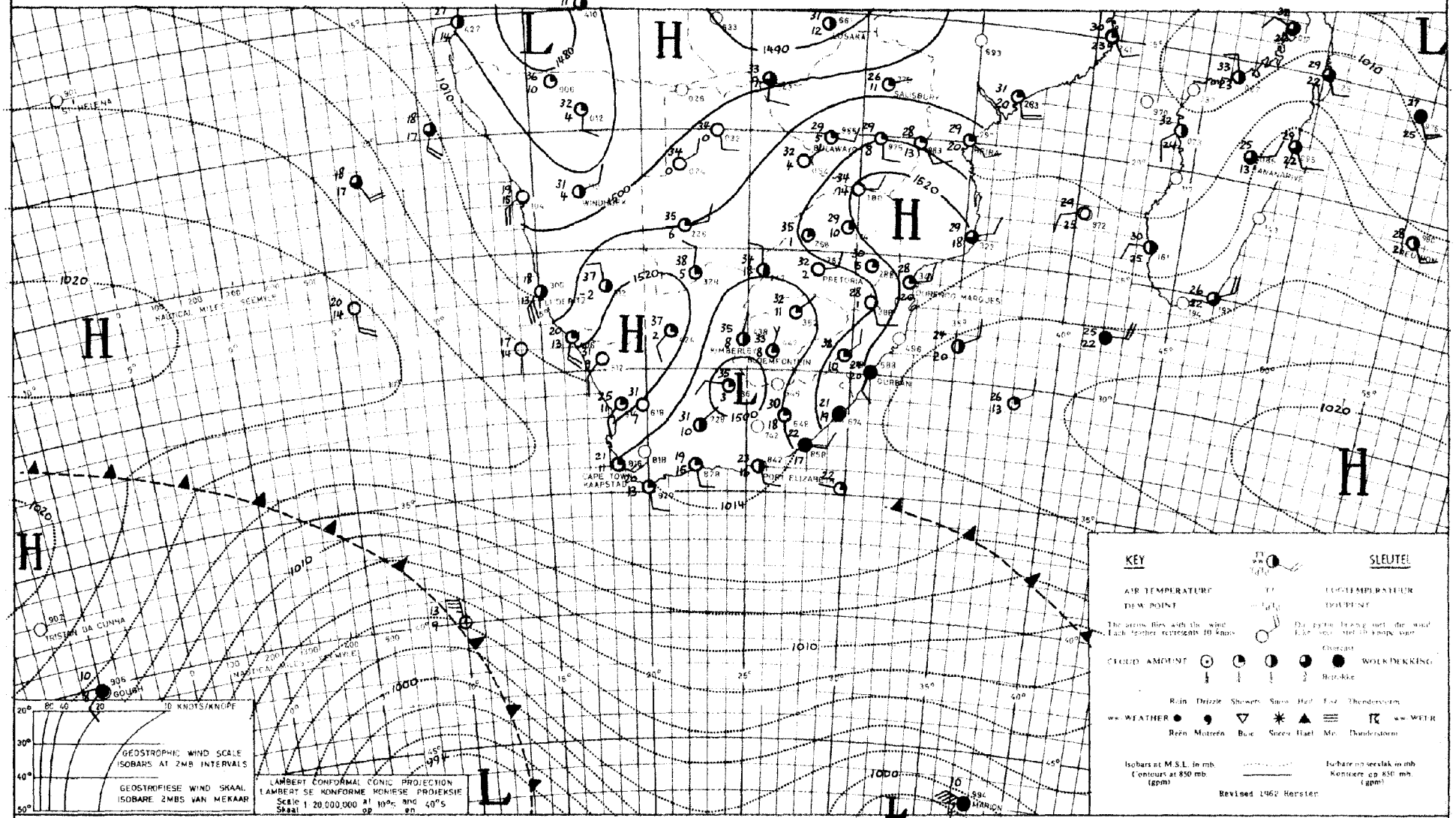

INFERENCE DATE 16 - 11 - 1962 DATUM AFLEIDING

The cold front approaching from the west will cause cloudy weather with light showers later over the Cape south-west coast but over the rest of the country the weather will remain fine or only slightly cloudy and warm as a result of a strong upper air anticyclone.

Die koufront wat van die weste af nader, sal later bewolkte weer met ligte buie oor die Kaapse suidwestkus aanbring maar oor die res van die land sal dit mooiweer of net effens bewolk en warm bly as gevolg van die sterk bolugantisikloon.

DAAGLIKSE WEERBULLETIN

Maksimum en Minimum Temperatuur (°C) en Reënval (RRR)
in mm vir die 24 uur geëindig om 0800 SAST op

WEERBURO / WEATHER BUREAU
DEPT. VAN VERVOER / DEPT. OF TRANSPORT

18-11-1964

DAILY WEATHER BULLETIN

Maximum and Minimum Temperatures (°C) and Rainfall (RRR)
in mm for the 24 hours ended at 0800 SAST on

CAPE - KAAP	Max	Min	RRR
Alberdeen			
Aliwal			
Alexander Bay			
Aliwal North	36	19	
Beaufort-West	34	13	
(Inghawe)			
Bloemfontein			
Bredasdorp			
Brandvlei			
Calitzdorp			
Caledon			
Calitzdorp			
Calvinia	26	5	
Cape Agulhas	22	15	0.1
Cape Columbine	20	12	
Cape Point	19	12	
Cape St. Francis	23	16	
Cape Town	21	13	
(D. F. Malan)			
Cape Town			
(Roeland St.)			
Carnarvon			
Ceres			
Citrusdal			
Colesberg			
Cradock			
De Aar	35	19	
Dennehof			
Douglas			
East London	25	18	
(Airport)			
Elsenburg			
Fraserburg	31	10	
Gariep			
George			
Graaff-Reinet	33	14	
Grahamstown			
Grootfontein	33	13	
(Middelburg)			
Hopetown			
Humansdorp			
Jansenville	33	16	
Joubertina			
Kimberley	37	20	
(Airport)			
Kaymas			2.5
Kokstad	36	15	0.9
Kuruman	36	16	

KAAP - CAPE	Max	Min	RRR
Ladismith			
Lake Mentz			
Maclear			
Mafeking	35	17	
Malmesbury			
Matatiele			
Matroosberg	23	7	
Mbashe			
Mosselbaai	21	15	
Mount Frere			
Okiep	29	11	
Oudtshoorn	27	16	
Petrusville			
Piketberg			
Pofadder	31	11	
Port Alfred			
Port Elizabeth	25	16	
Port Nolloth	19	10	
Port St. Johns	25	17	3.5
Prieska	38	18	
Prince Albert			
Queenstown	36	13	
Riversdale	25	12	
Robertson	25	11	
Sheeprun	36	14	1.2
(near Maclear)			
Somerset-Oos	29	13	
Steynsburg			
Strydenburg			
Sutherland	25	1	
Swellendam			
Tarkastad			
Touwsrivier			
Twee Riviere	40	19	
(Gemsbokpark)			
Umtata	36	16	0.5
Uniondale			
Upington	37	19	
Vanwyksvlei	35	17	
Victoria-Wes			
Vredendal	22	11	
Vryburg	38	18	
Williston			
Willowmore	32	12	
Willowpark	34	15	
(near Dordrecht)			

NATAL	Max	Min	RRR
Cape St. Lucia			
Dundee			
Durban	29	22	
(Louis Botha)			
Estcourt	34	20	
Harding			
Himeville			
Hluhluwe			
Mkuze			
Newcastle	35	17	
Cedara	35	17	
(Pietermaritzburg)			
Port Shepstone	25	21	0.9
Richmond			
Van Reenen			
Vryheid			
Waterford	30	14	
(near Underberg)			
O.V.S. - O.F.S.			
Balkfontein			
(naby Bothaville)			
Bethlehem	32	14	
Bloemfontein	35	15	
(J.B.M. Hertzog)			
Bultfontein			
Fauresmith	35	18	
Ficksburg			
Frankfort	33	17	
Harrismith			
Hoopstad	38	18	
Kroonstad	34	17	
Lindley			
Modderpoort			
Petrusburg			
Philippolis			
Reddersburg			
Reitz			
Rouxville			
Vrede			
Warden			
Welkom	36	20	
Wepener	35	16	
Winburg			
Zastron			

TRANSVAAL	Max	Min	RRR
Barberton			
Belfast			
Bethal	30	18	
Bospoort	34	16	
Carolina			
Delareyville			
Delmas			
Ermelo			
Gideonsrus			
Groendraai	34	12	
(naby Vaalwater)			
Jan Kempdorp			
Jan Smuts	24	17	
Joubert Park (Jhb)	30	19	
Kroondal	34	18	
Letaba			
Levubu	30	17	
Lichtenburg			
Loskopdam			
Loskopkanale			
(naby Groblersdal)			
Louis Trichardt			
Lydenburg	29	15	
Mara	33	16	
Marnitz			
Messina	37	19	
Middelburg			
Nelspruit	31	16	
Phalaborwa	33	19	
Pietersburg	31	15	
Piet Retief	32	17	
Pongola			
Potchefstroom	35	20	
Potgietersrus	32	20	0.6
Pretoria W.B.	32	21	
Pretoriuskop			
Punda Milia			
Satara			
Sekhukhune			
Shingwidzi			
Skukuza	34	17	
Standerton	31	17	0.5
Thabazimbi			
Tomburke			
Tzaneen			
Vereeniging			
Volksrust			
Warmbad	34	21	
Waterval Boven			
Witbank			
Wolmaransstad			

S.W.A.	Max	Min	RRR
Aroab			
Bethanien			
Dordabis			
Gobabeb	32	11	
Gobabis	35	20	
Grootfontein	35	17	
J.G. Strijdomlughawe	33	21	
Karasburg			
Kalkfeld			
Karibib			
Keetmanshoop	36	17	
Kub			
Luderitz	20	10	
Mariental	38	22	
Möwe	17	15	
Ohopoho			
Okahandja			
Okaukuejo			
Ondangwa	37	24	
Otavi			
Otjiwarongo			
Outjo	36	19	
Rehoboth			
Rundu	35	21	
Steinhausen			
Tsumeb			
Uis	33	14	
Walvisbaai	20	12	
Windhoek W.K.			
LESOTHO			
Maseru	33	18	
BOTSWANA			
Francistown	35	15	
Gaberones	37	18	
Ghanzi	37	19	
Lobatsi			
Mahalapye			
Maun	37	20	
Shakawe	36	20	
Tshabong	40	20	
Tshane	37	20	
SWAZILAND			
Emlembe			
Manzini (Matsapa)	32	14	
Stegi			

SYNOPTIC WEATHER MAP 1200 GMT. — 1400 SAST. SINOPTIESE WEERKAART

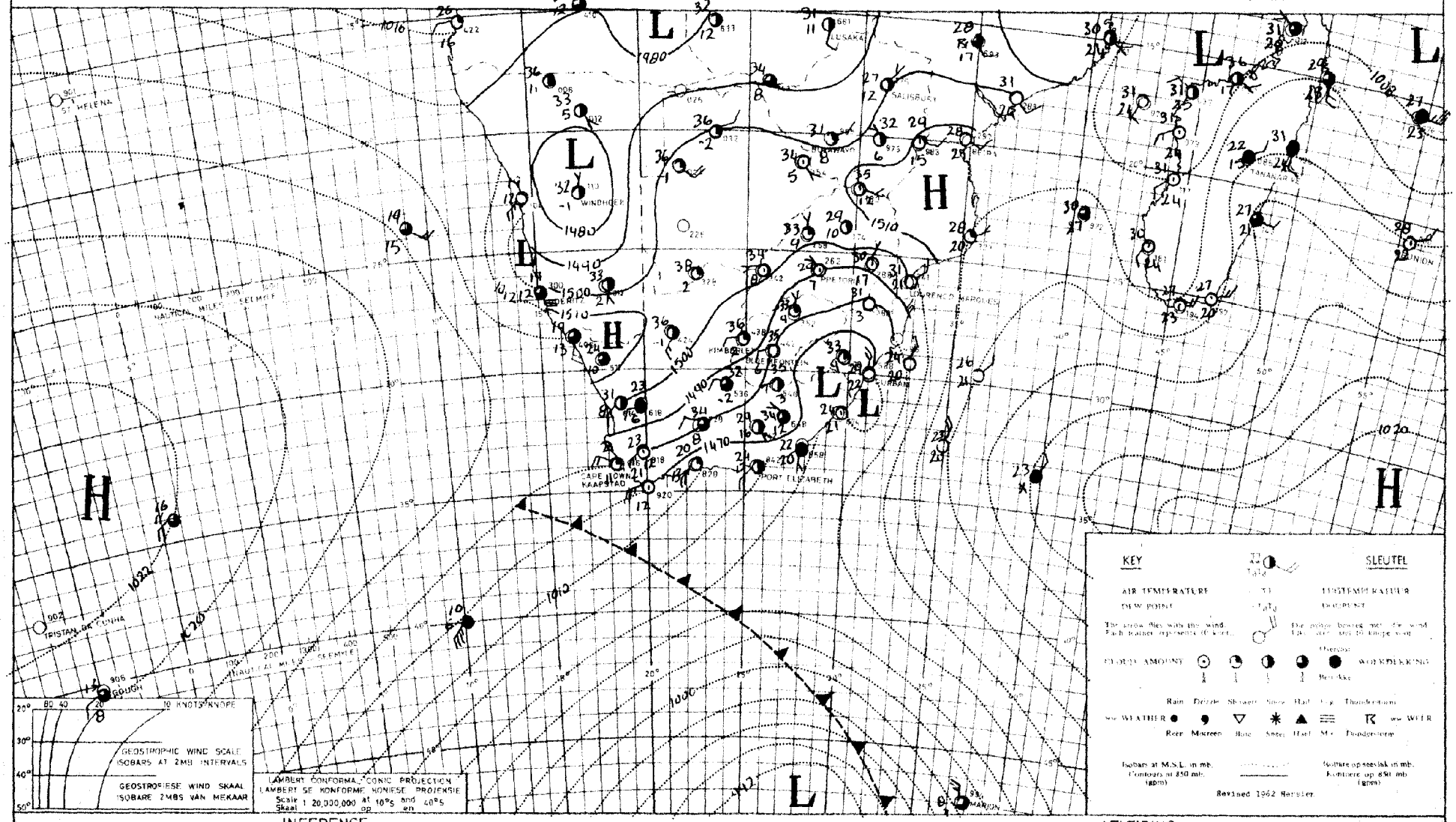

INFERENCE DATE ... 19 ... DATUM AFLEIDING

With a trough of low pressure over Natal and slightly moist air over the eastern half of the country, thundershowers will occur over these regions. Behind the cold front cool, cloudy weather with light showers will extend over the south and east-coast.

Met 'n trog van lae druk oor Natal en ettens vogtige lug oor die oostelike helfte van die land sal donderbuie voorkom oor hierdie dele. Agter die koufront sal koel, bewolkte weer met ligte buie oor die suid-en ooskus uitbrei.

DAAGLIKSE WEERBULLETIN

Maksimum en Minimum Temperatuur (°C) en Reënval (RRR)
in mm vir die 24 uur geëindig om 0800 SAST op

WEERBURO / WEATHER BUREAU
DEPT. VAN VERVOER / DEPT. OF TRANSPORT

14-11-1969

DAILY WEATHER BULLETIN

Maximum and Minimum Temperatures (°C) and Rainfall (RRR)
in mm for the 24 hours ended at 0800 SAST on

CAPE - KAAP	Max	Min	RRR
Aberdeen			
Addo			
Alexander Bay	21	12	
Aliwal North	33	16	
Beaufort-Wes	27	12	
(Lughawe)			
Boegoebergdam			
Boetsap			
Brandvlei			
Cala			
Caledon			
Calitzdorp			
Calvinia	26	6	
Cape Agulhas	20	14	
Cape Columbine	18	11	
Cape Point	18	13	
Cape St. Francis	22	17	
Cape Town	20	12	
(D. F. Malan)			
Cape Town			
(Roeland St.)			
Carnarvon			
Ceres			
Citrusdal			
Colesberg			
Cradock			
De Aar	33	13	
Döhne	16	12	2.3
Douglas			
East London	21	16	3.0
(Airport)			
Elsenburg			
Fraserburg	28	10	
Garies			
George			
Graaff-Reinet	24	11	
Grahamstown			
Grootfontein	27	7	
(Middelburg)			
Hopetown			
Idutywa			
Jansenville	25	16	
Joubertina			
Kimberley	35	21	
(Airport)			
Knysna			
Kokstad	22	12	1.3
Kuruman	36	20	

KAAP - CAPE	Max	Min	RRR
Ladismith			
Lake Mentz			
Maclear			
Mafeking	37	22	
Malmesbury			
Matatiele			
Matroosberg	23	7	
Mbashe	21	17	4.0
Mosselbaai	19	17	
Mount Frere			
Okiep	26	9	
Oudtshoorn	24	11	
Petrusville			
Piketberg			
Pofadder	24	11	
Port Alfred			
Port Elizabeth	23	17	
Port Nolloth	19	9	
Port St. Johns	21	17	0.3
Prieska	33	14	
Prince Albert			
Queenstown	21	13	
Riversdale	20	15	
Robertson	24	8	
Sheeprun	17	12	0.4
(near Maclear)			
Somerset-Oos	18	11	
Steynsburg			
Strydenburg			
Sutherland	23	3	
Swellendam			
Tarkastad			
Touwsrivier			
Twee Riviere	37	20	
(Gemsbokpark)			
Umtata	18	15	0.4
Uniondale			
Upington	33	19	
Vanwyksvlei	31	11	
Victoria-Wes			
Vredendal	24	8	
Vryburg	38	18	
Williston			
Willowmore	24	13	
Willowpark	23	12	
(near Dordrecht)			

NATAL	Max	Min	RRR
Cape St. Lucia	24	14	
Dundee			41.0
Durban	24	19	
(Louis Botha)			
Estcourt	27	15	0.1
Harding			
Himeville			
Hluhluwe			
Mkuze			
Newcastle	31	17	6.6
Cedara	16	12	0.5
(Pietermaritzburg)			
Port Shepstone	23	18	0.7
Richmond			
Van Reenen			
Vryheid			
Waterford	22	10	6.5
(near Underberg)			
O.V.S. - O.F.S.			
Balkfontein			
(naby Bothaville)			
Bethlehem	33	13	0.2
Bloemfontein	34	19	
(J.B.M. Hertzog)			
Bultfontein			
Fauresmith	33	19	
Ficksburg			
Frankfort	33	16	0.1
Harrismith			34.5
Hoopstad	38	19	
Kroonstad	35	17	
Lindley			
Modderpoort			
Petrusburg			
Philippolis			
Reddersburg			
Reitz			
Rouxville			
Vrede			
Warden			
Welkom			
Wepener	33	19	
Winburg			
Zastron			

TRANSVAAL	Max	Min	RRR
Barberton			
Belfast			
Bethal	30	15	14.0
Bospoort	36	19	
Carolina	28	14	25.0
Delareyville			
Delmas			5.0
Ermelo			
Gideonsrus			
Groendraai	36	22	
(naby Vaalwater)			
Jan Kempdorp			
Jan Smuts	30	14	0.2
Joubert Park (Jhb)	30	17	4.5
Kroondal	36	19	
Letaba			
Levubu	35	20	
Lichtenburg			
Loskopdam			
Loskopkanale			
(naby Groblersdal)			
Louis Trichardt			
Lydenburg	27	15	18.5
Mara	39	21	
Marnitz			
Messina	40	23	
Middelburg			
Nelspruit	33	19	
Phalaborwa	37	14	
Pietersburg	33	17	2.2
Piet Retief	25	17	
Pongola			
Potchefstroom	36	21	
Potgietersrus	35	20	
Pretoria W.B.	33	21	
Pretoriuskop			
Punda Milia			
Satara			
Sekhukhune			
Shingwidzi			
Skukuza	38	19	
Standerton	31	15	1.0
Thabazimbi			
Tomburke			
Tzaneen			
Vereeniging			
Volksrust			7.0
Warmbad	36	21	
Waterval Boven			21.2
Withank			2.4
Wolmaransstad			

S.W.A.	Max	Min	RRR
Aroab			
Bethanien			
Dordabis			
Gobabeb	30	12	
Gobabis			
Grootfontein	36	21	
J.G. Strijdomlughawe	33	20	
Karasburg			
Kalkfeld			
Karibib			
Keetmanshoop	35	16	
Kub			
Luderitz	19	11	
Mariental	37	22	
Möwe	16	14	
Ohopoho			
Okahandja			
Okaukuejo			
Ondangwa	38	22	
Otavi			
Otjiwarongo			
Outjo	37	19	
Rehoboth			
Rundu			
Steinhausen			
Tsumeb			
Uis	30	13	
Walvisbaai	18	13	
Windhoek W.K.			
LESOTHO			
Maseru	34	17	
BOTSWANA			
Francistown	37	19	
Gaberones	39	21	
Ghanzi	39	23	
Lobatsi			
Mahalapye			
Maun	38	20	
Shakawe	39	20	
Tshabong	39	21	
Tshane	38	20	
SWAZILAND			
Emlembe			
Manzini (Matsapa)	27	18	
Stegi			

SYNOPTIC WEATHER MAP 1200 GMT — 1400 SAST SINOPTIESE WEERKAART

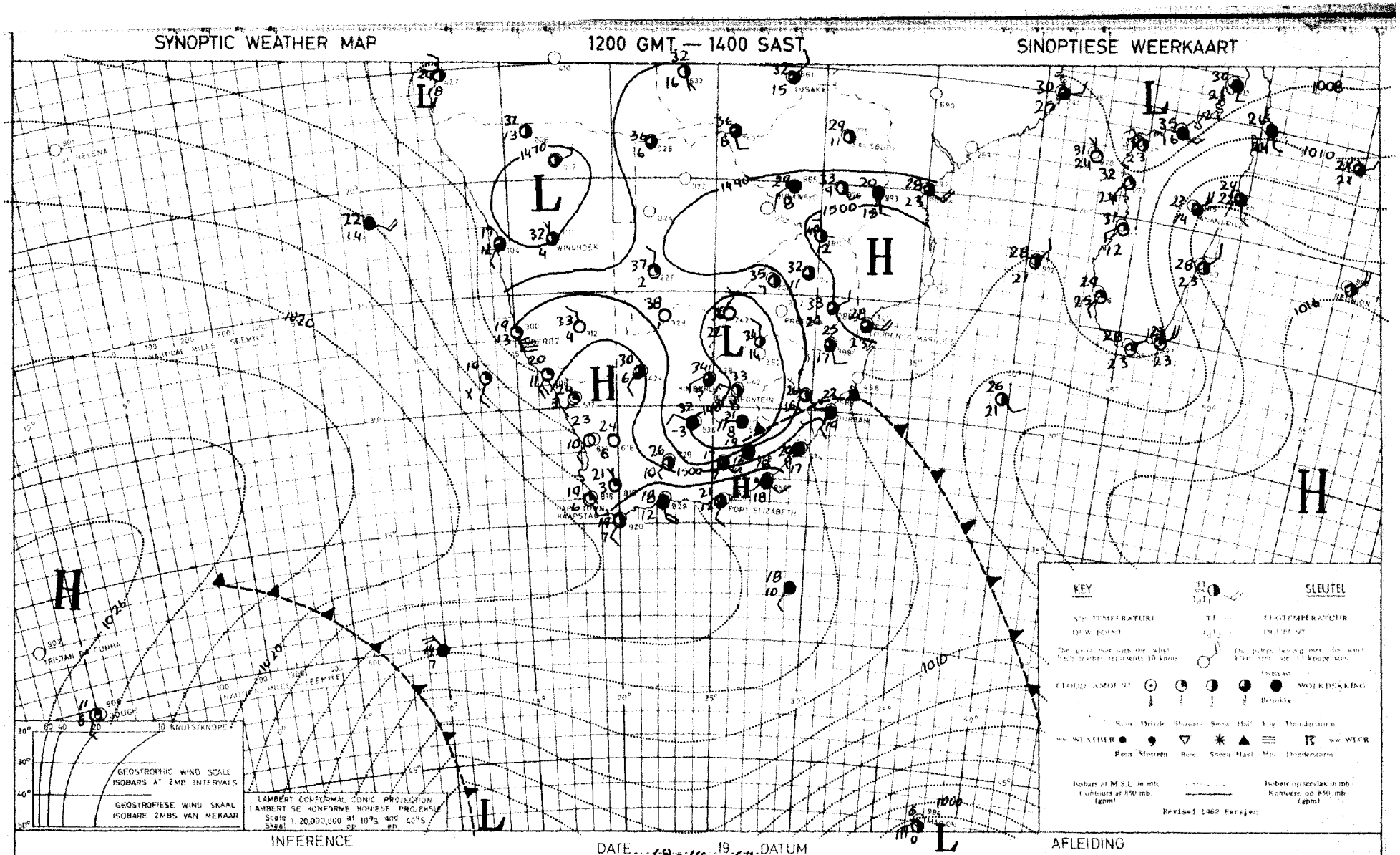

INFERENCE DATE 18-11-1969 DATUM AFLEIDING

With a high pressure system to the south of the country moist air will flow in round this high system causing cloudy cooler conditions with rain over Natal and the eastern Transvaal lowveld. With the low pressure system over the central interior isolated thundershowers will occur over the rest of the Transvaal, the O.F.S. and Northern Cape.

Met 'n rug van hoë druk langs die suidkus sal vogtige lug invloei oor Natal en Oos-Transvaalen gevolglik sal bewolkte toestande met reën voorkom. Met die laedrukstelsel oor die sentrale binneland sal enkele donderbuie uitsak oor die res van Transvaal, die Vrystaat en Noord-Kaapland.

DAAGLIKSE WEERBULLETIN

Maksimum en Minimum Temperatuur (°C) en Reënval (RRR)
in mm vir die 24 uur geëindig om 0800 SAST op

WEERBURO / WEATHER BUREAU
DEPT. VAN VERVOER / DEPT. OF TRANSPORT

20-11-1964

DAILY WEATHER BULLETIN

Maximum and Minimum Temperatures (°C) and Rainfall (RRR)
in mm for the 24 hours ended at 0800 SAST on

CAPE - KAAP	Max	Min	RRR
Aberdeen			
Addo			
Alexander Bay	20	10	
Aliwal North	32	17	
Beaufort-Wes	24	12	
(Lughawe)			
Boegoebergdam			
Boetsap			
Brandvlei			
Cala			
Caledon			
Calitzdorp			
Calvinia	21	5	
Cape Agulhas	21	14	4.0
Cape Columbine	18	12	0.5
Cape Point	17	12	0.5
Cape St. Francis	22	16	
Cape Town	21	15	0.2
(D. F. Malan)			
Cape Town			
(Roeland St.)			
Carnarvon			
Ceres			
Citrusdal			
Colesberg			
Cradock			
De Aar	35	13	
Döhne	25	16	1.0
Douglas			
East London	25	16	
(Airport)			
Elsenburg			
Fort Beaufort			4.5
Fraserburg	27	7	
Garies			
George			2.0
Graaff-Reinet	30	11	
Grahamstown			
Grootfontein	33	11	
(Middelburg)			
Hopetown			
Idutywa			
Jansenville	31	16	
Joubertina			
Kimberley	35	14	
(Airport)			
Knysna			6.0
Kokstad	34	14	16.5
Kuruman	35	14	

KAAP - CAPE	Max	Min	RRR
Ladismith			
Lake Mentz			
Maclear			
Mafeking	36	14	0.1
Malmesbury			
Matatiele			
Matroosberg	21	7	2.2
Mbashe	23	16	0.4
Mosselbaai	20	13	2.5
Mount Frere			
Okiep	20	6	
Oudtshoorn	24	14	
Petrusville			
Piketberg			
Pofadder	27	7	
Port Alfred			
Port Elizabeth	23	15	0.9
Port Nolloth	17	10	
Port St. Johns	22	17	
Prieska	35	13	
Prince Albert			
Queenstown	33	12	
Riversdale			
Robertson	25	12	1.2
Sheeprun	33	13	1.5
(near Maclear)			
Somerset-Oos	28	11	2.5
Steynsburg			
Strydenburg			
Sutherland	20	3	
Swellendam			
Tarkastad			
Touwsrivier			
Twee Riviere	34	14	
(Gemsbokpark)			
Umtata	27	12	1.5
Uniondale			
Upington	33	9	
Vanwyksvlei	30	11	
Victoria-Wes			
Vredendal	26	11	
Vryburg	37	20	
Williston			
Willowmore	27	10	
Willowpark	33	13	0.5
(near Dordrecht)			

NATAL	Max	Min	RRR
Cape St. Lucia	28	22	
Dundee			3.5
Durban	30	22	0.4
(Louis Botha)			
Estcourt	31	16	1.5
Harding			
Himeville			5.1
Hluhluwe			
Mkuze			
Newcastle	34	12	3.4
Cedara	30	16	1.0
(Pietermaritzburg)			
Port Shepstone	24	20	6.5
Richmond			
Van Reenen			
Vryheid			
Waterford	28	11	2.7
(near Underberg)			
O.V.S. - O.F.S.			
Balkfontein			
(naby Bothaville)			
Bethlehem	30	15	28.5
Bloemfontein	33	17	0.6
(J.B.M. Hertzog)			
Bultfontein			
Fauresmith	31	15	
Ficksburg			1.4
Frankfort	32	15	10.4
Harrismith			3.5
Hoopstad	36	16	6.3
Kroonstad	32	17	8.0
Lindley			
Modderpoort			
Petrusburg			
Philippolis			
Reddersburg			
Reitz			
Rouxville			
Vrede			12.5
Warden			7.5
Welkom	33	18	
Wepener	32	18	0.5
Winburg			
Zastron			

TRANSVAAL	Max	Min	RRR
Barberton			
Belfast			
Bethal	24	14	26.8
Bospoort	34	18	
Carolina	36	12	0.7
Delareyville			
Delmas			14.0
Ermelo			0.5
Gideonsrus			
Groendraai	35	23	
(naby Vaalwater)			
Jan Kempdorp			
Jan Smuts	24	12	24.9
Joubert Park (Jhb)	24	11	39.0
Kroondal	35	16	19.4
Letaba			
Levubu	29	20	
Lichtenburg			
Loskopdam			
Loskopkanale			
(naby Groblersdal)			
Louis Trichardt			
Lydenburg			
Mara	32	19	
Marnitz			
Messina	37	23	
Middelburg			
Nelspruit	30	19	
Phalaborwa	21	14	
Pietersburg	24	17	
Piet Retief	29	18	
Pongola			
Potchefstroom	34	17	4.4
Potgietersrus	33	22	
Pretoria W.B.	32	16	11.5
Pretoriuskop			
Punda Milia			
Satara			
Sekhukhune			
Shingwidzi			
Skukuza	32	20	
Standerton	30	14	32.4
Thabazimbi			
Tomburke			
Tzaneen			
Vereeniging			
Volksrust			17.0
Warmbad	34	19	0.1
Waterval Boven			
Witbank			
Wolmaransstad			
Zeerust			4.0
Wilhelmina			13.5

S.W.A.	Max	Min	RRR
Aroab			
Bethanien			
Dordabis			
Gobabeb	29	12	
Gobabis	35	20	
Grootfontein	33	21	1.0
J.G. Strijdomlughawe	26	17	0.1
Karasburg			
Kalkfeld			
Karibib			
Keetmanshoop	32	7	
Kub			
Luderitz	20	13	
Mariental	35	16	
Möwe	16	13	
Ohopoho			
Okahandja			
Okaukuejo			
Ondangwa	36	21	
Otavi			
Otjiwarongo			
Outjo	32	15	
Rehoboth			
Rundu	36	20	
Steinhausen			
Tsumeb			
Uis	25	12	
Walvisbaai	19	12	
Windhoek W.K.			
LESOTHO			
Maseru	31	16	0.7
BOTSWANA			
Francistown	37	20	
Gaberones			
Ghanzi	37	23	
Lobatsi			
Mahalapye			
Maun	39	22	
Shakawe	37	23	
Tshabong	39	19	
Tshane	39	21	
SWAZILAND			
Emlembe			
Manzini (Matsapa)	30	22	
Stegi			

SYNOPTIC WEATHER MAP 1200 GMT. — 1400 SAST. SINOPTIESE WEERKAART

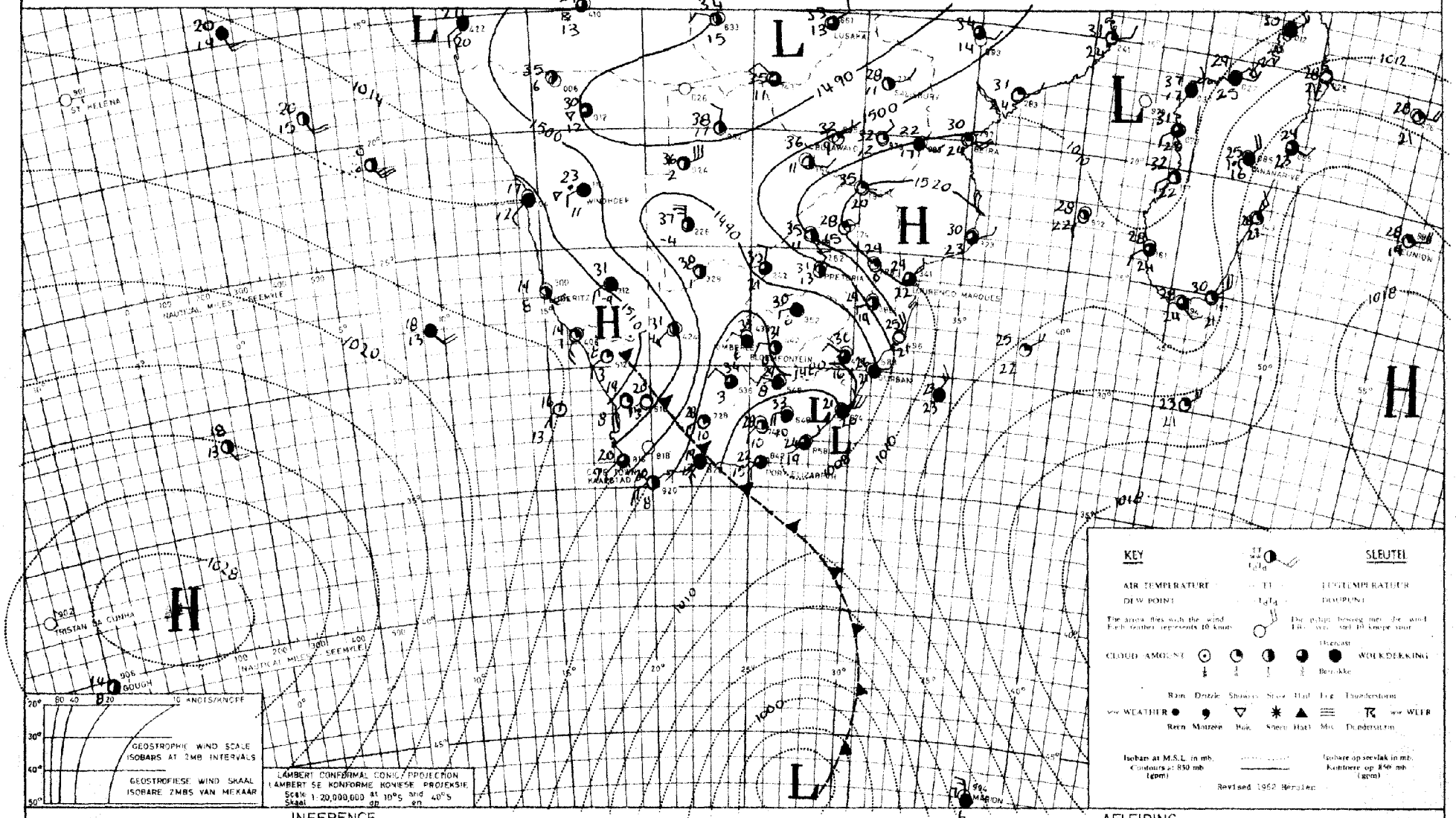

INFERENCE DATE 14-11-1964 DATUM AFLEIDING

In the rear of the cold front cool, cloudy weather with rain will spread over the southern and eastern coastal regions and the adjacent interior. Over the areas east of the interior trough scattered thundershowers will occur in the moist unstable air-mass.

Agter die koufront sal koel, bewolkte weer met reën uitbrei oor die suidelike en oostelike kusstreke en aangrensende binneland. Oor die gebiede oos van die binnelandse troog sal verspreide donkerbuie voorkom in die vochtige, onstabiele lugmassa.

DAAGLIKSE WEERBULLETIN

Maksimum en Minimum Temperatuur (°C) en Reënval (RRR)
in mm vir die 24 uur geëindig om 0800 SAST op

WEERBURO / WEATHER BUREAU
DEPT. VAN VERVOER / DEPT. OF TRANSPORT

21-11-1969

DAILY WEATHER BULLETIN

Maximum and Minimum Temperatures (°C) and Rainfall (RRR)
in mm for the 24 hours ended at 0800 SAST on

CAPE - KAAP	Max	Min	RRR
Aberdeen			
Addo			
Alexander Bay	22	12	
Aliwal North	28	12	6.4
Beaufort-Wes	19	8	16.3
(Lughawe)			
Boegoebergdam			
Boetsap			
Brandvlei			
Cala			
Caledon			
Calitzdorp			
Calvinia	19	7	2.0
Cape Agulhas	20	17	
Cape Columbine	18	11	
Cape Point	19	13	
Cape St. Francis	21	15	0.2
Cape Town	20	14	
(D. F. Malan)			
Cape Town			
(Roeland St.)			
Carnarvon			
Ceres			
Citrusdal			
Colesberg			
Cradock			
De Aar	28	8	
Döhne	15	8	33.5
Douglas			
East London	21	15	10.0
(Airport)			
Elsenburg			
Fort Beaufort			28.0
Fraserburg	17	7	8.5
Garies			
George			
Graaff-Reinet	19	9	3.0
Grahamstown			
Grootfontein	19	7	6.4
(Middelburg)			
Hopetown			
Idutywa			
Jansenville	20	11	4.0
Joubertina			
Kimberley	31	10	
(Airport)			
Knysna			11.0
Kokstad	16	10	7.0
Kuruman	28	7	

KAAP - CAPE	Max	Min	RRR
Ladismith			
Lake Mentz			
Maclear			
Mafeking	30	14	0.2
Malmesbury			
Matatiele			
Matroosberg	15	4	
Mbashe	20	15	52.0
Mosselbaai	19	13	0.4
Mount Frere			
Okiep	20	10	
Oudtshoorn	16	10	1.1
Petrusville			
Piketberg			
Pofadder	21	9	
Port Alfred			
Port Elizabeth	19	13	2.0
Port Nolloth	19	10	
Port St. Johns	20	15	23.0
Prieska	28	12	
Prince Albert			
Queenstown	16	9	9.5
Riversdale	19	8	
Robertson	19	8	5.5
Sheeprun	14	10	20.6
(near Maclear)			
Somerset-Oos	16	8	39.5
Steynsburg			
Strydenburg			
Sutherland	13	4	1.4
Swellendam			
Tarkastad			
Touwsrivier			
Twee Riviere	27	10	
(Gemsbokpark)			
Umtata	17	12	32.5
Uniondale			
Upington	25	11	
Vanwyksvlei	25	9	
Victoria-Wes			
Vredendal	23	9	
Vryburg	32	12	
Williston			
Willowmore	18	9	8.0
Willowpark	12	8	15.0
(near Dordrecht)			

NATAL	Max	Min	RRR
Cape St. Lucia	24	18	2.0
Dundee			49.0
Durban	23	17	9.0
(Louis Botha)			
Estcourt	27	12	22.4
Harding			
Himeville			3.5
Hluhluwe			
Mkuze			3.0
Newcastle	27	13	15.7
Cedara			
(Pietermaritzburg)	17	11	27.6
Port Shepstone	21	17	22.5
Richmond			
Van Reenen			8.3
Vryheid			3.0
Waterford			
(near Underberg)	19	9	13.5
O.V.S. - O.F.S.			
Balkfontein			
(naby Bothaville)			
Bethlehem	23	12	11.6
Bloemfontein	24	10	
(J.B.M. Hertzog)			
Bultfontein			
Fauresmith	27	9	
Ficksburg			
Frankfort	22	14	7.1
Harrismith			8.0
Hoopstad	28	10	
Kroonstad	26	15	1.5
Lindley			10.9
Modderpoort			
Petrusburg			
Philippolis			
Reddersburg			
Reitz			
Rouxville			
Vrede			
Warden			
Welkom	25	15	
Wepener	27	14	
Winburg			
Zastron			

TRANSVAAL	Max	Min	RRR
Barberton			35.0
Belfast			
Bethal	19	13	26.5
Bospoort	30	14	12.2
Carolina	25	15	31.6
Delareyville			
Delmas			13.0
Ermelo			7.6
Gideonsrus			13.0
Groendraai	35	19	16.0
(naby Vaalwater)			
Jan Kempdorp			
Jan Smuts	21	13	11.3
Joubert Park (Jhb)	21	13	20.5
Kroondal	35	15	1.6
Letaba			
Levubu	34	18	4.0
Lichtenburg			
Loskopdam			19.0
Loskopkanale			13.5
(naby Groblersdal)			
Louis Trichardt			
Lydenburg	27	13	39.0
Mara	35	18	
Marnitz			
Messina	39	23	
Middelburg			15.0
Mordie Ads.			21.0
Nelspruit	35	17	29.6
Phalaborwa	27	20	
Pietersburg	31	16	37.0
Piet Retief	28	12	16.5
Pongola			
Potchefstroom	28	15	3.2
Potgietersrus	32	17	22.5
Pretoria W.B.	26	15	14.2
Pretoriuskop			
Punda Milia			
Satara			
Sekhukhune			
Shingwidzi			
Skukuza	38	18	5.2
Standerton	21	13	10.5
Thabazimbi			31.0
Tomburke			
Tzaneen			8.5
Vereeniging			
Volksrust			5.0
Warmbad	32	16	19.5
Waterval Boven			20.2
Witbank			14.5
Wolmaransstad			
Wilfontein			4.5
Zeerust			20.0

S.W.A.	Max	Min	RRR
Aroab			
Bethanien			
Dordabis			
Gobabeb	32	11	
Gobabis	31	16	
Grootfontein	33	18	
J.G. Strijdomlughawe	31	16	
Karasburg			
Kalkfeld			
Karibib			
Keetmanshoop	25	11	
Kub			
Luderitz	25	11	
Mariental	30	15	
Möwe	15	13	
Ohopoho			
Okahandja			
Okaukuejo			
Ondangwa	36	22	
Otavi			
Otjiwarongo			
Outjo	35	19	
Rehoboth			
Rundu	36	20	0.1
Steinhausen			
Tsumeb			
Uis	33	15	
Walvisbaai	19	12	
Windhoek W.K.			
LESOTHO			
Maseru			
BOTSWANA			
Francistown	36	20	1.1
Gaberones	34	16	3.5
Ghanzi	37	18	
Lobatsi			
Mahalapye			
Maun	37	24	0.5
Shakawe	38	22	0.2
Tshabong	31	13	
Tshane	33	16	
SWAZILAND			
Emlembe			
Manzini (Matsapa)	32	15	24.0
Stegi			15.0

SYNOPTIC WEATHER MAP — 1200 GMT. — 1400 SAST. — SINOPTIESE WEERKAART

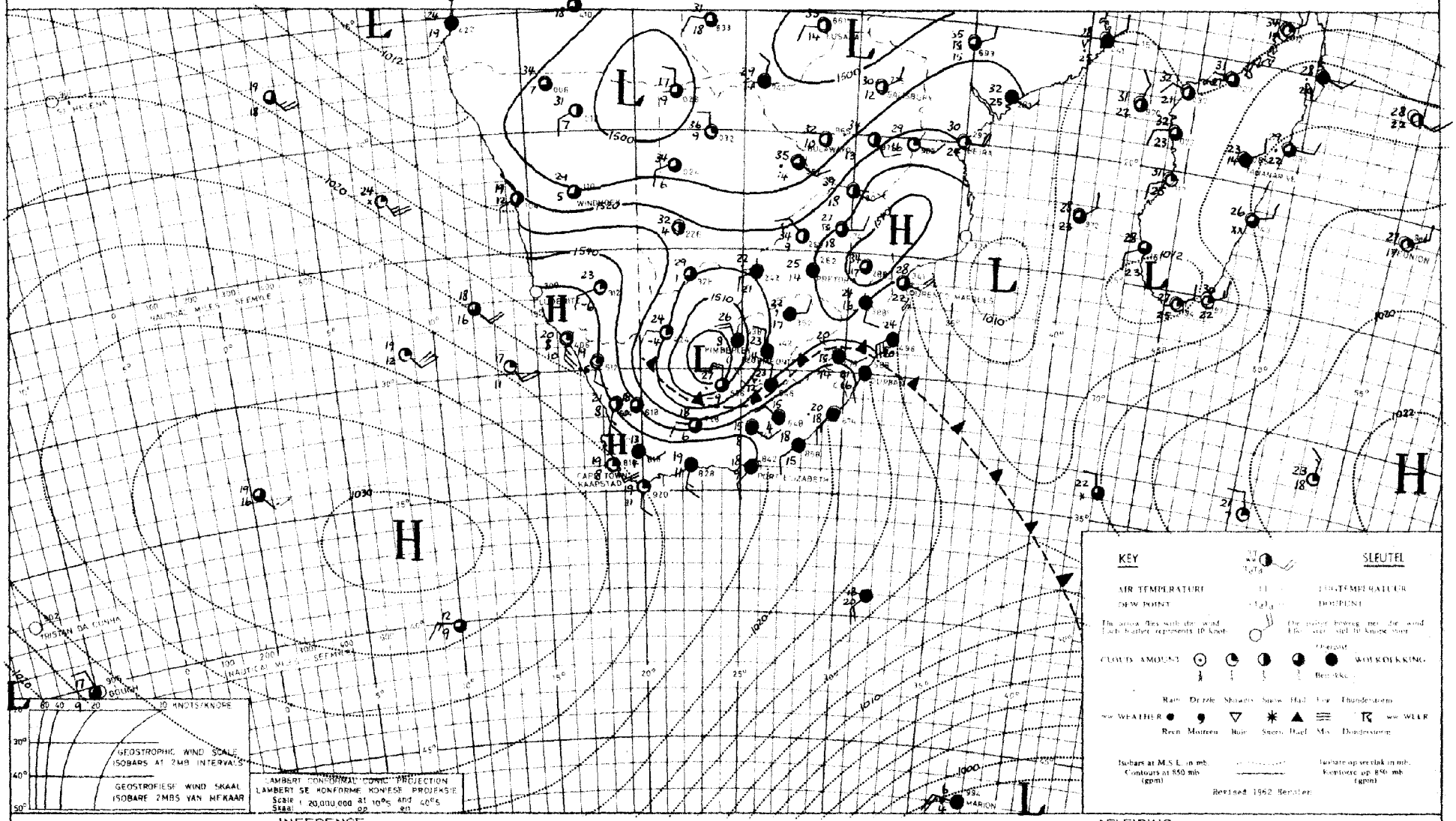

INFERENCE — DATE 20 / 11 / 19 69 DATUM — AFLEIDING

The high ridging in south of the country is causing an inflow of cool, moist air over the southern and eastern areas where it will be cloudy with rain. Over the northern, central and eastern areas scattered showers and thundershowers will occur as a result of the low near Kimberley.

Die hoog wat suid van die land inbeweeg, veroorsaak 'n invloei van koel vochtige lug oor die suidelike en oostelike gebiede waar dit bewolk sal wees met reën. Oor die noordelike, sentrale en oostelike dele van die binneland sal verspreide buie en donderbuie voorkom as gevolg van die laag hoog Kimberley.

DAAGLIKSE WEERBULLETIN

Maksimum en Minimum Temperatuur (°C) en Reënval (RRR)
in mm vir die 24 uur geëindig om 0800 SAST op

WEERBURO / WEATHER BUREAU
DEPT. VAN VERVOER / DEPT. OF TRANSPORT

22 - 11 - 1964

DAILY WEATHER BULLETIN

Maximum and Minimum Temperatures (°C) and Rainfall (RRR)
in mm for the 24 hours ended at 0800 SAST on

CAPE - KAAP	Max	Min	RRR
Aberdeen			
Addo			
Alexander Bay	25	13	
Aliwal North	21	8	
Beaufort-Wes	16	8	
(Lughawe)			
Boegoebergdam			
Boetsap			
Brandvlei			
Cala			
Caledon			
Calitzdorp			
Calvinia	23	11	
Cape Agulhas	22	17	
Cape Columbine	19	12	
Cape Point	20	14	
Cape St. Francis	21	13	
Cape Town			
(D. F. Malan)	23	14	
Cape Town			
(Roeland St.)			
Carnarvon			
Ceres			
Citrusdal			
Colesberg			
Cradock			
De Aar	22	4	
Döhne	11	9	14.0
Douglas			
East London	18	13	16.1
(Airport)			
Elsenburg			
Fraserburg	16	7	
Garies			
George			
Graaff-Reinet	18	8	
Grahamstown			
Grootfontein	15	6	
(Middelburg)			
Hopetown			
Idutywa			
Jansenville	21	10	
Joubertina			
Kimberley	27	12	
(Airport)			
Knysna			
Kokstad	16	10	4.0
Kuruman	29	9	

KAAP - CAPE	Max	Min	RRR
Ladismith			
Lake Mentz			
Maclear			
Mafeking	32	15	
Malmesbury			
Matatiele			
Matroosberg	21	2	
Mbashe	17	14	68.0
Mosselbaai	21	13	
Mount Frere			
Okiep	28	13	
Oudtshoorn	22	8	
Petrusville			
Piketberg			
Pofadder	26	14	
Port Alfred			
Port Elizabeth	21	13	
Port Nolloth	19	10	
Port St. Johns	18	14	58.0
Prieska	28	12	
Prince Albert			
Queenstown	13	9	1.6
Riversdale	23	13	
Robertson	26	10	
Sheeprun	14	9	1.0
(near Maclear)			
Somerset-Oos	14	9	0.4
Steynsburg			
Strydenburg			
Sutherland	16	3	
Swellendam			
Tarkastad			
Touwsrivier			
Twee Riviere	30	13	
(Gemsbokpark)			
Umtata	14	11	19.5
Uniondale			
Upington	27	13	
Vanwyksvlei	26	11	
Victoria-Wes			
Vredendal	28	17	
Vryburg	32	11	
Williston			
Willowmore	17	3	
Willowpark	12	8	2.0
(near Dordrecht)			

NATAL	Max	Min	RRR
Cape St. Lucia	22	19	1.2
Dundee			3.0
Durban	22	17	63.5
(Louis Botha)			
Estcourt	19	13	0.5
Harding			
Himeville			
Hluhluwe			
Mkuze			8.0
Newcastle	23	15	5.0
Cedara	18	13	1.2
(Pietermaritzburg)			
Port Shepstone	19	17	37.0
Richmond			
Van Reenen			5.0
Vryheid			15.5
Waterford	17	9	6.2
(near Underberg)			
O.V.S. - O.F.S.			
Balkfontein			
(naby Bothaville)			
Bethlehem	24	12	
Bloemfontein	25	7	
(J.B.M. Hertzog)			
Bultfontein			
Fauresmith	24	9	
Ficksburg			
Frankfort	24	11	11.5
Harrismith			
Hoopstad	32	8	
Kroonstad	29	12	
Lindley			
Modderpoort			
Petrusburg			
Philippolis			
Reddersburg			
Reitz			
Rouxville			
Vrede			
Warden			
Welkom	30	14	
Wepener	25	7	
Winburg			
Zastron			

TRANSVAAL	Max	Min	RRR
Barberton			
Belfast			
Bethal	24	11	16.0
Bospoort	29	12	
Carolina			
Delareyville			
Dolmas			9.0
Ermelo			
Gideonsrus			44.0
Groendraai	31	19	
(naby Vaalwater)			
Jan Kempdorp			
Jan Smuts	24	12	9.9
Joubert Park (Jhb)	23	13	8.0
Kroondal	31	16	1.0
Letaba			
Levubu	25	19	0.1
Lichtenburg			
Loskopdam			32.0
Loskopkanale			33.5
(naby Groblersdal)			
Louis Trichardt			
Lydenburg	24	16	8.3
Mara	28	18	
Marnitz			
Messina	32	23	
Middelburg			9.0
Nelspruit	25	17	8.4
Phalaborwa	27	19	
Pietersburg	25	17	
Piet Retief			
Pongola			
Potchefstroom	29	14	1.0
Potgietersrus			
Pretoria W.B.	27	16	22.2
Pretoriuskop			
Punda Milia			
Satara			
Sekhukhune			
Shingwidzi			
Skukuza	27	21	
Standerton	25	11	18.9
Thabazimbi			
Tomburke			
Tzaneen			
Vereeniging			
Volksrust			10.5
Warmbad	30	17	3.1
Waterval Boven			
Witbank			12.3
Wolmaransstad			

S.W.A.	Max	Min	RRR
Aroab			
Bethanien			
Dordabis			
Gobabeb	33	15	
Gobabis	33	18	
Grootfontein	35	20	2.5
J.G. Strijdomlughawe	31	21	
Karasburg			
Kalkfeld			
Karibib			
Keetmanshoop	31	19	
Kub			
Luderitz	20	12	
Mariental	32	20	
Möwe	15	13	
Ohopoho			
Okahandja			
Okaukuejo			
Ondangwa	37	20	0.8
Otavi			
Otjiwarongo			
Outjo	37	21	
Rehoboth			
Rundu	35	21	
Steinhausen			
Tsumeb			
Uis	35	20	
Walvisbaai	18	12	
Windhoek W.K.			
LESOTHO			
Maseru			
BOTSWANA			
Francistown	29	20	0.8
Gaberones	35	19	
Ghanzi	37	22	
Lobatsi			
Mahalapye			
Maun	36	21	
Shakawe	36	22	
Tshabong	32	15	
Tshane	34	18	
SWAZILAND			
Emlembe			
Manzini (Matsapa)	23	14	38.5
Stegi			8.0

SYNOPTIC WEATHER MAP 1200 GMT. — 1400 SAST. SINOPTIESE WEERKAART

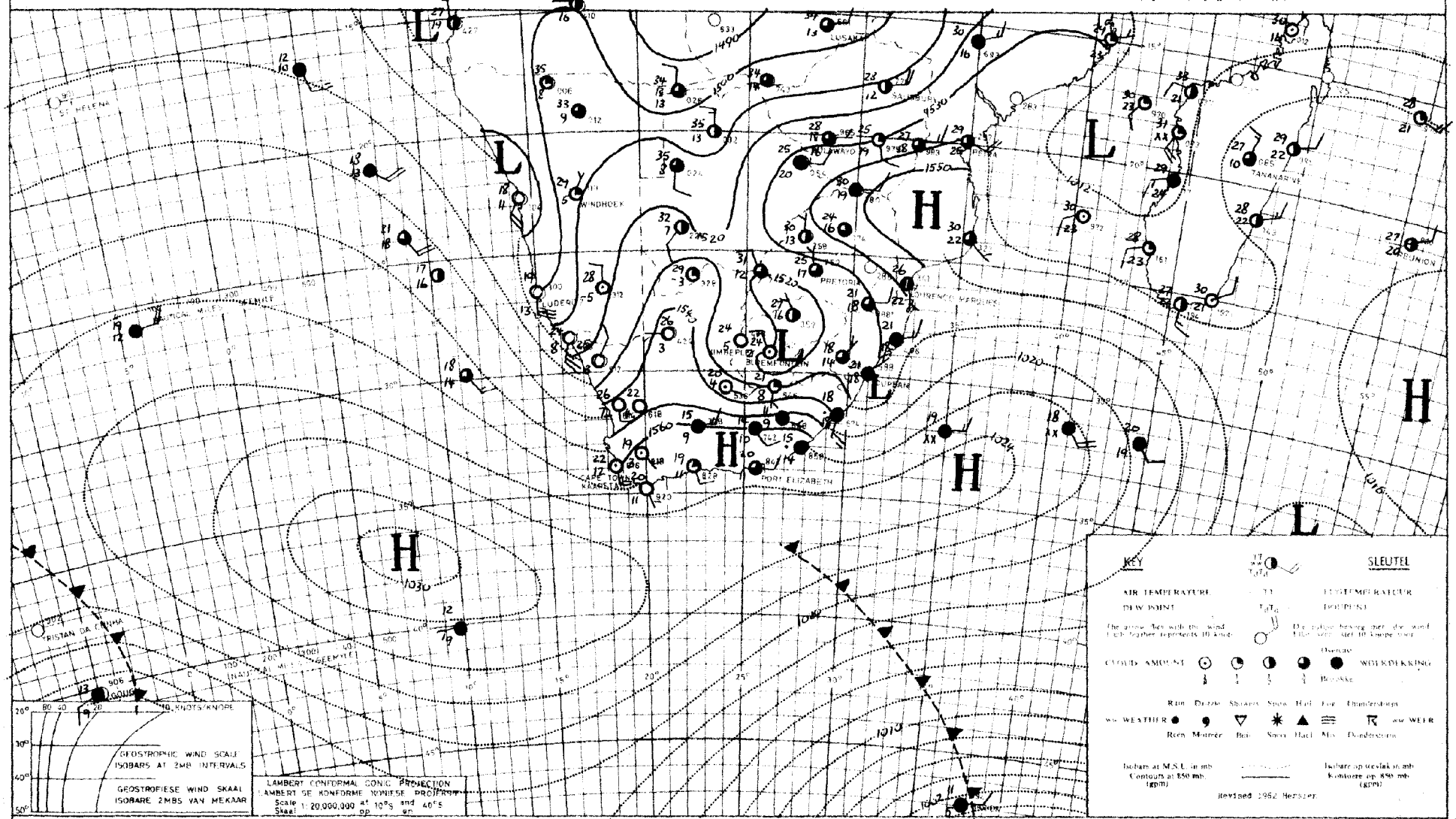

INFERENCE DATE 21 - 11 19.69 DATUM AFLEIDING

A low is forming along the coast near Durban and cloudy weather with rain will occur over the Natal and eastern Cape coasts. There is another low over the central interior so that scattered showers and thundershowers will occur over the areas east of it.

'n Laag is besig om te vorm langs die kus by Durban sodat bewolkte weer met reën voorkom oor die Natalse en Oos-Kaapse kus. Oor die sentrale binneland is ook 'n laag en verspreide buie en donderbuie sal voorkom oor die gebiede oos daarvan.

DAAGLIKSE WEERBULLETIN

Maksimum en Minimum Temperatuur (°C) en Reënval (RRR)
in mm vir die 24 uur geëindig om 0800 SAST op

WEERBURO / WEATHER BUREAU
DEPT. VAN VERVOER / DEPT. OF TRANSPORT

23-11-1969

DAILY WEATHER BULLETIN

Maximum and Minimum Temperatures (°C) and Rainfall (RRR)
in mm for the 24 hours ended at 0800 SAST on

CAPE - KAAP	Max	Min	RRR
Aberdeen			
Addo			
Alexander Bay	21	16	
Aliwal North	30	13	
Beaufort-Wes	29	13	
(Lughawe)			
Boegoebergdam			
Boetsap			
Brandvlei			
Cala			
Caledon			
Calitzdorp			
Calvinia	31	10	
Cape Agulhas	23	17	
Cape Columbine	22	12	
Cape Point	20	15	
Cape St. Francis	22	15	
Cape Town	27	13	
(D. F. Malan)			
Cape Town			
(Roeland St.)			
Carnarvon			
Ceres			
Citrusdal			
Colesberg			
Cradock			
De Aar	31	14	
Dōme	19	12	
Douglas			
East London	21	15	
(Airport)			
Elsenburg			
Fraserburg	28	11	
Garies			
George			
Graaff-Reinet	28	13	
Grahamstown			
Grootfontein	30	10	
(Middelburg)			
Hopetown			
Idutywa			
Jansenville	29	15	
Joubertina			
Kimberley	33	19	
(Airport)			
Knysna			
Kokstad	21	14	
Kuruman	33	14	

KAAP - CAPE	Max	Min	RRR
Ladismith			
Lake Mentz			
Maclear			
Mafeking	34	18	
Malmesbury			
Matatiele			
Matroosberg	27	10	
Mbashe	21	16	1.0
Mosselbaai	20	16	
Mount Frere			
Okiep	29	10	
Oudtshoorn	30	10	
Petrusville			
Piketberg			
Pofadder	32	12	
Port Alfred			
Port Elizabeth	23	13	
Port Nolloth	17	13	
Port St. Johns	22	18	1.5
Prieska	35	15	
Prince Albert			
Queenstown	29	13	
Riversdale	28	12	
Robertson	31	12	
Sheeprun			
(near Maclear)			
Somerset-Oos	25	14	
Steynsburg			
Strydenburg			
Sutherland	25	5	
Swellendam			
Tarkastad			
Touwsrivier			
Twee Riviere	38	19	
(Gemsbokpark)			
Umtata	21	15	
Uniondale			
Upington	38	17	
Vanwyksvlei	34	13	
Victoria-Wes			
Vredendal	33	15	
Vryburg	35	19	
Williston			
Willowmore	27	12	
Willowpark			
(near Dordrecht)			

NATAL	Max	Min	RRR
Cape St. Lucia	24	20	
Dundee			
Durban	25	20	16.4
(Louis Botha)			
Estcourt	28	16	
Harding			
Himeville			
Hluhluwe			
Mkuze			
Newcastle	31	17	
Cedara	19	14	0.5
(Pietermaritzburg)			
Port Shepstone	20	19	36.0
Richmond			
Van Reenen			
Vryheid			
Waterford	20	11	
(near Underberg)			
O.V.S. - O.F.S.			
Balkfontein			
(naby Bothaville)			
Bethlehem	27	12	
Bloemfontein	30	12	
(J.B.M. Hertzog)			
Bultfontein			
Fauresmith	31	15	
Ficksburg			
Frankfort	27	12	
Harrismith			
Hoopstad	35	19	
Heilbron			3.4
Kroonstad			
Lindley			
Modderpoort			
Petrusburg			
Philippolis			
Reddersburg			
Reitz			
Rouxville			
Vrede			
Warden			
Welkom			
Wepener	29	12	
Winburg			
Zastron			

TRANSVAAL	Max	Min	RRR
Barberton			
Belfast			
Bethal	25	14	
Bospoort	29	15	1.0
Carolina	25	13	
Delareyville			
Delmas			
Ermelo			
Gideonsrus			
Groendraai	32	17	5.0
(naby Vaalwater)			
Jan Kempdorp			
Jan Smuts	23	15	
Joubert Park (Jhb)	23	14	
Kroondal	30	14	21.5
Letaba			
Levubu	30	20	
Lichtenburg			
Loskopdam			
Loskopkanale			
(naby Groblersdal)			
Louis Trichardt			
Lydenburg	27	16	
Mara	34	20	
Marnitz			
Messina	36	24	
Middelburg			
Nelspruit	31	16	
Phalaborwa	35	21	
Pietersburg	30	17	6.4
Piet Retief	29	17	
Pongola			
Potchefstroom	29	16	1.8
Potgietersrus	32	18	0.2
Pretoria W.B.	27	16	
Pretoriuskop			
Punda Milia			
Satara			
Sekhukhune			
Shingwidzi			
Skukuza	36	23	
Standerton	25	11	
Thabazimbi			
Tomburke			16.4
Tzaneen			
Vereeniging			
Volksrust			
Warmbad	31	15	12.7
Waterval Boven			
Witbank			
Wolmaransstad			

S.W.A.	Max	Min	RRR
Aroab			
Bethanien			
Dordabis			
Gobabeb	30	14	
Gobabis			
Grootfontein	33	19	
J.G. Strijdomlughawe	31	18	
Karasburg			
Kalkfeld			
Karibib			
Keetmanshoop	38	18	0.1
Kub			
Luderitz	18	13	
Mariental	37	18	
Möwe	18	13	
Ohopoho			
Okahandja			
Okaukuejo			
Ondangwa			
Otavi			
Otjiwarongo			
Outjo			
Rehoboth			
Rundu	31	17	8.5
Steinhausen			
Tsumeb			
Uis			
Walvisbaai	19	13	
Windhoek W.K.			
LESOTHO			
Maseru			
BOTSWANA			
Francistown	36	22	
Gaberones	34	17	8.6
Ghanzi	36	22	14.1
Lobatsi			
Mahalapye	38	21	1.5
Maun	34	20	
Shakawe	37	23	
Tshabong	35	22	
Tshane			
SWAZILAND			
Emlembe			
Manzini (Matsapa)			
Stegi			

SYNOPTIC WEATHER MAP 1200 GMT. — 1400 SAST. SINOPTIESE WEERKAART

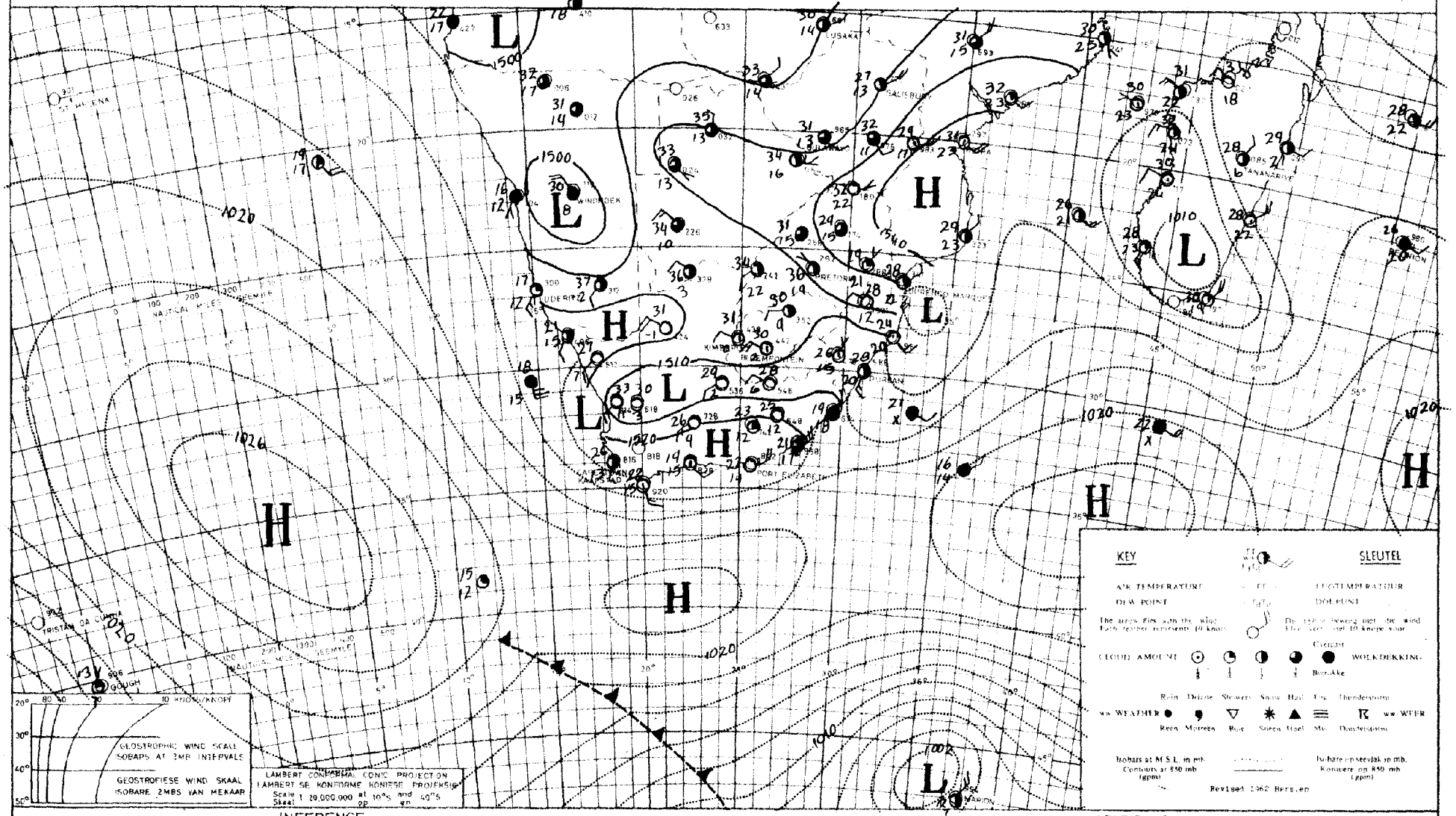

INFERENCE DATE 22-11-1969 DATUM AFLEIDING

There is still a trough of low pressure over the central interior and also moist air over the northern and eastern areas of the interior. Consequently scattered showers and thunder-showers will occur over these regions

Daar is nog 'n trog van lae lugdruk oor die sentrale binneland en ook vogtige lug oor die noordelike en oostelike dele van die binneland. Gevolglik sal verspreide buie en donderbuie oor hierdie streke voorkom.

DAAGLIKSE WEERBULLETIN

Maksimum en Minimum Temperatuur (°C) en Reënval (RRR)
in mm vir die 24 uur geëindig om 0800 SAST op

WEERBURO / WEATHER BUREAU
DEPT. VAN VERVOER / DEPT. OF TRANSPORT

24 - 11 - 1969

DAILY WEATHER BULLETIN

Maximum and Minimum Temperatures (°C) and Rainfall (RRR)
in mm for the 24 hours ended at 0800 SAST on

CAPE - KAAP	Max	Min	RRR
Aberdeen			
Addo			
Alexander Bay	32	15	
Aliwal North	34	13	
Beaufort-Wes	30	16	
(Lughawe)			
Boegoebergdam			
Boetsap			
Brandvlei			
Cala			
Caledon			
Calitzdorp			
Calvinia	28	10	
Cape Agulhas	23	18	
Cape Columbine	18	14	
Cape Point	20	14	
Cape St. Francis	23	14	
Cape Town			
(D. F. Malan)	26	14	
Cape Town			
(Roeland St.)			
Carnarvon			
Ceres			
Citrusdal			
Colesberg			
Cradock			
De Aar	33	13	
Döhne	21	15	2.0
Douglas			
East London	24	13	0.6
(Airport)			
Elsenburg			
Fraserburg	30	12	
Garies			
George			
Graaff-Reinet	30	16	
Grahamstown			
Grootfontein	30	11	
(Middelburg)			
Hopetown			
Idutywa			
Jansenville	31	12	
Joubertina			
Kimberley	36	14	
(Airport)			
Knysna			
Kokstad	24	14	
Kuruman	34	17	

KAAP - CAPE	Max	Min	RRR
Ladismith			
Lake Mentz			
Maclear			
Mafeking	34	17	25.5
Malmesbury			
Matatiele			
Matroosberg	27	12	
Mbashe	24	19	2.5
Mosselbaai	22	18	
Mount Frere			
Okiep	24	11	
Oudtshoorn	29	19	
Petrusville			
Piketberg			
Pofadder	29	10	
Port Alfred			
Port Elizabeth	25	18	
Port Nolloth	19	13	
Port St. Johns	24	19	2.8
Prieska	35	19	
Prince Albert			
Queenstown	28	14	
Riversdale	27	16	
Robertson	29	18	
Sheeprun	25	14	
(near Maclear)			
Somerset-Oos	26	14	
Steynsburg			
Strydenburg			
Sutherland	27	3	
Swellendam			
Tarkastad			
Touwsrivier			
Twee Riviere	36	19	
(Gemsbokpark)			
Umtata	24	16	
Uniondale			
Upington	34	17	
Vanwyksvlei	33	13	
Victoria-Wes			
Vredendal	23	17	
Vryburg	36	18	
Williston			
Willowmore			
Willowpark	26	13	
(near Dordrecht)			

NATAL	Max	Min	RRR
Cape St. Lucia	25	21	0.7
Dundee			
Durban	22	20	4.0
(Louis Botha)			
Estcourt	28	17	0.4
Harding			
Himeville			2.0
Hluhluwe			9.5
Mkuze			3.5
Newcastle	33	19	0.4
Cedara	19	15	3.0
(Pietermaritzburg)			
Port Shepstone	22	19	1.7
Richmond			
Van Reenen			
Vryheid			
Waterford	22	12	
(near Underberg)			
O.V.S. - O.F.S.			
Balkfontein			7.0
(naby Bothaville)			
Bethlehem	29	13	1.1
Bloemfontein	34	20	
(J.B.M. Hertzog)			
Bultfontein			
Fauresmith	33	17	
Ficksburg			
Frankfort	30	13	12.5
Harrismith			
Hoopstad	35	17	
Kroonstad	33	16	
Lindley			
Modderpoort			
Petrusburg			
Philippolis			
Reddersburg			
Reitz			
Rouxville			
Vrede			
Warden			14.5
Welkom	34	17	
Wepener	33	19	
Winburg			
Zastron			

TRANSVAAL	Max	Min	RRR
Barberton			7.0
Belfast			
Bethal	27	14	5.7
Bospoort	32	16	
Carolina	26	13	0.2
Delareyville			
Delmas			5.0
Ermelo			2.7
Gideonsrus			
Groendraai	33	19	
(naby Vaalwater)			
Jan Kempdorp			
Jan Smuts	26	14	11.3
Joubert Park (Jhb)	27	14	11.0
Kroondal	32	17	4.3
Letaba			
Levubu	34	21	
Lichtenburg			
Loskopdam			19.0
Loskopkanale			1.5
(naby Groblersdal)			
Louis Trichardt			
Lydenburg	33	15	9.0
Mara	35	20	1.6
Marnitz			
Messina	40	25	
Middelburg			4.5
Nelspruit	32	19	21.5
Phalaborwa	36	26	
Pietersburg	31	18	2.2
Piet Retief	32	16	5.5
Pongola			
Potchefstroom	33	15	1.6
Potgietersrus	33	19	
Pretoria W.B.	30	17	
Pretoriuskop			
Punda Milia			
Satara			
Sekhukhune			
Shingwidzi			
Skukuza	31	21	8.7
Standerton	29	14	5.2
Thabazimbi			
Tomburke			
Tzaneen			8.0
Vereeniging			
Volksrust			5.0
Warmbad	32	18	
Waterval Boven			23.0
Witbank			0.7
Wolmaransstad			
Zeerust			7.0
Wittontein			25.0

S.W.A.	Max	Min	RRR
Aroab			
Bethanien			
Dordabis			
Gobabeb	33	15	
Gobabis	29	17	12.0
Grootfontein	30	18	
J.G. Strijdomlughawe	27	16	2.2
Karasburg			
Kalkfeld			
Karibib			
Keetmanshoop	35	16	
Kub			
Luderitz	19	12	
Marienta1	36	20	
Möwe	17	14	
Ohopoho			
Okahandja			
Okaukuejo			
Ondangwa	33	19	2.9
Otavi			
Otjiwarongo			
Outjo	31	18	1.0
Rehoboth			
Rundu	30	18	
Steinhausen			
Tsumeb			1.1
Uis	34	20	
Walvisbaai	18	13	
Windhoek W.K.			
LESOTHO			
Maseru			
BOTSWANA			
Francistown	36	20	
Gaberones	34	19	2.0
Ghanzi	29	20	
Lobatsi			
Mahalapye			
Maun	34	22	2.5
Shakawe	33	21	
Tshabong	37	21	
Tshane	34	21	
SWAZILAND			
Emlembe			
Manzini (Matsapa)	31	19	48.0
Stegi			20.0

SYNOPTIC WEATHER MAP 1200 GMT. — 1400 SAST. SINOPTIESE WEERKAART

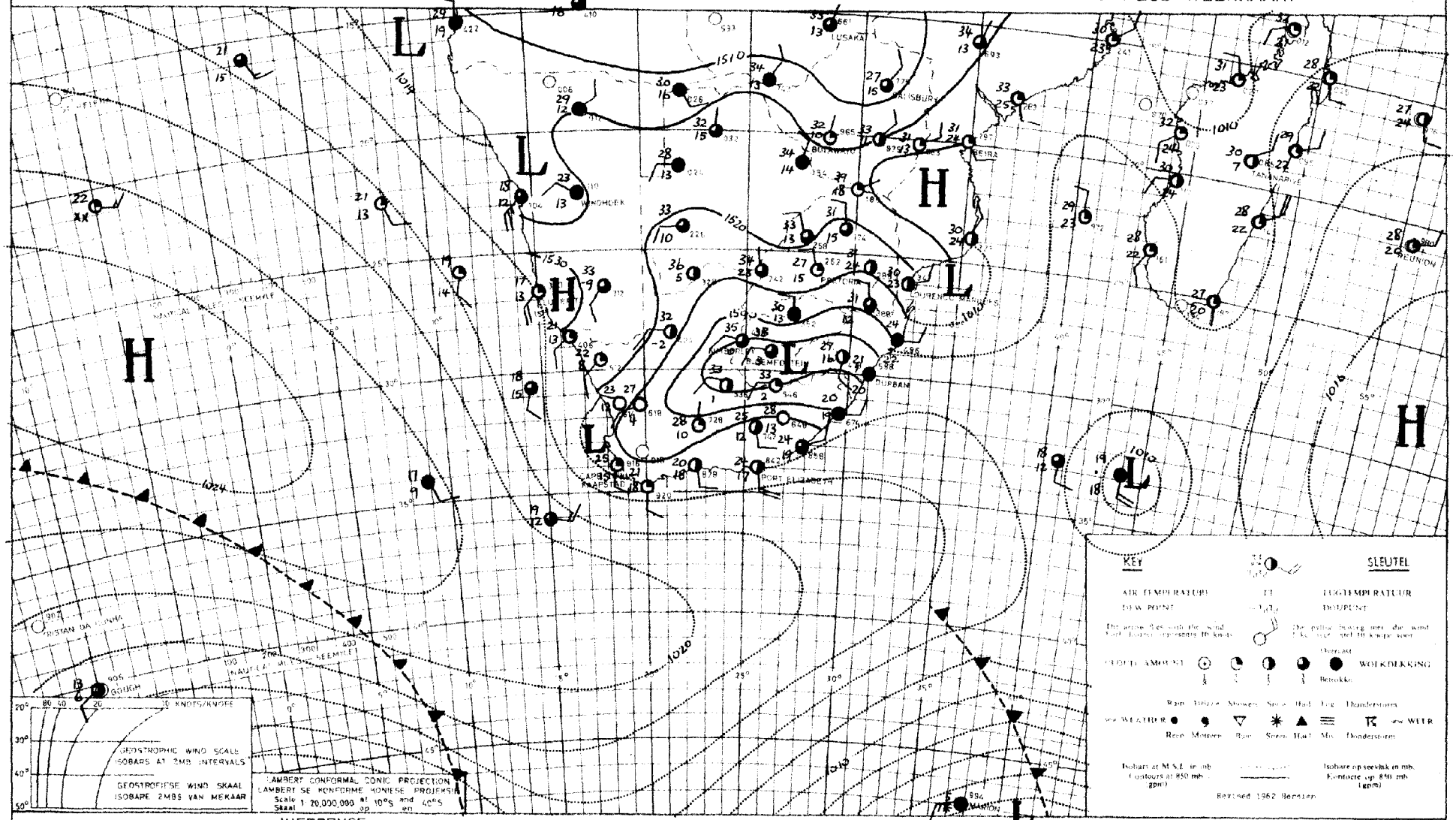

INFERENCE DATE 23 - 11 - 1964 DATUM AFLEIDING

The high pressure system is ridging round the Cape coast and will cause cloudy weather along the southern and eastern coastal areas with drizzle. With a trough of low pressure over the interior it will be partly cloudy with thunderstorms over the eastern parts of the country.

Met die hoëdrukstelsel wat indruk om die suidkus kan bewolkte toestande langs die suid- en oskus verwag word met motreën. Met 'n trog van lae druk oor die binneland sal gedeeltelik bewolkte toestande ontstaan met donderstorms oor die oostelike dele van die land.

DAAGLIKSE WEERBULLETIN

Maksimum en Minimum Temperatuur (°C) en Reënval (RRR)
in mm vir die 24 uur geëindig om 0800 SAST op

WEERBURO / WEATHER BUREAU
DEPT. VAN VERVOER / DEPT. OF TRANSPORT

25 - 11 - 1969

DAILY WEATHER BULLETIN

Maximum and Minimum Temperatures (°C) and Rainfall (RRR)
in mm for the 24 hours ended at 0800 SAST on

CAPE - KAAP	Max	Min	RRR
Aberdeen			
Addo			
Alexander Bay	22	14	
Aliwal North	32	10	
Beaufort-Wes	29	15	
(Lughawe)			
Boegoebergdam			
Boetsap			
Brandvlei			
Cala			
Caledon			
Calitzdorp			
Calvinia	23	11	
Cape Agulhas	22	16	
Cape Columbine	20	12	
Cape Point	19	13	
Cape St. Francis	22	17	
Cape Town	26	10	
(D. F. Malan)			
Cape Town			
(Roeland St.)			
Carnarvon			
Ceres			
Citrusdal			
Colesberg			
Cradock			
De Aar	30	12	
Dohne	21	15	0.5
Douglas			
East London	21	18	20.7
(Airport)			
Elsenburg			
Fraserburg	26	9	
Garies			
George			1.0
Graaff-Reinet	28	14	
Grahamstown			
Grootfontein	30	10	
(Middelburg)			
Hopetown			
Idutywa			
Jansenville	30	15	
Joubertina			
Kimberley	34	14	
(Airport)			
Knysna			
Kokstad	31	12	
Kuruman	32	10	

KAAP - CAPE	Max	Min	RRR
Ladismith			
Lake Mentz			
Maclear			
Mateking	26	16	2.0
Malmesbury			
Matatiele			
Matroosberg	24	9	
Mbashe	24	19	9.4
Mosselbaai	22	17	
Mount Frere			
Okiep	22	9	
Oudtshoorn	30	19	
Petrusville			
Piketberg			
Pofadder	26	9	
Port Alfred			
Port Elizabeth	21	17	0.4
Port Nolloth	20	11	
Port St. Johns	22	19	3.5
Prieska	31	14	
Prince Albert			
Queenstown	33	16	
Riversdale	26	16	
Robertson	27	15	
Sheeprun	27	12	
(near Maclear)			
Somerset-Oos	25	14	
Steynsburg			
Strydenburg			
Sutherland	22	2	
Swellendam			17.0
Tarkastad			
Touwsrivier			
Twee Riviere	35	15	
(Gemsbokpark)			
Umtata	26	16	
Uniondale			
Upington	31	14	
Vanwyksvlei	28	11	
Victoria-Wes			
Vredendal	23	14	
Vryburg	32	15	
Williston			
Willowmore	21	15	
Willowpark	29	13	
(near Dordrecht)			

NATAL	Max	Min	RRR
Cape St. Lucia	26	21	5.0
Dundee			13.5
Durban	26	23	0.8
(Louis Botha)			
Estcourt	28	16	
Harding			
Himeville			
Hluhluwe			5.5
Mkuze			8.0
Newcastle	29	18	1.6
Cedara	24	14	
(Pietermaritzburg)			
Port Shepstone	25	21	7.0
Richmond			
Van Reenen			
Vryheid			
Waterford	27	13	
(near Underberg)			
O.V.S. - O.F.S.			
Balkfontein			
(naby Bothaville)			
Bethlehem	24	11	7.2
Bloemfontein	31	6	
(J.B.M. Hertzog)			
Bultfontein			
Fauresmith	31	14	
Ficksburg			
Frankfort	24	13	
Harrismith			
Hoopstad	31	12	0.3
Kroonstad			
Lindley			
Modderpoort			
Petrusburg			
Philippolis			
Reddersburg			
Reitz			
Rouxville			
Vrede			
Warden			6.5
Welkom	28	13	2.2
Wepener	31	9	
Winburg			
Zastron			

TRANSVAAL	Max	Min	RRR
Barberton			
Belfast			
Bethal	33	14	4.0
Bospoort	23	13	
Carolina	24	14	0.2
Delareyville			
Delmas			
Ermelo			
Gideonsrus			2.0
Groendraai	29	19	14.0
(naby Vaalwater)			
Jan Kempdorp			
Jan Smuts	20	12	1.2
Joubert Park (Jhb)	20	14	1.0
Kroondal	24	15	6.6
Letaba			
Levubu	33	21	
Lichtenburg			
Loskopdam			6.0
Loskopkanale			9.0
(naby Groblersdal)			
Louis Trichardt			
Lydenburg	24	15	12.0
Mara	36	21	
Marnitz			
Messina	40	24	
Middelburg			
Marble Hall			17.5
Nelspruit	29	20	3.8
Phalaborwa	34	23	
Pietersburg	29	18	2.3
Piet Retief	28	17	0.2
Pongola			
Potchefstroom	26	15	1.0
Potgietersrus	30	18	16.5
Pretoria W.B.	24	17	2.5
Pretoriuskop			
Punda Milia			
Satara			
Sekhukhune			
Shingwidzi			
Skukuza	35	22	0.5
Standerton	23	15	1.0
Thabazimbi			4.5
Tomburke			
Tzaneen			
Vereeniging			
Volksrust			
Warmbad	22	16	7.0
Waterval Boven			1.7
Witbank			
Wolmaransstad			
Zeerust			13.0
Witfontein			7.0

S.W.A.	Max	Min	RRR
Aroab			
Bethanien			
Dordabis			
Gobabeb	3[illegible]	11	
Gobabis	31	20	
Grootfontein	34	19	
J.G. Strijdomlughawe	31	18	
Karasburg			
Kalkfeld			
Karibib			
Keetmanshoop	33	13	
Kub			
Luderitz	20	13	
Mariental	37	16	
Möwe	18	14	
Ohopoho			
Okahandja			
Okaukuejo			
Ondangwa	35	19	
Otavi			
Otjiwarongo			
Outjo	36	21	
Rehoboth			
Rundu	33	19	
Steinhausen			
Tsumeb			
Uis	34	15	
Walvisbaai	19	1[illegible]	
Windhoek W.K.			
LESOTHO			
Maseru			
BOTSWANA			
Francistown	37	22	
Gaberones	31	17	2.5
Ghanzi	35	21	
Lobatsi			
Mahalapye			
Maun	37	21	.4
Shakawe	36	21	6
Tshabong	35	17	
Tshane	36	21	
SWAZILAND			
Emlembe			
Manzini (Matsapa)			
Stegi			

SYNOPTIC WEATHER MAP 1200 GMT — 1400 SAST. SINOPTIESE WEERKAART

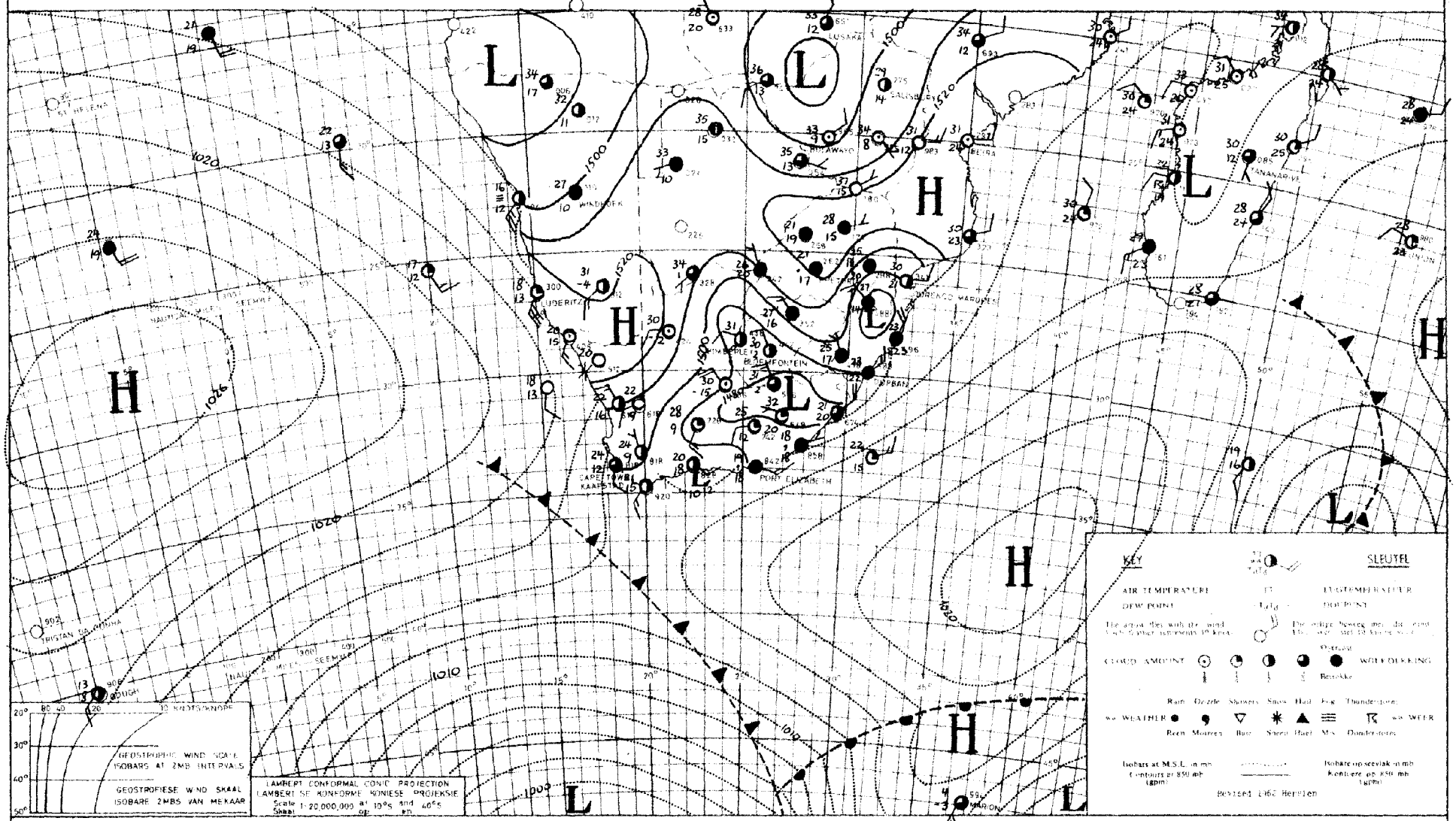

INFERENCE DATE 24 - 11 - 1969 DATUM AFLEIDING

Moist air is present over the areas east of the low pressure systems over the interior and therefore scattered showers and thundershowers will occur over these regions. The cold front approaching from the west will cause light rain over the south-western and southern coastal regions.

Vogtige lug is aanwesig oor die gebiede oos van die laedrukstelsels oor die binneland en gevolglik sal buie en donderbuie oor hierdie streke voorkom. Die koufront wat van die weste nader kom, sal ligte reën oor die suidwestelike en suidelike kusgebiede teweegbring.

DAAGLIKSE WEERBULLETIN

Maksimum en Minimum Temperatuur (°C) en Reënval (RRR)
in mm vir die 24 uur geëindig om 0800 SAST op

WEERBURO / WEATHER BUREAU
DEPT. VAN VERVOER / DEPT. OF TRANSPORT

26-11-1969

DAILY WEATHER BULLETIN

Maximum and Minimum Temperatures (°C) and Rainfall (RRR)
in mm for the 24 hours ended at 0800 SAST on

CAPE - KAAP	Max	Min	RRR
Aberdeen			
Addo			
Alexander Bay	21	13	
Aliwal North	31	17	
Beaufort-Wes	38	11	
(Lughawe)			
Boegoebergdam			
Boetsap			
Brandvlei			
Cala			
Caledon			
Calitzdorp			
Calvinia	23	5	
Cape Agulhas	22	14	0.1
Cape Columbine	20	12	
Cape Point	34	10	
Cape St. Francis	22	14	1.0
Cape Town	22	9	0.1
(D. F. Malan)			
Cape Town			
(Roeland St.)			
Carnarvon			
Ceres			
Citrusdal			
Colesberg			
Cradock			
De Aar	29	11	
Döhne	21	10	0.1
Douglas			
East London	22	17	
(Airport)			
Elsenburg			
Fraserburg	24	7	
Garies			
George			
Graaff-Reinet	30	13	
Grahamstown			
Grootfontein	29	11	
(Middelburg)			
Hopetown			
Idutywa			
Jansenville	32	16	
Joubertina			
Kimberley	34	15	
(Airport)			
Knysna			5.0
Kokstad	32	13	0.5
Kuruman	33	14	

KAAP - CAPE	Max	Min	RRR
Ladismith			
Lake Mentz			
Maclear			
Mafeking	30	16	5.0
Malmesbury			
Matatiele			
Matroosberg			
Mbashe	24	17	
Mosselbaai	22	12	
Mount Frere			
Oktep	23	8	
Oudtshoorn	28	12	
Petrusville			
Piketberg			
Pofadder	27	7	
Port Alfred			
Port Elizabeth	23	16	
Port Nolloth	20	11	
Port St. Johns	25	16	1.0
Prieska	31	14	
Prince Albert			
Queenstown	32	12	
Riversdale	27	11	
Robertson	24	10	
Sheeprun	31	12	
(near Maclear)			
Somerset-Oos	26	12	
Stevnsburg			
Strydenburg			
Sutherland	19	0	
Swellendam			
Tarkastad			
Touwsrivier			
Twee Riviere	35	16	
(Gemsbokpark)			
Umtata	29	13	1.2
Uniondale			
Upington	30	13	
Vanwyksvlei	27	9	
Victoria-Wes			
Vredendal	24	10	
Vryburg	34	16	1.2
Williston			
Willowmore	27	10	
Willowpark	28	11	
(near Dordrecht)			

NATAL	Max	Min	RRR
Cape St. Lucia	[illegible]	21	
Dundee			
Durban	27	21	
(Louis Botha)			
Estcourt	33	16	
Harding			
Himeville			
Hluhluwe			
Mkuze			
Newcastle	30	10	0.4
Cedara			
(Pietermaritzburg)			
Port Shepstone	26	19	3.0
Richmond			
Van Reenen			6.0
Vryheid			
Waterford	24	12	
(near Underberg)			
O.V.S. - O.F.S.			
Balkfontein			8.2
(naby Bothaville)			
Bethlehem	23	13	16.0
Bloemfontein	32	13	
(J.B.M. Hertzog)			
Bultfontein			
Fauresmith	30	13	
Ficksburg			4.5
Frankfort	22	14	16.4
Harrismith			14.0
Hoopstad	34	16	1.0
Heilbron			113.0
Kroonstad	30	15	3.5
Lindley			
Modderpoort			
Petrusburg			
Philippolis			
Reddersburg			
Reitz			
Rouxville			
Vrede			
Warden			13.0
Welkom	31	16	7.8
Wepener	31	16	
Winburg			
Zastron			

TRANSVAAL	Max	Min	RRR
Barberton			
Belfast			
Bethal	25	13	5.8
Bospoort	30	15	17.0
Carolina	25	12	0.4
Delareville			6.5
Delmas			14.0
Ermelo			
Gideonsrus			
Groendraai	31	19	0.3
(naby Vaalwater)			
Jan Kempdorp			
Jan Smuts	23	13	13.0
Joubert Park (Jhb)	25	13	8.5
Kroondal	29	16	8.9
Letaba			
Levubu			
Lichtenburg			12.6
Loskopdam			29.0
Loskopkanale			2.0
(naby Groblersdal)			
Louis Trichardt			
Lydenburg	27	17	1.5
Mara	36	21	2.2
Marnitz			
Messina	40	24	2.0
Middelburg			4.5
Nelspruit	32	21	0.3
Phalaborwa	36	21	
Pietersburg	30	18	
Piet Retief	29	16	2.2
Pongola			
Potchefstroom	30	16	5.0
Potgietersrus	31	18	0.6
Pretoria W.B.	26	16	3.8
Pretoriuskop			
Punda Milia			
Satara			
Sekhukhune			
Shingwidzi			
Skukuza	38	22	7.7
Standerton	27	14	5.4
Zeerust			12.0
Thabazimbi			
Tomburke			
Tzaneen			
Vereeniging			
Volksrust			
Warmbad	29	17	1.0
Waterval Boven			
Witbank			
Wolmaransstad			

S.W.A.	Max	Min	RRR
Aroab			
Bethanien			
Dordabis			
Gobabeb	30	11	
Gobabis	28	17	1.7
Grootfontein	28	17	4.
J.G. Strijdomlughawe	27	13	
Karasburg			
Kalkfeld			
Karibib			
Keetmanshoop	32	12	
Kub			
Luderitz	20	13	
Mariental	35	19	
Möwe	18	14	
Ohopoho			
Okahandja			
Okaukuejo			
Ondangwa	28	19	
Otavi			
Otjiwarongo			
Outjo	30	18	
Witvlei			
Rietfontein			
Rehoboth			
Rundu	28	2[illegible]	
Steinhauser			
Tsumeb			
Uis	32	1[illegible]	
Walvisbaai	19	1[illegible]	
Windhoek W.K.			
Wetwitschia			
LESOTHO			
Maseru	30	1[illegible]	
BOTSWANA			
Francistown	37		[illegible]
Gaberones	32		
Ghanzi	29		[illegible]
Lobatse			
Mahalapye			
Maun	31	2[illegible]	
Shakawe	35	[illegible]	
Tshabong	37	[illegible]	
Tshane			
SWAZILAND			
Emlembe			
Manzini (Matsapa)	33	2[illegible]	
Stegi			

SYNOPTIC WEATHER MAP 1200 GMT. — 1400 SAST. SINOPTIESE WEERKAART

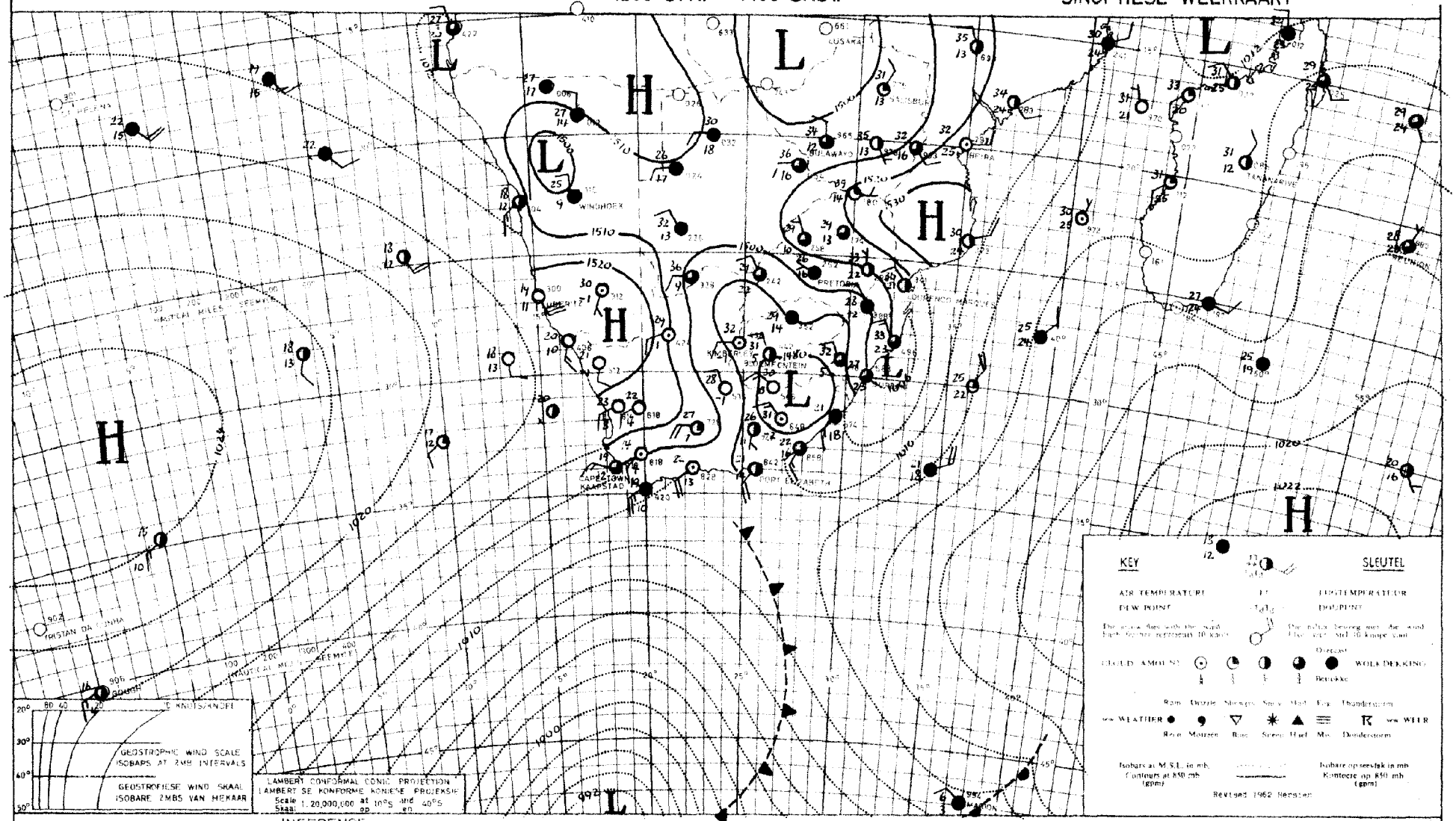

INFERENCE DATE 25 ... 19 69 DATUM AFLEIDING

It will be cloudy and cooler along the southern coastal regions of the Cape and Natal and isolated showers will occur. Scattered showers and thundershowers will develop over the eastern half of the interior. Elsewhere it will be mainly fine.

Bewolkte en kouer toestande met reën of buie sal voorkom langs die suidelike kusgebiede van die Kaap en oor die Natalse kus. Verspreide buie en donderbuie sal ontwikkel oor die oostelike helfte van die binneland maar dit sal hoofsaaklik mooiweer wees oor die westelike gebiede.

DAAGLIKSE WEERBULLETIN

Maksimum en Minimum Temperatuur (°C) en Reënval (RRR)
in mm vir die 24 uur geëindig om 0800 SAST op

WEERBURO / WEATHER BUREAU
DEPT. VAN VERVOER / DEPT. OF TRANSPORT

27 - 11 - 1969

DAILY WEATHER BULLETIN

Maximum and Minimum Temperatures (°C) and Rainfall (RRR)
in mm for the 24 hours ended at 0800 SAST on

CAPE - KAAP	Max	Min	RRR
Aberdeen			
Addo			
Alexander Bay	21	11	
Aliwal North	30	8	
Beaufort-Wes	28	13	
(Lughawe)			
Boegoebergdam			
Boetsap			
Brandvlei			
Cala			
Caledon			
Calitzdorp			
Calvinia	24	5	
Cape Agulhas	20	15	
Cape Columbine	19	12	
Cape Point	17	13	
Cape St. Francis	21	13	
Cape Town	20	14	
(D. F. Malan)			
Cape Town			
(Roeland St.)			
Carnarvon			
Ceres			
Citrusdal			
Colesberg			
Cradock			
De Aar	28	9	
Döhne	21	12	
Douglas			
East London	22	16	
(Airport)			
Elsenburg			
Fraserburg	25	7	
Garies			
George			
Graaff-Reinet	28	11	
Grahamstown			
Grootfontein			
(Middelburg)	27	5	
Hopetown			
Idutywa			
Jansenville	31	12	
Joubertina			
Kimberley	31	15	
(Airport)			
Knysna			
Kokstad	20	11	
Kuruman	31	10	

KAAP - CAPE	Max	Min	RRR
Ladismith			
Lake Mentz			
Maclear			
Mafeking	25	16	
Malmesbury			
Matatiele			
Matroosberg	22	7	
Mbashe	24	15	
Mosselbaai	21	15	
Mount Frere			
Okiep	24	9	
Oudtshoorn	28	9	
Petrusville			
Piketberg			
Pofadder	26	10	
Port Alfred			
Port Elizabeth	22	13	
Port Nolloth	20	10	
Port St. Johns	23	18	
Prieska	30	14	
Prince Albert			
Queenstown	26	10	
Riversdale	26	9	
Robertson	25	13	
Sheeprun			
(near Maclear)	16	8	
Somerset-Oos	26	12	
Steynsburg			
Strydenburg			
Sutherland	20	5	
Swellendam			
Tarkastad			
Touwsrivier			
Twee Riviere	31	11	
(Gemsbokpark)			
Umtata	20	13	
Uniondale			
Upington	29	11	
Vanwyksvlei	27	7	
Victoria-Wes			
Vredendal	23	9	
Vryburg	30	14	
Williston			
Willowmore	26	11	
Willowpark			
(near Dordrecht)	22	9	

NATAL	Max	Min	RRR
Cape St. Lucia	24	20	
Dundee			
Durban	23	19	0.2
(Louis Botha)			
Estcourt	24	15	
Harding			
Himeville			
Hluhluwe			
Mkuze			
Newcastle	28	16	
Cedara			
(Pietermaritzburg)	21	13	0.9
Port Shepstone	23	20	
Richmond			
Van Reenen			
Vryheid			
Waterford			
(near Underberg)	15	9	
O.V.S. - O.F.S.			
Balkfontein			3.0
(naby Bothaville)			
Bethlehem	32	12	0.9
Bloemfontein	28	12	
(J.B.M. Hertzog)			
Bultfontein			
Fauresmith	29	9	
Ficksburg			
Frankfort	23	13	
Harrismith			
Hoopstad	30	15	2.2
Heilbron			3.0
Kroonstad	25	15	4.0
Lindley			
Modderpoort			
Petrusburg			
Philippolis			
Reddersburg			
Reitz			
Rouxville			
Vrede			
Warden			
Welkom	26	11	11.2
Wepener	28	14	
Winburg			
Zastron			

TRANSVAAL	Max	Min	RRR
Barberton			1.9
Belfast			
Bethal	19	15	
Bospoort	23	14	19.0
Carolina	25	12	1.2
Delareyville			
Dolmas			
Ermelo			
Gideonsrus			5.0
Groendraai	25	17	0.1
(naby Vaalwater)			
Jan Kempdorp			
Jan Smuts	18	13	0.1
Joubert Park (Jhb)	19	13	
Kroondal	21	14	0.6
Letaba			
Levubu	30	19	5.5
Lichtenburg			
Loskopdam			1.5
Loskopkanale			4.0
(naby Groblersdal)			
Louis Trichardt			
Lydenburg	21	15	11.5
Mara	32	20	0.6
Marnitz			
Messina	39	19	27.2
Middelburg			2.5
Nelspruit	24	20	3.3
Phalaborwa	29	22	
Pietersburg	26	18	0.9
Piet Retief	25	15	
Pongola			
Potchefstroom	25	14	6.0
Potgietersrus	26	18	
Pretoria W.B.	21	15	0.6
Pretoriuskop			
Punda Milia			
Satara			
Sekhukhune			
Shingwidzi			
Skukuza	28	21	
Standerton	22	12	
Thabazimbi			
Tomburke			
Tzaneen			
Vereeniging			
Volksrust			
Warmbad	21	16	1.0
Waterval Boven			2.2
Witbank			3.4
Wolmaransstad			

S.W.A.	Max	Min	RRR
Aroab			
Bethanien			
Dordabis			
Gobabeb	31	10	
Gobabis	30	17	
Grootfontein	20	17	8.0
J.G. Strijdomlughawe	31	15	
Karasburg			
Kalkfeld			
Karibib			
Keetmanshoop	31	14	
Kub			
Luderitz	20	12	
Mariental	32	16	
Möwe	18	13	
Ohopoho			
Okahandja			
Okaukuejo			
Ondangwa	27	18	5.3
Otavi			
Otjiwarongo			
Outjo	35	17	2.5
Halali			7.5
Rehoboth			
Rundu	30	17	11.0
Steinhausen			
Tsumeb			
Uis	32	15	
Walvisbaai	18	12	
Windhoek W.K.			
LESOTHO			
Maseru	27	13	
BOTSWANA			
Francistown	34	17	12.0
Gaberones	26	15	0.7
Ghanzi	27	19	
Lobatsi			
Mahalapye			
Maun	35	20	11.2
Shakawe	34	19	0.2
Tshabong	34	14	
Tshane			
SWAZILAND			
Emlembe			
Manzini (Matsapa)	25	19	
Stegi			

SINOPTIC WEATHER MAP — 1200 GMT. — 1400 SAST. — SINOPTIESE WEERKAART

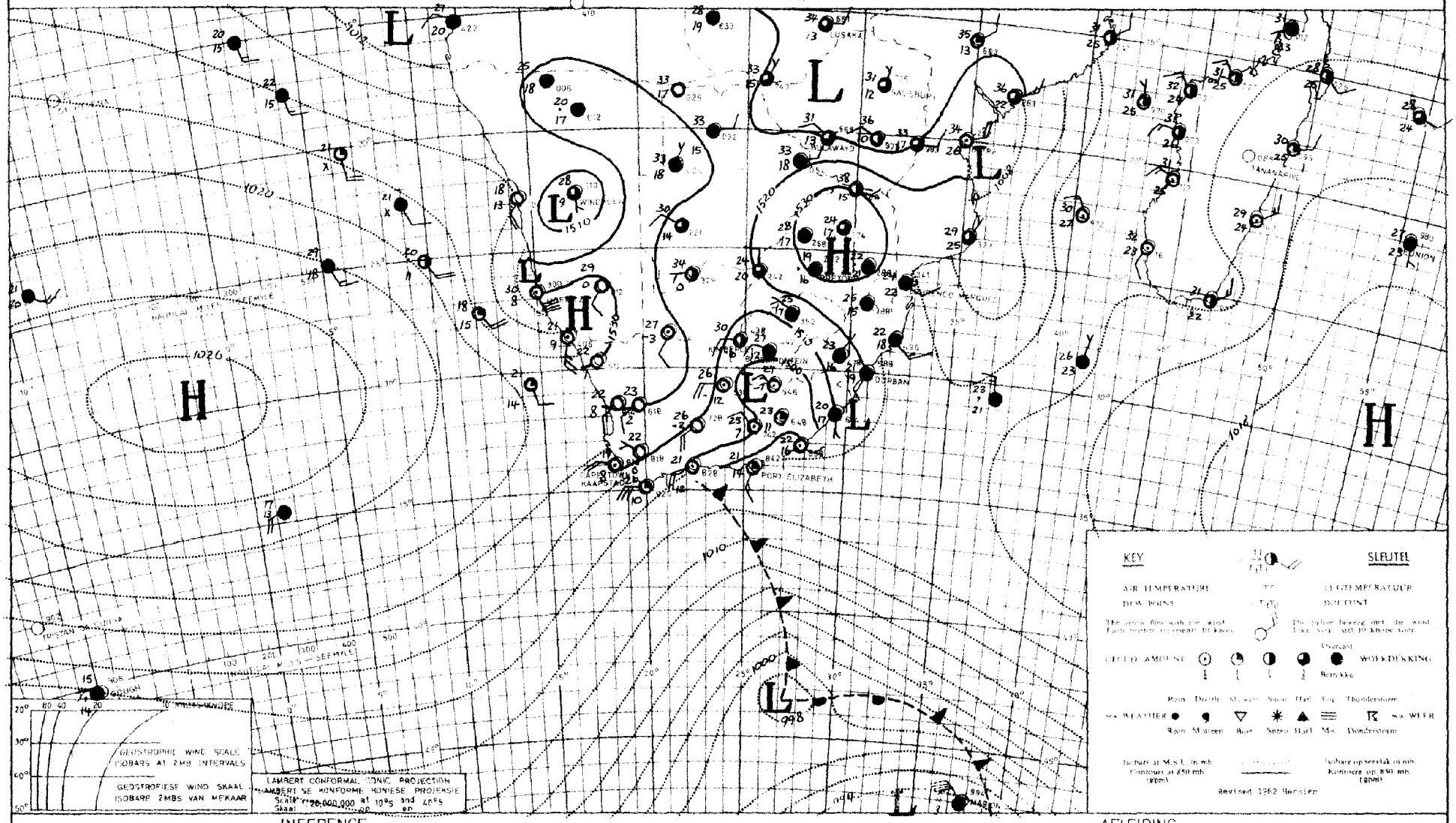

INFERENCE — DATE 26 11 1969 DATUM — AFLEIDING

With moist air in circulation over the eastern parts of the country and a trough of low pressure over the central parts, cloudy weather with showers can be expected over Transvaal, Natal, the north-eastern O.F.S., eastern Botswana and northern S.W.A. Elsewhere it will be fair and warm.

Met vochtige lug in sirkulasie oor die oostelike dele van die land en 'n troog van lae druk oor die sentrale dele van die land kan bewolkte toestande met buie verwag word oor Transvaal, Natal, die noordoostelike O.V.S., oostelike Botswana en die noordelike Suidwes-Afrika. Andersins sal dit rewerige weer en warm wees.

DAAGLIKSE WEERBULLETIN

Maksimum en Minimum Temperatuur (°C) en Reënval (RRR)
in mm vir die 24 uur geëindig om 0800 SAST op

WEERBURO / WEATHER BUREAU
DEPT. VAN VERVOER / DEPT. OF TRANSPORT

23 - 11 - 1969

DAILY WEATHER BULLETIN

Maximum and Minimum Temperatures (°C) and Rainfall (RRR)
in mm for the 24 hours ended at 0800 SAST on

CAPE - KAAP	Max	Min	RRR
Aberdeen			
Addo			
Alexander Bay	23	12	
Aliwal North	30	12	
Beaufort-Wes	28	13	
(Lughawe)			
Boegoebergdam			
Boetsap			
Brandvlei			
Cala			
Caledon			
Calitzdorp			
Calvinia	23	8	
Cape Agulhas	23	15	2.0
Cape Columbine	20	15	
Cape Point	18	13	
Cape St. Francis	27	17	
Cape Town	22	14	1.5
(D. F. Malan)			
Cape Town			
(Roeland St.)			
Carnarvon			
Ceres			
Citrusdal			
Colesberg			
Cradock			
De Aar	29	11	
Döhne	24	11	
Douglas			
East London	23	16	
(Airport)			
Elsenburg			
Fraserburg	24	8	
Garies			
George			
Graaff-Reinet	29	16	
Grahamstown			
Grootfontein	29	10	
(Middelburg)			
Hopetown			
Idutywa			
Jansenville	31	12	
Joubertina			
Kimberley	32	13	
(Airport)			
Knysna			
Kokstad	31	10	
Kuruman	31	13	

KAAP - CAPE	Max	Min	RRR
Ladismith			
Lake Mentz			
Maclear			
Mafeking	29	17	
Malmesbury			
Matatiele			
Matroosberg	21	9	
Mbashe	24	17	
Mosselbaai	26	15	2.0
Mount Frere			
Okiep	25	11	
Oudtshoorn	29	9	
Petrusville			
Piketberg			
Pofadder	27	10	
Port Alfred			
Port Elizabeth	24	18	
Port Nolloth	19	11	
Port St. Johns	23	19	
Prieska	31	14	
Prince Albert			
Queenstown	32	12	
Riversdale	27	14	
Robertson	25	16	
Sheeprun	31	9	
(near Maclear)			
Somerset-Oos	28	9	
Steynsburg			
Strydenburg			
Sutherland	19	5	
Swellendam			
Tarkastad			
Touwsrivier			
Twee Riviere	33	14	
(Gemsbokpark)			
Umtata	27	16	
Uniondale			
Upington	31	13	
Vanwyksvlei	28	11	
Victoria-Wes			
Vredendal	25	13	
Vryburg	32	14	
Williston			
Willowmore	26	11	
Willowpark	28	10	
(near Dordrecht)			

NATAL	Max	Min	RRR
Cape St. Lucia	26	23	
Dundee			
Durban	26	21	4.0
(Louis Botha)			
Estcourt	30	14	
Harding			
Himeville			
Hluhluwe			
Mkuze			
Newcastle	30	19	
Cedara	30	15	
(Pietermaritzburg)			
Port Shepstone	24	20	
Richmond			
Van Reenen			
Vryheid			
Waterford	29	7	
(near Underberg)			
O.V.S. - O.F.S.			
Balkfontein			6.6
(naby Bothaville)			
Bethlehem	26	12	
Bloemfontein	30	6	
(J.B.M. Hertzog)			
Bultfontein			
Fauresmith	29	13	
Ficksburg			
Frankfort	35	15	0.1
Harrismith			
Hoopstad	31	14	
Kroonstad	28	14	
Lindley			
Modderpoort			
Petrusburg			
Philippolis			
Reddersburg			
Reitz			
Rouxville			
Vrede			
Warden			
Welkom	24	14	
Wepener	29	5	
Winburg			
Zastron			

TRANSVAAL	Max	Min	RRR
Barberton			
Belfast			
Bethal	24	15	
Bospoort	27	14	
Carolina	24	13	
Delareyville			
Delmas			
Ermelo			
Gideonsrus			
Groendraai	29	17	
(naby Vaalwater)			
Jan Kempdorp			
Jan Smuts	23	16	
Joubert Park (Jhb)	24	16	
Kroondal	28	17	
Letaba			
Levubu	29	21	
Lichtenburg			6.0
Loskopdam			
Loskopkanale			
(naby Groblersdal)			
Louis Trichardt			
Lydenburg	25	15	
Mara	33	21	
Marnitz			
Messina			
Middelburg			
Nelspruit	30	18	
Phalaborwa	32	15	
Pietersburg	28	18	
Piet Retief	29	18	
Pongola			
Potchefstroom	29	16	
Potgietersrus	30	19	
Pretoria W.B.	27	17	
Pretoriuskop			
Punda Milia			
Satara			
Sekhukhune			
Shingwidzi			
Skukuza	32	20	
Standerton	26	14	
Thabazimbi			
Tomburke			
Tzaneen			
Vereeniging			
Volksrust			
Warmbad	27	16	9.6
Waterval Boven			
Withank			
Wolmaransstad			

S.W.A.	Max	Min	RRR
Aroab			
Bethanien			
Dordabis			
Gobabeb	29	9	
Gobabis	31	19	
Grootfontein	24	17	11.6
J.G. Strijdomlughawe	30	17	
Karasburg			
Kalkfeld			
Karibib			
Keetmanshoop	32	13	
Kub			
Luderitz	20	13	
Mariental	34	16	
Möwe	18	13	
Ohopoho			
Okahandja			
Okaukuejo			
Ondangwa	21	18	13.2
Otavi			
Otjiwarongo			
Outjo	26	18	
Halali			5.5
Rehoboth			
Rundu	28	18	
Steinhausen			
Tsumeb			12.2
Uis	31	13	
Walvisbaai	16	13	
Windhoek W.K.			
LESOTHO			
Maseru	29	6	
BOTSWANA			
Francistown	28	19	0.1
Gaberones	34	16	
Ghanzi	29	19	
Lobatsi			
Mahalapye			
Maun	30	19	10.0
Shakawe	28	17	0.7
Tshabong	36	16	
Tshane	36	20	
SWAZILAND			
Emlembe			
Manzini (Matsapa)	30	21	
Stegi			

SYNOPTIC WEATHER MAP 1200 GMT. — 1400 SAST. SINOPTIESE WEERKAART

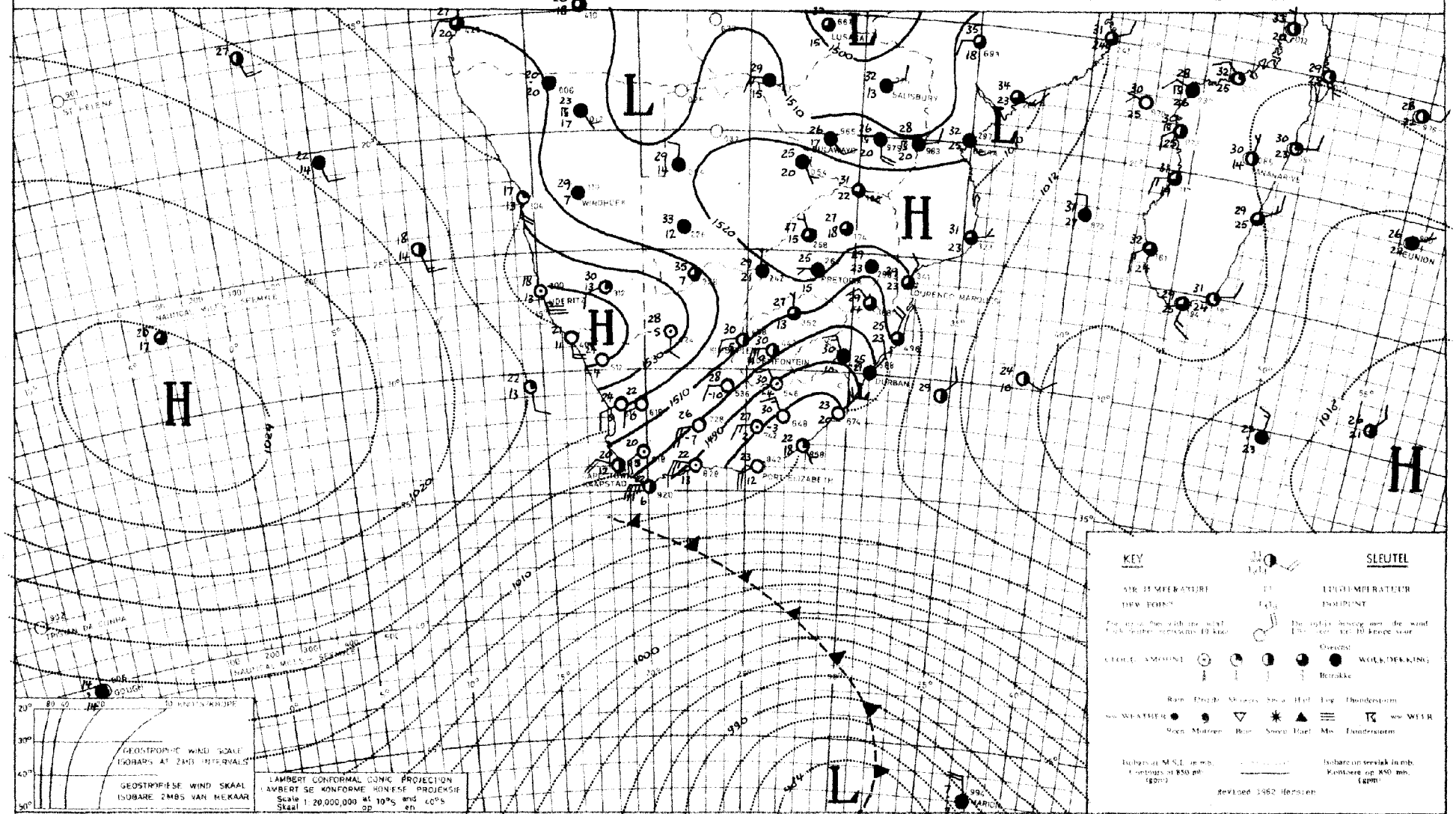

INFERENCE DATE 22 - 11 - 19 69 DATUM AFLEIDING

Dry air has spread over many parts of the interior but isolated thundershowers will still occur over the Transvaal, Natal, northern O.F.S. and the northern areas of S.W.A. and Botswana. The cold front south of the country will cause cool, cloudy weather with light rain over the southern and eastern coastal regions.

Droë lug net oor baie dele van die binneland uitgebrei maar enkele donderbuie sal nog voorkom oor Transvaal, Natal, Noord-Vrystaat en die noordelike dele van S.W.A. en Botswana. 'n Koufront suid van die land sal veroorsaak dat koel, bewolkte weer met ligte reën oor die suidelike en oostelike kusstreke uitbrei.

DAAGLIKSE WEERBULLETIN

Maksimum en Minimum Temperatuur (°C) en Reënval (RRR)
in mm vir die 24 uur geëindig om 0800 SAST op

WEERBURO / WEATHER BUREAU
DEPT. VAN VERVOER / DEPT. OF TRANSPORT

29 - 11 - 1969

DAILY WEATHER BULLETIN

Maximum and Minimum Temperatures (°C) and Rainfall (RRR)
in mm for the 24 hours ended at 0800 SAST on

CAPE - KAAP	Max	Min	RRR
Aberdeen			
Addo			
Alexander Bay	23	11	
Aliwal North	29	12	
Beaufort-Wes	25	10	
(Lughawe)			
Boegoebergdam			
Boetsap			
Brandvlei			
Cala			
Caledon			
Calitzdorp			
Calvinia	23	8	
Cape Agulhas	19	13	
Cape Columbine	19	11	
Cape Point	17	12	
Cape St. Francis	20	13	0.2
Cape Town	19	11	
(D. F. Malan)			
Cape Town			
(Roeland St.)			
Carnarvon			
Ceres			
Citrusdal			
Colesberg			
Cradock			
De Aar	28	11	
Döhne	22	11	
Douglas			
East London	23	14	1.5
(Airport)			
Elsenburg			
Fraserburg	25	10	
Garies			
George			
Graaff-Reinet	27	10	
Grahamstown			
Grootfontein	27	7	
(Middelburg)			
Hopetown			
Idutywa			
Jansenville	29	10	
Joubertina			
Kimberley	30	16	
(Airport)			
Knysna			
Kokstad	24	10	
Kuruman	31	10	

KAAP - CAPE	Max	Min	RRR
Ladismith			
Lake Mentz			
Maclear			
Mafeking	30	16	
Malmesbury			
Matatiele			
Matroosberg	21	7	
Mbashe	24	15	9.5
Mosselbaai	20	15	
Mount Frere			
Okiep	25	12	
Oudtshoorn	22	10	
Petrusville			
Piketberg			
Pofadder	27	12	
Port Alfred			
Port Elizabeth	22	18	0.4
Port Nolloth	21	11	
Port St. Johns	24	14	23.5
Prieska	30	13	
Prince Albert			
Queenstown	28	11	
Riversdale	21	15	
Robertson	25	8	
Sheeprun	24	9	1.4
(near Maclear)			
Somerset-Oos	24	9	
Steynsburg			
Strydenburg			
Sutherland	20	3	
Swellendam			
Tarkastad			
Touwsrivier			
Twee Riviere	32	13	
(Gemsbokpark)			
Umtata	24	12	
Uniondale			
Upington	29	13	
Vanwyksvlei	29	14	
Victoria-Wes			
Vredendal	24	11	
Vryburg	35	14	
Williston			
Willowmore	23	8	
Willowpark			
(near Dordrecht)			

NATAL	Max	Min	RRR
Cape St. Lucia			
Dundee			
Durban	26	17	11.9
(Louis Botha)			
Estcourt	33	13	
Harding			
Himeville			5.0
Hluhluwe			1.8
Mkuze			1.0
Newcastle	33	13	3.0
Cedara	19	11	6.0
(Pietermaritzburg)			
Port Shepstone	24	16	7.5
Richmond			
Van Reenen			
Vryheid			
Waterford			
(near Underberg)			
O.V.S. - O.F.S.			
Balkfontein			
(naby Bothaville)			
Bethlehem	27	12	
Bloemfontein	30	9	
(J.B.M. Hertzog)			
Bultfontein			
Fauresmith	28	11	
Ficksburg			
Frankfort	28	15	
Harrismith			
Hoopstad	33	12	
Kroonstad	30	15	
Lindley			
Modderpoort			
Petrusburg			
Philippolis			
Reddersburg			
Reitz			
Rouxville			
Vrede			
Warden			
Welkom	30	15	
Wepener	29	10	
Winburg			
Zastron			

TRANSVAAL	Max	Min	RRR
Barberton			6.6
Belfast			
Bethal	28	12	
Bospoort	29	15	
Carolina	24	10	2.4
Delareyville			
Delmas			3.0
Ermelo			
Gideonsrus			
Groendraai	32	19	9.5
(naby Vaalwater)			
Jan Kempdorp			
Jan Smuts	27	14	3.5
Joubert Park (Jhb)	27	14	
Kroondal	31	17	
Letaba			
Levubu	33	17	7.7
Lichtenburg			
Loskopdam			9.0
Loskopkanale			3.5
(naby Groblersdal)			
Louis Trichardt			
Lydenburg	27	15	
Mara	33	17	2.0
Marnitz			
Messina	36	20	28.2
Middelburg			
Nelspruit	33	16	1.1
Phalaborwa	23	16	
Pietersburg	29	16	11.4
Piet Retief	32	12	2.3
Pongola			
Potchefstroom	30	17	
Potgietersrus	30	19	0.2
Pretoria W.B.	31	18	
Pretoriuskop			
Punda Milia			
Satara			
Sekhukhune			
Shingwidzi			
Skukuza	39	19	5.4
Standerton	29	13	
Thabazimbi			
Tomburke			18.0
Tzaneen			42.7
Vereeniging			
Volksrust			
Witfontein			9.0
Warmbad	30	17	13.2
Waterval Boven			3.2
Witbank			56.4
Wolmaransstad			

S.W.A.	Max	Min	RRR
Aroab			
Bethanien			
Dordabis			
Gobabeb	33	14	
Gobabis	29	20	
Grootfontein	26	16	0.6
J.G. Strijdomlughawe	29	19	
Karasburg			
Kalkfeld			
Karibib			
Keetmanshoop	32	16	
Kub			
Luderitz	20	13	
Mariental	34	18	
Möwe	18	13	
Ohopoho			
Okahandja			
Okaukuejo			
Ondangwa	24	20	
Otavi			
Otjiwarongo			
Outjo	28	19	
Rehoboth			
Rundu	30	19	4.0
Steinhausen			
Tsumeb			
Uis			
Walvisbaai	19	11	
Windhoek W.K.			
LESOTHO			
Maseru	29	10	
BOTSWANA			
Francistown	33	20	0.2
Gaberones	35	18	
Ghanzi	31	20	0.6
Lobatsi			
Mahalapye			
Maun	31	22	1.5
Shakawe	32	21	
Tshabong	35	12	
Tshane	35	15	
SWAZILAND			
Emlembe			
Manzini (Matsapa)	31	16	7.5
Stegi			

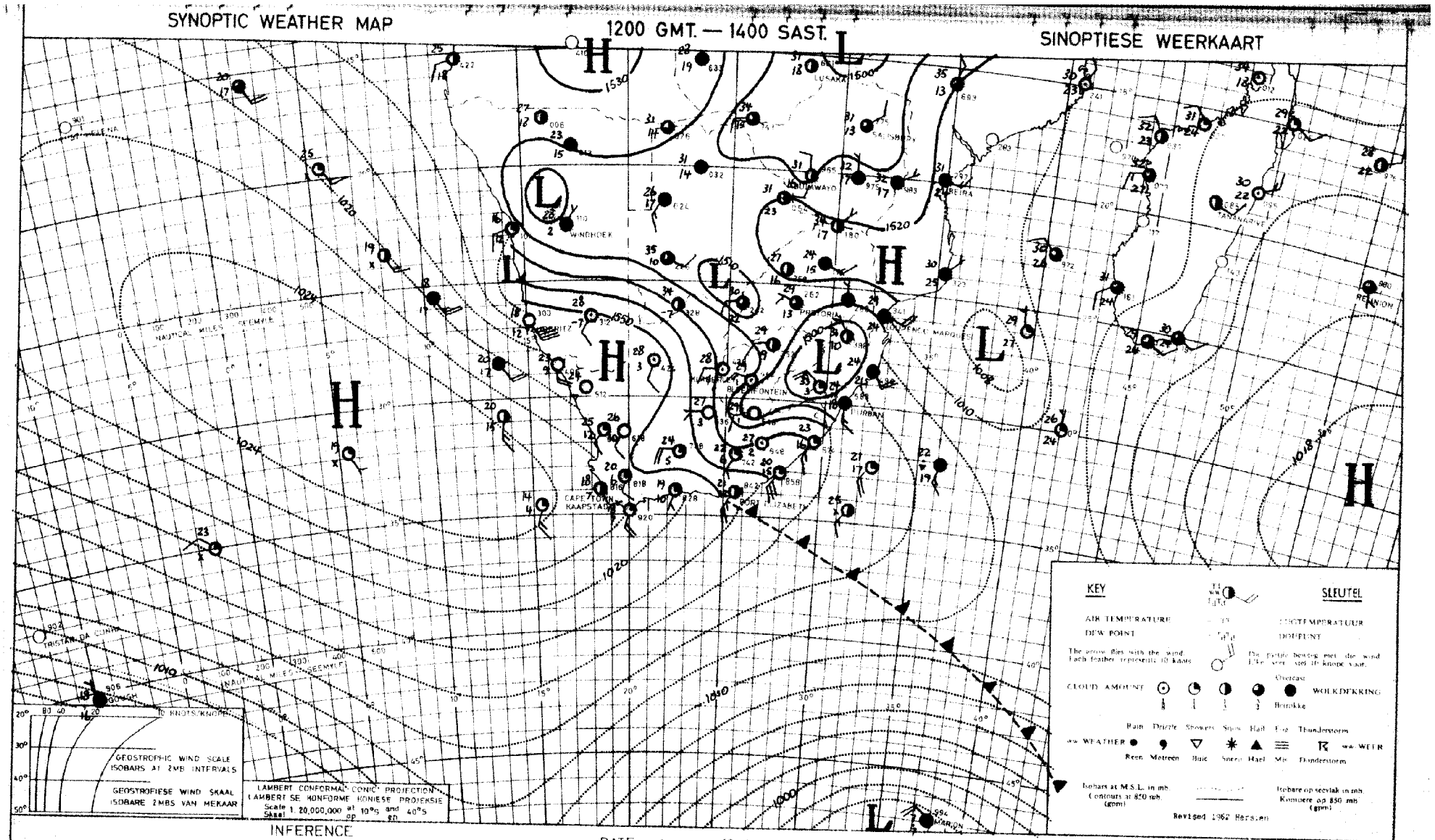

A trough of low pressure extends south-eastwards from Windhoek and a ridge of high pressure is moving in south of the country. Therefore scattered showers and thundershowers will occur over the northern and eastern areas of the interior while cloudy weather with light rain will spread over Natal and eastern Transvaal.

'n Trog van lae druk strek suidooswaarts vanaf Windhoek en 'n ruy van hoë druk stoot suid van die land in. Daarom sal verspreide buie en donderbuie voorkom oor die noordelike en oostelike dele van die binneland terwyl bewolkte weer met ligte reën oor Natal en Oos-Transvaal sal uitbrei.

DAAGLIKSE WEERBULLETIN

Maksimum en Minimum Temperatuur (°C) en Reënval (RRR)
in mm vir die 24 uur geëindig om 0800 SAST op

WEERBURO / WEATHER BUREAU
DEPT. VAN VERVOER / DEPT. OF TRANSPORT

30-11-1969

DAILY WEATHER BULLETIN

Maximum and Minimum Temperatures (°C) and Rainfall (RRR)
in mm for the 24 hours ended at 0800 SAST on

CAPE - KAAP	Max	Min	RRR
Aberdeen			
Addo			
Alexander Bay	24	12	
Aliwal North	30	12	
Beaufort-Wes	28	12	
(Lughawe)			
Boegoebergdam			
Boetsap			
Brandvlei			
Cala			
Caledon			
Calitzdorp			
Calvinia	30	14	
Cape Agulhas	22	14	
Cape Columbine	19	12	
Cape Point	21	14	
Cape St. Francis	21	15	
Cape Town	24	14	
(D. F. Malan)			
Cape Town			
(Roeland St.)			
Carnarvon			
Ceres			
Citrusdal			
Colesberg			
Cradock			
De Aar	30	14	
Döhne	20	1	
Douglas			
East London	21	17	0.3
(Airport)			
Elsenburg			
Fraserburg	28	12	
Garies			
George			
Graaff-Reinet	27	11	
Grahamstown			
Grootfontein	27	8	
(Middelburg)			
Hopetown			
Idutywa			
Jansenville	28	13	
Joubertina			
Kimberley	32	19	
(Airport)			
Knysna			
Kokstad	16	13	
Kuruman	32	15	

KAAP - CAPE	Max	Min	RRR
Ladismith			
Lake Mentz			
Maclear			
Mafeking			
Malmesbury			
Matatiele			
Matroosberg	21	11	
Mbashe	22	16	21.0
Mosselbaai	20	15	
Mount Frere			
Okiep	31	17	
Oudtshoorn	20	10	
Petrusville			
Piketberg			
Pofadder	31	17	
Port Alfred			
Port Elizabeth	23	15	
Port Nolloth	18	9	
Port St. Johns	22	17	0.4
Prieska	33	13	
Prince Albert			
Queenstown			
Riversdale	26	10	
Robertson	29	9	
Sheeprun	9	10	
(near Maclear)			
Somerset-Oos	21	10	
Steynsburg			
Strydenburg			
Sutherland	25	5	
Swellendam			
Tarkastad			
Touwsrivier			
Twee Riviere	35	13	
(Gemsbokpark)			
Umtata			
Uniondale			
Upington	33	16	
Vanwyksvlei	31	15	
Victoria-Wes			
Vredendal	29	11	
Vryburg	33	16	
Williston			
Willowmore	25	11	
Willowpark			
(near Dordrecht)			

NATAL	Max	Min	RRR
Cape St. Lucia	24	19	0.7
Dundee			
Durban	21	18	1.5
(Louis Botha)			
Estcourt	17	13	0.6
Harding			
Himeville			
Hluhluwe			
Mkuze			
Newcastle	20	14	
Cedara	14	12	1.7
(Pietermaritzburg)			
Port Shepstone	21	11	9.8
Richmond			
Van Reenen			
Vryheid			
Waterford	17	11	0.3
(near Underberg)			
O.V.S. - O.F.S.			
Balkfontein			
(naby Bothaville)			
Bethlehem	21	12	
Bloemfontein	31	17	
(J.B.M. Hertzog)			
Bultfontein			
Fauresmith	30	10	
Ficksburg			
Frankfort	22	10	
Harrismith			
Hoopstad	33	11	
Kroonstad	29	14	
Lindley			
Modderpoort			
Petrusburg			
Philippolis			
Reddersburg			
Reitz			
Rouxville			
Vrede			
Warden			
Welkom			
Wepener	30	16	
Winburg			
Zastron			

TRANSVAAL	Max	Min	RRR
Barberton			
Belfast			
Bethal	20	13	
Bospoort	30	15	
Carolina	17	11	0.2
Delareyville			
Delmas			10.0
Ermelo			
Gideonsrus			
Groendraai	25	16	
(naby Vaalwater)			
Jan Kempdorp			
Jan Smuts	23	12	33.3
Joubert Park (Jhb)	23	12	10.2
Kroondal	29	15	7.7
Letaba			
Levubu	18	15	9.5
Lichtenburg			
Loskopdam			
Loskopkanale			
(naby Groblersdal)			
Louis Trichardt			
Lydenburg	19	13	
Mara	17	15	6.4
Marnitz	23	16	
Messina	26	19	1.0
Middelburg			
Nelspruit	22	16	0.6
Phalaborwa	21	18	
Pietersburg	21	14	
Piet Retief	16	13	0.5
Pongola			
Potchefstroom	28	16	0.6
Potgietersrus	29	15	
Pretoria W.B.	26	15	5.4
Pretoriuskop			
Punda Milia			
Satara			
Sekhukhune			
Shingwidzi			
Skukuza	26	19	
Standerton	26	12	
Thabazimbi			
Tomburke			
Tzaneen			6.5
Vereeniging			
Volksrust			
Warmbad	25	14	
Waterval Boven			
Witbank			
Wolmaransstad			

S.W.A.	Max	Min	RRR
Aroab			
Bethanien			
Dordabis			
Gobabeb			
Gobabis	31	19	
Grootfontein	30	17	24.4
J.G. Strijdomlughawe	29	18	
Karasburg			
Kalkfeld			
Karibib			
Keetmanshoop	35	21	
Kub			
Luderitz	20	13	
Mariental	35	19	
Möwe	19	14	
Ohopoho			
Okahandja			
Okaukuejo			
Ondangwa			5.8
Otavi			
Otjiwarongo			
Outjo			
Rehoboth			
Rundu	30	19	
Steinhausen			
Tsumeb			16.1
Uis			
Walvisbaai	16	13	
Windhoek W.K.			
LESOTHO			
Maseru	29	11	
BOTSWANA			
Francistown	26	16	
Gaberones	33	17	9.3
Ghanzi	34	18	1.5
Lobatsi			
Mahalapye			
Maun	32	20	6.4
Shakawe	33	20	
Tshabong	35	16	
Tshane	36	18	
SWAZILAND			
Emlembe			
Manzini (Matsapa)	20	15	4.5
Stegi			

SYNOPTIC WEATHER MAP 1200 GMT. — 1400 SAST. SINOPTIESE WEERKAART

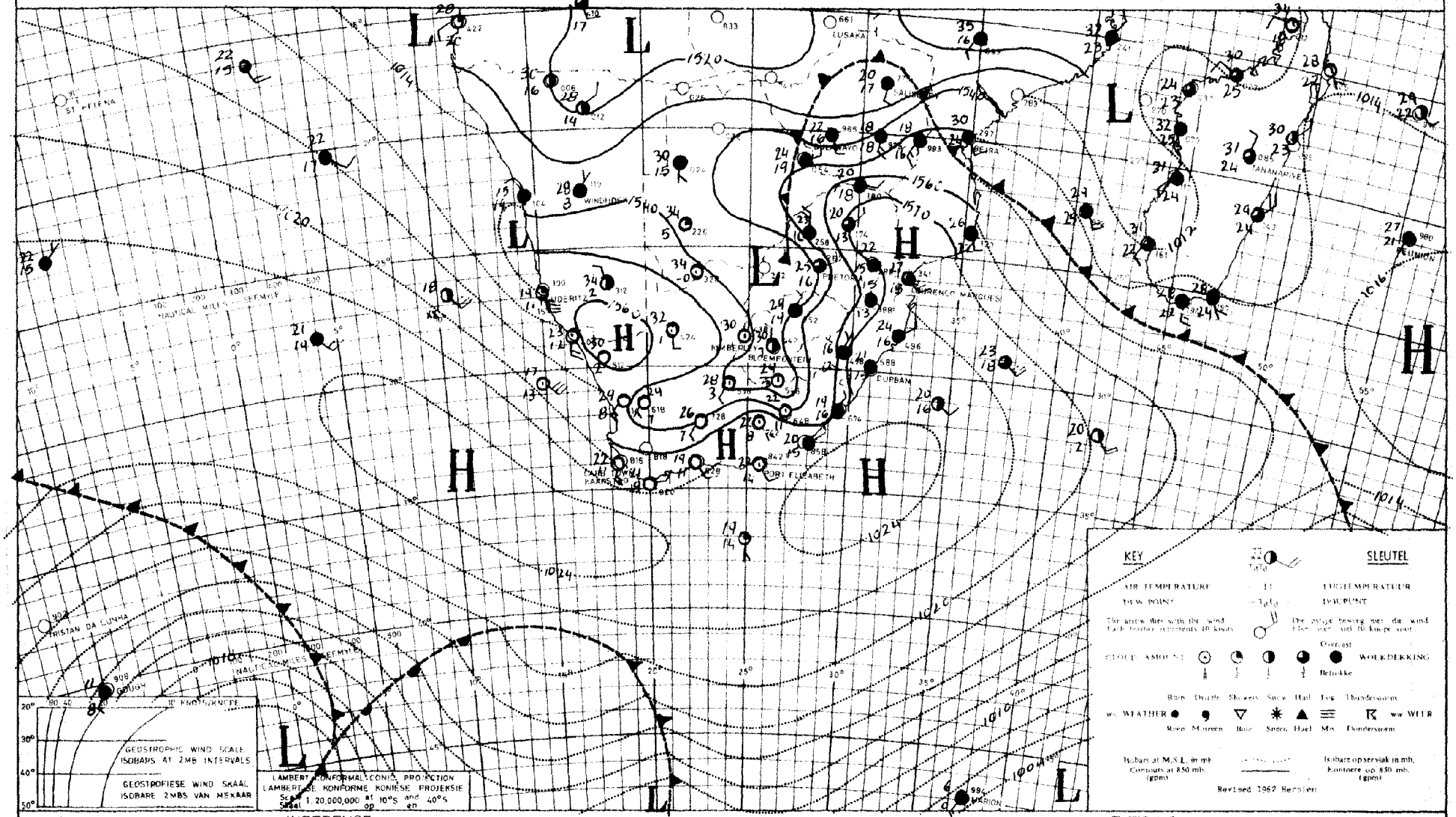

INFERENCE DATE 24-11-1964 DATUM AFLEIDING

Moist air is flowing over the eastern and northern areas of the country and there is a trough of low pressure over the central interior. Consequently rain and showers will occur over Natal, Transvaal and the northern areas of S.W.A. and Botswana

Vogtige lug vloei oor die oosteliike en noordelike dele van die land en daar is 'n trog van lae druk oor die sentrale binneland. Gevolglik sal reën en buie voorkom oor Natal, Transvaal en die noordelike dele van S.W.A. en Botswana.

DAAGLIKSE WEERBULLETIN

Maksimum en Minimum Temperatuur (°C) en Reënval (RRR)
in mm vir die 24 uur geëindig om 0800 SAST op

WEERBURO / WEATHER BUREAU
DEPT. VAN VERVOER / DEPT. OF TRANSPORT

1-12-1969

DAILY WEATHER BULLETIN

Maximum and Minimum Temperatures (°C) and Rainfall (RRR)
in mm for the 24 hours ended at 0800 SAST on

CAPE - KAAP	Max	Min	RRR
Aberdeen			
Addo			
Alexander Bay	25	13	
Aliwal North	32	16	
Beaufort-Wes	33	15	
(Lughawe)			
Boegoebergdam			
Boetsap			
Brandvlei			
Cala			
Caledon			
Calitzdorp			
Calvinia	34	13	
Cape Agulhas	22	15	
Cape Columbine	20	13	
Cape Point	20	15	
Cape St. Francis	23	15	
Cape Town	24	16	
(D. F. Malan)			
Cape Town			
(Roeland St.)			
Carnarvon			
Ceres			
Citrusdal			
Colesberg			
Cradock			
De Aar	33	16	
Dõhne	25	15	
Douglas			
East London	26	16	
(Airport)			
Elsenburg			
Fraserburg	32	10	
Garies			
George			
Graaff-Reinet	33	14	
Grahamstown			
Grootfontein			
(Middelburg)	32	11	
Hopetown			
Idutywa			
Jansenville	35	14	
Joubertina			
Kimberley	34	20	
(Airport)			
Knysna			
Kokstad	23	11	
Kuruman	34	16	

KAAP - CAPE	Max	Min	RRR
Ladismith			
Lake Mentz			
Maclear			
Mafeking	25	15	
Malmesbury			
Matatiele			
Matroosberg	32	12	
Mbashe	25	17	
Mosselbaai	22	17	
Mount Frere			
Okiep	35	17	
Oudtshoorn	23	11	
Petrusville			
Piketberg			
Pofadder	35	14	
Port Alfred			
Port Elizabeth	27	17	
Port Nolloth	19	12	
Port St. Johns	24	17	
Prieska	37	15	
Prince Albert			
Queenstown	33	14	
Riversdale	31	16	
Robertson	35	11	
Sheeprun			
(near Maclear)	28	15	
Somerset-Oos	31	12	
Steynsburg			
Strydenburg			
Sutherland	30	8	
Swellendam			
Tarkastad			
Touwsrivier			
Twee Riviere	38	17	
(Gemsbokpark)			
Umtata	27	13	
Uniondale			
Upington	37	19	
Vanwyksvlei	35	16	
Victoria-Wes			
Vredendal	35	12	
Vryburg	32	17	
Williston			
Willowmore	32	13	
Willowpark			
(near Dordrecht)	30	14	

NATAL	Max	Min	RRR
Cape St. Lucia	25	21	
Dundee			
Durban	25	18	
(Louis Botha)			
Estcourt	25	14	
Harding			
Himeville			
Hluhluwe			
Mkuze			
Newcastle	29	15	
Cedara			
(Pietermaritzburg)	24	15	
Port Shepstone	23	20	
Richmond			
Van Reenen			
Vryheid			
Waterford			
(near Underberg)	24	11	
O.V.S. - O.F.S.			
Balkfontein			
(naby Bothaville)			
Bethlehem	24	11	
Bloemfontein	30	16	
(J.B.M. Hertzog)			
Bultfontein			
Fauresmith	32	16	
Ficksburg			
Frankfort	22	11	
Harrismith			
Hoopstad	30	18	
Kroonstad	25	14	
Lindley			
Modderpoort			
Petrusburg			
Philippolis			
Reddersburg			
Reitz			
Rouxville			
Vrede			
Warden			
Welkom	30	16	
Wepener	30	18	
Winburg			
Zastron			

TRANSVAAL	Max	Min	RRR
Barberton			
Belfast			
Bethal	20	11	
Bospoort	26	15	
Carolina	20	11	
Delareyville			
Delmas			
Ermelo			
Gideonsrus			
Groendraai	23	16	
(naby Vaalwater)			
Jan Kempdorp			
Jan Smuts	17	13	0.2
Joubert Park (Jhb)	17	13	
Kroondal	23	15	
Letaba			
Levubu	23	17	0.3
Lichtenburg			
Loskopdam			
Loskopkanale			
(naby Groblersdal)			
Louis Trichardt			
Lydenburg			
Mara	23	15	
Marnitz	24	15	
Messina	24	19	
Middelburg			
Nelspruit	25	13	
Phalaborwa	27	16	
Pietersburg	23	14	
Piet Retief	22	15	
Pongola			
Potchefstroom	24	15	
Potgietersrus	25	15	
Pretoria W.B.	21	15	0.2
Pretoriuskop			
Punda Milia			
Satara			
Sekhukhune			
Shingwidzi			
Skukuza	28	20	
Standerton	23	11	
Thabazimbi			
Tomburke			
Tzaneen			
Vereeniging			
Volksrust			
Warmbad	22	15	
Waterval Boven			
Witbank			
Wolmaransstad			

S.W.A.	Max	Min	RRR
Aroab			
Bethanien			
Dordabis			
Gobabeb	35	11	
Gobabis	31	18	1.0
Grootfontein	27	17	4.3
J.G. Strijdomlughawe	30	19	
Karasburg			
Kalkfeld			
Karibib			
Keetmanshoop	37	20	
Kub			
Luderitz	20	14	
Mariental	37	22	
Möwe	18	14	
Ohopoho			
Okahandja			
Okaukuejo			
Ondangwa	29	22	
Otavi			
Otjiwarongo			
Outjo	32	21	
Rehoboth			
Rundu	30	20	1.0
Steinhausen			
Tsumeb			
Uis	35	24	
Walvisbaai	18	13	
Windhoek W.K.			
LESOTHO			
Maseru	28	15	4.7
BOTSWANA			
Francistown	26	18	
Gaberones	27	15	
Ghanzi	30	14	
Lobatsi			
Mahalapye			
Maun	29	20	0.2
Shakawe	33	20	1.3
Tshabong	38	22	
Tshane	35	18	
SWAZILAND			
Emlembe			
Manzini (Matsapa)	22	16	
Stegi			

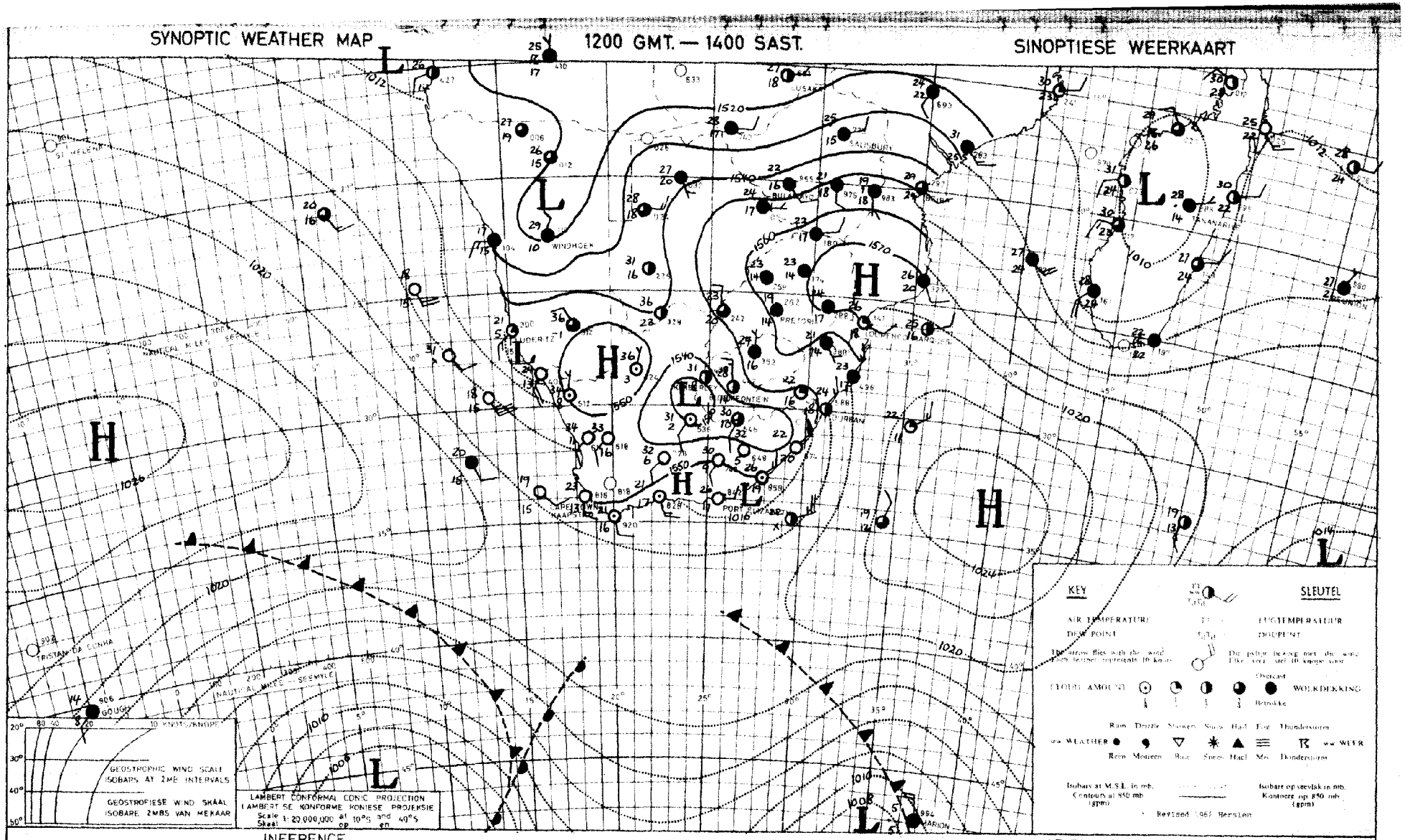

INFERENCE

DATE 30 11 19 62 DATUM

AFLEIDING

Conditions remain favourable for scattered showers and thunder-showers over the northern and eastern areas of the interior in the moist air over these regions and with the trough of low pressure extending from S.W.A. towards the Free State.

Toestande bly gunstig vir verspreide buie en dondernuie oor die noordelike en oostelike dele van die binneland waens die vogtige lug oor hierdie gebiede en die laedruktrog wat vanaf S.W.A. uitstrek na die Vrystaat.

DAAGLIKSE WEERBULLETIN

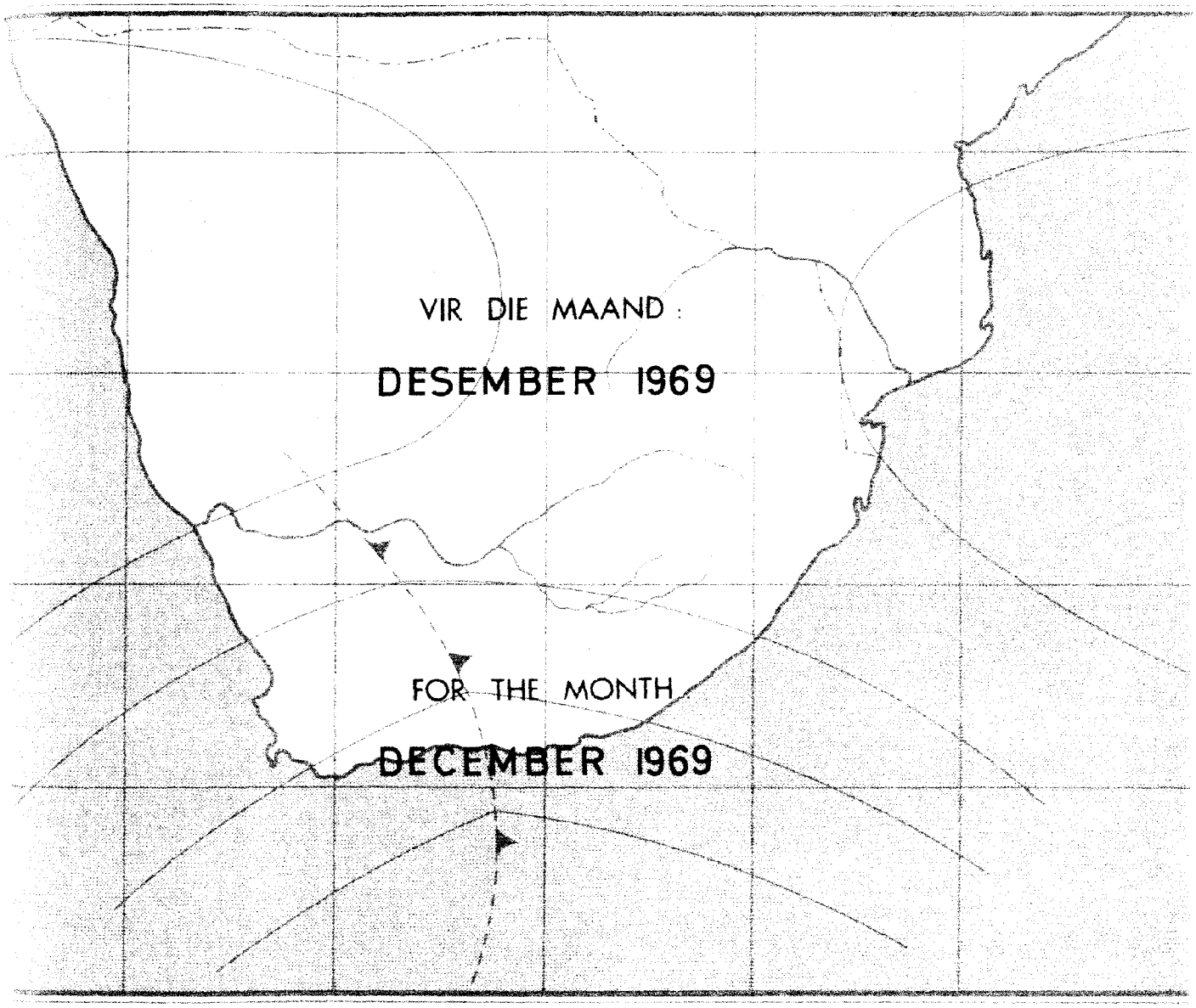

DAILY WEATHER BULLETIN

ATMOSPHERIC SCIENCES
LIBRARY
E. S. S. A.
U. S. Dept. of Commerce

WEERBUREAU
DEPARTEMENT VAN VERVOER

WEATHER BUREAU
DEPARTMENT OF TRANSPORT

DAAGLIKSE WEERBULLETIN

Maksimum en Minimum Temperatuur (°C) en Reënval (RRR)
in mm vir die 24 uur geëindig om 0800 SAST op

WEERBURO / WEATHER BUREAU
DEPT. VAN VERVOER / DEPT. OF TRANSPORT

2-12-1969

DAILY WEATHER BULLETIN

Maximum and Minimum Temperatures (°C) and Rainfall (RRR)
in mm for the 24 hours ended at 0800 SAST on

CAPE - KAAP	Max	Min	RRR
Aberdeen			
Addo			
Alexander Bay	21	15	
Aliwal North	33	18	0.3
Beaufort-Wes	38	15	
(Lughawe)			
Boegoebergdam			
Boetsap			
Brandvlei			
Cala			
Caledon			
Calitzdorp			
Calvinia	34	11	
Cape Agulhas	22	15	
Cape Columbine	14	12	
Cape Point	14	12	
Cape St. Francis	24	18	0.1
Cape Town	24	15	
(D. F. Malan)			
Cape Town			
(Roeland St.)			
Carnarvon			
Ceres			
Citrusdal			
Colesberg			
Cradock			
De Aar	36	19	
Döhne	27	13	1.2
Douglas			
East London	25	19	
(Airport)			
Elsenburg			
Fraserburg			
Garies			
George			
Graaff-Reinet	32	17	
Grahamstown			
Grootfontein	35	13	
(Middelburg)			
Hopetown			
Idutywa			
Jansenville	38	14	
Joubertina			
Kimberley	34	21	
(Airport)			
Knysna			5.0
Kokstad	31	16	4.0
Kuruman	33	20	

KAAP - CAPE	Max	Min	RRR
Ladismith			
Lake Mentz			
Maclear			
Mafeking	29	18	
Malmesbury			
Matatiele			
Matroosberg			
Mbashe	26	19	
Mosselbaai	22	15	1.5
Mount Frere			
Okiep	32	12	
Oudtshoorn	33	15	
Petrusville			
Piketberg			
Pofadder	34	13	
Port Alfred			
Port Elizabeth	25	18	
Port Nolloth	19	13	0.1
Port St. Johns	26	21	
Prieska	38	21	
Prince Albert			
Queenstown	36	16	
Riversdale	27	14	1.0
Robertson	32	13	3.4
Sheeprun	33	16	10.6
(near Maclear)			
Somerset-Oos	35	15	
Steynsburg			
Strydenburg			
Sutherland	31	10	
Swellendam			
Tarkastad			
Touwsrivier			
Twee Riviere	39	23	
(Gemsbokpark)			
Umtata	32	17	
Uniondale			
Upington	40	18	
Vanwyksvlei	37	17	
Victoria-Wes			
Vredendal	28	14	
Vryburg	33	22	
Williston			
Willowmore	35	14	
Willowpark	32	18	1.0
(near Dordrecht)			

NATAL	Max	Min	RRR
Cape St. Lucia	26	21	
Dundee			
Durban	28	21	
(Louis Botha)			
Estcourt	29	14	
Harding			
Himeville			5.0
Hluhluwe			
Mkuze			
Newcastle	30	15	12.1
Cedara	29	15	1.0
(Pietermaritzburg)			
Port Shepstone	24	21	
Richmond			
Van Reenen			
Vryheid			7.5
Waterford	27	12	1.7
(near Underberg)			
O.V.S. - O.F.S.			
Balkfontein			
(naby Bothaville)			
Bethlehem	27	13	1.6
Bloemfontein	31	16	5.7
(J.B.M. Hertzog)			
Bultfontein			
Fauresmith	32	16	
Ficksburg			2.0
Frankfort	28	15	5.2
Harrismith			28.0
Hoopstad	34	18	
Heilbron			1.4
Kroonstad	31	16	4.5
Lindley			
Modderpoort			
Petrusburg			
Philippolis			
Reddersburg			
Reitz			
Rouxville			
Vrede			
Warden			25.5
Welkom	30	17	
Wepener	32	18	
Winburg			
Zastron			

TRANSVAAL	Max	Min	RRR
Barberton			
Belfast			
Bethal	25	13	
Bospoort	29	17	
Carolina	26	13	
Delareyville			
Delmas			
Ermelo			
Gideonsrus			
Groendraai	31	15	
(naby Vaalwater)			
Jan Kempdorp			
Jan Smuts	24	14	
Joubert Park (Jhb)	24	16	
Kroondal	28	15	
Letaba			
Levubu	27	15	
Lichtenburg			
Loskopdam			
Loskopkanale			
(naby Groblersdal)			
Louis Trichardt			
Lydenburg	26	14	
Mara	30	16	
Marnitz	30	17	
Messina	27	18	
Middelburg			
Nelspruit	28	18	
Phalaborwa	31	19	
Pietersburg	28	16	
Piet Retief	24	15	20.1
Pongola			
Potchefstroom	30	18	
Potgietersrus	30	17	
Pretoria W.B.	27	17	
Pretoriuskop			
Punda Milia			
Satara			
Sekhukhune			
Shingwidzi			
Skukuza	31	20	
Standerton	26	13	6.5
Thabazimbi			
Tomburke			
Tzaneen			
Vereeniging			
Volksrust			8.5
Warmbad	29	18	
Waterval Boven			
Witbank			
Wolmaransstad			

S.W.A.	Max	Min	RRR
Aroab			
Bethanien			
Dordabis			
Gobabeb	35	15	
Gobabis	32	21	
Grootfontein	25	17	1.3
J.G. Strijdomlughawe	29	18	3.2
Karasburg			
Kalkfeld			
Karibib			
Keetmanshoop	29	17	
Kub			
Luderitz	20	13	
Mariental	38	21	
Möwe	18	15	
Ohopoho			7.5
Okahandja			
Okaukuejo			
Ondangwa	31	20	2.6
Otavi			
Otjiwarongo			
Outjo	34	20	4.5
Rehoboth			
Rundu	28	19	2.0
Steinhausen			
Tsumeb			
Uis	30	22	
Walvisbaai	18	14	
Windhoek W.K.			
LESOTHO			
Maseru	30	15	
BOTSWANA			
Francistown	30	17	
Gaberones	30	17	
Ghanzi	33	20	
Lobatsi			
Mahalapye			
Maun	30	20	
Shakawe	31	20	12.0
Tshabong	26	21	0.2
Tshane	34	22	
SWAZILAND			
Emlembe			
Manzini (Matsapa)	27	19	
Stegi			

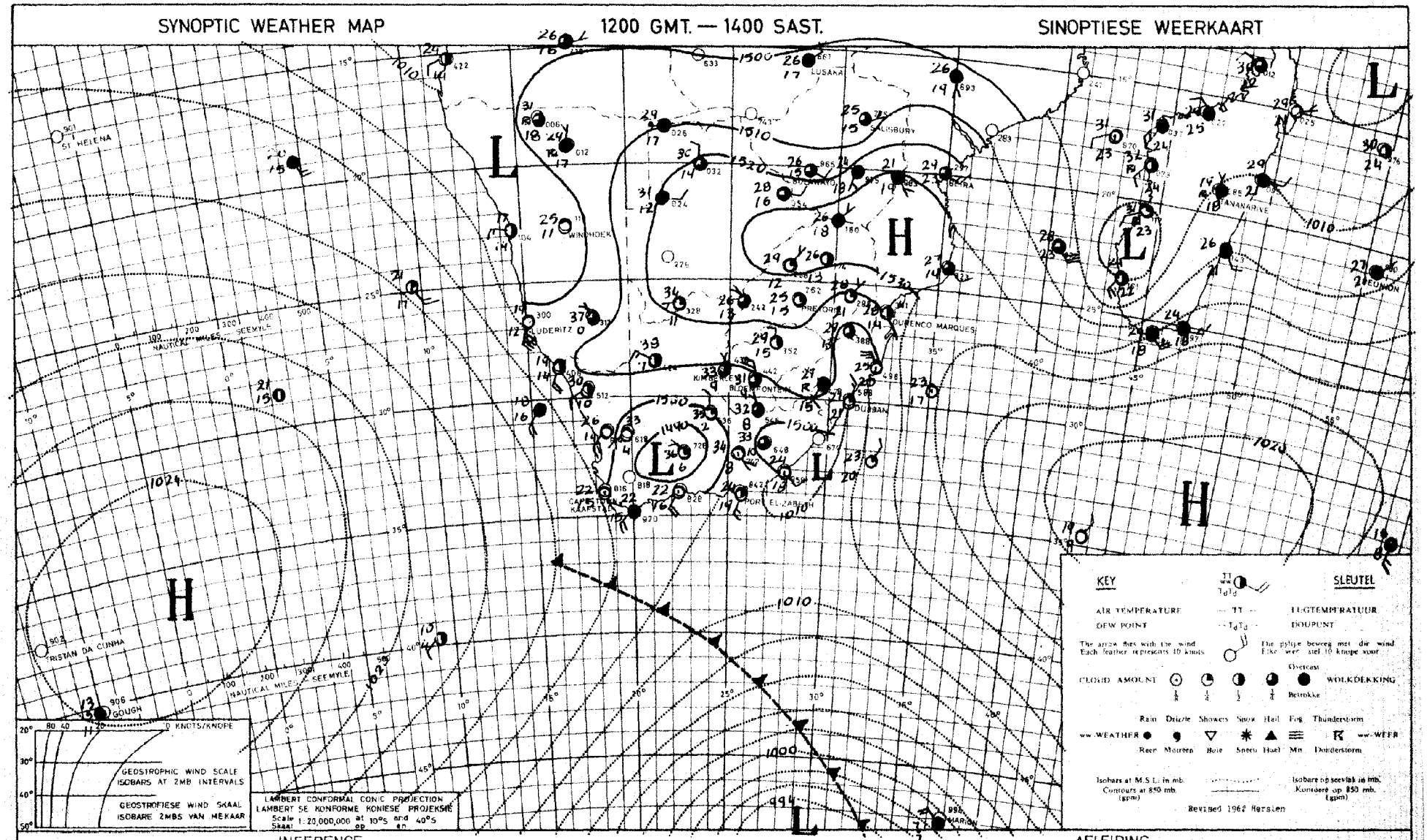

INFERENCE DATE 1-12-1969 DATUM AFLEIDING

The cold front approaching from the south-west will cause cloudy and cooler conditions with isolated showers to spread to the coastal areas of the Cape and Natal. The upper circulation is rather unfavourable and only isolated showers or thundershowers will occur over the northern and eastern parts of the interior.

Die koufront wat van die suidwestelike nader sal bewolkte koeler toestande laat uitbrei langs die kusgebiede van die Kaap en Natal en reën of buie sal plek-plek voorkom. Die bolugsirkulasie is betreklik ongunstig en slegs enkele buie word verwag oor die noordelike en oostelike dele van die binneland.

DAAGLIKSE WEERBULLETIN

Maksimum en Minimum Temperatuur (°C) en Reënval (RRR)
in mm vir die 24 uur geëindig om 0800 SAST op

WEERBURO / WEATHER BUREAU
DEPT. VAN VERVOER / DEPT. OF TRANSPORT

3-12-1969

DAILY WEATHER BULLETIN

Maximum and Minimum Temperatures (°C) and Rainfall (RRR)
in mm for the 24 hours ended at 0800 SAST on

CAPE - KAAP	Max	Min	RRR
Aberdeen			
Addo			
Alexander Bay	22	10	
Aliwal North	33	13	
Beaufort-Wes	28	12	
(Lughawe)			
Boegoebergdam			
Boetsap			
Brandvlei			
Cala			
Caledon			
Calitzdorp			
Calvinia	25	6	
Cape Agulhas	20	15	
Cape Columbine	18	11	
Cape Point	16	13	
Cape St. Francis	22	15	
Cape Town	20	14	
(D. F. Malan)			
Cape Town			
(Roeland St.)			
Carnarvon			
Ceres			
Citrusdal			
Colesberg			
Cradock			
De Aar			
Döhne	21	12	
Douglas			
East London	23	16	0.1
(Airport)			
Elsenburg			
Fraserburg			
Garies			
George			
Graaff-Reinet	27	14	
Grahamstown			
Grootfontein	30	11	
(Middelburg)			
Hopetown			
Idutywa			
Jansenville	30	14	
Joubertina			
Kimberley	34	15	
(Airport)			
Knysna			
Kokstad	29	12	4.0
Kuruman	31	14	

KAAP - CAPE	Max	Min	RRR
Ladismith			
Lake Mentz			
Maclear			
Mafeking	29	16	3.5
Malmesbury			
Matatiele			
Matroosberg	23	6	
Mbashe	24	15	16.5
Mosselbaai	20	14	
Mount Frere			
Okiep	25	10	
Oudtshoorn	24	11	
Petrusville			
Piketberg			
Pofadder	29	10	
Port Alfred			
Port Elizabeth	23	14	
Port Nolloth	19	10	
Port St. Johns	23	15	15.0
Prieska	34	17	
Prince Albert			
Queenstown	27	12	
Riversdale	22	4	
Robertson	25	12	
Sheeprun	29	8	6.0
(near Maclear)			
Somerset-Oos	26	13	
Steynsburg			
Strydenburg			
Sutherland	22	3	
Swellendam			
Tarkastad			
Touwsrivier			
Twee Riviere	35	14	
(Gemsbokpark)			
Umtata	21	12	4.5
Uniondale			
Upington	32	12	
Vanwyksvlei	31	13	
Victoria-Wes			
Vredendal	22	9	
Vryburg	31	13	
Williston			
Willowmore	23	8	
Willowpark	27	9	1.5
(near Dordrecht)			

NATAL	Max	Min	RRR
Cape St. Lucia	27	19	19.5
Dundee			
Durban	27	18	15.8
(Louis Botha)			
Estcourt	29	14	25.0
Harding			
Himeville			13.5
Hluhluwe			8.5
Mkuze			12.5
Newcastle	29	15	0.9
Cedara	30	13	28.5
(Pietermaritzburg)			
Port Shepstone	23	18	3.9
Richmond			
Van Reenen			17.5
Vryheid			
Waterford	27	11	16.5
(near Underberg)			
O.V.S. - O.F.S.			
Balkfontein			9.5
(naby Bothaville)			
Bethlehem	25	12	14.6
Bloemfontein	31	11	
(J.B.M. Hertzog)			
Bultfontein			
Fauresmith	32	12	
Ficksburg			
Frankfort	24	14	1.9
Heilbron			6.0
Harrismith			18.0
Hoopstad	31	14	1.5
Kroonstad	28	14	4.0
Lindley			19.0
Modderpoort			
Petrusburg			
Philippolis			
Reddersburg			
Reitz			
Rouxville			
Vrede			
Warden			
Welkom	31	15	2.0
Wepener	30	14	3.9
Winburg			
Zastron			

TRANSVAAL	Max	Min	RRR
Barberton			
Belfast			
Bethal	25	13	1.1
Bospoort	27	13	1.9
Carolina	26	12	1.2
Delareyville			
Delmas			3.0
Ermelo			
Gideonsrus			5.0
Groendraai	31	12	
(naby Vaalwater)			
Jan Kempdorp			
Jan Smuts	24	14	
Joubert Park (Jhb)	24	13	6.0
Kroondal	29	16	
Letaba			
Levubu	31	14	
Lichtenburg			
Loskopdam			
Loskopkanale			2.5
(naby Groblersdal)			
Louis Trichardt			
Lydenburg	27	15	7.5
Mara	33	20	
Marnitz	32	20	
Messina	33	22	
Middelburg			
Nelspruit	32	19	3.5
Phalaborwa	35	21	
Pietersburg	30	19	
Piet Retief	30	14	19.0
Pongola			
Potchefstroom	27	15	4.2
Potgietersrus	31	18	
Pretoria W.B.	27	17	
Pretoriuskop			
Punda Milia			
Satara			
Sekhukhune			
Shingwidzi			
Skukuza	37	20	0.7
Standerton	26	13	1.9
Thabazimbi			
Tomburke			
Tzaneen			
Vereeniging			
Volksrust			
Warmbad	30	17	1.0
Waterval Boven			0.8
Withank			
Wolmaranstad			

S.W.A.	Max	Min	RRR
Aroab			
Bethanien			
Dordabis			
Gobabeb	33	12	
Gobabis	31	19	2.4
Grootfontein	28	16	6.2
J.G. Strijdomlughawe	31	19	
Karasburg			
Kalkfeld			
Karibib			
Keetmanshoop	34	15	
Kub			
Luderitz			
Mariental	37	19	
Möwe	18	14	
Ohopoho			15.0
Okahandja			
Okaukuejo			
Ondangwa	27	20	13.4
Otavi			
Otjiwarongo			
Outjo	31	12	
Etosha Park			4.0
Rehoboth			
Rundu	31	18	1.0
Steinhausen			
Tsumeb			
Uis	35	14	
Walvisbaai	19	12	
Windhoek W.K.			
LESOTHO			
Maseru	30	12	0.8
BOTSWANA			
Francistown	30	21	
Gaberones	34	19	
Ghanzi	34	18	20.1
Lobatsi			
Mahalapye			
Maun	32	19	5.9
Shakawe	29	20	0.6
Tshabong	36	16	
Tshane	32	18	1.6
SWAZILAND			
Emlembe			
Manzini (Matsapa)	32	19	12.0
Stegi			

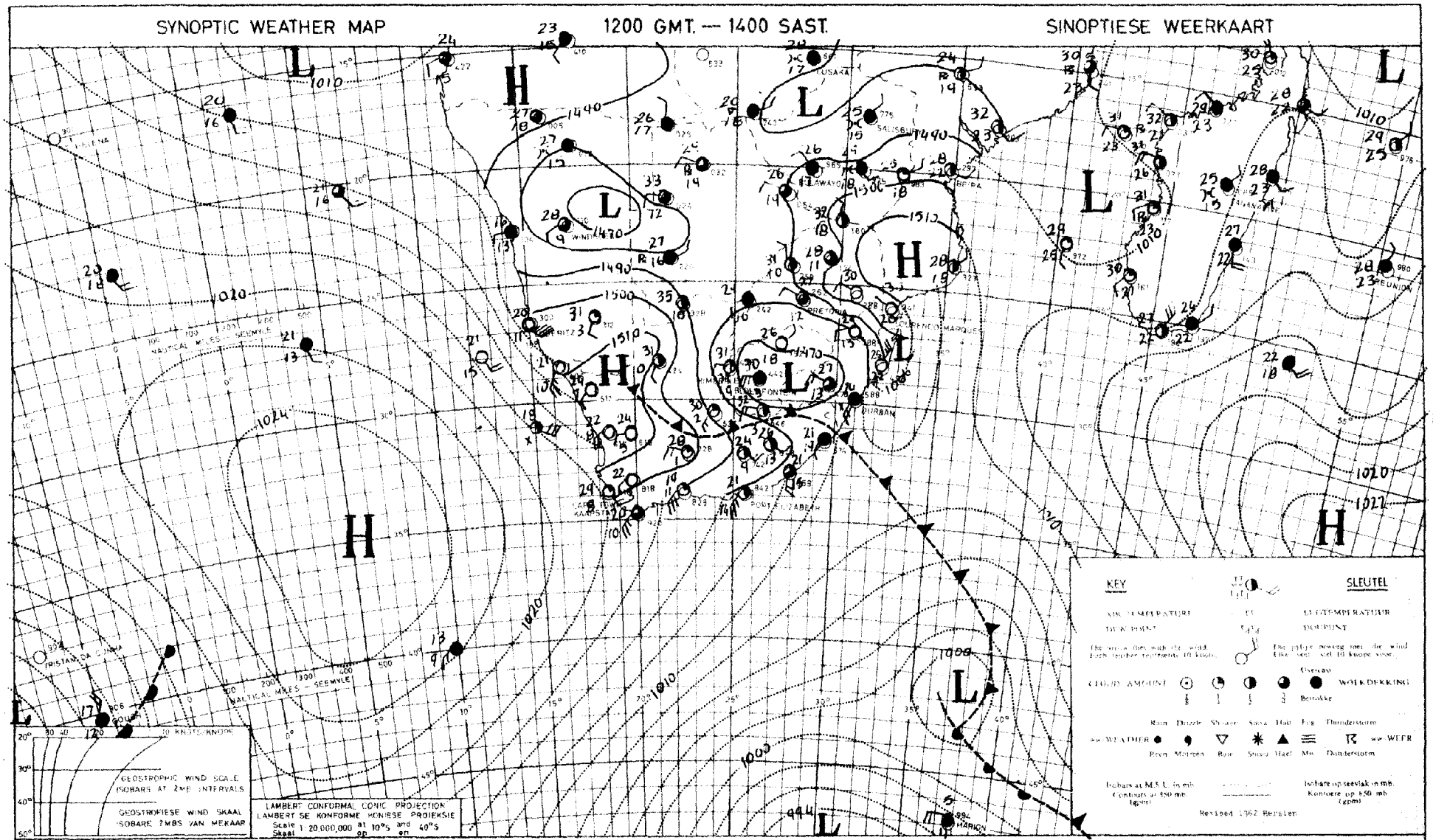

With the ridge pushing in south of the continent and the low pressure trough over Natal, Transvaal, northern Free State and the northern areas of S.W.A. and Botswana, cloudy weather with scattered rain and showers will occur over these areas.

Met die rug wat suid van die land indruk en die laedruktrog oor die binneland, sal koeler, bewolkte weer met reën en buie voorkom oor Natal, Transvaal, Noord-Vrystaat en die noordelike dele van S.W.A. en Botswana.

DAAGLIKSE WEERBULLETIN

Maksimum en Minimum Temperatuur (°C) en Reënval (RRR)
in mm vir die 24 uur geëindig om 0800 SAST op

WEERBURO / WEATHER BUREAU
DEPT. VAN VERVOER / DEPT. OF TRANSPORT

4-12-1969

DAILY WEATHER BULLETIN

Maximum and Minimum Temperatures (°C) and Rainfall (RRR)
in mm for the 24 hours ended at 0800 SAST on

CAPE - KAAP	Max	Min	RRR
Aberdeen			
Addo			
Alexander Bay	20	13	
Aliwal North	30	13	
Beaufort-Wes	27	12	
(Lughawe)			
Boegoebergdam			
Boetsap			
Brandvlei			
Cala			
Caledon			
Calitzdorp			
Calvinia	27	9	
Cape Agulhas	21	16	
Cape Columbine	18	12	
Cape Point	20	14	
Cape St. Francis	22	18	
Cape Town	23	15	
(D. F. Malan)			
Cape Town			
(Roeland St.)			
Carnarvon			
Ceres			
Citrusdal			
Colesberg			
Cradock			
De Aar	30	13	
Döhne	20	12	
Douglas			
East London	21	15	
(Airport)			
Elsenburg			
Fraserburg			
Garies			
George			
Graaff-Reinet	27	11	
Grahamstown			
Grootfontein	26	8	
(Middelburg)			
Hopetown			
Idutywa			
Jansenville	27	14	
Joubertina			
Kimberley	33	15	
(Airport)			
Knysna			
Kokstad	17	11	
Kuruman	32	11	

KAAP - CAPE	Max	Min	RRR
Ladismith			
Lake Mentz			
Maclear			
Mafeking	31	18	
Malmesbury			
Matatiele			
Matroosberg	25	4	
Mbashe	21	15	3.0
Mosselbaai	21	16	
Mount Frere			
Oklep	31	14	
Oudtshoorn	27	12	
Petrusville			
Piketberg			
Pofadder	31	16	
Port Alfred			
Port Elizabeth	21	16	
Port Nolloth	18	8	
Port St. Johns	22	17	1.0
Prieska	33	12	
Prince Albert			
Queenstown	21	12	
Riversdale	26	11	
Robertson	27	11	
Sheeprun	17	11	0.3
(near Maclear)			
Somerset-Oos	24	10	
Steynsburg			
Strydenburg			
Sutherland	25	5	
Swellendam			
Tarkastad			
Touwsrivier			
Twee Riviere	36	16	
(Gemsbokpark)			
Umtata	17	13	1.0
Uniondale			
Upington	34	15	
Vanwyksvlei	31	14	
Victoria-Wes			
Vredendal	27	9	
Vryburg	34	13	
Williston			
Willowmore	25	12	
Willowpark	19	8	
(near Dordrecht)			

NATAL	Max	Min	RRR
Cape St. Lucia	25	18	0.2
Dundee			
Durban	27	18	0.3
(Louis Botha)			
Estcourt	18	12	17.1
Harding			
Himeville			2.0
Hluhluwe			4.4
Mkuze			1.0
Newcastle	24	13	3.1
Cedara	20	11	4.5
(Pietermaritzburg)			
Port Shepstone	22	18	4.0
Richmond			
Van Reenen			5.0
Vryheid			
Waterford	15	4	1.3
(near Underberg)			
O.V.S. - O.F.S.			
Balkfontein			
(naby Bothaville)			
Bethlehem	24	13	
Bloemfontein	31	12	
(J.B.M. Hertzog)			
Bultfontein			
Fauresmith	30	13	
Ficksburg			
Frankfort	27	14	
Harrismith			
Hoopstad	33	13	
Kroonstad	29	15	
Lindley			
Modderpoort			
Petrusburg			
Philippolis			
Reddersburg			
Reitz			
Rouxville			
Vrede			
Warden			8.0
Welkom	30	16	
Wepener	30	11	
Winburg			
Zastron			

TRANSVAAL	Max	Min	RRR
Barberton			
Belfast			
Bethal	24	12	5.0
Bospoort	30	15	
Carolina	20	11	7.9
Delareyville			
Dolmas			22.0
Ermelo			
Gideonsrus			27.0
Groendraai	30	15	37.0
(naby Vaalwater)			
Jan Kempdorp			
Jan Smuts	24	12	20.0
Joubert Park (Jhb)	25	12	7.5
Kroondal	30	14	
Letaba			
Levubu	27	17	0.6
Lichtenburg			
Loskopdam			
Loskopkanale			
(naby Groblersdal)			
Louis Trichardt			
Lydenburg	21	13	13.0
Mara	29	17	
Marnitz	31	19	
Messina	29	21	
Middelburg			36.0
Marble Hall			13.5
Nelspruit	22	19	12.0
Phalaborwa	25	19	
Pietersburg	26	15	
Piet Retief	19	11	0.8
Pongola			
Potchefstroom	30	15	
Potgietersrus	29	16	
Pretoria W.B.	28	14	13.1
Pretoriuskop			
Punda Milia			
Satara			
Sekhukhune			
Shingwidzi			
Skukuza	26	19	6.4
Standerton	24	12	16.0
Thabazimbi			38.5
Tomburke			
Tzaneen			
Vereeniging			
Volksrust			
Witfontein			10.0
Warmbad	27	14	17.2
Waterval Boven			26.3
Witbank			17.0
Wolmaransstad			

S.W.A.	Max	Min	RRR
Aroab			
Bethanien			
Dordabis			
Gobabeb	20	11	
Gobabis	32	18	
Grootfontein	24	15	
J.G. Strijdomlughawe	31	17	
Karasburg			
Kalkfeld			
Karibib			
Keetmanshoop	35	18	
Kub			
Luderitz	18	12	
Mariental	36	21	
Möwe	19	14	
Ohopoho			
Okahandja			
Okaukuejo			
Ondangwa	30	19	10.5
Otavi			
Otjiwarongo			
Outjo	34	16	
Halali			1.5
Rehoboth			
Rundu	28	18	7.0
Steinhausen			
Tsumeb			
Uis	32	13	
Walvisbaai	18	13	
Windhoek W.K.			
LESOTHO			
Maseru	29	13	
BOTSWANA			
Francistown	27	17	36.8
Gaberones	33	18	
Ghanzi	29	14	
Lobatsi			
Mahalapye			
Maun	25	19	
Shakawe	30	20	15.3
Tshabong	36	14	
Tshane	35	18	0.3
SWAZILAND			
Emlembe			
Manzini (Matsapa)	21	15	2.9
Stegi			

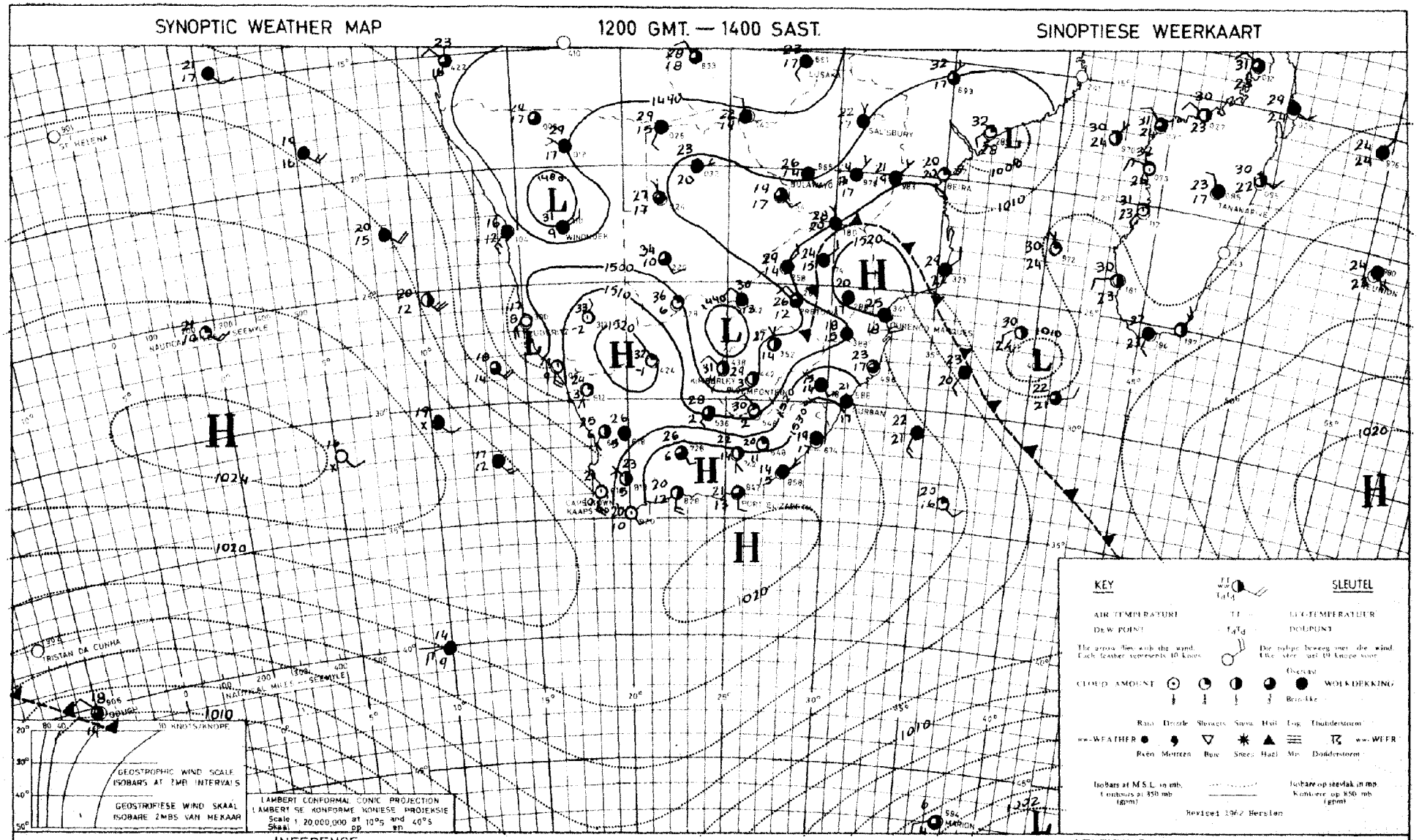

INFERENCE

DATE 3-12-1969 DATUM

AFLEIDING

With the trough of low pressure over the central interior and moist air masses over the eastern and northern regions, scattered showers and thundershowers will occur over all the areas east and north of the trough.

Met die troy van lae lugdruk oor die sentrale binneland en vogtige lugmassas oor die oostelike en noordelike gebiede sal verspreide buie en donderbuie voor kom oor al die gebiede oos en noord van die troy.

DAAGLIKSE WEERBULLETIN

Maksimum en Minimum Temperatuur (°C) en Reënval (RRR)
in mm vir die 24 uur geëindig om 0800 SAST op

WEERBURO / WEATHER BUREAU
DEPT. VAN VERVOER / DEPT. OF TRANSPORT

5-12-1969

DAILY WEATHER BULLETIN

Maximum and Minimum Temperatures (°C) and Rainfall (RRR)
in mm for the 24 hours ended at 0800 SAST on

CAPE - KAAP	Max	Min	RRR
Aberdeen			
Addo			
Alexander Bay	21	14	
Aliwal North	33	13	
Beaufort-Wes	33	15	
(Lughawe)			
Boegoebergdam			
Boetsap			
Brandvlei			
Cala			
Caledon			
Calitzdorp			
Calvinia	31	10	
Cape Agulhas	22	15	
Cape Columbine	19	12	
Cape Point	20	14	
Cape St. Francis	23	17	
Cape Town	24	12	
(D. F. Malan)			
Cape Town			
(Roeland St.)			
Carnarvon			
Ceres			
Citrusdal			
Colesberg			
Cradock			
De Aar	33	14	
Döhne	24	14	
Douglas			
East London	26	15	
(Airport)			
Elsenburg			
Fraserburg			
Garies			
George			
Graaff-Reinet	32	13	
Grahamstown			
Grootfontein	31	9	
(Middelburg)			
Hopetown			
Idutywa			
Jansenville	34	13	
Joubertina			
Kimberley	34	19	
(Airport)			
Knysna			
Kokstad	28	19	
Kuruman	34	16	

KAAP - CAPE	Max	Min	RRR
Ladismith			
Lake Mentz			
Maclear			
Mafeking	31	17	
Malmesbury			
Matatiele			
Matroosberg			
Mbashe	25	17	
Mosselbaai	22	15	
Mount Frere			
Okiep	28	11	
Oudtshoorn	32	12	
Petrusville			
Piketberg			
Pofadder	33	14	
Port Alfred			
Port Elizabeth	25	16	
Port Nolloth	18	11	
Port St. Johns	23	19	
Prieska	37	16	
Prince Albert			
Queenstown	33	12	
Riversdale	28	12	
Robertson	31	11	
Sheeprun	27	10	
(near Maclear)			
Somerset-Oos	30	11	
Steynsburg			
Strydenburg			
Sutherland	27	8	
Swellendam			
Tarkastad			
Touwsrivier			
Twee Riviere	39	22	
(Gemsbokpark)			
Umtata	26	21	
Uniondale			
Upington	38	16	
Vanwyksvlei	35	13	
Victoria-Wes			
Vredendal	27	11	
Vryburg	34	19	
Williston			
Willowmore	31	14	
Willowpark	31	11	
(near Dordrecht)			

NATAL	Max	Min	RRR
Cape St. Lucia	26	22	
Dundee			
Durban	26	20	
(Louis Botha)			
Estcourt	28	15	
Harding			
Himeville			5.5
Hluhluwe			
Mkuze			
Newcastle	30	20	
Cedara	27	15	
(Pietermaritzburg)			
Port Shepstone	24	21	1.8
Richmond			
Van Reenen			
Vryheid			
Waterford	25	9	7.4
(near Underberg)			
O.V.S. - O.F.S.			
Balkfontein			
(naby Bothaville)			
Bethlehem	26	11	1.4
Bloemfontein	32	10	
(J.B.M. Hertzog)			
Bultfontein			
Fauresmith	31	13	
Ficksburg			
Frankfort	25	15	0.1
Harrismith			
Hoopstad	34	18	
Kroonstad	30	15	
Lindley			
Modderpoort			
Petrusburg			
Philippolis			
Reddersburg			
Reitz			
Rouxville			
Vrede			
Warden			
Welkom	32	18	
Wepener	30	14	
Winburg			
Zastron			

TRANSVAAL	Max	Min	RRR
Barberton			
Belfast			
Bethal			
Bospoort	30	17	
Carolina	23	12	8.0
Delareyville			3.5
Delmas			
Ermelo			
Gideonsrus			
Groendraai	29	16	
(naby Vaalwater)			
Jan Kempdorp			
Jan Smuts	24	15	
Joubert Park (Jhb)	25	14	
Kroondal	29	16	
Letaba			
Levubu	25	16	
Lichtenburg			
Loskopdam			
Loskopkanale			
(naby Groblersdal)			
Louis Trichardt			
Lydenburg			
Mara	24	15	
Marnitz	30	16	
Messina	29	19	
Middelburg			
Nelspruit	27	16	
Phalaborwa	29	18	
Pietersburg	27	14	
Piet Retief	26	16	1.1
Pongola			
Potchefstroom	30	17	3.6
Potgietersrus	30	17	
Pretoria W.B.	26	17	
Pretoriuskop			
Punda Milia			
Satara			
Sekhukhune			
Shingwidzi			
Skukuza	30	17	
Standerton	27	13	7.0
Thabazimbi			
Tomburke			
Tzaneen			
Vereeniging			
Volksrust			
Warmbad	27	15	
Waterval Boven			4.5
Witbank			
Wolmaransstad			

S.W.A.	Max	Min	RRR
Aroab			
Bethanien			
Dordabis			
Gobabeb	27	12	
Gobabis	34	20	
Grootfontein	31	18	
J.G. Strijdomlughawe	32	19	
Karasburg			
Kalkfeld			
Karibib			
Keetmanshoop	38	15	
Kub			
Luderitz	19	12	
Mariental	38	21	
Möwe	18	14	
Ohopoho			
Okahandja			
Okaukuejo			
Ondangwa	32	20	0.6
Otavi			
Otjiwarongo			
Outjo	36	17	
Rehoboth			
Rundu	29	17	
Steinhausen			
Tsumeb			
Uis	31	12	
Walvisbaai	18	12	
Windhoek W.K.			
LESOTHO			
Maseru	29	14	
BOTSWANA			
Francistown	25	16	
Gaberones	34	19	
Ghanzi	31	19	
Lobatsi			
Mahalapye			
Maun	30	16	
Shakawe	25	19	1.1
Tshabong	38	21	
Tshane	32	18	
SWAZILAND			
Emlembe			
Manzini (Matsapa)	36	7	
Stegi			

SYNOPTIC WEATHER MAP 1200 GMT — 1400 SAST. SINOPTIESE WEERKAART

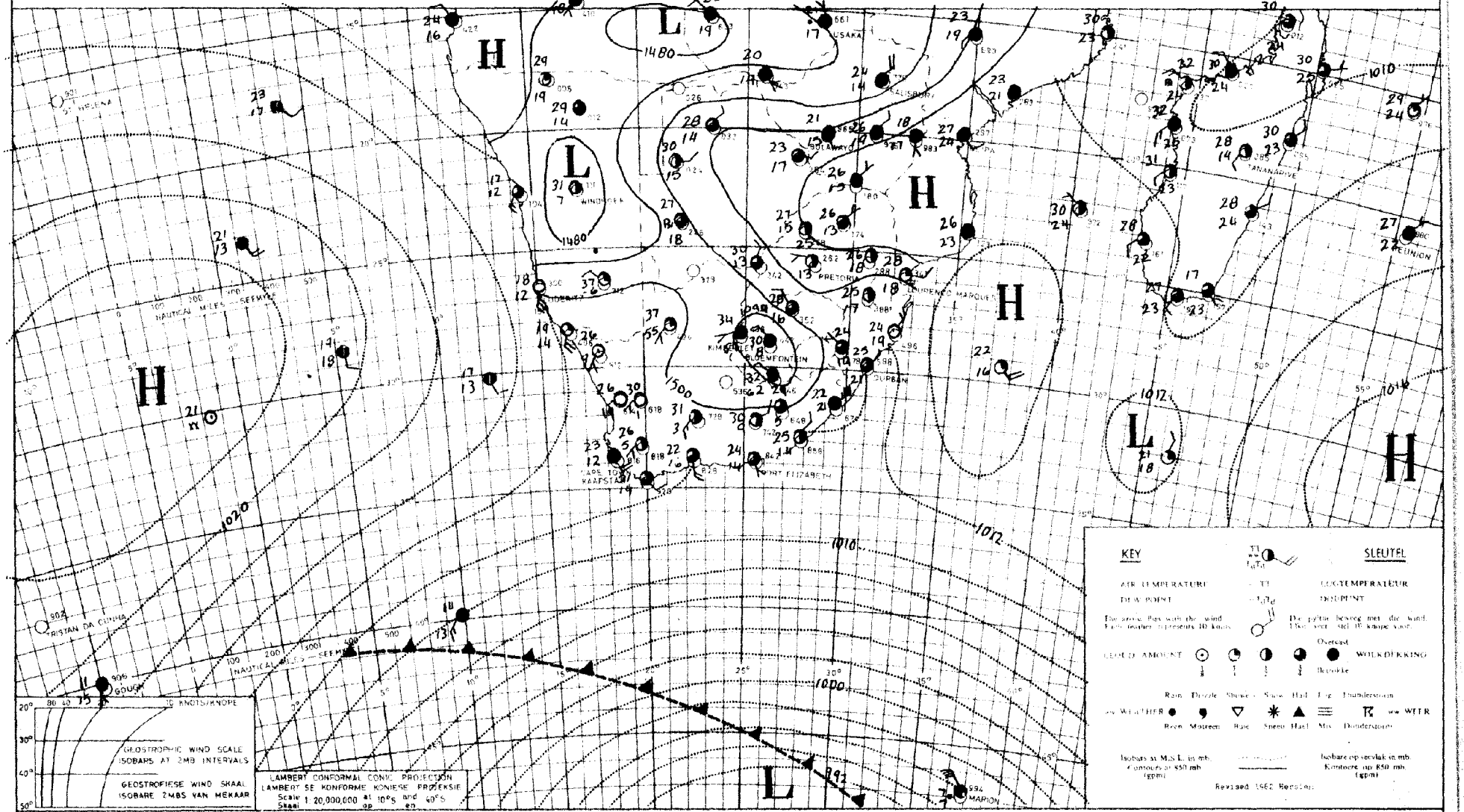

INFERENCE DATE 4-12-1969 DATUM AFLEIDING

The trough in the south is moving south-eastwards and it will be mainly partly cloudy on the coast. The upper circulation has become less favourable and only isolated thundershowers will develop over the northern and eastern parts of the interior.

Met suidoostwaartse beweging van die troy in die suide, sal gedeeltelik bewolkte toestande langs die kus voorkom. Sirkulasie in die kolug is minder gunstig en slegs enkele donderbuie word verwag oor die noordelike en oostelike binneland.

DAAGLIKSE WEERBULLETIN

Maksimum en Minimum Temperatuur (°C) en Reënval (RRR)
in mm vir die 24 uur geëindig om 0800 SAST op

WEERBURO / WEATHER BUREAU
DEPT. VAN VERVOER / DEPT. OF TRANSPORT

6 - 12 - 1969

DAILY WEATHER BULLETIN

Maximum and Minimum Temperatures (°C) and Rainfall (RRR)
in mm for the 24 hours ended at 0800 SAST on

CAPE - KAAP	Max	Min	RRR
Aberdeen			
Addo			
Alexander Bay	20	14	
Aliwal North	36	15	
Beaufort-Wes	33	15	
~~(Luchawe)~~			
Boegoebergdam			
Boetsap			
Brandvlei			
Cala			
Caledon			
Calitzdorp			
Calvinia	30	13	
Cape Agulhas	22	17	
Cape Columbine	19	12	
Cape Point	20	16	
Cape St. Francis	23	18	
Cape Town	25	12	
(D. F. Malan)			
Cape Town			
(Roeland St.)			
Carnarvon			
Ceres			
Citrusdal			
Colesberg			
Cradock			
De Aar	35	16	
Döhne	25	13	
Douglas			
East London	23	18	3·7
(Airport)			
Elsenburg			
Fraserburg			
Garies			
George			
Graaff-Reinet	32	14	
Grahamstown			
Grootfontein	32	11	
(Middelburg)			
Hopetown			
Idutywa			
Jansenville	34	17	
Joubertina			
Kimberley	35	24	
(Airport)			
Knysna			
Kokstad	30	14	
Kuruman	34	21	

KAAP - CAPE	Max	Min	RRR
Ladismith			
Lake Mentz			
Maclear			
Mafeking	32	18	0.4
Malmesbury			
Matatiele			
Matroosberg			
Mbashe	24	16	
Mosselbaai	24	17	0·6
Mount Frere			
Oktep	29	13	
Oudtshoorn	29	14	
Petrusville			
Piketberg			
Pofadder	33	16	
Port Alfred			
Port Elizabeth	25	18	1·2
Port Nolloth	19	12	
Port St. Johns	24	18	
Prieska	39	16	
Prince Albert			
Queenstown	33	12	
Riversdale	28	16	
Robertson	31	16	
Sheeprun	27	10	
(near Maclear)			
Somerset-Oos	30	16	
Steynsburg			
Strydenburg			
Sutherland	28	11	
Swellendam			
Tarkastad			
Touwsrivier			
Twee Riviere	40	24	
(Gemsbokpark)			
Umtata	26	13	
Uniondale			
Upington	38	20	
Vanwyksvlei	35	16	
Victoria-Wes			
Vredendal	25	12	
Vryburg			
Williston			
Willowmore	29	15	
Willowpark	30	-11	
(near Dordrecht)			

NATAL	Max	Min	RRR
Cape St. Lucia	31	21	
Dundee			
Durban	27	21	
(Louis Botha)			
Estcourt	31	16	
Harding			
Himeville			
Hluhluwe			
Mkuze			
Newcastle	32	19	
Cedara	30	15	
(Pietermaritzburg)			
Port Shepstone	25	20	
Richmond			
Van Reenen			
Vryheid			
Waterford	29	12	
(near Underberg)			
O.V.S. - O.F.S.			
Balkfontein			
(naby Bothaville)			
Bethlehem	29	15	
Bloemfontein	35	21	
(J.B.M. Hertzog)			
Bultfontein			
Fauresmith	35	16	
Ficksburg			
Frankfort	29	16	
Harrismith			
Hoopstad	35	22	
Kroonstad	32	18	
Lindley			
Modderpoort			
Petrusburg			
Philippolis			
Reddersburg			
Reitz			
Rouxville			
Vrede			
Warden			
Welkom	33	20	
Wepener	34	14	
Winburg			
Zastron			

TRANSVAAL	Max	Min	RRR
Barberton			
Belfast			
Bethal	25	14	14.0
Bospoort	31	17	
Carolina	26	14	
Delareyville			
Delmas			
Ermelo			
Gideonsrus			
Groendraai	32	19	
(naby Vaalwater)			
Jan Kempdorp			
Jan Smuts	25	16	
Joubert Park (Jhb)	27	18	
Kroondal			
Letaba			
Levubu	31	19	
Lichtenburg			
Loskopdam			
Loskopkanale			
(naby Groblersdal)			
Louis Trichardt			
Lydenburg	28	15	
Mara	33	20	
Marnitz	33	21	
Messina	32	22	
Middelburg			
Nelspruit	33	18	
Phalaborwa	35	21	
Pietersburg	31	17	
Piet Retief	31	19	
Pongola			
Potchefstroom	32	18	
Potgietersrus	32	19	
Pretoria W.B.	29	21	
Pretoriuskop			
Punda Milia			
Satara			
Sekhukhune			
Shingwidzi			
Skukuza	38	22	
Standerton	29	15	
Thabazimbi			
Tomburke			
Tzaneen			
Vereeniging			
Volksrust			
Warmbad	30	19	
Waterval Boven			
Witbank			
Wolmaransstad			

S.W.A.	Max	Min	RRR
Aroab			
Bethanien			
Dordabis			
Gobabeb	27	13	
Gobabis	32	16	
Grootfontein	30	16	
J.G. Strijdomlughawe	31	15	3·7
Karasburg			
Kalkfeld			
Karibib			
Keetmanshoop	37	19	
Kub			
Luderitz	19	10	
Mariental	36	22	
Möwe	16	13	
Ohopoho			
Okahandja			
Okaukuejo			
Ondangwa	33	19	4·3
Otavi			
Otjiwarongo			
Outjo	33	16	8·6
Halali			7·0
Rehoboth			
Rundu	28	17	
Steinhausen			
Tsumeb			
Uis	30	17	
Walvisbaai	15	13	
Windhoek W.K.			
LESOTHO			
Maseru	33	16	
BOTSWANA			
Francistown	26	18	2·6
Gaberones			
Ghanzi	33	19	
Lobatsi			
Mahalapye			
Maun	32	18	
Shakawe	29	9	
Tshabong	37	25	0·4
Tshane	34	21	
SWAZILAND			
Emlembe			
Manzini (Matsapa)	33	20	
Stegi			

SYNOPTIC WEATHER MAP 1200 GMT. — 1400 SAST. SINOPTIESE WEERKAART

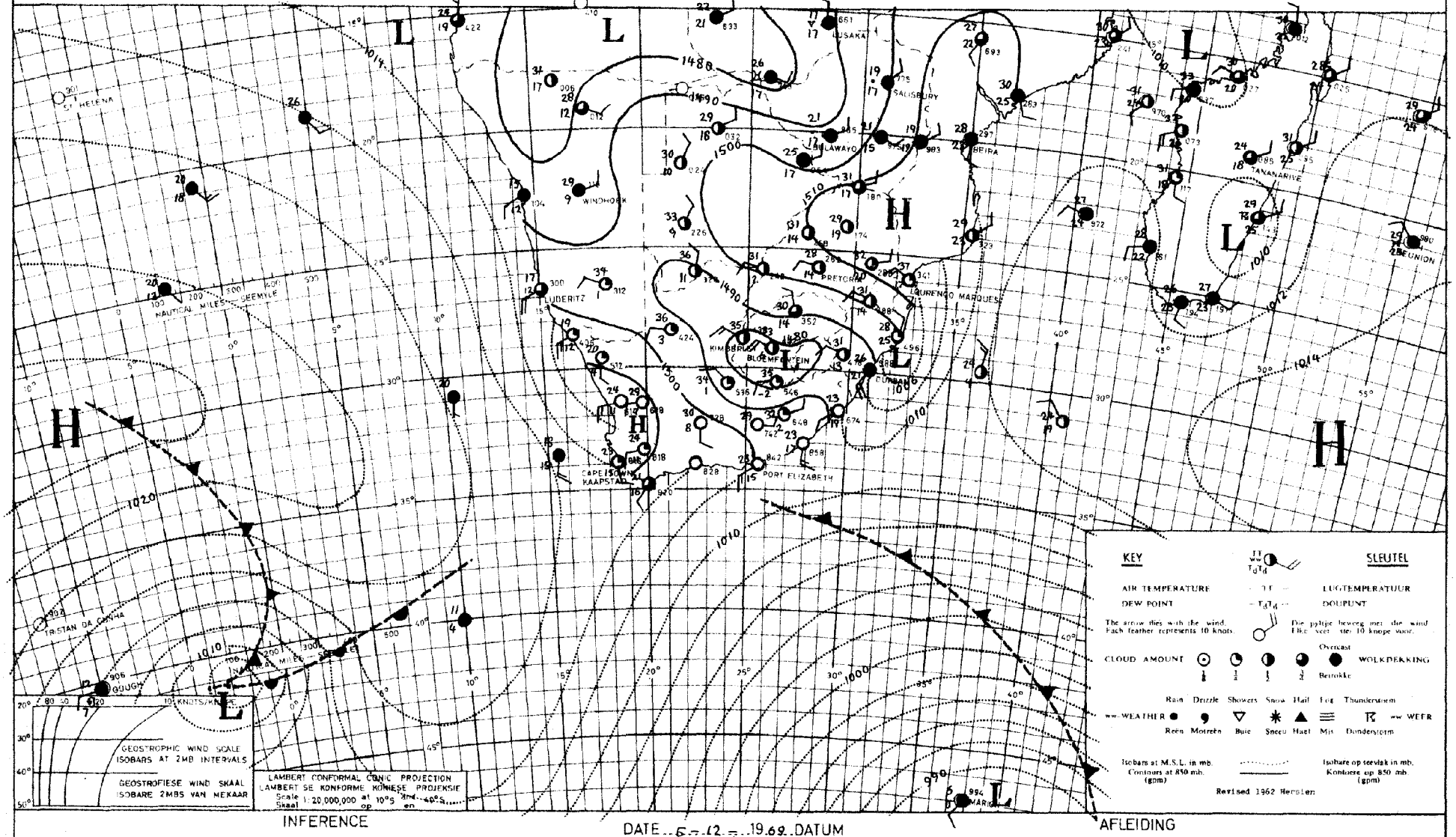

INFERENCE

DATE 6.12.1969 DATUM

AFLEIDING

There is a trough of low pressure over the central interior and another over Rhodesia and northern S.W.A. As a result scattered showers and thundershowers will occur in the moist air mass over the areas east and north of the trough.

Daar is 'n laedruktrog oor die sentrale binneland en een oor Rhodesië en noordelike S.W.A. Gevolglik sal verspreide buie en donderbuie voorkom in die vogtige lugmassa oor die gebiede oos en noord van die trog.

DAAGLIKSE WEERBULLETIN

Maksimum en Minimum Temperatuur (°C) en Reënval (RRR)
in mm vir die 24 uur geëindig om 0800 SAST op

WEERBURO / WEATHER BUREAU
DEPT. VAN VERVOER / DEPT. OF TRANSPORT

7 - 12 - 1969

DAILY WEATHER BULLETIN

Maximum and Minimum Temperatures (°C) and Rainfall (RRR)
in mm for the 24 hours ended at 0800 SAST on

CAPE - KAAP	Max	Min	RRR
Aberdeen			
Addo			
Alexander Bay	22	15	
Aliwal North	36	18	
Beaufort-Wes	37	18	
(Lughawe)			
Boegoebergdam			
Boetsap			
Brandvlei			
Cala			
Caledon			
Calitzdorp			
Calvinia	32	10	
Cape Agulhas	23	14	3.0
Cape Columbine	21	13	0.4
Cape Point	26	11	2.0
Cape St. Francis	22	19	
Cape Town	25	14	3.2
(D. F. Malan)			
Cape Town			
(Roeland St.)			
Carnarvon			
Ceres			
Citrusdal			
Colesberg			
Cradock			
De Aar	38	18	0.3
Döhne	26	17	
Douglas			
East London	24	20	0.2
(Airport)			
Elsenburg			
Fraserburg			
Garies			
George			
Graaff-Reinet	35	25	
Grahamstown			
Grootfontein			
(Middelburg)	36	19	
Hopetown			
Idutywa			
Jansenville	35	24	
Joubertina			
Kimberley	34	19	1.0
(Airport)			
Knysna			
Kokstad	28	18	2.0
Kuruman	32	17	0.3

KAAP - CAPE	Max	Min	RRR
Ladismith			
Lake Mentz			
Maclear			
Mafeking	27	16	14.0
Malmesbury			
Matatiele			
Matroosberg	30	10	
Mbashe	26	20	
Mosselbaai	20	18	
Mount Frere			
Okiep	27	10	
Oudtshoorn	33	17	
Petrusville			
Piketberg			
Pofadder	33	13	
Port Alfred			
Port Elizabeth	25	19	
Port Nolloth	18	14	0.3
Port St. Johns	24	20	
Prieska	39	19	9.8
Prince Albert			
Queenstown	33	21	
Riversdale	27	16	
Robertson	32	15	
Sheeprun	27	18	4.4
(near Maclear)			
Somerset-Oos	33	21	
Steynsburg			
Strydenburg			
Sutherland	30	8	
Swellendam			
Tarkastad			
Touwsrivier			
Twee Riviere	38	16	
(Gemsbokpark)			
Umtata	26	19	
Uniondale			
Upington	39	19	
Vanwyksvlei	38	16	
Victoria-Wes			
Vredendal	23	16	
Vryburg	33	17	3.7
Williston			
Willowmore	32	17	
Willowpark			
(near Dordrecht)			

NATAL	Max	Min	RRR
Cape St. Lucia	28	23	
Dundee			
Durban	26	23	0.3
(Louis Botha)			
Estcourt	27	17	
Harding			
Himeville			
Hluhluwe			
Mkuze			
Newcastle	31	19	0.6
Cedara	26	16	
(Pietermaritzburg)			
Port Shepstone	25	21	
Richmond			
Van Reenen			5.0
Vryheid			
Waterford	24	12	7.6
(near Underberg)			
O.V.S. - O.F.S.			
Balkfontein			3.2
(naby Bothaville)			
Bethlehem	27	14	29.2
Bloemfontein	33	16	0.7
(J.B.M. Hertzog)			
Bultfontein			
Fauresmith	34	17	4.5
Ficksburg			17.0
Frankfort	28	17	1.6
Harrismith			
Hoopstad	31	18	10.6
Kroonstad	30	17	
Lindley			
Modderpoort			
Petrusburg			
Philippolis			
Reddersburg			
Reitz			
Rouxville			
Vrede			
Warden			
Welkom			
Wepener	34	16	3.5
Winburg			
Zastron			

TRANSVAAL	Max	Min	RRR
Barberton			
Belfast			
Bethal	25	16	3.0
Bospoort	28	16	10.0
Carolina	25	14	11.2
Delareyville			
Delmas			
Ermelo			2.6
Gideonsrus			
Groendraai	29	19	19.0
(naby Vaalwater)			
Jan Kempdorp			
Jan Smuts	24	15	4.3
Joubert Park (Jhb)	25	15	9.0
Kroondal	29	18	6.8
Letaba			
Levubu			
Lichtenburg			14.5
Loskopdam			
Loskopkanale			
(naby Groblersdal)			
Louis Trichardt			
Lydenburg	26	17	0.5
Mara			
Marnitz			
Messina			
Middelburg			
Nelspruit	29	20	29.2
Phalaborwa	32	20	12.0
Pietersburg			
Piet Retief	27	17	0.7
Pongola			
Potchefstroom	27	17	1.2
Potgietersrus	32	19	2.2
Pretoria W.B.	28	17	24.0
Pretoriuskop			
Punda Milia			
Satara			
Sekhukhune			
Shingwidzi			
Skukuza			
Standerton	27	16	8.7
Thabazimbi			
Tomburke			
Tzaneen			
Vereeniging			
Volksrust			
Warmbad	29	18	15.5
Waterval Boven			
Witbank			
Wolmaransstad			
Zeerust			27.0

S.W.A.	Max	Min	RRR
Aroab			
Bethanien			
Dordabis			
Gobabeb	27	13	
Gobabis	33	16	
Grootfontein	30	17	
J.G. Strijdomlughawe	31	19	0.2
Karasburg			
Kalkfeld			
Karibib			
Keetmanshoop	38	16	
Kub			
Luderitz	21	16	
Mariental	38	20	
Möwe	17	13	
Ohopoho			
Okahandja			
Okaukuejo			
Ondangwa	33	18	
Otavi			
Otjiwarongo			
Outjo			
Rehoboth			
Rundu	23	17	5.0
Steinhausen			
Tsumeb			
Uis			
Walvisbaai	17	13	
Windhoek W.K.			
LESOTHO			
Maseru	30	15	14.0
BOTSWANA			
Francistown	24	19	9.0
Gaberones	32	18	16.0
Ghanzi	32	18	
Lobatsi			
Mahalapye			
Maun	38	20	6.0
Shakawe	29	20	1.6
Tshabong	36	20	
Tshane	30	18	1.6
SWAZILAND			
Emlembe			
Manzini (Matsapa)	29	21	4.2
Stegi			

SYNOPTIC WEATHER MAP 1200 GMT. — 1400 SAST. SINOPTIESE WEERKAART

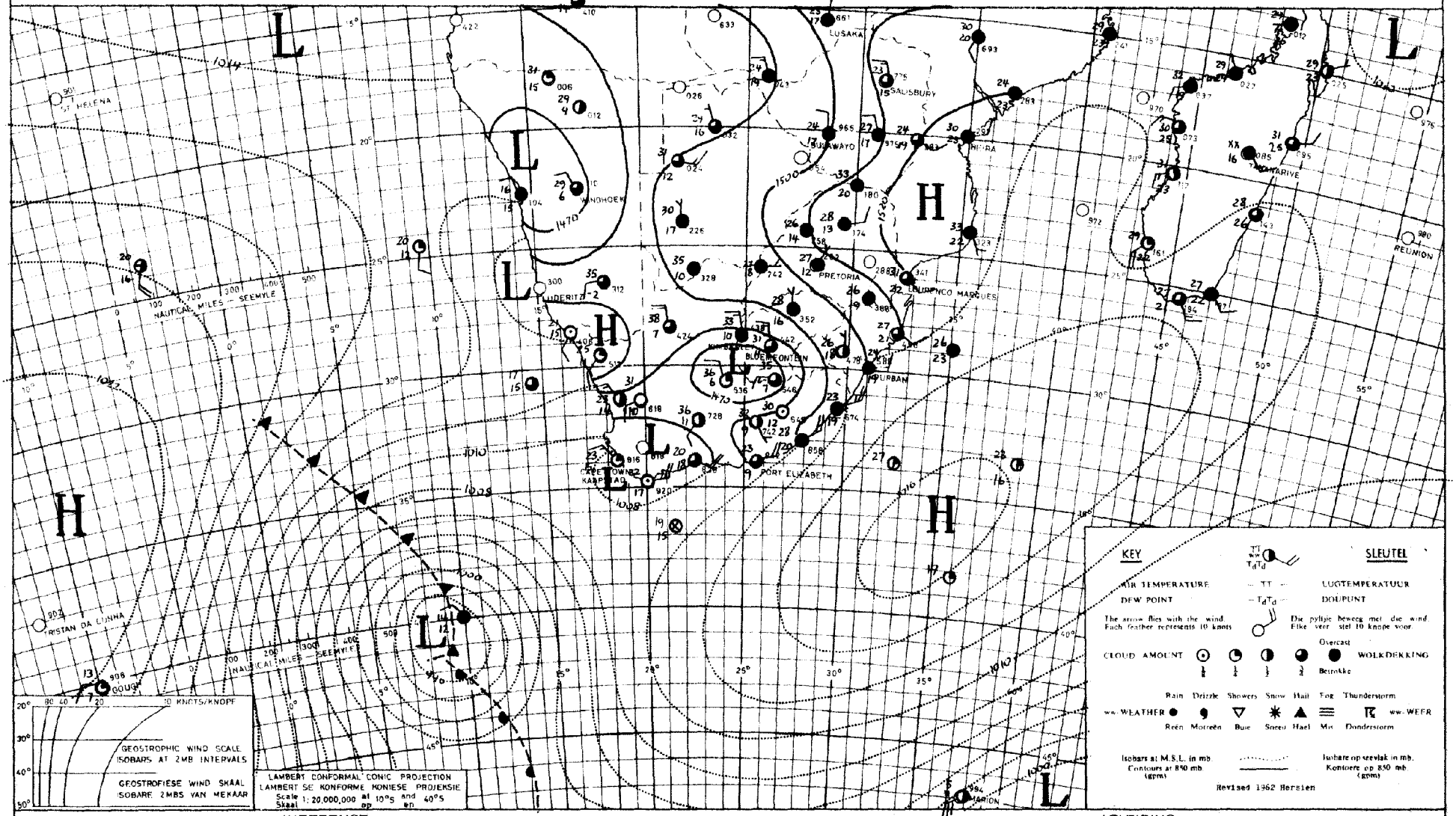

INFERENCE DATE 6 12 1969 DATUM AFLEIDING

Cloudy and cooler conditions with rain or showers will spread to the coastal areas and adjacent interior of the Cape and Natal. With very favourable upper-air conditions, rain or thunderstorms will develop over the whole interior, except the western half of the Cape Province.

Met die ooswaartse beweging van die frontale stelsel, sal bewolkte koeler toestande met buie of reën, na die kusstreke en aangrensende binneland van die Kaap en Natal uitbrei. Die bolugsirkulasie is baie gunstig sodat reën of donderbuie oor feitlik die hele binneland, behalwe die westelike helfte van Kaapland, sal ontwikkel.

DAAGLIKSE WEERBULLETIN

Maksimum en Minimum Temperatuur (°C) en Reënval (RRR)
in mm vir die 24 uur geëindig om 0800 SAST op

WEERBURO / WEATHER BUREAU
DEPT. VAN VERVOER / DEPT. OF TRANSPORT

8-12-1964

DAILY WEATHER BULLETIN

Maximum and Minimum Temperatures (°C) and Rainfall (RRR)
in mm for the 24 hours ended at 0800 SAST on

CAPE - KAAP	Max	Min	RRR
Aberdeen			
Addo			
Alexander Bay	22	11	
Aliwal North	29	14	0.4
Beaufort-Wes	27	9	
(Lughawe)			
Boegoebergdam			
Boetsap			
Brandvlei			
Cala			
Caledon			
Calitzdorp			
Calvinia	21	4	
Cape Agulhas	20	13	
Cape Columbine	20	11	
Cape Point	16	13	
Cape St. Francis	23	14	
Cape Town	21	11	
(D. F. Malan)			
Cape Town			
(Roeland St.)			
Carnarvon			
Ceres			
Citrusdal			
Colesberg			
Cradock			
De Aar	32	12	
Döhne	27	10	5.5
Douglas			
East London	23	17	1.4
(Airport)			
Elsenburg			
Fort Beaufort			4.3
Fraserburg			
Garies			
George			
Graaff-Reinet	32	14	
Grahamstown			3.0
Grootfontein	32	10	
(Middelburg)			
Hopetown			
Idutywa			
Jansenville	34	15	
Joubertina			
Kimberley	30	15	23.6
(Airport)			
Knysna			
Kokstad	32	9	3.6
Kuruman	31	13	2.0

KAAP - CAPE	Max	Min	RRR
Ladismith			
Lake Mentz			
Langebaanweg			1.2
Maclear			
Mafeking			4.5
Malmesbury			
Matatiele			
Matroosberg	19	4	
Mbashe	27	15	9.0
Mosselbaai	16	14	
Mount Frere			
Okiep	21	8	
Oudtshoorn	27	7	
Petrusville			
Piketberg			
Pofadder	25	11	
Port Alfred			
Port Elizabeth	24	13	
Port Nolloth	20	11	
Port St. Johns	26	15	24.5
Prieska	32	16	
Prince Albert			
Queenstown	28	10	12.5
Riversdale	24	10	
Robertson	23	10	
Sheeprun	27	9	37.5
(near Maclear)			
Somerset-Oos	33	11	
Steynsburg			
Strydenburg			
Sutherland	18	-1	
Swellendam			
Tarkastad			
Touwsrivier			
Twee Riviere	34	18	
(Gemsbokpark)			
Umtata	31	16	11.5
Uniondale			
Upington	31	16	
Vanwyksvlei	29	13	
Victoria-Wes			
Vredendal	22	11	
Vryburg	29	14	1.0
Williston			
Willowmore	26	7	
Willowpark	28	8	2.2
(near Dordrecht)			

NATAL	Max	Min	RRR
Cape St. Lucia	29	19	19.0
Dundee			6.0
Durban	31	17	23.5
(Louis Botha)			
Estcourt	28	13	21.0
Harding			
Himeville			19.0
Hluhluwe			26.5
Mkuze			26.0
Newcastle	26	15	8.9
Cedara	29	12	7.8
(Pietermaritzburg)			
Port Shepstone	26	16	6.0
Richmond			
Van Reenen			26.5
Vryheid			
Waterford	26	10	14.0
(near Underberg)			
O.V.S. - O.F.S.			
Balkfontein			1.3
(naby Bothaville)			
Bethlehem	23	14	4.6
Bloemfontein	28	14	12.8
(J.B.M. Hertzog)			
Bultfontein			
Fauresmith	27	15	
Ficksburg			4.0
Frankfort	21	14	14.6
Harrismith			
Hoopstad			
Kroonstad	25	14	2.5
Lindley			37.9
Modderpoort			
Petrusburg			
Philippolis			
Reddersburg			
Reitz			
Rouxville			
Vrede			
Warden			16.0
Welkom	31	15	6.3
Wepener	29	16	11.7
Winburg			
Zastron			

TRANSVAAL	Max	Min	RRR
Barberton			
Belfast			
Bethal	19	14	48.0
Bosspoort	20	14	9.5
Carolina	21	14	3.4
Delareyville			
Dolmas			74.0
Ermelo			5.7
Gideonsrus			28.0
Groendraai	25	19	25.0
(naby Vaalwater)			
Jan Kempdorp			
Jan Smuts	19	15	28.0
Joubert Park (Jhb)	19	14	70.5
Kroondal	19	17	26.7
Letaba			
Levubu			
Lichtenburg			23.5
Loskopdam			27.9
Loskopkanale			17.5
(naby Groblersdal)			
Louis Trichardt	19	17	7.0
Lydenburg			
Mara			
Marnitz			
Messina			
Middelburg			40.0
Nelspruit	26	21	6.7
Phalaborwa	31	22	9.5
Pietersburg			
Piet Retief	23	13	80.0
Pongola			
Potchefstroom	22	13	20.9
Potgietersrus	23	19	10.9
Pretoria W.B.	20	16	50.2
Pretoriuskop			
Punda Milia			
Satara			
Sekhukhune			
Shingwidzi			
Skukuza	32	23	40
Standerton	18	14	26.5
Thabazimbi			90.0
Tomburke			
Tzaneen			
Vereeniging			
Volksrust			16.0
Warmbad	23	17	30.6
Waterval Boven			
Witbank			63.4
Wolmaransstad			
Zeerust			10.5

S.W.A.	Max	Min	RRR
Aroab			
Bethanien			
Dordabis			
Gobabeb	27	13	
Gobabis	33	16	1.0
Grootfontein	32	16	
J.G. Strijdomlughawe	30	19	
Karasburg			
Kalkfeld			
Karibib			
Keetmanshoop	31	14	
Kub			
Luderitz	21	11	
Mariental	33	20	
Möwe	16	13	
Ohopoho			
Okahandja			
Okaukuejo			
Ondangwa	33	17	
Otavi			
Otjiwarongo			
Outjo	35	13	
Rehoboth			
Rundu	33	18	13.0
Steinhausen			
Tsumeb			
Uis	25	11	
Walvisbaai	19	13	
Windhoek W.K.			
LESOTHO			
Maseru	27	15	6.8
BOTSWANA			
Francistown	24	17	6.5
Gaberones	31	15	11.5
Ghanzi	34	20	2.1
Lobatsi			
Mahalapye			
Maun	30	21	0.5
Shakawe	32	22	
Tshabong	34	18	
Tshane	31	19	1.4
SWAZILAND			
Emlembe			
Manzini (Matsapa)	27	15	6.8
Stegi			20.0

SYNOPTIC WEATHER MAP — 1200 GMT. — 1400 SAST. — SINOPTIESE WEERKAART

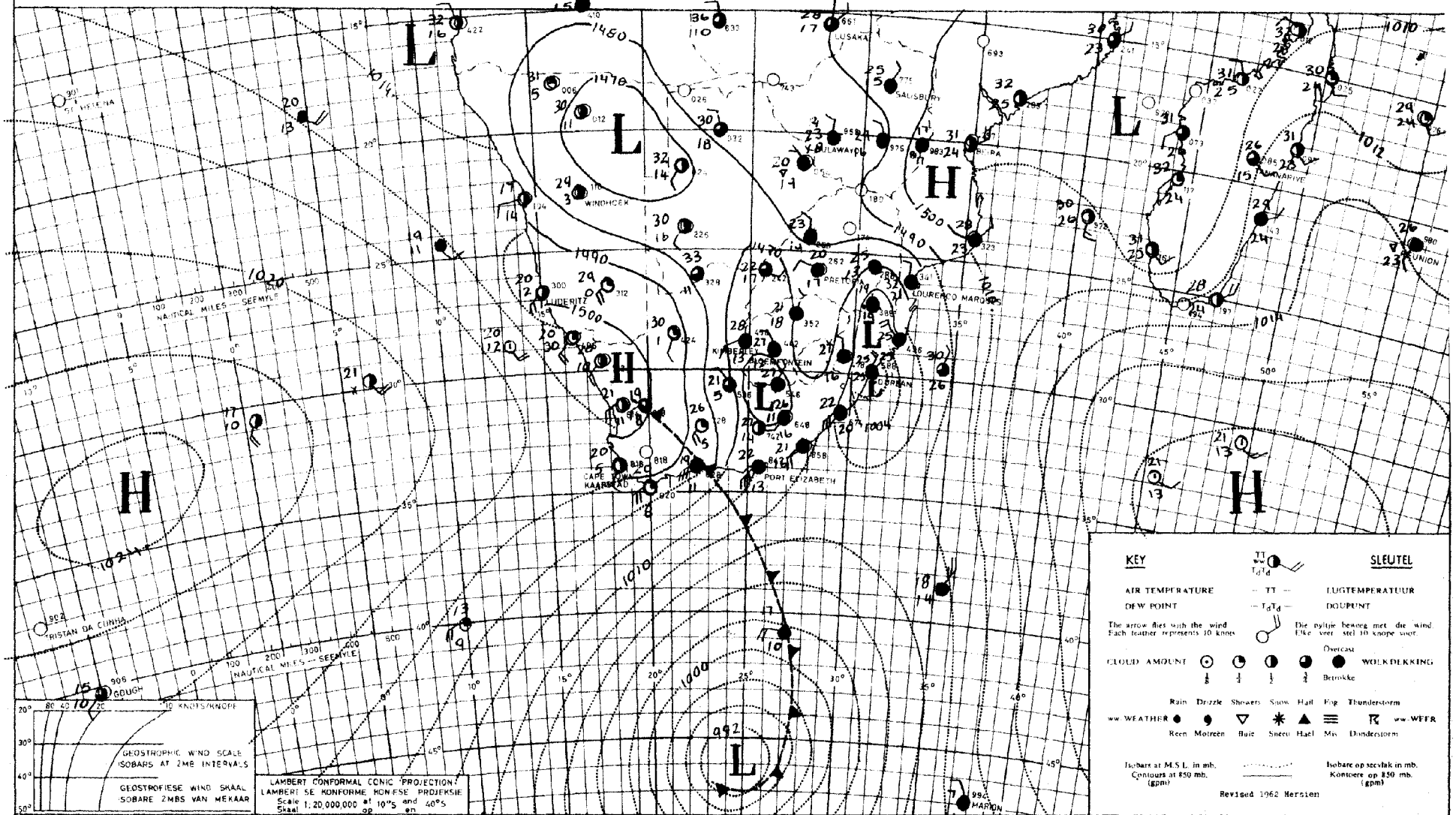

INFERENCE — DATE 7-12-1969 DATUM — AFLEIDING

There is a low pressure system stretching from northern S.W.A in a south-easterly direction towards the east coast and therefore rain and showers will occur in the moist air on its eastern side. The cold front moving over the Cape Province will cause cool, cloudy weather with rain over the southern and eastern areas of the country.

Daar is 'n laedrukstelsel vanaf noordelike S.W.A wat suidoos waarts strek tot aan die ooskus en in die vogtige lug wat ons daarvan voorkom sal reën en buie voorkom. Die koudefront wat oor Kaapland beweeg, sal koel, bewolkte weer met reën veroorsaak oor die suidelike en oostelike dele van die land.

DAAGLIKSE WEERBULLETIN

Maksimum en Minimum Temperatuur (°C) en Reënval (RRR)
in mm vir die 24 uur geëindig om 0800 SAST op

WEERBURO / WEATHER BUREAU
DEPT. VAN VERVOER / DEPT. OF TRANSPORT

9 - 12 - 1969

DAILY WEATHER BULLETIN

Maximum and Minimum Temperatures (°C) and Rainfall (RRR)
in mm for the 24 hours ended at 0800 SAST on

CAPE - KAAP	Max	Min	RRR
Aberdeen			
Addo			
Alexander Bay	22	11	
Aliwal North	28	11	4.4
Beaufort-Wes	25	12	
(Lughawe)			
Boegoebergdam			
Boetsap			
Brandvlei			
Cala			
Caledon			
Calitzdorp			
Calvinia	26	10	
Cape Agulhas	21	17	
Cape Columbine	19	11	
Cape Point	19	15	
Cape St. Francis	22	16	0.8
Cape Town	21	10	
(D. F. Malan)			
Cape Town			
(Roeland St.)			
Carnarvon			
Ceres			
Citrusdal			
Colesberg			
Cradock			
De Aar	29	12	
Dõhne	15	11	1.3
Douglas			
East London	22	15	
(Airport)			
Elsenburg			
Fraserburg			
Garies			
George			
Graaff-Reinet	25	11	
Grahamstown			
Grootfontein	23	9	
(Middelburg)			
Hopetown			
Idutywa			
Jansenville	27	13	
Joubertina			
Kimberley	28	15	
(Airport)			
Knysna			
Kokstad	15	10	1.9
Kuruman	29	13	

KAAP - CAPE	Max	Min	RRR
Ladismith			
Lake Mentz			
Maclear			
Mafeking	29	18	
Malmesbury			
Matatiele			
Matroosberg	22	9	
Mbashe	19	15	2.0
Mosselbaai	21	16	
Mount Frere			
Okiep	26	14	
Oudtshoorn	25	10	
Petrusville			
Piketberg			
Pofadder	28	12	
Port Alfred			
Port Elizabeth	22	14	6.2
Port Nolloth	19	10	
Port St. Johns	19	16	2.5
Prieska	32	17	
Prince Albert			
Queenstown	16	11	
Riversdale	24	12	
Robertson	25	14	
Sheeprun	14	10	2.5
(near Maclear)			
Somerset-Oos	23	11	
Steynsburg			
Strydenburg			
Sutherland	23	7	
Swellendam			
Tarkastad			
Touwsrivier			
Twee Riviere	32	16	
(Gemsbokpark)			
Umtata	16	12	1.4
Uniondale			
Upington	31	13	
Vanwyksvlei	30	16	
Victoria-Wes			
Vredendal	25	9	
Vryburg	30	16	
Williston			
Willowmore	24	10	
Willowpark	13	8	0.5
(near Dordrecht)			

NATAL	Max	Min	RRR
Cape St. Lucia	21	19	4.5
Dundee			1.8
Durban	22	17	4.4
(Louis Botha)			
Estcourt	17	12	1.2
Harding			
Himeville			11.0
Hluhluwe			
Mkuze			3.0
Newcastle	18	12	3.6
Cedara	16	11	5.5
(Pietermaritzburg)			
Port Shepstone	22	17	0.8
Richmond			
Van Reenen			20.0
Vryheid			11.5
Waterford	13	8	13.5
(near Underberg)			
O.V.S. - O.F.S.			
Balkfontein			2.7
(naby Bothaville)			
Bethlehem	22	12	2.1
Bloemfontein	27	13	
(J.B.M. Hertzog)			
Bultfontein			
Fauresmith	29	10	
Ficksburg			
Frankfort	22	12	0.1
Harrismith			
Hoopstad	25	18	
Heilbron			1.2
Kroonstad	26	14	0.3
Lindley			
Modderpoort			
Petrusburg			
Philippolis			
Reddersburg			
Reitz			
Rouxville			
Vrede			
Warden			
Welkom	29	15	
Wepener	27	11	
Winburg			
Zastron			

TRANSVAAL	Max	Min	RRR
Barberton			51.0
Belfast			39.0
Bethal	18	11	8.4
Bospoort	27	15	11.4
Carolina	18	9	30.5
Delareyville			
Delmas			13.0
Ermelo			3.3
Gideonsrus			53.0
Groendraai	25	16	49.0
(naby Vaalwater)			
Jan Kempdorp			
Jan Smuts	22	12	15.8
Joubert Park (Jhb)	23	11	35.5
Kroondal	29	17	0.6
Letaba			8.5
Levubu			
Lichtenburg			
Loskopdam			44.0
Loskopkanale			46.0
(naby Groblersdal)			
Louis Trichardt			
Lydenburg	22	11	64.5
Mara	29	15	48.0
Marnitz	25	15	34.0
Messina			
Middelburg			35.0
Nelspruit	22	15	40.9
Phalaborwa	27	16	17.5
Pietersburg	26	14	16.1
Piet Retief	17	11	12.5
Pongola			
Potchefstroom	28	16	1.0
Potgietersrus	25	15	25.0
Pretoria W.B.	25	13	24.8
Pretoriuskop			21.0
Punda Milia			
Satara			36.5
Sekhukhune (7 - 12 - 1969)			61.5
Shingwidzi			22.5
Skukuza	32	16	34.0
Standerton	19	11	0.5
Thabazimbi			34.0
Tomburke			37.5
Tzaneen			64.5
Vereeniging			
Volksrust			3.0
Warmbad	27	15	4.0
Waterval Boven			51.5
Witbank			17.4
Wolmaransstad			

S.W.A.	Max	Min	RRR
Aroab			
Bethanien			
Dordabis			
Gobabeb	27	15	
Gobabis	32	16	
Grootfontein	32	19	
J.G. Strijdomlughawe	31	15	
Karasburg			
Kalkfeld			
Karibib			
Keetmanshoop	31	14	
Kub			
Luderitz	19	13	
Mariental	34	20	
Möwe	16	13	
Ohopoho			
Okahandja			
Okaukuejo			
Ondangwa	33	16	
Otavi			
Otjiwarongo			
Outjo	32	13	
Rehoboth			
Rundu	30	18	
Steinhausen			
Tsumeb			
Uis			
Walvisbaai	19	10	
Windhoek W.K.			
LESOTHO			
Maseru	26	13	2.0
BOTSWANA			
Francistown	28	18	53.5
Gaberones	31	18	23.0
Ghanzi	33	18	14.6
Lobatsi			
Mahalapye			
Maun	27	19	
Shakawe	33	21	7.5
Tshabong	33	13	1.7
Tshane	31	16	0.4
SWAZILAND			
Emlembe			
Manzini (Matsapa)	18	15	36.0
Stegi			44.0

SYNOPTIC WEATHER MAP 1200 GMT. — 1400 SAST. SINOPTIESE WEERKAART

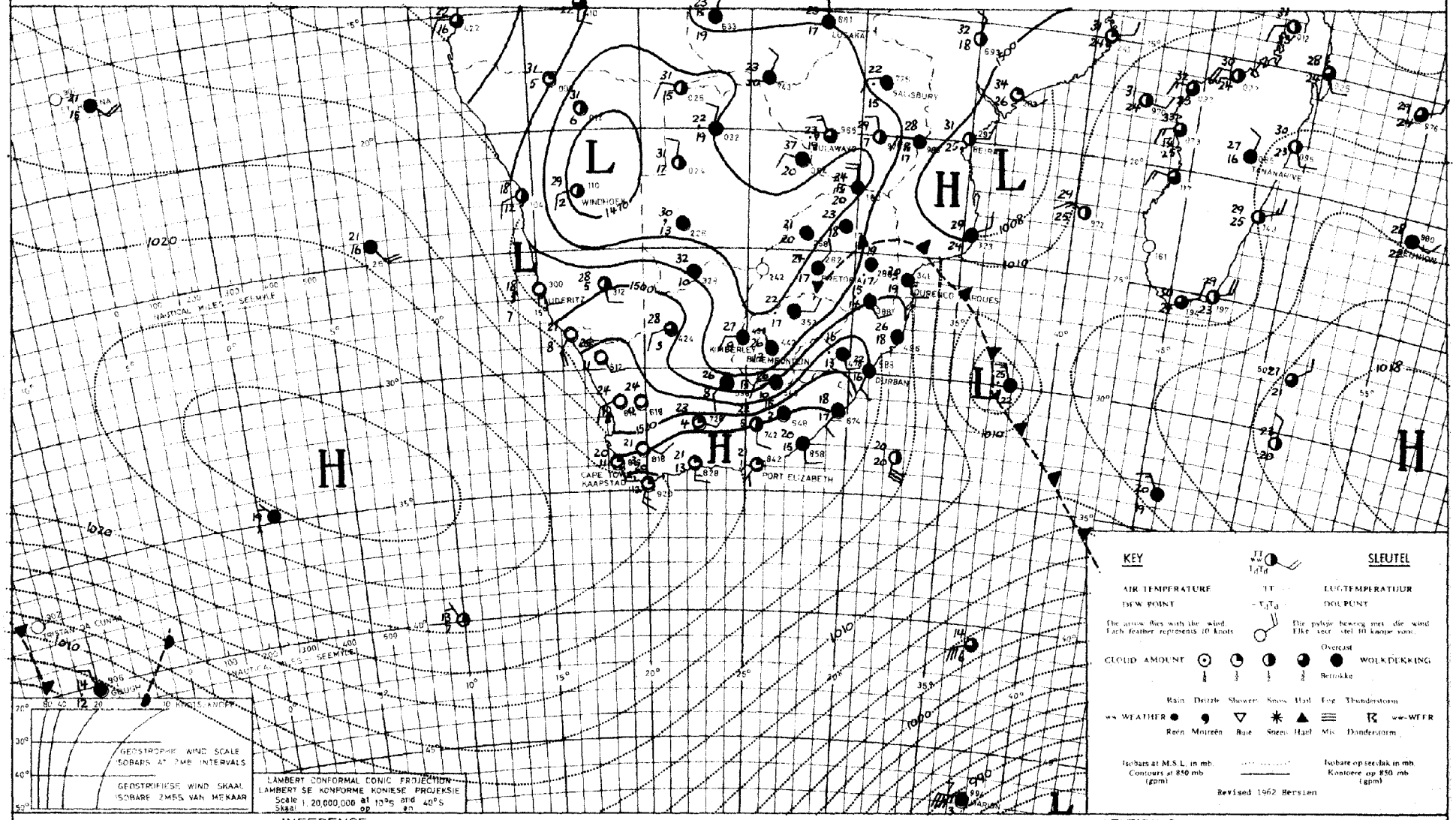

INFERENCE DATE 3-12-1962 DATUM AFLEIDING

As a result of the high pressure system ridging in south of the country, cool, moist air is being fed in over the eastern parts while warm, moist air is still flowing over Transvaal and Botswana on the eastern side of the interior trough. Consequently rain and showers will still occur over the eastern half of the Republic.

As gevolg van die hoëdrukstelsel wat suid van die land indruk, word koel vogtige lug oor die oostelike dele ingevoer terwyl warm, vogtige lug nog oor die Transvaal en Botswana invloei aan die oostekant van die binnelandse trog. Gevolglik sal reën en buie nog uitsak oor die oostelike helfte van die Republiek.

DAAGLIKSE WEERBULLETIN

Maksimum en Minimum Temperatuur (°C) en Reënval (RRR)
in mm vir die 24 uur geëindig om 0800 SAST op

WEERBURO / WEATHER BUREAU
DEPT. VAN VERVOER / DEPT. OF TRANSPORT

10 - 12 - 1969

DAILY WEATHER BULLETIN

Maximum and Minimum Temperatures (°C) and Rainfall (RRR)
in mm for the 24 hours ended at 0800 SAST on

CAPE - KAAP	Max	Min	RRR
Aberdeen			
Addo			
Alexander Bay	22	13	
Aliwal North	29	13	
Beaufort-Wes	29	13	
(Lughawe)			
Boegoebergdam			
Boetsap			
Brandvlei			
Cala			
Caledon			
Calitzdorp			
Calvinia	30	11	
Cape Agulhas	23	18	
Cape Columbine	20	13	
Cape Point	23	16	
Cape St. Francis	23	15	
Cape Town	27	17	
(D. F. Malan)			
Cape Town			
(Roeland St.)			
Carnarvon			
Ceres			
Citrusdal			
Colesberg			
Cradock			
De Aar	31	15	
Döhne	22	11	
Douglas			
East London	24	15	
(Airport)			
Elsenburg			
Fraserburg			
Garies			
George			
Graaff-Reinet	29	14	
Grahamstown			
Grootfontein	27	10	
(Middelburg)			
Hopetown			
Idutywa			
Jansenville	31	14	
Joubertina			
Kimberley	31	17	
(Airport)			
Knysna			
Kokstad	16	9	
Kuruman	31	15	

KAAP - CAPE	Max	Min	RRR
Ladismith			
Lake Mentz			
Maclear			
Mafeking	21	16	6.0
Malmesbury			
Matatiele			
Matroosberg	28	11	
Mbashe	23	17	
Mosselbaai	20	17	
Mount Frere			
Okiep	30	14	
Oudtshoorn	32	12	
Petrusville			
Piketberg			
Pofadder	31	17	
Port Alfred			
Port Elizabeth	24	13	
Port Nolloth	19	10	
Port St. Johns	24	17	
Prieska	34	13	
Prince Albert			
Queenstown	21	11	
Riversdale	28	12	
Robertson	32	12	
Sheeprun	16	11	0.3
(near Maclear)			
Somerset-Oos	27	12	
Steynsburg			
Strydenburg			
Sutherland	26	6	
Swellendam			
Tarkastad			
Touwsrivier			
Twee Riviere	36	21	
(Gemsbokpark)			
Umtata	19	12	
Uniondale			
Upington	35	18	
Vanwyksvlei	32	14	
Victoria-Wes			
Vredendal	30	11	
Vryburg	30	16	
Williston			
Willowmore	27	12	
Willowpark	21	9	
(near Dordrecht)			

NATAL	Max	Min	RRR
Cape St. Lucia	24	18	4.5
Dundee			
Durban	23	16	1.2
(Louis Botha)			
Estcourt	18	13	
Harding			
Himeville			
Hluhluwe			
Mkuze			1.5
Newcastle	19	12	
Cedara			
(Pietermaritzburg)	19	11	1.3
Port Shepstone	22	16	
Richmond			
Van Reenen			3.0
Vryheid			
Waterford	15	10	0.3
(near Underberg)			
O.V.S. - O.F.S.			
Balkfontein			4.0
(naby Bothaville)			
Bethlehem	21	11	
Bloemfontein	28	14	
(J.B.M. Hertzog)			
Bultfontein			
Fauresmith	29	15	
Ficksburg			3.0
Frankfort	20	12	
Harrismith			
Hoopstad	29	15	2.8
Kroonstad	26	13	
Lindley			
Modderpoort			
Petrusburg			
Philippolis			
Reddersburg			
Reitz			
Rouxville			
Vrede			
Warden			
Welkom	27	13	
Wepener	27	13	6.3
Winburg			
Zastron			

TRANSVAAL	Max	Min	RRR
Barberton			8.0
Belfast			
Bethal	17	10	
Bospoort	24	14	4.8
Carolina	16	9	0.5
Delareyville			
Delmas			
Ermelo			
Gideonsrus			4.0
Groendraai	21	17	1.5
(naby Vaalwater)			
Jan Kempdorp			
Jan Smuts	18	11	
Joubert Park (Jhb)	19	10	
Kroondal	23	16	
Letaba			10.5
Levubu			
Lichtenburg			
Loskopdam			
Loskopkanale			
(naby Groblersdal)			
Louis Trichardt			
Lydenburg	16	11	4.0
Mara	16	13	24.0
Marnitz	17	14	27.5
Messina	20	16	16.5
Middelburg			
Nelspruit	18	14	7.7
Phalaborwa	19	16	13.6
Pietersburg	26	12	12.4
Piet Retief	15	11	1.0
Pongola			
Potchefstroom	25	13	0.7
Potgietersrus	18	15	9.2
Pretoria W.B.	21	13	0.6
Pretoriuskop			11.0
Punda Milia			16.3
Satara			15.7
Sekhukhune			
Shingwidzi			13.0
Skukuza	20	16	14.0
Standerton	18	11	
Thabazimbi			
Tomburke			
Tzaneen			
Vereeniging			
Volksrust			
Warmbad	20	15	0.1
Waterval Boven			2.0
Witbank			
Wolmaransstad			

S.W.A.	Max	Min	RRR
Aroab			
Bethanien			
Dordabis			
Gobabeb	29	12	
Gobabis	33	16	
Grootfontein	23	17	0.1
J.G. Strijdomlughawe	31	15	
Karasburg			
Kalkfeld			
Karibib			
Keetmanshoop	35	18	
Kub			
Luderitz	19	13	
Mariental	36	23	
Möwe	16	13	
Ohopoho			
Okahandja			
Okaukuejo			
Ondangwa	34	17	
Otavi			
Otjiwarongo			
Outjo	33	18	
Rehoboth			
Rundu	31	17	15.0
Steinhausen			
Tsumeb			
Uis	32	15	
Walvisbaai	17	12	
Windhoek W.K.			
LESOTHO			
Maseru			
BOTSWANA			
Francistown	21	15	26.5
Gaberones	25	17	
Ghanzi	30	19	
Lobatsi			
Mahalapye			
Maun	30	18	0.3
Shakawe	32	20	0.2
Tshabong	35	19	
Tshane	33	17	
SWAZILAND			
Emlembe			
Manzini (Matsapa)	19	15	4.0
Stegi			12.0

SYNOPTIC WEATHER MAP — 1200 GMT. — 1400 SAST. — SINOPTIESE WEERKAART

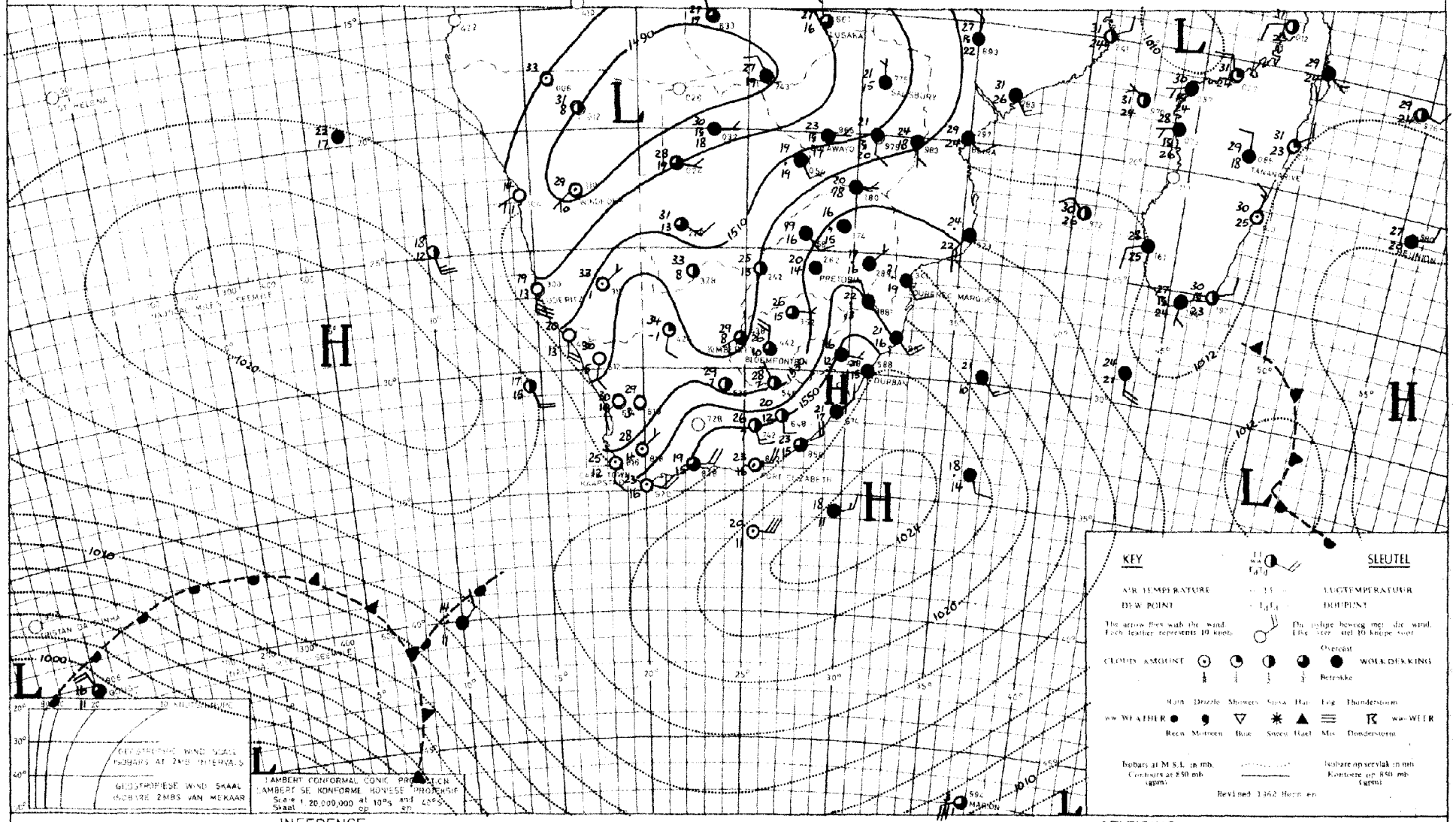

INFERENCE — DATE 9-12-1969 DATUM — AFLEIDING

The cloudy conditions will clear gradually along the Natal coast. The upper circulation is becoming less favourable but it will remain cloudy over the north-eastern parts of the country with rain or showers.

Die weer sal geleidelik opklaar langs die Natalse kus. Ongunstiger toestande tree in in die bolug en gevolglik sal aktiwiteit afneem maar bewolkte toestande sal nog voorkom oor die noordoostelike binneland met reën of buie.

DAAGLIKSE WEERBULLETIN

Maksimum en Minimum Temperatuur (°C) en Reënval (RRR)
in mm vir die 24 uur geëindig om 0800 SAST op

WEERBURO / WEATHER BUREAU
DEPT. VAN VERVOER / DEPT. OF TRANSPORT

11 - 12 - 1969

DAILY WEATHER BULLETIN

Maximum and Minimum Temperatures (°C) and Rainfall (RRR)
in mm for the 24 hours ended at 0800 SAST on

CAPE - KAAP	Max	Min	RRR
Aberdeen			
Addo			
Alexander Bay	24	12	
Aliwal North	31	15	
Beaufort-Wes	34	15	
(Lughawe)			
Boegoebergdam			
Boetsap			
Brandvlei			
Cala			
Caledon			
Calitzdorp			
Calvinia	34	14	
Cape Agulhas	24	19	
Cape Columbine	19	14	
Cape Point	23	17	
Cape St. Francis	24	15	
Cape Town	26	18	
(D. F. Malan)			
Cape Town			
(Roeland St.)			
Carnarvon			
Ceres			
Citrusdal			
Colesberg			
Cradock			
De Aar	33	17	
Döhne	27	14	
Douglas			
East London	28	15	
(Airport)			
Elsenburg			
Fraserburg			
Garies			
George			
Graaff-Reinet	34	14	
Grahamstown			
Grootfontein			
(Middelburg)	33	12	
Hopetown			
Idutywa			
Jansenville	36	14	
Joubertina			
Kimberley	31	19	
(Airport)			
Knysna			
Kokstad	28	12	
Kuruman	30	14	

KAAP - CAPE	Max	Min	RRR
Ladismith			
Lake Mentz			
Maclear			
Mafeking	26	14	
Malmesbury			
Matatiele			
Matroosberg	31	14	
Mbashe	25	18	
Mosselbaai	23	18	
Mount Frere			
Okiep	34	19	
Oudtshoorn	33	13	
Petrusville			
Piketberg			
Pofadder	35	20	
Port Alfred			
Port Elizabeth	27	14	
Port Nolloth	18	11	
Port St. Johns	24	17	
Prieska	36	19	
Prince Albert			
Queenstown	33	11	
Riversdale	28	12	
Robertson	32	14	
Sheeprun	27	14	
(near Maclear)			
Somerset-Oos	34	13	
Steynsburg			
Strydenburg			
Sutherland	29	9	
Swellendam			
Tarkastad			
Touwsrivier			
Twee Riviere	37	22	
(Gemsbokpark)			
Umtata	29	15	
Uniondale			
Upington	36	27	
Vanwyksvlei	35	16	
Victoria-Wes			
Vredendal	33	12	
Vryburg	32	15	
Williston			
Willowmore	33	13	
Willowpark	30	11	
(near Dordrecht)			

NATAL	Max	Min	RRR
Cape St. Lucia	26	21	
Dundee			
Durban	26	17	
(Louis Botha)			
Estcourt	25	13	
Harding			
Himeville			11.0
Hluhluwe			
Mkuze			
Newcastle	26	12	
Cedara			
(Pietermaritzburg)	24	15	
Port Shepstone	24	20	
Richmond			
Van Reenen			
Vryheid			
Waterford	24	10	1.8
(near Underberg)			
O.V.S. - O.F.S.			
Balkfontein			
(naby Bothaville)			
Bethlehem	25	11	
Bloemfontein	29	13	
(J.B.M. Hertzog)			
Bultfontein			
Fauresmith	30	14	
Ficksburg			
Frankfort	25	12	
Harrismith			
Hoopstad	29	16	
Kroonstad	28	13	
Lindley			
Modderpoort			
Petrusburg			
Philippolis			
Reddersburg			
Reitz			
Rouxville			
Vrede			
Warden			
Welkom	27	15	
Wepener	28	13	
Winburg			
Zastron			

TRANSVAAL	Max	Min	RRR
Barberton			
Belfast			
Bethal	21	12	
Bospoort	24	13	
Carolina	20	11	
Delareyville			
Delmas			
Ermelo			
Gideonsrus			
Groendraai	25	17	
(naby Vaalwater)			
Jan Kempdorp			
Jan Smuts	20	14	
Joubert Park (Jhb)	24	13	
Kroondal	24	13	
Letaba			
Levubu	19	15	2.0
Lichtenburg			
Loskopdam			
Loskopkanale			
(naby Groblersdal)			
Louis Trichardt			
Lydenburg	22	11	
Mara	19	13	0.5
Marnitz	19	13	2.0
Messina	20	17	5.1
Middelburg			
Nelspruit	24	17	
Phalaborwa	24	17	
Pietersburg	22	14	
Piet Retief	22	12	
Pongola			
Potchefstroom	26	14	
Potgietersrus	25	14	
Pretoria W.B.	23	14	
Pretoriuskop			
Punda Milia			
Satara			
Sekhukhune			
Shingwidzi			
Skukuza	27	18	
Standerton	22	11	
Thabazimbi			
Tomburke			
Tzaneen			
Vereeniging			
Volksrust			
Warmbad	24	12	
Waterval Boven			
Witbank			
Wolmaransstad			

S.W.A.	Max	Min	RRR
Aroab			
Bethanien			
Dordabis			
Gobabeb	31	15	
Gobabis	33	15	
Grootfontein	31	15	
J.G. Strijdomlughawe	28	16	8.5
Karasburg			
Kalkfeld			
Karibib			
Keetmanshoop	37	21	
Kub			
Luderitz	19	11	
Mariental	36	22	
Möwe	18	13	
Ohopoho			
Okahandja			
Okaukuejo			
Ondangwa	34	19	16.0
Otavi			
Otjiwarongo			
Outjo	34	12	2.8
Halali			9.5
Rehoboth			
Rundu	32	18	
Steinhausen			
Tsumeb			
Uis	35	23	
Walvisbaai	17	12	
Windhoek W.K.			
LESOTHO			
Maseru	26	13	
BOTSWANA			
Francistown	19	15	
Gaberones	27	16	
Ghanzi	27	16	
Lobatsi			
Mahalapye			
Maun	20	18	
Shakawe			
Tshabong	33	19	
Tshane	30	15	
SWAZILAND			
Emlembe			
Manzini (Matsapa)	22	16	
Stegi			

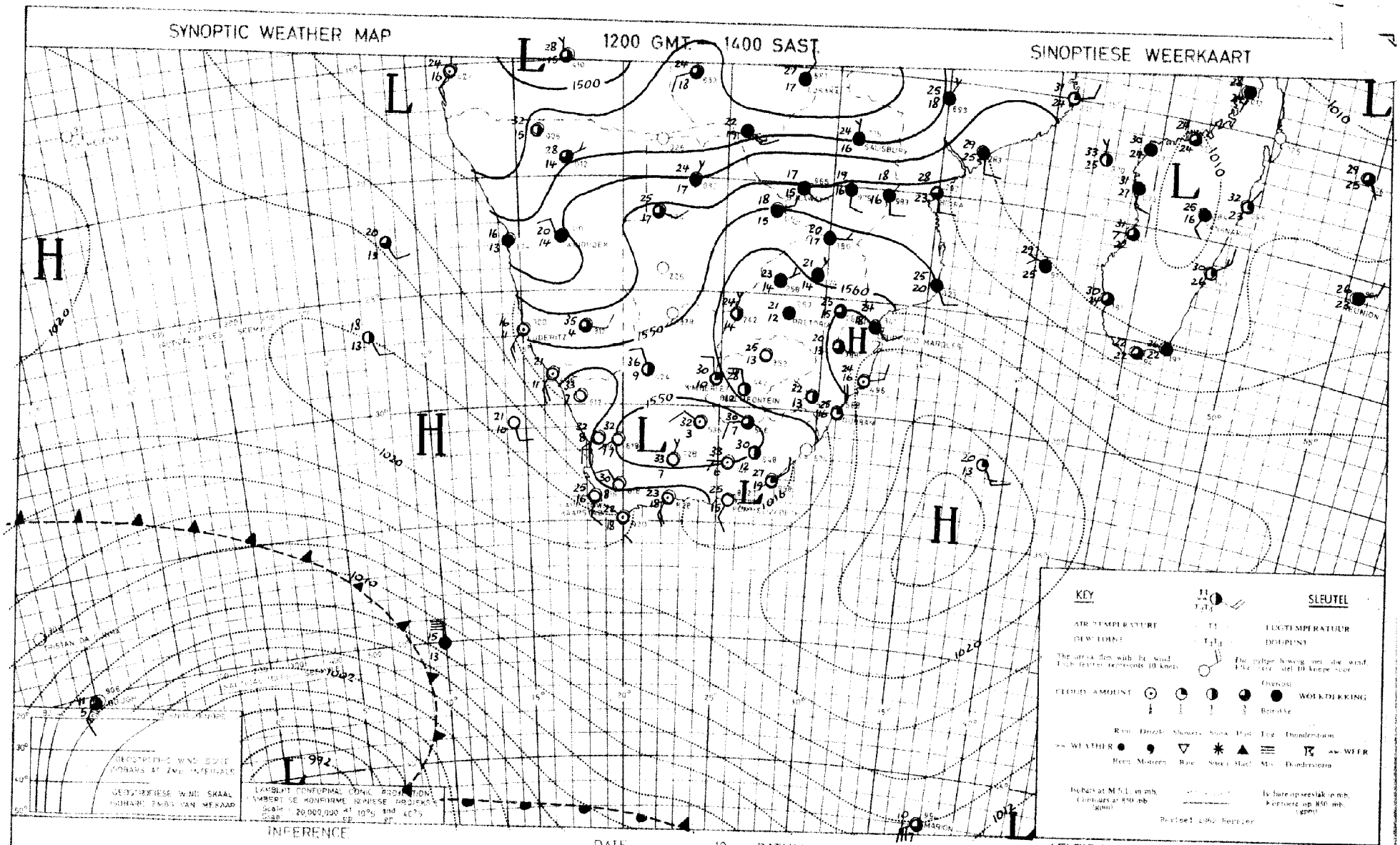

The upper circulation over the Republic has become strongly anticyclonic so that little weather development will take place. A trough is, however, forming over S.W.A., on the surface and in the upper air, and therefore thundershowers will develop over this territory and later also over the north-western part of the Cape Province.

Die bolugsirkulasie oor die Republiek het nou sterk antisiklonaal geword sodat min ontwikkeling sal plaasvind. 'n Trog vorm egter oor S.W.A., aan die oppervlakte en in die bolug, sodat donderbuie oor hierdie gebied sal voorkom en later ook oor die noordwestelike deel van Kaapland.

DAAGLIKSE WEERBULLETIN

Maksimum en Minimum Temperatuur (°C) en Reënval (RRR)
in mm vir die 24 uur geëindig om 0800 SAST op

WEERBURO / WEATHER BUREAU
DEPT. VAN VERVOER / DEPT. OF TRANSPORT

12 - 12 - 1969

DAILY WEATHER BULLETIN

Maximum and Minimum Temperatures (°C) and Rainfall (RRR)
in mm for the 24 hours ended at 0800 SAST on

CAPE - KAAP	Max	Min	RRR
Aberdeen			
Addo			
Alexander Bay	21	15	
Aliwal North	36	16	
Beaufort-Wes	39	21	
(Lughawe)			
Boegoebergdam			
Boetsap			
Brandvlei			
Cala			
Caledon			
Calitzdorp			
Calvinia	38	20	
Cape Agulhas	23	18	
Cape Columbine	20	14	
Cape Point	22	14	
Cape St. Francis	24	19	
Cape Town			
(D. F. Malan)	20	15	
Cape Town			
(Roeland St.)			
Carnarvon			
Ceres			
Citrusdal			
Colesberg			
Cradock			
De Aar	37	19	
Dôme	33	20	
Douglas			
East London	28	17	
(Airport)			
Elsenburg			
Fraserburg			
Garies			
George			
Graaff-Reinet	38	20	
Grahamstown			
Grootfontein	35	17	
(Middelburg)			
Hopetown			
Idutywa			
Jansenville	30	21	
Joubertina			
Kimberley	35	22	
(Airport)			
Knysna			
Kokstad	31	13	
Kuruman	33	15	

KAAP - CAPE	Max	Min	RRR
Ladismith			
Lake Mentz			
Maclear			
Mafeking	29	16	
Malmesbury			
Matatiele			
Matroosberg	35	16	
Mbashe	26	19	
Mosselbaai	22	18	
Mount Frere			
Okiep	38	21	
Oudtshoorn	40	15	
Petrusville			
Piketberg			
Pofadder	37	24	
Port Alfred			
Port Elizabeth	27	18	
Port Nolloth	19	12	
Port St. Johns	24	18	
Prieska	38	22	
Prince Albert			
Queenstown	36	15	
Riversdale	35	17	
Robertson	38	16	
Sheeprun	30	19	
(near Maclear)			
Somerset-Oos	38	17	
Steynsburg			
Strydenburg			
Sutherland	33	19	
Swellendam			
Tarkastad			
Touwsrivier			
Twee Riviere	38	24	
(Gemsbokpark)			
Umtata	33	20	
Uniondale			
Upington	38	22	
Vanwyksvlei	38	20	
Victoria-Wes			
Vredendal	36	15	
Vryburg	34	19	
Williston			
Willowmore	38	18	
Willowpark	34	16	
(near Dordrecht)			

NATAL	Max	Min	RRR
Cape St. Lucia	26	20	
Dundee			
Durban	27	19	
(Louis Botha)			
Estcourt	29	15	
Harding			
Himeville			
Hluhluwe			
Mkuze			
Newcastle	20	14	
Cedara	26	16	
(Pietermaritzburg)			
Port Shepstone	24	20	
Richmond			
Van Reenen			
Vryheid			
Waterford	28	11	
(near Underberg)			
O.V.S. - O.F.S.			
Ballkfontein			
(naby Bothaville)			
Bethlehem	28	13	
Bloemfontein	33	17	
(J.B.M. Hertzog)			
Bultfontein			
Fauresmith	34	19	
Ficksburg			
Frankfort	29	14	
Harrismith			
Hoopstad	33	18	
Kroonstad	31	16	
Lindley			
Modderpoort			
Petrusburg			
Philippolis			
Reddersburg			
Reitz			
Rouxville			
Vrede			
Warden			
Welkom	31	17	
Wepener	32	20	
Winburg			
Zastron			

TRANSVAAL	Max	Min	RRR
Barberton			
Belfast			
Bethal	26	14	
Bospoort	30	15	
Carolina	24	12	
Delareyville			
Delmas			
Ermelo			
Gideonsrus			
Groendraai	30	13	
(naby Vaalwater)			
Jan Kempdorp			
Jan Smuts	26	14	
Joubert Park (Jhb)	26	15	
Kroondal	28	15	
Letaba			
Levubu	26	16	
Lichtenburg			
Loskopdam			
Loskopkanale			
(naby Groblersdal)			
Louis Trichardt			
Lydenburg	25	9	
Mara	26	12	
Marnitz	27	13	
Messina	27	18	
Middelburg			
Nelspruit	27	16	
Phalaborwa	27	16	
Pietersburg	27	12	
Piet Retief	25	13	
Pongola			
Potchefstroom	31	16	
Potgietersrus	29	13	
Pretoria W.B.	27	16	0.3
Pretoriuskop			
Punda Milia			
Satara			
Sekhukhune			
Shingwidzi			
Skukuza	28	15	
Standerton	27	12	
Thabazimbi			
Tomburke			
Tzaneen			
Vereeniging			
Volksrust			
Warmbad	28	14	
Waterval Boven			
Witbank			
Wolmaransstad			

S.W.A.	Max	Min	RRR
Aroab			
Bethanien			
Dordabis			
Gobabeb	36	13	
Gobabis	31	14	
Grootfontein	28	13	
J.G. Strijdomlughawe	30	15	
Karasburg			
Kalkfeld			
Karibib			
Keetmanshoop	37	23	
Kub			
Luderitz	19	13	
Mariental	35	22	
Möwe	17	13	
Ohopoho			
Okahandja			
Okaukuejo			
Ondangwa			
Otavi			
Otjiwarongo			
Outjo	32	17	9.0
Rehoboth			
Rundu	27	18	
Steinhausen			
Tsumeb			
Uis	38	20	
Walvisbaai	18	12	
Windhoek W.K.			
LESOTHO			
Maseru	30	16	
BOTSWANA			
Francistown	23	12	
Gaberones	28	16	
Ghanzi	29	16	
Lobatsi			
Mahalapye			
Maun	24	17	
Shakawe	26	20	1.1
Tshabong	36	21	
Tshane	33	11	
SWAZILAND			
Emlembe			
Manzini (Matsapa)	26	16	
Stegi			

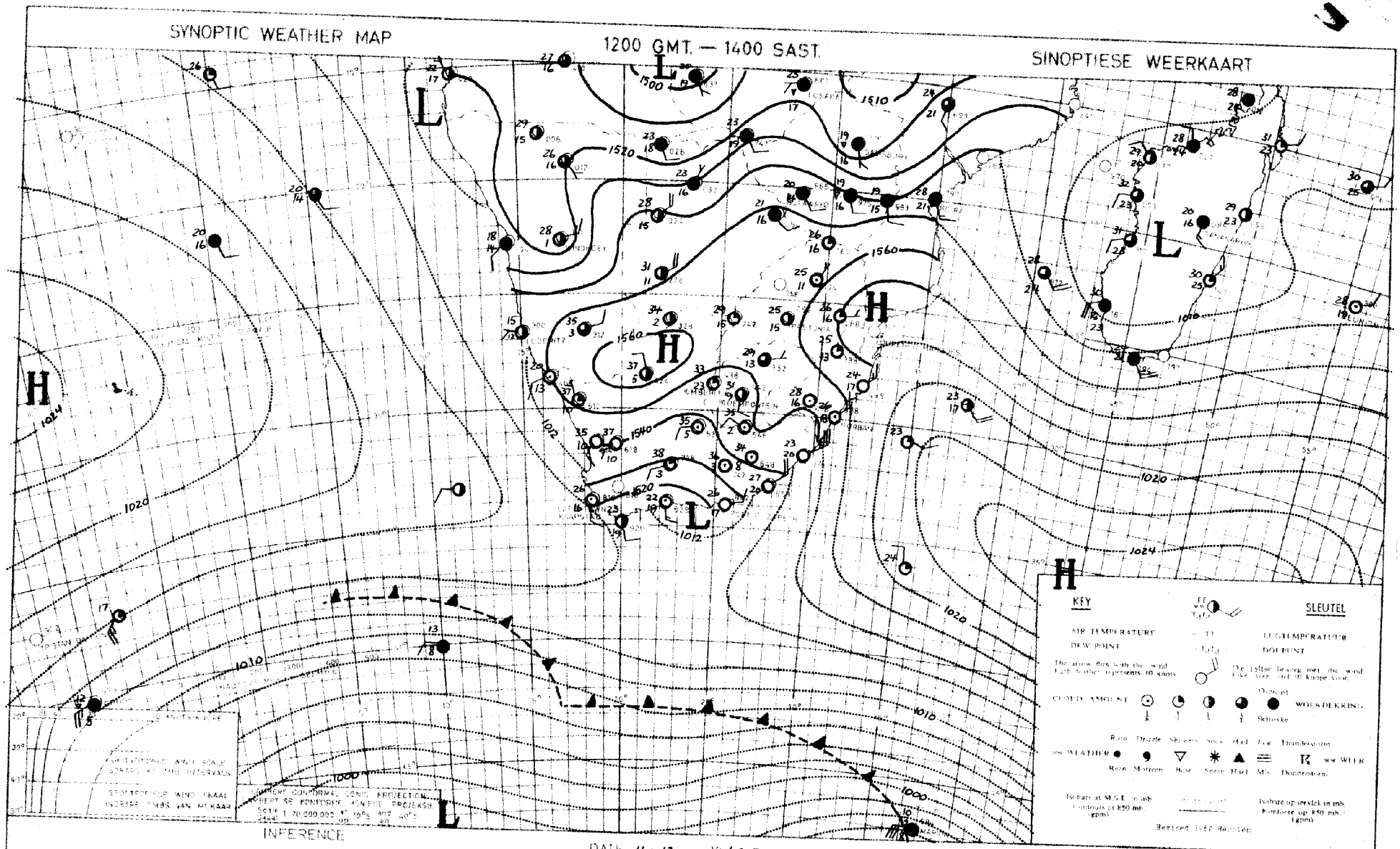

The upper circulation over the interior is anticyclonic and only isolated light showers will occur over the Republic. A weak trough is evident over S.W.A. and scattered thundershowers will occur over this territory, spreading to north-western Cape later.

Die bolugstroming oor die binneland is antisiklonaal en slegs enkele ligte buie word oor die Republiek verwag. 'n Swak trog is egter oor S.W.A. aanwesig en verspreide donderbuie sal voorkom oor die gebied en later oor noordwestelike Kaapland.

DAAGLIKSE WEERBULLETIN

Maksimum en Minimum Temperatuur (°C) en Reënval (RRR)
in mm vir die 24 uur geëindig om 0800 SAST op

WEERBURO / WEATHER BUREAU
DEPT. VAN VERVOER / DEPT. OF TRANSPORT

13 - 12 - 1969

DAILY WEATHER BULLETIN

Maximum and Minimum Temperatures (°C) and Rainfall (RRR)
in mm for the 24 hours ended at 0800 SAST on

CAPE - KAAP	Max	Min	RRR
Aberdeen			
Addo			
Alexander Bay	22	13	
Aliwal North	37	17	
Beaufort-Wes	37	17	
(Lughawe)			
Boegoebergdam			
Boetsap			
Brandvlei			
Cala			
Caledon			
Calitzdorp			
Calvinia	33	9	
Cape Agulhas	23	16	
Cape Columbine	21	14	
Cape Point	20	14	
Cape St. Francis	24	19	
Cape Town	22	14	0·3
(D. F. Malan)			
Cape Town			
(Roeland St.)			
Carnarvon			
Ceres			
Citrusdal			
Colesberg			
Cradock			
De Aar	36	20	
Dôhne	34	16	1·0
Douglas			
East London	24	19	0·8
(Airport)			
Elsenburg			
Fraserburg			
Garies			
George			
Graaff-Reinet	37	17	
Grahamstown			
Grootfontein	35	10	0·1
(Middelburg)			
Hopetown			
Idutywa			
Jansenville	41	16	
Joubertina			
Kimberley	35	21	
(Airport)			
Knysna			
Kokstad	35	15	1·4
Kuruman	29	15	

KAAP - CAPE	Max	Min	RRR
Ladismith			
Lake Mentz			
Maclear			
Mafeking	30	16	
Malmesbury			
Matatiele			
Matroosberg	30	10	
Mbashe	27	10	4·6
Mosselbaai	23	17	
Mount Frere			
Okiep	32	11	
Oudtshoorn	37	16	
Petrusville			
Piketberg			
Pofadder	36	15	
Port Alfred			
Port Elizabeth	26	18	
Port Nolloth	18	12	
Port St. Johns	26	20	1·5
Prieska	38	23	
Prince Albert			
Queenstown	39	17	1·2
Riversdale	31	14	
Robertson	32	16	
Sheeprun	35	16	0·5
(near Maclear)			
Somerset-Oos	40	15	0·5
Steynsburg			
Strydenburg			
Sutherland	30	7	
Swellendam			
Tarkastad			
Touwsrivier			
Twee Riviere	37	19	
(Gemsbokpark)			
Umtata	40	19	
Uniondale			
Upington	39	20	
Vanwyksvlei	37	16	
Victoria-Wes			
Vredendal	28	16	
Vryburg	34	21	
Williston			
Willowmore	35	14	
Willowpark	36	19	
(near Dordrecht)			

NATAL	Max	Min	RRR
Cape St. Lucia	27	21	
Dundee			
Durban	29	21	
(Louis Botha)			
Estcourt			
Harding			
Himeville			
Hluhluwe			
Mkuze			
Newcastle	34	15	
Cedara	34	17	
(Pietermaritzburg)			
Port Shepstone	34	21	
Richmond			
Van Reenen			
Vryheid			
Waterford	30	13	1·8
(near Underberg)			
O.V.S. - O.F.S.			
Balkfontein			
(naby Bothaville)			
Bethlehem	29	13	
Bloemfontein	34	17	
(J.B.M. Hertzog)			
Bultfontein			
Fauresmith	35	18	
Ficksburg			
Frankfort	23	11	0·1
Harrismith			
Hoopstad	35	19	
Kroonstad	32	16	
Lindley			
Modderpoort			
Petrusburg			
Philippolis			
Reddersburg			
Reitz			
Rouxville			
Vrede			
Warden			
Welkom	33	19	
Wepener	34	15	
Winburg			
Zastron			

TRANSVAAL	Max	Min	RRR
Barberton			
Belfast			
Bethal	27	13	
Bospoort	30	15	
Carolina	27	14	
Delareyville			
Delmas			
Ermelo			
Gideonsrus			
Groendraai	31	14	
(naby Vaalwater)			
Jan Kempdorp			
Jan Smuts	26	17	
Joubert Park (Jhb)	27	17	
Kroondal	30	16	
Letaba			
Levubu	27	15	
Lichtenburg			
Loskopdam			
Loskopkanale			
(naby Groblersdal)			
Louis Trichardt			
Lydenburg			
Mara	29	14	
Marnitz			
Messina	28	16	
Middelburg			
Nelspruit	29	15	
Phalaborwa	29	17	
Pietersburg	26	15	
Piet Retief			
Pongola			
Potchefstroom	31	16	
Potgietersrus	30	17	
Pretoria W.B.	29	18	
Pretoriuskop			
Punda Milia			
Satara			
Sekhukhune			
Shingwidzi			
Skukuza	30	15	
Standerton	29	13	
Thabazimbi			
Tomburke			
Tzaneen			
Vereeniging			
Volksrust			
Warmbad	29	16	
Waterval Boven			
Witbank			
Wolmaransstad			

S.W.A.	Max	Min	RRR
Aroab			
Bethanien			
Dordabis			
Gobabeb	33	12	
Gobabis	31	14	
Grootfontein	29	17	
J.G. Strijdomlughawe	30	15	
Karasburg			
Kalkfeld			
Karibib			
Keetmanshoop	38	16	
Kub			
Luderitz	19	13	
Mariental	36	20	
Möwe	18	14	
Ohopoho			
Okahandja			
Okaukuejo			
Ondangwa			
Otavi			
Otjiwarongo			
Outjo	33	16	
Rehoboth			
Rundu	27	17	
Steinhausen			
Tsumeb			
Uis	35	17	
Walvisbaai	18	12	
Windhoek W.K.			
LESOTHO			
Maseru	32	15	
BOTSWANA			
Francistown	27	15	
Gaberones	30	17	
Ghanzi	31	16	
Lobatsi			
Mahalapye			
Maun	30	19	
Shakawe	25	20	11·5
Tshabong	36	21	
Tshane	33	15	
SWAZILAND			
Emlembe			
Manzini (Matsapa)	23	17	
Stegi			

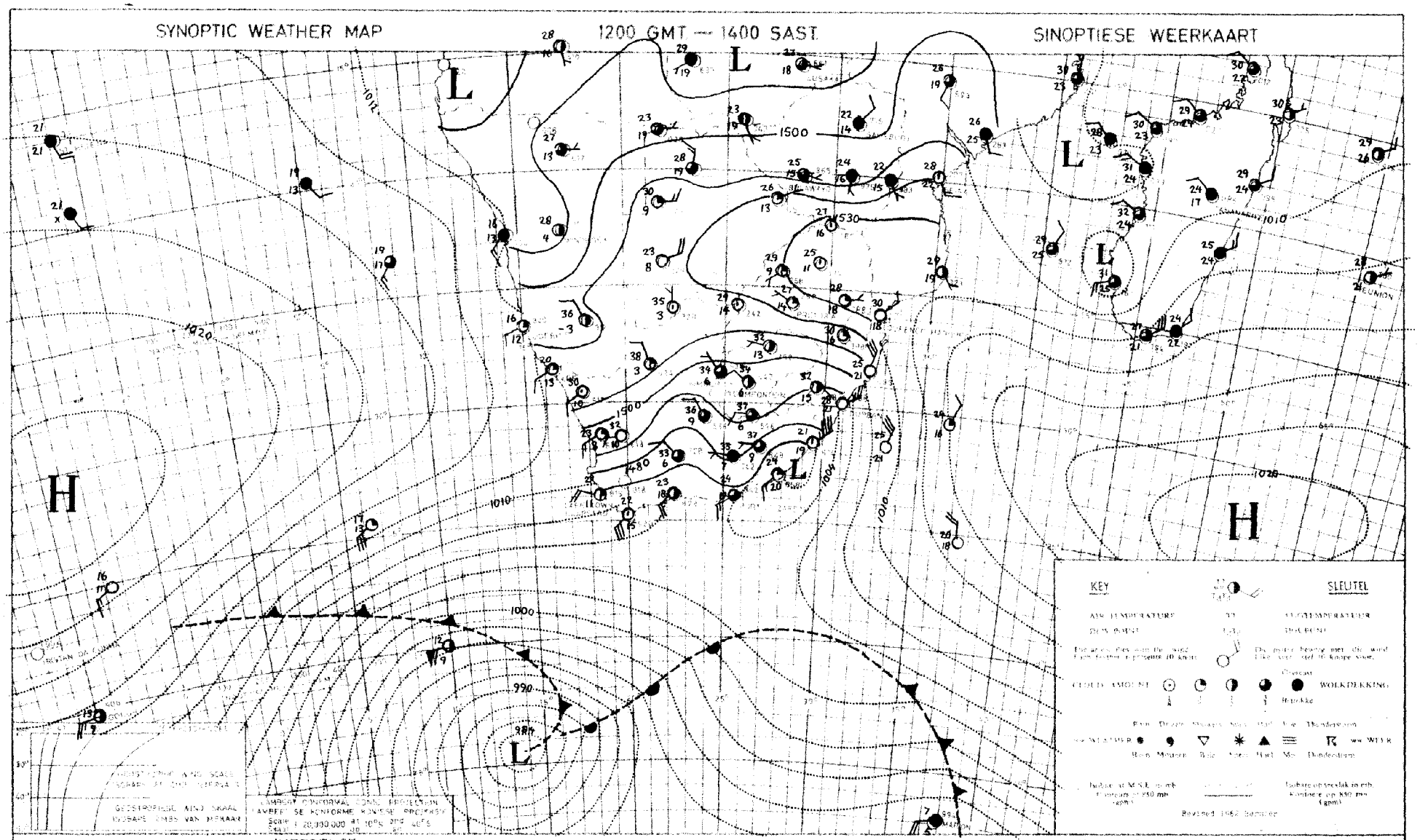

A ridge of the Atlantic high will move around the coast and it will become cloudy with isolated showers. The circulation remains fairly favourable over the Transvaal, O.F.S. and Natal where isolated thunderstorms will develop.

Die kouefront sal opgevolg word deur 'n rug van die Atlantiese hoëdrukstelsel en bewolkte toestande met enkele buie word langs die kusgebiede verwag. Die sirkulasie is betreklik gunstig oor Transvaal, Vrystaat en Natal waar enkele donderbuie sal voorkom.

DAAGLIKSE WEERBULLETIN

Maksimum en Minimum Temperatuur (°C) en Reënval (RRR) in mm vir die 24 uur geëindig om 0800 SAST op

WEERBURO / WEATHER BUREAU
DEPT. VAN VERVOER / DEPT. OF TRANSPORT

14-12-1969

DAILY WEATHER BULLETIN

Maximum and Minimum Temperatures (°C) and Rainfall (RRR) in mm for the 24 hours ended at 0800 SAST on

GRENS - KAAP	Max	Min	RRR
[illegible]			
[illegible]			
[illegible] Bay	23	12	
[illegible]	34	14	0.3
[illegible]			
[illegible]-Wes	29	15	
([illegible])			
[illegible]			
[illegible]			
[illegible]			
[illegible]			
[illegible]			
[illegible]			
[illegible]			
[illegible]			
[illegible]	25	9	
[illegible]/Agulhas	21	16	0.2
[illegible]/Columbine	19	12	
[illegible]	18	14	
[illegible] St. Francis	23	16	0.4
[illegible] Town	22	14	
([illegible])			
[illegible] Town			
([illegible] St.)			
[illegible]			
[illegible]			
[illegible]			
[illegible]			
[illegible]			
[illegible]	35	13	
[illegible]	21	12	1.0
[illegible]			
[illegible]			
East London	23	18	
(Airport)			
[illegible]			
[illegible]			
[illegible]			
[illegible]			
[illegible]			
[illegible]-Retief	32	15	
[illegible]			
[illegible]	39	13	
([illegible])			
[illegible]			
[illegible]			
[illegible]			
[illegible]	32	15	
[illegible]			
[illegible]			
Kimberley	35	17	
(Airport)			
[illegible]			
[illegible]	32	15	39.8
[illegible]	34	13	
[illegible]			

KAAP - CAPE	Max	Min	RRR
Ladismith			
Lake Mentz			
Maclear			
Mafeking			
Malmesbury			
Matatiele			
Matroosberg	22	8	
Mbashe	23	17	13.5
Mosselbaai	23	17	
Mount Frere			
Okiep	15	10	
Oudtshoorn	28	16	
Petrusville			
Pikisberg			
Pofadder	30	16	
Port Alfred			
Port Elizabeth	24	16	
Port Nolloth	20	11	
Port St. Johns	23	16	9.5
Prieska	36	17	
Prince Albert			
Queenstown	33	13	
Riversdale			
Robertson	26	15	
Sheeprun	30	12	3.2
(near Maclear)			
Somerset-Oos	27	13	0.1
Steynsburg			
Strydenburg			
Sutherland	21	5	
Swellendam			
Tarkastad			
Touwsrivier			
Twee Riviere	30	19	
(Gemsbokpark)			
Umtata	25	13	8.5
Uniondale			
Upington	35	16	
Vanwyksvlei	33	13	
Victoria-Wes			
Vredendal	23	14	
Vryburg	35	20	
Williston			
Willowmore			
Willowpark			
(near Dordrecht)			

NATAL	Max	Min	RRR
Cape St. Lucia	29	21	
Dundee			31.5
Durban	28	21	2.3
(Louis Botha)			
Estcourt			11.5
Harding			
Himeville			
Hluhluwe			
Mkuze			
Newcastle	32	16	4.3
Cedara			23.5
(Pietermaritzburg)			
Port Shepstone	27	19	6.0
Richmond			
Van Reenen			5.0
Vryheid			
Waterford	20	11	10.2
(near Underberg)			
O.V.S. - O.F.S.			
Balkfontein			
(naby Bothaville)			
Bethlehem	31	14	
Bloemfontein	34	17	
(J.B.M. Hertzog)			
Bultfontein			
Fauresmith	34	14	
Ficksburg			
Frankfort	31	15	6.0
Harrismith			
Hoopstad	36	14	1.5
Kroonstad	34	17	0.1
Lindley			
Modderpoort			
Petrusburg			
Philippolis			
Reddersburg			
Reitz			
Rouxville			
Vrede			
Warden			
Welkom			
Wepener	34	17	
Winburg			
Zastron			

TRANSVAAL	Max	Min	RRR
Barberton			
Belfast			
Bethal	29	14	
Bospoort	30	19	
Carolina	28	13	
Delareyville			
Delmas			
Ermelo			1.9
Gideonsrus			
Groendraal	32	18	2.0
(naby Vaalwater)			
Jan Kempdorp			
Jan Smuts	28	14	0.4
Joubert Park (Jhb)	27	16	
Kroondal	32	16	
Letaba			
Levubu			
Lichtenburg			
Loskopdam			16.5
Loskopkanale			255
(naby Groblersdal)			
Louis Trichardt			
Lydenburg	27	13	9.5
Mara	32	18	
Marnitz	31	15	0.7
Messina			
Middelburg			
Nelspruit	32	18	
Phalaborwa	33	20	
Pietersburg	30	17	
Piet Retief	29	16	
Pongola			
Potchefstroom	32	17	0.4
Potgietersrus	32	18	4.9
Pretoria W.B.	32	18	1.7
Pretoriuskop			
Punda Milia			
Satara			
Sekhukhune			
Shingwidzi			
Skukuza			
Standerton	30	14	
Thabazimbi			
Tomburke			
Tzaneen			
Vereeniging			
Volksrust			
Warmbad	31	16	
Waterval Boven			
Witbank			
Wolmaransstad			

S.W.A.	Max	Min	RRR
Aroab			
Bethanien			
Dordabis			
Gobabeb	31	11	
Gobabis	33	19	
Grootfontein	33	21	
J.G. Strijdomlughawe	30	18	
Karasburg			
Kalkfeld			
Karibib			
Keetmanshoop	35	13	
Kub			
Luderitz	21	13	
Mariental	37	19	
Mowe	18	14	
Ohopoho			
Okahandja			
Okaukuejo			
Ondangwa			
Otavi			
Otjiwarongo			
Outjo			
Rehoboth			
Rundu	31	18	
Steinhausen			
Tsumeb			
Uis			
Walvisbaai	19	12	
Windhoek W.K.			
LESOTHO			
Maseru	32	16	
BOTSWANA			
Francistown	30	15	
Gaberones	34	20	
Ghanzi	33	19	
Lobatsi			
Mahalapye			
Maun			
Shakawe	30	21	
Tshabong	36	20	
Tshane	35	17	
SWAZILAND			
Emlembe			
Manzini (Matsapa)	31	20	
Stegi			

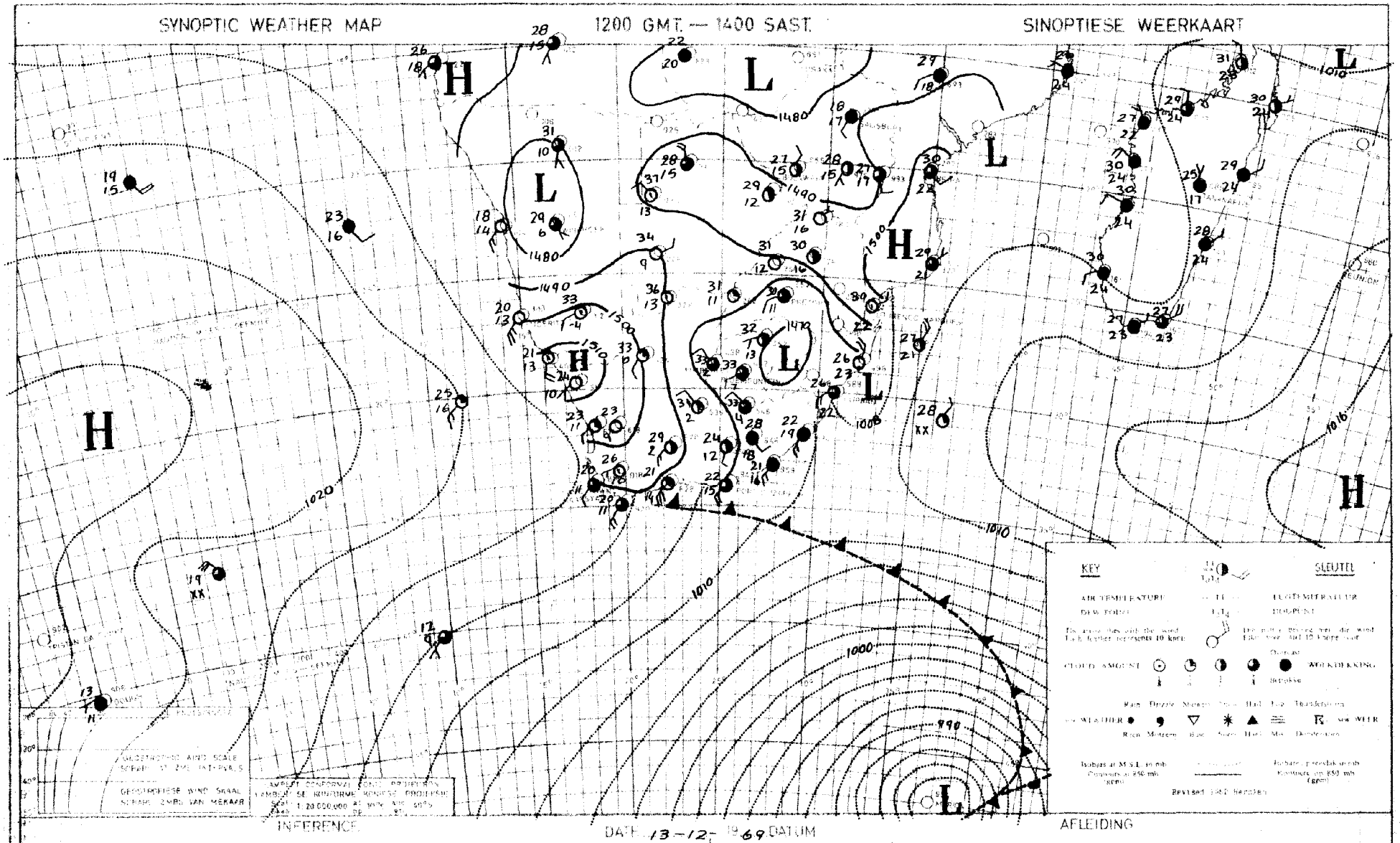

With the cold front moving in from the south-west, cool, cloudy weather with rain and showers will spread over the Natal coast and later over the eastern Transvaal lowveld. Thundershowers will occur over the central and north-eastern interior as a result of the low pressure system over the Free State.

Met die koufront wat suid van die land inbeweeg, sal koel bewolkte weer met reën en buie uitbrei oor die Natalkus en later oor die Oos-Transvaalse laeveld. Donderbuie sal voorkom oor die sentrale en noordoostelike binneland as gevolg van die laedrukstelsel oor die Vrystaat.

DAAGLIKSE WEERBULLETIN

Maksimum en Minimum Temperatuur (°C) en Reënval (RRR)
in mm vir die 24 uur geëindig om 0800 SAST op

WEERBURO / WEATHER BUREAU
DEPT. VAN VERVOER / DEPT. OF TRANSPORT

15 - 12 - 1969

DAILY WEATHER BULLETIN

Maximum and Minimum Temperatures (°C) and Rainfall (RRR)
in mm for the 24 hours ended at 0800 SAST on

CAPE - KAAP	Max	Min	RRR
Aberdeen			
Addo			
Alexander Bay	21	11	
Aliwal North	32	13	
Beaufort-Wes	28	13	
(Lughawe)			
Boegoebergdam			
Boetsap			
Brandvlei			
Cala			
Caledon			
Calitzdorp			
Calvinia	27	11	
Cape Agulhas	22	16	
Cape Columbine	19	13	
Cape Point	20	15	
Cape St. Francis	22	15	6.7
Cape Town	22	16	
(D. F. Malan)			
Cape Town			
(Roeland St.)			
Carnarvon			
Ceres		-	
Citrusdal			
Colesberg			
Cradock			
De Aar	31	12	
Döhne	17	11	
Douglas			
East London	21	15	1.6
(Airport)			
Elsenburg			
Fraserburg			
Garies			
George			
Graaff-Reinet	26	11	
Grahamstown			
Grootfontein	27	10	
(Middelburg)			
Hopetown			
Idutywa			
Jansenville	28	11	
Joubertina			
Kimberley	35	16	
(Airport)			
Knysna			
Kokstad	19	12	3.0
Kuruman	35	13	

KAAP - CAPE	Max	Min	RRR
Ladismith			
Lake Mentz			
Maclear			
Mafeking	32	18	
Malmesbury			
Matatiele			
Matroosberg	24	10	
Mbashe	18	16	20.0
Mosselbaai	21	15	
Mount Frere			
Okiep	28	17	
Oudtshoorn	25	10	
Petrusville			
Piketberg			
Pofadder	31	15	
Port Alfred			
Port Elizabeth	24	15	3.4
Port Nolloth	19	10	
Port St. Johns	20	16	15.0
Prieska	33	17	
Prince Albert			
Queenstown	22	12	
Riversdale	25	13	
Robertson	27	15	
Sheeprun	15	11	2.5
(near Maclear)			
Somerset-Oos	25	9	
Steynsburg			
Strydenburg			
Sutherland	23	8	
Swellendam			
Tarkastad			
Touwsrivier			
Twee Riviere	35	17	
(Gemsbokpark)			
Umtata	16	13	6.0
Uniondale			
Upington	34	17	
Vanwyksvlei	31	13	
Victoria-Wes			
Vredendal	26	10	
Vryburg	35	14	
Williston			
Willowmore			
Willowpark			
(near Dordrecht)	19	9	0.5

NATAL	Max	Min	RRR
Cape St. Lucia	25	20	3.0
Dundee			27.0
Durban	25	19	2.5
(Louis Botha)			
Estcourt			6.2
Harding			
Himeville			28.0
Hluhluwe			
Mkuze			
Newcastle	28	13	36.7
Cedara			
(Pietermaritzburg)	17	12	4.5
Port Shepstone	22	19	2.6
Richmond			
Van Reenen			25.0
Vryheid			25.0
Waterford			
(near Underberg)	19	10	13.0
O.V.S. - O.F.S.			
Balkfontein			
(naby Bothaville)			
Bethlehem	29	13	0.2
Bloemfontein	33	16	
(J.B.M. Hertzog)			
Bultfontein			
Fauresmith	32	14	
Ficksburg			
Frankfort	29	13	3.0
Harrismith			26.0
Hoopstad	34	13	
Kroonstad	32	15	6.0
Lindley			11.0
Modderpoort			
Petrusburg			
Philippolis			
Reddersburg			
Reitz			
Rouxville			
Vrede			
Warden			
Welkom	33	17	
Wepener	32	14	
Winburg			
Zastron			

TRANSVAAL	Max	Min	RRR
Barberton			
Belfast			
Bethal	26	12	23.5
Bospoort	31	15	
Carolina	23	11	38.0
Delareyville			
Delmas			2.0
Ermelo			2.4
Gideonsrus			
Groendraai	31	19	0.1
(naby Vaalwater)			
Jan Kempdorp			
Jan Smuts	25	13	1.3
Joubert Park (Jhb)	27	13	
Kroondal	31	17	
Letaba			
Levubu	33	20	
Lichtenburg			
Loskopdam			7.5
Loskopkanale			20.0
(naby Groblersdal)			
Louis Trichardt			
Lydenburg	25	15	3.0
Mara	31	19	
Marnitz	32	20	
Messina	33	23	
Middelburg			
Nelspruit	30	18	28.6
Phalaborwa	32	22	
Pietersburg	27	17	
Piet Retief	24	13	8.5
Pongola			
Potchefstroom	32	17	2.7
Potgietersrus	29	17	0.2
Pretoria W.B.	29	16	10.5
Pretoriuskop			
Punda Milia			
Satara			
Sekhukhune			
Shingwidzi			
Skukuza	33	21	
Standerton	27	12	7.5
Thabazimbi			
Tomburke			
Tzaneen			23.0
Vereeniging			
Volksrust			66.0
Warmbad	30	16	1.0
Waterval Boven			19.0
Witbank			6.9
Wolmaransstad			
Zeerust			3.5

S.W.A.	Max	Min	RRR
Aroab			
Bethanien			
Dordabis			
Gobabeb	29	11	
Gobabis	35	14	
Grootfontein	34	19	
J.G. Strijdomlughawe	31	18	
Karasburg			
Kalkfeld			
Karibib			
Keetmanshoop	32	16	
Kub			
Luderitz	20	12	
Mariental	35	19	
Möwe	19	14	
Ohopoho			
Okahandja			
Okaukuejo			
Ondangwa			
Otavi			
Otjiwarongo			
Outjo	35	13	
Rehoboth			
Rundu	33	20	
Steinhausen			
Tsumeb			
Uis	31	12	
Walvisbaai	17	11	
Windhoek W.K.			
LESOTHO			
Maseru	29	14	1.9
BOTSWANA			
Francistown	30	16	
Gaberones	25	20	
Ghanzi	34	19	
Lobatsi			
Mahalapye			
Maun	37	19	
Shakawe	32	21	
Tshabong	37	19	
Tshane			
SWAZILAND			
Emlembe			
Manzini (Matsapa)	28	17	12.5
Stegi			

SYNOPTIC WEATHER MAP 1200 GMT — 1400 SAST. SINOPTIESE WEERKAART

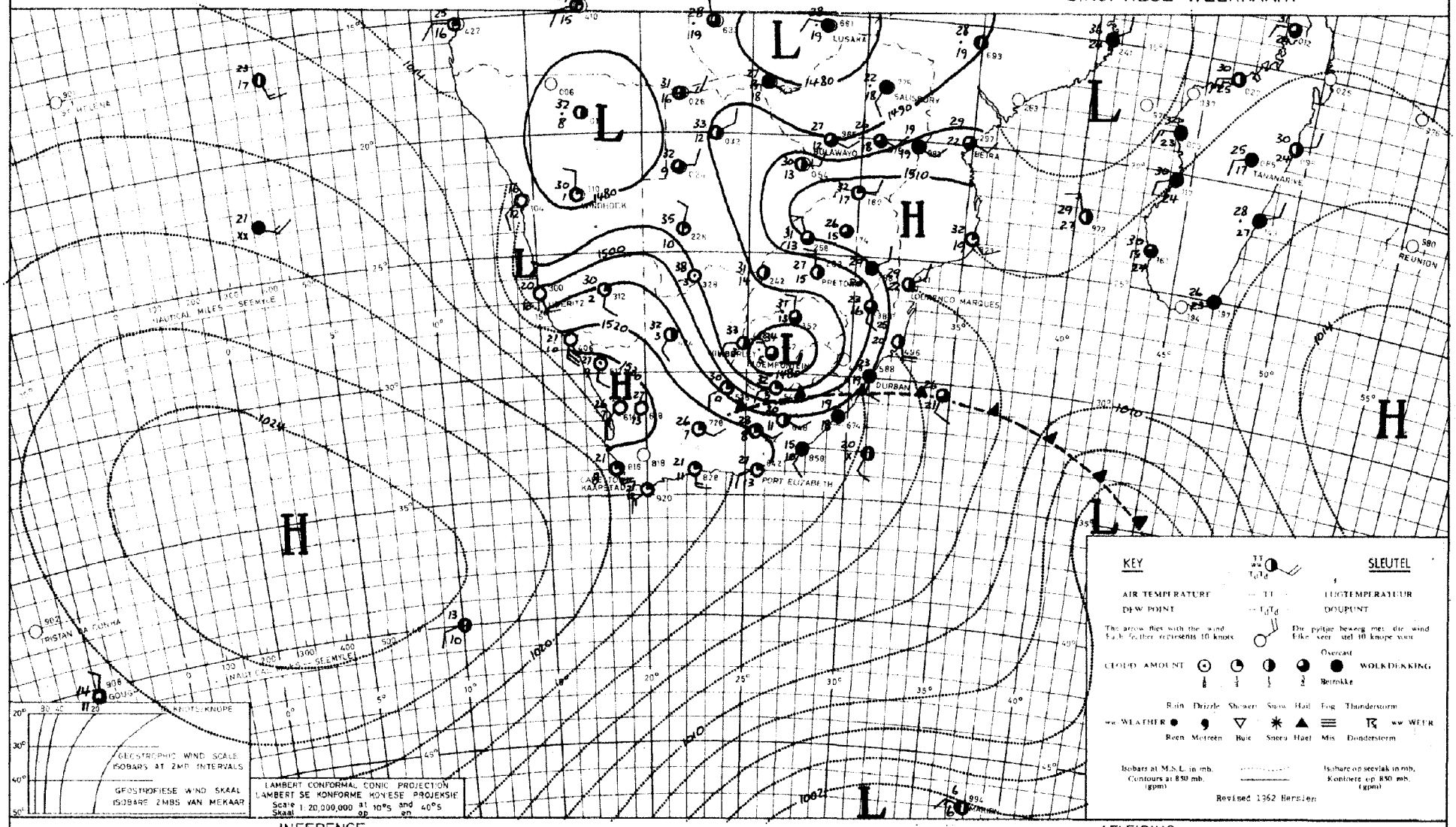

INFERENCE DATE 14 - 12 - 19 62 DATUM AFLEIDING

The ridge of high extending south of the country will cause cloudy conditions with isolated showers over the coastal areas of the Cape and Natal. With a well-developed trough over the interior, showers and thunderstorms will develop over the Northern and eastern parts of the country.

Die rug van hoë druk wat suid van die land inbeweeg, sal bewolkte weer met enkele buie veroorsaak langs die Kaapse suid- en suidoos-kusstreke sowel as die Natalse kusgebiede. Met die sterk trog oor die binneland, sal buie en donderbuie oor die noordelike en oostelike gebiede ontwikkel.

DAAGLIKSE WEERBULLETIN

Maksimum en Minimum Temperatuur (°C) en Reënval (RRR)
in mm vir die 24 uur geëindig om 0800 SAST op

WEERBURO / WEATHER BUREAU
DEPT. VAN VERVOER / DEPT. OF TRANSPORT

16 - 12 - 1969

DAILY WEATHER BULLETIN

Maximum and Minimum Temperatures (°C) and Rainfall (RRR)
in mm for the 24 hours ended at 0800 SAST on

CAPE - KAAP	Max	Min	RRR
Aberdeen			
Addo			
Alexander Bay	24	12	
Aliwal North	31	13	
Beaufort-Wes	29	13	
(Lughawe)			
Boegoebergdam			
Boetsap			
Brandvlei			
Cala			
Caledon			
Calitzdorp			
Calvinia	30	15	
Cape Agulhas	22	17	
Cape Columbine	18	12	
Cape Point	20	16	
Cape St. Francis	23	15	
Cape Town	24	16	
(D. F. Malan)			
Cape Town			
(Roeland St.)			
Carnarvon			
Ceres			
Citrusdal			
Colesberg			
Cradock			
De Aar	30	13	
Döhne	17	12	1.6
Douglas			
East London	22	16	4.2
(Airport)			
Elsenburg			
Fraserburg			
Garies			
George			
Graaff-Reinet	27	14	
Grahamstown			
Grootfontein	27	9	
(Middelburg)			
Hopetown			
Idutywa			
Jansenville	28	16	
Joubertina			
Kimberley	33	16	
(Airport)			
Knysna			
Kokstad	16	11	
Kuruman	34	13	

KAAP - CAPE	Max	Min	RRR
Ladismith			
Lake Mentz			
Maclear			
Mafeking	31	15	3.0
Malmesbury			
Matatiele			
Matroosberg			
Mbashe	23	17	3.5
Mosselbaai	21	18	
Mount Frere			
Okiep	32	21	
Oudtshoorn	27	13	
Petrusville			
Piketberg			
Pofadder	32	19	
Port Alfred			
Port Elizabeth	22	13	
Port Nolloth	18	11	
Port St. Johns	22	17	1.0
Prieska	34	18	
Prince Albert			
Queenstown	23	10	
Riversdale	25	13	
Robertson	28	16	
Sheeprun	16	12	1.5
(near Maclear)			
Somerset-Oos	25	13	
Steynsburg			
Strydenburg			
Sutherland	26	9	
Swellendam			
Tarkastad			
Touwsrivier			
Twee Riviere	38	19	
(Gemsbokpark)			
Umtata	17	14	2.0
Uniondale			
Upington	35	20	
Vanwyksvlei	32	14	
Victoria-Wes			
Vredendal	29	12	
Vryburg	34	14	2.8
Williston			
Willowmore			
Willowpark			
(near Dordrecht)			

NATAL	Max	Min	RRR
Cape St. Lucia	23	19	4.5
Dundee			
Durban	23	19	2.7
(Louis Botha)			
Estcourt	20	15	1.0
Harding			
Himeville			
Hluhluwe			
Mkuze			
Newcastle	24	15	11.3
Cedara			
(Pietermaritzburg)	15	10	5.0
Port Shepstone	22	19	5.0
Richmond			
Van Reenen			5.0
Vryheid			
Waterford			
(near Underberg)	15	9	6.1
O.V.S. - O.F.S.			
Balkfontein			1.8
(naby Bothaville)			
Bethlehem	22	11	4.5
Bloemfontein	33	12	
(J.B.M. Hertzog)			
Bultfontein			
Fauresmith	31	13	
Ficksburg			
Frankfort	23	12	1.9
Harrismith			
Hoopstad	35	14	
Kroonstad	27	13	
Lindley			6.0
Modderpoort			
Petrusburg			
Philippolis			
Reddersburg			
Reitz			
Rouxville			
Vrede			
Warden			12.0
Welkom	29	14	3.4
Wepener	31	12	
Winburg			
Zastron			

TRANSVAAL	Max	Min	RRR
Barberton			
Belfast			
Bethal	21	11	8.6
Bospoort	29	13	4.4
Carolina	20	11	0.7
Delareyville			
Delmas			6.0
Ermelo			9.3
Gideonsrus			
Groendraai	29	17	3.5
(naby Vaalwater)			
Jan Kempdorp			
Jan Smuts	22	12	2.3
Joubert Park (Jhb)	23	12	7.0
Kroondal	28	15	20.0
Letaba			
Levubu			
Lichtenburg			
Loskopdam			
Loskopkanale			
(naby Groblersdal)			
Louis Trichardt			
Lydenburg			
Mara	28	18	
Marnitz	30	19	
Messina	31	20	
Middelburg			27.5
Nelspruit	26	19	0.7
Phalaborwa	26	19	
Pietersburg	26	16	
Piet Retief	22	14	6.7
Pongola			
Potchefstroom	28	16	28.0
Potgietersrus	27	15	3.8
Pretoria W.B.	27	16	0.4
Pretoriuskop			
Punda Milia			
Satara			
Sekhukhune			
Shingwidzi			
Skukuza	27	20	
Standerton	XX	11	12.7
Thabazimbi			
Tomburke			
Tzaneen			
Vereeniging			
Volksrust			17.5
Warmbad	27	14	38.2
Waterval Boven			
Witbank			10.8
Wolmaransstad			

S.W.A.	Max	Min	RRR
Aroab			
Bethanien			
Dordabis			
Gobabeb	29	9	
Gobabis	36	18	
Grootfontein	35	19	
J.G. Strijdomlughawe	34	17	
Karasburg			
Kalkfeld			
Karibib			
Keetmanshoop	37	18	
Kub			
Luderitz	20	12	
Mariental	38	24	
Möwe	19	14	
Ohopoho			
Okahandja			
Okaukuejo			
Ondangwa			
Otavi			
Otjiwarongo			
Outjo	35	15	
Rehoboth			
Rundu	33	17	
Steinhausen			
Tsumeb			
Uis			
Walvisbaai	17	13	
Windhoek W.K.			
LESOTHO			
Maseru	26	11	
BOTSWANA			
Francistown	29	19	
Gaberones	33	17	17.7
Ghanzi	35	19	
Lobatsi			
Mahalapye			
Maun	35	19	
Shakawe	33	21	
Tshabong	39	19	
Tshane	37	21	
SWAZILAND			
Emlembe			
Manzini (Matsapa)	25	17	3.4
Stegi			

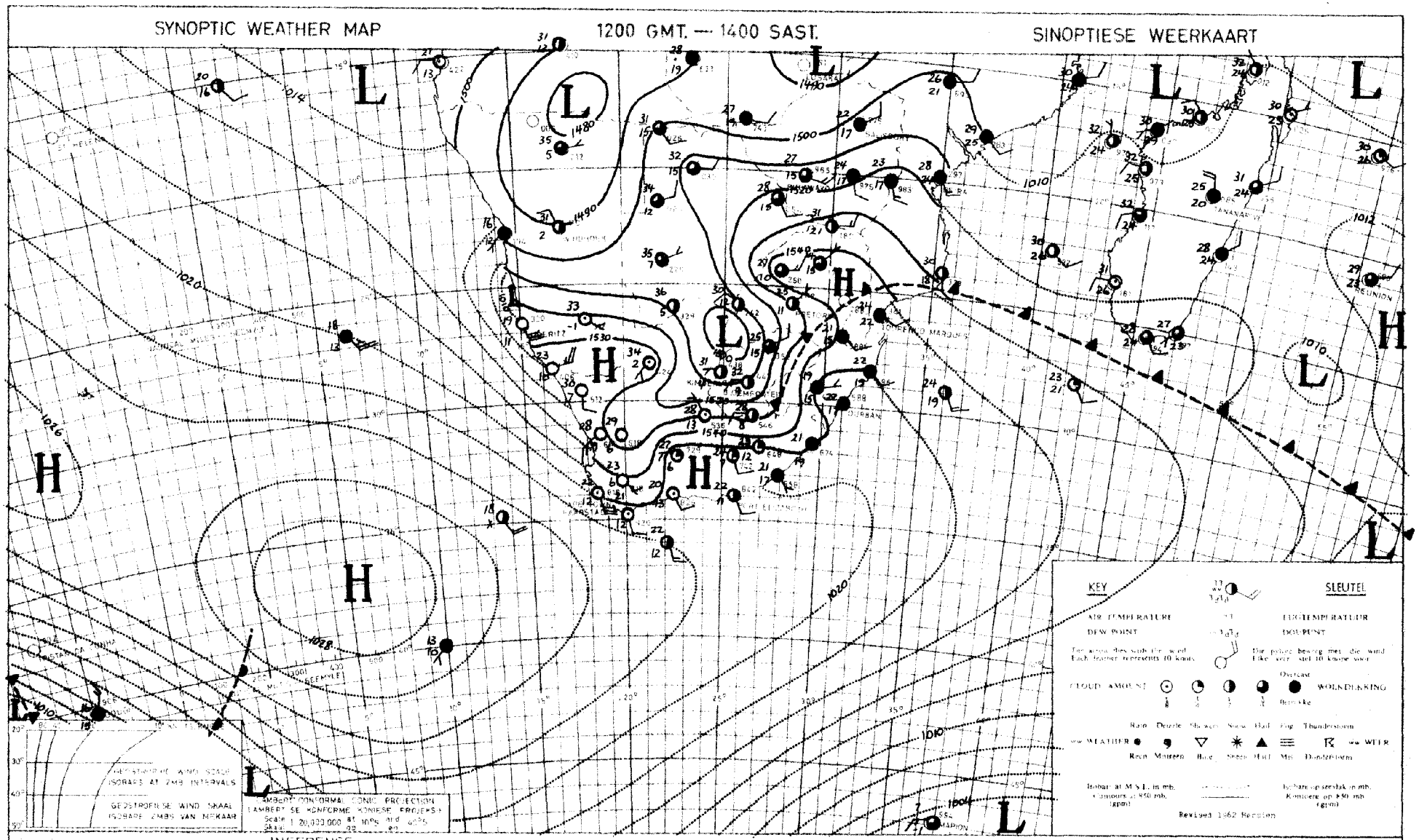

. INFERENCE

DATE 15 - 12 - 19 69 DATUM

AFLEIDING

Warm, moist air is flowing southwards on the eastern side of the troughs of low pressure over the interior. At the same time cool, moist air is being fed in from the south-east over Eastern Transvaal and Natal by the high ridging in south of the country. Consequently scattered showers and thundershowers will occur over the above-mentioned regions.

Aan die oostekant van die laedrukstelsels oor die binneland vloei warm, vogtige lug suidwaarts. Terselfdertyd word koel, vogtige lug uit die suidooste oor Natal en Oos-Transvaal ingevoer deur die hoog wat suid van die land indruk. Gevolglik sal verspreide buie en donderbuie uitsak oor die genoemde gebiede.

DAAGLIKSE WEERBULLETIN

Maksimum en Minimum Temperatuur (°C) en Reënval (RRR) in mm vir die 24 uur geëindig om 0800 SAST op

WEERBURO / WEATHER BUREAU
DEPT. VAN VERVOER / DEPT. OF TRANSPORT

17 - 12 - 1969

DAILY WEATHER BULLETIN

Maximum and Minimum Temperatures (°C) and Rainfall (RRR) in mm for the 24 hours ended at 0800 SAST on

CAPE - KAAP	Max	Min	RRR
Aberdeen			
Addo			
Alexander Bay	23	14	
Aliwal North	31	12	
Beaufort-Wes	29	13	
(Lughawe)			
Boegoebergdam			
Boetsap			
Brandvlei			
Cala			
Caledon			
Calitzdorp			
Calvinia	33	19	
Cape Agulhas	23	19	
Cape Columbine	19	13	
Cape Point	20	16	
Cape St. Francis	24	15	
Cape Town	31	13	
(D. F. Malan)			
Cape Town			
(Roeland St.)			
Carnarvon			
Ceres			
Citrusdal			
Colesberg			
Cradock			
De Aar	31	13	
Döhne	21	9	
Douglas			
East London	23	15	
(Airport)			
Elsenburg			
Fraserburg			
Garies			
George			
Graaff-Reinet	27	11	
Grahamstown			
Grootfontein	27	7	
(Middelburg)			
Hopetown			
Idutywa			
Jansenville	29	13	
Joubertina			
Kimberley	33	17	
(Airport)			
Knysna			
Kokstad	20	12	
Kuruman	34	13	

KAAP - CAPE	Max	Min	RRR
Ladismith			
Lake Mentz			
Maclear			
Mafeking	31	15	10·5
Malmesbury			
Matatiele			
Matroosberg	27	11	
Mbashe	24	16	1·0
Mosselbaai	22	18	
Mount Frere			
Okiep	35	25	
Oudtshoorn			
Petrusville			
Piketberg			
Pofadder	34	26	
Port Alfred			
Port Elizabeth	23	13	
Port Nolloth	19	11	
Port St. Johns	24	17	2·0
Prieska	34	17	
Prince Albert			
Queenstown	27	12	
Riversdale	26	16	
Robertson	20	14	
Sheeprun	22	12	0·4
(near Maclear)			
Somerset-Oos	25	10	
Steynsburg			
Strydenburg			
Sutherland	28	10	
Swellendam			
Tarkastad			
Touwsrivier			
Twee Riviere	39	19	
(Gemsbokpark)			
Umtata	19	12	0·7
Uniondale			
Upington	37	21	
Vanwyksvlei	33	15	
Victoria-Wes			
Vredendal	36	15	
Vryburg	33	14	5·0
Williston			
Willowmore	27	9	
Willowpark	23	9	
(near Dordrecht)			

NATAL	Max	Min	RRR
Cape St. Lucia	25	18	7·5
Dundee			
Durban	23	19	3·2
(Louis Botha)			
Estcourt	24	15	0·3
Harding			
Himeville			9·5
Hluhluwe			
Mkuze			
Newcastle	26	16	0·9
Cedara	19	13	2·5
(Pietermaritzburg)			
Port Shepstone	23	19	9·4
Richmond			
Van Reenen			20·0
Vryheid			
Waterford	20	11	2·9
(near Underberg)			
O.V.S. - O.F.S.			
Balkfontein			
(naby Bothaville)			
Bethlehem	27	10	
Bloemfontein	31	13	
(J.B.M. Hertzog)			
Bultfontein			
Fauresmith	31	13	
Ficksburg			
Frankfort	27	13	7·9
Harrismith			9·0
Hoopstad			
Kroonstad	31	16	
Lindley			
Modderpoort			
Petrusburg			
Philippolis			
Reddersburg			
Reitz			
Rouxville			
Vrede			
Warden			
Welkom	31	17	
Wepener	30	11	
Winburg			
Zastron			

TRANSVAAL	Max	Min	RRR
Barberton			
Belfast			
Bethal	23	13	3·4
Bospoort	29	12	
Carolina	23	13	
Delareyville			
Delmas			
Ermelo			0·2
Gideonsrus			6·0
Groendraai	30	17	1·0
(naby Vaalwater)			
Jan Kempdorp			
Jan Smuts	24	14	13·7
Joubert Park (Jhb)	24	14	3·0
Kroondal	29	15	9·9
Letaba			
Levubu	27	19	0·8
Lichtenburg			
Loskopdam			
Loskopkanale			
(naby Groblersdal)			
Louis Trichardt			
Lydenburg	23	13	5·5
Mara	27	18	
Marnitz	30	18	
Messina	29	20	
Middelburg			19·0
Nelspruit	27	19	5·1
Phalaborwa	28	20	
Pietersburg	26	16	
Piet Retief			5·5
Pongola			
Potchefstroom	29	15	0·4
Potgietersrus	28	19	
Pretoria W.B.	26	18	1·0
Pretoriuskop			
Punda Milia			
Satara			
Sekhukhune			
Shingwidzi			
Skukuza	29	21	3·0
Standerton	XX	14	
Thabazimbi			29·0
Tomburke			
Tzaneen			
Vereeniging			
Volksrust			13·5
Witfontein			12·0
Warmbad	27	14	
Waterval Boven			
Witbank			
Wolmaransstad			

S.W.A.	Max	Min	RRR
Aroab			
Bethanien			
Dordabis			
Gobabeb	31	11	
Gobabis	35	18	7·5
Grootfontein	34	17	
J.G. Strijdomlughawe	33	15	1·1
Karasburg			
Kalkfeld			
Karibib			
Keetmanshoop	39	23	
Kub			
Luderitz	20	12	
Mariental	39	23	
Möwe	19	14	
Ohopoho			
Okahandja			
Okaukuejo			
Ondangwa	35	16	
Otavi			
Otjiwarongo			
Outjo	36	21	
Rehoboth			
Rundu	33	19	
Steinhausen			
Tsumeb			
Uis			
Walvisbaai	18	13	
Windhoek W.K.			
LESOTHO			
Maseru	29	12	
BOTSWANA			
Francistown	28	14	
Gaberones	30	16	0·3
Ghanzi	33	22	
Lobatsi			
Mahalapye			
Maun	33	19	
Shakawe	32	22	
Tshabong	37	17	3·3
Tshane	35	22	0·3
SWAZILAND			
Emlembe			
Manzini (Matsapa)			
Stegi			

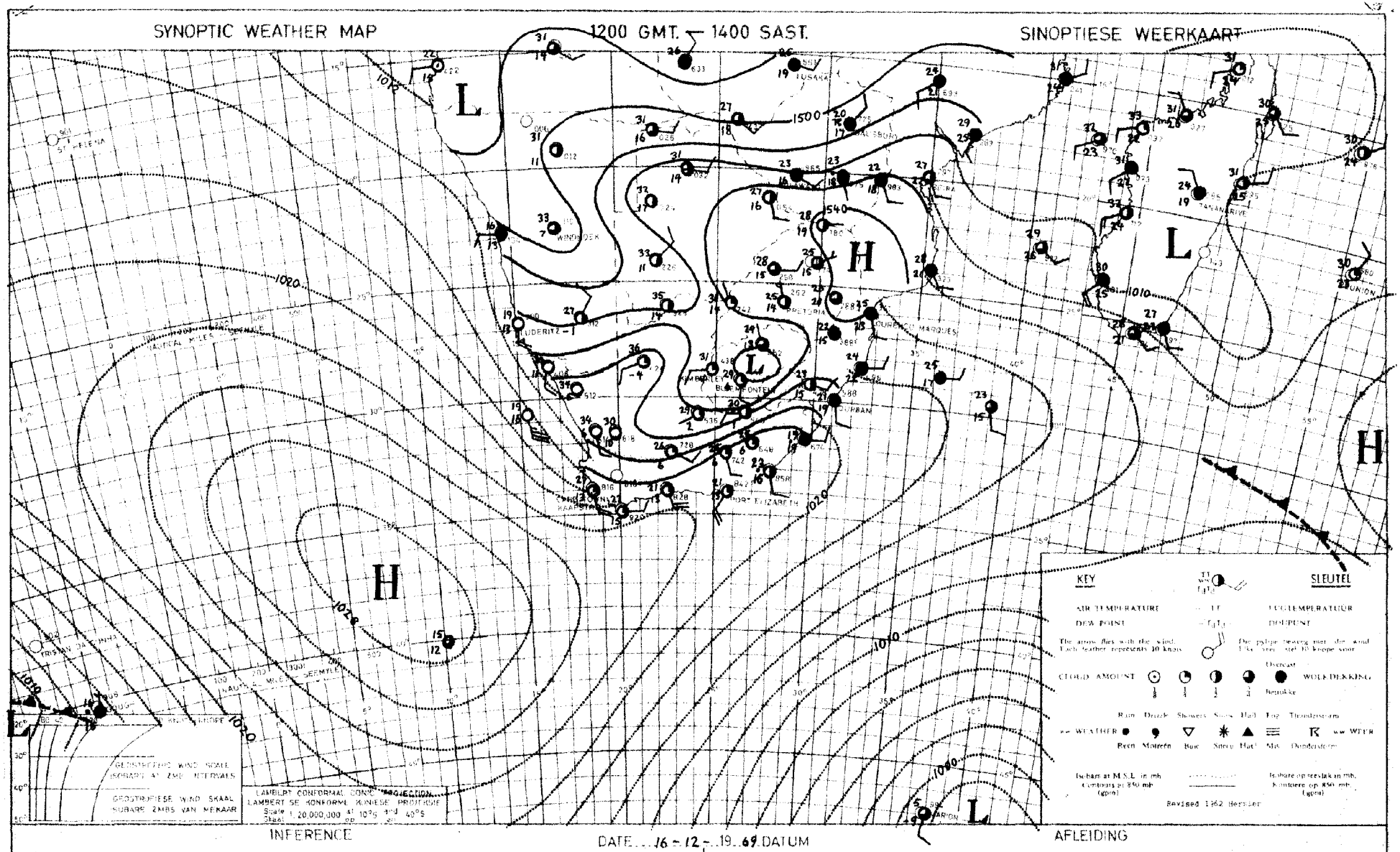

With the high ridging in south of the continent and the trough of low pressure over the interior, scattered showers and thundeshowers will occur over the northern, central and eastern parts of the interior.

Met die hoog wat suid van die land indruk, en die trog van laedruk oor die binneland, sal verspreide buie en donderbuie voorkom oor die noordelike, sentrale en oostelike dele van die binneland.

DAAGLIKSE WEERBULLETIN

Maksimum en Minimum Temperatuur (°C) en Reënval (RRR)
in mm vir die 24 uur geëindig om 0800 SAST op

WEERBURO / WEATHER BUREAU
DEPT. VAN VERVOER / DEPT. OF TRANSPORT

18 - 12 - 1969

DAILY WEATHER BULLETIN

Maximum and Minimum Temperatures (°C) and Rainfall (RRR)
in mm for the 24 hours ended at 0800 SAST on

CAPE - KAAP	Max	Min	RRR
Aberdeen			
Addo			
Alexander Bay	22	17	
Aliwal North	33	14	
Beaufort-Wes	34	15	
(Lughawe)			
Boegoebergdam			
Boetsap			
Brandvlei			
Cala			
Caledon			
Calitzdorp			
Calvinia	37	19	
Cape Agulhas	24	19	
Cape Columbine	24	11	
Cape Point	22	16	
Cape St. Francis	23	20	
Cape Town	35	17	
(D. F. Malan)			
Cape Town			
(Roeland St.)			
Carnarvon			
Ceres			
Citrusdal			
Colesberg			
Cradock			
De Aar	33	16	
Döhne	25	14	
Douglas			
East London	25	15	
(Airport)			
Elsenburg			
Fraserburg			
Garies			
George			
Graaff-Reinet	32	14	
Grahamstown			
Grootfontein	31	11	
(Middelburg)			
Hopetown			
Idutywa			
Jansenville	33	14	
Joubertina			
Kimberley	34	22	
(Airport)			
Knysna			
Kokstad	23	14	
Kuruman	34	16	17.0

KAAP - CAPE	Max	Min	RRR
Ladismith			
Lake Mentz			
Maclear			
Mafeking	29	17	
Malmesbury			
Matatiele			
Matroosberg	33	15	
Mbashe	26	18	
Mosselbaai	21	19	
Mount Frere			
Okiep	38	16	
Oudtshoorn	35	14	
Petrusville			
Piketberg			
Pofadder	37	19	
Port Alfred			
Port Elizabeth	27	18	
Port Nolloth	17	13	
Port St. Johns	24	17	
Prieska	36	21	
Prince Albert			
Queenstown	29	11	
Riversdale	28	17	
Robertson	34	15	
Sheeprun	23	14	
(near Maclear)			
Somerset-Oos	30	12	
Steynsburg			
Strydenburg			
Sutherland	32	10	
Swellendam			
Tarkastad			
Touwsrivier			
Twee Riviere	39	23	
(Gemsbokpark)			
Umtata	25	13	
Uniondale			
Upington	39	23	
Vanwyksvlei	37	20	
Victoria-Wes			
Vredendal	41	17	
Vryburg	33	21	
Williston			
Willowmore			
Willowpark	26	15	
(near Dordrecht)			

NATAL	Max	Min	RRR
Cape St. Lucia	25	20	
Dundee			
Durban	25	21	
(Louis Botha)			
Estcourt	23	17	
Harding			
Himeville			
Hluhluwe			
Mkuze			
Newcastle	26	17	0.4
Cedara	21	15	
(Pietermaritzburg)			
Port Shepstone	26	20	
Richmond			
Van Reenen			
Vryheid			
Waterford	21	12	
(near Underberg)			
O.V.S. - O.F.S.			
Balkfontein			
(naby Bothaville)			
Bethlehem	27	15	
Bloemfontein	32	16	
(J.B.M. Hertzog)			
Bultfontein			
Fauresmith	32	16	
Ficksburg			
Frankfort	26	15	3.6
Harrismith			
Hoopstad	35	20	
Kroonstad	31	16	
Lindley			
Modderpoort			
Petrusburg			
Philippolis			
Reddersburg			
Reitz			
Rouxville			
Vrede			
Warden			
Welkom	32	18	
Wepener	31	15	
Winburg			
Zastron			

TRANSVAAL	Max	Min	RRR
Barberton			
Belfast			
Bethal	24	14	0.3
Bospoort	30	17	
Carolina	23	13	
Delareyville			
Delmas			
Ermelo			6.5
Gideonsrus			4.5
Groendraai	30	17	4.0
(naby Vaalwater)			
Jan Kempdorp			
Jan Smuts	23	13	
Joubert Park (Jhb)	25	13	
Kroondal	27	16	
Letaba			
Levubu	27	18	13.0
Lichtenburg			
Loskopdam			
Loskopkanale			
(naby Groblersdal)			
Louis Trichardt			
Lydenburg	21	15	8.0
Mara	27	18	
Marnitz	29	18	
Messina	30	21	
Middelburg			
Nelspruit	23	18	0.5
Phalaborwa	29	19	
Pietersburg	25	16	
Piet Retief	23	14	
Pongola			
Potchefstroom	21	17	
Potgietersrus	27	17	19.4
Pretoria W.B.	26	16	
Pretoriuskop			
Punda Milia			
Satara			
Sekhukhune			
Shingwidzi			
Skukuza	28	18	
Standerton	XX	14	
Thabazimbi			
Tomburke			
Tzaneen			
Vereeniging			
Volksrust			
Warmbad	27	15	
Waterval Boven			
Witbank			
Wolmaransstad			

S.W.A.	Max	Min	RRR
Aroab			
Bethanien			
Dordabis			
Gobabeb	32	11	
Gobabis	34	16	3.5
Grootfontein	34	18	1.0
J.G. Strijdomlughawe	31	18	2.5
Karasburg			
Kalkfeld			
Karibib			
Keetmanshoop	40	20	
Kub			
Luderitz	18	14	
Mariental	39	23	
Möwe	19	15	
Ohopoho			
Okahandja			
Okaukuejo			
Ondangwa	35	23	
Otavi			
Otjiwarongo			
Outjo	35	22	
Rehoboth			
Rundu	33	17	
Steinhausen			
Tsumeb			
Uis	38	19	
Walvisbaai	19	15	
Windhoek W.K.			
LESOTHO			
Maseru	31	15	
BOTSWANA			
Francistown	29	16	
Gaberones	30	18	
Ghanzi	34	19	
Lobatsi			
Mahalapye			
Maun	34	20	
Shakawe	36	20	2.5
Tshabong	37	21	5.4
Tshane	36	20	2.5
SWAZILAND			
Emlembe			
Manzini (Matsapa)	33	18	
Stegi			

SYNOPTIC WEATHER MAP 1200 GMT. — 1400 SAST. SINOPTIESE WEERKAART

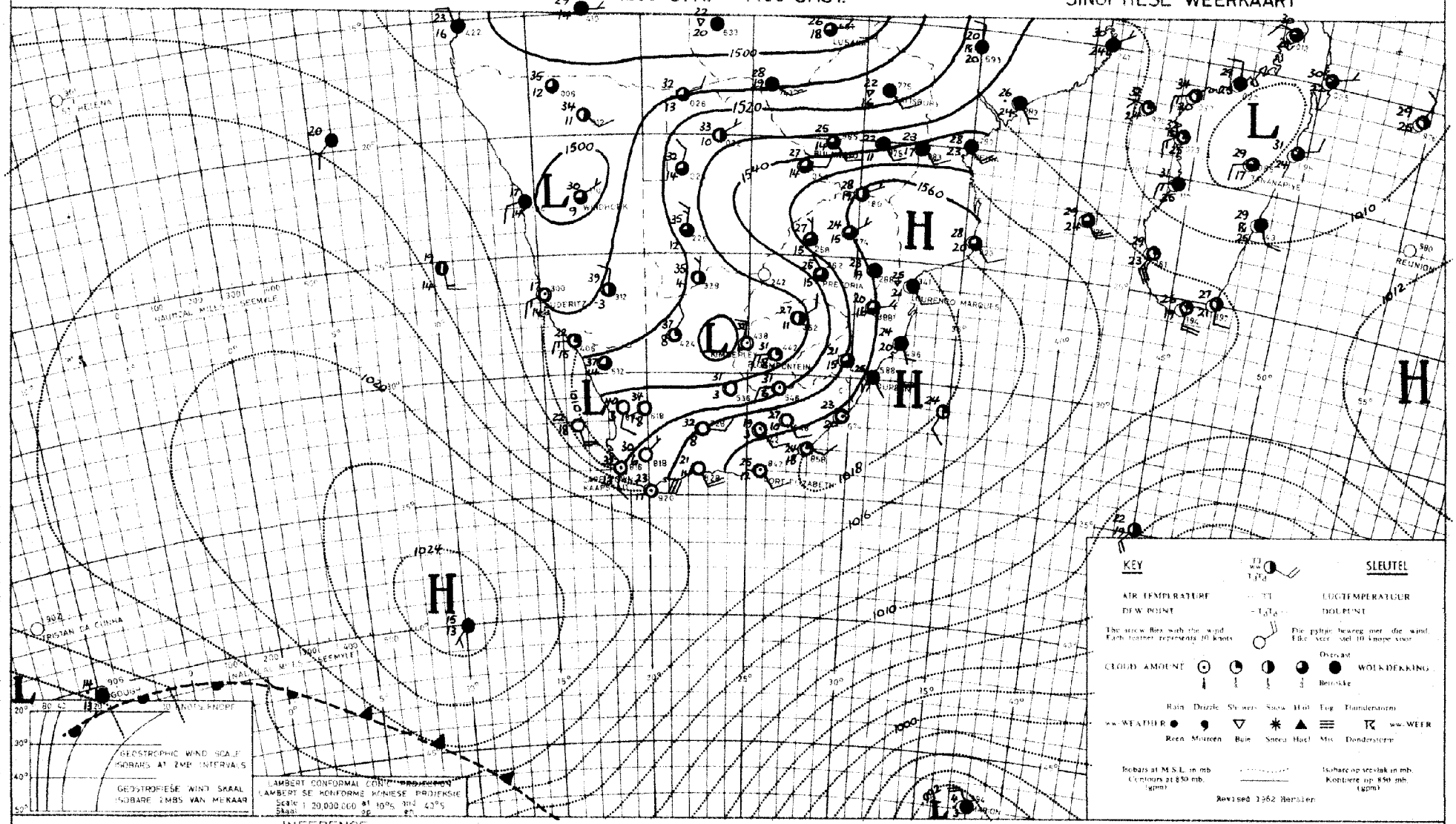

INFERENCE DATE 17 - 12 - 19 69 DATUM AFLEIDING

Conditions remain fairly favourable for thundershowers over the northern, eastern and central areas of the interior as moist air is circulating over these regions and a trough of low pressure extends from Windhoek towards the Free State.

Die toestande bly redelik gunstig vir donderbuie oor die noordelike, oostelike en sentrale dele van die binneland met vogtige lug wat oor dié gebiede sirkulaer en 'n trog van lae druk wat vanaf Windhoek suid-ooswaarts na die Vrystaat uitstrek.

DAAGLIKSE WEERBULLETIN

Maksimum en Minimum Temperatuur (°C) en Reënval (RRR)
in mm vir die 24 uur geëindig om 0800 SAST op

WEERBURO / WEATHER BUREAU
DEPT. VAN VERVOER / DEPT. OF TRANSPORT

19 - 12 - 1969

DAILY WEATHER BULLETIN

Maximum and Minimum Temperatures (°C) and Rainfall (RRR)
in mm for the 24 hours ended at 0800 SAST on

CAPE - KAAP	Max	Min	RRR
Aberdeen			
Addo			
Alexander Bay	24	16	
Aliwal North	35	17	0.4
Beaufort-Wes	36	17	
(Lughawe)			
Boegoebergdam			
Boetsap			
Brandvlei			
Cala			
Caledon			
Calitzdorp			
Calvinia	35	13	
Cape Agulhas	24	17	
Cape Columbine	20	13	
Cape Point	22	16	
Cape St. Francis	25	20	0.3
Cape Town	27	18	
(D. F. Malan)			
Cape Town			
(Roeland St.)			
Carnarvon			
Ceres			
Citrusdal			
Colesberg			
Cradock			
De Aar	35	15	0.5
Döhne	31	14	
Douglas			
East London	28	20	
(Airport)			
Elsenburg			
Fraserburg			
Garies			
George			
Graaff-Reinet	35	18	0.3
Grahamstown			
Grootfontein	35	14	0.3
(Middelburg)			
Hopetown			
Idutywa			
Jansenville	39	20	
Joubertina			
Kimberley	34	16	3.3
(Airport)			
Knysna			
Kokstad	32	15	4.5
Kuruman	32	15	10.0

KAAP - CAPE	Max	Min	RRR
Ladismith			
Lake Mentz			
Maclear			
Mafeking	29	18	
Malmesbury			
Matatiele			
Matroosberg	32	11	
Mbashe	26	20	
Mosselbaai	24	18	
Mount Frere			
Okiep	29	12	
Oudtshoorn	33	17	
Petrusville			
Piketberg			
Pofadder	34	15	
Port Alfred			
Port Elizabeth	28	19	0.3
Port Nolloth	18	14	
Port St. Johns	25	20	
Prieska	36	15	1.8
Prince Albert			
Queenstown	37	16	0.6
Riversdale	29	15	
Robertson	31	17	
Sheeprun	33	14	14.5
(near Maclear)			
Somerset-Oos	37	15	2.0
Steynsburg			
Strydenburg			
Sutherland	32	8	7.5
Swellendam			
Tarkastad			
Touwsrivier			
Twee Riviere	38	18	
(Gemsbokpark)			
Umtata	31	19	
Uniondale			
Upington	38	18	
Vanwyksvlei	36	16	1.0
Victoria-Wes			
Vredendal	27	15	
Vryburg	31	15	8.0
Williston			
Willowmore	36	15	
Willowpark	34	14	
(near Dordrecht)			

NATAL	Max	Min	RRR
Cape St. Lucia	27	21	
Dundee			
Durban	28	24	
(Louis Botha)			
Estcourt	31	15	12.6
Harding			
Himeville			2.5
Hluhluwe			
Mkuze			
Newcastle	31	19	0.1
Cedara	28	17	6.5
(Pietermaritzburg)			
Port Shepstone	25	23	
Richmond			
Van Reenen			
Vryheid			
Waterford	29	11	0.2
(near Underberg)			
O.V.S. - O.F.S.			
Balkfontein			0.3
(naby Bothaville)			
Bethlehem	26	11	17.5
Bloemfontein	33	14	2.4
(J.B.M. Hertzog)			
Bultfontein			
Fauresmith	33	14	
Ficksburg			
Frankfort	27	14	4.8
Harrismith			
Hoopstad	33	16	0.8
Kroonstad	31	15	11.8
Lindley			8.5
Modderpoort			
Petrusburg			
Philippolis			
Reddersburg			
Reitz			
Rouxville			
Vrede			
Warden			
Welkom	31	15	3.0
Wepener	33	16	0.4
Winburg			
Zastron			

TRANSVAAL	Max	Min	RRR
Barberton			
Belfast			
Bethal			
Bospoort	29	14	5.0
Carolina	24	14	1.7
Delareyville			
Delmas			3.0
Ermelo			4.4
Gideonsrus			
Groendraai	28	15	
(naby Vaalwater)			
Jan Kempdorp			
Jan Smuts	24	13	7.7
Joubert Park (Jhb)	24	13	11.0
Kroondal	27	17	1.7
Letaba			
Levubu	28	19	
Lichtenburg			
Loskopdam			
Loskopkanale			
(naby Groblersdal)			
Louis Trichardt			
Lydenburg	25	15	
Mara	29	18	
Marnitz	29	17	
Messina	31	19	
Middelburg			12.0
Nelspruit	27	18	
Phalaborwa	30	21	
Pietersburg	27	16	
Piet Retief	29	17	
Pongola			
Potchefstroom	28	13	7.0
Potgietersrus	27	16	
Pretoria W.B.	26	16	0.3
Pretoriuskop			
Punda Milia			
Satara			
Sekhukhune			
Shingwidzi			
Skukuza	31	19	
Standerton	XX	14	7.6
Thabazimbi			
Tomburke			
Tzaneen			
Vereeniging			
Volksrust			
Warmbad	28	16	6.5
Waterval Boven			
Witbank			
Wolmaransstad			

S.W.A.	Max	Min	RRR
Aroab			
Bethanien			
Dordabis			
Gobabeb	30	22	
Gobabis	34	17	13.0
Grootfontein	31	14	
J.G. Strijdomlughawe	31	14	
Karasburg			
Kalkfeld			
Karibib			
Keetmanshoop	39	15	
Kub			
Luderitz	19	14	
Mariental	39	18	
Möwe	20	14	
Ohopoho			
Okahandja			
Okaukuejo			
Ondangwa	34	20	1.5
Otavi			
Otjiwarongo			
Outjo	31	19	
Rehoboth			
Rundu	31	19	
Steinhausen			
Tsumeb			
Uis	34	14	
Walvisbaai	19	14	
Windhoek W.K.			
LESOTHO			
Maseru			
BOTSWANA			
Francistown	29	18	
Gaberones	31	19	
Ghanzi	33	20	
Lobatsi			
Mahalapye			
Maun	32	16	
Shakawe	31	19	
Tshabong	34	17	9.5
Tshane	34	20	
SWAZILAND			
Emlembe			
Manzini (Matsapa)	39	22	
Stegi			

SYNOPTIC WEATHER MAP 1200 GMT. — 1400 SAST. SINOPTIESE WEERKAART

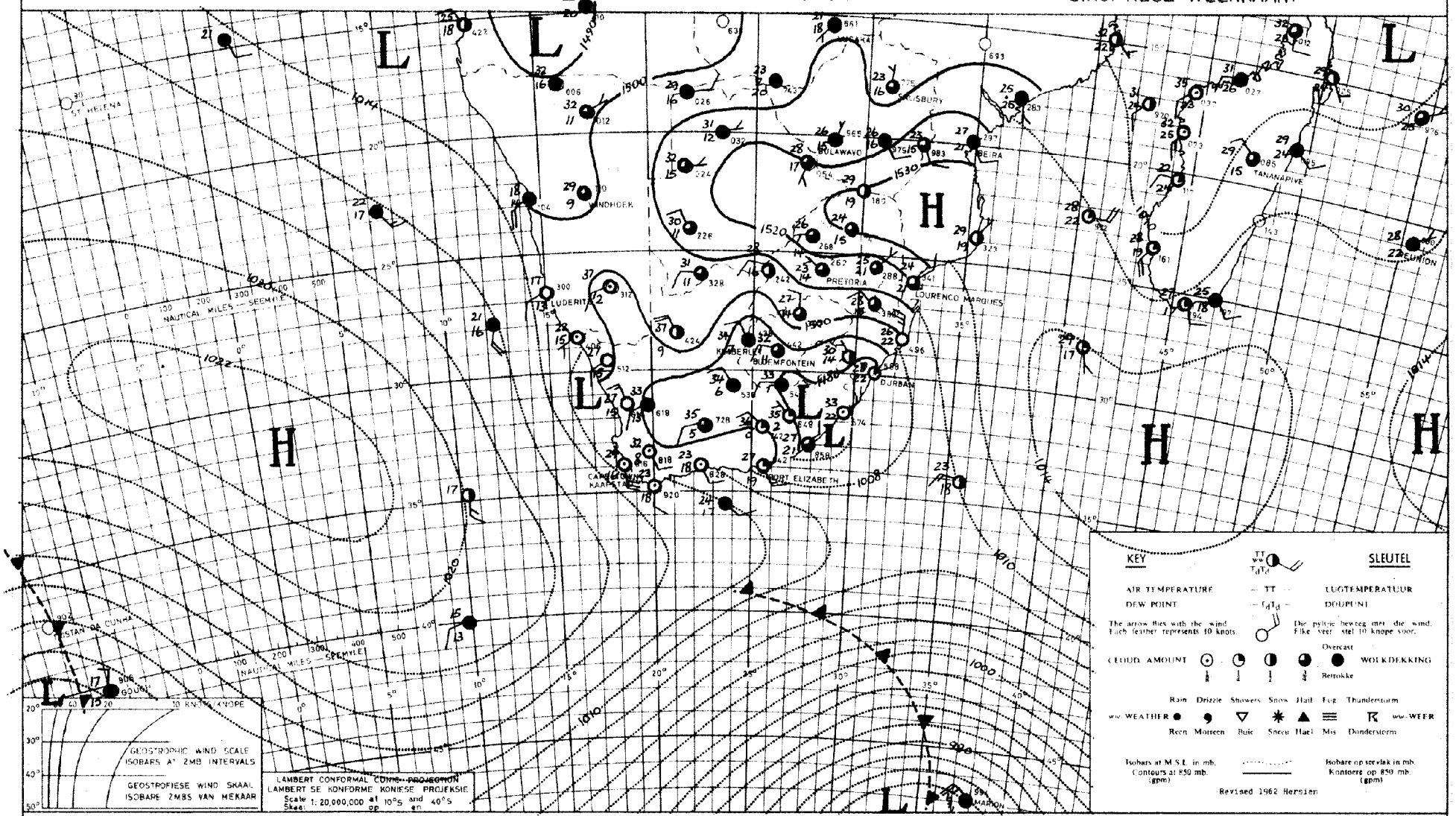

INFERENCE DATE 18 - 12 - 19 69 DATUM AFLEIDING

Fairly moist air has now spread over all areas of the interior, except the western part of the Cape Province. Thundershowers will therefore occur over most regions as a result of the low pressure troughs over S.W.A. and the Cape Province.

Betreklik vogtige lug het nou uitgebrei oor feitlik alle dele van die binneland, uitgesonderd die westelike deel van Kaapland. Donderbuie sal dus oor die meeste gebiede voorkom as gevolg van die laedrukstelsels oor S.W.A. en Kaapland.

DAAGLIKSE WEERBULLETIN

Maksimum en Minimum Temperatuur (°C) en Reënval (RRR)
in mm vir die 24 uur geëindig om 0800 SAST op

WEERBURO / WEATHER BUREAU
DEPT. VAN VERVOER / DEPT. OF TRANSPORT

20 - 12 - 1969

DAILY WEATHER BULLETIN

Maximum and Minimum Temperatures (°C) and Rainfall (RRR)
in mm for the 24 hours ended at 0800 SAST on

CAPE - KAAP	Max	Min	RRR
Aberdeen			
Addo			
Alexander Bay	22	15	
Aliwal North	32	15	
Beaufort-Wes	32	15	
(Lughawe)			
Boegoebergdam			
Boetsap			
Brandvlei			
Cala			
Caledon			
Calitzdorp			
Calvinia	31	12	
Cape Agulhas	23	19	
Cape Columbine	19	13	
Cape Point	22	16	
Cape St. Francis	24	16	
Cape Town	24	16	0.5
(D.F. Malan)	25	16	
Cape Town			
(Roeland St.)			
Carnarvon			
Ceres			
Citrusdal			
Colesberg			
Cradock			
De Aar	33	16	
Döhne	23	13	1.0
Douglas			
East London	24	17	3.3
(Airport)			
Elsenburg			
Fraserburg			
Garies			
George			
Graaff-Reinet	30	16	
Grahamstown			
Grootfontein	31	11	
(Middelburg)			
Hopetown			
Idutywa			
Jansenville	32	17	
Joubertina			
Kimberley	32	17	
(Airport)			
Knysna			
Kokstad	25	15	
Kuruman	30	15	

KAAP - CAPE	Max	Min	RRR
Ladismith			
Lake Mentz			
Maclear			
Mafeking	32	13	
Malmesbury			
Matatiele			
Matroosberg	28	14	
Mbashe	25	18	18.5
Mosselbaai	24	19	
Mount Frere			
Okiep	27	12	
Oudtshoorn	29	14	
Petrusville			
Piketberg			
Pofadder	32	14	
Port Alfred			
Port Elizabeth	26	18	0.2
Port Nolloth	19	14	
Port St. Johns	24	18	10.5
Prieska	36	22	
Prince Albert			
Queenstown	31	16	
Riversdale	28	17	
Robertson	31	16	
Sheeprun	24	14	3.2
(near Maclear)			
Somerset-Oos	27	15	
Steynsburg			
Strydenburg			
Sutherland	28	10	
Swellendam			
Tarkastad			
Touwsrivier			
Twee Riviere	35	17	
(Gemsbokpark)			
Umtata	24	16	0.4
Uniondale			
Upington	36	17	
Vanwyksvlei	35	16	
Victoria-Wes			
Vredendal	27	16	
Vryburg	32	14	2.7
Williston			
Willowmore	29	15	
Willowpark	28	14	
(near Dordrecht)			

NATAL	Max	Min	RRR
Cape St. Lucia	28	21	
Dundee			9.5
Durban	26	21	0.1
(Louis Botha)			
Estcourt	27	15	14.5
Harding			
Himeville			
Hluhluwe			
Mkuze			
Newcastle	31	17	
Cedara	22	14	1.9
(Pietermaritzburg)			
Port Shepstone	24	20	0.8
Richmond			
Van Reenen			
Vryheid			
Waterford	21	13	1.4
(near Underberg)			
O.V.S. - O.F.S.			
Balkfontein			
(naby Bothaville)			
Bethlehem	26	14	
Bloemfontein	31	13	
(J.B.M. Hertzog)			
Bultfontein			
Fauresmith	32	16	
Ficksburg			
Frankfort	27	14	
Harrismith			
Hoopstad	34	14	
Kroonstad	28	14	
Lindley			
Modderpoort			
Petrusburg			
Philippolis			
Reddersburg			
Reitz			
Rouxville			
Vrede			
Warden			
Welkom	31	16	
Wepener			
Winburg			
Zastron			

TRANSVAAL	Max	Min	RRR
Barberton			4.5
Belfast			
Bethal	25	13	
Bospoort	27	12	8.3
Carolina	25	13	
Delareyville			
Delmas			
Ermelo			
Gideonsrus			
Groendraai			
(naby Vaalwater)			
Jan Kempdorp			
Jan Smuts	23	14	
Joubert Park (Jhb)	24	15	
Kroondal	28	14	
Letaba			
Levubu	32	21	
Lichtenburg			
Loskopdam			
Loskopkanale			
(naby Groblersdal)			
Louis Trichardt			
Lydenburg	27	13	0.5
Mara	31	20	
Marnitz	31	19	
Messina	36	23	
Middelburg			
Nelspruit	33	19	25.2
Phalaborwa	35	22	
Pietersburg	29	18	1.8
Piet Retief	28	15	0.3
Pongola			
Potchefstroom	28	14	
Potgietersrus			
Pretoria W.B.	28	17	
Pretoriuskop			
Punda Milia			
Satara			
Sekhukhune			
Shingwidzi			
Skukuza	36	21	5.0
Standerton	xx	13	
Thabazimbi			
Tomburke			
Tzaneen			
Vereeniging			
Volksrust			
Warmbad	29	17	
Waterval Boven			
Witbank			
Wolmaransstad			

S.W.A.	Max	Min	RRR
Aroab			
Bethanien			
Dordabis			
Gobabeb	28	13	
Gobabis	34	15	
Grootfontein	34	19	
J.G. Strijdomlughawe	33	15	
Karasburg			
Kalkfeld			
Karibib			
Keetmanshoop	34	15	
Kub			
Luderitz	22	12	
Mariental	38	16	
Mowe	20	15	
Ohopoho			
Okahandja			
Okaukuejo			
Ondangwa	33	21	1.9
Otavi			
Otjiwarongo			
Outjo	34	15	
Rehoboth			
Rundu	33	18	
Steinhausen			
Tsumeb			
Uis	32	13	
Walvisbaai	19	15	
Windhoek W.K.			
LESOTHO			
Maseru	29	17	
BOTSWANA			
Francistown	31	17	
Gaberones	32	21	4.6
Ghanzi	36	21	
Lobatsi			
Mahalapye			
Maun	34	19	
Shakawe	33	20	
Tshabong	37	17	
Tshane	37	17	
SWAZILAND			
Emlembe			
Manzini (Matsapa)			
Stegi			

SYNOPTIC WEATHER MAP 1200 GMT — 1400 SAST. SINOPTIESE WEERKAART

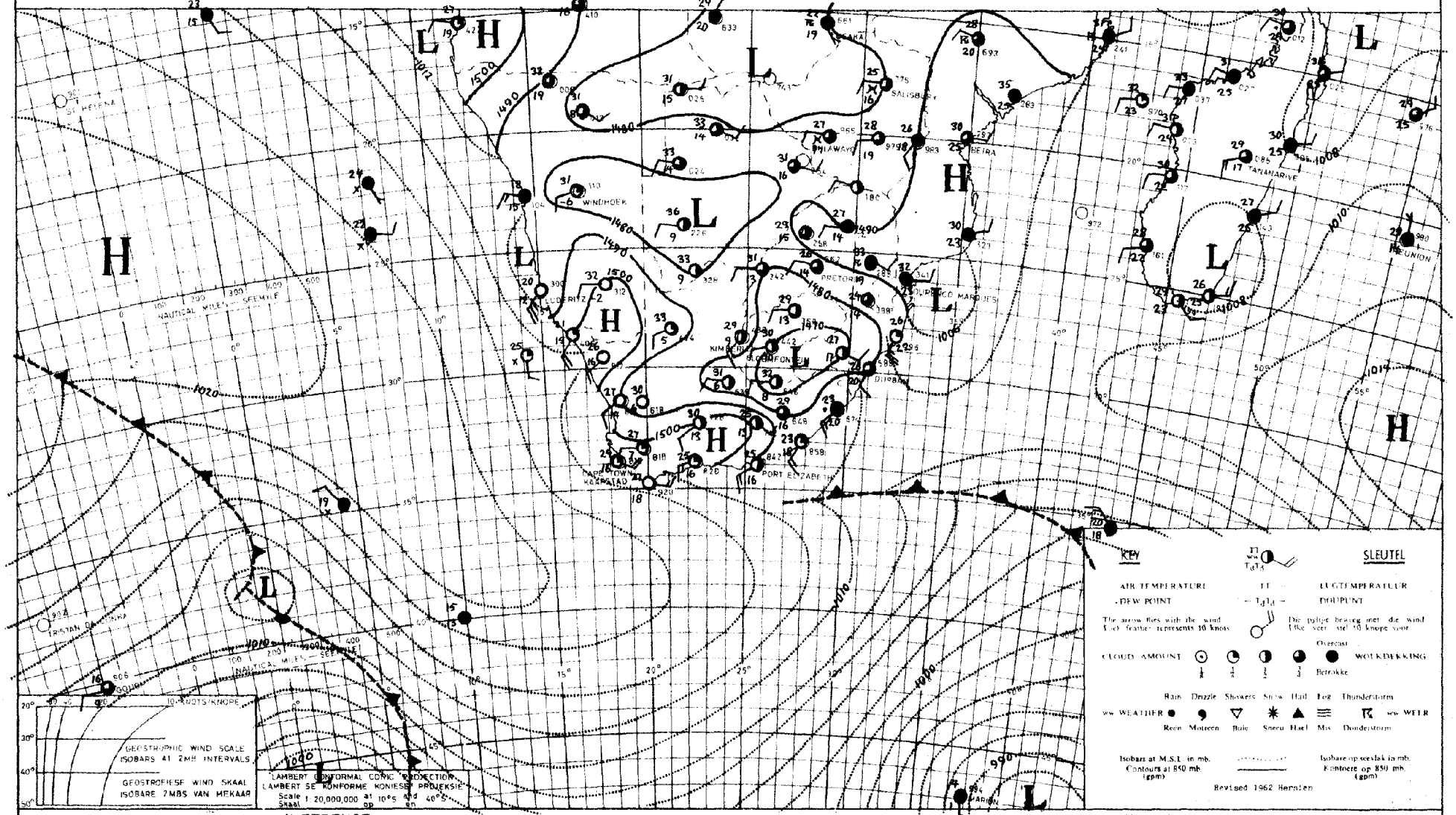

INFERENCE DATE 19-12-1969 DATUM AFLEIDING

With several low pressure systems over the interior and fairly moist air over the eastern and northern regions, scattered thundershowers may be expected over these regions. Cooler, cloudy weather will spread from the south-west over the southern and eastern coastal regions.

Met verskeie laedrukstelsels oor die binneland en redelik vogtige lug oor die noordelike en oostelike gebiede, kan verspreide donderbuie oor hierdie dele verwag word. Koeler, bewolkte weer sal uit die suidweste uitbrei oor die suidelike en oostelike kusstreke.

DAAGLIKSE WEERBULLETIN

Maksimum en Minimum Temperatuur (°C) en Reënval (RRR)
in mm vir die 24 uur geëindig om 0800 SAST op

WEERBURO / WEATHER BUREAU
DEPT. VAN VERVOER / DEPT. OF TRANSPORT

21-12-1969

DAILY WEATHER BULLETIN

Maximum and Minimum Temperatures (°C) and Rainfall (RRR)
in mm for the 24 hours ended at 0800 SAST on

CAPE - KAAP	Max	Min	RRR
Aberdeen			
Addo			
Alexander Bay	23	16	
Altwal North	35	16	
Beaufort-Wes	34	18	
(Lughawe)			
Boegoebergdam			
Boetsap			
Brandvlei			
Cala			
Caledon			
Calitzdorp			
Calvinia	30	13	
Cape Agulhas	24	16	0.3
Cape Columbine	21	15	
Cape Point	22	14	0.2
Cape St. Francis	23	17	
Cape Town	28	16	0.2
(D. F. Malan)			
Cape Town			
(Roeland St.)			
Carnarvon			
Ceres			
Citrusdal			
Colesberg			
Cradock			
De Aar	35	17	
Döhne	23	14	
Douglas			
East London	23	17	
(Airport)			
Elsenburg			
Fraserburg			
Garies			
George			
Graaff-Reinet	33	16	
Grahamstown			
Grootfontein			
(Middelburg)	34	15	
Hopetown			
Idutywa			
Jansenville	34	16	
Joubertina			
Kimberley	36	19	
(Airport)			
Knysna			
Kokstad	22	16	
Kuruman	33	16	

KAAP - CAPE	Max	Min	RRR
Ladismith			
Lake Mentz			
Maclear			
Mafeking	30	19	
Malmesbury			
Matatiele			
Matroosberg	30	13	
Mbashe			
Mosselbaai	21	20	
Mount Frere			
Okiep	26	12	
Oudtshoorn	35	18	
Petrusville			
Piketberg			
Pofadder	32	12	
Port Alfred			
Port Elizabeth	25	15	
Port Nolloth	21	15	0.1
Port St. Johns	24	19	1.5
Prieska	37	19	
Prince Albert			
Queenstown	32	17	
Riversdale	32	20	
Robertson	33	18	
Sheeprun	22	15	0.4
(near Maclear)			
Somerset-Oos	31	14	
Steynsburg			
Strydenburg			
Sutherland	28	10	
Swellendam			
Tarkastad			
Touwsrivier			
Twee Riviere	38	20	
(Gemsbokpark)			
Umtata	23	16	
Uniondale			
Upington	37	17	
Vanwyksvlei	35	13	
Victoria-Wes			
Vredendal	23	16	
Vryburg	33	20	
Williston			
Willowmore	33	16	
Willowpark			
(near Dordrecht)			

NATAL	Max	Min	RRR
Cape St. Lucia	28	22	
Dundee			
Durban	25	21	2.5
(Louis Botha)			
Estcourt	26	17	
Harding			
Himeville			
Hluhluwe			
Mkuze			
Newcastle	31	17	
Cedara			
(Pietermaritzburg)			
Port Shepstone	24	21	2.2
Richmond			
Van Reenen			
Vryheid			
Waterford			
(near Underberg)	26	13	0.2
O.V.S. - O.F.S.			
Balkfontein			
(naby Bothaville)			
Bethlehem	28	14	
Bloemfontein	33	19	
(J.B.M. Hertzog)			
Bultfontein			
Fauresmith	34	16	
Ficksburg			
Frankfort	29	16	
Harrismith			
Hoopstad	35	22	
Kroonstad	31	18	
Lindley			
Modderpoort			
Petrusburg			
Philippolis			
Reddersburg			
Reitz			
Rouxville			
Vrede			
Warden			
Welkom			
Wepener	33	21	
Winburg			
Zastron			

TRANSVAAL	Max	Min	RRR
Barberton			
Belfast			
Bethal	26	16	
Bospoort	29	12	
Carolina	24	15	1.0
Delareyville			
Delmas			
Ermelo			
Gideonsrus			
Groendraai	28	20	2.9
(naby Vaalwater)			
Jan Kempdorp			
Jan Smuts	25	15	
Joubert Park (Jhb)	27	15	
Kroondal	30	18	
Letaba			
Levubu	27	20	
Lichtenburg			
Loskopdam			
Loskopkanale			
(naby Groblersdal)			
Louis Trichardt			
Lydenburg			
Mara	28	20	
Marnitz	32	19	11.5
Messina	31	21	
Middelburg			
Nelspruit	26	17	
Phalaborwa	31	21	
Pietersburg	26	17	
Piet Retief	26	17	
Pongola			
Potchefstroom	30	18	
Potgietersrus	28	18	1.6
Pretoria W.B.	28	18	
Pretoriuskop			
Punda Milia			
Satara			
Sekhukhune			
Shingwidzi			
Skukuza	31	20	
Standerton	xx	14	
Thabazimbi			
Tomburke			
Tzaneen			
Vereeniging			
Volksrust			
Warmbad	30	17	3.5
Waterval Boven			
Witbank			
Wolmaransstad			

S.W.A.	Max	Min	RRR
Aroab			
Bethanien			
Dordabis			
Gobabeb	27	15	
Gobabis	34	17	
Grootfontein	35	20	
J.G. Strijdomlughawe	33	19	
Karasburg			
Kalkfeld			
Karibib			
Keetmanshoop	36	14	
Kub			
Luderitz	18	13	
Mariental	37	21	
Möwe	19	14	
Ohopoho			
Okahandja			
Okaukuejo			
Ondangwa			
Otavi			
Otjiwarongo			
Outjo			
Rehoboth			
Rundu	35	20	
Steinhausen			
Tsumeb			
Uis			
Walvisbaai	20	15	
Windhoek W.K.			
LESOTHO			
Maseru	32	19	
BOTSWANA			
Francistown	33	19	
Gaberones	33	13	
Ghanzi	36	20	
Lobatsi			
Mahalapye			
Maun	34	20	
Shakawe	34	13	
Tshabong	36	21	
Tshane			
SWAZILAND			
Emlembe			
Manzini (Matsapa)			
Stegi			

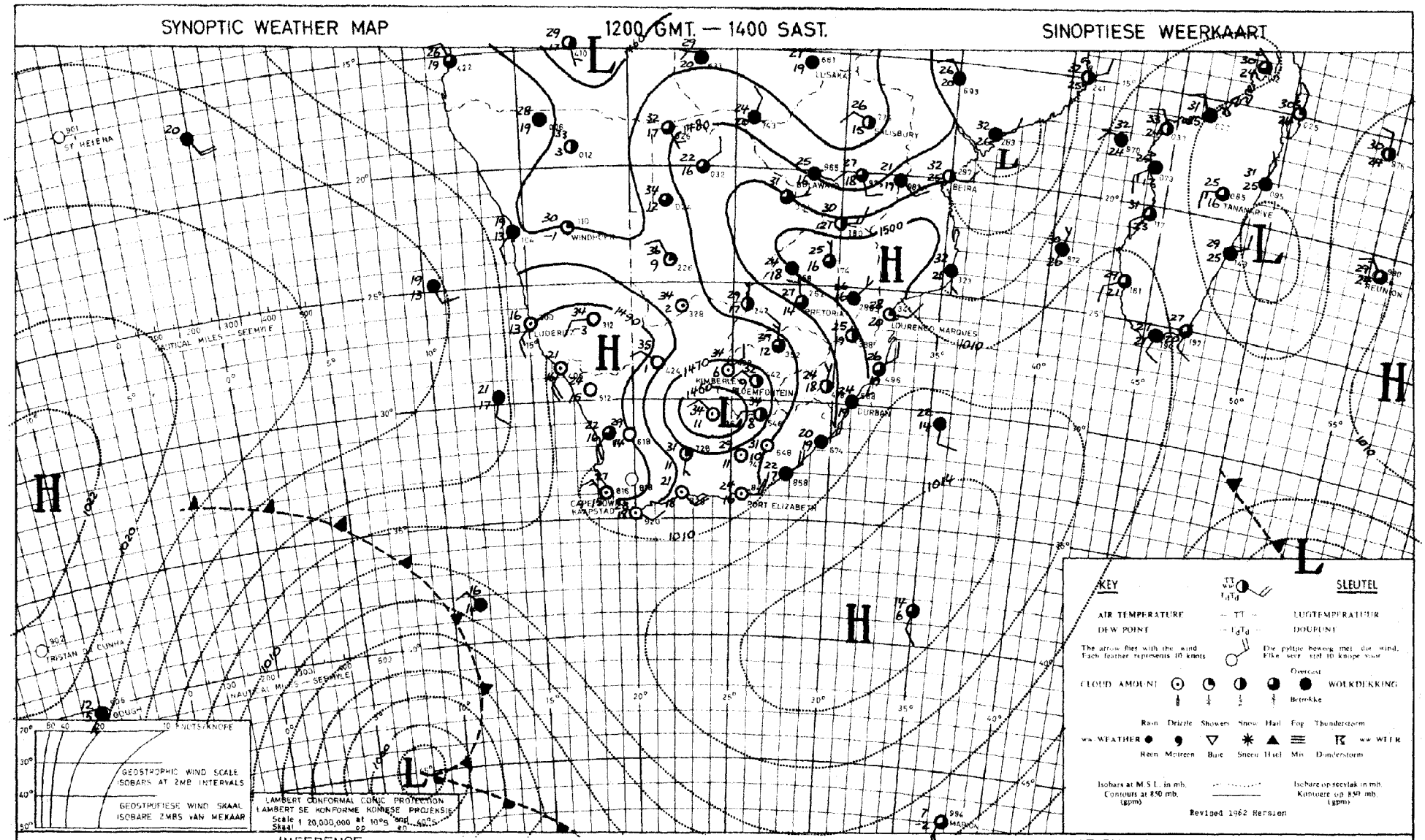

INFERENCE

DATE 20 - 12 - 19 69 DATUM

AFLEIDING

Moist air is still flowing over the eastern parts of the interior and with a well-marked low pressure system over the central interior, scattered showers will occur over these regions. The approaching cold front will cause cooler weather with showers over the south-western Cape.

Vogtige lug stroom nog oor die oostelike dele van die binneland en met 'n duidelike laedrukgebied oor die sentrale binneland, kan verspreide buie oor hierdie gebiede verwag word. Die naderende koue-front sal koeler weer met buie veroorsaak oor Suidwes-Kaapland.

DAAGLIKSE WEERBULLETIN

Maksimum en Minimum Temperatuur (°C) en Reënval (RRR)
in mm vir die 24 uur geëindig om 0800 SAST op

WEERBURO / WEATHER BUREAU
DEPT. VAN VERVOER / DEPT. OF TRANSPORT

22 - 12 - 1969

DAILY WEATHER BULLETIN

Maximum and Minimum Temperatures (°C) and Rainfall (RRR)
in mm for the 24 hours ended at 0800 SAST on

CAPE - KAAP	Max	Min	RRR
Aberdeen			
Addo			
Alexander Bay	23	14	
Aliwal North	35	14	
Beaufort-Wes	31	12	
(Lughawe)			
Boegoebergdam			
Boetsap			
Brandvlei			
Cala			
Caledon			
Calitzdorp			
Calvinia	23	12	
Cape Aguihas	23	17	1.3
Cape Columbine	21	13	
Cape Point	21	15	0.4
Cape St. Francis	24	17	0.5
Cape Town	23	12	
(D. F. Malan)			
Cape Town			
(Roeland St.)			
Carnarvon			
Ceres			
Citrusdal			
Colesberg			
Cradock			
De Aar	33	13	
Döhne	27	11	0.4
Douglas			
East London	25	17	
(Airport)			
Elsenburg			
Fraserburg			
Garies			
George			
Graaff-Reinet	33	15	
Grahamstown			
Grootfontein	33	12	
(Middelburg)			
Hopetown			
Idutywa			
Jansenville	36	18	
Joubertina			
Kimberley	35	18	0.1
(Airport)			
Knysna			
Kokstad	34	12	
Kuruman	34	14	

KAAP - CAPE	Max	Min	RRR
Ladismith			
Lake Mentz			
Maclear			
Mafeking	31	18	
Malmesbury			
Matatiele			
Matroosberg	22	8	
Mbashe	27	19	
Mosselbaai	23	17	
Mount Frere			
Oklep	23	15	
Oudtshoorn	28	12	
Petrusville			
Piketberg			
Pofadder	28	12	
Port Alfred			
Port Elizabeth	26	17	2.7
Port Nolloth	22	13	
Port St. Johns	25	20	
Prieska			
Prince Albert			
Queenstown	36	13	
Riversdale	27	11	
Robertson	26	12	
Sheeprun	33	11	
(near Maclear)			
Somerset-Oos	33	11	
Steynsburg			
Strydenburg			
Sutherland	21	6	
Swellendam			
Tarkastad			
Touwsrivier			
Twee Riviere	35	17	
(Gemsbokpark)			
Umtata	29	16	
Uniondale			
Upington	33	14	
Vanwyksvlei	31	12	
Victoria-Wes			
Vredendal	23	11	
Vryburg	34	17	
Williston			
Willowmore	29	11	
Willowpark	33	8	
(near Dordrecht)			

NATAL	Max	Min	RRR
Cape St. Lucia	28	21	
Dundee			
Durban	29	22	1.6
(Louis Botha)			
Estcourt	31	16	
Harding			
Himeville			2.5
Hluhluwe			
Mkuze			
Newcastle	33	18	
Cedara	31	14	1.6
(Pietermaritzburg)			
Port Shepstone	25	22	
Richmond			
Van Reenen			5.5
Vryheid			38.0
Waterford	30	12	
(near Underberg)			
O.V.S. - O.F.S.			
Balkfontein			
(naby Bothaville)			
Bethlehem	28	13	3.8
Bloemfontein	34	13	
(J.B.M. Hertzog)			
Bultfontein			
Fauresmith	33	14	
Ficksburg			
Frankfort	29	15	8.3
Harrismith			16.0
Hoopstad	33	16	4.5
Kroonstad	30	15	5.0
Lindley			
Modderpoort			
Petrusburg			
Philippolis			
Reddersburg			
Reitz			
Rouxville			
Vrede			
Warden			
Welkom	33	16	13.6
Wepener	34	15	
Winburg			
Zastron			

TRANSVAAL	Max	Min	RRR
Barberton			
Belfast			
Bethal	26	15	17.8
Bospoort	20	16	4.6
Carolina	26	15	
Delareyville			12.0
Delmas			5.0
Ermelo			
Gideonsrus			15.0
Groendraai	31	20	
(naby Vaalwater)			
Jan Kempdorp			
Jan Smuts	25	15	0.8
Joubert Park (Jhb)	26	15	
Kroondal	30	18	0.2
Letaba			
Levubu	30	20	
Lichtenburg			
Loskopdam			
Loskopkanale			
(naby Groblersdal)			
Louis Trichardt			
Lydenburg	26	15	
Mara	31	18	
Marnitz	30	19	
Messina	32	21	
Middelburg			4.0
Nelspruit	31	20	
Phalaborwa	32	22	
Pietersburg	28	18	
Piet Retief	31	16	3.0
Pongola			
Potchefstroom	30	17	13.5
Potgietersrus	29	18	
Pretoria W.B.	29	18	0.5
Pretoriuskop			
Punda Milia			
Satara			
Sekhukhune			
Shingwidzi			
Skukuza	34	20	
Standerton	XX	14	7.5
Thabazimbi			21.0
Tomburke			
Tzaneen			
Vereeniging			
Volksrust			
Warmbad	30	17	11.5
Waterval Boven			11.0
Witbank			2.0
Wolmaransstad			
Zeerust			10.6

S.W.A.	Max	Min	RRR
Aroab			
Bethanien			
Dordabis			
Gobabeb	28	12	
Gobabis	30	18	
Grootfontein	32	18	
J.G. Strijdomlughawe	29	19	
Karasburg			
Kalkfeld			
Karibib			
Keetmanshoop	31	15	
Kub			
Luderitz	21	13	
Mariental	34	18	
Möwe	20	15	
Ohopoho			
Okahandja			
Okaukuejo			
Ondangwa	33	21	
Otavi			
Otjiwarongo			
Outjo	28	14	
Rehoboth			
Rundu	36	19	
Steinhausen			
Tsumeb			
Uis	30	12	
Walvisbaai	20	13	
Windhoek W.K.			
LESOTHO			
Maseru	32	14	
BOTSWANA			
Francistown	32	19	
Gaberones	32	18	15.0
Ghanzi	34	18	17.5
Lobatsi			
Mahalapye			
Maun	XX	21	0.3
Shakawe	35	23	
Tshabong	36	20	
Tshane	37	16	
SWAZILAND			
Emlembe			
Manzini (Matsapa)	31	20	
Stegi			

SYNOPTIC WEATHER MAP 1200 GMT — 1400 SAST SINOPTIESE WEERKAART

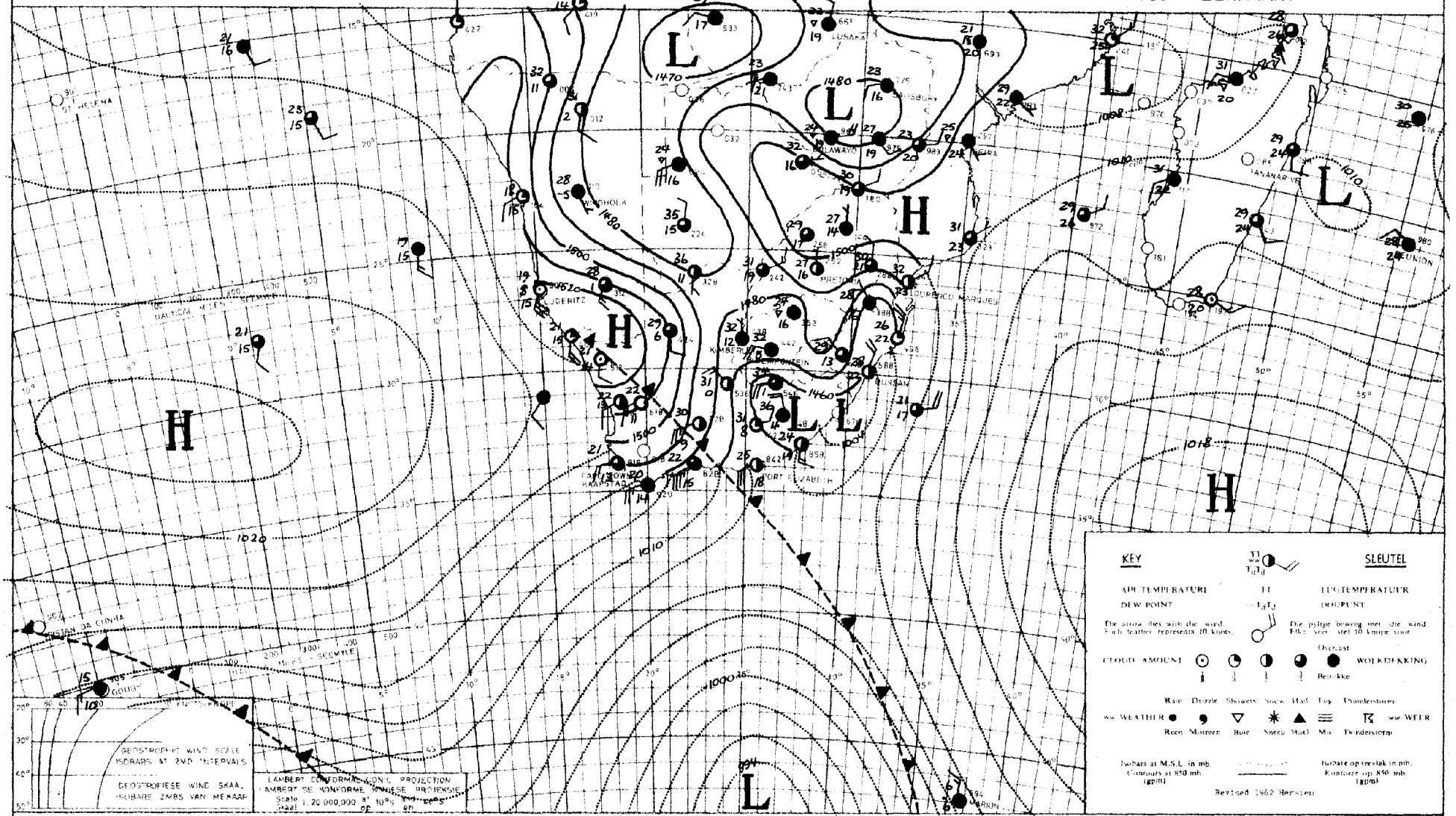

INFERENCE DATE 21-12-1969 DATUM AFLEIDING

The cold front over the south-western parts of the Cape will cause cloudy, cooler weather with rain or drizzle over the south-east coast, Natal and later the Transvaal Lowveld. It will be cloudy over the north-eastern half of the country with isolated or scattered thundershowers, but fair over the south-western half and cooler over the Western Cape interior.

Die kouefront oor die suidwestelike dele van Kaapland sal koeler, bewolkte weer met reën of motreën oor die suidooskus, Natal en later oor die Laeveld veroorsaak. Dit sal bewolk wees oor die noordoostelike dele van die land met donderbuie maar redelike mooiweer oor die suidwestelike helfte en koeler oor die westelike Kaapse binneland.

DAAGLIKSE WEERBULLETIN

Maksimum en Minimum Temperatuur (°C) en Reënval (RRR) in mm vir die 24 uur geëindig om 0800 SAST op

WEERBURO / WEATHER BUREAU
DEPT VAN VERVOER / DEPT OF TRANSPORT

23 - 12 - 1969

DAILY WEATHER BULLETIN

Maximum and Minimum Temperatures (°C) and Rainfall (RRR) in mm for the 24 hours ended at 0800 SAST on

KAPE - KAAP	Max	Min	RRR
[illegible]			
[illegible]			
[illegible]	25	13	
[illegible]	30	12	
[illegible]			
[illegible]	27	11	
[illegible]			
[illegible]			
[illegible]			
[illegible]			
[illegible]			
[illegible]			
[illegible]			
[illegible]			
[illegible]	31	14	
[illegible]			
[illegible] Agulhas	23	19	
[illegible] Columbine	20	13	
[illegible] Point	21	16	
[illegible] St. Francis	23	19	
[illegible] Town			
(D.F. Malan)			
[illegible] Town	27	17	
(Goeland St.)			
[illegible]arnarvon			
[illegible]res			
[illegible]trusdal			
[illegible]esberg			
[illegible]adock			
[illegible] Aar	29	13	
[illegible]ohne	21	11	
[illegible]ouglas			
East London	24	12	
(Airport)			
[illegible]isenburg			
[illegible]raserburg			
[illegible]aries			
George			
Graafi-Reinet	27	10	
Grahamstown			
Grootfontein			
(Middelburg)	24	8	
Hopetown			
Idutywa			
Jansenville	27	12	
Joubertina			
Kimberley	33	19	
(Airport)			
Knysna			
Kokstad	16	10	
Kuruman	33	17	

KAAP - CAPE	Max	Min	RRR
[illegible]smith			
Lake Mentz			
Maclear			
Matjiesfontein	32	16	
Molmesbury			
Matatiele			
Matroosberg			
Moorreesburg			
Mossel Bay	22	18	
Mount Frere			
Oudtshoorn	31	18	
	29	11	
Petrusville			
Piketberg			
Poladder	31	18	
Port Alfred			
Port Elizabeth	23	17	
Port Nolloth	20	12	
Port St. Johns	23	17	
Prieska	34	18	
Prince Albert			
Queenstown	24	11	
Riversdale	26	14	
Robertson	30	14	
Sheeprun	15	11	0.5
(near Maclear)			
Somerset-Oos	25	9	
Stevnsburg			
Strydenburg			
Sutherland	27	7	
Swellendam			
Tarkastad			
Touwsrivier			
Twee Riviere	36	19	
(Gemsbokpark)			
Umtata	20	13	
Uniondale			
Upington	35	17	
Vanwyksvlei	32	15	
Victoria-Wes			
Vredendal	30	11	
Vryburg	34	19	
Williston			
Willowmore	25	10	
Willowpark			
(near Dordrecht)	21	7	

NATAL	Max	Min	RRR
Cape St. Lucia	24	20	1.5
Dundee			
Durban	23	19	7.1
(Louis Botha)			
Estcourt	19	12	
Harding			
Homeville			2.5
Hluhluwe			
Mkuze			
Newcastle	21	13	1.3
Cedara			
(Pietermaritzburg)	15	11	3.7
Port Shepstone	22	17	1.0
Richmond			
Van Reenen			9.5
Vryheid			
Waterford			
(near Underberg)	14	9	0.7
O.V.S. - O.F.S.			
Balkfontein			
(naby Bothaville)			
Bethlehem			
Bloemfontein	33	15	
(J.B.M. Hertzog)			
Bultfontein			
Fauresmith	31	16	
Ficksburg			
Frankfort	26	15	
Harrismith			
Hoopstad			
Kroonstad	29	15	
Lindley			
Modderpoort			
Petrusburg			
Philippolis			
Reddersburg			
Reitz			
Rouxville			
Vrede			
Warden			
Welkom	29	16	
Wepener	32	15	
Winburg			
Zastron			

TRANSVAAL	Max	Min	RRR
Barberton			
Belfast			
Bethal	23	11	
Bospoort	30	16	2.1
Carolina	20	11	
Delareville			12.5
Delmas			
Ermelo			
Gideonsrus			23.5
Groendraai	29	18	
(naby Vaalwater)			
Jan Kempdorp			
Jan Smuts	24	13	12.8
Joubert Park (Jhb)	23	13	23.0
Kroondal	29	17	
Letaba			
Levubu	32	17	3.5
Lichtenburg			
Loskopdam			4.5
Loskopkanale			7.0
(naby Groblersdal)			
Louis Trichardt			
Lydenburg	25	13	
Mara	31	16	
Marnitz	33	17	22.0
Messina	34	XX	
Middelburg			5.0
Marble Hall			8.0
Nelspruit	25	17	
Phalaborwa	33	18	13.2
Pietersburg	30	15	1.9
Piet Retief	17	15	1.3
Pongola			
Potchefstroom	28	16	
Potgietersrus	27	17	14.5
Pretoria W.B.	27	16	35.4
Pretoriuskop			
Punda Milia			
Satara			
Sekhukhune			
Shingwidzi			
Skukuza	31	18	2.7
Standerton	XX	12	
Thabazimbi			
Tomburke			18.7
Tzaneen			
Vereeniging			
Volksrust			
Warmbad	28	16	7.0
Waterval Boven			1.0
Witbank			3.4
Wolmaransstad			
Zeerust			27.0

S.W.A.	Max	Min	RRR
Aroab			
Bethanien			
Duntbis			
Gibeon	30	13	
[illegible]	34	21	
[illegible]fontein	33	21	
[illegible] Strydomkughawe	30	20	0.
[illegible]sburg			
[illegible]			
[illegible]			
Keetmanshoop	36	21	
[illegible]			
Lüderitz	21	12	
Mariental	36	26	
Mowe	20	15	
Otjiocho			
Okahandja			
Otjikuejo			
Ondangwa	35	18	
Otavi			
Otjiwarongo			
Outjo	35	13	
Rehoboth			
Rundu	36	20	
Steinhausen			
Tsumeb			
Uis	33	15	
Walvisbaai	18	15	
Windhoek W.K.			
LESOTHO			
Maseru	31	13	
BOTSWANA			
Francistown			
Gaberones	31	19	
Ghanzi	32	19	
Lobatsi			
Mahalapye			
Maun	31	21	
Shakawe	34	21	
Tshabong	38	18	
Tshane	34	21	
SWAZILAND			
Emlembe			
Manzini (Matsapa)	20	16	
Stegi			

SYNOPTIC WEATHER MAP 1200 G.M.T. — 1400 SAST. SINOPTIESE WEERKAART

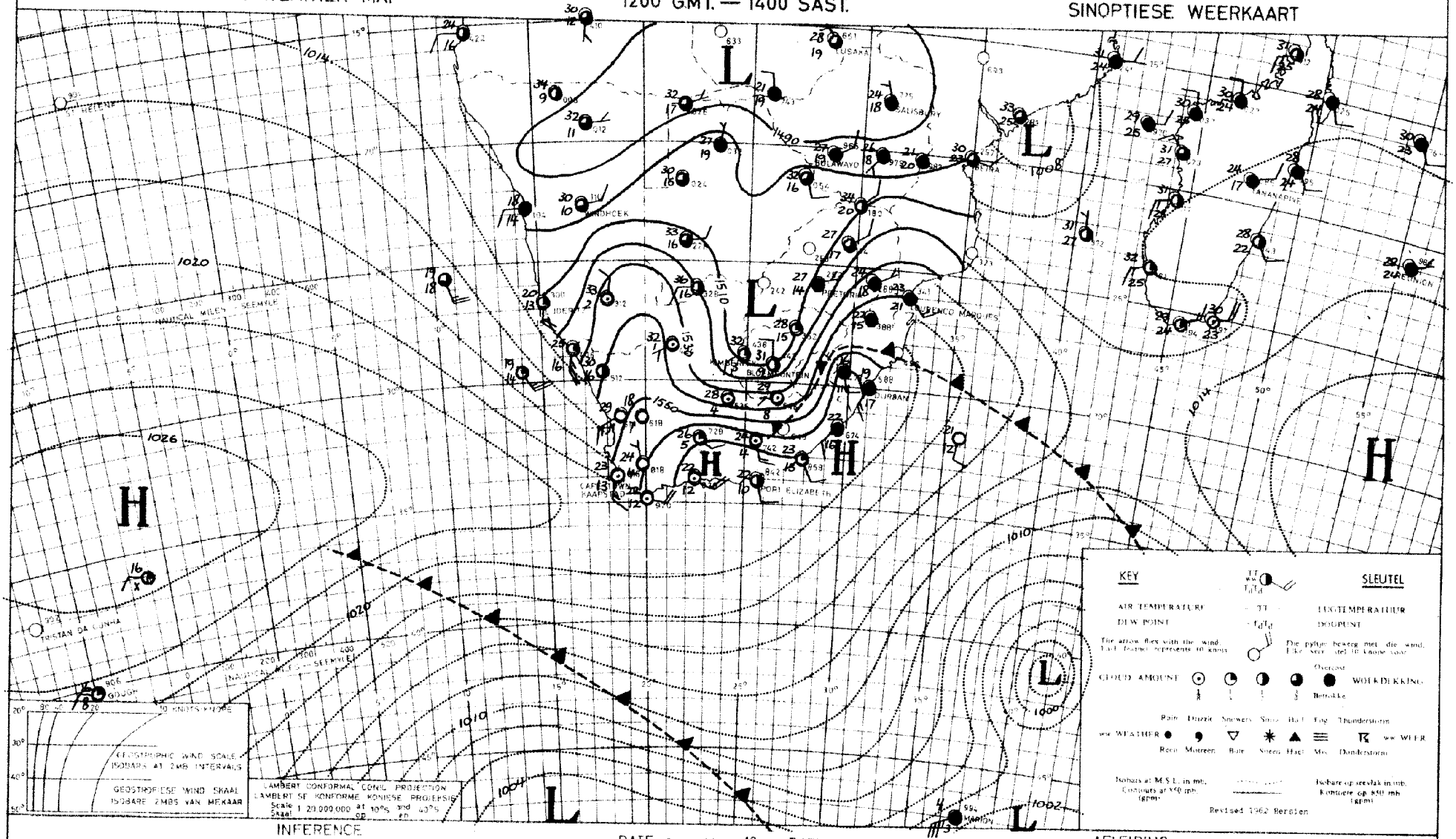

INFERENCE DATE 22 - 12 - 19 69 DATUM AFLEIDING

The ridge of high south of the continent is causing an inflow of cool, moist air over Natal and these conditions will spread over the eastern parts of Transvaal also. Warm, moist air is still flowing over the northern interior and thundershowers can be expected owing to the trough of low pressure over these regions.

Die rug van hoë druk suid van die land voer koel, vogtige lug in oor Natal en hierdie toestande sal uitbrei oor die oostelike dele van Transvaal. Warm, vogtige lug stroom nog oor die noordelike binneland en met 'n trog van lae druk oor hierdie gebiede word donderbuie verwag.

DAAGLIKSE WEERBULLETIN

Maksimum en Minimum Temperatuur (°C) en Reënval (RRR) in mm vir die 24 uur geëindig om 0800 SAST op

WEERBURO / WEATHER BUREAU
DEPT. VAN VERVOER / DEPT. OF TRANSPORT

24 - 12 - 1969

DAILY WEATHER BULLETIN

Maximum and Minimum Temperatures (°C) and Rainfall (RRR) in mm for the 24 hours ended at 0800 SAST on

CAPE - KAAP	Max	Min	RRR
Aberdeen			
Addo			
Alexander Bay	22	15	
Aliwal North	31	15	
Beaufort-Wes	31	15	
(Lughawe)			
Boegoebergdam			
Boetsap			
Brandvlei			
Cala			
Caledon			
Calitzdorp			
Calvinia	32	17	
Cape Agulhas	24	18	
Cape Columbine	19	13	
Cape Point	21	16	
Cape St. Francis	23	20	
Cape Town	28	19	
(D. F. Malan)			
Cape Town			
(Roeland St.)			
Carnarvon			
Ceres			
Citrusdal			
Colesberg			
Cradock			
De Aar	33	17	
Döhne	23	11	
Douglas			
East London	23	16	
(Airport)			
Elsenburg			
Fraserburg			
Garies			
George			
Graaff-Reinet	30	14	
Grahamstown			
Grootfontein	31	11	
(Middelburg)			
Hopetown			
Idutywa			
Jansenville	31	17	
Joubertina			
Kimberley	34	17	
(Airport)			
Knysna			
Kokstad	19	13	
Kuruman	34	16	

KAAP - CAPE	Max	Min	RRR
Ladismith			
Lake Mentz			
Maclear			
Mafeking	28	15	1.0
Malmesbury			
Matatiele			
Matroosberg	30	13	
Mbashe			
Mosselbaai	21	18	
Mount Frere			
Okiep	33	15	
Oudtshoorn	31	16	
Petrusville			
Piketberg			
Pofadder	35	17	
Port Alfred			
Port Elizabeth	25	19	
Port Nolloth	20	12	
Port St. Johns	24	18	
Prieska	37	17	
Prince Albert			
Queenstown	30	12	
Riversdale			
Robertson	30	18	
Sheeprun	20	12	0.2
(near Maclear)			
Somerset-Oos	29	13	
Steynsburg			
Strydenburg			
Sutherland	29	12	
Swellendam			
Tarkastad			
Touwsrivier			
Twee Riviere	38	24	
(Gemsbokpark)			
Umtata	20	13	
Uniondale			
Upington	38	19	
Vanwyksvlei	36	17	
Victoria-Wes			
Vredendal	32	12	
Vryburg	33	17	0.4
Williston			
Willowmore	29	12	
Willowpark	27	13	
(near Dordrecht)			

NATAL	Max	Min	RRR
Cape St. Lucia	25	20	
Dundee			
Durban	23	19	
(Louis Botha)			
Estcourt	19	12	4.0
Harding			
Himeville			3.0
Hluhluwe			
Mkuze			
Newcastle	26	14	9.9
Cedara			
(Pietermaritzburg)	17	12	4.5
Port Shepstone	22	20	
Richmond			
Van Reenen			
Vryheid			
Waterford	18	8	5.3
(near Underberg)			
O.V.S. - O.F.S.			
Balkfontein			
(naby Bothaville)			
Bethlehem	26	10	
Bloemfontein	30	15	0.9
(J.B.M. Hertzog)			
Bultfontein			
Fauresmith	32	16	
Ficksburg			
Frankfort	26	13	
Harrismith			30.0
Hoopstad	31	14	1.2
Kroonstad	27	13	1.3
Lindley			
Modderpoort			
Petrusburg			
Philippolis			
Reddersburg			
Reitz			
Rouxville			
Vrede			
Warden			
Welkom	28	14	
Wepener	29	13	1.5
Winburg			
Zastron			

TRANSVAAL	Max	Min	RRR
Barberton			
Belfast			
Bethal			
Bospoort	28	13	12.0
Carolina	22	12	0.7
Delareyville			
Delmas			3.0
Ermelo			
Gideonsrus			
Groendraai	28	17	
(naby Vaalwater)			
Jan Kempdorp			
Jan Smuts	20	11	0.4
Joubert Park (Jhb)	21	12	0.8
Kroondal	27	13	5.5
Letaba			
Levubu	21	16	2.2
Lichtenburg			
Loskopdam			
Loskopkanale			
(naby Groblersdal)			
Louis Trichardt			
Lydenburg	24	13	
Mara	23	16	0.7
Marnitz	26	17	
Messina	26	20	
Middelburg			
Nelspruit	25	17	
Phalaborwa	25	18	
Pietersburg	25	15	
Piet Retief	21	14	2.6
Pongola			
Potchefstroom	26	14	18.0
Potgietersrus	25	16	
Pretoria W.B.	23	14	22.4
Pretoriuskop			
Punda Milia			
Satara			
Sekhukhune			
Shingwidzi			
Skukuza	27	17	
Standerton	XX	12	4.4
Thabazimbi			
Tomburke			
Tzaneen			1.2
Vereeniging			
Volksrust			27.0
Warmbad	28	15	
Waterval Boven			
Witbank			7.2
Wolmaransstad			

S.W.A.	Max	Min	RRR
Aroab			
Bethanien			
Dordabis			
Gobabeb	27	14	
Gobabis	32	18	
Grootfontein	34	18	0.3
J.G. Strijdomlughawe	32	16	8.0
Karasburg			
Kalkfeld			
Karibib			
Keetmanshoop	39	19	
Kub			
Luderitz	22	13	
Mariental	37	22	
Möwe	20	16	
Ohopoho			
Okahandja			
Okaukuejo			
Ondangwa	36	23	
Otavi			
Otjiwarongo			
Outjo	37	21	
Rehoboth			
Rundu	34	18	0.4
Steinhausen			
Tsumeb			
Uis	31	16	
Walvisbaai	20	15	
Windhoek W.K.			
LESOTHO			
Maseru	29	13	3.3
BOTSWANA			
Francistown	21	17	0.3
Gaberones	26	17	
Ghanzi	33	19	1.5
Lobatsi			
Mahalapye			
Maun	31	19	
Shakawe	31	22	0.3
Tshabong	37	21	
Tshane	35	17	
SWAZILAND			
Emlembe			
Manzini (Matsapa)	24	16	
Stegi			

SYNOPTIC WEATHER MAP 1200 GMT. — 1400 SAST. SINOPTIESE WEERKAART

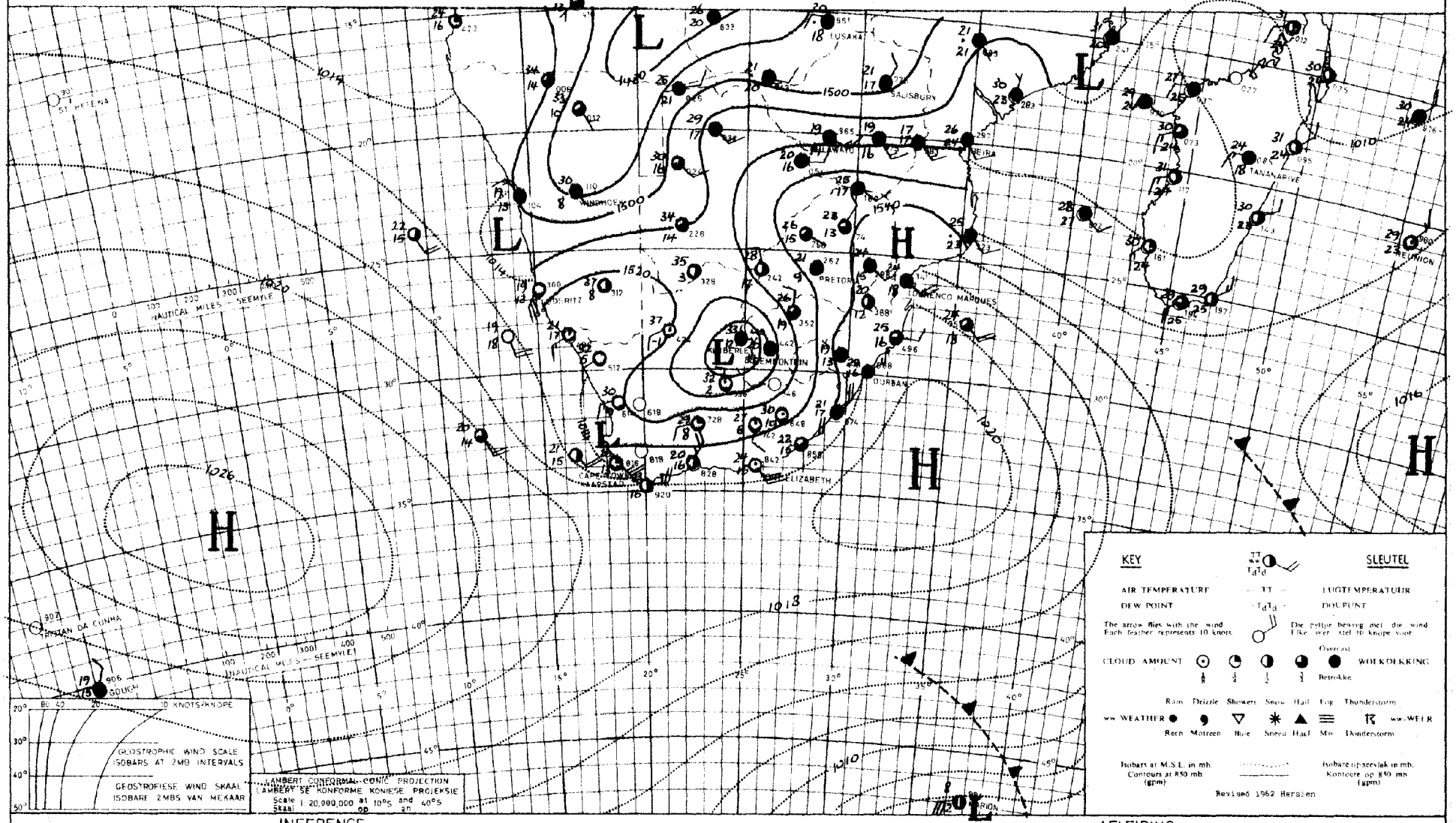

INFERENCE DATE 23 - 12 - 1969 DATUM AFLEIDING

Scattered showers and thundershowers will occur over the northern and eastern interior in the fairly moist air mass on the eastern side of the low pressure trough over the country.

Verspreide buie en donderbuie sal oor die noordelike en oostelike dele van die binneland uitsak in die betreklik vogtige lug wat aan die oostekant van die laedruktrog oor die land stroom.

DAAGLIKSE WEERBULLETIN

Maksimum en Minimum Temperatuur (°C) en Reënval (RRR)
in mm vir die 24 uur geëindig om 0800 SAST op

WEERBURO / WEATHER BUREAU
DEPT. VAN VERVOER / DEPT. OF TRANSPORT

25 - 12 - 1969

DAILY WEATHER BULLETIN

Maximum and Minimum Temperatures (°C) and Rainfall (RRR)
in mm for the 24 hours ended at 0800 SAST on

CAPE - KAAP	Max	Min	RRR
Aberdeen			
Addo			
Alexander Bay	22	13	
Aliwal North	30	12	
Beaufort-Wes	30	14	
(Lughawe)			
Boegoebergdam			
Boetsap			
Brandvlei			
Cala			
Caledon			
Calitzdorp			
Calvinia	31	15	
Cape Agulhas	24	17	
Cape Columbine	19	12	
Cape Point	22	16	
Cape St. Francis	19	15	
Cape Town	27	16	
(D. F. Malan)			
Cape Town			
(Roeland St.)			
Carnarvon			
Ceres			
Citrusdal			
Colesberg			
Cradock			
De Aar	33	14	
Döhne	23	14	10.2
Douglas			
East London	21	18	3.1
(Airport)			
Elsenburg			
Fraserburg			
Garies			
George			
Graaff-Reinet			
Grahamstown			
Grootfontein	29	9	
(Middelburg)			
Hopetown			
Idutywa			
Jansenville	30	14	
Joubertina			
Kimberley	34	16	
(Airport)			
Knysna			
Kokstad	25	10	19.8
Kuruman	33	16	

KAAP - CAPE	Max	Min	RRR
Ladismith			
Lake Mentz			
Maclear			
Mafeking	31	15	7.5
Malmesbury			
Matatiele			
Matroosberg	26	9	
Mbashe	26	20	13.5
Mosselbaai	23	18	
Mount Frere			
Okiep			
Oudtshoorn	24	11	
Petrusville			
Piketberg			
Pofadder	33	18	
Port Alfred			
Port Elizabeth	24	15	0.1
Port Nolloth	14	10	
Port St. Johns	25	18	2.0
Prieska	35	20	
Prince Albert			
Queenstown			
Riversdale			
Robertson	30	13	
Sheeprun	23	10	31.0
(near Maclear)			
Somerset-Oos	27	15	
Steynsburg			
Strydenburg			
Sutherland	27	10	
Swellendam			
Tarkastad			
Touwsrivier			
Twee Riviere	37	18	
(Gemsbokpark)			
Umtata	24	12	4.5
Uniondale			
Upington	35	19	
Vanwyksvlei	34	16	
Victoria-Wes			
Vredendal	32	13	
Vryburg			
Williston			
Willowmore	29	11	
Willowpark			
(near Dordrecht)			

NATAL	Max	Min	RRR
Cape St. Lucia	25	19	4.5
Dundee			
Durban	26	18	5.8
(Louis Botha)			
Estcourt	26	11	4.6
Harding			
Himeville			
Hluhluwe			
Mkuze			4.5
Newcastle	29	15	7.7
Cedara	20	10	35.5
(Pietermaritzburg)			
Port Shepstone	24	18	2.7
Richmond			
Van Reenen			
Vryheid			13.0
Waterford			
(near Underberg)			
O.V.S. - O.F.S.			
Balkfontein			
(naby Bothaville)			
Bethlehem	27	11	4.6
Bloemfontein	29	10	0.3
(J.B.M. Hertzog)			
Bultfontein			
Fauresmith	32	13	
Ficksburg			
Frankfort	28	12	
Harrismith			
Hoopstad	32	14	7.6
Kroonstad	28	12	10.0
Lindley			9.0
Modderpoort			
Petrusburg			
Philippolis			
Reddersburg			
Reitz			
Rouxville			
Vrede			
Warden			
Welkom			
Wepener			
Winburg			
Zastron			

TRANSVAAL	Max	Min	RRR
Barberton			
Belfast			
Bethal	25	10	2.5
Bospoort	28	13	4.5
Carolina	25	12	11.0
Delareyville			
Delmas			4.0
Ermelo			
Gideonsrus			
Groendraai	30	16	28.5
(naby Vaalwater)			
Jan Kempdorp			
Jan Smuts	24	12	7.3
Joubert Park (Jhb)	24	13	3.5
Kroondal	27	15	12.6
Letaba			
Levubu	25	19	
Lichtenburg			
Loskopdam			
Loskopkanale			
(naby Groblersdal)			
Louis Trichardt			
Lydenburg	23	14	1.7
Mara	27	18	2.0
Marnitz	28	16	7.5
Messina	29	20	
Middelburg			
Nelspruit	25	18	23.4
Phalaborwa			
Pietersburg	25	15	13.0
Piet Retief	23	15	16.5
Pongola			
Potchefstroom	28	14	16.8
Potgietersrus	27	15	17.0
Pretoria W.B.	26	10	0.5
Pretoriuskop			
Punda Milia			
Satara			
Sekhukhune			
Shingwidzi			
Skukuza	31	20	9.0
Standerton	XX	13	
Thabazimbi			
Tomburke			
Tzaneen			
Vereeniging			
Volksrust			
Warmbad	29	15	5.5
Waterval Boven			
Witbank			
Wolmaransstad			

S.W.A.	Max	Min	RRR
Aroab			
Bethanien			
Dordabis			
Gobabeb	33	12	
Gobabis			
Grootfontein	33	20	
J.G. Strijdomlughawe	32	20	
Karasburg			
Kalkfeld			
Karibib			
Keetmanshoop	36	17	
Kub			
Luderitz	22	11	
Mariental			
Möwe	20	15	
Ohopoho			
Okahandja			
Okaukuejo			
Ondangwa	35	23	
Otavi			
Otjiwarongo			
Outjo	36	21	
Rehoboth			
Rundu			
Steinhausen			
Tsumeb			
Uis			
Walvisbaai	20	15	
Windhoek W.K.			
LESOTHO			
Maseru			3.2
BOTSWANA			
Francistown	26	16	1.1
Gaberones	31	17	4.5
Ghanzi	33	21	
Lobatsi			
Mahalapye			
Maun	34	21	
Shakawe	32	21	
Tshabong	37	17	
Tshane	33	17	1.4
SWAZILAND			
Emlembe			
Manzini (Matsapa)			
Stegi			

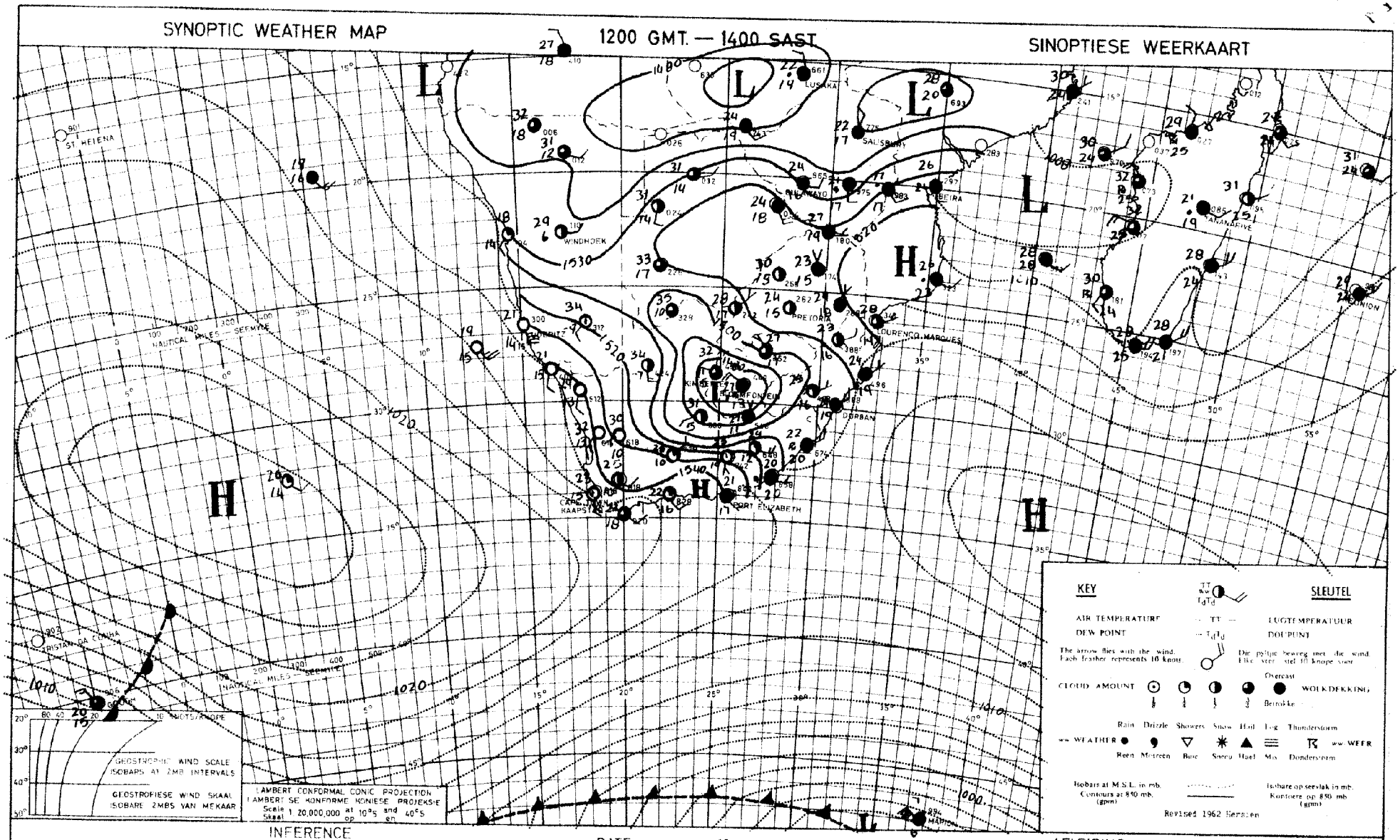

INFERENCE

DATE 24-12-1968 DATUM

AFLEIDING

With the low pressure system over the Free State, and the ridge of high extending south of the country, thundershowers will occur over the Free State, Natal and southern Transvaal. Cloudy weather will occur along the Natal coast

Met die laedrukstelsel oor die Vrystaat en 'n rug van die hoë druk wat suid van die land instoot word donderbuie verwag oor die Vrystaat, Natal en suidelike Transvaal. Bewolkte weer sal ook oor die Natalkus voorkom.

DAAGLIKSE WEERBULLETIN

Maksimum en Minimum Temperatuur (°C) en Reënval (RRR)
in mm vir die 24 uur geëindig om 0800 SAST op

WEERBURO / WEATHER BUREAU
DEPT. VAN VERVOER / DEPT. OF TRANSPORT

26 - 12 - 1969

DAILY WEATHER BULLETIN

Maximum and Minimum Temperatures (°C) and Rainfall (RRR)
in mm for the 24 hours ended at 0800 SAST on

CAPE - KAAP	Max	Min	RRR
Aberdeen			
Addo			
Alexander Bay	25	13	
Aliwal North	33	13	
Beaufort-Wes	31	15	
(Lughawe)			
Boegoebergdam			
Boetsap			
Brandvlei			
Cala			
Caledon			
Calitzdorp			
Calvinia	33	19	
Cape Agulhas	24	18	
Cape Columbine	20	12	
Cape Point	22	16	
Cape St. Francis	25	15	
Cape Town	24	17	
(D. F. Malan)			
Cape Town			
(Roeland St.)			
Carnarvon			
Ceres			
Citrusdal			
Colesberg			
Cradock			
De Aar	31	16	
Döhne	22	12	
Douglas			
East London	25	15	
(Airport)			
Elsenburg			
Fraserburg			
Garies			
George			
Graaff-Reinet	30	13	
Grahamstown			
Grootfontein	28	11	
(Middelburg)			
Hopetown			
Idutywa			
Jansenville	32	13	
Joubertina			
Kimberley	31	19	
(Airport)			
Knysna			
Kokstad	23	13	
Kuruman	34	17	

KAAP - CAPE	Max	Min	RRR
Ladismith			
Lake Mentz			
Maclear			
Mafeking			
Malmesbury			
Matatiele			
Matroosberg	30	12	
Mbashe			
Mosselbaai	24	17	
Mount Frere			
Okiep	35	24	
Oudtshoorn	32	11	
Petrusville			
Piketberg			
Pofadder	34	21	
Port Alfred			
Port Elizabeth	25	13	
Port Nolloth	21	11	
Port St. Johns	25	17	
Prieska	33	18	
Prince Albert			
Queenstown			
Riversdale	29	11	
Robertson	32	16	
Sheeprun	23	14	
(near Maclear)			
Somerset-Oos	29	12	
Steynsburg			
Strydenburg			
Sutherland	29	9	
Swellendam			
Tarkastad			
Touwsrivier			
Twee Riviere	38	20	
(Gemsbokpark)			
Umtata			
Uniondale			
Upington	36	18	
Vanwyksvlei	33	16	
Victoria-Wes			
Vredendal	35	14	
Vryburg	33	17	
Williston			
Willowmore	31	13	
Willowpark			
(near Dordrecht)			

NATAL	Max	Min	RRR
Cape St. Lucia	27	19	
Dundee			
Durban	27	19	8·2
(Louis Botha)			
Estcourt	23	15	
Harding			
Himeville			
Hluhluwe			
Mkuze			
Newcastle	25	16	
Cedara	22	13	2·5
(Pietermaritzburg)			
Port Shepstone	26	19	2·6
Richmond			
Van Reenen			
Vryheid			
Waterford	21	12	
(near Underberg)			
O.V.S. - O.F.S.			
Balkfontein			
(naby Bothaville)			
Bethlehem	25	14	
Bloemfontein	30	15	
(J.B.M. Hertzog)			
Bultfontein			
Fauresmith	31	16	
Ficksburg			
Frankfort	26	13	
Harrismith			
Hoopstad			
Kroonstad	27	15	
Lindley			14·0
Modderpoort			
Petrusburg			
Philippolis			
Reddersburg			
Reitz			
Rouxville			
Vrede			
Warden			
Welkom	27	13	13·6
Wepener			
Winburg			
Zastron			

TRANSVAAL	Max	Min	RRR
Barberton			
Belfast			
Bethal	22	12	
Bospoort	27	14	
Carolina	23	13	1·6
Delareyville			
Delmas			
Ermelo			
Gideonsrus			
Groendraai	30	19	
(naby Vaalwater)			
Jan Kempdorp			
Jan Smuts	24	12	
Joubert Park (Jhb)	23	13	
Kroondal	29	17	
Letaba			
Levubu	27	16	
Lichtenburg			
Loskopdam			
Loskopkanale			
(naby Groblersdal)			
Louis Trichardt			
Lydenburg	24	12	
Mara	28	16	
Marnitz			
Messina	32	19	
Middelburg			
Nelspruit	25	19	
Phalaborwa	27	18	
Pietersburg	26	15	11·5
Piet Retief	22	12	
Pongola			
Potchefstroom	27	17	
Potgietersrus	30	15	
Pretoria W.B.	29	16	
Pretoriuskop			
Punda Milia			
Satara			
Sekhukhune			
Shingwidzi			
Skukuza	29	16	
Standerton	XX	11	
Thabazimbi			
Tomburke			
Tzaneen			
Vereeniging			
Volksrust			
Warmbad	28	15	
Waterval Boven			
Witbank			
Wolmaransstad			

S.W.A.	Max	Min	RRR
Aroab			
Bethanien			
Dordabis			
Gobabeb	31	13	
Gobabis			
Grootfontein	34	16	12·0
J.G. Strijdomlughawe	33	17	
Karasburg			
Kalkfeld			
Karibib			
Keetmanshoop	36	23	
Kub			
Luderitz	20	11	
Mariental	37	21	
Möwe	18	15	
Ohopoho			
Okahandja			
Okaukuejo			
Ondangwa			
Otavi			
Otjiwarongo			
Outjo	38	17	
Rehoboth			
Rundu	33	18	
Steinhausen			
Tsumeb			
Uis			
Walvisbaai	18	15	
Windhoek W.K.			
LESOTHO			
Maseru	28	12	
BOTSWANA			
Francistown	31	18	
Gaberones	32	20	
Ghanzi			
Lobatsi			
Mahalapye			
Maun	35	20	
Shakawe			
Tshabong			
Tshane			
SWAZILAND			
Emlembe			
Manzini (Matsapa)			
Stegi			

SYNOPTIC WEATHER MAP 1200 GMT. — 1400 SAST. SINOPTIESE WEERKAART

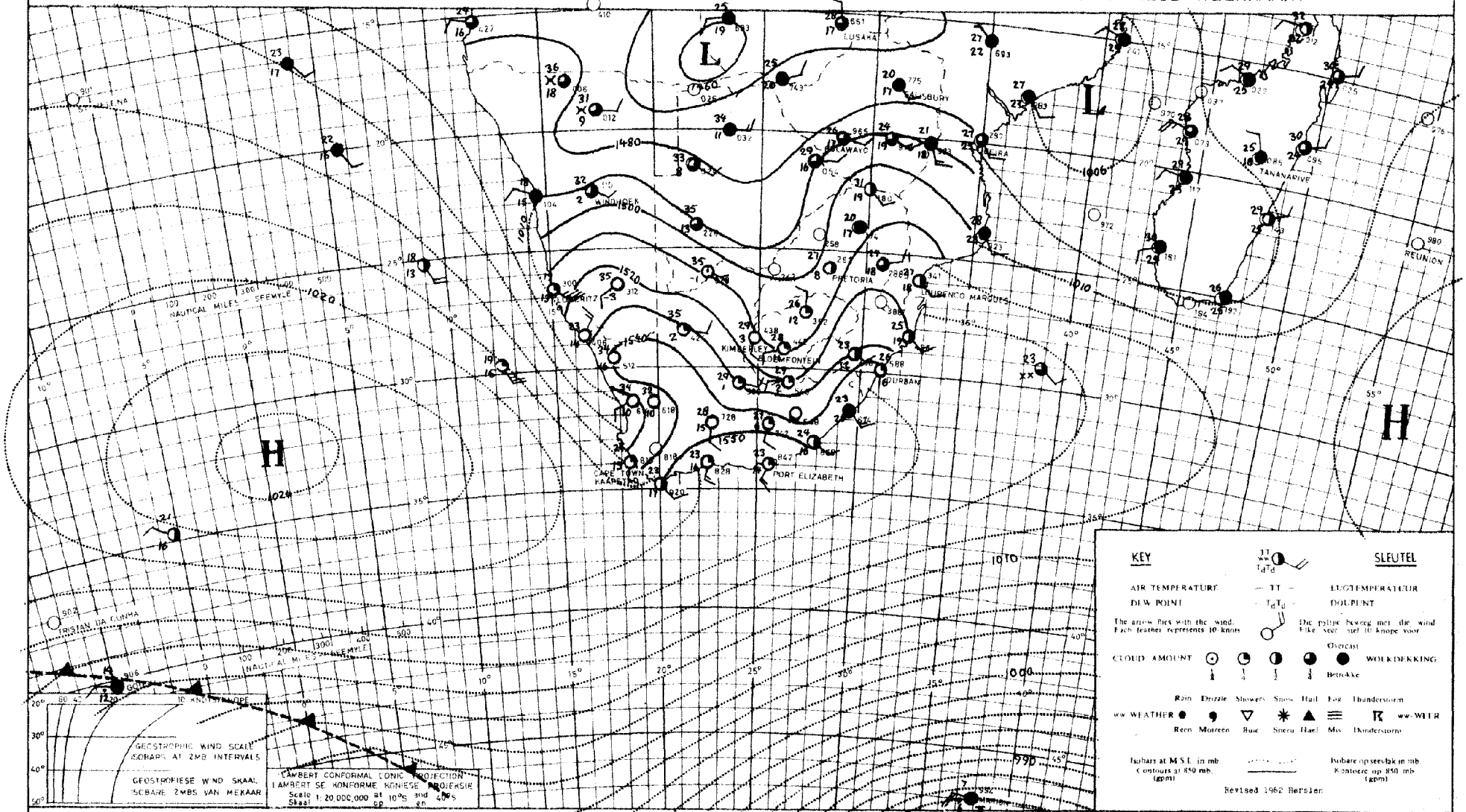

INFERENCE DATE 25-12-19.69 DATUM AFLEIDING

With the anticyclonic circulation over the interior fine to partly cloudy conditions are expected over the country. Moist air is still in circulation over northern and north-eastern Botswana and northern S.W.A. and thunderstorms will develop over these areas.

Met 'n antisiklonale sirkulasie oor die land kan mooiweer tot gedeeltelike bewolkte toestande verwag word. Daar is nog vogtige lug aanwesig oor noordelike en noordoostelike Botswana en noordelike S.W.A. en donderstorms mag ontwikkel oor die gebiede.

DAAGLIKSE WEERBULLETIN

Maksimum en Minimum Temperatuur (°C) en Reënval (RRR)
in mm vir die 24 uur geëindig om 0800 SAST op

WEERBURO / WEATHER BUREAU
DEPT. VAN VERVOER / DEPT. OF TRANSPORT

27 - 12 - 1969

DAILY WEATHER BULLETIN

Maximum and Minimum Temperatures (°C) and Rainfall (RRR)
in mm for the 24 hours ended at 0800 SAST on

CAPE - KAAP	Max	Min	RRR
Aberdeen			
Addo			
Alexander Bay	22	16	
Aliwal North	34	18	
Beaufort-Wes	35	17	
(Lughawe)			
Boegoebergdam			
Boetsap			
Brandvlei			
Cala			
Caledon			
Calitzdorp			
Calvinia	37	17	
Cape Agulhas	24	18	
Cape Columbine	19	12	
Cape Point	21	16	
Cape St. Francis	26	20	
Cape Town	27	17	
(D. F. Malan)			
Cape Town			
(Roeland St.)			
Carnarvon			
Ceres			
Citrusdal			
Colesberg			
Cradock			
De Aar	35	19	
Döhne	26	14	
Douglas			
East London	26	19	
(Airport)			
Elsenburg			
Fraserburg			
Garies			
George			
Graaff-Reinet	33	16	
Grahamstown			
Grootfontein	33	15	
(Middelburg)			
Hopetown			
Idutywa			
Jansenville	35	16	
Joubertina			
Kimberley	34	23	
(Airport)			
Knysna			
Kokstad	25	14	
Kuruman	33	18	

KAAP - CAPE	Max	Min	RRR
Ladismith			
Lake Mentz			
Maclear			
Mafeking	29	16	
Malmesbury			
Matatiele			
Matroosberg	33	12	
Mbashe	26	18	
Mosselbaai	23	20	
Mount Frere			
Okiep	37	19	
Oudtshoorn	35	14	
Petrusville			
Piketberg			
Pofadder	37	25	
Port Alfred			
Port Elizabeth	28	18	
Port Nolloth	19	12	
Port St. Johns	26	20	
Prieska	37	22	
Prince Albert			
Queenstown			
Riversdale			
Robertson	33	17	
Sheeprun	26	15	
(near Maclear)			
Somerset-Oos	33	15	
Steynsburg			
Strydenburg			
Sutherland	31	11	
Swellendam			
Tarkastad			
Touwsrivier			
Twee Riviere	40	22	
(Gemsbokpark)			
Umtata	22	17	
Uniondale			
Upington	39	23	
Vanwyksvlei	36	18	
Victoria-Wes			
Vredendal	40	14	
Vryburg	32	20	
Williston			
Willowmore			
Willowpark			
(near Dordrecht)			

NATAL	Max	Min	RRR
Cape St. Lucia	28	19	
Dundee			
Durban	27	19	
(Louis Botha)			
Estcourt	26	14	
Harding			
Himeville			
Hluhluwe			
Mkuze			
Newcastle	26	15	
Cedara	24	15	
(Pietermaritzburg)			
Port Shepstone	26	22	
Richmond			
Van Reenen			
Vryheid			
Waterford	23	13	
(near Underberg)			
O.V.S. - O.F.S.			
Balkfontein			
(naby Bothaville)			
Bethlehem	26	14	
Bloemfontein	30	17	
(J.B.M. Hertzog)			
Bultfontein			
Fauresmith	32	19	
Ficksburg			
Frankfort	27	14	
Harrismith			
Hoopstad	31	18	
Kroonstad	27	14	
Lindley			
Modderpoort			
Petrusburg			
Philippolis			
Reddersburg			
Reitz			
Rouxville			
Vrede			
Warden			
Welkom	28	17	
Wepener	32	10	
Winburg			
Zastron			

TRANSVAAL	Max	Min	RRR
Barberton			
Belfast			
Bethal	23	12	
Bospoort	27	15	
Carolina	22	11	
Delareyville			
Delmas			
Ermelo			
Gideonsrus			16·0
Groendraai	29	15	
(naby Vaalwater)			
Jan Kempdorp			
Jan Smuts	23	12	0·1
Joubert Park (Jhb)	24	15	
Kroondal	27	15	
Letaba			
Levubu	26	17	
Lichtenburg			
Loskopdam			
Loskopkanale			
(naby Groblersdal)			
Louis Trichardt			
Lydenburg	24	11	
Mara	24	18	
Marnitz			
Messina	28	20	
Middelburg			
Nelspruit	27	17	
Phalaborwa	29	17	
Pietersburg	24	13	
Piet Retief	23	13	
Pongola			
Potchefstroom	27	16	
Potgietersrus	27	15	
Pretoria W.B.	27	16	
Pretoriuskop			
Punda Milia			
Satara			
Sekhukhune			
Shingwidzi			
Skukuza	30	17	
Standerton	xx	11	
Thabazimbi			
Tomburke			
Tzaneen			
Vereeniging			
Volksrust			
Warmbad	27	10	
Waterval Boven			
Witbank			
Wolmaransstad			

S.W.A.	Max	Min	RRR
Aroab			
Bethanien			
Dordabis			
Gobabeb	29	14	
Gobabis	34	16	
Grootfontein	32	15	0·3
J.G. Strijdomlughawe	32	17	
Karasburg			
Kalkfeld			
Karibib			
Keetmanshoop	39	21	
Kub			
Luderitz	20	13	
Mariental	38	21	
Mowe	21	16	
Ohopoho			
Okahandja			
Okaukuejo			
Ondangwa	33	19	
Otavi			
Otjiwarongo			
Outjo	35	17	
Rehoboth			
Rundu	32	16	
Steinhausen			
Tsumeb			
Uis	32	16	
Walvisbaai	21	15	
Windhoek W.K.			
LESOTHO			
Maseru			
BOTSWANA			
Francistown	27	17	
Gaberones	30	16	
Ghanzi	34	18	
Lobatsi			
Mahalapye			
Maun	33	22	
Shakawe			
Tshabong			
Tshane			
SWAZILAND			
Emlembe			
Manzini (Matsapa)			
Stegi			

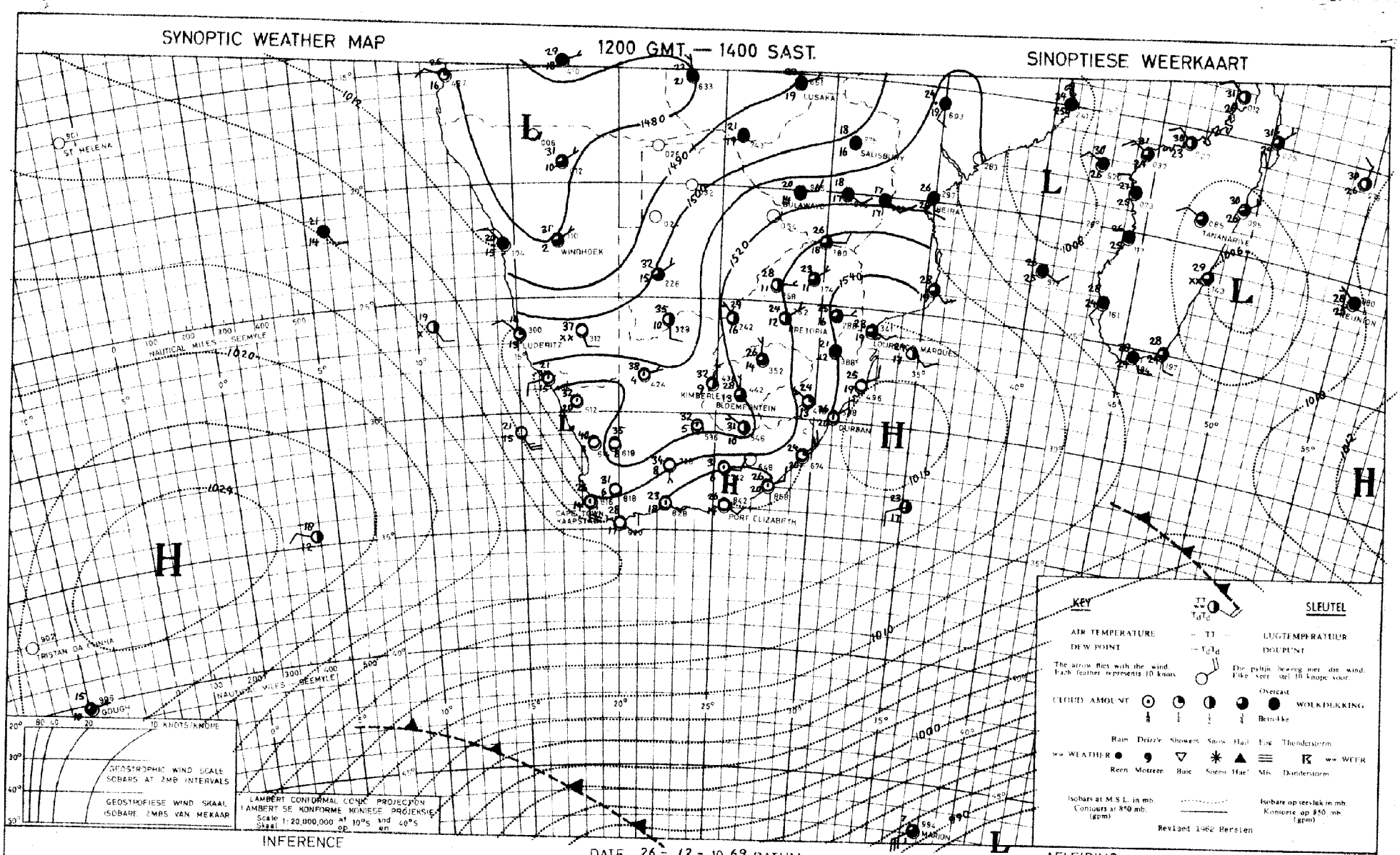

INFERENCE

DATE 26 - 12 - 19 69 DATUM

AFLEIDING

The upper-air circulation is still mainly anticyclonic but on the surface a low pressure trough extends from S.W.A. in a south-easterly direction. Isolated thundershowers will therefore occur over the areas east of the trough.

Die bolugsirkulasie is nog hoofsaaklik antisiklonaal maar aan die oppervlakte strek 'n laedruktrog vanaf S.W.A. in 'n suidoostelike rigting. Enkele donderbuie sal dus voorkom oor die gebiede oos van die trog.

DAAGLIKSE WEERBULLETIN

Maksimum en Minimum Temperatuur (°C) en Reënval (RRR)
in mm vir die 24 uur geëindig om 0800 SAST op

WEERBURO / WEATHER BUREAU
DEPT. VAN VERVOER / DEPT. OF TRANSPORT

28-12-1969

DAILY WEATHER BULLETIN

Maximum and Minimum Temperatures (°C) and Rainfall (RRR)
in mm for the 24 hours ended at 0800 SAST on

CAPE - KAAP	Max	Min	RRR
Aberdeen			
Aliwal North	24	14	
	31	15	0.6
Beaufort-West	35	15	
(Loghawe)			
Boegoebergdam			
Boetsap			
Brandvlei			
Cala			
Caledon			
Calitzdorp			
Calvinia	35	15	
Cape Agulhas	25	19	0.2
Cape Columbine	19	12	
Cape Point	22	17	
Cape St. Francis	26	18	0.8
Cape Town	24	18	
(D. F. Malan)			
Cape Town			
(Roeland St.)			
Carnarvon			
Ceres			
Citrusdal			
Colesberg			
Cradock			
De Aar	37	18	
Dorme	28	14	2.2
Douglas			
East London	29	14	5.8
(Airport)			
Elsenburg			
Fraserburg			
Garies			
George			1.0
Graaff-Reinet	33	17	
Grahamstown			10.0
Grootfontein	36	16	
(Middelburg)			
Hopetown			
Idutywa			
Jansenville	33	20	
Joubertina			
Kimberley	33	18	
(Airport)			
Knysna			3.5
Kokstad	29	13	4.8
Kuruman	33	14	

KAAP - CAPE	Max	Min	RRR
Ladismith			
Lake Mentz			
Maclear			
Mafeking	31	16	
Malmesbury			
Matatiele			
Matroosberg	29	10	
Mbashe			24.0
Mosselbaai	24	17	2.5
Mount Frere			
Okiep	31	15	
Oudtshoorn	30	12	
Petrusville			
Piketberg			
Pofadder	37	18	
Port Alfred			
Port Elizabeth	25	18	0.1
Port Nolloth			
Port St. Johns	27	21	8.4
Prieska	40	22	
Prince Albert			
Queenstown			
Riversdale	28	16	5.5
Robertson	31	16	
Sheeprun	29	14	8.8
(near Maclear)			
Somerset-Oos	31	15	15.5
Steynsburg			
Strydenburg			
Sutherland	31	11	
Swellendam			
Tarkastad			
Touwsrivier			
Twee Riviere	40	21	
(Gemsbokpark)			
Umtata	28	18	0.2
Uniondale			
Upington	40	21	
Vanwyksvlei	39	17	
Victoria-Wes			
Vredendal	31	13	
Vryburg	32	20	
Williston			
Willowmore	33	13	
Willowpark			0.3
(near Dordrecht)			

NATAL	Max	Min	RRR
Cape St. Lucia	27	22	
Dundee			5.0
Durban	28	22	
(Louis Botha)			
Estcourt	29	15	
Harding			
Himeville			
Hluhluwe			
Mkuze			
Newcastle	30	14	0.3
Cedara	28	16	
(Pietermaritzburg)			
Port Shepstone	26	22	
Richmond			
Van Reenen			
Vryheid			
Waterford	26	9	10.4
(near Underberg)			
O.V.S. - O.F.S.			
Balkfontein			
(naby Bothaville)			
Bethlehem	28	12	6.2
Bloemfontein	32	14	
(J.B.M. Hertzog)			
Bultfontein			
Fauresmith	33	16	
Ficksburg			
Frankfort	29	12	41.5
Harrismith			
Hoopstad	35	14	0.2
Kroonstad	30	16	5.5
Lindley			
Modderpoort			
Petrusburg			
Philippolis			
Reddersburg			
Reitz			
Rouxville			
Vrede			15.0
Warden			4.5
Welkom			
Wepener	33	13	0.4
Winburg			
Zastron			

TRANSVAAL	Max	Min	RRR
Barberton			
Belfast			
Bethal	27	13	4.5
Bospoort	29	15	
Carolina	26	13	2.5
Delareyville			
Delmas			
Ermelo			
Gideonsrus			
Groendraai	31	15	
(naby Vaalwater)			
Jan Kempdorp			
Jan Smuts	23	14	3.2
Joubert Park (Jhb)	24	16	
Kroondal	29	15	
Letaba			
Levubu	25	15	
Lichtenburg			
Loskopdam			
Loskopkanale			
(naby Groblersdal)			
Louis Trichardt			
Lydenburg	27	12	
Mara	29	14	
Marnitz			
Messina	29	18	
Middelburg			
Nelspruit	29	16	
Phalaborwa	29	17	
Pietersburg	27	15	
Piet Retief	28	14	
Pongola			
Potchefstroom	29	16	7.4
Potgietersrus	29	15	
Pretoria W.B.	27	17	0.4
Pretoriuskop			
Punda Milia			
Satara			
Sekhukhune			
Shingwidzi			
Skukuza	33	17	
Standerton	xx	13	
Thabazimbi			
Tomburke			
Tzaneen			
Vereeniging			
Volksrust			
Warmbad	30	16	
Waterval Boven			
Witbank			
Wolmaransstad			

S.W.A.	Max	Min	RRR
Aroab			
Bethanien			
Dordabis			
Gobabeb	31	13	
Gobabis	35	16	
Grootfontein	33	18	0.8
J.G. Strijdomlughawe	32	15	
Karasburg			
Kalkfeld			
Karibib			
Keetmanshoop	40	19	
Kub			
Luderitz	22	13	
Mariental	39	25	
Möwe	21	16	
Ohopoho			
Okahandja			
Okaukuejo			
Ondangwa	35	23	
Otavi			
Otjiwarongo			
Outjo			
Rehoboth			
Rundu	34	17	
Steinhausen			
Tsumeb			
Uis			
Walvisbaai	21	15	
Windhoek W.K.			
LESOTHO			
Maseru	30	13	0.4
BOTSWANA			
Francistown	26	16	
Gaberones	32	19	
Ghanzi	34	18	
Lobatsi			
Mahalapye			
Maun	33	19	
Shakawe	33	19	
Tshabong	36	22	
Tshane	34	19	
SWAZILAND			
Emlembe			
Manzini (Matsapa)	28	17	
Stegi			

SYNOPTIC WEATHER MAP — 1200 GMT. — 1400 SAST. — SINOPTIESE WEERKAART

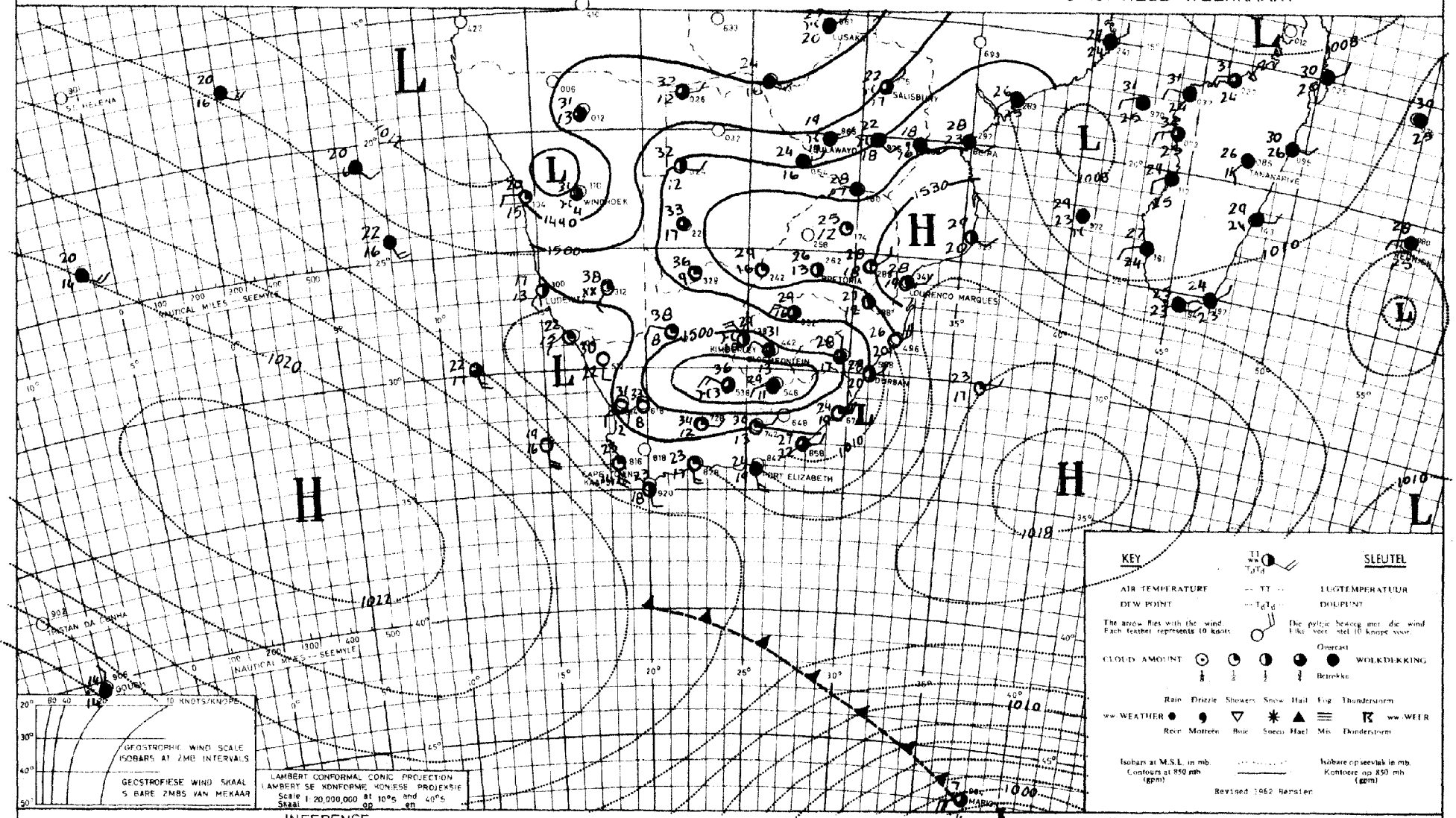

INFERENCE — DATE 27-12-1962 DATUM — AFLEIDING

With the trough of low pressure over the central parts of the country, partly cloudy weather with isolated thundershowers can be expected over the north-eastern parts of the country. The high pressure system ridging round the south coast will cause cloudy weather with drizzle along the south-east and east coast.

Met 'n trog van lae lugdruk oor die binneland kan gedeeltelike bewolkte toestande met donderbuie oor die noordoostelike dele van die land verwag word. Die rug van hoë druk wat suid van die land instoot, sal bewolkte weer met motreën langs die suidoos- en ooskus veroorsaak.

DAAGLIKSE WEERBULLETIN

Maksimum en Minimum Temperatuur (°C) en Reënval (RRR)
in mm vir die 24 uur geëindig om 0800 SAST op

WEERBURO / WEATHER BUREAU
DEPT. VAN VERVOER / DEPT. OF TRANSPORT

29-12-1964

DAILY WEATHER BULLETIN

Maximum and Minimum Temperatures (°C) and Rainfall (RRR)
in mm for the 24 hours ended at 0800 SAST on

CAPE - KAAP	Max	Min	RRR
Aberdeen			
Adelo			
Alexander Bay	23	15	
Aliwal North	34	15	
Beaufort-Wes	30	15	
(Laughawe)			
Boggoebergdam			
Bontsap			
Brandvlei			
Cala			
Caledon			
Calitzdorp			
Calvinia	32	17	
Cape Agulhas	24	21	
Cape Columbine	21	11	
Cape Point	20	15	
Cape St. Francis	23	20	
Cape Town	30	13	
(D. F. Malan)			
Cape Town			
(Roeland St.)			
Carnarvon			
Ceres			
Citrusdal			
Colesberg			
Cradock			
De Aar	35	17	
Dohne	18	14	9.0
Douglas			
East London	22	17	5.3
(Airport)			
Elsenburg			
Fraserburg			
Garies			
George			
Graaff-Reinet	26	14	
Grahamstown			
Grootfontein	28	12	
(Middelburg)			
Hopetown			
Idutywa			
Jansenville	26	18	
Joubertina			
Kimberley	36	20	
(Airport)			
Knysna			
Kokstad	21	16	
Kuruman	36	16	

KAAP - CAPE	Max	Min	RRR
Ladismith			
Lake Mentz			
Maclear			
Mafeking	35	20	
Malmesbury			
Matatiele			
Matroosberg	28	14	
Mbashe	24	19	15.0
Mosselbaai	22	18	
Mount Frere			
Okiep	31	16	
Oudtshoorn	28	16	
Petrusville			
Piketberg			
Pofadder	36	20	
Port Alfred			
Port Elizabeth	23	19	
Port Nolloth	20	13	
Port St. Johns	24	20	26.5
Prieska	39	22	
Prince Albert			
Queenstown	32	13	
Riversdale	23	14	
Robertson	29	14	
Sheeprun	20	15	1.2
(near Maclear)			
Somerset-Oos	18	14	2.0
Steynsburg			
Strydenburg			
Sutherland	28	10	
Swellendam			
Tarkastad			
Touwsrivier			
Twee Riviere	39	18	
(Gemsbokpark)			
Umtata	24	16	3.5
Uniondale			
Upington	39	20	
Vanwyksvlei	36	18	
Victoria-Wes			
Vredendal	33	14	
Vryburg	37	22	
Williston			
Willowmore	26	15	
Willowpark	31	13	
(near Dordrecht)			

NATAL	Max	Min	RRR
Cape St. Lucia	30	22	
Dundee			
Durban	28	21	9.7
(Louis Botha)			
Estcourt	27	17	12.1
Harding			
Himeville			
Hluhluwe			
Mkuze			
Newcastle	29	18	
Cedara	25	16	27.2
(Pietermaritzburg)			
Port Shepstone	25	21	37.0
Richmond			
Van Reenen			
Vryheid			
Waterford	23	14	3.2
(near Underberg)			
O.V.S. - O.F.S.			
Balkfontein			
(naby Bothaville)			
Bethlehem	29	13	15.8
Bloemfontein	33	17	0.8
(J.B.M. Hertzog)			
Bultfontein			
Fauresmith	34	17	
Ficksburg			
Frankfort	29	15	0.9
Harrismith			
Hoopstad	36	17	
Kroonstad	33	15	
Lindley			
Modderpoort			
Petrusburg			
Philippolis			
Reddersburg			
Reitz			
Rouxville			
Vrede			
Warden			
Welkom	33	16	0.8
Wepener	33	15	
Winburg			
Zastron			

TRANSVAAL	Max	Min	RRR
Barberton			
Belfast			
Bethal	27	15	4.5
Bospoort	33	18	
Carolina	25	14	
Delareyville			
Delmas			
Ermelo			
Gideonsrus			
Groendraai	33	18	
(naby Vaalwater)			
Jan Kempdorp			
Jan Smuts	27	13	3.0
Joubert Park (Jhb)	27	13	10.5
Kroondal	32	16	
Letaba			
Levubu	32	19	
Lichtenburg			
Loskopdam			
Loskopkanale			
(naby Groblersdal)			
Louis Trichardt			
Lydenburg			
Mara	33	18	
Marnitz	32	16	
Messina	35	22	
Middelburg			
Nelspruit	31	20	0.1
Phalaborwa	35	21	
Pietersburg	31	17	
Piet Retief	26	15	0.4
Pongola			
Potchefstroom	31	16	
Potgietersrus	31	18	
Pretoria W.B.	31	15	5.9
Pretoriuskop			
Punda Milia			
Satara			
Sekhukhune			
Shingwidzi			
Skukuza			
Standerton	xx	15	2.9
Thabazimbi			
Tomburke			
Tzaneen			
Vereeniging			
Volksrust			
Warmbad	31	18	
Waterval Boven			
Witbank			4.4
Wolmaransstad			

S.W.A.	Max	Min	RRR
Aroab			
Bethanien			
Dordabis			
Gobabeb	28	13	
Gobabis	35	16	
Grootfontein	34	17	
J.G. Strijdomlughawe	33	18	1.0
Karasburg			
Kalkfeld			
Karibib			
Keetmanshoop	38	21	
Kub			
Luderitz	21	13	
Mariental	39	24	
Möwe	20	15	
Ohopoho			
Okahandja			
Okaukuejo			
Ondangwa	36	20	
Otavi			
Otjiwarongo			
Outjo	37	19	5.7
Rehoboth			
Rundu	35	17	
Steinhausen			
Tsumeb			
Uis	33	17	
Walvisbaai	19	15	
Windhoek W.K.			
LESOTHO			
Maseru	30	14	
BOTSWANA			
Francistown	32	18	
Gaberones	36	21	
Ghanzi	35	21	
Lobatsi			
Mahalapye			
Maun	36	19	
Shakawe	35	23	
Tshabong	39	20	
Tshane	37	21	
SWAZILAND			
Emlembe			
Manzini (Matsapa)	29	19	
Stegi			

SYNOPTIC WEATHER MAP 1200 GMT. — 1400 SAST. SINOPTIESE WEERKAART

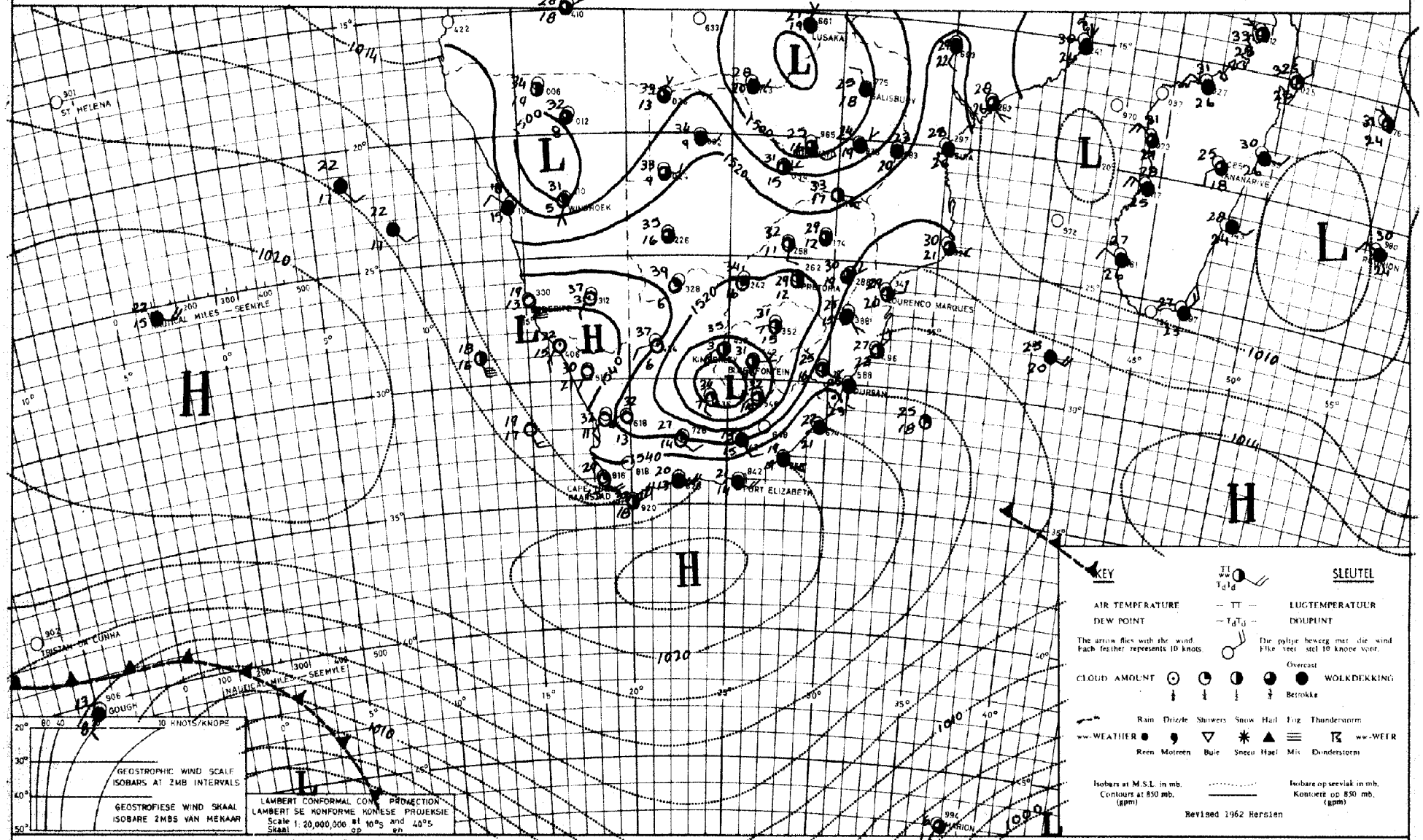

INFERENCE DATE 28-12-1968 DATUM AFLEIDING

The low pressure system over the interior and the high south of the country are creating favourable conditions for rain and thundershowers over the eastern and northern regions.

Die laedrukstelsel oor die binneland tesame met die hoëdrukgebied suid van die land skep gunstige toestande vir reën en donderbuie oor die oostelike en noordelike gebiede.

DAAGLIKSE WEERBULLETIN

Maksimum en Minimum Temperatuur (°C) en Reënval (RRR)
in mm vir die 24 uur geëindig om 0800 SAST op

WEERBURO / WEATHER BUREAU
DEPT. VAN VERVOER / DEPT. OF TRANSPORT

30-12-1969

DAILY WEATHER BULLETIN

Maximum and Minimum Temperatures (°C) and Rainfall (RRR)
in mm for the 24 hours ended at 0800 SAST on

(CAPE - KAAP	Max	Min	RRR
Aberdeen			
Aliwal			
Alexander Bay	21	16	
Alfred (North)	36	21	
Beaufort-West	36	17	
(Lughawe)			
Bloemgoebergdam			
Bontebaap			
Brandvlei			
Calla			
(Caledon			
Calitzdorp			
Calvinia	37	15	
Cape Agulhas	25	17	
Cape Columbine	21	13	
Cape Point	22	17	
Cape St. Francis	26	19	
Cape Town	26	18	
(D. F. Malan)			
Cape Town			
(Roeland St.)			
Carnarvon			
Ceres			
Citrusdal			
Colesberg			
Cradock			
De Aar	37	20	
Dohne	28	18	
Douglas			
East London	26	19	
(Airport)			
Elsenburg			
Fraserburg			
Caries			
George			
Graaff-Reinet	36	17	
Grahamstown			
Grootfontein	36	14	
(Middelburg)			
Hopetown			
Idutywa			
Jansenville	39	17	
Joubertina			
Kimberley	38	25	
(Airport)			
Knysna			
Kokstad	28	16	
Kuruman	34	20	

KAAP - CAPE	Max	Min	RRR
Ladismith			
Lake Mentz			
Maclear			
Mafeking	33	19	
Malmesbury			
Matatiele			
Matroosberg	34	14	
Mbashe	26	20	
Mosselbaai	35	19	
Mount Frere			
Okiep	33	18	
Oudtshoorn	37	17	
Petrusville			
Piketberg			
Pofadder	38	21	
Port Alfred			
Port Elizabeth	29	20	
Port Nolloth	20	14	
Port St. Johns	26	21	
Prieska	41	23	
Prince Albert			
Queenstown	32	17	
Riversdale	33	17	
Robertson	37	19	
Sheeprun	30	17	
(near Maclear)			
Somerset-Oos	34	17	
Steynsburg			
Strydenburg			
Sutherland	31	10	
Swellendam			
Tarkastad			
Touwsrivier			
Twee Riviere			
(Gemsbokpark)			
Umtata	32	20	
Uniondale			
Upington	42	27	
Vanwykevlei	40	17	
Victoria-Wes			
Vredendal	32	13	
Vryburg	36	23	
Williston			
Willowmore	35	18	
Willowpark	35	18	
(near Dordrecht)			

NATAL	Max	Min	RRR
Cape St. Lucia	28	22	
Dundee			
Durban	28	21	
(Louis Botha)			
Estcourt	28	16	
Harding			
Himeville			
Hluhluwe			
Mkuze			
Newcastle	30	19	
Cedara	28	19	
(Pietermaritzburg)			
Port Shepstone	26	21	
Richmond			
Van Reenen			
Vryheid			
Waterford	26	13	
(near Underberg)			
O.V.S. - O.F.S.			
Balkfontein			
(naby Bothaville)			
Bethlehem	27	15	
Bloemfontein	35	19	
(J.B.M. Hertzog)			
Bultfontein			
Fauresmith	36	20	
Ficksburg			
Frankfort	27	16	
Harrismith			
Hoopstad	37	21	
Kroonstad	30	18	
Lindley			
Modderpoort			
Petrusburg			
Philippolis			
Reddersburg			
Reitz			
Rouxville			
Vrede			
Warden			
Welkom	32	19	
Wepener	34	21	
Winburg			
Zastron			

TRANSVAAL	Max	Min	RRR
Barberton			
Belfast			
Bethal	25	14	
Bospoort	31	17	
Carolina	23	13	
Delareyville			
Delmas			
Ermelo			
Gideonsrus			
Groendraai	31	15	
(naby Vaalwater)			
Jan Kempdorp			
Jan Smuts	25	14	
Joubert Park (Jhb)	25	15	
Kroondal	30	15	
Letaba			
Levubu	29	16	
Lichtenburg			
Loskopdam			
Loskopkanale			
(naby Groblersdal)			
Louis Trichardt			
Lydenburg			
Mara			
Marnitz	29	16	
Messina	31	19	
Middelburg			
Nelspruit	27	18	
Phalaborwa	30	17	
Pietersburg	25	14	
Piet Retief	25	15	0.5
Pongola			
Potchefstroom	30	17	
Potgietersrus	29	17	
Pretoria W.B.	27	18	
Pretoriuskop			
Punda Milia			
Satara			
Sekhukhune			
Shingwidzi			
Skukuza	32	16	
Standerton	29	13	
Thabazimbi			
Tomburke			
Tzaneen			
Vereeniging			
Volksrust			
Warmbad	29	15	
Waterval Boven			
Witbank			
Wolmaransstad			

S.W.A.	Max	Min	RRR
Aroab			
Bethanien			
Dordabis			
Gobabeb	31	15	
Gobabis	35	20	
Grootfontein	35	18	0.7
J.G. Strijdomlughawe	31	19	0.2
Karasburg			
Kalkfeld			
Karibib			
Keetmanshoop	40	26	
Kub			
Luderitz	20	13	
Mariental	40	27	0.6
Möwe	20	15	
Ohopoho			
Okahandja			
Okaukuejo			
Ondangwa	36	25	
Otavi			
Otjiwarongo			
Outjo	40	22	
Rehoboth			
Rundu	35	[illegible]	
Steinhausen			
Tsumeb			
Uis	32	[illegible]	
Walvisbaai	19	15	
Windhoek W.K.			
LESOTHO			
Maseru	31	[illegible]	
BOTSWANA			
Francistown	[illegible]	[illegible]	
Gaberones	[illegible]	[illegible]	
Ghanzi	[illegible]	[illegible]	
Lobatsi			
Mahalapye			
Maun	36	[illegible]	
Shakawe	34	[illegible]	
Tshabong	40	[illegible]	
Tshane	37	[illegible]	
SWAZILAND			
Emlembe			
Manzini (Matsapa)	28	[illegible]	
Stegi			

SYNOPTIC WEATHER MAP 1200 GMT. — 1400 SAST. SINOPTIESE WEERKAART

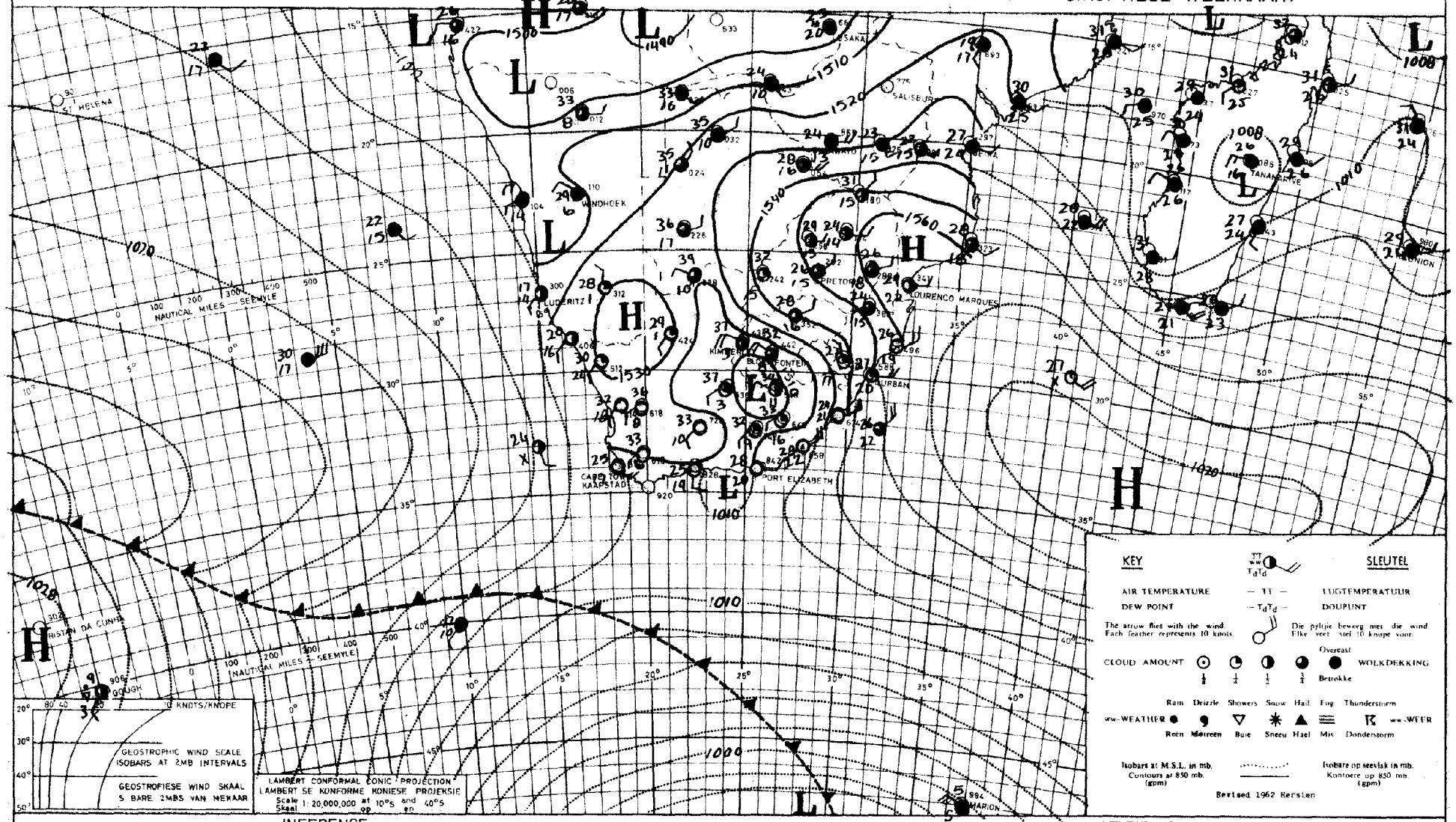

INFERENCE DATE 29-12-1969 DATUM AFLEIDING

The upper-air circulation is strongly anticyclonic and therefore only isolated thundershowers are expected over the northern central and eastern parts of the interior. The cold front approaching from the south-west will later cause cooler, cloudy weather with showers over the south coast.

Die bolugsirkelasie is sterk antisiklonaal sodat slegs enkele donderbuie sal voorkom oor die noordelike, sentrale en oostelike dele van die binneland. Die koufront wat vanaf die suid-weste aankom, sal bewolkte koeler weer met buie oor die suidkusgebied veroorsaak.

DAAGLIKSE WEERBULLETIN

Maksimum en Minimum Temperatuur (°C) en Reënval (RRR)
in mm vir die 24 uur geëindig om 0800 SAST op

WEERBURO / WEATHER BUREAU
DEPT. VAN VERVOER / DEPT. OF TRANSPORT

31-12-1969

DAILY WEATHER BULLETIN

Maximum and Minimum Temperatures (°C) and Rainfall (RRR)
in mm for the 24 hours ended at 0800 SAST on

CAPE - KAAP	Max	Min	RRR
Aberdeen			
Addo			
Alexander Bay	23	15	
Aliwal North	38	17	1.3
Beaufort-Wes	37	21	
(Lughawe)			
Boegoebergdam			
Boetsap			
Brandvlei			
Cala			
Caledon			
Calitzdorp			
Calvinia	35	16	
Cape Agulhas	26	20	
Cape Columbine	19	12	
Cape Point	24	16	
Cape St. Francis	25	20	
Cape Town	30	14	
(D. F. Malan)			
Cape Town			
(Roeland St.)			
Carnarvon			
Ceres			
Citrusdal			
Colesberg			
Cradock			
De Aar	37	14	0.5
Döhne	24	16	
Douglas			
East London	25	18	
(Airport)			
Elsenburg			
Fraserburg			
Garies			
George			
Graaff-Reinet	34	18	
Grahamstown			
Grootfontein	37	21	0.1
(Middelburg)			
Hopetown			
Idutywa			
Jansenville	34	20	
Joubertina			
Kimberley	37	19	1.4
(Airport)			
Knysna			
Kokstad	34	16	3.5
Kuruman	35	18	1.1

KAAP - CAPE	Max	Min	RRR
Ladismith			
Lake Mentz			
Maclear			
Mafeking	34	19	3.5
Malmesbury			
Matatiele			
Matroosberg	32	13	
Mbashe	25	20	
Mosselbaai	24	20	
Mount Frere			
Okiep	33	14	
Oudtshoorn	34	17	
Petrusville			
Piketberg			
Pofadder	34	21	
Port Alfred			
Port Elizabeth	27	21	0.2
Port Nolloth	19	15	
Port St. Johns	26	21	
Prieska	39	21	0.1
Prince Albert			
Queenstown	34	18	
Riversdale	31	18	
Robertson	35	17	
Sheeprun	32	19	4.4
(near Maclear)			
Somerset-Oos	31	6	
Steynsburg			
Strydenburg			
Sutherland	32	13	
Swellendam			
Tarkastad			
Touwsrivier			
Twee Riviere	39	25	
(Gemsbokpark)			
Umtata	27	11	
Uniondale			
Upington	38	12	0.5
Vanwyksvlei	38	21	
Victoria-Wes			
Vredendal	31	15	
Vryburg	35	19	
Williston			
Willowmore	34	17	
Willowpark	35	19	
(near Dordrecht)			

NATAL	Max	Min	RRR
Cape St. Lucia	30	22	
Dundee			
Durban	29	22	
(Louis Botha)			
Estcourt	33	15	0.1
Harding			
Himeville			
Hluhluwe			
Mkuze			
Newcastle	34	16	10.4
Cedara	31	17	7.2
(Pietermaritzburg)			
Port Shepstone	26	22	
Richmond			
Van Reenen			
Vryheid			15.0
Waterford	30	15	1.5
(near Underberg)			
O.V.S. - O.F.S.			
Balkfontein			
(naby Bothaville)			
Bethlehem			
Bloemfontein	34	18	4.3
(J.B.M. Hertzog)			
Bultfontein			
Fauresmith	36	18	0.1
Ficksburg			
Frankfort	30	16	3.3
Harrismith			
Hoopstad	36	20	
Kroonstad	33	18	
Lindley			12.5
Modderpoort			
Petrusburg			
Philippolis			
Reddersburg			
Reitz			
Rouxville			
Vrede			
Warden			3.5
Welkom	33	19	
Wepener	35	18	1.9
Winburg			
Zastron			

TRANSVAAL	Max	Min	RRR
Barberton			
Belfast			
Bethal	28	14	8.0
Bospoort	32	17	
Carolina	28	15	17.5
Delareyville			
Delmas			1.4
Ermelo			0.7
Gideonsrus			
Groendraai	33	16	
(naby Vaalwater)			
Jan Kempdorp			
Jan Smuts	25	15	0.5
Joubert Park (Jhb)	26	16	6.0
Kroondal	31	17	
Letaba			
Levubu	31	19	
Lichtenburg			
Loskopdam			
Loskopkanale			1.5
(naby Groblersdal)			
Louis Trichardt			
Lydenburg	29	15	
Mara	33	15	
Marnitz	32	18	
Messina	33	18	
Middelburg			
Nelspruit	31	17	
Phalaborwa	34	21	
Pietersburg	30	17	
Piet Retief	32	17	
Pongola			
Potchefstroom	31	19	
Potgietersrus	32	17	
Pretoria W.B.	30	19	
Pretoriuskop			
Punda Milia			
Satara			
Sekhukhune			
Shingwidzi			
Skukuza	36	18	
Standerton	29	13	
Thabazimbi			
Tomburke			
Tzaneen			
Vereeniging			
Volksrust			22.0
Warmbad	32	18	
Waterval Boven			
Witbank			
Wolmaransstad			

S.W.A.	Max	Min	RRR
Aroab			
Bethanien			
Dordabis			
Gobabeb	35	15	
Gobabis	35	18	
Grootfontein	33	17	
J.G. Strijdomlughawe	31	21	
Karasburg			
Kalkfeld			
Karibib			
Keetmanshoop	36	22	0.3
Kub			
Luderitz	21	12	
Mariental	36	26	
Möwe	19	15	
Ohopoho			
Okahandja			
Okaukuejo			
Ondangwa	36	25	
Otavi			
Otjiwarongo			
Outjo	35	21	0.3
Rehoboth			
Rundu	34	21	
Steinhausen			
Tsumeb			
Uis	34	23	
Walvisbaai	20	14	
Windhoek W.K.			
LESOTHO			
Maseru	33	14	
BOTSWANA			
Francistown	32	17	
Gaberones	34	18	
Ghanzi	34	19	
Lobatsi			
Mahalapye			
Maun	35	20	
Shakawe	33	21	10.1
Tshabong	38	22	
Tshane			
SWAZILAND			
Emlembe			
Manzini (Matsapa)	32	20	
Stegi			

SYNOPTIC WEATHER MAP 1200 GMT. — 1400 SAST. SINOPTIESE WEERKAART

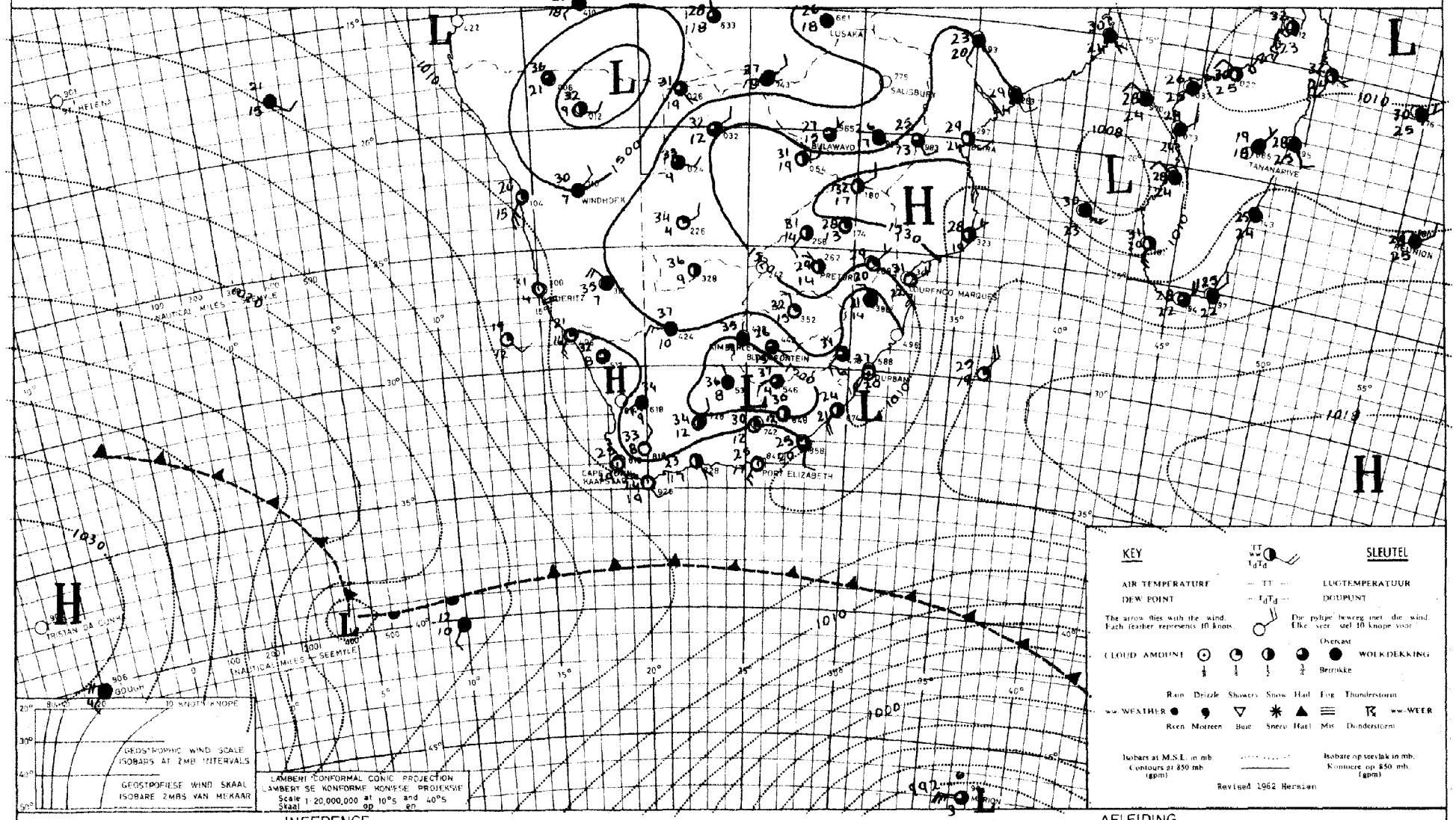

INFERENCE DATE 30-12-1969 DATUM AFLEIDING

With the low pressure system over S.W.A. the Cape province and Natal, scattered showers and thundershowers are expected over these areas as well as the southern O.F.S. The circulation over the rest of the country is anticyclonic but the air is moist and therefore isolated showers will also occur over the Transvaal, the northern O.F.S. and Northern Cape.

Met laedrukstelsels oor S.W.A., Kaapland en Natal word verspreide buie en donderbuie oor hierdie gebiede asook die Suid-Vrystaat verwag. Die sirkulasie oor die res van die binneland is antisiklonaal maar die lug is vogtig sodat enkele buie ook oor Transvaal, Noord-Vrystaat en Noord Kaapland sal uitbreek.

DAAGLIKSE WEERBULLETIN

Maksimum en Minimum Temperatuur (°C) en Reënval (RRR)
in mm vir die 24 uur geëindig om 0800 SAST op

WEERBURO / WEATHER BUREAU
DEPT. VAN VERVOER / DEPT. OF TRANSPORT

1-1-1970

DAILY WEATHER BULLETIN

Maximum and Minimum Temperatures (°C) and Rainfall (RRR)
in mm for the 24 hours ended at 0800 SAST on

CAPE - KAAP	Max	Min	RRR
Aberdeen			
Addo			
Alexander Bay	26	17	
Aliwal North	33	18	4.8
Beaufort-Wes	38	21	
(Lughawe)			
Boegoebergdam			
Boetsap			
Brandvlei			
Cala			
Caledon			
Calitzdorp			
Calvinia	35	21	
Cape Agulhas	27	16	
Cape Columbine	21	13	0.1
Cape Point	25	15	
Cape St. Francis	24	16	1.8
Cape Town	26	16	
(D. F. Malan)			
Cape Town			
(Roeland St.)			
Carnarvon			
Ceres			
Citrusdal			
Colesberg			
Cradock			
De Aar	33	22	
Döhne	34	14	4.5
Douglas			
East London	27	22	0.8
(Airport)			
Elsenburg			
Fraserburg			
Garies			
George			
Graaff-Reinet	38	21	
Grahamstown			5.0
Grootfontein	33	22	
(Middelburg)			
Hopetown			
Idutywa			
Jansenville	41	20	1.8
Joubertina			
Kimberley	35	21	
(Airport)			
Knysna			
Kokstad	30	17	2.8
Kuruman	35	21	

KAAP - CAPE	Max	Min	RRR
Ladismith			
Lake Mentz			
Maclear			
Mafeking			
Malmesbury			
Matatiele			
Matroosberg	31	14	
Mbashe			
Mosselbaai	25	20	
Mount Frere			
Okiep	33	12	
Oudtshoorn	36	14	
Petrusville			
Piketberg			
Pofadder	34	14	
Port Alfred			
Port Elizabeth	27	18	0.6
Port Nolloth	20	15	
Port St. Johns	25	22	1.6
Prieska	35	21	
Prince Albert			
Queenstown	36	20	
Riversdale	33	17	
Robertson	34	17	
Sheeprun	30	17	0.3
(near Maclear)			
Somerset-Oos	37	18	12.0
Steynsburg			
Strydenburg			
Sutherland	29	9	
Swellendam			
Tarkastad			
Touwsrivier			
Twee Riviere	38	23	
(Gemsbokpark)			
Umtata	24	20	1.0
Uniondale			
Upington	37	21	
Vanwyksvlei	36	20	
Victoria-Wes			
Vredendal	30	17	
Vryburg	36	22	
Williston			
Willowmore	38	16	
Willowpark			
(near Dordrecht)			

NATAL	Max	Min	RRR
Cape St. Lucia	30	23	
Dundee			
Durban	29	24	
(Louis Botha)			
Estcourt	32	18	0.2
Harding			
Himeville			8.0
Hluhluwe			
Mkuze			
Newcastle	33	19	
Cedara	22	18	0.2
(Pietermaritzburg)			
Port Shepstone	27	24	
Richmond			
Van Reenen			2.0
Vryheid			
Waterford			12.9
(near Underberg)			
O.V.S. - O.F.S.			
Balkfontein			
(naby Bothaville)			
Bethlehem	29	17	1.8
Bloemfontein	34	17	
(J.B.M. Hertzog)			
Bultfontein			
Fauresmith	31	20	0.2
Ficksburg			
Frankfort	31	17	
Harrismith			
Hoopstad	36	21	
Kroonstad	33	21	
Lindley			
Modderpoort			
Petrusburg			
Philippolis			
Reddersburg			
Reitz			
Rouxville			
Vrede			
Warden			
Welkom	34	21	
Wepener	33	17	2.5
Winburg			
Zastron			

TRANSVAAL	Max	Min	RRR
Barberton			
Belfast			
Bethal			
Bospoort	32	17	0.9
Carolina	28	16	
Delareyville			
Delmas			
Ermelo			
Gideonsrus			
Groendraai	34	16	
(naby Vaalwater)			
Jan Kempdorp			
Jan Smuts	27	16	
Joubert Park (Jhb)	29	18	
Kroondal	33	17	
Letaba			
Levubu	34	19	
Lichtenburg			
Loskopdam			
Loskopkanale			
(naby Groblersdal)			
Louis Trichardt			
Lydenburg			
Mara	34	19	
Marnitz	33	20	
Messina	31	20	
Middelburg			
Nelspruit	33	18	
Phalaborwa	37	22	
Pietersburg	32	19	
Piet Retief	29	17	
Pongola			
Potchefstroom	31	19	
Potgietersrus	34	21	
Pretoria W.B.	32	21	
Pretoriuskop			
Punda Milia			
Satara			
Sekhukhune			
Shingwidzi			
Skukuza	37	XX	
Standerton	31	15	
Thabazimbi			
Tomburke			
Tzaneen			
Vereeniging			
Volksrust			
Warmbad	33	18	
Waterval Boven			
Witbank			
Wolmaransstad			

S.W.A.	Max	Min	RRR
Aroab			
Bethanien			
Dordabis			
Gobabeb	31	13	
Gobabis			
Grootfontein	34	20	
J.G. Strijdomlughawe	30	21	
Karasburg			
Kalkfeld			
Karibib			
Keetmanshoop	35	17	
Kub			
Luderitz	19	13	
Mariental	35	23	0.2
Möwe	20	15	
Ohopoho			
Okahandja			
Okaukuejo			
Ondangwa	35	21	
Otavi			
Otjiwarongo			
Outjo	35	18	
Rehoboth			
Rundu	31	20	1.0
Steinhausen			
Tsumeb			
Uis			
Walvisbaai	17	14	
Windhoek W.K.			
LESOTHO			
Maseru			
BOTSWANA			
Francistown	33	21	
Gaberones	36	20	
Ghanzi	36	21	
Lobatsi			
Mahalapye			
Maun	30	20	
Shakawe			10.0
Tshabong	36	16	
Tshane			
SWAZILAND			
Emlembe			
Manzini (Matsapa)			
Stegi			

15536H

SYNOPTIC WEATHER MAP — 1200 GMT. — 1400 SAST. — SINOPTIESE WEERKAART

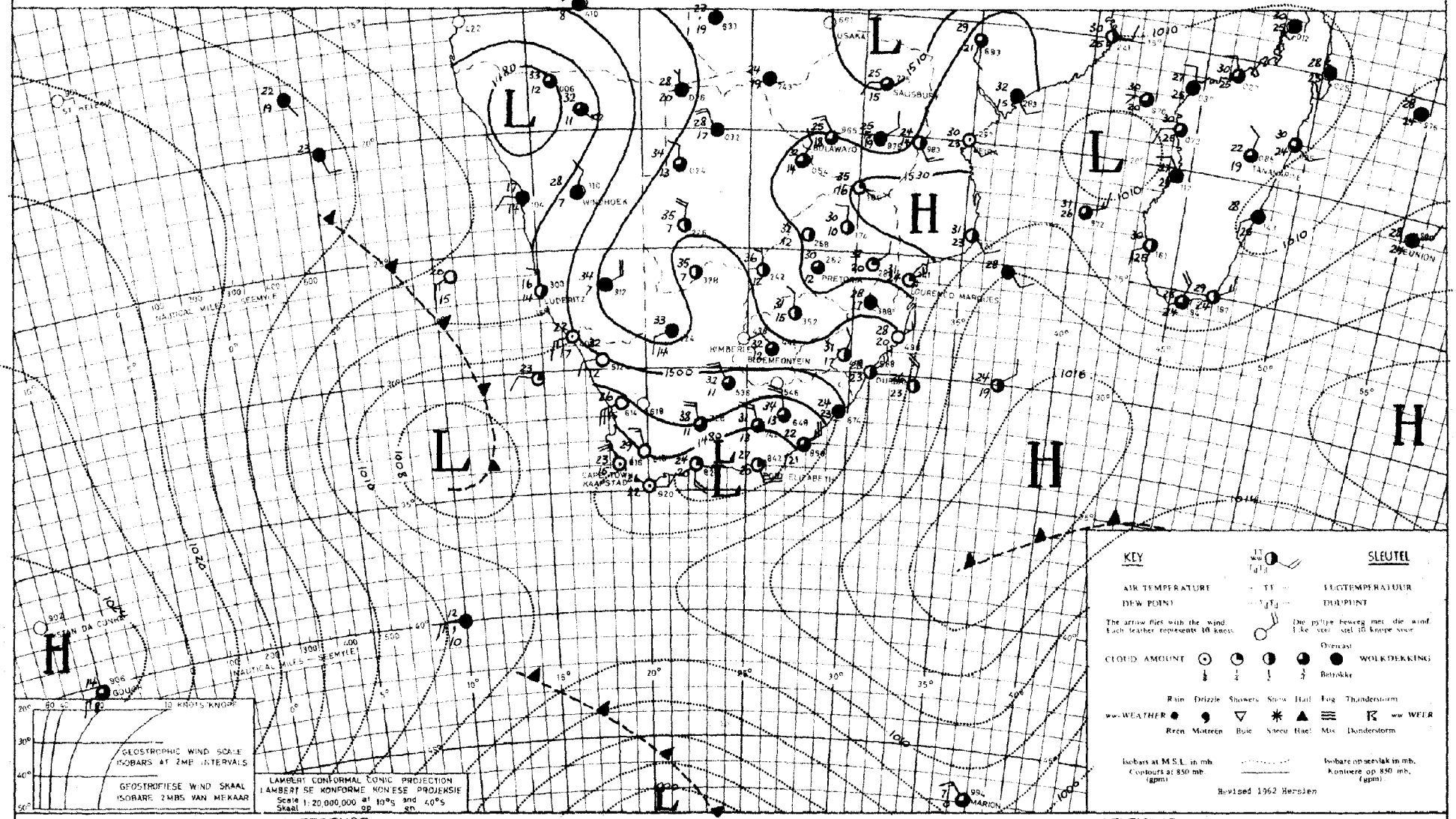

INFERENCE — DATE 31-12-19.69 DATUM — AFLEIDING

The cold front and low pressure system west of Cape Town will cause cooler, cloudy weather with showers to spread over south-western and southern Cape. Over the rest of the country the circulation is anti cyclonic and only isolated showers will occur.

Die koufront en laedrukstelsel wes van Kaapstad sal koeler, bewolkte weer met buie veroorsaak oor die suidwestelike en suidelike deel van Kaapland. Oor die res van die land is die sirkulasie antisiklonaal en sal slegs enkele buie voorkom.