DAAGLIKSE WEERBULLETIN

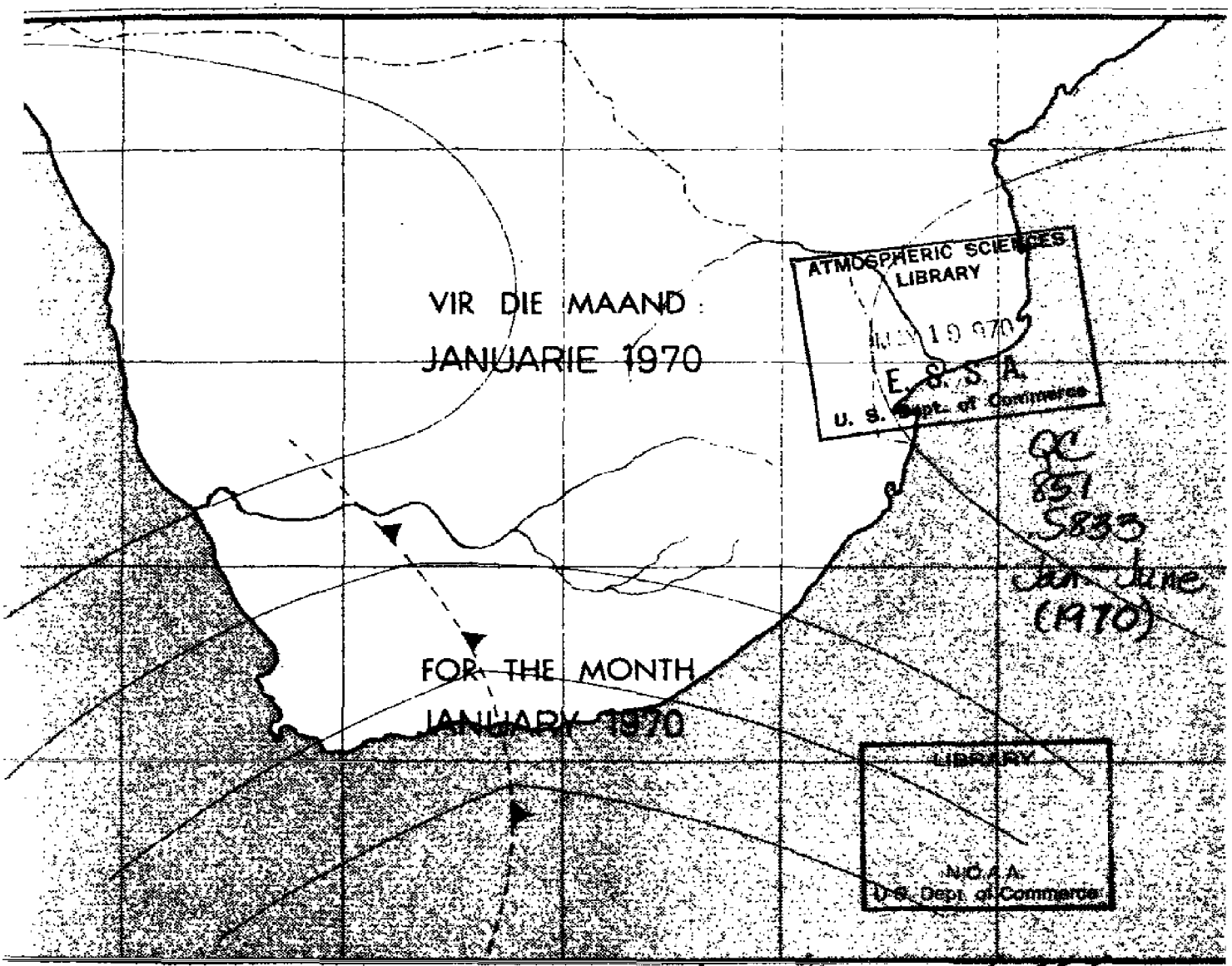

ATMOSPHERIC SCIENCES LIBRARY
JUN 19 1970
E.S.S.A.
U. S. Dept. of Commerce
QC 851 .S833 Jan-June (1970)
LIBRARY
N.O.A.A.
U.S. Dept. of Commerce

South Africa. Weather Bureau. Daaglikse weerbulletin

DAILY WEATHER BULLETIN

National Oceanic and Atmospheric Administration

Environmental Data Rescue Program

ERRATA NOTICE

One or more conditions of the original document may affect the quality of the image, such as:

Discolored pages
Faded or light ink
Binding intrudes into the text

This document has been imaged through the NOAA Environmental Data Rescue Program. To view the original document, please contact the NOAA Central Library in Silver Spring, MD at (301) 713-2607 x124 or www.reference@nodc.noaa.gov.

Lason, Inc.
Imaging Subcontractor
Beltsville, MD
December 20, 2000

DAAGLIKSE WEERBULLETIN

Maksimum en Minimum Temperatuur (°C) en Reënval (RRR)
in mm vir die 24 uur geëindig om 0800 SAST op

WEERBURO / WEATHER BUREAU
DEPT. VAN VERVOER / DEPT. OF TRANSPORT

2-1-1970

DAILY WEATHER BULLETIN

Maximum and Minimum Temperatures (°C) and Rainfall (RRR)
in mm for the 24 hours ended at 0800 SAST on

CAPE - KAAP	Max	Min	RRR
Aberdeen			
Addo			
Alexander Bay	24	16	
Aliwal North	34	15	
Beaufort-Wes	31	14	
(Laghawe)			
Bonnievale			
Boetsap			
Brandvlei			
Cala			
Caledon			
Calitzdorp			
Calvinia	22	9	
Cape Agulhas	26	17	2.5
Cape Columbine	20	14	1.0
Cape Point	20	15	1.5
Cape St. Francis	25	19	
Cape Town	22	15	3.5
(D. F. Malan)			
Cape Town			
(Roeland St.)			
Carnarvon			
Ceres			
Citrusdal			
Colesberg			
Cradock			
De Aar	32	11	
Dorne	35	14	
Douglas			
East London	32	19	
(Airport)			
Elsenburg			
Fort Beaufort			2.3
Fraserburg			
Garies			
George			
Graaff-Reinet	36	15	
Grahamstown			
Grootfontein	33	11	
(Middelburg)			
Hopetown			
Idutywa			
Jansenville	28	16	
Joubertina			
Kimberley	35	14	
(Airport)			
Knysna			2.0
Kokstad	33	14	0.5
Kuruman	34	16	

KAAP - CAPE	Max	Min	RRR
Ladismith			
Lake Mentz			
Maclear			
Mafeking	35	22	2.0
Malmesbury			
Matatiele			
Matroosberg	21	11	
Mbashe			
Mosselbaai	29	17	
Mount Frere			
Okiep	20	11	
Oudtshoorn	32	15	
Petrusville			
Piketberg			
Pofadder	27	10	
Port Alfred			
Port Elizabeth	30	19	
Port Nolloth	20	15	
Port St. Johns	31	20	0.4
Prieska	33	14	
Prince Albert			
Queenstown	27	14	
Riversdale	30	18	
Robertson	24	17	
Sheeprun	31	14	9.3
(near Maclear)			
Somerset-Oos	36	13	
Steynsburg			
Strydenburg			
Sutherland	19	5	
Swellendam			
Tarkastad			
Touwsrivier			
Twee Riviere	37	17	
(Gemsbokpark)			
Umtata	37	18	
Uniondale			
Upington	33	15	
Vanwyksvlei	26	12	
Victoria-Wes			
Vredendal	23	14	
Vryburg	39	19	
Williston			
Willowmore	28	14	
Willowpark			
(near Dordrecht)			

NATAL	Max	Min	RRR
Cape St. Lucia	28	21	8.5
Dundee			
Durban	32	19	11.4
(Louis Botha)			
Estcourt	34	18	0.5
Harding			
Himeville			
Hluhluwe			5.4
Mkuze			13.0
Newcastle	35	21	0.4
Cedara	33	15	1.5
(Pietermaritzburg)			
Port Shepstone	28	23	0.8
Richmond			
Van Reenen			
Vryheid			
Waterford	30	14	0.4
(near Underberg)			
O.V.S. - O.F.S.			
Balkfontein			
(naby Bothaville)			
Bethlehem	30	14	
Bloemfontein	35	12	
(J.B.M. Hertzog)			
Bultfontein			
Fauresmith	33	13	
Ficksburg			
Frankfort	32	17	
Harrismith			
Hoopstad	38	18	
Kroonstad	34	14	
Lindley			
Modderpoort			
Petrusburg			
Philippolis			
Reddersburg			
Reitz			
Rouxville			
Vrede			
Warden			
Welkom	35	16	1.3
Wepener	35	11	
Winburg			
Zastron			

TRANSVAAL	Max	Min	RRR
Barberton			
Belfast			
Bethal	29	17	
Bospoort	33	15	1.5
Carolina	28	15	
Delareyville			
Delmas			
Ermelo			
Gideonsrus			
Groendraai	35	19	
(naby Vaalwater)			
Jan Kempdorp			
Jan Smuts	29	18	
Joubert Park (Jhb)	29	19	
Kroondal	35	20	
Leeuba			
Levubu	35	21	
Lichtenburg			
Loskopdam			
Loskopkanale			
(naby Groblersdal)			
Louis Trichardt			
Lydenburg	31	15	17.0
Mara	34	21	
Marnitz	35	22	
Messina	33	21	
Middelburg			
Nelspruit	35	19	
Phalaborwa	38	24	
Pietersburg	33	18	
Piet Retief	33	18	
Pongola			
Potchefstroom	34	14	
Potgietersrus	35	21	
Pretoria W.B.	33	22	
Pretoriuskop			
Punda Milia			
Satara			
Sekhukhune			
Shingwidzi			
Skukuza	41	23	
Standerton	31	18	0.2
Thabazimbi			
Tomburke			
Tzaneen			
Vereeniging			
Volksrust			
Warmbad	34	19	
Waterval Boven			
Wilbank			
Wolmaransstad			

S.W.A.	Max	Min	RRR
Aroab			
Bethanien			
Dordabis			
Gobabeb	31	11	
Gobabis	36	18	
Grootfontein	35	21	7.9
J.G. Strijdomlughawe	31	15	
Karasburg			
Kalkfeld			
Karibib			
Keetmanshoop	34	13	
Kub			
Luderitz	21	13	
Mariental	36	17	
Möwe	21	15	
Ohopoho			
Okahandja			
Okaukuejo			
Ondangwa	35	23	
Otavi			
Otjiwarongo			
Outjo	33	13	
Rehoboth			
Rundu	34	20	4.0
Steinhausen			
Tsumeb			
Uis	34	16	
Walvisbaai	20	14	
Windhoek W.K.			
LESOTHO			
Maseru			
BOTSWANA			
Francistown	35	18	
Gaberones	38	24	
Ghanzi	35	19	
Lobatsi			
Ramathlabama			5.5
Mahalapye			
Maun	32	22	13.3
Shakawe	34	22	9.0
Tshabong			
Tshane	37	18	
SWAZILAND			
Embabane			
Manzini (Matsapa)	35	20	
Siteki			

SYNOPTIC WEATHER MAP 1200 GMT — 1400 SAST. SINOPTIESE WEERKAART

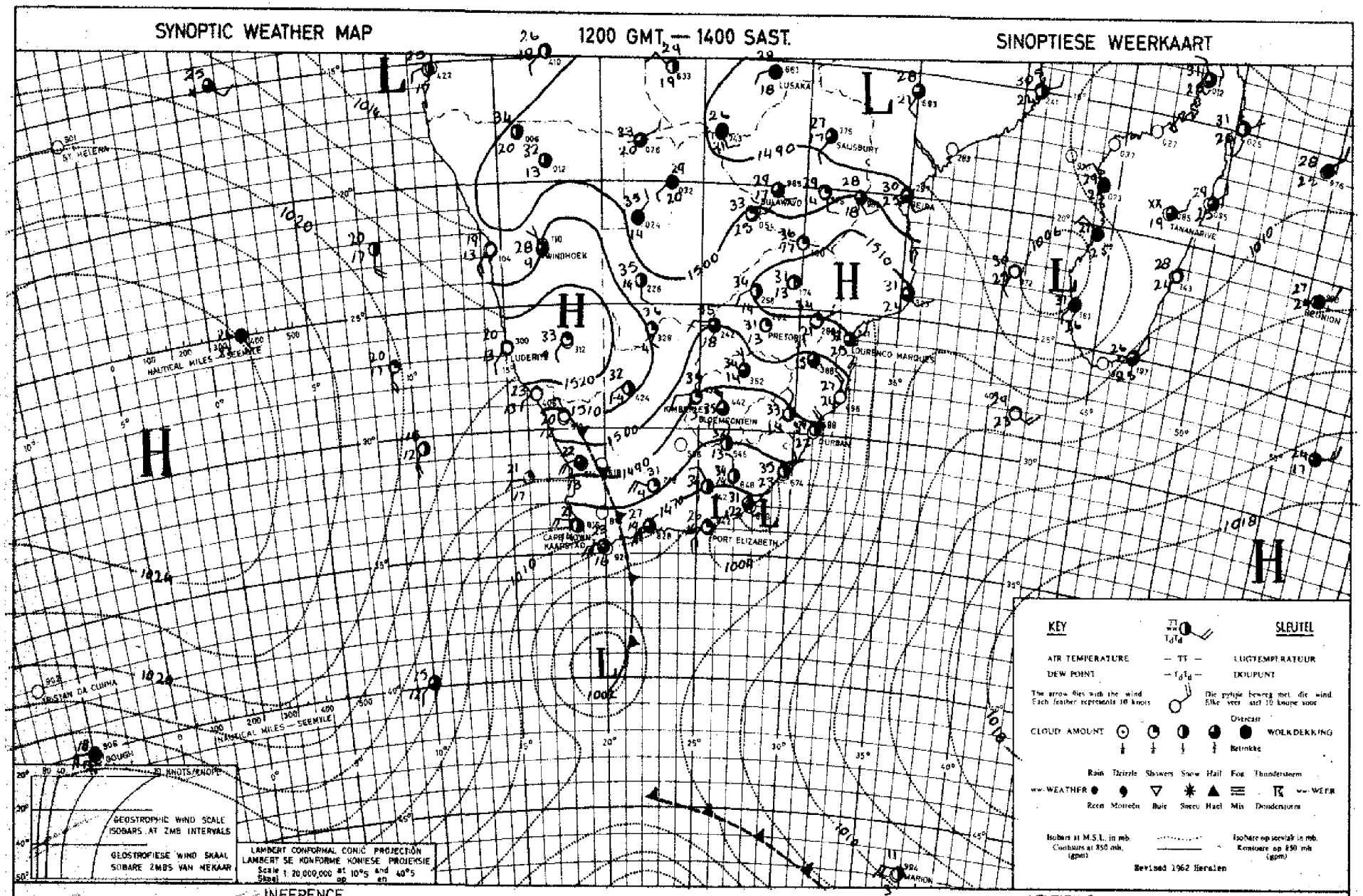

INFERENCE

DATE 1-1-1969 DATUM

AFLEIDING

The cold front will advance further eastwards and cause cooler weather to spread over the whole Cape Province and the southern O.F.S. Cloudy weather with showers will occur over the south-western, southern and eastern coastal areas. Isolated thunder-showers will occur in the fairly moist air over Transvaal, Natal, Botswana and Northern S.W.A.

Die kouefront sal verder ooswaarts beweeg en koeler weer laat uitbrei oor die hele Kaapland en die suidelike O.F.S. Bewolkte weer met buie sal voorkom oor die suidwestelike, suidelike en oostelike kusstreke. Enkele donderbuie sal voorkom in die betreklik vogtige lug oor Transvaal, Natal, Botswana en noordelike S.W.A.

DAAGLIKSE WEERBULLETIN

Maksimum en Minimum Temperatuur (°C) en Reënval (RRR)
in mm vir die 24 uur geëindig om 0800 SAST op

WEERBURO / WEATHER BUREAU
DEPT. VAN VERVOER / DEPT. OF TRANSPORT

3 - 1 - 1970

DAILY WEATHER BULLETIN

Maximum and Minimum Temperatures (°C) and Rainfall (RRR)
in mm for the 24 hours ended at 0800 SAST on

CAPE - KAAP	Max	Min	RRR
Aberdeen			
Addo			
Alexander Bay	23	13	
Aliwal North	32	14	
Beaufort-Wes	30	13	
(Lughawe)			
Boegoebergdam			
Boetsap			
Brandvlei			
Cala			
Caledon			
Calitzdorp			
Calvinia	28	9	
Cape Agulhas	23	17	
Cape Columbine	20	13	
Cape Point	19	15	
Cape St. Francis	24	16	
Cape Town	24	14	
(D. F. Malan)			
Cape Town			
(Roeland St.)			
Carnarvon			
Ceres			
Citrusdal			
Colesberg			
Cradock			
De Aar	32	14	
Döhne	23	14	22
Douglas			
East London	25	17	0·2
(Airport)			
Elsenburg			
Fraserburg			
Garies			
George			
Graaff-Reinet			
Grahamstown			
Grootfontein	29	11	
(Middelburg)			
Hopetown			
Idutywa			
Jansenville	30	16	
Joubertina			
Kimberley	33	17	1·8
(Airport)			
Kuyama			
Kokstad	19	14	
Kuruman	35	15	1·1

KAAP - CAPE	Max	Min	RRR
Ladismith			
Lake Mentz			
Maclear			
Mafeking			
Malmesbury			
Matatiele			
Matroosberg	26	12	
Mbashe	25	20	
Mosselbaai	24	19	
Mount Frere			
Okiep	26	13	
Oudtshoorn	28	14	
Petrusville			
Piketberg			
Pofadder	28	13	
Port Alfred			
Port Elizabeth	25	18	
Port Nolloth	22	11	
Port St. Johns	35	19	7·0
Prieska	34	13	
Prince Albert			
Queenstown	29	18	
Riversdale	26	15	
Robertson	30	16	
Sheeprun	21	13	
(near Maclear)			
Somerset-Oos	26	14	
Steynsburg			
Strydenburg			
Sutherland	25	7	
Swellendam			
Tarkastad			
Touwsrivier			
Twee Riviere	34	16	
(Gemsbokpark)			
Umtata	25	16	
Uniondale			
Upington	32	14	
Vanwyksvlei	31	15	
Victoria-Wes			
Vredendal	25	10	
Vryburg	36	20	
Williston			
Willowmore	28	14	
Willowpark	26	14	
(near Dordrecht)			

NATAL	Max	Min	RRR
Cape St. Lucia	26	21	
Dundee			
Durban	27	20	3·7
(Louis Botha)			
Estcourt	22	15	
Harding			
Himeville			
Hluhluwe			
Mkuze			
Newcastle	28	16	5·3
Cedara	19	15	0·5
(Pietermaritzburg)			
Port Shepstone	26	20	4·6
Richmond			
Van Reenen			3·0
Vryheid			
Waterford	16	15	0·5
(near Underberg)			
O.V.S. - O.F.S.			
Balkfontein			
(naby Bothaville)			
Bethlehem	29	16	
Bloemfontein	33	15	
(J.B.M. Hertzog)			
Bultfontein			
Fauresmith	32	14	
Ficksburg			
Frankfort	32	16	
Harrismith			
Hoopstad	35	17	
Kroonstad	33	17	
Lindley			
Modderpoort			
Petrusburg			
Philippolis			
Reddersburg			
Reitz			
Rouxville			
Vrede			
Warden			
Welkom			
Wepener	32	13	
Winburg			
Zastron			

TRANSVAAL	Max	Min	RRR
Barberton			
Belfast			
Bethal	29	13	
Bospoort	33	15	
Carolina	27	13	74·4
Delareyville			
Deimas			
Ermelo			0·8
Gideonsrus			8·0
Groendraai	37	18	34·0
(naby Vaalwater)			
Jan Kempdorp			
Jan Smuts	28	15	0·2
Joubert Park (Jhb)	29	16	
Kroondal	35	21	
Letaba			
Levubu	35	20	5·0
Lichtenburg			
Loskopdam			1·6
Loskopkanale			8·5
(naby Groblersdal)			
Louis Trichardt			
Lydenburg			
Mara	35	19	
Marnitz	36	21	
Messina	38	24	
Middelburg			
Nelspruit	32	20	
Phalaborwa	38	23	
Pietersburg	33	19	
Piet Retief	24	16	0·3
Pongola			
Potchefstroom	32	19	
Potgietersrus	35	19	8·1
Pretoria W.B.	32	20	
Pretoriuskop			
Punda Milia			
Satara			
Sekhukhune			
Shingwidzi			
Skukuza	38	23	
Standerton	31	15	0·1
Thabazimbi			46·5
Tomburke			
Tzaneen			22·0
Vereeniging			
Volksrust			11·0
Warmbad	34	19	4·1
Waterval Boven			1·5
Witbank			
Wolmaransstad			

S.W.A.	Max	Min	RRR
Aroab			
Bethanien			
Dordabis			
Gobabeb	32	12	
Gobabis			
Grootfontein	35	18	
J.G. Strijdomlughawe	33	16	
Karasburg			
Kalkfeld			
Karibib			
Keetmanshoop	33	17	
Kub			
Luderitz	22	14	
Mariental	35	19	
Möwe	20	15	
Ohopoho			
Okahandja			
Okaukuejo			
Ondangwa	36	18	
Otavi			
Otjiwarongo			
Outjo	35	14	
Rehoboth			
Rundu	32	20	
Steinhausen			
Tsumeb			
Uis	33	15	
Walvisbaai	20	13	
Windhoek W.K.			
LESOTHO			
Maseru			
BOTSWANA			
Francistown	37	19	
Gaberones	38	22	0·9
Ghanzi	38	22	
Lobatsi			
Mahalapye			
Maun	35	21	0·3
Shakawe	32	21	2·5
Tshabong	36	20	
Tshane	37	20	
SWAZILAND			
Emlembe			
Manzini (Matsapa)	25	20	
Stegi			

SYNOPTIC WEATHER MAP 1200 GMT. — 1400 SAST. SINOPTIESE WEERKAART

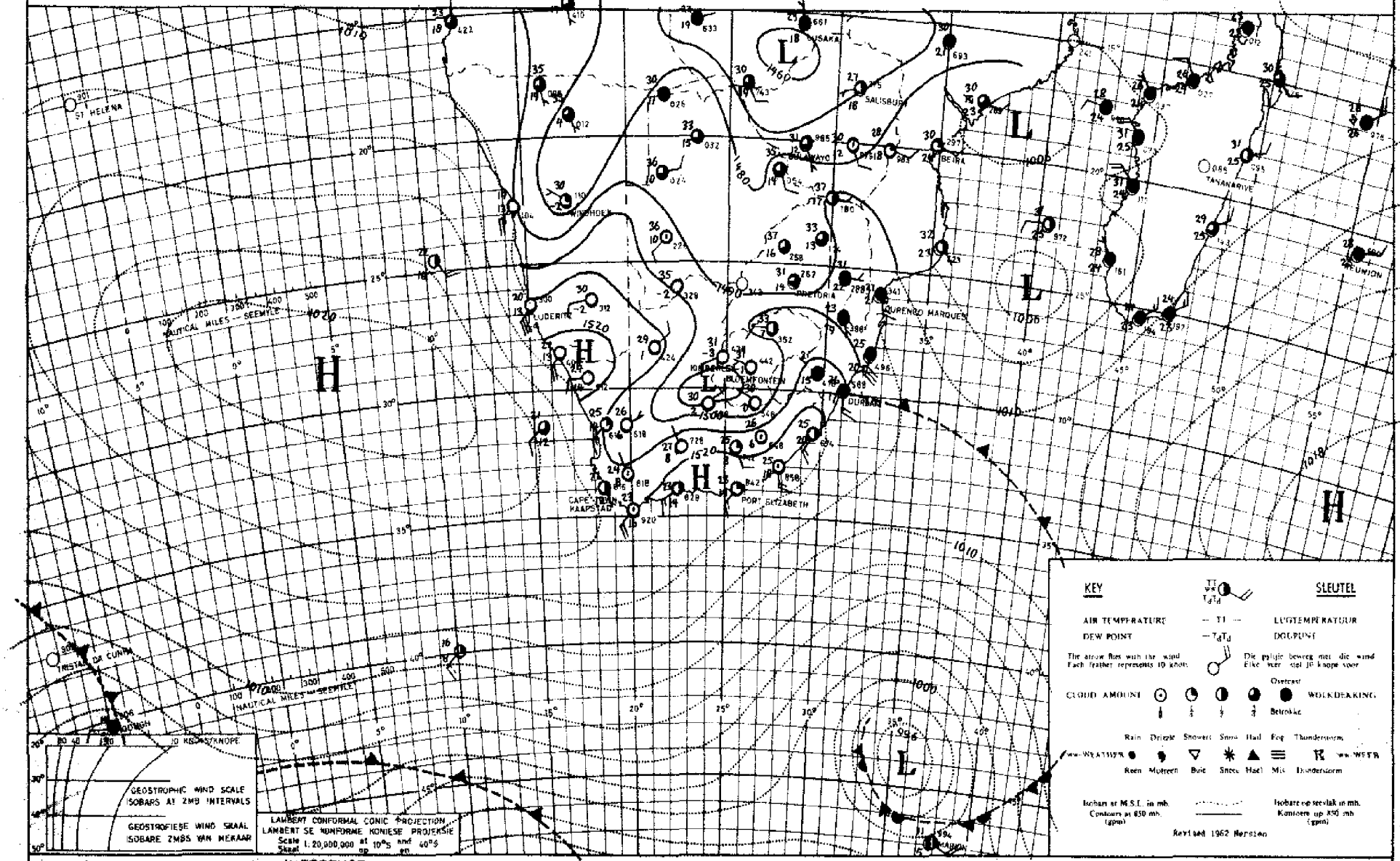

INFERENCE DATE 2 - 1 - 19 70 DATUM AFLEIDING

The ridge of high pressure extending south of the country will cause cooler, cloudy weather to spread from Natal to most parts of the Transvaal and the northern O.F.S. In the fairly moist air over the northern interior regions isolated thunder-showers will occur.

Die rug van hoë druk wat suid van die land instoot, sal koeler, bewolkte weer vanaf Natal laat uitbrei oor die meeste dele van Transvaal en die noordelike O.V.S. In die betreklik vogtige lug oor die noordelike binneland sal enkele donderbuie voorkom.

DAAGLIKSE WEERBULLETIN

Maksimum en Minimum Temperatuur (°C) en Reënval (RRR)
in mm vir die 24 uur geëindig om 0800 SAST op

WEERBURO / WEATHER BUREAU
DEPT. VAN VERVOER / DEPT. OF TRANSPORT

4 - 1 - 1970

DAILY WEATHER BULLETIN

Maximum and Minimum Temperatures (°C) and Rainfall (RRR)
in mm for the 24 hours ended at 0800 SAST on

CAPE - KAAP	Max	Min	RRR
Aberdeen			
Addo			
Alexander Bay	22	16	
Aliwal North	33	20	
Beaufort-Wes	35	17	
(Lughawe)			
Boegoebergdam			
Boetsap			
Brandvlei			
Cala			
Caledon			
Calitzdorp			
Calvinia	32	10	
Cape Agulhas	24	17	
Cape Columbine	21	14	
Cape Point	23	15	
Cape St. Francis	25	20	
Cape Town	27	13	
(D. F. Malan)			
Cape Town			
(Roeland St.)			
Carnarvon			
Ceres			
Citrusdal			
Colesberg			
Cradock			
De Aar	35	17	
Döhne	29	17	
Douglas			
East London	26	21	
(Airport)			
Elsenburg			
Fraserburg			
Garies			
George			
Graaff-Reinet	34	13	
Grahamstown			
Grootfontein	33	14	
(Middelburg)			
Hopetown			
Idutywa			
Jansenville	35	18	
Joubertina			
Kimberley	26	21	
(Airport)			
Knysna			
Kokstad	28	13	8.5
Kuruman	37	20	

KAAP - CAPE	Max	Min	RRR
Ladismith			
Lake Mentz			
Maclear			
Mafeking			
Malmesbury			
Matatiele			
Matroosberg	30	12	
Mbashe	26	21	
Mosselbaai	25	21	
Mount Frere			
Okiep	30	11	
Oudtshoorn	35	14	
Petrusville			
Piketberg			
Pofadder	33	14	
Port Alfred			
Port Elizabeth	28	19	
Port Nolloth	20	15	
Port St. Johns	24	21	
Prieska	38	20	
Prince Albert			
Queenstown	34	15	
Riversdale	29	16	
Robertson	33	16	
Sheeprun	29	14	1.7
(near Maclear)			
Somerset-Oos	33	15	
Steynsburg			
Strydenburg			
Sutherland	28	7	
Swellendam			
Tarkastad			
Touwsrivier			
Twee Riviere	40	23	
(Gemsbokpark)			
Umtata	27	17	
Uniondale			
Upington	39	21	
Vanwyksvlei	35	18	
Victoria-Wes			
Vredendal	27	14	
Vryburg	36	18	7.5
Williston			
Willowmore			
Willowpark			
(near Dordrecht)			

NATAL	Max	Min	RRR
Cape St. Lucia	29	22	
Dundee			
Durban	27	22	2.5
(Louis Botha)			
Estcourt	31	15	
Harding			
Himeville			
Hluhluwe			
Mkuze			
Newcastle	30	17	3.3
Cedara			
(Pietermaritzburg)			
Port Shepstone	25	23	
Richmond			
Van Reenen			
Vryheid			
Waterford	26	10	1.2
(near Underberg)			
O.V.S. - O.F.S.			
Balkfontein			5.5
(naby Bothaville)			
Bethlehem	28	15	8.2
Bloemfontein	34	18	
(J.B.M. Hertzog)			
Bultfontein			
Fauresmith	33	19	
Ficksburg			
Frankfort	28	16	0.1
Harrismith			
Hoopstad	33	17	2.5
Kroonstad	32	16	0.5
Lindley			
Modderpoort			
Petrusburg			
Philippolis			
Reddersburg			
Reitz			
Rouxville			
Vrede			
Warden			
Welkom			
Wepener	34	19	
Winburg			
Zastron			

TRANSVAAL	Max	Min	RRR
Barberton			
Belfast			
Bethal	26	15	
Bospoort	30	17	12.3
Carolina	26	15	0.9
Delareyville			
Delmas			
Ermelo			
Gideonsrus			
Groendraai	30	20	
(naby Vaalwater)			
Jan Kempdorp			
Jan Smuts	24	15	
Joubert Park (Jhb)	24	16	
Kroondal	29	17	
Letaba			
Levubu	27	22	
Lichtenburg			
Loskopdam			
Loskopkanale			
(naby Groblersdal)			
Louis Trichardt			
Lydenburg	26	16	
Mara	28	19	
Marnitz	31	19	
Messina	32	21	
Middelburg			
Nelspruit	30	21	
Phalaborwa			
Pietersburg	27	18	
Piet Retief	27	17	
Pongola			
Potchefstroom	31	17	4.4
Potgietersrus	30	20	
Pretoria W.B.	27	19	
Pretoriuskop			
Punda Milia			
Satara			
Sekhukhune			
Shingwidzi			
Skukuza	34	24	
Standerton	28	15	
Thabazimbi			
Tomburke			
Tzaneen			
Vereeniging			
Volksrust			
Warmbad	29	18	
Waterval Boven			
Witbank			
Wolmaransstad			

S.W.A.	Max	Min	RRR
Aroab			
Bethanien			
Dordabis			
Gobabeb	29	13	
Gobabis	35	18	
Grootfontein	36	20	
J.G. Strijdomlughawe	35	18	
Karasburg			
Kalkfeld			
Karibib			
Keetmanshoop	38	15	
Kub			
Luderitz	21	13	
Mariental	39	21	
Möwe	19	15	
Ohopoho			
Okahandja			
Okaukuejo			
Ondangwa			
Otavi			
Otjiwarongo			
Outjo			
Rehoboth			
Rundu	33	18	
Steinhausen			
Tsumeb			
Uis			
Walvisbaai	19	14	
Windhoek W.K.			
LESOTHO			
Maseru			
BOTSWANA			
Francistown	33	19	
Gaberones	31	22	
Ghanzi	34	21	
Lobatsi			
Mahalapye			
Maun	38	20	
Shakawe	33	22	
Tshabong	40	26	
Tshane	36	23	
SWAZILAND			
Emlembe			
Manzini (Matsapa)	30	21	
Stegi			

SYNOPTIC WEATHER MAP 1200 GMT. — 1400 SAST. SINOPTIESE WEERKAART

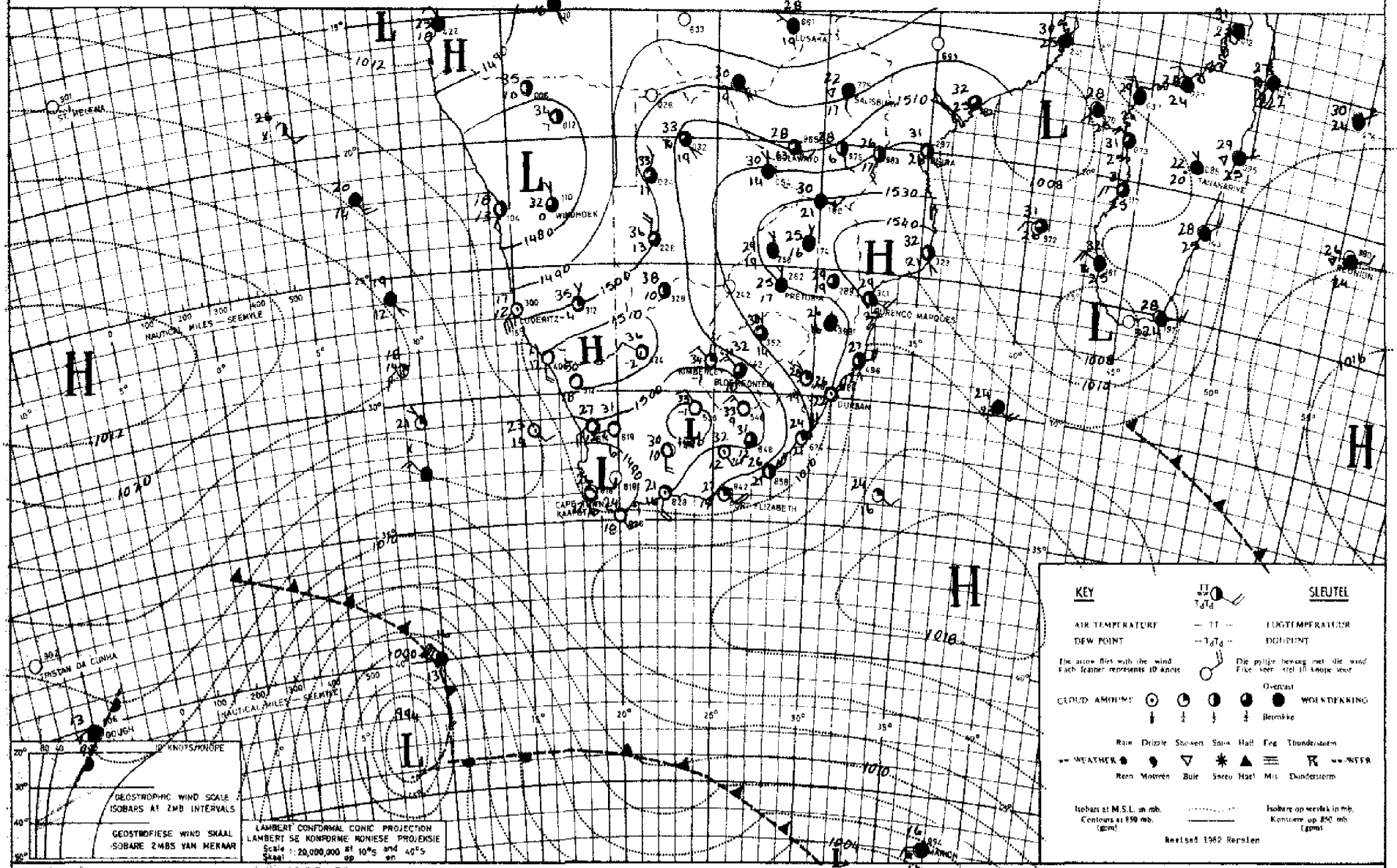

INFERENCE

DATE 3-1-1970 DATUM

AFLEIDING

Warm moist air is flowing over Botswana, Transvaal, the northern O.F.S. and Natal and isolated thundershowers are expected over these regions. Dry air is, however, present over the rest of the country. The cold front approaching from the west will cause cooler weather with showers over the south-western Cape coastal region.

Warm, vogtige lug vloei oor Botswana, Transvaal, Noord-Vrystaat en Natal en enkele donderbuie kan oor hierdie streke verwag word. Oor die res van die land is dröe lug aanwesig. Die koufront wat van die weste af aankom, sal koeler weer met buie veroorsaak oor die suidwestelike Kaapse kusgebied.

DAAGLIKSE WEERBULLETIN

Maksimum en Minimum Temperatuur (°C) en Reënval (RRR)
in mm vir die 24 uur geëindig om 0800 SAST op

WEERBURO / WEATHER BUREAU
DEPT. VAN VERVOER / DEPT. OF TRANSPORT

5 - 1 - 1970

DAILY WEATHER BULLETIN

Maximum and Minimum Temperatures (°C) and Rainfall (RRR)
in mm for the 24 hours ended at 0800 SAST on

CAPE - KAAP	Max	Min	RRR
Aberdeen			
Addo			
Alexander Bay	25	14	
Aliwal North	35	14	3.2
Beaufort-Wes	34	15	
(Lughawe)			
Boegoebergdam			
Boetsap			
Brandvlei			
Cala			
Caledon			
Calitzdorp			
Calvinia	24	6	
Cape Agulhas	25	17	
Cape Columbine	21	14	
Cape Point	20	15	1.0
Cape St. Francis	25	18	
Cape Town	22	11	1.2
(D. F. Malan)			
Cape Town			
(Roeland St.)			
Carnarvon			
Ceres			
Citrusdal			
Colesberg			
Cradock			
De Aar	34	13	
Dohne	38	13	2.5
Douglas			
East London	31	19	2.2
(Airport)			
Elsenburg			
Fraserburg			
Garies			
George			
Graaff-Reinet	37	14	
Grahamstown			
Grootfontein	35	11	
(Middelburg)			
Hopetown			
Idutywa			
Jansenville	38	16	
Joubertina			
Kimberley	37	14	0.9
(Airport)			
Knysna			
Kokstad	35	15	5.5
Kuruman	34	15	2.5

KAAP - CAPE	Max	Min	RRR
Ladismith			
Lake Mentz			
Maclear			
Mafeking	35	19	2.5
Malmesbury			
Matatiele			
Matroosberg	21	7	
Mbashe			
Mosselbaai	25	16	
Mount Frere			
Oktep	24	11	
Oudtshoorn	33	12	
Petrusville			
Piketberg			
Pofadder	29	10	
Port Alfred			
Port Elizabeth	26	18	
Port Nolloth	21	12	
Port St. Johns	27	20	0.5
Prieska	34	16	
Prince Albert			
Queenstown	36	15	3.0
Riversdale	30	12	
Robertson	25	9	
Sheeprun	35	13	1.7
(near Maclear)			
Somerset-Oos	37	14	
Steynsburg			
Strydenburg			
Sutherland	20	1	
Swellendam			
Tarkastad			
Touwsrivier			
Twee Riviere	36	17	
(Gemsbokpark)			
Umtata	40	17	2.0
Uniondale			
Upington	33	14	
Vanwyksvlei	31	12	
Victoria-Wes			
Vredendal	24	10	
Vryburg	35	19	1.6
Williston			
Willowmore			
Willowpark	33	13	8.0
(near Dordrecht)			

NATAL	Max	Min	RRR
Cape St. Lucia	29	23	
Dundee			
Durban	31	23	0.4
(Louis Botha)			
Estcourt	35	19	
Harding			
Himeville			
Hluhluwe			
Mkuze			
Newcastle	33	20	1.6
Cedara	34	14	0.6
(Pietermaritzburg)			
Port Shepstone	28	20	6.7
Richmond			
Van Reenen			
Vryheid			
Waterford			
(near Underberg)			
O.V.S. - O.F.S.			
Balkfontein			6.0
(naby Bothaville)			
Bethlehem	29	13	5.8
Bloemfontein	33	14	10.5
(J.B.M. Hertzog)			
Bultfontein			
Fauresmith	32	12	5.0
Ficksburg			
Frankfort	31	16	
Harrismith			
Hoopstad			
Kroonstad	32	17	5.5
Lindley			17.0
Modderpoort			
Petrusburg			
Philippolis			
Reddersburg			
Reitz			
Rouxville			
Vrede			
Warden			7.5
Welkom	33	17	22.8
Wepener	34	14	1.7
Winburg			
Zastron			

TRANSVAAL	Max	Min	RRR
Barberton			
Belfast			
Bethal	30	15	
Bospoort	31	16	19
Carolina			
Delareyville			
Delmas			
Ermelo			
Gideonsrus			
Groendraai	32	19	
(naby Vaalwater)			
Jan Kempdorp			
Jan Smuts	28	15	
Joubert Park (Jhb)	28	16	
Kroondal	33	19	0.9
Letaba			
Levubu	32	21	
Lichtenburg			
Loskopdam			
Loskopkanale			
(naby Groblersdal)			
Louis Trichardt			
Lydenburg			
Mara	34	18	
Marnitz	33	20	
Messina	36	20	
Middelburg			
Nelspruit	34	19	
Phalaborwa			
Pietersburg	31	18	
Piet Retief	31	21	0.3
Pongola			
Potchefstroom	23	17	4.6
Potgietersrus	32	26	
Pretoria W.B.	32	19	
Pretoriuskop			
Punda Milia			
Satara			
Sekhukhune			
Shingwidzi			
Skukuza	38	21	
Standerton	29	16	
Thabazimbi			
Tomburke			
Tzaneen			
Vereeniging			
Volksrust			
Warmbad	32	17	
Waterval Boven			
Witbank			
Wolmaransstad			

S.W.A.	Max	Min	RRR
Aroab			
Bethanien			
Dordabis			
Gobabeb	29	12	
Gobabis	33	20	
Grootfontein	35	19	0.4
J.G. Strijdomlughawe	32	19	
Karasburg			
Kalkfeld			
Karibib			
Keetmanshoop	32	14	
Kub			
Luderitz	21	14	
Mariental	37	18	
Mowe	21	15	
Ohopoho			
Okahandja			
Okaukuejo			
Ondangwa	35	23	
Otavi			
Otjiwarongo			
Outjo	35	17	0.1
Rehoboth			
Rundu	33	19	
Steinhausen			
Tsumeb			
Uis	28	13	
Walvisbaai	20	14	
Windhoek W.K.			
LESOTHO			
Maseru			
BOTSWANA			
Francistown	34	19	
Gaberones	36	15	
Ghanzi	35	22	13.1
Lobatsi			
Mahalapye			
Maun	33	19	19.5
Shakawe	33	22	
Tshabong	38	19	
Tshane	35	22	
SWAZILAND			
Emlembe			
Manzini (Matsapa)	34	21	
Stegi			

SYNOPTIC WEATHER MAP 1200 GMT. — 1400 SAST. SINOPTIESE WEERKAART

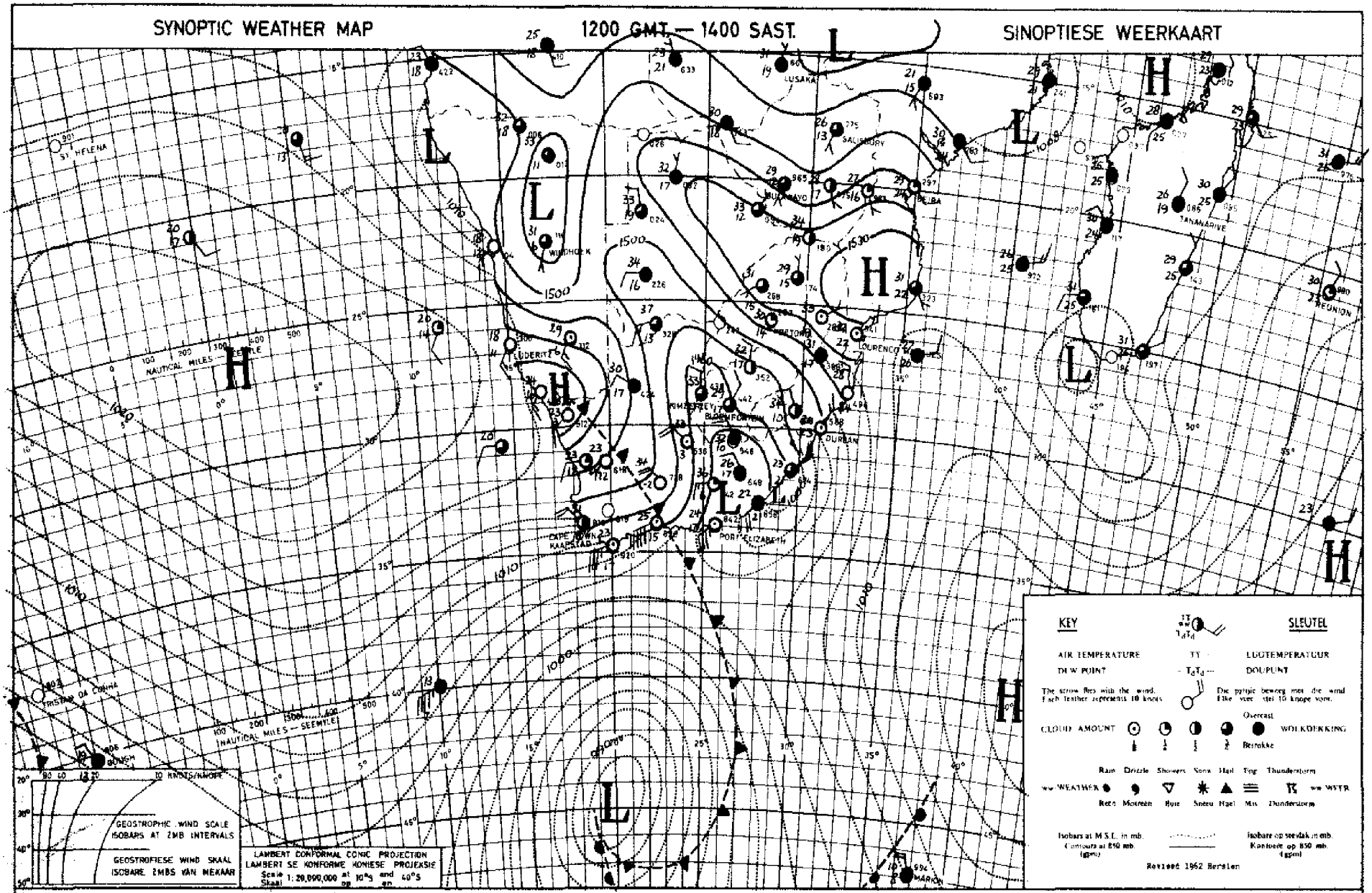

INFERENCE

DATE 4 - 1 - 19 70 DATUM

AFLEIDING

Behind the cold front it will be considerably cooler over the Western Cape Province, and partly cloudy conditions with fresh S.W.'ly winds will spread eastwards along the Cape coastal regions. To the east of the interior trough of low pressure isolated thunderstorms will develop over Transvaal, Natal and the northern half of the Free State.

Agter die kouefront sal dit oor Wes-Kaapland aansienlik koeler word en gedeeltelik bewolkte weer met fris suidwestelike wind sal ooswaarts oor die Kaapse kusstreke uitbrei. Oos van die binnelandse trog van lae druk sal los donderstorms oor Transvaal, Natal en die noordelike helfte van die Vrystaat ontwikkel.

DAAGLIKSE WEERBULLETIN

Maksimum en Minimum Temperatuur (°C) en Reënval (RRR)
in mm vir die 24 uur geëindig om 0800 SAST op

WEERBURO / WEATHER BUREAU
DEPT. VAN VERVOER / DEPT. OF TRANSPORT

6-1-1970

DAILY WEATHER BULLETIN

Maximum and Minimum Temperatures (°C) and Rainfall (RRR)
in mm for the 24 hours ended at 0800 SAST on

CAPE - KAAP	Max	Min	RRR
Aberdeen			
Addo			
Alexander Bay	24	12	
Aliwal North	37	15	
Beaufort-Wes	31	14	
(Laghawe)			
Boegoebergdam			
Boetsap			
Brandvlei			
Cala			
Caledon			
Calitzdorp			
Calvinia	32	11	
Cape Agulhas	24	17	
Cape Columbine	21	13	
Cape Point	20	16	
Cape St. Francis	23	15	
Cape Town	26	15	
(D. F. Malan)			
Cape Town			
(Hoeland St.)			
Carnarvon			
Ceres			
Citrusdal			
Colesberg			
Cradock			
De Aar	34	16	
Dohne			
Douglas			
East London	25	17	
(Airport)			
Elsenburg			
Fraserburg			
Garies			
George			
Graaff-Reinet	31	12	
Grahamstown			
Grootfontein	33	11	
(Middelburg)			
Hopetown			
Idutywa			
Jansenville	33	13	
Joubertina			
Kimberley	35	16	
(Airport)			
Knysna			
Kokstad	23	13	
Kuruman	36	16	

KAAP - CAPE	Max	Min	RRR
Ladismith			
Lake Mentz			
Maclear			
Mafeking	36	19	
Malmesbury			
Matatiele			
Matroosberg	29	11	
Mbashe	25	20	
Mosselbaai	24	18	
Mount Frere			
Okiep	24	17	
Oudtshoorn	30	12	
Petrusville			
Piketberg			
Pofadder	32	17	
Port Alfred			
Port Elizabeth	25	14	
Port Nolloth	21	11	
Port St. Johns	24	19	
Prieska	36	14	
Prince Albert			
Queenstown	31	11	
Riversdale	29	13	
Robertson	32	12	
Sheeprun	25	14	
(near Maclear)			
Somerset-Oos	30	11	
Steynsburg			
Strydenburg			
Sutherland	28	9	
Swellendam			
Tarkastad			
Touwsrivier			
Twee Riviere	36	17	
(Gemsbokpark)			
Umtata	26	18	
Uniondale			
Upington	35	16	
Vanwyksvlei	34	15	
Victoria-Wes			
Vredendal	28	11	
Vryburg	35	21	
Williston			
Willowmore			
Willowpark	27	15	
(near Dordrecht)			

NATAL	Max	Min	RRR
Cape St. Lucia	27	20	
Dundee			
Durban	25	20	1.7
(Louis Botha)			
Estcourt	27	17	
Harding			
Himeville			
Hluhluwe			
Mkuze			
Newcastle	29	17	0.4
Cedara	20	15	1.7
(Pietermaritzburg)			
Port Shepstone	25	20	0.5
Richmond			
Van Reenen			3.0
Vryheid			
Waterford	23	13	1.4
(near Underberg)			
O.V.S. - O.F.S.			
Balkfontein			
(naby Bethaville)			
Bethlehem	29	15	
Bloemfontein	33	14	
(J.B.M. Hertzog)			
Bultfontein			
Fauresmith	33	16	
Ficksburg			
Frankfort	32	16	
Harrismith			
Hoopstad	35	17	
Kroonstad	33	18	
Lindley			
Modderpoort			
Petrusburg			
Philippolis			
Reddersburg			
Reitz			
Rouxville			
Vrede			
Warden			
Welkom	31	19	
Wepener	33	13	
Winburg			
Zastron			

TRANSVAAL	Max	Min	RRR
Barberton			
Belfast			
Bethal	29	16	
Bospoort	32	15	
Carolina	25	13	
Delareyville			
Delmas			
Ermelo			
Gideonsrus			
Groendraai	34	20	2.5
(naby Vaalwater)			
Jan Kempdorp			
Jan Smuts	29	19	6.2
Joubert Park (Jhb)	29	15	
Kroondal	34	18	1.3
Letaba			
Levubu	36	20	
Lichtenburg			
Loskopdam			1.0
Loskopkanale			3.5
(naby Grobiersdal)			
Louis Trichardt			
Lydenburg	29	15	
Mara	36	20	
Marnitz	36	20	
Messina	39	24	
Middelburg			
Nelspruit	31	20	
Phalaborwa	37	23	
Pietersburg	33	16	11.4
Piet Retief	24	15	
Pongola			
Potchefstroom	31	18	
Potgietersrus	34	18	3.1
Pretoria W.B.	34	19	0.6
Pretoriuskop			
Punda Milia			
Satara			
Sekhukhune			
Shingwidzi			
Skukuza	34	23	
Standerton	31	16	
Thabazimbi			
Tomburke			
Tzaneen			
Vereeniging			
Volksrust			
Warmbad	32	18	
Waterval Boven			
Witbank			
Wolmaranstad			

S.W.A.	Max	Min	RRR
Aroab			
Bethanien			
Dordabis			
Gobabeb	31	14	
Gobabis	34	20	
Grootfontein	33	19	0.9
J.G. Strijdomlughawe	33	22	
Karasburg			
Kalkfeld			
Karibib			
Keetmanshoop	35	23	
Kub			
Luderitz	21	13	
Mariental	36	23	
Möwe	20	16	
Ohopoho			
Okahandja			
Okaukuejo			
Ondangwa	36	19	7.2
Otavi			
Otjiwarongo			
Outjo	35	18	8.3
Halali			20.5
Rehoboth			
Rundu	34	19	
Steinhausen			
Tsumeb			
Uis	32	19	
Walvisbaai	20	14	
Windhoek W.K.			
LESOTHO			
Maseru			
BOTSWANA			
Francistown	36	21	
Gaberones	38	21	1.4
Ghanzi	33	20	15.5
Lobatsi			
Mahalapye			
Maun	35	20	1.8
Shakawe			18.0
Tshabong			
Tshane	36	25	
SWAZILAND			
Emlembe			
Manzini (Matsapa)	27	19	
Stegi			

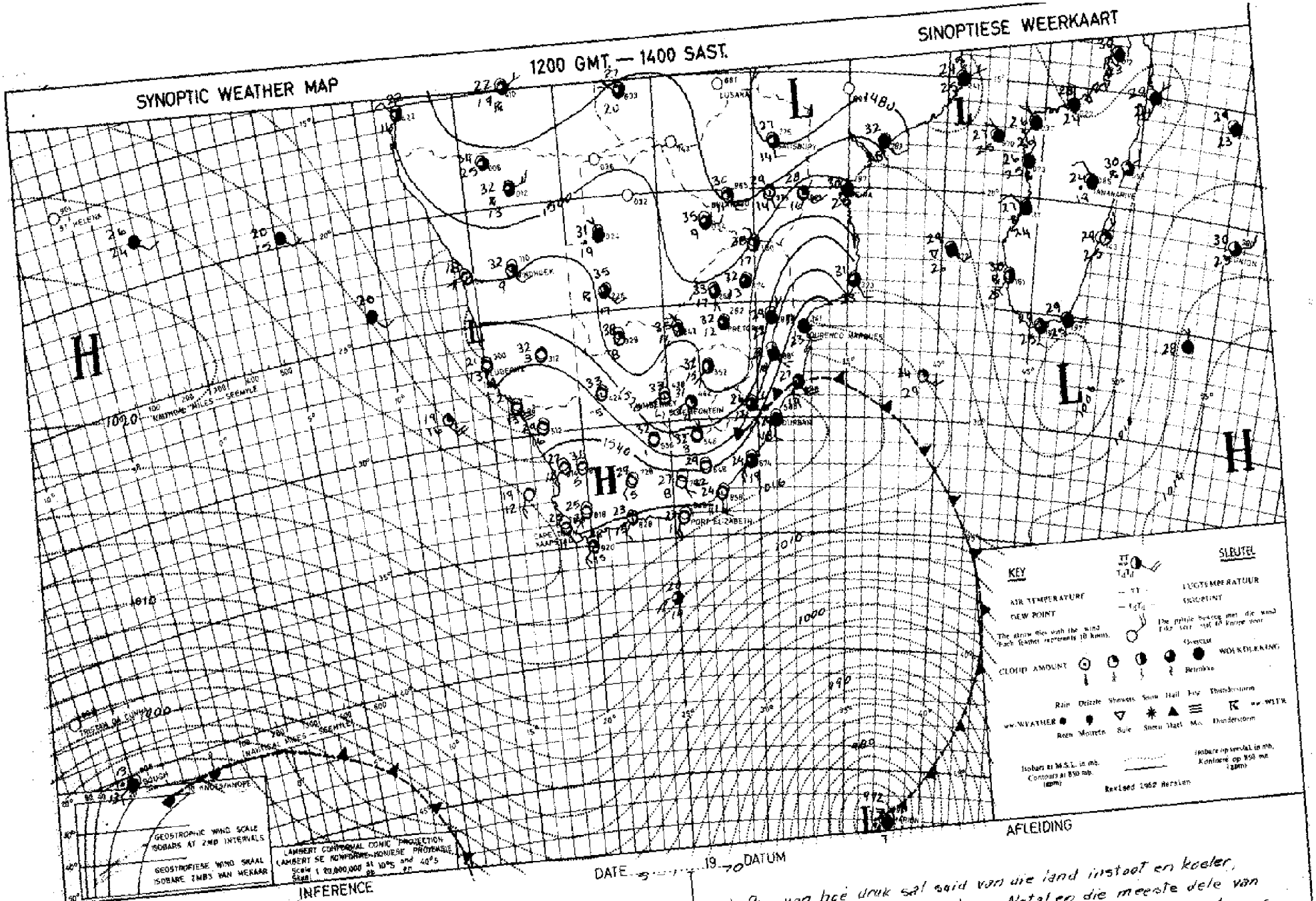

A ridge of high pressure will move in south of the continent and cause cooler, cloudy weather to spread over Natal and most parts of Transvaal. Thundershowers will occur in the warm, moist air over northern S.W.A., Botswana Transvaal, the Northern O.F.S. and

'n Rug van hoe druk sal suid van die land instoot en koeler, bewolkte weer laat uitbrei oor Natal en die meeste dele van Transvaal. Donderbuie sal voorkom in die warm vogtige lug oor noordelike S.W.A., Botswana, Transvaal, Noord-Vrystaat en Natal

DAAGLIKSE WEERBULLETIN

Maksimum en Minimum Temperatuur (°C) en Reënval (RRR)
in mm vir die 24 uur geëindig om 0800 SAST op

WEERBURO / WEATHER BUREAU
DEPT. VAN VERVOER / DEPT. OF TRANSPORT

7-1-1970

DAILY WEATHER BULLETIN

Maximum and Minimum Temperatures (°C) and Rainfall (RRR)
in mm for the 24 hours ended at 0800 SAST on

CAPE - KAAP	Max	Min	RRR
Aberdeen			
Adelo			
Alexander Bay	23	16	
Alfred North	35	18	
Beaufort-Wes	35	17	
(Laghawe)			
Boegoeberggdam			
Bontrap			
Brandvlei			
Cala			
Caledon			
Calitzdorp			
Calvinia			
Cape Agulhas	25	20	
Cape Columbine	22	13	
Cape Point	22	17	
Cape St. Francis	25	21	
Cape Town	28	14	
(D. F. Malan)			
Cape Town			
(Roeland St.)			
Carnarvon			
Ceres			
Citrusdal			
Colesberg			
Cradock			
De Aar	36	20	
Dikhe	27	14	
Douglas			
East London	26	18	
(Airport)			
Elsenburg			
Fraserburg			
Garies			
George			
Graaff-Reinet	34	15	
Grahamstown			
Groenfontein	34	13	
(Middelburg)			
Hopetown			
Idutywa			
Jansenville	35	17	
Joubertina			
Kimberley	36	21	
(Airport)			
Kuruman			
Kokstad	27	14	
Kuruman	35	15	0.4

KAAP - CAPE	Max	Min	RRR
Ladismith			
Lake Mentz			
Maclear			
Mafeking	33	18	6.5
Malmesbury			
Matatiele			
Matroosberg	33	15	
Mbashe	26	20	
Mosselbaai	22	20	
Mount Frere			
Okiep	37	21	
Oudtshoorn	35	16	
Petrusville			
Piketberg			
Pofadder	37	22	
Port Alfred			
Port Elizabeth	26	20	
Port Nolloth	21	12	
Port St. Johns	24	20	
Prieska	39	17	
Prince Albert			
Queenstown	33	16	
Riversdale	30	20	
Robertson	33	16	
Sheeprun	27	14	
(near Maclear)			
Somerset-Oos	35	15	
Steynsburg			
Strydenburg			
Sutherland	32	10	
Swellendam			
Tarkastad			
Touwsrivier			
Twee Riviere	40	24	
(Gemsbokpark)			
Umtata	27	18	
Uniondale			
Upington	40	23	
Vanwyksvlei	37	19	
Victoria-Wes			
Vredendal	36	12	
Vryburg	34	17	42.3
Williston			
Willowmore			
Willowpark	30	12	
(near Dordrecht)			

NATAL	Max	Min	RRR
Cape St. Lucia	29	22	
Dundee			
Durban	25	21	1.7
(Louis Botha)			
Estcourt	29	17	
Harding			
Himeville			
Hluhluwe			
Mkuze			
Newcastle	30	18	0.2
Cedara	22	15	1.0
(Pietermaritzburg)			
Port Shepstone	24	21	
Richmond			
Van Reenen			10.5
Vryheid			
Waterford	25	14	
(near Underberg)			
O.V.S. - O.F.S.			
Ballkfontein			
(naby Bethaville)			
Bethlehem	29	16	
Bloemfontein	33	17	2.4
(J.B.M. Hertzog)			
Bultfontein			
Fauresmith	35	19	
Ficksburg			
Frankfort	31	17	
Harrismith			
Hoopstad	35	16	
Kroonstad	32	17	
Lindley			
Modderpoort			
Petrusburg			
Philippolis			
Reddersburg			3.0
Reitz			
Rouxville			
Vrede			
Warden			
Welkom	31	17	
Wepener	33	17	
Winburg			
Zastron			

TRANSVAAL	Max	Min	RRR
Barberton			
Belfast			
Bethal	22	14	
Bospoort	30	15	
Carolina	25	14	
Delareyville			
Delmas			
Ermelo			
Gideonsrus			
Groendraai	31	16	
(naby Vaalwater)			
Jan Kempdorp			
Jan Smuts	26	15	
Joubert Park (Jhb)	26	15	12.0
Kroondal	31	17	
Letaba			
Levubu	30	20	
Lichtenburg			
Loskopdam			
Loskopkanale			
(naby Groblersdal)			
Louis Trichardt			
Lydenburg	27	14	
Mara	30	19	
Marnitz	32	19	
Messina	33	21	
Middelburg			
Nelspruit	33	19	
Phalaborwa	33	21	
Pietersburg	28	16	
Piet Retief	25	16	
Pongola			
Potchefstroom	32	16	
Potgietersrus	31	17	
Pretoria W.B.	29	20	
Pretoriuskop			
Punda Milia			
Satara			
Sekhukhune			
Shingwidzi			
Skukuza	35	22	
Standerton	28	15	
Thabazimbi			
Tompburks			
Tzaneen			
Vereeniging			
Volksrust			
Warmbad	30	17	
Waterval Boven			
Witbank			
Wolmaransstad			

S.W.A.	Max	Min	RRR
Aroab			
Bethanien			
Dordabis			
Gobabeb	33	17	
Gobabis	34	19	11.0
Grootfontein	29	17	9.0
J.G. Strijdomlughawe	31	15	22.4
Karasburg			
Kalkfeld			
Karibib			
Keetmanshoop	39	24	
Kub			
Luderitz	22	12	
Mariental	38	24	
Möwe	20	16	0.5
Ohopoho			
Okahandja			
Okaukuejo			
Ondangwa	34	19	18.1
Otavi			
Otjiwarongo			
Outjo	31	18	3.6
Rehoboth			
Rundu	33	18	0.1
Steinhausen			
Tsumeb			
Ula	37	20	8.3
Walvisbaai	19	11	
Windhoek W.K.			
LESOTHO			
Maseru			
BOTSWANA			
Francistown	33	17	
Gaberones	35	20	
Ghanzi	34	21	
Lobatsi			
Mahalapye			
Maun	34	21	
Shakawe	31	20	
Tshabong	40	18	
Tshane	36	19	
SWAZILAND			
Empembe			
Manzini (Matsapa)	29	18	
Stegi			

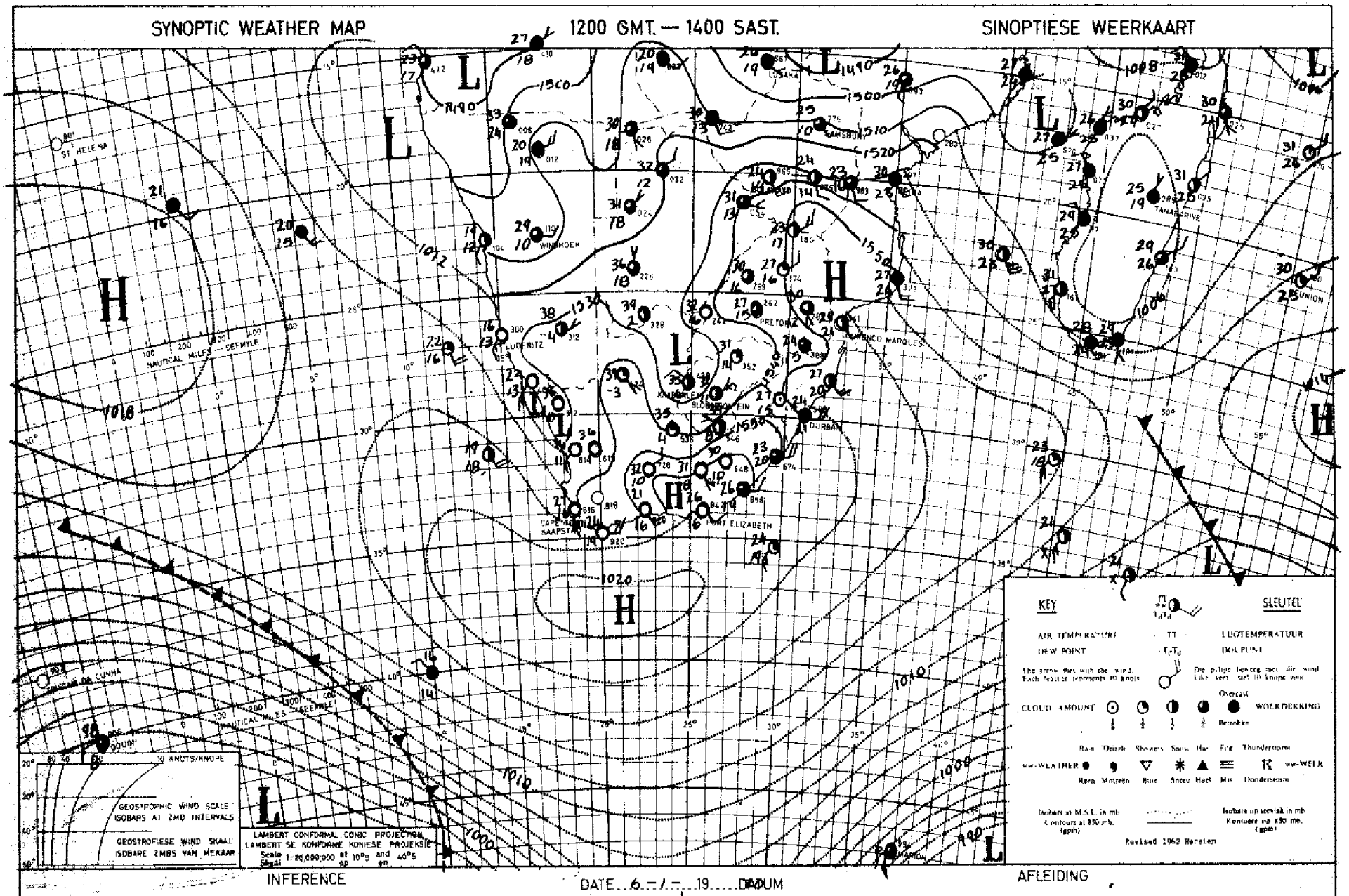

Warm, moist air is present over S.W.A. and Botswana and will spread over Northern Cape and the Free State. Thundershowers will occur over these regions. The upperair circulation over the country is, however, strongly anticyclonic so that rain-falls will be

Warm, vogtige lug is aanwesig oor S.W.A. en Botswana en sal uitbrei oor Noord-Kaapland en die Vrystaat sodat donderbuie oor hierdie gebiede sal voorkom. Die bolugsirkulasie oor die land is egter sterk antisiklonaal en neerslae sal oor die algemeen swak wees.

DAGGOUSE WEERBOULETIN

Maksimum en Minimum Temperatuur (°C) en Reënval (RRR)
in mm vir die 24 uur geëindig om 0800 SAST op

WEERBURO / WEATHER BUREAU
DEPT. VAN VERVOER / DEPT. OF TRANSPORT

8-1-1970

DAILY WEATHER BULLETIN

Maximum and Minimum Temperatures (°C) and Rainfall (RRR)
in mm for the 24 hours ended at 0800 SAST on

CAPE - KAAP	Max	Min	RRR
Aberdeen			
Addo			
Alexander Bay	22	18	
Aliwal North	37	17	
Beaufort-Wes	39	22	
(Lughawe)			
Bosgoedbergdam			
Boshoap			
Brandvlei			
Cala			
Caledon			
Calitzdorp			
Calvinia	40	14	
Cape Agulhas	25	19	
Cape Columbine	24	16	
Cape Point	28	18	
Cape St. Francis	24	18	
Cape Town	36	18	
(D. F. Malan)			
Cape Town			
(Roeland St.)			
Carnarvon			
Ceres			
Citrusdal			
Colesberg			
Cradock			
De Aar	37	20	
Dohne	30	15	
Douglas			
East London	26	20	
(Airport)			
Elsenburg			
Fraserburg			
Garies			
George			
Graaff-Reinet	37	21	
Grahamstown			
Grootfontein	35	20	
(Middelburg)			
Hopetown			
Idutywa			
Jansenville	38	18	
Joubertina			
Kimberley	37	19	
(Airport)			
Kuruman			
Kokstad	26	13	
Kurumen	35	17	

KAAP - CAPE	Max	Min	RRR
Ladismith			
Lake Mentz			
Maclear			
Mafeking	33	18	
Malmesbury			
Matatiele			
Matroosberg	37	14	
Mbashe			
Mosselbaai	23	22	
Mount Frere			
Okiep	36	14	
Oudtshoorn	41	17	
Petrusville			
Piketberg			
Pofadder	39	19	
Port Alfred			
Port Elizabeth	27	18	
Port Nolloth	19	13	
Port St. Johns	26	20	
Prieska	40	19	
Prince Albert			
Queenstown	33	15	
Riversdale	36	18	
Robertson	39	20	
Sheeprun	28	13	
(near Maclear)			
Somerset-Oos	35	17	
Steynsburg			
Strydenburg			
Sutherland	34	10	
Swellendam			
Tarkastad			
Touwsrivier			
Twee Riviere	40	25	
(Gemsbokpark)			
Umtata	27	16	
Uniondale			
Upington	40	23	
Vanwyksvlei	40	22	
Victoria-Wes			
Vredendal	34	20	
Vryburg	33	18	
Williston			
Willowmore			
Willowpark	31	19	
(near Dordrecht)			

NATAL	Max	Min	RRR
Cape St. Lucia	29	20	
Dundee			
Durban	26	20	
(Louis Botha)			
Estcourt	28	13	
Harding			
Himeville			
Hluhluwe			
Mkuze			
Newcastle	29	15	
Cedara	24	16	
(Pietermaritzburg)			
Port Shepstone	26	22	
Richmond			
Van Reenen			
Vryheid			
Waterford	24	13	
(near Underberg)			
O.V.S. - O.F.S.			
Balkfontein			
(naby Bothaville)			
Bethlehem	29	13	
Bloemfontein	33	11	
(J.B.M. Hertzog)			
Bultfontein			
Fauresmith	35	17	
Floksburg			
Frankfort	29	13	0.8
Harrismith			
Hoopstad	34	16	11.0
Kroonstad	33	15	0.9
Lindley			
Modderpoort			
Petrusburg			
Philippolis			
Reddersburg			
Reitz			
Rouxville			
Vrede			
Warden			6.0
Welkom	32	17	
Wepener	32	14	7.8
Winburg			
Zastron			

TRANSVAAL	Max	Min	RRR
Barberton			
Belfast			
Bethal	28	13	
Bospoort	30	14	7.6
Carolina	25	11	
Delareyville			22.0
Delmas			
Ermelo			
Gideonsrus			
Groendraai	32	18	7.0
(naby Vaalwater)			
Jan Kempdorp			
Jan Smuts	23	14	1.5
Joubert Park (Jhb)	24	14	16.8
Kroondal	30	17	3.4
Letaba			
Levubu	29	19	
Lichtenburg			
Loskopdam			3.1
Loskopkanale			2.5
(naby Groblersdal)			
Louis Trichardt			
Lydenburg			
Mara	29	18	
Marnitz	31	20	
Messina	33	21	
Middelburg			
Nelspruit	27	18	
Phalaborwa	31	20	
Pietersburg	27	16	
Piet Retief	23	14	
Pongola			
Potchefstroom	31	17	
Potgietersrus	32	16	26.5
Pretoria W.B.	28	15	9.4
Pretoriuskop			
Punda Milia			
Satara			
Sekhukhune			
Shingwidzi			
Skukuza	33	21	
Standerton	29	13	0.8
Thabazimbi			
Tombiarke			
Tzaneen			
Vereeniging			
Volksrust			
Warmbad	31	16	1.0
Waterval Boven			
Witbank			
Wolmaransstad			

S.W.A.	Max	Min	RRR
Aroab			
Bethanien			
Dordabis			
Gobabeb	33	21	
Gobabis	32	20	
Grootfontein	21	17	1.5
J.G. Strijdomlughawe	30	17	
Karasburg			
Kalkfeld			
Karibib			
Keetmanshoop	40	21	
Kub			
Luderitz	23	15	
Mariental	38	26	
Möwe	20	16	
Ohopoho			
Okahandja			
Okaukuejo			
Ondangwa	31	19	7.6
Otavi			
Otjiwarongo			
Outjo	33	19	
Rehoboth			
Rundu	32	20	
Steinhausen			
Tsumeb			
Uis	23	21	
Walvisbaai	20	15	
Windhoek W.K.			
LESOTHO			
Maseru			
BOTSWANA			
Francistown	31	16	
Gaberones	35	20	0.1
Ghanzi	33	19	
Lobatsi			
Mahalapye			
Maun	33	19	
Shakawe	36	21	
Tshabong	38	21	
Tshane	36	21	
SWAZILAND			
Emlembe			
Manzini (Matsapa)	27	18	
Stegi			

SYNOPTIC WEATHER MAP 1200 GMT. — 1400 SAST. SINOPTIESE WEERKAART

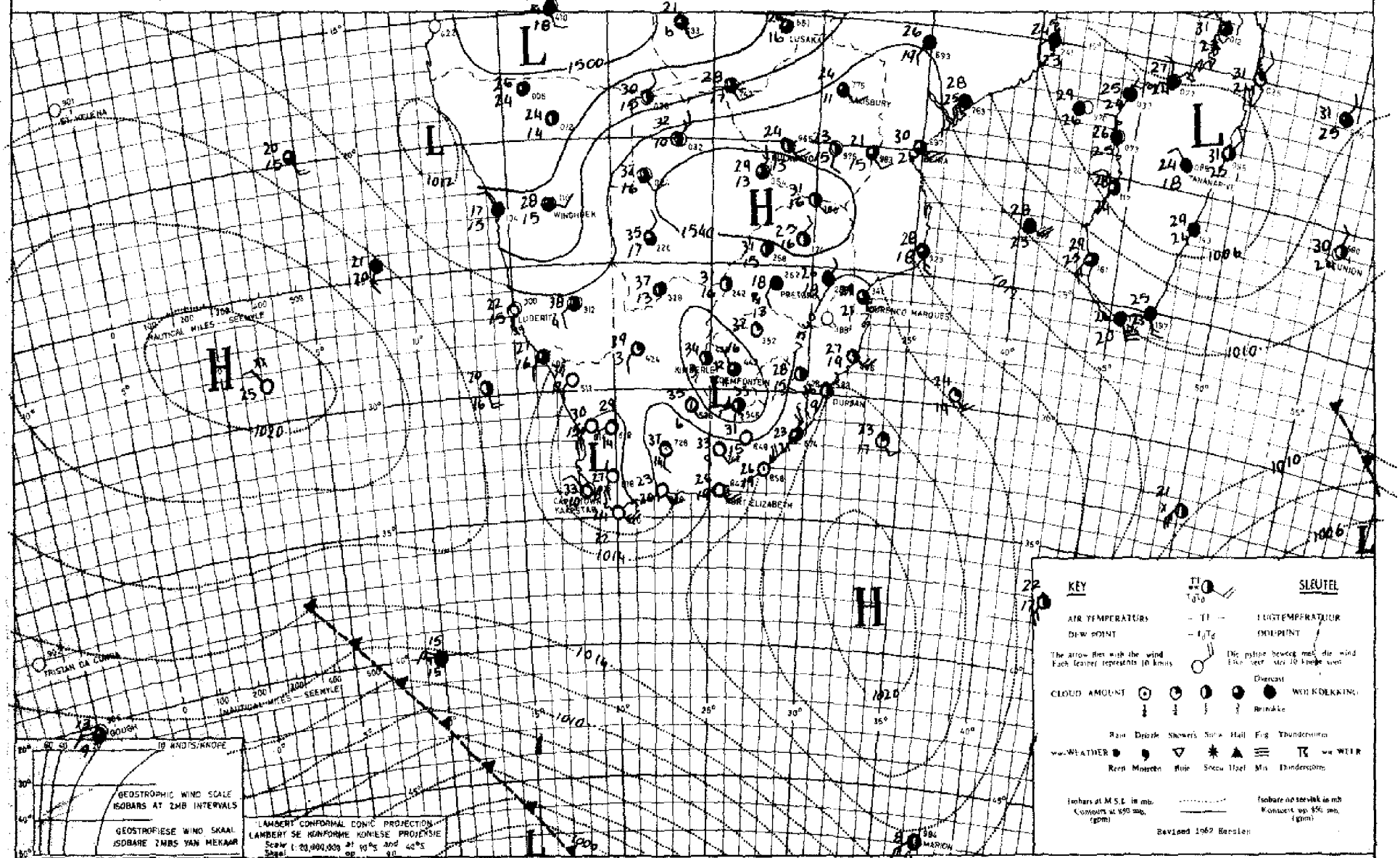

INFERENCE

DATE 7-1-1972 DATUM

AFLEIDING

Fairly moist air is present over most of the interior and thundershowers will occur over the Transvaal, Natal, the O.F.S. Northern Cape, S.W.A. and Botswana. A coastal low will move round the south coast, accompanied by cooler, partly cloudy weather.

Betreklik vogtige lug is aanwesig oor die meeste dele van die binneland en donderbuie sal voorkom oor Transvaal, Natal die O.V.S., Noord-Kaapland, Botswana en S.W.A. 'n Kuslaag sal om die suidkus beweeg gepaard met gedeeltelik bewolkte en kooler toestande.

DAAGLIKSE WEERBULLETIN

Maksimum en Minimum Temperatuur (°C) en Reënval (RRR)
in mm vir die 24 uur geëindig om 0800 SAST op

WEERBURO / WEATHER BUREAU
DEPT. VAN VERVOER / DEPT. OF TRANSPORT

9-1-1970

DAILY WEATHER BULLETIN

Maximum and Minimum Temperatures (°C) and Rainfall (RRR)
in mm for the 24 hours ended at 0800 SAST on

CAPE - KAAP	Max	Min	RRR
Aberdeen			
Addo			
Alexander Bay	35	14	
Aliwal North	37	17	
Beaufort-Wes	38	18	
(Laghawe)			
Boegoebergdam			
Bootsap			
Brandvlei			
Cala			
Caledon			
Calitzdorp			
Calvinia			
Cape Agulhas	25	19	
Cape Columbine	21	14	
Cape Point	21	17	
Cape St. Francis	24	20	
Cape Town	25	17	
(D. F. Malan)			
Cape Town			
(Rosland St.)			
Carnarvon			
Ceres			
Citrusdal			
Colesberg			
Cradock			
De Aar	38	19	
Dobne	37	15	0.1
Douglas			
East London	30	20	
(Airport)			
Elsenburg			
Fraserburg			
Garies			
George			
Graaff-Reinet	40	18	
Grahamstown			
Grootfontein	37	15	
(Middelburg)			
Hopetown	42	19	
Idutywa			
Jansenville	36	17	
Joubertina			
Kimberley			
(Airport)			
Knysna			
Kokstad	32	13	
Kuruman	31	14	3.5

KAAP - CAPE	Max	Min	RRR
Ladismith			
Lake Mentz			
Maclear			
Mafeking	33	16	
Malmesbury			
Matatiele			
Matroosberg	31	14	
Mbashe	26	19	
Mosselbaai	25	20	
Mount Frere			
Okiep	34	15	
Oudtshoorn	34	18	
Petrusville			
Piketberg			
Pofadder	37	16	
Port Alfred			
Port Elizabeth	26	21	
Port Nolloth	22	13	
Port St. Johns	24	20	
Prieska	40	20	
Prince Albert			
Queenstown	39	16	64.0
Riversdale	33	17	
Robertson	33	20	
Sheeprun	35	16	0.1
(near Maclear)			
Somerset-Oos	39	18	
Steynsburg			
Strydenburg			
Sutherland	32	10	
Swellendam			
Tarkastad			
Touwsrivier			
Twee Riviere	41	23	
(Gemsbokpark)			
Umtata	36	19	
Uniondale			
Upington	39	20	
Vanwyksvlei	39	20	
Victoria-Wes			
Vredendal	28	15	
Vryburg	34	17	
Williston			
Willowmore			
Willowpark	36	14	
(near Dordrecht)			

NATAL	Max	Min	RRR
Cape St. Lucia	24	22	
Dundee			
Durban	28	19	
(Louis Botha)			
Estcourt	31	15	
Harding			
Himeville			
Hluhluwe			
Mkuze			
Newcastle	31	14	
Cedara	27	16	0.4
(Pietermaritzburg)			
Port Shepstone	25	22	
Richmond			
Van Reenen			
Vryheid			
Waterford	29	12	
(near Underberg)			
O.V.S. - O.F.S.			
Balkfontein			
(naby Bothaville)			
Bethlehem	31	11	3.7
Bloemfontein	34	14	0.9
(J.B.M. Hertzog)			
Bultfontein			
Fauresmith	35	18	
Ficksburg			
Frankfort	30	11	1.2
Harrismith			
Hoopstad	33	16	0.3
Kroonstad	33	14	6.0
Lindley			
Modderpoort			
Petrusburg			
Philippolis			
Reddersburg			
Reitz			
Rouxville			
Vrede			
Warden			
Welkom			
Wepener	34	16	
Winburg			
Zastron			

TRANSVAAL	Max	Min	RRR
Barberton			
Belfast			
Bethal			
Bospoort	30	16	8.0
Carolina	26	12	
Delareyville			
Delmas			8.0
Ermelo			
Gideonsrus			
Groendraai	30	20	
(naby Vaalwater)			
Jan Kempdorp			
Jan Smuts	27	13	
Joubert Park (Jhb)	27	14	
Kroondal	31	15	7.9
Letaba			
Levubu	29	17	
Lichtenburg			
Loskopdam			
Loskopkanale			
(naby Groblersdal)			
Louis Trichardt			
Lydenburg			
Mara	30	15	
Marnitz			
Messina	31	17	
Middelburg			
Nelspruit	30	20	
Phalaborwa	32	20	
Pietersburg	28	15	
Piet Retief	27	13	
Pongola			
Potchefstroom	32	15	1.0
Potgietersrus	27	17	
Pretoria W.B.	29	18	0.2
Pretoriuskop			
Punda Milia			
Satara			
Sekhukhune			
Shingwidzi			
Skukuza	35	20	
Standerton	28	11	2.1
Thabazimbi			18.5
Tomburke			
Tzaneen			
Vereeniging			
Volksrust			
Warmbad	30	21	
Waterval Boven			
Witbank			
Wolmaransstad			

S.W.A.	Max	Min	RRR
Aroab			
Bethanien			
Dordabis			
Gobabeb	34	16	
Gobabis	34	21	
Grootfontein	33	20	
J.G. Strijdomlughawe	31	19	
Karasburg			
Kalkfeld			
Karibib			
Keetmanshoop	40	22	
Kub			
Luderitz	24	15	
Mariental	38	24	
Möwe	20	17	
Okopoko			37.0
Okahandja			
Okaukuejo			
Ondangwa	35	20	2.0
Otavi			
Otjiwarongo			
Outjo	33	19	
Halali			5.5
Rehoboth			
Rundu	34	18	
Steinhausen			
Tsumeb			
Uis	35	17	
Walvisbaai	19	15	
Windhoek W.K.			
LESOTHO			
Maseru			
BOTSWANA			
Francistown	30	15	
Gaberones	34	18	6.6
Ghanzi	35	19	
Lobatsi			
Mahalapye			
Maun	35	19	
Shakawe	33	21	
Tshabong	40	27	
Tshane	37	22	
SWAZILAND			
Emlembe			
Manzini (Matsapa)	29	20	
Stegi			

SYNOPTIC WEATHER MAP 1200 GMT. — 1400 SAST. SINOPTIESE WEERKAART

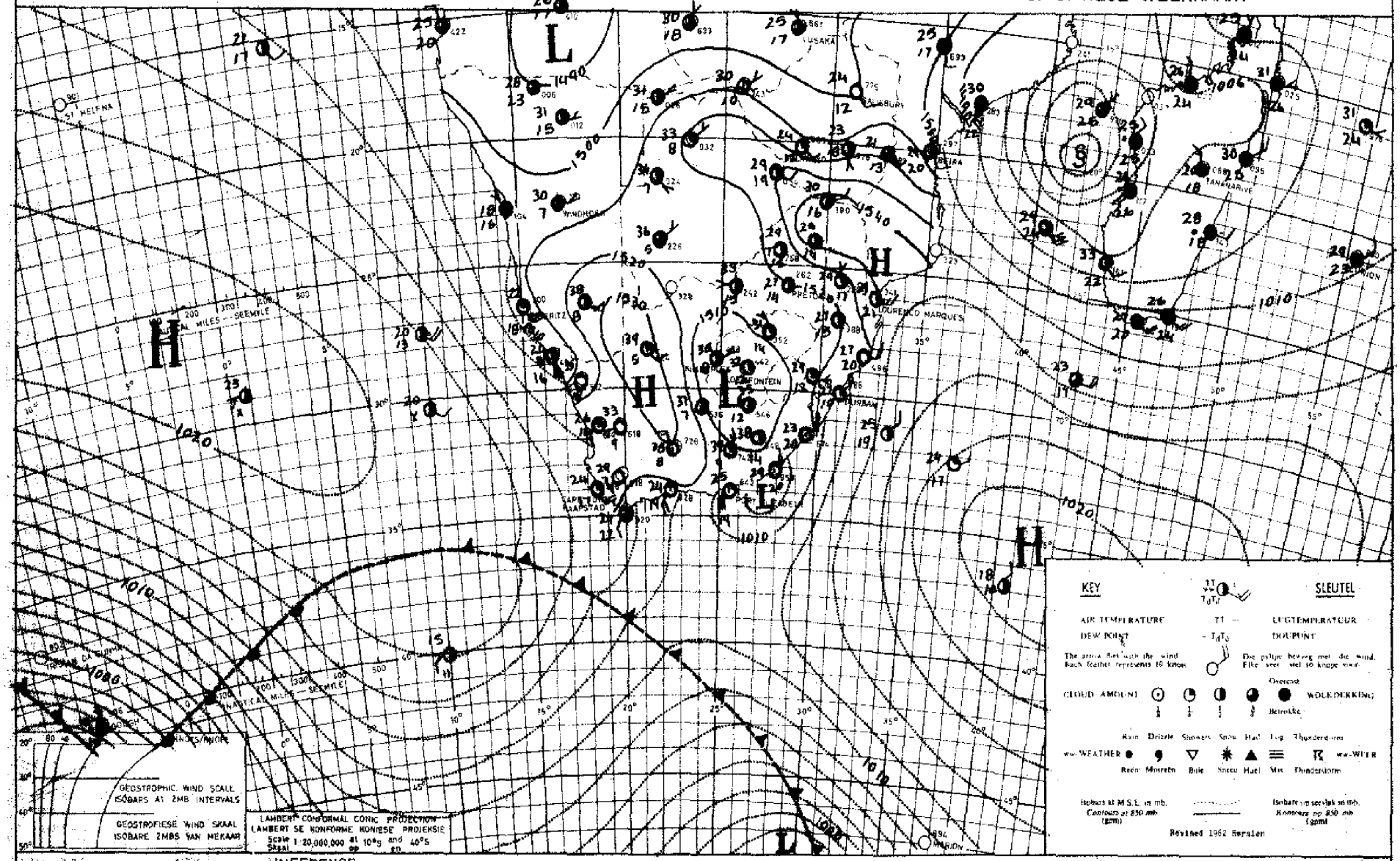

INFERENCE DATE 8 - 1 - 1970 DATUM AFLEIDING

The cold front approaching from the west will cause cloudy weather with light rain over the south coast and later over the east coast. Warm, moist air is still present over the northern and eastern interior where thundershowers will occur.

Die koufront wat uit die suidwestes nader, sal bewolkte weer met ligte buie veroorsaak oor die suidkus en later ook oor die oskus. Warm, vogtige lug is nog aan wesig op die noordelike en oostelike binneland waar donder buie sal voorkom.

DAAGLIKSE WEERBULLETIN

Maksimum en Minimum Temperatuur (°C) en Reënval (RRR)
in mm vir die 24 uur geëindig om 0800 SAST op

WEERBURO / WEATHER BUREAU
DEPT. VAN VERVOER / DEPT. OF TRANSPORT

10-1-1970

DAILY WEATHER BULLETIN

Maximum and Minimum Temperatures (°C) and Rainfall (RRR)
in mm for the 24 hours ended at 0800 SAST on

CAPE - KAAP	Max	Min	RRR
Aberdeen			
Addo			
Alexander Bay	25	16	
Aliwal North	37	18	
Beaufort-Wes	34	18	
(Lughawe)			
Boegoebergdam			
Boetsap			
Brandvlei			
Cala			
Caledon			
Calitzdorp			
Calvinia	34	13	
Cape Agulhas	26	21	
Cape Columbine	21	15	
Cape Point	23	18	
Cape St. Francis	25	19	
Cape Town	28	15	
(D. F. Malan)			
Cape Town			
(Roeland St.)			
Carnarvon			
Ceres			
Citrusdal			
Colesberg			
Cradock			
De Aar	38	19	
Döhne	29	17	
Douglas			
East London	27	20	
(Airport)			
Elsenburg			
Fraserburg			
Garies			
George			
Graaff-Reinet	33	17	
Grahamstown			
Grootfontein	34	15	
(Middelburg)			
Hopetown			
Idutywa			
Jansenville	33	19	
Joubertina			
Kimberley	38	21	
(Airport)			
Knysna			
Kokstad	26	14	
Kuruman	36	19	

KAAP - CAPE	Max	Min	RRR
Ladismith			
Lake Mentz			
Maclear			
Mafeking	35	19	
Malmesbury			
Matatiele			
Matroosberg	32	15	
Mbashe	28	23	
Mosselbaai	24	21	
Mount Frere			
Okiep	33	15	
Oudtshoorn	33	16	
Petrusville			
Piketberg			
Pofadder	36	17	
Port Alfred			
Port Elizabeth	27	19	
Port Nolloth	21	11	
Port St. Johns	28	22	
Prieska	40	23	
Prince Albert			
Queenstown	28	18	
Riversdale	31	20	
Robertson	33	16	
Sheeprun	29	19	
(near Maclear)			
Somerset-Oos	31	17	
Steynsburg			
Strydenburg			
Sutherland	31	11	
Swellendam			
Tarkastad			
Touwsrivier			
Twee Riviere	41	23	
(Gemsbokpark)			
Umtata	29	20	
Uniondale			
Upington	40	19	
Vanwyksvlei	38	21	
Victoria-Wes			
Vredendal	32	17	
Vryburg	37	19	
Williston			
Willowmore			
Willowpark	29	16	
(near Dordrecht)			

NATAL	Max	Min	RRR
Cape St. Lucia	29	21	
Dundee			
Durban	28	20	
(Louis Botha)			
Estcourt	27	14	
Harding			
Himeville			
Hluhluwe			
Mkuze			
Newcastle	31	16	
Cedara			
(Pietermaritzburg)			
Port Shepstone	27	21	
Richmond			
Van Reenen			
Vryheid			
Waterford	23	11	
(near Underberg)			
O.V.S. - O.F.S.			
Balkfontein			
(naby Bothaville)			
Bethlehem	30	13	0.3
Bloemfontein	36	23	
(J.B.M. Hertzog)			
Bultfontein			
Fauresmith	37	20	
Ficksburg			
Frankfort	32	13	3.0
Harrismith			
Hoopstad	35	17	
Kroonstad	33	16	
Lindley			
Modderpoort			
Petrusburg			
Philippolis			
Reddersburg			
Reitz			
Rouxville			
Vrede			
Warden			3.6
Welkom	33	17	
Wesselsbron	34	14	
Winburg			
Zastron			

TRANSVAAL	Max	Min	RRR
Barberton			
Belfast			
Bethal	29	11	
Bospoort	31	16	
Carolina	27	12	
Delareyville			
Delmas			
Ermelo			
Gideonsrus			
Groendraai	35	19	
(naby Vaalwater)			
Jan Kempdorp			
Jan Smuts	28	15	0.4
Joubert Park (Jhb)	27	12	
Kroondal	33	16	
Letaba			
Levubu	31	18	
Lichtenburg			
Loskopdam			
Loskopkanale			
(naby Groblersdal)			
Louis Trichardt			
Lydenburg			
Mara	33	17	
Marnitz	34	19	
Messina	34	22	
Middelburg			
Nelspruit	30	20	
Phalaborwa	32	21	
Pietersburg	31	15	0.2
Piet Retief	25	16	
Pongola			
Potchefstroom	36	16	
Potgietersrus	32	17	0.4
Pretoria W.B.	33	18	
Pretoriuskop			
Punda Milia			
Satara			
Sekhukhune			
Shingwidzi	33	22	
Skukuza	30	13	
Standerton			
Thabazimbi			
Tomburke			
Tzaneen			
Vereeniging			
Volksrust			
Warmbad	33	16	1.1
Waterval Boven			
Witbank			
Wolmaransstad			

S.W.A.	Max	Min	RRR
Aroab			
Bethanien			
Dordabis			
Gobabeb	31	15	
Gobabis	35	20	
Grootfontein	33	19	
J.G. Strijdomlughawe	33	18	
Karasburg			
Kalkfeld			
Karibib			
Keetmanshoop	39	20	
Kub			
Luderitz	21	13	
Mariental	40	25	
Möwe	22	17	
Okopoko			
Okahandja			
Okaukuejo			
Ondangwa	30	20	2.0
Otavi			
Otjiwarongo			
Outjo	33	18	9.7
Rehoboth			
Rundu	35	20	
Steinhausen			
Tsumeb			
Uis	34	21	
Walvisbaai	20	16	
Windhoek W.K.			
LESOTHO			
Maseru			
BOTSWANA			
Francistown	34	16	
Gaberones	36	21	
Ghanzi	36	20	
Lobatsi			
Mahalapye			
Maun	36	18	
Shakawe	34	22	
Tshabong	40	19	
Tshane	38	18	
SWAZILAND			
Embembe			
Manzini (Matsapa)	29	19	
Stegi			

SYNOPTIC WEATHER MAP 1200 GMT. — 1400 SAST. SINOPTIESE WEERKAART

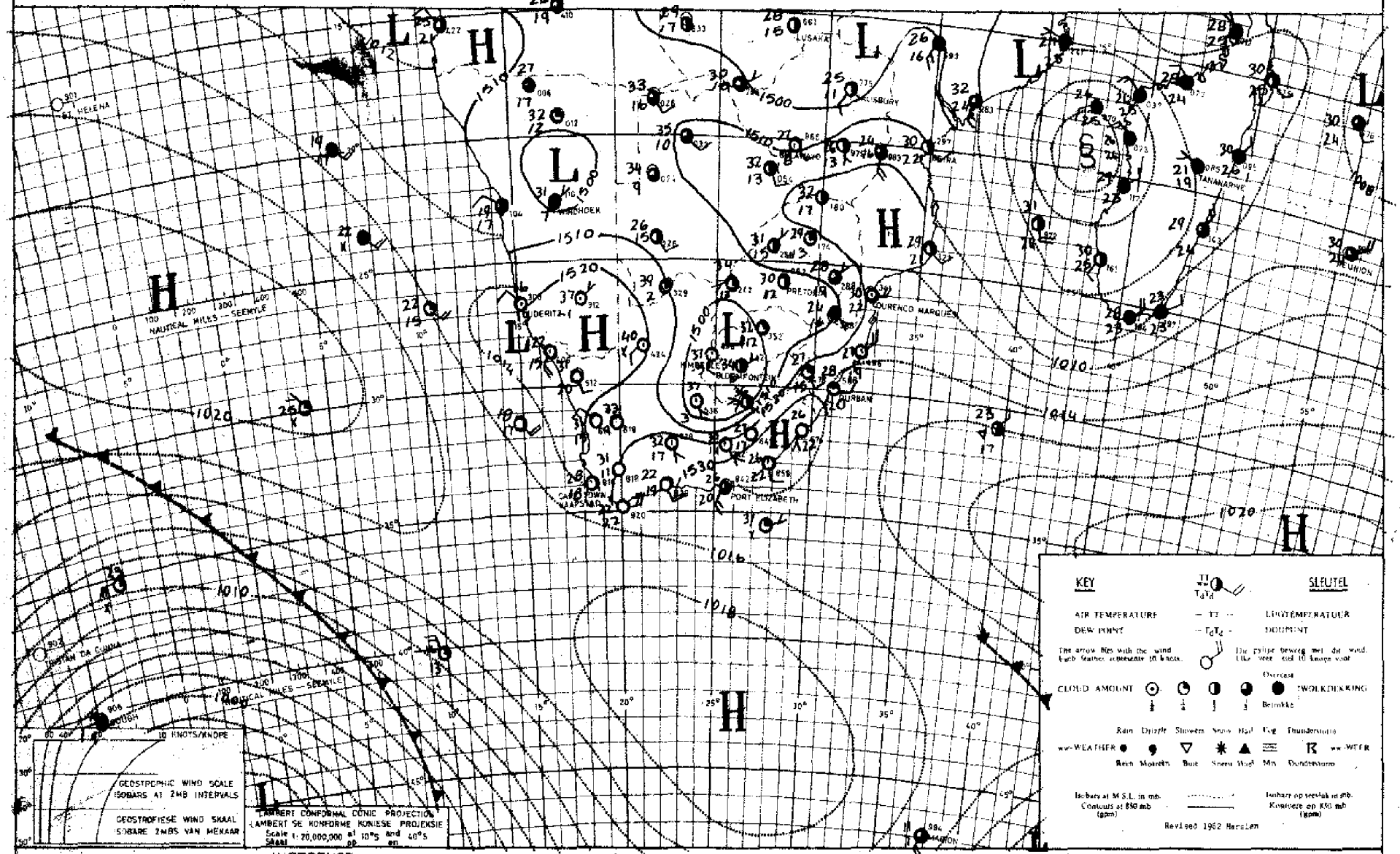

INFERENCE DATE 9 / 1 — 1970 DATUM AFLEIDING

A strong upper air high dampens weather development over the country and therefore only isolated thundershowers are expected over Transvaal, Natal and the northern parts of S.W.A. and Botswana. The cold front approaching from the west will cause cooler, cloudy weather with showers over the south-western Cape later.

Weersontwikkelinge oor die land word gedemp deur 'n sterk bolughoog oor die binneland en slegs enkele donderbuie sal voorkom oor Transvaal, Natal en die noordelike dele van S.W.A. en Botswana. Die koufront wat van die weste af nader, sal later koeler, bewolkte weer met buie oor Suidwes-Kaapland veroorsaak.

DAAGLIKSE WEERBULLETIN

Maksimum en Minimum Temperatuur (°C) en Reënval (RRR) in mm vir die 24 uur geëindig om 0800 SAST op

WEERBURO / WEATHER BUREAU
DEPT. VAN VERVOER / DEPT. OF TRANSPORT

11 - 1 - 1970

DAILY WEATHER BULLETIN

Maximum and Minimum Temperatures (°C) and Rainfall (RRR) in mm for the 24 hours ended at 0800 SAST on

CAPE - KAAP	Max	Min	RRR
Aberdeen			
Adelo			
Alexander Bay	24	15	
Aliwal North	37	21	
Beaufort-Wes	33	21	
(Laghawe)			
Bongweberghan			
Bootsap			
Brandvlei			
Cala			
Caledon			
Calitzdorp			
Calvinia	34	12	
Cape Agulhas	25	18	2·0
Cape Columbine	22	15	1·1
Cape Point	23	10	1·1
Cape St. Francis	25	20	
Cape Town	28	17	1·3
(D. F. Malan)			
Cape Town			
(Roeland St.)			
Carnarvon			
Ceres			
Citrusdal			
Colesberg			
Cradock			
De Aar	38	21	
Dôme	33	17	
Douglas			
East London	28	19	
(Airport)			
Elsenburg			
Fraserburg			
Garies			
George			
Graaff-Reinet	37	21	
Grahamstown			
Grootfontein	37	17	
(Middelburg)			
Hopetown			
Idutywa			
Jansenville	38	20	
Joubertina			
Kimberley	37	21	
(Airport)			
Kuyasa			
Kokstad	30	14	
Kuruman	32	15	

KAAP - CAPE	Max	Min	RRR
Ladismith			
Lake Mentz			
Maclear			
Mafeking	36	19	
Malmesbury			
Matatiele			
Matroosberg	33	15	
Mbashe			
Mosselbaai	24	20	
Mount Frere			
Okiep	32	12	
Oudtshoorn	37	20	
Petrusville			
Piketberg			
Pofadder	36	12	
Port Alfred			
Port Elizabeth	30	21	
Port Nolloth	19	12	
Port St. Johns	25	20	
Prieska	40	19	
Prince Albert			
Queenstown	37	18	
Riversdale	34	18	
Robertson	35	19	
Sheeprun	31	17	
(near Maclear)			
Somerset-Oos	36	18	
Steynsburg			
Strydenburg			
Sutherland	30	11	
Swellendam			
Tarkastad			
Touwsrivier			
Twee Riviere	40	21	
(Gemsbokpark)			
Umtata	31	19	
Uniondale			
Upington	39	17	
Vanwyksvlei	39	17	
Victoria-Wes			
Vredendal	27	16	
Vryburg	38	XX	
Williston			
Willowmore			
Willowpark			
(near Dordrecht)			

NATAL	Max	Min	RRR
Cape St. Lucia	31	21	
Dundee			
Durban	29	21	
(Louis Botha)			
Estcourt	30	15	
Harding			
Himeville			
Hluhluwe			
Mkuze			
Newcastle	31	14	
Cedara	26	15	
(Pietermaritzburg)			
Port Shepstone	26	22	
Richmond			
Van Reenen			
Vryheid			
Waterford	27	10	
(near Underberg)			
O.V.S. - O.F.S.			
Balkfontein			
(naby Bothaville)			
Bethlehem	31	12	
Bloemfontein	35	17	
(J.B.M. Hertzog)			
Bultfontein			
Fauresmith	35	18	
Ficksburg			
Frankfort	31	13	
Harrismith			
Hoopstad	38	15	
Kroonstad	35	17	
Lindley			
Modderpoort			
Petrusburg			
Philippolis			
Reddersburg			
Reitz			
Rouxville			
Vrede			
Warden			
Welkom			
Wepener	35	21	
Winburg			
Zastron			

TRANSVAAL	Max	Min	RRR
Barberton			
Belfast			
Bethal	28	14	
Bospoort			
Carolina	26	12	
Delareyville			
Delmas			
Ermelo			
Gideonsrus			
Groendraai	32	17	1·2
(naby Vaalwater)			
Jan Kempdorp			
Jan Smuts	28	16	
Joubert Park (Jhb)	27	15	
Kroondal	34	15	0·7
Letaba			
Levubu	31	18	
Lichtenburg			
Loskopdam			
Loskopkanale			
(naby Groblersdal)			
Louis Trichardt			
Lydenburg	28	13	
Mara	33	18	
Marnitz	34	18	8·0
Messina	34	21	
Middelburg			5·0
Nelspruit	31	16	
Phalaborwa	33	18	
Pietersburg	31	15	
Piet Retief	36	19	
Pongola			
Potchefstroom	34	18	
Potgietersrus	32	18	8·0
Pretoria W.B.	31	18	1·0
Pretoriuskop			
Punda Milia			
Satara			
Sekhukhune			
Shingwidzi			
Skukuza			
Standerton	30	13	
Thabazimbi			
Tompburke			
Tzaneen			
Vereeniging			
Volksrust			
Warmbad	33	18	2·6
Waterval Boven			
Witbank			
Wolmaransstad			

S.W.A.	Max	Min	RRR
Aroab			
Bethanien			
Dordabis			
Gobabeb	31	13	
Gobabis			
Grootfontein	36	19	
J.G. Strijdomlughawe	34	22	
Karasburg			
Kalkfeld			
Karibib			
Keetmanshoop	39	20	
Kub			
Luderitz	23	14	
Mariental	39	22	
Möwe	22	17	
Ohopoho			
Okahandja			
Okaukuejo			
Ondangwa	33	21	
Otavi			
Otjiwarongo			
Outjo			
Rehoboth			
Rundu	35	17	
Steinhausen			
Tsumeb			
Uis			
Walvisbaai	21	15	
Windhoek W.K.			
LESOTHO			
Maseru	34	15	
BOTSWANA			
Francistown	34	18	
Gaberones	37	20	
Ghanzi	37	19	
Lobatsi			
Mahalapye			
Maun	37	18	
Shakawe	35	22	
Tshabong	42	22	
Tshane	40	19	
SWAZILAND			
Emlembe			
Manzini (Matsapa)	30	19	
Stegi			

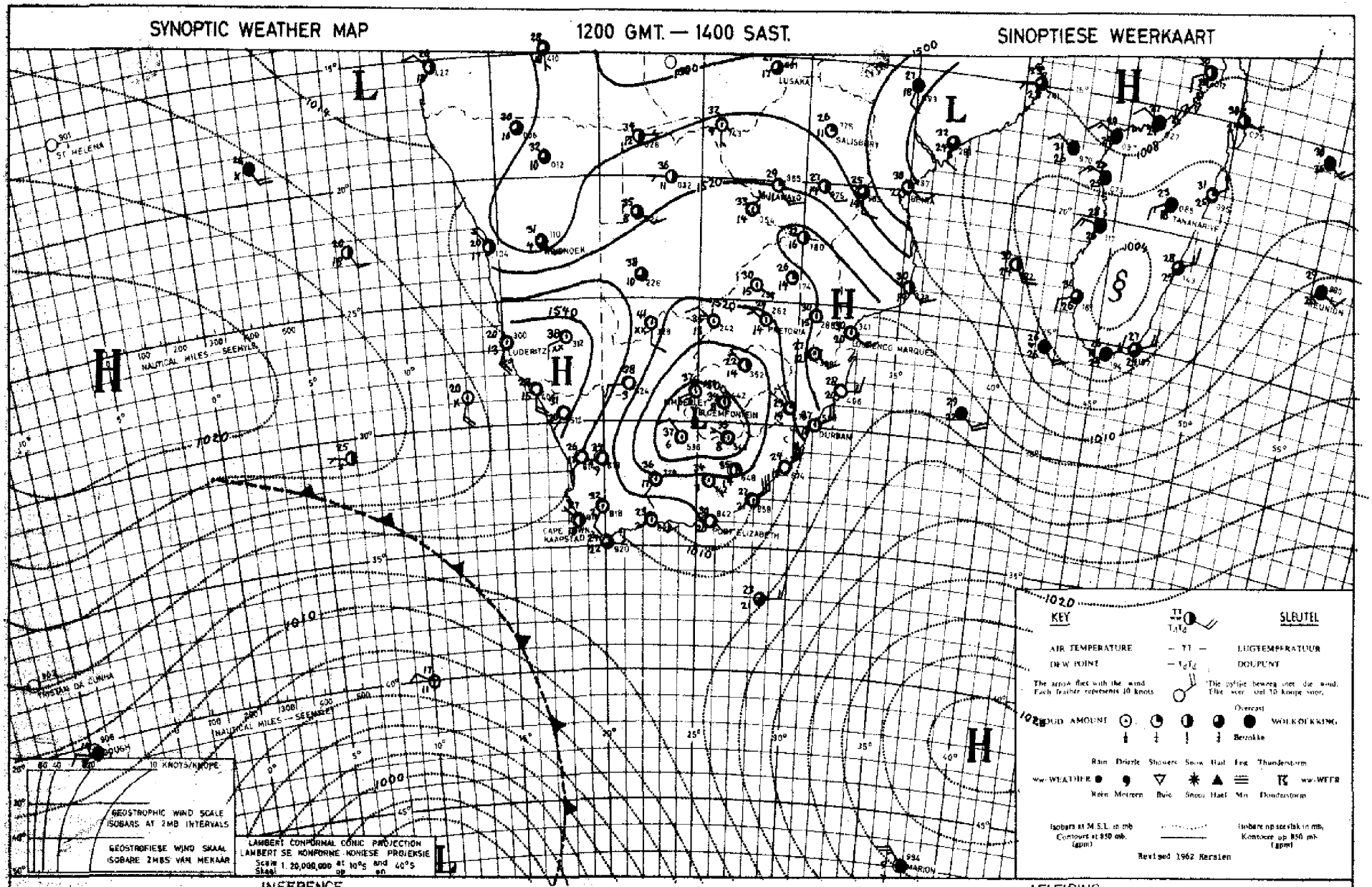

INFERENCE

DATE 10 - 1 - 19 70 DATUM

AFLEIDING

Little change is expected over the interior and only isolated showers are expected over the northern and north-eastern areas. Cooler, cloudy conditions will however, advance over the coastal regions with the passage of a cold front approaching the Cape from the west.

Min verandering word oor die binneland verwag en slegs enkele buie sal voorkom oor die noordelike en noordoostelike gebiede. Koeler, bewolkte toestande sal egter uitbrei oor die kusstreke met die deurgang van 'n kouefront wat die Kaap uit die weste nader.

DAAGLIKSE WEERBULLETIN

Maksimum en Minimum Temperatuur (°C) en Reënval (RRR)
in mm vir die 24 uur geëindig om 0800 SAST op

WEERBURO / WEATHER BUREAU
DEPT. VAN VERVOER / DEPT. OF TRANSPORT

12 - 1 - 1970

DAILY WEATHER BULLETIN

Maximum and Minimum Temperatures (°C) and Rainfall (RRR)
in mm for the 24 hours ended at 0800 SAST on

CAPE - KAAP	Max	Min	RRR
Aberdeen			
Addo			
Alexander Bay	24	16	
Aliwal North	31	14	
Beaufort-Wes	28	14	
(Lughawe)			
Boegoebergdam			
Boetsap			
Brandvlei			
Cala			
Calodon			
Calitsdorp			
Calvinia	26	9	
Cape Agulhas			0.1
Cape Columbine	22	13	
Cape Point	21	15	
Cape St. Francis	23	17	0.1
Cape Town	25	14	
(D. F. Malan)			
Cape Town			
(Hoeland St.)			
Carnarvon			
Ceres			
Citrusdal			
Colesberg			
Cradock			
De Aar	28	14	
Dôme	23	12	
Douglas			
East London	25	18	
(Airport)			
Elsenburg			
Fraserburg			
Garies			
George			
Graaff-Reinet	28	15	
Grahamstown			
Grootfontein	27	11	
(Middelburg)			
Hopetown			
Idutywa			
Jansenville	31	14	
Joubertina			
Kimberley	33	16	
(Airport)			
Kayana			11.0
Kokstad	32	13	
Kuruman	33	16	

KAAP - CAPE	Max	Min	RRR
Ladismith			
Lake Mentz			
Maclear			
Mafeking	37	12	
Malmesbury			
Matatiele			
Matroosberg	24	10	
Mbashe	24	22	
Mosselbaai	22	15	0.6
Mount Frere			
Oklep	25	12	
Oudtshoorn	26	16	
Petrusville			
Piketberg			
Pofadder	28	11	
Port Alfred			
Port Elizabeth	25	16	
Port Nolloth	19	13	
Port St. Johns	24	20	
Prieska	33	18	
Prince Albert			
Queenstown	27	14	
Riversdale	31	15	6.0
Robertson	27	14	
Sheeprun	27	13	
(near Maclear)			
Somerset-Oos	25	12	
Steynsburg			
Strydenburg			
Sutherland	22	7	
Swellendam			
Tarkastad			
Touwsrivier			
Twee Riviere	34	19	
(Gemsbokpark)			
Umtata	27	16	
Uniondale			
Upington	32	15	
Vanwyksvlei	31	15	
Victoria-Wes			
Vredendal	24	14	
Vryburg	35	16	
Williston			
Willowmore			
Willowpark	26	11	
(near Dordrecht)			

NATAL	Max	Min	RRR
Cape St. Lucia	29	20	0.9
Dundee			
Durban	30	22	
(Louis Botha)			
Estcourt	35	15	
Harding			
Himeville			
Hluhluwe			3.0
Mkuze			
Newcastle	36	17	
Cedara	33	14	0.1
(Pietermaritzburg)			
Port Shepstone	26	22	
Richmond			
Van Reenen			
Vryheid			
Waterford	31	12	0.6
(near Underberg)			
O.V.S. - O.F.S.			
Balkfontein			
(naby Bothaville)			
Bethlehem	31	11	
Bloemfontein	33	13	
(J.B.M. Hertzog)			
Bultfontein			
Fauresmith	31	15	
Ficksburg			
Frankfort	33	12	
Harrismith			
Hoopstad			
Kroonstad	35	12	
Lindley			
Modderpoort			
Petrusburg			
Philippolis			
Reddersburg			
Reitz			
Rouxville			
Vrede			
Warden			
Wellkom	35	15	
Wepener	32	17	
Winburg			
Zastron			

TRANSVAAL	Max	Min	RRR
Barberton			
Belfast			
Bethal			
Bospoort			
Carolina	28	12	
Delareyville			
Delmas			
Ermelo			
Gideonsrus			
Groendraai	37	13	
(naby Vaalwater)			
Jan Kempdorp			
Jan Smuts	30	14	
Joubert Park (Jhb)	30	14	
Kroondal			
Letaba			
Levubu	32	24	
Lichtenburg			
Loskopdam			
Loskopkanale			
(naby Groblersdal)			
Louis Trichardt			
Lydenburg	31	15	
Mara	36	20	
Marnitz	35	18	
Messina	38	20	
Middelburg			
Nelspruit	35	19	
Phalaborwa	37	24	
Pietersburg	32	19	
Piet Retief	35	15	
Pongola			
Potchefstroom	35	15	
Potgietersrus	33	19	
Pretoria W.B.	33	18	
Pretoriuskop			
Punda Milia			
Satara			
Sekhukhune			
Shingwidzi			
Skukuza	39	20	
Standerton	33	10	
Thabazimbi			
Tonburke			
Tzaneen			
Vereeniging			
Volksrust			
Warmbad	34	14	
Waterval Boven			
Witbank			
Wolmaransstad			

S.W.A.	Max	Min	RRR
Aroab			
Bethanien			
Dordabis			
Gobabeb	36	14	
Gobabis	37	17	
Grootfontein	34	19	
J.G. Strijdomlughawe	34	19	
Karasburg			
Kalkfeld			
Karibib			
Keetmanshoop	32	14	
Kub			
Luderitz	23	15	
Mariental	38	19	
Möwe	21	16	
Ohopoho			
Okahandja			
Okaukuejo			
Ondangwa	35	21	
Otavi			
Otjiwarongo			
Outjo	37	18	
Rehoboth			
Rundu	37	17	
Steinhausen			
Tsumeb			
Uis	37	19	
Walvisbaai	21	14	
Windhoek W.K.			
LESOTHO			
Maseru	32	13	
BOTSWANA			
Francistown	37	19	
Gaberones			
Ghanzi	39	16	
Lobatsi			
Mahalapye			
Maun	38	19	1.0
Shakawe	36	23	
Tshabong	36	20	
Tshane	38	17	
SWAZILAND			
Emlembe			
Manzini (Matsapa)	33	20	
Stegi			

SYNOPTIC WEATHER MAP 1200 GMT. — 1400 SAST. SINOPTIESE WEERKAART

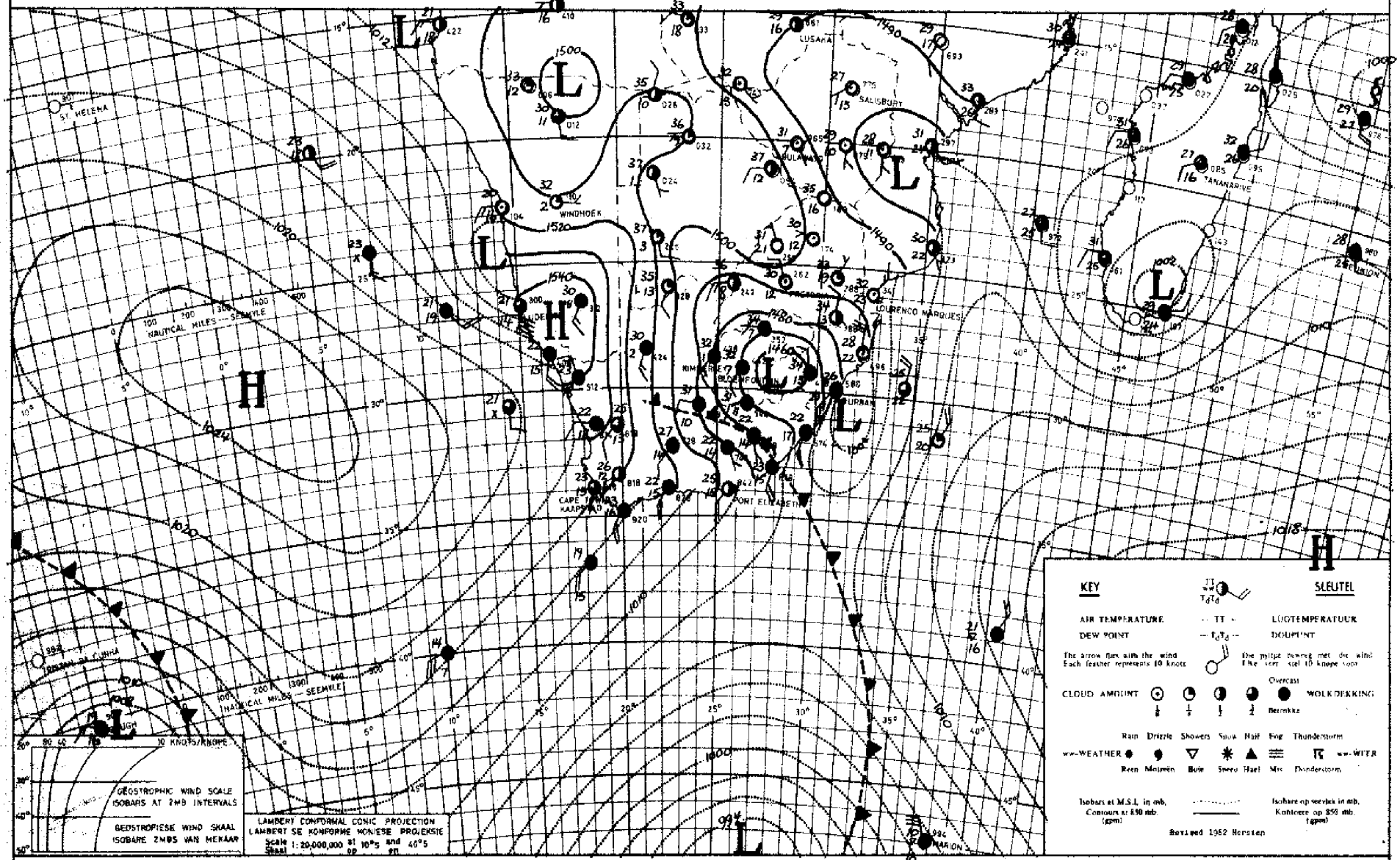

INFERENCE DATE 11-1-19 70 DATUM AFLEIDING

Cool, cloudy weather will advance further along the east coast but it will clear along the south coast as the high moves in south of the country. Dry air from the south is advancing over the interior where rain prospects are diminishing.

Koel, bewolkte toestande sal verder oor die ooskus uitbrei maar dit sal weer opklaar oor die suidkus namate die hoog suid van die land indruk. Droër lug uit die suide brei oor die binneland uit en vooruitsigte op reën oor dié gebiede is swak.

DAAGLIKSE WEERBULLETIN

Maksimum en Minimum Temperatuur (°C) en Reënval (RRR) in mm vir die 24 uur geëindig om 0800 SAST op

WEERBURO / WEATHER BUREAU
DEPT. VAN VERVOER / DEPT. OF TRANSPORT

13-1-1970

DAILY WEATHER BULLETIN

Maximum and Minimum Temperatures (°C) and Rainfall (RRR) in mm for the 24 hours ended at 0800 SAST on

CAPE - KAAP	Max	Min	RRR
Aberdeen			
Addo			
Alexander Bay	24	14	
Alfred North	26	11	
Beaufort-Wes	27	17	
(Laghawe)			
Boegoebergham			
Bootsap			
Brandvlei			
Cala			
Caledon			
Calitzdorp			
Calvinia	27	13	
Cape Agulhas	23	17	
Cape Columbine	20	15	
Cape Point	20	17	
Cape St. Francis	23	13	
Cape Town	25	19	
(D. F. Malan)			
Cape Town			
(Roeland St.)			
Carnarvon			
Ceres			
Citrusdal			
Colesberg			
Cradock			
De Aar	28	13	
Dibe	21	10	
Douglas			
East London	25	14	1.0
(Airport)			
Elsenburg			
Fraserburg			
Garies			
George			
Graaff-Reinet	26	15	
Grahamstown			
Grootfontein	24	8	
(Middelburg)			
Hopetown			
Idutywa			
Jansenville	28	14	
Joubertina			
Kimberley	31	14	
(Airport)			
Kuruman			
Kutmaan	33	8	
	32	15	

KAAP - CAPE	Max	Min	RRR
Ladismith			
Lake Mentz			
Maclear			
Mafeking	33	18	
Malmesbury			
Matatiele			
Matroosberg	24	15	
Mbashe	24	18	
Mosselbaai	23	17	0.1
Mount Frere			
Okiep	28	17	
Oudtshoorn	27	13	
Petrusville			
Piketberg			
Pofadder	29	17	
Port Alfred			
Port Elizabeth	23	16	2.7
Port Nolloth	21	13	
Port St. Johns	25	16	
Prieska	31	14	
Prince Albert			
Queenstown	23	10	
Riversdale	28	18	
Robertson	29	14	
Sheeprun	24	9	
(near Maclear)			
Somerset-Oos	25	11	
Steynsburg			
Strydenburg			
Sutherland	24	10	
Swellendam			
Tarkastad			
Touwsrivier			
Twee Riviere	32	16	
(Gemsbokpark)			
Umtata	25	12	
Uniondale			
Upington	32	16	
Vanwyksvlei	31	17	
Victoria-Wes			
Vredendal	25	14	
Vryburg	31	15	
Williston			
Willowmore	24	15	
Willowpark	21	8	
(near Dordrecht)			

NATAL	Max	Min	RRR
Cape St. Lucia	25	18	0.7
Dundee			
Durban	28	16	
(Louis Botha)			
Estcourt	25	11	
Harding			
Himeville			
Highlawe			
Mkuze			
Newcastle	29	16	
Cedara	23	12	
(Pietermaritzburg)			
Port Shepstone	25	17	
Richmond			
Van Reenen			
Vryheid			
Waterford	23	9	
(near Underberg)			
O.V.S. - O.F.S.			
Balkfontein			
(naby Bethaville)			
Bethlehem	28	11	
Bloemfontein	29	8	
(J.B.M. Hertzog)			
Bultfontein			
Fauresmith	28	13	
Ficksburg			
Frankfort	29	15	
Harrismith			
Hoopstad	31	11	
Kroonstad	31	13	
Lindley			
Modderpoort			
Petrusburg			
Philippolis			
Reddersburg			
Reitz			
Rouxville			
Vrede			
Warden			
Welkom	29	14	
Wepener	27	8	
Winburg			
Zastron			

TRANSVAAL	Max	Min	RRR
Barberton			
Belfast			
Bethal			
Bospoort	32	12	
Carolina	25	13	
Delareyville			
Delmas			
Ermelo			
Gideonsrus			
Groendraai	35	17	
(naby Vaalwater)			
Jan Kempdorp			
Jan Smuts	27	12	
Joubert Park (Jhb)	28	14	
Kroondal	34	17	
Letaba			
Levubu	35	18	1.8
Lichtenburg			
Loskopdam			
Loskopkanale			
(naby Groblersdal)			
Louis Trichardt			
Lydenburg	27	17	
Mara	37	19	
Marnitz	38	19	
Messina	44	23	
Middelburg			
Nelspruit	26	17	2.0
Phalaborwa	32	19	2.2
Pietersburg	35	16	
Piet Retief	24	14	
Pongola			
Potchefstroom	30	14	
Potgietersrus	35	18	
Pretoria W.B.	32	17	
Pretoriuskop			
Punda Milia			
Satara			
Sekhukhune			
Shingwidzi			
Skukuza	29	22	
Standerton	29	14	
Thabazimbi			
Tomburke			
Tzaneen			1.5
Vereeniging			
Volksrust			
Warmbad	35	16	
Waterval Boven			
Witbank			
Wolmaransstad			

S.W.A.	Max	Min	RRR
Aroab			
Bethanien			
Dordabis			
Gobabeb	33	14	
Gobabis	35	18	
Grootfontein	37	19	
J.G. Strijdomlughawe	33	17	
Karasburg			
Kalkfeld			
Karibib			
Keetmanshoop	32	17	
Kub			
Luderitz	23	11	
Mariental	33	19	
Möwe	21	16	
Ohopoho			
Okahandja			
Okaukuejo			
Ondangwa	37	20	
Otavi			
Otjiwarongo			
Outjo	38	16	
Rehoboth			
Rundu	38	22	
Steinhausen			
Tsumeb			
Uis	33	14	
Walvisbaai	19	14	
Windhoek W.K.			
LESOTHO			
Maseru	27	9	
BOTSWANA			
Francistown	40	21	
Gaberones	37	18	
Ghanzi	37	16	
Lobatsi			
Mahalapye			
Maun	39	16	
Shakawe	39	23	
Tshabong	33	16	
Tshane	37	17	
SWAZILAND			
Emlembe			
Manzini (Matsapa)	26	18	
Stegi			

SYNOPTIC WEATHER MAP 1200 GMT. — 1400 SAST. SINOPTIESE WEERKAART

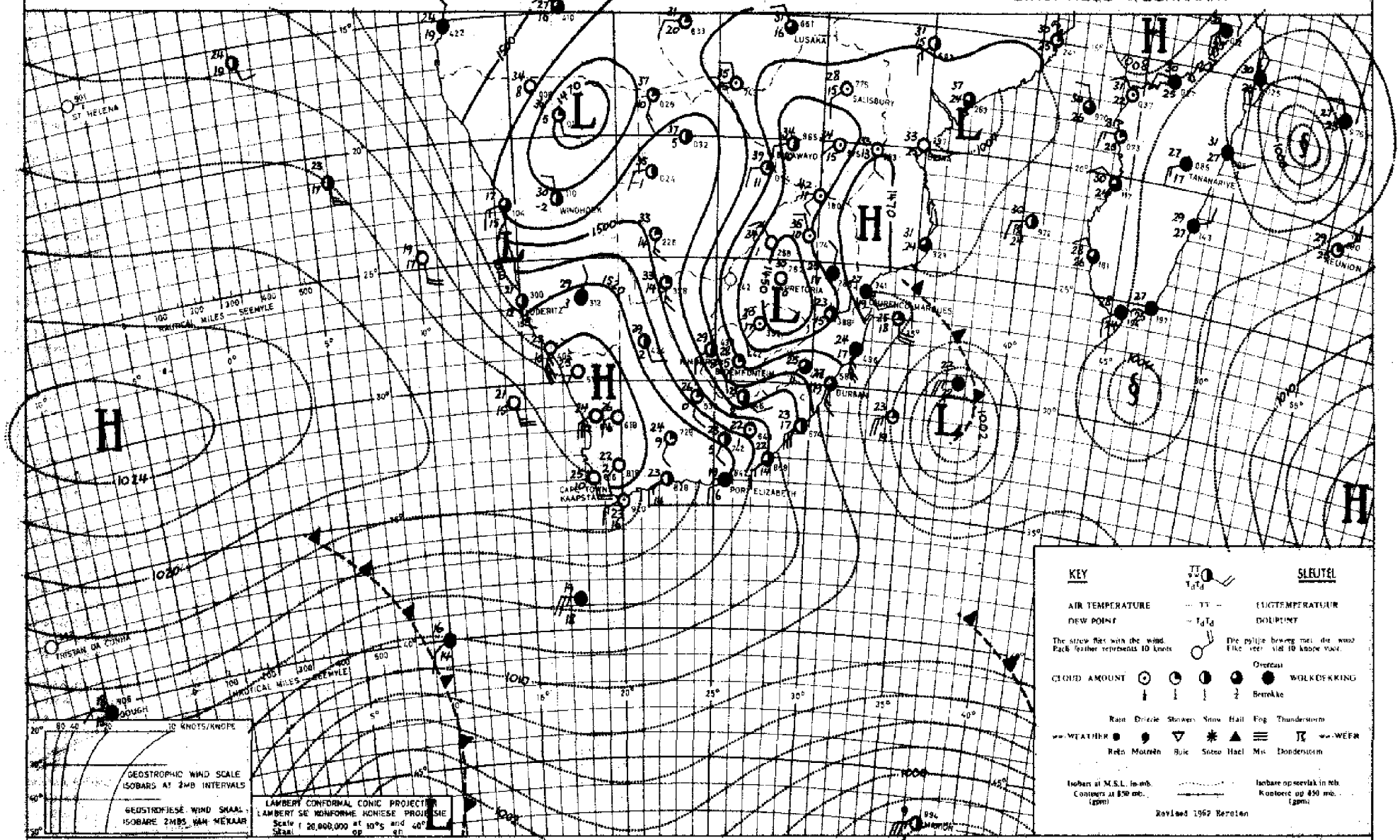

INFERENCE DATE 12-1-19 70 DATUM AFLEIDING

The high in the Atlantic is pushing a ridge around the coast and it will be cloudy and cooler in the extreme east of the country with isolated thundershowers along the escarpments. Over the rest of the country it will be fine or partly cloudy and warm to hot but the weak cold front will cause cloudy weather with light rain to spread over the south coast later.

Die hoëdrukstelsel oor die Atlantiese oseaan stoot 'n rug om die kus en dit sal bewolk en koeler wees in die verre ooste van die land met enkele donderbuie oor die platorand. Oor die res van die land sal dit mooiweer of gedeeltelik bewolk en warm tot baie warm wees maar die swak kouefront sal bewolkte weer met ligte reën later oor die suidkus veroorsaak.

DAAGLIKSE WEERBULLETIN

Maksimum en Minimum Temperatuur (°C) en Reënval (RRR)
in mm vir die 24 uur geëindig om 0800 SAST op

WEERBURO / WEATHER BUREAU
DEPT. VAN VERVOER / DEPT. OF TRANSPORT

14 - 1 - 1970

DAILY WEATHER BULLETIN

Maximum and Minimum Temperatures (°C) and Rainfall (RRR)
in mm for the 24 hours ended at 0800 SAST on

CAPE - KAAP	Max	Min	RRR
Aberdeen			
Addo			
Alexander Bay	25	15	
Aliwal North	34	15	
Beaufort-Wes	33	17	
(Lughawe)			
Boegoebergdam			
Boetsap			
Brandvlei			
Cala			
Caledon			
Calitzdorp			
Calvinia	32	13	
Cape Agulhas	24	17	0.4
Cape Columbine	23	15	
Cape Point	22	16	
Cape St. Francis	25	20	
Cape Town	27	17	0.2
(D. F. Malan)			
Cape Town			
(Roeland St.)			
Carnarvon			
Ceres			
Citrusdal			
Colesberg			
Cradock			
De Aar	33	18	
Dôme	30	15	
Douglas			
East London	27	18	
(Airport)			
Elsenburg			
Fraserburg			
Garies			
George			5.0
Graaff-Reinet	33	19	
Grahamstown			
Grootfontein	33	12	
(Middelburg)			
Hopetown			
Idutywa			
Jansenville	36	20	
Joubertina			
Kimberley	33	21	
(Airport)			
Knysna			6.5
Kokstad	28	13	
Kuruman	34	14	

KAAP - CAPE	Max	Min	RRR
Ladismith			
Lake Mentz			
Maclear			
Mafeking	34	20	
Malmesbury			
Matatiele			
Matroosberg	29	13	
Mbashe	27	19	
Mosselbaai	27	16	3.0
Mount Frere			
Okiep	33	17	
Oudtshoorn	32	17	
Petrusville			
Piketberg			
Pofadder	34	16	
Port Alfred			
Port Elizabeth	23	19	
Port Nolloth	21	13	
Port St. Johns	27	20	
Prieska	35	21	
Prince Albert			
Queenstown	32	15	
Riversdale	30	16	5.0
Robertson	32	16	0.5
Sheeprun	30	12	
(near Maclear)			
Somerset-Oos	33	16	
Steynsburg			
Strydenburg			
Sutherland	28	8	
Swellendam			
Tarkastad			
Touwsrivier			
Twee Riviere	37	19	
(Gemsbokpark)			
Umtata	31	15	
Uniondale			
Upington	36	19	
Vanwyksvlei	32	19	
Victoria-Wes			
Vredendal	28	16	
Vryburg	33	16	
Williston			
Willowmore	30	14	
Willowpark	30	12	
(near Dordrecht)			

NATAL	Max	Min	RRR
Cape St. Lucia	28	21	
Dundee			
Durban	28	18	
(Louis Botha)			
Estcourt	29	14	
Harding			
Himeville			
Hluhluwe			
Mkuze			
Newcastle	31	16	
Cedara	27	12	
(Pietermaritzburg)			
Port Shepstone	27	19	
Richmond			
Van Reenen			
Vryheid			
Waterford	27	8	0.1
(near Underberg)			
O.V.S. - O.F.S.			
Balkfontein			
(naby Bothaville)			
Bethlehem	29	10	
Bloemfontein	33	13	
(J.B.M. Hertzog)			
Bultfontein			
Fauresmith	33	135	
Ficksburg			
Frankfort	30	14	
Harrismith			
Hoopstad	32	15	
Kroonstad	32	13	
Lindley			
Modderpoort			
Petrusburg			
Philippolis			
Reddersburg			
Reitz			
Rouxville			
Vrede			
Warden			
Welkom	31	16	
Wepener			
Winburg			
Zastron			

TRANSVAAL	Max	Min	RRR
Barberton			
Belfast			
Bethal	28	14	
Bospoort			
Carolina	25	13	
Delareyville			
Delmas			
Ermelo			
Gideonsrus			
Groendraai	29	16	
(naby Vaalwater)			
Jan Kempdorp			
Jan Smuts	27	15	
Joubert Park (Jhb)	27	17	
Kroondal	32	16	
Letaba			
Levubu	27	18	
Lichtenburg			
Loskopdam			
Loskopkanale			
(naby Groblersdal)			
Louis Trichardt			
Lydenburg	24	12	
Mara	28	15	
Marnitz	30	17	
Messina	31	19	
Middelburg			
Nelspruit			
Phalaborwa	28	19	
Pietersburg	25	15	
Piet Retief	26	15	
Pongola			
Potchefstroom	32	16	
Potgietersrus	27	17	
Pretoria W.B.	30	18	
Pretoriuskop			
Punda Milia			
Satara			
Sekhukhune			
Shingwidzi			
Skukuza	30	17	
Standerton	28	12	
Thabazimbi			
Tomburke			
Tzaneen			
Vereeniging			
Volksrust			
Warmbad	30	17	
Waterval Boven			
Witbank			
Wolmaransstad			

S.W.A.	Max	Min	RRR
Aroab			
Bethanien			
Dordabis			
Gobabeb	26	13	
Gobabis	35	17	
Grootfontein	37	18	
J.G. Strijdomlughawe	33	19	
Karasburg			
Kalkfeld			
Karibib			
Keetmanshoop	36	21	
Kub			
Luderitz	23	12	
Mariental	36	21	
Mowe	21	17	
Ohopoho			
Okahandja			
Okaukuejo			
Ondangwa			
Otavi			
Otjiwarongo			
Outjo	38	15	
Rehoboth			
Rundu	38	22	
Steinhausen			
Tsumeb			
Uis	31	14	
Walvisbaai	19	15	
Windhoek W.K.			
LESOTHO			
Maseru	31	14	
BOTSWANA			
Francistown	32	18	
Gaberones	34	21	
Ghanzi	38	19	
Lobatsi			
Mahalapye			
Maun	39	21	
Shakawe	38	23	
Tshabong	37	19	
Tshane	38	17	
SWAZILAND			
Emlembe			
Manzini (Matsapa)	28	17	
Stegi			

SYNOPTIC WEATHER MAP 1200 GMT — 1400 SAST. SINOPTIESE WEERKAART

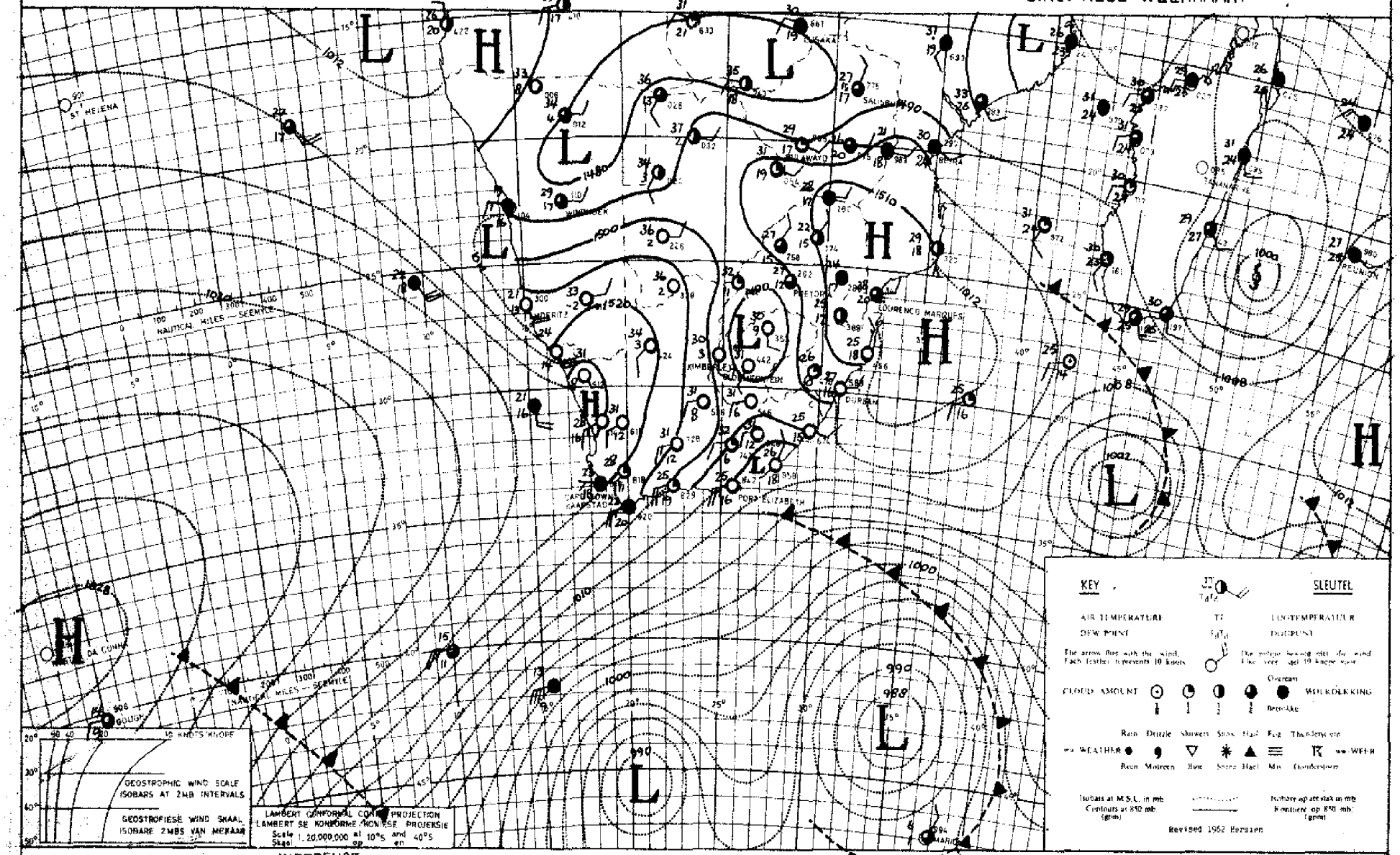

INFERENCE

DATE 13 - 1 - 19 79 DATUM

AFLEIDING

Over the interior the circulation is still very anticyclonic and there will be little change. The Atlantic high pressure system is, however, causing an inflow of moist air from the south-west over the Cape south coast, which will later spread also to the east coast. Cloudy weather with light showers will therefore occur over these regions.

Oor die binneland is die sirkulasie nog baie antisiklonaal en sal daar min verandering wees. Die Atlantiese hoëdrukstelsel veroorsaak egter 'n invloei van vogtige lug uit die suidwaste oor die Kaapse suidku- wat later ook na die ooskus sal uitbrei sodat bewolkte weer met ligte buie oor hierdie gebiede sal voorkom.

DAAGLIKSE WEERBULLETIN

Maksimum en Minimum Temperatuur (°C) en Reënval (RRR)
in mm vir die 24 uur geëindig om 0800 SAST op

WEERBURO / WEATHER BUREAU
DEPT. VAN VERVOER / DEPT. OF TRANSPORT

15-1-1970

DAILY WEATHER BULLETIN

Maximum and Minimum Temperatures (°C) and Rainfall (RRR)
in mm for the 24 hours ended at 0800 SAST on

CAPE - KAAP	Max	Min	RRR
Aberdeen			
Adelo			
Alexander Bay	24	13	
Altwal North	34	14	
Bainsfort-Wes	28	14	
(Laghawe)			
Bosgoedbergdam			
Beetsap			
Brandvlei			
Gala			
Galedon			
Calitzdorp			
Calvinia	29	10	
Cape Agulhas	23	18	
Cape Columbine	20	13	
Cape Point	22	16	
Cape St. Francis	30	17	8.0
Cape Town	24	17	
(D. F. Malan)			
Cape Town			
(Rocland St.)			
Carnarvon			
Ceres			
Citrusdal			
Colesberg			
Cradock			
De Aar	33	14	
Dohne	23	12	5.5
Douglas			
East London	26	16	7.0
(Airport)			
Elsenburg			
Fraserburg			
Garies			
George			
Graaff-Reinet	28	15	
Grahamstown			
Grootfontein	30	12	
(Middelberg)			
Hopetown			
Idutywa			
Jansenville	28	16	
Joubertina			
Kimberley	37	16	
(Airport)			
Kuyasa			6.5
Kokstad	22	13	
Kuruman	35	15	

KAAP - CAPE	Max	Min	RRR
Ladismith			
Lake Mentz			
Maclear			
Mafeking	36	21	
Malmesbury			
Matatiele			
Matroosberg	23	12	
Mbashe	25	17	17.5
Mosselbaai	23	18	
Mount Frere			
Okiep	38	13	
Oudtshoorn	25	16	
Petrusville			
Piketberg			
Pofadder	32	14	
Port Alfred			
Port Elizabeth	23	16	21.9
Port Nolloth	21	10	
Port St. Johns	26	16	17.0
Prieska	36	16	
Prince Albert			
Queenstown	32	13	
Riversdale	27	17	
Robertson	27	17	
Sheeprun	23	12	6.5
(near Maclear)			
Somerset-Oos	25	12	2.0
Steynsburg			
Strydenburg			
Sutherland	24	6	
Swellendam			
Tarkastad			
Touwsrivier			
Twee Riviere	38	20	
(Gemsbokpark)			
Umtata	25	14	7.5
Uniondale			
Upington	35	16	
Vanwyksvlei	34	15	
Victoria-Wes			
Vredendal	26	11	
Vryburg	36	17	
Williston			
Willowmore	23	11	
Willowpark	27	10	2.0
(near Dordrecht)			

NATAL	Max	Min	RRR
Cape St. Lucia	29	20	2.5
Dundee			2.5
Durban	27	19	23.0
(Louis Botha)			
Estcourt	29	15	4.4
Harding			
Himeville			
Hluhluwe			
Mkuze			
Newcastle	35	17	
Cedara	19	14	8.0
(Pietermaritzburg)			
Port Shepstone	26	23	10.8
Richmond			
Van Reenen			2.0
Vryheid			
Waterford	15	11	4.2
(near Underberg)			
O.V.S. - O.F.S.			
Balkfontein			
(naby Bethsville)			
Bethlehem	31	15	
Bloemfontein	35	13	
(J.B.M. Hertzog)			
Bultfontein			
Fauresmith			
Ficksburg			
Frankfort	33	16	
Harrismith			
Hoopstad	37	14	
Kroonstad	35	19	
Lindley			
Modderpoort			
Petrusburg			
Philippolis			
Reddersburg			
Reitz			
Rouxville			
Vrede			
Warden			
Welkom	35	19	
Wepener	35	12	
Winburg			
Zastron			

TRANSVAAL	Max	Min	RRR
Barberton			
Belfast			
Bethal	30	15	
Bospoort	34	17	
Carolina	29	15	
Delareyville			
Delmas			
Ermelo			
Gideonsrus			
Groendraai	34	18	
(naby Vaalwater)			
Jan Kempdorp			
Jan Smuts	29	17	
Joubert Park (Jhb)	29	19	
Kroondal	34	18	
Letaba			
Levubu	33	21	
Lichtenburg			
Loskopdam			
Loskopkanale			
(naby Groblersdal)			
Louis Trichardt			
Lydenburg	29	16	
Mara	34	20	
Marnitz	32	20	
Messina	37	23	
Middelburg			
Nelspruit	35	21	
Phalaborwa	36	23	
Pietersburg	32	19	
Piet Retief	33	16	1.3
Pongola			
Potchefstroom	35	20	
Potgietersrus	34	22	
Pretoria W.B.	32	22	
Pretoriuskop			
Punda Milia			
Satara			
Sekhukhune			
Shingwidzi			
Skukuza	38	24	
Standerton	32	16	
Thabazimbi			
Tomburke			
Tzaneen			
Vereeniging			
Volksrust			
Warmbad	35	21	
Waterval Boven			
Witbank			
Wolmaransstad			

S.W.A.	Max	Min	RRR
Aroab			
Bethanien			
Dordabis			
Gobabeb	30	13	
Gobabis	37	19	
Grootfontein	37	23	
J.G. Strijdomlughawe	34	22	
Karasburg			
Kalkfeld			
Karibib			
Keetmanshoop	37	16	
Kub			
Luderitz	22	14	
Mariental	38	20	
Möwe	21	17	
Ohopoho			
Okahandja			
Okaukuejo			
Ondangwa	36	19	
Otavi			
Otjiwarongo			
Outjo	37	15	
Rehoboth			
Rundu	38	21	
Steinhausen			
Tsumeb			
Uis	33	16	
Walvisbaai	21	16	
Windhoek W.K.			
LESOTHO			
Maseru	35	16	
BOTSWANA			
Francistown	36	21	
Gaberones	37	22	
Ghanzi	38	20	
Lobatsi			
Mahalapye			
Maun	38	21	
Shakawe	37	22	
Tshabong	39	19	
Tshane	39	19	
SWAZILAND			
Emlembe			
Manzini (Matsapa)	35	19	
Stegi			

SYNOPTIC WEATHER MAP 1200 GMT. — 1400 SAST. SINOPTIESE WEERKAART

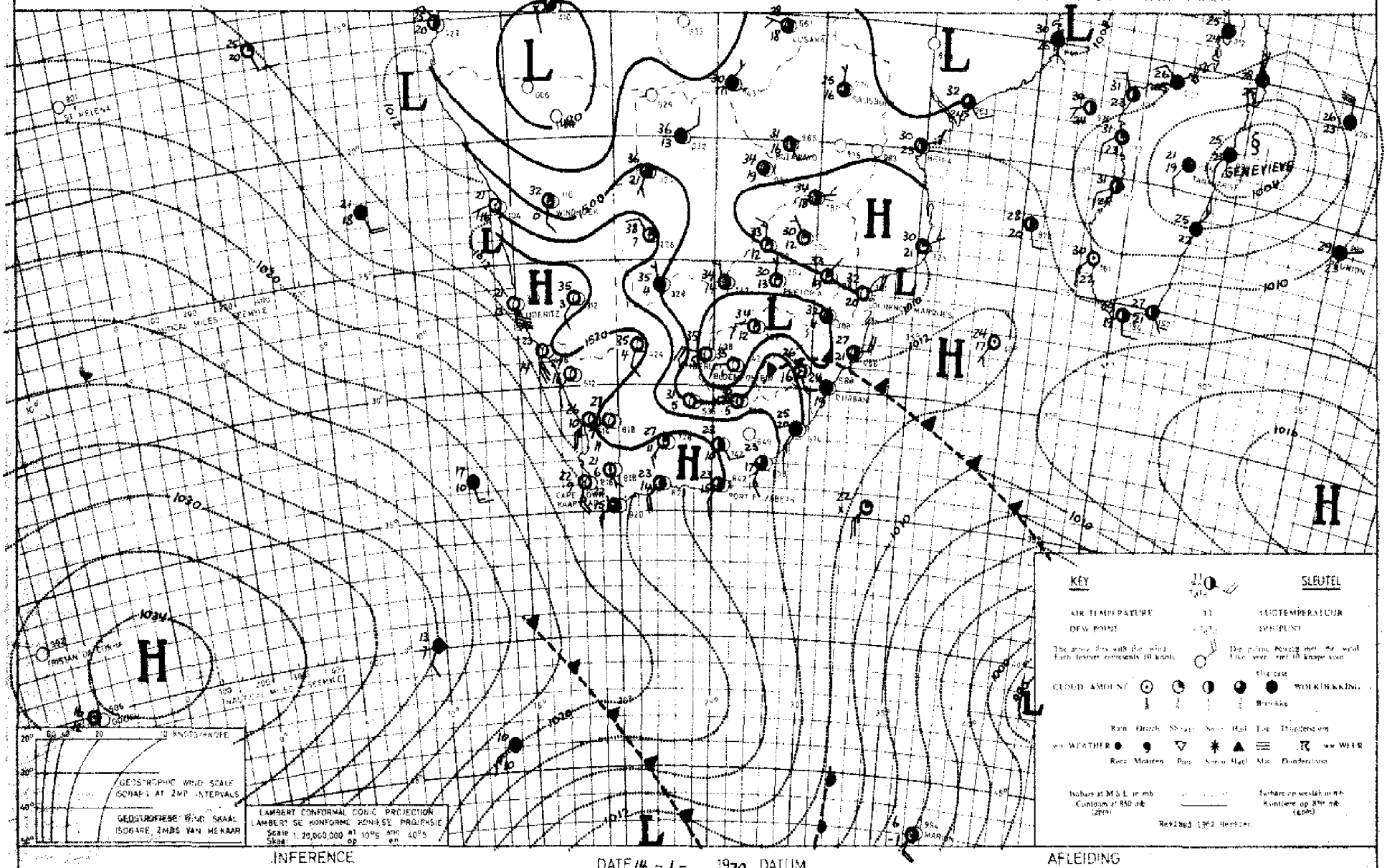

INFERENCE DATE 14-1-1970 DATUM AFLEIDING

The ridge of high pressure extending south of the country is causing an inflow of moist air over the southern and eastern parts of the country. Cloudy weather with showers will occur over the coastal regions and the Transvaal lowveld. Over the rest of the Transvaal and the northern Free State isolated thundershowers will occur.

Die ruy van hoë druk wat suid van die land indruk, veroorsaak 'n invloei van vogtige lug oor die suidelike en oostelike dele van die land. Bewolkte weer met buie sal voorkom oor die kusgebiede en die Transvaalse laeveld. Oor die res van Transvaal en die Noord-Vrystaat sal enkele donderbuie uitsak.

DAAGLIKSE WEERBULLETIN

Maksimum en Minimum Temperatuur (°C) en Reënval (RRR)
in mm vir die 24 uur geëindig om 0800 SAST op

WEERBURO / WEATHER BUREAU
DEPT. VAN VERVOER / DEPT. OF TRANSPORT

16-1-1970

DAILY WEATHER BULLETIN

Maximum and Minimum Temperatures (°C) and Rainfall (RRR)
in mm for the 24 hours ended at 0800 SAST on

CAPE - KAAP	Max	Min	RRR
Aberdeen			
Addo			
Alexander Bay	24	12	
Aliwal North	30	11	
Beaufort-West	26	11	
(Laghawe)			
Boegoebergdam			
Bootsap			
Brandvlei			
Cala			
Caledon			
Calitzdorp			
Calvinia	29	13	
Cape Agulhas	23	19	
Cape Columbine	21	13	
Cape Point	21	16	
Cape St. Francis	25	14	
Cape Town	26	18	
(D. F. Malan)			
Cape Town			
(Rosland St.)			
Carnarvon			
Ceres			
Citrusdal			
Colesberg			
Cradock			
De Aar	28	11	
Dōme	13	11	9.2
Douglas			
East London	20	16	4.2
(Airport)			
Elsenburg			
Fraserburg			
Garies			
George			
Graaff-Reinet	24	10	
Grahamstown			
Grootfontein	23	9	
(Middelburg)			
Hopetown			
Kuiywa			
Jansenville	26	10	
Joubertina			
Kimberley	33	14	
(Airport)			
Knysna			
Kokstad	17	10	0.1
Kuruman	35	17	

KAAP - CAPE	Max	Min	RRR
Ladismith			
Lake Mentz			
Maclear			
Mafeking	36	20	
Malmesbury			
Matatiele			
Matroosberg	23	9	
Mbashe	19	17	1.0
Mosselbaai	22	18	
Mount Frere			
Okiep	29	18	
Oudtshoorn	25	11	
Petrusville			
Piketberg			
Pofadder	30	17	
Port Alfred			
Port Elizabeth	23	12	0.2
Port Nolloth	20	12	
Port St. Johns	19	16	3.0
Prieska	32	15	
Prince Albert			
Queenstown	16	11	
Riversdale	23	11	
Robertson	27	12	
Sheeprun	15	10	5.5
(near Maclear)			
Somerset-Oos	15	9	3.5
Steynsburg			
Strydenburg			
Sutherland	24	7	
Swellendam			
Tarkastad			
Touwsrivier			
Twee Riviere	35	17	
(Gemsbokpark)			
Umtata	15	13	5.0
Uniondale			
Upington	34	20	
Vanwyksvlei	30	13	
Victoria-Wes			
Vredendal	29	12	
Vryburg	37	18	
Williston			
Willowmore	23	8	
Willowpark	13	9	1.5
(near Dordrecht)			

NATAL	Max	Min	RRR
Cape St. Lucia	25	18	13.5
Dundee			9.5
Durban	21	17	37.8
(Louis Botha)			
Estcourt	19	13	6.9
Harding			
Himeville			18.5
Hluhluwe			19.2
Mkuze			2.5
Newcastle	27	14	9.1
Cedara	15	11	6.7
(Pietermaritzburg)			
Port Shepstone	22	18	3.6
Richmond			
Van Reenen			15.0
Vryheid			50.0
Waterford	15	8	1.0
(near Underberg)			
O.V.S. - O.F.S.			
Balkfontein			
(naby Bothaville)			
Bethlehem	33	13	
Bloemfontein	33	13	
(J.B.M. Hertzog)			
Bultfontein			
Fauresmith	31	11	
Ficksburg			
Frankfort	32	16	0.6
Harrismith			
Hoopstad	38	17	
Kroonstad	32	15	
Lindley			
Modderpoort			
Petrusburg			
Philippolis			
Reddersburg			
Reitz			
Rouxville			
Vrede			24.5
Warden			
Welkom			
Wepener	34	11	
Winburg			
Zastron			

TRANSVAAL	Max	Min	RRR
Barberton			
Belfast			
Bethal	29	15	8.0
Bospoort	35	17	
Carolina	25	15	3.1
Delareyville			
Delmas			
Ermelo			21.6
Gideonsrus			26.0
Groendraai	35	22	
(naby Vaalwater)			
Jan Kempdorp			
Jan Smuts	28	15	
Joubert Park (Jhb)	29	16	1.5
Kroondal	34	16	39.8
Letaba			
Levubu	32	20	
Lichtenburg			
Loskopdam			8.5
Loskopkanale			
(naby Groblersdal)			
Louis Trichardt			
Lydenburg	26	16	
Mara			
Marnitz	35	21	
Messina	36	25	
Middelburg			
Nelspruit	27	19	0.2
Phalaborwa	32	21	
Pietersburg	30	18	
Piet Retief	23	15	51.5
Pongola			
Potchefstroom	35	19	
Potgietersrus	32	20	
Pretoria W.B.	31	16	24.4
Pretoriuskop			
Punda Milia			
Satara			
Sekhukhune			
Shingwidzi			
Skukuza	33	21	
Standerton	31	15	6.2
Thabazimbi			
Tomburke			
Tzaneen			
Vereeniging			
Volksrust			38.5
Warmbad	34	17	4.8
Waterval Boven			
Witbank			
Wolmaransstad			

S.W.A.	Max	Min	RRR
Aroab			
Bethanien			
Dordabis			
Gobabeb	30	13	
Gobabis	38	21	
Grootfontein	38	19	
J.G. Strijdomlughawe	34	22	
Karasburg			
Kalkfeld			
Karibib			
Keetmanshoop	34	18	
Kub			
Luderitz	20	13	
Mariental	38	22	
Möwe	21	17	
Ohopoho			
Okahandja			
Okaukuejo			
Ondangwa	36	20	
Otavi			
Otjiwarongo			
Outjo	37	20	
Rehoboth			
Rundu	36	22	
Steinhausen			
Tsumeb			
Uis	32	13	
Walvisbaai	20	15	
Windhoek W.K.			
LESOTHO			
Maseru	34	14	
BOTSWANA			
Pitsani			14.5
Francistown	37	20	
Gaberones	38	22	1.9
Ghanzi	39	30	5.8
Lobatsi			2.8
Kanye			18.6
Mahalapye			
Maun	35	19	
Shakawe	34	22	
Tshabong	38	18	
Tshane	39	23	
Kompultsa			14.0
Kachi Kau			12.0
SWAZILAND			
Emlembe			
Manzini (Matsapa)	27	17	26.0
Stegi			

SYNOPTIC WEATHER MAP 1200 GMT. — 1400 SAST. SINOPTIESE WEERKAART

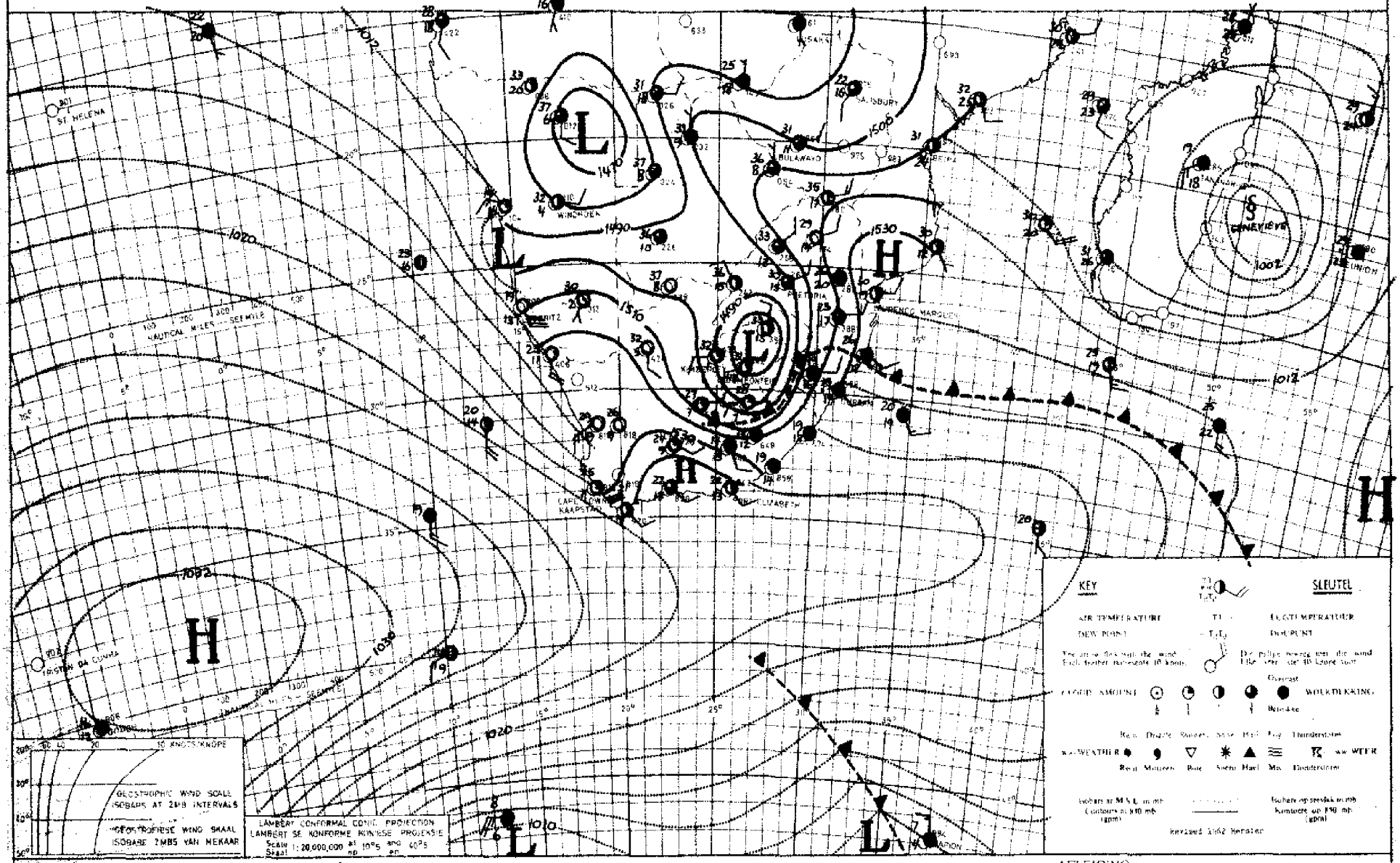

INFERENCE DATE 15 - 1 - 19 70 DATUM AFLEIDING

As a result of the eastward moving ridge of high pressure, cloudy conditions with showers will persist over the southern and eastern coastal regions. Scattered rain and showers will occur east of the trough over the interior.

As gevolg van die ooswaarts-bewegende rug van die hoëdrukstelsel, sal bewolkte toestande langs die suidelike en oostelike kusgebiede voortduur met buie op plekke. Verspreide reën en buie sal oos van die trog oor die binneland ontwikkel.

DAAGLIKSE WEERBULLETIN

Maksimum en Minimum Temperatuur (°C) en Reënval (RRR) in mm vir die 24 uur geëindig om 0800 SAST op

WEERBURO / WEATHER BUREAU
DEPT. VAN VERVOER / DEPT. OF TRANSPORT

17-1-1970

DAILY WEATHER BULLETIN

Maximum and Minimum Temperatures (°C) and Rainfall (RRR) in mm for the 24 hours ended at 0800 SAST on

CAPE - KAAP	Max	Min	RRR
Aberdeen			
Addo			
Alexander Bay	26	12	
Aliwal North	30	16	
Beaufort-Wes	27	12	
(Loghawe)			
Boegoebergdam			
Boetsap			
Brandvlei			
Cala			
Caledon			
Calitzdorp			
Calvinia	30	20	
Cape Agulhas	23	19	
Cape Columbine	19	11	
Cape Point	22	16	
Cape St. Francis	23	15	
Cape Town	25	18	
(D. F. Malan)			
Cape Town			
(Roeland St.)			
Carnarvon			
Ceres			
Citrusdal			
Colesberg			
Cradock			
De Aar	29	14	
Dôme	17	13	0.7
Douglas			
East London	21	16	1.0
(Airport)			
Elsenburg			
Fraserburg			
Garies			
George			
Graaff-Reinet	27	11	
Grahamstown			
Grootfontein	25	9	
(Middelburg)			
Hopetown			
Idutywa			
Jansenville	29	14	
Joubertina			
Kimberley	32	19	
(Airport)			
Knysna			
Kokstad	16	12	2.8
Kuruman	33	17	

KAAP - CAPE	Max	Min	RRR
Ladismith			
Lake Mentz			
Maclear			
Mafeking	30	15	26.0
Malmesbury			
Matatiele			
Matroosberg	26	10	
Mbashe	23	18	1.0
Mosselbaai	22	18	
Mount Frere			
Okiep	31	21	
Oudtshoorn	28	11	
Petrusville			
Piketberg			
Pofadder	30	17	
Port Alfred			
Port Elizabeth	24	18	
Port Nolloth	19	10	
Port St. Johns	21	18	0.2
Prieska	32	17	
Prince Albert			
Queenstown	22	14	
Riversdale	27	15	
Robertson	30	13	
Sheeprun	15	12	7.5
(near Maclear)			
Somerset-Oos	24	13	
Steynsburg			
Strydenburg			
Sutherland	25	8	
Swellendam			
Tarkastad			
Touwsrivier			
Twee Riviere	37	20	
(Gemsbokpark)			
Umtata	17	14	
Uniondale			
Upington	34	20	
Vanwyksvlei	31	17	
Victoria-Wes			
Vredendal	32	12	
Vryburg	33	16	6.0
Williston			
Willowmore	26	11	
Willowpark			
(near Dordrecht)			

NATAL	Max	Min	RRR
Cape St. Lucia	22	18	3.5
Dundee			6.0
Durban	21	18	1.0
(Louis Botha)			
Estcourt	17	13	12.0
Harding			
Himeville			
Hluhluwe			
Mkuze			
Newcastle	19	15	8.0
Cedara	15	13	6.0
(Pietermaritzburg)			
Port Shepstone	12	18	
Richmond			
Van Reenen			9.0
Vryheid			
Waterford	15	10	13.2
(near Underberg)			
O.V.S. - O.F.S.			
Balkfontein			
(naby Bothaville)			
Bethlehem	23	12	20.0
Bloemfontein	33	17	
(J.B.M. Hertzog)			
Bultfontein			
Fauresmith	31	18	
Ficksburg			
Frankfort	26	15	9.0
Harrismith			
Hoopstad	33	17	12.0
Kroonstad	29	15	6.5
Lindley			6.5
Modderpoort			
Petrusburg			
Philippolis			
Reddersburg			
Reitz			
Roosville			
Vrede			28.0
Warden			
Welkom	29	16	12.4
Wepener	29	16	1.9
Winburg			
Zastron			

TRANSVAAL	Max	Min	RRR
Barberton			1.8
Belfast			
Bethal	26	14	2.2
Bospoort	26	14	33.8
Carolina	23	13	10.5
Delareyville			28.5
Delmas			22.5
Ermelo			
Gideonsrus			
Groendraai	31	18	
(naby Vaalwater)			
Jan Kempdorp			
Jan Smuts	21	13	25.6
Joubert Park (Jhb)	22	13	40.0
Kroondal	26	17	1.6
Letaba			
Levubu	30	20	
Lichtenburg			33.0
Loskopdam			
Loskopkanale			
(naby Groblersdal)			
Louis Trichardt			
Lydenburg	27	15	
Mara	29	19	
Marnitz	23	18	
Messina	35	19	
Middelburg			
Nelspruit	26	19	
Phalaborwa	30	21	
Pietersburg	29	16	
Piet Retief	28	14	2.0
Pongola			
Potchefstroom	30	16	5.6
Potgietersrus	31	17	
Pretoria W.B.	23	16	3.0
Pretoriuskop			
Punda Milia			
Satara			
Sekhukhune			
Shingwidzi			
Skukuza	30	21	
Standerton	26	14	18.0
Thabazimbi			
Tomburke			
Tzaneen			
Vereeniging			
Volksrust			4.5
Warmbad	31	17	
Waterval Boven			3.0
Withank			
Wolmaranastad			

S.W.A.	Max	Min	RRR
Aroab			
Bethanien			
Dordabis			
Gobabeb	26	13	
Gobabis	34	18	9.0
Grootfontein	35	18	1.3
J.G. Strijdomlughawe	34	17	0.7
Karasburg			
Kalkfeld			
Karibib			
Keetmanshoop	35	20	
Kub			
Luderitz	21	xx	
Mariental	37	24	
Möwe	21	16	
Ohopoho			
Okahandja			
Okaukuejo			
Ondangwa			
Otavi			
Otjiwarongo			
Outjo	35	19	1.3
Rehoboth			
Rundu	36	19	
Steinhausen			
Tsumeb			
Uis	31	14	
Walvisbaai	20	16	
Windhoek W.K.			
LESOTHO			
Maseru	27	15	1.7
BOTSWANA			
Francistown	35	20	
Gaberones	32	19	0.3
Ghanzi	36	18	7.0
Lobatsi			
Mahalapye			
Maun	35	18	
Shakawe	34	20	
Tshabong	37	18	8.8
Tshane	36	19	22.5
SWAZILAND			
Emlembe			
Manzini (Matsapa)	25	18	
Stegi			

SYNOPTIC WEATHER MAP 1200 GMT — 1400 SAST SINOPTIESE WEERKAART

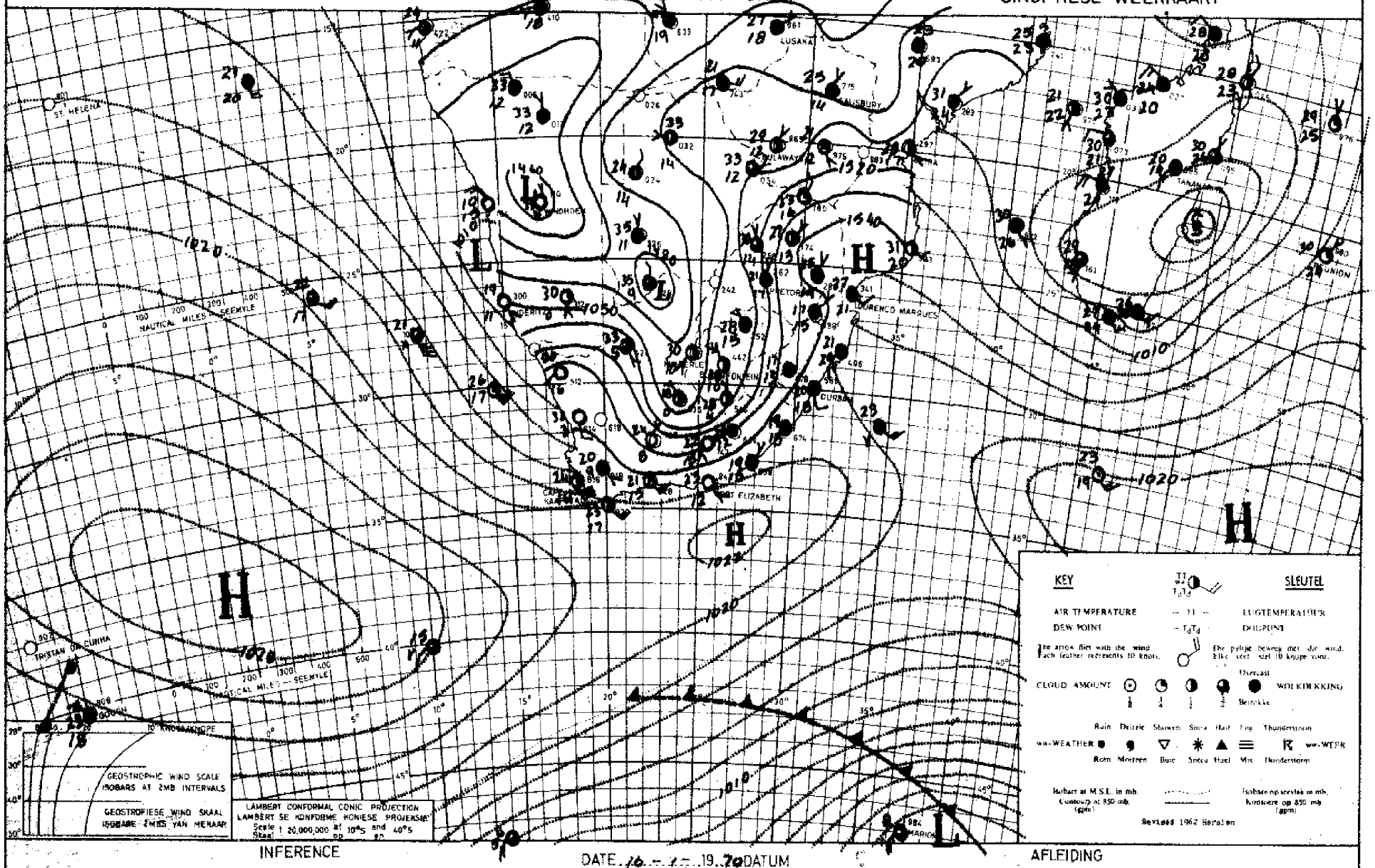

INFERENCE DATE 16 — 2 — 1970 DATUM AFLEIDING

The ridge around the coast has caused an inflow of moist air over the eastern parts of the country and with a trough in the upper air, scattered showers or thundershowers will occur over northern S.W.A., Botswana, the O.F.S., Natal, Transvaal and adjacent parts of the Cape.

Die rug omdie suidkus het 'n invloei van vogtige lug oor die oostelike dele van die land veroorsaak en met 'n trog in die bolug sal verspreide buie en donderbuie oor noordelike S.W.A. Botswana, O.V.S., Natal, Transvaal en die aangrensende dele van Kaapland voorkom.

DAAGLIKSE WEERBULLETIN

Maksimum en Minimum Temperatuur (°C) en Reënval (RRR)
in mm vir die 24 uur geëindig om 0800 SAST op

WEERBURO / WEATHER BUREAU
DEPT. VAN VERVOER / DEPT. OF TRANSPORT
18 - 1 - 1970

DAILY WEATHER BULLETIN

Maximum and Minimum Temperatures (°C) and Rainfall (RRR)
in mm for the 24 hours ended at 0800 SAST on

CAPE - KAAP	Max	Min	RRR
Aberdeen			
Adelo			
Alexander Bay	22	17	
Alfred North	28	11	51·0
Beaufort-West	33	18	
(Lughawe)			
Bodgosbergdam			
Boetsap			
Brandvlei			
Cala			
Caledon			
Calitzdorp			
Calvinia	35	13	
Cape Agulhas	24	20	
Cape Columbine	20	13	
Cape Point			
Cape St. Francis	29	18	
Cape Town	30	19	
(D. F. Malan)			
Cape Town			
(Roeland St.)			
Carnarvon			
Ceres			
Citrusdal			
Colesberg			
Cradock			
De Aar	23	17	2·0
Dôme			
Douglas			
East London	26	18	
(Airport)			
Elsenburg			
Fraserburg	35	18	
Garies			
George			
Graaff-Reinet	32	23	
Grahamstown			
Grootfontein	32	18	
(Middelburg)			
Hopetown			
Idutywa			
Jansenville	34	19	
Joubertina			
Kimberley	26	16	9·6
(Airport)			
Kaysna			
Kokstad	21	17	2·5
Kuruman	30	17	0·7

KAAP - CAPE	Max	Min	RRR
Ladismith			
Lake Mentz			
Maclear			
Mafeking	26	18	1·5
Malmesbury			
Matatiele			
Matroosberg	31	13	
Mbashe	24	20	
Mosselbaai	22	20	
Mount Frere			
Okiep			
Oudtshoorn	33	12	
Petrusville			
Piketberg			
Pofadder	34	15	
Port Alfred			
Port Elizabeth	26	18	
Port Nolloth	18	13	
Port St. Johns	24	19	
Prieska	36	14	
Prince Albert			
Queenstown			
Riversdale	31	17	
Robertson	35	17	
Sheeprun	21	16	0·4
(near Maclear)			
Somerset-Oos	32	21	
Steynsburg			
Strydenburg			
Sutherland	29	8	
Swellendam			
Tarkastad			9·0
Touwsrivier			
Twee Riviere	36	15	0·3
(Gemsbokpark)			
Umtata	25	16	0·6
Uniondale			
Upington	37	19	13·0
Vanwyksvlei			
Victoria-Wes			
Vredendal	35	14	
Vryburg	28	18	
Williston			
Willowmore	31	16	
Willowpark			11·0
(near Dordrecht)			

NATAL	Max	Min	RRR
Cape St. Lucia	26	21	1·0
Dundee			3·0
Durban	25	20	1·1
(Louis Botha)			
Estcourt	22	15	0·2
Harding			
Himeville			
Hluhluwe			
Mkuze			
Newcastle	23	18	0·4
Cedara	22	14	1·0
(Pietermaritzburg)			
Port Shepstone	24	20	0·2
Richmond			
Van Reenen			
Vryheid			30·0
Waterford	18	10	1·3
(near Underberg)			
O.V.S. - O.F.S.			
Balkfontein			
(naby Bothaville)			
Bethlehem	19	12	1·5
Bloemfontein	24	15	27·5
(J.B.M. Hertzog)			
Bultfontein			
Fauresmith	28	16	0·4
Ficksburg			
Frankfort	24	14	1·7
Harrismith			
Hoopstad	26	16	3·3
Kroonstad	22	15	1·0
Lindley			
Modderpoort			
Petrusburg			
Philippolis			
Reddersburg			
Reitz			
Rouxville			
Vrede			
Warden			
Welkom			
Wepener	22	15	5·7
Winburg			
Zastron			

TRANSVAAL	Max	Min	RRR
Barberton			
Belfast			
Bethal	25	13	
Bospoort	24	15	1·2
Carolina	24	13	
Delareyville			
Delmas			
Ermelo			
Gideonsrus			
Groendraai	31	18	
(naby Vaalwater)			
Jan Kempdorp			
Jan Smuts	23	14	
Joubert Park (Jhb)	24	15	
Kroondal			
Letaba			
Levubu	30	20	
Lichtenburg			
Loskopdam			
Loskopkanale			
(naby Groblersdal)			
Louis Trichardt			
Lydenburg	26	11	
Mara	31	20	
Marnitz	32	18	
Messina			
Middelburg			
Nelspruit	31	20	
Phalaborwa			
Pietersburg	28	16	
Piet Retief	25	15	
Pongola			
Potchefstroom	25	16	1·6
Potgietersrus	30	18	
Pretoria W.B.	27	19	
Pretoriuskop			
Punda Milia			
Satara			
Sekhukhune			
Shingwidzi			
Skukuza			
Standerton	25	13	0·3
Thabazimbi			
Tomburke			
Tzaneen			
Vereeniging			
Volksrust			5·2
Warmbad	31	17	
Waterval Boven			
Witbank			
Wolmaransstad			

S.W.A.	Max	Min	RRR
Aroab			
Bethanien			
Dordabis			
Gobabeb	30	16	
Gobabis			
Grootfontein	32	18	1·5
J.G. Strijdomlughawe	32	17	0·8
Karasburg			
Kalkfeld			
Karibib			
Keetmanshoop	37	18	
Kub			
Luderitz	21	15	
Mariental	38	21	
Möwe	21	17	
Ohopoho			
Okahandja			
Okaukuejo			
Ondangwa	34	21	
Otavi			
Otjiwarongo			
Outjo			
Rehoboth			
Rundu	33	19	6·0
Steinhausen			
Tsumeb			
Uis			
Walvisbaai	22	17	
Windhoek W.K.			
LESOTHO			
Maseru	31	13	49·5
BOTSWANA			
Francistown	33	18	
Gaberones	32	22	
Ghanzi	30	19	
Lobatsi			
Mahalapye			
Maun	31	17	43·8
Shakawe	32	21	21·5
Tshabong	33	17	18·8
Tshane	29	20	
SWAZILAND			
Emlembe			
Manzini (Matsapa)	29	18	
Stegi			

SYNOPTIC WEATHER MAP 1200 GMT. — 1400 SAST. SINOPTIESE WEERKAART

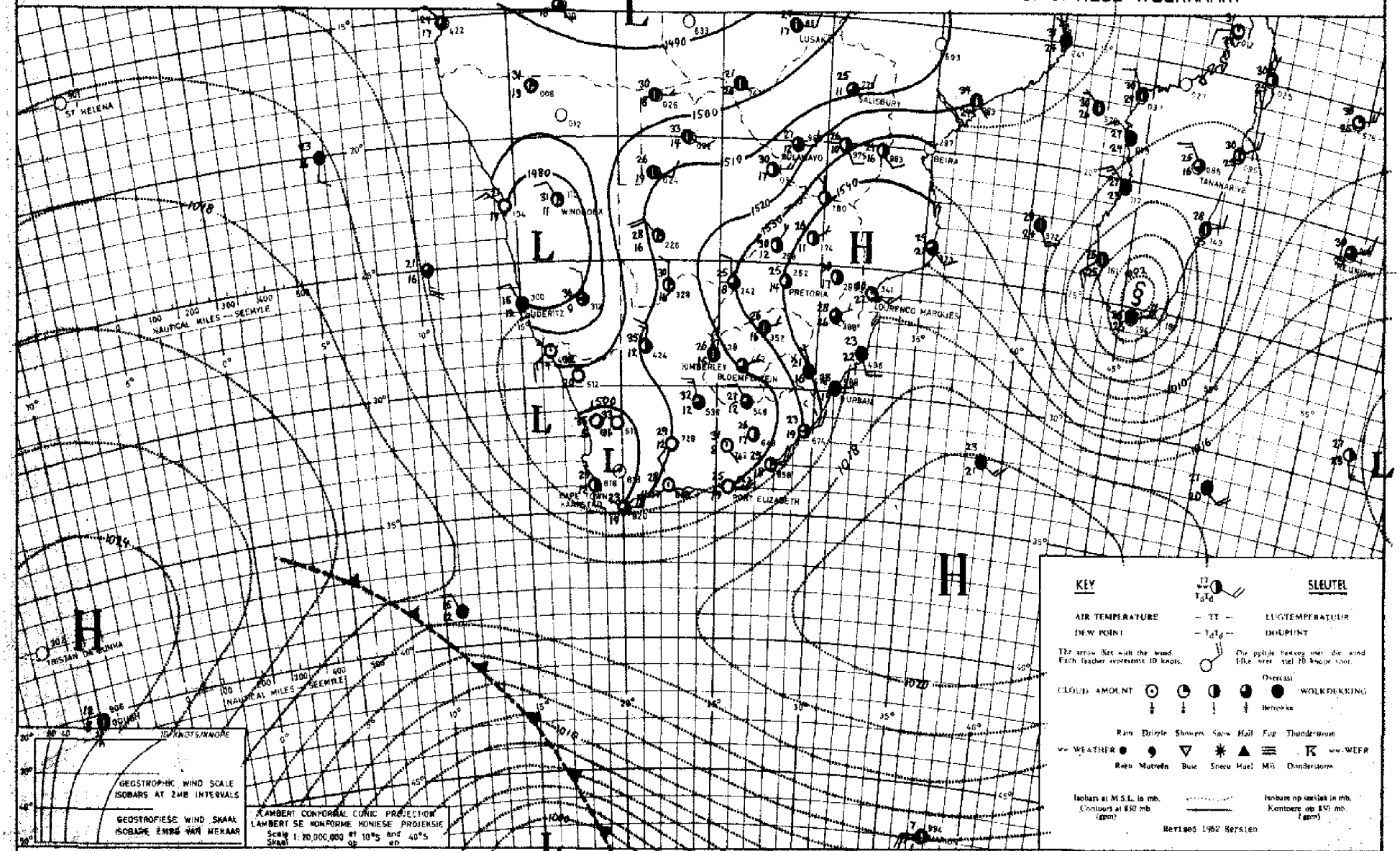

INFERENCE DATE 12 - 1 - 1970 DATUM AFLEIDING

The cold front will trail south-eastwards and it will become partly cloudy over the coastal regions. The circulation remains favourable, on the surface and in the upper air, over the interior and showers or thundershowers will develop over most areas.

Die kouefront beweeg suid van die land verby en dit sal gedeeltelik bewolk wees langs die kusstreke. Die sirkulasie oor die binneland, aan die oppervlakte en in die bolug, bly gunstig sodat buie of donderbuie oor die meeste gebiede kan voorkom.

DAAGLIKSE WEERBULLETIN

Maksimum en Minimum Temperatuur (°C) en Reënval (RRR)
in mm vir die 24 uur geëindig om 0800 SAST op

WEERBURO / WEATHER BUREAU
DEPT. VAN VERVOER / DEPT. OF TRANSPORT

19-1-1970

DAILY WEATHER BULLETIN

Maximum and Minimum Temperatures (°C) and Rainfall (RRR)
in mm for the 24 hours ended at 0800 SAST on

[illegible] – KAAP	Max	Min	RRR
[illegible]			
[illegible]			
[illegible]	23	13	
[illegible]	20	14	
[illegible]			
[illegible]	34	15	
[illegible]			
[illegible]			
[illegible]			
[illegible]			
[illegible]			
[illegible]			
[illegible]			
[illegible]			
[illegible]			
[illegible]	19	10	
[illegible]	24	18	
[illegible]	19	13	
[illegible]	22	16	
[illegible]	25	18	0.8
[illegible]			
[illegible]	25	17	
[illegible]			
[illegible]			
[illegible]			
[illegible]			
[illegible]			
[illegible]			
[illegible]			
[illegible]			
[illegible]			
[illegible]			
[illegible]			
[illegible]	34	15	
[illegible]	29	14	13.5
[illegible]			
[illegible]			
[illegible]	30	19	1.5
[illegible]			
[illegible]			
Fort Beaufort			2.0
[illegible]			
[illegible]			
[illegible]			
[illegible]	35	16	
[illegible]			
[illegible]	33	12	
[illegible]			
[illegible]			
[illegible]			
[illegible]			
[illegible]			
[illegible]	36	17	
[illegible]			
[illegible]			
[illegible]	31	18	0.7
[illegible]			
[illegible]			
[illegible]	30	11	1.8
[illegible]	31	17	
[illegible]			

KAAP – CAPE	Max	Min	RRR
Ladismith			
Lake Mentz			
Maclear			
Mafeking	30	18	2.5
Malmesbury			
Matatiele			
Matroosberg	28	11	
Mbashe	28	21	3.0
Mosselbaai	25	18	
Mount Frere			
Okiep	26	14	
Oudtshoorn	28	13	
Petrusville			
Piketberg			
Pofadder	32	12	
Port Alfred			
Port Elizabeth	26	18	0.2
Port Nolloth	21	12	
Port St. Johns	27	21	0.1
Prieska			
Prince Albert			
Queenstown	31	15	4.5
Riversdale			
Robertson	31	19	
Sheeprun	40	14	1.8
(near Maclear)			
Somerset-Oos	32	16	
Steynsburg			
Strydenburg			
Sutherland	26	9	
Swellendam			
Tarkastad			
Touwsrivier			
Twee Riviere	34	21	
(Gemsbokpark)			
Umtata	32	17	6.0
Uniondale			
Upington	35	17	
Vanwyksvlei	34	16	
Victoria-Wes			
Vredendal	25	13	
Vryburg	23	16	
Williston			
Willowmore	28	12	
Willowpark	29	12	1.0
(near Dordrecht)			

NATAL	Max	Min	RRR
Cape St. Lucia	28	21	6.5
Dundee			
Durban	31	22	0.5
(Louis Botha)			
Estcourt	30	15	
Harding			
Himeville			11.0
Hluhluwe			2.6
Mkuze			
Newcastle	31	17	
Cedara	29	13	3.4
(Pietermaritzburg)			
Port Shepstone	27	23	
Richmond			
Van Reenen			
Vryheid			
Waterford	26	10	2.6
(near Underberg)			
O.V.S. – O.F.S.			
Balkfontein			28.5
(naby Bothaville)			
Bethlehem	26	13	0.6
Bloemfontein	29	14	
(J.B.M. Hertzog)			
Bultfontein			
Paurasmith	31	15	
Ficksburg			19.0
Frankfort	26	15	3.4
Harrismith			
Hoopstad	31	15	3.3
Kroonstad	30	16	2.2
Lindley			7.0
Modderpoort			
Petrusburg			
Philippolis			
Reddersburg			
Reitz			
Bouxville			
Vrede			
Warden			16.5
Welkom	30	17	
Wepener	27	16	
Winburg			
Zastron			

TRANSVAAL	Max	Min	RRR
Barberton			
Belfast			
Bethal	29	15	
Bospoort	28	16	8.0
Carolina	26	15	
Delareyville			
Delmas			
Ermelo			
Gideonsrus			
Groendraai	32	16	
(naby Vaalwater)			
Jan Kempdorp			
Jan Smuts	24	17	
Joubert Park (Jhb)	25	17	
Kroondal	29	18	
Letaba			
Levubu	33	20	
Lichtenburg			
Loskopdam			
Loskopkanale			
(naby Groblersdal)			
Louis Trichardt			
Lydenburg	27	15	
Mara	33	19	
Marnitz	32	19	
Messina	36	21	
Middelburg			
Nelspruit	34	18	
Phalaborwa			
Pietersburg	32	18	
Piet Retief	29	17	0.7
Pongola			
Potchefstroom	31	17	
Potgietersrus	32	20	
Pretoria W.B.	29	18	
Pretoriuskop			
Punda Milia			
Satara			
Sekhukhune			
Shingwidzi			
Skukuza	39	20	
Standerton	26	13	3.4
Thabazimbi			
Tomburke			
Tzaneen			
Vereeniging			
Volksrust			
Warmbad	32	18	
Waterval Boven			
Witbank			
Wolmaransstad			

S.W.A.	Max	Min	RRR
Aroab			
Bethanien			
Dordabis			
Gobabeb	30	15	
Gobabis	34	19	
Grootfontein	31	19	
J.G. Strijdomlughawe	31	20	
Karasburg			
Kalkfeld			
Karibib			
Keetmanshoop	35	16	
Kub			
Luderitz	22	14	
Mariental	37	21	
Möwe	22	17	
Ohopoho			
Okahandja			
Okaukuejo			
Ondangwa	32	21	
Otavi			
Otjiwarongo			
Outjo	34	17	1.6
Buitepos			31.0
Rehoboth			
Rundu	32	19	6.0
Steinhausen			
Tsumeb			23.5
Uis	32	19	
Walvisbaai	23	15	
Windhoek W.K.			
LESOTHO			
Maseru	20	13	10.2
BOTSWANA			
Francistown	35	19	
Gaberones	34	19	
Ghanzi	31	22	
Lobatsi			
Mahalapye			
Maun	32	21	
Shakawe	33	23	
Tshabong	34	22	
Tshane			
SWAZILAND			
Emlembe			
Manzini (Matsapa)	34	21	
Stegi			

SYNOPTIC WEATHER MAP 1200 GMT. — 1400 SAST. SINOPTIESE WEERKAART

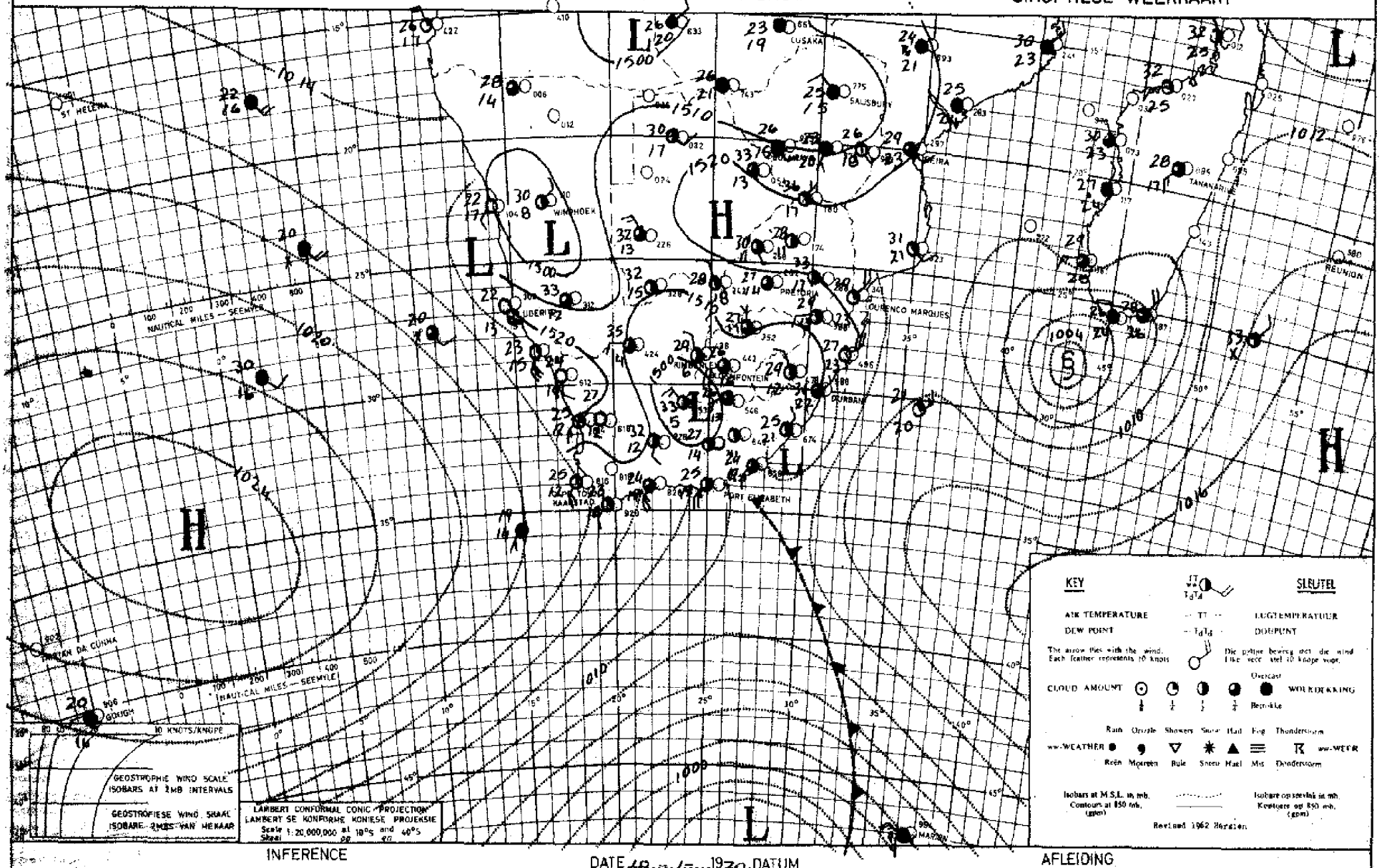

INFERENCE DATE 18 / 1 / 1970 DATUM AFLEIDING

A trough of low pressure extends from Windhoek towards the southern Free State and scattered thundershowers will occur in the moist air mass over the areas east of the trough. Over the rest of the country it will remain fine and warm.

'n Trog van lae druk strek vanaf Windhoek in die rigting van die Suid-Vrystaat en verspreide donderbuie sal voorkom in die vogtige lugmassa oor die gebiede oos van die trog. Oor die res van die land sal dit mooiweer en warm bly.

DAAGLIKSE WEERBULLETIN

Maksimum en Minimum Temperatuur (°C) en Reënval (RRR)
in mm vir die 24 uur geëindig om 0800 SAST op

WEERBURO / WEATHER BUREAU
DEPT. VAN VERVOER / DEPT. OF TRANSPORT

DAILY WEATHER BULLETIN

Maximum and Minimum Temperatures (°C) and Rainfall (RRR)
in mm for the 24 hours ended at 0800 SAST on

CAPE - KAAP	Max	Min	RRR
Aberdeen			
Addo			
Alexander Bay	24	12	
Altwal North	33	16	
Beaufort-Wes	33	16	
(Laghawe)			
Boegoebergdam			
Boetsap			
Brandvlei			
Cais			
Caledon			
Calitzdorp			
Calvinia	32	14	
Cape Agulhas	23	18	
Cape Columbine	19	12	
Cape Point	22	16	
Cape St. Francis	25	17	
Cape Town	25	17	
(D. F. Malan)			
Cape Town			
(Roeland St.)			
Carnarvon			
Ceres			
Citrusdal			
Colesberg			
Cradock			
Du Aar	35	15	
Dôhne	22	15	0.4
Douglas			
East London	26	17	
(Airport)			
Elsenburg			
Fraserburg			
Garies			
George			
Graaff-Reinet	31	16	
Grahamstown			
Grootfontein	34	14	
(Middelburg)			
Hopetown			
Idutywa			
Jansenville	33	17	
Joubertina			
Kimberley	34	21	
(Airport)			
Knysna			
Kokstad	25	14	
Kuruman	31	16	1.8

KAAP - CAPE	Max	Min	RRR
Ladismith			
Lake Mentz			
Maclear			
Mafeking	32	19	
Malmesbury			
Matatiele			
Matroosberg	29	12	
Mbashe	24	19	
Mosselbaai	23	18	
Mount Frere			
Oliep	31	17	
Oudtshoorn	31	12	
Petrusville			
Piketberg			
Pofadder	33	17	
Port Alfred			
Port Elizabeth	25	17	
Port Nolloth	21	10	
Port St. Johns	26	20	0.1
Prieska	38	16	
Prince Albert			
Queenstown	29	17	
Riversdale	26	11	
Robertson	31	13	
Sheeprun	23	15	
(near Maclear)			
Somerset-Oos	29	18	
Steynsburg			
Strydenburg			
Sutherland	28	13	
Swellendam			
Tarkastad			
Touwsrivier			
Twee Riviere	38	22	
(Gemsbokpark)			
Umtata	22	16	
Uniondale			
Upington	37	19	
Vanwyksvlei			
Victoria-Wes			
Vredendal	29	12	
Vryburg	32	17	3.5
Williston			
Willowmore	31	15	
Willowpark	26	14	
(near Dordrecht)			

NATAL	Max	Min	RRR
Cape St. Lucia	33	23	
Dundee			33.0
Durban	28	23	0.1
(Louis Botha)			
Estcourt	29	15	1.5
Harding			
Himeville			15.5
Hluhluwe			
Mkuze			
Newcastle	29	16	1.1
Cedara	24	15	0.6
(Pietermaritzburg)			
Port Shepstone	27	22	
Richmond			
Van Reenen			
Vryheid			
Waterford	25	13	15.5
(near Underberg)			
O.V.S. - O.F.S.			
Balkfontein			
(naby Bothaville)			
Bethlehem	29	13	0.1
Bloemfontein	31	17	
(J.B.M. Hertzog)			
Bultfontein			
Fauresmith	33	17	
Ficksburg			
Frankfort	31	15	
Harrismith			6.0
Hoopstad	33	18	
Kroonstad	33	17	
Lindley			
Modderpoort			
Petrusburg			
Philippolis			
Reddersburg			
Reitz			
Rouxville			
Vrede			
Warden			
Welkom	31	19	
Wepener	32	18	
Winburg			
Zastron			

TRANSVAAL	Max	Min	RRR
Barberton			
Belfast			
Bethal	29	14	
Bospoort	30	17	
Carolina	27	13	4.5
Delareyville			
Delmas			8.0
Ermelo			0.5
Gideonsrus			
Groendraai	26	23	
(naby Vaalwater)			
Jan Kempdorp			
Jan Smuts	27	15	
Joubert Park (Jhb)	28	17	
Kroondal	32	18	
Letaba			
Levubu	36	22	
Lichtenburg			
Loskopdam			
Loskopkanale			2.5
(naby Groblersdal)			
Louis Trichardt			
Lydenburg	30	15	8.0
Mara	36	21	
Marnitz	36	23	
Messina	39	25	
Middelburg			
Krokodilbrug			15.0
Nelspruit	35	19	8.8
Phalaborwa	38	24	
Pietersburg	33	20	
Piet Retief	27	16	20.0
Pongola			
Potchefstroom	32	18	
Potgietersrus	35	22	
Pretoria W.B.	31	19	0.2
Pretoriuskop			10.8
Punda Milia			
Satara			
Sekhukhune			
Shingwidzi			
Skukuza	40	23	17.5
Standerton	29	14	2.8
Thabazimbi			2.0
Tomburke			
Tzaneen			
Vereeniging			
Volksrust			
Warmbad	35	19	0.7
Waterval Boven			
Witbank			
Wolmaransstad			

S.W.A.	Max	Min	RRR
Aroab			
Bethanien			
Dordabis			
Gobabeb	32	15	
Gobabis	33	21	
Grootfontein	33	18	20.0
J.G. Strijdomlughawe	32	19	0.1
Karasburg			
Kalkfeld			
Karibib			
Keetmanshoop	31	22	
Kub			
Luderitz	21	13	
Mariental	38	24	
Möwe	XX	18	
Okopoko			
Okahandja			
Okaukuejo			
Ondangwa	32	18	1.1
Otavi			
Otjiwarongo			
Outjo	32	15	15.9
Rehoboth			
Rundu	33	20	6.0
Steinhausen			
Tsumeb			45.1
Uis	23	20	
Walvisbaai	20	10	
Windhoek W.K.			
LESOTHO			
Maseru	29	15	
BOTSWANA			
Francistown	37	18	
Gaberones	34	23	
Ghanzi	33	22	2.5
Lobatsi			
Mahalapye			
Maun	34	22	
Shakawe	33	22	
Tshabong	36	23	
Tshane	34	23	
SWAZILAND			
Emlembe			
Manzini (Matsapa)	29	20	
Stegi			

SYNOPTIC WEATHER MAP 1200 GMT. — 1400 SAST. SINOPTIESE WEERKAART

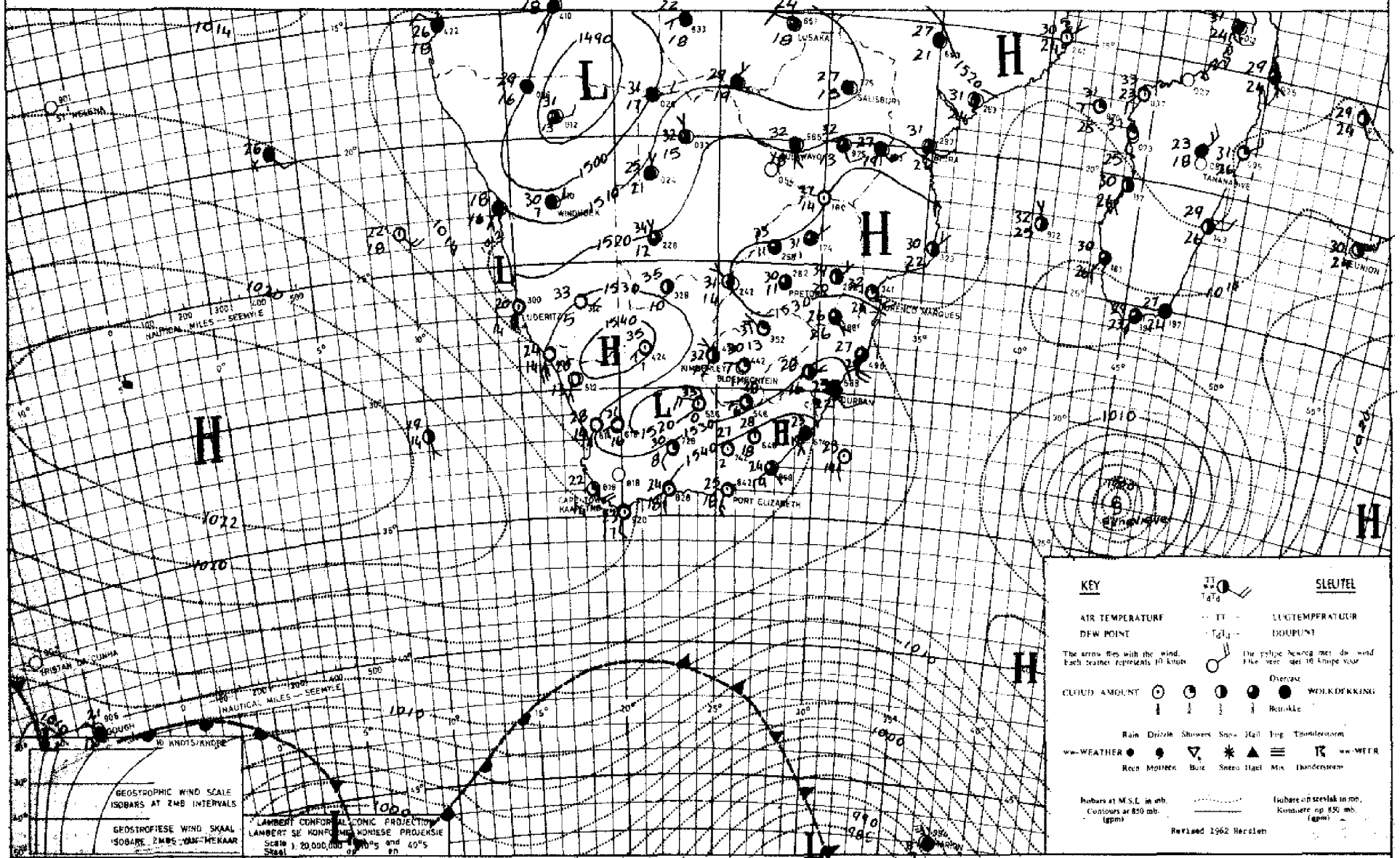

INFERENCE

DATE 14-1-19 70 DATUM

AFLEIDING

The ridge of high pressur pushing in south of the continent will cause cloudy weather with light showers over the Natal coast and the Transvaal lowveld. Scattered thundershowers will occur over the eastern, northern and central interior in the fairly moist air present over these regions.

Die rug van hoë druk wat suid van die land indruk, sal bewolkte weer met ligte buie veroorsaak oor die Natalkus en die Transvaalse laeveld. Verspreide donderbuie sal voorkom oor die oostelike, noordelike en sentrale binneland in die redelike vogtige lug wat oor hierdie gebiede aanwesig is.

DAAGLIKSE WEERBULLETIN

Maksimum en Minimum Temperatuur (°C) en Reënval (RRR)
in mm vir die 24 uur geëindig om 0800 SAST op

WEERBURO / WEATHER BUREAU
DEPT. VAN VERVOER / DEPT. OF TRANSPORT

21-1-1970

DAILY WEATHER BULLETIN

Maximum and Minimum Temperatures (°C) and Rainfall (RRR)
in mm for the 24 hours ended at 0800 SAST on

KAPE - KAAP	Max	Min	RRR
Aberdeen			
Adelo			
Alexander Bay	22	15	
Alfred North	34	15	
Beaufort-Wes	36	19	
(Laghaven)			
Bongolabergdam			
Bontrap			
Brandvlei			
Cape			
Calitzdorp			
Calitzdorp			
Calvinia	37	15	
Cape Agulhas	25	20	
Cape Columbine	20	13	
Cape Point	23	17	
Cape St. Francis	25	21	
Cape Town	27	18	
(D. F. Malan)			
Cape Town			
(Roeland St.)			
Carnarvon			
Ceres			
Citrusdal			
Colesberg			
Cradock			
De Aar	37	21	
Dikbaai	29	17	
Douglas			
East London	27	16	
(Airport)			
Elsenburg			
Fraserburg			
Garies			
George			
Graaff-Reinet	35	18	
Grahamstown			
Groenfontein	36	16	
(Middelberg)			
Hopetown			
Huisrivier			
Jansenville	36	18	
Joubertina			
Kimberley	36	22	
(Airport)			
Kenyna			
Kleinsee	30	14	27
Kuruman	34	17	

KAAP - CAPE	Max	Min	RRR
Ladismith			
Lake Mentz			
Maclear			
Mafeking	32	19	
Malmesbury			
Matatiele			
Matroosberg	33	14	
Mbashe	26	23	
Mosselbaai	22	21	
Mount Frere			
Okiep	36	20	
Ouditshoorn	36	16	
Petrusville			
Piketberg			
Pofadder	37	22	
Port Alfred			
Port Elizabeth	27	20	
Port Nolloth	20	12	
Port St. Johns	26	21	
Prieska	40	22	
Prince Albert			
Queenstown	34	17	
Riversdale	33	19	
Robertson	36	19	
Sheeprun	28	14	
(near Maclear)			
Somerset-Oos	24	20	
Steynsburg			
Strydenburg			
Sutherland	32	10	
Swellendam			
Tarkastad			
Touwsrivier			
Twee Riviere	39	26	
(Gemsbokpark)			
Umtata	28	20	
Uniondale			
Upington	40	26	
Vanwyksvlei	38	20	
Victoria-Wes			
Vredendal	32	12	
Vryburg	33	17	12.4
Williston			
Willowmore	34	17	
Willowpark	34	13	
(near Dordrecht)			

NATAL	Max	Min	RRR
Cape St. Lucia	30	23	
Dundee			
Durban	27	23	1.5
(Louis Botha)			
Estcourt	30	17	
Harding			
Himeville			
Hluhluwe			
Mkuze			
Newcastle	30	16	
Cedara	27	16	0.9
(Pietermaritzburg)			
Port Shepstone	26	23	
Richmond			
Van Reenen			24.8
Vryheid			
Waterford	26	12	2.4
(near Underberg)			
O.V.S. - O.F.S.			
Balkfontein			
(naby Bothaville)			
Bethlehem	28	14	
Bloemfontein	33	16	
(J.B.M. Hertzog)			
Bultfontein			
Fauresmith	34	19	
Ficksburg			
Frankfort	29	13	
			4.5
			7.0
Harrismith			
Hoopstad	34	18	
Kroonstad	30	16	27.2
Lindley			
Modderpoort			
Petrusburg			
Philippolis			
Reddersburg			
Reitz			
Rouxville			
Vrede			
Warden			6.0
Welkom	32	17	1.6
Wepener	33	16	3.4
Winburg			
Zastron			

TRANSVAAL	Max	Min	RRR
Barberton			
Belfast			
Bethal	27	15	33.8
Bospoort	30	15	
Carolina	24	14	0.3
Delareyville			
Delmas			1.2
Ermelo			16.4
Gideonsrus			
Groendraai	30	18	4.0
(naby Vaalwater)			
Jan Kempdorp			
Jan Smuts	25	16	0.2
Joubert Park (Jhb)	26	17	12.2
Kroondal	30	18	1.2
Letaba			
Levubu	32	23	
Lichtenburg			
Loskopdam			
Loskopkanale			
(naby Groblersdal)			
Louis Trichardt			
Lydenburg	25	14	
Mara	31	21	
Marnitz	32	21	
Messina	36	15	
Middelburg			
Nelspruit	31	22	
Phalaborwa	33	23	1.0
Pietersburg	28	19	0.1
Piet Retief	27	16	
Pongola			
Potchefstroom	31	15	45.4
Potgietersrus	30	19	
Pretoria W.B.	29	20	0.2
Pretoriuskop			3.0
Punda Milia			
Satara			
Sekhukhune			
Shingwidzi			
Skukuza			
Standerton	28	14	
Thabazimbi			
Tomburke			
Tzaneen			
Vereeniging			
Volksrust			
Warmbad	30	18	1.1
Waterval Boven			
Witbank			
Wolmaransstad			
Wittontein			4.5

S.W.A.	Max	Min	RRR
Aroab			
Bethanien			
Dordabis			
Gobabeb	32	16	
Gobabis	32	20	
Grootfontein	30	17	14.0
J.G. Strijdomlughawe	30	18	0.1
Karasburg			
Kalkfeld			
Karibib			
Keetmanshoop	39	25	
Kub			
Luderitz	21	13	
Mariental	36	19	3.4
Möwe	XX	18	3.0
Ohopoho			
Okahandja			
Okaukuejo			
Ondangwa	38	19	15.5
Otavi			
Otjiwarongo			
Outjo	32	17	3.3
Halali			22.5
Swakopmund			2.5
Rehoboth			
Rundu	30	20	
Steinhausen			
Tsumeb			
Uis	33	18	5.2
Walvisbaai	21	16	1.0
Windhoek W.K.			
LESOTHO			
Maseru	30	15	
BOTSWANA			
Francistown	35	20	
Gaberones	34	21	
Ghanzi	34	20	6.5
Lobatsi			
Mahalapye			
Maun	31	20	22
Shakawe	32	20	
Tshabong	37	24	
Tshane	37	24	
SWAZILAND			
Embombe			
Manzini (Matsapa)	32	22	
Stegi			

SYNOPTIC WEATHER MAP 1200 GMT. — 1400 SAST. SINOPTIESE WEERKAART

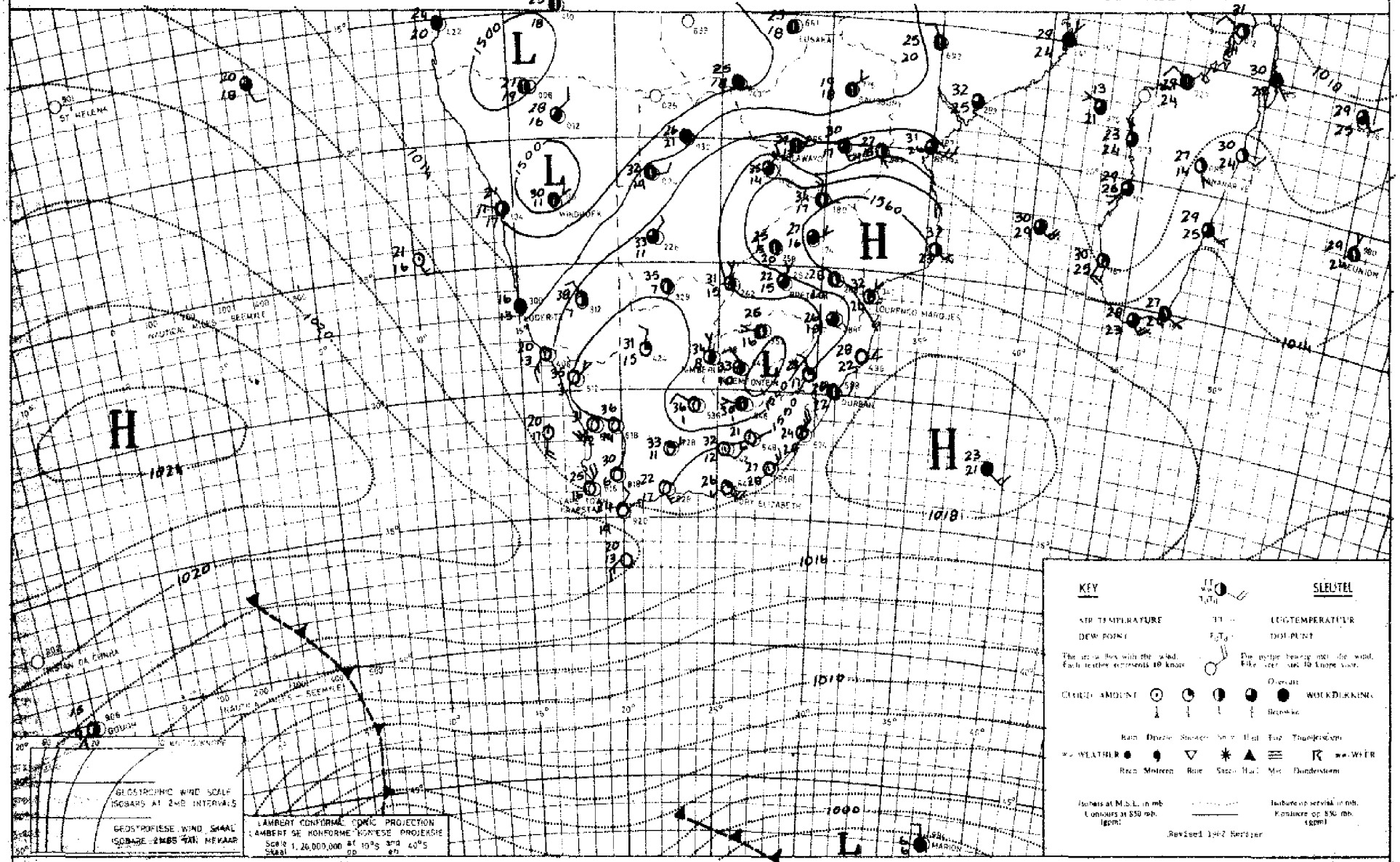

INFERENCE DATE 20-7-1970 DATUM AFLEIDING

The approaching front will not affect the weather on the coast where little change is expected. Conditions are fairly favourable over the interior where showers or thunderstorms will develop except over the south-western and southern parts.

Die naderende front sal nie die weerbeinvloed nie en gevolglik word min verandering verwag oor die kus. Toestande oor die binneland is redelik gunstig en buie of donderbuie sal oor al die streke ontwikkel, uitgesonderd die suidwestelike en suidelike dele.

DAAGLIKSE WEERBULLETIN

Maksimum en Minimum Temperatuur (°C) en Reënval (RRR)
in mm vir die 24 uur geëindig om 0800 SAST op

WEERBURO / WEATHER BUREAU
DEPT. VAN VERVOER / DEPT. OF TRANSPORT

22-1-1970

DAILY WEATHER BULLETIN

Maximum and Minimum Temperatures (°C) and Rainfall (RRR)
in mm for the 24 hours ended at 0800 SAST on

CAPE - KAAP	Max	Min	RRR
Aberdeen			
Addo			
Alexander Bay	20	16	
Aliwal North	35	22	
Beaufort-Wes	40	21	
(Loghawe)			
Boegoeberg dam			
Boetsap			
Brandvlei			
Cala			
Caledon			
Calitzdorp			
Calvinia	39	17	
Cape Agulhas	25	20	
Cape Columbine	20	13	
Cape Point	20	13	
Cape St. Francis	26	22	
Cape Town	29	20	
(D. F. Malan)			
Cape Town			
(Roeland St.)			
Carnarvon			
Ceres			
Citrusdal			
Colesberg			
Cradock			
De Aar	38	25	
Döhne	33	18	0.5
Douglas			
East London	29	22	3.0
(Airport)			
Elsenburg			
Fraserburg			
Garies			
George			
Graaff-Reinet			
Grahamstown			
Grootfontein	37	20	0.5
(Middelburg)			
Hopetown			
Idutywa			
Jansenville	41	23	
Joubertina			
Kimberley	35	22	
(Airport)			
Kaysna			9.0
Koinstad	35	16	2.3
Kuruman	35	17	9.0

KAAP - CAPE	Max	Min	RRR
Ladismith			
Lake Mentz			
Maclear			
Mafeking	30	17	3.0
Malmesbury			
Matatiele			
Matroosberg	34	17	
Mbashe	27	24	1.6
Mosselbaai	26	21	
Mount Frere			
Oldep	37	20	
Oudtshoorn	36	20	
Petrusville			
Piketberg			
Pofadder	39	21	
Port Alfred			
Port Elizabeth	29	20	
Port Nolloth	19	14	0.1
Port St. Johns	28	23	2.3
Prieska	38	25	2.5
Prince Albert			
Queenstown	38	20	
Riversdale	30	19	
Robertson	34	20	
Sheeprun	35	19	
(near Maclear)			
Somerset-Oos	40	18	0.2
Steynsburg			
Strydenburg			
Sutherland	33	13	
Swellendam			8.0
Tarkastad			
Touwsrivier			
Twee Riviere	39	24	
(Gemsbokpark)			
Umtata	34	22	
Uniondale			
Upington	39	26	0.3
Vanwyksvlei	39	23	
Victoria-Wes			
Vredendal	33	16	
Vryburg	32	17	4.8
Williston			
Willowmore	38	18	
Willowpark	35	18	0.8
(near Dordrecht)			

NATAL	Max	Min	RRR
Cape St. Lucia	29	23	
Dundee			
Durban	31	24	
(Louis Botha)			
Estcourt	32	16	
Harding			
Hluneville			6.5
Hluhluwe			
Mkuze			
Newcastle	33	18	
Cedara	33	18	
(Pietermaritzburg)			
Port Shepstone	28	23	
Richmond			
Van Reenen			
Vryheid			
Waterford	28	13	1.9
(near Underberg)			
O.V.S. - O.F.S.			
Balkfontein			
(naby Bothaville)			
Bethlehem	29	13	
Bloemfontein	33	19	5.2
(J.B.M. Hertzog)			
Bultfontein			
Fauresmith	36	22	
Ficksburg			
Frankfort	29	13	
Harrismith			
Hoopstad	35	18	21.5
Kroonstad	31	16	3.0
Lindley			
Modderpoort			
Petrusburg			
Philippolis			
Reddersburg			4.0
Reitz			
Rouxville			
Vrede			
Warden			
Welkom	32	19	
Wepener	33	21	
Winburg			
Zastron			

TRANSVAAL	Max	Min	RRR
Barberton			
Belfast			
Bethal	26	14	
Bospoort	29	14	
Carolina	27	12	
Delareyville			
Delmas			
Ermelo			
Gideonsrus			
Groendraai	32	17	0.3
(naby Vaalwater)			
Jan Kempdorp			
Jan Smuts	26	16	1.1
Joubert Park (Jhb)	25	18	
Kroondal			
Letaba			
Levubu	32	21	11.5
Lichtenburg			
Loskopdam			
Loskopkanale			
(naby Groblersdal)			
Louis Trichardt			
Lydenburg	29	11	
Mara	31	18	
Marnitz			
Messina	36	24	
Middelburg			
Nelspruit	32	16	
Phalaborwa	35	22	
Pietersburg	29	17	
Piet Retief	29	16	
Pongola			
Potchefstroom	29	16	0.8
Potgietersrus	30	18	18.4
Pretoria W.B.	30	21	
Pretoriuskop			
Punda Milia			
Satara			
Sekhukhune			
Shingwidzi			
Skukuza	37	21	
Standerton	29	13	
Thabazimbi			
Tomburke			
Tzaneen			
Vereeniging			
Volksrust			
Warmbad	33	17	
Waterval Boven			
Witbank			
Wolmaransstad			

S.W.A.	Max	Min	RRR
Aroab			
Bethanien			
Dordabis			
Gobabeb	30	18	
Gobabis	32	19	3.6
Grootfontein	29	18	0.1
J.G. Strijdomlughawe	30	19	0.3
Karasburg			
Kalkfeld			
Karibib			
Keetmanshoop	38	23	
Kub			
Luderitz	25	15	
Mariental	39	23	
Möwe	33	17	
Ohopoho			0.6
Okahandja			
Okaukuejo			
Ondangwa			
Otavi			
Otjiwarongo			
Outjo	32	17	1.2
Halali (Etoshapark)			27.0
Rehoboth			
Rundu	31	19	18.5
Steinhausen			
Tsumeb			
Uis	32	18	0.6
Walvisbaai	20	17	2.0
Windhoek W.K.			
LESOTHO			
Maseru	31	18	
BOTSWANA			
Francistown	35	20	
Gaberones	34	19	2.0
Ghanzi	33	19	
Lobatsi			
Mahalapye			
Maun	32	20	9.3
Shakawe	30	20	
Tshabong			
Tshane	33	20	12.2
SWAZILAND			
Emlembe			
Manzini (Matsapa)	35	18	
Stegi			

SYNOPTIC WEATHER MAP 1200 GMT. — 1400 SAST. SINOPTIESE WEERKAART

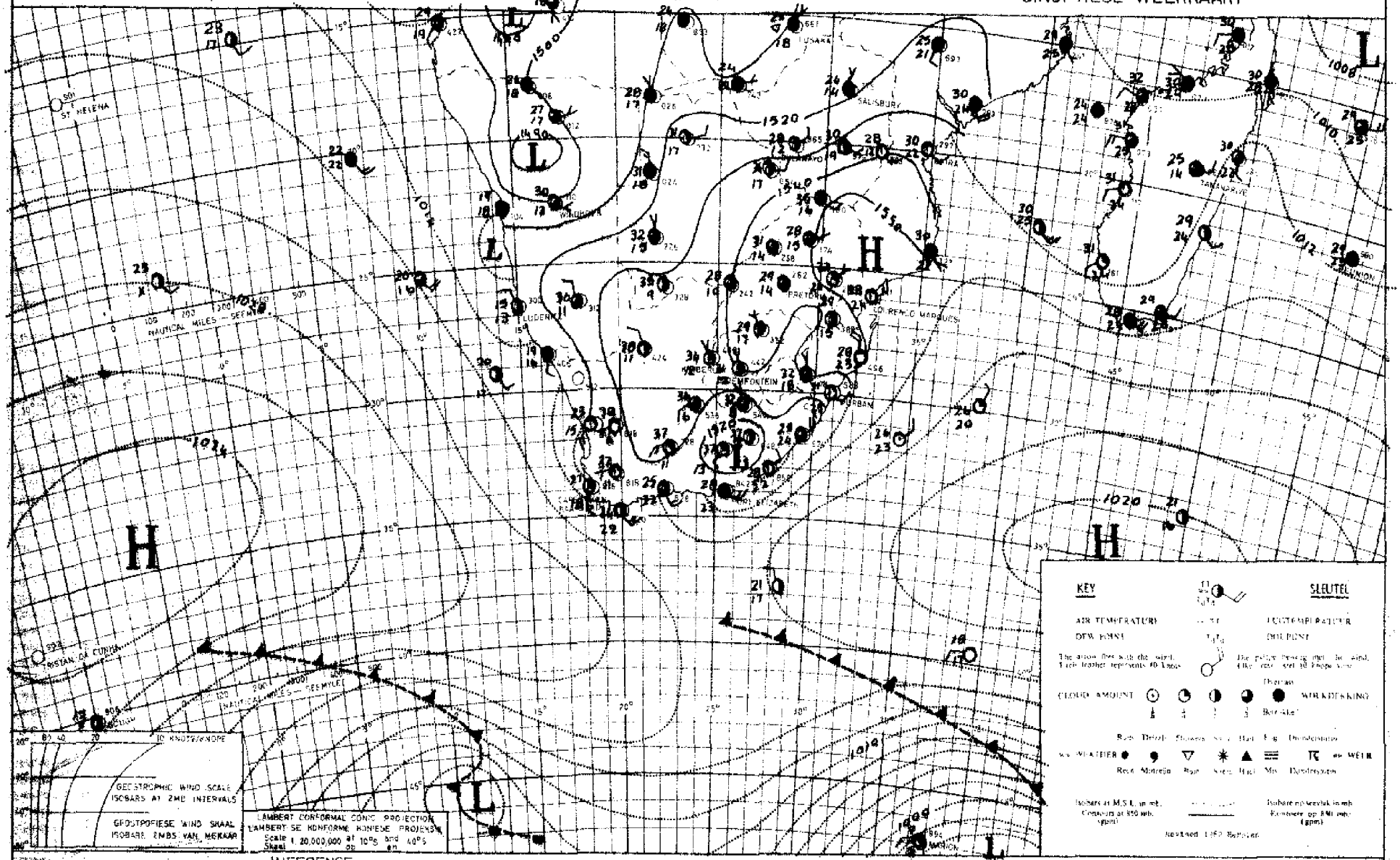

Warm, moist air from northern S.W.A. and Botswana is flowing southwards and will spread over the Cape interior. There is a low pressure system on the surface and in the upper air over S.W.A. and therefore scattered showers will occur over this territory and Botswana and later over the Cape. Only isolated thundershowers will occur over the remaining interior areas.

Warm, vochtige lug stroom vanaf noordelike S.W.A. en Botswana suidwaarts en sal oor die Kaapse binneland uitbrei. Aan die oppervlakte en in die bolug is 'n laedrukstelsel aanwesig oor S.W.A. sodat verspreide buie oor hierdie gebied en Botswana sal uitsak en later ook oor Kaapland. Oor die res van die binneland sal net enkele donderbuie voorkom.

DAAGLIKSE WEERBULLETIN

Maksimum en Minimum Temperatuur (°C) en Reënval (RRR) in mm vir die 24 uur geëindig om 0800 SAST op

WEERBURO / WEATHER BUREAU
DEPT. VAN VERVOER / DEPT. OF TRANSPORT

23-1-1970

DAILY WEATHER BULLETIN

Maximum and Minimum Temperatures (°C) and Rainfall (RRR) in mm for the 24 hours ended at 0800 SAST on

OSWE – /KAAP	Max	Min	RRR
[illegible]			
[illegible]			
[illegible]	25	14	
[illegible]	35	15	1.2
[illegible]	33	17	
[illegible]			
[illegible]			
[illegible]			
[illegible]			
[illegible]			
[illegible]			
[illegible]			
[illegible]			
[illegible]	35	20	
[illegible]	23	20	
[illegible]	29	19	
[illegible]	22	17	
[illegible]	26	21	
[illegible]	28	20	
[illegible]			
[illegible]			
[illegible]			
[illegible]			
[illegible]			
[illegible]			
[illegible]			
[illegible]			
[illegible]			
[illegible]	37	17	
[illegible]	19	13	0.7
[illegible]			
[illegible]	23	18	4.2
[illegible]			
[illegible]			
[illegible]	38	21	
[illegible]			
[illegible]			
[illegible]	26	15	
[illegible]			
[illegible]	27	15	0.5
[illegible]			
[illegible]			
[illegible]			
Jeugwyfie	30	17	
[illegible]			
Kimberley	35	20	
(Airport)			
[illegible]			1.0
[illegible]	27	15	18.7
[illegible]	24	21	2.2

KAAP – CAPE	Max	Min	RRR
Ladismith			
Lake Mentz			
Maclear			
Mafeking	32	19	0.5
Malmesbury			
Matatiele			
Matroosberg	29	16	
Mbashe	26	20	6.5
Mosselbaai	25	xx	
Mount Frere			
Okiep	33	23	
Oudtshoorn	30	15	
Petrusville			
Piketberg			
Pofadder	38	24	
Port Alfred			
Port Elizabeth	26	20	
Port Nolloth	20	13	
Port St. Johns	28	21	1.0
Prieska	40	23	
Prince Albert			
Queenstown	27	15	
Riversdale	28	17	
Robertson	25	20	
Sheeprun	26	15	31.2
(near Maclear)			
Somerset-Oos	23	15	0.3
Steynsburg			
Strydenburg			
Sutherland	31	13	
Swellendam			
Tarkastad			
Tsawsrivier			
Twee Riviere	39	27	13.0
(Gemsbokpark)			
Umtata	25	17	3.5
Uniondale			
Upington	38	22	17.5
Vanwyksvlei			
Victoria-Wes			
Vredendal	33	15	
Vryburg	34	21	
Williston			
Willowmore	29	15	
Willowpark	24	13	1.0
(near Dordrecht)			

NATAL	Max	Min	RRR
Cape St. Lucia	30	21	1.5
Dundee			21.0
Durban	31	21	2.3
(Louis Botha)			
Estcourt	33	16	40.0
Harding			
Himeville			28.5
Hluhluwe			
Mkuze			
Newcastle	34	18	29.6
Cedara	30	15	12.5
(Pietermaritzburg)			
Port Shepstone	27	23	0.2
Richmond			
Van Reenen			11.5
Vryheid			
Waterford	27	11	30.0
(near Underberg)			
O.V.S. – O.F.S.			
Balkfontein			0.8
(naby Bothaville)			
Bethlehem	30	14	17.5
Bloemfontein	33	17	9.6
(J.B.M. Hertzog)			
Bultfontein			
Fauresmith	34	17	
Ficksburg			
Frankfort	31	16	2.3
Harrismith			17.0
Hoopstad	35	20	
Heilbron			0.5
Kroonstad	32	17	3.5
Lindley			12.0
Modderpoort			
Petrusburg			
Philippolis			
Reddersburg			
Reitz			
Rouxville			
Vrede			
Warden			11.0
Welkom	33	17	0.5
Wepener	33	17	0.8
Winburg			
Zastron			

TRANSVAAL	Max	Min	RRR
Barberton			
Belfast			
Bethal	29	16	
Bospoort	31	17	8.6
Carolina	28	15	
Delareyville			
Delmas			
Ermelo			
Gideonsrus			
Groendraai	34	16	
(naby Vaalwater)			
Jan Kempdorp			
Jan Smuts	28	15	
Joubert Park (Jhb)	27	16	
Kroondal	33	21	
Letaba			
Levubu	34	21	
Lichtenburg			
Loskopdam			
Loskopkanale			
(naby Groblersdal)			
Louis Trichardt			
Lydenburg	31	16	
Mara	34	19	
Marnitz	36	19	
Messina	37	21	
Middelburg			
Nelspruit	36	18	
Phalaborwa	37	23	
Pietersburg	33	17	
Piet Retief	31	19	0.2
Pongola			
Potchefstroom	31	16	8.6
Potgietersrus	33	19	
Pretoria W.B.	32	20	
Pretoriuskop			
Punda Milia			
Satara			
Sekhukhune			
Shingwidzi			
Skukuza	39	24	
Standerton	30	15	1.4
Thabazimbi			
Tomburke			
Tzaneen			
Vereeniging			
Volksrust			1.9
Warmbad	33	19	
Waterval Boven			
Witbank			
Wolmaransstad			

S.W.A.	Max	Min	RRR
Aroab			
Bethanien			
Dordabis			
Gobabeb	33	16	
Gobabis	33	17	3.8
Grootfontein	32	17	
J.G. Strijdomlughaven	31	18	0.8
Karasburg			
Kalkfeld			
Karibib			
Keetmanshoop	39	26	
Kub			
Luderitz	22	15	
Mariental	37	26	
Möwe	xx	18	
Ohopoho			
Okahandja			
Okaukuejo			
Ondangwa	31	20	17.2
Otavi			
Otjiwarongo			
Outjo	33	17	3.5
Rehoboth			
Rundu	32	17	
Stainhausen			
Tsumeb			
Uis	32	19	0.3
Walvisbaai	22	17	
Windhoek W.K.			
LESOTHO			
Maseru	33	16	0.5
BOTSWANA			
Francistown	36	20	
Gaberones	37	23	
Ghanzi	34	20	
Lobatsi			
Kochikan			6.5
Mahalapye			
Maun	33	19	
Shakawe	32	20	
Tshabong	37	25	
Tshane	35	21	
Kasane			3.3
Panda Matenga			5.0
SWAZILAND			
Emlembe			
Mansini (Matsapa)	37	21	
Stegi			

SYNOPTIC WEATHER MAP — 1200 GMT. — 1400 SAST. — SINOPTIESE WEERKAART

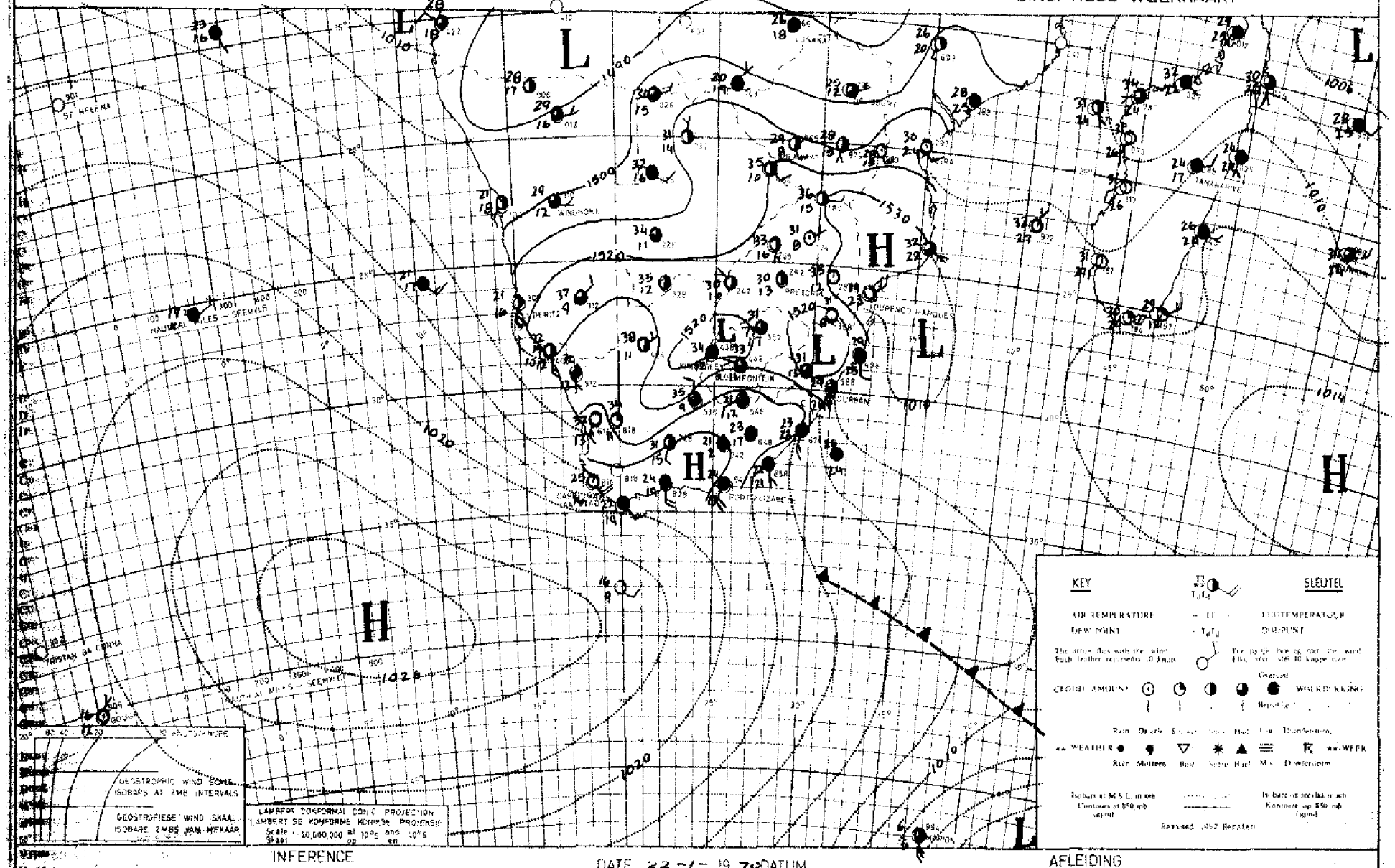

INFERENCE — DATE 22-1-19.79 DATUM — AFLEIDING

Warm and fairly moist air is present over most parts of the interior and a weak low pressure trough is situated over S.W.A. and Northern Cape. Scattered thundershowers are therefore expected over Botswana, S.W.A., the northern and eastern parts of the Cape Province and the southern O.F.S. Cooler, cloudy weather with light rain will advance over Eastern Cape and Natal from the south.

Warm en betreklik vogtige lug is oor die meeste dele van die binneland aanwesig en 'n swak laedruktrog is gelê oor S.W.A. en Noord-Kaapland. Verspreide donderbuie word dus verwag oor Botswana, S.W.A., die die noordelike en oostelike dele van Kaapland en die Suid-Vrystaat. Koeler, bewolkte weer met ligte reën sal oor Oos-Kaapland en Natal uitbrei vanaf die suide.

DAAGLIKSE WEERBULLETIN

Maksimum en Minimum Temperatuur (°C) en Reënval (RRR)
in mm vir die 24 uur geëindig om 0800 SAST op

WEERBURO / WEATHER BUREAU
DEPT. VAN VERVOER / DEPT. OF TRANSPORT

24-1-1970

DAILY WEATHER BULLETIN

Maximum and Minimum Temperatures (°C) and Rainfall (RRR)
in mm for the 24 hours ended at 0800 SAST on

CAPE - KAAP	Max	Min	RRR
Aberdeen			
Addo			
Alexander Bay	22	17	
Aliwal North	32	14	
Beaufort-Wes	32	15	
(Lughawe)			
Boegoebergdam			
Boetasp			
Brandvlei			
Cala			
Caledon			
Calitzdorp			
Calvinia	37	23	
Cape Agulhas	26	20	
Cape Columbine	21	13	
Cape Point	22	16	
Cape St. Francis	24	21	
Cape Town	31	17	
(D. F. Malan)			
Cape Town			
(Roeland St.)			
Carnarvon			
Ceres			
Citrusdal			
Colesberg			
Cradock			
De Aar	33	17	
Döhne	22	15	
Douglas			
East London	26	18	0.3
(Airport)			
Eisenburg			
Fraserburg			
Garies			
George			
Graaff-Reinet	31	14	
Grahamstown			
Grootfontein	28	11	
(Middelburg)			
Hopetown			
Idutywa			
Jansenville	31	18	
Joubertina			
Kimberley	33	19	
(Airport)			
Knysna			
Kokstad	20	14	
Kuruman	33	18	

KAAP - CAPE	Max	Min	RRR
Ladismith			
Lake Mentz			
Maclear			
Mafeking	31	19	
Malmesbury			
Matatiele			
Matroosberg	31	13	
Mbashe			9.0
Mosselbaai	22	17	
Mount Frere			
Oldep	37	24	
Ouditshoorn	34	15	
Petrusville			
Piketberg			
Pofadder	38	25	
Port Alfred			
Port Elizabeth	25	20	
Port Nolloth	18	13	
Port St. Johns	26	19	2.0
Prieska	37	20	
Prince Albert			
Queenstown	26	12	
Riversdale	29	18	
Robertson	35	16	
Sheeprun	20	15	0.3
(near Maclear)			
Somerset-Oos	29	14	
Steynsburg			
Strydenburg			
Sutherland	31	14	0.5
Swellendam			
Tarkastad			
Touwsrivier			
Twee Riviere	41	22	
(Gemsbokpark)			
Umtata	22	16	
Uniondale			
Upington	39	21	
Vanwyksvlei	37	20	
Victoria-Wes			
Vredendal	40	19	
Vryburg	32	18	1.7
Williston			
Willowmore	29	15	
Willowpark	24	10	
(near Dordrecht)			

NATAL	Max	Min	RRR
Cape St. Lucia	27	22	
Dundee			
Durban	26	20	0.2
(Louis Botha)			
Estcourt	22	15	
Harding			
Himeville			
Hluhluwe			
Mkuze			
Newcastle	25	16	0.2
Cedara	18	14	3.0
(Pietermaritzburg)			
Port Shepstone	25	20	3.6
Richmond			
Van Reenen			3.5
Vryheid			
Waterford	18	13	1.1
(near Underberg)			
O.V.S. - O.F.S.			
Balkfontein			
(naby Bothaville)			
Bethlehem	28	13	0.7
Bloemfontein	31	16	0.1
(J.B.M. Hertzog)			
Bultfontein			
Fauresmith	33	16	
Ficksburg			
Frankfort	28	16	5.8
Harrismith			
Hoopstad	34	18	5.0
Kroonstad	31	17	5.5
Lindley			
Modderpoort			
Petrusburg			
Philippolis			
Reddersburg			
Reitz			
Roux ville			
Vrede			
Warden			
Welkom	31	18	
Wepener	31	17	
Winburg			
Zastron			

TRANSVAAL	Max	Min	RRR
Barberton			
Belfast			
Bethal	28	15	6.5
Bospoort	29	17	
Carolina	25	13	20.4
Delareyville			
Delmas			8.0
Ermelo			8.6
Gideonsrus			
Groendraai	33	20	
(naby Vaalwater)			
Jan Kempdorp			
Jan Smuts	26	13	13.7
Joubert Park (Jhb)	27	14	13.0
Kroondal	31	19	0.2
Letaba			
Levubu	32	21	
Lichtenburg			
Loskopdam			
Loskopkanale			
(naby Groblersdal)			
Louis Trichardt			
Lydenburg			
Mara	33	19	
Marnitz	34	20	
Messina	36	23	
Middelburg			
Nelspruit	30	20	
Phalaborwa	35	22	
Pietersburg	30	18	
Piet Retief	23	14	0.4
Pongola			
Potchefstroom	31	16	14.0
Potgietersrus	32	20	
Pretoria W.B.	31	18	1.6
Pretoriuskop			
Punda Milia			
Satara			
Sekhukhune			
Shingwidzi			
Skukuza	33	21	
Standerton	29	14	1.5
Thabazimbi			
Tomburke			
Tzaneen			
Vereeniging			
Volksrust			
Warmbad	34	19	0.2
Waterval Boven			
Withank			
Wolmaransstad			

S.W.A.	Max	Min	RRR
Aroab			
Bethanien			
Dordabis			
Gobabeb	37	17	
Gobabis	35	19	
Grootfontein	32	19	
J.G. Strijdomlughawe	32	19	0.1
Karasburg			
Kalkfeld			
Karibib			
Keetmanshoop	39	22	0.3
Kub			
Lüderitz	24	15	
Mariental	39	23	0.5
Möwe	xx	18	
Ohopoho			
Okahandja			
Okaukuejo			
Ondangwa	31	20	
Otavi			
Otjiwarongo			
Outjo	33	19	
Rehoboth			
Rundu			
Steinhausen			
Tsumeb			
Uis	36	21	
Walvisbaai	24	17	
Windhoek W.K.			
LESOTHO			
Maseru	29	15	
BOTSWANA			
Francistown	34	21	
Gaberones	37	22	
Ghanzi	36	19	
Lobatsi			
Mahalapye			
Maun	35	20	
Shakawe	34	20	
Tshabong	37	21	0.3
Tshane	36	23	
SWAZILAND			
Ezulwini			
Manzini (Matsapa)	27	18	
Stegi			

SYNOPTIC WEATHER MAP 1200 GMT — 1400 SAST. SINOPTIESE WEERKAART

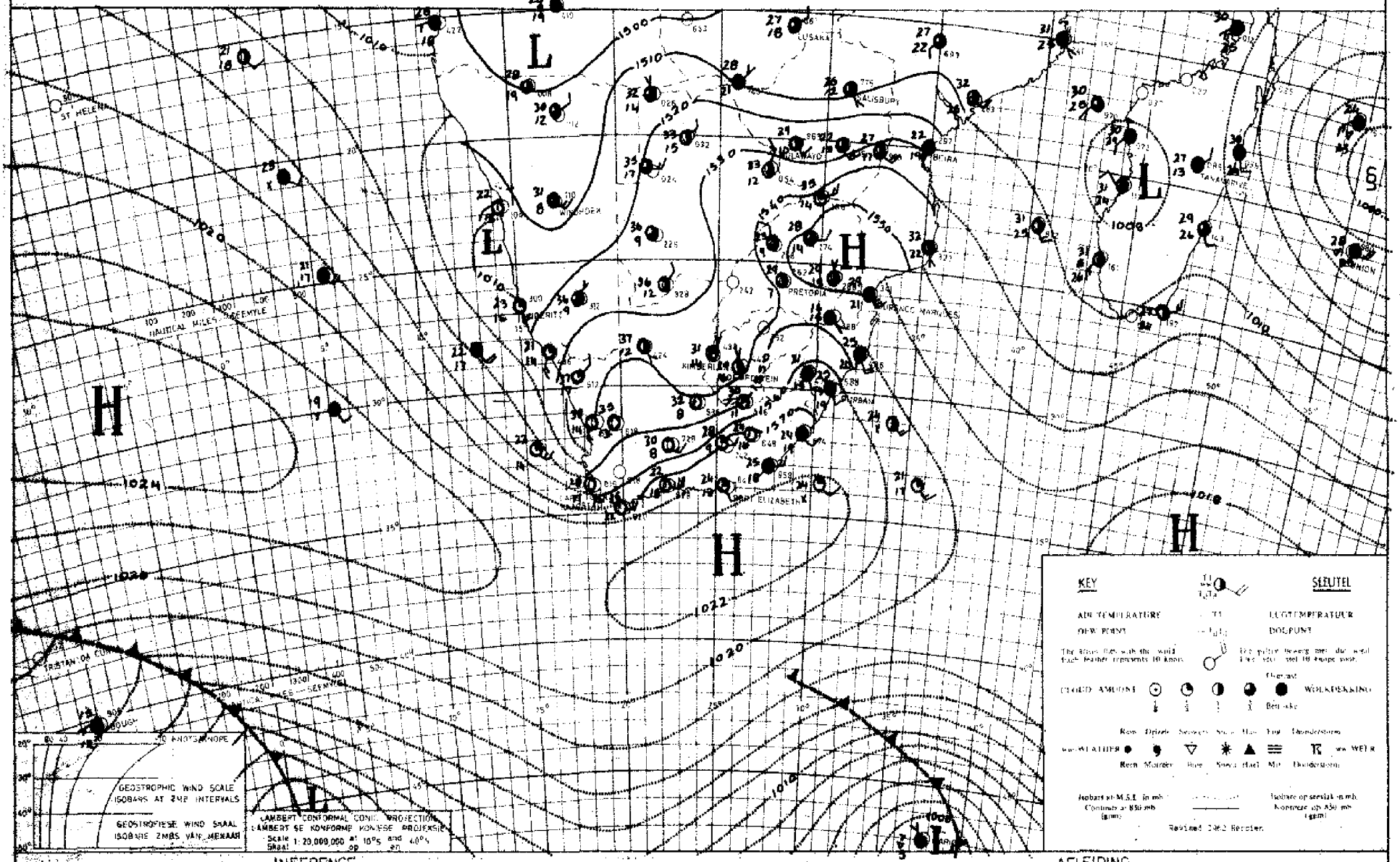

INFERENCE DATE 23-1-1970 DATUM AFLEIDING

The high pressure system moving in south of the continent is causing an inflow of cool, moist air over Natal which will spread to the Transvaal lowveld later. Light rain will occur over these regions. Warm and fairly moist air is flowing over the northern and central areas of the interior where scattered thundershowers will fall.

Die hoëdrukstelsel wêl suid van die land gevorm het, veroorsaak dat koel, vogtige lug instroom oor Natal en later ook oor die Transvaalse laeveld. Ligte reën sal hier voorkom. Warm en redelike vogtige lug is ook aanwesig oor die noordelike en sentrale dele van die binneland waar verspreide donderbuie sal uitsak.

DAAGLIKSE WEERBULLETIN

Maksimum en Minimum Temperatuur (°C) en Reënval (RRR)
in mm vir die 24 uur geëindig om 0800 SAST op

WEERBURO / WEATHER BUREAU
DEPT. VAN VERVOER / DEPT. OF TRANSPORT

25 - 1 - 1970

DAILY WEATHER BULLETIN

Maximum and Minimum Temperatures (°C) and Rainfall (RRR)
in mm for the 24 hours ended at 0800 SAST on

CAPE - KAAP	Max	Min	RRR
Aberdeen			
Addo			
Alexander Bay	25	17	
Aliwal North	33	15	
Beaufort-West	36	22	
~~Bisghawe~~			
Boegoebergdam			
Boetsap			
Brandvlei			
Cala			
Caledon			
Calitzdorp			
Calvinia	28	20	
Cape Agulhas	25	20	
Cape Columbine	20	12	
Cape Point	21	17	
Cape St. Francis	25	20	
Cape Town	31	19	
(D. F. Malan)			
Cape Town			
(Roeland St.)			
Carnarvon			
Ceres			
Citrusdal			
Colesberg			
Cradock			
De Aar	33	17	5·0
Döhne	27	17	
Douglas			
East London	25	17	
(Airport)			
Elsenburg			
Fraserburg			
Garies			
George			
Graaff-Reinet	34	18	
Grahamstown			
Grootfontein	32	13	
(Middelburg)			
Hopetown			
Idutywa			
Jansenville	36	19	
Joubertina			
Kimberley	33	18	
(Airport)			
Knysna			
Kokstad	25	13	
Kuruman	34	17	1·0

KAAP - CAPE	Max	Min	RRR
Ladismith			
Lake Mentz			
Maclear			
Mafeking	31	17	8·5
Malmesbury			
Matatiele			
Matroosberg	34	14	
Mbashe	24	18	0·3
Mosselbaai	23	20	
Mount Frere			
Okiep	35	17	
Oudtshoorn	37	15	
Petrusville			
Piketberg			
Pofadder	38	21	
Port Alfred			
Port Elizabeth	26	19	
Port Nolloth	19	15	
Port St. Johns	25	20	
Prieska	35	18	20·0
Prince Albert			
Queenstown	33	18	
Riversdale			
Robertson	36	19	
Sheeprun	25	14	
(near Maclear)			
Somerset-Oos	34	17	
Steynsburg			
Strydenburg			
Sutherland	32	16	
Swellendam			
Tarkastad			
Touwsrivier			
Twee Riviere	38	23	
(Gemsbokpark)			
Umtata	26	16	
Uniondale			
Upington	37	21	1·8
Vanwyksvlei	37	17	0·7
Victoria-Wes			
Vredendal	36	15	
Vryburg	33	XX	2·7
Williston			
Willowmore	35	18	
Willowpark			
(near Dordrecht)			

NATAL	Max	Min	RRR
Cape St. Lucia	29	24	
Dundee			
Durban	25	19	0·3
(Louis Botha)			
Estcourt	24	16	
Harding			
Himeville			
Hluhluwe			
Mkuze			
Newcastle	27	14	
Cedara	22	14	3·0
(Pietermaritzburg)			
Port Shepstone	24	21	
Richmond			
Van Reenen			
Vryheid			
Waterford	24	17	
(near Underberg)			
O.V.S. - O.F.S.			
Balkfontein			69·3
(naby Bothaville)			
Bethlehem	26	15	0·9
Bloemfontein	31	15	
(J.B.M. Hertzog)			
Bultfontein			
Fauresmith	32	15	0·1
Ficksburg			
Frankfort	27	15	2·5
Harrismith			24·5
Hoopstad	32	17	1·2
Kroonstad	29	16	12·0
Lindley			5·5
Modderpoort			
Petrusburg			
Philippolis			
Reddersburg			4·5
Reitz			
Rouxville			
Vrede			
Warden			
Welkom			
Wepener			
Winburg			
Zastron			

TRANSVAAL	Max	Min	RRR
Barberton			
Belfast			
Bethal	24	13	13·5
Bospoort	30	15	11·2
Carolina	23	13	
Delareyville			
Delmas			
Ermelo			
Gideonsrus			
Groendraai	31	18	1·0
(naby Vaalwater)			
Jan Kempdorp			
Jan Smuts	23	14	7·0
Joubert Park (Jhb)	24	15	1·5
Kroondal			
Letaba			
Levubu	29	19	
Lichtenburg			
Loskopdam			
Loskopkanale			
(naby Groblersdal)			
Louis Trichardt			
Lydenburg	26	15	
Mara	30	18	
Marnitz	32	21	
Messina	33	21	
Middelburg			
Marble Hall			3·5
Nelspruit	28	19	
Phalaborwa	31	21	
Pietersburg	28	18	
Piet Retief	24	14	
Pongola			
Potchefstroom	29	15	8·3
Potgietersrus	28	18	2·4
Pretoria W.B.	29	18	3·2
Pretoriuskop			
Punda Milia			
Satara			
Sekhukhune			
Shingwidzi			
Skukuza	32	20	
Standerton	26	13	0·9
Thabazimbi			
Tomburke			
Tzaneen			
Vereeniging			
Volksrust			11·0
Warmbad	30	17	1·7
Waterval Boven			
Witbank			
Wolmaransstad			

S.W.A.	Max	Min	RRR
Aroab			
Bethanien			
Dordabis			
Gobabeb	34	17	
Gobabis	24	19	3·4
Grootfontein	33	19	
J.G. Strijdomlughawe	32	18	0·3
Karasburg			
Kalkfeld			
Karibib			
Keetmanshoop	39	23	
Kub			
Luderitz	20	15	
Mariental	37	24	
Möwe	XX	18	
Ohopoho			
Okahandja			
Okaukuejo			
Ondangwa	32	20	0·4
Otavi			
Otjiwarongo			
Outjo			
Rehoboth			
Rundu	34	21	
Steinhausen			
Tsumeb			
Uis			
Walvisbaai	23	18	
Windhoek W.K.			
LESOTHO			
Maseru	27	15	0·3
BOTSWANA			
Francistown	33	21	
Gaberones	33	21	0·7
Ghanzi	35	20	2·7
Lobatsi			
Mahalapye			
Maun	33	21	1·0
Shakawe	34	22	
Tshabong	36	20	
Tshane	36	23	
SWAZILAND			
Emlembe			
Manzini (Matsapa)	28	19	
Stegi			

SYNOPTIC WEATHER MAP 1200 GMT. — 1400 SAST. SINOPTIESE WEERKAART

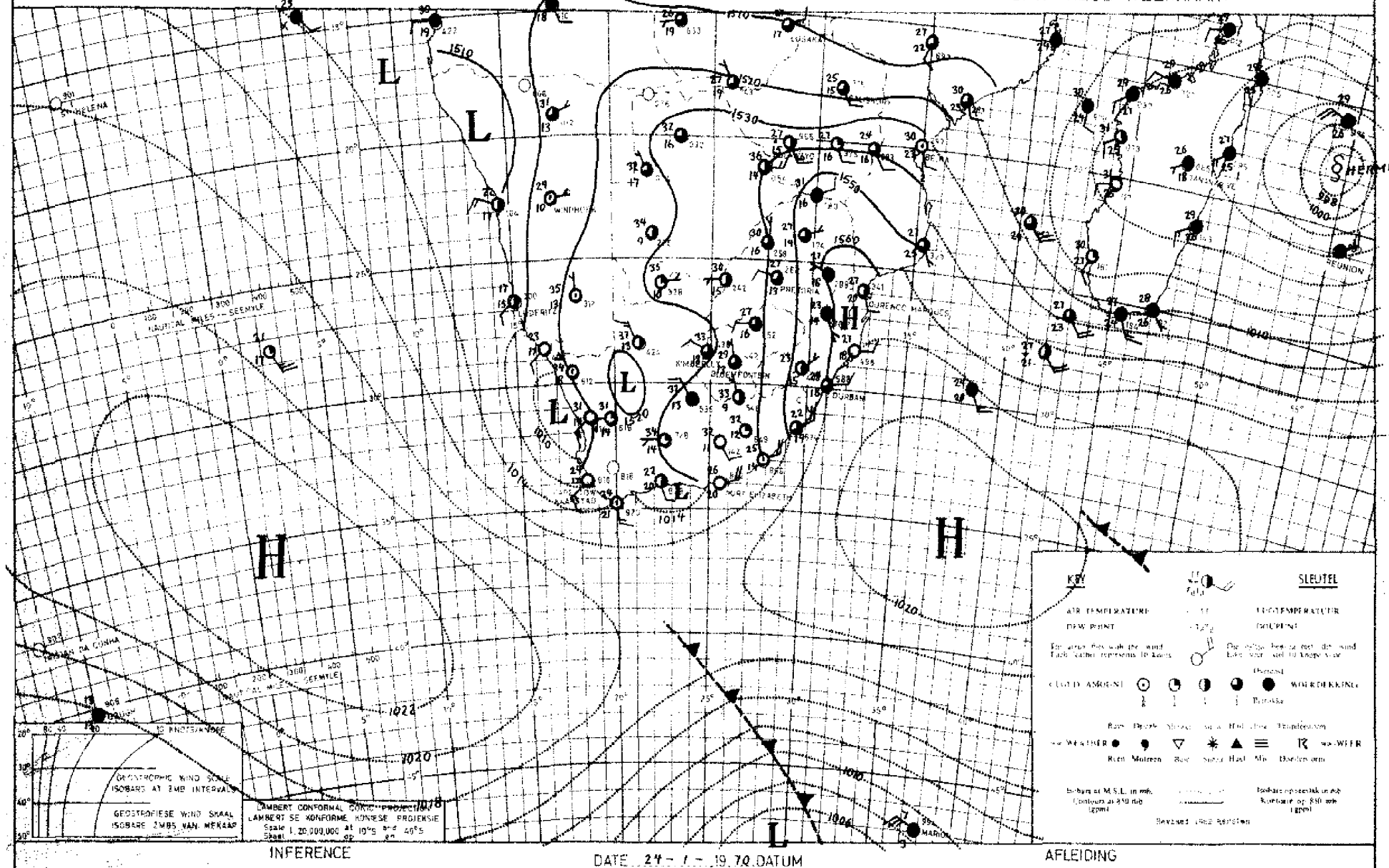

INFERENCE DATE 24 - 1 - 1970 DATUM AFLEIDING

With fairly moist air in circulation over the interior, thundershowers will occur over most regions exept South-western Cape. The tropical cyclone Hermine north of Reunion is slowly moving southwards but has no influence on the weather in South Africa.

Met betreklik vogtige lug wat oor die binneland stroom, sal donderbuie ontwikkel oor die meeste gebiede behalwe Suidwes-Kaapland. Die tropiese sikloon Hermine noord van Reunion beweeg stadig suidwaarts maar het geen invloed op die weer in Suid-Afrika nie.

DAAGLIKSE WEERBULLETIN

Maksimum en Minimum Temperatuur (°C) en Reënval (RRR)
in mm vir die 24 uur geëindig om 0800 SAST op

WEERBURO / WEATHER BUREAU
DEPT. VAN VERVOER / DEPT. OF TRANSPORT

26 - 1 - 1970

DAILY WEATHER BULLETIN

Maximum and Minimum Temperatures (°C) and Rainfall (RRR)
in mm for the 24 hours ended at 0800 SAST on

OVERBERG - KAAP	Max	Min	RRR
Alexanderbaai			
Atlantis			
Alexander Bay	23	15	
Albert Falls	33	18	
Bloemfontein Wes	37	16	3.9
(Bloemfontein)			
Bloemfontein			
Bloemhof			
Bloemhof			23.0
Blue			
Bolstan			
Boshof			
Brandvlei			
Cape Agulhas	25	18	1.0
Cape Columbine	19	13	
Cape Point	22	16	
Cape St. Francis	26	20	
Cape Town	26	18	
(D.F. Malan)			
Cape Town			
(Robben Island)			
Carnarvon			
Chrissiesmeer			
Clanwilliam			
Colesberg			
Cradock			
Dealesville	32	19	
Delft	31	17	
Douglas			
East London	28	20	0.6
(Airport)			
Elsenburg			
Elsenburg			
Elsies			
Elsenburg			
Ficksburg-Reinet	36	18	4.0
Fraserburg			
Frankfontein			
(Gamsberg)	33	15	0.2
Gingindlovu			
Gingindlovu			
Hermanville	40	19	
Hopefield			
Kimberley	32	18	0.9
(Airport)			
Kingsport			
Kroonstad	31	15	
Kuruman	31	15	0.4

KAAP - CAPE	Max	Min	RRR
Ladismith			
Lake Mentz			
Maclear			
Mafeking	28	14	14.5
Malmesbury			
Matatiele			
Matroosberg	32	12	
Mbashe	26	17	
Mosselbaai	26	18	
Mount Frere			
Okiep	29	12	
Oudtshoorn	34	16	
Petrusville			
Piketberg			
Pofadder	36	14	
Port Alfred			
Port Elizabeth	28	20	
Port Nolloth	20	15	
Port St. Johns	25	20	
Prieska	32	18	
Prince Albert			
Queenstown	35	17	
Riversdale	29	17	
Robertson	33	15	
Sheeprun	31	17	
(near Maclear)			
Somerset-Oos	38	18	
Steynsburg			
Strydenburg			
Sutherland	31	7	
Swellendam			
Tarkastad			
Touwsrivier			
Twee Riviere	38	22	
(Gemsbokpark)			
Umtata	36	17	
Uniondale			
Upington	37	19	
Vanwyksvlei	34	17	11.0
Victoria-Wes			
Vredendal	28	14	
Vryburg	28	16	7.8
Williston			
Willowmore	35	15	
Willowpark	32	15	
(near Dordrecht)			

NATAL	Max	Min	RRR
Cape St. Lucia	28	22	
Dundee			
Durban	29	20	
(Louis Botha)			
Estcourt	28	17	
Harding			
Himeville			
Hluhluwe			
Mkuze			
Newcastle	29	18	
Cedara	28	16	
(Pietermaritzburg)			
Port Shepstone	27	22	
Richmond			
Van Reenen			
Vryheid			
Waterford			
(near Underberg)	26	13	
O.V.S. - O.F.S.			
Balkfontein			
(naby Bothaville)			
Bethlehem	24	13	3.2
Bloemfontein	28	14	11.1
(J.B.M. Hertzog)			
Bultfontein			
Fauresmith	30	15	
Ficksburg			
Frankfort	23	17	2.8
Harrismith			
Hoopstad	26	15	18.0
Kroonstad	33	15	
Lindley			
Modderpoort			
Petrusburg			
Philippolis			
Reddersburg			
Reitz			
Rouxville			
Vrede			
Warden			42.5
Welkom	31	16	4.3
Wepener	29	16	1.6
Winburg			
Zastron			

TRANSVAAL	Max	Min	RRR
Barberton			20.0
Belfast			
Bethal	21	15	0.5
Bospoort	24	13	9.3
Carolina	22	13	0.3
Delareyville			30.0
Delmas			
Ermelo			0.1
Gideonsrus			
Groendraai	30	19	7.0
(naby Vaalwater)			
Jan Kempdorp			
Jan Smuts	21	15	1.7
Joubert Park (Jhb)	21	15	3.5
Kroondal	23	16	7.9
Letaba			
Levubu	31	20	
Lichtenburg			20.5
Loskopdam			13.0
Loskopkanale			
(naby Groblersdal)			
Louis Trichardt			
Lydenburg	25	15	
Mara	33	19	
Marnitz	32	20	
Messina	34	23	
Middelburg			
Nelspruit	31	17	
Phalaborwa	34	21	
Pietersburg	30	17	1.3
Piet Retief	27	16	2.0
Pongola			
Potchefstroom	25	15	6.4
Potgietersrus	29	19	0.5
Pretoria W.B.	22	17	0.8
Pretoriuskop			
Punda Milia			
Satara			
Sekhukhune			
Shingwidzi			
Skukuza	35	19	
Standerton	32	13	2.5
Thabazimbi			22.0
Tomburke			
Tzaneen			
Vereeniging			
Volksrust			
Warmbad	29	17	0.5
Waterval Boven			12.0
Witbank			44.7
Wolmaransstad			
Witfontein			12.0

S.W.A.	Max	Min	RRR
Aroab			
Bethanien			
Dordabis			
Gobabeb	31	15	
Gobabis	35	19	
Grootfontein	33	17	20.4
J.G. Strijdomlughawe	32	17	1.8
Karasburg			
Kalkfeld			
Karibib			
Keetmanshoop	31	15	
Kub			
Luderitz	23	15	
Mariental	38	18	
Möwe	XX	18	
Ohopoho			
Okahandja			
Okaukuejo			
Ondangwa	30	19	10.0
Otavi			
Otjiwarongo			
Outjo	34	18	16.8
Rehoboth			
Rundu	32	19	7.0
Steinhausen			
Tsumeb			2.9
Uis	36	19	
Walvisbaai	23	18	
Windhoek W.K.			
LESOTHO			
Maseru	26	15	
BOTSWANA			
Francistown	35	20	
Gaberones	27	17	2.0
Ghanzi	34	19	9.6
Lobatsi			
Mahalapye			
Maun	34	20	9.8
Shakawe	34	21	1.9
Tshabong	36	21	
Tshane	36	20	
SWAZILAND			
Emlembe			
Manzini (Matsapa)	29	17	
Stegi			

SYNOPTIC WEATHER MAP — 1200 GMT — 1400 SAST — SINOPTIESE WEERKAART

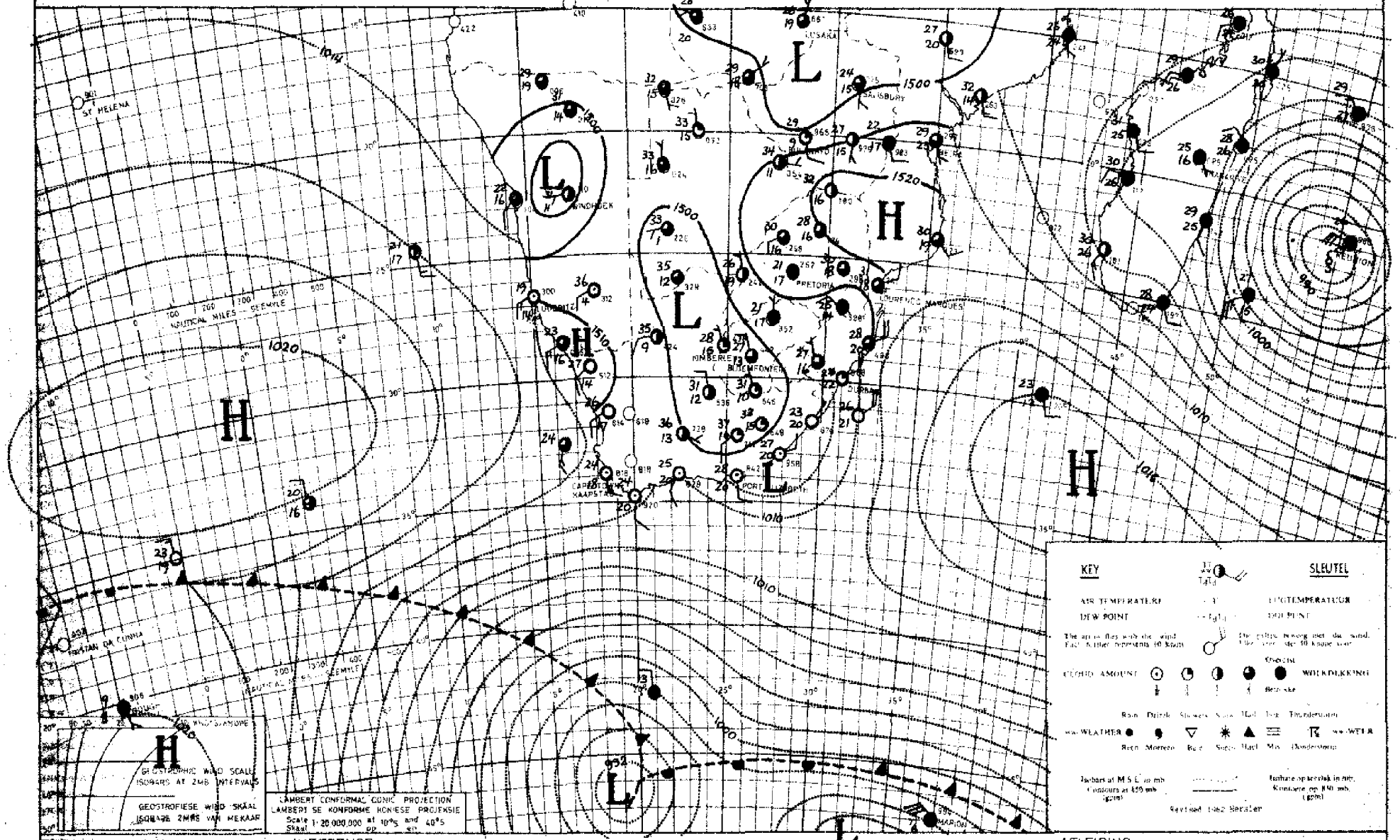

INFERENCE — DATE 25 - 1 - 19 70 DATUM — AFLEIDING

With a weak trough of low pressure over the interior and moist air present over the central and northern regions, scattered thundershowers will occur over these areas. The cold front approaching from the west will bring light rain to the south-western and southern Cape coastal regions.

Met 'n swak trog van lae lugdruk oor die binneland en vogtige lug oor die sentrale en noordelike gebiede sal verspreide donderbuie oor hierdie streke voorkom. Die koufront wat van die weste af naderkom, sal ligte reën oor die suidwestelike en suidelike kusgebiede teweegbring.

DAAGLIKSE WEERBULLETIN

Maksimum en Minimum Temperatuur (°C) en Reënval (RRR)
in mm vir die 24 uur geëindig om 0800 SAST op

WEERBURO / WEATHER BUREAU
DEPT. VAN VERVOER / DEPT. OF TRANSPORT

27 – 1 – 1970

DAILY WEATHER BULLETIN

Maximum and Minimum Temperatures (°C) and Rainfall (RRR)
in mm for the 24 hours ended at 0800 SAST on

CAPE - KAAP	Max	Min	RRR
Aberdeen			
Addo			
Alexander Bay	24	13	
Aliwal North	34	17	1.0
Beaufort-Wes	32	16	
(Lughawe)			
Boegoebergdam			
Boetsap			
Brandvlei			
Cala			
Caledon			
Calitzdorp			
Calvinia	30	13	
Cape Agulhas	23	17	
Cape Columbine	20	12	
Cape Point	22	15	
Cape St. Francis	25	16	
Cape Town	25	13	
(D. F. Malan)			
Cape Town			
(Roeland St.)			
Carnarvon			
Ceres			
Citrusdal			
Colesberg			
Cradock			
De Aar	34	17	
Döhne	23	15	1.8
Douglas			
East London	26	19	
(Airport)			
Elsenburg			
Fraserburg			
Garies			
George			
Graaff-Reinet	31	18	
Grahamstown			
Grootfontein	33	17	
(Middelburg)			
Hopetown			
Idutywa			
Jansenville	31	13	
Joubertina			
Kimberley	32	21	
(Airport)			
Kuruman			
Kokstad	25	16	
Kuruman	31	15	

KAAP - CAPE	Max	Min	RRR
Ladismith			
Lake Mentz			
Maclear			
Mafeking	29	18	
Malmesbury			
Matatiele			
Matroosberg	28	12	
Mbashe	25	20	3.5
Mosselbaai	24	20	
Mount Frere			
Oldep	29	15	
Oudtshoorn	29	15	
Petrusville			
Piketberg			
Pofadder	32	13	
Port Alfred			
Port Elizabeth	26	17	
Port Nolloth	18	12	
Port St. Johns	25	20	2.5
Prieska	35	19	
Prince Albert			
Queenstown	28	17	
Riversdale	25	15	
Robertson	30	14	
Sheeprun	25	17	
(near Maclear)			
Somerset-Oos	29	16	
Steynsburg			2.5
Strydenburg			
Sutherland	27	9	
Swellendam			
Tarkastad			
Touwsrivier			
Twee Riviere	36	21	
(Gemsbokpark)			
Umtata	24	17	1.0
Uniondale			
Upington	35	19	
Vanwyksvlei	34	18	
Victoria-Wes			
Vredendal	27	13	
Vryburg	31	19	
Williston			
Willowmore	30	16	
Willowpark	27	14	18.5
(near Dordrecht)			

NATAL	Max	Min	RRR
Cape St. Lucia	31	21	
Dundee			
Durban	29	22	
(Louis Botha)			
Estcourt	27	16	0.5
Harding			
Himeville			14.0
Hluhluwe			
Mkuze			
Newcastle	26	16	3.0
Cedara	25	16	
(Pietermaritzburg)			
Port Shepstone	28	22	
Richmond			
Van Reenen			
Vryheid			5.0
Waterford	23	14	0.5
(near Underberg)			
O.V.S. - O.F.S.			
Balkfontein			
(naby Bothaville)			
Bethlehem	24	13	1.5
Bloemfontein	29	17	
(J.B.M. Hertzog)			
Bultfontein			
Fauresmith	32	19	
Ficksburg			
Frankfort	26	15	7.7
Harrismith			
Hoopstad	29	18	
Kroonstad	26	16	8.5
Lindley			
Modderpoort			
Petrusburg			
Philippolis			
Reddersburg			
Reitz			
Rouxville			
Vrede			6.5
Warden			
Welkom	29	17	
Wepener	30	18	0.5
Winburg			
Zastron			

TRANSVAAL	Max	Min	RRR
Barberton			0.5
Belfast			
Bethal	23	14	10.2
Bospoort	27	16	
Carolina	24	14	33.0
Delareyville			
Delmas			9.0
Ermelo			6.4
Gideonsrus			4.0
Groendraai	32	19	
(naby Vaalwater)			
Jan Kempdorp			
Jan Smuts	23	14	9.2
Joubert Park (Jhb)	23	15	10.0
Kroondal	28	17	21.0
Letaba			
Levubu	32	21	
Lichtenburg			12.5
Loskopdam			21.0
Loskopkanale			
(naby Groblersdal)			
Louis Trichardt			
Lydenburg	25	14	
Mara	31	20	0.4
Marnitz	35	20	4.5
Messina	36	24	
Middelburg			
Nelspruit	31	19	1.2
Phalaborwa	34	22	
Pietersburg	29	19	0.1
Piet Retief	25	17	0.9
Pongola			
Potchefstroom	25	15	10.0
Potgietersrus	31	19	0.3
Pretoria W.B.	27	18	
Pretoriuskop			
Punda Milia			
Satara			
Sekhukhune			
Shingwidzi			
Skukuza	37	22	
Standerton	26	13	6.9
Thabazimbi			
Tomburke			
Tzaneen			
Vereeniging			
Volksrust			12.0
Warmbad	30	18	7.7
Waterval Boven			
Witbank			
Wolmaransstad			

S.W.A.	Max	Min	RRR
Aroab			
Bethanien			
Dordabis			
Gobabeb	32	15	
Gobabis	35	15	
Grootfontein	32	19	0.3
J.G. Strijdomlughawe	33	17	
Karasburg			
Kalkfeld			
Karibib			
Keetmanshoop	34	17	
Kub			
Luderitz	23	14	
Mariental	35	18	
Möwe	XX	18	
Ohopoho			
Okahandja			
Okaukuejo			
Ondangwa	30	20	
Otavi			
Otjiwarongo			
Outjo	32	15	
Halali			5.0
Rehoboth			
Rundu	31	20	
Steinhausen			
Tsumeb			
Uis	36	14	
Walvisbaai	23	18	
Windhoek W.K.			
LESOTHO			
Maseru	28	16	0.3
BOTSWANA			
Francistown			
Gaberones	36	21	
Ghanzi	34	19	
Lobatsi			
Mahalapye			
Maun	32	20	
Shakawe	34	22	
Tshabong	37	21	
Tshane	36	18	
SWAZILAND			
Emlembe			
Manzini (Matsapa)	30	20	11.0
Stegi			

SYNOPTIC WEATHER MAP 1200 GMT. — 1400 SAST. SINOPTIESE WEERKAART

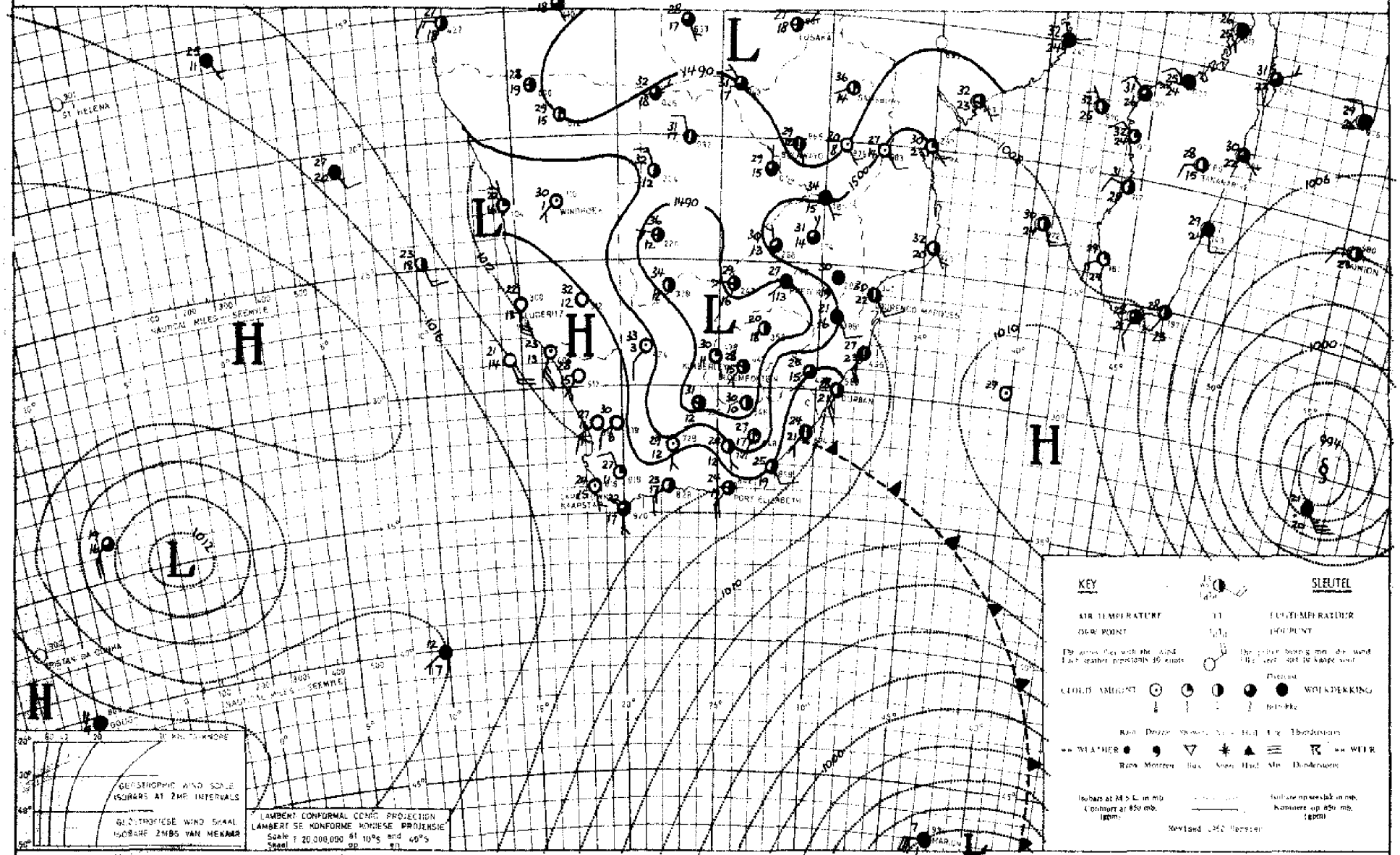

INFERENCE

DATE 26 - 1 - 19 70 DATUM

AFLEIDING

The low pressure system over the interior will cause scattered thundershowers to occur in the moist air circulating over the northern, central and eastern parts of the interior. The low pressure system north-east of Gough will cause cloudy weather with rain over the south-western Cape later.

Die laedrukstelsel oor die binneland sal veroorsaak dat verspreide buie en donderbuie voorkom in die vogtige lug wat oor die noordelike, sentrale en oostelike dele van die binneland aanwesig is. Die laedrukstelsel noordoos van Gough sal later bewolkte weer met reën oor Suidwes-Kaapland teweegbring.

DAAGLIKSE WEERBULLETIN

Maksimum en Minimum Temperatuur (°C) en Reënval (RRR)
in mm vir die 24 uur geëindig om 0800 SAST op

WEERBURO / WEATHER BUREAU
DEPT. VAN VERVOER / DEPT. OF TRANSPORT

28 - 1 - 1970

DAILY WEATHER BULLETIN

Maximum and Minimum Temperatures (°C) and Rainfall (RRR)
in mm for the 24 hours ended at 0800 SAST on

CAPE - KAAP	Max	Min	RRR
Aberdeen			
Addo			
Alexander Bay	24	14	
Alitwal North	31	17	32
Beaufort-Wes	34	17	
(Laghawe)			
Boegoebergdam			
Boetsap			
Brandvlei			
Cala			
Caledon			
Calitzdorp			
Calvinia	33	13	
Cape Agulhas	24	18	
Cape Columbine	21	15	
Cape Point	22	17	
Cape St. Francis	25	19	
Cape Town	28	13	
(D. F. Malan)			
Cape Town			
(Roeland St.)			
Carnarvon			
Ceres			
Citrusdal			
Colesberg			
Cradock			
De Aar	33	18	
Döhne	28	16	52.6
Douglas			
East London	28	21	
(Airport)			
Elsenburg			
Fraserburg			
Garies			
George			
Graaff-Reinet	35	20	
Grahamstown			
Grootfontein	34	16	
(Middelburg)			
Hopetown			
Idutywa			
Jansenville	37	18	
Joubertina			
Kimberley	35	21	
(Airport)			
Knysna			
Kokstad	28	15	2.4
Kuruman	33	18	

KAAP - CAPE	Max	Min	RRR
Ladismith			
Lake Mentz			
Maclear			
Mafeking	32	20	
Malmesbury			
Matatiele			
Matroosberg	30	16	
Mbashe	26	21	
Mosselbaai	24	20	
Mount Frere			
Okiep	31	15	
Oudtshoorn	34	16	
Petrusville			
Piketberg			
Pofadder	34	17	
Port Alfred			
Port Elizabeth	26	19	
Port Nolloth	21	12	
Port St. Johns	28	22	
Prieska	37	22	
Prince Albert			
Queenstown	31	18	4.5
Riversdale	31	17	
Robertson	32	16	
Sheeprun	29	16	3.0
(near Maclear)			
Somerset-Oos	35	16	
Steynsburg			
Strydenburg			
Sutherland	28	7	
Swellendam			
Tarkastad			
Touwsrivier			
Twee Riviere	37	20	
(Gemsbokpark)			
Umtata	31	20	2.0
Uniondale			
Upington	36	20	
Vanwyksvlei	36	17	
Victoria-Wes			
Vredendal	28	15	
Vryburg	34	21	
Williston			
Willowmore	33	16	
Willowpark	27	16	23.0
(near Dordrecht)			

NATAL	Max	Min	RRR
Cape St. Lucia	30	23	
Dundee			
Durban	30	22	
(Louis Botha)			
Estcourt	29	17	4.9
Harding			
Himeville			0.3
Hluhluwe			
Mkuze			
Newcastle	30	17	0.7
Cedara	29	18	
(Pietermaritzburg)			
Port Shepstone	28	23	0.2
Richmond			
Van Reenen			11.5
Vryheid			
Waterford	24	12	5.7
(near Underberg)			
O.V.S. - O.F.S.			
Balkfontein			2.1
(naby Bothaville)			
Bethlehem	28	17	0.8
Bloemfontein	32	18	
(J.B.M. Hertzog)			
Bultfontein			
Fauresmith	34	17	
Ficksburg			
Frankfort	27	17	
Harrismith			
Hoopstad	33	21	
Kroonstad	30	19	0.2
Lindley			
Modderpoort			
Petrusburg			
Philippolis			
Reddersburg			
Reitz			
Rouxville			
Vrede			
Warden			
Welkom	31	20	
Wepener	31	20	
Winburg			
Zastron			

TRANSVAAL	Max	Min	RRR
Barberton			
Belfast			
Bethal	25	16	
Bospoort	29	16	35.5
Carolina	23	11	
Delareyville			
Delmas			
Ermelo			
Gideonsrus			
Groendraai	33	20	
(naby Vaalwater)			
Jan Kempdorp			
Jan Smuts	26	17	7.8
Joubert Park (Jhb)	26	16	0.5
Kroondal	31	18	
Letaba			
Levubu	32	19	
Lichtenburg			3.5
Loskopdam			
Loskopkanaie			
(naby Groblersdal)			
Louis Trichardt			
Lydenburg	25	12	2.5
Mara	32	20	
Marnitz	34	21	
Messina	36	22	
Middelburg			
Nelspruit	31	17	1.6
Phalaborwa	34	25	
Pietersburg	29	17	11.8
Piet Retief	27	16	
Pongola			
Potchefstroom	30	17	2.2
Potgietersrus	30	20	
Pretoria W.B.	29	20	
Pretoriuskop			
Punda Milia			
Satara			
Sekhukhune			
Shingwidzi			
Skukuza	35	23	
Standerton	27	15	
Thabazimbi			
Tomburke			
Tzaneen			
Vereeniging			
Volksrust			
Warmbad	30	18	
Waterval Boven			8.0
Witbank			
Wolmaransstad			

S.W.A.	Max	Min	RRR
Aroab			
Bethanien			
Dordabis			
Gobabeb	21	14	
Gobabis	35	15	
Grootfontein	31	17	
J.G. Strijdomlughawe	32	15	
Karasburg			
Kalkfeld			
Karibib			
Keetmanshoop	36	18	
Kub			
Luderitz	20	14	
Mariental	36	19	
Möwe	21	17	
Ohopoho			
Okahandja			
Okaukuejo			
Ondangwa	28	18	
Otavi			
Otjiwarongo			
Outjo	33	14	
Rehoboth			
Rundu	32	19	
Steinhausen			
Tsumeb			
Uis	31	13	
Walvisbaai	22	17	
Windhoek W.K.			
LESOTHO			
Maseru	28	17	0.3
BOTSWANA			
Francistown	36	19	
Gaberones	37	23	
Ghanzi	35	20	
Lobatsi			
Mahalapye			
Maun	33	20	21.4
Shakawe	34	20	26.5
Tshabong	37	20	
Tshane	37	21	
SWAZILAND			
Emlembe			
Manzini (Matsapa)	30	18	
Stegi			

SYNOPTIC WEATHER MAP 1200 GMT. — 1400 SAST. SINOPTIESE WEERKAART

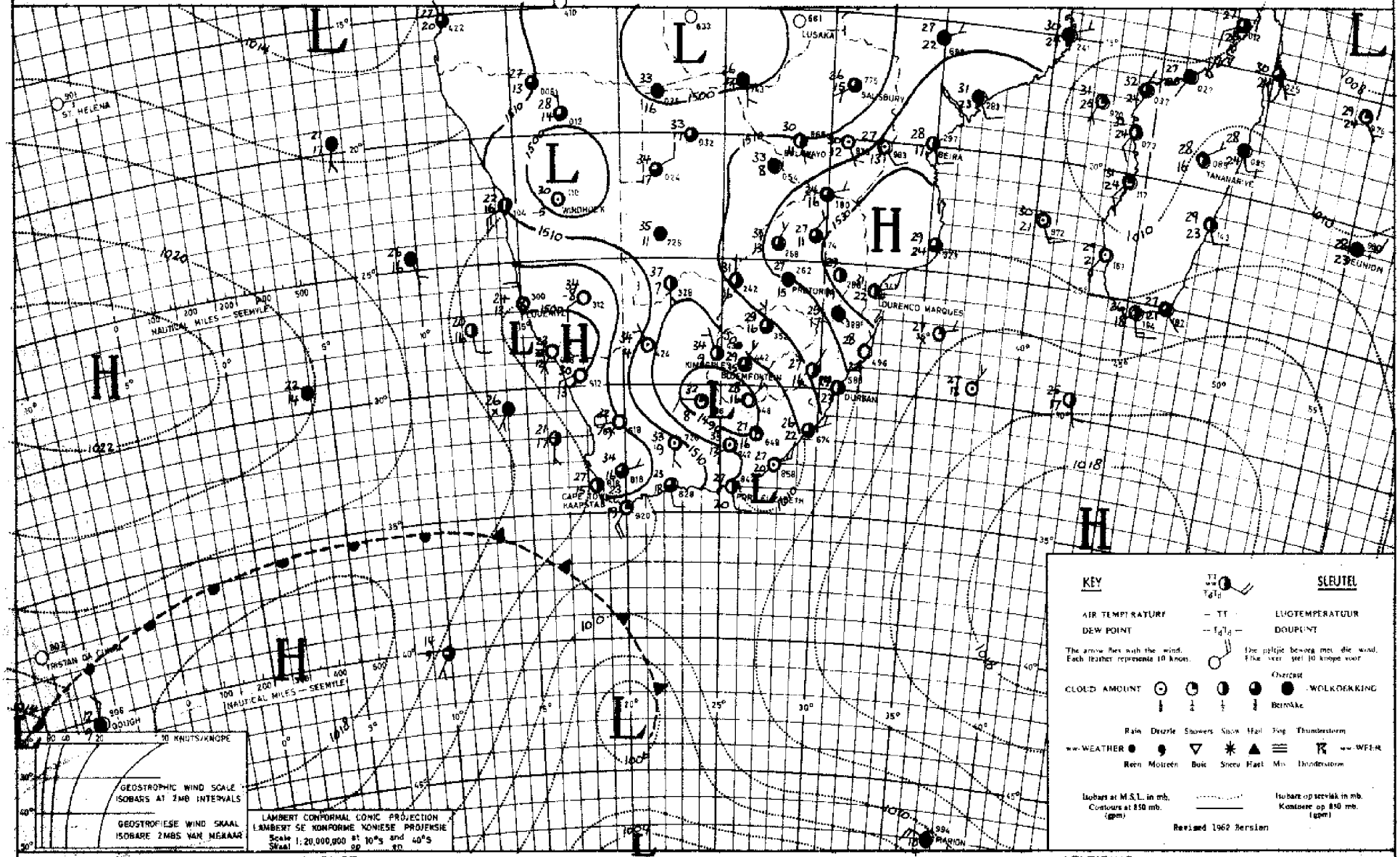

INFERENCE DATE 27 / 1 / 1970 DATUM AFLEIDING

As a result of the low pressure systems over the interior scattered thundershowers will occur in the moist air mass over the eastern and northern regions. A cell of high pressure moving in south of the continent will cause cooler, cloudy weather to spread over the southern and eastern coastal regions and also over the Transvaal lowveld.

As gevolg van die laedrukstelsels oor die binneland sal verspreide donderbuie voorkom in die vogtige lugmassa oor die noordelike en oostelike gebiede. 'n Sel van hoë druk sal suid van die land instoot en koeler, bewolkte weer oor die suidelike en oostelike kusstreke asook die Transvaalse laeveld veroorsaak.

DAAGLIKSE WEERBULLETIN

Maksimum en Minimum Temperatuur (°C) en Reënval (RRR) in mm vir die 24 uur geëindig om 0800 SAST op

WEERBURO / WEATHER BUREAU
DEPT. VAN VERVOER / DEPT. OF TRANSPORT

29 - 1 - 1970

DAILY WEATHER BULLETIN

Maximum and Minimum Temperatures (°C) and Rainfall (RRR) in mm for the 24 hours ended at 0800 SAST on

CAPE - KAAP	Max	Min	RRR
Aberdeen			
Addo			
Alexander Bay	23	13	
Aliwal North	34	16	
Beaufort-Wes	34	16	
(Laghawe)			
Boegoebergdam			
Boetsap			
Brandvlei			
Cala			
Caledon			
Calitzdorp			
Calvinia	33	12	
Cape Agulhas	26	20	
Cape Columbine	21	14	
Cape Point	22	17	
Cape St. Francis	26	22	
Cape Town	27	15	
(D. F. Malan)			
Cape Town			
(Roeland St.)			
Carnarvon			
Ceres			
Citrusdal			
Colesberg			
Cradock			
De Aar	34	19	
Döhne	21	15	0.8
Douglas			
East London	27	18	
(Airport)			
Elsenburg			
Fraserburg			
Gartes			
George			
Graaff-Reinet	31	18	
Grahamstown			
Grootfontein	32	14	
(Middelburg)			
Hopetown			
Idutywa			
Jansenville	33	21	
Joubertina			
Kimberley	36	20	
(Airport)			
Knysna			
Kokstad	26	14	0.8
Kuruman	33	17	

KAAP - CAPE	Max	Min	RRR
Ladismith			
Lake Mentz			
Maclear			
Mafeking	31	19	
Malmesbury			
Matatiele			
Matroosberg	28	13	
Mbashe	24	20	0.5
Mosselbaai	25	21	
Mount Frere			
Oliep	31	17	
Oudtshoorn	31	15	
Petrusville			
Piketberg			
Pofadder	37	21	
Port Alfred			
Port Elizabeth	26	19	
Port Nolloth			
Port St. Johns	25	21	5.5
Prieska	36	18	
Prince Albert			
Queenstown	27	18	
Riversdale	28	15	
Robertson	32	15	
Sheeprun	22	14	1.0
(near Maclear)			
Somerset-Oos	31	16	
Steynsburg			
Strydenburg			
Sutherland	28	8	
Swellendam			
Tarkastad			
Touwsrivier			
Twee Riviere	38	21	
(Gemsbokpark)			
Umtata	22	16	2.0
Uniondale			
Upington	37	21	
Vanwyksvlei	35	17	
Victoria-Wes			
Vredendal	29	13	
Vryburg	33	21	
Williston			
Willowmore	31	16	
Willowpark			
(near Dordrecht)	23	14	1.0

NATAL	Max	Min	RRR
Cape St. Lucia	30	22	0.2
Dundee			51.5
Durban	29	23	2.6
(Louis Botha)			
Estcourt	29	16	12.0
Harding			
Himeville			17.0
Hluhluwe			4.0
Mkuze			1.5
Newcastle	31	17	38.0
Cedara	24	17	32.0
(Pietermaritzburg)			
Port Shepstone	27	22	2.0
Richmond			
Van Reenen			40.0
Vryheid			36.0
Waterford			
(near Underberg)	24	13	19.6
O.V.S. - O.F.S.			
Balkfontein			0.9
(naby Bothaville)			
Bethlehem	28	15	12.0
Bloemfontein	34	19	
(J.B.M. Hertzog)			
Bultfontein			
Fauresmith	34	18	
Ficksburg			
Frankfort	28	16	7.8
Harrismith			46.0
Hoopstad	30	20	
Kroonstad	29	18	
Lindley			8.0
Modderpoort			
Petrusburg			
Philippolis			
Reddersburg			
Reitz			
Rouxville			
Vrede			
Warden			3.5
Welkom	30	20	
Wepener			
Winburg			
Zastron			

TRANSVAAL	Max	Min	RRR
Barberton			
Belfast			
Bethal	27	14	35.1
Bospoort	29	17	
Carolina	27	14	27.5
Delareyville			
Delmas			22.0
Ermelo			40.0
Gideonsrus			
Groendraai	33	20	0.4
(naby Vaalwater)			
Jan Kempdorp			
Jan Smuts	26	15	1.6
Joubert Park (Jhb)	27	16	7.5
Kroondal	32	19	
Letaba			
Levubu	34	22	
Lichtenburg			
Loskopdam			
Loskopkanale			
(naby Groblersdal)			
Louis Trichardt			
Lydenburg	28	17	
Mara			
Marnitz	35	21	0.2
Messina	37	25	
Middelburg			
Nelspruit	33	20	0.5
Phalaborwa	36	23	
Pietersburg	31	17	0.3
Piet Retief	29	15	59.3
Pongola			
Potchefstroom	29	18	1.0
Potgietersrus	32	20	2.7
Pretoria W.B.	31	17	6.2
Pretoriuskop			
Punda Milia			
Satara			
Sekhukhune			
Shingwidzi			
Skukuza	38	23	
Standerton	29	15	0.8
Thabazimbi			55.0
Tomburke			
Tzaneen			
Verseniging			
Volksrust			14.5
Warmbad	32	18	
Waterval Boven			1.0
Withank			28.8
Wolmaransstad			

S.W.A.	Max	Min	RRR
Aroab			
Bethanien			
Dordabis			
Gobabeb	31	14	
Gobabis	34	16	
Grootfontein	31	15	19.0
J.G. Strijdomlughawe	32	18	
Karasburg			
Kalkfeld			
Karibib			
Keetmanshoop	37	19	
Kub			
Luderitz	22	14	
Mariental	32	18	
Möwe	20	18	
Ohopoho			
Okahandja			
Okaukuejo			
Ondangwa	32	20	
Otavi			
Otjiwarongo			
Outjo	31	19	0.2
Rehoboth			
Rundu	31	20	
Steinhausen			
Tsumeb			
Uis	32	15	
Walvisbaai	23	18	
Windhoek W.K.			
LESOTHO			
Maseru	30	17	
BOTSWANA			
Francistown	36	21	
Gaberones	37	19	
Ghanzi	34	20	1.6
Lobatsi			
Mahalapye			
Maun	31	20	
Shakawe	30	21	3.5
Tshabong	36	21	1.3
Tshane	33	26	10.7
SWAZILAND			
Emlembe			
Manzini (Matsapa)	33	19	39.5
Stegi			

SYNOPTIC WEATHER MAP 1200 GMT. — 1400 SAST. SINOPTIESE WEERKAART

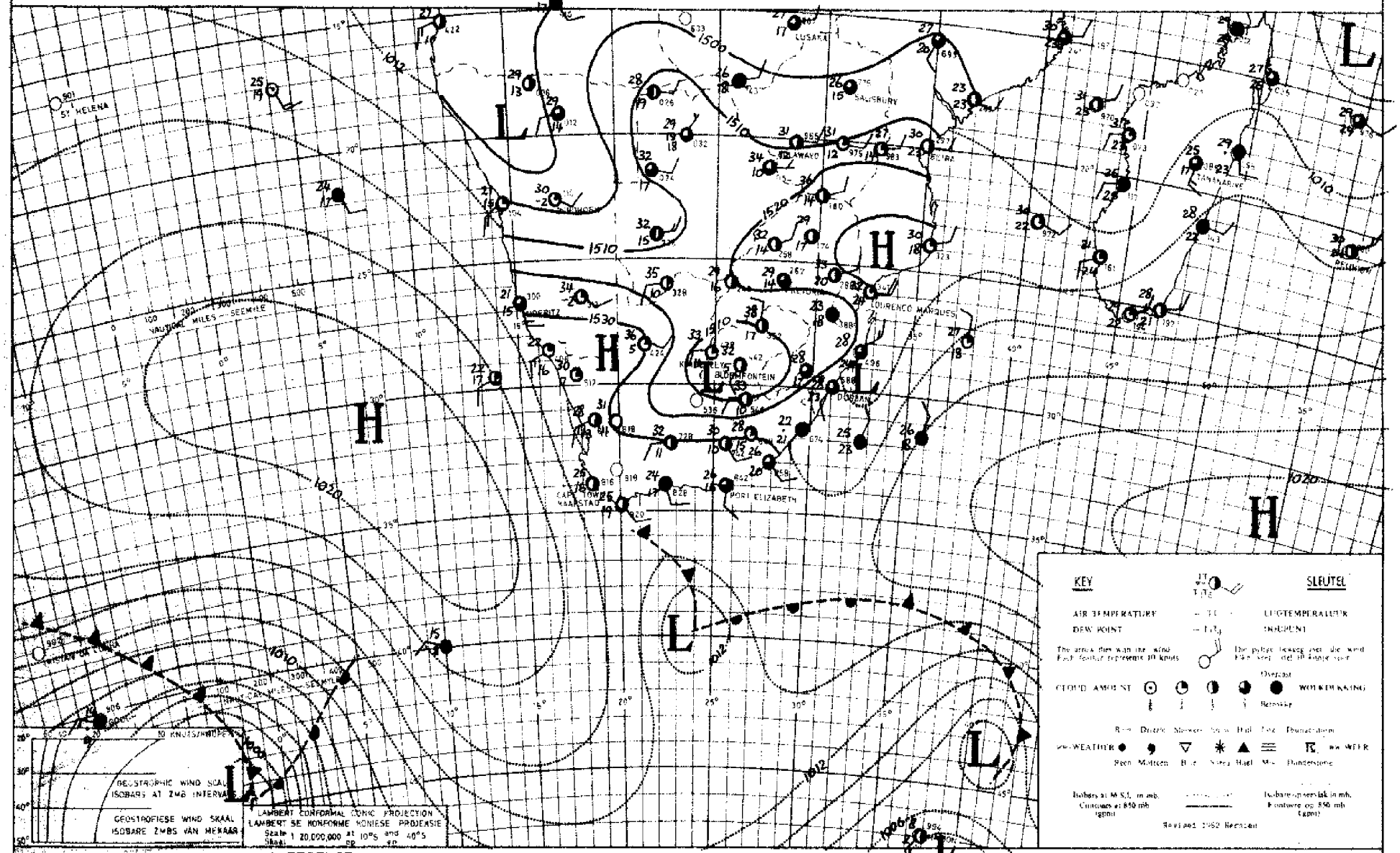

INFERENCE

DATE 28 - 1 - 19 70 DATUM

AFLEIDING

Warm, moist air is circulating over the eastern, northern and central parts of the country and scattered thundershowers will occur over these regions as a result of the low pressure systems extending from S.W.A. to the Free State. A ridge of high will move in south of the country and cause cloudy weather over the coastal regions.

Warm vogtige lug is aanwesig oor die oostelike, noordelike en sentrale dele van die land en verspreide donderbuie sal oor hierdie streke voorkom as gevolg van die laedrukstelsels wat vanaf Suidwes-Afrika uitstrek na die Vrystaat. 'n Rug van hoë druk sal suid van die land indruk en bewolkte weer langs die kusstreke veroorsaak.

DAAGLIKSE WEERBULLETIN

Maksimum en Minimum Temperatuur (°C) en Reënval (RRR)
in mm vir die 24 uur geëindig om 0800 SAST op

WEERBURO / WEATHER BUREAU
DEPT. VAN VERVOER / DEPT. OF TRANSPORT

30-1-1910

DAILY WEATHER BULLETIN

Maximum and Minimum Temperatures (°C) and Rainfall (RRR)
in mm for the 24 hours ended at 0800 SAST on

CAPE - KAAP	Max	Min	RRR
Aberdeen			
Addo			
Alexander Bay	25	14	
Aliwal North	34	14	0.7
Beaufort-Wes	34	19	
(Loghawe)			
Boegoebergdam			
Boetsap			
Brandvlei			
Cala			
Caledon			
Calitzdorp			
Calvinia	34	13	
Cape Agulhas	27	21	
Cape Columbine	21	13	
Cape Point	26	18	
Cape St. Francis	25	21	
Cape Town	29	17	
(D. F. Malan)			
Cape Town			
(Roeland St.)			
Carnarvon			
Ceres			
Citrusdal			
Colesberg			
Cradock			
De Aar	35	19	5.0
Döhne	25	15	0.3
Douglas			
East London	28	19	
(Airport)			
Elsenburg			
Fraserburg			
Garies			
George			
Graaff-Reinet	34	17	
Grahamstown			
Grootfontein	34	16	0.3
(Middelburg)			
Hopetown			
Idutywa			
Jansenville	30	20	
Joubertina			
Kimberley	35	18	
(Airport)			
Kuyasa			
Kokstad	26	11	1.7
Kuruman	33	18	

KAAP - CAPE	Max	Min	RRR
Ladismith			
Lake Mentz			
Maclear			
Mafeking	28	15	
Malmesbury			
Matatiele			
Matroosberg	32	16	
Mbashe	28	22	
Mosselbaai	24	21	
Mount Frere			
Okiep	35	19	
Oudtshoorn	33	17	
Petrusville			
Piketberg			
Pofadder	36	20	
Port Alfred			
Port Elizabeth	28	21	
Port Nolloth	21	12	
Port St. Johns	26	22	0.1
Prieska	38	20	
Prince Albert			
Queenstown	28	15	
Riversdale	32	17	
Robertson	36	17	
Sheeprun	25	11	5.5
(near Maclear)			
Somerset-Oos	32	16	
Steynsburg			
Strydenburg			
Sutherland	30	11	
Swellendam			
Tarkastad			
Touwsrivier			
Twee Riviere	38	23	
(Gemsbokpark)			
Umtata	27	15	
Uniondale			
Upington	38	23	
Vanwyksvlei	37	19	
Victoria-Wes			
Vredendal	31	13	
Vryburg	32	16	
Williston			
Willowmore	32	12	
Willowpark	25	14	7.0
(near Dordrecht)			

NATAL	Max	Min	RRR
Cape St. Lucia	31	22	
Dundee			
Durban	28	23	1.7
(Louis Botha)			
Estcourt	26	15	10.9
Harding			
Himeville			
Hluhluwe			
Mkuze			
Newcastle	25	16	1.2
Cedara	26	15	70.0
(Pietermaritzburg)			
Port Shepstone	28	24	1.8
Richmond			
Van Reenen			11.0
Vryheid			
Waterford	33	9	
(near Underberg)			
O.V.S. - O.F.S.			
Balkfontein			17.0
(naby Bothaville)			
Bethlehem	26	13	9.0
Bloemfontein	30	12	26.0
(J.B.M. Hertzog)			
Bultfontein			
Fauresmith	34	16	
Ficksburg			
Frankfort	26	15	13.0
Harrismith			10.0
Hoopstad	31	14	0.8
Kroonstad	29	15	2.5
Lindley			3.0
Modderpoort			
Petrusburg			
Philippolis			
Reddersburg			
Reitz			19.0
Rouxville			
Vrede			5.0
Warden			17.5
Welkom	30	16	3.0
Wepener	33	13	0.5
Winburg			
Zastron			

TRANSVAAL	Max	Min	RRR
Barberton			
Belfast			
Bethal	22	13	0.5
Bospoort	26	13	
Carolina	22	13	12.4
Delareyville			
Delmas			9.0
Ermelo			1.1
Gideonsrus			15.0
Groendraai	29	18	
(naby Vaalwater)			
Jan Kempdorp			
Jan Smuts	22	14	5.9
Joubert Park (Jhb)	23	14	6.0
Kroondal	26	17	0.1
Letaba			
Levubu	29	19	
Lichtenburg			
Loskopdam			
Loskopkanale			26.0
(naby Groblersdal)			
Louis Trichardt			
Lydenburg	27	14	7.5
Mara	30	18	
Marnitz	33	20	
Messina	34	22	
Middelburg			
Nelspruit	29	18	
Phalaborwa	32	20	
Pietersburg	28	15	
Piet Retief	23	16	
Pongola			
Potchefstroom	26	17	0.5
Potgietersrus	28	17	40.2
Pretoria W.B.	24	18	20.5
Pretoriuskop			
Punda Milia			
Satara			
Seikhukhune			
Shingwidzi			
Skukuza			
Standerton	24	14	
Thabazimbi			
Tomburke			
Tzaneen			
Vereeniging			
Volksrust			
Warmbad	24	15	
Waterval Boven			3.5
Witbank			13.0
Wolmaransstad			

S.W.A.	Max	Min	RRR
Aroab			
Bethanien			
Dordabis			
Gobabeb	33	17	
Gobabis	30	20	
Grootfontein	24	18	13.5
J.G. Strijdomlughawe	30	19	
Karasburg			
Kalkfeld			5.0
Karibib			
Keetmanshoop	38	24	0.1
Kub			
Luderitz	22	14	
Mariental	30	21	2.7
Möwe	19	17	
Ohopoho			
Okahandja			
Okaukuejo			28.0
Ondangwa	31	20	7.0
Otavi			
Otjiwarongo			
Outjo	33	18	7.3
Halali			14.6
Ombika			6.3
Rehoboth			
Rundu	32	20	1.0
Steinhausen			
Tsumeb			5.4
Uis	36	26	
Walvisbaai	28	18	
Windhoek W.K.			
LESOTHO			
Maseru	29	12	0.5
BOTSWANA			
Francistown	35	18	
Gaberones	29	19	
Ghanzi	32	21	
Lobatsi			26.2
Palapye			2.0
Mahalapye			
Maun	34	20	0.2
Shakawe	31	21	
Tshabong	36	22	
Tshane	32	22	
Kasane			3.0
SWAZILAND			
Emlembe			
Manzini (Matsapa)	28	19	
Stegi			

SYNOPTIC WEATHER MAP 1200 GMT — 1400 SAST. SINOPTIESE WEERKAART

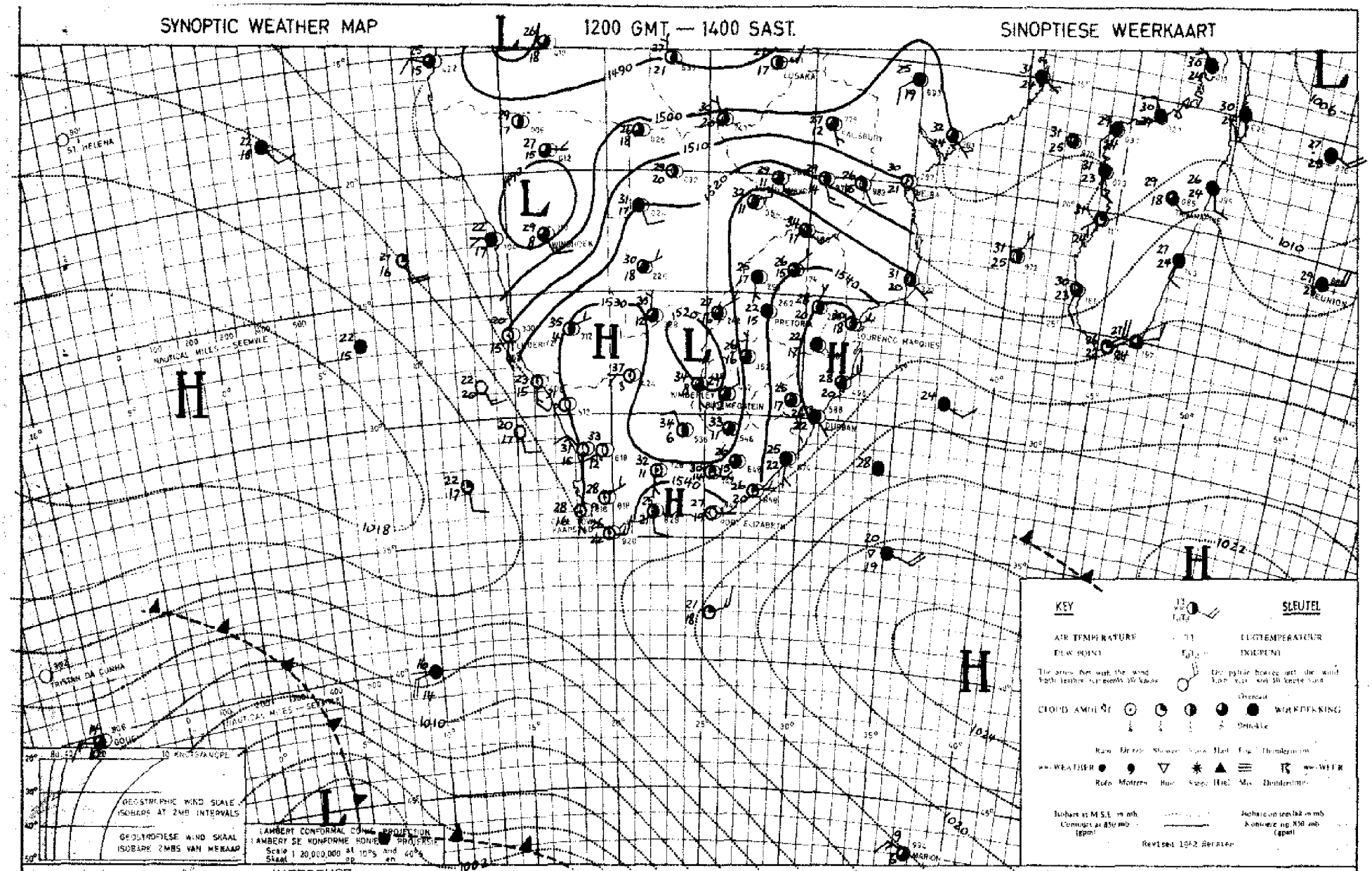

INFERENCE

DATE 29 - 1 - 1970 DATUM

AFLEIDING

Moist air is still flowing over most of the interior, except Western Cape, and therefore scattered thundershowers will occur as a result of the low pressure systems over S.W.A. and Northern Cape.

Logtige lug stroom ncg oor die meeste dele van die binneland, uitgesonderd Wes-Kaapland, en verspreide donderbuie word verwag as gevolg van die laedrukstelsel oor S.W.A. en Noord-Kaapland.

DAAGLIKSE WEERBULLETIN

Maksimum en Minimum Temperatuur (°C) en Reënval (RRR)
in mm vir die 24 uur geëindig om 0800 SAST op

WEERBURO / WEATHER BUREAU
DEPT. VAN VERVOER / DEPT. OF TRANSPORT

31-1-1970

DAILY WEATHER BULLETIN

Maximum and Minimum Temperatures (°C) and Rainfall (RRR)
in mm for the 24 hours ended at 0800 SAST on

CAPE - KAAP	Max	Min	RRR
Aberdeen			
Addo			
Alexander Bay	22	17	
Aliwal North	33	20	
Beaufort-Wes	40	21	
(Lughawe)			
Boegoebergdam			
Boetsap			
Brandvlei			
Cala			
Caledon			
Calitzdorp			
Calvinia	39	18	
Cape Agulhas	26	22	
Cape Columbine	22	15	
Cape Point			
Cape St. Francis	26	18	
Cape Town	29	20	
(D. F. Malan)			
Cape Town			
(Roeland St.)			
Carnarvon			
Ceres			
Citrusdal			
Colesberg			
Cradock			
De Aar	36	23	
Dohne	34	22	
Douglas			
East London	31	20	
(Airport)			
Elsenburg			
Fraserburg			
Garies			
George			
Graaff-Reinet	34	22	
Grahamstown			
Grootfontein	35	22	
(Middelburg)			
Hopetown			
Idutywa			
Jansenville	41	22	
Joubertina			
Kimberley	34	23	
(Airport)			
Knysna			
Kokstad	29	14	
Kuruman	33	17	1.5

KAAP - CAPE	Max	Min	RRR
Ladismith			
Lake Mentz			
Maclear			
Mafeking	30	17	
Malmesbury			
Matatiele			
Matroosberg	36	16	
Mbashe	28	21	
Mosselbaai	26	23	
Mount Frere			
Oliep	34	19	
Oudtshoorn	41	17	
Petrusville			
Piketberg			
Pofadder	38	25	
Port Alfred			
Port Elizabeth	30	20	
Port Nolloth	19	13	0.1
Port St. Johns	26	22	
Prieska	39	22	0.8
Prince Albert			
Queenstown	36	18	
Riversdale	35	22	
Robertson	34	23	
Sheeprun	31	15	
(near Maclear)			
Somerset-Oos	38	20	
Steynsburg			
Strydenburg			
Sutherland	33	10	
Swellendam			
Tarkastad			
Touwsrivier			
Twee Riviere	38	23	
(Gemsbokpark)			
Umtata	36	20	
Uniondale			
Upington	39	25	
Vanwyksvlei	37	19	
Victoria-Wes			
Vredendal	34	16	
Vryburg	33	18	0.3
Williston			
Willowmore	38	18	
Willowpark	31	20	
(near Dordrecht)			

NATAL	Max	Min	RRR
Cape St. Lucia	30	21	
Dundee			
Durban	30	21	
(Louis Botha)			
Estcourt	27	14	
Harding			
Himeville			
Hluhluwe			
Mkuze			
Newcastle	26	14	
Cedara	27	15	
(Pietermaritzburg)			
Port Shepstone	27	22	
Richmond			
Van Reenen			
Vryheid			
Waterford	26	11	
(near Underberg)			
O.V.S. - O.F.S.			
Bethlehem			
(naby Bothaville)			
Bethlehem	27	13	
Bloemfontein	30	19	0.4
(J.B.M. Hertzog)			
Bultfontein			
Fauresmith	33	20	
Ficksburg			
Frankfort	25	14	
Harrismith			
Hoopstad	31	18	
Kroonstad	29	16	
Lindley			
Modderpoort			
Petrusburg			
Philippolis			
Reddersburg			0.6
Reitz			
Rouxville			
Vrede			
Warden			
Welkom			
Wepener	31	20	
Winburg			
Zastron			

TRANSVAAL	Max	Min	RRR
Barberton			
Belfast			
Bethal			
Bospoort	28	14	
Carolina			
Delareyville			
Delmas			
Ermelo			
Gideonsrus			
Groendraai	31	15	
(naby Vaalwater)			
Jan Kempdorp			
Jan Smuts	23	13	0.1
Joubert Park (Jhb)	21	13	
Kroondal	28	16	34.3
Letaba			
Levubu	31	19	9.0
Lichtenburg			
Loskopdam			
Loskopkanale			
(naby Groblersdal)			
Louis Trichardt			
Lydenburg	31	13	
Mara	30	17	
Marnitz	32	19	
Messina	34	22	
Middelburg			
Nelspruit	30	19	
Phalaborwa	33	21	
Pietersburg	27	15	
Piet Retief	24	15	
Pongola			
Potchefstroom	27	15	5.0
Potgietersrus	27	17	
Pretoria W.B.	27	18	
Pretoriuskop			
Punda Milia			
Satara			
Sekhukhune			
Shingwidzi			
Skukuza	35	21	
Standerton	26	11	
Thabazimbi			
Tomburke			
Tzaneen			
Vereeniging			
Volksrust			
Warmbad	28	19	
Waterval Boven			
Wilbank			
Wolmaransstad			

S.W.A.	Max	Min	RRR
Aroab			
Bethanien			
Dordabis			
Gobabeb	31	17	
Gobabis	33	18	16.9
Grootfontein	28	19	0.6
J.G. Strijdomlughawe	30	16	19.0
Karasburg			
Kalkfeld			
Karibib			
Keetmanshoop	37	20	4.9
Kub			
Luderitz	24	14	
Mariental	36	19	12.0
Möwe	20	18	
Ohopoho			11.5
Okahandja			
Okaukuejo			
Ondangwa	27	20	
Otavi			
Otjiwarongo			
Outjo	30	18	4.0
Swakopmund			1.8
Rehoboth			
Rundu	31	19	4.0
Steinhausen			
Tsumeb			
Uis	33	21	
Walvisbaai	23	17	16.0
Windhoek W.K.			26.5
LESOTHO			
Maseru	28	17	
BOTSWANA			
Francistown	33	18	
Gaberones	31	19	
Ghanzi	33	20	7.7
Lobatsi			
Mahalapye			
Maun	33	18	
Shakawe	30	23	5.0
Tshabong	27	19	
Tshane	30	15	
SWAZILAND			
Emlembe			
Manzini (Matsapa)	30	17	
Stegi			

SYNOPTIC WEATHER MAP — 1200 GMT — 1400 SAST — SINOPTIESE WEERKAART

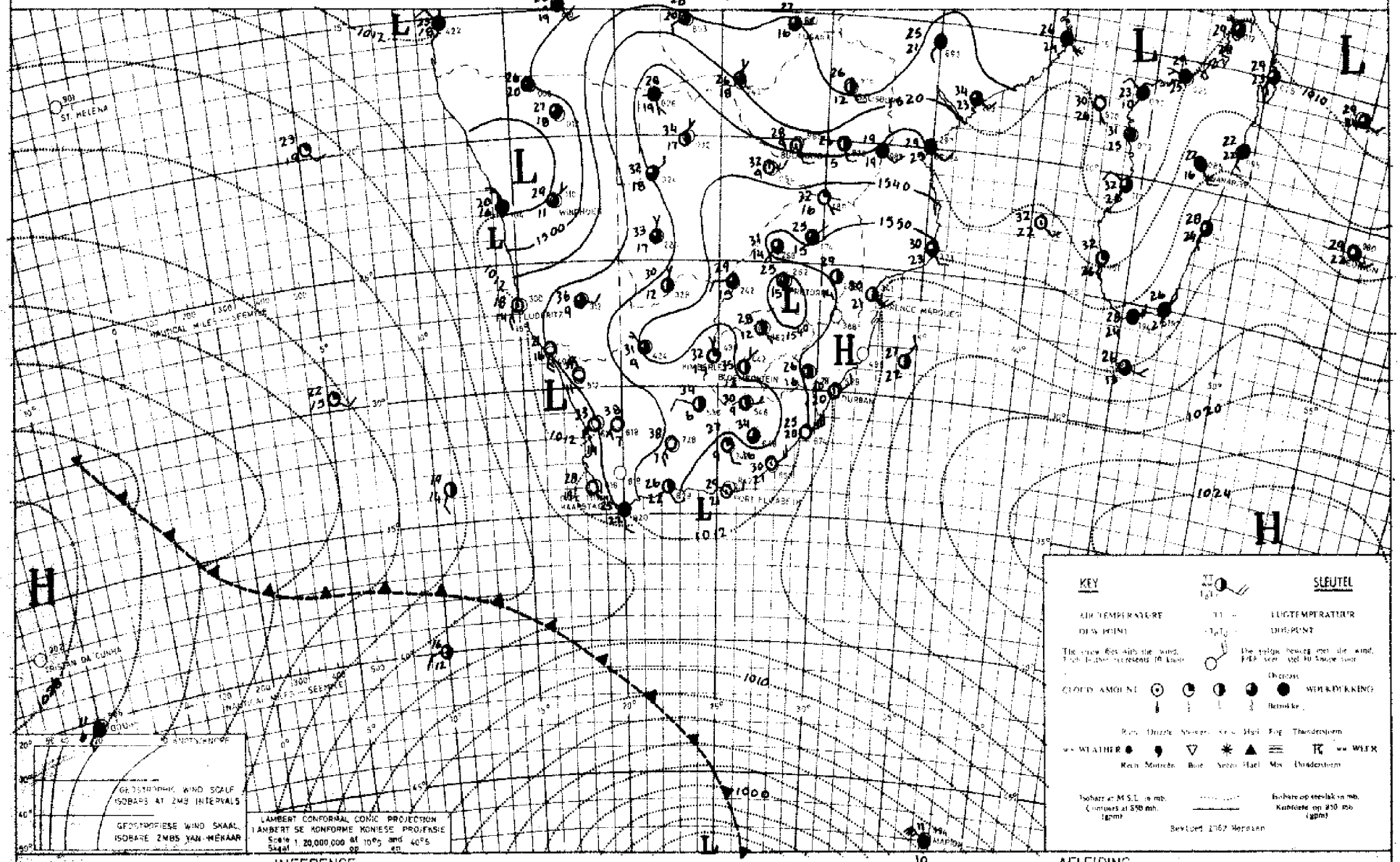

INFERENCE — DATE 30-1-19 70 DATUM — 10 — AFLEIDING

Warm, moist air is flowing over nearly all parts of the interior and there is a trough of low pressure over S.W.A. Consequently scattered showers will occur over this region and over Botswana and later also over Northern Cape, the Free State and Eastern Cape. The cold front approaching from the south-west will cause cooler, cloudy weather over the southern and eastern coastal regions.

Warm, vogtige lug uit die noorde stroom oor feitlik die hele binneland en daar is 'n laedruktrog oor S.W.A. Gevolglik sal verspreide reën oor die gebied en oor Botswana voorkom wat later ook na Noord-Kaapland, die Vrystaat en Oos-Kaap sal uitbrei. Die koudefront wat van die suidwesta af nader, sal koeler bewolkte weer laat uitbrei oor die suidelike en oostelike kuststreke.

DAAGLIKSE WEERBULLETIN

Maksimum en Minimum Temperatuur (°C) en Reënval (RRR) in mm vir die 24 uur geëindig om 0800 SAST op

WEERBURO / WEATHER BUREAU
DEPT. VAN VERVOER / DEPT. OF TRANSPORT

1 – 2 – 1970

DAILY WEATHER BULLETIN

Maximum and Minimum Temperatures (°C) and Rainfall (RRR) in mm for the 24 hours ended at 0800 SAST on

CAPE - KAAP	Max	Min	RRR
Aberdeen			
Adelaide			
Alexander Bay			
Altwal North	33	18	2·4
Beaufort-Wes	37	15	3·4
(Lughawe)			
Boegoeberg dam			
Bootsap			
Brandvlei			
Cala			
Caledon			
Calitzdorp			
Calvinia	30	15	
Cape Agulhas	23	16	4·0
Cape Columbine	20	14	
Cape Point	23	13	
Cape St. Francis	27	17	11·5
Cape Town	23	16	
(D. F. Malan)			
Cape Town			
(Roeland St.)			
Carnarvon			
Ceres			
Citrusdal			
Colesberg			
Cradock			
De Aar	36	19	1·0
Döhne	36	15	12·5
Douglas			
East London	27	19	4·2
(Airport)			
Elsenburg			
Fort Beaufort			18·0
Fraserburg	28	15	
Garies			
George			43·0
Graaff-Reinet	39	16	1·5
Grahamstown			
Grootfontein	35	18	
(Middelburg)			
Hopetown			
Idutywa			
Jansenville	40	17	10·0
Joubertina			
Kimberley	33	22	
(Airport)			
Knysna			42·5
Kokstad	32	15	3·0
Kuruman	32	19	0·6

KAAP - CAPE	Max	Min	RRR
Ladismith			
Lake Mentz			
Maclear			
Mafeking	31	18	12·5
Malmesbury			
Matatiele			
Matroosberg	29	12	
Mbashe	26	21	9·5
Mosselbaai	24	15	3·5
Mount Frere			
Oklep	30	19	
Oudtshoorn	31	17	3·0
Petrusville			
Piketberg			
Pofadder	35	18	
Port Alfred			
Port Elizabeth	28	17	7·6
Port Nolloth	21	13	
Port St. Johns	29	22	0·4
Prieska	38	20	
Prince Albert			
Queenstown	36	17	11·5
Riversdale	28	15	14·0
Robertson	31	15	1·3
Sheeprun	33	17	0·8
(near Maclear)			
Somerset-Oos	38	14	20·5
Steynsburg			
Strydenburg			
Sutherland	27	12	
Swellendam			
Tarkastad			14·0
Touwsrivier			
Twee Riviere	34	25	
(Gemsbokpark)			
Umtata	39	20	1·0
Uniondale			
Upington	38	21	
Vanwyksvlei	26	21	
Victoria-Wes			
Vredendal	25	13	
Vryburg	31	19	7·4
Williston			
Willowmore	27	17	12·0
Willowpark			
(near Dordrecht)			

NATAL	Max	Min	RRR
Cape St. Lucia	30	23	
Dundee			
Durban	32	24	0·2
(Louis Botha)			
Estcourt	30	17	0·3
Harding			
Himeville			
Hluhluwe			
Mkuze			
Newcastle	31	19	
Cedara			
(Pietermaritzburg)			
Port Shepstone	27	23	
Richmond			
Van Reenen			
Vryheid			
Waterford	28	11	1·6
(near Underberg)			
O.V.S. - O.F.S.			
Balkfontein			
(naby Bothaville)			
Bethlehem	26	16	
Bloemfontein	27	17	0·6
(J.B.M. Hertzog)			
Bultfontein			
Fauresmith	32	19	
Ficksburg			
Frankfort	28	17	0·1
Harrismith			
Hoopstad	31	18	
Kroonstad	28	16	7·5
Lindley			
Modderpoort			
Petrusburg			
Philippolis			
Reddersburg			
Reitz			
Rouxville			
Vrede			
Warden			
Welkom			
Wepener	29	19	0·8
Winburg			
Zastron			

TRANSVAAL	Max	Min	RRR
Barberton			
Belfast			
Bethal	26	15	
Bospoort	29	18	
Carolina	25	13	
Delareyville			
Delmas			
Ermelo			
Gideonsrus			
Groendraai	32	16	
(naby Vaalwater)			
Jan Kempdorp			
Jan Smuts	25	18	
Joubert Park (Jhb)	25	19	
Kroondal	29	19	
Letaba			
Levubu	30	19	0·5
Lichtenburg			
Loskopdam			
Loskopkanale			
(naby Groblersdal)			
Louis Trichardt			
Lydenburg	28	15	
Mara	30	17	
Marnitz	33	21	
Messina	34	22	
Middelburg			
Nelspruit			
Phalaborwa	34	22	
Pietersburg	28	17	
Piet Retief	29	17	
Pongola			
Potchefstroom	28	18	0·2
Potgietersrus	30	19	
Pretoria W.B.	28	18	
Pretoriuskop			
Punda Milia			
Satara			
Sekhukhune			
Shingwidzi			
Skukuza	38	21	
Standerton	29	14	
Thabazimbi			
Tomburke			
Tzaneen			
Vereeniging			
Volksrust			
Warmbad	32	16	
Waterval Boven			
Witbank			
Wolmaransstad			

S.W.A.	Max	Min	RRR
Arosib			
Bethanien			
Dordabis			
Gobabeb	33	19	
Gobabis	32	18	4·6
Grootfontein	27	17	15·8
J.G. Strijdom Lughawe	26	17	1·3
Karasburg			
Kalkfeld			
Karibib			
Keetmanshoop	33	21	
Kub			
Luderitz	25	15	
Mariental	30	21	1·8
Mowe	20	19	
Ohopoho			
Okahandja			
Okaukuejo			16·0
Ondangwa	30	20	
Otavi			
Otjiwarongo			
Outjo			
Karamjab			12·0
Gochas			28·0
Rehoboth			
Rundu	32	18	13·5
Steinhausen			
Tsumeb			
Uis			
Walvisbaai	23	19	
Windhoek W.K.			6·1
LESOTHO			
Maseru	27	16	7·4
BOTSWANA			
Francistown	36	21	0·9
Gaberones	33	22	
Ghanzi	33	21	
Lobatsi			
Mahalapye			
Maun	35	20	
Shakawe			
Tshabong	34	24	
Tshane	33	21	
SWAZILAND			
Emlembe			
Manzini (Mgtsapa)	32	19	
Stegi			

SYNOPTIC WEATHER MAP 1200 GMT. — 1400 SAST SINOPTIESE WEERKAART

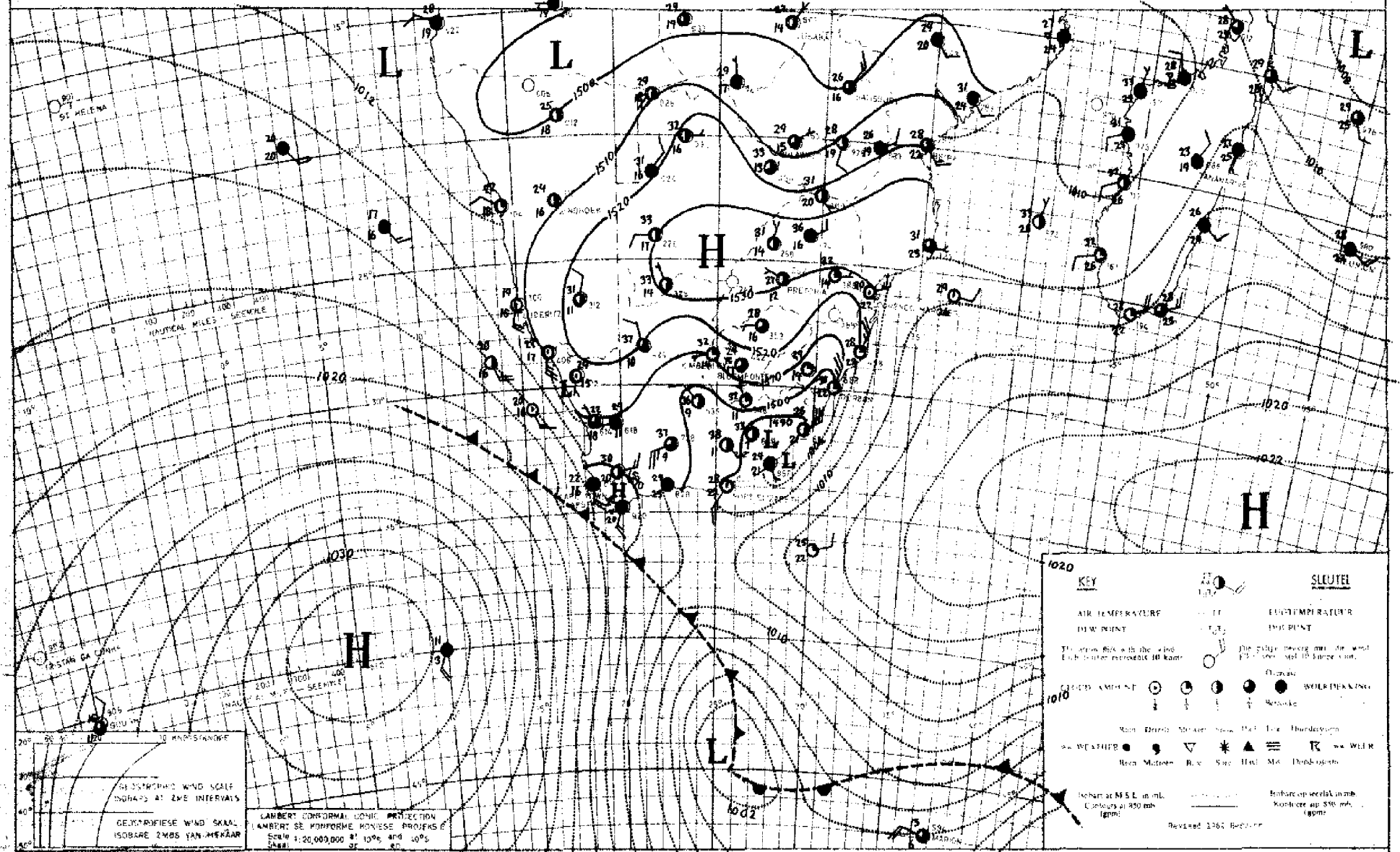

INFERENCE DATE 31 - 1 - 1970 DATUM AFLEIDING

A strong high pressure system has now developed behind the cold front with the result that sea air from the south will penetrate deep into the Cape Province and later also over Natal. The confluence of this cool, moist air and the warm, moist air over the interior will create favourable conditions for rain and showers over many parts of the country.

'n Sterk hoëdrukstelsel het nou agter die koufront ontwikkel met die gevolg dat seelug uit die suide ver oor Kaapland sal uitbrei en later ook oor Natal. Die samevloeiing van hierdie koel, vogtige lug en die warm vogtige lug oor die land sal gunstige toestande skep vir reën en buie oor baie dele van die land.

DAAGLIKSE WEERBULLETIN

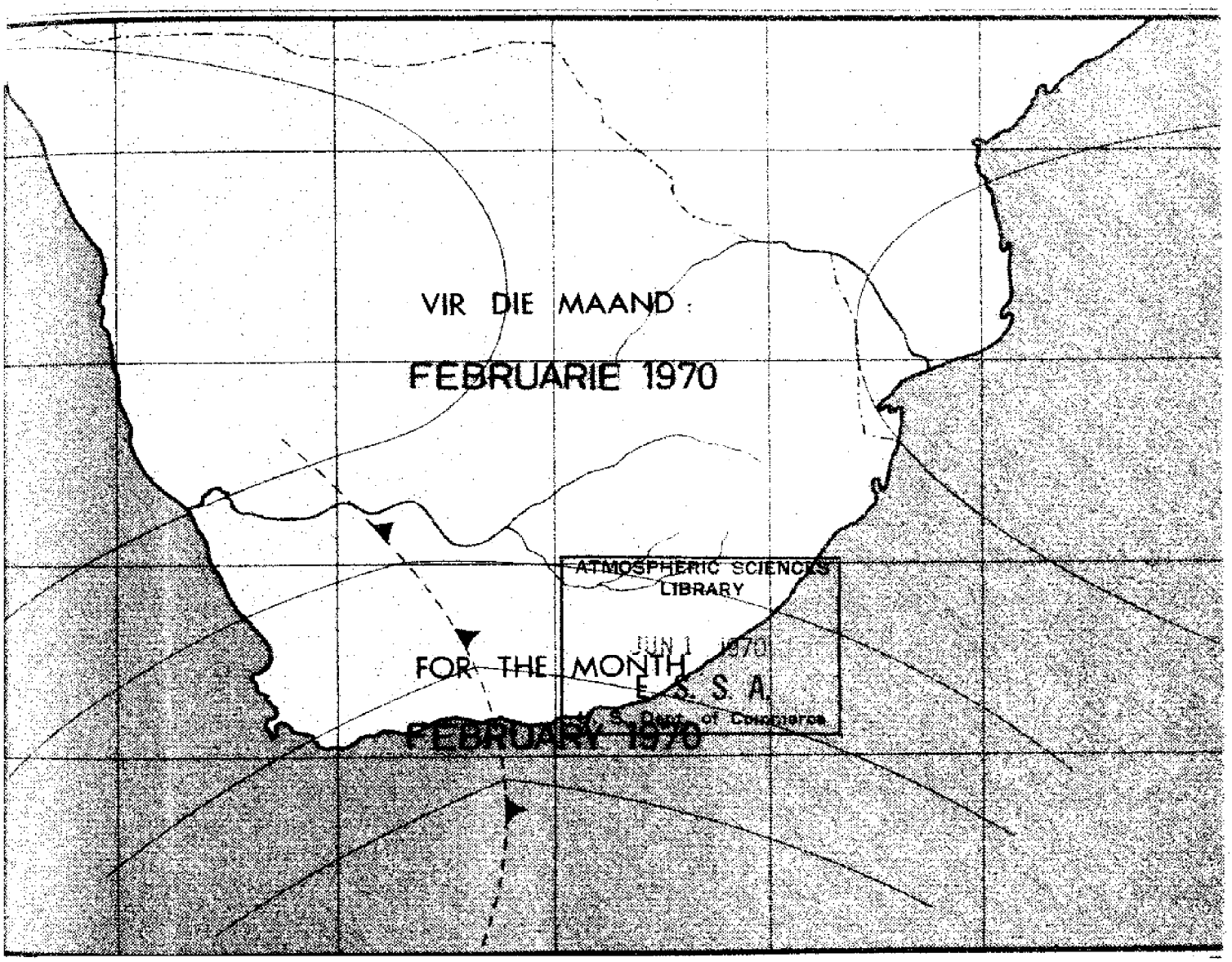

ATMOSPHERIC SCIENCES
LIBRARY
JUN 1 1970
U.S. Dept. of Commerce

DAILY WEATHER BULLETIN

DAAGLIKSE WEERBULLETIN

Maksimum en Minimum Temperatuur (°C) en Reënval (RRR)
in mm vir die 24 uur geëindig om 0800 SAST op

WEERBURO / WEATHER BUREAU
DEPT. VAN VERVOER / DEPT. OF TRANSPORT

DAILY WEATHER BULLETIN

Maximum and Minimum Temperatures (°C) and Rainfall (RRR)
in mm for the 24 hours ended at 0800 SAST on

CAPE - KAAP	Max	Min	RRR
Aberdeen			
Adelo			
Alexander Bay	21	16	
Aliwal North	25	11	0.7
Beaufort-Wes	18	12	2.7
(Lughawe)			
Boegoebergdam			
Boetsap			
Brandvlei			
Cala			
Caledon			
Calitzdorp			
Calvinia	32	12	
Cape Agulhas	20	17	0.1
Cape Columbine	25	15	
Cape Point	17	11	
Cape St. Francis	20	18	0.4
Cape Town	26	14	
(D. F. Malan)			
Cape Town			
(Roeland St.)			
Carnarvon			
Ceres			
Citrusdal			
Colesberg			
Cradock			
De Aar	30	11	3.3
Dôme	16	9	32.0
Douglas			
East London	19	15	26.9
(Airport)			
Elsenburg			
Fort Beaufort			17.0
Fraserburg	20	10	
Garies			
George			
Graaff-Reinet	18	13	
Grahamstown			24.5
Grootfontein	19	10	
(Middelburg)			
Hopetown			
Idutywa			
Jansenville	18	13	2.0
Joubertina			
Kimberley	24	16	
(Airport)			
Knysna			5.0
Kokstad	19	9	7.0
Kuruman	29	17	9.5

KAAP - CAPE	Max	Min	RRR
Ladismith			
Lake Mentz			
Maclear			
Mafeking	29	19	1.5
Malmesbury			
Matatiele			
Matroosberg			
Mbashe	21	16	17.0
Mosselbaai	19	18	
Mount Frere			
Okiep	33	21	
Oudtshoorn	35	20	
Petrusville			
Piketberg			
Potadder	35	20	
Port Alfred			
Port Elizabeth	20	17	0.9
Port Nolloth	18	12	
Port St. Johns	23	15	31.0
Prieska	36	16	
Prince Albert			
Queenstown	19	9	7.8
Riversdale	22	13	
Robertson	21	14	
Sheeprun	19	9	33.4
(near Maclear)			
Somerset-Oos	15	11	14.5
Steynsburg			
Strydenburg			
Sutherland			
Swellendam			
Tarkastad			1.0
Touwsrivier			
Twee Riviere	36	22	0.3
(Gemsbokpark)			
Umtata	21	11	29.0
Uniondale			
Upington	38	21	4.5
Vanwyksvlei	34	15	
Victoria-Wes			
Vredendal	36	19	
Vryburg	30	18	0.1
Williston			
Willowmore	17	10	9.0
Willowpark	16	7	16.0
(near Dordrecht)			

NATAL	Max	Min	RRR
Cape St. Lucia	29	19	2.5
Dundee			53.5
Durban	29	17	6.7
(Louis Botha)			
Estcourt	25	12	14.1
Harding			
Himeville			
Hluhluwe			
Mkuze			
Newcastle	26	13	24.0
Cedara	17	10	16.5
(Pietermaritzburg)			
Port Shepstone	28	16	12.5
Richmond			
Van Reenen			11.5
Vryheid			32.0
Waterford	20	7	29.9
(near Underberg)			
O.V.S. - O.F.S.			
Balkfontein			4.8
(naby Bothaville)			
Bethlehem	27	11	14.1
Bloemfontein	29	15	0.5
(J.B.M. Hertzog)			
Bultfontein			
Fauresmith	31	11	3.5
Ficksburg			
Frankfort	25	12	5.8
Harrismith			
Hoopstad	33	17	0.4
Kroonstad	28	14	8.5
Lindley			
Modderpoort			
Petrusburg			
Philippolis			
Reddersburg			10.5
Reitz			
Rouxville			
Vrede			
Warden			6.0
Welkom	29	15	31.8
Wepener	28	14	0.3
Winburg			
Zastron			

TRANSVAAL	Max	Min	RRR
Barberton			
Belfast			
Bethal	25	11	4.2
Bospoort	29	13	
Carolina	26	11	7.5
Delareyville			
Delmas			
Ermelo			33.5
Gideonsrus			
Groendraai	33	20	0.1
(naby Vaalwater)			
Jan Kempdorp			
Jan Smuts	26	12	13.2
Joubert Park (Jhb)	25	12	12.5
Kroondal	30	16	11.3
Letaba			
Levubu	34	18	0.2
Lichtenburg			
Loskopdam			
Loskopkanaie			
(naby Groblersdal)			
Louis Trichardt			
Lydenburg	30	15	10.5
Mara			
Marnitz	36	21	
Messina	38	31	
Middelburg			7.0
Nelspruit	35	19	11.4
Phalaborwa	39	19	
Pietersburg	33	17	
Piet Retief	23	10	14.5
Pongola			
Potchefstroom	29	14	8.0
Potgietersrus	32	20	
Pretoria W.B.	29	16	0.1
Pretoriuskop			7.5
Punda Milia			
Satara			52.0
Sekhukhune			
Shingwidzi			
Skukuza	40	20	4.6
Standerton	27	11	6.7
Thabazimbi			
Tomburke			
Tzaneen			80.0
Vereeniging			
Volksrust			
Warmbad	31	18	0.1
Waterval Boven			24.0
Witbank			3.2
Wolmaransstad			
Wittontein			14.0

S.W.A.	Max	Min	RRR
Aroab			
Bethanien			
Dordabis			
Gobabeb	29	19	
Gobabis	30	17	7.0
Grootfontein	30	16	21.8
J.G. Strijdomlughawe	28	16	2.5
Karasburg			
Kalkfeld			
Karibib			
Keetmanshoop	35	20	4.2
Kub			
Luderitz	21	13	
Mariental	32	19	18.1
Möwe	21	19	
Okopoho			
Okahandja			
Okaukuejo			0.4
Ondangwa	29	20	
Otavi			
Otjiwarongo			
Outjo	32	15	4.7
Halali			8.5
Gibeon			38.5
Rehoboth			
Rundu	32	19	
Steinhausen			
Tsumeb			
Uis			0.1
Walvisbaai	23	20	
Windhoek W.K.			
Aranos			6.5
LESOTHO			
Maseru	28	15	
BOTSWANA			
Francistown	36	20	2.7
Gaberones	33	20	
Ghanzi	36	19	0.7
Lobatsi			
Mahalapye			
Maun	34	23	5.5
Shakawe			
Tshabong			
Tshane			3.0
SWAZILAND			
Etulembe			
Manzini (Matsapa)	30	15	17.0
Stegi			

SYNOPTIC WEATHER MAP — 1200 GMT. — 1400 SAST. — SINOPTIESE WEERKAART

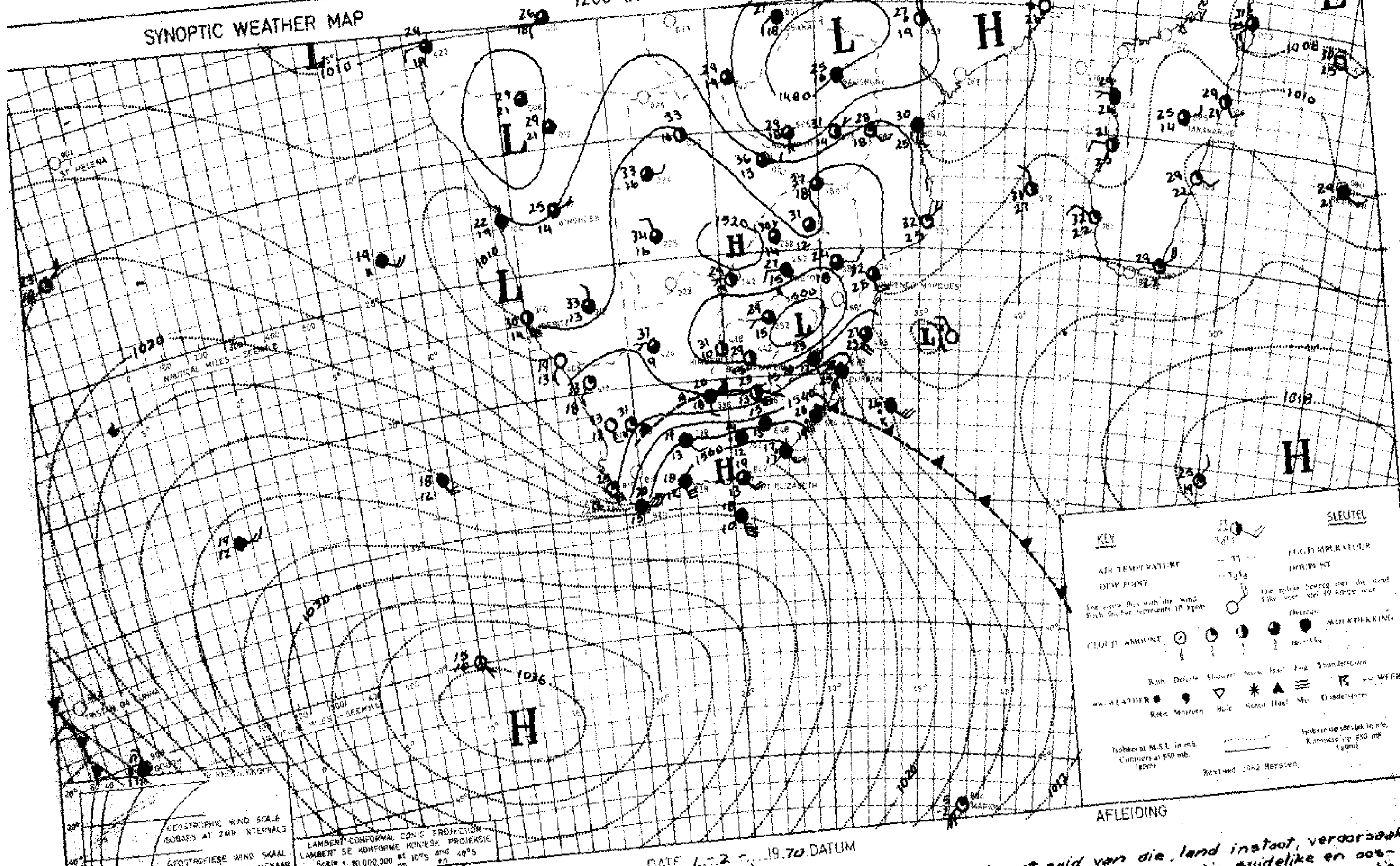

DATE 1-2-1970 DATUM

INFERENCE

The strong high pressure system moving in south of the country is causing a deep flow of cool, moist air over the southern and eastern parts of the country while warm moist air is still present over the northern regions. Consequently general rain and showers will occur over Eastern Cape, Natal, Transvaal [illegible] the O.F.S. while scattered showers will fall over S.W.A., [illegible] Cape.

AFLEIDING

Die sterk hoëdrukstelsel wat suid van die land instoot, veroorsaak ŉ diep instroming van koel, vogtige lug oor die suidelike en oostelike dele van die land terwyl warm, vogtige lug nog oor die sentrale en noordelike dele aanwesig is. Gevolglik sal algemene reën en buie voorkom oor Oos-Kaapland, Natal, Transvaal en die O.V.S. terwyl verspreide buie sal uitsak oor S.W.A., Botswana en Noord-Kaapland.

DAAGLIKSE WEERBULLETIN

Maksimum en Minimum Temperatuur (°C) en Reënval (RRR)
in mm vir die 24 uur geëindig om 0800 SAST op

WEERBURO / WEATHER BUREAU
DEPT VAN VERVOER / DEPT OF TRANSPORT

3-2-1970.

DAILY WEATHER BULLETIN

Maximum and Minimum Temperatures (°C) and Rainfall (RRR)
in mm for the 24 hours ended at 0800 SAST on

CAPE - KAAP	Max	Min	RRR
Aberdeen			
Addo			
Alexander Bay	28	18	
Aliwal North	26	9	
Beaufort-Wes	27	10	
(Lughawe)			
Boegoebergdam			
Boetsap			
Brandvlei			
Cala			
Caledon			
Calitzdorp			
Calvinia	33	16	
Cape Agulhas	22	17	
Cape Columbine	34	18	
Cape Point	22	14	
Cape St. Francis	21	18	
Cape Town	35	19	0.1
(D. F. Malan)			
Cape Town			
(Rosland St.)			
Carnarvon			
Ceres			
Citrusdal			
Colesberg			
Cradock			
De Aar	29	12	
Döhne	15	9	
Douglas			
East London	22	15	0.1
(Airport)			
Elsenburg			
Fraserburg	27	12	
Garies			
George			
Graaff-Reinet	26	7	
Grahamstown			
Grootfontein	22	4	0.5
(Middelburg)			
Hopetown			
Idutywa			
Jansenville	24	11	
Joubertina			
Kimberley	30	15	
(Airport)			
Knysna			
Kokstad	14	7	
Kuruman	30	17	

KAAP - CAPE	Max	Min	RRR
Ladismith			
Lake Mentz			
Maclear			
Mafeking	23	15	
Malmesbury			
Matatiele			
Matroosberg	27	14	
Mbashe	23	16	0.3
Mosselbaai	19	15	
Mount Frere			
Oldep	35	24	
Oudtshoorn	30	14	
Petrusville			
Piketberg			
Pofadder	35	22	
Port Alfred			
Port Elizabeth	23	18	
Port Nolloth	19	15	0.1
Port St. Johns	23	17	0.6
Prieska	34	20	
Prince Albert			
Queenstown	16	11	
Riversdale	23	13	
Robertson	24	12	
Sheeprun	14	6	0.3
(near Maclear)			
Somerset-Oos	20	8	
Steynsburg			
Strydenburg			
Sutherland	23	6	
Swellendam			
Tarkastad			
Touwsrivier			
Twee Riviere			
(Gemsbokpark)			
Umtata	18	11	
Uniondale			
Upington	35	22	
Vanwyksvlei	33	18	
Victoria-Wes			
Vredendal	38	22	
Vryburg	28	16	2.2
Williston			
Willowmore	22	11	
Willowpark	13	8	0.5
(near Dordrecht)			

NATAL	Max	Min	RRR
Cape St. Lucia	24	16	1.0
Dundee			
Durban	23	16	0.6
(Louis Botha)			
Estcourt	18	8	
Harding			
Himeville			
Hluhluwe			
Mkuze			
Newcastle	15	10	0.7
Cedara	14	9	0.6
(Pietermaritzburg)			
Port Shepstone	28	15	3.0
Richmond			
Van Reenen			
Vryheid			
Waterford	14	7	0.9
(near Underberg)			
O.V.S. - O.F.S.			
Balkfontein			0.5
(naby Bothaville)			
Bethlehem	17	8	
Bloemfontein	27	10	
(J.B.M. Hertzog)			
Bultfontein			
Fauresmith			
Ficksburg			5.0
Frankfort	18	8	
Harrismith			
Hoopstad	26	12	
Kroonstad	23	9	
Lindley			
Modderpoort			
Petrusburg			
Philippolis			
Reddersburg			
Reitz			
Rouxville			
Vrede			
Warden			
Welkom	23	10	
Wepener	27	11	
Winburg			
Zastron			

TRANSVAAL	Max	Min	RRR
Barberton			
Belfast			
Bethal	16	7	
Bospoort	23	11	
Carolina	15	6	
Delareyville			13.5
Delmas			
Ermelo			
Gideonsrus			
Groendraai	26	16	4.5
(naby Vaalwater)			
Jan Kempdorp			
Jan Smuts	17	7	3.0
Joubert Park (Jhb)	17	8	2.0
Kroondal	21	13	1.8
Letaba			
Levubu	22	15	2.8
Lichtenburg			
Loskopdam			
Loskopkanale			3.0
(naby Groblersdal)			
Louis Trichardt			
Lydenburg	19	9	
Mara	22	14	
Marnitz	28	16	
Messina	28	18	
Middelburg			
Marvie Hall			1.8
Nelspruit	22	13	
Phalaborwa	27	17	
Pietersburg	25	13	0.6
Piet Retief	15	8	0.5
Pongola			
Potchefstroom	21	11	0.5
Potgietersrus	26	15	0.6
Pretoria W.B.	21	12	2.7
Pretoriuskop			
Punda Milia			
Satara			
Sekhukhune			
Shingwidzi			
Skukuza	26	16	
Standerton	17	7	
Thabazimbi			
Tomburke			
Tzaneen			
Vereeniging			
Volksrust			
Warmbad	22	14	3.0
Waterval Boven			
Withank			
Wolmaransstad			

S.W.A.	Max	Min	RRR
Aroab			
Bethanien			
Dordabis			
Gobabeb			
Gobabis	30	16	0.3
Grootfontein	27	17	36.3
J.G. Strijdomlughawe	28	16	2.8
Karasburg			
Kalkfeld			
Karibib			
Keetmanshoop	33	20	1.1
Kub			
Luderitz	19	15	
Mariental	31	20	0.4
Möwe	21	19	
Ohopoho			
Okahandja			
Okaukuejo			
Ondangwa	30	20	
Otavi			
Otjiwarongo			
Outjo	31	18	
Rehoboth			
Rundu	32	20	
Steinhausen			
Tsumeb			
Uis	33	21	
Walvisbaai	24	19	
Windhoek W.K.			
LESOTHO			
Maseru	24	10	0.3
BOTSWANA			
Francistown	25	15	
Gaberones	34	17	4.3
Ghanzi	33	19	6.0
Lobatsi			
Mahalapye			
Maun	30	19	7.2
Shakawe			
Tshabong			
Tshane			
SWAZILAND			
Emlembe			
Manzini (Matsapa)	19	14	
Stegi			

SYNOPTIC WEATHER MAP

1200 GMT. — 1400 SAST.

SINOPTIESE WEERKAART

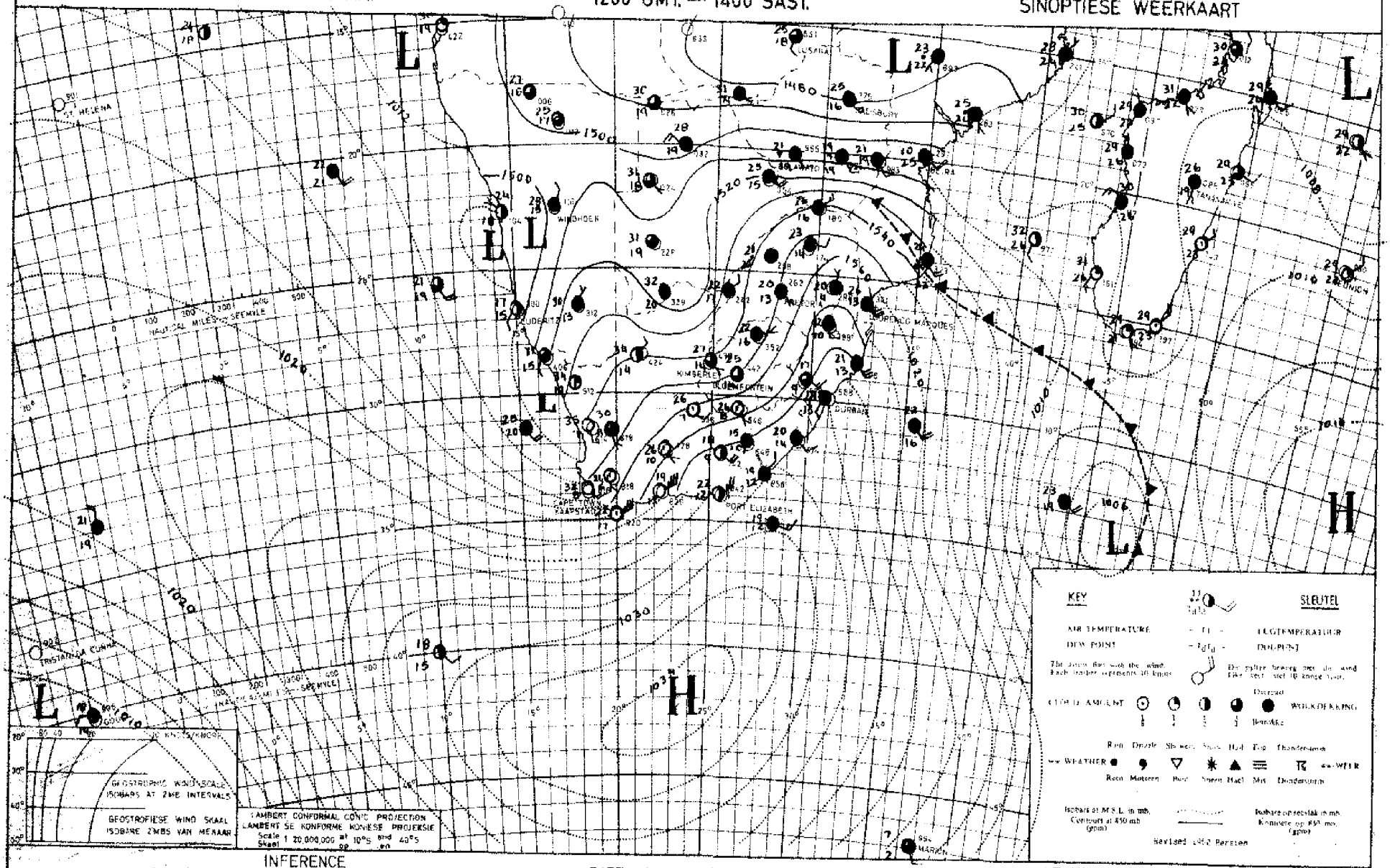

INFERENCE

DATE 2.12.1970 DATUM

AFLEIDING

As the strong high pressure system moving further east, the cloudy conditions over Eastern Cape, Natal and Transvaal will start clearing. Warm, moist air over S.W.A. and Botswana is moving southwards over the Cape Province so that scattered thundershowers will occur over these regions and spread to the Free State later.

Namate die sterk hoëdrukstelsel verder oos beweeg, sal die bewolkte toestande oor Natal, Oos-Kaapland en Transvaal begin opklaar. Warm, vogtige lug oor S.W.A. en Botswana beweeg geleidelik suidwaarts oor die Kaapprovinsie sodat verspreide donderbuie oor hierdie gebiede sal voorkom en later uitbreï oor die Vrystaat.

DAAGLIKSE WEERBULLETIN

Maksimum en Minimum Temperatuur (°C) en Reënval (RRR)
in mm vir die 24 uur geëindig om 0800 SAST op

WEERBURO / WEATHER BUREAU
DEPT. VAN VERVOER / DEPT. OF TRANSPORT

4-4-1994

DAILY WEATHER BULLETIN

Maximum and Minimum Temperatures (°C) and Rainfall (RRR)
in mm for the 24 hours ended at 0800 SAST on

CAPE - KAAP	Max	Min	RRR
Aberdeen			
Adido			
Alexander Bay	26	19	
Aliwal North	30	16	
Beaufort-Wes	34	19	
(Lughawe)			
Boegoebergdam			
Boetsap			
Brandvlei			15.5
Cala			
Caledon			
Calitzdorp			
Calvinia	33	18	2.4
Cape Agulhas	19	15	2.6
Cape Columbine	17	15	0.6
Cape Point			
Cape St. Francis	21	13	
Cape Town	27	16	1.4
(D. F. Malan)			
Cape Town			
(Roeland St.)			
Carnarvon			
Ceres			
Citrusdal			
Colesberg			
Cradock			
De Aar	31	18	1.0
Dôhne	23	13	
Douglas			
East London	24	17	
(Airport)			
Elsenburg			
Fraserburg	31	16	4.2
Garies			
George			
Graaff-Reinet	32	17	
Grahamstown			
Grootfontein	29	15	
(Middelburg)			
Hopetown			
Idutywa			
Jansenville	30	11	
Joubertina			
Kimberley	29	15	1.5
(Airport)			
Knysna			
Kokstad	20	9	
Kuruman	24	16	14.5

KAAP - CAPE	Max	Min	RRR
Ladismith			
Lake Mentz			
Maclear			
Mafeking	23	15	
Malmesbury			
Matatiele			
Matroosberg	28	14	6.0
Mbashe	24	18	
Mosselbaai	19	15	
Mount Frere			
Okiep	34	20	
Oudtshoorn	37	17	
Petrusville			
Piketberg			
Potgietersrus	33	19	6.0
Port Alfred			
Port Elizabeth	24	17	
Port Nolloth	21	16	
Port St. Johns	24	17	
Prieska	32	18	43.5
Prince Albert			
Queenstown	24	12	
Riversdale	33	16	
Robertson	30	15	2.0
Sheeprun	21	8	
(near Maclear)			
Somerset-Oos	24	15	
Steynsburg			
Strydenburg			
Sutherland	30	14	-2.0
Swellendam			
Tarkastad			
Touwsrivier			
Twee Riviere	31	14	14.0
(Gemsbokpark)			
Umtata	23	13	
Uniondale			
Upington	33	14	41.5
Vanwyksvlei	31	18	20.0
Victoria-Wes			
Vredendal	36	14	
Vryburg	25	16	
Williston			7.0
Willowmore	30	16	
Willowpark	22	8	
(near Dordrecht)			

NATAL	Max	Min	RRR
Cape St. Lucia	22	12	0.4
Dundee			
Durban	24	16	
(Louis Botha)			
Estcourt	20	8	
Harding			
Himeville			
Hluhluwe			
Mkuze			
Newcastle	20	4	
Cedara	16	10	
(Pietermaritzburg)			
Port Shepstone	24	18	0.4
Richmond			
Van Reenen			
Vryheid			
Waterford	18	1	
(near Underberg)			
O.V.S. - O.F.S.			
Balkfontein			
(naby Bothaville)			
Bethlehem	20	8	
Bloemfontein	21	14	
(J.B.M. Hertzog)			
Bultfontein			
Fauresmith	25	18	
Ficksburg			
Frankfort	22	4	
Harrismith			
Hoopstad	21	14	
Kroonstad	25	12	
Lindley			
Modderpoort			
Petrusburg			
Philippolis			
Reddersburg			
Reitz			
Rouxville			
Vrede			
Warden			
Welkom	25	14	
Wepener	28	15	
Winburg			
Zastron			

TRANSVAAL	Max	Min	RRR
Barberton			
Belfast			
Bethal	19	1	
Bospoort	23	13	
Carolina	19	6	
Delareyville			
Delmas			
Ermelo			
Gideonsrus			
Groendraai	24	13	
(naby Vaalwater)			
Jan Kempdorp			
Jan Smuts	20	8	
Joubert Park (Jhb)	20	10	
Kroondal	23	13	
Letaba			
Levubu	27	15	
Lichtenburg			
Loskopdam			
Loskopkanale			
(naby Groblersdal)			
Louis Trichardt			
Lydenburg	21	7	
Mara	27	16	
Marnitz	29	15	
Messina	29	17	
Middelburg			
Nelspruit	26	13	
Phalaborwa	26	16	
Pietersburg	24	13	
Piet Retief	18	9	
Pongola			
Potchefstroom	24	12	
Potgietersrus	25	13	
Pretoria W.B.	24	13	
Pretoriuskop			
Punda Milia			
Satara			
Sekhukhune			
Shingwidzi			
Skukuza	30	14	
Standerton	21	5	
Thabazimbi			
Tomburke			
Tzaneen			
Vereeniging			
Volksrust			
Warmbad	23	12	
Waterval Boven			
Withank			
Wolmaransstad			

S.W.A.	Max	Min	RRR
Aroab			
Bethanien			
Dordabis			
Gobabeb	33	17	
Gobabis	26	16	8.7
Grootfontein	25	17	26.3
J.G. Strijdomlughawe	26	16	9.1
Karasburg			
Kalkfeld			
Karibib			
Keetmanshoop	33	19	10.4
Kub			
Luderitz			
Mariental	30	19	21.5
Möwe	20	18	
Okopoko			
Okahandja			14.0
Okaukuejo			16.5
Ondangwa	29	18	3.5
Otavi			
Otjiwarongo			
Outjo	31	16	38.7
Aranos			13.0
Maltahöhe			14.0
Rehoboth			
Rundu	30	20	3.0
Steinhausen			
Tsumeb			40.1
Uis	34	17	1.0
Walvisbaai	24	19	
Windhoek W.K.			22.9
Kamanjab			9.0
LESOTHO			
Maseru	25	12	
BOTSWANA			
Francistown	27	14	
Gaberones			
Ghanzi	28	21	2.4
Lobatsi			
Mahalapye			
Maun	28	19	
Shakawe			
Tshabong	28	20	
Tshane	26	21	
SWAZILAND			
Emlembe			
Manzini (Matsapa)	24	14	
Stegi			

SYNOPTIC WEATHER MAP — 1200 GMT — 1400 SAST — SINOPTIESE WEERKAART

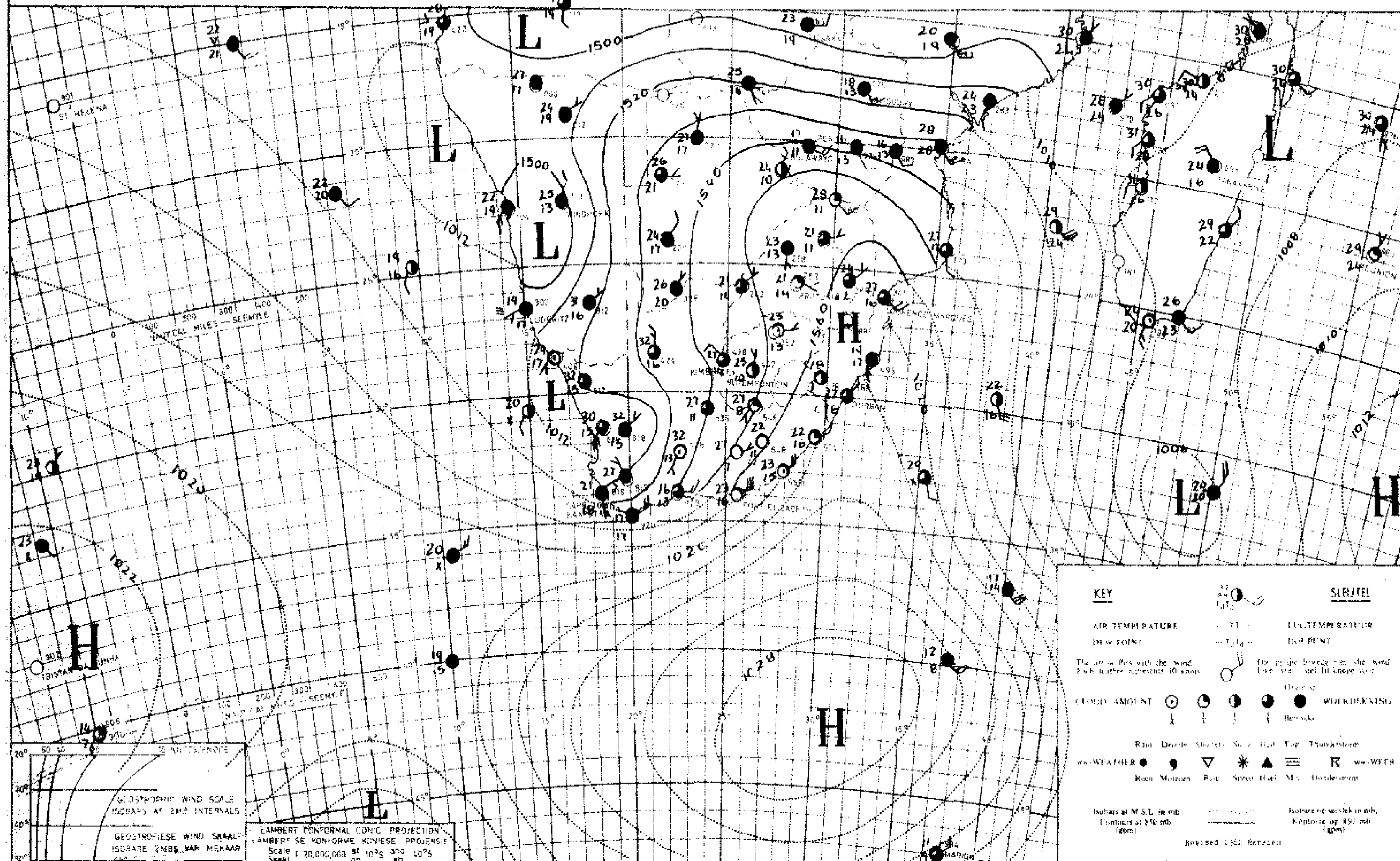

INFERENCE

DATE 3 – 4 – 19 DATUM

AFLEIDING

Warm, moist air from the northern is flowing over S.W.A., Botswana and most areas of the Cape Province. Scattered showers and thundershowers will occur over these regions as a result of low pressure system over S.W.A. and Western Cape. Over the remainder of the country the circulation is anticyclonic and it will only be partly cloudy.

Warm, vogtige lug stroom uit die noorde in oor S.W.A., Botswana en meeste dele van Kaapland. Verspreide buie en donderbuie sal oor hierdie gebiede voorkom as gevolg van die laedrukstelsels oor S.W.A. en Wes-Kaapland. Oor die res van die land is die sirkulasie antisiklonaal en sal dit net gedeeltelik bewolk wees.

DAAGLIKSE WEERBULLETIN

Maksimum en Minimum Temperatuur (°C) en Reënval (RRR)
in mm vir die 24 uur geëindig om 0800 SAST op

WEERBURO / WEATHER BUREAU
DEPT. VAN VERVOER / DEPT. OF TRANSPORT

DAILY WEATHER BULLETIN

Maximum and Minimum Temperatures (°C) and Rainfall (RRR)
in mm for the 24 hours ended at 0800 SAST on

CAPE - KAAP	Max	Min	RRR
Aberdeen			
Addo			
Alexander Bay	25	17	
Alfwal North	27	14	8.0
Beaufort-Wes	33	18	
(Lughawe)			
Boegoebergdam			
Boetsap			
Brandvlei			
Cala			
Caledon			
Calitzdorp			
Calvinia	31	19	
Cape Agulhas	23	18	
Cape Columbine	24	13	
Cape Point	25	16	
Cape St. Francis	19	11	
Cape Town	21	11	
(D. F. Malan)			
Cape Town	31	11	
(Roeland St.)			
Carnarvon			
Ceres			
Citrusdal			
Colesberg			
Cradock			
De Aar	28	15	
Dôrme	26	15	
Douglas			
East London	25	11	
(Airport)			
Elsenburg			
Fraserburg	19	7	
Garies			
George			
Graaff-Reinet	33	15	
Grahamstown			
Grootfontein	27	13	11.0
(Middelburg)			
Hopetown			
Idutywa			
Jansenville	35	15	
Joubertina			
Kimberley	24	17	5.0
(Airport)			
Knysna			
Kokstad	27	12	
Kuruman	23	10	3.5

KAAP - CAPE	Max	Min	RRR
Ladismith			
Lake Mentz			
Maclear			
Mafeking	22	18	
Malmesbury			
Matatiele			
Matroosberg	30	15	
Mbashe	23	14	
Mosselbaai	23	17	
Mount Frere			
Okiep	29	16	
Oudtshoorn			
Petrusville			
Piketberg			
Pofadder	31	14	3.5
Port Alfred			
Port Elizabeth	26	15	
Port Nolloth	20	17	
Port St. Johns	22	18	
Prieska	30	19	1.6
Prince Albert			
Queenstown	30	11	
Riversdale	32	17	
Robertson	35	16	
Sheeprun	27	12	7.7
(near Maclear)			
Somerset-Oos	30	14	
Steynsburg			
Strydenburg			
Sutherland	29	11	
Swellendam			
Tarkastad			
Touwsrivier			
Twee Riviere	26	18	12.5
(Gemsbokpark)			
Umtata	25	16	2.3
Uniondale			
Upington	31	19	3.9
Vanwyksvlei	29	19	3.0
Victoria-Wes			
Vredendal	31	16	
Vryburg	21	15	8.0
Williston			
Willowmore	33	16	
Willowpark	26	12	20.8
(near Dordrecht)			

NATAL	Max	Min	RRR
Cape St. Lucia	21	21	
Dundee			
Durban	27	20	
(Louis Botha)			
Estcourt	26	13	6.0
Harding			
Himeville			
Hluhluwe			
Mkuze			
Newcastle	26	15	
Cedara	22	14	4.5
(Pietermaritzburg)			
Port Shepstone	24	20	
Richmond			
Van Reenen			
Vryheid			
Waterford	26	11	27.4
(near Underberg)			
O.V.S. - O.F.S.			
Balkfontein			
(naby Bothaville)			
Bethlehem	22	13	0.4
Bloemfontein	24	10	17.7
(J.B.M. Hertzog)			
Bultfontein			
Fauresmith	23	15	1.5
Ficksburg			
Frankfort	23	15	0.2
Harrismith			
Hoopstad	25	10	1.2
Kroonstad	25	16	4.0
Lindley			
Modderpoort			
Petrusburg			
Philippolis			
Reddersburg			3.5
Reitz			
Rouxville			
Vrede			
Warden			
Welkom	24	16	1.8
Wepener	24	15	0.1
Winburg			
Zastron			

TRANSVAAL	Max	Min	RRR
Barberton			
Belfast			
Bethal	23	15	
Bospoort	22	13	2.9
Carolina	23	14	
Delareyville			
Delmas			
Ermelo			
Gideonsrus			
Groendraai	29	19	
(naby Vaalwater)			
Jan Kempdorp			
Jan Smuts	23	14	0.3
Joubert Park (Jhb)	23	14	4.0
Kroondal	26	15	2.1
Letaba			
Levubu	26	17	
Lichtenburg			
Loskopdam			
Loskopkanale			
(naby Groblersdal)			
Louis Trichardt			
Lydenburg	24	15	
Mara	23	18	
Marnitz	24	21	
Messina	30	18	
Middelburg			
Nelspruit	28	17	
Phalaborwa	29	20	
Pietersburg	26	16	
Piet Retief	25	13	
Pongola			
Potchefstroom	25	16	1.5
Potgietersrus	28	14	
Pretoria W.B.	26	16	2.4
Pretoriuskop			
Punda Milia			
Satara			
Sekhukhune			
Shingwidzi			
Skukuza	31	17	
Standerton	25	14	
Thabazimbi			
Tomburke			
Tzaneen			
Vereeniging			
Volksrust			
Warmbad	28	14	
Waterval Boven			
Witbank			
Wolmaransstad			

S.W.A.	Max	Min	RRR
Aroab			
Bethanien			
Dordabis			
Gobabeb	31	17	
Gobabis	25	17	4.3
Grootfontein	26	17	15.7
J.G. Strijdomlughawe	25	16	0.1
Karasburg			
Kalkfeld			
Karibib			
Keetmanshoop	33	18	16.4
Kub			
Luderitz	20	16	
Mariental	29	19	5.5
Möwe	20	18	
Ohopoho			
Okahandja			
Okaukuejo			14.0
Ondangwa	28	18	4.6
Otavi			
Otjiwarongo			
Outjo	29	18	
Omibiks			6.4
Mariannhill			30.5
Rehoboth			
Rundu	26	20	
Steinhausen			
Tsumeb			2.6
Uis	31	17	
Walvisbaai	23	18	
Windhoek W.K.			
Huiseos			5.0
LESOTHO			
Maseru	31	14	1.8
BOTSWANA			
Francistown	31	20	
Gaberones	28	20	0.4
Ghanzi	29	19	3.5
Lobatsi			
Mahalapye			
Maun	30	18	
Shakawe			
Tshabong	25	18	1.1
Tshane	22	18	4.0
SWAZILAND			
Emlembe			
Manzini (Matsapa)	27	17	
Stegi			

SYNOPTIC WEATHER MAP 1200 GMT. — 1400 SAST. SINOPTIESE WEERKAART

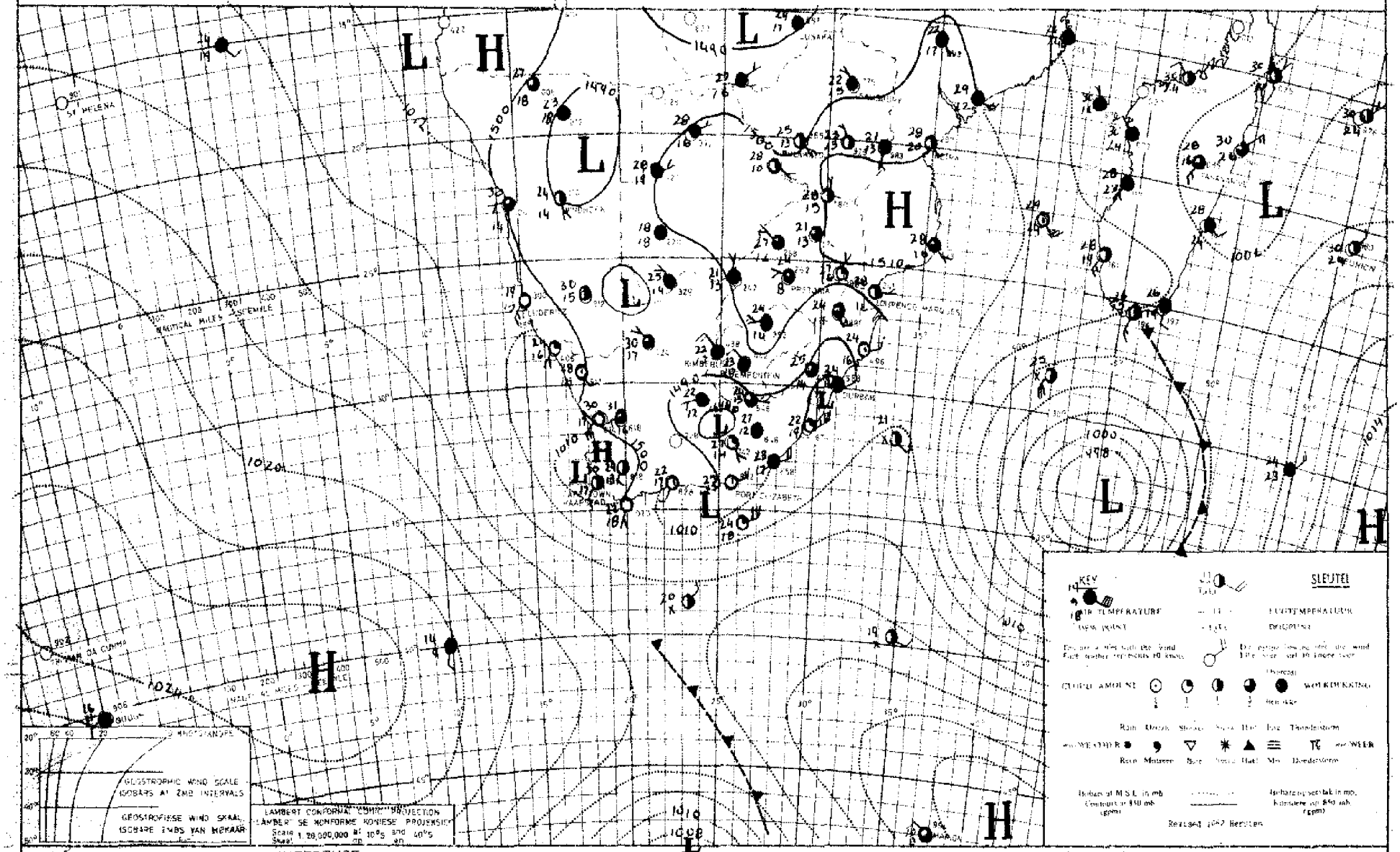

INFERENCE DATE 4 2 19 70 DATUM AFLEIDING

Very moist air is still present over nearly all parts of the country and with several low pressure systems over the interior rain and showers will occur over most regions, except the northern half of Transvaal where the circulation is anticyclonic.

Baie vogtige lug is aanwesig oor feitlik alle dele van die land en met verskeie laedrukstelsels oor die binneland sal reen en buie voorkom oor die meeste dele behalwe die noordelike helfte van Transvaal, wat onder die invloed van 'n hoedrukstelsel is.

DAAGLIKSE WEERBULLETIN

Maksimum en Minimum Temperatuur (°C) en Reënval (RRR)
in mm vir die 24 uur geëindig om 0800 SAST op

WEERBURO / WEATHER BUREAU
DEPT VAN VERVOER / DEPT OF TRANSPORT

DAILY WEATHER BULLETIN

Maximum and Minimum Temperatures (°C) and Rainfall (RRR)
in mm for the 24 hours ended at 0800 SAST on

CAPE - KAAP	Max	Min	RRR
Aberdeen			
Addo			
Alexander Bay	25	10	
Aliwal North	24	13	
Beaufort-Wes	33	15	
(Lughawe)			
Boegoebergdam			
Boetsap			
Brandvlei			
Cala			
Caledon			
Calitzdorp			
Calvinia	33	15	
Cape Agulhas	20	15	10
Cape Columbine	20	14	
Cape Point	[illegible]	[illegible]	
Cape St. Francis	19	12	
Cape Town	18	17	
(D. F. Malan)			
Cape Town			
(Roeland St.)			
Carnarvon			3.5
Ceres			
Citrusdal			
Colesberg			
Cradock			
De Aar	27	13	46.5
Dohne	15	12	
Douglas			
East London	25	19	
(Airport)			
Elsenburg			
Fraserburg	28	13	4.7
Garies			
George			
Graaff-Reinet	22	18	
Grahamstown			
Grootfontein	26	13	2.0
(Middelburg)			
Hopetown			
Idutywa			
Jansenville	33	14	
Joubertina			
Kimberley	28	17	
(Airport)			
Knysna			
Kokstad	24	13	
Kuruman	28	17	

KAAP - CAPE	Max	Min	RRR
Ladismith			
Lake Mentz			
Maclear			
Mafeking	24	16	1
Malmesbury			
Matatiele			
Matroosberg	32	19	0.3
Mbashe	25	20	
Mosselbaai			
Mount Frere			
Okiep	28	14	
Oudtshoorn	35	18	
Petrusville			
Piketberg			
Pofadder	32	15	
Port Alfred			
Port Elizabeth	22	16	
Port Nolloth	21	11	
Port St. Johns	24	14	
Prieska	30	11	4.5
Prince Albert			
Queenstown	24	11	
Riversdale	30	11	3.0
Robertson	34	11	
Sheeprun	24	13	
(near Maclear)			
Somerset-Oos	30	11	
Steynsburg			
Strydenburg			
Sutherland	28	11	11.5
Swellendam			
Tarkastad			2.3
Touwsrivier			
Twee Riviere	31	21	
(Gemsbokpark)			
Umtata	25	17	
Uniondale			
Upington	32	21	
Vanwyksvlei	32	11	
Victoria-Wes			
Vredendal	29	17	0.5
Vryburg	27	17	
Williston			
Willowmore	33	11	
Willowpark	26	16	
(near Dordrecht)			

NATAL	Max	Min	RRR
Cape St. Lucia	27	21	1.3
Dundee			15.2
Durban	25	22	
(Louis Botha)			
Estcourt	23	13	44.4
Harding			
Himeville			9.5
Hluhluwe			
Mkuze			
Newcastle	25	16	8.0
Cedara	2[illegible]	16	1.5
(Pietermaritzburg)			
Port Shepstone	26	20	
Richmond			
Van Reenen			
Vryheid			
Waterford	30	12	1.1
(near Underberg)			
O.V.S. - O.F.S.			
Balkfontein			
(naby Bothaville)			
Bethlehem	22	12	22.4
Bloemfontein	24	13	4.4
(J.B.M. Hertzog)			
Bultfontein			
Fauresmith	27	14	7.6
Ficksburg			15.6
Frankfort	25	14	2.5
Harrismith			34.8
Hoopstad	29	16	1.0
Kroonstad	25	15	7.6
Lindley			11.0
Modderpoort			
Petrusburg			
Philippolis			
Reddersburg			8.5
Reitz			23.5
Rouxville			
Vrede			
Warden			11.5
Welkom	26	15	2.0
Wepener	24	14	6.1
Winburg			
Zastron			

TRANSVAAL	Max	Min	RRR
Barberton			
Belfast			
Bethal	2[illegible]		2.4
Bospoort	24	17	
Carolina	20	14	0.4
Delareyville			
Delmas			1.0
Ermelo			
Gideonsrus			1.5
Groendraai	33	14	3.0
(naby Vaalwater)			
Jan Kempdorp			
Jan Smuts	2[illegible]	15	0.4
Joubert Park (Jhb)	21	13	2.5
Kroondal	19	17	0.0
Letaba			
Levubu	34	20	
Lichtenburg			
Loskopdam			4.5
Loskopkanale			
(naby Grobiersdal)			
Louis Trichardt			
Lydenburg	22	11	
Mara			
Marnitz	32	21	1.0
Messina	32	21	1.0
Middelburg			
Marble Hall			0.4
Nelspruit	28	14	0.0
Phalaborwa	29	14	
Pietersburg	29	13	
Piet Retief	22	15	4.0
Pongola			
Potchefstroom	2[illegible]	1[illegible]	0.5
Potgietersrus	29	14	
Pretoria W.B.	29	17	0.[illegible]
Pretoriuskop			
Punda Milia			
Satara			
Sekhukhune			
Shingwidzi			
Skukuza	32	1[illegible]	
Standerton	26	14	34.0
Thabazimbi			
Tomburke			3.2
Tzaneen			
Vereeniging			
Volksrust			33.0
Warmbad	30	17	4.0
Waterval Boven			3.5
Witbank			
Wolmaransstad			

S.W.A.	Max	Min	RRR
Aroab			
Bethanien			
Dordabis			
Gobabeb	29	16	
Gobabis	26	17	5.0
Grootfontein	23	13	0.2
J.G. Strijdomlughawe	26	13	1.6
Karasburg			
Kalkfeld			
Karibib			
Keetmanshoop	31	13	
Kub			
Luderitz	33	3	
Mariental	31	19	1.6
Möwe	21	18	
Ohopoho			
Okahandja			
Okaukuejo			
Ondangwa	28	19	11.6
Otavi			
Otjiwarongo			
Outjo	28	16	
Halali			9.5
Aranos			11.5
Rehoboth			
Rundu	34	19	2.0
Steinhausen			
Tsumeb			5.1
Uis	29	16	
Walvisbaai	22	18	
Windhoek W.K.			1.9
Gibeon			3.0
LESOTHO			
Maseru	25	14	8.1
BOTSWANA			
Francistown	34	20	2.5
Gaberones	31	18	4.3
Ghanzi	28	14	2.3
Lobatsi			
Mahalapye			
Maun	3[illegible]	21	
Shakawe			
Tshabong	31	20	
Tshane	28	15	
SWAZILAND			
Emlembe			
Manzini (Matsapa)	25	14	11.5
Stegi			

SYNOPTIC WEATHER MAP 1200 GMT. — 1400 SAST. SINOPTIESE WEERKAART

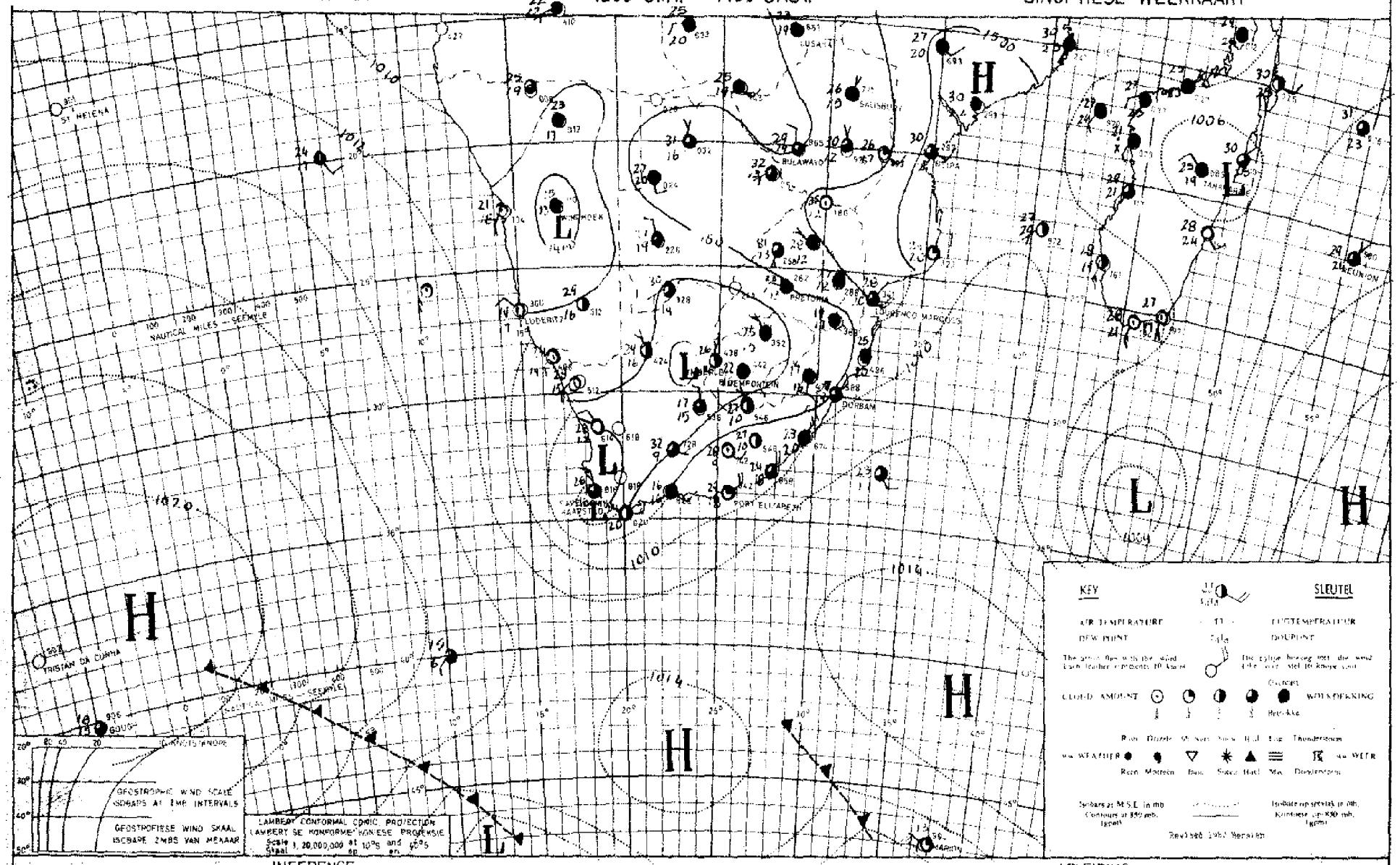

INFERENCE DATE.....19.. DATUM AFLEIDING

Little change is expected and warm, moist air will continue to flow in over nearly all areas of the country and therefore scattered showers and thundershowers will occur except over the north-eastern parts of Transvaal where the circulation still remains anticyclonic.

Min verandering word verwag en warm vogtige lug sal [illegible] in [illegible] om oor feitlik alle dele van die land sodat verspreide buie en donderbuie sal voorkom, behalwe oor die noordoostelike deel van Transvaal waar die sirkulasie nog antisiklonaal is.

DAAGLIKSE WEERBULLETIN

Maksimum en Minimum Temperatuur (°C) en Reënval (RRR) in mm vir die 24 uur geëindig om 0800 SAST op

WEERBURO / WEATHER BUREAU
DEPT. VAN VERVOER / DEPT. OF TRANSPORT

7 - 2 - 1970

DAILY WEATHER BULLETIN

Maximum and Minimum Temperatures (°C) and Rainfall (RRR) in mm for the 24 hours ended at 0800 SAST on

CAPE - KAAP	Max	Min	RRR
Aberdeen			
Addo			
Alexander Bay	25	17	
Aliwal North	30	14	
Beaufort-Wes	30	16	4·3
(Lughawe)			
Boegoebergdam			
Boetsap			
Brandvlei			
Gala			
Caledon			
Calitzdorp			
Calvinia	26	15	
Cape Agulhas	21	17	55·0
Cape Columbine	21	13	
Cape Point	20	14	2·0
Cape St. Francis	18	13	6·0
Cape Town	24	15	
(D. F. Malan)			
Cape Town			
(Roeland St.)			
Carnarvon			
Ceres			
Citrusdal			
Colesberg			
Cradock			
De Aar	29	14	1·0
Döhne	27	15	8·5
Douglas			
East London	28	18	9·0
(Airport)			
Elsenburg			
Fort Beaufort			11·0
Fraserburg	27	14	
Garies			
George			
Graaff-Reinet	33	16	12·5
Grahamstown			
Grootfontein	29	14	1·4
(Middelburg)			
Hopetown			
Idutywa			
Jansenville	36	18	3·0
Joubertina			
Kimberley	31	17	3·4
(Airport)			
Kuyama			3·5
Kokstad	28	19	10·5
Kuruman	29	17	

KAAP - CAPE	Max	Min	RRR
Ladismith			
Lake Mentz			
Maclear			
Mafeking	27	18	6·5
Malmesbury			
Matatiele			
Matroosberg	20	13	0·3
Mbashe	27	20	1·0
Mosselbaai	23	18	
Mount Frere			
Okiep	22	12	
Oudtshoorn	30	16	
Petrusville			
Piketberg			
Pofadder	26	13	
Port Alfred			
Port Elizabeth	26	17	1·7
Port Nolloth	21	17	3·3
Port St. Johns	25	21	0·2
Prieska	30	16	
Prince Albert			
Queenstown	32	13	33·5
Riversdale	24	17	3·5
Robertson	24	16	15·0
Sheeprun	29	13	11·5
(near Maclear)			
Somerset-Oos	33	16	1·5
Steynsburg			
Strydenburg			
Sutherland	21	11	
Swellendam			6·0
Tarkastad			
Touwarivier			
Twee Riviere	31	18	
(Gemsbokpark)			
Umtata	29	16	14·0
Uniondale			
Upington	30	17	
Vanwyksvlei	33	18	29·5
Victoria-Wes			
Vredendal	26	13	
Vryburg	31	18	
Williston			
Willowmore	31	14	2·5
Willowpark	28	11	
(near Dordrecht)			

NATAL	Max	Min	RRR
Cape St. Lucia	28	22	91·0
Dundee			90·0
Durban	29	22	
(Louis Botha)			
Estcourt	28	16	
Harding			
Himeville			
Hluhluwe			
Mkuze			
Newcastle	28	17	5·0
Cedara	26	15	4·5
(Pietermaritzburg)			
Port Shepstone	26	23	0·2
Richmond			
Van Reenen			
Vryheid			
Waterford	26	11	11·2
(near Underberg)			
O.V.S. - O.F.S.			
Balkfontein			5·4
(naby Bothaville)			
Bethlehem	24	14	0·2
Bloemfontein	28	13	
(J.B.M. Hertzog)			
Bultfontein			
Fauresmith	28	14	5·3
Ficksburg			
Frankfort	25	15	6·3
Heilbron			21·2
Harrismith			27·0
Hoopstad	28	16	2·1
Kroonstad	25	17	12·2
Lindley			3·0
Modderpoort			
Petrusburg			
Philippolis			
Reddersburg			10·0
Reitz			
Rouxville			
Vrede			
Warden			
Welkom	26	17	3·7
Wepener	28	13	9·0
Winburg			
Zastron			

TRANSVAAL	Max	Min	RRR
Barberton			
Belfast			
Bethal	24	15	1·2
Bospoort			
Carolina	24	16	
Delareyville			
Delmas			
Ermelo			1·4
Gideonsrus			5·3
Groendraai	31	20	3·0
(naby Vaalwater)			
Jan Kempdorp			
Jan Smuts	24	16	0·2
Joubert Park (Jhb)	24	16	
Kroondal	27	19	1·0
Letaba			
Levubu	33	21	1·0
Lichtenburg			
Loskopdam			
Loskopkanale			
(naby Groblersdal)			
Louis Trichardt			
Lydenburg			
Mara	34	20	7·5
Marnitz	34	20	0·3
Messina	28	22	28·0
Middelburg			
Nelspruit	30	20	
Phalaborwa	35	23	
Pietersburg	30	18	
Piet Retief	27	17	
Pongola			
Potchefstroom	24	16	17·0
Potgietersrus	32	19	4·7
Pretoria W.B.	27	19	0·3
Pretoriuskop			
Punda Milia			1·1
Satara			
Sekhukhune			
Shingwidzi			
Skukuza	35	22	
Standerton	22	13	5·1
Thabazimbi			
Tomburke			
Tzaneen			
Vereeniging			
Volksrust			
Warmbad	28	19	1·2
Waterval Boven			
Withank			
Wolmaransstad			

S.W.A.	Max	Min	RRR
Aroab			
Bethanien			
Dordabis			
Gobabeb	29	14	
Gobabis	28	17	
Grootfontein	27	13	
J.G. Strijdomlughawe	27	13	
Karasburg			
Kalkfeld			
Karibib			
Keetmanshoop	28	14	
Kub			
Lüderitz	22	17	
Mariental	31	17	
Möwe	21	18	
Ohopoho			
Okahandja			
Okaukuejo			
Ondangwa	26	18	
Otavi			
Otjiwarongo			
Outjo			
Rehoboth			
Rundu	22	17	6·0
Steinhausen			
Tsumeb			
Uis			
Walvisbaai	23	16	
Windhoek W.K.			
LESOTHO			
Maseru	26	13	0·1
BOTSWANA			
Francistown	30	26	10·6
Gaberones	28	21	
Ghanzi	29	19	0·5
Lobatsi			
Mahalapye			
Maun			
Shakawe			
Tshabong	33	21	
Tshane	30	19	
SWAZILAND			
Emlembe			
Manzini (Matsapa)	30	21	5·0
Stegi			

SYNOPTIC WEATHER MAP 1200 GMT — 1400 SAST SINOPTIESE WEERKAART

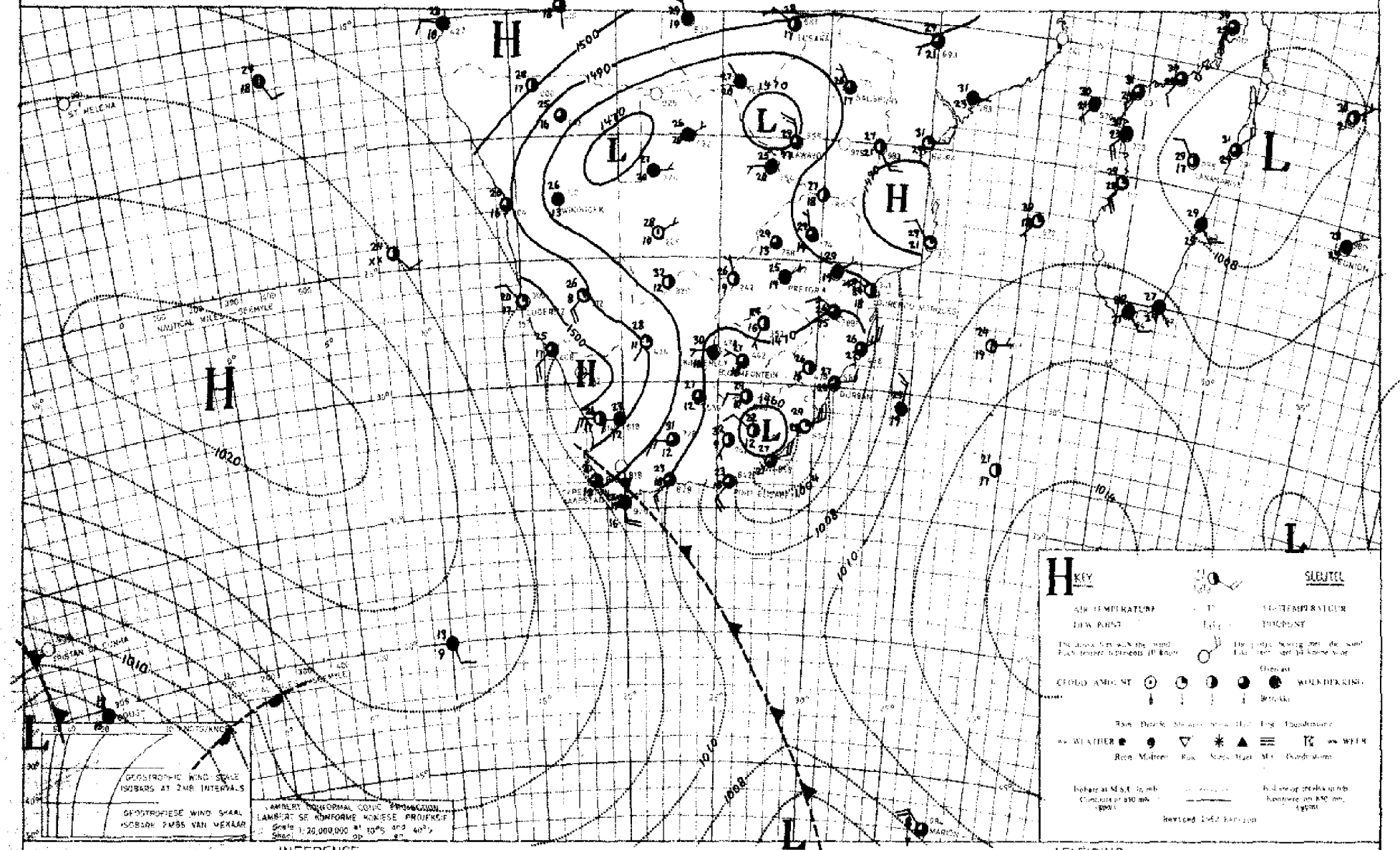

INFERENCE DATE 6 - 2 19 70 DATUM AFLEIDING

It is expected that a cell of high pressure will move in south of the country causing cool, cloudy weather with light rain over the southern and eastern parts of the country. Dry air is invading the interior from the west but warm moist air will persist over the northern areas of S.W.A. and Botswana as well as Transvaal and northern O.F.S. Scattered showers will occur over these regions.

Na verwagting sal 'n sel van hoë druk suid van die land inbeweeg sodat koeler, bewolkte weer met ligte reën sal uitbrei oor die suidelike en oostelike dele van die land. Droë lug begin van die weste af indring oor die land maar warm vogtige lug sal nog standhou oor noordelike S.W.A. en Botswana asook Transvaal en Noord-Vrystaat en verspreide buie sal oor hierdie gebiede uitsak.

DAAGLIKSE WEERBULLETIN

Maksimum en Minimum Temperatuur (°C) en Roënval (RRR)
in mm vir die 24 uur geëindig om 0800 SAST op

WEERBURO / WEATHER BUREAU
DEPT. VAN VERVOER / DEPT. OF TRANSPORT

8 - 2 - 1970

DAILY WEATHER BULLETIN

Maximum and Minimum Temperatures (°C) and Rainfall (RRR)
in mm for the 24 hours ended at 0800 SAST on

CAPE - KAAP	Max	Min	RRR
Aberdeen			
Addo			
Alexander Bay	29	17	
Aliwal North	27	11	14.0
Beaufort-Wes	28	13	
(Lughawe)			
Boegoebergdam			
Boetsap			
Brandvlei			
Cala			
Caledon			
Calitzdorp			
Calvinia	30	13	
Cape Agulhas	24	18	
Cape Columbine	19	14	
Cape Point	22	14	
Cape St. Francis	20	12	
Cape Town	28	14	
(D. F. Malan)			
Cape Town			
(Roeland St.)			
Carnarvon			
Ceres			
Citrusdal			
Coleaberg			
Cradock			
De Aar	29	15	
Dôlme	21	14	1.0
Douglas			
East London	24	17	
(Airport)			
Elsenburg			
Fraserburg	26	14	
Garies			
George			
Graaff-Reinet	26	13	
Grahamstown			
Grootfontein	25	11	
(Middelburg)			
Hopetown			
Idutywa			
Jansenville	29	16	
Joubertina			
Kimberley	30	15	
(Airport)			
Knysna			
Kokstad	19	4	14.0
Kuruman	29	12	

KAAP - CAPE	Max	Min	RRR
Ladismith			
Lake Mentz			
Maclear			
Mafeking	21	15	1.5
Malmesbury			
Matatiele			
Matroosberg	28	14	
Mbashe	26	20	12.0
Mosselbaai	23	11	
Mount Frere			
Okiep			
Oudtshoorn	28	14	
Petrusville			
Piketberg			
Pofadder	28	16	
Port Alfred			
Port Elizabeth	25	13	
Port Nolloth	22	14	
Port St. Johns	21	19	11.0
Prieska	31	17	
Prince Albert			
Queenstown	22	13	6.0
Riversdale	26	15	
Robertson	29	16	
Sheeprun	18	10	7.5
(near Maclear)			
Somerset-Oos	24	14	1.0
Steynsburg			
Strydenburg			
Sutherland	24	11	
Swellendam			
Tarkastad			
Touwsrivier			
Twee Riviere	31	17	
(Gemsbokpark)			
Umtata	23	15	8.0
Uniondale			
Upington	30	18	
Vanwyksvlei	31	19	
Victoria-Wes			
Vredendal	29	14	
Vryburg	32	12	
Williston			
Willowmore	26	13	
Willowpark			2.5
(near Dordrecht)			

NATAL	Max	Min	RRR
Cape St. Lucia	26	20	1.2
Dundee			
Durban	29	19	0.8
(Louis Botha)			
Estcourt	25	12	28.4
Harding			
Himeville			41.5
Hluhluwe			1.4
Mkuze			18.0
Newcastle	27	15	42.0
Cedara	21	11	7.1
(Pietermaritzburg)			
Port Shepstone	27	21	1.5
Richmond			
Van Reenen			
Vryheid			
Waterford	19	7	33.5
(near Underberg)			
O.V.S. - O.F.S.			
Balkfontein			
(naby Bothaville)			
Bethlehem	26	12	3.5
Bloemfontein	28	12	
(J.B.M. Hertzog)			
Bultfontein			
Fauresmith	27	12	
Ficksburg			
Frankfort	24	14	0.3
Harrismith			
Hoopstad	28	16	
Kroonstad	27	16	
Lindley			
Modderpoort			
Petrusburg			
Philippolis			
Reddersburg			
Reitz			
Rouxville			
Vrede			
Warden			16.5
Welkom			
Wepener	27	10	1.6
Winburg			
Zastron			

TRANSVAAL	Max	Min	RRR
Barberton			
Belfast			
Bethal	21	14	8.5
Bospoort	27	13	
Carolina	20	14	12.6
Delareyville			
Delmas			
Ermelo			14.8
Gideonsrus			
Groendraai	28	19	7.5
(naby Vaalwater)			
Jan Kempdorp			
Jan Smuts	19	13	10.3
Joubert Park (Jhb)	21	15	
Kroondal			
Letaba			8.0
Levubu	31	20	45.0
Lichtenburg			
Loskopdam			
Loskopkanale			
(naby Grobiersdal)			
Louis Trichardt			
Lydenburg	24	17	
Mara	30	19	29.7
Marnitz	30	20	4.0
Messina	31	20	29.0
Middelburg			
Marble Hall			1.7
Nelspruit	29	19	20.1
Phalaborwa	36	20	20.3
Pietersburg	28	18	22.7
Piet Retief	25	15	20.0
Pongola			
Potchefstroom	25	14	
Potgietersrus	24	19	13.0
Pretoria W.B.	22	17	4.4
Pretoriuskop			15.0
Punda Milia			71.8
Satara			
Sekhukhune			
Shingwidzi			
Skukuza	36	20	17.4
Standerton	24	14	2.5
Thabazimbi			
Tomburke			
Tzaneen			103.9
Vereeniging			
Volksrust			
Warmbad	25	18	0.5
Waterval Boven			
Witbank			7.0
Wolmaransstad			

S.W.A.	Max	Min	RRR
Aroab			
Bethanien			
Dordabis			
Gobabeb	31	12	
Gobabis	30	16	
Grootfontein	28	14	
J.G. Strijdomlughawe	26	15	
Karasburg			
Kalkfeld			
Karibib			
Keetmanshoop	30	17	
Kub			
Luderitz	23	16	
Mariental	31	19	
Möwe	20	17	
Ohopoho			
Okahandja			
Okaukuejo			
Ondangwa	30	20	1.0
Otavi			
Otjiwarongo			
Outjo			
Rehoboth			
Rundu			
Steinhausen			
Tsumeb			
Uis			
Walvisbaai	23	15	
Windhoek W.K.			
LESOTHO			
Maseru	27	13	
BOTSWANA			
Francistown	32	20	87.8
Gaberones	26	18	17.0
Ghanzi	32	17	
Lobatsi			
Mahalapye			
Maun	31	22	0.1
Shakawe			
Tshabong			
Tshane	32	16	
SWAZILAND			
Emlembe			
Manzini (Matsapa)	27	19	54.5
Stegi			

SYNOPTIC WEATHER MAP 1200 GMT. — 1400 SAST. SINOPTIESE WEERKAART

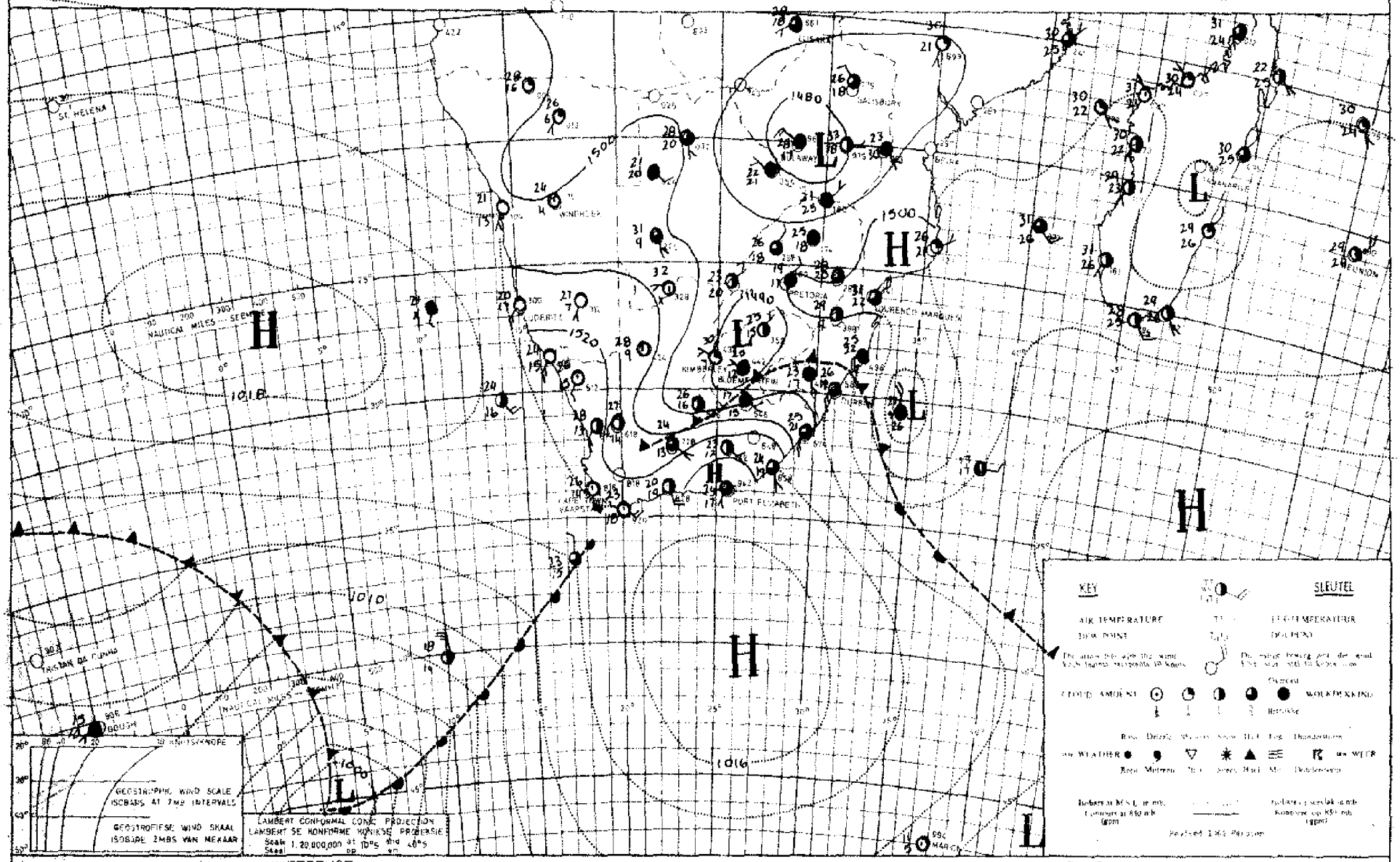

INFERENCE DATE 7 - 2 - 1970 DATUM AFLEIDING

The trough of low pressure over the central parts of the country will cause cloudy weather with showers or thundershowers over the eastern parts of the country. Elsewhere over the interior it will be mainly fair and it will also clear along the east coast

Die trog van lae druk oor die sentrale dele van die land sal bewolkte weer met buie of donderbuie tot gevolg hê oor die noordelike en oostelike dele van die land. Andersins sal dit redelik mooi weer wees oor die binneland en dit sal ook opklaar langs die ooskus.

DAAGLIKSE WEERBULLETIN

Maksimum en Minimum Temperatuur (°C) en Reënval (RRR) in mm vir die 24 uur geëindig om 0800 SAST op

WEERBURO / WEATHER BUREAU
DEPT. VAN VERVOER / DEPT. OF TRANSPORT

9-2-1970

DAILY WEATHER BULLETIN

Maximum and Minimum Temperatures (°C) and Rainfall (RRR) in mm for the 24 hours ended at 0800 SAST on

CAPE - KAAP	Max	Min	RRR
Aberdeen			
Addo			
Alexander Bay	24	14	
Aliwal North	24	16	
Beaufort-Wes	31	18	
(Lughawe)			
Boegoebergdam			
Boetaap			
Brandvlei			
Cala			
Caledon			
Calitzdorp			
Calvinia	33	12	
Cape Agulhas	23	15	
Cape Columbine	21	13	
Cape Point	20	15	
Cape St. Francis	20	13	
Cape Town	27	12	
(D. F. Malan)			
Cape Town			
(Roeland St.)			
Carnarvon			
Ceres			
Citrusdal			
Colesberg			
Cradock			
De Aar	31	16	
Döhne	26	17	
Douglas			
East London	26	19	
(Airport)			
Elsenburg			
Fraserburg	21	14	
Garies			
George			
Graaff-Reinet	31	20	
Grahamstown			
Grootfontein	30	14	
(Middelburg)			
Hopetown			
Idutywa			
Jansenville	33	18	
Joubertina			
Kimberley	31	18	
(Airport)			
Kaysna			
Kokstad	24	12	
Kuruman	33	13	

KAAP - CAPE	Max	Min	RRR
Ladismith			
Lake Mentz			
Maclear			
Mafeking	30	18	
Malmesbury			
Matatiele			
Matroosberg	30	14	
Mbashe	26	20	
Mosselbaai	22	19	
Mount Frere			
Okiep	30	14	
Oudtshoorn	35	16	
Petrusville			
Piketberg			
Pofadder	31	18	
Port Alfred			
Port Elizabeth	26	17	
Port Nolloth	22	13	
Port St. Johns	27	20	
Prieska	33	18	
Prince Albert			
Queenstown	31	15	
Riversdale	34	16	
Robertson	34	16	
Sheeprun	24	15	
(near Maclear)			
Somerset-Oos	30	16	
Steynsburg			
Strydenburg			
Sutherland	28	8	
Swellendam			
Tarkastad			
Touwsrivier			
Twee Riviere	34	20	
(Gemsbokpark)			
Umtata	25	16	
Uniondale			
Upington	33	19	
Vanwyksvlei	33	14	
Victoria-Wes			
Vredendal	27	10	
Vryburg	32	15	
Williston			
Willowmore	32	16	
Willowpark	27	12	
(near Dordrecht)			

NATAL	Max	Min	RRR
Cape St. Lucia	27	21	
Dundee			
Durban	28	21	
(Louis Botha)			
Estcourt	25	16	
Harding			
Himeville			
Hluhluwe			
Mkuze			
Newcastle	26	16	
Cedara	24	16	
(Pietermaritzburg)			
Port Shepstone	28	20	0.2
Richmond			
Van Reenen			
Vryheid			
Waterford	22	12	
(near Underberg)			
O.V.S. - O.F.S.			
Balkfontein			
(naby Bothaville)			
Bethlehem	26	17	0.1
Bloemfontein	29	17	
(J.B.M. Hertzog)			
Bultfontein			
Fauresmith	29	14	
Ficksburg			
Frankfort	26	17	
Harrismith			
Hoopstad			
Kroonstad	28	17	
Lindley			
Modderpoort			
Petrusburg			
Philippolis			
Reddersburg			
Reitz			
Rouxville			
Vrede			
Warden			
Welkom	29	17	
Wepener	29	19	
Winburg			
Zastron			

TRANSVAAL	Max	Min	RRR
Barberton			
Belfast			
Bethal	22	15	2.5
Bospoort	28	17	
Carolina	21	14	1.4
Delareyville			
Delmas			
Ermelo			1.9
Gideonsrus			
Groendraal	27	18	
(naby Vaalwater)			
Jan Kempdorp			
Jan Smuts	24	16	
Joubert Park (Jhb)	25	15	
Kroondal	29	19	
Letaba			
Levubu	24	19	11.5
Lichtenburg			
Loskopdam			
Loskopkanale			
(naby Groblersdal)			
Louis Trichardt			
Lydenburg	23	15	
Mara	25	19	10.6
Marnitz	26	20	
Messina	26	21	5.5
Middelburg			57.5
Nelspruit	26	20	1.3
Phalaborwa	26	21	3.0
Pietersburg	24	17	
Piet Retief	22	17	
Pongola			
Potchefstroom	29	18	
Potgietersrus	25	18	1.7
Pretoria W.B.	26	17	
Pretoriuskop			
Punda Milia			
Satara			
Sekhukhune			
Shingwidzi			
Skukuza	29	21	
Standerton	24	15	
Thabazimbi			
Tomburke			
Tzaneen			28.5
Vereeniging			
Volksrust			
Warmbad	29	15	
Waterval Boven			8.3
Witbank			15.4
Wolmaransstad			

S.W.A.	Max	Min	RRR
Aroab			
Bethanien			
Dordabis			
Gobabeb	31	23	
Gobabis	31	15	
Grootfontein	29	18	
J.G. Strijdomlughawe	29	15	
Karasburg			
Kalkfeld			
Karibib			
Keetmanshoop	35	18	
Kub			
Luderitz	21	13	
Mariental	34	20	
Möwe	21	18	
Ohopoho			
Okahandja			
Okaukuejo			
Ondangwa	31	18	
Otavi			
Otjiwarongo			
Outjo	32	13	
Rehoboth			
Rundu	33	15	
Steinhausen			
Tsumeb			
Uis	33	15	
Walvisbaai	20	15	
Windhoek W.K.			
LESOTHO			
Maseru	27	16	
BOTSWANA			
Francistown	25	20	5.0
Gaberones	31	20	
Ghanzi	33	17	
Lobatsi			
Mahalapye			
Maun			
Shakawe			
Tshabong	34	16	
Tshane	33	12	
SWAZILAND			
Emlembe			
Manzini (Matsapa)	25	20	2.0
Stegi			

SYNOPTIC WEATHER MAP 1200 GMT — 1400 SAST. SINOPTIESE WEERKAART

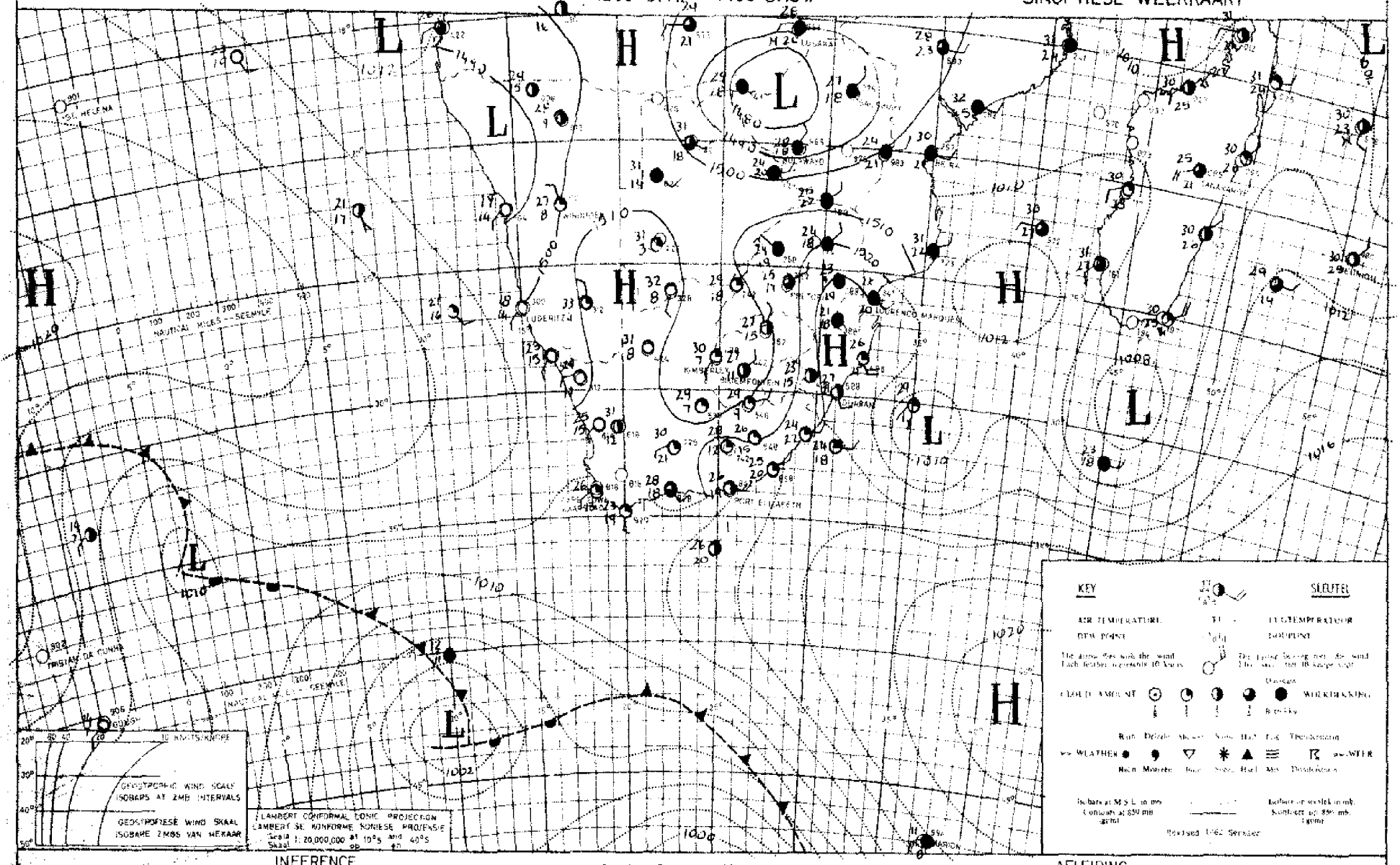

INFERENCE DATE 8 - 2 - 19 70 DATUM AFLEIDING

Moist air is still present over Transvaal, Natal and the northern O.F.S and isolated thundershowers will occur over these regions as a result of the low pressure trough over the central interior. The frontal systems approaching from the west will cause cloudy weather with light rain later over the south-western Cape Province.

Vochtige lug is nog aanwesig oor Transvaal, Natal en die Noord-Vrystaat en enkele donderbuie sal oor die gebiede voorkom as gevolg van die lagedruktrog oor die sentrale binneland. Die frontale stelsel wat van die weste of noder, sal later bewolkte weer met ligte reën oor Suidwes-Kaapland veroorsaak.

DAAGLIKSE WEERBULLETIN

Maksimum en Minimum Temperatuur (°C) en Reënval (RRR)
in mm vir die 24 uur geëindig om 0800 SAST op

WEERBURO / WEATHER BUREAU
DEPT. VAN VERVOER / DEPT. OF TRANSPORT

10-2-1970

DAILY WEATHER BULLETIN

Maximum and Minimum Temperatures (°C) and Rainfall (RRR)
in mm for the 24 hours ended at 0800 SAST on

CAPE - KAAP	Max	Min	RRR
Aberdeen			
Addo			
Alexander Bay	25	15	
Aliwal North	33	18	
Beaufort-Wes	37	15	
(Laghawe)			
Boegoebergdam			
Bootsap			
Brandvlei			
Cala			
Caledon			
Calitzdorp			
Calvinia	29	8	
Cape Agulhas	26	17	
Cape Columbine	20	14	
Cape Point	22	14	0.2
Cape St. Francis	19	14	
Cape Town	25	16	
(D. F. Malan)			
Cape Town			
(Roeland St.)			
Carnarvon			
Ceres			
Citrusdal			
Colesberg			
Cradock			
De Aar	34	17	
Dôme	33	15	
Douglas			
East London	29	18	
(Airport)			
Elsenburg			
Fraserburg	32	14	
Garies			
George			4.5
Graaff-Reinet	37	15	
Grahamstown			
Grootfontein	33	13	
(Middelburg)			
Hopetown			
Idutywa			
Jansenville	41	17	
Joubertina			
Kimberley	34	21	
(Airport)			
Knysna			
Kokstad	30	17	2.7
Kuruman	32	12	

KAAP - CAPE	Max	Min	RRR
Ladismith			
Lake Mentz			
Maclear			
Mafeking	30	18	
Malmesbury			
Matatiele			
Matroosberg	27	13	
Mbashe	27	20	
Mosselbaai	23	17	
Mount Frere			
Okiep	25	13	
Oudtshoorn	37	19	
Petrusville			
Piketberg			
Pofadder	32	14	
Port Alfred			
Port Elizabeth	25	19	
Port Nolloth	19	15	
Port St. Johns	25	21	1.4
Prieska	35	21	
Prince Albert			
Queenstown	34	17	
Riversdale	28	16	1.7
Robertson	28	17	
Sheeprun	31	17	1.1
(near Maclear)			
Somerset-Oos	37	14	
Steynsburg			
Strydenburg			
Sutherland	27	9	
Swellendam			
Tarkastad			
Touwsrivier			
Twee Riviere	37	21	
(Gemsbokpark)			
Umtata	34	18	3.0
Unlondale			
Upington	37	20	
Vanwyksvlei	35	17	
Victoria-Wes			
Vredendal	25	15	
Vryburg	32	18	
Williston			
Willowmore	36	14	
Willowpark	30	14	0.1
(near Dordrecht)			

NATAL	Max	Min	RRR
Cape St. Lucia	29	24	
Dundee			
Durban	30	23	1.3
(Louis Botha)			
Estcourt	30	19	0.5
Harding			
Himeville			
Hluhluwe			
Mkuze			
Newcastle	28	17	
Cedara	30	17	1.1
(Pietermaritzburg)			
Port Shepstone	26	22	1.5
Richmond			
Van Reenen			
Vryheid			8.0
Waterford	29	13	2.4
(near Underberg)			
O.V.S. - O.F.S.			
Balkfontein			
(naby Bothaville)			
Bethlehem	26	14	2.3
Bloemfontein	32	13	
(J.B.M. Hertzog)			
Bultfontein			
Fauresmith	32	16	
Ficksburg			6.5
Frankfort	29	15	0.7
Harrismith			
Hoopstad	33	17	
Kroonstad	29	15	0.4
Lindley			3.5
Modderpoort			
Petrusburg			
Philippolis			
Reddersburg			
Reitz			
Rouxville			
Vrede			
Warden			
Welkom			
Wepener	31	14	
Winburg			
Zastron			

TRANSVAAL	Max	Min	RRR
Barberton			
Belfast			
Bethal	27	15	
Bospoort	29	13	
Carolina	25	15	
Delareyville			
Delmas			
Ermelo			
Gideonsrus			0.0
Groendraai	25	17	
(naby Vaalwater)			
Jan Kempdorp			
Jan Smuts	24	16	4.5
Joubert Park (Jhb)	26	17	1.5
Kroondal	29	17	
Letaba			
Levubu	25	21	2.1
Lichtenburg			
Loskopdam			
Loskopkanale			
(naby Groblersdal)			
Louis Trichardt			
Lydenburg	27	15	
Mara	27	21	
Marnitz	25	21	3.5
Messina	31	23	
Middelburg			
Nelspruit	30	20	
Phalaborwa	29	22	0.6
Pietersburg	25	17	
Piet Retief	28	16	29.2
Pongola			
Potchefstroom	28	17	
Potgietersrus	27	18	
Pretoria W.B.	28	18	
Pretoriuskop			
Punda Milia			
Satara			
Sekhukhune			
Shingwidzi			
Skukuza	34	22	
Standerton	26	13	
Thabazimbi			
Tomburke			
Tzaneen			
Vereeniging			
Volksrust			
Warmbad	30	16	
Waterval Boven			0.3
Witbank			
Wolmaransstad			

S.W.A.	Max	Min	RRR
Aroab			
Bethanien			
Dordabis			
Gobabeb	30	13	
Gobabis	32	20	
Grootfontein	29	17	
J.G. Strijdomlughawe	30	18	
Karasburg			
Kalkfeld			
Karibib			
Keetmanshoop	35	17	
Kub			
Luderitz	20	15	
Mariental	34	21	
Möwe	20	16	
Ohopoho			
Okahandja			
Okaukuejo			
Ondangwa	32	17	
Otavi			
Otjiwarongo			
Outjo	32	15	
Rehoboth			
Rundu			
Steinhausen			
Tsumeb			
Uis	32	13	
Walvisbaai	21	14	
Windhoek W.K.			
LESOTHO			
Maseru	27	13	
BOTSWANA			
Francistown	26	19	2.6
Gaberones	29	26	
Ghanzi	34	19	
Lobatsi			
Mahalapye			
Maun	29	21	0.6
Shakawe			
Tshabong	36	21	
Tshane	35	21	
SWAZILAND			
Emlembe			
Manzini (Matsapa)	30	21	
Stegi			

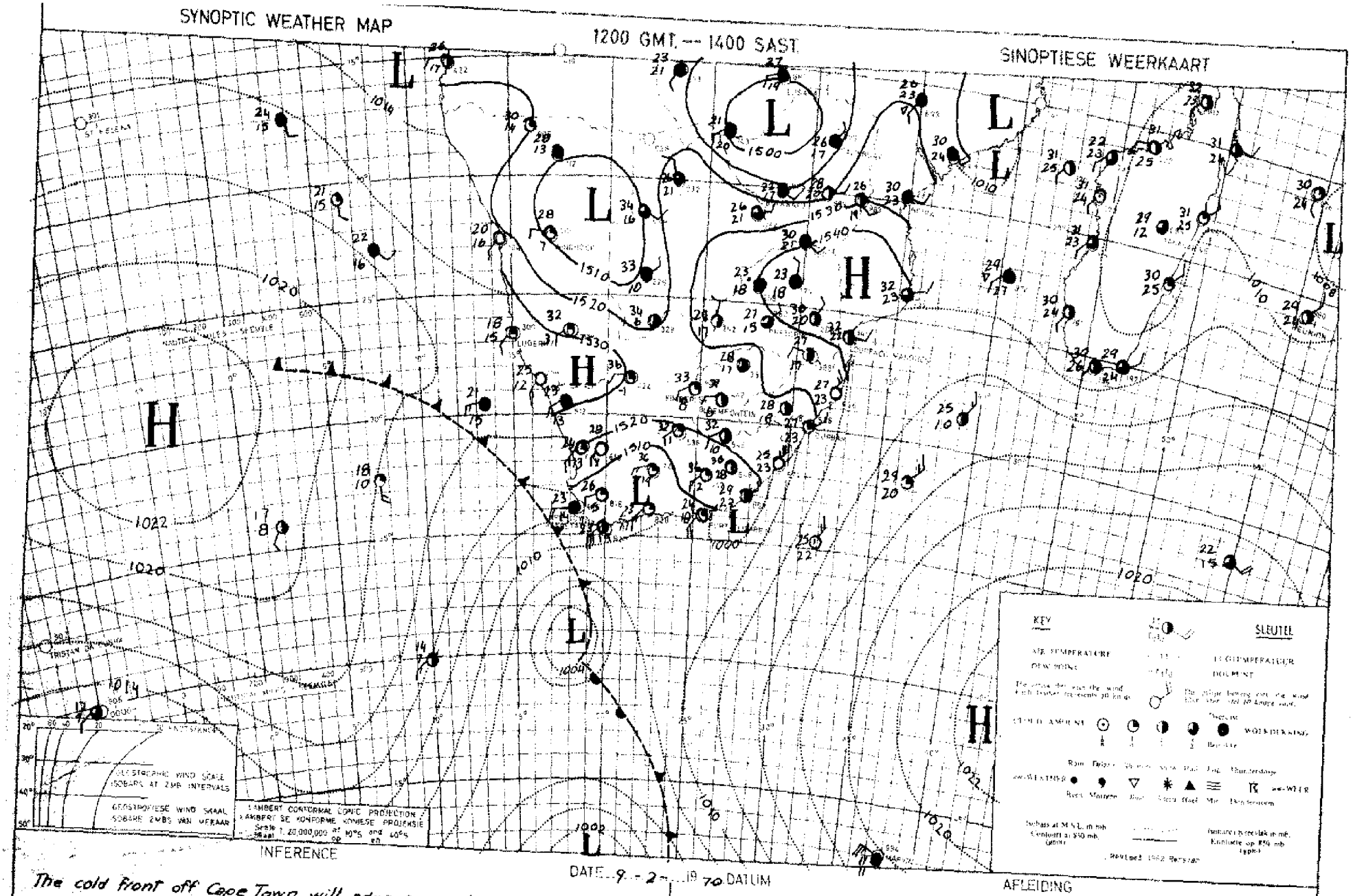

The cold front off Cape Town will advance eastwards, accompanied by cool, cloudy weather and rain over the southern and eastern coastal regions. Scattered showers will occur over the northern and north-eastern interior in the warm, moist air over these regions.

Die koufront naby Kaapstad sal ooswaarts beweeg, gepaard met kael, bewolkte weer en reën oor die suidelike en oostelike kus-gebiede. Verspreide buie sal voorkom oor die noordelike en noordoostelike dele van die binneland in die warm, vogtige lug oor hierdie gebiede.

DAAGLIKSE WEERBULLETIN

Maksimum en Minimum Temperatuur (°C) en Reënval (RRR)
in mm vir die 24 uur geëindig om 0800 SAST op

WEERBURO / WEATHER BUREAU
DEPT. VAN VERVOER / DEPT. OF TRANSPORT

11-2-1970

DAILY WEATHER BULLETIN

Maximum and Minimum Temperatures (°C) and Rainfall (RRR)
in mm for the 24 hours ended at 0800 SAST on

CAPE - KAAP	Max	Min	RRR
Aberdeen			
Addo			
Alexander Bay	24	13	
Aliwal North	34	15	
Beaufort-Wes	30	15	
(Lughawe)			
Boegoebergdam			
Boetsap			
Brandvlei			
Cala			
Caledon			
Calitzdorp			
Calvinia	30	15	
Cape Agulhas	22	18	
Cape Columbine	19	12	
Cape Point	20	14	
Cape St. Francis	19	14	
Cape Town			
(D. F. Malan)			
Cape Town	24	15	
(Roeland St.)			
Carnarvon			
Ceres			
Citrusdal			
Colesberg			
Cradock			
De Aar	34	14	
Döhne	20	13	3.0
Douglas			
East London	25	19	2.8
(Airport)			
Elsenburg			
Fort Beaufort			3.0
Fraserburg	29	13	
Garies			
George			
Graaff-Reinet	29	15	
Grahamstown			4.5
Grootfontein	30	13	
(Middelburg)			
Hopetown			
Idutywa			
Jansenville	28	18	
Joubertina			
Kimberley	35	21	
(Airport)			
Knysna			
Kokstad	25	15	
Kuruman	32	16	

KAAP - CAPE	Max	Min	RRR
Ladismith			
Lake Mentz			
Maclear			
Mafeking	31	17	
Malmesbury			
Matatiele			
Matroosberg	25	11	
Mbashe	26	20	5.0
Mosselbaai	21	17	
Mount Frere			
Okiep	30	18	
Oudtshoorn	26	11	
Petrusville			
Piketberg			
Pofadder	33	20	
Port Alfred			
Port Elizabeth	24	15	
Port Nolloth	22	12	
Port St. Johns	25	20	9.0
Prieska	37	19	
Prince Albert			
Queenstown	26	15	0.4
Riversdale			
Robertson	25	13	
Sheeprun			1.5
(near Maclear)			
Somerset-Oos	25	15	
Steynsburg			
Strydenburg			
Sutherland	27	10	
Swellendam			
Tarkastad			
Touwsrivier			
Twee Riviere	37	22	
(Gemsbokpark)			
Umtata	27	16	1.8
Uniondale			
Upington	36	20	
Vanwyksvlei	35	19	
Victoria-Wes			
Vredendal	28	11	
Vryburg	34	18	
Williston			
Willowmore	26	15	
Willowpark	25	13	2.0
(near Dordrecht)			

NATAL	Max	Min	RRR
Cape St. Lucia	31	22	2.5
Dundee			11.5
Durban	27	22	0.3
(Louis Botha)			
Estcourt	27	15	4.5
Harding			
Himeville			
Hluhluwe			1.8
Mkuze			
Newcastle	29	17	12.5
Cedara	25	16	2.0
(Pietermaritzburg)			
Port Shepstone	26	21	3.4
Richmond			
Van Reenen			
Vryheid			
Waterford	34	11	0.5
(near Underberg)			
O.V.S. - O.F.S.			
Balkfontein			
(naby Bothaville)			
Bethlehem	26	14	4.5
Bloemfontein	31	14	
(J.B.M. Hertzog)			
Bultfontein			
Fauresmith	33	16	
Ficksburg			
Frankfort	28	12	5.5
Harrismith			
Hoopstad	32	16	
Kroonstad	30	16	
Lindley			
Modderpoort			
Petrusburg			
Philippolis			
Reddersburg			
Reitz			
Rouxville			
Vrede			
Warden			
Welkom	31	17	
Wepener	31	15	0.4
Winburg			
Zastron			

TRANSVAAL	Max	Min	RRR
Barberton			
Belfast			
Bethal	26	14	
Bospoort	29	15	28.5
Carolina	25	14	0.3
Delareyville			
Delmas			12.0
Ermelo			
Gideonsrus			7.0
Groendraai	33	20	5.5
(naby Vaalwater)			
Jan Kempdorp			
Jan Smuts	25	14	19.8
Joubert Park (Jhb)	25	15	
Kroondal	30	17	
Letaba			
Levubu	32	20	16.0
Lichtenburg			
Loskopdam			
Loskopkanale			
(naby Groblersdal)			
Louis Trichardt			
Lydenburg	29	17	22.5
Mara	32	20	3.0
Marnitz	34	21	2.0
Messina	34	22	2.5
Middelburg			13.5
Nelspruit	33	19	6.5
Phalaborwa			
Pietersburg	31	17	10.5
Piet Retief	25	15	4.2
Pongola			
Potchefstroom	30	18	
Potgietersrus	33	19	28.9
Pretoria W.B.	28	17	12.1
Pretoriuskop			
Punda Milia			
Satara			
Sekhukhune			
Shingwidzi			
Skukuza	37	21	22.0
Standerton	26	14	2.9
Thabazimbi			
Tomburke			8.0
Tzaneen			
Vereeniging			
Volksrust			
Warmbad	32	16	1.2
Waterval Boven			15.5
Witbank			12.8
Wolmaransstad			

S.W.A.	Max	Min	RRR
Aroab			
Bethanien			
Dordabis			
Gobabeb			
Gobabis	32	18	
Grootfontein	30	16	5.9
J.G. Strijdomlughawe	32	18	1.4
Karasburg			
Kalkfeld			
Karibib			
Keetmanshoop	35	21	
Kub			
Luderitz	23	15	
Mariental	35	28	
Möwe	21	16	
Ohopoho			
Okahandja			
Okaukuejo			
Ondangwa	31	20	
Otavi			
Otjiwarongo			
Outjo	32	20	
Rehoboth			
Rundu			
Steinhausen			
Tsumeb			
Uis	34	17	
Walvisbaai	19	12	
Windhoek W.K.			
LESOTHO			
Maseru	30	14	3.3
BOTSWANA			
Francistown	31	21	
Gaberones	34	20	
Ghanzi	32	19	
Lobatsi			
Mahalapye			
Maun	31	20	1.7
Shakawe			
Tshabong	39	27	
Tshane	32	19	
SWAZILAND			
Emlembe			
Manzini (Matsapa)	28	20	11
Stegi			

SYNOPTIC WEATHER MAP

1200 GMT. — 1400 SAST.

SINOPTIESE WEERKAART

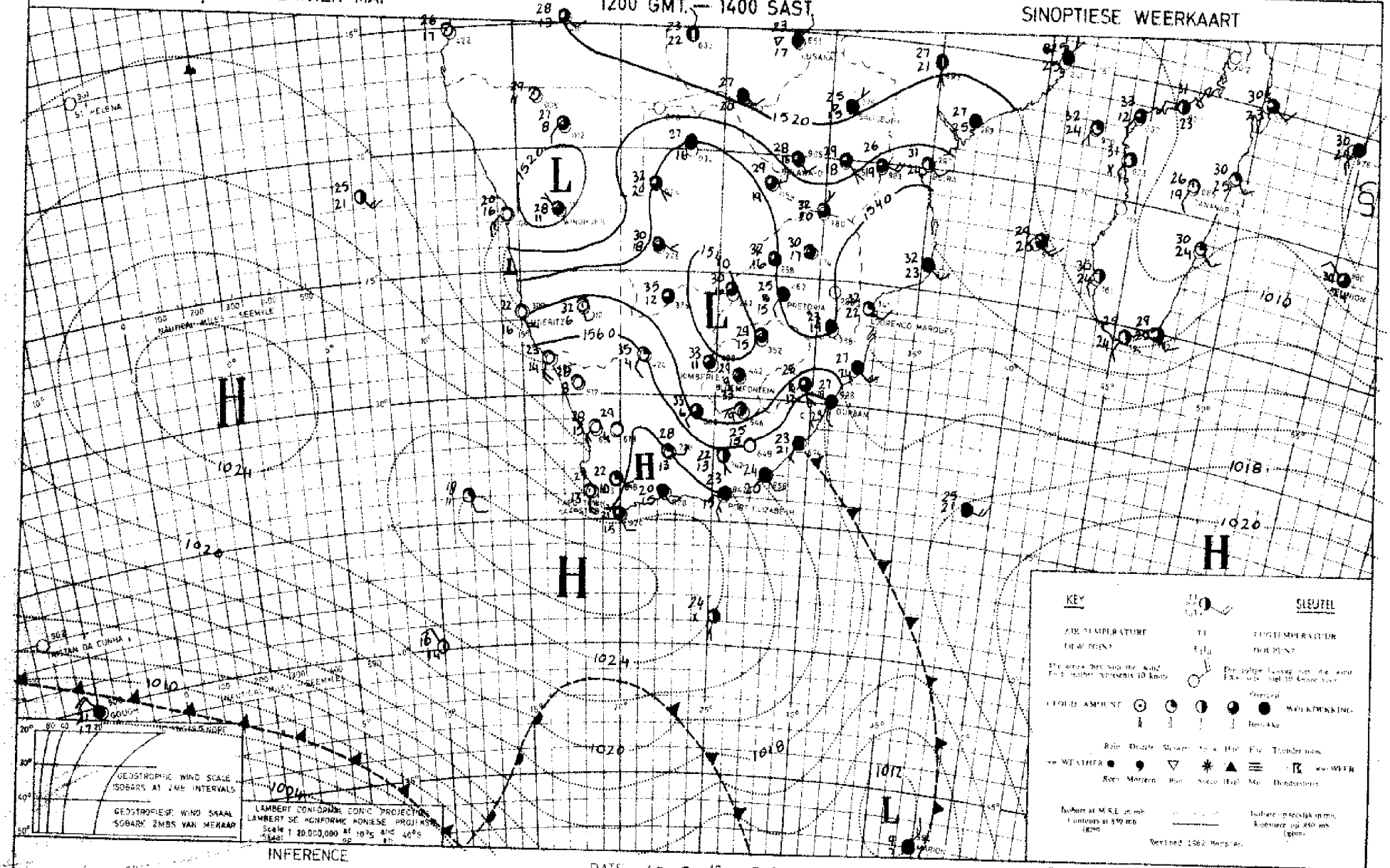

INFERENCE

DATE 10 - 2 - 1970 DATUM

AFLEIDING

The high pressure system pushing in south of the continent is feeding in moist air from the south over Eastern Cape and Natal. Scattered thundershowers will occur in the warm, moist air which is present over the areas to the north and east of the interior low pressure system.

Die hoëdrukstelsel wat suid van die land indruk voer vogtige lug uit die suide in oor Oos-Kaapland en Natal. In die warm, vogtige lug wat aanwesig is oor die gebiede ten ooste en noorde van die binnelandse laedrukstelsel sal verspreide donderbuie uitsak.

DAAGLIKSE WEERBULLETIN

Maksimum en Minimum Temperatuur (°C) en Reënval (RRR)
in mm vir die 24 uur geëindig om 0800 SAST op

WEERBURO / WEATHER BUREAU
DEPT. VAN VERVOER / DEPT. OF TRANSPORT

12-2-1970

DAILY WEATHER BULLETIN

Maximum and Minimum Temperatures (°C) and Rainfall (RRR)
in mm for the 24 hours ended at 0800 SAST on

CAPE - KAAP	Max	Min	RRR
Aberdeen			
Addo			
Alexander Bay	26	15	
Aliwal North	33	14	
Beaufort-Wes	32	15	
(Lughawe)			
Boegoebergdam			
Boetsap			
Brandvlei			
Cala			
Caledon			
Calitzdorp			
Calvinia	36	14	
Cape Agulhas	24	20	
Cape Columbine	18	12	
Cape Point			
Cape St. Francis	21	13	
Cape Town	27	17	
(D. F. Malan)			
Cape Town			
(Roeland St.)			
Carnarvon			
Ceres			
Citrusdal			
Colesberg			
Cradock			
De Aar	34	17	
Döhne	17	13	0.5
Douglas			
East London	23	16	
(Airport)			
Elsenburg			
Fraserburg			
Garies			
George			
Graaff-Reinet	31	13	
Grahamstown			
Grootfontein	33	12	
(Middelburg)			
Hopetown			
Idutywa			
Jansenville	30	15	
Joubertina			
Kimberley	34	20	
(Airport)			
Knysna			
Kokstad	22	13	
Kuruman	34	17	

KAAP - CAPE	Max	Min	RRR
Ladismith			
Lake Mentz			
Maclear			
Mafeking	31	18	1.0
Malmesbury			
Matatiele			
Matroosberg	31	14	
Mbashe	24	18	
Mosselbaai	21	17	
Mount Frere			
Okiep	36	22	
Oudtshoorn	33	15	
Petrusville			
Piketberg			
Pofadder	36	23	
Port Alfred			
Port Elizabeth	25	15	
Port Nolloth	20	12	
Port St. Johns	24	18	
Prieska	37	18	
Prince Albert			
Queenstown	27	15	
Riversdale	28	14	
Robertson	32	16	
Sheeprun	24	15	0.2
(near Maclear)			
Somerset-Oos	25	13	
Steynsburg			
Strydenburg			
Sutherland	30	11	
Swellendam			
Tarkastad			
Touwsrivier			
Twee Riviere	38	22	
(Gemsbokpark)			
Umtata	19	16	
Uniondale			
Upington	37	21	
Vanwyksvlei	33	16	
Victoria-Wes			
Vredendal	34	11	
Vryburg	34	16	
Williston			
Willowmore	28	13	
Willowpark	25	11	
(near Dordrecht)			

NATAL	Max	Min	RRR
Cape St. Lucia	26	19	14.0
Dundee			
Durban	27	17	
(Louis Botha)			
Estcourt	23	15	
Harding			
Himeville			
Hluhluwe			15.0
Mkuze			
Newcastle	26	15	
Cedara	20	13	0.8
(Pietermaritzburg)			
Port Shepstone	25	19	1.0
Richmond			
Van Reenen			
Vryheid			
Waterford	21	12	0.9
(near Underberg)			
O.V.S. - O.F.S.			
Balkfontein			
(naby Bothaville)			
Bethlehem	26	13	0.5
Bloemfontein	31	15	1.2
(J.B.M. Hertzog)			
Bultfontein			
Fauresmith	33	14	
Ficksburg			
Frankfort	27	15	1.0
Harrismith			
Hoopstad	33	17	1.0
Kroonstad	30	18	
Lindley			
Modderpoort			
Petrusburg			
Philippolis			
Reddersburg			
Reitz			
Rouxville			
Vrede			
Warden			
Welkom	30	18	
Wepener	32	15	2.7
Winburg			
Zastron			

TRANSVAAL	Max	Min	RRR
Barberton			
Belfast			
Bethal	24	14	
Bospoort	29	15	
Carolina	24	12	
Delareyville			
Delmas			
Ermelo			
Gideonsrus			
Groendraai	30	16	6.0
(naby Vaalwater)			
Jan Kempdorp			
Jan Smuts	25	14	
Joubert Park (Jhb)	25	16	
Kroondal	30	17	
Letaba			
Levubu	29	19	
Lichtenburg			
Loskopdam			
Loskopkanale			
(naby Groblersdal)			
Louis Trichardt			
Lydenburg			
Mara	28	18	
Marnitz	31	17	
Messina	31	21	
Middelburg			
Nelspruit	29	17	
Phalaborwa	31	20	
Pietersburg	28	16	
Piet Retief	24	14	0.3
Pongola			
Potchefstroom	30	16	
Potgietersrus	30	17	
Pretoria W.B.	30	18	
Pretoriuskop			
Punda Milia			
Satara			
Sekhukhune			
Shingwidzi			
Skukuza	32	19	
Standerton	25	15	
Thabazimbi			
Tomburke			
Tzaneen			
Vereeniging			
Volksrust			
Warmbad	31	16	
Waterval Boven			
Witbank			
Wolmaransstad			

S.W.A.	Max	Min	RRR
Usakos			
Aroab			2.0
Bethanien			
Dordabis			
Gobabeb	33	18	
Gobabis	33	18	
Grootfontein	29	18	1.8
J.G. Strijdomlughawe	31	19	0.1
Karasburg			
Kalkfeld			7.5
Karibib			3.7
Keetmanshoop	38	24	
Kub			
Luderitz	23	14	
Marienta1	37	28	
Möwe	18	16	
Ohopoho			
Okahandja			
Okaukuejo			14.0
Ondangwa	31	19	1.6
Otavi			
Otjiwarongo			
Outjo	33	19	4.7
Namutoni			27.0
Ombika			5.0
Rehoboth			
Rundu	33	17	1.0
Steinhausen			
Tsumeb			
Uis	35	22	
Walvisbaai	19	15	
Windhoek W.K.			1.9
Ucab			10.0
LESOTHO			
Maseru	29	14	
BOTSWANA			
Francistown	29	17	
Gaberones	32	20	
Ghanzi	31	18	
Lobatsi			
Mahalapye			
Maun	31	20	2.3
Shakawe			
Tshabong	38	20	
Tshane	35	21	
SWAZILAND			
Emlembe			
Manzini (Matsapa)	27	18	
Stegi			

SYNOPTIC WEATHER MAP 1200 GMT. — 1400 SAST. SINOPTIESE WEERKAART

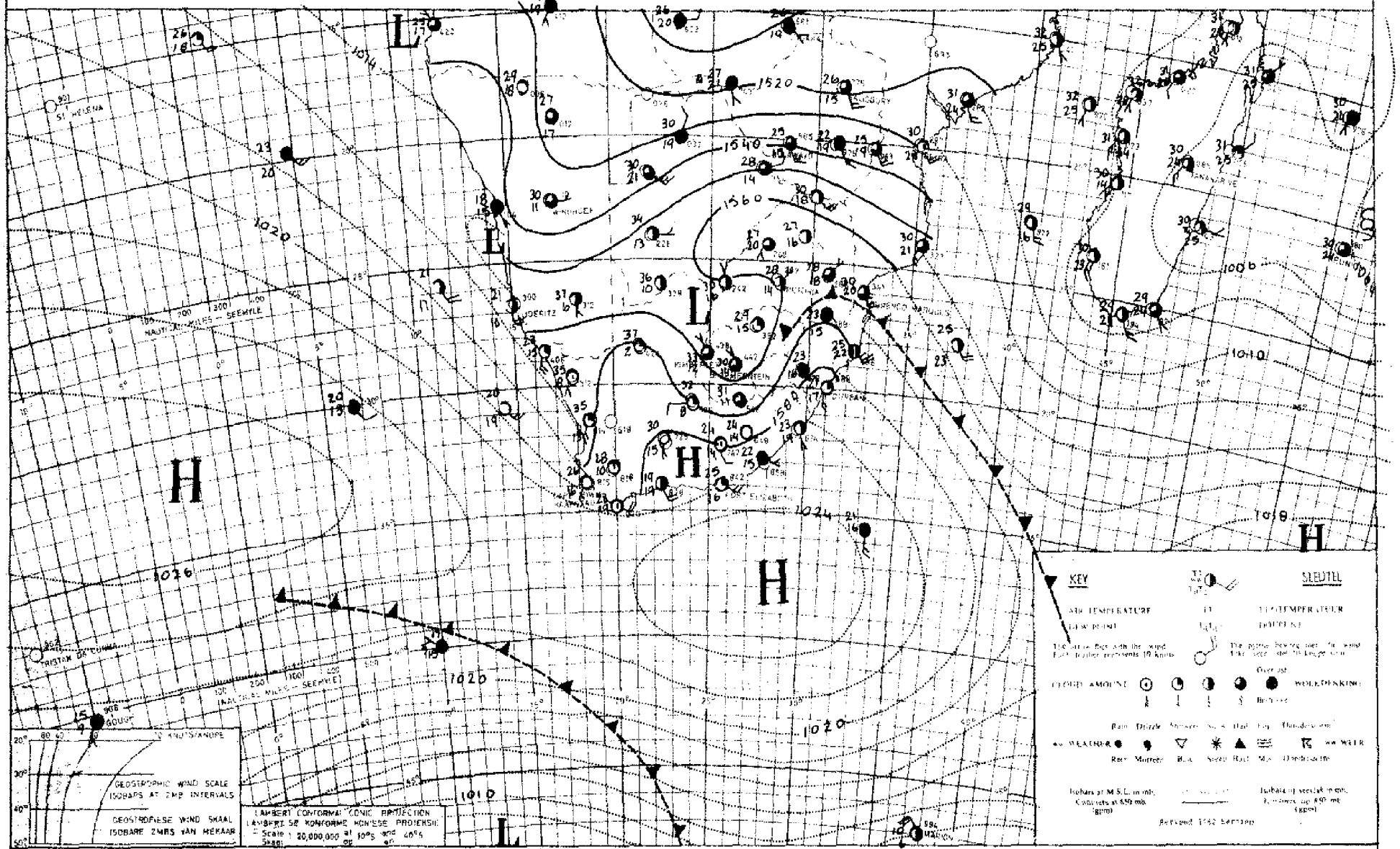

INFERENCE DATE 11-2-1970 DATUM AFLEIDING

There is only a weak trough of low pressure over the interior and therefore only isolated thundershowers will occur over the central and northern interior. The cloudy weather along the eastern coast will clear as the high south of Port Elizabeth moves away.

Daar is net 'n swak trog van lae lugdruk oor die binneland en dus sal slegs enkele donderbuie voorkom oor die sentrale en noordelike gebiede. Die bewolktheid langs die ooskus sal opklaar namate die hoog suid van Port Elizabeth verder weg beweeg.

DAAGLIKSE WEERBULLETIN

Maksimum en Minimum Temperatuur (°C) en Reënval (RRR)
in mm vir die 24 uur geëindig om 0800 SAST op

WEERBURO / WEATHER BUREAU
DEPT. VAN VERVOER / DEPT. OF TRANSPORT

13-2-1970

DAILY WEATHER BULLETIN

Maximum and Minimum Temperatures (°C) and Rainfall (RRR)
in mm for the 24 hours ended at 0800 SAST on

CAPE – KAAP	Max	Min	RRR
Aberdeen			
Addo			
Alexander Bay	25	14	
Aliwal North	34	15	
Beaufort-Wes	33	14	
(Lughawe)			
Boegoebergdam			
Boetsap			
Brandvlei			
Cala			
Caledon			
Calitzdorp			
Calvinia	37	20	
Cape Agulhas	24	19	
Cape Columbine	19	12	
Cape Point	21	15	
Cape St. Francis	22	13	
Cape Town	31	17	
(D. F. Malan)			
Cape Town			
(Roeland St.)			
Carnarvon			
Ceres			
Citrusdal			
Colesberg			
Cradock			
De Aar	34	14	
Dühne	22	13	
Douglas			
East London	24	16	
(Airport)			
Elsenburg			
Fraserburg	32	15	
Garies			
George			
Graaff-Reinet	30	17	
Grahamstown			
Grootfontein	32	12	
(Middelburg)			
Hopetown			
Idutywa			
Jansenville	30	15	
Joubertina			
Kimberley	36	18	
(Airport)			
Knysna			
Kokstad	25	14	
Kuruman	35	17	

KAAP – CAPE	Max	Min	RRR
Ladismith			
Lake Mentz			
Maclear			
Mafeking	32	18	
Malmesbury			
Matatiele			
Matroosberg			
Mbashe	26	18	
Mosselbaai	20	17	
Mount Frere			
Okiep	37	20	
Oudtshoorn	32	12	
Petrusville			
Piketberg			
Pofadder	27	19	
Port Alfred			
Port Elizabeth	26	17	
Port Nolloth	20	12	
Port St. Johns	25	20	
Prieska	38	17	
Prince Albert			
Queenstown	27	16	
Riversdale	27	15	
Robertson	31	14	
Sheeprun	23	15	
(near Maclear)			
Somerset-Oos	27	13	
Steynsburg			
Strydenburg			
Sutherland	30	12	
Swellendam			
Tarkastad			
Touwsrivier			
Twee Riviere	39	21	
(Gemsbokpark)			
Umtata	24	17	
Uniondale			
Upington	39	20	
Vanwyksvlei	37	18	
Victoria-Wes			
Vredendal	36	13	
Vryburg	36	18	
Williston			
Willowmore	29	14	
Willowpark	26	13	
(near Dordrecht)			

NATAL	Max	Min	RRR
Cape St. Lucia	26	21	3.2
Dundee			
Durban	27	19	13
(Louis Botha)			
Estcourt	25	15	
Harding			
Himeville			
Hluhluwe			
Mkuze			
Newcastle	26	16	
Cedara	23	15	
(Pietermaritzburg)			
Port Shepstone	27	19	
Richmond			
Van Reenen			
Vryheid			
Waterford	23	12	
(near Underberg)			
O.V.S. – O.F.S.			
Balkfontein			
(naby Bothaville)			
Bethlehem	27	14	
Bloemfontein	32	17	
(J.B.M. Hertzog)			
Bultfontein			
Fauresmith	34	19	
Ficksburg			
Frankfort	27	15	
Harrismith			10.0
Hoopstad	36	18	
Kroonstad	32	17	
Lindley			
Modderpoort			
Petrusburg			
Philippolis			
Reddersburg			
Reitz			
Rouxville			
Vrede			
Warden			
Welkom	33	18	
Wepener	32	17	
Winburg			
Zastron			

TRANSVAAL	Max	Min	RRR
Barberton			
Belfast			
Bethal	25	13	
Bospoort	30	16	
Carolina	24	11	1.2
Delareyville			
Delmas			
Ermelo			
Gideonsrus			
Groendraai	29	20	3.5
(naby Vaalwater)			
Jan Kempdorp			
Jan Smuts	24	14	6.3
Joubert Park (Jhb)	23	13	10.5
Kroondal	30	18	6.5
Letaba			
Levubu	29	19	
Lichtenburg			
Loskopdam			1.5
Loskopkanale			14.0
(naby Groblersdal)			
Louis Trichardt			
Lydenburg	25	15	
Mara	28	19	
Marnitz	31	20	1.0
Messina	31	20	
Middelburg			
Nelspruit	30	16	
Phalaborwa	31	20	
Pietersburg	28	17	1.2
Piet Retief	21	14	
Pongola			
Potchefstroom	30	17	3.6
Potgietersrus	29	19	
Pretoria W.B.	27	18	0.3
Pretoriuskop			
Punda Milia			
Satara			
Sekhukhune			
Shingwidzi			
Skukuza	32	18	
Standerton	26	13	
Thabazimbi			
Tomburke			
Tzaneen			
Vereeniging			
Volksrust			
Warmbad	30	18	0.3
Waterval Boven			
Witbank			
Wolmaransstad			

S.W.A.	Max	Min	RRR
Aroab			
Bethanien			
Dordabis			
Gobabeb	37	22	
Gobabis	31	18	
Grootfontein	28	14	
J.G. Strijdomlughawe	30	17	
Karasburg			
Kalkfeld			
Karibib			
Keetmanshoop	38	23	
Kub			
Luderitz	23	14	
Mariental	37	22	1.5
Möwe	20	18	
Ohopoho			
Okahandja			
Okaukuejo			
Ondangwa	29	20	12.7
Otavi			
Otjiwarongo			
Outjo	31	17	0.2
Rehoboth			
Rundu	30	19	3.0
Steinhausen			
Tsumeb			
Uis	27	23	
Walvisbaai	20	16	
Windhoek W.K.			
LESOTHO			
Maseru	30	16	
BOTSWANA			
Francistown	28	18	
Gaberones	33	20	4.0
Ghanzi	33	18	
Lobatsi			
Mahalapye			
Maun	31	18	
Shakawe	31	20	
Tshabong	37	19	
Tshane	34	18	6.5
SWAZILAND			
Emlembe			
Manzini (Matsapa)	28	17	
Stegi			

SYNOPTIC WEATHER MAP 1200 GMT. — 1400 SAST. SINOPTIESE WEERKAART

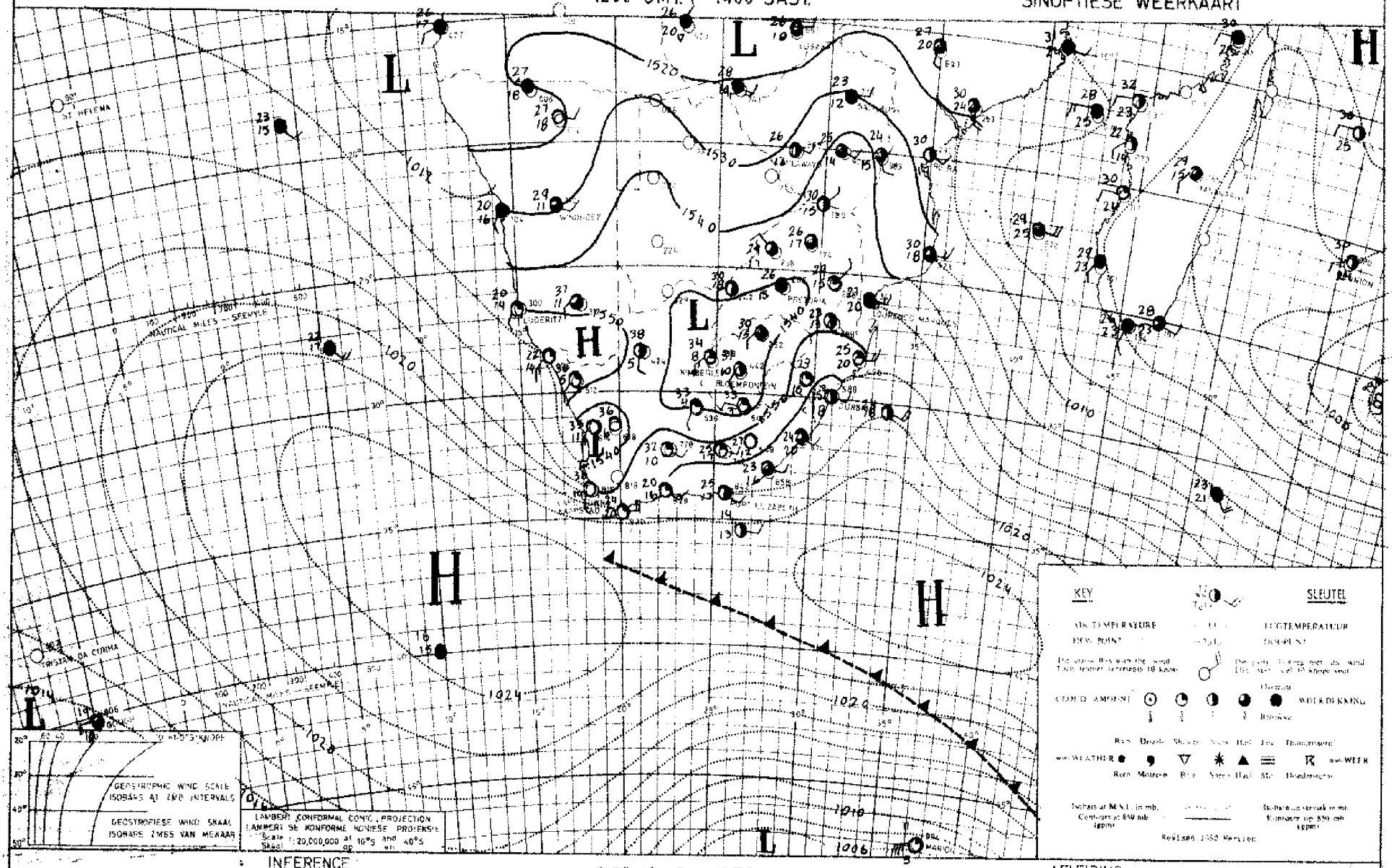

INFERENCE DATE 12-2-1970 DATUM AFLEIDING

There is a weak trough of low pressure over the central interior and fairly moist air is present over the northern and north-eastern interior. Consequently isolated thundershowers will occur over these regions.

Daar is 'n swak laedruktrog oor die sentrale binneland en redelike vochtige lug is aanwesig oor die noordelike en noordoostelike binneland. Gevolglik sal enkele donderbuie voorkom oor hierdie gebiede.

DAAGLIKSE WEERBULLETIN

Maksimum en Minimum Temperatuur (°C) en Reënval (RRR)
in mm vir die 24 uur geëindig om 0800 SAST op

WEERBURO / WEATHER BUREAU
DEPT. VAN VERVOER / DEPT. OF TRANSPORT

14-2-1970

DAILY WEATHER BULLETIN

Maximum and Minimum Temperatures (°C) and Rainfall (RRR)
in mm for the 24 hours ended at 0800 SAST on

CAPE - KAAP	Max	Min	RRR
Aberdeen			
Addo			
Alexander Bay	24	16	
Altwal North	34	19	
Beaufort-Wes	33	16	
(Lughawe)			
Boegoesbergdam			
Boetsap			
Brandvlei			
Cala			
Caledon			
Calitzdorp			
Calvinia	37	16	
Cape Aguibas	24	20	
Cape Columbine	22	13	
Cape Point	23	16	
Cape St. Francis	21	13	
Cape Town	31	15	
(D. F. Malan)			
Cape Town			
(Roeland St.)			
Carnarvon			
Ceres			
Citrusdal			
Colesberg			
Cradock			
De Aar	34	17	
Döhne	24	15	
Douglas			
East London	27	10	
(Airport)			
Elsenburg			
Fraserburg	32	16	
Garies			
George			
Graaff-Reinet	31	16	
Grahamstown			
Grootfontein	33	14	
(Middelburg)			
Hopetown			
Idutywa			
Jansenville	36	17	
Jeubertina			
Kimberley	36	21	
(Airport)			
Kayana			
Kokstad	24	14	
Kuruman	35	17	

KAAP - CAPE	Max	Min	RRR
Ladismith			
Lake Mentz			
Maclear			
Mafeking	31	16	15.0
Malmesbury			
Matatiele			
Matroosberg	34	16	
Mbashe	27	21	
Mosselbaai	21	18	
Mount Frere			
Oklep	35	17	
Oudtshoorn	35	14	
Petrusville			
Piketberg			
Pofadder	37	19	
Port Alfred			
Port Elizabeth	26	15	
Port Nolloth	20	13	
Port St. Johns	26	21	
Prieska	38	17	
Prince Albert			
Queenstown	28	15	
Riversdale	32	16	
Robertson	35	19	
Sheeprun	24	15	
(near Maclear)			
Somerset-Oos	31	14	
Steynsburg			
Strydenburg			
Sutherland	30	12	
Swellendam			
Tarkastad			
Touwsrivier			
Twee Riviere	38	23	
(Gemsbokpark)			
Umtata	26	16	
Uniondale			
Upington	38	21	
Vanwyksvlei	35	14	
Victoria-Wes			
Vredendal	38	14	
Vryburg	35	16	0.4
Williston			
Willowmore	31	14	
Willowpark	26	14	
(near Dordrecht)			

NATAL	Max	Min	RRR
Cape St. Lucia	28	20	
Dundee			
Durban	28	22	
(Louis Botha)			
Estcourt	21	16	
Harding			
Himeville			
Hluhluwe			
Mkuze			
Newcastle	25	15	
Cedara	23	16	
(Pietermaritzburg)			
Port Shepstone	26	22	
Richmond			
Van Reenen			
Vryheid			
Waterford	21	11	
(near Underberg)			
O.V.S. - O.F.S.			
Balkfontein			
(naby Bothaville)			
Bethlehem	26	12	
Bloemfontein	33	15	
(J.B.M. Hertzog)			
Bultfontein			
Fauresmith	34	16	
Ficksburg			
Frankfort	27	14	
Harrismith			
Hoopstad	36	15	
Kroonstad	32	16	4.7
Lindley			
Modderpoort			
Petrusburg			
Philippolis			
Reddersburg			
Reitz			
Rouxville			
Vrede			
Warden			
Welkom	33	16	
Wepener	32	18	
Winburg			
Zastron			

TRANSVAAL	Max	Min	RRR
Barberton			
Belfast			
Bethal	24	12	
Bospoort	29	16	6.0
Carolina	23	11	
Delareyville			
Delmas			5.0
Ermelo			
Gideonsrus			
Groendraai	26	18	3.0
(naby Vaalwater)			
Jan Kempdorp			
Jan Smuts	22	15	
Joubert Park (Jhb)			
Kroondal	27	16	0.2
Letaba			
Levubu	28	18	
Lichtenburg			
Loskopdam			
Loskopkanale			
(naby Groblersdal)			
Louis Trichardt			
Lydenburg	25	11	
Mara			
Marnitz	27	18	
Messina	30	19	
Middelburg			
Nelspruit	29	19	
Phalaborwa	30	20	
Pietersburg	27	16	
Piet Retief	22	15	
Pongola			
Potchefstroom	28	16	2.7
Potgietersrus	27	17	
Pretoria W.B.	26	18	
Pretoriuskop			
Punda Milia			
Satara			
Sekhukhune			
Shingwidzi			
Skukuza	32	21	
Standerton	25	13	
Thabazimbi			
Tomburke			
Tzaneen			
Vereeniging			
Volksrust			
Warmbad	29	15	0.8
Waterval Boven			
Witbank			
Wolmaransstad			

S.W.A.	Max	Min	RRR
Aroab			
Bethanien			
Dordabis			
Gobabeb	39	19	
Gobabis	33	19	
Grootfontein	29	15	
J.G. Strijdomlughawe	31	20	
Karasburg			
Kalkfeld			
Karibib			
Keetmanshoop	39	24	
Kub			
Luderitz	25	14	
Mariental	37	22	
Möwe	21	17	
Ohopoho			
Okahandja			
Okaukuejo			
Ondangwa	32	17	
Otavi			
Otjiwarongo			
Outjo	32	17	
Rehoboth			
Rundu			
Steinhausen			
Tsumeb			
Uis	37	22	
Walvisbaai	21	17	
Windhoek W.K.			
LESOTHO			
Maseru			
BOTSWANA			
Francistown	28	16	
Gaberones	29	17	
Ghanzi	34	16	2.6
Lobatsi			
Mahalapye			
Maun	33	19	
Shakawe	39	19	
Tshabong	37	20	
Tshane	34	17	
SWAZILAND			
Emlembe			
Manzini (Matsapa)			
Stegi			

SYNOPTIC WEATHER MAP 1200 GMT. — 1400 SAST. SINOPTIESE WEERKAART

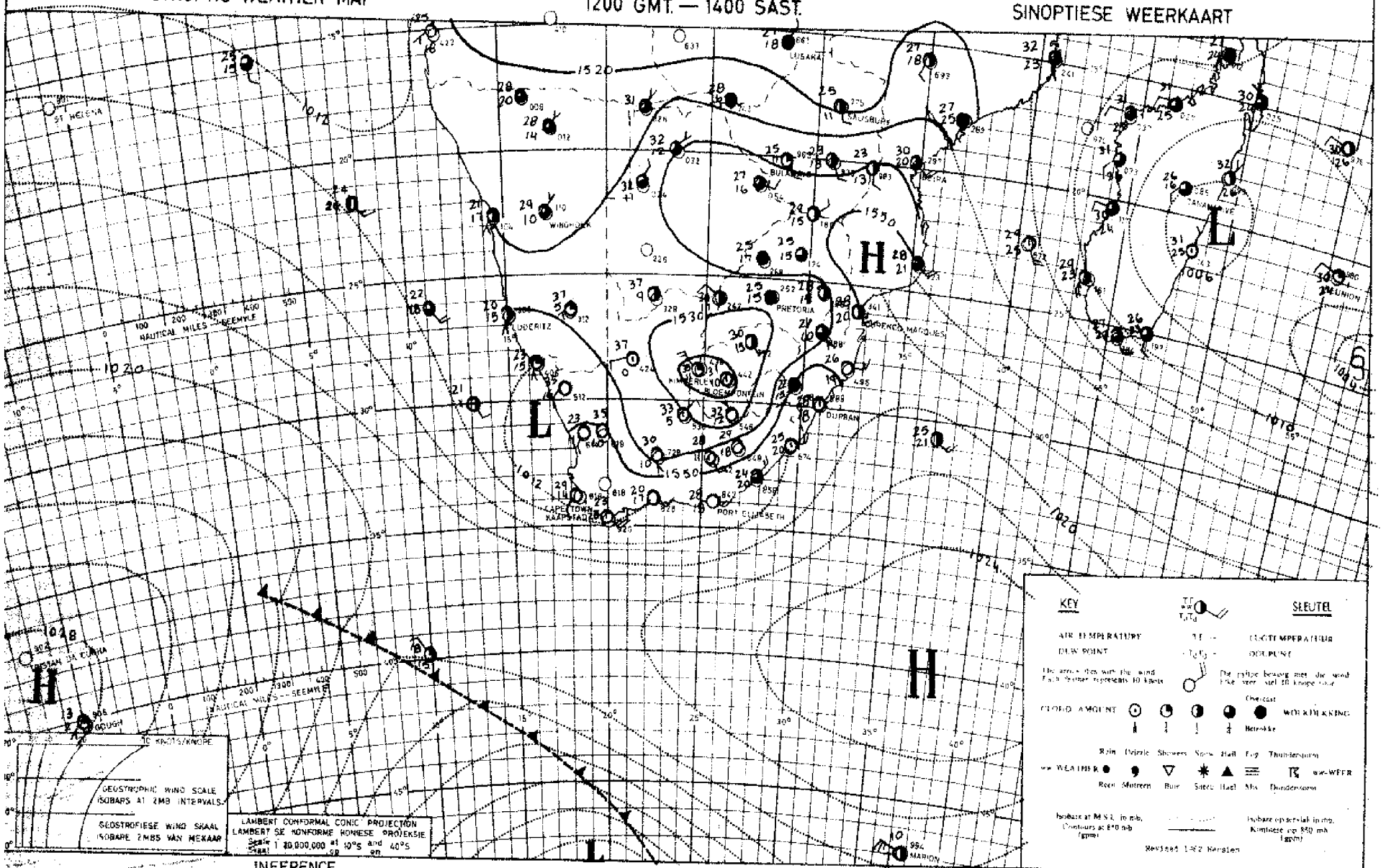

INFERENCE

DATE 13 - 2 - 1970 DATUM

AFLEIDING

With the low pressure system over the Free State and moist air over the Northern and eastern regions of the interior, scattred thundershowers will occur over these regions. Dry air is, however, present over the western half of the Cape Province where it will remain fine and warm.

Met die laedrukstelsel oor die Vrystaat en vogtige lug aanwesig oor die noordelike en oostelike dele van die binneland kan verspreide donderbuie oor hierdie gebiede verwag word. Droë lug is egter aanwesig oor die westelike helfte van Kaapland waar dit dus mooiweer sal bly.

DAAGLIKSE WEERBULLETIN

Maksimum en Minimum Temperatuur (°C) en Reënval (RRR)
in mm vir die 24 uur geëindig om 0800 SAST op

WEERBURO / WEATHER BUREAU
DEPT. VAN VERVOER / DEPT. OF TRANSPORT

15 - 2 - 1970

DAILY WEATHER BULLETIN

Maximum and Minimum Temperatures (°C) and Rainfall (RRR)
in mm for the 24 hours ended at 0800 SAST on

CAPE - KAAP	Max	Min	RRR
Aberdeen			
Addo			
Alexander Bay	24	17	
Aliwal North	34	16	
Beaufort-Wes	36	17	
(Lughawe)			
Boegoebergdam			
Boetsap			
Brandvlei			
Cala			
Caledon			
Calitzdorp			
Calvinia	37	6	
Cape Agulhas	24	18	
Cape Columbine	18	12	
Cape Point	20	15	
Cape St. Francis	19	16	
Cape Town	25	16	
(D. F. Malan)			
Cape Town			
(Roeland St.)			
Carnarvon			
Ceres			
Citrusdal			
Colesberg			
Cradock			
De Aar	34	18	
Döhne	28	15	
Douglas			
East London	27	19	
(Airport)			
Elsenburg			
Fraserburg	34	16	
Garies			
George			
Graaff-Reinet	34	18	
Grahamstown			
Grootfontein	33	11	
(Middelburg)			
Hopetown			
Idutywa			
Jansenville	37	17	
Joubertina			
Kimberley	35	20	
(Airport)			
Knysna			75
Kokstad	29	12	15·2
Kuruman	34	15	

KAAP - CAPE	Max	Min	RRR
Ladismith			
Lake Mentz			
Maclear			
Mafeking	27	17	
Malmesbury			
Matatiele			
Matroosberg	30	16	
Mbashe			
Mosselbaai	24	19	
Mount Frere			
Oliep	29	14	
Oudtshoorn			
Petrusville			
Piketberg			
Pofadder	34	16	
Port Alfred			
Port Elizabeth	23	18	
Port Nolloth	18	14	
Port St. Johns	25	20	
Prieska	37	18	
Prince Albert			
Queenstown	33	16	
Riversdale	29	18	6·0
Robertson	31	18	1·0
Sheeprun	28	11	25.0
(near Maclear)			
Somerset-Oos	33	15	
Steynsburg			
Strydenburg			
Sutherland	30	14	
Swellendam			
Tarkastad			
Touwsrivier			
Twee Riviere	37	20	
(Gemsbokpark)			
Umtata	28	18	3·5
Uniondale			
Upington	37	18	
Vanwyksvlei	36	21	
Victoria-Wes			
Vredendal	27	15	
Vryburg	34	19	
Williston			
Willowmore	35	16	
Willowpark			
(near Dordrecht)			

NATAL	Max	Min	RRR
Cape St. Lucia	28	22	
Dundee			21.0
Durban	29	21	
(Louis Botha)			
Estcourt	27	14	7·3
Harding			
Himeville			
Hluhluwe			
Mkuze			
Newcastle	25	14	13·5
Cedara	25	14	1·3
(Pietermaritzburg)			
Port Shepstone	26	22	
Richmond			
Van Reenen			8.5
Vryheid			
Waterford	25	10	8·0
(near Underberg)			
O.V.S. - O.F.S.			
Balkfontein			
(naby Bothaville)			
Bethlehem	28	12	0·3
Bloemfontein	32	17	
(J.B.M. Hertzog)			
Bultfontein			
Fauresmith	33	17	
Ficksburg			
Frankfort	29	14	5·8
Harrismith			12.5
Hoopstad			
Kroonstad	29	15	13·0
Lindley			
Modderpoort			
Petrusburg			
Philippolis			
Reddersburg			
Reitz			
Rouxville			
Vrede			
Warden			
Welkom			
Wepener	32	18	
Winburg			
Zastron			

TRANSVAAL	Max	Min	RRR
Barberton			
Belfast			
Bethal	27	13	17·5
Bospoort	27	16	
Carolina	25	12	11·0
Delareyville			
Delmas			
Ermelo			26.0
Gideonsrus			
Groendraai	29	17	0·6
(naby Vaalwater)			
Jan Kempdorp			
Jan Smuts	25	12	15·5
Joubert Park (Jhb)	25	14	8·2
Kroondal	29	15	
Letaba			
Levubu	27	18	
Lichtenburg			
Loskopdam			
Loskopkanale			
(naby Groblersdal)			
Louis Trichardt			
Lydenburg	27	13	10·5
Mara	28	18	
Marnitz	30	18	
Messina	30	18	
Middelburg			
Nelspruit	28	18	
Phalaborwa	29	19	
Pietersburg	27	16	
Piet Retief	26	13	1·0
Pongola			
Potchefstroom	29	15	13·0
Potgietersrus	28	17	8·3
Pretoria W.B.	28	16	0·9
Pretoriuskop			
Punda Milia			
Satara			
Sekhukhune			
Shingwidzi			
Skukuza	32	19	
Standerton	27	11	95·0
Thabazimbi			
Tomburke			
Tzaneen			
Vereeniging			
Volksrust			
Warmbad	31	15	6·1
Waterval Boven			
Witbank			
Wolmaransstad			

S.W.A.	Max	Min	RRR
Aroab			
Bethanien			
Dordabis			
Gobabeb	33	17	
Gobabis	33	19	
Grootfontein	29	17	
J.G. Strijdomlughawe	29	18	1·6
Karasburg			
Kalkfeld			
Karibib			
Keetmanshoop	36	17	
Kub			
Luderitz	23	15	
Mariental	36	22	
Möwe	21	19	
Ohopoho			
Okahandja			
Okaukuejo			
Ondangwa	31	21	
Otavi			
Otjiwarongo			
Outjo			
Rehoboth			
Rundu			
Steinhausen			
Tsumeb			
Uis			
Walvisbaai	23	18	
Windhoek W.K.			
LESOTHO			
Maseru			
BOTSWANA			
Francistown	29	16	
Gaberones	30	18	
Ghanzi	33	19	
Lobatsi			
Mahalapye			
Maun	33	17	
Shakawe	31	22	
Tshabong	32	21	
Tshane	33	18	
SWAZILAND			
Emlembe			
Manzini (Matsapa)	27	18	
Stegi			

SYNOPTIC WEATHER MAP 1200 GMT. — 1400 SAST. SINOPTIESE WEERKAART

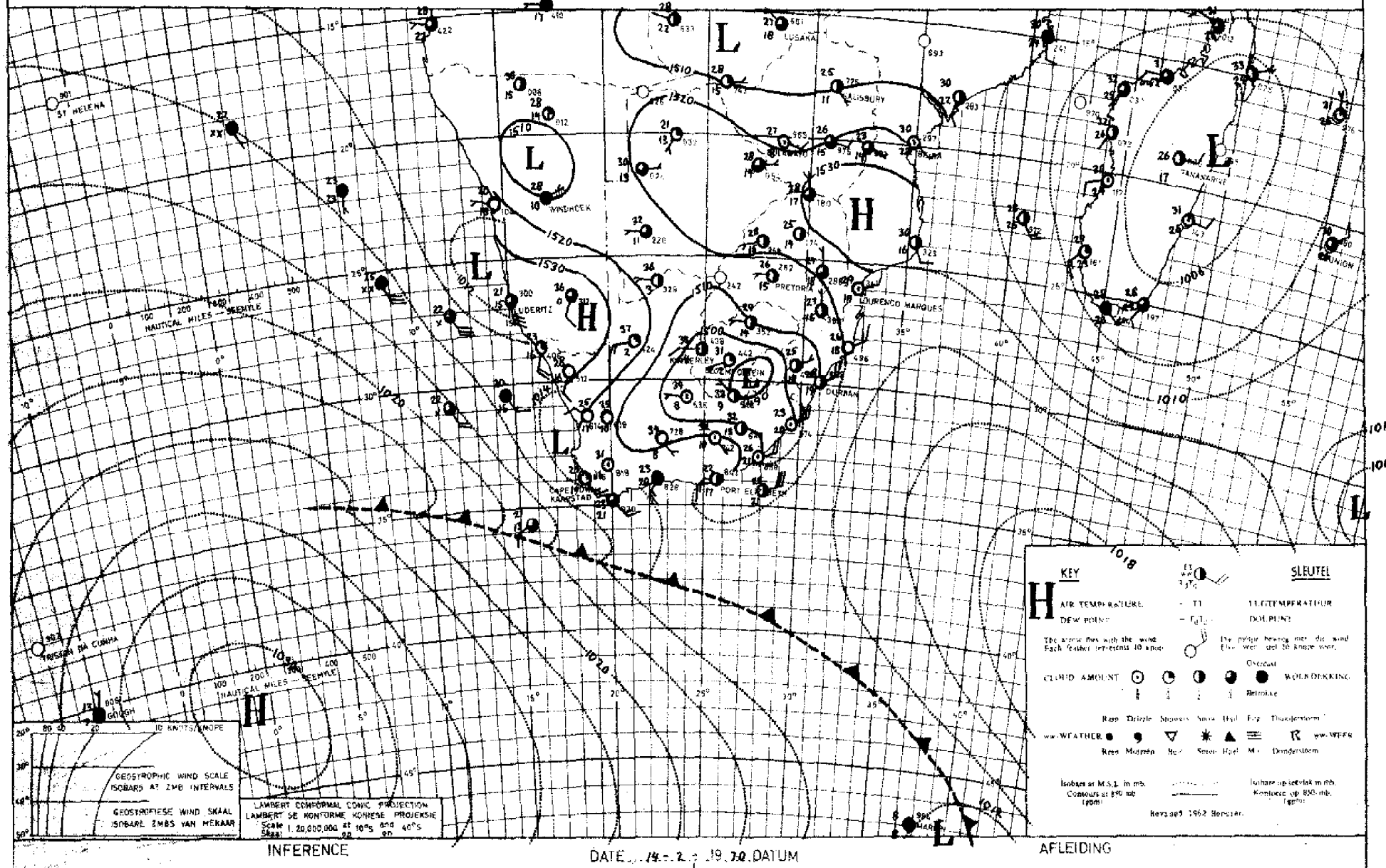

INFERENCE DATE 14-2-19 70 DATUM AFLEIDING

As a result of the low pressure trough over the interior, scattered thundershowers will occur in the moist air over the northern and eastern areas. The cold front approaching from the south will cause cool, cloudy weather with rain over the Cape south and east coasts which will spread to Natal later.

As gevolg van die laedrukstelsel oor die binneland sal verspreide donderbuie voorkom in die vogtige lug oor die noordelike en oostelike dele. Die kouefront wat die land uit die suide nader, sal koel, bewolkte weer met reën oor die Kaapse suidkus en ooskus veroorsaak wat later ook na Natal sal uitbrei.

DAAGLIKSE WEERBULLETIN

Maksimum en Minimum Temperatuur (°C) en Reënval (RRR)
in mm vir die 24 ure geëindig om 0800 SAST op

WEERBURO / WEATHER BUREAU
DEPT. VAN VERVOER / DEPT. OF TRANSPORT

16 - 2 - 1970

DAILY WEATHER BULLETIN

Maximum and Minimum Temperatures (°C) and Rainfall (RRR)
in mm for the 24 hours ended at 0800 SAST on

CAPE - KAAP	Max	Min	RRR
Aberdeen			
Addo			
Alexander Bay	20	11	
Altwal North	33	15	15.0
Beaufort-Wes	31	14	0.5
(Lughawe)			
Boegoebergdam			
Boetsap			
Brandvlei			
Cala			
Caledon			
Calitzdorp			
Calvinia	30	15	
Cape Agulhas	20	17	
Cape Columbine	17	12	
Cape Point	18	13	
Cape St. Francis	21	15	19.2
Cape Town	23	16	
(D. F. Malan)			
Cape Town			
(Roeland St.)			
Carnarvon			
Ceres			
Citrusdal			
Colesberg			
Cradock			
De Aar	33	15	5.0
Döhne	25	12	19.5
Douglas			
East London	27	19	1.6
(Airport)			
Elsenburg			
Fraserburg	28	13	
Garies			
George			
Graaff-Reinet	30	15	
Grahamstown			
Grootfontein			
(Middelburg)	29	14	1.1
Hopetown			
Idutywa			
Jansenville	31	17	
Joubertina			
Kimberley	34	19	
(Airport)			
Kuruman			15.0
Kokstad	25	15	0.8
Kuruman	33	16	

KAAP - CAPE	Max	Min	RRR
Ladismith			
Lake Mentz			
Maclear			
Mafeking	30	15	
Malmesbury			
Matatiele			
Matroosberg	22	11	
Mbashe	25	20	3.0
Mosselbaai	19	16	10.0
Mount Frere			
Oliep	24	11	
Oudtshoorn			
Petrusville			
Piketberg			
Pofadder	32	15	
Port Alfred			
Port Elizabeth	25	16	0.5
Port Nolloth	20	10	
Port St. Johns	25	16	27.6
Prieska	35	19	
Prince Albert			
Queenstown	29	15	0.7
Riversdale	22	15	8.0
Robertson	20	15	0.2
Sheeprun	25	14	10.8
(near Maclear)			
Somerset-Oos	28	13	9.4
Steynsburg			14.5
Strydenburg			
Sutherland	27	9	
Swellendam			
Tarkastad			5.5
Touwsrivier			
Twee Riviere	35	18	
(Gemsbokpark)			
Umtata	26	16	6.0
Uniondale			
Upington	33	19	
Vanwyksvlei	34	19	
Victoria-Wes			
Vredendal	28	10	
Vryburg	34	17	
Williston			
Willowmore	25	14	
Willowpark			
(near Dordrecht)	25	12	7.0

NATAL	Max	Min	RRR
Cape St. Lucia	27	22	
Dundee			34.0
Durban	30	23	
(Louis Botha)			
Estcourt	27	14	17.0
Harding			
Himeville			
Hluhluwe			
Mkuze			
Newcastle	29	14	5.2
Cedara			
(Pietermaritzburg)	26	15	16.0
Port Shepstone	26	21	4.6
Richmond			
Van Reenen			
Vryheid			
Waterford			
(near Underberg)	24	11	22.8
O.V.S. - O.F.S.			
Balkfontein			
(naby Bothaville)			
Bethlehem	28	13	0.3
Bloemfontein	33	16	
(J.B.M. Hertzog)			
Bultfontein			
Fauresmith	33	16	
Ficksburg			
Frankfort	29	13	5.7
Harrismith			
Hoopstad	35	17	
Kroonstad	31	17	
Lindley			
Modderpoort			
Petrusburg			
Philippolis			
Reddersburg			
Reitz			
Rouxville			
Vrede			
Warden			
Welkom	32	16	1.7
Wepener	32	13	11.6
Winburg			
Zastron			

TRANSVAAL	Max	Min	RRR
Barberton			8.5
Belfast			
Bethal	24	13	11.6
Bospoort	29	14	
Carolina	24	12	11.0
Delareyville			
Delmas			20.0
Ermelo			
Gideonsrus			
Groendraai	30	17	
(naby Vaalwater)			
Jan Kempdorp			
Jan Smuts	26	13	23.0
Joubert Park (Jhb)	25	14	5.0
Kroondal	31	15	
Letaba			
Levubu	31	19	
Lichtenburg			
Loskopdam			3.0
Loskopkanale			9.0
(naby Groblersdal)			
Louis Trichardt			
Lydenburg	25	14	25.0
Mara			
Marnitz	34	18	7.5
Messina	34	20	
Middelburg			
Marble Hall			2.7
Nelspruit	31	18	6.8
Phalaborwa	33	22	
Pietersburg	29	16	23.5
Piet Retief	27	14	21.0
Pongola			
Potchefstroom	29	16	
Potgietersrus	29	16	8.6
Pretoria W.B.	27	15	4.6
Pretoriuskop			
Punda Milia			
Satara			
Sekhukhune			
Shingwidzi			
Skukuza	35	21	4.0
Standerton	27	14	
Thabazimbi			14.0
Tomburke			
Tzaneen			20.0
Vereeniging			
Volksrust			9.5
Warmbad	31	16	8.4
Waterval Boven			21.1
Witbank			
Wolmaransstad			

S.W.A.	Max	Min	RRR
Aroab			
Bethanien			
Dordabis			
Gobabeb	34	13	
Gobabis	32	15	
Grootfontein	31	16	12.9
J.G. Strijdomlughawe	30	18	
Karasburg			
Kalkfeld			
Karibib			
Keetmanshoop	32	14	
Kub			
Luderitz	22	14	
Mariental	34	18	
Möwe	23	18	
Ohopoho			
Okahandja			
Okaukuejo			
Ondangwa	32	19	0.5
Otavi			
Otjiwarongo			
Outjo	33	15	
Rehoboth			
Rundu			
Steinhausen			
Tsumeb			5.3
Uis	35	15	
Walvisbaai	23	15	
Windhoek W.K.			
LESOTHO			
Maseru	32	15	
BOTSWANA			
Francistown	32	18	
Gaberones	33	18	
Ghanzi	31	16	
Lobatsi			
Mahalapye			
Maun	34	19	1.8
Shakawe	33	21	
Tshabong	36	18	
Tshane	33	16	
SWAZILAND			
Emlembe			
Manzini (Matsapa)	29	18	8.6
Stegi			

SYNOPTIC WEATHER MAP 1200 GMT. — 1400 SAST. SINOPTIESE WEERKAART

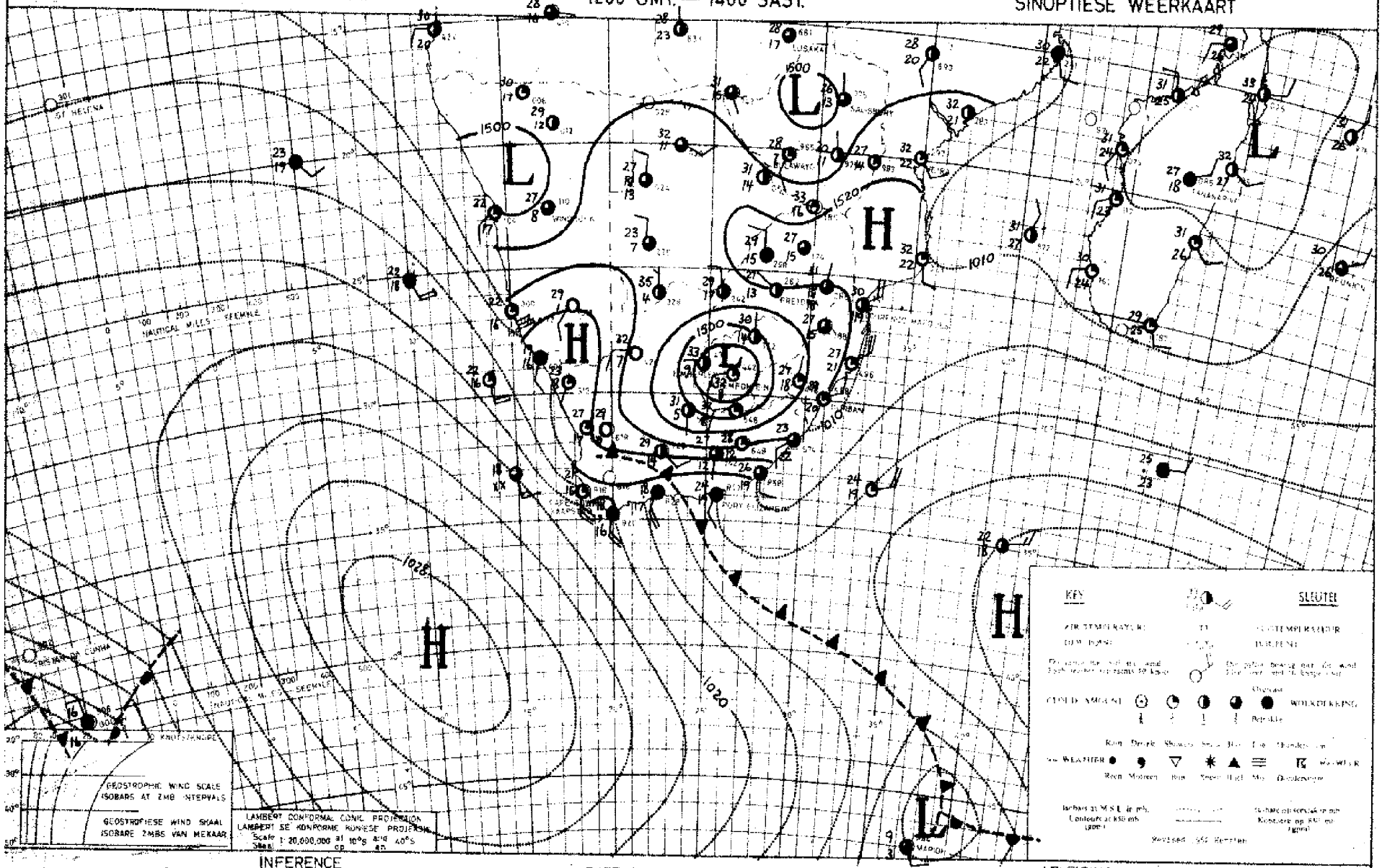

INFERENCE

DATE 15 - 2 - 1970 DATUM

AFLEIDING

With the high ridging in south of the country cloudy, cool conditions with rain can be expected along the south, south-east and east coast. A well-developed low over the central parts of the country will cause thunderstorms over the northern and eastern parts of the country.

Met 'n hoog wat indruk suid van die land kan bewolkte, koel toestande met reën verwag word langs die suid-, suidoos- en oos-kus. Met 'n goed ontwikkelde laag oor die sentrale dele van die land kan donderstorms ontwikkel oor die noordelike en oostelike dele van die land.

DAAGLIKSE WEERBULLETIN

Maksimum en Minimum Temperatuur (°C) en Reënval (RRR)
in mm vir die 24 uur geëindig om 0800 SAST op

WEERBURO / WEATHER BUREAU
DEPT. VAN VERVOER / DEPT. OF TRANSPORT

17 - 2 - 1970

DAILY WEATHER BULLETIN

Maximum and Minimum Temperatures (°C) and Rainfall (RRR)
in mm for the 24 hours ended at 0800 SAST on

CAPE - KAAP	Max	Min	RRR
Aberdeen			
Addo			
Alexander Bay	21	13	
Aliwal North	24	11	
Beaufort-Wes	24	14	
(Laghawe)			
Boegoeberg dam			
Bootsap			
Brandvlei			
Cala			
Caledon			
Calitzdorp			
Calvinia	31	16	
Cape Agulhas	22	18	
Cape Columbine	20	11	
Cape Point	18	13	
Cape St. Francis	20	16	
Cape Town	28	11	
(D. F. Malan)			
Cape Town			
(Roeland St.)			
Carnarvon			
Ceres			
Citrusdal			
Colesberg			
Cradock			
De Aar	27	11	
Dôme	15	12	3.8
Douglas			
East London	22	16	0.8
(Airport)			
Elsenburg			
Fraserburg	24	10	
Garies			
George			
Graaff-Reinet	23	11	
Grahamstown			4.0
Grootfontein	22	4	
(Middelburg)			
Hopetown			
Idutywa			
Jansenville	24	15	
Joubertina			
Kimberley	32	15	
(Airport)			
Knysna			
Kokstad	17	10	15.0
Kuruman	31	16	

KAAP - CAPE	Max	Min	RRR
Ladismith			
Lake Mentz			
Maclear			
Mafeking	30	15	9.5
Malmesbury			
Matatiele			
Matroosberg	23	10	
Mbashe	23	17	2.5
Mosselbaai	22	16	
Mount Frere			
Okiep	31	20	
Oudtshoorn	25	14	
Petrusville			
Piketberg			
Pofadder	33	20	
Port Alfred			
Port Elizabeth	21	16	0.2
Port Nolloth	19	11	
Port St. Johns	22	16	1.5
Prieska	32	16	
Prince Albert			
Queenstown			
Riversdale	21	15	
Robertson	24	12	
Sheeprun	15	11	1.0
(near Maclear)			
Somerset-Oos	18	12	0.8
Steynsburg			
Strydenburg			
Sutherland	23	8	
Swellendam			
Tarkastad			
Touwsrivier			
Twee Riviere	34	17	
(Gemsbokpark)			
Umtata	17	14	2.0
Uniondale			
Upington	35	23	
Vanwyksvlei	31	16	
Victoria-Wes			
Vredendal	31	14	
Vryburg	32	17	13.3
Williston			
Willowmore	23	12	
Willowpark	15	10	1.0
(near Dordrecht)			

NATAL	Max	Min	RRR
Cape St. Lucia	27	19	7.5
Dundee			6.0
Durban	26	17	20.3
(Louis Botha)			
Estcourt	22	11	4.0
Harding			
Himeville			12.0
Hluhluwe			6.6
Mkuze			0.7
Newcastle	24	13	
Cedara	20	11	4.5
(Pietermaritzburg)			
Port Shepstone	23	18	11.0
Richmond			
Van Reenen			9.5
Vryheid			12.5
Waterford	17	8	15.9
(near Underberg)			
O.V.S. - O.F.S.			
Balkfontein			
(naby Bothaville)			
Bethlehem	24	9	6.0
Bloemfontein	28	11	
(J.B.M. Hertzog)			
Bultfontein			
Fauresmith	29	11	
Ficksburg			
Frankfort	25	12	24.9
Harrismith			
Hoopstad	33	14	0.4
Kroonstad	30	13	2.0
Lindley			9.5
Modderpoort			
Petrusburg			
Philippolis			
Reddersburg			
Reitz			
Rouxville			
Vrede			
Warden			3.0
Welkom	31	13	
Wepener	25	11	0.5
Winburg			
Zastron			

TRANSVAAL	Max	Min	RRR
Barberton			
Belfast			
Bethal	22	10	6.5
Bospoort	29	14	1.2
Carolina	22	10	16.0
Delareyville			
Delmas			
Ermelo			7.6
Gideonsrus			7.0
Groendraai	29	16	2.0
(naby Vaalwater)			
Jan Kempdorp			
Jan Smuts	25	11	15.5
Joubert Park (Jhb)	26	11	2.2
Kroondal	29	15	6.8
Letaba			
Levubu			
Lichtenburg			
Loskopdam			5.0
Loskopkanale			10.5
(naby Groblersdal)			
Louis Trichardt			
Lydenburg	23	13	1.5
Mara	31	17	
Marnitz	30	17	
Messina	32	21	
Middelburg			11.5
Nelspruit	31	17	9.7
Phalaborwa	30	20	1.5
Pietersburg	27	15	19.1
Piet Retief	23	11	9.0
Pongola			
Potchefstroom	29	15	
Potgietersrus	28	19	7.0
Pretoria W.B.	28	13	20.7
Pretoriuskop			
Punda Milia			
Satara			
Sekhukhune			
Shingwidzi			
Skukuza	33	20	
Standerton	24	11	3.5
Thabazimbi			
Tomburke			
Tzaneen			
Vereeniging			
Volksrust			5.0
Warmbad	29	14	9.2
Waterval Boven			10.0
Witbank			36.0
Wolmaranstad			

S.W.A.	Max	Min	RRR
Aroab			
Bethanien			
Dordabis			
Gobabeb	31	13	
Gobabis	33	16	
Grootfontein	29	17	
J.G. Strijdomlughawe	30	17	
Karasburg			
Kalkfeld			
Karibib			
Keetmanshoop	33	18	
Kub			
Luderitz	19	14	
Mariental	34	19	
Möwe	21	16	
Ohopoho			
Okahandja			
Okaukuejo			
Ondangwa	31	21	
Otavi			
Otjiwarongo			
Outjo	35	16	
Rehoboth			
Rundu	32	16	
Steinhausen			
Tsumeb			
Uis	34	17	
Walvisbaai	19	16	
Windhoek W.K.			
LESOTHO			
Maseru	26	10	
BOTSWANA			
Francistown	33	19	
Gaberones	34	19	
Ghanzi	33	18	
Lobatsi			
Mahalapye			
Maun	33	17	
Shakawe	33	19	
Tshabong	35	18	
Tshane	34	18	
SWAZILAND			
Emlembe			
Manzini (Matsapa)	29	14	16.0
Stegi			12.0

SYNOPTIC WEATHER MAP 1200 GMT — 1400 SAST. SINOPTIESE WEERKAART

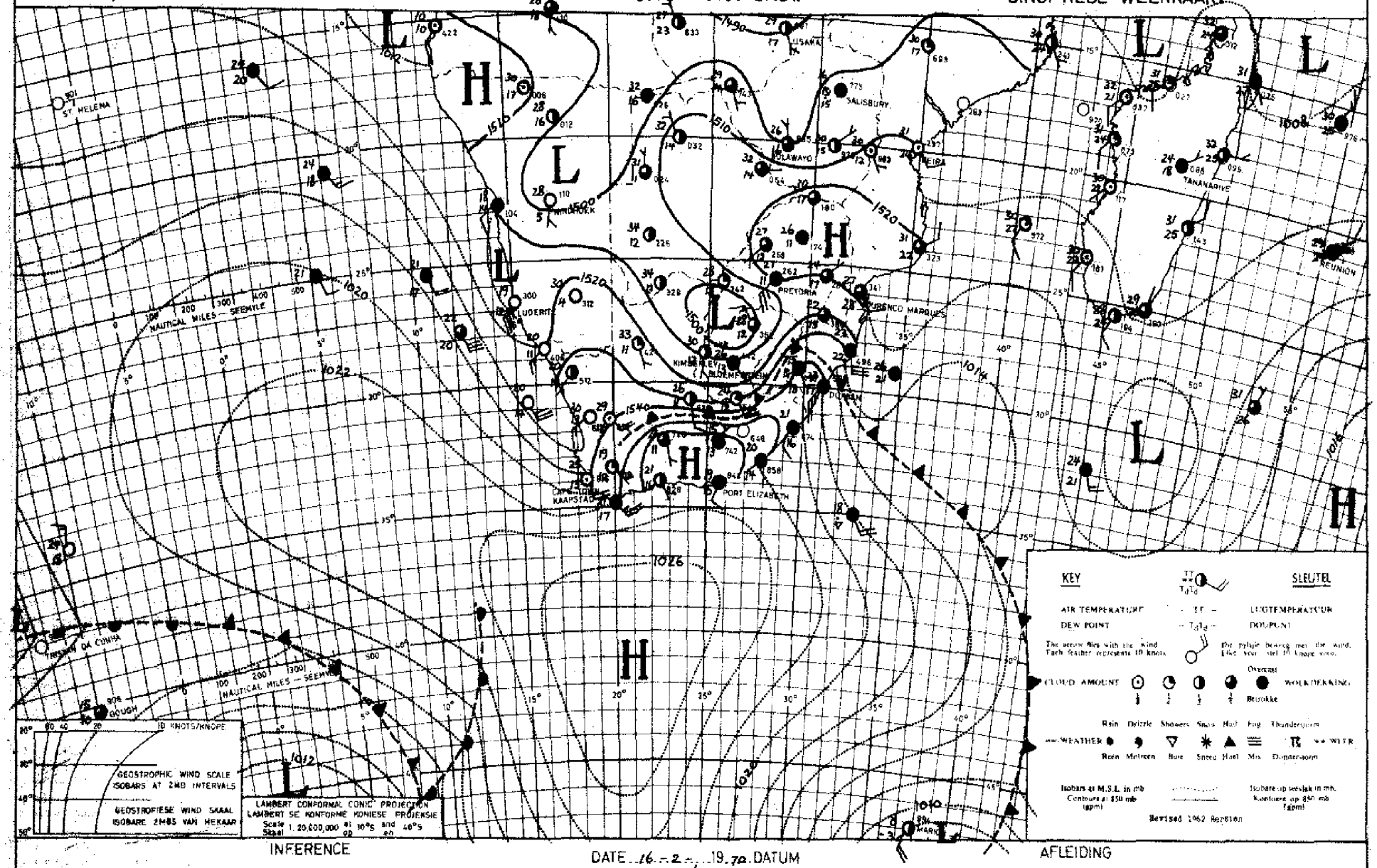

INFERENCE DATE 16-2-1970 DATUM AFLEIDING

As the high south of the country moves further eastwards, the cool, cloudy weather with rain will also spread over the eastern half of Transvaal and the north-eastern Free State. Scattered thundershowers will occur in the warm moist air over the remainder of the Transvaal, northern O.F.S. and Botswana.

Namate die hoog suid van die land ooswaarts beweeg, sal koel, bewolkte weer met reën ook uitbrei oor die oostelike helfte van Transvaal en die Noordoos-Vrystaat. Oor die res van Transvaal, Noord-Vrystaat en Botswana sal verspreide donderbuie nog voorkom in die warm vogtige lug.

DAAGLIKSE WEERBULLETIN

Maksimum en Minimum Temperatuur (°C) en Reënval (RRR)
in mm vir die 24 uur geëindig om 0800 SAST op

WEERBURO / WEATHER BUREAU
DEPT. VAN VERVOER / DEPT. OF TRANSPORT

18 - 2 - 1970

DAILY WEATHER BULLETIN

Maximum and Minimum Temperatures (°C) and Rainfall (RRR)
in mm for the 24 hours ended at 0800 SAST on

CAPE - KAAP	Max	Min	RRR
Aberdeen			
Addo			
Alexander Bay	23	17	
Aliwal North	30	16	
Beaufort-Wes	32	19	
(Lughawe)			
Boegoebergdam			
Boetsap			
Brandvlei			
Cala			
Caledon			
Calitzdorp			
Calvinia	35	17	
Cape Agulhas	21	16	
Cape Columbine	24	12	
Cape Point	23	16	
Cape St. Francis	20	14	
Cape Town	31	12	
(D. F. Malan)			
Cape Town			
(Roeland St.)			
Carnarvon			
Ceres			
Citrusdal			
Colesberg			
Cradock			
De Aar	30	17	
Döhne	24	13	
Douglas			
East London	24	16	
(Airport)			
Elsenburg			
Fraserburg	30	17	
Garies			
George			
Graaff-Reinet	30	16	
Grahamstown			
Grootfontein	27	17	
(Middelburg)			
Hopetown			
Idutywa			
Jansenville	30	15	
Joubertina			
Kimberley	31	15	
(Airport)			
Knysna			
Kokstad	19	9	
Kuruman	32	15	

KAAP - CAPE	Max	Min	RRR
Ladismith			
Lake Mentz			
Maclear			
Mafeking	24	16	4.5
Malmesbury			
Matatiele			
Matroosberg	30	14	
Mbashe	24	16	
Mosselbaai	19	16	
Mount Frere			
Okiep	35	16	
Oudtshoorn	32	15	
Petrusville			
Piketberg			
Pofadder	34	20	
Port Alfred			
Port Elizabeth	23	16	
Port Nolloth	18	15	
Port St. Johns	23	18	
Prieska	34	20	
Prince Albert			
Queenstown	26	12	
Riversdale	26	14	
Robertson	31	12	
Sheeprun	22	11	
(near Maclear)			
Somerset-Oos	28	14	
Steynsburg			
Strydenburg			
Sutherland	29	10	
Swellendam			
Tarkastad			
Touwsrivier			
Twee Riviere	37	23	
(Gemsbokpark)			
Umtata	22	12	
Uniondale			
Upington	37	22	
Vanwyksvlei	33	20	
Victoria-Wes			
Vredendal	38	15	
Vryburg	30	15	
Williston			
Willowmore	27	14	
Willowpark	24	13	
(near Dordrecht)			

NATAL	Max	Min	RRR
Cape St. Lucia	26	17	
Dundee			
Durban	25	18	
(Louis Botha)			
Estcourt	18	11	
Harding			
Himeville			
Hluhluwe			
Mkuze			
Newcastle	20	11	
Cedara	18	10	
(Pietermaritzburg)			
Port Shepstone	24	19	0.2
Richmond			
Van Reenen			
Vryheid			
Waterford	19	8	0.6
(near Underberg)			
O.V.S. - O.F.S.			
Balkfontein			0.9
(naby Bothaville)			
Bethlehem	22	11	
Bloemfontein	27	12	0.6
(J.B.M. Hertzog)			
Bultfontein			
Fauresmith	28	14	
Ficksburg			
Frankfort	20	11	
Harrismith			
Hoopstad	28	14	11.4
Kroonstad	26	14	
Lindley			
Modderpoort			
Petrusburg			
Philippolis			
Reddersburg			
Reitz			
Rouxville			
Vrede			
Warden			
Welkom	26	15	
Wepener	27	15	
Winburg			
Zastron			

TRANSVAAL	Max	Min	RRR
Barberton			
Belfast			
Bethal	19	15	
Bospoort	25	14	
Carolina	17	10	
Delareyville			
Delmas			
Ermelo			0.2
Gideonsrus			
Groendraai	24	13	5.5
(naby Vaalwater)			
Jan Kempdorp			11.5
Jan Smuts	22	11	
Joubert Park (Jhb)	21	12	
Kroondal	24	16	
Letaba			
Levubu	24	15	
Lichtenburg			23.0
Loskopdam			
Loskopkanale			
(naby Grobiersdal)			
Louis Trichardt			
Lydenburg	21	11	
Mara	25	16	
Marnitz	27	14	
Messina	29	18	
Middelburg			
Marble Hall			7.0
Nelspruit	23	17	
Phalaborwa	29	18	
Pietersburg	23	12	
Piet Retief	16	11	
Pongola			
Potchefstroom	25	17	
Potgietersrus	25	13	3.9
Pretoria W.B.	23	14	
Pretoriuskop			
Punda Milia			
Satara			
Sekhukhune			
Shingwidzi			
Skukuza	29	15	
Standerton	20	10	
Schweizer - Reneke			34.5
Thabazimbi			
Tomburke			
Tzaneen			
Vereeniging			
Volksrust			
Warmbad	25	13	
Waterval Boven			
Witbank			
Wolmaransstad			

S.W.A.	Max	Min	RRR
Aroab			
Bethanien			
Dordabis			
Gobabeb	31	13	
Gobabis	33	20	
Grootfontein	31	18	
J.G. Strijdomlughawe	32	20	
Karasburg			
Kalkfeld			
Karibib			
Keetmanshoop	37	21	
Kub			
Luderitz	22	14	
Mariental	37	22	
Möwe	20	17	
Ohopoho			
Okahandja			
Okaukuejo			
Ondangwa	31	18	
Otavi			
Otjiwarongo			
Outjo	34	17	
Hohenau			7.6
Rehoboth			
Rundu	33	18	
Steinhausen			
Tsumeb			
Uis	37	19	
Walvisbaai	18	15	
Windhoek W.K.			
LESOTHO			
Maseru	27	12	
BOTSWANA			
Francistown	26	15	
Gaberones	29	17	0.9
Ghanzi	33	17	14.2
Lobatsi			
Mahalapye			
Maun	31	20	
Shakawe	33	19	
Tshabong	36	18	
Tshane	34	19	41.9
SWAZILAND			
Emlembe			
Manzini (Matsapa)	21	14	
Stegi			

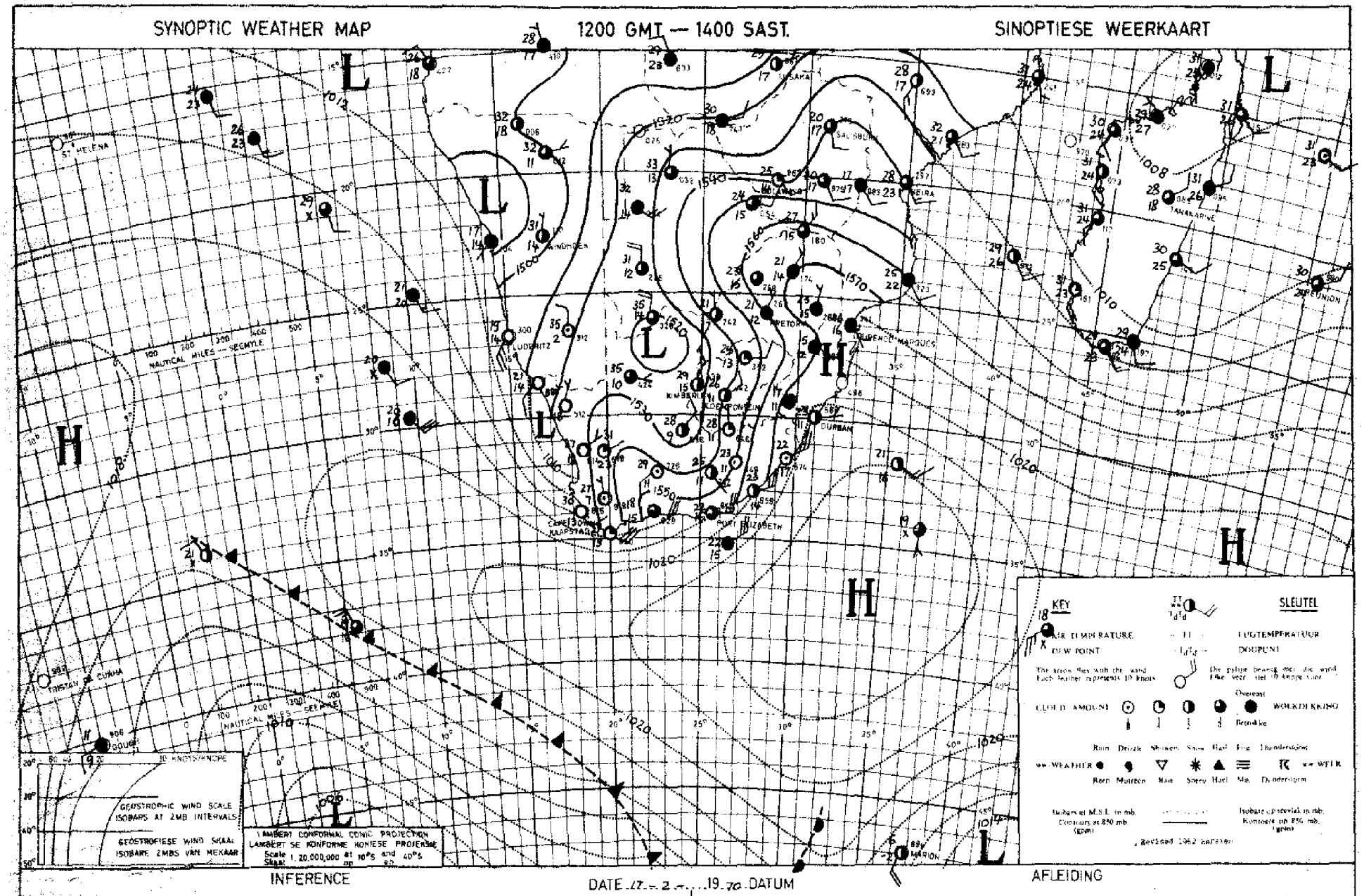

With low pressure systems over S.W.A. and Northern Cape, scattered thundershowers will occur over these regions as well as over the Free State, North-eastern Cape and the western half of the Transvaal. Strong easterly to north-easterly winds will blow over the southern and eastern coastal regions.

Met laedrukstelsels oor S.W.A. en Noord-Kaapland sal verspreide donderbuie oor hierdie gebiede asook oor die Vrystaat, Noordoos-Kaapland en die westelike helfte van Transvaal voorkom. Sterk ooste- en noordoostewind sal oor die suid- en ooskus waai.

DAAGLIKSE WEERBULLETIN

Maksimum en Minimum Temperatuur (°C) en Reënval (RRR)
in mm vir die 24 uur geëindig om 0800 SAST op

WEERBURO / WEATHER BUREAU
DEPT. VAN VERVOER / DEPT. OF TRANSPORT

19 - 2 - 1970

DAILY WEATHER BULLETIN

Maximum and Minimum Temperatures (°C) and Rainfall (RRR)
in mm for the 24 hours ended at 0800 SAST on

CAPE - KAAP	Max	Min	RRR
Aberdeen			
Adelo			
Alexander Bay	22	16	
Aliwal North	31	16	0.7
Beaufort-Wes	38	17	
(Lughawe)			
Boegoebergdam			
Boetsap			
Brandvlei			
Cala			
Caledon			
Calitzdorp			
Calvinia	33	10	
Cape Agulhas	24	14	
Cape Columbine	17	14	
Cape Point	25	13	
Cape St. Francis	23	14	
Cape Town	24	15	
(D. F. Malan)			
Cape Town			
(Roeland St.)			
Carnarvon			
Ceres			
Citrusdal			
Colesberg			
Cradock			
De Aar	33	17	6.0
Döhne	32	15	
Douglas			
East London	29	17	
(Airport)			
Elseburg			
Fraserburg	34	10	
Garies			
George			
Graaff-Reinet	38	18	2.0
Grahamstown			1.7
Grootfontein	32	18	4.8
(Middelburg)			
Hopetown			
Idutywa			
Jansenville	40	16	8.5
Joubertina			
Kimberley	31	12	26.7
(Airport)			
Knysna			
Kokstad	29	13	
Kuruman	32	17	

KAAP - CAPE	Max	Min	RRR
Ladismith			
Lake Mentz			
Maclear			
Mafeking	27	16	
Malmesbury			
Matatiele			
Matroosberg	32	10	
Mbashe	23	18	0.1
Mosselbaai	25	17	
Mount Frere			
Okiep			
Oudtshoorn	40	17	
Petrusville			
Piketberg			
Pofadder	34	12	
Port Alfred			
Port Elizabeth	27	18	4.9
Port Nolloth	19	15	
Port St. Johns	22	18	
Prieska	35	18	
Prince Albert			
Queenstown	32	18	0.7
Riversdale	35	14	
Robertson	33	16	
Sheeprun	29	16	3.8
(near Maclear)			
Somerset-Oos	37	15	5.0
Steynsburg			
Strydenburg			
Sutherland	30	6	
Swellendam			
Tarkastad			2.0
Touwsrivier			
Twee Riviere	38	19	
(Gemsbokpark)			
Umtata	34	18	
Uniondale			
Upington	37	16	3.1
Vanwyksvlei	35	13	
Victoria-Wes			
Vredendal	24	16	
Vryburg	29	19	
Williston			
Willowmore	37	15	
Willowpark			
(near Dordrecht)	27	18	1.5

NATAL	Max	Min	RRR
Cape St. Lucia	27	21	
Dundee			
Durban	28	20	
(Louis Botha)			
Estcourt	24	13	
Harding			
Himeville			
Hluhluwe			
Mkuze			
Newcastle			
Cedara	26	16	
(Pietermaritzburg)			
Port Shepstone	25	16	
Richmond			
Van Reenen			
Vryheid			
Waterford	25	11	
(near Underberg)			
O.V.S. - O.F.S.			
Balkfontein			
(naby Bothaville)			
Bethlehem	25	12	
Bloemfontein	29	16	4.8
(J.B.M. Hertzog)			
Bultfontein			
Fauresmith	30	16	5.5
Ficksburg			
Frankfort	25	12	
Harrismith			
Hoopstad	28	18	0.9
Kroonstad	28	18	
Lindley			
Modderpoort			
Petrusburg			
Philippolis			
Reddersburg			5.5
Reitz			
Rouxville			
Vrede			
Warden			
Welkom	28	18	
Wepener	29	17	1.1
Winburg			
Zastron			

TRANSVAAL	Max	Min	RRR
Barberton			
Belfast			
Bethal	22	11	
Bospoort	26	14	
Carolina	22	10	
Delareyville			
Delmas			
Ermelo			
Gideonsrus			
Groendraai	28	13	
(naby Vaalwater)			
Jan Kempdorp			
Jan Smuts	22	13	
Joubert Park (Jhb)	22	13	
Kroondal	26	14	
Letaba			
Levubu	28	18	0.5
Lichtenburg			
Loskopdam			
Loskopkanale			
(naby Groblersdal)			
Louis Trichardt			
Lydenburg			
Mara	27	15	
Marnitz	28	16	
Messina	30	20	
Middelburg			
Nelspruit	27	18	
Phalaborwa	30	20	
Pietersburg	23	13	
Piet Retief	23	19	
Pongola			
Potchefstroom	27	14	
Potgietersrus	26	15	
Pretoria W.B.	25	16	
Pretoriuskop			
Punda Milia			
Satara			
Sekhukhune			
Shingwidzi			
Skukuza			
Standerton	23	10	
Thabazimbi			
Tomburke			
Tzaneen			
Vereeniging			
Volksrust			
Warmbad	26	13	
Waterval Boven			
Witbank			
Wolmaransstad			

S.W.A.	Max	Min	RRR
Aroab			
Bethanien			
Dordabis			
Gobabeb	31	16	
Gobabis	31	19	1.8
Grootfontein	31	18	0.3
J.G. Strijdomlughawe	29	15	
Karasburg			
Kalkfeld			
Karibib			
Keetmanshoop	38	17	
Kub			
Luderitz	19	15	
Mariental	37	22	
Möwe	21	11	
Ohopoho			
Okahandja			7.5
Okaukuejo			7.0
Ondangwa	32	20	1.8
Otavi			
Otjiwarongo			
Outjo	34	20	11.0
Halali			7.0
Ombika			7.5
Rehoboth			
Rundu	33	19	
Steinhausen			
Tsumeb			0.7
Uis	35	21	
Walvisbaai	21	14	
Windhoek W.K.			
LESOTHO			
Maseru	29	15	
BOTSWANA			
Francistown	28	16	
Gaberones	29	17	
Ghanzi	32	18	
Lobatsi			
Mahalapye			
Maun	33	18	
Shakawe	32	19	
Tshabong	34	20	1.6
Tshane	33	19	1.9
SWAZILAND			
Emlembe			
Manzini (Matsapa)	26	15	
Stegi			

SYNOPTIC WEATHER MAP 1200 GMT. — 1400 SAST. SINOPTIESE WEERKAART

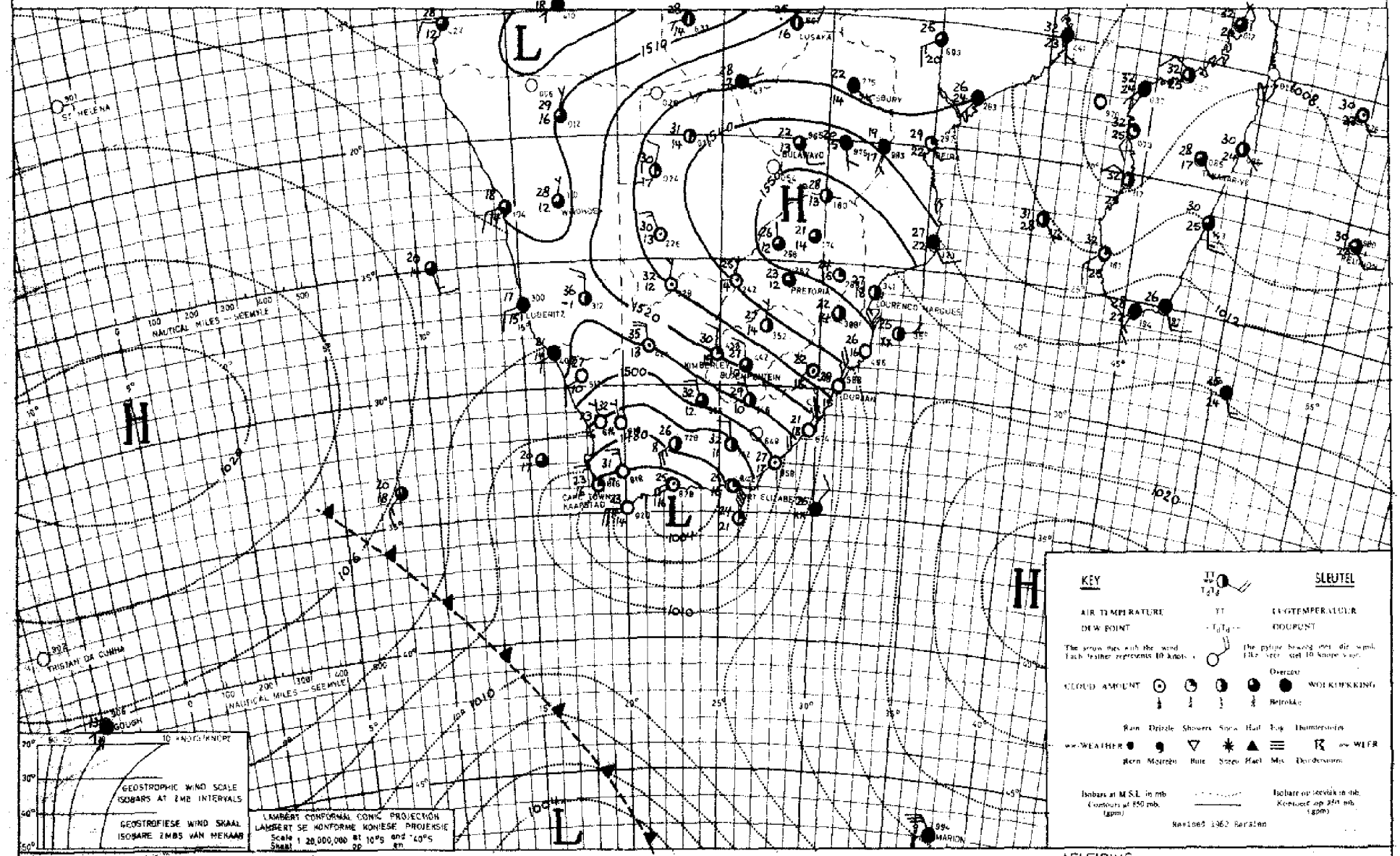

DATE 18 - 2 - 1970 DATUM

INFERENCE

The cold front approaching from the west will cause cloudy weather with rain over South-western Cape which will spread to the southern parts later. Scattered thundershowers will occur on the eastern side of the interior trough but dry air will advance over the western interior.

AFLEIDING

Die kouefront wat van die weste af nader, sal bewolkte weer met reën teweegbring oor Suidwes-Kaapland en dit sal later ook na die suidelike dele uitbrei. Aan die oostekant van die binnelandse trog sal verspreide donderbuie voorkom maar droë lug sal oor die westelike binneland inbeweeg.

DAAGLIKSE WEERBULLETIN

Maksimum en Minimum Temperatuur (°C) en Reënval (RRR)
in mm vir die 24 uur geëindig om 0800 SAST op

WEERBURO / WEATHER BUREAU
DEPT. VAN VERVOER / DEPT. OF TRANSPORT

20 - 2 - 1970

DAILY WEATHER BULLETIN

Maximum and Minimum Temperatures (°C) and Rainfall (RRR)
in mm for the 24 hours ended at 0800 SAST on

CAPE - KAAP	Max	Min	RRR
Aberdeen			
Addo			
Alexander Bay	25	12	
Aliwal North	32	15	3.8
Beaufort-Wes	32	14	
(Lughawe)			
Boegoebergdam			
Boetsap			
Brandvlei			
Cala			
Caledon			
Calitzdorp			
Calvinia	30	11	
Cape Agulhas	23	14	
Cape Columbine	20	12	
Cape Point	20	15	
Cape St. Francis	20	14	
Cape Town	24	10	
(D. F. Malan)			
Cape Town			
(Roeland St.)			
Carnarvon			
Ceres			
Citrusdal			
Colesberg			
Cradock			
De Aar	32	13	
Dohne	22	15	
Douglas			
East London	26	17	
(Airport)			
Elsenburg			
Fraserburg	30	13	
Garies			
George			
Graaff-Reinet	31	13	
Grahamstown			
Grootfontein	32	11	
(Middelburg)			
Hopetown			
Idutywa			
Jansenville	31	17	
Joubertina			
Kimberley	33	18	3.4
(Airport)			
Knysna			
Kokstad	29	15	10.4
Kuruman	33	16	

KAAP - CAPE	Max	Min	RRR
Ladismith			
Lake Mentz			
Maclear			
Mafeking	30	17	
Malmesbury			
Matatiele			
Matroosberg			
Mbashe	23	19	
Mosselbaai	23	17	
Mount Frere			
Okiep	31	15	
Oudtshoorn	28	15	
Petrusville			
Piketberg			
Pofadder	31	17	
Port Alfred			
Port Elizabeth	24	16	
Port Nolloth	22	12	
Port St. Johns	23	19	7.0
Prieska	35	13	
Prince Albert			
Queenstown	22	16	3.5
Riversdale	27	16	
Robertson	29	13	
Sheeprun	27	15	22.8
(near Maclear)			
Somerset-Oos	28	14	
Steynsburg			
Strydenburg			
Sutherland	26	7	
Swellendam			
Tarkastad			
Touwsrivier			
Twee Riviere	36	21	
(Gemsbokpark)			
Umtata	25	17	2.3
Uniondale			
Upington	35	18	
Vanwyksvlei	33	15	
Victoria-Wes			
Vredendal	27	12	
Vryburg	31	17	
Williston			
Willowmore	31	14	
Willowpark			
(near Dordrecht)	29	13	6.0

NATAL	Max	Min	RRR
Cape St. Lucia	29	22	
Dundee			
Durban	28	21	
(Louis Botha)			
Estcourt	29	15	
Harding			
Himeville			7.0
Hluhluwe			
Mkuze			
Newcastle	31	16	35.5
Cedara			
(Pietermaritzburg)	28	15	0.1
Port Shepstone	24	20	
Richmond			
Van Reenen			
Vryheid			
Waterford			
(near Underberg)	27	12	7.0
O.V.S. - O.F.S.			
Balkfontein			
(naby Bothaville)			
Bethlehem	29	15	0.2
Bloemfontein	30	17	
(J.B.M. Hertzog)			
Bultfontein			
Fauresmith	30	12	0.6
Ficksburg			
Frankfort	28	14	0.8
Heilbron			23.0
Harrismith			
Hoopstad	31	18	0.4
Kroonstad	28	18	
Lindley			
Modderpoort			
Petrusburg			
Philippolis			
Reddersburg			
Reitz			
Rouxville			
Vrede			
Warden			
Welkom	31	20	
Wepener	31	20	
Winburg			
Zastron			

TRANSVAAL	Max	Min	RRR
Barberton			
Belfast			
Bethal	26	14	
Bospoort	30	15	
Carolina	26	13	
Delareyville			
Delmas			
Ermelo			
Gideonsrus			
Groendraai	30	14	
(naby Vaalwater)			
Jan Kempdorp			
Jan Smuts	25	19	
Joubert Park (Jhb)	24	16	
Kroondal	30	16	
Letaba			
Levubu	29	17	
Lichtenburg			
Loskopdam			
Loskopkanale			
(naby Groblersdal)			
Louis Trichardt			
Lydenburg	27	12	
Mara			
Marnitz	31	18	
Messina	32	XX	
Middelburg			
Nelspruit	32	17	
Phalaborwa	32	21	
Pietersburg	28	15	
Piet Retief	28	17	
Pongola			
Potchefstroom	30	15	
Potgietersrus	29	16	
Pretoria W.B.	28	18	
Pretoriuskop			
Punda Milia			
Satara			
Sekhukhune			
Shingwidzi			
Skukuza	36	21	
Standerton	27	13	14.0
Thabazimbi			
Tomburke			
Tzaneen			
Vereeniging			
Volksrust			
Warmbad	30	14	
Waterval Boven			
Withank			
Wolmaransstad			

S.W.A.	Max	Min	RRR
Aroab			
Bethanien			
Dordabis			
Gobabeb	36	21	
Gobabis	31	17	
Grootfontein	30	15	
J.G. Strijdomlughawe	29	19	
Karasburg			
Kalkfeld			
Karibib			
Keetmanshoop	36	21	
Kub			
Luderitz	22	14	
Marienta!	36	23	
Möwe	21	16	
Ohopoho			
Okahandja			
Okaukuejo			
Ondangwa	29	15	
Otavi			
Otjiwarongo			
Outjo	30	18	0.3
Rehoboth			
Rundu	33	18	
Steinhausen			
Tsumeb			
Uis	37	23	1.5
Walvisbaai	20	15	
Windhoek W.K.			
LESOTHO			
Maseru	31	20	
BOTSWANA			
Francistown	29	16	
Gaberones	33	18	
Ghanzi	33	16	
Lobatsi			
Mahalapye			
Maun	34	20	
Shakawe	32	22	
Tshabong	35	21	
Tshane	33	21	
SWAZILAND			
Emlembe			
Manzini (Matsapa)	32	20	
Stegi			13.0

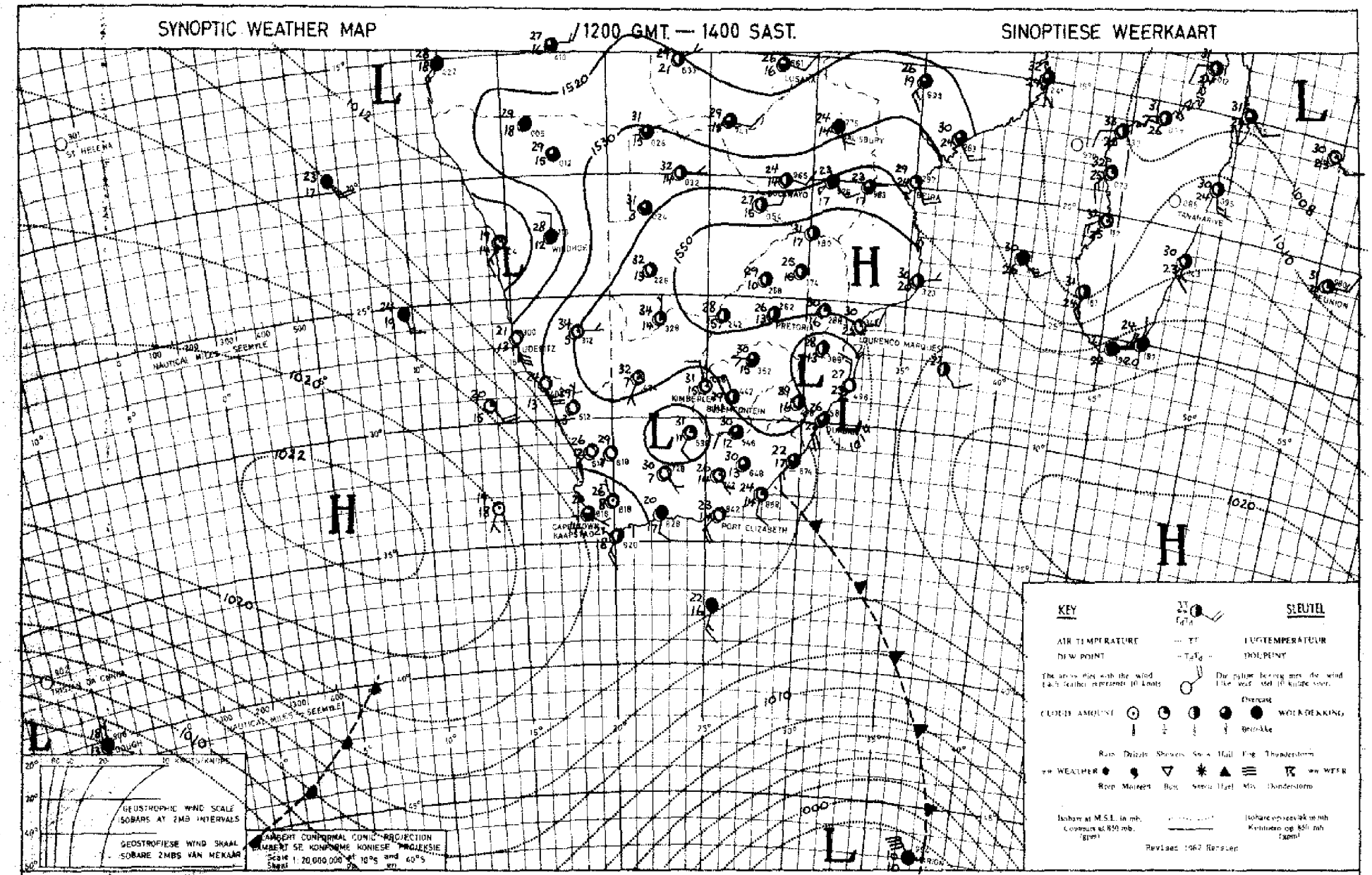

In the rear of the cold front a ridge of high pressure is moving in south of the continent and therefore cool, cloudy weather will advance over the east coast. Apart from the western Cape, moist air is still present over most of the interior and scattered thundershowers will occur over the areas east of the low pressure systems.

Agter die kouefront stoot 'n rug van hoë druk suid van die land in en daarom sal koeler, bewolkte weer na die ooskus uitbrei. Afgesien van Wes-Kaapland is vogtige lug nog aanwesig oor die meeste dele van die binneland en verspreide donderbuie sal voorkom oor die gebiede ten oosten van die laedruk stelsels.

DAAGLIKSE WEERBULLETIN

Maksimum en Minimum Temperatuur (°C) en Reënval (RRR)
in mm vir die 24 uur geëindig om 0800 SAST op

WEERBURO / WEATHER BUREAU
DEPT. VAN VERVOER / DEPT. OF TRANSPORT

21 - 2 - 1970

DAILY WEATHER BULLETIN

Maximum and Minimum Temperatures (°C) and Rainfall (RRR)
in mm for the 24 hours ended at 0800 SAST on

CAPE - KAAP	Max	Min	RRR
Aberdeen			
Addo			
Alexander Bay	23	13	
Aliwal North	34	16	
Beaufort-Wes	35	16	
(Leghaws)			
Boegoebergdam			
Boetsap			
Brandvlei			
Cala			
Caledon			
Calitzdorp			
Calvinia	33	11	
Cape Agulhas	24	19	
Cape Columbine	20	13	
Cape Point	23	16	
Cape St. Francis	21	13	
Cape Town	27	11	
(D. F. Malan)			
Cape Town			
(Roeland St.)			
Carnarvon			
Ceres			
Citrusdal			
Colesberg			
Cradock			
De Aar	35	19	
Dôhne	27	18	
Douglas			
East London	26	19	
(Airport)			
Elsenburg			
Fraserburg	33	14	
Garies			
George			
Graaff-Reinet	33	16	
Grahamstown			
Grootfontein	34	14	
(Middelburg)			
Hopetown			
Idutywa			
Jansenville	35	19	
Joubertina			
Kimberley	34	22	
(Airport)			
Knysna			
Kokstad	30	14	
Kuruman	35	17	

KAAP - CAPE	Max	Min	RRR
Ladismith			
Lake Mentz			
Maclear			
Mafeking	31	17	
Malmesbury			
Matatiele			
Matroosberg			
Mbashe	26	21	
Mosselbaai	21	17	
Mount Frere			
Oklop	33	20	
Oudtshoorn	35	14	
Petrusville			
Piketberg			
Pofadder	36	21	
Port Alfred			
Port Elizabeth	26	19	
Port Nolloth	20	12	
Port St. Johns	25	20	
Prieska	38	22	
Prince Albert			
Queenstown	35	16	
Riversdale	31	17	
Robertson	34	14	
Sheeprun	28	15	
(near Maclear)			
Somerset-Oos	39	16	
Steynsburg			
Strydenburg			
Sutherland	29	5	
Swellendam			
Tarkastad			
Touwsrivier			
Twee Riviere	38	21	
(Gemsbokpark)			
Umtata	28	19	
Uniondale			
Upington	39	24	
Vanwyksvlei	33	15	
Victoria-Wes			
Vredendal	29	13	
Vryburg	33	19	
Williston			
Willowmore			
Willowpark	31	13	
(near Dordrecht)			

NATAL	Max	Min	RRR
Cape St. Lucia	29	22	
Dundee			
Durban	30	21	
(Louis Botha)			
Estcourt	28	16	
Harding			
Himeville			
Hluhluwe			
Mkuze			
Newcastle	29	16	
Cedara	29	16	
(Pietermaritzburg)			
Port Shepstone	28	23	
Richmond			
Van Reenen			
Vryheid			
Waterford	26	9	24.6
(near Underberg)			
O.V.S. - O.F.S.			
Balkfontein			
(naby Bothaville)			
Bethlehem	30	12	
Bloemfontein	33	14	
(J.B.M. Hertzog)			
Bultfontein			
Fauresmith	33	19	
Ficksburg			
Frankfort	29	12	
Harrismith			
Hoopstad	34	16	
Heilbron			10.5
Kroonstad	33	17	
Lindley			
Modderpoort			
Petrusburg			
Philippolis			
Reddersburg			
Reitz			
Rouxville			
Vrede			
Warden			
Welkom	33	18	
Wepener	33	14	
Winburg			
Zastron			

TRANSVAAL	Max	Min	RRR
Barberton			
Belfast			
Bethal	27	13	
Bospoort			
Carolina	25	12	
Delareyville			
Delmas			
Ermelo			
Gideonsrus			
Groendraai	31	14	
(naby Vaalwater)			
Jan Kempdorp			
Jan Smuts	26	15	
Joubert Park (Jhb)	24	16	
Kroondal	31	16	
Letaba			
Levubu	29	17	
Lichtenburg			
Loskopdam			
Loskopkanale			
(naby Groblersdal)			
Louis Trichardt			
Lydenburg	27	11	
Mara	30	14	
Marnitz	33	16	
Messina	33	19	
Middelburg			
Nelspruit	31	19	
Phalaborwa	xx	xx	
Pietersburg	28	15	
Piet Retief	27	15	
Pongola			
Potchefstroom	31	16	5.4
Potgietersrus			
Pretoria W.B.	28	17	
Pretoriuskop			
Punda Milia			
Satara			
Sekhukhune			
Shingwidzi			
Skukuza	36	18	
Standerton	27	13	
Thabazimbi			
Tomburke			
Tzaneen			
Verseniging			
Volksrust			
Warmbad	30	14	
Waterval Boven			
Witbank			
Woimaranastad			

S.W.A.	Max	Min	RRR
Aroab			
Bethanien			
Dordabis			
Gobabeb	40	24	
Gobabis	32	16	
Grootfontein			
J.G. Strijdomlughawe	31	17	
Karasburg			
Kalkfeld			
Karibib			
Keetmanshoop	39	24	0.1
Kub			
Luderitz	21	14	
Mariental	36	23	
Möwe	21	17	
Ohopoho			
Okahandja			
Okaukuejo			
Ondangwa	33	19	
Otavi			
Otjiwarongo			
Outjo			
Rehoboth			
Rundu			
Steinhausen			
Tsumeb			
Uis			
Walvisbaai	21	15	
Windhoek W.K.			
LESOTHO			
Maseru			
BOTSWANA			
Francistown	31	16	
Gaberones	33	19	
Ghanzi	33	16	
Lobatsi			
Mahalapye			
Maun	34	21	
Shakawe	33	22	
Tshabong	37	24	
Tshane	35	20	
SWAZILAND			
Emlembe			
Manzini (Matsapa)	30	19	
Stegi			

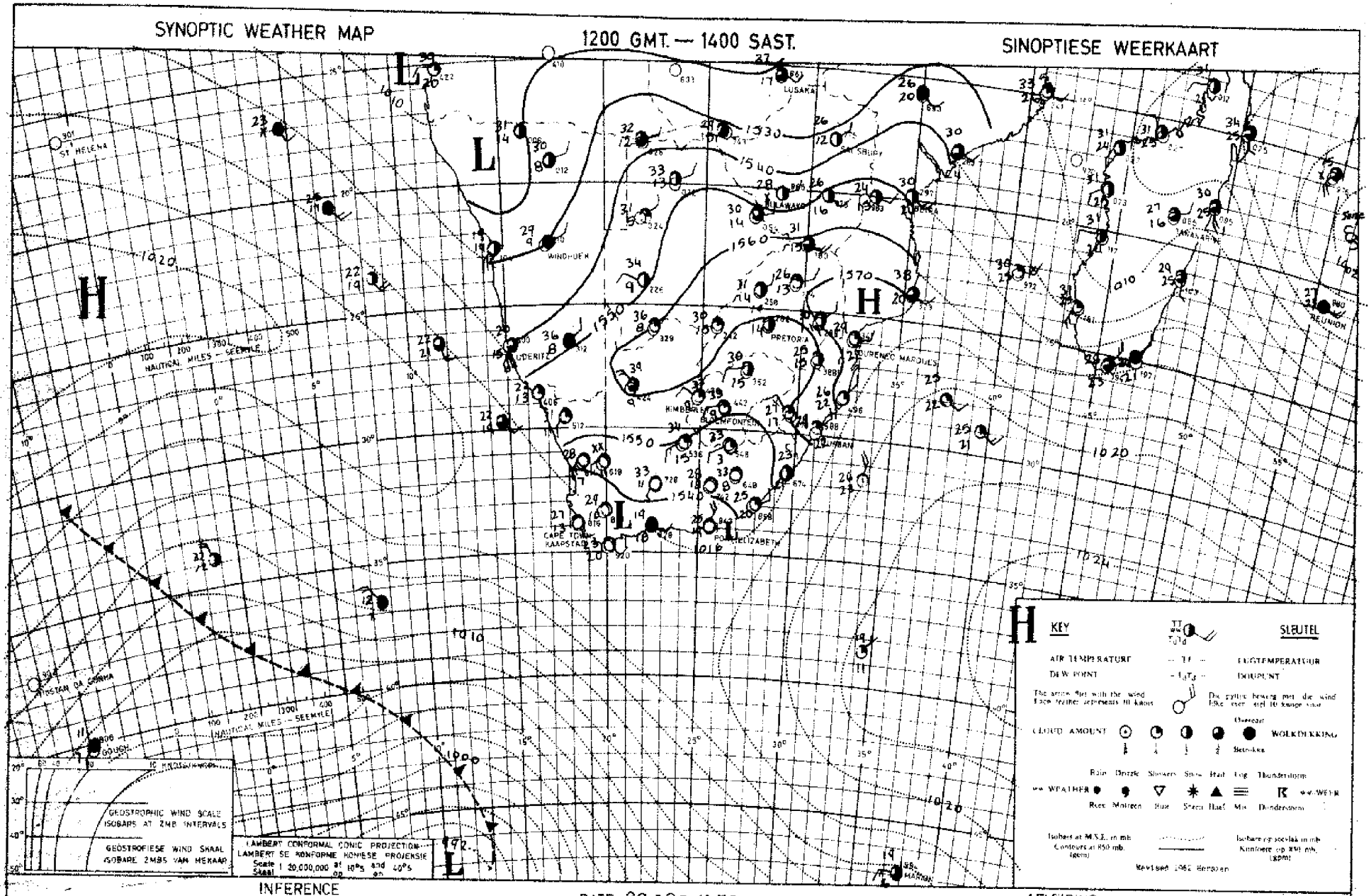

The trough of low pressure over S.W.A. will cause fairly moist air to flow southwards over this territory and also over the western half of the Cape Province. Consequently light showers will occur over these regions. Although the air over the rest of the country is moist, the upper circulation is strongly anticyclonic so that there is little chance of rain.

Die trog van lae lugdruk oor S.W.A. sal veroorsaak dat redelike vogtige lug suidwaarts oor hierdie gebied asook die westelike dele van Kaapland sal uitbrei en gevolglik sal ligte buie oor genoemde streke voorkom. Hoewel die lug vogtig is oor die res van die land is die bolugsirkulasie sterk antisiklonaal sodat daar min kans op reën is.

DAAGLIKSE WEERBULLETIN

Maksimum en Minimum Temperatuur (°C) en Reënval (RRR)
in mm vir die 24 uur geëindig om 0800 SAST op

WEERBURO / WEATHER BUREAU
DEPT. VAN VERVOER / DEPT. OF TRANSPORT

22-2-1970

DAILY WEATHER BULLETIN

Maximum and Minimum Temperatures (°C) and Rainfall (RRR)
in mm for the 24 hours ended at 0800 SAST on

CAPE - KAAP	Max	Min	RRR
Aberdeen			
Addo			
Alexander Bay	22	14	
Aliwal North	36	18	0.2
Beaufort-Wes	40	24	1.7
(Lughawe)			
Boegoebergdam			
Boetsap			
Brandvlei			
Cala			
Caledon			
Calitzdorp			
Calvinia	38	21	
Cape Agulhas	24	17	
Cape Columbine	18	13	
Cape Point	25	15	
Cape St. Francis	23	15	
Cape Town	28	17	
(D. F. Malan)			
Cape Town			
(Roeland St.)			
Carnarvon			
Ceres			
Citrusdal			
Colesberg			
Cradock			
De Aar	36	19	1.0
Döhne			
Douglas			
East London	31	22	
(Airport)			
Eisenburg			
Fraserburg	36	20	
Garies			
George			
Graaff-Reinet	39	23	8.0
Grahamstown			
Grootfontein			
(Middelburg)	36	18	1.6
Hopetown			
Idutywa			
Jansenville	41	25	
Joubertina			
Kimberley	34	21	0.1
(Airport)			
Knysna			
Kokstad	33	15	
Kuruman	35	17	

KAAP - CAPE	Max	Min	RRR
Ladismith			
Lake Mentz			
Maclear			
Mafeking	31	17	
Malmesbury			
Matatiele			
Matroosberg	34	18	
Mbashe	25	19	
Mosselbaai	20	17	
Mount Frere			
Oldep	36	23	
Oudtshoorn	40	22	
Petrusville			
Piketberg			
Pofadder	36	23	4.0
Port Alfred			
Port Elizabeth	29	19	0.5
Port Nolloth	18	12	0.1
Port St. Johns	23	18	
Prieska	39	21	
Prince Albert			
Queenstown	37	23	
Riversdale			
Robertson	36	18	
Sheeprun	33	15	2.6
(near Maclear)			
Somerset-Oos	40	27	0.2
Steynsburg			
Strydenburg			
Sutherland	34	17	
Swellendam			
Tarkastad			
Touwsrivier			
Twee Riviere	38	21	
(Gemsbokpark)			
Umtata	35	20	
Uniondale			
Upington	39	26	
Vanwyksvlei	38	19	
Victoria-Wes			
Vredendal	34	16	
Vryburg	33	19	
Williston			
Willowmore	38	24	
Willowpark			
(near Dordrecht)			

NATAL	Max	Min	RRR
Cape St. Lucia	29	22	
Dundee			
Durban	31	20	
(Louis Botha)			
Estcourt	31	17	
Harding			
Himeville			
Hluhluwe			
Mkuze			
Newcastle	31	14	
Cedara			
(Pietermaritzburg)	32	14	
Port Shepstone	26	22	
Richmond			
Van Reenen			
Vryheid			
Waterford			
(near Underberg)	29	12	
O.V.S. - O.F.S.			
Balkfontein			
(naby Bothaville)			
Bethlehem	31	12	
Bloemfontein	35	15	0.3
(J.B.M. Hertzog)			
Bultfontein			
Fauresmith	34	19	
Ficksburg			
Frankfort	31	12	
Harrismith			
Hoopstad	34	19	5.3
Kroonstad	34	18	
Lindley			
Modderpoort			
Petrusburg			
Philippolis			
Reddersburg			
Reitz			
Rouxville			
Vrede			
Warden			
Welkom			
Wepener	34	15	1.4
Winburg			
Zastron			

TRANSVAAL	Max	Min	RRR
Barberton			
Belfast			
Bethal	28	10	
Bospoort	31	14	
Carolina	27	11	
Delareyville			
Delmas			
Ermelo			
Gideonsrus			
Groendraai	33	12	
(naby Vaalwater)			
Jan Kempdorp			
Jan Smuts	28	14	
Joubert Park (Jhb)	27	16	
Kroondal	33	15	
Letaba			
Levubu	30	19	
Lichtenburg			
Loskopdam			
Loskopkanale			
(naby Groblersdal)			
Louis Trichardt			
Lydenburg	28	9	
Mara	31	16	
Marnitz	35	15	
Messina			
Middelburg			
Nelspruit	32	19	
Phalaborwa	33	20	
Pietersburg	29	13	
Piet Retief	28	13	
Pongola			
Potchefstroom	32	15	
Potgietersrus			
Pretoria W.B.	31	15	
Pretoriuskop			
Punda Milia			
Satara			
Sekhukhune			
Shingwidzi			
Skukuza	36	18	
Standerton	29	12	
Thabazimbi			
Tomburke			
Tzaneen			
Vereeniging			
Volksrust			
Warmbad	32	13	
Waterval Boven			
Witbank			
Wolmaransstad			

S.W.A.	Max	Min	RRR
Aroab			
Bethanien			
Dordabis			
Gobabeb	43	16	
Gobabis	31	14	
Grootfontein	32	16	
J.G. Strijdomlughawe	31	15	
Karasburg			
Kalkfeld			
Karibib			
Keetmanshoop	39	24	
Kub			
Luderitz	21	14	
Mariental	37	21	
Möwe	20	16	
Ohopoho			
Okahandja			
Okaukuejo			
Ondangwa	38	21	
Otavi			
Otjiwarongo			
Outjo			
Rehoboth			
Rundu			
Steinhausen			
Tsumeb			
Uis			
Walvisbaai	20	13	
Windhoek W.K.			
LESOTHO			
Maseru			
BOTSWANA			
Francistown	31	14	
Gaberones	34	20	
Ghanzi	34	13	
Lobatsi			
Mahalapye			
Maun	34	22	
Shakawe	33	23	
Tshabong	37	19	
Tshane	35	16	
SWAZILAND			
Emlembe			
Manzini (Matsapa)	31	19	
Stegi			

SYNOPTIC WEATHER MAP 1200 GMT. — 1400 SAST. SINOPTIESE WEERKAART

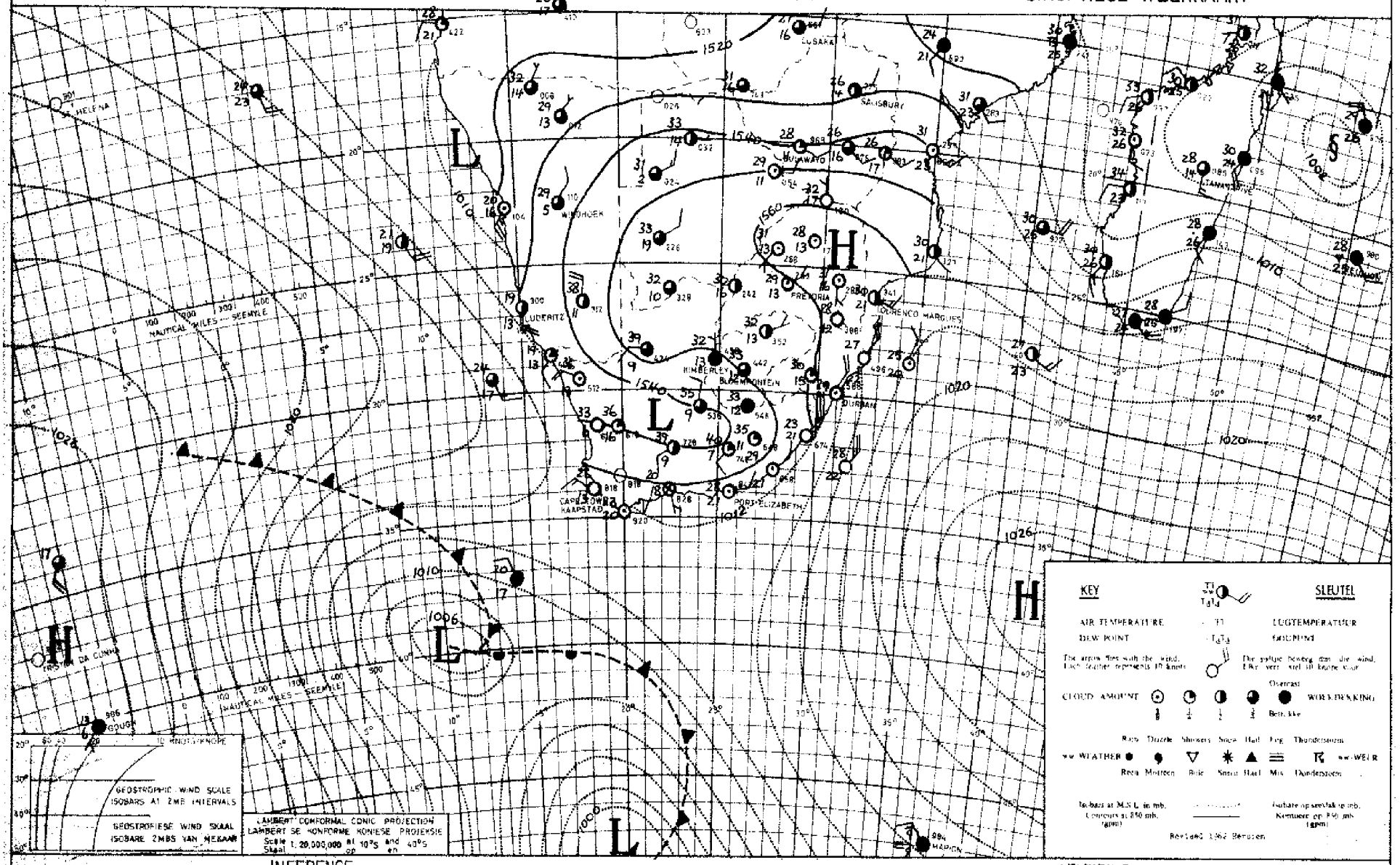

INFERENCE

DATE 21.2.19.70 DATUM

AFLEIDING

The low pressure trough over the Cape interior and S.W.A. will cause scattered light showers over these regions and later also over the southern Free State. The cold front approaching from the west will result in cloudy weather with light rain over the south-western Cape coast.

Die laedruktrog oor die Kaapse binneland en S.W.A. sal veroorsaak dat verspreide ligte buie oor hierdie gebiede voorkom en later ook oor die Suid-Vrystaat. Die koufront wat van die weste af nader, sal bewolkte toestande met ligte reën oor die Kaapse suidwestkus teweegbring.

DAAGLIKSE WEERBULLETIN

Maksimum en Minimum Temperatuur (°C) en Reënval (RRR)
in mm vir die 24 uur geëindig om 0800 SAST op

WEERBURO / WEATHER BUREAU
DEPT. VAN VERVOER / DEPT. OF TRANSPORT

23 - 2 - 1970

DAILY WEATHER BULLETIN

Maximum and Minimum Temperatures (°C) and Rainfall (RRR)
in mm for the 24 hours ended at 0800 SAST on

CAPE - KAAP	Max	Min	RRR
Aberdeen			
Addo			
Alexander Bay	29	18	
Aliwal North	35	18	
Beaufort-Wes			
(Laghawe)			
Boegoebergdam			
Boetsap			
Brandvlei			
Cala			
Caledon			
Calitzdorp			
Calvinia	36	17	0.3
Cape Agulhas	23	19	0.4
Cape Columbine	29	13	0.3
Cape Point	19	17	
Cape St. Francis	21	17	1.0
Cape Town			
(D. F. Malan)			
Cape Town	25	16	0.4
(Roeland St.)			
Carnarvon			
Ceres			
Citrusdal			
Colesberg			
Cradock			
De Aar	23	15	4.0
Döhne	32	19	0.2
Douglas			
East London	30	21	
(Airport)			
Elsenburg			
Fraserburg	35	18	
Garies			
George			
Graaff-Reinet	37	21	6.5
Grahamstown			
Grootfontein			
(Middelburg)	33	19	
Hopetown			
Idutywa			
Jansenville	41	21	0.1
Joubertina			
Kimberley	34	21	
(Airport)			
Knysna			
Kokstad	31	11	
Kuruman	35	15	

KAAP - CAPE	Max	Min	RRR
Ladismith			
Lake Mentz			
Langebaanweg			0.3
Maclear			
Mafeking	31	16	
Malmesbury			
Matatiele			
Matroosberg	27	15	2.8
Mbashe	29	20	
Mosselbaai	21	18	4.5
Mount Frere			
Okiep	38	15	0.5
Oudtshoorn	36	19	
Petrusville			
Piketberg			
Potadder	37	19	
Port Alfred			
Port Elizabeth	25	20	1.0
Port Nolloth	24	14	
Port St. Johns	28	19	
Prieska	38	19	3.2
Prince Albert			
Queenstown	36	20	2.0
Riversdale	33	16	5.5
Robertson	29	18	0.6
Sheeprun			
(near Maclear)			
Somerset-Oos	35	20	0.2
Steynsburg			
Strydenburg			
Sutherland	30	12	0.6
Swellendam			
Tarkastad			
Touwsrivier			
Twee Riviere	38	18	
(Gemsbokpark)			
Umtata	35	18	
Uniondale			
Upington	39	24	
Vanwyksvlei	38	23	
Victoria-Wes			
Vredendal	37	16	
Vryburg	34	16	
Williston			
Willowmore	36	18	3.7
Willowpark			
(near Dordrecht)	31	17	2.0

NATAL	Max	Min	RRR
Cape St. Lucia	29	21	
Dundee			
Durban	30	19	
(Louis Botha)			
Estcourt	32	13	
Harding			
Himeville			
Hluhluwe			
Mkuze			
Newcastle	31	11	
Cedara			
(Pietermaritzburg)	32	16	
Port Shepstone	25	21	
Richmond			
Van Reenen			
Vryheid			
Waterford			
(near Underberg)	29	9	
O.V.S. - O.F.S.			
Balkfontein			
(naby Bothavilie)			
Bethlehem	31	11	
Bloemfontein	33	15	
(J.B.M. Hertzog)			
Bultfontein			
Fauresmith	33	22	
Ficksburg			
Frankfort	31	9	
Harrismith			
Hoopstad	34	17	
Kroonstad	35	14	
Lindley			
Modderpoort			
Petrusburg			
Philippolis			
Reddersburg			
Reitz			
Rouxville			
Vrede			
Warden			
Welkom	34	16	2.0
Wepener	33	18	
Winburg			
Zastron			

TRANSVAAL	Max	Min	RRR
Barberton			
Belfast			
Bethal	28	7	
Bospoort	31	13	
Carolina	27	8	
Delareyville			
Delmas			
Ermelo			
Gideonsrus			
Groendraai	31	22	
(naby Vaalwater)			
Jan Kempdorp			
Jan Smuts	27	14	
Joubert Park (Jhb)	28	15	
Kroondal	32	15	
Letaba			
Levubu	29	18	
Lichtenburg			
Loskopdam			
Loskopkanale			
(naby Groblersdal)			
Louis Trichardt			
Lydenburg	28	9	
Mara	30	13	
Marnitz	33	18	
Messina	32	20	
Middelburg			
Nelspruit	32	16	
Phalaborwa	33	19	
Pietersburg	26	13	
Piet Retief	28	11	
Pongola			
Potchefstroom	33	14	
Potgietersrus	31	15	
Pretoria W.B.	31	16	
Pretoriuskop			
Punda Milia			
Satara			
Sekhukhune			
Shingwidzi			
Skukuza	36	17	
Standerton	29	7	
Thabazimbi			
Tomburke			
Tzaneen			
Vereeniging			
Volksrust			
Warmbad	32	14	
Waterval Boven			
Witbank			
Wolmaransstad			

S.W.A.	Max	Min	RRR
Aroab			
Bethanien			
Dordabis			
Gobabeb	29	18	
Gobabis	33	16	
Grootfontein	30	16	
J.G. Strijdomlughawe	31	19	0.1
Karasburg			
Kalkfeld			
Karibib			
Keetmanshoop	37	20	
Kub			
Luderitz	20	14	
Mariental	37	23	
Möwe	21	17	
Ohopoho			
Okahandja			
Okaukuejo			
Ondangwa	31	21	
Otavi			
Otjiwarongo			
Outjo	34	20	
Halali			9.0
Rehoboth			
Rundu	35	17	9.0
Steinhausen			
Tsumeb			
Uis	36	20	
Walvisbaai	19	15	
Windhoek W.K.			
LESOTHO			
Maseru	32	14	
BOTSWANA			
Francistown	32	17	
Gaberones	29	19	
Ghanzi	35	17	
Lobatsi			
Mahalapye			
Maun	35	20	
Shakawe	33	17	
Tshabong	37	20	
Tshane	34	17	
SWAZILAND			
Emlembe			
Manzini (Matsapa)	30	15	
Stegi			

SYNOPTIC WEATHER MAP 1200 GMT — 1400 SAST SINOPTIESE WEERKAART

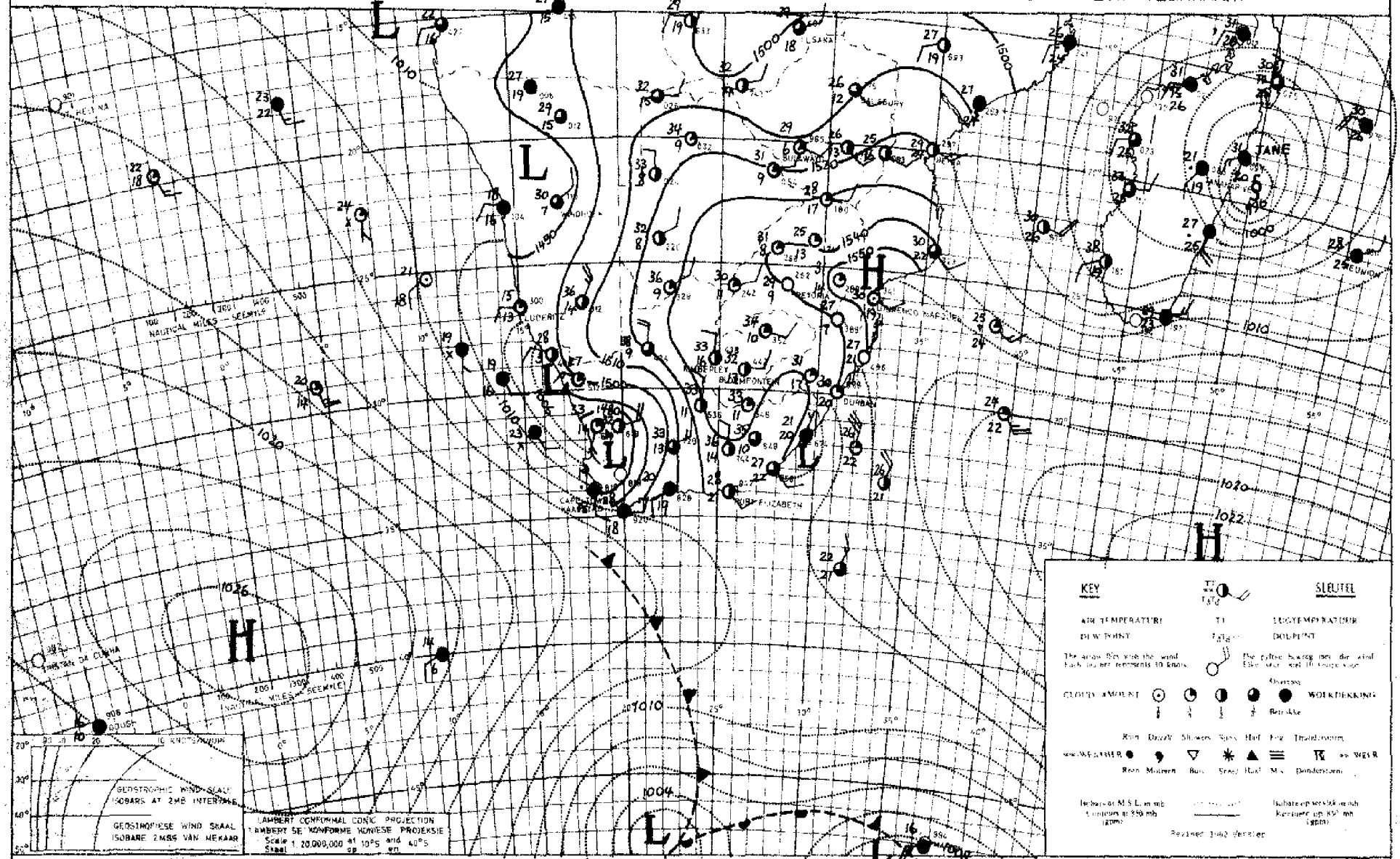

INFERENCE DATE 22 - 2 - 1970 DATUM AFLEIDING

A fairly deep low pressure system has developed over Western Cape while a strong high pressure system is approaching from the west. Consequently favourable conditions are developing for rain and showers over most of the Cape Province, the southern Free State and later also over southern Natal.

'n Betreklike diep laedrukstelsel het ontwikkel oor Wes-Kaapland terwyl 'n sterk hoëdrukstelsel van die weste af nader. Dit skep gunstige toestande vir reën en buie oor die meeste dele van Kaapland, Suid-Vrystaat en later ook suidelike Natal.

DAAGLIKSE WEERBULLETIN

Maksimum en Minimum Temperatuur (°C) en Reënval (RRR)
in mm vir die 24 uur geëindig om 0800 SAST op

WEERBURO / WEATHER BUREAU
DEPT. VAN VERVOER / DEPT. OF TRANSPORT

24 - 2 - 1970

DAILY WEATHER BULLETIN

Maximum and Minimum Temperatures (°C) and Rainfall (RRR)
in mm for the 24 hours ended at 0800 SAST on

CAPE - KAAP	Max	Min	RRR
Aberdeen			
Addo			
Alexander Bay	25	17	
Aliwal North	35	20	
Beaufort-Wes	39	20	
(Lughawe)			
Boegoebergdam			
Boetsap			
Brandvlei			
Cala			
Caledon			
Calitzdorp			
Calvinia			1.2
Cape Aguilhas	23	17	11.0
Cape Columbine	16	13	7.8
Cape Point	19	14	2.5
Cape St. Francis	25	17	8.0
Cape Town	25	15	11.0
(D. F. Malan)			
Cape Town			9.5
(Roeland St.)			
Carnarvon			
Ceres			
Citrusdal			
Colesberg			
Cradock			
De Aar	35	19	
Dôhne	33	19	
Douglas			
East London	31	9	
(Airport)			
Elsenburg			
Fraserburg	36	15	0.1
Garies			
George			9.0
Graaff-Reinet	38	19	
Grahamstown			
Grootfontein			
(Middelburg)	34	18	
Hopetown			
Ilinywa			
Jansenville	42	21	
Jozhertina			
Kimberley	34	21	
(Airport)			
Kuyma			
Kokstad	31	12	
Kuruman	34	17	

KAAP - CAPE	Max	Min	RRR
Ladismith			
Lake Mentz			
Maclear			
Mafeking	31	17	
Malmesbury			
Matatiele			
Matroosberg	31	11	5.2
Mbashe	26	19	
Mosselbaai	25	20	18.0
Mount Frere			
Okiep	21	11	
Oudtshoorn			3.1
Petrusville			
Piketberg			
Pofadder	31	12	
Port Alfred			
Port Elizabeth	38	22	
Port Nolloth	19	15	
Port St. Johns	26	19	
Prieska	38	20	
Prince Albert			
Queenstown	36	18	
Riversdale	31	20	11.0
Robertson	32	16	12.0
Sheeprun	37	14	
(near Maclear)			
Somerset-Oos	39	20	
Steynsburg			
Strydenburg			
Sutherland	32	8	1.5
Swellendam			
Tarkastad			
Touwsrivier			
Twee Riviere	38	20	
(Gemsbokpark)			
Umtata	33	19	
Uniondale			
Upington	38	18	
Vanwyksvlei	37	17	
Victoria-Wes			
Vredendal	24	15	0.5
Vryburg	33	17	
Williston			
Willowmore	37	19	
Willowpark			
(near Dordrecht)	32	18	

NATAL	Max	Min	RRR
Cape St. Lucia	29	22	
Dundee			
Durban	30	12	
(Louis Botha)			
Estcourt	30	12	
Harding			
Himeville			
Hluhluwe			
Mkuze			
Newcastle	30	13	
Cedara			
(Pietermaritzburg)	31	15	
Port Shepstone	26	20	
Richmond			
Van Reenen			
Vryheid			
Waterford			
(near Underberg)	27	10	
O.V.S. - O.F.S.			
Balkfontein			
(naby Bothaville)			
Bethlehem	30	9	
Bloemfontein	33	13	
(J.B.M. Hertzog)			
Bultfontein			
Fauresmith	33	19	
Ficksburg			
Frankfort	29	10	
Harrismith			
Hoopstad			
Kroonstad	33	14	
Lindley			
Modderpoort			
Petrusburg			
Philippolis			
Reddersburg			
Reitz			
Rouxville			
Vrede			
Warden			
Welkom	32	18	
Wepener	33	21	
Winburg			
Zastron			

TRANSVAAL	Max	Min	RRR
Barberton			
Belfast			
Bethal	29	12	
Bospoort	32	14	
Carolina	25	12	
Delareyville			
Delmas			
Ermelo			
Gideonsrus			
Groendraai	32	12	
(naby Vaalwater)			
Jan Kempdorp			
Jan Smuts	26	14	
Joubert Park (Jhb)	26	11	
Kroondal	31	14	
Letaba			
Levubu	29	19	
Lichtenburg			
Loskopdam			
Loskopkanale			
(naby Groblersdal)			
Louis Trichardt			
Lydenburg	27	11	
Mara	30	15	
Marnitz	33	14	
Messina	32	19	
Middelburg			
Nelspruit	32	18	
Phalaborwa	32	22	
Pietersburg	27	14	
Piet Retief	27	13	
Pongola			
Potchefstroom	31	16	
Potgietersrus	30	17	
Pretoria W.B.	29	16	
Pretoriuskop			
Punda Milia			
Satara			
Sekhukhune			
Shingwidzi			
Skukuza	36	24	
Standerton	27	9	
Thabazimbi			
Tomburke			
Tzaneen			
Vereeniging			
Volksrust			
Warmbad	31	13	
Waterval Boven			
Withank			
Wolmaransstad			

S.W.A.	Max	Min	RRR
Aroab			
Bethanien			
Dordabis			
Gobabeb	29	13	
Gobabis	31	17	9.7
Grootfontein	30	19	0.1
J.G. Strijdomlughawe	23	17	
Karasburg			
Kalkfeld			
Karibib			
Keetmanshoop	32	15	
Kub			
Luderitz	20	13	
Mariental	32	19	
Möwe	22	11	
Ohopoho			1.5
Okahandja			
Okaukuejo			
Ondangwa	28	20	0.3
Otavi			
Otjiwarongo			
Outjo	31	19	
Leonardville			0.4
Rehoboth			
Rundu	34	20	
Steinhausen			
Tsumeb			
Uis	31	5	
Walvisbaai	21	15	
Windhoek W.K.			
LESOTHO			
Maseru	32	14	
BOTSWANA			
Francistown	32	17	
Gaberones			
Ghanzi	35	17	
Lobatsi			
Mahalapye			
Maun	35	18	
Shakawe	34	21	
Tshabong			
Tshane	34	19	
SWAZILAND			
Emlembe			
Manzini (Matsapa)	30	17	
Stegi			

SYNOPTIC WEATHER MAP 1200 GMT. — 1400 SAST. SINOPTIESE WEERKAART

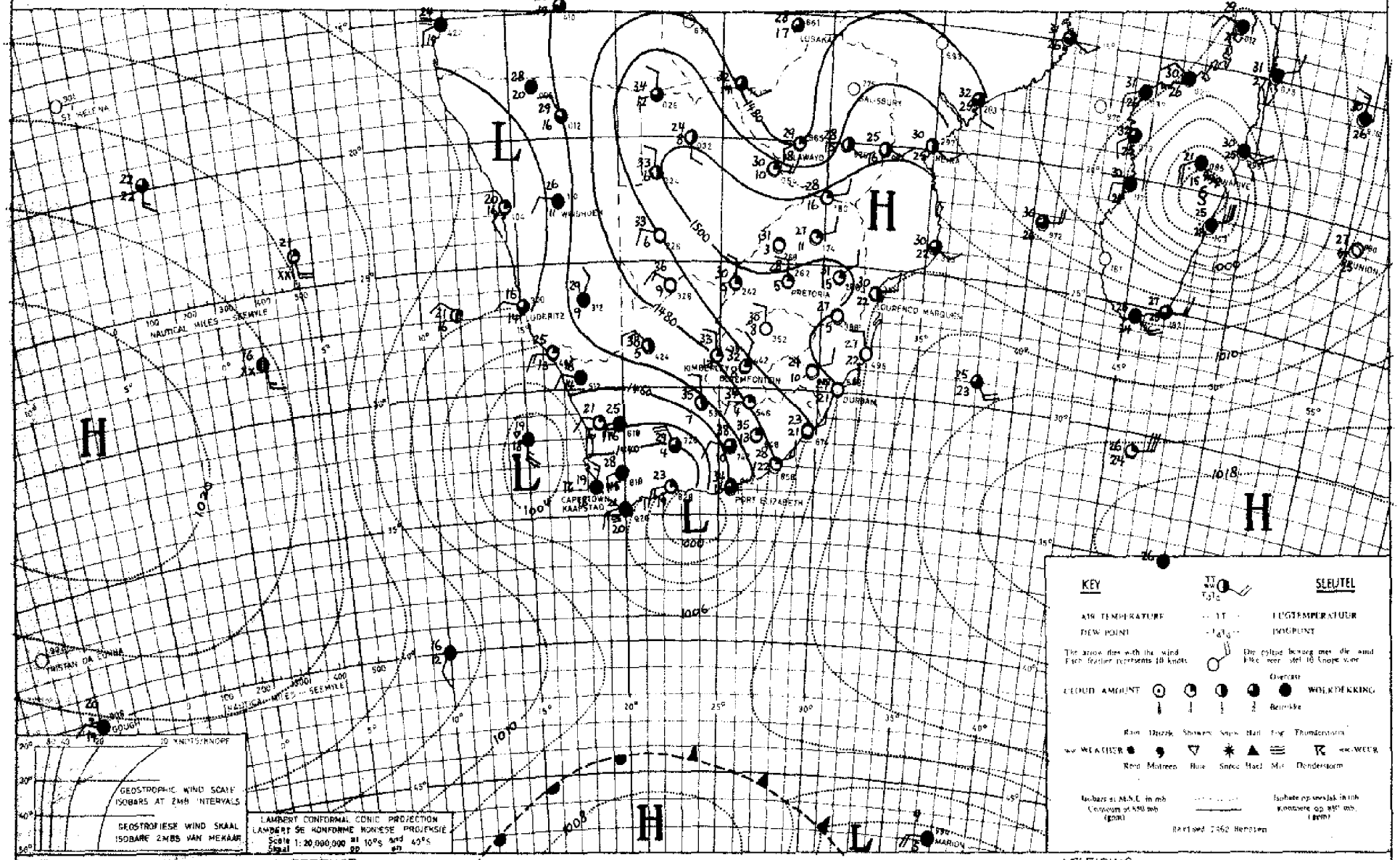

INFERENCE DATE 23 - 2 - 19 70 DATUM AFLEIDING

The complex low pressure system over the south-western and southern Cape, together with the upper air trough over the western part of the land, will cause scattered rain and showers over the Cape Province, South West Africa and the southern Free State. Cooler, cloudy weather will also spread along the east coast as the coastal low moves up the coast.

Die komplekse laedrukstelsel oor Suidwes- en Suid-Kaapland, tesame met die bolugtrog oor die westelike deel van die land, sal veroorsaak dat verspreide reën en buie oor Kaapland, Suidwes-Afrika en die suidelike deel van die Vrystaat voorkom. Koeler, bewolkte weer sal ook oor die ooskus uitbrei namate die kuslaag langs die kus opbeweeg.

DAAGLIKSE WEERBULLETIN

Maksimum en Minimum Temperatuur (°C) en Reënval (RRR)
in mm vir die 24 uur geëindig om 0800 SAST op

WEERBURO / WEATHER BUREAU
DEPT. VAN VERVOER / DEPT. OF TRANSPORT

25-2-1970

DAILY WEATHER BULLETIN

Maximum and Minimum Temperatures (°C) and Rainfall (RRR)
in mm for the 24 hours ended at 0800 SAST on

CAPE - KAAP	Max	Min	RRR
Aberdeen			
Addo			
Alexander Bay	25	14	
Aliwal North	35	20	
Beaufort-Wes	34	16	
(Lughawe)			
Boegoebergdam			
Boetsap			
Brandvlei			
Cala			
Caledon			
Calitzdorp			
Calvinia	28	11	
Cape Agulhas	23	17	
Cape Columbine	19	12	
Cape Point	35	15	
Cape St. Francis	25	17	1.0
Cape Town	25	13	
(D. F. Malan)			
Cape Town			
(Roeland St.)			
Carnarvon			
Ceres			
Citrusdal			
Colesberg			
Cradock			
De Aar	34	20	
Döhne	30	19	0.8
Douglas			
East London	29	22	
(Airport)			
Elsenburg			
Fraserburg	30	13	
Garies			
George			
Graaff-Reinet	35	19	16.0
Grahamstown			
Grootfontein	33	17	0.2
(Middelburg)			
Hopetown			
Idutywa			
Jansenville	37	20	15.5
Joubertina			
Kimberley	35	23	
(Airport)			
Knysna			
Kokstad	31	12	
Kuruman	32	18	

KAAP - CAPE	Max	Min	RRR
Ladismith			
Lake Mentz			
Maclear			
Mafeking	33	17	
Malmesbury			
Matatiele			
Matroosberg	24	13	
Mbashe	28	22	
Mosselbaai	24	19	3.0
Mount Frere			
Okiep	26	14	
Ouditshoorn			
Petrusville			
Piketberg			
Pofadder	27	16	
Port Alfred			
Port Elizabeth	28	20	4.0
Port Nolloth	21	14	
Port St. Johns	28	22	
Prieska	36	20	0.3
Prince Albert			
Queenstown	35	18	2.0
Riversdale	27	19	
Robertson	28	18	
Sheeprun	31	17	
(near Maclear)			
Somerset-Oos	34	20	3.2
Steynsburg			
Strydenburg			
Sutherland	27	6	
Swellendam			
Tarkastad			
Touwsrivier			
Twee Riviere	34	23	
(Gemsbokpark)			
Umtata	34	20	
Uniondale			
Upington	33	22	
Vanwyksvlei	31	19	
Victoria-Wes			
Vredendal	25	12	
Vryburg	34	17	
Williston			
Willowmore	33	16	9.5
Willowpark			
(near Dordrecht)			

NATAL	Max	Min	RRR
Cape St. Lucia	29	22	
Dundee			
Durban	30	20	
(Louis Botha)			
Estcourt	31	15	
Harding			
Himeville			
Hluhluwe			
Mkuze			
Newcastle	25	14	
Cedara	30	15	
(Pietermaritzburg)			
Port Shepstone	28	23	
Richmond			
Van Reenen			
Vryheid			
Waterford	30	11	
(near Underberg)			
O.V.S. - O.F.S.			
Balkfontein			
(naby Bothaville)			
Bethlehem	31	13	
Bloemfontein	34	15	
(J.B.M. Hertzog)			
Bultfontein			
Fauresmith	33	21	
Ficksburg			
Frankfort	31	12	
Harrismith			
Hoopstad	35	18	
Kroonstad	33	15	
Lindley			
Modderpoort			
Petrusburg			
Philippolis			
Reddersburg			
Reitz			
Rouxville			
Vrede			
Warden			
Welkom	33	19	
Wepener	33	18	
Winburg			
Zastron			

TRANSVAAL	Max	Min	RRR
Barberton			
Belfast			
Bethal	28	12	
Bospoort	32	14	
Carolina	27	12	
Delareyville			
Delmas			
Ermelo			
Gideonsrus			
Groendraal	33	13	
(naby Vaalwater)			
Jan Kempdorp			
Jan Smuts	28	15	
Joubert Park (Jhb)	28	17	
Kroondal	23	15	
Letaba			
Levubu	34	20	
Lichtenburg			
Loskopdam			
Loskopkanale			
(naby Groblersdal)			
Louis Trichardt			
Lydenburg	29	11	
Mara	34	16	
Marnitz	34	19	
Messina	36	19	
Middelburg			
Nelspruit	35	15	
Phalaborwa	35	22	
Pietersburg	31	15	
Piet Retief	31	14	
Pongola			
Potchefstroom	32	17	
Potgietersrus	32	19	
Pretoria W.B.	32	18	
Pretoriuskop			
Punda Milia			
Satara			
Sekhukhune			
Shingwidzi			
Skukuza	38	20	
Standerton	29	11	
Thabazimbi			
Tomburke			
Tzaneen			
Vereeniging			
Volksrust			
Warmbad	32	14	
Waterval Boven			
Withank			
Wolmaransstad			

S.W.A.	Max	Min	RRR
Aroab			
Bethanien			
Dordabis			
Gobabeb	30	15	
Gobabis	29	17	2.9
Grootfontein	28	20	
J.G. Strijdomlughawe	29	18	0.6
Karasburg			
Kalkfeld			
Karibib			
Keetmanshoop	34	17	
Kub			
Luderitz	18	14	
Mariental	35	19	0.3
Möwe	21	17	
Ohopoho			25.0
Okahandja			
Okaukuejo			
Ondangwa	30	19	30.3
Otavi			
Otjiwarongo			
Outjo			
Rehoboth			
Rundu	33	20	
Steinhausen			
Tsumeb			
Uis	32	20	
Walvisbaai	20	14	
Windhoek W.K.			
LESOTHO			
Maseru	33	14	
BOTSWANA			
Francistown	34	18	
Gaberones	35	18	
Ghanzi	35	20	
Lobatsi			
Mahalapye			
Maun	37	20	
Shakawe	35	21	
Tshabong	37	23	
Tshane	35	20	
SWAZILAND			
Empiembe			
Manzini (Matsapa)	34	16	
Stegi			

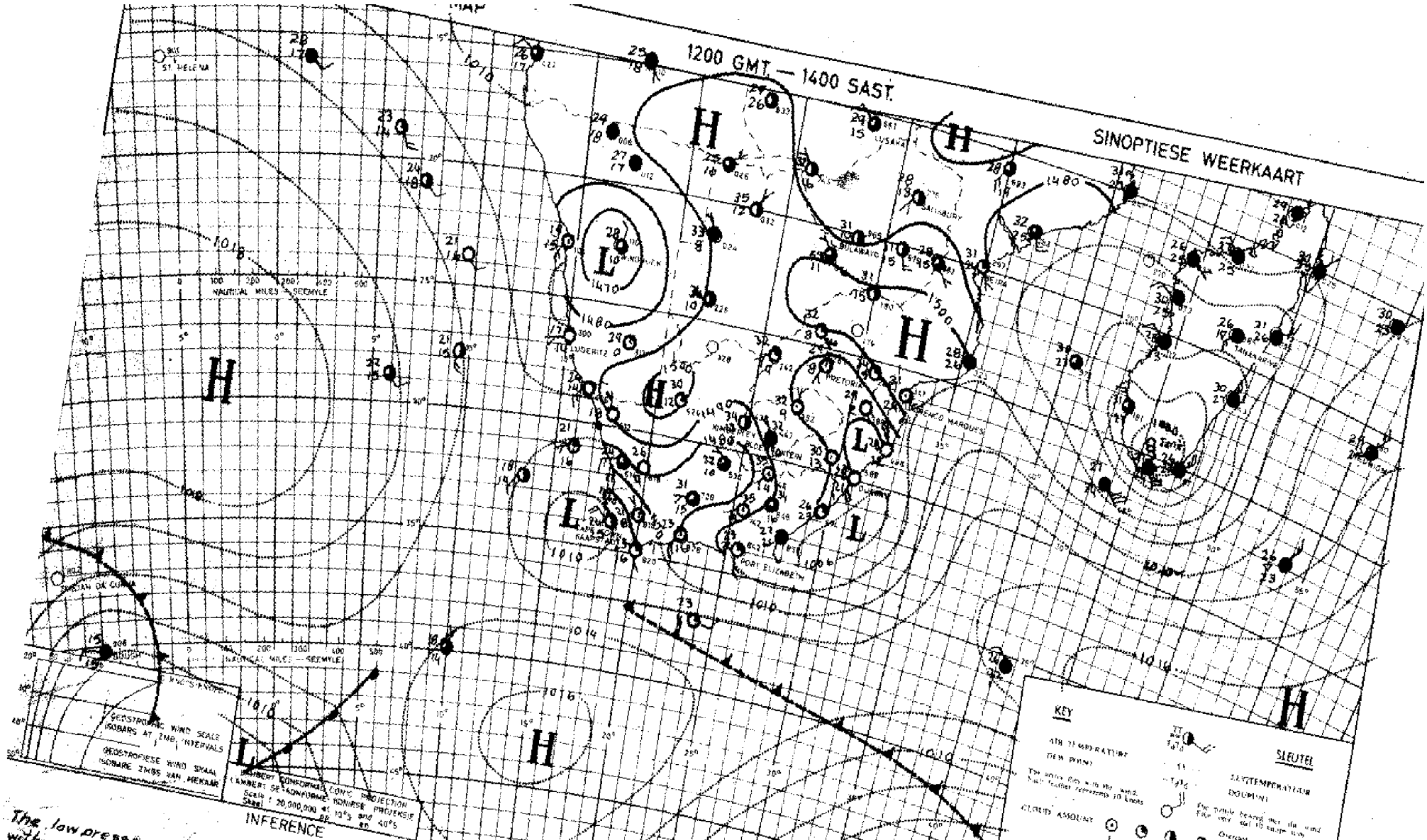

INFERENCE

The low pressure systems over S.W.A. and near Cape Town are associated with an upper-air low along the west coast. Consequently showers and thundershowers will occur over S.W.A., many parts of the Cape Province and the southern Free State. An upper-air high has settled over the north-eastern parts of the country and the weather will remain fine and warm there.

AFLEIDING

Die laedrukstelsels oor S.W.A. en naby Kaapstad gaan gepaard met 'n boluglaag langs die weskus. Gevolglik sal buie en donderbuie voorkom oor S.W.A., baie dele van Kaapland en die S... Oor die noordoostelike dele van die land in ... die S... dit sal mooiweer en warm bly.

DAAGLIKSE WEERBULLETIN

Maksimum en Minimum Temperatuur (°C) en Reënval (RRR)
in mm vir die 24 uur geëindig om 0800 SAST op

WEERBURO / WEATHER BUREAU
DEPT. VAN VERVOER / DEPT. OF TRANSPORT

26-2-1970

DAILY WEATHER BULLETIN

Maximum and Minimum Temperatures (°C) and Rainfall (RRR)
in mm for the 24 hours ended at 0800 SAST on

CAPE - KAAP	Max	Min	RRR
Aberdeen			
Addo			
Alexander Bay	23	16	
Aliwal North	36	21	
Beaufort-Wes	36	17	0.5
(Lughawe)			
Boegoebergdam			
Boetsap			
Brandvlei			
Cala			
Caledon			
Calitzdorp			
Calvinia	33	10	
Cape Agulhas	22	17	
Cape Columbine	20	14	
Cape Point	21	16	
Cape St. Francis	23	16	0.2
Cape Town	25	11	
(D. F. Malan)			
Cape Town			
(Roeland St.)			
Carnarvon			
Ceres			
Citrusdal			
Colesberg			
Cradock			
De Aar	34	19	1.0
Dohne	33	17	8.5
Douglas			
East London	29	19	
(Airport)			
Eisenburg			
Fraserburg	34	14	
Garies			
George			
Graaff-Reinet	38	20	6.0
Grahamstown			14.5
Grootfontein	32	14	1.3
(Middelburg)			
Hopetown			
Idutywa			
Jansenville	39	20	4.0
Joubertina			
Kimberley	36	22	
(Airport)			
Knysna			
Koksstad	33	14	
Kuruman	36	20	

KAAP - CAPE	Max	Min	RRR
Ladismith			
Lake Mentz			
Maclear			
Mafeking	34	19	
Malmesbury			
Matatiele			
Matroosberg	30	13	
Mbashe	27	20	
Mosselbaai	23	19	
Mount Frere			
Okiep	30	17	
Oudtshoorn			
Petrusville			
Piketberg			
Pofadder	34	18	
Port Alfred			
Port Elizabeth	28	18	0.3
Port Nolloth	35	20	
Port St. Johns	29	20	
Prieska	35	20	3.0
Prince Albert			
Queenstown	33	18	6.5
Riversdale	27	19	
Robertson	31	16	
Sheeprun	33	17	0.1
(near Maclear)			
Somerset-Oos	35	18	2.0
Steynsburg			
Strydenburg			
Sutherland	30	4	
Swellendam			
Tarkastad			23.1
Touwsrivier			
Twee Riviere	39	25	
(Gemsbokpark)			
Umtata	35	21	1.0
Uniondale			
Upington	39	22	
Vanwyksvlei	37	19	
Victoria-Wes			
Vrodendal	28	15	
Vryburg	36	19	
Williston			
Willowmore	35	18	2.0
Willowpark	31	17	1.0
(near Dordrecht)			

NATAL	Max	Min	RRR
Cape St. Lucia	30	23	
Dundee			
Durban	30	23	
(Louis Botha)			
Estcourt	30	15	
Harding			
Himeville			
Hluhluwe			
Mkuze			
Newcastle	31	13	
Cedara	30	16	
(Pietermaritzburg)			
Port Shepstone	28	23	
Richmond			
Van Reenen			
Vryheid			
Waterford	30	10	
(near Underberg)			
O.V.S. - O.F.S.			
Balkfontein			
(naby Bothaville)			
Bethlehem	31	12	
Bloemfontein	35	15	
(J.B.M. Hertzog)			
Bultfontein			
Fauresmith	35	21	
Ficksburg			
Frankfort	31	15	
Harrismith			
Hoopstad	36	17	
Kroonstad	35	17	
Lindley			
Modderpoort			
Petrusburg			
Philippolis			
Reddersburg			
Reitz			
Rouxville			
Vrede			
Warden			
Welkom	35	19	
Wepener	34	16	
Winburg			
Zastron			

TRANSVAAL	Max	Min	RRR
Barberton			
Belfast			
Bethal	28	13	
Bospoort	33	15	
Carolina	27	14	
Delareyville			
Delmas			
Ermelo			
Gideonsrus			
Groendraai	34	19	
(naby Vaalwater)			
Jan Kempdorp			
Jan Smuts	28	13	
Joubert Park (Jhb)	29	16	
Kroondal	34	19	
Letaba			
Levubu	33	20	
Lichtenburg			
Loskopdam			
Loskopkanale			
(naby Groblersdal)			
Louis Trichardt			
Lydenburg			
Mara	34	19	2.3
Marnitz	36	21	
Messina	35	24	
Middelburg			
Nelspruit	34	20	
Phalaborwa	35	21	
Pietersburg	31	17	
Piet Retief	29	16	
Pongola			
Potchefstroom	34	15	
Potgietersrus	34	18	
Pretoria W.B.	32	19	
Pretoriuskop			
Punda Milia			
Satara			
Sekhukhune			
Shingwidzi			
Skukuza	37	29	
Standerton	28	12	
Thabazimbi			
Tomburke			
Tzaneen			9.0
Vereeniging			
Volksrust			
Warmbad	34	17	
Waterval Boven			
Withank			
Wolmaransstad			

S.W.A.	Max	Min	RRR
Aroab			
Bethanien			
Dordabis			
Gobabeb	32	19	
Gobabis	31	19	
Grootfontein	30	19	
J.G. Strijdomlughawe	29	19	
Karasburg			
Kalkfeld			
Karibib			
Keetmanshoop	37	21	
Kub			
Luderitz	21	17	1.3
Mariental	37	22	8.0
Möwe	21	15	
Ohopoho			
Okahandja			
Okaukuejo			
Ondangwa	28	21	3.6
Otavi			
Otjiwarongo			
Outjo	28	19	
Etoshapark			6.0
Alolali			6.0
Rehoboth			
Rundu	34	30	
Steinhausen			
Tsumeb			8.3
Uis	33	21	
Walvisbaai	18	14	
Windhoek W.K.			
LESOTHO			
Maseru	34	16	
BOTSWANA			
Francistown	34	20	
Gaberones			
Ghanzi	37	18	
Lobatsi			
Mahalapye			
Maun	37	23	
Shakawe			
Tshabong			
Tshane	37	18	
SWAZILAND			
Emlembe			
Manzini (Matsapa)	32	20	
Stegi			

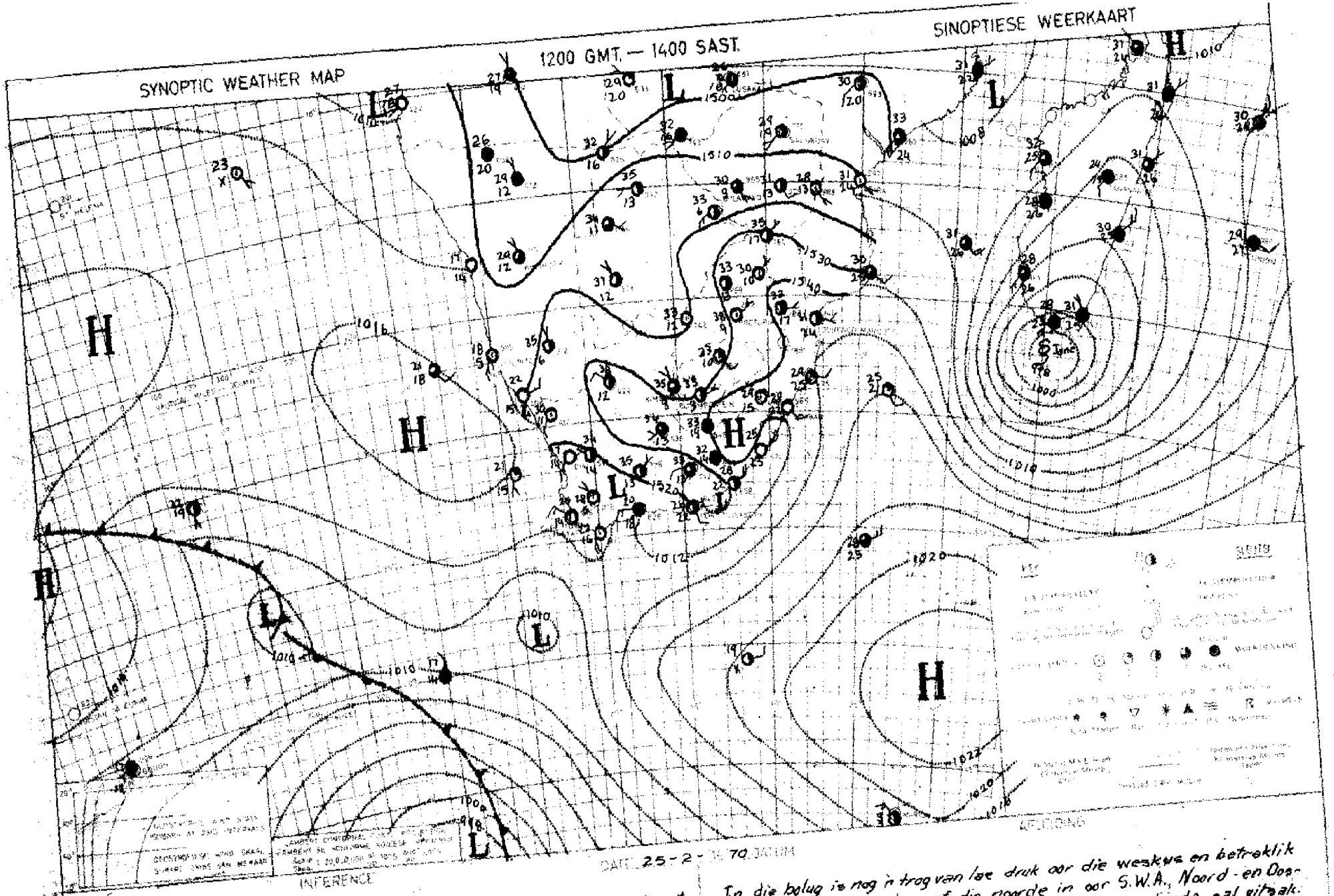

In the upper air there is still a trough of low pressure over the west coast and fairly moist air is flowing from the north over S.W.A., Northern and Eastern Cape so that scattered showers will occur over these regions. The cold front approaching from the west will bring cool, cloudy weather with rain to the south-western Cape later.

In die bolug is nog 'n trog van lae druk oor die weskus en betreklik vogtige lug beweeg vanaf die noorde in oor S.W.A., Noord- en Oos-Kaapland sodat verspreide buie oor daardie gebiede sal uitbreek. Die koufront wat van die weste af nader, sal later koel, bewolkte weer met reen oor Suidwes-Kaapland teweegbring.

DAAGLIKSE WEERBULLETIN

Maksimum en Minimum Temperatuur (°C) en Reënval (RRR)
in mm vir die 24 uur geëindig om 0800 SAST op

WEERBURO / WEATHER BUREAU
DEPT. VAN VERVOER / DEPT. OF TRANSPORT

27-2-1970

DAILY WEATHER BULLETIN

Maximum and Minimum Temperatures (°C) and Rainfall (RRR)
in mm for the 24 hours ended at 0800 SAST on

CAPE - KAAP	Max	Min	RRR
Aberdeen			
Addo			
Alexander Bay	24	15	
Aliwal North	35	17	0.3
Beaufort-Wes	32	19	
(Laghawe)			
Boegoeberg dam			
Boetsap			
Brandvlei			1.8
Cala			
Caledon			
Calitzdorp			
Calvinia	28	11	
Cape Agulhas	23	18	
Cape Columbine	21	14	
Cape Point	20	16	
Cape St. Francis	21	17	
Cape Town	25	16	
(D. F. Malan)			
Cape Town			
(Roeland St.)			
Carnarvon			
Ceres			
Citrusdal			
Colesberg			
Cradock			
De Aar	35	17	
Dôme	23	16	3.0
Douglas			
East London	27	19	1.4
(Airport)			
Elsenburg			
Port Beaufort			2.5
Fraserburg	30	12	0.1
Garies			
George			
Graaff-Reinet	30	17	4.5
Grahamstown			
Grootfontein	34	13	3.0
(Middelburg)			
Hopetown			
Idutywa			
Jansenville	35	19	0.4
Joubertina			
Kimberley	37	21	
(Airport)			
Kuruman			
Kokstad	32	18	2.0
Kuruman	36	20	

KAAP - CAPE	Max	Min	RRR
Ladismith			
Lake Mentz			
Maclear			
Mafeking	33	19	
Malmesbury			
Matatiele			
Matroosberg	28	13	
Mbashe	25	21	
Mosselbaai	24	17	
Mount Frere			
Oliep	29	18	
Oudtshoorn	30	14	
Petrusville			
Piketberg			
Pofadder	29	21	
Port Alfred			
Port Elizabeth	24	19	
Port Nolloth	21	12	
Port St. Johns	25	21	
Prieska	37	17	
Prince Albert			
Queenstown	35	17	3.0
Riversdale	25	13	
Robertson	28	19	
Sheeprun	34	18	5.0
(near Maclear)			
Somerset-Oos	28	17	1.3
Steynsburg			
Strydenburg			
Sutherland	10	3	
Swellendam			
Tarkastad			
Touwarivier			
Twee Riviere	39	20	
(Gemsbokpark)			
Umtata	31	20	0.7
Uniondale			
Upington	39	23	
Vanwyksvlei	35	19	
Victoria-Wes			
Vredendal			
Vryburg	35	19	
Williston			
Willowmore	28	16	
Willowpark	33	15	9.0
(near Dordrecht)			

NATAL	Max	Min	RRR
Cape St. Lucia	30	23	
Dundee			
Durban	31	24	
(Louis Botha)			
Estcourt	31	19	
Harding			
Himeville			
Hluhluwe			
Mkuze			
Newcastle	31	13	
Cedara	31	18	0.7
(Pietermaritzburg)			
Port Shepstone	28	23	3.6
Richmond			
Van Reenen			
Vryheid			
Waterford	29	16	0.3
(near Underberg)			
O.V.S. - O.F.S.			
Balkfontein			
(naby Bothaville)			
Bethlehem	31	14	
Bloemfontein	34	20	
(J.B.M. Hertzog)			
Boltfontein			
Fauresmith	35	19	
Ficksburg			
Frankfort	30	13	
Harrismith			
Hoopstad	35	20	
Kroonstad	34	17	
Lindley			
Modderpoort			
Petrusburg			
Philippolis			
Reddersburg			
Reitz			
Rouxville			
Vrede			
Warden			
Welkom	33	21	
Wepener	33	19	0.1
Winburg			
Zastron			

TRANSVAAL	Max	Min	RRR
Barberton			
Belfast			
Bethal	28	13	
Bospoort	33	14	
Carolina	26	11	
Delareyville			
Delmas			
Ermelo			
Gideonerus			
Groendraai	33	12	
(naby Vaalwater)			
Jan Kempdorp			
Jan Smuts	27	15	
Joubert Park (Jhb)	27	17	
Kroondal	32	16	
Letaba			
Levubu	32	18	
Lichtenburg			
Loskopdam			
Loskopkanale			
(naby Groblersdal)			
Louis Trichardt			
Lydenburg	28	11	
Mara	32	15	
Marnitz	34	19	
Messina	35	20	
Middelburg			
Nelspruit	34	14	
Phalaborwa	35	24	
Pietersburg	29	14	
Piet Retief	29	12	
Pongola			
Potchefstroom	33	17	
Potgietersrus	33	17	
Pretoria W.B.	31	20	
Pretoriuskop			
Punda Milia			
Satara			
Sekhukhune			
Shingwidzi			
Skukuza	37	16	
Standerton	28	9	
Thabazimbi			
Tonburke			
Tzaneen			
Vereeniging			
Volksrust			
Warmbad	33	15	
Waterval Boven			
Witbank			
Wolmaransstad			

S.W.A.	Max	Min	RRR
Aroab			
Bethanien			
Dordabis			
Gobabeb	37	17	
Gobabis	33	16	
Grootfontein	35	16	
J.G. Strijdomlughawe	33	19	
Karasburg			
Kalkfeld			
Karibib			
Keetmanshoop	33	23	
Kub			
Luderitz	23	15	
Mariental	37	22	
Möwe	21	17	
Ohopoho			
Okahandja			
Okaukuejo			
Ondangwa	31	21	
Otavi			
Otjiwarongo			
Outjo	34	16	
Rehoboth			
Rundu	36	18	
Steinhausen			
Tsumeb			
Uis	36	22	
Walvisbaai	20	15	
Windhoek W.K.			
LESOTHO			
Maseru	33	19	
BOTSWANA			
Francistown	32	15	
Gaberones	35	20	
Ghanzi	37	17	
Lobatsi			
Mahalapye			
Maun	36	25	
Shakawe	34	20	
Tshabong			
Tshane	37	20	
SWAZILAND			
Emlembe			
Manzini (Matsapa)	33	16	
Stegi			

SYNOPTIC WEATHER MAP 1200 GMT. — 1400 SAST. SINOPTIESE WEERKAART

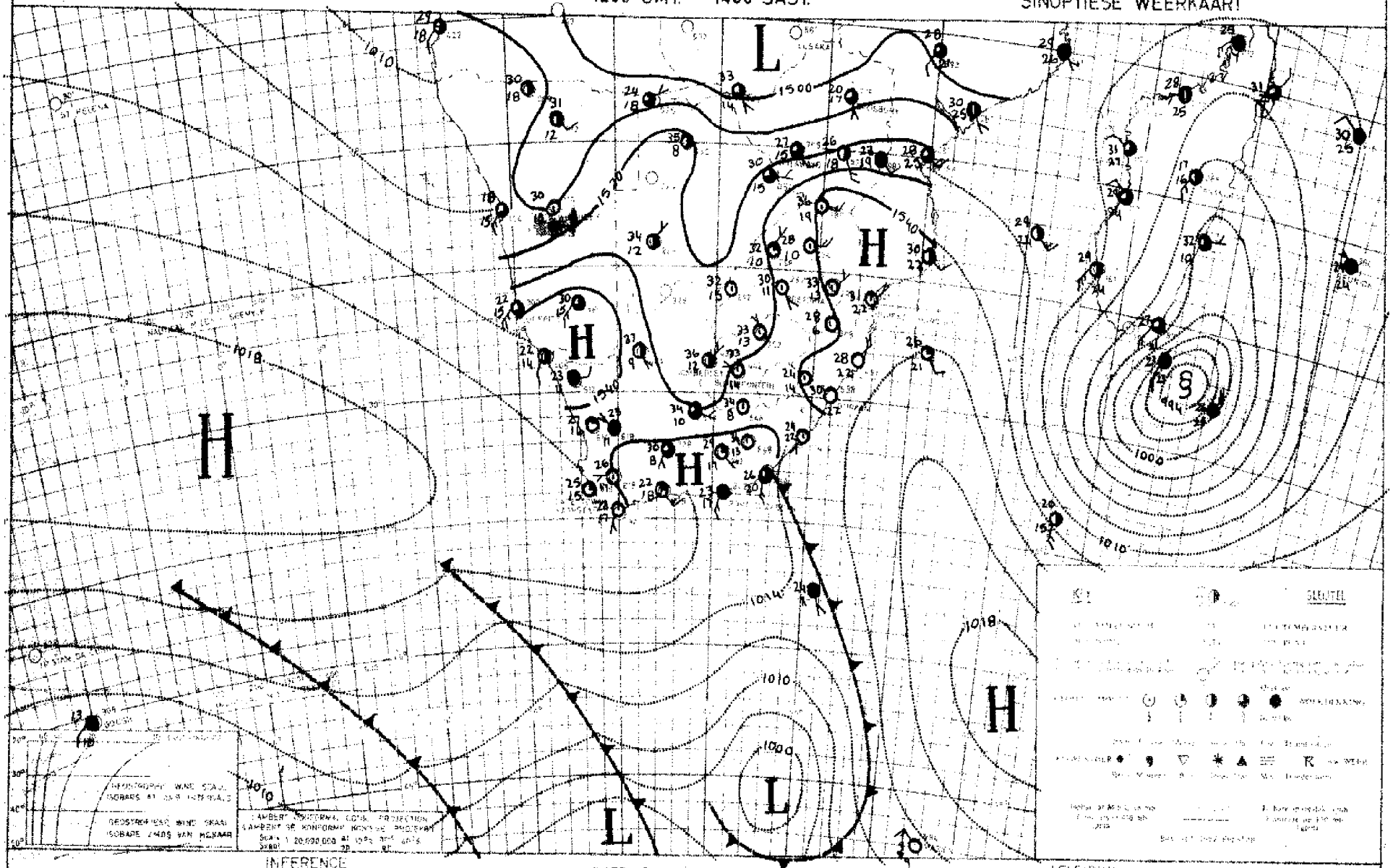

INFERENCE DATE 26 - 2 - 1970 DATUM AFLEIDING

A weak ridge of high pressure is moving in south of the country and will cause cloudy weather over the southern and south-eastern coasts. In the upper air there is still a weak trough on the west coast and therefore isolated showers will occur over S.W.A., Northern and Eastern Cape and southern Free State.

'n Swak rug van hoë druk beweeg suid van die land in en sal bewolkte weer teweegbring oor die suid en suidooskus. In die bolug is daar nog 'n swak trog oor die weskus aanwesig en daarom sal enkele buie voorkom oor S.W.A., Noord-en Oos-Kaapland en die suidelike Vrystaat.

DAAGLIKSE WEERBULLETIN

Maksimum en Minimum Temperatuur (°C) en Reënval (RRR)
in mm vir die 24 uur geëindig om 0800 SAST op

WEERBURO / WEATHER BUREAU
DEPT. VAN VERVOER / DEPT. OF TRANSPORT

28 - 2 - 1970

DAILY WEATHER BULLETIN

Maximum and Minimum Temperatures (°C) and Rainfall (RRR)
in mm for the 24 hours ended at 0800 SAST on

CAPE - KAAP	Max	Min	RRR
Aberdeen			
Addo			
Alexander Bay	25	15	
Aliwal North	35	17	
Beaufort-Wes	35	18	
(Lughawe)			
Boegoebergdam			
Boetsap			
Brandvlei			
Cala			
Caledon			
Calitzdorp			
Calvinia	36	15	
Cape Agulhas	24	18	
Cape Columbine	20	14	
Cape Point	23	16	
Cape St. Francis	23	18	
Cape Town	26	17	
(D. F. Malan)			
Cape Town			
(Roeland St.)			
Carnarvon			
Ceres			
Citrusdal			
Colesberg			
Cradock			
De Aar	34	19	
Döhne	26	15	1·0
Douglas			
East London	25	20	0·3
(Airport)			
Elsenburg			
Fraserburg	33	16	
Garies			
George			
Graaff-Reinet	30	18	
Grahamstown			
Grootfontein	32	15	
(Middelburg)			
Hopetown			
Idutywa			
Jansenville	32	19	
Joubertina			
Kimberley	35	23	
(Airport)			
Knysna			
Kokstad	27	13	
Kuruman	35	19	

KAAP - CAPE	Max	Min	RRR
Ladismith			
Lake Mentz			
Maclear			
Mafeking	33	21	
Malmesbury			
Matatiele			
Matroosberg			
Mbashe	26	22	
Mosselbaai	21	19	
Mount Frere			
Oklep	35	22	
Oudtshoorn			
Petrusville			
Piketberg			
Pofadder	35	22	
Port Alfred			
Port Elizabeth	26	18	
Port Nolloth	20	13	
Port St. Johns	26	22	
Prieska	37	22	
Prince Albert			
Queenstown	32	18	
Riversdale	28	17	
Robertson	32	19	
Sheeprun	29	16	
(near Maclear)			
Somerset-Oos	30	18	
Steynsburg			
Strydenburg			
Sutherland	31	9	
Swellendam			
Tarkastad			
Touwsrivier			
Twee Riviere	39	21	
(Gemsbokpark)			
Umtata	28	20	
Uniondale			
Upington	38	25	
Vanwyksvlei	37	22	
Victoria-Wes			
Vredendal	32	13	
Vryburg	36	21	1·2
Williston			
Willowmore	32	18	
Willowpark			
(near Dordrecht)			

NATAL	Max	Min	RRR
Cape St. Lucia	31	23	
Dundee			
Durban	29	21	
(Louis Botha)			
Estcourt	28	15	1·0
Harding			
Himeville			
Hluhluwe			
Mkuze			
Newcastle	30	15	
Cedara	27	17	1·2
(Pietermaritzburg)			
Port Shepstone	28	24	
Richmond			
Van Reenen			
Vryheid			
Waterford	24	11	4·5
(near Underberg)			
O.V.S. - O.F.S.			
Balkfontein			
(naby Bothaville)			
Bethlehem	30	14	0·2
Bloemfontein	34	16	1·1
(J.B.M. Hertzog)			
Bultfontein			
Fauresmith	34	20	
Ficksburg			4·5
Frankfort	31	15	
Harrismith			
Hoopstad	36	21	
Kroonstad	33	19	
Lindley			
Modderpoort			
Petrusburg			
Philippolis			
Reddersburg			
Reitz			
Rouxville			
Vrede			
Warden			
Welkom	33	19	
Wepener	32	16	1·7
Winburg			
Zastron			

TRANSVAAL	Max	Min	RRR
Barberton			
Belfast			
Bethal	28	12	
Bospoort	32	20	
Carolina	27	13	
Delareyville			
Delmas			
Ermelo			
Gideonsrus			
Groendraai	33	13	
(naby Vaalwater)			
Jan Kempdorp			
Jan Smuts	27	17	
Joubert Park (Jhb)	28	14	
Kroondal	32	17	
Letaba			
Levubu	33	19	
Lichtenburg			
Loskopdam			
Loskopkanale			
(naby Groblersdal)			
Louis Trichardt			
Lydenburg	29	13	
Mara	34	16	
Marnitz	35	21	
Messina	36	19	
Middelburg			
Nelspruit	35	18	
Phalaborwa	35	20	
Pietersburg	31	15	
Piet Retief	28	15	
Pongola			
Potchefstroom	33	18	
Potgietersrus	32	18	
Pretoria W.B.	31	18	
Pretoriuskop			
Punda Milia			
Satara			
Sekhukhune			
Shingwidzi			
Skukuza	37	19	
Standerton	29	13	
Thabazimbi			
Tomburke			
Tzaneen			
Vereeniging			
Volksrust			
Warmbad	33	15	
Waterval Boven			
Withank			
Wolmaransstad			

S.W.A.	Max	Min	RRR
Aroab			
Bethanien			
Dordabis			
Gobabeb	38	16	
Gobabis	34	15	
Grootfontein	33	19	0·2
J.G. Strijdomlughawe	32	14	
Karasburg			
Kalkfeld			
Karibib			
Keetmanshoop	39	24	
Kub			
Lüderitz	23	XX	
Mariental	38	23	
Möwe	21	17	0·2
Ohopoho			
Okahandja			
Okaukuejo			
Ondangwa	31	21	0·2
Otavi			
Otjiwarongo			
Outjo	35	22	
Rehoboth			
Rundu	34	21	
Steinhausen			
Tsumeb			
Uis	41	22	
Walvisbaai	20	15	
Windhoek W.K.			
LESOTHO			
Maseru	33	16	5·0
BOTSWANA			
Francistown	33	18	
Gaberones	35	19	
Ghanzi	36	16	
Lobatsi			
Mahalapye			
Maun	36	20	
Shakawe	34	20	3·0
Tshabong			
Tshane	36	18	
SWAZILAND			
Emlembe			
Manzini (Matsapa)	32	20	
Stegi			

SYNOPTIC WEATHER MAP 1200 GMT. — 1400 SAST. SINOPTIESE WEERKAART

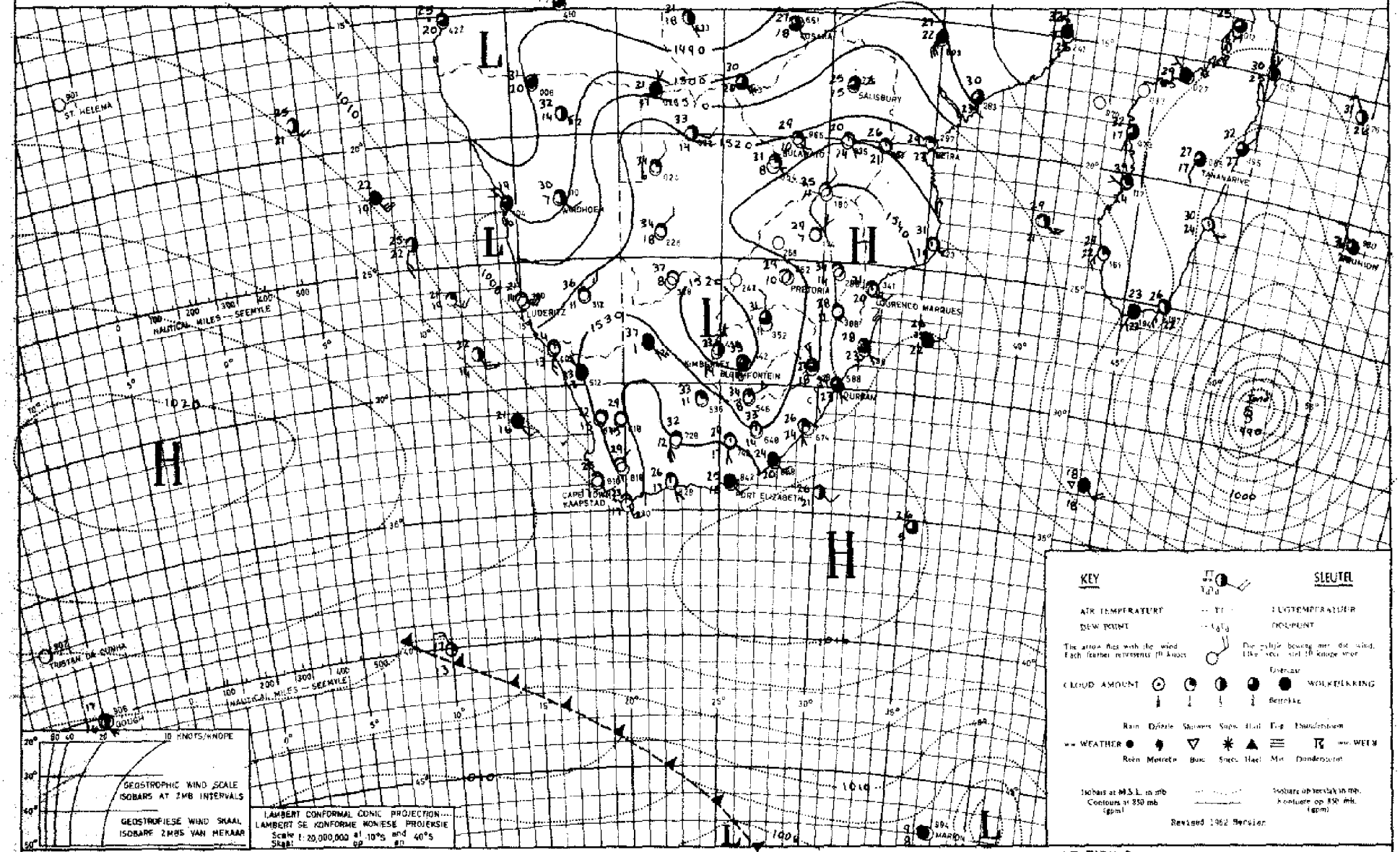

INFERENCE DATE 27 - 2 - 1979 DATUM AFLEIDING

On the surface a trough of low pressure is situated over S.W.A. which extends towards the Free State but the upper-air circulation is still anticyclonic with the result that only very isolated thundershowers will occur over the areas to the north-east of the trough.

Aan die oppervlakte is daar 'n trog van lae lugdruk oor S.W.A. wat na die Vrystaat uitstrek maar die bolugsirkulasie is nog sterk antisiklonaal sodat slegs enkele donderbuie sal voorkom oor die gebiede noordoos van die trog.

DAAGLIKSE WEERBULLETIN

Maksimum en Minimum Temperatuur (°C) en Reënval (RRR) in mm vir die 24 uur geëindig om 0800 SAST op

WEERBURO / WEATHER BUREAU
DEPT. VAN VERVOER / DEPT. OF TRANSPORT

1-3-1970

DAILY WEATHER BULLETIN

Maximum and Minimum Temperatures (°C) and Rainfall (RRR) in mm for the 24 hours ended at 0800 SAST on

CAPE - KAAP	Max	Min	RRR
Aberdeen			
Addo			
Alexander Bay	23	15	
Aliwal North	34	17	0.4
Beaufort-Wes	35	20	
(Lughawe)			
Boegoebergdam			
Boetsap			
Brandvlei			
Cala			
Caledon			
Calitzdorp			
Calvinia	35	12	
Cape Agulhas	24	18	
Cape Columbine	20	14	
Cape Point	23	17	
Cape St. Francis	23	18	14.0
Cape Town			
(D. F. Malan)	25	17	
Cape Town			
(Roeland St.)			
Carnarvon			
Ceres			
Citrusdal			
Colesberg			
Cradock			
De Aar	35	18	
Döhne	23	16	0.4
Douglas			
East London	24	20	1.1
(Airport)			
Elsenburg			
Fraserburg	34	15	
Garies			
George			
Graaff-Reinet	29	17	1.0
Grahamstown			
Grootfontein	34	15	
(Middelburg)			
Hopetown			
Idutywa			
Jansenville	30	21	
Joubertina			
Kimberley	35	22	
(Airport)			
Knysna			
Kokstad	29	15	2.5
Kuruman	36	20	

KAAP - CAPE	Max	Min	RRR
Ladismith			
Lake Mentz			
Maclear			
Mafeking	35	19	
Malmesbury			
Matatiele			
Matroosberg	29	12	
Mbashe	25	22	0.4
Mosselbaai	23	19	0.1
Mount Frere			
Oklep			
Oudtshoorn			
Petrusville			
Piketberg			
Pofadder	36	18	
Port Alfred			
Port Elizabeth	26	19	2.5
Port Nolloth	20	13	
Port St. Johns	27	20	5.0
Prieska	37	19	
Prince Albert			
Queenstown	30	17	
Riversdale	24	17	
Robertson	29	17	
Sheeprun	27	17	4.0
(near Maclear)			
Somerset-Oos	29	17	
Steynsburg			
Strydenburg			
Sutherland	30	9	
Swellendam			
Tarkastad			
Touwsrivier			
Twee Riviere	41	24	
(Gemsbokpark)			
Umtata	29	17	2.0
Uniondale			
Upington	41	21	
Vanwyksvlei	37	17	
Victoria-Wes			
Vredendal	29	14	
Vryburg	38	19	
Williston			
Willowmore			
Willowpark			
(near Dordrecht)			

NATAL	Max	Min	RRR
Cape St. Lucia	29	23	
Dundee			
Durban	30	23	0.6
(Louis Botha)			
Estcourt	32	17	26.5
Harding			
Himeville			
Hluhluwe			
Mkuze			
Newcastle	34	17	
Cedara			
(Pietermaritzburg)			
Port Shepstone	28	22	11.5
Richmond			
Van Reenen			
Vryheid			
Waterford			
(near Underberg)	29	14	9.8
O.V.S. - O.F.S.			
Balkfontein			
(naby Bothaville)			
Bethlehem	31	16	
Bloemfontein	33	16	
(J.B.M. Hertzog)			
Bultfontein			
Fauresmith	33	18	
Ficksburg			
Frankfort	32	17	0.3
Harrismith			
Hoopstad	35	20	
Kroonstad	33	19	0.5
Lindley			
Modderpoort			
Petrusburg			
Philippolis			
Reddersburg			
Reitz			
Rouxville			
Vrede			
Warden			
Welkom			
Wepener	33	17	
Winburg			
Zastron			

TRANSVAAL	Max	Min	RHR
Barberton			
Belfast			
Bethal	31	16	
Bospoort	34	20	
Carolina	30	16	
Delareyville			
Delmas			
Ermelo			
Gideonsrus			
Groendraai	35	17	
(naby Vaalwater)			
Jan Kempdorp			
Jan Smuts	30	18	
Joubert Park (Jhb)	30	20	
Kroondal			
Letaba			
Levubu	35	20	
Lichtenburg			
Loskopdam			
Loskopkanale			
(naby Groblersdal)			
Louis Trichardt			
Lydenburg	31	17	
Mara	35	20	
Marnitz	36	22	
Messina	37	21	
Middelburg			
Nelspruit	35	21	
Phalaborwa	36	23	
Pietersburg	33	21	
Piet Retief	32	18	2.5
Pongola			
Potchefstroom	35	20	
Potgietersrus	34	23	
Pretoria W.B.	34	23	
Pretoriuskop			
Punda Milia			
Satara			
Sekhukhune			
Shingwidzi			
Skukuza	38	23	
Standerton	31	16	
Thabazimbi			
Tomburke			
Tzaneen			
Vereeniging			
Volksrust			
Warmbad	25	20	
Waterval Boven			
Witbank			
Wolmaransstad			

S.W.A.	Max	Min	RRR
Aroab			
Bethanien			
Dordabis			
Gobabeb	36	15	
Gobabis			
Grootfontein	32	17	
J.G. Strijdomlughawe	33	15	
Karasburg			
Kalkfeld			
Karibib			
Keetmanshoop	40	21	
Kub			
Luderitz	21	XX	
Mariental	38	24	
Möwe	25	18	
Ohopoho			
Okahandja			
Okaukuejo			
Ondangwa			
Otavi			
Otjiwarongo			
Outjo			
Rehoboth			
Rundu			
Steinhausen			
Tsumeb			
Uis			
Walvisbaai	23	16	
Windhoek W.K.			
LESOTHO			
Maseru	31	18	
BOTSWANA			
Francistown	35	18	
Gaberones	38	21	
Ghanzi	37	29	
Lobatsi			
Mahalapye			
Maun	37	19	
Shakawe			
Tshabong			
Tshane			
SWAZILAND			
Emlembe			
Manzini (Matsapa)	33	21	
Stegi			

SYNOPTIC WEATHER MAP 1200 GMT — 1400 SAST. SINOPTIESE WEERKAART

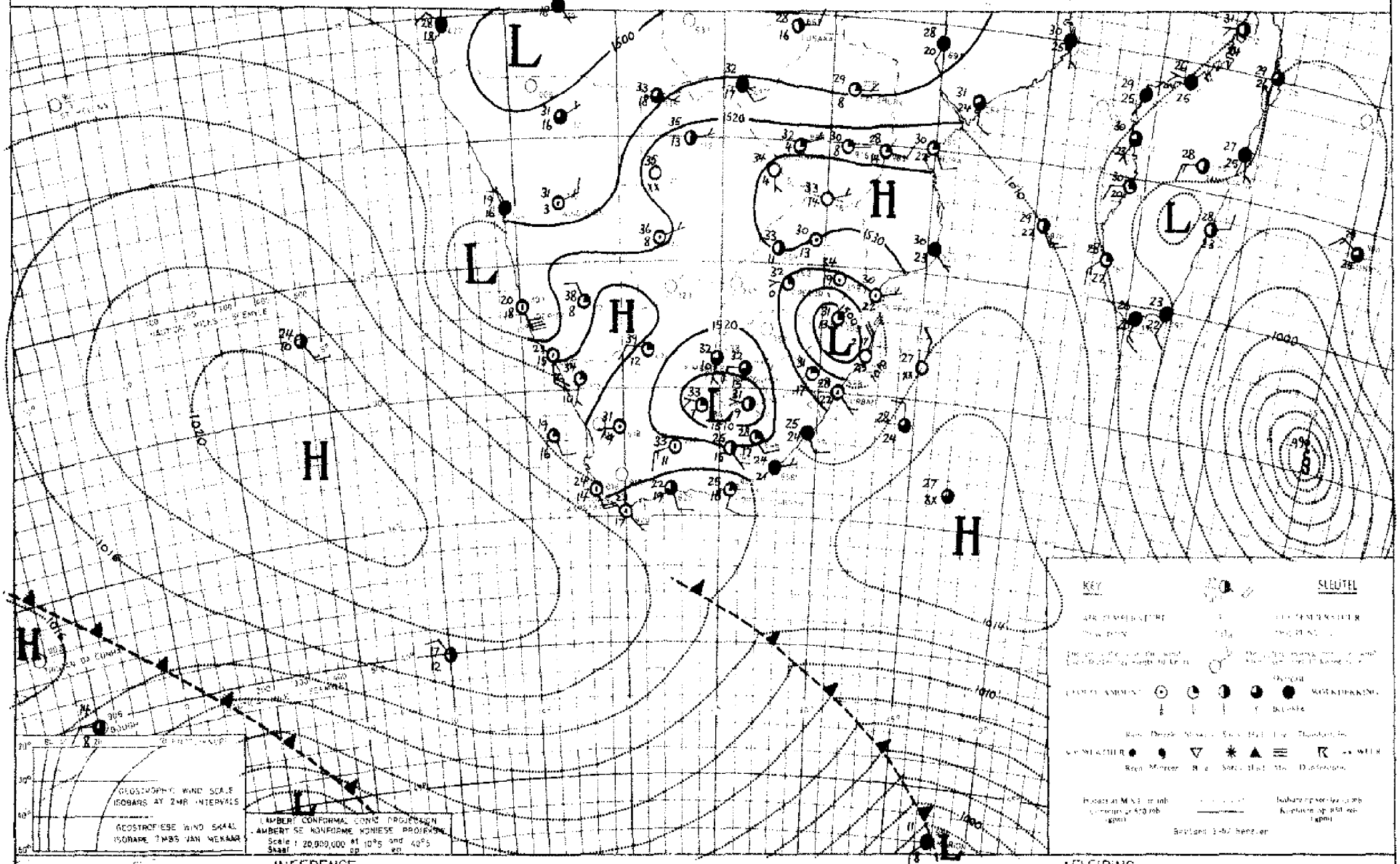

INFERENCE DATE 28 - 2 - 1970 DATUM AFLEIDING

There are several low pressure systems over the interior and with slightly moist air in circulation isolated light thundershowers will occur except over the Western Cape. The ridge of high pressure pushing in south of the country will cause cooler, cloudy weather over the southern and eastern coastal regions.

Daar is verskeie laedrukstelsels oor die binneland en met effens vogtige lug in sirkulasie sal enkele donderbuie voorkom behalwe oor Wes-Kaapland. Die rug van hoë druk wat suid van die land indruk, sál koeler, bewolkte weer oor die suidelike en oostelike kusgebiede veroorsaak.

DAAGLIKSE WEERBULLETIN

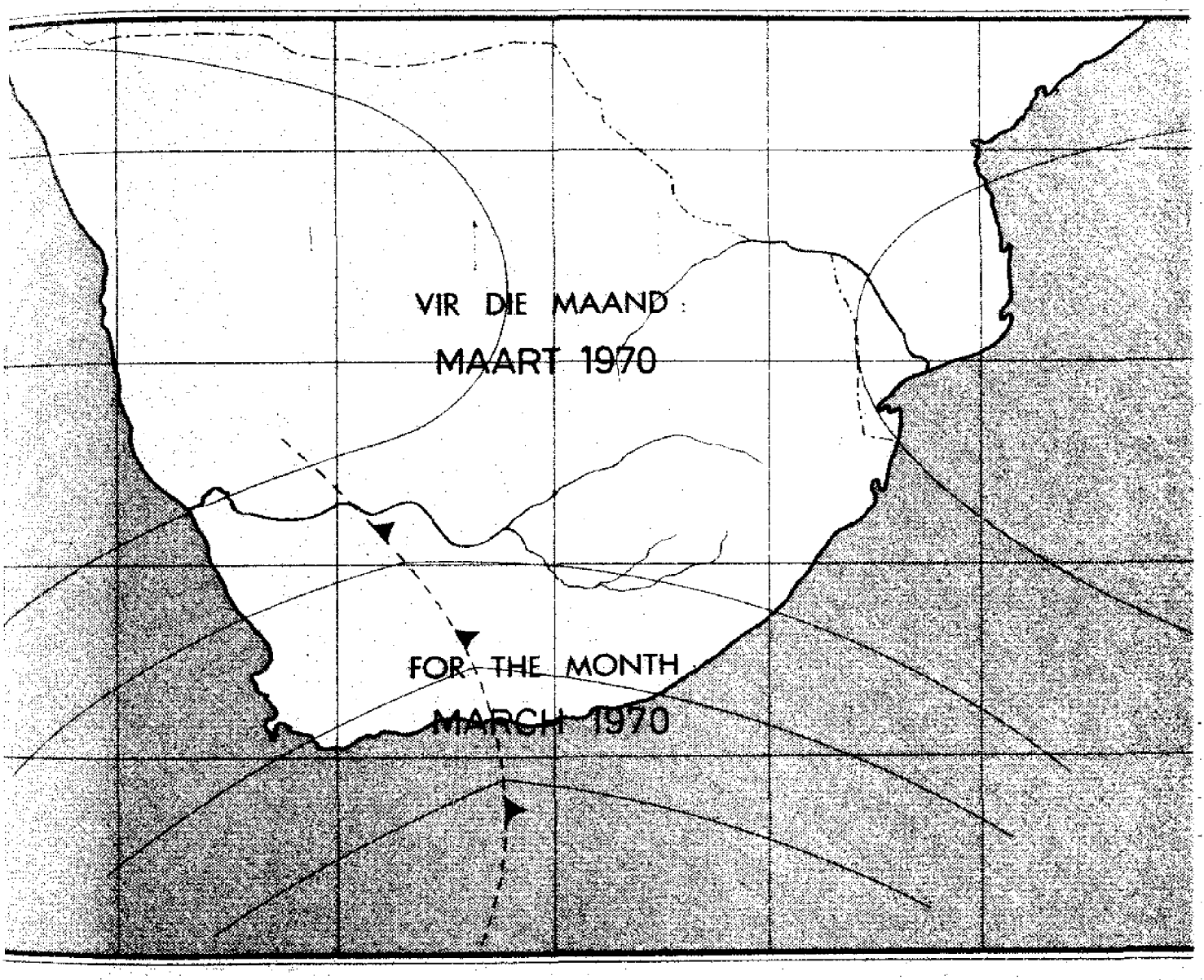

DAILY WEATHER BULLETIN

ATMOSPHERIC SCIENCES LIBRARY
OCT 13 '70
U. S. Dept. of Commerce

DAAGLIKSE WEERBULLETIN

Maksimum en Minimum Temperatuur (°C) en Reënval (RRR)
in mm vir die 24 uur geëindig om 0800 SAST op

WEERBURO / WEATHER BUREAU
DEPT. VAN VERVOER / DEPT. OF TRANSPORT

2 - 3 - 1970

DAILY WEATHER BULLETIN

Maximum and Minimum Temperatures (°C) and Rainfall (RRR)
in mm for the 24 hours ended at 0800 SAST on

CAPE - KAAP	Max	Min	RRR
Alexrieen			
Aliwal			
Alexander Bay	21	14	
Aliwal North	30	11	
Beaufort-Wes	30	14	
(Laghawe)			
Boegoeberg dam			
Bootsap			
Brandvlei			
Cala			
Caledon			
Calitzdorp			
Calvinia	31	11	
Cape Agulhas	24	17	
Cape Columbine	19	13	
Cape Point	22	16	
Cape St. Francis	23	17	1·0
Cape Town	24	16	
(D. F. Malan)			
Cape Town			
(Roeland St.)			
Carnarvon			
Ceres			
Citrusdal			
Colesberg			
Cradock			
De Aar	29	11	
Dohne	20	11	8·5
Douglas			
East London	25	16	21·2
(Airport)			
Elsenburg			
Fraserburg	28	13	
Garies			
George			
Graaff-Reinet	27	14	
Grahamstown			
Grootfontein	25	9	
(Middelburg)			
Hopetown			
Kokywa			
Jansenville	30	14	
Joubertina			
Kimberley	34	14	
(Airport)			
Knysna			
Kokstad	25	9	1·8
Kuruman	36	16	

KAAP - CAPE	Max	Min	RRR
Ladismith			
Lake Mentz			
Maclear			
Mafeking	38	17	
Malmesbury			
Matatiele			
Matroosberg	28	11	
Mbashe	23	18	13·0
Mossel Baai	23	18	
Mount Frere			
Okiep	31	15	
Oudtshoorn			
Petrusville			
Piketberg			
Pofadder	34	16	
Port Alfred			
Port Elizabeth	25	17	1·5
Port Nolloth	21	12	
Port St. Johns	22	17	11·0
Prieska	34	14	
Prince Albert			
Queenstown	22	10	2·0
Riversdale	28	17	
Robertson	30	16	
Sheeprun	23	8	
(near Maclear)			
Somerset-Oos	22	11	6·0
Steynsburg			
Strydenburg			
Sutherland	26	6	
Swellendam			
Tarkastad			1·0
Touwsrivier			
Twee Riviere	37	18	
(Gemsbokpark)			
Umtata	21	11	5·5
Uniondale			
Upington	34	17	
Vanwyksvlei	33	17	
Victoria-Wes			
Vredendal	28	12	
Vryburg	38	16	
Williston			
Willowmore	29	14	
Willowpark	23	6	1·0
(near Dordrecht)			

NATAL	Max	Min	RRR
Cape St. Lucia	29	18	15·0
Dundee			
Durban	30	19	7·2
(Louis Botha)			
Estcourt	28	12	5·1
Harding			
Himeville			30·0
Hluhluwe			
Mkuze			11·5
Newcastle	33	13	3·6
Cedara	24	13	16·4
(Pietermaritzburg)			
Port Shepstone	27	18	0·4
Richmond			
Van Reenen			
Vryheid			1·5
Waterford	26	6	2·1
(near Underberg)			
O.V.S. - O.F.S.			
Balkfontein			
(naby Bothaville)			
Bethlehem	33	10	
Bloemfontein	34	9	
(J.B.M. Hertzog)			
Bultfontein			
Fauresmith	31	11	
Ficksburg			
Frankfort	34	9	
Harrismith			
Hoopstad	38	11	
Kroonstad	25	13	
Lindley			0·5
Modderpoort			
Petrusburg			
Philippolis			
Reddersburg			
Reitz			
Rouxville			
Vrede			
Warden			
Welkom	35	12	
Wepener	33	9	
Winburg			
Zastron			

TRANSVAAL	Max	Min	RRR
Barberton			
Belfast			
Bethal	30	12	
Bospoort	36	12	
Carolina	29	12	
Delareyville			
Delmas			2·0
Ermelo			
Gideonsrus			
Groendraai	37	18	
(naby Vaalwater)			
Jan Kempdorp			
Jan Smuts	31	13	0·7
Joubert Park (Jhb)	30	13	
Kroondal	38	17	
Letaba			
Levubu	34	21	
Lichtenburg			
Loskopdam			
Loskopkanale			1·6
(naby Groblersdal)			
Louis Trichardt			
Lydenburg			
Mara	32	20	
Marnitz	38	23	
Messina	39	24	
Middelburg			
Nelspruit	35	22	2·4
Phalaborwa	36	22	4·0
Pietersburg	34	18	0·7
Piet Retief	33	13	9·5
Pongola			
Potchefstroom	36	15	
Potgietersrus	35	21	
Pretoria W.B.	34	18	
Pretoriuskop			
Punda Milia			
Satara			
Sekhukhune			
Shingwidzi			
Skukuza	39	21	16·5
Standerton	31	10	
Thabazimbi			
Tomburke			
Tzaneen			5·0
Vereeniging			
Volksrust			4·5
Warmbad	37	18	
Waterval Boven			
Witbank			0·8
Wolmaransstad			

S.W.A.	Max	Min	RRR
Aroab			
Bethanien			
Dordabis			
Gobabeb	34	14	
Gobabis	36	15	
Grootfontein	34	19	
J.G. Strijdom Lughawe	34	23	
Karasburg			
Kalkfeld			
Karibib			
Keetmanshoop	37	18	
Kub			
Luderitz	22	xx	
Mariental	38	19	
Möwe	22	16	
Ohopoho			
Okahandja			
Okaukuejo			
Ondangwa	32	21	
Otavi			
Otjiwarongo			
Outjo	36	20	
Halali			2·6
Rehoboth			
Rundu			
Steinhausen			
Tsumeb			
Uis	37	20	
Walvisbaai	22	16	
Windhoek W.K.			
LESOTHO			
Maseru	33	9	
BOTSWANA			
Francistown	37	20	
Gaberones	41	22	
Ghanzi	38	23	
Lobatsi			
Mahalapye			
Maun	38	22	
Shakawe			
Tshabong			
Tshane			
SWAZILAND			
Emlembe			
Manzini (Matsapa)	35	19	3·5
Stegi			

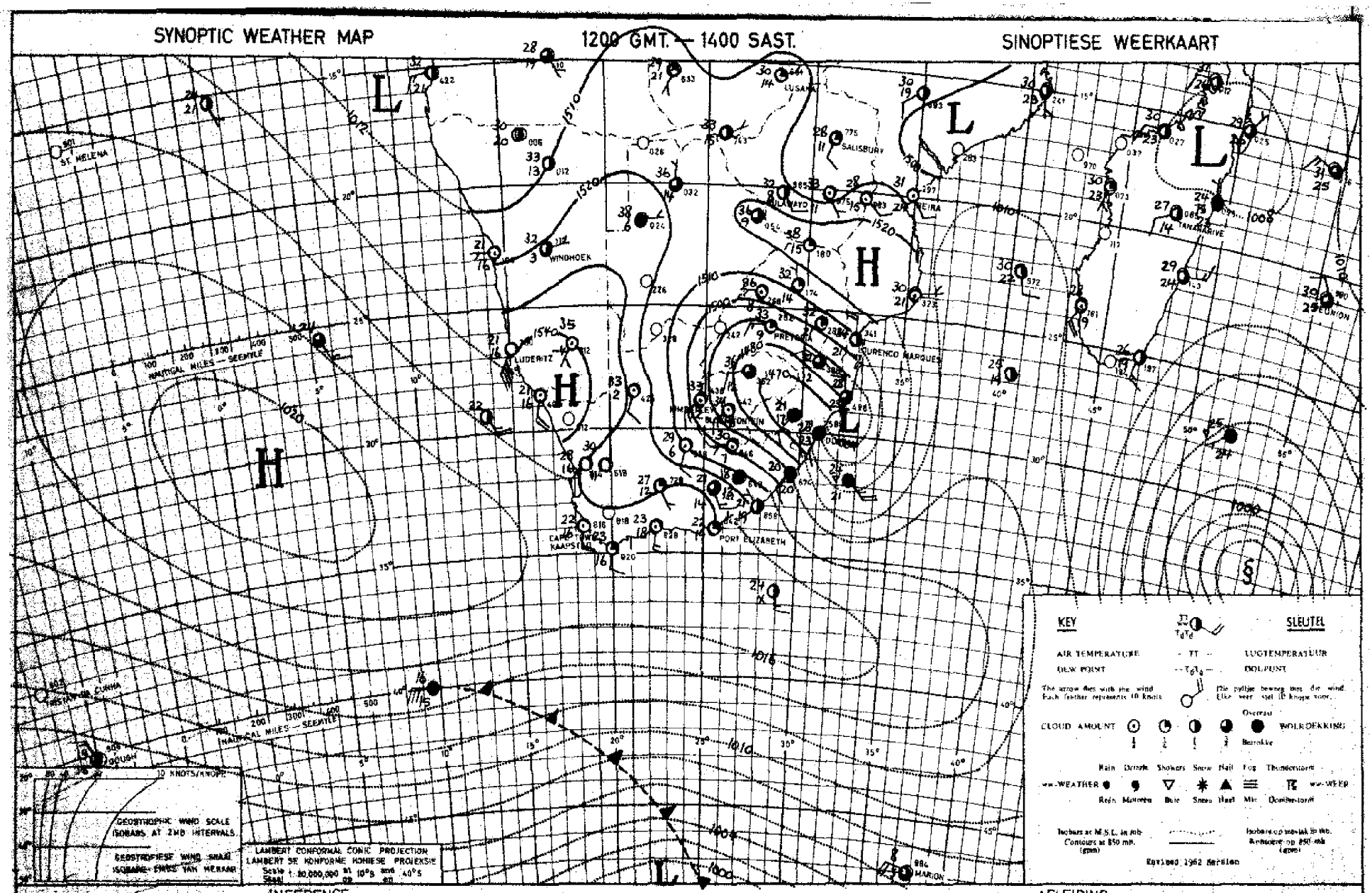

As a result of the ridge of high pressure moving in south of the continent, cooler and cloudy weather with light rain will spread over Natal and the eastern Transvaal lowveld while it will also be somewhat cooler over the remainder of the Transvaal. Isolated thundershowers will occur over the northern and north-eastern interior.

As gevolg van die rug van hoë druk wat suid van die land inbeweeg, sal koeler, bewolkte weer met ligte reën oor Natal en die Oos-Transvaalse laeveld uitbrei terwyl dit ook ietwat koeler sal wees oor die res van Transvaal. Enkele donderbuie sal voorkom oor die noordelike en noordoostelike dele van die binneland.

DAAGLIKSE WEERBULLETIN

Maksimum en Minimum Temperatuur (°C) en Reënval (RRR) in mm vir die 24 uur geëindig om 0800 SAST op

WEERBURO / WEATHER BUREAU
DEPT. VAN VERVOER / DEPT. OF TRANSPORT

3 - 3 - 1970

DAILY WEATHER BULLETIN

Maximum and Minimum Temperatures (°C) and Rainfall (RRR) in mm for the 24 hours ended at 0800 SAST on

CAPE - KAAP	Max	Min	RRR
Aberdeen			
Addo			
Alexander Bay	22	15	
Aliwal North	29	10	
Beaufort-Wes	31	14	
(Lughawe)			
Boegoebergdam			
Boetsap			
Brandvlei			
Cala			
Caledon			
Calitzdorp			
Calvinia	32	10	
Cape Agulhas	23	15	
Cape Columbine	19	13	
Cape Point	21	15	
Cape St. Francis	23	13	
Cape Town	24	15	
(D. F. Malan)			
Cape Town			
(Roeland St.)			
Carnarvon			
Ceres			
Citrusdal			
Colesberg			
Cradock			
De Aar	30	13	
Dôme	23	14	
Douglas			
East London	25	16	
(Airport)			
Elsenburg			
Fraserburg	30	13	
Garies			
George			
Graaff-Reinet	29	15	
Grahamstown			
Grootfontein	26	9	
(Middelburg)			
Hopetown			
Idutywa			
Jansenville	31	14	
Joubertina			
Kimberley	30	14	
(Airport)			
Kaysna			
Kokstad	23	9	
Kuruman	32	11	

KAAP - CAPE	Max	Min	RRR
Ladismith			
Lake Mentz			
Maclear			
Mafeking	33	17	
Malmesbury			
Matatiele			
Matroosberg	28	11	
Mbashe	26	17	
Mosselbaai	22	17	
Mount Frere			
Okiep	31	12	
Oudtshoorn			
Petrusville			
Piketberg			
Pofadder	32	16	
Port Alfred			
Port Elizabeth	25	15	
Port Nolloth	19	10	
Port St. Johns	27	18	
Prieska	32	10	
Prince Albert			
Queenstown	25	10	
Riversdale			
Robertson	30	12	
Sheeprun	23	13	
(near Maclear)			
Somerset-Oos	27	11	
Steynsburg			
Strydenburg			
Sutherland	27	16	
Swellendam			
Tarkastad			
Touwsrivier			
Twee Riviere	36	15	
(Gemsbokpark)			
Umtata	24	12	
Uniondale			
Upington			
Vanwyksvlei	32	15	
Victoria-Wes			
Vredendal	29	10	
Vryburg	32	8	
Williston			
Willowmore	28	13	
Willowpark	22	6	
(near Dordrecht)			

NATAL	Max	Min	RRR
Cape St. Lucia	26	17	
Dundee			
Durban	27	17	
(Louis Botha)			
Estcourt	23	12	
Harding			
Himeville			
Hluhluwe			
Mkuze			
Newcastle	23	12	
Cedara	22	13	
(Pietermaritzburg)			
Port Shepstone	26	17	
Richmond			
Van Reenen			
Vryheid			
Waterford	21	11	
(near Underberg)			
O.V.S. - O.F.S.			
Balkfontein			
(naby Bothaville)			
Bethlehem	24	8	
Bloemfontein	29	10	
(J.B.M. Hertzog)			
Bultfontein			
Fauresmith	29	13	
Ficksburg			
Frankfort	27	11	
Harrismith			
Hoopstad	31	15	
Kroonstad	30	14	
Lindley			
Modderpoort			
Petrusburg			
Philippolis			
Reddersburg			
Reitz			
Rouxville			
Vrede			
Warden			
Welkom	30	16	
Wepener	29	9	
Winburg			
Zastron			

TRANSVAAL	Max	Min	RRR
Barberton			
Belfast			
Bethal	24	9	
Bospoort			
Carolina	22	10	
Delareyville			
Delmas			
Ermelo			
Gideonsrus			
Groendraai	35	16	
(naby Vaalwater)			
Jan Kempdorp			
Jan Smuts	25	11	
Joubert Park (Jhb)	26	13	
Kroondal	32	16	
Letaba			
Levubu	28	18	
Lichtenburg			
Loskopdam			
Loskopkanale			
(naby Grobiersdal)			
Louis Trichardt			
Lydenburg	24	14	
Mara	30	17	
Marnitz	35	20	
Messina	33	21	
Middelburg			
Nelspruit	27	18	
Phalaborwa	30	19	
Pietersburg	28	15	3.8
Piet Retief	21	11	
Pongola			
Potchefstroom	30	15	
Potgietersrus	30	17	35.0
Pretoria W.B.	31	16	
Pretoriuskop			
Punda Milia			
Satara			
Sekhukhune			
Shingwidzi			
Skukuza	30	19	
Standerton	25	9	
Thabazimbi			
Tomburke			
Tzaneen			
Vereeniging			
Volksrust			
Warmbad	35	15	
Waterval Boven			
Witbank			
Wolmaransstad			

S.W.A.	Max	Min	RRR
Aroab			
Bethanien			
Dordabis			
Gobabeb	32	12	
Gobabis	35	18	
Grootfontein	33	18	
J.G. Strijdomlughawe	33	20	
Karasburg			
Kalkfeld			
Karibib			
Keetmanshoop			
Kub			
Luderitz			
Mariental	37	20	
Möwe			
Ohopoho			
Okahandja			
Okaukuejo			
Ondangwa	35	20	
Otavi			
Otjiwarongo			
Outjo	37	16	
Rehoboth			
Rundu			
Steinhausen			
Tsumeb			
Uis	35	17	
Walvisbaai	19	14	
Windhoek W.K.			
LESOTHO			
Maseru	29	11	
BOTSWANA			
Francistown			
Gaberones	37	20	
Ghanzi	29	17	
Lobatsi			
Mahalapye			
Maun	40	16	
Shakawe			
Tshabong			
Tshane			
SWAZILAND			
Emlembe			
Manzini (Matsapa)	26	14	
Stegi			

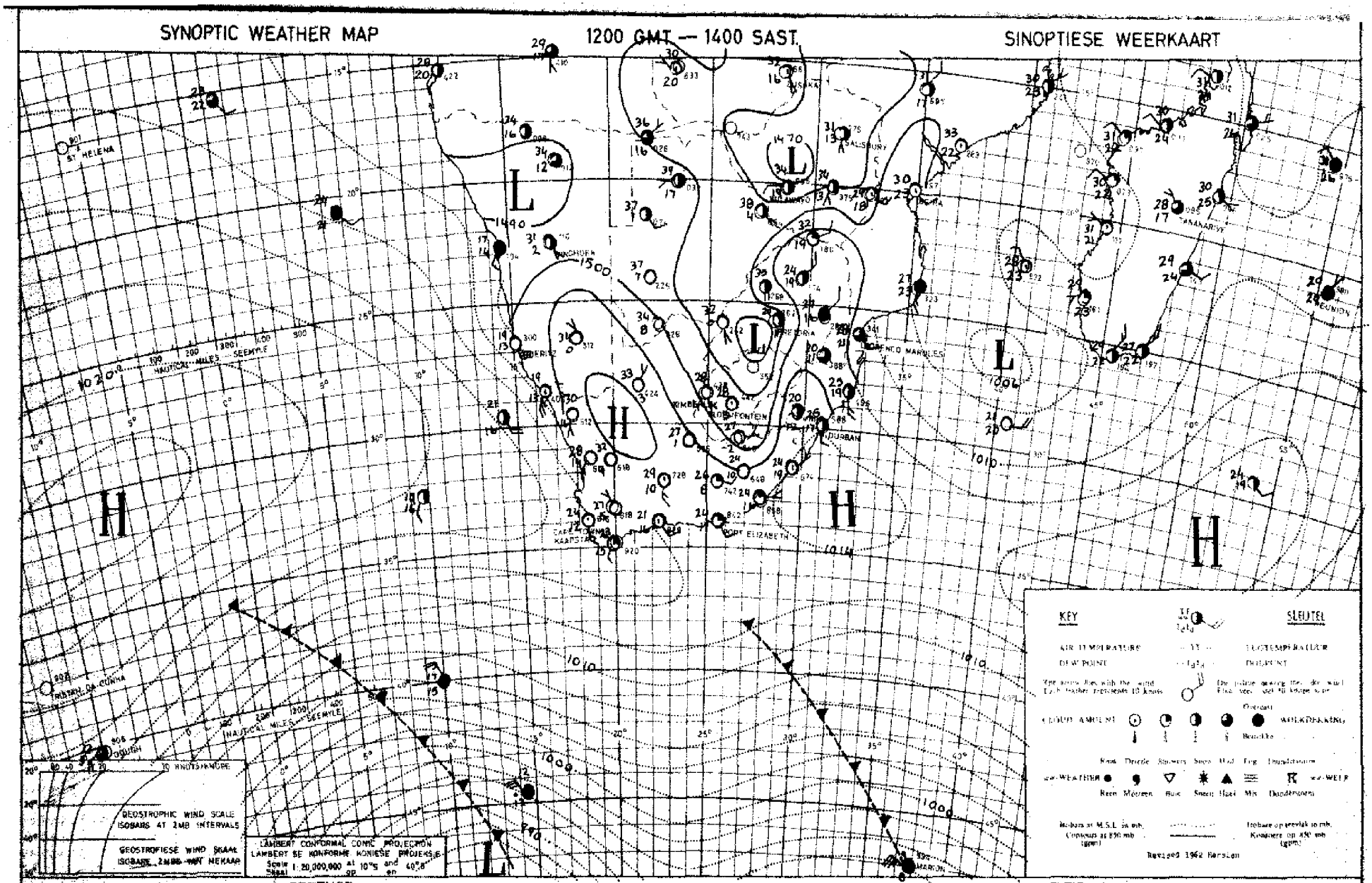

INFERENCE

DATE 2-3-70 DATUM

AFLEIDING

With the trough of low pressure over Western Transvaal and moist air invading the province from the east, thundershowers will occur. Over the reminder of the interior the air is dry and it will remain fine. The cold front approaching from the west will later cause cloudy weather with rain over the south-western Cape.

Met die laedruktrog oor Wes-Transvaal en vogtige lug wat uit die ooste oor die provinsie instroom, sal donderbuie voorkom. Oor die res van die binneland is die lug droog en sal dit mooiweer bly. Die koue-front wat vanaf die weste nader, sal later bewolkte weer met buie veroorsaak oor die suidwestelike deel van Kaapland.

DAAGLIKSE WEERBULLETIN

Maksimum en Minimum Temperatuur (°C) en Reënval (RRR)
in mm vir die 24 uur geëindig om 0800 SAST op

WEERBURO / WEATHER BUREAU
DEPT. VAN VERVOER / DEPT. OF TRANSPORT

4-3-1970

DAILY WEATHER BULLETIN

Maximum and Minimum Temperatures (°C) and Rainfall (RRR)
in mm for the 24 hours ended at 0800 SAST on

CAPE - KAAP	Max	Min	RRR
Aberdeen			
Addo			
Alexander Bay	21	15	
Aliwal North	32	11	
Beaufort-Wes	35	15	
(Laghawe)			
Boegoebergdam			
Boetsap			
Brandvlei			
Cala			
Caledon			
Calitzdorp			
Calvinia	29	9	
Cape Agulhas	24	16	
Cape Columbine	21	13	
Cape Point	21	15	2.0
Cape St. Francis	23	17	
Cape Town	26	13	
(D. F. Malan)			
Cape Town			
(Roeland St.)			
Carnarvon			
Ceres			
Citrusdal			
Colesberg			
Cradock			
De Aar	33	19	
Döhne	31	15	
Douglas			
East London	28	18	
(Airport)			
Elsenburg			
Fraserburg	32	11	
Garies			
George			
Graaff-Reinet	34	16	
Grahamstown			
Grootfontein	31	12	
(Middelburg)			
Hopetown			
Idutywa			
Jansenville	36	16	
Joubertina			
Kimberley	33	18	
(Airport)			
Knysna			
Kokstad	28	10	
Kuruman	33	15	

KAAP - CAPE	Max	Min	RRR
Ladismith			
Lake Mentz			
Maclear			
Mafeking	32	20	
Malmesbury			
Matatiele			
Matroosberg	27	9	
Mbashe	26	18	
Mosselbaai	22	19	
Mount Frere			
Okiep	26	11	
Oudtshoorn	31	13	
Petrusville			
Piketberg			
Pofadder	32	12	
Port Alfred			
Port Elizabeth	27	19	
Port Nolloth	19	13	
Port St. Johns	25	20	
Prieska	35	16	
Prince Albert			
Queenstown	32	11	
Riversdale	28	14	
Robertson	30	15	
Sheeprun	29	10	
(near Maclear)			
Somerset-Oos	35	16	
Steynsburg			
Strydenburg			
Sutherland	27	3	
Swellendam			
Tarkastad			
Touwsrivier			
Twee Riviere	28	21	
(Gemsbokpark)			
Umtata	30	17	
Uniondale			
Upington	37	15	
Vanwyksvlei	34	12	
Victoria-Wes			
Vredendal	25	14	
Vryburg			
Williston			
Willowmore	32	15	
Willowpark	29	15	
(near Dordrecht)			

NATAL	Max	Min	RRR
Cape St. Lucia	28	21	
Dundee			
Durban	29	19	
(Louis Botha)			
Estcourt	24	13	
Harding			
Himeville			
Hluhluwe			
Mkuze			
Newcastle	30	16	0.9
Cedara	25	15	
(Pietermaritzburg)			
Port Shepstone	26	18	
Richmond			
Van Reenen			
Vryheid			
Waterford	25	7	
(near Underberg)			
O.V.S. - O.F.S.			
Balkfontein			
(naby Bothaville)			
Bethlehem	29	11	
Bloemfontein	31	11	
(J.B.M. Hertzog)			
Bultfontein			
Fauresmith	31	12	
Ficksburg			
Frankfort	29	13	
Harrismith			
Hoopstad	34	17	
Kroonstad	32	16	
Lindley			
Modderpoort			
Petrusburg			
Philippolis			
Reddersburg			
Reitz			
Rouxville			
Vrede			
Warden			3.5
Welkom	32	18	
Wepener	30	12	
Winburg			
Zastron			

TRANSVAAL	Max	Min	RRR
Barberton			
Belfast			
Bethal	26	13	0.7
Bospoort	31	18	
Carolina	25	12	8.0
Delareyville			
Delmas			
Ermelo			4.0
Gideonsrus			
Groendraai	29	16	
(naby Vaalwater)			
Jan Kempdorp			
Jan Smuts	24	14	
Joubert Park (Jhb)	25	15	
Kroondal	29	15	
Letaba			
Levubu	28	18	
Lichtenburg			
Loskopdam			
Loskopkanale			
(naby Groblersdal)			
Louis Trichardt			
Lydenburg	26	18	
Mara	30	16	
Marnitz	29	20	
Messina	32	20	
Middelburg			37.0
Nelspruit	31	19	
Phalaborwa	32	19	
Pietersburg	25	15	
Piet Retief	25	14	
Pongola			
Potchefstroom	31	17	
Potgietersrus	27	18	
Pretoria W.B.	28	18	
Pretoriuskop			
Punda Milia			
Satara			
Sekhukhune			
Shingwidzi			
Skukuza	33	19	
Standerton	27	12	11.0
Thabazimbi			
Tomburke			
Tzaneen			
Vereeniging			
Volksrust			
Warmbad	29	16	
Waterval Boven			0.1
Witbank			
Wolmaransstad			

S.W.A.	Max	Min	RRR
Aroab			
Bethanien			
Dordabis			
Gobabeb	29	12	
Gobabis	37	18	
Grootfontein	35	16	
J.G. Strijdomlughawe	34	18	
Karasburg			
Kalkfeld			
Karibib			
Keetmanshoop	36	15	
Kub			
Luderitz	21	14	
Mariental	39	22	
Möwe	20	15	
Chopoho			
Okahandja			
Okaukuejo			
Ondangwa	35	19	
Otavi			
Otjiwarongo			
Outjo	32	19	
Rehoboth			
Rundu			
Steinhausen			
Tsumeb			
Uis	35	16	
Walvisbaai	18	14	
Windhoek W.K.			
LESOTHO			
Maseru	30	14	
BOTSWANA			
Francistown	34	17	
Gaberones	34	21	
Ghanzi	38	23	
Lobatsi			
Mahalapye			
Maun	39	21	1.2
Shakawe	32	19	
Tshabong	33	17	
Tshane	39	20	
SWAZILAND			
Empiembe			
Manzini (Matsapa)	28	17	
Stegi			

SYNOPTIC WEATHER MAP 1200 GMT. — 1400 SAST. SINOPTIESE WEERKAART

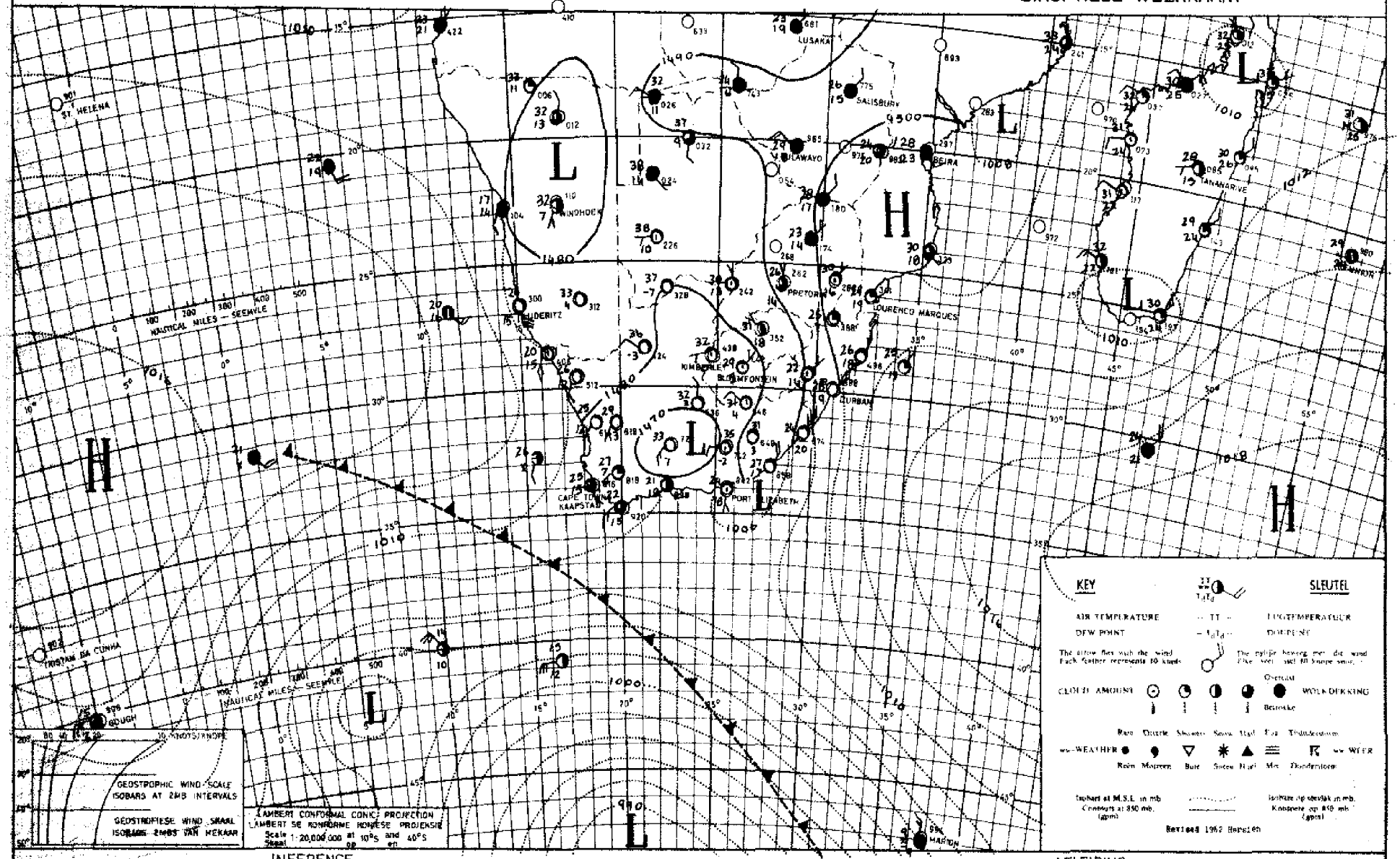

INFERENCE DATE 3-9-1970 DATUM AFLEIDING

Thundershowers will occur over the areas east of the low pressure systems over the interior in the relatively moist air over these regions. The cold front and trough approaching from the west will cause cloudy weather with rain over the south-western part of the Cape province and later also over Southern Cape.

Oos van die laedrukstelsels oor die binneland sal donderbuie voorkom in die betreklik vogtige lugmassa oor die gebiede. Die koufront en trog wat van die weste af nader, sal bewolkte weer met reën veroorsaak oor die suidwestelike deel van Kaapland en later ook oor Suid-Kaapland.

DAAGLIKSE WEERBULLETIN

Maksimum en Minimum Temperatuur (°C) en Reënval (RRR) in mm vir die 24 uur geëindig om 0800 SAST op

WEERBURO / WEATHER BUREAU
DEPT. VAN VERVOER / DEPT. OF TRANSPORT

5 - 3 - 1970

DAILY WEATHER BULLETIN

Maximum and Minimum Temperatures (°C) and Rainfall (RRR) in mm for the 24 hours ended at 0800 SAST on

CAPE - KAAP	Max	Min	RRR
Aberdeen			
Addo			
Alexander Bay	22	15	
Altwal North	34	16	
Beaufort-Wes	30	15	
(Laghawe)			
Boegnebergdam			
Boetsap			
Brandvlei			
Cala			
Caledon			
Calitzdorp			
Calvinia	26	9	
Cape Agulhas	22	15	0.5
Cape Columbine	20	13	0.2
Cape Point	20	14	4.5
Cape St. Francis	23	16	
Cape Town	21	13	1.6
(D. F. Malan)			
Cape Town			5.0
(Roeland St.)			
Carnarvon			
Ceres			
Citrusdal			
Colesberg			
Cradock			
De Aar			
Dohne	25	14	
Douglas			
East London	26	18	
(Airport)			
Elsenburg			
Fraserburg	28	9	
Garies			
George			
Graaff-Reinet	31	16	
Grahamstown			
Grootfontein	33	15	
(Middelburg)			
Hopetown			
Idutywa			
Jansenville	34	17	
Joubertina			
Kimberley	35	14	1.4
(Airport)			
Kaysna			
Kokstad	34	15	0.6
Kuruman			

KAAP - CAPE	Max	Min	RRR
Ladismith			
Lake Mentz			
Maclear			
Mafeking	37	19	15.0
Malmesbury			
Matatiele			
Matroosberg	24	7	
Mbashe	25	20	
Mosselbaai	24	18	
Mount Frere			
Oklep	23	12	
Oudtshoorn	30	16	
Petrusville			
Piketberg			
Pofadder	29	11	
Port Alfred			
Port Elizabeth	26	18	
Port Nolloth	16	12	
Port St. Johns	25	20	0.8
Prieska	35	15	
Prince Albert			
Queenstown	35	16	
Riversdale	27	12	
Robertson	27	10	
Sheeprun	33	16	
(near Maclear)			
Somerset-Oos	31	15	0.1
Steynsburg			
Strydenburg			
Sutherland	22	3	
Swellendam			
Tarkastad			
Touwsrivier			
Twee Riviere	34	14	
(Gemsbokpark)			
Umtata	29	17	1.0
Uniondale			
Upington	33	13	
Vanwyksvlei	31	11	
Victoria-Wes			
Vredendal	24	11	
Vryburg	38	14	
Williston			
Willowmore	30	15	
Willowpark	32	14	
(near Dordrecht)			

NATAL	Max	Min	RRR
Cape St. Lucia	31	24	
Dundee			
Durban	32	23	1.2
(Louis Botha)			
Estcourt	32	15	
Harding			
Himeville			
Hluhluwe			
Mkuze			1.2
Newcastle	32	17	0.6
Cedara	32	15	2.0
(Pietermaritzburg)			
Port Shepstone	27	23	0.4
Richmond			
Van Reenen			4.5
Vryheid			
Waterford	29	10	9.6
(near Underberg)			
O.V.S. - O.F.S.			
Balkfontein			9.0
(naby Bothaville)			
Bethlehem	32	13	
Bloemfontein	35	14	2.0
(J.B.M. Hertzog)			
Bultfontein			
Fauresmith	33	12	
Ficksburg			
Frankfort	32	16	10.3
Harrismith			
Hoopstad	35	15	0.4
Heilbron			8.0
Kroonstad	34	17	27.5
Lindley			25.0
Modderpoort			
Petrusburg			
Philippolis			
Reddersburg			
Reitz			
Rouxville			
Vrede			18.0
Warden			3.5
Welkom	34	17	9.8
Wepener	33	18	3.4
Winburg			
Zastron			

TRANSVAAL	Max	Min	RRR
Barberton			
Belfast			
Bethal	29	14	8.0
Bospoort	33	18	
Carolina	21	14	2.5
Delareyville			
Delmas			11.0
Ermelo			5.0
Gideonsrus			17.0
Groendraai	35	19	5.0
(naby Vaalwater)			
Jan Kempdorp			
Jan Smuts	29	14	11.4
Joubert Park (Jhb)	28	16	11.0
Kroondal	35	18	6.5
Letaba			
Levubu	34	21	
Lichtenburg			
Loskopdam			10.5
Loskopkanale			20.6
(naby Groblersdal)			
Louis Trichardt			
Lydenburg	29	15	0.5
Mara	36	21	3.0
Marnitz	36	20	0.1
Messina	38	23	
Middelburg			12.0
Nelspruit	36	20	
Phalaborwa	36	24	
Pietersburg	32	17	3.4
Piet Retief	31	17	0.2
Pongola			
Potchefstroom	34	17	6.6
Potgietersrus	31	17	6.0
Pretoria W.B.	32	17	7.0
Pretoriuskop			
Punda Milia			
Satara			
Sekhukhune			
Shingwidzi			
Skukuza	38	23	
Standerton	29	15	14.1
Thabazimbi			9.0
Tomburke			
Tzaneen			
Vereeniging			
Volksrust			11.0
Warmbad	45	17	23.5
Waterval Boven			
Witbank			7.0
Wolmaransstad			
Wittontein			19.0

S.W.A.	Max	Min	RRR
Aroab			
Bethanien			
Dordabis			
Gobabeb	31	10	
Gobabis	37	16	
Grootfontein	35	18	
J.G. Strijdomlughawe	33	13	
Karasburg			
Kalkfeld			
Karibib			
Keetmanshoop	32	13	
Kub			
Luderitz	20	15	
Mariental	36	17	
Möwe	20	14	
Ohopoho			
Okahandja			
Okaukuejo			
Ondangwa	34	20	
Otavi			
Otjiwarongo			
Outjo	36	17	
Rehoboth			
Rundu			
Steinhausen			
Tsumeb			
Uis	35	17	
Walvisbaai	18	13	
Windhoek W.K.			
LESOTHO			
Maseru	33	15	5.5
BOTSWANA			
Francistown	36	19	4.7
Gaberones	38	20	0.8
Ghanzi	27	21	
Lobatsi			
Mahalapye			
Maun	36	20	
Shakawe	34	21	
Tshabong	37	15	
Tshane	31	17	
SWAZILAND			
Emlembe			
Manzini (Matsapa)	34	23	
Stegi			

SYNOPTIC WEATHER MAP 1200 GMT. — 1400 SAST. SINOPTIESE WEERKAART

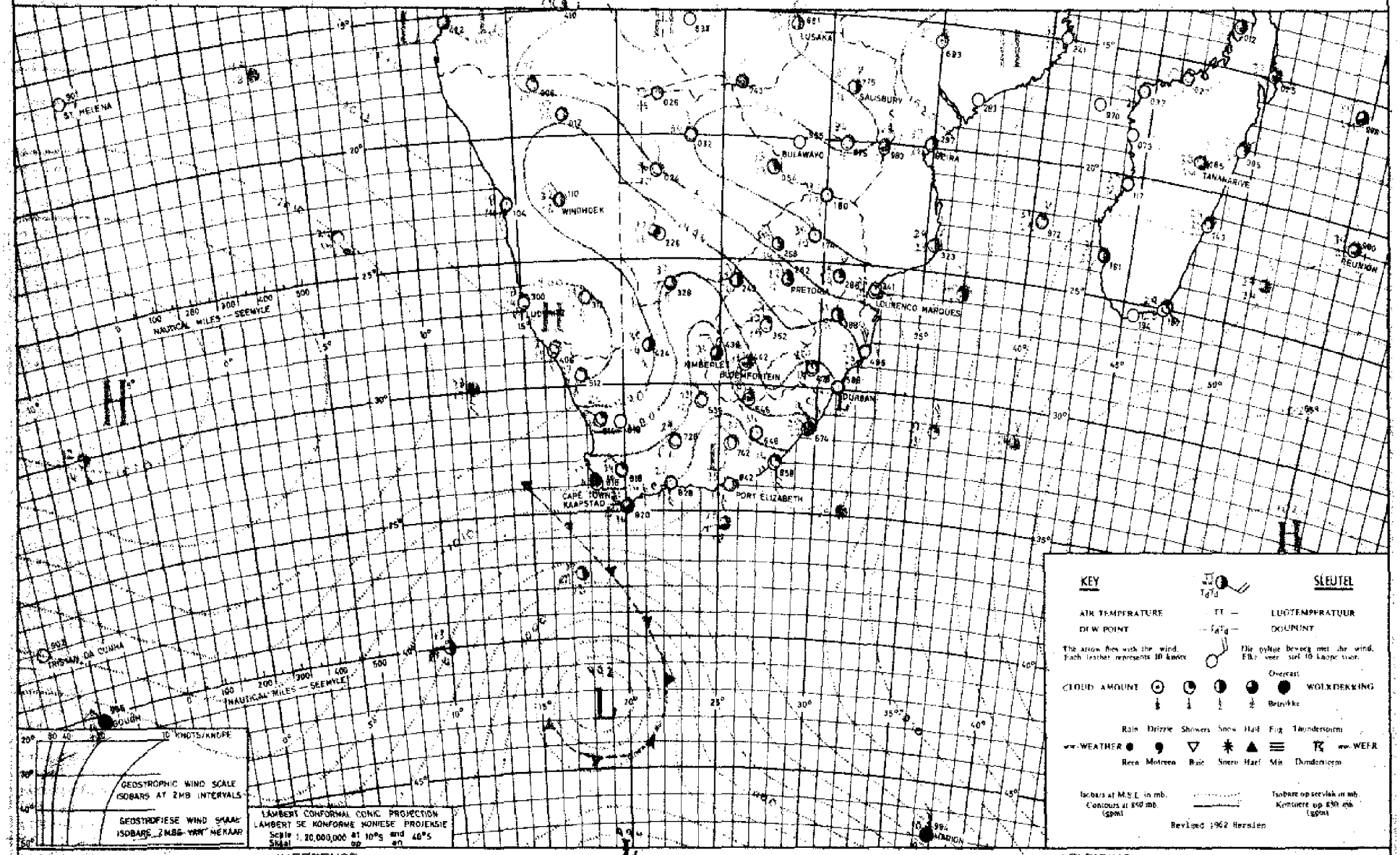

INFERENCE

DATE ... 19.. DATUM

AFLEIDING

[illegible]

[illegible]

DAAGLIKSE WEERBULLETIN

Maksimum en Minimum Temperatuur (°C) en Reënval (RRR)
in mm vir die 24 uur geëindig om 0800 SAST op

WEERBURO / WEATHER BUREAU
DEPT. VAN VERVOER / DEPT. OF TRANSPORT

6-3-1970

DAILY WEATHER BULLETIN

Maximum and Minimum Temperatures (°C) and Rainfall (RRR)
in mm for the 24 hours ended at 0800 SAST on

CAPE - KAAP	Max	Min	RRR
Aberdeen			
Adelo			
Alexander Bay	23	15	
Aliwal North	34	12	
Beaufort-Wes	31	14	
(Laghawe)			
Bredasdorpdam			
Bootsap			
Brandvlei			
Cape			
Caledon			
Calitzdorp			
Calvinia	28	7	
Cape Agulhas	23	16	
Cape Columbine	21	14	
Cape Point	23	13	0.5
Cape St. Francis	23	19	
Cape Town			
(D. F. Malan)	24	10	
Cape Town			
(Roeland St.)			
Carnarvon			
Ceres			
Citrusdal			
Colesberg			
Cradock			
De Aar	32	11	
Döhne	20	15	
Douglas			
East London	24	18	
(Airport)			
Elsenburg			
Fraserburg	29	8	
Garies			
George			
Graaff-Reinet	29	16	
Grahamstown			
Grootfontein	31	10	
(Middelburg)			
Hopetown			
Idutywa			
Jansenville	30	19	
Joubertina			
Kimberley	33	15	
(Airport)			
Knysna			
Kokstad	22	14	
Kuruman	33	19	

KAAP - CAPE	Max	Min	RRR
Ladismith			
Lake Mentz			
Maclear			
Mafeking	33	16	
Malmesbury			
Matatiele			
Matroosberg	25	10	
Mbashe	24	20	
Mosselbaai	23	13	
Mount Frere			
Okiep	28	11	
Oudtshoorn	31	15	
Petrusville			
Piketberg			
Potadder	29	12	
Port Alfred			
Port Elizabeth	26	19	
Port Nolloth	20	10	
Port St. Johns	25	20	
Prieska	34	11	
Prince Albert			
Queenstown	25	13	
Riversdale	27	16	
Robertson	29	15	
Sheeprun	18	11	0.4
(near Maclear)			
Somerset-Oos	28	15	
Steynsburg			
Strydenburg			
Sutherland	25	0	
Swellendam			
Tarkastad			
Touwsrivier			
Twee Riviere	35	15	
(Gemsbokpark)			
Umtata	21	14	
Uniondale			
Upington	34	15	
Vanwyksvlei	31	10	
Victoria-Wes			
Vredendal	26	11	
Vryburg	36	15	
Willison			
Willowmore	28	16	
Willowpark	23	10	
(near Dordrecht)			

NATAL	Max	Min	RRR
Cape St. Lucia	29	21	
Dundee			13.0
Durban	26	19	0.1
(Louis Botha)			
Estcourt	29	16	1.2
Harding			
Himeville			
Hluhluwe			
Mkuze			
Newcastle	33	16	
Cedara	23	14	0.6
(Pietermaritzburg)			
Port Shepstone	26	20	
Richmond			
Van Reenen			
Vryheid			
Waterford	21	9	0.4
(near Underberg)			
O.V.S. - O.F.S.			
Balkfontein			
(naby Bothaville)			
Bethlehem	31	15	
Bloemfontein	32	7	
(J.B.M. Hertzog)			
Bultfontein			
Fauresmith	32	11	
Ficksburg			
Frankfort	30	16	
Harrismith			
Hoopstad	35	12	
Kroonstad	32	13	
Lindley			
Modderpoort			
Petrusburg			
Philippolis			
Reddersburg			
Reitz			
Rouxville			
Vrede			
Warden			
Welkom	32	15	
Wepener	32	8	
Wiesburg			
Zastron			

TRANSVAAL	Max	Min	RRR
Barberton			
Belfast			
Bethal	28	16	
Bospoort	33	13	
Carolina	28	17	
Delareyville			
Delmas			
Ermelo			
Gideonsrus			
Groendraai	33	20	
(naby Vaalwater)			
Jan Kempdorp			
Jan Smuts	27	17	
Joubert Park (Jhb)	27	17	
Kroondal	31	13	
Letaba			32.0
Levubu	35	21	
Lichtenburg			
Loskopdam			
Loskopkanale			
(naby Groblersdal)			
Louis Trichardt			
Lydenburg			
Mara	32	20	0.4
Marnitz	37	22	
Messina	39	23	
Middelburg			
Nelspruit			
Phalaborwa	38	22	5.8
Pietersburg	32	17	
Piet Retief	29	17	2.4
Pongola			
Potchefstroom	32	16	
Potgietersrus	32	19	
Pretoria W.B.	30	20	
Pretoriuskop			
Punda Milia			3.1
Satara			
Sekhukhune			
Shingwidzi			
Skukuza	40	24	3.7
Standerton	28	15	
Thabazimbi			
Tomburke			
Tzaneen			
Vereeniging			
Volksrust			
Warmbad	35	19	
Waterval Boven			7.5
Witbank			
Wolmaransstad			

S.W.A.	Max	Min	RRR
Aroab			
Bethanien			
Dordabis			
Gobabeb	33	11	
Gobabis	37	19	
Grootfontein	34	19	
J.G. Strijdomlughawe	33	16	
Karasburg			
Kalkfeld			
Karibib			
Keetmanshoop	34	17	
Kub			
Luderitz	21	10	
Mariental	35	19	
Möwe	19	16	
Otjopoho			4.0
Okahandja			
Okaukuejo			
Ondangwa	34	20	2.2
Otavi			
Otjiwarongo			
Outjo	34	17	
Rehoboth			
Rundu			
Steinhausen			
Tsumeb			
Vis	36	15	
Walvisbaai	20	14	
Windhoek W.K.			
LESOTHO			
Maseru	31	9	
BOTSWANA			
Francistown	34	19	
Gaberones	36	29	6.0
Ghanzi	37	22	
Lobatsi			
Mahalapye			
Maun	36	18	
Shakawe	36	20	
Tshabong	37	15	
Tshane	39	19	
SWAZILAND			
Embabe			
Manzini (Matsapa)	31	22	
Stegi			

SYNOPTIC WEATHER MAP 1200 GMT. — 1400 SAST. SINOPTIESE WEERKAART

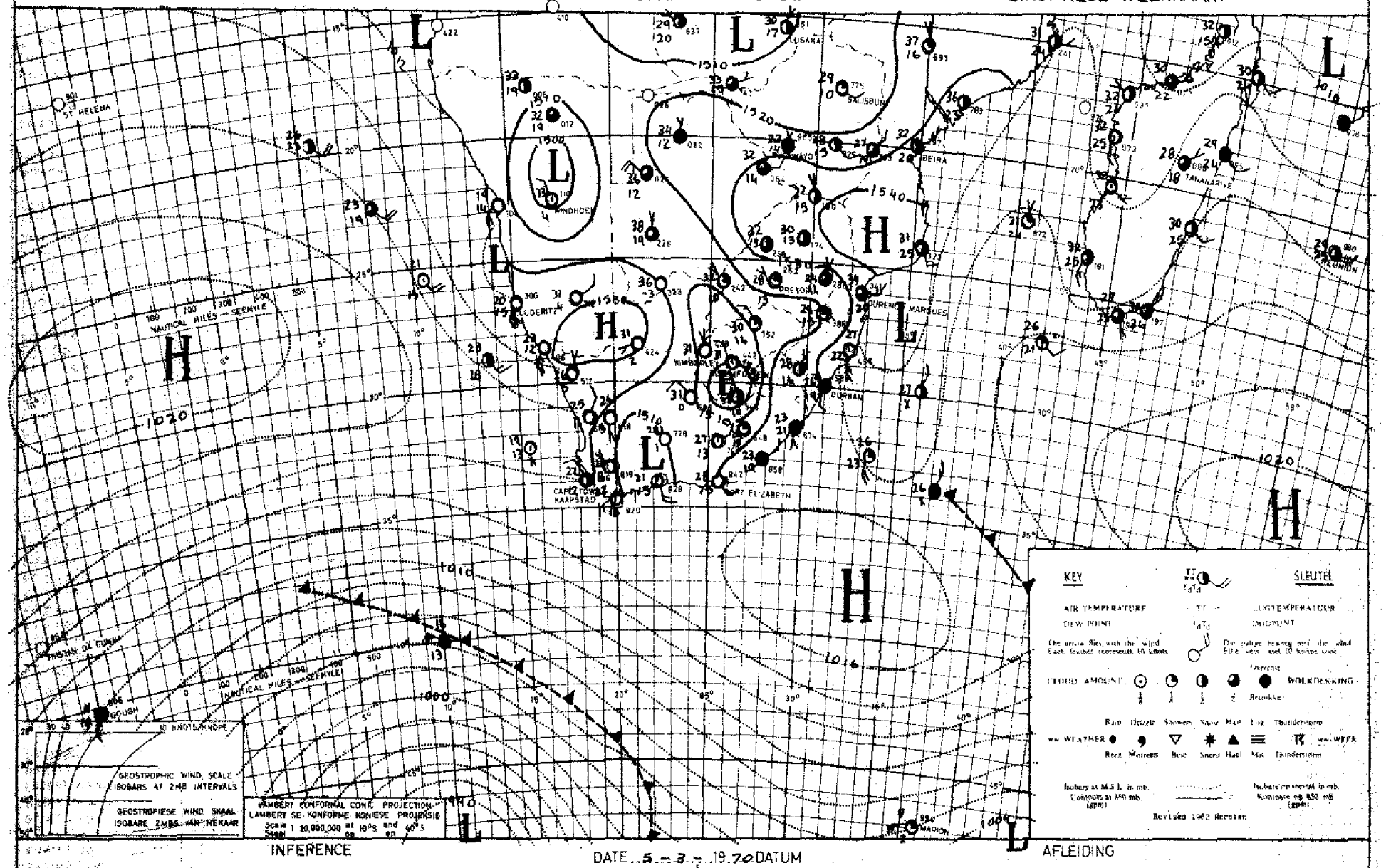

INFERENCE DATE 5 - 3 - 1970 DATUM AFLEIDING

With the low pressure systems over the interior, scattered thundershowers will occur over the regions east of it as the air over these areas is moist. Over the rest of the country the weather will remain mainly fine.

Met die laedrukstelsels oor die binneland sal verspreide dondervbuie voorkom oor die gebiede oos daarvan aangesien die lug oor die streke redelik vogtig is. Oor die res van die land sal dit hoofsaaklik mooiweer bly

DAAGLIKSE WEERBULLETIN

Maksimum en Minimum Temperatuur (°C) en Reënval (RRR)
in mm vir die 24 uur geëindig om 0800 SAST op

WEERBURO / WEATHER BUREAU
DEPT. VAN VERVOER / DEPT. OF TRANSPORT

7-3-1970

DAILY WEATHER BULLETIN

Maximum and Minimum Temperatures (°C) and Rainfall (RRR)
in mm for the 24 hours ended at 0800 SAST on

CAPE - KAAP	Max	Min	RRR
Alberton			
Addo			
Alexander Bay	22	13	
Aliwal North	34	16	
Beaufort-Wes	30	13	
(Lighawe)			
Boegoebergdam			
Boetsap			
Brandvlei			
Cala			
Caledon			
Calitzdorp			
Calvinia	27	12	
Cape Agulhas	24	19	
Cape Columbine	21	13	
Cape Point	21	16	
Cape St. Francis	23	18	
Cape Town	25	15	
(D. F. Malan)			
Cape Town			
(Roeland St.)			
Carnarvon			
Ceres			
Citrusdal			
Colesberg			
Cradock			
De Aar	32	14	
Dohne	23	15	1.5
Douglas			
East London	26	18	0.2
(Airport)			
Elsenburg			
Fraserburg	29	11	
Garies			
George			
Graaff-Reinet	28	12	
Grahamstown			
Grootfontein	31	11	
(Middelburg)			
Hopetown			
Idutywa			
Jansenville	28	14	
Joubertina			
Kimberley	33	13	
(Airport)			
Knysna			
Kokstad	33	14	
Kuruman	34	13	

KAAP - CAPE	Max	Min	RRR
Ladismith			
Lake Mentz			
Maclear			
Mafeking			
Malmesbury			
Matatiele			
Matroosberg			
Mbashe	28	20	2.5
Mosselbaai	24	17	
Mount Frere			
Okiep	27	12	
Oudtshoorn	28	11	
Petrusville			
Piketberg			
Pofadder	29	15	
Port Alfred			
Port Elizabeth	24	15	
Port Nolloth	20	10	
Port St. Johns	28	20	14.5
Prieska	36	19	
Prince Albert			
Queenstown	33	16	
Riversdale	24	19	
Robertson	28	14	
Sheeprun	30	15	1.8
(near Maclear)			
Somerset-Oos	24	15	
Steynsburg			
Strydenburg			
Sutherland	24	9	
Swellendam			
Tarkastad			
Touwarivier			
Twee Riviere	37	17	
(Gemsbokpark)			
Umtata	29	17	0.7
Uniondale			
Upington	34	16	
Vanwyksvlei	33	17	
Victoria-Wes			
Vredendal	26	11	
Vryburg	36	16	4.0
Williston			
Willowmore	27	13	
Willowpark	31	14	
(near Dordrecht)			

NATAL	Max	Min	RRR
Cape St. Lucia	29	19	49.5
Dundee			
Durban	29	23	
(Louis Botha)			
Estcourt	31	15	
Harding			
Himeville			
Hluhluwe			3.4
Mkuze			29.5
Newcastle	33	15	
Cedara	31	13	
(Pietermaritzburg)			
Port Shepstone	27	22	1.1
Richmond			
Van Reenen			
Vryheid			15.5
Waterford			
(near Underberg)			
O.V.S. - O.F.S.			
Balkfontein			
(naby Bothaville)			
Bethlehem	31	14	
Bloemfontein	33	11	
(J.B.M. Hertzog)			
Bultfontein			
Fauresmith	32	14	
Ficksburg			
Frankfort	31	14	0.1
Harrismith			
Hoopstad	35	16	
Kroonstad	33	17	
Lindley			
Modderpoort			
Petrusburg			
Philippolis			
Reddersburg			
Reitz			
Rouxville			
Vrede			
Warden			
Welkom	33	18	
Wepener	33	9	
Winburg			
Zastron			

TRANSVAAL	Max	Min	RRR
Barberton			47.0
Belfast			
Bethal	28	14	0.2
Bospoort	32	17	
Carolina	27	13	5.5
Delareyville			
Delmas			2.0
Ermelo			
Gideonsrus			
Groendraai	31	18	
(naby Vaalwater)			
Jan Kempdorp			
Jan Smuts	27	15	1.2
Joubert Park (Jhb)	28	16	2.5
Kroondal			
Letaba			
Levubu	33	22	
Lichtenburg			
Loskopdam			23.5
Loskopkanale			
(naby Groblersdal)			
Louis Trichardt			
Lydenburg	29	16	11.0
Mara	33	21	
Marnitz	34	23	
Messina	32	24	
Middelburg			1.5
Marble Hall			21.5
Nelspruit	33	18	
Phalaborwa	35	22	0.6
Pietersburg	30	18	
Piet Retief	31	15	5.0
Pongola			
Potchefstroom	33	16	20.3
Potgietersrus			
Pretoria W.B.	31	17	0.1
Pretoriuskop			
Punda Milia			
Satara			
Sekhukhune			
Shingwidzi			
Skukuza	36	20	37.9
Standerton	29	13	
Thabazimbi			
Tomburke			
Tzaneen			
Vereeniging			
Volksrust			
Warmbad	32	17	3.0
Waterval Boven			
Witbank			4.8
Wolmaransstad			

S.W.A.	Max	Min	RRR
Aroab			
Bethanien			
Dordabis			
Gobabeb	30	12	
Gobabis	35	18	
Grootfontein	33	17	
J.G. Strijdomlughawe	33	16	
Karasburg			
Kalkfeld			
Karibib			
Keetmanshoop	33	16	
Kub			
Luderitz	21	xx	
Mariental	37	19	
Möwe	19	14	
Ohopoho			
Okahandja			
Okaukuejo			
Ondangwa	32	20	
Otavi			
Otjiwarongo			
Outjo	35	14	
Bullepos			10.0
Rehoboth			
Rundu			
Steinhausen			
Tsumeb			
Uis	33	15	
Walvisbaai	19	13	
Windhoek W.K.			
LESOTHO			
Maseru	32	12	
BOTSWANA			
Francistown	34	19	
Gaberones	36	23	
Ghanzi	34	19	
Lobatsi			
Mahalapye			
Maun	35	18	1.3
Shakawe	35	20	1.1
Tshabong	39	19	
Tshane	36	22	
SWAZILAND			
Emlembe			
Manzini (Matsapa)	36	19	29.5
Stegi			12.0

SYNOPTIC WEATHER MAP 1200 GMT. — 1400 SAST. SINOPTIESE WEERKAART

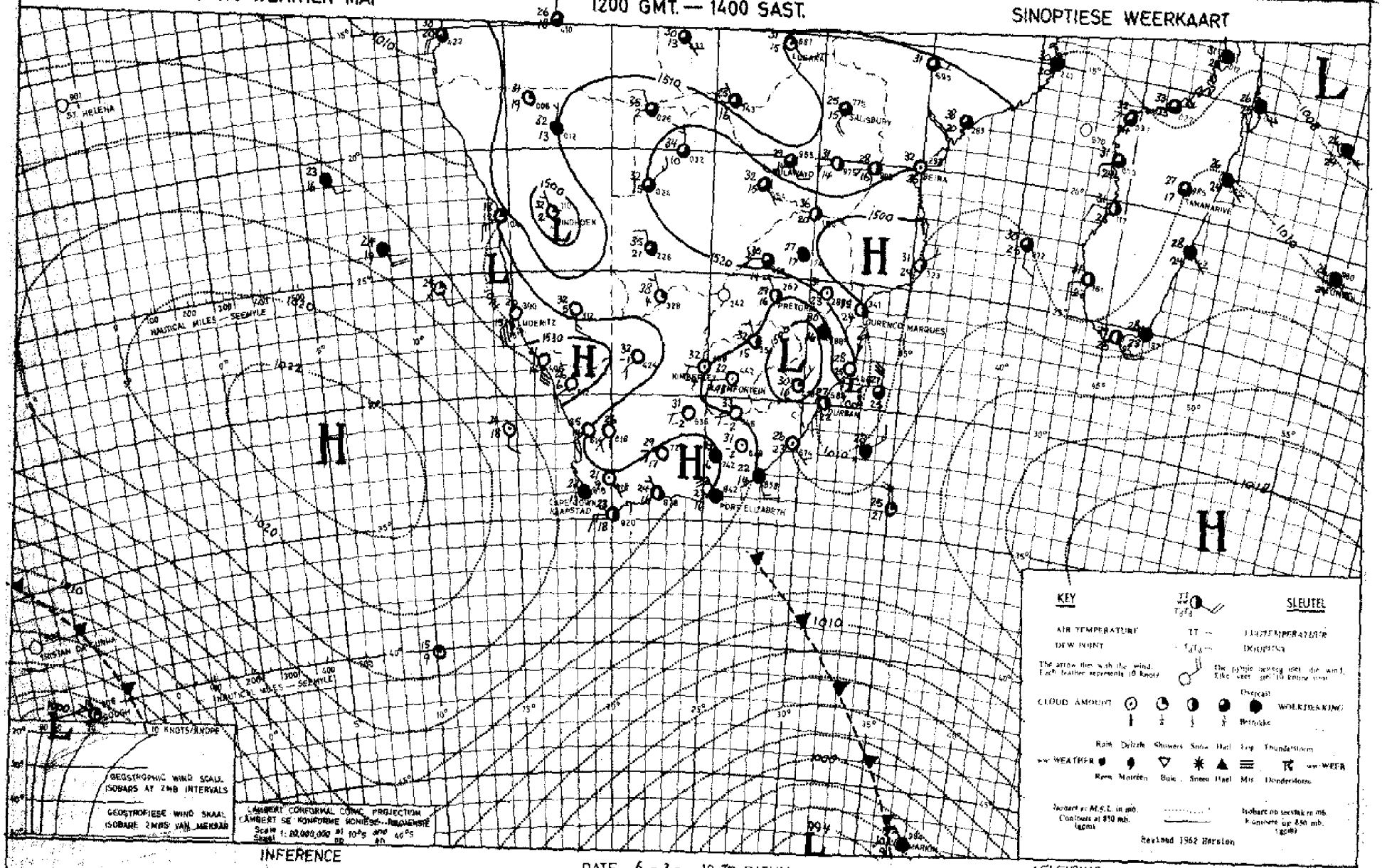

INFERENCE

DATE 6 - 3 - 1970 DATUM

AFLEIDING

Behind the cold front a cell of high pressure will move in south of the continent and will cause cool, moist air to flow in over Eastern Cape, Natal and Eastern Transvaal. Warm, moist air is present over the areas east of the interior troughs of low pressure and therefore scattered showers will occur over these regions.

Agter die kouefront sal 'n sel van hoë druk suid van die land inbeweeg en koel, vogtige lug laat instroom oor Oos-Kaapland, Natal en Oos-Transvaal. Warm, vogtige lug is aanwesig oor die gebiede oos van die binnelandse laedruktroë en dus sal verspreide buie oor die gebiede uitsak.

DAAGLIKSE WEERBULLETIN

Maksimum en Minimum Temperatuur (°C) en Reënval (RRR)
in mm vir die 24 uur geëindig om 0800 SAST op

WEERBURO / WEATHER BUREAU
DEPT. VAN VERVOER / DEPT. OF TRANSPORT

8 - 3 - 1970

DAILY WEATHER BULLETIN

Maximum and Minimum Temperatures (°C) and Rainfall (RRR)
in mm for the 24 hours ended at 0800 SAST on

CAPE - KAAP	Max	Min	RRR
Aberdeen			
Addo			
Alexander Bay	22	17	
Aliwal North	34	16	1.0
Beaufort-Wes	32	19	
(Lughawe)			
Boegoeberg dam			
Boetsap			
Brandvlei			
Cala			
Caledon			
Calitzdorp			
Calvinia	33	10	
Cape Agulhas	23	18	
Cape Columbine	23	15	
Cape Point	24	17	
Cape St. Francis	23	18	
Cape Town	30	16	
(D. F. Malan)			
Cape Town			
(Roeland St.)			
Carnarvon			
Ceres			
Citrusdal			
Colesberg			
Cradock			
De Aar	35	18	1.0
Dôme	25	17	2.0
Douglas			
East London	25	20	
(Airport)			
Elsenburg			
Fraserburg	32	12	
Garies			
George			
Graaff-Reinet	31	19	
Grahamstown			
Grootfontein	32	18	
(Middelburg)			
Hopetown			
Idutywa			
Jansenville	31	18	
Joubertina			
Kimberley	34	17	3.3
(Airport)			
Knysna			
Kokstad	22	13	
Kuruman	34	17	1.6

KAAP - CAPE	Max	Min	RRR
Ladismith			
Lake Mentz			
Maclear			
Mafeking	31	18	
Malmesbury			
Matatiele			
Matroosberg	29	12	
Mbashe			
Mosselbaai	21	19	
Mount Frere			
Oliep	31	12	
Oudtshoorn	34	15	
Petrusville			
Piketberg			
Pofadder	32	12	
Port Alfred			
Port Elizabeth	25	17	
Port Nolloth	18	13	
Port St. Johns	26	22	0.1
Prieska	37	19	0.4
Prince Albert			
Queenstown	26	16	
Riversdale	29	14	
Robertson	32	14	
Sheeprun			
(near Maclear)			
Somerset-Oos	29	20	
Steynsburg			
Strydenburg			
Sutherland	29	4	
Swellendam			
Tarkastad			
Touwsrivier			
Twee Riviere	39	19	
(Gemsbokpark)			
Umtata	23	16	
Uniondale			
Upington	39	19	
Vanwyksvlei	35	19	
Victoria-Wes			
Vredendal	32	16	
Vryburg	35	17	0.9
Williston			
Willowmore	28	16	
Willowpark			
(near Dordrecht)			

NATAL	Max	Min	RRR
Cape St. Lucia	29	22	0.5
Dundee			
Durban	28	21	
(Louis Botha)			
Estcourt	24	16	
Harding			
Himeville			
Hluhluwe			
Mkuze			
Newcastle	26	16	
Cedara	22	15	
(Pietermaritzburg)			
Port Shepstone	27	22	0.7
Richmond			
Van Reenen			
Vryheid			
Waterford	20	10	
(near Underberg)			
O.V.S. - O.F.S.			
Balkfontein			28.5
(naby Bothaville)			
Bethlehem	28	12	20.6
Bloemfontein	33	14	1.5
(J.B.M. Hertzog)			
Bultfontein			
Fauresmith	33	15	1.2
Ficksburg			
Frankfort	28	14	20.5
Harrismith			
Hoopstad	35	17	6.0
Kroonstad	33	15	12.5
Lindley			16.5
Modderpoort			
Petrusburg			
Philippolis			
Reddersburg			0.9
Reitz			
Rouxville			
Vrede			
Warden			8.0
Welkom			
Wepener	35	15	0.9
Winburg			
Zastron			

TRANSVAAL	Max	Min	RRR
Barberton			1.4
Belfast			
Bethal	25	13	
Bospoort	30	15	5.2
Carolina	22	13	
Delareyville			26.6
Delmas			
Ermelo			
Gideonsrus			
Groendraai			
(naby Vaalwater)			
Jan Kempdorp			
Jan Smuts	27	14	3.4
Joubert Park (Jhb)	27	15	5.5
Kroondal			
Letaba			
Levubu	28	19	
Lichtenburg			
Loskopdam			
Loskopkanale			
(naby Groblersdal)			
Louis Trichardt			
Lydenburg			
Mara	30	18	
Marnitz	33	17	82.5
Messina	35	23	
Middelburg			
Nelspruit	30	19	4.7
Phalaborwa	23	22	
Pietersburg	27	16	
Piet Retief	23	16	
Pongola			
Potchefstroom	30	16	8.6
Potgietersrus	27	17	25.0
Pretoria W.B.	30	18	1.7
Pretoriuskop			
Punda Milia			
Satara			
Sekhukhune			
Shingwidzi			
Skukuza	32	21	1.0
Standerton	25	15	
Thabazimbi			
Tomburke			
Tzaneen			
Vereeniging			
Volksrust			
Warmbad	31	17	
Waterval Boven			40.1
Witbank			
Wolmaransstad			

S.W.A.	Max	Min	RRR
Aroab			
Bethanien			
Dordabis			
Gobabeb	32	9	
Gobabis			
Grootfontein	33	17	19.4
J.G. Strijdom lughawe			
Karasburg			
Kalkfeld			
Karibib			
Keetmanshoop	35	16	
Kub			
Luderitz	20	7	
Mariental	28	19	
Möwe	19	14	
Ohopoho			
Okahandja			
Okaukuejo			
Ondangwa	33	20	
Otavi			
Otjiwarongo			
Outjo			
Halali			21.0
Rehoboth			
Rundu			
Steinhausen			
Tsumeb			6.0
Uis			
Walvisbaai	18	13	
Windhoek W.K.			
LESOTHO			
Maseru	32	13	9.2
BOTSWANA			
Francistown	35	20	0.1
Gaberones	29	18	36.4
Ghanzi	36	19	
Lobatsi			
Mahalapye			
Maun	34	22	0.6
Shakawe	33	19	
Tshabong	38	22	
Tshane	27	19	1.3
SWAZILAND			
Emlembe			
Manzini (Matsapa)	28	20	4.7
Stegi			

SYNOPTIC WEATHER MAP 1200 GMT. — 1400 SAST. SINOPTIESE WEERKAART

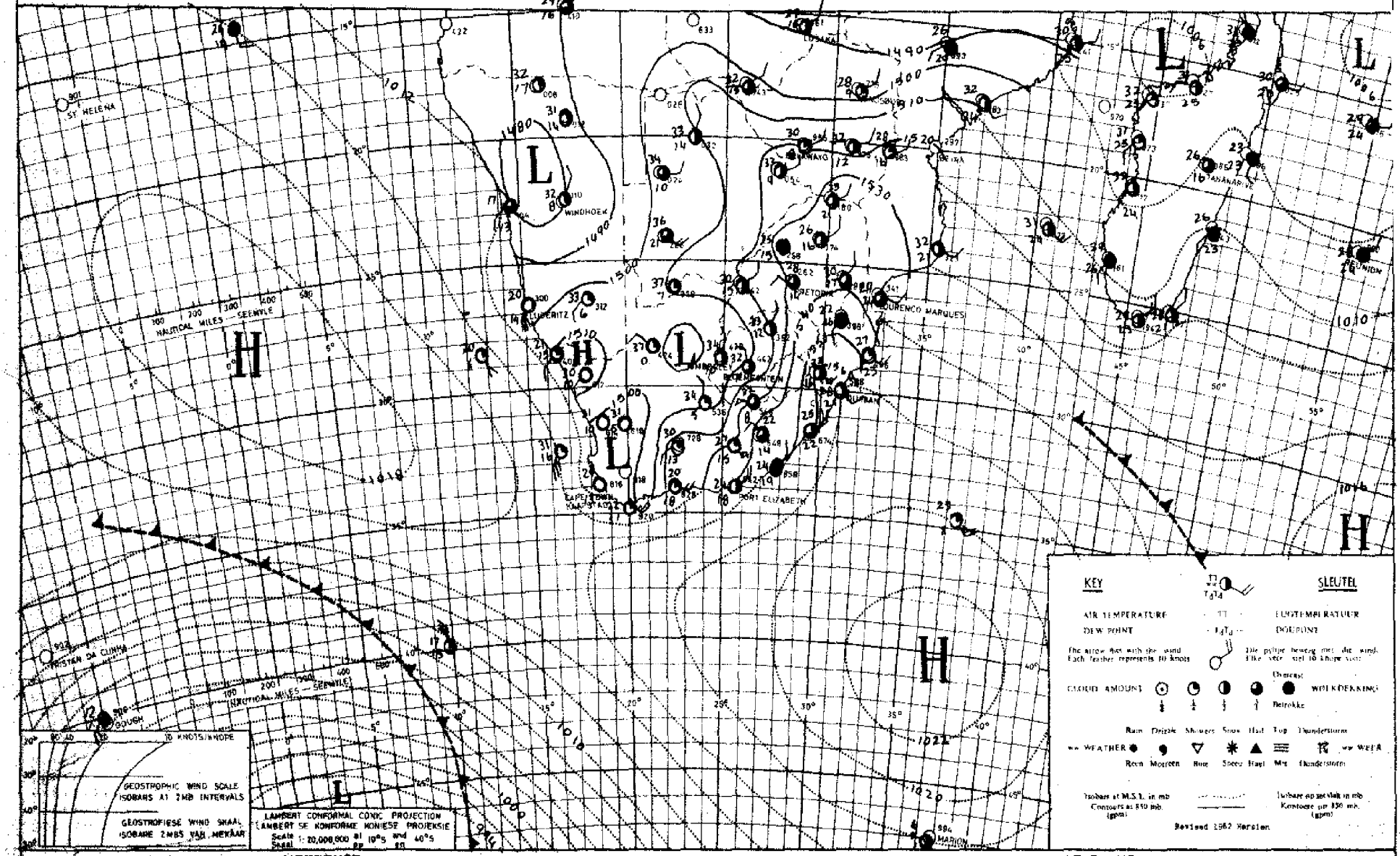

INFERENCE DATE 7 - 3 - 19 70 DATUM AFLEIDING

Scattered thundershowers are expected over the eastern and northern areas of the interior as the air over these regions is moist and as there are low pressure systems over S.W.A. and Northern Cape.

Met vagtige lug oor die oostelike en noordelike dele van die binneland en laedrukstelsels oor S.W.A. en Noord-Kaapland, word verspreide donderbuie verwag oor die eersgenoemde gebiede.

DAAGLIKSE WEERBULLETIN

Maksimum en Minimum Temperatuur (°C) en Reënval (RRR)
in mm vir die 24 uur geëindig om 0800 SAST op

WEERBURO / WEATHER BUREAU
DEPT. VAN VERVOER / DEPT. OF TRANSPORT

9 - 3 - 1970

DAILY WEATHER BULLETIN

Maximum and Minimum Temperatures (°C) and Rainfall (RRR)
in mm for the 24 hours ended at 0800 SAST on

CAPE - KAAP	Max	Min	RRR
Aberdeen			
Addo			
Alexander Bay	23	16	
Aliwal North	31	13	19.0
Beaufort-Wes	35	16	
(Lughawe)			
Boegoebergdam			
Boetsap			
Brandvlei			
Cain			
Caledon			
Calitzdorp			
Calvinia	29	12	
Cape Agulhas	24	17	0.5
Cape Columbine	22	13	0.3
Cape Point	21	15	
Cape St. Francis	23	19	
Cape Town	24	14	0.5
(D. F. Malan)			
Cape Town			
(Roeland St.)			
Carnarvon			
Ceres			
Citrusdal			
Colesberg			
Cradock			
De Aar	33	13	
Dôme	35	13	4.0
Douglas			
East London	31	19	2.3
(Airport)			
Elsenburg			
Fort Beaufort			4.5
Fraserburg	30	11	
Garies			
George			
Graaff-Reinet	36	13	
Grahamstown			4.0
Grootfontein	31	15	
(Middelburg)			
Hopetown			
Idutywa			
Jansenville	39	16	
Joubertina			
Kimberley	31	17	28.8
(Airport)			
Knysna			2.5
Kokstad	32	14	4.8
Kuruman	32	17	0.2

KAAP - CAPE	Max	Min	RRR
Ladismith			
Lake Mentz			
Langebaanweg			0.6
Maclear			
Mafeking	30	16	1.5
Malmesbury			
Matatiele			
Matroosberg	28	10	
Mbashe			
Mosselbaai	24	17	0.2
Mount Frere			
Okiep	27	12	
Oudtshoorn	35	17	
Petrusville			
Piketberg			
Pofadder	33	11	
Port Alfred			
Port Elizabeth	30	18	
Port Nolloth	20	13	
Port St. Johns	27	21	0.5
Prieska	35	14	
Prince Albert			
Queenstown	33	16	6.0
Riversdale	29	17	
Robertson	29	16	
Sheeprun	32	14	0.4
(near Maclear)			
Somerset-Oos	37	12	
Steynsburg			
Strydenburg			
Sutherland	26	9	
Swellendam			
Tarkastad			
Touwsrivier			
Twee Riviere	39	16	
(Gemsbokpark)			
Umtata	34	18	5.0
Uniondale			
Upington	36	14	
Vanwyksvlei	33	13	
Victoria-Wes			
Vredendal	25	16	0.5
Vryburg	32	15	3.2
Williston			
Willowmore	33	16	
Willowpark	29	16	
(near Dordrecht)			

NATAL	Max	Min	RRR
Cape St. Lucia	28	23	
Dundee			
Durban	31	21	
(Louis Botha)			
Estcourt	30	16	
Harding			
Himeville			
Hluhluwe			
Mkuze			
Newcastle	30	14	
Cedara	30	15	
(Pietermaritzburg)			
Port Shepstone	26	22	0.3
Richmond			
Van Reenen			
Vryheid			
Waterford			
(near Underberg)			
O.V.S. - O.F.S.			
Balkfontein			
(naby Bothaville)			
Bethlehem	26	15	
Bloemfontein	29	14	8.0
(J.B.M. Hertzog)			
Bultfontein			
Fauresmith	29	18	20.5
Ficksburg			
Frankfort	26	15	
Harrismith			
Hoopstad	31	16	5.8
Kroonstad	28	15	3.5
Lindley			
Modderpoort			
Petrusburg			
Philippolis			
Reddersburg			2.0
Reitz			
Rouxville			
Vrede			
Warden			
Welkom	33	15	14.3
Wepener	29	16	1.6
Winburg			
Zastron			

TRANSVAAL	Max	Min	RRR
Barberton			
Belfast			
Bethal	26	14	
Bospoort	29	15	0.7
Carolina	24	11	
Delareyville			
Delmas			
Ermelo			
Gideonsrus			19.3
Groendraal	30	13	
(naby Vaalwater)			
Jan Kempdorp			15.0
Jan Smuts	23	14	
Joubert Park (Jhb)	24	14	
Kroondal	29	17	
Letaba			
Levubu	30	18	
Lichtenburg			
Loskopdam			
Loskopkanale			
(naby Groblersdal)			
Louis Trichardt			
Lydenburg			
Mara	30	15	
Marnitz			
Messina	32	19	
Middelburg			
Nelspruit	30	18	
Phalaborwa	32	20	
Pietersburg	26	15	
Piet Retief	26	15	
Pongola			
Potchefstroom	29	15	4.2
Potgietersrus	29	17	
Pretoria W.B.	27	18	
Pretoriuskop			
Punda Milia			
Satara			
Sekhukhune			
Shingwidzi			
Skukuza	32	21	
Standerton	26	14	
Schweizer Reneke			14.5
Thabazimbi			
Tomburke			
Tzaneen			
Vereeniging			
Volksrust			
Warmbad	30	16	
Waterval Boven			40.1
Witbank			4.8
Wolmaransstad			

S.W.A.	Max	Min	RRR
Aroab			
Bethanien			
Dordabis			
Gobabeb	31	11	
Gobabis	34	19	
Grootfontein	31	17	5.4
J.G. Strijdomlughawe	31	14	0.4
Karasburg			
Kalkfeld			
Karibib			
Keetmanshoop	35	14	
Kub			
Luderitz	22	5	
Mariental	37	18	
Möwe	19	15	
Chopoho			
Okahandja			
Okaukuejo			
Ondangwa	32	18	19.6
Otavi			
Otjiwarongo			
Outjo	35	16	
Rehoboth			
Rundu			
Steinhausen			
Tsumeb			2.5
Uis	34	15	
Walvisbaai	19	14	
Windhoek W.K.			
LESOTHO			
Maseru	28	14	1.0
BOTSWANA			
Francistown	31	16	
Gaberones	31	18	
Ghanzi	35	20	5.5
Lobatsi			
Mahalapye			
Maun	35	19	
Shakawe	34	22	
Tshabong	35	19	
Tshane	33	21	
SWAZILAND			
Emlembe			
Manzini (Matsapa)	29	17	
Stegi			

SYNOPTIC WEATHER MAP 1200 GMT. — 1400 SAST. SINOPTIESE WEERKAART

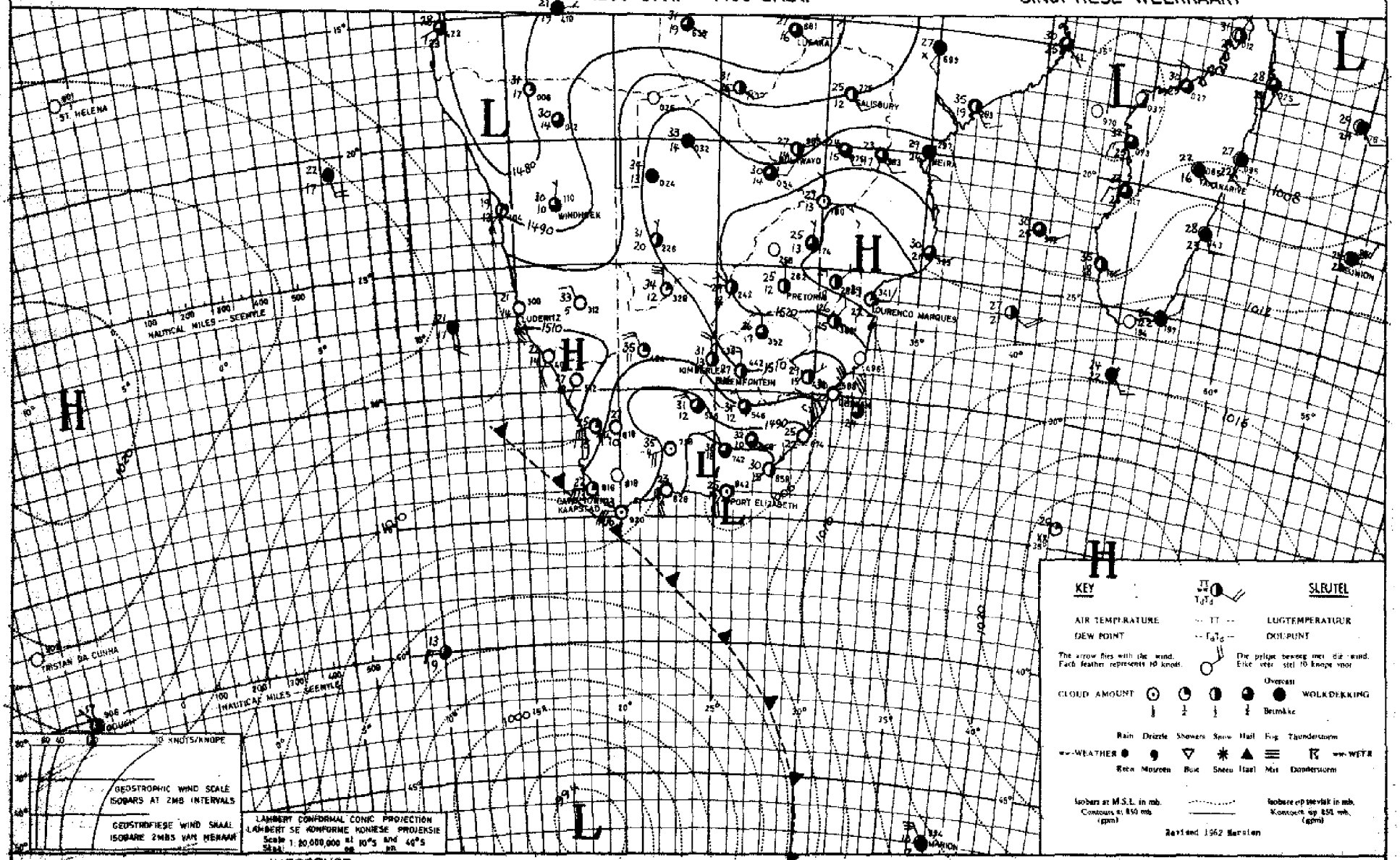

INFERENCE DATE 8 3 19 70 DATUM AFLEIDING

The cold front at Cape Town will move eastwards along the southern and eastern coastal regions, associated with cool, cloudy weather and showers. Scattered thundershowers will occur over the interior regions east of the trough of low pressure.

Die kouefront by Kaapstad sal ooswaarts beweeg, gepaard met koel, bewolkte weer en buie oor die suidelike en oostelike kusstreke. Oor die binneland sal verspreide buie en donderbuie voorkom oor die gebiede oos van die laedruktrog.

DAAGLIKSE WEERBULLETIN

Maksimum en Minimum Temperatuur (°C) en Reënval (RRR)
in mm vir die 24 uur geëindig om 0800 SAST op

WEERBURO / WEATHER BUREAU
DEPT. VAN VERVOER / DEPT. OF TRANSPORT

10 - 3 - 1970

DAILY WEATHER BULLETIN

Maximum and Minimum Temperatures (°C) and Rainfall (RRR)
in mm for the 24 hours ended at 0800 SAST on

CAPE - KAAP	Max	Min	RRR
Aberdeen			
Addo			
Alexander Bay	23	11	
Aliwal North	30	11	
Beaufort-Wes	26	9	
(Lughawe)			
Boegoebergdam			
Boetsap			
Brandvlei			
Cala			
Caledon			
Calitzdorp			
Calvinia	25	9	
Cape Agulhas	21	16	
Cape Columbine	19	12	
Cape Point	19	15	
Cape St. Francis	21	17	
Cape Town	22	12	
(D. F. Malan)			
Cape Town			
(Roeland St.)			
Carnarvon			
Ceres			
Citrusdal			
Colesberg			
Cradock			
De Aar	30	10	
Dôrne	20	9	
Douglas			
East London	21	16	
(Airport)			
Elsenburg			
Fraserburg	26	7	
Garies			
George			
Graaff-Reinet	28	9	
Grahamstown			
Grootfontein	30	8	
(Middelburg)			
Hopetown			
Idutywa			
Jansenville	29	9	
Joubertina			
Kimberley	30	14	
(Airport)			
Knysna			
Kokstad	25	10	0.5
Kuruman	31	11	

KAAP - CAPE	Max	Min	RRR
Ladismith			
Lake Mentz			
Maclear			
Mafeking	30	15	
Malmesbury			
Matatiele			
Matroosberg	20	9	
Mbashe			
Mosselbaai	22	17	
Mount Frere			
Okiep	26	14	
Oudtshoorn			
Petrusville			
Piketberg			
Pofadder	xx	12	
Port Alfred			
Port Elizabeth	22	15	0.2
Port Nolloth	20	9	
Port St. Johns	24	19	
Prieska	33	13	
Prince Albert			
Queenstown	31	10	
Riversdale	22	11	
Robertson	23	13	
Sheeprun	25	10	1.7
(near Maclear)			
Somerset-Oos	27	9	
Steynsburg			
Strydenburg			
Sutherland	20	4	
Swellendam			
Tarkastad			
Touwsrivier			
Twee Riviere	33	12	
(Gemsbokpark)			
Umtata	23	12	0.7
Uniondale			
Upington	31	13	
Vanwyksvlei	31	11	
Victoria-Wes			
Vredendal	24	10	
Vryburg	31	14	
Williston			
Willowmore	22	8	
Willowpark	28	8	0.5
(near Dordrecht)			

NATAL	Max	Min	RRR
Cape St. Lucia	31	18	6.0
Dundee			9.0
Durban	29	19	0.9
(Louis Botha)			
Estcourt	30	15	0.1
Harding			
Himeville			11.5
Hluhluwe			
Mkuze			
Newcastle	32	14	30.5
Cedara	26	11	5.0
(Pietermaritzburg)			
Port Shepstone	27	20	
Richmond			
Van Reenen			
Vryheid			
Waterford	26	11	1.5
(near Underberg)			
O.V.S. - O.F.S.			
Balkfontein			
(naby Bothaville)			
Bethlehem	27	14	
Bloemfontein	29	10	
(J.B.M. Hertzog)			
Bultfontein			
Fauresmith	28	11	
Ficksburg			
Frankfort	27	15	
Harrismith			
Hoopstad	31	13	26.3
Kroonstad	29	14	20.0
Lindley			
Modderpoort			
Petrusburg			
Philippolis			
Reddersburg			
Reitz			
Rouxville			
Vrede			
Warden			
Welkom	29	15	
Wepener	29	9	
Winburg			
Zastron			

TRANSVAAL	Max	Min	RRR
Barberton			
Belfast			
Bethal	28	13	
Bospoort	29	13	6.0
Carolina	26	13	0.2
Delareyville			
Delmas			
Ermelo			
Gideonsrus			10.0
Groendraai	34	16	
(naby Vaalwater)			
Jan Kempdorp			16.5
Jan Smuts	27	12	
Joubert Park (Jhb)	26	13	
Kroondal	34	16	6.0
Letaba			
Levubu	34	19	2.5
Lichtenburg			
Loskopdam			18.0
Loskopkanale			6.0
(naby Groblersdal)			
Louis Trichardt			
Lydenburg	27	17	4.0
Mara	33	19	2.5
Marnitz			
Messina	36	20	
Middelburg			
Marble Hall			3.0
Nelspruit			
Phalaborwa	35	21	11.5
Pietersburg	36	17	
Piet Retief	32	15	5.5
Pongola			
Potchefstroom	28	14	
Potgietersrus	30	17	12.9
Pretoria W.B.	30	16	
Pretoriuskop			
Punda Milia			
Satara			
Sekhukhune			
Shingwidzi			
Skukuza	35	22	5.0
Standerton	28	15	
Thabazimbi			
Tomburke			
Tzaneen			23.5
Vereeniging			
Volksrust			
Warmbad	31	17	
Waterval Boven			0.4
Witbank			2.6
Wolmaransstad			

S.W.A.	Max	Min	RRR
Aroab			
Bethanien			
Dordabis			
Gobabeb	28	12	
Gobabis			
Grootfontein	26	17	0.3
J.G. Strijdomlughawe	31	15	
Karasburg			
Kalkfeld			
Karibib			
Keetmanshoop	31	16	
Kub			
Luderitz	22	xx	
Marienta!	33	19	
Möwe	20	16	
Ohopoho			
Okahandja			
Okaukuejo			
Ondangwa	25	20	
Otavi			
Otjiwarongo			
Outjo	30	17	
Rehoboth			
Rundu			
Steinhausen			
Tsumeb			
Uis	33	20	
Walvisbaai	17	13	
Windhoek W.K.			
LESOTHO			
Maseru	29	10	
BOTSWANA			
Francistown	33	17	
Gaberones	31	18	
Ghanzi	33	18	2.5
Lobatsi			
Mahalapye			
Maun	35	17	
Shakawe	32	21	
Tshabong	36	16	
Tshane	36	16	
SWAZILAND			
Emlembe			
Manzini (Matsapa)	32	19	6.5
Stegi			

SYNOPTIC WEATHER MAP 1200 GMT. — 1400 SAST. SINOPTIESE WEERKAART

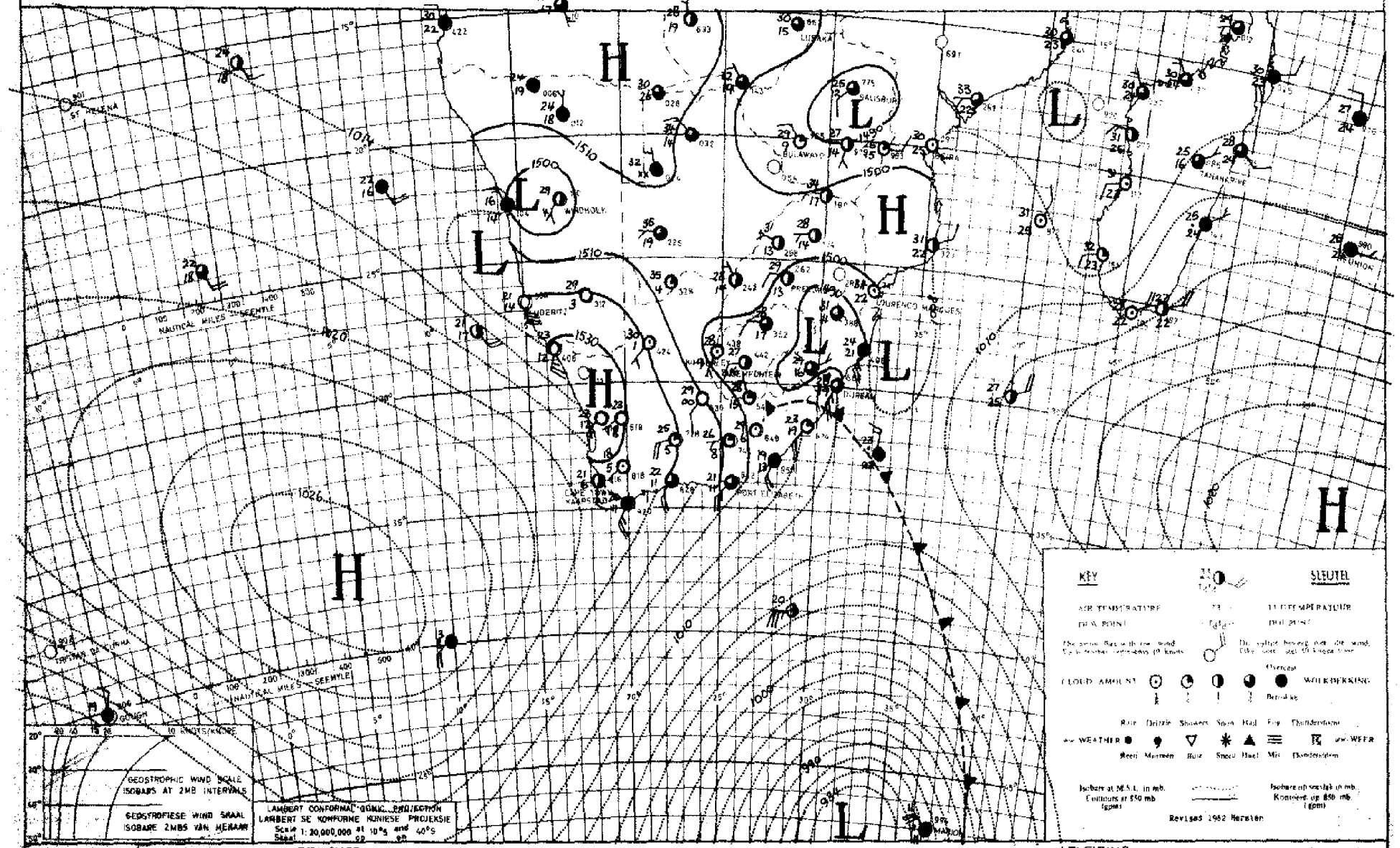

INFERENCE DATE 9 - 3 - 19 20 DATUM AFLEIDING

With the strong inflow of cool, moist air from the south-west it will be cloudy and cool with light rain over Eastern Cape, Natal and Eastern Transvaal. Scattered thundershowers will occur in the warm, relatively moist air over the rest of Transvaal, Northern Cape and northern areas of S.W.A. and Botswana.

Met die sterk instroming van koel, vogtige lug uit die suidweste sal dit bewolk en koel wees met ligte reën oor Oos-Kaapland, Natal en Oos-Transvaal. Oor die res van Transvaal, Noord-Kaapland en die noordelike dele van S.W.A. en Botswana sal verspreide donderbuie voorkom in die warm, betreklik vogtige lug.

DAAGLIKSE WEERBULLETIN

Maksimum en Minimum Temperatuur (°C) en Reënval (RRR)
in mm vir die 24 uur geëindig om 0800 SAST op

WEERBURO / WEATHER BUREAU
DEPT. VAN VERVOER / DEPT. OF TRANSPORT

..11.-3.-1970

DAILY WEATHER BULLETIN

Maximum and Minimum Temperatures (°C) and Rainfall (RRR)
in mm for the 24 hours ended at 0800 SAST on

CAPE - KAAP	Max	Min	RRR
Aberdeen			
Addo			
Alexander Bay	27	13	
Alfred North	27	8	
Beaufort-Wes	25	9	
(Lughawe)			
Bonnievale			
Bontebok			
Brandvlei			
Cape			
Caledon			
Calitzdorp			
Calvinia	30	13	
Cape Agulhas	22	18	
Cape Columbine	23	19	
Cape Point	20	14	
Cape St. Francis	22	18	
Cape Town	30	8	
(D. F. Malan)			
Cape Town			
(Roeland St.)			
Carnarvon			
Ceres			
Citrusdal			
Colesberg			
Cradock			
De Aar	28	10	
Dohne	19	10	
Douglas			
East London	24	14	
(Airport)			
Elsenburg			
Fraserburg	25	10	
Garies			
George			
Graaff-Reinet	24	8	
Grahamstown			
Grootfontein	22	5	
(Middelburg)			
Hopetown			
Idutywa			
Jansenville	25	11	
Joubertina			
Kimberley	29	15	
(Airport)			
Kinyasa			
Kokstad	21	10	
Kuruman	32	15	

KAAP - CAPE	Max	Min	RRR
Ladismith			
Lake Mentz			
Maclear			
Mafeking	32	15	
Malmesbury			
Matatiele			
Matroosberg	24	9	
Mbashe			
Moselbaai	21	16	
Mount Frere			
Okiep	31	21	
Oudtshoorn	26	9	
Petrusville			
Piketberg			
Poffadder	X	17	
Port Alfred			
Port Elizabeth	23	13	
Port Nolloth	20	10	
Port St. Johns	24	17	0.9
Prieska	30	11	
Prince Albert			
Queenstown	23	12	
Riversdale	25	14	
Robertson	27	11	
Sheeprun	21	11	
(near Maclear)			
Somerset-Oos	22	9	
Steynsburg			
Strydenburg			
Sutherland	25	3	
Swellendam			
Tarkastad			
Touwsrivier			
Twee Riviere	33	11	
(Gemsbokpark)			
Umtata	23	13	
Uniondale			
Upington	33	18	
Vanwyksvlei	29	13	
Victoria-Wes			
Vredendal	32	13	
Vryburg	31	15	
Williston			
Willowmore			
Willowpark	19	9	
(near Dordrecht)			

NATAL	Max	Min	RRR
Cape St. Lucia	22	18	9.5
Dundee			
Durban	26	19	2.0
(Louis Botha)			
Estcourt	21	10	
Harding			
Himeville			
Hluhluwe			
Mkuze			
Newcastle	21	13	
Cedara	18	11	
(Pietermaritzburg)			
Port Shepstone	24	17	3.0
Richmond			
Van Reenen			
Vryheid			
Waterford	19	9	0.6
(near Underberg)			
O.V.S. - O.F.S.			
Balkfontein			
(naby Bothaville)			
Bethlehem	26	10	
Bloemfontein	28	13	
(J.B.M. Hertzog)			
Bultfontein			
Fauresmith	27	11	
Ficksburg			
Frankfort	26	13	
Harrismith			
Hoopstad	29	15	
Kroonstad	28	13	0.3
Lindley			
Modderpoort			
Petrusburg			
Philippolis			
Reddersburg			
Reitz			
Ronnville			
Vrede			10.8
Warden			
Welkom	28	14	
Wepener	28	8	
Winburg			
Zastron			

TRANSVAAL	Max	Min	RRR
Barberton			
Belfast			
Bethal	24	10	
Bospoort	29	12	
Carolina	28	11	
Delareyville			
Delmas			
Ermelo			
Gideonsrus			5.0
Groendraai	32	17	20.5
(naby Vaalwater)			
Jan Kempdorp			
Jan Smuts	24	11	0.3
Joubert Park (Jhb)	23	12	3.0
Kroondal	30	15	0.4
Letaba			
Levubu	24	16	2.5
Lichtenburg			
Loskopdam			13.0
Loskopkanale			42.5
(naby Groblersdal)			
Louis Trichardt			
Lydenburg			
Mara	27	17	
Marnitz	32	17	0.1
Messina	32	21	
Middelburg			
Marble Hall			17.5
Nelspruit	25	16	
Phalaborwa	25	20	
Pietersburg	27	16	
Piet Retief	19	11	
Pongola			
Potchefstroom	29	14	
Potgietersrus	28	15	45.7
Pretoria W.B.	28	16	2.7
Pretoriuskop			
Punda Milia			
Satara			
Sekhukhune			
Shingwidzi			
Skukuza	28	19	
Standerton	25	12	
Thabazimbi			
Tomburke			1.5
Tzaneen			
Vereeniging			
Volksrust			
Warmbad	30	13	0.7
Waterval Boven			
Witbank			
Wolmaransstad			

S.W.A.	Max	Min	RRR
Aroab			
Bethanien			
Dordabis			
Gobabeb	30	11	
Gobabis	32	18	
Grootfontein	30	16	
J.G. Strijdomlughawe	31	16	0.9
Karasburg			
Kalkfeld			
Karibib			
Keetmanshoop	33	19	
Kub			
Luderitz	20	12	
Mariental	35	18	
Möwe	XX	15	
Otjipobo			
Okahandja			
Okaukuejo			
Ondangwa	29	18	8.7
Otavi			
Otjiwarongo			
Outjo	32	18	17.5
Rehoboth			
Rundu			
Steinhausen			
Tsumeb			3.0
Uis	34	19	
Walvisbaai	18	14	
Windhoek W.K.			1.9
LESOTHO			
Maseru			
BOTSWANA			
Francistown	34	18	23.3
Gaberones	33	16	
Ghanzi	32	18	
Lobatsi			
Mahalapye			
Maun	34	20	5.5
Shakawe	31	23	1.5
Tshabong	23	16	
Tshane	34	19	
SWAZILAND			
Emlembe			
Manzini (Matsapa)	22	16	
Stegi			

SYNOPTIC WEATHER MAP 1200 GMT. — 1400 SAST. SINOPTIESE WEERKAART

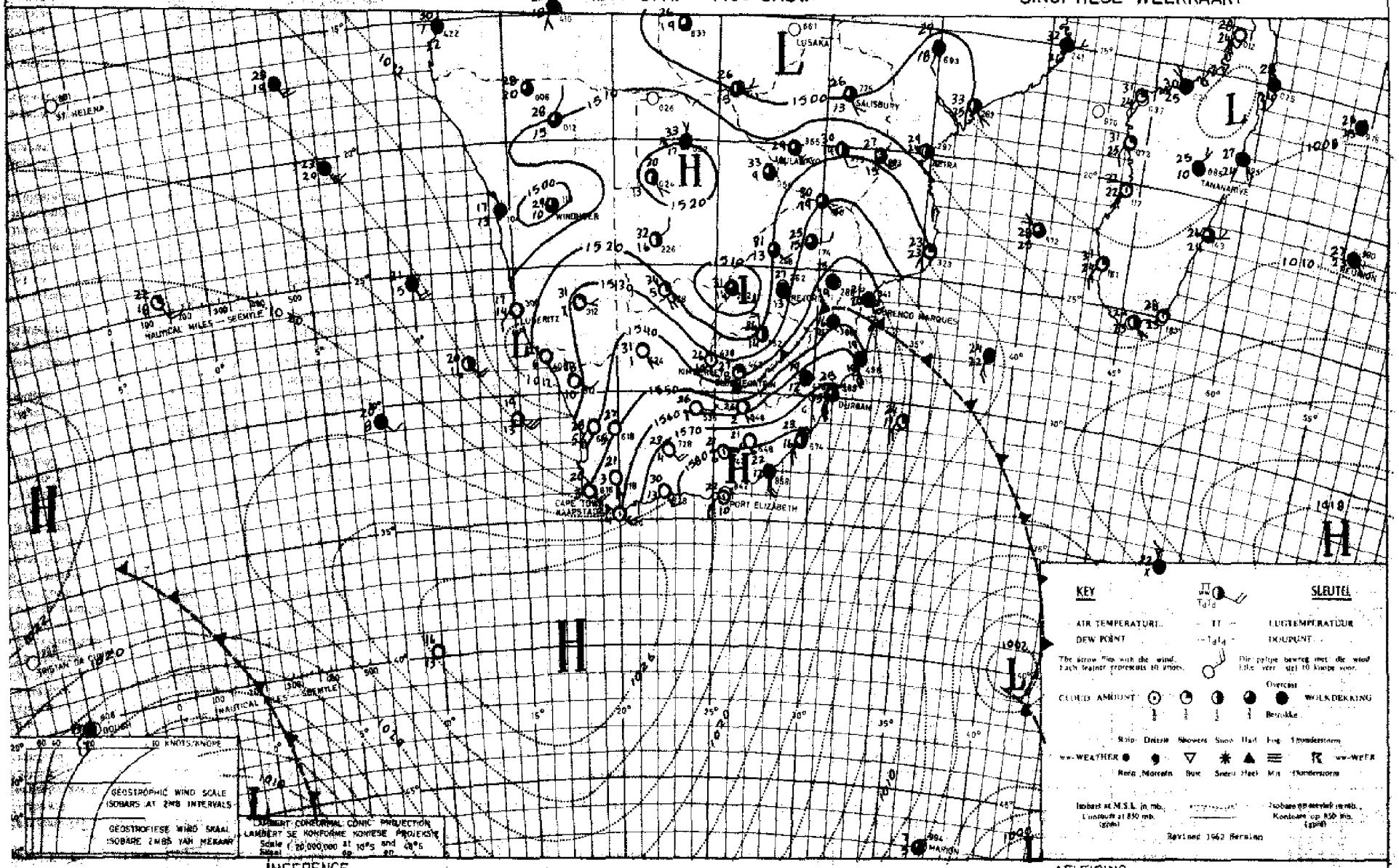

INFERENCE DATE 10-8-1970 DATUM AFLEIDING

As the high advances further east, cooler and cloudy weather will spread over the whole Transvaal and north-eastern O.F.S. The low pressure system over Northern Cape and S.W.A. will cause thundershowers over Northern Cape, the central O.F.S. and the northern parts of S.W.A. and Botswana.

Namate die hoog verder oos beweeg, sal koel, bewolkte weer uitbrei oor die hele Transvaal en Noordoos-Vrystaat. Die laedrukstelsels oor Noord-Kaapland en S.W.A. sal verspreide donderbuie veroorsaak oor Noord-Kaapland, die sentrale O.V.S. en die noordelike dele van S.W.A. en Botswana.

DAAGLIKSE WEERBULLETIN

Maksimum en Minimum Temperatuur (°C) en Reënval (RRR)
in mm vir die 24 uur geëindig om 0800 SAST op

WEERBURO / WEATHER BUREAU
DEPT. VAN VERVOER / DEPT. OF TRANSPORT

12 - 3 - 1970

DAILY WEATHER BULLETIN

Maximum and Minimum Temperatures (°C) and Rainfall (RRR)
in mm for the 24 hours ended at 0800 SAST on

CAPE - KAAP	Max	Min	RRR
Aberdeen			
Addo			
Alexander Bay	24	17	
Aliwal North			
Beaufort-Wes	31	13	
(Lughawe)			
Boegoeberg dam			
Boetsap			
Brandvlei			
Cala			
Caledon			
Calitzdorp			
Calvinia	30	16	
Cape Agulhas	22	19	
Cape Columbine	26	12	
Cape Point	28	16	
Cape St. Francis	21	16	
Cape Town	23	17	
(D. F. Malan)			
Cape Town			
(Roeland St.)			
Carnarvon			
Ceres			
Citrusdal			
Colesberg			
Cradock			
De Aar	31	15	
Dôme	23	12	
Douglas			
East London	23	15	
(Airport)			
Elsenburg			
Fraserburg	31	13	
Garies			
George			
Graaff-Reinet	28	13	
Grahamstown			
Grootfontein	30	9	
(Middelburg)			
Hopetown			
Idutywa			
Jansenville	30	11	
Joubertina			
Kimberley	29	15	
(Airport)			
Knysna			
Kokstad	23	14	
Kuruman	31	12	

KAAP - CAPE	Max	Min	RRR
Ladismith			
Lake Mentz			
Maclear			
Mafeking	29	14	23.4
Malmesbury			
Matatiele			
Matroosberg	31	11	
Mbashe	24	17	
Mosselbaai	20	18	
Mount Frere			
Oklep	34	17	
Oudtshoorn	34	11	
Petrusville			
Piketberg			
Pofadder	XX	21	
Port Alfred			
Port Elizabeth	24	13	
Port Nolloth	17	13	
Port St. Johns	24	16	
Prieska	35	14	
Prince Albert			
Queenstown	29	9	
Riversdale	33	16	
Robertson	36	18	
Sheeprun	23	8	
(near Maclear)			
Somerset-Oos	29	9	
Steynsburg			
Strydenburg			
Sutherland	29	6	
Swellendam			
Tarkastad			
Touwsrivier			
Twee Riviere	36	20	
(Gemsbokpark)			
Umtata	23	11	
Uniondale			
Upington	36	20	
Vanwyksvlei	33	15	
Victoria-Wes			
Vredendal	38	13	
Vryburg	31	15	6.8
Williston			
Willowmore	30	10	
Willowpark	27	7	
(near Dordrecht)			

NATAL	Max	Min	RRR
Cape St. Lucia	23	19	0.2
Dundee			
Durban	26	20	
(Louis Botha)			
Estcourt	22	9	
Harding			
Himeville			
Hluhluwe			
Mkuze			
Newcastle	24	11	
Cedara	21	13	
(Pietermaritzburg)			
Port Shepstone	25	21	
Richmond			
Van Reenen			
Vryheid			
Waterford	21	6	
(near Underberg)			
O.V.S. - O.F.S.			
Balkfontein			
(naby Bothaville)			
Bethlehem	25	10	
Bloemfontein	28	12	
(J.B.M. Hertzog)			
Bultfontein			
Fauresmith	29	14	
Ficksburg			
Frankfort	25	10	2.5
Harrismith			
Hoopstad	30	14	
Kroonstad	27	13	
Lindley			
Modderpoort			
Petrusburg			
Philippolis			
Reddersburg			
Reitz			
Rouxville			
Vrede			
Warden			
Welkom	27	15	
Wepener	28	15	
Winburg			
Zastron			

TRANSVAAL	Max	Min	RRR
Barberton			
Belfast			
Bethal	24	11	
Bospoort	29	13	4.0
Carolina	21	10	
Delareyville			
Delmas			
Ermelo			
Gideonsrus			
Groendraai	25	14	
(naby Vaalwater)			
Jan Kempdorp			
Jan Smuts	22	12	0.8
Joubert Park (Jhb)	22	13	6.0
Kroondal	27	14	
Letaba			
Levubu	23	16	1.0
Lichtenburg			15.5
Loskopdam			
Loskopkanale			
(naby Groblersdal)			
Louis Trichardt			
Lydenburg	23	12	
Mara	24	12	
Marnitz	26	15	
Messina	27	14	
Middelburg			
Nelspruit	26	16	
Phalaborwa	27	19	
Pietersburg	24	14	
Piet Retief	21	11	
Pongola			
Potchefstroom	27	13	
Potgietersrus	25	14	
Pretoria W.B.	25	16	
Pretoriuskop			
Punda Milia			
Satara			
Sekhukhune			
Shingwidzi			
Skukuza	29	17	
Standerton	24	9	
Thabazimbi			
Tomburke			
Tzaneen			
Vereeniging			
Volksrust			
Warmbad	27	14	
Waterval Boven			
Witbank			
Wolmaransstad			

S.W.A.	Max	Min	RRR
Aroab			
Bethanien			
Dordabis			
Gobabeb	30	15	
Gobabis	32	17	1.4
Grootfontein	27	17	0.9
J.G. Strijdom lughawe	25	14	2.6
Karasburg			
Kalkfeld			
Karibib			
Keetmanshoop	36	20	
Kub			
Luderitz	20	13	
Mariental	35	20	0.1
Möwe	XX	16	
Ohopoho			2.5
Okahandja			
Okaukuejo			
Ondangwa	28	18	
Otavi			
Otjiwarongo			
Outjo	31	17	39.5
Namutoni			17.5
Leonardville			2.0
Rehoboth			
Rundu			
Steinhausen			28.0
Tsumeb			
Uis	33	20	
Walvisbaai	19	13	
Windhoek W.K.			7.0
Voigtsgrund			3.7
LESOTHO			
Maseru	28	13	
BOTSWANA			
Francistown	XX	15	0.8
Gaberones	29	17	
Ghanzi	33	17	
Lobatsi			
Mahalapye			
Maun	30	19	
Shakawe	30	22	
Tshabong	35	17	
Tshane	32	17	0.3
SWAZILAND			
Emlembe			
Manzini (Matsapa)	25	16	
Stegi			

SYNOPTIC WEATHER MAP

1200 GMT. — 1400 SAST.

SINOPTIESE WEERKAART

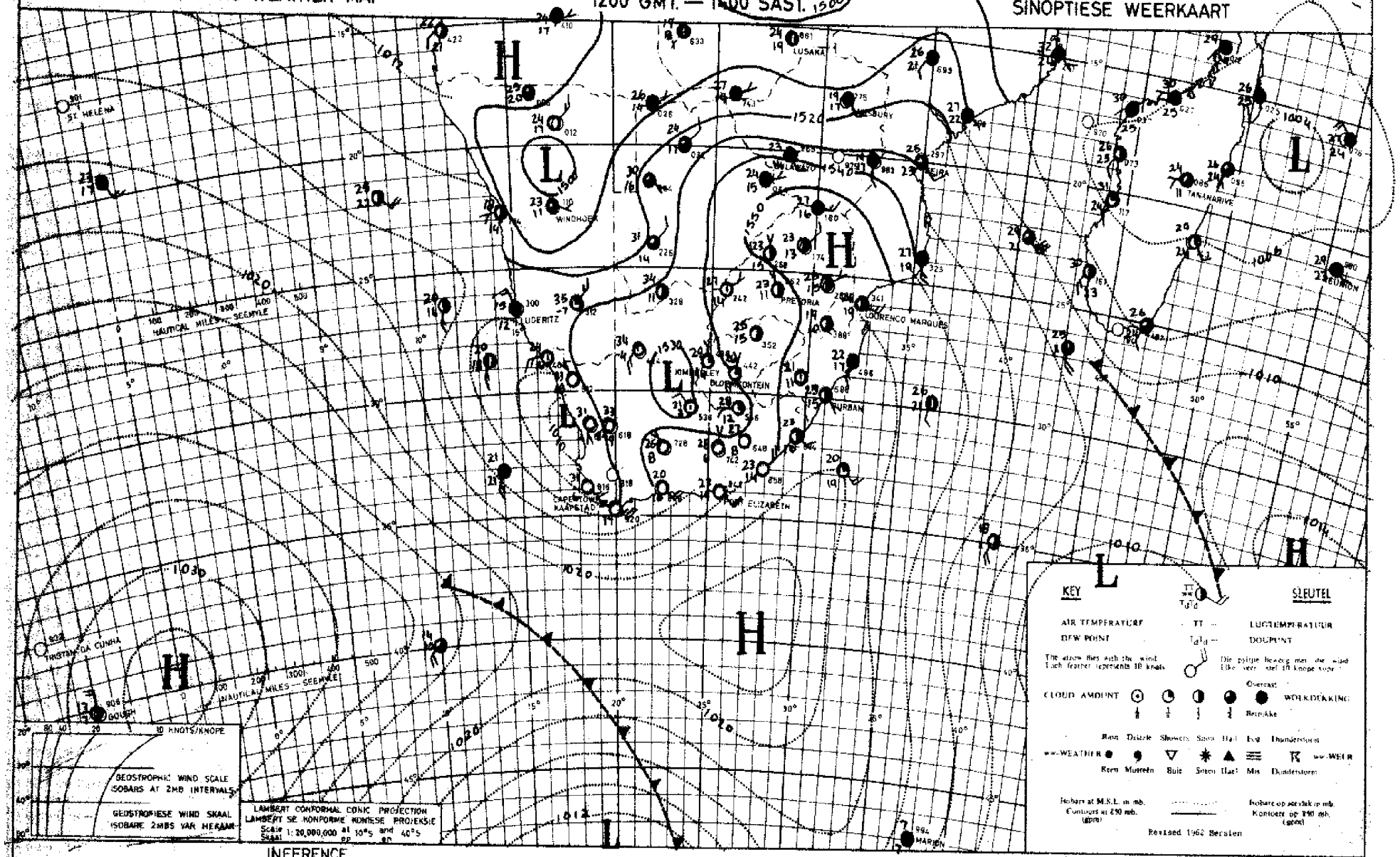

INFERENCE

DATE 11 - 3 - 19 70 DATUM

AFLEIDING

Relatively moist air is present over most of the interior and a weak trough of low pressure extends from Windhoek towards the north-western Cape. Consequently thunder-showers will occur over nearly all parts of the country, except the western and southern regions of the Cape Province.

Betreklik vogtige lug is aanwesig oor die meeste dele van die binneland en 'n swak trog van lae lugdruk strek vanaf Windhoek na Noordoos-Kaapland. Gevolglik sal donderbuie voorkom oor feitlik alle dele van die land, uitgesonderd die westelike en suidelike gebiede van Kaapland.

DAAGLIKSE WEERBULLETIN

Maksimum en Minimum Temperatuur (°C) en Reënval (RRR)
in mm vir die 24 uur geëindig om 0800 SAST op

WEERBURO / WEATHER BUREAU
DEPT. VAN VERVOER / DEPT. OF TRANSPORT

13 - 3 - 1970

DAILY WEATHER BULLETIN

Maximum and Minimum Temperatures (°C) and Rainfall (RRR)
in mm for the 24 hours ended at 0800 SAST on

CAPE - KAAP	Max	Min	RRR
Aberdeen			
Addo			
Alexander Bay	23	14	
Aliwal North	31	12	
Beaufort-Wes	33	14	
(Lughawe)			
Boegoebergdam			
Boetsap			
Brandvlei			
Cala			
Caledon			
Calitzdorp			
Calvinia	38	20	
Cape Agulhas	24	19	
Cape Columbine	20	12	
Cape Point	19	15	
Cape St. Francis	23	19	
Cape Town	32	15	
(D. F. Malan)			
Cape Town			
(Roeland St.)			
Carnarvon			
Ceres			
Citrusdal			
Colesberg			
Cradock			
De Aar	31	14	
Döhne	25	12	
Douglas			
East London	26	15	
(Airport)			
Elsenburg			
Fraserburg	31	14	
Garies			
George			
Graaff-Reinet	30	14	
Grahamstown			
Grootfontein	30	9	
(Middelburg)			
Hopetown			
Idutywa			
Jansenville	30	16	
Joubertina			
Kimberley	29	14	0.9
(Airport)			
Kuyasa			
Kokstad	26	11	
Kuruman	32	12	2.3

KAAP - CAPE	Max	Min	RRR
Ladismith			
Lake Mentz			
Maclear			
Mafeking	28	16	
Malmesbury			
Matatiele			
Matroosberg	27	14	
Mbashe			
Mosselbaai	21	19	
Mount Frere			
Okiep	34	20	
Oudtshoorn	28	13	
Petrusville			
Piketberg			
Pofadder	XX	22	
Port Alfred			
Port Elizabeth	26	18	
Port Nolloth	19	13	
Port St. Johns	27	18	6.0
Prieska	34	14	
Prince Albert			
Queenstown	30	10	
Riversdale	27	17	
Robertson	29	16	
Sheeprun	27	13	
(near Maclear)			
Somerset-Oos	28	12	
Steynsburg			
Strydenburg			
Sutherland	30	11	
Swellendam			
Tarkastad			
Touwsrivier			
Twee Riviere	36	19	
(Gemsbokpark)			
Umtata	26	14	
Uniondale			
Upington	36	20	
Vanwyksvlei	34	17	
Victoria-Wes			
Vredendal	30	12	
Vryburg			
Williston			
Willowmore	29	14	
Willowpark	27	9	
(near Dordrecht)			

NATAL	Max	Min	RRR
Cape St. Lucia	26	19	
Dundee			
Durban	27	18	0.6
(Louis Botha)			
Estcourt	27	11	
Harding			
Himeville			
Hluhluwe			
Mkuze			
Newcastle	29	14	7.7
Cedara	21	10	
(Pietermaritzburg)			
Port Shepstone	25	19	
Richmond			
Van Reenen			
Vryheid			
Waterford	26	11	
(near Underberg)			
O.V.S. - O.F.S.			
Balkfontein			
(naby Bothaville)			
Bethlehem	26	11	
Bloemfontein	29	11	1.9
(J.B.M. Hertzog)			
Bultfontein			
Fauresmith	30	14	
Ficksburg			
Frankfort	26	10	0.3
Harrismith			
Hoopstad	29	15	
Kroonstad	28	13	1.0
Lindley			
Modderpoort			
Petrusburg			
Philippolis			
Reddersburg			
Reitz			
Rouxville			
Vrede			
Warden			
Welkom	28	15	
Wepener	29	9	
Winburg			
Zastron			

TRANSVAAL	Max	Min	RRR
Barberton			3.0
Belfast			
Bethal	25	9	3.0
Bospoort	25	13	1.1
Carolina	24	11	
Delareyville			
Delmas			
Ermelo			4.5
Gideonsrus			
Groendraai	26	14	
(naby Vaalwater)			
Jan Kempdorp			
Jan Smuts	21	11	1.4
Joubert Park (Jhb)	23	13	
Kroondal	28	14	
Letaba			
Levubu	27	17	
Lichtenburg			
Loskopdam			
Loskopkanale			
(naby Groblersdal)			
Louis Trichardt			
Lydenburg	25	11	1.5
Mara	29	17	
Marnitz	29	18	
Messina	31	17	
Middelburg			14.5
Nelspruit	29	15	14.9
Phalaborwa	29	20	
Pietersburg	28	14	
Piet Retief	26	12	2.0
Pongola			
Potchefstroom	26	14	14.4
Potgietersrus	27	16	
Pretoria W.B.	25	15	0.7
Pretoriuskop			
Punda Milia			
Satara			
Sekhukhune			
Shingwidzi			
Skukuza	32	20	
Standerton	26	9	4.5
Thabazimbi			
Tomburke			
Tzaneen			
Vereeniging			
Volksrust			2.4
Warmbad	28	13	3.5
Waterval Boven			0.3
Witbank			
Wolmaransstad			

S.W.A.	Max	Min	RRR
Aroab			
Bethanien			
Dordabis			
Gobabeb			
Gobabis	32	15	
Grootfontein	26	18	0.2
J.G. Strijdomlughawe	26	14	
Karasburg			
Kalkfeld			
Karibib			
Keetmanshoop	35	22	
Kub			
Luderitz	23	14	
Mariental	33	18	
Möwe	XX	16	
Ohopoho			
Okahandja			
Okaukuejo			
Ondangwa	28	20	0.6
Otavi			
Otjiwarongo			
Outjo	29	18	
Hohenafe			14.1
Rehoboth			
Rundu			
Stetinhausen			
Tsumeb			
Uis	34	22	
Walvisbaai	18	15	
Windhoek W.K.			2.5
LESOTHO			
Maseru	28	11	
BOTSWANA			
Francistown	27	14	
Gaberones	30	17	
Ghanzi	30	15	
Lobatsi			
Mahalapye			
Maun	33	19	
Shakawe	29	20	
Tshabong	34	18	
Tshane	30	15	
SWAZILAND			
Emlembe			
Manzini (Matsapa)	27	17	
Stegi			

SYNOPTIC WEATHER MAP 1200 GMT. — 1400 SAST. SINOPTIESE WEERKAART

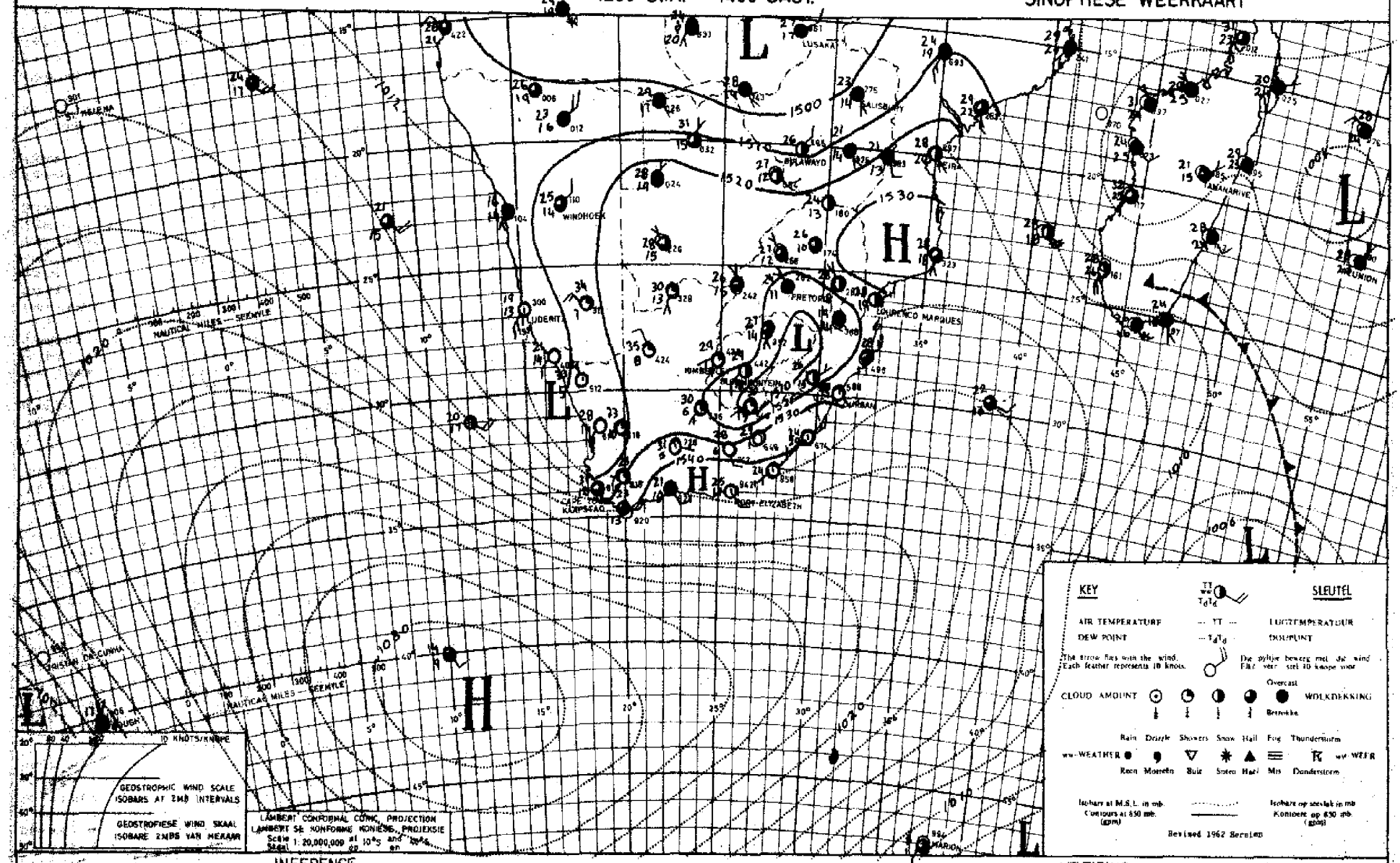

INFERENCE DATE 12-3-1970 DATUM AFLEIDING

An upper-air low pressure system is developing over the western parts of the country and therefore scattered showers are expected over S.W.A., the northern parts of the Cape Province and the southern O.F.S. The trough of low pressure over the eastern interior will cause isolated thunder-showers will occur also over these areas.

n Boluglaedrukstelsel ontwikkel oor die westelike dele van die land en daarom word verspreide buie verwag oor S.W.A., die noordelike dele van Kaapland en die suidelike O.V.S. Die trog van lae druk oor die oostelike binneland sal enkele donderbuie ook oor hierdie gebied laat voorkom.

DAAGLIKSE WEERBULLETIN

Maksimum en Minimum Temperatuur (°C) en Reënval (RRR)
in mm vir die 24 uur geëindig om 0800 SAST op

WEERBURO / WEATHER BUREAU
DEPT. VAN VERVOER / DEPT. OF TRANSPORT

14-3-1970

DAILY WEATHER BULLETIN

Maximum and Minimum Temperatures (°C) and Rainfall (RRR)
in mm for the 24 hours ended at 0800 SAST on

CAPE - KAAP	Max	Min	RRR
Aberdeen			
Addo			
Alexander Bay	21	13	
Altwal North	29	10	
Beaufort-Wes	32	16	
(Luphawe)			
Boegoebergdam			
Boetsap			
Brandvlei			
Cala			
Caledon			
Calitzdorp			
Calvinia	35	19	
Cape Agulhas	22	18	
Cape Columbine	17	13	
Cape Point	21	16	
Cape St. Francis	23	19	
Cape Town	33	13	
(D. F. Malan)			
Cape Town			
(Roeland St.)			
Carnarvon			
Ceres			
Citrusdal			
Colesberg			
Cradock			
De Aar	31	15	
Dôhne	24	13	
Douglas			
East London	26	17	
(Airport)			
Elsenburg			
Fraserburg	31	14	6.5
Garies			
George			
Graaff-Reinet	30	14	
Grahamstown			
Grootfontein	28	12	
(Middelburg)			
Hopetown			
Idutywa			
Jansenville	31	15	
Joubertina			
Kimberley	30	15	
(Airport)			
Kuyasa			
Kokstad	24	8	
Kuruman	31	13	

KAAP - CAPE	Max	Min	RRR
Ladismith			
Lake Mentz			
Maclear			
Mafeking	29	14	6.5
Malmesbury			
Matatiele			
Matroosberg	31	18	
Mbashe			
Mosselbaai	21	18	
Mount Frere			
Okiep	35	22	
Oudtshoorn			
Petrusville			
Piketberg			
Pofadder	XX	23	
Port Alfred			
Port Elizabeth	26	16	
Port Nolloth	17	13	
Port St. Johns	27	17	
Prieska	34	15	
Prince Albert			
Queenstown	27	9	
Riversdale	28	15	
Robertson	34	14	
Sheeprun	24	11	
(near Maclear)			
Somerset-Oos	28	10	
Steynsburg			
Strydenburg			
Sutherland	29	9	
Swellendam			
Tarkastad			
Touwsrivier			
Twee Riviere	35	18	
(Gemsbokpark)			
Umtata	24	12	
Uniondale			
Upington	36	21	
Vanwyksvlei	33	20	
Victoria-Wes			
Vredendal	36	12	
Vryburg	31	13	
Williston			
Willowmore			
Willowpark	25	8	
(near Dordrecht)			

NATAL	Max	Min	RRR
Cape St. Lucia	27	18	
Dundee			
Durban	27	17	
(Louis Botha)			
Estcourt			
Harding			
Himeville			
Hluhluwe			
Mkuze			
Newcastle	24	14	
Cedara	22	14	
(Pietermaritzburg)			
Port Shepstone	27	17	
Richmond			
Van Reenen			
Vryheid			
Waterford	21	10	
(near Underberg)			
O.V.S. - O.F.S.			
Balkfontein			
(naby Bothaville)			
Bethlehem	26	8	
Bloemfontein	30	11	
(J.B.M. Hertzog)			
Bultfontein			
Fauresmith	29	14	
Ficksburg			
Frankfort	26	14	
Harrismith			
Hoopstad	30	12	
Kroonstad	28	12	
Lindley			
Modderpoort			
Petrusburg			
Philippolis			
Reddersburg			
Reitz			
Rouxville			
Vrede			
Warden			
Welkom	29	14	
Wepener			
Winburg			
Zastron			

TRANSVAAL	Max	Min	RRR
Barberton			
Belfast			
Bethal	23	8	
Bospoort	27	11	
Carolina	21	9	
Delareyville			
Delmas			
Ermelo			
Gideonsrus			4.0
Groendrazi	28	13	1.5
(naby Vaalwater)			
Jan Kempdorp			
Jan Smuts	23	9	
Joubert Park (Jhb)	22	11	3.0
Kroondal	29	12	
Letaba			
Levubu	28	17	
Lichtenburg			
Loskopdam			
Loskopkanale			
(naby Groblersdal)			
Louis Trichardt			
Lydenburg	23	11	
Mara	27	16	
Marnitz	29	15	
Messina	30	16	
Middelburg			
Nelspruit	27	15	
Phalaborwa	29	18	
Pietersburg	26	12	
Piet Retief	21	12	
Pongola			
Potchefstroom	27	15	
Potgietersrus			
Pretoria W.B.	26	14	0.6
Pretoriuskop			
Punda Milia			
Satara			
Sekhukhune			
Shingwidzi			
Skukuza	30	15	
Standerton	25	10	20.9
Thabazimbi			
Tomburke			
Tzaneen			
Vereeniging			
Volksrust			
Warmbad	28	13	2.0
Waterval Boven			
Withank			
Wolmaransstad			

S.W.A.	Max	Min	RRR
Aroab			
Bethanien			
Dordabis			
Gobabeb	35	17	
Gobabis	31	14	0.3
Grootfontein	28	14	9.2
J.G. Strijdomlughawe	28	13	
Karasburg			
Kalkfeld			
Karibib			
Keetmanshoop	35	21	0.4
Kub			
Luderitz	20	13	
Mariental	34	23	0.4
Möwe	XX	16	
Ohopoho			28.6
Okahandja			
Okaukuejo			
Ondangwa			16.7
Otavi			
Otjiwarongo			
Outjo			
Halali			13.5
Rehoboth			
Rundu			
Steinhausen			
Tsumeb			
Uis			
Walvisbaai	19	14	
Windhoek W.K.			0.1
LESOTHO			
Maseru	28	10	
BOTSWANA			
Francistown	28	14	
Gaberones	32	16	
Ghanzi	32	16	
Lobatsi			
Mahalapye			
Maun	33	18	
Shakawe	32	20	
Tshabong	34	16	
Tshane	34	16	
SWAZILAND			
Emlembe			
Manzini (Matsapa)	25	16	
Stegi			

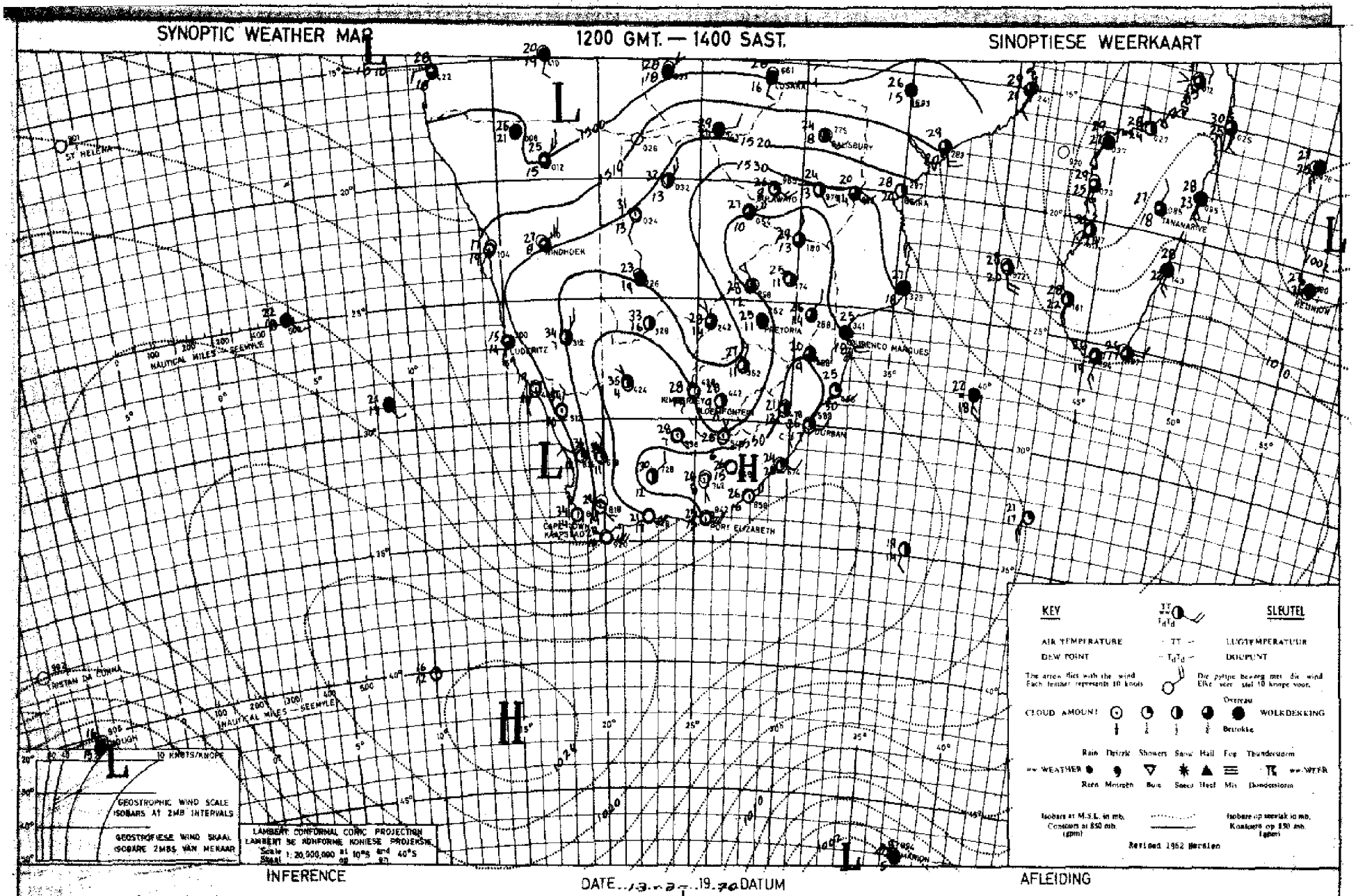

The air over most of the interior is relatively moist and there are low pressure troughs over the west coast and over the Free State. Therefore thundershowers will occur locally over the interior.

Die lug oor die meeste binnelandse streke is effens vogtig en daar is 'n laedruktrog oor die weskus asook een oor die Vrystaat. Donderbuie sal dus plek-plek voorkom oor die binneland.

DAAGLIKSE WEERBULLETIN

Maksimum en Minimum Temperatuur (°C) en Reënval (RRR)
in mm vir die 24 uur geëindig om 0800 SAST op

WEERBURO / WEATHER BUREAU
DEPT. VAN VERVOER / DEPT. OF TRANSPORT
15-3-1970

DAILY WEATHER BULLETIN

Maximum and Minimum Temperatures (°C) and Rainfall (RRR)
in mm for the 24 hours ended at 0800 SAST on

CAPE - KAAP	Max	Min	RRR
Aberdeen			
Addo			
Alexander Bay	23	15	
Aliwal North	30	11	
Beaufort-Wes	36	16	1.4
(Lughawe)			
Boegoebergdam			
Boetsap			
Brandvlei			
Cala			
Caledon			
Calitzdorp			
Calvinia	36	18	
Cape Agulhas	23	16	
Cape Columbine	18	12	
Cape Point	21	16	
Cape St. Francis	23	15	
Cape Town	25	15	
(D. F. Malan)			
Cape Town			
(Roeland St.)			
Carnarvon			
Ceres			
Citrusdal			
Colesberg			
Cradock			
De Aar	33	15	
Döhne	30	17	
Douglas			
East London	28	16	
(Airport)			
Elsenburg			
Fraserburg	32	12	4.5
Garies			
George			
Graaff-Reinet	36	18	
Grahamstown			
Grootfontein	31	10	
(Middelburg)			
Hopetown			
Idutywa			
Jansenville	37	16	
Joubertina			
Kimberley	31	17	
(Airport)			
Knysna			
Kokstad	27	5	
Kuruman	30	16	

KAAP - CAPE	Max	Min	RRR
Ladismith			
Lake Mentz			
Maclear			
Mafeking	28	13	
Malmesbury			
Matatiele			
Matroosberg	35	13	
Mbashe	26	18	
Mosselbaai	24	18	
Mount Frere			
Okiep			
Oudtshoorn			
Petrusville			
Piketberg			
Potsdder	XX	19	
Port Alfred			
Port Elizabeth	28	17	
Port Nolloth	20	13	
Port St. Johns	25	18	
Prieska	36	16	
Prince Albert			
Queenstown	32	10	
Riversdale	33	16	
Robertson	36	14	
Sheeprun	30	9	
(near Maclear)			
Somerset-Oos	36	16	
Steynsburg			
Strydenburg			
Sutherland	28	10	
Swellendam			
Tarkastad			
Touwsrivier			
Twee Riviere	36	22	0.6
(Gemsbokpark)			
Umtata	31	13	
Uniondale			
Upington	36	20	
Vanwyksvlei	33	15	1.5
Victoria-Wes			
Vredendal	32	14	
Vryburg			
Williston			
Willowmore	36	13	
Willowpark			
(near Dordrecht)			

NATAL	Max	Min	RRR
Cape St. Lucia	28	20	
Dundee			
Durban	29	16	
(Louis Botha)			
Estcourt			
Harding			
Himeville			
Hluhluwe			
Mkuze			
Newcastle	27	10	
Cedara			
(Pietermaritzburg)			
Port Shepstone	26	17	
Richmond			
Van Reenen			
Vryheid			
Waterford	25	8	
(near Underberg)			
O.V.S. - O.F.S.			
Balkfontein			
(naby Bethaville)			
Bethlehem	26	8	
Bloemfontein	31	10	
(J.B.M. Hertzog)			
Bultfontein			
Fauresmith	30	20	
Ficksburg			
Frankfort	26	10	
Harrismith			
Hoopstad	31	16	
Kroonstad	28	12	
Lindley			
Modderpoort			
Petrusburg			
Philippolis			
Reddersburg			
Reitz			
Roux ville			
Vrede			
Warden			
Welkom			
Wepener	28	8	
Winburg			
Zastron			

TRANSVAAL	Max	Min	RRR
Barberton			
Belfast			
Bethal	24	12	
Bospoort	28	11	
Carolina	23	8	
Delareyville			
Delmas			
Ermelo			
Gideonsrus			
Groendraai	28	11	
(naby Vaalwater)			
Jan Kempdorp			
Jan Smuts	24	12	
Joubert Park (Jhb)	23	15	
Kroondal	29	12	
Letaba			
Levubu	27	15	
Lichtenburg			
Loskopdam			
Loskopkanale			
(naby Groblersdal)			
Louis Trichardt			
Lydenburg			
Mara	27	11	
Marnitz	28	14	
Messina	30	16	
Middelburg			
Nelspruit	27	11	
Phalaborwa	29	14	
Pietersburg	27	11	
Piet Retief			
Pongola			
Potchefstroom	27	15	
Potgietersrus	26	14	
Pretoria W.B.	27	13	
Pretoriuskop			
Punda Milia			
Satara			
Sekhukhune			
Shingwidzi			
Skukuza	30	13	
Standerton	24	8	
Thabazimbi			
Tomburke			
Tzaneen			
Vereeniging			
Volksrust			
Warmbad			
Waterval Boven			
Witbank			
Wolmaransstad			

S.W.A.	Max	Min	RRR
Aroab			
Bethanien			
Dordabis			
Gobabeb	36	18	
Gobabis	31	14	
Grootfontein	30	13	
J.G. Strijdomlughawe	29	13	
Karasburg			
Kalkfeld			
Karibib			
Keetmanshoop	34	23	
Kub			
Luderitz	19	14	
Mariental	35	21	
Möwe	XX	15	
Ohopoho			
Okahandja			
Okaukuejo			
Ondangwa			
Otavi			
Otjiwarongo			
Outjo			
Rehoboth			
Rundu			
Steinhausen			
Tsumeb			
Uis			
Walvisbaai	19	14	
Windhoek W.K.			
LESOTHO			
Maseru	28	9	
BOTSWANA			
Francistown	27	13	
Gaberones	30	15	
Ghanzi	32	14	
Lobatsi			
Mahalapye			
Maun	32	17	
Shakawe	32	20	
Tshabong	34	19	
Tshane	32	16	
SWAZILAND			
Emlembe			
Manzini (Matsapa)			
Stegi			

SYNOPTIC WEATHER MAP 1200 GMT. — 1400 SAST. SINOPTIESE WEERKAART

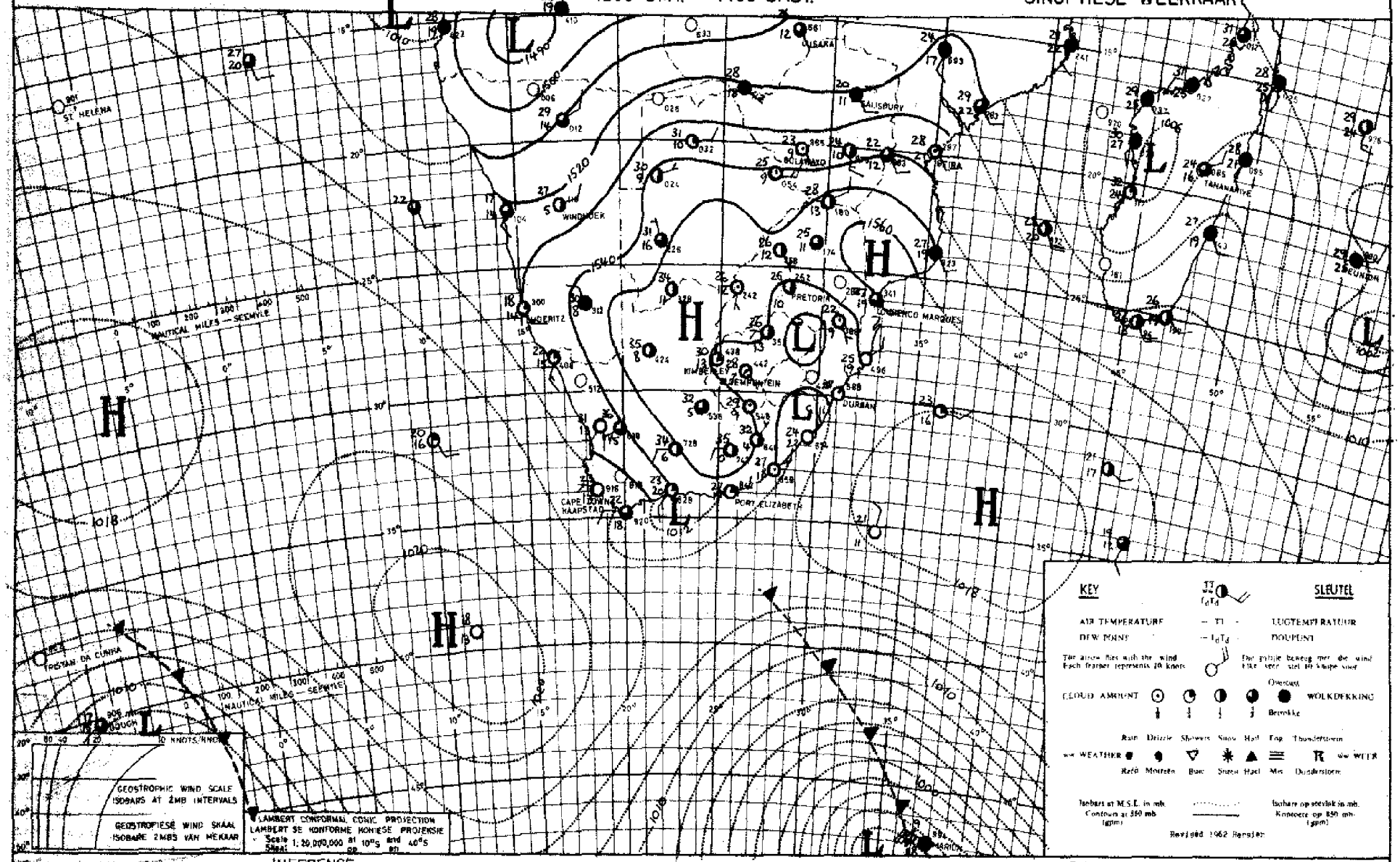

INFERENCE DATE 14.3.19.70 DATUM AFLEIDING

Little change has taken place over the interior and, with fairly moist air in circulation, isolated thundershowers will occur. Falls will, however, be light as a result of the unfavourable anticyclonic upper-air circulation.

Min verandering het oor die binneland ingetree en met betreklik vogtige lug sal enkele donderbuie weer voorkom. Min neerslag word egter verwag omdat die bolugstroming hoofsaaklik antisiklonaal is.

DAAGLIKSE WEERBULLETIN

Maksimum en Minimum Temperatuur (°C) en Reënval (RRR)
in mm vir die 24 uur geëindig om 0800 SAST op

WEERBURO / WEATHER BUREAU
DEPT. VAN VERVOER / DEPT. OF TRANSPORT

16 – 3 – 1970

DAILY WEATHER BULLETIN

Maximum and Minimum Temperatures (°C) and Rainfall (RRR)
in mm for the 24 hours ended at 0800 SAST on

CAPE - KAAP	Max	Min	RRR
Aberdeen			
Addo			
Alexander Bay	23	12	
Aliwal North	31	10	
Beaufort-Wes	35	18	
(Leeuhawe)			
Boegoebergdam			
Boetsap			
Brandvlei			
Cala			
Caledon			
Calitzdorp			
Calvinia	35	14	
Cape Agulhas	24	18	
Cape Columbine	17	12	
Cape Point	23	16	
Cape St. Francis	23	14	
Cape Town	25	16	
(D. F. Malan)			
Cape Town			
(Roeland St.)			
Carnarvon			
Ceres			
Citrusdal			
Colesberg			
Cradock			
De Aar	33	15	
Dohne	29	17	
Douglas			
East London	29	19	
(Airport)			
Elsenburg			
Fraserburg	31	15	
Garies			
George			
Graaff-Reinet	36	23	
Grahamstown			
Grootfontein	31	11	
(Middelburg)			
Hopetown			
Idutywa			
Jansenville	38	17	
Joubertina			
Kimberley	32	17	
(Airport)			
Knysna			
Kokstad	27	6	
Kuruman	29	12	1.0

KAAP - CAPE	Max	Min	RRR
Ladismith			
Lake Mentz			
Maclear			
Mafeking	31	13	
Malmesbury			
Matatiele			
Matroosberg	33	14	
Mbashe	29	17	
Mosselbaai	23	19	
Mount Frere			
Oklep	35	21	
Ouditshoorn	38	15	
Petrusville			
Piketberg			
Pofadder	XX	20	
Port Alfred			
Port Elizabeth	27	16	
Port Nolloth	19	11	
Port St. Johns	27	18	
Prieska	34	15	
Prince Albert			
Queenstown	32	9	
Riversdale	32	18	
Robertson	34	18	
Sheeprun	29	5	
(near Maclear)			
Somerset-Oos	35	18	
Steynsburg			
Strydenburg			
Sutherland	31	7	
Swellendam			
Tarkastad			
Touwsrivier			
Twee Riviere	36	16	2.5
(Gemsbokpark)			
Umtata	29	13	
Uniondale			
Upington	35	19	
Vanwyksvlei	33	17	
Victoria-Wes			
Vredendal	32	10	
Vryburg	32	13	
Williston			
Willowmore	35	16	
Willowpark	29	8	
(near Dordrecht)			

NATAL	Max	Min	RRR
Cape St. Lucia	28	19	
Dundee			
Durban	29	18	
(Louis Botha)			
Estcourt	28	13	
Harding			
Himeville			
Hluhluwe			
Mkuze			
Newcastle	22	13	
Cedara	25	11	
(Pietermaritzburg)			
Port Shepstone	26	18	
Richmond			
Van Reenen			
Vryheid			
Waterford	25	4	
(near Underberg)			
O.V.S. - O.F.S.			
Balkfontein			
(naby Bothaville)			
Bethlehem	28	8	
Bloemfontein	32	12	
(J.B.M. Hertzog)			
Bultfontein			
Fauresmith	31	15	
Ficksburg			
Frankfort	27	10	
Harrismith			
Hoopstad	32	14	
Kroonstad	30	13	
Lindley			
Modderpoort			
Petrusburg			
Philippolis			
Reddersburg			
Reitz			
Rouxville			
Vrede			
Warden			12.5
Welkom	31	15	
Wepener	30	7	
Winburg			
Zastron			

TRANSVAAL	Max	Min	RRR
Barberton			
Belfast			
Bethal	26	9	
Bospoort	30	13	
Carolina	25	9	
Delareyville			
Delmas			
Ermelo			
Gideonsrus			
Groendraai	29	13	
(naby Vaalwater)			
Jan Kempdorp			
Jan Smuts	26	9	
Joubert Park (Jhb)	25	12	
Kroondal	31	14	
Letaba			
Levubu	29	17	
Lichtenburg			
Loskopdam			
Loskopkanale			
(naby Groblersdal)			
Louis Trichardt			
Lydenburg			
Mara	30	17	2.5
Marnitz	30	16	
Messina	32	19	
Middelburg			
Marble Hall			2.5
Nelspruit	28	17	
Phalaborwa	30	17	
Pietersburg	28	13	5.5
Piet Retief	25	12	
Pongola			
Potchefstroom	29	11	
Potgietersrus	28	14	0.9
Pretoria W.B.	28	13	3.3
Pretoriuskop			
Punda Milia			
Satara			
Sekhukhune			
Shingwidzi			
Skukuza	32	18	0.4
Standerton	26	8	
Thabazimbi			
Tomburke			
Tzaneen			
Vereeniging			
Volksrust			
Warmbad	29	13	
Waterval Boven			
Witbank			
Wolmaransstad			

S.W.A.	Max	Min	RRR
Arosb			
Bethanien			
Dordabis			
Gobabeb	40	20	
Gobabis	31	14	
Grootfontein	30	15	
J.G. Strijdomlughawe	29	14	
Karasburg			
Kalkfeld			
Karibib			
Keetmanshoop	34	21	
Kub			
Luderitz	22	13	
Mariental	35	23	1.0
Mowe	XX	16	
Ohopoho			
Okahandja			
Okaukuejo			
Ondangwa	29	17	
Otavi			
Otjiwarongo			
Outjo	31	19	
Rehoboth			
Rundu			
Steinhausen			
Tsumeb			
Uis	37	21	
Walvisbaai	18	14	
Windhoek W.K.			
LESOTHO			
Maseru	30	9	
BOTSWANA			
Francistown	30	15	
Gaberones	33	15	4.5
Ghanzi	32	13	
Lobatsi			
Mahalapye			
Maun	32	13	
Shakawe	31	12	
Tshabong	34	15	
Tshane	33	17	
SWAZILAND			
Emlembe			
Manzini (Matsapa)	28	16	
Stegi			

SYNOPTIC WEATHER MAP 1200 GMT. — 1400 SAST. SINOPTIESE WEERKAART

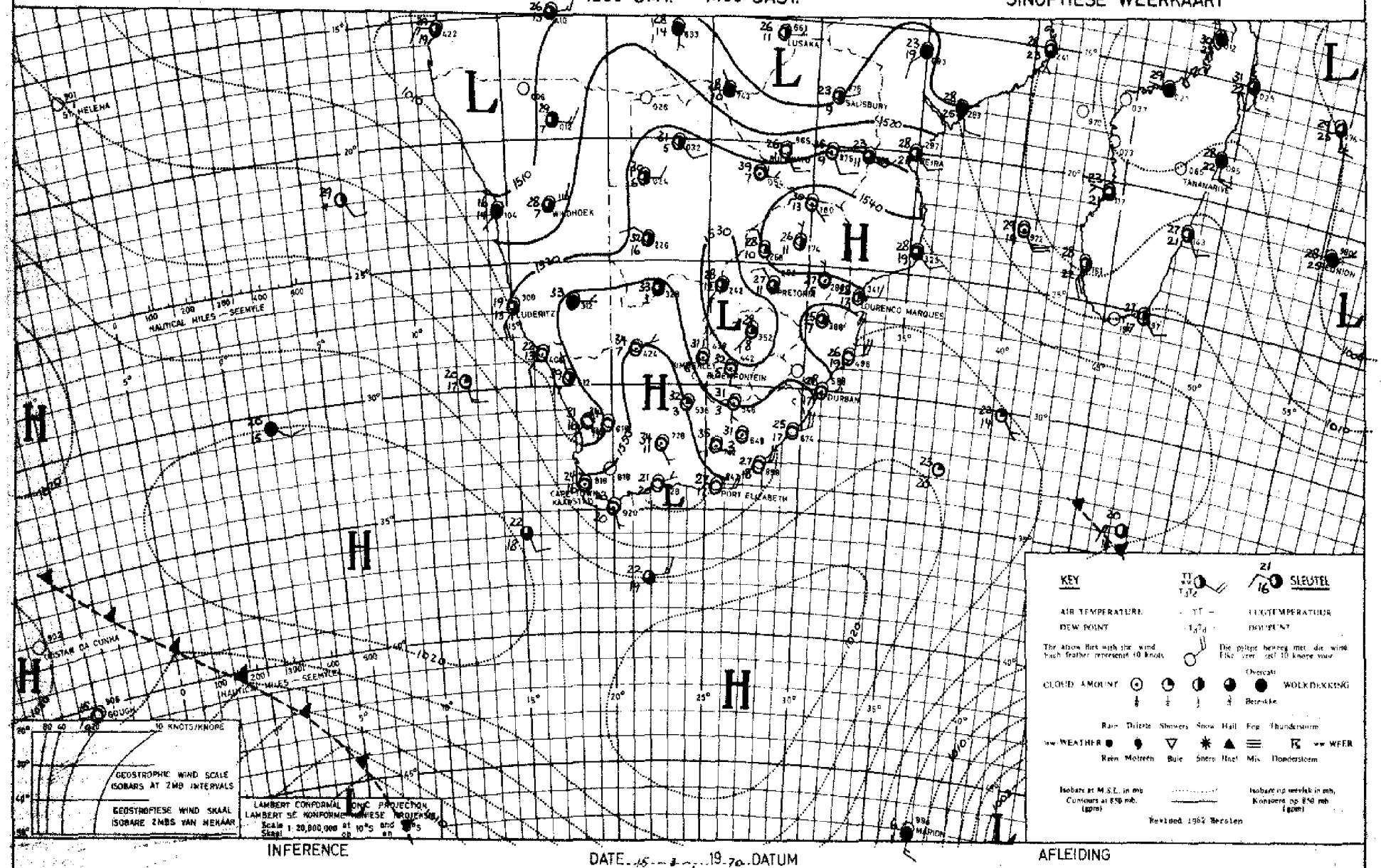

INFERENCE DATE 15 3 1970 DATUM AFLEIDING

Although there is a trough of low pressure over the Northern Free State, the upper air conditions are unfavourable so that only isolated showers are expected north of the trough. Over all remaining areas there will be little change.

Alhoewel daar 'n trog van lae druk oor Noord-Vrystaat geleë is, is die bolugtoestande ongunstig en dus word slegs enkele buie oor die gebiede noord van die trog verwag. Oor alle ander dele sal daar min verandering wees.

DAAGLIKSE WEERBULLETIN

Maksimum en Minimum Temperatuur (°C) en Reënval (RRR)
in mm vir die 24 uur geëindig om 0800 SAST op

WEERBURO / WEATHER BUREAU
DEPT. VAN VERVOER / DEPT. OF TRANSPORT

17 - 3 - 1970

DAILY WEATHER BULLETIN

Maximum and Minimum Temperatures (°C) and Rainfall (RRR)
in mm for the 24 hours ended at 0800 SAST on

CAPE - KAAP	Max	Min	RRR
Aberdeen			
Addo			
Alexander Bay	22	16	0.6
Aliwal North	31	12	
Beaufort-Wes	36	18	
(Lughawe)			
Boegoebergdam			
Boetsap			
Brandvlei			
Cala			
Caledon			
Calitzdorp			
Calvinia	37	15	
Cape Agulhas			
Cape Columbine	20	14	
Cape Point	24	18	
Cape St. Francis	20	17	
Cape Town	29	17	
(D. F. Malan)			
Cape Town			
(Roeland St.)			
Carnarvon			
Ceres			
Citrusdal			
Colesberg			
Cradock			
De Aar	33	17	
Döhne	32	15	
Douglas			
East London	28	19	
(Airport)			
Elsenburg			
Fraserburg	33	15	
Garies			
George			
Graaff-Reinet	37	19	
Grahamstown			
Grootfontein	32	13	
(Middelburg)			
Hopetown			
Idutywa			
Jansenville	39	19	
Joubertina			
Kimberley	32	19	
(Airport)			
Knysna			
Koinstad	29	7	
Kuruman	33	12	

KAAP - CAPE	Max	Min	RRR
Ladismith			
Lake Mentz			
Maclear			
Mafeking	29	15	
Malmesbury			
Matatiele			
Matroosberg	34	15	
Mbashe	27	19	
Mosselbaai	24	19	
Mount Frere			
Okiep			
Oudtshoorn	39	17	
Petrusville			
Piketberg			
Pofadder	XX	21	
Port Alfred			
Port Elizabeth	27	18	
Port Nolloth	19	13	0.1
Port St. Johns	26	18	
Prieska	36	16	
Prince Albert			
Queenstown	32	12	
Riversdale	29	19	
Robertson	31	20	
Sheeprun	30	7	
(near Maclear)			
Somerset-Oos	36	17	
Steynsburg			
Strydenburg			
Sutherland	32	0	
Swellendam			
Tarkastad			
Touwsrivier			
Twee Riviere	36	18	
(Gemsbokpark)			
Umtata	31	13	
Uniondale			
Upington	37	19	
Vanwyksvlei	35	15	
Victoria-Wes			
Vredendal	33	13	
Vryburg	32	14	
Williston			
Willowmore	36	17	
Willowpark	28	10	
(near Dordrecht)			

NATAL	Max	Min	RRR
Cape St. Lucia	28	20	
Dundee			
Durban	29	18	
(Louis Botha)			
Estcourt	26	10	
Harding			
Himeville			
Hluhluwe			
Mkuze			
Newcastle	26	9	
Cedara			
(Pietermaritzburg)			
Port Shepstone	26	20	
Richmond			
Van Reenen			
Vryheid			
Waterford			
(near Underberg)	25	3	
O.V.S. - O.F.S.			
Balkfontein			
(naby Bothaville)			
Bethlehem	26	7	
Bloemfontein	31	9	
(J.B.M. Hertzog)			
Bultfontein			
Fauresmith	31	15	
Ficksburg			
Frankfort	25	8	
Harrismith			
Hoopstad	31	11	
Kroonstad	28	11	
Lindley			
Modderpoort			
Petrusburg			
Philippolis			
Reddersburg			
Reitz			
Rouxville			
Vrede			
Warden			
Welkom	29	14	
Wepener	29	13	
Winburg			
Zastron			

TRANSVAAL	Max	Min	RRR
Barberton			
Belfast			
Bethal	23	9	
Bospoort	28	11	
Carolina	21	7	
Delareyville			
Delmas			
Ermelo			
Gideonsrus			
Groendraai	28	11	
(naby Vaalwater)			
Jan Kempdorp			
Jan Smuts	23	11	
Joubert Park (Jhb)	23	13	
Kroondal	28	10	
Letaba			
Levubu	28	17	
Lichtenburg			
Loskopdam			
Loskopkanale			
(naby Grobiersdal)			
Louis Trichardt			
Lydenburg	23	1	
Mara	27	12	
Marnitz			
Messina	30	15	
Middelburg			
Nelspruit	27	14	
Phalaborwa	30	16	
Pietersburg	24	10	
Piet Retief	23	12	
Pongola			
Potchefstroom	28	15	
Potgietersrus	25	13	
Pretoria W.B.	26	14	
Pretoriuskop			
Punda Milia			
Satara			
Sekhukhune			
Shingwidzi			
Skukuza	31	14	
Standerton	24	7	
Thabazimbi			
Tomburke			
Tzaneen			
Vereeniging			
Volksrust			
Warmbad	28	11	
Waterval Boven			
Witbank			
Wolmaransstad			

S.W.A.	Max	Min	RRR
Aroab			
Bethanien			
Dordabis			
Gobabeb	39	20	
Gobabis	31	14	
Grootfontein	31	13	
J.G. Strijdomlughawe	29	16	
Karasburg			
Kalkfeld			
Karibib			
Keetmanshoop	36	24	
Kub			
Luderitz	20	16	
Mariental	36	24	
Möwe	XX	15	
Ohopoho			
Okahandja			
Okaukuejo			
Ondangwa	30	16	
Otavi			
Otjiwarongo			
Outjo	31	14	
Rehoboth			
Rundu			
Steinhausen			
Tsumeb			
Uis			
Walvisbaai	18	13	
Windhoek W.K.			
LESOTHO			
Maseru			
BOTSWANA			
Francistown	29	18	
Gaberones	31	15	
Ghanzi	33	13	
Lobatsi			
Mahalapye			
Maun	33	17	
Shakawe	33	14	
Tshabong	35	16	
Tshane			
SWAZILAND			
Emlembe			
Mansini (Matsapa)	27	17	
Stegi			

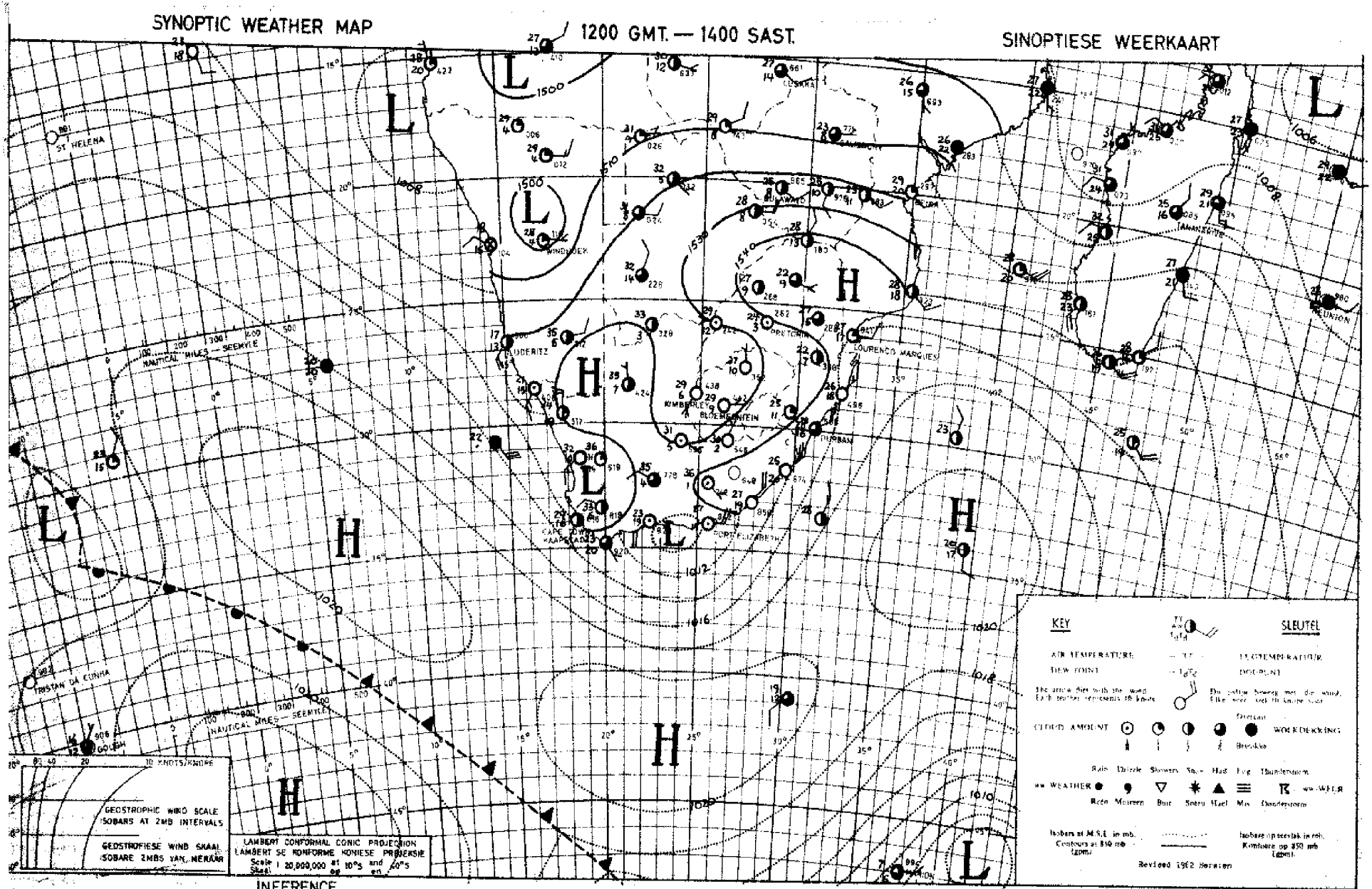

INFERENCE

DATE 16 - 3 - 19 72 DATUM

AFLEIDING

Although weak surface low pressure systems are situated over S.W.A. and Northern Cape, any weather development is dampened by an exceptionally strong high pressure system which has become established in the upper air over the country. Therefore no significant rainfalls are expected.

Hoewel daar aan die oppervlakte swak laedrukstelsels oor S.W.A. en Noord-Kaapland aanwesig is, word alle weersontwikkeling gedemp deur 'n besonder sterk hoëdrukstelsel wat in die bolug oor die land gevestig is. Daarom word geen noemenswaardige neerslae verwag nie.

DAAGLIKSE WEERBULLETIN

Maksimum en Minimum Temperatuur (°C) en Reënval (RRR)
in mm vir die 24 uur geëindig om 0800 SAST op

WEERBURO / WEATHER BUREAU
DEPT. VAN VERVOER / DEPT. OF TRANSPORT

18 - 3 - 1970

DAILY WEATHER BULLETIN

Maximum and Minimum Temperatures (°C) and Rainfall (RRR)
in mm for the 24 hours ended at 0800 SAST on

CAPE - KAAP	Max	Min	RRR
Aberdeen			
Addo			
Alexander Bay	31	18	
Aliwal North	32	16	
Beaufort-Wes	37	20	
(Laghawe)			
Boegoebergdam			
Bootsaap			
Brandvlei			
Cala			
Caledon			
Calitzdorp			
Calvinia	30	15	
Cape Agulhas			
Cape Columbine	29	14	
Cape Point	25	15	1.4
Cape St. Francis	23	19	
Cape Town	30	16	0.3
(D. F. Malan)			
Cape Town			
(Roeland St.)			
Carnarvon			
Ceres			
Citrusdal			
Colesberg			
Cradock			
De Aar	33	18	
Dôme	33	16	
Douglas			
East London	28	20	
(Airport)			
Elsenburg			
Fraserburg	33	15	
Garies			
George			
Graaff-Reinet	36	20	
Grahamstown			
Grootfontein	33	18	
(Middelburg)			
Hopetown			
Idutywa			
Jansenville	39	21	
Joubertina			
Kimberley	33	19	
(Airport)			
Kuruman			
Kokstad	29	9	
Kuruman	32	15	

KAAP - CAPE	Max	Min	RRR
Ladismith			
Lake Mentz			
Maclear			
Mafeking	22	13	
Malmesbury			
Matatiele			
Matroosberg	29	16	
Mbashe			
Mosselbaai	25	20	
Mount Frere			
Oliep	33	16	
Oudtshoorn			
Petrusville			
Piketberg			
Pofadder	XX	18	
Port Alfred			
Port Elizabeth	24	17	
Port Nolloth	29	14	
Port St. Johns	24	19	
Prieska	37	19	
Prince Albert			
Queenstown	34	14	
Riversdale	28	18	
Robertson	29	18	
Sheeprun	32	12	
(near Maclear)			
Somerset-Oos	37	18	
Steynsburg			
Strydenburg			
Sutherland	30	11	1.0
Swellendam			
Tarkastad			
Touwsrivier			
Twee Riviere	37	23	
(Gemsbokpark)			
Umtata	31	16	
Uniondale			
Upington	37	23	
Vanwyksvlei	36	19	
Victoria-Wes			
Vredendal	33	17	
Vryburg	33	15	
Williston			
Willowmore	36	19	
Willowpark	30	15	
(near Dordrecht)			

NATAL	Max	Min	RRR
Cape St. Lucia	27	20	
Dundee			
Durban	30	19	
(Louis Botha)			
Estcourt	28	11	
Harding			
Himeville			
Hluhluwe			
Mkuze			
Newcastle	30	10	
Cedara	27	13	
(Pietermaritzburg)			
Port Shepstone	26	20	
Richmond			
Van Reenen			
Vryheid			
Waterford	27	6	
(near Underberg)			
O.V.S. - O.F.S.			
Balkfontein			
(naby Bothaville)			
Bethlehem	28	10	
Bloemfontein	31	14	
(J.B.M. Hertzog)			
Bultfontein			
Fauresmith	32	18	
Ficksburg			
Frankfort	29	10	
Harrismith			
Hoopstad	33	14	
Kroonstad	30	12	
Lindley			
Modderpoort			
Petrusburg			
Philippolis			
Reddersburg			
Reitz			
Rouxville			
Vrede			
Warden			
Welkom	31	17	
Wepener	31	18	
Winburg			
Zastron			

TRANSVAAL	Max	Min	RRR
Barberton			
Belfast			
Bethal	27	12	
Bospoort	30	11	
Carolina	25	9	
Delareyville			
Delmas			
Ermelo			
Gideonsrus			
Groendraai	29	12	
(naby Vaalwater)			
Jan Kempdorp			
Jan Smuts	24	13	
Joubert Park (Jhb)	25	17	
Kroondal	30	12	
Letaba			
Levubu	29	15	
Lichtenburg			
Loskopdam			
Loskopkanale			
(naby Groblersdal)			
Louis Trichardt			
Lydenburg	26	9	
Mara	29	11	
Marnitz			
Messina	32	15	
Middelburg			
Nelspruit	29	16	
Phalaborwa	30	19	
Pietersburg	27	13	
Piet Retief	27	13	
Pongola			
Potchefstroom	29	16	
Potgietersrus	27	16	
Pretoria W.B.	27	16	0.1
Pretoriuskop			
Punda Milia			
Satara			
Sekhukhune			
Shingwidzi			
Skukuza	33	20	
Standerton	25	9	1.8
Thabazimbi			
Tomburke			
Tzaneen			
Vereeniging			
Volksrust			
Warmbad	29	14	
Waterval Boven			
Witbank			
Wolmaransstad			

S.W.A.	Max	Min	RRR
Aroab			
Bethanien			
Dordabis			
Gobabeb	37	15	
Gobabis	32	13	
Grootfontein	31	12	
J.G. Strijdomlughawe	30	19	0.1
Karasburg			
Kalkfeld			
Karibib			
Keetmanshoop	32	20	
Kub			
Luderitz	21	14	
Marienta	36	24	
Möwe	XX	16	
Ohopoho			
Okahandja			
Okaukuejo			
Ondangwa	31	17	
Otavi			
Otjiwarongo			
Outjo	32	13	
Rehoboth			
Rundu			
Steinhausen			
Tsumeb			
Uis	37	20	
Walvisbaai	18	18	
Windhoek W.K.			0.1
LESOTHO			
Maseru	30	14	
BOTSWANA			
Francistown	29	12	
Gaberones	32	15	
Ghanzi	32	13	
Lobatsi			
Mahalapye			
Maun	33	14	
Shakawe	32	15	
Tshabong	36	17	
Tshane	33	17	
SWAZILAND			
Emlembe			
Manzini (Matsapa)	29	18	
Stegi			

SYNOPTIC WEATHER MAP 1200 GMT. — 1400 SAST. SINOPTIESE WEERKAART

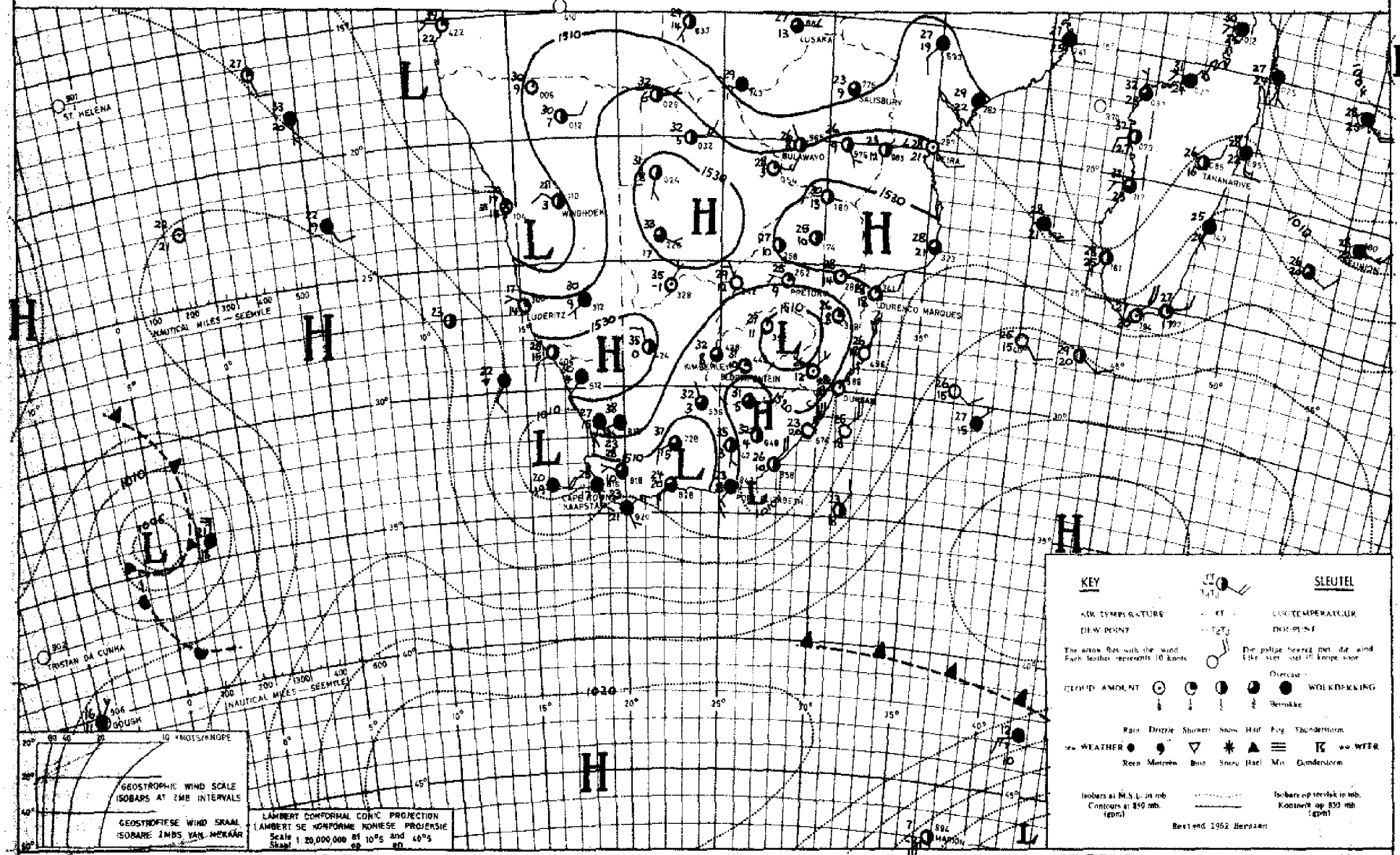

INFERENCE DATE 17 - 3 - 1970 DATUM AFLEIDING

The low pressure system north-west of Cape Town is also evident in the upper air and therefore scattered showers will occur over the Cape Province, the southern part of S.W.A. and possibly over the southern O.F.S. Over the remainder of the country there is still a strong upper-air anticyclone so that no significant showers will occur there.

Die laedrukstelsel noordwes van Kaapstad is ook aanwesig in die bolug en daarom sal verspreide buie voorkom oor die Kaapprovinsie, die suidelike gedeelte van S.W.A. en moontlik die suidelike O.V.S. Oor die res van die land is nog n sterk bolugantisikloon gevestig en geen noemenswaardige neerslae sal voorkom nie.

DAAGLIKSE WEERBULLETIN

Maksimum en Minimum Temperatuur (°C) en Reënval (RRR)
in mm vir die 24 uur geëindig om 0800 SAST op

WEERBURO / WEATHER BUREAU
DEPT. VAN VERVOER / DEPT. OF TRANSPORT

19 - 3 - 1970

DAILY WEATHER BULLETIN

Maximum and Minimum Temperatures (°C) and Rainfall (RRR)
in mm for the 24 hours ended at 0800 SAST on

CAPE - KAAP	Max	Min	RRR
Aberdeen			
Addo			
Alexander Bay	25	14	
Alfred North	33	14	0.5
Beaufort-Wes	35	15	
(Laghawe)			
Boegoebergdam			
Boetsap			
Brandvlei			
Cala			
Caledon			
Calitzdorp			
Calvinia	28	10	
Cape Agulhas	23	17	
Cape Columbine	20	15	
Cape Point	21	16	
Cape St. Francis	23	18	3.0
Cape Town	25	17	
(D. F. Malan)			
Cape Town			
(Roeland St.)			
Carnarvon			
Ceres			
Citrusdal			
Colesberg			
Cradock			
De Aar	33	14	
Dôhne	29	16	1.8
Douglas			
East London	28	18	
(Airport)			
Elsenburg			
Fraserburg	30	10	
Garies			
George			
Graaff-Reinet	34	17	
Grahamstown			
Grootfontein	32	13	
(Middelburg)			
Hopetown			
Idutywa			
Jansenville	34	16	
Joubertina			
Kimberley	33	17	0.2
(Airport)			
Knysna			
Kokstad	30	12	17.5
Kuruman	33	18	0.4

KAAP - CAPE	Max	Min	RRR
Ladismith			
Lake Mentz			
Maclear			
Mafeking	32	13	
Malmesbury			
Matatiele			
Matroosberg	28	12	
Mbashe	26	19	12.0
Mosselbaai	28	20	
Mount Frere			
Oliep	28	13	
Oudtshoorn	36	19	
Petrusville			
Piketberg			
Pofadder	XX	15	
Port Alfred			
Port Elizabeth	26	19	0.1
Port Nolloth	21	12	
Port St. Johns	24	19	1.0
Prieska	35	19	
Prince Albert			
Queenstown	34	13	
Riversdale	32	17	
Robertson	29	18	
Sheeprun	33	13	0.7
(near Maclear)			
Somerset-Oos	34	15	2.5
Steynsburg			
Strydenburg			
Sutherland	26	5	
Swellendam			
Tarkastad			
Touwsrivier			
Twee Riviere	36	20	
(Gemsbokpark)			
Umtata	31	17	0.5
Uniondale			
Upington	36	19	0.1
Vanwyksvlei	33	15	
Victoria-Wes			
Vredendal	26	14	
Vryburg	33	16	
Williston			
Willowmore	34	16	
Willowpark	31	13	0.4
(near Dordrecht)			

NATAL	Max	Min	RRR
Cape St. Lucia	28	22	
Dundee			
Durban	29	21	
(Louis Botha)			
Estcourt	29	14	
Harding			
Himeville			
Hluhluwe			
Mkuze			
Newcastle	30	13	
Cedara	27	16	
(Pietermaritzburg)			
Port Shepstone	26	22	
Richmond			
Van Reenen			
Vryheid			
Waterford			
(near Underberg)	27	9	
O.V.S. - O.F.S.			
Balkfontein			
(naby Bothaville)			
Bethlehem	31	12	
Bloemfontein	32	12	0.2
(J.B.M. Hertzog)			
Bultfontein			
Fauresmith	31	18	
Ficksburg			
Frankfort	29	13	
Harrismith			
Hoopstad	33	17	
Kroonstad	31	16	
Lindley			
Modderpoort			
Petrusburg			
Philippolis			
Reddersburg			
Reitz			
Rouxville			
Vrede			
Warden			
Welkom	32	18	
Wepener	32	15	0.6
Winburg			
Zastron			

TRANSVAAL	Max	Min	RRR
Barberton			
Belfast			
Bethal	28	13	
Bospoort	32	13	
Carolina	27	12	
Delareyville			
Delmas			
Ermelo			
Gideonsrus			
Groendraai	32	13	
(naby Vaalwater)			
Jan Kempdorp			
Jan Smuts	27	15	
Joubert Park (Jhb)	28	16	
Kroondal			
Letaba			
Levubu	31	16	
Lichtenburg			
Loskopdam			
Loskopkanale			
(naby Groblersdal)			
Louis Trichardt			
Lydenburg	28	13	
Mara	31	15	
Marnitz			
Messina	33	19	
Middelburg			
Nelspruit	30	19	
Phalaborwa	31	18	
Pietersburg	29	15	
Piet Retief	27	15	
Pongola			
Potchefstroom	31	14	
Potgietersrus	30	18	
Pretoria W.B.	31	18	
Pretoriuskop			
Punda Milia			
Satara			
Sekhukhune			
Shingwidzi			
Skukuza	34	17	
Standerton	28	11	
Thabazimbi			
Tomburke			
Tzaneen			
Vereeniging			
Volksrust			
Warmbad	31	16	
Waterval Boven			
Witbank			
Wolmaransstad			

S.W.A.	Max	Min	RRR
Aroab			
Bethanien			
Dordabis			
Gobabeb	38	20	
Gobabis	32	13	
Grootfontein	31	11	
J.G. Strijdomlughawe	30	19	
Karasburg			
Kalkfeld			
Karibib			
Keetmanshoop	38	19	
Kub			
Luderitz	24	17	
Mariental	34	20	0.2
Mowe	XX	16	
Ohopoho			
Okahandja			
Okaukuejo			
Ondangwa	32	16	
Otavi			
Otjiwarongo			
Outjo	32	14	
Rehoboth			
Rundu			
Steinhausen			
Tsumeb			
Uis	37	22	
Walvisbaai	18	14	
Windhoek W.K.			
LESOTHO			
Maseru	31	12	0.3
BOTSWANA			
Francistown	33	14	
Gaberones	34	17	
Ghanzi	34	16	
Lobatsi			
Mahalapye			
Maun	34	13	
Shakawe	33	16	
Tshabong	36	19	
Tshane	34	15	
SWAZILAND			
Emlembe			
Manzini (Matsapa)	30	19	
Stegi			

SYNOPTIC WEATHER MAP 1200 GMT. — 1400 SAST. SINOPTIESE WEERKAART

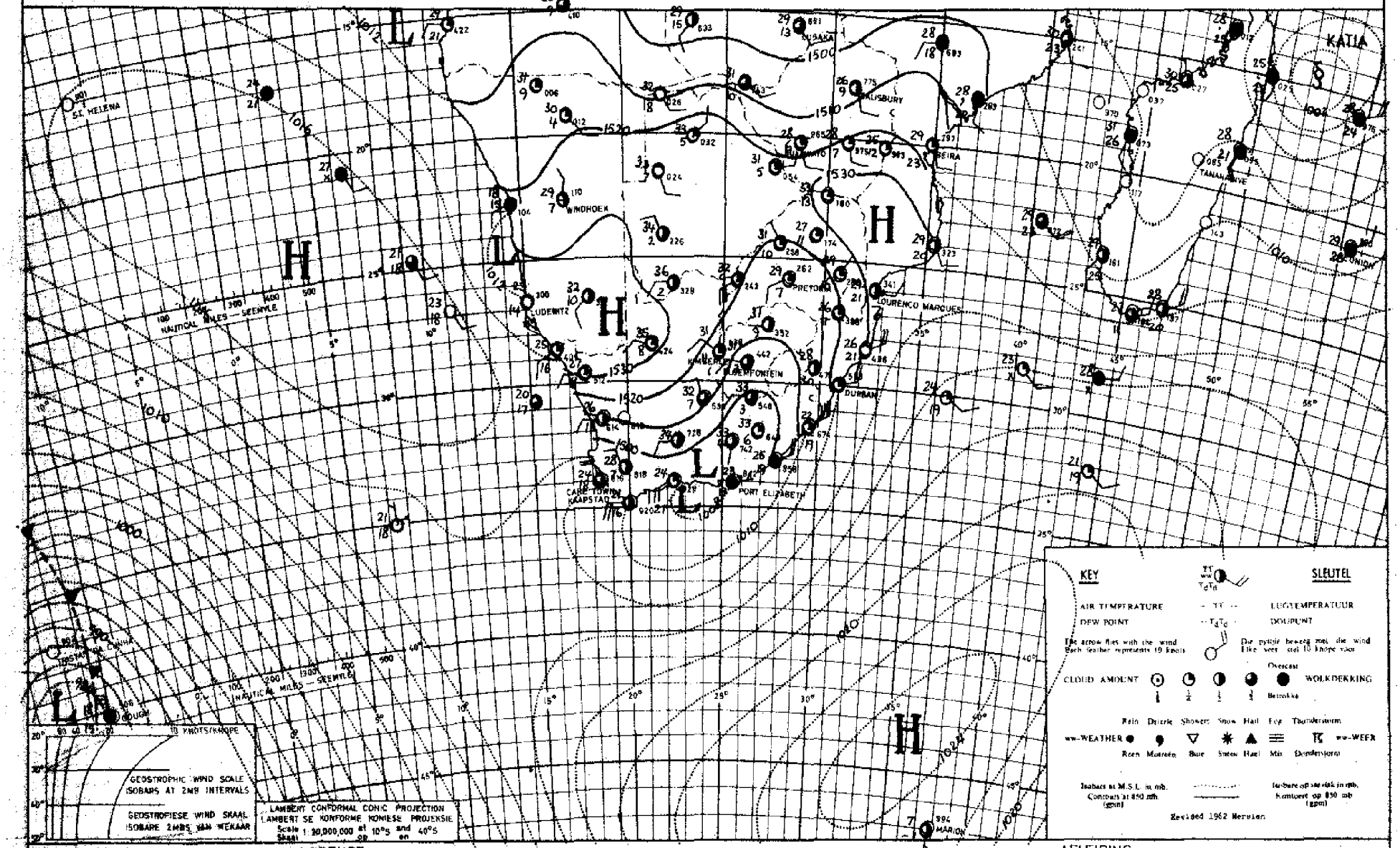

INFERENCE DATE 18 - 3 - 19 70 DATUM AFLEIDING

The low pressure system on the south coast is associated with an upper-air trough and light showers may be expected over the southern and eastern areas of the Cape Province and southern Natal. Over the remainder of the country the circulation remains anticyclonic and the weather will be fine or only slightly cloudy.

Die laedrukstelsel aan die suidkus gaan gepaard met 'n bolugtrog en ligte buie kan verwag word oor die suidelike en oostelike dele van Kaapland asook oor Natal. Oor die res van die land is die sirkulasie nog antisiklonaal en sal dit mooiweer of net effens bewolk wees.

DAAGLIKSE WEERBULLETIN

Maksimum en Minimum Temperatuur (°C) en Reënval (RRR) in mm vir die 24 uur geëindig om 0800 SAST op

WEERBURO / WEATHER BUREAU
DEPT. VAN VERVOER / DEPT. OF TRANSPORT

20 - 3 - 1970

DAILY WEATHER BULLETIN

Maximum and Minimum Temperatures (°C) and Rainfall (RRR) in mm for the 24 hours ended at 0800 SAST on

CAPE - KAAP	Max	Min	RRR
Aberdeen			
Addo			
Alexander Bay	23	15	
Aliwal North	32	15	0.8
Beaufort-Wes	28	12	
(Loghawe)			
Bosgoedbergdam			
Boetsap			
Brandvlei			
Cala			
Caledon			
Calitzdorp			
Calvinia	27	9	
Cape Agulhas	22	11	0.1
Cape Columbine	20	14	
Cape Point	20	16	
Cape St. Francis	23	17	
Cape Town	26	13	
(D. F. Malan)			
Cape Town			
(Roeland St.)			
Carnarvon			
Ceres			
Citrusdal			
Colesberg			
Cradock			
De Aar	28	13	4.3
Dohne	25	17	1.0
Douglas			
East London	24	19	0.2
(Airport)			
Elsenburg			
Fraserburg	24	10	
Garies			
George			
Graaff-Reinet	31	14	
Grahamstown			
Grootfontein			
(Middelburg)	30	15	
Hopetown			
Idutywa			
Jansenville	30	16	
Joubertina			
Kimberley	29	17	
(Airport)			
Knysna			
Kokstad	28	16	
Kuruman	37	12	

KAAP - CAPE	Max	Min	RRR
Ladismith			
Lake Mentz			
Maclear			
Mafeking	34	16	1.5
Malmesbury			
Matatiele			
Matroosberg	25	14	
Mbasho	23	21	
Mosselbaai	25	19	
Mount Frere			
Okiep	27	12	
Oudtshoorn	29	14	
Petrusville			
Piketberg			
Pofadder	XX	14	1.5
Port Alfred			
Port Elizabeth	26	17	
Port Nolloth	17	13	
Port St. Johns	26	19	
Prieska	25	15	0.6
Prince Albert			
Queenstown	31	16	39.0
Riversdale	28	18	
Robertson	30	14	
Sheeprun	30	13	8.3
(near Maclear)			
Somerset-Oos	27	15	
Steynsburg			
Strydenburg			
Sutherland	23	4	
Swellendam			
Tarkastad			
Touwsrivier			
Twee Riviere	36	14	5.5
(Gemsbokpark)			
Umtata	29	19	1.5
Uniondale			
Upington	24	15	2.0
Vanwyksvlei	24	13	
Victoria-Wes			
Vredendal	27	13	
Vryburg	34	14	0.6
Williston			
Willowmore	22	14	
Willowpark	30	13	6.5
(near Dordrecht)			

NATAL	Max	Min	RRR
Cape St. Lucia	28	21	0.6
Dundee			
Durban	30	22	0.9
(Louis Botha)			
Estcourt	31	16	3.5
Harding			
Himeville			18.6
Hluhluwe			
Mkuze			
Newcastle	32	17	
Cedara	27	18	
(Pietermaritzburg)			
Port Shepstone	26	23	
Richmond			
Van Reenen			
Vryheid			
Waterford	28	10	1.2
(near Underberg)			
O.V.S. - O.F.S.			
Balkfontein			0.8
(naby Bothaville)			
Bethlehem	31	13	29.6
Bloemfontein	31	14	5.7
(J.B.M. Hertzog)			
Bultfontein			
Faurresmith			
Ficksburg			
Frankfort	30	16	0.1
Harrismith			
Hoopstad	32	16	0.5
Kroonstad	32	15	0.4
Lindley			
Modderpoort			
Petrusburg			
Philippolis			
Reddersburg			
Reitz			
Rouxville			
Vrede			
Warden			
Welkom	32	15	1.9
Wepener	30	13	1.0
Winburg			
Zastron			

TRANSVAAL	Max	Min	RRR
Barberton			
Belfast			
Bethal	29	14	
Bospoort	32	14	
Carolina	27	13	
Delareyville			
Delmas			6.0
Ermelo			
Gideonsrus			
Groendraai	32	14	
(naby Vaalwater)			
Jan Kempdorp			
Jan Smuts	27	13	3.1
Joubert Park (Jhb)	28	15	
Kroondal	33	17	
Letaba			
Levubu	32	18	
Lichtenburg			
Loskopdam			
Loskopkanale			
(naby Groblersdal)			
Louis Trichardt			
Lydenburg	28	13	8.0
Mara	33	18	
Marnitz			
Messina	35	19	
Middelburg			
Nelspruit	31	20	
Phalaborwa	33	21	
Pietersburg	30	16	
Piet Retief	29	15	
Pongola			
Potchefstroom	31	15	0.2
Potgietersrus	31	19	1.2
Pretoria W.B.	31	17	
Pretoriuskop			
Punda Milia			
Satara			
Sekhukhune			
Shingwidzi			
Skukuza	35	19	
Standerton	29	13	
Thabazimbi			
Tomburke			
Tzaneen			
Vereeniging			
Volksrust			24.5
Warmbad	33	15	
Waterval Boven			6.5
Witbank			
Wolmaransstad			

S.W.A.	Max	Min	RRR
Aroab			
Bethanien			
Dordabis			
Gobabeb	37	19	
Gobabis	32	12	
Grootfontein	32	15	
J.G. Strijdomlughawe	30	13	
Karasburg			
Kalkfeld			
Karibib			
Keetmanshoop	32	16	
Kub			
Luderitz	22	13	
Mariental	32	16	
Möwe	XX	16	
Okopoko			
Okahandja			
Okaukuejo			
Ondangwa	33	17	
Otavi			
Otjiwarongo			
Outjo	34	14	
Rehoboth			
Rundu			
Steinhausen			
Tsumeb			
Uis	36	19	
Walvisbaai	22	15	
Windhoek W.K.			
LESOTHO			
Maseru	30	13	2.0
BOTSWANA			
Francistown	34	16	
Gaberones	36	19	0.3
Ghanzi	35	15	
Lobatsi			1.2
Molepolole			0.5
Mahalapye			
Maun	36	15	
Shakawe	34	17	
Tshabong	29	16	
Tshane	35	19	
Mochudi			0.2
SWAZILAND			
Emlembe			
Manzini (Matsapa)	31	20	
Stegi			

SYNOPTIC WEATHER MAP — 1200 GMT. — 1400 SAST. — SINOPTIESE WEERKAART

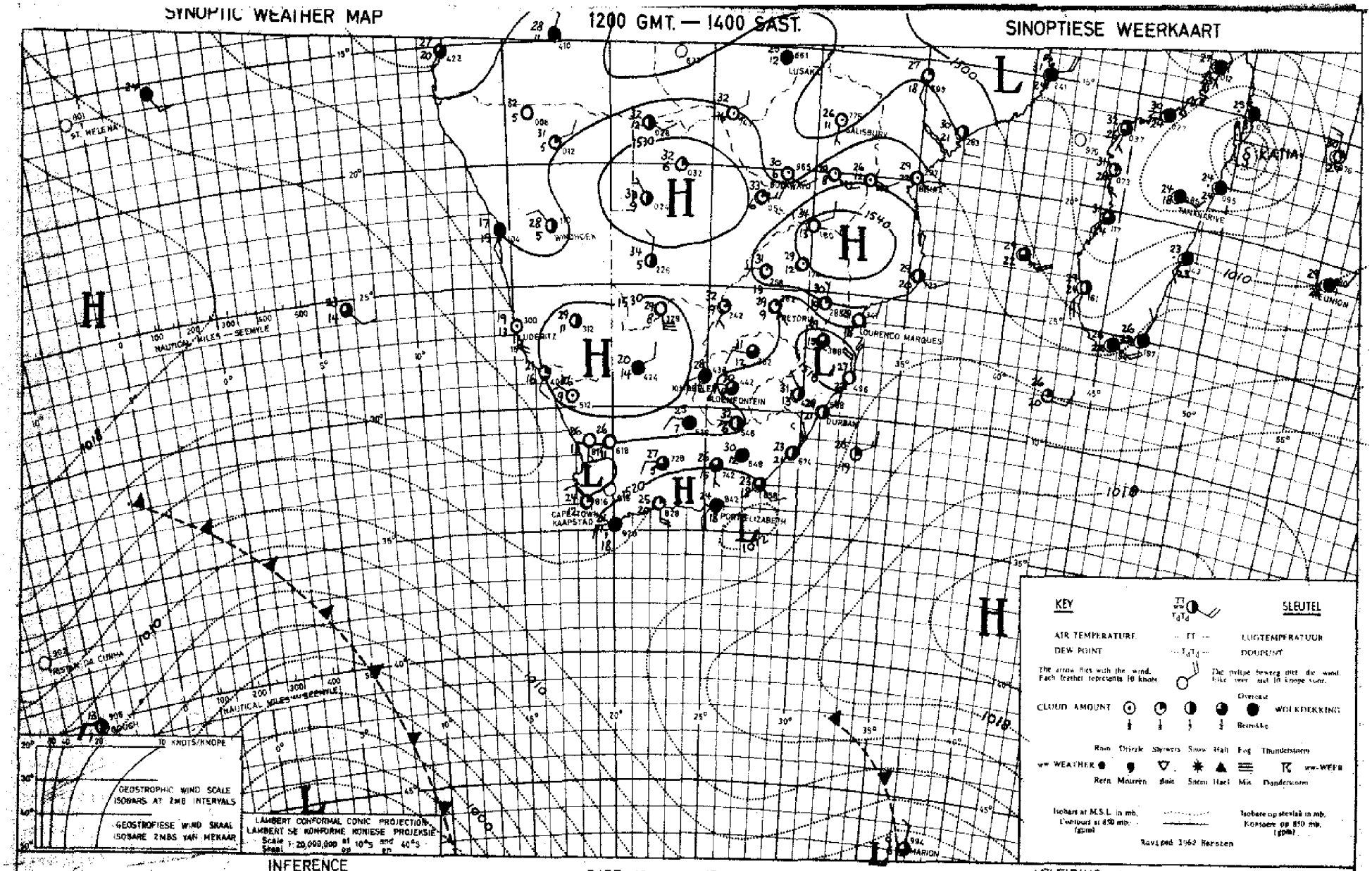

INFERENCE — DATE 19-3-19 20 DATUM — AFLEIDING

An upper air trough is present over the south-western Cape and will cause scattered showers over Eastern and Northern Cape, the southern O.F.S. and Natal. Only isolated thundershowers will occur over the northern parts of the Republic where the circulation is anticyclonic.

'n Bolugtrog is aanwesig oor Suidwes-Kaapland en sal veroorsaak dat verspreide buie voorkom oor Oos- en Noord-Kaapland, die suidelike O.V.S. en Natal. Slegs enkele donderbuie sal voorkom oor die noordelike dele van die Republiek waar die sirkulasie nog sterk antisiklonaal is.

DAAGLIKSE WEERBULLETIN

Maksimum en Minimum Temperatuur (°C) en Reënval (RRR)
in mm vir die 24 uur geëindig om 0800 SAST op

WEERSURO / WEATHER BUREAU
DEPT. VAN VERVOER / DEPT. OF TRANSPORT

21 - 3 - 1970

DAILY WEATHER BULLETIN

Maximum and Minimum Temperatures (°C) and Rainfall (RRR)
in mm for the 24 hours ended at 0800 SAST on

CAPE - KAAP	Max	Min	RRR
Aberdeen			
Addo			
Alexander Bay	21	13	
Aliwal North	26	11	
Beaufort-Wes	31	16	
(Laghawe)			
Boegoeberg dam			
Boetsap			
Brandvlei			
Cala			
Caledon			
Calitzdorp			
Calvinia	29	8	
Cape Agulhas	23	17	
Cape Columbine	21	14	
Cape Point	21	15	
Cape St. Francis	23	18	
Cape Town	26	13	
(D. F. Malan)			
Cape Town			
(Roeland St.)			
Carnarvon			
Ceres			
Citrusdal			
Colesberg			
Cradock			
De Aar	25	13	1.0
Döhne	27	13	
Douglas			
East London	25	18	
(Airport)			
Eisenburg			
Fraserburg	28	12	
Garies			
George			
Graaff-Reinet	28	17	4.5
Grahamstown			
Grootfontein	26	10	
(Middelburg)			
Hopetown			
Idutywa			
Jansenville	31	17	
Joubertina			
Kimberley	28	12	0.5
(Airport)			
Knysna			
Kokstad	24	10	1.4
Kuruman	28	13	

KAAP - CAPE	Max	Min	RRR
Ladismith			
Lake Mentz			
Maclear			
Mafeking	30	16	5.5
Malmesbury			
Matatiele			
Matroosberg	27	11	
Mbashe			
Mosselbaai	24	19	
Mount Frere			
Okiep	27	12	
Oudtshoorn	33	15	
Petrusville			
Piketberg			
Pofadder	XX	14	
Port Alfred			
Port Elizabeth	27	19	
Port Nolloth	18	12	
Port St. Johns	25	19	
Prieska	31	12	
Prince Albert			
Queenstown	25	12	
Riversdale	30	16	
Robertson	32	13	
Sheeprun	25	11	0.5
(near Maclear)			
Somerset-Oos	27	14	
Steynsburg			
Strydenburg			
Sutherland	25	5	
Swellendam			3.0
Tarkastad			
Touwsrivier			
Twee Riviere	32	15	
(Gemsbokpark)			
Umtata	27	14	0.5
Uniondale			
Upington	31	15	
Vanwyksvlei	23	15	
Victoria-Wes			
Vredendal	27	16	
Vryburg	31	12	
Williston			
Willowmore	30	15	
Willowpark	23	13	
(near Dordrecht)			

NATAL	Max	Min	RRR
Cape St. Lucia	27	22	
Dundee			
Durban	29	22	5.6
(Louis Botha)			
Estcourt	23	12	0.2
Harding			
Himeville			
Hluhluwe			
Mkuze			
Newcastle	24	12	5.4
Cedara	24	12	20.0
(Pietermaritzburg)			
Port Shepstone	25	22	
Richmond			
Van Reenen			6.5
Vryheid			
Waterford	21	8	4.7
(near Underberg)			
O.V.S. - O.F.S.			
Balkfontein			6.2
(naby Bothaville)			
Bethlehem	24	7	0.2
Bloemfontein	27	9	3.4
(J.B.M. Hertzog)			
Bultfontein			
Fauresmith	28	12	
Ficksburg			
Frankfort	25	11	8.5
Harrismith			
Hoopstad	29	12	9.0
Kroonstad	26	12	5.0
Lindley			1.2
Modderpoort			
Petrusburg			
Philippolis			
Reddersburg			
Reitz			
Rouxville			
Vrede			
Warden			
Welkom	26	12	7.0
Wepener			
Winburg			
Zastron			

TRANSVAAL	Max	Min	RRR
Barberton			
Belfast			
Bethal	25	10	0.1
Bospoort	26	14	3.8
Carolina	24	11	5.0
Delareyville			
Delmas			2.0
Ermelo			11.5
Gideonsrus			
Groendraai	31	17	16.5
(naby Vaalwater)			
Jan Kempdorp			
Jan Smuts	24	11	0.9
Joubert Park (Jhb)	26	13	2.0
Kroondal	27	13	3.9
Letaba			
Levubu	29	18	
Lichtenburg			
Loskopdam			
Loskopkanale			
(naby Groblersdal)			
Louis Trichardt			
Lydenburg	24	11	8.6
Mara	33	15	18.7
Marnitz	34	14	16.0
Messina	34	21	
Middelburg			
Nelspruit	27	18	
Phalaborwa	29	21	
Pietersburg	27	16	3.7
Piet Retief	24	15	26.5
Pongola			
Potchefstroom	25	14	7.6
Potgietersrus	27	17	3.2
Pretoria W.B.	27	15	0.1
Pretoriuskop			
Punda Milia			
Satara			
Sekhukhune			
Shingwidzi			
Skukuza	29	19	
Standerton	25	10	
Thabazimbi			20.0
Tomburke			3.0
Tzaneen			
Vereeniging			
Volksrust			
Warmbad	30	16	0.6
Waterval Boven			21.6
Witbank			
Wolmaransstad			

S.W.A.	Max	Min	RRR
Aroab			
Bethanien			
Dordabis			
Gobabeb	33	11	
Gobabis	33	14	
Grootfontein	33	16	
J.G. StrijdomUghawe	30	13	
Karasburg			
Kalkfeld			
Karibib			
Keetmanshoop	31	15	
Kub			
Luderitz	22	12	
Mariental	36	14	
Möwe	XX	15	
Ohopoho			
Okahandja			
Okaukuejo			
Ondangwa	34	17	
Otavi			
Otjiwarongo			
Outjo	34	13	
Rehoboth			
Rundu			
Steinhausen			
Tsumeb			
Uis	34	15	
Walvisbaai	18	13	
Windhoek W.K.			
LESOTHO			
Maseru	23	9	3.5
BOTSWANA			
Francistown	35	19	
Gaberones	30	17	
Ghanzi	34	18	
Lobatsi			
Mahalapye			
Maun	36	18	
Shakawe	36	20	
Tshabong	34	14	
Tshane	34	16	
SWAZILAND			
Emlembe			
Manzini (Matsapa)	26	18	
Stegi			

SYNOPTIC WEATHER MAP 1200 GMT. — 1400 SAST. SINOPTIESE WEERKAART

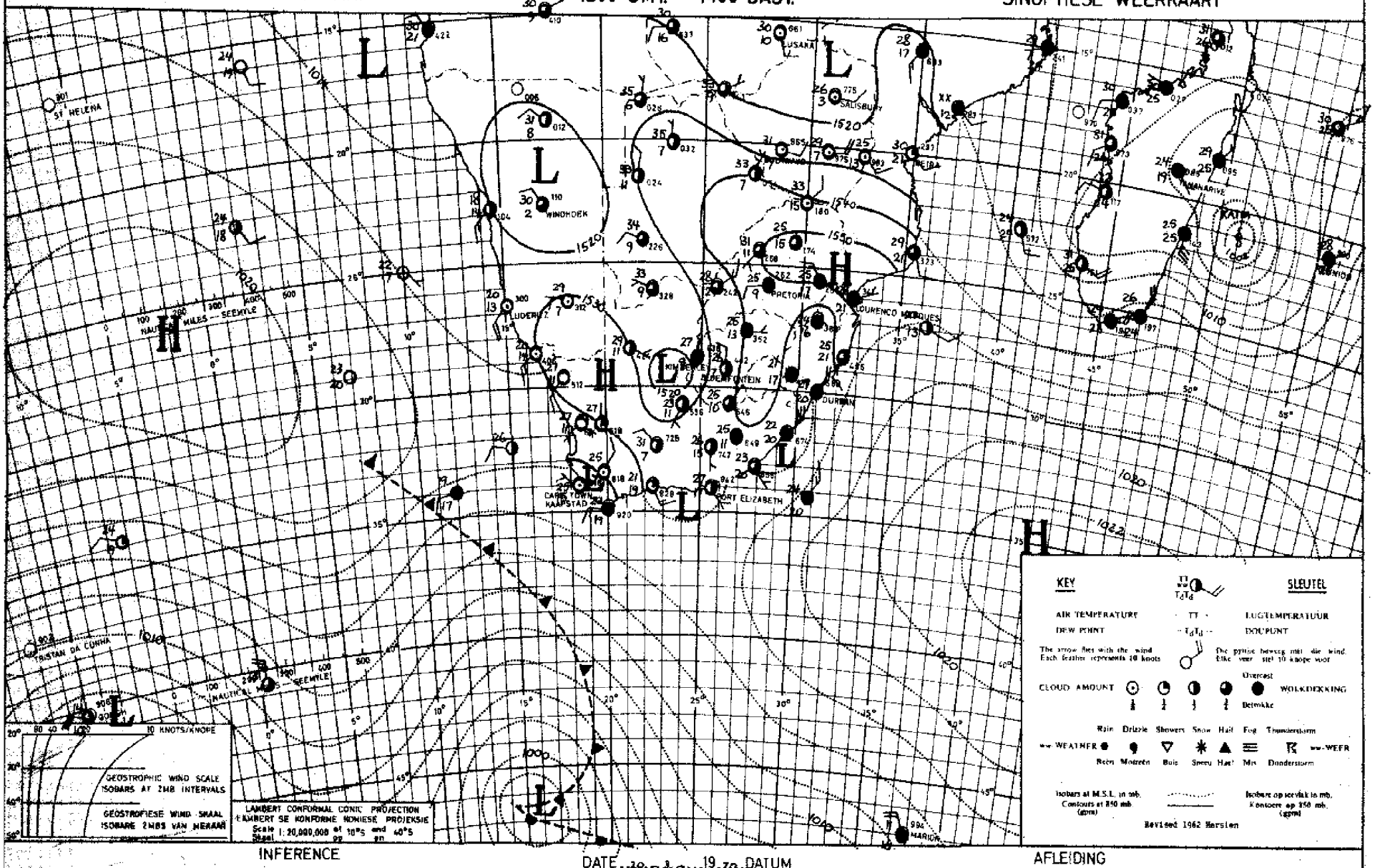

INFERENCE

DATE 20 - 3 - 19 70 DATUM

AFLEIDING

The low pressure system west of Kimberley is associated with an upper-air low which will move eastwards. Consequently scattered showers will occur over the eastern half of the interior. The weak cold front west of Cape Town will cause temporary cloudy conditions over the south-west and south coast.

Die laedrukstelsel wes van Kimberley is verbonde aan 'n boluglaag wat ooswaarts sal beweeg. Gevolglik sal verspreide buie voorkom oor die oostelike helfte van die binneland. Die swak kouefront wes van Kaapstad sal tydelik bewolkte weer oor die suidwes- en suidkus veroorsaak.

DAAGLIKSE WEERBULLETIN

Maksimum en Minimum Temperatuur (°C) en Reënval (RRR)
in mm vir die 24 uur geëindig om 0800 SAST op

WEERBURO / WEATHER BUREAU
DEPT. VAN VERVOER / DEPT OF TRANSPORT

22-3-1970

DAILY WEATHER BULLETIN

Maximum and Minimum Temperatures (°C) and Rainfall (RRR)
in mm for the 24 hours ended at 0800 SAST on

CAPE - KAAP	Max	Min	RRR
Aberdeen			
Addo			
Alexander Bay	23	15	
Aliwal North	29	13	
Beaufort-Wes	33	19	
(Lughawe)			
Bosgoesbergdam			
Boetsap			
Brandvlei			
Cais			
Caledon			
Calitzdorp			
Calvinia	29	9	
Cape Agulhas	24	18	
Cape Columbine	20	15	
Cape Point	23	17	
Cape St. Francis	23	18	
Cape Town	27	15	
(D. F. Malan)			
Cape Town			
(Roeland St.)			
Carnarvon			
Ceres			
Citrusdal			
Colesberg			
Cradock			
De Aar	29	14	
Döhne	28	15	
Douglas			
East London	26	20	
(Airport)			
Elsenburg			
Fraserburg	30	15	
Garies			
George			
Graaff-Reinet	33	17	
Grahamstown			
Grootfontein	29	12	
(Middelburg)			
Hopetown			
Idutywa			
Jansenville	34	20	
Joubertina			
Kimberley	29	14	
(Airport)			
Knysna			
Kokstad	27	13	
Kuruman	30	13	

KAAP - CAPE	Max	Min	RRR
Ladismith			
Lake Mentz			
Maclear			
Mafeking	29	14	
Malmesbury			
Matatiele			
Matroosberg	27	13	
Mbashe	25	21	
Mosselbaai			
Mount Frere			
Okiep			
Oudtshoorn	30	12	
Petrusville			
Piketberg			
Pofadder	xx	15	
Port Alfred			
Port Elizabeth	27	19	
Port Nolloth	21	11	
Port St. Johns	26	20	
Prieska	32	16	
Prince Albert			
Queenstown	30	17	
Riversdale	27	19	
Robertson	31	19	
Sheeprun	28	13	
(near Maclear)			
Somerset-Oos	33	18	
Steynsburg			
Strydenburg			
Sutherland	27	5	
Swellendam			
Tarkastad			
Touwsrivier			
Twee Riviere	31	15	
(Gemsbokpark)			
Umtata	31	17	
Uniondale			
Upington	32	16	
Vanwyksvlei	32	15	
Victoria-Wes			
Vredendal	27	15	
Vryburg	29	12	
Williston			
Willowmore	32	18	
Willowpark			
(near Dordrecht)			

NATAL	Max	Min	RRR
Cape St. Lucia	28	22	0·7
Dundee			
Durban	30	21	
(Louis Botha)			
Estcourt	27	13	
Harding			
Himeville			
Hluhluwe			
Mkuze			
Newcastle	27	12	
Cedara	27	14	
(Pietermaritzburg)			
Port Shepstone	26	21	
Richmond			
Van Reenen			
Vryheid			
Waterford	25	9	
(near Underberg)			
O.V.S. - O.F.S.			
Balkfontein			
(naby Bothaville)			
Bethlehem	25	11	
Bloemfontein	26	10	
(J.B.M. Hertzog)			
Bultfontein			
Fauresmith	27	13	
Ficksburg			
Frankfort	25	10	
Harrismith			
Hoopstad	22	13	
Kroonstad	26	11	
Lindley			
Modderpoort			
Petrusburg			
Philippolis			
Reddersburg			
Reitz			
Rouxville			
Vrede			
Warden			
Welkom			
Wepener	27	10	
Winburg			
Zastron			

TRANSVAAL	Max	Min	RRR
Barberton			
Belfast			
Bethal	25	9	
Bospoort	25	11	3·3
Carolina	24	10	2·3
Delareyville			
Delmas			
Ermelo			
Gideonsrus			
Groendraai	27	14	2·5
(naby Vaalwater)			
Jan Kempdorp			
Jan Smuts	23	11	0·9
Joubert Park (Jhb)	23	17	2·0
Kroondal	23	13	6·3
Letaba			
Levubu	32	19	
Lichtenburg			
Loskopdam			
Loskopkanale			
(naby Groblersdal)			
Louis Trichardt			
Lydenburg	23	10	4·5
Mara	28	16	
Marnitz	29	18	1·5
Messina	31	20	
Middelburg			
Nelspruit	27	15	0·6
Phalaborwa	32	20	
Pietersburg	24	14	0·1
Piet Retief	23	14	
Pongola			
Potchefstroom	23	13	
Potgietersrus	23	16	1·1
Pretoria W.B.	24	14	1·3
Pretoriuskop			
Punda Milia			
Satara			
Sekhukhune			
Shingwidzi			
Skukuza	33	19	1·2
Standerton	25	9	
Thabazimbi			
Tomburke			
Tzaneen			
Vereeniging			
Volksrust			
Warmbad	24	15	1·8
Waterval Boven			
Withank			
Wolmaransstad			

S.W.A.	Max	Min	RRR
Aroab			
Bethanien			
Dordabis			
Gobabeb	31	14	
Gobabis	33	15	
Grootfontein	33	17	
J.G. Strijdomlughawe	31	14	
Karasburg			
Kalkfeld			
Karibib			
Keetmanshoop	33	17	
Kub			
Luderitz	21	14	
Mariental	33	16	
Möwe	21	15	
Ohopoho			
Okahandja			
Okaukuejo			
Ondangwa	33	17	
Otavi			
Otjiwarongo			
Outjo			
Rehoboth			
Rundu			
Steinhausen			
Tsumeb			
Uis			
Walvisbaai	17	13	
Windhoek W.K.			
LESOTHO			
Maseru	26	11	
BOTSWANA			
Francistown	32	20	
Gaberones	30	16	3·4
Ghanzi	36	14	
Lobatsi			
Mahalapye			
Maun	36	20	
Shakawe	36	20	
Tshabong	31	16	
Tshane	34	14	
SWAZILAND			
Emlembe			
Manzini (Matsapa)	26	19	
Stegi			

SYNOPTIC WEATHER MAP 1200 GMT. — 1400 SAST. SINOPTIESE WEERKAART

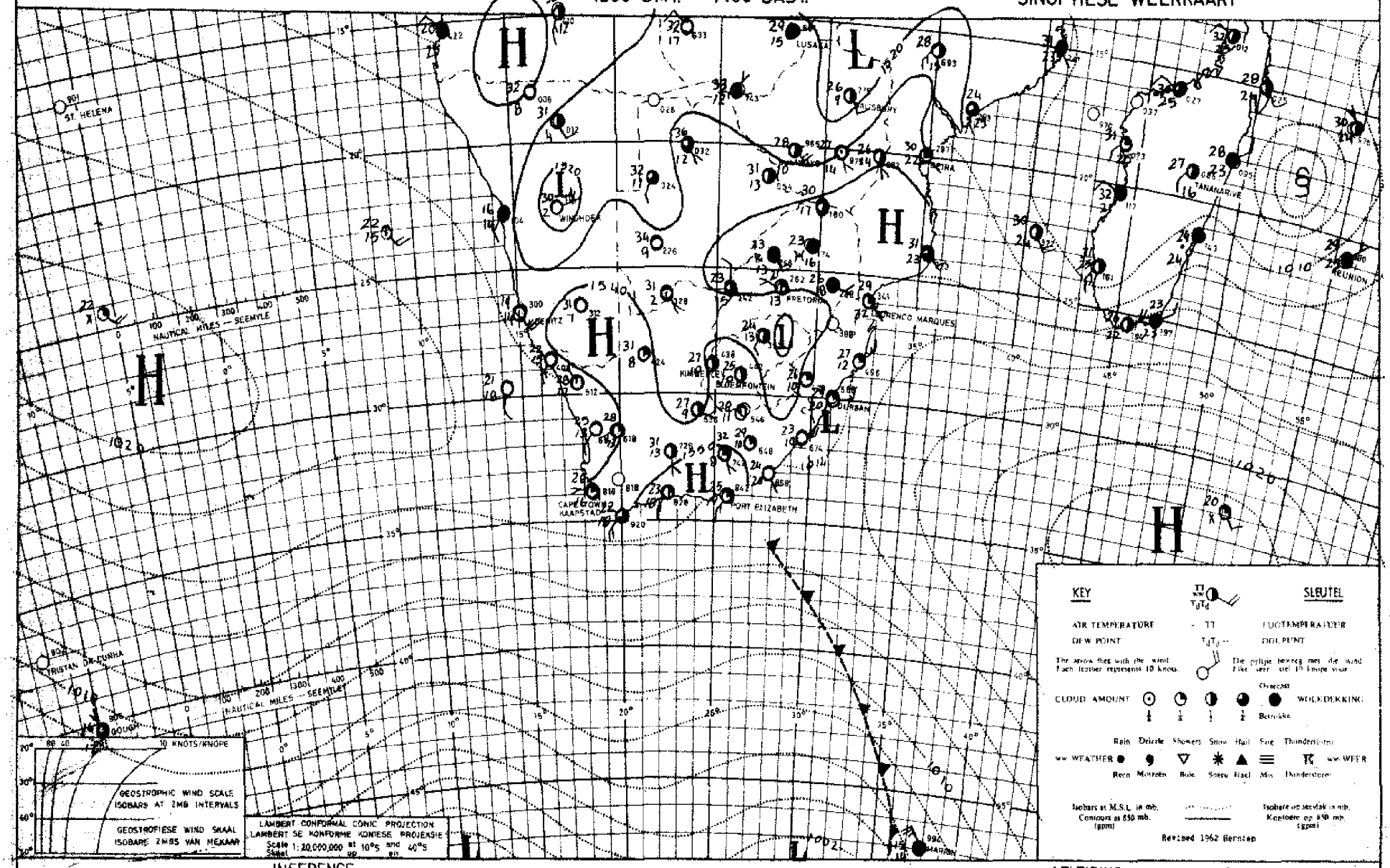

INFERENCE DATE 21 - 3 - 19 70 DATUM AFLEIDING

The surface and upper-air low is still causing showers over Transvaal and Natal but it will clear over these areas as the low moves out to the east. Over the remainder of the country it will remain fair and warm.

Die oppervlakte- en boluglaag veroorsaak nog buie oor Transvaal en Natal maar dit sal opklaar oor die gebiede namate die laag uit beweeg na die ooste. Oor die res van die land sal dit redelike mooiweer en warm bly

DAAGLIKSE WEERBULLETIN

Maksimum en Minimum Temperatuur (°C) en Reënval (RRR)
in mm vir die 24 uur geëindig om 0800 SAST op

WEERBURO / WEATHER BUREAU
DEPT. VAN VERVOER / DEPT OF TRANSPORT

23 - 3 - 1970

DAILY WEATHER BULLETIN

Maximum and Minimum Temperatures (°C) and Rainfall (RRR)
in mm for the 24 hours ended at 0800 SAST on

CAPE - KAAP	Max	Min	RRR
Aberdeen			
Addo			
Alexander Bay	23	13	
Altwal North	32	15	
Beaufort-Wes	32	19	
(Lughawe)			
Boegoeberg dam			
Boetsap			
Brandvlei			
Cala			
Caledon			
Calitzdorp			
Calvinia	22	11	
Cape Agulhas	23	19	
Cape Columbine	21	14	
Cape Point	23	17	
Cape St. Francis	23	19	0.8
Cape Town	25	17	
(D. F. Malan)			
Cape Town			
(Roeland St.)			
Carnarvon			
Ceres			
Citrusdal			
Colesberg			
Cradock			
De Aar	31	16	
Dohne	27	16	0.8
Douglas			
East London	26	21	
(Airport)			
Elsenburg			
Fraserburg	31	15	
Garies			
George			
Graaff-Reinet	29	19	
Grahamstown			
Grootfontein	31	15	
(Middelburg)			
Hopetown			
Idutywa			
Jansenville	30	21	
Joubertina			
Kimberley	31	17	
(Airport)			
Knysna			
Kokstad	28	14	
Kuruman	32	14	

KAAP - CAPE	Max	Min	RRR
Ladismith			
Lake Mentz			
Maclear			
Mafeking	29	21	
Malmesbury			
Matatiele			
Matroosberg	27	15	
Mbashe	27	21	
Mosselbaai	23	20	
Mount Frere			
Okiep	32	15	
Oudtshoorn	30	19	
Petrusville			
Piketberg			
Pofadder	XX	17	
Port Alfred			
Port Elizabeth	24	19	
Port Nolloth	20	13	
Port St. Johns	26	21	
Prieska	34	14	
Prince Albert			
Queenstown	31	18	
Riversdale	25	18	
Robertson	27	18	
Sheeprun	30	17	
(near Maclear)			
Somerset-Oos	29	19	
Steynsburg			
Strydenburg			
Sutherland	28	8	
Swellendam			
Tarkastad			
Touwsrivier			
Twee Riviere	35	17	
(Gemsbokpark)			
Umtata	29	20	
Uniondale			
Upington	35	18	
Vanwyksvlei	33	15	
Victoria-Wes			
Vredendal	27	14	
Vryburg	31	15	
Williston			
Willowmore	29	18	
Willowpark			
(near Dordrecht)			

NATAL	Max	Min	RRR
Cape St. Lucia	30	22	9
Dundee			
Durban	29	21	
(Louis Botha)			
Estcourt	29	15	
Harding			
Himeville			
Hluhluwe			
Mkuze			
Newcastle	29	12	
Cedara	27	17	
(Pietermaritzburg)			
Port Shepstone	28	22	
Richmond			
Van Reenen			
Vryheid			
Waterford	26	11	
(near Underberg)			
O.V.S. - O.F.S.			
Balkfontein			6.2
(naby Bothaville)			
Bethlehem	27	10	
Bloemfontein	30	13	
(J.B.M. Hertzog)			
Bultfontein			
Fauresmith	30	16	
Ficksburg			
Frankfort	28	16	
Harrismith			
Hoopstad	29	15	
Kroonstad	29	14	
Lindley			
Modderpoort			
Petrusburg			
Philippolis			
Reddersburg			
Reitz			
Rouxville			
Vrede			
Warden			
Welkom	29	14	
Wepener	30	13	
Winburg			
Zastron			

TRANSVAAL	Max	Min	RRR
Barberton			
Belfast			
Bethal	25	10	
Bospoort	27	11	
Carolina	24	12	
Delareyville			
Delmas			
Ermelo			
Gideonsrus			
Groendraat	21	14	
(naby Vaalwater)			
Jan Kempdorp			
Jan Smuts	24	12	
Joubert Park (Jhb)	25	16	
Kroondal	29	15	
Letaba			
Levubu	31	20	
Lichtenburg			
Loskopdam			
Loskopkanale			
(naby Groblersdal)			
Louis Trichardt			
Lydenburg	24	12	
Mara	30	18	
Marnitz	31	14	
Messina	34	21	
Middelburg			
Nelspruit	31	19	
Phalaborwa	32	21	
Pietersburg	27	14	1.6
Piet Retief	25	14	
Pongola			
Potchefstroom	23	13	
Potgietersrus	28	14	
Pretoria W.B.	28	16	
Pretoriuskop			
Punda Milia			
Satara			
Sekhukhune			
Shingwidzi			
Skukuza	30	15	
Standerton	26	9	
Thabazimbi			
Tomburke			
Tzaneen			
Vereeniging			
Volksrust			
Warmbad	30	15	
Waterval Boven			
Witbank			
Wolmaransstad			

S.W.A.	Max	Min	RRR
Aroab			
Bethanien			
Dordabis			
Gobabeb	34	14	
Gobabis	32	13	
Grootfontein	34	12	
J.G. Strijdomlughawe	31	16	
Karasburg			
Kalkfeld			
Karibib			
Keetmanshoop	34	21	
Kub			
Luderitz	19	14	
Mariental	34	19	
Möwe	19	14	
Ohopoho			
Okahandja			
Okaukuejo			
Ondangwa	35	18	
Otavi			
Otjiwarongo			
Outjo	35	13	
Rehoboth			
Rundu			
Steinhausen			
Tsumeb			
Uis			
Walvisbaai	16	13	
Windhoek W.K.			
LESOTHO			
Maseru	30	13	
BOTSWANA			
Francistown			
Gaberones			
Ghanzi			
Lobatsi			
Mahalapye			
Maun			
Shakawe			
Tshabong			
Tshane			
SWAZILAND			
Emlembe			
Manzini (Matsapa)	30	18	
Stegi			

SYNOPTIC WEATHER MAP / 1200 GMT. — 1400 SAST. SINOPTIESE WEERKAART

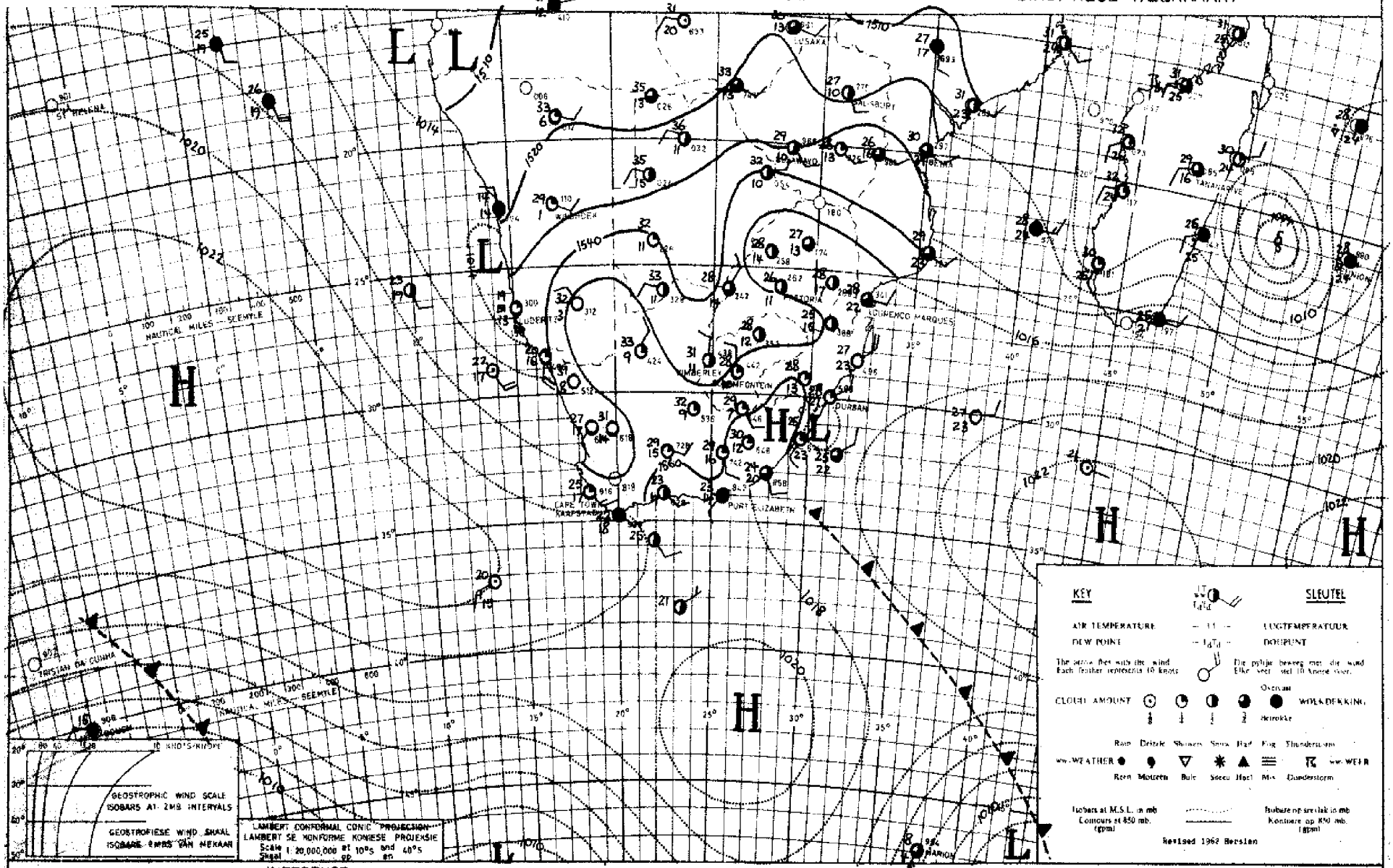

INFERENCE

DATE 22 - 3 - 19 70 DATUM

AFLEIDING

Although the air over the interior is still fairly moist, the upper-air circulation has become anticyclonic. Partly cloudy conditions will therefore occur but the chance of rain is very slight.

Hoewel die lug oor die binneland nog redelik vogtig is, het die bolugsirkulasie antisiklonaal geword. Gedeeltelik bewolkte weer sal dus voorkom maar die kans op enige neerslae is gering.

DAAGLIKSE WEERBULLETIN

Maksimum en Minimum Temperatuur (°C) en Reënval (RRR)
in mm vir die 24 uur geëindig om 0800 SAST op

WEERBURO / WEATHER BUREAU
DEPT. VAN VERVOER / DEPT. OF TRANSPORT

24-3-1970

DAILY WEATHER BULLETIN

Maximum and Minimum Temperatures (°C) and Rainfall (RRR)
in mm for the 24 hours ended at 0800 SAST on

CAPE - KAAP	Max	Min	RRR
Aberdeen			
Addo			
Alexander Bay	21	15	
Aliwal North	33	17	
Beaufort-Wes	31	20	
(Laghawe)			
Boegoebergdam			
Boetsap			
Brandvlei			
Cala			
Caledon			
Calitsdorp			
Calvinia	29	17	
Cape Agulhas	24	20	
Cape Columbine	20	13	
Cape Point	21	17	
Cape St. Francis	23	20	
Cape Town	26	16	
(D.F. Malan)			
Cape Town			
(Roeland St.)			
Carnarvon			
Ceres			
Citrusdal			
Colesberg			
Cradock			
De Aar	33	17	
Dôme	26	17	
Douglas			
East London	28	21	20.6
(Airport)			
Elsenburg			
Fraserburg	32	15	
Garies			
George			
Graaff-Reinet	31	20	
Grahamstown			
Grootfontein	32	13	
(Middelburg)			
Hopetown			
Idutywa			
Jansenville	31	21	
Joubertina			
Kimberley	31	20	xx
(Airport)			
Knysna			
Kokstad	28	16	
Kuruman	32	15	0.9

KAAP - CAPE	Max	Min	RRR
Ladismith			
Lake Mentz			
Maclear			
Mafeking	31	16	
Malmesbury			
Matatiele			
Matroosberg	26	16	
Mbashe	28	21	0.3
Mosselbaai	23	20	2.5
Mount Frere			
Okiep	35	21	
Oudtshoorn	27	15	
Petrusville			
Piketberg			
Pofadder	xx	20	
Port Alfred			
Port Elizabeth	27	21	
Port Nolloth	29	12	
Port St. Johns	29	21	
Prieska	36	16	
Prince Albert			
Queenstown	29	18	
Riversdale	22	19	*
Robertson	24	17	
Sheeprun	28	17	
(near Maclear)			
Somerset-Oos	30	22	0.1
Steynsburg			
Strydenburg			
Sutherland	29	8	
Swellendam			
Tarkastad			
Touwrivier			
Twee Riviere	36	19	
(Gemsbokpark)			
Umtata	29	18	
Uniondale			
Upington	37	20	
Vanwyksvlei	35	18	
Victoria-Wes			
Vredendal	32	13	
Vryburg	32	16	
Williston			
Willowmore	27	18	
Willowpark	28	17	
(near Dordrecht)			

NATAL	Max	Min	RRR
Cape St. Lucia	28	21	
Dundee			
Durban	29	20	
(Louis Botha)			
Estcourt	29	13	
Harding			
Himeville			
Hluhluwe			
Mkuze			
Newcastle	28	17	
Cedara	26	18	
(Pietermaritzburg)			
Port Shepstone	28	22	
Richmond			
Van Reenen			
Vryheid			
Waterford	25	9	0.3
(near Underberg)			
O.V.S. - O.F.S.			
Balkfontein			
(naby Bethaville)			
Bethlehem	28	11	
Bloemfontein	31	13	
(J.B.M. Hertzog)			
Bultfontein			
Fauresmith	31	16	
Ficksburg			
Frankfort	28	11	0.1
Harrismith			
Hoopstad	31	14	
Kroonstad	30	15	
Lindley			
Modderpoort			
Petrusburg			
Philippolis			
Reddersburg			
Reitz			
Rouxville			
Vrede			
Warden			
Welkom	30	18	
Wepener	31	15	
Winburg			
Zastron			

TRANSVAAL	Max	Min	RRR
Barberton			
Belfast			
Bethal	26	11	
Bospoort	30	13	
Carolina	23	12	
Delareyville			
Delmas			
Ermelo			
Gideonsrus			
Groendraai	30	16	
(naby Vaalwater)			
Jan Kempdorp			
Jan Smuts	26	13	
Joubert Park (Jhb)	26	14	
Kroondal	30	12	
Letaba			
Levubu	30	19	1.8
Lichtenburg			
Loskopdam			
Loskopkanale			
(naby Groblersdal)			
Louis Trichardt			
Lydenburg			
Mara	29	18	
Marnitz	30	18	
Messina	32	21	
Middelburg			
Nelspruit	31	19	
Phalaborwa	32	21	
Pietersburg	27	15	
Piet Retief	25	15	
Pongola			
Potchefstroom	30	14	
Potgietersrus	28	14	
Pretoria W.B.	28	16	
Pretoriuskop			
Punda Milia			
Satara			
Sekhukhune			
Shingwidzi			
Skukuza	34	22	
Standerton	27	11	
Thabazimbi			
Tomburke			
Tzaneen			
Vereeniging			
Volksrust			
Warmbad	29	13	
Waterval Boven			
Withank			
Wolmaransstad			

S.W.A.	Max	Min	RRR
Aroab			
Bethanien			
Dordabis			
Gobabeb	34	12	
Gobabis	33	15	
Grootfontein	34	16	
J.G. Strijdom Hughawe	31	18	
Karasburg			
Kalkfeld			
Karibib			
Keetmanshoop	36	23	
Kub			
Luderitz	20	13	
Mariental	35	22	
Möwe	18	14	
Ohopoho			
Okahandja			
Okaukuejo			
Ondangwa	35	19	
Otavi			
Otjiwarongo			
Outjo	36	17	
Rehoboth			
Rundu			
Steinhausen			
Tsumeb			
Uis	39	10	
Walvisbaai	17	13	
Windhoek W.K.			
LESOTHO			
Maseru	31	12	
BOTSWANA			
Francistown			
Gaberones			
Ghanzi			
Lobatsi			
Mahalapye			
Maun			
Shakawe			
Tshabong			
Tshane			
SWAZILAND			
Embabane			
Manzini (Matsapa)	30	20	
Stegi			

SYNOPTIC WEATHER MAP 1200 GMT — 1400 SAST SINOPTIESE WEERKAART

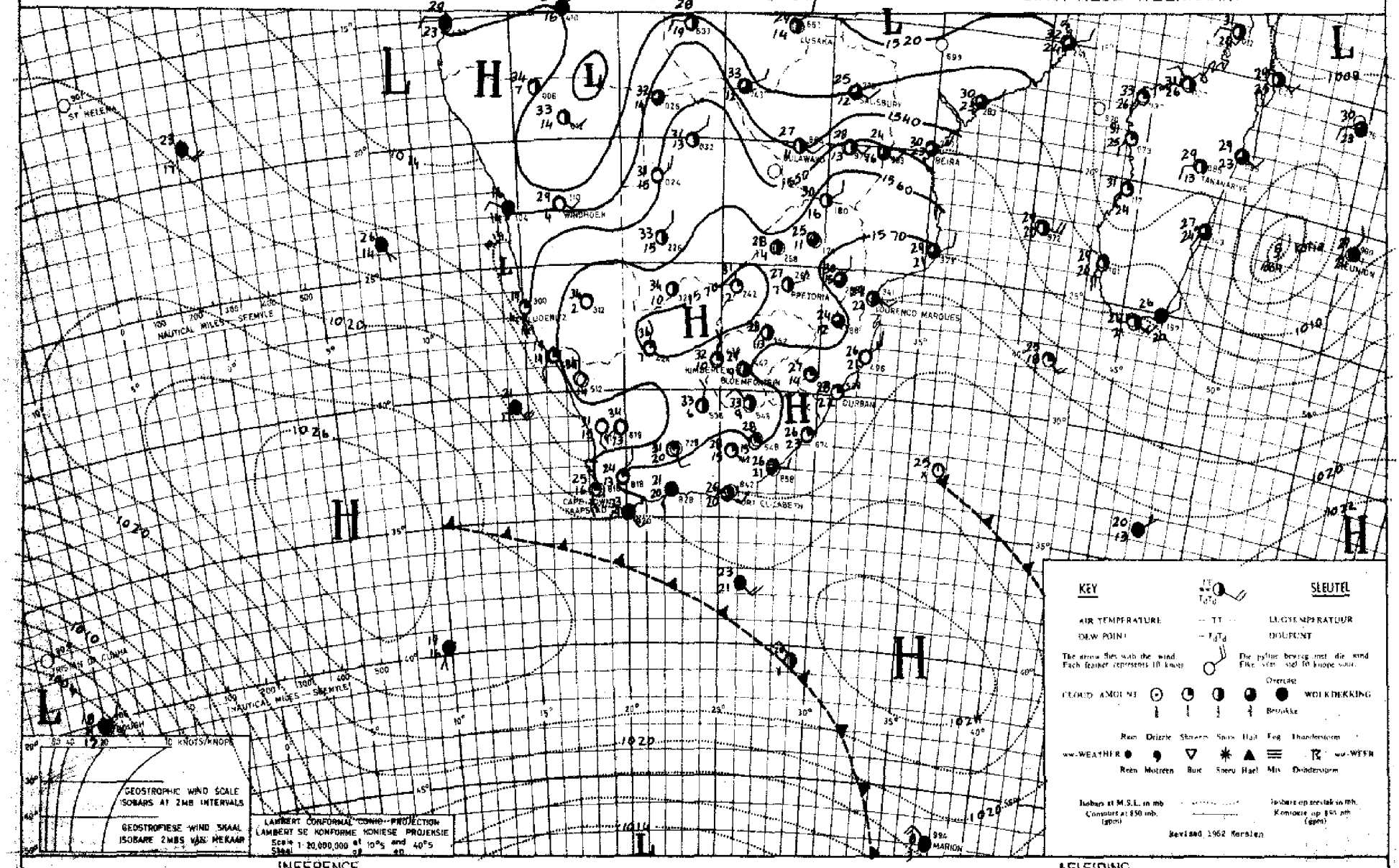

INFERENCE DATE 23-8-19 70 DATUM AFLEIDING

With an inflow of sea air over the southern and south-eastern coastal regions it will be cloudy with light rain over these parts. Over the reminder of the country the air is slightly moist but the upper-air circulation is intensely anticyclonic so that only isolated light showers will occur.

Met 'n invloei van seelug oor die suiden suidooskus sal bewolkte weer met ligte reën oor hierdie gebiede voorkom. Oor die res van die land is die lug ook effens vogtig maar die bokugsirkulasie is sterk anti-siklonaal en slegs enkele ligte buie sal voorkom.

DAAGLIKSE WEERBULLETIN

Maksimum en Minimum Temperatuur (°C) en Reënval (RRR)
in mm vir die 24 uur geëindig om 0800 SAST op

WEERBURO / WEATHER BUREAU
DEPT. VAN VERVOER / DEPT. OF TRANSPORT

25 - 3 - 1970

DAILY WEATHER BULLETIN

Maximum and Minimum Temperatures (°C) and Rainfall (RRR)
in mm for the 24 hours ended at 0800 SAST on

CAPE - KAAP	Max	Min	RRR
Aberdeen			
Addo			
Alexander Bay	22	15	
Aliwal North	34	16	
Beaufort-Wes	35	17	
(Lughawe)			
Boegoebergdam			
Bootsap			
Brandvlei			
Cala			
Caledon			
Calitzdorp			
Calvinia	37	15	
Cape Agulhas	23	18	0.1
Cape Columbine	25	15	
Cape Point	25	15	
Cape St. Francis	23	19	
Cape Town	33	15	
(D. F. Malan)			
Cape Town			
(Roeland St.)			
Carnarvon			
Ceres			
Citrusdal			
Colesberg			
Cradock			
De Aar	35	16	
Dôme	25	16	
Douglas			
East London	25	21	
(Airport)			
Elsenburg			
Fraserburg	34	14	
Garies			
George			
Graaff-Reinet	32	18	
Grahamstown			
Grootfontein	32	13	
(Middelburg)			
Hopetown			
Idutywa			
Jansenville	32	21	
Joubertina			
Kimberley	34	19	
(Airport)			
Knysna			
Kokstad	26	12	
Kuruman	34	15	

KAAP - CAPE	Max	Min	RRR
Ladismith			
Lake Mentz			
Maclear			
Mafeking	31	15	
Malmesbury			
Matatiele			
Matroosberg	33	18	
Mbashe	26	21	
Mosselbaai	22	10	
Mount Frere			
Oliep	37	20	
Oudtshoorn	35	17	
Petrusville			
Piketberg			
Polsdder	xx	23	
Port Alfred			
Port Elizabeth	26	18	
Port Nolloth	17	12	
Port St. Johns	28	20	
Prieska	37	15	
Prince Albert			
Queenstown	28	15	
Riversdale	30	16	
Robertson	35	15	
Sheeprun	28	13	2.5
(near Maclear)			
Somerset-Oos	31	15	
Steynsburg			
Strydenburg			
Sutherland	31	11	
Swellendam			
Tarkastad			
Touwsrivier			
Twee Riviere	38	20	
(Gemsbokpark)			
Umtata	29	16	
Uniondale			
Upington	38	21	
Vanwyksvlei	36	19	
Victoria-Wes			
Vredendal	39	15	
Vryburg	34	19	
Williston			
Willowmore	27	17	
Willowpark	27	13	0.2
(near Dordrecht)			

NATAL	Max	Min	RRR
Cape St. Lucia	29	20	
Dundee			
Durban	29	21	
(Louis Botha)			
Estcourt	27	12	2.3
Harding			
Himeville			
Hluhluwe			
Mkuze			
Newcastle	28	12	
Cedara	25	14	
(Pietermaritzburg)			
Port Shepstone	28	22	
Richmond			
Van Reenen			
Vryheid			
Waterford	24	9	0.4
(near Underberg)			
O.V.S. - O.F.S.			
Balkfontein			
(naby Bothaville)			
Bethlehem	28	11	2.3
Bloemfontein	32	13	
(J.B.M. Hertzog)			
Bultfontein			
Fauresmith	32	17	
Ficksburg			
Frankfort	28	12	12.0
Harrismith			
Hoopstad	33	16	
Kroonstad	30	13	
Lindley			
Modderpoort			
Petrusburg			
Philippolis			
Reddersburg			
Reitz			
Rouxville			
Vrede			10.5
Warden			8.5
Welkom	31	15	
Wepener	31	15	0.9
Winburg			
Zastron			

TRANSVAAL	Max	Min	RRR
Barberton			
Belfast			
Bethal			
Bospoort	25	10	
Carolina	29	13	
Delareyville	23	10	
Delmas			
Ermelo			
Gideonsrus			
Groendraai	40	12	
(naby Vaalwater)			
Jan Kempdorp			
Jan Smuts	26	11	
Joubert Park (Jhb)	25	14	
Kroondal	31	12	
Letaba			
Levubu			
Lichtenburg			
Loskopdam			
Loskopkanale			
(naby Groblersdal)			
Louis Trichardt			
Lydenburg	24	11	
Mara	28	15	
Marnitz	30	15	
Messina	31	17	
Middelburg			
Nelspruit	30	15	
Phalaborwa	31	20	
Pietersburg	27	13	
Piet Retief	24	12	
Pongola			
Potchefstroom	31	14	
Potgietersrus	28	12	
Pretoria W.B.	28	16	
Pretoriuskop			
Punda Milia			
Satara			
Sekhukhune			
Shingwidzi			
Skukuza	33	16	
Standerton	27	9	1.0
Thabazimbi			
Tomburke			
Tzaneen			
Vereeniging			
Volksrust			
Warmbad	29	14	
Waterval Boven			
Witbank			
Wolmaranstad			

S.W.A.	Max	Min	RRR
Aroab			
Bethanien			
Dordabis			
Gobabeb	33	20	
Gobabis	32	15	
Grootfontein	32	12	
J.G. Strijdomlughawe	31	14	
Karasburg			
Kalkfeld			
Karibib			
Keetmanshoop	37	21	
Kub			
Lüderitz	20	14	
Mariental	36	20	
Möwe	20	16	
Ohopoho			
Okahandja			
Okaukuejo			
Ondangwa	33	19	6.2
Otavi			
Otjiwarongo			
Outjo	33	15	34.5
Rehoboth			
Rundu			
Steinhausen			
Tsumeb			
Uis	38	20	
Walvisbaai	17	14	
Windhoek W.K.			
LESOTHO			
Maseru	31	13	
BOTSWANA			
Francistown	30	16	
Gaberones	32	17	
Ghanzi	34	15	
Lobatsi			
Mahalapye			
Maun	34	19	
Shakawe	33	22	
Tshabong	36	17	
Tshane			
SWAZILAND			
Emlembe			
Manzini (Matsapa)	28	18	
Stegi			

SYNOPTIC WEATHER MAP 1200 GMT. — 1400 SAST. SINOPTIESE WEERKAART

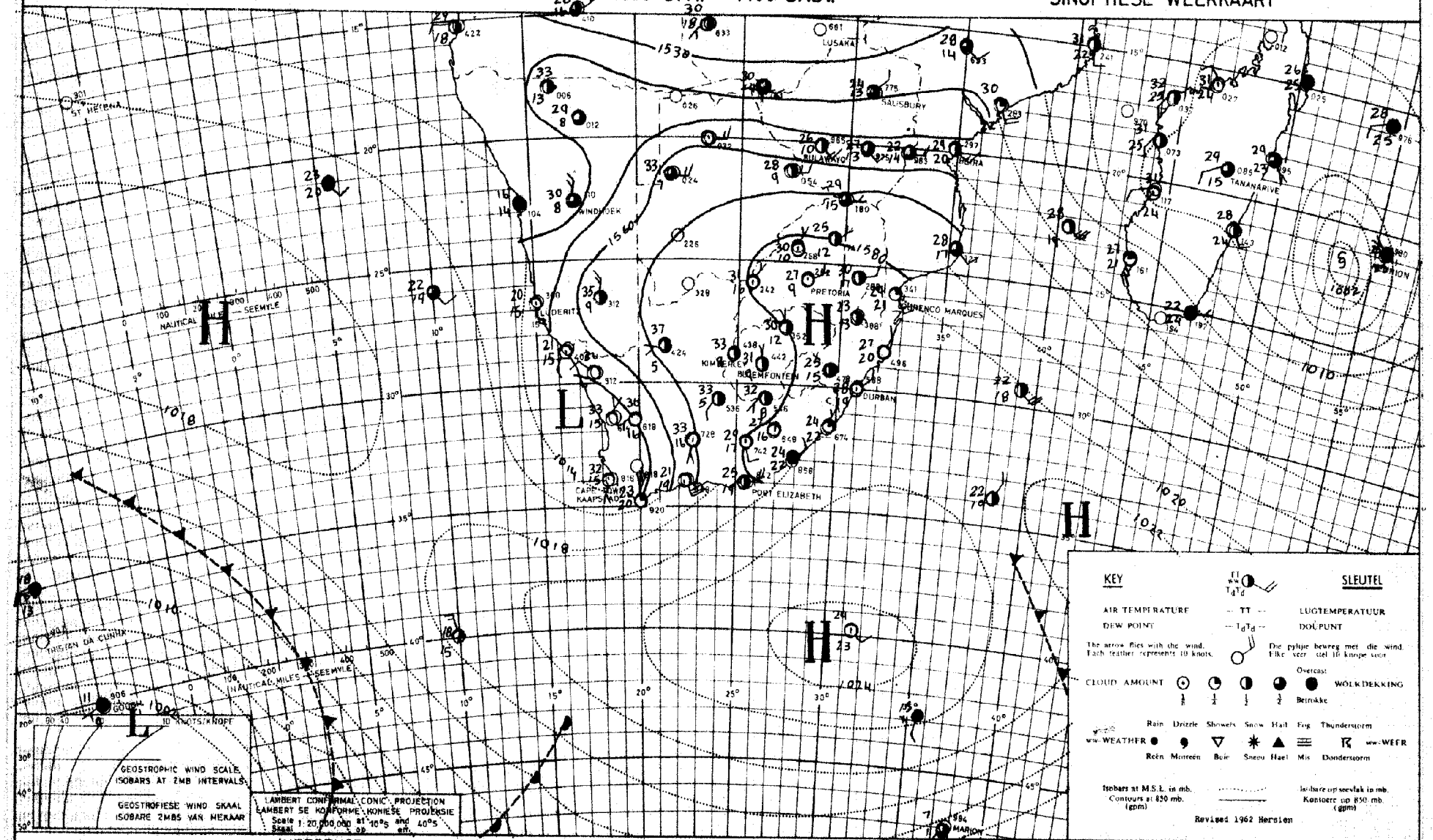

INFERENCE

DATE 24.3.19.70 DATUM

AFLEIDING

The upper-air circulation is still anticyclonic but isolated convective showers may be expected over the interior in the warm, slightly moist air mass. The cold front which is approaching from Gough will cause cloudy cooler weather over the South-western Cape later.

Die bolugsirkulasie is nog antisiklonaal maar enkele konvektiewe buie kan verwag word oor die binneland in die warm, effens vogtige lugmassa. Die koudefront wat in aantrog is vanaf Gough sal later bewolkte, koeler weer oor Suidwes-Kaapland teweeg-bring.

DAAGLIKSE WEERBULLETIN

Maksimum en Minimum Temperatuur (°C) en Reënval (RRR)
in mm vir die 24 uur geëindig om 0800 SAST op

WEERBURO / WEATHER BUREAU
DEPT. VAN VERVOER / DEPT. OF TRANSPORT

26-3-1970

DAILY WEATHER BULLETIN

Maximum and Minimum Temperatures (°C) and Rainfall (RRR)
in mm for the 24 hours ended at 0800 SAST on

CAPE - KAAP	Max	Min	RRR
Aberdeen			
Addo			
Alexander Bay	21	15	
Aliwal North	34	18	
Beaufort-Wes	38	23	
(Laghawe)			
Boegoebergdam			
Boetsap			
Brandvlei			
Cala			
Caledon			
Calitzdorp			
Calvinia	36	14	
Cape Agulhas	22	16	
Cape Columbine	21	15	
Cape Point	23	15	
Cape St. Francis	25	17	
Cape Town	24	13	
(D. F. Malan)			
Cape Town			
(Roeland St.)			
Carnarvon			
Ceres			
Citrusdal			
Colesberg			
Cradock			
De Aar	35	21	
Döhne	36	19	
Douglas			
East London	29	17	
(Airport)			
Elsenburg			
Fraserburg	35	15	
Garies			
George			
Graaff-Reinet	38	24	
Grahamstown			
Grootfontein	34	22	
(Middelburg)			
Hopetown			
Idutywa			
Jansenville	41	23	
Joubertina			
Kimberley	34	20	
(Airport)			
Knysna			
Kokstad	32	12	
Kuruman	33	16	

KAAP - CAPE	Max	Min	RRR
Ladismith			
Lake Mentz			
Maclear			
Mafeking	31	15	
Malmesbury			
Matatiele			
Matroosberg	33	11	
Mbashe	26	17	
Mosselbaai	25	17	
Mount Frere			
Okiep	34	19	
Oudtshoorn	39	16	
Petrusville			
Piketberg			
Pofadder	xx	22	
Port Alfred			
Port Elizabeth	33	19	
Port Nolloth	21	12	
Port St. Johns	24	18	
Prieska	38	23	
Prince Albert			
Queenstown	35	16	
Riversdale	32	14	
Robertson	32	12	
Sheeprun	33	13	
(near Maclear)			
Somerset-Oos	38	20	
Steynsburg			
Strydenburg			
Sutherland	32	13	
Swellendam			
Tarkastad			
Touwsrivier			
Twee Riviere	37	21	
(Gemsbokpark)			
Umtata	35	18	
Uniondale			
Upington	38	21	
Vanwyksvlei	37	22	
Victoria-Wes			
Vredendal	26	14	
Vryburg	34	16	
Williston			
Willowmore	36	21	
Willowpark	33	16	
(near Dordrecht)			

NATAL	Max	Min	RRR
Cape St. Lucia	28	21	
Dundee			
Durban	30	20	
(Louis Botha)			
Estcourt	28	14	
Harding			
Himeville			
Hluhluwe			
Mkuze			
Newcastle	30	11	
Cedara	29	14	
(Pietermaritzburg)			
Port Shepstone	26	20	
Richmond			
Van Reenen			
Vryheid			
Waterford	30	9	
(near Underberg)			
O.V.S. - O.F.S.			
Balkfontein			
(naby Bothaville)			
Bethlehem	28	9	
Bloemfontein	33	18	3·4
(J.B.M. Hertzog)			
Bultfontein			
Fauresmith	33	18	
Ficksburg			
Frankfort	28	11	
Harrismith			
Hoopstad	34	13	
Kroonstad	30	13	
Lindley			
Modderpoort			
Petrusburg			
Philippolis			
Reddersburg			
Reitz			
Rouxville			
Vrede			
Warden			10·0
Welkom	31	17	
Wepener	31	17	7·0
Winburg			
Zastron			

TRANSVAAL	Max	Min	RRR
Barberton			
Belfast			
Bethal	27	9	0·2
Bospoort			
Carolina	23	14	
Delareyville			
Delmas			
Ermelo			
Gideonsrus			
Groendraai	29	11	
(naby Vaalwater)			
Jan Kempdorp			
Jan Smuts	26	13	
Joubert Park (Jhb)	25	14	0·5
Kroondal	29	14	
Letaba			
Levubu			
Lichtenburg			
Loskopdam			
Loskopkanale			
(naby Groblersdal)			
Louis Trichardt			
Lydenburg			
Mara	27	12	
Marnitz	28	14	
Messina	31	17	
Middelburg			
Nelspruit	29	15	
Phalaborwa	30	18	
Pietersburg	25	13	
Piet Retief	25	12	
Pongola			
Potchefstroom	30	15	
Potgietersrus	28	14	
Pretoria W.B.	28	15	0·4
Pretoriuskop			
Punda Milia			
Satara			
Sekhukhune			
Shingwidzi			
Skukuza	32	18	
Standerton	28	8	17·8
Thabazimbi			
Tomburke			
Tzaneen			
Vereeniging			
Volksrust			
Warmbad	29	10	
Waterval Boven			
Witbank			16·5
Wolmaransstad			

S.W.A.	Max	Min	RRR
Aroab			
Bethanien			
Dordabis			
Gobabeb	37	21	
Gobabis	32	13	
Grootfontein	31	9	
J.G. Strijdomlughawe	30	12	
Karasburg			
Kalkfeld			
Karibib			
Keetmanshoop	37	23	
Kub			
Luderitz	23	15	
Mariental	35	20	
Möwe	18	15	
Ohopoho			
Okahandja			
Okaukuejo			
Ondangwa	33	16	
Otavi			
Otjiwarongo			
Outjo	33	16	
Rehoboth			
Rundu			
Steinhausen			
Tsumeb			
Uis	37	21	4·0
Walvisbaai	20	14	
Windhoek W.K.			
LESOTHO			
Maseru	30	14	3·5
BOTSWANA			
Francistown	29	14	
Gaberones	31	17	
Ghanzi	33	13	
Lobatsi			
Mahalapye			
Maun	33	17	
Shakawe			
Tshabong			
Tshane			
SWAZILAND			
Emlembe			
Manzini (Matsapa)			
Stegi			

SYNOPTIC WEATHER MAP 1200 GMT — 1400 SAST SINOPTIESE WEERKAART

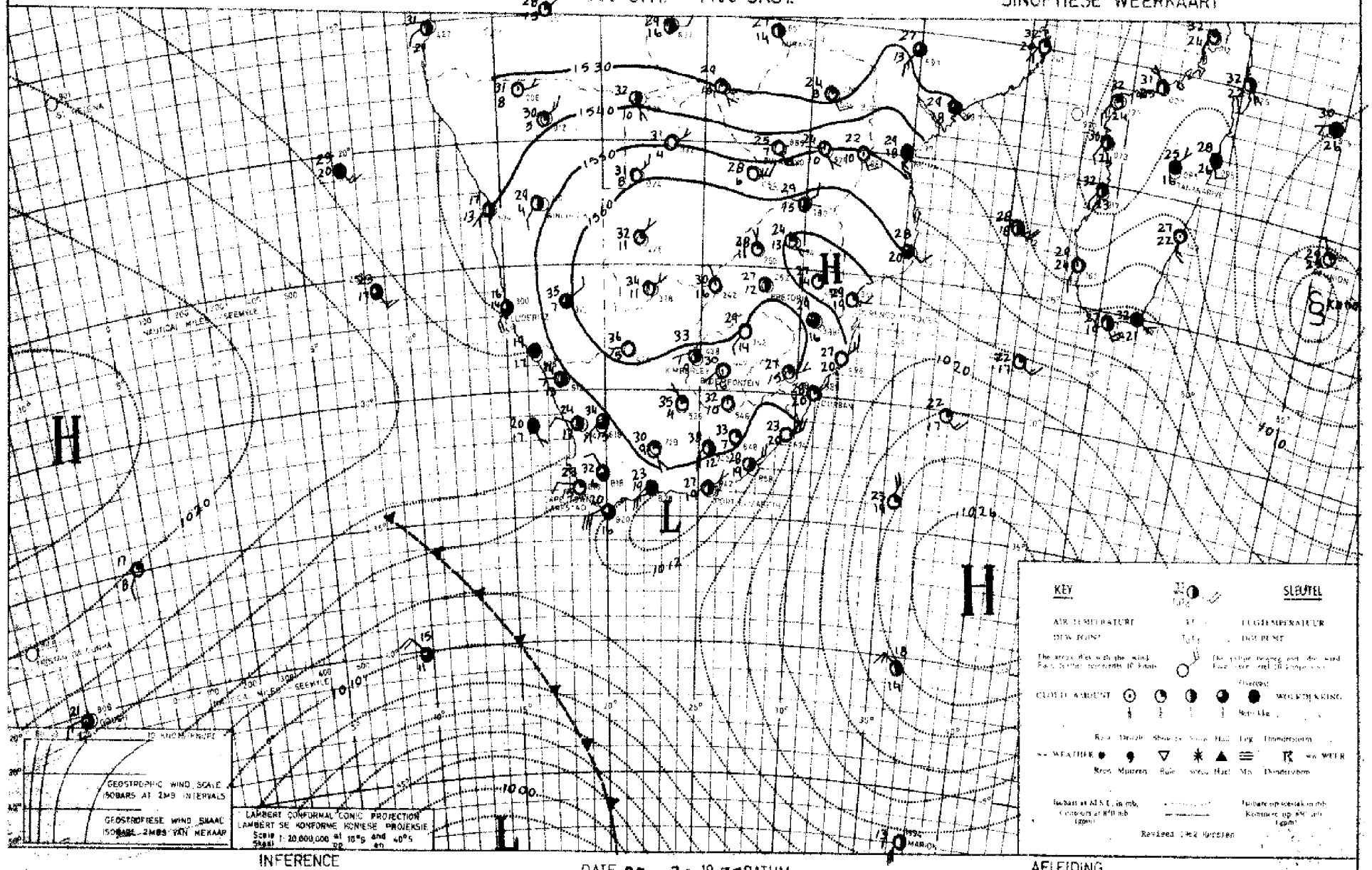

INFERENCE DATE 25 - 3 - 19 70 DATUM AFLEIDING

The cold front associated with the deep despression south of the country will move eastwards and touch the SW, S and SE Cape coasts, bringing cooler, cloudy weather with SW by winds. Little change is likely over the interior where only isolated afternoon showers are expected.

Die koufront, wat verbonde is aan die laedrukstelsel suid van die land, sal ooswaarts beweeg en die SW, S. en SO Kaapse kuststreke raak en koeler bewolkte weer met suidwestewinde meebring. Min verandering is waarskynlik oor die binneland waar slegs enkele buie in die namiddag verwag word.

DAAGLIKSE WEERBULLETIN

Maksimum en Minimum Temperatuur (°C) en Reënval (RRR)
in mm vir die 24 uur geëindig om 0800 SAST op

WEERBURO / WEATHER BUREAU
DEPT. VAN VERVOER / DEPT. OF TRANSPORT

27 - 3 - 1970

DAILY WEATHER BULLETIN

Maximum and Minimum Temperatures (°C) and Rainfall (RRR)
in mm for the 24 hours ended at 0800 SAST on

CAPE - KAAP	Max	Min	RRR
Aberdeen			
Addo			
Alexander Bay	22	15	
Aliwal North	32	18	
Beaufort-Wes	36	14	
(Lughawe)			
Boegoebergdam			
Boetsap			
Brandvlei			
Cala			
Caledon			
Calitzdorp			
Calvinia	33	11	
Cape Agulhas	23	15	1.0
Cape Columbine	21	13	
Cape Point	21	15	
Cape St. Francis	21	17	
Cape Town	26	14	
(D. F. Malan)			
Cape Town			
(Roeland St.)			
Carnarvon			
Ceres			
Citrusdal			
Colesberg			
Cradock			
De Aar	33	15	
Dôhne	28	15	
Douglas			
East London	26	17	
(Airport)			
Elsenburg			
Fraserburg	32	10	
Garies			
George			
Graaff-Reinet	36	12	
Grahamstown			
Grootfontein	31	10	0.4
(Middelburg)			
Hopetown			
Idutywa			
Jansenville	34	13	
Joubertina			
Kimberley	33	20	
(Airport)			
Knysna			7.0
Kokstad	32	12	6.0
Kuruman	33	12	1.0

KAAP - CAPE	Max	Min	RRR
Ladismith			
Lake Mentz			
Maclear			
Mafeking	31	15	
Malmesbury			
Matatiele			
Matroosberg	28	12	
Mbashe			
Mosselbaai	23	15	4.5
Mount Frere			
Oklep	33	12	
Oudtshoorn	32	16	
Petrusville			
Piketberg			
Pofadder	XX	12	
Port Alfred			
Port Elizabeth	25	16	
Port Nolloth	20	13	
Port St. Johns	27	20	
Prieska	36	17	
Prince Albert			
Queenstown	31	15	
Riversdale	28	14	
Robertson	30	14	1.3
Sheeprun	32	15	16.0
(near Maclear)			
Somerset-Oos	31	11	
Steynsburg			
Strydenburg			
Sutherland	28	9	
Swellendam			
Tarkastad			
Touwsrivier			
Twee Riviere	36	19	
(Gemsbokpark)			
Umtata	30	16	
Uniondale			
Upington	37	20	
Vanwyksvlei	35	16	
Victoria-Wes			
Vredendal	26	15	
Vryburg	33	15	
Williston			
Willowmore	33	14	
Willowpark			
(near Dordrecht)			

NATAL	Max	Min	RRR
Cape St. Lucia	29	21	
Dundee			
Durban	30	21	
(Louis Botha)			
Estcourt	33	14	9.5
Harding			
Himeville			
Hluhluwe			
Mkuze			
Newcastle	32	13	
Cedara	29	14	
(Pietermaritzburg)			
Port Shepstone	27	22	
Richmond			
Van Reenen			
Vryheid			
Waterford	29	9	2.4
(near Underberg)			
O.V.S. - O.F.S.			
Balkfontein			
(naby Bothaville)			
Bethlehem	29	13	0.3
Bloemfontein	33	15	
(J.B.M. Hertzog)			
Bultfontein			
Fauresmith	31	17	
Ficksburg			
Frankfort	29	12	
Harrismith			
Hoopstad	33	15	
Kroonstad	32	14	
Lindley			
Modderpoort			
Petrusburg			
Philippolis			
Reddersburg			
Reitz			
Routville			
Vrede			
Warden			
Welkom	32	17	
Wepener	31	17	
Winburg			
Zastron			

TRANSVAAL	Max	Min	RRR
Barberton			
Belfast			
Bethal	28	10	
Bospoort	30	13	
Carolina	27	11	
Delareyville			
Delmas			
Ermelo			
Gideonsrus			
Groendraai	30	12	
(naby Vaalwater)			
Jan Kempdorp			
Jan Smuts	26	13	
Joubert Park (Jhb)	27	17	
Kroondal	31	15	
Letaba			
Levubu			
Lichtenburg			
Loskopdam			
Loskopkanale			
(naby Groblersdal)			
Louis Trichardt			
Lydenburg	27	10	
Mara	28	11	
Marnitz	29	13	
Messina	31	12	
Middelburg			
Neispruit	30	11	
Phalaborwa	30	16	
Pietersburg	27	11	
Piet Retief	26	12	21.6
Pongola			
Potchefstroom	31	14	
Potgietersrus	28	14	
Pretoria W.B.	29	15	
Pretoriuskop			
Punda Milia			
Satara			
Sekhukhune			
Shingwidzi			
Skukuza			
Standerton			
Thabazimbi			
Tomburke			
Tzaneen			
Vereeniging			
Volksrust			
Warmbad	31	13	
Waterval Boven			
Witbank			
Wolmaransstad			

S.W.A.	Max	Min	RRR
Aroab			
Bethanien			
Dordabis			
Gobabeb	40	18	
Gobabis	31	15	
Grootfontein	31	12	
J.G. Strijdomlughawe	30	14	
Karasburg			
Kalkfeld			
Karibib			
Keetmanshoop	36	21	
Kub			
Luderitz	21	15	
Mariental	35	20	
Möwe	19	15	
Ohopoho			
Okahandja			
Okaukuejo			
Ondangwa	33	16	
Otavi			
Otjiwarongo			
Outjo	33	14	
Rehoboth			
Rundu			
Steinhausen			
Tsumeb			
Uis			
Walvisbaai	18	14	
Windhoek W.K.			
LESOTHO			
Maseru	32	14	
BOTSWANA			
Francistown	30	11	
Gaberones	32	16	
Ghanzi	33	14	
Lobatsi			
Mahalapye			
Maun	32	16	
Shakawe	32	14	
Tshabong	35	18	
Tshane	34	15	
SWAZILAND			
Embembe			
Manzini (Matsapa)	30	17	
Stegi			

SYNOPTIC WEATHER MAP 1200 GMT. — 1400 SAST. SINOPTIESE WEERKAART

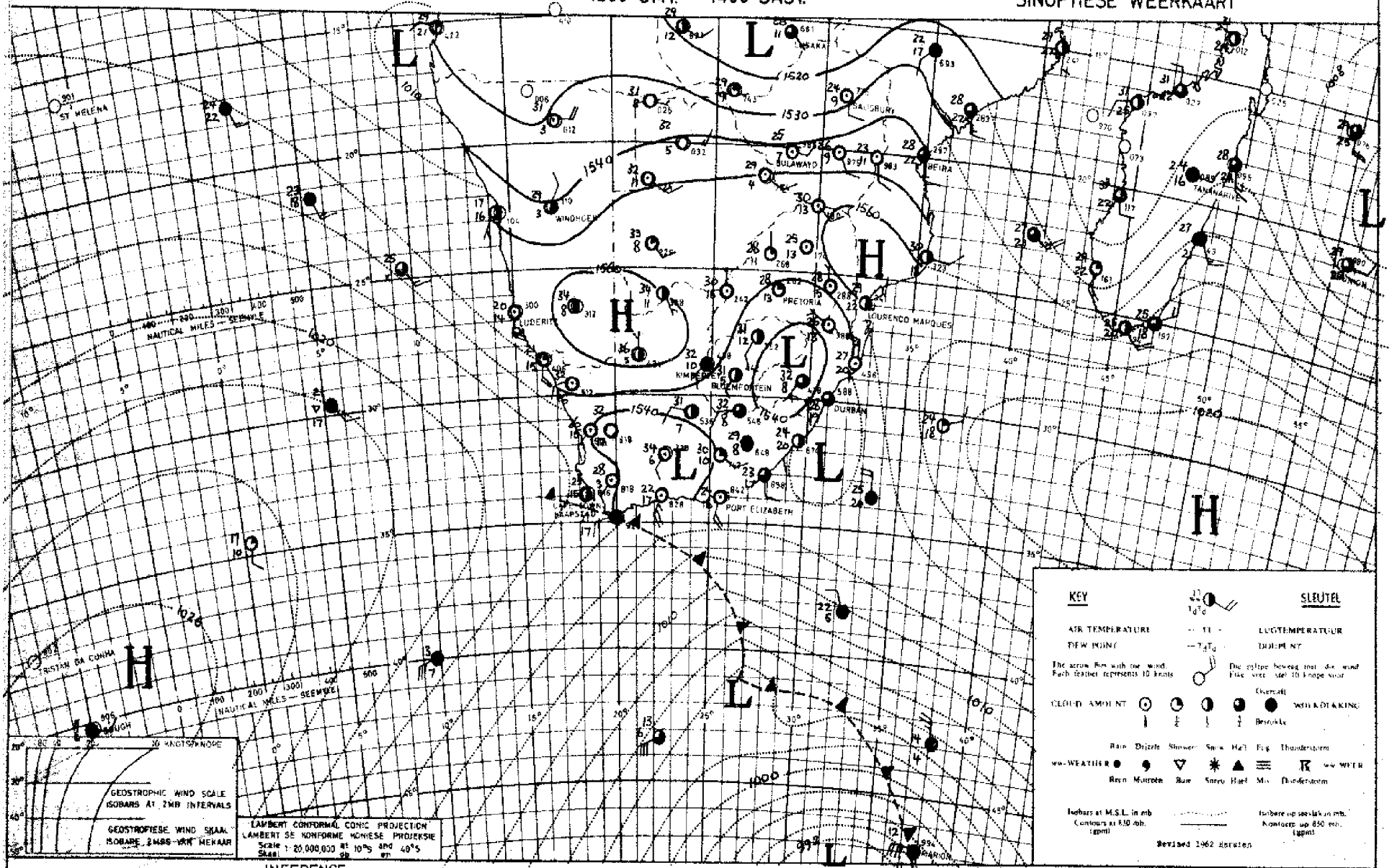

INFERENCE DATE 26 3 19 70 DATUM AFLEIDING

Cold air in the rear of the cold front will gradually spread over the S.W. and S. Cape Province and will cause showers along the coast and adjacent interior. In advance of the cold air invasion scattered showers will occur in the moister air over the eastern half of the Republic.

Die koue lug agter die kouefront sal geleidelik oor S.W. en S. Kaapland uitbrei en sal buie oor die kusstreke en aangrensende binneland veroorsaak. Voor die koue lug, sal verspreide buie voorkom in die vogtige lug wat nog vir die oostelike helfte van die Republiek teenwoordig is.

DAAGLIKSE WEERBULLETIN

Maksimum en Minimum Temperatuur (°C) en Reënval (RRR)
in mm vir die 24 uur geëindig om 0800 SAST op

WEERBURO / WEATHER BUREAU
DEPT. VAN VERVOER / DEPT. OF TRANSPORT

28 - 3 - 1970

DAILY WEATHER BULLETIN

Maximum and Minimum Temperatures (°C) and Rainfall (RRR)
in mm for the 24 hours ended at 0800 SAST on

CAPE - KAAP	Max	Min	RRR
Aberdeen			
Adde			
Alexander Bay	22	11	
Aliwal North	31	7	0·3
Beaufort-Wes	24	5	
(Laghawe)			
Boegoebergdam			
Boetsap			
Brandvlei			
Cala			
Caledon			
Calitzdorp			
Calvinia	22	7	
Cape Agulhas	18	14	3·0
Cape Columbine	19	12	
Cape Point	18	13	0·1
Cape St. Francis	18	12	3·5
Cape Town	20	13	0·3
(D. F. Malan)			
Cape Town			
(Roeland St.)			
Carnarvon			
Ceres			
Citrusdal			
Colesberg			
Cradock			
De Aar	30	6	
Dohne	22	7	1·0
Douglas			
East London	23	13	1·1
(Airport)			
Elsenburg			
Fort Beaufort			1·5
Fraserburg	34	4	
Garies			
George			
Graaff-Reinet	26	8	
Grahamstown			
Grootfontein	29	5	
(Middelburg)			
Hopetown			
Idutywa			
Jansenville	27	10	
Joubertina			
Kimberley	33	10	
(Airport)			
Knysna			16·0
Kokstad	31	8	
Kuruman	32	12	

KAAP - CAPE	Max	Min	RRR
Ladismith			
Lake Mentz			
Maclear			
Mafeking	33	16	5·0
Malmesbury			
Matatiele			
Matroosberg	16	5	
Mbashe	21	15	
Mosselbaai	19	14	1·0
Mount Frere			
Okiep	22	11	
Oudtshoorn	28	10	
Petrusville			
Piketberg			
Pofadder	xx	9	
Port Alfred			
Port Elizabeth	22	13	2·0
Port Nolloth	19	9	
Port St. Johns	24	14	
Prieska	31	9	
Prince Albert			
Queenstown	xx	8	
Riversdale			
Robertson	20	9	
Sheeprun	31	6	2·0
(near Maclear)			
Somerset-Oos	25	8	5·0
Steynsburg			
Strydenburg			
Sutherland	17	1	
Swellendam			11·0
Tarkastad			
Touwsrivier			
Twee Riviere	35	14	
(Gemsbokpark)			
Umtata	25	10	3·0
Uniondale			
Upington	30	12	
Vanwyksvlei	28	7	
Victoria-Wes			
Vredendal	23	15	
Vryburg	34	14	
Williston			
Willowmore	19	8	
Willowpark			
(near Dordrecht)			

NATAL	Max	Min	RRR
Cape St. Lucia	29	16	1·7
Dundee			
Durban	31	16	1·7
(Louis Botha)			
Estcourt	32	12	0·5
Harding			
Himeville			
Hluhluwe			0·8
Mkuze			
Newcastle	32	15	2·3
Cedara	32	14	10·5
(Pietermaritzburg)			
Port Shepstone	27	16	0·5
Richmond			
Van Reenen			
Vryheid			
Waterford	29	5	3·6
(near Underberg)			
O.V.S. - O.F.S.			
Balkfontein			
(naby Bothaville)			
Bethlehem	29	15	
Bloemfontein	32	7	0·9
(J.B.M. Hertzog)			
Bultfontein			
Fauresmith	31	7	
Ficksburg			
Frankfort	29	12	
Harrismith			
Hoopstad	33	11	
Kroonstad	32	11	
Lindley			
Modderpoort			
Petrusburg			
Philippolis			
Reddersburg			
Reitz			
Rouxville			
Vrede			
Warden			
Welkom	32	11	
Wepener	30	6	3·6
Winburg			
Zastron			

TRANSVAAL	Max	Min	RRR
Barberton			
Belfast			
Bethal	29	14	7·5
Bospoort	31	12	
Carolina	27	13	4·6
Delareyville			
Delmas			12·0
Ermelo			
Gideonsrus			
Groendraai	30	13	0·2
(naby Vaalwater)			
Jan Kempdorp			
Jan Smuts	22	14	1·6
Joubert Park (Jhb)	27	15	0·5
Kroondal	33	16	0·3
Letaba			
Levubu			
Lichtenburg			
Loskopdam			
Loskopkanale			
(naby Groblersdal)			
Louis Trichardt			
Lydenburg	27	14	
Mara	31	13	
Marnitz	31	15	
Messina	34	14	
Middelburg			
Nelspruit	31	16	
Phalaborwa	32	19	
Pietersburg	29	14	
Piet Retief	29	13	15·0
Pongola			
Potchefstroom	31	14	0·3
Potgietersrus	29	15	
Pretoria W.B.	30	17	6·0
Pretoriuskop			
Punda Milia			
Satara			
Sekhukhune			
Shingwidzi			
Skukuza	34	16	
Standerton			
Thabazimbi			
Tomburke			
Tzaneen			
Vereeniging			
Volksrust			
Warmbad	32	16	
Waterval Boven			
Withank			
Wolmaransstad			

S.W.A.	Max	Min	RRR
Aroab			
Bethanien			
Dordabis			
Gobabeb	35	16	
Gobabis	32	15	
Grootfontein	32	10	
J.G. Strijdomlughawe	30	15	
Karasburg			
Kalkfeld			
Karibib			
Keetmanshoop	33	14	
Kub			
Luderitz	21	xx	
Mariental	36	18	
Möwe	19	15	
Ohopoho			
Okahandja			
Okaukuejo			
Ondangwa	32	14	
Otavi			
Otjiwarongo			
Outjo	33	14	
Rehoboth			
Rundu			
Steinhausen			
Tsumeb			
Uis			
Walvisbaai	20	13	
Windhoek W.K.			
LESOTHO			
Maseru	32	8	1·2
BOTSWANA			
Francistown	32	12	
Gaberones	34	12	
Ghanzi	33	16	
Lobatsi			
Mahalapye			
Maun	33	11	
Shakawe	33	13	
Tshabong	35	16	
Tshane	35	18	
SWAZILAND			
Emlembe			
Manzini (Matsapa)	31	18	
Stegi			

SYNOPTIC WEATHER MAP 1200 GMT. — 1400 SAST. SINOPTIESE WEERKAART

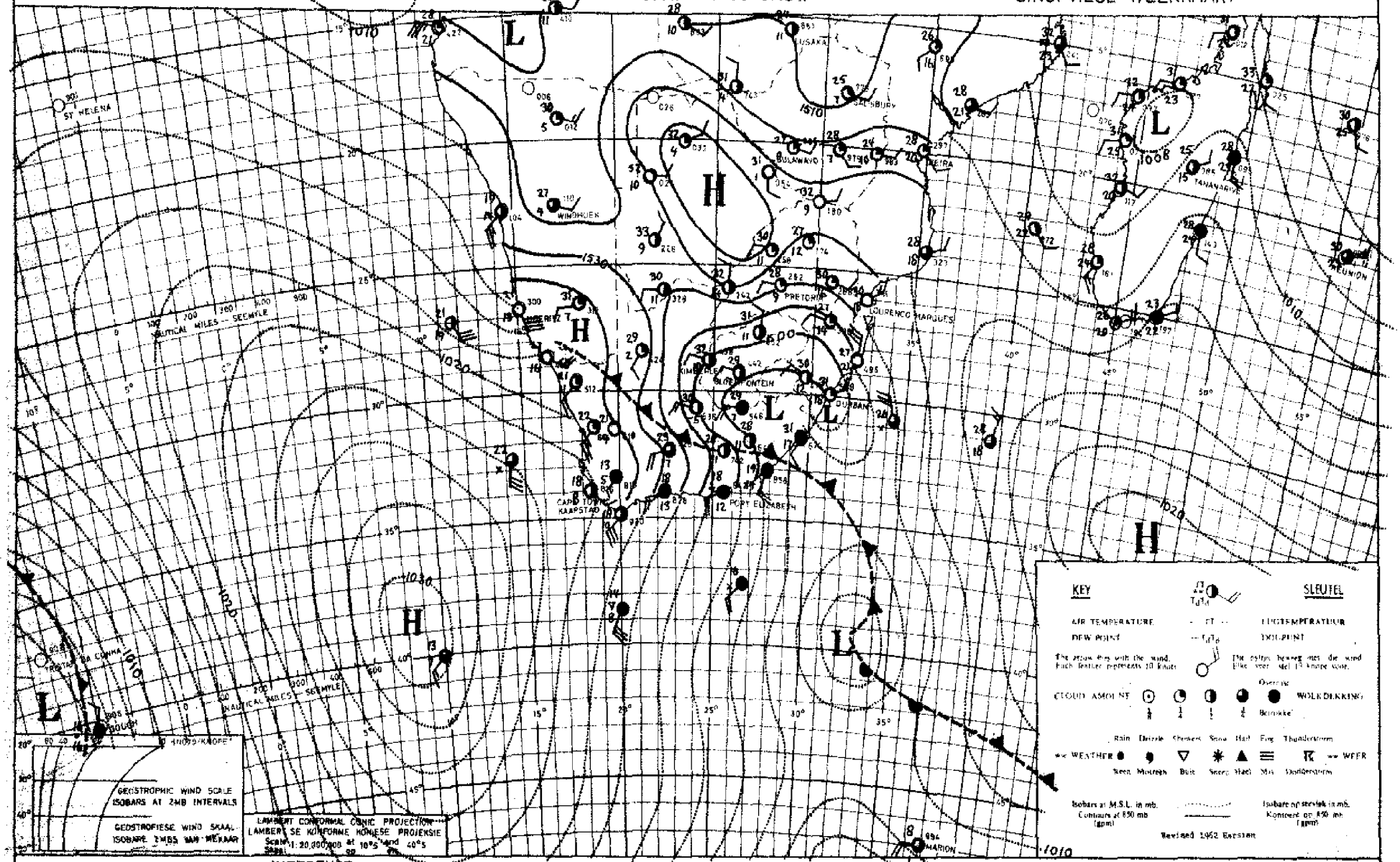

INFERENCE DATE 27-3-1970 DATUM AFLEIDING

Cool air in the rear of the cold front, which has moved across most of the Cape Province, will slowly extend further northwards. In the intense high-pressure area following the cold front there will be subsidence of air and rapid clearance of the cloudy conditions.

Koel lug agter die kouefront, wat oor bykans die hele Kaapprovinsie beweeg het, sal geleidelik nog verder noordwaarts uitbrei. In die sterk hoëdrukgebied, wat die kouefront volg, sal daar daling van lug voorkom en gevolglik sal die bewolkte toestande vinnig ooptrek.

DAAGLIKSE WEERBULLETIN

Maksimum en Minimum Temperatuur (°C) en Reenval (RRR) in mm vir die 24 uur geëindig om 0800 SAST op

VERSKEIDE WEERKUNDE DIENSTE
DEPT VAN VERVOER, POST OF TRANSPORT

21 - 5 - 1970

DAILY WEATHER BULLETIN

Maximum and Minimum Temperatures (°C) and Rainfall (RRR) in mm for the 24 hours ended at 0800 SAST on

CAPE - KAAP	Max	Min	RRR
Aberdeen			
Addo			
Alexander Bay	29	11	
Aliwal North	18	4	
Beaufort-Wes	19	5	
(Lughawe)			
Boegoebergdam			
Boetsap			
Brandvlei			
Cala			
Caledon			
Calitzdorp			
Calvinia			
Cape Agulhas	21	16	
Cape Columbine	21	13	
Cape Point	17	12	
Cape St. Francis	20	12	0.2
Cape Town	24	7	
(D.F. Malan)			
Cape Town			
(Roeland St.)			
Carnarvon			
Ceres			
Citrusdal			
Colesberg			
Cradock			
De Aar	20	4	
Dóhne	13	7	
Douglas			
East London	20	11	1.5
(Airport)			
Elsenburg			
Fraserburg	16	4	
Garies			
George			
Graaff-Reinet	18	5	
Grahamstown			
Grootfontein	15	0	
(Middelburg)			
Hopetown			
Idutywa			
Jansenville	20	6	
Joubertina			
Kimberley	24	6	
(Airport)			
Knysna			
Kokstad	15	4	
Kuruman	26	9	

KAAP - CAPE	Max	Min	RRR
Ladismith			
Lake Mentz			
Maclear			
Mafeking	29	10	
Malmesbury			
Matatiele			
Matroosberg			
Mbashe	21	14	3.5
Mosselbaai	18	16	
Mount Frere			
Okiep	26	15	
Oudtshoorn	20	6	
Petrusville			
Piketberg			
Pofadder	XX	11	
Port Alfred			
Port Elizabeth	20	9	1.1
Port Nolloth	29	11	
Port St. Johns	22	13	5.0
Prieska	25	7	
Prince Albert			
Queenstown	XX	4	
Riversdale			
Robertson	22	9	
Sheeprun	16	4	
(near Maclear)			
Somerset-Oos	15	6	0.3
Steynsburg			
Strydenburg			
Sutherland	16	1	
Swellendam			
Tarkastad			
Touwsrivier			
Twee Riviere			
(Gemsbokpark)			
Umtata	18	9	
Uniondale			
Upington	27	10	
Vanwyksvlei	23	7	
Victoria-Wes			
Vredendal	27	13	
Vryburg	25	8	
Williston			
Willowmore	18	6	
Willowpark			
(near Dordrecht)			

NATAL	Max	Min	RRR
Cape St. Lucia	21	14	10.5
Dundee			
Durban	25	16	2.6
(Louis Botha)			
Estcourt	20	5	
Harding			
Himeville			
Hluhluwe			
Mkuze			
Newcastle	15	6	
Cedara	18	5	
(Pietermaritzburg)			
Port Shepstone	24	15	
Richmond			
Van Reenen			
Vryheid			
Waterford	16	-1	
(near Underberg)			
O.V.S. - O.F.S.			
Ballfontein			
(naby Bothaville)			
Bethlehem	23	5	
Bloemfontein	23	1	
(J.B.M. Hertzog)			
Bultfontein			
Fauresmith	21	4	
Ficksburg			
Frankfort	26	6	
Harrismith			
Hoopstad	26	7	
Kroonstad	27	8	
Lindley			
Modderpoort			
Petrusburg			
Philippolis			
Reddersburg			
Reitz			
Rouxville			
Vrede			
Warden			
Welkom			
Wepener	22	2	
Winburg			
Zastron			

TRANSVAAL	Max	Min	RRR
Barberton			
Belfast			
Bethal	25	6	
Bospoort	26	9	
Carolina	20	7	
Delareyville			
Delmas			
Ermelo			
Gideonsrus			
Groendraai	34	12	
(naby Vaalwater)			
Jan Kempdorp			
Jan Smuts	26	7	
Joubert Park (Jhb)	25	8	
Kroondal	30	15	
Letaba			
Levubu			
Lichtenburg			
Loskopdam			
Loskopkanale			
(naby Groblersdal)			
Louis Trichardt			
Lydenburg	25	10	6.0
Mara	32	14	
Marnitz	34	13	0.1
Messina	38	18	
Middelburg			
Nelspruit	28	14	
Phalaborwa	27	17	
Pietersburg	30	10	8.4
Piet Retief	14	6	0.5
Pongola			
Potchefstroom	26	7	
Potgietersrus	32	12	
Pretoria W.B.	29	12	
Pretoriuskop			
Punda Milia			
Satara			
Sekhukhune			
Shingwidzi			
Skukuza	24	18	
Standerton			
Thabazimbi			
Tomburke			
Tzaneen			
Vereeniging			
Volksrust			
Warmbad	33	12	
Waterval Boven			
Witbank			
Wolmaransstad			

S.W.A.	Max	Min	RRR
Aroab			
Bethanien			
Dordabis			
Gobabeb	35	15	
Gobabis	32	15	
Grootfontein	33	14	
J.G. Strijdomlughawe	30	16	
Karasburg			
Kalkfeld			
Karibib			
Keetmanshoop	29	18	
Kub			
Luderitz	21	12	
Mariental	31	17	
Möwe	19	15	
Ohopoho			
Okahandja			
Okaukuejo			
Ondangwa			
Otavi			
Otjiwarongo			
Outjo			
Rehoboth			
Rundu			
Steinhausen			
Tsumeb			
Uis			
Walvisbaai	18	12	
Windhoek W.K.			
LESOTHO			
Maseru	24	3	
BOTSWANA			
Francistown	34	16	
Gaberones	35	17	
Ghanzi	35	16	
Lobatsi			
Mahalapye			
Maun	36	15	
Shakawe	34	16	
Tshabong	31	10	
Tshane	33	14	
SWAZILAND			
Emlembe			
Manzini (Matsapa)	20	13	
Stegi			

SYNOPTIC WEATHER MAP 1200 GMT. — 1400 SAST. SINOPTIESE WEERKAART

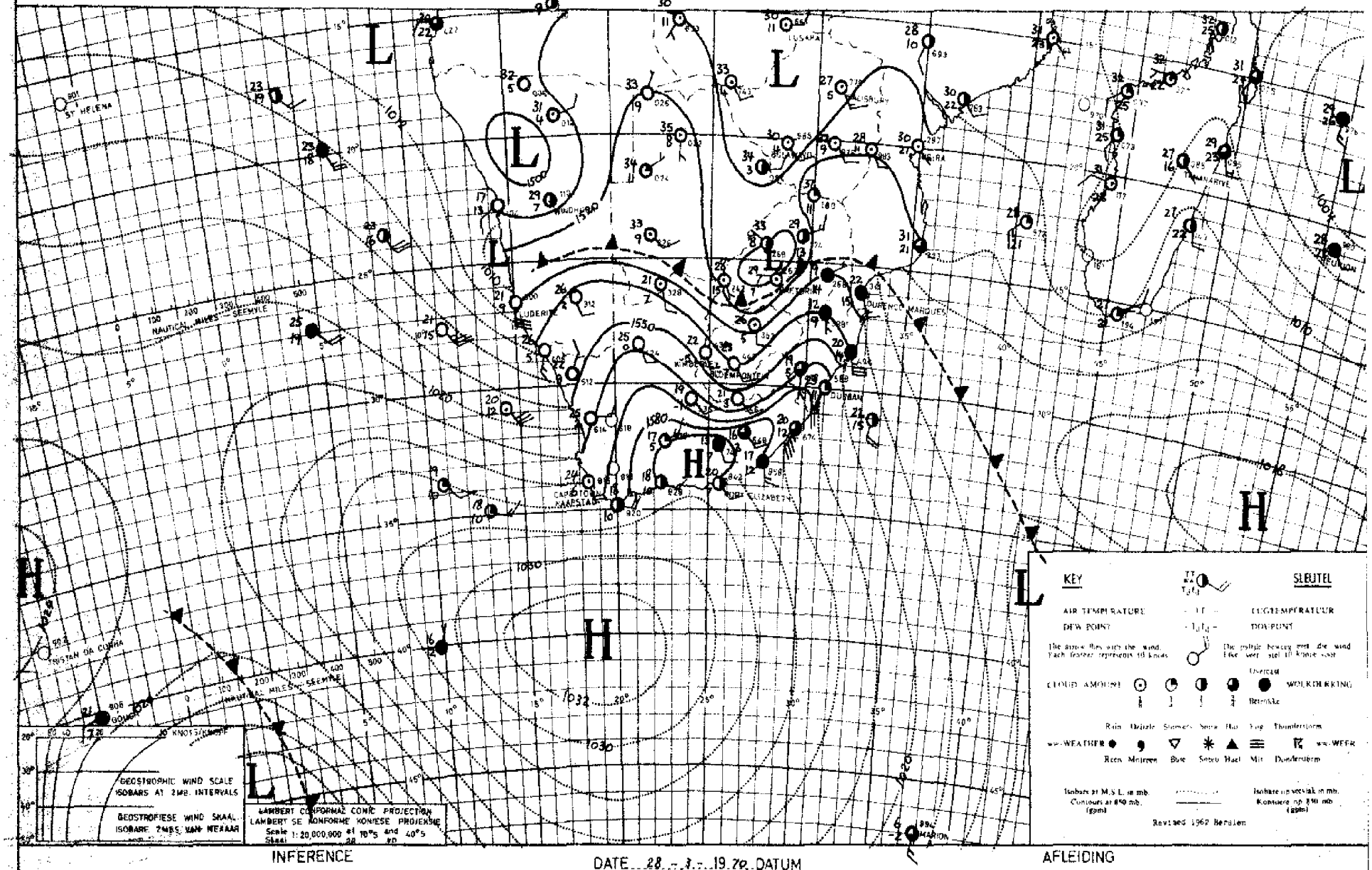

INFERENCE DATE 28.3.70 DATUM AFLEIDING

The cool air behind the cold front will spread into the Transvaal from the S.E., causing cloudy weather to extend over the province from Natal. These conditions will however clear rapidly as a result of subsidence of air and relatively dry air associated with the high pressure system now south of the country. The next few nights will be chilly over the interior.

Die koel lug agter die kouefront sal uit die S.E. oor Transvaal instroom en veroorsaak dat bewolkte weer oor dié provinsie van Natal uitbrei. Hierdie toestande sal egter vinnig opklaar vanweë daling van lug en betreklike droë lug wat gepaard gaan met die hoëdrukstelsel suid van die land. Oor die binneland sal die volgende paar nagte taamlik koud wees.

DAAGLIKSE WEERBULLETIN

Maksimum en Minimum Temperatuur (°C) en Reënval (RRR) in mm vir die 24 uur geëindig om 0800 SAST op

WEERBURO / WEATHER BUREAU
DEPT. VAN VERVOER / DEPT. OF TRANSPORT

30 - 3 - 1970

DAILY WEATHER BULLETIN

Maximum and Minimum Temperatures (°C) and Rainfall (RRR) in mm for the 24 hours ended at 0800 SAST on

CAPE - KAAP	Max	Min	RRR
Aberdeen			
Addo			
Alexander Bay	38	11	
Altwal North	23	5	
Beaufort-Wes	24	5	
(Leghawe)			
Bosgoebergdam			
Boetsap			
Brandvlei			
Cala			
Caledon			
Calitzdorp			
Calvinia	28	9	
Cape Agulhas	20	15	
Cape Columbine	24	11	
Cape Point	22	13	
Cape St. Francis	20	12	
Cape Town	28	13	
(D. F. Malan)			
Cape Town			
(Roeland St.)			
Carnarvon			
Ceres			
Citrusdal			
Colesberg			
Cradock			
De Aar	24	7	
Dühne	19	9	
Douglas			
East London	20	14	
(Airport)			
Elsenburg			
Fraserburg	24	6	
Garies			
George			
Graaff-Reinet	23	9	
Grahamstown			
Grootfontein	21	3	
(Middelburg)			
Hopetown			
Idutywa			
Jansenville	24	7	
Joubertina			
Kimberley	26	13	
(Airport)			
Knysna			
Kokstad	19	3	
Kuruman	28	9	

KAAP - CAPE	Max	Min	RRR
Ladismith			
Lake Mentz			
Maclear			
Mafeking	26	13	
Malmesbury			
Matatiele			
Matroosberg	23	8	
Mbashe			
Mosselbaai	19	15	
Mount Frere			
Oliep	31	20	
Oudtshoorn	26	6	
Petrusville			
Piketberg			
Pofadder	xx	11	
Port Alfred			
Port Elizabeth	21	11	
Port Nolloth	33	10	
Port St. Johns	23	15	
Prieska	27	6	
Prince Albert			
Queenstown	xx	4	
Riversdale	25	8	
Robertson	27	6	
Sheeprun	18	6	
(near Maclear)			
Somerset-Oos	22	6	
Steynsburg			
Strydenburg			
Sutherland	23	0	
Swellendam			
Tarkastad			
Touwsrivier			
Twee Riviere			
(Gemsbokpark)			
Umtata	21	8	
Uniondale			
Upington	31	14	
Vanwyksvlei	25	7	
Victoria-Wes			
Vredendal	32	11	
Vryburg	28	14	
Williston			
Willowmore	21	4	
Willowpark			
(near Dordrecht)			

NATAL	Max	Min	RRR
Cape St. Lucia	21	14	0·4
Dundee			
Durban	23	15	
(Louis Botha)			
Estcourt	19	6	
Harding			
Himeville			
Hluhluwe			
Mkuze			
Newcastle	20	6	
Cedara			
(Pietermaritzburg)			
Port Shepstone	23	15	
Richmond			
Van Reenen			
Vryheid			
Waterford	17	2	
(near Underberg)			
O.V.S. - O.F.S.			
Balkfontein			
(naby Bothaville)			
Bethlehem	21	5	
Bloemfontein	24	5	
(J.B.M. Hertzog)			
Bultfontein			
Fauresmith	23	9	
Ficksburg			
Frankfort	22	7	
Harrismith			
Hoopstad	27	9	
Kroonstad	25	8	
Lindley			
Modderpoort			
Petrusburg			
Philippolis			
Reddersburg			
Reitz			
Rouxville			
Vrede			
Warden			
Welkom	25	9	
Wepener	23	6	
Winburg			
Zastron			

TRANSVAAL	Max	Min	RRR
Barberton			
Belfast			
Bethal	21	7	
Bospoort	29	12	
Carolina	18	7	
Delareyville			
Delmas			
Ermelo			
Gideonsrus			
Groendraai	25	8	
(naby Vaalwater)			
Jan Kempdorp			
Jan Smuts	20	9	
Joubert Park (Jhb)	20	9	
Kroondal	29	9	
Letaba			
Levubu			
Lichtenburg			
Loskopdam			
Loskopkanale			
(naby Groblersdal)			
Louis Trichardt			
Lydenburg	19	7	
Mara	33	12	
Marnitz	25	12	
Messina	27	15	
Middelburg			
Nelspruit	25	15	
Phalaborwa	27	15	
Pietersburg	21	11	
Piet Retief	19	9	
Pongola			
Potchefstroom	25	12	
Potgietersrus	23	11	
Pretoria W.B.	23	12	
Pretoriuskop			
Punda Milia			
Satara			
Sekhukhune			
Shingwidzi			
Skukuza	28	18	
Standerton			
Thabazimbi			
Tomburke			
Tzaneen			
Vereeniging			
Volksrust			
Warmbad	24	10	
Waterval Boven			
Witbank			
Wolmaransstad			

S.W.A.	Max	Min	RRR
Aroab			
Bethanien			
Dordabis			
Gobabeb	34	15	
Gobabis			
Grootfontein	34	15	
J.G. Strijdomlughawe	30	16	
Karasburg			
Kalkfeld			
Karibib			
Keetmanshoop	34	21	
Kub			
Luderitz	xx	13	
Marienta1	34	18	
Möwe	19	15	
Ohopoho			
Okahandja			
Okaukuejo			
Ondangwa			
Otavi			
Otjiwarongo			
Outjo			
Rehoboth			
Rundu			
Steinhausen			
Tsumeb			
Uis			
Walvisbaai	18	13	
Windhoek W.K.			
LESOTHO			
Maseru	22	8	
BOTSWANA			
Francistown	24	12	
Gaberones	27	15	
Ghanzi	35	16	
Lobatsi			
Mahalapye			
Maun	35	18	
Shakawe	34	18	
Tshabong	31	11	
Tshane			
SWAZILAND			
Embabe			
Manzini (Matsapa)	24	14	
Stegi			

SYNOPTIC WEATHER MAP 1200 GMT. — 1400 SAST. SINOPTIESE WEERKAART

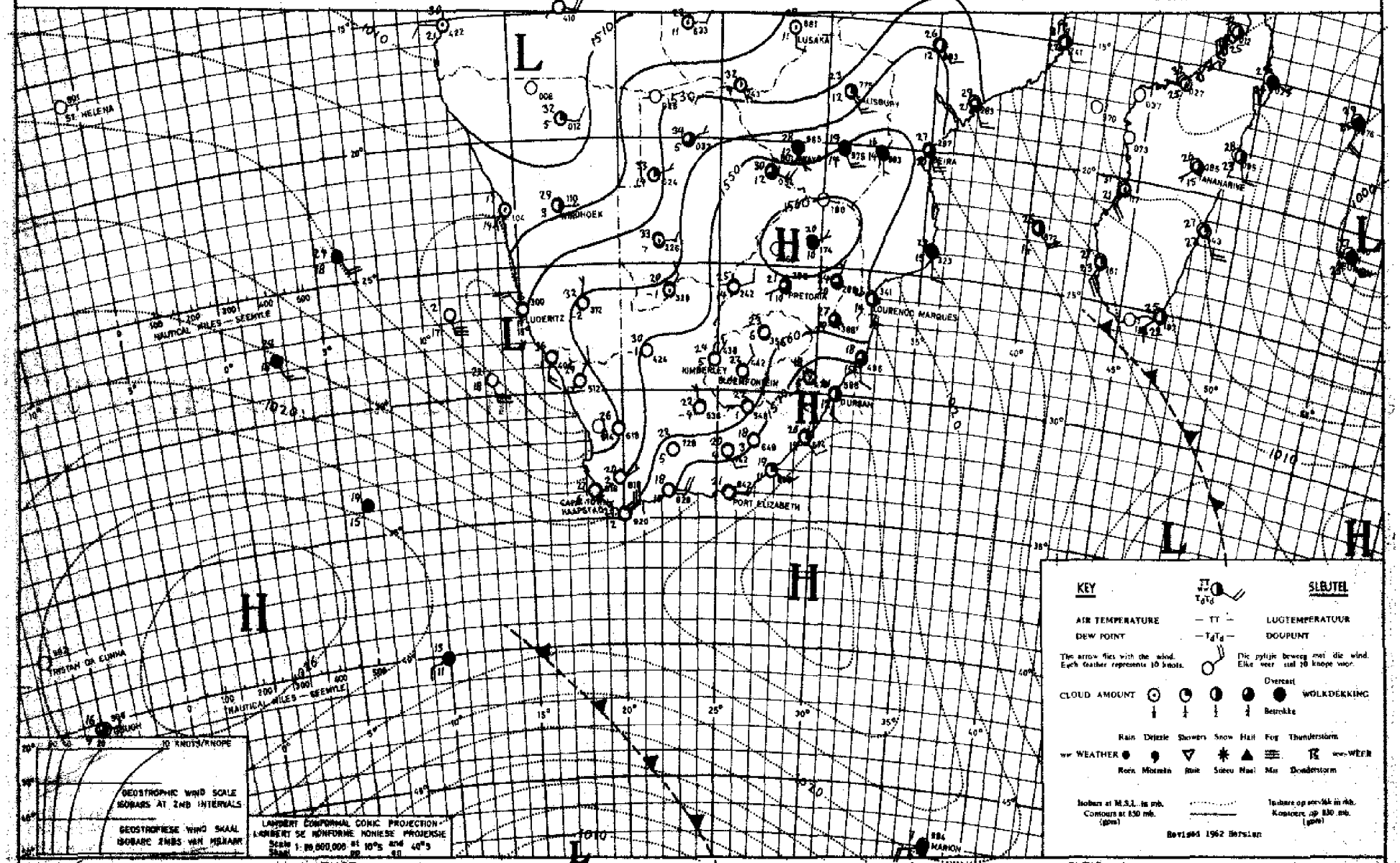

INFERENCE DATE 29-3-19 70 DATUM AFLEIDING

With anticyclonic circulation as a result of the high-pressure system in the S.E., it will clear over the East Transvaal and it will be fine generally over the Republic. It will warm up rapidly over the Western and Central Cape but elsewhere it will be pleasantly mild.

Met antisiklonale sirkulasie as gevolg van die hoëdrukstelsel in die suidooste, sal dit oor Oos-Transvaal ooptrek en sal dit oor die Republiek as geheel mooiweer wees. Dit sal oor die westelike en sentrale Kaapland vinnig warm word, maar origens sal dit aangenaam matig weer.

DAAGLIKSE WEERBULLETIN

Maksimum en Minimum Temperatuur (°C) en Reënval (RRR)
in mm vir die 24 uur geëindig om 0800 SAST op

WEERBURO / WEATHER BUREAU
DEPT. VAN VERVOER / DEPT. OF TRANSPORT

31 - 3 - 1970

DAILY WEATHER BULLETIN

Maximum and Minimum Temperatures (°C) and Rainfall (RRR)
in mm for the 24 hours ended at 0800 SAST on

CAPE - KAAP	Max	Min	RRR
Aberdeen			
Addo			
Alexander Bay	21	13	
Aliwal North	29	9	
Beaufort-Wes	32	8	
(Lughawe)			
Boegoebergdam			
Boetsap			
Brandvlei			
Cala			
Caledon			
Calitzdorp			
Calvinia	34	9	
Cape Agulhas	22	15	
Cape Columbine	17	13	
Cape Point	20	15	
Cape St. Francis	20	13	
Cape Town	24	15	
(D. F. Malan)			
Cape Town			
(Roeland St.)			
Carnarvon			
Ceres			
Citrusdal			
Colesberg			
Cradock			
De Aar	29	11	
Dôme	28	15	
Douglas			
East London	25	13	
(Airport)			
Elsenburg			
Fraserburg	30	9	
Garies			
George			
Graaff-Reinet	31	10	
Grahamstown			
Grootfontein	29	8	
(Middelburg)			
Hopetown			
Idutywa			
Jansenville	33	10	
Joubertina			
Kimberley	31	18	
(Airport)			
Knysna			
Kokstad	27	6	
Kuruman	30	11	

KAAP - CAPE	Max	Min	RRR
Ladismith			
Lake Mentz			
Maclear			
Mafeking	29	14	
Malmesbury			
Matatiele			
Matroosberg	30	11	
Mbashe	24	16	
Mosselbaai	21	15	
Mount Frere			
Okiep	38	15	
Oudtshoorn	31	9	
Petrusville			
Piketberg			
Pofadder	XX	19	
Port Alfred			
Port Elizabeth	25	10	
Port Nolloth	18	12	
Port St. Johns	25	16	
Prieska	34	13	
Prince Albert			
Queenstown	XX	12	
Riversdale	29	9	
Robertson	28	10	
Sheeprun	26	8	
(near Maclear)			
Somerset-Oos	31	11	
Steynsburg			
Strydenburg			
Sutherland	28	3	
Swellendam			
Tarkastad			
Touwsrivier			
Twee Riviere			
(Gemsbokpark)			
Umtata	30	10	
Uniondale			
Upington	36	17	
Vanwyksvlei	33	12	
Victoria-Wes			
Vredendal	35	9	
Vryburg	30	13	
Williston			
Willowmore	29	9	
Willowpark			
(near Dordrecht)			

NATAL	Max	Min	RRR
Cape St. Lucia	25	17	
Dundee			
Durban	27	16	
(Louis Botha)			
Estcourt	24	9	
Harding			
Himeville			
Hluhluwe			
Mkuze			
Newcastle	27	9	
Cedara	24	10	
(Pietermaritzburg)			
Port Shepstone	24	15	
Richmond			
Van Reenen			
Vryheid			
Waterford	24	3	
(near Underberg)			
O.V.S. - O.F.S.			
Balkfontein			
(naby Bothaville)			
Bethlehem	24	5	
Bloemfontein	28	8	
(J.B.M. Hertzog)			
Bultfontein			
Fauresmith	28	13	
Ficksburg			
Frankfort	26	7	
Harrismith			
Hoopstad	29	12	
Kroonstad	28	10	
Lindley			
Modderpoort			
Petrusburg			
Philippolis			
Reddersburg			
Reitz			
Rouxville			
Vrede			
Warden			
Welkom	27	13	
Wepener	27	11	
Winburg			
Zastron			

TRANSVAAL	Max	Min	RRR
Barberton			
Belfast			
Bethal	24	9	
Bospoort			
Carolina	22	8	
Delareyville			
Delmas			
Ermelo			
Gideonsrus			
Groendraai	27	17	
(naby Vaalwater)			
Jan Kempdorp			
Jan Smuts	22	12	
Joubert Park (Jhb)	23	14	
Kroondal	26	9	
Letaba			
Levubu			
Lichtenburg			
Loskopdam			
Loskopkanale			
(naby Groblersdal)			
Louis Trichardt			
Lydenburg	22	8	
Mara	26	9	
Marnitz	26	13	
Messina	28	11	
Middelburg			
Nelspruit	26	10	
Phalaborwa	27	14	
Pietersburg	23	10	
Piet Retief	23	11	
Pongola			
Potchefstroom	27	11	
Potgietersrus	25	11	
Pretoria W.B.	25	11	
Pretoriuskop			
Punda Milia			
Satara			
Sekhukhune			
Shingwidzi			
Skukuza	30	11	
Standerton			
Thabazimbi			
Tomburke			
Tzaneen			
Vereeniging			
Volksrust			
Warmbad	27	14	
Waterval Boven			
Witbank			
Wolmaransstad			

S.W.A.	Max	Min	RRR
Aroab			
Bethanien			
Dordabis			
Gobabeb	34	16	
Gobabis	34	15	1·1
Grootfontein	33	17	0·5
J.G. Strijdomlughawe	31	15	1·7
Karasburg			
Kalkfeld			
Karibib			
Keetmanshoop	37	22	
Kub			
Luderitz	19	14	
Mariental	37	21	
Möwe			
Ohopoho			
Okahandja			
Okaukuejo			
Ondangwa	34	18	
Otavi			
Otjiwarongo			
Outjo	35	14	
Rehoboth			
Rundu			
Steinhausen			
Tsumeb			
Uis	36	18	
Walvisbaai	17	13	
Windhoek W.K.			
LESOTHO			
Maseru	27	10	
BOTSWANA			
Francistown	28	11	
Gaberones	29	13	
Ghanzi	34	15	
Lobatsi			
Mahalapye			
Maun	33	16	
Shakawe	33	20	
Tshabong	33	16	
Tshane	33	15	
SWAZILAND			
Emlembe			
Manzini (Matsapa)	26	13	
Stegi			

SYNOPTIC WEATHER MAP 1200 GMT. — 1400 SAST. SINOPTIESE WEERKAART

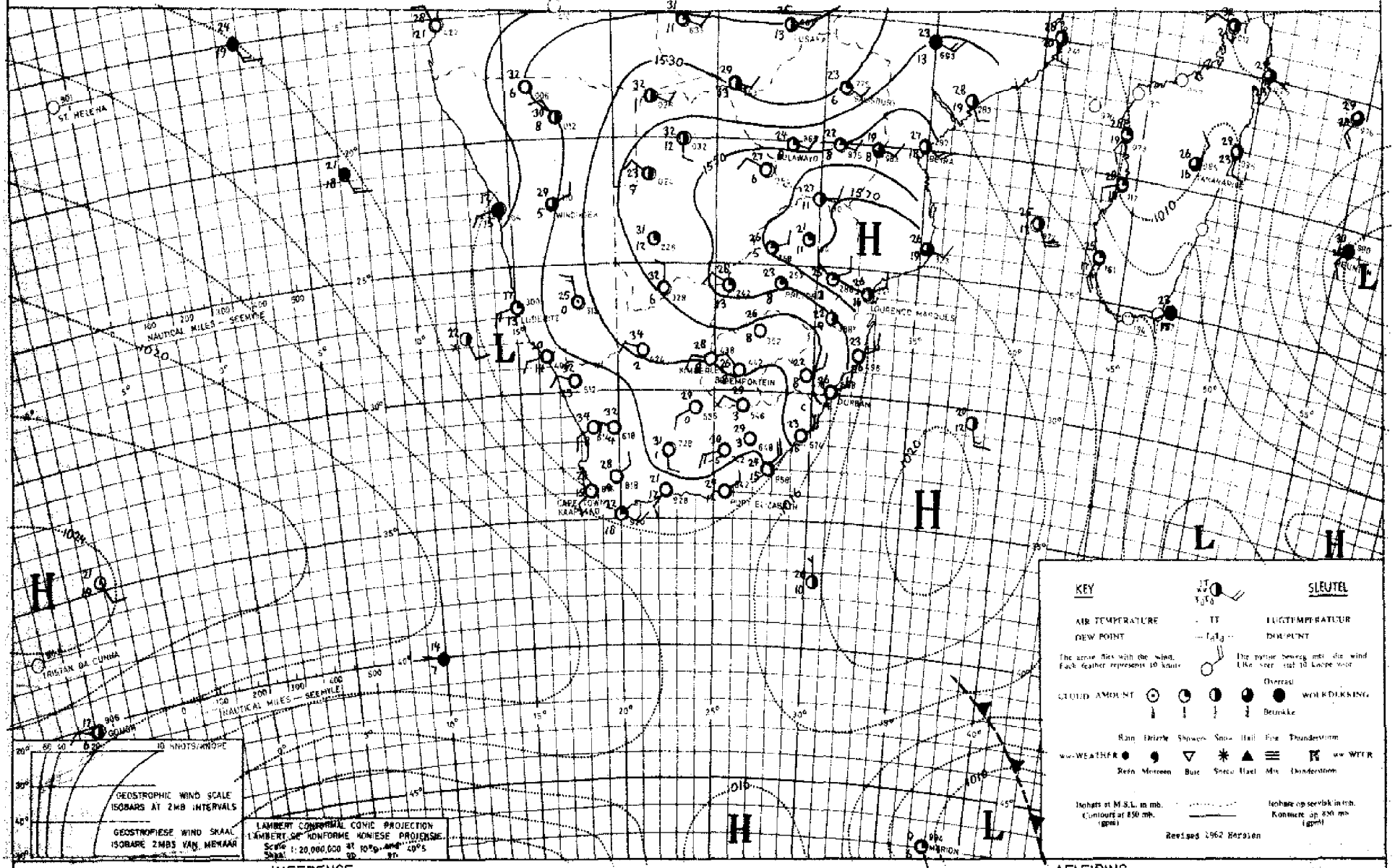

INFERENCE DATE 30 - 3 - 1970 DATUM AFLEIDING

The high-pressure system east of the country is collapsing but still maintaining anticyclonic circulation so that it will be mainly fine. Somewhat moister air with partly cloudy weather is, however, infiltrating southwards over S.W.A. and should reach Bushmanland and the Upper Karoo in two days time.

Die hoogdrukstelsel oos van die land verswak maar behou nog antisiklonale sirkulasie, sodat dit hoofsaaklik mooiweer sal wees. Ietwat vochtiger lug en gedeeltelik bewolkte toestande sypel egter suidwaarts oor S.W.A. in en behoort Boesmanland en die Bo-Karoo oor twee dae te bereik.

DAAGLIKSE WEERBULLETIN

Maksimum en Minimum Temperatuur (°C) en Reënval (RRR)
in mm vir die 24 uur geëindig om 0800 SAST op

WEERBURO / WEATHER BUREAU
DEPT. VAN VERVOER / DEPT. OF TRANSPORT
1-4-1970

DAILY WEATHER BULLETIN

Maximum and Minimum Temperatures (°C) and Rainfall (RRR)
in mm for the 24 hours ended at 0800 SAST on

CAPE - KAAP	Max	Min	RRR
Aberdeen			
Addo			
Alexander Bay	19	13	
Aliwal North	32	11	
Beaufort-Wes	31	11	
(Lughawe)			
Boegoebergdam			
Boetsap			
Brandvlei			
Cala			
Caledon			
Calitsdorp			
Calvinia	30	9	
Cape Agulhas	23	16	
Cape Columbine	19	11	
Cape Point	20	15	
Cape St. Francis	21	15	
Cape Town	26	16	
(D. F. Malan)			
Cape Town			
(Roeland St.)			
Carnarvon			
Ceres			
Citrusdal			
Colesberg			
Cradock			
De Aar	31	12	
Döhne	28	10	
Douglas			
East London	26	15	
(Airport)			
Elsenburg			
Fraserburg	29	11	
Garies			
George			
Graaff-Reinet	30	9	
Grahamstown			
Grootfontein	31	8	
(Middelburg)			
Hopetown			
Idutywa			
Jansenville	33	11	
Joubertina			
Kimberley	33	18	
(Airport)			
Kaymas			
Kokstad	21	9	
Kuruman	32	14	0.1

KAAP - CAPE	Max	Min	RRR
Ladismith			
Lake Mentz			
Maclear			
Mafeking	25	13	
Malmesbury			
Matatiele			
Matroosberg			
Mbashe	24	19	
Mosselbaai	23	16	
Mount Frere			
Okiep	32	17	
Oudtshoorn	29	10	
Petrusville			
Piketberg			
Pofadder	28	16	
Port Alfred			
Port Elizabeth	23	15	
Port Nolloth	18	11	
Port St. Johns	25	19	
Prieska	34	12	
Prince Albert			
Queenstown			
Riversdale	26	12	
Robertson	28	16	
Sheeprun	32	11	
(near Maclear)			
Somerset-Ooe			
Steynsburg			
Strydenburg			
Sutherland	25	1	
Swellendam			
Tarkastad			
Touwsrivier			
Twee Riviere	35	21	2.0
(Gemsbokpark)			
Umtata	35	15	
Uniondale			
Upington	34	17	
Vanwyksvlei	31	11	
Victoria-Wes			
Vredendal	28	11	
Vryburg	32	13	
Williston			
Willowmore	28	9	
Willowpark	31	10	
(near Dordrecht)			

NATAL	Max	Min	RRR
Cape St. Lucia	27	21	
Dundee			
Durban	30	21	
(Louis Botha)			
Estcourt	30	13	
Harding			
Himeville			
Hluhluwe			
Mkuze			
Newcastle	31	9	
Cedara			
(Pietermaritzburg)			
Port Shepstone	25	21	
Richmond			
Van Reenen			
Vryheid			
Waterford	30	7	
(near Underberg)			
O.V.S. - O.F.S.			
Balkfontein			
(naby Bothaville)			
Bethlehem	27	8	
Bloemfontein	32	14	
(J.B.M. Hertzog)			
Bultfontein			
Fauresmith	31	12	
Ficksburg			
Frankfort	28	8	
Harrismith			
Hoopstad	32	13	
Kroonstad	30	11	
Lindley			
Modderpoort			
Petrusburg			
Philippolis			
Reddersburg			
Reitz			
Rouxville			
Vrede			
Warden			
Welkom	30	15	
Wepener	30	16	
Winburg			
Zastron			

TRANSVAAL	Max	Min	RRR
Barberton			
Belfast			
Bethal	27	11	
Bospoort			
Carolina	26	11	
Delareyville			
Delmas			
Ermelo			
Gideonsrus			
Groendraai	29	8	
(naby Vaalwater)			
Jan Kempdorp			
Jan Smuts	26	12	
Joubert Park (Jhb)	25	15	
Kroondal	30	12	
Letaba			
Levubu	31	14	
Lichtenburg			
Loskopdam			
Loskopkansie			
(naby Groblersdal)			
Louis Trichardt			
Lydenburg	26	11	
Mara	30	10	
Marnitz	29	13	
Messina	31	14	
Middelburg			
Nelspruit	32	12	
Phalaborwa	32	16	
Pietersburg	27	11	
Piet Retief	29	11	
Pongola			
Potchefstroom	30	11	
Potgietersrus	29	12	
Pretoria W.B.	28	13	
Pretoriuskop			
Punda Milia			
Satara			
Sekhukhune			
Shingwidzi			
Skukuza	35	12	
Standerton			
Thabazimbi			
Tomburke			
Tzaneen			
Vereeniging			
Volksrust			
Warmbad	30	11	
Waterval Boven			
Witbank			
Wolmaransstad			

S.W.A.	Max	Min	RRR
Aroab			
Bethanien			
Dordabis			
Gobabeb	35	15	
Gobabis	32	16	
Grootfontein	32	17	
J.G. Strijdomlughawe	29	14	3.0
Karasburg			
Kalkfeld			
Karibib			
Keetmanshoop	35	18	0.7
Kub			
Lüderitz	18	13	
Marienthal	36	18	
Möwe	18	16	
Ohopoho			
Okahandja			
Okaukuejo			
Ondangwa	34	18	
Otavi			
Otjiwarongo			
Outjo			
Hohenau			0.8
Rehoboth			
Rundu			
Steinhausen			
Tsumeb			
Uis			
Walvisbaai	18	12	
Windhoek W.K.			5.9
LESOTHO			
Maseru	30	15	
BOTSWANA			
Francistown	30	8	
Gaberones	32	13	
Ghanzi	33	12	
Lobatsi			
Mahalapye			
Maun	33	15	
Shakawe	33	18	
Tshabong	35	16	
Tshane	32	14	
SWAZILAND			
Emlembe			
Manzini (Matsapa)	31	15	
Stegi			

SYNOPTIC WEATHER MAP 1200 GMT. — 1400 SAST. SINOPTIESE WEERKAART

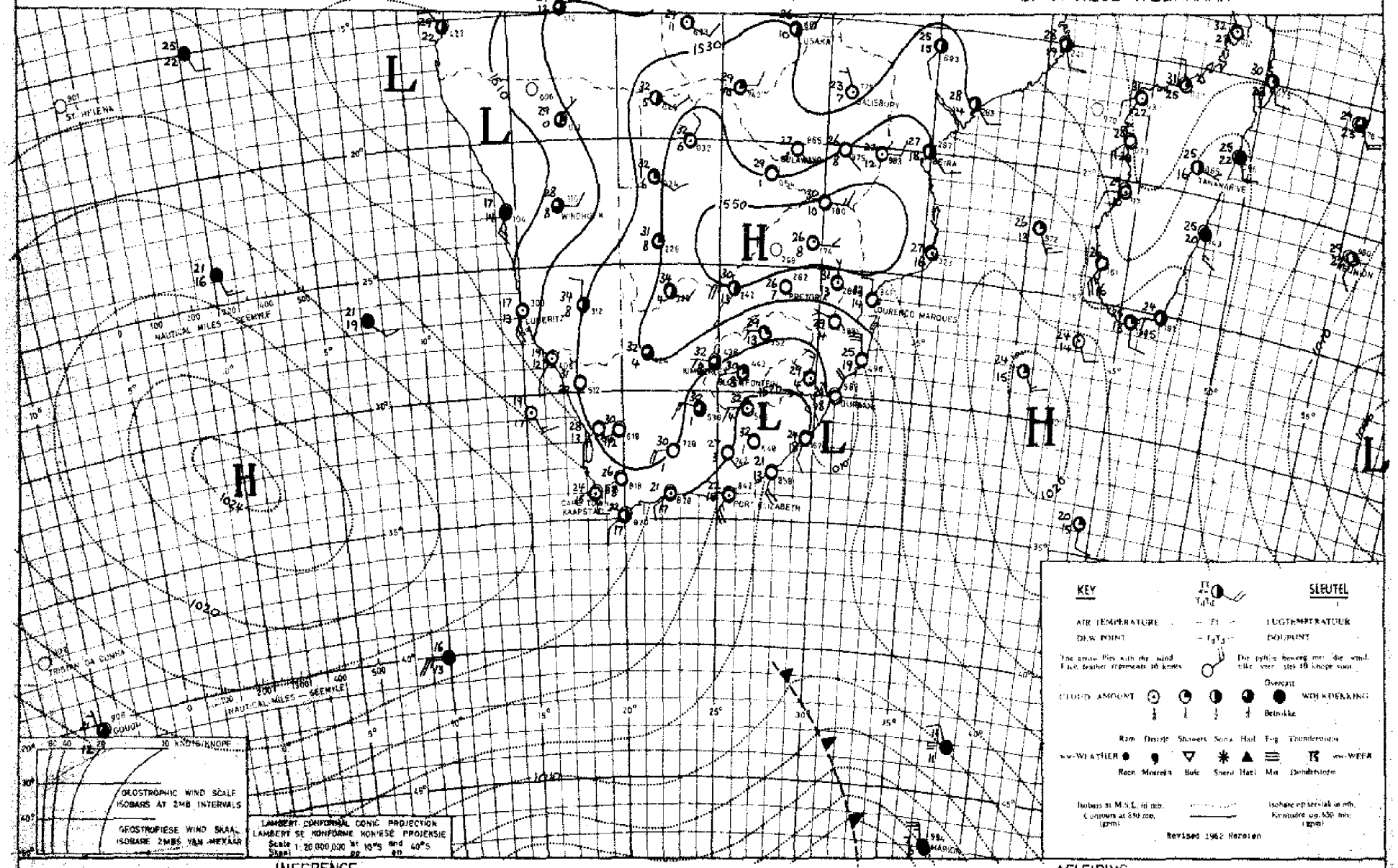

INFERENCE DATE 31 - 3 - 19 70 DATUM AFLEIDING

A ridge of high pressure extending eastwards south of the country will cause cooler cloudy conditions with fresh S.W.'ly winds to spread over the South and South-east Cape coastal belts and possibly also to the Natal coast later. Light showers are likely over Gordonia, Griqualand West, the southern Free State and the North-eastern Cape.

'n Rug van hoë druk wat suid van die land ooswaarts instoot sal koeler bewolkte toestande met fris suidwestelike wind oor die kusstreke van suidelike en suidoostelike Kaapland laat uitbrei en later moontlik ook na die Natalse kusstreke. Ligte buie kan verwag word oor Gordonia, Griekwaland-Wes, suidelike Vrystaat, en Noordoos-Kaapland.

DAAGLIKSE WEERBULLETIN

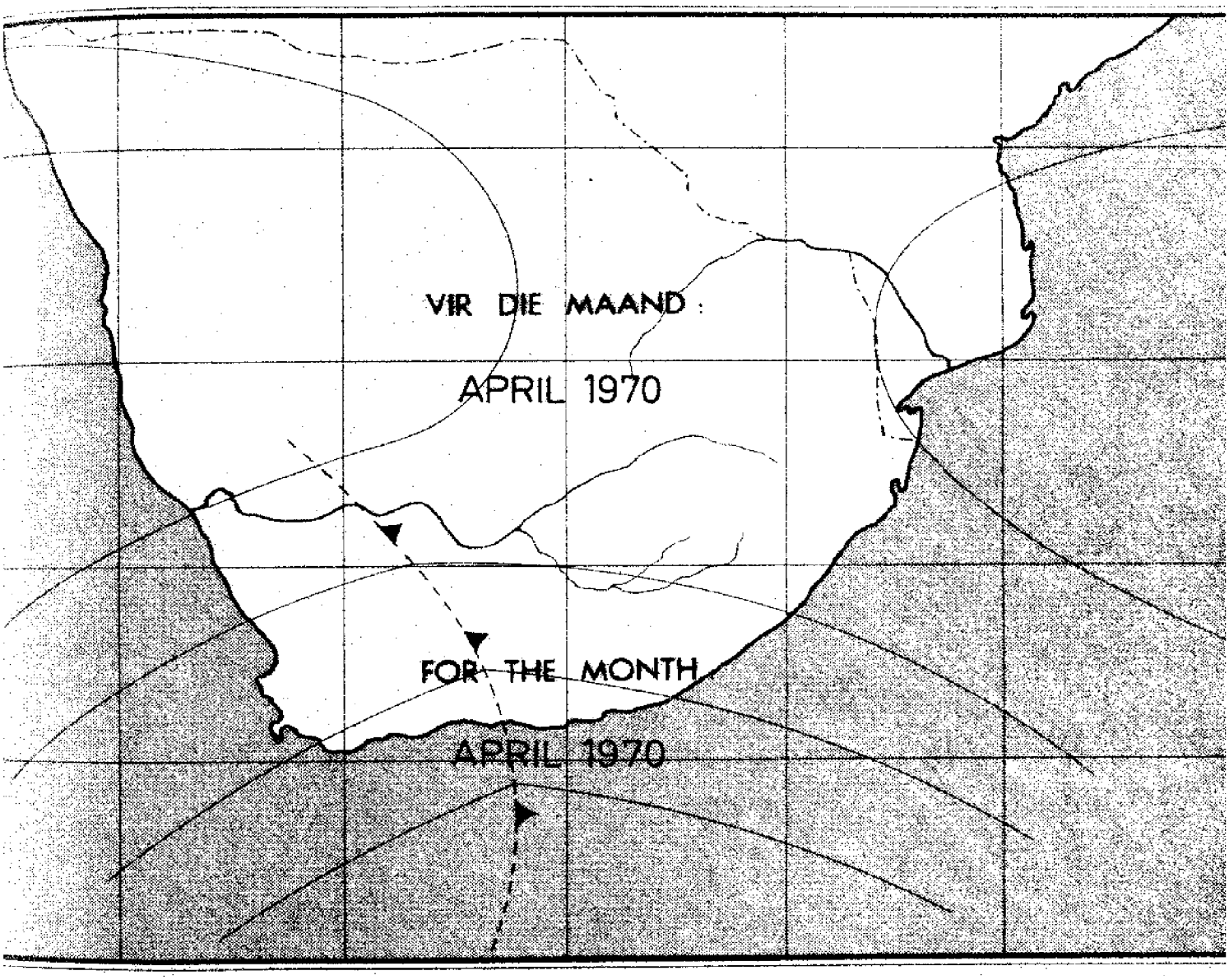

DAILY WEATHER BULLETIN

ATMOSPHERIC SCIENCES
LIBRARY
S Dept. of Commerce

DAAGLIKSE WEERBULLETIN

Maksimum en Minimum Temperatuur (°C) en Reënval (RRR)
in mm vir die 24 uur geëindig om 0800 SAST op

WEERBURO / WEATHER BUREAU
DEPT. VAN VERVOER / DEPT. OF TRANSPORT
2 - 4 - 1970

DAILY WEATHER BULLETIN

Maximum and Minimum Temperatures (°C) and Rainfall (RRR)
in mm for the 24 hours ended at 0800 SAST on

CAPE - KAAP	Max	Min	RRR
Aberdeen			
Addo			
Alexander Bay	20	13	
Altwal North	32	12	
Beaufort-Wes	29	11	
(Laghawe)			
Boegoebergdam			
Boetsap			
Brandvlei			
Cala			
Caledon			
Calitsdorp			
Calvinia	31	11	
Cape Agulhas	22	18	
Cape Columbine	18	11	
Cape Point	21	14	
Cape St. Francis	22	12	
Cape Town	23	15	
(D. F. Malan)			
Cape Town			
(Roeland St.)			
Carnarvon			
Ceres			
Citrusdal			
Colesberg			
Cradock			
De Aar	31	12	
Döhne	23	13	
Douglas			
East London	23	17	
(Airport)			
Elsenburg			
Fraserburg	29	12	
Garies			
George			
Graaff-Reinet	27	9	
Grahamstown			
Grootfontein	28	6	
(Middelburg)			
Hopetown			
Idutywa			
Jansenville	28	13	
Joubertina			
Kimberley	31	18	
(Airport)			
Knysna			
Kokstad	25	13	
Kuruman	31	18	0.3

KAAP - CAPE	Max	Min	RRR
Ladismith			
Lake Mentz			
Maclear			
Mafeking	31	17	
Malmesbury			
Matatiele			
Matroosberg	25	13	
Mbashe	25	20	
Mosselbaai	23	16	
Mount Frere			
Oliep	32	20	
Oudtshoorn	27	9	
Petrusville			
Piketberg			
Pofadder	XX	19	
Port Alfred			
Port Elizabeth	24	11	
Port Nolloth	17	9	
Port St. Johns	25	20	
Prieska	34	10	
Prince Albert			
Queenstown	XX	15	
Riversdale	23	10	
Robertson	26	9	
Sheeprun	24	14	
(near Maclear)			
Somerset-Oos	25	11	
Steynsburg			
Strydenburg			
Sutherland	26	4	
Swellendam			
Tarkastad			
Touwsrivier			
Twee Riviere	34	18	0.1
(Gemsbokpark)			
Umtata	25	18	
Uniondale			
Upington	35	19	
Vanwyksvlei	33	14	
Victoria-Wes			
Vredendal	28	10	
Vryburg	32	18	
Williston			
Willowmore	26	11	
Willowpark	26	12	
(near Dordrecht)			

NATAL	Max	Min	RRR
Cape St. Lucia	26	20	
Dundee			
Durban	28	21	0.6
(Louis Botha)			
Estcourt	27	12	0.2
Harding			
Himeville			
Hluhluwe			
Mkuze			
Newcastle	29	13	14.7
Cedara	23	15	0.2
(Pietermaritzburg)			
Port Shepstone	25	21	0.9
Richmond			
Van Reenen			
Vryheid			
Waterford	21	9	0.6
(near Underberg)			
O.V.S. - O.F.S.			
Balkfontein			
(naby Bothaville)			
Bethlehem	28	12	
Bloemfontein	31	12	
(J.B.M. Hertzog)			
Bultfontein			
Fauresmith	30	19	
Ficksburg			
Frankfort	29	13	
Harrismith			
Hoopstad	31	15	
Kroonstad	31	16	
Lindley			
Modderpoort			
Petrusburg			
Philippolis			
Reddersburg			
Reitz			
Rouxville			
Vrede			
Warden			
Welkom	31	17	
Wepener	31	17	
Winburg			
Zastron			

TRANSVAAL	Max	Min	RRR
Barberton			
Belfast			
Bethal	28	11	
Bospoort			
Carolina	27	11	
Delareyville			
Delmas			
Ermelo			
Gideonsrus			
Groendraai	32	11	
(naby Vaalwater)			
Jan Kempdorp			
Jan Smuts	27	11	
Joubert Park (Jhb)	28	14	
Kroondal			
Letaba			
Levubu	32	17	
Lichtenburg			
Loskopdam			
Loskopkanale			
(naby Grobiersdal)			
Louis Trichardt			
Lydenburg			
Mara	33	17	
Marnitz	32	17	
Messina	34	18	
Middelburg			
Nelspruit	32	14	
Phalaborwa	33	17	
Pietersburg	30	15	
Piet Retief	25	15	
Pongola			
Potchefstroom	31	14	
Potgietersrus	31	14	
Pretoria W.B.	31	17	
Pretoriuskop			
Punda Milia			
Satara			
Sekhukhune			
Shingwidzi			
Skukuza	35	19	
Standerton			
Thabazimbi			
Tomburke			
Tzaneen			
Vereeniging			
Volksrust			
Warmbad	32	15	
Waterval Boven			
Witbank			
Wolmaransstad			

S.W.A.	Max	Min	RRR
Aroab			
Bethanien			
Dordabis			
Gobabeb	35	13	
Gobabis	31	14	
Grootfontein	31	12	
J.G. Strijdomlughawe	27	16	
Karasburg			
Kalkfeld			
Karibib			
Keetmanshoop	35	20	
Kub			
Luderitz	19	13	
Martental	33	21	0.7
Möwe	19	15	
Ohopoho			
Okahandja			
Okaukuejo			
Ondangwa	34	18	
Otavi			
Otjiwarongo			
Outjo			
Rehoboth			
Rundu			
Steinhausen			
Tsumeb			
Uis	35	21	
Walvisbaai	16	13	0.2
Windhoek W.K.			
LESOTHO			
Maseru	30	13	
BOTSWANA			
Francistown	32	14	
Gaberones	34	15	
Ghanzi	32	9	
Lobatsi			
Mahalapye			
Maun	34	15	
Shakawe	32	15	
Tshabong	34	17	
Tshane	33	13	
SWAZILAND			
Emlembe			
Manzini (Matsapa)	28	19	
Stegi			

SYNOPTIC WEATHER MAP 1200 GMT. — 1400 SAST. SINOPTIESE WEERKAART

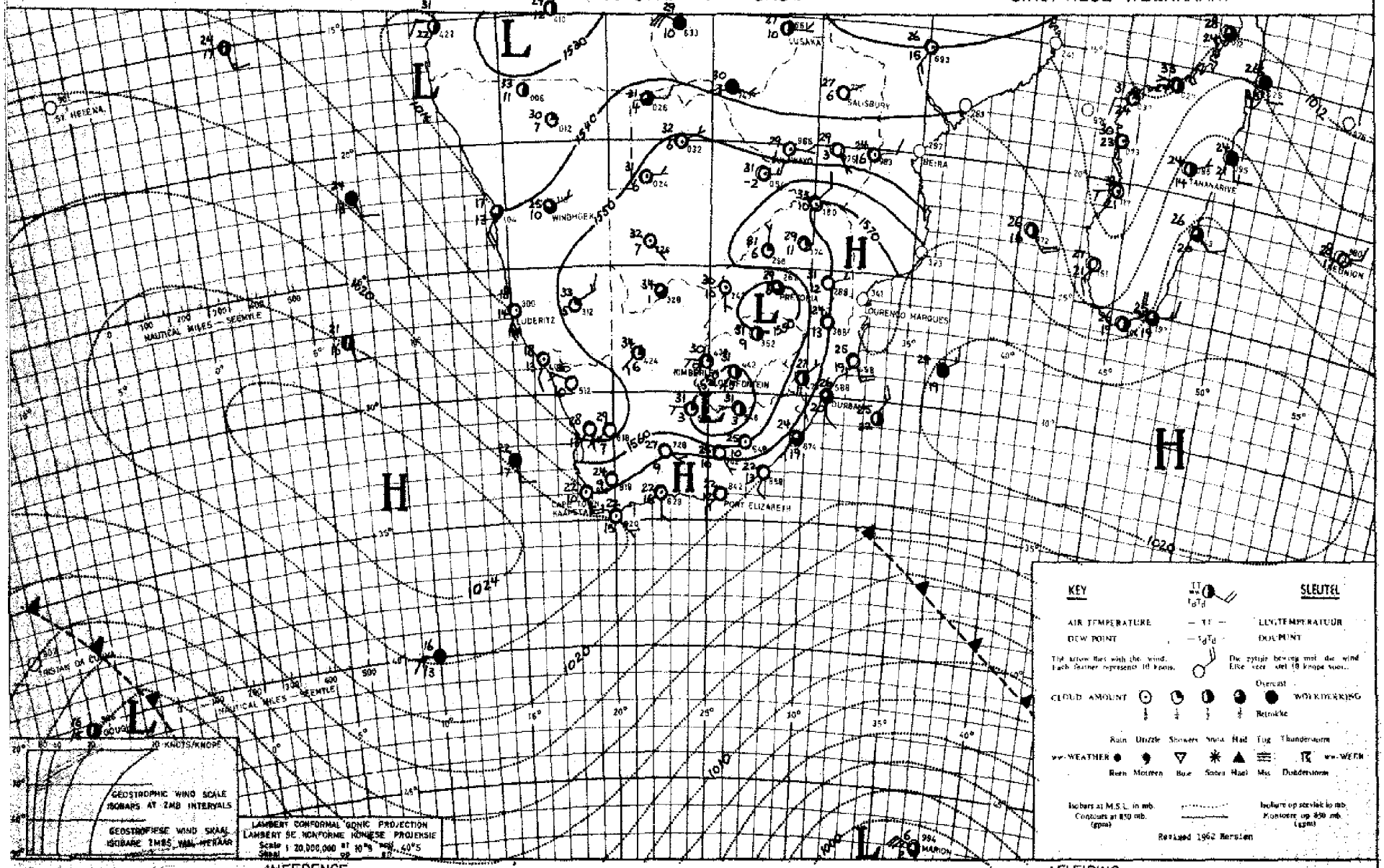

INFERENCE DATE 1-4-19 70 DATUM AFLEIDING

The high pressure ridging around the coast will cause cloudy weather at night and in the morning over the eastern coastal belt. Upper-air conditions have become somewhat more favourable for thunder showers over the central and eastern interior.

Die hoëdrukstelsel wat om die kus stoot sal bewolkte weer in die nag en oggend oor die oostelike kusstreke veroorsaak. Bolugtoestande het ook ietwat gunstiger geword vir donderbuie oor die sentrale en oostelike binneland.

DAAGLIKSE WEERBULLETIN

Maksimum en Minimum Temperatuur (°C) en Reënval (RRR)
in mm vir die 24 uur geëindig om 0800 SAST op

WEERBURO / WEATHER BUREAU
DEPT. VAN VERVOER / DEPT. OF TRANSPORT

3 - 4 - 1970

DAILY WEATHER BULLETIN

Maximum and Minimum Temperatures (°C) and Rainfall (RRR)
in mm for the 24 hours ended at 0800 SAST on

CAPE - KAAP	Max	Min	RRR
Aberdeen			
Addo			
Alexander Bay	21	15	
Aliwal North	32	11	
Beaufort-Wes	30	14	
(Lughawe)			
Boegoebergdam			
Boetsap			
Brandvlei			2.0
Cala			
Caledon			
Calitzdorp			
Calvinia	35	18	
Cape Agulhas	23	19	
Cape Columbine	27	13	
Cape Point	20	14	
Cape St. Francis	22	15	
Cape Town	24	7	
(D. F. Malan)			
Cape Town			
(Roeland St.)			
Carnarvon			
Ceres			
Citrusdal			
Colesberg			
Cradock			
De Aar	32	15	
Dohne	27	15	
Douglas			
East London	25	16	
(Airport)			
Elsenburg			
Fraserburg	32	14	
Garies			
George			
Graaff-Reinet	28	15	
Grahamstown			
Grootfontein	31	10	
(Middelburg)			
Hopetown			
Idutywa			
Jansenville	29	14	
Joubertina			
Kimberley	31	15	7.9
(Airport)			
Knysna			
Kokstad	27	8	
Kuruman	31	14	

KAAP - CAPE	Max	Min	RRR
Ladismith			
Lake Mentz			
Maclear			
Mafeking	31	14	
Malmesbury			
Matatiele			
Matroosberg	29	13	
Mbashe	25	18	0.4
Mosselbaai	20	18	
Mount Frere			
Okiep	34	21	
Oudtshoorn	31	11	
Petrusville			
Piketberg			
Pofadder	XX	21	
Port Alfred			
Port Elizabeth	26	14	
Port Nolloth	17	12	
Port St. Johns	24	18	
Prieska	34	19	
Prince Albert			
Queenstown	XX	12	
Riversdale	28	14	
Robertson	29	10	
Sheeprun	27	10	
(near Maclear)			
Somerset-Oos	28	13	
Steynsburg			
Strydenburg			
Sutherland	29	8	
Swellendam			
Tarkastad			
Touwsrivier			
Twee Riviere	35	17	
(Gemsbokpark)			
Umtata	26	13	
Uniondale			
Upington	36	21	0.4
Vanwyksvlei	34	17	
Victoria-Wes			
Vredendal	35	14	
Vryburg	33	16	
Williston			
Willowmore			
Willowpark	30	14	
(near Dordrecht)			

NATAL	Max	Min	RRR
Cape St. Lucia	28	20	
Dundee			
Durban	27	19	0.2
(Louis Botha)			
Estcourt	23	11	
Harding			
Himeville			
Hluhluwe			
Mkuze			
Newcastle	25	11	
Cedara	26	10	
(Pietermaritzburg)			
Port Shepstone	25	19	
Richmond			
Van Reenen			2.5
Vryheid			
Waterford	25	6	4.4
(near Underberg)			
O.V.S. - O.F.S.			
Ballfontein			
(naby Bothaville)			
Bethlehem	27	8	0.6
Bloemfontein	30	10	1.5
(J.B.M. Hertzog)			
Bultfontein			
Fauresmith	31	13	
Ficksburg			
Frankfort	27	11	9.3
Harrismith			36.0
Hoopstad	32	13	
Kroonstad	29	12	1.0
Lindley			
Modderpoort			
Petrusburg			
Philippolis			
Reddersburg			
Reitz			
Rouxville			
Vrede			19.0
Warden			6.5
Welkom	30	14	
Wepener	30	11	
Winburg			
Zastron			

TRANSVAAL	Max	Min	RRR
Barberton			
Belfast			
Bethal	25	9	
Bospoort			
Carolina	22	7	
Delareyville			
Delmas			
Ermelo			
Gideonsrus			
Groendraai	30	10	
(naby Vaalwater)			
Jan Kempdorp			
Jan Smuts	26	12	4.3
Joubert Park (Jhb)	25	12	1.0
Kroondal			
Letaba			
Levubu	27	17	
Lichtenburg			
Loskopdam			
Loskopkanale			
(naby Groblersdal)			
Louis Trichardt			
Lydenburg	23	3	
Mara	27	13	
Marnitz	29	15	
Messina	31	17	
Middelburg			
Nelspruit	28	15	
Phalaborwa	29	16	
Pietersburg	26	12	
Piet Retief	23	11	
Pongola			
Potchefstroom	29	15	0.2
Potgietersrus	29	12	
Pretoria W.B.	28	15	
Pretoriuskop			
Punda Milia			
Satara			
Sekhukhune			
Shingwidzi			
Skukuza	32	16	
Standerton			
Thabazimbi			
Tomburke			
Tzaneen			
Vereeniging			
Volksrust			13.5
Warmbad	29	11	
Waterval Boven			
Withank			
Wolmaransstad			

S.W.A.	Max	Min	RRR
Aroab			
Bethanien			
Dordabis			
Gobabeb	30	22	
Gobabis	31	14	
Grootfontein	31	13	
J.G. Strijdomlughawe	29	12	
Karasburg			
Kalkfeld			
Karibib			
Keetmanshoop	32	19	
Kub			
Luderitz	19	14	
Mariental	33	16	
Möwe	20	16	
Ohopoho			
Okahandja			
Okaukuejo			
Ondangwa	32	16	
Otavi			
Otjiwarongo			
Outjo			
Rehoboth			
Rundu			
Steinhausen			
Tsumeb			
Uis	31	22	
Walvisbaai	18	14	
Windhoek W.K.			
LESOTHO			
Maseru	29	9	
BOTSWANA			
Francistown	31	12	
Gaberones	32	16	
Ghanzi	33	13	
Lobatsi			
Mahalapye			
Maun	33	16	
Shakawe	33	13	
Tshabong	34	17	
Tshane	33	16	
SWAZILAND			
Emlembe			
Manzini (Matsapa)	28	14	
Stegi			

SYNOPTIC WEATHER MAP — 1200 GMT — 1400 SAST — SINOPTIESE WEERKAART

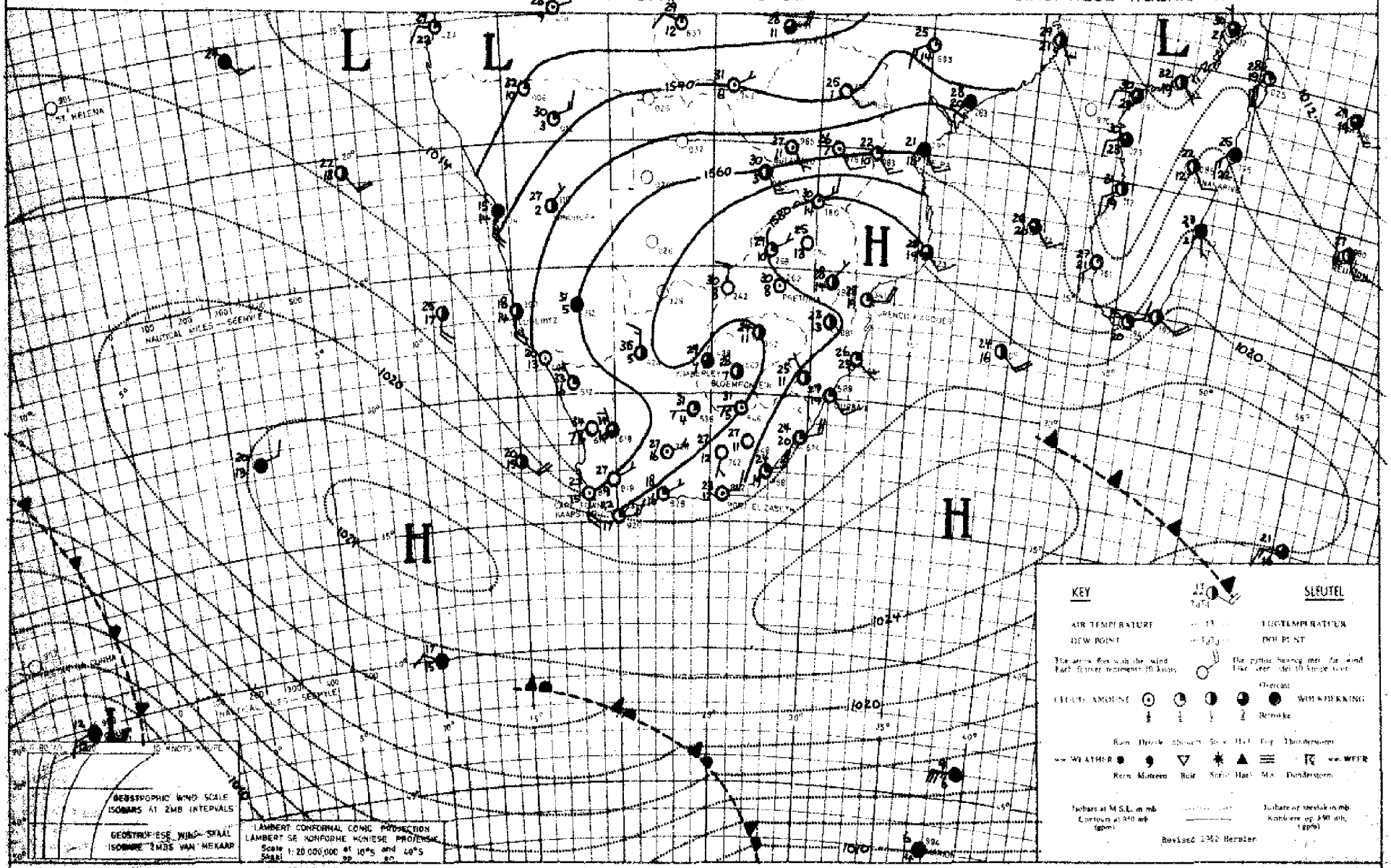

INFERENCE — DATE 3-4-1979 DATUM — AFLEIDING

The belt of high pressure around the southern tip of the continent has split into two cells. Little change is likely, however, in the anticyclonic circulation over the interior, where light showers are possible over the central areas.

Die gordel van hoë druk om die suidelike punt van die kontinent het in twee selle verdeel. Min verandering word egter in die antisiklonale sirkulasie oor die binneland verwag en ligte buie is moontlik oor die sentrale dele.

DAAGLIKSE WEERBULLETIN

Maksimum en Minimum Temperatuur (°C) en Reënval (RRR)
in mm vir die 24 uur geëindig om 0800 SAST op

WEERBURO / WEATHER BUREAU
DEPT. VAN VERVOER / DEPT. OF TRANSPORT

4 – 4 – 1970

DAILY WEATHER BULLETIN

Maximum and Minimum Temperatures (°C) and Rainfall (RRR)
in mm for the 24 hours ended at 0800 SAST on

CAPE - KAAP	Max	Min	RRR
Aberdeen			
Adelo			
Alexander Bay	25	15	
Aliwal North	32	17	
Beaufort-Wes	32	22	
(Lughawe)			
Boegoebergdam			
Boetsap			
Brandvlei			
Cala			
Caledon			
Calitsdorp			
Calvinia	32	17	
Cape Agulhas	23	18	
Cape Columbine	22	13	
Cape Point	23	18	
Cape St. Francis	23	18	
Cape Town	31	16	
(D. F. Malan)			
Cape Town			
(Roeland St.)			
Carnarvon			
Ceres			
Citrusdal			
Colesberg			
Cradock			
De Aar	31	16	
Dohne	35	20	1.5
Douglas			
East London	28	22	
(Airport)			
Elsenburg			
Fraserburg	30	10	
Gariep			
George			
Graaff-Reinet	35	10	0.6
Grahamstown			
Grootfontein	30	12	1.3
(Middelburg)			
Hopetown			
Idutywa			
Jansenville	38	18	0.1
Joubertina			
Kimberley	31	17	
(Airport)			
Knysna			
Kokstad	31	9	
Kuruman	31	14	

KAAP - CAPE	Max	Min	RRR
Ladismith			
Lake Mentz			
Maclear			
Mafeking	28	13	
Malmesbury			
Matatiele			
Matroosberg	31	16	
Mbashe	27	22	
Mosselbaai	25	17	
Mount Frere			
Okiep	33	21	
Oudtshoorn	33	14	
Petrusville			
Piketberg			
Pofadder	XX	17	
Port Alfred			
Port Elizabeth	27	21	
Port Nolloth	25	15	
Port St. Johns	29	21	
Prieska	35	14	
Prince Albert			
Queenstown	XX	13	1.5
Riversdale			
Robertson	35	16	
Sheeprun	31	13	
(near Maclear)			
Somerset-Oos	35	20	0.1
Steynsburg			
Strydenburg			
Sutherland	28	8	
Swellendam			
Tarkastad			
Touwsrivier			
Twee Riviere	34	16	
(Gemsbokpark)			
Umtata	35	17	
Uniondale			
Upington	35	21	
Vanwyksvlei	33	16	
Victoria-Wes			
Vredendal	36	14	
Vryburg	30	14	
Williston			
Willowmore			
Willowpark	31	16	1.4
(near Dordrecht)			

NATAL	Max	Min	RRR
Cape St. Lucia	28	19	
Dundee			
Durban	29	17	
(Louis Botha)			
Estcourt	30	13	
Harding			
Himeville			
Hluhluwe			
Mkuze			
Newcastle	29	9	
Cedara	31	13	
(Pietermaritzburg)			
Port Shepstone	26	20	
Richmond			
Van Reenen			
Vryheid			
Waterford	28	7	
(near Underberg)			
O.V.S. - O.F.S.			
Balkfontein			
(naby Bothaville)			
Bethlehem	27	7	
Bloemfontein	29	11	
(J.B.M. Hertzog)			
Bultfontein			
Fauresmith	29	17	
Ficksburg			
Frankfort	25	7	
Harrismith			
Hoopstad	30	11	
Kroonstad	29	11	
Lindley			
Modderpoort			
Petrusburg			
Philippolis			
Reddersburg			
Reitz			
Rouxville			
Vrede			
Warden			
Welkom	28	15	
Wepener	29	11	
Winburg			
Zastron			

TRANSVAAL	Max	Min	RRR
Barberton			
Belfast			
Bethal	26	9	
Bospoort			
Carolina	24	6	
Delareyville			
Delmas			
Ermelo			
Gideonsrus			
Groendraai	29	6	
(naby Vaalwater)			
Jan Kempdorp			
Jan Smuts	25	12	
Joubert Park (Jhb)	24	13	
Kroondal			
Letaba			
Levubu	28	15	
Lichtenburg			
Loskopdam			
Loskopkanale			
(naby Groblersdal)			
Louis Trichardt			
Lydenburg			
Mara	27	9	
Marnitz	29	11	
Messina	30	14	
Middelburg			
Nelspruit	30	10	
Phalaborwa	30	16	
Pietersburg	26	9	
Piet Retief	26	11	
Pongola			
Potchefstroom	28	13	
Potgietersrus	29	11	
Pretoria W.B.	27	13	
Pretoriuskop			
Punda Milia			
Sajara			
Sekhukhune			
Shingwidzi			
Skukuza			
Standerton			
Thabazimbi			
Tomburke			
Tzaneen			
Vereeniging			
Volksrust			
Warmbad	29	8	
Waterval Boven			
Witbank			
Wolmaransstad			

S.W.A.	Max	Min	RRR
Aroab			
Bethanien			
Dordabis			
Gobabeb	35	15	
Gobabis	31	13	
Grootfontein	31	10	
J.G. Strijdomlughawe	28	12	
Karasburg			
Kalkfeld			
Karibib			
Keetmanshoop	34	20	
Kub			
Luderitz	23	13	
Mariental	34	17	
Möwe	19	15	
Ohopoho			
Okahandja			
Okaukuejo			
Ondangwa			
Otavi			
Otjiwarongo			
Outjo			
Rehoboth			
Rundu			
Steinhausen			
Tsumeb			
Uis			
Walvisbaai	19	13	
Windhoek W.K.			
LESOTHO			
Maseru	29	11	
BOTSWANA			
Francistown	29	11	
Gaberones	30	13	
Ghanzi	32	10	
Lobatsi			
Mahalapye			
Maun	32	17	
Shakawe	32	18	
Tshabong	33	14	
Tsbane	31	14	
SWAZILAND			
Emlembe			
Manzini (Matsapa)	29	18	
Stegi			

SYNOPTIC WEATHER MAP 1200 GMT. — 1400 SAST. SINOPTIESE WEERKAART

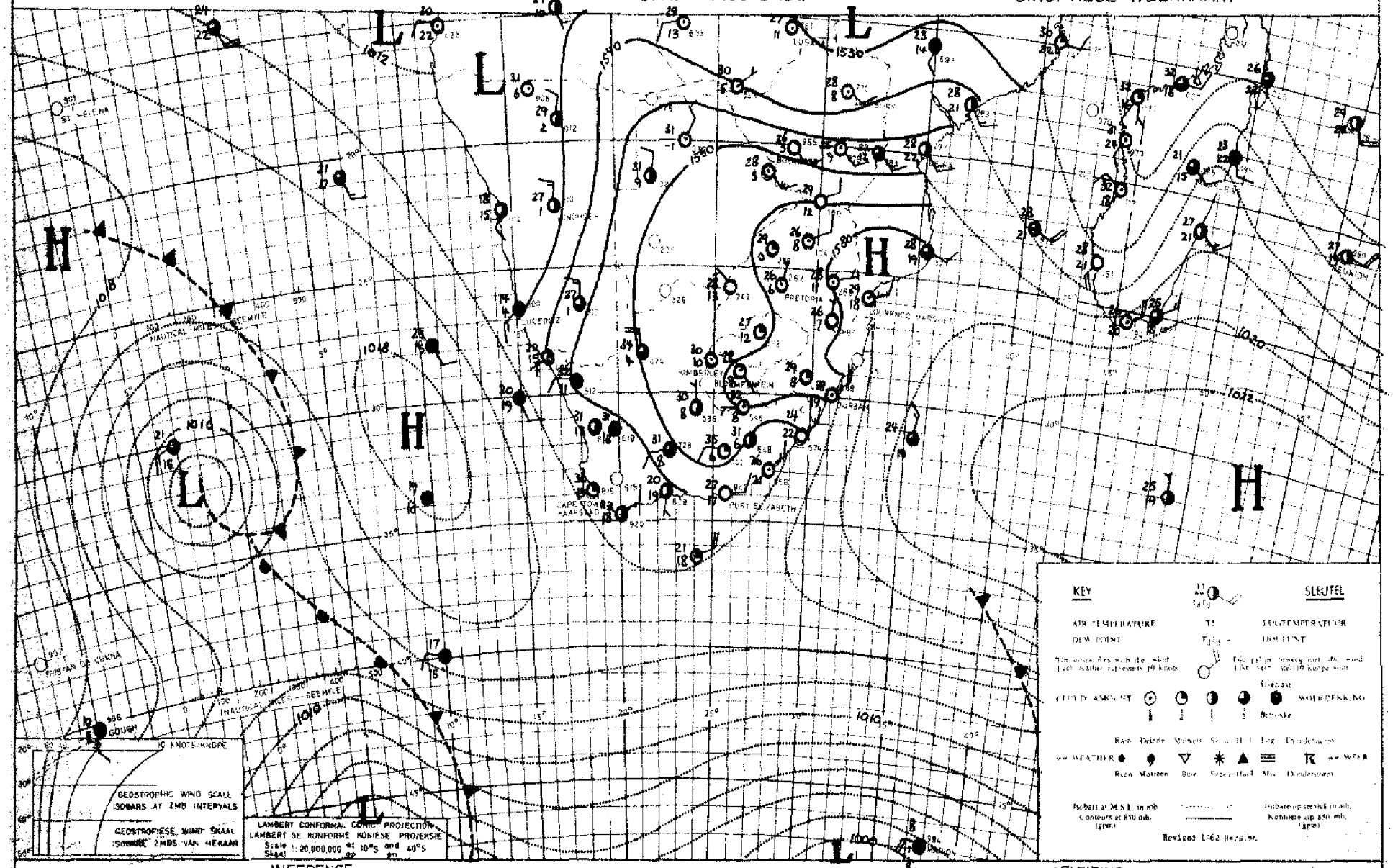

INFERENCE DATE 3-4-1970 DATUM AFLEIDING

The low pressure system north-east of Gough Island, which was confirmed by weather satellite photos, is expected to move southwards. It should therefore have little effect on the Republic's weather which should be mainly fair apart from further light showers tomorrow over the Cape interior.

Die laagdrukstelsel noordoos van Gough-eiland soos ook deur weersatellietfotos aangedui, word verwag om suidwaarts te beweeg. Dit behoort dus min uitwerking te hê op die Republiek wat meesal mooiweer sal geniet afgesien van verdere ligte buie môre oor die Kaapse binneland.

DAAGLIKSE WEERBULLETIN

Maksimum en Minimum Temperatuur (°C) en Reënval (RRR)
in mm vir die 24 uur geëindig om 0800 SAST op

WEERBURO / WEATHER BUREAU
DEPT. VAN VERVOER / DEPT. OF TRANSPORT

5 - 4 - 1970

DAILY WEATHER BULLETIN

Maximum and Minimum Temperatures (°C) and Rainfall (RRR)
in mm for the 24 hours ended at 0800 SAST on

CAPE - KAAP	Max	Min	RRR
Aberdeen			
Addo			
Alexander Bay	23	15	
Aliwal North	31	14	
Beaufort-Wes	35	22	
(Lughawe)			
Boegoebergdam			
Boetsap			
Brandvlei			
Cala			
Caledon			
Calitzdorp			
Calvinia	34	17	
Cape Agulhas	22	19	
Cape Columbine	21	13	
Cape Point	24	16	
Cape St. Francis	21	18	
Cape Town	26	13	
(D. F. Malan)			
Cape Town			
(Roeland St.)			
Carnarvon			
Ceres			
Citrusdal			
Colesberg			
Cradock			
De Aar	31	15	
Döhne	32	19	1·9
Douglas			
East London	32	19	
(Airport)			
Elsenburg			
Fraserburg	31	15	
Garies			
George			
Graaff-Reinet	34	20	3·5
Grahamstown			
Grootfontein	30	13	0·3
(Middelburg)			
Hopetown			
Idutywa			
Jansenville	36	21	0·5
Joubertina			
Kimberley	32	16	
(Airport)			
Knysna			
Kokstad	31	9	
Kuruman	30	10	

KAAP - CAPE	Max	Min	RRR
Ladismith			
Lake Mentz			
Maclear			
Mafeking	29	13	
Malmesbury			
Matatiele			
Matroosberg	32	17	
Mbashe	33	22	
Mosselbaai	23	19	
Mount Frere			
Okiep	33	20	
Oudtshoorn	37	21	
Petrusville			
Piketberg			
Pofadder	XX	21	
Port Alfred			
Port Elizabeth	25	19	0·7
Port Nolloth	15	13	
Port St. Johns	33	22	
Prieska	31	14	
Prince Albert			
Queenstown	XX	15	3·0
Riversdale			
Robertson	30	15	
Sheeprun	31	12	
(near Maclear)			
Somerset-Oos	34	21	0·2
Steynsburg			
Strydenburg			
Sutherland	28	9	
Swellendam			
Tarkastad			
Touwarivier			
Twee Riviere	34	14	
(Gemsbokpark)			
Umtata	34	17	
Uniondale			
Upington	34	21	
Vanwyksvlei	33	18	1·2
Victoria-Wes			
Vredendal	35	13	
Vryburg	30	10	
Williston			
Willowmore			
Willowpark			
(near Dordrecht)			

NATAL	Max	Min	RRR
Cape St. Lucia	28	20	
Dundee			
Durban	32	16	0·3
(Louis Botha)			
Estcourt	31	15	
Harding			
Himeville			
Hluhluwe			
Mkuze			
Newcastle	30	8	
Cedara	32	11	0·4
(Pietermaritzburg)			
Port Shepstone	25	20	
Richmond			
Van Reenen			
Vryheid			
Waterford	29	7	0·2
(near Underberg)			
O.V.S. - O.F.S.			
Balkfontein			
(naby Bothaville)			
Bethlehem	28	9	
Bloemfontein	30	11	
(J.B.M. Hertzog)			
Bultfontein			
Fauresmith	30	15	
Ficksburg			
Frankfort	27	7	
Harrismith			
Hoopstad	30	11	
Kroonstad			
Lindley			
Modderpoort			
Petrusburg			
Philippolis			
Reddersburg			
Reitz			
Rouxville			
Vrede			
Warden			
Welkom			
Wepener	30	11	
Winburg			
Zastron			

TRANSVAAL	Max	Min	RRR
Barberton			
Belfast			
Bethal	27	8	
Bospoort			
Carolina	26	9	
Delareyville			
Delmas			
Ermelo			
Gideonsrus			
Groendraai	30	12	
(naby Vaalwater)			
Jan Kempdorp			
Jan Smuts	25	13	
Joubert Park (Jhb)	25	15	
Kroondal			
Letaba			
Levubu	28	14	
Lichtenburg			
Loskopdam			
Loskopkanale			
(naby Groblersdal)			
Louis Trichardt			
Lydenburg			
Mara	28	10	
Marnitz	29	12	
Messina	30	14	
Middelburg			
Nelspruit	32	10	
Phalaborwa	30	16	
Pietersburg	28	11	
Piet Retief	28	10	
Pongola			
Potchefstroom	29	13	
Potgietersrus	30	11	
Pretoria W.B.	29	12	
Pretoriuskop			
Punda Milia			
Satara			
Sekhukhune			
Shingwidzi			
Skukuza	33	13	
Standerton			
Thabazimbi			
Tomburke			
Tzaneen			
Vereeniging			
Volksrust			
Warmbad	30	11	
Waterval Boven			
Wilbank			
Wolmaransstad			

S.W.A.	Max	Min	RRR
Aroab			
Bethanien			
Dordabis			
Gobabeb	35	12	
Gobabis	30	13	
Grootfontein	31	9	
J.G. Strijdomlughawe	28	10	
Karasburg			
Kalkfeld			
Karibib			
Keetmanshoop	34	18	
Kub			
Luderitz	19	13	
Mariental	33	17	
Möwe	19	15	
Ohopoho			
Okahandja			
Okaukuejo			
Ondangwa			
Otavi			
Otjiwarongo			
Outjo			
Rehoboth			
Rundu			
Steinhausen			
Tsumeb			
Uis			
Walvisbaai	16	13	
Windhoek W.K.			
LESOTHO			
Maseru	30	13	
BOTSWANA			
Francistown	30	12	
Gaberones	31	12	
Ghanzi	31	10	
Lobatsi			
Mahalapye			
Maun	32	14	
Shakawe	32	14	
Tshabong	32	12	
Tshane	31	10	
SWAZILAND			
Emlembe			
Manzini (Matsapa)	32	17	
Stegi			

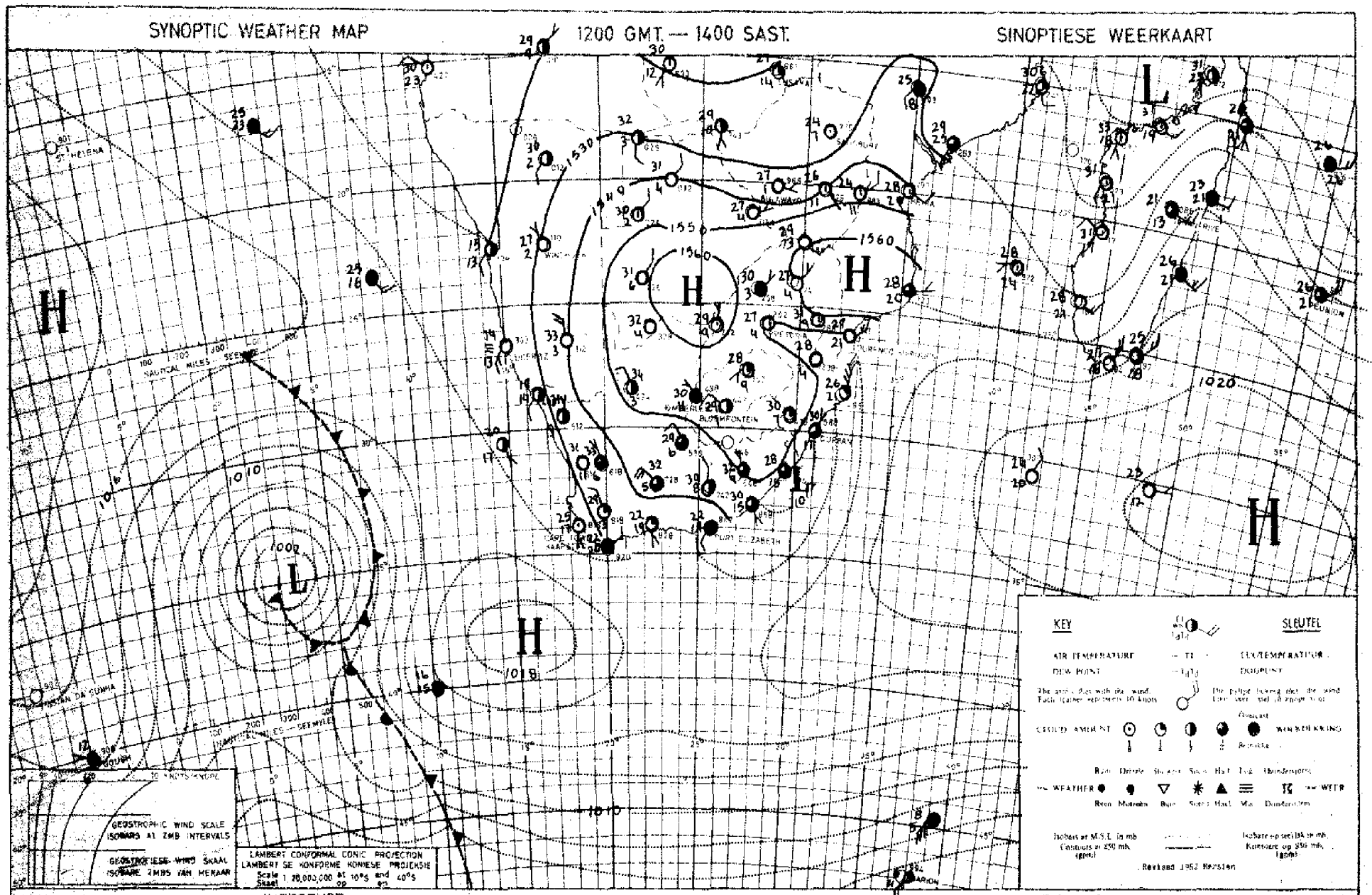

The low pressure vortex west of Cape Town is moving very slowly south-south-eastwards, apparently being blocked by the high pressure area building up east of it. Over the Republic the conditions are in the meantime remaining mainly fair, with anticyclonic circulation.

Die laedrukvorteks wes van Kaapstad beweeg baie stadig suid-suidoostwaarts, waarskynlik onder die blokkerende invloed van hoë druk wat oos daarvan opbou. Oor die Republiek bly dit intussen meestal mooiweer met antisiklonale sirkulasie.

DAAGLIKSE WEERBULLETIN

Maksimum en Minimum Temperatuur (°C) en Reënval (RRR)
in mm vir die 24 uur geëindig om 0800 SAST op

WEERBURO / WEATHER BUREAU
DEPT. VAN VERVOER / DEPT. OF TRANSPORT

6 - 4 - 1970

DAILY WEATHER BULLETIN

Maximum and Minimum Temperatures (°C) and Rainfall (RRR)
in mm for the 24 hours ended at 0800 SAST on

CAPE - KAAP	Max	Min	RRR
Aberdeen			
Addo			
Alexander Bay	21	14	
Alfred North	31	15	
Beaufort-Wes	34	14	
(Loghawe)			
Boegoeberg dam			
Boetsap			
Brandvlei			
Cala			
Caledon			
Calitzdorp			
Calvinia	31	10	
Cape Aguhas	22	16	
Cape Columbine	17	13	
Cape Point	20	15	
Cape St. Francis	25	17	
Cape Town	23	16	1·8
(D. F. Malan)			
Cape Town			
(Roeland St.)			
Carnarvon			
Ceres			
Citrusdal			
Colesberg			
Cradock			
De Aar	31	11	
Dohne	33	17	
Douglas			
East London	33	18	
(Airport)			
Elsenburg			
Fraserburg	31	9	
Garies			
George			
Graaff-Reinet	34	15	
Grahamstown			
Grootfontein	30	12	
(Middelburg)			
Hopetown			
Kluyswa			
Jansenville	38	14	
Joubertina			
Kimberley	31	17	
(Airport)			
Kuyasa			
Kokstad	30	9	
Kuruman	31	9	

KAAP - CAPE	Max	Min	RRR
Ladismith			
Lake Mentz			
Maclear			
Mafeking	30	13	
Malmesbury			
Matatiele			
Matroosberg	28	11	
Mbashe	29	19	
Mosselbaai	24	17	
Mount Frere			
Okiep	26	11	
Oudtshoorn			
Petrusville			
Piketberg			
Pofadder	XX	14	
Port Alfred			
Port Elizabeth	30	18	
Port Nolloth	17	13	
Port St. Johns	29	20	
Prieska	34	15	
Prince Albert			
Queenstown	XX	13	
Riversdale	33	12	
Robertson	29	17	
Sheeprun	31	12	
(near Maclear)			
Somerset-Oos	36	14	
Steynsburg			
Strydenburg			
Sutherland	28	6	
Swellendam			
Tarkastad			
Touwsrivier			
Twee Riviere	34	12	
(Gemsbokpark)			
Umtata	35	16	
Uniondale			
Upington	34	13	
Vanwyksvlei	33	11	
Victoria-Wes			
Vredendal	23	16	
Vryburg	31	9	
Williston			
Willowmore			
Willowpark			
(near Dordrecht)			

NATAL	Max	Min	RRR
Cape St. Lucia	27	19	
Dundee			
Durban	30	19	
(Louis Botha)			
Estcourt	29	11	
Harding			
Himeville			
Hluhluwe			
Mkuze			
Newcastle	30	7	
Cedara	31	12	
(Pietermaritzburg)			
Port Shepstone	28	19	
Richmond			
Van Reenen			
Vryheid			
Waterford	27	6	
(near Underberg)			
O.V.S. - O.F.S.			
Balkfontein			
(naby Bothaville)			
Bethlehem	28	7	
Bloemfontein	31	8	
(J.B.M. Hertzog)			
Bultfontein			
Fauresmith	30	13	
Ficksburg			
Frankfort	28	6	
Harrismith			
Hoopstad	31	10	
Kroonstad	30	12	
Lindley			
Modderpoort			
Petrusburg			
Philippolis			
Reddersburg			
Reitz			
Rouxville			
Vrede			
Warden			
Wellkom	30	14	
Wepener	31	15	
Winburg			
Zastron			

TRANSVAAL	Max	Min	RRR
Barberton			
Belfast			
Bethal	27	8	
Bospoort			
Carolina	25	6	
Delareyville			
Delmas			
Ermelo			
Gideonsrus			
Groendraai	30	8	
(naby Vaalwater)			
Jan Kempdorp			
Jan Smuts	27	12	
Joubert Park (Jhb)	26	13	
Kroondal			
Letaba			
Levubu	29	17	
Lichtenburg			
Loskopdam			
Loskopkanale			
(naby Groblersdal)			
Louis Trichardt			
Lydenburg			
Mara	30	11	
Marnitz	30	13	
Messina	33	14	
Middelburg			
Nelspruit	31	13	
Phalaborwa	31	19	
Pietersburg	28	10	
Piet Retief	27	9	
Pongola			
Potchefstroom	29	11	
Potgietersrus	30	14	
Pretoria W.B.	29	16	
Pretoriuskop			
Punda Milia			
Satara			
Sekhukhune			
Shingwidzi			
Skukuza	33	18	
Standerton			
Thabazimbi			
Tomburke			
Tzaneen			
Vereeniging			
Volksrust			
Warmbad	30	18	
Waterval Boven			
Witbank			
Wolmaransstad			

S.W.A.	Max	Min	RRR
Aroab			
Bethanien			
Dordabis			
Gobabeb	30	13	
Gobabis	31	12	
Grootfontein	31	11	
J.G. Strijdomlughawe	29	15	
Karasburg			
Kalkfeld			
Karibib			
Keetmanshoop	35	15	
Kub			
Luderitz	20	14	
Mariental	34	16	
Möwe	19	14	
Ohopoho			
Okahandja			
Okaukuejo			
Ondangwa			
Otavi			
Otjiwarongo			
Outjo			
Rehoboth			
Rundu			
Steinhausen			
Tsumeb			
Uis			
Walvisbaai	18	12	
Windhoek W.K.			
LESOTHO			
Maseru	30	13	
BOTSWANA			
Francistown	31	13	
Gaberones	32	12	
Ghanzi	32	12	
Lobatsi			
Mahalapye			
Maun	33	17	
Shakawe	33	14	
Tshabong	33	11	
Tshane	31	11	
SWAZILAND			
Embabe			
Manzini (Matsapa)	30	12	
Stegi			

SYNOPTIC WEATHER MAP 1200 GMT. — 1400 SAST. SINOPTIESE WEERKAART

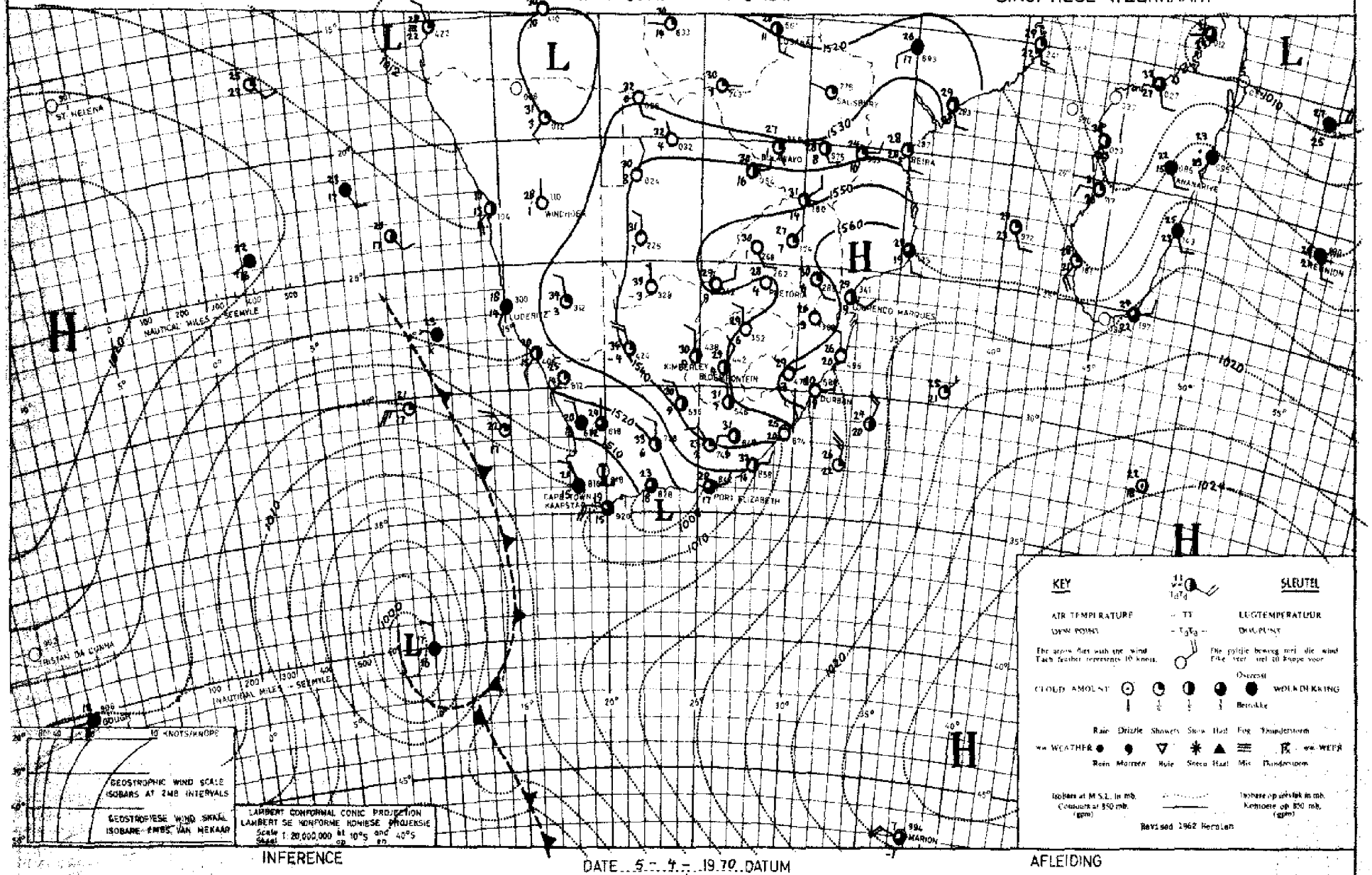

INFERENCE

DATE 5 - 4 - 1970 DATUM

AFLEIDING

The cold front associated with the slow-moving low pressure system south-west of Cape Town will bring cool cloudy weather and light rain to the western and south-western Cape and later along the Cape South Coast. A few light showers may also occur over the Cape interior in advance of the front.

Die koufront verbonde aan die stadig-bewegende laedrukstelsel suidwes van die Kaap sal koel bewolkte weer en ligte reën veroorsaak oor Wes- en Suidwes-Kaapland en later langs die Kaapse Suidkus. Voor die front mag 'n paar ligte buie ook oor die binneland van Kaapland voorkom.

DAAGLIKSE WEERBULLETIN

Maksimum en Minimum Temperatuur (°C) en Reënval (RRR)
in mm vir die 24 uur geëindig om 0800 SAST op

WEERBURO / WEATHER BUREAU
DEPT. VAN VERVOER / DEPT. OF TRANSPORT

7-4-1970

DAILY WEATHER BULLETIN

Maximum and Minimum Temperatures (°C) and Rainfall (RRR)
in mm for the 24 hours ended at 0800 SAST on

CAPE - KAAP	Max	Min	RRR
Aberdeen			
Addo			
Alexander Bay	24	14	
Aliwal North	32	11	
Beaufort-Wes	30	12	
(Lughawe)			
Boegoebergdam			
Boetsap			
Brandvlei			
Cala			
Caledon			
Calitsdorp			
Calvinia	25	10	
Cape Agulhas	22	16	0.1
Cape Columbine	17	13	
Cape Point	20	14	0.2
Cape St. Francis	22	14	
Cape Town	21	13	0.1
(D. F. Malan)			
Cape Town			
(Rosland St.)			0.5
Carnarvon			
Ceres			
Citrusdal			
Colesberg			
Cradock			
De Aar	31	12	
Döhne	33	13	2.0
Douglas			
East London	25	19	
(Airport)			
Elsenburg			
Fraserburg	25	9	
Garies			
George			1.5
Graaff-Reinet	32	11	
Grahamstown			
Grootfontein	30	12	
(Middelburg)			
Hopetown			
Idutywa			
Jansenville	34	13	
Joubertina			
Kimberley	32	17	
(Airport)			
Knysna			
Kokstad	32	9	
Kuruman	30	10	

KAAP - CAPE	Max	Min	RRR
Ladismith			
Lake Mentz			
Maclear			
Mafeking	31	13	
Malmesbury			
Matatiele			
Matroosberg			
Mbashe	25	20	
Mosselbaai	24	18	
Mount Frere			
Okiep	24	11	
Oudtshoorn	29	15	
Petrusville			
Piketberg			
Pofadder	XX	12	
Port Alfred			
Port Elizabeth	24	16	
Port Nolloth	17	13	
Port St. Johns	26	21	
Prieska	34	13	
Prince Albert			
Queenstown	XX	17	
Riversdale	28	16	
Robertson	26	13	
Sheeprun	31	13	
(near Maclear)			
Somerset-Oos	23	10	
Steynsburg			
Strydenburg			
Sutherland	21	6	
Swellendam			
Tarkastad			
Touwsrivier			
Twee Riviere	34	16	
(Gemsbokpark)			
Umtata	35	19	
Uniondale			
Upington	33	16	
Vanwyksvlei	29	15	
Victoria-Wes			
Vredendal	25	14	
Vryburg	31	13	
Williston			
Willowmore			
Willowpark	31	12	
(near Dordrecht)			

NATAL	Max	Min	RRR
Cape St. Lucia	27	21	
Dundee			
Durban	29	20	
(Louis Botha)			
Estcourt	31	12	
Harding			
Himeville			
Hluhluwe			
Mkuze			
Newcastle	31	9	
Cedara	32	12	
(Pietermaritzburg)			
Port Shepstone	25	21	
Richmond			
Van Reenen			
Vryheid			
Waterford	28	7	
(near Underberg)			
O.V.S. - O.F.S.			
Balkfontein			
(naby Bothaville)			
Bethlehem	28	6	
Bloemfontein	30	9	
(J.B.M. Hertzog)			
Bultfontein			
Fauresmith	30	12	
Ficksburg			
Frankfort			
Harrismith			
Hoopstad	31	10	
Kroonstad	30	9	
Lindley			
Modderpoort			
Petrusburg			
Philippolis			
Reddersburg			
Reitz			
Rouxville			
Vrede			
Warden			
Welkom	30	14	
Wepener	30	9	
Winburg			
Zastron			

TRANSVAAL	Max	Min	RRR
Barberton			
Belfast			
Bethal	27	9	
Bospoort			
Carolina	26	8	
Delareyville			
Delmas			
Ermelo			
Gideonsrus			
Groendraai	30	7	
(naby Vaalwater)			
Jan Kempdorp			
Jan Smuts	26	13	
Joubert Park (Jhb)	26	15	
Kroondal	30	8	
Letaba			
Levubu	29	13	
Lichtenburg			
Loskopdam			
Loskopkanale			
(naby Groblersdal)			
Louis Trichardt			
Lydenburg	25	9	
Mara	29	9	
Marnitz			
Messina	32	13	
Middelburg	30	12	
Nelspruit	30	12	
Phalaborwa	30	15	
Pietersburg	26	10	
Piet Retief	28	13	
Pongola			
Potchefstroom	30	10	
Potgietersrus	29	12	
Pretoria W.B.	28	11	
Pretoriuskop			
Punda Milia			
Satara			
Sekhukhune			
Shingwidzi			
Skukuza	33	13	
Standerton	28	5	
Thabazimbi			
Tomburke			
Tzaneen			
Vereeniging			
Volksrust			
Warmbad	30	18	
Waterval Boven			
Witbank			
Wolmaransstad			

S.W.A.	Max	Min	RRR
Aroab			
Bethanien			
Dordabis			
Gobabeb	32	12	
Gobabis	32	12	
Grootfontein	32	10	
J.G. Strijdomlughawe	29	14	
Karasburg			
Kalkfeld			
Karibib			
Keetmanshoop	33	13	
Kub			
Luderitz	21	12	
Mariental	33	16	
Möwe	19	15	
Ohopoho			
Okahandja			
Okaukuejo			
Ondangwa	34	14	
Otavi			
Otjiwarongo			
Outjo			
Rehoboth			
Rundu			
Steinhausen			
Tsumeb			
Uis	33	14	
Walvisbaai			
Windhoek W.K.			
LESOTHO			
Maseru	29	10	
BOTSWANA			
Francistown	30	11	
Gaberones	31	13	
Ghanzi	32	11	
Lobatsi			
Mahalapye			
Maun	33	16	
Shakawe	33	15	
Tshabong	33	11	
Tshane	31	10	
SWAZILAND			
Emlembe			
Manzini (Matsapa)	29	13	
Stegi			

SYNOPTIC WEATHER MAP 1200 GMT. — 1400 SAST. SINOPTIESE WEERKAART

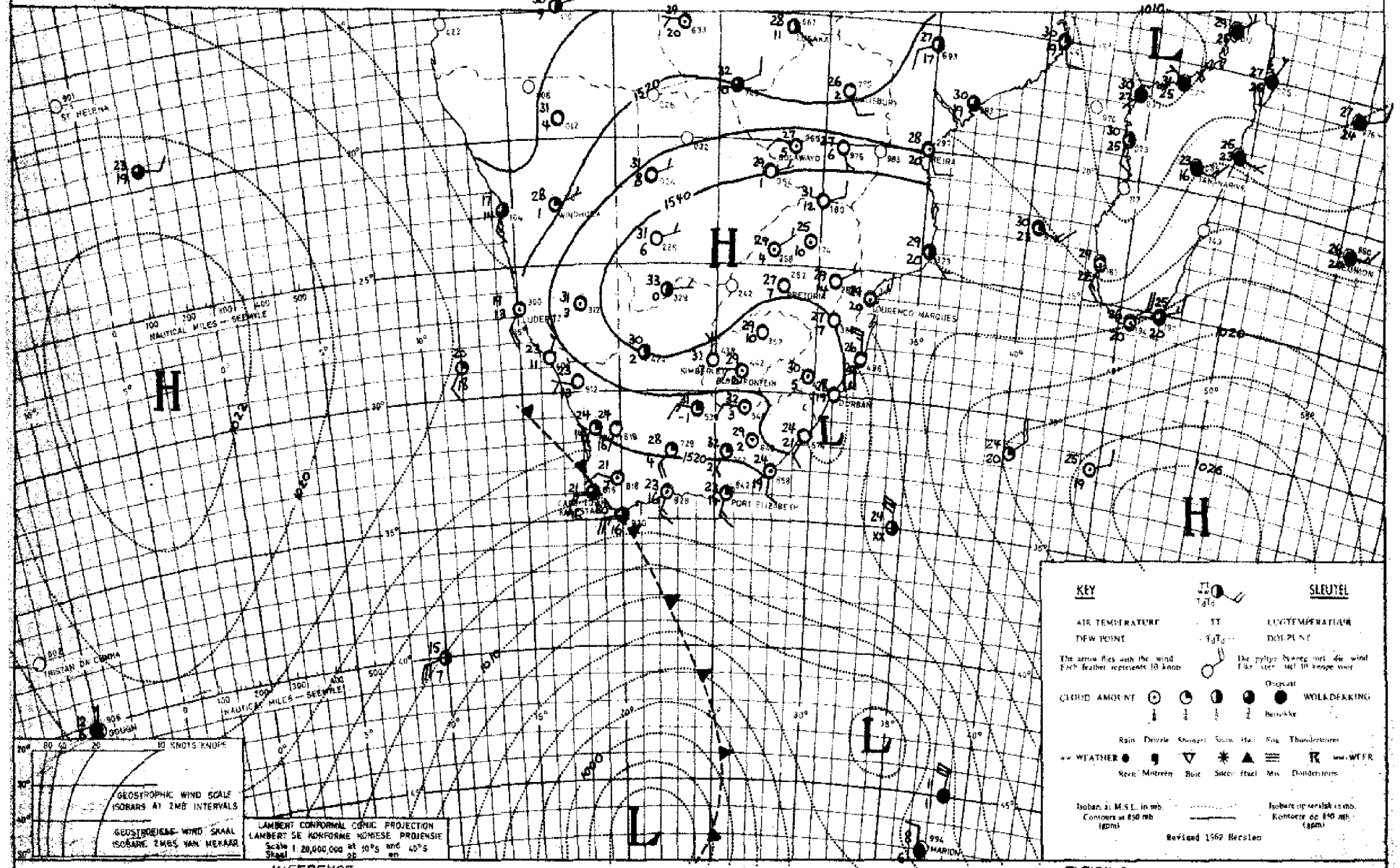

INFERENCE DATE 6 - 4 - 1970 DATUM AFLEIDING

Behind the cold front cooler air will spread over most of the Cape Province and there will be light showers over the coastal regions. It is possible that cool conditions may also reach Natal and the Eastern Transvaal in a few days.

Agter die koufront sal koeler lug oor meeste van die Kaap-provinsie uitbrei en daar sal oor die kusstreke ligte buie voorkom. Dit is moontlik dat koel toestande ook Natal en Oos-Transvaal oor 'n paar dae sal bereik.

DAAGLIKSE WEERBULLETIN

Maksimum en Minimum Temperatuur (°C) en Reënval (RRR)
in mm vir die 24 uur geëindig om 0800 SAST op

WEERBURO / WEATHER BUREAU
DEPT. VAN VERVOER / DEPT. OF TRANSPORT

8-4-1970

DAILY WEATHER BULLETIN

Maximum and Minimum Temperatures (°C) and Rainfall (RRR)
in mm for the 24 hours ended at 0800 SAST on

CAPE - KAAP	Max	Min	RRR
Aberdeen			
Adelaide			
Alexander Bay	22	10	
Alfred North	30	12	
Beaufort-Wes	25	9	
(Luchtmag)			
Bonnievale			
Bontebok			
Brandvlei			
Cala			
Caledon			
Calitzdorp			
Calvinia	27	14	
Cape Agulhas	22	11	
Cape Columbine	21	11	
Cape Point	22	13	
Cape St. Francis	21	12	
Cape Town	22	7	
(D. F. Malan)			
Cape Town			
(Roeland St.)			
Carnarvon			
Ceres			
Citrusdal			
Colesberg			
Cradock			
De Aar	27	10	
Döhne	18	8	0.5
Douglas			
East London	23	16	
(Airport)			
Elsenburg			
Fraserburg	22	7	
Garies			
George			
Graaff-Reinet	24	12	
Grahamstown			
Grootfontein	24	6	
(Middelburg)			
Hopetown			
Idutywa			
Jansenville	27	10	
Joubertina			
Kimberley	32	13	
(Airport)			
Kuruman			
Kokstad	28	12	
Kuruman	30	14	

KAAP - CAPE	Max	Min	RRR
Ladismith			
Lake Mentz			
Maclear			
Mafeking	31	12	
Malmesbury			
Matatiele			
Matroosberg	23	7	
Mbashe	23	18	
Mosselbaai	21	17	
Mount Frere			
Oliep	25	17	
Oudtshoorn	25	8	
Petrusville			
Piketberg			
Pofadder	XX	13	
Port Alfred			
Port Elizabeth	24	11	
Port Nolloth			
Port St. Johns	25	18	
Prieska	31	11	
Prince Albert			
Queenstown	XX	10	
Riversdale	22	13	
Robertson	24	10	
Sheeprun	25	11	1.2
(near Maclear)			
Somerset-Oos	23	10	
Steynsburg			
Strydenburg			
Sutherland	21	0	
Swellendam			
Tarkastad			
Touwsrivier			
Twee Riviere	31	13	
(Gemsbokpark)			
Umtata	23	15	
Uniondale			
Upington	31	13	
Vanwyksvlei	29	13	
Victoria-Wes			
Vredendal	25	9	
Vryburg	32	12	
Williston			
Willowmore			
Willowpark	25	10	
(near Dordrecht)			

NATAL	Max	Min	RRR
Cape St. Lucia	28	20	3.0
Dundee			
Durban	28	19	0.9
(Louis Botha)			
Estcourt	31	13	0.5
Harding			
Himeville			
Hluhluwe			
Mkuze			0.3
Newcastle	31	14	
Cedara	25	14	1.7
(Pietermaritzburg)			
Port Shepstone	25	19	0.2
Richmond			
Van Reenen			
Vryheid			
Waterford	28	9	24.1
(near Underberg)			
O.V.S. - O.F.S.			
Balkfontein			
(naby Bothaville)			
Bethlehem	27	12	
Bloemfontein	31	9	
(J.B.M. Hertzog)			
Bultfontein			
Fauresmith			
Ficksburg			
Frankfort	28	11	
Harrismith			
Hoopstad	32	17	
Kroonstad	30	13	
Lindley			
Modderpoort			
Petrusburg			
Philippolis			
Reddersburg			
Reitz			
Rouxville			
Vrede			
Warden			
Welkom	30	17	
Wepener	30	8	
Winburg			
Zastron			

TRANSVAAL	Max	Min	RRR
Barberton			
Belfast			
Bethal	27	13	
Bospoort			
Carolina	27	12	
Delareyville			
Delmas			
Ermelo			
Gideonsrus			
Groendraai	31	7	
(naby Vaalwater)			
Jan Kempdorp			
Jan Smuts	26	11	
Joubert Park (Jhb)	26	11	
Kroondal			
Letaba			
Levubu	31	15	
Lichtenburg			
Loskopdam			
Loskopkanale			
(naby Groblersdal)			
Louis Trichardt			
Lydenburg	29	11	
Mara	31	11	
Marnitz	31	14	
Messina	33	15	
Middelburg			
Nelspruit	33	14	
Phalaborwa	32	19	
Pietersburg	29	11	
Piet Retief	30	14	
Pongola			
Potchefstroom	30	13	
Potgietersrus	30	14	
Pretoria W.B.	29	15	
Pretoriuskop			
Punda Milia			
Satara			
Sekhukhune			
Shingwidzi			
Skukuza	35	18	
Standerton	28	13	
Thabazimbi			
Tomburke			
Tzaneen			
Vereeniging			
Volksrust			
Warmbad	30	11	
Waterval Boven			
Witbank			
Wolmaransstad			

S.W.A.	Max	Min	RRR
Aroab			
Bethanien			
Dordabis			
Gobabeb	30	13	
Gobabis	32	12	
Grootfontein	32	11	
J.G. Strijdomlughawe	29	13	
Karasburg			
Kalkfeld			
Karibib			
Keetmanshoop	29	19	
Kub			
Luderitz	21	11	
Mariental	32	15	
Möwe	19	14	
Ohopoho			
Okahandja			
Okaukuejo			
Ondangwa	35	16	
Otavi			
Otjiwarongo			
Outjo			
Rehoboth			
Rundu			
Steinhausen			
Tsumeb			
Uis	34	17	
Walvisbaai	17	12	
Windhoek W.K.			
LESOTHO			
Maseru	30	10	
BOTSWANA			
Francistown	31	12	
Gaberones	30	12	
Ghanzi	33	16	
Lobatsi			
Mahalapye			
Maun	34	10	
Shakawe	33	15	
Tshabong	34	10	
Tshane	32	12	
SWAZILAND			
Embombe			
Manzini (Matsapa)	31	17	
Stegi			

SYNOPTIC WEATHER MAP 1200 GMT. — 1400 SAST. SINOPTIESE WEERKAART

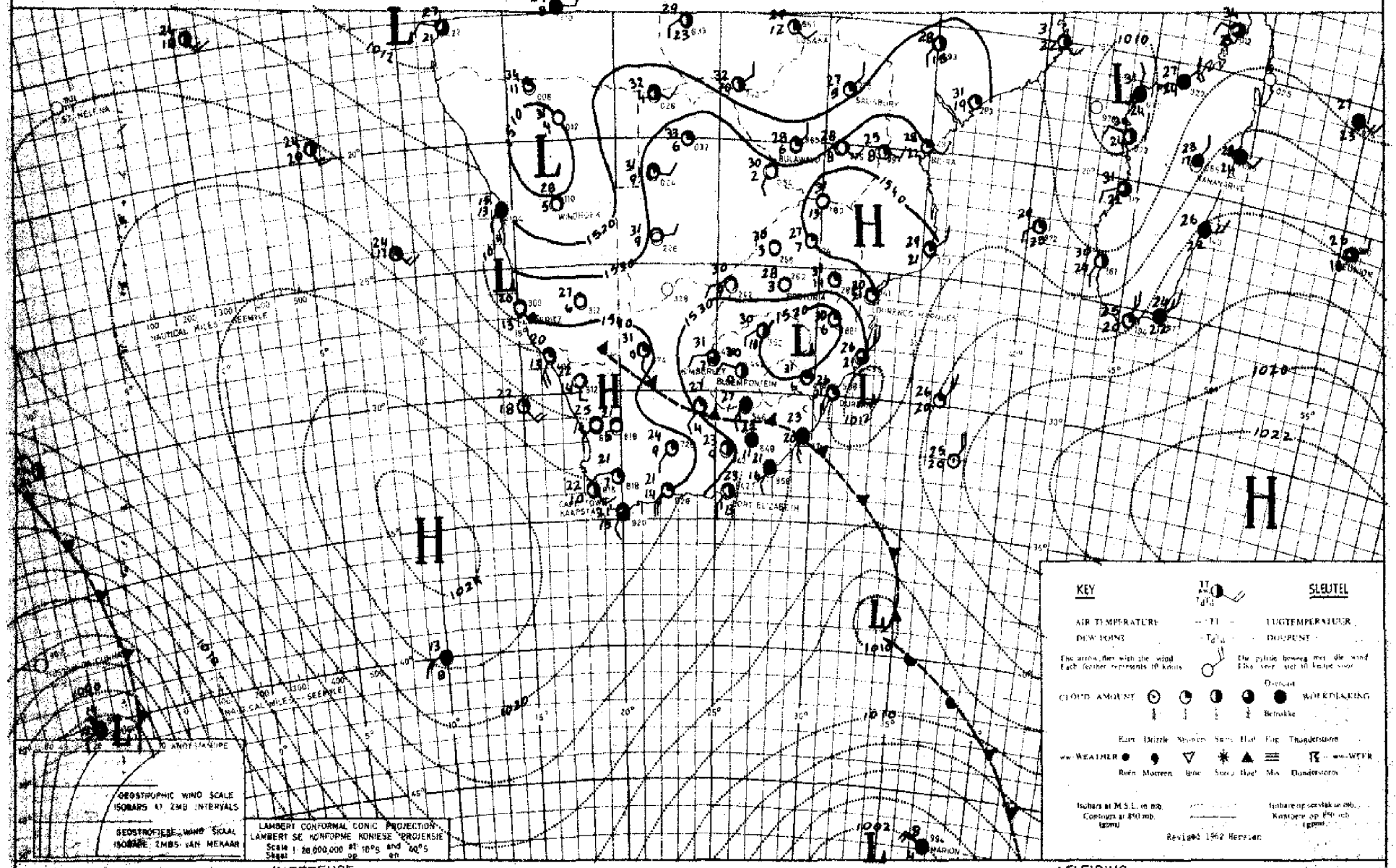

INFERENCE DATE 7-4-1970 DATUM AFLEIDING

Cool air behind the cold front is spreading northwards and should reach the southern Transvaal tomorrow. It will be accompanied by cloudy skies over Natal and the Eastern Transvaal. There may be showers over the coastal regions of the South-east Cape and Natal.

Koel lug agter die koufront brei noordwaarts uit en behoort suidelike Transvaal reeds môre te bereik. Dit sal gepaard gaan met bewolkte toestande oor Natal en Oos-Transvaal. Daar mag buie wees oor die kusstreke van Suidoos-Kaapland en Natal.

DAAGLIKSE WEERBULLETIN

Maksimum en Minimum Temperatuur (°C) en Reënval (RRR)
in mm vir die 24 uur geëindig om 0800 SAST op

WEERBURO / WEATHER BUREAU
DEPT. VAN VERVOER / DEPT. OF TRANSPORT

..9.-.4.-.1970.

DAILY WEATHER BULLETIN

Maximum and Minimum Temperatures (°C) and Rainfall (RRR)
in mm for the 24 hours ended at 0800 SAST on

CAPE - KAAP	Max	Min	RRR
Aberdeen			
Addo			
Alexander Bay	29	13	
Alfred North	30	14	
Beaufort-Wes	26	11	
(Lughawe)			
Boegoebergdam			
Boetsap			
Brandvlei			
Cala			
Caledon			
Calitzdorp			
Calvinia	32	12	
Cape Agulhas	21	14	
Cape Columbine	26	12	
Cape Point	25	16	
Cape St. Francis	21	14	
Cape Town	28	12	
(D. F. Malan)			
Cape Town			
(Roeland St.)			
Carnarvon			
Ceres			
Citrusdal			
Colesberg			
Cradock			
De Aar	30	14	
Döhne	24	14	
Douglas			
East London	24	18	
(Airport)			
Elsenburg			
Fraserburg	28	11	
Garies			
George			
Graaff-Reinet	26	15	
Grahamstown			
Grootfontein	27	11	
(Middelburg)			
Hopetown			
Idutywa			
Jansenville	28	12	
Joubertina			
Kimberley	31	15	
(Airport)			
Kuysna			
Kokstad	19	7	
Kuruman	32	11	

KAAP - CAPE	Max	Min	RRR
Ladismith			
Lake Mentz			
Maclear			
Mafeking	31	12	
Malmesbury			
Matatiele			
Matroosberg	25	13	
Mbashe	24	17	
Mosselbaai	21	19	
Mount Frere			
Okiep	31	17	
Oudtshoorn	29	11	
Petrusville			
Piketberg			
Pofadder	XX	17	
Port Alfred			
Port Elizabeth	23	13	
Port Nolloth	20	12	
Port St. Johns	24	18	
Prieska	32	11	
Prince Albert			
Queenstown	XX	11	
Riversdale	29	10	
Robertson	27	9	
Sheeprun	23	9	
(near Maclear)			
Somerset-Oos	28	15	
Steynsburg			
Strydenburg			
Sutherland	25	4	
Swellendam			
Tarkastad			
Touwsrivier			
Twee Riviere	35	13	
(Gemsbokpark)			
Umtata	22	18	
Uniondale			
Upington	35	18	
Vanwyksvlei	31	13	
Victoria-Wes			
Vredendal	35	11	
Vryburg	33	11	
Williston			
Willowmore	24	11	
Willowpark	24	11	
(near Dordrecht)			

NATAL	Max	Min	RRR
Cape St. Lucia	25	19	2.0
Dundee			
Durban	25	19	
(Louis Botha)			
Estcourt	21	8	
Harding			
Himeville			
Hluhluwe			
Mkuze			
Newcastle	23	8	
Cedara	20	9	
(Pietermaritzburg)			
Port Shepstone	23	19	0.1
Richmond			
Van Reenen			
Vryheid			
Waterford	17	4	
(near Underberg)			
O.V.S. - O.F.S.			
Balkfontein			
(naby Bothaville)			
Bethlehem	23	6	
Bloemfontein	30	10	
(J.B.M. Hertzog)			
Bultfontein			
Fauresmith	29	15	
Ficksburg			
Frankfort	24	10	
Harrismith			
Hoopstad	31	10	
Kroonstad	28	11	
Lindley			
Modderpoort			
Petrusburg			
Philippolis			
Reddersburg			
Reitz			
Rouxville			
Vrede			
Warden			
Welkom	28	13	
Wepener	29	14	
Winburg			
Zastron			

TRANSVAAL	Max	Min	RRR
Barberton			
Belfast			
Bethal	20	4	
Bospoort			
Carolina	18	8	
Delareyville			
Delmas			
Ermelo			
Gideonsrus			
Groendraai	28	10	
(naby Vaalwater)			
Jan Kempdorp			
Jan Smuts	22	9	
Joubert Park (Jhb)	24	12	
Kroondal			
Letaba			
Levubu	28	17	
Lichtenburg			
Loskopdam			
Loskopkanale			
(naby Groblersdal)			
Louis Trichardt			
Lydenburg	21	9	
Mara	27	17	
Marnitz	28	15	
Messina	31	19	
Middelburg			
Nelspruit	25	14	
Phalaborwa			
Pietersburg	34	13	
Piet Retief	17	13	
Pongola			
Potchefstroom	28	12	1.6
Potgietersrus	27	12	
Pretoria W.B.	26	12	
Pretoriuskop			
Punda Milia			
Satara			
Sekhukhune			
Shingwidzi			
Skukuza	29	15	
Standerton	22	9	
Thabazimbi			
Tomburke			
Tzaneen			
Vereeniging			
Volkrust			
Warmbad	28	12	0.3
Waterval Boven			
Witbank			
Wolmaransstad			

S.W.A.	Max	Min	RRR
Aroab			
Bethanien			
Dordabis			
Gobabeb	34	15	
Gobabis	32	12	
Grootfontein	33	10	
J.G. Strijdomlughawe	30	14	
Karasburg			
Kalkfeld			
Karibib			
Keetmanshoop	35	20	
Kub			
Luderitz	20	13	
Mariental	35	17	
Möwe	18	14	
Otjipoho			
Okahandja			
Okaukuejo			
Ondangwa	35	15	
Otavi			
Otjiwarongo			
Outjo			
Rehoboth			
Rundu			
Steinhausen			
Tsumeb			
Uis	37	18	
Walvisbaai	16	12	
Windhoek W.K.			
LESOTHO			
Maseru	29	10	4.0
BOTSWANA			
Francistown	29	17	
Gaberones	32	14	4.5
Ghanzi	32	15	
Lobatsi			
Mahalapye			
Maun	34	18	
Shakawe	33	20	
Tshabong	34	12	
Tshane	33	12	
SWAZILAND			
Emlembe			
Manzini (Matsapa)	23	18	
Stegi			

SYNOPTIC WEATHER MAP 1200 GMT. — 1400 SAST. SINOPTIESE WEERKAART

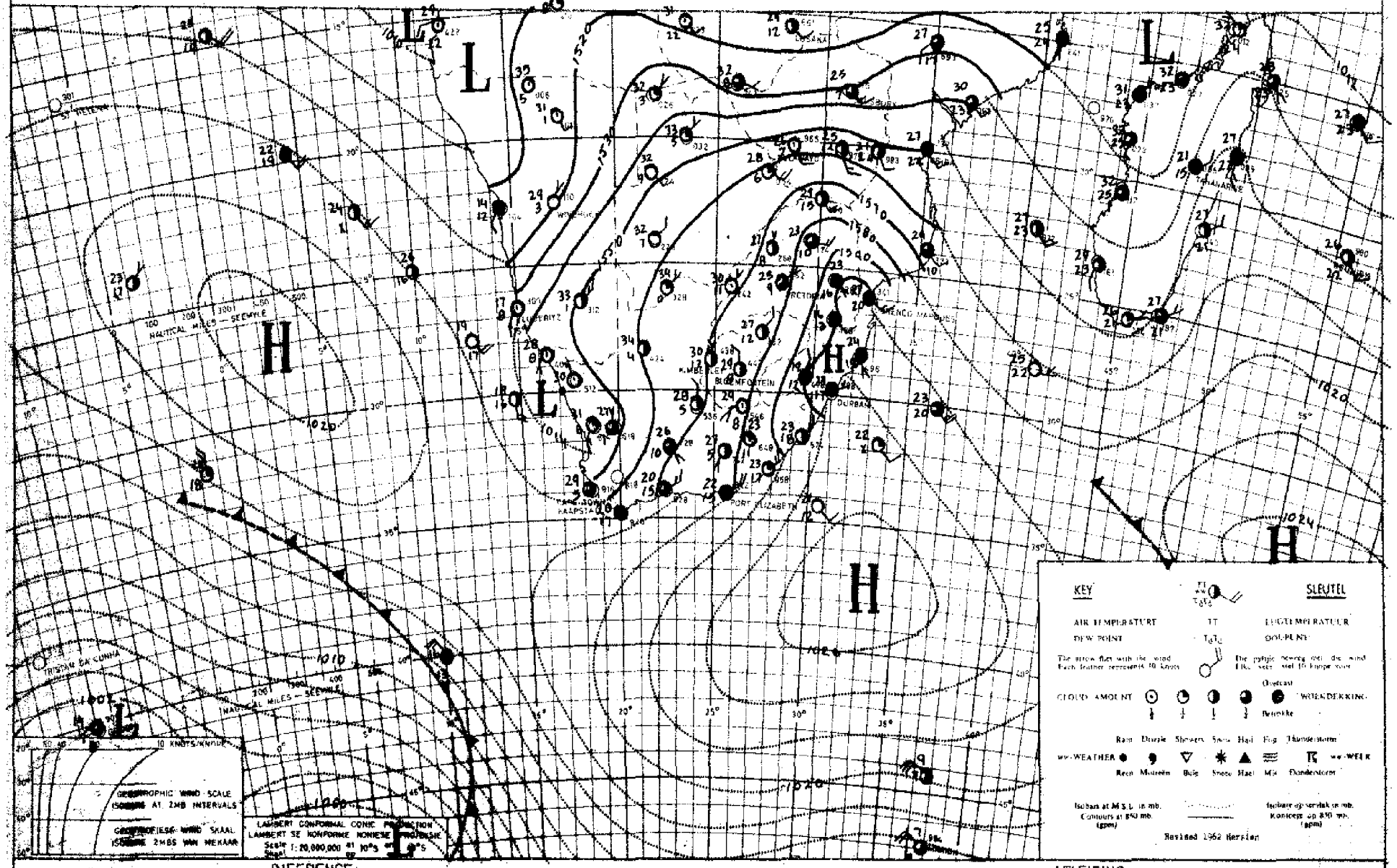

INFERENCE DATE 8 - 4 - 19 70 DATUM AFLEIDING

A strong high-pressure system to the south-east is feeding moist air into the Transvaal from where the air is flowing gradually southwards over the central and eastern interior bringing a chance of scattered light showers. The coastal low pressure area along the West Coast will move to the Cape South coast and will be followed by cooler weather with low clouds and fog.

'n Sterk hoëdrukstelsel suidoos van die land voer vogtiger lug in oor Transvaal vanwaar die lug stadig suidwaarts beweeg oor die sentrale en oostelike binneland en 'n moontlikheid van verspreide ligte buie meebring. Die kuslaag aan die Wes-kus sal na die Kaapse Suid-kus beweeg en sal gevolg word deur koeler toestande met lae wolke en mistige weer.

DAAGLIKSE WEERBULLETIN

Maksimum en Minimum Temperatuur (°C) en Reënval (RRR) in mm vir die 24 uur geëindig om 0800 SAST op

WEERBURO / WEATHER BUREAU
DEPT. VAN VERVOER / DEPT. OF TRANSPORT

10-4-1970

DAILY WEATHER BULLETIN

Maximum and Minimum Temperatures (°C) and Rainfall (RRR) in mm for the 24 hours ended at 0800 SAST on

CAPE - KAAP	Max	Min	RRR
Aberdeen			
Addo			
Alexander Bay	21	12	
Aliwal North	31	10	
Beaufort-Wes	36	14	
(Laghawe)			
Boegoebergdam			
Boetsap			
Brandvlei			
Cala			
Caledon			
Calitzdorp			
Calvinia	35	13	
Cape Agulhas			
Cape Columbine	18	12	
Cape Point	20	14	
Cape St. Francis	22	14	
Cape Town	25	8	
(D. F. Malan)			
Cape Town			
(Roeland St.)			
Carnarvon			
Ceres			
Citrusdal			
Colesberg			
Cradock			
De Aar	32	12	
Dôhne	33	16	
Douglas			
East London	30	13	
(Airport)			
Elsenburg			
Fraserburg	32	11	
Garies			
George			
Graaff-Reinet	36	15	
Grahamstown			
Grootfontein	31	14	
(Middelburg)			
Hopetown			
Klutywa			
Jansenville	39	12	
Joubertina			
Kimberley	31	17	
(Airport)			
Kaysna			
Kokstad	30	9	
Kuruman	31	11	

KAAP - CAPE	Max	Min	RRR
Ladismith			
Lake Mentz			
Maclear			
Mafeking	29	19	
Malmesbury			
Matatiele			
Matroosberg	31	11	
Mbashe	24	18	
Mosselbaai	24	16	
Mount Frere			
Okiep	35	17	
Oudtshoorn	34	9	
Petrusville			
Piketberg			
Pofadder	XX	20	
Port Alfred			
Port Elizabeth	32	25	
Port Nolloth	19	12	
Port St. Johns	24	19	
Prieska	34	16	
Prince Albert			
Queenstown	XX	10	
Riversdale	31	10	
Robertson	33	9	
Sheeprun	32	9	
(near Maclear)			
Somerset-Oos	37	13	
Steynsburg			
Strydenburg			
Sutherland	30	5	
Swellendam			
Tarkastad			
Touwsrivier			
Twee Riviere			
(Gemsbokpark)			
Umtata	35	14	
Uniondale			
Upington	35	20	
Vanwyksvlei	33	13	
Victoria-Wes			
Vredendal	32	10	
Vryburg	30	12	
Williston			
Willowmore	33	10	
Willowpark	29	16	
(near Dordrecht)			

NATAL	Max	Min	RRR
Cape St. Lucia	26	19	
Dundee			
Durban	27	18	
(Louis Botha)			
Estcourt	28	12	
Harding			
Himeville			
Hluhluwe			
Mkuze			
Newcastle	29	8	
Cedara	30	12	
(Pietermaritzburg)			
Port Shepstone	23	18	
Richmond			
Van Reenen			
Vryheid			
Waterford	27	7	
(near Underberg)			
O.V.S. - O.F.S.			
Balkfontein			
(naby Bothaville)			
Bethlehem	27	7	
Bloemfontein	29	7	
(J.B.M. Hertzog)			
Bultfontein			
Fauresmith	30	13	
Ficksburg			
Frankfort	26	6	
Harrismith			
Hoopstad	30	10	
Kroonstad	28	9	
Lindley			
Modderpoort			
Petrusburg			
Philippolis			
Reddersburg			
Reitz			
Rouxville			
Vrede			
Warden			
Welkom	29	12	
Wepener	28	8	
Winburg			
Zastron			

TRANSVAAL	Max	Min	RRR
Barberton			
Belfast			
Bethal	26	7	
Bospoort	28	8	
Carolina	24	3	
Delareyville			
Delmas			
Ermelo			
Gideonsrus			
Groendraai	28	7	
(naby Vaalwater)			
Jan Kempdorp			
Jan Smuts	25	11	
Joubert Park (Jhb)	24	12	
Kroondal			
Letaba			
Levubu	27	15	
Lichtenburg			
Loskopdam			
Loskopkanale			
(naby Groblersdal)			
Louis Trichardt			
Lydenburg			
Mara	21	9	
Marnitz	28	12	
Messina	28	14	
Middelburg			
Nelspruit	30	9	
Phalaborwa	29	17	
Pietersburg	25	9	
Piet Retief	26	11	
Pongola			
Potchefstroom	27	10	
Potgietersrus	27	11	
Pretoria W.B.	28	12	
Pretoriuskop			
Punda Milia			
Satara			
Sekhukhune			
Shingwidzi			
Skukuza	31	14	
Standerton	25	5	
Thabazimbi			
Tomburke			
Tzaneen			
Vereeniging			
Volksrust			
Warmbad	28	8	
Waterval Boven			
Withank			
Wolmaransstad			

S.W.A.	Max	Min	RRR
Aroab			
Bethanien			
Dordabis			
Gobabeb	40	22	
Gobabis	30	10	
Grootfontein	31	10	
J.G. Strijdomlughawe	28	11	
Karasburg			
Kalkfeld			
Karibib			
Keetmanshoop	35	19	
Kub			
Luderitz	18	12	
Mariental	33	16	
Möwe	18	13	
Ohopoho			
Okahandja			
Okaukuejo			
Ondangwa	33	17	
Otavi			
Otjiwarongo			
Outjo			
Rehoboth			
Rundu			
Steinhausen			
Tsumeb			
Uis	38	20	
Walvisbaai	16	12	
Windhoek W.K.			
LESOTHO			
Maseru	27	9	
BOTSWANA			
Francistown	26	10	
Gaberones	28	13	
Ghanzi	31	9	
Lobatsi			
Mahalapye			
Maun	31	15	
Shakawe	32	20	
Tshabong	33	13	
Tshane	32	14	
SWAZILAND			
Emlembe			
Mansini (Matsapa)	28	13	
Stegi			

SYNOPTIC WEATHER MAP 1200 GMT. — 1400 SAST. SINOPTIESE WEERKAART

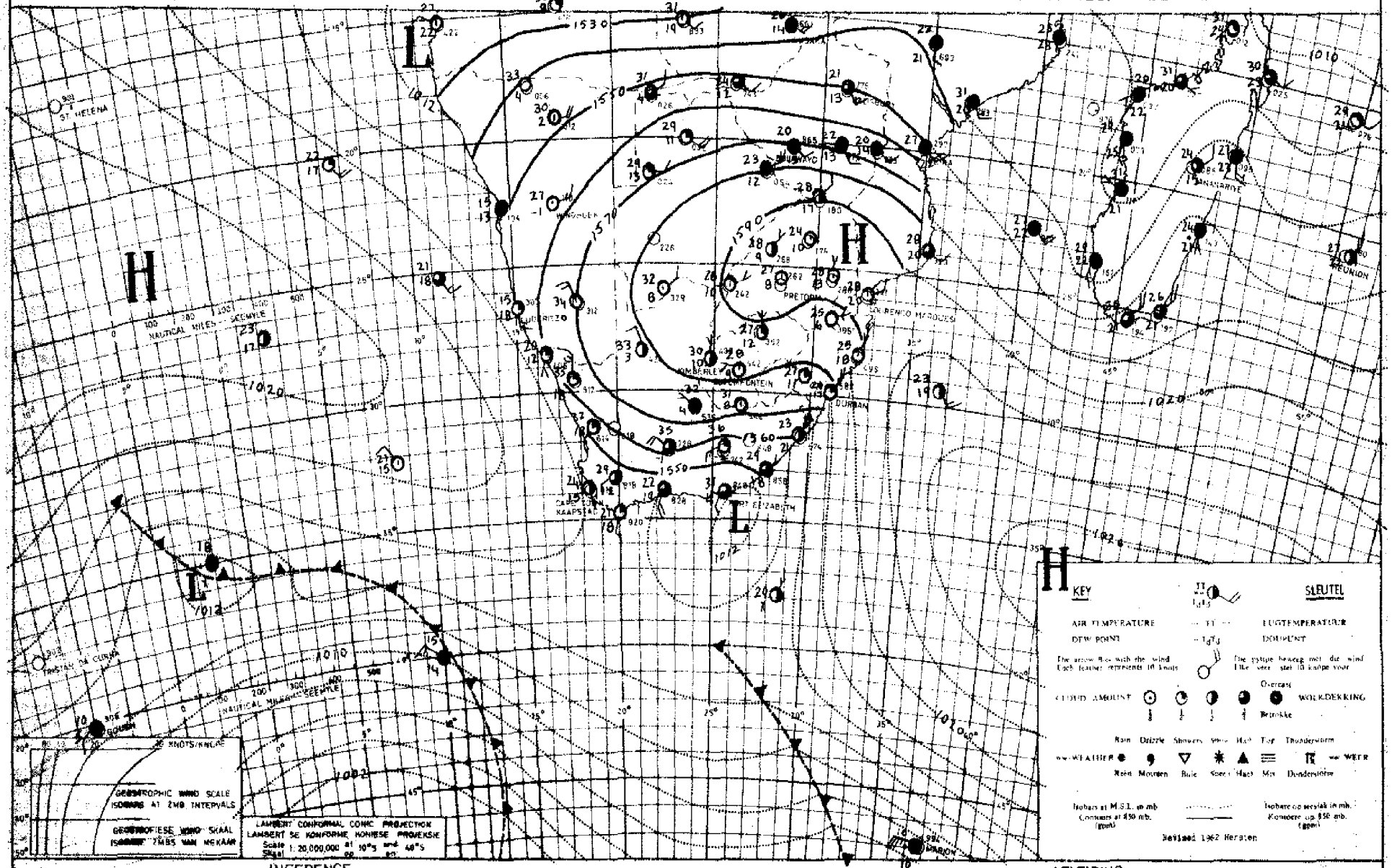

The strong anticyclonic circulation will maintain fine and warm weather over most of the country. Along the Cape South-West coast it will however be cool or mild with low clouds and fog at night.

Die sterk antisiklonale sirkulasie sal mooiweer en warm toestande oor meeste van die land laat voortduur. Oor die suidwestelike Kaapse kusstreke sal dit egter koel of matig wees met lae wolke en mistige weer gedurende die nag.

DAAGLIKSE WEERBULLETIN

Maksimum en Minimum Temperatuur (°C) en Reënval (RRR)
in mm vir die 24 uur geëindig om 0800 SAST op

WEERBURO / WEATHER BUREAU
DEPT. VAN VERVOER / DEPT. OF TRANSPORT

11-4-1970

DAILY WEATHER BULLETIN

Maximum and Minimum Temperatures (°C) and Rainfall (RRR)
in mm for the 24 hours ended at 0800 SAST on

CAPE - KAAP	Max	Min	RRR
Aberdeen			
Adelo			
Alexander Bay	18	12	
Aliwal North	33	10	
Beaufort-Wes	36	14	
(Lughawe)			
Boegoebergdam			
Boetsap			
Brandvlei			
Cala			
Caledon			
Calitzdorp			
Calvinia	34	6	
Cape Agulhas	21	16	1.5
Cape Columbine	20	13	0.3
Cape Point	19	15	0.4
Cape St. Francis	21	15	1.7
Cape Town	21	9	1.9
(D. F. Malan)			
Cape Town			
(Roeland St.)			
Carnarvon			
Ceres			
Citrusdal			
Colesberg			
Cradock			
De Aar	33	12	
Dôhne	36	13	
Douglas			
East London	31	16	
(Airport)			
Elsenburg			
Fraserburg	33	8	
Garies			
George			1.3
Graaff-Reinet	37	17	
Grahamstown			
Grootfontein	32	13	
(Middelburg)			
Hopetown			
Idutywa			
Jansenville	40	14	
Joubertina			
Kimberley	33	15	
(Airport)			
Knysna			2.5
Kokstad	32	9	
Kuruman	31	11	

KAAP - CAPE	Max	Min	RRR
Ladismith			
Lake Mentz			
Maclear			
Mafeking			
Malmesbury			
Matatiele			
Matroosberg	30	9	
Mbashe	25	17	
Mosselbaai	21	15	1.5
Mount Frere			
Okiep	35	11	
Oudtshoorn	35	13	
Petrusville			
Piketberg			
Pofadder	XX	10	
Port Alfred			
Port Elizabeth	23	17	
Port Nolloth	18	10	
Port St. Johns	26	18	
Prieska	34	14	
Prince Albert			
Queenstown	XX	14	
Riversdale	30	15	
Robertson	31	15	
Sheepran	33	13	
(near Maclear)			
Somerset-Oos	28	11	
Steynsburg			
Strydenburg			
Sutherland	30	5	
Swellendam			
Tarkastad			
Touwsrivier			
Twee Riviere	35	14	
(Gemsbokpark)			
Umtata	37	15	
Uniondale			
Upington	35	14	
Vanwyksvlei	34	11	
Victoria-Wes			
Vredendal	21	14	
Vryburg	32	12	
Williston			
Willowmore	36	13	
Willowpark	31	14	
(near Dordrecht)			

NATAL	Max	Min	RRR
Cape St. Lucia	28	20	
Dundee			
Durban	30	18	
(Louis Botha)			
Estcourt	31	12	
Harding			
Himeville			
Hluhluwe			
Mkuze			
Newcastle	30	7	
Cedara	32	12	
(Pietermaritzburg)			
Port Shepstone	25	16	
Richmond			
Van Reenen			
Vryheid			
Waterford	28	6	
(near Underberg)			
O.V.S. - O.F.S.			
Balkfontein			
(naby Bothaville)			
Bethlehem	29	6	
Bloemfontein	31	9	
(J.B.M. Hertzog)			
Bultfontein			
Fauresmith	31	13	
Ficksburg			
Frankfort	29	5	
Harrismith			
Hoopstad	32	11	
Kroonstad	30	10	
Lindley			
Modderpoort			
Petrusburg			
Philippolis			
Reddersburg			
Reitz			
Rouxville			
Vrede			
Warden			
Welkom	30	11	
Wepener	30	9	
Winburg			
Zastron			

TRANSVAAL	Max	Min	RRR
Barberton			
Belfast			
Bethal	27	7	
Bospoort	30	8	
Carolina			
Delareyville			
Delmas			
Ermelo			
Gideonsrus			
Groendraal	31	7	
(naby Vaalwater)			
Jan Kempdorp			
Jan Smuts	28	15	
Joubert Park (Jhb)	27	15	
Kroondal			
Letaba			
Levubu	29	14	
Lichtenburg			
Loskopdam			
Loskopkanale			
(naby Groblersdal)			
Louis Trichardt			
Lydenburg	27	7	
Mara	29	12	
Marnitz	30	14	
Messina	31	16	
Middelburg			
Nelspruit	31	9	
Phalaborwa	30	16	
Pietersburg	28	12	
Piet Retief	31	12	
Pongola			
Potchefstroom	30	10	
Potgietersrus	29	12	
Pretoria W.B.	30	13	
Pretoriuskop			
Punda Milia			
Satara			
Sekhukhune			
Shingwidzi			
Skukuza	32	12	
Standerton	29	1	
Thabazimbi			
Tomburke			
Tzaneen			
Vereeniging			
Volksrust			
Warmbad	30	9	
Waterval Boven			
Witbank			
Wolmaransstad			

S.W.A.	Max	Min	RRR
Aroab			
Bethanien			
Dordabis			
Gobabeb	39	14	
Gobabis	29	10	
Grootfontein	29	9	
J.G. Strijdomlughawe	27	9	
Karasburg			
Kalkfeld			
Karibib			
Keetmanshoop	34	15	
Kub			
Luderitz	19	14	
Mariental	33	15	
Möwe			
Ohopoho			
Okahandja			
Okaukuejo			
Ondangwa	32	16	
Otavi			
Otjiwarongo			
Outjo			
Rehoboth			
Rundu			
Steinhausen			
Tsumeb			
Uis	35	16	
Walvisbaai	16	12	
Windhoek W.K.			
LESOTHO			
Maseru	29	9	
BOTSWANA			
Francistown	29	13	
Gaberones	31	14	
Ghanzi	30	9	
Lobatsi			
Mahalapye			
Maun	31	11	
Shakawe	30	18	
Tshabong	33	12	
Tshane	31	12	
SWAZILAND			
Emlembe			
Manzini (Matsapa)	31	11	
Stegi			

SYNOPTIC WEATHER MAP 1200 GMT. — 1400 SAST. SINOPTIESE WEERKAART

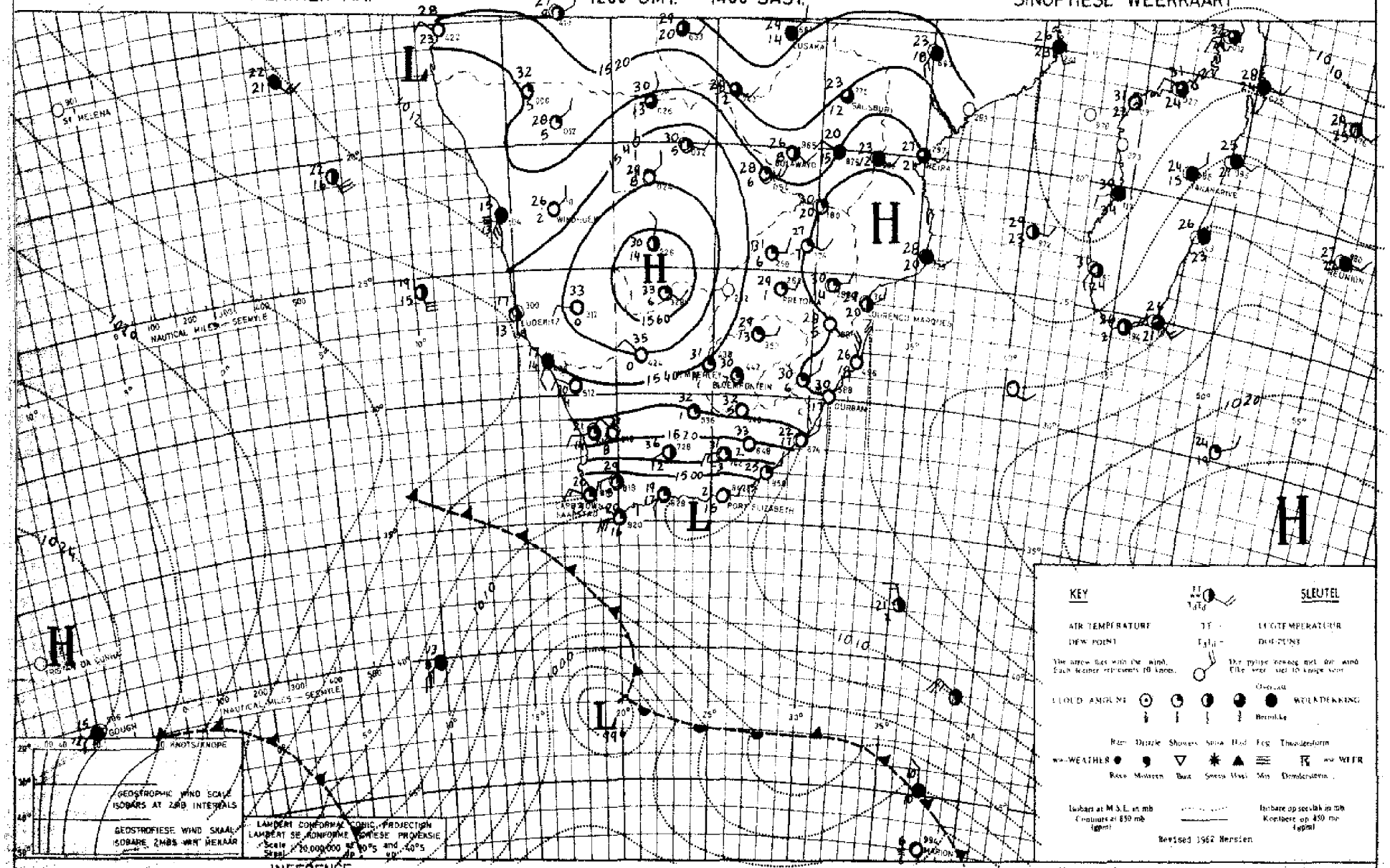

INFERENCE DATE 10-4-19 70 DATUM AFLEIDING

Cooler cloudy weather with light showers will extend along the Cape South-west and South coasts as the cold front now off Cape Town moves eastwards. Elsewhere over the country there will be little change

Koeler bewolkte weer met ligte buie sal oor die suidwestelike en suidelike kusstreke ontwikkel soos die koufront, wat tans net suidwes van Kaapstad is, ooswaarts beweeg. Origens sal oor die land min verandering in weerstoestande wees.

SYNOPTIC WEATHER MAP 1200 GMT. — 1400 SAST. SINOPTIESE WEERKAART

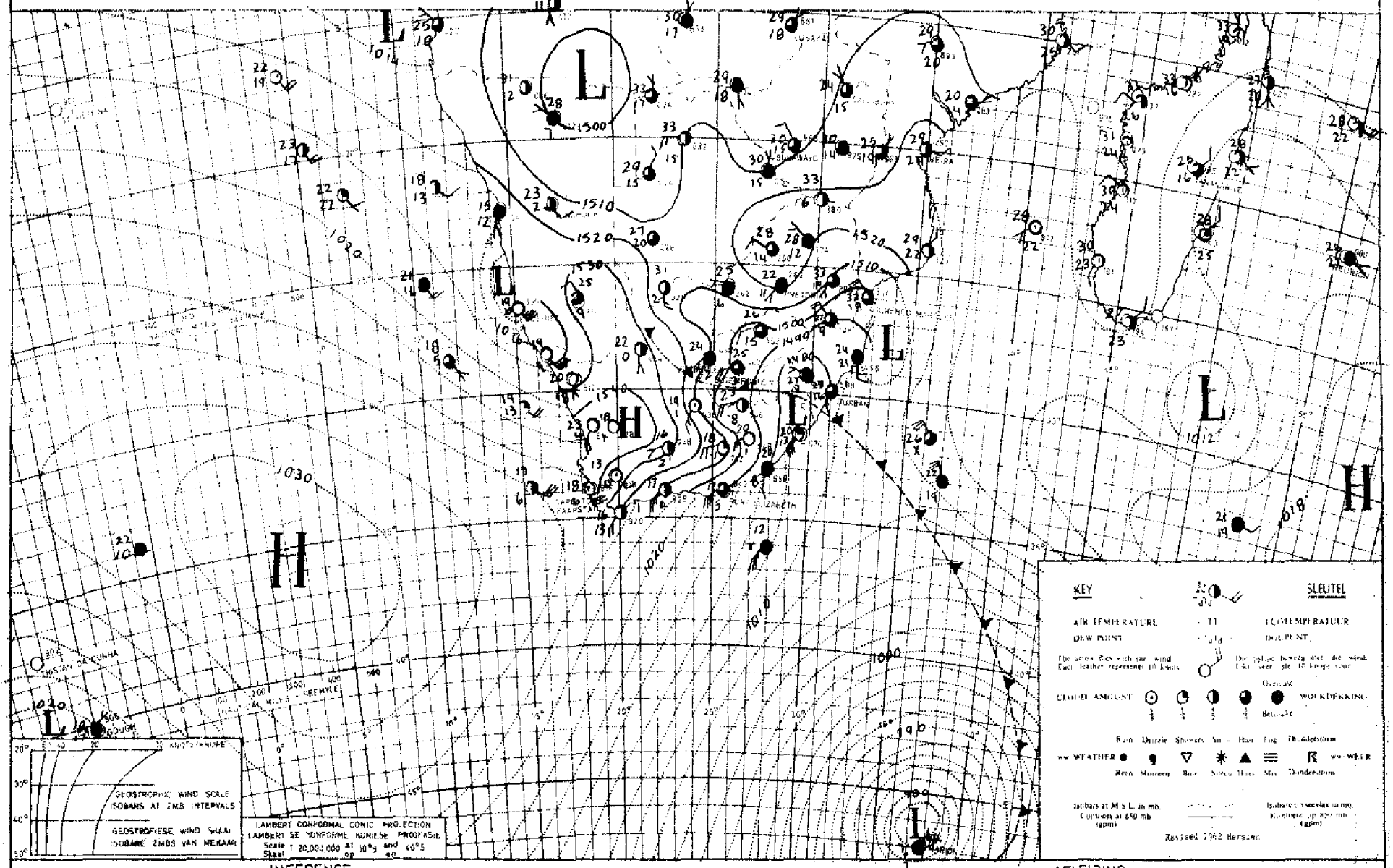

INFERENCE DATE 16 - 4 - 1970 DATUM AFLEIDING

Behind the cold front cold air is flowing in over the southern half of the country and it will advance further northwards. Warm, moist air is present over the Transvaal, northern Free State and Botswana and, with an upper-air trough over these regions scattered showers will occur.

Agter die koufront stroom koue lug in oor die suidelike helfte van die land en dit sal verder noordwaarts ook uitbrei. Warm, vogtige lug is aan-wesig oor Transvaal, Noord-Vrystaat en Botswana en met 'n bolugtrog oor hierdie dele sal verspreide buie voorkom.

DAAGLIKSE WEERBULLETIN

Maksimum en Minimum Temperatuur (°C) en Reënval (RRR)
in mm vir die 24 uur geëindig om 0800 SAST op

WEERBURO / WEATHER BUREAU
DEPT. VAN VERVOER / DEPT. OF TRANSPORT

17 - 4 - 1970

DAILY WEATHER BULLETIN

Maximum and Minimum Temperatures (°C) and Rainfall (RRR)
in mm for the 24 hours ended at 0800 SAST on

CAPE - KAAP	Max	Min	RRR
Aberdeen			
Addo			
Alexander Bay	18	9	
Aliwal North	24	2	
Beaufort-Wes	17	1	
(Lughawe)			
Boegoebergdam			
Boetsap			
Brandvlei			
Cala			
Caledon			
Calitzdorp			
Calvinia	27	5	
Cape Agulhas	17	13	
Cape Columbine	17	8	
Cape Point	17	10	
Cape St. Francis	17	12	1.6
Cape Town	19	10	
(D. F. Malan)			
Cape Town			
(Roeland St.)			
Carnarvon			
Ceres			
Citrusdal			
Colesberg			
Cradock			
De Aar	21	1	
Döhne	15	5	
Douglas			
East London	21	11	
(Airport)			
Elsenburg			
Fraserburg	15	3	
Garies			
George			1.5
Graaff-Reinet	18	2	
Grahamstown			
Grootfontein	20	-2	
(Middelburg)			
Hopetown			
Idutywa			
Jansenville	20	4	
Joubertina			
Kimberley	26	3	
(Airport)			
Knysna			1.5
Kokstad	26	4	
Kuruman	27	9	

KAAP - CAPE	Max	Min	RRR
Ladismith			
Lake Mentz			
Maclear			
Mafeking	27	13	
Malmesbury			
Matatiele			
Matroosberg	14	1	
Mbashe	22	14	
Mosselbaai	17	11	
Mount Frere			
Oliep	22	10	
Oudtshoorn	17	4	
Petrusville			
Piketberg			
Pofadder	XX	7	
Port Alfred			
Port Elizabeth	18	11	4.2
Port Nolloth			
Port St. Johns	24	13	
Prieska	25	4	
Prince Albert			
Queenstown	21	1	
Riversdale	18	4	
Robertson	19	4	
Sheeprun	26	2	
(near Maclear)			
Somerset-Oos	18	3	
Steynsburg			
Strydenburg			
Sutherland	14	-1	
Swellendam			
Tarkastad			
Touwsrivier			
Twee Riviere	28	12	
(Gemsbokpark)			
Umtata	23	8	
Uniondale			
Upington	25	10	
Vanwyksvlei	30	4	
Victoria-Wes			
Vredendal	25	15	
Vryburg	28	8	0.7
Williston			
Willowmore	13	5	0.1
Willowpark	21	-1	
(near Dordrecht)			

NATAL	Max	Min	RRR
Cape St. Lucia	27	17	4.5
Dundee			19.6
Durban	24	15	
(Louis Botha)			
Estcourt	29	8	
Harding			
Himeville			
Hluhluwe			5.8
Mkuze			3.5
Newcastle	28	13	
Cedara	28	6	1.3
(Pietermaritzburg)			
Port Shepstone	23	13	
Richmond			
Van Reenen			
Vryheid			
Waterford	24	0	
(near Underberg)			
O.V.S. - O.F.S.			
Balkfontein			
(naby Bothaville)			
Bethlehem	25	2	2.8
Bloemfontein	27	3	
(J.B.M. Hertzog)			
Bultfontein			
Fauresmith	23	2	
Ficksburg			
Frankfort	22	6	5.0
Harrismith			
Hoopstad	29	6	
Kroonstad	26	6	
Lindley			
Modderpoort			
Petrusburg			
Philippolis			
Reddersburg			
Reitz			
Rouxville			
Vrede			
Warden			
Welkom	27	4	
Wepener	25	0	
Winburg			
Zastron			

TRANSVAAL	Max	Min	RRR
Barberton			
Belfast			
Bethal	22	10	0.3
Bospoort	25	8	0.8
Carolina	22	11	
Delareyville			
Delmas			8.0
Ermelo			
Gideonsrus			
Groendraai			
(naby Vaalwater)			
Jan Kempdorp			
Jan Smuts	20	11	18.3
Joubert Park (Jhb)	19	11	15.5
Kroondal	22	13	6.4
Letaba			
Levubu	32	19	0.3
Lichtenburg			
Loskopdam			1.1
Loskopkanale			0.5
(naby Groblersdal)			
Louis Trichardt			
Lydenburg	26	13	
Mara	32	18	
Marnitz	31	19	
Messina	36	20	
Middelburg			
Nelspruit	27	13	
Phalaborwa	34	20	
Pietersburg	28	17	
Piet Retief	27	11	
Pongola			
Potchefstroom	25	11	3.6
Potgietersrus	29	17	
Pretoria W.B.	23	15	0.3
Pretoriuskop			
Punda Milia			
Satara			
Sekhukhune			
Shingwidzi			
Skukuza	37	19	
Standerton	24	9	3.0
Thabazimbi			2.0
Tomburke			
Tzaneen			
Vereeniging			
Volksrust			
Warmbad	29	13	3.0
Waterval Boven			
Witbank			
Wolmaransstad			

S.W.A.	Max	Min	RRR
Aroab			
Bethanien			
Dordabis			
Gobabeb	26	9	
Gobabis	28	11	
Grootfontein	30	15	
J.G. Strijdomlughawe	24	19	
Karasburg			
Kalkfeld			
Karibib			
Keetmanshoop	27	15	
Kub			
Luderitz	19	11	
Mariental	27	17	0.1
Möwe	18	14	
Ohopoho			
Okahandja			
Okaukuejo			
Ondangwa	32	12	
Otavi			
Otjiwarongo			
Outjo			
Rehoboth			
Rundu	35	16	
Steinhausen			
Tsumeb			
Uis	23	15	
Walvisbaai	16	12	
Windhoek W.K.			
LESOTHO			
Maseru	25	2	0.8
BOTSWANA			
Kanye			2.0
Francistown	32	17	0.9
Gaberones	30	16	0.9
Ghanzi	31	16	4.0
Lobatsi			12.8
Kasane			32.0
Mahalapye			6.2
Maun	34	18	1.4
Shakawe	34	21	
Tshabong	31	14	
Tshane	28	14	30.8
Pitsani Station			6.0
Kabie			5.0
SWAZILAND			
Emlembe			
Manzini (Matsapa)	36	14	
Stegi			

SYNOPTIC WEATHER MAP 1200 GMT. — 1400 SAST. SINOPTIESE WEERKAART

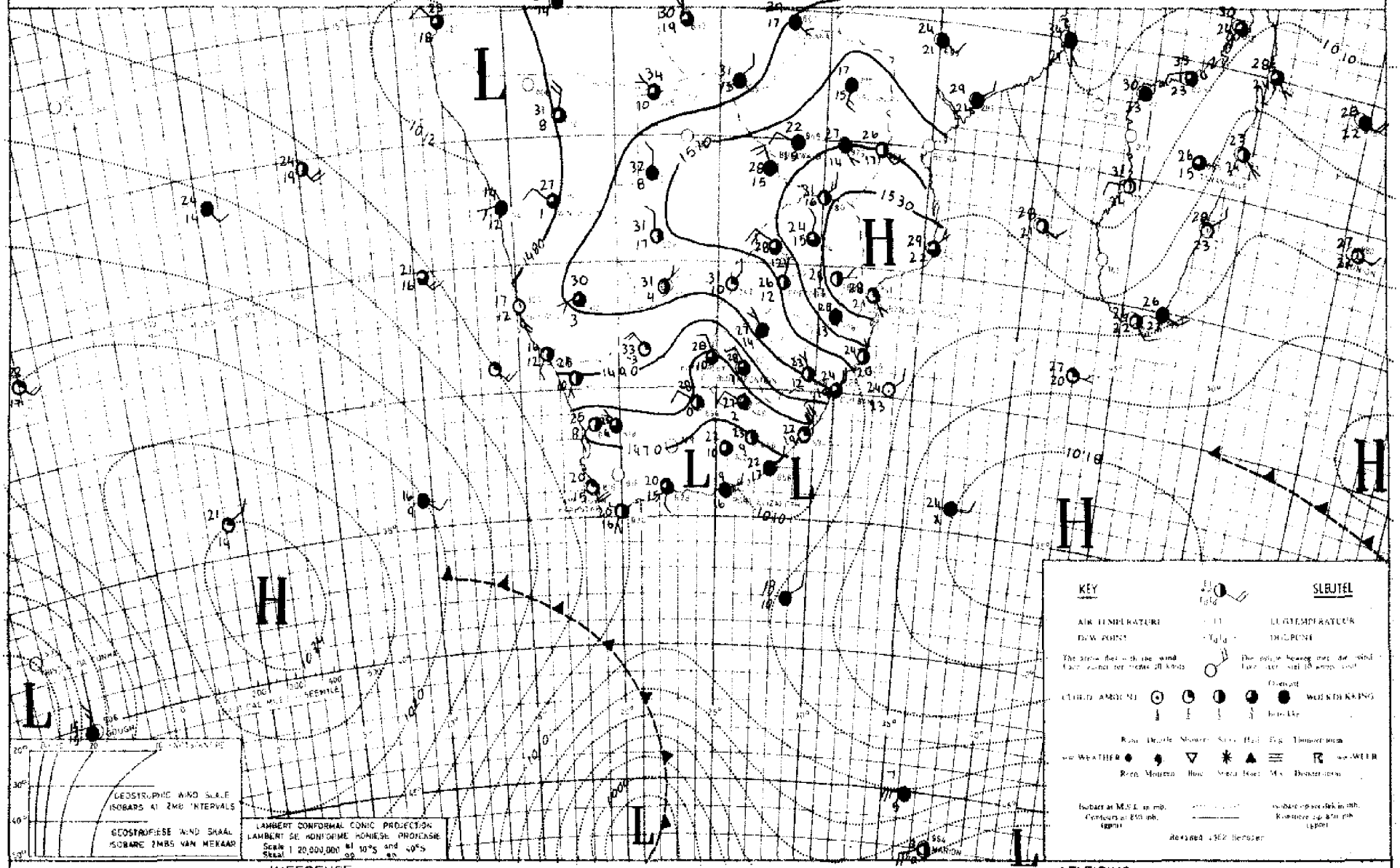

INFERENCE DATE 15 4 19 70 DATUM AFLEIDING

As a result of a cold front which has moved up from the south-south-west and is now nearing the Cape, a trough of low pressure has developed over the country causing moister North-westerly winds to flow over the Free State, Transvaal and Natal. Showers will occur over these Provinces.

As gevolg van 'n koufront wat uit die suid-suidwestes in beweeg het tot naby die Kaap, het 'n trog van lae druk oor die binneland ontwikkel en stroom vogtiger lug uit die Noord weste oor Transvaal, die Vrystaat en Natal. Reënbuie sal oor die Provinsies uitsak.

DAAGLIKSE WEERBULLETIN

Maksimum en Minimum Temperatuur (°C) en Reënval (RRR)
in mm vir die 24 uur geëindig om 0800 SAST op

WEERBURO / WEATHER BUREAU
DEPT. VAN VERVOER / DEPT. OF TRANSPORT

16-4-1970

DAILY WEATHER BULLETIN

Maximum and Minimum Temperatures (°C) and Rainfall (RRR)
in mm for the 24 hours ended at 0800 SAST on

CAPE - KAAP	Max	Min	RRR
Aberdeen			
Addo			
Alexander Bay	17	10	
Aliwal North	28	12	
Beaufort-Wes	22	11	
(Laghawe)			
Boegoebergdam			
Boetsap			
Brandvlei			
Cala			
Caledon			
Calitzdorp			
Calvinia	27	5	
Cape Agulhas	21	14	
Cape Columbine	17	11	
Cape Point	18	13	
Cape St. Francis	19	16	1·0
Cape Town	20	13	0·1
(D. F. Malan)			
Cape Town			
(Roeland St.)			
Carnarvon			
Ceres			
Citrusdal			
Colesberg			
Cradock			
De Aar	28	6	
Dôhne	24	9	0·4
Douglas			
East London	22	15	
(Airport)			
Elsenburg			
Fraserburg	24	6	
Garies			
George			
Graaff-Reinet	23	10	
Grahamstown			
Grootfontein	27	5	
(Middelburg)			
Hopetown			
Idutywa			
Jansenville	24	10	
Joubertina			
Kimberley	31	16	
(Airport)			
Knysna			10·0
Kokstad	25	6	0·3
Kuruman	30	13	

KAAP - CAPE	Max	Min	RRR
Ladismith			
Lake Mentz			
Maclear			
Mafeking	32	17	
Malmesbury			
Matatiele			
Matroosberg	23	8	
Mbashe	23	16	
Mosselbaai	20	13	2·5
Mount Frere			
Okiep	26	10	
Oudtshoorn	24	13	
Petrusville			
Piketberg			
Pofadder	XX	8	
Port Alfred			
Port Elizabeth	20	13	1·6
Port Nolloth	15	9	
Port St. Johns	23	18	
Prieska	32	11	
Prince Albert			
Queenstown	28	5	
Riversdale	25	12	
Robertson	26	12	
Sheeprun	26	9	
(near Maclear)			
Somerset-Oos	24	11	
Steynsburg			
Strydenburg			
Sutherland	20	1	
Swellendam			
Tarkastad			
Touwsrivier			
Twee Riviere	34	14	
(Gemsbokpark)			
Umtata			
Uniondale			
Upington	33	14	
Vanwyksvlei	29	5	
Victoria-Wes			
Vredendal	27	12	
Vryburg	32	15	
Williston			
Willowmore	21	9	
Willowpark	26	7	
(near Dordrecht)			

NATAL	Max	Min	RRR
Cape St. Lucia	27	21	
Dundee			12·5
Durban	29	20	
(Louis Botha)			
Estcourt	24	10	0·1
Harding			
Himeville			
Hluhluwe			
Mkuze			
Newcastle	26	16	0·8
Cedara	25	14	0·2
(Pietermaritzburg)			
Port Shepstone	24	19	
Richmond			
Van Reenen			6·0
Vryheid			
Waterford	24	6	1·1
(near Underberg)			
O.V.S. - O.F.S.			
Balkfontein			
(naby Bothaville)			
Bethlehem	24	8	0·2
Bloemfontein	30	13	
(J.B.M. Hertzog)			
Bultfontein			
Fauresmith	28	15	
Ficksburg			
Frankfort	26	12	10·4
Harrismith			4·5
Hoopstad	32	16	
Heilbron			14·0
Kroonstad	28	12	14·5
Lindley			3·5
Modderpoort			
Petrusburg			
Philippolis			
Reddersburg			
Reitz			
Rouxville			
Vrede			6·0
Warden			1·5
Welkom	28	13	
Wepener	28	10	0·3
Winburg			
Zastron			

TRANSVAAL	Max	Min	RRR
Barberton			
Belfast			
Bethal	22	11	32·4
Bospoort	29	12	
Carolina	21	9	48·2
Delareyville			
Delmas			49·0
Ermelo			40·5
Gideonsrus			
Groendraai	30	16	5·8
(naby Vaalwater)			
Jan Kempdorp			
Jan Smuts	24	12	20·0
Joubert Park (Jhb)	24	11	15·0
Kroondal	29	14	18·5
Letaba			
Levubu	26	18	
Lichtenburg			10·0
Loskopdam			4·0
Loskopkanale			3·0
(naby Groblersdal)			
Louis Trichardt			
Lydenburg	23	13	
Mara	27	18	
Marnitz	31	20	
Messina	32	23	
Middelburg			9·0
Marble Hall			8·0
Nelspruit	27	18	
Phalaborwa	28	20	
Pietersburg	25	15	
Piet Retief	19	13	5·0
Pongola			
Potchefstroom	30	14	16·8
Potgietersrus	28	15	
Pretoria W.B.	27	13	18·9
Pretoriuskop			
Punda Milia			
Satara			
Sekhukhune			
Shingwidzi			
Skukuza	32	22	
Standerton	26	11	6·4
Thabazimbi			
Tomburke			
Tzaneen			
Vereeniging			
Volksrust			8·0
Warmbad	30	15	
Waterval Boven			7·5
Withank			
Wolmaransstad			

S.W.A.	Max	Min	RRR
Aroab			
Bethanien			
Dordabis			
Gobabeb	28	11	
Gobabis	33	11	
Grootfontein	33	16	
J.G. Strijdomlughawe	29	12	
Karasburg			
Kalkfeld			
Karibib			
Keetmanshoop	31	15	0·6
Kub			
Luderitz	19	13	
Mariental	33	19	
Möwe	17	14	
Ohopoho			
Okahandja			
Okaukuejo			
Ondangwa	34	15	
Otavi			
Otjiwarongo			
Outjo			
Rehoboth			
Rundu	35	19	
Steinhausen			
Tsumeb			
Uis	31	17	
Walvisbaai			
Windhoek W.K.			
LESOTHO			
Maseru	27	14	
BOTSWANA			
Francistown	31	17	0·4
Gaberones	33	16	
Ghanzi	34	17	
Lobatsi			
Mahalapye			
Maun	34	18	
Shakawe	35	20	
Tshabong	35	19	
Tshane	34	16	0·3
SWAZILAND			
Embabe			
Manzini (Matsapa)	26	18	
Stegi			

SYNOPTIC WEATHER MAP 1200 GMT — 1400 SAST SINOPTIESE WEERKAART

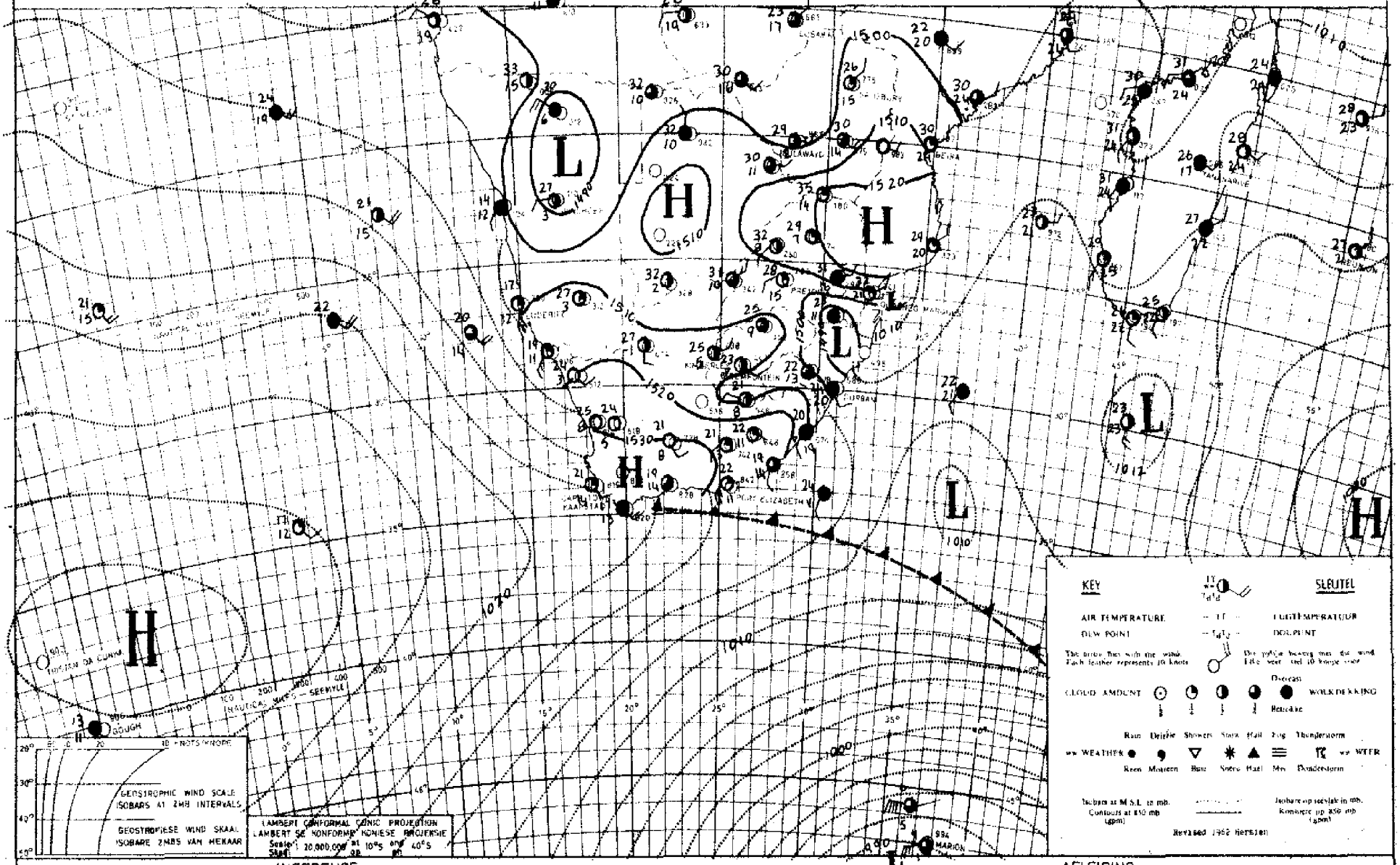

INFERENCE DATE 4-4-1970 DATUM AFLEIDING

Cloudy cooler conditions with drizzle or light rain will occur along the South and South-east coasts and adjacent interior and will spread to the Transvaal lowveld. Isolated or scattered light showers or thunder showers will fall over the northern and eastern districts of the Republic.

Koeler bewolkte weer met motreen of ligte reën sal voorkom oor die suidelike en suidoostelike kusstreke en aangrensende binneland en uitbrei na die Transvaalse laeveld. Enkele tot verspreide ligte buie of donderbuie sal uitsak oor die noordelike en oostelike distrikte van die Republiek.

DAAGLIKSE WEERBULLETIN

Maksimum en Minimum Temperatuur (°C) en Reënval (RRR) in mm vir die 24 uur geëindig om 0800 SAST op

WEERBURO / WEATHER BUREAU
DEPT. VAN VERVOER / DEPT. OF TRANSPORT

15-4-1970

DAILY WEATHER BULLETIN

Maximum and Minimum Temperatures (°C) and Rainfall (RRR) in mm for the 24 hours ended at 0800 SAST on

CAPE - KAAP	Max	Min	RRR
Aberdeen			
Addo			1·7
Alexander Bay	20	10	
Aliwal North	24	10	0·2
Beaufort-Wes	22	9	
(Lughawe)			
Boegoebergdam			
Bootsap			
Brandvlei			
Cala			
Caledon			
Calitzdorp			
Calvinia			
Cape Agulhas	18	16	2·0
Cape Columbine	17	10	
Cape Point	19	14	
Cape St. Francis	21	16	3·0
Cape Town	22	9	
(D. F. Malan)			
Cape Town			
(Roeland St.)			
Carnarvon			
Ceres			
Citrusdal			
Colesberg			
Cradock			
De Aar	27	10	
Dikhe	16	10	0·3
Douglas			
East London	21	13	0·4
(Airport)			
Elsenburg			
Fraserburg	21	7	
Garies			
George			
Graaff-Reinet	22	8	
Grahamstown			
Grootfontein	23	6	
(Middelburg)			
Hopetown			
Idutywa			
Jansenville	25	14	
Joubertina			
Kimberley	27	16	
(Airport)			
Kuyasa			
Kokstad	21	8	9·3
Kuruman	28	11	

KAAP - CAPE	Max	Min	RRR
Ladismith			
Lake Mentz			
Maclear			
Mafeking	32	18	0·5
Malmesbury			
Matatiele			
Matroosberg	20	7	
Mbashe	19	17	0·5
Mosselbaai	20	16	
Mount Frere			
Oliep	26	11	
Oudtshoorn	24	6	
Petrusville			
Piketberg			
Pofadder	XX	12	
Port Alfred			
Port Elizabeth	22	15	2·7
Port Nolloth	17	7	
Port St. Johns	22	18	4·0
Prieska	29	9	
Prince Albert			
Queenstown	24	12	
Riversdale	22	11	
Robertson	23	11	
Sheeprun	21	9	0·8
(near Maclear)			
Somerset-Oos	22	9	
Steynsburg			
Strydenburg			
Sutherland	22	0	
Swellendam			
Tarkastad			
Touwsrivier			
Twee Riviere	31	13	
(Gemsbokpark)			
Umtata	18	15	
Uniondale			
Upington	29	11	
Vanwyksvlei	27	7	
Victoria-Wes			
Vredendal	26	9	
Vryburg	30	13	
Williston			
Willowmore	23	10	
Willowpark	24	11	
(near Dordrecht)			

NATAL	Max	Min	RRR
Cape St. Lucia	28	19	4·5
Dundee			
Durban	26	18	10·4
(Louis Botha)			
Estcourt	24	11	0·9
Harding			
Himeville			
Hluhluwe			0·9
Mkuze			3·5
Newcastle	31	14	0·3
Cedara	22	14	1·0
(Pietermaritzburg)			
Port Shepstone	22	16	
Richmond			
Van Reenen			
Vryheid			4·0
Waterford	19	8	0·8
(near Underberg)			
O.V.S. - O.F.S.			
Balkfontein			
(naby Bothaville)			
Bethlehem	25	11	
Bloemfontein	24	14	
(J.B.M. Hertzog)			
Bultfontein			
Fauresmith	23	9	0·2
Ficksburg			
Frankfort	25	13	2·4
Harrismith			
Hoopstad	27	13	
Kroonstad	27	13	
Lindley			
Modderpoort			
Petrusburg			
Philippolis			
Reddersburg			
Reitz			
Roosville			
Vrede			
Warden			3·0
Welkom	24	16	
Wepener	22	16	
Winburg			
Zastron			

TRANSVAAL	Max	Min	RRR
Barberton			
Belfast			
Bethal	27	13	0·9
Bospoort	28	11	1·6
Carolina	25	12	
Delareyville			
Delmas			
Ermelo			
Gideonsrus			
Groendraai	32	11	
(naby Vaalwater)			
Jan Kempdorp			
Jan Smuts	27	13	
Joubert Park (Jhb)	27	14	
Kroondal	31	13	
Letaba			
Levubu	33	19	
Lichtenburg			
Loskopdam			
Loskopkanale			
(naby Groblersdal)			
Louis Trichardt			
Lydenburg	27	13	
Mara	33	17	
Marnitz	33	19	
Messina	26	21	
Middelburg			
Nelspruit	33	18	
Phalaborwa	35	21	
Pietersburg	30	16	
Piet Retief			4·5
Pongola			
Potchefstroom	31	14	
Potgietersrus	31	18	
Pretoria W.B.	30	17	
Pretoriuskop			
Punda Milia			
Satara			
Sekhukhune			
Shingwidzi			
Skukuza	34	22	
Standerton	29	13	
Thabazimbi			
Tomburke			
Tzaneen			
Vereeniging			
Volksrust			
Warmbad	32	15	
Waterval Boven			
Witbank			
Wolmaransstad			

S.W.A.	Max	Min	RRR
Aroab			
Bethanien			
Dordabis			
Gobabeb	29	11	
Gobabis	31	11	
Grootfontein	31	15	
J.G. Strijdomlughawe	28	12	
Karasburg			
Kalkfeld			
Karibib			
Keetmanshoop	29	15	
Kub			
Luderitz	18	11	
Mariental	31	16	
Möwe			
Ohopoho			
Okahandja			
Okaukuejo			
Ondangwa	34	15	
Otavi			
Otjiwarongo			
Outjo			
Rehoboth			
Rundu			
Steinhausen			
Tsumeb			
Uis	34	15	
Walvisbaai	16	12	
Windhoek W.K.			
LESOTHO			
Maseru	22	12	
BOTSWANA			
Francistown	32	15	
Gaberones	34	16	
Ghanzi	23	18	
Lobatsi			
Mahalapye			
Maun	33	16	
Shakawe	34	20	
Tshabong	33	14	
Tsbane	33	14	
SWAZILAND			
Emlembe			
Manzini (Matsapa)	32	17	
Stegi			

SYNOPTIC WEATHER MAP 1200 GMT. — 1400 SAST. SINOPTIESE WEERKAART

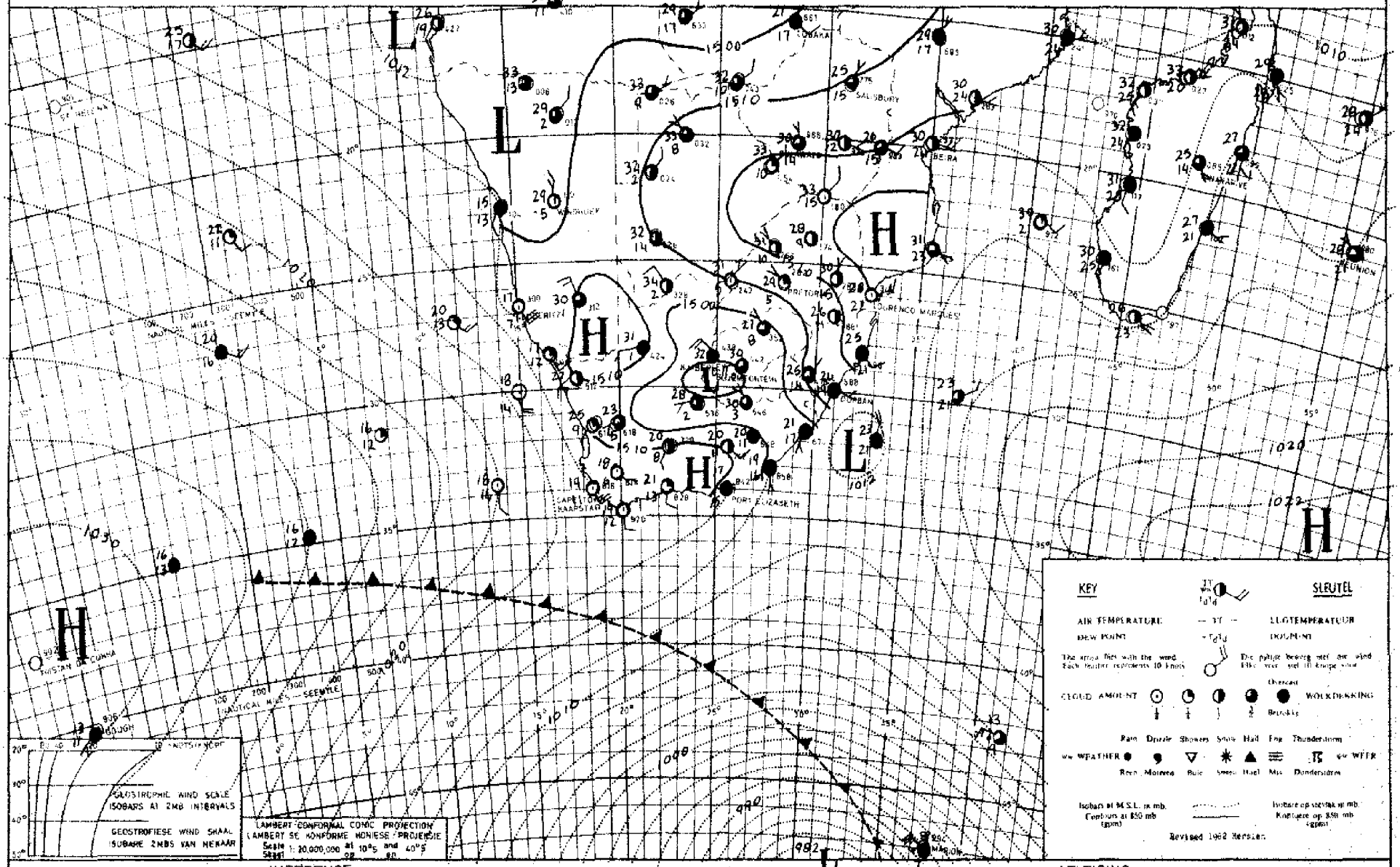

INFERENCE DATE 13 - 4 - 1970 DATUM AFLEIDING

It now appears that the depression indicated south of the country on yesterday's chart was much deeper and further west; it is now approaching Marion Island. In association with it a trough of low pressure has appeared in the upper-air off the West coast and scattered light showers may be expected over the interior.

Dit blyk nou dat die laedrukstelsel wat op gister se kaart suid van die land aangedui is, baie dieper en ook verder weswaarts gelee was; dit nader Marion-eiland nou. Gepaard daar mee het 'n trog van lae druk in die bolug wes van die land ontstaan en verspreide ligte buie kan oor die binneland verwag word.

DAAGLIKSE WEERBULLETIN

Maksimum en Minimum Temperatuur (°C) en Reënval (RRR)
in mm vir die 24 uur geëindig om 0800 SAST op

WEERBURO / WEATHER BUREAU
DEPT. VAN VERVOER / DEPT. OF TRANSPORT

14 - 4 - 1970

DAILY WEATHER BULLETIN

Maximum and Minimum Temperatures (°C) and Rainfall (RRR)
in mm for the 24 hours ended at 0800 SAST on

CAPE - KAAP	Max	Min	RRR
Aberdeen			
Adelo			
Alexander Bay	18	11	
Aliwal North	30	14	0.5
Beaufort-Wes	21	11	
(Leghawe)			
Boegoebergdam			
Boetsap			
Brandvlei			
Cala			
Caledon			
Calitsdorp			
Calvinia	25	5	
Cape Agulhas	21	14	
Cape Columbine	17	13	
Cape Point	18	14	
Cape St. Francis	20	15	
Cape Town	21	12	
(D. F. Malan)			
Cape Town			
(Roeland St.)			
Carnarvon			
Ceres			
Citrusdal			
Colesberg			
Cradock			
De Aar	29	15	
Dôme	16	13	3.0
Douglas			
East London	20	16	2.0
(Airport)			
Elsenburg			
Fraserburg	23	7	
Garies			
George			
Graaff-Reinet	22	14	
Grahamstown			
Grootfontein	24	11	0.2
(Middelburg)			
Hopetown			
Idutywa			
Jansenville	22	13	
Joubertina			
Kimberley	32	17	
(Airport)			
Knysna			
Kokstad	26	11	2.8
Kuruman	30	15	

KAAP - CAPE	Max	Min	RRR
Ladismith			
Lake Mentz			
Maclear			
Mafeking	32	15	
Malmesbury			
Matatiele			
Matroosberg	21	5	
Mbashe	23	16	1.5
Mosselbaai	21	13	
Mount Frere			
Oliep	23	9	
Oudtshoorn	24	10	
Petrusville			
Piketberg			
Poffadder	XX	16	
Port Alfred			
Port Elisabeth	20	15	0.1
Port Nolloth	16	7	
Port St. Johns	23	18	0.6
Prieska	32	18	
Prince Albert			
Queenstown	24	12	1.0
Riversdale	22	8	
Robertson	24	8	
Sheeprun	24	12	0.8
(near Maclear)			
Somerset-Oos	21	12	3.0
Steynsburg			
Strydenburg			
Sutherland	19	-1	
Swellendam			
Tarkastad			
Touwsrivier			
Twee Riviere	32	16	
(Gemsbokpark)			
Umtata	18	15	1.5
Uniondale			
Upington	22	16	
Vanwyksvlei	27	9	
Victoria-Wes			
Vredendal	25	7	
Vryburg	32	16	
Williston			
Willowmore	19	8	
Willowpark	22	13	0.2
(near Dordrecht)			

NATAL	Max	Min	RRR
Cape St. Lucia	26	20	
Dundee			
Durban	25	20	0.2
(Louis Botha)			
Estcourt	27	15	
Harding			
Himeville			
Hluhluwe			
Mkuze			
Newcastle	27	18	
Cedara	26	16	0.3
(Pietermaritzburg)			
Port Shepstone	24	19	2.2
Richmond			
Van Reenen			
Vryheid			
Waterford			
(near Underberg)			
O.V.S. - O.F.S.			
Balkfontein			
(naby Bothaville)			
Bethlehem	28	13	0.6
Bloemfontein	30	14	
(J.B.M. Hertzog)			
Bultfontein			
Fauresmith	29	18	
Ficksburg			
Frankfort	29	10	
Harrismith			
Hoopstad	32	19	
Kroonstad	31	15	
Lindley			
Modderpoort			
Petrusburg			
Philippolis			
Reddersburg			
Reitz			
Rouxville			
Vrede			
Warden			
Welkom	31	20	
Wepener	29	15	
Winburg			
Zastron			

TRANSVAAL	Max	Min	RRR
Barberton			
Belfast			
Bethal	26	12	0.3
Bospoort	30	16	
Carolina	26	12	0.5
Delareyville			
Delmas			
Ermelo			0.1
Gideonsrus			
Groendraai	32	12	
(naby Vaalwater)			
Jan Kempdorp			
Jan Smuts	27	17	
Joubert Park (Jhb)	27	15	
Kroondal	31	13	
Letaba			
Levubu	32	16	
Lichtenburg			
Loskopdam			
Loskopkanale			
(naby Groblersdal)			
Louis Trichardt			
Lydenburg	27	11	
Mara	32	16	
Marnitz	32	16	
Messina	34	19	
Middelburg			
Nelspruit	31	14	
Phalaborwa	33	18	
Pietersburg	29	13	
Piet Retief	27	13	15.5
Pongola			
Potchefstroom	30	13	0.7
Potgietersrus	31	17	0.2
Pretoria W.B.	29	16	
Pretoriuskop			
Punda Milia			
Satara			
Sekhukhune			
Shingwidzi			
Skukuza	35	17	
Standerton	29	10	
Thabazimbi			
Tomburke			
Tzaneen			
Vereeniging			
Volksrust			
Warmbad	32	15	
Waterval Boven			2.3
Witbank			
Wolmaransstad			

S.W.A.	Max	Min	RRR
Aroab			
Bethanien			
Dordabis			
Gobabeb	29	11	
Gobabis	32	11	
Grootfontein	31	17	
J.G. Strijdomlughawe	29	12	
Karasburg			
Kalkfeld			
Karibib			
Keetmanshoop	31	17	
Kub			
Luderitz	16	13	
Mariental	33	15	
Möwe	18	13	
Ohopoho			
Okahandja			
Okaukuejo			
Omdangwa			
Otavi			
Otjiwarongo			
Outjo			
Rehoboth			
Rundu			
Steinhausen			
Tsumeb			
Uis	33	16	
Walvisbaai	16	12	
Windhoek W.K.			
LESOTHO			
Maseru	30	15	0.1
BOTSWANA			
Francistown	33	17	
Gaberones	33	15	
Ghanzi	34	14	
Lobatsi			
Mahalapye			
Maun	34	16	
Shakawe	34	18	
Tshabong	34	16	
Tshane	33	16	
SWAZILAND			
Emlembe			
Manzini (Matsapa)	31	18	
Stegi			

SYNOPTIC WEATHER MAP 1200 GMT. — 1400 SAST. SINOPTIESE WEERKAART

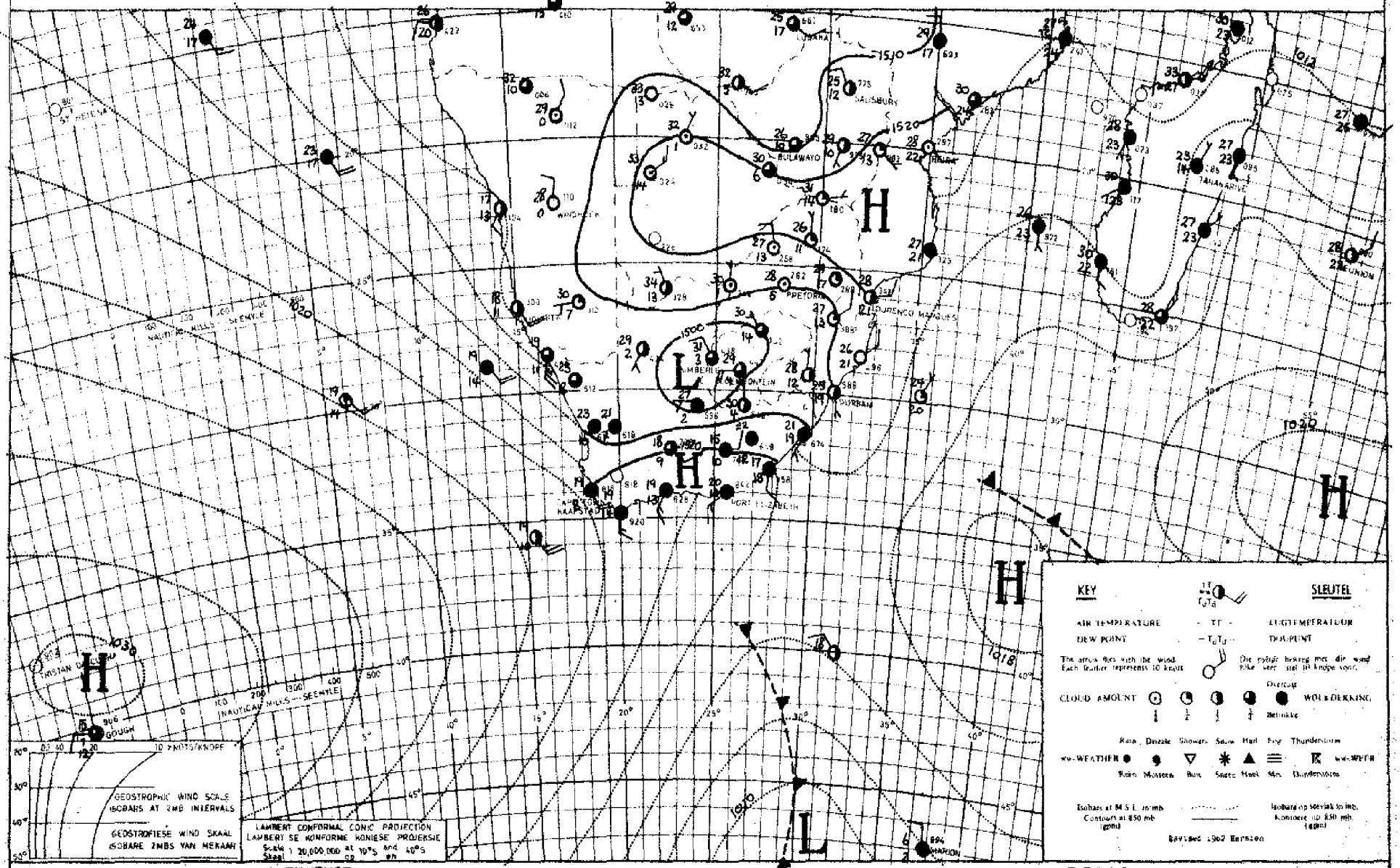

INFERENCE

DATE 12.4.19.70 DATUM

AFLEIDING

Cooler cloudy weather, with light rain at places along the coast, will slowly advance still further around the coast and into Natal as a result of the circulation around the high-pressure system which is centred near Gough Island

Onder die invloed van die sirkulasie om die hoëdrukstelsel, wat naby Gough-eiland geleë is, sal koeler bewolkte weer met ligte reën hier en daar aan die kus nog stadig verder om die kus vorder tot in Natal.

DAAGLIKSE WEERBULLETIN

Maksimum en Minimum Temperatuur (°C) en Reënval (RRR)
in mm vir die 24 uur geëindig om 0800 SAST op

WEERBURO / WEATHER BUREAU
DEPT. VAN VERVOER / DEPT OF TRANSPORT
13 - 4 - 1970

DAILY WEATHER BULLETIN

Maximum and Minimum Temperatures (°C) and Rainfall (RRR)
in mm for the 24 hours ended at 0800 SAST on

CAPE - KAAP	Max	Min	RRR
Aberdeen			
Adelo			
Alexander Bay	20	12	
Aliwal North	31	13	
Beaufort-Wes	17	10	
(Lughawe)			
Boegoebergdam			
Boetsap			
Brandvlei			
Cala			
Caledon			
Calitzdorp			
Calvinia	21	8	
Cape Agulhas	20	16	
Cape Columbine	19	11	
Cape Point	19	14	
Cape St. Francis	20	15	
Cape Town	21	14	
(D. F. Malan)			
Cape Town			
(Roeland St.)			
Carnarvon			
Ceres			
Citrusdal			
Colesberg			
Cradock			
De Aar	29	11	
Dohne	16	11	0.5
Douglas			
East London	18	16	2.1
(Airport)			
Elsenburg			
Fort Beaufort			0.5
Fraserburg	18	9	
Garies			
George			
Graaff-Reinet	19	10	
Grahamstown			
Grootfontein	21	10	
(Middelburg)			
Hopetown			
Hutywa			
Jansenville	20	15	
Joubertina			
Kimberley	32	15	
(Airport)			
Kuyma			
Kokstad	28	14	
Kuruman	31	12	

KAAP - CAPE	Max	Min	RRR
Ladismith			
Lake Mentz			
Maclear			
Mafeking	32	16	
Malmesbury			
Matatiele			
Matroosberg	15	6	
Mbashe			
Mosselbaai	20	15	
Mount Frere			
Oliep	24	11	
Oudtshoorn	20	8	
Petrusville			
Piketberg			
Pofadder	XX	12	
Port Alfred			
Port Elizabeth	20	15	
Port Nolloth	17	8	
Port St. Johns	22	18	0.1
Prieska	32	11	
Prince Albert			
Queenstown	31	12	0.6
Riversdale	19	9	
Robertson	19	7	
Sheeprun	24	13	
(near Maclear)			
Somerset-Oos	17	12	0.1
Steynsburg			
Strydenburg			
Sutherland	16	3	
Swellendam			
Tarkastad			
Touwsrivier			
Twee Riviere	34	13	
(Gemsbokpark)			
Umtata	23	14	1.6
Uniondale			
Upington	31	14	
Vanwyksvlei	26	9	
Victoria-Wes			
Vredendal	24	10	
Vryburg	33	15	
Williston			
Willowmore	20	9	
Willowpark	21	9	
(near Dordrecht)			

NATAL	Max	Min	RRR
Cape St. Lucia	29	21	
Dundee			
Durban	26	20	
(Louis Botha)			
Estcourt	28	13	0.2
Harding			
Himeville			
Hluhluwe			
Mkuze			
Newcastle	31	11	
Cedara	22	16	0.3
(Pietermaritzburg)			
Port Shepstone	24	20	
Richmond			
Van Reenen			
Vryheid			
Waterford	27	10	0.3
(near Underberg)			
O.V.S. - O.F.S.			
Balkfontein			
(naby Bothaville)			
Bethlehem	28	12	
Bloemfontein	31	12	
(J.B.M. Hertzog)			
Bultfontein			
Fauresmith	30	14	
Ficksburg			
Frankfort	29	7	
Harrismith			
Hoopstad	32	13	
Kroonstad	31	11	
Lindley			
Modderpoort			
Petrusburg			
Philippolis			
Reddersburg			
Reitz			
Rouxville			
Vrede			
Warden			
Welkom	30	14	
Wepener			
Winburg			
Zastron			

TRANSVAAL	Max	Min	RRR
Barberton			
Belfast			
Bethal	27	12	
Bospoort	30	11	
Carolina	26	11	
Delareyville			
Delmas			
Ermelo			
Gideonsrus			
Groendraai	30	9	
(naby Vaalwater)			
Jan Kempdorp			
Jan Smuts	26	15	
Joubert Park (Jhb)	27	16	
Kroondal			
Letaba			
Levubu	29	16	
Lichtenburg			
Loskopdam			
Loskopkanale			
(naby Groblersdal)			
Louis Trichardt			
Lydenburg	25	11	
Mara	30	12	
Marnitz	31	16	
Messina	33	17	
Middelburg			
Nelspruit	30	15	
Phalaborwa	30	17	
Pietersburg	27	13	
Piet Retief	26	11	
Pongola			
Potchefstroom	31	18	
Potgietersrus	29	15	
Pretoria W.B.	29	13	
Pretoriuskop			
Punda Milia			
Satara			
Sekhukhune			
Shingwidzi			
Skukuza	34	16	
Standerton	29	8	
Thabazimbi			
Tomburke			
Tzaneen			
Vereeniging			
Volksrust			
Warmbad	31	12	
Waterval Boven			
Witbank			
Wolmaransstad			

S.W.A.	Max	Min	RRR
Aroab			
Bethanien			
Dordabis			
Gobabeb	29	11	
Gobabis	31	10	
Grootfontein	31	13	
J.G. Strijdomlughawe	29	11	
Karasburg			
Kalkfeld			
Karibib			
Keetmanshoop	32	13	
Kub			
Luderitz	19	13	
Mariental	33	14	
Möwe	18	14	
Ohopoho			
Okahandja			
Okaukuejo			
Ondangwa	33	17	
Otavi			
Otjiwarongo			
Gutjo			
Rehoboth			
Rundu			
Steinhausen			
Tsumeb			
Uis	34	15	
Walvisbaai	17	12	
Windhoek W.K.			
LESOTHO			
Maseru	29	13	
BOTSWANA			
Francistown	32	16	
Gaberones	33	16	
Ghanzi	34	15	
Lobatsi			
Mahalapye			
Maun	33	14	
Shakawe	33	14	
Tshabong	34	12	
Tsbane	33	14	
SWAZILAND			
Emlembe			
Mananzini (Matsapa)	30	17	
Stegi			

SYNOPTIC WEATHER MAP 1200 GMT — 1400 SAST. SINOPTIESE WEERKAART

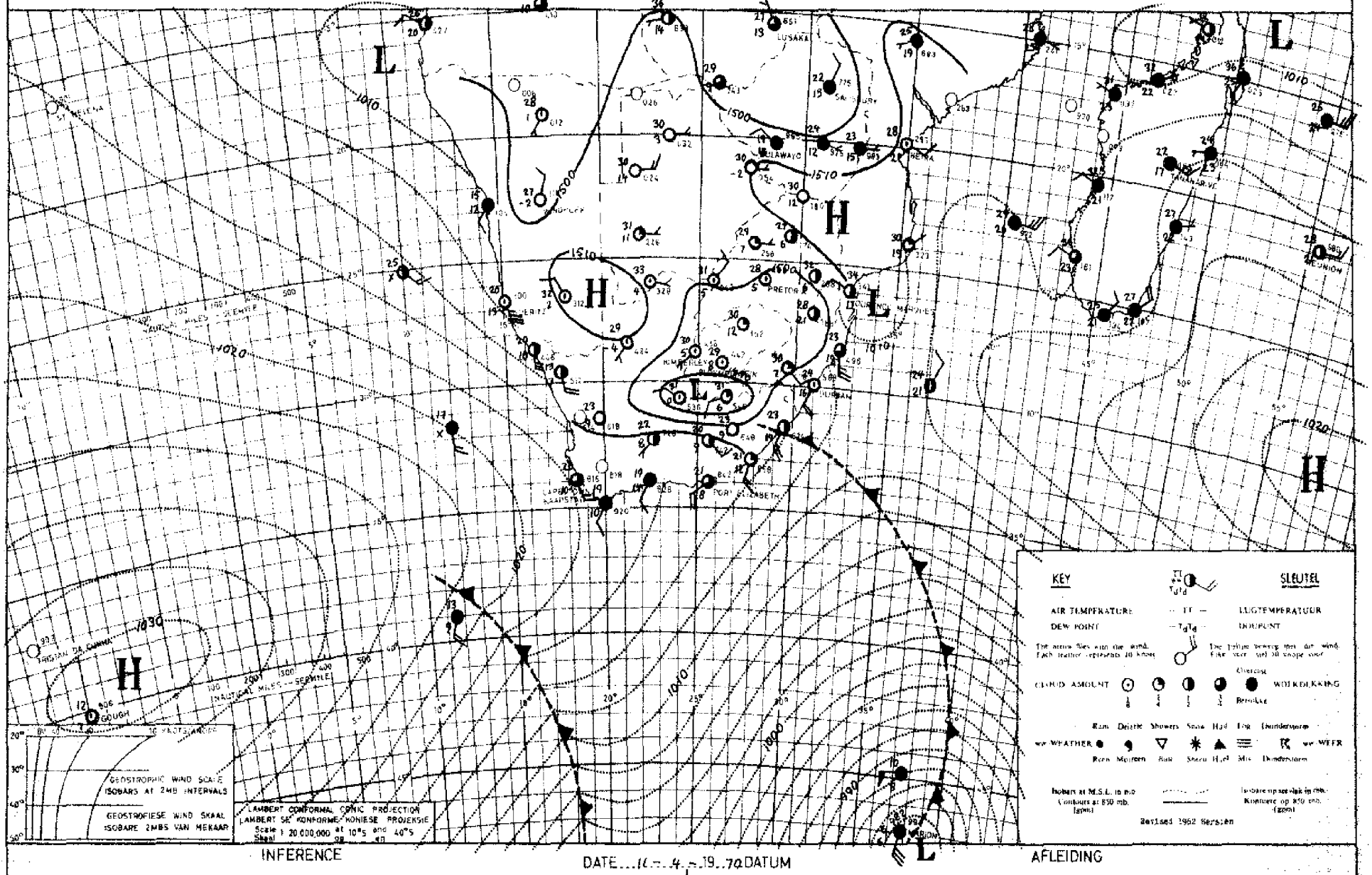

INFERENCE DATE 16-4-1970 DATUM AFLEIDING

The depression which passed eastwards south of the country has deepened and is now near Marion Island. Behind its cold front cooler cloudy weather will spread over a large portion of the Cape Province south of the Orange River.

Die laedrukstelsel wat suid van die land ooswaarts verby beweeg het, het verdiep en is nou in die omgewing van Marion-eiland. Agter die koufront daarvan sal koeler bewolkte weer oor meeste van die Kaapprovinsie suid van die Orangerivier uitbrei.

DAAGLIKSE WEERBULLETIN

Maksimum en Minimum Temperatuur (°C) en Reënval (RRR) in mm vir die 24 uur goëindig om 0800 SAST op

WEERBURO / WEATHER BUREAU
DEPT. VAN VERVOER / DEPT. OF TRANSPORT

12 - 4 - 1970

DAILY WEATHER BULLETIN

Maximum and Minimum Temperatures (°C) and Rainfall (RRR) in mm for the 24 hours ended at 0800 SAST on

CAPE - KAAP	Max	Min	RRR
Aberdeen			
Addo			
Alexander Bay	22	10	
Aliwal North	32	12	
Beaufort-Wes	23	10	
(Lughawe)			
Boegoebergdam			
Boetsap			
Brandvlei			
Cala			
Caledon			
Calitzdorp			
Calvinia	24	7	
Cape Agulhas	21	15	
Cape Columbine	18	12	
Cape Point	19	15	
Cape St. Francis	19	16	
Cape Town	21	15	
(D. F. Malan)			
Cape Town			
(Roeland St.)			
Carnarvon			
Ceres			
Citrusdal			
Colesberg			
Cradock			
De Aar	31	11	
Dóme	20	12	0·6
Douglas			
East London	23	16	0·1
(Airport)			
Elsenburg			
Fraserburg	24	8	
Garies			
George			4·5
Graaff-Reinet	24	8	
Grahamstown			
Grootfontein	28	6	
(Middelburg)			
Hopetown			
Idutywa			
Jansenville	26	11	
Joubertina			
Kimberley	32	17	
(Airport)			
Knysna			5·5
Kokstad	25	9	
Kuruman	32	11	

KAAP - CAPE	Max	Min	RRR
Ladismith			
Lake Mentz			
Maclear			
Mafeking	31	13	
Malmesbury			
Matatiele			
Matroosberg	25	10	
Mbashe			
Mosselbaai	19	17	0·1
Mount Frere			
Oliep	26	11	
Oudtshoorn	22	15	
Petrusville			
Piketberg			
Pofadder	xx	11	
Port Alfred			
Port Elizabeth	23	16	
Port Nolloth	18	9	
Port St. Johns	23	18	1·0
Prieska	33	11	
Prince Albert			
Queenstown	xx	13	
Riversdale	23	13	2·0
Robertson	22	15	
Sheeprun	23	10	
(near Maclear)			
Somerset-Oos	21	13	
Steynsburg			
Strydenburg			
Sutherland	28	16	
Swellendam			
Tarkastad			
Touwsrivier			
Twee Riviere	34	13	
(Gemsbokpark)			
Umtata	24	15	
Uniondale			
Upington	32	13	
Vanwyksvlei	29	11	
Victoria-Wes			
Vredendal	24	11	
Vryburg	30	12	
Williston			
Willowmore	20	13	
Willowpark			
(near Dordrecht)			

NATAL	Max	Min	RRR
Cape St. Lucia	28	19	
Dundee			
Durban	26	18	
(Louis Botha)			
Estcourt	31	14	
Harding			
Himeville			
Hluhluwe			
Mkuze			
Newcastle	31	9	
Cedara	24	14	
(Pietermaritzburg)			
Port Shepstone	24	18	2·0
Richmond			
Van Reenen			
Vryheid			
Waterford	27	10	0·9
(near Underberg)			
O.V.S. - O.F.S.			
Balkfontein			
(naby Bothaville)			
Bethlehem	29	11	
Bloemfontein	31	12	
(J.B.M. Hertzog)			
Bultfontein			
Fauresmith	31	13	
Ficksburg			
Frankfort	31	13	
Harrismith			
Hoopstad	31	11	
Kroonstad			
Lindley			
Modderpoort			
Petrusburg			
Philippolis			
Reddersburg			
Reitz			
Rouxville			
Vrede			
Warden			
Welkom			
Wepener	30	14	
Winburg			
Zastron			

TRANSVAAL	Max	Min	RRR
Barberton			
Belfast			
Bethal	28	10	
Bospoort			
Carolina	26	10	
Delareyville			
Delmas			
Ermelo			
Gideonsrus			
Groendraai	30	8	
(naby Vaalwater)			
Jan Kempdorp			
Jan Smuts	27	11	
Joubert Park (Jhb)	27	14	
Kroondal			
Letaba			
Levubu	30	17	
Lichtenburg			
Loskopdam			
Loskopkanale			
(naby Groblersdal)			
Louis Trichardt			
Lydenburg	27	6	
Mara	30	12	
Marnitz	30	14	
Messina	32	16	
Middelburg			
Nelspruit	33	14	
Phalaborwa	32	20	
Pietersburg	28	11	
Piet Retief	28	13	
Pongola			
Potchefstroom	30	13	
Potgietersrus	29	16	
Pretoria W.B.	29	16	
Pretoriuskop			
Punda Milia			
Satara			
Sekhukhune			
Shingwidzi			
Skukuza	35	19	
Standerton	29	11	
Thabazimbi			
Tomburke			
Tzaneen			
Vereeniging			
Volksrust			
Warmbad	30	13	
Waterval Boven			
Witbank			
Wolmaransstad			

S.W.A.	Max	Min	RRR
Aroab			
Bethanien			
Dordabis			
Gobabeb	34	19	
Gobabis	30	12	
Grootfontein	29	9	
J.G. Strijdomlughawe	28	10	
Karasburg			
Kalkfeld			
Karibib			
Keetmanshoop	33	16	
Kub			
Luderitz	20	13	
Mariental	33	14	
Möwe	17	15	
Ohopoho			
Okahandja			
Okaukuejo			
Ondangwa	32	14	
Otavi			
Otjiwarongo			
Outjo			
Rehoboth			
Rundu			
Steinhausen			
Tsumeb			
Uis			
Walvisbaai	17	13	
Windhoek W.K.			
LESOTHO			
Maseru	30	13	
BOTSWANA			
Francistown	30	11	
Gaberones	32	13	
Ghanzi	32	14	
Lobatsi			
Mahalapye			
Maun	31	16	
Shakawe	32	14	
Tshabong	34	12	
Tshane	32	14	
SWAZILAND			
Emlembe			
Manzini (Matsapa)	32	16	
Stegi			

DAAGLIKSE WEERBULLETIN

Maksimum en Minimum Temperatuur (°C) en Reënval (RRR)
in mm vir die 24 uur geëindig om 0800 SAST op

WEERBURO / WEATHER BUREAU
DEPT. VAN VERVOER / DEPT. OF TRANSPORT

18 - 4 - 1970

DAILY WEATHER BULLETIN

Maximum and Minimum Temperatures (°C) and Rainfall (RRR)
in mm for the 24 hours ended at 0800 SAST on

CAPE - KAAP	Max	Min	RRR
Aberdeen			
Adelo			
Alexander Bay	33	9	
Aliwal North	20	-4	
Beaufort-Wes	18	2	
(Laghawe)			
Boegoebergdam			
Bootsap			
Brandvlei			
Cala			
Caledon			
Calitzdorp			
Calvinia	23	10	
Cape Agulhas	19	12	
Cape Columbine	19	10	
Cape Point	16	10	
Cape St. Francis	19	12	
Cape Town	23	10	
(D. F. Malan)			
Cape Town			
(Roeland St.)			
Carnarvon			
Ceres			
Citrusdal			
Colesberg			
Cradock			
De Aar			
Dobne	15	6	
Douglas			
East London	21	14	
(Airport)			
Elsenburg			
Fraserburg	18	5	
Garies			
George			
Graaff-Reinet	17	4	
Grahamstown			
Grootfontein	14	-1	
(Middelburg)			
Hopetown			
Idutywa			
Jansenville	20	4	
Joubertina			
Kimberley	21	7	
(Airport)			
Kuyana			
Kokstad	15	1	
Kuruman	24	8	

KAAP - CAPE	Max	Min	RRR
Ladismith			
Lake Mentz			
Maclear			
Mafeking	23	11	
Malmesbury			
Matatiele			
Matroosberg			
Mbashe	21	16	
Mosselbaai	18	12	
Mount Frere			
Okiep	25	15	
Oudtshoorn			
Petrusville			
Piketberg			
Potadder	XX	11	
Port Alfred			
Port Elizabeth	19	12	
Port Nolloth	31	XX	
Port St. Johns	22	15	
Prieska	21	7	
Prince Albert			
Queenstown	18	-1	
Riversdale	20	5	
Robertson	22	3	
Sheeprun	16	5	
(near Maclear)			
Somerset-Oos	17	4	
Steynsburg			
Strydenburg			
Sutherland	14	-3	
Swellendam			
Tarkastad			
Touwsrivier			
Twee Riviere	25	12	
(Gemsbokpark)			
Umtata	19	7	
Uniondale			
Upington	24	10	
Vanwyksvlei	21	7	
Victoria-Wes			
Vredendal	25	13	
Vryburg	21	7	
Williston			
Willowmore	18	2	
Willowpark	13	-2	
(near Dordrecht)			

NATAL	Max	Min	RRR
Cape St. Lucia	21	14	
Dundee			
Durban	23	15	
(Louis Botha)			
Estcourt	20	3	
Harding			
Himeville			
Hluhluwe			
Mkuze			
Newcastle	19	5	
Cedara	17	-2	
(Pietermaritzburg)			
Port Shepstone	23	11	
Richmond			
Van Reenen			
Vryheid			
Waterford	16	-1	
(near Underberg)			
O.V.S. - O.F.S.			
Balkfontein			
(naby Bothaville)			
Bethlehem	19	4	
Bloemfontein	22	4	
(J.B.M. Hertzog)			
Bultfontein			
Fauresmith	20	8	
Ficksburg			
Frankfort	20	9	
Harrismith			
Hoopstad	23	4	
Kroonstad	22	7	
Lindley			
Modderpoort			
Petrusburg			
Philippolis			
Reddersburg			
Reitz			
Rouxville			
Vrede			
Warden			
Welkom	22	6	
Wepener	21	2	
Winburg			
Zastron			

TRANSVAAL	Max	Min	RRR
Barberton			
Belfast			
Bethal	22	8	
Bospoort			
Carolina	15	6	
Delareyville			
Delmas			
Ermelo			
Gideonsrus			
Groendraai	27	15	
(naby Vaalwater)			
Jan Kempdorp			
Jan Smuts	19	11	
Joubert Park (Jhb)	19	11	
Kroondal			
Letaba			
Levubu	19	14	2.1
Lichtenburg			
Loskopdam			
Loskopkanale			
(naby Groblersdal)			
Louis Trichardt			
Lydenburg	21	10	
Mara	21	14	
Marnitz	27	14	1.9
Messina	26	16	
Middelburg			
Nelspruit	18	14	
Phalaborwa	22	17	
Pietersburg	23	4	
Piet Retief	14	7	
Pongola			
Potchefstroom	18	10	
Potgietersrus	26	13	
Pretoria W.B.	23	14	
Pretoriuskop			
Punda Milia			
Satara			
Sekhukhune			
Shingwidzi			
Skukuza	23	17	
Standerton	20	7	
Thabazimbi			
Tomburke			
Tzaneen			
Vereeniging			
Volksrust			
Warmbad	24	14	
Waterval Boven			
Withank			
Wolmaransstad			

S.W.A.	Max	Min	RRR
Aroab			
Bethanien			
Dordabis			
Gobabeb	28	13	
Gobabis	26	14	23.5
Grootfontein	31	16	
J.G. Strijdomlughawe	24	11	4.0
Karasburg			
Kalkfeld			
Karibib			
Keetmanshoop	23	10	0.9
Kub			21.0
Luderitz	14	10	
Mariental	23	12	12.1
Möwe	17	10	
Ohopoho			
Okahandja			
Okaukuejo			
Ondangwa	32	15	
Otavi			
Otjiwarongo			
Outjo			
Rehoboth			
Rundu	34	20	
Steinhausen			
Tsumeb			
Uis	32	13	
Walvisbaai	16	10	
Windhoek W.K.			
LESOTHO			
Maseru	22	0	
BOTSWANA			
Francistown			
Gaberones			
Ghanzi	28	15	10.5
Lobatsi			
Mahalapye			
Maun	27	19	
Shakawe	29	14	42.3
Tshabong			
Tshane	28	13	12.0
SWAZILAND			
Emlembe			
Manzini (Matsapa)	17	11	
Stegi			

SYNOPTIC WEATHER MAP — 1200 GMT. — 1400 SAST. — SINOPTIESE WEERKAART

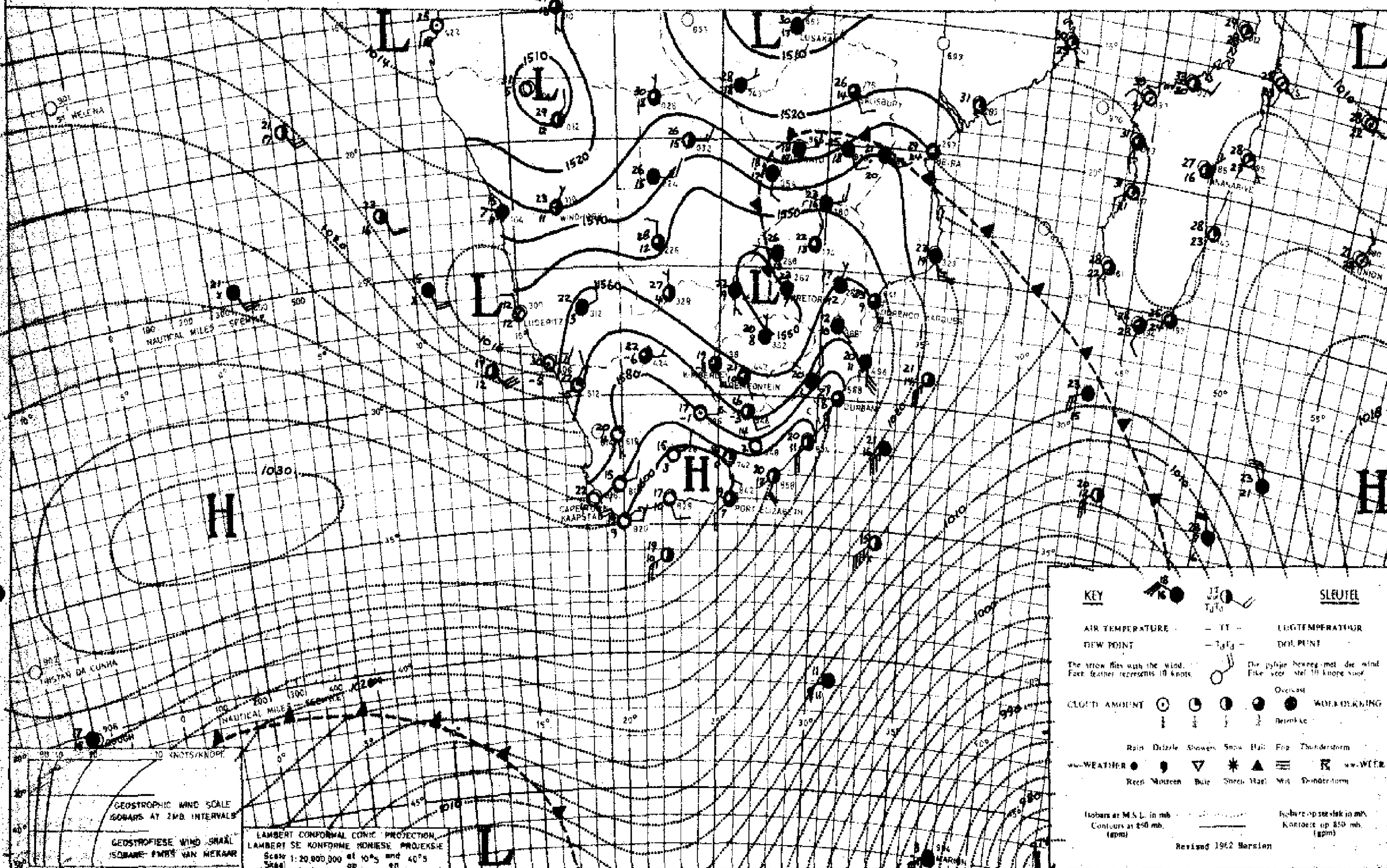

INFERENCE — DATE 17-4-1970 DATUM — AFLEIDING

Cool, cloudy weather will persist over Transvaal as a result of an inflow of sea-air from the south-east. The low pressure system over S.W.A. is also evident in the upper air and therefore scattered showers will occur over this territory and spread later also to Botswana and Northern Cape.

Koel bewolkte weer sal voortduur oor Transvaal weens die invloei van seelug uit die suidooste. 'n Laedrukstelsel oor S.W.A. is ook in die bolug uitgebeeld en daarom sal verspreide buie oor dié gebied voorkom en later uitbrei na Botswana en Noord-Kaapland.

DAAGLIKSE WEERBULLETIN

Maksimum en Minimum Temperatuur (°C) en Reënval (RRR)
in mm vir die 24 uur geëindig om 0800 SAST op

WEERBURO / WEATHER BUREAU
DEPT. VAN VERVOER / DEPT. OF TRANSPORT

19 - 4 - 1970

DAILY WEATHER BULLETIN

Maximum and Minimum Temperatures (°C) and Rainfall (RRR)
in mm for the 24 hours ended at 0800 SAST on

CAPE - KAAP	Max	Min	RRR
Aberdeen			
Addo			
Alexander Bay	33	11	1.0
Altwal North	25	5	
Beaufort-Wes	23	5	
(Lughawe)			
Boegoebergdam			
Boetsap			
Brandvlei			
Cala			
Caledon			
Calitzdorp			
Calvinia	24	10	
Cape Agulhas	20	16	
Cape Columbine	18	10	
Cape Point	16	13	
Cape St. Francis	20	10	
Cape Town	24	14	
(D. F. Malan)			
Cape Town			
(Roeland St.)			
Carnarvon			
Ceres			
Citrusdal			
Colesberg			
Cradock			
De Aar			
Dôhne	21	8	
Douglas			
East London	23	10	
(Airport)			
Elsenburg			
Fraserburg	23	7	
Garies			
George			
Graaff-Reinet	21	6	
Grahamstown			
Grootfontein	18	2	
(Middelburg)			
Hopetown			
Idutywa			
Jansenville	23	6	
Joubertina			
Kimberley	26	14	4.1
(Airport)			
Kuruman			
Kokstad	21	1	
Kuruman	27	14	28.0

KAAP - CAPE	Max	Min	RRR
Ladismith			
Lake Mentz			
Maclear			
Mafeking	23	15	
Malmesbury			
Matatiele			
Matroosberg	22	8	
Mbashe	23	14	
Mosselbaai	18	14	
Mount Frere			
Okiep	25	16	
Oudtshoorn	25	3	
Petrusville			
Piketberg			
Pofadder	XX	12	6.5
Port Alfred			
Port Elizabeth	23	9	
Port Nolloth	30	11	0.1
Port St. Johns	24	14	
Prieska	24	7	
Prince Albert			
Queenstown	21	0	
Riversdale	24	7	
Robertson	25	5	
Sheeprun	21	1	
(near Maclear)			
Somerset-Oos	22	4	
Steynsburg			
Strydenburg			
Sutherland	19	-2	
Swellendam			
Tarkastad			
Touwsrivier			
Twee Riviere	29	18	
(Gemsbokpark)			
Umtata	22	6	
Uniondale			
Upington	27	18	
Vanwyksvlei	25	11	
Victoria-Wes			
Vredendal	29	12	
Vryburg	26	14	3.0
Williston			
Willowmore	23	2	
Willowpark			
(near Dordrecht)			

NATAL	Max	Min	RRR
Cape St. Lucia	23	14	
Dundee			
Durban	25	11	
(Louis Botha)			
Estcourt	22	3	
Harding			
Himeville			
Hluhluwe			
Mkuze			
Newcastle	22	3	
Cedara			
(Pietermaritzburg)			
Port Shepstone	24	13	
Richmond			
Van Reenen			
Vryheid			
Waterford	20	-1	
(near Underberg)			
O.V.S. - O.F.S.			
Balkfontein			
(naby Bothaville)			
Bethlehem	22	2	
Bloemfontein	24	11	
(J.B.M. Hertzog)			
Bultfontein			
Fauresmith	23	13	
Ficksburg			
Frankfort	22	4	
Harrismith			
Hoopstad	26	12	0.5
Kroonstad	23	9	
Lindley			
Modderpoort			
Petrusburg			
Philippolis			
Reddersburg			
Reitz			
Rouxville			
Vrede			
Warden			
Welkom			
Wepener	24	10	
Winburg			
Zastron			

TRANSVAAL	Max	Min	RRR
Barberton			
Belfast			
Bethal	20	16	
Bospoort	22	12	
Carolina	18	5	
Delareyville			
Delmas			
Ermelo			
Gideonsrus			
Groendraai	24	13	
(naby Vaalwater)			
Jan Kempdorp			20.5
Jan Smuts	19	8	
Joubert Park (Jhb)	19	9	
Kroondal			
Letaba			
Levubu	24	13	
Lichtenburg			
Loskopdam			
Loskopkanale			
(naby Groblersdal)			
Louis Trichardt			
Lydenburg	21	4	
Mara	22	12	
Marnitz	22	15	
Messina	24	16	
Middelburg			
Nelspruit	25	7	
Phalaborwa	26	12	
Pietersburg	21	9	
Piet Retief	19	4	
Pongola			
Potchefstroom	22	10	
Potgietersrus	23	11	
Pretoria W.B.	22	12	
Pretoriuskop			
Punda Milia			
Satara			
Sekhukhune			
Shingwidzi			
Skukuza	28	8	
Standerton	21	1	
Thabazimbi			
Tomburke			
Tzaneen			
Vereeniging			
Volksrust			
Warmbad	23	19	
Waterval Boven			
Witbank			
Wolmaransstad			

S.W.A.	Max	Min	RRR
Aroab			
Bethanien			
Dordabis			
Gobabeb	13	10	
Gobabis			
Grootfontein	28	15	33.0
J.G. Strijdomlughawe	26	13	
Karasburg			
Kalkfeld			
Karibib			
Keetmanshoop	25	17	
Kub			
Luderitz	20	10	
Mariental	28	15	
Möwe	17	12	
Ohopoho			
Okahandja			
Okaukuejo			
Ondangwa	32	17	
Otavi			
Otjiwarongo			
Outjo			
Rehoboth			
Rundu	29	16	
Steinhausen			
Tsumeb			14.7
Uis			
Walvisbaai	14	11	
Windhoek W.K.			
LESOTHO			
Maseru	24	7	
BOTSWANA			
Francistown	17	15	0.1
Gaberones	23	16	
Ghanzi	25	14	
Lobatsi			
Mahalapye			
Maun	24	16	
Shakawe			
Tshabong			
Tshane			
SWAZILAND			
Ermlembe			
Mansini (Matsapa)	23	8	
Stegi			

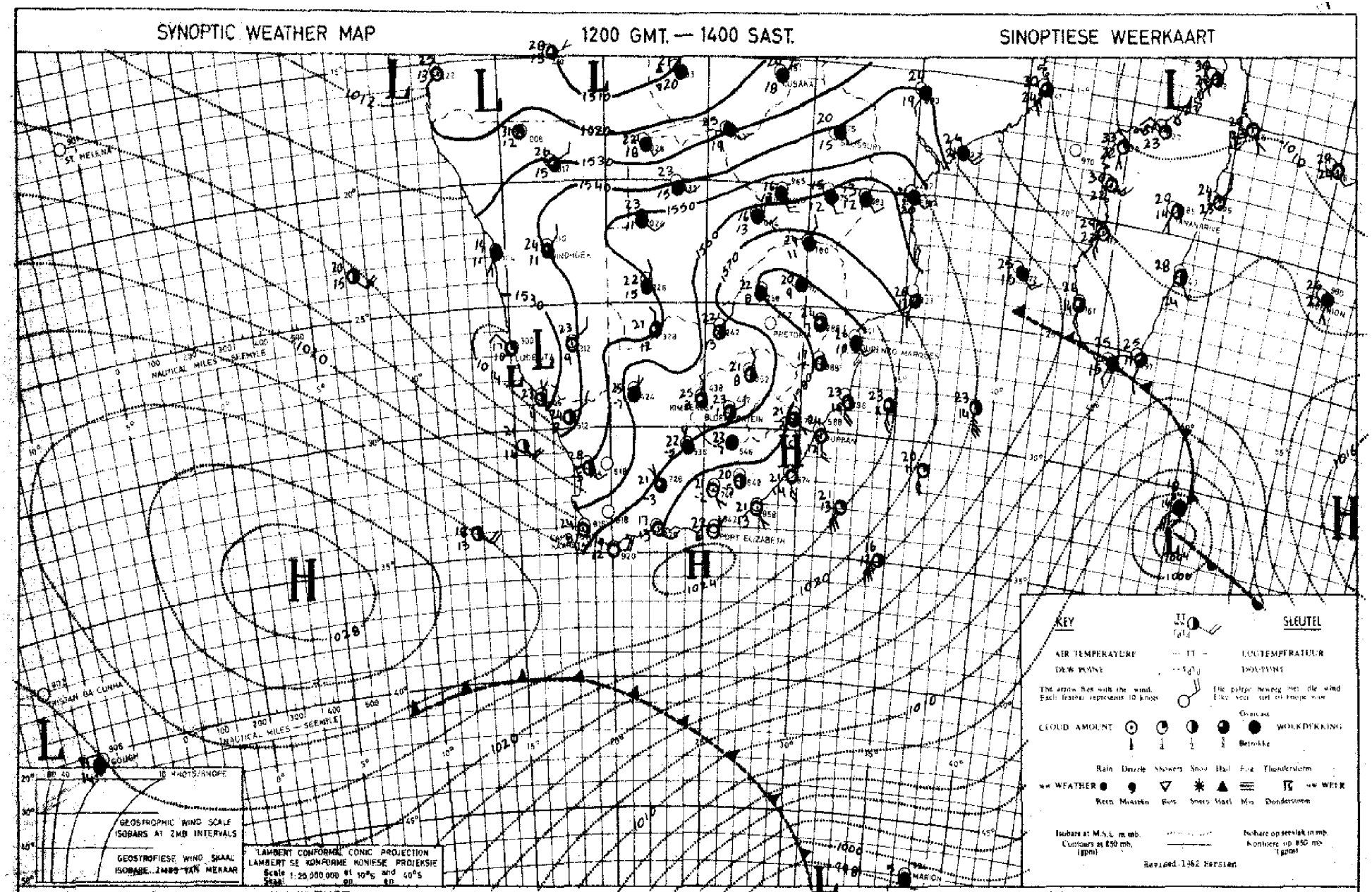

The upper-air low pressure system over S.W.A. is slowely moving south-eastwards and moist air over S.W.A. and Botswana will advance over Northern Cape, the Free State and the northern Karoo. Consequently showers will occur over all these regions.

Die boluglaedrukstelsel oor S.W.A beweeg stadig suidoos waarts en vogtige lug oor S.W.A en Botswana sal uitbrei oor Noord-Kaapland, die Vrystaat en die noordelike Karoo. Gevolglik sal buie voorkom oor al hierdie gebiede.

DAAGLIKSE WEERBULLETIN

Maksimum en Minimum Temperatuur (°C) en Reënval (RRR)
in mm vir die 24 uur geëindig om 0800 SAST op

WEERBURO / WEATHER BUREAU
DEPT. VAN VERVOER / DEPT. OF TRANSPORT

20 - 4 - 1970

DAILY WEATHER BULLETIN

Maximum and Minimum Temperatures (°C) and Rainfall (RRR)
in mm for the 24 hours ended at 0800 SAST on

CAPE - KAAP	Max	Min	RRR
Aberdeen			
Addo			
Alexander Bay	22	11	
Aliwal North	18	10	0.2
Beaufort-Wes	24	11	
(Laghawe)			
Boegoebergdam			
Boetsap			
Brandvlei			
Cala			
Caledon			
Calitzdorp			
Calvinia	23	6	
Cape Agulhas	20	16	0.1
Cape Columbine	17	11	
Cape Point	18	14	
Cape St. Francis	20	14	
Cape Town	25	14	0.1
(D. F. Malan)			
Cape Town			
(Roeland St.)			
Carnarvon			
Ceres			
Citrusdal			
Colesberg			
Cradock			
De Aar	27	7	12.0
Döhne			
Douglas			
East London	22	16	1.8
(Airport)			
Elsenburg			
Fort Beaufort			7.0
Fraserburg	20	6	
Garies			
George			
Graaff-Reinet	23	13	5.7
Grahamstown			
Grootfontein	23	11	7.4
(Middelburg)			
Hopetown			
Idutywa			
Jansenville	26	14	
Joubertina			
Kimberley	21	12	10.5
(Airport)			
Kaysna			
Kokstad	24	12	
Kuruman	21	11	15.5

KAAP - CAPE	Max	Min	RRR
Ladismith			
Lake Mentz			
Maclear			
Mafeking	22	12	11.5
Malmesbury			
Matatiele			
Matroosberg	24	6	
Mbashe	23	18	
Mosselbaai	21	15	
Mount Frere			
Okiep	26	11	
Oudtshoorn	27	5	
Petrusville			
Piketberg			
Pofadder	XX	12	8.5
Port Alfred			
Port Elizabeth	22	13	
Port Nolloth	17	10	
Port St. Johns	23	17	0.1
Prieska	16	8	13.0
Prince Albert			
Queenstown	26	13	4.5
Riversdale	24	11	
Robertson	25	10	
Sheeprun	24	10	
(near Maclear)			
Somerset-Oos	25	13	0.3
Steynsburg			
Strydenburg			
Sutherland	17	-2	
Swellendam			
Tarkastad			7.5
Touwsrivier			
Twee Riviere	29	11	
(Gemsbokpark)			
Umtata	25	6	1.5
Uniondale			
Upington	22	10	11.5
Vanwyksvlei	15	9	7.5
Victoria-Wes			
Vredendal	27	6	
Vryburg	25	13	5.0
Williston			
Willowmore	24	8	
Willowpark	22	12	0.5
(near Dordrecht)			

NATAL	Max	Min	RRR
Cape St. Lucia	26	19	
Dundee			
Durban	24	16	
(Louis Botha)			
Estcourt	25	11	
Harding			
Himeville			
Hluhluwe			
Mkuze			
Newcastle	27	11	
Cedara	26	12	
(Pietermaritzburg)			
Port Shepstone	23	17	
Richmond			
Van Reenen			
Vryheid			
Waterford	22	7	
(near Underberg)			
O.V.S. - O.F.S.			
Balkfontein			11.0
(naby Bothaville)			
Bethlehem	19	8	2.3
Bloemfontein	14	11	19.6
(J.B.M. Hertzog)			
Bultfontein			
Fauresmith	19	10	15.0
Ficksburg			
Frankfort	18	8	2.0
Harrismith			
Hoopstad			
Kroonstad	16	11	9.5
Lindley			9.0
Modderpoort			
Petrusburg			
Philippolis			
Reddersburg			
Reitz			
Roux ville			
Vrede			
Warden			2.0
Welkom	23	11	12.2
Wepener	16	11	2.7
Winburg			
Zastron			

TRANSVAAL	Max	Min	RRR
Barberton			
Belfast			
Bethal	20	8	
Bospoort	21	11	12.5
Carolina	21	8	
Delareyville			12.0
Delmas			
Ermelo			
Gideonsrus			
Groendraal	24	7	2.0
(naby Vaalwater)			
Jan Kempdorp			23.0
Jan Smuts	18	9	
Joubert Park (Jhb)	17	10	
Kroondal	23	9	2.2
Letaba			
Levubu	25	14	
Lichtenburg			19.0
Loskopdam			
Loskopkanale			
(naby Groblersdal)			
Louis Trichardt			
Lydenburg	21	8	
Mara	25	11	
Marnitz	23	13	
Messina	26	17	
Middelburg			
Nelspruit			
Phalaborwa	27	16	
Pietersburg	22	10	1.2
Piet Retief	24	11	
Pongola			
Potchefstroom	21	12	6.0
Potgietersrus	21	11	0.4
Pretoria W.B.	22	10	
Pretoriuskop			
Punda Milia			
Satara			
Sekhukhune			
Shingwidzi			
Skukuza	29	11	
Standerton	23	8	
Schweizer Reneke			7.5
Thabazimbi			
Tomburke			
Tzaneen			
Vereeniging			
Volksrust			
Warmbad	25	9	
Waterval Boven			
Witbank			
Wolmaransstad			14.0

S.W.A.	Max	Min	RRR
Aroab			
Bethanien			
Dordabis			
Gobabeb	31	10	
Gobabis	28	14	
Grootfontein	28	15	
J.G. Strijdomlughawe	27	8	
Karasburg			
Kalkfeld			
Karibib			
Keetmanshoop	28	12	
Kub			
Luderitz	15	12	
Mariental	31	12	
Möwe	16	12	
Ohopoho			
Okahandja			
Okaukuejo			
Ondangwa	32	17	
Otavi			
Otjiwarongo			
Outjo			
Rehoboth			
Rundu			
Steinhausen			
Tsumeb			
Uis	33	12	
Walvisbaai	15	12	
Windhoek W.K.			
LESOTHO			
Maseru	15	11	13.4
BOTSWANA			
Francistown	22	15	2.5
Gaberones	25	12	
Ghanzi	27	17	
Lobatsi			
Mahalapye			
Maun	28	16	
Shakawe	29	22	
Tshabong	26	13	2.8
Tshane	25	15	0.2
SWAZILAND			
Emlembe			
Manzini (Matsapa)	26	13	
Stegi			

SYNOPTIC WEATHER MAP 1200 GMT. — 1400 SAST. SINOPTIESE WEERKAART

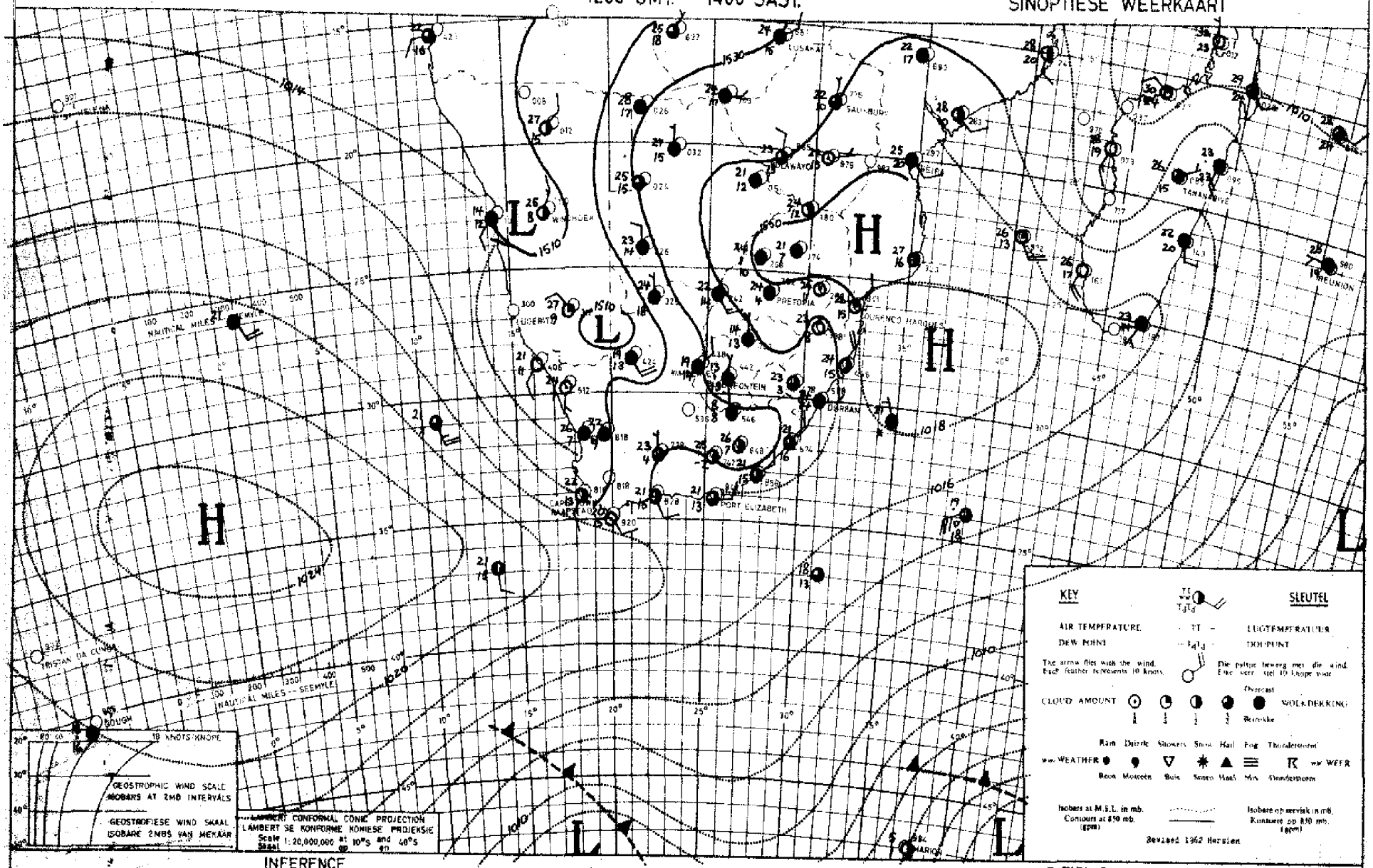

INFERENCE

DATE 19-4-19 20 DATUM

AFLEIDING

Moist air has already advanced over the northern parts of the Cape Province and the O.F.S. and will spread also over the western and southern areas of the Transvaal. The low pressure system in the upper air is also moving eastwards and therefore rain and showers will occur over the above mentioned areas.

Vogtige lug het reeds uitgebrei oor die noordelike dele van Kaapland en die Vrystaat en sal ook verder beweeg oor westelike en suidelike Transvaal. Die laedrukstelsel in die bolug beweeg ook ooswaarts en dus sal reën en buie voorkom oor die bogenoemde streke.

DAAGLIKSE WEERBULLETIN

Maksimum en Minimum Temperatuur (°C) en Reënval (RRR)
in mm vir die 24 uur geëindig om 0800 SAST op

WEERBURO / WEATHER BUREAU
DEPT. VAN VERVOER / DEPT. OF TRANSPORT
21 - 4 - 1970

DAILY WEATHER BULLETIN

Maximum and Minimum Temperatures (°C) and Rainfall (RRR)
in mm for the 24 hours ended at 0800 SAST on

CAPE - KAAP	Max	Min	RRR
Aberdeen			
Addo			
Alexander Bay	17	8	
Aliwal North	20	4	2.6
Beaufort-Wes	24	7	
(Lughaws)			
Boegoeberg dam			
Boetsap			
Brandvlei			
Cala			
Caledon			
Calitzdorp			
Calvinia	26	6	
Cape Agulhas	21	15	
Cape Columbine	18	11	
Cape Point	20	15	
Cape St. Francis	20	16	
Cape Town	22	15	
(D. F. Malan)			
Cape Town			
(Roeland St.)			
Carnarvon			
Ceres			
Citrusdal			
Colesberg			
Cradock			
De Aar	23	8	
Dôme	19	10	5.0
Douglas			
East London	22	15	1.2
(Airport)			
Elsenburg			
Fraserburg	23	7	
Garies			
George			
Graaff-Reinet	23	9	
Grahamstown			
Grootfontein	19	4	0.1
(Middelburg)			
Hopetown			
Idutywa			
Jansenville	26	9	
Joubertina			
Kimberley	21	9	
(Airport)			
Knysna			
Kokstad	20	7	8.8
Kuruman	24	10	

KAAP - CAPE	Max	Min	RRR
Ladismith			
Lake Mentz			
Maclear			
Mafeking	25	11	0.5
Malmesbury			
Matatiele			
Matroosberg	23	7	
Mbashe	22	16	0.3
Mosselbaai	21	15	
Mount Frere			
Okiep	26	12	
Ouitshoorn			
Petrusville			
Piketberg			
Pofadder	xx	11	
Port Alfred			
Port Elizabeth	22	15	
Port Nolloth	14	7	
Port St. Johns	23	16	
Prieska	23	9	
Prince Albert			
Queenstown			13.0
Riversdale	21	13	
Robertson	24	11	
Sheeprun	19	5	6.0
(near Maclear)			
Somerset-Oos	25	8	
Steynsburg			
Strydenburg			
Sutherland	21	-4	
Swellendam			
Tarkastad			
Touwsrivier			
Twee Riviere	26	8	
(Gemsbokpark)			
Umtata	20	9	1.1
Uniondale			
Upington	24	11	
Vanwyksvlei	23	8	
Victoria-Wes			
Vredendal	28	7	
Vryburg	23	8	1.2
Williston			
Willowmore	23	6	
Willowpark	16	2	
(near Dordrecht)			

NATAL	Max	Min	RRR
Cape St. Lucia	28	18	8.5
Dundee			
Durban	26	16	3.5
(Louis Botha)			
Estcourt	25	11	
Harding			
Himeville			9.0
Hluhluwe			11.0
Mkuze			
Newcastle	26	13	
Cedara	23	9	1.5
(Pietermaritzburg)			
Port Shepstone	25	17	
Richmond			
Van Reenen			
Vryheid			
Waterford	19	4	3.1
(near Underberg)			
O.V.S. - O.F.S.			
Balkfontein			5.5
(naby Bothaville)			
Bethlehem	18	7	7.8
Bloemfontein	19	5	3.7
(J.B.M. Hertzog)			
Bultfontein			
Fauresmith	19	8	
Ficksburg			
Frankfort	21	7	1.1
Harrismith			
Hoopstad	21	8	3.8
Kroonstad	20	7	7.5
Lindley			
Modderpoort			
Petrusburg			
Philippolis			
Reddersburg			
Reitz			
Rouxville			
Vrede			
Warden			
Welkom	20	9	3.1
Wepener			
Winburg			
Zastron			

TRANSVAAL	Max	Min	RRR
Barberton			
Belfast			
Bethal	22	6	
Bospoort	20	7	1.0
Carolina	21	7	0.1
Delareyville			
Delmas			7.0
Ermelo			
Gideonsrus			
Groendraai	26	14	3.5
(naby Vaalwater)			
Jan Kempdorp			
Jan Smuts	19	10	11.8
Joubert Park (Jhb)	19	9	13.5
Kroondal	24	11	
Letaba			
Levubu	32	17	
Lichtenburg			
Loskopdam			
Loskopkanale			
(naby Groblersdal)			
Louis Trichardt			
Lydenburg			
Mara	29	15	
Marnitz	26	17	
Messina	32	16	
Middelburg			3.0
Nelspruit	31	13	
Phalaborwa	32	19	
Pietersburg	25	15	
Piet Retief	25	11	0.1
Pongola			
Potchefstroom	22	8	6.4
Potgietersrus	26	14	
Pretoria W.B.	23	12	0.5
Pretoriuskop			
Punda Milia			
Satara			
Sekhukhune			
Shingwidzi			
Skukuza	34	18	
Standerton	22	6	3.5
Thabazimbi			
Tomburke			
Tzaneen			
Vereeniging			
Volksrust			2.6
Warmbad	27	13	0.1
Waterval Boven			
Witbank			
Wolmaransstad			
Wittontein			2.0

S.W.A.	Max	Min	RRR
Aroab			
Bethanien			
Dordabis			
Gobabeb			
Gobabis	30	12	
Grootfontein	28	17	
J.G. Strijdomlughawe	28	11	
Karasburg			
Kalkfeld			
Karibib			
Keetmanshoop	29	14	
Kub			
Luderitz	16	12	
Mariental	28	14	
Möwe	16	12	
Ohopoho			
Okahandja			
Okaukuejo			
Ondangwa	33	19	0.2
Otavi			
Otjiwarongo			
Outjo			
Namutoni			4.0
Rehoboth			
Rundu			
Steinhausen			
Tsumeb			7.5
Uis	33	12	
Walvisbaai	16	11	
Windhoek W.K.			
LESOTHO			
Maseru	19	5	1.9
BOTSWANA			
Francistown	26	15	
Gaberones	29	16	4.6
Ghanzi	29	16	4.5
Lobatsi			
Mahalapye			
Maun	30	15	
Shakawe	29	20	
Tshabong	26	12	
Tshane	30	13	
SWAZILAND			
Embabe			
Manzini (Matsapa)	30	14	
Stegi			

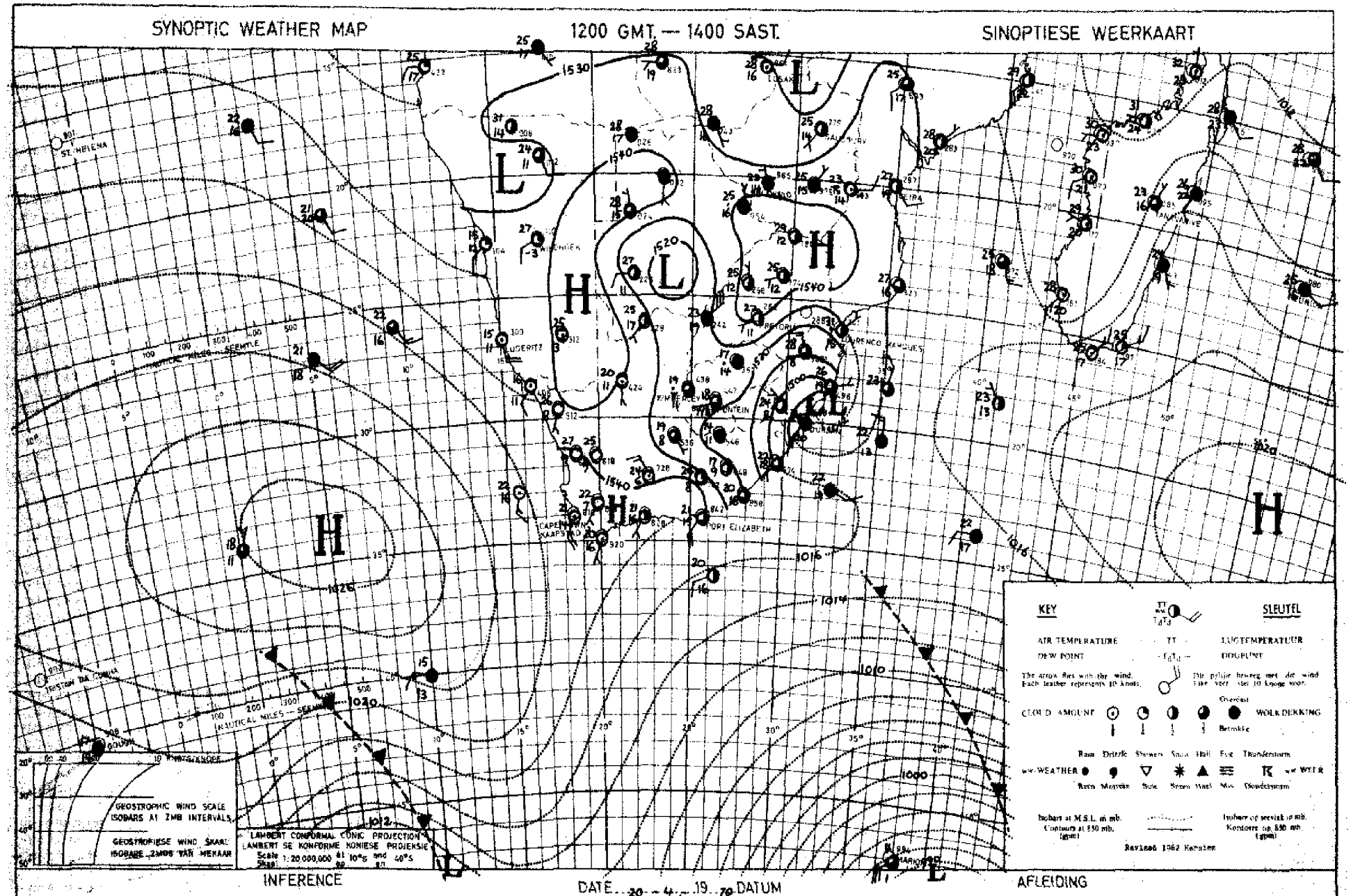

Fairly moist air is still present over the northern and north-eastern interior and isolated showers may be expected east of the low pressure trough extending from Natal to Botswana.

Betreklik vogtige lug is nog aanwesig oor die noordelike en noordoostelike binneland en enkele buie kan verwag word oos van die laedruktrog wat vanaf Natal na Botswana strek.

DAAGLIKSE WEERBULLETIN

Maksimum en Minimum Temperatuur (°C) en Reënval (RRR)
in mm vir die 24 uur geëindig om 0800 SAST op

WEERBURO / WEATHER BUREAU
DEPT. VAN VERVOER / DEPT. OF TRANSPORT
22 - 4 - 1970

DAILY WEATHER BULLETIN

Maximum and Minimum Temperatures (°C) and Rainfall (RRR)
in mm for the 24 hours ended at 0800 SAST on

CAPE - KAAP	Max	Min	RRR
Aberdeen			
Addo			
Alexander Bay	23	9	
Aliwal North	23	5	
Beaufort-Wes	25	9	
(Lughawe)			
Boegoebergdam			
Boetsap			
Brandvlei			
Cala			
Caledon			
Calitzdorp			
Calvinia	26	6	
Cape Agulhas	21	16	
Cape Columbine	16	11	
Cape Point	20	13	
Cape St. Francis	21	15	0.4
Cape Town	22	16	
(D. F. Malan)			
Cape Town			
(Roeland St.)			
Carnarvon			
Ceres			
Citrusdal			
Colesberg			
Cradock			
De Aar	23	8	
Dôme	20	10	
Douglas			
East London	23	15	0.6
(Airport)			
Elsenburg			
Fraserburg	24	8	
Garies			
George			
Graaff-Reinet	23	12	
Grahamstown			
Grootfontein	21	6	
(Middelburg)			
Hopetown			
Idutywa			
Jansenville	25	8	
Joubertina			
Kimberley	22	9	
(Airport)			
Kuyasa			
Kokstad	20	9	
Kuruman	23	8	

KAAP - CAPE	Max	Min	RRR
Ladismith			
Lake Mentz			
Maclear			
Mafeking	24	10	
Malmesbury			
Matatiele			
Matroosberg	21	6	
Mbashe	23	16	
Mosselbaai	20	13	
Mount Frere			
Okiep	27	12	
Oudtshoorn	22	5	
Petrusville			
Piketberg			
Pofadder	25	11	
Port Alfred			
Port Elizabeth	22	15	1.1
Port Nolloth	17	8	
Port St. Johns	24	17	0.8
Prieska	26	9	
Prince Albert			
Queenstown	21	12	
Riversdale	23	8	
Robertson	24	7	
Sheeprun	21	6	
(near Maclear)			
Somerset-Oos	23	12	
Steynsburg			
Strydenburg			
Sutherland	21	1	
Swellendam			
Tarkastad			
Touwsrivier			
Twee Riviere	27	7	
(Gemsbokpark)			
Umtata	23	12	
Uniondale			
Upington	26	12	
Vanwyksvlei	25	8	
Victoria-Wes			
Vredendal	25	6	
Vryburg	24	7	
Williston			
Willowmore	23	6	
Willowpark	19	5	
(near Dordrecht)			

NATAL	Max	Min	RRR
Cape St. Lucia	23	17	4.5
Dundee			
Durban	26	11	1.0
(Louis Botha)			
Estcourt	21	11	0.2
Harding			
Himeville			
Hluhluwe			
Mkuze			
Newcastle	22	10	
Cedara	21	12	
(Pietermaritzburg)			
Port Shepstone	23	18	
Richmond			
Van Reenen			
Vryheid			
Waterford	19	7	
(near Underberg)			
O.V.S. - O.F.S.			
Balkfontein			
(naby Bothaville)			
Bethlehem	20	7	
Bloemfontein	21	4	
(J.B.M. Hertzog)			
Bultfontein			
Fauresmith	21	9	
Ficksburg			
Frankfort	20	9	
Harrismith			
Hoopstad	22	8	
Kroonstad	20	7	
Lindley			
Modderpoort			
Petrusburg			
Philippolis			
Reddersburg			
Reitz			
Rouxville			
Vrede			
Warden			
Welkom	21	9	
Wepener	21	1	
Winburg			
Zastron			

TRANSVAAL	Max	Min	RRR
Barberton			
Belfast			
Bethal	20	8	
Bospoort	22	8	
Carolina	20	9	
Delareyville			
Delmas			
Ermelo			
Gideonsrus			
Groendraai	29	12	
(naby Vaalwater)			
Jan Kempdorp			
Jan Smuts	20	8	
Joubert Park (Jhb)	20	9	
Kroondal	26	11	
Letaba			
Levubu	27	16	
Lichtenburg			
Loskopdam			
Loskopkanale			
(naby Groblersdal)			
Louis Trichardt			
Lydenburg	23	11	1.3
Mara	29	15	1.1
Marnitz	31	15	
Messina	33	18	
Middelburg			
Nelspruit	27	17	
Phalaborwa	28	19	
Pietersburg	27	13	0.4
Piet Retief	20	10	
Pongola			
Potchefstroom	27	7	
Potgietersrus	29	15	0.3
Pretoria W.B.	25	12	
Pretoriuskop			
Punda Milia			
Satara			
Sekhukhune			
Shingwidzi			
Skukuza	30	15	
Standerton	21	7	
Thabazimbi			
Tomburke			
Tzaneen			
Vereeniging			
Volksrust			
Warmbad	28	12	
Waterval Boven			3.8
Witbank			
Wolmaransstad			

S.W.A.	Max	Min	RRR
Aroab			
Bethanien			
Dordabis			
Gobabeb	35	13	
Gobabis	27	12	
Grootfontein	29	15	
J.G. Strijdomlughawe	27	10	
Karasburg			
Kalkfeld			
Karibib			
Keetmanshoop	27	14	
Kub			
Luderitz	22	12	
Mariental	27	13	
Möwe	16	12	
Ohopoho			
Okahandja			
Okaukuejo			
Ondangwa	32	16	
Otavi			
Otjiwarongo			
Outjo			
Rehoboth			
Rundu	33	16	
Steinhausen			
Tsumeb			
Uis	34	15	
Walvisbaai	15	10	
Windhoek W.K.			
LESOTHO			
Maseru	20	4	
BOTSWANA			
Francistown	31	15	
Gaberones	29	13	
Ghanzi	30	14	
Lobatsi			
Mahalapye			
Maun	33	19	
Shakawe	31	17	
Tshabong	26	8	
Tshane	27	11	
SWAZILAND			
Embembe			
Mansini (Matsapa)	25	13	
Stegi			

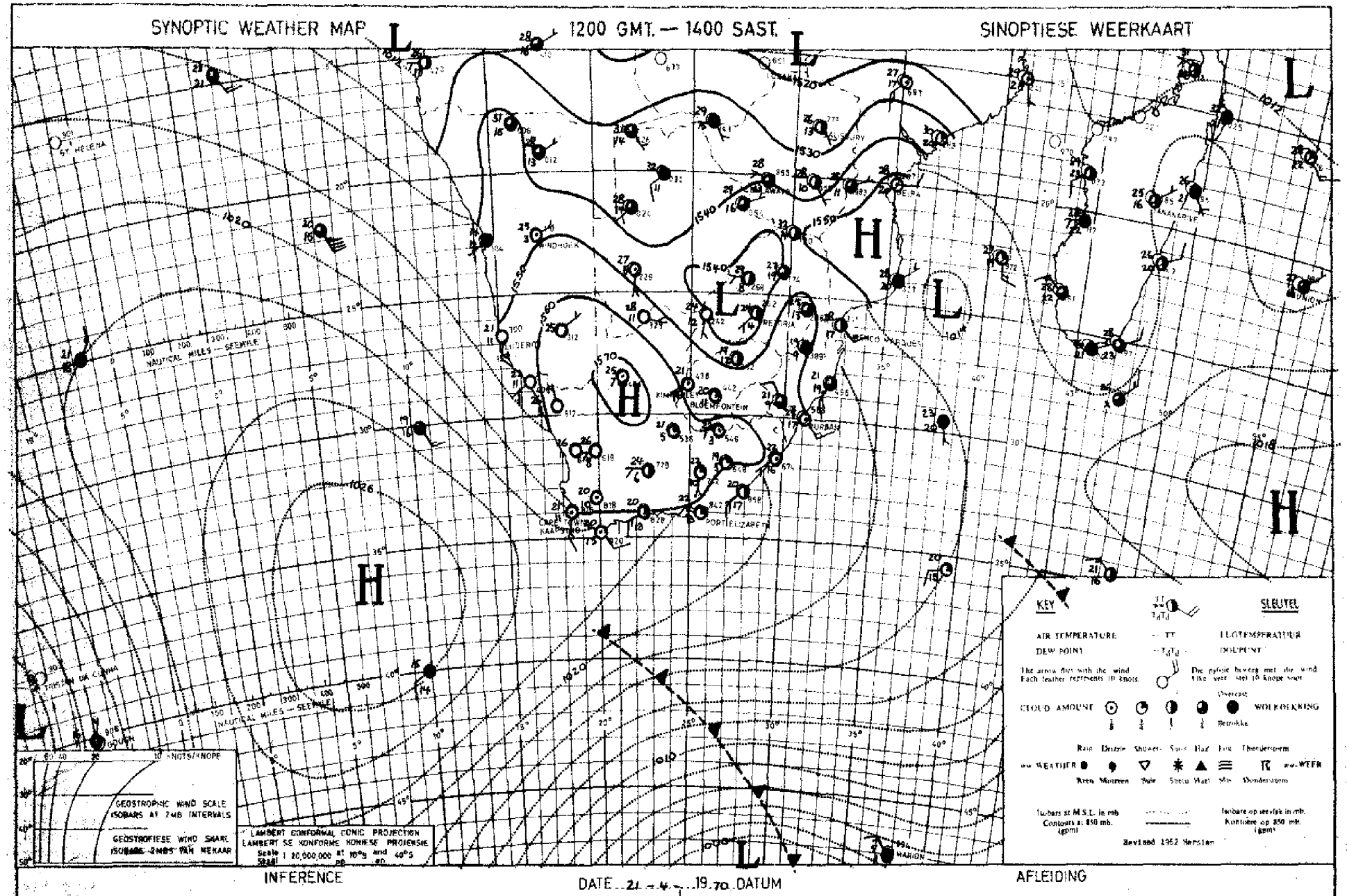

INFERENCE

DATE 21 - 4 - 19 70 DATUM

AFLEIDING

With the weak low pressure system over Transvaal there will be isolated thundershowers over the area east of it. The ridge of high pressure moving in south of the continent will cause cloudy weather over the eastern coastal regions.

Met die swak laedrukstelsel oor Transvaal sal enkele donderbuie nog voorkom oor die gebied oos daarvan. Die rug van hoë druk wat suid van die land indruk, sal bewolkte weer oor die oostelike kusgebiede veroorsaak.

DAAGLIKSE WEERBULLETIN

Maksimum en Minimum Temperatuur (°C) en Reënval (RRR)
in mm vir die 24 uur geëindig om 0800 SAST op

WEERBURO / WEATHER BUREAU
DEPT. VAN VERVOER / DEPT. OF TRANSPORT

23 – 4 – 1970

DAILY WEATHER BULLETIN

Maximum and Minimum Temperatures (°C) and Rainfall (RRR)
in mm for the 24 hours ended at 0800 SAST on

CAPE - KAAP	Max	Min	RRR
Aberdeen			
Adelo			1.5
Alexander Bay	22	8	
Aliwal North	24	9	
Beaufort-Wes	22	10	
(Lughawe)			
Boegoebergdam			
Boetsap			
Brandvlei			
Cala			
Caledon			
Calitzdorp			
Calvinia	27	12	
Cape Agulhas	21	15	
Cape Columbine	17	13	
Cape Point	18	13	
Cape St. Francis	19	13	10.0
Cape Town	25	13	
(D.F. Malan)			
Cape Town			
(Roeland St.)			
Carnarvon			
Ceres			
Citrusdal			
Colesberg			
Cradock			
De Aar	24	8	
Döhne	17	10	8.0
Douglas			
East London	20	15	20.5
(Airport)			
Elsenburg			
Fraserburg	21	7	
Garies			
George			
Graaff-Reinet	22	10	
Grahamstown			
Grootfontein	18	4	
(Middelburg)			
Hopetown			
Idutywa			
Jansenville	23	12	
Joubertina			
Kimberley	24	10	
(Airport)			
Knysna			
Kokstad	19	7	
Kuruman	24	8	

KAAP - CAPE	Max	Min	RRR
Ladismith			
Lake Mentz			
Maclear			
Mafeking	25	11	
Malmesbury			
Matatiele			
Matroosberg	21	8	
Mbashe	22	15	32.5
Mosselbaai	21	16	
Mount Frere			
Okiep	28	14	
Oudtshoorn	25	6	
Petrusville			
Piketberg			
Pofadder	26	13	
Port Alfred			
Port Elizabeth	20	11	9.3
Port Nolloth			
Port St. Johns	23	14	42.6
Prieska	27	12	
Prince Albert			
Queenstown	19	10	
Riversdale	24	13	
Robertson	24	9	
Sheeprun	20	8	0.2
(near Maclear)			
Somerset-Oos	21	9	0.1
Steynsburg			
Strydenburg			
Sutherland	21	5	
Swellendam			
Tarkastad			
Touwsrivier	28	7	
Twee Riviere	28	7	
(Gemsbokpark)			
Umtata	20	10	0.7
Uniondale			
Upington	27	11	
Vanwyksvlei	26	11	
Victoria-Wes			
Vredendal	34	14	
Vryburg	24	7	
Williston			
Willowmore	21	11	
Willowpark	18	7	
(near Dordrecht)			

NATAL	Max	Min	RRR
Cape St. Lucia	23	15	27.0
Dundee			10.5
Durban	25	16	15.2
(Louis Botha)			
Estcourt	21	9	4.5
Harding			
Himeville			
Hluhluwe			0.2
Mkuze			
Newcastle	22	11	3.8
Cedara	19	9	0.7
(Pietermaritzburg)			
Port Shepstone	23	15	8.0
Richmond			
Van Reenen			40.5
Vryheid			6.5
Waterford	XX	8	15.0
(near Underberg)			
O.V.S. - O.F.S.			
Balkfontein			
(naby Bothaville)			
Bethlehem	20	7	
Bloemfontein	22	6	
(J.B.M. Hertzog)			
Bultfontein			
Fauresmith	23	8	
Ficksburg			
Frankfort	21	8	
Harrismith			
Hoopstad	22	8	
Kroonstad	21	9	
Lindley			
Modderpoort			
Petrusburg			
Philippolis			
Reddersburg			
Reitz			
Rouxville			
Vrede			
Warden			
Welkom	21	11	
Wepener	21	6	
Winburg			
Zastron			

TRANSVAAL	Max	Min	RRR
Barberton			
Belfast			
Bethal	15	9	7.2
Bospoort	23	6	
Carolina	16	9	15.5
Delareyville			
Delmas			
Ermelo			2.5
Gideonsrus			9.0
Groendraai	24	10	
(naby Vaalwater)			
Jan Kempdorp			
Jan Smuts	19	9	5.7
Joubert Park (Jhb)	19	9	0.2
Kroondal	25	10	
Letaba			
Levubu	24	15	1.5
Lichtenburg			
Loskopdam			26.0
Loskopkanale			13.0
(naby Groblersdal)			
Louis Trichardt			
Lydenburg	29	11	26.5
Mara	24	12	
Marnitz	27	14	
Messina	26	16	
Middelburg			5.0
Marble Hall			25.0
Nelspruit			
Phalaborwa	24	17	2.5
Pietersburg	21	12	
Piet Retief	20	10	7.6
Pongola			
Potchefstroom	23	7	
Potgietersrus	24	13	
Pretoria W.B.	22	12	2.2
Pretoriuskop			28.5
Punda Milia			
Satara			
Sekhukhune			
Shingwidzi			
Skukuza	27	17	4.8
Standerton	20	7	3.9
Thabazimbi			
Tomburke			
Tzaneen			11.0
Vereeniging			
Volksrust			
Warmbad	24	12	5.4
Waterval Boven			13.6
Witbank			
Wolmaransstad			

S.W.A.	Max	Min	RRR
Aroab			
Bethanien			
Dordabis			
Gobabeb	35	13	
Gobabis	29	12	
Grootfontein	30	17	1.0
J.G. Strijdomlughawe	28	10	
Karasburg			
Kalkfeld			
Karibib			
Keetmanshoop	28	15	
Kub			
Luderitz	19	12	
Mariental	29	15	
Möwe	16	13	
Ohopoho			
Okahandja			
Okaukuejo			
Ondangwa	34	19	0.1
Otavi			
Otjiwarongo			
Outjo			
Namutoni			1.0
Rehoboth			
Rundu			
Steinhausen			
Tsumeb			1.6
Uis	35	15	
Walvisbaai	14	11	
Windhoek W.K.			
LESOTHO			
Maseru	20	6	
BOTSWANA			
Francistown	28	13	20.8
Gaberones	26	14	
Ghanzi	28	15	
Lobatsi			
Mahalapye			
Maun	32	12	
Shakawe	32	18	
Tshabong	27	7	
Tshane			
SWAZILAND			
Emlembe			
Manzini (Matsapa)	24	14	
Stegi			

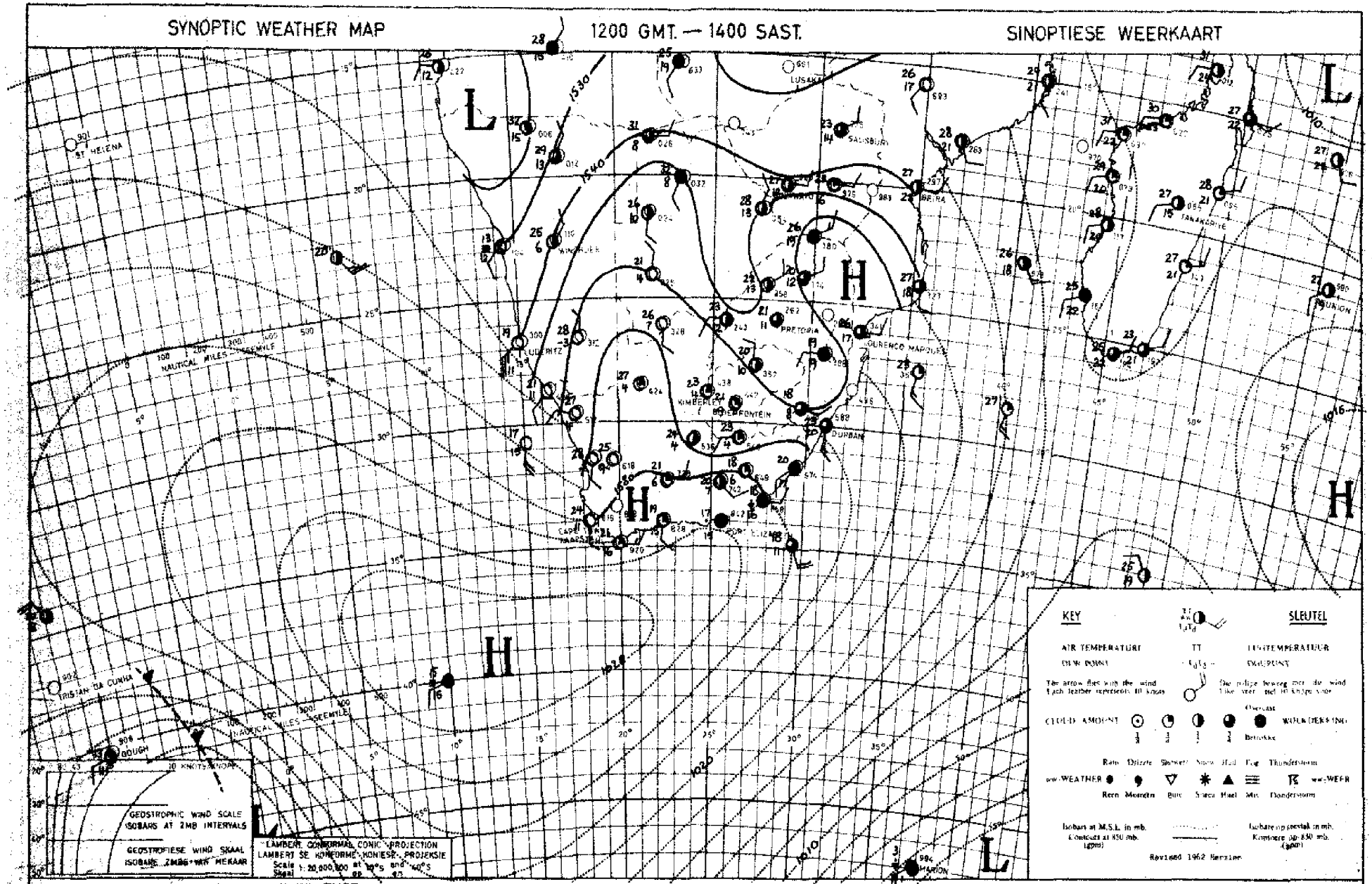

The Atlantic high is advecting moist air eastwards resulting in cloudy conditions with rain or showers over the south-eastern and eastern coastal regions as well as over Eastern Cape. East of the low pressure trough over Western Transvaal there will be scattered thundershowers over Transvaal, Northern O.F.S. and Natal.

Vogtige lug in sirkulasie om die hoog sal bewolkte toestande met reën veroorsaak oor die suidoostelike en oostelike kusstreke sowel as oor Oos-Kaapland. Oos van die laedruktrog oor Wes-Transvaal sal verspreide donderbuie ook voorkom oor Transvaal, Noord-Vrystaat en Natal.

DAAGLIKSE WEERBULLETIN

Maksimum en Minimum Temperatuur (°C) en Reënval (RRR)
in mm vir die 24 uur geëindig om 0800 SAST op

WEERBURO / WEATHER BUREAU
DEPT. VAN VERVOER / DEPT. OF TRANSPORT

24 - 4 - 1970

DAILY WEATHER BULLETIN

Maximum and Minimum Temperatures (°C) and Rainfall (RRR)
in mm for the 24 hours ended at 0800 SAST on

CAPE - KAAP	Max	Min	RRR
Aberdeen			
Adelo			
Alexander Bay	29	13	
Aliwal North	22	3	
Beaufort-Wes	21	7	
(Laghawe)			
Boegoebergdam			
Boetsap			
Brandvlei			
Cala			
Caledon			
Calitzdorp			
Calvinia	25	13	
Cape Agulhas	21	17	
Cape Columbine	27	14	
Cape Point	17	13	
Cape St. Francis	20	12	
Cape Town	25	6	
(D. F. Malan)			
Cape Town			
(Roeland St.)			
Carnarvon			
Ceres			
Citrusdal			
Colesberg			
Cradock			
De Aar	22	6	
Döhne	14	7	1.0
Douglas			
East London	20	11	2.3
(Airport)			
Elsenburg			
Fraserburg	20	4	
Garies			
George			
Graaff-Reinet	21	7	
Grahamstown			
Grootfontein	17	1	
(Middelburg)			
Hopetown			
Idutywa			
Jansenville	22	6	
Joubertina			
Kimberley	24	8	3.4
(Airport)			
Knysna			
Kokstad	16	8	
Kuruman	24	9	

KAAP - CAPE	Max	Min	RRR
Ladismith			
Lake Mentz			
Maclear			
Mafeking	23	19	9.0
Malmesbury			
Matatiele			
Matroosberg	20	6	
Mbashe	19	14	
Mosselbaai	19	15	
Mount Frere			
Okiep	27	7	
Oudtshoorn	26	10	
Petrusville			
Piketberg			
Pofadder	26	13	
Port Alfred			
Port Elizabeth	21	10	
Port Nolloth	24	13	
Port St. Johns	19	14	0.1
Prieska	25	8	
Prince Albert			
Queenstown	15	4	
Riversdale	23	13	
Robertson	25	7	
Sheeprun	16	9	
(near Maclear)			
Somerset-Oos	19	7	
Steynsburg			
Strydenburg			
Sutherland	18	-1	
Swellendam			
Tarkastad			
Touwsrivier			
Twee Riviere	29	15	1.0
(Gemsbokpark)			
Umtata	15	10	3.7
Uniondale			
Upington	27	14	
Vanwyksvlei	25	11	
Victoria-Wes			
Vredendal	30	21	
Vryburg	25	8	
Williston			
Willowmore	19	8	
Willowpark	14	3	
(near Dordrecht)			

NATAL	Max	Min	RRR
Cape St. Lucia	22	14	11.2
Dundee			
Durban	22	13	5.6
(Louis Botha)			
Estcourt	15	9	0.4
Harding			
Himeville			
Hluhluwe			
Mkuze			
Newcastle	17	10	
Cedara	16	9	1.6
(Pietermaritzburg)			
Port Shepstone	21	15	3.0
Richmond			
Van Reenen			
Vryheid			
Waterford	XX	5	
(near Underberg)			
O.V.S. - O.F.S.			
Balkfontein			
(naby Bothaville)			
Bethlehem	18	4	2.6
Bloemfontein	20	4	0.1
(J.B.M. Hertzog)			
Bultfontein			
Fauresmith	21	6	
Ficksburg			
Frankfort	20	6	2.6
Harrismith			
Hoopstad	23	2	
Kroonstad	20	8	
Lindley			8.5
Modderpoort			
Petrusburg			
Philippolis			
Reddersburg			
Reitz			
Rouxville			
Vrede			2.0
Warden			
Welkom	21	8	
Wepener	21	2	
Winburg			
Zastron			

TRANSVAAL	Max	Min	RRR
Barberton			0.2
Belfast			
Bethal	16	4	19.5
Bospoort	21	8	
Carolina	13	5	18.5
Delareyville			
Delmas			
Ermelo			
Gideonsrus			3.0
Groendraai	24	12	4.5
(naby Vaalwater)			
Jan Kempdorp			
Jan Smuts	14	7	1.4
Joubert Park (Jhb)	14	7	19.0
Kroondal			
Letaba			
Levubu	17	13	8.6
Lichtenburg			
Loskopdam			3.0
Loskopkanale			2.0
(naby Groblersdal)			
Louis Trichardt			
Lydenburg	17	9	2.5
Mara	21	13	
Marnitz			
Messina	26	16	
Middelburg			
Marble Hall			28.0
Nelspruit	21	11	3.0
Phalaborwa	23	15	0.5
Pietersburg	21	11	
Piet Retief	14	9	0.4
Pongola			
Potchefstroom	20	9	
Potgietersrus	22	12	4.3
Pretoria W.B.	20	12	1.2
Pretoriuskop			
Punda Milia			
Satara			
Sekhukhune			
Shingwidzi			
Skukuza	21	11	
Standerton	19	5	1.1
Thabazimbi			7.5
Tomburke			
Tzaneen			6.0
Vereeniging			
Volksrust			
Warmbad	22	11	2.0
Waterval Boven			4.7
Witbank			
Wolmaransstad			

S.W.A.	Max	Min	RRR
Aroab			
Bethanien			
Dordabis			
Gobabeb	33	11	
Gobabis	30	15	
Grootfontein	30	16	
J.G. Strijdomlughawe	28	11	
Karasburg			
Kalkfeld			
Karibib			
Keetmanshoop	30	16	
Kub			
Luderitz	17	11	
Mariental	32	17	
Möwe	16	13	
Ohopoho			
Okahandja			
Okaukuejo			
Ondangwa	32	18	
Otavi			
Otjiwarongo			
Outjo			
Rehoboth			
Rundu			
Steinhausen			
Tsumeb			
Uis	35	18	
Walvisbaai	15	12	
Windhoek W.K.			
LESOTHO			
Maseru	20	6	
BOTSWANA			
Francistown	26	15	
Gaberones	26	12	3.0
Ghanzi	29	17	
Lobatsi			
Hillsdale			12.0
Mahalapye			
Maun	33	17	
Shakawe	32	19	
Tshabong	28	13	
Tshane	28	16	
SWAZILAND			
Emlembe			
Manzini (Matsapa)	26	13	
Stegi			

SYNOPTIC WEATHER MAP 1200 GMT. — 1400 SAST. SINOPTIESE WEERKAART

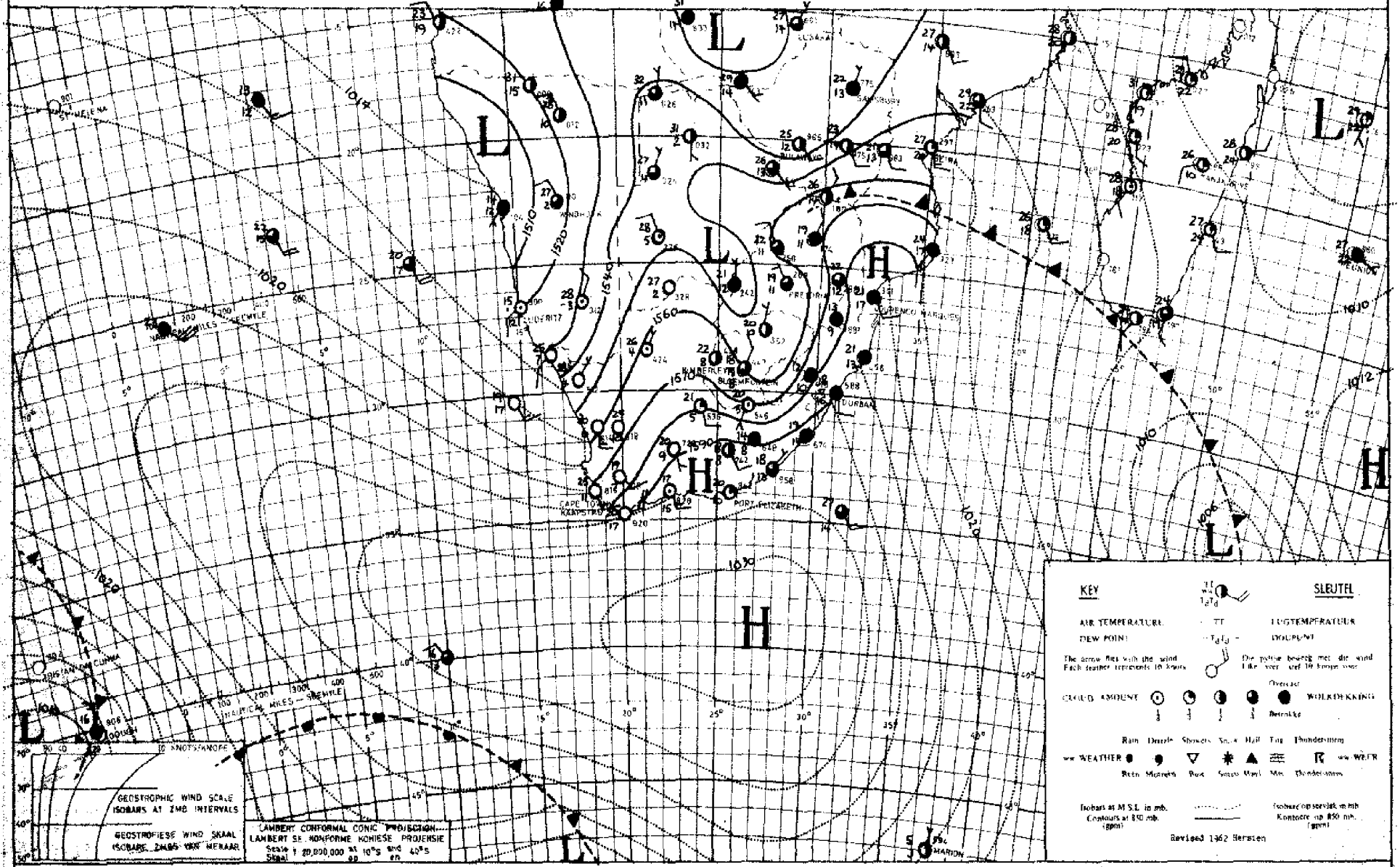

INFERENCE DATE 23 - 4 - 1970 DATUM AFLEIDING

The air over the interior is fairly moist and a trough of low pressure extends from S.W.A. towards the Free State. Scattered showers will occur over most areas of the interior except the south-western part of the Cape Province.

Die lug oor die binneland is redelik vogtig en 'n trog van lae lugdruk strek vanaf S.W.A. na die Vrystaat. Verspreide buie kan dus verwag word oor die meeste dele van die binneland, uitgesonderd die suidwestelike gedeelte van Kaapland.

DAAGLIKSE WEERBULLETIN

Maksimum en Minimum Temperatuur (°C) en Reënval (RRR)
in mm vir die 24 uur geëindig om 0800 SAST op

WEERBURO / WEATHER BUREAU
DEPT. VAN VERVOER / DEPT. OF TRANSPORT

25 - 4 - 1970

DAILY WEATHER BULLETIN

Maximum and Minimum Temperatures (°C) and Rainfall (RRR)
in mm for the 24 hours ended at 0800 SAST on

CAPE - KAAP	Max	Min	RRR
Aberdeen			
Addo			
Alexander Bay	31	9	
Aliwal North	22	2	
Beaufort-Wes	23	4	
(Lughawe)			
Boegoebergdam			
Boetsap			
Brandvlei			
Cala			
Caledon			
Calitzdorp			
Calvinia	27	12	
Cape Agulhas	20	16	
Cape Columbine	28	18	
Cape Point	21	13	
Cape St. Francis	20	14	0·2
Cape Town	27	6	
(D. F. Malan)			
Cape Town			
(Roeland St.)			
Carnarvon			
Ceres			
Citrusdal			
Colesberg			
Cradock			
De Aar	23	6	
Dohne			
Douglas			
East London	21	13	
(Airport)			
Elsenburg			
Fraserburg	22	6	
Garies			
George			
Graaff-Reinet	21	5	
Grahamstown			
Grootfontein	21	1	
(Middelburg)			
Hopetown			
Idutywa			
Jansenville	23	5	
Joubertina			
Kimberley	22	10	
(Airport)			
Knysna			
Kokstad	20	2	
Kuruman	24	9	

KAAP - CAPE	Max	Min	RRR
Ladismith			
Lake Mentz			
Maclear			
Mafeking	19	7	
Maimesbury			
Matatiele			
Matroosberg	23	7	
Mbashe	22	15	
Mosselbaai	19	14	
Mount Frere			
Okiep	28	21	
Oudtshoorn	25	6	
Petrusville			
Piketberg			
Pofadder	27	16	
Port Alfred			
Port Elizabeth	21	17	
Port Nolloth	27	10	
Port St. Johns	22	14	
Prieska	26	7	
Prince Albert			
Queenstown	21	4	
Riversdale	24	12	
Robertson	26	5	
Sheeprun	19	3	
(near Maclear)			
Somerset-Oos	22	5	
Steynsburg			
Strydenburg			
Sutherland	21	-2	
Swellendam			
Tarkastad			
Touwsrivier			
Twee Riviere			
(Gemsbokpark)			
Umtata	21	6	
Uniondale			
Upington	28	16	
Vanwyksvlei	25	10	
Victoria-Wes			
Vredendal	32	21	
Vryburg	23	8	
Williston			
Willowmore			
Willowpark	21	1	
(near Dordrecht)			

NATAL	Max	Min	RRR
Cape St. Lucia	23	14	
Dundee			
Durban	22	15	
(Louis Botha)			
Estcourt	19	15	
Harding			
Himeville			
Hluhluwe			
Mkuze			
Newcastle	20	3	
Cedara			
(Pietermaritzburg)			
Port Shepstone	22	14	
Richmond			
Van Reenen			
Vryheid			
Waterford	19	0	
(near Underberg)			
O.V.S. - O.F.S.			
Balkfontein			
(naby Bothaville)			
Bethlehem	18	6	
Bloemfontein	20	3	
(J.B.M. Hertzog)			
Bultfontein			
Fauresmith	21	5	
Ficksburg			
Frankfort	18	2	
Harrismith			
Hoopstad			
Kroonstad	20	4	
Lindley			
Modderpoort			
Petrusburg			
Philippolis			
Reddersburg			
Reitz			
Rouxville			
Vrede			
Warden			
Welkom	20	7	
Wepener	20	1	
Winburg			
Zastron			

TRANSVAAL	Max	Min	RRR
Barberton			
Belfast			
Bethal	15	7	
Bospoort	19	4	
Carolina	15	5	
Delareyville			
Delmas			
Ermelo			
Gideonsrus			
Groendraai	18	5	
(naby Vaalwater)			
Jan Kempdorp			
Jan Smuts	15	8	0·2
Joubert Park (Jhb)	16	9	
Kroondal			
Letaba			
Levubu	19	10	
Lichtenburg			
Loskopdam			5·0
Loskopkanale			
(naby Groblersdal)			
Louis Trichardt			
Lydenburg	16	6	2·0
Mara	19	9	
Marnitz			
Messina	23	9	
Middelburg			11·0
Nelspruit	23	7	
Phalaborwa	23	11	
Pietersburg	18	6	
Piet Retief	18	7	
Pongola			
Potchefstroom	20	5	
Potgietersrus	19	6	
Pretoria W.B.	19	8	
Pretoriuskop			
Punda Milia			
Satara			
Seibuldune			
Shingwidzi			
Skukuza	24	8	
Standerton	19	0	
Thabazimbi			
Tomburke			
Tzaneen			
Vereeniging			
Volksrust			
Warmbad	20	6	
Waterval Boven			
Witbank			
Wolmaransstad			

S.W.A.	Max	Min	RRR
Aroab			
Bethanien			
Dordabis			
Gobabeb	31	14	
Gobabis	27	15	
Grootfontein	27	13	
J.G. Strijdomlughawe	27	14	
Karasburg			
Kalkfeld			
Karibib			
Keetmanshoop	31	18	
Kub			
Luderitz	13	10	
Mariental	32	18	
Möwe	16	13	
Ohopoho			
Okahandja			
Okaukuejo			
Ondangwa	31	18	
Otavi			
Otjiwarongo			
Outjo			
Rehoboth			
Rundu			
Steinhausen			
Tsumeb			
Uis	35	19	
Walvisbaai	15	12	
Windhoek W.K.			
LESOTHO			
Maseru	19	3	
BOTSWANA			
Francistown	22	9	
Gaberones	19	7	
Ghanzi	26	12	
Lobatsi			
Mahalapye			
Maun	30	15	
Shakawe	31	19	
Tshabong	27	15	7·4
Tshane	27	14	0·3
SWAZILAND			
Enlembe			
Manzini (Matsapa)	22	9	
Stegi			

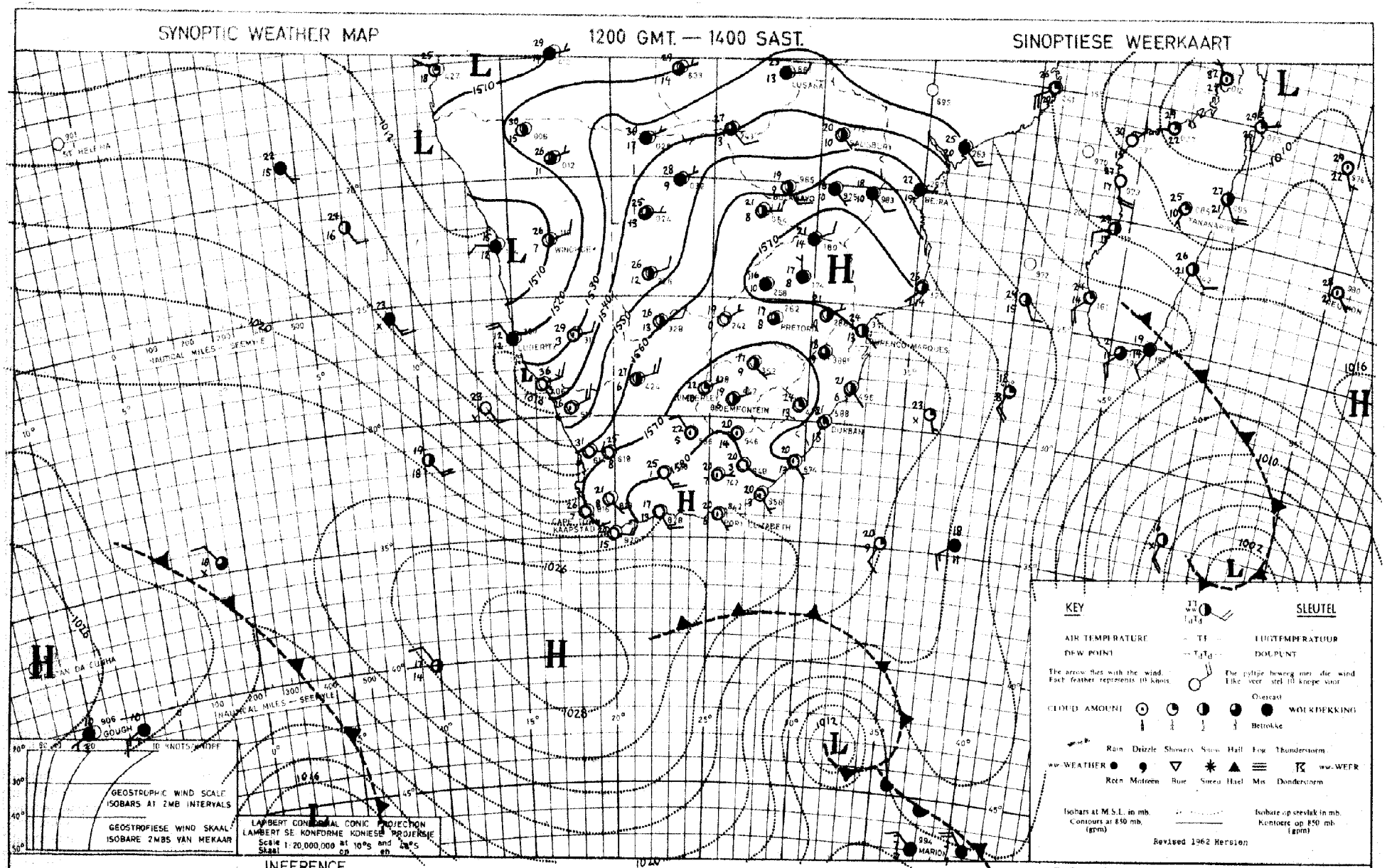

INFERENCE

DATE 24 - 4 19 70 DATUM

AFLEIDING

The low pressure system over S.W.A. will cause scattered light showers in the fairly moist air mass over S.W.A., Botswana and Northern Cape. Fair weather conditions will persist over the rest of the country as a result of the high pressure system over these regions.

Die laedrukstelsel oor S.W.A. sal veroorsaak dat verspreide ligte buie sal voorkom in die effens vogtige lug oor S.W.A., Botswana en Noord-Kaapland. Die hoëdrukstelsel oor die res van die land sal redelike mooiweerstoestande laat voortduur oor die gebiede.

DAAGLIKSE WEERBULLETIN

Maksimum en Minimum Temperatuur (°C) en Reënval (RRR)
in mm vir die 24 uur geëindig om 0800 SAST op

WEERBURO / WEATHER BUREAU
DEPT. VAN VERVOER / DEPT. OF TRANSPORT

26-4-1970

DAILY WEATHER BULLETIN

Maximum and Minimum Temperatures (°C) and Rainfall (RRR)
in mm for the 24 hours ended at 0800 SAST on

CAPE - KAAP	Max	Min	RRR
Aberdeen			
Addo			
Alexander Bay	22	10	
Aliwal North	23	6	
Beaufort-West	24	6	
(Lughawe)			
Boegoeberg Dam			
Bootsap			
Brandvlei			
Cala			
Caledon			
Calitzdorp			
Calvinia	27	15	
Cape Agulhas	20	16	
Cape Columbine	31	16	
Cape Point			
Cape St. Francis	20	12	
Cape Town	27	8	
(D. F. Malan)			
Cape Town			
(Roeland St.)			
Carnarvon			
Ceres			
Citrusdal			
Colesberg			
Cradock			
De Aar	23	5	
Dôme	15	7	
Douglas			
East London	20	13	
(Airport)			
Elsenburg			
Fraserburg	24	7	
Garies			
George			
Graaff-Reinet	22	4	
Grahamstown			
Grootfontein	21	0	
(Middelburg)			
Hopetown			
Idutywa			
Jansenville	23	7	
Joubertina			
Kimberley	24	8	
(Airport)			
Kuyma			
Kokstad	18	3	
Kuruman	23	10	1.0

KAAP - CAPE	Max	Min	RRR
Ladismith			
Lake Mentz			
Maclear			
Mafeking	22	7	
Malmesbury			
Matatiele			
Matroosberg	24	8	
Mbashe	20	15	
Mosselbaai	18	14	
Mount Frere			
Oliep	28	18	
Ouditshoorn	27	5	
Petrusville			
Piketberg			
Pofadder	XX	15	
Port Alfred			
Port Elizabeth	19	10	
Port Nolloth	13	11	
Port St. Johns	21	14	
Prieska	27	3	
Prince Albert			
Queenstown	21	4	
Riversdale	23	12	
Robertson	26	11	
Sheeprun	20	5	
(near Maclear)			
Somerset-Oos	21	6	
Steynsburg			
Strydenburg			
Sutherland	22	1	
Swellendam			
Tarkastad			
Touwsrivier			
Twee Riviere	28	15	1.5
(Gemsbokpark)			
Umtata	20	8	
Uniondale			
Upington	23	13	1.9
Vanwyksvlei	25	10	
Victoria-Wes			
Vredendal	34	16	
Vryburg	24	8	
Williston			
Willowmore	22	8	
Willowpark			
(near Dordrecht)			

NATAL	Max	Min	RRR
Cape St. Lucia	25	15	0.2
Dundee			
Durban	25	17	
(Louis Botha)			
Estcourt	22	6	
Harding			
Himeville			
Hluhluwe			
Mkuze			
Newcastle	23	10	
Cedara	20	2	
(Pietermaritzburg)			
Port Shepstone	22	16	
Richmond			
Van Reenen			
Vryheid			
Waterford	19	-1	
(near Underberg)			
O.V.S. - O.F.S.			
Baildontein			
(naby Bothaville)			
Bethlehem	19	6	
Bloemfontein	21	2	
(J.B.M. Hertzog)			
Bultfontein			
Fauresmith	22	7	
Ficksburg			
Frankfort	20	1	
Harrismith			
Hoopstad	23	5	
Kroonstad	21	3	
Lindley			
Modderpoort			
Petrusburg			
Philippolis			
Reddersburg			
Reitz			
Rouxville			
Vrede			
Warden			
Welkom			
Wepener	21	-1	
Winburg			
Zastron			

TRANSVAAL	Max	Min	RRR
Barberton			
Belfast			
Bethal	19	3	
Bospoort	21	3	
Carolina	18	6	
Delareyville			
Delmas			
Ermelo			
Gideonsrus			
Groendraai	23	5	
(naby Vaalwater)			
Jan Kempdorp			
Jan Smuts	18	7	
Joubert Park (Jhb)	17	9	
Kroondal			
Letaba			
Levubu	26	10	
Lichtenburg			
Loskopdam			
Loskopkanale			
(naby Groblersdal)			
Louis Trichardt			
Lydenburg	20	5	
Mara	25	6	
Marnitz			
Messina	27	9	
Middelburg			
Nelspruit	27	10	
Phalaborwa			
Pietersburg	21	7	
Piet Retief	23	9	
Pongola			
Potchefstroom	21	3	
Potgietersrus			
Pretoria W.B.	21	2	
Pretoriuskop			
Punda Milia			
Satara			
Sekhukhune			
Shingwidzi			
Skukuza	29	15	
Standerton	21	1	
Thabazimbi			
Tomburke			
Tzaneen			
Vereeniging			
Volksrust			
Warmbad	22	6	
Waterval Boven			
Withank			
Wolmaransstad			

S.W.A.	Max	Min	RRR
Aroab			
Bethanien			
Dordabis			
Gobabeb	33	20	
Gobabis	28	12	13.0
Grootfontein	29	16	0.2
J.G. Strijdomlughawe	26	13	0.5
Karasburg			
Kalkfeld			
Karibib			
Keetmanshoop	30	16	
Kub			
Luderitz	12	9	
Mariental	31	16	0.2
Möwe	17	14	
Ohopoho			
Okahandja			
Okaukuejo			
Ondangwa			
Otavi			
Otjiwarongo			
Outjo			
Rehoboth			
Rundu	31	15	
Steinhausen			
Tsumeb			
Uis			
Walvisbaai	16	12	
Windhoek W.K.			
LESOTHO			
Maseru	21	1	
BOTSWANA			
Francistown	24	8	
Gaberones	24	9	
Ghanzi	28	13	
Lobatsi			
Mahalapye			
Maun	29	14	
Shakawe	30	22	
Tshabong	24	13	1.6
Tshane	22	14	2.6
SWAZILAND			
Emlembe			
Manzini (Matsapa)	28	14	
Stegi			

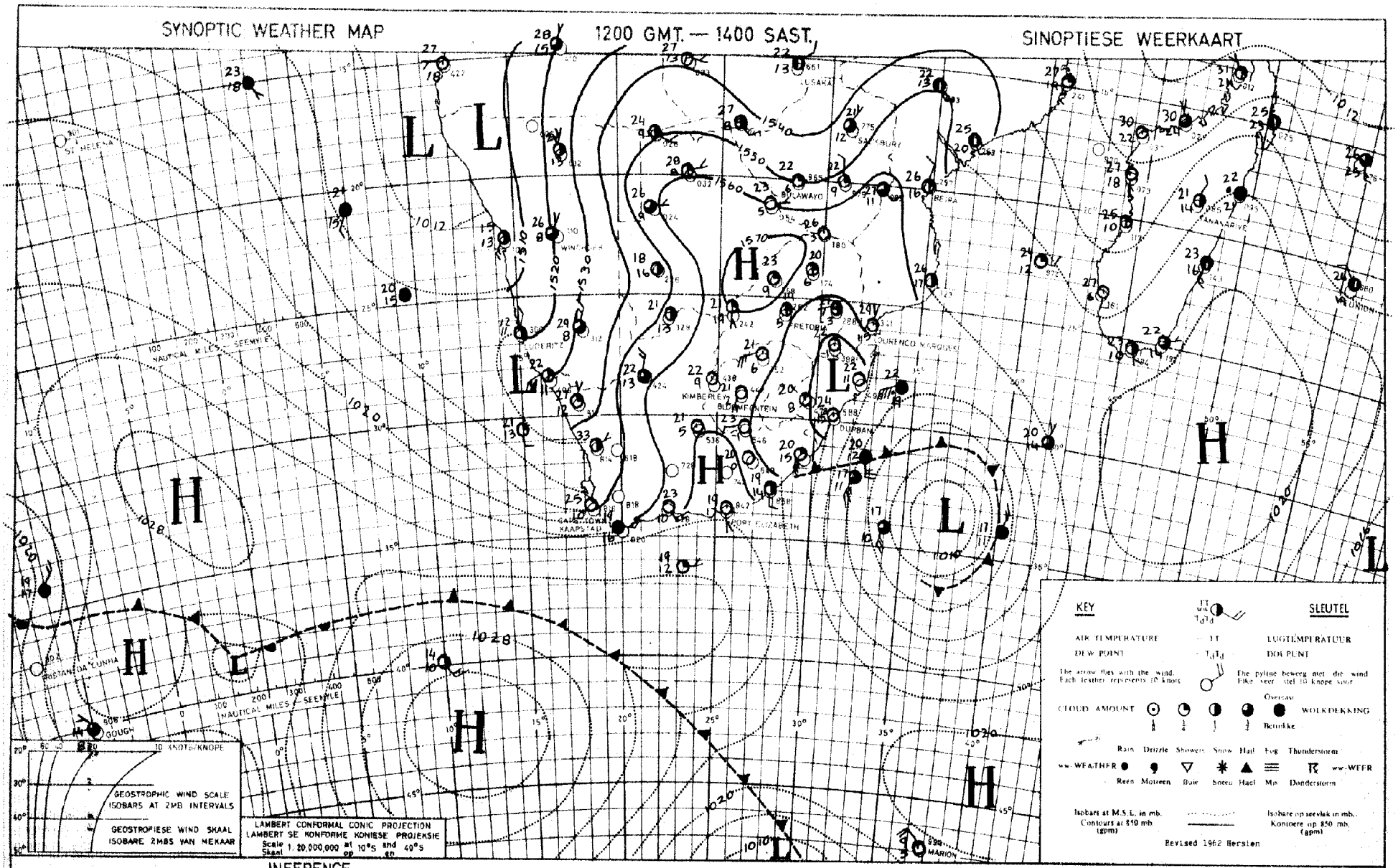

INFERENCE

DATE 25-4-1970 DATUM

AFLEIDING

Little change has taken place and fair weather conditions will persist over the eastern parts of the country. The low pressure system over the west coast will cause further showers to fall over S.W.A., Botswana and Northern and North-western Cape.

Min verandering het nog ingetree en dit sal redelike mooiweer bly oor die oostelike dele van die land maar die laedrukstelsel langs die weskus sal verdere buie laat voorkom oor S.W.A., Botswana, Noord- en Noordwes-Kaapland.

DAAGLIKSE WEERBULLETIN

Maksimum en Minimum Temperatuur (°C) en Reënval (RRR)
in mm vir die 24 uur geëindig om 0800 SAST op

WEERBURO / WEATHER BUREAU
DEPT. VAN VERVOER / DEPT. OF TRANSPORT

27 - 4 - 1970

DAILY WEATHER BULLETIN

Maximum and Minimum Temperatures (°C) and Rainfall (RRR)
in mm for the 24 hours ended at 0800 SAST on

CAPE - KAAP	Max	Min	RRR
Aberdeen			
Addo			
Alexander Bay	16	9	
Aliwal North	23	2	
Beaufort-Wes	23	2	
(Laghawe)			
Boegoebergdam			
Boetsap			
Brandvlei			
Cala			
Caledon			
Calitzdorp			
Calvinia	28	15	
Cape Agulhas	18	15	
Cape Columbine	23	11	
Cape Point	27	19	
Cape St. Francis	20	14	
Cape Town	31	12	
(D. F. Malan)			
Cape Town			
(Roeland St.)			
Carnarvon			
Ceres			
Citrusdal			
Colesberg			
Cradock			
De Aar	23	7	
Dohne	18	10	
Douglas			
East London	21	12	
(Airport)			
Elsenburg			
Fraserburg	24	6	
Garies			
George			
Graaff-Reinet			
Grahamstown			
Grootfontein			
(Middelburg)			
Hopetown			
Idutywa			
Jansenville	23	9	
Joubertina			
Kimberley	24	7	
(Airport)			
Knysna			
Kokstad	18	2	
Kuruman	25	12	

KAAP - CAPE	Max	Min	RRR
Ladismith			
Lake Mentz			
Maclear			
Mafeking	26	10	
Malmesbury			
Matatiele			
Matroosberg	25	10	
Mbashe	22	14	
Mosselbaai	17	12	
Mount Frere			
Oldep	28	17	
Oudtshoorn	28	3	
Petrusville			
Piketberg			
Pofadder	XX	15	
Port Alfred			
Port Elizabeth	22	12	
Port Nolloth	13	10	
Port St. Johns	22	14	0.9
Prieska	26	8	
Prince Albert			
Queenstown	19	4	
Riversdale	21	5	
Robertson	29	8	
Sheeprun	18	2	
(near Maclear)			
Somerset-Oos	22	4	
Steynsburg			
Strydenburg			
Sutherland	22	0	
Swellendam			
Tarkastad			
Touwsrivier			
Twee Riviere	28	15	8.0
(Gemsbokpark)			
Umtata	20	6	
Uniondale			
Upington	28	17	
Vanwyksvlei	26	11	
Victoria-Wes			
Vredendal	35	15	
Vryburg	25	9	
Williston			
Willowmore	21	4	
Willowpark	17	0	
(near Dordrecht)			

NATAL	Max	Min	RRR
Cape St. Lucia	22	15	37.0
Dundee			
Durban	24	13	17.7
(Louis Botha)			
Estcourt	19	4	
Harding			
Himeville			
Hluhluwe			
Mkuze			
Newcastle	19	3	
Cedara	20	2	
(Pietermaritzburg)			
Port Shepstone	22	14	
Richmond			
Van Reenen			
Vryheid			
Waterford	17	-1	
(near Underberg)			
O.V.S. - O.F.S.			
Balkfontein			
(naby Bothaville)			
Bethlehem	19	2	
Bloemfontein	22	1	
(J.B.M. Hertzog)			
Bultfontein			
Fauresmith	23	5	
Ficksburg			
Frankfort	20	1	
Harrismith			
Hoopstad	24	4	
Kroonstad	23	4	
Lindley			
Modderpoort			
Petrusburg			
Philippolis			
Reddersburg			
Reitz			
Rouxville			
Vrede			
Warden			
Welkom	23	7	
Wepener	21	0	
Winburg			
Zastron			

TRANSVAAL	Max	Min	RRR
Barberton			
Belfast			
Bethal	18	4	
Bospoort	23	5	
Carolina	16	4	
Delareyville			
Delmas			
Ermelo			
Gideonsrus			
Groendraai	26	7	
(naby Vaalwater)			
Jan Kempdorp			
Jan Smuts	19	6	
Joubert Park (Jhb)	20	8	
Kroondal	24	6	
Letaba			
Levubu	23	12	
Lichtenburg			
Loskopdam			
Loskopkanale			
(naby Groblersdal)			
Louis Trichardt			
Lydenburg			
Mara	24	10	
Marnitz			
Messina	28	13	
Middelburg			
Nelspruit	23	10	
Phalaborwa	25	13	
Pietersburg	22	7	
Piet Retief	18	4	
Pongola			
Potchefstroom	23	5	
Potgietersrus	24	11	
Pretoria W.B.	23	11	
Pretoriuskop			
Punda Milia			
Satara			
Sekhukhune			
Shingwidzi			
Skukuza	26	9	
Standerton	19	0	
Thabazimbi			
Tomburke			
Tzaneen			
Vereeniging			
Volksrust			
Warmbad	25	8	
Waterval Boven			
Witbank			
Wolmaransstad			

S.W.A.	Max	Min	RRR
Aroab			
Bethanien			
Dordabis			
Gobabeb	34	21	
Gobabis	26	13	
Grootfontein	27	10	
J.G. Strijdomlughawe	21	10	2.0
Karasburg			
Kalkfeld			
Karibib			
Keetmanshoop	30	15	0.5
Kub			
Luderitz	13	12	
Mariental	29	15	1.7
Möwe	18	13	
Ohopoho			
Okahandja			
Okaukuejo			
Ondangwa			
Otavi			
Otjiwarongo			
Outjo			
Buitepos			12.5
Rehoboth			
Rundu	31	15	
Steinhausen			
Tsumeb			
Uis	32	18	0.8
Walvisbaai	18	14	
Windhoek W.K.			
LESOTHO			
Maseru	22	2	
BOTSWANA			
Francistown	26	10	
Gaberones	27	9	
Ghanzi	27	12	
Lobatsi			
Mahalapye			
Maun	28	12	
Shakawe	29	14	
Tshabong	25	16	0.8
Tshane	27	14	
SWAZILAND			
Emlembe			
Manzini (Matsapa)	23	9	
Stegi			

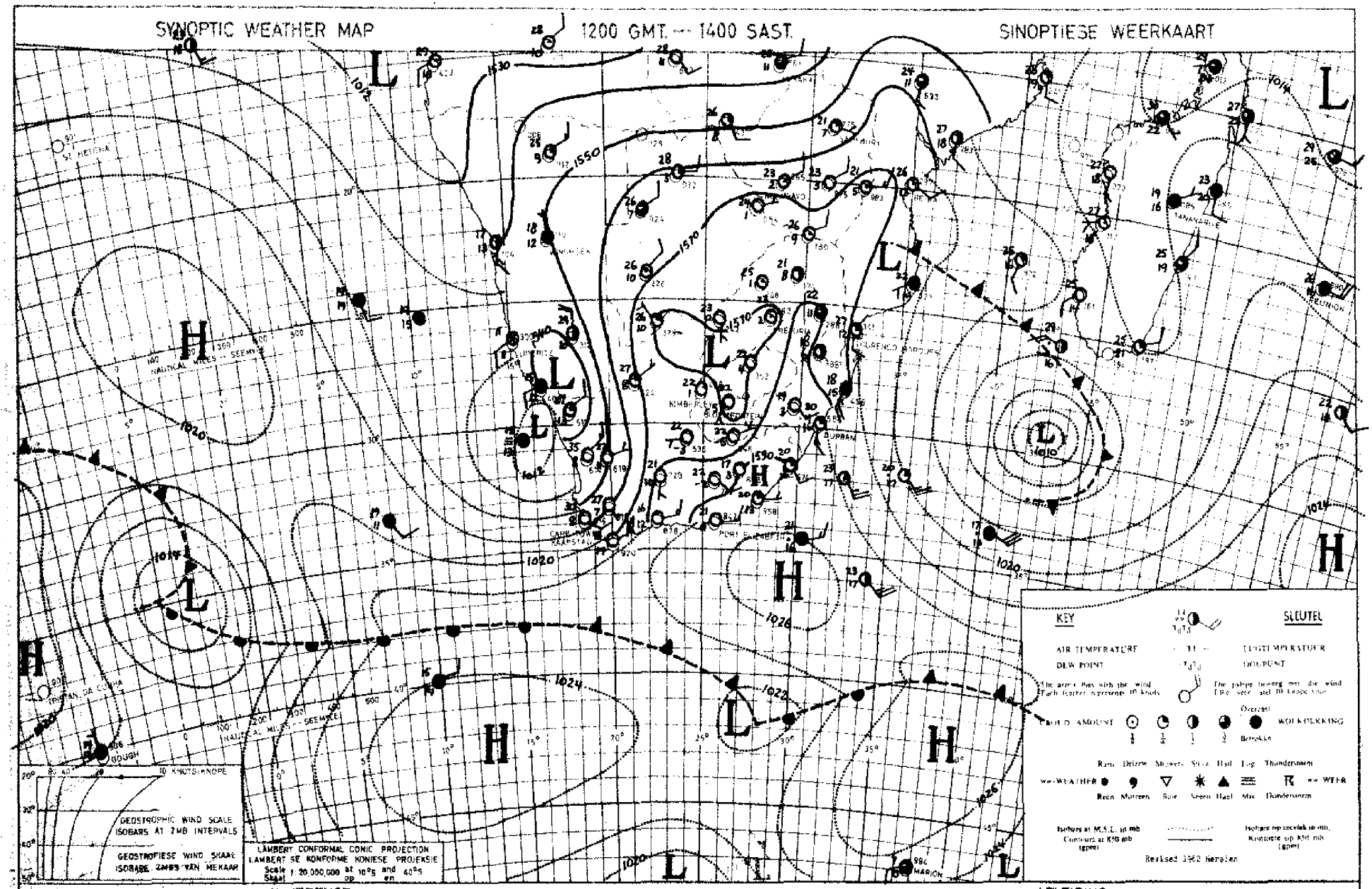

INFERENCE

DATE 26 - 4 - 1970 DATUM

AFLEIDING

The low pressure system along the west coast is moving slowly southwards and is accompanied by an upper-air trough. Consequently scattered light showers will occur over S.W.A., southern Botswana and the western half of the Cape Province.

Die laedrukstelsel langs die weskus beweeg stadig suidwaarts en gaan gepaard met 'n bolugtrog. Gevolglik sal verspreide ligte buie voorkom oor S.W.A., suidelike Botswana en die westelike helfte van Kaapstad.

DAAGLIKSE WEERBULLETIN

Maksimum en Minimum Temperatuur (°C) en Reënval (RRR)
in mm vir die 24 uur geëindig om 0800 SAST op

WEERBURO / WEATHER BUREAU
DEPT. VAN VERVOER / DEPT. OF TRANSPORT

28 - 4 - 1970

DAILY WEATHER BULLETIN

Maximum and Minimum Temperatures (°C) and Rainfall (RRR)
in mm for the 24 hours ended at 0800 SAST on

CAPE - KAAP	Max	Min	RRR
Aberdeen			
Addo			
Alexander Bay	18	12	
Alfred North	24	2	
Beaufort-Wes	28	15	
(Lughawe)			
Boegoebergdam			
Boetsap			
Brandvlei			
Cala			
Caledon			
Calitzdorp			
Calvinia	28	13	5.0
Cape Agulhas	25	14	
Cape Columbine	17	12	
Cape Point	30	13	
Cape St. Francis	20	13	
Cape Town	26	10	
(D. F. Malan)			
Cape Town			
(Roeland St.)			
Carnarvon			
Ceres			
Citrusdal			
Colesberg			
Cradock			
De Aar	25	7	
Dohne	24	12	
Douglas			
East London	23	11	
(Airport)			
Elsenburg			
Fraserburg	25	9	
Garies			
George			
Graaff-Reinet	27	13	
Grahamstown			
Grootfontein	24	9	
(Middelburg)			
Hopetown			
Idutywa			
Jansenville	28	10	
Joubertina			
Kimberley	25	11	1.4
(Airport)			
Knysna			
Kokstad	21	0	
Kuruman	20	9	

KAAP - CAPE	Max	Min	RRR
Ladismith			
Lake Mentz			
Maclear			
Mafeking	25	8	
Malmesbury			
Matatiele			
Matroosberg	26	11	
Mbashe	22	14	
Mosselbaai	23	18	
Mount Frere			
Okiep	28	12	
Oudtshoorn	30	9	
Petrusville			
Piketberg			
Pofadder	xx	14	
Port Alfred			
Port Elizabeth	22	10	
Port Nolloth	13	11	
Port St. Johns	23	14	
Prieska	25	8	
Prince Albert			
Queenstown	24	4	
Riversdale	34	11	
Robertson	33	10	
Sheeprun	22	1	
(near Maclear)			
Somerset-Oos	28	12	
Steynsburg			
Strydenburg			
Sutherland	24	8	
Swellendam			
Tarkastad			
Touwsrivier			
Twee Riviere	27	15	
(Gemsbokpark)			
Umtata	23	6	
Uniondale			
Upington	26	14	
Vanwyksvlei	26	0	4.0
Victoria-Wes			
Vredendal	33	11	
Vryburg	23	8	
Williston			
Willowmore	27	9	
Willowpark	23	7	
(near Dordrecht)			

NATAL	Max	Min	RRR
Cape St. Lucia	23	16	
Dundee			
Durban	23	13	
(Louis Botha)			
Estcourt	20	5	
Harding			
Himeville			
Hluhluwe			
Mkuze			
Newcastle	23	2	
Cedara	21	3	
(Pietermaritzburg)			
Port Shepstone	23	14	
Richmond			
Van Reenen			
Vryheid			
Waterford	21	-2	
(near Underberg)			
O.V.S. - O.F.S.			
Bailkfontein			
(naby Bothaville)			
Bethlehem	20	1	
Bloemfontein	23	8	0.1
(J.B.M. Hertzog)			
Bultfontein			
Fauresmith	23	9	
Ficksburg			
Frankfort	21	2	
Harrismith			
Hoopstad	25	12	
Kroonstad	23	6	
Lindley			
Modderpoort			
Petrusburg			
Philippolis			
Reddersburg			
Reitz			
Rouxville			
Vrede			
Warden			
Welkom	23	11	
Wepener	22	3	
Winburg			
Zastron			

TRANSVAAL	Max	Min	RRR
Barberton			
Belfast			
Bethal	20	7	
Bospoort	23	7	
Carolina	19	6	
Delareyville			
Delmas			
Ermelo			
Gideonsrus			
Groendraai	24	5	
(naby Vaalwater)			
Jan Kempdorp			
Jan Smuts	19	10	
Joubert Park (Jhb)	20	11	
Kroondal	23	8	
Letaba			
Levubu	24	11	
Lichtenburg			
Loskopdam			
Loskopkanale			
(naby Groblersdal)			
Louis Trichardt			
Lydenburg	19	8	
Maré	24	7	
Marnitz			
Messina	27	9	
Middelburg			
Nelspruit	25	9	
Phalaborwa	27	12	
Pietersburg	22	8	
Piet Retief			
Pongola			
Potchefstroom	23	7	
Potgietersrus	23	10	
Pretoria W.B.	22	9	
Pretoriuskop			
Punda Milia			
Satara			
Sekhukhune			
Shingwidzi			
Skukuza	28	9	
Standerton	22	1	
Thabazimbi			
Tomburke			
Tzaneen			
Vereeniging			
Volksrust			
Warmbad	24	7	
Waterval Boven			
Witbank			
Wolmaransstad			

S.W.A.	Max	Min	RRR
Aroab			
Bethanien			
Dordabis			
Gobabeb	36	23	
Gobabis	26	11	
Grootfontein	28	10	
J.G. Strijdomlughawe	25	11	0.6
Karasburg			
Kalkfeld			
Karibib			
Keetmanshoop	28	16	
Kub			
Luderitz	20	13	
Mariental	26	13	
Möwe	21	14	
Ohopoho			
Okahandja			
Okaukuejo			
Ondangwa			
Otavi			
Otjiwarongo			
Outjo			
Rehoboth			
Rundu	30	10	
Steinhausen			
Tsumeb			
Uis	34	22	
Walvisbaai	23	15	
Windhoek W.K.			0.5
LESOTHO			
Maseru	20	2	
BOTSWANA			
Francistown	24	9	
Gaberones	26	9	
Ghanzi	28	12	
Lobatsi			
Mahalapye			
Maun	28	12	
Shakawe	28	13	
Tshabong	26	12	1.3
Tshane	26	12	
SWAZILAND			
Emlembe			
Manzini (Matsapa)	23	10	
Stegi			

SYNOPTIC WEATHER MAP 1200 GMT. — 1400 SAST. SINOPTIESE WEERKAART

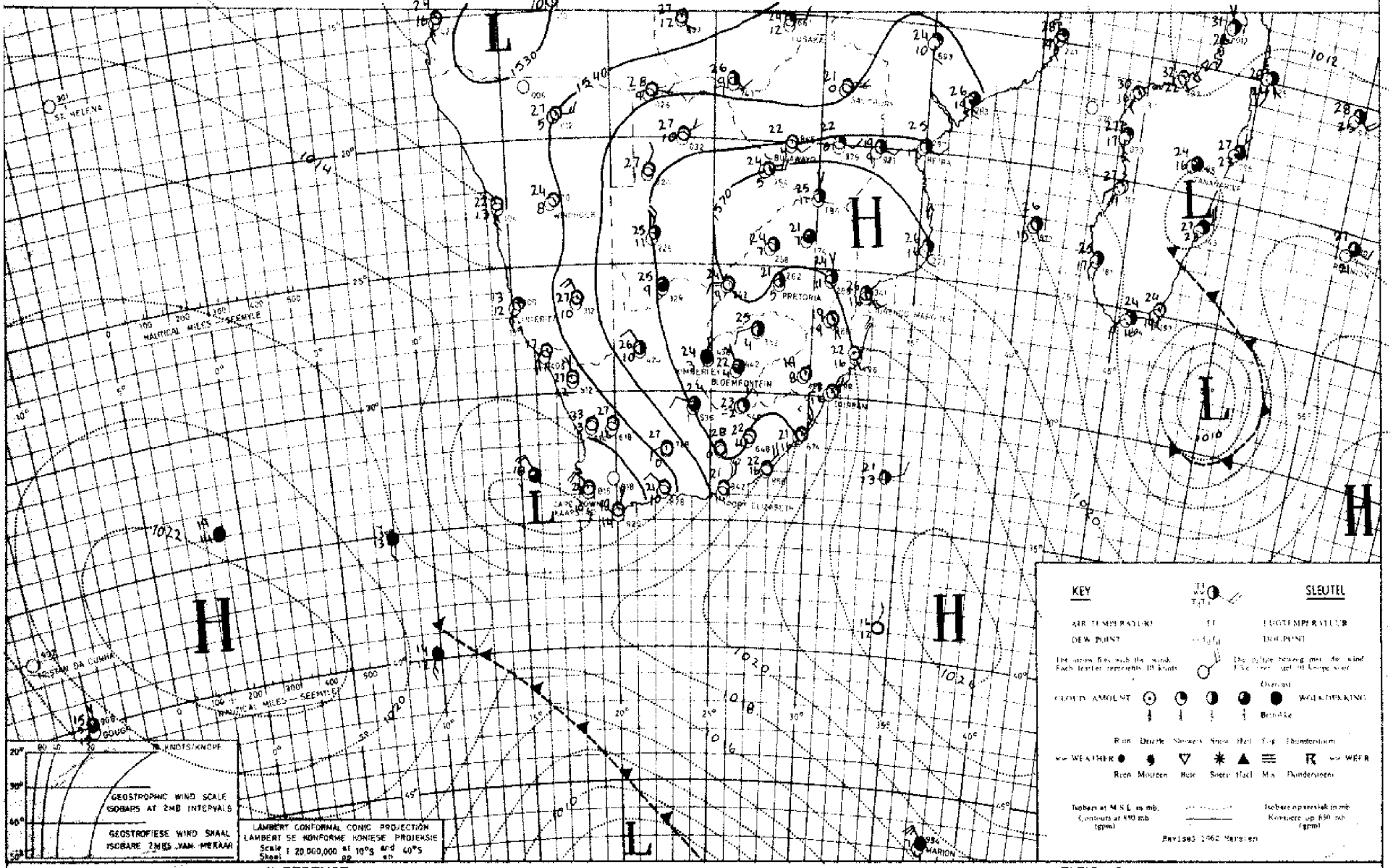

INFERENCE

DATE 27 4 1970 DATUM

AFLEIDING

The low near Cape Town is moving slowly eastwards, accompanied by an upper-air trough, while fairly moist air from the north is flowing over the western parts of the country. Consequently light showers will occur over southern S.W.A. and Botswana, Northern and North-eastern Cape and the southern half of the Free State.

Die laag naby Kaapstad, tesame met 'n bolugtrog, beweeg stadig ooswaarts terwyl betreklik vogtige lug van uit die noorde oor die westelike dele van die land invloei. Gevolglik sal ligte buie voorkom oor suidelike S.W.A. en Botswana, Noord- en Noordoos-Kaapland en die suidelike helfte van die O.V.S.

DAAGLIKSE WEERBULLETIN

Maksimum en Minimum Temperatuur (°C) en Reënval (RRR)
in mm vir die 24 uur geëindig om 0800 SAST op

WEERBURO / WEATHER BUREAU
DEPT. VAN VERVOER / DEPT. OF TRANSPORT

29-4-1970

DAILY WEATHER BULLETIN

Maximum and Minimum Temperatures (°C) and Rainfall (RRR)
in mm for the 24 hours ended at 0800 SAST on

CAPE - KAAP	Max	Min	RRR
Aberdeen			
Addo			
Alexander Bay	20	9	
Aliwal North	25	7	
Beaufort-Wes	28	14	0.1
(Lughawe)			
Boggeebergdam			
Bootsap			
Brandvlei			
Cala			
Caledon			
Calitzdorp			
Calvinia	28	12	
Cape Agulhas	19	15	
Cape Columbine	16	11	
Cape Point	18	13	
Cape St. Francis	19	13	0.5
Cape Town	23	13	
(D. F. Malan)			
Cape Town			
(Roeland St.)			
Carnarvon			
Ceres			
Citrusdal			
Colesberg			
Cradock			
De Aar	26	10	
Dohne	24	9	1.5
Douglas			
East London	30	14	1.7
(Airport)			
Elsenburg			
Fraserburg	26	10	
Garies			
George			7.0
Graaff-Reinet	28	14	
Grahamstown			
Grootfontein	25	7	0.7
(Middelburg)			
Hopetown			
Idutywa			
Jansenville	28	14	4.0
Joubertina			
Kimberley	25	11	
(Airport)			
Knysna			2.5
Kokstad	25	9	
Kuruman	25	10	

KAAP - CAPE	Max	Min	RRR
Ladismith			
Lake Mentz			
Maclear			
Mafeking	26	10	
Malmesbury			
Matatiele			
Matroosberg	24	12	
Mbashe	26	16	3.0
Mosselbaai	23	14	4.0
Mount Frere			
Okiep	26	13	
Oudtshoorn	27	15	
Petrusville			
Piketberg			
Pofadder	XX	12	
Port Alfred			
Port Elizabeth	25	14	1.7
Port Nolloth	17	9	
Port St. Johns	25	15	4.0
Prieska	29	9	
Prince Albert			
Queenstown	26	5	
Riversdale	26	14	1.5
Robertson	23	13	0.2
Sheeprun	25	8	0.2
(near Maclear)			
Somerset-Oos	28	11	7.0
Steynsburg			
Strydenburg			
Sutherland	25	6	
Swellendam			
Tarkastad			
Touwsrivier			
Twee Riviere	30	13	
(Gemsbokpark)			
Umtata	29	12	
Uniondale			
Upington	30	13	
Vanwyksvlei	27	9	
Victoria-Wes			
Vredendal	21	10	
Vryburg	29	8	
Williston			
Willowmore	27	14	
Willowpark	24	7	1.7
(near Doorbreek)			

NATAL	Max	Min	RRR
Cape St. Lucia	25	19	
Dundee			
Durban	27	18	4.8
(Louis Botha)			
Estcourt	26	7	
Harding			
Himeville			
Hluhluwe			
Mkuze			
Newcastle	25	5	
Cedara	27	7	
(Pietermaritzburg)			
Port Shepstone	23	17	1.0
Richmond			
Van Reenen			
Vryheid			
Waterford	23	3	
(near Underberg)			
O.V.S. - O.F.S.			
Balkfontein			0.1
(naby Bothaville)			
Bethlehem	20	4	
Bloemfontein	23	5	
(J.B.M. Hertzog)			
Bultfontein			
Fauresmith	24	10	
Ficksburg			
Frankfort	22	3	
Harrismith			
Hoopstad			
Kroonstad	24	4	
Lindley			
Modderpoort			
Petrusburg			
Philippolis			
Reddersburg			
Reitz			
Rouxville			
Vrede			
Warden			
Wesselsbron	23	8	
Wepener	21	3	
Winburg			
Zastron			

TRANSVAAL	Max	Min	RRR
Barberton			
Belfast			
Bethal	21	5	
Bospoort	24	7	
Carolina	19	7	
Delareyville			
Delmas			
Ermelo			
Gideonsrus			
Groendraai	26	6	
(naby Vaalwater)			
Jan Kempdorp			
Jan Smuts	20	9	
Joubert Park (Jhb)	20	10	
Kroondal	26	8	
Letaba			
Levubu	28	16	
Lichtenburg			
Loskopdam			
Loskopkanale			
(naby Groblersdal)			
Louis Trichardt			
Lydenburg	22	7	
Mara	27	10	
Marnitz			
Messina	29	10	
Middelburg			
Nelspruit	29	11	
Phalaborwa	29	15	
Pietersburg	24	9	
Piet Retief	23	8	0.3
Pongola			
Potchefstroom	24	5	0.2
Potgietersrus	26	10	
Pretoria W.B.	23	10	
Pretoriuskop			
Punda Milia			
Satara			
Sekhukhune			
Shingwidzi			
Skukuza	30	11	
Standerton	23	2	
Thabazimbi			
Tomburke			
Tzaneen			
Vereeniging			
Volksrust			
Warmbad	26	18	
Waterval Boven			
Wilbank			1.4
Wolmaransstad			

S.W.A.	Max	Min	RRR
Arcab			
Bethanien			
Dordabis			
Gobabeb	37	22	
Gobabis	27	12	
Grootfontein	28	11	
J.G. Strijdomlughawe	26	11	
Karasburg			
Kalkfeld			
Karibib			
Keetmanshoop	30	14	
Kub			
Luderitz	24	14	1.4
Marienta1			
Möwe	19	15	
Okopoko			
Okahandja			
Okaukuejo			
Ondangwa			
Otavi			
Otjiwarongo			
Outjo			
Rehoboth			
Rundu	31	12	
Steinhausen			
Tsumeb			
Uis	34	19	
Walvisbaai	25	15	
Windhoek W.K.			
LESOTHO			
Maseru	19	13	
BOTSWANA			
Francistown	26	8	
Gaberones	29	10	
Ghanzi	28	13	
Lobatsi			
Mahalapye			
Maun	29	14	
Shakawe	29	14	
Tshabong	28	13	
Tshane	28	11	
SWAZILAND			
Embombo			
Mananga (Matsapa)	28	13	
Stegi			

SYNOPTIC WEATHER MAP 1200 GMT. — 1400 SAST. SINOPTIESE WEERKAART

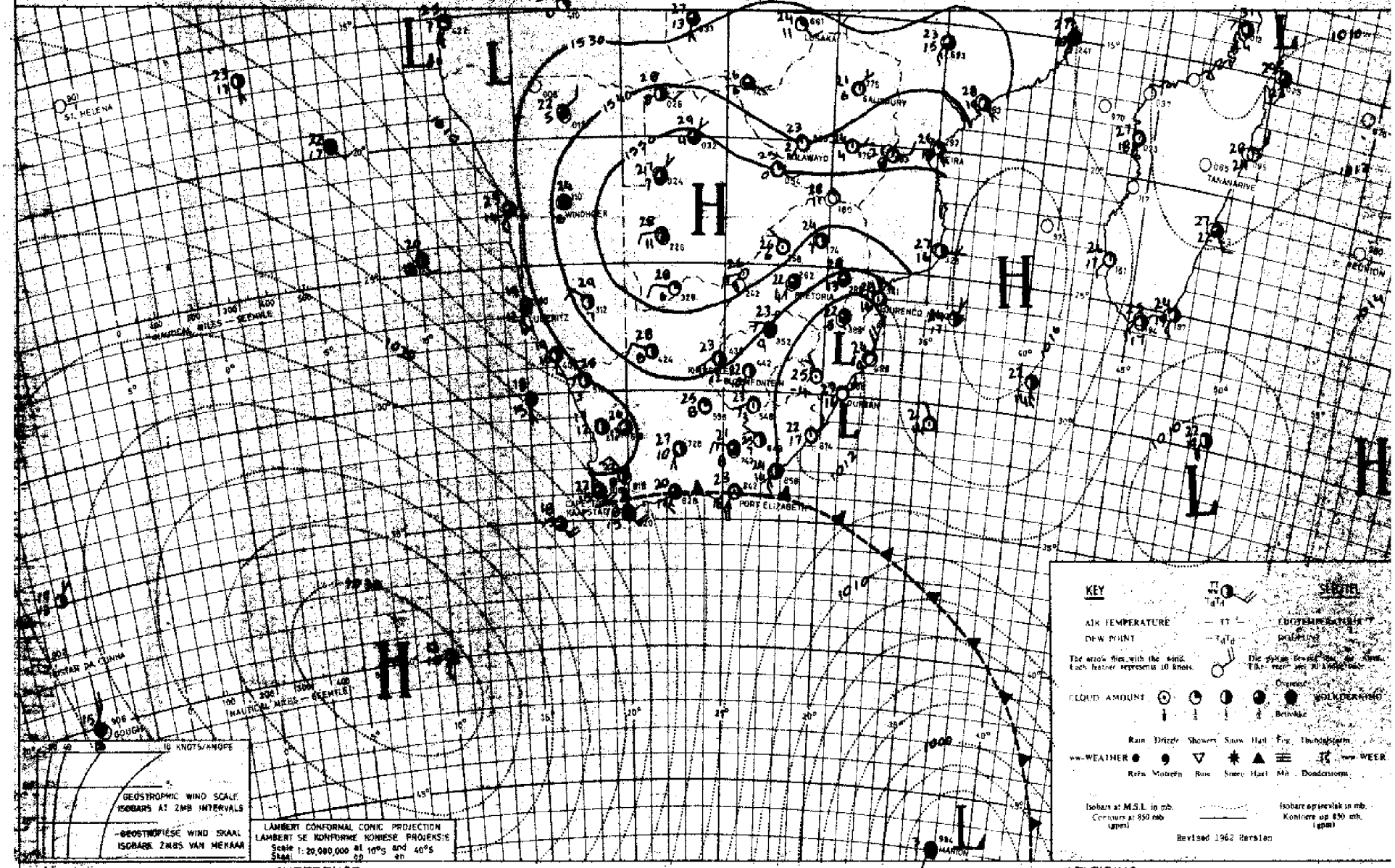

INFERENCE DATE 29-4-1970 DATUM AFLEIDING

The high pressure system moving in south of the land will cause an inflow of cool sea air resulting in cloudy weather with light rain over Southern and Eastern Cape and Natal. Isolated thundershowers will occur in the warm, fairly moist air over the central and northern interior.

Die hoëdrukstelsel wat suid van die land inbeweeg, veroorsaak 'n invloei van koel seelug wat bewolkte weer met ligte reën teweeg sal bring oor Suid- en Oos-Kaapland en Natal. Enkele donderbui kan verwag word in die warm, betreklik vogtige lug oor die sentrale en noordelike binneland.

DAAGLIKSE WEERBULLETIN

Maksimum en Minimum Temperatuur (°C) en Reënval (RRR)
in mm vir die 24 uur geëindig om 0800 SAST op

WEERBURO / WEATHER BUREAU
DEPT. VAN VERVOER / DEPT. OF TRANSPORT

30-4-1970

DAILY WEATHER BULLETIN

Maximum and Minimum Temperatures (°C) and Rainfall (RRR)
in mm for the 24 hours ended at 0800 SAST on

CAPE - KAAP	Max	Min	RRR
Aberdeen			
Addo			
Alexander Bay	22	12	
Aliwal North	25	8	
Beaufort-Wes	22	10	
(Laghawe)			
Boegoebergdam			
Boetsap			
Brandvlei			
Cala			
Caledon			
Calitzdorp			
Calvinia	27	13	
Cape Agulhas	18	14	0.1
Cape Columbine			
Cape Point	18	12	
Cape St. Francis	18	13	0.2
Cape Town	25	9	
(D. F. Malan)			
Cape Town			
(Roeland St.)			
Carnarvon			
Ceres			
Citrusdal			
Colesberg			
Cradock			
De Aar	27	1	
Dohne	12	11	
Douglas			
East London	17	15	
(Airport)			
Elsenburg			
Fraserburg	25	10	
Garies			
George			
Graaff-Reinet	21	10	
Grahamstown			
Grootfontein	19	6	
(Middelburg)			
Hopetown			
Idutywa			
Jansenville	21	14	
Joubertina			
Kimberley	27	13	
(Airport)			
Knysna			
Kokstad	18	7	
Kuruman	26	9	

KAAP - CAPE	Max	Min	RRR
Ladismith			
Lake Mentz			
Maclear			
Mafeking	26	12	
Malmesbury			
Matatiele			
Matroosberg	20	8	
Mbashe	18	16	0.5
Mosselbaai	16	12	
Mount Frere			
Okiep	28	17	
Oudtshoorn	23	9	
Petrusville			
Piketberg			
Pofadder	xx	14	
Port Alfred			
Port Elizabeth	18	15	
Port Nolloth	18	12	
Port St. Johns	18	15	4.0
Prieska	29	13	
Prince Albert			
Queenstown			
Riversdale	21	12	
Robertson	21	13	
Sheeprun	18	6	
(near Maclear)			
Somerset-Oos	17	10	0.1
Steynsburg			
Strydenburg			
Sutherland	23	5	
Swellendam			
Tarkastad			
Touwsrivier			
Twee Riviere	31	14	
(Gemsbokpark)			
Umtata	15	12	
Uniondale			
Upington	30	13	
Vanwyksvlei	27	13	
Victoria-Wes			
Vredendal	30	11	
Vryburg	28	10	
Williston			
Willowmore	18	10	
Willowpark	17	5	
(near Dordrecht)			

NATAL	Max	Min	RRR
Cape St. Lucia	22	16	3.0
Dundee			
Durban	21	15	2.7
(Louis Botha)			
Estcourt	22	12	
Harding			
Himeville			
Hluhluwe			1.5
Mkuze			
Newcastle	25	10	
Cedara	19	10	0.1
(Pietermaritzburg)			
Port Shepstone	19	17	0.3
Richmond			
Van Reenen			
Vryheid			
Waterford	20	3	
(near Underberg)			
O.V.S. - O.F.S.			
Balkfontein			
(naby Bothaville)			
Bethlehem	23	5	
Bloemfontein	25	7	
(J.B.M. Hertzog)			
Bultfontein			
Fauresmith	25	11	
Ficksburg			
Frankfort	24	4	
Harrismith			
Hoopstad	26	8	
Kroonstad	25	7	
Lindley			
Modderpoort			
Petrusburg			
Philippolis			
Reddersburg			
Reitz			
Rouxville			
Vrede			
Warden			
Welkom	25	11	
Wepener	25	9	
Winburg			
Zastron			

TRANSVAAL	Max	Min	RRR
Barberton			
Belfast			
Bethal	22	8	
Bospoort	25	8	
Carolina	20	8	
Delareyville			
Delmas			
Ermelo			
Gideonsrus			
Groendraai	28	7	
(naby Vaalwater)			
Jan Kempdorp			
Jan Smuts	21	10	
Joubert Park (Jhb)	22	11	
Kroondal	27	9	
Letaba			
Levubu	29	16	
Lichtenburg			
Loskopdam			
Loskopkanale			
(naby Groblersdal)			
Louis Trichardt			
Lydenburg	23	7	
Mara	29	15	
Marnitz			
Messina	33	18	
Middelburg			
Nelspruit	27	17	
Phalaborwa	29	18	
Pietersburg	26	12	
Piet Retief	21	12	
Pongola			
Potchefstroom	25	8	
Potgietersrus	27	13	
Pretoria W.B.	25	13	
Pretoriuskop			
Punda Milia			
Satara			
Sekhukhune			
Shingwidzi			
Skukuza	29	19	0.5
Standerton	24	4	
Thabazimbi			
Tomburke			
Tzaneen			
Vereeniging			
Volksrust			
Warmbad	27	11	
Waterval Boven			
Witbank			
Wolmaransstad			

S.W.A.	Max	Min	RRR
Aroab			
Bethanien			
Dordabis			
Gobabeb	38	16	
Gobabis	26	12	
Grootfontein	28	9	
J.G. Strijdomlughawe	26	11	
Karasburg			
Kalkfeld			
Karibib			
Keetmanshoop	30	19	
Kub			
Luderitz	26	13	
Mariental			
Möwe	19	15	
Ohopoho			
Okahandja			
Okaukuejo			
Ondangwa			
Otavi			
Otjiwarongo			
Outjo			
Rehoboth			
Rundu	31	10	
Steinhausen			
Tsumeb			
Uis	33	18	
Walvisbaai	24	14	
Windhoek W.K.			
LESOTHO			
Maseru	24	9	
BOTSWANA			
Francistown	29	12	
Gaberones	30	11	
Ghanzi	29	11	
Lobatsi			
Mahalapye			
Maun	30	16	
Shakawe	29	11	
Tshabong	29	11	
Tshane	29	11	
SWAZILAND			
Embabeni			
Manzini (Matsapa)	25	15	
Stegi			

SYNOPTIC WEATHER MAP 1200 GMT. — 1400 SAST. SINOPTIESE WEERKAART

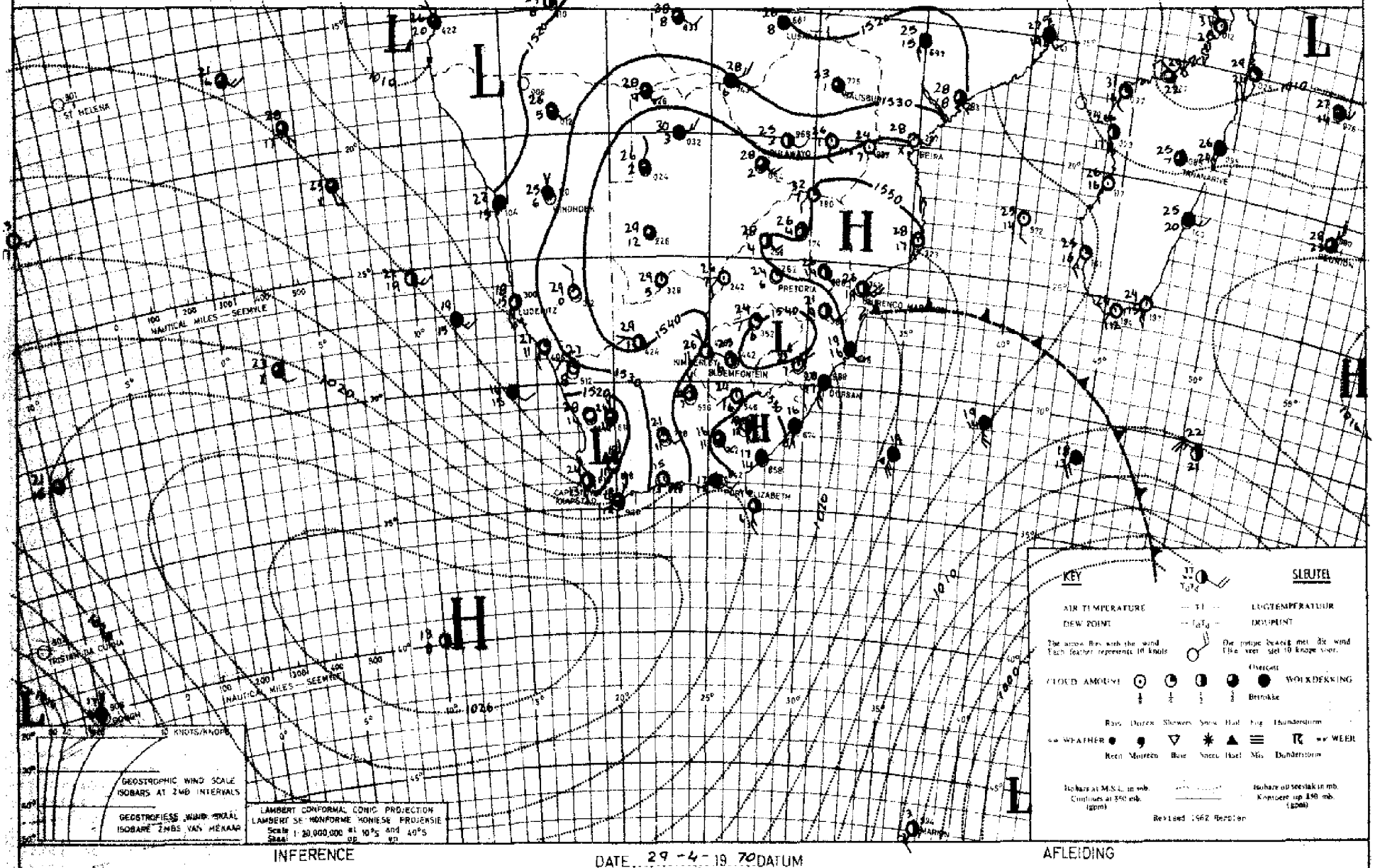

INFERENCE

DATE 29-4-19 70 DATUM

AFLEIDING

The high moving in south of the country will cause cloudy weather to persist over Natal and to spread over Eastern and Northern Transvaal. Over the remainder of the country the upper-air circulation is unfavourable and no appreciable falls are expected.

Die hoog wat suid van die land inbeweeg, sal bewolkte weer laat voortduur oor Natal en ook laat uitbrei oor Oos- en Noord-Transvaal. Oor die res van die land is die bolugsirkulasie heeltemal ongunstig en geen noemenswaardige neerslae word verwag nie.

DAAGLIKSE WEERBULLETIN

Maksimum en Minimum Temperatuur (°C) en Reënval (RRR) in mm vir die 24 uur geëindig om 0800 SAST op

WEERBURO / WEATHER BUREAU
DEPT. VAN VERVOER / DEPT. OF TRANSPORT

1-5-1970

DAILY WEATHER BULLETIN

Maximum and Minimum Temperatures (°C) and Rainfall (RRR) in mm for the 24 hours ended at 0800 SAST on

CAPE - KAAP	Max	Min	RRR
Aberdeen			
Addo			
Alexander Bay	36	12	0.3
Alfred North	27	11	1.8
Beaufort-Wes	24	13	7.0
(Laghawe)			
Boegoebergdam			
Boetsap			
Brandvlei			12.0
Cala			
Caledon			
Calitzdorp			
Calvinia	24	14	5.0
Cape Agulhas	18	13	
Cape Columbine	22	13	1.1
Cape Point	20	14	
Cape St. Francis	19	12	
Cape Town	25	13	2.1
(D. F. Malan)			
Cape Town			
(Roeland St.)			
Carnarvon			
Ceres			
Citrusdal			
Colesberg			
Cradock			
De Aar	23	12	2.0
Dühne	29	14	
Douglas			
East London	21	15	
(Airport)			
Elsenburg			
Fraserburg	21	11	3.8
Garies			
George			
Graaff-Reinet	20	15	0.2
Grahamstown			
Grootfontein	25	10	6.0
(Middelburg)			
Hopetown			
Idutywa			
Jansenville	19	11	3.5
Jozibertina			
Kimberley	28	13	
(Airport)			
Knysna			
Kokstad	25	9	0.6
Kuruman	28	10	

KAAP - CAPE	Max	Min	RRR
Ladismith			
Lake Mentz			
Maclear			
Mafeking	28	12	
Malmesbury			
Matatiele			
Matroosberg	23	11	3.6
Mbashe	20	17	0.5
Mosselbaai	16	12	
Mount Frere			
Oliep	29	16	1.6
Oudtshoorn	26	12	1.2
Petrusville			
Piketberg			
Pofadder	XX	16	1.5
Port Alfred			
Port Elizabeth	20	14	
Port Nolloth	24	15	0.1
Port St. Johns	21	17	
Prieska	26	13	4.5
Prince Albert			
Queenstown	25	10	
Riversdale	21	13	2.0
Robertson	23	12	1.5
Sheeprun	25	9	2.0
(near Maclear)			
Somerset-Oos	19	11	0.3
Steynsburg			7.5
Strydenburg			
Sutherland	20	6	18.5
Swellendam			
Tarkastad			3.6
Touwsrivier			4.5
Twee Riviere	32	15	
(Gemsbokpark)			
Umtata	21	16	1.0
Uniondale			
Upington	31	19	0.1
Vanwyksvlei	24	13	5.5
Victoria-Wes			
Vredendal	28	14	
Vryburg	29	13	
Williston			10.5
Willowmore	19	9	2.4
Willowpark	24	11	1.8
(near Dordrecht)			

NATAL	Max	Min	RRR
Cape St. Lucia	23	19	
Dundee			
Durban	25	17	3.3
(Louis Botha)			
Estcourt	25	9	0.1
Harding			
Himeville			
Hluhluwe			
Mkuze			
Newcastle	28	8	
Cedara	22	12	0.3
(Pietermaritzburg)			
Port Shepstone	22	16	
Richmond			
Van Reenen			
Vryheid			
Waterford	23	9	2.9
(near Underberg)			
O.V.S. - O.F.S.			
Balkfontein			
(naby Bothaville)			
Bethlehem	24	5	
Bloemfontein	25	10	
(J.B.M. Hertzog)			
Bultfontein			
Fauresmith	25	12	0.1
Ficksburg			
Frankfort	24	4	
Harrismith			
Hoopstad	28	9	
Kroonstad	26	8	
Lindley			
Modderpoort			
Petrusburg			
Philippolis			
Reddersburg			
Reitz			
Rouxville			
Vrede			
Warden			
Welkom	26	11	
Wepener	25	11	0.1
Winburg			
Zastron			

TRANSVAAL	Max	Min	RRR
Barberton			
Belfast			
Bethal	22	5	1.9
Bospoort	26	12	
Carolina	21	9	4.0
Delareyville			
Delmas			1.0
Ermelo			
Gideonsrus			
Groendraai	25	7	
(naby Vaalwater)			
Jan Kempdorp			
Jan Smuts	21	12	
Joubert Park (Jhb)	20	9	
Kroondal	26	9	
Letaba			
Levubu	25	13	
Lichtenburg			
Loskopdam			
Loskopkanale			
(naby Groblersdal)			
Louis Trichardt			
Lydenburg	21	9	
Mara	25	8	
Marnitz			
Messina	28	11	
Middelburg			4.5
Nelspruit			
Phalaborwa	27	16	
Pietersburg	22	10	
Piet Retief	25	11	0.5
Pongola			
Potchefstroom	26	10	
Potgietersrus	24	11	
Pretoria W.B.	24	11	
Pretoriuskop			
Punda Milia			
Satara			
Sekhukhune			
Shingwidzi			
Skukuza	28	13	
Standerton	25	4	
Thabazimbi			
Tomburke			
Tzaneen			
Vereeniging			
Volksrust			
Warmbad	27	11	
Waterval Boven			0.1
Withank			
Wolmaransstad			

S.W.A.	Max	Min	RRR
Aroab			
Bethanien			
Dordabis			
Gobabeb	21	13	
Gobabis	28	14	
Grootfontein	29	11	
J.G. Strijdomlughawe	26	10	
Karasburg			
Kalkfeld			
Karibib			
Keetmanshoop	32	15	0.6
Kub			
Luderitz	17	14	
Mariental			
Möwe	19	17	
Ohopoho			
Okahandja			
Okaukuejo			
Ondangwa	31	13	
Otavi			
Otjiwarongo			
Outjo			
Swakopmund			0.3
Rehoboth			
Rundu	30	13	
Steinhausen			
Tsumeb			
Uis	24	14	
Walvisbaai	18	15	
Windhoek W.K.			
LESOTHO			
Maseru	25	8	0.6
BOTSWANA			
Francistown	28	9	
Gaberones	29	12	
Ghanzi	30	12	
Lobatsi			
Mahalapye			
Maun	30	11	
Shakawe	30	14	
Tshabong	30	13	
Tsbane	30	14	
SWAZILAND			
Emlembe			
Manzini (Matsapa)	25	12	
Stegi			

SYNOPTIC WEATHER MAP 1200 GMT. — 1400 SAST. SINOPTIESE WEERKAART

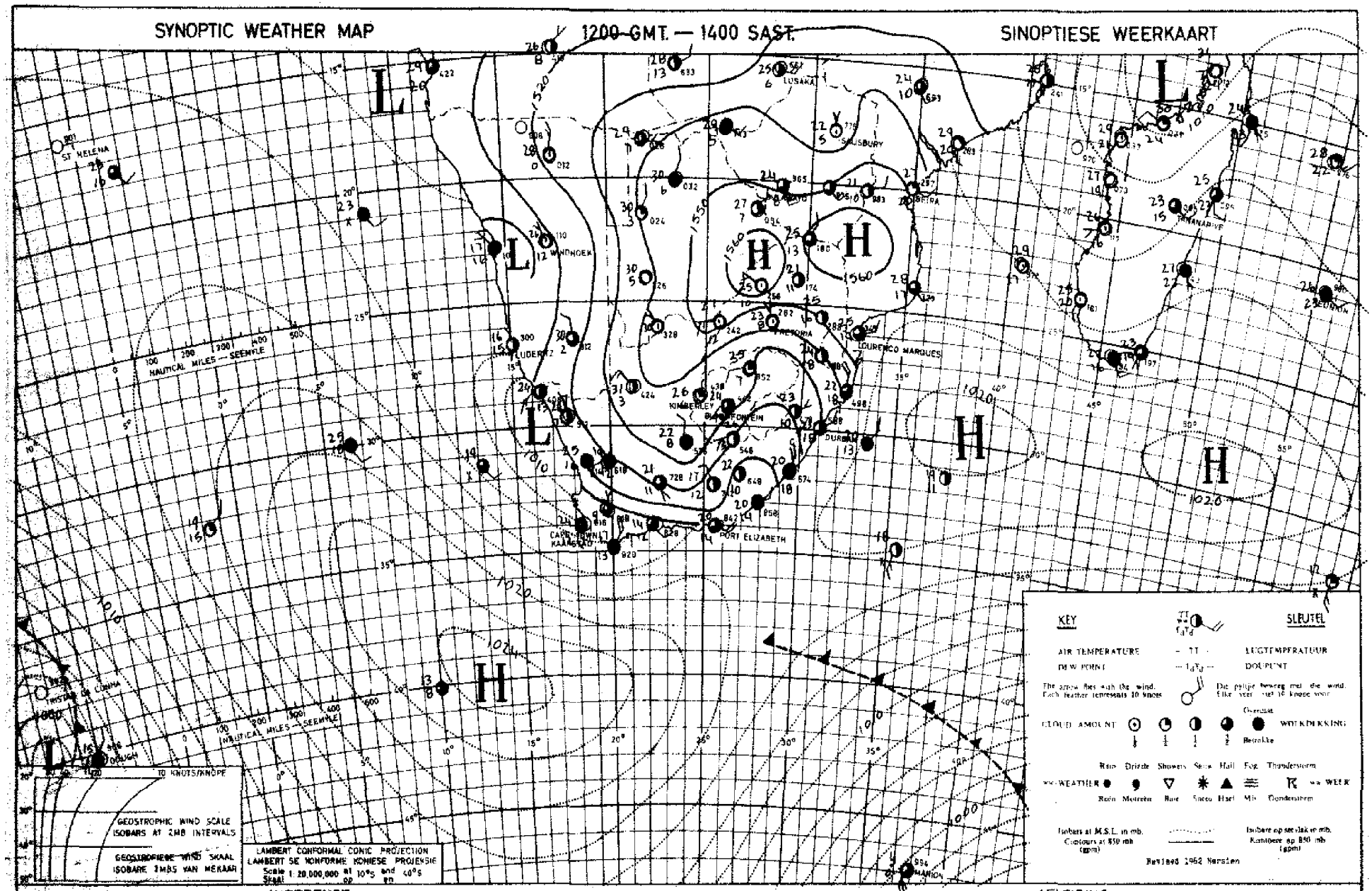

INFERENCE DATE 30-4-1970 DATUM AFLEIDING

The low on the surface over the Cape West coast with a trough in the upper air will cause scattered light showers over the Cape Province, Southern O.F.S. and Southern Natal while isolated showers or thundershowers will occur over the rest of the O.F.S. and Southern Transvaal.

Die laag aan die oppervlakte oor die Kaapse weskus en 'n trog in die bolug sal verspreide ligte buie oor die Kaapprovinsie, Suid-Vrystaat en Suid-Natal veroorsaak en enkele buie of donderbuie sal oor die res van die Vrystaat + Suid-Transvaal voorkom.

DAAGLIKSE WEERBULLETIN

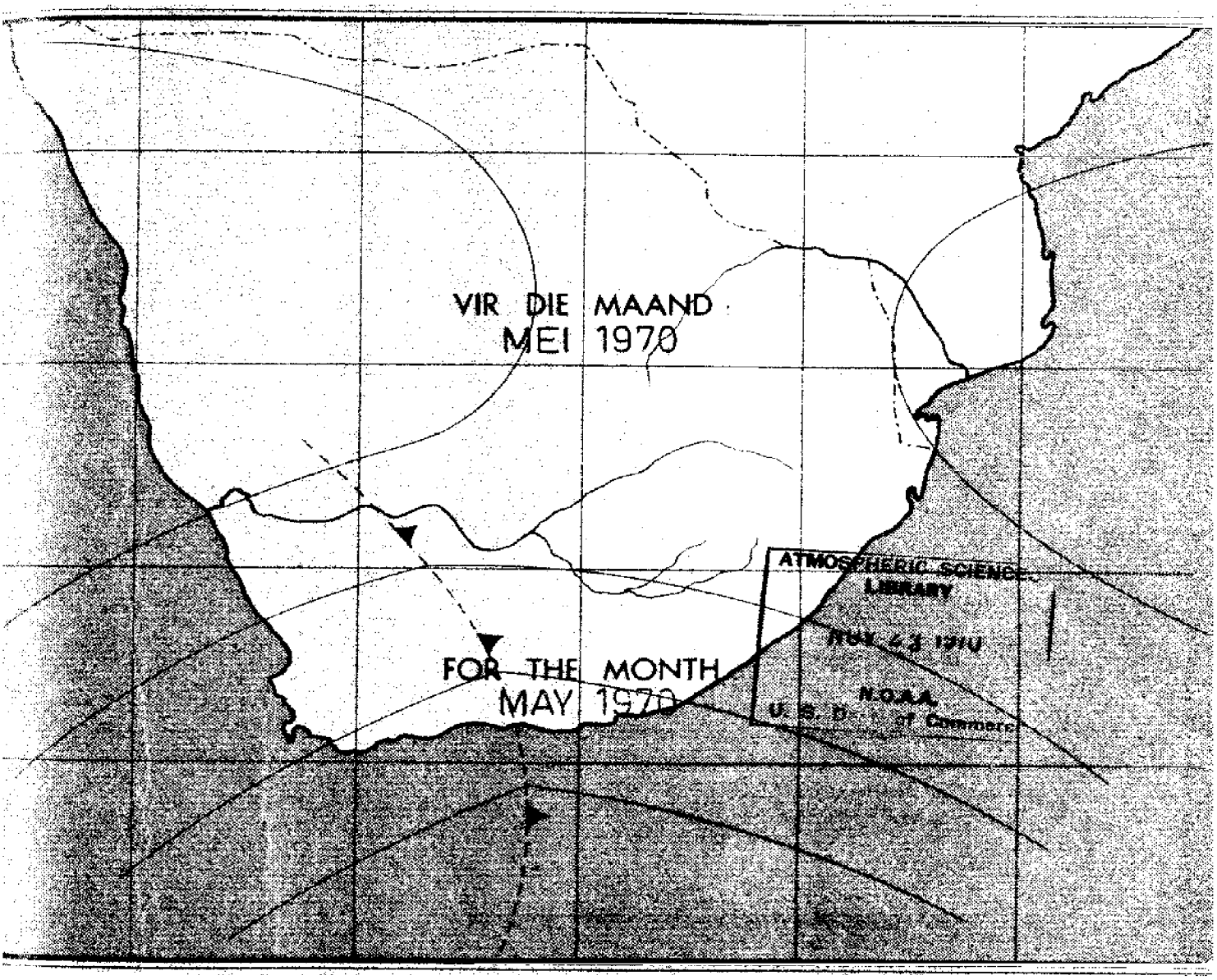

DAILY WEATHER BULLETIN

DAAGLIKSE WEERBULLETIN

Maksimum en Minimum Temperatuur (°C) en Reënval (RRR) in mm vir die 24 uur geëindig om 0800 SAST op

WEERBURO / WEATHER BUREAU
DEPT. VAN VERVOER / DEPT. OF TRANSPORT

2-5-1970

DAILY WEATHER BULLETIN

Maximum and Minimum Temperatures (°C) and Rainfall (RRR) in mm for the 24 hours ended at 0800 SAST on

CAPE - KAAP	Max	Min	RRR
Aberdeen			
Addo			
Alexander Bay	21	11	0.1
Aliwal North	21	12	0.2
Beaufort-Wes	18	11	9.3
(Lughawe)			
Boegoebergdam			
Boetsap			
Brandvlei			10.0
Cala			
Caledon			
Calitsdorp			
Calvinia	22	10	1.3
Cape Agulhas	18	15	1.5
Cape Columbine	15	12	
Cape Point	21	13	
Cape St. Francis	26	14	
Cape Town	24	14	0.2
(D. F. Malan)			
Cape Town			
(Roeland St.)			
Carnarvon			20.0
Ceres			
Citrusdal			
Colesberg			
Cradock			
De Aar	19	11	10.0
Dôme	24	14	0.7
Douglas			
East London	24	18	0.2
(Airport)			
Elsenburg			
Fort Beaufort			7.0
Fraserburg	13	7	1.9
Garies			
George			
Graaff-Reinet	17	13	15.5
Grahamstown			5.5
Grootfontein	16	9	17.9
(Middelburg)			
Hopetown			
Idutywa			
Jansenville	20	12	7.4
Joubertina			
Kimberley	29	13	
(Airport)			
Knysna			
Kokstad	24	7	
Kuruman	27	12	

KAAP - CAPE	Max	Min	RRR
Ladismith			
Lake Mentz			
Maclear			
Mafeking	27	11	
Malmesbury			
Matatiele			
Matroosberg	20	7	14.0
Mbashe			
Mosselbaai	22	14	
Mount Frere			
Okiep	18	9	1.9
Oudtshoorn	25	9	
Petrusville			
Piketberg			
Pofadder	XX	8	
Port Alfred			
Port Elizabeth	24	14	2.7
Port Nolloth	18	12	
Port St. Johns	25	16	
Prieska	23	11	7.6
Prince Albert			
Queenstown	20	11	2.5
Riversdale	26	12	8.0
Robertson	27	14	9.5
Sheeprun	22	8	
(near Maclear)			
Somerset-Oos	21	13	7.5
Steynsburg			9.0
Strydenburg			
Sutherland	14	4	0.5
Swellendam			5.0
Tarkastad			
Touwsrivier			
Twee Riviere	32	13	
(Gemsbokpark)			
Umtata	26	12	
Uniondale			
Upington	30	13	1.0
Vanwyksvlei	19	8	22.0
Victoria-Wes			
Vredendal	25	14	
Vryburg	28	11	
Williston			
Willowmore	18	9	
Willowpark	19	9	3.5
(near Dordrecht)			

NATAL	Max	Min	RRR
Cape St. Lucia	26	19	
Dundee			
Durban	26	16	
(Louis Botha)			
Estcourt	27	9	0.5
Harding			
Himeville			
Hluhluwe			
Mkuze			1.2
Newcastle	28	9	
Cedara	27	10	4.0
(Pietermaritzburg)			
Port Shepstone	25	17	
Richmond			
Van Reenen			
Vryheid			
Waterford	24	3	0.1
(near Underberg)			
O.V.S. - O.F.S.			
Balkfontein			
(naby Bothaville)			
Bethlehem	24	8	
Bloemfontein	26	11	
(J.B.M. Hertzog)			
Bultfontein			
Fauresmith	24	11	
Ficksburg			
Frankfort	25	5	
Harrismith			
Hoopstad	28	12	
Kroonstad	27	8	
Lindley			
Modderpoort			
Petrusburg			
Philippolis			
Reddersburg			
Reitz			
Rouxville			
Vrede			
Warden			
Welkom	27	11	
Wepener	24	11	
Winburg			
Zastron			

TRANSVAAL	Max	Min	RRR
Barberton			
Belfast			
Bethal	23	8	
Bospoort	26	7	
Carolina	20	9	
Delareyville			
Delmas			
Ermelo			
Gideonsrus			
Groendraai	28	6	
(naby Vaalwater)			
Jan Kempdorp			
Jan Smuts	22	11	
Joubert Park (Jhb)	23	11	
Kroondal			
Letaba			
Levubu	30	15	
Lichtenburg			
Loskopdam			
Loskopkanale			
(naby Groblersdal)			
Louis Trichardt			
Lydenburg	25	9	9.0
Mara	29	10	
Marnitz			
Messina	31	15	
Middelburg			
Nelspruit	28	12	
Phalaborwa			
Pietersburg	27	11	
Piet Retief	27	13	
Pongola			
Potchefstroom	27	8	
Potgietersrus	27	12	
Pretoria W.B.	26	11	
Pretoriuskop			
Punda Milia			
Satara			
Sekhukhune			
Shingwidzi			
Skukuza	29	14	
Standerton	26	6	
Thabazimbi			
Tomburke			
Tzaneen			
Vereeniging			
Volksrust			
Warmbad			
Waterval Boven			
Witbank			
Wolmaransstad			

S.W.A.	Max	Min	RRR
Arosb			
Bethanien			
Dordabis			
Gobabeb	27	16	
Gobabis	29	11	
Grootfontein	29	11	
J.G. Strijdomlughawe	25	10	
Karasburg			
Kalkfeld			
Karibib			
Keetmanshoop	29	11	
Kub			
Luderitz	16	11	
Mariental			
Möwe	18	14	
Ohopoho			
Okahandja			
Okaukuejo			
Ondangwa	31	13	
Otavi			
Otjiwarongo			
Outjo			
Rehoboth			
Rundu			
Steinhausen			
Tsumeb			
Uis	33	15	
Walvisbaai	17	12	
Windhoek W.K.			
LESOTHO			
Maseru	25	10	
BOTSWANA			
Francistown	28	10	
Gaberones	30	10	
Ghanzi	29	12	
Lobatsi			
Mahalapye			
Maun	30	9	
Shakawe			
Tshabong	30	14	
Tshane	19	15	
SWAZILAND			
Emlembe			
Manzini (Matsapa)	28	15	
Stegi			

SYNOPTIC WEATHER MAP 1200 GMT. — 1400 SAST. SINOPTIESE WEERKAART

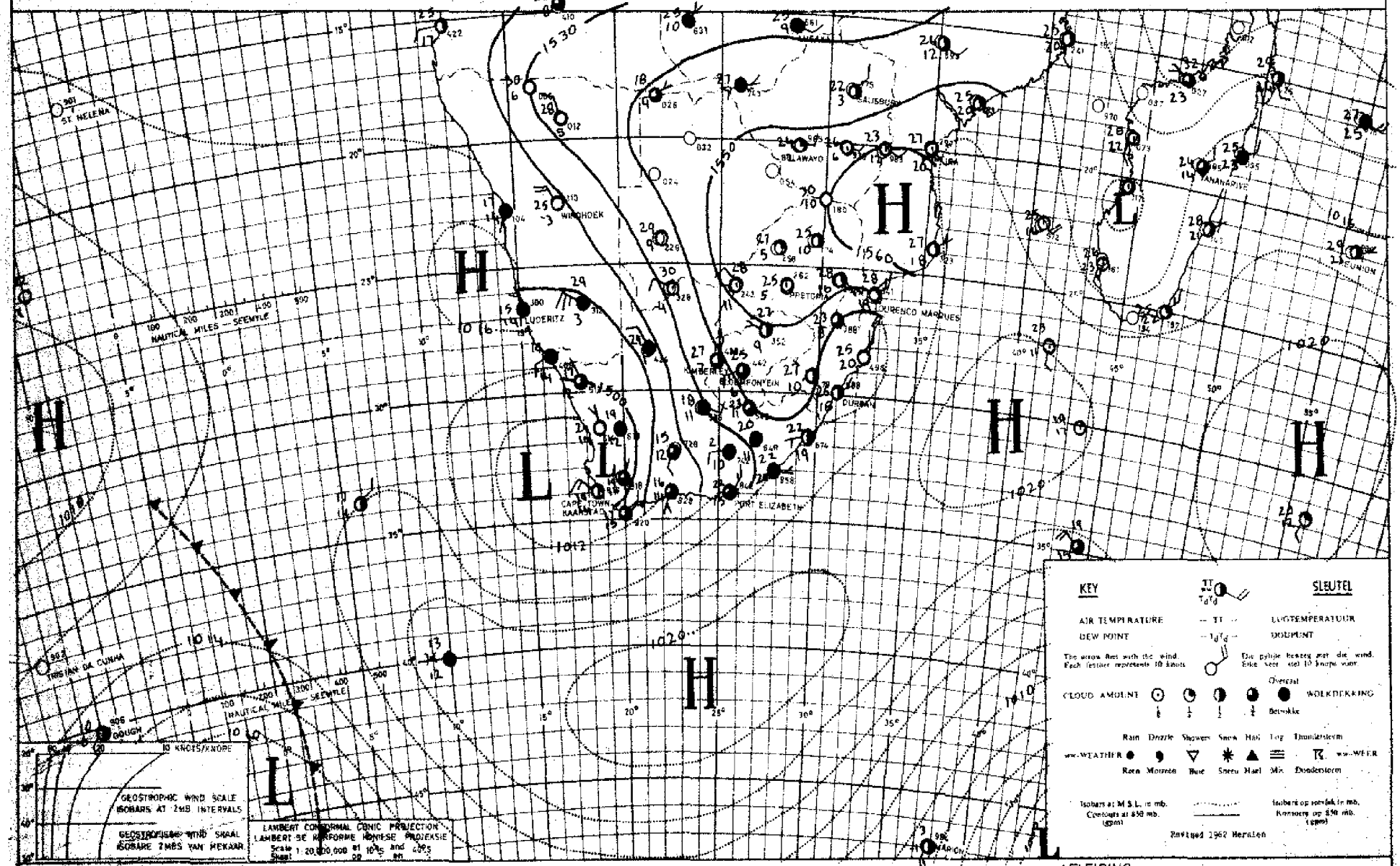

INFERENCE DATE 17 5 1970 DATUM AFLEIDING

The low pressure system over South-western Cape will cause rain and showers over the Cape Province but as this system moves eastwards clearing will set in from the west. Over the northern regions of the country it will be fair and warm.

Die laedrukstelsel oor Suidwes-Kaapland sal reen en buie oor die Kaapprovinsie veroorsaak maar die stelsel beweeg ooswaarts sodat opklaring uit die weste sal intree. Oor die nooraelike dele van die land sal dit redelike mooi-weer en warm wees.

DAAGLIKSE WEERBULLETIN

Maksimum en Minimum Temperatuur (°C) en Reënval (RRR)
in mm vir die 24 uur geëindig om 0800 SAST op

WEERBURO / WEATHER BUREAU
DEPT. VAN VERVOER / DEPT. OF TRANSPORT

3 - 5 - 1970

DAILY WEATHER BULLETIN

Maximum and Minimum Temperatures (°C) and Rainfall (RRR)
in mm for the 24 hours ended at 0800 SAST on

CAPE - KAAP	Max	Min	RRR
Aberdeen			
Addo			
Alexander Bay	21	10	
Aliwal North	26	9	0.2
Beaufort-Wes	22	7	
(Lughawe)			
Boegoebergdam			
Boetsap			
Brandvlei			
Cala			
Caledon			
Calitzdorp			
Calvinia	21	5	
Cape Agulhas	17	12	
Cape Columbine	14	11	0.2
Cape Point	18	10	
Cape St. Francis	20	13	
Cape Town	18	11	2.5
(D. F. Malan)			
Cape Town			
(Roeland St.)			
Carnarvon			
Ceres			
Citrusdal			
Colesberg			
Cradock			
De Aar	23	9	
Dôme	26	13	
Douglas			
East London	26	15	
(Airport)			
Elsenburg			
Fraserburg	17	4	
Garies			
George			
Graaff-Reinet	25	12	
Grahamstown			
Grootfontein	22	9	
(Middelburg)			
Hopetown			
Idutywa			
Jansenville	27	9	
Joubertina			
Kimberley	29	15	
(Airport)			
Knysna			
Kokstad	27	12	
Kuruman	26	9	

KAAP - CAPE	Max	Min	RRR
Ladismith			
Lake Mentz			
Maclear			
Mafeking	29	13	
Malmesbury			
Matatiele			
Matroosberg	17	9	
Mbashe	24	17	
Mosselbaai	19	13	
Mount Frere			
Oliep	21	7	
Oudtshoorn	25	5	
Petrusville			
Piketberg			
Pofadder	XX	11	
Port Alfred			
Port Elizabeth	24	11	
Port Nolloth	18	8	
Port St. Johns	26	19	0.1
Prieska	25	11	
Prince Albert			
Queenstown	26	11	
Riversdale	24	8	
Robertson	22	7	
Sheeprun	26	10	
(near Maclear)			
Somerset-Oos	24	9	
Steynsburg			
Strydenburg			
Sutherland	15	0	
Swellendam			
Tarkastad			
Touwsrivier			
Twee Riviere	31	13	
(Gemsbokpark)			
Umtata			
Uniondale			
Upington	28	12	
Vanwyksvlei	21	10	
Victoria-Wes			
Vredendal	23	10	
Vryburg	28	11	
Williston			
Willowmore	22	4	
Willowpark			
(near Dordrecht)			

NATAL	Max	Min	RRR
Cape St. Lucia	25	20	
Dundee			
Durban	27	19	
(Louis Botha)			
Estcourt	28	12	
Harding			
Himeville			
Hluhluwe			
Mkuze			
Newcastle	29	16	
Cedara	29	15	
(Pietermaritzburg)			
Port Shepstone	25	20	
Richmond			
Van Reenen			
Vryheid			
Waterford	25	9	
(near Underberg)			
O.V.S. - O.F.S.			
Balkfontein			
(naby Bothaville)			
Bethlehem	25	5	
Bloemfontein	26	10	
(J.B.M. Hertzog)			
Bultfontein			
Fauresmith	26	10	
Ficksburg			
Frankfort	25	4	
Harrismith			
Hoopstad			
Kroonstad	27	9	
Lindley			
Modderpoort			
Petrusburg			
Philippolis			
Reddersburg			
Reitz			
Rouxville			
Vrede			
Warden			
Welkom			
Wepener	26	11	
Winburg			
Zastron			

TRANSVAAL	Max	Min	RRR
Barberton			
Belfast			
Bethal	23	10	
Bospoort			
Carolina	24	9	
Delareyville			
Delmas			
Ermelo			
Gideonsrus			
Groendraai	30	7	
(naby Vaalwater)			
Jan Kempdorp			
Jan Smuts	23	11	
Joubert Park (Jhb)	23	11	
Kroondal			
Letaba			
Levubu	29	14	
Lichtenburg			
Loskopdam			
Loskopkanale			
(naby Grobiersdal)			
Louis Trichardt			
Lydenburg			
Mara	29	9	
Marnitz			
Messina	31	12	
Middelburg			
Nelspruit	31	11	
Phalaborwa			
Pietersburg	27	10	
Piet Retief	27	11	7.1
Pongola			
Potchefstroom	28	9	
Potgietersrus	29	12	
Pretoria W.B.	26	11	
Pretoriuskop			
Punda Milia			
Satara			
Sekhukhune			
Shingwidzi			
Skukuza	33	13	
Standerton	26	5	
Thabazimbi			
Tomburke			
Tzaneen			
Vereeniging			
Volksrust			
Warmbad	29	10	
Waterval Boven			
Witbank			
Wolmaransstad			

S.W.A.	Max	Min	RRR
Aroab			
Bethanien			
Dordabis			
Gobabeb			
Gobabis			
Grootfontein	28	8	
J.G. Strijdomlughawe	26	9	
Karasburg			
Kalkfeld			
Karibib			
Keetmanshoop	31	14	
Kub			
Luderitz	19	10	
Mariental			
Möwe	17	14	
Ohopoho			
Okahandja			
Okaukuejo			
Ondangwa	30	12	
Otavi			
Otjiwarongo			
Outjo			
Rehoboth			
Rundu	30	9	
Steinhausen			
Tsumeb			
Uis			
Walvisbaai	17	12	
Windhoek W.K.			
LESOTHO			
Maseru	26	8	
BOTSWANA			
Francistown	28	9	
Gaberones			
Ghanzi			
Lobatsi			
Mahalapye			
Maun			
Shakawe			
Tshabong	30	17	
Tshane	29	11	
SWAZILAND			
Embabe			
Manzini (Matsapa)	29	16	
Stegi			

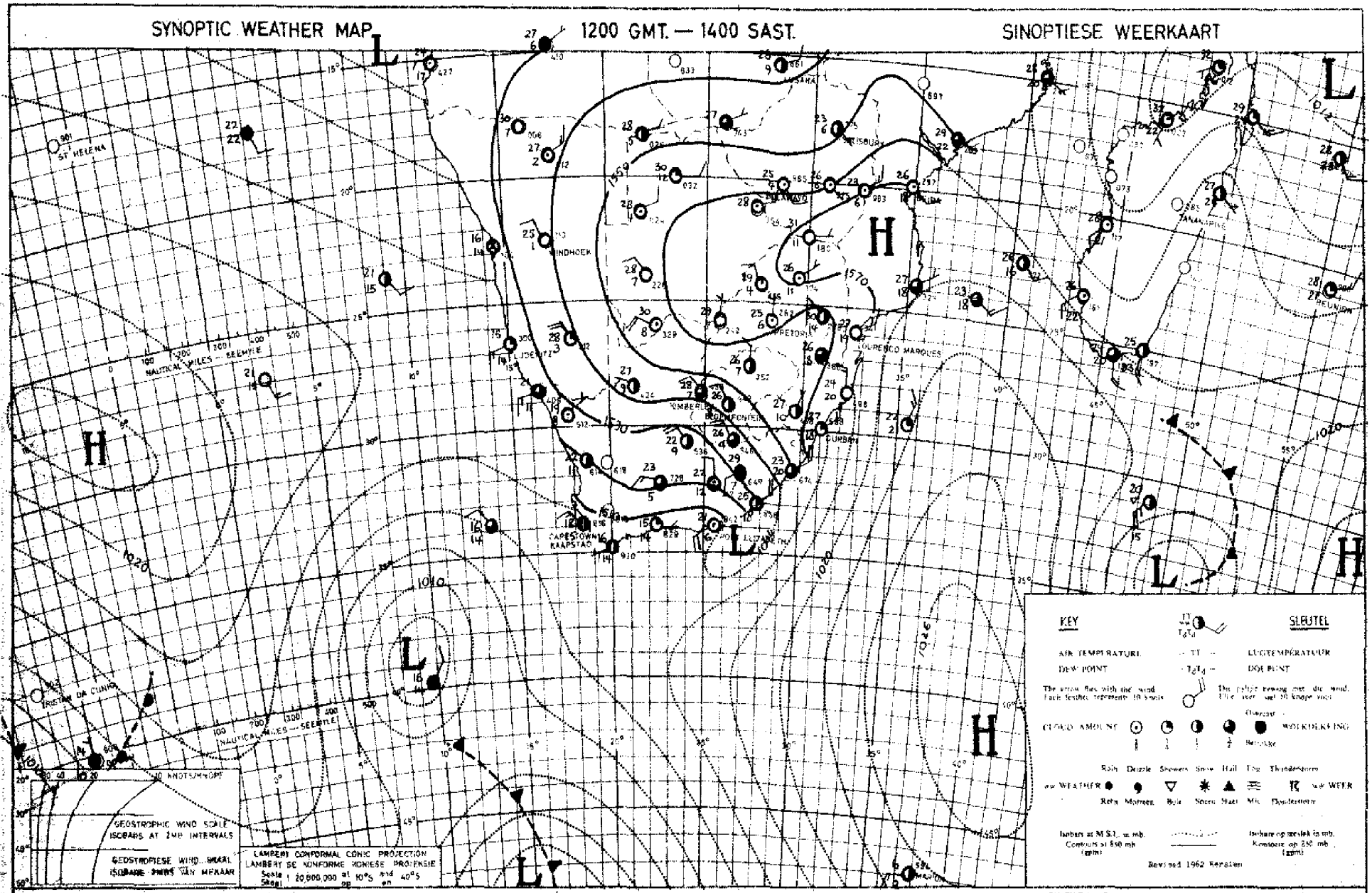

The low pressure system that was situated over the Cape Province yesterday has weakened and moved away with resultant clearance over this province. A new low pressure system has, however, formed over the Atlantic ocean and will bring cloudy weather with rain to the south-western part of the Cape Province.

Die laedrukstelsel wat gister oor Kaapland geleë was het verswak en weg beweeg en gevolglik het die weer oor dié provinsie opgeklaar. 'n Nuwe laedrukstelsel het egter oor die Atlantiese oseaan gevorm en sal bewolkte weer met reën oor die suidwestelike deel van Kaapland aanbring.

DAAGLIKSE WEERBULLETIN

Maksimum en Minimum Temperatuur (°C) en Reënval (RRR)
in mm vir die 24 uur geëindig om 0800 SAST op

WEERBURO / WEATHER BUREAU
DEPT. VAN VERVOER / DEPT. OF TRANSPORT

4-5-1970

DAILY WEATHER BULLETIN

Maximum and Minimum Temperatures (°C) and Rainfall (RRR)
in mm for the 24 hours ended at 0800 SAST on

CAPE - KAAP	Max	Min	RRR
Aberdeen			
Addo			
Alexander Bay	19	9	
Aliwal North	27	7	
Beaufort-Wes	25	5	
(Lughawe)			
Boegoebergdam			
Boetsap			
Brandvlei			
Cala			
Caledon			
Calitzdorp			
Calvinia	22	1	
Cape Agulhas	21	13	0.1
Cape Columbine	14	11	
Cape Point	17	13	0.3
Cape St. Francis	20	3	
Cape Town	19	13	15
(D. F. Malan)			
Cape Town			
(Roeland St.)			
Carnarvon			
Ceres			
Citrusdal			
Colesberg			
Cradock			
De Aar	27	8	
Dôhne	29	12	
Douglas			
East London	23	16	
(Airport)			
Elsenburg			
Fraserburg	20	2	
Garies			
George			
Graaff-Reinet	28	8	
Grahamstown			
Grootfontein	25	7	
(Middelburg)			
Hopetown			
Idutywa			
Jansenville	29	9	
Joubertina			
Kimberley	29	15	
(Airport)			
Knysna			
Kokstad	28	7	
Kuruman	28	9	

KAAP - CAPE	Max	Min	RRR
Ladismith			
Lake Mentz			
Maclear			
Mafeking	28	10	
Malmesbury			
Matatiele			
Matroosberg	19	7	
Mbashe	23	17	
Mosselbaai	19	13	
Mount Frere			
Okiep	23	7	
Oudtshoorn	26	4	
Petrusville			
Piketberg			
Pofadder	33	11	
Port Alfred			
Port Elizabeth	25	11	
Port Nolloth	13	8	
Port St. Johns	23	18	
Prieska	29	10	
Prince Albert			
Queenstown	28	9	
Riversdale	26	8	
Robertson	23	12	
Sheeprun	28	8	
(near Maclear)			
Somerset-Oos			
Steynsburg			
Strydenburg			
Sutherland	18	-3	
Swellendam			
Tarkastad			
Touwsrivier			
Twee Riviere	31	12	
(Gemsbokpark)			
Umtata	30	11	
Uniondale			
Upington	31	12	
Vanwyksvlei	25	9	
Victoria-Wes			
Vredendal	22	9	
Vryburg	28	10	
Williston			
Willowmore	25	3	
Willowpark	26	13	
(near Dordrecht)			

NATAL	Max	Min	RRR
Cape St. Lucia	26	19	
Dundee			
Durban	27	15	
(Louis Botha)			
Estcourt	29	9	
Harding			
Himeville			
Hluhluwe			
Mkuze			
Newcastle	30	7	
Cedara	31	13	
(Pietermaritzburg)			
Port Shepstone	25	19	
Richmond			
Van Reenen			
Vryheid			
Waterford	26	4	
(near Underberg)			
O.V.S. - O.F.S.			
Balkfontein			
(naby Bothaville)			
Bethlehem	25	4	
Bloemfontein	27	6	
(J.B.M. Hertzog)			
Bultfontein			
Fauresmith	27	10	
Ficksburg			
Frankfort	26	3	
Harrismith			
Hoopstad	29	7	
Kroonstad	27	6	
Lindley			
Modderpoort			
Petrusburg			
Philippolis			
Reddersburg			
Reitz			
Rouxville			
Vrede			
Warden			
Welkom	27	11	
Wepener	27	9	
Winburg			
Zastron			

TRANSVAAL	Max	Min	RRR
Barberton			
Belfast			
Bethal	24	7	
Bospoort	26	7	
Carolina	23	9	
Delareyville			
Delmas			
Ermelo			
Gideonsrus			
Groendraai	30	6	
(naby Vaalwater)			
Jan Kempdorp			
Jan Smuts	23	11	
Joubert Park (Jhb)	23	13	
Kroondal	28	9	
Letaba			
Levubu	29	19	
Lichtenburg			
Loskopdam			
Loskopkanale			
(naby Groblersdal)			
Louis Trichardt			
Lydenburg	25	9	
Mara	29	9	
Marnitz			
Messina	31	14	
Middelburg			
Nelspruit			
Phalaborwa	30	15	
Pietersburg	28	11	
Piet Retief	27	13	
Pongola			
Potchefstroom	27	7	
Potgietersrus	29	12	
Pretoria W.B.	26	10	
Pretoriuskop			
Punda Milia			
Satara			
Sekhukhune			
Shingwidzi			
Skukuza	31	12	
Standerton	26	4	
Thabazimbi			
Tomburke			
Tzaneen			
Vereeniging			
Volksrust			
Warmbad	28	9	
Waterval Boven			
Witbank			
Wolmaransstad			

S.W.A.	Max	Min	RRR
Arosb			
Bethanien			
Dordabis			
Gobabeb	35	17	
Gobabis	29	11	
Grootfontein	28	7	
J.G. Strijdomlughawe	27	8	
Karasburg			
Kalkfeld			
Karibib			
Keetmanshoop	30	13	
Kub			
Luderitz	19	12	
Mariental			
Möwe	17	13	
Ohopoho			
Okahandja			
Okaukuejo			
Ondangwa	31	13	
Otavi			
Otjiwarongo			
Outjo			
Rehoboth			
Rundu	30	9	
Steinhausen			
Tsumeb			
Uis	34	17	
Walvisbaai	18	12	
Windhoek W.K.			
LESOTHO			
Maseru	27	8	
BOTSWANA			
Francistown			
Gaberones			
Ghanzi			
Lobatsi			
Mahalapye			
Maun			
Shakawe			
Tshabong			
Tshane			
SWAZILAND			
Emlembe			
Manzini (Matsapa)	29	14	
Stegi			

SYNOPTIC WEATHER MAP — 1200 GMT. — 1400 SAST. — SINOPTIESE WEERKAART

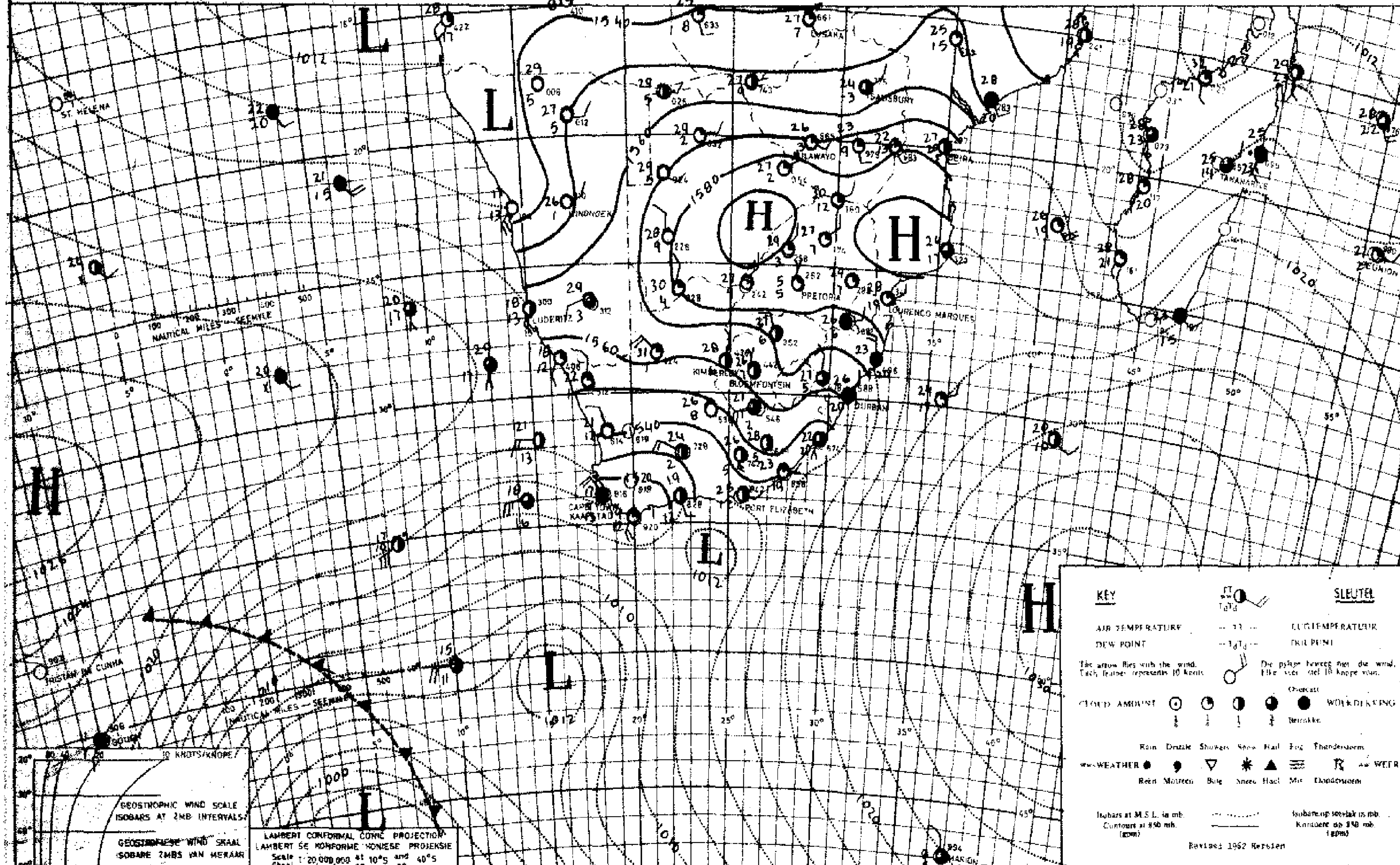

DATE 3 - 5 - 1970 DATUM

INFERENCE

The two low pressure systems over the Atlantic ocean, together with a cold front, will maintain cloudy weather with rain over the Cape south-west coast and adjacent interior. Over the rest of the country the weather will remain fair.

AFLEIDING

Die twee laedrukstelsels oor die Atlantiese oseaan tesame met 'n kouefront, sal bewolkte weer met reën laat voortduur oor die suidwestelike Kaapse kus en aangrensende binneland. Oor die res van die land sal dit redelike mooiweer bly.

DAAGLIKSE WEERBULLETIN

Maksimum en Minimum Temperatuur (°C) en Reënval (RRR)
in mm vir die 24 uur geëindig om 0800 SAST op

WEERBURO / WEATHER BUREAU
DEPT. VAN VERVOER / DEPT. OF TRANSPORT

5 - 5 - 1970

DAILY WEATHER BULLETIN

Maximum and Minimum Temperatures (°C) and Rainfall (RRR)
in mm for the 24 hours ended at 0800 SAST on

CAPE - KAAP	Max	Min	RRR
Aberdeen			
Addo			
Alexander Bay	18	8	
Aliwal North	27	10	
Beaufort-Wes	20	7	
(Laghawe)			
Boegoebergdam			
Boeteap			
Brandvlei			
Calz			
Caledon			
Calitzdorp			
Calvinia	21	2	
Cape Agulhas	19	13	
Cape Columbine	17	10	
Cape Point	17	12	
Cape St. Francis	19	15	
Cape Town	17	10	0.5
(D. F. Malan)			
Cape Town			
(Roeland St.)			
Carnarvon			
Ceres			
Citrusdal			
Colesberg			
Cradock			
De Aar	27	8	
Dohne	23	10	0.5
Douglas			
East London	22	16	
(Airport)			
Elsenburg			
Fraserburg	20	5	
Garies			
George			
Graaff-Reinet	22	8	
Grahamstown			
Grootfontein	26	6	
(Middelburg)			
Hopetown			
Idutywa			
Jansenville	24	8	
Joubertina			
Kimberley	28	11	
(Airport)			
Knysna			
Kokstad	28	12	
Kuruman	28	8	

KAAP - CAPE	Max	Min	RRR
Ladismith			
Lake Mentz			
Maclear			
Mafeking	28	10	
Malmesbury			
Matatiele			
Matroosberg	18	6	
Mbashe			
Mosselbaai	22	14	0.1
Mount Frere			
Oliep	23	9	
Oudtshoorn	24	8	
Petrusville			
Piketberg			
Pofadder	xx	11	
Port Alfred			
Port Elizabeth	22	15	
Port Nolloth	17	8	
Port St. Johns	23	18	
Prieska	29	9	
Prince Albert			
Queenstown	28	13	
Riversdale	23	13	
Robertson	22	10	
Sheeprun	27	12	
(near Maclear)			
Somerset-Obs	23	9	
Steynsburg			
Strydenburg			
Sutherland	18	2	
Swellendam			
Tarkastad			
Touwsrivier			
Twee Riviere	31	10	
(Gemsbokpark)			
Umtata	26	14	1.0
Uniondale			
Upington	31	10	
Vanwyksvlei	25	7	
Victoria-Wes			
Vredendal	22	9	
Vryburg	28	8	
Williston			
Willowmore	22	5	
Willowpark	26	10	
(near Dordrecht)			

NATAL	Max	Min	RRR
Cape St. Lucia	25	19	
Dundee			
Durban	26	18	0.2
(Louis Botha)			
Estcourt	29	11	
Harding			
Hluneville			
Hluhluwe			
Mkuze			
Newcastle	29	7	
Cedara	30	12	
(Pietermaritzburg)			
Port Shepstone	23	20	
Richmond			
Van Reenen			
Vryheid			
Waterford	26	5	
(near Underberg)			
O.V.S. - O.F.S.			
Balkfontein			
(naby Bothaville)			
Bethlehem	25	3	
Bloemfontein	26	5	
(J.B.M. Hertzog)			
Bultfontein			
Fauresmith	27	9	
Ficksburg			
Frankfort	26	4	
Harrismith			
Hoopstad	28	8	
Kroonstad	27	5	
Lindley			
Modderpoort			
Petrusburg			
Philippolis			
Reddersburg			
Reitz			
Rouxville			
Vrede			
Warden			
Welkom			
Wepener	26	6	
Winburg			
Zastron			

TRANSVAAL	Max	Min	RRR
Barberton			
Belfast			
Bethal	24	11	
Bospoort	30	5	
Carolina	24	9	
Delareyville			
Delmas			
Ermelo			
Gideonsrus			
Groendraai	29	7	
(naby Vaalwater)			
Jan Kempdorp			
Jan Smuts	23	11	
Joubert Park (Jhb)	23	13	
Kroondal	27	10	
Letaba			
Levubu	29	13	
Lichtenburg			
Loskopdam			
Loskopkanale			
(naby Groblersdal)			
Louis Trichardt			
Lydenburg			
Mara	29	11	
Marnitz			
Messina	31	12	
Middelburg			
Nelspruit	31	10	
Phalaborwa	30	15	
Pietersburg	28	9	
Piet Retief	29	11	
Pongola			
Potchefstroom	27	7	
Potgietersrus	28	11	
Pretoria W.B.	27	11	
Pretoriuskop			
Punda Milia			
Satara			
Sekhukhune			
Shingwidzi			
Skukuza	32	11	
Standerton	25	4	
Thabazimbi			
Tomburke			
Tzaneen			
Vereeniging			
Volksrust			
Warmbad	28	9	
Waterval Boven			
Witbank			
Wolmaransstad			

S.W.A.	Max	Min	RRR
Aroab			
Bethanien			
Dordabis			
Gobabeb	36	19	
Gobabis	27	10	
Grootfontein	28	6	
J.G. Strijdomlughawe	27	8	
Karasburg			
Kalkfeld			
Karibib			
Keetmanshoop	30	14	
Kub			
Luderitz	16	12	
Mariental			
Möwe	19	12	
Ohopoho			
Okahandja			
Okaukuejo			
Ondangwa	31	12	
Otavi			
Otjiwarongo			
Outjo	34	17	
Rehoboth			
Rundu	31	9	
Steinhausen			
Tsumeb			
Uis	34	18	
Walvisbaai	18	11	
Windhoek W.K.			
LESOTHO			
Maseru	27	5	
BOTSWANA			
Francistown			
Gaberones	29	11	
Ghanzi			
Lobatsi			
Mahalapye			
Maun			
Shakawe	30	11	
Tshabong	30	11	
Tshane	28	8	
SWAZILAND			
Emlembe			
Manzini (Matsapa)	31	13	
Stegi			

SYNOPTIC WEATHER MAP 1200 GMT. — 1400 SAST. SINOPTIESE WEERKAART

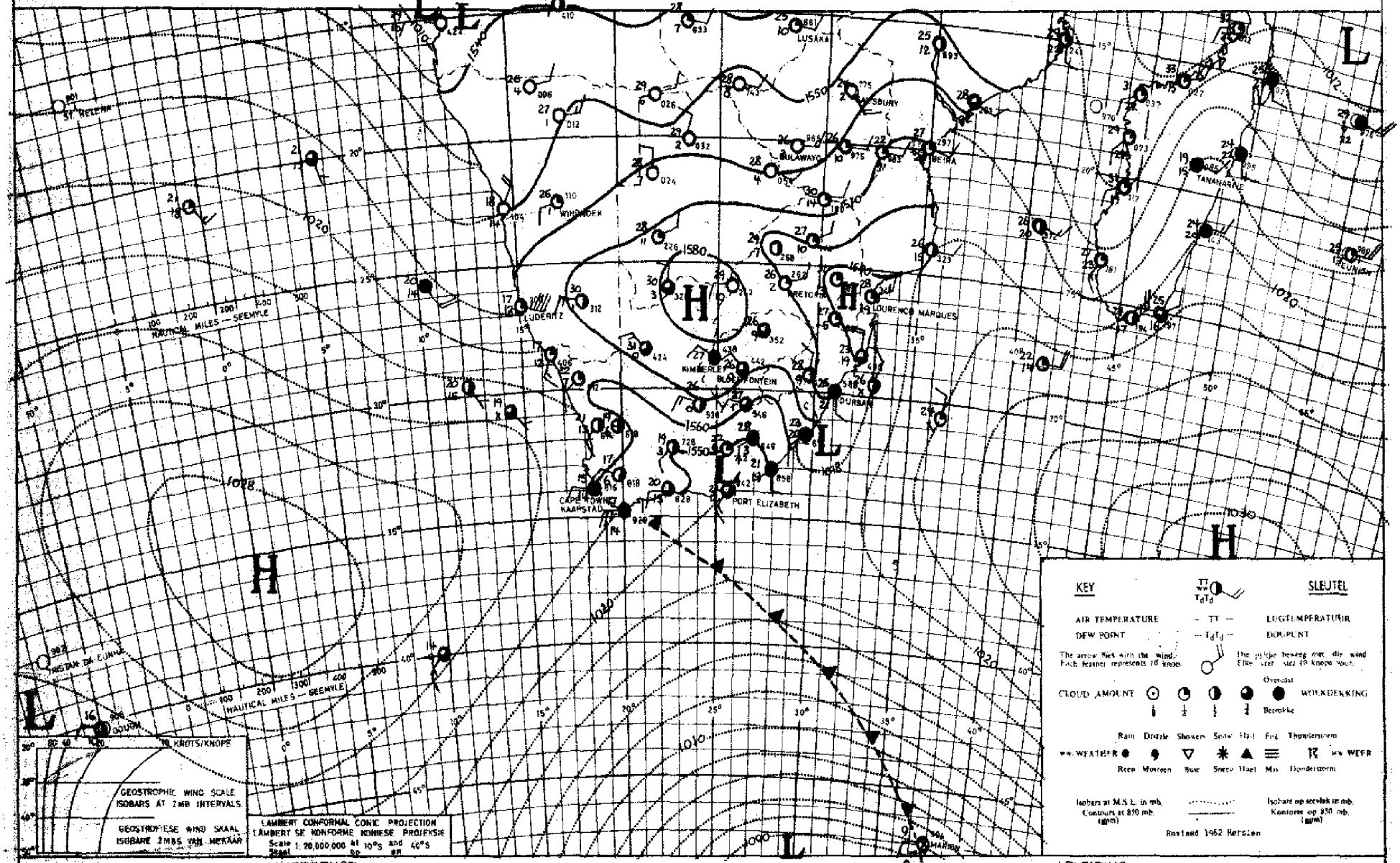

INFERENCE DATE 4 - 5 19 70 DATUM AFLEIDING

Behind the cold front a high is ridging in south of the continent so that cloudy weather with light rain will extend over the southern and eastern coastal regions and adjacent interior. Over the remainder of the country it will be fair and mild to warm.

Agter die kouefront stoot 'n hoog suid van die land in sodat bewolkte weer met ligte reën sal uitbrei oor die suidelike en oostelike kusgebiede en die aangrensende binneland. Oor die res van die land sal dit redelike mooiweer en matig tot warm wees.

DAAGLIKSE WEERBULLETIN

Maksimum en Minimum Temperatuur (°C) en Reënval (RRR)
in mm vir die 24 uur geëindig om 0800 SAST op

WEERBURO / WEATHER BUREAU
DEPT. VAN VERVOER / DEPT. OF TRANSPORT

6 - 5 - 1970

DAILY WEATHER BULLETIN

Maximum and Minimum Temperatures (°C) and Rainfall (RRR)
in mm for the 24 hours ended at 0800 SAST on

CAPE - KAAP	Max	Min	RRR
Aberdeen			
Addo			
Alexander Bay	23	11	
Aliwal North	24	6	
Beaufort-Wes	18	9	
(Lughawe)			
Bosgoedbergdam			
Boetsap			
Brandvlei			
Cala			
Caledon			
Calitzdorp			
Calvinia			
Cape Agulhas	18	14	
Cape Columbine	17	12	
Cape Point	21	12	
Cape St. Francis	20	16	
Cape Town	25	6	
(D. F. Malan)			
Cape Town			
(Roeland St.)			
Carnarvon			
Ceres			
Citrusdal			
Colesberg			
Cradock			
De Aar	24	10	
Döhne	17	10	
Douglas			
East London	22	13	
(Airport)			
Elsenburg			
Fraserburg	18	9	
Garies			
George			
Graaff-Reinet	20	8	
Grahamstown			
Grootfontein	16	5	
(Middelburg)			
Hopetown			
Idutywa			
Jansenville	21	10	
Joubertina			
Kimberley	28	14	
(Airport)			
Knysna			
Kokstad	14	4	
Kuruman	27	7	

KAAP - CAPE	Max	Min	RRR
Ladismith			
Lake Mentz			
Maclear			
Mafeking	29	13	
Malmesbury			
Matatiele			
Matroosberg	18	8	
Mbashe	21	17	
Mosselbaai	17	11	
Mount Frere			
Okiep	26	14	
Oudtshoorn	23	8	
Petrusville			
Piketberg			
Pofadder	xx	15	
Port Alfred			
Port Elizabeth	20	12	
Port Nolloth	18	10	
Port St. Johns	21	16	
Prieska	27	8	
Prince Albert			
Queenstown	18	6	
Riversdale	20	8	
Robertson	22	7	
Sheeprun	14	6	
(near Maclear)			
Somerset-Oos	21	8	
Steynsburg			
Strydenburg			
Sutherland	16	2	
Swellendam			
Tarkastad			
Touwsrivier			
Twee Riviere	30	12	
(Gemsbokpark)			
Umtata	18	13	
Uniondale			
Upington	31	16	
Vanwyksvlei	25	13	
Victoria-Wes			
Vredendal	27	14	
Vryburg	28	10	
Williston			
Willowmore	18	9	
Willowpark	14	4	
(near Dordrecht)			

NATAL	Max	Min	RRR
Cape St. Lucia	24	17	7.5
Dundee			
Durban	23	17	1.3
(Louis Botha)			
Estcourt	22	8	
Harding			
Himeville			
Hluhluwe			1.7
Mkuze			
Newcastle	24	9	
Cedara	16	7	0.2
(Pietermaritzburg)			
Port Shepstone	22	17	0.6
Richmond			
Van Reenen			
Vryheid			
Waterford	19	6	0.4
(near Underberg)			
O.V.S. - O.F.S.			
Balkfontein			
(naby Bothaville)			
Bethlehem	25	9	
Bloemfontein	26	9	
(J.B.M. Hertzog)			
Bultfontein			
Fauresmith	26	13	
Ficksburg			
Frankfort	26	7	
Harrismith			
Hoopstad	28	12	
Kroonstad	27	12	
Lindley			
Modderpoort			
Petrusburg			
Philippolis			
Reddersburg			
Reitz			
Rouxville			
Vrede			
Warden			
Welkom	27	13	
Wepener	26	9	
Winburg			
Zastron			

TRANSVAAL	Max	Min	RRR
Barberton			
Belfast			
Bethal	24	9	
Bospoort	26	9	
Carolina	24	10	
Delareyville			
Delmas			
Ermelo			
Gideonsrus			
Groendraai	30	9	
(naby Vaalwater)			
Jan Kempdorp			
Jan Smuts	24	9	
Joubert Park (Jhb)	23	10	
Kroondal	28	12	
Letaba			
Levubu	28	16	
Lichtenburg			
Loskopdam			
Loskopkanale			
(naby Groblersdal)			
Louis Trichardt			
Lydenburg	25	11	
Mara	29	16	
Marnitz			
Messina	30	17	
Middelburg			
Nelspruit	28	14	0.7
Phalaborwa	29	18	0.1
Pietersburg	28	13	
Piet Retief	19	11	
Pongola			
Potchefstroom	27	11	
Potgietersrus	29	11	
Pretoria W.B.	27	13	
Pretoriuskop			
Punda Milia			
Satara			
Sekhukhune			
Shingwidzi			
Skukuza	30	19	
Standerton	26	7	
Thabazimbi			
Tomburke			
Tzaneen			
Vereeniging			
Volksrust			
Warmbad	29	10	
Waterval Boven			
Witbank			
Wolmaransstad			

S.W.A.	Max	Min	RRR
Aroab			
Bethanien			
Dordabis			
Gobabeb	37	16	
Gobabis	28	10	
Grootfontein	28	7	
J.G. Strijdomlughawe	26	8	
Karasburg			
Kalkfeld			
Karibib			
Keetmanshoop	30	16	
Kub			
Luderitz	18	12	
Mariental			
Möwe	17	13	
Ohopoho			
Okahandja			
Okaukuejo			
Ondangwa	30	12	
Otavi			
Otjiwarongo			
Outjo	30	12	
Rehoboth			
Rundu	30	7	
Steinhausen			
Tsumeb			
Uis	34	16	
Walvisbaai	17	11	
Windhoek W.K.			
LESOTHO			
Maseru	27	9	
BOTSWANA			
Francistown	28	12	
Gaberones	30	14	
Ghanzi	29	9	
Lobatsi			
Mahalapye			
Maun	30	13	
Shakawe	29	10	
Tshabong	30	11	
Tshane	29	12	
SWAZILAND			
Emlembe			
Manzini (Matsapa)	23	17	
Stegi			

SYNOPTIC WEATHER MAP 1200 GMT. — 1400 SAST. SINOPTIESE WEERKAART

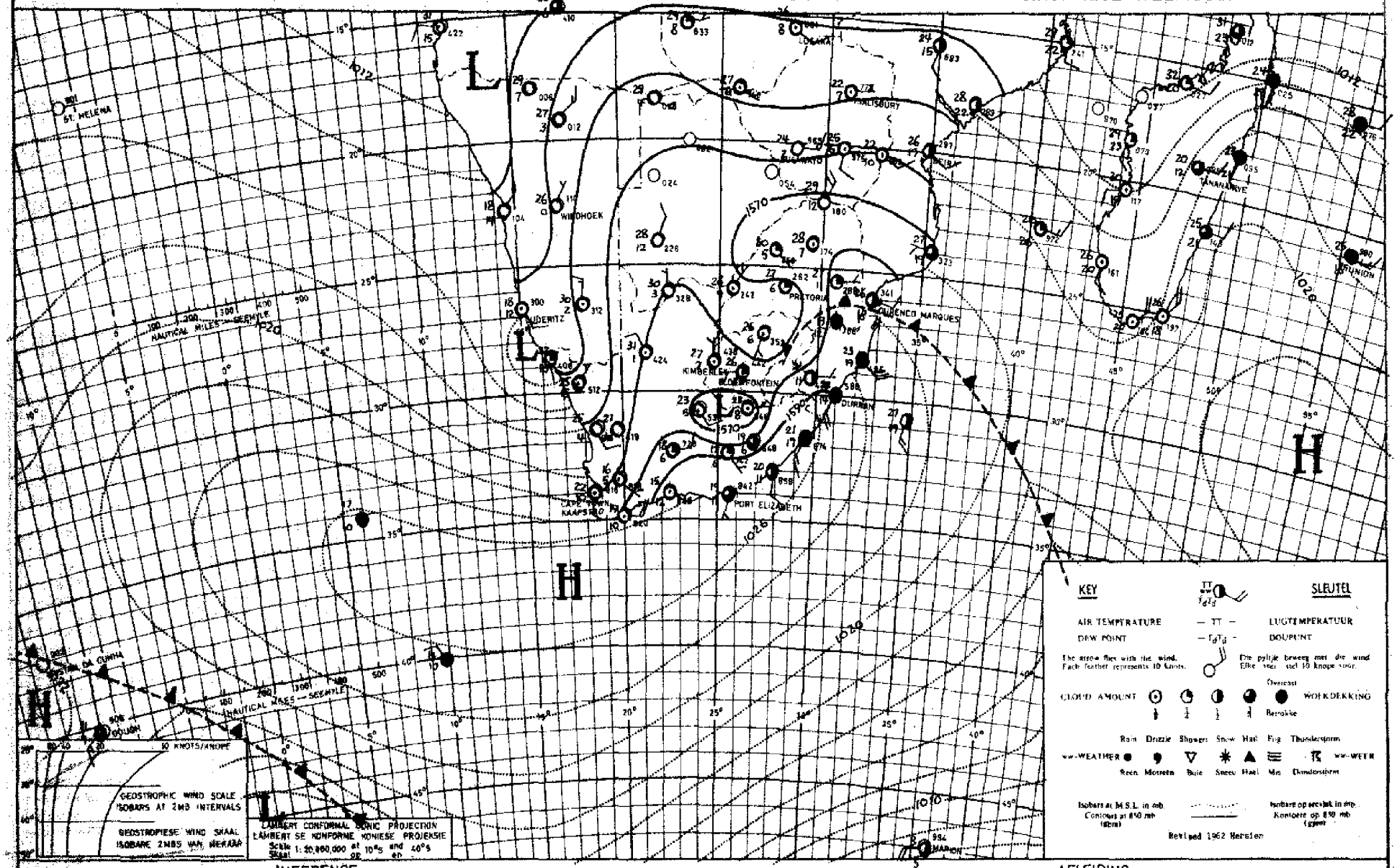

INFERENCE DATE 5-5-19 70 DATUM AFLEIDING

The high pressure cell is moving north-eastwards rapidly and cloudy, cooler conditions will spread to Natal interior, Northern, Central and Eastern Transvaal and North-eastern Free State. Light rain will occur in places. Elsewhere the weather will remain fine and mild to warm.

Die hoëdrukstelsel beweeg vinnig noordooswaarts en bewolkte, koel toestande sal uitbrei oor Natal, Noord-, Sentraal- en Oos-Transvaal asook Noordoos-Vrystaat. Ligte reën sal plaaslik voorkom. Elders sal dit mooiweer en matig tot warm bly.

DAAGLIKSE WEERBULLETIN

Maksimum en Minimum Temperatuur (°C) en Reënval (RRR) in mm vir die 24 uur geëindig om 0800 SAST op

WEERBURO / WEATHER BUREAU
DEPT. VAN VERVOER / DEPT. OF TRANSPORT

7-5-1970

DAILY WEATHER BULLETIN

Maximum and Minimum Temperatures (°C) and Rainfall (RRR) in mm for the 24 hours ended at 0800 SAST on

CAPE - KAAP	Max	Min	RRR
Aberdeen			
Addo			
Alexander Bay	19	14	
Altwal North	25	15	
Beaufort-Wes	29	14	
(Lughawe)			
Boegoebergdam			
Boksap			
Brandvlei			
Cala			
Caledon			
Calitzdorp			
Calvinia	26	8	
Cape Agulhas	20	12	
Cape Columbine	18	11	3.6
Cape Point	22	9	5.5
Cape St. Francis	18	14	
Cape Town	21	11	7.1
(D. F. Malan)			
Cape Town			
(Rooland St.)			
Carnarvon			
Ceres			
Citrusdal			
Colesberg			
Cradock			
De Aar	27	14	
Dühne	27	18	
Douglas			
East London	29	17	
(Airport)			
Elsenburg			
Fraserburg	25	17	
Garies			
George			
Graaff-Reinet	29	22	
Grahamstown			
Grootfontein	26	16	
(Middelburg)			
Hopetown			
Idutywa			
Jansenville	26	15	
Joubertina			
Kimberley	27	13	
(Airport)			
Kuyasa			
Kokstad	27	10	
Kuruman	25	10	

KAAP - CAPE	Max	Min	RRR
Ladismith			
Lake Mentz			
Maclear			
Mafeking	25	10	
Malmesbury			
Matatiele			
Matroosberg	23	6	2.0
Mbashe			
Mosselbaai	26	13	
Mount Frere			
Okiep	23	8	
Oudtshoorn	29	11	
Petrusville			
Piketberg			
Pofadder	XX	8	
Port Alfred			
Port Elizabeth	20	14	
Port Nolloth	25	12	25
Port St. Johns	24	16	
Prieska	29	17	
Prince Albert			
Queenstown	27	20	
Riversdale	30	11	
Robertson	27	11	1.5
Sheeprun	27	18	
(near Maclear)			
Somerset-Oos	30	23	
Steynsburg			
Strydenburg			
Sutherland	22	4	
Swellendam			
Tarkastad			
Touwarivier			
Twee Riviere	31	13	
(Gemsbokpark)			
Umtata	30	16	
Uniondale			
Upington	31	13	
Vanwyksvlei	29	11	
Victoria-Wes			
Vredendal	21	11	1.5
Vryburg	26	12	
Williston			
Willowmore	29	11	
Willowpark			
(near Dordrecht)			

NATAL	Max	Min	RRR
Cape St. Lucia	23	18	
Dundee			
Durban	24	18	
(Louis Botha)			
Estcourt	24	9	
Harding			
Himeville			
Hluhluwe			
Mkuze			
Newcastle	26	13	
Cedara	25	12	
(Pietermaritzburg)			
Port Shepstone	22	16	
Richmond			
Van Reenen			
Vryheid			
Waterford			
(near Underberg)			
O.V.S. - O.F.S.			
Balkfontein			
(naby Bothaville)			
Bethlehem	22	5	
Bloemfontein	24	12	
(J.B.M. Hertzog)			
Bultfontein			
Fauresmith	25	13	
Ficksburg			
Frankfort	23	4	
Harrismith			
Hoopstad	27	13	
Kroonstad	25	12	
Lindley			
Modderpoort			
Petrusburg			
Philippolis			
Reddersburg			
Reitz			
Rouxville			
Vrede			
Warden			
Wesselsbron	25	11	
Wepener			
Winburg			
Zastron			

TRANSVAAL	Max	Min	RRR
Barberton			
Belfast			
Bethal	21	8	
Bospoort	24	9	
Carolina	20	8	
Delareyville			
Delmas			
Ermelo			
Gideonsrus			
Groendraai	26	10	
(naby Vaalwater)			
Jan Kempdorp			
Jan Smuts	19	7	
Joubert Park (Jhb)	19	9	
Kroondal			
Letaba			
Levubu	23	12	0.4
Lichtenburg			
Loskopdam			
Loskopkanale			
(naby Groblersdal)			
Louis Trichardt			
Lydenburg			
Mara	22	8	
Marnitz			
Messina	26	9	
Middelburg			
Nelspruit	25	9	
Phalaborwa	22	13	0.1
Pietersburg	21	8	
Piet Retief	21	11	
Pongola			
Potchefstroom	24	9	
Potgietersrus	25	10	
Pretoria W.B.	23	11	
Pretoriuskop			
Punda Milia			
Satara			
Sekhukhune			
Shingwidzi			
Skukuza			
Standerton	23	5	
Thabazimbi			
Tomburke			
Tzaneen			
Vereeniging			
Volksrust			
Warmbad	25	8	
Waterval Boven			
Witbank			
Wolmaransstad			

S.W.A.	Max	Min	RRR
Aroab			
Bethanien			
Dordabis			
Gobabeb	33	9	
Gobabis	28	9	
Grootfontein	28	8	
J.G. Strijdomlughawe	26	9	
Karasburg			
Kalkfeld			
Karibib			
Keetmanshoop	31	11	
Kub			
Luderitz	17	13	
Mariental			
Möwe	16	13	
Ohopoho			
Okahandja			
Okaukuejo			
Ondangwa	29	11	
Otavi			
Otjiwarongo			
Outjo	30	10	
Rehoboth			
Rundu			
Steinhausen			
Tsumeb			
Uis			
Walvisbaai	15	9	
Windhoek W.K.			
LESOTHO			
Maseru	22	10	
BOTSWANA			
Francistown	25	10	
Gaberones	26	9	
Ghanzi	28	9	
Lobatsi			
Mahalapye			
Maun	26	8	
Shakawe	29	13	
Tshabong	29	13	
Tshane	27	13	
SWAZILAND			
Emlembe			
Manzini (Matsapa)	24	12	
Stegi			

SYNOPTIC WEATHER MAP 1200 GMT. — 1400 SAST. SINOPTIESE WEERKAART

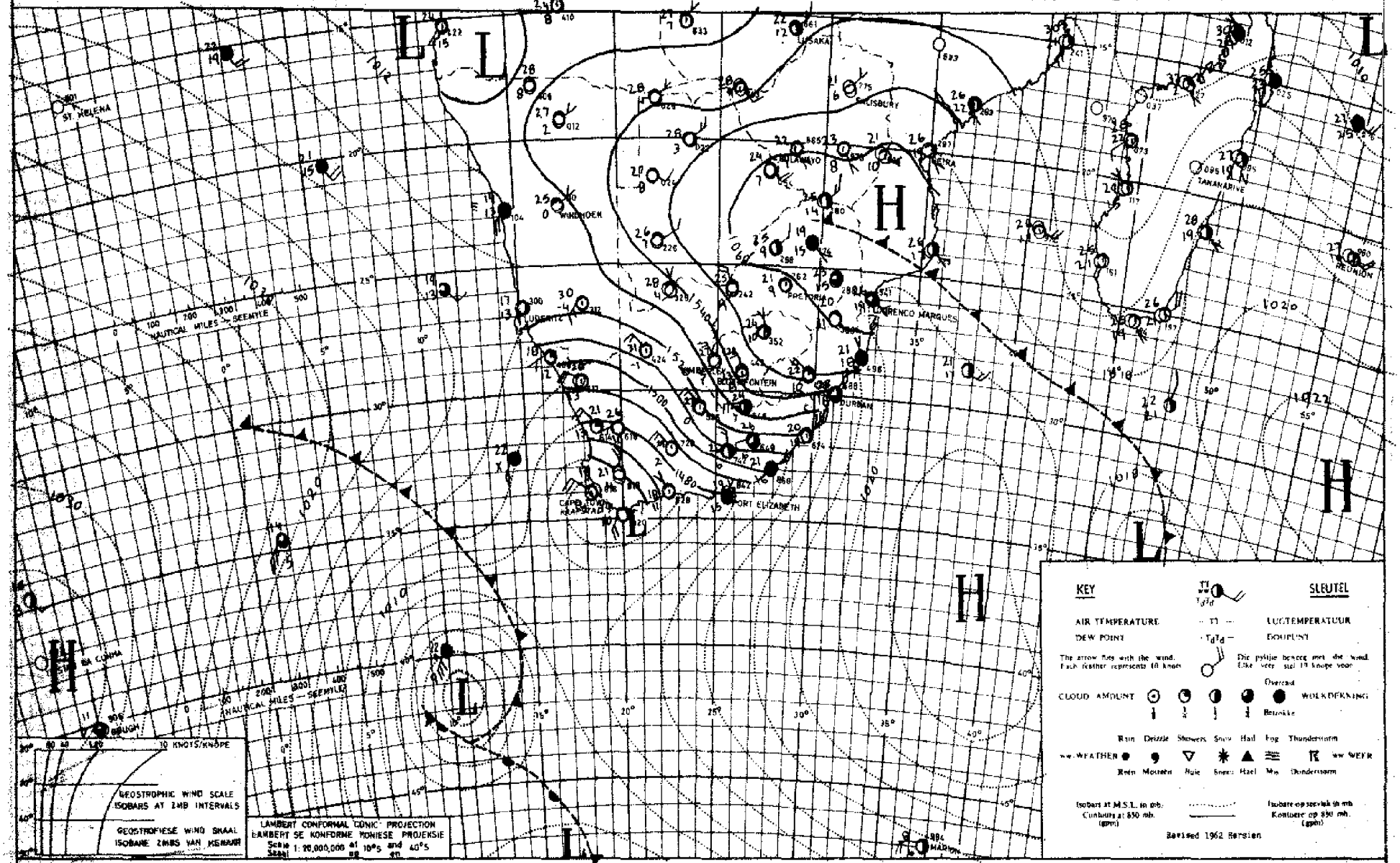

INFERENCE

The cold front approaching from the west will cause cold, cloudy weather with rain showers over the western and southern parts of the Cape Province. Over the rest of the country it will, however, remain mild to warm with fresh to strong north-westerly winds.

AFLEIDING

Die koufront wat van die weste af nader, sal koue, bewolkte weer met reënbuie veroorsaak oor die westelike en suidelike dele van Kaapland. Oor die res van die land sal dit egter nog matig tot warm bly met sterk noordwestewind.

DAAGLIKSE WEERBULLETIN

Maksimum en Minimum Temperatuur (°C) en Reënval (RRR)
in mm vir die 24 uur geëindig om 0800 SAST op

WEERBURO / WEATHER BUREAU
DEPT. VAN VERVOER / DEPT. OF TRANSPORT

8-9-1970

DAILY WEATHER BULLETIN

Maximum and Minimum Temperatures (°C) and Rainfall (RRR)
in mm for the 24 hours ended at 0800 SAST on

CAPE - KAAP	Max	Min	RRR
Aberdeen			
Adelo			4.4
Alexander Bay	18	7	0.9
Aliwal North	25	6	2.5
Beaufort-Wes	18	5	3.5
(Laghawe)			
Bosgoesbergdam			
Boetsap			
Brandvlei			
Cala			
Caledon			
Calitzdorp			
Calvinia	9	2	12.5
Cape Agulhas	13	9	3.5
Cape Columbine	17	7	10.7
Cape Point	11	7	13.5
Cape St. Francis	18	11	0.1
Cape Town	13	6	5.5
(D. F. Malan)			
Cape Town			12.5
(Roeland St.)			
Carnarvon			
Ceres			
Citrusdal			
Colesberg			
Cradock			
De Aar	21	3	
Dôme	28	6	7.0
Douglas			
East London	23	11	4.9
(Airport)			
Elsenburg			
Fraserburg	11	1	1.1
Garies			
George			
Graaff-Reinet	26	7	0.6
Grahamstown			
Grootfontein	21	4	
(Middelburg)			
Hopetown			
Idutywa			
Jansenville	25	8	0.1
Joubertina			
Kimberley	26	4	
(Airport)			
Knysna			
Kokstad	28	9	
Kuruman	24	4	

KAAP - CAPE	Max	Min	RRR
Ladismith			
Lake Mentz			
Langebaanweg			18.1
Maclear			
Mafeking	26	11	
Malmesbury			
Matatiele			
Matroosberg	9	1	1.6
Mbashe	22	3	6.5
Mosselbaai	19	9	
Mount Frere			
Oklep	24	3	20.0
Oudtshoorn	20	3	
Petrusville			
Piketberg			
Pofadder	XX	3	4.0
Port Alfred			
Port Elizabeth	21	11	0.3
Port Nolloth	15	5	5.0
Port St. Johns	25	12	2.2
Prieska	20	4	
Prince Albert			
Queenstown	26	9	9.5
Riversdale	23	7	
Robertson	14	8	5.0
Sheeprun	26	9	1.5
(near Maclear)			
Somerset-Oos	27	7	0.4
Steynsburg			4.0
Strydenburg			
Sutherland	26	-2	5.0
Swellendam			
Tarkastad			
Touwsrivier			
Twee Riviere	28	4	
(Gemsbokpark)			
Umtata	31	11	
Uniondale			
Upington	19	4	0.3
Vanwyksvlei	17	3	
Victoria-Wes			
Vredendal	16	7	17.0
Vryburg	26	6	
Williston			4.0
Willowmore	20	5	
Willowpark	22	6	2.0
(near Dordrecht)			

NATAL	Max	Min	RRR
Cape St. Lucia	25	18	
Dundee			
Durban	28	18	
(Louis Botha)			
Estcourt	25	11	
Harding			
Himeville			
Hluhluwe			
Mkuze			
Newcastle	26	14	
Cedara	27	14	
(Pietermaritzburg)			
Port Shepstone	25	17	
Richmond			
Van Reenen			
Vryheid			
Waterford	26	5	
(near Underberg)			
O.V.S. - O.F.S.			
Balkfontein			
(naby Bothaville)			
Bethlehem	22	8	
Bloemfontein	23	5	0.5
(J.B.M. Hertzog)			
Bultfontein			
Fauresmith	23	3	
Ficksburg			
Frankfort	22	11	
Harrismith			
Hoopstad	26	8	
Kroonstad	24	8	
Lindley			
Modderpoort			
Petrusburg			
Philippolis			
Reddersburg			
Reitz			
Rouxville			
Vrede			
Warden			
Welkom	24	7	
Wepener	23	7	0.6
Winburg			
Zastron			

TRANSVAAL	Max	Min	RRR
Barberton			
Belfast			
Bethal	19	9	
Bospoort	23	7	
Carolina	23	13	
Delareyville			
Delmas			
Ermelo			
Gideonsrus			
Groendraai	26	9	
(naby Vaalwater)			
Jan Kempdorp			
Jan Smuts	19	10	
Joubert Park (Jhb)	19	10	
Kroondal	25	7	
Letaba			
Levubu	28	13	
Lichtenburg			
Loskopdam			
Loskopkanale			
(naby Groblersdal)			
Louis Trichardt			
Lydenburg			
Mara	27	9	
Marnitz			
Messina	30	10	
Middelburg			
Nelspruit	28	8	
Phalaborwa	28	15	
Pietersburg	23	8	
Piet Retief	25	10	
Pongola			
Potchefstroom	24	8	
Potgietersrus	24	13	
Pretoria W.B.	22	14	
Pretoriuskop			
Punda Milia			
Satara			
Sekhukhune			
Shingwidzi			
Skukuza	29	9	
Standerton	23	8	
Thabazimbi			
Tomburke			
Tzaneen			
Vereeniging			
Volksrust			
Warmbad			
Waterval Boven			
Witbank			
Wolmaransstad			

S.W.A.	Max	Min	RRR
Arcab			
Bethanien			
Dordabis			
Gobabeb	22	8	
Gobabis	28	7	
Grootfontein	29	11	
J.G. Strijdomlughawe	25	4	
Karasburg			
Kalkfeld			
Karibib			
Keetmanshoop	22	3	
Kub			
Luderitz	16	10	
Mariental			
Möwe	18	11	
Ohopoho			
Okahandja			
Okankuejo			
Ondangwa	31	10	
Otavi			
Otjiwarongo			
Outjo	29	10	
Rehoboth			
Rundu	31	12	
Steinhausen			
Tsumeb			
Uis			
Walvisbaai	17	10	
Windhoek W.K.			
LESOTHO			
Maseru	23	7	4.0
BOTSWANA			
Francistown	28	10	
Gaberones	28	13	
Ghanzi	29	11	
Lobatsi			
Mahalapye			
Maun	30	13	
Shakawe	30	14	
Tshabong	28	7	
Tshane	28	7	
SWAZILAND			
Emlembe			
Manzini (Matsapa)	28	12	
Stegi			

SYNOPTIC WEATHER MAP 1200 GMT. — 1400 SAST. SINOPTIESE WEERKAART

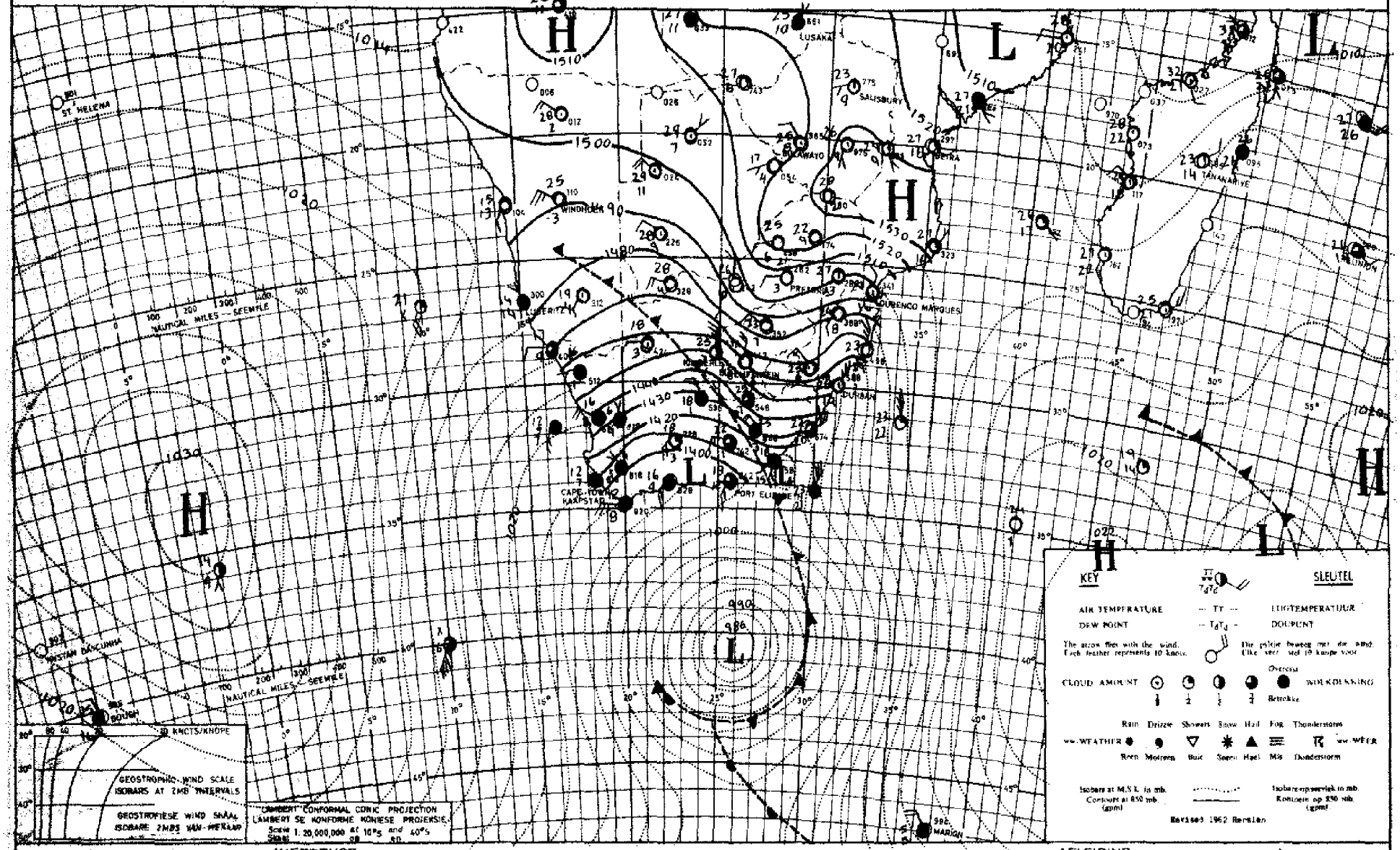

INFERENCE DATE 7 - 5 - 19 70 DATUM AFLEIDING

The cold air which has already spread over the western half of the Republic will advance further eastwards over the Free State, Natal and Southern Transvaal. The deep low pressure system south of the land and associated upper-air trough will cause showers over the southern parts of the Cape province and snow will fall on the mountains.

Die koue lug wat reeds oor die westelike helfte van die Republiek uitgebrei sal verder ooswaarts indring oor die Vrystaat, Natal en Suid-Transvaal. Die diep laedrukstelsel suid van die land en gepaardgaande bolugtrog sal reenbuie oor die suidelike dele van Kaapland teweegbring en sneeu sal oor die berge val.

DAAGLIKSE WEERBULLETIN

Maksimum en Minimum Temperatuur (°C) en Reënval (RRR)
in mm vir die 24 uur geëindig om 0800 SAST op

WEERBURO / WEATHER BUREAU
DEPT. VAN VERVOER / DEPT. OF TRANSPORT
9-5-1970

DAILY WEATHER BULLETIN

Maximum and Minimum Temperatures (°C) and Rainfall (RRR)
in mm for the 24 hours ended at 0800 SAST on

CAPE - KAAP	Max	Min	RRR
Aberdeen			
Addo			
Alexander Bay	17	5	
Aliwal North	8	-1	0.7
Beaufort-Wes	13	8	
(Lughawe)			
Boegoebergdam			
Boetsap			
Brandvlei			
Cala			
Caledon			
Calitzdorp			
Calvinia	8	2	
Cape Agulhas	15	10	4.0
Cape Columbine	15	12	3.3
Cape Point			
Cape St. Francis	15	12	0.3
Cape Town	14	11	12.2
(D. F. Malan)			
Cape Town			24.0
(Roeland St.)			
Carnarvon			
Ceres			
Citrusdal			
Colesberg			
Cradock			
De Aar	11	1	
Dohne	11	5	
Douglas			
East London	17	10	
(Airport)			
Elsenburg			
Fraserburg	9	4	
Garies			
George			
Graaff-Reinet	14	7	
Grahamstown			
Grootfontein	9	3	1.1
(Middelburg)			
Hopetown			
Idutywa			
Jansenville	17	7	
Joubertina			
Kimberley	11	1	
(Airport)			
Kaysna			0.5
Kokstad	14	5	34.5
Kuruman	11	-1	

KAAP - CAPE	Max	Min	RRR
Ladismith			
Lake Mentz			
Maclear			
Mafeking	13	-1	
Malmesbury			
Matatiele			
Matroosberg	10	6	0.2
Mbashe	16	12	8.5
Mosselbaai	16	11	
Mount Frere			
Okiep	10	4	
Oudtshoorn	16	6	0.8
Petrusville			
Piketberg			
Pofadder	XX	2	
Port Alfred			
Port Elizabeth	17	12	
Port Nolloth	13	6	
Port St. Johns	17	9	32.0
Prieska	13	2	
Prince Albert			
Queenstown	12	5	
Riversdale	17	9	1.5
Robertson	15	12	
Sheeprun	10	6	7.4
(near Maclear)			
Somerset-Oos	14	9	
Steynsburg			
Strydenburg			
Sutherland	5	1	
Swellendam			
Tarkastad			
Touwsrivier			
Twee Riviere	14	-1	
(Gemsbokpark)			
Umtata	12	8	16.5
Uniondale			
Upington	12	1	
Vanwyksvlei	11	4	
Victoria-Wes			
Vredendal	16	7	
Vryburg	12	-3	
Williston			
Willowmore	13	7	0.5
Willowpark	8	1	
(near Dordrecht)			

NATAL	Max	Min	RRR
Cape St. Lucia	24	9	68.5
Dundee			
Durban	22	9	23.0
(Louis Botha)			
Estcourt	22	0	3.0
Harding			
Himeville			23.0
Hluhluwe			20.2
Mkuze			9.0
Newcastle	24	6	
Cedara	16	4	9.6
(Pietermaritzburg)			
Port Shepstone	18	9	25.5
Richmond			
Van Reenen			
Vryheid			
Waterford	14	0	15.1
(near Underberg)			
O.V.S. - O.F.S.			
Balkfontein			
(naby Bothaville)			
Bethlehem	17	2	
Bloemfontein	10	-3	0.3
(J.B.M. Hertzog)			
Bultfontein			
Fauresmith	8	-1	2.7
Ficksburg			
Frankfort	16	-1	3.3
Harrismith			
Hoopstad	11	-5	
Kroonstad	8	-2	
Lindley			
Modderpoort			
Petrusburg			
Philippolis			
Reddersburg			
Reitz			
Rouxville			
Vrede			
Warden			
Welkom	9	-2	
Wepener	7	-3	4.4
Winburg			
Zastron			

TRANSVAAL	Max	Min	RRR
Barberton			
Belfast			
Bethal	19	1	1.6
Bospoort	11	-4	
Carolina	21	-1	2.0
Delareyville			
Delmas			
Ermelo			1.8
Gideonsrus			
Groendraal	24	-1	
(naby Vaalwater)			
Jan Kempdorp			
Jan Smuts	16	0	
Joubert Park (Jhb)	15	0	
Kroondal			
Letaba			
Levubu	32	10	
Lichtenburg			
Loskopdam			
Loskopkanale			
(naby Groblersdal)			
Louis Trichardt			
Lydenburg	23	3	
Mara	30	4	
Marnitz			
Messina			
Middelburg			
Nelspruit	30	10	
Phalaborwa	33	14	
Pietersburg	26	6	
Piet Retief	25	3	1.5
Pongola			
Potchefstroom	11	-3	0.8
Potgietersrus	26	4	
Pretoria W.B.	14	3	
Pretoriuskop			
Punda Milia			
Satara			
Sekhukhune			
Shingwidzi			
Skukuza	33	11	
Standerton	20	-2	1.2
Thabazimbi			
Tomburke			
Tzaneen			
Vereeniging			
Volksrust			
Warmbad	25	0	
Waterval Boven			0.5
Witbank			
Wolmaransstad			

S.W.A.	Max	Min	RRR
Aroab			
Bethanien			
Dordabis			
Gobabeb	23	6	
Gobabis	17	0	
Grootfontein	28	2	
J.G. Strijdomlughawe	17	0	
Karasburg			
Kalkfeld			
Karibib			
Keetmanshoop	13	3	
Kub			
Luderitz	17	11	
Mariental			
Möwe	21	10	
Ohopoho			
Okahandja			
Okaukuejo			
Ondangwa	29	10	
Otavi			
Otjiwarongo			
Outjo	27	7	
Rehoboth			
Rundu	31	8	
Steinhausen			
Tsumeb			
Uis			
Walvisbaai	17	7	
Windhoek W.K.			
LESOTHO			
Maseru	8	-2	1.8
BOTSWANA			
Francistown			
Gaberones			
Ghanzi			
Lobatsi			
Mahalapye			
Maun			
Shakawe	31	2	
Tshabong	13	1	
Tshane	15	2	
SWAZILAND			
Emlembe			
Mansini (Matsapa)			
Stegi			

SYNOPTIC WEATHER MAP 1200 GMT. — 1400 SAST. SINOPTIESE WEERKAART

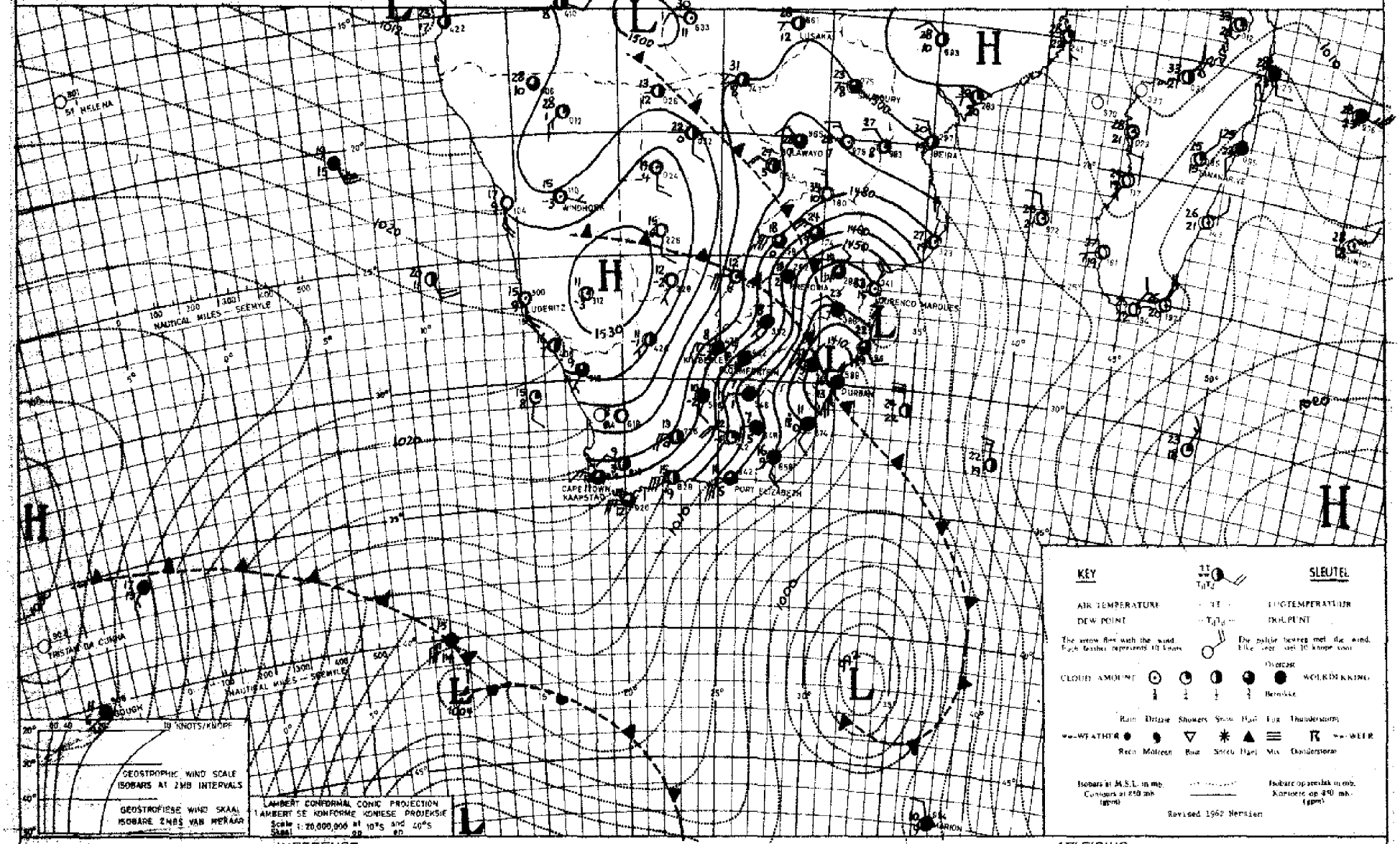

INFERENCE DATE 8 - 5 - 1970 DATUM AFLEIDING

The cold air will advance further across the country and cloudy weather with showers will still occur over the south-eastern parts of the country. Snow will fall on the Drakensberg and surroundings. There is a second cold front over the Atlantic ocean so that the cloudy weather with rain will persist over the South-western Cape and spread also to Southern and Eastern Cape.

Die koue lug sal verder oor die land uitbrei en bewolkte weer met buie sal nog voorkom oor die suidoostelike dele van die land. Sneeu sal val oor die Drakensberge en die omgewing. Daar is 'n tweede kouefront oor die Atlantiese oseaan sodat die bewolkte weer met reën sal voortduur oor Suidwes-Kaapland en ook uitbrei na Suid- en Oos-Kaapland.

DAAGLIKSE WEERBULLETIN

Maksimum en Minimum Temperatuur (°C) en Reënval (RRR)
in mm vir die 24 uur geëindig om 0800 SAST op

WEERBURO / WEATHER BUREAU
DEPT. VAN VERVOER / DEPT. OF TRANSPORT

10 - 5 - 1970

DAILY WEATHER BULLETIN

Maximum and Minimum Temperatures (°C) and Rainfall (RRR)
in mm for the 24 hours ended at 0800 SAST on

CAPE - KAAP	Max	Min	RRR
Aberdeen			
Addo			
Alexander Bay	19	11	
Aliwal North	14	5	0.4
Beaufort-Wes	14	8	1.3
(Lughawe)			
Boegoebergdam			
Boetsap			
Brandvlei			
Cala			
Caledon			
Calitzdorp			
Calvinia	13	3	
Cape Agulhas	14	9	26.0
Cape Columbine	14	9	6.0
Cape Point	14	10	4.0
Cape St. Francis	18	10	6.0
Cape Town	15	3	5.6
(D. F. Malan)			
Cape Town			13.0
(Roeland St.)			
Carnarvon			
Ceres			
Citrusdal			
Colesberg			
Cradock			
De Aar	10	1	1.0
Dôme	16	6	
Douglas			
East London	20	11	
(Airport)			
Elsenburg			
Fraserburg	6	5	2.1
Garies			
George			
Graaff-Reinet	12	9	0.7
Grahamstown			
Grootfontein	11	4	0.1
(Middelburg)			
Hopetown			
Idutywa			
Jansenville	15	11	
Joubertina			
Kimberley	15	6	
(Airport)			
Knysna			12.0
Kokstad	17	-5	
Kuruman	15	2	

KAAP - CAPE	Max	Min	RRR
Ladismith			
Lake Mentz			
Langebaanweg			10.8
Maclear			
Mafeking	17	-2	
Malmesbury			
Matatiele			
Matroosberg	10	2	3.5
Mbashe			
Mosselbaai	16	10	6.5
Mount Frere			
Okiep	14	6	
Oudtshoorn	11	9	7.5
Petrusville			
Piketberg			
Pofadder	xx	5	
Port Alfred			
Port Elizabeth	19	11	
Port Nolloth	16	11	0.2
Port St. Johns	22	15	
Prieska	15	3	
Prince Albert			
Queenstown	16	5	1.0
Riversdale	17	6	6.0
Robertson	15	4	15.0
Sheeprun	17	3	
(near Maclear)			
Somerset-Oos	15	8	0.3
Steynsburg			
Strydenburg			
Sutherland	8	3	2.5
Swellendam			20.0
Tarkastad			
Touwsrivier			2.2
Twee Riviere	18	1	
(Gemsbokpark)			
Umtata			
Uniondale			
Upington	17	3	
Vanwyksvlei	11	4	1.0
Victoria-Wes			
Vredendal	17	8	2.0
Vryburg	16	-1	
Williston			
Willowmore	11	6	4.0
Willowpark			
(near Dordrecht)			

NATAL	Max	Min	RRR
Cape St. Lucia	21	13	
Dundee			
Durban	23	12	
(Louis Botha)			
Estcourt			
Harding			
Himeville			
Hluhluwe			
Mkuze			
Newcastle	20	3	
Cedara			
(Pietermaritzburg)			
Port Shepstone	22	15	
Richmond			
Van Reenen			
Vryheid			
Waterford	18	0	
(near Underberg)			
O.V.S. - O.F.S.			
Balkfontein			
(naby Bothaville)			
Bethlehem	12	-4	
Bloemfontein	13	-1	
(J.B.M. Hertzog)			
Bultfontein			
Fauresmith	12	2	
Ficksburg			
Frankfort	13	-5	
Harrismith			
Hoopstad	16	1	
Kroonstad	14	-3	
Lindley			
Modderpoort			
Petrusburg			
Philippolis			
Reddersburg			
Reitz			
Rouxville			
Vrede			
Warden			
Welkom			
Wepener	12	5	
Winburg			
Zastron			

TRANSVAAL	Max	Min	RRR
Barberton			
Belfast			
Bethal	14	1	
Bospoort	15	-4	
Carolina	14	0	
Delareyville			
Delmas			
Ermelo			
Gideonsrus			
Groendraai	20	-5	
(naby Vaalwater)			
Jan Kempdorp			
Jan Smuts	16	1	
Joubert Park (Jhb)	14	3	
Kroondal			
Letaba			
Levubu	27	8	
Lichtenburg			
Loskopdam			
Loskopkanale			
(naby Groblersdal)			
Louis Trichardt			
Lydenburg			
Mara	23	1	
Marnitz			
Messina	25	2	
Middelburg			
Nelspruit	25	4	
Phalaborwa			
Pietersburg	20	3	
Piet Retief	18	3	
Pongola			
Potchefstroom	15	-3	
Potgietersrus	21	3	
Pretoria W.B.	17	2	
Pretoriuskop			
Punda Milia			
Satara			
Sekhukhune			
Shingwidzi			
Skukuza	26	1	
Standerton	15	-5	
Thabazimbi			
Tomburke			
Tzaneen			
Vereeniging			
Volksrust			
Warmbad	20	-1	
Waterval Boven			
Witbank			
Wolmaransstad			

S.W.A.	Max	Min	RRR
Aroab			
Bethanien			
Dordabis			
Gobabeb	23	5	
Gobabis	26	3	
Grootfontein	27	9	
J.G. Strijdomlughawe	22	3	
Karasburg			
Kalkfeld			
Karibib			
Keetmanshoop	19	7	
Kub			
Luderitz	17	12	
Mariental			
Möwe	17	9	
Ohopoho			
Okahandja			
Okaukuejo			
Ondangwa			
Otavi			
Otjiwarongo			
Outjo			
Rehoboth			
Rundu			
Steinhausen			
Tsumeb			
Uis			
Walvisbaai	16	8	
Windhoek W.K.			
LESOTHO			
Maseru	10	0	
BOTSWANA			
Francistown	24	2	
Gaberones	22	0	
Ghanzi	24	6	
Lobatsi			
Mahalapye			
Maun	24	8	
Shakawe	20	1	
Tshabong	15	1	
Tshane			
SWAZILAND			
Emlembe			
Manzini (Matsapa)	24	10	
Stegi			

SYNOPTIC WEATHER MAP 1200 GMT. — 1400 SAST. SINOPTIESE WEERKAART

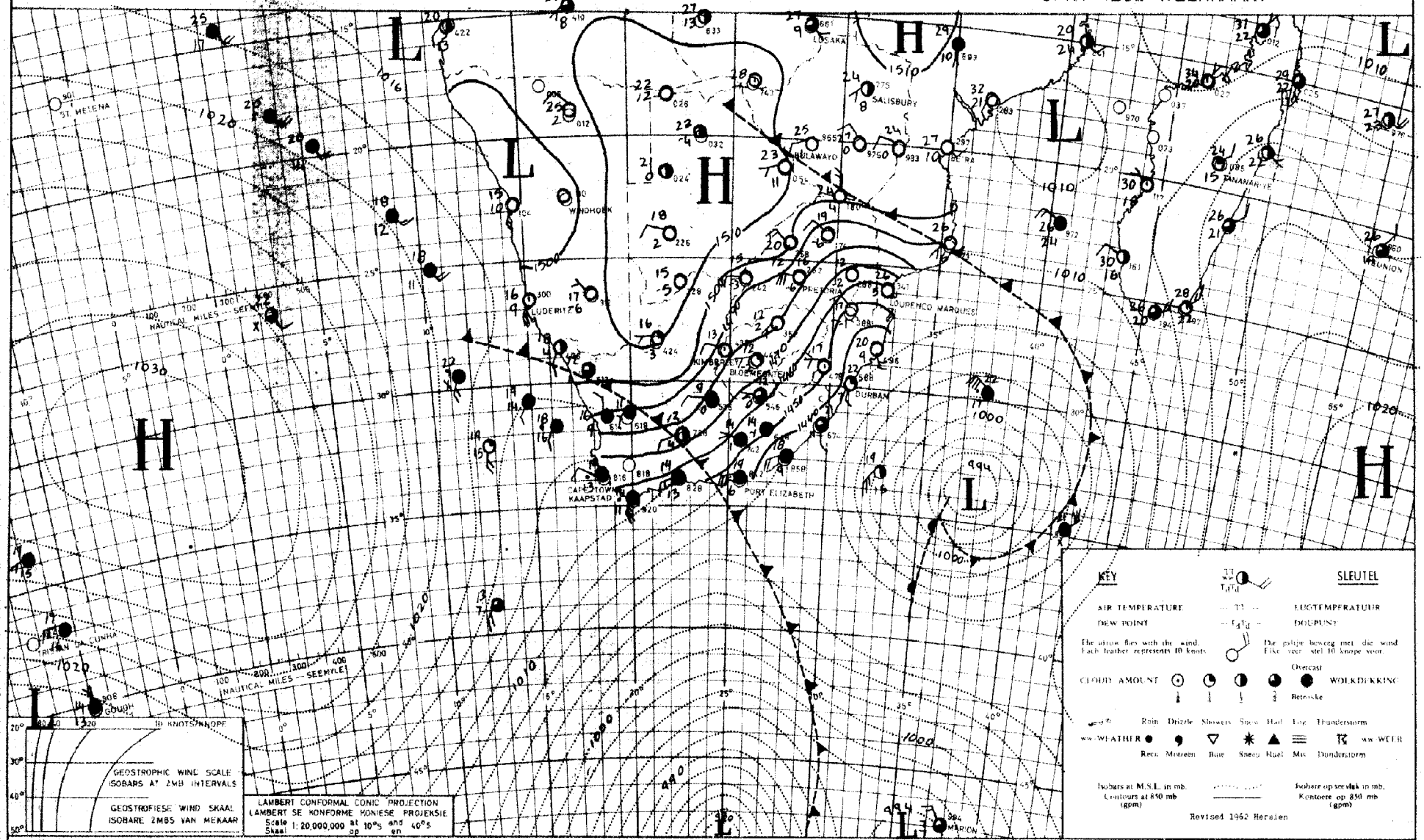

INFERENCE

DATE 9 - 5 - 19 70 DATUM

AFLEIDING

The second cold front is now advancing across the Cape Province, accompanied by cloudy weather and rain over the southern and eastern parts of the province which will spread to Natal also. Over the rest of the country it will be fine or only partly cloudy but it will remain cold

Die tweede koufront beweeg nou oor Kaapland, gepaard met bewolkte toestande en reën oor die suidelike en oostelike dele van Kaapland wat ook na Natal sal uitbrei. Oor die res van die land sal dit mooiweer of net gedeeltelik bewolk wees maar dit sal koud bly

DAAGLIKSE WEERBULLETIN

Maksimum en Minimum Temperatuur (°C) en Reënval (RRR)
in mm vir die 24 uur geëindig om 0800 SAST op

WEERBURO / WEATHER BUREAU
DEPT. VAN VERVOER / DEPT. OF TRANSPORT

11 - 5 - 1970

DAILY WEATHER BULLETIN

Maximum and Minimum Temperatures (°C) and Rainfall (RRR)
in mm for the 24 hours ended at 0800 SAST on

CAPE - KAAP	Max	Min	RRR
Aberdeen			
Addo			
Alexander Bay	19	6	
Aliwal North	15	1	
Beaufort-Wes	13	5	2.1
(Lughawe)			
Boegoebergdam			
Boetsap			
Brandvlei			
Cala			
Caledon			
Calitzdorp			
Calvinia	14	3	
Cape Agulhas	16	10	
Cape Columbine	15	10	
Cape Point	15	8	
Cape St. Francis	16	9	
Cape Town	16	9	
(D. F. Malan)			
Cape Town			
(Roeland St.)			
Carnarvon			
Ceres			
Citrusdal			
Colesberg			
Cradock			
De Aar	13	1	
Döhne	13	5	0.3
Douglas			
East London	20	10	
(Airport)			
Elsenburg			
Fraserburg	12	2	
Garies			
George			
Graaff-Reinet	16	6	0.8
Grahamstown			
Grootfontein	13	2	
(Middelburg)			
Hopetown			
Idutywa			
Jansenville	18	6	
Joubertina			
Kimberley	16	4	
(Airport)			
Knysna			
Kokstad	14	2	
Kuruman	16	0	

KAAP - CAPE	Max	Min	RRR
Ladismith			
Lake Mentz			
Maclear			
Mafeking	18	4	
Malmesbury			
Matatiele			
Matroosberg	12	6	
Mbashe	19	12	
Mosselbaai	17	11	
Mount Frere			
Oliep	15	8	
Oudtshoorn	17	7	
Petrusville			
Piketberg			
Pofadder	xx	5	
Port Alfred			
Port Elizabeth	17	9	
Port Nolloth	16	7	
Port St. Johns	20	14	
Prieska	18	2	
Prince Albert			
Queenstown	15	3	
Riversdale	16	8	
Robertson	17	8	
Sheeprun	15	3	
(near Maclear)			
Somerset-Oos	15	4	1.7
Steynsburg			
Strydenburg			
Sutherland	10	1	
Swellendam			
Tarkastad			
Touwsrivier			
Twee Riviere	20	-1	
(Gemsbokpark)			
Umtata	19	7	
Uniondale			
Upington	18	5	
Vanwyksvlei	14	3	
Victoria-Wes			
Vredendal	17	7	
Vryburg	18	-1	
Williston			
Willowmore	13	4	
Willowpark	14	4	
(near Dordrecht)			

NATAL	Max	Min	RRR
Cape St. Lucia	22	13	49.0
Dundee			
Durban	22	13	0.3
(Louis Botha)			
Estcourt	17	9	
Harding			
Himeville			
Hluhluwe			
Mkuze			
Newcastle	18	-1	
Cedara	19	5	4.5
(Pietermaritzburg)			
Port Shepstone	21	14	
Richmond			
Van Reenen			
Vryheid			
Waterford	13	-2	2.6
(near Underberg)			
O.V.S. - O.F.S.			
Balkfontein			
(naby Bothaville)			
Bethlehem	14	-4	
Bloemfontein	14	-1	
(J.B.M. Hertzog)			
Bultfontein			
Fauresmith	14	2	
Ficksburg			
Frankfort	16	-4	
Harrismith			
Hoopstad	17	-1	
Kroonstad	16	-2	
Lindley			
Modderpoort			
Petrusburg			
Philippolis			
Reddersburg			
Reitz			
Rouxville			
Vrede			
Warden			
Welkom	15	1	
Wepener	15	0	
Winburg			
Zastron			

TRANSVAAL	Max	Min	RRR
Barberton			
Belfast			
Bethal	16	-5	
Bospoort	16	-1	
Carolina	16	1	
Delareyville			
Delmas			
Ermelo			
Gideonsrus			
Groendraai	24	-3	
(naby Vaalwater)			
Jan Kempdorp			
Jan Smuts	15	0	
Joubert Park (Jhb)	15	3	
Kroondal	21	-1	
Letaba			
Levubu	29	10	
Lichtenburg			
Loskopdam			
Loskopkanale			
(naby Groblersdal)			
Louis Trichardt			
Lydenburg	19	1	
Mara	26	3	
Marnitz			
Messina	30	7	
Middelburg			
Nelspruit	26	3	
Phalaborwa	28	12	
Pietersburg	23	6	
Piet Retief	20	3	
Pongola			
Potchefstroom	17	-2	
Potgietersrus	24	5	
Pretoria W.B.	18	5	
Pretoriuskop			
Punda Milia			
Satara			
Sekhukhune			
Shingwidzi			
Skukuza	28	6	
Standerton	19	-5	
Thabazimbi			
Tomburke			
Tzaneen			
Vereeniging			
Volksrust			
Warmbad	22	4	
Waterval Boven			
Witbank			
Wolmaransstad			

S.W.A.	Max	Min	RRR
Aroab			
Bethanien			
Dordabis			
Gobabeb	23	7	
Gobabis	24	2	
Grootfontein	27	7	
J.G. Strijdomlughawe	21	3	
Karasburg			
Kalkfeld			
Karibib			
Keetmanshoop	19	8	
Kub			
Luderitz	18	10	
Mariental			
Möwe	16	9	
Ohopoho			
Okahandja			
Okaukuejo			
Ondangwa	30	10	
Otavi			
Otjiwarongo			
Outjo	27	3	
Rehoboth			
Rundu	31	9	
Steinhausen			
Tsumeb			
Uis	25	6	
Walvisbaai	16	11	
Windhoek W.K.			
LESOTHO			
Maseru	14	0	
BOTSWANA			
Francistown	30	6	
Gaberones	24	4	
Ghanzi	26	5	
Lobatsi			
Mahalapye			
Maun	31	10	
Shakawe	32	12	
Tshabong	20	0	
Tshane	22	2	
SWAZILAND			
Enlembe			
Manzini (Matsapa)	23	6	
Stegi			

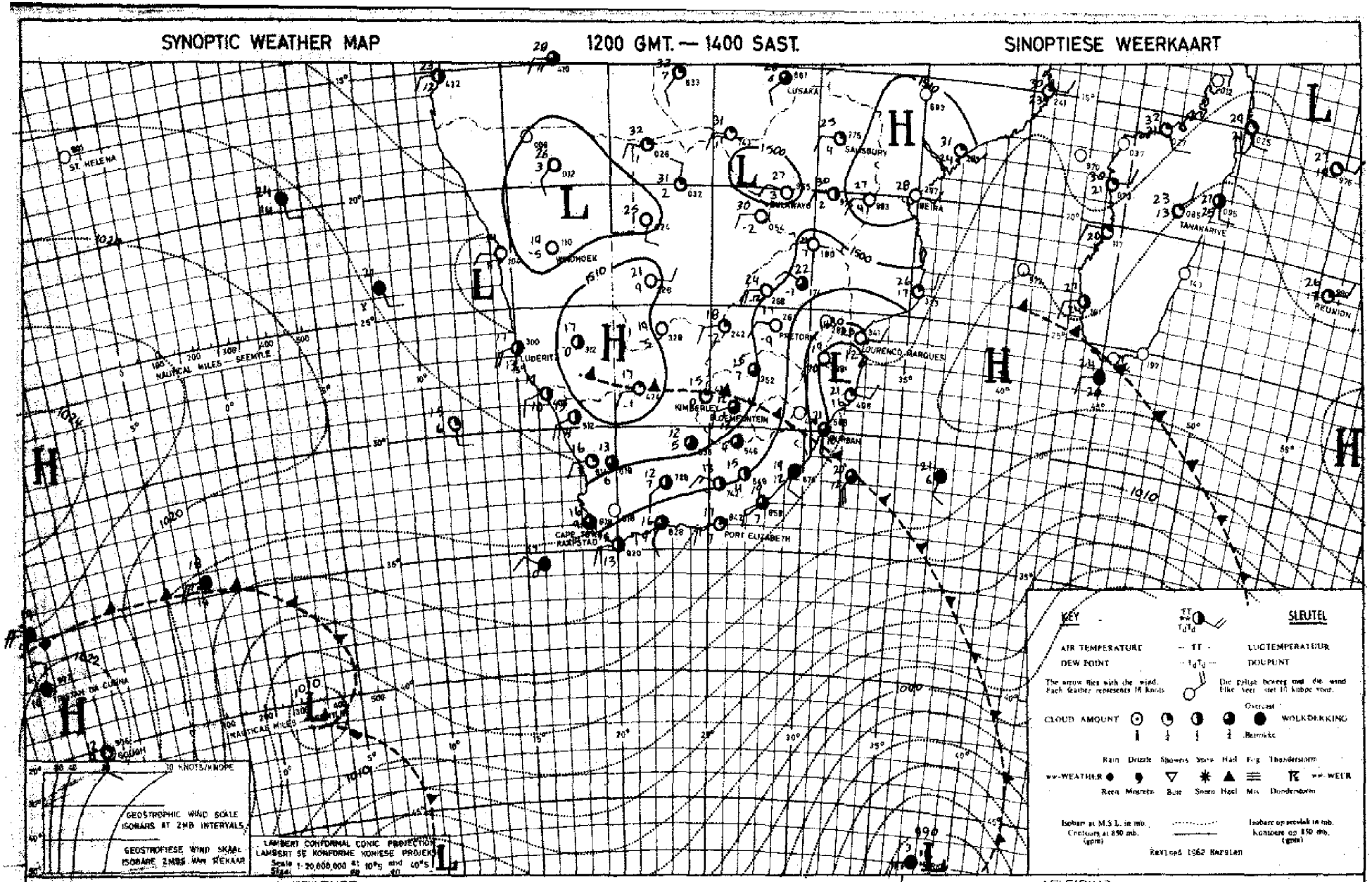

INFERENCE

DATE 10 - 5 - 1970 DATUM

AFLEIDING

Behind the second cold front the weather will clear over most regions but it will remain cold. The third cold front which is approaching from the west will cause cloudy weather with rain later over the south-western Cape province.

Agter die tweede koufront sal die weer oor die meeste dele opklaar maar dit sal koud bly. Die derde koufront wat in aantog is oor die Atlantiese oseaan sal egter later weer reën veroorsaak oor die suidwestelike deel van Kaapland.

DAAGLIKSE WEERBULLETIN

Maksimum en Minimum Temperatuur (°C) en Reënval (RRR)
in mm vir die 24 uur geëindig om 0800 SAST op

WEERBURO / WEATHER BUREAU
DEPT. VAN VERVOER / DEPT. OF TRANSPORT

12 - 5 - 1970

DAILY WEATHER BULLETIN

Maximum and Minimum Temperatures (°C) and Rainfall (RRR)
in mm for the 24 hours ended at 0800 SAST on

CAPE - KAAP	Max	Min	RRR
Aberdeen			
Addo			
Alexander Bay	17	9	
Aliwal North	18	6	
Beaufort-Wes	14	3	
(Laghawe)			
Boegoebergdam			
Bontrap			
Brandvlei			
Cala			
Caledon			
Calitzdorp			
Calvinia	17	3	
Cape Agulhas	16	12	
Cape Columbine	17	10	
Cape Point	17	11	
Cape St. Francis	18	3	1.6
Cape Town	16	9	
(D. F. Malan)			
Cape Town			
(Roeland St.)			
Carnarvon			
Ceres			
Citrusdal			
Colesberg			
Cradock			
De Aar	17	4	
Dohne	16	7	
Douglas			
East London	19	11	
(Airport)			
Elsenburg			
Fraserburg	13	4	
Garies			
George			
Graaff-Reinet	17	3	
Grahamstown			
Grootfontein	15	1	
(Middelburg)			
Hopetown			
Idutywa			
Jansenville	19	5	
Joubertina			
Kimberley	19	2	
(Airport)			
Kuruman			
Kokstad	16	5	
Kuruman			

KAAP - CAPE	Max	Min	RRR
Ladismith			
Lake Mentz			
Maclear			
Mafeking	24	4	
Malmesbury			
Matatiele			
Matroosberg	12	2	
Mbashe	20	15	7.5
Mosselbaai	18	12	
Mount Frere			
Oliep	19	8	
Oudtshoorn	18	8	
Petrusville			
Piketberg			
Pofadder	XX	6	
Port Alfred			
Port Elizabeth	18	10	
Port Nolloth	15	6	
Port St. Johns	20	15	1.0
Prieska	20	2	
Prince Albert			
Queenstown	17	7	
Riversdale	18	6	
Robertson	18	5	
Sheeprun	17	7	
(near Maclear)			
Somerset-Oos	17	4	
Steynsburg			
Strydenburg			
Sutherland	11	1	
Swellendam			
Tarkastad			
Touwsrivier			
Twee Riviere	19	-2	
(Gemsbokpark)			
Umtata	19	11	
Uniondale			
Upington	21	6	
Vanwyksvlei	18	4	
Victoria-Wes			
Vredendal	20	7	
Vryburg	20	0	
Williston			
Willowmore	15	5	
Willowpark	15	4	
(near Dordrecht)			

NATAL	Max	Min	RRR
Cape St. Lucia	21	14	
Dundee			
Durban	22	13	
(Louis Botha)			
Estcourt	17	6	
Harding			
Himeville			
Hluhluwe			
Mkuze			
Newcastle	22	2	
Cedara	17	0	
(Pietermaritzburg)			
Port Shepstone	21	16	
Richmond			
Van Reenen			
Vryheid			
Waterford	17	0	
(near Underberg)			
O.V.S. - O.F.S.			
Balkfontein			
(naby Bothaville)			
Bethlehem	17	-2	
Bloemfontein	17	-2	
(J.B.M. Hertzog)			
Bultfontein			
Fauresmith	17	6	
Ficksburg			
Frankfort	19	-3	
Harrismith			
Hoopstad	19	0	
Kroonstad	19	-1	
Lindley			
Modderpoort			
Petrusburg			
Philippolis			
Reddersburg			
Reitz			
Rouxville			
Vrede			
Warden			
Welkom	17	4	
Wepener	16	3	
Winburg			
Zastron			

TRANSVAAL	Max	Min	RRR
Barberton			
Belfast			
Bethal	19	4	
Bospoort			
Carolina	19	6	
Delareyville			
Delmas			
Ermelo			
Gideonsrus			
Groendraai	27	3	
(naby Vaalwater)			
Jan Kempdorp			
Jan Smuts	18	6	
Joubert Park (Jhb)	18	8	
Kroondal			
Letaba			
Levubu			
Lichtenburg			
Loskopdam			
Loskopkanale			
(naby Groblersdal)			
Louis Trichardt			
Lydenburg	21	3	
Mara	25	14	
Marnitz	28	14	
Messina	28	15	
Middelburg			
Nelspruit	24	11	
Phalaborwa	26	18	
Pietersburg	24	6	
Piet Retief	19	9	
Pongola			
Potchefstroom	21	0	
Potgietersrus	26	11	
Pretoria W.B.	21	5	
Pretoriuskop			
Punda Milia			
Satara			
Sekhukhune			
Shingwidzi			
Skukuza	27	15	
Standerton	20	1	
Thabazimbi			
Tomburke			
Tzaneen			
Vereeniging			
Volksrust			
Warmbad	26	6	
Waterval Boven			
Withank			
Wolmaransstad			

S.W.A.	Max	Min	RRR
Aroab			
Bethanien			
Dordabis			
Gobabeb	24	6	
Gobabis	27	2	
Grootfontein	29	6	
J.G. Strijdomlughawe	23	3	
Karasburg			
Kalkfeld			
Karibib			
Keetmanshoop	23	6	
Kub			
Luderitz	17	11	
Marienta1			
Möwe	16	10	
Ohopoho			
Okahandja			
Okaukuejo			
Ondangwa	30	7	
Otavi			
Otjiwarongo			
Outjo	28	4	
Rehoboth			
Rundu	32	8	
Steinhausen			
Tsumeb			
Uis	25	6	
Walvisbaai	15	11	
Windhoek W.K.			
LESOTHO			
Maseru	16	0	
BOTSWANA			
Francistown	31	13	
Gaberones	26	6	
Ghanzi	28	7	
Lobatsi			
Mahalapye			
Maun	31	9	
Shakawe	31	15	
Tshabong	22	1	
Tshane	24	4	
SWAZILAND			
Emlembe			
Manzini (Matsapa)	23	15	
Stegi			

SYNOPTIC WEATHER MAP 1200 GMT. — 1400 SAST. SINOPTIESE WEERKAART

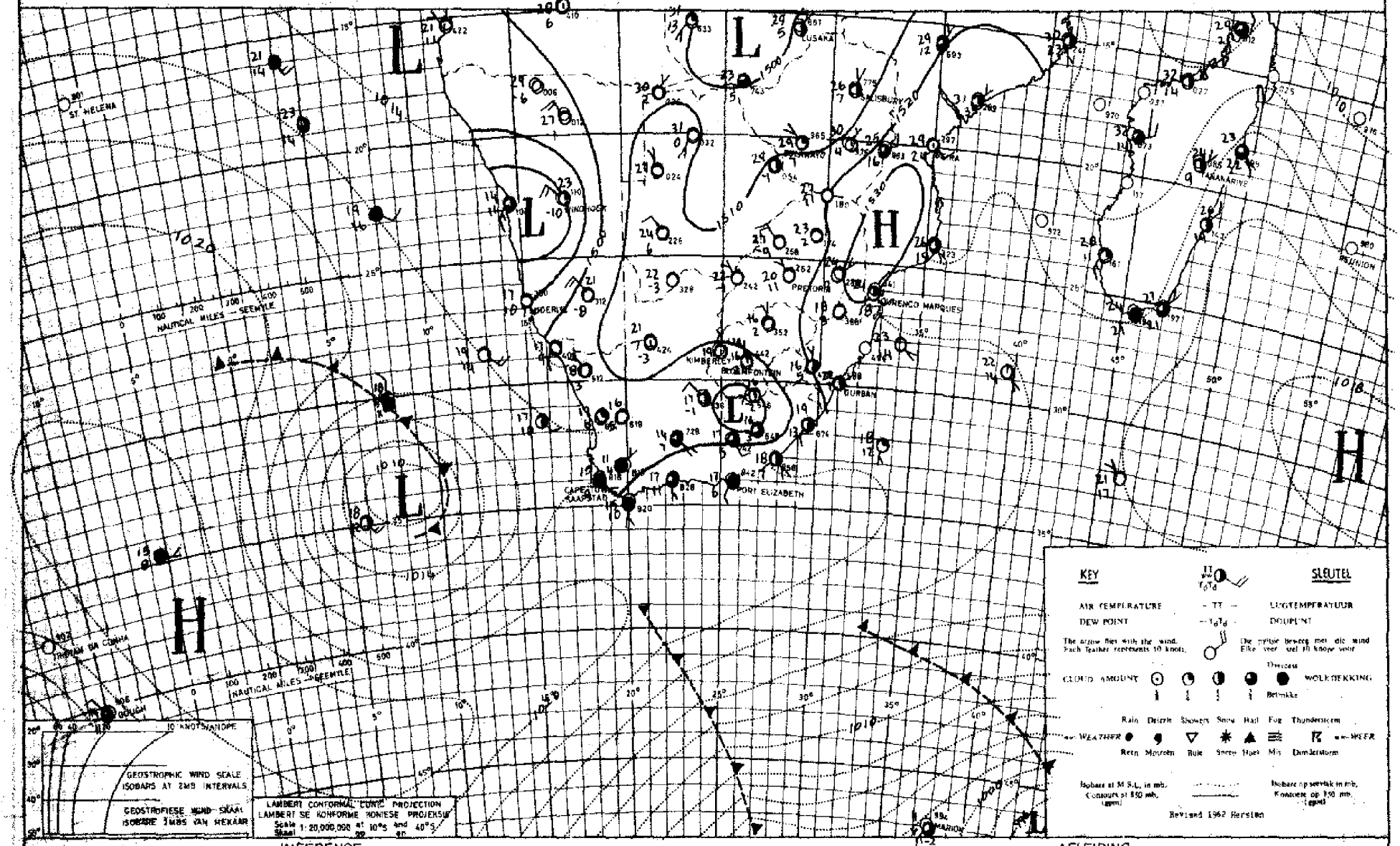

INFERENCE DATE 11-5-1970 DATUM AFLEIDING

A cell of high pressure is ridging in south of the low over the Atlantic ocean so that the low moves very little and have no influence on the coastal weather in the next 24 hours. The air over the interior is dry and stable and little change is expected over these regions.

h Rug van hoë druk stoot suid van die laag oor die Atlantiese oseaan in sodat die laag baie min sal beweeg en min invloed sal hê op die kusweer in die volgende 24 uur. Oor die binneland is die lug droog en stabiel en word geen verandering verwag nie.

DAAGLIKSE WEERBULLETIN

Maksimum en Minimum Temperatuur (°C) en Reënval (RRR)
in mm vir die 24 uur geëindig om 0800 SAST op

WEERBURO / WEATHER BUREAU
DEPT. VAN VERVOER / DEPT. OF TRANSPORT

13 - 5 - 1970

DAILY WEATHER BULLETIN

Maximum and Minimum Temperatures (°C) and Rainfall (RRR)
in mm for the 24 hours ended at 0800 SAST on

CAPE - KAAP	Max	Min	RRR
Aberdeen			
Adelo			
Alexander Bay	20	11	
Aliwal North	18	6	
Beaufort-Wes	17	7	
(Laghawe)			
Boegoeberg dam			
Boetsap			
Brandvlei			
Cala			
Caledon			
Calitzdorp			
Calvinia	19	10	
Cape Agulhas	18	13	
Cape Columbine	24	14	
Cape Point	16	12	
Cape St. Francis	19	13	
Cape Town	22	6	
(D. F. Malan)			
Cape Town			
(Roeland St.)			
Carnarvon			
Ceres			
Citrusdal			
Colesberg			
Cradock			
De Aar	18	5	
Döhne	12	6	1.6
Douglas			
East London	19	10	0.8
(Airport)			
Elsenburg			
Fraserburg	14	4	
Garies			
George			
Graaff-Reinet	18	4	
Grahamstown			
Grootfontein	14	2	
(Middelburg)			
Hopetown			
Idutywa			
Jansenville	20	7	
Joubertina			
Kimberley	19	6	
(Airport)			
Knysna			
Kokstad	15	5	24
Kuruman	22	8	

KAAP - CAPE	Max	Min	RRR
Ladismith			
Lake Mentz			
Maclear			
Mafeking	26	13	
Malmesbury			
Matatiele			
Matroosberg			
Mbashe	20	13	15.0
Mosselbaai	18	12	
Mount Frere			
Oklep	22	12	
Oudtshoorn	20	5	
Petrusville			
Piketberg			
Pofadder	XX	8	
Port Alfred			
Port Elizabeth	19	7	
Port Nolloth	20	12	
Port St. Johns	20	13	5.0
Prieska	21	5	
Prince Albert			
Queenstown	16	7	
Riversdale	19	8	
Robertson	20	8	
Sheeprun	12	6	0.2
(near Maclear)			
Somerset-Oos	17	6	
Steynsburg			
Strydenburg			
Sutherland	12	4	
Swellendam			
Tarkastad			
Touwsrivier			
Twee Riviere	23	2	
(Gemsbokpark)			
Umtata	15	6	5.3
Uniondale			
Upington	22	4	
Vanwyksvlei	19	7	
Victoria-Wes			
Vredendal	25	15	
Vryburg	24	8	
Williston			
Willowmore	16	8	
Willowpark	13	7	0.5
(near Dordrecht)			

NATAL	Max	Min	RRR
Cape St. Lucia	24	16	12.0
Dundee			
Durban	22	12	56.7
(Louis Botha)			
Estcourt	18	8	4.0
Harding			
Himeville			8.5
Hluhluwe			19.3
Mkuze			3.0
Newcastle	20	9	8.5
Cedara	15	8	3.5
(Pietermaritzburg)			
Port Shepstone	19	13	20.0
Richmond			
Van Reenen			13.0
Vryheid			10.0
Waterford			
(near Underberg)	17	5	6.4
O.V.S. - O.F.S.			
Balkfontein			
*(naby Bothaville)			
Bethlehem	19	7	
Bloemfontein	19	2	
(J.B.M. Hertzog)			
Bultfontein			
Fauresmith	19	5	
Ficksburg			
Frankfort	20	9	0.9
Harrismith			11.0
Hoopstad	23	10	
Kroonstad	22	11	
Lindley			
Modderpoort			
Petrusburg			
Philippolis			
Reddersburg			
Reitz			
Rouxville			
Vrede			
Warden			
Welkom	21	11	
Wepener	17	0	
Winburg			
Zastron			

TRANSVAAL	Max	Min	RRR
Barberton			
Belfast			
Bethal	20	8	
Bospoort	23	8	
Carolina	18	8	
Delareyville			
Delmas			
Ermelo			4.5
Gideonsrus			
Groendraai	24	11	
(naby Vaalwater)			
Jan Kempdorp			
Jan Smuts	19	7	
Joubert Park (Jhb)	19	9	
Kroondal			
Letaba			
Levubu			
Lichtenburg			
Loskopdam			
Loskopkanale			
(naby Groblersdal)			
Louis Trichardt			
Lydenburg	19	9	
Mara	21	16	
Marnitz	25	16	
Messina	27	20	
Middelburg			5.0
Nelspruit	20	15	0.4
Phalaborwa	22	16	3.0
Pietersburg	20	11	
Piet Retief	18	9	7.5
Pongola			
Potchefstroom	23	9	
Potgietersrus	22	13	
Pretoria W.B.	22	13	
Pretoriuskop			
Punda Milia			
Satara			
Sekhukhune			
Shingwidzi			
Skukuza	23	17	0.5
Standerton	22	8	
Thabazimbi			
Tomburke			
Tzaneen			
Vereeniging			
Volksrust			
Warmbad	26	12	
Waterval Boven			
Witbank			
Wolmaransstad			

S.W.A.	Max	Min	RRR
Aroab			
Bethanien			
Dordabis			
Gobabeb	23	3	
Gobabis	27	4	
Grootfontein	29	8	
J.G. Strijdomlughawe	24	5	
Karasburg			
Kalkfeld			
Karibib			
Keetmanshoop	23	12	
Kub			
Luderitz	16	9	
Mariental			
Möwe	15	11	
Ohopoho			
Okahandja			
Okaukuejo			
Ondangwa	29	10	
Otavi			
Otjiwarongo			
Outjo	28	6	
Rehoboth			
Rundu	32	11	
Steinhausen			
Tsumeb			
Uis	27	8	
Walvisbaai	14	10	
Windhoek W.K.			
LESOTHO			
Maseru	18	2	
BOTSWANA			
Francistown	29	17	
Gaberones	27	17	
Ghanzi	30	9	
Lobatsi			
Mahalapye			
Maun	32	16	
Shakawe	33	17	
Tshabong	25	5	
Tshane	28	6	
SWAZILAND			
Emlembe			
Manzini (Matsapa)	21	12	56.7
Stegi			

SYNOPTIC WEATHER MAP 1200 GMT — 1400 SAST SINOPTIESE WEERKAART

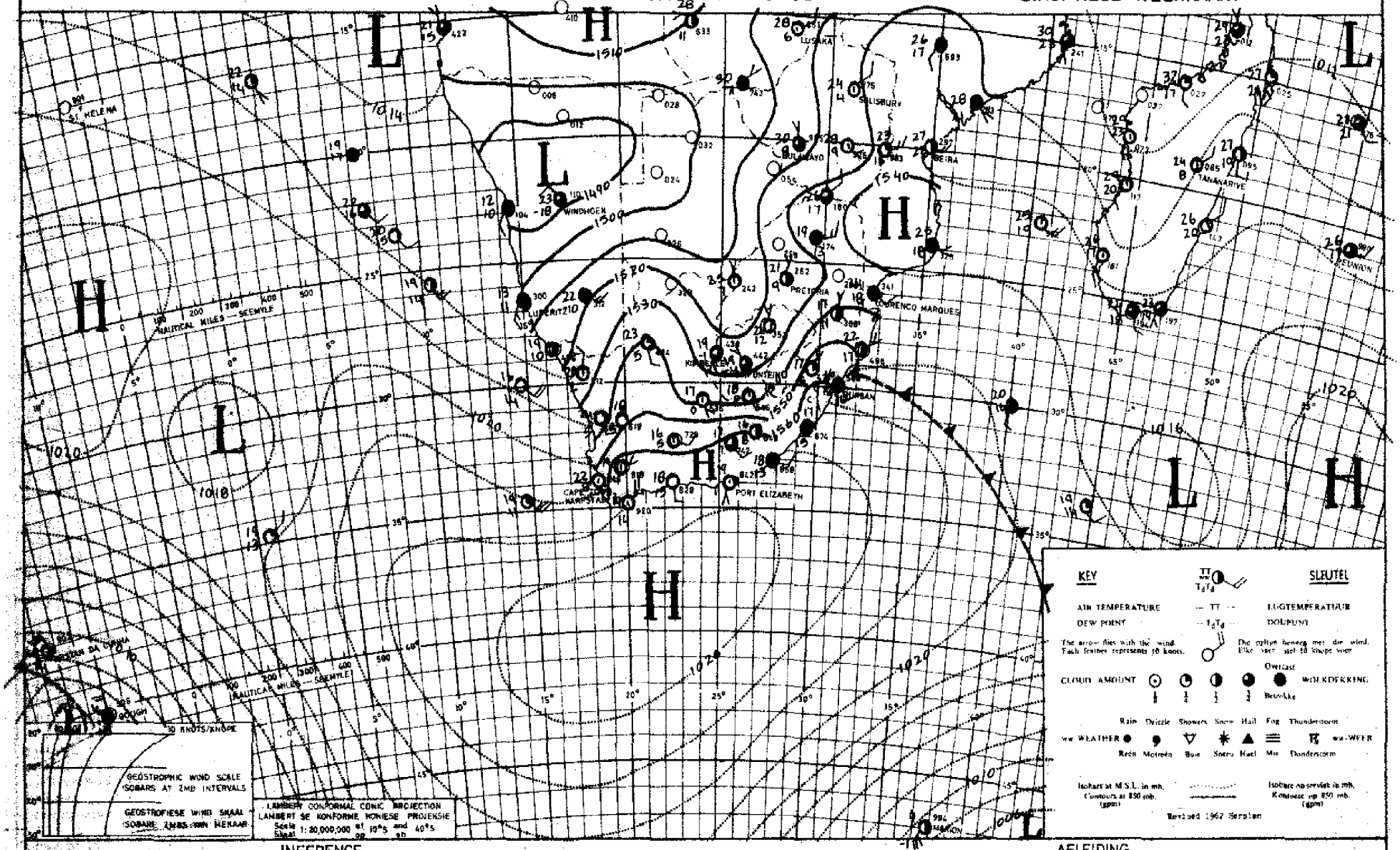

INFERENCE DATE 12-5-1970 DATUM AFLEIDING

With the high south of the continent and the trough of low pressure extending south-eastwards from Windhoek, rain and showers are expected over Natal, Transvaal and the northern Free State. It will, however, remain fair over the western regions of the country.

Met die hoog wat suid van die land inbeweeg het en die trog van lae druk wat vanaf Windhoek suidooswaarts uitstrek, word reën en buie verwag oor Natal, Transvaal en die noordelike Vrystaat. Dit sal egter mooiweer bly oor die westelike dele van die land.

DAAGLIKSE WEERBULLETIN

Maksimum en Minimum Temperatuur (°C) en Reënval (RRR)
in mm vir die 24 uur geëindig om 0800 SAST op

WEERBURO / WEATHER BUREAU
DEPT. VAN VERVOER / DEPT. OF TRANSPORT

14 - 5 - 1970

DAILY WEATHER BULLETIN

Maximum and Minimum Temperatures (°C) and Rainfall (RRR)
in mm for the 24 hours ended at 0800 SAST on

CAPE - KAAP	Max	Min	RRR
Aberdeen			
Adelo			
Alexander Bay	22	9	
Aliwal North	21	6	
Beaufort-Wes	19	11	
(Laghawe)			
Boegoeberg dam			
Boetsap			
Brandvlei			2.0
Cala			
Caledon			
Calitzdorp			
Calvinia	23	14	
Cape Agulhas	17	14	
Cape Columbine	26	11	
Cape Point			
Cape St. Francis	19	15	
Cape Town	24	9	
(D. F. Malan)			
Cape Town			
(Rosland St.)			
Carnarvon			
Ceres			
Citrusdal			
Colesberg			
Cradock			
De Aar	20	11	
Döhne	17	8	
Douglas			
East London	20	13	
(Airport)			
Elsenburg			
Fraserburg	19	8	
Garies			
George			
Graaff-Reinet	19	9	
Grahamstown			
Grootfontein	16	5	
(Middelburg)			
Hopetown			
Idutywa			
Jansenville	22	9	
Joubertina			
Kimberley	19	10	40.9
(Airport)			
Kuruman			
Kolostad	15	7	
Kuruman	24	9	101.0

KAAP - CAPE	Max	Min	RRR
Ladismith			
Lake Mentz			
Maclear			
Mafeking	21	12	12.0
Malmesbury			
Matatiele			
Matroosberg	17	9	
Mbashe	20	15	
Mosselbaai	16	13	
Mount Frere			
Okiep	21	14	
Oudtshoorn	23	12	
Petrusville			
Piketberg			
Pofadder	xx	14	
Port Alfred			
Port Elizabeth	20	14	
Port Nolloth	23	9	
Port St. Johns	21	15	
Prieska	23	8	10.0
Prince Albert			
Queenstown	18	6	
Riversdale	21	9	
Robertson	22	9	
Sheeprun	17	2	
(near Maclear)			
Somerset-Oos	20	8	
Steynsburg			
Strydenburg			
Sutherland	17	2	
Swellendam			
Tarkastad			
Touwsrivier			
Twee Riviere	27	15	
(Gemsbokpark)			
Umtata	18	9	
Uniondale			
Upington	27	13	1.7
Vanwyksvlei	22	11	3.0
Victoria-Wes			
Vredendal	27	15	
Vryburg	23	12	0.3
Williston			
Willowmore	16	8	
Willowpark	16	4	
(near Dordrecht)			

NATAL	Max	Min	RRR
Cape St. Lucia	21	14	
Dundee			
Durban	22	12	
(Louis Botha)			
Estcourt	13	8	
Harding			
Himeville			
Hluhluwe			2.5
Mkuze			1.5
Newcastle	12	8	6.0
Cedara	14	4	2.0
(Pietermaritzburg)			
Port Shepstone	21	13	
Richmond			
Van Reenen			6.5
Vryheid			
Waterford	11	-1	
(near Underberg)			
O.V.S. - O.F.S.			
Balkfontein			4.6
(naby Bothaville)			
Bethlehem	12	7	9.5
Bloemfontein	13	9	24.3
(J.B.M. Hertzog)			
Bultfontein			
Fauresmith	17	9	7.5
Ficksburg			8.5
Frankfort	19	7	9.0
Harrismith			
Hoopstad	17	10	23.0
Kroonstad	16	9	4.5
Lindley			15.5
Modderpoort			
Petrusburg			22.0
Philippolis			
Reddersburg			7.5
Reitz			
Rouxville			
Vrede			8.0
Warden			10.5
Welkom	15	9	17.3
Wepener	17	9	1.8
Winburg			
Zastron			

TRANSVAAL	Max	Min	RRR
Barberton			
Belfast			
Bethal	13	7	1.4
Bospoort	18	10	4.8
Carolina	11	6	1.6
Delareyville			
Delmas			19.0
Ermelo			0.6
Gideonsrus			9.0
Groendraai	19	12	4.5
(naby Vaalwater)			
Jan Kempdorp			
Jan Smuts	14	8	16.8
Joubert Park (Jhb)	13	7	28.0
Kroondal	19	11	43.8
Letaba			
Levubu			
Lichtenburg			
Loskopdam			5.5
Loskopkanale			3.5
(naby Groblersdal)			
Louis Trichardt			
Lydenburg	16	9	0.5
Mara	17	13	
Marnitz	20	14	5.5
Messina	21	16	
Middelburg			8.0
Marble Hall			6.0
Nelspruit			
Phalaborwa	20	15	0.1
Pietersburg	18	11	1.1
Piet Retief			
Pongola			
Potchefstroom	16	10	13.5
Potgietersrus	20	13	0.6
Pretoria W.B.	17	11	18.6
Pretoriuskop			6.3
Punda Milia			18.2
Satara			15.0
Sekhukhune			
Shingwidzi			
Skukuza	20	16	0.7
Standerton	12	7	2.0
Thabazimbi			11.0
Tomburke			
Tzaneen			
Vereeniging			
Volksrust			4.5
Warmbad	18	11	8.0
Waterval Boven			3.0
Withank			11.4
Wolmaransstad			

S.W.A.	Max	Min	RRR
Aroab			
Bethanien			
Dordabis			
Gobabeb	22	6	
Gobabis	28	5	
Grootfontein	29	11	
J.G. Strijdom Hughawe	25	7	
Karasburg			
Kalkfeld			
Karibib			
Keetmanshoop	26	10	
Kub			
Luderitz	12	10	
Mariental			
Möwe	16	10	
Obopoho			
Okahandja			
Okaukuejo			
Ondangwa	30	10	
Otavi			
Otjiwarongo			
Outjo	28	8	
Rehoboth			
Rundu	32	18	
Steinhausen			
Tsumeb			
Uis	27	7	
Walvisbaai	14	9	
Windhoek W.K.			
LESOTHO			
Maseru	14	6	2.5
BOTSWANA			
Francistown			
Gaberones	19	14	9.5
Ghanzi			
Lobatsi			
Mahalapye			
Maun			
Shakawe	22	19	
Tshabong			
Tshane	28	15	
SWAZILAND			
Emlembe			
Manzini (Matsapa)			
Stegi			

SYNOPTIC WEATHER MAP 1200 GMT. — 1400 SAST. SINOPTIESE WEERKAART

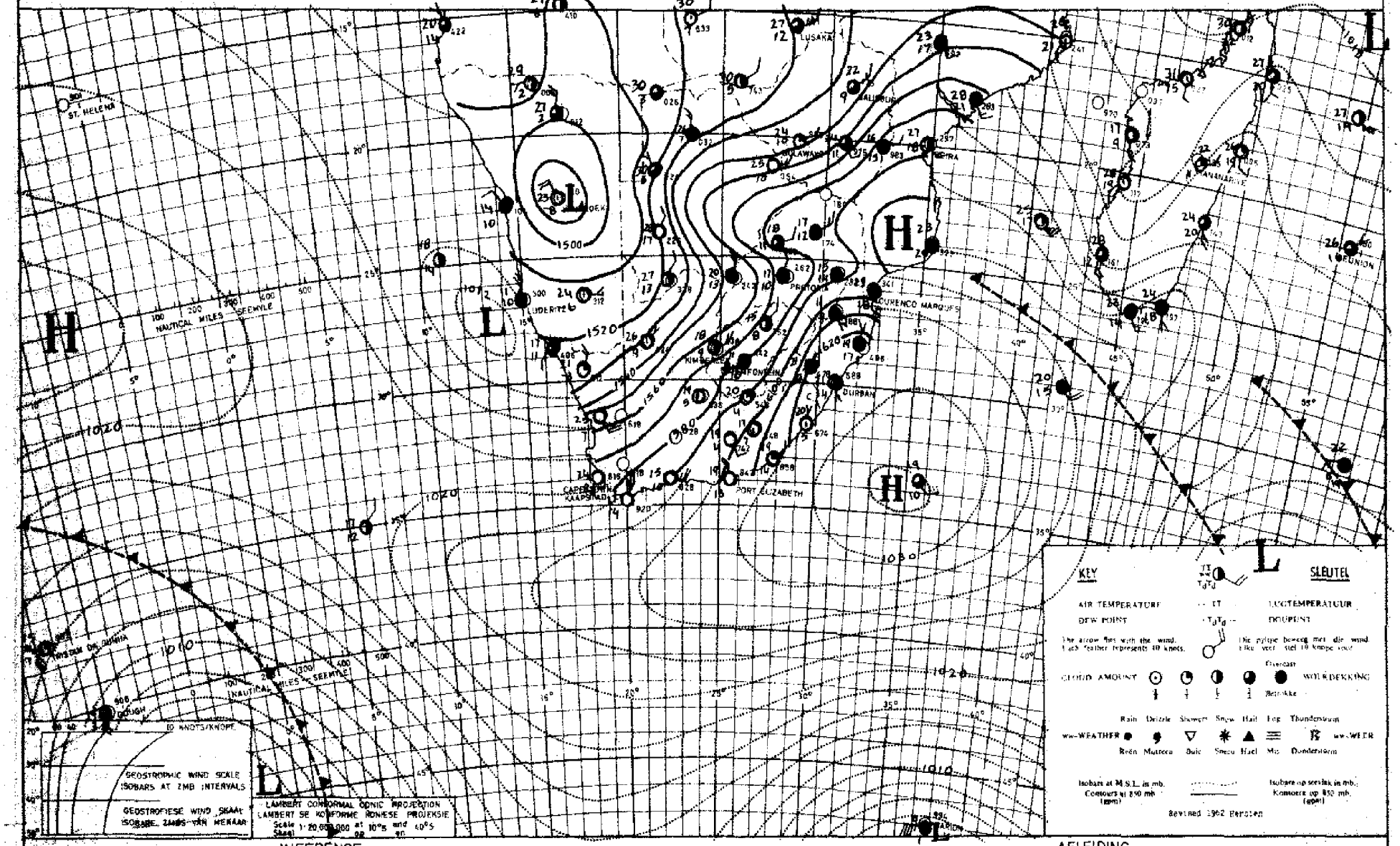

INFERENCE

DATE 13 - 5 - 1970 DATUM

AFLEIDING

Between the high south-east of the country and the low near Windhoek there is a rapid inflow of moist air from the north-east over the country so that rain and showers will occur over nearly all areas, except S.W.A. and the western Cape Province

Tussen die hoog suidoos van die land en die laag naby Windhoek is daar 'n vinnige vloei van vogtige lug uit die noordooste oor die land sodat reën en buie oor feitlik alle gebiede, behalwe S.W.A. en Wes-Kaapland, sal voorkom.

DAAGLIKSE WEERBULLETIN

Maksimum en Minimum Temperatuur (°C) en Reënval (RRR)
in mm vir die 24 uur geëindig om 0800 SAST op

WEERBURO / WEATHER BUREAU
DEPT. VAN VERVOER / DEPT. OF TRANSPORT

15-5-1970

DAILY WEATHER BULLETIN

Maximum and Minimum Temperatures (°C) and Rainfall (RRR)
in mm for the 24 hours ended at 0800 SAST on

CAPE - KAAP	Max	Min	RRR
Aberdeen			
Addo			
Alexander Bay	16	10	
Alfred North	20	10	2.4
Beaufort-Wes	24	13	7.6
(Lughawe)			
Boegoebergdam			
Boetsap			
Brandvlei			
Cala			
Caledon			
Calitzdorp			
Calvinia	21	8	0.6
Cape Agulhas	23	13	
Cape Columbine	15	12	
Cape Point	25	11	
Cape St. Francis	22	16	
Cape Town	26	13	
(D. F. Malan)			
Cape Town			
(Roeland St.)			
Carnarvon			
Ceres			
Citrusdal			
Colesberg			
Cradock			
De Aar	19	11	
Dehne	21	13	
Douglas			
East London	23	15	
(Airport)			
Eisenburg			
Fraserburg	19	9	17.5
Garies			
George			
Graaff-Reinet	26	15	
Grahamstown			
Grootfontein	20	12	
(Middelburg)			
Hopetown			
Idutywa			
Jansenville	26	15	1.8
Joubertina			
Kimberley	16	12	2.1
(Airport)			
Knysna			
Kokstad	19	4	
Kuruman	16	10	1.8

KAAP - CAPE	Max	Min	RRR
Ladismith			
Lake Mentz			
Maclear			
Mafeking	16	10	42.0
Malmesbury			
Matatiele			
Matroosberg	21	9	
Mbashe	22	15	
Mosselbaai	26	15	
Mount Frere			
Okiep	24	8	
Oudtshoorn	26	11	
Petrusville			
Piketberg			
Pofadder	xx	14	
Port Alfred			
Port Elizabeth	23	16	
Port Nolloth	14	9	
Port St. Johns	22	15	
Prieska	19	11	2.6
Prince Albert			
Queenstown	22	13	
Riversdale	29	13	1.5
Robertson	28	13	
Sheeprun	20	7	
(near Maclear)			
Somerset-Oos	26	13	6.0
Steynsburg			
Strydenburg			
Sutherland	16	10	
Swellendam			
Tarkastad			
Touwsrivier			
Twee Riviere	28	15	
(Gemsbokpark)			
Umtata	21	9	
Uniondale			
Upington	24	14	
Vanwyksvlei	18	10	
Victoria-Wes			
Vredendal	27	10	
Vryburg	16	11	3.3
Williston			
Willowmore	23	12	
Willowpark	18	7	1.2
(near Dordrecht)			

NATAL	Max	Min	RRR
Cape St. Lucia	22	16	
Dundee			
Durban	23	15	
(Louis Botha)			
Estcourt	16	5	
Harding			
Himeville			
Hluhluwe			
Mkuze			0.2
Newcastle	16	10	
Cedara	19	8	
(Pietermaritzburg)			
Port Shepstone	22	14	
Richmond			
Van Reenen			
Vryheid			
Waterford	18	1	
(near Underberg)			
O.V.S. - O.F.S.			
Balkfontein			
(naby Bothaville)			
Bethlehem	11	6	9.6
Bloemfontein	14	9	3.6
(J.B.M. Hertzog)			
Bultfontein			
Fauresmith	15	11	3.5
Ficksburg			
Frankfort	13	5	6.3
Harrismith			
Hoopstad			
Kroonstad	12	8	18.0
Lindley			5.5
Modderpoort			
Petrusburg			
Philippolis			
Reddersburg			
Reitz			
Rouxville			
Vrede			
Warden			2.5
Welkom	14	9	10.2
Wepener	15	10	2.3
Winburg			
Zastron			

TRANSVAAL	Max	Min	RRR
Barberton			
Belfast			
Bethal	15	7	
Bospoort	13	8	1.3
Carolina	12	7	
Delareyville			
Delmas			
Ermelo			
Gideonsrus			
Groendraai	17	8	
(naby Vaalwater)			
Jan Kempdorp			
Jan Smuts	13	9	
Joubert Park (Jhb)	12	8	
Kroondal	16	9	0.3
Letaba			
Levubu			
Lichtenburg			
Loskopdam			
Loskopkanale			
(naby Groblersdal)			
Louis Trichardt			
Lydenburg	15	5	0.5
Mara	17	12	
Marnitz			
Messina	21	12	
Middelburg			
Nelspruit	17	14	2.6
Phalaborwa	21	15	1.0
Pietersburg	26	9	
Piet Retief	14	7	
Pongola			
Potchefstroom	14	9	2.6
Potgietersrus	17	10	0.7
Pretoria W.B.	15	10	
Pretoriuskop			9.5
Punda Milia			
Satara			7.2
Sekhukhune			
Shingwidzi			
Skukuza	19	16	1.4
Standerton	17	5	
Thabazimbi			
Tomburke			
Tzaneen			
Vereeniging			
Volksrust			
Warmbad	18	10	0.7
Waterval Boven			
Witbank			
Wolmaransstad			

S.W.A.	Max	Min	RRR
Aroab			
Bethanien			
Dordabis			
Gobabeb	21	6	
Gobabis	26	12	
Grootfontein	29	14	
J.G. Strijdomlughawe	26	9	
Karasburg			
Kalkfeld			
Karibib			
Keetmanshoop	28	10	
Kub			
Luderitz	14	10	
Mariental			
Mowe	16	10	
Okopoko			
Okahandja			
Okaukuejo			
Ondangwa	31	13	
Otavi			
Otjiwarongo			
Outjo	29	9	
Buite. P.O.S.			3.5
Rehoboth			
Rundu	31	15	
Steinhausen			
Tsumeb			
Uis	22	9	
Walvisbaai	16	8	
Windhoek W.K.			
LESOTHO			
Maseru	14	8	0.7
BOTSWANA			
Ramatlabama			8.5
Francistown	22	10	
Gaberones	16	11	
Ghanzi	25	14	5.8
Lobatsi			3.0
Mochudi			3.0
Mahalapye			
Maun	29	13	
Shakawe	31	17	
Tshabong	23	14	11.9
Tshane	22	11	0.8
Kanie			4.0
Pitsani Station			18.5
SWAZILAND			
Emlembe			
Manzini (Matsapa)	17	14	
Stegi			

SYNOPTIC WEATHER MAP 1200 GMT. — 1400 SAST. SINOPTIESE WEERKAART

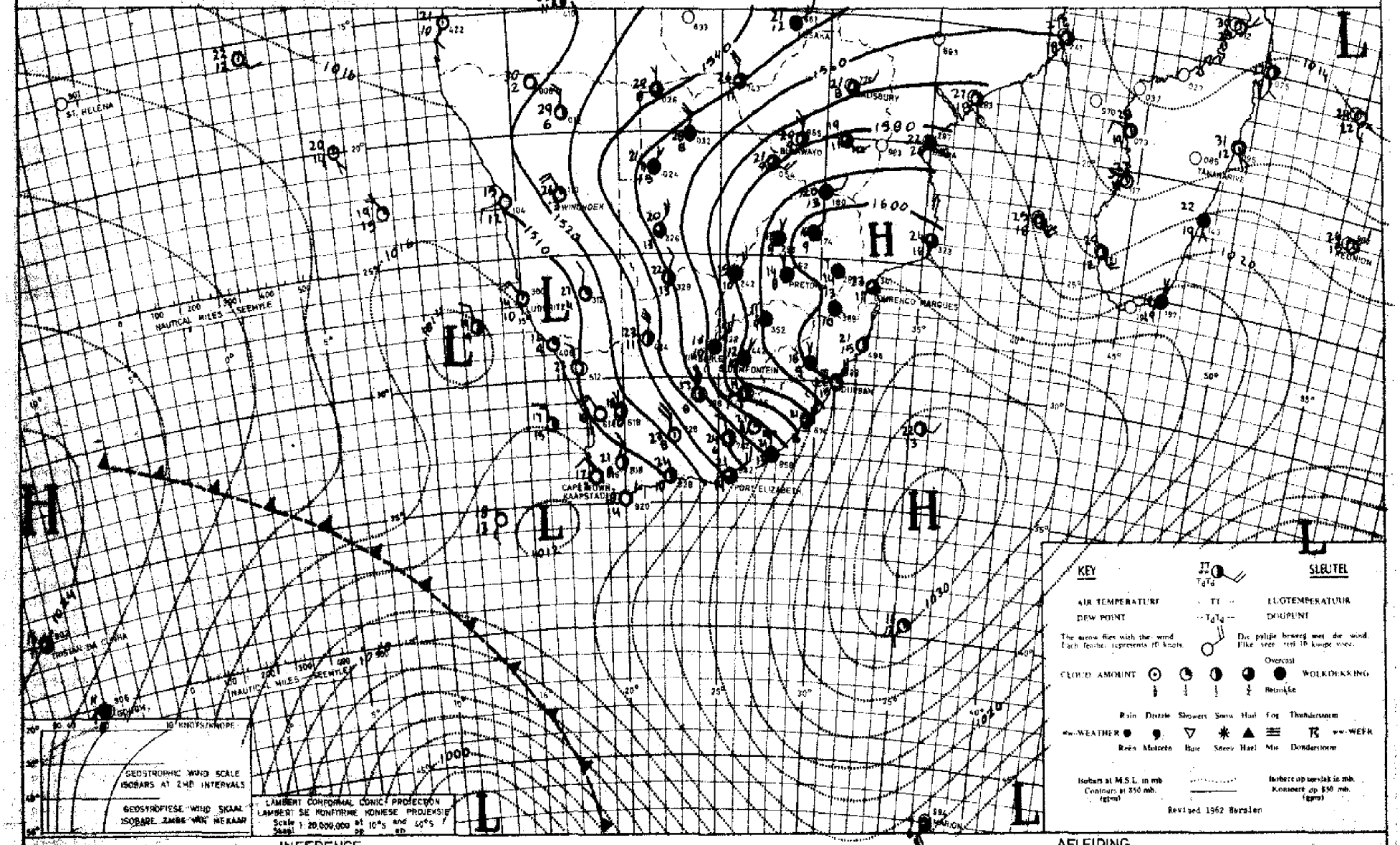

INFERENCE DATE 14 - 5 - 19 70 DATUM AFLEIDING

Moist air from the north-east is still flowing over most of the country while the upper-air low over Western Cape is moving eastwards. Rain and showers will therefore occur over Eastern Cape, Southern O.F.S. and southern Natal. The approaching cold front will cause cloudy weather with showers over South-western Cape

Vogtige lug uit die noordoostelike stroom nog oor die meeste dele van die land en die bolug laedrukstelsel oor Wes-Kaapland beweg ooswaarts. Reën en buie sal dus voorkom oor Oos-Kaapland, Suid-Vrystaat en suidelike Natal. Die naderende Koufront sal bewolkte weer met buie oor Suidwes-Kaapland aanbring.

DAAGLIKSE WEERBULLETIN

Maksimum en Minimum Temperatuur (°C) en Reënval (RRR)
in mm vir die 24 uur geëindig om 0800 SAST op

WEERBURO / WEATHER BUREAU
DEPT. VAN VERVOER / DEPT. OF TRANSPORT

16 - 5 - 1970

DAILY WEATHER BULLETIN

Maximum and Minimum Temperatures (°C) and Rainfall (RRR)
in mm for the 24 hours ended at 0800 SAST on

CAPE - KAAP	Max	Min	RRR
Aberdeen			
Addo			
Alexander Bay	16	9	
Aliwal North	19	10	
Beaufort-Wes	24	14	
(Lughawe)			
Boegoebergdam			
Boetsap			
Brandvlei			
Cala			
Caledon			
Calitzdorp			
Calvinia	24	8	
Cape Agulhas	19	12	
Cape Columbine	16	11	
Cape Point	19	12	
Cape St. Francis	20	12	0.2
Cape Town	19	8	
(D. F. Malan)			
Cape Town			
(Roeland St.)			
Carnarvon			
Ceres			
Citrusdal			
Colesberg			
Cradock			
De Aar	20	7	
Dôme	25	13	
Douglas			
East London	29	15	
(Airport)			
Elsenburg			
Fraserburg	16	7	
Garies			
George			
Graaff-Reinet	25	16	
Grahamstown			
Grootfontein	20	10	
(Middelburg)			
Hopetown			
Idutywa			
Jansenville	27	12	
Joubertina			
Kimberley	19	11	0.4
(Airport)			
Knysna			
Kokstad	22	5	
Kuruman	21	9	

KAAP - CAPE	Max	Min	RRR
Ladismith			
Lake Mentz			
Maclear			
Mafeking	20	9	0.8
Malmesbury			
Matatiele			
Matroosberg	21	7	
Mbashe	25	15	
Mosselbaai	17	13	
Mount Frere			
Okiep	23	8	
Oudtshoorn	27	8	
Petrusville			
Piketberg			
Polsdder	XX	14	
Port Alfred			
Port Elizabeth	26	15	0.4
Port Nolloth	16	8	
Port St. Johns	24	17	
Prieska	24	9	
Prince Albert			
Queenstown	22	15	
Riversdale	22	8	
Robertson	22	10	
Sheeprun	21	5	2.5
(near Maclear)			
Somerset-Oos	28	10	
Steynsburg			
Strydenburg			
Sutherland	18	2	
Swellendam			
Tarkastad			
Touwsrivier			
Twee Riviere	26	15	
(Gemsbokpark)			
Umtata	26	9	
Uniondale			
Upington	25	16	
Vanwyksvlei	23	10	
Victoria-Wes			
Vredendal	19	5	
Vryburg			
Williston			
Willowmore			
Willowpark	18	11	
(near Dordrecht)			

NATAL	Max	Min	RRR
Cape St. Lucia	24	15	
Dundee			
Durban	25	13	
(Louis Botha)			
Estcourt	22	7	
Harding			
Himeville			
Hluhluwe			
Mkuze			
Newcastle	21	5	
Cedara	23	8	
(Pietermaritzburg)			
Port Shepstone	23	17	
Richmond			
Van Reenen			
Vryheid			
Waterford	9	1	
(near Underberg)			
O.V.S. - O.F.S.			
Balkfontein			
(naby Bothaville)			
Bethlehem	15	3	
Bloemfontein	17	4	0.3
(J.B.M. Hertzog)			
Bultfontein			
Fauresmith	17	7	
Ficksburg			
Frankfort	14	2	
Harrismith			
Hoopstad	21	9	
Kroonstad	17	5	
Lindley			
Modderpoort			
Petrusburg			
Philippolis			
Reddersburg			
Reitz			
Rouxville			
Vrede			
Warden			
Welkom	17	9	
Wepener	18	9	1.0
Winburg			
Zastron			

TRANSVAAL	Max	Min	RRR
Barberton			
Belfast			
Bethal	14	2	
Bospoort	17	9	
Carolina	16	5	
Delareyville			
Delmas			
Ermelo			
Gideonsrus			
Groendraai	22	4	
(naby Vaalwater)			
Jan Kempdorp			
Jan Smuts	14	7	
Joubert Park (Jhb)	14	7	
Kroondal			
Letaba			
Levubu			
Lichtenburg			
Loskopdam			
Loskopkanale			
(naby Groblersdal)			
Louis Trichardt			
Lydenburg			
Mara	22	7	
Marnitz	20	8	
Messina	24	9	
Middelburg			
Nelspruit	21	9	0.1
Phalaborwa	22	12	
Pietersburg	20	7	
Piet Retief	22	4	
Pongola			
Potchefstroom	19	5	
Potgietersrus	27	8	
Pretoria W.B.	17	8	
Pretoriuskop			
Punda Milia			
Satara			
Sekhukhune			
Shingwidzi			
Skukuza	18	9	
Standerton	16	0	
Thabazimbi			
Tomburke			
Tzaneen			
Vereeniging			
Volksrust			
Warmbad	22	7	
Waterval Boven			
Witbank			
Wolmaransstad			

S.W.A.	Max	Min	RRR
Aroab			
Bethanien			
Dordabis			
Gobabeb	27	9	
Gobabis	26	12	
Grootfontein	26	11	
J.G. Strijdomlughawe	24	11	
Karasburg			
Kalkfeld			
Karibib			
Keetmanshoop	28	13	
Kub			
Luderitz	17	11	
Mariental			
Möwe	17	11	
Ohopoho			
Okahandja			
Okaukuejo			
Ondangwa			
Otavi			
Otjiwarongo			
Outjo	29	11	
Rehoboth			
Rundu			
Steinhausen			
Tsumeb			
Uis	31	14	
Walvisbaai	16	10	
Windhoek W.K.			
LESOTHO			
Maseru	16	4	
BOTSWANA			
Francistown	23	8	
Gaberones	24	10	
Ghanzi	24	12	
Lobatsi			
Mahalapye			
Maun	27	13	
Shakawe			
Tshabong	23	13	
Tshane	24	10	
SWAZILAND			
Emlembe			
Manzini (Matsapa)	23	19	
Stegi			

SYNOPTIC WEATHER MAP 1200 GMT. — 1400 SAST. SINOPTIESE WEERKAART

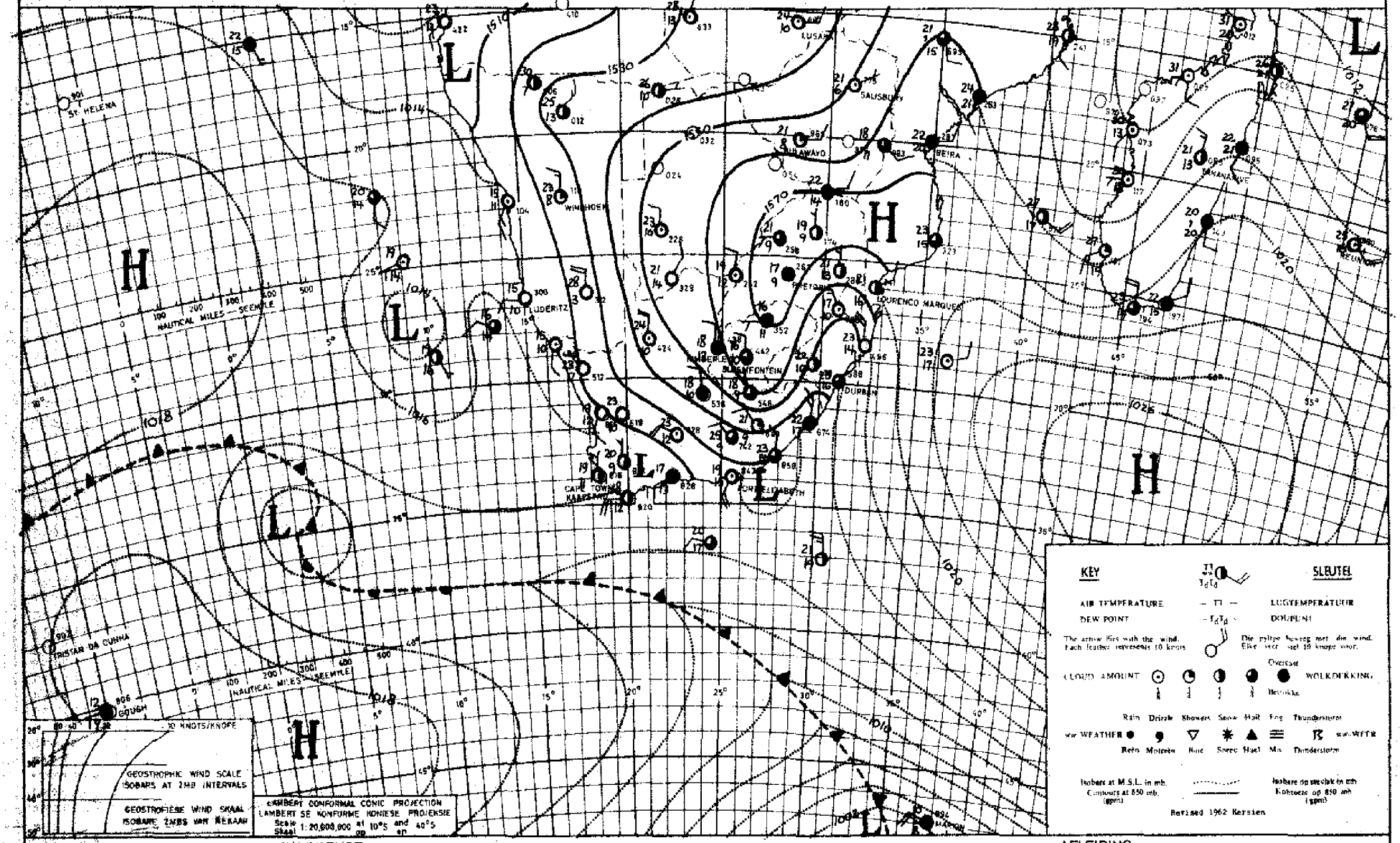

INFERENCE DATE 15 - 5 - 19 79 DATUM AFLEIDING

Fairly moist air from the north is still flowing over the interior but the circulation over most areas is anticyclonic except over the southern and eastern parts of the Cape Province where a trough of low pressure is developing and isolated showers may be expected.

Betreklik vogtige lug stroom nog uit die noorde oor die binneland maar die sirkulasie oor die meeste dele is antisiklonaal behalwe oor die suidelike en oostelike Kaapland waar 'n trog van lae druk ontwikkel en enkele buie verwag kan word.

DAAGLIKSE WEERBULLETIN

Maksimum en Minimum Temperatuur (°C) en Reënval (RRR)
in mm vir die 24 uur geëindig om 0800 SAST op

WEERBURO / WEATHER BUREAU
DEPT. VAN VERVOER / DEPT. OF TRANSPORT

17 - 5 - 1970

DAILY WEATHER BULLETIN

Maximum and Minimum Temperatures (°C) and Rainfall (RRR)
in mm for the 24 hours ended at 0800 SAST on

CAPE - KAAP	Max	Min	RRR
Aberdeen			
Addo			
Alexander Bay	17	7	
Aliwal North	23	8	
Beaufort-Wes	26	12	
(Laghawe)			
Boegoebergdam			
Boetsap			
Brandvlei			
Cala			
Caledon			
Calitzdorp			
Calvinia			
Cape Agulhas	17	13	2.5
Cape Columbine	15	12	
Cape Point	15	11	
Cape St. Francis	19	16	
Cape Town	21	11	
(D. F. Malan)			
Cape Town			
(Roeland St.)			
Carnarvon			
Ceres			
Citrusdal			
Colesberg			
Cradock			
De Aar	23	6	
Dôme	26	11	
Douglas			
East London	29	17	
(Airport)			
Elsenburg			
Fraserburg	21	5	
Garies			
George			
Graaff-Reinet	26	13	
Grahamstown			
Grootfontein	22	12	
(Middelburg)			
Hopetown			
Idutywa			
Jansenville	22	16	
Joubertina			
Kimberley	23	14	
(Airport)			
Knysna			
Kokstad	23	5	
Kuruman	22	9	

KAAP - CAPE	Max	Min	RRR
Ladismith			
Lake Mentz			
Maclear			
Mafeking	25	9	
Malmesbury			
Matatiele			
Matroosberg	21	7	
Mbashe	22	17	
Mosselbaai	17	13	
Mount Frere			
Oktiep			
Oudtshoorn	23	7	
Petrusville			
Piketberg			
Pofadder	xx	12	
Port Alfred			
Port Elizabeth	21	16	0.7
Port Nolloth	14	7	
Port St. Johns	22	18	
Prieska	26	14	
Prince Albert			
Queenstown	23	17	
Riversdale	20	14	
Robertson	20	11	
Sheeprun	24	11	
(near Maclear)			
Somerset-Oos	25	14	
Steynsburg			
Strydenburg			
Sutherland	19	8	
Swellendam			
Tarkastad			
Touwsrivier			
Twee Riviere	30	16	
(Gemsbokpark)			
Umtata	27	14	
Uniondale			
Upington	30	17	
Vanwyksvlei	25	11	
Victoria-Wes			
Vredendal	18	9	
Vryburg	25	8	
Williston			
Willowmore	22	13	
Willowpark			
(near Dordrecht)			

NATAL	Max	Min	RRR
Cape St. Lucia	26	16	
Dundee			
Durban	24	15	
(Louis Botha)			
Estcourt	24	7	
Harding			
Himeville			
Hluhluwe			
Mkuze			
Newcastle	25	6	
Cedara	25	10	
(Pietermaritzburg)			
Port Shepstone	22	16	
Richmond			
Van Reenen			
Vryheid			
Waterford	23	2	
(near Underberg)			
O.V.S. - O.F.S.			
Balkfontein			
(naby Bothaville)			
Bethlehem	19	5	
Bloemfontein	21	7	
(J.B.M. Hertzog)			
Bultfontein			
Fauresmith			
Ficksburg			
Frankfort	11	3	
Harrismith			
Hoopstad	23	9	
Kroonstad	22	7	
Lindley			
Modderpoort			
Petrusburg			
Philippolis			
Reddersburg			
Reitz			
Rouxville			
Vrede			
Warden			
Welkom			
Wepener	21	12	
Winburg			
Zastron			

TRANSVAAL	Max	Min	RRR
Barberton			
Belfast			
Bethal	21	5	
Bospoort	23	7	
Carolina	21	6	
Delareyville			
Delmas			
Ermelo			
Gideonsrus			
Groendraai	26	5	
(naby Vaalwater)			
Jan Kempdorp			
Jan Smuts	20	8	
Joubert Park (Jhb)	20	9	
Kroondal			
Letaba			
Levubu			
Lichtenburg			
Loskopdam			
Loskopkanale			
(naby Groblersdal)			
Louis Trichardt			
Lydenburg			
Mara	27	7	
Marnitz	26	11	
Messina	29	10	
Middelburg			
Nelspruit	28	9	
Phalaborwa	28	12	
Pietersburg	24	9	
Piet Retief	24	8	
Pongola			
Potchefstroom	23	7	
Potgietersrus	25	8	
Pretoria W.B.	23	8	
Pretoriuskop			
Punda Milia			
Satara			
Sekhukhune			
Shingwidzi			
Skukuza	31	8	
Standerton	21	2	
Thabazimbi			
Tomburke			
Tzaneen			
Vereeniging			
Volksrust			
Warmbad	25	8	
Waterval Boven			
Witbank			
Wolmaransstad			

S.W.A.	Max	Min	RRR
Aroab			
Bethanien			
Dordabis			
Gobabeb	29	10	
Gobabis	27	14	
Grootfontein	27	9	
J.G. Strijdomlughawe	25	9	
Karasburg			
Kalkfeld			
Karibib			
Keetmanshoop	31	17	
Kub			
Luderitz	15	12	
Marienfal			
Möwe	16	12	
Ohopoho			
Okahandja			
Okankuejo			
Ondangwa			
Otavi			
Otjiwarongo			
Outjo			
Rehoboth			
Rundu			
Steinhausen			
Tsumeb			
Uis			
Walvisbaai	10	12	
Windhoek W.K.			
LESOTHO			
Maseru	25	7	
BOTSWANA			
Francistown	27	7	
Gaberones	26	9	
Ghanzi			
Lobatsi			
Mahalapye			
Maun	29	12	
Shakawe			
Tshabong	26	12	
Tshane	27	10	
SWAZILAND			
Emlembe			
Manzini (Matsapa)	28	12	
Stegi			

SYNOPTIC WEATHER MAP 1200 GMT. — 1400 SAST. SINOPTIESE WEERKAART

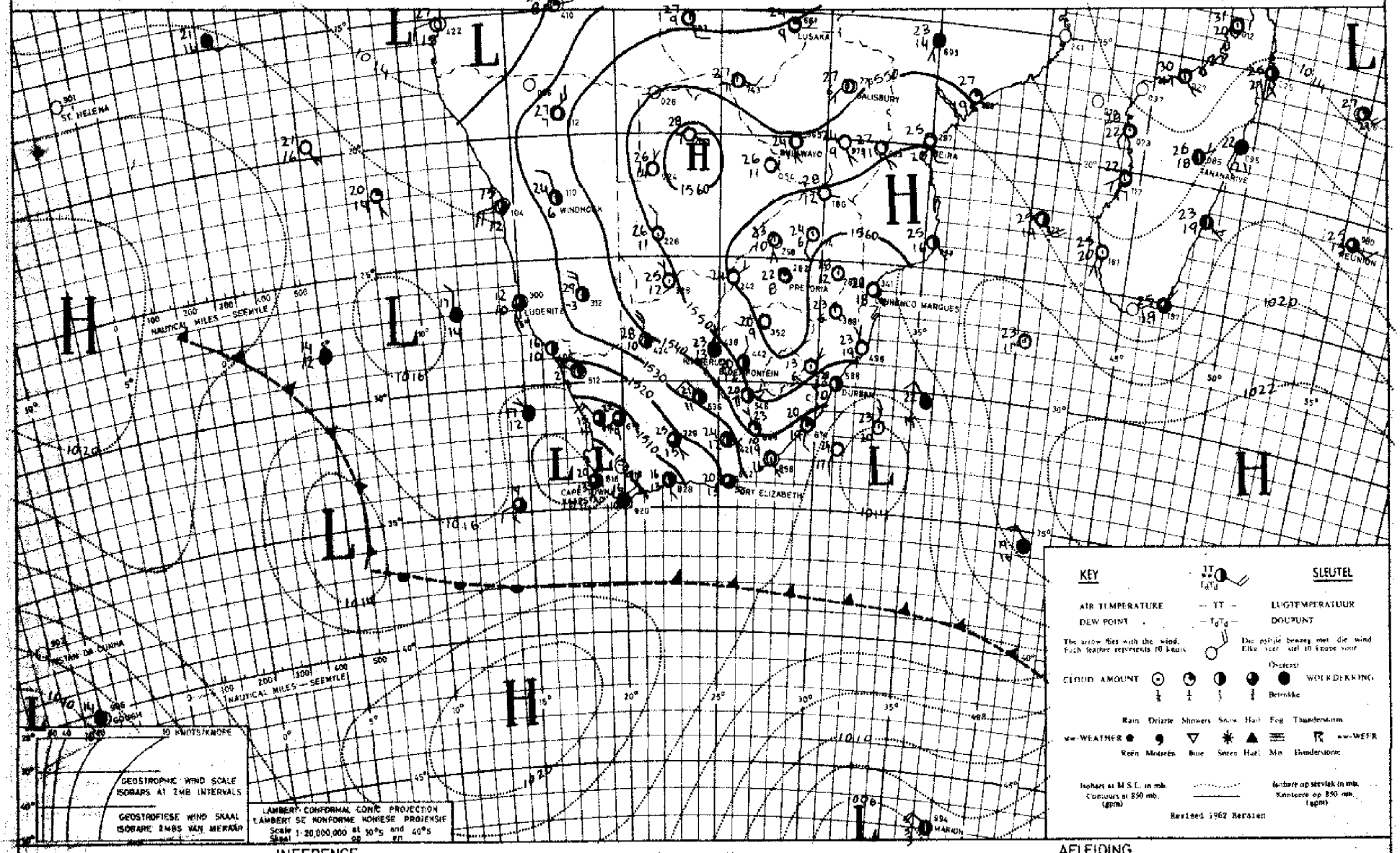

INFERENCE

DATE 16 . 5 . 19 70 DATUM

AFLEIDING

With moist air advancing over the Cape Province and the low pressure trough over the south-western Cape, showers will occur over the central and eastern parts of the province. Over the remainder of the country the surface and upper-air circulation is anticyclonic and little change is expected.

Met vogtige lug wat oor Kaapland beweeg en die laedruktrog oor Suidwes-Kaapland sal buie voorkom oor die sentrale en oostelike dele van die provinsie. Oor die res van die land is die oppervlakte- en bolugstroming antisiklonaal en word min verandering verwag.

DAAGLIKSE WEERBULLETIN

Maksimum en Minimum Temperatuur (°C) en Reënval (RRR) in mm vir die 24 uur geëindig om 0800 SAST op

WEERBURO / WEATHER BUREAU
DEPT. VAN VERVOER / DEPT. OF TRANSPORT

18 - 5 - 1970

DAILY WEATHER BULLETIN

Maximum and Minimum Temperatures (°C) and Rainfall (RRR) in mm for the 24 hours ended at 0800 SAST on

CAPE - KAAP	Max	Min	RRR
Aberdeen			
Adde			
Alexander Bay	17	9	
Aliwal North	25	9	
Beaufort-Wes	27	9	
(Laghawe)			
Boegoeberglam			
Boetsap			
Brandvlei			
Cala			
Caledon			
Calitzdorp			
Calvinia	26	5	
Cape Agulhas	17	13	0.5
Cape Columbine	14	12	1.1
Cape Point	19	13	0.1
Cape St. Francis	19	14	
Cape Town	18	13	2.4
(D. F. Malan)			
Cape Town			5.0
(Rocland St.)			
Carnarvon			
Ceres			
Citrusdal			
Colesberg			
Cradock			
De Aar	23	14	1.0
Dôme	28	17	
Douglas			
East London	24	17	3.6
(Airport)			
Elsenburg			
Fraserburg	22	5	
Garies			
George			
Graaff-Reinet	28	18	
Grahamstown			
Grootfontein	23	14	0.1
(Middelburg)			
Hopetown			
Idutywa			
Jansenville	22	17	0.3
Joubertina			
Kimberley	24	12	
(Airport)			
Kuyana			
Kokstad	26	7	
Kuruman	24	7	

KAAP - CAPE	Max	Min	RRR
Ladismith			
Lake Mentz			
Maclear			
Mafeking	26	10	
Malmesbury			
Matatiele			
Matroosberg	20	7	
Mbashe	23	18	
Mosselbaai	18	13	
Mount Frere			
Oliep	20	7	
Oudtshoorn	22	8	
Petrusville			
Piketberg			
Pofadder	XX	6	6.6
Port Alfred			
Port Elizabeth	20	15	1.0
Port Nolloth	16	8	
Port St. Johns	24	19	
Prieska	25	14	
Prince Albert			
Queenstown	26	13	
Riversdale			
Robertson	21	14	
Sheeprun	26	7	
(near Maclear)			
Somerset-Oos	24	16	0.2
Steynsburg			
Strydenburg			
Sutherland	21	4	
Swellendam			
Tarkastad			
Touwsrivier			
Twee Riviere	30	15	
(Gemsbokpark)			
Umtata	26	12	
Uniondale			
Upington	29	12	
Vanwyksvlei	26	11	0.7
Victoria-Wes			
Vredendal	20	12	0.8
Vryburg	27	8	
Williston			
Willowmore	22	11	
Willowpark	22	13	2.6
(near Dordrecht)			

NATAL	Max	Min	RRR
Cape St. Lucia	25	17	
Dundee			
Durban	25	17	
(Louis Botha)			
Estcourt	27	10	
Harding			
Himeville			
Hluhluwe			
Mkuze			
Newcastle	27	10	
Cedara	26	13	
(Pietermaritzburg)			
Port Shepstone	24	17	
Richmond			
Van Reenen			
Vryheid			
Waterford	24	5	
(near Underberg)			
O.V.S. - O.F.S.			
Balkfontein			
(naby Bothaville)			
Bethlehem	22	7	
Bloemfontein	22	7	
(J.B.M. Hertzog)			
Bultfontein			
Fauresmith	23	10	
Ficksburg			
Frankfort	19	5	
Harrismith			
Hoopstad	25	12	
Kroonstad	24	10	
Lindley			
Modderpoort			
Petrusburg			
Philippolis			
Reddersburg			
Reitz			
Rouxville			
Vrede			
Warden			
Welkom	23	10	
Wepener	24	12	
Winburg			
Zastron			

TRANSVAAL	Max	Min	RRR
Barberton			
Belfast			
Bethal	23	7	
Bospoort	24	8	
Carolina	22	6	
Delareyville			
Delmas			
Ermelo			
Gideonsrus			
Groendraai	28	5	
(naby Vaalwater)			
Jan Kempdorp			
Jan Smuts	21	10	
Joubert Park (Jhb)	21	11	
Kroondal	24	7	
Letaba			
Levubu	26	12	
Lichtenburg			
Loskopdam			
Loskopkanale			
(naby Groblersdal)			
Louis Trichardt			
Lydenburg			
Mara	27	12	
Marnitz	27	8	
Messina	30	11	
Middelburg			
Nelspruit	29	8	
Phalaborwa	30	11	
Pietersburg	25	6	
Piet Retief	25	9	
Pongola			
Potchefstroom	24	9	
Potgietersrus	27	8	
Pretoria W.B.	24	10	
Pretoriuskop			
Punda Milia			
Satara			
Sekhukhune			
Shingwidzi			
Skukuza	32	17	
Standerton	24	4	
Thabazimbi			
Tomburke			
Tzaneen			
Vereeniging			
Volksrust			
Warmbad	27	8	
Waterval Boven			
Witbank			
Wolmaransstad			

S.W.A.	Max	Min	RRR
Aroab			
Bethanien			
Dordabis			
Gobabeb	25	12	
Gobabis	26	9	
Grootfontein	28	9	
J.G. Strijdomlughawe	26	9	
Karasburg			
Kalkfeld			
Karibib			
Keetmanshoop	30	9	0.3
Kub			
Luderitz	15	12	
Mariental	XX	14	
Möwe	17	11	
Ohopoho			
Okahandja			
Okaukuejo			
Ondangwa	31	13	
Otavi			
Otjiwarongo			
Outjo	29	11	
Rehoboth			
Rundu	30	10	
Steinhausen			
Tsumeb			
Uis	32	17	
Walvisbaai	17	11	
Windhoek W.K.			
LESOTHO			
Maseru	22	9	
BOTSWANA			
Francistown	27	10	
Gaberones	27	8	
Ghanzi	28	11	
Lobatsi			
Mahalapye			
Maun	29	10	
Shakawe			
Tshabong	28	11	
Tshane	27	10	
SWAZILAND			
Emlembe			
Manzini (Matsapa)	29	12	
Stegi			

SYNOPTIC WEATHER MAP 1200 GMT. — 1400 SAST. SINOPTIESE WEERKAART

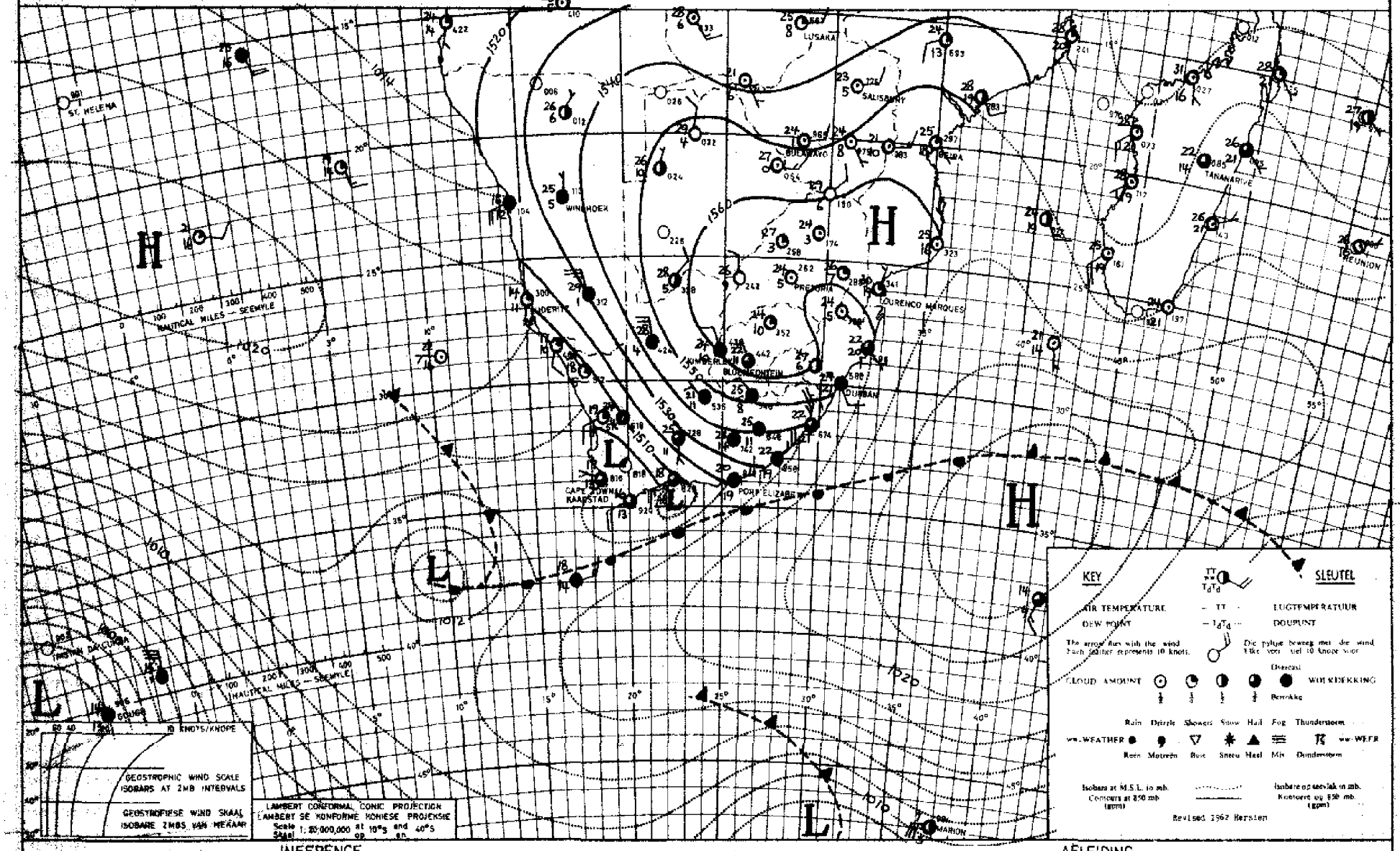

INFERENCE DATE 17 - 5 - 1979 DATUM AFLEIDING

With the low pressure system over South-western Cape which is slowly moving eastwards, scattered showers will occur over the central and eastern areas of the Cape Province. The cold front west of the Cape will also cause cooler, cloudy weather with showers over the south-western Cape Province.

Met die laedrukstelsel oor Suidwes-Kaapland wat stadig ooswaarts beweeg, sal verspreide buie voorkom oor die sentrale en oostelike dele van Kaapland. Die koufront wat wes van Kaapstad geleë is, sal ook koeler, bewolkte weer met buie aanbring oor Suidwes-Kaapland.

DAAGLIKSE WEERBULLETIN

Maksimum en Minimum Temperatuur (°C) en Reënval (RRR)
in mm vir die 24 uur geëindig om 0800 SAST op

WEERBURO / WEATHER BUREAU
DEPT. VAN VERVOER / DEPT. OF TRANSPORT

19 - 5 - 1970

DAILY WEATHER BULLETIN

Maximum and Minimum Temperatures (°C) and Rainfall (RRR)
in mm for the 24 hours ended at 0800 SAST on

CAPE - KAAP	Max	Min	RRR
Aberdeen			
Addo			3.1
Alexander Bay	20	6	
Aliwal North	18	2	0.3
Beaufort-Wes	18	6	
(Lughawe)			
Boegoeberggiam			
Boetsap			
Brandvlei			
Cala			
Caledon			
Calitzdorp			
Calvinia	17	3	
Cape Agulhas	19	14	
Cape Columbine	14	9	
Cape Point	15	11	2.0
Cape St. Francis	19	15	1.0
Cape Town			
(D. F. Malan)	17	11	1.5
Cape Town			
(Roeland St.)			
Carnarvon			
Ceres			
Citrusdal			
Colesberg			
Cradock			3.1
De Aar	21	2	
Dôme	21	10	1.3
Douglas			
East London	24	14	1.5
(Airport)			
Elsenburg			
Fraserburg	16	3	
Garies			
George			
Graaff-Reinet	21	7	2.3
Grahamstown			
Grootfontein	18	2	0.3
(Middelburg)			
Hopetown			
Idutywa			
Jansenville	22	10	0.9
Joubertina			
Kimberley	24	8	
(Airport)			
Kuyama			
Kokstad	26	7	
Kuruman	24	7	

KAAP - CAPE	Max	Min	RRR
Ladismith			
Lake Mentz			
Maclear			
Mafeking	25	4	
Malmesbury			
Matatiele			
Matroosberg	17	4	
Mbashe	25	16	0.9
Mosselbaai	20	14	0.5
Mount Frere			
Okiep	20	11	
Oudtshoorn	21	10	
Petrusville			
Piketberg			
Pofadder	xx	6	
Port Alfred			
Port Elizabeth	19	15	0.4
Port Nolloth	17	8	
Port St. Johns	24	17	3.0
Prieska	22	4	
Prince Albert			
Queenstown	19	9	0.8
Riversdale	20	10	0.9
Robertson	20	6	
Sheeprun	25	11	
(near Maclear)			
Somerset-Oos	19	9	10.1
Steynsburg			5.0
Strydenburg			
Sutherland			
Swellendam			
Tarkastad			
Touwsrivier			
Twee Riviere	25	6	
(Gemsbokpark)			
Umtata	26	14	10.6
Uniondale			
Upington	21	4	
Vanwyksvlei	19	6	
Victoria-Wes			
Vredendal	21	6	
Vryburg	25	8	
Williston			
Willowmore	19	11	
Willowpark	18	3	1.2
(near Dordrecht)			

NATAL	Max	Min	RRR
Cape St. Lucia	23	18	
Dundee			
Durban	26	17	
(Louis Botha)			
Estcourt	25	6	
Harding			
Himeville			
Hluhluwe			
Mkuze			
Newcastle	25	7	
Cedara	27	6	
(Pietermaritzburg)			
Port Shepstone	23	19	
Richmond			
Van Reenen			
Vryheid			
Waterford	24	12	
(near Underberg)			
O.V.S. - O.F.S.			
Balkfontein			
(naby Bothaville)			
Bethlehem	23	2	
Bloemfontein	22	4	
(J.B.M. Hertzog)			
Bultfontein			
Fauresmith	26	1	
Ficksburg			
Frankfort	22	1	
Harrismith			
Hoopstad	25	7	
Kroonstad	26	4	
Lindley			
Modderpoort			
Petrusburg			
Philippolis			
Reddersburg			
Reitz			
Rouxville			
Vrede			
Warden			
Welkom	24	8	
Wepener	23	7	
Winburg			
Zastron			

TRANSVAAL	Max	Min	RRR
Barberton			
Belfast			
Bethal	22	5	
Bospoort	23	6	
Carolina	20	3	
Delareyville			
Delmas			
Ermelo			
Gideonsrus			
Groendraai	25	3	
(naby Vaalwater)			
Jan Kempdorp			
Jan Smuts	20	7	
Joubert Park (Jhb)	20	9	
Kroondal	23	5	
Letaba			
Levubu	25	10	
Lichtenburg			
Loskopdam			
Loskopkanale			
(naby Groblersdal)			
Louis Trichardt			
Lydenburg	21	4	
Mara	25	6	
Marnitz	25	9	
Messina	27	9	
Middelburg			
Nelspruit	26	10	
Phalaborwa	27	11	
Pietersburg	22	6	
Piet Retief	23	5	
Pongola			
Potchefstroom	23	6	
Potgietersrus	24	8	
Pretoria W.B.	23	8	
Pretoriuskop			
Punda Milia			
Satara			
Sekhukhune			
Shingwidzi			
Skukusa	29	8	
Standerton	23	0	
Thabazimbi			
Tomburke			
Tzaneen			
Vereeniging			
Volksrust			
Warmbad	24	8	
Waterval Boven			
Witbank			
Wolmaransstad			

S.W.A.	Max	Min	RRR
Aroab			
Bethanien			
Doriabis			
Gobabeb	33	18	
Gobabis			
Grootfontein	27	8	
J.G. Strijdomlughawe	26	8	
Karasburg			
Kalkfeld			
Karibib			
Keetmanshoop	23	9	
Kub			
Luderitz	19	9	
Mariental			
Möwe	17	12	
Ohopoho			
Okahandja			
Okaukuejo			
Ondangwa	29	12	
Otavi			
Otjiwarongo			
Outjo	29	9	
Rehoboth			
Rundu			
Steinhausen			
Tsumeb			
Uis	33	17	
Walvisbaai	18	10	
Windhoek W.K.			
LESOTHO			
Maseru	23	9	
BOTSWANA			
Francistown	27	9	
Gaberones			
Ghanzi	28	12	
Lobatsi			
Mahalapye			
Maun	29	11	
Shakawe			
Tshabong			
Tshane	25	8	
SWAZILAND			
Emlembe			
Manzini (Matsapa)	27	9	
Stegi			

SYNOPTIC WEATHER MAP — 1200 GMT. — 1400 SAST. — SINOPTIESE WEERKAART

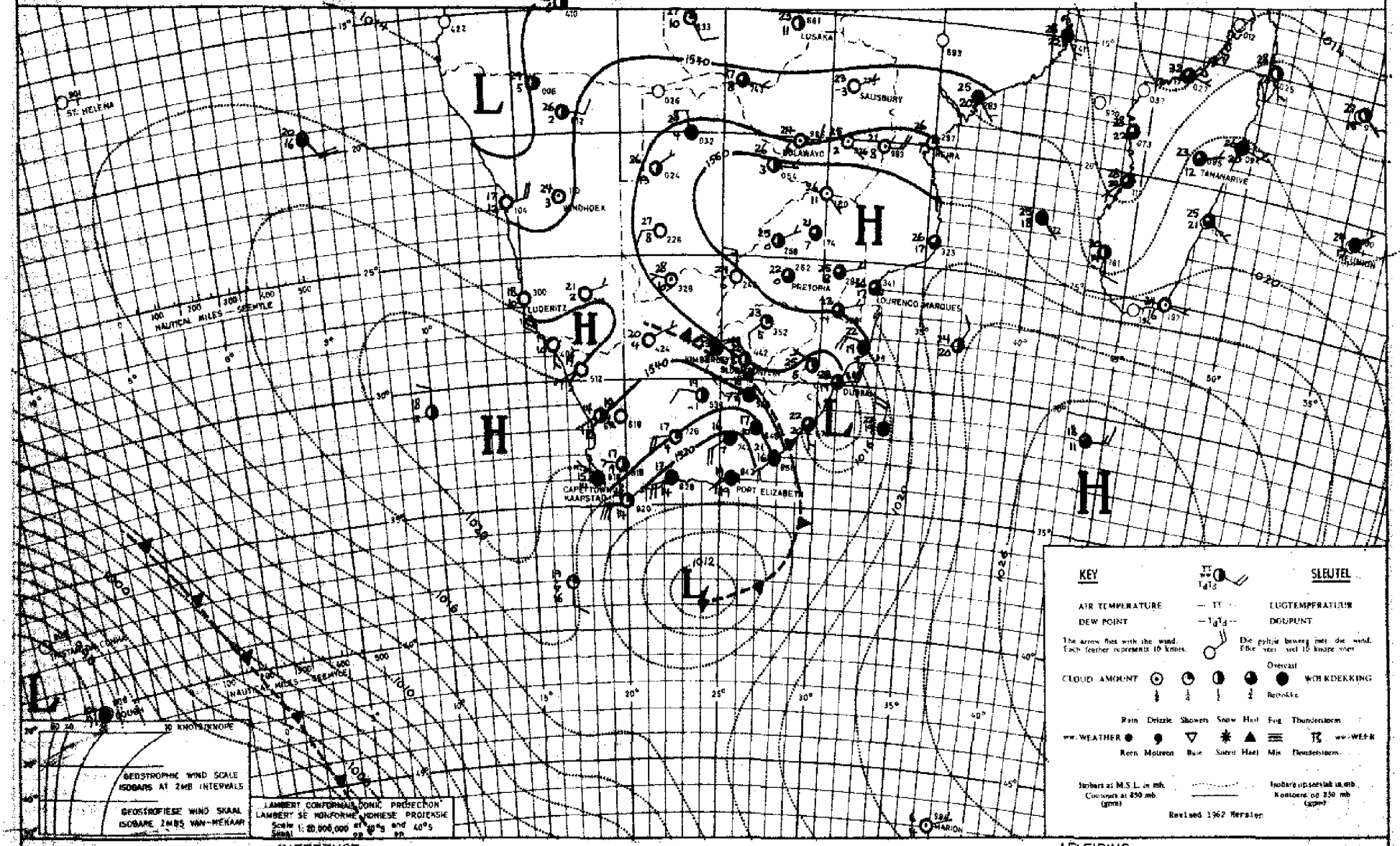

INFERENCE — DATE 18 - 5 - 1972 DATUM — AFLEIDING

Cooler and cloudy conditions behind the cold front will spread to Natal and as far north as south-western Transvaal and isolated light showers will occur over the coastal regions. It will clear partially from the west later.

Koeler bewolkte toestande sal agter die koufront ooswaarts uitbre na Natal en sover noord as Suidwes-Transvaal en ligte reën sal oor die kusstreke voorkom. Gedeeltelike opklaring sal later uit die weste plaasvind.

DAAGLIKSE WEERBULLETIN

Maksimum en Minimum Temperatuur (°C) en Reënval (RRR)
in mm vir die 24 uur geëindig om 0800 SAST op

WEERBURO / WEATHER BUREAU
DEPT. VAN VERVOER / DEPT. OF TRANSPORT

20 - 5 - 1970

DAILY WEATHER BULLETIN

Maximum and Minimum Temperatures (°C) and Rainfall (RRR)
in mm for the 24 hours ended at 0800 SAST on

CAPE - KAAP	Max	Min	RRR
Aberdeen			
Addo			
Alexander Bay	26	8	
Aliwal North	20	1	
Beaufort-Wes	20	4	
(Loghawe)			
Boegoebergdam			
Boetsap			
Brandvlei			
Cala			
Caledon			
Calitzdorp			
Calvinia	24	7	
Cape Agulhas	16	15	
Cape Columbine	16	10	
Cape Point	17	11	
Cape St. Francis	17	12	0.6
Cape Town	18	7	
(D. F. Malan)			
Cape Town			
(Roeland St.)			
Carnarvon			
Ceres			
Citrusdal			
Colesberg			
Cradock			
De Aar	20	4	
Dôme	19	9	0.2
Douglas			
East London	21	15	
(Airport)			
Elsenburg			
Fraserburg	18	3	
Garies			
George			
Graaff-Reinet	19	9	
Grahamstown			
Grootfontein	18	2	
(Middelburg)			
Hopetown			
Idutywa			
Jansenville	23	9	
Joubertina			
Kimberley	20	6	
(Airport)			
Knysna			
Kokstad	20	9	16.5
Kuruman	23	5	

KAAP - CAPE	Max	Min	RRR
Ladismith			
Laks Mentz			
Maclear			
Mafeking	26	7	
Malmesbury			
Matatiele			
Matroosberg	20	7	
Mbashe	23	15	17.0
Mosselbaai	20	11	
Mount Frere			
Okiep	23	15	
Oudtshoorn	23	4	
Petrusville			
Piketberg			
Pofadder	xx	5	
Port Alfred			
Port Elizabeth	20	11	1.1
Port Nolloth	27	6	
Port St. Johns	22	17	
Prieska	21	3	
Prince Albert			
Queenstown	19	4	
Riversdale	21	5	
Robertson	23	5	
Sheeprun	19	8	
(near Maclear)			
Somerset-Oos	20	8	0.1
Steynsburg			
Strydenburg			
Sutherland	19	-2	
Swellendam			
Tarkastad			
Touwsrivier			
Twee Riviere	29	6	
(Gemsbokpark)			
Umtata	18	10	
Uniondale			
Upington	23	7	
Vanwyksvlei	21	5	
Victoria-Wes			
Vredendal	25	7	
Vryburg	26	4	
Williston			
Willowmore	20	4	
Willowpark	17	1	
(near Dordrecht)			

NATAL	Max	Min	RRR
Cape St. Lucia	25	17	
Dundee			
Durban	24	14	7.7
(Louis Botha)			
Estcourt	25	10	
Harding			
Himeville			
Hluhluwe			
Mkuze			
Newcastle	26	6	
Cedara	20	9	
(Pietermaritzburg)			
Port Shepstone	22	16	3.1
Richmond			
Van Reenen			
Vryheid			
Waterford	23	7	
(near Underberg)			
O.V.S. - O.F.S.			
Balkfontein			
(naby Bothaville)			
Bethlehem	20	0	
Bloemfontein	20	1	
(J.B.M. Hertzog)			
Bultfontein			
Fauresmith	20	5	
Ficksburg			
Frankfort	22	2	
Harrismith			
Hoopstad	24	3	
Kroonstad	23	3	
Lindley			
Modderpoort			
Petrusburg			
Philippolis			
Reddersburg			
Reitz			
Rouxville			
Vrede			
Warden			
Welkom	23	7	
Wepener	20	-1	
Winburg			
Zastron			

TRANSVAAL	Max	Min	RRR
Barberton			
Belfast			
Bethal	21	7	
Bospoort	24	3	
Carolina	21	4	
Delareyville			
Delmas			
Ermelo			
Gideonsrus			
Groendraai			
(naby Vaalwater)			
Jan Kempdorp			
Jan Smuts	19	9	
Joubert Park (Jhb)	20	10	
Kroondal	23	4	
Letaba			
Levubu	25	10	
Lichtenburg			
Loskopdam			
Loskopkanale			
(naby Groblersdal)			
Louis Trichardt			
Lydenburg			
Mara	25	4	
Marnitz	25	9	
Messina	26	11	
Middelburg			
Nelspruit	25	7	
Phalaborwa	25	9	
Pietersburg	23	5	
Piet Retief	23	9	
Pongola			
Potchefstroom	25	6	
Potgietersrus	25	8	
Pretoria W.B.	25	7	
Pretoriuskop			
Punda Milia			
Satara			
Sekhukhune			
Shingwidzi			
Skukuza	28	7	
Standerton	23	1	
Thabazimbi			
Tomburke			
Tzaneen			
Vereeniging			
Volksrust			
Warmbad	24	5	
Waterval Boven			
Witbank			
Wolmaransstad			

S.W.A.	Max	Min	RRR
Aroab			
Bethanien			
Dordabis			
Gobabeb	36	19	
Gobabis			
Grootfontein	26	10	
J.G. Strijdomlughawe	24	7	
Karasburg			
Kalkfeld			
Karibib			
Keetmanshoop	27	13	
Kub			
Luderitz	19	12	
Mariental	27	13	
Möwe	19	12	
Ohopoho			
Okahandja			
Okaukuejo			
Ondangwa	29	15	
Otavi			
Otjiwarongo			
Outjo	28	10	
Rehoboth			
Rundu	30	18	
Steinhausen			
Tsumeb			
Uis	33	17	
Walvisbaai	20	11	
Windhoek W.K.			
LESOTHO			
Maseru	22	-1	
BOTSWANA			
Francistown	26	10	
Gaberones	27	7	
Ghanzi	26	8	
Lobatsi			
Mahalapye			
Maun	29	12	
Shakawe			
Tshabong			
Tshane	26	3	
SWAZILAND			
Embabe			
Manzini (Matsapa)	25	10	
Stegi			

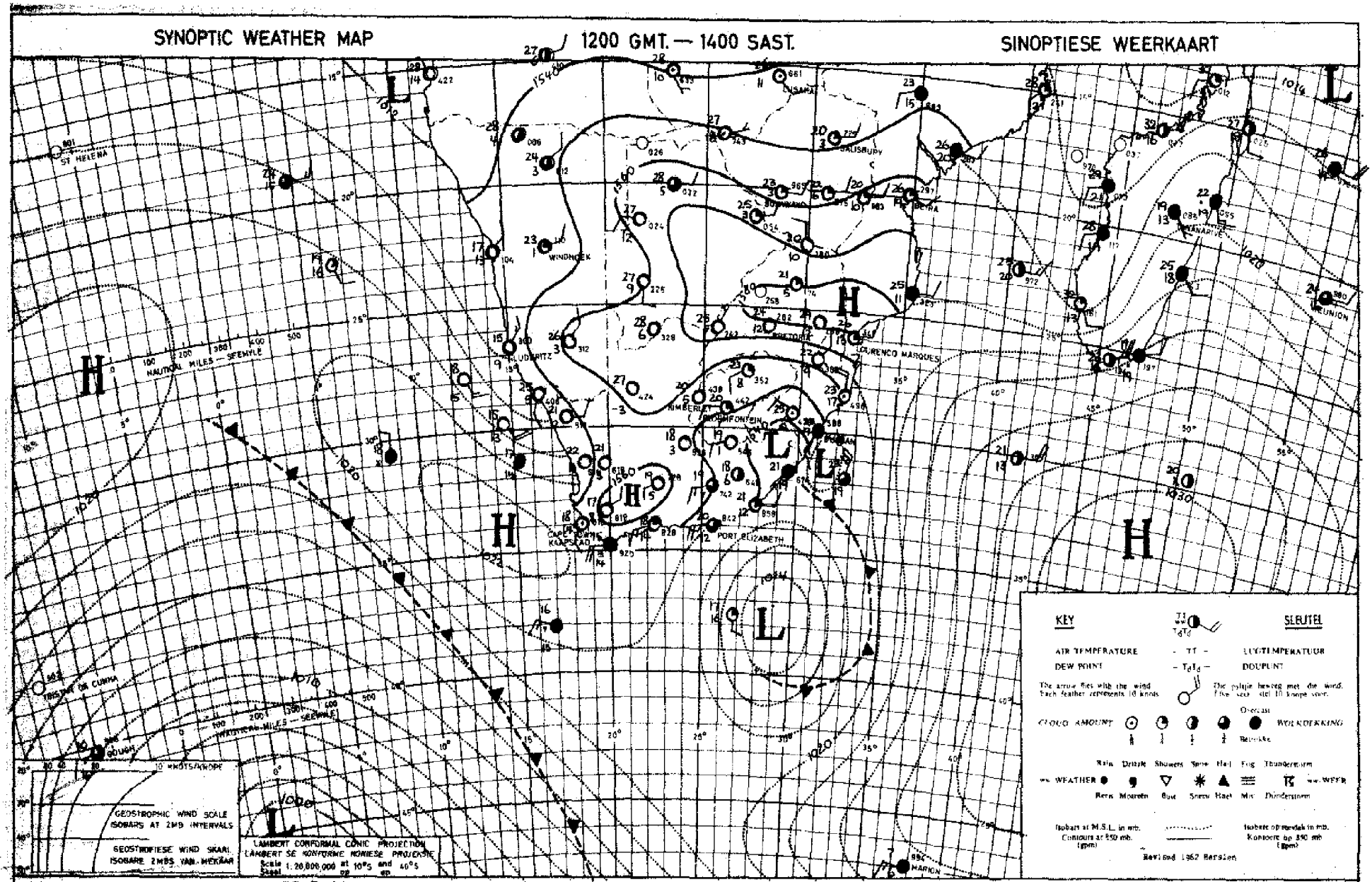

INFERENCE

DATE 19 - 5 - 19 70 DATUM

AFLEIDING

The low pressure system south-east of Port Elizabeth is still causing cloudy weather with showers over the south-east coast. Over the remainder of the country there are high pressure systems and little change is expected except that day-time temperatures will rise again.

Die laedrukstelsel suidoos van Port Elizabeth veroorsaak nog bewolkte weer met buie oor die suidooskus. Oor die res van die land is hoëdrukstelsels aanwesig en sal daar geen verandering wees nie behalwe dat die daotemperature weer sal styg.

DAAGLIKSE WEERBULLETIN

Maksimum en Minimum Temperatuur (°C) en Reënval (RRR)
in mm vir die 24 uur geëindig om 0800 SAST op

WEERBURO / WEATHER BUREAU
DEPT. VAN VERVOER / DEPT. OF TRANSPORT

21 - 6 - 1970

DAILY WEATHER BULLETIN

Maximum and Minimum Temperatures (°C) and Rainfall (RRR)
in mm for the 24 hours ended at 0800 SAST on

CAPE - KAAP	Max	Min	RRR
Aberdeen			
Addo			
Alexander Bay	25	10	
Aliwal North	20	1	
Beaufort-Wes	22	5	
(Laghawe)			
Boegoebergdam			
Bootsap			
Brandvlei			
Gala			
Caledon			
Calitzdorp			
Calvinia	24	6	
Cape Agulhas	21	10	
Cape Columbine	21	11	
Cape Point	21	13	
Cape St. Francis	19	12	
Cape Town	19	7	
(D. F. Malan)			
Cape Town			
(Roeland St.)			
Carnarvon			
Ceres			
Citrusdal			
Colesberg			
Cradock			
De Aar	21	3	
Döhne	19	10	
Douglas			
East London	22	12	
(Airport)			
Elsenburg			
Fraserburg	19	3	
Garies			
George			
Graaff-Reinet	21	8	
Grahamstown			
Grootfontein	18	1	
(Middelburg)			
Hopetown			
Idutywa			
Jansenville	24	9	
Joubertina			
Kimberley	21	5	
(Airport)			
Knysna			
Kokstad	17	4	
Kuruman	23	5	

KAAP - CAPE	Max	Min	RRR
Ladismith			
Lake Mentz			
Maclear			
Mafeking	25	6	
Malmesbury			
Matatiele			
Matroosberg	22	8	
Mbashe			
Mosselbaai	15	13	
Mount Frere			
Okiep	26	11	
Oudtshoorn	24	4	
Petrusville			
Piketberg			
Pofadder	XX	9	
Port Alfred			
Port Elizabeth	22	8	
Port Nolloth	18	8	
Port St. Johns	22	16	1.0
Prieska	23	2	
Prince Albert			
Queenstown	19	4	
Riversdale	25	6	
Robertson	25	6	
Sheeprun	18	4	
(near Maclear)			
Somerset-Oos	20	8	
Steynsburg			
Strydenburg			
Sutherland	19	-2	
Swellendam			
Tarkastad			
Touwsrivier			
Twee Riviere	30	7	
(Gemsbokpark)			
Umtata	19	7	
Uniondale			
Upington	27	8	
Vanwyksvlei	22	4	
Victoria-Wes			
Vredendal	30	7	
Vryburg	26	3	
Williston			
Willowmore	22	4	
Willowpark	16	1	
(near Dordrecht)			

NATAL	Max	Min	RRR
Cape St. Lucia	22	15	
Dundee			
Durban	23	13	1.0
(Louis Botha)			
Estcourt	20	8	0.2
Harding			
Himeville			
Hluhluwe			
Mkuze			0.8
Newcastle	22	9	
Cedara	18	6	1.1
(Pietermaritzburg)			
Port Shepstone	22	16	
Richmond			
Van Reenen			
Vryheid			
Waterford	18	2	
(near Underberg)			
O.V.S. - O.F.S.			
Balkfontein			
(naby Bothaville)			
Bethlehem	19	1	
Bloemfontein	20	1	
(J.B.M. Hertzog)			
Bultfontein			
Fauresmith	20	4	
Ficksburg			
Frankfort	20	-2	
Harrismith			
Hoopstad	22	2	
Kroonstad	21	2	
Lindley			
Modderpoort			
Petrusburg			
Philippolis			
Reddersburg			
Reitz			
Rouxville			
Vrede			
Warden			
Welkom	20	5	
Wepener	19	-1	
Winburg			
Zastron			

TRANSVAAL	Max	Min	RRR
Barberton			
Belfast			
Bethal	21	4	
Bospoort	23	1	
Carolina	20	4	
Delareyville			
Delmas			
Ermelo			
Gideonsrus			
Groendraai			
(naby Vaalwater)			
Jan Kempdorp			
Jan Smuts	20	7	
Joubert Park (Jhb)	21	8	
Kroondal	24	5	
Letaba			
Levubu	26	12	
Lichtenburg			
Loskopdam			
Loskopkanale			
(naby Groblersdal)			
Louis Trichardt			
Lydenburg	22	5	
Mara	26	6	
Marnitz	26	10	
Messina	28	8	
Middelburg			
Nelspruit	26	8	
Phalaborwa	27	12	
Pietersburg	24	7	
Piet Retief	22	10	
Pongola			
Potchefstroom	22	3	
Potgietersrus	25	10	
Pretoria W.B.	22	7	
Pretoriuskop			
Punda Milia			
Satara			
Sekhukhune			
Shingwidzi			
Skukuza	29	9	
Standerton	22	0	
Thabazimbi			
Tomburke			
Tzaneen			
Vereeniging			
Volksrust			
Warmbad	26	4	
Waterval Boven			
Withank			
Wolmaransstad			

S.W.A.	Max	Min	RRR
Aroab			
Bethanien			
Dordabis			
Gobabeb	36	19	
Gobabis			
Grootfontein	26	14	
J.G. Strijdomlughawe	24	8	
Karasburg			
Kalkfeld			
Karibib			
Keetmanshoop	29	13	
Kub			
Luderitz	26	16	
Marienta1	28	12	
Möwe	20	14	
Ohopoho			
Okahandja			
Okaukuejo			
Ondangwa	30	13	
Otavi			
Otjiwarongo			
Outjo	29	10	
Rehoboth			
Rundu			
Steinhausen			
Tsumeb			
Uis	32	19	
Walvisbaai	21	15	
Windhoek W.K.			
LESOTHO			
Maseru	20	0	
BOTSWANA			
Francistown	26	5	
Gaberones	25	7	
Ghanzi			
Lobatsi			
Mahalapye			
Maun	29	15	
Shakawe			
Tshabong	28	9	
Tshane	27	6	
SWAZILAND			
Emlembe			
Manzini (Matsapa)	25	14	
Stegi			

SYNOPTIC WEATHER MAP 1200 GMT. — 1400 SAST. SINOPTIESE WEERKAART

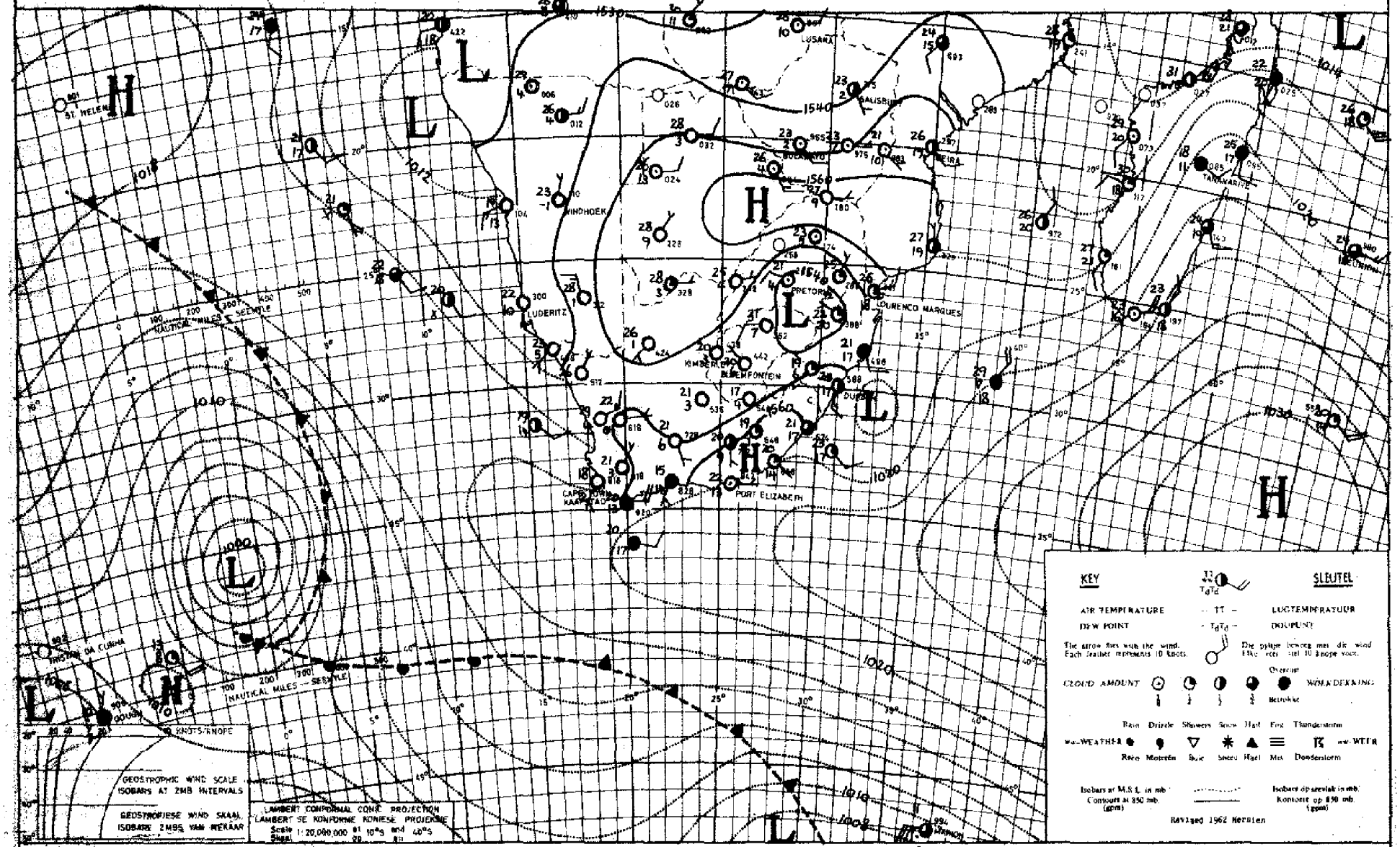

INFERENCE DATE 20 - 5 - 19 79 DATUM 8 AFLEIDING

The low pressure system east of Durban is associated with a marked upper-air low and will therefore cause cloudy weather with showers over Natal. The cold front and low pressure system west of Cape Town will later also bring cloudy weather with rain to the south-western Cape.

Die laedrukstelsel oos van Durban gaan gepaard met 'n duidelike boluglaag en sal dus nog gedeeltelik bewolkte weer met buie oor Natal veroorsaak. Die koufront en laedrukstelsel wes van Kaapstad sal later ook weer bewolkte toestande met reën oor Suid-wes-Kaapland teweegbring.

DAAGLIKSE WEERBULLETIN

Maksimum en Minimum Temperatuur (°C) en Reënval (RRR)
in mm vir die 24 uur geëindig om 0800 SAST op

WEERBURO / WEATHER BUREAU
DEPT. VAN VERVOER / DEPT. OF TRANSPORT

22-5-1970

DAILY WEATHER BULLETIN

Maximum and Minimum Temperatures (°C) and Rainfall (RRR)
in mm for the 24 hours ended at 0800 SAST on

CAPE - KAAP	Max	Min	RRR
Aberdeen			
Addo			
Alexander Bay	28	11	
Aliwal North	22	1	
Beaufort-Wes	26	14	
(Lighawe)			
Boegoebergdam			
Boetsap			
Brandvlei			
Cala			
Caledon			
Calitzdorp			
Calvinia	27	11	
Cape Agulhas	22	14	
Cape Columbine	17	13	
Cape Point	22	13	
Cape St. Francis	19	13	
Cape Town	20	10	
(D. F. Malan)			
Cape Town			
(Roeland St.)			
Carnarvon			
Ceres			
Citrusdal			
Colesberg			
Cradock			
De Aar	23	5	
Döhne	23	13	
Douglas			
East London	23	12	
(Airport)			
Elsenburg			
Fraserburg	22	7	
Garies			
George			
Graaff-Reinet	23	7	
Grahamstown			
Grootfontein	22	4	
(Middelburg)			
Hopetown			
Idutywa			
Jansenville	23	7	
Joubertina			
Kimberley	22	7	
(Airport)			
Kuyasa			
Kokstad	20	2	
Kuruman	24	5	

KAAP - CAPE	Max	Min	RRR
Ladismith			
Lake Mentz			
Maclear			
Mafeking	26	5	
Malmesbury			
Matatiele			
Matroosberg	25	12	
Mbashe	22	15	
Mosselbaai	21	14	
Mount Frere			
Okiep	22	14	
Oudtshoorn	27	6	
Petrusville			
Piketberg			
Pofadder	XX	12	
Port Alfred			
Port Elizabeth	22	10	
Port Nolloth	20	10	
Port St. Johns	23	16	
Prieska	24	4	
Prince Albert			
Queenstown	23	1	
Riversdale	29	8	
Robertson	28	8	
Sheeprun	21	2	
(near Maclear)			
Somerset-Oos	25	11	
Steynsburg			
Strydenburg			
Sutherland	21	0	
Swellendam			
Tarkastad			
Touwsrivier			
Twee Riviere	30	10	
(Gemsbokpark)			
Umtata	23	7	
Uniondale			
Upington	29	11	
Vanwyksvlei	25	7	
Victoria-Wes			
Vredendal	29	9	
Vryburg	26	4	
Williston			
Willowmore	24	5	
Willowpark	20	5	
(near Dordrecht)			

NATAL	Max	Min	RRR
Cape St. Lucia	24	16	
Dundee			
Durban	23	13	
(Louis Botha)			
Estcourt	20	6	
Harding			
Himeville			
Hluhluwe			
Mkuze			
Newcastle	20	2	
Cedara	20	7	
(Pietermaritzburg)			
Port Shepstone	23	14	
Richmond			
Van Reenen			
Vryheid			
Waterford	19	0	
(near Underberg)			
O.V.S. - O.F.S.			
Balkfontein			
(naby Bothaville)			
Bethlehem	19	-1	
Bloemfontein	20	10	
(J.B.M. Hertzog)			
Bultfontein			
Fauresmith	21	5	
Ficksburg			
Frankfort	20	-1	
Harrismith			
Hoopstad	21	2	
Kroonstad	21	1	
Lindley			
Modderpoort			
Petrusburg			
Philippolis			
Reddersburg			
Reitz			
Roux ville			
Vrede			
Warden			
Welkom	21	6	
Wepener	20	-1	
Winburg			
Zastron			

TRANSVAAL	Max	Min	RRR
Barberton			
Belfast			
Bethal	20	3	
Bospoort	23	1	
Carolina	20	4	
Delareyville			
Delmas			
Ermelo			
Gideonsrus			
Groendraai			
(naby Vaalwater)			
Jan Kempdorp			
Jan Smuts	20	6	
Joubert Park (Jhb)	21	9	
Kroondal	26	7	
Letaba			
Levubu	27	12	
Lichtenburg			
Loskopdam			
Loskopkanale			
(naby Groblersdal)			
Louis Trichardt			
Lydenburg	21	5	
Mara	27	6	
Marnitz	27	9	
Messina	30	11	
Middelburg			
Nelspruit	26	12	
Phalaborwa	28	13	
Pietersburg	24	6	
Piet Retief	19	7	
Pongola			
Potchefstroom	22	0	
Potgietersrus	25	7	
Pretoria W.B.	23	7	
Pretoriuskop			
Punda Milia			
Satara			
Sekhukhune			
Shingwidzi			
Skukuza	30	15	
Standerton	21	7	
Thabazimbi			
Tomburke			
Tzaneen			
Vereeniging			
Volksrust			
Warmbad	26	4	
Waterval Boven			
Witbank			
Wolmaransstad			

S.W.A.	Max	Min	RRR
Aroab			
Bethanien			
Dordabis			
Gobabeb	35	16	
Gobabis			
Grootfontein	27	14	
J.G. Strijdomlughawe	25	12	
Karasburg			
Kalkfeld			
Karibib			
Keetmanshoop	26	16	
Kub			
Luderitz	28	12	
Mariental	29	14	
Möwe	19	13	
Ohopoho			
Okahandja			
Okaukuejo			
Ondangwa	31	14	
Otavi			
Otjiwarongo			
Outjo	28	10	
Rehoboth			
Rundu	30	16	
Steinhausen			
Tsumeb			
Uis	33	18	
Walvisbaai	22	13	
Windhoek W.K.			
LESOTHO			
Maseru	20	0	
BOTSWANA			
Francistown	28	9	
Gaberones	29	8	
Ghanzi	27	11	
Lobatse			
Mahalapye			
Maun	29	10	
Shakawe	29	2	
Tshabong	28	10	
Tshane	27	9	
SWAZILAND			
Ermlembe			
Manzini (Matsapa)	23	12	
Stegi			

SYNOPTIC WEATHER MAP 1200 GMT. — 1400 SAST. SINOPTIESE WEERKAART

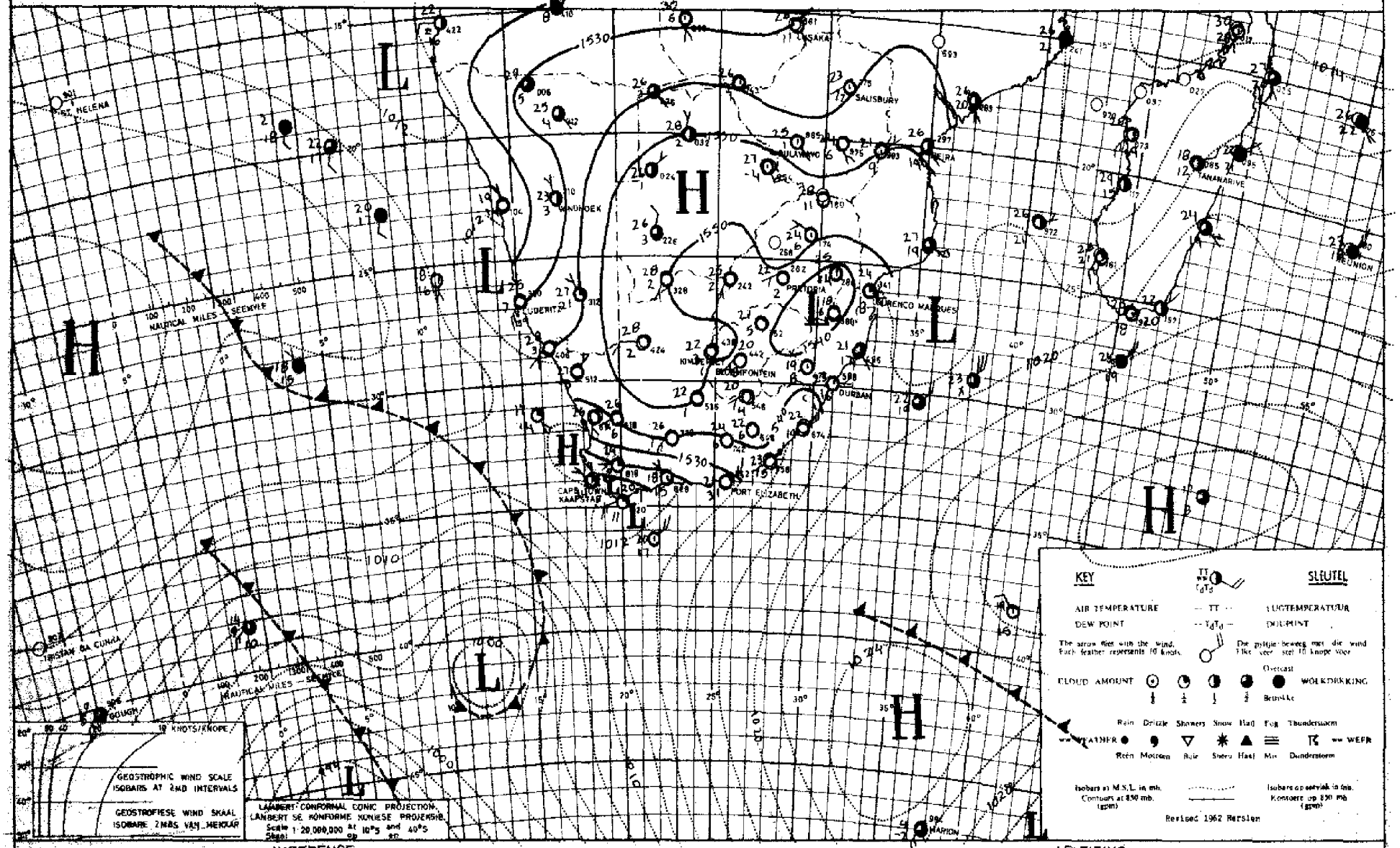

INFERENCE DATE 21 - 5 - 19 70 DATUM AFLEIDING

The low pressure systems west of Cape Town will be steered south-eastwards by the strong high at Marion Island and therefore only light rain is expected over the south-western Cape. Over the remainder of the country it will remain fair but partly cloudy weather over S.W.A. will spread gradually to Northern Cape.

Die laedrukstelsels wes van Kaapstad word suidooswaarts gestuur deur die sterk hoëdrukstelsel suid van Marion en derhalwe word net lige reën verwag oor Suidwes-Kaapland. Oor die res van die land sal dit mooiweer bly maar gedeeltelik bewolkte weer oor S.W.A. sal geleidelik na Noord-Kaapland uitbrei.

DAAGLIKSE WEERBULLETIN

Maksimum en Minimum Temperatuur (°C) en Reënval (RRR)
in mm vir die 24 uur geëindig om 0800 SAST op

WEERBURO / WEATHER BUREAU
DEPT. VAN VERVOER / DEPT. OF TRANSPORT

23-3-1970

DAILY WEATHER BULLETIN

Maximum and Minimum Temperatures (°C) and Rainfall (RRR)
in mm for the 24 hours ended at 0800 SAST on

CAPE - KAAP	Max	Min	RRR
Aberdeen			
Addo			
Alexander Bay	19	13	
Aliwal North	24	6	
Beaufort-Wes	28	18	
(Lughawe)			
Boegoebergdam			
Boetsap			
Brandvlei			
Cala			
Caledon			
Calitzdorp			
Calvinia	27	11	
Cape Agulhas	18	14	
Cape Columbine	17	13	0.3
Cape Point	18	14	
Cape St. Francis	20	15	
Cape Town	20	9	
(D. F. Malan)			
Cape Town			
(Roeland St.)			
Carnarvon			
Ceres			
Citrusdal			
Colesberg			
Cradock			
De Aar	25	15	
Dôme	26	16	
Douglas			
East London	27	15	
(Airport)			
Elsenburg			
Fraserburg	23	11	
Garies			
George			
Graaff-Reinet	29	20	
Grahamstown			
Grootfontein	24	15	
(Middelburg)			
Hopetown			
Idutywa			
Jansenville	30	15	
Joubertina			
Kimberley	25	12	
(Airport)			
Knysna			
Kokstad	21	2	
Kuruman	25	8	

KAAP - CAPE	Max	Min	RRR
Ladismith			
Lake Mentz			
Maclear			
Mafeking	25	8	
Malmesbury			
Matatiele			
Matroosberg			
Mbashe			
Mosselbaai	18	13	
Mount Frere			
Oldep	27	17	
Oudtshoorn	28	11	
Petrusville			
Piketberg			
Pofadder	xx	14	
Port Alfred			
Port Elizabeth	25	16	
Port Nolloth	25	11	
Port St. Johns	28	17	
Prieska	27	16	
Prince Albert			
Queenstown	25	7	
Riversdale	24	9	
Robertson	22	10	
Sheeprun	23	4	
(near Maclear)			
Somerset-Oos	28	16	0.1
Steynsburg			
Strydenburg			
Sutherland	21	9	
Swellendam			
Tarkastad			
Touwsrivier	30	12	
Twee Riviere			
(Gemsbokpark)			
Umtata	27	8	
Uniondale			
Upington	29	15	
Vanwyksvlei	27	13	
Victoria-Wes			
Vredendal	26	14	
Vryburg	26	8	
Williston			
Willowmore	27	14	
Willowpark	22	12	
(near Dordrecht)			

NATAL	Max	Min	RRR
Cape St. Lucia	25	15	
Dundee			
Durban	26	10	
(Louis Botha)			
Estcourt	24	5	
Harding			
Himeville			
Hluhluwe			
Mkuze			
Newcastle	23	1	
Cedara	24	7	
(Pietermaritzburg)			
Port Shepstone	24	15	
Richmond			
Van Reenen			
Vryheid			
Waterford	21	3	
(near Underberg)			
O.V.S. - O.F.S.			
Balkfontein			
(naby Bethaville)			
Bethlehem	21	0	
Bloemfontein	22	4	
(J.B.M. Hertzog)			
Bultfontein			
Fauresmith	22	10	
Ficksburg			
Frankfort	21	5	
Harrismith			
Hoopstad	23	5	
Kroonstad	22	2	
Lindley			
Modderpoort			
Petrusburg			
Philippolis			
Reddersburg			
Reitz			
Rouxville			
Vrede			
Warden			
Welkom	22	9	
Wepener	21	5	
Winburg			
Zastron			

TRANSVAAL	Max	Min	RRR
Barberton			
Belfast			
Bethal	20	4	
Bospoort	23	5	
Carolina	20	4	
Delareyville			
Delmas			
Ermelo			
Gideonarus			
Groendraai	27	1	
(naby Vaalwater)			
Jan Kempdorp			
Jan Smuts	28	8	
Joubert Park (Jhb)	20	10	
Kroondal			
Letabe			
Levubu	30	12	
Lichtenburg			
Loskopdam			
Loskopkanale			
(naby Groblersdal)			
Louis Trichardt			
Lydenburg			
Mara	28	5	
Marnitz	27	9	
Messina	30	10	
Middelburg			
Nelspruit	28	9	
Phalaborwa	30	11	
Pietersburg	25	7	
Piet Retief	23	7	
Pongola			
Potchefstroom	22	4	
Potgietersrus	26	8	
Pretoria W.B.	23	4	
Pretoriuskop			
Punda Milia			
Satara			
Selhukhune			
Shingwidzi			
Skukuza	22	7	
Standerton	25	-1	
Thabazimbi			
Tomburke			
Tzaneen			
Vereeniging			
Volksrust			
Warmbad	25	6	
Waterval Boven			
Wilbank			
Wolmaransstad			

S.W.A.	Max	Min	RRR
Aroab			
Bethanien			
Dordabis			
Gobabeb	30	13	
Gobabis			
Grootfontein	29	11	
J.G. Strijdomlughawe	25	10	
Karasburg			
Kalkfeld			
Karibib			
Keetmanshoop	29	17	
Kub			
Luderitz	16	13	
Mariental	30	13	
Mowe	16	12	
Ohopoho			
Okahandja			
Okaukuejo			
Ondangwa	32	16	
Otavi			
Otjiwarongo			
Outjo	29	11	
Rehoboth			
Rundu			
Steinhausen			
Tsumeb			
Uis			
Walvisbaai	15	12	
Windhoek W.K.			
LESOTHO			
Maseru	21	2	
BOTSWANA			
Francistown	28	9	
Gaberones	27	7	
Ghanzi	29	11	
Lobatsi			
Mahalapye			
Maun	29	8	
Shakawe			
Tshabong	28	9	
Tshane	27	6	
SWAZILAND			
Ezulwini			
Manzini (Matsapa)	25	11	
Stegi			

SYNOPTIC WEATHER MAP 1200 GMT. — 1400 SAST. SINOPTIESE WEERKAART

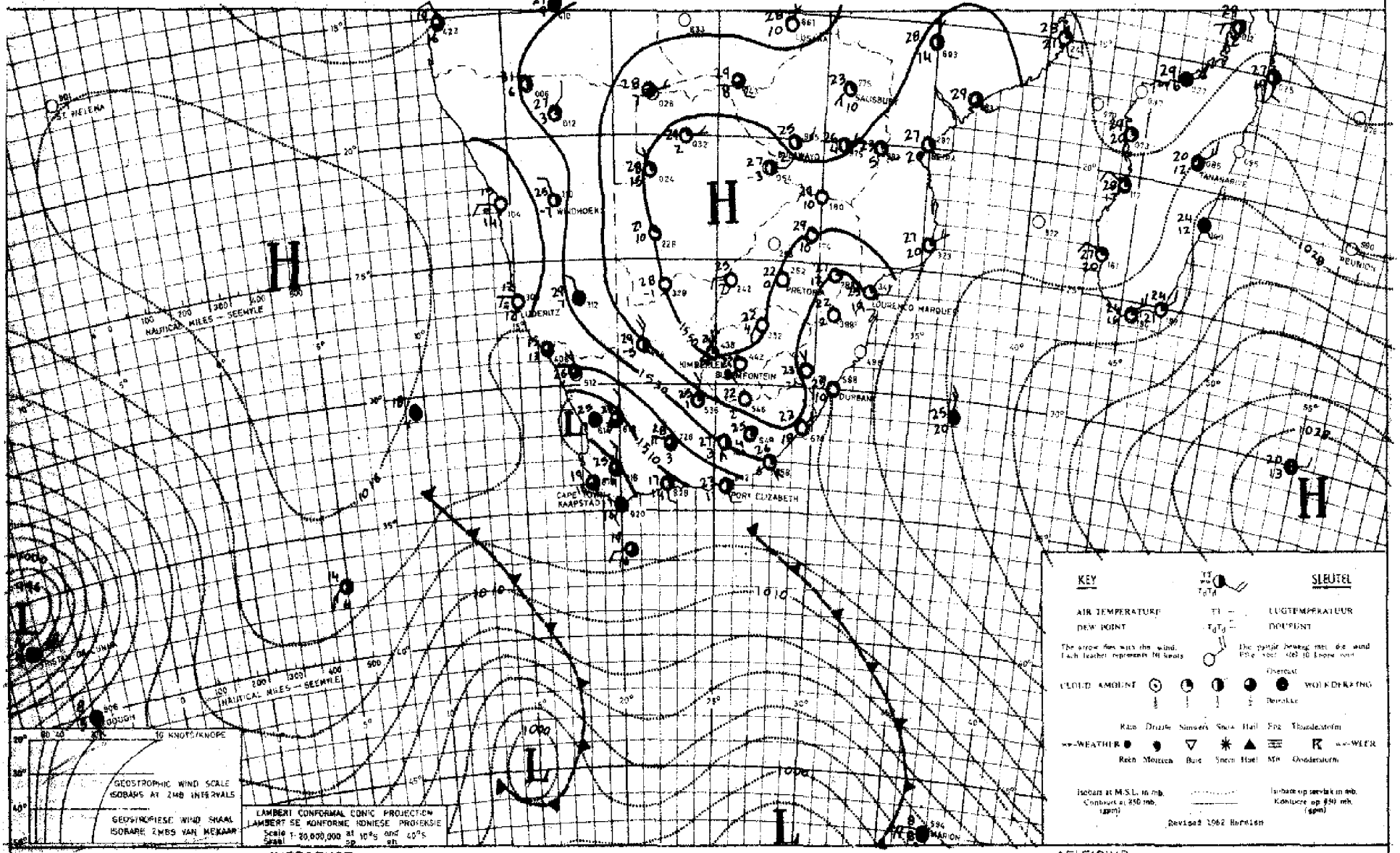

INFERENCE DATE 22 – 5 – 1979 DATUM AFLEIDING

The cold front south-west of the Cape is moving south-eastwards and with an upper-air trough off the west coast little change is expected in present conditions in the next 24 hours.

Met h suidoos waartsbewegende kouefront suidwes van die land en 'n bolugtrog wes van die kus, word weinig verandering in huidige toestande verwag in die volgende 24 uur.

DAAGLIKSE WEERBULLETIN

Maksimum en Minimum Temperatuur (°C) en Reënval (RRR)
in mm vir die 24 uur geëindig om 0800 SAST op

WEERBURO / WEATHER BUREAU
DEPT. VAN VERVOER / DEPT. OF TRANSPORT

24-5-1970

DAILY WEATHER BULLETIN

Maximum and Minimum Temperatures (°C) and Rainfall (RRR)
in mm for the 24 hours ended at 0800 SAST on

CAPE - KAAP	Max	Min	RRR
Aberdeen			
Addo			
Alexander Bay	21	10	
Aliwal North	18	9	
Beaufort-Wes	26	12	
(Laghawe)			
Boegoebergdam			
Boetsap			
Brandvlei			
Cala			
Caledon			
Calitzdorp			
Calvinia	26	6	
Cape Agulhas	19	14	
Cape Columbine	18	12	0.1
Cape Point	17	12	
Cape St. Francis	21	15	
Cape Town	20	14	
(D. F. Malan)			
Cape Town			
(Roeland St.)			
Carnarvon			
Ceres			
Citrusdal			
Colesberg			
Cradock			
De Aar	24	11	0.3
Dohne	24	11	
Douglas			
East London	23	16	
(Airport)			
Elsenburg			
Fraserburg	23	9	
Garies			
George			
Graaff-Reinet	27	16	
Grahamstown			
Grootfontein	21	12	
(Middelburg)			
Hopetown			
Idutywa			
Jansenville	23	15	
Joubertina			
Kimberley	25	16	
(Airport)			
Knysna			
Kokstad	22	7	
Kuruman	25	12	

KAAP - CAPE	Max	Min	RRR
Ladismith			
Lake Mentz			
Maclear			
Mafeking	27	11	
Malmesbury			
Matatiele			
Matroosberg			
Mbashe	22	17	
Mosselbaai	19	13	
Mount Frere			
Okiep			
Oudtshoorn	26	10	
Petrusville			
Piketberg			
Poiadder	XX	12	
Port Alfred			
Port Elizabeth	24	15	
Port Nolloth	14	11	0.1
Port St. Johns	26	18	
Prieska	28	11	
Prince Albert			
Queenstown	24	11	
Riversdale	21	11	
Robertson	22	10	
Sheeprun	20	10	
(near Maclear)			
Somerset-Oos	24	10	
Steynsburg			
Strydenburg			
Sutherland	19	2	
Swellendam			
Tarkastad			
Touwsrivier			
Twee Riviere	31	10	
(Gemsbokpark)			
Umtata	26	12	
Uniondale			
Upington	31	13	
Vanwyksvlei	26	11	
Victoria-Wes			
Vredendal	25	9	
Vryburg	27	12	
Williston			
Willowmore			
Willowpark			
(near Dordrecht)			

NATAL	Max	Min	RRR
Cape St. Lucia	29	16	
Dundee			
Durban	30	14	
(Louis Botha)			
Estcourt	25	8	
Harding			
Himeville			
Hluhluwe			
Mkuze			
Newcastle	25	6	
Cedara	26	8	
(Pietermaritzburg)			
Port Shepstone	30	16	
Richmond			
Van Reenen			
Vryheid			
Waterford	22	4	
(near Underberg)			
O.V.S. - O.F.S.			
Balkfontein			
(naby Bothaville)			
Bethlehem	21	5	
Bloemfontein	22	12	
(J.B.M. Hertzog)			
Bultfontein			
Fauresmith	21	14	
Ficksburg			
Frankfort	22	3	
Harrismith			
Hoopstad	26	12	
Kroonstad	24	7	
Lindley			
Modderpoort			
Petrusburg			
Philippolis			
Reddersburg			
Reitz			
Rouxville			
Vrede			
Warden			
Welkom			
Wepener	22	13	
Winburg			
Zastron			

TRANSVAAL	Max	Min	RRR
Barberton			
Belfast			
Bethal	21	6	
Bospoort	25	7	
Carolina	22	7	
Delareyville			
Delmas			
Ermelo			
Gideonsrus			
Groendraai	28	3	
(naby Vaalwater)			
Jan Kempdorp			
Jan Smuts	21	13	
Joubert Park (Jhb)	20	10	
Kroondal			
Letaba			
Levubu	30	13	
Lichtenburg			
Loskopdam			
Loskopkanale			
(naby Groblersdal)			
Louis Trichardt			
Lydenburg			
Mara	29	6	
Marnitz	29	7	
Messina	32	6	
Middelburg			
Nelspruit	30	9	
Phalaborwa	32	13	
Pietersburg	25	9	
Piet Retief	24	8	
Pongola			
Potchefstroom	25	7	
Potgietersrus	25	9	
Pretoria W.B.	24	11	
Pretoriuskop			
Punda Milia			
Satara			
Sekhukhune			
Shingwidzi			
Skukuza	34	6	
Standerton	23	1	
Thabazimbi			
Tomburke			
Tzaneen			
Vereeniging			
Volksrust			
Warmbad	26	7	
Waterval Boven			
Witbank			
Wolmaransstad			

S.W.A.	Max	Min	RRR
Aroab			
Bethanien			
Dordabis			
Gobabeb	31	11	
Gobabis			
Grootfontein	29	9	
J.G. Strijdomlughawe	26	9	
Karasburg			
Kalkfeld			
Karibib			
Keetmanshoop	30	13	
Kub			
Luderitz	13	11	
Mariental	30	13	
Möwe	16	13	
Ohopoho			
Okahandja			
Okaukuejo			
Ondangwa			
Otavi			
Otjiwarongo			
Outjo			
Rehoboth			
Rundu	31	8	
Steinhausen			
Tsumeb			
Uis			
Walvisbaai	15	12	
Windhoek W.K.			
LESOTHO			
Maseru	22	11	
BOTSWANA			
Francistown	29	5	
Gaberones	29	9	
Ghanzi	30	12	
Lobatsi			
Mahalapye			
Maun	31	11	
Shakawe	30	10	
Tshabong	29	12	
Tshane	33	17	
SWAZILAND			
Emlembe			
Manzini (Matsapa)	29	12	
Stegi			

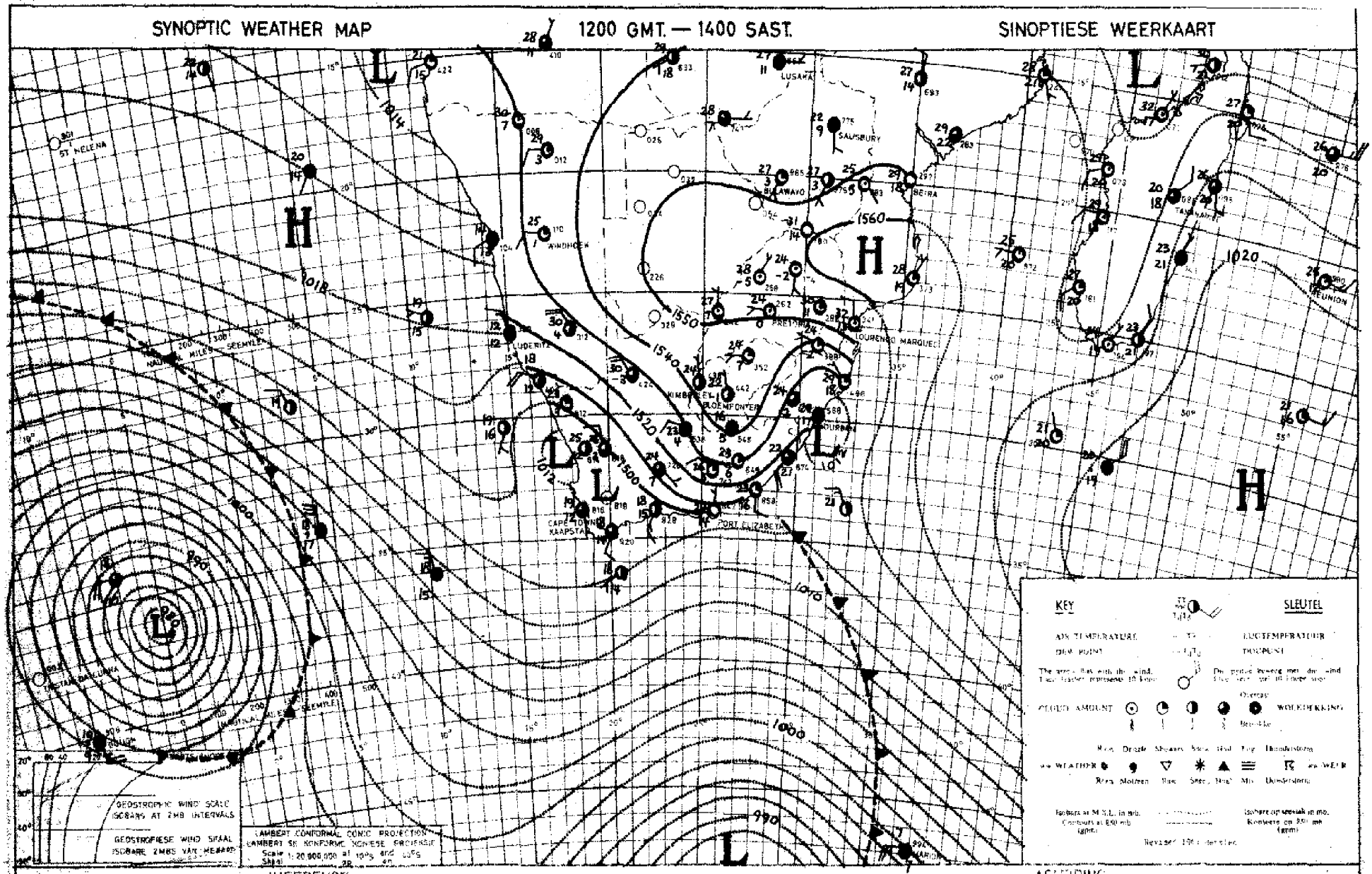

INFERENCE

DATE 23 - 5 - 1970 DATUM

AFLEIDING

The deep low pressure system north-east of Gough Island is moving eastwards and will cause cloudy weather with rain over the south-western Cape Province which will spread later also over the southern Cape.

Die diep laadrukstelsel noordoos van Gough eiland beweeg oos-waarts en sal môre bewolkte weer met reën veroorsaak oor die suidwestelike Kaapland en hierdie toestande sal later ook oor Suid-Kaapland uitbrei.

DAAGLIKSE WEERBULLETIN

Maksimum en Minimum Temperatuur (°C) en Reënval (RRR)
in mm vir die 24 uur geëindig om 0800 SAST op

WEERBURO / WEATHER BUREAU
DEPT VAN VERVOER / DEPT OF TRANSPORT
25 - 5 - 1970

DAILY WEATHER BULLETIN

Maximum and Minimum Temperatures (°C) and Rainfall (RRR)
in mm for the 24 hours ended at 0800 SAST on

CAPE - KAAP	Max	Min	RRR
Aberdeen			
Addo			
Alexander Bay	21	13	
Aliwal North	26	5	
Beaufort-Wes	24	16	
(Lughawe)			
Boegoebergdam			
Boetsap			
Brandvlei			
Cala			
Caledon			
Calitzdorp			
Calvinia	22	11	1.6
Cape Agulhas	20	14	0.1
Cape Columbine	15	12	1.6
Cape Point	16	13	0.2
Cape St. Francis	22	15	
Cape Town	17	14	22.5
(D. F. Malan)			
Cape Town			
(Roeland St.)			16.5
Carnarvon			
Ceres			
Citrusdal			
Colesberg			
Cradock			
De Aar	23	6	9.6
Dohne	23	11	
Douglas			
East London	22	13	
(Airport)			
Elsenburg			
Fraserburg	20	8	
Garies			
George			
Graaff-Reinet	25	15	
Grahamstown			
Grootfontein	22	10	
(Middelburg)			
Hopetown			
Idutywa			
Jansenville	27	14	
Joubertina			
Kimberley	25	11	
(Airport)			
Knysna			
Kokstad	25	4	
Kuruman	25	7	

KAAP - CAPE	Max	Min	RRR
Ladismith			
Lake Mentz			
Langebaanweg			1.0
Maclear			
Mafeking	28	9	
Malmesbury			
Matatiele			
Matroosberg	19	11	
Mbashe	24	16	
Mosselbaai	23	16	
Mount Frere			
Oliep	20	10	
Oudtshoorn	26	12	
Petrusville			
Piketberg			
Pofadder	XX	11	
Port Alfred			
Port Elizabeth	22	15	
Port Nolloth	17	13	
Port St. Johns	24	18	
Prieska	26	10	
Prince Albert			
Queenstown	25	11	
Riversdale	26	18	
Robertson	24	16	
Sheeprun	26	5	
(near Maclear)			
Somerset-Oos	24	13	
Steynsburg			
Strydenburg			
Sutherland	19	8	1.0
Swellendam			
Tarkastad			
Touwsrivier			
Twee Riviere	28	6	
(Gemsbokpark)			
Umtata	27	8	
Uniondale			
Upington	26	9	
Vanwyksvlei	23	7	
Victoria-Wes			
Vredendal	19	13	2.3
Vryburg	28	7	
Williston			
Willowmore	24	11	
Willowpark	23	8	
(near Dordrecht)			

NATAL	Max	Min	RRR
Cape St. Lucia	25	16	
Dundee			
Durban	24	13	
(Louis Botha)			
Estcourt	19	7	
Harding			
Himeville			
Hluhluwe			
Mkuze			
Newcastle	26	12	
Cedara	23	7	
(Pietermaritzburg)			
Port Shepstone	23	17	
Richmond			
Van Reenen			
Vryheid			
Waterford	23	3	
(near Underberg)			
O.V.S. - O.F.S.			
Balkfontein			
(naby Bothaville)			
Bethlehem	21	4	
Bloemfontein	23	3	
(J.B.M. Hertzog)			
Bultfontein			
Fauresmith	23	1	
Ficksburg			
Frankfort	25	2	
Harrismith			
Hoopstad	27	8	
Kroonstad	25	4	
Lindley			
Modderpoort			
Petrusburg			
Philippolis			
Reddersburg			
Reitz			
Rouxville			
Vrede			
Warden			
Welkom	26	9	
Wepener	24	2	
Winburg			
Zastron			

TRANSVAAL	Max	Min	RRR
Barberton			
Belfast			
Bethal	23	9	
Bospoort	25	2	
Carolina	23	9	
Delareyville			
Delmas			
Ermelo			
Gideonsrus			
Groendraai	29	3	
(naby Vaalwater)			
Jan Kempdorp			
Jan Smuts	23	14	
Joubert Park (Jhb)	23	8	
Kroondal	26	5	
Letaba			
Levubu	31	15	
Lichtenburg			
Loskopdam			
Loskopkanale			
(naby Groblersdal)			
Louis Trichardt			
Lydenburg	25	9	
Mara	30	8	
Marnitz	29	8	
Messina	34	18	
Middelburg			
Nelspruit	31	10	
Phalaborwa	33	14	
Pietersburg	28	8	
Piet Retief	23	12	
Pongola			
Potchefstroom	26	8	
Potgietersrus	30	9	
Pretoria W.B.	25	9	
Pretoriuskop			
Punda Milia			
Satara			
Seidulchune			
Shingwidzi			
Skukuza	35	8	
Standerton	25	6	
Thabazimbi			
Tompburke			
Tzaneen			
Vereeniging			
Volksrust			
Warmbad	28	8	
Waterval Boven			
Witbank			
Wolmaransstad			

S.W.A.	Max	Min	RRR
Aroab			
Bethanien			
Dordabis			
Gobabeb	29	8	
Gobabis	29	6	
Grootfontein	29	9	
J.G. Strijdomlughawe	26	10	
Karasburg			
Kalkfeld			
Karibib			
Keetmanshoop	26	10	
Kub			
Luderitz	16	14	
Mariental	30	9	
Möwe	16	12	
Ohopoho			
Okahandja			
Okaukuejo			
Ondangwa	32	14	
Otavi			
Otjiwarongo			
Outjo	30	10	
Rehoboth			
Rundu	31	9	
Steinhausen			
Tsumeb			
Uis	32	13	
Walvisbaai	14	11	
Windhoek W.K.			
LESOTHO			
Maseru	23	3	
BOTSWANA			
Francistown	29	7	
Gaberones	31	8	
Ghanzi	30	14	
Lobatsi			
Mahalapye			
Maun	31	7	
Shakawe	30	10	
Tshabong	25	2	
Tshane	35	11	
SWAZILAND			
Emlembe			
Manzini (Matsapa)	30	19	
Stegi			

SYNOPTIC WEATHER MAP 1200 GMT. — 1400 SAST. SINOPTIESE WEERKAART

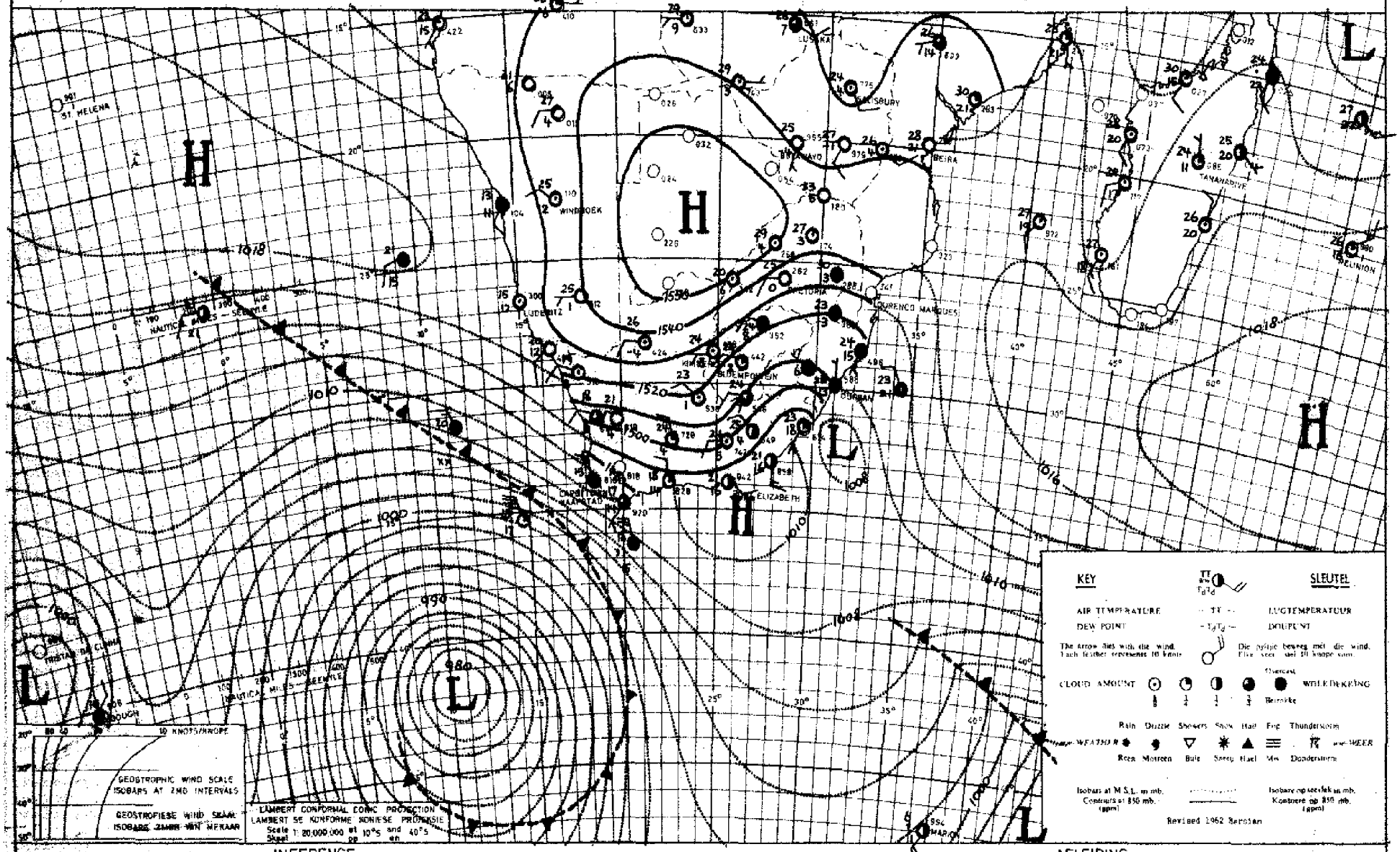

INFERENCE DATE 24 - 5 - 19 70 DATUM AFLEIDING

The deep low south-west of the country is moving south-eastwards so that cloudy and cool conditions with rain will be confined to the south-western parts of the country. Elsewhere it will remain fine to partly cloudy and mild to warm with fresh north-westerly winds.

Die diep laag beweeg suidooswaarts en bewolkte koue toestande met reën sal slegs oor die suidwestelike dele van die land voorkom. Oor die res van die land sal dit mooiweer of gedeeltelik bewolk en matig tot warm bly met taamlike sterk noordwestewind.

DAAGLIKSE WEERBULLETIN

Maksimum en Minimum Temperatuur (°C) en Reënval (RRR)
in mm vir die 24 ure geëindig om 0800 SAST op

WEERBURO / WEATHER BUREAU
DEPT. VAN VERVOER / DEPT. OF TRANSPORT

26 - 5 - 1970

DAILY WEATHER BULLETIN

Maximum and Minimum Temperatures (°C) and Rainfall (RRR)
in mm for the 24 hours ended at 0800 SAST on

CAPE - KAAP	Max	Min	RRR
Aberdeen			
Addo			
Alexander Bay	23	15	0.6
Aliwal North	19	4	
Beaufort-Wes	21	8	
(Loghawe)			
Boegoebergdam			
Boetsap			
Brandvlei			
Cala			
Caledon			
Calitzdorp			
Calvinia	15	2	0.5
Cape Agulhas	19	15	
Cape Columbine	16	13	2.2
Cape Point	16	13	0.3
Cape St. Francis	21	16	
Cape Town	17	12	0.6
(D. F. Malan)			
Cape Town			2.0
(Roeland St.)			
Carnarvon			
Ceres			
Citrusdal			
Colesberg			
Cradock			
De Aar	19	2	
Döhne	26	8	
Douglas			
East London	30	12	
(Airport)			
Elsenburg			1.6
Fraserburg	16	2	
Garies			
George			
Graaff-Reinet	24	6	
Grahamstown			
Grootfontein	19	5	0.1
(Middelburg)			
Hopetown			
Idutywa			
Jansenville	26	13	
Joubertina			
Kimberley	22	7	
(Airport)			
Kuyasa			
Kokstad	24	4	
Kuruman	24	6	

KAAP - CAPE	Max	Min	RRR
Ladismith			
Lake Mentz			
Maclear			
Mafeking	27	5	
Malmesbury			
Matatiele			
Matroosberg	15	5	
Mbashe	31	13	0.3
Mosselbaai	24	11	
Mount Frere			
Oliep	18	11	0.1
Outshoorn	24	5	
Petrusville			
Piketberg			
Pofadder	xx	5	
Port Alfred			
Port Elizabeth	26	15	
Port Nolloth	19	13	
Port St. Johns	31	16	
Prieska	23	7	
Prince Albert			
Queenstown	23	7	
Riversdale	24	10	
Robertson	21	13	
Sheeprun	23	9	
(near Maclear)			
Somerset-Oos	24	12	
Steynsburg			
Strydenburg			
Sutherland	12	3	
Swellendam			
Tarkastad			
Touwsrivier			
Twee Riviere			
(Gemsbokpark)			
Umtata	26	7	
Uniondale			
Upington	23	7	
Vanwyksvlei	19	5	
Victoria-Wes			
Vredendal	19	13	
Vryburg	27	5	
Williston			
Willowmore	20	7	
Willowpark	19	8	
(near Dordrecht)			

NATAL	Max	Min	RRR
Cape St. Lucia	26	18	
Dundee			
Durban	27	14	
(Louis Botha)			
Estcourt	27	6	
Harding			
Himeville			
Hluhluwe			
Mkuze			
Newcastle	27	6	
Cedara	27	6	
(Pietermaritzburg)			
Port Shepstone	26	18	
Richmond			
Van Reenen			
Vryheid			
Waterford			
(near Underberg)			
O.V.S. - O.F.S.			
Balkfontein			
(naby Botshaville)			
Bethlehem	21	1	
Bloemfontein	21	2	
(J.B.M. Hertzog)			
Bultfontein			
Fauresmith	20	7	
Ficksburg			
Frankfort	23	0	
Harrismith			
Hoopstad	24	5	
Kroonstad	23	2	
Lindley			
Modderpoort			
Petrusburg			
Philippolis			
Reddersburg			
Reitz			
Rouxville			
Vrede			
Warden			
Welkom	23	8	
Wepener	22	1	
Winburg			
Zastron			

TRANSVAAL	Max	Min	RRR
Barberton			
Belfast			
Bethal	24	5	
Bospoort	25	4	
Carolina	23	6	
Delareyville			
Delmas			
Ermelo			
Gideonsrus			
Groendraai	30	4	
(naby Vaalwater)			
Jan Kempdorp			
Jan Smuts	23	7	
Joubert Park (Jhb)	23	10	
Kroondal	28	7	
Letaba			
Levubu	33	16	
Lichtenburg			
Loskopdam			
Loskopkanale			
(naby Groblersdal)			
Louis Trichardt			
Lydenburg	25	8	
Mara	32	7	
Marnitz	31	8	
Messina	34	9	
Middelburg			
Nelspruit	33	13	
Phalaborwa	35	15	
Pietersburg	28	10	
Piet Retief	27	9	
Pongola			
Potchefstroom	25	3	
Potgietersrus	30	11	
Pretoria W.B.	25	9	
Pretoriuskop			
Punda Milia			
Satara			
Sekhukhune			
Shingwidzi			
Skukuza	38	10	
Standerton	24	0	
Thabazimbi			
Tomburke			
Tzaneen			
Vereeniging			
Volksrust			
Warmbad	30	7	
Waterval Boven			
Witbank			
Wolmaransstad			

S.W.A.	Max	Min	RRR
Arosib			
Bethanien			
Dordabis			
Gobabeb	27	13	
Gobabis	28	8	
Grootfontein	29	11	
J.G. Strijdomlughawe	26	8	
Karasburg			
Kalkfeld			
Karibib			
Keetmanshoop	24	9	
Kub			
Luderitz	16	12	
Mariental	29	8	
Möwe	16	12	
Ohopoho			
Okahandja			
Okaukuejo			
Ondangwa	31	10	
Otavi			
Otjiwarongo			
Outjo	30	9	
Rehoboth			
Rundu	32	8	
Steinhausen			
Tsumeb			
Uis	32	12	
Walvisbaai	17	10	
Windhoek W.K.			
LESOTHO			
Maseru	22	2	
BOTSWANA			
Francistown	21	8	
Gaberones	31	9	
Ghanzi	30	11	
Lobatsi			
Mahalapye			
Maun	31	7	
Shakawe	31	9	
Tshabong			
Tshane	28	3	
SWAZILAND			
Emlembe			
Manzini (Matsapa)	33	14	
Stegi			

SYNOPTIC WEATHER MAP 1200 GMT. — 1400 SAST. SINOPTIESE WEERKAART

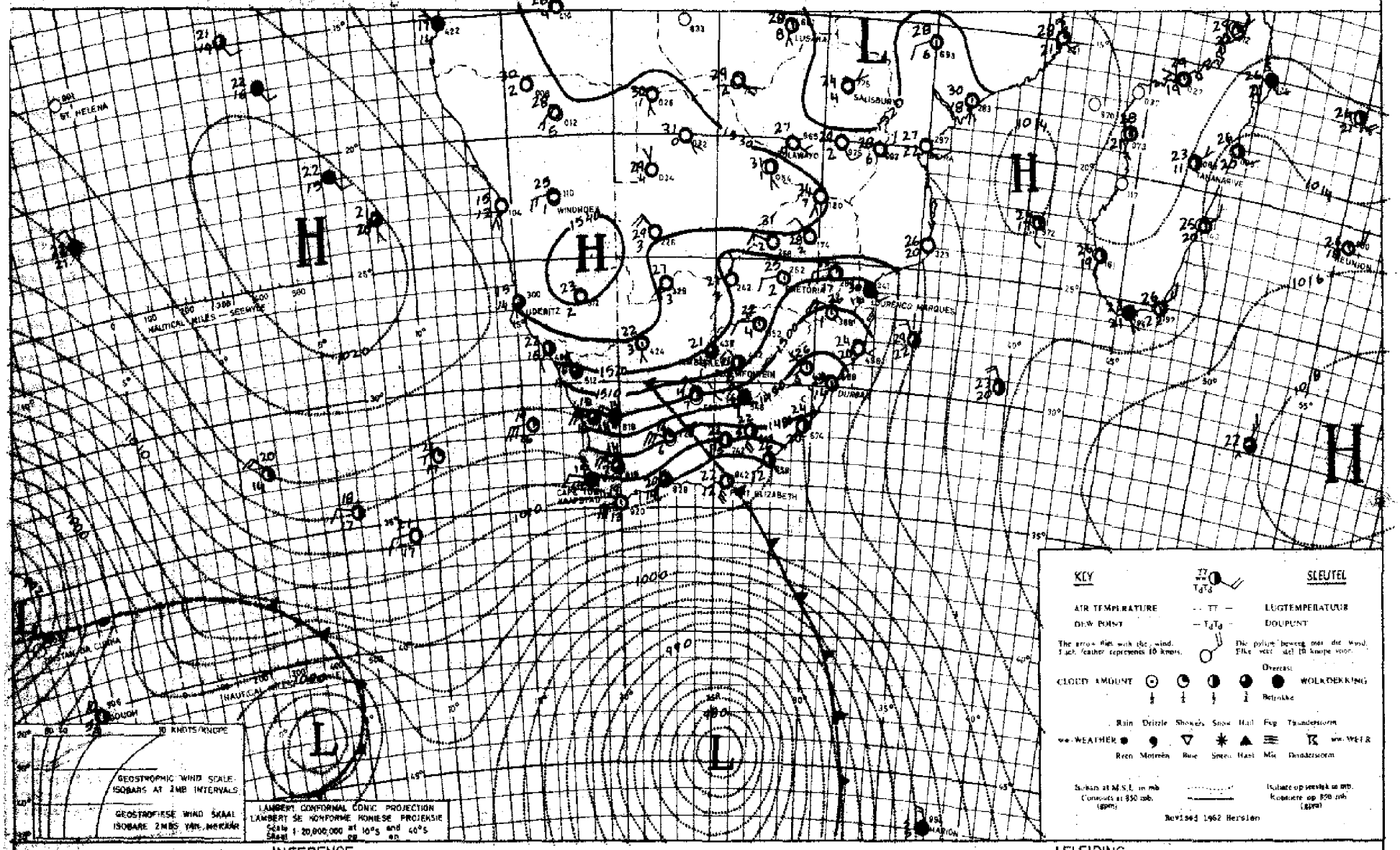

INFERENCE DATE 25-5-1970 DATUM AFLEIDING

With a series of low pressure systems moving from west to east south of the country, cloudy weather with rain will persist over the South-western Cape. It will also become cooler over the rest of the Cape Province but over the northern provinces it will remain fair and mild to warm.

Met 'n reeks van laedrukstelsels wat van wes na oos verby beweeg suid van die land sal bewolkte weer met reën voortduur oor Suidwes-Kaapland. Dit sal ook koeler word oor die res van Kaapland maar oor die res van Kaapland maar oor die noordelike provinsies sal dit mooiweer en matig tot warm bly.

DAAGLIKSE WEERBULLETIN

Maksimum en Minimum Temperatuur (°C) en Reënval (RRR)
in mm vir die 24 uur geëindig om 0800 SAST op

WEERBURO / WEATHER BUREAU
DEPT. VAN VERVOER / DEPT. OF TRANSPORT

27 - 5 - 1970

DAILY WEATHER BULLETIN

Maximum and Minimum Temperatures (°C) and Rainfall (RRR)
in mm for the 24 hours ended at 0800 SAST on

GAPE - KAAP	Max	Min	RRR
Aberdeen			
Addo			
Alexander Bay	20	10	
Altwal North	19	-1	
Beaufort-Wes	20	6	
(Laghawe)			
Boegoebergdam			
Boetsap			
Brandvlei			
Cala			
Caledon			
Calitzdorp			
Calvinia	19	2	
Cape Agulhas	19	12	
Cape Columbine	18	10	
Cape Point	16	11	
Cape St. Francis	18	8	
Cape Town	17	11	
(D. F. Malan)			
Cape Town			
(Roeland St.)			
Carnarvon			
Ceres			
Citrusdal			
Colesberg			
Cradock			
De Aar	18	0	
Dühne	19	6	
Douglas			
East London	23	12	
(Airport)			
Elsenburg			
Fraserburg	16	2	
Garies			
George			
Graaff-Reinet	20	9	
Grahamstown			
Grootfontein	18	1	
(Middelburg)			
Hopetown			
Kutywa			
Jansenville	23	4	
Joubertina			
Kimberley	19	6	
(Airport)			
Kaysna			
Kokstad	20	4	
Kuruman	20	5	

KAAP - CAPE	Max	Min	RRR
Ladismith			
Lake Mentz			
Maclear			
Mafeking	23	7	
Malmesbury			
Matatiele			
Matroosberg	15	6	
Mbashe	22	14	
Mosselbaai	21	12	
Mount Frere			
Oklep	19	8	
Oudtshoorn	21	2	
Petrusville			
Piketberg			
Pofadder	XX	8	
Port Alfred			
Port Elizabeth	20	9	
Port Nolloth	14	8	
Port St. Johns	21	15	
Prieska	22	0	
Prince Albert			
Queenstown	19	-3	
Riversdale			
Robertson	21	13	
Sheeprun	21	0	
(near Maclear)			
Somerset-Oos	19	6	
Steynsburg			
Strydenburg			
Sutherland	15	2	
Swellendam			
Tarkastad			
Touwsrivier			
Twee Riviere	25	4	
(Gemsbokpark)			
Umtata	22	5	
Uniondale			
Upington	20	6	
Vanwyksvlei	17	3	
Victoria-Wes			
Vredendal	21	7	
Vryburg	23	1	
Williston			
Willowmore	19	1	
Willowpark	18	2	
(near Dordrecht)			

NATAL	Max	Min	RRR
Cape St. Lucia			
Dundee			
Durban	23	15	
(Louis Botha)			
Estcourt	23	11	
Harding			
Himeville			
Hluhluwe			
Mkuze			
Newcastle	25	9	
Cedara	19	12	0.3
(Pietermaritzburg)			
Port Shepstone	22	16	
Richmond			
Van Reenen			
Vryheid			
Waterford	20	4	
(near Underberg)			
O.V.S. - O.F.S.			
Balkfontein			
(naby Bothaville)			
Bethlehem	18	0	
Bloemfontein	18	-1	
(J.B.M. Hertzog)			
Bultfontein			
Fauresmith	17	0	
Ficksburg			
Frankfort	20	1	
Harrismith			
Hoopstad	21	2	
Kroonstad	20	1	
Lindley			
Modderpoort			
Petrusburg			
Philippolis			
Reddersburg			
Reitz			
Roosville			
Vrede			
Warden			
Welkom	19	6	
Wepener	18	-2	
Winburg			
Zastron			

TRANSVAAL	Max	Min	RRR
Barberton			
Belfast			
Bethal	21	5	
Bospoort	21	2	
Carolina	22	7	
Delareyville			
Delmas			
Ermelo			
Gideonsrus			
Groendraai	29	1	
(naby Vaalwater)			
Jan Kempdorp			
Jan Smuts	20	4	
Joubert Park (Jhb)	20	7	
Kroonstad	26	5	
Letaba			
Levubu	34	15	
Lichtenburg			
Loskopdam			
Loskopkanale			
(naby Groblersdal)			
Louis Trichardt			
Lydenburg	25	7	
Mara	32	13	
Marnitz	31	11	
Messina	35	15	
Middelburg			
Nelspruit	31	9	
Phalaborwa	34	17	
Pietersburg	29	7	
Piet Retief	25	10	
Pongola			
Potchefstroom	20	1	
Potgietersrus	29	10	
Pretoria W.B.	24	10	
Pretoriuskop			
Punda Milia			
Satara			
Sekhukhune			
Shingwidzi			
Skukuza	34	14	
Standerton	21	0	
Thabazimbi			
Tomburke			
Tzaneen			
Vereeniging			
Volksrust			
Warmbad	27	5	
Waterval Boven			
Wilbank			
Wolmaransstad			

S.W.A.	Max	Min	RRR
Aroab			
Bethanien			
Dordabis			
Gobabeb	31	13	
Gobabis	28	5	
Grootfontein	28	8	
J.G. Strijdomlughawe	27	8	
Karasburg			
Kalkfeld			
Karibib			
Keetmanshoop	24	11	
Kub			
Luderitz	17	12	
Mariental	29	7	
Möwe	14	11	
Okopoko			
Okahandja			
Okaukuejo			
Ondangwa	32	11	
Otavi			
Otjiwarongo			
Outjo	30	8	
Rehoboth			
Rundu	32	7	
Steinhausen			
Tsumeb			
Uis	32	15	
Walvisbaai	17	9	
Windhoek W.K.			
LESOTHO			
Maseru	19	0	
BOTSWANA			
Francistown	32	7	
Gaberones	29	10	
Ghanzi	29	7	
Lobatsi			
Mahalapye			
Maun	32	12	
Shakawe	32	12	
Tshabong	24	4	
Tshane	25	1	
SWAZILAND			
Enlembe			
Manzini (Matsapa)	28	12	
Stegi			

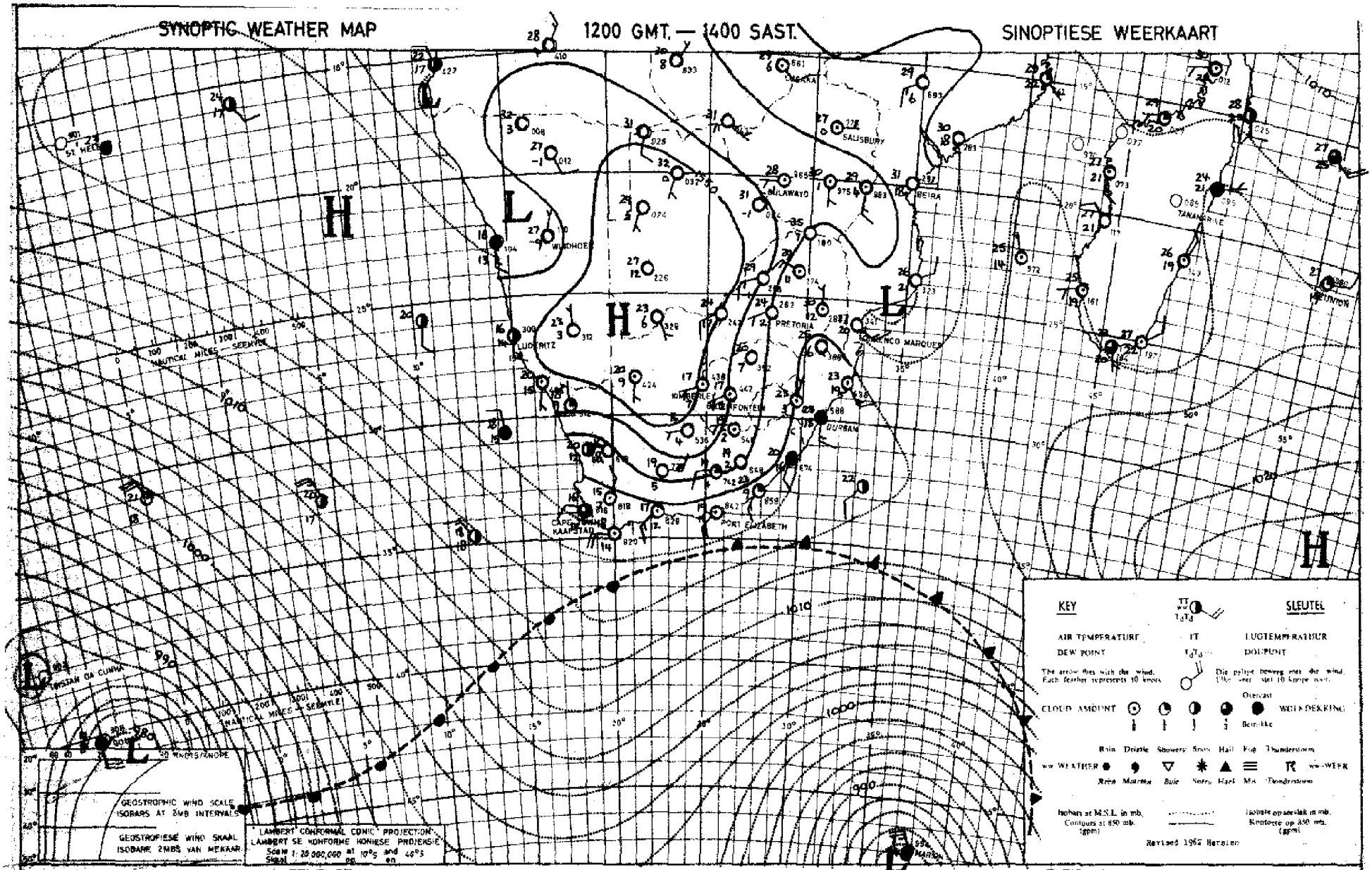

With the high pressure system over the interior it will be fine over most parts of the country. The new low pressure system which has appeared at Gough Island is moving eastwards and will cause cloudy weather with rain later over the South-Western Cape Province.

Met die hoëdrukstelsel oor die binneland sal dit hoofsaaklik mooiweer wees oor die meeste dele. Die nuwe laedrukstelsel wat by Gougheiland verskyn het, beweeg ooswaarts en sal later bewolkte weer met reën oor Suidwes-Kaapland aanbring.

DAAGLIKSE WEERBULLETIN

Maksimum en Minimum Temperatuur (°C) en Reënval (RRR)
in mm vir die 24 uur geëindig om 0800 SAST op

WEERBURO / WEATHER BUREAU
DEPT. VAN VERVOER / DEPT. OF TRANSPORT

28-5-1970

DAILY WEATHER BULLETIN

Maximum and Minimum Temperatures (°C) and Rainfall (RRR)
in mm for the 24 hours ended at 0800 SAST on

CAPE - KAAP	Max	Min	RRR
Aberdeen			
Addo			
Alexander Bay	24	8	
Aliwal North	22	0	
Beaufort-Wes	24	14	
(Lughawe)			
Boegoebergdam			
Boetsap			
Brandvlei			
Cala			
Caledon			
Calitzdorp			
Calvinia	23	13	
Cape Agulhas	20	13	
Cape Columbine	16	12	
Cape Point	18	14	
Cape St. Francis	21	11	
Cape Town	21	13	
(D. F. Malan)			
Cape Town			1.5
(Roeland St.)			
Carnarvon			
Ceres			
Citrusdal			
Colesberg			
Cradock			
De Aar	20	1	
Dōme	24	11	
Douglas			
East London	24	14	
(Airport)			
Elsenburg			
Fraserburg	19	3	
Garies			
George			
Graaff-Reinet	25	16	
Grahamstown			
Grootfontein	19	7	
(Middelburg)			
Hopetown			
Idutywa			
Jansenville	26	10	
Joubertina			
Kimberley	21	7	
(Airport)			
Knysna			
Kokstad	22	0	
Kuruman	22	2	

KAAP - CAPE	Max	Min	RRR
Ladismith			
Lake Mentz			
Maclear			
Mafeking	24	7	
Malmesbury			
Matatiele			
Matroosberg	18	12	
Mbashe	22	15	
Mosselbaai	22	15	
Mount Frere			
Oliep	23	1	
Oudtshoorn	24	4	
Petrusville			
Piketberg			
Potsdder	XX	13	
Port Alfred			
Port Elizabeth	24	8	
Port Nolloth	16	7	
Port St. Johns	24	20	
Prieska	23	2	
Prince Albert			
Queenstown	23	12	
Riversdale	24	6	
Robertson	23	8	
Sheeprun	23	0	
(near Maclear)			
Somerset-Oos	24	11	
Steynsburg			
Strydenburg			
Sutherland	17	6	
Swellendam			
Tarkastad			
Touwarivier			
Twee Riviere	25	2	
(Gemsbokpark)			
Umtata	25	4	
Uniondale			
Upington	25	10	
Vanwyksvlei	21	4	
Victoria-Wes			
Vredendal	23	7	
Vryburg	23	1	
Williston			
Willowmore	22	6	
Willowpark			
(near Dordrecht)	19	10	

NATAL	Max	Min	RRR
Cape St. Lucia			
Dundee			
Durban	24	10	
(Louis Botha)			
Estcourt	21	5	
Harding			
Himeville			
Hluhluwe			
Mkuze			
Newcastle	23	2	
Cedara	22	5	
(Pietermaritzburg)			
Port Shepstone	23	13	
Richmond			
Van Reenen			
Vryheid			
Waterford	21	-3	
(near Underberg)			
O.V.S. - O.F.S.			
Balkfontein			
(naby Bothaville)			
Bethlehem	18	-4	
Bloemfontein	19	-2	
(J.B.M. Hertzog)			
Bultfontein			
Fauresmith	19	1	
Ficksburg			
Frankfort	20	-3	
Harrismith			
Hoopstad	22	1	
Kroonstad	21	0	
Lindley			
Modderpoort			
Petrusburg			
Philippolis			
Reddersburg			
Reitz			
Roux ville			
Vrede			
Warden			
Welkom	20	4	
Wepener	20	-3	
Winburg			
Zastron			

TRANSVAAL	Max	Min	RRR
Barberton			
Belfast			
Bethal	20	5	
Bospoort	21	2	
Carolina	19	4	
Delareyville			
Delmas			
Ermelo			
Gideonsrus			
Groendraai	26	4	
(naby Vaalwater)			
Jan Kempdorp			
Jan Smuts	19	8	
Joubert Park (Jhb)	20	9	
Kroondal	23	4	
Letaba			
Levubu	23	14	
Lichtenburg			
Loskopdam			
Loskopkanale			
(naby Groblersdal)			
Louis Trichardt			
Lydenburg	21	5	
Mara	22	8	
Marnitz	26	10	
Messina	26	12	
Middelburg			
Nelspruit	23	8	
Phalaborwa	25	15	
Pietersburg	22	5	
Piet Retief	19	8	
Pongola			
Potchefstroom	22	2	
Potgietersrus	25	10	
Pretoria W.B.	22	6	
Pretoriuskop			
Punda Milia			
Satara			
Sekhukhune			
Shingwidzi			
Skukuza	28	13	
Standerton	15	-1	
Thabazimbi			
Tomburke			
Tzaneen			
Vereeniging			
Volksrust			
Warmbad	25	4	
Waterval Boven			
Withank			
Wolmaransstad			

S.W.A.	Max	Min	RRR
Aroab			
Bethanien			
Dordabis			
Gobabeb	35	15	
Gobabis	27	3	
Grootfontein	28	6	
J.G. Strijdomlughawe	26	5	
Karasburg			
Kalkfeld			
Karibib			
Keetmanshoop	27	11	
Kub			
Luderitz	19	11	
Mariental	29	6	
Möwe	15	11	
Ohopoho			
Okahandja			
Okaukuejo			
Ondangwa	31	12	
Otavi			
Otjiwarongo			
Outjo	30	5	
Rehoboth			
Rundu	32	14	
Steinhausen			
Tsumeb			
Uis	34	14	
Walvisbaai	16	9	
Windhoek W.K.			
LESOTHO			
Maseru	20	-1	
BOTSWANA			
Francistown	25	9	
Gaberones	27	7	
Ghanzi	27	4	
Lobatsi			
Mahalapye			
Maun			
Shakawe			
Tshabong	25	12	
Tshane	26	0	
SWAZILAND			
Emlembe			
Mansini (Matsapa)	23	10	
Stegi			

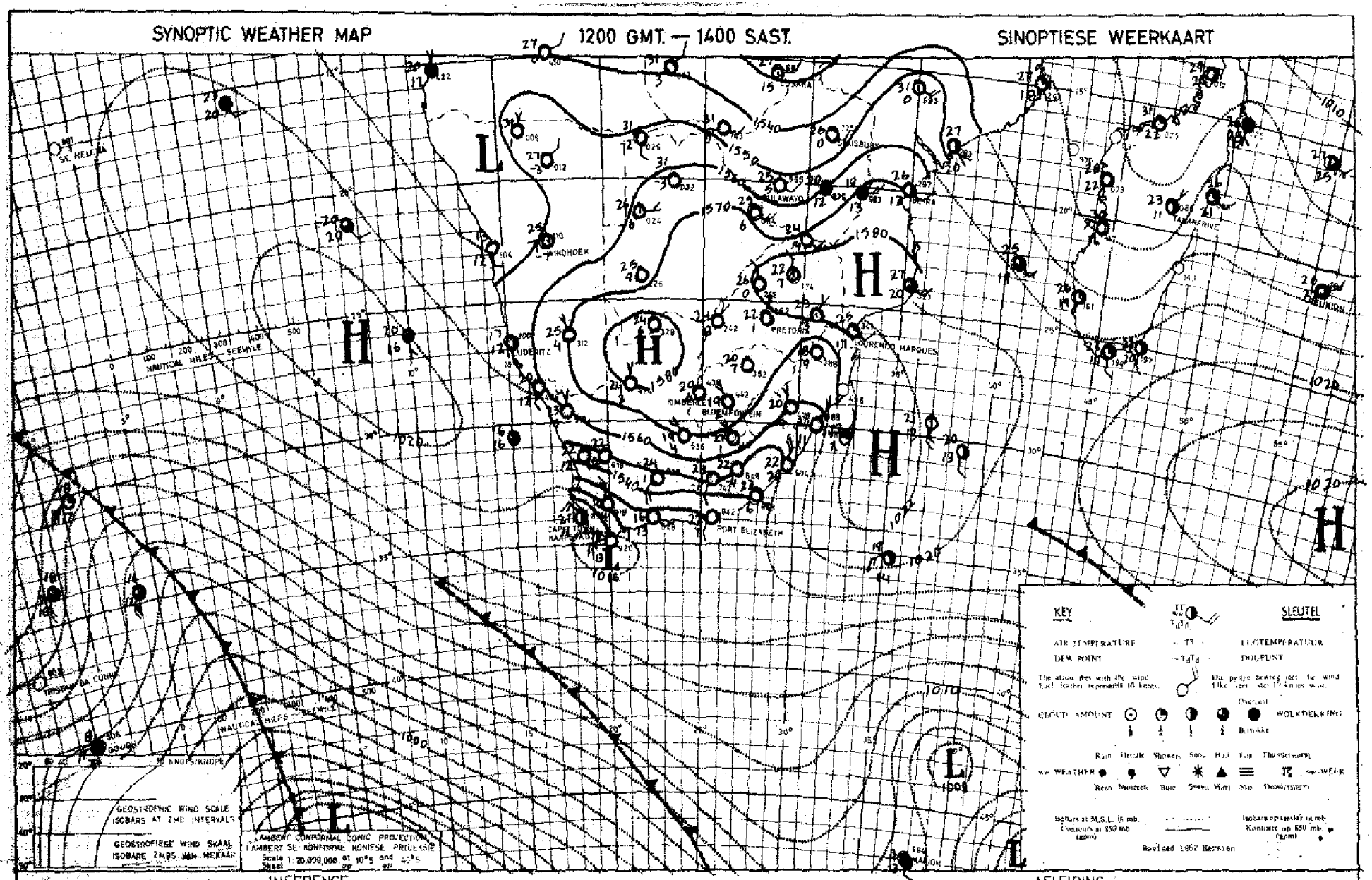

With high pressure systems over the interior the weather will remain fair over most parts of the country. The cold front and low pressure trough east of Gough Island is moving eastwards and will cause cloudy weather with rain over the south-western parts of the Cape Province.

Met hoëdrukstelsels oor die binneland sal dit mooiweer bly oor die meeste dele van die land. Die koufront en laedruktrog oos van Gougheiland beweeg ooswaarts en sal bewolkte weer met reën veroorsaak oor die suidwestelike dele van Kaapland.

DAAGLIKSE WEERBULLETIN

Maksimum en Minimum Temperatuur (°C) en Reënval (RRR)
in mm vir die 24 uur geëindig om 0800 SAST op

WEERBURO / WEATHER BUREAU
DEPT. VAN VERVOER / DEPT. OF TRANSPORT

29 - 5 - 1970

DAILY WEATHER BULLETIN

Maximum and Minimum Temperatures (°C) and Rainfall (RRR)
in mm for the 24 hours ended at 0800 SAST on

CAPE - KAAP	Max	Min	RRR
Aberdeen			
Addo			
Alexander Bay	22	13	
Aliwal North	24	6	
Beaufort-Wes	25	12	
(Lughawe)			
Boegoebergdam			
Boetsap			
Brandvlei			
Cala			
Caledon			
Calitzdorp			
Calvinia	19	9	2.0
Cape Agulhas	22	13	1.5
Cape Columbine	15	13	1.7
Cape Point	18	11	10.5
Cape St. Francis	24	13	
Cape Town	19	13	18.3
(D. F. Malan)			
Cape Town			24.5
(Roeland St.)			
Carnarvon			
Ceres			34.5
Citrusdal			
Colesberg			
Cradock			
De Aar	23	7	
Dohne	27	8	
Douglas			
East London	32	13	
(Airport)			
Elsenburg			17.8
Fraserburg	20	6	
Garies			
George			
Graaff-Reinet	25	10	
Grahamstown			
Grootfontein	22	11	
(Middelburg)			
Hopetown			
Idutywa			
Jansenville	30	14	
Jeffreyshaven			
Kimberley	25	9	
(Airport)			
Knysna			
Kokstad	26	2	
Kuruman	23	3	

KAAP - CAPE	Max	Min	RRR
Ladismith			
Lake Mentz			
Langepaan Road			9.7
Maclear			
Mafeking	25	7	
Malmesbury			
Matatiele			
Matroosberg	19	10	
Mbashe	28	15	
Mosselbaai	19	13	
Mount Frere			
Okiep	20	10	0.5
Oudtshoorn	27	7	
Petrusville			
Piketberg			
Potfadder	xx	6	
Port Alfred			
Port Elizabeth	31	9	
Port Nolloth	15	12	
Port St. Johns	28	18	
Prieska	26	4	
Prince Albert			
Queenstown	25	12	
Riversdale	27	12	
Robertson	23	15	
Sheeprun	26	16	
(near Maclear)			
Somerset-Oos	29	xx	
Steynsburg			
Strydenburg			
Sutherland	17	5	
Swellendam			
Tarkastad			
Touwsrivier			
Twee Riviere	28	3	
(Gemsbokpark)			
Umtata	21	7	
Uniondale			
Upington	27	6	
Vanwyksvlei	24	7	
Victoria-Wes			
Vredendal	20	14	
Vryburg	24	3	
Williston			
Willowmore	24	10	
Willowpark	21	11	
(near Dordrecht)			

NATAL	Max	Min	RRR
Cape St. Lucia			
Dundee			
Durban	27	8	
(Louis Botha)			
Estcourt	24	3	
Harding			
Himeville			
Hluhluwe			
Mkuze			
Newcastle	27	9	
Cedara	27	5	
(Pietermaritzburg)			
Port Shepstone	24	15	
Richmond			
Van Reenen			
Vryheid			
Waterford	25	-3	
(near Underberg)			
O.V.S. - O.F.S.			
Balkfontein			
(naby Bothaville)			
Bethlehem	20	-2	
Bloemfontein	21	0	
(J.B.M. Hertzog)			
Bultfontein			
Fauresmith	22	5	
Ficksburg			
Frankfort	21	-2	
Harrismith			
Hoopstad	24	1	
Kroonstad	22	1	
Lindley			
Modderpoort			
Petrusburg			
Philippolis			
Reddersburg			
Reitz			
Rouxville			
Vrede			
Warden			
Welkom	21	5	
Wepener	22	8	
Winburg			
Zastron			

TRANSVAAL	Max	Min	RRR
Barberton			
Belfast			
Bethal	21	4	
Bospoort	23	3	
Carolina	21	5	
Delareyville			
Delmas			
Ermelo			
Gideonsrus			
Groendraai	26	3	
(naby Vaalwater)			
Jan Kempdorp			
Jan Smuts	19	10	
Joubert Park (Jhb)	21	8	
Kroondal	23	5	
Letaba			
Levubu	26	11	
Lichtenburg			
Loskopdam			
Loskopkanale			
(naby Groblersdal)			
Louis Trichardt			
Lydenburg	21	5	
Mara	25	7	
Marnitz	25	6	
Messina	27	9	
Middelburg			
Nelspruit	28	7	
Phalaborwa	27	14	
Pietersburg	23	7	
Piet Retief	25	11	
Pongola			
Potchefstroom	23	4	
Potgietersrus	25	8	
Pretoria W.B.	22	7	
Pretoriuskop			
Punda Milia			
Satara			
Sekhukhune			
Shingwidzi			
Skukuza	30	7	
Standerton	22	-1	
Thabazimbi			
Tomburke			
Tzaneen			
Vereeniging			
Volksrust			
Warmbad	24	6	
Waterval Boven			
Witbank			
Wolmaransstad			

S.W.A.	Max	Min	RRR
Aroab			
Bethanien			
Dordabis			
Gobabeb	33	12	
Gobabis	27	3	
Grootfontein	28	6	
J.G. Strijdomlughawe	26	6	
Karasburg			
Kalkfeld			
Karibib			
Keetmanshoop	29	8	
Kub			
Luderitz	19	13	
Mariental	30	7	
Möwe	15	12	
Ohopoho			
Okahandja			
Okaukuejo			
Ondangwa	30	10	
Otavi			
Otjiwarongo			
Outjo	30	5	
Rehoboth			
Rundu	30	7	
Steinhausen			
Tsumeb			
Uis	33	11	
Walvisbaai	17	10	
Windhoek W.K.			
LESOTHO			
Maseru	22	2	
BOTSWANA			
Francistown	25	5	
Gaberones	26	5	
Ghanzi	27	6	
Lobatsi			
Mahalapye			
Maun	28	11	
Shakawe	29	11	
Tshabong	27	6	
Tshane	26	2	
SWAZILAND			
Emlembe			
Manzini (Matsapa)			
Stegi			

SYNOPTIC WEATHER MAP 1200 GMT — 1400 SAST. SINOPTIESE WEERKAART

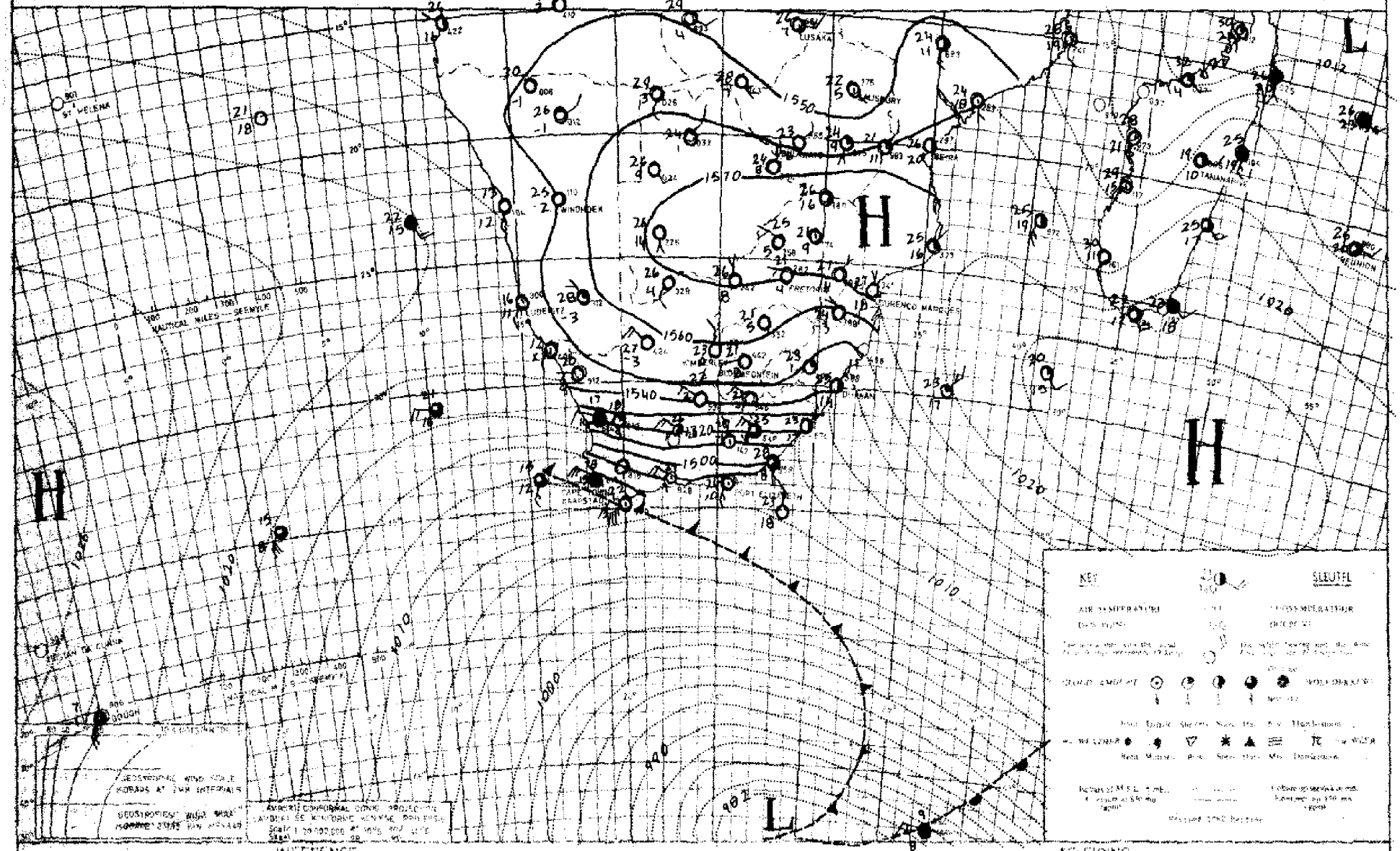

INFERENCE DATE 28 - 5 19 70 DATUM AFLEIDING

Cloudy and colder weather with showers will spread to the southern areas of the Cape Province and it will become cooler over the remainder of the Province. Fine and warm conditions will prevail over the remainder of the country.

Bewolkte koue weer met buie sal agter die front ooswaarts uitbrei oor die suidelike Kaapprovinsie en dit sal ook koeler word oor die res van die Kaapprovinsie. Oor die res van die land sal mooi weerstoestande heers.

DAAGLIKSE WEERBULLETIN

Maksimum en Minimum Temperatuur (°C) en Reënval (RRR)
in mm vir die 24 uur geëindig om 0800 SAST op

WEERBURO / WEATHER BUREAU
DEPT. VAN VERVOER / DEPT. OF TRANSPORT

30 - 5 - 1970

DAILY WEATHER BULLETIN

Maximum and Minimum Temperatures (°C) and Rainfall (RRR)
in mm for the 24 hours ended at 0800 SAST on

CAPE - KAAP	Max	Min	RRR
Aberdeen			
Addo			
Alexander Bay	20	12	2.3
Aliwal North	21	7	
Beaufort-Wes	18	5	5.8
(Lughawe)			
Boegoebergdam			
Boetsap			
Brandvlei			
Cala			
Caledon			
Calitzdorp			
Calvinia	12	3	7.5
Cape Agulhas	16	8	2.0
Cape Columbine	16	8	4.7
Cape Point	14	7	1.1
Cape St. Francis	19	9	8.0
Cape Town	17	6	3.1
(D. F. Malan)			
Cape Town			
(Roeland St.)			
Carnarvon			
Ceres			26.5
Citrusdal			
Colesberg			
Cradock			
De Aar	16	6	
Döhne	24	5	0.8
Douglas			
East London	26	12	
(Airport)			
Elsenburg			
Fraserburg	13	2	1.0
Garies			
George			12.0
Graaff-Reinet	21	7	1.0
Grahamstown			
Grootfontein	17	5	0.2
(Middelburg)			
Hopetown			
Idutywa			
Jansenville	23	10	
Joubertina			
Kimberley	20	4	
(Airport)			
Knysna			5.0
Kokstad			
Kuruman	22	4	

KAAP - CAPE	Max	Min	RRR
Ladismith			
Lake Mentz			
Maclear			
Mafeking	25	4	
Malmesbury			
Matatiele			
Matroosberg	12	1	
Mbashe	23	13	
Mosselbaai	16	8	2.0
Mount Frere			
Oklep	14	5	5.5
Oudtshoorn	19	7	2.5
Petrusville			
Piketberg			
Pofadder	XX	5	
Port Alfred			
Port Elizabeth	30	4	
Port Nolloth	16	12	
Port St. Johns	24	13	
Prieska	19	8	
Prince Albert			
Queenstown	23	6	
Riversdale	20	7	1.5
Robertson	18	6	0.3
Sheeprun	25	5	
(near Maclear)			
Somerset-Oos	20	6	6.5
Steynsburg			
Strydenburg			
Sutherland	9	0	4.0
Swellendam			
Tarkastad			
Touwsrivier			
Twee Riviere	22	4	
(Gemsbokpark)			
Umtata	29	9	
Uniondale			
Upington	19	7	
Vanwyksvlei	17	6	
Victoria-Wes			
Vredendal	16	9	3.6
Vryburg	25	1	
Williston			
Willowmore	17	4	0.4
Willowpark	20	6	
(near Dordrecht)			

NATAL	Max	Min	RRR
Cape St. Lucia	27	19	
Dundee			
Durban	27	16	
(Louis Botha)			
Estcourt	26	6	
Harding			
Himeville			
Hluhluwe			
Mkuze			
Newcastle	26	11	
Cedara	28	9	
(Pietermaritzburg)			
Port Shepstone	23	17	
Richmond			
Van Reenen			
Vryheid			
Waterford	25	0	
(near Underberg)			
O.V.S. - O.F.S.			
Balkfontein			
(naby Bothaville)			
Bethlehem			
Bloemfontein	22	-2	
(J.B.M. Hertzog)			
Bultfontein			
Fauresmith	18	2	
Ficksburg			
Frankfort	22	-1	
Harrismith			
Hoopstad	25	2	
Kroonstad	24	0	
Lindley			
Modderpoort			
Petrusburg			
Philippolis			
Reddersburg			
Reitz			
Rouxville			
Vrede			
Warden			
Welkom	24	5	
Wepener	22	-1	
Winburg			
Zastron			

TRANSVAAL	Max	Min	RRR
Barberton			
Belfast			
Bethal	22	6	
Bospoort	23	1	
Carolina	21	7	
Delareyville			
Delmas			
Ermelo			
Gideonsrus			
Groendraai	25	0	
(naby Vaalwater)			
Jan Kempdorp			
Jan Smuts	21	10	
Joubert Park (Jhb)	21	9	
Kroondal			
Letaba			
Levubu	28	13	
Lichtenburg			
Loskopdam			
Loskopkanale			
(naby Groblersdal)			
Louis Trichardt			
Lydenburg			
Mara	26	5	
Marnitz			
Messina	29	6	
Middelburg			
Nelspruit	31	7	
Phalaborwa			
Pietersburg	24	10	
Piet Retief	24	8	
Pongola			
Potchefstroom	25	4	
Potgietersrus	26	6	
Pretoria W.B.	23	7	
Pretoriuskop			
Punda Milia			
Satara			
Sekhukhune			
Shingwidzi			
Skukuza	33	4	
Standerton	22	5	
Thabazimbi			
Tomburke			
Tzaneen			
Vereeniging			
Volksrust			
Warmbad	25	4	
Waterval Boven			
Witbank			
Wolmaransstad			

S.W.A.	Max	Min	RRR
Aroab			
Bethanien			
Dordabis			
Gobabeb	27	8	
Gobabis	28	4	
Grootfontein	27	9	
J.G. Strijdomlughawe	25	5	
Karasburg			
Kalkfeld			
Karibib			
Keetmanshoop	20	6	
Kub			
Luderitz			
Mariental	29	6	
Möwe	17	12	
Ohopoho			
Okahandja			
Okaukuejo			
Ondangwa	30	7	
Otavi			
Otjiwarongo			
Outjo	30	4	
Rehoboth			
Rundu	30	5	
Steinhausen			
Tsumeb			
Uis	31	7	
Walvisbaai	18	11	
Windhoek W.K.			
LESOTHO			
Maseru	22	-2	
BOTSWANA			
Francistown	28	5	
Gaberones	27	5	
Ghanzi	28	9	
Lobatsi			
Mahalapye			
Maun	28	4	
Shakawe	29	8	
Tshabong	26	6	
Tshane	27	6	
SWAZILAND			
Emlembe			
Manzini (Matsapa)	31	15	
Stegi			

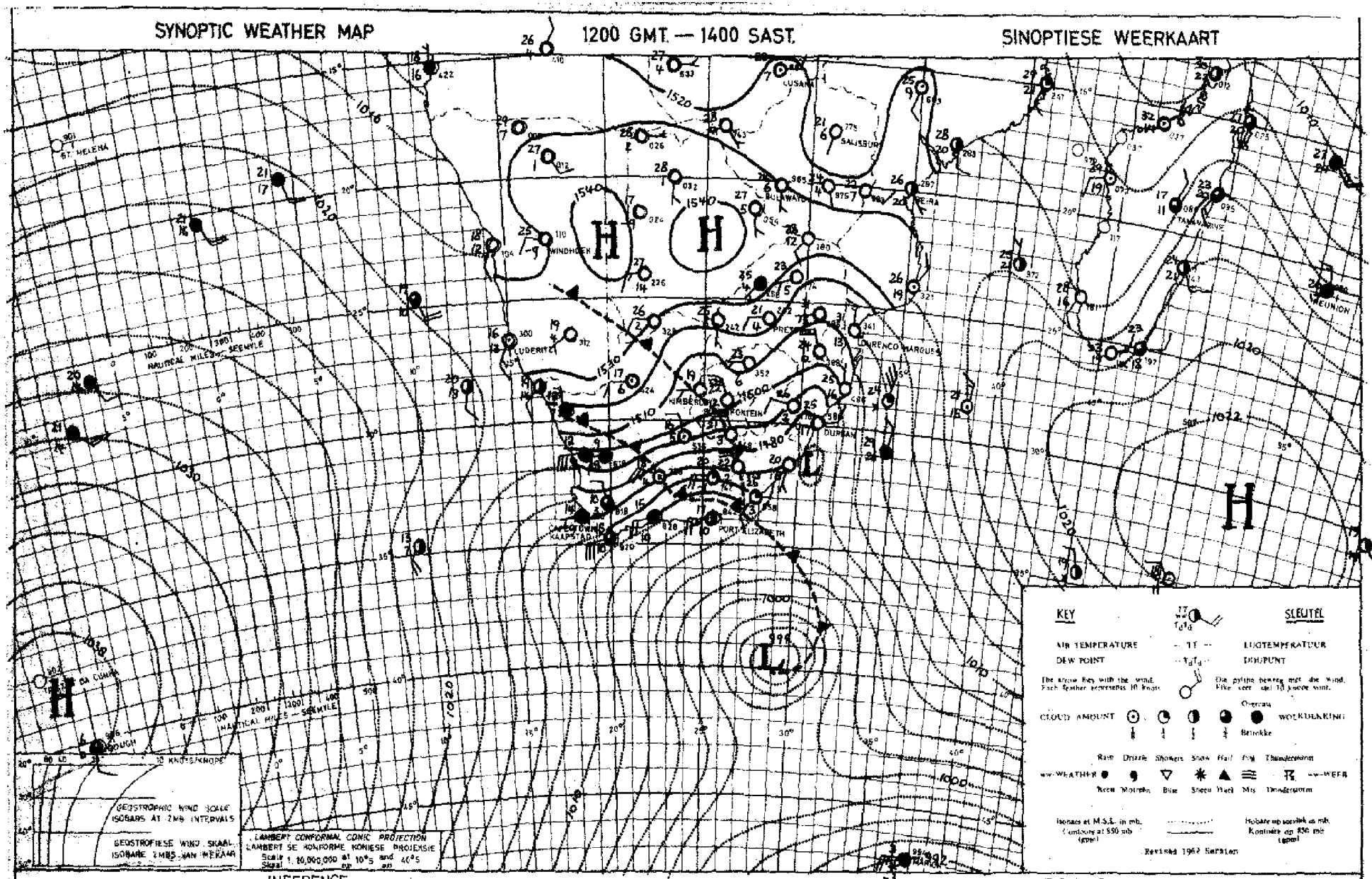

The strong high pressure system following the cold front will cause the cold air to advance further over the Cape Province, Natal and southern Transvaal. Showers will occur over the Cape and Natal with snowfalls over the mountain regions.

Die sterk hoëdrukstelsel wat agter die koufront indruk, sal veroorsaak dat koue lug verder uitbrei oor die Kaapprovinsie, Vrystaat, Natal en Suid-Transvaal. Buie sal voorkom oor die Kaap en Natal met sneeuneerslae oor die berggebiede.

DAAGLIKSE WEERBULLETIN

Maksimum en Minimum Temperatuur (°C) en Reënval (RRR)
in mm vir die 24 uur geëindig om 0800 SAST op

WEERBURO / WEATHER BUREAU
DEPT. VAN VERVOER / DEPT. OF TRANSPORT

31 - 5 - 1970

DAILY WEATHER BULLETIN

Maximum and Minimum Temperatures (°C) and Rainfall (RRR)
in mm for the 24 hours ended at 0800 SAST on

CAPE - KAAP	Max	Min	RRR
Aberdeen			
Addo			
Alexander Bay	16	5	0.5
Aliwal North	12	-6	0.4
Beaufort-Wes	10	3	1.4
(Lughawe)			
Boegoebergdam			
Boetsap			
Brandvlei			
Cala			
Caledon			
Calitzdorp			
Calvinia	10	1	
Cape Agulhas	14	9	16.5
Cape Columbine	14	9	0.4
Cape Point	12	9	6.0
Cape St. Francis	16	15	0.8
Cape Town			
(D. F. Malan)	15	8	1.4
Cape Town			10.5
(Roeland St.)			
Carnarvon			
Ceres			
Citrusdal			
Colesberg			
Cradock			
De Aar	10	-5	2.5
Dôme	12	3	
Douglas			
East London	17	7	
(Airport)			
Elsenburg			
Fraserburg	8	-4	
Garies			
George			
Graaff-Reinet	12	0	0.1
Grahamstown			
Grootfontein	10	-4	0.1
(Middelburg)			
Hopetown			
Idutywa			
Jansenville	15	6	
Joubertina			
Kimberley	13	-1	
(Airport)			
Knysna			
Kokstad			
Kuruman	13	0	

KAAP - CAPE	Max	Min	RRR
Ladismith			
Lake Mentz			
Maclear			
Mafeking	21	3	
Malmesbury			
Matatiele			
Matroosberg	9	-1	
Mbashe	17	7	
Mosselbaai	16	10	
Mount Frere			
Okiep	9	2	1.3
Oudtshoorn	13	0	
Petrusville			
Piketberg			
Pofadder	XX	-1	
Port Alfred			
Port Elizabeth	15	10	
Port Nolloth	15	5	2.0
Port St. Johns	19	11	
Prieska	13	-2	
Prince Albert			
Queenstown			
Riversdale	15	7	
Robertson			
Sheeprun	17	-4	0.2
(near Maclear)			
Somerset-Oos	12	4	
Steynsburg			
Strydenburg			
Sutherland			
Swellendam			
Tarkastad			
Touwsrivier			
Twee Riviere	15	-1	
(Gemsbokpark)			
Umtata			
Uniondale			
Upington	14	-2	
Vanwyksvlei	12	-3	
Victoria-Wes			
Vredendal	15	4	
Vryburg	18	0	
Williston			
Willowmore	10	1	
Willowpark			
(near Dordrecht)			

NATAL	Max	Min	RRR
Cape St. Lucia	23	15	2.0
Dundee			
Durban	20	14	
(Louis Botha)			
Estcourt	23	6	
Harding			
Himeville			
Hluhluwe			
Mkuze			
Newcastle	23	0	
Cedara			
(Pietermaritzburg)			
Port Shepstone	19	10	
Richmond			
Van Reenen			
Vryheid			
Waterford	16	-5	
(near Underberg)			
O.V.S. - O.F.S.			
Balkfontein			
(naby Bothaville)			
Bethlehem	14	-4	
Bloemfontein	13	-5	
(J.B.M. Hertzog)			
Bultfontein			
Fauresmith	11	-1	
Ficksburg			
Frankfort	17	-5	
Harrismith			
Hoopstad	16	0	
Kroonstad	16	-2	
Lindley			
Modderpoort			
Petrusburg			
Philippolis			
Reddersburg			
Reitz			
Rouxville			
Vrede			
Warden			
Welkom			
Wepener	12	-9	
Winburg			
Zastron			

TRANSVAAL	Max	Min	RRR
Barberton			
Belfast			
Bethal	21	-3	
Bospoort	18	0	
Carolina	21	7	
Delareyville			
Delmas			
Ermelo			
Gideonsrus			
Groendraai	27	1	
(naby Vaalwater)			
Jan Kempdorp			
Jan Smuts	20	0	
Joubert Park (Jhb)	20	2	
Kroondal			
Letaba			
Levubu	31	12	
Lichtenburg			
Loskopdam			
Loskopkanale			
(naby Groblersdal)			
Louis Trichardt			
Lydenburg	24	4	
Mara	29	4	
Marnitz			
Messina	31	7	
Middelburg			
Nelspruit	32	9	
Phalaborwa	26	17	
Pietersburg	27	8	
Piet Retief	24	7	0.8
Pongola			
Potchefstroom	19	-2	
Potgietersrus	28	11	
Pretoria W.B.	23	6	
Pretoriuskop			
Punda Milia			
Satara			
Sekhukhune			
Shingwidzi			
Skukuza	34	17	
Standerton	19	-4	
Thabazimbi			
Tomburke			
Tzaneen			
Vereeniging			
Volksrust			
Warmbad	26	-3	
Waterval Boven			
Withank			
Wolmaransstad			

S.W.A.	Max	Min	RRR
Aroab			
Bethanien			
Dordabis			
Gobabeb	22	6	
Gobabis			
Grootfontein	29	5	
J.G. Strijdomlughawe	23	1	
Karasburg			
Kalkfeld			
Karibib			
Keetmanshoop	13	1	
Kub			
Luderitz	17	10	
Mariental	17	5	
Möwe	17	10	
Ohopoho			
Okahandja			
Okaukuejo			
Ondangwa			
Otavi			
Otjiwarongo			
Outjo			
Rehoboth			
Rundu	30	6	
Steinhausen			
Tsumeb			
Uis			
Walvisbaai	17	8	
Windhoek W.K.			
LESOTHO			
Maseru	14	-3	
BOTSWANA			
Francistown	30	6	
Gaberones	28	6	
Ghanzi	27	3	
Lobatsi			
Mahalapye			
Maun	30	9	
Shakawe	30	12	
Tshabong	15	1	
Tshane	19	1	
SWAZILAND			
Embabane			
Manzini (Matsapa)	30	13	
Stegi			

SYNOPTIC WEATHER MAP 1200 GMT. — 1400 SAST. SINOPTIESE WEERKAART

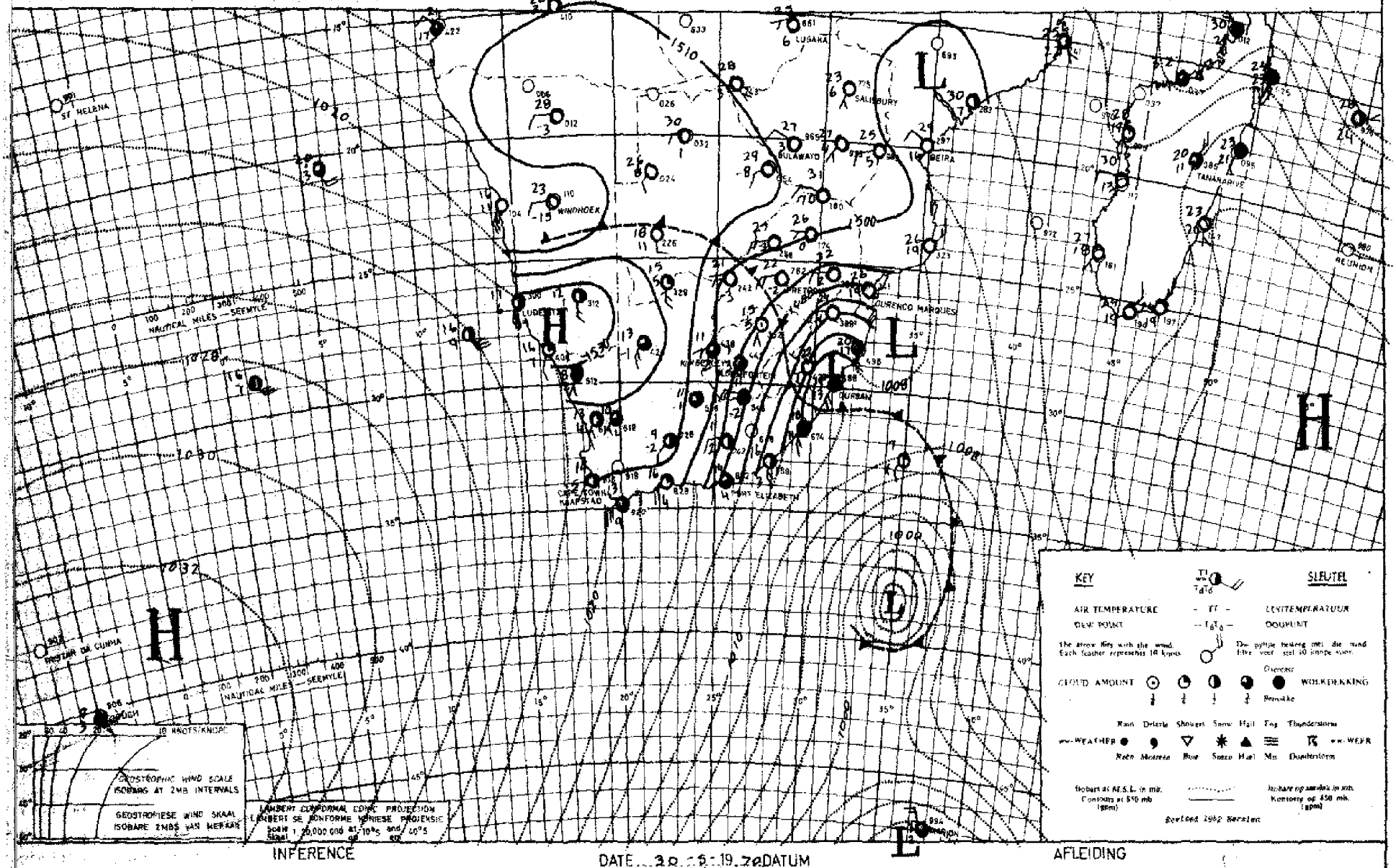

INFERENCE DATE 30.5.19.70 DATUM AFLEIDING

Very cold air will spread to the remaining areas of the country. Isolated light showers will occur over the Cape Province, southern Free State and Natal and snowfalls are expected over the higher regions of these provinces.

Baie koue lug sal oor die hele land uitbrei. Enkele ligte buie sal voorkom oor die Kaapprovinsie, suidelike Vrystaat en Natal terwyl sneeuneerslae verwag word oor die hoërliggende streke van hierdie gebiede.

DAAGLIKSE WEERBULLETIN

Maksimum en Minimum Temperatuur (°C) en Reënval (RRR)
in mm vir die 24 uur geëindig om 0800 SAST op

WEERBURO / WEATHER BUREAU
DEPT. VAN VERVOER / DEPT. OF TRANSPORT

1 - 6 - 1970

DAILY WEATHER BULLETIN

Maximum and Minimum Temperatures (°C) and Rainfall (RRR)
in mm for the 24 hours ended at 0800 SAST on

CAPE - KAAP	Max	Min	RRR
Aberdeen			
Adelo			
Alexander Bay	18	4	
Aliwal North	11	-6	
Beaufort-Wes	12	-1	
(Lughawe)			
Bodgoebergdam			
Boetsap			
Brandvlei			
Cala			
Caledon			
Calitzdorp			
Calvinia	13	1	
Cape Agulhas	16	11	1.0
Cape Columbine	14	8	
Cape Point	14	10	0.4
Cape St. Francis	17	11	
Cape Town	15	3	0.1
(D. F. Malan)			
Cape Town			
(Roeland St.)			
Carnarvon			
Ceres			
Citrusdal			
Colesberg			
Cradock			
De Aar	12	-2	
Dohne	13	4	
Douglas			
East London	19	10	
(Airport)			
Elsenburg			
Fraserburg	10	-2	
Garies			
George			
Graaff-Reinet	14	1	
Grahamstown			
Grootfontein	11	-5	
(Middelburg)			
Hopetown			
Idutywa			
Jansenville	17	4	
Joubertina			
Kimberley	11	-3	
(Airport)			
Knysna			
Kokstad			
Kuruman	13	8	

KAAP - CAPE	Max	Min	RRR
Ladismith			
Lake Mentz			
Langebaanweg			6.5
Maclear			
Mafeking	15	3	
Malmesbury			
Matatiele			
Matroosberg	11	0	
Mbashe	20	11	
Mosselbaai	17	10	
Mount Frere			
Okiep	12	4	
Oudtshoorn	14	0	
Petrusville			
Piketberg			
Pofadder	xx	0	
Port Alfred			
Port Elizabeth	18	12	
Port Nolloth	19	6	
Port St. Johns	20	11	
Prieska	13	-4	
Prince Albert			
Queenstown			
Riversdale	15	3	
Robertson	16	2	
Sheeprun	12	-4	
(near Maclear)			
Somerset-Oos	14	3	
Steynsburg			
Strydenburg			
Sutherland	7	-9	
Swellendam			
Tarkastad			
Touwsrivier			
Twee Riviere	14	-5	
(Gemsbokpark)			
Umtata			
Uniondale			
Upington	13	-2	
Vanwyksvlei	13	-2	
Victoria-Wes			
Vredendal	16	4	
Vryburg	13	-5	
Williston			
Willowmore	12	-1	
Willowpark			
(near Dordrecht)			

NATAL	Max	Min	RRR
Cape St. Lucia	18	10	
Dundee			
Durban	20	9	
(Louis Botha)			
Estcourt	15	0	
Harding			
Himeville			
Hluhluwe			
Mkuze			
Newcastle	17	7	
Cedara			
(Pietermaritzburg)			
Port Shepstone	19	12	
Richmond			
Van Reenen			
Vryheid			
Waterford	13	-7	
(near Underberg)			
O.V.S. - O.F.S.			
Balkfontein			
(naby Bothaville)			
Bethlehem	14	2	
Bloemfontein	11	-6	
(J.B.M. Hertzog)			
Bultfontein			
Fauresmith	11	-1	
Ficksburg			
Frankfort	14	0	
Harrismith			
Hoopstad	13	-3	
Kroonstad	14	-2	
Lindley			
Modderpoort			
Petrusburg			
Philippolis			
Reddersburg			
Reitz			
Rouxville			
Vrede			
Warden			
Welkom	14	1	
Wepener	11	-9	
Winburg			
Zastron			

TRANSVAAL	Max	Min	RRR
Barberton			
Belfast			
Bethal	15	7	
Bospoort	13	-3	
Carolina	17	6	
Delareyville			
Delmas			
Ermelo			
Gideonsrus			
Groendraai	25	5	
(naby Vaalwater)			
Jan Kempdorp			
Jan Smuts	13	3	
Joubert Park (Jhb)	12	4	
Kroondal			
Letaba			
Levubu	24	13	0.5
Lichtenburg			
Loskopdam			
Loskopkanale			
(naby Groblersdal)			
Louis Trichardt			
Lydenburg	20	8	
Mara	24	13	
Marnitz			
Messina	28	16	
Middelburg			
Nelspruit	20	12	0.5
Phalaborwa	23	15	
Pietersburg	22	8	
Piet Retief	9	7	0.3
Pongola			
Potchefstroom	14	-3	
Potgietersrus	24	11	
Pretoria W.B.	15	9	
Pretoriuskop			
Punda Milia			
Satara			
Sekhukhune			
Shingwidzi			
Skukuza	21	16	
Standerton	15	7	
Thabazimbi			
Tomburke			
Tzaneen			
Vereeniging			
Volksrust			
Warmbad			
Waterval Boven			
Wilbank			
Wolmaransstad			

S.W.A.	Max	Min	RRR
Aroab			
Bethanien			
Dordabis			
Gobabeb	27	7	
Gobabis			
Grootfontein	26	2	
J.G. Strijdomlughawe	15	0	
Karasburg			
Kalkfeld			
Karibib			
Keetmanshoop	13	3	
Kub			
Luderitz	20	10	
Mariental	14	2	
Möwe	16	8	
Ohopoho			
Okahandja			
Okaukuejo			
Ondangwa			
Otavi			
Otjiwarongo			
Outjo	28	3	
Rehoboth			
Rundu	31	8	
Steinhausen			
Tsumeb			
Uis			
Walvisbaai	16	9	
Windhoek W.K.			
LESOTHO			
Maseru	12	-7	
BOTSWANA			
Francistown	28	12	
Gaberones	21	4	
Ghanzi	20	8	
Lobatsi			
Mahalapye			
Maun	24	8	
Shakawe	22	8	
Tshabong	15	-3	
Tshane	16	1	
SWAZILAND			
Empembe			
Manzini (Matsapa)	15	11	
Stegi			

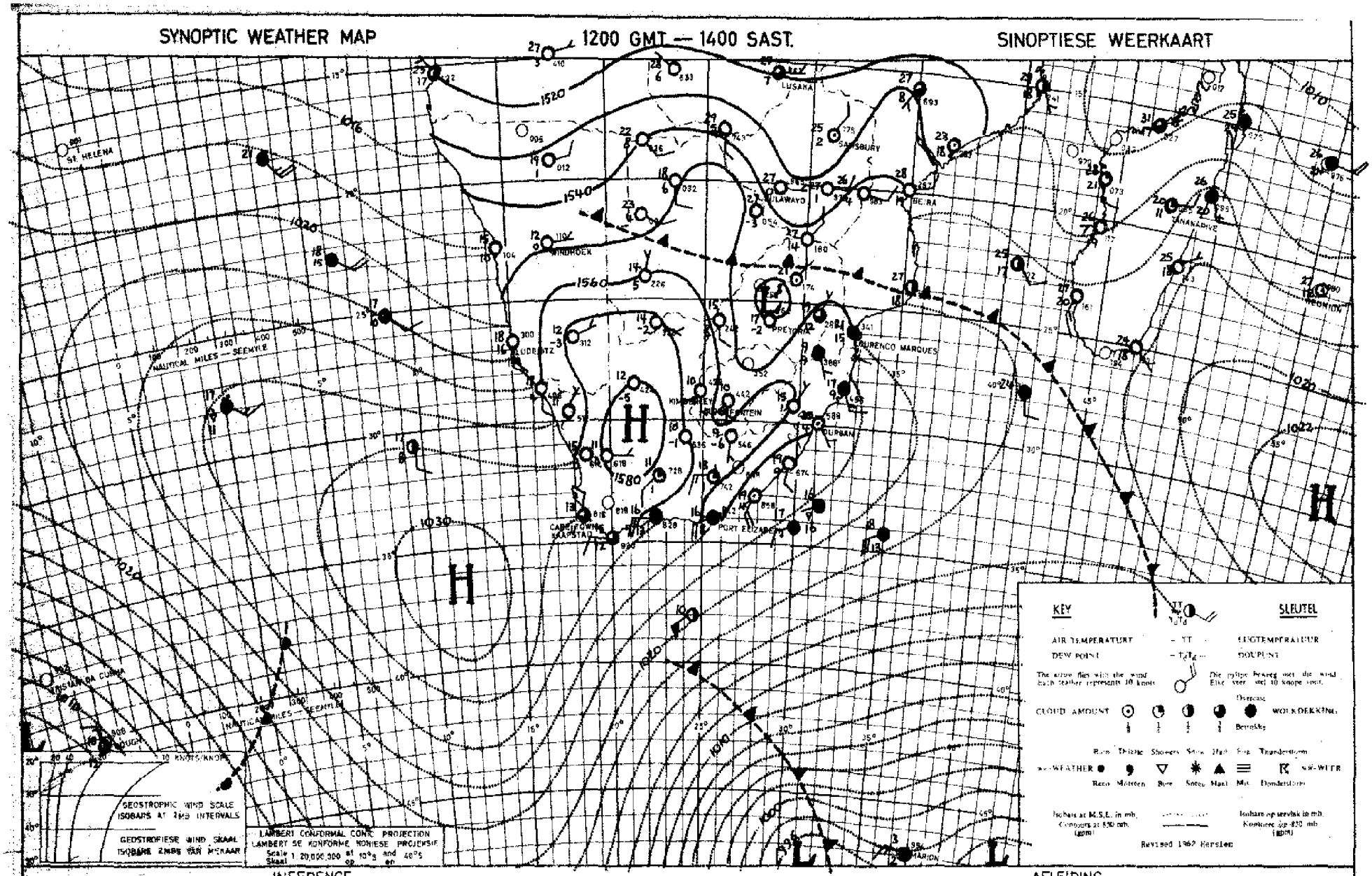

Pressures are rising along the south and east coasts so that a ridge of high will form there, resulting in an inFlow of cool, moist air from the east over Natal and Transvaal. Over the remainder of the country it will remain fine and it will become slightly warmer.

Lugdruk styg nou langs die suid- en ooskus sodat 'n rug van hoë druk daar sal vorm en tot gevolg sal hê dat koel, vogtige lug oor Natal en Transvaal sal instroom uit die ooste. Oor die res van die land sal dit mooiweer bly en effens warmer word.

DAAGLIKSE WEERBULLETIN

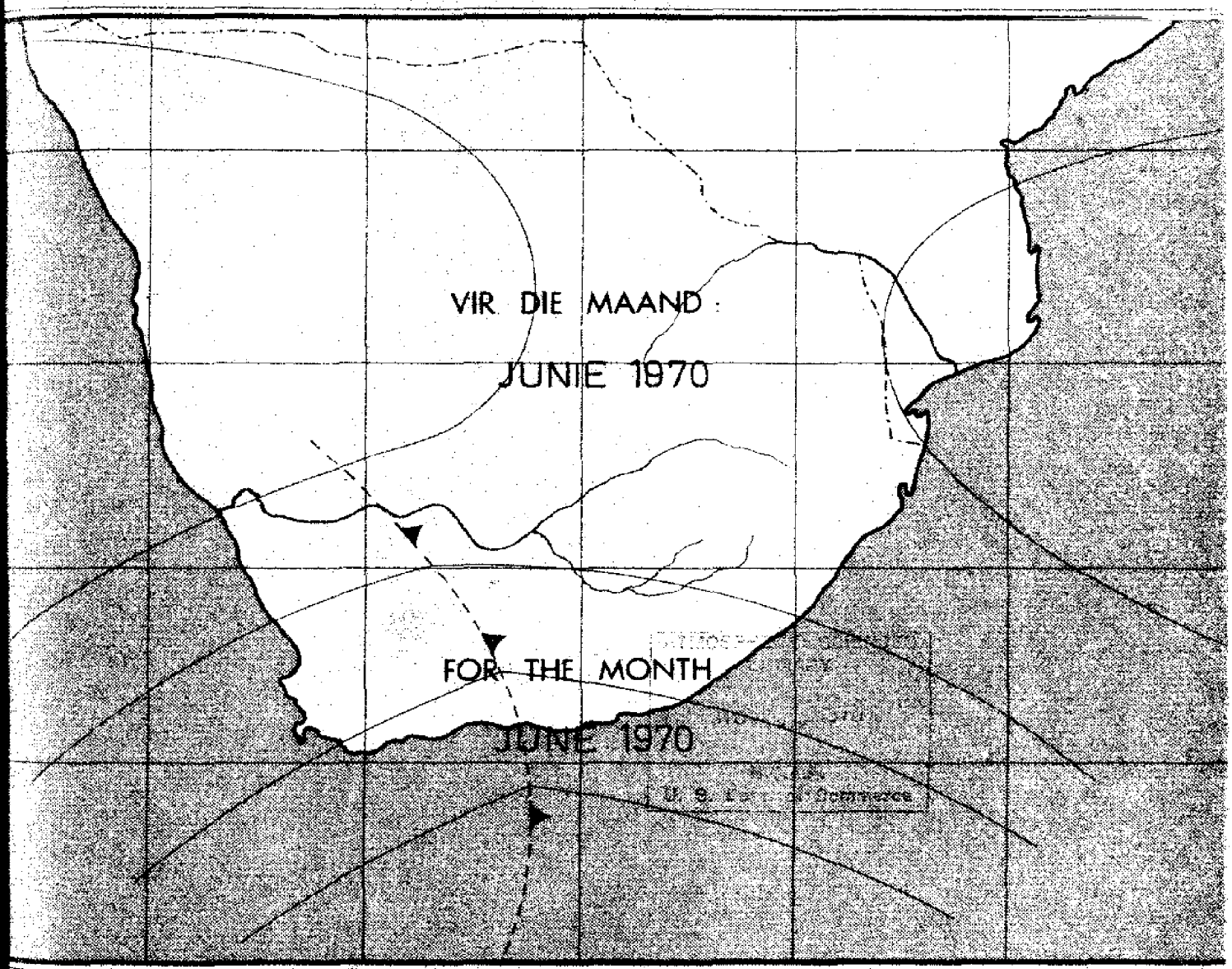

DAILY WEATHER BULLETIN

DAAGLIKSE WEERBULLETIN

Maksimum en Minimum Temperatuur (°C) en Reënval (RRR)
in mm vir die 24 uur geëindig om 0800 SAST op

WEERBURO / WEATHER BUREAU
DEPT. VAN VERVOER / DEPT. OF TRANSPORT

2-6-1970

DAILY WEATHER BULLETIN

Maximum and Minimum Temperatures (°C) and Rainfall (RRR)
in mm for the 24 hours ended at 0800 SAST on

CAPE - KAAP	Max	Min	RRR
Aberdeen			
Addo			
Alexander Bay	22	7	
Aliwal North	17	-3	
Beaufort-Wes	15	-1	
(Loghawe)			
Boegoebergdam			
Boetzap			
Brandvlei			
Cala			
Caledon			
Calitzdorp			
Calvinia	15	2	
Cape Agulhas	16	8	
Cape Columbine	16	11	
Cape Point	17	11	
Cape St. Francis	18	8	
Cape Town	17	9	
(D. F. Malan)			
Cape Town			
(Rocland St.)			
Carnarvon			
Ceres			
Citrusdal			
Colesberg			
Cradock			
De Aar	14	-3	
Döhne	16	5	
Douglas			
East London	19	9	
(Airport)			
Elsenburg			
Fraserburg	12	-3	
Garies			
George			
Graaff-Reinet	15	2	
Grahamstown			
Grootfontein	12	-5	
(Middelburg)			
Hopetown			
Idutywa			
Jansenville	18	2	
Joubertina			
Kimberley	16	1	
(Airport)			
Knysna			
Koinstad	16	-6	
Kuruman	16	-2	

KAAP - CAPE	Max	Min	RRR
Ladismith			
Lake Mentz			
Maclear			
Mafeking	20	7	
Malmesbury			
Matatiele			
Matroosberg	13	2	
Mbashe	19	11	
Mosselbaai	17	11	
Mount Frere			
Okiep	14	7	
Oudtshoorn	17	-3	
Petrusville			
Piketberg			
Pofadder	xx	2	
Port Alfred			
Port Elizabeth	19	6	
Port Nolloth	24	10	
Port St. Johns	20	11	
Prieska	16	-5	
Prince Albert			
Queenstown			
Riversdale	19	-7	
Robertson	19	0	
Sheoprun	15	-3	
(near Maclear)			
Somerset-Oos	16	2	
Steynsburg			
Strydenburg			
Sutherland	11	-7	
Swellendam			
Tarkastad			
Touwsrivier			
Twee Riviere	18	-5	
(Gemsbokpark)			
Umtata	17	1	
Uniondale			
Upington	16	-2	
Vanwyksvlei	15	-2	
Victoria-Wes			
Vredendal	20	4	
Vryburg	17	-4	
Williston			
Willowmore	15	-3	
Willowpark	14	-5	
(near Dordrecht)			

NATAL	Max	Min	RRR
Cape St. Lucia	21	16	
Dundee			
Durban	21	16	
(Louis Botha)			
Estcourt	14	5	
Harding			
Himeville			
Hluhluwe			
Mkuze			3.5
Newcastle	15	5	
Cedara	16	6	
(Pietermaritzburg)			
Port Shepstone	20	13	
Richmond			
Van Reenen			
Vryheid			
Waterford	13	-4	
(near Underberg)			
O.V.S. - O.F.S.			
Balkfontein			
(naby Bothaville)			
Bethlehem	17	-1	
Bloemfontein	15	-4	
(J.B.M. Hertzog)			
Bultfontein			
Fauresmith	15	-1	
Ficksburg			
Frankfort	17	3	0.6
Harrismith			
Hoopstad			
Kroonstad	18	-1	
Lindley			
Modderpoort			
Petrusburg			
Philippolis			
Reddersburg			
Reitz			
Rouxville			
Vrede			
Warden			
Welkom	16	-1	
Wepener	16	-7	
Winburg			
Zastron			

TRANSVAAL	Max	Min	RRR
Barberton			
Belfast			
Bethal	15	6	
Bospoort	17	0	
Carolina	12	4	
Delareyville			
Delmas			
Ermelo			
Gideonsrus			
Groenkraal	21	6	
(naby Vaalwater)			
Jan Kempdorp			
Jan Smuts	14	6	
Joubert Park (Jhb)	13	7	
Kroondal	18	9	
Letaba			
Levubu	18	13	1.6
Lichtenburg			
Loskopdam			
Loskopkanale			
(naby Groblersdal)			
Louis Trichardt			
Lydenburg	17	6	
Mara			
Marnitz	19	9	
Messina	22	15	
Middelburg			
Nelspruit	14	8	2.0
Phalaborwa	20	16	
Pietersburg	16	9	
Piet Retief	11	7	1.7
Pongola			
Potchefstroom	18	3	
Potgietersrus	19	10	
Pretoria W.B.	16	10	
Pretoriuskop			
Punda Milia			
Satara			
Sekhukhune			
Shingwidzi			
Skukuza	21	12	
Standerton	18	6	1.5
Thabazimbi			
Tomburke			
Tzaneen			
Vereeniging			
Volksrust			
Warmbad	21	6	
Waterval Boven			
Witbank			
Wolmaransstad			

S.W.A.	Max	Min	RRR
Aroab			
Bethanien			
Bordabis			
Gobabeb			
Gobabis			
Grootfontein	25	3	
J.G. Strijdomlughawe	23	2	
Karasburg			
Kalkfeld			
Karibib			
Keetmanshoop	17	5	
Kub			
Luderitz	19	10	
Mariental	19	4	
Möwe	15	9	
Ohopoho			
Okahandja			
Okaukuejo			
Ondangwa	30	5	
Otavi			
Otjiwarongo			
Outjo	27	5	
Rehoboth			
Rundu	28	7	
Steinhausen			
Tsumeb			
Uis	30	10	
Walvisbaai	15	7	
Windhoek W.K.			
LESOTHO			
Maseru	16	-5	
BOTSWANA			
Francistown	24	12	
Gaberones	22	11	
Ghanzi	26	4	
Lobatsi			
Mahalapye			
Maun	28	11	
Shakawe	27	8	
Tshabong	21	5	
Tshane	22	2	
SWAZILAND			
Emlembe			
Manzini (Matsapa)	18	11	
Stegi			

SYNOPTIC WEATHER MAP 1200 GMT. — 1400 SAST. SINOPTIESE WEERKAART

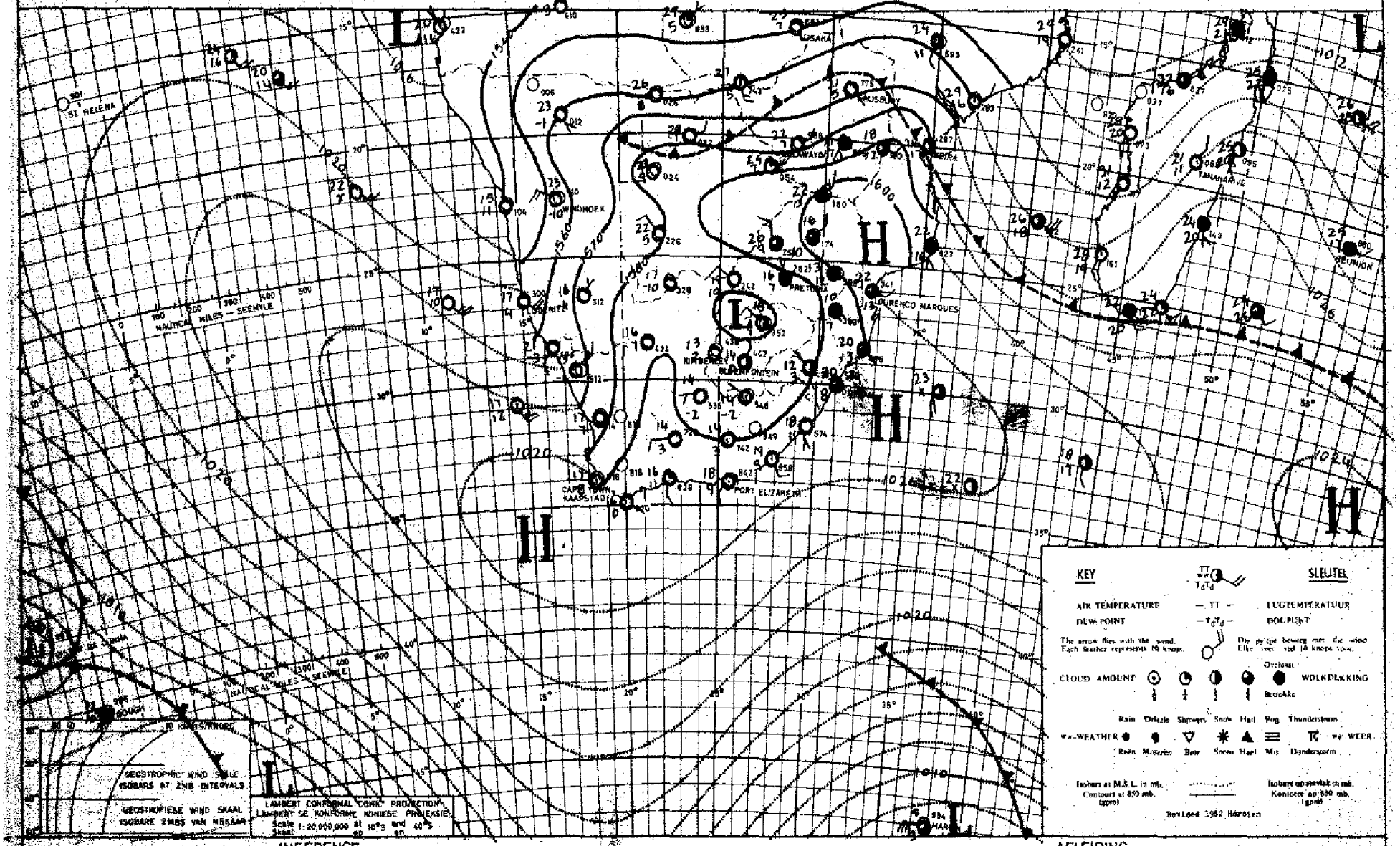

INFERENCE DATE 1 - 6 - 1970 DATUM AFLEIDING

With the ridge of high pressure which has formed east of Durban cloudy weather has spread over Natal and Transvaal. Over the rest of the country it will remain fine and temperatures will rise further.

Met die rug van hoë druk wat oos van Durban gevorm het, het bewolkte toestande oor Natal en Transvaal in beweeg. Oor die res van die land sal dit mooiweer bly en temperature sal verder styg.

DAAGLIKSE WEERBULLETIN

Maksimum en Minimum Temperatuur (°C) en Reënval (RRR)
in mm vir die 24 uur geëindig om 0800 SAST op

WEERBURO / WEATHER BUREAU
DEPT. VAN VERVOER / DEPT. OF TRANSPORT

3 - 6 - 1970

DAILY WEATHER BULLETIN

Maximum and Minimum Temperatures (°C) and Rainfall (RRR)
in mm for the 24 hours ended at 0800 SAST on

CAPE - KAAP	Max	Min	RRR
Aberdeen			
Addo			
Alexander Bay	28	13	
Aliwal North	17	-3	
Beaufort-Wes	18	8	
(Lughawe)			
Bongeesbergdam			
Bootsap			
Brandvlei			
Cala			
Caledon			
Calitzdorp			
Calvinia	17	12	
Cape Agulhas	19	9	
Cape Columbine	20	11	
Cape Point	19	12	
Cape St. Francis	21	10	
Cape Town	21	5	
(D. F. Malan)			
Cape Town			
(Roeland St.)			
Carnarvon			
Ceres			
Citrusdal			
Colesberg			
Cradock			
De Aar	17	-1	
Dohne	18	7	
Douglas			
East London	20	9	
(Airport)			
Elsenburg			
Fraserburg	15	-2	
Garies			
George			
Graaff-Reinet	20	5	
Grahamstown			
Grootfontein	16	0	
(Middelburg)			
Hopetown			
Idutywa			
Jansenville	21	0	
Joubertina			
Kimberley	17	6	
(Airport)			
Knysna			
Kokstad	17	-2	
Kuruman	20	2	

KAAP - CAPE	Max	Min	RRR
Ladismith			
Lake Mentz			
Maclear			
Mafeking	22	5	
Malmesbury			
Matatiele			
Matroosberg	16	5	
Mbashe	20	11	
Mosselbaai	17	13	
Mount Frere			
Oliep	17	13	
Oudtshoorn			
Petrusville			
Pikeiberg			
Poinadder	XX	7	
Port Alfred			
Port Elizabeth	22	3	
Port Nolloth	27	12	
Port St. Johns	22	13	
Prieska	18	-2	
Prince Albert			
Queenstown	22	6	
Riversdale	23	3	
Robertson	22	1	
Sheeprun	17	-5	
(near Maclear)			
Somerset-Oos	19	4	
Steynsburg			
Strydenburg			
Sutherland	13	-1	
Swellendam			
Tarkastad			
Touwsrivier			
Twee Riviere	22	3	
(Gemsbokpark)			
Umtata	19	2	
Uniondale			
Upington	20	5	
Vanwyksvlei	18	-2	
Victoria-Wes			
Vredendal	24	11	
Vryburg	20	3	
Williston			
Willowmore	17	9	
Willowpark	16	6	
(near Dordrecht)			

NATAL	Max	Min	RRR
Cape St. Lucia	21	15	6.5
Dundee			
Durban	21	11	
(Louis Botha)			
Estcourt	17	3	
Harding			
Himeville			
Hluhluwe			
Mkuze			
Newcastle	20	2	
Cedara	16	2	
(Pietermaritzburg)			
Port Shepstone	21	11	
Richmond			
Van Reenen			
Vryheid			
Waterford	16	-6	
(near Underberg)			
O.V.S. - O.F.S.			
Balkfontein			
(naby Bothaville)			
Bethlehem	15	-6	
Bloemfontein	16	-4	
(J.B.M. Hertzog)			
Bultfontein			
Fauresmith	16	-1	
Ficksburg			
Frankfort	17	-4	
Harrismith			
Hoopstad	19	-1	
Kroonstad	18	-1	
Lindley			
Modderpoort			
Petrusburg			
Philippolis			
Reddersburg			
Reitz			
Rouxville			
Vrede			
Warden			
Welkom	17	2	
Wepener	17	-5	
Winburg			
Zastron			

TRANSVAAL	Max	Min	RRR
Barberton			
Belfast			
Bethal	17	0	
Bospoort	19	1	
Carolina	16	3	
Delareyville			
Delmas			
Ermelo			1.1
Gideonsrus			
Groendraai	22	5	
(naby Vaalwater)			
Jan Kempdorp			
Jan Smuts	16	6	
Joubert Park (Jhb)	16	6	
Kroondal	20	3	
Letaba			
Levubu	20	12	
Lichtenburg			
Loskopdam			
Loskopkanale			
(naby Groblersdal)			
Louis Trichardt			
Lydenburg			
Mara	23	8	
Marnitz	22	9	
Messina	24	9	
Middelburg			
Nelspruit	22	13	
Phalaborwa	19	14	25.0
Pietersburg	20	8	
Piet Retief	18	5	3.0
Pongola			
Potchefstroom	20	1	
Potgietersrus	21	9	
Pretoria W.B.	18	5	
Pretoriuskop			
Punda Milia			
Satara			
Sekhukhune			
Shingwidzi			
Skukuza	27	15	
Standerton	18	-4	
Thabazimbi			
Tomburke			
Tzaneen			
Vereeniging			
Volksrust			
Warmbad	21	4	
Waterval Boven			
Witbank			
Wolmaransstad			

S.W.A.	Max	Min	RRR
Aroab			
Bethanien			
Dordabis			
Gobabeb			
Gobabis			
Grootfontein	26	4	
J.G. Strijdomlughawe	23	8	
Karasburg			
Kalkfeld			
Karibib			
Keetmanshoop	21	9	
Kub			
Lüderitz	22	11	
Marienital	24	6	
Möwe	15	11	
Ohopoho			
Okahandja			
Okaukuejo			
Ondangwa	29	10	
Otavi			
Otjiwarongo			
Outjo	28	3	
Rehoboth			
Rundu			
Steinhausen			
Tsumeb			
Uis	31	11	
Walvisbaai	19	10	
Windhoek W.K.			
LESOTHO			
Maseru	16	-5	
BOTSWANA			
Francistown	24	6	
Gaberones	21	5	
Ghanzi	27	10	
Lobatsi			
Mahalapye			
Maun	28	11	
Shakawe	27	10	
Tshabong	23	6	
Tshane	25	4	
SWAZILAND			
Emlembe			
Manzini (Matsapa)			
Stegi			

SYNOPTIC WEATHER MAP 1200 GMT. — 1400 SAST. SINOPTIESE WEERKAART

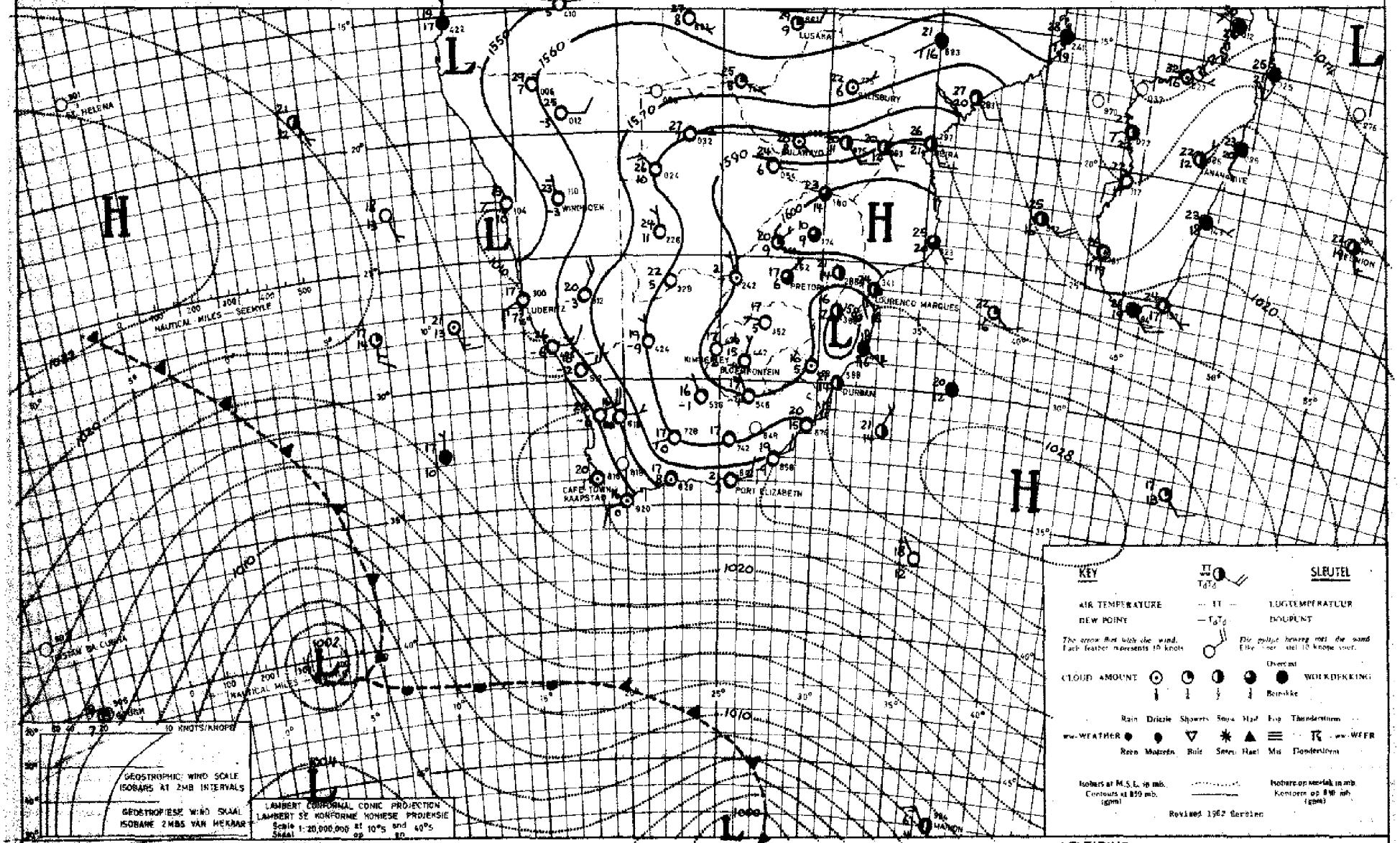

INFERENCE

DATE 2 - 6 - 1970 DATUM

AFLEIDING

The cold front approaching from the west will bring cloudy weather with rain to the south-western Cape coast tomorrow and later also over the south coast. Over the remainder of the country it will remain fine.

Die koufront wat van die weste af nader, sal bewolkte weer met reën môre aanbring oor die suidwestelike Kaapse kusgebied en later ook oor die suidkus. Oor die res van die land sal dit mooiweer bly.

DAAGLIKSE WEERBULLETIN

Maksimum en Minimum Temperatuur (°C) en Reënval (RRR) in mm vir die 24 uur geëindig om 0800 SAST op

WEERBURO / WEATHER BUREAU
DEPT. VAN VERVOER / DEPT. OF TRANSPORT

4 - 6 - 1970

DAILY WEATHER BULLETIN

Maximum and Minimum Temperatures (°C) and Rainfall (RRR) in mm for the 24 hours ended at 0800 SAST on

CAPE - KAAP	Max	Min	RRR
Aberdeen			
Adelo			
Alexander Bay	22	8	
Aliwal North	21	7	
Beaufort-Wes	24	5	
(Lughawe)			
Boegoebergdam			
Boetsap			
Brandvlei			
Cala			
Caledon			
Calitzdorp			
Calvinia	22	2	
Cape Agulhas	21	11	1.1
Cape Columbine	17	13	1.0
Cape Point	19	12	1.8
Cape St. Francis	20	15	
Cape Town	20	12	0.1
(D. F. Malan)			
Cape Town			3.6
(Roeland St.)			
Carnarvon			
Ceres			
Citrusdal			
Colesberg			
Cradock			
De Aar	22	4	
Döhne	23	13	
Douglas			
East London	27	17	
(Airport)			
Elsenburg			
Fraserburg	19	-2	
Garies			
George			
Graaff-Reinet	25	12	
Grahamstown			
Grootfontein	20	7	
(Middelburg)			
Hopetown			
Idutywa			
Jansenville	28	14	
Joubertina			
Kimberley	23	9	
(Airport)			
Knysna			
Kokstad	22	3	
Kuruman	22	4	

KAAP - CAPE	Max	Min	RRR
Ladismith			
Lake Mentz			
Langebaanweg			1.3
Maclear			
Mafeking	23	6	
Malmesbury			
Matatiele			
Matroosberg	19	7	
Mbashe	21	13	
Mosselbaai	25	14	
Mount Frere			
Okiep	20	3	
Oudtshoorn	25	8	
Petrusville			
Piketberg			
Pofadder	33	4	
Port Alfred			
Port Elizabeth	28	13	
Port Nolloth	19	6	
Port St. Johns	24	14	
Prieska	25	4	
Prince Albert			
Queenstown	25	15	
Riversdale	27	13	
Robertson	26	14	
Sheeprun	24	6	
(near Maclear)			
Somerset-Oos	26	13	
Steynsburg			
Strydenburg			
Sutherland	17	2	
Swellendam			
Tarkastad			
Touwsrivier			
Twee Riviere	28	5	
(Gemsbokpark)			
Umtata	24	9	
Uniondale			
Upington	25	7	
Vanwyksvlei			
Victoria-Wes			
Vredendal	23	8	
Vryburg	23	4	
Williston			
Willowmore	23	6	
Willowpark	19	11	
(near Bordrecht)			

NATAL	Max	Min	RRR
Cape St. Lucia	22	16	
Dundee			
Durban	23	7	
(Louis Botha)			
Estcourt	21	2	
Harding			
Himeville			
Hluhluwe			
Mkuze			
Newcastle	23	4	
Cedara	22	2	
(Pietermaritzburg)			
Port Shepstone	21	12	
Richmond			
Van Reenen			
Vryheid			
Waterford	22	-4	
(near Underberg)			
O.V.S. - O.F.S.			
Balkfontein			
(naby Bothaville)			
Bethlehem	16	-4	
Bloemfontein	20	-1	
(J.B.M. Hertzog)			
Bultfontein			
Fauresmith	20	2	
Ficksburg			
Frankfort	18	-4	
Harrismith			
Hoopstad	22	0	
Kroonstad	20	-1	
Lindley			
Modderpoort			
Petrusburg			
Philippolis			
Reddersburg			
Reitz			
Rouxville			
Vrede			
Warden			
Welkom	19	5	
Wepener	19	6	
Winburg			
Zastron			

TRANSVAAL	Max	Min	RRR
Barberton			
Belfast			
Bethal	18	-1	
Bospoort	20	2	
Carolina	18	3	
Delareyville			
Delmas			
Ermelo			
Gideonsrus			
Groendraai	22	1	
(naby Vaalwater)			
Jan Kempdorp			
Jan Smuts	16	9	
Joubert Park (Jhb)	17	6	
Kroondal	21	3	
Letaba			
Levubu	23	11	
Lichtenburg			
Loskopdam			
Loskopkanale			
(naby Groblersdal)			
Louis Trichardt			
Lydenburg	18	5	
Mara	22	4	
Marnitz	22	8	
Messina	26	8	
Middelburg			
Nelspruit	24	6	
Phalaborwa	24	10	
Pietersburg	20	5	
Piet Retief	20	8	
Pongola			
Potchefstroom	21	3	
Potgietersrus	21	6	
Pretoria W.B.	19	4	
Pretoriuskop			
Punda Milia			
Satara			
Sekhukhune			
Shingwidzi			
Skukuza	27	5	
Standerton	19	-3	
Thabazimbi			
Tomburke			
Tzaneen			
Vereeniging			
Volksrust			
Warmbad	22	3	
Waterval Boven			
Witbank			
Wolmaransstad			

S.W.A.	Max	Min	RRR
Aroab			
Bethanien			
Dordabis			
Gobabeb	30	12	
Gobabis			
Grootfontein	26	4	
J.G. Strijdomlughawe	22	6	
Karasburg			
Kalkfeld			
Karibib			
Keetmanshoop	27	9	
Kub			
Luderitz	16	10	
Mariental	27	7	
Möwe	17	11	
Ohopoho			
Okahandja			
Okaukuejo			
Ondangwa	28	12	
Otavi			
Otjiwarongo			
Outjo	27	10	
Rehoboth			
Rundu	26	7	
Steinhausen			
Tsumeb			
Uis	31	13	
Walvisbaai	16	10	
Windhoek W.K.			
LESOTHO			
Maseru	19	-1	
BOTSWANA			
Francistown	23	7	
Gaberones	24	5	
Ghanzi	26	9	
Lobatsi			
Mahalapye			
Maun	26	10	
Shakawe	27	10	
Tshabong	24	6	
Tshane	24	8	
SWAZILAND			
Emlembe			
Mansini (Matsapa)	23	10	
Stegi			

SYNOPTIC WEATHER MAP 1200 GMT. — 1400 SAST. SINOPTIESE WEERKAART

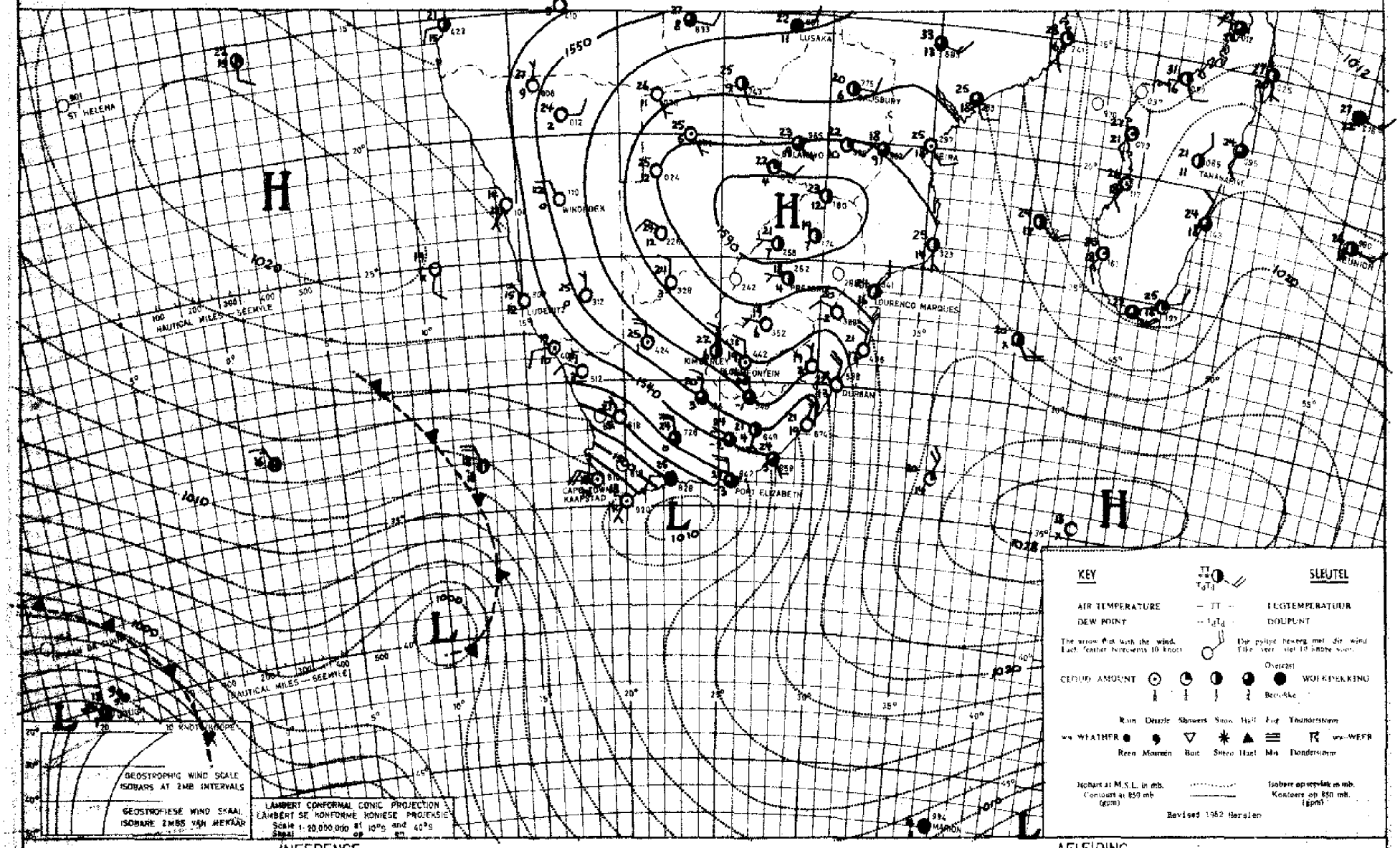

INFERENCE DATE 3 - 6 - 19 70 DATUM AFLEIDING

The cold front west of the country will cause cloudy and cooler conditions with rain over South-West Cape. Over the remainder of the country there will be little or no change in the prevailing fine weather.

Die kouefront wes van die land sal na verwagting bewolkte koeler toestande met reën oor Suidwes-Kaap veroorsaak. Oor die res van die land sal min verandering in die heersende mooiweerstoestande intree.

DAAGLIKSE WEERBULLETIN

Maksimum en Minimum Temperatuur (°C) en Reënval (RRR) in mm vir die 24 uur geëindig om 0800 SAST op

WEERBURO / WEATHER BUREAU
DEPT. VAN VERVOER / DEPT. OF TRANSPORT

5-6-1970

DAILY WEATHER BULLETIN

Maximum and Minimum Temperatures (°C) and Rainfall (RRR) in mm for the 24 hours ended at 0800 SAST on

CAPE - KAAP	Max	Min	RRR
Aberdeen			
Addo			
Alexander Bay	15	5	
Aliwal North	22	1	
Beaufort-Wes	19	3	
(Lughawe)			
Boegoebergdam			
Boetsap			
Brandvlei			
Cala			
Caledon			
Calitzdorp			
Calvinia	20	1	
Cape Agulhas	17	11	
Cape Columbine	14	12	0.4
Cape Point	16	12	0.3
Cape St. Francis	19	12	
Cape Town	19	12	
(D. F. Malan)			
Cape Town			
(Roeland St.)			
Carnarvon			
Ceres			
Citrusdal			
Colesberg			
Cradock			
De Aar	22	1	
Döhne	22	5	
Douglas			
East London	21	11	
(Airport)			
Elsenburg			
Fraserburg	17	-2	
Garies			
George			
Graaff-Reinet	22	3	
Grahamstown			
Grootfontein	21	0	
(Middelburg)			
Hopetown			
Idutywa			
Jansenville	23	11	
Joubertina			
Kimberley	24	6	
(Airport)			
Knysna			
Kokstad	23	2	
Kuruman	22	4	

KAAP - CAPE	Max	Min	RRR
Ladismith			
Lake Mentz			
Maclear			
Mafeking	23	4	
Malmesbury			
Matatiele			
Matroosberg	17	3	
Mbashe	21	13	
Mosselbaai	19	12	
Mount Frere			
Oliep	21	4	
Oudtshoorn	21	2	
Petrusville			
Piketberg			
Pofadder	XX	2	
Port Alfred			
Port Elizabeth	20	9	
Port Nolloth	19	4	
Port St. Johns	28	15	
Prieska	25	2	
Prince Albert			
Queenstown	24	2	
Riversdale	20	4	
Robertson	20	6	
Sheeprun	24	2	
(near Maclear)			
Somerset-Oos	21	2	
Steynsburg			
Strydenburg			
Sutherland	15	-2	
Swellendam			
Tarkastad			
Touwsrivier			
Twee Riviere	24	4	
(Gemsbokpark)			
Umtata	28	6	
Uniondale			
Upington	26	4	
Vanwyksvlei	22	-2	
Victoria-Wes			
Vredendal	21	7	
Vryburg	23	1	
Williston			
Willowmore	19	0	
Willowpark	20	11	
(near Dordrecht)			

NATAL	Max	Min	RRR
Cape St. Lucia	23	15	
Dundee			
Durban	27	14	
(Louis Botha)			
Estcourt	23	5	
Harding			
Himeville			
Hluhluwe			
Mkuze			
Newcastle	26	1	
Cedara	26	2	
(Pietermaritzburg)			
Port Shepstone	24	15	
Richmond			
Van Reenen			
Vryheid			
Waterford	22	-1	
(near Underberg)			
O.V.S. - O.F.S.			
Balkfontein			
(naby Bothaville)			
Bethlehem	19	-2	
Bloemfontein	21	-1	
(J.B.M. Hertzog)			
Bultfontein			
Faureesmith	21	2	
Ficksburg			
Frankfort	20	-3	
Harrismith			
Hoopstad	23	2	
Kroonstad	21	0	
Lindley			
Modderpoort			
Petrusburg			
Philippolis			
Reddersburg			
Reitz			
Rouxville			
Vrede			
Warden			
Welkom	21	4	
Wepener	20	-1	
Winburg			
Zastron			

TRANSVAAL	Max	Min	RRR
Barberton			
Belfast			
Bethal	19	-5	
Bospoort	21	0	
Carolina	19	4	
Delareyville			
Delmas			
Ermelo			
Gideonsrus			
Groendraai	23	0	
(naby Vaalwater)			
Jan Kempdorp			
Jan Smuts	19	7	
Joubert Park (Jhb)	19	9	
Kroondal	23	3	
Lotaba			
Levubu	26	11	
Lichtenburg			
Loskopdam			
Loskopkanale			
(naby Groblersdal)			
Louis Trichardt			
Lydenburg	21	3	
Mara	24	4	
Marnitz			
Messina			
Middelburg			
Nelspruit	27	7	
Phalaborwa	27	10	
Pietersburg	22	5	
Piet Retief	23	5	
Pongola			
Potchefstroom	23	2	
Potgietersrus	23	6	
Pretoria W.B.	22	5	
Pretoriuskop			
Punda Milia			
Satara			
Sekhukhune			
Shingwidzi			
Skukuza	30	3	
Standerton	20	-3	
Thabazimbi			
Tomburke			
Tzaneen			
Vereeniging			
Volksrust			
Warmbad	22	4	
Waterval Boven			
Witbank			
Wolmaransstad			

S.W.A.	Max	Min	RRR
Aruab			
Bethanien			
Dordabis			
Gobabeb	32	15	
Gobabis	26	4	
Grootfontein	24	4	
J.G. Strijdomlughawe	22	5	
Karasburg			
Kalkfeld			
Karibib			
Keetmanshoop	26	9	
Kub			
Luderitz	18	9	
Mariental	27	7	
Möwe	15	11	
Ohopoho			
Okahandja			
Okaukuejo			
Ondangwa	27	10	
Otavi			
Otjiwarongo			
Outjo	27	5	
Rehoboth			
Rundu			
Steinhausen			
Tsumeb			
Uis	30	13	
Walvisbaai	18	9	
Windhoek W.K.			
LESOTHO			
Maseru	20	-2	
BOTSWANA			
Francistown	24	5	
Gaberones	24	4	
Ghanzi	24	7	
Lobatsi			
Mahalapye			
Maun	26	9	
Shakawe	26	8	
Tshabong	26	5	
Tshane	25	5	
SWAZILAND			
Emlembe			
Manzini (Matsapa)	27	10	
Stegi			

SYNOPTIC WEATHER MAP 1200 GMT. — 1400 SAST. SINOPTIESE WEERKAART

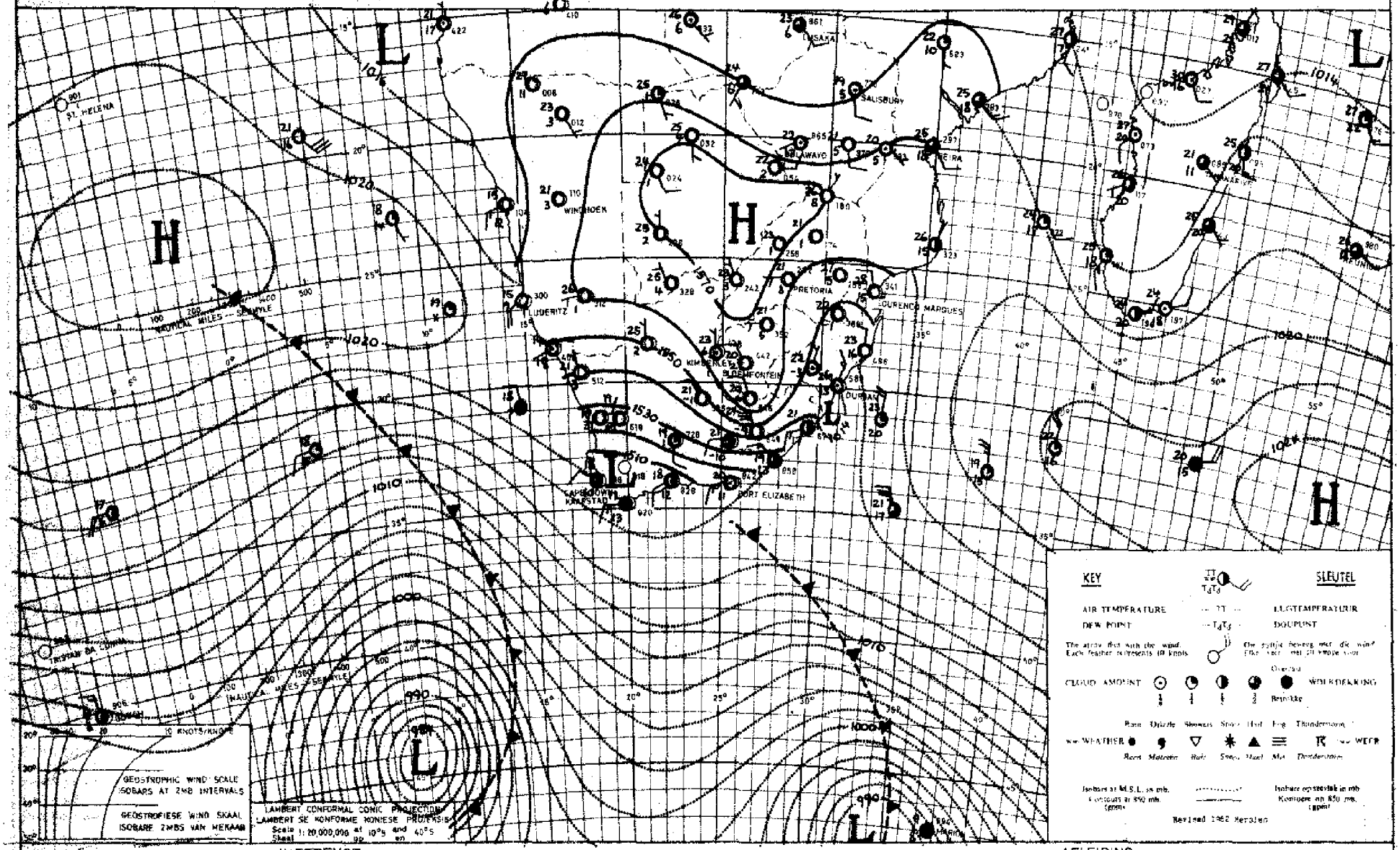

INFERENCE DATE 4.-6.-19 20 DATUM AFLEIDING

A second cold front approaching from the west will again bring rain showers to the western and south-western parts of the Cape Province. Cooler weather will also advance over the rest of the Cape Province but over the remainder of the country it will remain fine and mild.

'n Tweede koufront nader die land uit die weste en sal weereens reënbuie aanbring oor die westelike en suidwestelike dele van Kaapland. Koeler weer sal ook oor die res van Kaapland inbeweeg maar oor die res van die land sal dit mooiweer en matig bly.

DAAGLIKSE WEERBULLETIN

Maksimum en Minimum Temperatuur (°C) en Reënval (RRR)
in mm vir die 24 uur geëindig om 0800 SAST op

WEERBURO / WEATHER BUREAU
DEPT. VAN VERVOER / DEPT. OF TRANSPORT

6 - 6 - 1979

DAILY WEATHER BULLETIN

Maximum and Minimum Temperatures (°C) and Rainfall (RRR)
in mm for the 24 hours ended at 0800 SAST on

CAPE - KAAP	Max	Min	RRR
Aberdeen			
Addo			
Alexander Bay	20	6	
Aliwal North	22	-3	
Beaufort-Wes	18	2	
(Lughawe)			
Boegoebergdam			
Boetsap			
Brandvlei			
Cala			
Caledon			
Calitzdorp			
Calvinia	18	2	
Cape Agulhas	17	12	1.0
Cape Columbine	14	13	7.0
Cape Point	16	12	2.5
Cape St. Francis	20	14	
Cape Town	16	9	10.7
(D. F. Malan)			
Cape Town			11.0
(Roeland St.)			
Carnarvon			
Ceres			
Citrusdal			
Colesberg			
Cradock			
De Aar			
Dôme	20	6	
Douglas			
East London	26	9	
(Airport)			
Elsenburg			
Fraserburg	17	1	
Garies			
George			
Graaff-Reinet	19	4	
Grahamstown			
Grootfontein	20	-3	
(Middelburg)			
Hopetown			
Idutywa			
Jansenville	22	4	
Joubertina			
Kimberley	23	7	
(Airport)			
Kaysna			
Kokstad	23	2	
Kuruman	22	2	

KAAP - CAPE	Max	Min	RRR
Ladismith			
Lake Mentz			
Maclear			
Mafeking	24	6	
Malmesbury			
Mataticle			
Matroosberg	14	7	0.5
Mbashe	21	13	
Mosselbaai	19	14	
Mount Frere			
Okiep	20	5	
Oudtshoorn	20	5	
Petrusville			
Piketberg			
Pofadder	XX	5	
Port Alfred			
Port Elizabeth	23	11	
Port Nolloth	18	6	
Port St. Johns	22	15	
Prieska	23	0	
Prince Albert			
Queenstown	23	1	
Riversdale	22	13	0.5
Robertson	19	12	
Sheeprun	24	0	
(near Maclear)			
Somerset-Oos	19	3	
Steynsburg			
Strydenburg			
Sutherland	14	-1	
Swellendam			
Tarkastad			
Touwsrivier			0.5
Twee Riviere	27	4	
(Gemsbokpark)			
Umtata	21	9	
Uniondale			
Upington	22	3	
Vanwyksvlei	19	-1	
Victoria-Wes			
Vredendal	22	8	
Vryburg	24	2	
Williston			
Willowmore	19	3	
Willowpark	20	-3	
(near Dordrecht)			

NATAL	Max	Min	RRR
Cape St. Lucia	22	19	
Dundee			
Durban	23	17	
(Louis Botha)			
Estcourt	23	6	
Harding			
Himeville			
Hluhluwe			
Mkuze			
Newcastle	24	0	
Cedara	22	7	
(Pietermaritzburg)			
Port Shepstone	23	15	
Richmond			
Van Reenen			
Vryheid			
Waterford	22	-4	
(near Underberg)			
O.V.S. - O.F.S.			
Bilikfontein			
(naby Bothaville)			
Bethlehem	20	-4	
Bloemfontein	21	-2	
(J.B.M. Hertzog)			
Bultfontein			
Fauresmith	20	0	
Ficksburg			
Frankfort	21	-3	
Harrismith			
Hoopstad	24	1	
Kroonstad	22	-1	
Lindley			
Modderpoort			
Petrusburg			
Philippolis			
Reddersburg			
Reitz			
Rouxville			
Vrede			
Warden			
Welkom	21	5	
Wepener			
Winburg			
Zastron			

TRANSVAAL	Max	Min	RRR
Barberton			
Belfast			
Bethal	21	-5	
Bospoort	22	1	
Carolina	20	3	
Delareyville			
Delmas			
Ermelo			
Gideonsrus			
Groendraai	25	1	
(naby Vaalwater)			
Jan Kempdorp			
Jan Smuts	19	6	
Joubert Park (Jhb)	17	8	
Kroondal			
Letaba			
Levubu	28	11	
Lichtenburg			
Loskopdam			
Loskopkanale			
(naby Groblersdal)			
Louis Trichardt			
Lydenburg			
Mara	27	5	
Marnitz			
Messina	29	5	
Middelburg			
Nelspruit	28	5	
Phalaborwa	29	11	
Pietersburg	23	6	
Piet Retief	23	3	
Pongola			
Potchefstroom	22	1	
Potgietersrus	24	6	
Pretoria W.B.	23	8	
Pretoriuskop			
Punda Milia			
Satara			
Sekhukhune			
Shingwidzi			
Skukuza	29	8	
Standerton	21	-3	
Thabazimbi			
Tomburke			
Tzaneen			
Vereeniging			
Volksrust			
Warmbad	24	3	
Waterval Boven			
Witbank			
Wolmaransstad			

S.W.A.	Max	Min	RRR
Arosb			
Bethanien			
Dordabis			
Gobabeb	33	15	
Gobabis	25	1	
Grootfontein	24	3	
J.G. Strijdomlughawe	22	4	
Karasburg			
Kalkfeld			
Karibib			
Keetmanshoop	26	9	
Kub			
Luderitz	21	9	
Mariental	27	6	
Möwe	18	11	
Ohopoho			
Okahandja			
Okaukuejo			
Ondangwa	27	8	
Otavi			
Otjiwarongo			
Outjo	26	3	
Rehoboth			
Rundu	26	5	
Steinhausen			
Tsumeb			
Uis			
Walvisbaai	18	10	
Windhoek W.K.			
LESOTHO			
Maseru	21	-1	
BOTSWANA			
Francistown			
Gaberones	27	4	
Ghanzi	24	4	
Lobatsi			
Mahalapye			
Maun	25	5	
Shakawe	25	7	
Tshabong	25	5	
Tshane	25	2	
SWAZILAND			
Emlembe			
Manzini (Matsapa)	26	11	
Stegi			

SYNOPTIC WEATHER MAP 1200 GMT. — 1400 SAST. SINOPTIESE WEERKAART

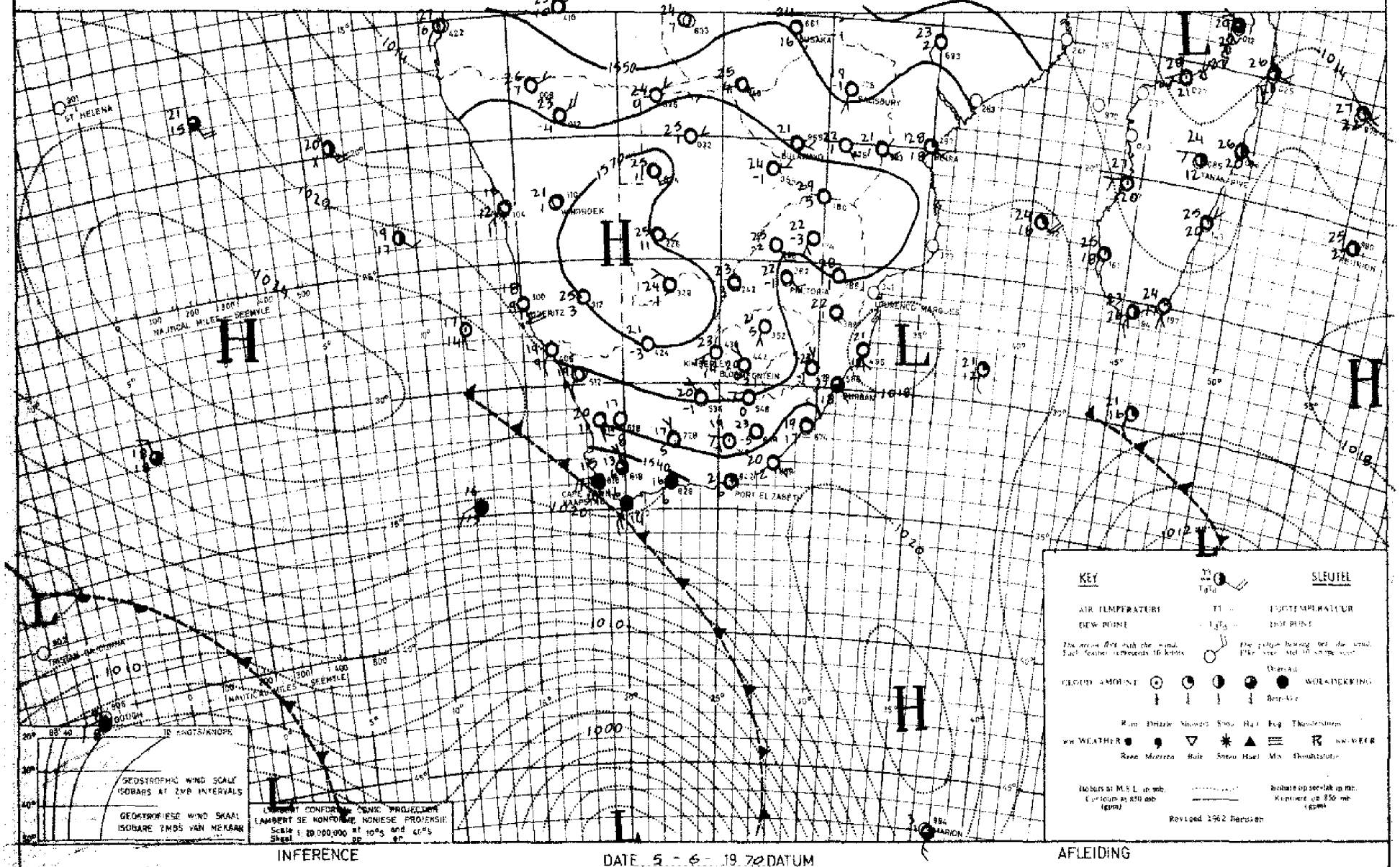

INFERENCE DATE 5 - 6 - 19 70 DATUM AFLEIDING

The strong high pressure north of marion will prevent the cold front now at Cape Town from affecting the weather along the south and east coasts. Over the interior it will also remain fine and mild.

Die sterk hoëdrukstelsel noord van Marion sal verhoed dat die kouefront nou by Kaapstad enige belangrike invloed op die weer langs die suid- en ooskus sal hê. Oor die binneland sal dit ook mooiweer en matig bly.

DAAGLIKSE WEERBULLETIN

Maksimum en Minimum Temperatuur (°C) en Reënval (RRR)
in mm vir die 24 uur geëindig om 0800 SAST op

WEERBURO / WEATHER BUREAU
DEPT. VAN VERVOER / DEPT. OF TRANSPORT

7 - 6 - 1970

DAILY WEATHER BULLETIN

Maximum and Minimum Temperatures (°C) and Rainfall (RRR)
in mm for the 24 hours ended at 0800 SAST on

CAPE - KAAP	Max	Min	RRR
Aberdeen			
Addo			
Alexander Bay	18	11	1.2
Aliwal North	20	3	
Beaufort-Wes	20	10	
(Loghawe)			
Boegoebergdam			
Boetsap			
Brandvlei			
Cala			
Caledon			
Calitzdorp			
Calvinia	20	7	0.9
Cape Agulhas	17	11	12.0
Cape Columbine	16	12	10.8
Cape Point	17	4	9.6
Cape St. Francis	20	12	
Cape Town			
(D. F. Malan)	19	9	11.1
Cape Town			
(Roeland St.)			
Carnarvon			
Ceres			
Citrusdal			
Colesberg			
Cradock			
De Aar			
Dôme	19	8	
Douglas			
East London	20	11	
(Airport)			
Elsenburg			11.5
Fraserburg	17	2	
Garies			
George			
Graaff-Reinet	20	8	
Grahamstown			
Grootfontein	19	5	
(Middelburg)			
Hopetown			
Idutywa			
Jansenville	20	2	
Joubertina			
Kimberley	23	9	
(Airport)			
Knysna			
Kokstad	21	3	
Kuruman	22	2	

KAAP - CAPE	Max	Min	RRR
Ladismith			
Lake Mentz			
Maclear			
Mafeking	25	7	
Malmesbury			
Matatiele			
Matroosberg	17	6	8.0
Mbashe	20	12	
Mosselbaai	18	11	0.6
Mount Frere			
Okiep	20	8	0.2
Oudtshoorn	22	4	
Petrusville			
Piketberg			
Pofadder	XX	5	
Port Alfred			
Port Elizabeth	21	10	
Port Nolloth	13	XX	0.1
Port St. Johns	21	15	
Prieska	21	1	
Prince Albert			
Queenstown	21	8	
Riversdale	20	10	5.5
Robertson	20	10	8.5
Sheeprun	20	1	
(near Maclear)			
Somerset-Ooe	20	5	
Steynsburg			
Strydenburg			
Sutherland	15	5	3.5
Swellendam			
Tarkastad			
Touwsrivier			12.5
Twee Riviere	27	5	
(Gemsbokpark)			
Umtata	20	5	
Uniondale			
Upington	25	6	
Vanwyksvlei	20	2	
Victoria-Wes			
Vredendal	17	11	3.7
Vryburg	24	5	
Williston			
Willowmore	18	4	
Willowpark			
(near Dordrecht)			

NATAL	Max	Min	RRR
Cape St. Lucia	23	16	
Dundee			
Durban	24	13	0.9
(Louis Botha)			
Estcourt	19	2	
Harding			
Himeville			
Hluhluwe			
Mkuze			
Newcastle	23	4	
Cedara	18	5	
(Pietermaritzburg)			
Port Shepstone	21	13	
Richmond			
Van Reenen			
Vryheid			
Waterford	20	-3	
(near Underberg)			
O.V.S. - O.F.S.			
Balkfontein			
(naby Bothaville)			
Bethlehem	19	-3	
Bloemfontein	21	0	
(J.B.M. Hertzog)			
Bultfontein			
Faurresmith	20	4	
Ficksburg			
Frankfort	20	-3	
Harrismith			
Hoopstad	24	4	
Kroonstad	22	-2	
Lindley			
Modderpoort			
Petrusburg			
Philippolis			
Reddersburg			
Reitz			
Roxville			
Vrede			
Warden			
Welkom			
Wepener	20	4	
Winburg			
Zastron			

TRANSVAAL	Max	Min	RRR
Barberton			
Belfast			
Bethal	20	6	
Bospoort	22	4	
Carolina	19	3	
Delareyville			
Delmas			
Ermelo			
Gideonsrus			
Groendraai	25	0	
(naby Vaalwater)			
Jan Kempdorp			
Jan Smuts	19	8	
Joubert Park (Jhb)	19	7	
Kroondal			
Letaba			
Levubu	25	9	
Lichtenburg			
Loskopdam			
Loskopkanale			
(naby Groblersdal)			
Louis Trichardt			
Lydenburg			
Mara	25	4	
Marnitz			
Messina	27	6	
Middelburg			
Nelspruit	25	6	
Phalaborwa	25	9	
Pietersburg	23	4	
Piet Retief	23	5	
Pongola			
Potchefstroom	23	6	
Potgietersrus	24	8	
Pretoria W.B.	23	5	
Pretoriuskop			
Punda Milia			
Satara			
Sekhukhune			
Shingwidzi			
Skukuza	27	5	
Standerton	21	-3	
Thabazimbi			
Tomburke			
Tzaneen			
Vereeniging			
Volksrust			
Warmbad	24	6	
Waterval Boven			
Witbank			
Wolmaransstad			

S.W.A.	Max	Min	RRR
Aroab			
Bethanien			
Dordabis			
Gobabeb	32	12	
Gobabis	23	7	
Grootfontein	23	4	
J.G. Strijdomlughawe	23	5	
Karasburg			
Kaikfeld			
Karibib			
Keetmanshoop	26	7	
Kub			
Luderitz	17	10	
Mariental	26	7	
Möwe	19	11	
Ohopoho			
Okahandja			
Okaukuejo			
Ondangwa	26	4	
Otavi			
Otjiwarongo			
Outjo			
Rehoboth			
Rundu	26	3	
Steinhausen			
Tsumeb			
Uis			
Walvisbaai	18	9	
Windhoek W.K.			
LESOTHO			
Maseru	21	2	
BOTSWANA			
Francistown	25	2	
Gaberones	26	3	
Ghanzi	25	8	
Lobatsi			
Mahalapye			
Maun	26	4	
Shakawe	26	9	
Tshabong	26	5	
Tshane	24	5	
SWAZILAND			
Emlembe			
Manzini (Matsapa)	23	9	
Stegi			

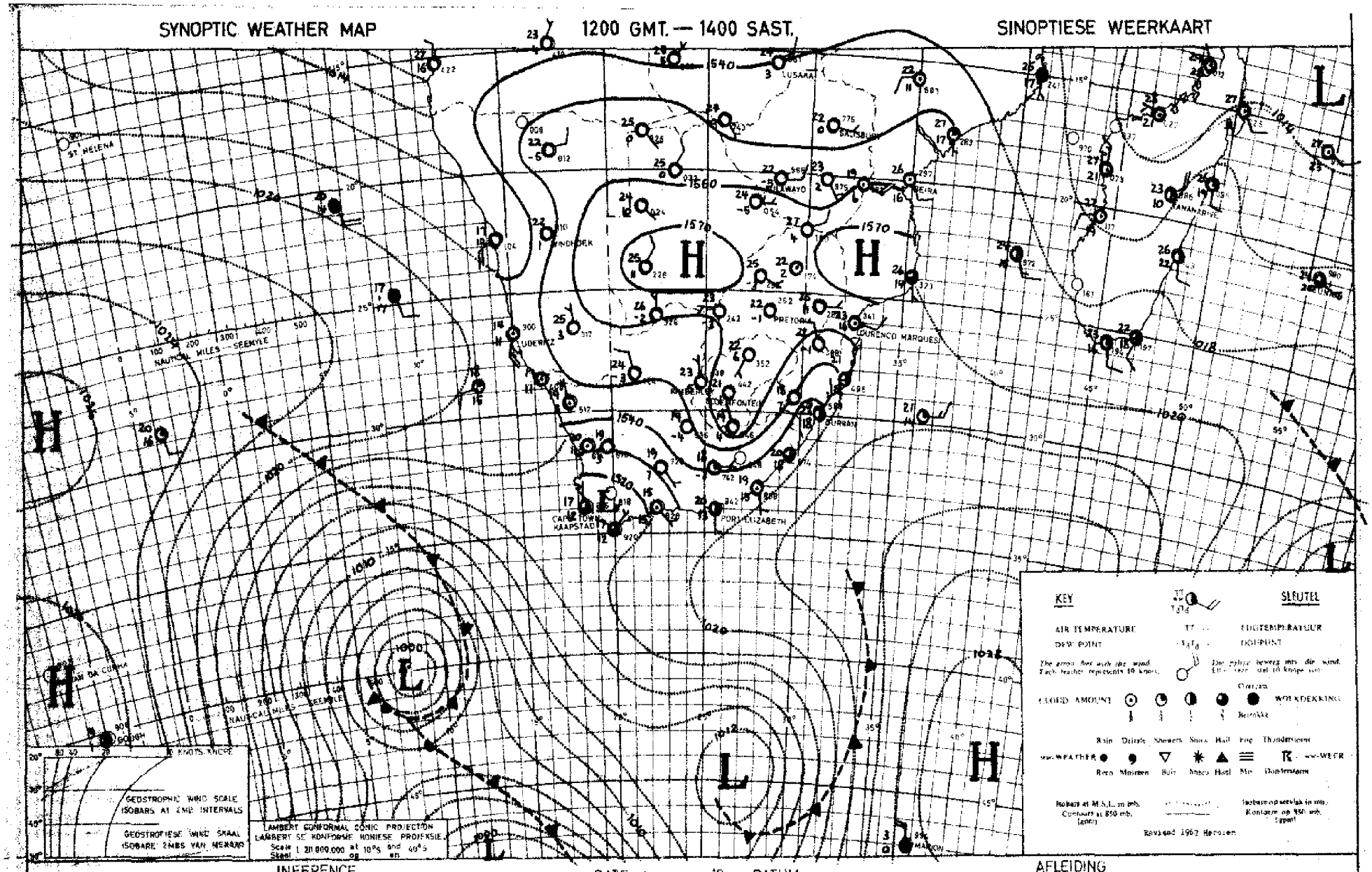

The cold front approaching from the west is followed by a strong high pressure system and will cause cold, cloudy weather with showers over South-western Cape and later also over the rest of the Cape Province. Over the northern parts of the country it will remain mild to warm.

Die kouefront wat van die weste af nader, word gevolg deur 'n sterk hoëdrukstelsel en sal koue, bewolkte weer met buie veroorsaak oor Suidwes-Kaapland en later ook oor die res van Kaapland. Oor die noordelike dele van die land sal dit matig tot warm wees.

DAAGLIKSE WEERBULLETIN

Maksimum en Minimum Temperatuur (°C) en Reënval (RRR)
in mm vir die 24 uur geëindig om 0800 SAST op

WEERBURO / WEATHER BUREAU
DEPT. VAN VERVOER / DEPT. OF TRANSPORT

8 - 6 - 1970

DAILY WEATHER BULLETIN

Maximum and Minimum Temperatures (°C) and Rainfall (RRR)
in mm for the 24 hours ended at 0800 SAST on

CAPE - KAAP	Max	Min	RRR
Aberdeen			
Addo			2.6
Alexander Bay	18	7	0.2
Aliwal North	21	2	0.2
Beaufort-Wes	15	2	2.9
(Laghawe)			
Boegoebergdam			
Boetsap			
Brandvlei			
Cala			
Caledon			
Calitzdorp			
Calvinia	10	2	9.0
Cape Agulhas	13	6	8.0
Cape Columbine	13	9	3.4
Cape Point	11	7	0.5
Cape St. Francis	14	10	7.5
Cape Town	12	5	5.5
(D. F. Malan)			
Cape Town			
(Roeland St.)			
Carnarvon			
Ceres			
Citrusdal			
Colesberg			
Cradock			3.5
De Aar	20	-3	
Dôme	24	5	1.5
Douglas			
East London	31	8	1.8
(Airport)			
Elsenburg			7.6
Fraserburg	9	1	0.7
Gariep			
George			
Graaff-Reinet	19	4	5.2
Grahamstown			5.0
Grootfontein	15	1	0.3
(Middelburg)			
Hopetown			
Idutywa			
Jansenville	20	6	0.6
Joubertina			
Kimberley	23	4	
(Airport)			
Knysna			15.0
Kokstad	23	6	
Kuruman	19	2	

KAAP - CAPE	Max	Min	RRR
Ladismith			
Lake Mentz			
Maclear			
Mafeking	24	1	
Malmesbury			
Matatiele			
Matroosberg	7	-1	20.0
Mbashe	24	10	
Mossel Baai	19	7	3.5
Mount Frere			
Okiep	11	4	4.2
Oudtshoorn	16	1	11.0
Petrusville			
Piketberg			
Poffadder	xx	3	
Port Alfred			
Port Elizabeth	22	8	2.9
Port Nolloth	14	7	0.6
Port St. Johns	23	12	
Prieska	16	4	
Prince Albert			
Queenstown	22	3	0.5
Riversdale	16	10	7.0
Robertson	12	6	17.0
Sheeprun	23	4	
(near Maclear)			
Somerset-Oos	20	4	3.1
Steynsburg			2.5
Strydenburg			
Sutherland	6	-3	11.0
Swellendam			
Tarkastad			1.6
Touwsrivier			9.5
Twee Riviere	20	-1	
(Gemsbokpark)			
Umtata			
Uniondale			
Upington	17	1	
Vanwyksvlei	14	3	0.7
Victoria-Wes			
Vredendal	15	6	3.5
Vryburg	23	-1	
Williston			
Willowmore	14	1	8.3
Willowpark	19	-2	2.0
(near Dordrecht)			

NATAL	Max	Min	RRR
Cape St. Lucia	24	16	
Dundee			
Durban	25	13	
(Louis Botha)			
Estcourt	24	5	
Harding			
Himeville			
Hluhluwe			
Mkuze			
Newcastle	23	9	
Cedara			
(Pietermaritzburg)			
Port Shepstone	21	11	
Richmond			
Van Reenen			
Vryheid			
Waterford	21	4	
(near Underberg)			
O.V.S. - O.F.S.			
Balkfontein			
(naby Bothaville)			
Bethlehem	21	1	
Bloemfontein	21	2	
(J.B.M. Hertzog)			
Bultfontein			
Fauresmith	16	1	
Ficksburg			
Frankfort	20	-2	
Harrismith			
Hoopstad	23	0	
Kroonstad	22	0	
Lindley			
Modderpoort			
Petrusburg			
Philippolis			
Reddersburg			
Reitz			
Roux ville			
Vrede			
Warden			
Welkom	22	1	
Wepener	21	1	
Winburg			
Zastron			

TRANSVAAL	Max	Min	RRR
Barberton			
Belfast			
Bethal	19	-5	
Bospoort	21	-3	
Carolina	18	5	
Delareyville			
Delmas			
Ermelo			
Gideonsrus			
Groendraai	23	-1	
(naby Vaalwater)			
Jan Kempdorp			
Jan Smuts	17	4	
Joubert Park (Jhb)	17	4	
Kroondal	24	3	
Letaba			
Levubu	25	8	
Lichtenburg			
Loskopdam			
Loskopkanale			
(naby Groblersdal)			
Louis Trichardt			
Lydenburg			
Mara	24	2	
Marnitz			
Messina	26	7	
Middelburg			
Nelspruit	25	3	
Phalaborwa	26	14	
Pietersburg	21	6	
Piet Retief	22	9	
Pongola			
Potchefstroom	23	-1	
Potgietersrus	22	6	
Pretoria W.B.	20	7	
Pretoriuskop			
Punda Milia			
Satara			
Sekhukhune			
Shingwidzi			
Skukuza	27	8	
Standerton	21	1	
Thabazimbi			
Tomburke			
Tzaneen			
Vereeniging			
Volksrust			
Warmbad	24	5	
Waterval Boven			
Withank			
Wolmaransstad			

S.W.A.	Max	Min	RRR
Aroab			
Bethanien			
Dordabis			
Gobabeb	28	11	
Gobabis	25	1	
Grootfontein	24	2	
J.G. Strijdom Ughawe	23	1	
Karasburg			
Kalkfeld			
Karibib			
Keetmanshoop	18	1	
Kub			
Luderitz	18	9	
Mariental	23	1	
Möwe	16	10	
Okopoko			
Okahandja			
Okaukuejo			
Ondangwa	27	7	
Otavi			
Otjiwarongo			
Outjo	27	4	
Rehoboth			
Rundu	27	3	
Steinhausen			
Tsumeb			
Uis	28	7	
Walvisbaai	18	9	
Windhoek W.K.			
LESOTHO			
Maseru	20	0	
BOTSWANA			
Francistown	26	2	
Gaberones	26	8	
Ghanzi	25	5	
Lobatsi			
Mahalapye			
Maun	26	3	
Shakawe	27	8	
Tshabong	22	4	
Tshane	24	2	
SWAZILAND			
Emlembe			
Manzini (Matsapa)	26	10	
Stegi			

SYNOPTIC WEATHER MAP 1200 GMT. — 1400 SAST. SINOPTIESE WEERKAART

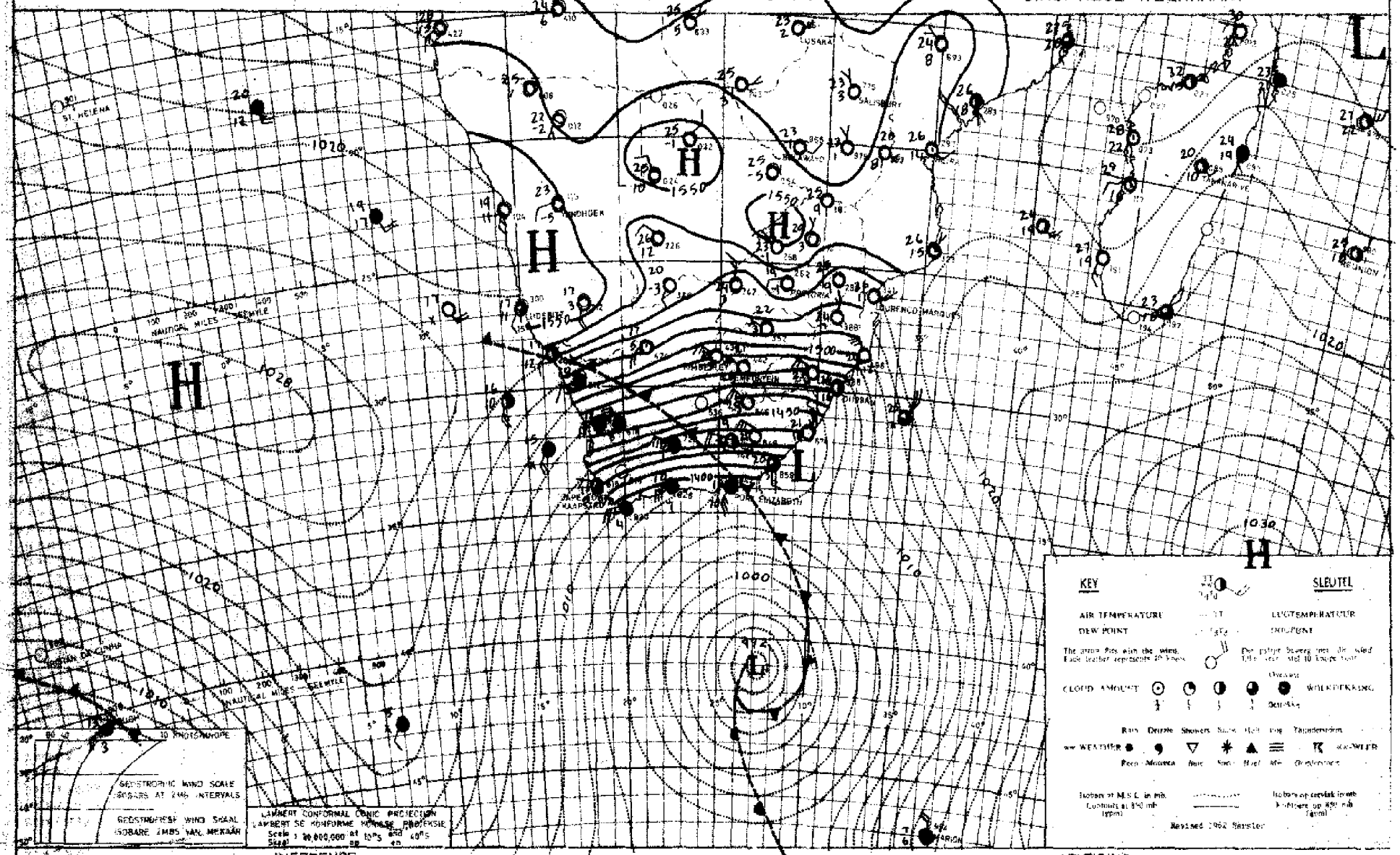

INFERENCE DATE 7-6-1970 DATUM AFLEIDING

The cold air which has already spread over the Western Cape will advance also over the rest of the country. Cloudy conditions with showers will be associated with the cold over the Cape Province and also over Natal and snow will fall on the mountains.

Die koue lug wat reeds oor Wes-Kaapland inbeweeg het, sal ook oor die res van die land uitbrei. Bewolkte toestande met buie sal hiermee gepaard gaan oor die Kaapprovinsie en ook oor Natal en sneeu sal oor die berge voorkom.

DAAGLIKSE WEERBULLETIN

Maksimum en Minimum Temperatuur (°C) en Reënval (RRR)
in mm vir die 24 uur geëindig om 0800 SAST op

WEERBURO / WEATHER BUREAU
DEPT. VAN VERVOER / DEPT. OF TRANSPORT

9 - 6 - 1970

DAILY WEATHER BULLETIN

Maximum and Minimum Temperatures (°C) and Rainfall (RRR)
in mm for the 24 hours ended at 0800 SAST on

CAPE - KAAP	Max	Min	RRR
Aberdeen			
Addo			
Alexander Bay	20	5	
Altwal North	10	-4	
Beaufort-Wes	13	2	
(Laghawe)			
Boegoesbergdam			
Boetsap			
Brandvlei			
Cala			
Caledon			
Calitzsdorp			
Calvinia	12	2	
Cape Agulhas	15	9	0.1
Cape Columbine	14	7	
Cape Point	13	10	
Cape St. Francis	15	5	0.1
Cape Town	14	8	
(D. F. Malan)			
Cape Town			0.5
(Roeland St.)			
Carnarvon			
Ceres			
Citrusdal			
Colesberg			
Cradock			
De Aar	9	-3	
Dêlme	12	8	
Douglas			
East London	17	6	
(Airport)			
Elsenburg			
Fraserburg	8	-3	
Garies			
George			
Graaff-Reinet	13	8	
Grahamstown			
Grootfontein	9	0	
(Middelburg)			
Hopetown			
Idutywa			
Jansenville	14	3	
Joubertina			
Kimberley	11	2	
(Airport)			
Knysna			
Kokstad	15	-1	
Kuruman	16	-2	

KAAP - CAPE	Max	Min	RRR
Ladismith			
Lake Mentz			
Maclear			
Mafeking	24	1	
Malmesbury			
Matatiele			
Matroosberg	8	1	
Mbashe	19	9	
Mosselbaai	16	11	
Mount Frere			
Okiep	15	9	
Oudtshoorn	14	-1	
Petrusville			
Pikeiberg			
Potsdder	xx	6	
Port Alfred			
Port Elizabeth	16	3	
Port Nolloth	17	5	
Port St. Johns	19	9	
Prieska	14	-3	
Prince Albert			
Queenstown	11	7	
Riversdale	15	2	
Robertson	14	3	
Sheeprun	15	-2	
(near Maclear)			
Somerset-Oos	11	3	
Steynsburg			
Strydenburg			
Sutherland	6	-3	
Swellendam			
Tarkastad			
Touwsrivier			
Twee Riviere	16	-3	
(Gemsbokpark)			
Umtata			
Uniondale			
Upington	15	0	
Vanwykavlei	11	-2	
Victoria-Wes			
Vredendal	16	2	
Vryburg	13	-4	
Williston			
Willowmore	10	1	
Willowpark	8	4	
(near Dordrecht)			

NATAL	Max	Min	RRR
Cape St. Lucia	21	14	
Dundee			
Durban	20	13	
(Louis Botha)			
Estcourt	20	4	
Harding			
Himeville			
Hluhluwe			
Mkuze			
Newcastle	21	-3	
Cedara	17	3	
(Pietermaritzburg)			
Port Shepstone	19	10	
Richmond			
Van Reenen			
Vryheid			
Waterford	19	-8	
(near Underberg)			
O.V.S. - O.F.S.			
Balkfontein			
(naby Bothaville)			
Bethlehem	12	-7	
Bloemfontein	10	-6	
(J.B.M. Hertzog)			
Bultfontein			
Fauresmith	9	-3	
Ficksburg			
Frankfort	13	-7	
Harrismith			
Hoopstad	13	-4	
Kroonstad	12	-4	
Lindley			
Modderpoort			
Petrusburg			
Philippolis			
Radderaburg			
Reitz			
Rouxville			
Vrede			
Warden			
Welkom	11	0	
Wepener	9	-6	
Winburg			
Zastron			

TRANSVAAL	Max	Min	RRR
Barberton			
Belfast			
Bethal	15	-10	
Bospoort	14	-4	
Carolina	17	0	
Delareyville			
Delmas			
Ermelo			
Gideonsrus			
Groendraai	24	-4	
(naby Vaalwater)			
Jan Kempdorp			
Jan Smuts	14	2	
Joubert Park (Jhb)	13	2	
Kroondal	19	0	
Letaba			
Levubu	28	11	
Lichtenburg			
Loskopdam			
Loskopkanale			
(naby Groblersdal)			
Louis Trichardt			
Lydenburg			
Mara	27	4	
Marnitz	25	3	
Messina	29	3	
Middelburg			
Nelspruit	29	8	
Phalaborwa	19	13	
Pietersburg	23	3	
Piet Retief	20	1	
Pongola			
Potchefstroom	13	-4	
Potgietersrus	24	4	
Pretoria W.B.	19	2	
Pretoriuskop			
Punda Milia			
Satara			
Sekhukhune			
Shingwidzi			
Skukuza	32	7	
Standerton	15	-8	
Thabazimbi			
Tonburke			
Tzaneen			
Vereeniging			
Volksrust			
Warmbad	21	2	
Waterval Boven			
Witbank			
Wolmaransstad			

S.W.A.	Max	Min	RRR
Aroab			
Bethanien			
Dordabis			
Gobabeb	31	16	
Gobabis	24	2	
Grootfontein	24	2	
J.G. Strijdomlughawe	21	6	
Karasburg			
Kalkfeld			
Karibib			
Keetmanshoop	17	6	
Kub			
Luderitz	19	9	
Mariental	18	2	
Möwe	15	9	
Okopoko			
Okahandja			
Okaukuejo			
Ondangwa	28	9	
Otavi			
Otjiwarongo			
Outjo	27	6	
Rehoboth			
Rundu			
Steinhausen			
Tsumeb			
Uis	29	14	
Walvisbaai	17	10	
Windhoek W.K.			
LESOTHO			
Maseru	9	-6	
BOTSWANA			
Francistown	26	2	
Gaberones	22	4	
Ghanzi	23	2	
Lobatsi			
Mahalapye			
Maun	27	6	
Shakawe	26	7	
Tshabong	15	-2	
Tshane	24	0	
SWAZILAND			
Emlembe			
Manzini (Matsapa)	25	9	
Stegi			

SYNOPTIC WEATHER MAP 1200 GMT. — 1400 SAST. SINOPTIESE WEERKAART

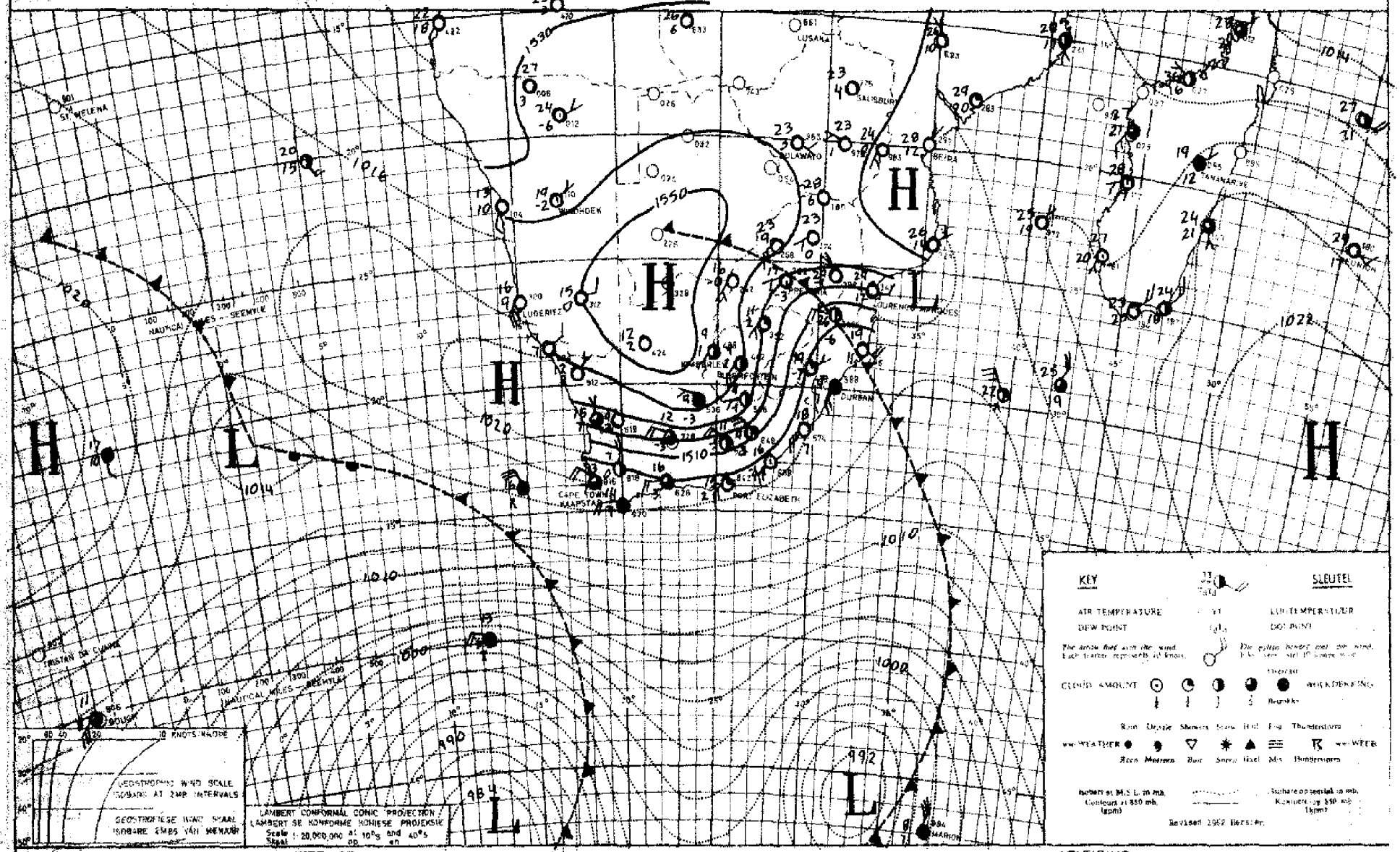

DATE 8 - 6 - 1970 DATUM

INFERENCE

Colder air will spread farther northwards and it will become cloudy over Natal and the Transvaal lowveld. It will clear over the Karoo and the Free State but the approaching cold front will cause unsettled conditions to continue over the South-West Cape.

AFLEIDING

Kouer toestande sal verder oor die land uitbrei en dit sal bewolk word oor Natal en die Transvaalse Laeveld. Dit sal opklaar oor die Karoo en die Vrystaat maar, as gevolg van die naderende koufront, sal ongestadige weer voortduur oor Suidwes-Kaapland.

DAAGLIKSE WEERBULLETIN

Maksimum en Minimum Temperatuur (°C) en Reënval (RRR) in mm vir die 24 uur geëindig om 0800 SAST op

WEERBURO / WEATHER BUREAU
DEPT. VAN VERVOER / DEPT. OF TRANSPORT

10-6-1970

DAILY WEATHER BULLETIN

Maximum and Minimum Temperatures (°C) and Rainfall (RRR) in mm for the 24 hours ended at 0800 SAST on

CAPE - KAAP	Max	Min	RRR
Aberdeen			
Addo			
Alexander Bay	18	9	
Aliwal North	18	-2	
Beaufort-Wes	21	12	
(Laghawe)			
Boegoebergdam			
Bonnaap			
Brandvlei			
Cala			
Caledon			
Calitzdorp			
Calvinia	22	5	
Cape Agulhas	17	11	
Cape Columbine	15	12	
Cape Point	15	11	
Cape St. Francis	22	13	
Cape Town	16	10	
(D. F. Malan)			
Cape Town			
(Roeland St.)			
Carnarvon			
Ceres			
Citrusdal			
Colesberg			
Cradock			
De Aar	17	4	
Döhne	19	12	
Douglas			
East London	22	11	
(Airport)			
Elsenburg			
Fraserburg	16	2	
Garies			
George			
Graaff-Reinet	21	13	
Grahamstown			
Grootfontein	16	9	
(Middelburg)			
Hopetown			
Idutywa			
Jansenville	23	3	
Joubertina			
Kimberley	19	7	
(Airport)			
Kaymas			
Kokstad	21	-3	
Kuruman	20	0	

KAAP - CAPE	Max	Min	RRR
Ladismith			
Lake Mentz			
Maclear			
Mafeking	24	6	
Malmesbury			
Matatiele			
Matroosberg	13	8	
Mbashe	22	10	
Mosselbaai	19	12	
Mount Frere			
Oksep	20	6	
Outshoorn	19	-1	
Petrusville			
Piketberg			
Poffadder	xx	9	
Port Alfred			
Port Elizabeth	24	6	
Port Nolloth	16	6	
Port St. Johns	22	14	
Prieska	21	0	
Prince Albert			
Queenstown	18	10	
Riversdale	22	5	
Robertson	20	9	
Sheeprun	21	0	
(near Maclear)			
Somerset-Oos	21	15	
Steynsburg			
Strydenburg			
Sutherland	12	4	
Swellendam			
Tarkastad			
Touwsrivier			
Twee Riviere	24	2	
(Gemsbokpark)			
Umtata	27	1	
Uniondale			
Upington	22	9	
Vanwyksvlei	19	5	
Victoria-Wes			
Vredendal	22	5	
Vryburg	22	4	
Williston			
Willowmore	17	1	
Willowpark	17	9	
(near Dordrecht)			

NATAL	Max	Min	RRR
Cape St. Lucia	22	16	
Dundee			
Durban	22	7	
(Louis Botha)			
Estcourt			
Harding			
Himeville			
Hluhluwe			
Mkuze			
Newcastle	26	0	
Cedara	19	5	
(Pietermaritzburg)			
Port Shepstone	21	10	
Richmond			
Van Reenen			
Vryheid			
Waterford	20	-4	
(near Underberg)			
O.V.S. - O.F.S.			
Balkfontein			
(nby Bothaville)			
Bethlehem	19	-6	
Bloemfontein	17	-4	
(J.B.M. Hertzog)			
Bultfontein			
Fauresmith	16	-1	
Ficksburg			
Frankfort	19	-6	
Harrismith			
Hoopstad	19	-3	
Kroonstad	21	-3	
Lindley			
Modderpoort			
Petrusburg			
Philippolis			
Reddersburg			
Reitz			
Rouxville			
Vrede			
Warden			
Welkom	17	3	
Wepener	18	3	
Winburg			
Zastron			

TRANSVAAL	Max	Min	RRR
Barberton			
Belfast			
Bethal	20	-5	
Bospoort	21	1	
Carolina	20	5	
Delareyville			
Delmas			
Ermelo			
Gideonsros			
Groendraal	24	-2	
(nby Vaalwater)			
Jan Kempdorp			
Jan Smuts	19	8	
Joubert Park (Jhb)	19	7	
Kroondal	21	1	
Letaba			
Levubu	23	9	
Lichtenburg			
Loskopdam			
Loskopkanaal			
(nby Groblersdal)			
Louis Trichardt			
Lydenburg			
Mara	25	3	
Marnitz	25	7	
Messina	27	6	
Middelburg			
Nelspruit	22	5	
Phalaborwa	25	11	
Pietersburg	22	5	
Piet Retief	23	5	
Pongola			
Potchefstroom	21	-1	
Potgietersrus	23	6	
Pretoria W.B.	21	2	
Pretoriuskop			
Punda Milia			
Satara			
Sekhukhune			
Shingwidzi			
Skukuza	26	5	
Standerton	21	-5	
Thabazimbi			
Tomburke			
Tzaneen			
Vereeniging			
Volksrust			
Warmbad	23	1	
Waterval Boven			
Witbank			
Wolmaransstad			

S.W.A.	Max	Min	RRR
Aroab			
Bethanien			
Dordabis			
Gobabeb	32	9	
Gobabis	23	13	
Grootfontein	25	3	
J.G. Strijdomlughawe	22	8	
Karasburg			
Kalkfeld			
Karibib			
Keetmanshoop	25	11	
Kub			
Luderitz	17	11	
Mariental	27	8	
Möwe	15	11	
Okopoko			
Okahandja			
Okaukuejo			
Ondangwa	27	9	
Otavi			
Otjiwarongo			
Outjo			
Rehoboth			
Rundu	27	3	
Steinhausen			
Tsumeb			
Uis	30	10	
Walvisbaai	20	11	
Windhoek W.K.			
LESOTHO			
Maseru	18	-1	
BOTSWANA			
Francistown	26	2	
Gaberones	24	3	
Ghanzi	26	5	
Lobatsi			
Mahalapye			
Maun	27	4	
Shakawe	26	7	
Tshabong	23	3	
Tshane	23	3	
SWAZILAND			
Emlembe			
Manzini (Matsapa)	22	9	
Stegi			

SYNOPTIC WEATHER MAP 1200 GMT. — 1400 SAST. SINOPTIESE WEERKAART

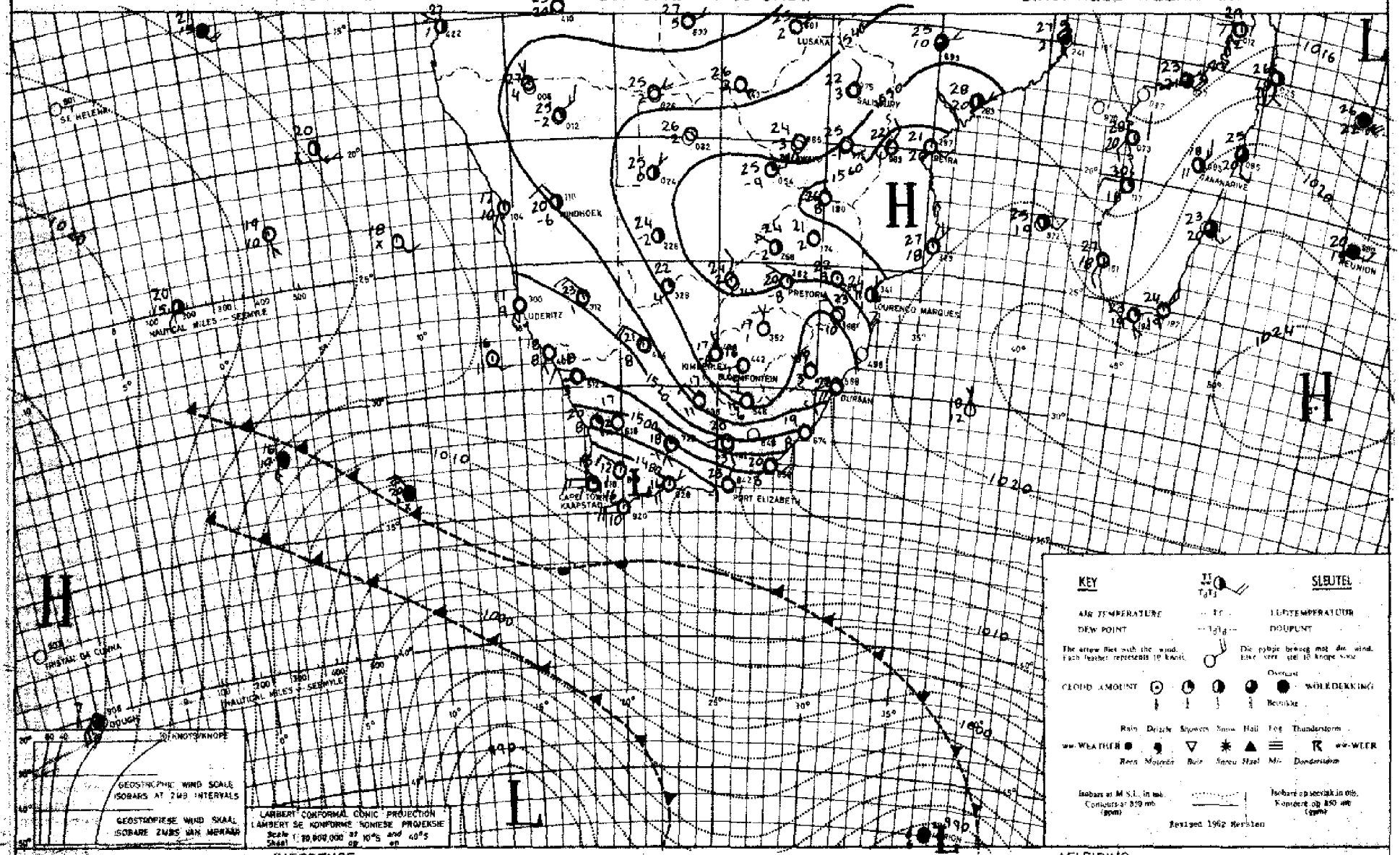

INFERENCE DATE 9 - 6 - 19 70 DATUM AFLEIDING

The cold front system west of the country is moving eastwards and will bring cloudy weather with showers to the South-western Cape Province. Dry air is present over the rest of the country where it will remain fine with day-temperatures rising gradually.

Die kouefrontstelsel wes van die land beweeg ooswaarts en sal bewolkte weer met reënbuie aanbring oor die Suidwes-Kaapland. Oor die res van die land is die lugdroog en sal dit hoofsaaklik mooiweer bly met dagtemperature wat weer geleidelik sal styg.

DAAGLIKSE WEERBULLETIN

Maksimum en Minimum Temperatuur (°C) en Reënval (RRR) in mm vir die 24 uur geëindig om 0800 SAST op

WEERBURO / WEATHER BUREAU
DEPT. VAN VERVOER / DEPT. OF TRANSPORT

11-6-1970

DAILY WEATHER BULLETIN

Maximum and Minimum Temperatures (°C) and Rainfall (RRR) in mm for the 24 hours ended at 0800 SAST on

CAPE - KAAP	Max	Min	RRR
Aberdeen			
Addo			
Alexander Bay	17	9	0.1
Aliwal North	21	4	
Beaufort-Wes	25	5	0.3
(Lughawe)			
Boegoeberghdam			
Boetsap			
Brandvlei			
Cala			
Caledon			
Calitzdorp			
Calvinia	17	4	2.5
Cape Agulhas	19	8	16.0
Cape Columbine	14	11	11.8
Cape Point	13	9	10.5
Cape St. Francis	27	13	1.0
Cape Town	15	9	21.7
(D. F. Malan)			
Cape Town			28.0
(Roeland St.)			
Carnarvon			
Ceres			37.5
Citrusdal			
Colesberg			
Cradock			
De Aar	23	6	
Dôhne	25	11	
Douglas			
East London	32	12	
(Airport)			
Elsenburg			21.8
Fraserburg	18	2	
Garies			
George			
Graaff-Reinet	26	10	
Grahamstown			
Grootfontein	22	7	
(Middelburg)			
Hopetown			
Idutywa			
Jansenville	29	11	
Joubertina			
Kimberley	24	6	
(Airport)			
Knysna			9.9
Kokstad	25	4	
Kuruman	22	3	

KAAP - CAPE	Max	Min	RRR
Ladismith			
Lake Mentz			
Maclear			
Mafeking	23	7	
Malmesbury			
Matatiele			
Matroosberg	15	3	4.0
Mbashe	24	15	
Mosselbaai	25	10	1.5
Mount Frere			
Oksep	15	6	4.4
Oudtshoorn	23	7	7.0
Petrusville			
Piketberg			
Pofadder	xx	4	
Port Alfred			
Port Elizabeth	29	11	
Port Nolloth	15	8	0.1
Port St. Johns	29	18	
Prieska	25	8	
Prince Albert			
Queenstown	23	7	
Riversdale	23	9	4.0
Robertson	18	9	3.5
Sheeprun	25	16	
(near Maclear)			
Somerset-Oos	27	11	
Steynsburg			
Strydenburg			
Sutherland	13	1	8.0
Swellendam			4.5
Tarkastad			
Touwsrivier			
Twee Riviere	27	4	
(Gemsbokpark)			
Umtata	28	9	
Uniondale			
Upington	27	6	
Vanwyksvlei	23	4	
Victoria-Wes			
Vredendal	15	5	2.0
Vryburg	23	4	
Williston			
Willowmore	22	6	
Willowpark	20	9	
(near Dordrecht)			

NATAL	Max	Min	RRR
Cape St. Lucia	25	15	
Dundee			
Durban	25	9	
(Louis Botha)			
Estcourt	24	5	
Harding			
Himeville			
Hluhluwe			
Mkuze			
Newcastle	25	11	
Cedara	26	5	
(Pietermaritzburg)			
Port Shepstone	22	13	
Richmond			
Van Reenen			
Vryheid			
Waterford	24	3	
(near Underberg)			
O.V.S. - O.F.S.			
Balkfontein			
(naby Bothaville)			
Bethlehem	19	-4	
Bloemfontein	21	2	
(J.B.M. Hertzog)			
Bultfontein			
Fauresmith	21	6	
Ficksburg			
Frankfort	21	-3	
Harrismith			
Hoopstad	23	1	
Kroonstad	22	2	
Lindley			
Modderpoort			
Petrusburg			
Philippolis			
Reddersburg			
Reitz			
Rouxville			
Vrede			
Warden			
Welkom	22	5	
Wepener	20	6	
Winburg			
Zastron			

TRANSVAAL	Max	Min	RRR
Barberton			
Belfast			
Bethal	20	6	
Bospoort	22	4	
Carolina	20	4	
Delareyville			
Delmas			
Ermelo			
Gideonsrus			
Groendraai	25	0	
(naby Vaalwater)			
Jan Kempdorp			
Jan Smuts	18	3	
Joubert Park (Jhb)	18	9	
Kroondal	22	3	
Letaba			
Levubu	22	11	
Lichtenburg			
Loskopdam			
Loskopkanale			
(naby Groblersdal)			
Louis Trichardt			
Lydenburg	21	4	
Mara	26	4	
Marnitz	26	8	
Messina	20	8	
Middelburg			
Nelspruit	27	5	
Phalaborwa	28	12	
Pietersburg	23	5	
Piet Retief	24	8	
Pongola			
Potchefstroom	23	2	
Potgietersrus	23	7	
Pretoria W.B.	21	4	
Pretoriuskop			
Punda Milia			
Satara			
Sekhukhune			
Shingwidzi			
Skukuza			
Standerton	22	1	
Thabazimbi			
Tomburke			
Tzaneen			
Vereeniging			
Volksrust			
Warmbad	25	4	
Waterval Boven			
Witbank			
Wolmaransstad			

S.W.A.	Max	Min	RRR
Aroab			
Bethanien			
Dordabis			
Gobabeb	20	6	
Gobabis	25	2	
Grootfontein	26	4	
J.G. Strijdomlughawe	22	4	
Karasburg			
Kalkfeld			
Karibib			
Keetmanshoop	26	5	
Kub			
Luderitz	16	13	
Mariental	27	8	
Möwe	15	10	
Ohopoho			
Okahandja			
Okaukuejo			
Ondangwa	29	10	
Otavi			
Otjiwarongo			
Outjo	27	4	
Rehoboth			
Rundu	27	6	
Steinhausen			
Tsumeb			
Uis	28	4	
Walvisbaai	15	9	
Windhoek W.K.			
LESOTHO			
Maseru	20	3	
BOTSWANA			
Francistown	28	4	
Gaberones	26	3	
Ghanzi	26	4	
Lobatsi			
Mahalapye			
Maun	27	4	
Shakawe	28	9	
Tshabong	26	8	
Tshane	24	3	
SWAZILAND			
Empembe			
Manzini (Matsapa)			
Stegi			

SYNOPTIC WEATHER MAP 1200 GMT. — 1400 SAST. SINOPTIESE WEERKAART

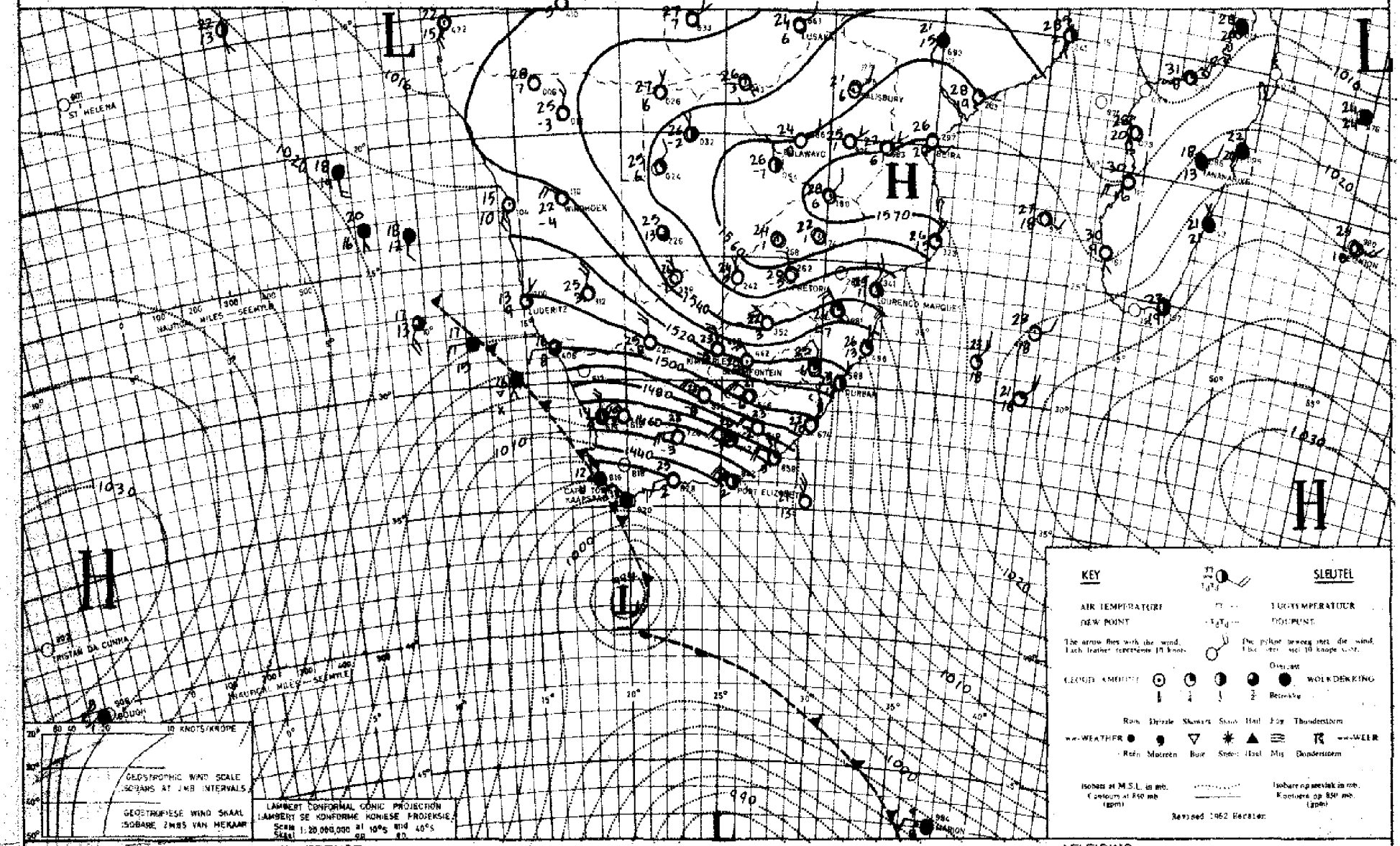

INFERENCE DATE 10 6 1970 DATUM AFLEIDING

The cold front at Cape Town is followed by a strong high and therefore cold weather will spread over the entire Cape Province and later also over the Free State and Natal. Showers will occur over most of the Cape Province and later over the Natal coast. Snow will fall on the mountains.

Die koufront by Kaapstad word gevolg deur 'n sterk hoog en dus sal koue weer uitbrei oor die hele Kaapprovinsie en later ook oor die Vrystaat en Natal. Buie sal voorkom oor die meeste dele van Kaapland en later die Natalkus met sneeuoor die berge.

DAAGLIKSE WEERBULLETIN

Maksimum en Minimum Temperatuur (°C) en Reënval (RRR)
in mm vir die 24 uur geëindig om 0800 SAST op

WEERBURO / WEATHER BUREAU
DEPT. VAN VERVOER / DEPT. OF TRANSPORT

12-6-1970

DAILY WEATHER BULLETIN

Maximum and Minimum Temperatures (°C) and Rainfall (RRR)
in mm for the 24 hours ended at 0800 SAST on

CAPE - KAAP	Max	Min	RRR
Aberdeen			
Adio			
Alexander Bay	19	7	
Alwal North	16	-4	
Beaufort-Wes	13	-2	
(Loghawe)			
Boegoebergdam			
Boetsap			
Brandvlei			
Cala			
Caledon			
Calitzdorp			
Calvinia	16	3	
Cape Agulhas	14	8	0.5
Cape Columbine	10	9	3.5
Cape Point	13	9	2.0
Cape St. Francis	XX	7	
Cape Town	15	7	1.7
(D. F. Malan)			
Cape Town			
(Roeland St.)			
Carnarvon			
Ceres			3.3
Citrusdal			
Colesberg			
Cradock			
De Aar	13	-3	
Dôme	19	3	
Douglas			
East London	22	9	
(Airport)			
Elsenburg			1.2
Fraserburg	9	-5	
Garies			
George			
Graaff-Reinet	16	3	
Grahamstown			
Grootfontein	13	-7	
(Middelburg)			
Hopetown			
Idutywa			
Jansenville	17	3	
Joubertina			
Kimberley	15	1	
(Airport)			
Knysna			
Kokstad	24	9	
Kuruman	20	4	

KAAP - CAPE	Max	Min	RRR
Ladismith			
Lake Mentz			
Langebaanweg			1.0
Maclear			
Mafeking	24	4	
Malmesbury			
Matatiele			
Matroosberg	9	-1	
Mbashe	20	12	
Mosselbaai	16	9	
Mount Frere			
Oklep	11	4	
Oudtshoorn	15	-1	
Petrusville			
Piketberg			
Pofadder	XX	1	
Port Alfred			
Port Elizabeth	17	5	
Port Nolloth	16	5	
Port St. Johns	20	14	
Prieska	14	-3	
Prince Albert			
Queenstown	17	-2	
Riversdale	18	0	
Robertson	15	1	
Sheeprun	23	7	
(near Maclear)			
Somerset-Oos	15	1	
Steynsburg			
Strydenburg			
Sutherland	5	-4	
Swellendam			
Tarkastad			
Touwsrivier			
Twee Riviere	16	-1	
(Gemsbokpark)			
Umtata	19	8	
Uniondale			
Upington	13	-1	
Vanwyksvlei	13	-4	
Victoria-Wes			
Vredendal	16	1	
Vryburg			
Williston			
Willowmore	12	-3	
Willowpark	14	-5	
(near Dordrecht)			

NATAL	Max	Min	RRR
Cape St. Lucia	29	19	
Dundee			
Durban	28	16	
(Louis Botha)			
Estcourt	24	8	
Harding			
Himeville			
Hluhluwe			
Mkuze			
Newcastle	24	8	
Cedara	24	10	0.7
(Pietermaritzburg)			
Port Shepstone	22	15	
Richmond			
Van Reenen			
Vryheid			
Waterford	22	7	
(near Underberg)			
O.V.S. - O.F.S.			
Balkfontein			
(naby Bothaville)			
Bethlehem	19	-1	
Bloemfontein	17	-4	
(J.B.M. Hertzog)			
Bultfontein			
Fauresmith	13	-1	
Ficksburg			
Frankfort	20	-1	
Harrismith			
Hoopstad	18	-3	
Kroonstad	21	1	
Lindley			
Modderpoort			
Petrusburg			
Philippolis			
Reddersburg			
Reitz			
Rouxville			
Vrede			
Warden	19	4	
Welkom	17	-5	
Wepener			
Wilsburg			
Zastron			

TRANSVAAL	Max	Min	RRR
Barberton			
Belfast			
Bethal	21	-1	
Bospoort	22	3	
Carolina	20	5	
Delareyville			
Delmas			
Ermelo			
Gideonsrus			
Groendraai	25	1	
(naby Vaalwater)			
Jan Kempdorp			
Jan Smuts	19	7	
Joubert Park (Jhb)	20	8	
Kroondal	24	5	
Letaba			
Levubu	29	10	
Lichtenburg			
Loskopdam			
Loskopkanale			
(naby Groblersdal)			
Louis Trichardt			
Lydenburg	23	2	
Mara	27	4	
Marnitz	27	9	
Messina	30	8	
Middelburg			
Nelspruit	29	7	
Phalaborwa	30	14	
Pietersburg	24	7	
Piet Retief	24	9	
Pongola			
Potchefstroom	23	2	
Potgietersrus	25	8	
Pretoria W.B.	22	5	
Pretoriuskop			
Punda Milia			
Satara			
Sekhukhune			
Shingwidzi			
Skukuza	32	4	
Standerton	22	1	
Thabazimbi			
Tomburke			
Tzaneen			
Vereeniging			
Volksrust			
Warmbad	25	3	
Waterval Boven			
Witbank			
Wolmaransstad			

S.W.A.	Max	Min	RRR
Aroab			
Bethanien			
Dordabis			
Gobabeb	25	7	
Gobabis	24	2	
Grootfontein	25	5	
J.G. Strijdomlughawe	21	3	
Karasburg			
Kalkfeld			
Karibib			
Keetmanshoop	16	4	
Kub			
Luderitz	18	11	
Mariental	19	3	
Möwe	16	11	
Ohopoho			
Okahandja			
Okaukuejo			
Ondangwa	29	11	
Otavi			
Otjiwarongo			
Outjo	27	5	
Rehoboth			
Rundu	27	5	
Steinhausen			
Tsumeb			
Uis	29	9	
Walvisbaai	17	9	
Windhoek W.K.			
LESOTHO			
Maseru	20	0	
BOTSWANA			
Francistown	27	7	
Gaberones	27	7	
Ghanzi	27	4	
Lobatsi			
Mahalapye			
Maun	27	6	
Shakawe	27	8	
Tshabong	18	1	
Tshane	23	4	
SWAZILAND			
Bremersdorp			
Manzini (Matsapa)	30	14	
Stegi			

SYNOPTIC WEATHER MAP 1200 GMT. — 1400 SAST. SINOPTIESE WEERKAART

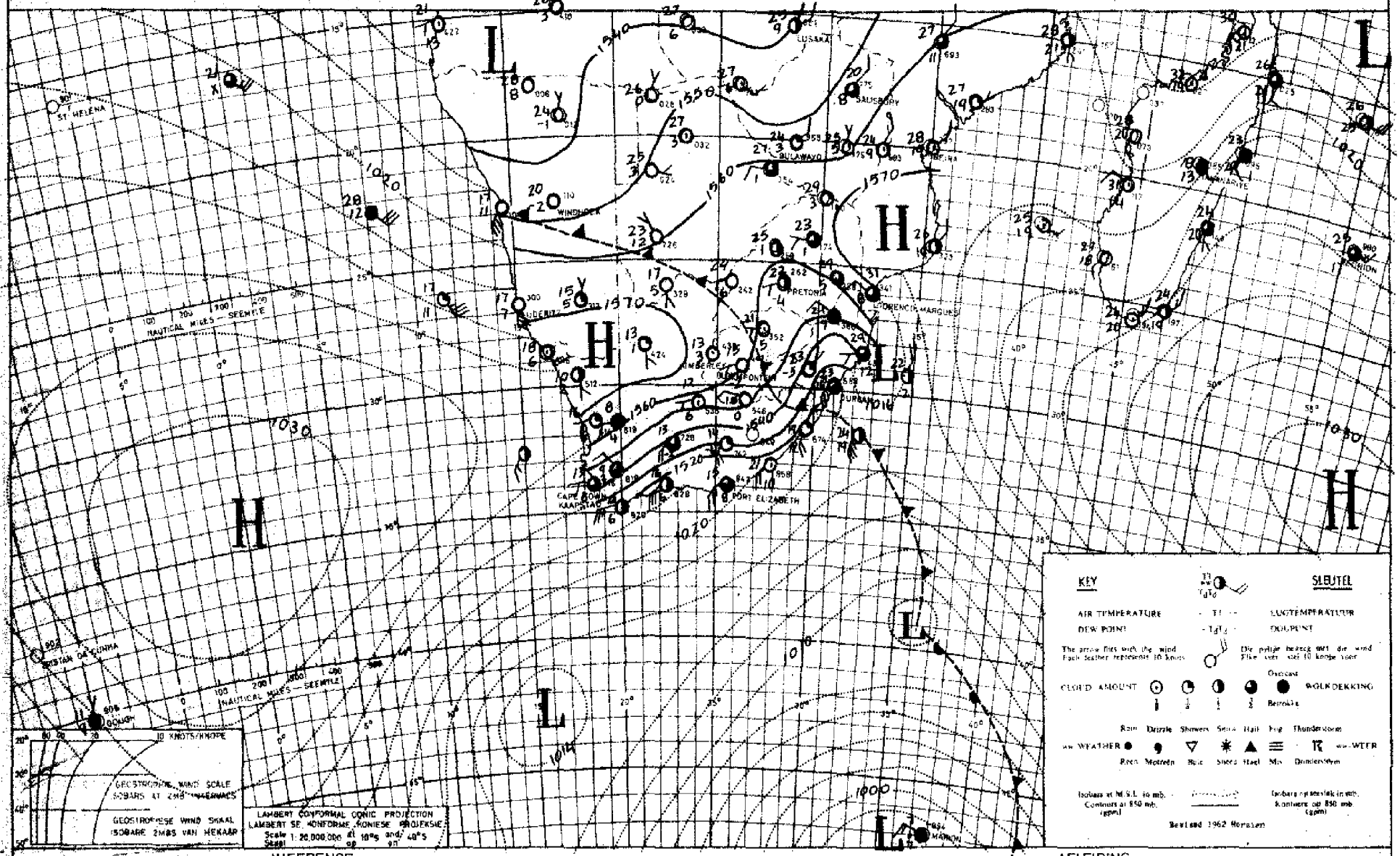

INFERENCE DATE 11.6.1970 DATUM AFLEIDING

Pressures are now rising steeply along the south and east coasts so that a ridge of high will form tomorrow along the east coast and cause cooler, cloudy weather to spread over Natal and Eastern Transvaal. Over the western parts of the country it will remain fine but cold.

Lugdruk styg nou vinnig langs die suid- en ooskus sodat 'n rug van hoë druk môre langs die ooskus sal vorm wat koeler, vogtige lug oor Natal en Oos-Transvaal sal laat uitbrei. Oor die westelike dele van die land sal dit mooiweer maar koud wees.

DAAGLIKSE WEERBULLETIN

Maksimum en Minimum Temperatuur (°C) en Reënval (RRR) in mm vir die 24 uur geëindig om 0800 SAST op

WEERBURO / WEATHER BUREAU
DEPT. VAN VERVOER / DEPT. OF TRANSPORT

13 - 6 - 1970

DAILY WEATHER BULLETIN

Maximum and Minimum Temperatures (°C) and Rainfall (RRR) in mm for the 24 hours ended at 0800 SAST on

CAPE - KAAP	Max	Min	RRR
Aberdeen			
Addo			
Alexander Bay	17	5	
Altwal North	20	5	
Beaufort-Wes	13	-2	
(Lughawe)			
Bloegoebergdam			
Bootsap			
Brandvlei			
Cala			
Calston			
Calitsdorp			
Calvinia	12	-3	
Cape Agulhas	16	8	5.0
Cape Columbine	15	8	5.8
Cape Point	18	9	4.0
Cape St. Francis	17	10	
Cape Town	13	3	12.0
(D. F. Malan)			
Cape Town			10.0
(Roeland St.)			
Carnarvon			
Ceres			1.4
Citrusdal			
Colesberg			
Cradock			
De Aar	16	-3	
Dihne	17	7	
Douglas			
East London	18	11	
(Airport)			
Elsenburg			
Fraserburg	10	-4	
Garies			
George			1.5
Graaff-Reinet	15	0	
Grahamstown			
Grootfontein	15	-5	
(Middelburg)			
Hopetown			
Idutywa			
Jansenville	18	1	
Joubertina			
Kimberley	22	2	
(Airport)			
Knysna			8.5
Kokstad	16	2	
Kuruman	22	2	

KAAP - CAPE	Max	Min	RRR
Ladismith			
Lake Mentz			
Langebaanweg			2.2
Maclear			
Mafeking	25	7	
Malmesbury			
Matatiele			
Matroosberg	10	1	
Mbashe	17	13	
Mosselbaai	19	9	0.4
Mount Frere			
Okiep	13	3	
Oudtshoorn	15	5	
Petrusville			
Piketberg			
Pofadder	11	-2	
Port Alfred			
Port Elizabeth	18	10	
Port Nolloth	15	4	
Port St. Johns	19	15	
Prieska	18	-2	
Prince Albert			
Queenstown	15	7	
Riversdale	17	1	0.8
Robertson	16	4	1.0
Sheeprun	16	5	
(near Maclear)			
Somerset-Oos	15	1	
Steynsburg			
Strydenburg			
Sutherland	6	-3	
Swellendam			
Tarkastad			
Touwsrivier			
Twee Riviere	20	2	
(Gemsbokpark)			
Umtata	16	9	
Uniondale			
Upington	16	-1	
Vanwyksvlei	14	-3	
Victoria-Wes			
Vredendal	16	4	
Vryburg	24	6	
Williston			
Willowmore	12	2	
Willowpark	18	5	
(near Dordrecht)			

NATAL	Max	Min	RRR
Cape St. Lucia	22	15	
Dundee			
Durban	22	11	
(Louis Botha)			
Estcourt	18	4	
Harding			
Himeville			
Hluhluwe			
Mkuze			
Newcastle	21	4	
Cedara	19	6	
(Pietermaritzburg)			
Port Shepstone	20	14	
Richmond			
Van Reenen			
Vryheid			
Waterford	17	-1	
(near Underberg)			
O.V.S. - O.F.S.			
Balkfontein			
(naby Bothaville)			
Bethlehem	19	-2	
Bloemfontein	21	-1	
(J.B.M. Hertzog)			
Bultfontein			
Fauresmith	18	1	
Floksburg			
Frankfort	19	-3	
Harrismith			
Hoopstad	24	2	
Kroonstad	22	5	
Lindley			
Modderpoort			
Petrusburg			
Philippolis			
Reddersburg			
Reitz			
Rouxville			
Vrede			
Warden			
Wellom	22	3	
Wepener	21	8	
Winburg			
Zastron			

TRANSVAAL	Max	Min	RRR
Barberton			
Belfast			
Bethal	19	4	
Bospoort	23	5	
Carolina	19	2	
Delareyville			
Delmas			
Ermelo			
Gideonsrus			
Groendraai	24	3	
(naby Vaalwater)			
Jan Kempdorp			
Jan Smuts	18	5	
Joubert Park (Jhb)	19	9	
Kroondal			
Letaba			
Levubu	21	13	
Lichtenburg			
Loskopdam			
Loskopkanale			
(naby Groblersdal)			
Louis Trichardt			
Lydenburg			
Mara	21	9	
Marnitz	25	10	
Messina	26	12	
Middelburg			
Nelspruit	22	6	
Phalaborwa	24	15	
Pietersburg	19	6	
Piet Retief	18	5	
Pongola			
Potchefstroom	23	4	
Potgietersrus	23	9	
Pretoria W.B.	21	9	
Pretoriuskop			
Punda Milia			
Satara			
Sekhukhune			
Shingwidzi			
Skukuza	26	8	
Standerton	21	-1	
Thabazimbi			
Tomburke			
Tzaneen			
Vereeniging			
Volksrust			
Warmbad	24	6	
Waterval Boven			
Withank			
Wolmaransstad			

S.W.A.	Max	Min	RRR
Aroab			
Bethanien			
Dordabis			
Gobabeb			
Gobabis	24	4	
Grootfontein	26	5	
J.G. Strijdomlughawe	22	3	
Karasburg			
Kalkfeld			
Karibib			
Keetmanshoop	19	3	
Kub			
Luderitz	16	10	
Mariental	24	5	
Möwe	15	10	
Okopoko			
Okahandja			
Okaukuejo			
Ondangwa	28	11	
Otavi			
Otjiwarongo			
Outjo	27	6	
Rehoboth			
Rundu	28	7	
Steinhausen			
Tsumeb			
Uis	28	10	
Walvisbaai	15	9	
Windhoek W.K.			
LESOTHO			
Maseru	21	2	
BOTSWANA			
Francistown	26	11	
Gaberones	25	6	
Ghanzi	26	5	
Lobatsi			
Mahalapye			
Maun	27	10	
Shakawe	27	9	
Tshabong	23	2	
Tshane	26	5	
SWAZILAND			
Ezulwini			
Manzini (Matsapa)	21	9	
Stegi			

SYNOPTIC WEATHER MAP 1200 GMT. — 1400 SAST. SINOPTIESE WEERKAART

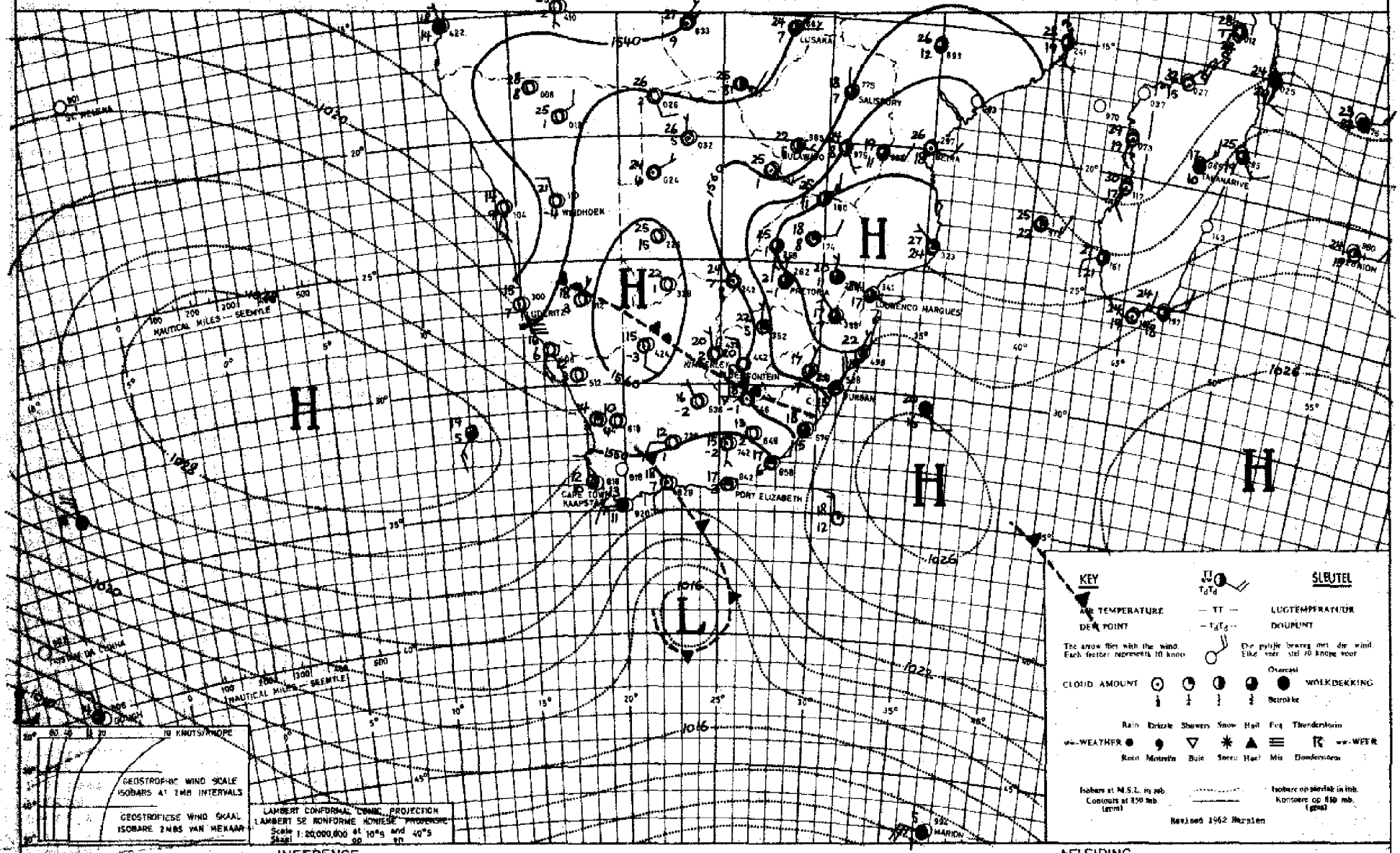

INFERENCE DATE 12 - 6 - 19 20 DATUM AFLEIDING

Cloudy conditions with isolated showers will spread to the Cape South-east coast behind the cold front and it will become partly cloudy and very cold over the southern parts of the Cape Province. Elsewhere over the country it will be fine and cold to mild.

Bewolkte weer met enkele buie sal agter die front ooswaarts uitbrei na die Suidooskus. Dit sal gedeeltelik bewolk en baie koud wees oor die suidelike Kaapse binneland maar oor die res van die land sal mooiweerstoestande heers en sal dit koud tot matig wees.

DAAGLIKSE WEERBULLETIN

Maksimum en Minimum Temperatuur (°C) en Roënval (RRR) in mm vir die 24 uur geëindig om 0800 SAST op

WEERBURO / WEATHER BUREAU
DEPT. VAN VERVOER / DEPT. OF TRANSPORT

14 - 6 - 1970

DAILY WEATHER BULLETIN

Maximum and Minimum Temperatures (°C) and Rainfall (RRR) in mm for the 24 hours ended at 0800 SAST on

CAPE - KAAP	Max	Min	RRR
Aberdeen			
Adelo			
Alexander Bay	19	5	
Aliwal North	15	-4	
Beaufort-Wes	11	-4	
(Laghawe)			
Bosgoebergdam			
Bootsap			
Brandvlei			
Cala			
Caledon			
Calitzdorp			
Calvinia	13	1	
Cape Agulhas	14	8	
Cape Columbine	15	7	
Cape Point	15	10	
Cape St. Francis			
Cape Town	14	-1	
(D. F. Malan)			
Cape Town			
(Roeland St.)			
Carnarvon			
Ceres			2·0
Citrusdal			
Colesberg			
Cradock			
De Aar	11	-5	
Dohne	11	1	
Douglas			
East London	17	10	
(Airport)			
Elsenburg			
Fraserburg	10	-6	
Garies			
George			
Graaff-Reinet			
Grahamstown			
Grootfontein			
(Middelburg)			
Hopetown			
Idutywa			
Jansenville			
Joubertina			
Kimberley	15	-3	
(Airport)			
Knysna			
Kokstad	16	1	
Kuruman	19	1	

KAAP - CAPE	Max	Min	RRR
Ladismith			
Lake Mentz			
Maclear			
Mafeking	23	5	
Malmesbury			
Matatiele			
Matroosberg	8	-1	
Mbashe	16	9	
Mosselbaai	15	9	
Mount Frere			
Oklep	13	5	
Oudtshoorn			
Petrusville			
Piketberg			
Poinddier	xx	1	
Port Alfred			
Port Elizabeth	15	8	7·3
Port Nolloth	17	6	
Port St. Johns	17	10	
Prieska	14	-4	
Prince Albert			
Queenstown	13	-4	
Riversdale	14	1	
Robertson	15	-1	
Sheeprun	11	-3	0·1
(near Maclear)			
Somerset-Oos			
Steynsburg			
Strydenburg			
Sutherland	6	-8	
Swellendam			
Tarkastad			
Touwsrivier			
Twee Riviere	16	-4	
(Gemsbokpark)			
Umtata			
Uniondale			
Upington	15	-4	
Vanwyksvlei	13	-5	
Victoria-Wes			
Vredendal	16	4	
Vryburg	21	-2	
Williston			
Willowmore			
Willowpark			
(near Dordrecht)			

NATAL	Max	Min	RRR
Cape St. Lucia	24	15	9·5
Dundee			
Durban	21	12	
(Louis Botha)			
Estcourt	21	8	
Harding			
Himeville			
Hluhluwe			
Mkuze			
Newcastle	24	9	
Cedara	19	7	
(Pietermaritzburg)			
Port Shepstone	19	13	
Richmond			
Van Reenen			
Vryheid			
Waterford	21	1	
(near Underberg)			
O.V.S. - O.F.S.			
Bailkfontein			
(naby Bothaville)			
Bethlehem	15	-4	
Bloemfontein	16	-6	
(J.B.M. Hertzog)			
Bultfontein			
Fauresmith	13	-3	
Ficksburg			
Frankfort	20	-4	
Harrismith			
Hoopstad	22	-5	
Kroonstad	20	-4	
Lindley			
Modderpoort			
Petrusburg			
Philippolis			
Reddersburg			
Reitz			
Rouxville			
Vrede			
Warden			
Welkom			
Wepener	21	-9	
Winburg			
Zastron			

TRANSVAAL	Max	Min	RRR
Barberton			
Belfast			
Bethal	19	-1	
Bospoort	20	1	
Carolina	18	4	
Delareyville			
Delmas			
Ermelo			
Gideonsrus			
Groendraal	23	2	
(naby Vaalwater)			
Jan Kempdorp			
Jan Smuts	18	4	
Joubert Park (Jhb)	18	7	
Kroondal			
Letaba			
Levubu	24	9	
Lichtenburg			
Loskopdam			
Loskopkanale			
(naby Groblersdal)			
Louis Trichardt			
Lydenburg			
Mara	23	5	
Marnitz	24	7	
Messina	27	9	
Middelburg			
Nelspruit	25	6	
Phalaborwa	26	12	
Pietersburg	20	5	
Piet Retief	22	10	
Pongola			
Potchefstroom	22	-2	
Potgietersrus	22	7	
Pretoria W.B.	20	9	
Pretoriuskop			
Punda Milia			
Satara			
Sekhukhune			
Shingwidzi			
Skukuza	30	10	
Standerton	21	-1	
Thabazimbi			
TombURKE			
Tzaneen			
Vereeniging			
Volksrust			
Warmbad			
Waterval Boven			
Witbank			
Wolmaransstad			

S.W.A.	Max	Min	RRR
Arcab			
Bethanien			
Dordabis			
Gobabeb	33	18	
Gobabis	23	2	
Grootfontein	25	5	
J.G. Strijdomlughawe	22	6	
Karasburg			
Kalkfeld			
Karibib			
Keetmanshoop	17	6	
Kub			
Lüderitz	19	10	
Mariental	18	3	
Möwe	15	11	
Ohopoho			
Okahandja			
Okaukuejo			
Ondangwa			
Otavi			
Otjiwarongo			
Outjo			
Rehoboth			
Rundu			
Steinhausen			
Tsumeb			
Uis			
Walvisbaai	15	10	
Windhoek W.K.			
LESOTHO			
Maseru	19	-5	
BOTSWANA			
Francistown	23	9	
Gaberones	24	13	
Ghanzi	26	7	
Lobatsi			
Mahalapye			
Maun	27	12	
Shakawe	27	9	
Tshabong	20	1	
Tshane	23	4	
SWAZILAND			
Emlembe			
Mansini (Matsapa)			
Stegi			

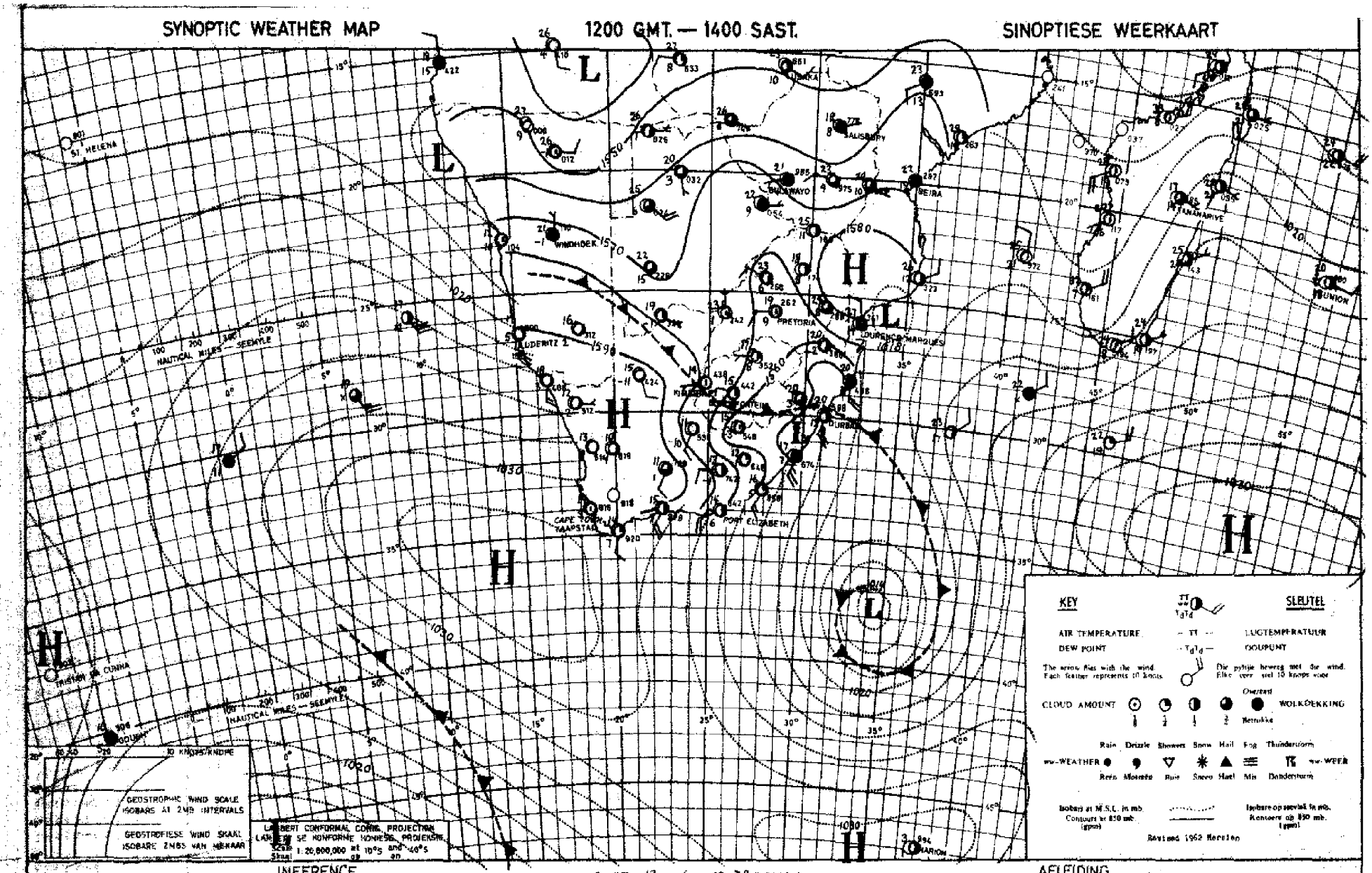

INFERENCE

DATE 13 - 6 - 19 70 DATUM

AFLEIDING

A strong high pressure system is moving in south of the country so that cloudy weather over Natal will also spread over the eastern parts of the Transvaal. Over the western and southern parts of the country it will be mainly fine and cold.

'n Sterk hoëdrukstelsel beweeg suid van die land in sodat die bewolkte weer oor Natal ook sal uitbrei oor die oostelike dele van Transvaal. Oor die westelike en suidelike dele van die land sal dit hoofsaaklik mooiweer en koud wees.

DAAGLIKSE WEERBULLETIN

Maksimum en Minimum Temperatuur (°C) en Reënval (RRR)
in mm vir die 24 uur geëindig om 0800 SAST op

WEERBURO / WEATHER BUREAU
DEPT. VAN VERVOER / DEPT. OF TRANSPORT

15 - 6 - 1970

DAILY WEATHER BULLETIN

Maximum and Minimum Temperatures (°C) and Rainfall (RRR)
in mm for the 24 hours ended at 0800 SAST on

CAPE - KAAP	Max	Min	RRR
Aberdeen			
Addo			
Alexander Bay	26	18	
Aliwal North	14	-6	
Beaufort-Wes	14	8	
(Lughawe)			
Boegoebergdam			
Boetsap			
Brandvlei			
Calk			
Caledon			
Calitzdorp			
Calvinia	14	5	
Cape Agulhas	14	8	
Cape Columbine	16	8	
Cape Point	14	9	
Cape St. Francis	17	7	
Cape Town	16	0	
(D. F. Malan)			
Cape Town			
(Roeland St.)			
Carnarvon			
Ceres			
Citrusdal			
Colesberg			
Cradock			
De Aar	14	-4	
Döhne	14	2	
Douglas			
East London	18	7	
(Airport)			
Eisenburg			
Fraserburg	13	-4	
Garies			
George			
Graaff-Reinet	14	-2	
Grahamstown			
Grootfontein	9	-8	
(Middelburg)			
Hopetown			
Idutywa			
Jansenville	15	-3	
Joubertina			
Kimberley	13	-2	
(Airport)			
Kenyna			
Keistad	16	-6	
Kuruman	18	-2	

KAAP - CAPE	Max	Min	RRR
Ladismith			
Lake Mentz			
Maclear			
Mafeking	22	5	
Malmesbury			
Matatiele			
Matroosberg	11	0	
Mbashe	18	9	
Mosselbaai	15	10	
Mount Frere			
Oliep	15	11	
Oudtshoorn			
Petrusville			
Piketberg			
Pofadder	11	2	
Port Alfred			
Port Elizabeth	16	6	
Port Nolloth	27	16	
Port St. Johns	18	9	
Prieska	14	-6	
Prince Albert			
Queenstown			
Riversdale	17	5	
Robertson	16	-1	
Sheeprun	13	-7	
(near Maclear)			
Somerset-Oos	13	-1	
Steynsburg			
Strydenburg			
Sutherland	11	-7	
Swellendam			
Tarkastad			
Touwsrivier			
Twee Riviere	20	0	
(Gemsbokpark)			
Umtata	15	2	
Uniondale			
Upington	17	1	
Vanwyksvlei	13	-2	
Victoria-Wes			
Vredendal	19	6	
Vryburg	16	-3	
Williston			
Willowmore	12	-5	
Willowpark	9	-6	
(near Dordrecht)			

NATAL	Max	Min	RRR
Cape St. Lucia	18	9	
Dundee			
Durban	20	9	
(Louis Botha)			
Estcourt	15	-1	
Harding			
Himeville			
Hluhluwe			
Mkuze			
Newcastle	18	-2	
Cedara	14	-1	
(Pietermaritzburg)			
Port Shepstone	18	10	
Richmond			
Van Reenen			
Vryheid			
Waterford	12	-9	
(near Underberg)			
O.V.S. - O.F.S.			
Ballfontein			
(naby Bothaville)			
Bethlehem	16	-4	
Bloemfontein	15	-6	
(J.B.M. Hertzog)			
Bultfontein			
Fauresmith	14	-3	
Ficksburg			
Frankfort	17	-1	
Harrismith			
Hoopstad	16	-3	
Kroonstad	19	1	
Lindley			
Modderpoort			
Petrusburg			
Phillippolis			
Reddersburg			
Reitz			
Rouxville			
Vrede			
Warden			
Welkom	18	5	
Wepener	14	-8	
Winburg			
Zastron			

TRANSVAAL	Max	Min	RRR
Barberton			
Belfast			
Bethal	17	3	
Bospoort	19	1	
Carolina	15	3	
Delareyville			
Delmas			
Ermelo			
Gideonsrus			
Groendraai	24	4	
(naby Vaalwater)			
Jan Kempdorp			
Jan Smuts	17	3	
Joubert Park (Jhb)	17	8	
Kroondal	23	3	
Letaba			
Levubu	20	12	
Lichtenburg			
Loskopdam			
Loskopkanale			
(naby Groblersdal)			
Louis Trichardt			
Lydenburg			
Mara	20	11	
Marnitz	24	7	
Messina	25	15	
Middelburg			
Nelspruit			
Phalaborwa	21	12	
Pietersburg	18	4	
Piet Retief	14	5	
Pongola			
Potchefstroom	19	0	
Potgietersrus	22	7	
Pretoria W.B.	21	9	
Pretoriuskop			
Punda Milia			
Satara			
Seikhukhune			
Shingwidzi			
Skukuza	22	7	
Standerton	18	0	
Thabazimbi			
Tonkburke			
Tzaneen			
Vereeniging			
Volksrust			
Warmbad	22	5	
Waterval Boven			
Witbank			
Wolmaransstad			

S.W.A.	Max	Min	RRR
Aroab			
Bethanien			
Dordabis			
Gobabeb	33	20	
Gobabis	28	3	
Grootfontein	24	4	
J.G. Strijdomlughawe	21	4	
Karasburg			
Kalkfeld			
Karibib			
Keetmanshoop	20	9	
Kub			
Luderitz	23	14	
Mariental	21	6	
Möwe	13	11	
Ohopoho			
Okahandja			
Okaukuejo			
Ondangwa	28	10	
Otavi			
Otjiwarongo			
Outjo	27	7	
Rehoboth			
Rundu			
Steinhausen			
Tsumeb			
Uis	30	19	
Walvisbaai	13	9	
Windhoek W.K.			
LESOTHO			
Maseru	15	-5	
BOTSWANA			
Francistown	24	11	
Gaberones	26	10	
Ghanzi	25	5	
Lobatsi			
Mahalapye			
Maun	26	11	
Shakawe	26	8	
Tshabong	20	1	
Tshane	24	4	
SWAZILAND			
Emlembe			
Manzini (Matsapa)	17	6	
Stegi			

SYNOPTIC WEATHER MAP — 1200 GMT. — 1400 SAST. — SINOPTIESE WEERKAART

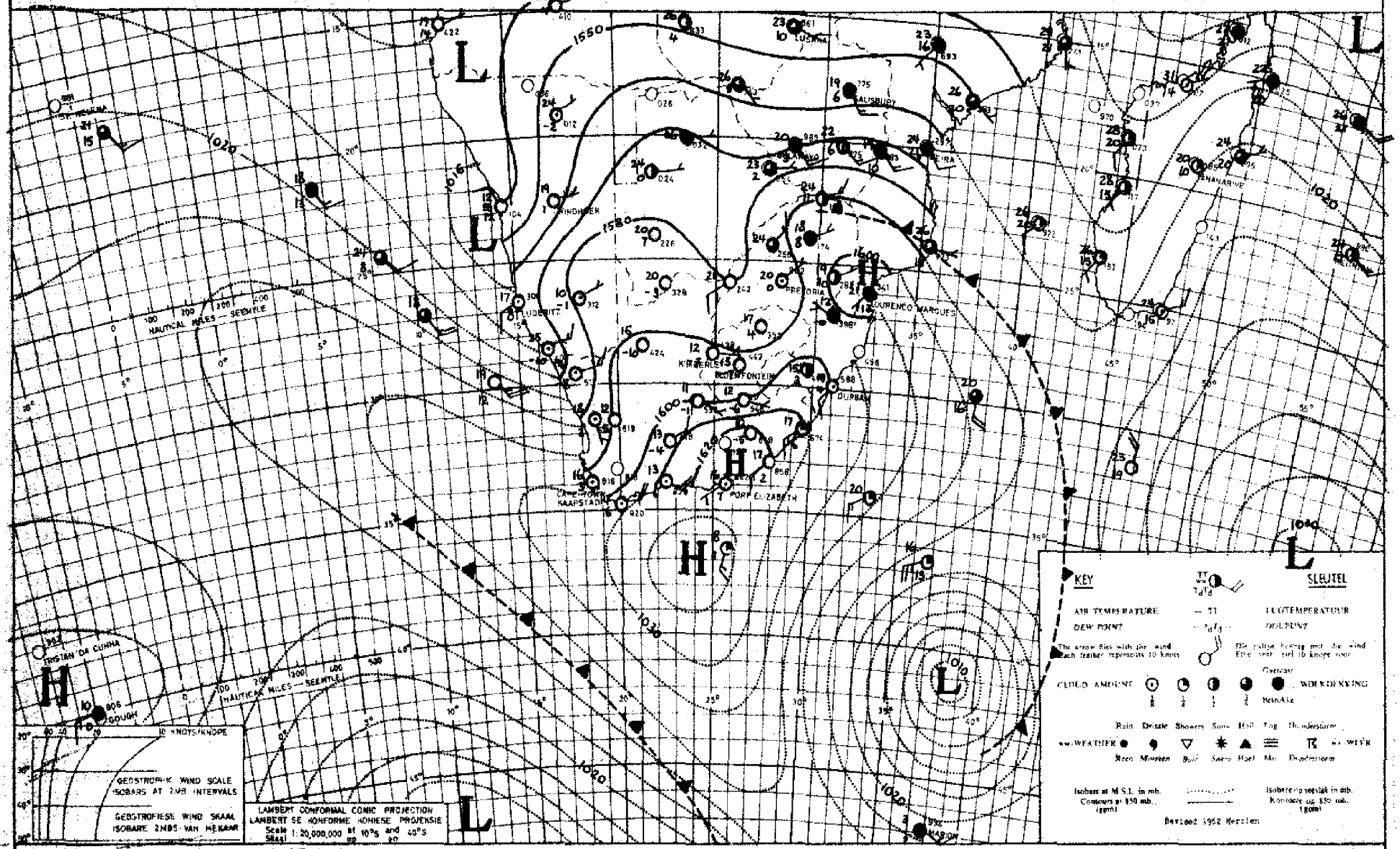

INFERENCE — DATE 14 - 6 - 1970 DATUM — AFLEIDING

The strong high pressure system south of the land will cause cloudy conditions to spread further over the Transvaal and the north-eastern Free State. Over the remainder of the country it will become warmer gradually and bergwind conditions will develop along the west coast.

Die sterk hoëdrukstelsel suid van die land sal die bewolkte toestande verder laat uitbrei oor Transvaal en die Noordoos-Vrystaat. Oor die res van die land sal dit geleidelik warmer word en bergwindtoestande sal langs die weskus voorkom.

DAAGLIKSE WEERBULLETIN

Maksimum en Minimum Temperatuur (°C) en Reënval (RRR)
in mm vir die 24 uur geëindig om 0800 SAST op

WEERBURO / WEATHER BUREAU
DEPT. VAN VERVOER / DEPT. OF TRANSPORT

16 - 6 - 1970

DAILY WEATHER BULLETIN

Maximum and Minimum Temperatures (°C) and Rainfall (RRR)
in mm for the 24 hours ended at 0800 SAST on

CAPE - KAAP	Max	Min	RRR
Aberdeen			
Addo			
Alexander Bay	31	13	
Aliwal North	19	-2	
Beaufort-Wes	22	17	
(Laghawe)			
Boegoebergdam			
Boesteep			
Brandvlei			
Cala			
Caledon			
Calitzdorp			
Calvinia	20	12	
Cape Agulhas	18	9	
Cape Columbine	21	9	
Cape Point	17	12	
Cape St. Francis	20	12	
Cape Town	22	6	
(D. F. Malan)			
Cape Town			
(Roeland St.)			
Carnarvon			
Ceres			
Citrusdal			
Colesberg			
Cradock			
De Aar	18	3	
Dōmo	20	12	
Douglas			
East London	21	8	
(Airport)			
Elsenburg			
Fraserburg	18	3	
Garies			
George			
Graaff-Reinet	21	15	
Grahamstown			
Grootfontein	16	0	
(Middelburg)			
Hopetown			
Idutywa			
Jansenville	21	3	
Joubertina			
Kimberley	21	8	
(Airport)			
Knysna			
Kokstad	20	-3	
Kuruman	21	5	

KAAP - CAPE	Max	Min	RRR
Ladismith			
Lake Mentz			
Maclear			
Mafeking	18	5	
Malmesbury			
Matatiele			
Matroosberg	16	6	
Mbashe	20	9	
Mosselbaai	17	12	
Mount Frere			
Okiep	21	12	
Oudtshoorn			
Petrusville			
Piketberg			
Pofadder	XX	1	
Port Alfred			
Port Elizabeth	22	7	
Port Nolloth	25	11	
Port St. Johns	20	10	
Prieska	18	1	
Prince Albert			
Queenstown	20	13	
Riversdale	23	4	
Robertson	20	3	
Sheeprun	21	-2	
(near Maclear)			
Somerset-Oos	21	14	
Steynsburg			
Strydenburg			
Sutherland	14	2	
Swellendam			
Tarkastad			
Touwsrivier			
Twee Riviere	25	11	
(Gemsbokpark)			
Umtata	20	1	
Uniondale			
Upington	24	13	
Vanwyksvlei	21	7	
Victoria-Wes			
Vredendal	26	7	
Vryburg	21	3	
Williston			
Willowmore	19	4	
Willowpark	16	8	
(near Dordrecht)			

NATAL	Max	Min	RRR
Cape St. Lucia	21	13	
Dundee			
Durban	21	5	
(Louis Botha)			
Estcourt	17	1	
Harding			
Rimeville			
Hluhluwe			
Mkuze			
Newcastle	20	-1	
Cedara	19	3	
(Pietermaritzburg)			
Port Shepstone	20	10	
Richmond			
Van Reenen			
Vryheid			
Waterford	19	-7	
(near Underberg)			
O.V.S. - O.F.S.			
Balkfontein			
(naby Bothaville)			
Bethlehem	16	-3	
Bloemfontein	18	-2	
(J.B.M. Hertzog)			
Bultfontein			
Fauresmith	17	0	
Ficksburg			
Frankfort	17	-3	
Harrismith			
Hoopstad	21	0	
Kroonstad	19	2	
Lindley			
Modderpoort			
Petrusburg			
Philippolis			
Reddersburg			
Reitz			
Rouxville			
Vrede			
Warden			
Welkom	18	4	
Wepener	18	-3	
Winburg			
Zastron			

TRANSVAAL	Max	Min	RRR
Barberton			
Belfast			
Bethal	16	-3	
Bospoort	19	0	
Carolina	16	2	
Delareyville			
Delmas			
Ermelo			
Gideonsrus			
Groendraai	20	0	
(naby Vaalwater)			
Jan Kempdorp			
Jan Smuts	14	5	
Joubert Park (Jhb)	15	5	
Kroondal	19	2	
Letaba			
Levubu	19	7	
Lichtenburg			
Loskopdam			
Loskopkanale			
(naby Groblersdal)			
Louis Trichardt			
Lydenburg	18	1	
Mara	18	2	
Marnitz	19	5	
Messina	21	7	
Middelburg			
Nelspruit			
Phalaborwa	21	8	
Pietersburg	17	3	
Piet Retief	17	3	
Pongola			
Potchefstroom	20	1	
Potgietersrus	20	5	
Pretoria W.B.	17	4	
Pretoriuskop			
Punda Milia			
Satara			
Sekhukhune			
Shingwidzi			
Skukuza	23	2	
Standerton	17	-3	
Thabazimbi			
Tomburke			
Tzaneen			
Vereeniging			
Volksrust			
Warmbad	19	1	
Waterval Boven			
Withank			
Wolmaransstad			

S.W.A.	Max	Min	RRR
Aroab			
Bethanien			
Bordabis			
Gobabeb	28	9	
Gobabis	21	11	
Grootfontein	24	6	
J.G. Strijdomlughawe	21	9	
Karasburg			
Kalkfeld			
Karibib			
Keetmanshoop	24	14	
Kub			
Luderitz	23	11	
Mariental	25	12	
Möwe	14	12	
Otjopoho			
Okahandja			
Okaukuejo			
Ondangwa	27	1	
Otavi			
Otjiwarongo			
Outjo	26	8	
Rehoboth			
Rundu			
Steinhausen			
Tsumeb			
Uis	30	12	
Walvisbaai	18	11	
Windhoek W.K.			
LESOTHO			
Maseru	18	-3	
BOTSWANA			
Francistown	19	7	
Gaberones	28	4	
Ghanzi	24	9	
Lobatsi			
Mahalapye			
Maun	25	12	
Shakawe	26	10	
Tshabong	24	10	
Tshane	28	6	
SWAZILAND			
Emlembe			
Manzini (Matsapa)	20	7	
Stegi			

SYNOPTIC WEATHER MAP — 1200 GMT. — 1400 SAST. — SINOPTIESE WEERKAART

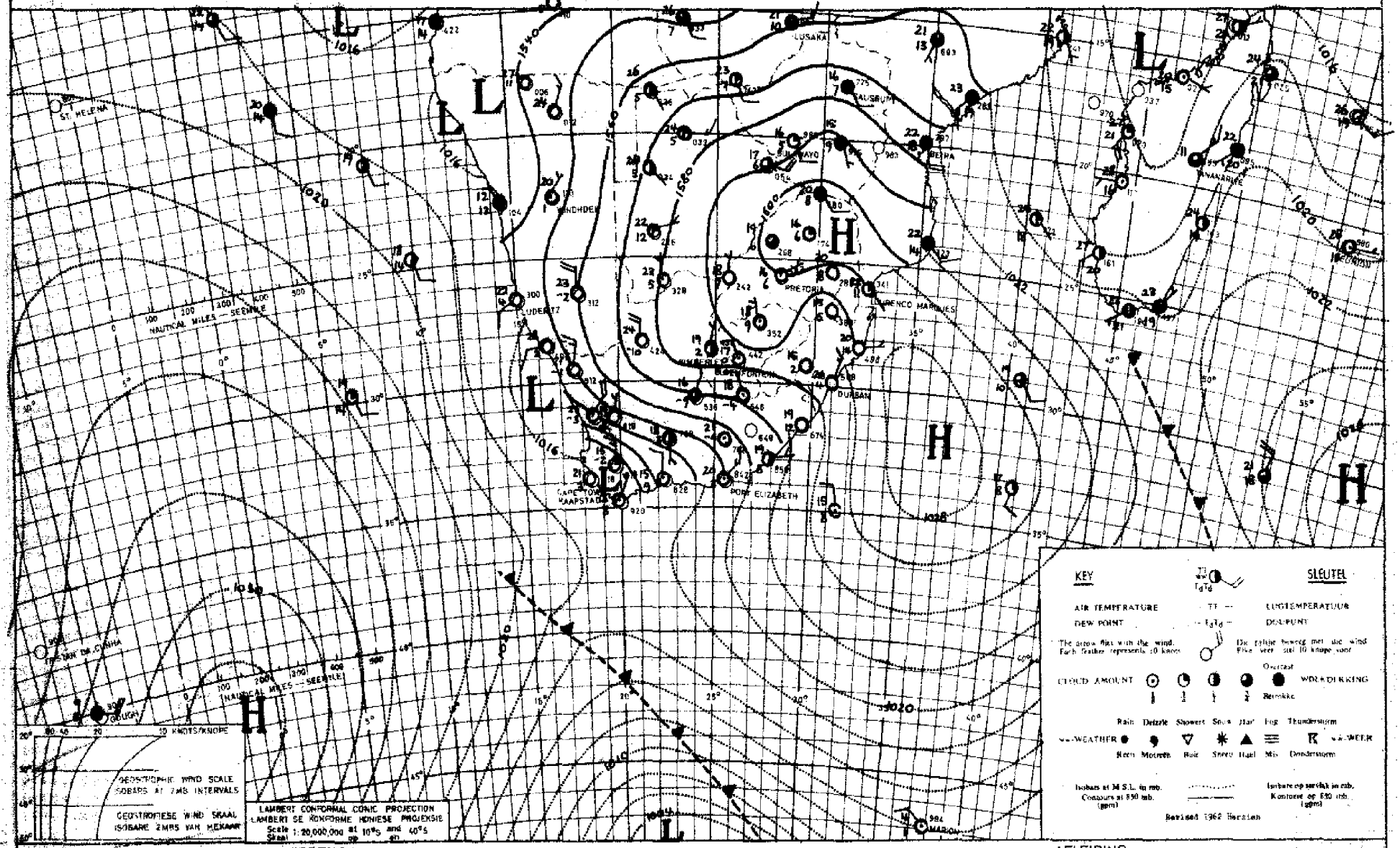

INFERENCE — DATE 15 - 6 - 1970 DATUM — AFLEIDING

Somewhat moist air is moving over the country from the north with the result that it will be partly cloudy over most regions. The cold front approaching the country from the south-west will later cause cloudy weather with light showers over the southern coastal areas.

Effens vogtige lug uit die noorde beweeg oor die land en dus sal dit gedeeltelik bewolk word oor die meeste gebiede. Die koufrant wat die land uit die suidwestе nader, sal later bewolkte weer met ligte buie oor die suidelike kusgebiede veroorsaak.

DAAGLIKSE WEERBULLETIN

Maksimum en Minimum Temperature (°C) en Reënval (RRR) in mm vir die 24 uur geëindig om 0860 SAST op

WEERBURO / WEATHER BUREAU
DEPT. VAN VERVOER / DEPT. OF TRANSPORT

17 - 6 - 1970

DAILY WEATHER BULLETIN

Maximum and Minimum Temperatures (°C) and Rainfall (RRR) in mm for the 24 hours ended at 0800 SAST on

CAPE - KAAP	Max	Min	RRR
Aberdeen			
Adelo			
Alexander Bay	17	8	
Aliwal North	20	-2	
Beaufort-Wes	20	5	
(Lughawe)			
Boegoebergdam			
Boetsap			
Brandvlei			6.5
Cala			
Caledon			
Calitzdorp			
Calvinia	18	10	8.0
Cape Agulhas	17	14	2.0
Cape Columbine	16	11	1.2
Cape Point	16	14	
Cape St. Francis	20	18	
Cape Town	18	13	0.2
(D. F. Malan)			
Cape Town			
(Roeland St.)			
Carnarvon			
Ceres			
Citrusdal			
Colesberg			
Cradock			
De Aar	20	5	
Dôme	24	9	
Douglas			
East London	26	11	
(Airport)			
Elsenburg			
Fraserburg	18	8	
Garies			
George			
Graaff-Reinet	24	0	
Grahamstown			
Grootfontein	19	-1	
(Middelburg)			
Hopetown			
Idutywa			
Jansenville	22	6	
Joubertina			
Kimberley	20	9	
(Airport)			
Kuruman			
Kakstad	20	-1	
Kuruman	19	7	

KAAP - CAPE	Max	Min	RRR
Ladismith			
Lake Mentz			
Langebaanweg			0.1
Maclear			
Mafeking	29	5	
Malmesbury			
Matatiele			
Matroosberg	15	7	7.1
Mbashe	24	14	
Mosselbaai	17	14	0.2
Mount Frere			
Okiep	18	8	0.1
Oudtshoorn			
Petrusville			
Piketberg			
Pofadder	XX	11	4.6
Port Alfred			
Port Elizabeth	21	16	
Port Nolloth	14	9	
Port St. Johns	24	15	
Prieska	24	4	
Prince Albert			
Queenstown	22	3	
Riversdale	18	14	1.0
Robertson	14	10	3.0
Sheeprun	21	-1	
(near Maclear)			
Somerset-Oos	26	5	
Steynsburg			
Strydenburg			
Sutherland	12	6	4.0
Swellendam			
Tarkastad			
Touwsrivier			6.3
Twee Riviere	23	12	
(Gemsbokpark)			
Umtata	25	5	
Uniondale			
Upington	23	11	0.3
Vanwyksvlei	21	9	
Victoria-Wes			
Vredendal	19	9	
Vryburg	20	4	
Williston			
Willowmore	17	10	
Willowpark	19	-1	
(near Dordrecht)			

NATAL	Max	Min	RRR
Cape St. Lucia	22	15	
Dundee			
Durban	22	7	
(Louis Botha)			
Estcourt	21	5	
Harding			
Himeville			
Hluhluwe			
Mkuze			
Newcastle	21	-3	
Cedara	21	4	
(Pietermaritsburg)			
Port Shepstone	20	11	
Richmond			
Van Reenen			
Vryheid			
Waterford	18	-3	
(near Underberg)			
O.V.S. - O.F.S.			
Balkfontein			
(naby Bethaville)			
Bethlehem	18	-5	
Bloemfontein	18	-2	
(J.B.M. Hertzog)			
Bultfontein			
Fauresmith	17	4	
Picksburg			
Frankfort	18	-5	
Harrismith			
Hoopstad	19	1	
Kroonstad	19	2	
Lindley			
Modderpoort			
Petrusburg			
Philippolis			
Reddersburg			
Reitz			
Bourville			
Vrede			
Warden			
Welkom	18	3	
Wepener	18	-5	
Winburg			
Zastron			

TRANSVAAL	Max	Min	RRR
Barberton			
Belfast			
Bethal	17	-1	
Bospoort	17	2	
Carolina	17	3	
Delareyville			
Delmas			
Ermelo			
Gideonsrus			
Groendraai	21	0	
(naby Vaalwater)			
Jan Kempdorp			
Jan Smuts	16	3	
Joubert Park (Jhb)	19	5	
Kroondal	19	2	
Letaba			
Levubu	22	8	
Lichtenburg			
Loskopdam			
Loskopkanale			
(naby Groblersdal)			
Louis Trichardt			
Lydenburg	19	1	
Mara	21	3	
Marnitz	21	5	
Messina	23	5	
Middelburg			
Nelspruit	23	4	
Phalaborwa	23	8	
Pietersburg	19	3	
Piet Retief	21	2	
Pongola			
Potchefstroom	18	0	
Potgietersrus	19	5	
Pretoria W.B.	19	5	
Pretoriuskop			
Punda Milia			
Satara			
Sekhukhune			
Shingwidzi			
Skukuza	25	2	
Standerton	18	-4	
Thabazimbi			
Tomburke			
Tzaneen			
Vereeniging			
Volksrust			
Warmbad	19	3	
Waterval Boven			
Witbank			
Wolmaransstad			

S.W.A.	Max	Min	RRR
Aroab			
Bethanien			
Dordabis			
Gobabeb	16	10	
Gobabis	22	11	
Grootfontein	25	12	
J.G. Strijdomlughawe	21	11	
Karasburg			
Kalkfeld			
Karibib			
Keetmanshoop	24	13	1.4
Kub			
Luderitz	13	11	
Mariental	26	13	
Möwe	15	13	
Okopoko			
Okahandja			
Okaukuejo			
Ondangwa	28	11	
Otavi			
Otjiwarongo			
Outjo	26	13	
Rehoboth			
Rundu	27	15	
Steinhausen			
Tsumeb			
Uis	28	9	
Walvisbaai	14	11	
Windhoek W.K.			
LESOTHO			
Maseru	17	-4	
BOTSWANA			
Francistown	22	6	
Gaberones	21	3	
Ghanzi	24	8	
Lobatsi			
Mahalapye			
Maun	25	8	
Shakawe	25	10	
Tshabong	23	9	
Tshane	22	5	
SWAZILAND			
Embabe			
Manzini (Matsapa)	22	7	
Stegi			

SYNOPTIC WEATHER MAP 1200 GMT. — 1400 SAST. SINOPTIESE WEERKAART

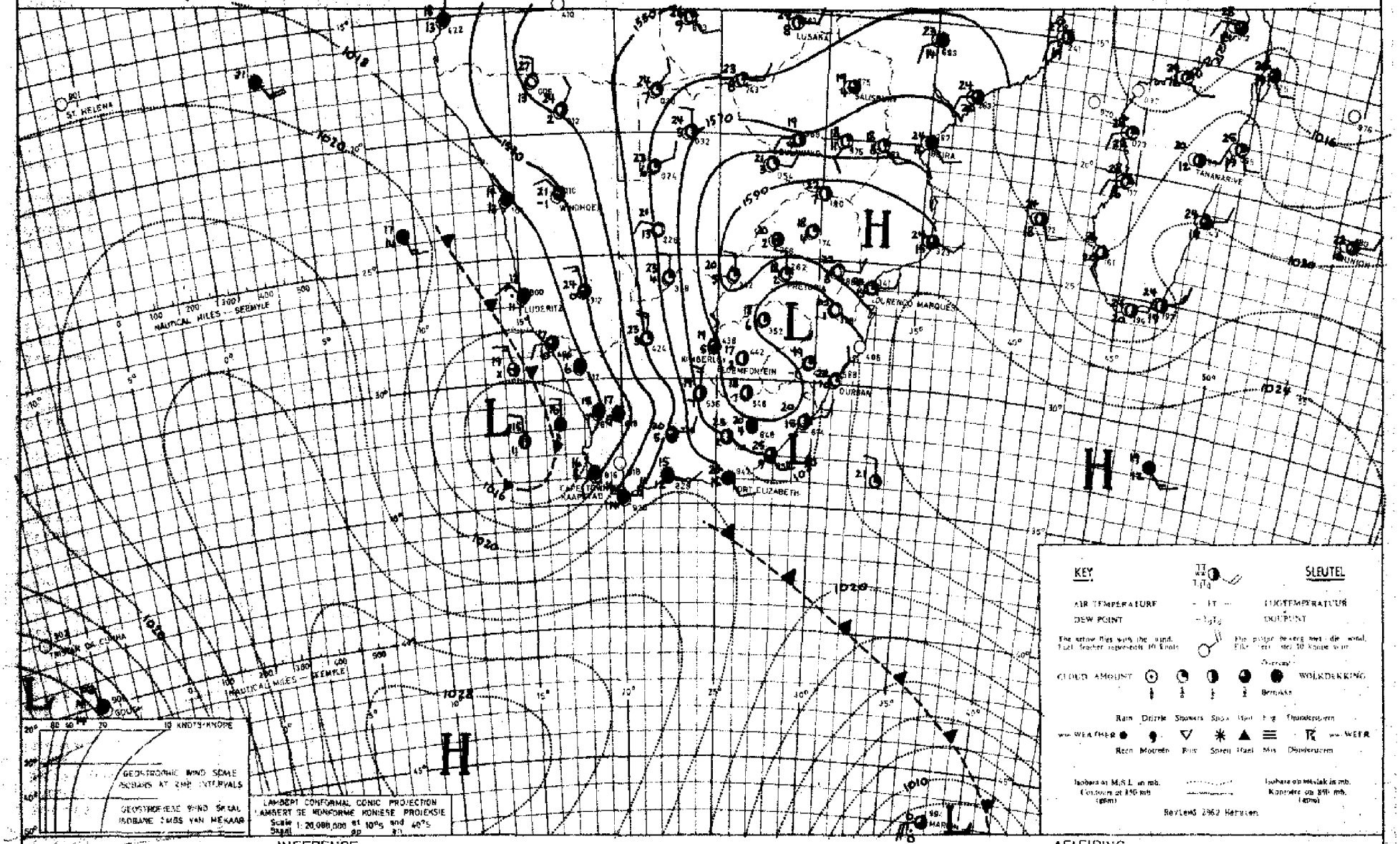

INFERENCE DATE 16 - 6 - 1970 DATUM AFLEIDING

The low north-west of Cape Town is associated with a well-marked upper-air low and causes cloudy weather with rain and showers over the western half of the Cape Province and southern S.W.A. The high moving in south of the land causes sea-air to flow in over the Cape south coast where it will be cloudy with rain.

Die laedrukstelsel noordwes van Kaapstad is sterk in die bolug uitgebeeld en veroorsaak bewolkte weer met buie en reën oor die westelike helfte van Kaapland en suidelike S.W.A. Die hoog wat suid van die land indruk, laat vogtige seelug invloei oor die Kaapse suidkus waar dit dus bewolk sal wees met reën.

DAAGLIKSE WEERBULLETIN

Maksimum en Minimum Temperatuur (°C) en Reënval (RRR) in mm vir die 24 uur geëindig om 0800 SAST op

WEERBURO / WEATHER BUREAU

DEPT. VAN VERVOER / DEPT. OF TRANSPORT

18 - 6 - 1970

DAILY WEATHER BULLETIN

Maximum and Minimum Temperatures (°C) and Rainfall (RRR) in mm for the 24 hours ended at 0800 SAST on

CAPE - KAAP	Max	Min	RRR
Aberdeen			
Adelo			
Alexander Bay	19	6	
Aliwal North	20	-2	
Beaufort-Wes	21	6	
(Lughawe)			
Bosgoebergdam			
Boetasp			
Brandvlei			
Cala			
Caledon			
Calitzdorp			
Calvinia	18	11	2.6
Cape Agulhas	17	13	
Cape Columbine	23	13	0.8
Cape Point	21	16	
Cape St. Francis	20	14	
Cape Town	21	11	
(D. F. Malan)			
Cape Town			
(Roeland St.)			
Carnarvon			
Ceres			
Citrusdal			
Colesberg			
Cradock			
De Aar	19	2	
Döhne	20	7	
Douglas			
East London	22	11	
(Airport)			
Elsenburg			
Fraserburg	16	6	
Garies			
George			
Graaff-Reinet	21	6	
Grahamstown			
Grootfontein	19	-2	
(Middelburg)			
Hopetown			
Idutywa			
Jansenville	21	3	
Joubertina			
Kimberley	20	8	
(Airport)			
Knysna			
Kokstad	18	-2	
Kuruman	20	6	

KAAP - CAPE	Max	Min	RRR
Ladismith			
Lake Mentz			
Langebaanweg			0.5
Maclear			
Mafeking	20	5	
Malmesbury			
Matatiele			
Matroosberg	14	8	
Mbashe	22	12	
Mosselbaai	21	18	
Mount Frere			
Oliep	19	13	
Oudtshoorn	20	4	
Petrusville			
Piketberg			
Pofadder	xx	13	
Port Alfred			
Port Elizabeth	21	8	
Port Nolloth	14	8	
Port St. Johns	21	14	
Prieska	18	2	
Prince Albert			
Queenstown	19	5	
Riversdale	21	8	
Robertson	19	7	
Sheeprun	19	-4	
(near Maclear)			
Somerset-Oos	23	7	
Steynsburg			
Strydenburg			
Sutherland	14	3	
Swellendam			
Tarkastad			
Touwsrivier			
Twee Riviere	21	14	0.5
(Gemsbokpark)			
Umtata	21	2	
Uniondale			
Upington	19	12	5.7
Vanwyksvlei	18	8	
Victoria-Wes			
Vredendal			
Vryburg	20	4	
Williston			
Willowmore	20	3	
Willowpark	18	0	
(near Dordrecht)			

NATAL	Max	Min	RRR
Cape St. Lucia	24	16	
Dundee			
Durban	23	11	
(Louis Botha)			
Estcourt	19	3	
Harding			
Himeville			
Hluhluwe			
Mkuze			
Newcastle	19	2	
Cedara	18	3	
(Pietermaritzburg)			
Port Shepstone	21	11	
Richmond			
Van Reenen			
Vryheid			
Waterford	17	-7	
(near Underberg)			
O.V.S. - O.F.S.			
Balkfontein			
(naby Bothaville)			
Bethlehem	17	-1	
Bloemfontein	19	-1	
(J.B.M. Hertzog)			
Bultfontein			
Fauresmith	18	5	
Ficksburg			
Frankfort	18	-3	
Harrismith			
Hoopstad	19	6	
Kroonstad	20	4	
Lindley			
Modderpoort			
Petrusburg			
Philippolis			
Reddersburg			
Reitz			
Rouxville			
Vrede			
Warden			
Welkom	19	7	
Wepener	19	-5	
Winburg			
Zastron			

TRANSVAAL	Max	Min	RRR
Barberton			
Belfast			
Bethal	17	-1	
Bospoort	18	2	
Carolina	16	3	
Delareyville			
Delmas			
Ermelo			
Gideonsrus			
Groendraai	21	2	
(naby Vaalwater)			
Jan Kempdorp			
Jan Smuts	17	2	
Joubert Park (Jhb)	17	3	
Kroondal	21	6	
Letaba			
Levubu	21	10	
Lichtenburg			
Loskopdam			
Loskopkanale			
(naby Groblersdal)			
Louis Trichardt			
Lydenburg	19	5	
Mara	21	8	
Marnitz	21	9	
Messina	24	11	
Middelburg			
Nelspruit	22	6	
Phalaborwa	22	12	
Pietersburg	20	4	
Piet Retief	16	5	
Pongola			
Potchefstroom	19	3	
Potgietersrus	21	5	
Pretoria W.B.	20	6	
Pretoriuskop			
Punda Milia			
Satara			
Sekhukhune			
Shingwidzi			
Skukuza	25	6	
Standerton	19	-3	
Thabazimbi			
Tomburke			
Tzaneen			
Vereeniging			
Volksrust			
Warmbad	21	6	
Waterval Boven			
Witbank			
Wolmaransstad			

S.W.A.	Max	Min	RRR
Aroab			
Bethanien			
Dordabis			
Gobabeb	19	5	
Gobabis	24	8	
Grootfontein	26	11	
J.G. Strijdomlughawe	21	7	
Karasburg			
Kalkfeld			
Karibib			
Keetmanshoop	25	14	
Kub			
Luderitz	14	11	
Mariental	26	14	0.3
Möwe	16	9	
Ohopoho			
Okahandja			
Okaukuejo			
Ondangwa	28	10	
Otavi			
Otjiwarongo			
Outjo	26	7	
Rehoboth			
Rundu	28	13	
Steinhausen			
Tsumeb			
Uis	25	8	
Walvisbaai	14	1	
Windhoek W.K.			
LESOTHO			
Maseru	18	-4	
BOTSWANA			
Francistown	22	10	
Gaberones	22	5	
Ghanzi	25	11	
Lobatsi			
Mahalapye			
Maun			
Shakawe	28	10	
Tshabong	22	9	
Tshane	23	10	
SWAZILAND			
Emlembe			
Manzini (Matsapa)			
Stegi			

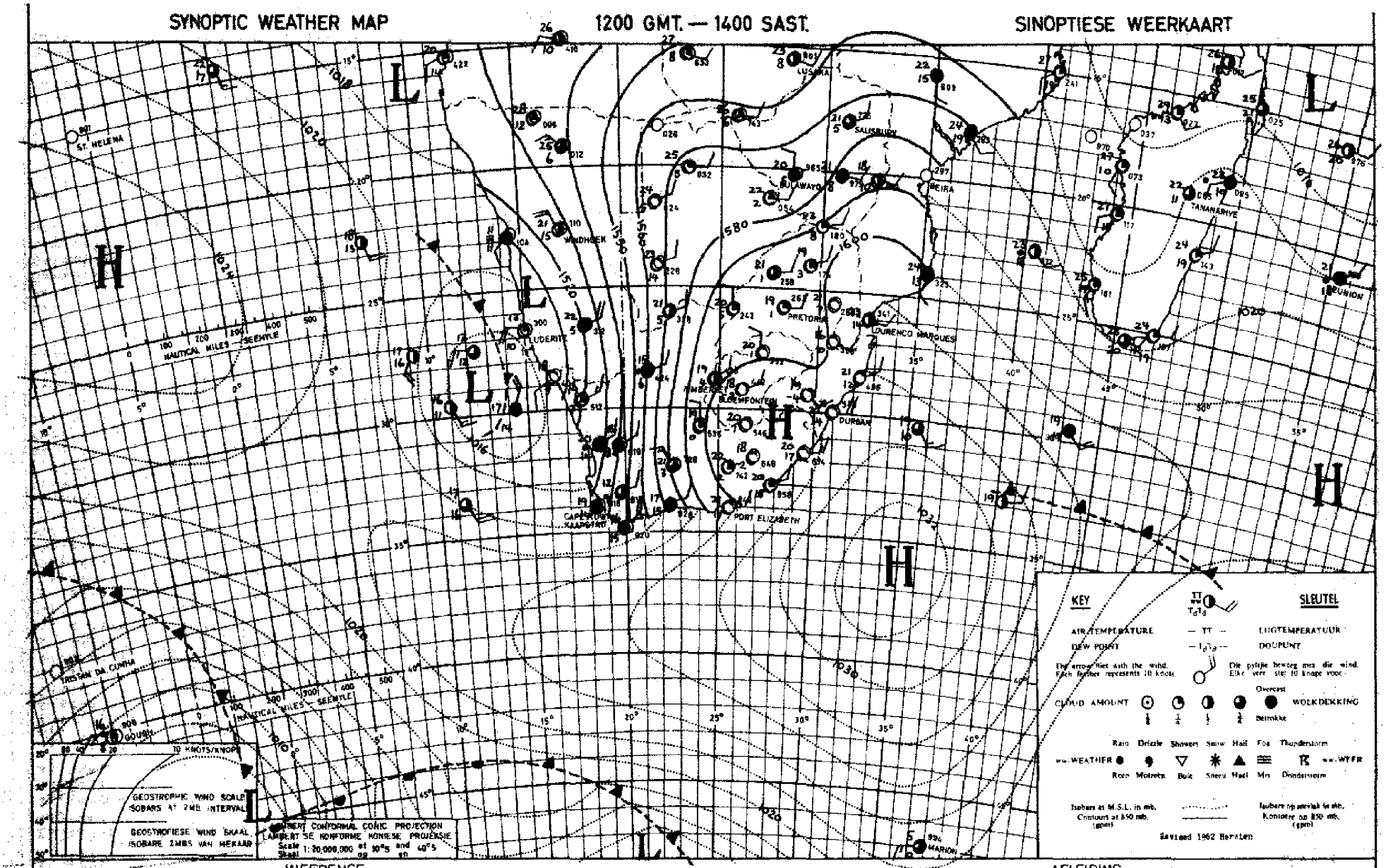

INFERENCE

DATE 17.6.1979 DATUM

AFLEIDING

The low pressure system west of the land is showing little movement and therefore it will remain cloudy with showers over the western half of the Cape Province and the southern and central areas of S.W.A. The strong high south-east of Durban will cause an inflow of moist air over Northern Natal and Eastern Transvaal.

Die laedrukstelsel wes van die land toon min beweging en dus sal dit bewolk bly met buie oor die westelike helfte van Kaapland en oor suidelike en sentrale S.W.A. Die sterk hoog suidoos van Durban sal veroorsaak dat vogtige lug uit die ooste oor Noord-Natal en Oos-Transvaal inbeweeg.

DAAGLIKSE WEERBULLETIN

Maksimum en Minimum Temperatuur (°C) en Reënval (RRR)
in mm vir die 24 uur geëindig om 0800 SAST op

WEERBURO / WEATHER BUREAU
DEPT. VAN VERVOER / DEPT. OF TRANSPORT

19 - 6 - 1970

DAILY WEATHER BULLETIN

Maximum and Minimum Temperatures (°C) and Rainfall (RRR)
in mm for the 24 hours ended at 0800 SAST on

CAPE - KAAP	Max	Min	RRR
Aberdeen			
Adelo			
Alexander Bay	20	11	
Aliwal North	19	1	
Beaufort-Wes	21	13	
(Lughawe)			
Bergsebergham			
Boetsap			
Brandvlei			
Cala			
Caledon			
Calitzdorp			
Calvinia	16	9	12.5
Cape Agulhas	21	14	
Cape Columbine	18	12	1.2
Cape Point	14	14	
Cape St. Francis	20	13	
Cape Town	19	11	2.3
(D. F. Malan)			
Cape Town			
(Roeland St.)			
Carnarvon			
Ceres			4.5
Citrusdal			
Colesberg			
Cradock			
De Aar	18	7	1.3
Dehne	23	9	
Douglas			
East London	22	7	
(Airport)			
Elsenburg			1.4
Fraserburg	17	8	5.0
Garies			
George			
Graaff-Reinet	24	12	
Grahamstown			
Grootfontein	18	4	
(Middelburg)			
Hopetown			
Idutywa			
Jansenville	22	6	
Joubertina			
Kimberley	19	8	2.0
(Airport)			
Knysna			
Kokstad	18	-5	
Kuruman	17	9	2.5

KAAP - CAPE	Max	Min	RRR
Ladismith			
Lake Mentz			
Langebaanweg			0.5
Maclear			
Mafeking	18	9	
Malmesbury			
Matatiele			
Matroosberg	16	7	
Mbashe	20	9	
Mosselbaai	24	17	
Mount Frere			
Okiep	17	6	7.3
Oudtshoorn			
Petrusville			
Pikstberg			
Potadder	XX	6	27.0
Port Alfred			
Port Elizabeth	21	9	
Port Nolloth	15	12	1.4
Port St. Johns	20	13	
Prieska	19	9	14.5
Prince Albert			
Queenstown	XX	1	
Riversdale	24	8	
Robertson	26	9	
Sheeprun	20	-2	
(near Maclear)			
Somerset-Oos	24	10	
Steynsburg			
Strydenburg			
Sutherland	13	7	0.8
Swellendam			
Tarkastad			
Touwsrivier			
Twee Riviere	20	8	0.6
(Gemsbokpark)			
Uniata			
Uniondale			
Upington	20	11	5.0
Vanwyksvlei			8.0
Victoria-Wes			
Vredendal	16	10	1.8
Vryburg	19	6	0.3
Williston			
Willowmore	22	8	
Willowpark	19	1	
(near Dordrecht)			

NATAL	Max	Min	RRR
Cape St. Lucia	23	14	15.0
Dundee			
Durban	23	14	
(Louis Botha)			
Estcourt	15	0	
Harding			
Himeville			
Hluhluwe			
Mkuze			
Newcastle	16	0	
Cedara	17	3	
(Pietermaritzburg)			
Port Shepstone	20	14	
Richmond			
Van Reenen			
Vryheid			
Waterford	16	-8	
(near Underberg)			
O.V.S. - O.F.S.			
Balkfontein			
(naby Bothaville)			
Bethlehem	15	1	
Bloemfontein	17	2	
(J.B.M. Hertzog)			
Bultfontein			
Fauresmith	17	7	0.2
Fieksburg			
Frankfort	15	1	
Harrismith			
Hoopstad	17	6	0.1
Kroonstad	18	4	
Lindley			
Modderpoort			
Petrusburg			
Philippolis			
Reddersburg			
Reitz			
Rouxville			
Vrede			
Warden			
Welkom			
Wepener	17	5	
Winburg			
Zastron			

TRANSVAAL	Max	Min	RRR
Barberton			
Belfast			
Bethal	13	-1	
Bospoort	17	4	
Carolina	11	3	
Delareyville			
Delmas			
Ermelo			
Gideonsrus			
Groendraai	20	6	
(naby Vaalwater)			
Jan Kempdorp			
Jan Smuts	14	1	
Joubert Park (Jhb)	13	4	
Kroondal	17	4	
Letaba			
Levubu	18	11	0.6
Lichtenburg			
Loskopdam			
Loskopkanale			
(naby Groblersdal)			
Louis Trichardt			
Lydenburg	15	5	
Mara	18	9	
Marnitz	20	7	
Messina	22	11	
Middelburg			
Nelspruit	19	12	5.0
Phalaborwa	22	15	
Pietersburg	17	4	
Piet Retief	14	3	1.0
Pongola			
Potchefstroom	16	3	
Potgietersrus	20	7	
Pretoria W.B.	16	7	
Pretoriuskop			2.0
Punda Milia			
Satara			
Sekhukhune			
Shingwidzi			
Skukuza	23	13	
Standerton	15	-1	
Thabazimbi			
Tonburke			
Tzaneen			
Vereeniging			
Volksrust			
Warmbad	18	5	
Waterval Boven			
Wilbank			
Wolmaransstad			

S.W.A.	Max	Min	RRR
Aroab			
Bethanien			
Dordabis			
Gobabeb	20	5	
Gobabis	23	8	
Grootfontein	26	8	
J.G. Strijdomlughawe	21	5	
Karasburg			
Kalkfeld			
Karibib			
Keetmanshoop	20	5	
Kub			
Luderitz	14	12	
Mariental	24	3	
Möwe	15	8	
Ohopoho			
Okahandja			
Okaukuejo			
Ondangwa	28	9	
Otavi			
Otjiwarongo			
Outjo	27	7	
Rehoboth			
Rundu	27	14	
Steinhausen			
Tsumeb			
Uis			
Walvisbaai	12	8	
Windhoek W.K.			
LESOTHO			
Maseru	16	4	
BOTSWANA			
Francistown	20	7	
Gaberones	21	6	
Ghanzi	25	12	
Lobatsi			
Mahalapye			
Maun	26	11	
Shakawe	28	9	
Tshabong	19	12	0.1
Tshane	19	12	
SWAZILAND			
Emlembe			
Manzini (Matsapa)	17	9	
Stegi			

SYNOPTIC WEATHER MAP 1200 GMT. — 1400 SAST. SINOPTIESE WEERKAART

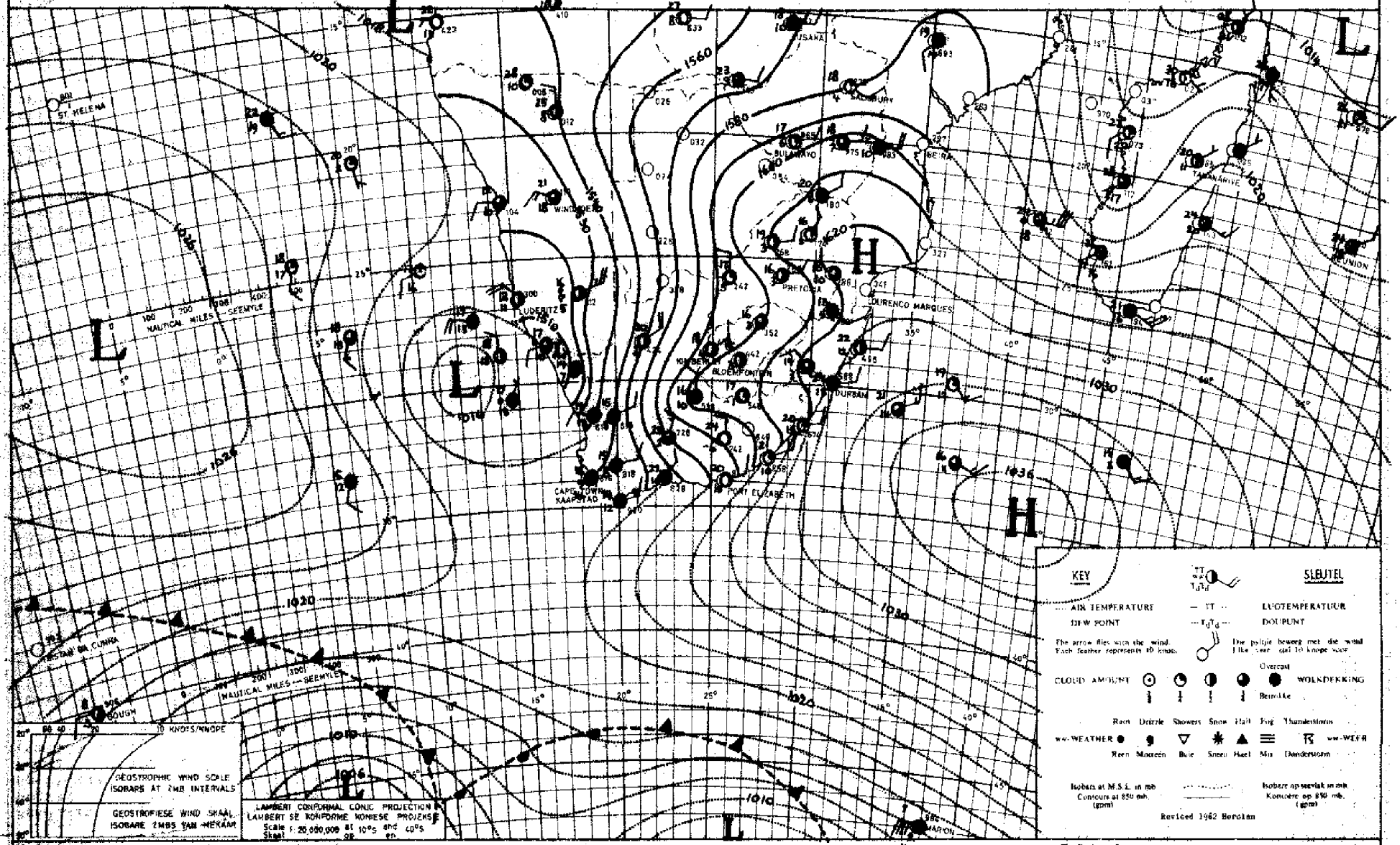

INFERENCE DATE 18 - 6 - 19 74 DATUM AFLEIDING

There are now strong indications that the low west of the country is starting to move eastwards and therefore the cloudy weather with showers over Western Cape and S.W.A. will spread to the Free State as well as Northern and Eastern Cape. Moist air from the east will also still flow in over Transvaal and Northern Natal.

Daar is nou sterk aanduidings dat die laag wes van die land oos-waarts begin beweeg en dus sal die bewolkte weer met buie oor Wes-Kaapland en S.W.A. uitbrei na die Vrystaat asook Noord- en Oos-Kaapland. Vogtige lug uit die ooste sal ook nog oor Transvaal en Noord-Natal instroom.

DAAGLIKSE WEERBULLETIN

Maksimum en Minimum Temperatuur (°C) en Reënval (RRR)
in mm vir die 24 uur geëindig om 0800 SAST op

WEERBURO / WEATHER BUREAU
DEPT. VAN VERVOER / DEPT. OF TRANSPORT

20-6-1970

DAILY WEATHER BULLETIN

Maximum and Minimum Temperatures (°C) and Rainfall (RRR)
in mm for the 24 hours ended at 0800 SAST on

CAPE - KAAP	Max	Min	RRR
Aberdeen			
Adelo			
Alexander Bay	18	9	
Aliwal North	12	3	8.6
Beaufort-Wes	16	9	0.5
(Lughawe)			
Boegoebergdam			
Boetsap			
Brandvlei			14.5
Ciils			
Caledon			
Calitzdorp			
Calvinia	12	7	1.5
Cape Agulhas	18	9	0.5
Cape Columbine	17	13	2.6
Cape Point	16	13	1.8
Cape St. Francis	25	16	
Cape Town	17	13	1.8
(D. F. Malan)			
Cape Town			4.1
(Roeland St.)			
Carnarvon			17.0
Ceres			7.5
Citrusdal			
Colesberg			
Cradock			
De Aar	10	3	17.0
Döhne	18	8	
Douglas			
East London	23	13	
(Airport)			
Elsenburg			
Fraserburg	17	6	
Garies			
George			
Graaff-Reinet	15	8	0.4
Grahamstown			
Grootfontein	9	1	4.3
(Middelburg)			
Hopetown			
Idutywa			
Jansenville	19	10	
Joubertina			
Kimberley	10	4	9.8
(Airport)			
Kuruman			
Kokstad	17	0	
Kuruman	12	2	9.0

KAAP - CAPE	Max	Min	RRR
Ladismith			
Lake Mentz			
Maclear			
Mafeking	17	3	20.8
Malmesbury			
Matatiele			
Matroosberg	14	7	
Mbashe	19	11	
Mosselbaai	23	15	
Mount Frere			
Oklep	10	3	4.5
Oudtshoorn	21	8	
Petrusville			
Piketberg			
Pofadder	XX	3	
Port Alfred			
Port Elizabeth	25	16	
Port Nolloth	14	8	
Port St. Johns	21	16	
Prieska	13	8	4.7
Prince Albert			
Queenstown	15	2	2.5
Riversdale	20	10	
Robertson	18	13	
Sheeprun	17	1	3.0
(near Maclear)			
Somerset-Oos	17	8	
Steynsburg			6.0
Strydenburg			
Sutherland	10	3	1.0
Swellendam			
Tarkastad			
Touwsrivier			
Twee Riviere	15	1	
(Gemsbokpark)			
Umtata	20	6	0.4
Uniondale			
Upington	13	9	
Vanwyksvlei			2.0
Victoria-Wes			
Vredendal	15	10	
Vryburg	13	-1	5.6
Williston			
Willowmore	27	6	
Willowpark	10	4	0.5
(near Dordrecht)			

NATAL	Max	Min	RRR
Cape St. Lucia	20	14	17.0
Dundee			
Durban	22	12	4.1
(Louis Botha)			
Estcourt	18	4	11.5
Harding			
Himeville			
Hluhluwe			9.2
Mkuze			12.0
Newcastle	20	7	4.0
Cedara	19	4	5.2
(Pietermaritzburg)			
Port Shepstone	20	14	
Richmond			
Van Reenen			13.0
Vryheid			6.0
Waterford	16	-1	
(near Underberg)			
O.V.S. - O.F.S.			
Bakfontein			7.0
(naby Bothaville)			
Bethlehem	13	3	17.5
Bloemfontein	9	-2	16.2
(J.B.M. Hertzog)			
Bultfontein			
Fauresmith	12	-1	27.0
Ficksburg			
Frankfort	17	4	8.7
			18.0
Harrismith			
Hoopstad	12	1	11.2
Kroonstad	15	4	11.0
Lindley			7.5
Modderpoort			
Petrusburg			
Philippolis			
Reddersburg			20.0
Reitz			
Rouxville			
Vrede			
Warden			9.0
Welkom	12	1	13.6
Wepener	12	-1	10.3
Winburg			
Zastron			

TRANSVAAL	Max	Min	RRR
Barberton			
Belfast			
Bethal	15	6	12.0
Bospoort	14	0	7.8
Carolina	13	8	
Delareyville			
Delmas			3.0
Ermelo			8.7
Gideonsrus			
Groendraai	21	7	
(naby Vaalwater)			
Jan Kempdorp			
Jan Smuts	15	6	6.0
Joubert Park (Jhb)	14	5	7.0
Kroondal			5.0
Letaba			
Levubu	18	13	0.4
Lichtenburg			
Loskopdam			
Loskopkanale			
(naby Groblersdal)			
Louis Trichardt			
Lydenburg			
Mara	19	10	
Marnitz	19	12	
Messina	27	14	0.6
Middelburg			0.5
Nelspruit	17	10	
Phalaborwa	21	15	
Pietersburg	16	11	
Piet Retief	15	7	5.8
Pongola			
Potchefstroom	15	2	6.0
Potgietersrus	19	11	
Pretoria W.B.	18	10	2.5
Pretoriuskop			3.5
Punda Milia			
Satara			
Sekhukhuna			
Shingwidzi			
Skukuza	20	14	0.5
Standerton	17	5	12.4
Schweizer Reneke			13.0
Thabazimbi			
Tomburke			
Tzaneen			
Vereeniging			
Volksrust			8.0
Warmbad	20	8	
Waterval Boven			
Witbank			
Wolmaransstad			

S.W.A.	Max	Min	RRR
Aroab			
Bethanien			
Dordabis			
Gobabeb	22	6	
Gobabis	22	6	
Grootfontein	27	6	
J.G. Strijdomlughawe	22	-3	
Karasburg			
Kalkfeld			
Karibib			
Keetmanshoop	15	3	
Kub			
Luderitz	13	10	
Mariental	18	1	
Möwe	16	9	
Ohopoho			
Okahandja			
Okaukuejo			
Ondangwa			
Otavi			
Otjiwarongo			
Outjo	27	8	
Rehoboth			
Rundu			
Steinhausen			
Tsumeb			
Uis	24	5	
Walvisbaai	15	8	
Windhoek W.K.	22	-3	
LESOTHO			
Maseru	12	0	14.8
BOTSWANA			
Francistown	24	5	
Gaberones	20	8	
Ghanzi	25	4	
Lobatsi			
Mahalapye			
Maun	25	10	
Shakawe	28	13	
Tshabong	16	0	
Tshane	20	-1	
SWAZILAND			
Ermelo			
Mansini (Matsapa)	12	11	
Stegi			

SYNOPTIC WEATHER MAP 1200 GMT — 1400 SAST. SINOPTIESE WEERKAART

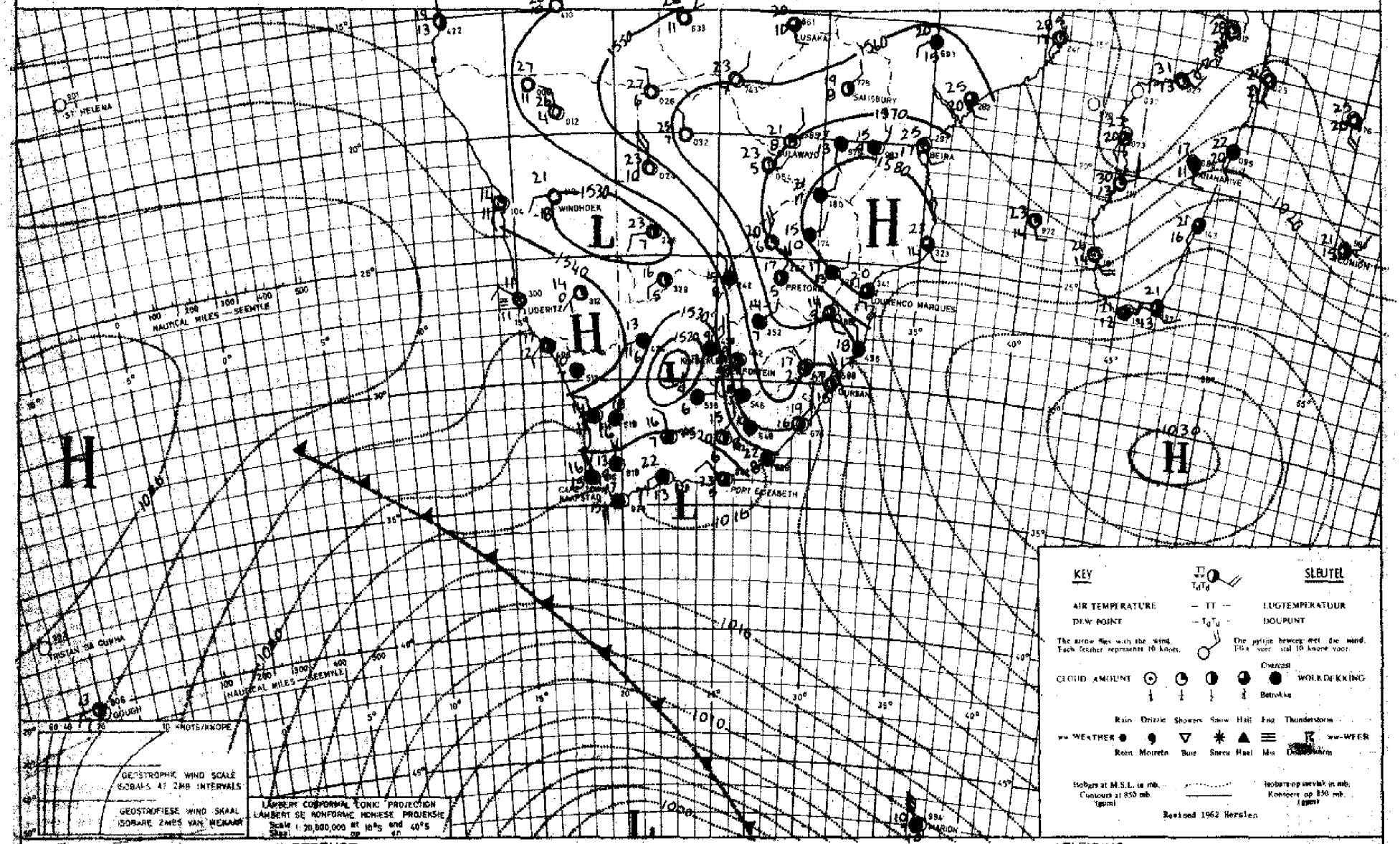

INFERENCE DATE 19.-6.-1970 DATUM AFLEIDING

The low pressure system west of Kimberley is associated with an upper-air low. The whole system is moving eastwards and will cause rain showers over O.F.S., Northern and Eastern Cape, Southern Transvaal and Natal. It will, however, clear from the west except over the Cape south-west coast where a cold front will cause cloudy weather.

Die laedrukstelsel wes van Kimberley gaan gepaard met 'n boluglaag. Die hele stelsel beweeg ooswaarts en sal reën en buie teweegbring oor die O.V.S., Noord-en Oos-Kaapland, suide-like Transvaal en Natal. Dit sal egter weer uit die weste opklaar behalwe oor die Kaapse suidweskus waar 'n kouefront bewolkte weer sal veroorsaak.

DAAGLIKSE WEERBULLETIN

Maksimum en Minimum Temperatuur (°C) en Reënval (RRR)
in mm vir die 24 uur geëindig om 0800 SAST op

WEERBURO / WEATHER BUREAU
DEPT. VAN VERVOER / DEPT. OF TRANSPORT

21 - 6 - 1970

DAILY WEATHER BULLETIN

Maximum and Minimum Temperatures (°C) and Rainfall (RRR)
in mm for the 24 hours ended at 0800 SAST on

CAPE - KAAP	Max	Min	RRR
Aberdeen			
Addo			
Alexander Bay	19	7	
Altwal North	9	0	
Beaufort-Wes	16	2	
(Loghawe)			
Boegoebergdam			
Bootsap			
Brandvlei			
Cala			
Caledon			
Calitsdorp			
Calvinia			
Cape Agulhas	17	11	0.1
Cape Columbine	15	9	1.2
Cape Point	14	11	1.5
Cape St. Francis	18	13	6.3
Cape Town	15	8	6.2
(D. F. Malan)			
Cape Town			5.0
(Roeland St.)			
Carnarvon			
Ceres			
Citrusdal			
Colesberg			
Cradock			
De Aar	11	2	
Dôme	18	7	
Douglas			
East London	23	11	
(Airport)			
Eisenburg			
Fraserburg	13	1	
Garies			
George			
Graaff-Reinet	18	5	
Grahamstown			
Grootfontein	12	-1	
(Middelburg)			
Hopetown			
Jutrywa			
Jansenville	21	6	
Joubertina			
Kimberley	11	4	
(Airport)			
Kuyasa			
Kokstad	16	-3	
Kuruman	14	3	

KAAP - CAPE	Max	Min	RRR
Ladismith			
Lake Mentz			
Langebaanweg			4.4
Maclear			
Mafeking	15	1	
Malmesbury			
Matatiele			
Matroosberg			
Mbashe	22	14	
Mosselbaai	19	11	
Mount Frere			
Oldep	15	8	
Oudtshoorn	18	10	
Petrusville			
Piketberg			
Pofadder	21	6	
Port Alfred			
Port Elizabeth	20	12	5.1
Port Nolloth	17	10	
Port St. Johns	23	14	
Prieska	13	3	
Prince Albert			
Queenstown	14	0	
Riversdale	18	10	1.0
Robertson	17	8	
Sheeprun	16	-1	
(near Maclear)			
Somerset-Oos	19	4	
Steynsburg			
Strydenburg			
Sutherland	9	-4	
Swellendam			
Tarkastad			
Touwsrivier			
Twee Riviere	15	3	
(Gemsbokpark)			
Umtata	19	6	
Uniondale			
Upington	14	4	
Vanwyksvlei	11	3	
Victoria-Wes			
Vredendal	18	5	
Vryburg	12	2	
Williston			
Willowmore	17	3	
Willowpark			
(near Dordrecht)			

NATAL	Max	Min	RRR
Cape St. Lucia	21	15	3.0
Dundee			
Durban	23	12	
(Louis Botha)			
Estcourt	18	3	
Harding			
Himeville			
Illuhluwe			
Mkuze			
Newcastle	18	-1	
Cedara	18	3	
(Pietermaritzburg)			
Port Shepstone	22	15	
Richmond			
Van Reenen			
Vryheid			
Waterford	16	-4	
(near Underberg)			
O.V.S. - O.F.S.			
Balkfontein			
(naby Bothaville)			
Bethlehem	11	-4	
Bloemfontein	6	-1	
(J.B.M. Hertzog)			
Bultfontein			
Fauresmith	10	0	
Ficksburg			
Frankfort	12	-1	
Harrismith			
Hoopstad	9	1	
Kroonstad	12	0	
Lindley			
Modderpoort			
Petrusburg			
Philippolis			
Reddersburg			
Reitz			
Bourville			
Vrede			
Warden			
Welkom			
Wepener			
Winburg			
Zastron			

TRANSVAAL	Max	Min	RRR
Barberton			
Belfast			
Bethal	12	-1	
Bospoort	12	1	
Carolina	14	1	
Delareyville			
Delmas			
Ermelo			
Gideonsrus			
Groendraai	22	0	
(naby Vaalwater)			
Jan Kempdorp			
Jan Smuts	12	0	
Joubert Park (Jhb)	11	1	
Kroondal			
Letaba			
Levubu			
Lichtenburg			
Loskopdam			
Loskopkanale			
(naby Groblersdal)			
Louis Trichardt			
Lydenburg			
Mara	22	7	
Marnitz	24	9	
Messina	25	7	
Middelburg			
Nelspruit	26	4	
Phalaborwa	22	14	
Pietersburg	21	5	
Piet Retief	17	1	
Pongola			
Potchefstroom	11	-2	
Potgietersrus			
Pretoria W.B.	17	4	
Pretoriuskop			
Punda Milia			
Satara			
Sekhukhune			
Shingwidzi			
Skukuza	28	6	
Standerton	13	-3	
Thabazimbi			
Tomburke			
Tzaneen			
Vereeniging			
Volksrust			
Warmbad	20	0	
Waterval Boven			
Witbank			
Wolmaransstad			

S.W.A.	Max	Min	RRR
Arcab			
Bethanien			
Dordabis			
Gobabeb	29	13	
Gobabis	21	10	
Grootfontein	25	4	
J.G. Strijdomlughawe	20	1	
Karasburg			
Kalkfeld			
Karibib			
Keetmanshoop	17	5	
Kub			
Luderitz	20	10	
Marienthal	18	3	
Mowe	14	9	
Ohopoho			
Okahandja			
Okaukuejo			
Ondangwa			
Otavi			
Otjiwarongo			
Outjo			
Rehoboth			
Rundu			
Steinhausen			
Tsumeb			
Uis			
Walvisbaai	13	8	
Windhoek W.K.			
LESOTHO			
Maseru	10	-1	
BOTSWANA			
Francistown	26	5	
Gaberones	21	4	
Ghanzi	21	3	
Lobatsi			
Mahalapye			
Maun	26	9	
Shakawe	26	10	
Tshabong	15	-2	
Tshane	14	1	
SWAZILAND			
Embabane	23	6	
Manzini (Matsapa)			
Stegi			

SYNOPTIC WEATHER MAP 1200 GMT. — 1400 SAST. SINOPTIESE WEERKAART

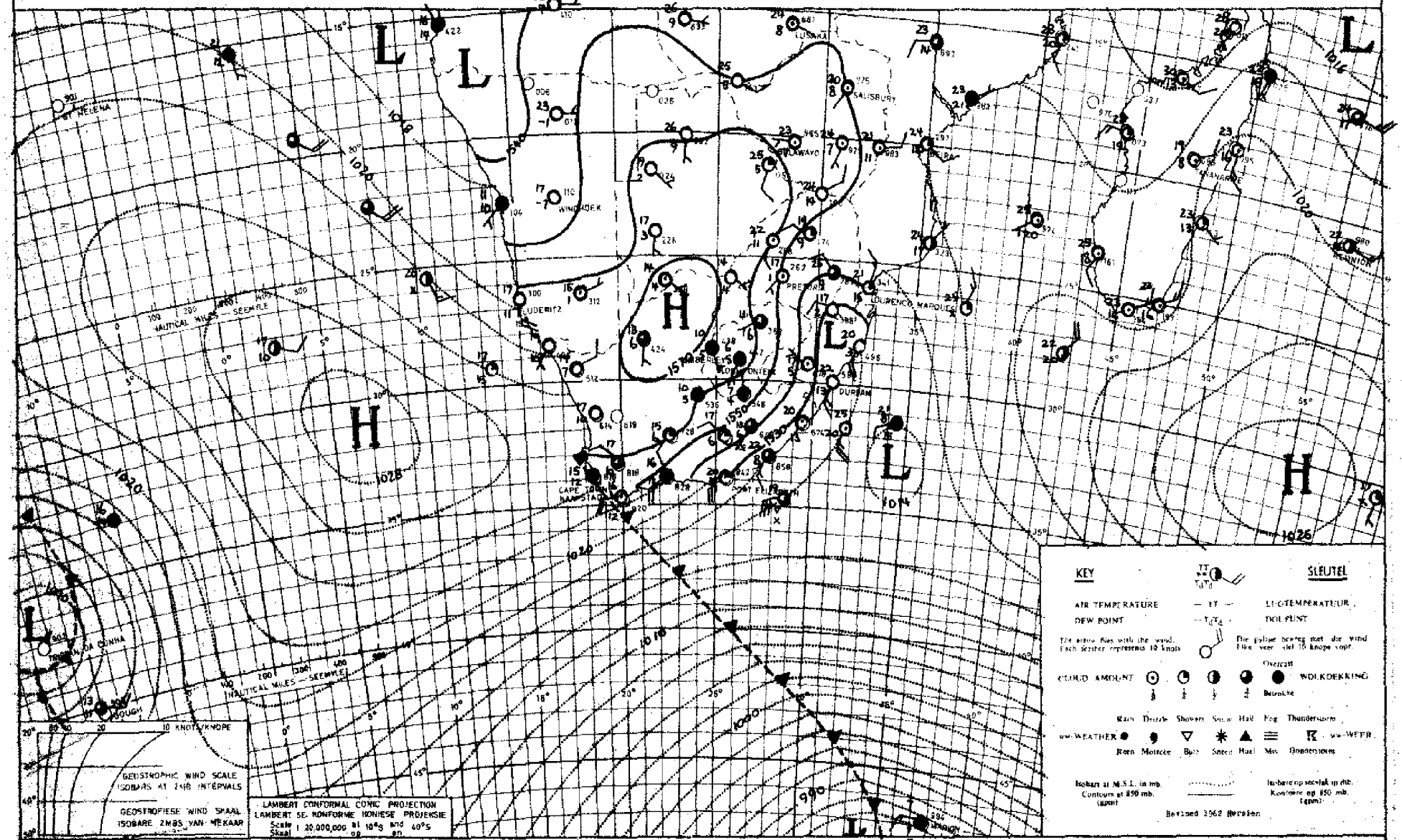

INFERENCE DATE 20 - 6 - 1979 DATUM AFLEIDING

The high pressure system which has now formed over the country will cause fine weather conditions to occur over most parts of South Africa. The cold front now passing to the south will cause temporary cloudy weather over the southern Cape coast.

Die hoëdrukstelsel wat nou oor die land gevorm het, sal mooiweerstoestande laat voorkom oor die meeste dele van die land. Die koufront wat nou suid van die land verbeweeg, sal tydelik bewolkte weer oor die suidelike Kaapse kus veroorsaak.

DAAGLIKSE WEERBULLETIN

Maksimum en Minimum Temperatuur (°C) en Reënval (RRR)
in mm vir die 24 uur geëindig om 0800 SAST op

WEERBURO / WEATHER BUREAU
DEPT. VAN VERVOER / DEPT. OF TRANSPORT

22-6-1970

DAILY WEATHER BULLETIN

Maximum and Minimum Temperatures (°C) and Rainfall (RRR)
in mm for the 24 hours ended at 0800 SAST on

CAPE - KAAP	Max	Min	RRR
Aberdeen			
Adelo			
Alexander Bay	27	8	
Alfred North	16	0	
Beaufort-Wes	17	7	
(Lughawe)			
Boegoebergdam			
Boetsap			
Brandvlei			
Cala			
Caledon			
Calitzdorp			
Calvinia	15	11	
Cape Agulhas	16	11	
Cape Columbine	19	14	
Cape Point	16	13	
Cape St. Francis	17	14	
Cape Town	19	6	
(D. F. Malan)			
Cape Town			
(Roeland St.)			
Carnarvon			
Ceres			
Citrusdal			
Colesberg			
Cradock			
De Aar	15	1	
Döhne	14	5	
Douglas			
East London	18	10	
(Airport)			
Elsenburg			
Fraserburg	14	1	
Garies			
George			
Graaff-Reinet	17	6	
Grahamstown			
Grootfontein	12	-1	
(Middelburg)			
Hopetown			
Idutywa			
Jansenville	18	2	
Joubertina			
Kimberley	17	6	
(Airport)			
Knysna			
Kokstad	14	-1	
Kuruman	17	4	

KAAP - CAPE	Max	Min	RRR
Ladismith			
Lake Mentz			
Maclear			
Mafeking	19	7	
Malmesbury			
Matatiele			
Matroosberg	14	6	
Mbashe	19	12	
Mosselbaai	17	13	
Mount Frere			
Oldep	16	11	
Oudtshoorn	19	8	
Petrusville			
Piketberg			
Poladder	XX	7	
Port Alfred			
Port Elizabeth	17	11	0.3
Port Nolloth	28	11	
Port St. Johns	19	11	
Prieska	17	2	
Prince Albert			
Queenstown	15	-1	
Riversdale	18	7	
Robertson	19	6	
Sheeprun	15	0	0.2
(near Maclear)			
Somerset-Oos	17	-1	
Steynsburg			
Strydenburg			
Sutherland	12	2	
Swellendam			
Tarkastad			
Touwsrivier			
Twee Riviere	18	3	
(Gemsbokpark)			
Umtata	16	3	
Uniondale			
Upington	18	4	
Vanwyksvlei	15	3	
Victoria-Wes			
Vredendal	22	15	
Vryburg	17	3	
Williston			
Willowmore	15	3	
Willowpark	12	-7	
(near Dordrecht)			

NATAL	Max	Min	RRR
Cape St. Lucia	19	13	4.5
Dundee			
Durban	22	11	0.1
(Louis Botha)			
Estcourt	17	1	
Harding			
Himeville			
Hluhluwe			
Mkuze			
Newcastle	17	-1	
Cedara	16	4	
(Pietermaritzburg)			
Port Shepstone	20	10	
Richmond			
Van Reenen			
Vryheid			
Waterford	15	-6	
(near Underberg)			
O.V.S. - O.F.S.			
Balkfontein			
(naby Bothaville)			
Bethlehem	15	-1	
Bloemfontein	15	1	
(J.B.M. Hertzog)			
Bultfontein			
Fauresmith	14	4	
Ficksburg			
Frankfort	18	3	
Harrismith			
Hoopstad	13	1	
Kroonstad	17	3	
Lindley			
Modderpoort			
Petrusburg			
Philippolis			
Reddersburg			
Reitz			
Rouxville			
Vrede			
Warden			
Welkom	14	6	
Wepener	16	2	
Winburg			
Zastron			

TRANSVAAL	Max	Min	RRR
Barberton			
Belfast			
Bethal	15	-1	
Bospoort	15	4	
Carolina	13	2	
Delareyville			
Delmas			
Ermelo			
Gideonsrus			
Groendraai	22	4	
(naby Vaalwater)			
Jan Kempdorp			
Jan Smuts	15	2	
Joubert Park (Jhb)	16	5	
Kroondal	19	2	
Letaba			
Levubu	22	12	
Lichtenburg			
Loskopdam			
Loskopkanale			
(naby Groblersdal)			
Louis Trichardt			
Lydenburg	17	1	
Mara	21	9	
Marnitz	23	10	
Messina	24	10	
Middelburg			
Nelspruit	22	7	
Phalaborwa	23	15	
Pietersburg	19	3	
Piet Retief	16	5	
Pongola			
Potchefstroom	17	2	
Potgietersrus	22	8	
Pretoria W.B.	18	7	
Pretoriuskop			
Punda Milia			
Satara			
Sekhukhune			
Shingwidzi			
Skukuza	25	13	
Standerton	16	0	
Thabazimbi			
Tomburke			
Tzaneen			
Vereeniging			
Volksrust			
Warmbad	20	5	
Waterval Boven			
Withank			
Wolmaransstad			

S.W.A.	Max	Min	RRR
Aroab			
Bethanien			
Dordabis			
Gobabeb	33	6	
Gobabis			
Grootfontein	25	2	
J.G. Strijdomlughawe	23	3	
Karasburg			
Kalkfeld			
Karibib			
Keetmanshoop	19	10	
Kub			
Luderitz	23	9	
Mariental	22	7	
Möwe	12	11	
Ohopoho			
Okahandja			
Okaukuejo			
Ondangwa	29	9	
Otavi			
Otjiwarongo			
Outjo	25	8	
Swakopmunt			1.0
Rehoboth			
Rundu	28	9	
Steinhausen			
Tsumeb			
Uis	31	12	
Walvisbaai	12	10	
Windhoek W.K.			
LESOTHO			
Maseru	14	1	
BOTSWANA			
Francistown	24	10	
Gaberones	22	6	
Ghanzi	23	5	
Lobatsi			
Mahalapye			
Maun	26	12	
Shakawe	27	9	
Tshabong	19	1	
Tshane	17	-3	
SWAZILAND			
Emlembe			
Manzini (Matsapa)	20	9	
Stegi			

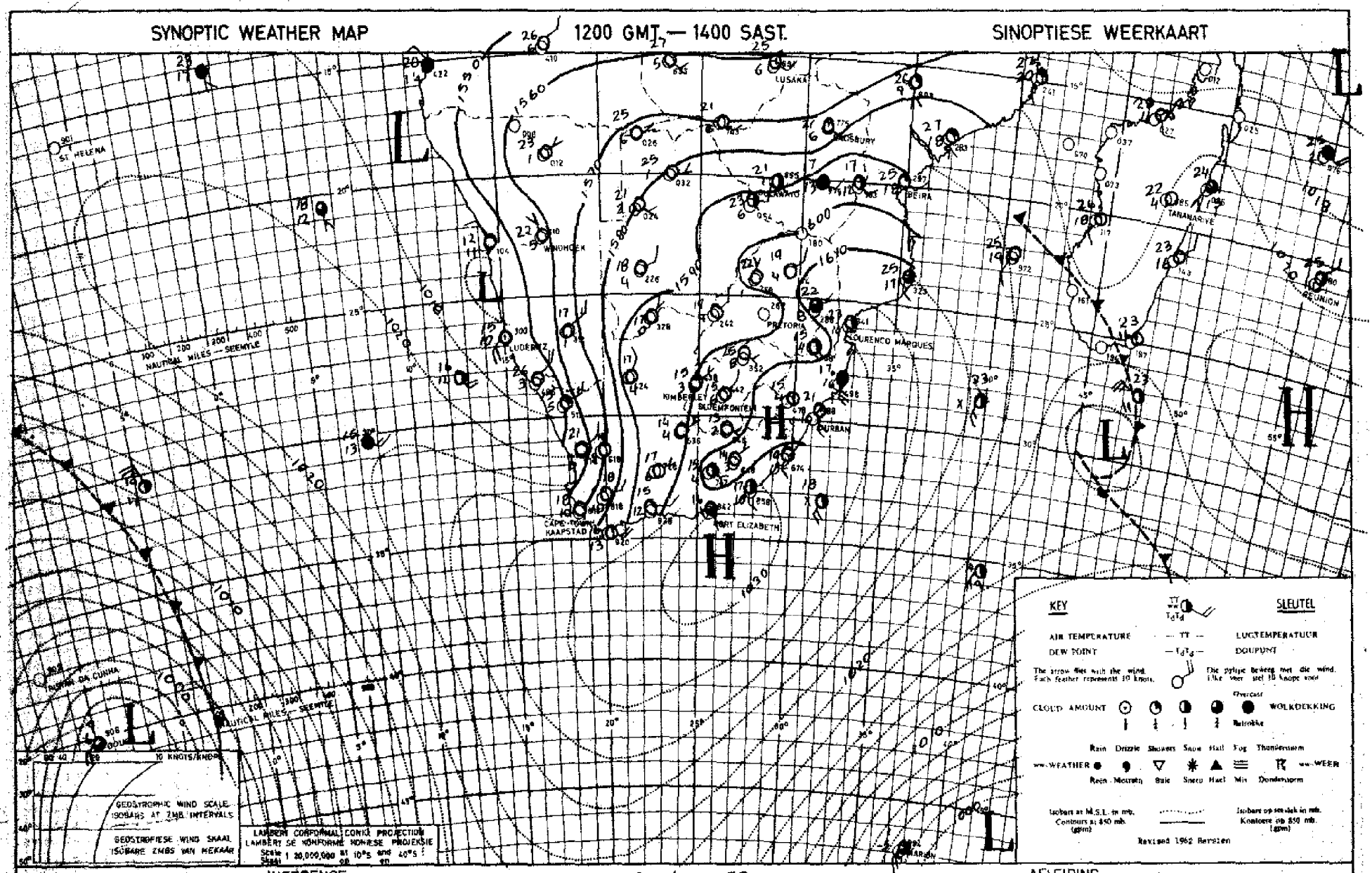

The strong high pressure system which has moved in south of the land is causing an inflow of moist air over Northern Natal and Eastern Transvaal. Over the rest of the country it will remain fine and temperatures will rise further.

Die sterk hoëdrukstelsel wat nou suid van die land inbeweeg het, veroorsaak 'n invloei vaglige lug oor Noord-Natal en Oos-Transvaal. Oor die res van die land sal dit egter mooiweer bly en temperature sal verder styg.

DAAGLIKSE WEERBULLETIN

Maksimum en Minimum Temperatuur (°C) en Reënval (RRR) in mm vir die 24 uur geëindig om 0800 SAST op

WEERBURO / WEATHER BUREAU
DEPT. VAN VERVOER / DEPT. OF TRANSPORT

23-6-1970

DAILY WEATHER BULLETIN

Maximum and Minimum Temperatures (°C) and Rainfall (RRR) in mm for the 24 hours ended at 0800 SAST on

GAPE - KAAP	Max	Min	RRR
Aberdeen			
Addo			
Alexander Bay	18	9	
Aliwal North	17	5	
Beaufort-Wes	23	17	
(Lughawe)			
Boegoebergdam			
Boetsap			
Brandvlei			
Cala			
Caledon			
Calitzdorp			
Calvinia	21	8	
Cape Agulhas	25	12	
Cape Columbine	17	12	
Cape Point	23	11	
Cape St. Francis	27	16	
Cape Town	23	12	
(D. F. Malan)			
Cape Town			
(Roeland St.)			
Carnarvon			
Ceres			
Citrusdal			
Coleaberg			
Cradock			
De Aar	17	8	
Dohne	22	13	
Douglas			
East London	24	13	
(Airport)			
Elsenburg			
Fraserburg	17	8	
Garies			
George			
Graaff-Reinet	23	15	
Grahamstown			
Grootfontein	17	10	
(Middelburg)			
Hopetown			
Idutywa			
Jansenville	27	18	
Joubertina			
Kimberley	19	7	
(Airport)			
Kaysna			
Kokstad	20	-2	
Kuruman	19	4	

KAAP - CAPE	Max	Min	RRR
Ladismith			
Lake Mentz			
Maclear			
Mafeking	19	4	
Malmesbury			
Matatiele			
Matroosberg	17	9	
Mbashe	20	12	
Mosselbaai	24	13	
Mount Frere			
Oklep	21	7	
Oudtshoorn	26	16	
Petrusville			
Piketberg			
Pofadder	xx	10	
Port Alfred			
Port Elizabeth	26	12	
Port Nolloth	19	11	
Port St. Johns	20	13	
Prieska	21	5	
Prince Albert			
Queenstown	20	13	
Riversdale	27	9	
Robertson	26	12	
Sheeprun	21	0	
(near Maclear)			
Somerset-Oos	24	18	
Steynsburg			
Strydenburg			
Sutherland	15	7	
Swellendam			
Tarkastad			
Touwsrivier			
Twee Riviere	24	9	
(Gemsbokpark)			
Umtata	23	3	
Uniondale			
Upington	22	12	
Vanwyksvlei	20	10	
Victoria-Wes			
Vredendal	26	8	
Vryburg	21	3	
Williston			
Willowmore	22	15	
Willowpark	15	9	
(near Dordrecht)			

NATAL	Max	Min	RRR
Cape St. Lucia	21	14	
Dundee			
Durban	22	7	
(Louis Botha)			
Estcourt	17	2	
Harding			
Himeville			
Hluhluwe			
Mkuze			
Newcastle	19	5	
Cedara	19	4	
(Pietermaritzburg)			
Port Shepstone	20	11	
Richmond			
Van Reenen			
Vryheid			
Waterford	18	-5	
(near Underberg)			
O.V.S. - O.F.S.			
Balkfontein			
(naby Bothaville)			
Bethlehem	14	-3	
Bloemfontein	16	0	
(J.B.M. Hertzog)			
Bultfontein			
Fauresmith	15	6	
Ficksburg			
Frankfort	15	-3	
Harrismith			
Hoopstad			
Kroonstad	18	0	
Lindley			
Modderpoort			
Petrusburg			
Philippolis			
Reddersburg			
Reitz			
Rouxville			
Vrede			
Warden			
Welkom	17	4	
Wepener	16	6	
Winburg			
Zastron			

TRANSVAAL	Max	Min	RRR
Barberton			
Belfast			
Bethal	15	5	
Bospoort	18	1	
Carolina	16	0	
Delareyville			
Delmas			
Ermelo			
Gideonsrus			
Groendraai	20	0	
(naby Vaalwater)			
Jan Kempdorp			
Jan Smuts	14	3	
Joubert Park (Jhb)	15	5	
Kroondal	19	1	
Letaba			
Levubu	15	9	3.0
Lichtenburg			
Loskopdam			
Loskopkanale			
(naby Groblaersdal)			
Louis Trichardt			
Lydenburg			
Mara			
Marnitz	21	7	
Messina	20	7	0.4
Middelburg			
Nelspruit	21	5	
Phalaborwa	20	8	0.1
Pietersburg	17	3	
Piet Retief	18	5	
Pongola			
Potchefstroom	18	0	
Pongietersrus	20	5	
Pretoria W.B.	17	4	
Pretoriuskop			
Punda Milia			
Satara			
Sekhukhune			
Shingwidzi			
Skukuza	24	3	
Standerton	17	-1	
Thabazimbi			
Tomburke			
Tzaneen			
Vereeniging			
Volksrust			
Warmbad	20	5	
Waterval Boven			
Witbank			
Wolmaransstad			

S.W.A.	Max	Min	RRR
Aroab			
Bethanien			
Dordabis			
Gobabeb	25	9	
Gobabis	xx	10	
Grootfontein	25	6	
J.G. Strijdomlughawe	25	6	
Karasburg			
Kalkfeld			
Karibib			
Keetmanshoop	27	13	
Kub			
Luderitz	13	10	
Mariental	27	12	
Möwe	14	10	
Ohopoho			
Okahandja			
Okaukuejo			
Ondangwa	28	11	
Otavi			
Otjiwarongo			
Outjo	27	9	
Rehoboth			
Rundu	28	9	
Steinhausen			
Tsumeb			
Uis	31	15	
Walvisbaai	14	9	
Windhoek W.K.			
LESOTHO			
Maseru	15	1	
BOTSWANA			
Francistown	19	6	
Gaberones	21	3	
Ghanzi	25	8	
Lobatsi			
Mahalapye			
Maun	26	10	
Shakawe	26	11	
Tshabong	22	7	
Tshane	21	6	
SWAZILAND			
Emlembe			
Manzini (Matsapa)	21	7	
Stegi			

SYNOPTIC WEATHER MAP 1200 GMT. — 1400 SAST. SINOPTIESE WEERKAART

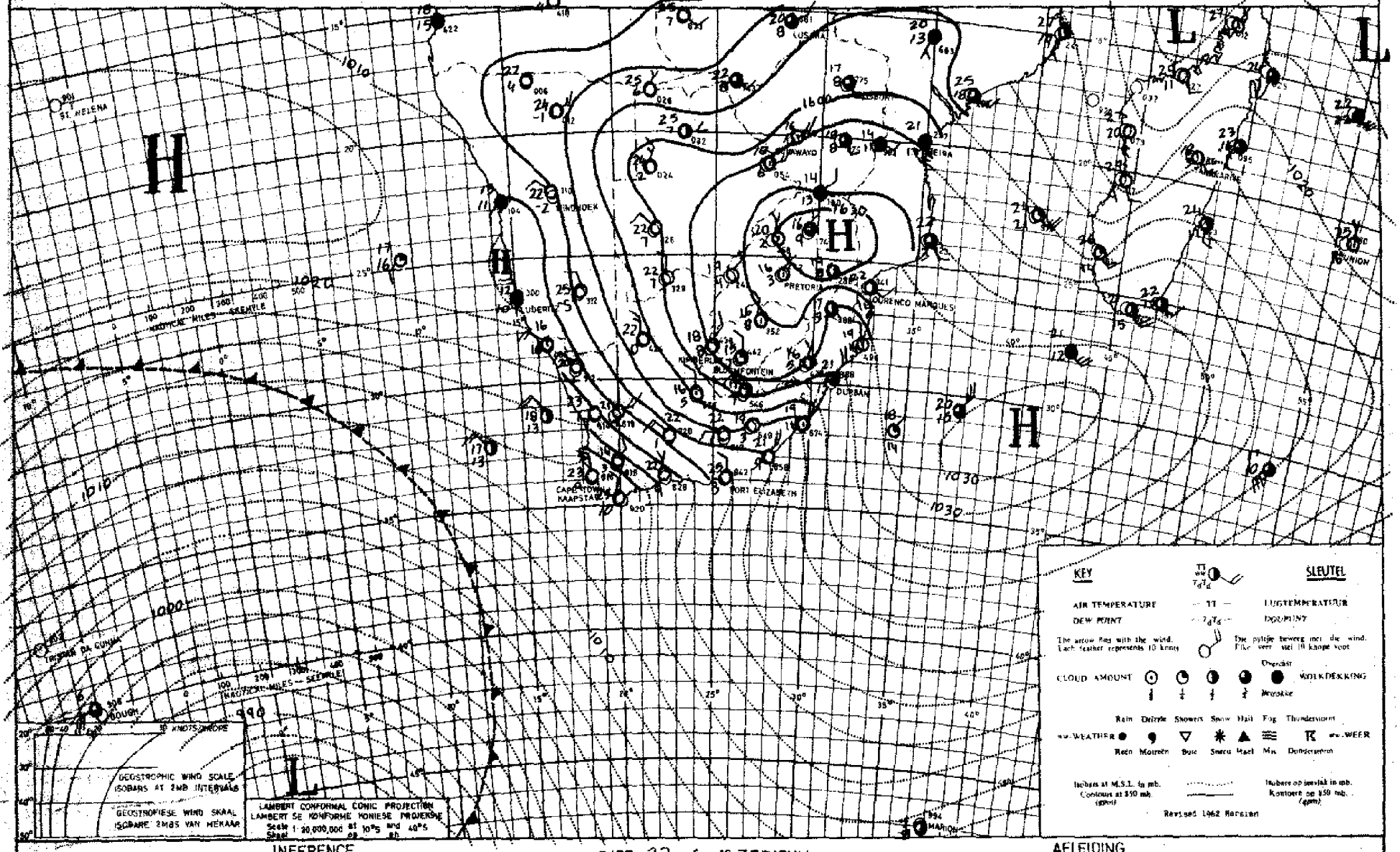

INFERENCE

DATE 22 - 6 19 70 DATUM

AFLEIDING

The cold front and trough approaching from the west will later bring cloudy weather with showers to the South-western Cape Province. Over the remainder of the country it will be mainly fine and it will become warmer.

Die koufront en trog wat van die weste af nader, sal later bewolkte weer met buie aanbring oor Suidwes-Kaapland. Oor die res van die land sal dit hoofsaaklik mooiweer wees en warmer word.

DAAGLIKSE WEERBULLETIN

Maksimum en Minimum Temperatuur (°C) en Reënval (RRR) in mm vir die 24 uur geëindig om 0800 SAST op

WEERBURO / WEATHER BUREAU
DEPT. VAN VERVOER / DEPT. OF TRANSPORT

24-6-1970

DAILY WEATHER BULLETIN

Maximum and Minimum Temperatures (°C) and Rainfall (RRR) in mm for the 24 hours ended at 0800 SAST on

CAPE - KAAP	Max	Min	RRR
Aberdeen			
Addo			
Alexander Bay	20	9	
Aliwal North	18	5	
Beaufort-Wes	23	11	
(Lughawe)			
Bosgoesbergdam			
Bootsep			
Brandvlei			
Cala			
Caledon			
Calitzdorp			
Calvinia	19	7	
Cape Agulhas	22	14	
Cape Columbine	14	13	0.2
Cape Point	14	11	12.0
Cape St. Francis	29	13	
Cape Town	16	12	7.8
(D. F. Malan)			
Cape Town			8.5
(Roeland St.)			
Carnarvon			
Ceres			9.5
Citrusdal			
Colesberg			
Cradock			
De Aar	19	9	
Dohne	24	13	
Douglas			
East London	31	22	
(Airport)			13.7
Elsenburg			
Fraserburg	18	3	
Garies			
George			
Graaff-Reinet	25	17	
Grahamstown			
Grootfontein	18	11	
(Middelburg)			
Hopetown			
Idutywa			
Jansenville	29	18	
Joubertina			
Kimberley	20	8	
(Airport)			
Knysna			
Kokstad	22	-4	
Kuruman	19	4	

KAAP - CAPE	Max	Min	RRR
Ladismith			
Lake Mentz			
Maclear			
Mafeking	19	5	
Malmesbury			
Matatiele			
Matroosberg	14	9	0.2
Mthatha	23	16	
Mosselbaai	23	14	
Mount Frere			
Oksep	17	8	
Oudtshoorn	27	6	
Petrusville			
Piketberg			
Pofadder	XX	5	
Port Alfred			
Port Elizabeth	30	11	
Port Nolloth			
Port St. Johns	24	15	
Prieska	23	12	
Prince Albert			
Queenstown	21	9	
Riversdale	25	10	
Robertson	20	14	
Sheeprun	23	10	
(near Maclear)			
Somerset-Oos	24	18	
Steynsburg			
Strydenburg			
Sutherland	16	2	
Swellendam			
Tarkastad			
Touwsrivier			
Twee Riviere	25	9	
(Gemsbokpark)			
Umtata	25	5	
Uniondale			
Upington	23	11	
Vanwyksvlei	21	8	
Victoria-Wes			
Vredendal	21	13	0.5
Vryburg	20	5	
Williston			
Willowmore	24	6	
Willowpark	17	9	
(near Dordrecht)			

NATAL	Max	Min	RRR
Cape St. Lucia	22	16	
Dundee			
Durban	23	7	
(Louis Botha)			
Estcourt	21	1	
Harding			
Himeville			
Hluhluwe			
Mkuze			
Newcastle	22	-1	
Cedara	23	5	
(Pietermaritzburg)			
Port Shepstone	21	12	
Richmond			
Van Reenen			
Vryheid			
Waterford	21	-4	
(near Underberg)			
O.V.S. - O.F.S.			
Balkfontein			
(naby Botharville)			
Bethlehem	13	-3	
Bloemfontein			
(J.B.M. Hertzog)	16	0	
Bultfontein			
Fauresmith	17	7	
Ficksburg			
Frankfort	15	-3	
Harrismith			
Hoopstad	19	2	
Kroonstad	17	0	
Lindley			
Modderpoort			
Petrusburg			
Philippolis			
Reddersburg			
Reitz			
Rouxville			
Vrede			
Warden			
Wellkom			
Wepener	16	4	
Winburg			
Zastron			

TRANSVAAL	Max	Min	RRR
Barberton			
Belfast			
Bethal	15	-1	
Bospoort	17	2	
Carolina	16	1	
Delareyville			
Delmas			
Ermelo			
Gideonsrus			
Groendraai	18	-1	
(naby Vaalwater)			
Jan Kempdorp			
Jan Smuts	14	3	
Joubert Park (Jhb)	15	3	
Kroondal	18	1	
Letaba			
Levubu	20	10	
Lichtenburg			
Loskopdam			
Loskopknale			
(naby Groblersdal)			
Louis Trichardt			
Lydenburg			
Mara	18	5	
Marnitz	19	6	
Messina	23	8	
Middelburg			
Nelspruit	23	5	
Phalaborwa	23	7	
Pietersburg	17	3	
Piet Retief	19	5	
Pongola			
Potchefstroom	18	0	
Potgietersrus	17	4	
Pretoria W.B.	17	3	
Pretoriuskop			
Punda Milia			
Satara			
Sekhukhune			
Shingwidzi			
Skukuza	25	3	
Standerton	16	-3	
Thabazimbi			
Tomburke			
Tzaneen			
Vereeniging			
Volksrust			
Warmbad	19	1	
Waterval Boven			
Witbank			
Wolmaransstad			

S.W.A.	Max	Min	RRR
Aroab			
Bethanien			
Bordabis			
Gobabeb	29	8	
Gobabis	XX	9	
Grootfontein	24	3	
J.G. Strijdomlughawe	21	7	
Karasburg			
Kalkfeld			
Karibib			
Keetmanshoop	27	11	
Kub			
Luderitz	17	10	
Mariental	27	9	
Möwe	15	11	
Ohopoho			
Okahandja			
Okaukuejo			
Ondangwa	26	11	
Otavi			
Otjiwarongo			
Outjo	26	8	
Rehoboth			
Rundu	25	7	
Steinhausen			
Tsumeb			
Uis			
Walvisbaai	14	10	
Windhoek W.K.			
LESOTHO			
Maseru	15	0	
BOTSWANA			
Francistown	22	5	
Gaberones	20	4	
Ghanzi	24	1	
Lobatsi			
Mahalapye			
Maun	29	8	
Shakawe	24	9	
Tshabong	24	6	
Tshane	22	5	
SWAZILAND			
Ezulwini			
Manzini (Matsapa)	23	7	
Stegi			

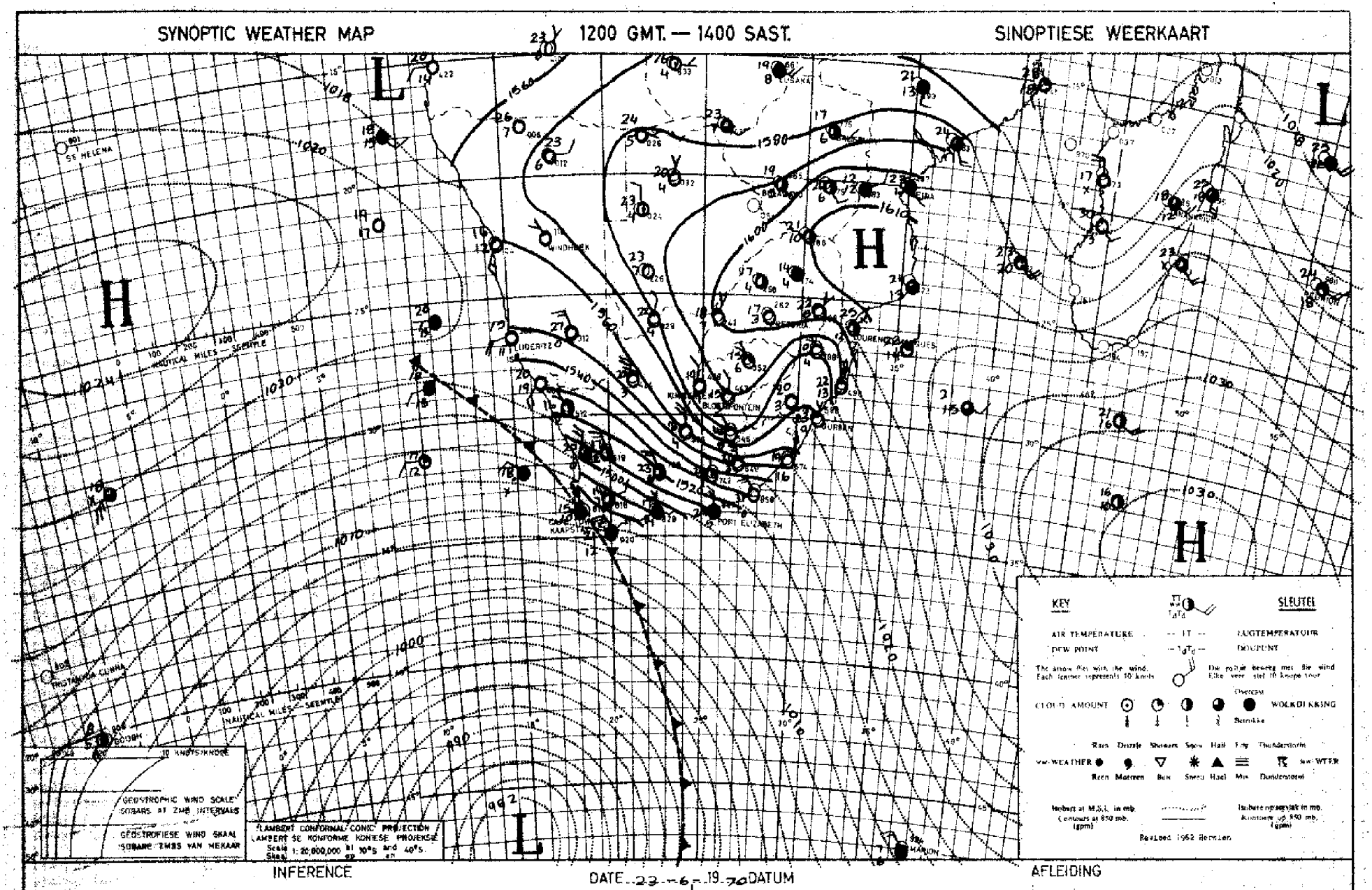

The deep low pressure system between Gough and Marion Islands is moving slowly and therefore the cloudy weather with rain will be confined mainly to the south-western parts of the Cape Province.

Die diep laedrukstelsel tussen Gough- en Marioneiland beweeg stadig en daarom sal die bewolkte weer met reën hoofsaaklik beperk bly tot die suidwestelike dele van die Kaapprovinsie.

DAAGLIKSE WEERBULLETIN

Maksimum en Minimum Temperatuur (°C) en Reënval (RRR)
in mm vir die 24 ure geëindig om 0800 SAST op

WEERBURO / WEATHER BUREAU
DEPT. VAN VERVOER / DEPT. OF TRANSPORT

25-6-1970

DAILY WEATHER BULLETIN

Maximum and Minimum Temperatures (°C) and Rainfall (RRR)
in mm for the 24 hours ended at 0800 SAST on

CAPE - KAAP	Max	Min	RRR
Aberdeen			
Addo			
Alexander Bay	19	10	0.1
Alfred North	20	4	
Beaufort-Wes	20	8	
(Laghawe)			
Boegoebergdam			
Bootsap			
Brandvlei			
Cala			
Caledon			
Calitzdorp			
Calvinia	12	4	1.5
Cape Agulhas	18	10	5.0
Cape Columbine	15	8	1.0
Cape Point	15	8	1.4
Cape St. Francis	20	13	3.0
Cape Town	16	5	12.5
(D. F. Malan)			
Cape Town			4.0
(Roeland St.)			
Carnarvon			
Ceres			3.9
Citrusdal			
Colesberg			
Cradock			
De Aar	20	7	0.8
Dôme	23	9	
Douglas			
East London	31	15	
(Airport)			
Elsenburg			20.3
Fraserburg	15	3	
Garies			
George			
Graaff-Reinet	24	11	
Grahamstown			
Grootfontein	18	8	1.3
(Middelburg)			
Hopetown			
Idutywa			
Jansenville	28	13	
Joubertina			
Kimberley	21	8	
(Airport)			
Kuruman			1.0
Kokstad	22	-2	
Kuruman	19	5	

KAAP - CAPE	Max	Min	RRR
Ladismith			
Lake Mentz			
Maclear			
Mafeking	21	5	
Malmesbury			
Matatiele			
Matroosberg	13	1	1.2
Mbashe	26	15	
Mosselbaai	23	10	1.0
Mount Frere			
Oliep	12	6	0.1
Oudtshoorn	22	8	
Petrusville			
Piketberg			
Pofadder	xx	5	
Port Alfred			
Port Elizabeth	25	12	1.8
Port Nolloth	14	11	0.5
Port St. Johns	27	13	
Prieska	23	9	1.3
Prince Albert			
Queenstown			
Riversdale	20	8	1.5
Robertson	19	7	1.2
Sheeprun	23	0	
(near Maclear)			
Somerset-Oos	25	11	
Steynsburg			
Strydenburg			
Sutherland	12	1	2.0
Swellendam			
Tarkastad			
Touwsrivier			
Twee Riviere	26	11	
(Gemsbokpark)			
Umtata			
Uniondale			
Upington	24	9	0.9
Vanwyksvlei	20	7	
Victoria-Wes			
Vredendal	18	8	0.5
Vryburg	21	3	
Williston			
Willowmore	20	6	
Willowpark	17	9	
(near Dordrecht)			

NATAL	Max	Min	RRR
Cape St. Lucia	22	15	
Dundee			
Durban	24	6	
(Louis Botha)			
Estcourt	21	3	
Harding			
Himeville			
Hluhluwe			
Mkuze			
Newcastle	23	2	
Cedara			
(Pietermaritzburg)			
Port Shepstone	21	11	
Richmond			
Van Reenen			
Vryheid			
Waterford	21	-4	
(near Underberg)			
O.V.S. - O.F.S.			
Balkfontein			
(naby Bothaville)			
Bethlehem	15	-3	
Bloemfontein	17	-1	
(J.B.M. Hertzog)			
Bultfontein			
Fauresmith	17	4	
Ficksburg			
Frankfort	15	-4	
Harrismith			
Hoopstad	19	1	
Kroonstad	18	0	
Lindley			
Modderpoort			
Petrusburg			
Philippolis			
Reddersburg			
Reitz			
Rouxville			
Vrede			
Warden			
Welkom	17	5	
Wepener			
Winburg			
Zastron			

TRANSVAAL	Max	Min	RRR
Barberton			
Belfast			
Bethal	16	0	
Bospoort	18	2	
Carolina	16	2	
Delareyville			
Delmas			
Ermelo			
Gideonsrus			
Groendraai	21	-1	
(naby Vaalwater)			
Jan Kempdorp			
Jan Smuts	14	4	
Joubert Park (Jhb)	15	5	
Kroondal	18	3	
Letaba			
Levubu	22	9	
Lichtenburg			
Loskopdam			
Loskopkanale			
(naby Groblersdal)			
Louis Trichardt			
Lydenburg			
Mara	22	3	
Marnitz	22	6	
Messina	24	5	
Middelburg			
Nelspruit	23	3	
Phalaborwa	25	8	
Pietersburg	19	3	
Piet Retief	20	3	
Pongola			
Potchefstroom	18	0	
Potgietersrus	21	5	
Pretoria W.B.	18	3	
Pretoriuskop			
Punda Milia			
Satara			
Sekhukhune			
Shingwidzi			
Skukuza	27	1	
Standerton	17	-4	
Thabazimbi			
Tonburke			
Tzaneen			
Vereeniging			
Volksrust			
Warmbad	20	0	
Waterval Boven			
Witbank			
Wolmaransstad			

S.W.A.	Max	Min	RRR
Aroab			
Bethanien			
Dordabis			
Gobabeb	24	7	
Gobabis	17	6	
Grootfontein	23	5	
J.G. Strijdomlughawe	21	7	
Karasburg			
Kalkfeld			
Karibib			
Keetmanshoop	22	5	
Kub			
Luderitz	17	11	
Mariental	26	8	
Möwe	15	12	
Ohopoho			
Okahandja			
Okaukuejo			
Ondangwa	26	8	
Otavi			
Otjiwarongo			
Outjo	25	6	
Rehoboth			
Rundu	25	7	
Steinhausen			
Tsumeb			
Uis	28	8	
Walvisbaai	16	10	
Windhoek W.K.			
LESOTHO			
Maseru	16	1	
BOTSWANA			
Francistown	23	3	
Gaberones	22	4	
Ghanzi	24	9	
Lobatsi			
Mahalapye			
Maun	24	5	
Shakawe	25	7	
Tshabong	24	7	
Tshane	20	6	
SWAZILAND			
Emlembe			
Manzini (Matsapa)			
Stegi			

SYNOPTIC WEATHER MAP 1200 GMT. — 1400 SAST. SINOPTIESE WEERKAART

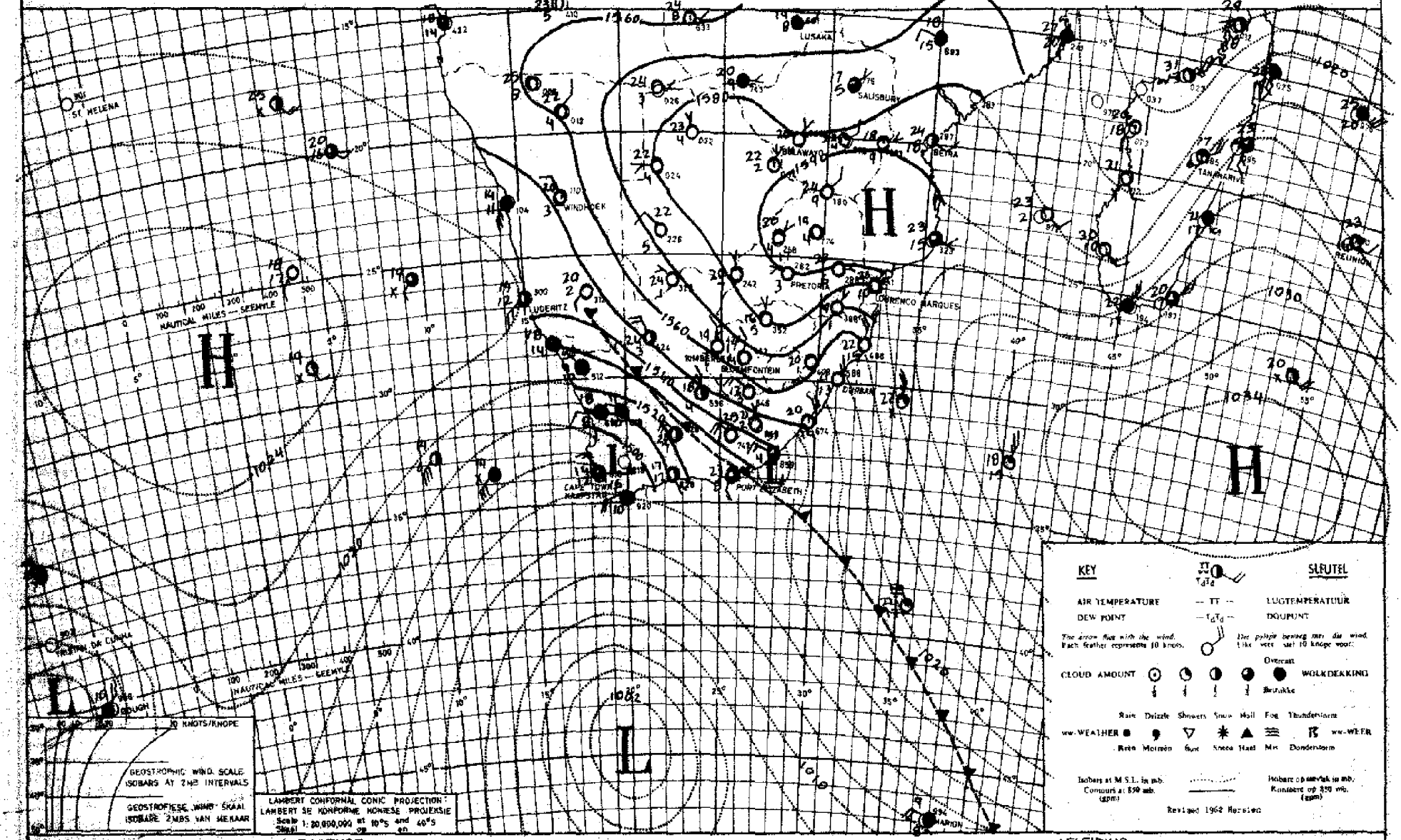

INFERENCE DATE 24-6-19 79 DATUM AFLEIDING

Cloudy and cold conditions with showers will spread to the southern and south-eastern coasts. Showers and snowfalls are also possible over the South-western Cape interior. Over the remainder of the interior it will be fine and cold to mild but warm over the Transvaal Lowveld.

Bewolkte, koue toestande met buie sal uitbrei na die Kaapse Suid-en Suidoskus. Buie en sneeuneerslae sal ook voorkom oor die Suidwes-Kaapse binneland en die suidelike Karoostreke. Andersins sal dit hoofsaaklik mooiweer en koud tot matig wees maar warm oor die Transvaalse Laeveld.

DAAGLIKSE WEERBULLETIN

Maksimum en Minimum Temperatuur (°C) en Reënval (RRR)
in mm vir die 24 uur geëindig om 0800 SAST op

WEERBURO / WEATHER BUREAU
DEPT. VAN VERVOER / DEPT. OF TRANSPORT

26-6-1970

DAILY WEATHER BULLETIN

Maximum and Minimum Temperatures (°C) and Rainfall (RRR)
in mm for the 24 hours ended at 0800 SAST on

CAPE - KAAP	Max	Min	RRR
Aberdeen			
Adelo			
Alexander Bay	18	7	
Alfred North	17	5	1·7
Beaufort-Wes	12	6	
(Laghawe)			
Bonnievale			
Bontebokgiam			
Bontsap			
Brandvlei			
Cala			
Caledon			
Calitzdorp			
Calvinia	8	1	
Cape Agulhas	14	9	5.0
Cape Columbine	14	8	0·6
Cape Point	13	9	1·8
Cape St. Francis	15	11	11.5
Cape Town	15	7	
(D. F. Malan)			
Cape Town			0·5
(Roeland St.)			
Carnarvon			
Ceres			
Citrusdal			
Colesberg			
Cradock			
De Aar	12	5	
Dihme	12	5	30·0
Douglas			
East London	16	10	33·0
(Airport)			
Elsenburg			
Fraserburg	20	1	
Garies			
George			
Graaff-Reinet	14	6	
Grahamstown			15.0
Grootfontein	10	3	15·8
(Middelburg)			
Hopetown			
Idutywa			
Jansenville	15	8	
Joubertina			
Kimberley	17	9	7.5
(Airport)			
Knysna			6.5
Kokstad	17	6	10·2
Kuruman	13	6	0·7

KAAP - CAPE	Max	Min	RRR
Ladismith			
Lake Mentz			
Maclear			
Mafeking	21	8	
Malmesbury			
Matatiele			
Matroosberg	8	2	
Mbashe	19	11	7·7
Mosselbaai	15	9	4.3
Mount Frere			
Oliep	11	4	
Oudtshoorn	14	4	
Petrusville			
Piketberg			
Poffadder	XX	2	
Port Alfred			
Port Elizabeth	14	10	10·0
Port Nolloth	15	5	
Port St. Johns	20	11	6·0
Prieska	14	8	
Prince Albert			
Queenstown	15	3	32·0
Riversdale			
Robertson	15	4	0·3
Sheeprun	16	5	4·2
(near Maclear)			
Somerset-Oos	12	6	7.5
Steynsburg			24.5
Strydenburg			
Sutherland	6	-1	
Swellendam			
Tarkastad			15.5
Touwsrivier			
Twee Riviere	15	4	
(Gemsbokpark)			
Umtata	27	8	7·0
Uniondale			
Upington	15	3	
Vanwyksvlei	14	5	
Victoria-Wes			
Vredendal	16	7	
Vryburg	21	8	
Williston			
Willowmore	12	4	
Willowpark	15	0	13·0
(near Dordrecht)			

NATAL	Max	Min	RRR
Cape St. Lucia	22	15	
Dundee			
Durban	25	15	8·5
(Louis Botha)			
Estcourt	21	9	13
Harding			
Hluleville			
Hluhluwe			
Mkuze			
Newcastle	22	5	
Cedara	23	9	9·7
(Pietermaritzburg)			
Port Shepstone	21	13	16·8
Richmond			
Van Reenen			
Vryheid			
Waterford	19	5	11.6
(near Underberg)			
O.V.S. - O.F.S.			
Balkfontein			
(naby Bethaville)			
Bethlehem	17	3	
Bloemfontein	17	6	0·2
(J.B.M. Hertzog)			
Bultfontein			
Fauresmith	12	6	6·0
Floksburg			
Frankfort	17	-1	
Harrismith			
Hoopstad	20	8	2·5
Kroonstad	18	4	
Lindley			
Modderpoort			
Petrusburg			
Philippolis			
Reddersburg			8·0
Reitz			
Roosville			
Vrede			
Warden			
Welkom	18	5	
Wepener			
Winburg			
Zastron			

TRANSVAAL	Max	Min	RRR
Barberton			
Belfast			
Bethal	16	4	
Bospoort			
Carolina	15	1	
Delareyville			4·0
Delmas			
Ermelo			
Gideonsrus			
Groendraai	21	1	
(naby Vaalwater)			
Jan Kempdorp			
Jan Smuts	16	4	
Joubert Park (Jhb)	16	6	
Kroondal	19	3	
Letaba			
Levubu	24	11	
Lichtenburg			
Loskopdam			
Loskopkanale			
(naby Groblersdal)			
Louis Trichardt			
Lydenburg			
Marc	22	10	
Marnitz	21	9	
Messina	27	17	
Middelburg			
Nelspruit	23	3	
Phalaborwa	25	8	
Pietersburg	19	4	
Piet Retief	21	3	
Pongola			
Potchefstroom	19	2	
Potgietersrus	20	5	
Pretoria W.B.	19	4	
Pretoriuskop			
Punda Milia			
Satara			
Sekhukhune			
Shingwidzi			
Skukuza	27	4	
Standerton			
Thabazimbi			
Tomburke			
Tzaneen			
Vereeniging			
Volksrust			
Warmbad	21	6	
Waterval Boven			
Witbank			
Wolmaransstad			

S.W.A.	Max	Min	RRR
Aroab			
Bethanien			
Dordabis			
Gobabeb	22	8	
Gobabis	20	2	
Grootfontein	23	6	
J.G. Strijdomlughawe	21	1	
Karasburg			
Kalkfeld			
Karibib			
Keetmanshoop	19	1	
Kub			
Luderitz	17	9	
Mariental	17	5	
Möwe	15	10	
Ohopoko			
Okahandja			
Okaukuejo			
Ondangwa	27	9	
Otavi			
Otjiwarongo			
Outjo	25	4	
Rehoboth			
Rundu	28	8	
Steinhausen			
Tsumeb			
Uis	23	5	
Walvisbaai	16	8	
Windhoek W.K.			
LESOTHO			
Maseru	17	2	0·4
BOTSWANA			
Francistown	22	12	
Gaberones	23	7	
Ghanzi	24	10	
Lobatsi			
Mahalapye			
Maun	24	7	
Shakawe	23	10	
Tshabong	19	5	0·6
Tsabane	22	5	1·2
SWAZILAND			
Emlembe			
Manzini (Matsapa)	25	8	
Stegi			

SYNOPTIC WEATHER MAP 1200 GMT. — 1400 SAST. SINOPTIESE WEERKAART

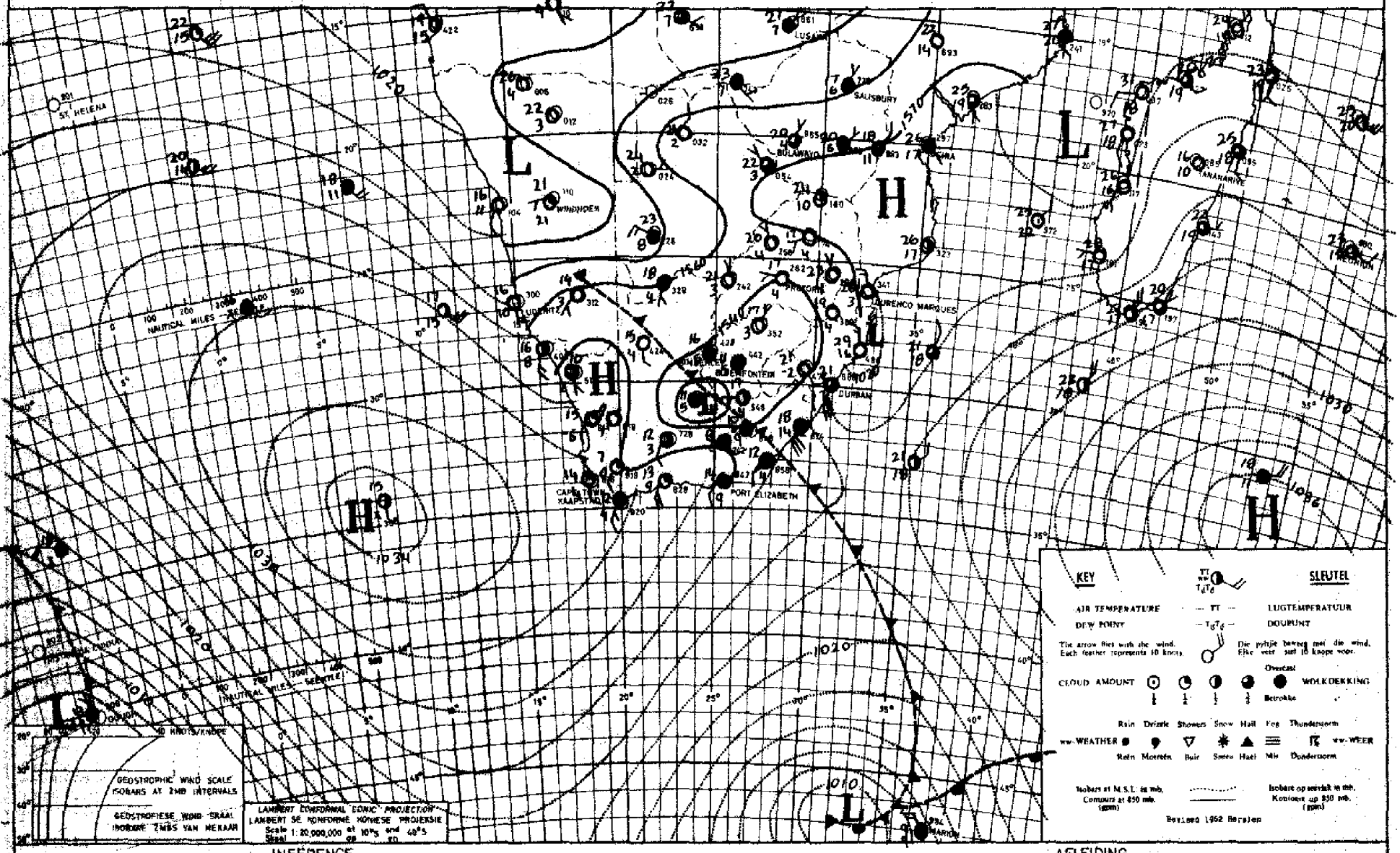

INFERENCE DATE 25-6-1970 DATUM AFLEIDING

Behind the cold front the high is now rapidly moving in south of the continent while a trough of low pressure has already formed over the interior. Consequently cold, cloudy weather with showers will occur over the Eastern Cape, Natal, the Free State and many parts of the Transvaal.

Agter die koufront druk die hoog nou vinnig suid van die land in terwyl 'n trog van lae druk reeds oor die binneland gevorm het. Gevolglik sal koue, bewolkte weer met buie voorkom oor Oos-Kaapland, Natal, die Vrystaat en baie dele van Transvaal.

DAAGLIKSE WEERBULLETIN

Maksimum en Minimum Temperatuur (°C) en Reënval (RRR) in mm vir die 24 uur geëindig om 0800 SAST op

WEERBURO / WEATHER BUREAU
DEPT. VAN VERVOER / DEPT. OF TRANSPORT

27 - 6 - 1970

DAILY WEATHER BULLETIN

Maximum and Minimum Temperatures (°C) and Rainfall (RRR) in mm for the 24 hours ended at 0800 SAST on

CAPE - KAAP	Max	Min	RRR
Aberdeen			
Addo			
Alexander Bay	17	5	
Aliwal North	10	5	
Beaufort-Wes	11	6	
(Lughawe)			
Bredasdorp			
Bontebok			
Brandvlei			
Cape			
Caledon			
Calitzdorp			
Calvinia	14	4	
Cape Agulhas	15	12	0.5
Cape Columbine	16	10	
Cape Point	14	10	
Cape St. Francis	xx	9	4.5
Cape Town	16	2	
(D. F. Malan)			
Cape Town			
(Roeland St.)			
Carnarvon			
Ceres			
Citrusdal			
Colesberg			
Cradock			
De Aar	10	3	
Dohne	7	5	15.5
Douglas			
East London	14	10	38.9
(Airport)			
Elsenburg			
Port Beaufort			12.0
Fraserburg	8	2	
Garies			
George			
Graaff-Reinet	12	8	
Grahamstown			
Grootfontein	5	3	2.2
(Middelburg)			
Hopetown			
Idutywa			
Jansenville	13	8	2.0
Joubertina			
Kimberley	11	5	0.2
(Airport)			
Kaysna			
Kokstad	8	6	90.0
Kuruman	11	6	1.3

KAAP - CAPE	Max	Min	RRR
Ladismith			
Lake Mentz			
Maclear			
Mafeking	14	7	
Malmesbury			
Matatiele			
Matroosberg			
Mbashe	15	11	53.0
Mosselbaai	14	12	0.2
Mount Frere			
Okiep	13	7	
Oudtshoorn	14	0	
Petrusville			
Piketberg			
Pofadder	xx	4	
Port Alfred			
Port Elizabeth	17	9	1.7
Port Nolloth	14	5	
Port St. Johns	16	11	51.0
Prieska	12	2	17.0
Prince Albert			
Queenstown	7	4	10.2
Riversdale	14	5	
Robertson	16	5	
Sheeprun	8	5	7.6
(near Maclear)			
Somerset-Oos	10	6	4.0
Steynsburg			8.0
Strydenburg			
Sutherland	6	1	
Swellendam			
Tarkastad			
Touwsrivier			
Twee Riviere	14	1	
(Gemsbokpark)			
Umtata	10	7	18.5
Uniondale			
Upington	16	4	
Vanwyksvlei	14	-7	
Victoria-Wes			
Vredendal	19	9	
Vryburg	11	7	12.0
Williston			
Willowmore	10	-1	
Willowpark	4	0	12.5
(near Dordrecht)			

NATAL	Max	Min	RRR
Cape St. Lucia	19	12	20.0
Dundee			
Durban	18	12	58.1
(Louis Botha)			
Estcourt	14	6	
Harding			
Himeville			
Hluhluwe			
Mkuze			
Newcastle	14	7	4.2
Cedara	11	6	7.5
(Pietermaritsburg)			
Port Shepstone	17	13	90.0
Richmond			
Van Reenen			5.0
Vryheid			
Waterford	7	2	5.9
(near Underberg)			
O.V.S. - O.F.S.			
Balkfontein			
(naby Bothaville)			
Bethlehem	14	2	0.6
Bloemfontein	10	2	1.4
(J.B.M. Hertzog)			
Bultfontein			
Fauresmith	7	4	3.0
Ficksburg			
Frankfort	16	4	
Harrismith			
Hoopstad	13	3	2.3
Kroonstad	17	4	
Lindley			
Modderpoort			
Petrusburg			
Philippolis			
Reddersburg			
Reitz			
Rouxville			
Vrede			
Warden			
Welkom	13	5	
Wepener	13	4	
Winburg			
Zastron			

TRANSVAAL	Max	Min	RRR
Barberton			
Belfast			
Bethal	14	-1	
Bospoort	12	4	3.8
Carolina	12	4	
Delareyville			
Delmas			
Ermelo			
Gideonsrus			
Groendraai	22	9	5.7
(naby Vaalwater)			
Jan Kempdorp			
Jan Smuts	15	3	
Joubert Park (Jhb)	16	6	
Kroondal			
Letaba			
Levubu	22	12	14.5
Lichtenburg			
Loskopdam			
Loskopkanale			6.3
(naby Groblersdal)			
Louis Trichardt			
Lydenburg			
Mara	19	10	18.3
Marnitz	19	10	7.5
Messina	25	13	
Middelburg			
Nelspruit	21	11	8.0
Phalaborwa	22	13	4.5
Pietersburg	15	8	10.8
Piet Retief	16	5	
Pongola			
Potchefstroom	16	4	
Potgietersrus	19	9	6.8
Pretoria W.B.	17	7	
Pretoriuskop			17.0
Punda Milia			
Satara			
Sekhukhune			
Shingwidzi			
Skukuza	23	13	14.1
Standerton	18	1	
Schweizer Reneke			12.0
Thabazimbi			
Tomburke			12.5
Tzaneen			
Vereeniging			
Volksrust			1.5
Warmbad	21	7	
Waterval Boven			1.5
Witbank			
Wolmaransstad			

S.W.A.	Max	Min	RRR
Aroab			
Bethanien			
Dordabis			
Gobabeb	26	11	
Gobabis	17	9	
Grootfontein	24	4	
J.G. Strijdomlughawe	16	-1	
Karasburg			
Kalkfeld			
Karibib			
Keetmanshoop	13	3	
Kub			
Luderitz	19	10	
Mariental			
Möwe	14	9	
Ohopoho			
Okahandja			
Okaukuejo			
Ondangwa	27	8	
Otavi			
Otjiwarongo			
Outjo	25	5	
Rehoboth			
Rundu	26	6	
Steinhausen			
Tsumeb			
Uis	25	5	
Walvisbaai	15	8	
Windhoek W.K.			
LESOTHO			
Maseru	13	4	0.1
BOTSWANA			
Francistown	24	11	2.2
Gaberones	19	10	6.5
Ghanzi	21	7	
Lobatsi			
Mahalapye			
Maun	25	-1	
Shakawe	27	10	
Tshabong	15	6	11.0
Tshane	9	2	1.6
SWAZILAND			
Emlembe			
Manzini (Matsapa)	21	11	
Stegi			

SYNOPTIC WEATHER MAP 1200 GMT. — 1400 SAST. SINOPTIESE WEERKAART

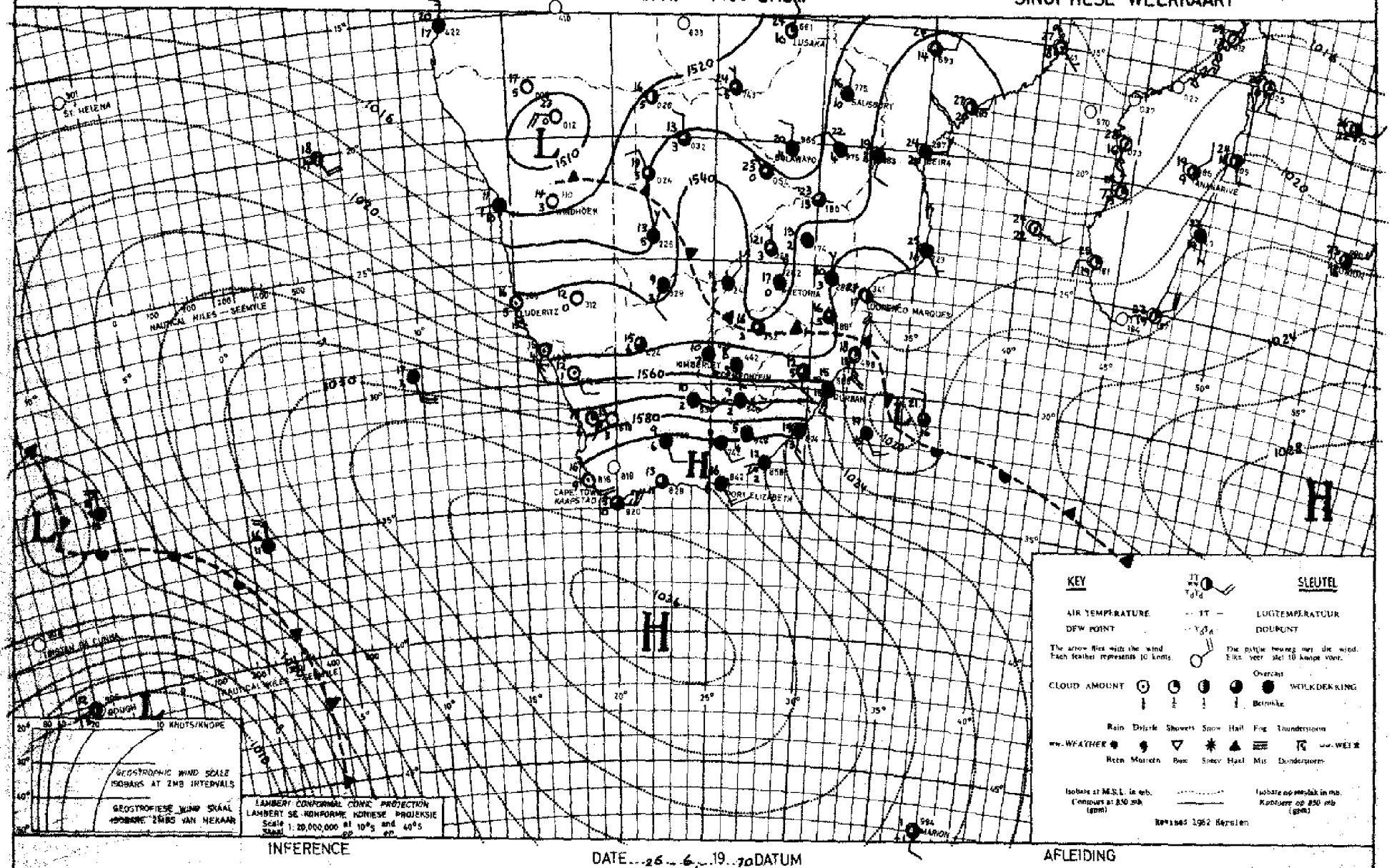

INFERENCE DATE 26 6 19 70 DATUM AFLEIDING

It will clear to fine over the South-West Cape and over the western parts of the Karoo. Elsewhere it will be cloudy and cold with light showers. Snowfalls will occur over the N.E. Cape, eastern Free State and over the Natal Drakensberg.

Dit sal opklaar na mooiweer en koud oor Suidwes-Kaapland en die westelike dele van die Karoo maar andersins sal dit bewolk en koud wees met ligte buie en met sneeuneerslae oor Noordoos-Kaap, die oostelike Vrystaat en die Natalse Drakensberge.

DAAGLIKSE WEERBULLETIN

Maksimum en Minimum Temperatuur (°C) en Reënval (RRR) in mm vir die 24 uur geëindig om 0800 SAST op

WEERBURO / WEATHER BUREAU
DEPT. VAN VERVOER / DEPT. OF TRANSPORT

28-6-1970

DAILY WEATHER BULLETIN

Maximum and Minimum Temperatures (°C) and Rainfall (RRR) in mm for the 24 hours ended at 0800 SAST on

CAPE - KAAP	Max	Min	RRR
Aberdeen			
Addo			
Alexander Bay	25	8	
Aliwal North	7	3	16.2
Beaufort-Wes	10	-1	
(Laghaven)			
Bonnievale			
Bontebokplaas			
Brandvlei			
Cala			
Caledon			
Calitzdorp			
Calvinia	13	4	
Cape Agulhas	15	11	
Cape Columbine	12	10	
Cape Point	13	11	
Cape St. Francis	17	14	0.1
Cape Town	18	4	
(D. F. Malan)			
Cape Town			
(Roeland St.)			
Carnarvon			
Ceres			
Citrusdal			
Colesberg			
Cradock			1.2
De Aar	11	3	0.1
Dohne	7	6	7.0
Douglas			
East London	13	10	3.7
(Airport)			
Elsenburg			
Fraserburg	10	2	
Garies			
George			
Graaff-Reinet	10	0	
Grahamstown			
Grootfontein	6	2	0.9
(Middelburg)			
Hopetown			
Idutywa			
Jansenville	14	5	0.2
Joubertina			
Kimberley	15	7	
(Airport)			
Knysna			
Kokstad	9	3	0.2
Kuruman	16	4	

KAAP - CAPE	Max	Min	RRR
Ladismith			
Lake Mentz			
Maclear			
Mafeking	13	7	
Malmesbury			
Matatiele			
Matroosberg	11	1	
Mbashe	14	11	7.0
Mosselbaai	15	10	
Mount Frere			
Okiep	15	9	
Oudtshoorn	18	0	
Petrusville			
Piketberg			
Pofadder	XX	6	
Port Alfred			
Port Elizabeth	15	10	0.3
Port Nolloth	25	10	
Port St. Johns	14	11	7.5
Prieska	15	5	
Prince Albert			
Queenstown	6	3	2.0
Riversdale	16	2	
Robertson	17	2	
Sheeprun	7	2	8.2
(near Maclear)			
Somerset-Oos	8	0	1.4
Steynsburg			
Strydenburg			
Sutherland	9	-4	
Swellendam			
Tarkastad			
Touwsrivier			
Twee Riviere	18	2	
(Gemsbokpark)			
Umtata	9	5	9.5
Uniondale			
Upington	18	5	
Vanwyksvlei	16	5	
Victoria-Wes			
Vredendal	20	6	
Vryburg	15	7	
Williston			
Willowmore	6	1	
Willowpark			
(near Dordrecht)			

NATAL	Max	Min	RRR
Cape St. Lucia	17	12	19.0
Dundee			
Durban	18	13	
(Louis Botha)			
Estcourt	13	6	
Harding			
Himeville			
Hluhluwe			
Mkuze			
Newcastle	12	4	0.4
Cedara	11	6	
(Pietermaritzburg)			
Port Shepstone	17	13	0.5
Richmond			
Van Reenen			3.5
Vryheid			
Waterford	7	1	0.4
(near Underberg)			
O.V.S. - O.F.S.			
Balkfontein			
(naby Bothaville)			
Bethlehem	12	-2	
Bloemfontein	13	4	3.2
(J.B.M. Hertzog)			
Bultfontein			
Fauresmith	11	5	3.5
Ficksburg			
Frankfort	14	-1	
Harrismith			
Hoopstad	16	6	
Kroonstad	17	3	
Lindley			
Modderpoort			
Petrusburg			
Philippolis			
Reddersburg			
Reitz			
Rouxville			
Vrede			
Warden			
Welkom			
Wepener	12	3	10.0
Winburg			
Zastron			

TRANSVAAL	Max	Min	RRR
Barberton			
Belfast			
Bethal	11	0	
Bospoort	14	6	
Carolina	10	1	
Delareyville			
Delmas			
Ermelo			
Gideonsrus			
Groendraai	13	10	7.5
(naby Vaalwater)			
Jan Kempdorp			
Jan Smuts	11	4	
Joubert Park (Jhb)	15	5	
Kroondal			
Letaba			
Levubu	13	11	7.5
Lichtenburg			
Loskopdam			
Loskopkanale			
(naby Groblersdal)			
Louis Trichardt			
Lydenburg			
Mara	13	8	10.5
Marnitz	13	9	10.0
Messina			
Middelburg			
Nelspruit	19	8	
Phalaborwa			
Pietersburg	13	7	1.1
Piet Retief	13	4	
Pongola			
Potchefstroom	15	3	
Potgietersrus	14	9	9.6
Pretoria W.B.	14	9	0.3
Pretoriuskop			
Punda Milia			
Satara			
Sekhukhune			
Shingwidzi			
Skukuza	24	12	
Standerton	13	-1	
Thabazimbi			
Tomburke			9.0
Tzaneen			5.0
Vereeniging			
Volksrust			
Warmbad	14	9	2.0
Waterval Boven			
Witbank			
Wolmaransstad			

S.W.A.	Max	Min	RRR
Aroab			
Bethanien			
Dordabis			
Gobabeb	27	2	
Gobabis	15	-1	
Grootfontein	20	1	
J.G. Strijdomlughawe	16	0	
Karasburg			
Kalkfeld			
Karibib			
Keetmanshoop	17	4	
Kub			
Luderitz	24	5	
Mariental	17	1	
Möwe	13	11	
Ohopoho			
Okahandja			
Okaukuejo			
Oshakati	26	5	
Otavi			
Otjiwarongo			
Outjo			
Rehoboth			
Rundu			
Steinhausen			
Tsumeb			
Uis			
Walvisbaai	13	10	
Windhoek W.K.			
LESOTHO			
Maseru	13	4	2.9
BOTSWANA			
Francistown	15	10	19.9
Gaberones	16	10	0.5
Ghanzi	18	3	
Lobatsi			
Mahalapye			
Maun	22	3	
Shakawe	24	5	
Tshabong	17	5	
Tshane	17	2	
SWAZILAND			
Empangeni			
Manzini (Matsapa)	19	9	
Stegi			

SYNOPTIC WEATHER MAP 1200 GMT. — 1400 SAST. SINOPTIESE WEERKAART

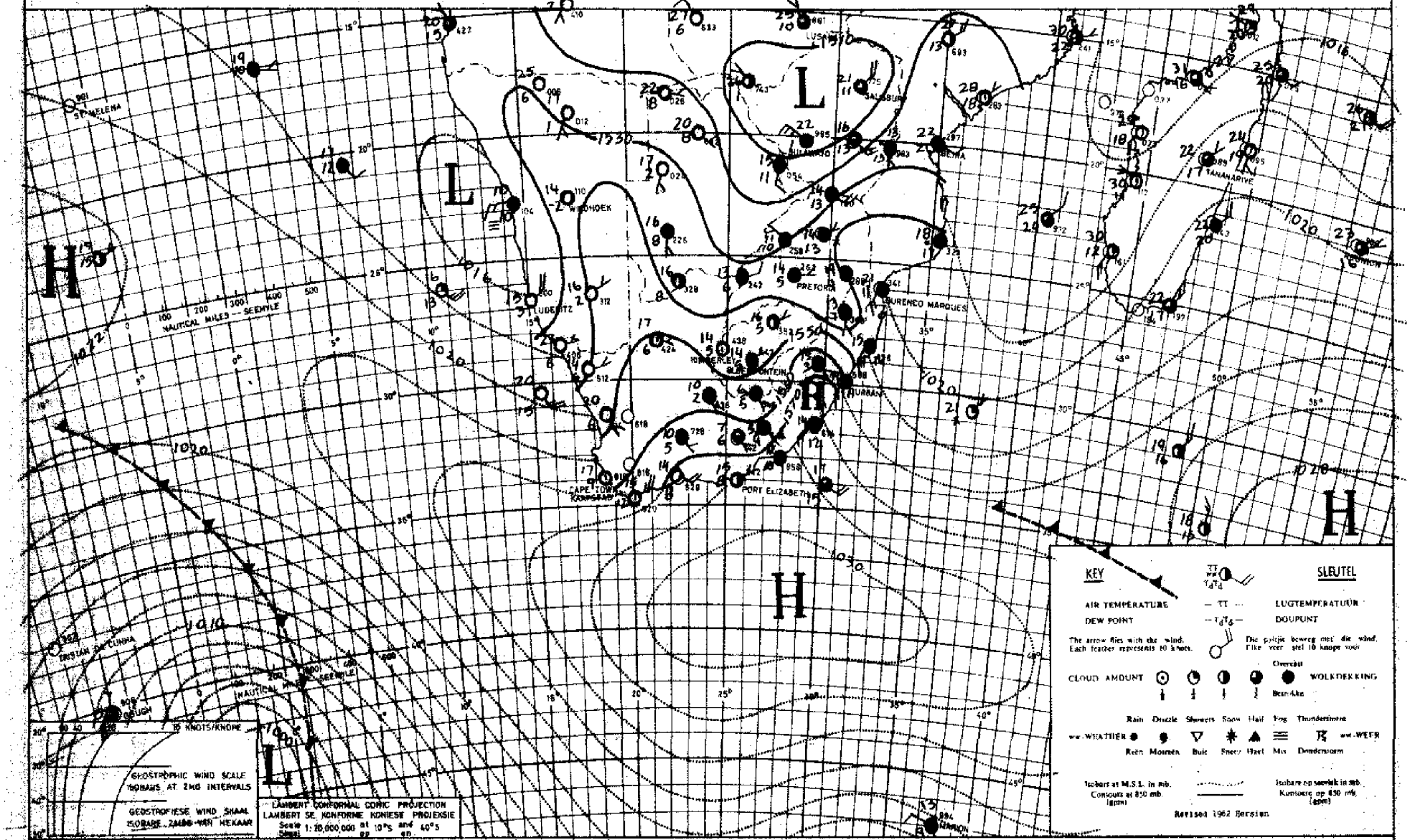

INFERENCE DATE 27-6-1970 DATUM AFLEIDING

As a result of the upper-air low pressure system over the central interior and the inflow of cool, moist air from the east, cloudy conditions with rain and showers will persist over the eastern half of the Republic.

As gevolg van die boluglaedrukstelsel oor die sentrale binneland en die invloei van koel vogtige lug uit die ooste, kom bewolkte weer met reën en buie voor oor die oostelike helfte van die Republiek.

DAAGLIKSE WEERBULLETIN

Maksimum en Minimum Temperatuur (°C) en Reënval (RRR)
in mm vir die 24 ure geëindig om 0800 SAST op

WEERBURO / WEATHER BUREAU
DEPT. VAN VERVOER / DEPT. OF TRANSPORT

29 – 6 – 1970

DAILY WEATHER BULLETIN

Maximum and Minimum Temperatures (°C) and Rainfall (RRR)
in mm for the 24 hours ended at 0800 SAST on

KAPE - KAAP	Max	Min	RRR
Aberdeen			
Adelo			
Alexander Bay	21	8	
Alfred North	14	1	
Beaufort-Wes	17	9	
(Laghaven)			
Bonnievale			
Bontebokdam			
Brandvlei			
Cala			
Caledon			
Calitzdorp			
Calvinia	11	2	
Cape Agulhas	19	11	
Cape Columbine	17	12	
Cape Point	18	11	
Cape St. Francis	16	12	
Cape Town	20	11	
(D. F. Malan)			
Cape Town			
(Roeland St.)			
Carnarvon			
Ceres			
Citrusdal			
Colesberg			
Cradock			
De Aar	15	3	
Dôme	15	6	
Douglas			
East London	19	9	
(Airport)			
Elsenburg			
Fraserburg			
Garies			
George			
Graaff-Reinet	18	11	
Grahamstown			
Grootfontein	11	5	
(Middelburg)			
Hopetown			
Idutywa			
Jansenville	16	4	
Joubertina			
Kimberley	17	6	
(Airport)			
Kaywa			
Kokstad	12	0	
Kuruman	15	1	

KAAP - CAPE	Max	Min	RRR
Ladismith			
Lake Mentz			
Maclear			
Mafeking	19	2	
Mainsebury			
Matatiele			
Matroosberg	13	7	
Mbashe	18	12	1.0
Moorreesburg	18	14	
Mount Frere			
Oksep	18	4	
Oudtshoorn	13	2	
Petrusville			
Piketberg			
Pofadder	18	5	
Port Alfred			
Port Elizabeth	19	11	
Port Nolloth	15	10	
Port St. Johns	16	12	6.6
Prieska	17	2	
Prince Albert			
Queenstown	15	2	
Riversdale	20	12	
Robertson	18	8	
Sheepfontein	15	-1	
(near Maclear)			
Somerset-Oos	17	11	
Steynsburg			
Strydenburg			
Sutherland	12	1	
Swellendam			
Tarkastad			
Touwsrivier			
Twee Riviere	19	3	
(Gemsbokpark)			
Umtata	15	6	
Uniondale			
Upington	19	7	
Vanwyksvlei	17	2	
Victoria-Wes			
Vredendal	24	8	
Vryburg	14	2	
Williston			
Willowmore	15	3	
Willowpark	12	2	
(near Dordrecht)			

NATAL	Max	Min	RRR
Cape St. Lucia	19	12	
Dundee			
Durban	21	9	
(Louis Botha)			
Estcourt	16	2	
Harding			
Himeville			
Hluhluwe			
Mtunze			
Newcastle	15	-1	0.4
Cedara	16	2	
(Pietermaritzburg)			
Port Shepstone	20	12	
Richmond			
Van Reenen			
Vryheid			
Waterford	13	-3	
(near Underberg)			
O.V.S. - O.F.S.			
Balkfontein			
(naby Bethlehem)			
Bethlehem	13	-1	1.2
Bloemfontein	11	-1	6.0
(J.B.M. Hertzog)			
Bultfontein			
Fauresmith	13	2	1.3
Ficksburg			
Frankfort	14	-3	
Harrismith			
Hoopstad	16	1	
Kroonstad	14	0	
Lindley			
Modderpoort			
Petrusburg			
Philippolis			
Reddersburg			1.2
Reitz			
Rouxville			
Vrede			
Warden			
Wellkom	16	2	
Wepener	14	-2	
Winburg			
Zastron			

TRANSVAAL	Max	Min	RRR
Barberton			
Belfast			
Bethal	13	-1	0.3
Bospoort	14	-1	
Carolina	12	0	0.9
Delareyville			
Delmas			
Ermelo			
Gideonsrus			
Groendraai	15	2	
(naby Vaalwater)			
Jan Kempdorp			
Jan Smuts	12	3	
Joubert Park (Jhb)	15	3	
Kroondal	18	5	0.9
Letaba			
Levubu	20	10	
Lichtenburg			
Loskopdam			
Loskopkanale			
(naby Groblersdal)			
Louis Trichardt			
Lydenburg	16	2	1.5
Mara	18	5	
Marnitz	17	4	
Messina	19	6	
Middelburg			
Nelspruit	22	6	4.2
Phalaborwa	22	9	
Pietersburg	14	5	
Piet Retief	15	3	0.4
Pongola			
Potchefstroom	16	1	0.6
Potgietersrus	15	5	
Pretoria W.B.	13	4	
Pretoriuskop			
Punda Milia			
Satara			
Sekhukhune			
Shingwidzi			
Skukuza	24	7	
Standerton	14	-3	
Thabazimbi			
Tonburke			
Tzaneen			
Vereeniging			
Volksrust			
Warmbad	17	3	
Waterval Boven			
Withank			
Wolmaransstad			

S.W.A.	Max	Min	RRR
Aroab			
Bethanien			
Dordabis			
Gobabeb	19	3	
Gobabis	21	0	
Grootfontein	24	2	
J.G. Strijdomluchhawe	21	5	
Karasburg			
Kalkfeld			
Karibib			
Keetmanshoop	19	6	
Kub			
Luderitz	12	11	
Mariental	22	2	
Möwe	13	11	
Okopoko			
Okahandja			
Okaukuejo			
Ondangwa	27	8	
Otavi			
Otjiwarongo			
Outjo	25	4	
Rehoboth			
Rundu			
Steinhausen			
Tsumeb			
Uis	26	7	
Walvisbaai	14	11	
Windhoek W.K.			
LESOTHO			
Maseru			
BOTSWANA			
Francistown	16	6	0.2
Gaberones	16	4	
Ghanzi	21	5	
Lobatsi			
Mahalapye			
Maun	22	2	
Shakawe	23	3	
Tshabong	18	3	
Tshane	14	2	
SWAZILAND			
Embabane			
Manzini (Matsapa)	20	7	
Stegi			

SYNOPTIC WEATHER MAP 1200 GMT. — 1400 SAST. SINOPTIESE WEERKAART

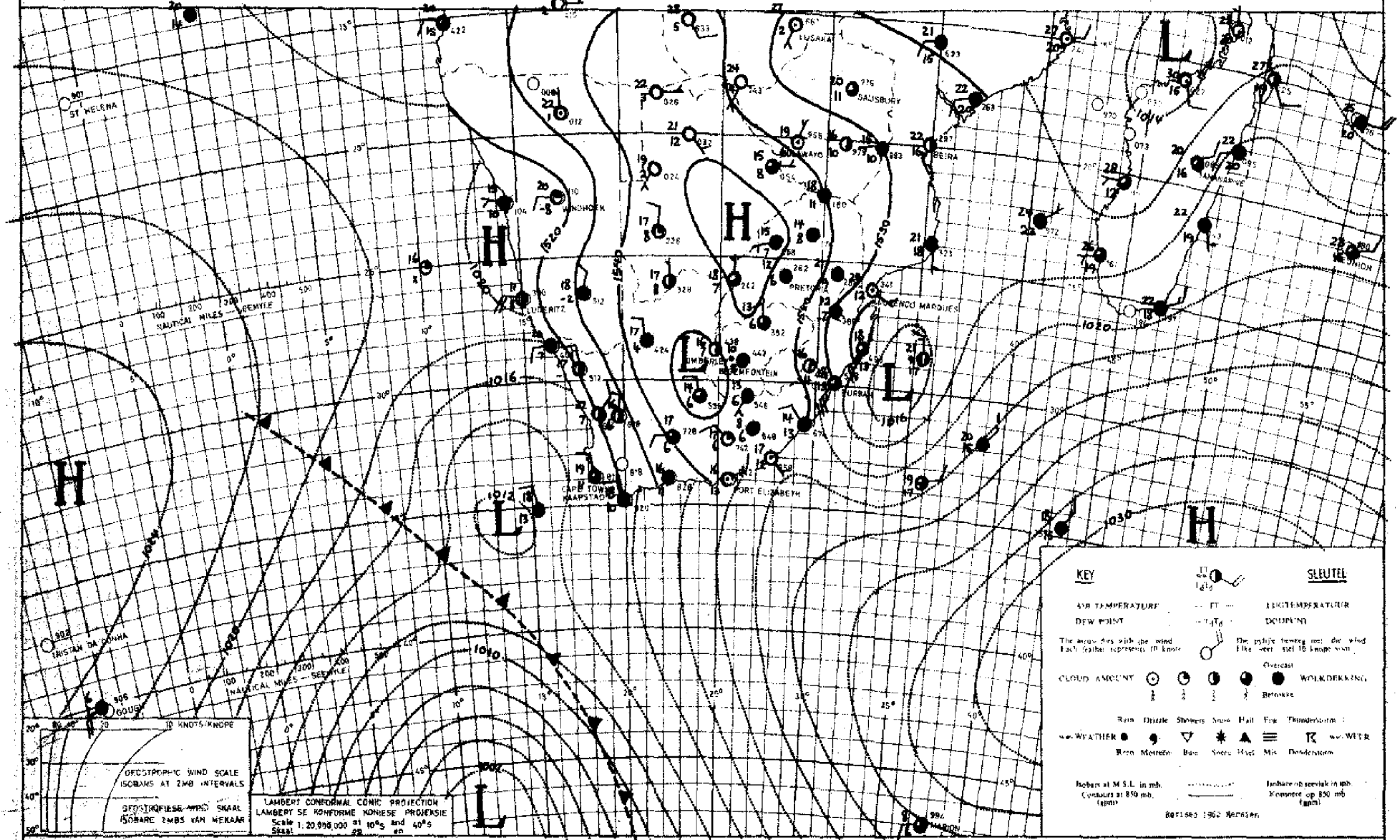

The approaching cold front will cause cloudy, rainy weather to spread to the South-west Cape. The cloudy conditions over the remainder of the country will clear gradually as the upper-air low moves away. It will, however, still be cold over most areas.

Die naderende front sal bewolkte, reënerige weer veroorsaak oor Suidwes-Kaapland. Bewolkte toestande oor die res van die land sal geleidelik opklaar namate die boluglaag weg beweeg. Dit sal egter nog koud wees oor die meeste gebiede.

DAAGLIKSE WEERBULLETIN

Maksimum en Minimum Temperatuur (°C) en Reënval (RRR)
In mm vir die 24 ure geëindig om 0900 SAST op

WEERBUREU / WEATHER BUREAU
DEPT. VAN VERVOER / DEPT. OF TRANSPORT

30 - 6 - 1970

DAILY WEATHER BULLETIN

Maximum and Minimum Temperatures (°C) and Rainfall (RRR)
In mm for the 24 hours ended at 0900 SAST on

KAPE - KAAP	Max	Min	RRR
Alexander Bay	19	7	
Atlantis Harb	19	1	
Beaufort-Wes	20	7	
(Leiptoun)			
Bongweberghen			
Bredasdorp			
Brandvlei			
Calvinia			
Cape Agulhas	20	12	
Cape Columbine	13	12	5.8
Cape Point	19	10	10.0
Cape St. Francis	25	12	
Cape Town	19	8	16.5
(D. F. Malan)			
Cape Town			
(Foreland St.)			20.0
Carnarvon			
Ceres			10.0
Citrusdal			
Calenberg			
Cradock			
De Aar	16	1	
Dilton	18	10	
Douglas			
East London	25	9	
(Airport)			
Elandsberg			14.2
Fraserburg	16	-2	
Gariep			
George			
Gouritz-Bakent	21	13	
Grahamstown			
Greyledale	15	4	
(Jamestown)			
Hopetown			
Hotgen			
Jansenville	24	6	
Jeffreyston			
Kimberley	17	5	
(Airport)			
Kipson			
Kokstad	18	-1	
Kuruman	16	0	

KAAP - CAPE	Max	Min	RRR
Laderedrift			
Lake Menzie			
Langebaanweg			9.2
Maclear			
Malmesbury	18	3	
Mossel Bay			
Molteno			
Mtatazelwe	14	6	2.0
Mtubatuba	21	13	
Mtunzini	24	13	
Mount Frere			
Oliep	9	2	
Outfishoorn	17	3	
Patensville			
Pilandberg			
Pofadder	11	1	
Port Alfred			
Port Elizabeth	25	8	
Port Nolloth	16	9	
Port St. Johns	22	15	
Prieska	19	2	
Prince Albert			
Queenstown	16	8	
Riversdale			
Robertson	20	8	2.5
Sneeuwberg	17	-1	
(near Madison)			
Somerset-Oos	22	12	
Steynsburg			
Steytlerville			
Sutherland	14	0	
Swellendam			
Tarkastad			
Tsomberlaar			
Tsitsikamma	22	0	
(Groenkloof)			
Uitenhage	21	3	
Vanrhynsdorp	21	2	
Victoria-Wes	18	-2	
Vredendal	18	12	
Vryburg	16	2	
Willowmore	21	0	
Willowpark	12	6	
(near Bredasdorp)			

NATAL	Max	Min	RRR
Cape St. Lucia	21	14	
Durban	23	8	
(Louis Botha)			
Estcourt	17	2	
Harding			
Himeville			
Hluhluwe			
Ikuna			
Newcastle	20	0	
Oshara	18	2	
(Pietermaritzburg)			
Port Shepstone	22	15	
Richmond			
Van Reenen			
Vryheid			
Waterford	17	-5	
(near Umkomaas)			
O.V.S. - O.F.S.			
Bethlehem			
(near Bethlehem)			
Bethulie	18	-1	
Bloemfontein	14	-2	
(J.B.M. Hertzog)			
Dewetsdorp			
Fauresmith	14	1	
Fickburg			
Frankfort	15	-4	
Harrismith			
Hoopstad			
Kroonstad	16	-2	
Lindley			
Middelpoort			
Petrusburg			
Philippolis			
Reitbrzbrug			
Reitz			
Senekal			
Venter			
Wesselsbron			
Wepener	15	2	
Winburg	14	-2	
Zastron			

TRANSVAAL	Max	Min	RRR
Barberton			
Belfast			
Bethal	14	-1	
Bospoort	16	-2	
Carolina	15	1	
Delareyville			
Delmas			
Ermelo			
Gilboaneus			
Groenkloof	19	1	
(near Vaalwater)			
Jan Kempdorp			
Jan Smuts	14	3	
Joubert Park (Jhb)	14	4	
Kroondal	19	2	
Letaba			
Levubu	22	10	
Lichtenburg			
Louisdale			
Louisdalnek			
(near Groblersdal)			
Louis Trichardt			
Lydenburg			
Marx	20	4	
Marulis	20	3	
Messina	22	5	
Middelburg			
Nelspruit	23	6	
Pietersburg	25	8	
Pietersburg	18	4	
Pilt Retief	20	5	
Potgietersrus	17	-1	
Potchefstroom	17	4	
Pretoria W.B.	17	4	
Pretoriuskop			
Punda Milia			
Sabie			
Schuinshoogte			
Skukuza			
Springbok	16	-3	
Tzaneen			
Vereeniging			
Volksrust			
Warmbad	19	1	
Waterval Boven			
Wilmak			
Wolmaransstad			

S.W.A.	Max	Min	RRR
Aroab			
Bethanien			
Dordabis			
Gobabeb	17	3	
Gobabis	26	1	
Grootfontein	25	7	
J.G. Strijdomlughave	22	4	
Karasburg			
Kalkfeld			
Karibib			
Keetmanshoop	23	3	
Kub			
Luderitz	15	9	
Mariental	27	6	
Mowe	14	13	
Okapolo			
Okahandja			
Okaukuejo			
Ondangua	27	9	
Otavi			
Otjiwarongo			
Outjo	25	5	
Rehoboth			
Rundu	27	3	
Swakopmund			
Tsumeb			
Uis	28	6	
Walvisbaai	15	8	
Windhoek W.K.			
LESOTHO			
Maseru	14	-2	
BOTSWANA			
Francistown	19	3	
Gaberones	20	3	
Ghanzi	24	8	
Lobatsi			
Mahalapye			
Maun	24	0	
Shakawe	26	4	
Tshabong	20	3	
Tshane	19	3	
SWAZILAND			
Bulembu			
Mbabane (Matsapa)	24	9	
Stegi			

SYNOPTIC WEATHER MAP 1200 GMT. — 1400 SAST. SINOPTIESE WEERKAART

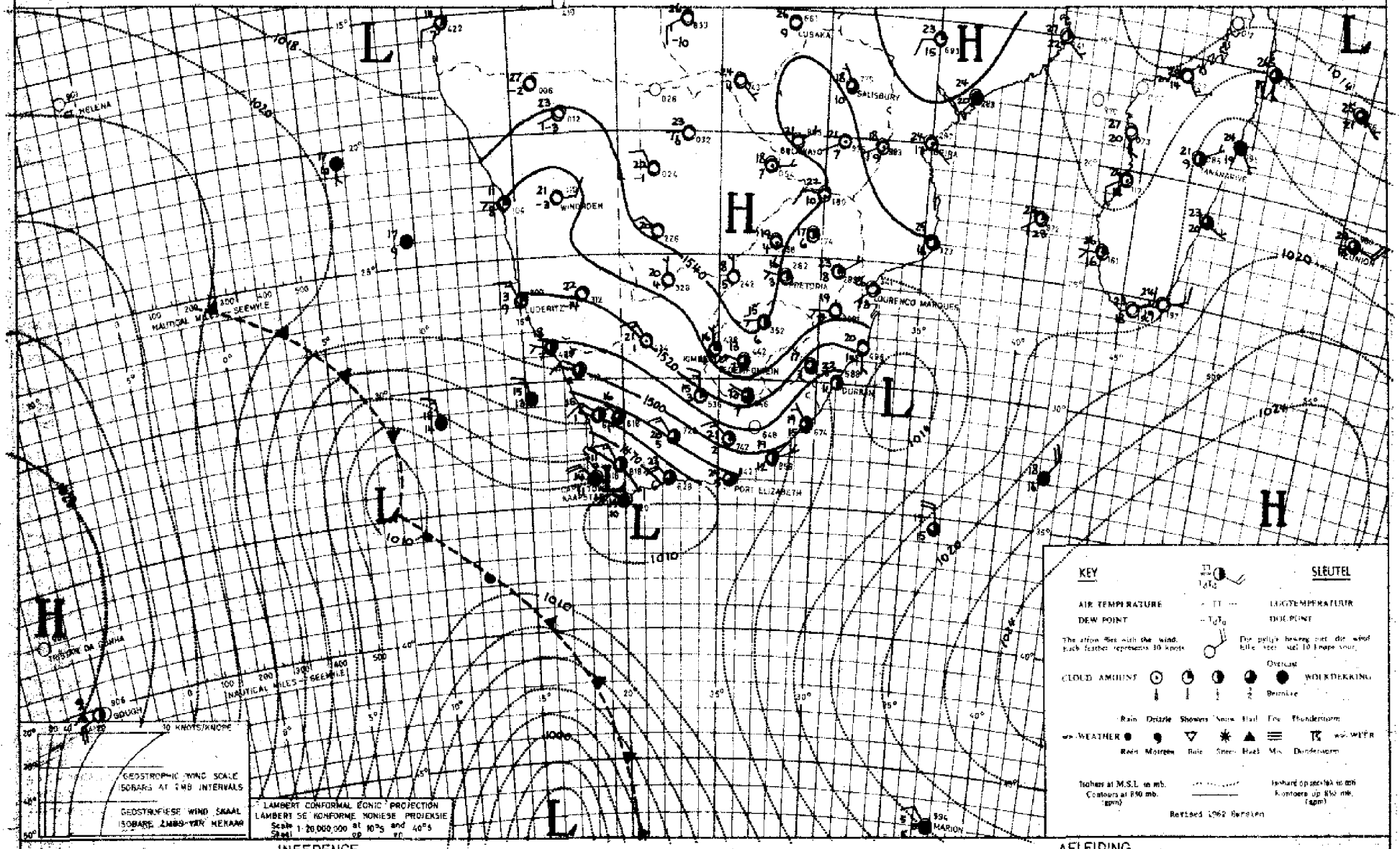

INFERENCE DATE 29 — 6 — 19 70 DATUM AFLEIDING

The cold front west of the country will cause cloudy weather with showers to spread to the south-western and western parts of the Cape Province. Over the remainder of the country it will still be fair and mild.

Die koufront wes van die land sal bewolkte weer met reënbuie aanbring oor die westelike en suidwestelike dele van Kaapland. Oor die res van die land sal dit voorlopig nog mooiweer en matig wees.

DAAGLIKSE WEERBULLETIN

Maksimum en Minimum Temperatuur (°C) en Reënval (RRR)
in mm vir die 24 uur geëindig om 0800 SAST op

WEERBURO / WEATHER BUREAU
DEPT. VAN VERVOER / DEPT. OF TRANSPORT

1 - 7 - 1970

DAILY WEATHER BULLETIN

Maximum and Minimum Temperatures (°C) and Rainfall (RRR)
in mm for the 24 hours ended at 0800 SAST on

CAPE - KAAP	Max	Min	RRR
Aberdeen			
Addo			
Alexander Bay	18	5	
Altwal North	17	0	
Beaufort-Wes	16	7	
(Laghawe)			
Boegoebergdam			
Boetsap			
Brandvlei			
Cala			
Caledon			
Calitzdorp			
Calvinia	9	1	1·5
Cape Agulhas	16	10	14·5
Cape Columbine	14	9	2·7
Cape Point	14	10	4·0
Cape St. Francis	18	11	2·5
Cape Town	15	8	3·0
(D. F. Malan)			
Cape Town			
(Roeland St.)			
Carnarvon			
Ceres			7·0
Citrusdal			
Colesberg			
Cradock			
De Aar	17	-1	
Dohne	20	5	
Douglas			
East London	21	11	
(Airport)			
Elsenburg			
Fraserburg	11	1	
Garies			
George			
Graaff-Reinet	21	8	
Grahamstown			
Grootfontein	17	0	
(Middelburg)			
Hopetown			
Idutywa			
Jansenville	21	6	
Joubertina			
Kimberley	21	2	
(Airport)			
Knysna			
Kokstad	22	-2	
Kuruman	20	1	

KAAP - CAPE	Max	Min	RRR
Ladismith			
Lake Mentz			
Langebaanweg			2·5
Maclear			
Mafeking	19	2	
Malmesbury			
Matatiele			
Matroosberg	9	1	1·2
Mbashe	25	13	
Mosselbaai	16	10	0·1
Mount Frere			
Okiep	11	2	
Oudtshoorn	14	6	1·0
Petrusville			
Piketberg			
Pofadder	xx	4	
Port Alfred			
Port Elizabeth	19	12	
Port Nolloth	14	6	
Port St. Johns	23	14	
Prieska	18	1	
Prince Albert			
Queenstown	18	3	
Riversdale	16	5	5·0
Robertson	16	6	0·4
Sheeprun	21	0	
(near Maclear)			
Somerset-Oos	21	7	
Steynsburg			
Strydenburg			
Sutherland	8	1	
Swellendam			
Tarkastad			
Touwsrivier			
Twee Riviere	20	0	
(Gemsbokpark)			
Umtata	22	8	
Uniondale			
Upington	17	2	
Vanwyksvlei	15	-1	
Victoria-Wes			
Vredendal	15	8	2·0
Vryburg	21	3	
Williston			
Willowmore	15	4	
Willowpark	14	2	
(near Dordrecht)			

NATAL	Max	Min	RRR
Cape St. Lucia	23	14	
Dundee			
Durban	23	11	
(Louis Botha)			
Estcourt	20	2	
Harding			
Himeville			
Hluhluwe			
Mkuze			
Newcastle	24	4	
Cedara	21	2	
(Pietermaritzburg)			
Port Shepstone	23	13	
Richmond			
Van Reenen			
Vryheid			
Waterford	21	-5	
(near Underberg)			
O.V.S. - O.F.S.			
Balkfontein			
(naby Bothaville)			
Bethlehem	16	-4	
Bloemfontein	16	-2	
(J.B.M. Hertzog)			
Bultfontein			
Fauresmith	16	2	
Ficksburg			
Frankfort	17	-5	
Harrismith			
Hoopstad	19	0	
Kroonstad	17	-2	
Lindley			
Modderpoort			
Petrusburg			
Philippolis			
Reddersburg			
Reitz			
Rouxville			
Vrede			
Warden			
Welkom	17	2	
Wepener	16	-4	
Winburg			
Zastron			

TRANSVAAL	Max	Min	RRR
Barberton			
Belfast			
Bethal	18	-1	
Bospoort	18	-1	
Carolina	19	2	
Delareyville			
Delmas			
Ermelo			
Gideonsrus			
Groendraai	22	0	
(naby Vaalwater)			
Jan Kempdorp			
Jan Smuts	18	4	
Joubert Park (Jhb)	17	9	
Kroondal	23	2	
Letaba			
Levubu	25	10	
Lichtenburg			
Loskopdam			
Loskopkanale			
(naby Groblersdal)			
Louis Trichardt			
Lydenburg			
Mara			
Marnitz	23	5	
Messina	25	4	
Middelburg			
Nelspruit	25	4	
Phalaborwa	27	11	
Pietersburg	19	6	
Piet Retief	22	5	
Pongola			
Potchefstroom	19	-2	
Potgietersrus	21	9	
Pretoria W.B.	20	3	
Pretoriuskop			
Punda Milia			
Satara			
Sekhukhune			
Shingwidzi			
Skukuza	2	3	
Standerton	18	-5	
Thabazimbi			
Tomburke			
Tzaneen			
Vereeniging			
Volksrust			
Warmbad	21	xx	
Waterval Boven			
Witbank			
Wolmaransstad			

S.W.A.	Max	Min	RRR
Arcab			
Bethanien			
Bordabis			
Gobabeb	19	5	
Gobabis	23	2	
Grootfontein	27	5	
J.G. Strijdomlughawe	23	3	
Karasburg			
Kalkfeld			
Karibib			
Keetmanshoop	17	1	
Kub			
Luderitz	14	11	
Marienta1	26	2	
Möwe	15	8	
Ohopoho			
Okahandja			
Okaukuejo			
Ondangwa	29	9	
Otavi			
Otjiwarongo			
Outjo	27	5	
Rehoboth			
Rundu	28	3	
Steinhausen			
Tsumeb			
Uis	24	5	
Walvisbaai	15	6	
Windhoek W.K.			
LESOTHO			
Maseru	15	-2	
BOTSWANA			
Francistown	22	3	
Gaberones	23	3	
Ghanzi	26	8	
Lobatsi			
Mahalapye			
Maun	27	6	
Shakawe	26	5	
Tshabong	24	2	
Tshane	23	3	
SWAZILAND			
Emlembe			
Manzini (Matsapa)	25	11	
Stegi			

SYNOPTIC WEATHER MAP — 1200 GMT — 1400 SAST — SINOPTIESE WEERKAART

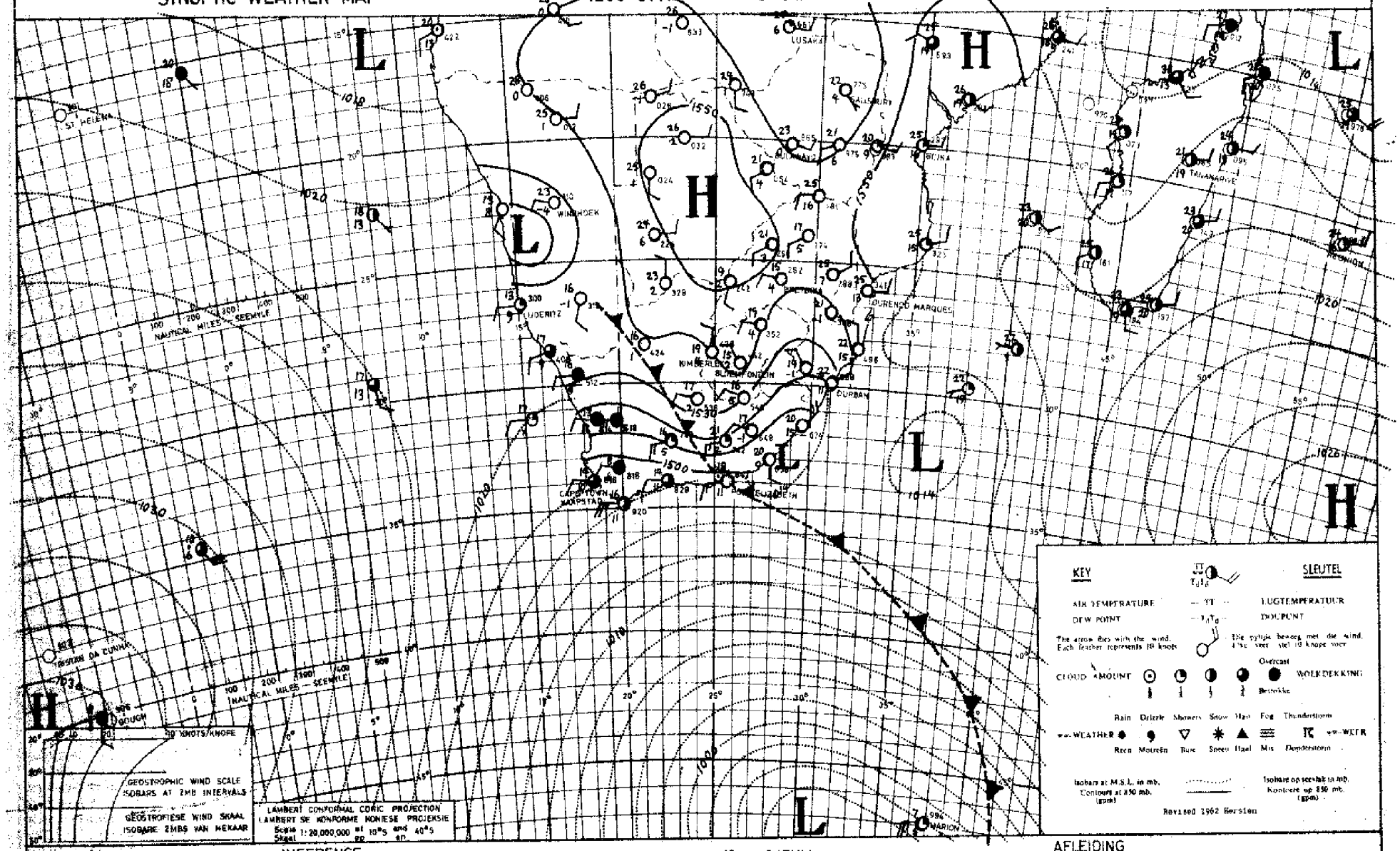

INFERENCE — DATE 30-6-1970 DATUM — AFLEIDING

Pressures are now starting to rise along the south coast and therefore cloudy and cooler conditions with showers will spread over the southern and eastern coast. It will also become colder over the Cape interior but elsewhere it will remain mild.

Die lugdruk begin nou styg langs die suidkus en dus sal die bewolkte koeler weer met buie geleidelik uitbrei oor die suid- en ooskus. Dit sal ook kouer word oor die Kaapse binneland maar origens sal dit matig bly.