DAAGLIKSE WEERBULLETIN

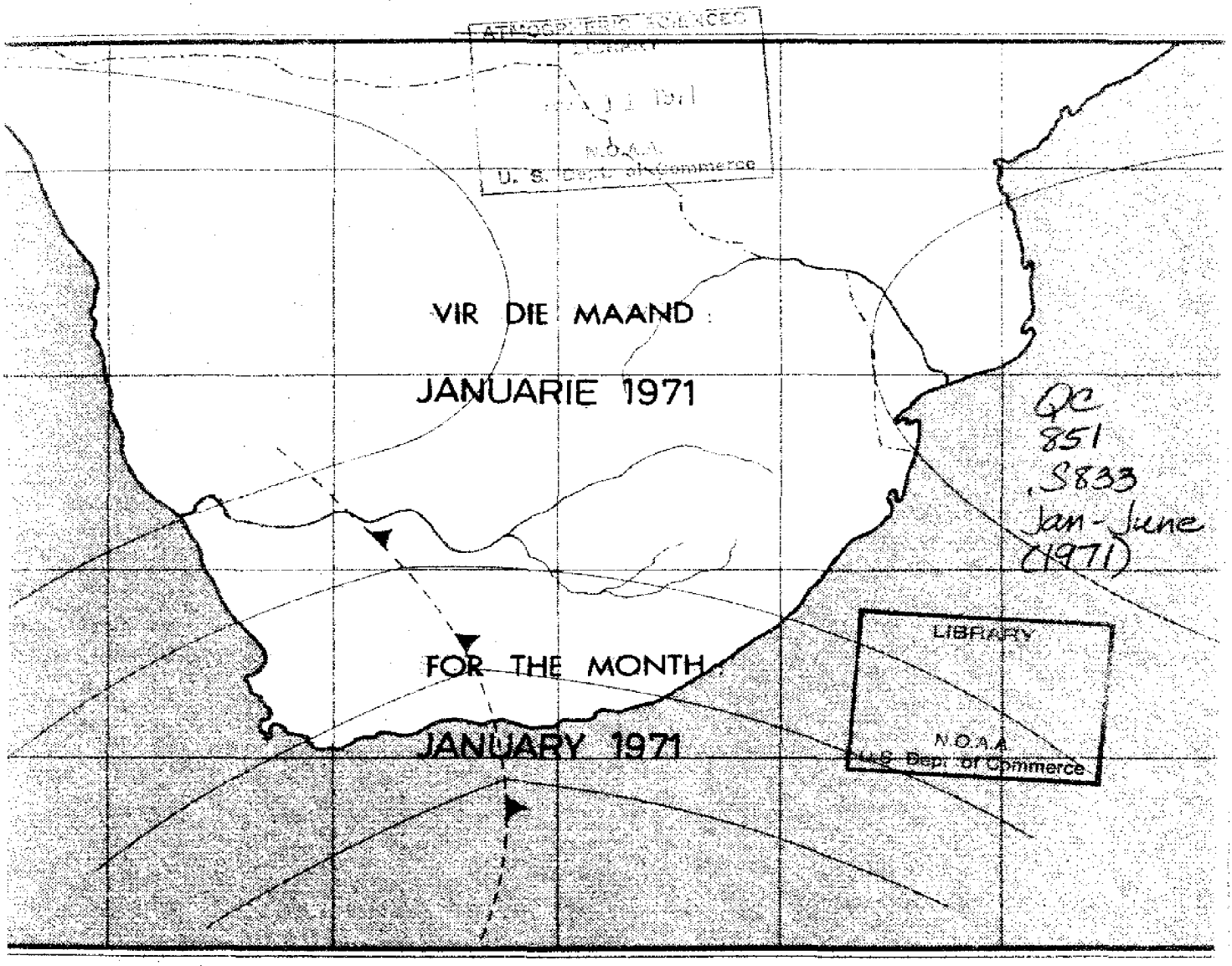

ATMOSPHERIC SCIENCES LIBRARY
N.O.A.A.
U. S. Dept. of Commerce
QC
851
.S833
Jan-June
(1971)
LIBRARY
N.O.A.A.
U.S. Dept. of Commerce

DAILY WEATHER BULLETIN

National Oceanic and Atmospheric Administration

Environmental Data Rescue Program

ERRATA NOTICE

One or more conditions of the original document may affect the quality of the image, such as:

Discolored pages
Faded or light ink
Binding intrudes into the text

This document has been imaged through the NOAA *Environmental Data Rescue* Program. To view the original document, please contact the NOAA Central Library in Silver Spring, MD at (301) 713-2607 x124 or www.reference@nodc.noaa.gov.

Lason, Inc.
Imaging Subcontractor
Beltsville, MD
December 20, 2000

DAAGLIKSE WEERBULLETIN

Maksimum en Minimum Temperatuur (°C) en Reënval (RRR)
in mm vir die 24 uur geëindig om 0800 SAST op

WEERBURO / WEATHER BUREAU
DEPT. VAN VERVOER / DEPT. OF TRANSPORT

2-1-1971

DAILY WEATHER BULLETIN

Maximum and Minimum Temperatures (°C) and Rainfall (RRR)
in mm for the 24 hours ended at 0800 SAST on

KAPE - KAAP	Max	Min	RRR
Aberdeen			
Addo			
Alexander Bay	21	14	
Alival North	32	14	
Beaufort-Wes	30	15	
(Laingsburg)			
Bongolesberg			
Bredasdorp			
Brandvlei			
Calitzdorp			
Calitzdorp			
Calitzdorp			
Calitzdorp			
Calvinia	32	9	
Cape Agulhas	21	15	
Cape Columbine	19	13	
Cape Point	19	14	
Cape St. Francis	21	15	
Cape Town	24	13	
(D. F. Malan)			
Cape Town			
(Roeland St.)			
Carnarvon			
Ceres			
Citrusdal			
Colesberg			
Cradock			
De Aar	32	15	
Dekas	21	12	
Douglas			
East London	22	15	
(Airport)			
Elsenburg			
Fraserburg	31	14	
Garies			
George			
Graaff-Reinet	28	12	
Grahamstown			
Grootfontein			
(Middelburg)			
Hopetown			
Idutywa			
Jansenville	29	12	
Joubertina			
Kimberley	32	19	
(Airport)			
Kuruman			
Kokstad	30	9	
Kuruman	33	14	

KAAP - CAPE	Max	Min	RRR
Ladismith			
Lake Mentz			
Maclear			
Mafeking	34	18	
Malmesbury			
Matatiele			
Matroosberg	28	9	
Mbashe	24	15	
Mossel Bay	19	15	
Mount Frere			
Oliep	29	12	
Oudtshoorn			
Petrusville			
Piketberg			
Poffadder			
Port Alfred			
Port Elizabeth	23	15	
Port Nolloth	20	10	
Port St. Johns	24	14	
Prieska	35	20	
Prince Albert			
Queenstown	26	9	
Riversdale	28	11	
Robertson	31	13	
Sheepran	23	11	
(near Maclear)			
Somerset-Oos	26	9	
Steynsburg			
Strydenburg			
Sutherland	28	8	
Swellendam			
Tarkastad			
Touwsrivier			
Twee Riviere	xx	20	
(Gemsbokpark)			
Umtata			
Uniondale			
Upington	34	18	
Vanwyksvlei	33	15	
Victoria-Wes			
Vredendal	27	10	
Vryburg	32	18	
Williston			
Willowmore	29	13	
Willowpark			
(near Dordrecht)			

NATAL	Max	Min	RRR
Cape St. Lucia	24	19	0.8
Dundee			
Durban	24	18	
(Louis Botha)			
Estcourt	20	12	
Harding			
Himeville			
Hluhluwe			2.6
Mkuze			4.0
Newcastle	25	14	
Cedara	22	12	0.8
(Pietermaritzburg)			
Port Shepstone	23	17	
Richmond			
Van Reenen			
Vryheid			
Waterford	19	7	
(near Underberg)			
O.V.S. - O.F.S.			
Ballfontein			
(naby Bothaville)			
Bethlehem	28	15	
Bloemfontein	31	15	
(J.B.M. Hertzog)			
Bultfontein			
Paulpietersburg	32	18	
Ficksburg			
Frankfort	29	17	
Harrismith			
Hoopstad	34	19	
Kroonstad	31	18	
Lindley			
Modderpoort			
Petrusburg			
Philippolis			
Reddersburg			
Reitz			
Rouxville			
Vrede			
Warden			
Welkom	31	19	
Wepener	32	17	
Winburg			
Zastron			

TRANSVAAL	Max	Min	RRR
Barberton			
Belfast			
Bethal	27	15	
Bospoort	32	18	
Carolina	22	13	
Delareyville			
Delmas			
Ermelo			
Gideonsrus			
Groendraai	27	19	39.0
(naby Vaalwater)			
Jan Kempdorp			
Jan Smuts	26	14	
Joubert Park (Jhb)	27	15	10.0
Kroondal	31	17	20.0
Letaba			
Levubu	22	17	20.5
Lichtenburg			
Loskopdam			
Loskopkuasie			
(naby Groblersdal)			
Louis Trichardt			
Lydenburg			
Mara	23	17	
Marnitz	27	18	
Messina	26	19	2.9
Middelburg			
Nelspruit	22	18	0.2
Phalaborwa	24	20	1.0
Pietersburg	24	16	
Piet Retief	20	14	
Pongola			
Potchefstroom	31	19	
Potgietersrus	27	18	
Pretoria W.B.	29	17	
Pretoriuskop			
Punda Milia			
Satara			
Sekhukhune			
Shingwidzi			
Skukuza			
Standerton	29	16	
Thabazimbi			
Tonsburke			2.5
Tzaneen			12.3
Vereeniging			
Volksrust			
Warmbad	28	17	
Waterval Boven			
Witbank			
Wolmaransstad			

S.W.A.	Max	Min	RRR
Aroab			
Bethanien			
Dordabis			
Gobabeb	31	13	
Gobabis	33	15	
Grootfontein	30	18	0.1
J.G. Strijdomlughawe	31	19	
Karasburg			
Kalkfeld			
Karibib			
Keetmanshoop	27	17	
Kub			
Luderitz	21	14	
Mariental			
Möwe	20	15	
Okopoko			
Okahandja			
Okaukuejo			
Ondangwa			
Otavi			
Otjiwarongo			
Outjo			
Rehoboth			
Rundu	28	20	1.3
Steinhausen			
Tsumeb			
Uis			
Walvisbaai	20	14	
Windhoek W.K.			
LESOTHO			
Maseru	29	15	
BOTSWANA			
Francistown	26	19	0.1
Gaberones	34	21	
Ghanzi			
Lobatsi			
Mahalapye			
Maun	28	22	23.0
Shakawe	29	20	11.0
Tshabong			
Tsbano	36	19	
SWAZILAND			
Ezulwini			
Manzini (Matsapa)	34	17	
Stegi			

SYNOPTIC WEATHER MAP 1200 GMT. — 1400 SAST. SINOPTIESE WEERKAART

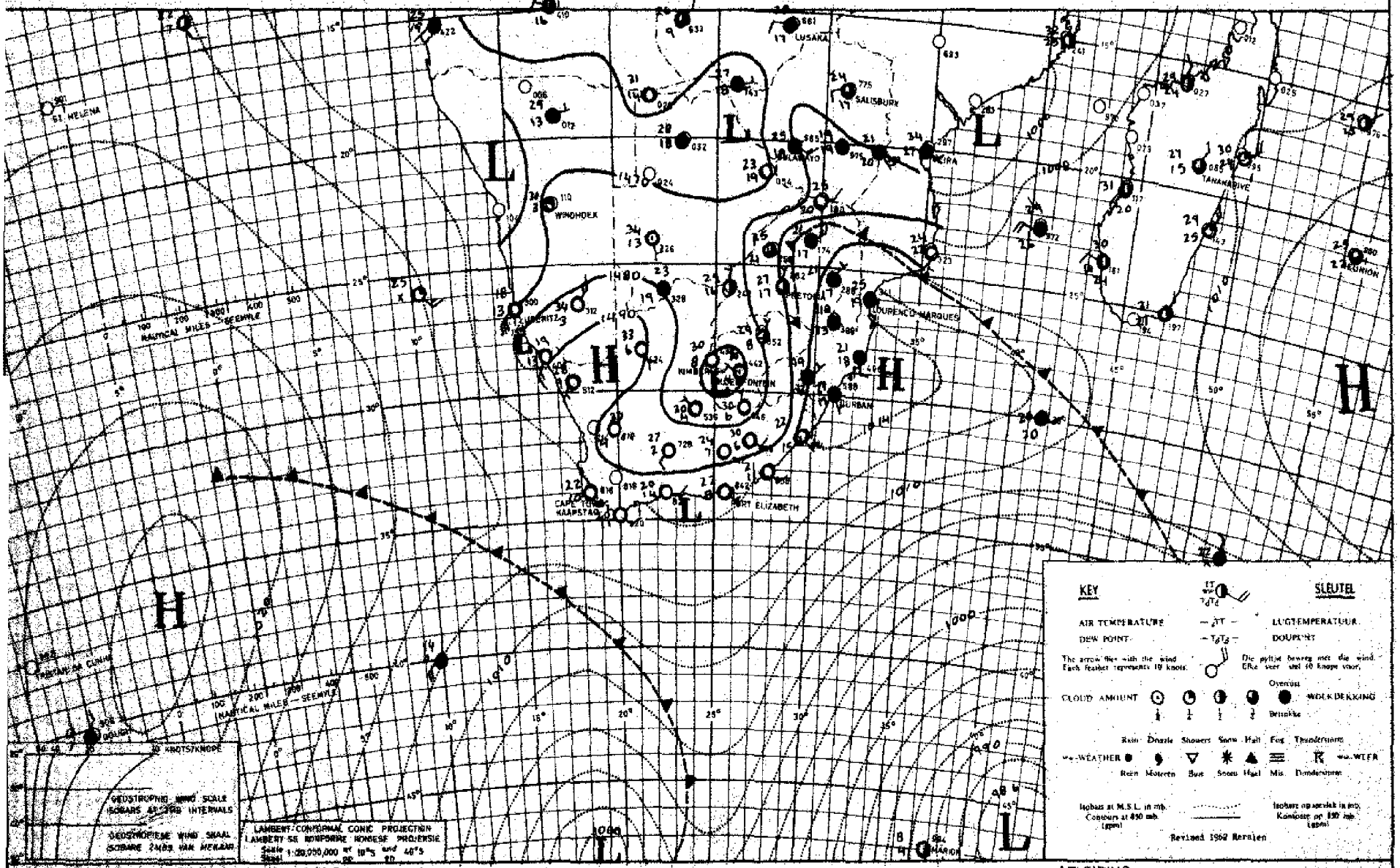

INFERENCE DATE ../../.. 19.7./ DATUM AFLEIDING

The coastal low developing along the Cape South coast, will cause partly cloudy conditions to spread eastwards. Thunderstorms will recur over the Transvaal, Natal and the northern parts of South-West Africa and Botswana but it will remain mainly cloudy over the remaining areas.

Die kuslaag wat nou op die Kaapse suidkus ontwikkel, sal gedeeltelik bewolkte toestande langs die kusgebiede veroorsaak. Donderbuie sal weer voorkom oor Transvaal, Natal en die noordelike dele van Suidwes-Afrika en Botswana maar oor die res van die land sal dit na verwagting hoofsaaklik mooiweer bly.

DAAGLIKSE WEERBULLETIN

Maksimum en Minimum Temperatuur (°C) en Reënval (RRR)
in mm vir die 24 uur geëindig om 0800 SAST op

WEERBURO / WEATHER BUREAU
DEPT. VAN VERVOER / DEPT. OF TRANSPORT

3-1-1971

DAILY WEATHER BULLETIN

Maximum and Minimum Temperatures (°C) and Rainfall (RRR)
in mm for the 24 hours ended at 0800 SAST on

CAPE - KAAP	Max	Min	RRR
Aberdeen			
Adelo			
Alexander Bay	23	11	
Aliwal North	34	12	
Beaufort-Wes	32	13	
(Laghawe)			
Boegoebergdam			
Boetsap			
Brandvlei			
Cala			
Caledon			
Calitzdorp			
Calvinia	31	11	
Cape Agulhas	20	16	
Cape Columbine	19	12	
Cape Point	18	13	
Cape St. Francis	21	17	
Cape Town	21	16	
(D. F. Malan)			
Cape Town			
(Roeland St.)			
Carnarvon			
Ceres			
Citrusdal			
Colesberg			
Cradock			
De Aar	34	13	
Döhne	21	9	
Douglas			
East London	23	14	
(Airport)			
Elsenburg			
Fraserburg	29	9	
Garies			
George			
Graaff-Reinet	29	14	
Grahamstown			
Grootfontein	29	7	
(Middelburg)			
Hopetown			
Ideywa			
Jansenville	29	15	
Joubertina			
Kimberley	34	17	
(Airport)			
Kuruman			
Kolostad	23	11	0.4
Karoshan	34	16	

KAAP - CAPE	Max	Min	RRR
Ladismith			
Lake Mentz			
Maclear			
Mafeking	33	18	
Malmesbury			
Matatiele			
Matroosberg	23	9	
Mbashe	24	15	2.5
Mossel Bay	22	17	
Mount Frere			
Oklep	30	19	
Ouitshoorn			
Petrusville			
Piketberg			
Pofadder			
Port Alfred			
Port Elizabeth	23	15	
Port Nolloth	20	9	
Port St. Johns	25	16	0.5
Prieska	36	19	
Prince Albert			
Queenstown	26	9	
Riversdale	23	12	
Robertson	26	10	
Sheeprun	27	12	
(near Maclear)			
Somerset-Oos	23	11	
Steynsburg			
Strydenburg			
Sutherland	27	5	
Swellendam			
Tarkastad			
Touwsrivier			
Twee Riviere	22	20	
(Gemsbokpark)			
Umtata			
Uniondale			
Upington	36	19	
Vanwyksvlei	36	17	
Victoria-Wes			
Vredendal	27	9	
Vryburg	33	18	
Williston			
Willowmore	26	10	
Willowpark			
(near Dordrecht)			

NATAL	Max	Min	RRR
Cape St. Lucia	27	18	12.0
Dundee			9.5
Durban	26	19	12.4
(Louis Botha)			
Estcourt	31	15	3.6
Harding			
Himeville			
Hluhluwe			8.8
Mkuze			1.5
Newcastle	33	17	7.6
Cedara	23	13	0.4
(Pietermaritzburg)			
Port Shepstone	26	18	4.9
Richmond			
Van Reenen			7.5
Vryheid			
Waterford	25	10	2.9
(near Underberg)			
O.V.S. - O.F.S.			
Bakfontein			
(naby Bothaville)			
Bethlehem	28	14	
Bloemfontein	33	18	
(J.B.M. Hertzog)			
Bultfontein			
Fauresmith	34	13	
Ficksburg			
Frankfort	30	15	2.5
Harrismith			
Hoopstad	34	18	
Kroonstad	31	18	
Lindley			
Modderpoort			
Petrusburg			
Philippolis			
Reddersburg			
Reitz			
Rouxville			
Vrede			
Warden			
Welkom			
Wepener	32	14	
Winburg			
Zastron			

TRANSVAAL	Max	Min	RRR
Barberton			
Belfast			
Bethal	25	15	14.2
Bospoort	31	17	
Carolina	25	15	13.0
Delareyville			
Delmas			10.0
Ermelo			
Gideonsrus			
Groendraai	25	16	
(naby Vaalwater)			
Jan Kempdorp			
Jan Smuts	25	15	0.7
Joubert Park (Jhb)	24	15	
Kroondal	27	19	
Letaba			
Levubu	27	19	
Lichtenburg			
Loskopdam			
Loskopkamale			
(naby Groblersdal)			
Louis Trichardt			
Lydenburg			7.0
Mara	26	18	
Marnitz	25	18	
Messina	29	22	
Middelburg			
Nelspruit	30	20	
Phalaborwa	29	22	
Pietersburg	25	18	
Piet Retief	29	15	2.9
Pongola			
Potchefstroom	30	18	
Potgietersrus	27	18	
Pretoria W.B.	26	18	3.0
Pretoriuskop			
Punda Milia			
Satara			
Sekhukhune			
Shingwidzi			
Skukuza			
Standerton	29	15	
Thabazimbi			
Tomburke			
Tzaneen			10.5
Vereeniging			
Volksrust			4.8
Warmbad	27	17	
Waterval Boven			
Wilbank			
Wolmaransstad			

S.W.A.	Max	Min	RRR
Aroab			
Bethanien			
Dordabis			
Gobabeb			
Gobabis	35	19	
Grootfontein	32	20	
J.G. Strijdomlughawe	32	19	
Karasburg			
Kalkfeld			
Karibib			
Keetmanshoop	35	19	
Kub			
Luderitz	31	13	
Mariental	38	21	
Möwe	20	13	
Okopoko			
Okahandja			
Okaukuejo			
Ondangwa			
Otavi			
Otjiwarongo			
Outjo			
Rehoboth			
Rundu	29	19	1.6
Steinhausen			
Tsumeb			
Uis			
Walvisbaai	20	14	
Windhoek W.K.			
LESOTHO			
Maseru	30	15	
BOTSWANA			
Francistown	26	20	3.1
Gaberones	30	20	
Ghanzi	33	20	
Lobatsi			
Mahalapye			
Maun	29	20	5.5
Shakawe	26	20	1.1
Tshabong	37	16	
Tshane	36	20	
SWAZILAND			
Embabe			
Manzini (Matsapa)	29	18	35.0
Stegi			

SYNOPTIC WEATHER MAP 1200 GMT. — 1400 SAST. SINOPTIESE WEERKAART

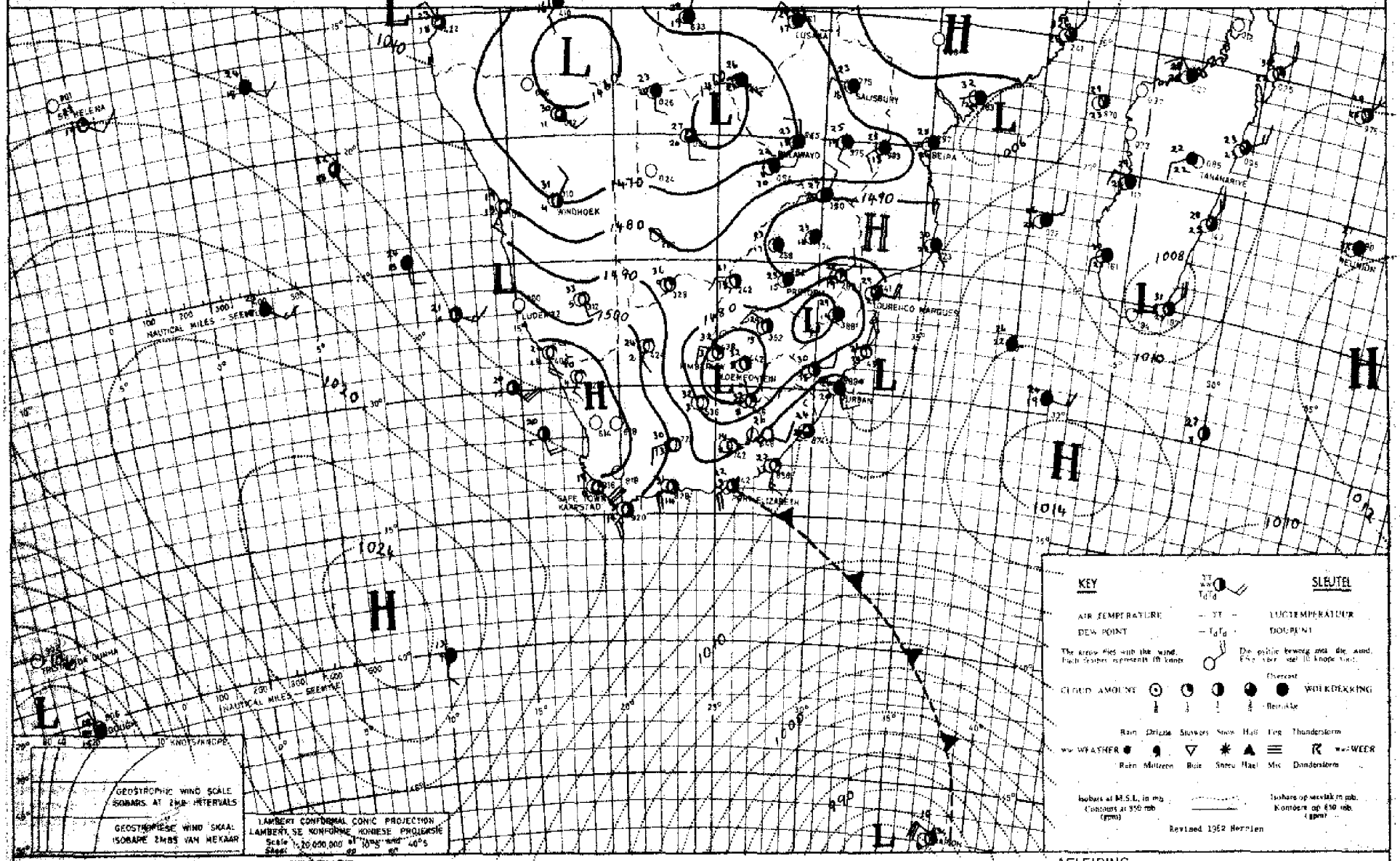

INFERENCE

DATE 2 - 1 - 7 19 7 / DATUM

AFLEIDING

In the moist air east of the trough of low pressure over the central interior, scattered thunderstorms and showers will occur over the Transvaal and Natal and the Northern and North-eastern Free State. Cloudy weather with light showers will extend eastwards from the Cape coasts to the Natal coast.

In die vogtige lug oos van die trog van lae druk oor die sentrale binneland sal verspreide donderstorms en buie oor Transvaal, Natal en Noord en Noordoos-Vrystaat voorkom. Bewolkte weer met ligte buie sal oswaarts van die Kaapse kusstrekke na die Natalse kusstrekke uitbrei.

DAAGLIKSE WEERBULLETIN

Maksimum en Minimum Temperatuur (°C) en Reënval (RRR)
in mm vir die 24 uur geëindig om 0800 SAST op

WEERBURO / WEATHER BUREAU
DEPT. VAN VERVOER / DEPT. OF TRANSPORT

4-1-1971

DAILY WEATHER BULLETIN

Maximum and Minimum Temperatures (°C) and Rainfall (RRR)
in mm for the 24 hours ended at 0800 SAST on

CAPE - KAAP	Max	Min	RRR
Aberdeen			
Addo			
Alexander Bay	24	12	
Alwal North	30	11	
Beaufort-Wes	27	12	
(Luglawe)			
Boegoebergdam			
Bootsep			
Brandvlei			
Cala			
Caledon			
Calitsdorp			
Calvinia			
Cape Agulhas	21	17	
Cape Columbine	19	12	
Cape Point	18	14	
Cape St. Francis	22	17	
Cape Town	30	18	
(D. F. Malan)			
Cape Town			
(Roeland St.)			
Carnarvon			
Ceres			
Citrusdal			
Colesberg			
Cradock			
De Aar	31	13	
Dôme	17	11	4·0
Douglas			
East London	31	15	0·2
(Airport)			
Elsenburg			
Fraserburg	28	10	
Garies			
George			
Graaff-Reinet	26	10	
Grahamstown			
Grootfontein	25	8	
(Middelburg)			
Hopetown			
Idutywa			
Jansenville	26	14	
Joubertina			
Kimberley	34	18	
(Airport)			
Kuruman			
Kokstad	15	11	0·2
Kuruman	34	17	

KAAP - CAPE	Max	Min	RRR
Ladismith			
Lake Mentz			
Maclear			
Mafeking	33	15	12·5
Malmesbury			
Matatiele			
Matroosberg	26	9	
Mbashe	23	15	3·5
Mosselbaai	19	17	
Mount Frere			
Oliep	xx	23	
Oudtshoorn	26	11	
Petrusville			
Piketberg			
Pofadder			
Port Alfred			
Port Elizabeth	22	16	
Port Nolloth	20	9	
Port St. Johns			11·0
Prieska	35	17	
Prince Albert			
Queenstown	22	10	
Riversdale	23	15	
Robertson	27	11	
Sheeprun	17	11	0·4
(near Maclear)			
Somerset-Oos	23	12	
Steynsburg			
Strydenburg			
Sutherland	28	8	
Swellendam			
Tarkastad			
Touwrivier			
Twee Riviere	xx	18	
(Gemsbokpark)			
Umtata	26	16	
Uniondale			
Upington	37	22	
Vanwyksvlei	34	17	
Victoria-Wes			
Vredendal	34	12	
Vryburg	34	18	
Williston			
Willowmore	26	12	
Willowpark			
(near Dordrecht)	20	10	

NATAL	Max	Min	RRR
Cape St. Lucia	23	17	2·5
Dundee			
Durban	21	17	9·2
(Louis Botha)			
Estcourt	18	13	0·4
Harding			
Himeville			10·0
Hluhluwe			5·0
Mkuze			
Newcastle	21	13	4·3
Cedara	15	12	3·5
(Pietermaritzburg)			
Port Shepstone	21	17	20·0
Richmond			
Van Reenen			20·5
Vryheid			
Waterford			
(near Underberg)	15	9	2·0
O.V.S. - O.F.S.			
Balkfontein			3·5
(naby Bothaville)			
Bethlehem	26	11	1·5
Bloemfontein	32	14	
(J.B.M. Hertzog)			
Bultfontein			
Fauresmith	33	12	
Ficksburg			
Frankfort	27	13	21·5
Harrismith			
Hoopstad			
Koppies			22·0
Kroonstad	30	15	9·5
Lindley			
Modderpoort			
Petrusburg			
Philippolis			
Reddersburg			
Reitz			
Rouxville			
Vrede			
Warden			
Welkom	32	15	
Wepener	31	10	
Winburg			
Zastron			

TRANSVAAL	Max	Min	RRR
Barberton			1·2
Belfast			
Bethal	24	12	0·7
Bospoort	23	xx	4·2
Carolina	20	11	1·2
Delareyville			
Delmas			53·0
Ermelo			
Gideonsrus			
Groendraai	29	17	
(naby Vaalwater)			
Jan Kempdorp			
Jan Smuts	24	13	11·6
Joubert Park (Jhb)	25	13	5·0
Kroondal	30	15	11·3
Letaba			
Levubu	27	17	3·2
Lichtenburg			
Loskopdam			7·7
Loskopkansle			6·2
(naby Groblersdal)			
Louis Trichardt			
Lydenburg			
Mara	27	18	
Marnitz	30	17	
Messina	30	20	
Middelburg			3·4
Nelspruit	25	17	
Phalaborwa	28	19	1·0
Pietersburg	26	16	
Piet Retief	16	12	1·3
Pongola			
Potchefstroom	29	12	38·6
Potgietersrus	28	18	
Pretoria W.B.	28	15	14·1
Pretoriuskop			
Punda Milia			
Satara			
Sekhukhune			
Shingwidzi			
Skukuza			
Standerton	27	15	0·6
Thabazimbi			41·0
Tomburke			
Tzaneen			7·0
Vereeniging			
Volksrust			6·5
Warmbad	29	16	14·0
Waterval Boven			3·7
Witbank			
Wolmaransstad			

S.W.A.	Max	Min	RRR
Aroab			
Bethanien			
Dordabis			
Gobabeb	29	13	
Gobabis	34	20	
Grootfontein	33	18	
J.G. Strijdomlughawe	33	18	
Karasburg			
Kalkfeld			
Karibib			
Keetmanshoop	37	22	
Kub			
Luderitz	21	13	
Mariental	38	23	
Möwe	20	14	
Otjipoho			
Okahandja			
Otaukuejo			
Ondangwa			
Otavi			
Otjiwarongo			
Outjo	35	14	
Rehoboth			
Rundu	31	18	5·0
Steinhausen			
Tsumeb			
Uis	31	10	
Walvisbaai	19	15	
Windhoek W.K.			1·9
LESOTHO			
Maseru	29	13	6·8
BOTSWANA			
Francistown	30	17	5·5
Gaberones	32	17	1·5
Ghanzi	33	19	
Lobatsi			
Mahalapye			
Maun	29	19	
Shakawe	28	19	2·2
Tshabong	39	20	
Tshane	37	23	
SWAZILAND			
Emlembe			
Manzini (Matsapa)	21	16	40·0
Stegi			

SYNOPTIC WEATHER MAP — 1200 GMT. — 1400 SAST. — SINOPTIESE WEERKAART

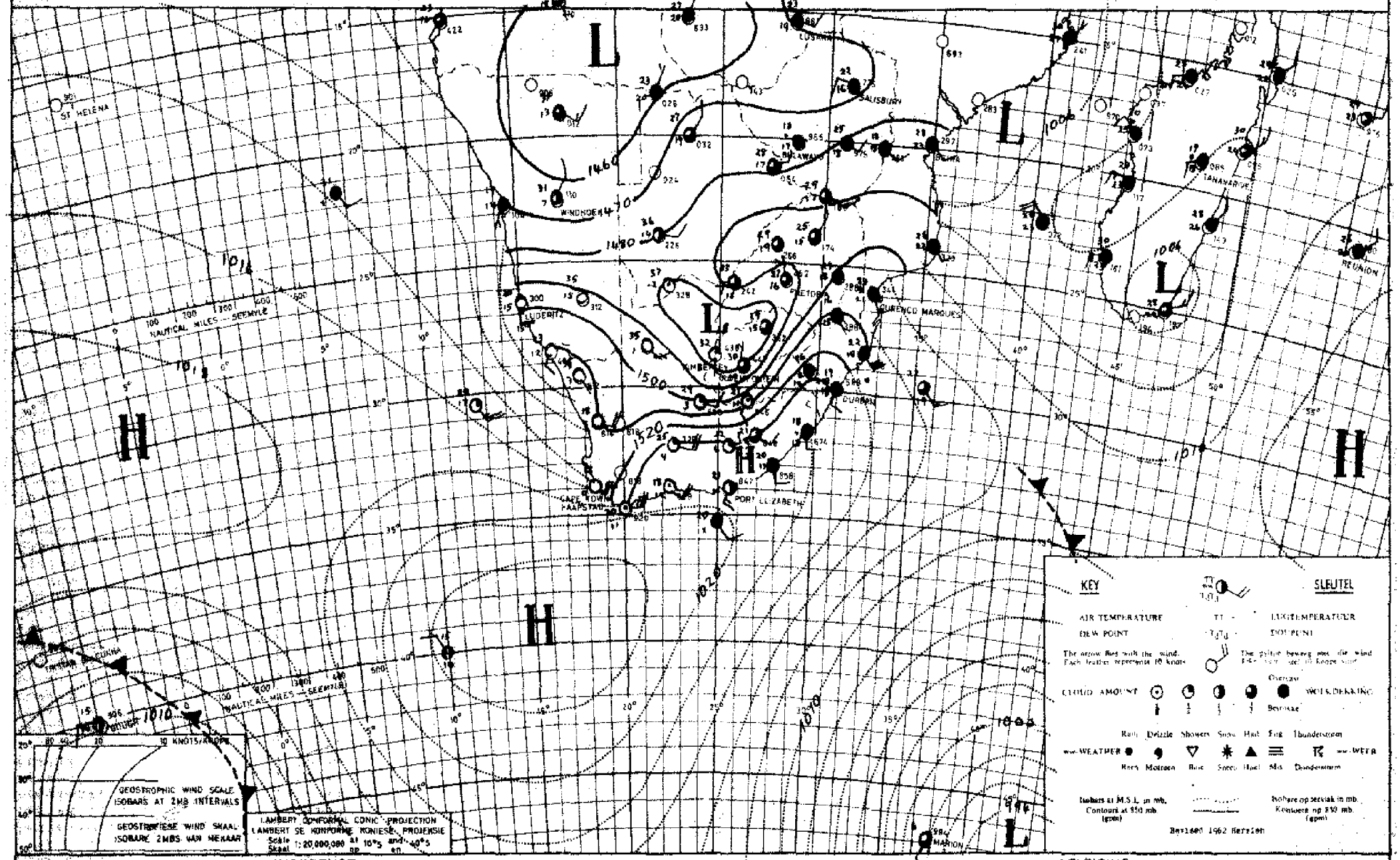

INFERENCE — DATE 3-1-1971 DATUM — AFLEIDING

Moist air is moving southwards over the eastern parts of the country and rain and showers will develop over Transvaal, the Free State, Natal, Northern Cape and Transkei. Thunderstorms will also occur over Northern South-west Africa and Botswana. Cloudy conditions with rain will continue over the eastern

Vogtige lug beweeg suidwaarts oor die oostelike dele van die land sodat reën en buie sal voorkom oor Transvaal, die Vrystaat, Natal, Noord-Kaap en Transkei. Donderbuie sal ook oor noordelike S.W.A. en Botswana ontwikkel. Bewolkte toestande sal voortduur oor die oostelike kusstrekke waar reën en motreën

DAAGLIKSE WEERBULLETIN

Maksimum en Minimum Temperatuur (°C) en Reënval (RRR)
in mm vir die 24 uur geëindig om 0800 SAST op

WEERBURO / WEATHER BUREAU
DEPT. VAN VERVOER / DEPT. OF TRANSPORT

5-1-1971

DAILY WEATHER BULLETIN

Maximum and Minimum Temperatures (°C) and Rainfall (RRR)
in mm for the 24 hours ended at 0800 SAST on

CAPE - KAAP	Max	Min	RRR
Aberdeen			
Adelo			
Alexander Bay	25	16	
Alfred North	33	19	
Beaufort-Wes	34	17	
(Laghawe)			
Boegoebergdam			
Bootsap			
Brandvlei			
Cala			
Caledon			
Calitzdorp			
Calvinia	32	16	
Cape Agulhas	22	17	
Cape Columbine	23	18	
Cape Point	27	16	
Cape St. Francis	22	17	
Cape Town	34	15	
(D. F. Malan)			
Cape Town			
(Roeland St.)			
Carnarvon			
Ceres			
Citrusdal			
Colesberg			
Cradock			
De Aar	34	21	
Dôhne	27	13	
Douglas			
East London	23	17	
(Airport)			
Elsenburg			
Fraserburg	34	14	
Garies			
George			
Graaff-Reinet	32	16	
Grahamstown			
Grootfontein	32	14	
(Middelburg)			
Hopetown			
Idutywa			
Jansenville	33	15	
Joubertina			
Kimberley	33	20	
(Airport)			
Kuruman			
Kokstad	21	9	
Kuruman	33	16	14.0

KAAP - CAPE	Max	Min	RRR
Ladismith			
Lake Mentz			
Maclear			
Mafeking	28	15	1.0
Malmesbury			
Matatiele			
Matroosberg	34	15	
Mbashe	23	17	
Mosselbaai	21	18	
Mount Frere			
Oliep	36	19	
Oudtshoorn	36	14	
Petrusville			
Piketberg			
Potadder			
Port Alfred			
Port Elizabeth	24	16	
Port Nolloth	20	11	
Port St. Johns	23	18	
Prieska	39	20	
Prince Albert			
Queenstown	27	11	
Riversdale	32	13	
Robertson	37	14	
Sheeprun	25	12	
(near Maclear)			
Somerset-Oos	30	13	
Steynsburg			
Strydenburg			
Sutherland			
Swellendam			
Tarkastad			
Touwsrivier			
Twee Riviere	39	22	
(Gemsbokpark)			
Umtata	21	15	
Uniondale			
Upington	39	22	
Vanwyksvlei	37	22	
Victoria-Wes			
Vredendal	41	16	
Vryburg	32	19	6.2
Williston			
Willowmore	32	14	
Willowpark	28	14	
(near Dordrecht)			

NATAL	Max	Min	RRR
Cape St. Lucia	24	19	3.2
Dundee			
Durban	24	19	
(Louis Botha)			
Estcourt	21	15	
Harding			
Himeville			
Hluhluwe			4.0
Mkuze			
Newcastle	23	14	
Cedara	18	13	
(Pietermaritzburg)			
Port Shepstone	23	19	
Richmond			
Van Reenen			
Vryheid			
Waterford	21	9	
(near Underberg)			
O.V.S. - O.F.S.			
Balkfontein			
(naby Bethasville)			
Bethlehem	25	13	
Bloemfontein	30	17	
(J.B.M. Hertzog)			
Bultfontein			
Fauresmith	32	18	
Ficksburg			
Frankfort	29	14	
Harrismith			
Hoopstad			
Kroonstad	27	15	
Lindley			
Modderpoort			
Petrusburg			
Philippolis			
Reddersburg			
Reitz			
Rouxville			
Vrede			
Warden			
Welkom			
Wepener	30	18	
Winburg			
Zastron			

TRANSVAAL	Max	Min	RRR
Barberton			1.1
Belfast			
Bethal	22	12	
Bospoort			
Carolina	19	12	
Delareyville			
Delmas			
Ermelo			
Gideonsrus			
Groendraai	27	15	
(naby Vaalwater)			
Jan Kempdorp			
Jan Smuts	21	13	
Joubert Park (Jhb)	22	13	
Kroondal	25	17	
Letaba			
Levubu	19	16	1.0
Lichtenburg			
Loskopdam			
Loskopkanaal			
(naby Groblersdal)			
Louis Trichardt			
Lydenburg			
Mara	23	16	0.1
Marnitz	27	15	
Messina	26	16	
Middelburg			
Nelspruit	22	16	1.8
Phalaborwa	24	19	
Pietersburg	24	14	
Piet Retief	19	12	0.1
Pongola			
Potchefstroom	26	15	
Potgietersrus	26	14	
Pretoria W.B.	24	16	0.4
Pretoriuskop			
Punda Milia			
Satara			
Sekhukhune			
Shingwidzi			
Skukuza	25	18	
Standerton	24	13	
Thabazimbi			
Tomburke			
Tzaneen			3.5
Vereeniging			
Volksrust			
Warmbad	27	14	
Waterval Boven			
Witbank			
Wolmaransstad			

S.W.A.	Max	Min	RRR
Aroab			
Bethanien			
Dordabis			
Gobabeb	29	15	
Gobabis	XX	19	0.4
Grootfontein	30	18	
J.G. Strijdomlughawe	31	17	0.2
Karasburg			
Kalkfeld			
Karibib			
Keetmanshoop	39	23	
Kub			
Luderitz			
Mariental	38	23	
Mowe	20	16	
Okopoko			
Okahandja			
Okaukuejo			
Ondangwa			
Otavi			
Otjiwarongo			
Outjo	34	17	
Rehoboth			
Rundu	30	19	
Steinhausen			
Tsumeb			
Uis	36	16	
Walvisbaai	20	16	
Windhoek W.K.			
LESOTHO			
Maseru	27	15	
BOTSWANA			
Francistown	24	16	
Gaberones	29	17	
Ghanzi	31	22	
Lobatsi			
Mahalapye			
Maun	30	19	
Shakawe	27	20	6.3
Tshabong			
Tshane	34	17	
SWAZILAND			
Embabe			
Mansini (Matsapa)	22	14	
Stegi			

SYNOPTIC WEATHER MAP — 1200 GMT. — 1400 SAST. — SINOPTIESE WEERKAART

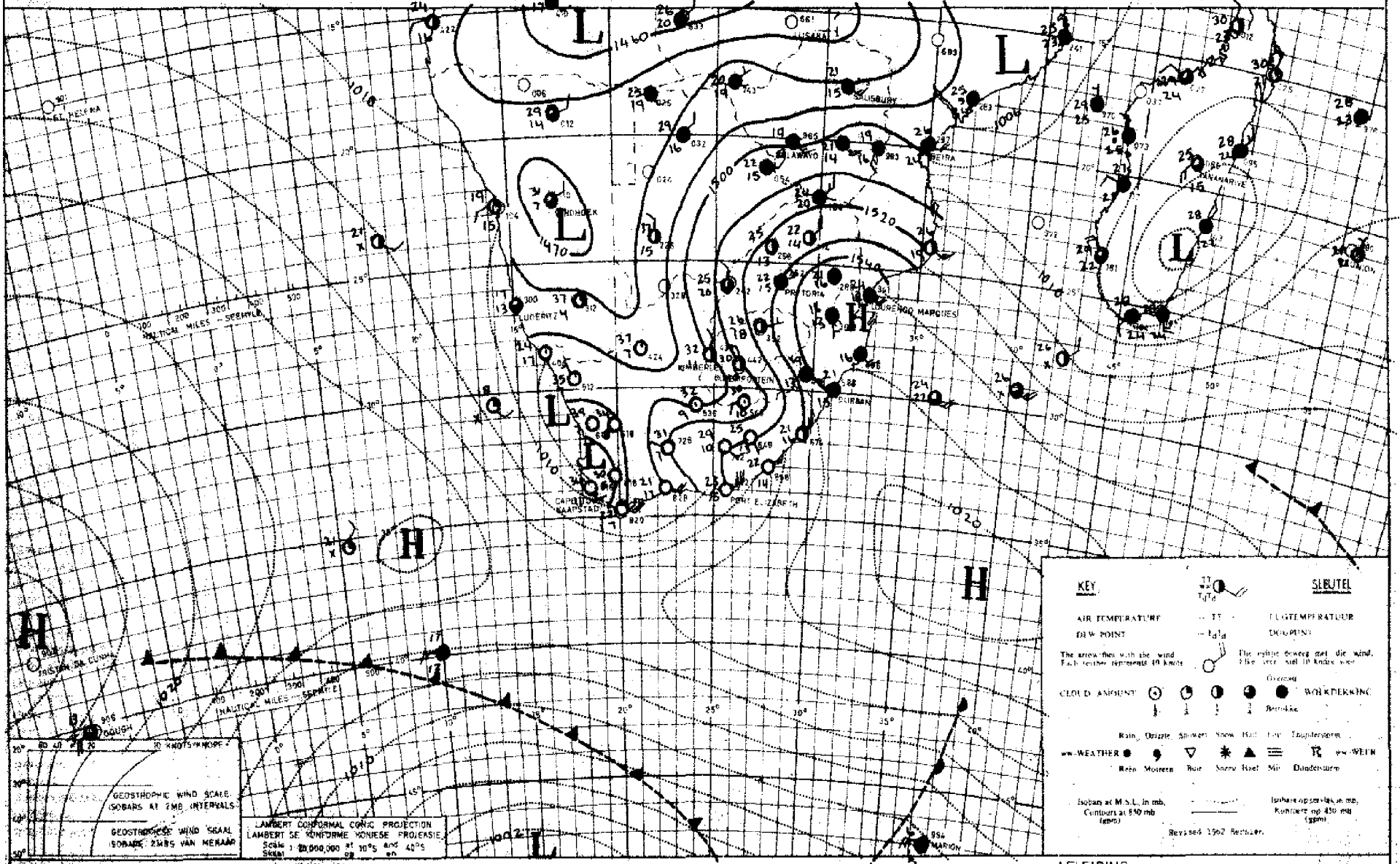

INFERENCE — DATE 4-7-1971 DATUM — AFLEIDING

With a trough of low pressure over S.W.A. and Western Cape and a ridge of high pressure over the eastern areas, moist air from the north-east is being advected over most of the interior regions. Scattered thundershowers will therefore occur over all areas, except Western and Southern Cape.

Met 'n trog van lae lugdruk oor S.W.A. en Wes-Kaapland en 'n rug van hoë druk oor die oostelike dele word vogtige lug uit die noorde oor die meeste binnelandse gebiede ingevoer. Verspreide donderbuie sal dus voorkom oor alle streke behalwe Wes- en Suid-Kaapland.

DAAGLIKSE WEERBULLETIN

Maksimum en Minimum Temperatuur (°C) en Reënval (RRR)
in mm vir die 24 uur geëindig om 0800 SAST op

WEERBURO / WEATHER BUREAU
DEPT. VAN VERVOER / DEPT. OF TRANSPORT

6-1-1971

DAILY WEATHER BULLETIN

Maximum and Minimum Temperatures (°C) and Rainfall (RRR)
in mm for the 24 hours ended at 0800 SAST on

CAPE - KAAP	Max	Min	RRR
Aberdeen			
Addo			
Alexander Bay	20	13	
Aliwal North	32	16	1.3
Beaufort-Wes	36	17	
(Laghawe)			
Boegoeberg dam			
Bootsap			
Brandvlei			
Cala			
Caledon			
Calitzdorp			
Calvinia	33	17	
Cape Agulhas	23	18	
Cape Columbine	19	13	
Cape Point	20	15	
Cape St. Francis	23	19	
Cape Town	24	17	
(D. F. Malan)			
Cape Town			
(Rosland St.)			
Carnarvon			
Ceres			
Citrusdal			
Colesberg			
Cradock			
De Aar	34	18	0.3
Dihne	34	12	11.0
Douglas			
East London	28	18	
(Airport)			
Elsenburg			
Fraserburg	34	15	
Garies			
George			
Graaff-Reinet	38	16	
Grahamstown			
Grootfontein	33	13	1.0
(Middelburg)			
Hopetown			
Idutywa			
Jansenville	38	17	2.5
Joubertina			
Kimberley	32	17	6.5
(Airport)			
Knysna			
Koksiad	33	14	2.0
Kuruman	29	16	

KAAP - CAPE	Max	Min	RRR
Ladismith			
Lake Mentz			
Maclear			
Mafeking	27	14	
Malmesbury			
Matatiele			11.0
Matroosberg	32	12	
Mbashe	27	19	1.0
Mosselbaai	24	19	
Mount Frere			
Oliep	33	18	
Oudtshoorn	32	15	
Petrusville			
Piketberg			
Pofadder			
Port Alfred			
Port Elizabeth	30	19	
Port Nolloth	23	14	
Port St. Johns	25	20	
Prieska	35	20	
Prince Albert			
Queenstown	23	14	0.4
Riversdale	27	16	
Robertson	31	17	
Sheeprun	34	15	9.7
(near Maclear)			
Somerset-Oos	35	15	
Steynsburg			
Strydenburg			
Sutherland	21	10	
Swellendam			
Tarkastad			1.3
Touwsrivier			
Twee Riviere	36	X	
(Gemsbokpark)			
Umtata	34	17	3.6
Uniondale			
Upington	36	23	
Vanwyksvlei	36	22	
Victoria-Wes			
Vredendal	27	12	
Vryburg	28	17	24.5
Williston			
Willowmore	35	16	
Willowpark	29	16	
(near Dordrecht)			

NATAL	Max	Min	RRR
Cape St. Lucia	26	19	
Dundee			
Durban	27	18	
(Louis Botha)			
Estcourt	29	17	
Harding			
Himeville			
Hluhluwe			
Mkuze			
Newcastle	30	16	
Cedara	26	15	
(Pietermaritzburg)			
Port Shepstone	24	19	
Richmond			
Van Reenen			3.3
Vryheid			
Waterford	29	11	4.0
(near Underberg)			
O.V.S. - O.F.S.			
Bethlehem	27	15	
Bloemfontein	31	16	7.5
(J.B.M. Hertzog)			
Bultfontein			
Fauresmith	30	16	8.0
Ficksburg			
Frankfort	27	14	2.2
Harrismith			29.0
Hoopstad			
Kroonstad	28	15	11.0
Lindley			
Modderpoort			
Petrusburg			
Philippolis			
Reddersburg			
Reitz			
Rouxville			
Vrede			
Warden			14.5
Welkom	29	17	
Wepener	31	15	3.2
Winburg			
Zastron			

TRANSVAAL	Max	Min	RRR
Barberton			
Belfast			
Bethal	25	14	
Bospoort			
Carolina	25	13	
Delareyville			
Delmas			
Ermelo			
Gideonsrus			
Groendraai	28	15	
(naby Vaalwater)			
Jan Kempdorp			7.5
Jan Smuts	23	15	
Joubert Park (Jhb)	23	16	
Kroondal	26	14	
Letaba			
Levubu	23	13	
Lichtenburg			
Loskopdam			
Loskopkanale			
(naby Groblersdal)			
Louis Trichardt			
Lydenburg			
Mara	23	12	
Marnitz	27	15	
Messina	25	13	
Middelburg			
Nelspruit	26	16	
Phalaborwa	27	17	
Pietersburg	24	15	
Piet Retief	24	14	
Pongola			
Potchefstroom	27	15	
Potgietersrus	27	16	
Pretoria W.B.	25	17	
Pretoriuskop			
Punda Milia			
Satara			
Sekhukhune			
Shingwidzi			
Skukuza			
Standerton	28	14	0.2
Thabazimbi			
Tombarke			
Tzaneen			
Vereeniging			
Volksrust			
Warmbad	27	16	
Waterval Boven			
Withank			
Wolmaransstad			

S.W.A.	Max	Min	RRR
Aroab			
Bethanien			
Dordabis			
Gobabeb			
Gobabis	XX	20	
Grootfontein	29	17	
J.G. Strijdomlughawe	30	16	0.5
Karasburg			
Kalkfeld			
Karibib			
Keetmanshoop	36	24	
Kub			
Luderitz	22	14	
Mariental	36	22	
Möwe	21	17	
Ohopoho			
Okahandja			
Okaukuejo			
Ondangwa	27	19	
Otavi			
Otjiwarongo			
Outjo	32	19	5.0
Hohenau			4.0
Rehoboth			
Rundu	27	19	
Steinhausen			
Tsumeb			
Uis	35	16	
Walvisbaai	23	15	
Windhoek W.K.			0.9
LESOTHO			
Maseru	28	15	7.5
BOTSWANA			
Francistown	23	15	
Gaberones	27	16	
Ghanzi	30	22	
Lobatsi			
Mahalapye			
Maun	25	18	
Shakawe	25	19	6.0
Tshabong			
Tshane	32	19	
SWAZILAND			
Emlembe			
Manzini (Matsapa)	26	16	
Stegi			

SYNOPTIC WEATHER MAP 1200 GMT. — 1400 SAST. SINOPTIESE WEERKAART

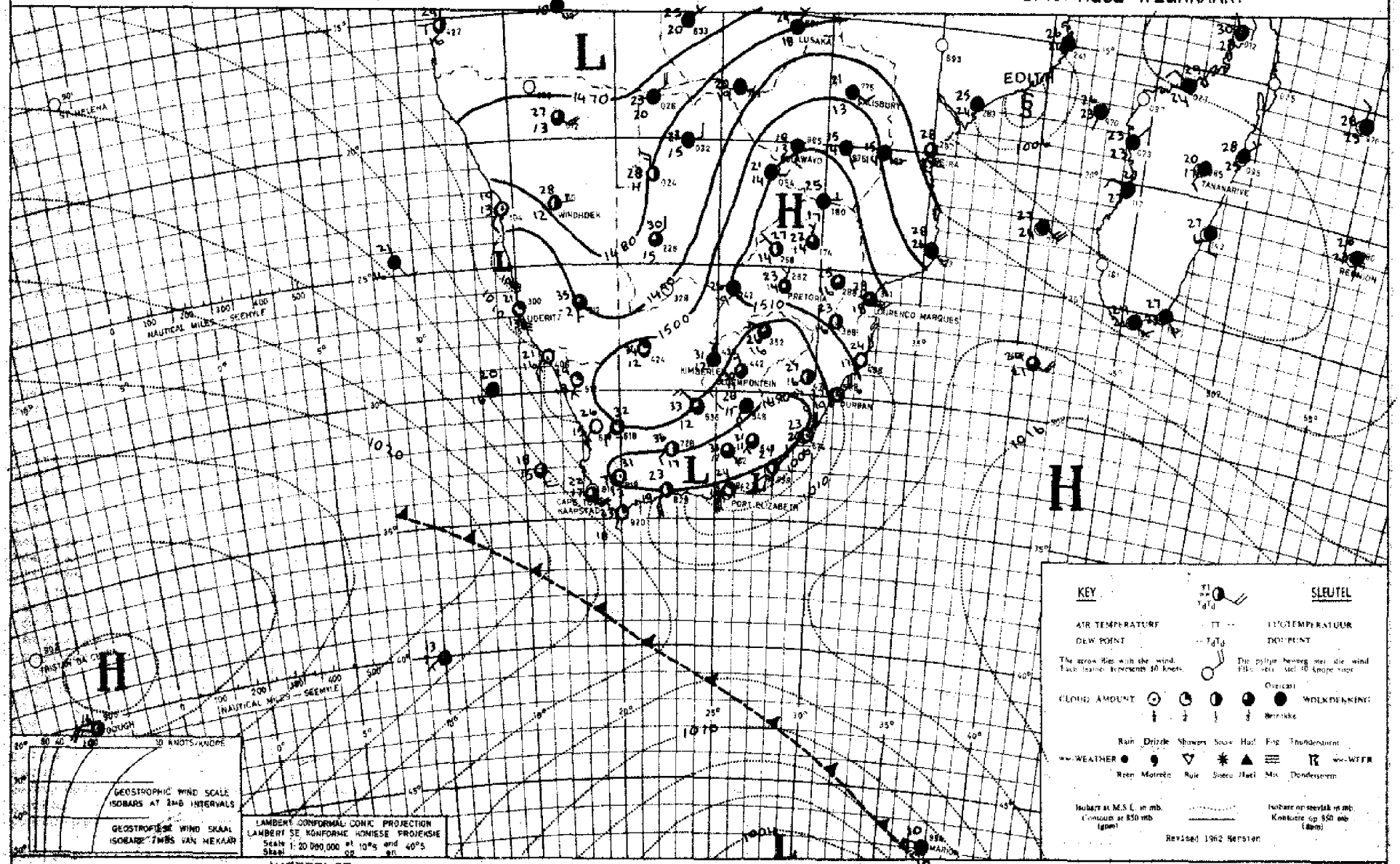

INFERENCE DATE 5 / 7 / 19 71 DATUM AFLEIDING

The dewpoints over the interior are still fairly high and it is expected that thundershowers will occur at places over most parts, excluding the western and south-western regions. The coldfront south-west of the Cape will pass south of the continent and the south-easterly winds over the

Die doupunte oor die binneland is nog redelik hoog en na verwagting sal donderbuie plek-plek oor die meeste dele, uitgesluit die westelike en suidwestelike streke, voorkom. Die koufront suidwes van die Kaap sal suid van die vasteland verbybeweeg en die suidooste winde oor die Skiereiland

DAAGLIKSE WEERBULLETIN

Maksimum en Minimum Temperatuur (°C) en Reënval (RRR) in mm vir die 24 uur geëindig om 0800 SAST op

WEERBURO / WEATHER BUREAU
DEPT. VAN VERVOER / DEPT. OF TRANSPORT

7-1-1971

DAILY WEATHER BULLETIN

Maximum and Minimum Temperatures (°C) and Rainfall (RRR) in mm for the 24 hours ended at 0800 SAST on

CAPE - KAAP	Max	Min	RRR
Aberdeen			
Addo			
Alexander Bay	21	13	
Alfred North	32	16	14.4
Bamboes-Wes	36	16	
(Luglawe)			
Bonnievergdam			
Bontrap			
Brandvlei			
Calitzdorp			
Caledon			
Calitzdorp			
Calvinia	34	16	
Cape Agulhas	21	15	
Cape Columbine	18	12	
Cape Point	20	14	
Cape St. Francis	24	19	0.6
Cape Town	23	16	
(D. F. Malan)			
Cape Town			
(Roeland St.)			
Carnarvon			
Ceres			
Citrusdal			
Colesberg			
Cradock			
De Aar	35	19	
Dôme	27	14	0.7
Douglas			
East London	26	18	1.5
(Airport)			
Elsenburg			
			16.0
Fraserburg	34	14	
Gartes			
George			
Graaff-Reinet	34	16	
Grahamstown			1.0
Grootfontein	33	15	3.5
(Middelburg)			
Hopetown			
Idutywa			
Jansenville	34	16	1.5
Joubertina			
Kimberley	32	18	
(Airport)			
Kuruman			
Kokstad	26	14	4.0
Kuruman	31	18	

KAAP - CAPE	Max	Min	RRR
Ladismith			
Lake Mentz			
Maclear			
Mafeking	31	18	
Malmesbury			
Matatiele			13.0
Matroosberg	30	13	
Mbashe	26	19	2.5
Mossel Bay	22	17	
Mount Frere			
Okiep	32	16	
Oudtshoorn	30	17	
Petrusville			
Piketberg			
Potgietersrust			
Port Alfred			
Port Elizabeth	26	19	
Port Nolloth	19	11	
Port St. Johns	26	20	
Prieska	37	22	
Prince Albert			
Queenstown	30	14	11.0
Riversdale	25	16	
Robertson	29	16	
Sheeprun	23	16	10.5
(near Maclear)			
Somerset-Oos	32	13	5.9
Steynsburg			
Strydenburg			
Sutherland	29	12	
Swellendam			
Tarkastad			0.5
Touwsrivier			
Twee Riviere			
(Gemsbokpark)			
Umtata			
Uniondale			
Upington	37	22	
Vanwyksvlei	37	21	
Victoria-Wes			
Vredendal	29	12	
Vryburg			
Williston			
Willowmore	34	14	
Willowpark	28	15	6.0
(near Dordrecht)			

NATAL	Max	Min	RRR
Cape St. Lucia	28	20	
Dundee			
Durban	28	21	
(Louis Botha)			
Estcourt	29	16	
Harding			
Himeville			
Hluhluwe			
Mkuze			
Newcastle	30	14	
Cedara	25	16	
(Pietermaritzburg)			
Port Shepstone	26	21	
Richmond			
Van Reenen			
Vryheid			
Waterford	25	12	16.5
(near Underberg)			
O.V.S. - O.F.S.			
Bethlehem			18.2
(naby Bethlehem)			
Bethlehem	29	14	4.9
Bloemfontein	30	15	
(J.B.M. Hertzog)			
Bultfontein			
Fauresmith	31	16	3.5
Ficksburg			
Frankfort	28	13	3.8
Harrismith			
Hoopstad			
Kroonstad	29	16	7.0
Lindley			
Modderpoort			
Petrusburg			
Philippolis			
Reddersburg			7.5
Reitz			
Rouxville			
Vrede			
Warden			
Welkom	29	17	5.0
Wepener	29	15	5.5
Winburg			
Zastron			

TRANSVAAL	Max	Min	RRR
Barberton			
Belfast			
Bethal	27	11	
Boksburg	29	15	
Carolina	24	10	
Delareyville			1.0
Delmas			
Ermelo			
Gideonsrus			
Groendraai	30	18	
(naby Vaalwater)			
Jan Kempdorp			
Jan Smuts	26	13	
Joubert Park (Jhb)	26	14	
Kroondal	29	16	
Letaba			
Levubu	26	17	
Lichtenburg			
Loskopdam			
Loskopkuzale			
(naby Groblersdal)			
Louis Trichardt			
Lydenburg			
Mara	27	14	
Marnitz	29	17	
Messina	30	15	
Middelburg			
Nelspruit	25	16	
Phalaborwa			
Pietersburg	27	14	
Piet Retief	23	11	
Pongola			
Potchefstroom	29	17	
Potgietersrus	29	16	
Pretoria W.B.	28	17	
Pretoriuskop			
Punda Milia			
Satara			
Sekhukhune			
Shingwidzi			
Skukuza	32	19	
Standerton	29	11	
Thabazimbi			
Tomburke			
Tzaneen			
Vereeniging			
Volksrust			
Warmbad	29	16	
Waterval Boven			
Witbank			
Wolmaransstad			

S.W.A.	Max	Min	RRR
Aroab			
Bethanien			
Dordabis			
Gobabeb	32	13	
Gobabis	XX	17	
Grootfontein	29	17	
J.G. Strijdomlughawe	30	17	
Karasburg			
Keikfeld			5.0
Karibib			0.5
Keetmanshoop	37	23	
Kub			
Luderitz	21	14	
Mariental	36	23	
Möwe	20	15	
Obopoho			
Okahandja			
Okaukuejo			
Ondangwa	34	22	
Otavi			
Otjiwarongo			
Outjo	33	18	0.6
Welwitschia			0.2
Rehoboth			
Rundu	28	19	
Steinhausen			
Tsumeb			
Uis	35	14	
Walvisbaai	19	14	
Windhoek W.K.			3.5
LESOTHO			
Maseru	28	15	2.4
BOTSWANA			
Francistown	28	16	
Gaberones	32	19	
Ghanzi	30	12	
Lobatsi			
Mahalapye			
Maun	27	18	
Shakawe	27	20	
Tshabong			
Tshane	32	19	
SWAZILAND			
Embabe			
Manzini (Matsapa)	38	16	
Stegi			

SYNOPTIC WEATHER MAP 1200 GMT — 1400 SAST. SINOPTIESE WEERKAART

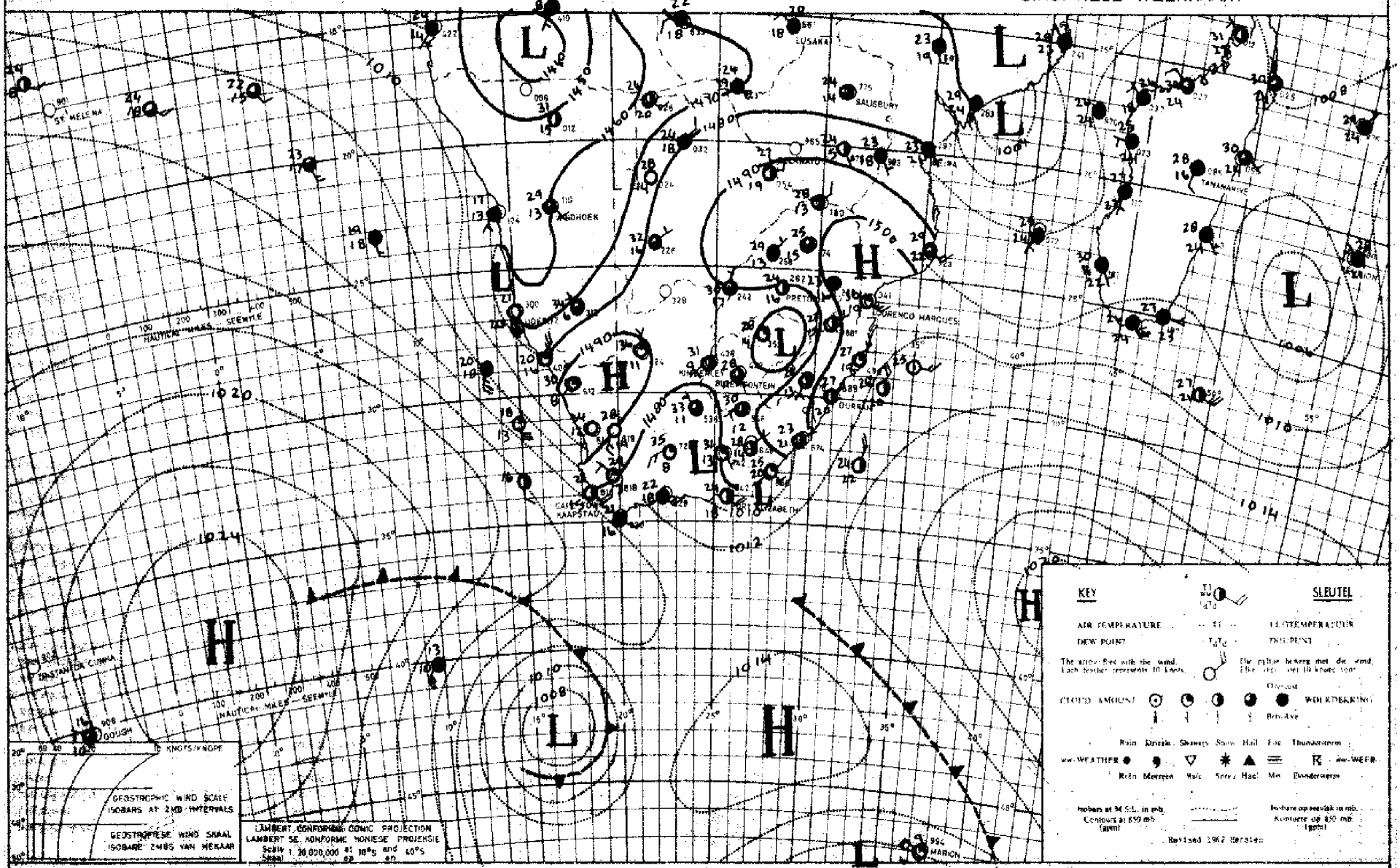

INFERENCE

DATE 6 : 1 : 1971 DATUM

A belt of low pressure troughs extends from S.W.A to the Free State and the Cape Province with fairly moist air flowing over the northern, central and eastern interior. Scattered thundershowers will therefore occur over these regions. The cell of high pressure west of Cape Town will advance eastwards, accompanied by cloudy weather over the southern and eastern coastal regions.

AFLEIDING

Daar is 'n gordel van laedruktroë van S.W.A. tot die Vrystaat en Kaapland en betreklik vogtige lug is aanwesig oor die noordelike sentrale en oostelike binneland. Verspreide donderbuie kan dus oor hierdie gebiede verwag word. Die sel van hoë druk wes van Kaapstad sal oswaarts beweeg, gepaard met bewolkte toestande oor die suid- en oskus.

DAAGLIKSE WEERBULLETIN

Maksimum en Minimum Temperatuur (°C) en Reënval (RRR) in mm vir die 24 uur geëindig om 0800 SAST op

WEERBURO / WEATHER BUREAU
DEPT. VAN VERVOER / DEPT. OF TRANSPORT

8-1-1971

DAILY WEATHER BULLETIN

Maximum and Minimum Temperatures (°C) and Rainfall (RRR) in mm for the 24 hours ended at 0800 SAST on

CAPE - KAAP	Max	Min	RRR
Aberdeen			
Adelo			
Alexander Bay	21	15	
Alfred North	30	14	0.3
Bandurt-Wes	24	16	0.8
(Laghawe)			
Bongosbergdam			
Bontrap			
Brandvlei			
Cala			
Caledon			
Calitzdorp			
Calvinia	34	19	
Cape Agulhas	22	17	
Cape Columbine	19	12	
Cape Point			
Cape St. Francis	23	18	2.0
Cape Town	27	17	
(D. F. Malan)			
Cape Town			
(Rosland St.)			
Carnarvon			
Ceres			
Citrusdal			
Colesberg			
Cradock			
De Aar	34	15	1.0
Dihme	17	13	5.0
Douglas			
East London	21	17	6.5
(Airport)			
Elsenburg			
Fraserburg	29	12	
Garies			
George			
Graaff-Reinet	22	16	
Grahamstown			
Grootfontein	27	13	9.7
(Middelburg)			
Hopetown			
Idutywa			
Jansenville	24	16	0.5
Joubertina			
Kimberley	34	16	8.9
(Airport)			
Kuruman			
Kokstad	23	14	
Kuruman	31	19	

KAAP - CAPE	Max	Min	RRR
Ladismith			
Lake Mentz			
Maclear			
Mafeking	30	16	5.0
Malmesbury			
Matatiele			
Matroosberg	26	11	
Mbashe	21	19	7.0
Mosselbaai	21	17	
Mount Frere			
Okiep	34	25	
Oudtshoorn	26	15	
Petrusville			
Piketberg			
Poffadder			
Port Alfred			
Port Elizabeth	23	18	0.3
Port Nolloth	19	11	
Port St. Johns	22	18	8.0
Prieska	37	21	
Prince Albert			
Queenstown	26	10	1.5
Riversdale	24	17	
Robertson	27	14	
Sheeprun	23	14	0.7
(near Maclear)			
Somerset-Oos	17	15	0.6
Steynsburg			
Strydenburg			
Sutherland	28	11	
Swellendam			
Tarkastad			
Touwsrivier			
Twee Riviere	38	21	1.0
(Gemsbokpark)			
Umtata	26	19	0.3
Uniondale			
Upington	39	25	
Vanwyksvlei	38	20	
Victoria-Wes			
Vredendal	34	18	
Vryburg			
Williston			
Willowmore	24	14	
Willowpark	21	13	0.3
(near Dordrecht)			

NATAL	Max	Min	RRR
Cape St. Lucia	30	20	4.0
Dundee			20.0
Durban	27	21	1.5
(Louis Botha)			
Estcourt	27	16	0.2
Harding			
Himeville			
Hluhluwe			2.0
Mkuze			
Newcastle	30	17	4.5
Cedara	24	16	7.2
(Pietermaritzburg)			
Port Shepstone	26	20	0.4
Richmond			
Van Reenen			37.0
Vryheid			
Waterford	23	12	2.0
(near Underberg)			
O.V.S. - O.F.S.			
Balkfontein			3.8
(naby Bothaville)			
Bethlehem	27	15	4.8
Bloemfontein	31	17	0.5
(J.B.M. Hertzog)			
Bultfontein			
Fauresmith	32	16	3.5
Ficksburg			
Frankfort	28	16	0.2
Harrismith			3.0
Hoopstad			
Koppies			33.0
Kroonstad	28	17	0.4
Lindley			
Modderpoort			
Petrusburg			
Philippolis			
Reddersburg			4.0
Reitz			
Rouxville			
Vrede			29.5
Warden			11.0
Welkom	30	17	13.7
Wepener	30	15	11.3
Winburg			
Zastron			

TRANSVAAL	Max	Min	RRR
Barberton			
Belfast			
Bethal	27	13	
Bospoort	27	16	20.8
Carolina	27	12	
Delareyville			
Delmas			12.0
Ermelo			
Gideonsrus			
Groendraai	30	19	1.0
(naby Vaalwater)			
Jan Kempdorp			8.5
Jan Smuts	25	14	2.3
Joubert Park (Jhb)	23	14	6.5
Kroondal	29	18	
Letaba			
Levubu	27	17	
Lichtenburg			
Loskopdam			
Loskopkanale			
(naby Grobiersdal)			
Louis Trichardt			
Lydenburg			
Mara	30	17	
Marnitz	31	19	
Messina	32	21	
Middelburg			2.0
Nelspruit	31	16	
Phalaborwa	32	19	
Pietersburg	30	16	
Piet Retief	27	16	
Pongola			
Potchefstroom	29	17	0.6
Potgietersrus	31	17	
Pretoria W.B.	28	17	11.7
Pretoriuskop			
Punda Milia			
Satara			
Sekhukhune			
Shingwidzi			
Skukuza	34	20	
Standerton	29	14	1.1
Schweizer Reneke			10.5
Thabazimbi			9.0
Tomburke			
Tzaneen			
Vereeniging			
Volksrust			
Warmbad	29	17	
Waterval Boven			
Witbank			12.8
Wolmaransstad			

B.W.A.	Max	Min	RRR
Aroab			
Bethanien			
Dordabis			
Gobabeb	29	14	
Gobabis	28	21	
Grootfontein	30	17	
J.G. Strijdomlughawe	28	16	0.2
Karasburg			
Kalkfeld			
Karibib			
Keetmanshoop	18	22	6.2
Kub			
Luderitz	20	14	
Marienta1	36	25	0.5
Möwe	20	16	
Ohopoho			
Okahandja			
Okaukuejo			
Ondangwa	33	19	4.0
Otavi			
Otjiwarongo			
Outjo	31	17	4.0
Rehoboth			
Rundu	28	20	4.7
Steinhausen			
Tsumeb			
Uis	33	18	
Walvisbaai	19	15	
Windhoek W.K.			
LESOTHO			
Maseru	28	15	1.3
BOTSWANA			
Francistown	30	17	
Gaberones	33	18	4.1
Ghanzi	32	20	
Lobatsi			
Mahalapye			
Maun	30	19	
Shakawe	29	19	
Tshabong	35	12	
Tshane	34	17	
SWAZILAND			
Empembe			
Manzini (Matsapa)	30	18	
Stegi			

SYNOPTIC WEATHER MAP 1200 GMT. — 1400 SAST. SINOPTIESE WEERKAART

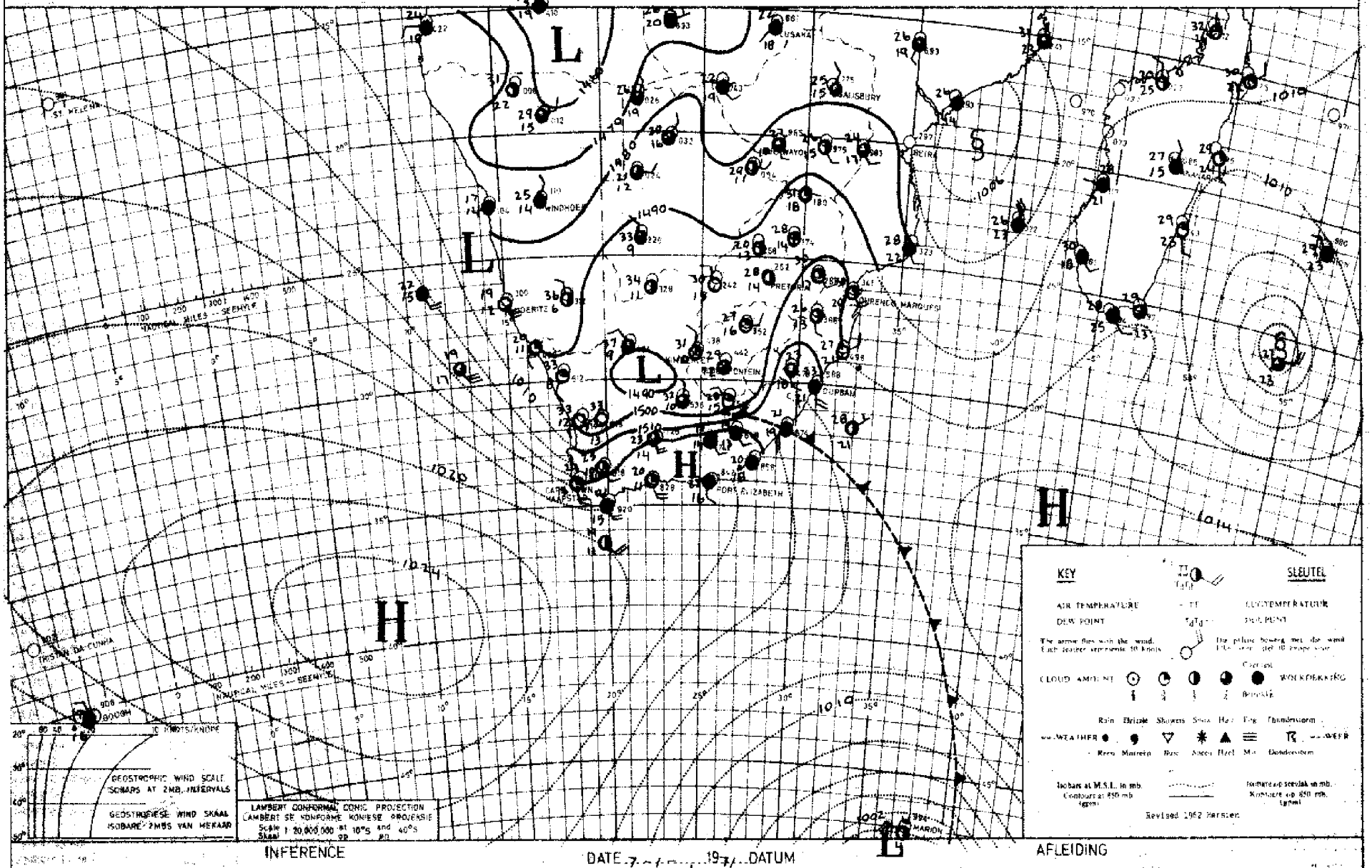

INFERENCE DATE 7-1-1971 DATUM AFLEIDING

The ridge of high pressure moving in south of the continent will cause cool, cloudy weather to spread over Eastern Cape, Natal and Eastern Transvaal. Warm, moist air is present over the rest of the interior and scattered thundershowers will will occur as a result of the low pressure troughs over S.W.A.

Die rug van hoë druk wat suid van die land inbeweeg, sal koel, bewolkte weer met reën laat uitbrei oor Oos-Kaapland, Natal en Oos-Transvaal. Warm, vogtige lug is aanwesig oor die res van die binneland en met laedruktroë oor S.W.A. en Noord-Kaapland sal verspreide donderbuie voorkom.

DAAGLIKSE WEERBULLETIN

Maksimum en Minimum Temperatuur (°C) en Reënval (RRR)
in mm vir die 24 uur geëindig om 0800 SAST op

WEERBURO / WEATHER BUREAU
DEPT. VAN VERVOER / DEPT. OF TRANSPORT

9-1-1971

DAILY WEATHER BULLETIN

Maximum and Minimum Temperatures (°C) and Rainfall (RRR)
in mm for the 24 hours ended at 0800 SAST on

CAPE - KAAP	Max	Min	RRR
Aberdeen			
Adelo			
Alexander Bay	24	18	
Aliwal North	32	17	0.6
Beaufort-Wes	34	18	1.2
(Loghawe)			
Bonnievale			
Bredasdorp			
Brandvlei			3.5
Cala			
Caledon			
Calitzdorp			2.2
Calvinia	36	21	2.5
Cape Agulhas	23	19	
Cape Columbine	25	13	
Cape Point	21	16	
Cape St. Francis	21	18	
Cape Town	32	17	
(D. F. Malan)			
Cape Town			
(Bayland St.)			
Carnarvon			
Ceres			
Citrusdal			
Colesberg			
Cradock			
De Aar	34	18	
Dohne	24	17	
Douglas			
East London	23	19	0.2
(Airport)			
Elsenburg			
Fraserburg	32	19	8.0
Garies			
George			
Graaff-Reinet	31	17	
Grahamstown			
Grootfontein	30	15	30.2
(Middelburg)			
Hopetown			53.0
Idutywa			
Jansenville	30	20	
Joubertina			
Kimberley	31	16	23.6
(Airport)			
Knysna			
Kokstad	24	12	
Kuruman	32	18	4.5

KAAP - CAPE	Max	Min	RRR
Ladismith			
Lake Mentz			
Maclear			
Mafeking	30	17	
Malmesbury			
Matatiele			
Matroosberg	33	18	
Mbashe	23	19	3.0
Mosselbaai	20	19	
Mount Frere			
Oliep	37	23	
Oudtshoorn	34	19	
Petrusville			11.0
Piketberg			
Pofadder			
Port Alfred			
Port Elizabeth	24	19	
Port Nolloth	18	12	
Port St. Johns	22	19	11.0
Prieska	37	19	7.2
Prince Albert			
Queenstown	25	14	
Riversdale			
Robertson	32	18	
Sheeprun	24	15	
(near Maclear)			
Somerset-Oos	28	17	
Steynsburg			
Strydenburg			
Sutherland	31	15	0.8
Swellendam			
Tarkastad			
Touwsrivier			3.0
Twee Riviere	37	23	
(Gemsbokpark)			
Umtata			
Uniondale			
Upington	37	22	
Vanwyksvlei	36	19	6.0
Victoria-Wes			
Vredendal	40	19	
Vryburg	31	17	6.8
Williston			
Willowmore	29	17	
Willowpark	26	16	0.1
(near Dordrecht)			

NATAL	Max	Min	RRR
Cape St. Lucia	27	20	
Dundee			
Durban	26	18	0.1
(Louis Botha)			
Estcourt	26	15	
Harding			
Himeville			
Hluhluwe			19.8
Mkuze			
Newcastle	24	14	0.6
Cedara			
(Pietermaritzburg)			
Port Shepstone	24	19	
Richmond			
Van Reenen			23.0
Vryheid			
Waterford			10.0
(near Underberg)			
O.V.S. - O.F.S.			
Balkfontein			
(naby Bothaville)			
Bethlehem	25	14	
Bloemfontein	29	16	11.6
(J.B.M. Hertzog)			
Bultfontein			
Fauresmith	30	14	22.4
Ficksburg			24.6
Frankfort	26	12	2.2
Harrismith			
Hoopstad	28	19	
Kroonstad	28	16	
Lindley			
Modderpoort			
Petrusburg			
Philippolis			42.0
Reddersburg			20.0
Reitz			
Rouxville			
Vrede			
Warden			
Welkom	27	18	
Wepener	28	15	8.1
Winburg			
Zastron			

TRANSVAAL	Max	Min	RRR
Barberton			
Belfast			
Bethal	24	10	
Bosspoort	26	16	3.0
Carolina	23	13	
Delareyville			
Delmas			3.0
Ermelo			
Gideonsrus			
Groendraai	31	15	
(naby Vaalwater)			
Jan Kempdorp			
Jan Smuts	25	12	
Joubert Park (Jhb)	23	13	0.5
Kroondal	29	17	
Letaba			
Levubu	29	19	
Lichtenburg			
Loskopdam			
Loskopkansie			
(naby Groblersdal)			
Louis Trichardt			
Lydenburg			
Mara			
Marnitz	31	19	
Messina	32	20	
Middelburg			
Nelspruit	29	18	
Phalaborwa	32	20	
Pietersburg	29	15	
Piet Retief	23	12	
Pongola			
Potchefstroom	27	15	
Potgietersrus	31	16	
Pretoria W.B.	28	17	
Pretoriuskop			
Punda Milia			
Satara			
Sekhukhune			
Shingwidzi			
Skukuza			
Standerton	25	11	
Thabazimbi			
Tomburke			
Tzaneen			
Vereeniging			
Volksrust			
Warmbad	29	15	
Waterval Boven			
Witbank			
Wolmaransstad			

S.W.A.	Max	Min	RRR
Aroab			
Bethanien			
Dordabis			
Gobabeb	31	16	
Gobabis	35	19	
Grootfontein	30	17	
J.G. Strijdomlughawe	31	17	
Karasburg			
Kalkfeld			
Karibib			
Keetmanshoop	37	23	
Kub			
Luderitz	18	13	
Mariental	37	25	
Mowe	20	16	
Ohopoho			
Okahandja			
Okaukuejo			
Ondangwa	32	21	
Otavi			
Otjiwarongo			
Outjo			
Rehoboth			
Rundu	28	18	3.7
Steinhausen			
Tsumeb			
Uis			
Walvisbaai	25	15	
Windhoek W.K.			
LESOTHO			
Maseru	27	16	
BOTSWANA			
Francistown	30	19	
Gaberones	31	18	
Ghanzi	32	24	
Lobatsi			
Mahalapye			
Maun	31	20	
Shakawe	28	20	
Tshabong	34	24	
Tshane	35	20	
SWAZILAND			
Ezulwini			
Mbabane (Matsapa)	27	16	
Stegi			

SYNOPTIC WEATHER MAP 1200 GMT. — 1400 SAST. SINOPTIESE WEERKAART

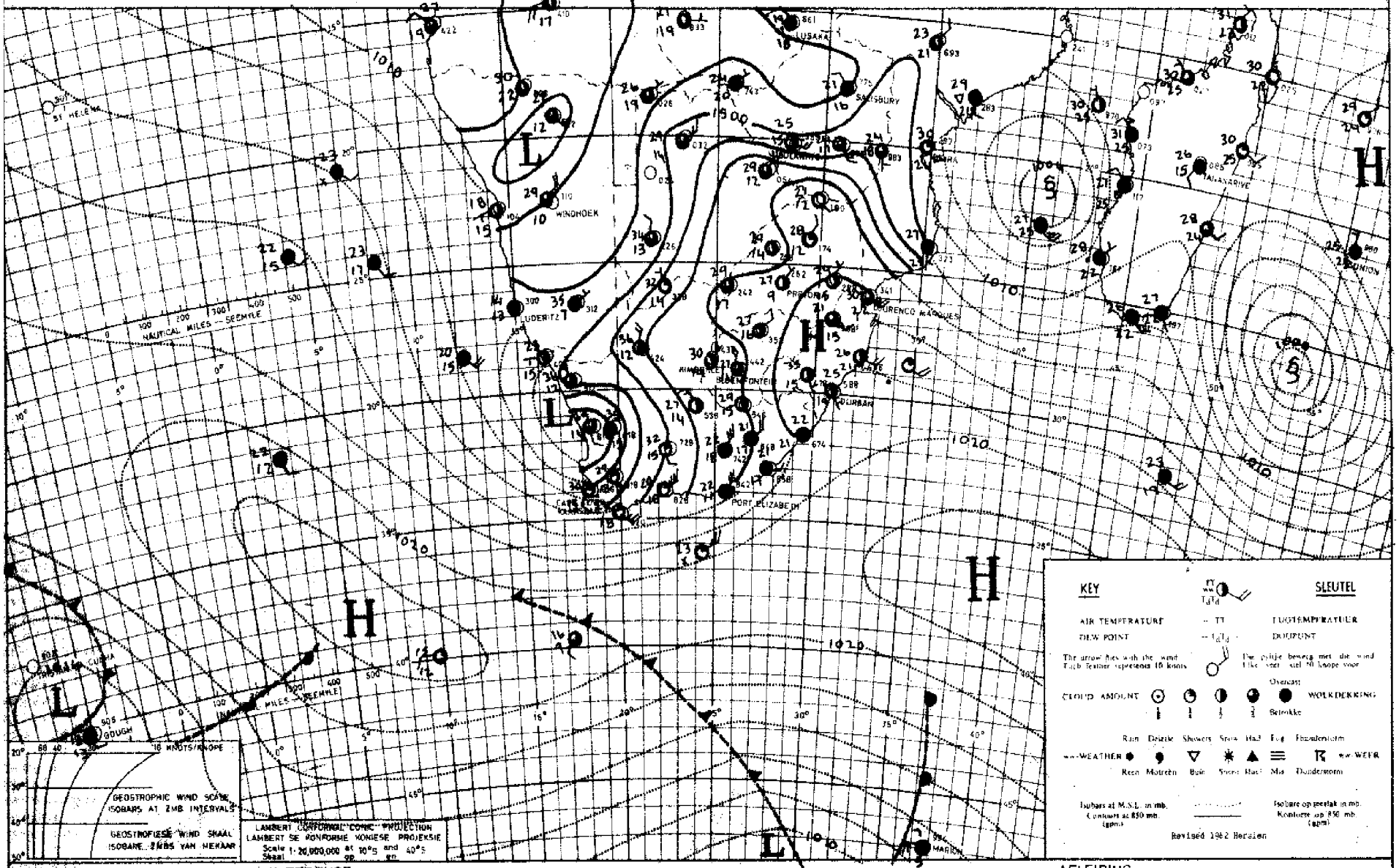

INFERENCE DATE 8 / / 1971 DATUM AFLEIDING

Fairly moist air from the north-east is flowing over the whole country and scattered showers will occur over the areas east of the low pressure system over the Cape Province and S.W.A. while isolated showers will also occur elsewhere.

Betreklik vogtige lug uit die noordooste vloei oor die hele land en verspreide buie sal voorkom oor die gebiede oos van die laedrukstelsels oor Kaapland en S.W.A. terwyl enkele buie ook oor die res van die land sal uitsak.

DAAGLIKSE WEERBULLETIN

Maksimum en Minimum Temperatuur (°C) en Reënval (RRR)
in mm vir die 24 uur geëindig om 0800 SAST op

WEERBURO / WEATHER BUREAU
DEPT. VAN VERVOER / DEPT. OF TRANSPORT

10-1-1971

DAILY WEATHER BULLETIN

Maximum and Minimum Temperatures (°C) and Rainfall (RRR)
in mm for the 24 hours ended at 0800 SAST on

CAPE - KAAP	Max	Min	RRR
Aberdeen			
Adelaide			
Alexander Bay	25	17	
Altwal North	26	17	6·6
Beaufort-Wes	34	19	
(Laghawe)			
Boegoeberg dam			
Bootsap			
Brandvlei			14·0
Calitzdorp			
Caledon			
Calitzdorp			
Calvinia	33	18	7·5
Cape Agulhas	24	16	
Cape Columbine	20	13	
Cape Point	24	14	
Cape St. Francis	23	17	10·0
Cape Town	34	15	0·9
(D. F. Malan)			
Cape Town			
(Roeland St.)			
Carnarvon			
Ceres			
Citrusdal			
Colesberg			
Cradock			3·2
De Aar	29	18	0·3
Döhne	31	17	23·0
Douglas			13·0
East London	27	20	1·6
(Airport)			
Elsenburg			
Fort Beaufort			8·0
Fraserburg	29	16	2·0
Garies			
George			
Graaff-Reinet	34	19	54·0
Grahamstown			20·5
Grootfontein	29	18	
(Middelburg)			
Hopetown			
Idutywa			
Jansenville	38	20	8·5
Joubertina			40·5
Kimberley	25	18	0·6
(Airport)			
Kaysna			
Kolstad	27	17	16·0
Kuruman	29	18	

KAAP - CAPE	Max	Min	RRR
Ladismith			
Lake Mentz			
Maclear			25·5
Mafeking	28	17	
Malmesbury			
Matatiele			5·0
Matroosberg	31	18	0·6
Mbashe	26	20	3·0
Mosselbaai	26	20	16·0
Mount Frere			
Oliep	35	16	
Oudtshoorn	30	21	19·8
Petrusville			50·0
Piketberg			
Potadder			
Port Alfred			
Port Elizabeth	27	21	0·6
Port Nolloth	18	14	
Port St. Johns	23	20	2·5
Prieska	21	19	17·0
Prince Albert			
Queenstown	31	14	1·2
Riversdale	35	20	2·0
Robertson	37	21	
Sheeprun	27	17	1·4
(near Maclear)			
Somerset-Oos	34	17	15·0
Steynsburg			
Strydenburg			
Sutherland	29	16	13·0
Swellendam			4·0
Tarkastad			5·5
Touwsrivier			8·0
Twee Riviere	37	22	
(Gemsbokpark)			
Umtata	31	17	4·0
Uniondale			
Upington	34	21	1·5
Vanwyksvlei	28	18	2·5
Victoria-Wes			
Vredendal	35	18	
Vryburg	29	19	
Williston			6·0
Willowmore	34	18	17·0
Willowpark			0·2
(near Dordrecht)			

NATAL	Max	Min	RRR
Cape St. Lucia	30	22	2·0
Dundee			
Durban	28	22	
(Louis Botha)			
Estcourt	28	15	
Harding			
Himeville			
Hluhluwe			
Mkuze			
Newcastle	29	15	
Cedara	25	15	
(Pietermaritzburg)			
Port Shepstone	26	22	
Richmond			
Van Reenen			
Vryheid			
Waterford			
(near Underberg)			9·5
O.V.S. - O.F.S.			
Balkfontein			
(naby Bothaville)			
Bethlehem	26	14	
Bloemfontein	23	17	2·0
(J.B.M. Hertzog)			
Bultfontein			
Fauresmith	24	16	14·8
Ficksburg			
Frankfort	27	15	
Harrismith			
Hoopstad	26	18	
Kroonstad	27	17	
Lindley			
Modderpoort			12·0
Petrusburg			
Philippolis			
Reddersburg			4·5
Reitz			
Rouxville			
Vrede			19·0
Warden			
Welkom			
Wepener	23	17	4·5
Winburg			
Zastron			

TRANSVAAL	Max	Min	RRR
Barberton			
Belfast			
Bethal	27	14	
Bospoort	27	17	
Carolina	26	12	
Delareyville			
Delmas			
Ermelo			
Gideonsrus			
Groendraai	31	17	
(naby Vaalwater)			
Jan Kempdorp			9·0
Jan Smuts	25	15	
Joubert Park (Jhb)	23	15	
Kroondal	30	17	
Letaba			
Levubu	28	17	
Lichtenburg			
Loskopdam			
Loskopkanale			
(naby Groblersdal)			
Louis Trichardt			
Lydenburg			
Mara	29	17	
Marnitz	31	19	
Messina	32	18	
Middelburg			
Nelspruit	31	17	
Phalaborwa	31	20	
Pietersburg	28	16	
Piet Retief	25	15	
Pongola			
Potchefstroom	28	17	
Potgietersrus	30	18	
Pretoria W.B.	28	19	
Pretoriuskop			
Punda Milia			
Satara			
Sekhukhune			
Shingwidzi			
Skukuza			
Standerton	28	13	
Thabazimbi			
Tomburke			
Tzaneen			
Vereeniging			
Volksrust			
Warmbad	29	17	
Waterval Boven			
Withank			
Wolmaransstad			

S.W.A.	Max	Min	RRR
Aroab			
Bethanien			
Dordabis			
Gobabeb	31	15	
Gobabis	31	18	
Grootfontein	29	17	0·1
J.G. Strijdomlughawe	30	18	0·7
Karasburg			
Kalkfeld			
Karibib			
Keetmanshoop	36	22	0·5
Kub			
Luderitz	19	15	
Mariental	36	22	
Möwe	20	16	
Ohopoho			
Okahandja			
Okaukuejo			
Ondangwa	22	19	9·5
Otavi			
Otjiwarongo			
Outjo			
Rehoboth			
Rundu	27	20	0·3
Steinhausen			
Tsumeb			
Uis			
Walvisbaai	20	16	
Windhoek W.K.			
LESOTHO			
Maseru	23	18	0·6
BOTSWANA			
Francistown	30	17	
Gaberones	32	18	
Ghanzi	32	20	
Lobatsi			
Mahalapye			
Maun	30	20	
Shakawe	27	20	
Tshabong	35	20	
Tshane	34	20	
SWAZILAND			
Embabe			
Manzini (Matsapa)	29	18	
Stegi			

SYNOPTIC WEATHER MAP 1200 GMT. — 1400 SAST. SINOPTIESE WEERKAART

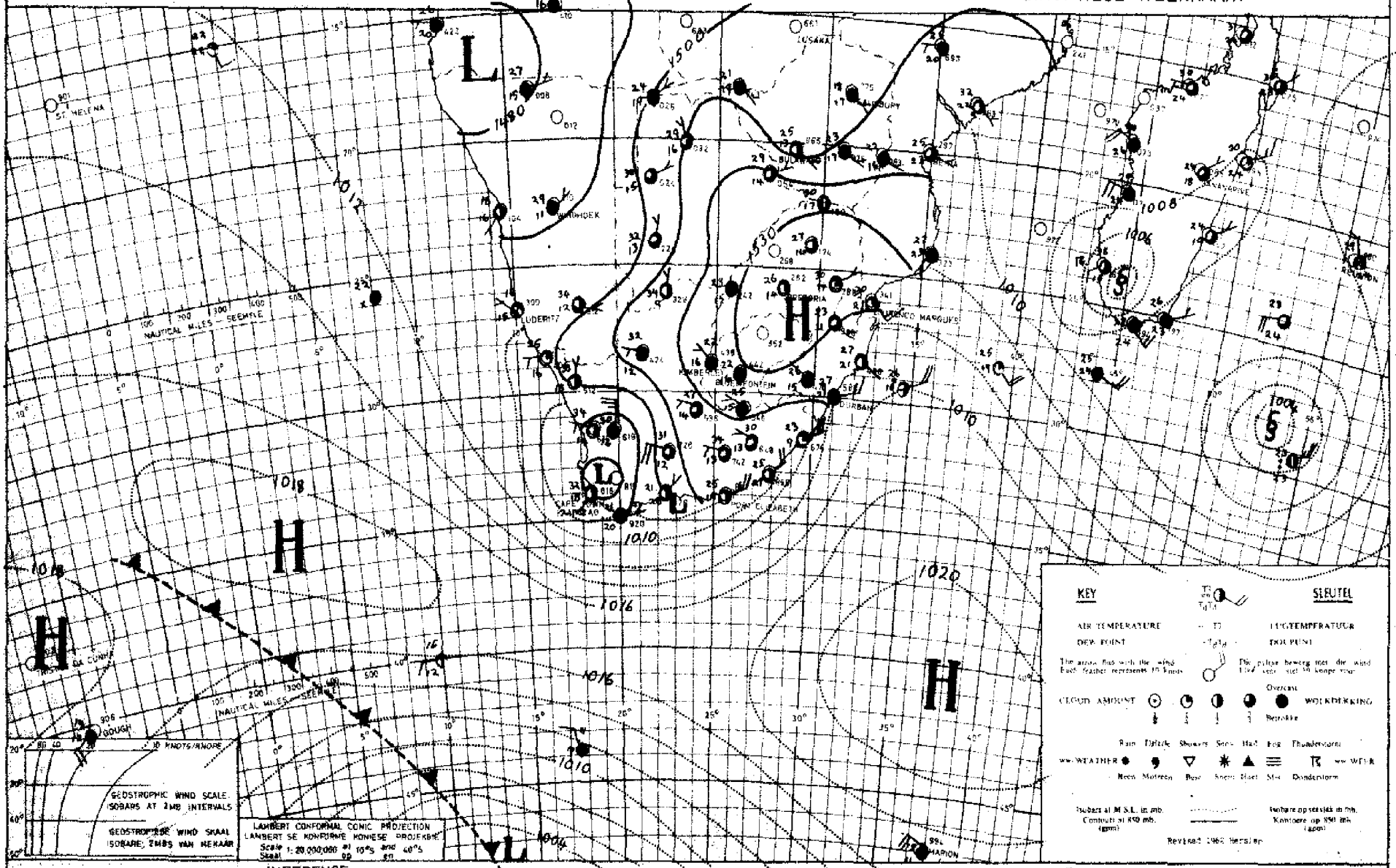

INFERENCE DATE 9 - 1 19 77 DATUM AFLEIDING

With favourable circulation and high dewpoints over the interior, showers or thunderstorms are expected to develop over most parts, in places also spreading to the South and South-east coastal regions. The Low off the Cape South-west coast will move to the South Coast, followed by cloudy conditions and fog patches

Met hoë doupunte en gunstige sirkulasie oor die binneland, word verwag dat buie of donderbuie oor die meeste gebiede sal voorkom en dat donderbuie ook plek-plek na die Suid- en Suidoos-kusstrake sal uitbrei. Die laedrukgebied langs die Kaapse Suid-westkus sal na die Suidkus beweeg, met gepaardgaande bewolkt-

DAAGLIKSE WEERBULLETIN

Maksimum en Minimum Temperatuur (°C) en Reënval (RRR) in mm vir die 24 uur geëindig om 0800 SAST op

WEERBURO / WEATHER BUREAU
DEPT. VAN VERVOER / DEPT. OF TRANSPORT

11-1-1971

DAILY WEATHER BULLETIN

Maximum and Minimum Temperatures (°C) and Rainfall (RRR) in mm for the 24 hours ended at 0800 SAST on

CAPE - KAAP	Max	Min	RRR
Aberdeen			
Addo			
Alexander Bay	24	17	
Aliwal North	28	16	3.6
Beaufort-Wes	35	18	
(Lughawe)			
Boegoeberg dam			
Boetsap			
Brandvlei			
Cala			
Caledon			
Calitzdorp			
Calvinia	26	12	
Cape Agulhas	23	15	1.0
Cape Columbine	19	12	0.4
Cape Point	21	13	1.0
Cape St. Francis	25	17	
Cape Town	25	13	0.4
(D. F. Malan)			
Cape Town			
(Roeland St.)			
Carnarvon			
Ceres			
Citrusdal			
Colesberg			
Cradock			8.5
De Aar	31	15	1.6
Döhne	29	16	2.5
Douglas			
East London	30	19	6.7
(Airport)			
Elsenburg			
Fort Beaufort			15.0
Fraserburg	31	11	
Garies			
George			
Graaff-Reinet	31	19	5.0
Grahamstown			
Grootfontein			
(Middelburg)	27	16	3.2
Hopetown			
Idutywa			
Jansenville	35	20	1.5
Joubertina			
Kimberley	30	19	3.3
(Airport)			
Knysna			2.5
Kokstad	24	16	16.5
Kuruman	30	19	7.5

KAAP - CAPE	Max	Min	RRR
Ladismith			
Lake Mentz			
Maclear			
Mafeking	33	18	
Malmesbury			
Matatiele			
Matroosberg	29	10	
Mbashe	27	18	2.0
Mossel bai	25	17	0.2
Mount Frere			
Okiep	25	14	
Oudtshoorn	33	19	
Petrusville			
Piketberg			
Pofadder			
Port Alfred			
Port Elizabeth	33	19	0.1
Port Nolloth	20	15	
Port St. Johns	25	19	22.0
Prieska	33	16	
Prince Albert			
Queenstown	31	20	1.2
Riversdale	27	15	
Robertson	31	16	
Sheeprun	31	16	15.8
(near Maclear)			
Somerset-Oos	31	16	6.0
Steynsburg			
Strydenburg			
Sutherland	27	10	
Swellendam			
Tarkastad			2.5
Touwsrivier			
Twee Riviere	37	19	6.5
(Gemsbokpark)			
Umtata	34	19	9.5
Uniondale			
Upington	37	16	2.5
Vanwyksvlei	33	12	
Victoria-Wes			
Vredendal	26	15	
Vryburg	32	20	
Williston			
Willowmore	33	16	
Willowpark	27	16	7.5
(near Dordrecht)			

NATAL	Max	Min	RRR
Cape St. Lucia	28	23	
Dundee			
Durban	30	24	0.1
(Louis Botha)			
Estcourt	30	19	0.1
Harding			
Himeville			34.5
Hluhluwe			
Mkuze			
Newcastle	32	21	
Cedara			
(Pietermaritzburg)	30	19	5.5
Port Shepstone	25	21	16.0
Richmond			
Van Reenen			
Vryheid			
Waterford	26	13	0.4
(near Underberg)			
O.V.S. - O.F.S.			
Balkfontein			
(naby Bothaville)			
Bethlehem	25	16	4.7
Bloemfontein	28	16	2.7
(J.B.M. Hertzog)			
Bultfontein			
Fauresmith	27	15	17.8
Ficksburg			9.9
Frankfort	28	14	0.9
Harrismith			
Hoopstad	34	19	4.0
Kroonstad	30	18	
Lindley			5.5
Modderpoort			
Senekal			1.5
Petrusburg			
Philippolis			
Reddersburg			9.0
Reitz			
Rouxville			
Vrede			0.4
Warden			3.0
Welkom	29	18	0.7
Wepener	27	17	9.2
Winburg			
Zastron			

TRANSVAAL	Max	Min	RRR
Barberton			
Belfast			
Bethal	27	17	
Bospoort	30	16	
Carolina	26	16	
Delareyville			
Delmas			
Ermelo			1.0
Gideonsrus			
Groendraai	31	16	
(naby Vaalwater)			
Jan Kempdorp			7.5
Jan Smuts	25	19	
Joubert Park (Jhb)	26	19	
Kroondal	31	17	
Letaba			
Levubu	32	20	
Lichtenburg			
Loskopdam			
Loskopkanale			
(naby Groblersdal)			
Louis Trichardt			
Lydenburg	27	15	4.7
Mara	33	18	
Marnitz	33	20	
Messina	30	18	
Middelburg			
Nelspruit	34	19	
Phalaborwa	34	23	
Pietersburg	30	17	
Piet Retief	31	19	1.1
Pongola			
Potchefstroom	31	15	
Potgietersrus	32	19	
Pretoria W.B.	29	18	
Pretoriuskop			
Punda Milia			
Satara			
Sekhukhune			
Shingwidzi			
Skukuza			
Standerton	30	16	0.2
Thabazimbi			
Tomburke			
Tzaneen			
Vereeniging			
Volksrust			
Warmbad	31	19	
Waterval Boven			
Witbank			
Wolmaransstad			

S.W.A.	Max	Min	RRR
Aroab			
Bethanien			
Dordabis			
Gobabeb	29	16	
Gobabis	31	19	
Grootfontein	25	17	13.0
J.G. Strijdomlughawe	29	16	23.5
Karasburg			
Kalkfeld			
Karibib			
Keetmanshoop	33	15	0.8
Kub			
Luderitz	21	15	
Mariental	37	22	8.6
Möwe	20	16	
Ohopoho			
Okahandja			
Okaukuejo			
Ondangwa	28	18	17.5
Otavi			
Otjiwarongo			
Outjo	33	19	40.0
Rehoboth			
Rundu	35	19	2.4
Steinhausen			
Tsumeb			
Uis	31	19	
Walvisbaai	21	15	
Windhoek W.K.			
LESOTHO			
Maseru	26	16	23.4
BOTSWANA			
Francistown	32	19	
Gaberones	34	19	
Ghanzi	32	20	
Lobatsi			
Mahalapye			
Maun	32	18	
Shakawe	32	17	
Tshabong	36	18	1.0
Tshane	34	18	50.5
SWAZILAND			
Emlembe			
Manzini (Matsapa)	32	18	12.0
Stegi			

SYNOPTIC WEATHER MAP — 1200 GMT. — 1400 SAST. — SINOPTIESE WEERKAART

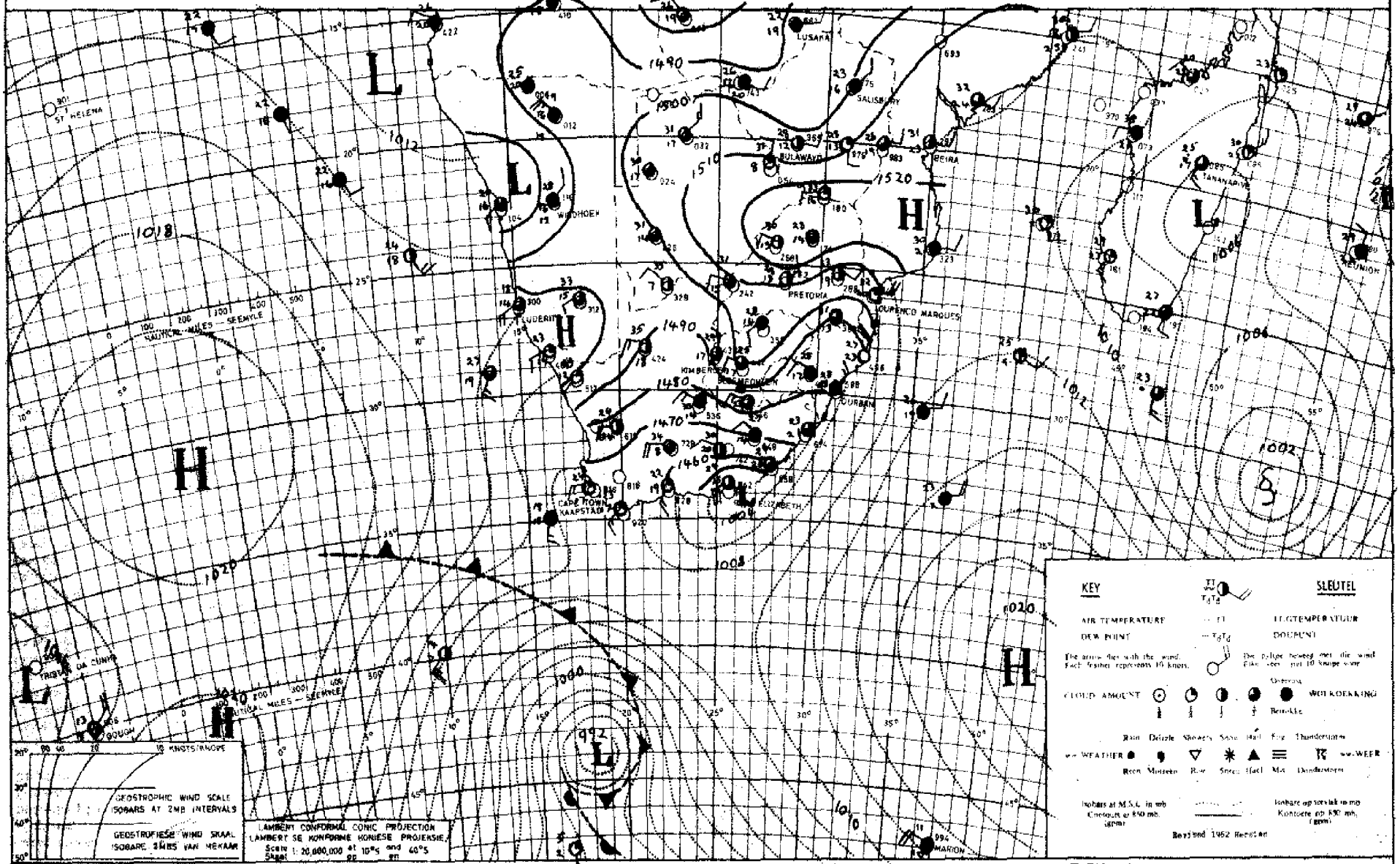

INFERENCE — DATE 10-1-1971 DATUM — AFLEIDING

The cold front approaching from the west will cause cloudy weather with showers to spread over the southern Cape coastal regions. Warm moist air is also still flowing over most of the interior and scattered showers will occur over these regions.

Die koufront wat uit die weste nader kom sal bewolkte weer met buie laat uitbreid oor die suidelike Kaapse kusgebiede. Warm, vogtige lug stroom ook nog oor die meeste binnelandse gebiede sodat verspreide donderbuie verwag kan word.

DAAGLIKSE WEERBULLETIN

Maksimum en Minimum Temperatuur (°C) en Reënval (RRR)
in mm vir die 24 uur geëindig om 0800 SAST op

WEERBURO / WEATHER BUREAU
DEPT. VAN VERVOER / DEPT. OF TRANSPORT

12-1-1971

DAILY WEATHER BULLETIN

Maximum and Minimum Temperatures (°C) and Rainfall (RRR)
in mm for the 24 hours ended at 0800 SAST on

CAPE - KAAP	Max	Min	RRR
Aberdeen			
Adelo			
Alexander Bay	24	11	
Altwal North	29	13	
Beaufort-Wes	30	14	
(Lighawe)			
Boegoeberghdam			
Boonsep			
Brandvlei			
Cala			
Caledon			
Calitzdorp			
Calvinia	28	11	
Cape Agulhas	20	15	
Cape Columbine	19	11	
Cape Point	18	13	
Cape St. Francis	20	12	
Cape Town	21	7	
(D. F. Malan)			
Cape Town			
(Roeland St.)			
Carnarvon			
Ceres			
Citrusdal			
Colesberg			
Cradock			
De Aar	31	15	
Dohne	17	11	3.0
Douglas			
East London	23	17	
(Airport)			
Elsenburg			
Fraserburg	29	12	
Garies			
George			
Graaff-Reinet	29	14	
Grahamstown			1.0
Grootfontein	29	13	
(Middelburg)			
Hopetown			
Hutywa			
Jansenville	30	12	
Joubertina			
Kimberley	29	18	4.7
(Airport)			
Kingna			
Kokstad	27	13	4.5
Kuruman	26	18	

KAAP - CAPE	Max	Min	RRR
Ladismith			
Lake Mentz			
Maclear			
Mafeking	35	18	2.6
Malmesbury			
Matatiele			
Matroosberg	26	9	
Mbashe	23	16	0.7
Mosselbaai	23	17	
Mount Frere			
Okiep	30	16	
Oudtshoorn	25	13	
Petrusville			
Piketberg			
Pofadder			
Port Alfred			
Port Elizabeth	23	10	
Port Nolloth	23	10	
Port St. Johns	23	16	5.0
Prieska	32	14	
Prince Albert			
Queenstown	24	11	
Riversdale	22	12	
Robertson	27	9	
Sheeprun	25	12	1.4
(near Maclear)			
Somerset-Oos	23	10	0.5
Steynsburg			
Strydenburg			
Sutherland	24	8	
Swellendam			
Tarkastad			
Touwsrivier			
Twee Riviere	32	16	
(Gemsbokpark)			
Umtata	21	14	1.0
Uniondale			
Upington	31	15	
Vanwyksvlei	32	16	
Victoria-Wes			
Vredendal	26	9	
Vryburg	30	20	
Williston			
Willowmore	26	12	
Willowpark	24	12	
(near Dordrecht)			

NATAL	Max	Min	RRR
Cape St. Lucia	30	20	9.5
Dundee			2.5
Durban	28	19	8.1
(Louis Botha)			
Estcourt	29	15	15.5
Harding			
Himeville			
Hluhluwe			19.5
Mkuze			13.5
Newcastle	24	17	20.6
Cedara			
(Pietermaritzburg)			
Port Shepstone	25	19	6.2
Richmond			
Van Reenen			
Vryheid			62.5
Waterford	25	12	0.8
(near Underberg)			
O.V.S. - O.F.S.			
Bethlehem			14.0
(naby Bethaville)			
Bethlehem	26	15	8.5
Bloemfontein	27	14	0.5
(J.B.M. Hertzog)			
Bultfontein			
Fauresmith	26	14	
Ficksburg			24.5
Frankfort	30	16	9.3
Harrismith			
Hoopstad	32	18	27.0
Koppies			3.5
Kroonstad	31	17	9.3
Lindley			6.0
Modderpoort			
Petrusburg			
Philippolis			
Reddersburg			
Reitz			
Rouxville			
Vrede			
Warden			4.5
Welkom	28	18	20.8
Wepener	26	15	
Winburg			
Zastron			

TRANSVAAL	Max	Min	RRR
Barberton			
Belfast			
Bethal	30	15	
Bospoort	31	17	9.0
Carolina	28	14	0.2
Delareyville			
Delmas			
Ermelo			
Gideonsrus			
Groendraai	34	17	
(naby Vaalwater)			
Jan Kempdorp			
Jan Smuts	29	16	
Joubert Park (Jhb)	28	16	
Kroondal	33	21	
Letaba			
Levubu	36	22	
Lichtenburg			
Loskopdam			
Loskopkanale			
(naby Groblersdal)			
Louis Trichardt			
Lydenburg	31	18	1.5
Mara	36	21	
Marnitz	36	19	
Messina	39	22	
Middelburg			
Nelspruit	29	21	1.4
Phalaborwa	39	24	
Pietersburg	33	21	
Piet Retief	32	15	21.9
Pongola			
Potchefstroom	32	17	15.5
Potgietersrus	34	21	
Pretoria W.B.	31	20	
Pretoriuskop			5.0
Punda Milia			
Satara			
Sekhukhune			
Shingwidzi			
Skukuza	41	22	
Standerton	31	15	
Thabazimbi			
Tomburke			
Tzaneen			
Vereeniging			
Volksrust			4.5
Warmbad	34	12	
Waterval Boven			12.6
Witbank			
Wolmaransstad			

S.W.A.	Max	Min	RRR
Aroab			
Bethanien			
Dordabis			
Gobabeb	34	13	
Gobabis	29	18	2.5
Grootfontein	28	17	7.4
J.G. Strijdomlughawe	26	18	
Karasburg			
Kalkfeld			
Karibib			
Keetmanshoop	33	21	
Kub			
Luderitz	21	13	
Mariental	34	21	
Möwe	20	16	
Ohopoho			
Okahandja			
Okaukuejo			
Ondangwa	23	20	9.0
Otavi			
Otjiwarongo			
Outjo	29	18	2.0
Rehoboth			
Rundu	30	19	0.4
Steinhausen			
Tsumeb			23.5
Uis	32	18	7.0
Walvisbaai	19	15	
Windhoek W.K.			
LESOTHO			
Maseru	27	15	2.6
BOTSWANA			
Francistown	34	23	
Gaberones	36	23	
Ghanzi	33	24	
Lobatsi			
Mahalapye			
Maun	33	21	3.5
Shakawe	31	20	1.5
Tshabong	30	23	
Tshane	31	21	40.1
SWAZILAND			
Emlembe			
Manzini (Matsapa)	35	18	28.6
Stegi			

SYNOPTIC WEATHER MAP 1200 GMT. + 1400 SAST SINOPTIESE WEERKAART

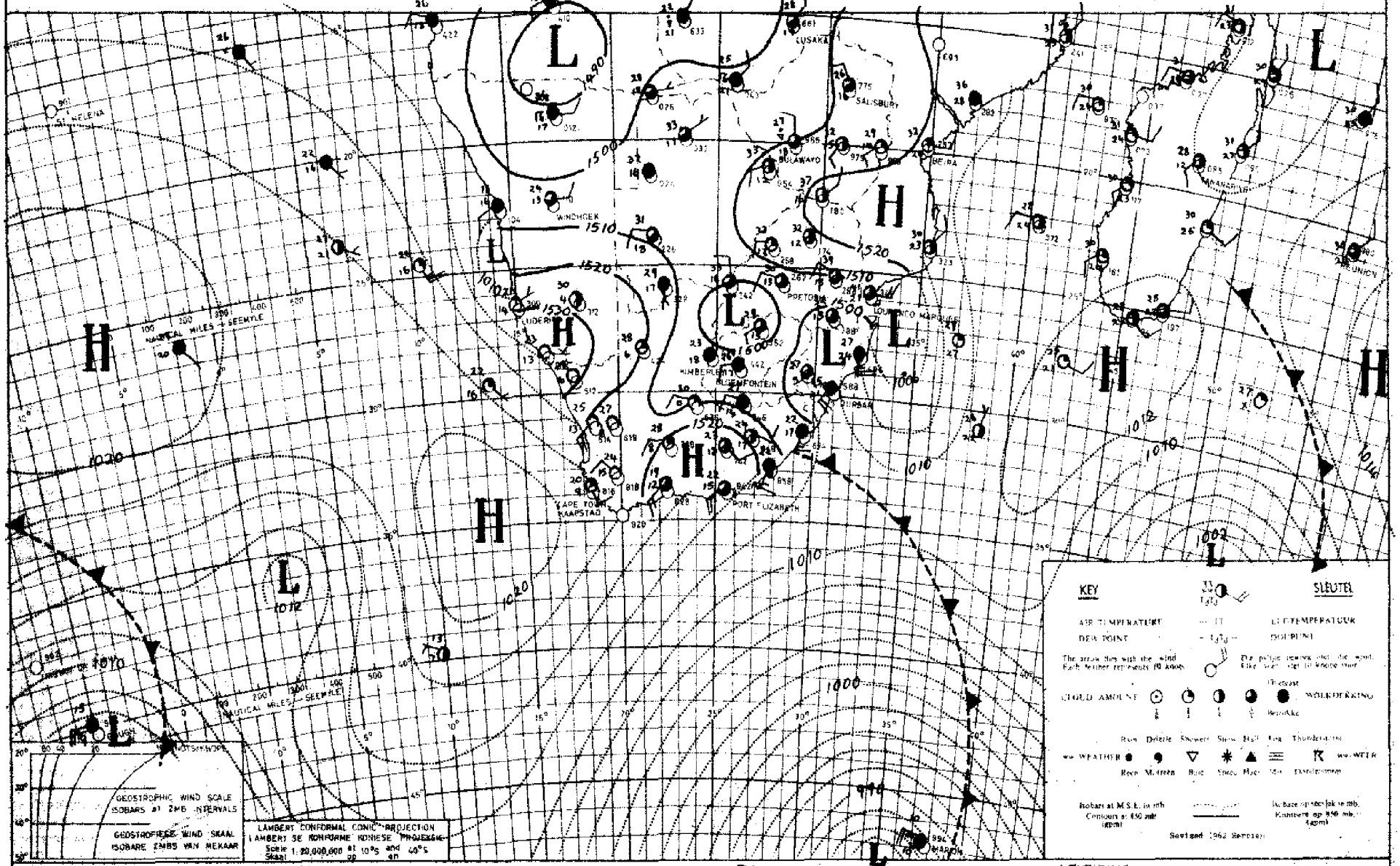

INFERENCE DATE 11-1-1971 DATUM AFLEIDING

A ridge of high pressure is pushing in south of the continent while there is a low pressure system over the central interior. Scattered showers will therefore occur in the warm, moist air which is present over the eastern and northern regions.

'n Rug van hoë druk stoot suid van die land in terwyl 'n laedrukstelsel oor die sentrale binneland geleë is. Verspreide buie sal dus voorkom in die warm, vogtige lug wat oor die oostelike en noordelike gebiede aanwesig is.

DAAGLIKSE WEERBULLETIN

Maksimum en Minimum Temperatuur (°C) en Reënval (RRR)
in mm vir die 24 uur geëindig om 0800 SAST op

WEERBURO / WEATHER BUREAU
DEPT. VAN VERVOER / DEPT. OF TRANSPORT

13-1-1971

DAILY WEATHER BULLETIN

Maximum and Minimum Temperatures (°C) and Rainfall (RRR)
in mm for the 24 hours ended at 0800 SAST on

CAPE - KAAP	Max	Min	RRR
Aberdeen			
Adelo			
Alexander Bay	21	15	
Alitwal North	31	13	0.3
Beaufort-Wes	34	17	
(Lughawe)			
Boegsebergdam			
Bontrap			
Brandvlei			
Cala			
Caledon			
Calitzdorp			
Calvinia	23	11	
Cape Agulhas	23	14	
Cape Columbine	20	11	
Cape Point	19	13	
Cape St. Francis	21	16	
Cape Town	27	11	
(D. F. Malan)			
Cape Town			
(Roeland St.)			
Carnarvon			
Ceres			
Citrusdal			
Colesberg			
Cradock			
De Aar	33	15	
Dihne	25	17	
Douglas			
East London	23	18	
(Airport)			
Elsenburg			
Fraserburg	32	24	
Garies			
George			
Graaff-Reinet	30	17	
Grahamstown			
Grootfontein	30	17	
(Middelburg)			
Hopetown			
Idutywa			
Jansenville	32	18	
Joubertina			
Kimberley	33	20	
(Airport)			
Kenyon			
Kokstad	22	13	1.0
Kuruman	32	20	

KAAP - CAPE	Max	Min	RRR
Ladismith			
Lake Mentz			
Maclear			
Mafeking	31	17	10.8
Malmesbury			
Matatiele			4.5
Matroosberg	31	11	
Mbashe	23	18	
Mosselbaai	22	17	
Mount Frere			
Oliep	32	10	
Oudtshoorn	35	13	
Petrusville			
Piketberg			
Pofadder			
Port Alfred			
Port Elizabeth	24	17	
Port Nolloth	17	10	
Port St. Johns	24	19	
Prieska	35	18	
Prince Albert			
Queenstown	28	23	
Riversdale	34	13	
Robertson	34	11	
Sheeprun	26	15	1.1
(near Maclear)			
Somerset-Oos	28	16	
Steynsburg			
Strydenburg			
Sutherland	29	6	
Swellendam			
Tarkastad			
Touwsrivier			
Twee Riviere	38	23	
(Gemsbokpark)			
Umtata	22	16	
Uniondale			
Uptington	37	20	
Vanwyksvlei	34	16	
Victoria-Wes			
Vredendal	29	13	
Vryburg	29	20	5.5
Williston			
Willowmore	32	16	
Willowpark	29	14	
(near Dordrecht)			

NATAL	Max	Min	RRR
Cape St. Lucia	26	21	10.0
Dundee			
Durban	25	22	0.3
(Louis Botha)			
Estcourt	24	17	0.2
Harding			
Himeville			
Hluhluwe			0.6
Mkuze			0.6
Newcastle	27	18	10.8
Cedara	21	16	
(Pietermaritzburg)			
Port Shepstone	23	22	0.2
Richmond			
Van Reenen			
Vryheid			
Waterford	22	12	9.0
(near Underberg)			
O.V.S. - O.F.S.			
Bailfontein			
(naby Bothaville)			
Bethlehem	28	16	2.8
Bloemfontein	29	17	1.5
(J.B.M. Hertzog)			
Bultfontein			
Fauresmith	30	17	
Ficksburg			
Frankfort	27	17	6.8
Harrismith			7.0
Hoopstad	30	20	9.0
Kroonstad	29	19	0.6
Lindley			
Modderpoort			
Koppies			2.5
Petrusburg			
Philippolis			
Reddersburg			
Reitz			
Rouxville			
Vrede			
Warden			11.5
Welkom	29	19	
Wepener	27	18	8.5
Winburg			
Zastron			

TRANSVAAL	Max	Min	RRR
Barberton			0.7
Belfast			
Bethal	29	15	35.0
Bospoort	27	13	5.3
Carolina	24	14	23.0
Delareyville			
Delmas			17.0
Ermelo			
Gideonsrus			
Groendraai	33	19	15.0
(naby Vaalwater)			
Jan Kempdorp			0.9
Jan Smuts	28	15	11.0
Joubert Park (Jhb)	27	14	17.0
Kroondal	33	18	2.6
Letaba			
Levubu	30	20	4.2
Lichtenburg			
Loskopdam			23.0
Loskopkanale			91.0
(naby Groblersdal)			
Louis Trichardt			
Lydenburg	27	17	
Mara	30	19	26.0
Marnitz	34	18	53.5
Messina	34	19	50.0
Middelburg			8.0
Marble Hall			8.5
Nelspruit	25	20	0.1
Phalaborwa			
Pietersburg	29	18	0.2
Piet Retief	21	16	0.2
Pongola			
Potchefstroom	28	17	0.6
Potgietersrus	32	18	
Pretoria W.B.	32	18	18.7
Pretoriuskop			
Punda Milia			
Satara			
Sekhukhune			
Shingwidzi			
Skukuza	28	21	
Standerton	30	15	0.8
Thabazimbi			15.5
Tzaneen			98.1
Vereeniging			
Volksrust			16.0
Warmbad	34	19	10.5
Waterval Boven			2.0
Witbank			14.6
Wolmaransstad			

S.W.A.	Max	Min	RRR
Aroab			
Bethanien			
Dordabis			
Gobabeb	32	12	
Gobabis	31	17	18.0
Grootfontein	28	16	0.7
J.G. Strijdomlughawe	30	15	
Karasburg			
Kalkfeld			
Karibib			
Keetmanshoop	37	19	
Kub			
Luderitz	21	12	
Mariental	37	21	
Möwe	20	16	
Ohopoho			2.5
Okahandja			
Okaukuejo			
Ondangwa	30	19	8.6
Otavi			
Otjiwarongo			
Ottjo	29	17	5.0
Namutoni			10.0
Rehoboth			
Rundu	28	18	18.0
Steinhausen			
Tsumeb			
Uis	31	16	
Walvisbaai	17	14	
Windhoek W.K.			
LESOTHO			
Maseru	27	18	
BOTSWANA			
Francistown	33	18	4.6
Gaberones	34	20	
Ghanzi	31	20	
Lobatsi			
Sehitwa			21.5
Mahalapye			
Maun	29	21	
Shakawe	27	21	11.5
Tshabong	35	21	
Tshane	28	18	0.7
Olifantsdrift			19.5
SWAZILAND			
Enslembe			
Manzini (Matsapa)	23	18	
Stegi			

SYNOPTIC WEATHER MAP 1200 GMT — 1400 SAST. SINOPTIESE WEERKAART

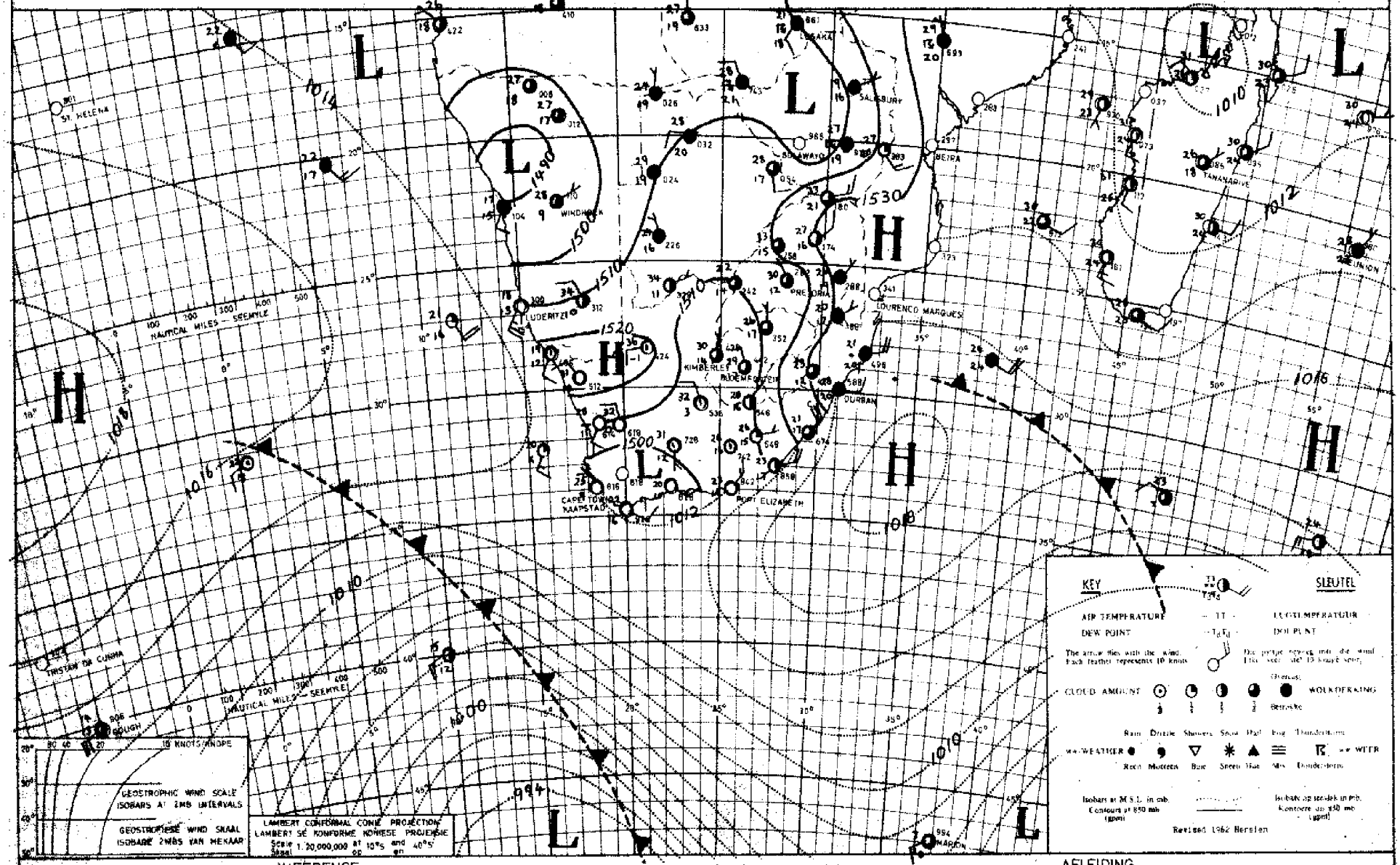

INFERENCE

There are several low pressure systems over the interior and consequently scattered showers will occur in the moist air circulating over the eastern and northern regions of the country. The cold front approaching from the west will bring cloudy weather with rain to the Southern Cape coastal regions.

DATE 12 - 1 - 1971 DATUM

AFLEIDING

Daar is verskeie laedrukstelsels oor die binneland en gevolglik sal verspreide buie voorkom in die vochtige lug wat oor die oostelike en noordelike dele van die land sirkuleer. Die koufront wat van die weste nader, sal bewolkte weer met reën oor die suidelike Kaapse kusgebiede aanbring.

DAAGLIKSE WEERBULLETIN

Maksimum en Minimum Temperatuur (°C) en Reënval (RRR)
in mm vir die 24 uur geëindig om 0800 SAST op

WEERBURO / WEATHER BUREAU
DEPT. VAN VERVOER / DEPT. OF TRANSPORT

14-1-1971

DAILY WEATHER BULLETIN

Maximum and Minimum Temperatures (°C) and Rainfall (RRR)
in mm for the 24 hours ended at 0800 SAST on

CAPE - KAAP	Max	Min	RRR
Aberdeen			
Adelaide			
Alexander Bay	22	16	
Aliwal North	28	15	3·0
Beaufort-Wes	34	16	
(Laghawe)			
Bonnievale			
Bontebok			
Brandvlei			
Cala			
Caledon			
Calitzdorp			
Calvinia	27	14	
Cape Agulhas	25	14	1·0
Cape Columbine	19	13	0·4
Cape Point	18	13	1·1
Cape St. Francis	22	17	
Cape Town	23	14	2·6
(D. F. Malan)			
Cape Town			
(Roeland St.)			
Carnarvon			
Ceres			
Citrusdal			
Colesberg			
Cradock			
De Aar	33	15	
Dorbe	28	15	5·5
Douglas			
East London	26	18	4·4
(Airport)			
Elsenburg			
Fraserburg	31	12	
Garies			
George			
Graaff-Reinet	33	14	
Grahamstown			
Grootfontein			
(Middelburg)	32	18	2·3
Hopetown			
Idutywa			
Jansenville	34	15	
Joubertina			
Kimberley	26	18	
(Airport)			
Knysna			
Kokstad	31	16	
Kuruman	27	17	2·0

KAAP - CAPE	Max	Min	RRR
Ladismith			
Lake Mentz			
Langebaanweg			0·1
Maclear			
Mafeking	28	17	31·0
Malmesbury			
Matatiele			0·5
Matroosberg	26	13	
Mbashe	26	20	
Mosselbaai	25	16	
Mount Frere			
Oliep	26	12	
Oudtshoorn	32	16	
Petrusville			
Piketberg			
Potfadder			
Port Alfred			
Port Elizabeth	26	17	
Port Nolloth	19	14	
Port St. Johns	24	21	
Prieska	35	18	
Prince Albert			
Queenstown	32	14	7·0
Riversdale	30	15	
Robertson	29	17	
Sheeprun	32	18	
(near Maclear)			
Somerset-Oos	29	12	
Steynsburg			
Strydenburg			
Sutherland	25	11	
Swellendam			
Tarkastad			
Touwsrivier			
Twee Riviere	34	20	
(Gemsbokpark)			
Umtata			
Uniondale			
Upington	33	18	
Vanwyksvlei	33	12	
Victoria-Wes			
Vredendal	25	17	1·0
Vryburg			
Williston			
Willowmore	34	15	
Willowpark			
(near Dordrecht)	27	16	4·0

NATAL	Max	Min	RRR
Cape St. Lucia	27	22	28·0
Dundee			7·5
Durban	30	22	
(Louis Botha)			
Estcourt	30	17	13·8
Harding			
Himeville			3·5
Hluhluwe			1·3
Mkuze			
Newcastle	29	19	10·5
Cedara	21	16	
(Pietermaritzburg)			
Port Shepstone	25	21	
Richmond			
Van Reenen			12·5
Vryheid			
Waterford	27	14	4·0
(near Underberg)			
O.V.S. - O.F.S.			
Balkfontein			
(naby Bothaville)			
Bethlehem	24	15	41·2
Bloemfontein	28	15	2·3
(J.B.M. Hertzog)			
Bultfontein			
Fauresmith	27	16	
Ficksburg			
Frankfort	26	15	24·5
Heilbron			40·0
Harrismith			5·5
Hoopstad	26	17	19·0
Kopanang			18·5
Kroonstad	27	17	3·3
Lindley			
Modderpoort			11·5
Petrusburg			
Philippolis			
Reddersburg			
Reitz			
Rouxville			
Vrede			16·5
Warden			10·5
Welkom	25	17	9·6
Wepener	26	16	4·0
Winburg			
Zastron			

TRANSVAAL	Max	Min	RRR
Barberton			
Belfast			
Bethal	23	15	13·4
Bospoort	23	16	23·8
Carolina	24	15	0·5
Delareyville			19·0
Delmas			35·0
Ermelo			4·0
Gideonsrus			
Groendraai	29	20	
(naby Vaalwater)			
Jan Kempdorp			22·0
Jan Smuts	23	15	12·3
Joubert Park (Jhb)	23	14	30·0
Kroondal	27	18	39·8
Letaba			
Levubu	29	20	4·0
Lichtenburg			
Loskopdam			9·5
Loskopkanale			1·5
(naby Groblersdal)			
Louis Trichardt			
Lydenburg	27	17	6·0
Mara	27	19	8·3
Marnitz	28	21	
Messina	30	26	3·9
Middelburg			10·0
Marble Hall			2·5
Nelspruit	30	19	0·1
Phalaborwa	33	24	
Pietersburg	29	20	0·1
Piet Retief	28	18	3·2
Pongola			
Potchefstroom	27	16	26·0
Potgietersrus	30	21	
Pretoria W.B.	25	17	23·5
Pretoriuskop			
Punda Milia			
Schweizer Reneke			18·0
Satara			
Sekhukhune			
Shingwidzi			
Skukuza	35	22	
Standerton	28	15	18·6
Thabazimbi			3·0
Tomburke			
Tzaneen			
Vereeniging			
Volksrust			10·0
Warmbad	26	18	14·0
Waterval Boven			15·8
Witbank			14·2
Wolmaransstad			

S.W.A.	Max	Min	RRR
Aroab			
Bethanien			
Dordabis			
Gobabeb	27	11	
Gobabis	29	18	3·7
Grootfontein	27	17	
J.G. Strijdomlughawe	30	15	
Karasburg			
Kalkfeld			
Karibib			
Keetmanshoop	33	15	
Kub			
Lüderitz	30	13	
Mariental	36	19	
Möwe	19	13	
Ohopoho			
Okahandja			
Okaukuejo			
Ondangwa	27	17	
Otavi			
Otjiwarongo			
Outjo	27	11	
Rehoboth			
Rundu	25	19	11·0
Steinhausen			
Tsumeb			
Uis	32	14	
Walvisbaai	19	13	
Windhoek W.K.			
LESOTHO			
Maseru	33	16	20·4
BOTSWANA			
Francistown	31	19	9·2
Gaberones	32	23	1·8
Ghanzi	28	22	
Lobatsi			
Mahalapye			
Maun	29	20	4·5
Shakawe	28	20	
Tshabong	30	20	6·0
Tshane	22	19	5·0
SWAZILAND			
Brembe			
Manzini (Matsapa)	30	23	
Stegi			

SYNOPTIC WEATHER MAP 1200 GMT — 1400 SAST SINOPTIESE WEERKAART

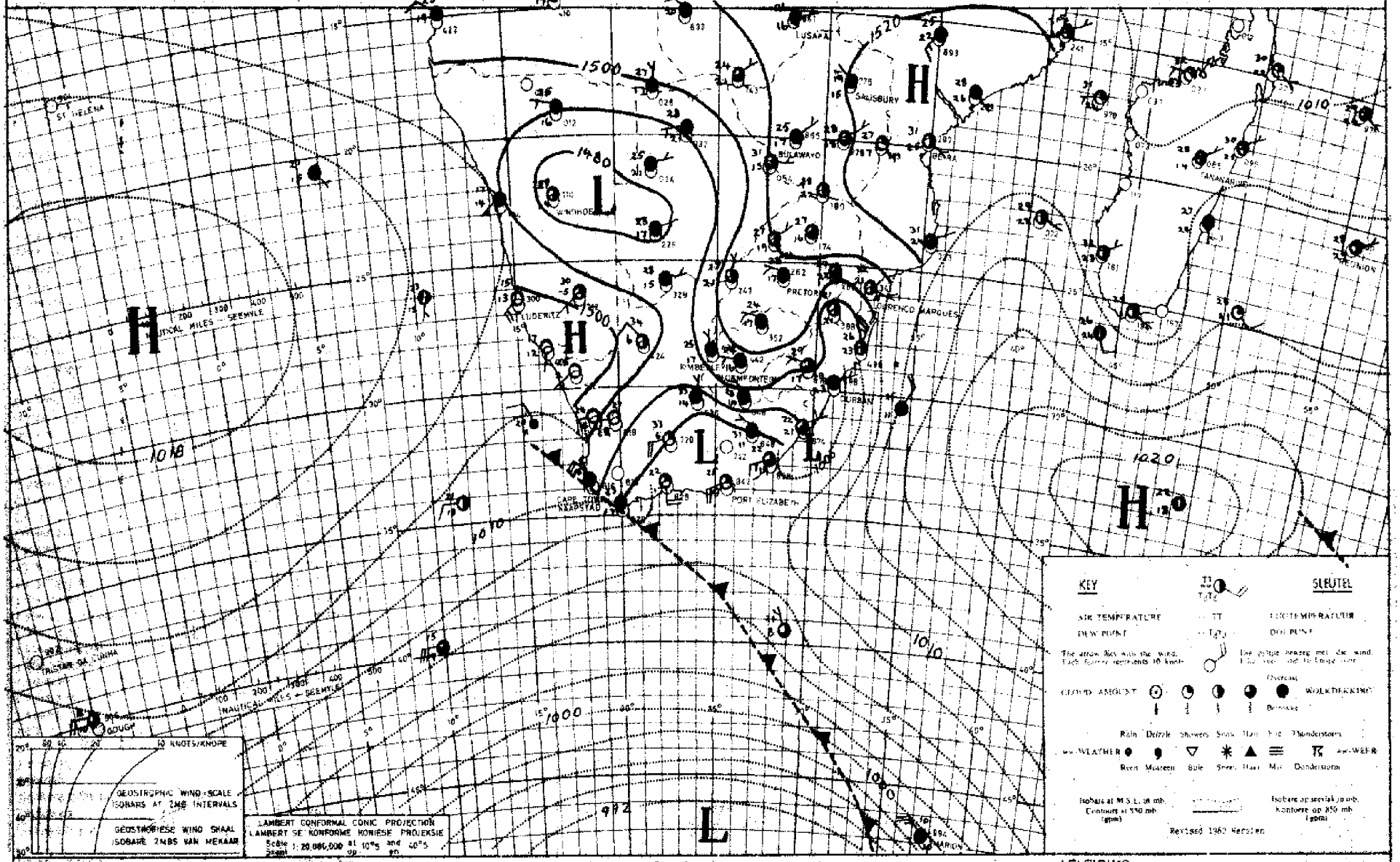

INFERENCE DATE 13 - 1 - 1971 DATUM AFLEIDING

Light rain or showers will occur along the South coast after the frontal passage. Drier air is circulating over the Western and South-western Cape interior where it will be mainly fine but with high dewpoints and favourable circulation over the remainder of the country, scattered rain and showers will occur over most areas.

Ligte reën of buie sal langs die Suidkus voorkom na die deur-gang van die koufront. Droër lug sirkuleer oor die Westelike en Suidwestelike Kaapse binneland waar dit hoofsaaklik mooiweer sal wees maar met gunstige vogtoestande en sirkulasie oor die res van die land, sal verspreide reën en buie oor meeste dele voorkom.

DAAGLIKSE WEERBULLETIN

Maksimum en Minimum Temperatuur (°C) en Reënval (RRR)
in mm vir die 24 uur geëindig om 0800 SAST op

WEERBURO / WEATHER BUREAU
DEPT. VAN VERVOER / DEPT. OF TRANSPORT

15-1-1971

DAILY WEATHER BULLETIN

Maximum and Minimum Temperatures (°C) and Rainfall (RRR)
in mm for the 24 hours ended at 0800 SAST on

CAPE - KAAP	Max	Min	RRR
Aberdeen			
Addo			
Alexander Bay	26	18	
Aliwal North	31	14	
Beaufort-Wes	31	16	
(Loghawe)			
Boegoebergdam			
Boetsap			
Brandvlei			
Cala			
Caledon			
Calitzdorp			
Calvinia	24	14	
Cape Agulhas	22	16	
Cape Columbine	20	13	
Cape Point	20	14	0.1
Cape St. Francis	22	16	
Cape Town	23	16	
(D. F. Malan)			
Cape Town			
(Roeland St.)			
Carnarvon			
Ceres			
Citrusdal			
Colesberg			
Cradock			
De Aar	32	15	
Döhne	23	16	2.5
Douglas			
East London	24	17	8.0
(Airport)			
Elsenburg			
Fraserburg	26	11	
Garies			
George			
Graaff-Reinet	32	13	
Grahamstown			
Grootfontein	31	15	
(Middelburg)			
Hopetown			
Idutywa			
Jansenville	34	15	
Joubertina			
Kimberley	31	19	
(Airport)			
Knysna			
Kokstad	24	16	
Kuruman	30	17	

KAAP - CAPE	Max	Min	RRR
Ladismith			
Lake Mentz			
Maclear			
Mafeking	22	16	26.0
Malmesbury			
Matatiele			
Matroosberg	23	11	
Mbashe	25	20	1.6
Mosselbaai	23	18	
Mount Frere			
Okiep	26	14	
Oudtshoorn	28	14	
Petrusville			
Piketberg			
Pofadder			
Port Alfred			
Port Elizabeth	24	17	
Port Nolloth	19	12	
Port St. Johns	26	21	
Prieska	33	17	
Prince Albert			
Queenstown	32	13	
Riversdale	25	13	
Robertson	27	16	
Sheeprun	31	17	
(near Maclear)			
Somerset-Oos	31	15	
Steynsburg			
Strydenburg			
Sutherland	21	9	
Swellendam			
Tarkastad			
Touwsrivier			
Twee Riviere			
(Gemsbokpark)			
Umtata	26	18	
Uniondale			
Upington	33	18	
Vanwyksvlei	31	17	
Victoria-Wes			
Vredendal	25	15	
Vryburg			
Williston			
Willowmore	29	13	
Willowpark	27	12	
(near Dordrecht)			

NATAL	Max	Min	RRR
Cape St. Lucia	29	23	0.8
Dundee			
Durban	27	23	
(Louis Botha)			
Estcourt	29	20	
Harding			
Himeville			
Hluhluwe			
Mkuze			33.5
Newcastle	29	16	0.3
Cedara			
(Pietermaritzburg)	26	18	1.0
Port Shepstone	26	22	
Richmond			
Van Reenen			
Vryheid			
Waterford	27	14	8.1
(near Underberg)			
O.V.S. - O.F.S.			
Balkfontein			
(naby Bothaville)			
Bethlehem	24	16	
Bloemfontein	28	17	
(J.B.M. Hertzog)			
Bultfontein			
Fauresmith	29	14	
Ficksburg			
Frankfort	25	16	
Harrismith			
Hoopstad	28	22	
Koppies			1.2
Kroonstad	26	19	
Lindley			
Modderpoort			
Petrusburg			
Philippolis			
Reddersburg			
Reitz			
Rouxville			
Vrede			
Warden			
Welkom	27	18	
Wepener	28	18	
Winburg			
Zastron			

TRANSVAAL	Max	Min	RRR
Barberton			
Belfast			
Bethal	25	17	0.1
Bospoort	23	15	11.8
Carolina	25	16	
Delareyville			
Delmas			3.0
Ermelo			
Gideonsrus			
Groendraai	29	19	49.5
(naby Vaalwater)			
Jan Kempdorp			
Jan Smuts	24	17	2.4
Joubert Park (Jhb)	24	15	6.5
Kroondal	27	18	36.7
Letaba			
Levubu	33	22	
Lichtenburg			
Loskopdam			
Loskopkanale			
(naby Groblersdal)			
Louis Trichardt			
Lydenburg	27	17	
Mara	31	21	
Marnitz	31	21	
Messina	35	22	
Middelburg			
Marble Hall			1.0
Nelspruit	35	22	
Phalaborwa	34	22	14.0
Pietersburg	31	21	
Piet Retief	29	18	0.4
Pongola			
Potchefstroom	25	17	11.5
Potgietersrus	29	19	8.5
Pretoria W.B.	27	19	0.4
Pretoriuskop			
Punda Milia			
Satara			
Sekhukhune			
Shingwidzi			
Skukuza	36	24	
Standerton	26	16	4.4
Thabazimbi			16.0
Tomburke			
Tzaneen			
Vereeniging			
Volksrust			
Warmbad	27	18	23.0
Waterval Boven			0.5
Withank			
Wolmaransstad			

S.W.A.	Max	Min	RRR
Aroab			
Bethanien			
Dordabis			
Gobabeb	31	13	
Gobabis	31	19	
Grootfontein	31	20	
J.G. Strijdomlughawe	30	20	
Karasburg			
Kalkfeld			
Karibib			
Keetmanshoop	32	17	
Kub			
Luderitz			
Mariental	34	20	
Möwe	19	15	
Ohopoho			
Okahandja			
Okaukuejo			
Ondangwa			
Otavi			
Otjiwarongo			
Outjo	29	17	
Rehoboth			
Rundu	30	21	
Steinhausen			
Tsumeb			
Uis	32	15	
Walvisbaai	20	14	
Windhoek W.K.			
LESOTHO			
Maseru	27	17	
BOTSWANA			
Francistown	28	20	4.4
Gaberones	32	21	3.4
Ghanzi	29	23	32.0
Lobatsi			
Mahalapye			
Maun	31	20	
Shakawe	30	22	2.0
Tshabong	22	12	
Tshane	32	22	
SWAZILAND			
Emlembe			
Manzini (Matsapa)	32	20	7.0
Stegi			

SYNOPTIC WEATHER MAP 1200 GMT. — 1400 SAST. SINOPTIESE WEERKAART

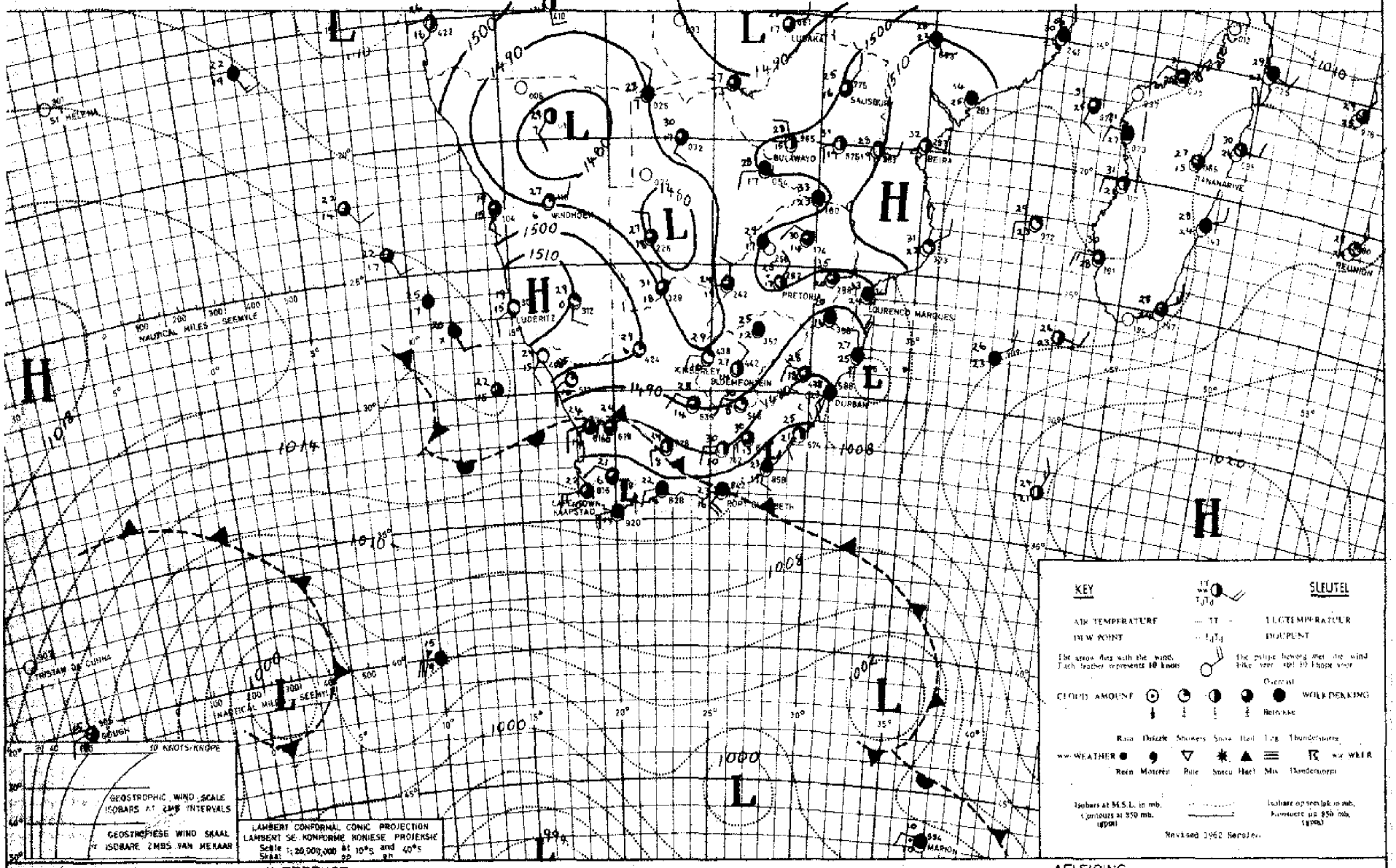

INFERENCE DATE 14-1-19 71 DATUM AFLEIDING

Scattered showers will still occur in the warm, moist air-mass which is circulating over the interior regions east of the troughs of low pressure. The cold front which has passed Gough Island will cause cloudy weather with rain later over South-western Cape.

Verspreide buie sal nog voorkom in die vagtige lug wat oos van die laedruktrôe oor die binneland beweeg. Die koufront wat by Gougheiland verbyg is, sal bewolkte weer met reën later veroorsaak oor Suidwes-Kaapland.

DAAGLIKSE WEERBULLETIN

Maksimum en Minimum Temperatuur (°C) en Reënval (RRR) in mm vir die 24 uur geëindig om 0900 SAST op

WEERBURO / WEATHER BUREAU
DEPT. VAN VERVOER / DEPT. OF TRANSPORT

16-1-1971

DAILY WEATHER BULLETIN

Maximum and Minimum Temperatures (°C) and Rainfall (RRR) in mm for the 24 hours ended at 0900 SAST on

CAPE - KAAP	Max	Min	RRR
Aberdeen			
Adelo			
Alexander Bay	25	15	
Altwal North	33	16	
Beaufort-Wes	32	16	
(Laglawe)			
Bosgoshergdam			
Bootsap			
Brandvlei			
Calo			
Caledon			
Calitsdorp			
Calvinia	26	11	
Cape Agulhas	26	16	0.2
Cape Columbine	21	13	
Cape Point	18	13	5.0
Cape St. Francis	23	18	0.1
Cape Town	21	14	2.8
(D. F. Malan)			
Cape Town			
(Rosland St.)			
Carnarvon			
Ceres			
Citrusdal			
Colesberg			
Cradock			
De Aar	32	16	
Dohne	27	14	
Douglas			
East London	26	19	
(Airport)			
Elsenburg			
Fraserburg	28	12	
Garies			
George			1.5
Graaff-Reinet	33	13	
Grahamstown			
Grootfontein	32	12	
(Middelburg)			
Hopetown			
Humansdorp			
Jansenville	35	18	
Jouberting			
Kimberley	32	17	
(Airport)			
Kenyna			1.8
Kokstad	33	14	4.0
Kuruman	33	14	

KAAP - CAPE	Max	Min	RRR
Ladismith			
Lake Mentz			
Maclear			
Mafeking	27	18	
Malmesbury			
Matatiele			
Matroosberg	22	10	
Mbashe	26	19	
Mosselbaai	25	16	
Mount Frere			
Oliep	26	15	
Oudtshoorn	31	17	
Petrusville			
Piketberg			
Potsdder			
Port Alfred			
Port Elizabeth	27	17	0.9
Port Nolloth	21	12	
Port St. Johns	26	20	
Prieska	33	19	
Prince Albert			
Queenstown	33	13	
Riversdale	30	13	1.0
Robertson	26	13	0.7
Sheeprun	34	14	
(near Maclear)			
Somerset-Oos	32	15	
Steynsburg			
Strydenburg			
Sutherland	22	8	
Swellendam			
Tarkastad			
Touwsrivier			
Twee Riviere	36	19	
(Gemsbokpark)			
Umtata	31	18	
Umzimkulu			
Upington	34	18	
Vanwyksvlei	31	16	
Victoria-Wes			
Vredendal	25	18	
Vryburg			
Williston			
Willowmore			
Willowpark	30	13	
(near Dordrecht)			

NATAL	Max	Min	RRR
Cape St. Lucia	30	24	
Dundee			23.8
Durban	29	23	3.2
(Louis Botha)			
Estcourt	30	19	1.4
Harding			
Himeville			
Hluhluwe			3.5
Mkuze			3.0
Newcastle	32	18	
Cedara	31	16	35.0
(Pietermaritzburg)			
Port Shepstone	27	23	
Richmond			
Van Reenen			3.0
Vryheid			
Waterford	29	12	0.5
(near Underberg)			
O.V.S. - O.F.S.			
Bethlehem			
(naby Bethlehem)			
Bethlehem			
Bloemfontein	30	12	3.0
(J.B.M. Hertzog)			
Bultfontein			
Fauresmith	30	17	
Ficksburg			
Frankfort	27	18	
Harrismith			
Hoopstad	30	17	3.0
Kroonstad	29	18	
Lindley			
Modderpoort			
Petrusburg			
Philippolis			
Reddersburg			
Reitz			
Roxville			
Vrede			
Warden			
Welkom	XX	18	
Wepener	31	13	
Winburg			
Zastron			

TRANSVAAL	Max	Min	RRR
Barberton			4.2
Belfast			
Bethal	26	14	11.5
Bospoort	28	17	
Carolina	26	14	15.0
Delareyville			
Delmas			
Ermelo			
Gideonsrus			
Groendraai	30	19	1.5
(naby Vaalwater)			
Jan Kempdorp			
Jan Smuts	25	13	
Joubert Park (Jhb)	25	16	
Kroondal	29	19	
Letaba			
Levubu	32	21	1.7
Lichtenburg			
Loskopdam			19.5
Loskopkanale			1.5
(naby Groblersdal)			
Louis Trichardt			
Lydenburg	27	17	15.0
Mara	31	20	
Marnitz	32	20	1.0
Messina	35	22	
Middelburg			3.5
Nelspruit	31	21	1.4
Phalaborwa	33	23	1.0
Pietersburg	29	17	5.0
Piet Retief	30	17	15.0
Pongola			
Potchefstroom	29	17	
Potgietersrus	30	19	9.0
Pretoria W.B.	28	19	
Pretoriuskop			
Punda Milia			
Sabie			
Sekhukhune			
Shingwidzi			
Skukuza	34	24	1.0
Standerton	29	15	
Thabazimbi			
Tomburke			2.5
Tzaneen			
Vereeniging			
Volkrust			
Warmbad	27	20	9.0
Waterval Boven			
Witbank			
Wolmaransstad			

S.W.A.	Max	Min	RRR
Aroab			
Bethanien			
Dordabis			
Gobabeb	31	15	
Gobabis			
Grootfontein	30	17	
J.G. Strijdomlughawe	30	18	
Karasburg			
Kalkfeld			
Karibib			
Keetmanshoop	35	19	
Kub			
Luderitz			
Mariental	36	23	
Möwe	21	13	
Okopoko			
Okahandja			
Okaukuejo			
Ondangwa			
Otavi			
Otjiwarongo			
Outjo			
Rehoboth			
Rundu	32	20	
Steinhausen			
Tsumeb			
Uis			
Walvisbaai	21	15	
Windhoek W.K.			
LESOTHO			
Maseru	28	15	
BOTSWANA			
Francistown	30	20	9.5
Gaberones	28	19	0.9
Ghanzi	27	23	18.0
Lobatse			
Mahalapye			
Maun	31	20	
Shakawe	32	20	
Tshabong	XX	18	
Tsetse	31	19	
SWAZILAND			
Ezulwini			
Mamzini (Matsapa)	32	22	
Stegi			

SYNOPTIC WEATHER MAP 1200 GMT. — 1400 SAST. SINOPTIESE WEERKAART

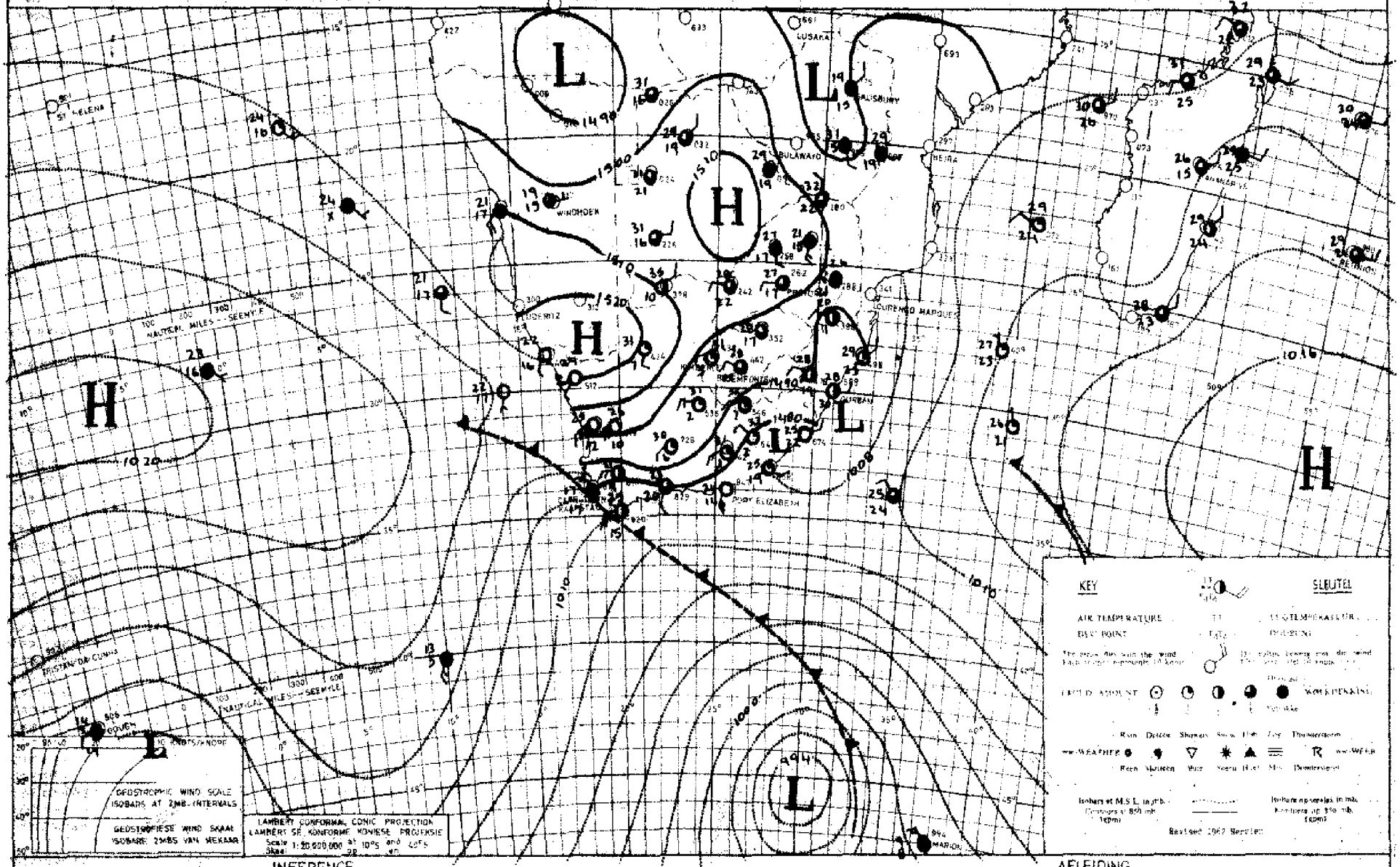

A fairly strong ridge of high pressure will push in south of the continent behind the cold front and therefore cool, cloudy weather with rain will advance over Southern and Eastern Cape and Natal. Scattered thundershowers will occur in the warm, moist air-mass over Transvaal, northern Free State and Botswana.

'n Redelike sterk rug van hoë druk sal agter die koufront suid van die land inbeweeg sodat koel, bewolkte weer met reën oor Suid-en Oos-Kaapland en later oor Natal sal uitbreï. Verspreide donderbuie sal voorkom in die warm, vogtige lugmassa oor Transvaal, Noord-Vrystaat en Batswana.

DAAGLIKSE WEERBULLETIN

Maksimum en Minimum Temperatuur (°C) en Reënval (RRR)
in mm vir die 24 uur geëindig om 0800 SAST op

WEERBURO / WEATHER BUREAU
DEPT. VAN VERVOER / DEPT. OF TRANSPORT

17-1-1971

DAILY WEATHER BULLETIN

Maximum and Minimum Temperatures (°C) and Rainfall (RRR)
in mm for the 24 hours ended at 0800 SAST on

CAPE - KAAP	Max	Min	RRR
Aberdeen			
Adelo			
Alexander Bay			
Aliwal North	33	15	
Beaufort-Wes	31	15	
(Laghawe)			
Bonnievale			
Bontrap			
Brandvlei			
Cala			
Caledon			
Calitzdorp			
Calvinia	30	14	
Cape Agulhas	20	16	
Cape Columbine	19	12	
Cape Point	18	14	
Cape St. Francis	20	17	5.0
Cape Town	20	14	
(D. F. Malan)			
Cape Town			
(Roeland St.)			
Carnarvon			
Ceres			
Citrusdal			
Colesberg			
Cradock			
De Aar	34	16	
Dohne	17	13	9.0
Douglas			
East London	22	17	5.7
(Airport)			
Elsenburg			
Fraserburg	31	12	
Garies			
George			
Graaff-Reinet	28	15	
Grahamstown			
Grootfontein	30	15	
(Middelburg)			
Hopetown			
Humansdorp			
Jansenville	28	17	
Joubertina			
Kimberley	33	19	
(Airport)			
Kuruman			
Kolmanskop	23	15	
Kuruman	34	18	

KAAP - CAPE	Max	Min	RRR
Ladismith			
Lake Mentz			
Maclear			
Mafeking	29	16	6.3
Malmesbury			
Matatiele			
Matroosberg	24	10	
Mbashe	24	18	5.0
Mosselbaai	20	16	
Mount Frere			
Oliep	30	17	
Oudtshoorn	22	12	
Petrusville			
Piketberg			
Potadder			
Port Alfred			
Port Elizabeth	22	16	3.0
Port Nolloth			
Port St. Johns	24	18	7.0
Prieska	35	18	
Prince Albert			
Queenstown	24	12	2.0
Riversdale	24	13	
Robertson	23	11	
Sheeprun	23	14	1.8
(near Maclear)			
Somerset-Oos	20	13	1.5
Steynsburg			
Strydenburg			
Sutherland	27	9	
Swellendam			
Tarkastad			
Touwsrivier			
Twee Riviere	37	19	
(Gemsbokpark)			
Umtata	22	15	1.3
Uniondale			
Upington	36	18	
Vanwyksvlei	34	17	
Victoria-Wes			
Vredendal	26	11	
Vryburg			
Williston			
Willowmore	26	14	
Wilderpark			
(near Dordrecht)			

NATAL	Max	Min	RRR
Cape St. Lucia	26	21	59.5
Dundee			
Durban	27	22	
(Louis Botha)			
Estcourt	27	16	
Harding			
Himeville			
Hluhluwe			
Mkuze			22.5
Newcastle	29	18	
Cedara			
(Pietermaritzburg)			
Port Shepstone	26	20	14.3
Richmond			
Van Reenen			
Vryheid			
Waterford			
(near Underberg)	17	13	2.7
O.V.S. - O.F.S.			
Balkfontein			
(naby Bethaville)			
Bethlehem	xx	14	2.4
Bloemfontein	32	16	
(J.B.M. Hertzog)			
Boltfontein			
Fauresmith	32	15	
Ficksburg			
Frankfort	29	16	11.7
Harrismith			
Hoopstad	32	18	
Koppies			8.0
Kroonstad	31	18	
Lindley			
Modderpoort			
Petrusburg			
Philippolis			
Reddersburg			
Reitz			
Rouxville			
Vrede			
Warden			
Welkom			
Wepener			
Winburg			
Zastron			

TRANSVAAL	Max	Min	RRR
Barberton			39.5
Belfast			
Bethal	24	15	
Bospoort	30	16	
Carolina	23	15	5.0
Delareyville			
Delmas			
Ermelo			
Gideonsrus			
Groondraai	28	13	31.0
(naby Vaalwater)			
Jan Kempdorp			
Jan Smuts	27	14	
Joubert Park (Jhb)	25	15	
Kroondal	30	17	0.4
Letaba			
Levubu	31	20	37.0
Lichtenburg			
Loskopdam			
Loskopkanale			
(naby Groblersdal)			
Louis Trichardt			
Lydenburg			
Mara	30	19	77.4
Marnitz			
Messina	32	20	
Middelburg			
Nelspruit	26	21	15.0
Phalaborwa	xx	21	67.0
Pietersburg	27	16	39.0
Piet Retief	25	17	
Pongola			
Potchefstroom	30	17	6.0
Potgietersrus	28	19	9.5
Pretoria W.B.	30	19	0.6
Pretoriuskop			18.0
Punda Milia			
Satara			
Sekhukhune			
Shingwidzi			
Skukuza	26	20	43.0
Standerton	28	15	
Thabazimbi			
Tomlburke			4.0
Tzaneen			109.0
Verseniging			
Volksrust			
Warmbad	30	17	24.0
Waterval Boven			
Witbank			
Wolmaransstad			

S.W.A.	Max	Min	RRR
Aroab			
Bethanien			
Dordabis			
Gobabeb	33	16	
Gobabis	27	18	
Grootfontein	30	16	24.5
J.G. Strijdomlughawe	29	17	6.5
Karasburg			
Kalkfeld			
Karibib			
Keetmanshoop	36	21	
Kub			
Luderitz			
Mariental	37	22	
Möwe	21	16	
Okopoko			
Okahandja			
Okaukuejo			
Ondangwa			
Otavi			
Otjiwarongo			
Outjo			8.0
Hoba			
Rehoboth			
Rundu			
Steinhausen			
Tsumeb			
Uis			
Walvisbaai	20	14	
Windhoek W.K.			
LESOTHO			
Maseru	30	16	
BOTSWANA			
Francistown	29	20	1.5
Gaberones	33	20	
Ghanzi			
Lobatsi			
Mahalapye			
Maun	30	19	3.3
Shakawe	32	20	1.3
Tshabong	xx	19	
Tshane	33	19	
SWAZILAND			
Emlembe			
Manzini (Matsapa)	27	18	20.9
Stegi			

SYNOPTIC WEATHER MAP 1200 GMT. — 1400 SAST. SINOPTIESE WEERKAART

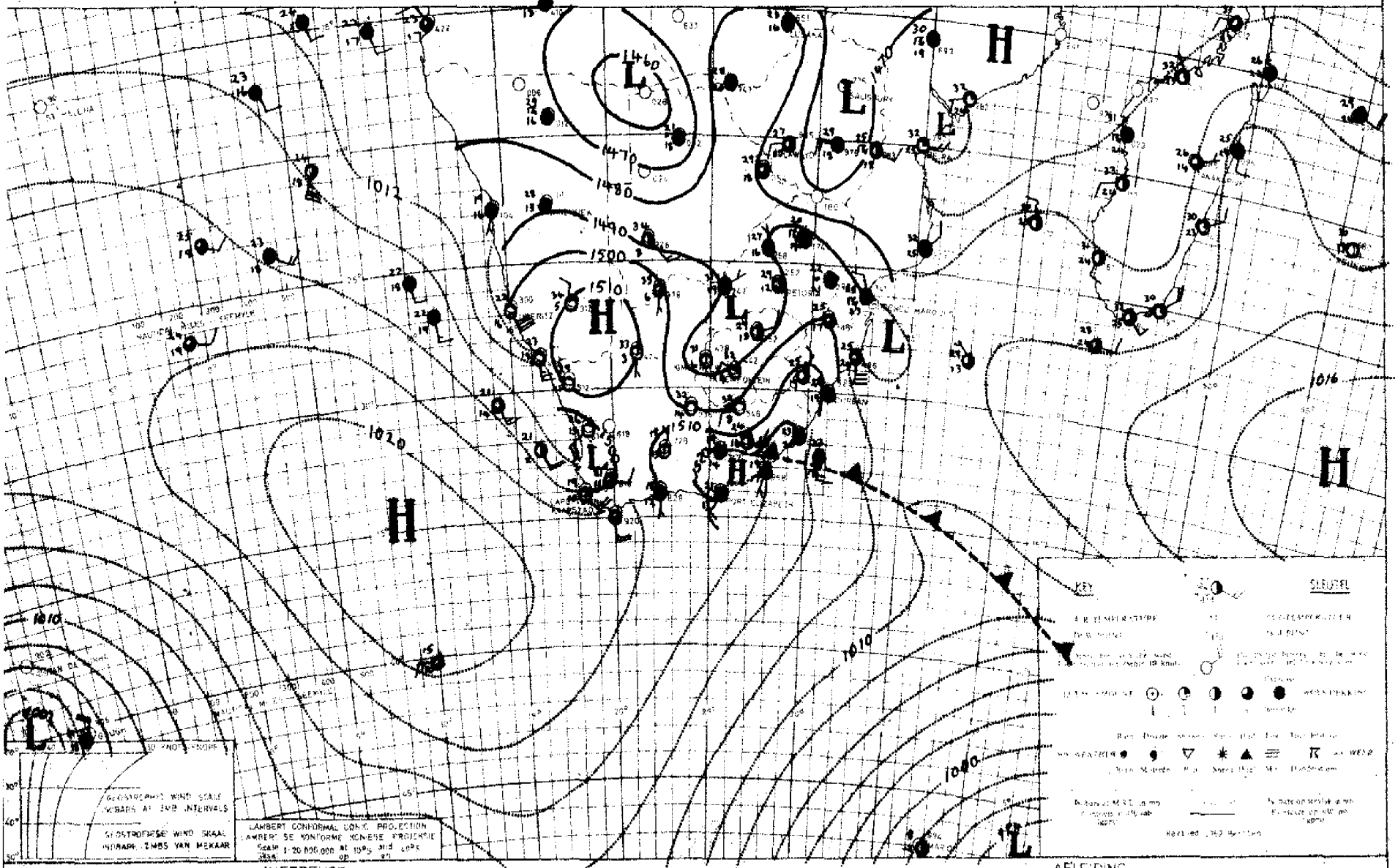

INFERENCE DATE 16 - 1 - 19 DATUM AFLEIDING

As a result of the low pressure trough over the central interior and the high moving in south of the continent, cloudy weather with showers will occur over Eastern Cape, Natal and Transvaal. The low pressure system over northern S.W.A. will cause further thundershowers to occur over that area and also over

Met die trog van lae druk oor die sentrale binneland en die hoog wat suid van die land inbeweeg, sal bewolkte toestande met buie voorkom oor Oos-Kaap, Natal en Transvaal. Die laedrukstelsel oor noordelike S.W.A. sal verdere donderbuie laat voorkom oor dié gebied, asook noordelike Botswana.

DAAGLIKSE WEERBULLETIN

Maksimum en Minimum Temperatuur (°C) en Reënval (RRR) in mm vir die 24 uur geëindig om 0800 SAST op

WEERBURO / WEATHER BUREAU
DEPT. VAN VERVOER / DEPT. OF TRANSPORT

18-1-1971

DAILY WEATHER BULLETIN

Maximum and Minimum Temperatures (°C) and Rainfall (RRR) in mm for the 24 hours ended at 0800 SAST on

CAPE - KAAP	Max	Min	RRR
Aberdeen			
Adelo			
Alexander Bay	21	14	
Alwal North	33	19	
Beaufort-Wes	30	17	
(Lughawe)			
Bredasdorpdam			
Bontrap			
Brandvlei			
Cala			
Caledon			
Calitzdorp			
Calvinia	33	13	
Cape Agulhas	24	18	
Cape Columbine	18	13	
Cape Point	20	16	
Cape St. Francis	21	17	0.2
Cape Town	28	16	
(D. F. Malan)			
Cape Town			
(Rosland St.)			
Carnarvon			
Ceres			
Citrusdal			
Colesberg			
Cradock			
De Aar	36	21	
Dohne	22	16	5.0
Douglas			
East London	22	18	3.8
(Airport)			
Elsenburg			
Fraserburg	32	15	
Garies			
George			
Graaff-Reinet	28	15	
Grahamstown			1.7
Grootfontein	30	15	
(Middelburg)			
Hopetown			
Matjiesfontein			
Jansenville	29	19	
Joubertina			
Kimberley	34	21	
(Airport)			
Kuruman			
Kolmanskop	22	14	
Kuruman	34	17	

KAAP - CAPE	Max	Min	RRR
Ladismith			
Lake Mentz			
Maclear			
Mafeking	29	16	
Malmesbury			
Matatiele			
Matroosberg	30	14	
Mbashe	23	19	13.5
Mosselbaai	27	18	
Mount Frere			
Okiep	33	17	
Oudtshoorn	31	15	
Petrusville			
Piketberg			
Pofadder			
Port Alfred			
Port Elizabeth	23	18	0.3
Port Nolloth	20	13	
Port St. Johns	23	20	0.2
Prieska	37	17	
Prince Albert			
Queenstown	24	13	
Riversdale	27	14	
Robertson	30	12	
Sheeprun	24	13	2.7
(near Maclear)			
Somerset-Oos	26	15	
Steynsburg			
Strydenburg			
Sutherland	29	10	
Swellendam			
Tarkastad			
Touwsrivier			
Twee Riviere	39	23	
(Gemsbokpark)			
Umtata	20	16	3.5
Umiondale			
Upington	38	23	
Vanwyksvlei	36	20	
Victoria-Wes			
Vredendal	32	13	
Vryburg	32	18	
Williston			
Willowmore	27	15	
Willowpark	25	13	
(near Dordrecht)			

NATAL	Max	Min	RRR
Cape St. Lucia	26	20	26.5
Dundee			
Durban	25	21	2.6
(Louis Botha)			
Estcourt	24	17	
Harding			
Himeville			11.0
Hluhluwe			
Mkuze			
Newcastle	27	18	
Cedara	22	15	
(Pietermaritzburg)			
Port Shepstone	25	21	8.1
Richmond			
Van Reenen			6.0
Vryheid			
Waterford	21	12	0.4
(near Underberg)			
O.V.S. - O.F.S.			
Balkfontein			
(naby Bethaville)			
Bethlehem	25	14	
Bloemfontein	30	17	
(J.B.M. Hertzog)			
Bultfontein			
Fauresmith	32	19	
Ficksburg			
Frankfort	26	14	
Harrismith			
Hoopstad			
Kroonstad	30	16	
Lindley			
Modderpoort			
Petrusburg			
Philippolis			
Reddersburg			
Reitz			
Rouxville			
Vrede			
Warden			
Welkom	31	18	
Wepener	31	19	
Winburg			
Zastron			

TRANSVAAL	Max	Min	RRR
Barberton			4.5
Belfast			
Bethal	21	13	2.1
Bospoort	28	16	
Carolina	20	15	2.4
Delareyville			
Delmas			12.0
Ermelo			
Gideonsrus			
Groendraai	25	19	9.5
(naby Vaalwater)			
Jan Kempdorp			
Jan Smuts	22	15	0.3
Joubert Park (Jhb)	23	15	
Kroondal	28	17	
Letaba			
Levubu	25	19	25.0
Lichtenburg			
Loskopdam			13.0
Loskopkanale			
(naby Groblersdal)			
Louis Trichardt			
Lydenburg	23	17	3.5
Mara	25	19	8.2
Marnitz	26	20	7.5
Messina	29	21	16.5
Middelburg			8.0
Nelspruit	28	20	1.7
Phalaborwa	28	21	21.0
Pietersburg	24	18	11.7
Piet Retief	22	16	7.0
Pongola			
Potchefstroom	28	17	
Potgietersrus	25	19	10.0
Pretoria W.B.	25	17	9.0
Pretoriuskop			5.4
Punda Milia			
Satara			
Sekhukhune			
Shingwidzi			
Skukuza	29	22	1.0
Standerton	25	13	
Thabazimbi			15.0
Tomburke			
Tzaneen			10.9
Vereeniging			
Volksrust			8.0
Warmbad	24	18	6.2
Waterval Boven			18.5
Withank			
Wolmaransstad			

S.W.A.	Max	Min	RRR
Aroab			
Bethanien			
Dordabis			
Gobabeb	30	13	
Gobabis	32	19	
Grootfontein	29	18	3.2
J.G. Strijdomlughawe	31	16	
Karasburg			
Kalkfeld			
Karibib			
Keetmanshoop	38	21	
Kub			
Luderitz			
Marienta1	38	23	
Möwe	20	16	
Ohopoho			
Okahandja			
Okaukuejo			
Ondangwa	33	18	5.1
Otavi			
Otjiwarongo			
Outjo	21	18	19.0
Rehoboth			
Rundu	30	18	37.0
Steinhausen			
Tsumeb			8.0
Uis	31	19	
Walvisbaai	18	15	
Windhoek W.K.			
LESOTHO			
Maseru	28	15	
BOTSWANA			
Francistown	29	20	1.1
Gaberones	32	20	3.1
Ghanzi	28	21	
Lobatsi			
Mahalapye			
Maun	27	20	2.0
Shakawe	30	19	46.0
Tshabong			
Tshane	34	18	
SWAZILAND			
Emlembe			
Manzini (Matsapa)	26	20	13.5
Stegi			

SYNOPTIC WEATHER MAP 1200 GMT. — 1400 SAST. SINOPTIESE WEERKAART

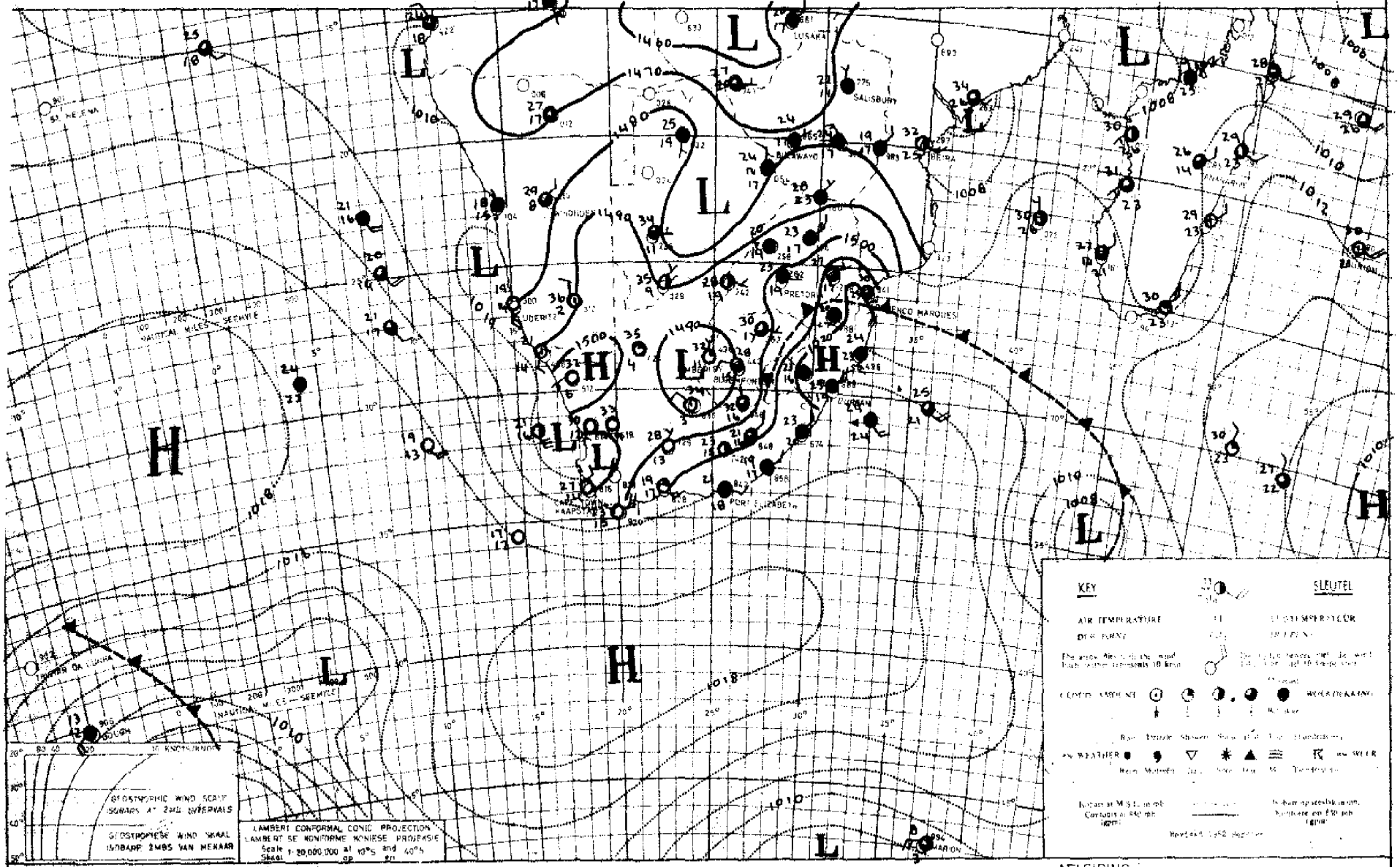

INFERENCE DATE 17 ... 1974 DATUM AFLEIDING

Conditions are still fairly favourable for showers and thundershowers over the eastern and northern areas of the country owing to the high situated south of the continent and the low pressure troughs over the interior.

Met die hoog suid van die land en laedrukstelsels oor die binneland bly toestande betreklik gunstig vir buie en donderbuie oor die oostelike en noordelike dele van die land.

DAAGLIKSE WEERBULLETIN

Maksimum en Minimum Temperatuur (°C) en Reënval (RRR)
in mm vir die 24 uur geëindig om 0800 SAST op

WEERBURO / WEATHER BUREAU
DEPT. VAN VERVOER / DEPT. OF TRANSPORT

19-1-1971

DAILY WEATHER BULLETIN

Maximum and Minimum Temperatures (°C) and Rainfall (RRR)
in mm for the 24 hours ended at 0800 SAST on

CAPE - KAAP	Max	Min	RRR
Aberdeen			
Adelo			
Alexander Bay	21	14	
Alfred North	34	16	10.3
Beaufort-Wes	36	18	
(Laghawe)			
Boegoeberghem			
Bostasp			
Brandvlei			
Cais			
Caledon			
Calitzdorp			
Calvinia	33	13	
Cape Agulhas	24	17	
Cape Columbine	20	14	
Cape Point	19	15	
Cape St. Francis	23	19	
Cape Town	25	16	
(D. F. Malan)			
Cape Town			
(Roeland St.)			
Carnarvon			
Ceres			
Citrusdal			
Colesberg			
Cradock			
De Aar	35	19	2.8
Dôme	31	15	9.0
Douglas			6.5
East London	28	19	1.4
(Airport)			
Elsenburg			
Fraserburg	35	15	
Garies			
George			
Graaff-Reinet	35	17	
Grahamstown			
Grootfontein	34	14	2.7
(Middelburg)			
Hopetown			
Kuiseb			
Jansenville	37	20	
Joubertina			
Kimberley	33	18	10.0
(Airport)			
Knysna			1.0
Kokstad	33	16	6.5
Kuruman	32	18	

KAAP - CAPE	Max	Min	RRR
Ladismith			
Lake Mentz			
Maclear			
Mafeking	32	18	
Malmesbury			
Matatiele			
Matroosberg	31	12	
Mbashe	26	20	5.0
Moselbaai	24	17	
Mount Frere			
Okiep	32	14	
Oudtshoorn	33	15	
Petrusville			5.0
Piketberg			
Pofadder			
Port Alfred			
Port Elizabeth	25	19	
Port Nolloth	18	13	
Port St. Johns	25	21	8.0
Prieska	38	21	
Prince Albert			
Queenstown	34	15	2.0
Riversdale	31	16	
Robertson	33	15	
Sheeprun	33	15	28.4
(near Maclear)			
Somerset-Oos	33	17	
Steynsburg			
Strydenburg			
Sutherland	30	9	
Swellendam			
Tarkastad			1.3
Touwsrivier			
Twee Riviere	29	23	
(Gemsbokpark)			
Umtata	34	18	31.0
Uniondale			
Upington	39	20	
Vanwyksvlei	37	19	
Victoria-Wes			
Vredendal	30	14	
Vryburg	30	17	29.5
Williston			
Willowmore	34	15	
Willowpark	30	17	
(near Dordrecht)			

NATAL	Max	Min	RRR
Cape St. Lucia	28	23	
Dundee			
Durban	30	23	
(Louis Botha)			
Estcourt	30	18	
Harding			
Himeville			6.0
Highlawe			
Mkuze			
Newcastle	32	20	7.0
Cedara	30	17	0.5
(Pietermaritzburg)			
Port Shepstone	27	24	
Richmond			
Van Reenen			
Vryheid			
Waterford	27	14	10.6
(near Underberg)			
O.V.S. - O.F.S.			
Balkfontein			7.0
(naby Bothaville)			
Bethlehem	27	16	1.1
Bloemfontein	31	16	19.7
(J.B.M. Hertzog)			
Buitfontein			
Fauresmith	32	17	0.2
Ficksburg			
Frankfort	26	16	
Harrismith			
Hoopstad	31	17	18.5
Kroonstad	28	18	
Lindley			
Modderpoort			
Petrusburg			
Philippolis			
Reddersburg			
Reitz			
Ventersville			
Vrede			
Warden			
Welkom	29	17	9.5
Wepener	30	15	23.2
Winburg			
Zastron			23.6

TRANSVAAL	Max	Min	RRR
Barberton			2.6
Belfast			
Bethal	25	15	14.4
Bospoort	28	17	
Carolina	23	15	1.8
Delareyville			18.0
Delmas			
Ermelo			
Gideonsrus			
Groendraai	29	20	3.5
(naby Vaalwater)			
Jan Kempdorp			3.6
Jan Smuts	23	15	
Joubert Park (Jhb)	24	16	
Kroondal	28	19	
Letaba			
Levubu	29	21	0.6
Lichtenburg			
Loskopdam			
Loskopkanale			
(naby Groblersdal)			
Louis Trichardt			
Lydenburg	23	15	4.8
Mara	29	19	0.1
Marnitz	28	20	0.7
Messina	31	21	
Middelburg			
Nelspruit	28	19	4.1
Phalaborwa	31	22	2.7
Pietersburg	27	17	0.1
Piet Retief	26	17	
Pongola			
Potchefstroom	28	18	
Potgietersrus	27	19	
Pretoria W.B.	26	19	6.7
Pretoriuskop			3.5
Punda Milia			
Schwizer Reneke			22.0
Satara			
Seibukhune			
Shingwidzi			
Skukuza	32	22	3.0
Standerton	28	15	
Thabazimbi			3.0
Tomburke			
Tzaneen			3.0
Vereeniging			
Volksrust			
Warmbad	25	16	5.5
Waterval Boven			1.0
Witbank			
Wolmaransstad			

S.W.A.	Max	Min	RRR
Namutoni			5.0
Aroab			
Bethanien			
Dordabis			4.0
Gobabeb	27	14	
Gobabis	31	18	
Grootfontein	29	18	0.4
J.G. Strijdomlughawe	32	17	8.4
Karasburg			
Kalkfeld			
Karibib			
Keetmanshoop	39	18	
Kub			
Luderitz			
Mariental	39	23	
Möwe	20	16	
Okopoko			
Okahandja			
Okaukuejo			2.5
Ondangwa	28	21	
Otavi			
Otjiwarongo			
Outjo	31	15	5.0
			11.5
			4.0
Rehoboth			
Rundu	28	19	3.5
Steinhausen			
Tsumeb			21.1
Uis	31	12	
Walvisbaai	19	15	
Windhoek W.K.			
Ombika			24.5
LESOTHO			
Maseru	28	15	0.8
BOTSWANA			
Francistown	29	19	27.5
Gaberones	32	20	
Ghanzi	27	13	
Lobatsi			
Mahalapye			
Maun	31	21	0.7
Shakawe	26	19	
Tshabong			
Tshane	32	19	
SWAZILAND			
Embabe			
Manzini (Matsapa)	29	20	
Stegi			

SYNOPTIC WEATHER MAP 1200 GMT. — 1400 SAST. SINOPTIESE WEERKAART

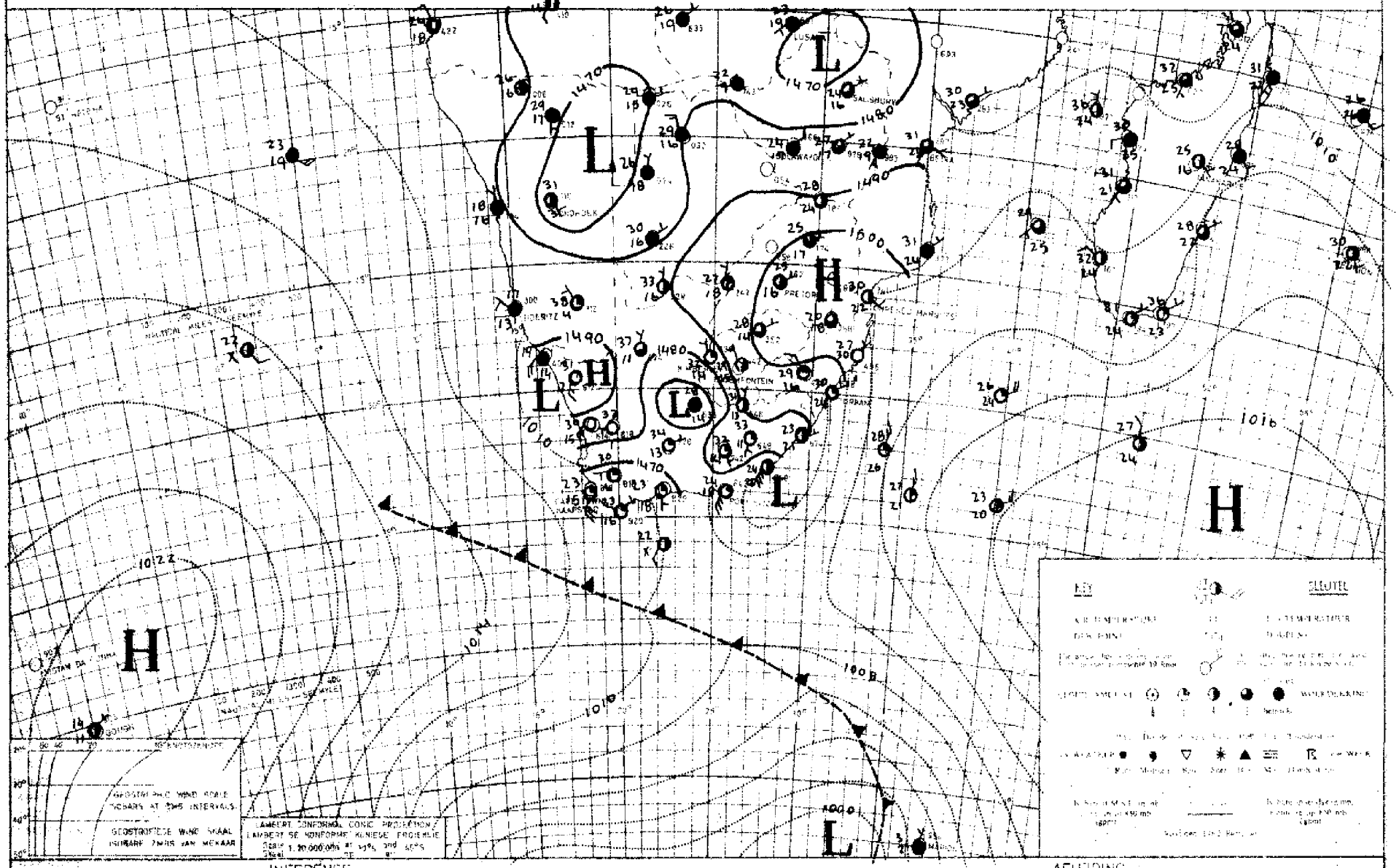

INFERENCE DATE 18-1-19 71 DATUM AFLEIDING

Cloudy conditions with rain or showers will spread eastwards behind the cold front, also reaching the Natal coastal regions. Somewhat cooler and drier air will spread to the western and south-western parts of the interior but elsewhere conditions will remain favourable and further rain or showers may be expected over most parts

Bewolkte weer met reen of buie sal agter die front oswaarts uitbrei na die Natalse kusgebied. Met uitsondering van die verre westelike en suidwestelike dele, bly toestande gunstig oor die binneland en verdere buie kan oor die meeste gebiede verwag word.

DAAGLIKSE WEERBULLETIN

Maksimum en Minimum Temperatuur (°C) en Reënval (RRR) in mm vir die 24 uur geëindig om 0800 SAST op

WEERBURO / WEATHER BUREAU
DEPT. VAN VERVOER / DEPT. OF TRANSPORT

20-1-1971

DAILY WEATHER BULLETIN

Maximum and Minimum Temperatures (°C) and Rainfall (RRR) in mm for the 24 hours ended at 0800 SAST on

CAPE - KAAP	Max	Min	RRR
Aberdeen			
Addo			
Alexander Bay	27	16	
Alfred North	30	15	3.5
Beaufort-Wes	23	17	
(Laghawe)			
Bonnievale			
Bontebok			
Brandvlei			
Cala			
Caledon			
Calitzdorp			
Calvinia	28	10	
Cape Agulhas	23	16	
Cape Columbine	22	12	
Cape Point	19	15	
Cape St. Francis	23	17	
Cape Town	25	15	
(D. F. Malan)			
Cape Town			
(Roeland St.)			
Carnarvon			
Ceres			
Citrusdal			
Colesberg			
Cradock			
De Aar	34	17	
Dôme	21	17	14.7
Douglas			3.0
East London	24	19	
(Airport)			
Elsenburg			
Fraserburg	31	13	
Garies			
George			
Graaff-Reinet	30	18	
Grahamstown			0.5
Grootfontein	32	13	
(Middelburg)			
Hopetown			
Idutywa			
Jansenville	31	19	
Joubertina			
Kimberley	29	17	
(Airport)			
Knysna			1.0
Kokstad	29	16	13.5
Kuruman	32	16	3.0

KAAP - CAPE	Max	Min	RRR
Ladismith			
Lake Mentz			
Maclear			15.0
Mafeking	28	16	10.5
Malmesbury			
Matatiele			23.0
Matroosberg	28	9	
Mbashe	26	21	10.5
Mossel Bay	23	16	1.9
Mount Frere			
Oliep	28	X	
Oudtshoorn	31	18	
Petrusville			
Piketberg			
Pofadder			
Port Alfred			
Port Elizabeth	25	19	
Port Nolloth	21	12	
Port St. Johns	26	21	3.0
Prieska	36	19	
Prince Albert			
Queenstown	31	13	6.5
Riversdale	29	13	1.0
Robertson	32	17	
Sheeprun	27	15	37.5
(near Maclear)			
Somerset-Oos	27	16	0.3
Steynsburg			
Strydenburg			
Sutherland	26	5	
Swellendam			
Tarkastad			
Touwsrivier			
Twee Riviere	37	21	
(Gemsbokpark)			
Umtata	25	18	1.8
Uniondale			
Upington	36	18	
Vanwyksvlei	35	17	
Victoria-Wes			
Vredendal	25	14	
Vryburg			
Williston			
Willowmore	32	15	
Willowpark	20	14	12.0
(near Dordrecht)			

NATAL	Max	Min	RRR
Cape St. Lucia	30	21	8.0
Dundee			
Durban	30	23	
(Louis Botha)			
Estcourt	28	16	0.6
Harding			
Hluneville			
Hluhluwe			12.0
Mkuze			18.0
Newcastle	29	16	0.6
Cedara	29	16	1.8
(Pietermaritzburg)			
Port Shepstone	27	23	
Richmond			
Van Reenen			2.5
Vryheid			14.0
Waterford	27	13	4.4
(near Underberg)			
O.V.S. - O.F.S.			
Balkfontein			1.0
(naby Bothaville)			
Bethlehem	24	16	8.7
Bloemfontein	28	15	
(J.B.M. Hertzog)			
Bultfontein			
Fauresmith	30	14	8.4
Ficksburg			
Frankfort	22	13	3.5
Harrismith			
Hoopstad	28	17	14.5
Koppies			15.0
Kroonstad	25	18	4.5
Lindley			
Modderpoort			
Petrusburg			
Philippolis			
Reddersburg			
Reitz			
Rouxville			
Vrede			
Warden			7.5
Welkom	26	18	
Wepener	28	13	24.7
Winburg			
Zastron			18.0

TRANSVAAL	Max	Min	RRR
Barberton			6.5
Belfast			
Bethal	24	17	0.3
Bospoort	26	16	1.7
Carolina	24	16	7.6
Delareyville			
Delmas			
Ermelo			
Gideonsrus			
Groendraai	27	21	0.5
(naby Vaalwater)			
Jan Kempdorp			5.6
Jan Smuts	24	16	0.1
Joubert Park (Jhb)	23	17	
Kroondal	27	19	5.5
Letaba			
Levubu	29	21	1.1
Lichtenburg			
Loskopdam			
Loskopkanale			
(naby Groblersdal)			
Louis Trichardt			
Lydenburg			
Mara	25	20	1.5
Marnitz	29	21	
Messina			
Middelburg			
Nelspruit	30	20	
Phalaborwa	32	23	
Pietersburg	29	19	
Piet Retief	28	17	12.0
Pongola			
Potchefstroom	25	17	6.4
Potgietersrus	30	18	21.5
Pretoria W.B.	26	19	22.5
Pretoriuskop			
Punda Milia			
Satara			
Sekhukhune			
Shingwidzi			
Skukuza	33	23	
Standerton	27	14	
Thabazimbi			3.0
Tomburke			3.2
Tzaneen			
Vereeniging			
Volksrust			
Warmbad	27	19	8.2
Waterval Boven			16.6
Witbank			
Wolmaransstad			3.5

S.W.A.	Max	Min	RRR
Aroab			
Bethanien			
Dordabis			
Gobabeb	23	13	0.2
Gobabis	31	17	15.7
Grootfontein	27	17	3.4
J.G. Strijdomlughawe	31	17	1.3
Karasburg			
Kalkfeld			
Karibib			
Keetmanshoop	35	18	
Kub			
Luderitz			
Mariental	37	21	0.5
Möwe	21	16	
Ohopoho			
Okahandja			
Okaukuejo			
Ondangwa	30	20	
Otavi			
Otjiwarongo			
Outjo	31	15	
Rehoboth			
Rundu	28	20	
Steinhausen			
Tsumeb			12.0
Uis	28	13	
Walvisbaai	18	15	
Windhoek W.K.			
LESOTHO			
Maseru	25	12	27.8
BOTSWANA			
Francistown	29	20	
Gaberones	31	19	20.2
Ghanzi	29	24	
Lobatsi			
Mahalapye			
Maun	30	21	3.0
Shakawe	30	20	1.3
Tshabong	29	19	3.0
Tshane	29	18	
SWAZILAND			
Emlembe			
Manzini (Matsapa)	33	20	14.8
Stegi			

SYNOPTIC WEATHER MAP 1200 GMT — 1400 SAST. SINOPTIESE WEERKAART

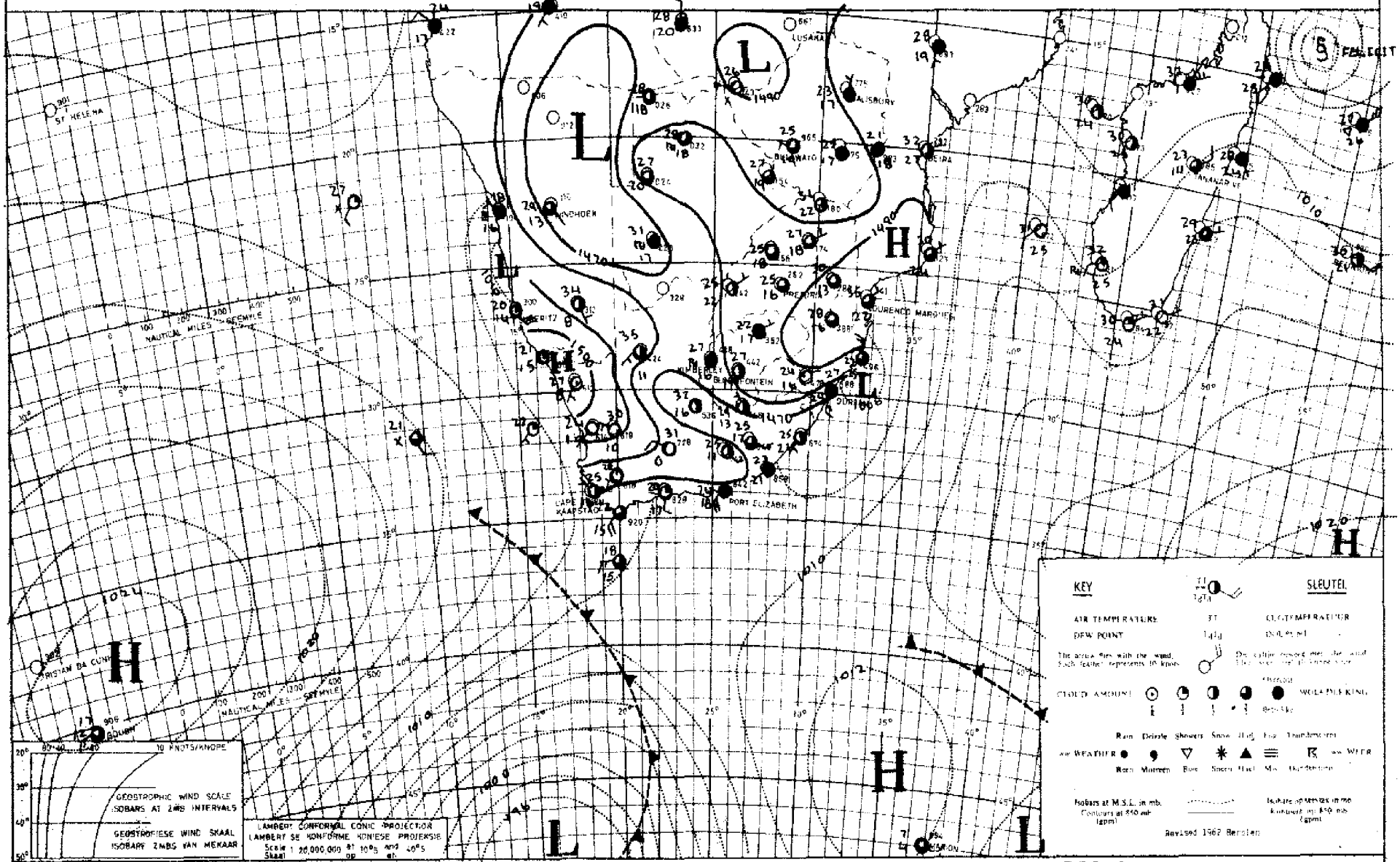

INFERENCE

DATE 19 - 1 - 19 71 DATUM

AFLEIDING

Moist air is still circulating over the northern, central and eastern parts of the country so that scattered rain and showers will occur over the areas east of the low pressure thoughs. The cold front approaching from the south-west will cause cool, cloudy weather with light showers to spread over the

Vogtige lug sirkuleer nog oor die noordelike, sentrale en oostelike dele van die land sodat verspreide reën en buie sal voorkom oos van die troë van lae druk. Die koue front wat uit die suidweste nader, sal koel, bewolkte weer met ligte buie oor die suidkus veroorsaak.

DAAGLIKSE WEERBULLETIN

Maksimum en Minimum Temperatuur (°C) en Reënval (RRR)
in mm vir die 24 uur geëindig om 0800 SAST op

WEERBUREU / WEATHER BUREAU
DEPT. VAN VERVOER / DEPT. OF TRANSPORT

21-1-1971

DAILY WEATHER BULLETIN

Maximum and Minimum Temperatures (°C) and Rainfall (RRR)
in mm for the 24 hours ended at 0800 SAST on

CAPE - KAAP	Max	Min	RRR
Aberdeen			
Addo			
Alexander Bay	23	14	
Aliwal North	31	14	
Beaufort-Wes	31	12	
(Laghawe)			
Bredasdorp			
Bootsap			
Brandvlei			
Cala			
Caledon			
Calitzdorp			
Calvinia	26	8	
Cape Agulhas	22	15	0.1
Cape Columbine	20	11	
Cape Point	17	13	
Cape St. Francis	21	15	1.2
Cape Town	22	13	
(D. F. Malan)			
Cape Town			
(Roeland St.)			
Carnarvon			
Ceres			
Citrusdal			
Colesberg			
Cradock			
De Aar	32	13	
Dôme	21	10	5.5
Douglas			
East London	21	16	2.0
(Airport)			
Elsenburg			
Fort Beaufort			6.5
Fraserburg	29	9	
Garies			
George			
Graaff-Reinet	26	13	1.5
Grahamstown			1.6
Grootfontein	31	11	
(Middelburg)			
Hopetown	30	18	
Hutywa			
Jansenville	26	16	
Joubertina			
Kimberley	31	15	
(Airport)			
Loxton			3.5
Lutzville	27	14	0.8
Vereeniging	32	12	

KAAP - CAPE	Max	Min	RRR
Ladismith			
Lake Mentz			
Maclear			1.0
Mafeking	28	17	0.5
Malmesbury			
Matatiele			
Matroosberg	23	7	
Mbaxa	24	17	6.0
Mosselbaai	21	13	
Mount Frere			
Okiep	22	14	
Oudtshoorn	22	12	
Petrusville			
Piketberg			
Poffadder			
Port Alfred			
Port Elizabeth	22	15	
Port Nolloth	24	11	
Port St. Johns	26	16	11.5
Prieska	33	17	
Prince Albert			
Queenstown	27	10	1.1
Riversdale	22	13	
Robertson	26	12	
Sheepran	26	13	5.0
(near Maclear)			
Somerset-Oos	17	11	6.0
Steynsburg			
Strydenburg			
Sutherland	21	4	
Swellendam			
Tarkastad			
Touwsrivier			
Twee Riviere	34	16	
(Gemsbokpark)			
Umtata	26	13	9.0
Uniondale			
Upington	32	12	
Vanwyksvlei	30	19	
Victoria-Wes			
Vredendal	23	11	
Vryburg	29	15	19.0
Williston			
Willowmore	27	10	
Willowpark	30	12	1.0
(near Dordrecht)			

NATAL	Max	Min	RRR
Cape St. Lucia	29	23	
Dundee			
Durban	29	22	0.2
(Louis Botha)			
Estcourt	30	17	4.1
Harding			
Himeville			34.5
Hluhluwe			1.2
Mtuze			4.0
Newcastle	23	20	0.4
Cedara	26	12	13.0
(Pietermaritzburg)			
Port Shepstone	28	20	5.8
Richmond			
Van Reenen			
Vryheid			
Waterford	25	13	1.8
(near Underberg)			
O.V.S. - O.F.S.			
Balkfontein			
(naby Bethanville)			
Bethlehem	27	15	
Bloemfontein	20	14	
(J.B.M. Hertzog)			
Bultfontein			
Fauresmith	31	13	
Ficksburg			
Frankfort	26	17	0.8
Harrismith			
Hoopstad			
Kopjies			7.5
Kroonstad	29	17	1.6
Lindley			
Modderpoort			6.0
Petrusburg			
Philippolis			
Reddersburg			
Reitz			
Roosville			
Vrede			4.0
Warden			1.5
Welkom	29	17	5.9
Wepener	29	18	0.3
Winburg			
Zastron			

TRANSVAAL	Max	Min	RRR
Barberton			21.0
Belfast			
Bethal	21	14	6.0
Bospoort	26	16	
Carolina	22	16	16.5
Delareyville			6.5
Delmas			
Ermelo			5.0
Gideonsrus			
Groendraai	26	10	10.0
(naby Vaalwater)			
Jan Kempdorp			25.0
Jan Smuts	23	16	1.0
Joubert Park (Jhb)	23	16	3.0
Kroondal	26	19	8.0
Letaba			
Levubu	31	20	4.5
Lichtenburg			
Loskopdam			12.5
Loskopkaale			22.0
(naby Groblersdal)			
Louis Trichardt			
Lydenburg			
Mara	31	20	7.3
Marnitz	27	19	5.0
Messina	31	22	4.3
Middelburg			27.0
Marble Hall			8.0
Nelspruit	32	20	14.2
Phalaborwa	33	21	
Pietersburg	29	17	5.2
Piet Retief	25	17	45.0
Pongola			
Potchefstroom	25	18	
Potgietersrus	28	17	72.5
Pretoria W.B.	24	18	8.5
Pretoriuskop			24.5
Punda Milia			
Satara			
Sekhukhune			
Shingwidzi			
Skukuza	33	21	16.2
Standerton	23	16	4.5
Thabazimbi			
Tomburke			37.0
Tzaneen			22.0
Vereeniging			
Volksrust			2.5
Warmbad	24	18	6.7
Waterval Boven			23.0
Witbank			8.4
Wolmaransstad			

S.W.A.	Max	Min	RRR
Arnab			
Bethanien			
Dordabis			
Gobabeb	26	10	
Gobabis	29	17	26.1
Grootfontein	26	16	16.0
J.G. Strijdomlughawe	31	16	
Karasburg			
Kalkfeld			
Karibib			
Keetmanshoop	31	11	
Kub			
Luderitz			
Mariental	35	16	
Möwe	22	17	
Okopoko			
Okahandja			
Otjiukujo			
Ondangwa	27	17	
Otavi			2.5
Otjiwarongo			
Outjo	25	10	
Swakopmund			M.D.
Rehoboth			
Rundu	25	14	
Steinhausen			
Tsumeb			12.4
Uis	25	13	
Walvisbaai	19	15	
Windhoek W.K.			
Witvlei			16.0
LESOTHO			
Maseru	28	15	1.0
BOTSWANA			
Francistown	28	19	17.5
Gaberones	28	20	24.2
Ghanzi	27	11	16.5
Lobatsi			
Mahalapye			
Maun	27	20	2.1
Shakawe	21	19	0.6
Tshabong	18	R	
Tsolane	29	17	1.6
SWAZILAND			
Enslembe			
Mbabane (Matsapa)	29	17	24.0
Siteki			

SYNOPTIC WEATHER MAP 1200 GMT. — 1400 SAST. SINOPTIESE WEERKAART

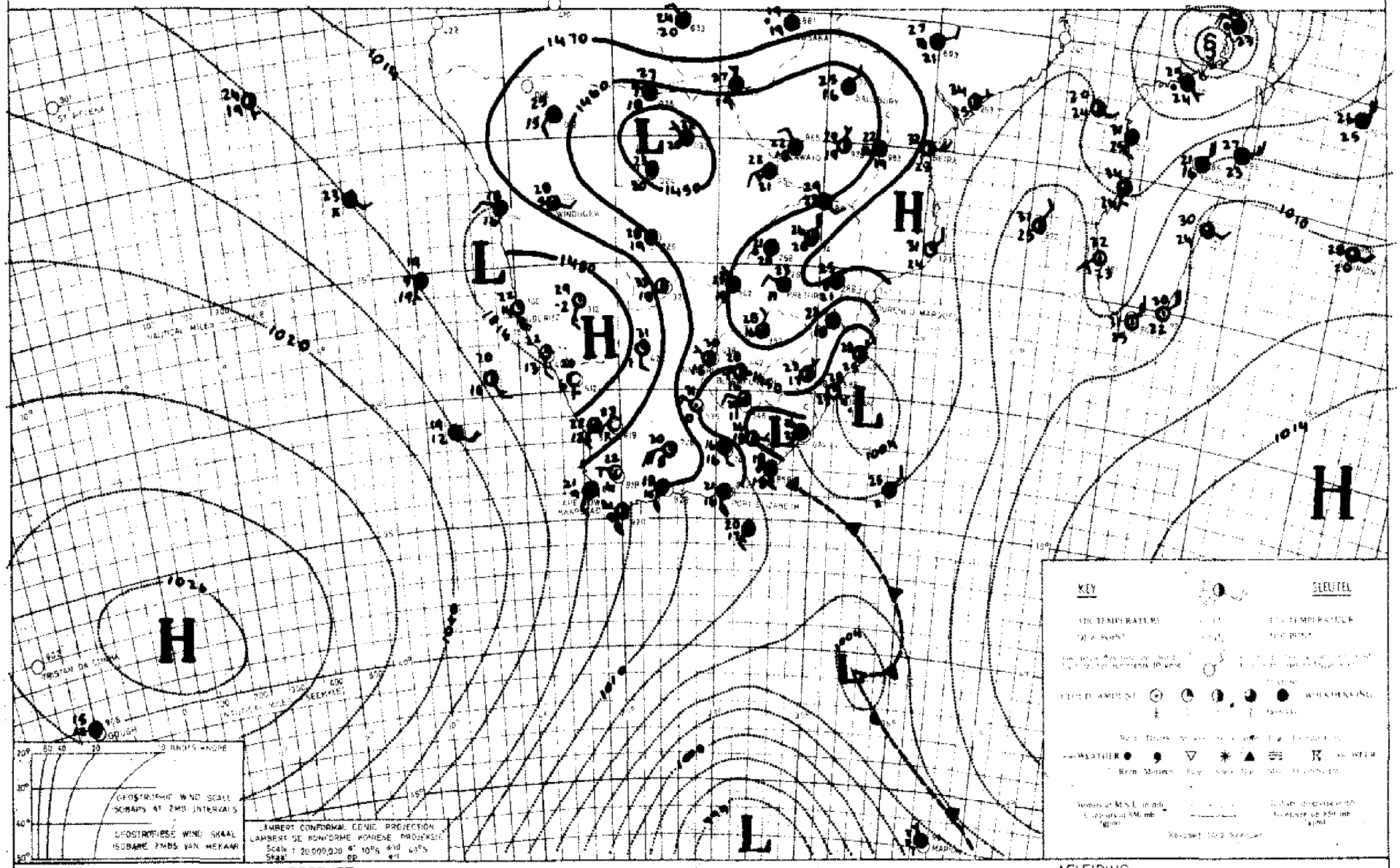

INFERENCE DATE 20 - 1 - 1971 DATUM AFLEIDING

With the low pressure trough extending from Botswana to the Eastern Cape, further rain and showers will occur in the moist tropical air which is flowing over the northern and eastern interior on the eastern side of the trough. With the inflow of sea-air from the south-west, cloudy weather with light rain will occur over the southern and eastern coastal regions.

Met die laedruktrog wat vanaf Botswana strek na Oos-Kaapland sal verdere reën en buie voorkom in die vogtige tropiese lug wat aan die oostekant daarvan oor die noordelike en oostelike binneland stroom. Met die instroming van seelug met die suidwestes sal dit bewolk weer met lichte reën oor die suidelike en oostelike kusstreke.

DAAGLIKSE WEERBULLETIN

Maksimum en Minimum Temperatuur (°C) en Reënval (RRR) in mm vir die 24 uur geëindig om 0800 SAST op

WEERBURO / WEATHER BUREAU
DEPT. VAN VERVOER / DEPT. OF TRANSPORT

22-1-1971

DAILY WEATHER BULLETIN

Maximum and Minimum Temperatures (°C) and Rainfall (RRR) in mm for the 24 hours ended at 0800 SAST on

CAPE - KAAP	Max	Min	RRR
Aberdeen			
Adelo			
Alexander Bay	21	11	
Alival North	23	11	
Beaufort-West	25	10	
(Lughawe)			
Bredasdorp			
Bontebok			
Brandvlei			
Cape			
Caledon			
Calitzdorp			
Calvinia	25	11	
Cape Agulhas	20	16	
Cape Columbine	19	10	
Cape Point	19	13	
Cape St. Francis	21	14	
Cape Town	21	9	
(D. F. Malan)			
Cape Town			
(Beaufort St.)			
Carnarvon			
Ceres			
Citrusdal			
Colesberg			
Cradock			
De Aar	28	10	
Dihlabeng	17	10	1.5
Douglas			
East London	22	15	
(Airport)			
Elsenburg			
Fraserburg	23	9	
Garies			
George			
Graaff-Reinet	24	9	
Grahamstown			0.5
Grootfontein	21	5	
(Middelburg)			
Hopetown			
Hutpen			
Jansenville	24	11	
Jouberton			
Kimberley	30	18	
(Airport)			
Kuruman			
Lohatlai	14	11	
Keimoes	31	12	

KAAP - CAPE	Max	Min	RRR
Ladismith			
Lake Mentz			
Maclear			5.0
Malaking	29	16	
Malmesbury			
Matjiesfontein			1.0
Matroosberg	21	7	
Mbashe	22	15	11.5
Mossel Bay	21	17	
Mount Frere			
Okiep	26	8	
Oudtshoorn	33	9	
Petersville			
Piketberg			
Potgietersrus			
Port Alfred			
Port Elizabeth	22	11	
Port Nolloth	19	10	
Port St. Johns	22	15	18.0
Prieska	31	15	
Prince Albert			
Queenstown	30	8	
Riversdale	19	12	
Robertson	33	9	
Sheepran	16	10	3.5
(near Maclear)			
Somerset-Oos	31	9	0.1
Steynsburg			
Strydenburg			
Sutherland	21	3	
Swellendam			
Tarkastad			
Teunisvlei			
Tsolo	31	16	
(Gamtoskloof)			
Umtata	17	12	0.8
Umtamvuna			
Upington	31	15	
Vanrhynsdal	29	15	
Victoria-West			
Vredendal	25	8	
Vryburg	27	17	
Williston			
Willowmore	31	10	
Wilsonpark	16	9	0.2
(near Durbanville)			

NATAL	Max	Min	RRR
Cape St. Lucia	25	18	14.0
Dundee			14.5
Durban	23	17	16.1
(Louis Botha)			
Estcourt	21	14	2.1
Harding			
Hluhluwe			3.0
Hluhluwe			21.9
Mtubatuba			7.5
Newcastle	26	12	4.5
Cedara	16	12	0.7
(Pietermaritzburg)			
Port Shepstone	21	17	12.9
Richmond			
Van Reenen			20.5
Vryheid			
Waterford	16	8	1.2
(near Underberg)			
O.V.S. - O.F.S.			
Bethlehem			
(naby Bethaville)			
Bethlehem	27	12	
Bloemfontein	28	15	
(J.B.M. Hertzog)			
Bultfontein			
Koppies			8.0
Frankfort	28	12	
Fickburg			
Frankfort	21	12	11.4
Harrismith			
Heilpstad	30	16	
Kroonstad	28	14	
Lindley			
Modderpoort			
Petrusburg			
Philippolis			
Reddersburg			
Reitz			
Roetville			
Vrede			20.4
Warden			2.0
Wesselsbron	27	14	
Wepener	27	12	
Winburg			
Zastron			

TRANSVAAL	Max	Min	RRR
Barberton			11.0
Belfast			
Bethal	24	11	24.5
Bonpoort	29	15	
Carolina	23	11	28.4
Delareyville			
Delmas			41.0
Ermelo			40.0
Gideonsrus			
Groenkloof	29	17	31.0
(naby Vaalwater)			
Jan Kempdorp			
Jan Smuts	24	12	23.0
Joubert Park (Jhb)	24	11	24.0
Kroondal	29	15	30.0
Letaba			
Levubu	29	17	25.0
Lichtenburg			
Louisdam			10.0
Louisphanale			19.0
(naby Groblersdal)			
Louis Trichardt			
Lydenburg	25	13	14.0
Mara	27	16	17.3
Marathi	22	17	22.0
Messina	33	19	0.5
Middelburg			40.0
Marble Hall			25.5
Nelspruit	29	16	67.2
Phalaborwa	32	18	2.0
Pietersburg	26	14	6.0
Piet Retief	24	12	34.5
Pongola			
Potchefstroom	29	11	
Potgietersrus	25	17	4.4
Pretoria W.B.	26	15	31.0
Pretoriuskop			34.0
Punda Milia			
Sabie			
Schiphikrans			
Shingwidzi			
Skukuza	32	21	6.0
Standerton	25	8	14.0
Tzaneen			34.0
Tzaneen			11.2
Tzaneen			77.0
Vereeniging			
Volksrust			38.0
Warmbad	25	15	31.2
Waterval Boven			34.0
Wilhelm			
Wolmaransstad			

S.W.A.	Max	Min	RRR
Aroab			
Bethanien			
Dordabis			
Gobabis	27	11	
Gobabis	25	15	
Grootfontein	28	17	4.2
J.G. Strijdomlughawe	29	15	
Karasburg			
Kalkfeld			
Karibib			
Keetmanshoop	29	16	
Koës			
Luderitz			
Mariental	31	17	0.5
Möwe	22	12	
Okaputa			
Omaheke			
Omaruru			
Ondangwa	31	15	
Otavi			
Otjiwarongo			
Outjo	29	12	24.0
Rehoboth			
Rundu	27	16	59.0
Steinhausen			
Tsumeb			
Ulu	17	10	
Walvisbaai	19	13	
Windhoek W.K.			
LESOTHO			
Maseru	27	14	0.1
BOTSWANA			
Serowe			26.0
Francistown	28	18	19.0
Gaberones	32	18	27.6
Ghanzi	31	20	
Lobatse			1.3
Palapye			28.0
Mahalapye			31.6
Maun	25	18	[illegible]
Shakawe	29	18	24.2
Tshabong	33	17	
Tsetse	31	15	7.9
Nechaneng			29.0
Bains drift			39.0
SWAZILAND			
Enslembe			
Mbabane (Matsapa)	24	15	19.5
Stegi			

SYNOPTIC WEATHER MAP 1200 GMT. — 1400 SAST. SINOPTIESE WEERKAART

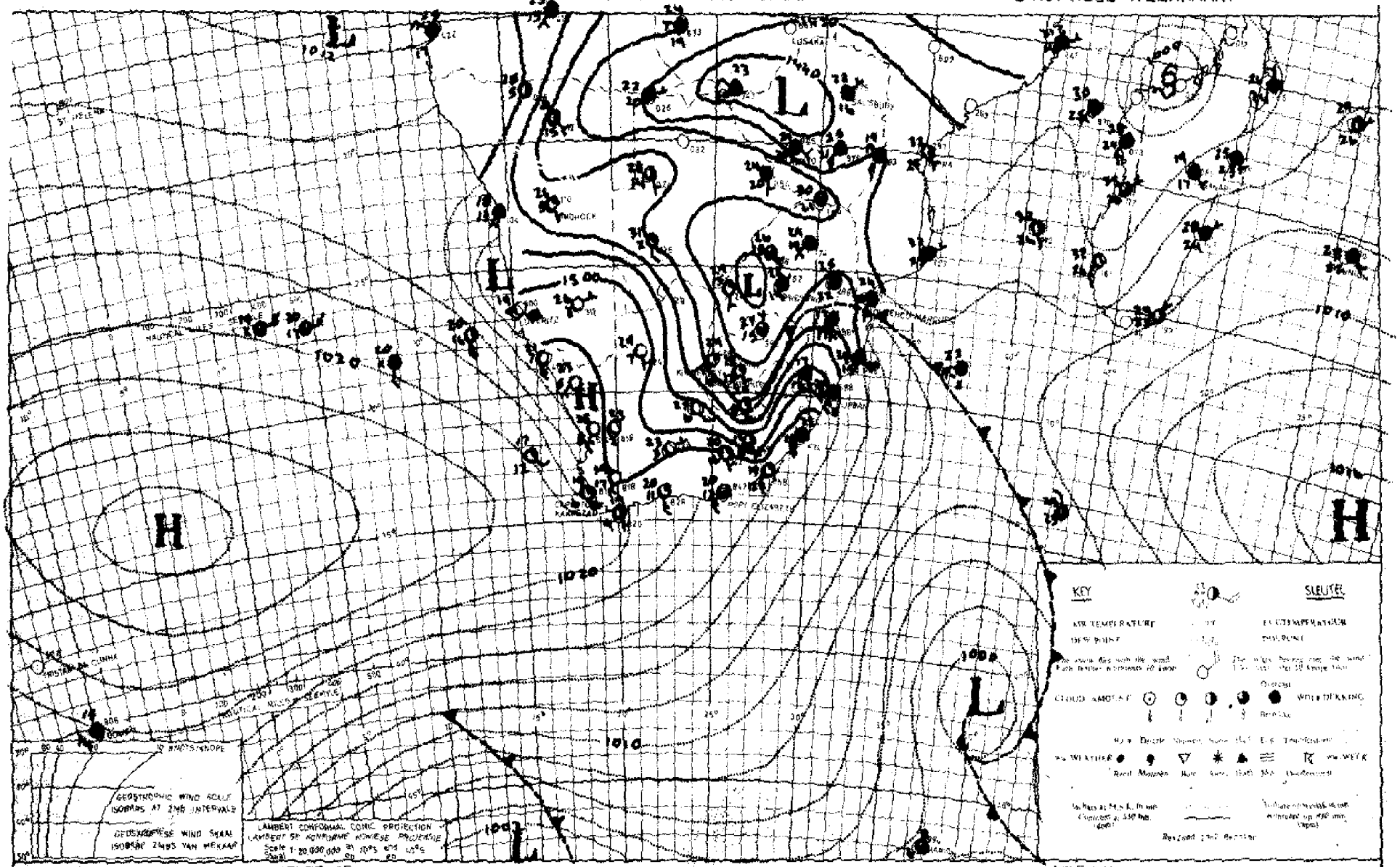

INFERENCE DATE 21 1 1971 DATUM AFLEIDING

The ridge of high pressure south of the country will cause cool sea-air to invade Natal and Eastern Transvaal where it will converge with the moist, tropical air and give rise to general rain over these regions. Dry air has, however, advanced over the country.

Die rug van hoë druk suid van land sal koel seelug laat instroom oor Natal en Oos-Transvaal waar dit sal saamvloei met die vochtige tropiese lug en dus sal algemene reën oor hierdie gebiede veroorsaak. Droë lug het egter reeds oor die res van die land inbeweeg.

DAAGLIKSE WEERBULLETIN

Maksimum en Minimum Temperatuur (°C) en Reënval (RRR)
in mm vir die 24 uur geëindig om 0600 SAST op

WEERBUREU / WEATHER BUREAU
DEPT. VAN VERVOER / DEPT. OF TRANSPORT

23 - 1 - 1971

DAILY WEATHER BULLETIN

Maximum and Minimum Temperatures (°C) and Rainfall (RRR)
in mm for the 24 hours ended at 0600 SAST on

CAPE - KAAP	Max	Min	RRR
Aberdeen			
Adelaide			
Alexander Bay	31	18	
Alfred Herb	27	18	11·0
Beaufort-West	31	16	
(Laghaven)			
Bredasdorp			
Bredasdorp			
Brandvlei			
Calvinia			
Calvinia			
Calvinia			
Calvinia	26	8	
Cape Agulhas	24	18	
Cape Columbine	19	12	
Cape Point	22	15	
Cape St. Francis	22	18	
Cape Town	25	16	
(S. P. Malan)			
Cape Town			
(Roeland St.)			
Carnarvon			
Ceres			
Citrusdal			
Clanwilliam			
Cradock			1·3
De Aar	30	18	1·0
Dilton	30	15	4·3
Douglas			
East London	25	18	0·5
(Airport)			
Elsenburg			
Fort Beaufort			8·0
Franschhoek	30	13	
Garies			
George			
Graaff-Reinet	24	17	
Grahamstown			
Grootfontein	29	18	
(Riddelsdrift)			
Hopetown			
Hopetown			
Jansenville	32	16	
Jonkersberg			
Kimberley	29	18	
(Airport)			
Kuruman			
Kuruman	19	11	

KAAP - CAPE	Max	Min	RRR
Ladismith			
Lake Mentz			
Maclear			
Molteno	24	16	1·1
Malmesbury			
Matjiesfontein			
Matroosberg	27	10	
Mbashe	23	16	0·2
Moorreesburg	22	17	
Mount Frere			
Okiep	29	8	
Oudtshoorn	31	8	
Petrusville			
Piketberg			
Potgietersrus			
Port Alfred			
Port Elizabeth	24	17	
Port Nolloth	18	10	
Port St. Johns	23	18	
Prieska	34	19	
Prince Albert			
Queenstown	23	12	
Riversdale	29	15	
Robertson	31	17	
Sheepran	30	13	
(near Maclear)			
Somerset-Oos	28	14	11·0
Steynsburg			
Strydenburg			
Sutherland	27	9	
Swellendam			
Tarkastad			
Tsomarivier			
Twee Riviere	35	19	
(Gemsbokpark)			
Umtata	20	14	
Umtamfuli			
Upington	35	16	
Vanrhynsdorp	33	16	
Victoria-West			
Vredendal	35	19	
Vryburg	25	18	
Williston			
Willowmore	29	14	
Wilmanspark	34	16	0·4
(near Bredasdorp)			

NATAL	Max	Min	RRR
Cape St. Lucia	23	19	
Dundee			
Durban	24	17	
(Louis Botha)			
Estcourt	17	13	0·3
Harding			
Hluleka			
Ixopo			
Mtunzini			
Newcastle	17	15	6·1
Oudtshoorn	18	12	
(Pietermaritzburg)			
Port Shepstone	23	18	
Richmond			
Van Reenen			2·0
Vryheid			
Waterford	19	10	1·0
(near Underberg)			
O.V.S. - O.F.S.			
Bethlehem			
(near Bethanie)			
Bethlehem	18	14	
Bloemfontein	23	12	
(S.A.R.H. Kering)			
Bethanie			
Frankfort	24	17	
Fickburg			
Frankfort	19	14	0·0
Harrismith			
Hospital	23	17	
Kroonstad	23	16	
Lindley			
Middelpoort			
Petrusburg			
Philippolis			
Reitzburg			
Reitz			
Senekal			
Vrede			1·5
Warden			
Wolmaransstad			
Wepener	24	15	
Winburg			
Zastron			

TRANSVAAL	Max	Min	RRR
Barberton			
Belfast			
Bethal	16	11	1·0
Bonpoort	24	16	
Carolina	16	11	0·6
Delareyville			
Delmas			
Ermelo			
Gideonsrus			
Groenkloof	24	17	4·0
(naby Vaalwater)			
Jan Kempdorp			
Jan Smuts	17	13	6·5
Joubert Park (Jhb)	20	14	2·8
Kroonstad	24	17	2·2
Letaba			
Levubu	18	16	19·4
Lichtenburg			
Louisdam			
Louisphasis			
(naby Groblersdal)			
Louis Trichardt			
Lydenburg			
Mara	17	16	0·2
Marnitz	24	16	
Messina	21	19	
Middelburg			
Nelspruit	22	16	0·5
Phalaborwa	23	19	
Pietersburg	23	15	
Piet Retief	17	12	2·5
Pongola			
Potchefstroom	22	16	0·6
Potgietersrus	23	14	1·1
Pretoria W.B.	22	16	4·0
Pretoriushop			
Punda Milia			
Sabie			
Schiphoek			
Shingwidzi			
Skukuza	24	20	
Standerton	18	10	2·5
Thabazimbi			
Tonkoro			
Tzaneen			
Vereeniging			
Volksrust			4·5
Warmbad	23	15	21
Waterval Boven			
Wilbank			
Wolmaransstad			

S.W.A.	Max	Min	RRR
Aroab			
Bethanien			
Bordabis			
Gobabeb	26	10	
Gobabis	30	19	
Grootfontein	29	17	
J.G. Strijdomsighawe	30	17	
Karasburg			
Kalkfeld			
Karibib			
Keetmanshoop	33	18	
Kub			
Luderitz			
Martental	34	18	
Mile	30	14	
Okaputa			
Okahandja			
Otjiwarongo			
Ondangua	30	16	
Otavi			
Otjiwarongo			
Outjo			
Rehoboth			
Rundu	27	18	2·0
Steinhausen			
Tsumeb			
Uis	26	10	
Walvisbaai	19	14	
Windhoek W.K.			
LESOTHO			
Maseru	23	14	
BOTSWANA			
Francistown	23	16	0·6
Gaberones	23	18	6·5
Ghanzi			
Lobatse			
Mahalapye			
Maun	26	15	21·2
Shakawe	26	18	0·0
Tshabong	28	19	
Tshane	31	17	
SWAZILAND			
Bulembu			6·3
Siteki			
Mbabane (Matsapa)	31	16	
Stegi			

SYNOPTIC WEATHER MAP 1200 GMT. — 1400 SAST. SINOPTIESE WEERKAART

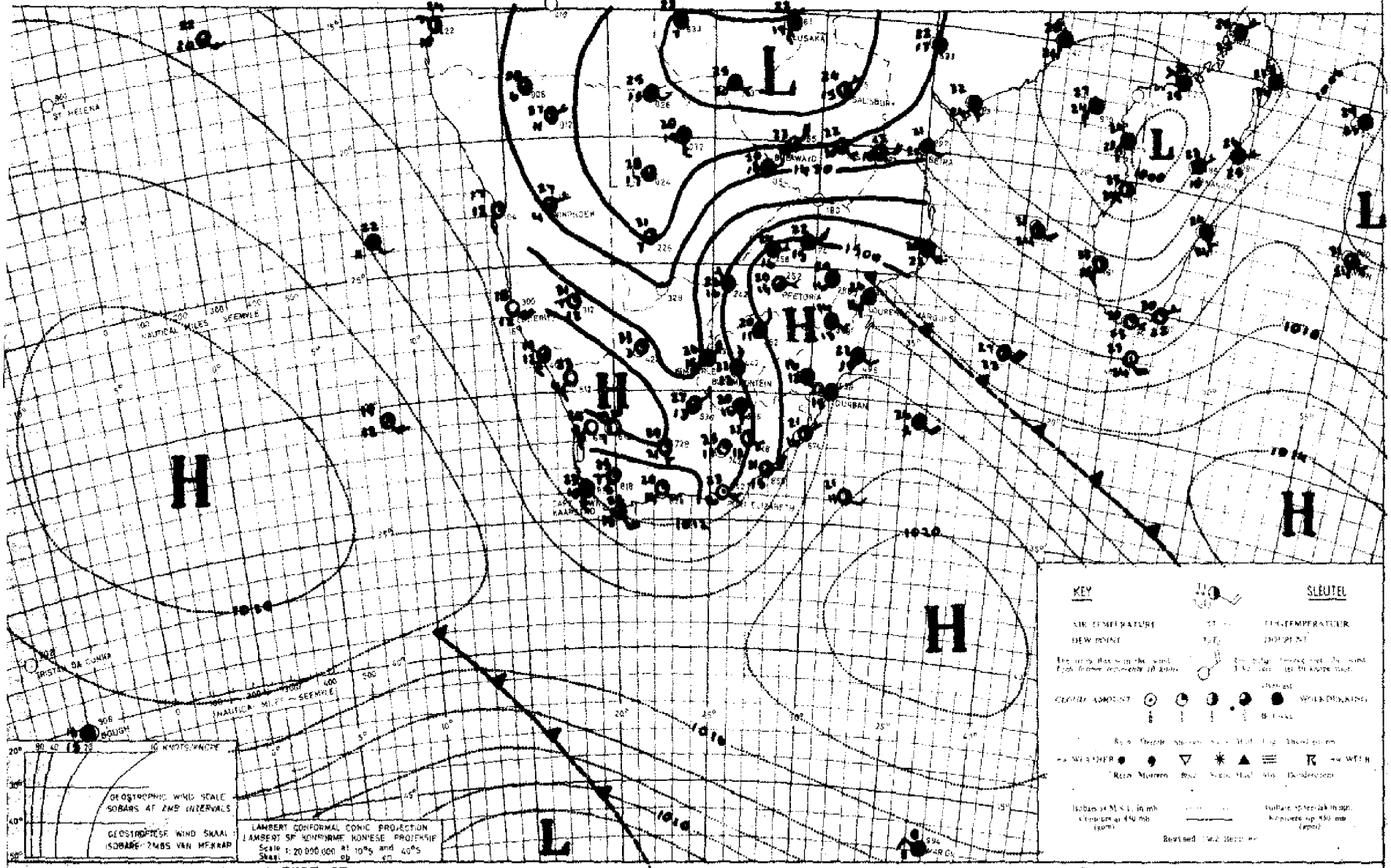

INFERENCE DATE 22-1-19 71 DATUM AFLEIDING

The cold front south of the country is not expected to affect the weather along the coast. Moist air is still circulating over the northern and north-eastern interior regions and scattered showers will recur over these areas.

Die front suid van die land sal na verwagting nie die weer oor die kusstreke beïnvloed nie. Met vogtige lug steeds in sirkulasie oor die noordoostelike en noordelike binneland, sal verspreide buie weer oor dié gebiede voorkom.

DAAGLIKSE WEERBULLETIN

Maksimum en Minimum Temperatuur (°C) en Reënval (RRR)
in mm vir die 24 uur geëindig om 0800 SAST op

WEERBURO / WEATHER BUREAU
(DEPT. VAN VERVOER / DEPT. OF TRANSPORT)

24-1-71

DAILY WEATHER BULLETIN

Maximum and Minimum Temperatures (°C) and Rainfall (RRR)
in mm for the 24 hours ended at 0800 SAST on

CAPE - KAAP	Max	Min	RRR
Aberdeen			
Adelaide			
Alexander Bay	27	14	
Alfred North	23	16	
Beaufort-West	31	17	
(Laghave)			
Bongweberghem			
Bontrap			
Brandvlei			
Cala			
Caledon			
Calitzdorp			
Calvinia	32	17	
Cape Agulhas	22	19	
Cape Columbine	18	12	
Cape Point	19	19	
Cape St. Francis	23	21	2·7
Cape Town	24	15	
(D. F. Malan)			
Cape Town			
(Rondebosch)			
Carnarvon			
Ceres			
Citrusdal			
Colesberg			
Cradock			
De Aar	33	17	
Dilme	24	15	15·0
Douglas			
East London	27	18	1·5
(Airport)			
Elsenburg			
Fort Beaufort			3·0
Franschhoek	29	14	
Gamtoos			
George			18·0
Graaff-Reinet			
Grahamstown			
Greenfontein	32	14	
(Middelburg)			
Hopetown			
Indwyn			
Jacobsville	31	20	
Jansenville			
Kimberley	31	17	0·1
(Airport)			
Kuruman			
Lutzville	23	18	0·5
Malmesbury	30	17	

KAAP - CAPE	Max	Min	RRR
Ladismith			
Lake Mentz			
Madison			
Middelburg	26	16	
Malmesbury			
Matjiesfontein			
Matroosberg	23	14	
Murraysburg	26	20	0·0
Moorreesburg	24	17	0·8
Mount Frere			
Oliphantsrivier	26	21	
Oudtshoorn			
Petersville			
Piketberg			
Pofadder			
Port Alfred			
Port Elizabeth	25	20	0·1
Port Nolloth	17	12	
Port St. Johns	24	20	11·5
Priesska	28	20	
Prince Albert			
Queenstown	31	16	0·5
Riversdale	26	18	2·0
Robertson	24	17	0·1
Sheepran	27	14	11·5
(near Maclear)			
Somerset-Oos	27	17	2·5
Steynsburg			
Strydenburg			
Sutherland	25	12	
Swellendam			32·0
Tarkastad			
Touwsrivier			
Tsitsikamma	26	22	
(Grootbosfontein)			
Umtata			
Umtamvuna			
Upington	34	22	
Vanrhynsdorp	33	19	
Victoria-West			
Vredendal	27	16	
Vryburg	26	18	
Williston			
Willowmore	26	9	
Wilsonpark			
(near Bredasdorp)			

NATAL	Max	Min	RRR
Cape St. Louis	27	23	1·2
Dundee			
Durban	27	23	12·2
(Louis Botha)			
Estcourt	27	17	5·0
Harding			
Himeville			
Hluhluwe			5·3
Mtubatuba			
Newcastle	27	17	2·1
Cedara			
(Pietermaritzburg)			
Port Shepstone	26	23	9·8
Richmond			
Van Reenen			38·0
Vryheid			
Waterford	27	14	4·0
(near Underberg)			
O.V.S. - O.F.S.			
Bethlehem			
(Jaby Bethlehem)			
Bethulie	23	16	
Bloemfontein	27	16	3·0
(J.B.M. Hertzog)			
Boshof			
Frankfort	28	18	1·8
Fouriesburg			
Frankfort	25	16	
Harrismith			
Heilbron	25	18	6·5
Kroonstad	24	17	
Lindley			
Modderpoort			12·5
Petrusburg			
Philippolis			
Reitzburg			27·0
Reitz			
Senekal			
Vrede			
Warden			
Wolmaransstad			
Wepener	28	17	
Winburg			
Zastron			3·6

TRANSVAAL	Max	Min	RRR
Barberton			
Belfast			
Bethal	24	14	14
Bronkhorstspruit	21	11	10·6
Carolina	24	14	
Delareyville			
Delmas			
Ermelo			31·6
Gideonsvrug			
Groenfontein	27	17	
(Jaby Vaalwater)			
Jan Kempdorp			
Jan Smuts	23	16	3·5
Jeppes Park (Jhb)	23	16	1·0
Kroonstad			
Letaba			
Levubu	23	19	2·5
Lichtenburg			
Louisdrift			
Louisdrift			
(Jaby Grobler)			
Louis Trichardt			
Lydenburg			
Mara	26	19	
Marble	26	18	
Messina	29	20	
Middelburg			
Nelspruit	27	20	2·2
Pietersburg	30	21	5·0
Pietersburg	26	17	
Piet Retief	17	17	
Pongola			
Potchefstroom	25	16	0·2
Potgietersrus	26	17	12·5
Pretoria W.B.	26	20	
Pretoriuskop			
Punda Milia			
Sabie			
Schiphelmo			
Skukuza	31	23	1·0
Standerton	26	13	
Tshipise			
Tzaneen			6·5
Tzaneen			
Vereeniging			
Volksrust			6·5
Warmbad	26	17	
Waterval Boven			
Witbank			
Wolmaransstad			

S.W.A.	Max	Min	RRR
Aroab			
Bethanien			
Dordabis			
Gobabeb	26	11	
Gobabis	29	19	
Grootfontein	28	17	2·0
J.G. Strijdom Airport	30	15	
Karasburg			
Kalkfeld			
Karibib			
Keetmanshoop	33	19	
Kub			
Luderitz			
Mariental	35	23	
Möwe	30	12	
Okaputa			
Okahandja			
Okaukuejo			
Ondangwa			
Otavi			
Otjiwarongo			
Outjo			
Rehoboth			
Rundu	29	16	89·6
Stampriet			
Tsumeb			1·0
Usis			
Walvisbaai	19	14	
Windhoek W.K.			
LESOTHO			
Maseru	26	16	2·5
SWAZILAND			
Franciskaansdal	26	17	
Goedgevonden	27	18	
Ghwani	30	21	
Lobatsi			
Mahalapye			
Maun	27	20	26·0
Shakawe	33	19	97·0
Tshabong	27	20	
Tshane	29	20	
BOTSWANA			
Swakopmund			2·5
Walvisbaai			
Windhoek (Hosea)	29	20	6·0
Sugi			

SYNOPTIC WEATHER MAP 1200 GMT. — 1400 SAST. SINOPTIESE WEERKAART

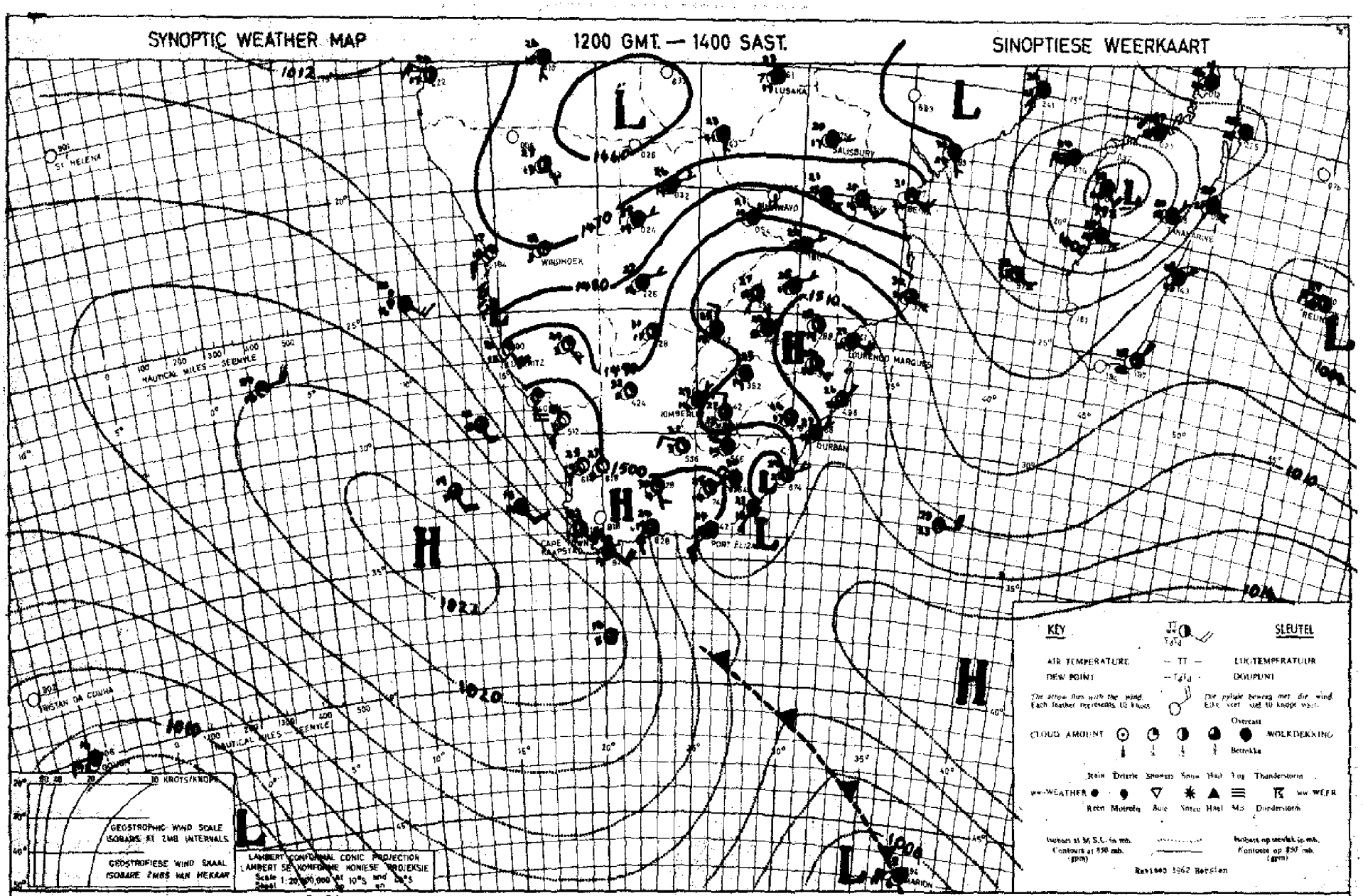

INFERENCE DATE 23-1-1971 DATUM AFLEIDING

A ridge of high pressure is moving in south of the continent so that cloudy weather will advence over the southern and eastern coastal regions. Moist air is still flowing over the northern and eastern interior areas where scattered thundershowers will still occur.

'n Rug van hoë druk stoot weereens suid van die land in sodat bewolkte weer oor die suid-en oosteskrake sal uitbreid. Met vogtige lug nog aanwesig oor die noordelike en oostelike binneland word donderbuie nog oor hierdie streke verwog

DAAGLIKSE WEERBULLETIN

Maksimum en Minimum Temperatuur (°C) en Reënval (RRR)
in mm vir die 24 uur geëindig om 0600 SAST op

WEERBURO / WEATHER BUREAU
DEPT. VAN VERVOER / DEPT. OF TRANSPORT

25-1-1971

DAILY WEATHER BULLETIN

Maximum and Minimum Temperatures (°C) and Rainfall (RRR)
in mm for the 24 hours ended at 0600 SAST on

CAPE - KAAP	Max	Min	RRR
Alexrivier			
Aliwal			
Alexander Bay	22	17	
Alfred North	28	16	17.6
Beaufort-West	33	17	9.6
(Laghaven)			
Bergsterbergham			
Bontebok			
Bredasdorp			3.5
Calvinia			
Chiselen			
Clanwilliam			
Cathcart	31	18	3.6
Cape Agulhas	23	20	
Cape Columbine	28	12	
Cape Point	24	17	
Cape St. Francis	23	16	0.2
Cape Town	22	17	
(D. F. Malan)			
Cape Town			
(Rondebosch St.)			
Ceres			
Cookhouse			
Cradock			
Dassie			
Dewetsdorp			
Ottosdal			
Ortrabeng			
Ortrabeck			
De Aar	30	16	20.6
Dihoe	19	17	3.8
Douglas			
East London	26	21	0.7
(Airport)			
Elandsbaai			
Fraserburg	33	18	6.2
Gamka			
George			
Graaff-Reinet	30	20	
Grahamstown			
Greytown	29	18	2.9
(Middelburg)			
Hopetown			
Hopewell			
Jansenville	31	23	
Jeffreyton			
Kimberley	33	17	18.6
(Airport)			
Kleinsee			
Klerksdorp	33	18	10.6
Kuruman	32	18	26.2

KAAP - CAPE	Max	Min	RRR
Ladismith			
Lake Mentz			
Maclear			12.5
Malmesbury	29	16	10.0
Matjiesfontein			
Mossel Bay			
Nieuwoudtville	31	17	
Nigtwacht	24	21	12.5
Oudtshoorn	28	20	
Port Nolloth			
Olifantsrivier	34	21	
Oudtshoorn	33	23	
Petrusville			4.0
Pietersburg			
Potchefstroom			
Port Alfred			
Port Elizabeth	26	21	0.6
Port Nolloth	17	12	
Port St. Johns	23	20	18.6
Prieska	33	16	2.6
Prince Albert			
Queenstown	33	16	0.2
Riversdale	26	18	
Robertson	31	18	
Sheppard	33	16	2.8
(near Machadodorp)			
Somerset-Oos	30	18	
Steynsburg			14.0
Steytlerville			
Sutherland	29	13	10.0
Swellendam			
Tarkastad			
Tsomahavier			
Tsitsikamma	26	18	37.0
(Humansdorp)			
Uniondale	33	16	7.8
Upington			
Vanrhynsdorp	36	19	10.6
Victoria-West	35	19	
Vredendal			
Vryburg	37	18	
	32	18	1.6
Williston			
Wilmansrust	33	19	
Wilsonpark	33	16	1.6
(near Bredasdorp)			

NATAL	Max	Min	RRR
Cape St. Lucia	29	22	5.0
Dundee			15.0
Durban	27	22	20.6
(Louis Botha)			
Estcourt	33	16	1.2
Harding			
Himeville			12.5
Ixopo			4.6
Mtubatuba			9.0
Newcastle	26	18	1.0
Oshoek	31	17	10.6
(Pietermaritzburg)			
Port Shepstone	23	23	20.6
Richmond			
Van Reenen			10.0
Vryheid			
Waterford	31	18	0.1
(near Underberg)			
O.V.S. - O.F.S.			
Bethlehem			7.5
(near Bethlehem)			
Bethlehem	36	18	
Bloemfontein	31	16	12.7
(S.A.M. Koring)			
Bethulie			
Ficksburg	27	14	22.1
Fouriesburg			
Frankfort	26	18	
Harrismith			
Hoopstad	29	18	2.0
Kroonstad	27	18	2.6
Lindley			
Middelpoort			10.5
Petrusburg			
Philippolis			
Reitzburg			
Reitz			
Senekal			
Vrede			
Warden			
Welkom			16.6
Wepener	33	18	0.4
Wolmarans			
Zastron			

TRANSVAAL	Max	Min	RRR
Barberton			
Belfast			
Bethal	33	12	1.2
Bosmont	35	16	33.3
Carolina	33	11	1.8
Delareyville			10.6
Delmas			
Ermelo			2.5
Gildenstroom			
Groenfontein	29	18	
(near Vaalwater)			
Jan Kempdorp			
Jan Smuts	29	16	
Jeppes Park (Jhb)	29	16	
Kroonstad	29	18	4.6
Lichtenburg			
Louis Trichardt	37	18	
Lydenburg			
Mara			
Marble Hall	36	16	0.1
Messina	29	17	
Middelburg	31	18	
Nylstroom	37	17	9.4
Phalaborwa	39	21	
Potgietersrus	36	16	
Pretoria W.B.	31	18	7.6
Pretoriuskop			
Punda Milia			
Rustenburg			
Schweizer Reneke			
Skukuza			
Springbok	30	19	0.4
Standerton	30	11	2.6
Tabankulu			18.0
Tzaneen			
Tzaneen			11.0
Vereeniging			
Vryburg			
Warmbad	29	17	0.4
Waterval Boven			0.4
Wilmah			
Wolmaransstad			3.6

S.W.A.	Max	Min	RRR
Aroab			
Bethanien			
Duwisib			
Gibeon	27	16	
Gobabis	29	17	0.6
Grootfontein	35	18	39.4
J.G. Strijdomsbaai	27	16	6.7
Keetmanshoop			
Kalkfeld			
Karibib			
Keetmanshoop	34	18	10.6
Koes			
Lüderitz	24	16	
Mariental	33	19	3.6
Mile 108	19	16	
Okaputa			
Okahandja			
Okaukuejo			0.1
Ondangua	38	20	
Otavi			38.6
Otjiwarongo			
Outjo	31	18	
Rehoboth			2.4
Rundu	35	18	49.4
Seeheim			
Tsumeb			40.2
Ugab			
Walvisbaai	19	17	
Windhoek W.K.			6.0
LESOTHO			
Maseru	33	18	9.6
SWAZILAND			
Pannistown	27	18	
Goedewacht	30	19	2.4
Mbabane			
Lobamba			
Florida, Malkerns			44.4
Mahlangeni			
Mhlume	27	17	9.6
Siteki	26	18	2.6
Tshaneni	28	3	
Tshokwane	31	18	
Tshaneni			37.4
BOTSWANA			
Palapye			33.1
Ramotswa			
Shashe (Selebi)	28	17	12.4
Sagi			

SYNOPTIC WEATHER MAP 1200 GMT — 1400 SAST SINOPTIESE WEERKAART

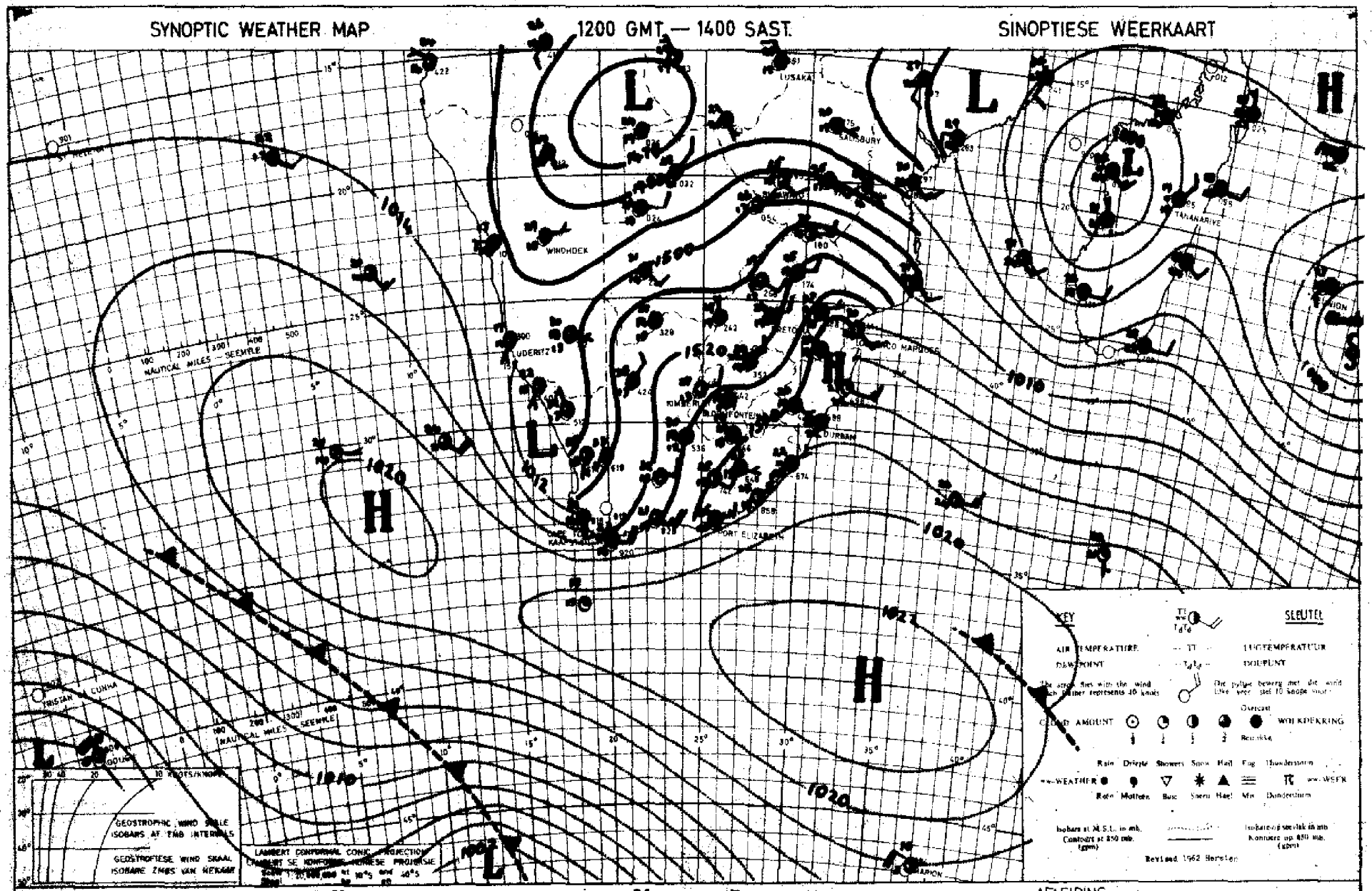

INFERENCE DATE 24-1-19 71 DATUM AFLEIDING

With the low pressure system over northern Botswana extending also over S.W.A., rain and showers will occur over these regions. The air over the Republic is also moist and scattered showers can be expected over most regions.

Met die lewedruksteisel oor noordelike Botswana wat ook oor S.W.A. uitstrek, kan reën en buie oor hierdie gebiede verwag word. Die lug oor die Republiek is ook vochtig en verspreide buie kan oor die meeste streke verwag word.

DAAGLIKSE WEERBULLETIN

Maksimum en Minimum Temperatuur (°C) en Reënval (RRR)
in mm vir die 24 uur geëindig om 0800 SAST op

WEERBURO / WEATHER BUREAU
DEPT. VAN VERVOER / DEPT. OF TRANSPORT

24-1-1971

DAILY WEATHER BULLETIN

Maximum and Minimum Temperatures (°C) and Rainfall (RRR)
in mm for the 24 hours ended at 0800 SAST on

CAPE - KAAP	Max	Min	RRR
Aberdeen			
Adelo			
Alexander Bay	24	17	
Alfred North	24	16	19.6
Beaufort-Wes	33	21	
(Laghawe)			
Bosgoesbergdam			
Bosteap			
Brandvlei			
Cala			
Caledon			
Calitzdorp			
Calvinia	35	19	
Cape Agulhas	24	17	
Cape Columbine	20	15	
Cape Point	30	13	
Cape St. Francis	24	19	0.3
Cape Town	31	17	
(D. F. Malan)			
Cape Town			
(Roeland St.)			
Carnarvon			
Ceres			
Citrusdal			
Colesberg			
Cradock			
De Aar	28	17	
Döhne	25	16	17.6
Douglas			
East London	27	19	8.0
(Airport)			
Eisenburg			
Fraserburg	32	18	
Garies			
George			
Graaff-Reinet	29	17	14.0
Grahamstown			1.0
Grootfontein	27	13	
(Middelburg)			
Hopetown			
Idutywa			
Jansenville	32	18	1.5
Joubertina			
Kimberley	27	19	9.2
(Airport)			
Knysna			
Kokstad	25	16	7.5
Kuruman	28	19	1.3

KAAP - CAPE	Max	Min	RRR
Ladismith			
Lake Mentz			
Maclear			15.0
Mafeking	27	15	
Malmesbury			
Matatiele			12.0
Matroosberg	33	17	
Mbashe	25	20	3.0
Mosselbaai	26	21	
Mount Frere			
Oliep	31	8	
Oudtshoorn	37	17	
Petrusville			
Piketberg			
Potgietersrus			
Port Alfred			
Port Elizabeth	27	18	3.1
Port Nolloth	19	15	
Port St. Johns	24	20	6.5
Prieska	33	20	
Prince Albert			
Queenstown	28	14	4.0
Riversdale	37	19	
Robertson	37	17	
Sheeprun	25	17	20.0
(near Maclear)			
Somerset-Ooe	27	16	0.6
Steynsburg			
Strydenburg			
Sutherland	27	13	
Swellendam			
Tarkastad			2.5
Touwsrivier			
Twee Riviere	33	23	
(Gemsbokpark)			
Umtata	27	19	7.0
Uniondale			
Upington	33	22	1.0
Vanwyksvlei	33	22	
Victoria-Wes			
Vredendal	29	17	
Vryburg	27	18	
Williston			
Willowmore	33	16	
Willowpark	23	14	1.0
(near Dordrecht)			

NATAL	Max	Min	RRR
Cape St. Lucia	29	22	1.8
Dundee			
Durban	27	21	7.0
(Louis Botha)			
Estcourt	27	17	
Harding			
Himeville			6.0
Hluhluwe			1.5
Mkuze			
Newcastle	25	15	
Cedara	23	16	
(Pietermaritzburg)			
Port Shepstone	26	22	0.6
Richmond			
Van Reenen			
Vryheid			
Waterford	24	14	6.5
(near Underberg)			
O.V.S. - O.F.S.			
Balkfontein			
(naby Bethaville)			
Bethlehem	27	14	
Bloemfontein	26	17	
(J.B.M. Hertzog)			
Bultfontein			
Fauresmith	23	18	1.5
Ficksburg			20.0
Frankfort	26	12	
Harrismith			
Hoopstad	28	17	
Kroonstad	29	15	
Lindley			
Modderpoort			
Petrusburg			
Philippolis			
Reddersburg			
Reitz			
Rouxville			
Vrede			
Warden			
Welkom	28	16	
Wepener	27	17	6.5
Winburg			
Zastron			

TRANSVAAL	Max	Min	RRR
Barberton			
Belfast			
Bethal	23	10	
Bospoort	26	14	
Carolina	22	10	
Delareyville			
Delmas			
Ermelo			
Gideonsrus			
Groendraai			
(naby Vaalwater)			
Jan Kempdorp			
Jan Smuts	24	11	
Joubert Park (Jhb)	24	13	
Kroondal	28	15	
Letaba			
Levubu	25	17	1.9
Lichtenburg			
Loskopdam			
Loskopkanale			
(naby Groblersdal)			
Louis Trichardt			
Lydenburg			
Mara	19	17	
Marnitz	26	17	
Messina	23	20	
Middelburg			
Nelspruit	24	15	
Phalaborwa	27	21	
Pietersburg	26	15	
Piet Retief	23	13	
Pongola			
Potchefstroom	28	14	
Potgietersrus	28	15	
Pretoria W.B.	27	16	
Pretoriuskop			
Punda Milia			
Satara			
Sekhukhune			
Shingwidzi			
Skukuza	28	20	0.5
Standerton	20	XX	
Thabazimbi			
Tonburke			
Tzaneen			
Vereeniging			
Volksrust			
Warmbad	27	15	
Waterval Boven			
Withank			
Wolmaransstad			

S.W.A.	Max	Min	RRR
Halali			21.0
Bethanien			
Dordabis			
Gobabeb	30	17	
Gobabis	29	15	
Grootfontein	26	16	4.4
J.G. Strijdomlughawe	27	17	0.2
Karasburg			
Kalkfeld			7.0
Karibib			
Keetmanshoop	31	20	
Kub			
Luderitz	20	16	
Marienfal	32	22	
Möwe	19	16	
Ohopoho			
Okahandja			
Okaukuejo			1.0
Ondangwa	29	19	15.0
Otavi			
Otjiwarongo			
Outjo	30	15	4.0
Namutoni			16.0
Koës			7.5
Rehoboth			
Rundu	24	16	12.0
Steinhausen			
Tsumeb			
Uis	31	16	
Walvisbaai	20	15	
Windhoek W.K.			
LESOTHO			
Maseru	26	17	
BOTSWANA			
Francistown	27	17	
Gaberones	30	18	
Ghanzi	29	18	
Lobatsi			
Mahalapye			
Maun	29	20	
Shakawe	26	18	60.0
Tshabong	XX	20	
Tshane	30	17	
SWAZILAND			
Bremlembe			
Manzini (Matsapa)	27	18	
Stegi			

SYNOPTIC WEATHER MAP 1200 GMT. — 1400 SAST. SINOPTIESE WEERKAART

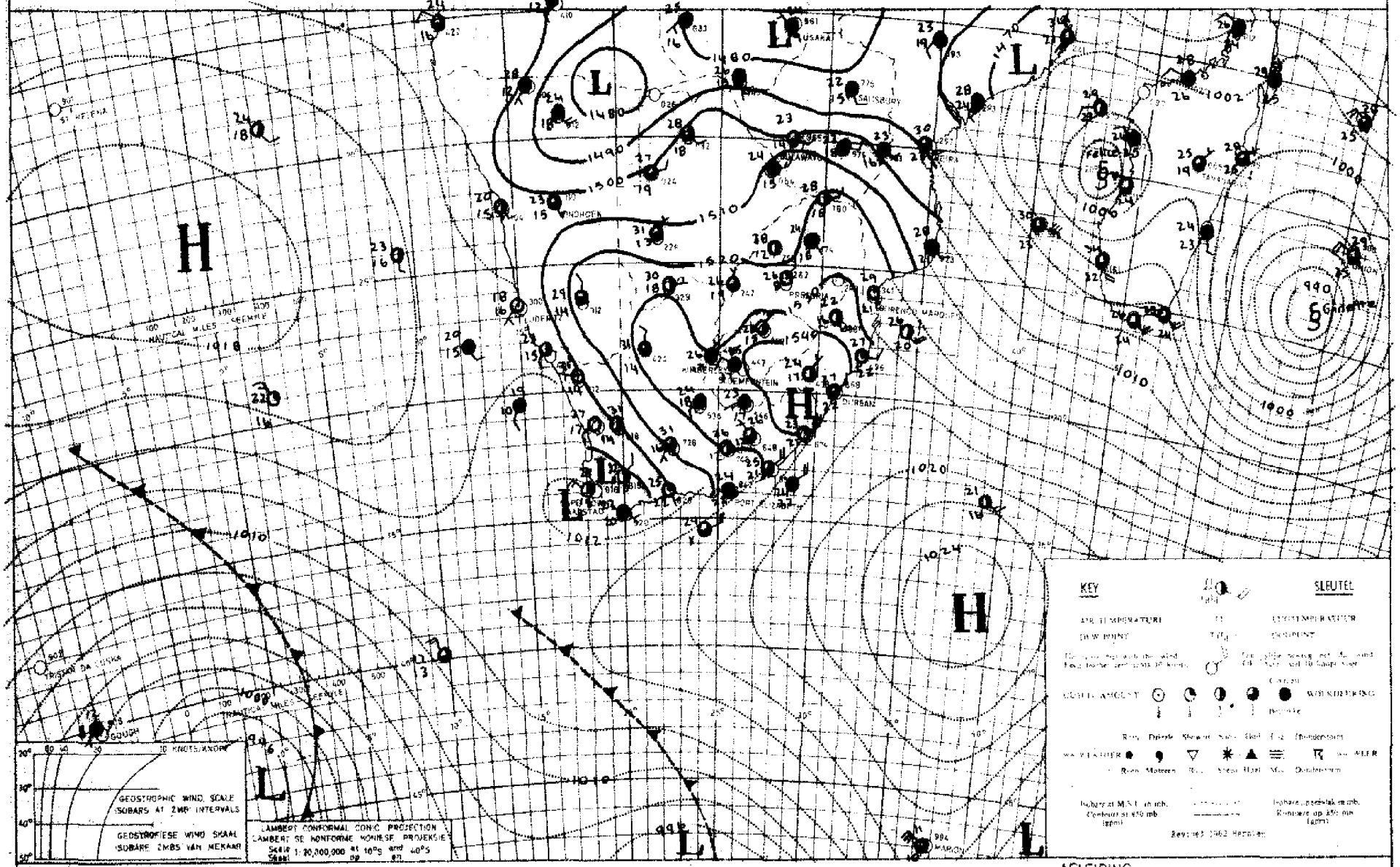

INFERENCE DATE 25 - 1 - 1971 DATUM AFLEIDING

A ridge of high pressure has developed over the eastern parts of the Republic, also in the upper-air, and therefore little or no precipitation is expected over these regions. The low pressure systems over northern S.W.A. and south-western Cape will, however, cause thundershowers to occur over S.W.A., Botswana, most of the Cape Province

'n Rug van hoë druk het oor die oostelike dele van die Republiek ontwikkel, ook in die bolug, en dus sal daar min neerslag wees oor dié gebiede. Die laedrukstelsel oor noordelike S.W.A. en Suidwes-Kaapland sal egter verspreide donderbuie laat voorkom oor S.W.A., Botswana, die meeste dele van Kaapland en die suidelike Vrystaat.

DAAGLIKSE WEERBULLETIN

Maksimum en Minimum Temperatuur (°C) en Reënval (RRR)
in mm vir die 24 uur geëindig om 0800 SAST op

WEERBURO / WEATHER BUREAU
DEPT. VAN VERVOER / DEPT. OF TRANSPORT

27-1-1971

DAILY WEATHER BULLETIN

Maximum and Minimum Temperatures (°C) and Rainfall (RRR)
in mm for the 24 hours ended at 0800 SAST on

CAPE - KAAP	Max	Min	RRR
Alexfontein			
Adelaide			
Alexander Bay	23	16	
Albany North	30	18	
Beaufort-West	36	21	
(Leeuhof)			
Bonnievale			
Bredasdorp			
Brandvlei			
Ceres			
Calitzdorp			
Calitzdorp			
Clanwilliam	32	17	
Cape Agulhas	23	18	
Cape Columbine	21	14	
Cape Point	21	17	
Cape St. Francis	24	21	
Cape Town	26	17	
(D. F. Malan)			
Cape Town			
(Roeland St.)			
Carnarvon			
Ceres			
Citrusdal			
Colesberg			
Cradock			
De Aar	31	18	
Dilton	27	16	
Douglas			
East London	28	19	
(Airport)			
Elsenburg			
Fraserburg	31	16	
Garies			
George			
Graaff-Reinet	35	17	
Grahamstown			
Grootfontein	32	13	
(Middelburg)			
Hopetown			
Jansenville			
Jansenville	28	19	
Jeffreyton			
Kimberley	29	19	0.3
(Airport)			
Kenhardt			
Kakamas	27	16	
Karoonpoort	29	17	

KAAP - CAPE	Max	Min	RRR
Ladismith			
Lake Mentz			
Maclear			
Matjiesfontein	29	16	
Malmesbury			
Matatiele			0.2
Matroosberg	28	18	
Mbashe	26	20	
Moorreesburg	21	20	
Mount Frere			
Oliver	33	18	
Oudtshoorn			
Petersville			
Piketberg			
Pohadder			
Port Alfred			
Port Elizabeth	29	20	
Port Nolloth	20	9	
Port St. Johns	24	19	
Prieska	34	18	1.0
Prince Albert			
Queenstown	31	16	
Riversdale	30	18	
Robertson	33	17	
Sheepran	28	16	
(near Maclear)			
Somerset-Oos	34	14	
Steynsburg			
Strydenburg			
Sutherland	30	12	
Swellendam			
Tarkastad			
Touwsrivier			
Twee Riviere	35	23	
(Zonnebloempark)			
Umtata	29	19	
Umtamfuli			
Upington	34	21	
Vanrhynsdorp	24	18	13.0
Victoria-Wes			
Vredendal	29	18	
Vryburg	29	18	
Williston			
Willowmore	37	18	
Willowpark	30	14	
(near Durbanville)			

NATAL	Max	Min	RRR
Cape St. Lucia	28	23	
Dundee			
Durban	28	22	
(Louis Botha)			
Estcourt	28	14	1.8
Harding			
Hluhluwe			1.2
Mtubatuba			
Mtunzi			
Newcastle	29	18	0.7
Pietermaritzburg	23	18	
(Pietermaritzburg)			
Port Shepstone	26	22	
Richmond			
Van Reenen			17.0
Vryheid			
Waterford	26	12	18.5
(near Underberg)			
O.V.S. - O.F.S.			
Bethlehem			
(nabij Bethlehem)			
Bethlehem	29	14	18.2
Bloemfontein	29	17	
(J.B.M. Hertzog)			
Boltonstein			
Fauresmith	29	19	0.2
Fickburg			
Frankfort	29	15	18.2
Harrismith			3.2
Hoopstad	31	18	
Kroonstad	30	15	
Lindley			
Modderpoort			
Petrusburg			
Philippolis			
Reddersburg			
Reitz			
Roosville			
Vrede			7.0
Warden			21.0
Welkom			
Wepener	28	13	
Winburg			
Zastron			

TRANSVAAL	Max	Min	RRR
Barberton			
Belfast			
Bethal	26	14	
Bronkhorstspruit	27	16	
Carolina	24	13	
Delareyville			
Delmas			
Ermelo			
Groenvlei			
Groenkloof	30	16	
(nabij Vaalwater)			
Jan Kempdorp			
Jan Smuts	26	13	
Joubert Park (Jhb)	25	15	
Kroonstad	29	17	
Letaba			
Levubu	27	19	0.4
Lichtenburg			
Louisdalem			
Louisdalmaie			
(nabij Groblersdal)			
Louis Trichardt			
Lydenburg			
Mara	28	17	
Marnitz	29	16	
Messina	30	18	
Middelburg			
Nelspruit	28	20	
Phalaborwa	29	21	
Pietersburg	27	16	
Piet Retief	28	17	
Pongola			
Potchefstroom	29	16	
Potgietersrus	29	17	
Pretoria W.B.	29	18	
Pretoriuskop			
Punda Milia			
Sabie			
Schulshoop			
Shingwedzi			
Skukuza	30	21	
Spelonken	27	23	
Thabazimbi			
Tonduru			
Tzaneen			
Vereeniging			
Volksrust			
Warmbad	28	15	
Waterval Boven			
Wilhelmina			
Wolmaransstad			

S.W.A.	Max	Min	RRR
Aus			6.0
Bethanien			36.0
Duwisib			
Gibeon	32	15	
Gobabis	29	16	
Grootfontein	27	18	3.9
J.G. Strijdom Airport	28	15	
Karasburg			
Keetmanshoop			
Kalkfeld			
Karibib			
Keetmanshoop	35	21	0.1
Koës			
Luderitz	21	16	
Mariental	34	21	
Mowe	21	16	
Okaputa			1.5
Okahandja			
Otjiwarongo			
Ondangwa	28	18	22.3
Otavi			
Otjiwarongo			
Outjo	30	18	
Halali			20.0
Namutoni			4.0
Rehoboth			
Rundu	25	17	0.6
Steinhausen			
Tsumeb			19.0
Uis	34	17	
Walvisbaai	21	14	
Windhoek W.K.			
Koës			11.5
LESOTHO			
Maseru	28	15	
BOTSWANA			
Francistown	26	16	
Gaberones	31	18	
Ghanzi	29	18	
Lobatse			
Mahalapye			
Maun	29	18	
Shakawe	26	18	13.0
Tshabong	33	19	
Tshane	33	18	
SWAZILAND			
Enkoenbe			
Manzini (Matsapa)	28	20	
Nagi			

SYNOPTIC WEATHER MAP 1200 GMT. — 1400 SAST. SINOPTIESE WEERKAART

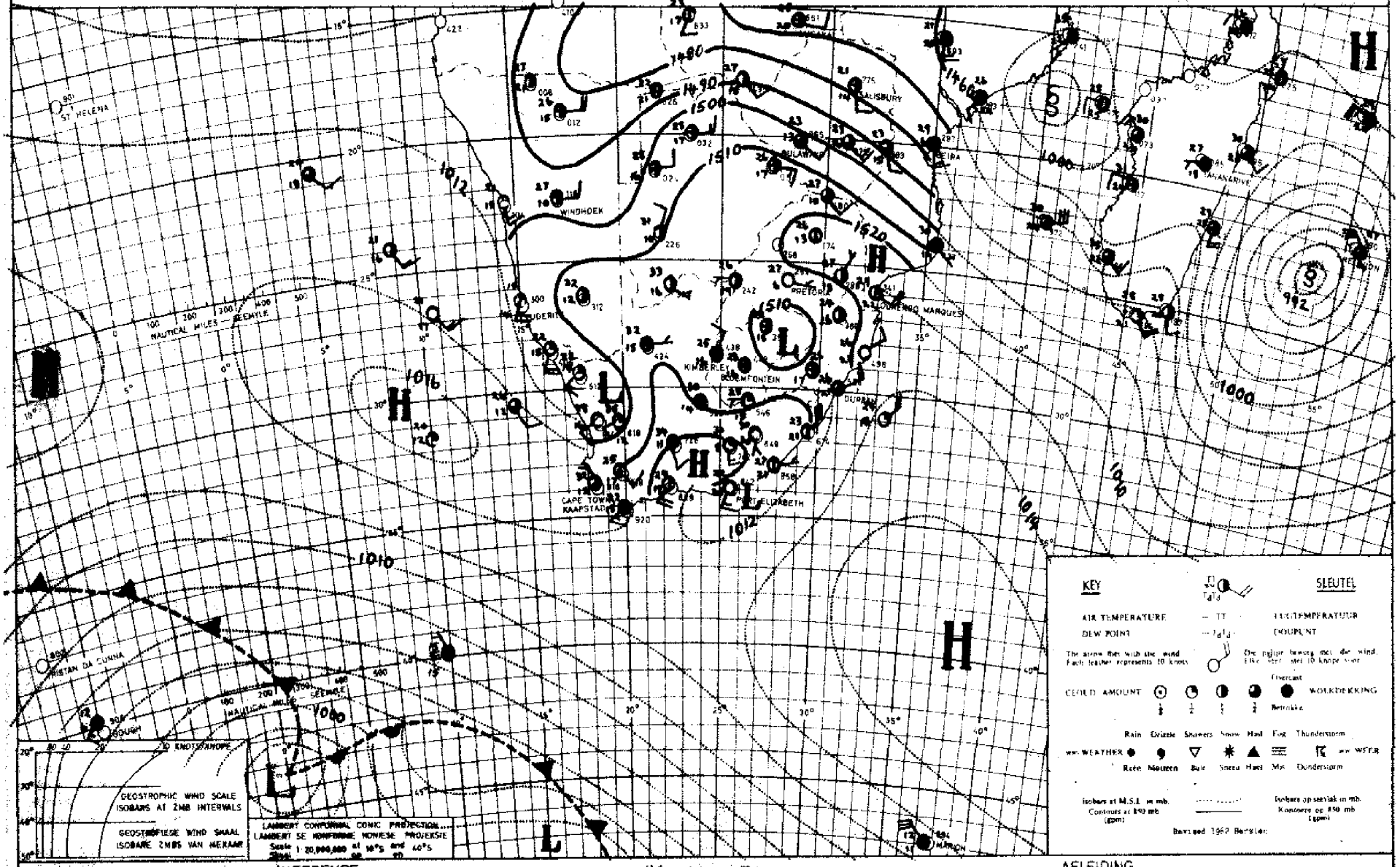

INFERENCE DATE 26 - 1 - 1971 DATUM AFLEIDING

Fairly moist air is still flowing over most parts of the interior but the circulation has become anticyclonic so that only isolated thundershowers are expected. A cold front is approaching rapidly from the west and will cause cloudy weather with light showers later over the southern coastal regions.

Redelike vochtige lug vloei nog oor die meeste dele van die binneland maar die sirkulasie het antisiklonaal geword sodat net enkele donderbuie verwag word. 'n Koufront kom vinnig van die weste af nader en sal later bewolkte weer met lighte buie oor die suidelike kusstreke teweegbring.

DAAGLIKSE WEERBULLETIN

Maksimum en Minimum Temperatuur (°C) en Reënval (RRR)
in mm vir die 24 uur geëindig om 0900 SAST op

WEERBURO / WEATHER BUREAU
DEPT. VAN VERVOER / DEPT. OF TRANSPORT

28 - 1 - 1971

DAILY WEATHER BULLETIN

Maximum and Minimum Temperatures (°C) and Rainfall (RRR)
in mm for the 24 hours ended at 0900 SAST on

CAPE - KAAP	Max	Min	RRR
Aberdeen			
Adelaide			
Alexander Bay	23	15	
Alfred North	31	15	
Beaufort-Wes	36	20	
(Laghurst)			
Bergsetbergham			
Bontrop			
Brandvlei			
Cape			
Caledon			
Calitzdorp			
Calvinia			
Cape Agulhas	23	19	
Cape Columbine	30	13	
Cape Point	21	16	
Cape St. Francis	25	21	
Cape Town	24	16	
(D. F. Malan)			
Cape Town			
(Rosland St.)			
Carnarvon			
Ceres			
Citrusdal			
Colesberg			
Cradock			
De Aar	34	21	
Dilman	28	16	
Douglas			
East London	28	20	
(Airport)			
Elsenburg			
Fraserburg	34	19	
Garies			
George			2.0
Graaff-Reinet	37	19	
Grahamstown			
Grootfontein	33	17	
(Middelburg)			
Hopetown			
Idutywa			
Jansenville	39	20	
Jeffreyshaven			
Kimberley	35	22	
(Airport)			
Kuruman			
Kakamas	27	15	
Keimoes	33	19	

KAAP - CAPE	Max	Min	RRR
Ladismith			
Lake Mentz			
Maclear			
Malmesbury	30	18	7.0
Matatiele			
Matroosberg			
Mbashe	33	17	
Moorreesburg	25	20	
Mount Frere	24	20	
Oliver			
Oudtshoorn	33	21	
	36	20	
Petrusville			
Piketberg			
Pofadder			
Port Alfred			
Port Elizabeth	29	21	
Port Nolloth	21	11	
Port St. Johns	25	20	
Prieska	36	21	
Prince Albert			
Queenstown	32	16	
Riversdale	28	20	
Robertson	32	20	
Sheepran	27	17	
(near Maclear)			
Somerset-Oos	36	18	
Steynsburg			
Strydenburg			
Sutherland	31	19	
Swellendam			
Tarkastad			
Touwsrivier			
Twee Riviere	38	22	1.1
(Gemsbokpark)			
Umtata	29	19	
Uniondale			
Upington	35	22	0.5
Vanrhynsdorp	35	22	
Victoria-Wes			
Vredendal	30	16	
Vryburg	31	18	9.0
Williston			
Willowmore	37	18	
Willowpark	29	13	
(near Dordrecht)			

NATAL	Max	Min	RRR
Cape St. Lucia	25	21	
Dundee			
Durban	29	22	1.9
(Louis Botha)			
Estcourt	28	15	
Harding			
Himeville			
Hluhluwe			
Mtunzi			
Newcastle	29	18	
Cedara	25	16	
(Pietermaritzburg)			
Port Shepstone	25	22	0.9
Richmond			
Van Reenen			37.0
Vryheid			
Waterford	25	11	
(near Underberg)			
O.V.S. - O.F.S.			
Bethlehem			
(near Bethlehem)			
Bethlehem	27	15	
Bloemfontein	31	15	
(J.B.M. Hertzog)			
Bethlehem			
Fauresmith	30	17	
Ficksburg			
Frankfort	27	17	0.4
Harrismith			7.0
Hoopstad			
Kroonstad	31	16	
Lindley			
Modderpoort			
Petrusburg			
Philippolis			
Reddersburg			
Reitz			
Roosville			
Vrede			
Warden			2.0
Welkom	31	18	
Wepener	30	12	
Winburg			
Zastron			

TRANSVAAL	Max	Min	RRR
Barberton			
Belfast			
Bethal	25	16	0.1
Boksburg	27	14	4.5
Carolina	25	15	
Delareyville			
Delmas			6.0
Ermelo			
Gideonsrus			
Groundnai	29	19	5.5
(naby Vaalwater)			
Jan Kempdorp			
Jan Smuts	25	15	12.5
Jeppes Park (Jhb)	25	15	
Kroondal	29	17	
Letaba			
Levubu	28	19	
Lichtenburg			
Loskopdam			2.0
Loskopdamnie			
(naby Groblersdal)			2.0
Louis Trichardt			
Lydenburg			
Mara	28	15	1.0
Marnitz	30	20	
Messina	31	19	
Middelburg			
Nelspruit	29	19	
Phalaborwa	30	21	
Pietersburg	28	17	14.2
Piet Retief	25	16	
Pongola			
Potchefstroom	29	15	
Pongisterens	30	18	10.5
Pretoria W.B.	28	18	
Pretoriuskop			
Punda Milia			
Rustenburg			
Sekhukhuna			
Skingwidai			
Skukuza	32	21	
Standerton	27	17	0.5
Thabazimbi			
Tzaneen			
Tzaneen			
Vereeniging			
Volkrust			
Warmbad	30	16	7.3
Waterval Boven			
Witbank			
Wolmaransstad			

S.W.A.	Max	Min	RRR
Windhoek			13.0
Bethanien			
Dordabis			
Gobabeb	32	15	
Gobabis	30	17	
Grootfontein	26	16	
J.G. Strijdomlughawe	29	16	
Karasburg			2.0
Kalkfeld			
Karibib			
Keetmanshoop	35	18	0.3
Kub			
Luderitz			
Mariental	35	22	
Mowe	20	17	
Okaputa			44.3
Okahandja			
Okaukuejo			18.7
Outjo	27	19	2.3
Otavi			7.0
Otjiwarongo			
Outjo	29	18	
Halali			9.2
Otjiconda			11.5
Rehoboth			
Rundu	25	16	7.5
Steinhausen			
Tsumeb			
Uis	35	18	1.0
Walvisbaai	20	15	
Windhoek W.K.			
Ombika			13.0
LESOTHO			
Maseru	29	15	
BOTSWANA			
Francistown	27	17	
Gaberones	32	22	
Ghanzi	31	20	
Lobatse			
Mahalapye			
Maun	30	16	
Shakawe	28	19	
Tshabong	29	21	3.6
Tshane	33	20	0.9
SWAZILAND			
Bremersdorp			
Mbabane (Matsapa)	28	19	
Stegi			

SYNOPTIC WEATHER MAP 1200 GMT — 1400 SAST SINOPTIESE WEERKAART

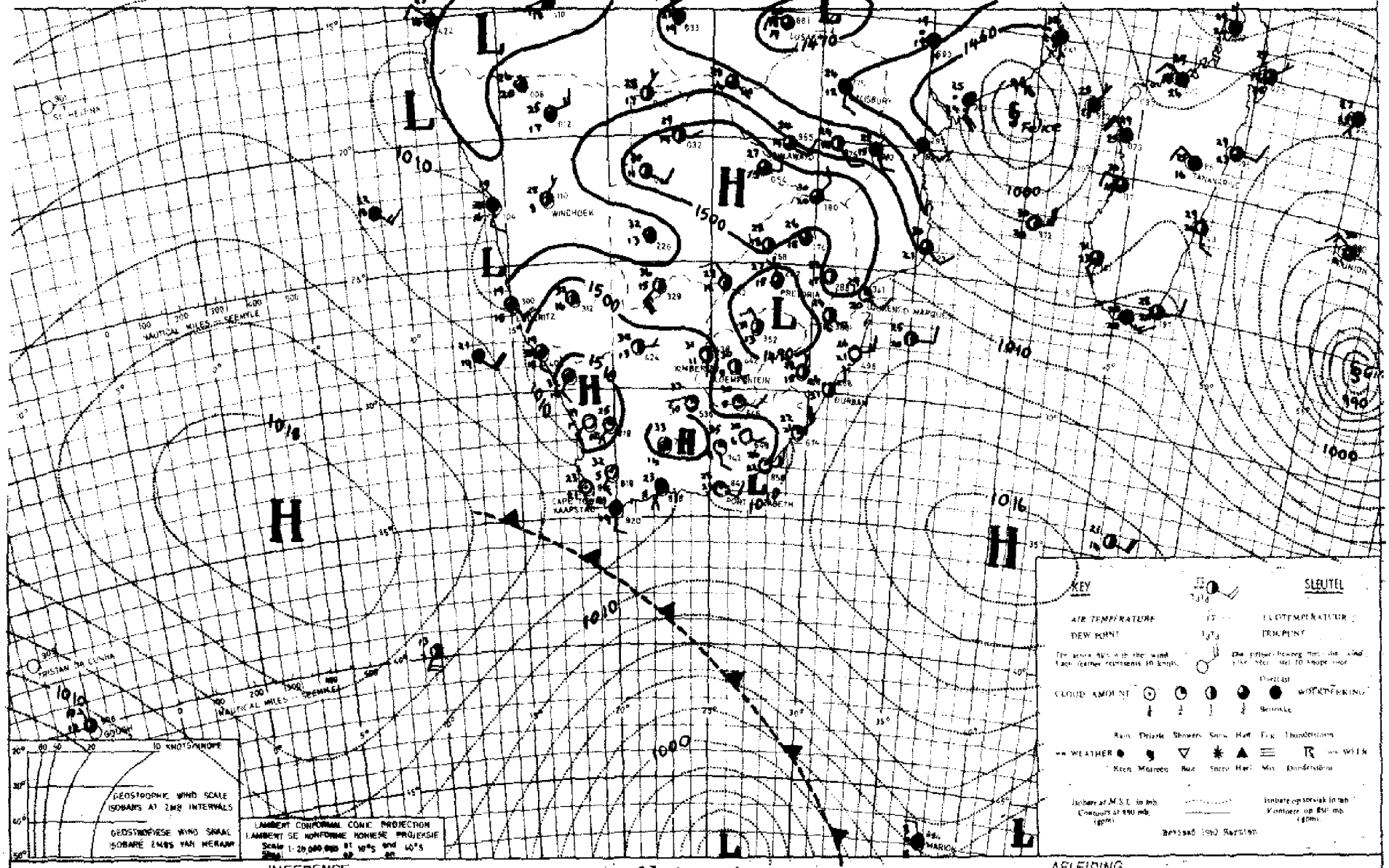

INFERENCE

DATE 27-1-1971 DATUM

AFLEIDING

Fairly moist air is circulating over most parts of the country but the upper-air flow is mainly anticyclonic so that only local thundershowers will occur. The cold front to the south-west will move eastwards, accompanied by cloudy weather and light rain over the southern and eastern coastal regions.

Betreklik vogtige lug sirkuleer oor die meeste dele van die land, maar die bolugsirkulasie is hoofsaaklik antisiklonaal sodat donderbuie net plek-plek sal voorkom. Die koufront na die suidwestes sal oostwaarts beweeg, gepaard met bewolkte weer en ligte reën oor die suidelike en oostelike kusstreke.

DAAGLIKSE WEERBULLETIN

Maksimum en Minimum Temperatuur (°C) en Reënval (RRR)
in mm vir die 24 uur geëindig om 0800 SAST op

WEERBURO / WEATHER BUREAU
DEPT. VAN VERVOER / DEPT. OF TRANSPORT

29-1-1971

DAILY WEATHER BULLETIN

Maximum and Minimum Temperatures (°C) and Rainfall (RRR)
in mm for the 24 hours ended at 0800 SAST on

CAPE - KAAP	Max	Min	RRR
Aberdeen			
Adelo			
Alexander Bay	21	17	
Altwal North	22	14	
Beaufort-West	25	17	1·7
(Laghawe)			
Bonnievale			
Bontebok			
Brandvlei			
Cape			
Caledon			
Calitzdorp			
Calvinia	30	15	2·5
Cape Agulhas	25	20	
Cape Columbine	19	14	
Cape Point	22	17	
Cape St. Francis	26	21	0·4
Cape Town	30	17	
(D. F. Malan)			
Cape Town			
(Rondebosch)			
Carnarvon			
Ceres			
Citrusdal			
Colesberg			
Cradock			
De Aar	31	19	
Dilton	26	16	
Douglas			
East London	27	19	
(Airport)			
Elsenburg			
Fraserburg	29	13	
Garies			
George			
Graaff-Reinet	30	18	2·0
Grahamstown			
Grootfontein	31	13	1·9
(Middelburg)			
Hopetown			
Matjies			
Jansenville	32	19	8·0
Joubertina			
Kimberley	32	19	
(Airport)			
Kenhardt			
Kokstad	36	15	
Kuruman	33	18	

KAAP - CAPE	Max	Min	RRR
Ladismith			
Lake Mentz			
Maclear			
Mafeking	30	16	0·5
Malmesbury			
Matatiele			
Matroosberg	32	17	
Mbashe	26	19	
Moselbaai	25	20	
Mount Frere			
Okiep	33	20	
Oudtshoorn	28	16	
Petrusville			
Piketberg			
Poffadder			
Port Alfred			
Port Elizabeth	28	20	2·8
Port Nolloth			
Port St. Johns	26	19	
Prieska	33	19	
Prince Albert			
Queenstown	30	17	
Riversdale	27	18	
Robertson	31	22	
Sheoprun	27	17	
(near Maclear)			
Somerset-Oos	33	15	20·2
Steynsburg			
Strydenburg			
Sutherland	29	11	1·0
Swellendam			
Tarkastad			
Touwsrivier			
Twee Riviere	37	23	0·4
(Gemsbokpark)			
Umtata	28	18	
Uniondale			
Upington	36	22	
Vanwyksvlei	33	19	
Victoria-Wes			
Vredendal	29	13	
Vryburg	31	17	3·4
Williston			
Willowmore	28	15	3·0
Willowpark	29	13	
(near Dordrecht)			

NATAL	Max	Min	RRR
Cape St. Lucia	29	20	4·0
Dundee			
Durban	28	19	
(Louis Botha)			
Estcourt	27	16	0·3
Harding			
Himeville			
Hluhluwe			
Mtubatuba			
Newcastle	28	15	
Cedara	25	15	
(Pietermaritzburg)			
Port Shepstone	27	20	
Richmond			
Van Reenen			
Vryheid			
Waterford	24	15	
(near Underberg)			
O.V.S. - O.F.S.			
Balkfontein			
(naby Bothaville)			
Bethlehem	27	15	
Bloemfontein	32	17	1·1
(J.B.M. Hertzog)			
Bultfontein			
Fauresmith	31	16	
Ficksburg			
Frankfort	27	15	
Harrismith			
Hoopstad	31	18	
Kroonstad	31	18	
Lindley			
Modderpoort			
Koppies			1·5
Petrusburg			
Philippolis			
Reddersburg			
Reitz			
Bethlehem			
Vrede			
Warden			
Welkom	30	18	
Wepener	31	19	
Winburg			
Zastron			

TRANSVAAL	Max	Min	RRR
Barberton			
Belfast			
Bethal	23	13	39·5
Boksburg	29	16	
Carolina	23	12	
Delareyville			
Delmas			
Ermelo			
Gideonsrus			
Groenkloof	23	17	6·0
(naby Vaalwater)			
Jan Kempdorp			
Jan Smuts	30	16	
Joubert Park (Jhb)	21	15	1·0
Kroondal	27	15	
Letaba			
Levubu	27	19	
Lichtenburg			
Loskopdam			1·0
Loskopknale			1·5
(naby Groblersdal)			
Louis Trichardt			
Lydenburg			
Mara	29	18	
Marnitz	25	17	
Messina	29	20	
Middelburg			
Marble Hall			20
Nelspruit	29	19	
Phalaborwa	30	23	
Pietersburg	22	17	11·7
Piet Retief	25	15	
Pongola			
Potchefstroom	31	16	2·3
Potgietersrus	23	17	
Pretoria W.B.	24	18	
Pretoriuskop			
Punda Milia			
Satara			
Sekhukhune			
Shingwidzi			
Sinkuna	32	20	
Standerton	25	13	1·6
Thabazimbi			
Tonkoche			3·0
Tzaneen			
Vereeniging			
Volksrust			
Warmbad	24	17	23·5
Waterval Boven			
Wilbank			
Wolmaransstad			

S.W.A.	Max	Min	RRR
Aroab			
Bethanien			
Dordabis			
Gobabeb	30	15	
Gobabis	31	17	
Grootfontein	28	16	
J.G. Strijdom Luchhawe	30	16	
Karasburg			
Kalkfeld			
Karibib			
Keetmanshoop	33	21	
Kub			
Luderitz	21	15	
Mariental	36	21	1·0
Möwe	21	17	
Otjopoho			1·1
Okahandja			
Okaukuejo			
Ondangwa	28	19	16·4
Otavi			
Otjiwarongo			
Outjo	31	16	
Rehoboth			
Rundu	29	15	
Steinhausen			
Tsumeb			
Uis	33	16	
Walvisbaai	20	16	
Windhoek W.K.			
LESOTHO			
Maseru	30	15	
BOTSWANA			
Kobia			18·0
Francistown			
Gaberones	32	20	2·5
Ghanzi	34	16	
Lobatsi			
Mochudi			3·0
Mahalapye			
Matsi	32	19	
Shakawe	31	19	
Tshabong	33	20	4·0
Tsetse	35	20	0·1
Ramoutsa			9·5
SWAZILAND			
Enslembe			
Mbabane (Matsapa)	29	18	
Stegi			

SYNOPTIC WEATHER MAP 1200 GMT — 1400 SAST. SINOPTIESE WEERKAART

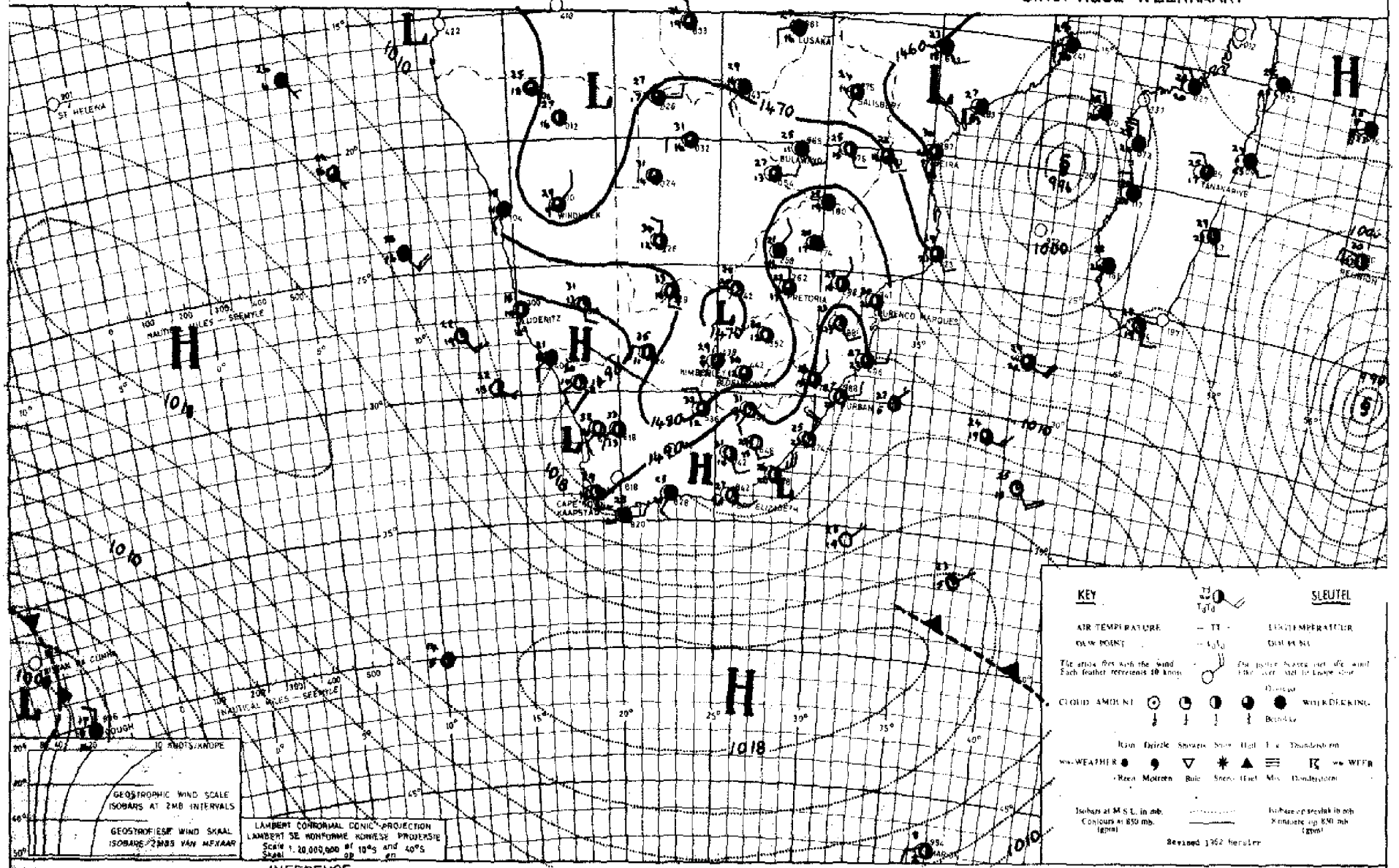

INFERENCE DATE 28 - 1 - 1971 DATUM AFLEIDING

With the development of a trough of low pressure over the central interior and moist air present over most areas, scattered thunderstorms will occur over the interior and eastern coastal regions.

Met die ontwikkeling van 'n trog van lae lugdruk oor die sentrale binneland en vogtige lug aanwesig oor die meeste gebiede word verspreide donderbuie oor die binneland en ooskusstreke verwag.

DAGELIKSE WEERSBULLETIN

Maksimum en Minimum Temperatuur (°C) en Reënval (RRR)
in mm vir die 24 uur geëindig om 0800 SAST op

WEERSBUREAU / WEATHER BUREAU
DEPT. VAN VERVOER / DEPT. OF TRANSPORT

30-1-1971

DAILY WEATHER BULLETIN

Maximum and Minimum Temperatures (°C) and Rainfall (RRR)
in mm for the 24 hours ended at 0800 SAST on

CAPE - KAAP	Max	Min	RRR
Aberdeen			
Addo			
Alexander Bay	23	15	
Aliwal North	32	17	
Beaufort-Wes	36	17	0.4
(Lughawe)			
Boegoebergdam			
Boetsap			
Brandvlei			
Cala			
Caledon			
Calitzdorp			
Calvinia	25	11	
Cape Agulhas	25	19	
Cape Columbine	20	15	
Cape Point	21	15	
Cape St. Francis	26	21	
Cape Town	27	18	
(D. F. Malan)			
Cape Town			
(Roeland St.)			
Carnarvon			
Ceres			
Citrusdal			
Colesberg			
Cradock			
De Aar	33	18	2.0
Dôme	26	16	
Douglas			
East London	27	19	
(Airport)			
Elsenburg			
Fraserburg			
Garies			
George			
Graaff-Reinet	32	17	4.0
Grahamstown			
Grootfontein	30	14	
(Middelburg)			
Hopetown			
Idutywa			
Jansenville	33	18	1.2
Joubertina			
Kimberley	33	19	
(Airport)			
Knysna			
Kokstad	24	12	
Kuruman	32	17	

KAAP - CAPE	Max	Min	RRR
Ladismith			
Lake Mentz			
Maclear			
Mafeking	29	14	19.5
Malmesbury			
Matatiele			
Matroosberg	33	15	
Mbashe	26	19	
Mosselbaai	26	21	
Mount Frere			
Okiep	30	XX	
Oudtshoorn	36	17	
Petrusville			
Piketberg			
Pofadder			
Port Alfred			
Port Elizabeth	28	20	
Port Nolloth	19	14	
Port St. Johns	25	20	
Prieska	37	20	
Prince Albert			
Queenstown	31	14	
Riversdale	32	20	
Robertson	34	17	
Sheeprun	27	16	
(near Maclear)			
Somerset-Oos	30	16	0.4
Steynsburg			
Strydenburg			
Sutherland	30	12	
Swellendam			
Tarkastad			
Touwsrivier			
Twee Riviere	35	25	
(Gemsbokpark)			
Umtata			
Uniondale			
Upington	37	22	
Vanwyksvlei	35	19	
Victoria-Wes			
Vredendal	23	17	
Vryburg	31	17	5.1
Williston			
Willowmore	33	17	
Willowpark	30	13	
(near Dordrecht)			

NATAL	Max	Min	RRR
Cape St. Lucia	27	22	1.3
Dundee			
Durban	28	22	
(Louis Botha)			
Estcourt	27	13	51.5
Harding			
Himeville			
Hluhluwe			
Mkuze			5.0
Newcastle	30	16	12.0
Cedara	25	16	3.5
(Pietermaritzburg)			
Port Shepstone	26	21	
Richmond			
Van Reenen			14.0
Vryheid			
Waterford	23	9	9.4
(near Underberg)			
O.V.S. - O.F.S.			
Balkfontein			
(naby Bothaville)			
Bethlehem	24	11	
Bloemfontein	31	14	2.5
(J.B.M. Hertzog)			
Bultfontein			
Fauresmith	31	17	
Ficksburg			
Frankfort	26	12	0.9
Harrismith			7.0
Hoopstad	32	17	
Koppies			10
Kroonstad	31	16	11.0
Lindley			
Modderpoort			3.0
Petrusburg			
Philippolis			
Reddersburg			
Reitz			
Rouxville			
Vrede			
Warden			
Welkom	30	17	3.3
Wepener	30	16	
Winburg			
Zastron			

TRANSVAAL	Max	Min	RRR
Barberton			4.5
Belfast			
Bethal	24	14	1.0
Bospoort	27	15	2.0
Carolina	25	13	2.6
Delareyville			
Delmas			
Ermelo			25.8
Gideonsrus			
Groendraai	27	18	7.0
(naby Vaalwater)			
Jan Kempdorp			
Jan Smuts	22	14	0.2
Joubert Park (Jhb)	23	14	12.0
Kroondal	26	16	9.5
Letaba			
Levubu	28	19	
Lichtenburg			
Loskopdam			
Loskopkanale			
(naby Groblersdal)			
Louis Trichardt			
Lydenburg			
Mara			
Marnitz	28	19	
Messina	32	18	
Middelburg			6.0
Marble Hall			2.9
Nelspruit	30	20	
Phalaborwa	30	21	
Pietersburg	25	17	0.3
Piet Retief			
Pongola			
Potchefstroom	26	16	10.3
Potgietersrus	26	18	1.0
Pretoria W.B.	24	18	0.5
Pretoriuskop			
Punda Milia			
Satara			
Sekhukhune			
Shingwidzi			
Skukuza	32	22	
Standerton	26	13	4.9
Thabazimbi			
Tomburke			
Tzaneen			
Vereeniging			
Volksrust			12.0
Warmbad	25	19	0.9
Waterval Boven			
Witbank			
Wolmaransstad			

S.W.A.	Max	Min	RRR
Aroab			
Bethanien			
Dordabis			
Gobabeb	28	15	
Gobabis	32	17	2.0
Grootfontein	29	16	21.5
J.G. Strijdomlughawe	30	16	0.4
Karasburg			
Kalkfeld			
Karibib			
Keetmanshoop	34	19	0.4
Kub			
Luderitz	20	14	
Mariental	34	20	1.6
Möwe	21	16	
Ohopoho			
Okahandja			
Okaukuejo			
Ondangwa	29	19	0.4
Otavi			
Otjiwarongo			
Outjo			
Halali			11.0
Rehoboth			
Rundu	31	18	
Steinhausen			
Tsumeb			3.5
Uis			
Walvisbaai	20	16	
Windhoek W.K.			
LESOTHO			
Maseru	26	15	
BOTSWANA			
Francistown	30	18	
Gaberones	28	18	
Ghanzi	29	19	
Lobatsi			
Mahalapye			
Maun	30	18	
Shakawe	31	19	
Tshabong	35	22	
Tshane	29	19	2.0
SWAZILAND			
Emlembe			
Manzini (Matasspa)	30	20	
Stegi			

SYNOPTIC WEATHER MAP 1200 GMT. — 1400 SAST. SINOPTIESE WEERKAART

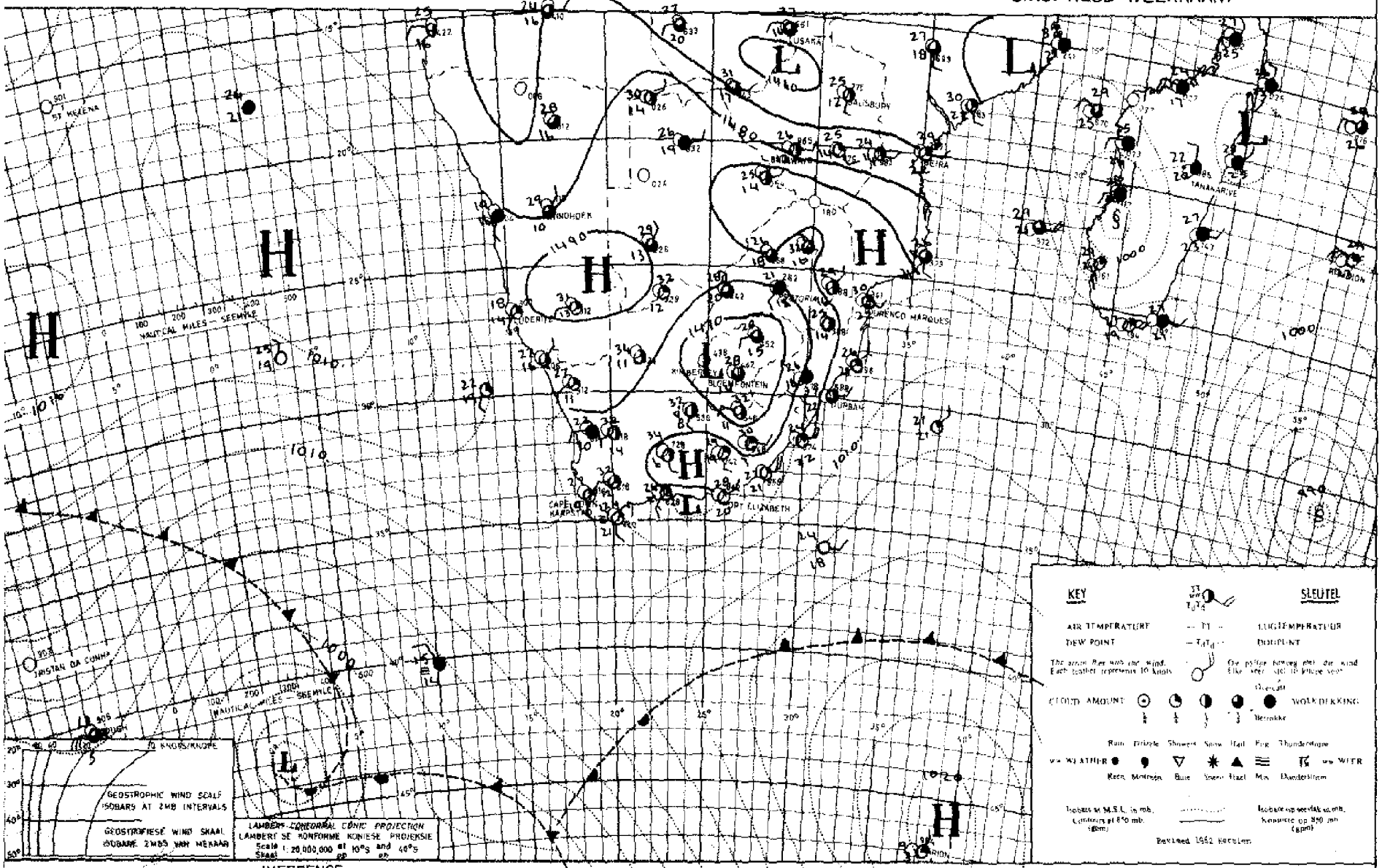

With the low pressure system over the interior and warm, moist air in circulation over the eastern and northern areas, scattered thundershowers will occur over these regions. The cold front approaching from the west will bring cloudy weather with light rain over the south-western areas.

Met die laedrukstelsel oor die binneland en warm, vogtige lug in sirkulasie oor die oostelike en noordelike gebiede, kan verspreide donderbuie verwag word oor die genoemde gebiede. Die koufront wat van die weste af aankom, sal bewolkte weer met lichte reen oor Suidwes-Kaapland aanbring.

DAGELIKSE WEERSBULLETIN

Maksimum en Minimum Temperatuur (°C) en Reënval (RRR) in mm vir die 24 uur geëindig om 0800 SAST op

WEERSBUREAU / WEATHER BUREAU
DEPT. VAN VERVOER / DEPT. OF TRANSPORT

31 - 1 - 1971

DAILY WEATHER BULLETIN

Maximum and Minimum Temperatures (°C) and Rainfall (RRR) in mm for the 24 hours ended at 0800 SAST on

CAPE - KAAP	Max	Min	RRR
Aberdeen			
Addo			
Alexander Bay	24	15	
Aliwal North	33	17	
Beaufort-Wes	36	21	
(Laghawe)			
Boegoebergdam			
Boetsap			
Brandvlei			
Cala			
Caledon			
Calitzdorp			
Calvinia	26	11	
Cape Agulhas	25	17	
Cape Columbine	22	15	
Cape Point	23	16	0·5
Cape St. Francis	26	22	
Cape Town	25	17	
(D. F. Malan)			
Cape Town			
(Roeland St.)			
Carnarvon			
Ceres			
Citrusdal			
Colesberg			
Cradock			
De Aar	34	20	
Dôhne	27	17	
Douglas			
East London	28	21	
(Airport)			
Elsenburg			
Fraserburg	33	16	
Garies			
George			
Graaff-Reinet	32	18	
Grahamstown			
Grootfontein			
(Middelburg)	31	xx	0·6
Hopetown			
Idutywa			
Jansenville	33	20	
Joubertina			
Kimberley	34	19	
(Airport)			
Knysna			2·0
Kokstad	28	14	
Kuruman	32	19	11·0

KAAP - CAPE	Max	Min	RRR
Ladismith			
Lake Mentz			
Maclear			
Mafeking	29	16	3·0
Malmesbury			
Matatiele			
Matroosberg	32	14	
Mbashe	27	21	
Mosselbaai	25	19	
Mount Frere			
Okiep	29	xx	
Oudtshoorn	32	18	
Petrusville			
Piketberg			
Pofadder			
Port Alfred			
Port Elizabeth	27	21	0·2
Port Nolloth	21	13	
Port St. Johns	26	20	
Prieska	37	20	
Prince Albert			
Queenstown	31	15	
Riversdale	30	16	
Robertson			
Sheeprun	27	17	4·0
(near Maclear)			
Somerset-Oos	30	18	
Steynsburg			
Strydenburg			
Sutherland	28	14	
Swellendam			
Tarkastad			
Touwsrivier			
Twee Riviere	36	25	1·5
(Gemsbokpark)			
Umtata			
Uniondale			
Upington	36	22	
Vanwyksvlei			
Victoria-Wes			
Vredendal	25	16	
Vryburg	30	18	
Williston			
Willowmore	34	19	
Willowpark			
(near Dordrecht)			

NATAL	Max	Min	RRR
Cape St. Lucia	28	21	5·5
Dundee			
Durban	28	21	3·0
(Louis Botha)			
Estcourt	27	15	26·1
Harding			
Himeville			
Hluhluwe			
Mkuze			
Newcastle	28	17	2·8
Cedara			
(Pietermaritzburg)			
Port Shepstone	26	23	
Richmond			
Van Reenen			
Vryheid			
Waterford			
(near Underberg)	26	9	8·2
O.V.S. - O.F.S.			
Balkfontein			
(naby Bothaville)			
Bethlehem	27	10	
Bloemfontein	30	17	0·8
(J.B.M. Hertzog)			
Bultfontein			
Fauresmith	32	17	
Ficksburg			
Frankfort	28	15	
Harrismith			
Hoopstad	32	18	0·2
Kroonstad	29	17	3·5
Lindley			
Modderpoort			
Petrusburg			
Philippolis			
Reddersburg			
Reitz			
Rouxville			
Vrede			
Warden			
Welkom			
Wepener	31	18	0·9
Winburg			
Zastron			

TRANSVAAL	Max	Min	RRR
Barberton			
Belfast			
Bethal	25	14	3·2
Bospoort	28	17	3·3
Carolina	23	13	7·5
Delareyville			
Delmas			
Ermelo			8·5
Gideonsrus			
Groendraai	28	19	2·0
(naby Vaalwater)			
Jan Kempdorp			
Jan Smuts	24	15	11·2
Joubert Park (Jhb)	25	14	3·5
Kroondal			
Letaba			
Levubu	27	19	0·3
Lichtenburg			
Loskopdam			
Loskopkanale			1·5
(naby Groblersdal)			
Louis Trichardt			
Lydenburg	28	15	21·6
Mara	21	18	2·6
Marnitz	29	18	17·5
Messina	32	21	0·3
Middelburg			
Nelspruit	28	19	
Phalaborwa	30	21	
Pietersburg	25	16	2·9
Piet Retief	25	17	
Pongola			
Potchefstroom	28	16	
Potgietersrus	28	18	0·5
Pretoria W.B.	29	13	1·2
Pretoriuskop			
Punda Milia			
Satara			
Sekhukhune			
Shingwidzi			
Skukuza			
Standerton	26	15	0·6
Thabazimbi			
Tomburke			6·5
Tzaneen			4·5
Vereeniging			13·0
Volksrust			
Warmbad	27	17	9·4
Waterval Boven			
Witbank			
Wolmaransstad			

S.W.A.	Max	Min	RRR
Aroab			
Bethanien			
Dordabis			
Gobabeb	27	14	
Gobabis	29	17	
Grootfontein	28	17	0·2
J.G. Strijdomlughawe	29	16	8·4
Karasburg			
Kalkfeld			
Karibib			
Keetmanshoop	34	18	
Kub			
Luderitz	20	14	
Mariental	33	20	1·8
Möwe	21	16	
Ohopoho			
Okahandja			
Okaukuejo			
Ondangwa	29	19	
Otavi			
Otjiwarongo			
Outjo			
Rehoboth			
Rundu	31	18	5·4
Steinhausen			
Tsumeb			
Uis			
Walvisbaai	21	15	
Windhoek W.K.			
LESOTHO			
Maseru			
BOTSWANA			
Francistown	30	19	
Gaberones	30	18	3·5
Ghanzi	30	18	
Lobatsi			
Mahalapye			
Maun	32	18	18·8
Shakawe	31	19	2·5
Tshabong	36	23	
Tshane	31	20	
SWAZILAND			
Emlembe			
Manzini (Matsapa)	28	19	
Stegi			

SYNOPTIC WEATHER MAP 1200 GMT. — 1400 SAST. SINOPTIESE WEERKAART

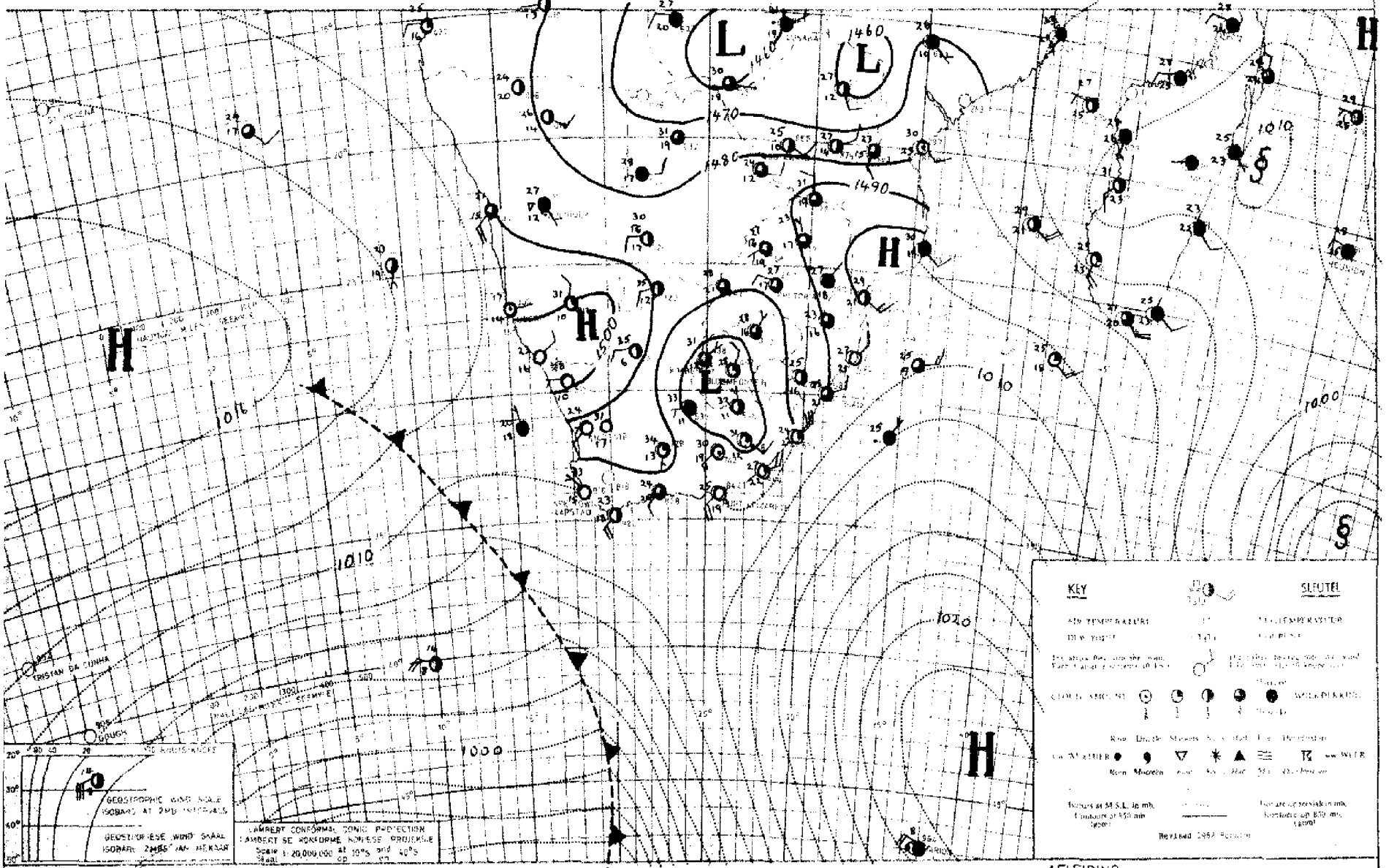

INFERENCE DATE 30 - 1 - 1972 DATUM AFLEIDING

With the trough of low pressure over the central interior and with moist air moving southwards east of the trough conditions over the Transvaal, Natal and the Northern and central Free State are favourable for showers and thunderstorms. The cold front will cause light rain along the Cape South and South-east coasts.

Met die trog van lae druk oor die sentrale binneland en vogtige lug wat oos daarvan suidwaarts beweeg is toestande oor Transvaal, Natal en noordelike en sentrale Vrystaat gunstig vir donderstorms en buie. Die naderende kouefront sal ligte reën oor die Kaapse Suid- en Suidooskusstreke veroorsaak.

DAGELIKSE WEERSBULETIN

Maksimum en Minimum Temperatuur (°C) en Reënval (RRR)
in mm vir die 24 uur geëindig om 0800 SAST op

WEERBUREU / WEATHER BUREAU
DEPT. VAN VERVOER / DEPT. OF TRANSPORT

1-2-1971

DAILY WEATHER BULLETIN

Maximum and Minimum Temperatures (°C) and Rainfall (RRR)
in mm for the 24 hours ended at 0800 SAST on

CAPE - KAAP	Max	Min	RRR
Aberdeen			
Addo			
Alexander Bay	26	15	
Altwal North	31	16	
Beaufort-Wes	32	18	
(Laghawe)			
Bosgoebergdam			
Bootsap			
Brandvlei			
Cala			
Caledon			
Calitzdorp			
Calvinia	21	12	
Cape Agulhas	23	16	
Cape Columbine	19	13	0.6
Cape Point	20	15	0.4
Cape St. Francis	26	21	
Cape Town	23	16	2.4
(D. F. Malan)			
Cape Town			
(Roeland St.)			
Carnarvon			
Ceres			
Citrusdal			
Colesberg			
Cradock			
De Aar	34	17	
Döhne	27	16	2.7
Douglas			
East London	29	20	3.7
(Airport)			
Elsenburg			2.5
Fraserburg	31	15	
Garies			
George			
Graaff-Reinet	30	18	
Grahamstown			
Grootfontein	33	15	
(Middelburg)			
Hopetown	30	17	0.4
Idutywa			
Jansenville	32	18	
Joubertina			
Kimberley	33	19	
(Airport)			
Knysna			
Kokstad	29	13	7.5
Kuruman	30	15	1.3

KAAP - CAPE	Max	Min	RRR
Ladismith			
Lake Mentz			
Maclear			
Mafeking	29	17	2.5
Malmesbury			
Matatiele			11.0
Matroosberg	27	14	
Mbashe	29	19	
Mosselbaai	26	19	
Mount Frere			
Oldep	21	X	
Oudtshoorn	32	19	
Petrusville			
Piketberg			
Poladder			
Port Alfred			
Port Elizabeth	27	20	
Port Nolloth	22	13	
Port St. Johns	25	22	
Prieska	36	21	
Prince Albert			
Queenstown	34	15	0.5
Riversdale	30	18	
Robertson	29	17	
Sheeprun	29	15	11.0
(near Maclear)			
Somerset-Oos	26	16	0.1
Steynsburg			
Strydenburg			
Sutherland	26	12	
Swellendam			
Tarkastad			
Touwsrivier			
Twee Riviere	35	20	
(Gemsbokpark)			
Umtata	31	17	
Uniondale			
Upington	34	20	
Vanwyksvlei	34	19	
Victoria-Wes			
Vredendal	28	14	
Vryburg	31	17	3.5
Williston			
Willowmore	31	14	
Willowpark	32	15	1.0
(near Dordrecht)			

NATAL	Max	Min	RRR
Cape St. Lucia	28	21	0.3
Dundee			
Durban	29	22	
(Louis Botha)			
Estcourt	27	15	7.9
Harding			
Himeville			47.0
Hluhluwe			
Mkuze			
Newcastle	30	17	
Cedara	27	16	
(Pietermaritzburg)			
Port Shepstone	26	22	
Richmond			
Van Reenen			20.0
Vryheid			
Waterford	25	10	50.4
(near Underberg)			
O.V.S. - O.F.S.			
Balkfontein			
(naby Bothaville)			
Bethlehem	26	14	13.2
Bloemfontein	30	15	
(J.B.M. Hertzog)			
Bultfontein			
Fauresmith	30	16	
Ficksburg			
Frankfort	27	14	15.6
Harrismith			
Hoopstad	30	17	0.4
Koppies			23.4
Kroonstad	29	17	1.6
Lindley			11.5
Modderpoort			24.0
Petrusburg			
Philippolis			
Reddersburg			
Reitz			
Rouxville			
Vrede			
Warden			28.0
Welkom	30	16	4.4
Wepener	30	16	
Winburg			
Zastron			

TRANSVAAL	Max	Min	RRR
Barberton			
Belfast			
Bethal	24	15	
Bospoort	26	15	2.6
Carolina	24	13	
Delareyville			49.0
Delmas			2.0
Ermelo			
Gideonsrus			
Groendraai	27	20	0.6
(naby Vaalwater)			
Jan Kempdorp			
Jan Smuts	24	14	9.6
Joubert Park (Jhb)	23	14	10.0
Kroondal	27	17	4.2
Letaba			
Levubu	27	18	0.1
Lichtenburg			
Loskopdam			
Loskopkanale			
(naby Groblersdal)			
Louis Trichardt			
Lydenburg	25	13	1.3
Mara	21	17	0.1
Marnitz			
Messina	30	18	
Middelburg			
Nelspruit	30	20	
Phalaborwa	30	20	
Pietersburg	25	16	
Piet Retief	26	15	
Pongola			
Potchefstroom	28	16	1.3
Potgietersrus	29	18	
Pretoria W.B.	26	16	22.9
Pretoriuskop			
Punda Milia			
Schweizer Reneke			9.0
Satara			
Sekhukhune			
Shingwidzi			
Skukuza	33	21	
Standerton	26	14	8.4
Thabazimbi			41.0
Tomburke			
Tzaneen			
Vereeniging			
Volksrust			
Warmbad	28	16	35.0
Waterval Boven			
Witbank			2.8
Wolmaransstad			

S.W.A.	Max	Min	RRR
Aroab			
Bethanien			
Dordabis			
Gobabeb	30	15	
Gobabis	27	15	20.5
Grootfontein	26	17	1.0
J.G. Strijdomloghawe	27	16	9.6
Karasburg			
Kalkfeld			
Karibib			
Keetmanshoop	33	18	
Kub			
Luderitz	24	15	
Mariental	32	19	
Möwe	21	16	
Ohopoho			
Okahandja			
Okaukuejo			
Ondangwa	28	17	33.9
Otavi			
Otjiwarongo			
Outjo	33	17	
Rehoboth			
Rundu	24	17	43.4
Steinhausen			
Tsumeb			45.3
Uis	30	14	
Walvisbaai	21	16	
Windhoek W.K.			
LESOTHO			
Maseru	28	15	4.4
BOTSWANA			
Francistown	29	15	
Gaberones	29	17	33.5
Ghanzi	25	17	8.3
Lobatsi			
Mahalapye			
Maun	28	19	4.0
Shakawe	29	18	5.5
Tshabong	33	17	1.5
Tshane	31	17	
SWAZILAND			
Emlembe			
Manzini (Matsapa)	30	18	
Stegi			

SYNOPTIC WEATHER MAP 1200 GMT — 1400 SAST SINOPTIESE WEERKAART

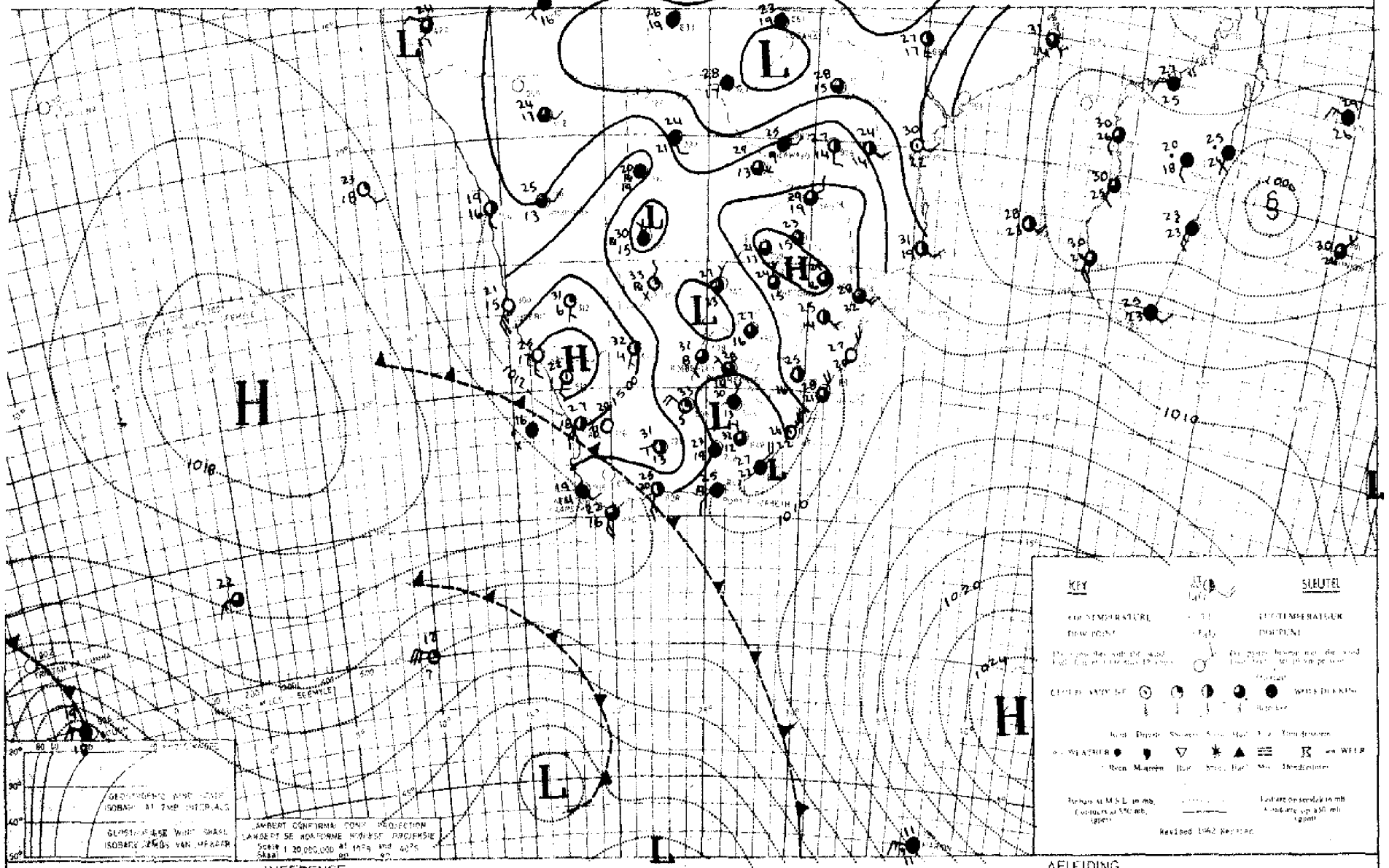

INFERENCE

DATE 31 - 1 - 19 71 DATUM

AFLEIDING

Warm, moist air is still flowing over the northern, central and eastern parts of the interior and with the low pressure trough extending from Botswana to the south-eastern Cape, scattered showers will occur over the above areas. Cloudy weather will advance over the southern and eastern coastal regions as the cold front passes

Warm, vogtige lug vloei nog oor die noordelike, sentrale en oostelike dele van die binneland en met die laedruktrog wat van Botswana na Suidoos-Kaapland strek, sal verspreide buie oor die eersgenoemde streke voorkom. Agter die swak kouefront sal bewolkte weer uitbrei oor die suidelike en oostelike kusstreke.

DAAGLIKSE WEERBULLETIN

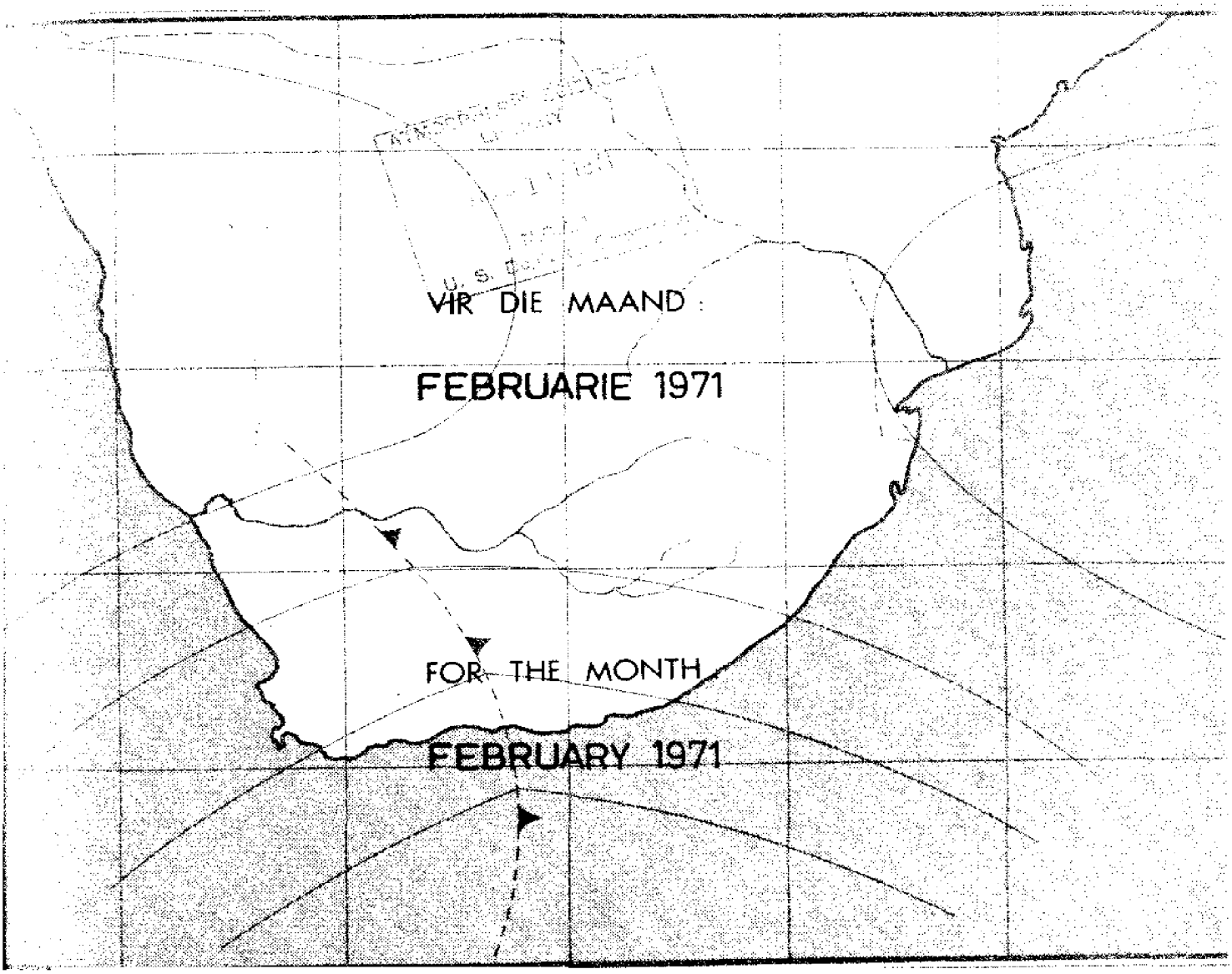

DAILY WEATHER BULLETIN

DAAGLIKSE WEERBULLETIN

Maksimum en Minimum Temperatuur (°C) en Reënval (RRR) in mm vir die 24 uur geëindig om 0900 SAST op

WEERBURO / WEATHER BUREAU
DEPT. VAN VERVOER / DEPT. OF TRANSPORT

2-2-1971

DAILY WEATHER BULLETIN

Maximum and Minimum Temperatures (°C) and Rainfall (RRR) in mm for the 24 hours ended at 0900 SAST on

GAPE - KAAP	Max	Min	RRR
Aberdeen			
Addo			
Alexander Bay	23	14	
Alfred North	31	14	
Beaufort-Wes	30	16	
(Laghawe)			
Boegoeberg dam			
Boetsap			
Brandvlei			
Cala			
Caledon			
Calitzdorp			
Calvinia	34	14	
Cape Agulhas	24	19	
Cape Columbine	20	14	
Cape Point	22	16	
Cape St. Francis	25	20	
Cape Town	26	16	
(D. F. Malan)			
Cape Town			
(Rondebosch)			
Carnarvon			
Ceres			
Citrusdal			
Colesberg			
Cradock			
De Aar	33	18	
Dôme	20	14	0.9
Douglas			
East London	24	16	
(Airport)			
Elsenburg			
Fraserburg	31	16	
Garies			
George			
Graaff-Reinet	27	15	
Grahamstown			
Grootfontein	28	12	
(Middelburg)			
Hopetown			
Kimberley			
Jansenville	29	16	
Jouberton			
Kimberley	33	18	
(Airport)			
Kuruman			
Kokstad	21	14	1.3
Kuruman	31	14	0.5

KAAP - GAPE	Max	Min	RRR
Ladismith			
Lake Mentz			
Maclear			
Mafeking	27	16	2.8
Malmesbury			
Matatiele			
Matroosberg	30	14	
Mbashe	27	17	
Mosselbaai	23	20	
Mount Frere			
Okiep	31	8	
Oudtshoorn	31	10	
Petrusville			
Piketberg			
Pofadder	XX	15	
Port Alfred			
Port Elizabeth	24	17	
Port Nolloth	20	13	
Port St. Johns	26	20	15.5
Prieska	36	21	
Prince Albert			
Queenstown	23	10	
Riversdale	28	16	
Robertson	31	14	
Sheeprun	22	13	0.7
(near Maclear)			
Somerset-Oos	20	12	
Steynsburg			
Strydenburg			
Sutherland	29	11	
Swellendam			
Tarkastad			
Touwsrivier			
Twee Riviere	30	20	
(Gemsbokpark)			
Umtata	24	14	1.5
Uniondale			
Upington	35	21	
Vanrhynsvlei	34	23	
Victoria-Wes			
Vredendal	30	12	
Vryburg	28	16	
Williston			
Willowmore	27	15	
Willowpark	20	11	
(near Dordrecht)			

NATAL	Max	Min	RRR
Cape St. Lucia	28	23	
Dundee			
Durban	29	22	30.0
(Louis Botha)			
Estcourt	25	17	1.6
Harding			
Himeville			
Hluhluwe			
Mkuze			
Newcastle	26	17	2.6
Cedara	23	16	3.0
(Pietermaritzburg)			
Port Shepstone	27	21	23.8
Richmond			
Van Reenen			
Vryheid			0.5
Waterford	21	12	1.1
(near Underberg)			
O.V.S. - O.F.S.			
Bethlehem			
(naby Bethaville)			
Bethlehem	25	14	0.5
Bloemfontein	31	13	
(J.B.M. Hertzog)			
Bultfontein			
Fauresmith	31	16	2.3
Ficksburg			
Frankfort	23	14	7.9
Harrismith			
Hoopstad	30	15	
Kopje			14.4
Kroonstad	28	15	3.3
Lindley			
Modderpoort			
Petrusburg			
Philippolis			
Reddersburg			
Reitz			
Roosville			
Vrede			
Warden			5.0
Welkom	29	14	
Wepener	30	13	0.2
Winburg			
Zastron			

TRANSVAAL	Max	Min	RRR
Barberton			
Belfast			
Bethal	27	13	1.5
Boepoort	26	15	
Carolina	23	12	0.6
Delareyville			
Delmas			
Ermelo			
Gideonsrus			
Groendraai	27	18	1.0
(naby Vaalwater)			
Jan Kempdorp			
Jan Smuts	22	14	0.9
Joubert Park (Jhb)	22	14	4.0
Krugersdal	26	16	0.8
Letaba			
Levubu	28	18	0.9
Lichtenburg			
Loskopdam			
Loskopdamsie			
(naby Groblersdal)			
Louis Trichardt			
Lydenburg	25	15	0.1
Mara	29	17	
Marnitz	29	18	
Messina	32	20	
Middelburg			
Nelspruit	30	18	1.0
Phalaborwa	30	21	4.8
Pietersburg	27	17	
Piet Retief	25	15	0.6
Pongola			
Potchefstroom	26	15	1.2
Potgietersrus	28	17	
Pretoria W.B.	25	17	2.0
Pretoriushop			
Punda Milia			
Sabie			
Schuckmans			
Skingwidzi			
Sukuza	32	21	0.8
Standerton	34	14	0.1
Tshituzimbi			12.0
Tzaneen			
Vereeniging			
Volksrust			25.0
Warmbad	26	18	0.6
Waterval Boven			0.6
Witbank			
Wolmaransstad			

S.W.A.	Max	Min	RRR
Aroab			
Bethanien			
Dordabis			
Gobabeb	32	15	0.5
Gobabis	27	18	0.6
Grootfontein	26	16	0.1
J.G. Strijdom Luchhawe	26	16	0.2
Karasburg			
Kalkfeld			
Karibib			
Keetmanshoop	35	21	
Kub			
Luderitz	21	14	
Mariental	34	20	
Möwe	22	17	
Okopoko			
Okahandja			
Okaukuejo			
Ondangwa	36	18	
Otavi			
Otjiwarongo			
Outjo	29	16	12.0
Rehoboth			
Rundu	29	18	
Steinhausen			
Tsumeb			8.8
Uis	31	18	1.5
Walvisbaai	33	16	
Windhoek W.K.			
LESOTHO			
Maseru	27	12	7.0
BOTSWANA			
Francistown	29	18	
Gaberones	29	18	
Ghanzi	28	22	2.0
Lobatsi			
Mahalapye			
Maun	29	19	
Shakawe	28	19	1.5
Tshabong	33	19	
Tsholo	29	16	1.1
SWAZILAND			
Ezulwini			
Mbabane (Matsapa)	29	19	
Stegi			

SYNOPTIC WEATHER MAP 1200 GMT. — 1400 SAST. SINOPTIESE WEERKAART

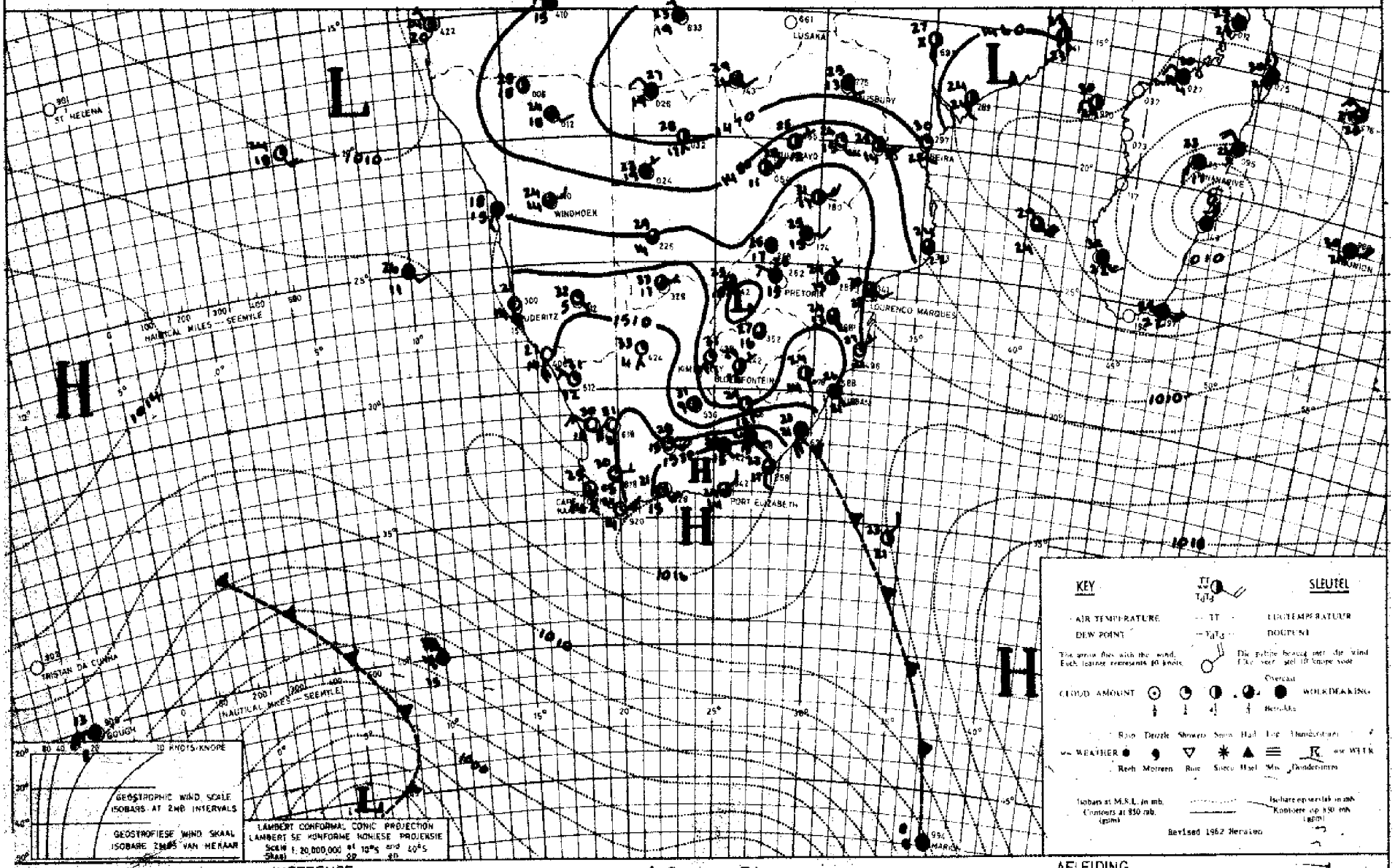

INFERENCE DATE 1-2 - 1971 DATUM AFLEIDING

The cell of high pressure moving in south of the land will cause cloudy weather to spread over Natal and Eastern Transvaal. Over the rest of the Transvaal, northern Free State, Botswana and northern S.W.A. the air is moist and further thundershowers are expected there.

Die sel van hoë druk wat suid van die land inbeweeg, sal bewolkte weer laat uitbrei oor Natal en Oos-Transvaal. Oor die res van Transvaal, die Noord-Vrystaat, Botswana en noordelike S.W.A. is die lug vogtig en daar word verdere donderbuie verwag.

DAGELIKSE WEERBULETYN

Maksimum en Minimum Temperatuur (°C) en Reënval (RRR) in mm vir die 24 uur geëindig om 0800 SAST op

WEERBURO / WEATHER BUREAU
DEPT. VAN VERVOER / DEPT. OF TRANSPORT

3-2-1971

DAILY WEATHER BULLETIN

Maximum and Minimum Temperatures (°C) and Rainfall (RRR) in mm for the 24 hours ended at 0800 SAST on

CAPE - KAAP	Max	Min	RRR
Aberdeen			
Addo			
Alexander Bay	22	15	
Aliwal North	33	16	
Beaufort-Wes	36	20	
(Lughawe)			
Boegoebergdam			
Boetsap			
Brandvlei			
Cala			
Caledon			
Calitzdorp			
Calvinia	35	17	
Cape Agulhas	24	17	
Cape Columbine	20	14	
Cape Point	22	17	
Cape St. Francis	25	20	
Cape Town	25	17	
(D. F. Malan)			
Cape Town			
(Roeland St.)			
Carnarvon			
Ceres			
Citrusdal			
Colesberg			
Cradock			
De Aar	34	25	
Dôrne	27	14	
Douglas			
East London	27	19	
(Airport)			
Elsenburg			
Fraserburg	34	19	
Garies			
George			
Graaff-Reinet	34	16	
Grahamstown			
Grootfontein	32	16	
(Middelburg)			
Hopetown			
Idutywa			
Jansenville	34	17	
Joubertina			
Kimberley	33	20	
(Airport)			
Knysna			
Kokstad	27	12	
Kuruman	31	18	1.1

KAAP - CAPE	Max	Min	RRR
Ladismith			
Lake Mentz			
Maclear			
Mafeking	XX	15	
Malmesbury			
Matatiele			
Matroosberg	32	14	
Mbashe	28	20	
Mosselbaai	25	19	
Mount Frere			
Oliep	32	XX	
Oudtshoorn	34	16	
Petrusville			
Piketberg			
Pofadder	35	19	
Port Alfred			
Port Elizabeth	27	23	
Port Nolloth	19	12	
Port St. Johns	27	21	
Prieska	38	23	
Prince Albert			
Queenstown	32	14	
Riversdale	31	19	
Robertson	32	20	
Sheeprun	27	14	
(near Maclear)			
Somerset-Oos	31	16	
Steynsburg			
Strydenburg			
Sutherland	30	15	
Swellendam			
Tarkastad			
Touwsrivier			
Twee Riviere	37	25	
(Gemsbokpark)			
Umtata			
Uniondale			
Upington	37	20	
Vanwyksvlei	26	23	
Victoria-Wes			
Vredendal	28	14	
Vryburg	29	17	
Williston			
Willowmore	35	17	
Willowpark	29	13	1.7
(near Dordrecht)			

NATAL	Max	Min	RRR
Cape St. Lucia	29	21	
Dundee			
Durban	28	20	
(Louis Botha)			
Estcourt	25	15	
Harding			
Himeville			
Hluhluwe			
Mkuze			
Newcastle	26	15	
Cedara	24	14	
(Pietermaritzburg)			
Port Shepstone	27	20	
Richmond			
Van Reenen			
Vryheid			
Waterford	24	12	
(near Underberg)			
O.V.S. - O.F.S.			
Balkfontein			
(naby Bothaville)			
Bethlehem	33	13	23.2
Bloemfontein	29	16	
(J.B.M. Hertzog)			
Bultfontein			
Fauresmith	29	17	2.0
Ficksburg			
Frankfort	26	13	13.5
Harrismith			
Hoopstad	29	16	
Kroonstad	27	16	
Lindley			11.0
Modderpoort			
Petrusburg			
Philippolis			
Reddersburg			
Reitz			
Rouxville			
Vrede			
Warden			
Welkom	29	17	
Wepener	30	15	
Winburg			
Zastron			

TRANSVAAL	Max	Min	RRR
Barberton			
Belfast			
Bethal	23	11	
Bospoort	26	13	4.5
Carolina	23	11	
Delareyville			
Delmas			
Ermelo			
Gideonsrus			
Groendraai			
(naby Vaalwater)			
Jan Kempdorp			
Jan Smuts	24	13	
Joubert Park (Jhb)			
Kroondal	27	17	
Letaba			
Levubu	26	18	
Lichtenburg			
Loskopdam			
Loskopkanale			
(naby Groblersdal)			
Louis Trichardt			
Lydenburg	23	13	
Mara	29	16	
Marnitz	28	16	
Messina	32	17	
Middelburg			
Nelspruit	27	18	
Phalaborwa	30	21	
Pietersburg	25	14	0.4
Piet Retief	22	15	
Pongola			
Potchefstroom	27	15	
Potgietersrus	26	15	
Pretoria W.B.	27	17	
Pretoriuskop			
Punda Milia			
Satara			
Sekhukhune			
Shingwidzi			
Skukuza	31	19	
Standerton	24	13	
Thabazimbi			
Tomburke			
Tzaneen			1.5
Vereeniging			
Volksrust			
Warmbad	26	16	
Waterval Boven			
Witbank			5.4
Wolmaransstad			

S.W.A.	Max	Min	RRR
Welwitschia			20.5
Bethanien			
Dordabis			
Gobabeb	32	17	0.1
Gobabis	25	18	
Grootfontein	26	16	15.8
J.G. Strijdomlughawe	26	16	4.6
Karasburg			
Kalkfeld			12.0
Karibib			
Keetmanshoop	36	22	
OTJIKONDO			18.5
Luderitz	23	15	
Mariental	34	21	
Möwe	22	17	
Ohopoho			3.0
Okahandja			
Okaukuejo			4.2
Ondangwa	27	18	10.0
Otavi			18.2
Otjiwarongo			
Outjo	27	17	34.5
Halali			21.5
Kamanjab			40.0
Rehoboth			
Rundu	28	17	3.5
Steinhausen			
Tsumeb			60.2
Uis	29	19	29.5
Walvisbaai	21	17	4.0
Windhoek W.K.			2.9
Namutoni			23.0
LESOTHO			
Maseru	28	15	
BOTSWANA			
Francistown	29	16	
Gaberones	30	17	10.7
Ghanzi	28	19	
Lobatsi			
Mahalapye			
Maun	30	17	0.2
Shakawe	29	17	11.0
Tshabong	34	20	
Tshane	30	16	
SWAZILAND			
Emlembe			
Manzini (Matsapa)	27	18	
Stegi			

SYNOPTIC WEATHER MAP 1200 GMT — 1400 SAST SINOPTIESE WEERKAART

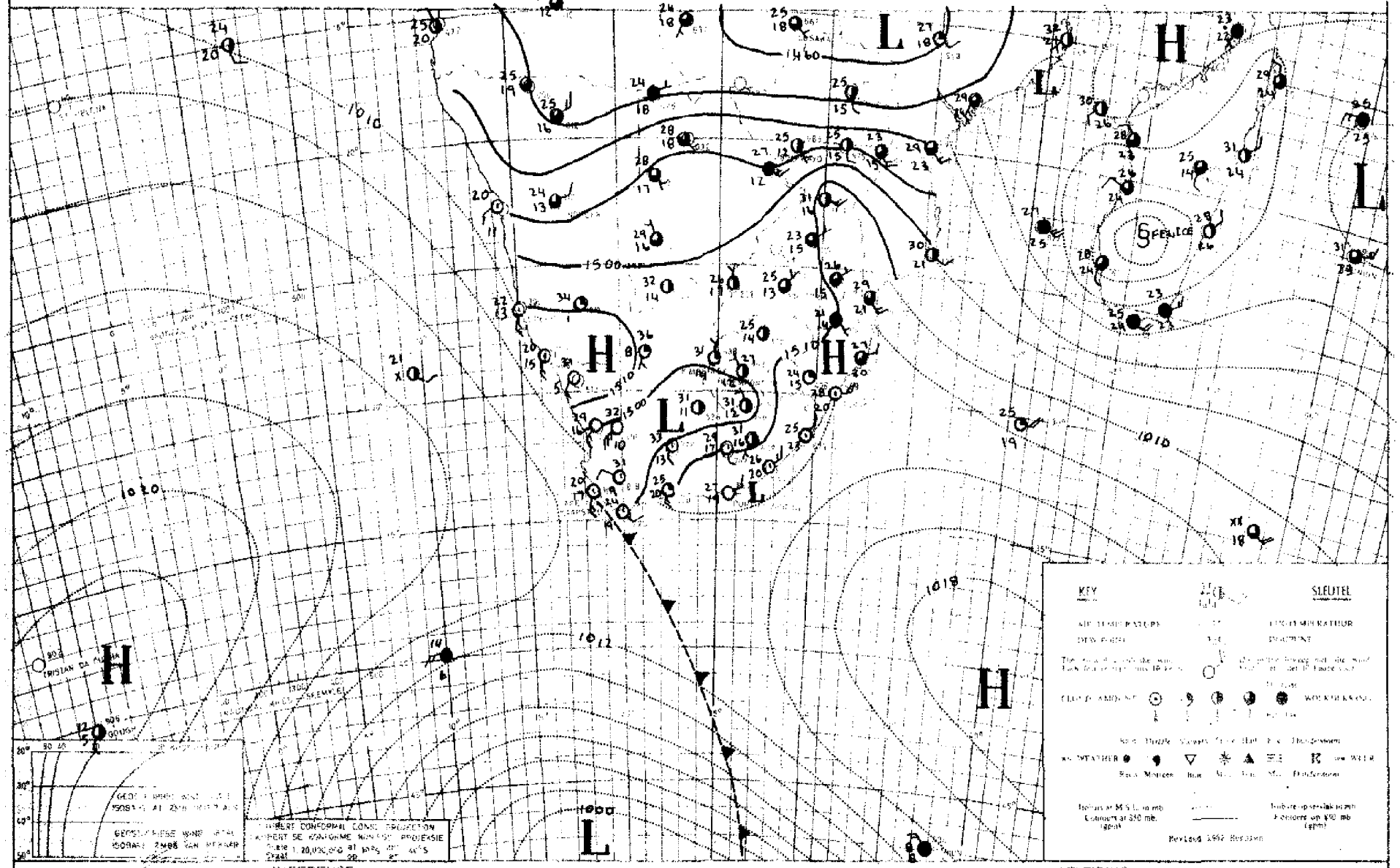

INFERENCE DATE 2-2-1971 DATUM AFLEIDING

The cold front will cause light showers along the Cape coastal regions. Moist air is still present over the northern and eastern parts of the interior but only isolated thunderstorms will develop owing to unfavourable upper circulation. Over northern and Central South West Africa and most parts of Botswana, however, scattered thunderstorms will develop.

Die kouefront sal ligte buie langs die Kaapse kusstreke veroorsaak. Vogtige lug is nog aanwesig oor die noordelike en oostelike binneland maar slegs enkele donderbuie sal ontwikkel as gevolg van die ongunstige bolugsirkulasie. Verspreide donderstorms sal egter oor noordelike en sentrale S.W.A. en meeste dele van Botswana voorkom.....

DAAGLIKSE WEERBULLETIN

Maksimum en Minimum Temperatuur (°C) en Reënval (RRR)
in mm vir die 24 uur geëindig om 0800 SAST op

WEERBURO / WEATHER BUREAU
DEPT. VAN VERVOER / DEPT. OF TRANSPORT

4-2-1971

DAILY WEATHER BULLETIN

Maximum and Minimum Temperatures (°C) and Rainfall (RRR)
in mm for the 24 hours ended at 0800 SAST on

CAPE - KAAP	Max	Min	RRR
Aberdeen			
Addo			
Alexander Bay	23	13	
Aliwal North	32	17	
Beaufort-Wes	35	16	
(Lughawe)			
Beesvoebergdam			
Boetsap			
Brandvlei			
Cala			
Caledon			
Calitzdorp			
Calvinia	33	13	
Cape Agulhas	22	17	
Cape Columbine	19	13	
Cape Point	20	15	
Cape St. Francis	25	19	
Cape Town	23	16	
(D. F. Malan)			
Cape Town			
(Roeland St.)			
Carnarvon			
Ceres			
Citrusdal			
Colesberg			
Cradock			
De Aar	36	17	
Dohne	25	15	0.9
Douglas			
East London	26	18	0.2
(Airport)			
Elsenburg			
Fraserburg	32	14	
Garies			
George			
Graaff-Reinet	32	15	1.0
Grahamstown			1.0
Grootfontein	31	14	0.7
(Middelburg)			
Hopetown			
Idutywa			
Jansenville	32	18	
Joubertina			
Kimberley	36	16	0.1
(Airport)			
Knysna			16.5
Kokstad	27	14	
Kuruman	32	15	4.5

KAAP - CAPE	Max	Min	RRR
Ladismith			
Lake Mentz			
Maclear			
Mafeking	29	13	21.6
Malmesbury			
Matatiele			
Matroosberg	30	10	
Mbashe	27	19	1.0
Mosselbaai	25	17	1.5
Mount Frere			
Okiep	30	X	
Oudtshoorn	31	16	
Petrusville			
Piketberg			
Pofadder	33	15	
Port Alfred			
Port Elizabeth	26	18	1.0
Port Nolloth	20	12	
Port St. Johns	27	21	0.4
Prieska	28	20	
Prince Albert			
Queenstown	29	14	
Riversdale	25	14	2.0
Robertson	28	16	
Sheeprun	27	15	
(near Maclear)			
Somerset-Oos	30	14	1.0
Steynsburg			
Strydenburg			
Sutherland	29	10	
Swellendam			
Tarkastad			
Touwsrivier			
Twee Riviere	37	21	
(Gemsbokpark)			
Umtata	29	18	
Umtondale			
Upington	37	18	
Vanwyksvlei	37	19	
Victoria-Wes			
Vredendal	30	13	
Vryburg	29	14	21.5
Williston			
Willowmore	33	14	
Willowpark	28	15	
(near Dordrecht)			

NATAL	Max	Min	RRR
Cape St. Lucia	28	20	6.5
Dundee			
Durban	29	18	
(Louis Botha)			
Estcourt	27	14	
Harding			
Himeville			
Hluhluwe			4.4
Mkuze			
Newcastle	28	15	
Cedara	25	15	
(Pietermaritzburg)			
Port Shepstone	27	19	
Richmond			
Van Reenen			
Vryheid			
Waterford	25	13	
(near Underberg)			
O.V.S. - O.F.S.			
Balkfontein			6.0
(naby Bothaville)			
Bethlehem	25	11	27.4
Bloemfontein	28	13	22.5
(J.B.M. Hertzog)			
Bultfontein			
Fauresmith	31	14	33.5
Ficksburg			
Frankfort	26	10	31.7
Harrismith			
Hoopstad	31	14	3.5
Kroonstad	29	12	31.8
Lindley			
Modderpoort			8.0
Koppies			1.5
Petrusburg			
Philippolis			
Reddersburg			
Reitz			
Rouxville			
Vrede			
Warden			
Welkom	29	14	1.4
Wepener	30	13	8.0
Winburg			
Zastron			

TRANSVAAL	Max	Min	RRR
Alberton			
Barberton			25.5
Belfast			
Bethal	24	12	
Bospoort	26	12	34.5
Carolina	24	10	
Delareyville			7.5
Delmas			
Ermelo			
Gideonsrus			
Groendraai			
(naby Vaalwater)			
Jan Kempdorp			2.0
Jan Smuts	24	11	9.7
Joubert Park (Jhb)	24	13	11.0
Kroondal	27	14	14.2
Letaba			
Levubu	27	19	
Lichtenburg			
Loskopdam			
Loskopkanale			3.5
(naby Groblersdal)			
Louis Trichardt			
Lydenburg			
Mara	27	17	
Marnitz	30	18	
Messina	32	18	
Middelburg			
Nelspruit	30	19	
Phalaborwa	31	21	
Pietersburg	27	17	
Piet Retief	25	14	
Pongola			
Potchefstroom	27	12	7.8
Potgietersrus	29	17	
Pretoria W.B.	25	16	6.4
Pretoriuskop			
Punda Milia			
Satara			
Sekhukhune			
Shingwidzi			
Skukuza	33	20	
Standerton	25	11	
Thabazimbi			12.3
Tomburke			
Tzaneen			
Vereeniging			
Volksrust			
Warmbad	28	15	
Waterval Boven			
Witbank			
Wolmaransstad			12.5

S.W.A.	Max	Min	RRR
Welwitschia			4.0
Bethanien			
Dordabis			
Gobabeb	34	20	0.1
Gobabis	29	16	
Grootfontein	28	15	2.5
J.G. Strijdomlughawe	26	15	
Karasburg			
Kalkfeld			
Karibib			
Keetmanshoop	36	20	
Kub			4.0
Luderitz	22	14	
Mariental	34	20	2.2
Möwe	22	19	
Ohopoho			10.4
Okahandja			
Okaukuejo			35.5
Ondangwa	24	19	2.3
Otavi			8.7
Otjiwarongo			
Outjo	25	17	7.5
Gochas			7.0
Gibeon			19.5
Rehoboth			
Rundu	28	18	1.0
Steinhausen			
Tsumeb			11.8
Uis	30	19	26.5
Walvisbaai	21	16	
Windhoek W.K.			
Leonardville			2.0
LESOTHO			
Maseru			
BOTSWANA			
Francistown	29	15	
Gaberones	30	16	1.0
Ghanzi	30	18	
Lobatsi			
Mahalapye			
Maun	30	16	
Shakawe	25	19	
Tshabong	34	18	
Tshane	31	16	1.4
SWAZILAND			
Emlembe			
Manzini (Matsapa)	29	19	
Stegi			

SYNOPTIC WEATHER MAP 1200 GMT. — 1400 SAST. SINOPTIESE WEERKAART

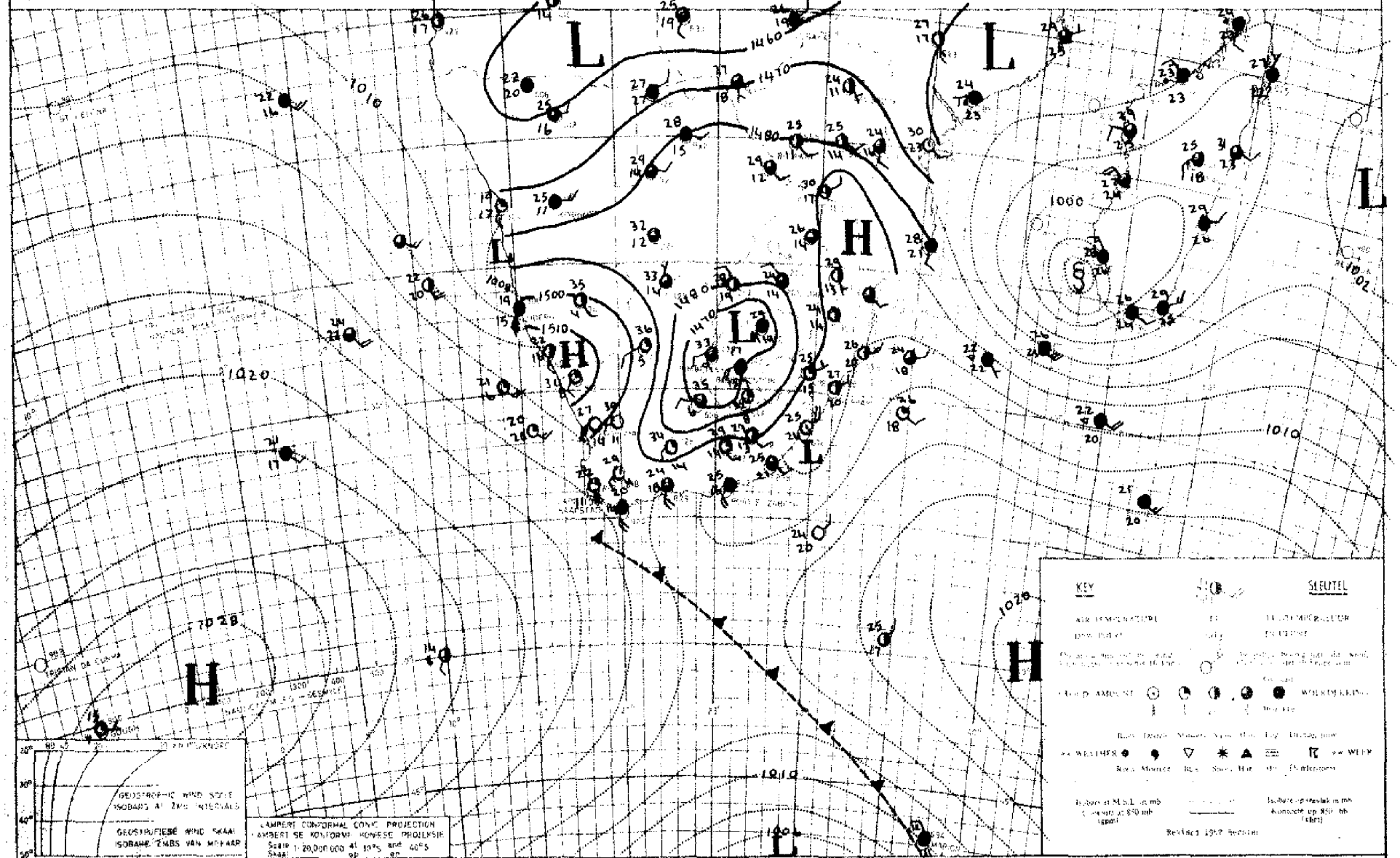

INFERENCE DATE 3-2-1971 DATUM AFLEIDING

With the low pressure system over the interior and the Atlantic high expected to ridge in south of the continent, favourable conditions will develop for thundershowers over Transvaal, Natal and the northern Free State. Cooler, cloudy weather with light rain will spread over the southern and eastern coastal regions.

Die Atlantiese hoëdrukstelsel sal na verwagting suid van die land instoot en tesame met die laedrukstelsel oor die binneland sal dit gunstige toestande skep vir donderbuie oor Transvaal, Natal en die Noord-Vrystaat. Koeler, bewolkte weer met ligte reën sal uitbrei oor die suidelike en oostelike kusstreke.

DAAGLIKSE WEERBULLETIN

Maksimum en Minimum Temperatuur (°C) en Reënval (RRR)
in mm vir die 24 uur geëindig om 0800 SAST op

WEERBURO / WEATHER BUREAU
DEPT. VAN VERVOER / DEPT. OF TRANSPORT

5-2-1971

DAILY WEATHER BULLETIN

Maximum and Minimum Temperatures (°C) and Rainfall (RRR)
in mm for the 24 hours ended at 0800 SAST on

CAPE - KAAP	Max	Min	RRR
Aberdeen			
Addo			
Alexander Bay	21	13	
Aliwal North	29	14	0·8
Beaufort-Wes	24	13	
(Loghawe)			
Boegoebergdam			
Boetsap			
Brandvlei			
Cala			
Caledon			
Calitzdorp			
Calvinia	32	14	
Cape Agulhas	21	18	
Cape Columbine	19	13	
Cape Point	18	15	
Cape St. Francis	21	20	0·2
Cape Town	26	14	
(D. F. Malan)			
Cape Town			
(Roeland St.)			
Carnarvon			
Ceres			
Citrusdal			
Colesberg			
Cradock			
De Aar	30	16	10·5
Dohne	16	11	11·3
Douglas			
East London	20	17	6·2
(Airport)			
Elsenburg			
Fraserburg	26	12	
Garies			
George			
Graaff-Reinet	20	14	
Grahamstown			7·5
Grootfontein	23	12	7·8
(Middelburg)			
Hopetown			
Idutywa			
Jansenville	22	16	
Joubertina			
Kimberley	31	16	35·7
(Airport)			
Knysna			1·0
Kokstad	19	12	2·4
Kuruman	31	18	

KAAP - CAPE	Max	Min	RRR
Ladismith			
Lake Mentz			
Maclear			
Mafeking	27	15	
Malmesbury			
Matatiele			
Matroosberg	18	13	
Mbashe	21	17	13·5
Mosselbaai	20	16	2·5
Mount Frere			
Okiep	29	x	
Oudtshoorn	21	17	
Petrusville			22·0
Piketberg			
Potsdam	33	20	
Port Alfred			
Port Elizabeth	20	17	1·0
Port Nolloth	18	11	
Port St. Johns	22	18	45·0
Prieska	35	19	
Prince Albert			
Queenstown	20	10	0·5
Riversdale	25	15	
Robertson	20	15	
Sheeprun	20	12	5·0
(near Maclear)			
Somerset-Oos	18	12	4·5
Steynsburg			8·0
Strydenburg			
Sutherland	23	9	
Swellendam			
Tarkastad			
Touwsrivier			
Twee Riviere	36	23	
(Gemsbokpark)			
Umtata	19	13	3·5
Uniondale			
Upington	36	21	
Vanwyksvlei	21	18	
Victoria-Wes			
Vredendal	30	20	
Vryburg	27	18	0·2
Williston			
Willowmore	20	12	
Willowpark	18	10	1·4
(near Dordrecht)			

NATAL	Max	Min	RRR
Cape St. Lucia	28	19	30·5
Dundee			
Durban	28	19	16·0
(Louis Botha)			
Estcourt	25	13	
Harding			
Himeville			15·0
Hluhluwe			20·2
Mkuze			3·5
Newcastle	26	14	0·9
Cedara	23	13	1·0
(Pietermaritzburg)			
Port Shepstone	25	20	14·8
Richmond			
Van Reenen			
Vryheid			
Waterford	21	10	4·0
(near Underberg)			
O.V.S. - O.F.S.			
Balkfontein			
(naby Bothaville)			
Bethlehem	24	13	
Bloemfontein	28	14	10·5
(J.B.M. Hertzog)			
Bultfontein			
Fauresmith	28	14	20·0
Ficksburg			
Frankfort	25	11	
Harrismith			
Hoopstad	28	17	
Kroonstad	29	14	
Lindley			
Modderpoort			
Petrusburg			
Philippolis			
Reddersburg			
Reitz			
Rouxville			
Vrede			
Warden			
Welkom	29	16	8·6
Wepener	28	14	3·0
Winburg			
Zastron			

TRANSVAAL	Max	Min	RRR
Barberton			
Belfast			
Bethal	24	10	
Bospoort	25	14	
Carolina	23	11	
Delareyville			
Delmas			4·0
Ermelo			
Gideonsrus			
Groendraai			
(naby Vaalwater)			
Jan Kempdorp			0·3
Jan Smuts	22	11	2·5
Joubert Park (Jhb)	23	11	
Kroondal	27	15	12·2
Letaba			
Levubu	28	18	
Lichtenburg			
Loskopdam			
Loskopkanale			
(naby Groblersdal)			
Louis Trichardt			
Lydenburg			
Mara	29	17	
Marnitz	30	19	
Messina	33	18	
Middelburg			
Nelspruit	30	17	
Phalaborwa	31	19	0·5
Pietersburg	26	14	9·0
Piet Retief	25	14	0·3
Pongola			
Potchefstroom	27	13	
Potgietersrus	29	16	
Pretoria W.B.	25	16	
Pretoriuskop			
Punda Milia			
Satara			
Sekhukhune			
Shingwidzi			
Skukuza	33	18	2·5
Standerton	24	11	
Thabazimbi			
Tomburke			
Tzaneen			
Vereeniging			
Volksrust			
Warmbad	28	15	38·0
Waterval Boven			
Witbank			
Wolmaransstad			
Alberton			3·0

S.W.A.	Max	Min	RRR
Welwitschia			19·5
Bethanien			
Dordabis			1·1
Gobabeb	33	x	
Gobabis	29	17	
Grootfontein	26	15	
J.G. Strijdomlughawe	28	14	17·4
Karasburg			
Kalkfeld			
Karibib			19·5
Keetmanshoop	35	24	
Kub			5·5
Luderitz	20	14	
Mariental	34	23	
Möwe	22	18	
Ohopoho			
Okahandja			
Okaukuejo			4·5
Ondangwa	23	19	30·0
Hohenau			6·5
Otjiwarongo			
Outjo	27	17	11·0
Halali			13·5
Leonardville			6·5
Rehoboth			
Rundu Klein Aub			17·2
Steinhausen			
Tsumeb			
Uis	31	21	
Walvisbaai	21	15	
Windhoek W.K.			8·0
Usakos			9·5
LESOTHO			
Maseru	28	14	
BOTSWANA			
Francistown	31	17	
Gaberones	30	18	
Ghanzi	31	19	
Lobatsi			
Mahalapye			
Maun	32	19	
Shakawe	30	19	35·0
Tshabong	35	20	
Tshane	32	18	1·6
SWAZILAND			
Bulembu			5·6
Manzini (Matsapa)	29	17	
Stegi			

SYNOPTIC WEATHER MAP 1200 GMT. — 1400 SAST. SINOPTIESE WEERKAART

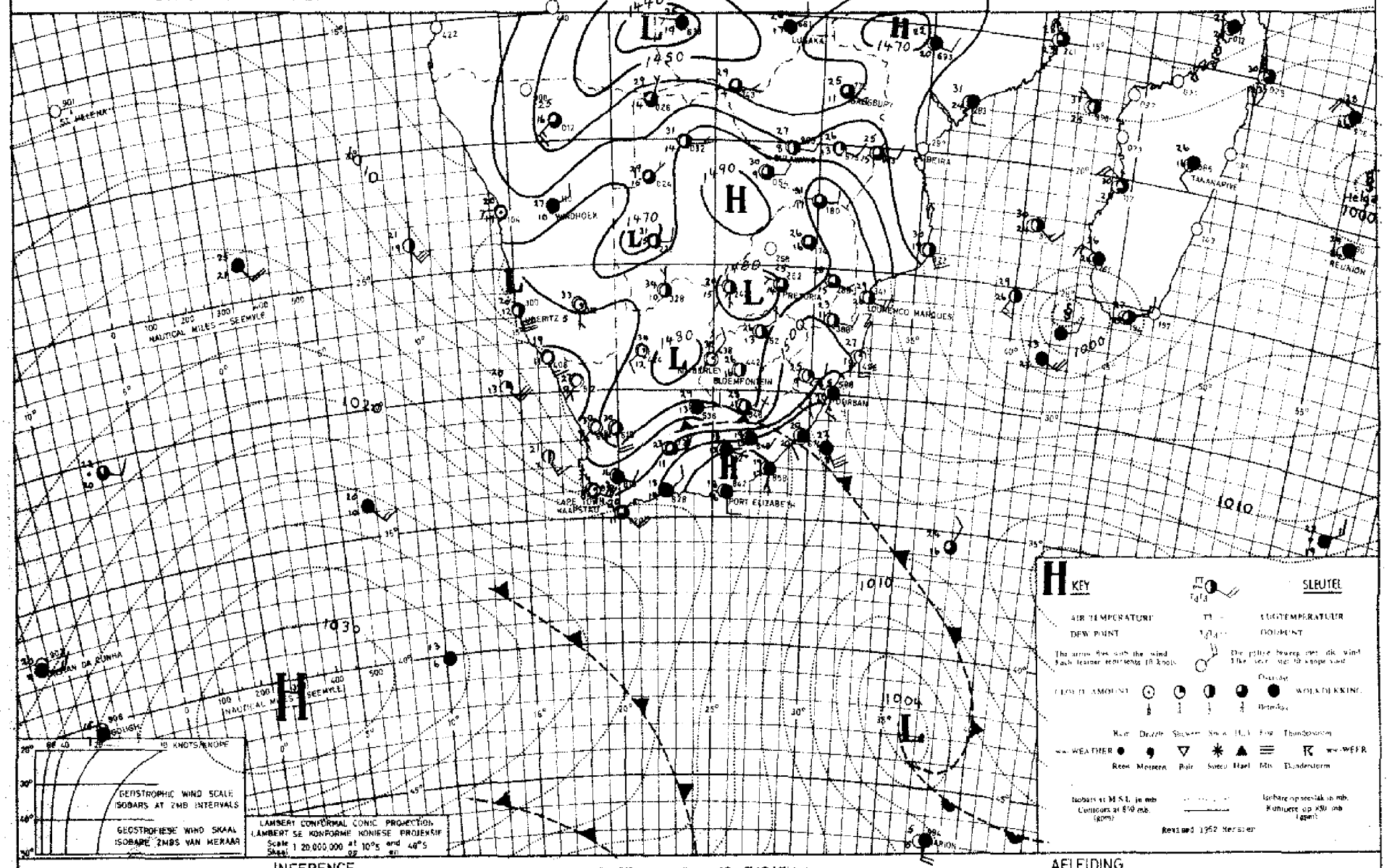

INFERENCE

DATE 4 - 2 - 19 7/DATUM

AFLEIDING

With the high ridging in south of the continent, cool cloudy weather with rain will spread over Natal and Eastern Transvaal. The low pressure trough over the interior will cause scattered thundershowers to occur over the northern, eastern and central parts of the interior.

Met die hoog wat suid van die land inbeweeg, sal koel bewolkte weer met reën uitbrei oor Natal en Oos-Transvaal. Die laedruktrog oor die binneland sal verspreide donderbuie veroorsaak oor die noordelike, oostelike en sentrale dele van die binneland.

DAAGLIKSE WEERBULLETIN

Maksimum en Minimum Temperatuur (°C) en Reënval (RRR)
in mm vir die 24 uur geëindig om 0800 SAST op

WEERBURO / WEATHER BUREAU
DEPT. VAN VERVOER / DEPT. OF TRANSPORT

6 - 2 - 1971

DAILY WEATHER BULLETIN

Maximum and Minimum Temperatures (°C) and Rainfall (RRR)
in mm for the 24 hours ended at 0800 SAST on

CAPE - KAAP	Max	Min	RRR
Aberdeen			
Addo			
Alexander Bay	23	15	
Aliwal North	28	16	1·4
Beaufort-Wes	29	15	
(Lughawe)			
Boegoebergdam			
Boetsap			
Brandvlei			
Cala			
Caledon			
Calitzdorp			
Calvinia	32	15	
Cape Agulhas	23	19	
Cape Columbine	24	12	
Cape Point	19	16	
Cape St. Francis	23	19	
Cape Town	31	19	
(D. F. Malan)			
Cape Town			
(Roeland St.)			
Carnarvon			
Ceres			
Citrusdal			
Colesberg			
Cradock			
De Aar	27	15	6·4
Dóme	17	14	1·4
Douglas			15·3
East London	21	17	0·7
(Airport)			
Elsenburg			
Fraserburg	29	13	
Garies			
George			
Graaff-Reinet	27	16	2·0
Grahamstown			
Grootfontein	25	12	2·9
(Middelburg)			
Hopetown			
Idutywa			
Jansenville	25	16	
Joubertina			
Kimberley	29	15	11·5
(Airport)			
Kuyasa			
Kokstad	20	12	
Kuruman	30	15	48·5

KAAP - CAPE	Max	Min	RRR
Ladismith			
Lake Mentz			
Maclear			
Mafeking	26	15	
Malmesbury			
Matatiele			11·5
Matroosberg	24	15	
Mbashe	22	17	16·0
Mosselbaai	21	19	
Mount Frere			
Okiep	33	xx	
Ouditshoorn	27	18	
Petrusville			
Piketberg			
Pofadder	33	23	
Port Alfred			
Port Elizabeth	24	19	0·3
Port Nolloth	17	13	
Port St. Johns	23	20	2·5
Prieska	34	17	2·0
Prince Albert			
Queenstown	20	12	
Riversdale	23	17	
Robertson	28	19	
Sheeprun	18	13	1·9
(near Maclear)			
Somerset-Oos	23	14	0·5
Steynsburg			8·0
Strydenburg			
Sutherland	28	16	
Swellendam			
Tarkastad			
Touwsrivier			
Twee Riviere	35	19	2·3
(Gemsbokpark)			
Umtata	19	16	
Uniondale			
Upington	36	21	
Vanwyksvlei	35	17	3·0
Victoria-Wes			
Vredendal	35	18	
Vryburg	28	16	4·2
Williston			14·0
Willowmore	23	15	
Willowpark	21	11	
(near Dordrecht)			

NATAL	Max	Min	RRR
Cape St. Lucia	23	19	25·1
Dundee			
Durban	24	20	1·0
(Louis Botha)			
Estcourt	23	15	
Harding			
Himeville			
Hluhluwe			8·5
Mkuze			4·0
Newcastle	24	16	
Cedara	19	14	0·6
(Pietermaritzburg)			
Port Shepstone	24	19	9·1
Richmond			
Van Reenen			
Vryheid			
Waterford	17	11	4·4
(near Underberg)			
O.V.S. - O.F.S.			
Balkfontein			
(naby Bothaville)			
Bethlehem	24	14	7·4
Bloemfontein	25	15	3·2
(J.B.M. Hertzog)			
Bultfontein			
Fauresmith	31	14	15·5
Ficksburg			10·8
Frankfort	24	13	
Harrismith			
Hoopstad	28	15	24·5
Kroonstad	26	16	
Lindley			
Modderpoort			12·0
Petrusburg			
Philippolis			
Reddersburg			15·5
Reitz			
Rouxville			
Vrede			
Warden			
Welkom	26	15	19·0
Wepener	26	15	1·3
Winburg			
Zastron			

TRANSVAAL	Max	Min	RRR
Barberton			
Belfast			
Bethal	20	12	
Bospoort			
Carolina	20	11	1·1
Delareyville			
Delmas			
Ermelo			
Gideonsrus			
Groendraai			
(naby Vaalwater)			
Jan Kempdorp			
Jan Smuts	22	12	
Joubert Park (Jhb)	22	12	
Kroondal	27	16	
Letaba			
Levubu	27	17	2·8
Lichtenburg			
Loskopdam			
Loskopkanale			
(naby Groblersdal)			
Louis Trichardt			
Lydenburg			
Mara	27	15	0·2
Marnitz	28	17	
Messina	30	18	
Middelburg			
Nelspruit	27	17	
Phalaborwa	30	19	
Pietersburg	25	14	
Piet Retief	20	14	
Pongola			
Potchefstroom	26	15	
Potgietersrus	27	15	
Pretoria W.B.	26	16	
Pretoriuskop			
Punda Milia			
Satara			
Sekhukhune			
Shingwidzi			
Skukuza			
Standerton	24	13	
Thabazimbi			
Tomburke			
Tzaneen			
Vereeniging			
Volksrust			
Warmbad	26	15	
Waterval Boven			
Witbank			
Wolmaransstad			

S.W.A.	Max	Min	RRR
Aroab Maltahöhe			5·0
Bethanien			
Dordabis			12·0
Gobabeb	33	xx	
Gobabis	29	19	
Grootfontein	25	16	20·3
J.G. Strijdomlughawe	25	15	17·8
Karasburg			
Kalkfeld			
Karibib			13·5
Keetmanshoop	34	21	
Kub			
Luderitz	22	13	
Mariental			
Möwe	21	18	
Ohopoho			
Okahandja			
Okaukuejo			0·1
Ondangwa			60·0
Otavi			3·5
Otjiwarongo			
Outjo			
Hohenau			25·5
Nananitoni			8·5
Rehoboth			
Rundu	28	18	0·5
Steinhausen			
Tsumeb			14·0
Uis Airport			23·0
Walvisbaai	19	17	
Windhoek W.K.			15·1
Witvlei			13·0
LESOTHO			
Maseru	25	14	28·5
BOTSWANA			
Francistown	28	14	
Gaberones	29	19	
Ghanzi	31	19	
Lobatsi			
Mahalapye			
Maun	30	20	
Shakawe	29	17	
Tshabong	33	16	13·9
Tshane	30	16	0·7
SWAZILAND			
Bulembu			9·8
Manzini (Matsapa)			
Sidzeki			11·0

SYNOPTIC WEATHER MAP 1200 GMT — 1400 SAST. SINOPTIESE WEERKAART

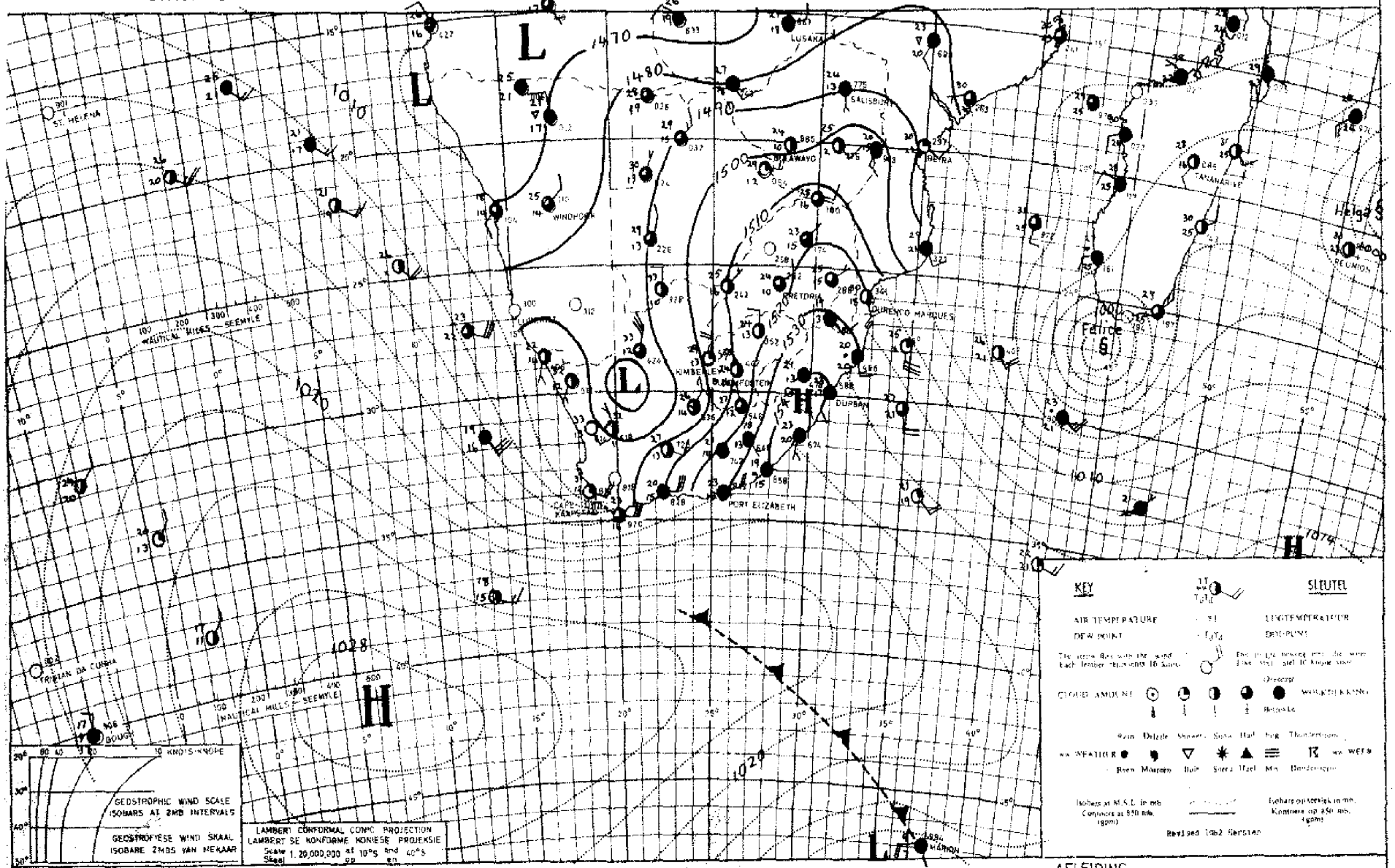

The low pressure system over North-western Cape is intensifying and will cause scattered showers over most of the Cape Province and the southern Free State. Thundershowers will also recur over S.W.A. and Botswana as a result of the low pressure trough over S.W.A.

Die laedrukstelsel oor Noordwes-Kaapland is besig om te verdiep en sal verspreide buie laat voorkom oor die meeste dele van Kaapland asook die suidelike Vrystaat. Donderbuie sal ook weer voorkom oor S.W.A. en Botswana as gevolg van die laedrukstrog oor S.W.A.

DAAGLIKSE WEERBULLETIN

Maksimum en Minimum Temperatuur (°C) en Reënval (RRR)
in mm vir die 24 uur geëindig om 0800 SAST op

WEERBURO / WEATHER BUREAU
DEPT. VAN VERVOER / DEPT. OF TRANSPORT

..7..2..1971

DAILY WEATHER BULLETIN

Maximum and Minimum Temperatures (°C) and Rainfall (RRR)
in mm for the 24 hours ended at 0800 SAST on

CAPE - KAAP	Max	Min	RRR
Aberdeen			
Addo			
Alexander Bay	25	17	
Aliwal North	26	14	7.5
Beaufort-Wes	29	14	4.2
(Lughawe)			
Boegoebergdam			
Boetsap			
Brandvlei			
Cala			
Caledon			
Calitzdorp			7.5
Calvinia	31	19	
Cape Agulhas	24	20	
Cape Columbine	30	13	
Cape Point	23	17	
Cape St. Francis	24	19	
Cape Town	34	17	
(D. F. Malan)			
Cape Town			
(Roeland St.)			
Carnarvon			
Ceres			
Citrusdal			
Colesberg			
Cradock			
De Aar	20	16	8.0
Dohne	21	16	
Douglas			
East London	23	19	0.2
(Airport)			
Elsenburg			
Fraserburg	30	13	11.0
Garies			
George			
Graaff-Reinet	30	19	3.0
Grahamstown			
Grootfontein	27	13	13.8
(Middelburg)			
Hopetown			
Idutywa			
Jansenville	29	17	
Joubertina			
Kimberley	22	16	1.3
(Airport)			
Knysna			
Kokstad	23	14	0.2
Kuruman	24	15	18.5

KAAP - CAPE	Max	Min	RRR
Ladismith			
Lake Mentz			
Maclear			
Mafeking	26	15	
Malmesbury			
Matatiele			
Matroosberg			
Mbashe	24	19	5.0
Mosselbaai	21	19	
Mount Frere			
Oliep	34	21	
Oudtshoorn	32	16	
Petrusville			
Piketberg			
Pofadder	32	18	1.0
Port Alfred			
Port Elizabeth	26	10	0.9
Port Nolloth	19	15	
Port St. Johns	23	20	0.9
Prieska	34	16	33.5
Prince Albert			
Queenstown	26	15	1.1
Riversdale	27	19	
Robertson	30	20	
Sheeprun	18	14	6.5
(near Maclear)			
Somerset-Oos	26	16	
Steynsburg			
Strydenburg			
Sutherland	28	12	4.0
Swellendam			
Tarkastad			
Touwsrivier			2.0
Twee Riviere			
(Gemsbokpark)			
Umtata			
Uniondale			
Upington	32	19	1.2
Vanwyksvlei	33	17	6.5
Victoria-Wes			
Vredendal	38	18	
Vryburg	24	17	1.7
Williston			
Willowmore	27	13	
Willowpark			
(near Dordrecht)			

NATAL	Max	Min	RRR
Cape St. Lucia	25	19	0.7
Dundee			
Durban	26	20	
(Louis Botha)			
Estcourt	25	16	9.3
Harding			
Himeville			
Hluhluwe			
Mkuze			
Newcastle	27	16	1.9
Cedara	18	10	1.0
(Pietermaritzburg)			
Port Shepstone	25	20	2.3
Richmond			
Van Reenen			
Vryheid			
Waterford	20	13	4.4
(near Underberg)			
O.V.S. - O.F.S.			
Balkfontein			
(naby Bothaville)			
Bethlehem	23	15	3.9
Bloemfontein	22	16	5.5
(J.B.M. Hertzog)			
Bultfontein			
Fauresmith	34	14	3.4
Ficksburg			
Frankfort	26	16	
Harrismith			14.0
Hoopstad	25	18	3.2
Kroonstad	26	17	1.4
Lindley			
Modderpoort			4.5
Petrusburg			
Philippolis			
Reddersburg			26.5
Reitz			
Rouxville			
Vrede			
Warden			
Welkom			
Wepener	23	14	25.7
Winburg			
Zastron			

TRANSVAAL	Max	Min	RRR
Barberton			
Belfast			
Bethal	24	13	
Bospoort	25	16	
Carolina	21	13	2.6
Delareyville			
Delmas			
Ermelo			
Gideonsrus			
Groendraai			
(naby Vaalwater)			
Jan Kempdorp			
Jan Smuts	23	13	
Joubert Park (Jhb)	22	13	
Kroondal	27	16	
Letaba			
Levubu	26	18	
Lichtenburg			
Loskopdam			
Loskopkanale			
(naby Groblersdal)			
Louis Trichardt			
Lydenburg			
Mara	27	15	
Marnitz	29	16	
Messina	31	17	
Middelburg			
Nelspruit	28	18	
Phalaborwa	29	19	
Pietersburg	25	16	
Piet Retief	29	14	
Pongola			
Potchefstroom	27	16	
Potgietersrus			
Pretoria W.B.	26	17	
Pretoriuskop			
Punda Milia			
Satara			
Sekhukhune			
Shingwidzi			
Skukuza			
Standerton	25	15	
Thabazimbi			
Tomburke			
Tzaneen			2.0
Vereeniging			
Volksrust			
Warmbad	27	15	
Waterval Boven			
Witbank			
Wolmaransstad			

S.W.A.	Max	Min	RRR
Klein Aub			21.6
Bethanien			
Dordabis			
Gobabeb	30	16	
Gobabis	23	17	3.0
Grootfontein	25	16	11.5
J.G. Strijdomlughawe	23	15	22.3
Karasburg			8.5
Kalkfeld			35.0
Karibib			1.7
Keetmanshoop	32	18	14.6
Gibeon			6.5
Luderitz	17	14	
Mariental			9.2
Möwe	22	18	
Hohenau			17.0
Okahandja			
Okaukuejo			5.0
Ondangwa			16.9
Otavi			
Otjiwarongo			
Outjo			
Halali			15.0
Mattahöhe			25.0
Rehoboth			
Rundu	28	18	6.0
Steinhausen			35.0
Ariamsvlei			16.0
Omaruru			24.5
Walvisbaai	21	16	
Windhoek W.K.			9.5
Welwitschia			22.0
LESOTHO			
Maseru	20	16	1.5
BOTSWANA			
Francistown	28	15	
Gaberones	29	17	
Ghanzi	30	20	
Lobatsi			
Mahalapye			
Maun	30	21	5.5
Shakawe	25	19	6.0
Tshabong	26	19	5.0
Tshane	29	20	
SWAZILAND			
Emlembe			
Manzini (Matsapa)	29	17	
Stegi			

SYNOPTIC WEATHER MAP 1200 GMT. — 1400 SAST. SINOPTIESE WEERKAART

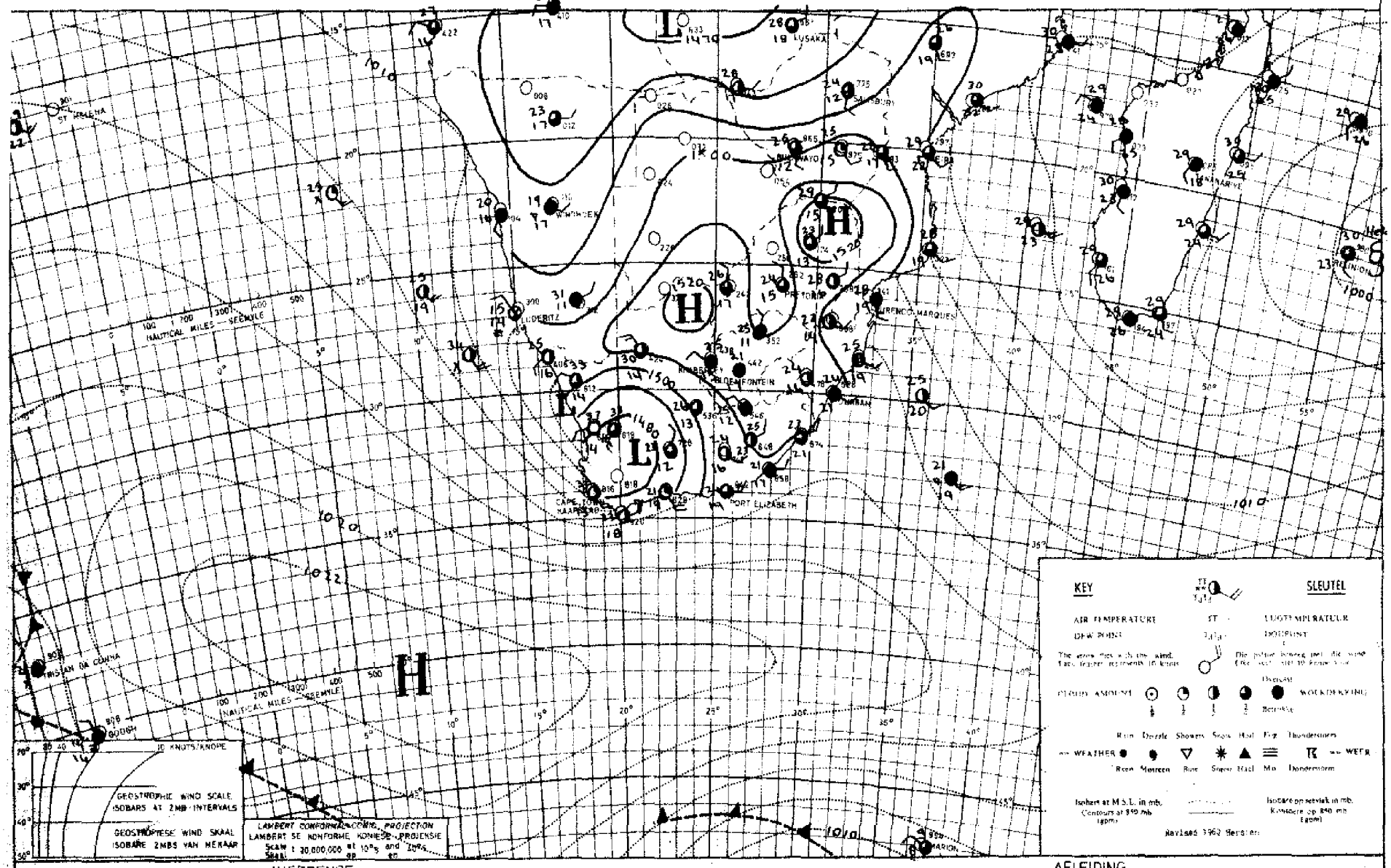

INFERENCE DATE 6 - 2 - 19 71 DATUM AFLEIDING

Conditions will remain favourable for scattered showers over the Cape Province and the southern Free State as a result of the low over the Cape. The low pressure trough over S.W.A will cause further thundershowers to fall over that area and the adjacent regions of Botswana

Toestande bly gunstig vir verspreide buie oor Kaapland en die Suid-Vrystaat as gevolg van die laag oor Kaapland. Die laedruktrog oor S.W.A. sal verd... donderbuie ook laat voorkom oor dié gebied en aangrensende dele van Botswana.

DAAGLIKSE WEERBULLETIN

Maksimum en Minimum Temperatuur (°C) en Reënval (RRR)
in mm vir die 24 uur geëindig om 0800 SAST op

WEERBURO / WEATHER BUREAU
DEPT. VAN VERVOER / DEPT. OF TRANSPORT

8-2-1971

DAILY WEATHER BULLETIN

Maximum and Minimum Temperatures (°C) and Rainfall (RRR)
in mm for the 24 hours ended at 0800 SAST on

CAPE - KAAP	Max	Min	RRR
Aberdeen			
Addo			
Alexander Bay	25	16	
Aliwal North	26	14	3.4
Beaufort-Wes	30	16	
(Lughawe)			
Bonnievale			
Boetsap			
Brandvlei			38.5
Cala			
Caledon			
Calitzdorp			
Calvinia	32	18	
Cape Agulhas	22	20	
Cape Columbine	22	13	
Cape Point	21	12	
Cape St. Francis	23	19	
Cape Town	28	17	
(D. F. Malan)			
Cape Town			
(Rosland St.)			
Carnarvon			
Ceres			
Citrusdal			
Colesberg			
Cradock			
De Aar	26	15	8.0
Dôme	25	17	
Douglas			14.8
East London	27	18	
(Airport)			
Elsenburg			
Fraserburg	29	13	3.5
Garies			2.5
George			
Graaff-Reinet	31	15	
Grahamstown			2.0
Grootfontein	26	13	0.2
(Middelburg)			
Hopetown			
Idutywa			
Jansenville	36	17	0.2
Joubertina			5.0
Kimberley	23	16	0.1
(Airport)			
Knysna			
Kokstad	28	15	0.1
Kuruman	23	15	10.0

KAAP - CAPE	Max	Min	RRR
Ladismith			
Lake Mentz			
Maclear			10.5
Mafeking	28	18	
Malmesbury			
Matatiele			
Matroosberg			
Mbashe	26	19	
Mosselbaai	25	20	
Mount Frere			
Okiep	32	22	
Oudtshoorn	35	21	
Petrusville			
Piketberg			
Pofadder	31	19	0.3
Port Alfred			
Port Elizabeth	29	20	0.1
Port Nolloth	19	15	
Port St. Johns	25	21	0.1
Prieska	29	16	4.0
Prince Albert			
Queenstown	29	14	4.5
Riversdale	31	20	
Robertson	31	21	
Sheeprun	25	13	0.7
(near Maclear)			
Somerset-Oos	32	15	16.5
Steynsburg			
Strydenburg			
Sutherland	27	12	4.4
Swellendam			
Tarkastad			27.5
Touwsrivier			
Twee Riviere	26	17	
(Gemsbokpark)			
Umtata	26	12	5.5
Uniondale			
Upington	31	17	16.3
Vanwyksvlei	31	15	1.0
Victoria-Wes			
Vredendal	34	16	
Vryburg	24	18	0.7
Williston			
Willowmore	33	17	
Willowpark	24	14	1.5
(near Dordrecht)			

NATAL	Max	Min	RRR
Cape St. Lucia	28	21	
Dundee			
Durban	28	21	9.8
(Louis Botha)			
Estcourt	25	17	0.2
Harding			
Himeville			13.0
Hluhluwe			
Mkuze			
Newcastle	27	17	
Cedara	28	16	13.5
(Pietermaritzburg)			
Port Shepstone	26	21	9.7
Richmond			
Van Reenen			20.0
Vryheid			
Waterford	23	14	4.1
(near Underberg)			
O.V.S. - O.F.S.			
Balkfontein			11.8
(naby Bothaville)			
Bethlehem	20	15	1.1
Bloemfontein	22	14	
(J.B.M. Hertzog)			
Bultfontein			
Fauresmith	23	13	1.0
Ficksburg			
Frankfort	26	15	
Harrismith			
Hoopstad	22	17	1.5
Kroonstad	25	15	4.6
Lindley			
Modderpoort			6.5
Petrusburg			
Philippolis			
Reddersburg			
Reitz			
Roux ville			
Vrede			
Warden			3.5
Welkom	24	15	23.5
Wepener	22	14	6.4
Winburg			
Zastron			

TRANSVAAL	Max	Min	RRR
Barberton			
Belfast			
Bethal	23	14	
Bospoort	25	17	0.3
Carolina	25	13	
Delareyville			
Delmas			
Ermelo			
Gideonsrus			
Groendraai			
(naby Vaalwater)			
Jan Kempdorp			10.5
Jan Smuts	23	14	
Joubert Park (Jhb)	24	15	
Kroondal	27	17	
Letaba			
Levubu	28	17	
Lichtenburg			
Loskopdam			
Loskopkanale			
(naby Groblersdal)			
Louis Trichardt			
Lydenburg			
Mara	29	15	
Marnitz	30	17	
Messina	32	18	
Middelburg			
Nelspruit	30	19	
Phalaborwa	31	21	
Pietersburg	27	17	
Piet Retief	27	17	
Pongola			
Potchefstroom	28	15	
Potgietersrus	29	17	
Pretoria W.B.	26	17	
Pretoriuskop			
Punda Milia			
Satara			
Sekhukhune			
Shingwidzi			
Skukuza	33	20	
Standerton	25	14	2.7
Schweizer Reneke			12.5
Thabazimbi			
Tomburke			
Tzaneen			
Vereeniging			
Volksrust			11.5
Warmbad	28	16	
Waterval Boven			20.0
Witbank			
Wolmaransstad			

S.W.A.	Max	Min	RRR
Klein Aub			23.0
Bethanien			
Dordabis			
Gobabeb	29	16	
Gobabis	21	17	35.2
Grootfontein	23	17	1.5
J.G. Strijdomlughawe	23	15	41.4
Karasburg			
Kalkfeld			21.0
Karibib			2.8
Keetmanshoop	30	26	
Kub			
Luderitz	19	16	
Mariental	33	19	
Möwe	23	18	
Ohopoho			
Okahandja			
Okaukuejo			
Ondangwa	26	18	
Otavi			
Otjiwarongo			
Outjo	27	16	71.0
Mallahöhe			25.0
Rehoboth			
Rundu	28	19	0.3
Steinhausen			11.0
Tsumeb			16.1
Uis	30	18	
Walvisbaai	21	17	
Windhoek W.K.			
Welwitschia			46.0
LESOTHO			
Maseru	23	14	2.3
BOTSWANA			
Francistown	30	16	
Gaberones	30	18	
Ghanzi	29	18	4.7
Lobatsi			
Mahalapye			
Maun	30	19	0.4
Shakawe	30	20	
Tshabong	27	20	1.0
Tshane	29	18	0.9
SWAZILAND			
Emlembe			
Manzini (Matsapa)			
Stegi			

SYNOPTIC WEATHER MAP 1200 GMT. — 1400 SAST. SINOPTIESE WEERKAART

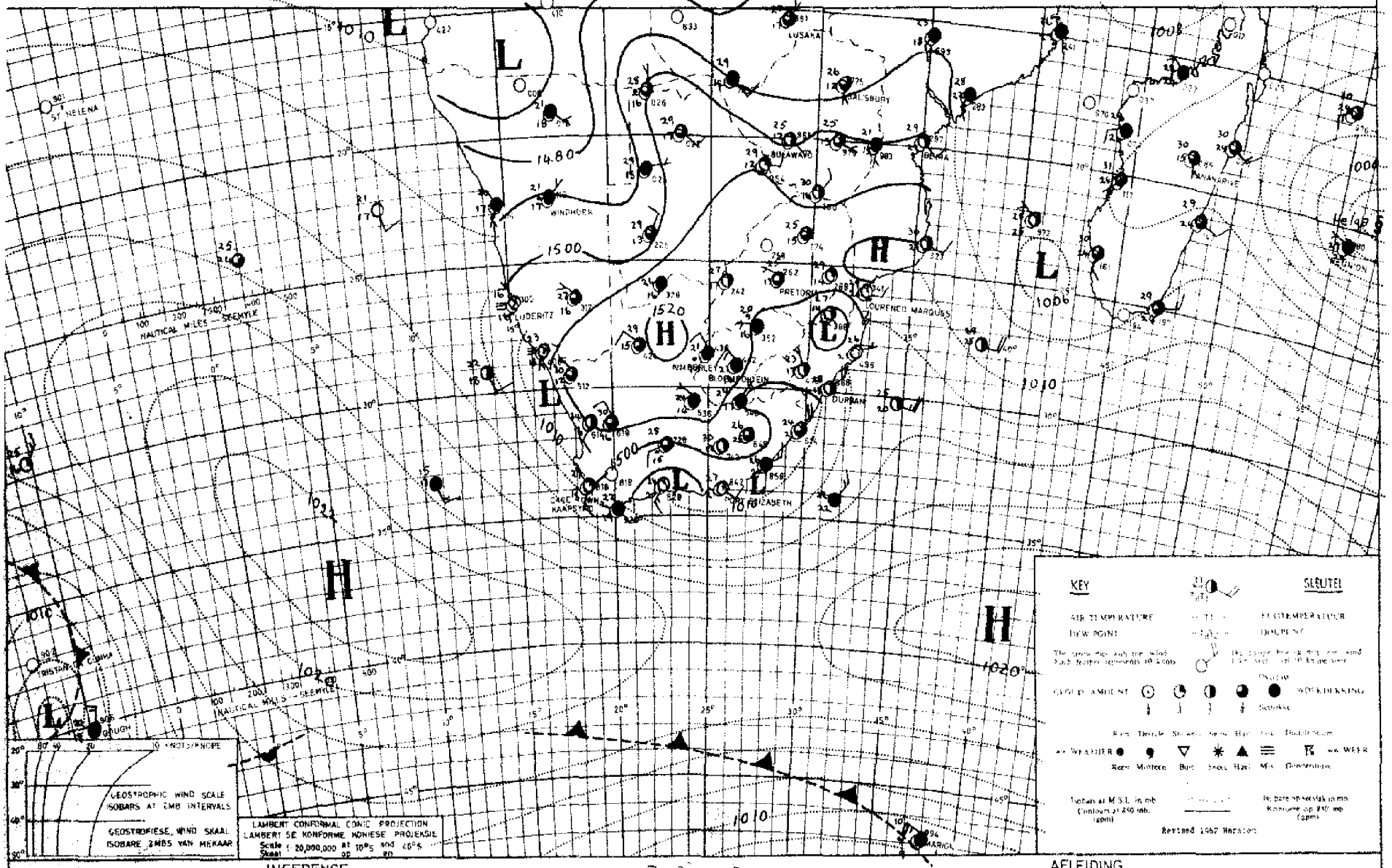

INFERENCE DATE 7 : 2 : 1971 DATUM AFLEIDING

The low pressure trough over S.W.A. will cause further thunderstorms over this territory and Botswana. The low over the Cape Province has moved eastwards so that the weather will clear from the west over this province; but scattered showers will occur over Eastern and Northern Cape, the Free State, Natal and the southern half of Transvaal.

Oor S.W.A. en die aangrensende gebiede van Botswana sal die laedruktrog verdere donderbuie veroorsaak. Die laag oor Kaapland het ooswaarts beweeg sodat dit oor die provinsie uit die weste sal opklaar maar verspreide buie sal voorkom oor Oos- en Noord-Kaap, die Vrystaat, Natal en die suidelike helfte van Transvaal.

DAAGLIKSE WEERBULLETIN

Maksimum en Minimum Temperatuur (°C) en Reënval (RRR)
in mm vir die 24 uur geëindig om 0800 SAST op

WEERBURO / WEATHER BUREAU
DEPT. VAN VERVOER / DEPT. OF TRANSPORT

9-2-1971

DAILY WEATHER BULLETIN

Maximum and Minimum Temperatures (°C) and Rainfall (RRR)
in mm for the 24 hours ended at 0800 SAST on

CAPE - KAAP	Max	Min	RRR
Aberdeen			
Addo			
Alexander Bay	24	17	
Aliwal North	28	14	
Beaufort-Wes	31	16	
(Lighawe)			
Boegoeberg dam			
Boetsap			
Brandvlei			
Cala			
Caledon			
Calitzdorp			
Calvinia	x	22	
Cape Agulhas	24	20	
Cape Columbine	29	20	
Cape Point	27	17	
Cape St. Francis	26	20	
Cape Town	33	16	
(D. F. Malan)			
Cape Town			
(Roeland St.)			
Carnarvon			
Ceres			
Citrusdal			
Colesberg			
Cradock			
De Aar	28	16	
Dôme	25	15	
Douglas			
East London	27	19	0.1
(Airport)			
Elsenburg			
Fraserburg	28	15	
Garies			
George			
Graaff-Reinet	30	16	
Grahamstown			0.2
Grootfontein	26	13	
(Middelburg)			
Hopetown			
Idutywa			
Jansenville	31	19	
Joubertina			
Kimberley	29	18	
(Airport)			
Kuyasa			
Kokstad	25	11	0.4
Kuruman	27	16	

KAAP - CAPE	Max	Min	RRR
Ladismith			
Lake Mentz			
Maclear			3.0
Mafeking	27	17	
Malmesbury			
Matatiele			
Matroosberg	30	17	
Mbashe	27	19	
Mosselbaai	23	19	
Mount Frere			
Oksep	34	25	
Oudtshoorn	32	18	
Petrusville			
Piketberg			
Potgietersrus	31	21	
Port Alfred			
Port Elizabeth	27	21	
Port Nolloth	19	16	
Port St. Johns	27	21	
Prieska	30	18	
Prince Albert			
Queenstown	25	12	
Riversdale	28	18	
Robertson	33	17	
Sheeprun	25	12	11.0
(near Maclear)			
Somerset-Oos	28	15	
Steynsburg			
Strydenburg			
Sutherland	25	11	
Swellendam			
Tarkastad			
Touwsrivier			
Twee Riviere	33	21	
(Gemsbokpark)			
Umtata	27	15	
Uniondale			
Upington	31	21	
Vanwyksvlei	31	19	
Victoria-Wes			
Vredendal	38	20	
Vryburg	27	16	
Williston			
Willowmore	31	18	
Willowpark	24	11	0.4
(near Dordrecht)			

NATAL	Max	Min	RRR
Cape St. Lucia	28	21	10.5
Dundee			5.0
Durban	29	21	10.6
(Louis Botha)			
Estcourt	26	12	1.1
Harding			
Himeville			2.5
Hluhluwe			35.4
Mkuze			4.0
Newcastle	26	13	21.5
Cedara	25	12	7.0
(Pietermaritzburg)			
Port Shepstone	27	20	3.0
Richmond			
Van Reenen			9.0
Vryheid			
Waterford	22	10	9.4
(near Underberg)			
O.V.S. - O.F.S.			
Balkfontein			
(naby Bothaville)			
Bethlehem	25	13	20.4
Bloemfontein	28	14	
(J.B.M. Hertzog)			
Bultfontein			
Fauresmith	25	13	0.1
Ficksburg			
Frankfort	26	13	30.0
Harrismith			2.0
Hoopstad	28	16	
Kroonstad	27	14	
Lindley			13.5
Modderpoort			
Petrusburg			
Philippolis			
Reddersburg			
Reitz			30.0
Rouxville			
Vrede			23.0
Warden			9.0
Wellkom	27	15	
Wepener	27	12	
Winburg			
Zastron			

TRANSVAAL	Max	Min	RRR
Barberton			10.0
Belfast			6.5
Bethal	25	12	11.5
Bospoort	26	15	
Carolina	25	13	32.0
Delareyville			
Delmas			
Ermelo			
Gideonsrus			
Groendraai			
(naby Vaalwater)			
Jan Kempdorp			2.0
Jan Smuts	24	13	7.1
Joubert Park (Jhb)	25	13	29.5
Kroondal	29	17	0.9
Letaba			
Levubu	32	19	
Lichtenburg			
Loskopdam			
Loskopkanale			5.5
(naby Groblersdal)			
Louis Trichardt			
Lydenburg	26	15	7.5
Mara	32	18	0.8
Marnitz			
Messina	36	23	
Middelburg			
Marble Hall			2.8
Nelspruit	32	19	6.7
Phalaborwa	34	22	
Pietersburg	29	16	4.0
Piet Retief	26	14	45.0
Pongola			
Potchefstroom	27	14	0.7
Potgietersrus	31	19	0.8
Pretoria W.B.	29	17	0.7
Pretoriuskop			8.0
Punda Milia			
Alberton			14.0
Satara			
Sekhukhune			
Shingwidzi			
Skukuza			
Standerton	27	11	27.1
Thabazimbi			
Tomburke			8.2
Tzaneen			7.0
Vereeniging			
Volksrust			12.0
Warmbad	30	17	1.3
Waterval Boven			14.6
Withank			1.8
Wolmaransstad			

S.W.A.	Max	Min	RRR
Gibeon			4.5
Bethanien			
Dordabis			11.7
Gobabeb	33	16	
Gobabis	23	17	25.0
Grootfontein	25	17	3.2
J.G. Strijdomlughawe	23	16	4.0
Karasburg			
Kalkfeld			9.0
Karibib			7.2
Keetmanshoop	32	19	17.1
Kub			
Luderitz	20	14	
Mariental	30	21	
Möwe	22	19	
Obopoho			
Okahandja			
Okaukuejo			
Ondangwa	29	20	
Otavi			35.5
Otjiwarongo			
Outjo	28	18	32.0
Halali			12.5
Leonardville			12.0
Rehoboth			
Rundu	29	17	28.0
Steinhausen			
Tsumeb			
Uis	32	19	
Walvisbaai	21	16	
Windhoek W.K.			7.8
Koës			3.0
LESOTHO			
Maseru	26	12	
BOTSWANA			
Francistown	33	18	15.6
Gaberones	33	20	0.5
Ghanzi	31	xx	
Lobatsi			
Mahalapye			
Maun	31	18	0.9
Shakawe	31	20	
Tshabong	32	21	
Tshane			
SWAZILAND			
Bulembu			25.0
Emlembe			
Manzini (Matsapa)			
Stegi			

SYNOPTIC WEATHER MAP 1200 GMT. — 1400 SAST SINOPTIESE WEERKAART

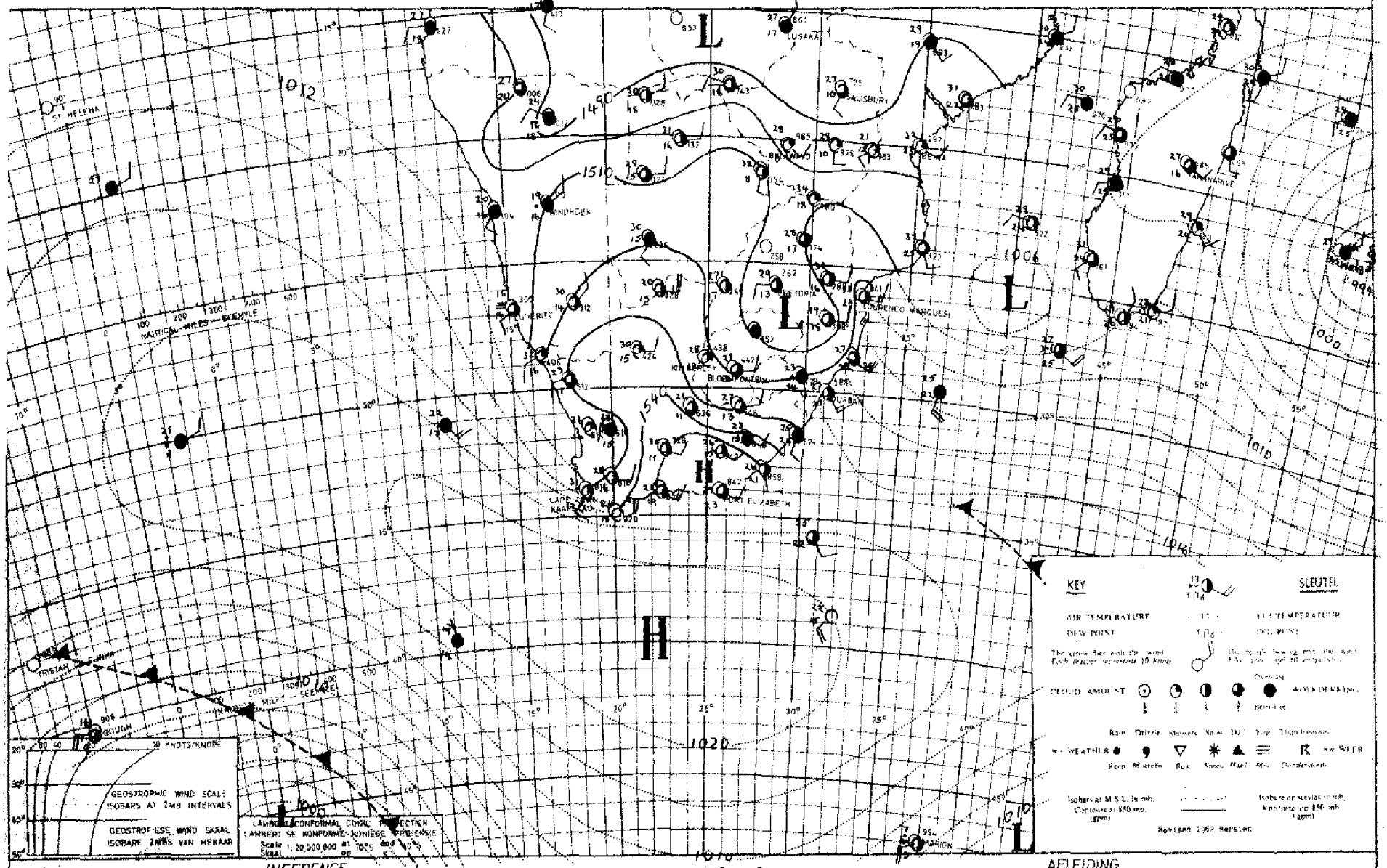

INFERENCE DATE 8 - 2 - 19 7 DATUM AFLEIDING

The high pressure system is moving towards the Natal coast resulting in partial clearance along the South and South-east Cape coastal regions. The upper circulation is rather unfavourable, but with fairly moist air present, convective thunderstorms will develop over most of the interior, including the south-western and western Cape interior regions.

Die hoëdrukstelsel beweeg na die Natalse kus, gevolglik sal ophlaring intree langs die Kaapse Suid-en Suidooskusstreke. Die bolugsirkulasie is nie baie gunstig nie maar met vochtige lug vir die binneland sal donderbuie tot ontwikkel, behalwe vir die suidwestelike en suidelike binneland wat die Kaapprovinsie

DAAGLIKSE WEERBULLETIN

Maksimum en Minimum Temperatuur (°C) en Reënval (RRR)
in mm vir die 24 uur geëindig om 0800 SAST op

WEERBURO / WEATHER BUREAU
DEPT. VAN VERVOER / DEPT. OF TRANSPORT

10 - 4 - 1971

DAILY WEATHER BULLETIN

Maximum and Minimum Temperatures (°C) and Rainfall (RRR)
in mm for the 24 hours ended at 0800 SAST on

CAPE - KAAP	Max	Min	RRR
Aberdeen			
Addo			
Alexander Bay	23	17	1·8
Altwal North	29	14	
Beaufort-Wes	34	22	
(Lughawe)			
Boegoebergdam			
Boetsap			
Brandvlei			
Cala			
Caledon			
Calitzdorp			
Calvinia			
Cape Aguihas	29	17	
Cape Columbine	28	15	
Cape Point	32	15	
Cape St. Francis	24	16	
Cape Town	38	18	0·1
(D. F. Malan)			
Cape Town			
(Roeland St.)			
Carnarvon			
Ceres			
Citrusdal			
Colesberg			
Cradock			
De Aar	29	18	
Döhne	26	17	
Douglas			
East London	28	19	
(Airport)			
Elsenburg			
Fraserburg	31	17	1·6
Garies			
George			
Graaff-Reinet	33	20	6·0
Grahamstown			
Grootfontein	28	18	
(Middelburg)			
Hopetown			
Idutywa			
Jansenville	33	20	
Joubertina			
Kimberley	30	17	
(Airport)			
Knysna			
Kokstad	24	10	
Kuruman	29	16	

KAAP - CAPE	Max	Min	RRR
Ladismith			
Lake Mentz			
Maclear			
Mafeking	27	14	0·2
Malmesbury			
Matatiele			
Matroosberg	33	18	1·0
Mbashe	26	19	
Mosselbaai	29	20	
Mount Frere			
Okiep	34	15	3·1
Oudtshoorn	37	20	
Petrusville			
Piketberg			
Pofadder	35	18	1·3
Port Alfred			
Port Elizabeth	29	19	
Port Nolloth	19	13	0·3
Port St. Johns	25	20	
Prieska	33	20	
Prince Albert			
Queenstown	29	13	
Riversdale	39	19	
Robertson	37	18	0·5
Sheeprun	25	13	
(near Maclear)			
Somerset-Oos	32	18	
Steynsburg			
Strydenburg			
Sutherland	30	14	
Swellendam			
Tarkastad			
Touwsrivier			
Twee Riviere	34	20	0·8
(Gemsbokpark)			
Umtata	28	16	
Uniondale			
Upington	35	23	
Vanwyksvlei	33	21	
Victoria-Wes			
Vredendal	39	17	2·5
Vryburg	29	15	32·5
Williston			
Willowmore			
Willowpark	27	15	
(near Dordrecht)			

NATAL	Max	Min	RRR
Cape St. Lucia	27	20	32·5
Dundee			
Durban	27	19	0·3
(Louis Botha)			
Estcourt	24	16	0·3
Harding			
Himeville			
Hluhluwe			2·6
Mkuze			
Newcastle	22	14	
Cedara	22	12	1·2
(Pietermaritzburg)			
Port Shepstone	27	18	
Richmond			
Van Reenen			
Vryheid			
Waterford	21	11	
(near Underberg)			
O.V.S. - O.F.S.			
Balkfontein			
(naby Bothaville)			
Bethlehem	22	11	
Bloemfontein	27	15	
(J.B.M. Hertzog)			
Bultfontein			
Cloco/pm			23·0
Fauresmith	27	14	6·5
Ficksburg			
Frankfort	23	16	1·3
Harrismith			
Hoopstad	28	15	
Kroonstad	27	14	
Lindley			
Modderpoort			24·5
Petrusburg			
Philippolis			
Reddersburg			
Reitz			
Rouxville			
Vrede			
Warden			
Welkom	27	15	
Wepener	27	13	
Winburg			
Zastron			

TRANSVAAL	Max	Min	RRR
Barberton			
Belfast			
Bethal	19	14	
Bospoort	26	13	8·0
Carolina	17	12	
Delareyville			
Delmas			
Ermelo			
Gideonsrus			
Groendraai			
(naby Vaalwater)			
Jan Kempdorp			
Jan Smuts	23	12	
Joubert Park (Jhb)	22	13	
Kroondal	26	15	7·5
Letaba			
Levubu	27	18	0·3
Lichtenburg			
Loskopdam			
Loskopkanale			6·5
(naby Groblersdal)			
Louis Trichardt			
Lydenburg			
Mara			
Marnitz	28	18	8·5
Messina	33	20	
Middelburg			
Marble Hall			13·4
Nelspruit	26	17	
Phalaborwa	29	21	
Pietersburg	23	17	6·5
Piet Retief	21	13	
Pongola			
Potchefstroom	27	14	
Potgietersrus	25	17	9·0
Pretoria W.B.	25	17	0·8
Pretoriuskop			
Punda Milia			
Satara			
Sekhukhune			
Shingwidzi			
Skukuza			
Standerton	22	12	3·2
Thabazimbi			
Tomburke			
Tzaneen			
Vereeniging			
Volksrust			
Warmbad	25	17	3·5
Waterval Boven			
Witbank			
Wolmaransstad			

S.W.A.	Max	Min	RRR
Aroab			8·0
Bethanien			13·0
Maltahöhe			5·0
Gobabeb	31	17	
Gobabis	27	17	3·4
Grootfontein	26	15	23·2
J.G. Strijdomlughawe	26	17	0·4
Karasburg			
Kalkfeld			16·0
Karibib			6·2
Keetmanshoop	31	19	6·5
Koes			3·5
Luderitz	19	16	
Mariental	31	21	
Möwe	23	18	
Ohopoho			
Okahandja			23·2
Okaukuejo			
Ondangwa	28	18	10·4
Otjikondo			45·0
Otjiwarongo			
Outjo	25	19	
Aranos			14·5
Gibeon			8·0
Rehoboth			
Rundu	29	17	
Steinhausen			
Tsumeb Klein Aub			3·1
Uis	31	19	
Walvisbaai	21	17	
Windhoek W.K.			4·1
Hoheneck			2·2
LESOTHO			
Maseru	25	11	
BOTSWANA			
Francistown	28	20	1·5
Gaberones	27	24	42·0
Ghanzi	33	19	
Lobatsi			
Mahalapye			
Maun	33	21	
Shakawe	31	20	12·0
Tshabong			
Tshane			
SWAZILAND			
Bulembu			10·7
Emlembe			
Manzini (Matsapa)	24	18	
Stegi			

SYNOPTIC WEATHER MAP 1200 GMT ~~1400 EAST~~ SINOPTIESE WEERKAART

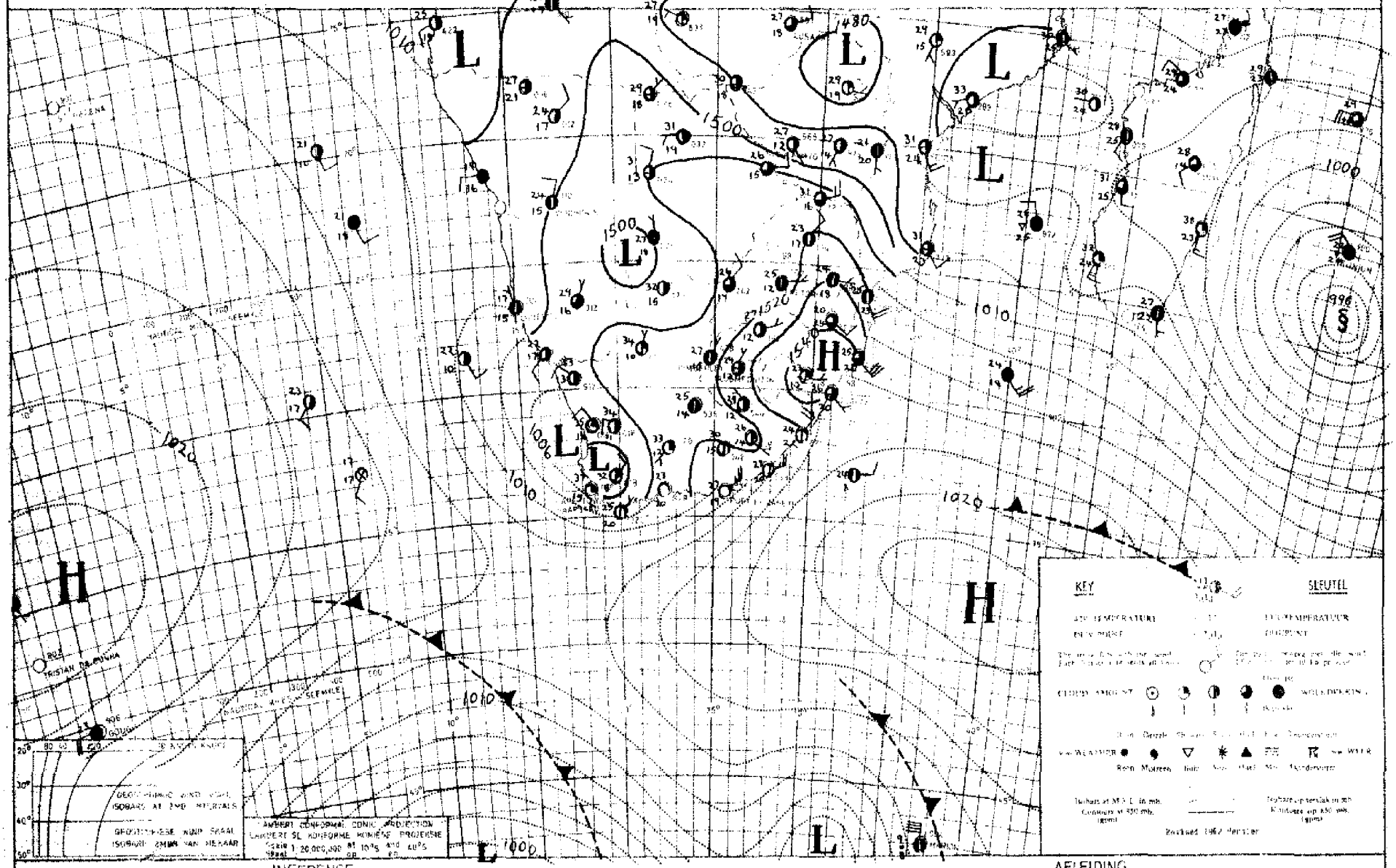

INFERENCE

DATE 9.2.1971 DATUM

AFLEIDING

Moist air is still circulating over most parts of the country and therefore scattered thundershowers are expected over the areas east and north of the troughs of low pressure. The cold front approaching from the west will cause cloudy weather with showers to spread over the south-western and southern Cape coastal regions

Vogtige lug sirkuleer nog oor die meeste dele van die land en dus word verspreide donderbuie verwag oor die gebiede oos en noord van die troë van lae lugdruk. Die koufront wat van die weste af nader, sal bewolkte weer met ligte buie oor die suidwestelike en suidelike kusstrete van Kaapland laat uitbreiden.

DAAGLIKSE WEERBULLETIN

Maksimum en Minimum Temperatuur (°C) en Reënval (RRR)
in mm vir die 24 uur geëindig om 0800 SAST op

WEERBURO / WEATHER BUREAU
DEPT. VAN VERVOER / DEPT. OF TRANSPORT

11-2-1971

DAILY WEATHER BULLETIN

Maximum and Minimum Temperatures (°C) and Rainfall (RRR)
in mm for the 24 hours ended at 0800 SAST on

CAPE - KAAP	Max	Min	RRR
Aberdeen			
Adde			
Alexander Bay	24	13	
Altwal North	26	14	32.5
Beaufort-Wes	26	17	4.6
(Lughawe)			
Boegoebergdam			
Boetsap			
Brandvlei			
Cala			
Caledon			
Calitzdorp			
Calvinia	24	10	
Cape Agulhas	23	15	
Cape Columbine	21	13	
Cape Point	20	13	
Cape St. Francis	23	17	10.0
Cape Town	25	9	
(D. F. Malan)			
Cape Town			
(Roeland St.)			
Carnarvon			18.5
Ceres			
Citrusdal			
Colesberg			
Cradock			
De Aar	27	12	1.8
Dôme	31	14	10.5
Douglas			
East London	31	17	12.0
(Airport)			
Elsenburg			
Fort Beaufort			39.5
Fraserburg	23	13	24.8
Garies			
George			
Graaff-Reinet	31	17	16.0
Grahamstown			16.0
Grootfontein	26	14	3.4
(Middelburg)			
Hopetown			
Idutywa			
Jansenville	34	18	3.0
Joubertina			
Kimberley	27	16	5.3
(Airport)			
Knysna			6.5
Kokstad			
Kuruman	27	16	1.8

KAAP - CAPE	Max	Min	RRR
Ladismith			
Lake Mentz			
Maclear			1.7
Mafeking	28	14	2.0
Malmesbury			
Matatiele			1.0
Matroosberg	27	9	
Mbashe	28	18	7.0
Mosselbaai	23	17	
Mount Frere			
Okiep	23	11	
Oudtshoorn	28	18	1.5
Petrusville			7.0
Piketberg			
Pofadder	29	11	2.7
Port Alfred			
Port Elizabeth	31	17	17.5
Port Nolloth	21	13	0.1
Port St. Johns	24	20	1.5
Prieska	26	16	
Prince Albert			
Queenstown	30	14	15.5
Riversdale			
Robertson	30	15	
Sheeprun	29	15	2.8
(near Maclear)			
Somerset-Oos	27	15	12.0
Steynsburg			8.0
Strydenburg			
Sutherland			
Swellendam			
Tarkastad			12.0
Touwsrivier			
Twee Riviere	30	19	2.8
(Gemsbokpark)			
Umtata	32	16	24.3
Uniondale			
Upington	25	15	29.3
Vanwyksvlei	27	7	
Victoria-Wes			
Vredendal	25	13	
Vryburg	26	17	0.3
Williston			
Willowmore	33	14	1.5
Willowpark	27	15	3.0
(near Dordrecht)			

NATAL	Max	Min	RRR
Cape St. Lucia	27	23	
Dundee			
Durban	29	22	
(Louis Botha)			
Estcourt	27	16	
Harding			
Himeville			
Hluhluwe			
Mkuze			
Newcastle	27	18	1.1
Cedara	28	17	
(Pietermaritzburg)			
Port Shepstone	26	22	
Richmond			
Van Reenen			
Vryheid			
Waterford	24	13	1.1
(near Underberg)			
O.V.S. - O.F.S.			
Balkfontein			
(naby Bothaville)			
Bethlehem	23	14	4.4
Bloemfontein	27	15	9.9
(J.B.M. Hertzog)			
Bultfontein			
Fauresmith	25	13	17.0
Ficksburg			
Frankfort	26	14	18.2
Harrismith			
Hoopstad	28	17	22.8
Klerksdorp			7.0
Kroonstad	26	16	19.0
Lindley			20.0
Modderpoort			
Koppies			5.0
Petrusburg			
Philippolis			
Reddersburg			
Reitz			
Rouxville			
Vrede			8.0
Warden			5.0
Welkom	26	16	9.5
Wepener	26	15	4.2
Winburg			
Zastron			15.5

TRANSVAAL	Max	Min	RRR
Albertan			4.2
Barberton			
Belfast			3.0
Bethal	24	15	
Bospoort	25	14	6.0
Carolina	24	13	7.0
Delareyville			
Delmas			10.0
Ermelo			
Gideonsrus			
Groendraai			
(naby Vaalwater)			
Jan Kempdorp			5.0
Jan Smuts	23	16	3.3
Joubert Park (Jhb)	24	16	0.5
Kroondal	27	19	
Letaba			
Levubu	29	18	
Lichtenburg			
Loskopdam			
Loskopkanale			1.0
(naby Groblersdal)			
Louis Trichardt			
Lydenburg	24	14	2.0
Mara	29	17	
Marnitz	29	19	
Messina	32	10	
Middelburg			1.0
Marble Hall			0.6
Nelspruit	29	17	
Phalaborwa	31	20	
Pietersburg	26	17	
Piet Retief	26	15	
Pongola			
Potchefstroom	28	16	5.0
Potgietersrus	27	18	
Pretoria W.B.	26	18	4.0
Pretoriuskop			
Punda Milia			
Satara			
Sekhukhune			
Shingwidzi			
Skukuza	32	19	
Standerton	25	15	1.6
Thabazimbi			17.0
Tomburke			
Tzaneen			
Vereeniging			
Volksrust			
Warmbad	27	18	3.2
Waterval Boven			1.6
Witbank			3.8
Wolmaransstad			

S.W.A.	Max	Min	RRR
Arosb			
Bethanien			
Dordabis			
Gobabeb	27	14	
Gobabis	25	15	2.5
Grootfontein	28	17	
J.G. Strijdomlughawe	25	16	0.6
Karasburg			
Kalkfeld			
Karibib			
Keetmanshoop	30	14	
Kub			
Luderitz	23	14	
Mariental	32	18	1.2
Möwe	21	18	
Ohopoho			
Okahandja			
Okaukuejo			
Ondangwa	27	20	
Otavi			
Otjiwarongo			
Outjo	27	16	
Hohenau			2.3
Rehoboth			
Rundu	30	19	
Steinhausen			
Tsumeb			
Uis	30	16	
Walvisbaai	21	15	
Windhoek W.K.			10.4
LESOTHO			
Maseru	24	14	20.4
BOTSWANA			
Francistown	30	19	
Gaberones	29	20	1.5
Ghanzi	30	18	
Lobatsi			
Olifantsdrif			5.5
Mahalapye			
Maun	33	20	
Shakawe	30	20	2.5
Tshabong	28	17	9.0
Tshane			
SWAZILAND			
Emlembe			
Manzini (Matsapa)	28	18	
Stegi			

SYNOPTIC WEATHER MAP 1200 GMT — 1400 SAST SINOPTIESE WEERKAART

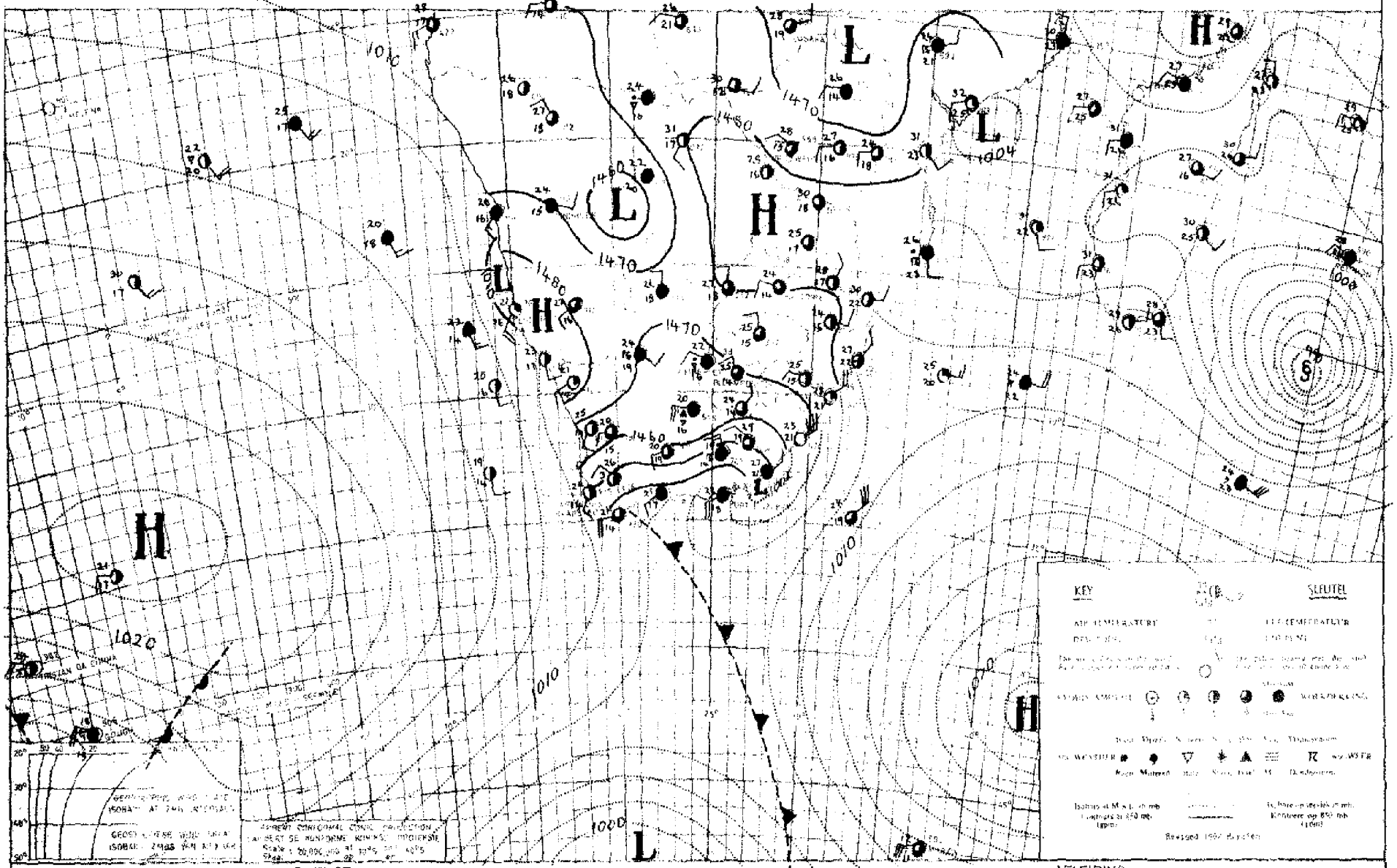

INFERENCE DATE 10 - 7 - 1972 DATUM AFLEIDING

A belt of low pressure extends from S. W. A. to the south-eastern Cape, and therefore rain and showers will occur over Eastern and Northern Cape, Natal, the Free-State, Transvaal, Botswana and northern S. W. A.

'n Gordel van lae lugdruk strek van S.W.A. na Suidoos-Kaapland en dus sal reën en donderbuie voorkom oor Oos- en Noord-Kaap, Natal, die Vrystaat, Transvaal, Botswana en noordelike S. W. A.

DAAGLIKSE WEERBULLETIN

Maksimum en Minimum Temperatuur (°C) en Reënval (RRR)
in mm vir die 24 uur geëindig om 0800 SAST op

WEERBURO / WEATHER BUREAU
DEPT. VAN VERVOER / DEPT. OF TRANSPORT

12-2-1971

DAILY WEATHER BULLETIN

Maximum and Minimum Temperatures (°C) and Rainfall (RRR)
in mm for the 24 hours ended at 0800 SAST on

CAPE - KAAP	Max	Min	RRR
Aberdeen			
Addo			
Alexander Bay	24	12	
Aliwal North	28	15	
Beaufort-Wes	29	15	
(Lighawe)			
Boegoebergdam			
Bontrap			
Brandvlei			
Cala			
Caledon			
Calitzdorp			
Calvinia	29	12	
Cape Agulhas	22	15	
Cape Columbine	20	13	
Cape Point	19	15	
Cape St. Francis	20	14	
Cape Town	25	15	
(D. F. Malan)			
Cape Town			
(Roeland St.)			
Carnarvon			
Ceres			
Citrusdal			
Colesberg			
Cradock			
De Aar	28	15	
Döhne	22	13	
Douglas			
East London	24	16	
(Airport)			
Elsenburg			
Fraserburg	28	14	
Garies			
George			
Graaff-Reinet	29	17	
Grahamstown			
Grootfontein	27	12	
(Middelburg)			
Hopetown			
Idutywa			
Jansenville	32	16	
Joubertina			
Kimberley	29	17	
(Airport)			
Kaysna			0.5
Kokstad	25	13	
Kuruman	28	16	

KAAP - CAPE	Max	Min	RRR
Ladismith			
Lake Mentz			
Maclear			
Mafeking	27	11	0.7
Malmesbury			
Matatiele			
Matroosberg	29	11	
Mbashe	24	17	
Mosselbaai	23	18	
Mount Frere			
Okiep	30	17	
Oudtshoorn	31	13	
Petrusville			
Piketberg			
Potadder	30	17	
Port Alfred			
Port Elizabeth	35	14	
Port Nolloth	21	10	
Port St. Johns	25	20	0.5
Prieska	32	16	
Prince Albert			
Queenstown	28	21	
Riversdale	27	16	
Robertson	31	13	
Sheeprun	25	15	
(near Maclear)			
Somerset-Oos	28	13	
Steynsburg			
Strydenburg			
Sutherland	26	8	
Swellendam			
Tarkastad			
Touwsrivier			
Twee Riviere	30	17	
(Gemsbokpark)			
Umtata	25	14	
Uniondale			
Upington	29	17	
Vanwyksvlei	30	16	
Victoria-Wes			
Vredendal	26	10	
Vryburg	28	17	
Williston			
Willowmore	30	14	
Willowpark	27	12	
(near Dordrecht)			

NATAL	Max	Min	RRR
Cape St. Lucia	27	23	3.0
Dundee			14.5
Durban	27	19	3.3
(Louis Botha)			
Estcourt	27	14	0.8
Harding			
Himeville			1.4
Hluhluwe			
Mkuze			
Newcastle	28	17	59.1
Cedara	22	13	2.5
(Pietermaritzburg)			
Port Shepstone	26	20	
Richmond			
Van Reenen			4.0
Vryheid			
Waterford			
(near Underberg)	23	13	13.1
O.V.S. - O.F.S.			
Balkfontein			
(naby Bothaville)			
Bethlehem	25	14	
Bloemfontein	27	12	
(J.B.M. Hertzog)			
Bultfontein			
Fauresmith	26	14	
Ficksburg			
Frankfort	26	15	
Harrismith			5.0
Hoopstad	27	16	
Kroonstad	27	16	
Lindley			
Modderpoort			
Petrusburg			
Philippolis			
Reddersburg			
Reitz			
Rouxville			
Vrede			
Warden			
Welkom	26	17	
Wepener	26	13	
Winburg			
Zastron			

TRANSVAAL	Max	Min	RRR
Barberton			71.5
Belfast			23.0
Bethal	25	15	54.0
Bospoort	26	14	
Carolina	24	15	
Delareyville			
Delmas			
Ermelo			
Gideonsrus			
Groendraai			
(naby Vaalwater)			
Jan Kempdorp			
Jan Smuts	22	15	0.6
Joubert Park (Jhb)	22	15	13.5
Kroondal	26	17	7.5
Letaba			
Levubu	32	20	24.7
Lichtenburg			
Loskopdam			9.0
Loskopkanale			10.0
(naby Groblersdal)			
Louis Trichardt			
Lydenburg	25	15	335
Mara	32	20	
Marnitz	31	20	5.0
Messina	37	22	1.2
Middelburg			
Nelspruit	32	18	41.9
Phalaborwa	35	20	41.5
Pietersburg	29	18	
Piet Retief	29	15	14.3
Pongola			
Potchefstroom	27	16	
Potgietersrus	28	19	1.4
Pretoria W.B.	26	18	4.2
Pretoriuskop			29.0
Punda Milia			
Klerksdorp			3.5
Satara			
Sekhukhune			
Shingwidzi			
Skukuza	36	21	1.7
Standerton	27	16	
Thabazimbi			
Tomburke			19.3
Tzaneen			27.0
Vereeniging			
Volksrust			1.5
Warmbad	28	17	2.5
Waterval Boven			8.3
Witbank			
Woimaransstad			

S.W.A.	Max	Min	RRR
Walwitschia			13.0
Bethanien			
Dordabis			
Gobabeb	31	16	
Gobabis	27	17	18.5
Grootfontein	28	18	7.7
J.G. Strijdomlughawe	27	16	13.6
Karasburg			
Kalkfeld			39.0
Karibib			3.0
Keetmanshoop	30	20	
Kub			
Luderitz	22	13	
Mariental	33	21	
Möwe	21	16	
Ohopoho			
Okahandja			
Okaukuejo			
Ondangwa	29	20	
Otavi			76.0
Otjiwarongo			
Outjo	28	16	24.0
Namutoni			36.0
Otjikondo			17.2
Rehoboth			
Rundu	30	19	
Steinhausen			
Tsumeb			28.3
Uis	31	22	
Walvisbaai	19	15	
Windhoek W.K.			1.1
Steinhausen			20.0
LESOTHO			
Maseru	25	14	
BOTSWANA			
Kabia			2.5
Francistown	31	21	
Gaberones	29	15	9.6
Ghanzi	27	18	25.1
Lobatsi			0.9
Pitsani			4.0
Palapye			5.5
Maun	30	21	2.0
Shakawe	30	21	2.1
Tshabong	30	16	1.9
Tshane	31	18	1.8
Kanye			2.0
SWAZILAND			
Bulumbu			102.3
Emlembe			
Manzini (Matsapa)	30	20	
Stegi			

SYNOPTIC WEATHER MAP 1200 GMT. — 1400 SAST. SINOPTIESE WEERKAART

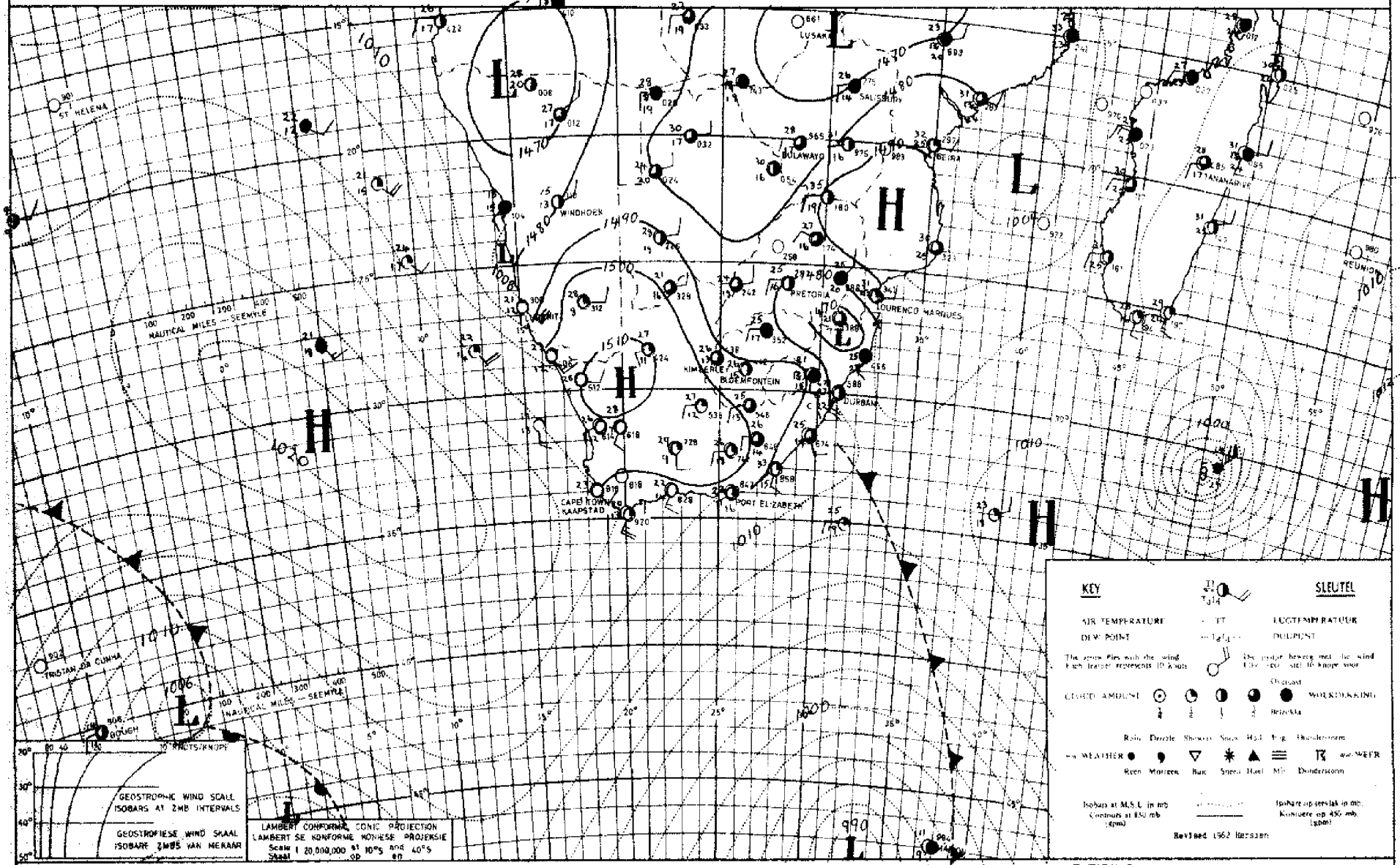

INFERENCE DATE 11-2-1974 DATUM AFLEIDING

A well-marked high pressure system has developed over the western regions so that it will be fair over these parts. The air remains moist, however, over Transvaal, Botswana and northern S.W.A. and with several low pressure systems present, scattered thundershowers will occur there.

'n Duidelike hoëdrukstelsel het oor die westelike dele van die land ontstaan sodat dit mooiweer sal wees oor die gebiede. Oor Transvaal, Botswana en noordelike S.W.A. bly die lug egter vogtig en met verskeie laedrukstelsels aanwesig, sal verspreide donderbuie daar voorkom.

DAAGLIKSE WEERBOLETYN

Maksimum en Minimum Temperatuur (°C) en Reënval (RRR)
in mm vir die 24 uur geëindig om 0800 SAST op

WEERBURO / WEATHER BUREAU
DEPT. VAN VERVOER / DEPT. OF TRANSPORT

13-2-1971

DAILY WEATHER BULLETIN

Maximum and Minimum Temperatures (°C) and Rainfall (RRR)
in mm for the 24 hours ended at 0800 SAST on

CAPE - KAAP	Max	Min	RRR
Aberdeen			
Addo			
Alexander Bay	30	12	
Aliwal North	31	17	
Beaufort-Wes	35	20	
(Lughawe)			
Boegoebergdam			
Boetsap			
Brandvlei			
Cala			
Caledon			
Calitzdorp			
Calvinia	36	18	
Cape Agulhas	24	18	
Cape Columbine	19	12	
Cape Point	23	16	
Cape St. Francis	22	17	
Cape Town	25	16	
(D. F. Malan)			
Cape Town			
(Roeland St.)			
Carnarvon			
Ceres			
Citrusdal			
Colesberg			
Cradock			
De Aar	31	20	
Dôme	27	16	
Douglas			
East London	26	21	
(Airport)			
Elsenburg			
Fraserburg	32	16	
Garies			
George			
Graaff-Reinet	32	20	
Grahamstown			
Grootfontein	30	15	
(Middelburg)			
Hopetown			
Idutywa			
Jansenville	34	20	
Joubertina			
Kimberley	31	18	
(Airport)			
Knysna			
Kokstad	26	10	
Kuruman	31	19	

KAAP - CAPE	Max	Min	RRR
Ladismith			
Lake Mentz			
Maclear			
Mafeking	29	17	
Malmesbury			
Matatiele			
Matroosberg			
Mbashe	27	20	
Mosselbaai	21	19	
Mount Frere			
Okiep	24	18	
Oudtshoorn	37	18	
Petrusville			
Piketberg			
Pofadder	33	20	
Port Alfred			
Port Elizabeth	26	18	
Port Nolloth	21	12	
Port St. Johns	27	21	
Prieska	34	18	
Prince Albert			
Queenstown	29	18	
Riversdale	32	15	
Robertson	34	18	
Sheeprun	27	12	
(near Maclear)			
Somerset-Oos	32	17	
Steynsburg			
Strydenburg			
Sutherland	31	12	
Swellendam			
Tarkastad			
Touwsrivier			
Twee Riviere	30	22	0.3
(Gemsbokpark)			
Umtata			
Uniondale	35	23	
Upington	35	23	
Vanwyksvlei	35	20	
Victoria-Wes			
Vredendal	35	15	
Vryburg	31	18	10.4
Williston			
Willowmore	34	18	
Willowpark	28	14	
(near Dordrecht)			

NATAL	Max	Min	RRR
Cape St. Lucia	27	20	
Dundee			
Durban	28	20	
(Louis Botha)			
Estcourt	26	11	
Harding			
Himeville			
Hluhluwe			
Mkuze			
Newcastle	26	15	
Cedara	25	14	
(Pietermaritzburg)			
Port Shepstone	27	20	
Richmond			
Van Reenen			
Vryheid			
Waterford	23	7	
(near Underberg)			
O.V.S. - O.F.S.			
Balkfontein			
(naby Bothaville)			
Bethlehem	24	10	
Bloemfontein	29	15	
(J.B.M. Hertzog)			
Bultfontein			
Fauresmith	28	16	
Ficksburg			
Frankfort	26	14	
Harrismith			
Hoopstad	21	18	2.2
Kroonstad	29	11	
Lindley			
Modderpoort			
Petrusburg			
Philippolis			
Reddersburg			
Reitz			
Rouxville			
Vrede			
Warden			
Welkom	29	18	
Wepener	29	15	
Winburg			
Zastron			

TRANSVAAL	Max	Min	RRR
Barberton			
Belfast			
Bethal	22	13	
Bospoort	27	16	
Carolina	21	14	
Delareyville			
Delmas			
Ermelo			
Gideonsrus			
Groendraai			
(naby Vaalwater)			
Jan Kempdorp			8.0
Jan Smuts	23	13	
Joubert Park (Jhb)	22	14	3.0
Kroondal	28	18	37.0
Letaba			
Levubu			
Lichtenburg			
Loskopdam			8.5
Loskopkanale			7.5
(naby Groblersdal)			
Louis Trichardt			
Lydenburg			
Mara	25	18	
Marnitz	26	17	22.0
Messina	30	21	
Middelburg			
Nelspruit	26	18	
Phalaborwa	24	21	
Pietersburg	24	16	
Piet Retief	23	15	
Pongola			
Potchefstroom	29	17	1.0
Potgietersrus	26	17	14.7
Pretoria W.B.	25	17	3.5
Pretoriuskop			
Punda Milia			
Satara			
Sekhukhune			
Shingwidzi			
Skukuza	26	20	
Standerton	25	13	
Thabazimbi			
Tomburke			12.4
Tzaneen			
Vereeniging			
Volksrust			
Warmbad	26	17	13.5
Waterval Boven			
Witbank			
Wolmaransstad			7.0

S.W.A.	Max	Min	RRR
Nomtoni			9.0
Aroab			
Bethanien			
Dordabis			4.5
Gobabeb	32	18	1.6
Gobabis			
Grootfontein	27	18	
J.G. Strijdomlughawe	27	16	15.7
Karasburg			
Kalkfeld			21.0
Karibib			
Keetmanshoop	34	19	
Welwitschia			0.5
Luderitz	17	13	
Mariental	34	22	
Möwe	20	17	
Ohopoho			60.0
Okahandja			
Okaukuejo			7.7
Ondangwa	29	20	1.6
Otavi			2.5
Otjiwarongo			
Outjo			1.6
Hohenau			[illegible]
Kamanjab			[illegible]
Rehoboth			
Rundu	31	17	
Steinhausen			
Tsumeb			
Leonardville			3.5
Walvisbaai	20	16	
Windhoek W.K.			5.5
Ombika			27.5
LESOTHO			
Maseru	28	15	
BOTSWANA			
Francistown	30	22	
Gaberones	29	19	
Ghanzi	28	18	
Lobatsi			
Kasane			26.0
Mahalapye			
Maun	28	20	
Shakawe	31	18	6.0
Tshabong	33	19	
Tshane	31	17	
Werda			12.0
Punda Maria			40.0
SWAZILAND			
Emlembe			
Manzini (Matsapa)	26	18	
Stegi			

SYNOPTIC WEATHER MAP 1200 GMT. -- 1400 SAST. SINOPTIESE WEERKAART

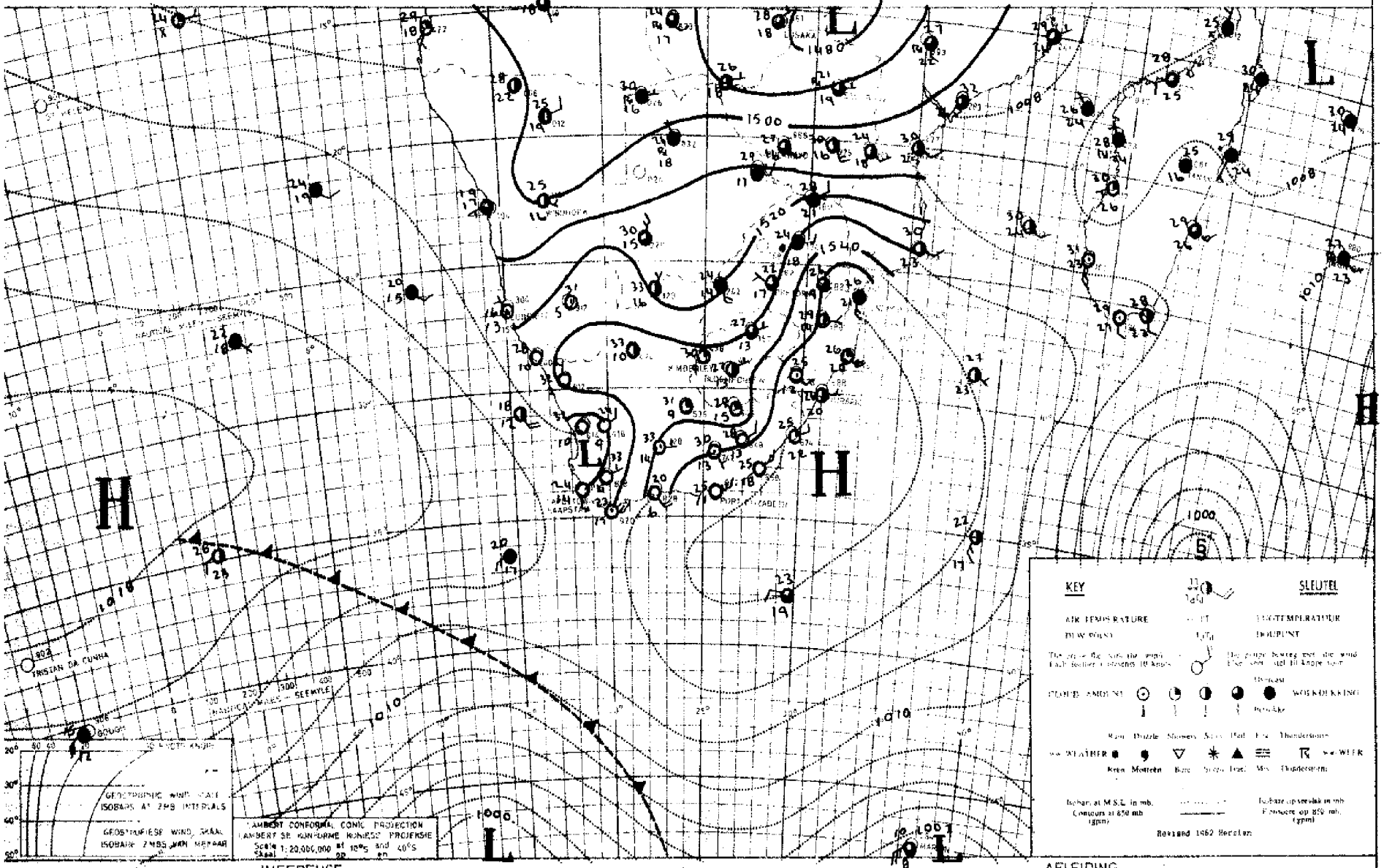

INFERENCE DATE 12-2-1971 DATUM AFLEIDING

Between the low pressure system in the north and the high pressure system off the east coast, the flow of moist air from the east will be maintained over the interior. The low pressure trough over S.W.A. will cause scattered showers to occur over this region and Botswana and these conditions will later spread to the Cape Province and southern Free State.

Tussen die laedrukstelsel oor die noordelike dele en die hoëdrukstelsel langs die ooskus sal vogtige lug uit die ooste aankom invloei oor die binneland. Die laedruktrog oor S.W.A. sal verspreide donderbuie laat uitsak oor die gebied en Botswana en die toestande sal geleidelik uitbrei oor Kaapland en die Suid-Vrystaat.

DAAGLIKSE WEERBOELETIN

Maksimum en Minimum Temperatuur (°C) en Reënval (RRR)
in mm vir die 24 uur geëindig om 0800 SAST op

WEERBORO / WEATHER BUREAU
DEPT. VAN VERVOER / DEPT. OF TRANSPORT

14. 2. 1971

DAILY WEATHER BULLETIN

Maximum and Minimum Temperatures (°C) and Rainfall (RRR)
in mm for the 24 hours ended at 0800 SAST on

CAPE - KAAP	Max	Min	RRR
Aberdeen			
Adio			
Alexander Bay	21	15	
Aliwal North	32	16	
Beaufort-Wes	38	23	
(Lughawe)			
Boegoebergdam			
Boetsap			
Brandvlei			
Cals			
Caledon			
Calitzdorp			
Calvinia	37	13	
Cape Agulhas	24	20	
Cape Columbine	20	15	
Cape Point	23	18	
Cape St. Francis	22	19	2.2
Cape Town	27	8	
(D. F. Malan)			
Cape Town			
(Roeland St.)			
Carnarvon			
Ceres			
Citrusdal			
Colesberg			
Cradock			
De Aar	32	18	
Dohne	32	21	
Douglas			
East London	29	19	
(Airport)			
Elsenburg			
Fort Beaufort			16.0
Fraserburg	33	16	
Garies			
George			
Graaff-Reinet	37	24	
Grahamstown			
Grootfontein	31	16	
(Middelburg)			
Hopetown			
Idutywa			
Jansenville	40	21	7.5
Joubertina			
Kimberley	31	17	
(Airport)			
Knysna			
Kokstad	31	11	
Kuruman	30	17	0.9

KAAP - CAPE	Max	Min	RRR
Ladismith			
Lake Mentz			
Maclear			
Mafeking	26	16	
Malmesbury			
Matatiele			
Matroosberg	36	16	
Mbashe	27	19	
Mosselbaai	26	22	
Mount Frere			
Okiep	36	22	
Oudtshoorn	40	22	
Petrusville			
Piketberg			
Pofadder	35	20	
Port Alfred			
Port Elizabeth	28	19	1.2
Port Nolloth	18	12	
Port St. Johns	25	21	
Prieska	33	19	
Prince Albert			
Queenstown	33	14	2.5
Riversdale			
Robertson	33	22	
Sheeprun	31	13	
(near Maclear)			
Somerset-Oos	36	20	
Steynsburg			
Strydenburg			
Sutherland	32	8	
Swellendam			
Tarkastad			
Touwsrivier			
Twee Riviere	34	22	
(Gemsbokpark)			
Umtata			
Uniondale			
Upington			
Vanwyksvlei	35	20	
Victoria-Wes			
Vredendal	33	16	
Vryburg	27	17	8.5
Williston			
Willowmore	38	20	
Willowpark			0.2
(near Dordrecht)			

NATAL	Max	Min	RRR
Cape St. Lucia	28	22	
Dundee			
Durban	25	21	
(Louis Botha)			
Estcourt	29	12	
Harding			
Himeville			
Hluhluwe			
Mkuze			
Newcastle	23	13	
Cedara			
(Pietermaritzburg)			
Port Shepstone	28	23	
Richmond			
Van Reenen			
Vryheid			
Waterford	28	8	
(near Underberg)			
O.V.S. - O.F.S.			
Balkfontein			
(naby Bothaville)			
Bethlehem	26	10	
Bloemfontein	29	14	
(J.B.M. Hertzog)			
Bultfontein			
Fauresmith	29	14	
Ficksburg			
Frankfort	27	12	
Harrismith			
Hoopstad	29	17	
Kroonstad	28	15	
Lindley			
Modderpoort			
Petrusburg			
Philippolis			
Reddersburg			
Reitz			
Rouxville			
Vrede			
Warden			
Welkom			
Wepener	30	14	
Winburg			
Zastron			

TRANSVAAL	Max	Min	RRR
Barberton			1.3
Belfast			
Bethal	25	12	
Bospoort	26	16	
Carolina	22	12	
Delareyville			
Delmas			
Ermelo			
Gideonsrus			
Groendraai			
(naby Vaalwater)			
Jan Kempdorp			1.1
Jan Smuts	24	11	
Joubert Park (Jhb)	23	13	
Kroondal	26	17	
Letaba			
Levubu	25	18	3.8
Lichtenburg			
Loskopdam			
Loskopkanale			
(naby Groblersdal)			
Louis Trichardt			
Lydenburg			
Mara	27	17	
Marnitz	28	18	
Messina	31	18	
Middelburg			
Nelspruit	27	18	2.5
Phalaborwa	27	20	
Pietersburg	26	15	
Piet Retief	25	15	
Pongola			
Potchefstroom	27	14	
Potgietersrus	29	17	
Pretoria W.B.	29	16	
Pretoriuskop			12.5
Punda Milia			
Satara			
Sekhukhune			
Shingwidzi			
Skukuza	28	20	3.0
Standerton	27	12	
Thabazimbi			
Tomburke			
Tzaneen			
Vereeniging			
Volksrust			
Warmbad	27	17	
Waterval Boven			2.0
Witbank			
Wolmaransstad			

S.W.A.	Max	Min	RRR
Ariamvlei			14.0
Bethanien			
Dordabis			
Gobabeb	32	18	
Gobabis	27	19	
Grootfontein	25	16	41.5
J.G. Strijdomlughawe	27	16	
Karasburg			
Kalkfeld			26.0
Karibib			30.[illegible]
Keetmanshoop	35	23	
Kub			2[illegible]
Luderitz	19	14	
Mariental	35	23	
Möwe	21	16	
Ohopoho			
Okahandja			
Okaukuejo			94.7
Ondangwa	28	19	23.6
Otavi			23.0
Otjiwarongo			
Outjo			
Halbmond			3.5
Karibib			37.0
Rehoboth			
Rundu	30	19	4.5
Steinhausen			
Tsumeb			3.7
Okaputa			31.5
Walvisbaai	21	16	
Windhoek W.K.			17.8
Welwitschia			21.0
LESOTHO			
Maseru	28	13	
BOTSWANA			
Francistown	29	19	1.1
Gaberones	28	19	
Ghanzi	28	18	
Lobatsi			
Mahalapye			
Maun	31	20	
Shakawe	29	20	4.5
Tshabong	32	20	
Tshane	31	17	
SWAZILAND			
Emlembe			
Manzini (Matsapa)	28	19	
Stegi			

SYNOPTIC WEATHER MAP 1200 GMT — 1400 SAST SINOPTIESE WEERKAART

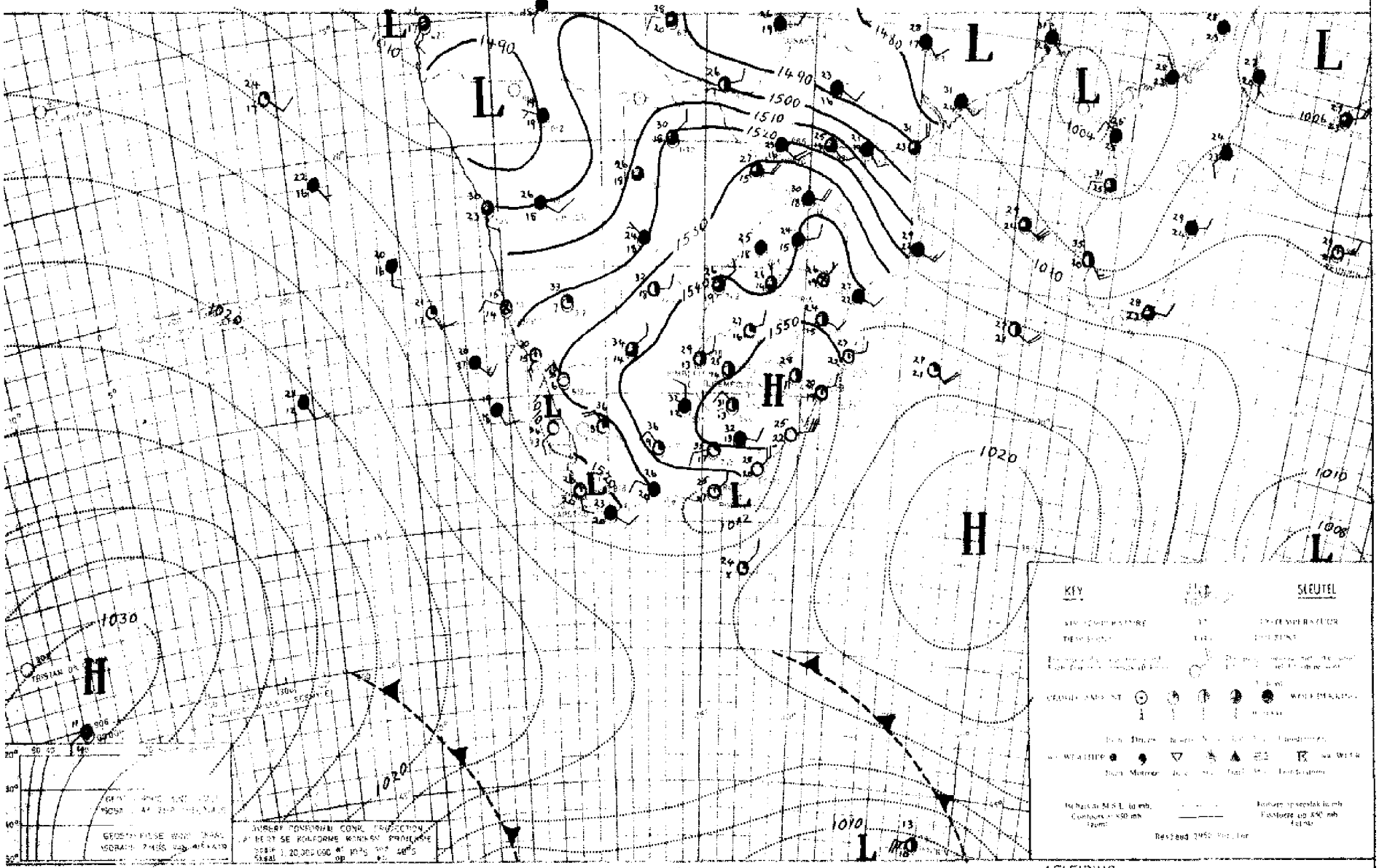

INFERENCE DATE 13-2-1971 DATUM AFLEIDING

With the anticyclonic circulation over Transvaal and Natal, little development is expected over these areas. As a result of the low pressure trough over S.W.A. showers will occur over this territory, Botswana, the northern parts of the Cape Province and the southern O.F.S.

Met 'n antisiklonale sirkulasie oor Transvaal en Natal word min weersontwikkeling deur verwag. Die laedruktrog oor S.W.A. sal egter buie laat voorkom oor dié gebied, Botswana, die noordelike dele van Kaapland en die Suid-Vrystaat.

DAGELIKSE WEERSBERIGTE

Maksimum en Minimum Temperatuur (°C) en Reënval (RRR)
in mm vir die 24 uur geëindig om 0800 SAST op

WEERBUREAU / WEATHER BUREAU
DEPT. VAN VERVOER / DEPT. OF TRANSPORT

15-2-1971

DAILY WEATHER BULLETIN

Maximum and Minimum Temperatures (°C) and Rainfall (RRR)
in mm for the 24 hours ended at 0800 SAST on

CAPE - KAAP	Max	Min	RRR
Aberdeen			
Addo			
Alexander Bay	23	13	
Aliwal North	33	18	
Beaufort-Wes	36	20	
(Lughawe)			
Beegoebergdam			
Boetsap			
Brandvlei			
Cala			
Caledon			
Calitzdorp			
Calvinia	35	18	
Cape Agulhas	24	12	
Cape Columbine	20	13	
Cape Point	21	14	
Cape St. Francis	21	18	2.3
Cape Town	25	15	
(D. F. Malan)			
Cape Town			
(Roeland St.)			
Carnarvon			
Ceres			
Citrusdal			
Colesberg			
Cradock			
De Aar	32	18	1.0
Döhne	31	17	2.0
Douglas			
East London	26	20	4.8
(Airport)			
Elsenburg			
Fraserburg	33	14	
Garies			
George			
Graaff-Reinet	37	18	
Grahamstown			
Grootfontein	31	17	3.3
(Middelburg)			
Hopetown			
Idutywa			
Jansenville	34	19	1.4
Joubertina			
Kimberley	32	19	
(Airport)			
Knysna			33.0
Kokstad	23	15	
Kuruman	31	18	

KAAP - CAPE	Max	Min	RRR
Ladismith			
Lake Mentz			
Maclear			
Mafeking	29	13	
Malmesbury			
Matatiele			
Matroosberg	30	14	
Mbashe			
Mosselbaai	23	18	3.0
Mount Frere			
Okiep	36	23	
Ouditshoorn	29	20	
Petrusville			
Piketberg			
Pofadder			
Port Alfred			
Port Elizabeth	28	19	2.9
Port Nolloth	19	12	
Port St. Johns	26	22	
Prieska	33	19	
Prince Albert			
Queenstown	33	14	7.5
Riversdale	25	17	9.5
Robertson	29	15	0.2
Sheeprun	33	18	
(near Maclear)			
Somerset-Oos	35	16	2.2
Steynsburg			3.0
Strydenburg			
Sutherland	30	10	
Swellendam			41.0
Tarkastad			14.5
Touwsrivier			
Twee Riviere	35	24	
(Gemsbokpark)			
Umtata	33	17	
Uniondale			
Upington	32	22	8.5
Vanwyksvlei	33	19	
Victoria-Wes			
Vredendal	30	15	
Vryburg	29	17	
Williston			
Willowmore	31	17	
Willowpark	32	16	10.0
(near Dordrecht)			

NATAL	Max	Min	RRR
Cape St. Lucia	29	23	
Dundee			
Durban	30	23	
(Louis Botha)			
Estcourt	30	15	
Harding			
Himeville			
Hluhluwe			
Mkuze			
Newcastle	30	13	
Cedara	28	16	
(Pietermaritzburg)			
Port Shepstone	27	22	
Richmond			
Van Reenen			
Vryheid			
Waterford	28	13	
(near Underberg)			

O.V.S. - O.F.S.	Max	Min	RRR
Balkfontein			
(naby Bothaville)			
Bethlehem	28	12	
Bloemfontein	30	14	
(J.B.M. Hertzog)			
Bultfontein			
Fauresmith	30	18	
Ficksburg			
Frankfort	27	12	
Harrismith			
Hoopstad	31	16	
Kroonstad	29	13	
Lindley			
Modderpoort			
Petrusburg			
Philippolis			
Reddersburg			
Reitz			
Rouxville			
Vrede			
Warden			
Welkom	29	16	
Wepener	30	15	
Winburg			
Zastron			

TRANSVAAL	Max	Min	RRR
Barberton			
Belfast			
Bethal	25	14	
Bospoort	27	12	
Carolina	24	13	
Delareyville			
Delmas			
Ermelo			
Gideonsrus			
Groendraai			
(naby Vaalwater)			
Jan Kempdorp			
Jan Smuts	24	14	
Joubert Park (Jhb)	24	15	
Kroondal	27	15	
Letaba			
Levubu	28	18	
Lichtenburg			
Loskopdam			
Loskopkanale			
(naby Groblersdal)			
Louis Trichardt			
Lydenburg			
Mara	28	17	
Marnitz	24	17	
Messina	32	19	
Middelburg			
Nelspruit	27	19	0.8
Phalaborwa	30	20	
Pietersburg	25	15	
Piet Retief	26	15	
Pongola			
Potchefstroom	29	13	
Potgietersrus	28	16	
Pretoria W.B.	27	16	
Pretoriuskop			
Punda Milia			
Satara			
Sekhukhune			
Shingwidzi			
Skukuza	29	20	1.7
Standerton	27	14	
Thabazimbi			
Tomburke			
Tzaneen			6.5
Vereeniging			
Volksrust			
Warmbad	27	14	
Waterval Boven			2.0
Witbank			
Wolmaransstad			7.0

S.W.A.	Max	Min	RRR
Namutoni			4.0
Aroab			
Bethanien			
Dordabis			
Gobabeb	35	17	
Gobabis	27	15	
Grootfontein	27	16	
J.G. Strijdomlughawe	27	17	
Karasburg			
Kalkfeld			
Karibib			3.0
Keetmanshoop	33	21	8.4
Otjikondo (Nawcek)			24.5
Luderitz	22	15	
Mariental	33	23	
Möwe	22	17	
Ohopoho			37.5
Okahandja			
Okaukuejo			
Ondangwa	29	18	29.0
Usakos			3.0
Otjiwarongo			
Outjo	29	18	5.0
Halali			21.5
Kamanjab			20.5
Rehoboth			
Rundu	29	19	7.5
Steinhausen			
Tsumeb			4.6
Uis	33	21	1.7
Walvisbaai	20	15	
Windhoek W.K.			
Ombika			28.5
LESOTHO			
Maseru	28	15	
BOTSWANA			
Francistown	29	16	
Gaberones	30	17	
Ghanzi	29		
Lobatsi			
Mahalapye			
Maun	31	19	
Shakawe	30	19	
Tshabong	33	19	
Tshane			
Ombika			28.5
SWAZILAND			
Jeroka			5.1
Emlembe			
Manzini (Matsapa)	29	18	
Stegi			

SYNOPTIC WEATHER MAP 1200 GMT. — 1400 SAST. SINOPTIESE WEERKAART

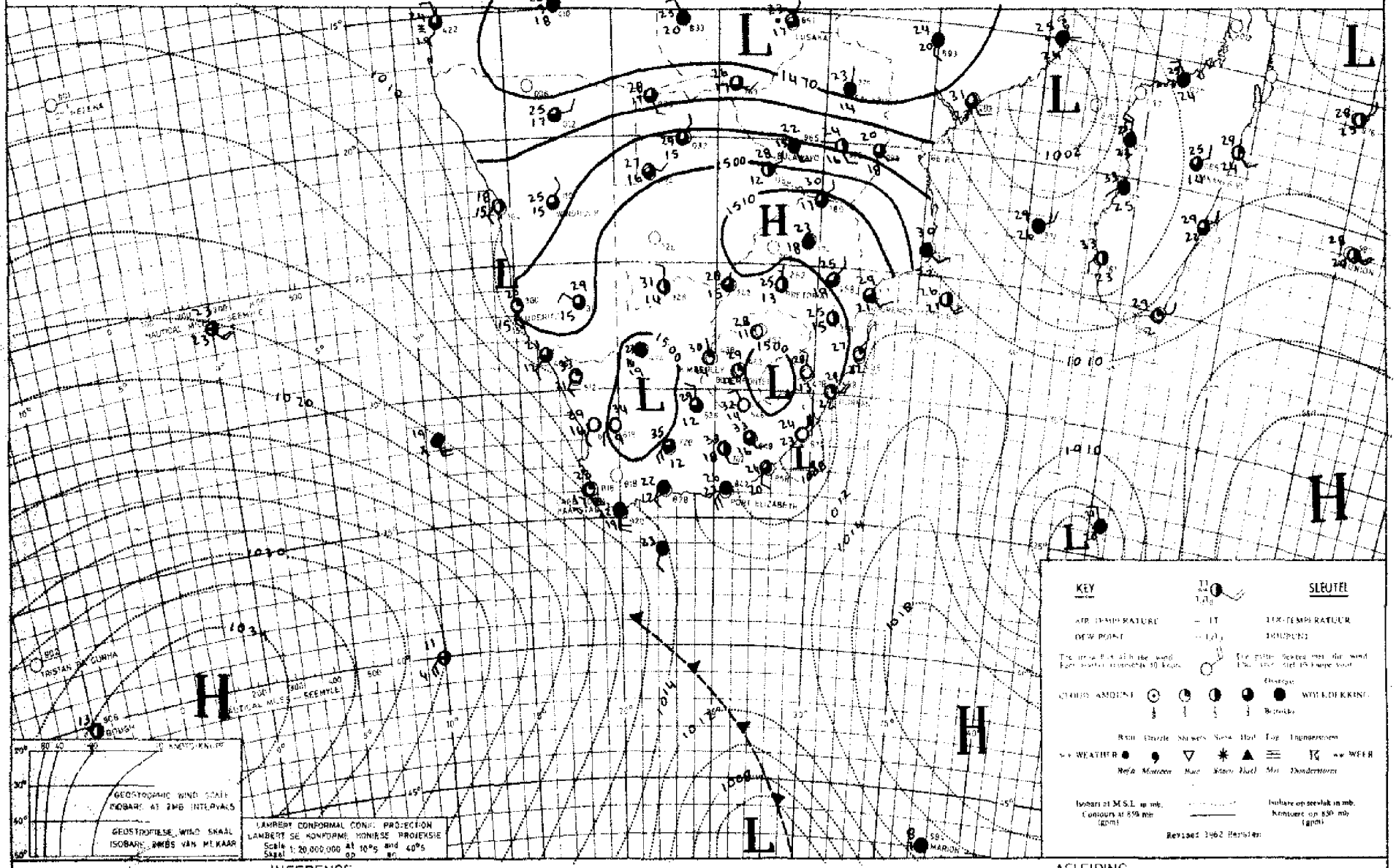

INFERENCE DATE 14 4 19 71 DATUM AFLEIDING

The intense high pressure system advancing from the west will cause cloudy and cooler conditions with rain to spread eastwards along the coastal regions of the Cape and Natal and the adjacent interior regions. Several low pressure systems have developed over the western and central interior so that scattered showers will occur over these regions.

Die sterk hoëdrukstelsel wat van die weste aankom, sal bewolkte toestande langs die Kaapse en Natalse kusgebiede en aangrensende binneland veroorsaak en reen sal voorkom. Oor die sentrale en westelike binneland het nou ook verskeie laedrukstelsels ontwikkel sodat verspreide buie oor die gebiede sal voorkom.

DAAGLIKSE WEERBULLETIN

Maksimum en Minimum Temperatuur (°C) en Reënval (RRR)
in mm vir die 24 uur geëindig om 0800 SAST op

WEERBURO / WEATHER BUREAU
DEPT. VAN VERVOER / DEPT. OF TRANSPORT

16-2-1971

DAILY WEATHER BULLETIN

Maximum and Minimum Temperatures (°C) and Rainfall (RRR)
in mm for the 24 hours ended at 0800 SAST on

CAPE - KAAP	Max	Min	RRR
Aberdeen			
Addo			
Alexander Bay	21	13	
Altwal North	29	12	32.0
Beaufort-Wes	29	13	0.5
(Lughawe)			
Bonnievale			
Bontebokpark			
Brandvlei			
Cala			
Caledon			
Calitzdorp			4.5
Calvinia	31	15	
Cape Agulhas	19	16	0.3
Cape Columbine	19	11	
Cape Point	17	13	
Cape St. Francis	20	16	3.3
Cape Town	22	14	
(D. F. Malan)			
Cape Town			
(Roeland St.)			
Carnarvon			
Ceres			
Citrusdal			
Colesberg			
Cradock			
De Aar	32	15	
Dohne	21	11	21.0
Douglas			
East London	21	15	31.3
(Airport)			
Elsenburg			
Fraserburg	29	12	
Garies			
George			
Graaff-Reinet	20	18	
Grahamstown			20.0
Grootfontein	27	XX	3.2
(Middelburg)			
Hopetown			
Idutywa			
Jansenville	27	13	1.2
Joubertina			
Kimberley	31	19	3.6
(Airport)			
Knysna			9.5
Kokstad	26	11	24.3
Kuruman	31	16	21.7

KAAP - CAPE	Max	Min	RRR
Ladismith			
Lake Mentz			
Maclear			
Mafeking	31	15	
Malmesbury			
Matatiele			
Matroosberg	18	11	
Mbashe			
Mosselbaai	20	15	8.5
Mount Frere			
Oliep	33	20	
Oudtshoorn	23	15	0.5
Petrusville			19.0
Piketberg			
Pofadder	35	20	
Port Alfred			
Port Elizabeth	19	15	8.5
Port Nolloth	18	10	
Port St. Johns	28	14	15.0
Prieska	32	18	1.0
Prince Albert			
Queenstown	24	9	1.3
Riversdale	18	14	35.0
Robertson	19	13	0.4
Sheeprun	22	12	37.5
(near Maclear)			
Somerset-Oos	18	10	17.5
Steynsburg			
Strydenburg			
Sutherland	27	9	
Swellendam			
Tarkastad			
Touwsrivier			
Twee Riviere	36	20	1.5
(Gemsbokpark)			
Umtata	23	14	14.5
Uniondale			
Upington	33	20	16.4
Vanwyksvlei	34	19	
Victoria-Wes			
Vredendal	32	16	
Vryburg	30	17	1.9
Williston			
Willowmore	21	12	
Willowpark	23	10	4.0
(near Dordrecht)			

NATAL	Max	Min	RRR
Cape St. Lucia	29	20	26.5
Dundee			
Durban	29	19	27.0
(Louis Botha)			
Estcourt	29	16	9.3
Harding			
Himeville			
Hluhluwe			6.1
Mkuze			
Newcastle	29	17	
Cedara	26	13	22.5
(Pietermaritzburg)			
Port Shepstone	28	19	18.9
Richmond			
Van Reenen			35.5
Vryheid			
Waterford	24	10	31.4
(near Underberg)			
O.V.S. - O.F.S.			
Balkfontein			
(naby Bothaville)			
Bethlehem	28	15	
Bloemfontein	31	15	13.8
(J.B.M. Hertzog)			
Bultfontein			
Fauresmith	29	14	8.6
Ficksburg			
Frankfort	20	16	
Harrismith			6.0
Hoopstad	32	19	
Kroonstad	31	17	
Lindley			
Modderpoort			
Petrusburg			
Philippolis			29.0
Reddersburg			42.0
Reitz			
Rouxville			
Vrede			
Warden			
Welkom	31	18	
Wepener	29	14	9.3
Winburg			
Zastron			

TRANSVAAL	Max	Min	RRR
Barberton			
Belfast			
Bethal	26	14	
Bospoort	29	15	
Carolina			
Delareyville			
Delmas			
Ermelo			
Gideonsrus			
Groendraai			
(naby Vaalwater)			
Jan Kempdorp			4.0
Jan Smuts	27	13	
Joubert Park (Jhb)	26	15	
Kroondal	30	19	
Letaba			
Levubu	28	19	
Lichtenburg			
Loskopdam			
Loskopkanale			
(naby Groblersdal)			
Louis Trichardt			
Lydenburg	27	13	
Mara	29	16	
Marnitz	30	18	
Messina	33	18	
Middelburg			
Nelspruit	29	20	
Phalaborwa	31	20	
Pietersburg	27	17	
Piet Retief	26	17	
Pongola			
Potchefstroom	31	15	
Potgietersrus			
Pretoria W.B.	27	17	7.3
Pretoriuskop			
Punda Milia			
Satara			
Sekhukhune			
Shingwidzi			
Skukuza	32	20	
Standerton	28	15	
Thabazimbi			
Tomburke			
Tzaneen			
Vereeniging			
Volksrust			
Warmbad	29	17	
Waterval Boven			
Witbank			
Wolmaransstad			

S.W.A.	Max	Min	RRR
Aus			13.0
Aroab			
Bethanien			5.0
Dordabis			
Gobabeb	31	16	1.0
Gobabis	28	15	
Grootfontein	28	15	
J.G. Strijdomlughawe	27	17	
Karasburg			41.0
Kalkfeld			
Karibib			
Keetmanshoop	33	20	0.1
Kub			
Luderitz	22	14	
Mariental	34	21	
Möwe	20	18	9.5
Ohopoho			7.0
Okahandja			
Okaukuejo			1.6
Ondangwa	28	17	44.2
Otavi			
Otjiwarongo			
Outjo	29	16	
Kamanjab			26.0
Warmbad			14.5
Rehoboth			
Rundu	29	18	8.5
Steinhausen			
Tsumeb			
Uis	32	19	
Walvisbaai	20	15	31.0
Windhoek W.K.			
Welwitschia			12.0
LESOTHO			
Maseru	28	16	
BOTSWANA			
Francistown	31	16	
Gaberones	32	20	2.0
Ghanzi	30	[illegible]	
Lobatsi			
Mahalapye			
Maun	32	15	
Shakawe	29	19	
Tshabong	34	20	
Tshane			
SWAZILAND			
Emlembe			
Manzini (Matsapa)	29	20	
Stegi			

SYNOPTIC WEATHER MAP 1200 GMT. — 1400 SAST. SINOPTIESE WEERKAART

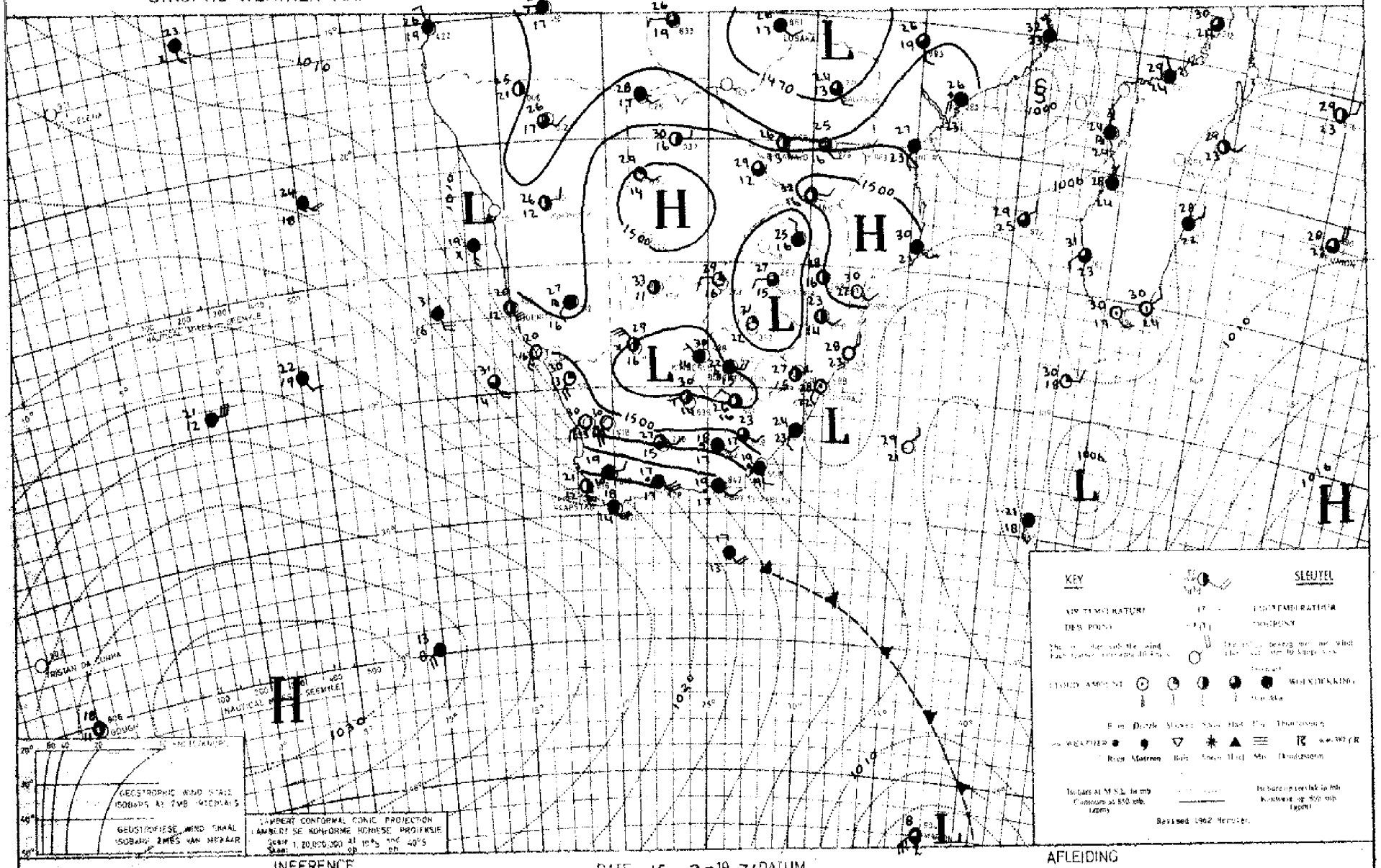

INFERENCE

DATE 15 - 2 - 19 71 DATUM

AFLEIDING

With the strong high ridging in south of the continent, cool cloudy weather with rain will occur over the southern and eastern coastal regions. Warm, moist air is moving over most of the interior and, with a low pressure area over the central interior thunderstorms will occur over S.W.A., Botswana, Northern Cape, the Free State and Transvaal.

Met die sterk hoog wat suid van die land instoot, sal koel, bewolkte weer met reën oor die suidelike en oostelike kusgebiede voorkom. Warm, vogtige lug beweeg oor die meeste dele van die binneland en met 'n laedrukgebied oor die sentrale binneland word donderbuie verwag oor S.W.A., Botswana, Noord-Kaap, die Vrystaat en Transvaal.

DAAGLIKSE WEERBULLETIN

Maksimum en Minimum Temperatuur (°C) en Reënval (RRR)
in mm vir die 24 uur geëindig om 0800 SAST op

WEERBURO / WEATHER BUREAU
DEPT. VAN VERVOER / DEPT. OF TRANSPORT

17-2-1971

DAILY WEATHER BULLETIN

Maximum and Minimum Temperatures (°C) and Rainfall (RRR)
in mm for the 24 hours ended at 0800 SAST on

CAPE - KAAP	Max	Min	RRR
Aberdeen			
Addo			
Alexander Bay	20	13	
Aliwal North	28	13	4.7
Beaufort-Wes	24	12	
(Lughawe)			
Boegoebergdam			
Boetsap			
Brandvlei			
Cala			
Caledon			
Calitzdorp			
Calvinia		16	
Cape Agulhas	23	17	
Cape Columbine	19	11	
Cape Point	19	14	
Cape St. Francis	21	17	
Cape Town	27	17	
(D. F. Malan)			
Cape Town			
(Roeland St.)			
Carnarvon			
Ceres			
Citrusdal			
Colesberg			
Cradock			
De Aar	29	15	5.0
Dohne	15	10	2.0
Douglas			
East London	21	17	0.6
(Airport)			
Elsenburg			
Fraserburg	26	10	
Garies			
George			
Graaff-Reinet	21	14	
Grahamstown			
Grootfontein	22	11	
(Middelburg)			
Hopetown			
Idutywa			
Jansenville	21	15	
Joubertina			
Kimberley	28	17	
(Airport)			
Knysna			
Kokstad	26	12	0.5
Kuruman	26	17	

KAAP - CAPE	Max	Min	RRR
Ladismith			
Lake Mentz			
Maclear			
Mafeking	28	15	14.6
Malmesbury			
Matatiele			3.0
Matroosberg	25	9	
Mbashe	20	17	12.5
Mosselbaai	20	18	
Mount Frere			
Okiep	31	18	
Oudtshoorn	27	14	
Petrusville			
Piketberg			
Pofadder	33	19	
Port Alfred			
Port Elizabeth	22	16	1.1
Port Nolloth	16	12	
Port St. Johns	22	19	2.0
Prieska	32	17	13.5
Prince Albert			
Queenstown	17	11	
Riversdale	22	13	
Robertson	27	12	
Sheeprun	17	12	0.7
(near Maclear)			
Somerset-Oos	16	12	1.2
Steynsburg			
Strydenburg			
Sutherland	25	7	
Swellendam			
Tarkastad			
Touwsrivier			
Twee Riviere	31	21	1.5
(Gemsbokpark)			
Umtata	18	14	5.4
Uniondale			
Upington	32	19	7.1
Vanwyksvlei	31	17	3.0
Victoria-Wes			
Vredendal	33	12	
Vryburg	26	15	1.0
Williston			
Willowmore	16	13	
Willowpark	16	10	0.5
(near Dordrecht)			

NATAL	Max	Min	RRR
Cape St. Lucia	24	19	28.5
Dundee			8.5
Durban	21	18	9.7
(Louis Botha)			
Estcourt	19	13	3.6
Harding			
Himeville			0.9
Hluhluwe			9.6
Mkuze			
Newcastle	19	14	8.4
Cedara	16	13	20.5
(Pietermaritzburg)			
Port Shepstone	21	18	5.8
Richmond			
Van Reenen			22.5
Vryheid			13.5
Waterford	15	11	1.2
(near Underberg)			
O.V.S. - O.F.S.			
Balkfontein			
(naby Bothaville)			
Bethlehem	18	12	0.9
Bloemfontein	23	13	13.0
(J.B.M. Hertzog)			
Bultfontein			
Cloeolan			16.0
Fauresmith	26	14	0.5
Ficksburg			11.0
Frankfort	20	13	3.8
Harrismith			11.5
Hoopstad	26	15	0.2
Kroonstad	26	14	7.0
Lindley			7.5
Modderpoort			
Petrusburg			
Philippolis			
Reddersburg			19.5
Reitz			
Rouxville			
Vrede			
Warden			4.5
Welkom	25	15	
Wepener	25	13	12.5
Winburg			
Zastron			17.5

TRANSVAAL	Max	Min	RRR
Barberton			
Belfast			3.1
Bethal	23	12	0.1
Bospoort	27	15	
Carolina	22	11	
Delareyville			
Delmas			20.0
Ermelo			
Gideonsrus			
Groendraai			
(naby Vaalwater)			
Jan Kempdorp			1.0
Jan Smuts	21	13	10.0
Joubert Park (Jhb)	21	13	7.0
Kroondal	27	17	0.5
Letaba			
Levubu	29	17	0.9
Lichtenburg			
Loskopdam			41.0
Loskopkanale			53.0
(naby Groblersdal)			
Louis Trichardt			
Lydenburg	25	15	
Mara	28	17	
Marnitz	30	19	
Messina	33	20	0.9
Middelburg			24.0
Marble Hall			36.5
Nelspruit	29	19	
Phalaborwa	31	17	
Pietersburg	XX	16	
Piet Retief	21	13	0.1
Pongola			
Potchefstroom	27	15	11.0
Potgietersrus	29	16	3.0
Pretoria W.B.	25	16	10.7
Pretoriuskop			
Punda Milia			
Satara			
Sekhukhune			
Shingwidzi			
Skukuza			
Standerton	24	13	7.4
Thabazimbi			29.0
Tomburke			
Tzaneen			
Vereeniging			
Volksrust			
Warmbad	27	16	6.0
Waterval Boven			1.0
Witbank			58.3
Wolmaransstad			

S.W.A.	Max	Min	RRR
Aroab			3.0
Bethanien			
Dordabis			
Gobabeb	27	17	7.0
Gobabis	29	17	
Grootfontein	28	16	0.1
J.G. Strijdomlughawe	29	17	
Karasburg			
Kalkfeld			1.5
Karibib			
Keetmanshoop	30	17	1.0
Kub			
Luderitz	23	14	
Mariental	31	19	
Möwe	21	18	
Ohopoho			
Okahandja			
Okaukuejo			
Ondangwa	28	20	5.6
Otavi			2.5
Otjiwarongo			
Outjo	28	17	
Otjikondo			35.0
Koës			6.5
Rehoboth			
Rundu	30	18	
Steinhausen			
Tsumeb			
Uis	32	19	
Walvisbaai	20	17	0.6
Windhoek W.K.			0.1
Gibeon			3..
LESOTHO			
Maseru	23	13	21.7
BOTSWANA			
Francistown			
Gaberones	32	19	5.6
Ghanzi	32	XX	
Lobatsi			
Mahalapye			
Maun	33	17	
Shakawe	31	19	
Tshabong	27	18	0.2
Tshane			
SWAZILAND			
Emlembe			
Manzini (Matsapa)	25	17	
Stegi			
Siteki			5.5

SYNOPTIC WEATHER MAP 1200 GMT. — 1400 SAST. SINOPTIESE WEERKAART

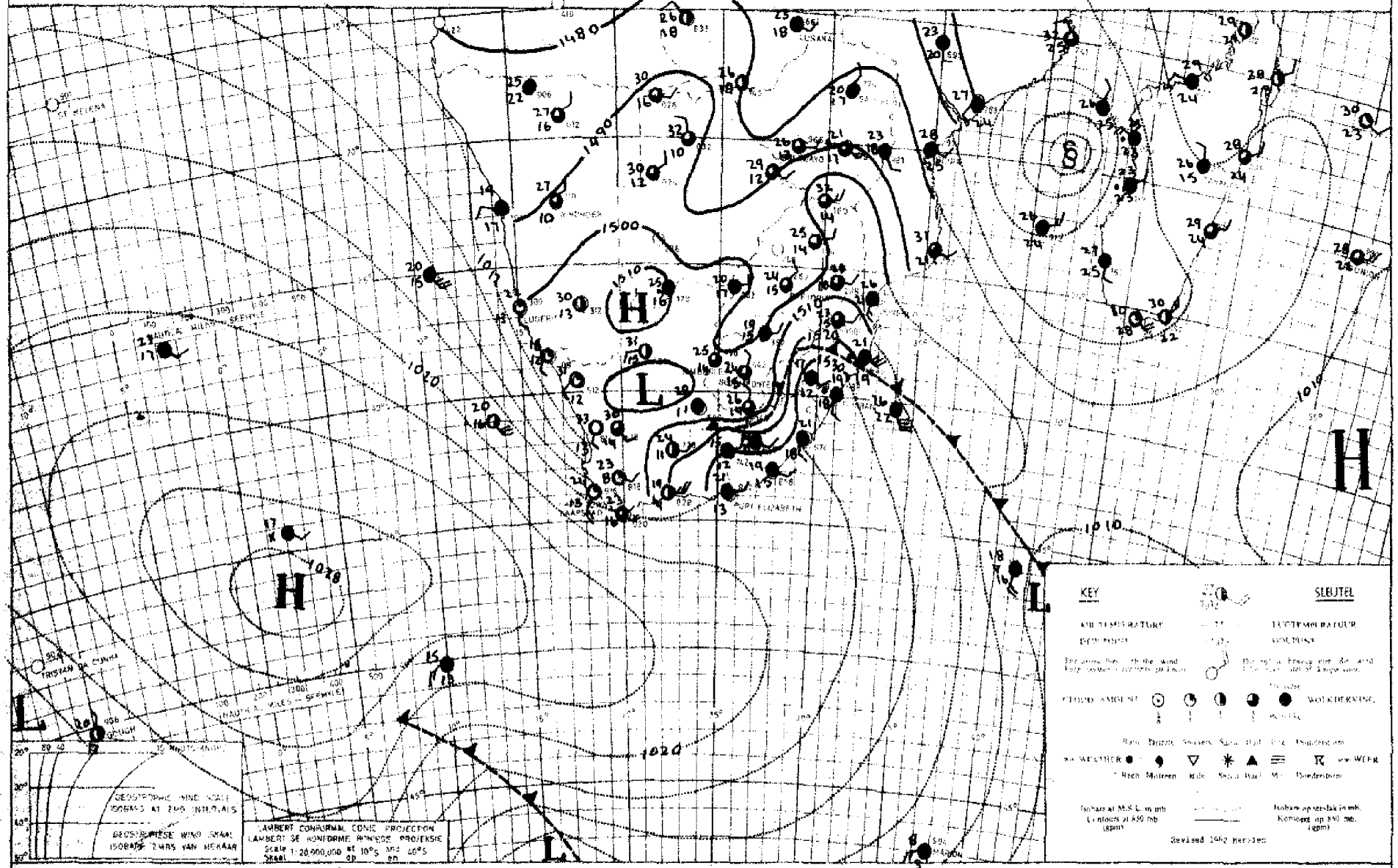

INFERENCE DATE 16 - 2 - 1971 DATUM AFLEIDING

With the high pressure system moving in south of the land and the low pressure system developing over the Cape interior, conditions are becoming favourable for rain and showers over the greater part of South Africa.

Met die hoëdrukstelsel wat suid van die land indruk en die laedrukstelsel, wat oor die Kaapse binneland ontwikkel, sal gunstige toestande ontstaan vir reën en buie oor die grootste gedeelte van Suid-Afrika.

DAAGLIKSE WEERBULLETIN

Maksimum en Minimum Temperatuur (°C) en Reënval (RRR)
in mm vir die 24 uur geëindig om 0800 SAST op

WEERBURO / WEATHER BUREAU
DEPT. VAN VERVOER / DEPT. OF TRANSPORT

18-3-1971

DAILY WEATHER BULLETIN

Maximum and Minimum Temperatures (°C) and Rainfall (RRR)
in mm for the 24 hours ended at 0800 SAST on

CAPE - KAAP	Max	Min	RRR
Aberdeen			
Addo			
Alexander Bay	21	14	
Aliwal North	28	12	
Beaufort-Wes	29	13	
(Lughawe)			
Boegoebergdam			
Boetsap			
Brandvlei			
Cala			
Caledon			
Calitzdorp			
Calvinia	32	19	
Cape Agulhas	24	19	
Cape Columbine	20	11	
Cape Point	19	14	
Cape St. Francis	22	15	
Cape Town	28	16	
(D. F. Malan)			
Cape Town			
(Roeland St.)			
Carnarvon			
Ceres			
Citrusdal			
Colesberg			
Cradock			
De Aar	29	16	
Döhne	20	12	0.6
Douglas			
East London	23	15	
(Airport)			
Elsenburg			
Fraserburg	28	13	
Garies			
George			
Graaff-Reinet	26	11	
Grahamstown			
Grootfontein	26	11	
(Middelburg)			
Hopetown			
Idutywa			
Jansenville	26	14	
Joubertina			
Kimberley	29	18	
(Airport)			
Knysna			
Kokstad	21	11	
Kuruman	28	15	8.4

KAAP - CAPE	Max	Min	RRR
Ladismith			
Lake Mentz			
Maclear			
Mafeking	27	15	1.0
Malmesbury			
Matatiele			
Matroosberg	28	11	
Mbashe	23	17	
Mosselbaai	20	19	
Mount Frere			
Oliep	32	21	
Oudtshoorn	29	13	
Petrusville			
Piketberg			
Pofadder	33	19	
Port Alfred			
Port Elizabeth	23	17	
Port Nolloth	17	12	
Port St. Johns	23	19	1.0
Prieska	32	18	3.5
Prince Albert			
Queenstown	25	11	
Riversdale	25	15	
Robertson	29	11	
Sheeprun	21	13	
(near Maclear)			
Somerset-Oos	22	12	
Steynsburg			
Strydenburg			
Sutherland	28	11	
Swellendam			
Tarkastad			
Touwsrivier			
Twee Riviere	33	19	
(Gemsbokpark)			
Umtata	21	15	
Uniondale			
Upington	33	21	
Vanwyksvlei	33	19	
Victoria-Wes			
Vredendal	34	14	
Vryburg	26	14	
Williston			
Willowmore	22	12	
Willowpark	23	12	
(near Dordrecht)			

NATAL	Max	Min	RRR
Cape St. Lucia	25	20	2.5
Dundee			
Durban	23	17	1.6
(Louis Botha)			
Estcourt	32	14	
Harding			
Himeville			
Hluhluwe			
Mkuze			
Newcastle	24	15	4.9
Cedara	19	13	1.3
(Pietermaritzburg)			
Port Shepstone	23	18	4.8
Richmond			
Van Reenen			
Vryheid			
Waterford			
(near Underberg)			
O.V.S. - O.F.S.			
Balkfontein			
(naby Bothaville)			
Bethlehem	24	11	
Bloemfontein	25	14	0.4
(J.B.M. Hertzog)			
Bultfontein			
Fauresmith	28	15	
Ficksburg			
Frankfort	24	15	
Harrismith			1.5
Hoopstad	28	15	
Kroonstad	25	14	
Lindley			
Modderpoort			
Petrusburg			
Philippolis			
Reddersburg			
Reitz			
Rouxville			
Vrede			
Warden			
Welkom	27	15	
Wepener	25	13	
Winburg			
Zastron			

TRANSVAAL	Max	Min	RRR
Barberton			
Belfast			
Bethal	22	12	0.3
Bospoort	26	14	
Carolina	22	11	17.3
Delareyville			16.0
Delmas			1.0
Ermelo			
Gideonsrus			
Groendraai			
(naby Vaalwater)			
Jan Kempdorp			
Jan Smuts	22	14	17.0
Joubert Park (Jhb)	23	14	7.0
Kroondal	26	15	
Letaba			
Levubu	24	17	3.6
Lichtenburg			
Loskopdam			27.6
Loskopkanale			14.0
(naby Groblersdal)			
Louis Trichardt			
Lydenburg	21	14	4.5
Mara	25	17	0.4
Marnitz	28	18	
Messina	28	20	
Middelburg			11.0
Nelspruit	27	18	1.0
Phalaborwa	27	19	3.0
Pietersburg	24	17	9.0
Piet Retief	21	13	0.3
Pongola			
Potchefstroom	27	14	
Potgietersrus	25	17	3.7
Pretoria W.B.	24	17	4.6
Pretoriuskop			
Punda Milia			
Satara			
Sekhukhune			
Shingwidzi			
Skukuza	29	19	
Standerton	22	12	
Thabazimbi			
Tomburke			
Tzaneen			2.0
Vereeniging			
Volksrust			
Warmbad	25	16	13.8
Waterval Boven			3.4
Witbank			
Wolmaransstad			

S.W.A.	Max	Min	RRR
Aroab			
Bethanien			
Dordabis			
Gobabeb	31	18	
Gobabis	29	17	
Grootfontein	29	17	
J.G. Strijdomlughawe	27	17	
Karasburg			
Kalkfeld			
Karibib			
Keetmanshoop	32	19	
Kub			
Luderitz	21	14	
Mariental	33	23	
Möwe	22	18	
Ohopoho			15.0
Okahandja			
Okaukuejo			
Ondangwa	29	19	
Otavi			
Otjiwarongo			
Outjo	30	17	10.0
Rehoboth			
Rundu	21	19	2.0
Steinhausen			
Tsumeb			
Uis	33	19	
Walvisbaai	22	16	
Windhoek W.K.			
LESOTHO			
Maseru			
BOTSWANA			
Francistown	29	17	
Gaberones	29	18	4.7
Ghanzi	31	21	
Lobatsi			
Mahalapye			
Maun	30	19	
Shakawe	31	20	
Tshabong	33	17	7.5
Tshane			
SWAZILAND			
Emlembe			
Manzini (Matsapa)	24	17	
Stegi			
Sitekı			14.0

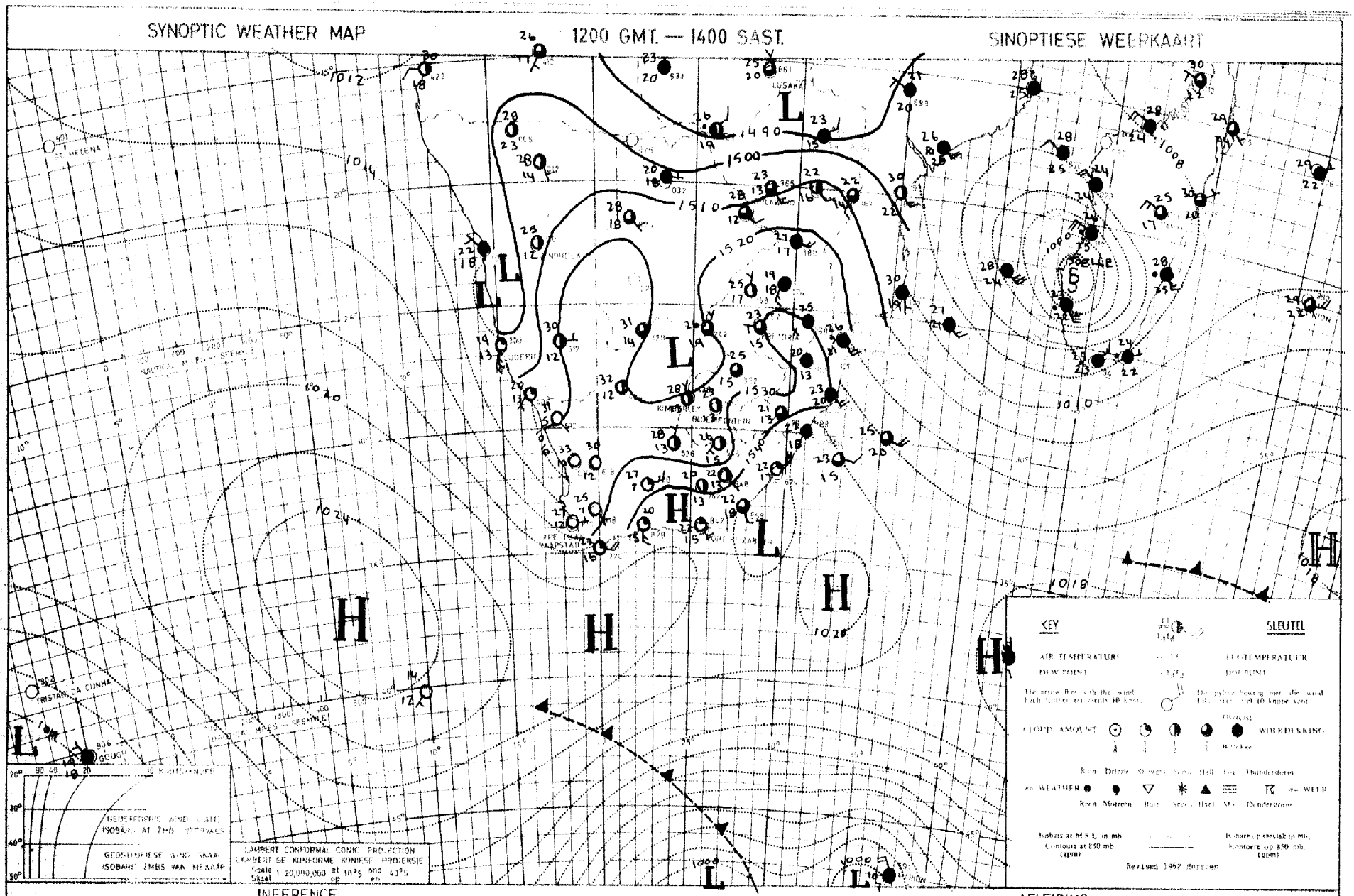

INFERENCE

DATE 17 - 2 - 1971 DATUM

AFLEIDING

Moist air is present over the northern and central parts of the interior and, with low pressure troughs over Northern Cape and S.W.A., scattered showers are expected over S.W.A., Botswana, Northern Cape, Free State and Transvaal.

Vogtige lug is aanwesig oor die noordelike en sentrale dele van die binneland en met 'n laedruktrog oor Noord-Kaapland en een oor S.W.A. kan verspreide buie verwag word oor S.W.A., Botswana, Noord-Kaapland, die Vrystaat en Transvaal.

DAAGLIKSE WEERBULLETIN

Maksimum en Minimum Temperatuur (°C) en Reënval (RRR)
in mm vir die 24 uur geëindig om 0800 SAST op

WEERBURO / WEATHER BUREAU
DEPT. VAN VERVOER / DEPT. OF TRANSPORT

19-2-1971

DAILY WEATHER BULLETIN

Maximum and Minimum Temperatures (°C) and Rainfall (RRR)
in mm for the 24 hours ended at 0800 SAST on

CAPE - KAAP	Max	Min	RRR
Aberdeen			
Adelo			
Alexander Bay	23	16	
Alfred North	29	15	
Beaufort-Wes	35	19	
(Laghawe)			
Boegoeberg dam			
Bostrap			
Brandvlei			
Cape			
Caledon			
Calitsdorp			
Calvinia	38	18	
Cape Agulhas	23	18	
Cape Columbine	23	13	
Cape Point	27	16	
Cape St. Francis	23	18	
Cape Town	32	15	
(D. F. Malan)			
Cape Town			
(Rosland St.)			
Carnarvon			
Ceres			
Citrusdal			
Colesberg			
Cradock			
De Aar	32	19	
Dôme	24	15	
Douglas			
East London	26	18	
(Airport)			
Elsenburg			
Fraserburg	33	16	
Garies			
George			
Graaff-Reinet	31	20	
Grahamstown			
Grootfontein	29	15	
(Middelburg)			
Hopetown			
Idutywa			
Jansenville	31	17	
Joubertina			
Kimberley	31	20	
(Airport)			
Knysna			
Kokstad	24	12	
Kuruman	28	17	2.5

KAAP - CAPE	Max	Min	RRR
Ladismith			
Lake Mentz			
Maclear			
Mafeking	27	16	2.5
Malmesbury			
Matatiele			
Matroosberg	34	18	
Mbashe	25	19	
Mossel Baai	21	19	
Mount Frere			
Okiep	35	21	
Oudtshoorn	36	17	
Petrusville			
Piketberg			
Poladder	35	24	
Port Alfred			
Port Elizabeth	26	19	
Port Nolloth	16	13	
Port St. Johns	24	19	
Prieska	33	20	
Prince Albert			
Queenstown	28	11	
Riversdale			
Robertson	34	15	
Sheeprun	24	14	
(near Maclear)			
Somerset-Oos	27	15	
Steynsburg			
Strydenburg			
Sutherland	32	11	
Swellendam			
Tarkastad			
Touwsrivier			
Twee Riviere	35	19	
(Gemsbokpark)			
Umtata	26	15	
Uniondale			
Upington	34	21	
Vanwyksvlei	35	21	1.0
Victoria-Wes			
Vredendal	34	16	
Vryburg	29	18	0.2
Williston			
Willowmore	32	16	
Willowpark	27	13	
(near Dordrecht)			

NATAL	Max	Min	RRR
Cape St. Lucia	25	17	
Dundee			
Durban	26	17	
(Louis Botha)			
Estcourt	25	14	
Harding			
Hluhluwe			
Hluhluwe			
Mkuze			
Newcastle	24	13	
Cedara	23	10	
(Pietermaritzburg)			
Port Shepstone	25	17	
Richmond			
Van Reenen			
Vryheid			
Waterford	23	11	
(near Underberg)			
O.V.S. - O.F.S.			
Bakfontein			
(naby Bothaville)			
Bethlehem	25	11	
Bloemfontein	27	14	
(J.B.M. Hertzog)			
Bultfontein			
Fauresmith	29	16	
Ficksburg			
Frankfort	25	11	
Harrismith			
Hoopstad	29	18	
Kroonstad	27	14	
Lindley			
Modderpoort			
Petrusburg			
Philippolis			
Reddersburg			
Reitz			
Rouxville			
Vrede			
Warden			
Welkom	28	16	
Wepener	27	15	
Winburg			
Zastron			

TRANSVAAL	Max	Min	RRR
Barberton			
Belfast			
Bethal	23	9	
Bosspoort	26	15	
Carolina	21	8	
Delareyville			
Delmas			
Ermelo			
Gideonsrus			
Groendraai			
(naby Vaalwater)			
Jan Kempdorp			
Jan Smuts	23	11	
Joubert Park (Jhb)	23	12	
Kroondal	27	18	
Letaba			
Levubu	24	15	
Lichtenburg			
Loskopdam			
Loskopkanale			
(naby Groblersdal)			
Louis Trichardt			
Lydenburg			
Mara	24	13	
Marnitz	27	14	
Messina	27	13	
Middelburg			
Nelspruit	26	13	
Phalaborwa	28	16	
Pietersburg	XX	12	
Piet Retief	23	10	
Pongola			
Potchefstroom	27	14	
Potgietersrus	26	13	
Pretoria W.B.	26	15	
Pretoriuskop			
Punda Milia			
Satara			
Sekhukhune			
Shingwidzi			
Skukuza	29	17	
Standerton	23	9	
Thabazimbi			
Tomburke			
Tzaneen			
Vereeniging			
Volksrust			
Warmbad	27	15	
Waterval Boven			
Withank			
Wolmaransstad			

S.W.A.	Max	Min	RRR
Aroab			
Bethanien			
Dordabis			
Gobabeb	33	17	
Gobabis	28	17	2.0
Grootfontein	28	16	30.3
J.G. Strijdom lughawe	27	16	0.3
Karasburg			
Kalkfeld			
Karibib			
Keetmanshoop	34	20	0.5
Kub			
Luderitz	18	14	
Mariental	32	20	
Möwe	21	18	
Otjiposo			7.0
Okahandja			
Okaukuejo			
Ondangwa	28	19	3.4
Otavi			
Otjiwarongo			
Outjo	29	18	6.6
Walvis			24.0
Rehoboth			
Rundu	30	18	27.0
Steinhausen			
Tsumeb			
Uis	24	21	
Walvisbaai	20	15	
Windhoek W.K.			
LESOTHO			
Maseru	25	14	
BOTSWANA			
Francistown	27	14	
Gaberones	29	18	
Ghanzi	31	XX	
Lobatsi			
Mahalapye			
Maun	31	20	
Shakawe	30	20	0.4
Tshabong	32	19	
Tshane			
SWAZILAND			
Emlembe			
Manzini (Matsapa)	26	13	
Stegi			

SYNOPTIC WEATHER MAP 1200 GMT. — 1400 SAST. SINOPTIESE WEERKAART

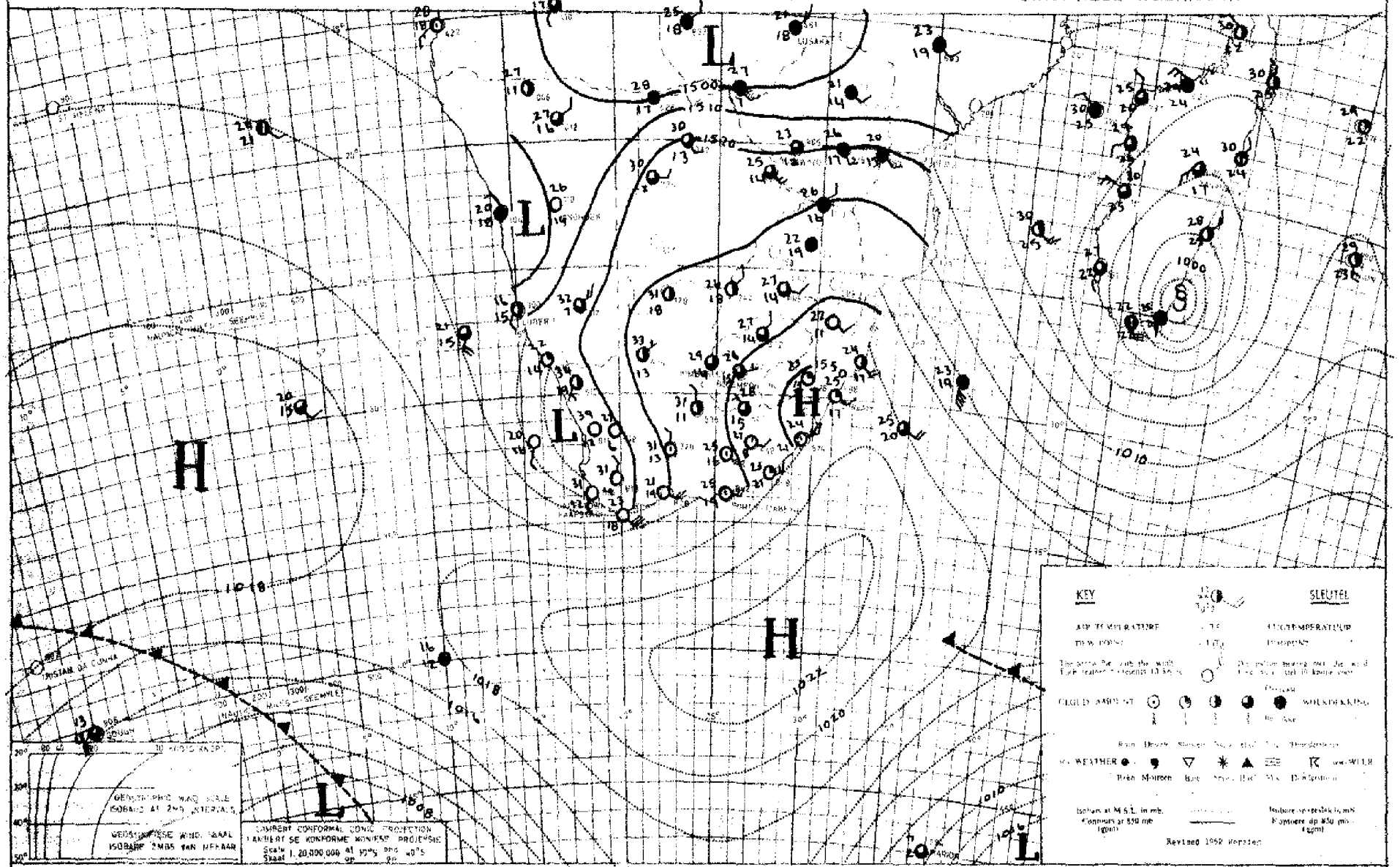

INFERENCE DATE 18 - 2 - 1971 DATUM AFLEIDING

The coastal low is moving southwards and will cause fog patches along the Cape west and South-west coastal regions. Conditions have improved over the western half of the interior where thundershowers will occur but there will be no development over the eastern interior regions due to unfavourable upper air circulation.

Met die suidwaartse beweging van die kuslaag, sal misbanke langs die kaapse wes- en Suidwes kus voorkom. Toestande het verbeter oor die westelike helfte van die binneland waar donderbuie sal ontwikkel maar daar sal, vanweë 'n ongunstige bolugsirkulasie, geen neerslag voorkom oor die oostelike binneland nie.

DAAGLIKSE WEERBULLETIN

Maksimum en Minimum Temperatuur (°C) en Reënval (RRR) in mm vir die 24 uur geëindig om 0800 SAST op

WEERBURO / WEATHER BUREAU
DEPT. VAN VERVOER / DEPT. OF TRANSPORT

26 - 2 - 1971

DAILY WEATHER BULLETIN

Maximum and Minimum Temperatures (°C) and Rainfall (RRR) in mm for the 24 hours ended at 0800 SAST on

CAPE - KAAP	Max	Min	RRR
Aberdeen			
Addo			
Alexander Bay	22	15	
Altwal North	29	15	
Beaufort-Wes	37	18	3.2
(Luchtmw)			
Bonnievale			
Bontebok			
Brandvlei			
Cala			
Caledon			
Calitzdorp			
Calvinia	34	12	
Cape Agulhas	22	17	0.5
Cape Columbine	20	12	
Cape Point	22	15	
Cape St. Francis	22	17	1.0
Cape Town	24	14	0.2
(D. F. Malan)			
Cape Town			
(Rosland St.)			
Carnarvon			
Ceres			
Citrusdal			
Colesberg			
Cradock			
De Aar	31	18	0.1
Dôme	31	15	2.4
Douglas			
East London	27	18	1.0
(Airport)			
Elsenburg			
Fort Beaufort			4.5
Fraserburg	31	14	
Garies			
George			
Graaff-Reinet	36	19	
Grahamstown			
Grootfontein	31	16	0.4
(Middelburg)			
Hopetown			
Idutywa			
Jansenville	39	19	0.6
Jozbertina			
Kimberley	30	17	
(Airport)			
Knysna			
Kokstad	28	12	
Kuruman	32	15	2.2

KAAP - CAPE	Max	Min	RRR
Ladismith			
Lake Mentz			
Maclear			
Mafeking	27	14	
Malmesbury			
Matatiele			
Matroosberg			
Mbashe	25	18	
Mosselbaai	28	18	2.5
Mount Frere			
Okiep	31	12	
Oudtshoorn	29	20	7.4
Petrusville			
Piketberg			
Pofadder	34	17	0.4
Port Alfred			
Port Elizabeth	27	19	2.1
Port Nolloth	20	16	
Port St. Johns	24	20	
Prieska	31	18	
Prince Albert			
Queenstown	33	16	0.1
Riversdale	35	17	1.5
Robertson	36	17	
Sheeprun	29	15	
(near Maclear)			
Somerset-Oos	33	19	21.9
Steynsburg			
Strydenburg			
Sutherland	29	11	2.4
Swellendam			
Tarkastad			
Touwsrivier			
Twee Riviere			
(Gemsbokpark)			
Umtata			
Uniondale			
Upington	33	19	0.8
Vanwyksvlei	30	16	
Victoria-Wes			
Vredendal	35	16	
Vryburg	27	16	13.3
Williston			10.2
Willowmore	36	16	1.0
Willowpark	28	16	
(near Dordrecht)			

NATAL	Max	Min	RRR
Cape St. Lucia	26	19	
Dundee			
Durban	27	18	
(Louis Botha)			
Estcourt	25	11	
Harding			
Himeville			
Hluhluwe			
Mkuze			
Newcastle	26	12	
Cedara	25	11	
(Pietermaritzburg)			
Port Shepstone	25	19	
Richmond			
Van Reenen			
Vryheid			
Waterford	26	10	
(near Underberg)			
O.V.S. - O.F.S.			
Balkfontein			
(naby Bothaville)			
Bethlehem	23	12	
Bloemfontein	27	16	
(J.B.M. Hertzog)			
Bultfontein			
Fauresmith	29	16	4.6
Ficksburg			
Frankfort			
Harrismith			
Hoopstad	30	17	
Kroonstad	27	15	
Lindley			
Modderpoort			
Petrusburg			
Philippolis			
Reddersburg			
Reitz			
Rouxville			
Vrede			
Warden			
Welkom	29	18	2.8
Wepener	28	15	
Winburg			
Zastron			

TRANSVAAL	Max	Min	RRR
Barberton			
Belfast			
Bethal	23	11	
Bospoort			
Carolina	21	9	
Delareyville			
Delmas			
Ermelo			
Gideonsrus			
Groendraai			
(naby Vaalwater)			
Jan Kempdorp			
Jan Smuts	22	14	
Joubert Park (Jhb)	21	14	
Kroondal	25	16	
Letaba			
Levubu	26	14	
Lichtenburg			
Loskopdam			
Loskopkanale			
(naby Groblersdal)			
Louis Trichardt			
Lydenburg			
Mara	26	10	
Marnitz	28	13	
Messina	30	13	
Middelburg			
Nelspruit	27	14	
Phalaborwa	28	17	
Pietersburg	26	12	
Piet Retief	23	10	
Pongola			
Potchefstroom	27	14	
Potgietersrus	28	13	
Pretoria W.B.	25	16	
Pretoriuskop			
Punda Milia			
Satara			
Sekhukhune			
Shingwidzi			
Skukuza			
Standerton	24	9	
Thabazimbi			
Tomburke			
Tzaneen			
Vereeniging			
Volksrust			
Warmbad	25	13	
Waterval Boven			
Witbank			
Wolmaransstad			

S.W.A.	Max	Min	RRR
Aranos			5.0
Bethanien			
Dordabis			
Gobabeb	31	16	
Gobabis	26	17	
Grootfontein	27	16	
J.G. Strijdomlughawe	26	16	
Karasburg			
Kalkfeld			
Karibib			
Keetmanshoop	33	16	8.8
Kub			6.0
Luderitz	20	16	
Marienta1	33	19	0.3
Möwe	21	16	
Obopoho			
Okahandja			
Okaukuejo			
Ondangwa			
Ariamvlei			4.4
Otjiwarongo			
Outjo			
Gochas			15.0
Stompriet			9.6
Rehoboth			
Rundu	29	18	
Steinhausen			
Tsumeb			
Uis	33	20	2.5
Walvisbaai	19	14	
Windhoek W.K.			3.5
Welwitschia			1.3
LESOTHO			
Maseru	26	15	
BOTSWANA			
Francistown	27	13	
Gaberones	28	16	
Ghanzi	31	xx	
Lobatsi			
Mahalapye			
Maun	31	16	
Shakawe	30	31	
Tshabong	30	18	7.5
Tshane			
SWAZILAND			
Emlembe			
Manzini (Matsapa)			
Stegi			

SYNOPTIC WEATHER MAP 1200 GMT — 1400 SAST. SINOPTIESE WEERKAART

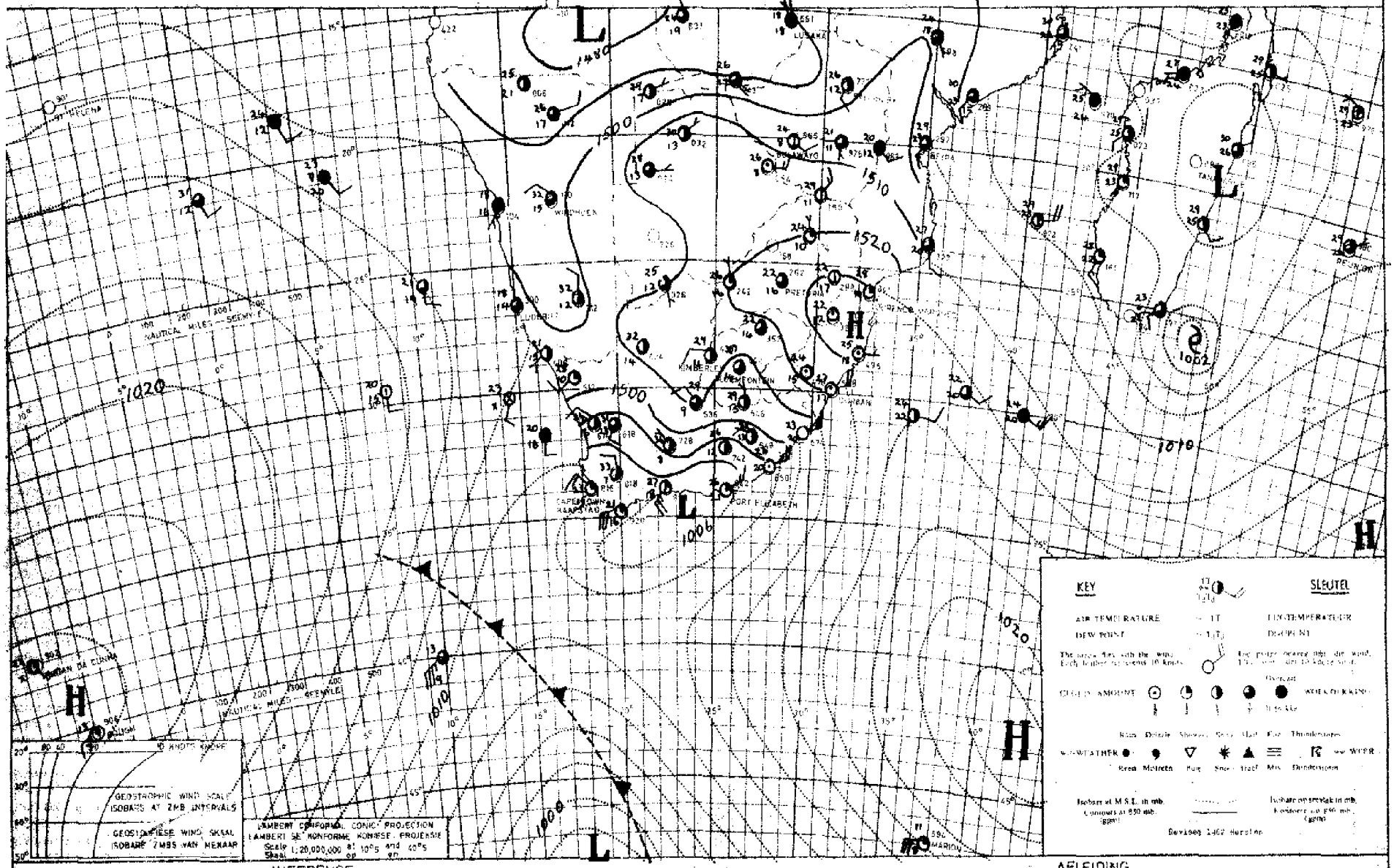

INFERENCE

DATE 19-2-1971 DATUM

AFLEIDING

The air over the interior is fairly moist and the low pressure trough over the Cape Province will move eastwards so that thundershowers will occur over the interior. The cold front approaching from the west will cause cool, cloudy conditions to spread over the southern areas of the Cape Province.

Die lug oor die binneland is redelik vogtig en die laedruktrog oor Kaapland sal ooswaarts beweeg sodat donderbuie verwag word oor die binneland. Die koufront wat van die weste af aanhom, sal koel, bewolkte weer met buie aanbring oor die suidelike dele van Kaapland.

DAAGLIKSE WEERBULLETIN

Maksimum en Minimum Temperatuur (°C) en Reënval (RRR) in mm vir die 24 uur geëindig om 0800 SAST op

WEERBURO / WEATHER BUREAU
DEPT. VAN VERVOER / DEPT. OF TRANSPORT

21-2-1971

DAILY WEATHER BULLETIN

Maximum and Minimum Temperatures (°C) and Rainfall (RRR) in mm for the 24 hours ended at 0800 SAST on

CAPE - KAAP	Max	Min	RRR
Aberdeen			
Adelaide			
Alexander Bay	23	13	
Altwal North	28	15	
Beaufort-Wes	30	18	0.3
(Laghawe)			
Bonnievale			
Bonnievale			
Brandvlei			
Calitzdorp			
Calitzdorp			
Calitzdorp			
Calvinia	29	18	
Cape Agulhas	20	16	0.5
Cape Columbine	18	12	
Cape Point	19	14	
Cape St. Francis	21	18	6.0
Cape Town	22	15	
(D. F. Malan)			
Cape Town			
(Roeland St.)			
Carnarvon			
Ceres			
Citrusdal			
Colesberg			
Cradock			
De Aar	30	15	15.0
Dôme	21	16	11.5
Douglas			3.0
East London	26	18	9.2
(Airport)			
Elsenburg			
Fort Beaufort			7.0
Fraserburg	27	14	4.0
Garies			
George			
Graaff-Reinet	27	15	
Grahamstown			
Grootfontein	26	16	0.6
(Middelburg)			
Hopetown			
Idutywa			
Jansenville	26	19	0.1
Joubertina			
Kimberley	31	16	6.1
(Airport)			
Kuruman			
Kokstad	26	15	2.2
Kuruman	26	15	9.0

KAAP - CAPE	Max	Min	RRR
Ladismith			
Lake Mentz			
Maclear			5.5
Mafeking	28	17	
Malmesbury			
Matatiele			
Matroosberg	21	14	
Mbashe			
Mossel Bay	21	17	4.5
Mount Frere			
Okiep	29	19	
Oudtshoorn	22	16	
Petrusville			6.0
Piketberg			
Pofadder	31	18	
Port Alfred			
Port Elizabeth	25	19	2.5
Port Nolloth	2.	11	
Port St. Johns	25	21	9.0
Prieska	32	18	
Prince Albert			
Queenstown	25	14	10.5
Riversdale	25	16	3.5
Robertson	24	16	
Sheeprun	24	15	6.0
(near Maclear)			
Somerset-Oos	19	15	6.9
Steynsburg			
Strydenburg			
Sutherland	26	13	11.0
Swellendam			
Tarkastad			39.5
Touwsrivier			
Twee Riviere			
(Kemsbokpark)			
Umtata			
Uniondale			
Upington	32	20	
Vanwyksvlei	31	17	
Victoria-Wes			
Vredendal	26	13	
Vryburg	27	15	5.8
Williston			
Willowmore	23	17	
Willowpark			
(near Dordrecht)			

NATAL	Max	Min	RRR
Cape St. Lucia	28	21	
Dundee			
Durban	28	20	
(Louis Botha)			
Estcourt	28	16	
Harding			
Himeville			
Hluhluwe			
Mkuze			
Newcastle	30	15	11.0
Cedara			
(Pietermaritzburg)			
Port Shepstone	26	21	
Richmond			
Van Reenen			
Vryheid			
Waterford	25	11	42.4
(near Underberg)			
O.V.S. - O.F.S.			
Balkfontein			
(naby Bothaville)			
Bethlehem	27	14	3.0
Bloemfontein	26	13	3.8
(J.B.M. Hertzog)			
Bultfontein			
Fauresmith	27	14	9.5
Ficksburg			12.5
Frankfort	28	13	1.1
Harrismith			
Hoopstad	24	14	
Kroonstad	28	16	4.5
Lindley			
Modderpoort			14.0
Petrusburg			
Philippolis			
Reddersburg			
Reitz			
Rouxville			
Vrede			
Warden			25.5
Welkom			
Wepener	28	14	8.4
Winburg			
Zastron			

TRANSVAAL	Max	Min	RRR
Barberton			
Belfast			
Bethal	26	11	0.6
Bospoort	24	15	
Carolina	25	13	
Delareyville			
Delmas			
Ermelo			
Gideonsrus			
Groendraai			
(naby Vaalwater)			
Jan Kempdorp			
Jan Smuts	24	12	3.8
Joubert Park (Jhb)	24	13	11.0
Kroondal	27	16	
Letaba			
Levubu	29	17	
Lichtenburg			
Loskopdam			
Loskopkanale			
(naby Groblersdal)			
Louis Trichardt			
Lydenburg			
Mara	30	15	
Marnitz	30	17	
Messina	33	18	
Middelburg			
Alberton			0.3
Nelspruit	29	19	
Phalaborwa	31	21	
Pietersburg	27	16	
Piet Retief	23	15	
Pongola			
Potchefstroom	29	15	2.2
Potgietersrus			
Pretoria W.B.	26	17	
Pretoriuskop			
Punda Milia			
Schweizer Reneke			22.5
Satara			
Sekhukhune			
Shingwidzi			
Skukuza			
Standerton	29	14	
Thabazimbi			
Tomburke			
Tzaneen			
Vereeniging			
Volksrust			
Warmbad	28	17	
Waterval Boven			
Witbank			
Wolmaransstad			12.3

S.W.A.	Max	Min	RRR
Aroab			
Bethanien			
Doreabis			
Gobabeb	34	16	
Gobabis	25	17	
Grootfontein	27	18	
J.G. Strijdom Lughawe	34	16	
Karasburg			
Kalkfeld			
Karibib			5.0
Keetmanshoop	32	20	
Kub			
Luderitz	22	14	
Mariental	32	21	
Möwe	21	17	3.0
Okopoko			
Okahandja			
Okaukuejo			8.5
Ondangwa			59.5
Otavi			
Otjiwarongo			
Outjo			
Klein Aub			2.9
Ombika			3.0
Rehoboth			
Rundu	29	19	2.0
Steinhausen			
Tsumeb			
Usakos			5.0
Walvisbaai	20	15	
Windhoek W.K.			3.9
Welwitschia			10.5
LESOTHO			
Maseru	27	15	4.5
BOTSWANA			
Francistown	30	15	
Gaberones	29	17	
Ghanzi	31	XX	
Lobatsi			
Mahalapye			
Maun	32	18	
Shakawe	29	21	0.7
Tshabong	28	18	
Tshane	32	21	
SWAZILAND			
Emlembe			
Mbabane (Matsapa)	30	19	
Stegi			

SYNOPTIC WEATHER MAP 1200 GMT. — 1400 SAST. SINOPTIESE WEERKAART

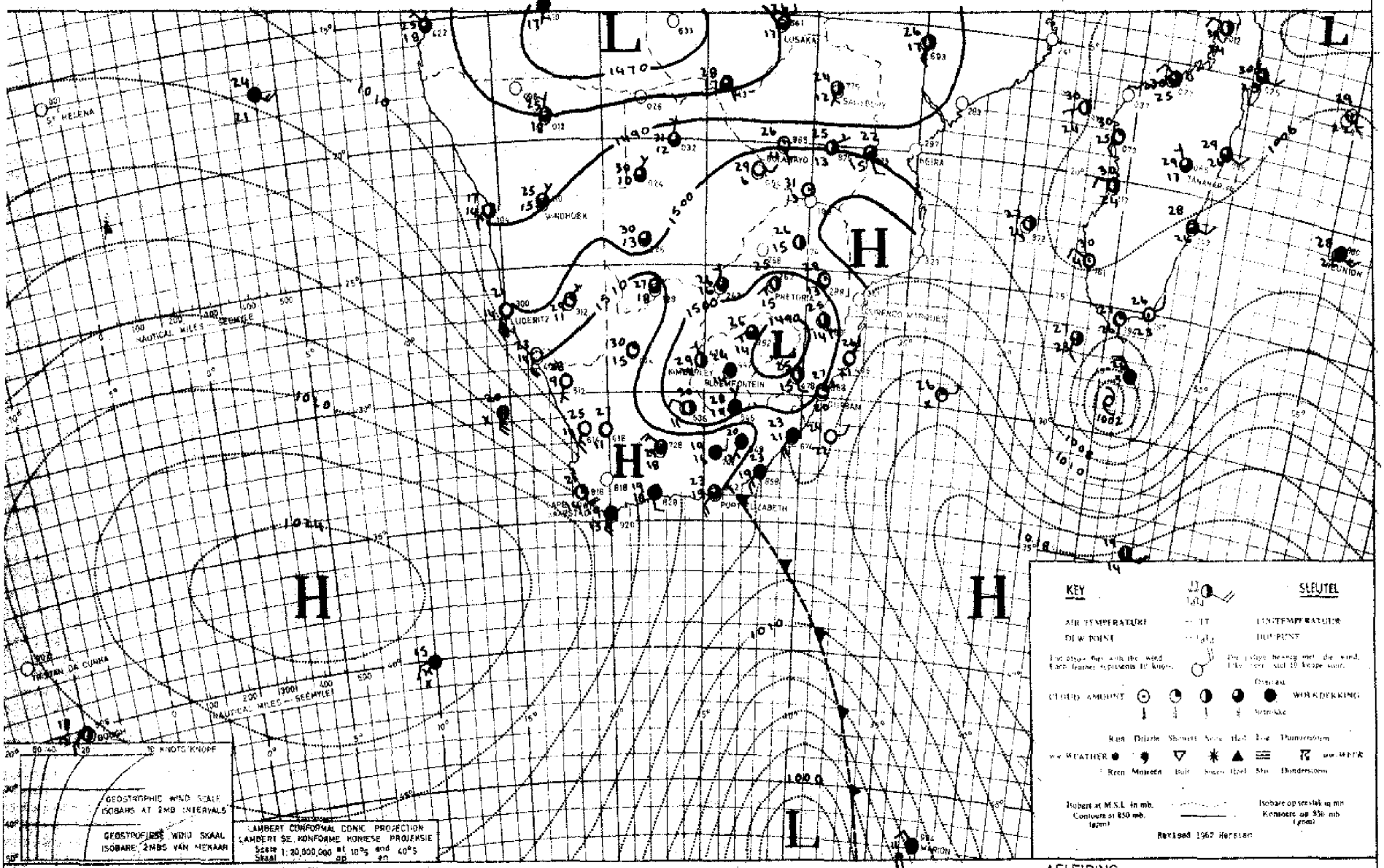

INFERENCE DATE 20 - 2 - 19 71 DATUM AFLEIDING

Cloudy and cooler conditions with light rain will spread eastwards along the coastal and southern interior regions of the Cape and Natal. Drier air has reached the north-western Cape interior but scattered thundershowers will still occur over the areas north and east of the low pressure systems over the interior.

Bewolkte en koeler weer met ligte reën sal ooswaarts langs die kusgebiede en suidelike dele van die Kaapse en Natalse binneland uitbrei. Droër lug beweeg in oor die noordelike Kaapse binneland maar oor die gebiede oos en noord van die binnelandse laedrukstelsels sal verspreide donderbuie voorkom.

DAAGLIKSE WEERBULLETIN

Maksimum en Minimum Temperatuur (°C) en Reënval (RRR)
in mm vir die 24 uur geëindig om 0800 SAST op

WEERBURO / WEATHER BUREAU
DEPT. VAN VERVOER / DEPT. OF TRANSPORT

22-2-1971

DAILY WEATHER BULLETIN

Maximum and Minimum Temperatures (°C) and Rainfall (RRR)
in mm for the 24 hours ended at 0800 SAST on

CAPE - KAAP	Max	Min	RRR
Aberdeen			
Adelaide			
Alexander Bay	22	13	
Aliwal North	26	14	
Beaufort-West	30	18	
(Leeuhawe)			
Bosjesspoortdam			
Bredasdorp			
Brandvlei			
Cape			
Citrusdal			
Calitzdorp			
Calvinia	33	20	
Cape Agulhas	24	19	
Cape Columbine	18	12	
Cape Point	20	16	
Cape St. Francis	22	18	
Cape Town	25	18	
(D. F. Malan)			
Cape Town			
(Roeland St.)			
Carnarvon			
Ceres			
Citrusdal			
Colesberg			
Cradock			
De Aar	27	15	
Dihne	22	15	28.5
Douglas			
East London	22	18	41.2
(Airport)			
Elsenburg			
Fort Beaufort			2.0
Fraserburg	29	15	
Garies			
George			
Graaff-Reinet	27	16	
Grahamstown			37.0
Grootfontein	24	12	
(Middelburg)			
Hopetown			
Elutywa			
Jansenville	27	18	
Joubertina			
Kimberley	30	16	
(Airport)			
Kuruman			
Kokstad	21	15	2.5
Kuruman	29	17	

KAAP - CAPE	Max	Min	RRR
Ladismith			
Lake Mentz			
Maclear			
Mafeking	29	14	
Malmesbury			
Matatiele			
Matroosberg	29	14	
Mbashe			
Mosselbaai	21	19	
Mount Frere			
Oktep	33	23	
Oudtshoorn	30	19	
Petrusville			
Piketberg			
Pofadder	34	22	
Port Alfred			
Port Elizabeth	24	16	
Port Nolloth	19	11	
Port St. Johns	26	21	19.5
Prieska	32	19	
Prince Albert			
Queenstown	24	14	1.7
Riversdale	25	18	
Robertson	30	19	
Sheeprun	22	14	0.7
(near Maclear)			
Somerset-Oos	21	15	6.0
Steynsburg			
Strydenburg			
Sutherland	27	13	
Swellendam			
Tarkastad			3.5
Touwsrivier			
Twee Riviere			
(Gemsbokpark)			
Umtata	30	17	5.5
Uniondale			
Upington	33	21	2.1
Vanwyksvlei	33	21	
Victoria-Wes			
Vredendal	34	14	
Vryburg	29	15	
Williston			
Willowmore	24	15	
Willowpark	24	13	
(near Dordrecht)			

NATAL	Max	Min	RRR
Cape St. Lucia	28	15	37.0
Dundee			
Durban	28	20	1.6
(Louis Botha)			
Estcourt	21	14	0.3
Harding			
Himeville			13.5
Hluhluwe			
Mkuze			
Newcastle	23	16	
Cedara	26	13	5.5
(Pietermaritzburg)			
Port Shepstone	26	21	
Richmond			
Van Reenen			
Vryheid			
Waterford	20	12	13.1
(near Underberg)			
O.V.S. - O.F.S.			
Balkfontein			
(naby Bothaville)			
Bethlehem	24	12	1.2
Bloemfontein	26	13	
(J.B.M. Hertzog)			
Bultfontein			
Fauresmith	27	13	
Ficksburg			
Frankfort	25	12	5.5
Harrismith			
Hoopstad	30	15	
Kroonstad	28	14	
Lindley			
Modderpoort			4.5
Petrusburg			
Philippolis			
Reddersburg			
Reitz			
Rouxville			
Vrede			
Warden			25.5
Welkom	29	16	
Wepener	26	13	
Winburg			
Zastron			

TRANSVAAL	Max	Min	RRR
Alberton			4.9
Barberton			4.6
Belfast			4.5
Bethal	23	12	
Bospoort	27	14	7.0
Carolina	22	13	3.7
Delareyville			
Delmas			
Ermelo			
Gideonsrus			
Groendraai			
(naby Vaalwater)			
Jan Kempdorp			
Jan Smuts	24	13	18.8
Joubert Park (Jhb)	24	14	15.0
Kroondal	28	15	11.4
Letaba			
Levubu	29	19	0.8
Lichtenburg			
Loskopdam			2.3
Loskopkanale			2.2
(naby Groblersdal)			
Louis Trichardt			
Lydenburg			
Mara	30	18	
Marnitz			
Messina	34	22	
Middelburg			
Klerksdorp			2.5
Nelspruit	28	19	1.8
Phalaborwa	32	20	2.0
Pietersburg	27	18	
Piet Retief	23	15	5.0
Pongola			
Potchefstroom	28	14	10.0
Potgietersrus	29	17	
Pretoria W.B.	26	16	12.5
Pretoriuskop			3.0
Punda Milia			
Satara			
Sekhukhune			
Shingwidzi			
Skukuza	32	21	
Standerton	24	12	1.2
Thabazimbi			
Tomburke			
Tzaneen			14.0
Vereeniging			
Volksrust			1.5
Warmbad	29	16	5.4
Waterval Boven			
Witbank			
Wolmaransstad			

S.W.A.	Max	Min	RRR
Arosb Mt/Habuba			18.0
Bethanien			5.0
Derdabis			
Gobabeb	32	17	
Gobabis	29	17	
Grootfontein	27	17	2.1
J.G. Strijdomlughawe	27	15	
Karasburg			
Klein Aub			5.5
Karibib			10.5
Keetmanshoop	31	19	
Usakos			8.0
Lüderitz	19	14	
Mariental	33	19	9.7
Möwe	21	16	0.2
Okopoko			9.0
Aranos			1.5
Okaukuejo			
Ondangwa	28	17	4.2
Otavi			31.0
Otjiwarongo			
Outjo	29	15	55.5
Namutoni			7.0
Halali			8.5
Rehoboth			
Rundu	29	17	9.5
Steinhausen			
Tsumeb	29	15	
Uis	31	20	9.4
Walvisbaai	18	14	
Windhoek W.K.			
Otjikondo			15.0
LESOTHO			
Maseru	25	15	2.5
BOTSWANA			
Francistown	32	20	
Gaberones	32	19	
Ghanzi	32	18	
Lobatsi			
Mahalapye			
Maun	33	18	
Shakawe	31	19	
Tshabong	31	19	
Tshane	32	18	
SWAZILAND			
Bulembu			8.8
Manzini (Matsapa)	30	20	4.0
Stegi			

SYNOPTIC WEATHER MAP 1200 GMT — 1400 SAST. SINOPTIESE WEERKAART

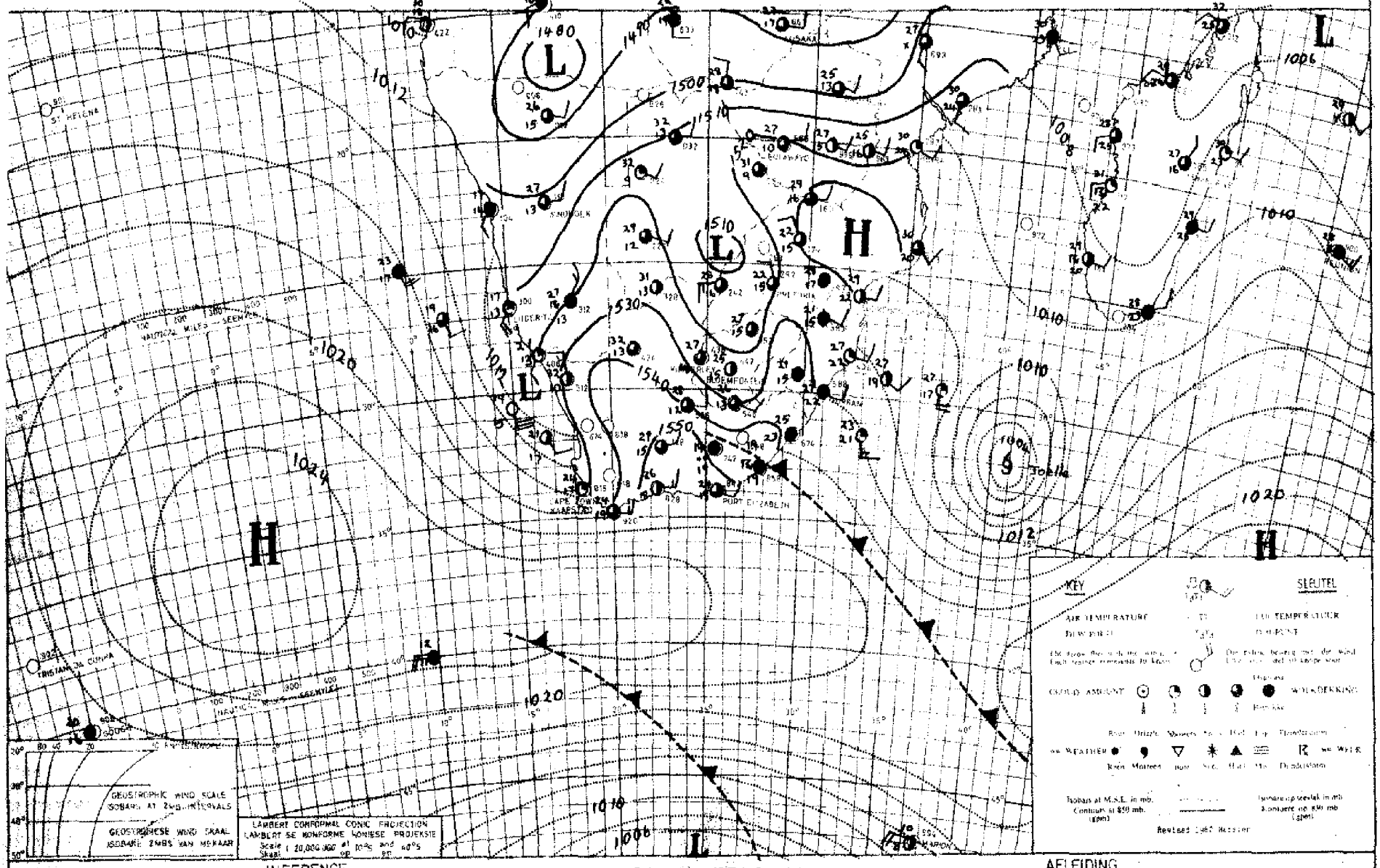

INFERENCE

DATE 21 - 2 - 1971 DATUM

AFLEIDING

The ridge of high pressure moving in south of the country will cause cool, cloudy weather with light rain to spread over Natal and Eastern Transvaal. Scattered thundershowers will occur over the rest of Transvaal, the Free State, Northern Cape, Botswana and South-west Africa.

Die rug van hoë druk wat suid van die land inbeweeg, sal koel, bewolkte weer met ligte reën laat uitbreid oor Natal en Oos-Transvaal. Verspreide donderbuie sal uitsak oor die res van Transvaal, die Vrystaat, Noord-Kaapland, Botswana en Suidwes-Afrika.

DAAGLIKSE WEERBULLETIN

Maksimum en Minimum Temperatuur (°C) en Reënval (RRR)
in mm vir die 24 uur geëindig om 0800 SAST op

WEERBURO / WEATHER BUREAU
DEPT. VAN VERVOER / DEPT. OF TRANSPORT

23-2-1971

DAILY WEATHER BULLETIN

Maximum and Minimum Temperatures (°C) and Rainfall (RRR)
in mm for the 24 hours ended at 0800 SAST on

CAPE - KAAP	Max	Min	RRR
Aberdeen			
Adelaide			
Alexander Bay	23	14	
Alfred North	30	13	2.6
Beaufort-West	31	15	
(Lughawe)			
Bonnievale			
Bredasdorp			
Brandvlei			
Cape			
Caledon			
Calitzdorp			
Calvinia	35	21	
Cape Agulhas	24	19	
Cape Columbine	26	15	
Cape Point	20	16	
Cape St. Francis	23	18	
Cape Town	29	18	
(D.F. Malan)			
Cape Town			
(Roeland St.)			
Carnarvon			
Ceres			
Citrusdal			
Colesberg			
Cradock			
De Aar	29	15	
Dôme	21	13	1.0
Douglas			
East London	25	16	
(Airport)			
Elsenburg			
Fraserburg	29	14	
Garies			
George			
Graaff-Reinet	28	15	
Grahamstown			
Grootfontein	27	11	
(Middelburg)			
Hopetown			
Humansdorp			
Jansenville	28	16	
Joubertina			
Kimberley	32	16	
(Airport)			
Knysna			
Kokstad	23	12	
Kuruman	30	14	

KAAP - CAPE	Max	Min	RRR
Ladismith			
Lake Mentz			
Maclear			
Mafeking	29	15	
Malmesbury			
Matatiele			13.5
Matroosberg	29	13	
Mbashe			
Mosselbaai	22	19	
Mount Frere			
Oliep	35	25	0.1
Oudtshoorn	31	17	
Petrusville			
Piketberg			
Pofadder	35	22	
Port Alfred			
Port Elizabeth	26	15	
Port Nolloth			
Port St. Johns	25	20	2.5
Prieska	34	16	
Prince Albert			
Queenstown	23	14	
Riversdale	27	17	
Robertson	31	15	
Sheeprun	24	12	1.3
(near Maclear)			
Somerset-Oos	24	14	
Steynsburg			
Strydenburg			
Sutherland	28	12	
Swellendam			
Tarkastad			
Touwsrivier			
Twee Riviere			
(Gemsbokpark)			
Umtata	23	15	0.5
Uniondale			
Upington	25	21	
Vanwyksvlei	33	19	
Victoria-Wes			
Vredendal	39	21	
Vryburg	29	15	
Williston			
Willowmore	29	13	
Willowpark	24	14	
(near Dordrecht)			

NATAL	Max	Min	RRR
Cape St. Lucia	26	20	50
Dundee			
Durban	28	20	5.6
(Louis Botha)			
Estcourt	25	13	
Harding			
Himeville			
Hluhluwe			4.6
Mkuze			
Newcastle	25	15	
Cedara	24	12	2.1
(Pietermaritzburg)			
Port Shepstone	26	20	5.5
Richmond			
Van Reenen			4.5
Vryheid			
Waterford	21	11	1.0
(near Underberg)			
O.V.S. - O.F.S.			
Balkfontein			
(naby Bothaville)			
Bethlehem	24	13	20.6
Bloemfontein	26	12	
(J.B.M. Hertzog)			
Boltfontein			
Fauresmith	28	14	
Ficksburg			
Frankfort	26	13	9.4
Harrismith			
Hoopstad	30	13	
Kroonstad	28	13	
Lindley			15.5
Modderpoort			
Petrusburg			
Philippolis			
Reddersburg			
Reitz			
Rouxville			
Vrede			
Warden			
Welkom	29	15	
Wepener	28	13	7.0
Winburg			
Zastron			

TRANSVAAL	Max	Min	RRR
Barberton			
Belfast			
Bethal	24	21	
Bospoort	26	13	1.1
Carolina	22	11	
Delareyville			
Delmas			
Ermelo			
Gideonsrus			
Groendraai			
(naby Vaalwater)			
Jan Kempdorp			
Jan Smuts	23	12	3.4
Joubert Park (Jhb)	22	12	41.0
Kroondal	27	16	6.2
Letaba			
Levubu	26	17	8.0
Lichtenburg			
Loskopdam			12.0
Loskopkanale			5.5
(naby Groblersdal)			
Louis Trichardt			
Lydenburg	23	15	
Mara	26	17	0.4
Marnitz			
Messina	30	22	
Middelburg			
Marble Hall			0.4
Nelspruit	27	18	2.8
Phalaborwa	29	19	1.5
Pietersburg	XX	16	3.4
Piet Retief	23	13	0.7
Pongola			
Potchefstroom	23	13	0.2
Potgietersrus	25	17	
Pretoria W.B.	25	16	11.9
Pretoriuskop			8.0
Punda Milia			
Satara			
Sekhukhune			
Shingwidzi			
Skukuza	31	20	0.5
Standerton	25	13	
Thabazimbi			8.0
Tomburke			10.6
Tzaneen			11.5
Vereeniging			
Volksrust			
Warmbad	27	15	22.7
Waterval Boven			
Witbank			
Wolmaransstad			

S.W.A.	Max	Min	RRR
Aroab			
Bethanien			
Dordabis			
Gobabeb	35	19	
Gobabis	30	19	
Grootfontein	28	18	
J.G. Strijdomlughawe	27	15	
Karasburg			
Kalkfeld			
Karibib			4.0
Keetmanshoop	34	21	
Kub			
Luderitz	20	14	
Mariental	33	21	
Möwe	20	16	
Chopoho			
Okahandja			
Okaukuejo			
Ondangwa	28	19	
Otavi			
Otjiwarongo			
Outjo	27	18	4.0
Nuwejoni			2.0
Maltahöhe			6.0
Rehoboth			
Rundu	30	18	
Steinhausen			
Tsumeb			
Uis	33	20	7.5
Walvisbaai	19	14	
Windhoek W.K.			
Welwitschia			12.0
LESOTHO			
Maseru	24	12	
BOTSWANA			
Francistown	32	20	
Gaberones	32	18	0.3
Ghanzi	34	18	
Lobatsi			
Mahalapye			
Maun	33	20	
Shakawe	33	18	
Tshabong	33	17	
Tshane	32	17	0.4
SWAZILAND			
Bremersdorp			9.3
Emlembe			
Mansini (Matsapa)	27	17	
Stegi			

SYNOPTIC WEATHER MAP 1200 GMT. — 1400 SAST. SINOPTIESE WEERKAART

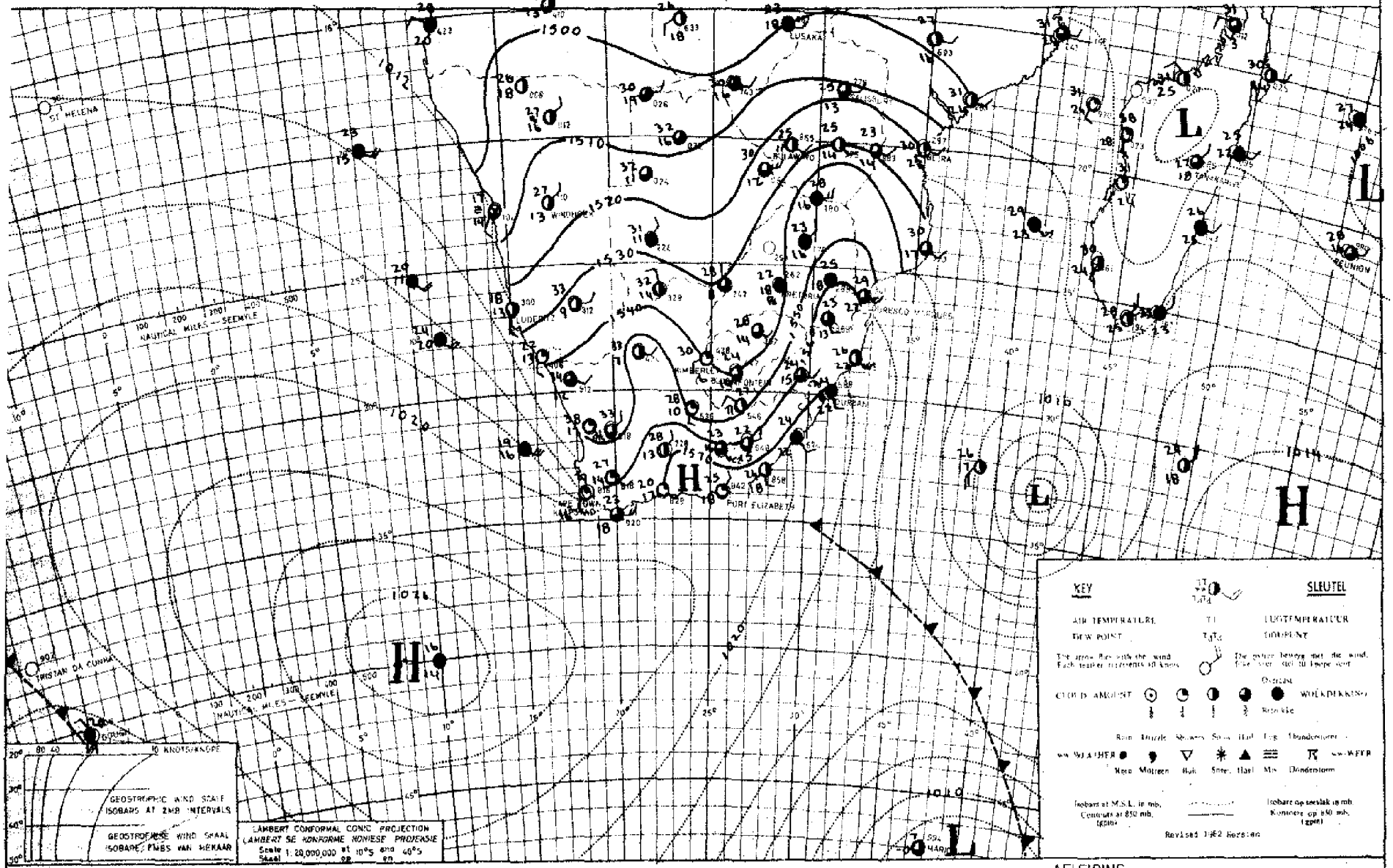

INFERENCE

DATE 22 - 2 - 19 71 DATUM

Fairly moist air is flowing over most of the country and, although the trough over the interior is not well-defined, the air is unstable so that scattered thundershowers will occur.

AFLEIDING

Betreklik vogtige lug stroom in oor die meeste dele van die land en, hoewel die trog oor die binneland nie sterk uitgebeeld is nie, is die lug onstabiel en sal verspreide donderbuie voorkom.

DAAGLIKSE WEERBULLETIN

Maksimum en Minimum Temperatuur (°C) en Reënval (RRR)
in mm vir die 24 uur geëindig om 0800 SAST op

WEERBURO / WEATHER BUREAU

DEPT. VAN VERVOER / DEPT. OF TRANSPORT

24-2-1971

DAILY WEATHER BULLETIN

Maximum and Minimum Temperatures (°C) and Rainfall (RRR)
in mm for the 24 hours ended at 0800 SAST on

CAPE - KAAP	Max	Min	RRR
Aberdeen			
Addo			
Alexander Bay	28	17	
Aliwal North	24	14	
Beaufort-Wes	33	21	
(Laghawe)			
Boegoebergdam			
Boetsap			
Brandvlei			
Cala			
Caledon			
Calitzdorp			
Calvinia	36	22	
Cape Agulhas	23	19	
Cape Columbine	33	13	
Cape Point	28	16	
Cape St. Francis	23	18	
Cape Town	34	14	
(D. F. Malan)			
Cape Town			
(Roeland St.)			
Carnarvon			
Ceres			
Citrusdal			
Colesberg			
Cradock			
De Aar	30	18	
Dôme	24	15	
Douglas			
East London	25	18	
(Airport)			
Elsenburg			
Fraserburg	32	19	
Garies			
George			
Graaff-Reinet	31	17	
Grahamstown			
Grootfontein	28	14	
(Middelburg)			
Hopetown			
Idutywa			
Jansenville	31	16	
Joubertina			
Kimberley	29	15	
(Airport)			
Knysna			
Kokstad	24	10	
Kuruman	29	14	

KAAP - CAPE	Max	Min	RRR
Ladismith			
Lake Mentz			
Maclear			
Mafeking	28	13	7·7
Malmesbury			
Matatiele			
Matroosberg	34	17	
Mbashe	26	18	
Mosselbaai	21	17	
Mount Frere			
Oksep	37	21	1·2
Oudtshoorn	35	17	
Petrusville			
Piketberg			
Pofadder	35	23	1·7
Port Alfred			
Port Elizabeth	26	18	
Port Nolloth	23	13	
Port St. Johns	25	20	
Prieska	34	19	
Prince Albert			
Queenstown	27	12	
Riversdale	24	16	
Robertson	35	15	
Sheeprun	24	13	
(near Maclear)			
Somerset-Oos	26	16	
Steynsburg			
Strydenburg			
Sutherland	31	17	
Swellendam			
Tarkastad			
Touwsrivier			
Twee Riviere			
(Gemsbokpark)			
Umtata	24	15	
Uniondale			
Upington	34	20	0·1
Vanwyksvlei	35	21	
Victoria-Wes			
Vredendal	42	17	
Vryburg	28	13	7·0
Williston			
Willowmore	31	15	
Willowpark	26	14	
(near Dordrecht)			

NATAL	Max	Min	RRR
Cape St. Lucia	25	19	1·8
Dundee			
Durban	27	18	
(Louis Botha)			
Estcourt	24	12	
Harding			
Himeville			
Hluhluwe			
Mkuze			
Newcastle	22	12	
Cedara	23	12	
(Pietermaritzburg)			
Port Shepstone	26	18	
Richmond			
Van Reenen			
Vryheid			
Waterford	21	18	
(near Underberg)			
O.V.S. - O.F.S.			
Balkfontein			
(naby Bothaville)			
Bethlehem	23	11	
Bloemfontein	26	11	
(J.B.M. Hertzog)			
Bultfontein			
Fauresmith	28	13	5·0
Ficksburg			
Frankfort	23	13	
Harrismith			
Hoopstad	28	13	
Kroonstad	24	14	
Lindley			
Modderpoort			
Petrusburg			
Philippolis			
Reddersburg			
Reitz			
Rouxville			
Vrede			
Warden			
Welkom	24	15	
Wepener	26	13	
Winburg			
Zastron			

TRANSVAAL	Max	Min	RRR
Alberton			2·8
Belfast			
Bethal	20	10	
Bospoort	22	13	9·0
Carolina	18	10	
Delareyville			2·5
Delmas			
Ermelo			
Gideonsrus			
Groendraai			
(naby Vaalwater)			
Jan Kempdorp			6·0
Jan Smuts	21	13	2·4
Joubert Park (Jhb)	21	13	14·0
Kroondal	25	15	
Letaba			
Levubu	23	17	13·7
Lichtenburg			
Loskopdam			32·5
Loskopkanale			1·0
(naby Groblersdal)			
Louis Trichardt			
Lydenburg			
Mara	25	16	1·1
Marnitz			
Messina	29	16	2·5
Middelburg			
Marble Hall			13·0
Nelspruit	24	18	5·5
Phalaborwa	23	18	3·7
Pietersburg	23	15	3·7
Piet Retief	20	11	
Pongola			
Potchefstroom	25	14	38·0
Potgietersrus	25	17	1·5
Pretoria W.B.	23	17	0·3
Pretoriuskop			6·5
Punda Milia			
Klerksdorp			14·0
Satara			
Sekhukhune			
Shingwidzi			
Skukuza	27	20	
Standerton	23	10	
Thabazimbi			9·0
Tomburke			
Tzaneen			5·0
Vereeniging			
Volksrust			
Warmbad	22	17	0·4
Waterval Boven			
Witbank			
Wolmaransstad			

S.W.A.	Max	Min	RRR
Ukhenna			4·5
Bethanien			
Dordabis			6·5
Gobabeb	37	21	
Gobabis	27	15	
Grootfontein	25	15	7·5
J.G. Strijdomlughawe	25	14	21·5
Karasburg			
Kalkfeld			7·0
Karibib			
Keetmanshoop	35	22	
Wilmer			34·0
Luderitz	16	13	
Mariental	34	20	
Möwe	20	17	
Ohopoho			4·0
Okahandja			
Okaukuejo			
Ondangwa			
Otavi			16·5
Otjiwarongo			
Outjo	23	17	5·5
Nomtsas			3·3
Usakos			16·5
Rehoboth			
Rundu	30	18	
Steinhausen			
Tsumeb			11·5
Uis	31	21	
Walvisbaai	19	15	
Windhoek W.K.			12·1
Mattiche			13·0
LESOTHO			
Maseru	24	12	0·1
BOTSWANA			
Francistown	27	16	
Gaberones	26	16	0·3
Ghanzi	27	XX	
Lobatsi			
Mahalapye			
Maun	31	21	
Shakawe	30	19	16·0
Tshabong	32	16	
Tshane	30	16	
SWAZILAND			
Bulembu			2·4
Manzini (Matsapa)	26	19	
Stegi			

SYNOPTIC WEATHER MAP 1200 GMT. — 1400 SAST. SINOPTIESE WEERKAART

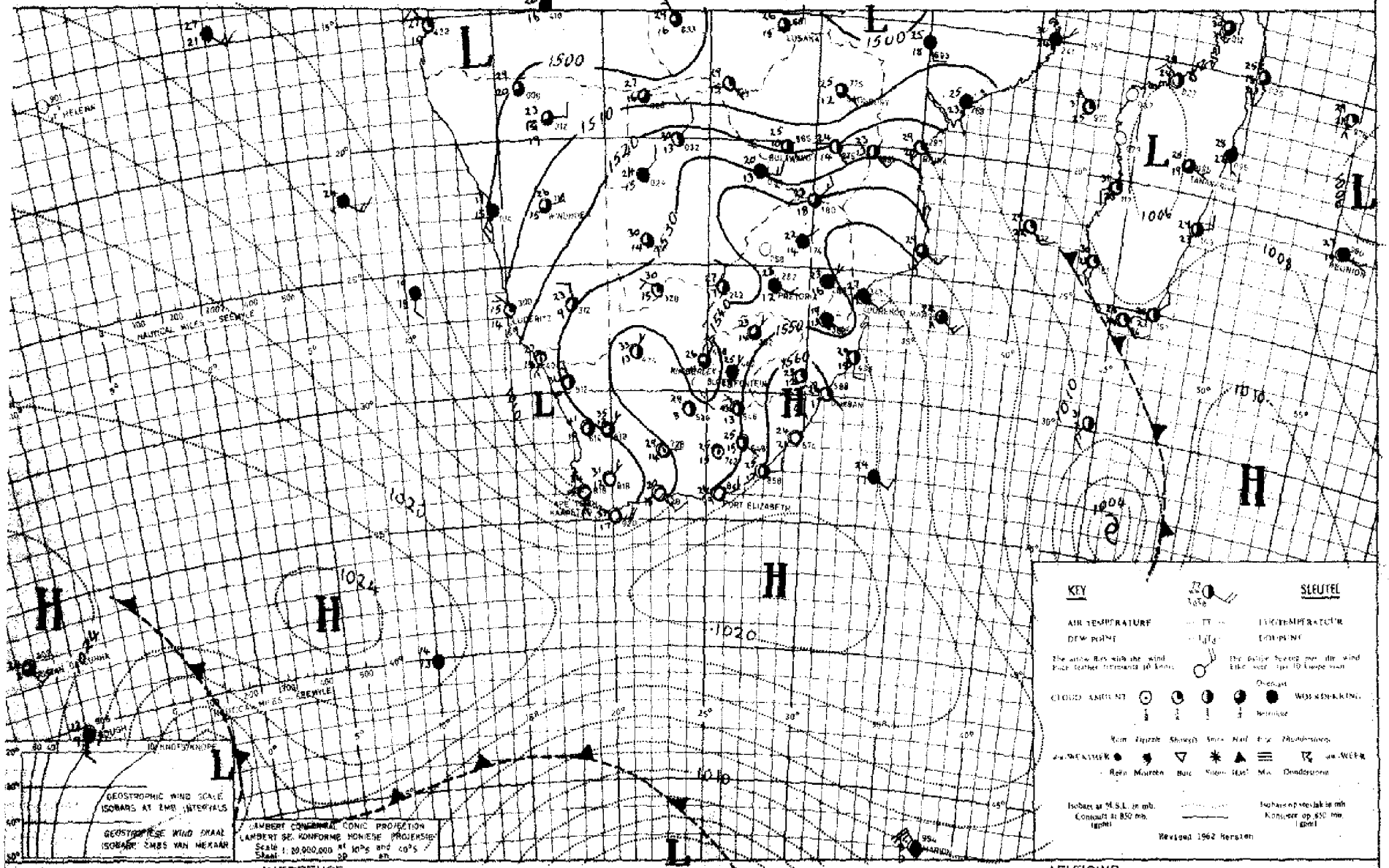

INFERENCE DATE 23 2 19 71 DATUM AFLEIDING

There is little change in the general conditions and further showers will occur over Transvaal, the Free State, Northern Cape, Botswana and South West Africa, spreading gradually to Western Cape.

Daar is min verandering in die algemene toestande en verdere buie en donderbuie kan verwag word oor Transvaal, die Vrystaat, Noord Kaapland, Botswana en Suidwes-Afrika met geleidelike uitbreiding oor Wes-Kaapland.

DAAGLIKSE WEERBULLETIN

Maksimum en Minimum Temperatuur (°C) en Reënval (RRR)
in mm vir die 24 uur geëindig om 0800 SAST op

WEERBURO / WEATHER BUREAU
DEPT. VAN VERVOER / DEPT. OF TRANSPORT

25 - 2 - 1971

DAILY WEATHER BULLETIN

Maximum and Minimum Temperatures (°C) and Rainfall (RRR)
in mm for the 24 hours ended at 0800 SAST on

CAPE - KAAP	Max	Min	RRR
Aberdeen			
Adelo			
Alexander Bay	25	13	
Alfred North	30	16	
Beaufort-Wes	35	17	0.9
(Leighawe)			
Bontebokbergkam			
Bonteup			
Brandvlei			
Cala			
Caledon			
Calitsdorp			
Calvinia	35	14	
Cape Agulhas	24	19	
Cape Columbine	19	13	
Cape Point	23	18	
Cape St. Francis	23	14	
Cape Town	30	18	
(D. F. Malan)			
Cape Town			
(Roeland St.)			
Carnarvon			
Ceres			
Citrusdal			
Colesberg			
Cradock			
De Aar	31	17	2.0
Dohne	30	17	1.1
Douglas			
East London	28	19	
(Airport)			
Elsenburg			
Fraserburg	33	12	
Garies			
George			
Graaff-Reinet	34	21	0.3
Grahamstown			
Grootfontein	31	15	
(Middelburg)			
Hopetown			
Idutywa			
Jansenville	37	17	
Jozibertina			
Kimberley	31	19	
(Airport)			
Kuruman			
Kokstad	28	12	
Kuruman	29	15	

KAAP - CAPE	Max	Min	RRR
Ladismith			
Lake Mentz			
Maclear			
Mafeking	25	13	
Malmesbury			
Matatiele			
Matroosberg	34	15	
Mbashe	27	21	
Moorreesburg	23	18	
Mount Frere			
Okiep	34	20	
Oudtshoorn	39	21	
Petrusville			
Piketberg			
Potsdder	35	22	
Port Alfred			
Port Elizabeth	27	19	
Port Nolloth	15	13	
Port St. Johns	26	xx	
Prieska	35	19	3.0
Prince Albert			
Queenstown	32	14	
Riversdale	34	17	
Robertson	37	17	
Sheeprun	29	14	0.5
(near Maclear)			
Somerset-Oos	23	17	1.4
Steynsburg			
Strydenburg			
Sutherland	31	4	
Swellendam			
Tarkastad			2.0
Touwsrivier			
Twee Riviere	32	21	
(Gemsbokpark)			
Umtata	23	18	
Uniondale			
Upington	34	22	1.0
Vanwyksvlei	34	18	
Victoria-Wes			
Vredendal	34	16	
Vryburg	27	14	
Williston			
Willowmore	34	16	
Willowpark	28	17	0.5
(near Dordrecht)			

NATAL	Max	Min	RRR
Cape St. Lucia	27	20	
Dundee			
Durban	28	21	
(Louis Botha)			
Estcourt	27	13	
Harding			
Kimeville			
Hluhluwe			
Mkuze			
Newcastle	28	12	
Cedara	26	13	
(Pietermaritzburg)			
Port Shepstone	26	21	
Richmond			
Van Reenen			
Vryheid			
Waterford	25	9	1.1
(near Underberg)			
O.V.S. - O.F.S.			
Balkfontein			
(naby Bothaville)			
Bethlehem	24	10	
Bloemfontein	27	13	
(J.B.M. Hertzog)			
Bultfontein			
Fauresmith	29	17	
Ficksburg			
Frankfort	25	10	
Harrismith			
Hoopstad	28	14	
Kroonstad	25	12	3.5
Lindley			
Modderpoort			
Petrusburg			
Philippolis			
Reddersburg			
Reitz			
Rouxville			
Vrede			
Warden			
Welkom	28	13	
Wepener	26	13	1.7
Winburg			
Zastron			

TRANSVAAL	Max	Min	RRR
Alberton			7.0
Belfast			
Bethal	23	11	
Bospoort	24	12	
Carolina	23	12	
Delareyville			
Delmas			
Ermelo			
Gideonsrus			
Groendraai			
(naby Vaalwater)			
Jan Kempdorp			
Jan Smuts	30	13	3.7
Joubert Park (Jhb)	21	14	5.0
Kroondal	24	13	0.6
Letaba			
Levubu	26	17	
Lichtenburg			
Loskopdam			
Loskopkanale			
(naby Groblersdal)			
Louis Trichardt			
Lydenburg	21	11	
Mara	28	14	
Marnitz			
Messina	30	16	14.0
Middelburg			
Nelspruit	28	15	
Phalaborwa	29	19	
Pietersburg	xx	13	
Piet Retief	25	13	
Pongola			
Potchefstroom	26	12	
Potgietersrus	27	13	
Pretoria W.B.	23	14	0.8
Pretoriuskop			
Punda Milia			
Satara			
Sekhukhune			
Shingwidzi			
Skukuza	32	17	
Standerton	25	10	
Thabazimbi			15.0
Tomburke			
Tzaneen			
Vereeniging			
Volksrust			
Warmbad	22	12	6.4
Waterval Boven			33.6
Witbank			
Wolmaransstad			

S.W.A.	Max	Min	RRR
Aroab			3.0
Bethanien			
Dordabis			
Gobabeb	32	20	
Gobabis	28	16	
Grootfontein	27	15	0.1
J.G. Strijdomlughawe	27	14	3.1
Karasburg			
Kalkfeld			32.0
Karibib			
Keetmanshoop	35	22	2.8
Kub			
Luderitz	18	13	
Mariental	33	22	
Möwe	21	17	
Okopoko			
Okahandja			
Okaukuejo			
Ondangwa	28	20	
Otavi			4.0
Otjiwarongo			
Outjo	28	17	
Rehoboth			
Rundu	29	18	
Steinhausen			
Tsumeb			0.6
Ujis	33	22	0.4
Walvisbaai	21	15	
Windhoek W.K.			10.0
LESOTHO			
Maseru	25	12	
BOTSWANA			
Francistown	30	15	
Gaberones	27	15	
Ghanzi	30	20	
Lobatsi			
Mahalapye			
Maun	32	17	
Shakawe	30	21	
Tshabong	32	17	
Tshane	30	17	
SWAZILAND			
Ezulwini			
Manzini (Matsapa)			
Stegi			

SYNOPTIC WEATHER MAP 1200 GMT — 1400 SAST. SINOPTIESE WEERKAART

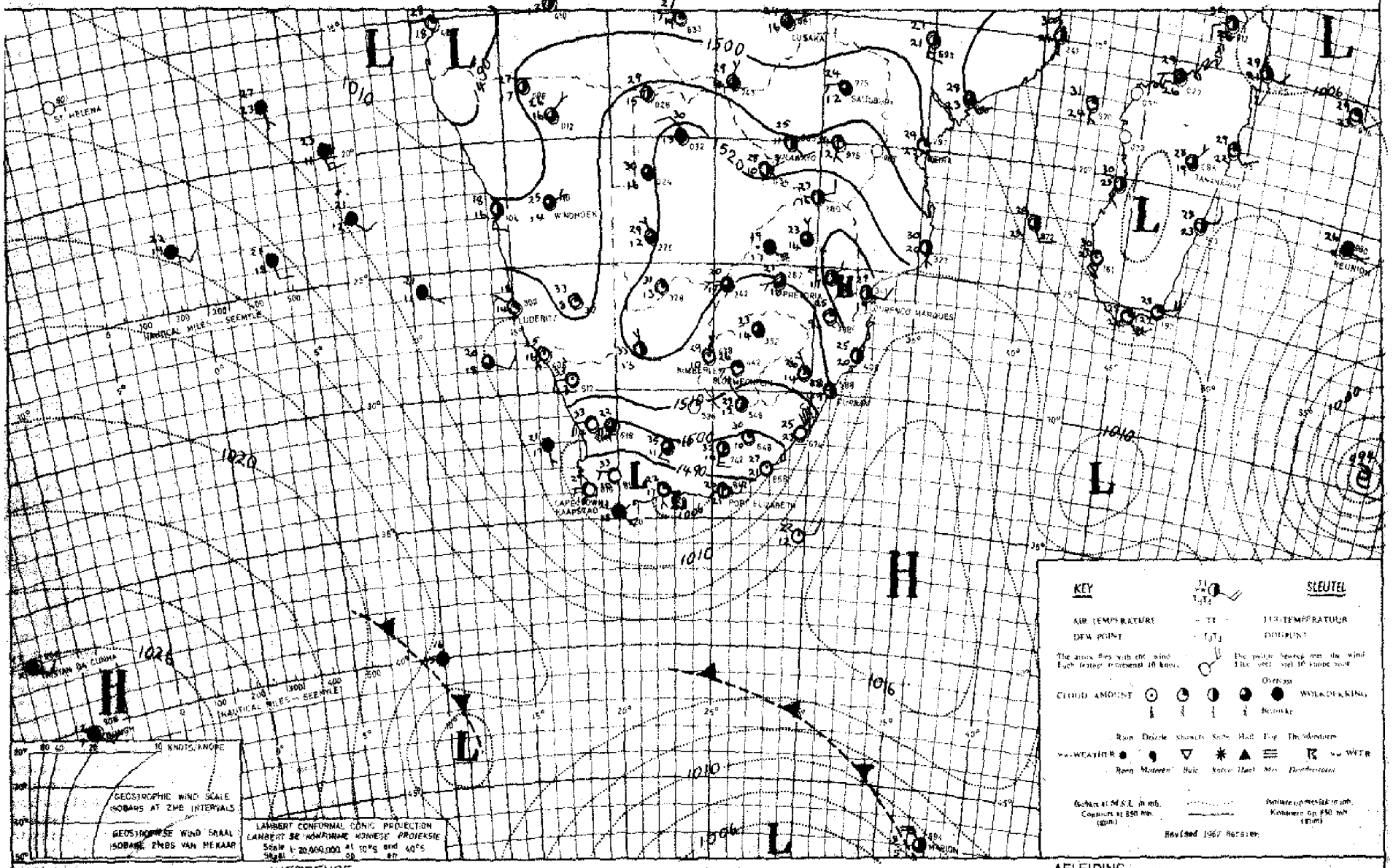

INFERENCE DATE 24 - 2 - 1971 DATUM AFLEIDING

The low-pressure trough over the Cape Province is moving eastwards and will cause scattered showers over Eastern Cape and Southern Natal. Over Transvaal, the Free State, Northern Cape, Botswana and northern S.W.A. the air is moist and unstable so that convective showers will occur there.

Die lwedruktrog oor Kaapland beweeg ooswaarts en sal verspreide buie oor Oos-Kaap en Suid-Natal veroorsaak. Oor Transvaal, die Vrystaat, Noord-Kaap, Botswana en noordelike S.W.A. is die lug ook nog vochtig en onstabiel sodat konvektiewe buie daar sal voorkom.

DAAGLIKSE WEERBULLETIN

Maksimum en Minimum Temperatuur (°C) en Reënval (RRR) in mm vir die 24 uur geëindig om 0800 SAST op

WEERBURO / WEATHER BUREAU
DEPT. VAN VERVOER / DEPT. OF TRANSPORT

26-2-1971

DAILY WEATHER BULLETIN

Maximum and Minimum Temperatures (°C) and Rainfall (RRR) in mm for the 24 hours ended at 0800 SAST on

CAPE - KAAP	Max	Min	RRR
Aberdeen			
Adelo			
Alexander Bay	23	15	
Alfred North	32	19	
Bamfort-Wes	37	20	0.6
(Leghawe)			
Bongosbergdam			
Bontrap			
Brandvlei			
Cala			
Caledon			
Calitzdorp			
Calvinia	33	16	4.0
Cape Agulhas	23	16	0.1
Cape Columbine	18	12	0.5
Cape Point	22	15	
Cape St. Francis	22	17	
Cape Town	23	15	
(D. F. Malan)			
Cape Town			
(Rosland St.)			
Carnarvon			
Ceres			
Citrusdal			
Colesberg			
Cradock			
De Aar	33	20	
Dibisa	29	15	
Douglas			
East London	27	18	
(Airport)			
Elsenburg			
Fraserburg	33	17	1.0
Garies			
George			
Graaff-Reinet	36	18	0.1
Grahamstown			
Grootfontein	32	15	
(Middelburg)			
Hopetown			
Kakyna			
Jansenville	39	20	0.1
Joubertina			
Kimberley	33	20	
(Airport)			
Kinyata			0.5
Kokstad	30	13	
Kuruman	30	16	1.1

KAAP - CAPE	Max	Min	RRR
Ladismith			
Lake Mentz			
Langebaanweg			0.3
Maclear			
Mafeking	28	14	
Malmesbury			
Matatiele			14.0
Matroosberg	27	13	2.2
Mbashe	27	21	
Mossel Bay	26	17	0.3
Mount Frere			
Okiep	33	21	
Oudtshoorn	33	21	0.4
Petrusville			
Piketberg			
Potsdder	34	19	
Port Alfred			
Port Elizabeth	25	20	
Port Nolloth	19	14	
Port St. Johns	26	21	
Prieska	34	21	1.7
Prince Albert			
Queenstown	33	16	
Riversdale	28	16	4.5
Robertson	28	17	2.0
Sheeprun	31	10	0.3
(near Maclear)			
Somerset-Oos	33	16	
Steynsburg			
Strydenburg			
Sutherland	29	14	1.5
Swellendam			4.0
Tarkastad			2.0
Touwsrivier			1.5
Twee Riviere	35	20	
(Gemsbokpark)			
Umtata	33	18	
Uniondale			
Upington	34	20	0.3
Vanwyksvlei	35	21	0.5
Victoria-Wes			
Vredendal	32	16	0.3
Vryburg	30	14	
Williston			
Willowmore	35	19	
Willowpark	20	15	
(near Dordrecht)			

NATAL	Max	Min	RRR
Cape St. Lucia	27	23	
Dundee			
Durban	29	23	
(Louis Botha)			
Estcourt	31	15	1.1
Harding			
Himeville			17.0
Hluhluwe			
Mkuze			
Newcastle	30	14	
Cedara	28	12	
(Pietermaritzburg)			
Port Shepstone	27	23	
Richmond			
Van Reenen			
Vryheid			
Waterford	27	7	17.1
(near Underberg)			
O.V.S. - O.F.S.			
Balkfontein			
(naby Bothaville)			
Bethlehem	27	13	
Bloemfontein	30	15	
(J.B.M. Hertzog)			
Bultfontein			
Fauresmith	31	20	
Ficksburg			
Frankfort	28	12	
Harrismith			
Hoopstad	31	16	
Kroonstad	29	15	
Lindley			
Modderpoort			
Petrusburg			
Philippolis			
Reddersburg			
Reitz			
Rouxville			
Vrede			
Warden			
Welkom	31	18	
Wepener	29	16	
Winburg			
Zastron			

TRANSVAAL	Max	Min	RRR
Barberton			
Belfast			
Bethal	27	11	
Bospoort	28	13	
Carolina	26	11	
Delareyville			
Delmas			
Ermelo			
Gideonsrus			
Groendraai			
(naby Vaalwater)			
Jan Kempdorp			
Jan Smuts	25	14	
Joubert Park (Jhb)	24	15	
Kroondal	28	17	4.7
Letaba			
Levubu	30	18	
Lichtenburg			
Loskopdam			
Loskopkanale			
(naby Groblersdal)			
Louis Trichardt			
Lydenburg			
Mara	30	17	
Marnitz			
Messina	34	21	
Middelburg			
Nelspruit	30	19	
Phalaborwa	33	19	
Pietersburg	XX	16	
Piet Retief	28	14	
Pongola			
Potchefstroom	29	15	
Potgietersrus	29	17	
Pretoria W.B.	26	16	0.2
Pretoriuskop			
Punda Milia			
Satara			
Sekhukhune			
Shingwidzi			
Skukuza	24	21	
Standerton	29	11	
Thabazimbi			
Tomburke			
Tzaneen			
Vereeniging			
Volksrust			
Warmbad	28	15	
Waterval Boven			
Witbank			
Wolmaransstad			

S.W.A.	Max	Min	RRR
Aroab			
Bethanien			
Dordabis			
Gobabeb	32	19	
Gobabis	30	17	
Grootfontein	28	17	
J.G. Strijdomlughawe	27	16	
Karasburg			
Kalkfeld			
Karibib			
Keetmanshoop	33	20	0.2
Kub			
Luderitz	21	15	
Mariental	34	23	
Möwe	22	17	
Okopoko			
Okahandja			
Okaukuejo			
Ondangwa	29	19	
Otavi			
Otjiwarongo			
Outjo	29	17	
Rehoboth			
Rundu	29	18	18.7
Steinhausen			
Tsumeb			9.7
Uis	33	21	4.0
Walvisbaai	20	15	
Windhoek W.K.			0.2
Welwitschia			0.5
LESOTHO			
Maseru	28	14	
BOTSWANA			
Francistown	32	16	
Gaberones	27	17	
Ghanzi	33	22	
Lobatsi			
Mahalapye			
Maun	34	16	
Shakawe	30	19	
Tshabong	34	17	
Tshane	33	17	
SWAZILAND			
Ermelmbe			
Manzini (Matsapa)	31	20	
Stegi			

SYNOPTIC WEATHER MAP 1200 GMT — 1400 SAST SINOPTIESE WEERKAART

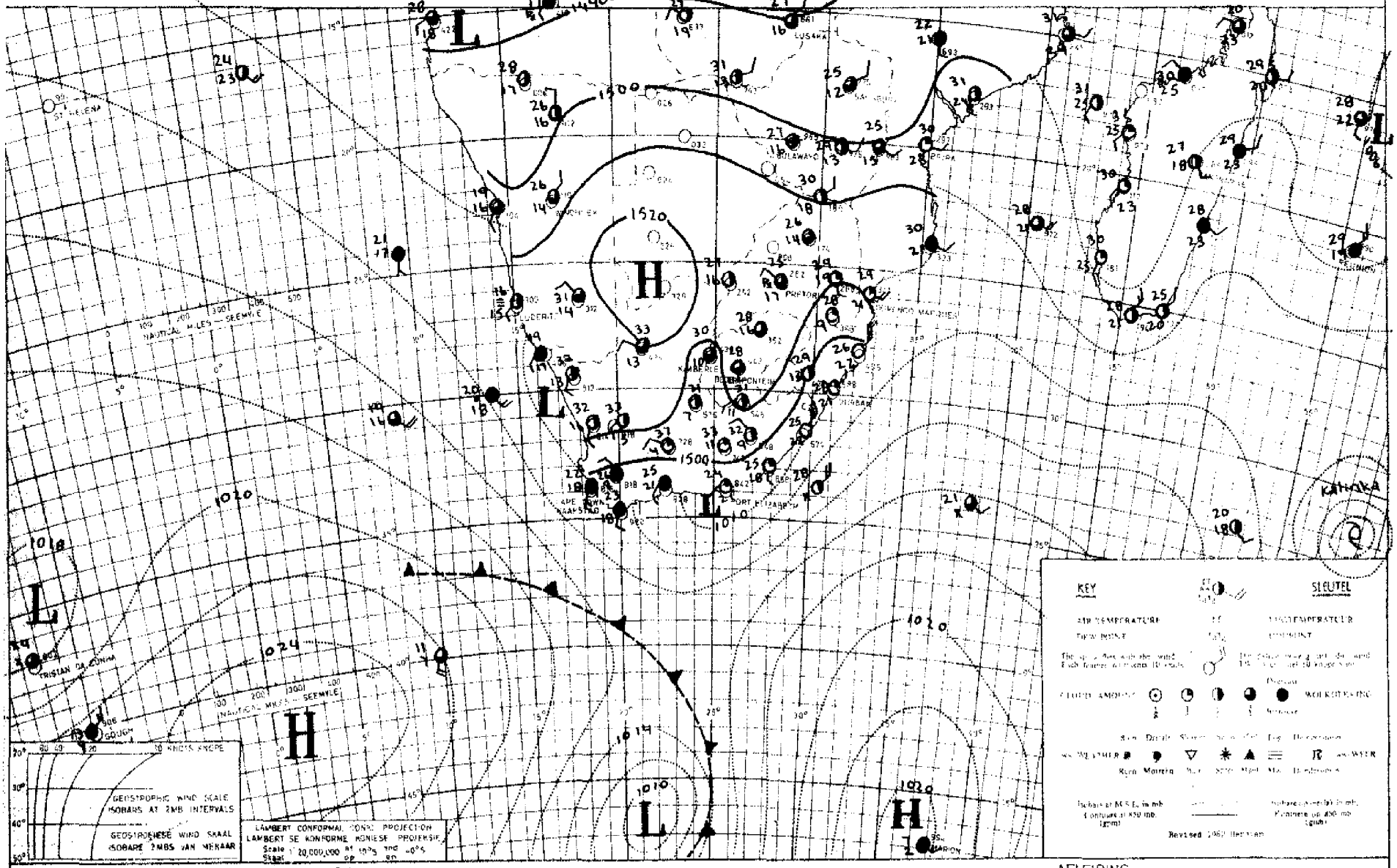

INFERENCE DATE 25 - 2 - 19 71 DATUM AFLEIDING

A moist, unstable air-mass is present over the northern, eastern and central areas of the interior so that thunder-showers will recur over these regions. A cold front, followed by a strong ridge of high pressure, will cause cool, cloudy weather with showers to spread over the southern and eastern coastal regions.

'n Vogtige, onstabiele lug massa is aanwesig oor die noordelike, oostelike en sentrale dele van die land sodat donderbuie weer sal voorkom oor hierdie gebiede. 'n Koufront gevolg deur 'n sterk sel van hoë druk sal koel, bewolkte weer met buie laat uitbrei oor die suidelike en oostelike kusgebiede.

DAAGLIKSE WEERBULLETIN

Maksimum en Minimum Temperatuur (°C) en Reënval (RRR)
in mm vir die 24 uur geëindig om 0800 SAST op

WEERBURO / WEATHER BUREAU
DEPT. VAN VERVOER / DEPT. OF TRANSPORT

27-2-1971

DAILY WEATHER BULLETIN

Maximum and Minimum Temperatures (°C) and Rainfall (RRR)
in mm for the 24 hours ended at 0800 SAST on

CAPE - KAAP	Max	Min	RRR
Aberdeen			
Addo			
Alexander Bay	24	11	
Altwal North	30	14	1.0
Beaufort-Wes	32	12	
(Lughawe)			
Bosgoedbergdam			
Bootsap			
Brandvlei			
Cala			
Caledon			
Calitzdorp			
Calvinia	27	6	
Cape Agulhas	21	15	0.2
Cape Columbine	18	11	
Cape Point	19	13	
Cape St. Francis	21	16	
Cape Town	23	15	
(D. F. Malan)			
Cape Town			
(Roeland St.)			
Carnarvon			
Ceres			
Citrusdal			
Colesberg			
Cradock			
De Aar	33	12	
Dohne	28	12	19.0
Douglas			
East London	26	16	7.3
(Airport)			
Elsenburg			
Fort Beaufort			3.5
Fraserburg	28	6	
Garies			
George			
Graaff-Reinet	32	14	
Grahamstown			
Grootfontein			
(Middelburg)	31	15	1.4
Hopetown			
Idutywa			
Jansenville	31	16	1.0
Joubertina			
Kimberley	34	18	1.3
(Airport)			
Knysna			
Kokstad	30	16	3.5
Kuruman	32	16	

KAAP - CAPE	Max	Min	RRR
Ladismith			
Laire Menis			
Maclear			
Mafeking	31	17	
Malmesbury			
Matatiele			2.5
Matroosberg			
Mbashe	26	16	12.5
Mosselbaai	21	16	
Mount Frere			
Oliep	29	13	
Oudtshoorn	24	9	
Petrusville			
Piketberg			
Potadder			
Port Alfred			
Port Elizabeth	27	17	
Port Nolloth	20	11	
Port St. Johns	26	19	
Prieska	35	15	
Prince Albert			
Queenstown	31	12	4.7
Riversdale	24	14	
Robertson	25	13	
Sheeprun	33	17	0.3
(near Maclear)			
Somerset-Oos	30	12	0.3
Steynsburg			
Strydenburg			
Sutherland			
Swellendam			
Tarkastad			
Touwsrivier			
Twee Riviere	35	19	
(Gemsbokpark)			
Umtata			
Uniondale			
Upington	35	18	
Vanwyksvlei	33	13	
Victoria-Wes			
Vredendal	26	14	
Vryburg	31	16	
Williston			
Willowmore	30	10	
Willowpark			
(near Dordrecht)			

NATAL	Max	Min	RRR
Cape St. Lucia	28	21	
Dundee			
Durban	29	20	
(Louis Botha)			
Estcourt	31	17	
Harding			
Himeville			
Hluhluwe			
Mkuze			
Newcastle	30	14	
Cedara			
(Pietermaritzburg)			
Port Shepstone	26	21	
Richmond			
Van Reenen			
Vryheid			
Waterford			
(near Underberg)	27	14	1.
O.V.S. - O.F.S.			
Balkfontein			
(naby Bothaville)			
Bethlehem	28	13	
Bloemfontein	31	14	0.2
(J.B.M. Hertzog)			
Bultfontein			
Fauresmith	30	14	
Ficksburg			
Frankfort	29	14	
Harrismith			
Hoopstad	34	21	
Kroonstad	32	16	
Lindley			
Modderpoort			
Petrusburg			
Philippolis			
Reddersburg			
Reitz			
Rouxville			
Vrede			
Warden			
Welkom	32	14	
Wepener	31	15	6.7
Winburg			
Zastron			9.0

TRANSVAAL	Max	Min	RRR
Barberton			
Belfast			
Bethal	28	13	
Bospoort	30	15	
Carolina	26	12	
Delareyville			
Delmas			
Ermelo			
Gideonsrus			
Groendraai			
(naby Vaalwater)			
Jan Kempdorp			
Jan Smuts	26	15	
Joubert Park (Jhb)	26	17	
Kroondal	30	17	
Letaba			
Levubu	28	16	
Lichtenburg			
Loskopdam			
Loskopkanale			
(naby Groblersdal)			
Louis Trichardt			
Lydenburg			
Mara	29	14	
Marnitz			
Messina	34	18	
Middelburg			
Nelspruit	29	17	
Phalaborwa	30	18	
Pietersburg	28	15	
Piet Retief	27	13	
Pongola			
Potchefstroom	31	17	
Potgietersrus	31	17	
Pretoria W.B.	28	18	
Pretoriuskop			
Punda Milia			
Satara			
Sekhukhune			
Shingwidzi			
Sirukuza	34	16	
Standerton	30	12	
Thabazimbi			
Tomburke			
Tzaneen			
Vereeniging			
Volksrust			
Warmbad	30	16	
Waterval Boven			
Witbank			
Wolmaransstad			

S.W.A.	Max	Min	RRR
Aroab			
Bethanien			
Dordabis			
Gobabeb	36	17	
Gobabis			
Grootfontein	29	16	0.4
J.G. Strijdomlughawe	19	17	0.6
Karasburg			
Kalkfeld			
Karibib			
Keetmanshoop	33	20	
Kub			
Luderitz	22	15	
Mariental	35	24	
Möwe	21	17	
Ohopoho			9.0
Okahandja			
Okaukuejo			
Ondangwa	28	20	
Otavi			
Otjiwarongo			
Outjo			
Rehoboth			
Rundu	29	19	
Steinhausen			
Tsumeb			
Uis			
Walvisbaai	19	16	
Windhoek W.K.			
LESOTHO			
Maseru	30	16	
BOTSWANA			
Francistown	33	17	
Gaberones	33	19	
Ghanzi	33	23	
Lobatsi			
Mahalapye			
Maun	33	18	3.4
Shakawe	32	19	
Tshabong	35	18	
Tshane	33	18	
SWAZILAND			
Emlembe			
Manzini (Matsapa)	31	17	
Stegi			

SYNOPTIC WEATHER MAP 1200 GMT — 1400 SAST. SINOPTIESE WEERKAART

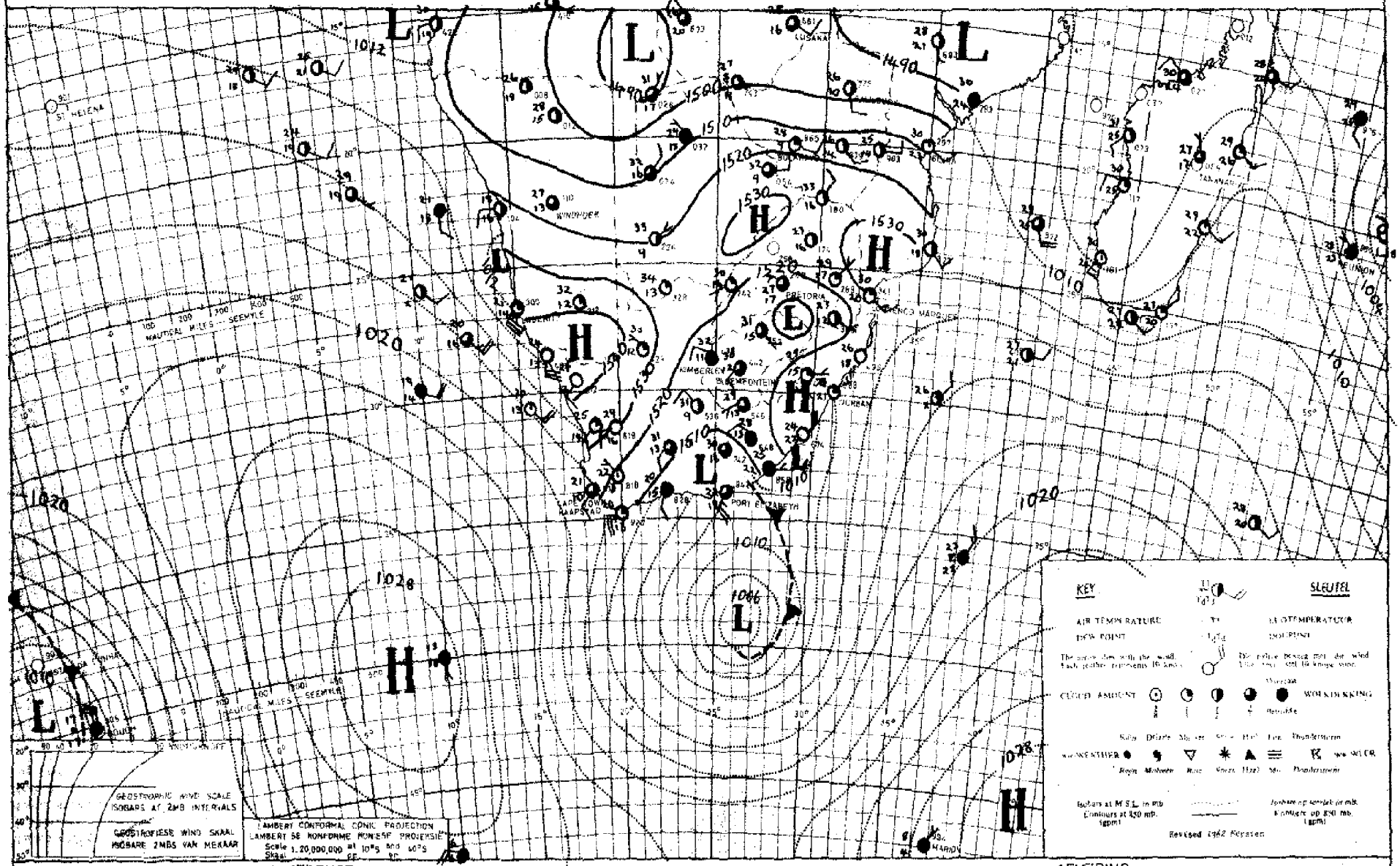

INFERENCE DATE 26-2-1971 DATUM AFLEIDING

The low south of the country will cause cool, cloudy weather with showers to occur over the southern and south-eastern coastal regions. Thundershowers will occur over Transvaal, northern Free State and the northern areas of S.W.A. and Botswana.

Met die laedrukstelsel suid van die land sal koel, bewolkte weer met buie voorkom oor die suidelike en suid-oostelike kusstreke. Donderbuie sal voorkom oor Transvaal, Noord-Vrystaat en die noordelike dele van S.W.A. en Botswana.

DAAGLIKSE WEERBULLETIN

Maksimum en Minimum Temperatuur (°C) en Reënval (RRR)
in mm vir die 24 uur geëindig om 0800 SAST op

WEERBURO / WEATHER BUREAU
DEPT. VAN VERVOER / DEPT. OF TRANSPORT

28 - 2 - 1971

DAILY WEATHER BULLETIN

Maximum and Minimum Temperatures (°C) and Rainfall (RRR)
in mm for the 24 hours ended at 0800 SAST on

CAPE - KAAP	Max	Min	RRR
Abraham			
Adie			
Alexander Bay	23	9	
Altwal North	31	11	
Beaufort-West	26	14	
(Laingsburg)			
Bonnievale			
Bontrap			
Brandvlei			
Calitzdorp			
Caledon			
Calitzdorp			
Calvinia	26	7	
Cape Agulhas	20	16	4.5
Cape Columbine	19	12	
Cape Point	16	14	
Cape St. Francis	21	17	0.1
Cape Town	21	16	0.6
(D.F. Malan)			
Cape Town			
(Rondebosch)			
Carnarvon			
Ceres			
Citrusdal			
Colesberg			
Cradock			
De Aar	28	10	
Dennehof	19	13	0.8
Douglas			
East London	21	16	1.5
(Airport)			
Elsenburg			
Fraserburg	27	10	
Garies			
George			2.5
Graaff-Reinet	28	13	
Grahamstown			
Grootfontein	27	5	
(Middelburg)			
Hopetown			
Istvyn			
Jansenville	29	14	
Joubertina			
Kimberley	33	13	
(Airport)			
Knysna			
Kokstad			10.5
Kuruman	31	6	

KAAP - CAPE	Max	Min	RRR
Ladismith			
Lake Mentz			
Maclear			
Mafeking	32	14	
Malmesbury			
Matatiele			
Matroosberg	22	12	
Mbashe	21	17	
Mosselbaai	23	14	0.7
Mount Frere			
Oliep	30	17	
Oudtshoorn	25	16	0.4
Petrusville			
Piketberg			
Potgietersrus	35	19	
Port Alfred			
Port Elizabeth	23	18	
Port Nolloth	18	9	
Port St. Johns	20	18	0.6
Prieska	23	14	
Prince Albert			
Queenstown	24	12	
Riversdale	23	15	6.5
Robertson	25	16	
Sheeprun	27	13	0.4
(near Maclear)			
Somerset-Oos	26	10	
Steynsburg			
Strydenburg			
Sutherland	23	3	
Swellendam			
Tarkastad			
Touwsrivier			
Twee Riviere	35	15	
(Gemsbokpark)			
Umtata			
Uniondale			
Upington	32	12	
Vanwyksvlei	30	13	
Victoria-Wes			
Vredendal	25	10	
Vryburg			
Williston			
Willowmore	24	13	
Willowpark			3.0
(near Dordrecht)			

NATAL	Max	Min	RRR
Cape St. Lucia	28	22	
Dundee			
Durban	29	22	10.3
(Louis Botha)			
Estcourt	30	14	30.5
Harding			
Himeville			
Hluhluwe			
Mkuze			
Newcastle	30	16	3.5
Cedara	27	16	33.1
(Pietermaritzburg)			
Port Shepstone	25	20	6.3
Richmond			
Van Reenen			
Vryheid			
Waterford	26	8	26.6
(near Underberg)			
O.V.S. - O.F.S.			
Balkfontein			
(naby Bethaville)			
Bethlehem	29	11	0.7
Bloemfontein	31	5	
(J.B.M. Hertzog)			
Bultfontein			
Fauresmith	30	10	
Ficksburg			
Frankfort	29	13	15.9
Harrismith			
Hoopstad	34	9	
Kroonstad	30	13	
Lindley			
Modderpoort			
Petrusburg			
Philippolis			
Reddersburg			
Reitz			
Rouxville			
Vrede			
Warden			
Welkom			
Wepener	30	6	
Winburg			
Zastron			

TRANSVAAL	Max	Min	RRR
Barberton			
Belfast			
Bethal	29	15	
Boepoort	30	11	
Carolina	28	14	
Delareyville			
Delmas			
Ermelo			
Gideonsrus			
Groendraai			
(naby Vaalwater)			
Jan Kempdorp			
Jan Smuts	26	14	3.7
Joubert Park (Jhb)	26	17	14.5
Kroondal			
Letaba			
Levubu	30	17	
Lichtenburg			
Loskopdam			
Loskopkanale			
(naby Groblersdal)			
Louis Trichardt			
Lydenburg			
Mara	32	16	
Marnitz			
Messina	35	21	
Middelburg			
Alberton			20.0
Nelspruit	29	19	
Phalaborwa			
Pietersburg	29	16	
Piet Retief	27	16	
Pongola			
Potchefstroom	30	13	
Potgietersrus	31	18	
Pretoria W.B.	29	19	4.2
Pretoriuskop	31	18	
Punda Milia			
Satara			
Sekhukhune			
Shingwidzi			
Skukuza	32	20	
Standerton	29	12	4.0
Thabazimbi			
Tomburke			
Tzaneen			
Vereeniging			
Volksrust			16.0
Warmbad	30	17	5.9
Waterval Boven			
Witbank			
Wolmaransstad			

S.W.A.	Max	Min	RRR
Aroab			
Bethanien			
Dordabis			
Gobabeb	37	17	
Gobabis	31	16	
Grootfontein	29	16	
J.G. Strijdom Vliegbaken	29	16	
Karasburg			
Kalkfeld			
Karibib			
Keetmanshoop	34	18	
Kub			
Luderitz	20	12	
Mariental	28	23	
Möwe	21	17	
Okopoko			
Okahandja			
Okaukuejo			
Ondangwa			
Otavi			
Otjiwarongo			
Outjo			
Rehoboth			
Rundu	31	17	15.0
Steinhausen			
Tsumeb			
Uis			
Walvisbaai	20	15	
Windhoek W.K.			
LESOTHO			
Maseru	30	10	
BOTSWANA			
Francistown	34	16	
Gaberones	34	21	0.3
Ghanzi	35	23	
Lobatsi			
Mahalapye			
Maun	32	15	
Shakawe	32	19	3.0
Tshabong	36	14	
Tshane			
SWAZILAND			
Empiembe			
Manzini (Matsapa)	29	xx	
Stegi			

SYNOPTIC WEATHER MAP 1200 GMT. — 1400 SAST. SINOPTIESE WEERKAART

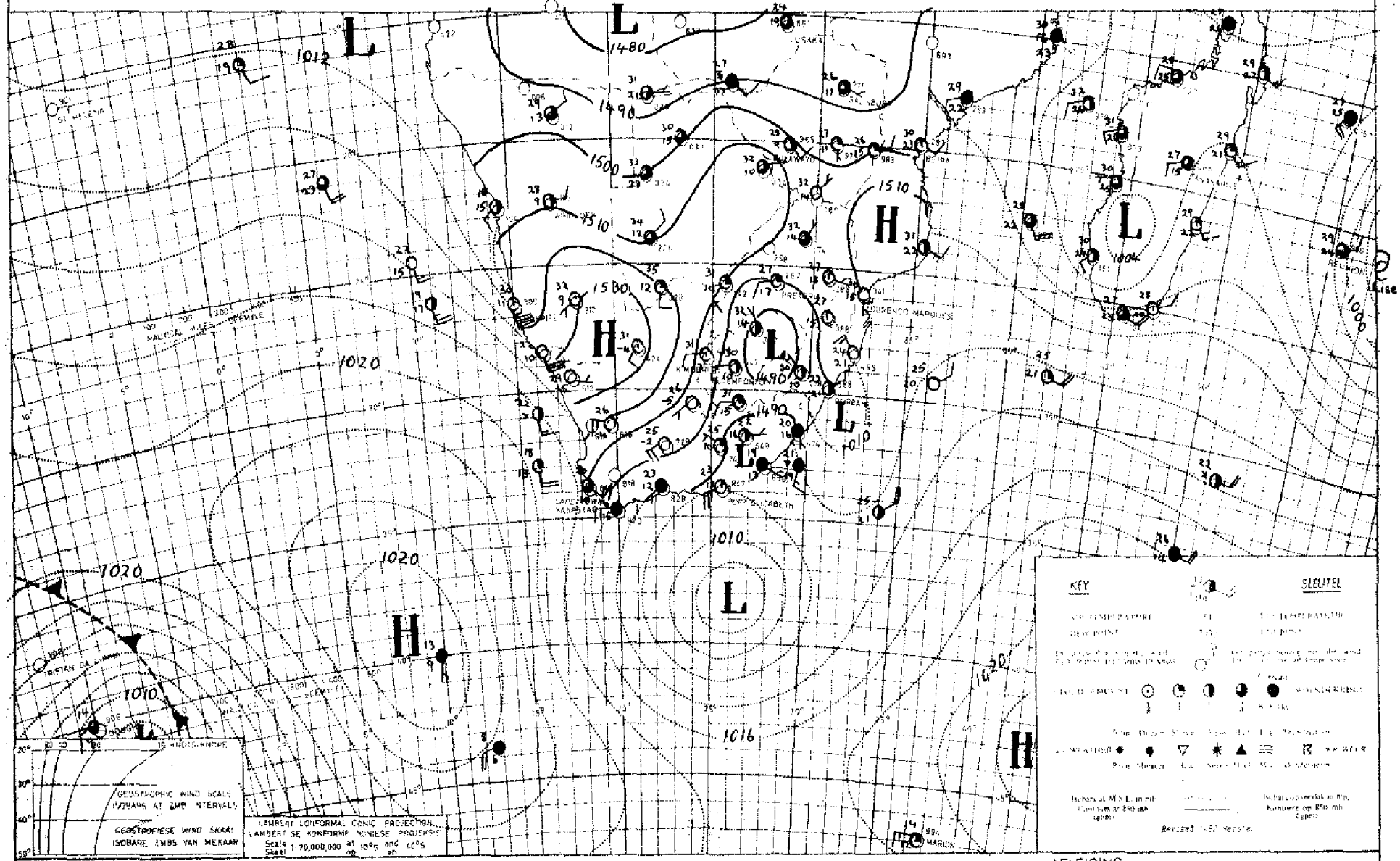

INFERENCE DATE 27-2-1971 DATUM AFLEIDING

With the ridge of high pressure moving in over the western parts, dry air is invading the country but isolated thundershowers can still be expected over Northern Transvaal and the northern areas of S.W.A. and Botswana. The low south of the country is stationary and therefore cloudy weather with showers will persist over the southern and eastern coastal areas.

Met die rug van hoë druk wat oor die westelike dele inbeweeg, is droë lug besig om die land binne te dring maar enkele donderbuie kan nog verwag word oor Noord-Transvaal en die noordelike dele van S.W.A. en Botswana. Die laag suid van die land is stasionêr sodat die bewolkte weer met buie sal voortduur oor die suid- en oostkus.

DAAGLIKSE WEERBULLETIN

Maksimum en Minimum Temperatuur (°C) en Reënval (RRR) in mm vir die 24 uur geëindig om 0800 SAST op

WEERBURO / WEATHER BUREAU
DEPT. VAN VERVOER / DEPT. OF TRANSPORT

1-3-1971

DAILY WEATHER BULLETIN

Maximum and Minimum Temperatures (°C) and Rainfall (RRR) in mm for the 24 hours ended at 0800 SAST on

CAPE - KAAP	Max	Min	RRR
Aberdeen			
Adio			
Alexander Bay	23	12	
Aliwal North	28	12	
Beaufort-Wes			
(Laghawe)			
Boegoebergdam			
Boetsap			
Brandvlei			
Cala			
Caledon			
Calitsdorp			
Calvinia	26	10	
Cape Agulhas	23	17	1·5
Cape Columbine	18	12	
Cape Point	20	15	1·3
Cape St. Francis	21	18	4·5
Cape Town	23	6	
(D. F. Malan)			
Cape Town			
(Roeland St.)			
Carnarvon			
Ceres			
Citrusdal			
Colesberg			
Cradock			
De Aar	25	11	
Döhne	22	12	
Douglas			
East London	28	16	
(Airport)			
Elsenburg			
Fraserburg	23	8	
Garies			
George			
Graaff-Reinet	26	12	
Grahamstown			
Grootfontein	24	8	
(Middelburg)			
Hopetown			
Idutywa			
Jansenville	27	17	
Joubertina			
Kimberley	30	13	
(Airport)			
Knysna			
Kokstad	25	14	0·3
Kuruman	30	8	

KAAP - CAPE	Max	Min	RRR
Ladismith			
Lake Mentz			
Maclear			
Mafeking	32	8	
Malmesbury			
Matatiele			
Matroosberg	21	11	
Mbashe	26	21	
Mosselbaai	23	17	2·5
Mount Frere			
Oktiep	30	16	
Oudtshoorn	24	15	1·5
Petrusville			
Piketberg			
Pofadder	39	15	
Port Alfred			
Port Elizabeth	25	17	1·1
Port Nolloth	19	11	
Port St. Johns	25	21	
Prieska	31	14	
Prince Albert			
Queenstown	25	10	
Riversdale	23	16	9·5
Robertson	23	15	
Sheeprun	25	14	
(near Maclear)			
Somerset-Oos			
Steynsburg			
Strydenburg			
Sutherland	21	5	
Swellendam			
Tarkastad			
Touwsrivier			
Twee Riviere	30	15	
(Gemsbokpark)			
Umtata	23	16	5·6
Uniondale			
Upington	30	14	
Vanwyksvlei	29	14	
Victoria-Wes			
Vredendal	28	13	
Vryburg	31	7	
Williston			
Willowmore	21	13	0·3
Willowpark	26	11	
(near Dordrecht)			

NATAL	Max	Min	RRR
Cape St. Lucia	28	21	9·0
Dundee			
Durban	25	21	2·5
(Louis Botha)			
Estcourt	31	17	
Harding			
Himeville			
Hluhluwe			3·8
Mkuze			1·5
Newcastle	32	15	0·3
Cedara	24	15	3·0
(Pietermaritzburg)			
Port Shepstone	26	22	1·4
Richmond			
Van Reenen			
Vryheid			
Waterford	23	12	0·3
(near Underberg)			
O.V.S. - O.F.S.			
Balkfontein			
(naby Bothaville)			
Bethlehem	27	6	
Bloemfontein	29	9	
(J.B.M. Hertzog)			
Bultfontein			
Fauresmith	27	10	
Ficksburg			
Frankfort	29	5	
Harrismith			
Hoopstad	31	9	
Kroonstad	31	7	
Lindley			
Modderpoort			
Petrusburg			
Philippolis			
Reddersburg			
Reitz			
Rouxville			
Vrede			
Warden			
Welkom	32	11	
Wepener	27	8	
Winburg			
Zastron			

TRANSVAAL	Max	Min	RRR
Barberton			
Belfast			
Bethal	28	14	
Bospoort	29	8	
Carolina			
Delareyville			
Delmas			
Ermelo			
Gideonsrus			
Groendraai			
(naby Vaalwater)			
Jan Kempdorp			
Jan Smuts	26	15	
Joubert Park (Jhb)	27	15	
Kroondal	30	13	
Letaba			
Levubu	30	19	
Lichtenburg			
Loskopdam			
Loskopkanale			
(naby Groblersdal)			
Louis Trichardt			
Lydenburg			
Mara	33	17	
Marnitz			
Messina	36	20	
Middelburg			
Nelspruit	29	19	
Phalaborwa	32	20	
Pietersburg	29	17	
Piet Retief	29	15	5·2
Pongola			
Potchefstroom	30	7	
Potgietersrus	30	18	
Pretoria W.B.	29	16	
Pretoriuskop			
Punda Milia			
Satara			
Sekhukhune			
Shingwidzi			
Skukuza	33	20	
Standerton	30	5	
Thabazimbi			
Tomburke			
Tzaneen			
Vereeniging			
Volksrust			
Warmbad	29	15	0·3
Waterval Boven			
Witbank			
Wolmaransstad			

S.W.A.	Max	Min	RRR
Aroab			
Bethanien			
Dordabis			
Gobabeb	29	14	
Gobabis	31	18	
Grootfontein	29	17	
J.G. Strijdomlughawe	30	17	
Karasburg			
Kalkfeld			
Karibib			
Keetmanshoop	34	15	
Kub			
Luderitz	18	12	
Mariental	36	22	
Möwe	21	17	
Ohopoho			8·5
Okahandja			
Okaukuejo			
Ondangwa	27	19	1·2
Otavi			
Otjiwarongo			
Outjo			
Rehoboth			
Rundu	30	18	
Steinhausen			
Tsumeb			
Uis	33	19	
Walvisbaai	20	16	
Windhoek W.K.			
LESOTHO			
Maseru	27	8	
BOTSWANA			
Francistown	35	17	
Gaberones	34	14	
Ghanzi	34	20	
Lobatsi			
Mahalapye			
Maun	34	19	
Shakawe	30	19	
Tshabong	34	9	
Tshane	35	15	
SWAZILAND			
Emlembe			
Manzini (Matsapa)	29	21	
Stegi			

SYNOPTIC WEATHER MAP 1200 GMT. — 1400 SAST. SINOPTIESE WEERKAART

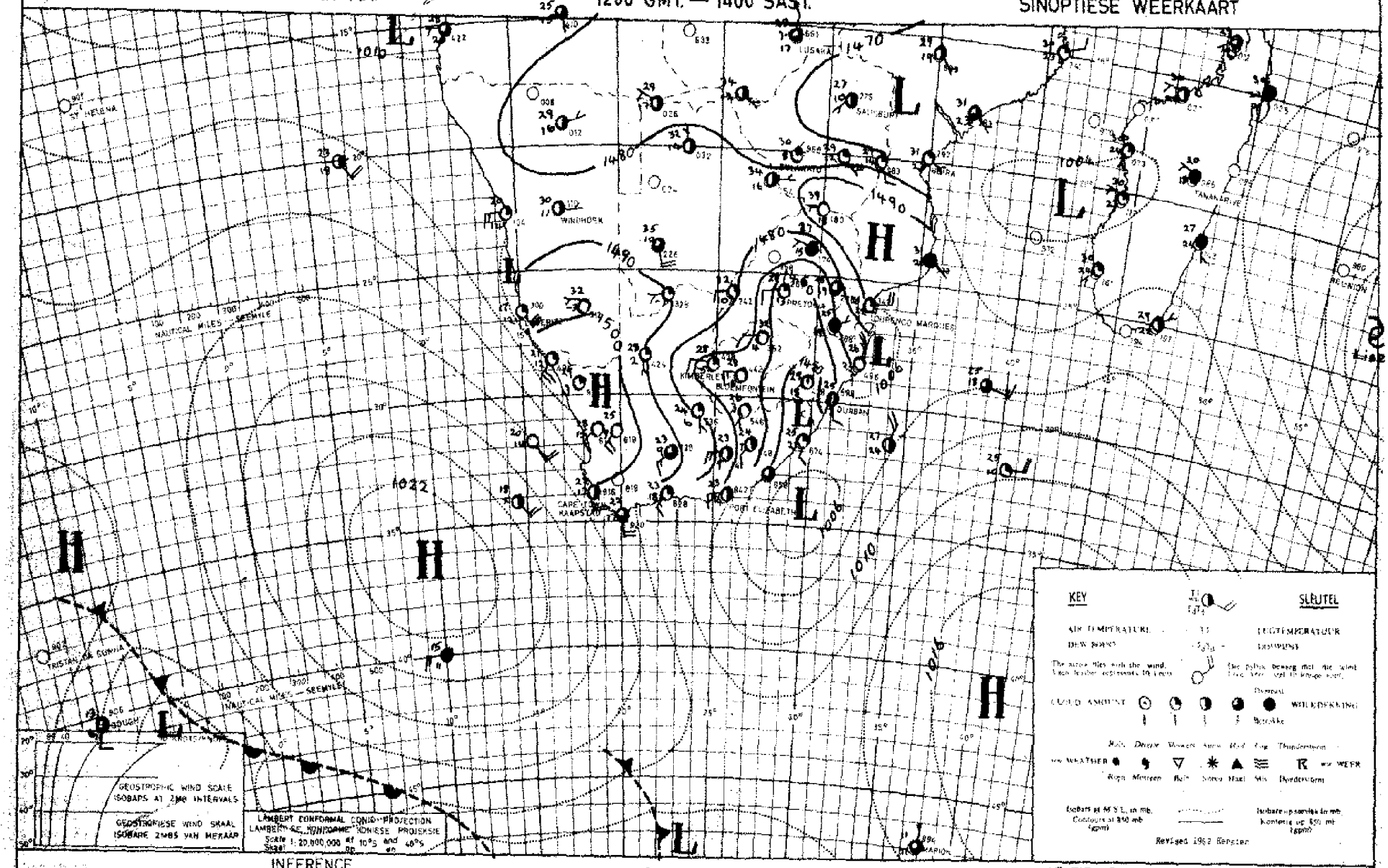

INFERENCE

DATE 28 - 3 - 19 71/DATUM

AFLEIDING

The dry air from the west has now moved over practically the entire country and it will be fine except along the eastern coastal regions where it will still be cloudy tomorrow.

Die droë lug uit die weste het nou byhans oor die hele land beweeg en dit sal mooiweer wees behalwe oor die oostelike kusstreke waar dit môre nog bewolk sal wees.

DAAGLIKSE WEERBULLETIN

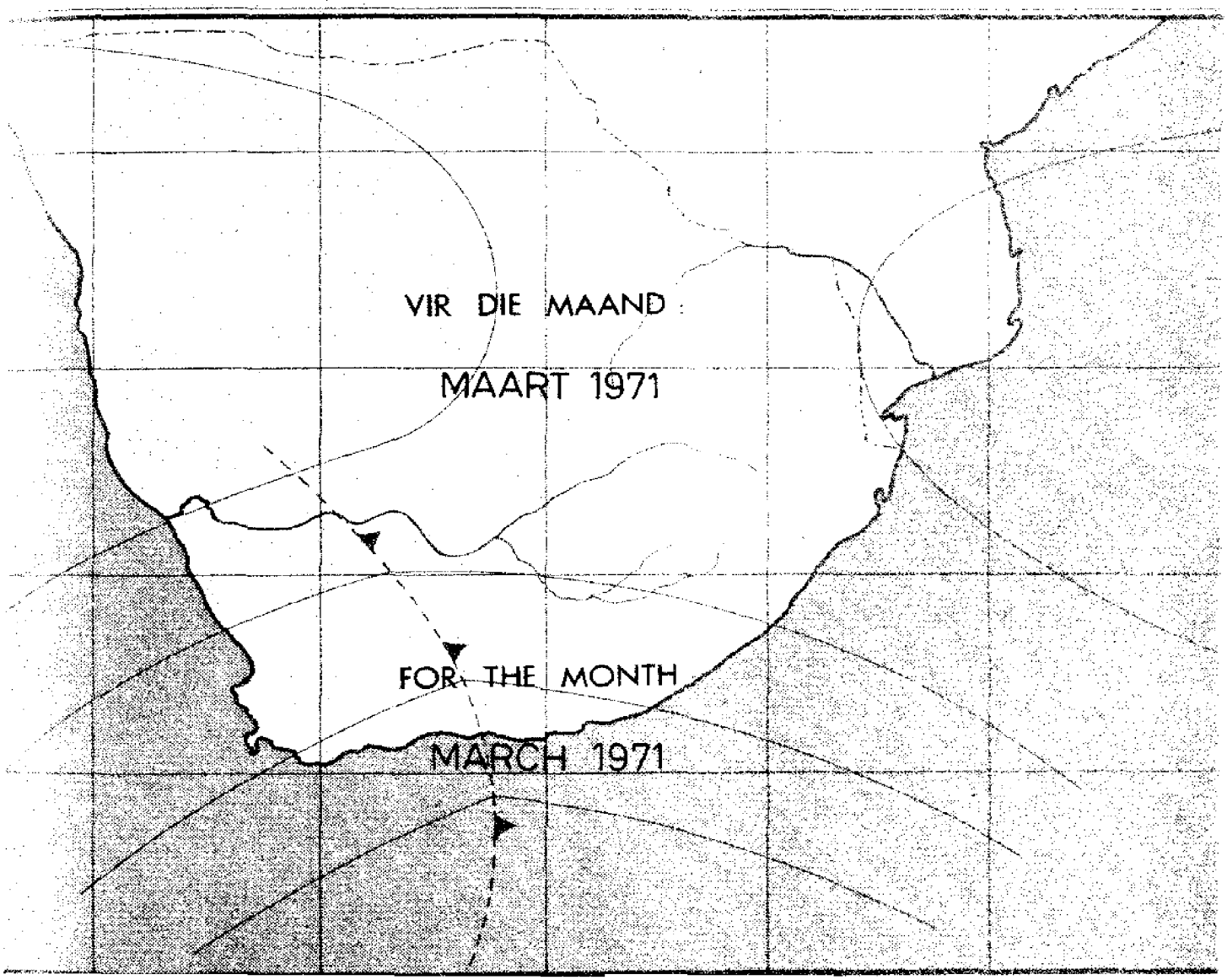

DAILY WEATHER BULLETIN

DAAGLIKSE WEERBULLETIN

Maksimum en Minimum Temperatuur (°C) en Reënval (RRR)
in mm vir die 24 uur geëindig om 0800 SAST op

WEERBURO / WEATHER BUREAU
DEPT. VAN VERVOER / DEPT. OF TRANSPORT

2-3-1971

DAILY WEATHER BULLETIN

Maximum and Minimum Temperatures (°C) and Rainfall (RRR)
in mm for the 24 hours ended at 0800 SAST on

CAPE - KAAP	Max	Min	RRR
Aberdeen			
Addo			
Alexander Bay	21	14	
Aliwal North	27	11	
Beaufort-Wes	26	11	
(Lughawe)			
Boegoebergdam			
Boetsap			
Brandvlei			
Cala			
Caledon			
Calitzdorp			
Calvinia	27	12	
Cape Agulhas	23	19	1·0
Cape Columbine	21	12	
Cape Point	22	16	
Cape St. Francis	22	19	3·0
Cape Town	24	18	
(D. F. Malan)			
Cape Town			
(Roeland St.)			
Carnarvon			
Ceres			
Citrusdal			
Colesberg			
Cradock			
De Aar	26	11	
Döhne	23	13	
Douglas			
East London	26	15	
(Airport)			
Elsenburg			
Fraserburg	25	8	
Garies			
George			8·0
Graaff-Reinet	27	12	
Grahamstown			
Grootfontein			
(Middelburg)	25	9	
Hopetown			
Idutywa			
Jansenville	20	14	
Joubertina			
Kimberley	29	13	
(Airport)			
Knysna			
Kokstad	23	13	3·6
Kuruman	29	9	

KAAP - CAPE	Max	Min	RRR
Ladismith			
Lake Mentz			
Maclear			
Mafeking	31	9	
Malmesbury			
Matatiele			
Matroosberg	23	4	
Mbashe	26	18	0·7
Mosselbaai	23	17	
Mount Frere			
Okiep	30	17	
Oudtshoorn	25	14	
Petrusville			
Piketberg			
Pofadder	30	15	
Port Alfred			
Port Elizabeth	25	18	0·1
Port Nolloth	16	11	
Port St. Johns	25	20	0·5
Prieska	31	13	
Prince Albert			
Queenstown	25	11	
Riversdale	23	15	3·5
Robertson	25	16	
Sheeprun	24	12	1·3
(near Maclear)			
Somerset-Oos	26	12	
Steynsburg			
Strydenburg			
Sutherland	22	4	
Swellendam			
Tarkastad			
Touwsrivier			
Twee Riviere	33	11	
(Gemsbokpark)			
Umtata	23	14	
Uniondale			
Upington	31	14	
Vanwyksvlei	24	13	
Victoria-Wes			
Vredendal	32	13	
Vryburg	30	8	
Williston			
Willowmore	23	13	
Willowpark	23	11	
(near Dordrecht)			

NATAL	Max	Min	RRR
Cape St. Lucia	27	20	3·0
Dundee			
Durban	28	20	17·9
(Louis Botha)			
Estcourt	28	14	5·0
Harding			
Himeville			
Hluhluwe			3·1
Mkuze			2·5
Newcastle	31	15	
Cedara	23	14	4·5
(Pietermaritzburg)			
Port Shepstone	27	21	
Richmond			
Van Reenen			
Vryheid			
Waterford	20	10	
(near Underberg)			
O.V.S. - O.F.S.			
Balkfontein			
(naby Bothaville)			
Bethlehem	xx	8	
Bloemfontein	28	8	
(J.B.M. Hertzog)			
Bultfontein			
Fauresmith	26	12	
Ficksburg			
Frankfort	28	6	
Harrismith			
Hoopstad	30	9	
Kroonstad	30	9	
Lindley			
Modderpoort			
Petrusburg			
Philippolis			
Reddersburg			
Reitz			
Rouxville			
Vrede			
Warden			
Welkom	29	12	
Wepener	25	5	
Winburg			
Zastron			

TRANSVAAL	Max	Min	RRR
Barberton			8·5
Belfast			
Bethal	28	13	
Bospoort	28	7	
Carolina	27	14	
Delareyville			
Delmas			
Ermelo			
Gideonsrus			
Groendraai			
(naby Vaalwater)			
Jan Kempdorp			
Jan Smuts	26	13	
Joubert Park (Jhb)	26	15	
Kroondal	31	11	
Letaba			
Levubu	33	17	23·1
Lichtenburg			
Loskopdam			
Loskopkanale			11·5
(naby Groblersdal)			
Louis Trichardt			
Lydenburg	29	14	
Mara	35	18	29·0
Marnitz			
Messina	39	20	6·0
Middelburg			
Marble Hall			8·5
Nelspruit	30	18	16·4
Phalaborwa	35	22	
Pietersburg	32	18	
Piet Retief	26	16	4·0
Pongola			
Potchefstroom	29	8	
Potgietersrus	33	20	
Pretoria W.B.	30	16	
Pretoriuskop			
Punda Milia			
Satara			
Sekhukhune			
Shingwidzi			
Skukuza	33	21	
Standerton	29	7	
Thabazimbi			
Tomburke			
Tzaneen			18·5
Vereeniging			
Volksrust			
Warmbad	31	17	
Waterval Boven			
Witbank			
Wolmaransstad			

S.W.A.	Max	Min	RRR
Aroab			
Bethanien			
Dordabis			
Gobabeb	26	13	
Gobabis	33	14	
Grootfontein	30	15	4·3
J.G. Strijdomlughawe	29	15	6·3
Karasburg			
Kalkfeld			
Karibib			
Keetmanshoop	33	15	
Kub			
Luderitz	17	13	
Mariental	35	17	
Möwe	21	17	
Ohopoho			
Okahandja			
Okaukuejo			5·5
Ondangwa	29	20	
Otavi			4·5
Otjiwarongo			
Outjo			
Halali			53·2
Rehoboth			
Rundu	30	18	
Steinhausen			
Tsumeb			
Uis	33	15	
Walvisbaai	19	16	
Windhoek W.K.			
Cimbika			0·5
LESOTHO			
Maseru	26	10	
BOTSWANA			
Francistown	35	21	
Gaberones	35	15	
Ghanzi	35	21	
Lobatsi			
Mahalapye			
Maun	35	16	
Shakawe	35	18	16·0
Tshabong	33	10	
Tshane	35	16	
Kavimba			1·0
Kasane			1·5
SWAZILAND			
Emlembe			
Manzini (Matsapa)	29	19	
Stegi			

SYNOPTIC WEATHER MAP 1200 GMT. — 1400 SAST. SINOPTIESE WEERKAART

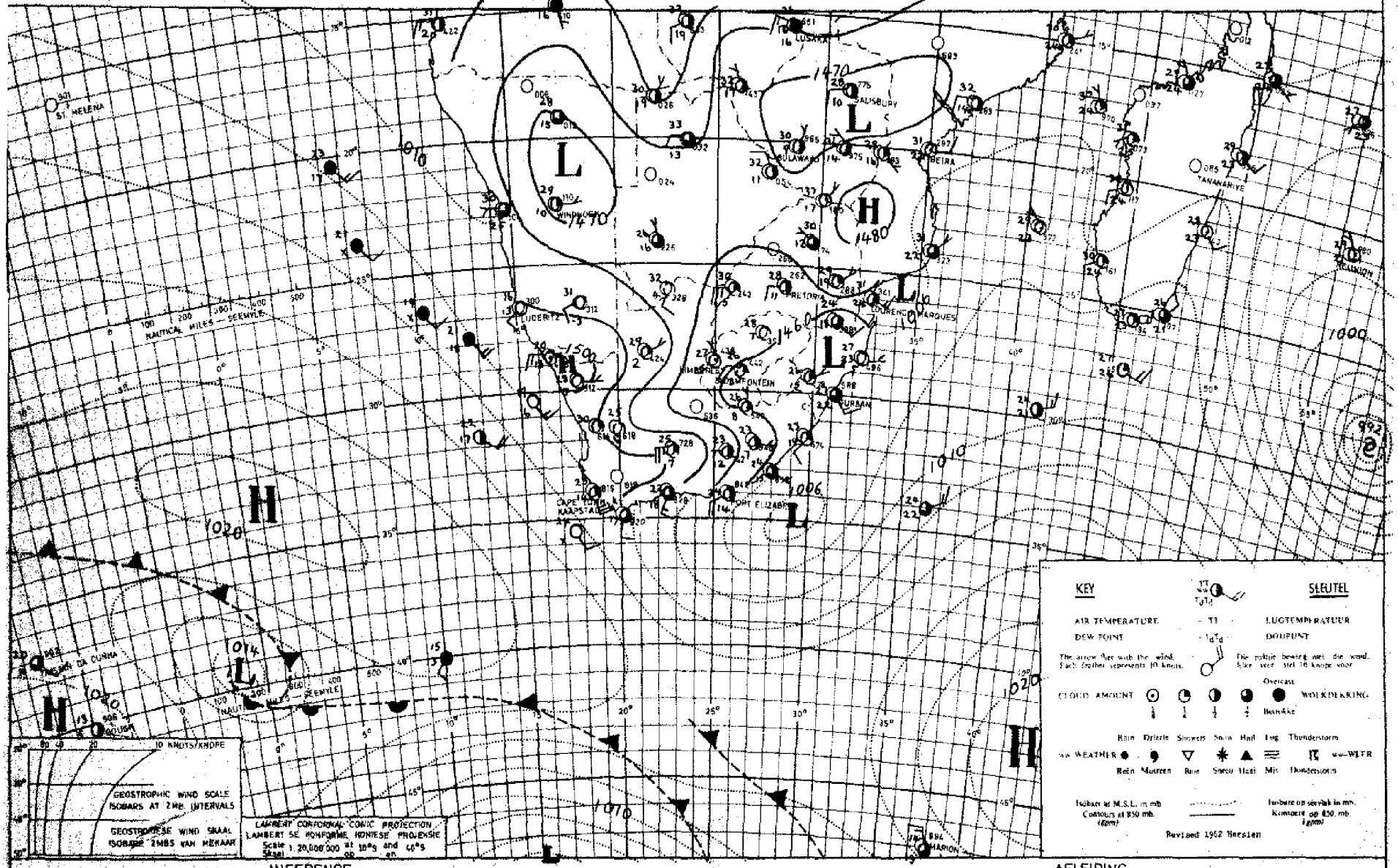

INFERENCE DATE 1-3-1971 DATUM AFLEIDING

Dry air is still present over most parts of the interior but moist air will continue to flow over Northern Transvaal and the northern parts of S.W.A. and Botswana and isolated thundershowers will occur over the areas east of the general trough of low pressure extending from northern S.W.A. to Natal.

Droë lug is nog aanwesig oor die meeste dele van die binneland maar vogtige lug oor Noord-Transvaal en die noordelike dele van S.W.A. en Botswana sal behoue bly en enkele donderbuie kan verwag word oor die gebiede oos van die algemene laedruktrog wat van noordelike S.W.A. na Natal strek.

DAGELIKSE WEERSBERIG

Maksimum en Minimum Temperatuur (°C) en Reënval (RRR)
in mm vir die 24 uur geëindig om 0800 SAST op

WEERBURO / WEATHER BUREAU
DEPT. VAN VERVOER / DEPT. OF TRANSPORT

7-7-1976

DAILY WEATHER BULLETIN

Maximum and Minimum Temperatures (°C) and Rainfall (RRR)
in mm for the 24 hours ended at 0800 SAST on

CAPE - KAAP	Max	Min	RRR
Aberdeen			
Adelo			
Alexander Bay	19	13	
Aliwal North	28	12	
Beaufort-Wes	25	15	
(Laghawe)			
Beaufortbergdam			
Bootsep			
Brandvlei			
Cala			
Caledon			
Calitzdorp			
Calvinia	30	13	
Cape Agulhas	23	14	
Cape Columbine	18	11	
Cape Point	22	15	
Cape St. Francis	23	18	2.4
Cape Town	25	15	
(D. F. Malan)			
Cape Town			
(Hoeland St.)			
Carnarvon			
Ceres			
Citrusdal			
Colesberg			
Cradock			
De Aar	25	13	
Dôrne	23	13	
Douglas			
East London	25	18	
(Airport)			
Elsenburg			
Fraserburg	27	11	
Garies			
George			
Graaff-Reinet	27	12	
Grahamstown			
Grootfontein	26	9	
(Middelburg)			
Hopetown			
Idutywa			
Jansenville	30	15	
Joubertina			
Kimberley	30	14	
(Airport)			
Kruisfontein			
Kokstad	24	14	0.5
Kuruman	30	10	

KAAP - CAPE	Max	Min	RRR
Ladismith			
Lake Mentz			
Maclear			
Mafeking	33	11	
Malmesbury			
Matatiele			
Matroosberg	28	10	
Mbashe	26	19	
Mosselbaai	23	17	
Mount Frere			
Oktep	30	12	
Oudtshoorn	27	12	
Petrusville			
Piketberg			
Pofadder	32	17	
Port Alfred			
Port Elizabeth	25	18	1.4
Port Nolloth	15	12	
Port St. Johns	25	20	0.2
Prieska	32	13	
Prince Albert			
Queenstown	23	10	
Riversdale	24	14	
Robertson	28	16	
Sheeprun	24	13	0.2
(near Maclear)			
Somerset-Oos	26	11	
Steynsburg			
Strydenburg			
Sutherland	25	5	
Swellendam			
Tarkastad			
Touwsrivier			
Twee Riviere	33	12	
(Gemsbokpark)			
Umtata			
Uniondale			
Upington	33	15	
Vanwyksvlei	31	14	
Victoria-Wes			
Vredendal	32	12	
Vryburg			
Williston			
Willowmore	26	11	
Willowpark	25	9	
(near Dordrecht)			

NATAL	Max	Min	RRR
Cape St. Lucia	27	18	25.0
Dundee			
Durban	27	20	0.1
(Louis Botha)			
Estcourt	26	13	0.2
Harding			
Himeville			6.0
Hluhluwe			
Mkuze			
Newcastle	31	14	
Cedara	23	14	15.3
(Pietermaritzburg)			
Port Shepstone	27	21	9.8
Richmond			
Van Reenen			
Vryheid			
Waterford			
(near Underberg)	23	11	2.2
O.V.S. - O.F.S.			
Balkfontein			
(naby Bothaville)			
Bethlehem	27	10	
Bloemfontein	27	10	
(J.B.M. Hertzog)			
Bultfontein			
Fauresmith	28	12	
Ficksburg			
Frankfort	29	8	
Harrismith			
Hoopstad	31	9	
Kroonstad	31	10	
Lindley			
Modderpoort			
Petrusburg			
Philippolis			
Reddersburg			
Reitz			
Rouxville			
Vrede			
Warden			
Welkom	30	13	
Wepener	27	8	
Winburg			
Zastron			

TRANSVAAL	Max	Min	RRR
Barberton			
Belfast			
Bethal	27	10	
Bospoort	29	9	
Carolina	26	14	
Delareyville			
Delmas			
Ermelo			
Gideonsrus			
Groendraai			
(naby Vaalwater)			
Jan Kempdorp			
Jan Smuts	25	15	1.2
Joubert Park (Jhb)	25	16	2.0
Kroondal	30	12	
Letaba			
Levuba	29	17	17.5
Lichtenburg			
Loskopdam			
Loskopkanale			
(naby Groblersdal)			
Louis Trichardt			
Lydenburg	27	14	
Mara	34	17	8.8
Marnitz			
Messina	34	22	
Middelburg			
Nelspruit	29	19	0.3
Phalaborwa	35	19	8.7
Pietersburg	32	15	1.5
Piet Retief	24	15	12.0
Pongola			
Potchefstroom	30	9	
Potgietersrus	32	18	2.8
Pretoria W.B.	28	12	7.3
Pretoriuskop			17.0
Punda Milia			
Satara			
Sekhukhune			
Shingwidzi			
Skukuza	34	21	0.5
Standerton	29	11	
Thabazimbi			
Tomburke			
Tzaneen			
Vereeniging			
Volksrust			
Warmbad	30	16	
Waterval Boven			
Witbank			
Wolmaransstad			

S.W.A.	Max	Min	RRR
Aroab			
Bethanien			
Dordabis			
Gobabeb	28	12	
Gobabis	31	13	
Grootfontein	29	13	
J.G. Strijdomlughawe	29	14	
Karasburg			
Kalkfeld			
Karibib			
Keetmanshoop	33	17	
Kub			
Luderitz	17	14	
Mariental	34	19	
Möwe	21	16	
Ohopoho			
Okahandja			
Okaukuejo			
Ondangwa	29	17	
Otavi			
Otjiwarongo			
Outjo			
Rehoboth			
Rundu	30	17	31.0
Steinhausen			
Tsumeb			
Uis	32	14	
Walvisbaai	20	16	
Windhoek W.K.			
LESOTHO			
Maseru	27	7	
BOTSWANA			
Francistown	35	16	
Gaberones	34	14	6.4
Ghanzi	34	22	
Lobatsi			
Mahalapye			
Maun	33	18	5.2
Shakawe	31	19	
Tshabong	33	10	
Tshane	25	12	
SWAZILAND			
Emlembe			
Manzini (Matsapa)			
Stegi			
Bulumbu			18.3

SYNOPTIC WEATHER MAP 1200 GMT. — 1400 SAST. SINOPTIESE WEERKAART

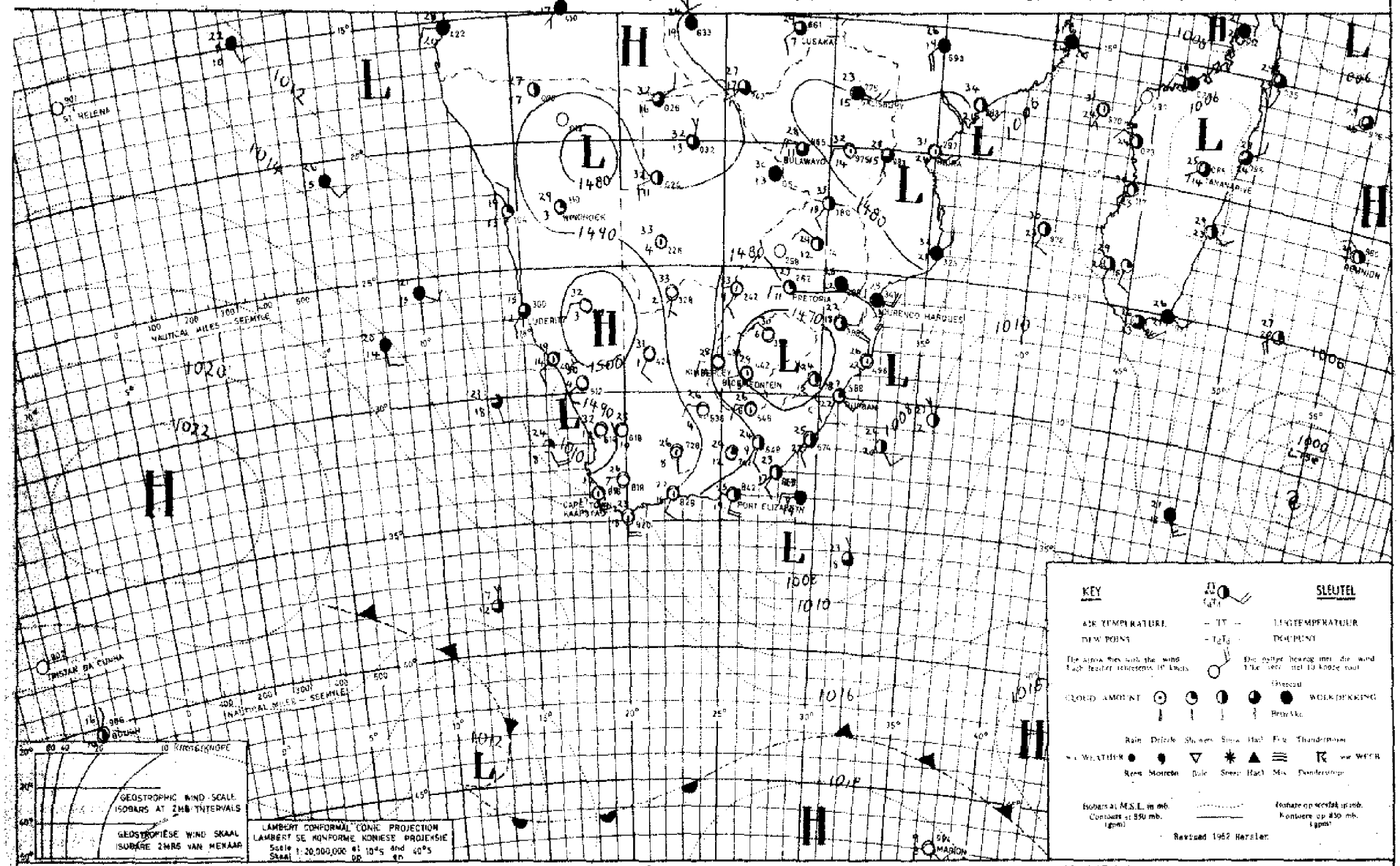

INFERENCE DATE 2-3-19.. DATUM AFLEIDING

There are low pressure systems over the northern Free State and northern S.W.A. which will cause thundershowers to occur over Transvaal, northern S.W.A. and northern Botswana. The low south of East London will cause cloudy weather with light rain over the east coast.

Daar is laedrukstelsels oor die Noord-Vrystaat en noordelike S.W.A. wat donderbuie sal veroorsaak oor die Transvaal, noordelike S.W.A. en Noord-Botswana. Die laedrukstelsel suid van Oos Londen sal bewolkte weer met lagte [illegible] die [illegible] laat voortduur.

DAAGLIKSE WEERBULLETIN

Maksimum en Minimum Temperatuur (°C) en Reënval (RRR)
in mm vir die 24 uur geëindig om 0800 SAST op

WEERBURO / WEATHER BUREAU
DEPT. VAN VERVOER / DEPT. OF TRANSPORT

4 - 3 - 1971

DAILY WEATHER BULLETIN

Maximum and Minimum Temperatures (°C) and Rainfall (RRR)
in mm for the 24 hours ended at 0800 SAST on

CAPE - KAAP	Max	Min	RRR
Aberdeen			
Adelo			
Alexander Bay	23	16	
Alival North	24	13	
Bonnievale-Wes	28	17	
(Loghaw)			
Bongosbergdam			
Bontrap			
Brandvlei			
Cala			
Caledon			
Calitzdorp			
Calvinia	32	10	
Cape Agulhas	23	20	
Cape Columbine	18	13	
Cape Point	22	17	
Cape St. Francis	24	19	
Cape Town	25	17	
(D. F. Malan)			
Cape Town			
(Roeland St.)			
Carnarvon			
Ceres			
Citrusdal			
Colesberg			
Cradock			
De Aar	30	14	
Dohne	23	11	
Douglas			
East London	26	17	
(Airport)			
Elsenburg			
Fraserburg	29	14	
Garies			
George			
Graaff-Reinet	29	13	
Grahamstown			
Grootfontein	28	9	
(Middelburg)			
Hopetown			
Hutpwa			
Jansenville	31	14	
Joubertina			
Kimberley	31	15	
(Airport)			
Knysna			
Kokstad	25	15	
Kuruman	32	10	

KAAP - CAPE	Max	Min	RRR
Ladismith			
Lake Mentz			
Maclear			
Mafeking	32	14	
Malmesbury			
Matatiele			
Matroosberg	27	15	
Mbashe	26	19	1.0
Mosselbaai	23	19	
Mount Frere			
Oliep	27	11	
Oudtshoorn	31	14	
Petrusville			
Piketberg			
Poffadder	32	13	
Port Alfred			
Port Elizabeth	25	17	
Port Nolloth	18	13	
Port St. Johns	27	20	35
Prieska	33	13	
Prince Albert			
Queenstown	28	10	
Riversdale	26	16	
Robertson	29	19	
Sheeprun	26	15	
(near Maclear)			
Somerset-Oos	27	12	
Steynsburg			
Strydenburg			
Sutherland	27	10	
Swellendam			
Tarkastad			
Touwsrivier			
Twee Riviere	35	13	
(Gemsbokpark)			
Umtata	26	16	
Uniondale			
Upington	34	15	
Vanwyksvlei	32	15	
Victoria-Wes			
Vredendal	25	15	
Vryburg	32	10	
Williston			
Willowmore	29	16	
Willowpark	26	9	
(near Dordrecht)			

NATAL	Max	Min	RRR
Cape St. Lucia	27	21	0.7
Dundee			
Durban	27	21	6.4
(Louis Botha)			
Estcourt	27	17	0.1
Harding			
Himeville			
Hluhluwe			
Mkuze			
Newcastle	31	18	
Cedara	24	16	
(Pietermaritzburg)			
Port Shepstone	27	21	
Richmond			
Van Reenen			
Vryheid			
Waterford	23	13	
(near Underberg)			
O.V.S. - O.F.S.			
Balkfontein			
(naby Bethaville)			
Bethlehem	27	13	
Bloemfontein	29	9	
(J.B.M. Hertzog)			
Bultfontein			
Fauresmith	29	13	
Ficksburg			
Frankfort	28	10	
Harrismith			
Hoopstad	32	10	
Kroonstad	31	11	
Lindley			
Modderpoort			
Petrusburg			
Philippolis			
Reddersburg			
Reitz			
Rouxville			
Vrede			
Warden			
Welkom	30	13	
Wepener	28	9	
Winburg			
Zastron			

TRANSVAAL	Max	Min	RRR
Barberton			
Belfast			
Bethal	27	14	
Bospoort	30	10	
Carolina	26	15	
Delareyville			
Delmas			
Ermelo			
Gideonsrus			
Groendraai			
(naby Vaalwater)			
Jan Kempdorp			
Jan Smuts	25	14	
Joubert Park (Jhb)	25	16	
Kroondal	30	13	
Letaba			
Levubu	30	20	
Lichtenburg			
Loskopdam			
Loskopkanale			
(naby Groblersdal)			
Louis Trichardt			
Lydenburg			
Mara	32	19	
Marnitz			
Messina	36	21	
Middelburg			
Nelspruit	31	21	
Phalaborwa	34	23	
Pietersburg	29	18	
Piet Retief	27	17	
Pongola			
Potchefstroom	30	9	
Potgietersrus	31	20	
Pretoria W.B.	29	17	
Pretoriuskop			
Punda Milia			
Satara			
Sekhukhune			
Shingwidzi			
Skukuza			
Standerton	29	13	
Thabazimbi			
Tomburke			
Tzaneen			
Vereeniging			
Volksrust			
Warmbad	30	15	
Waterval Boven			
Witbank			
Wolmaransstad			

S.W.A.	Max	Min	RRR
Aroab			
Bethanien			
Dordabis			
Gobabeb	28	10	
Gobabis	31	11	
Grootfontein	29	15	
J.G. Strijdomlughawe	29	13	
Karasburg			
Kalkfeld			
Karibib			
Keetmanshoop	34	16	
Kub			
Lüderitz	18	15	
Mariental	35	18	
Möwe	20	16	
Okopoko			
Okahandja			
Okaukuejo			
Ondangwa	28	17	
Otavi			
Otjiwarongo			
Outjo			
Rehoboth			
Rundu	29	17	
Steinhausen			
Tsumeb			
Uis	33	13	
Walvisbaai	21	15	
Windhoek W.K.			
LESOTHO			
Maseru	28	10	
BOTSWANA			
Francistown	33	18	1.8
Gaberones	33	17	
Ghanzi	35	18	
Lobatsi			
Kasane			9.0
Mahalapye			
Maun	33	17	
Shakawe	30	19	
Tshabong	34	11	
Tshane	35	18	
Nata			4.5
SWAZILAND			
Emlembe			
Manzini (Matsapa)	29	20	
Stegi			

SYNOPTIC WEATHER MAP 1200 GMT — 1400 SAST. SINOPTIESE WEERKAART

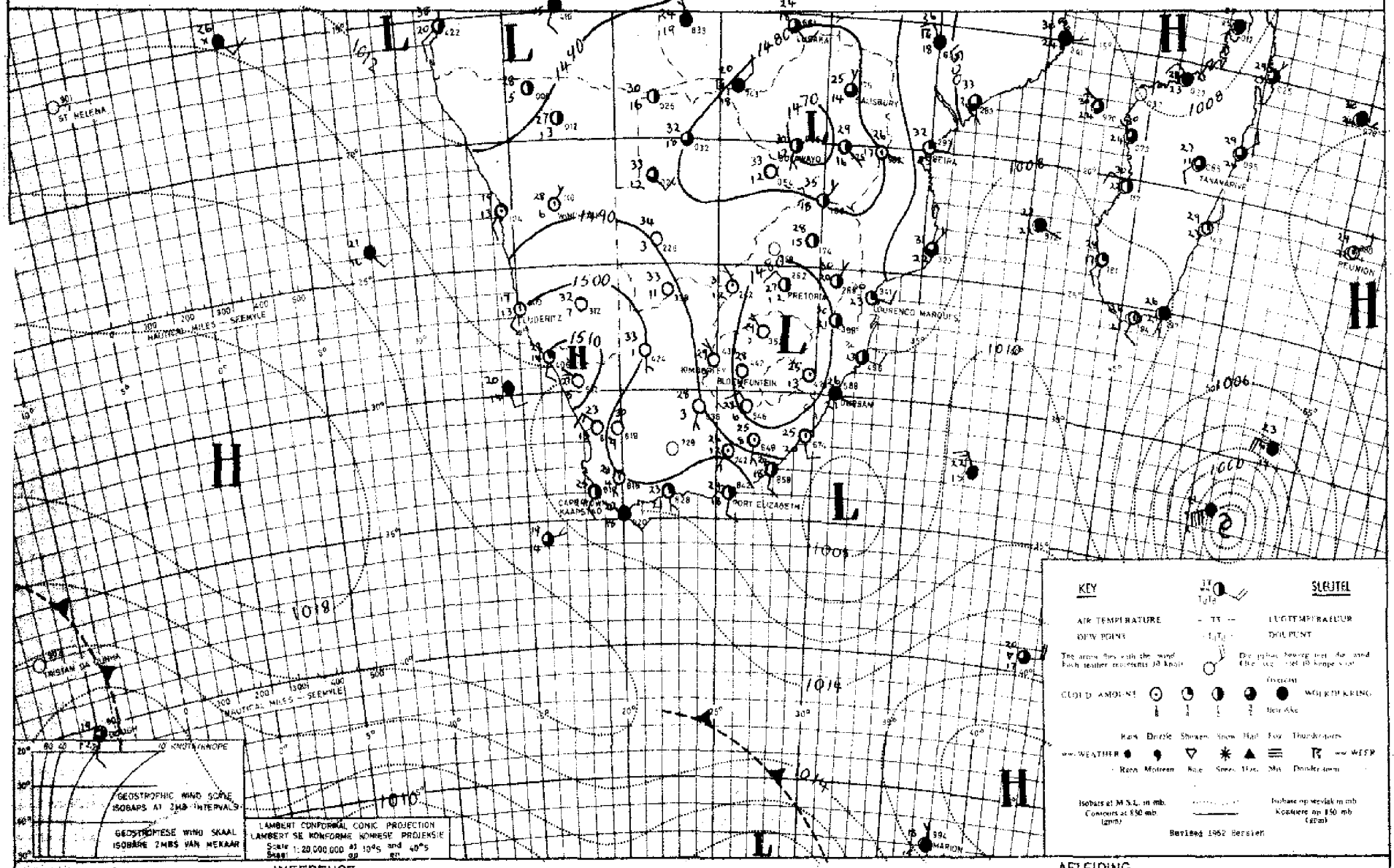

INFERENCE DATE 3-3-1971 DATUM AFLEIDING

Dry air is still flowing over most parts of the country and the upper-air circulation is intensely anticyclonic so that only isolated thundershowers are expected over northern Transvaal as well as Northern Botswana and north-eastern S.W.A.

Droë lug is nog oor die meeste dele van die land aanwesig en die bolugsirkulasie is sterk antisiklonaal sodat slegs enkele donderbuie nog verwag word oor noordelike Transvaal asook Noord-Botswana en noordoostelike Suidwes-Afrika.

DAAGLIKSE WEERBULLETIN

Maksimum en Minimum Temperatuur (°C) en Reënval (RRR) in mm vir die 24 uur geëindig om 0900 SAST op

WEERBURO / WEATHER BUREAU
DEPT. VAN VERVOER / DEPT. OF TRANSPORT

5-3-1971

DAILY WEATHER BULLETIN

Maximum and Minimum Temperatures (°C) and Rainfall (RRR) in mm for the 24 hours ended at 0900 SAST on

CAPE - KAAP	Max	Min	RRR
Aberdeen			
Adelaide			
Alexander Bay	22	15	
Alfred North	32	15	
Beaufort-West (Laghawe)	30	16	5.8
Bongulwenghan			
Bontrap			
Brandvlei			
Cala			
Caledon			
Calitzdorp			
Calvinia	27	11	
Cape Agulhas	24	18	
Cape Columbine	19	12	
Cape Point	22	14	
Cape St. Francis	25	19	1.3
Cape Town	24	14	
(D. F. Malan)			
Cape Town			
(Rosland St.)			
Carnarvon			
Ceres			
Citrusdal			
Colesberg			
Cradock			
De Aar	33	14	
Dido	23	14	9.8
Douglas			
East London	25	17	4.4
(Airport)			
Elsenburg			
Fraserburg	29	12	
Garies			
George			
Graaff-Reinet	29	16	
Grahamstown			
Grootfontein	28	13	0.1
(Middelburg)			
Hopetown			
Idutywa			
Jansenville	29	15	
Jozbertina			
Kimberley	34	14	
(Airport)			
Kuruman			
Kokstad	25	14	1.1
Kuruman	32	11	

KAAP - CAPE	Max	Min	RRR
Ladismith			
Lake Mentz			
Maclear			
Mafeking	34	13	
Malmesbury			
Matatiele			
Matroosberg	26	10	
Mbashe	29	17	4.6
Mosselbaai	24	18	
Mount Frere			
Okiep	25	14	
Oudtshoorn	28	16	
Petrusville			
Piketberg			
Poffadder	30	14	
Port Alfred			
Port Elizabeth	25	15	
Port Nolloth	19	14	
Port St. Johns	26	20	1.0
Prieska	34	17	
Prince Albert			
Queenstown	27	11	1.3
Riversdale	24	14	
Robertson	28	18	
Sheeprun	27	13	24.7
(near Maclear)			
Somerset-Oos	26	12	0.1
Steynsburg			
Strydenburg			
Sutherland	25	10	
Swellendam			
Tarkastad			3.5
Touwsrivier			
Twee Riviere	35	13	
(Gemsbokpark)			
Umtata	26	16	4.0
Uniondale			
Upington	34	14	
Vanwyksvlei	33	15	
Victoria-Wes			
Vredendal	25	11	
Vryburg	34	11	
Williston			
Willowmore	29	13	0.2
Willowpark	26	11	3.6
(near Dordrecht)			

NATAL	Max	Min	RRR
Cape St. Lucia	29	19	14.0
Dundee			
Durban	26	20	18.9
(Louis Botha)			
Estcourt	28	14	
Harding			
Himeville			
Hluhluwe			
Mkuze			4.0
Newcastle	32	18	
Cedara	23	16	4.0
(Pietermaritzburg)			
Port Shepstone	27	21	
Richmond			
Van Reenen			
Vryheid			15.5
Waterford	23	13	5.1
(near Underberg)			
O.V.S. - O.F.S.			
Balkfontein			
(naby Bothaville)			
Bethlehem	28	12	
Bloemfontein	31	9	
(J.B.M. Hertzog)			
Bultfontein			
Fauresmith	31	12	
Ficksburg			
Frankfort	29	12	
Harrismith			
Hoopstad	34	10	
Kroonstad	33	12	
Lindley			
Modderpoort			
Petrusburg			
Philippolis			
Reddersburg			
Reitz			
Rouxville			
Vrede			
Warden			
Welkom	32	14	
Wepener	30	9	
Winburg			
Zastron			

TRANSVAAL	Max	Min	RRR
Barberton			
Belfast			9.0
Bethal	27	13	
Rospoort	31	10	
Carolina	27	14	3.1
Delareyville			
Delmas			12.5
Ermelo			
Gideonsrus			
Groendraai			
(naby Vaalwater)			
Jan Kempdorp			
Jan Smuts	26	14	0.6
Joubert Park (Jhb)	26	15	
Kroondal	31	15	
Letaba			
Levuba	30	19	
Lichtenburg			
Loskopdam			
Loskopkanale			
(naby Groblersdal)			
Louis Trichardt			
Lydenburg	27	14	26.5
Mara	30	19	5.6
Marnitz			
Messina	32	21	
Middelburg			
Nelspruit	30	17	34.8
Phalaborwa	32	20	
Pietersburg	29	19	
Piet Retief	26	15	12.0
Pongola			
Potchefstroom	31	12	
Potgietersrus	33	19	0.6
Pretoria W.B.	29	17	
Pretoriuskop			21.0
Punda Milia			
Satara			
Seibuishune			
Shingwidzi			
Skukuza	34	19	38.0
Standerton	31	14	
Thabazimbi			
Tomburke			
Tzaneen			
Vereeniging			
Volksrust			
Warmbad	31	16	
Waterval Boven			14.0
Withank			
Wolmaransstad			

S.W.A.	Max	Min	RRR
Aroab			
Bethanien			
Dordabis			
Gobabeb	29	11	
Gobabis	31	11	
Grootfontein	31	16	
J.G. Strijdomlughawe	30	15	
Karasburg			
Kalkfeld			
Karibib			
Keetmanshoop	33	15	
Kub			
Luderitz	21	13	
Marienthal	35	17	
Möwe	20	13	
Okopoko			
Okahandja			
Okaukuejo			
Ondangwa	31	20	
Otavi			
Otjiwarongo			
Outjo			
Rehoboth			
Rundu	31	18	
Steinhausen			
Tsumeb			
Uis	32	14	
Walvisbaai	19	14	
Windhoek W.K.			
LESOTHO			
Maseru	30	13	
BOTSWANA			
Francistown	35	17	
Gaberones	35	17	
Ghanzi	36	24	
Lobatsi			
Mahalapye			
Maun	34	18	
Shakawe	32	19	
Tshabong	36	12	
Tshane	35	15	
SWAZILAND			
Embabane			47.5
Manzini (Matsapa)	29	18	6.8
Stegi			

SYNOPTIC WEATHER MAP — 1200 GMT — 1400 SAST — SINOPTIESE WEERKAART

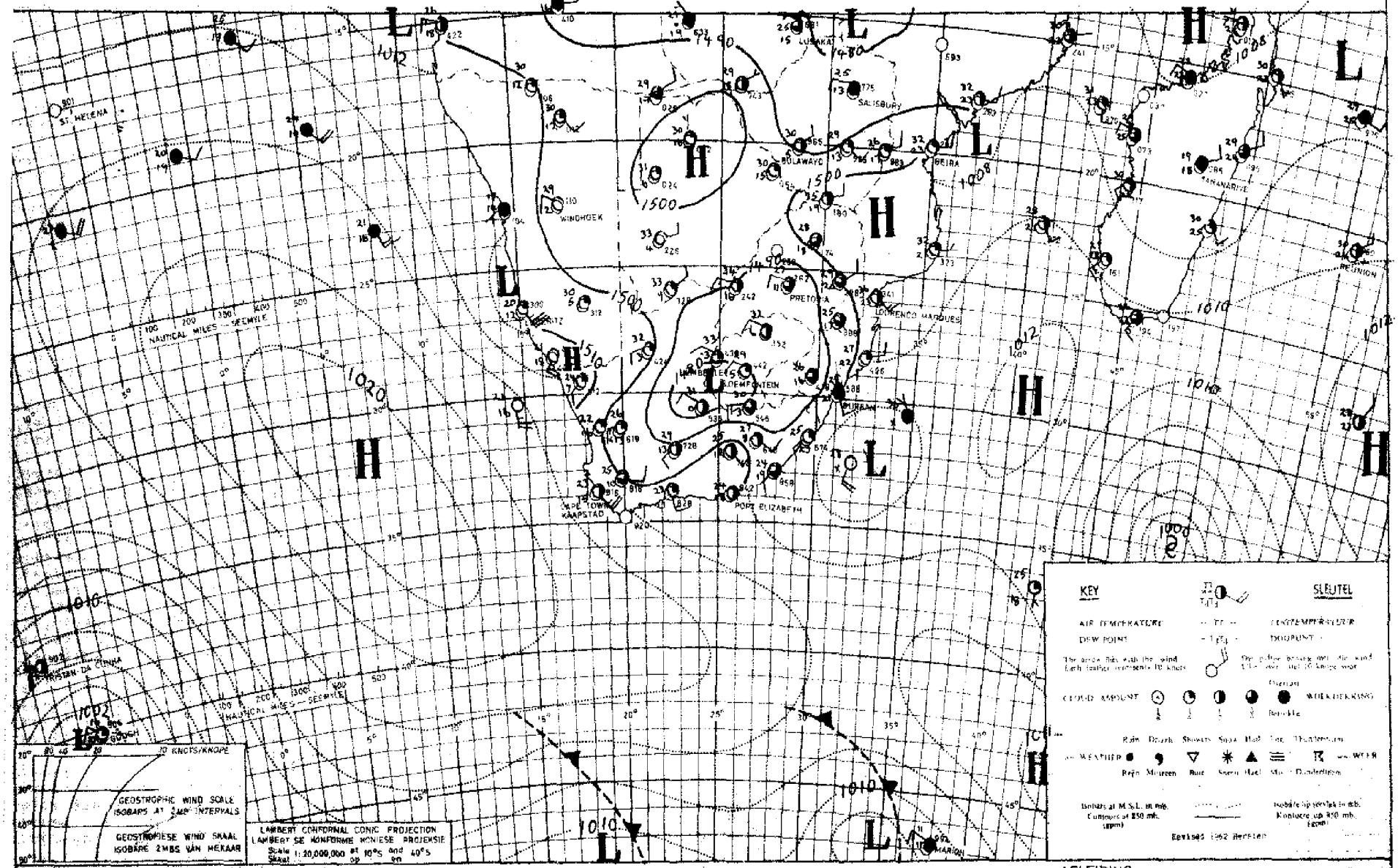

INFERENCE — DATE 4 3 1971 DATUM — AFLEIDING

With the trough developing over the interior and the ridge of high pressure moving in south of the continent, conditions will become more favourable for thundershowers over the Transvaal, Natal, Free State and Northern Cape. Cloudy weather will also occur over the southern and eastern coastal areas.

Met die troy wat oor die binneland ontwikkel en die rug van hoë druk wat suid van die land indruk, sal toestande gunstiger word vir donderbuie oor Transvaal, Natal, Vrystaat en Noord-Kaapland. Bewolkte weer sal ook oor die suid- en oosku. voorkom.

DAAGLIKSE WEERBULLETIN

Maksimum en Minimum Temperatuur (°C) en Reënval (RRR)
in mm vir die 24 uur geëindig om 0800 SAST op

WEERBURO / WEATHER BUREAU
DEPT. VAN VERVOER / DEPT. OF TRANSPORT

6 - 3 - 1971

DAILY WEATHER BULLETIN

Maximum and Minimum Temperatures (°C) and Rainfall (RRR)
in mm for the 24 hours ended at 0800 SAST on

CAPE - KAAP	Max	Min	RRR
Aberdeen			
Addo			
Alexander Bay	21	15	
Aliwal North	29	11	
Beaufort-Wes	27	14	
(Lughawe)			
Boegoebergdam			
Boetsap			
Brandvlei			
Cala			
Caledon			
Calitzdorp			
Calvinia	31	11	
Cape Aguilhas	25	18	
Cape Columbine	18	14	
Cape Point	22	16	
Cape St. Francis	24	20	
Cape Town	26	11	
(D. F. Malan)			
Cape Town			
(Roeland St.)			
Carnarvon			
Ceres			
Citrusdal			
Colesberg			
Cradock			
De Aar	29	13	
Dōme	21	12	
Douglas			
East London	24	16	0·8
(Airport)			
Elsenburg			
Fraserburg	27	10	
Garies			
George			
Graaff-Reinet	27	12	
Grahamstown			
Grootfontein	25	7	
(Middelburg)			
Hopetown			
Idutywa			
Jansenville	28	12	
Joubertina			
Kimberley	31	15	
(Airport)			
Knysna			
Kokstad	21	14	1·6
Kuruman	30	10	

KAAP - CAPE	Max	Min	RRR
Ladismith			
Lake Mentz			
Maclear			
Mafeking	33	12	
Malmesbury			
Matatiele			
Matroosberg	28	12	
Mbashe	25	17	6·0
Mosselbaai	24	19	
Mount Frere			
Okiep	29	15	
Oudtshoorn	29	13	
Petrusville			
Piketberg			
Pofadder	30	16	
Port Alfred			
Port Elizabeth	25	13	
Port Nolloth	18	13	
Port St. Johns	26	19	0·1
Prieska	31	13	
Prince Albert			
Queenstown	24	12	
Riversdale	26	15	
Robertson	29	13	
Sheeprun	22	14	0·7
(near Maclear)			
Somerset-Oos	25	11	
Steynsburg			
Strydenburg			
Sutherland	25	7	
Swellendam			
Tarkastad			
Touwsrivier			
Twee Riviere	34	14	
(Gemsbokpark)			
Umtata	22	13	
Uniondale			
Upington	30	15	
Vanwyksvlei	31	15	
Victoria-Wes			
Vredendal	31	14	
Vryburg	34	11	
Williston			
Willowmore	27	14	
Willowpark	21	7	
(near Dordrecht)			

NATAL	Max	Min	RRR
Cape St. Lucia	27	19	4·0
Dundee			
Durban	26	19	8·3
(Louis Botha)			
Estcourt	23	15	1·6
Harding			
Himeville			
Hluhluwe			
Mkuze			
Newcastle	28	17	
Cedara			
(Pietermaritzburg)			
Port Shepstone	27	20	1·1
Richmond			
Van Reenen			
Vryheid			
Waterford	20	12	5·1
(near Underberg)			
O.V.S. - O.F.S.			
Balkfontein			
(naby Bothaville)			
Bethlehem	28	11	
Bloemfontein	29	9	
(J.B.M. Hertzog)			
Bultfontein			
Fauresmith	28	12	
Ficksburg			
Frankfort	29	14	
Harrismith			
Hoopstad	33	10	
Kroonstad	23	12	
Lindley			
Modderpoort			
Petrusburg			
Philippolis			
Reddersburg			
Reitz			
Rouxville			
Vrede			
Warden			
Welkom	31	15	
Wepener	28	4	
Winburg			
Zastron			

TRANSVAAL	Max	Min	RRR
Barberton			
Belfast			
Bethal	27	13	
Bospoort	31	9	
Carolina	25	14	3·5
Delareyville			
Delmas			4·0
Ermelo			
Gideonsrus			
Groendraai			
(naby Vaalwater)			
Jan Kempdorp			
Jan Smuts	22	15	
Joubert Park (Jhb)	25	16	
Kroondal	32	15	
Letaba			
Levubu	26	19	1·0
Lichtenburg			
Loskopdam			6·0
Loskopkanale			12·0
(naby Groblersdal)			
Louis Trichardt			
Lydenburg			
Mara	29	19	
Marnitz			
Messina	28	23	
Middelburg			
Nelspruit	28	16	26·7
Phalaborwa	27	21	
Pietersburg	26	17	
Piet Retief	25	15	16·5
Pongola			
Potchefstroom	31	11	
Potgietersrus	29	18	
Pretoria W.B.	29	16	
Pretoriuskop			
Punda Milia			
Satara			
Sekhukhune			
Shingwidzi			
Skukuza	30	22	
Standerton	30	14	
Thabazimbi			
Tomburke			
Tzaneen			31·0
Vereeniging			
Volksrust			
Warmbad	31	14	
Waterval Boven			
Witbank			
Wolmaransstad			

S.W.A.	Max	Min	RRR
Aroab			
Bethanien			
Dordabis			
Gobabeb	32	14	
Gobabis	32	12	
Grootfontein	31	17	
J.G. Strijdomlughawe	30	13	
Karasburg			
Kalkfeld			
Karibib			
Keetmanshoop	33	17	
Kub			
Luderitz	19	12	
Mariental			
Möwe	20	16	
Ohopoho			
Okahandja			
Okaukuejo			
Ondangwa			
Otavi			
Otjiwarongo			
Outjo			
Rehoboth			
Rundu	31	16	
Steinhausen			
Tsumeb			
Uis			
Walvisbaai	19	14	
Windhoek W.K.			
LESOTHO			
Maseru	29	11	
BOTSWANA			
Francistown	35	19	3·2
Gaberones	36	18	
Ghanzi	37	26	
Lobatsi			
Mahalapye			
Maun	33	17	
Shakawe	32	19	
Tshabong	35	11	
Tshane	36	15	
SWAZILAND			
Havelock			8·5
Emlembe	27	18	
Manzini (Matsapa)			
Siteki			1·0

SYNOPTIC WEATHER MAP 1200 GMT. — 1400 SAST. SINOPTIESE WEERKAART

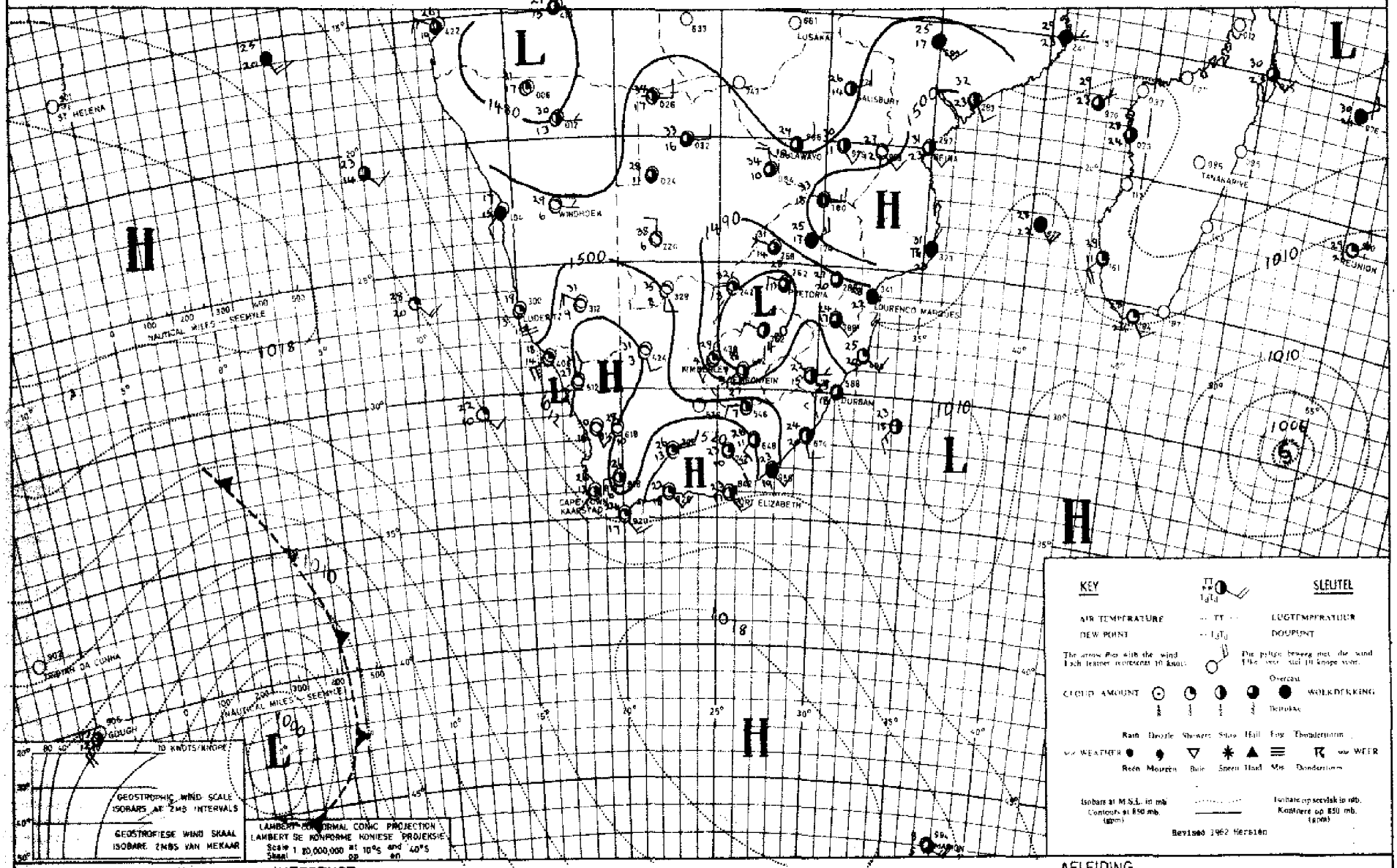

INFERENCE

DATE 5-3-1971 DATUM

AFLEIDING

Isolated thundershowers will still occur in the moist air-mass which is present over Northern and Eastern Transvaal and the northern areas of S.W.A. and Botswana. Over the remainder of the country it will remain fine as a result of the ridge of high pressure over the western and southern

Enkele donderbuie sal nog voorkom in die vogtige lugmassa aanwesig oor Noord en Oos-Transvaal, en die noordelike dele van Botswana en S.W.A. Oor die res van die land sal dit mooiweer bly weens die rug van hoë druk oor die westelike en suidelike gebiede

DAAGLIKSE WEERBULLETIN

Maksimum en Minimum Temperatuur (°C) en Reënval (RRR)
in mm vir die 24 uur geëindig om 0800 SAST op

WEERBURO / WEATHER BUREAU
DEPT. VAN VERVOER / DEPT. OF TRANSPORT

7-3-1971

DAILY WEATHER BULLETIN

Maximum and Minimum Temperatures (°C) and Rainfall (RRR)
in mm for the 24 hours ended at 0800 SAST on

CAPE - KAAP	Max	Min	RRR
Aberdeen			
Adelo			
Alexander Bay	22	15	
Altwal North	30	11	
Beaufort-Wes	32	15	
(Laghawe)			
Boegosbergham			
Boetsap			
Brandvlei			
Cala			
Caledon			
Calitzdorp			
Calvinia	31	12	
Cape Agulhas	24	17	
Cape Columbine	19	15	
Cape Point	21	16	0.1
Cape St. Francis	24	18	
Cape Town	27	12	
(D. F. Malan)			
Cape Town			
(Rosland St.)			
Carnarvon			
Ceres			
Citrusdal			
Colesberg			
Cradock			
De Aar	31	13	
Dôlne	25	15	
Douglas			
East London	25	18	
(Airport)			
Elsenburg			
Fraserburg	30	13	
Garies			
George			
Graaff-Reinet	34	14	
Grahamstown			
Grootfontein	30	9	
(Middelburg)			
Hopetown			
Idutywa			
Jansenville	34	15	
Joubertina			
Kimberley	33	18	
(Airport)			
Knysna			
Kokstad	26	11	
Kuruman	34	11	

KAAP - CAPE	Max	Min	RRR
Ladismith			
Lake Mentz			
Maclear			
Mafeking	34	14	
Malmesbury			
Matatiele			
Matroosberg	29	12	
Mbashe	26	18	
Mosselbaai	24	18	
Mount Frere			
Oliep	29	14	
Oudtshoorn	33	13	
Petrusville			
Piketberg			
Pofadder	33	15	
Port Alfred			
Port Elizabeth	26	18	
Port Nolloth	18	8	
Port St. Johns	27	20	
Prieska	35	16	
Prince Albert			
Queenstown	29	10	
Riversdale			
Robertson	32	12	
Sheeprun	26	12	
(near Maclear)			
Somerset-Oos	31	12	
Steynsburg			
Strydenburg			
Sutherland	27	9	
Swellendam			
Tarkastad			
Touwsrivier			
Twee Riviere	37	14	
(Gemsbokpark)			
Umtata	27	14	
Upindale			
Uptington	35	15	
Vanwyksvlei	34	13	
Victoria-Wes			
Vredendal	27	12	
Vryburg	34	11	
Williston			
Willowmore	31	13	
Willowpark			
(near Dordrecht)			

NATAL	Max	Min	RRR
Cape St. Lucia	27	21	
Dundee			
Durban	27	20	
(Louis Botha)			
Estcourt	26	18	
Harding			
Himeville			
Hluhluwe			
Mkuze			
Newcastle	29	17	
Cedara	23	16	0.5
(Pietermaritzburg)			
Port Shepstone	26	19	
Richmond			
Van Reenen			
Vryheid			
Waterford	23	11	
(near Underberg)			
O.V.S. - O.F.S.			
Balkfontein			
(naby Bothaville)			
Bethlehem	28	10	
Bloemfontein	30	9	
(J.B.M. Hertzog)			
Bultfontein			
Fauresmith	30	10	
Ficksburg			
Frankfort	30	7	
Harrismith			
Hoopstad	34	9	
Kroonstad	32	9	
Lindley			
Modderpoort			
Petrusburg			
Philippolis			
Reddersburg			
Reitz			
Rouxville			
Vrede			
Warden			
Welkom			
Wepener	29	9	
Winburg			
Zastron			

TRANSVAAL	Max	Min	RRR
Barberton			
Belfast			
Bethal	27	14	
Bospoort	31	9	
Carolina	26	14	
Delareyville			
Delmas			
Ermelo			
Gideonsrus			
Groendraai			
(naby Vaalwater)			
Jan Kempdorp			
Jan Smuts	26	16	
Joubert Park (Jhb)	26	16	
Kroondal			
Letaba			
Levubu	29	20	
Lichtenburg			
Loskopdam			
Loskopkanale			
(naby Groblersdal)			
Louis Trichardt			
Lydenburg			
Mara	30	19	
Marnitz			
Messina	35	24	
Middelburg			
Nelspruit	27	21	15
Phalaborwa	31	23	
Pietersburg	28	17	
Piet Retief	23	18	
Pongola			
Potchefstroom	32	11	
Potgietersrus	31	19	
Pretoria W.B.	29	18	
Pretoriuskop			
Punda Milia			
Satara			
Sekhukhune			
Shingwidzi			
Skukuza			
Standerton	30	13	
Thabazimbi			
Tomburke			
Tzaneen			
Vereeniging			
Volksrust			
Warmbad	31	15	
Waterval Boven			
Witbank			
Wolmaransstad			

S.W.A.	Max	Min	RRR
Aroab			
Bethanien			
Dordabis			
Gobabeb	35	12	
Gobabis	34	17	
Grootfontein	31	18	
J.G. Strijdomlughawe	31	15	
Karasburg			
Kalkfeld			
Karibib			
Keetmanshoop	36	17	
Kub			
Luderitz	20	14	
Mariental			
Möwe	19	15	
Chopoho			
Okahandja			
Okaukuejo			
Ondangwa			
Otavi			
Otjiwarongo			
Outjo			
Rehoboth			
Rundu			
Steinhausen			
Tsumeb			
Uis			
Walvisbaai	18	14	
Windhoek W.K.			
LESOTHO			
Maseru	29	10	
BOTSWANA			
Francistown	35	15	
Gaberones	35	19	
Ghanzi	33	22	2.0
Lobatsi			
Mahalapye			
Maun	35	19	
Shakawe	34	20	
Tshabong	36	15	
Tshane	36	15	
SWAZILAND			
Embabe			
Manzini (Matsapa)	25	19	
Stegi			

SYNOPTIC WEATHER MAP 1200 GMT — 1400 SAST SINOPTIESE WEERKAART

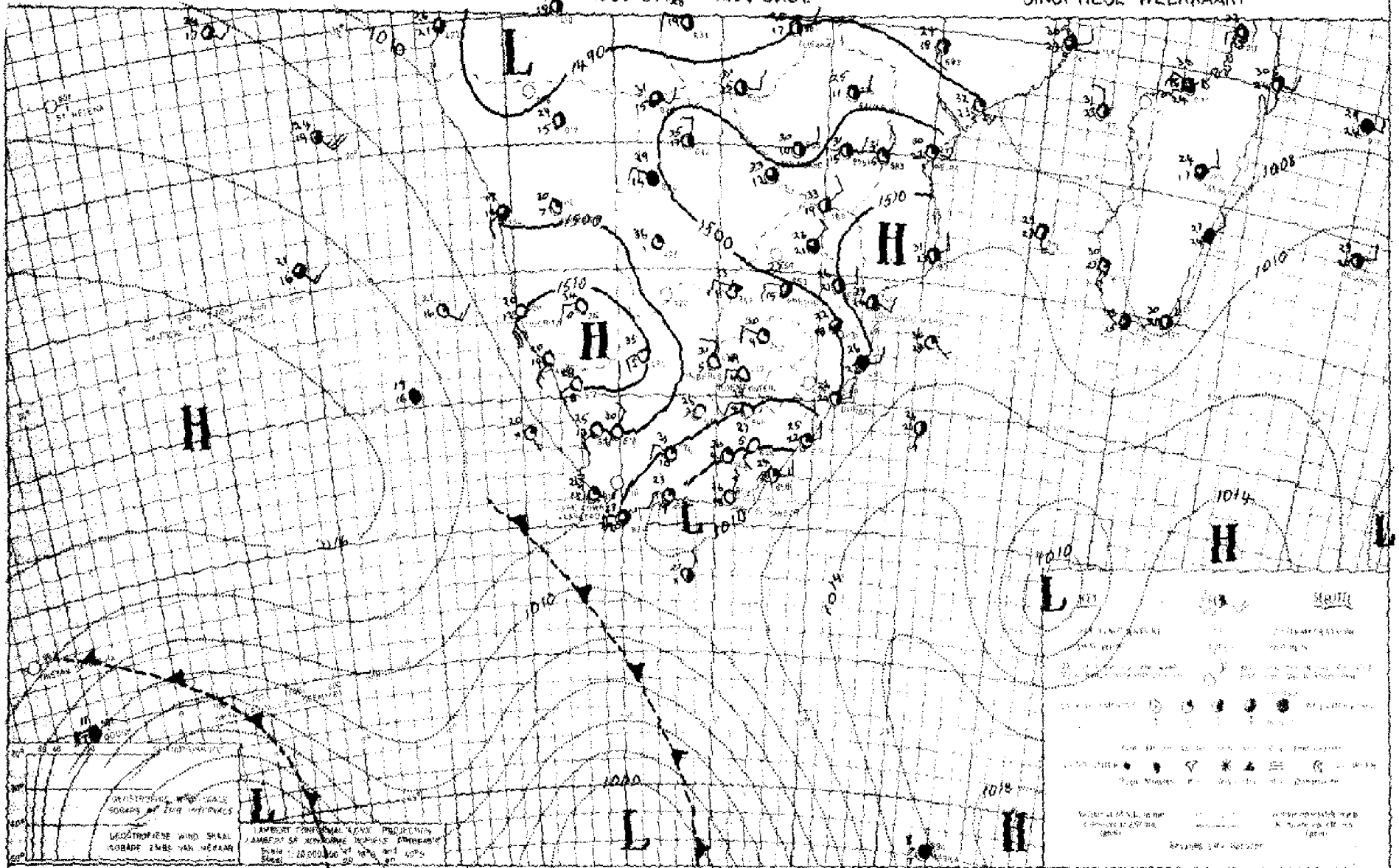

INFERENCE DATE 6 - 3 - 19 74 DATUM AFLEIDING

Dry air is still flowing in over most of the interior of the Republic and over southern S.W.A. and Botswana. There is, however, a weak low pressure trough extending from the Free State towards northern S.W.A. and isolated showers over the west coast of the trough.

Droë lug stroom vloei in oor die meeste dele van die Republiek-binneland en suidelike S.W.A. en Botswana. Daar is egter 'n swak laedruktrog wat van die Vrystaat deur Botswana na noordelike S.W.A. strek en enkele donderbuie sal voorkom oor die gebiede ooswaarts van die trog.

DAAGLIKSE WEERBULLETIN

Maksimum en Minimum Temperatuur (°C) en Reënval (RRR)
in mm vir die 24 uur geëindig om 0800 SAST op

WEERBURO / WEATHER BUREAU
DEPT. VAN VERVOER / DEPT. OF TRANSPORT

8-3-1971

DAILY WEATHER BULLETIN

Maximum and Minimum Temperatures (°C) and Rainfall (RRR)
in mm for the 24 hours ended at 0800 SAST on

CAPE - KAAP	Max	Min	RRR
Aberdeen			
Addo			
Alexander Bay	23	15	
Altwal North	34	10	
Beaufort-Wes	31	17	
(Lughawe)			
Boegoebergdam			
Boetsap			
Brandvlei			
Cala			
Caledon			
Calitzdorp			
Calvinia	29	9	
Cape Agulhas	24	16	
Cape Columbine	22	15	
Cape Point	22	15	
Cape St. Francis	24	15	
Cape Town	24	11	
(D. F. Malan)			
Cape Town			
(Roeland St.)			
Carnarvon			
Ceres			
Citrusdal			
Colesberg			
Cradock			
De Aar	33	13	
Döhne	25	18	
Douglas			
East London	24	19	0·2
(Airport)			
Elsenburg			
Fraserburg	30	10	
Garies			
George			
Graaff-Reinet	31	13	
Grahamstown			
Grootfontein	32	10	
(Middelburg)			
Hopetown			
Idutywa			
Jansenville	32	19	
Joubertina			
Kimberley	36	17	
(Airport)			
Knysna			
Kokstad	31	13	
Kuruman	33	14	

KAAP - CAPE	Max	Min	RRR
Ladismith			
Lake Mentz			
Maclear			
Mafeking	34	16	
Malmesbury			
Matatiele			
Matroosberg	27	9	
Mbashe	26	21	
Mosselbaai	24	19	
Mount Frere			
Okiep	29	15	
Oudtshoorn	31	13	
Petrusville			
Piketberg			
Pofadder	32	16	
Port Alfred			
Port Elizabeth	25	18	
Port Nolloth	20	13	
Port St. Johns	29	23	3·0
Prieska	35	14	
Prince Albert			
Queenstown	32	15	
Riversdale	28	17	
Robertson	31	13	
Sheeprun	29	16	
(near Maclear)			
Somerset-Oos	30	15	
Steynsburg			
Strydenburg			
Sutherland	25	5	
Swellendam			
Tarkastad			
Touwsrivier			
Twee Riviere	38	15	
(Gemsbokpark)			
Umtata	29	20	
Uniondale			
Upington	34	17	
Vanwyksvlei	33	15	
Victoria-Wes			
Vredendal	27	16	
Vryburg	36	13	
Williston			
Willowmore	31	13	
Willowpark	31	11	
(near Dordrecht)			

NATAL	Max	Min	RRR
Cape St. Lucia	28	24	
Dundee			
Durban	29	25	
(Louis Botha)			
Estcourt	30	16	
Harding			
Himeville			5·0
Hluhluwe			
Mkuze			
Newcastle	33	14	
Cedara	28	19	
(Pietermaritzburg)			
Port Shepstone	27	25	0·3
Richmond			
Van Reenen			
Vryheid			
Waterford	28	9	
(near Underberg)			
O.V.S. - O.F.S.			
Balkfontein			
(naby Bothaville)			
Bethlehem	21	9	
Bloemfontein	34	9	
(J.B.M. Hertzog)			
Bultfontein			
Fauresmith	33	13	
Ficksburg			
Frankfort	31	9	
Harrismith			
Hoopstad	36	11	
Kroonstad	34	10	
Lindley			
Modderpoort			
Petrusburg			
Philippolis			
Reddersburg			
Reitz			
Rouxville			
Vrede			
Warden			
Welkom	34	13	
Wepener	32	8	
Winburg			
Zastron			

TRANSVAAL	Max	Min	RRR
Barberton			
Belfast			
Bethal	29	14	
Bospoort	32	13	
Carolina	29	16	
Delareyville			
Delmas			
Ermelo			
Gideonsrus			
Groendraai			
(naby Vaalwater)			
Jan Kempdorp			
Jan Smuts	27	17	
Joubert Park (Jhb)	27	16	
Kroondal	32	15	
Letaba			
Levubu	31	19	
Lichtenburg			
Loskopdam			
Loskopkanale			
(naby Groblersdal)			
Louis Trichardt			
Lydenburg			
Mara	32	18	
Marnitz	35	21	
Messina	37	21	
Middelburg			
Nelspruit	30	23	
Phalaborwa	33	23	
Pietersburg	30	19	
Piet Retief	31	18	
Pongola			
Potchefstroom	33	14	
Potgietersrus	32	19	0·9
Pretoria W.B.	31	17	
Pretoriuskop			
Punda Milia			
Satara			
Sekhukhune			
Shingwidzi			
Skukuza	33	23	
Standerton	32	13	
Thabazimbi			6·0
Tomburke			
Tzaneen			
Vereeniging			
Volksrust			
Warmbad	32	16	
Waterval Boven			
Witbank			
Wolmaransstad			

S.W.A.	Max	Min	RRR
Aroab			
Bethanien			
Dordabis			
Gobabeb	32	13	
Gobabis	33	18	
Grootfontein	27	15	7·9
J.G. Strijdomlughawe	31	17	
Karasburg			
Kalkfeld			
Karibib			
Keetmanshoop	36	18	
Kub			
Luderitz	20	14	
Mariental			
Möwe	19	15	
Ohopoho			
Okahandja			
Okaukuejo			
Ondangwa			
Otavi			
Otjiwarongo			
Outjo			
Halali			22·2
Rehoboth			
Rundu	32	17	
Steinhausen			
Tsumeb			
Uis	36	19	
Walvisbaai	18	14	
Windhoek W.K.			
LESOTHO			
Maseru	31	0·8	
BOTSWANA			
Francistown	35	16	
Gaberones	37	19	
Ghanzi	35	24	
Lobatsi			
Mahalapye			
Maun	35	16	
Shakawe	33	18	
Tshabong	38	14	
Tshane	37	21	
SWAZILAND			
Emlembe			
Manzini (Matsapa)	30	22	
Stegi			

SYNOPTIC WEATHER MAP 1200 GMT. — 1400 SAST. SINOPTIESE WEERKAART

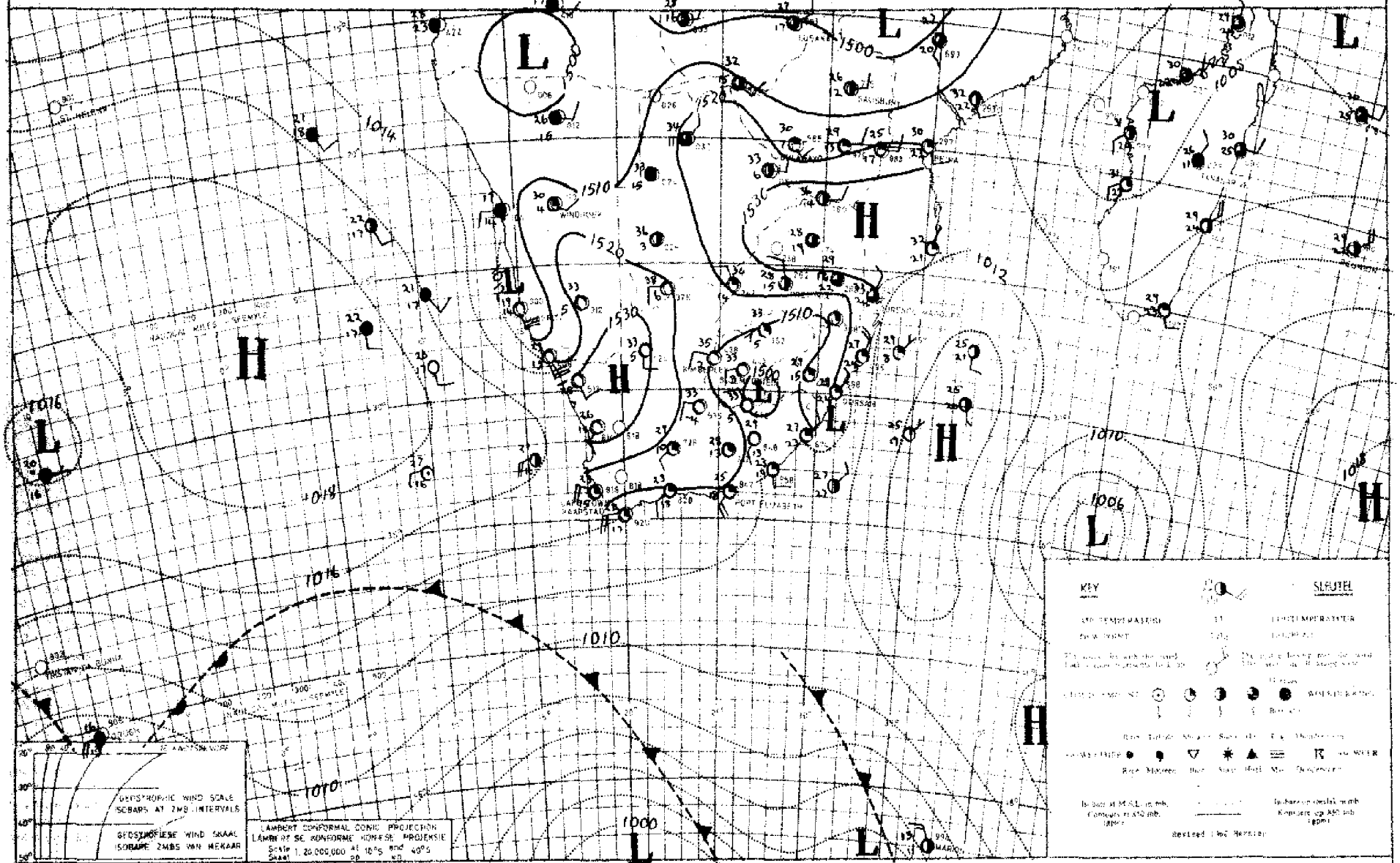

INFERENCE DATE 7-3-1977 DATUM AFLEIDING

Little change is expected in the general circulation and it will remain fine over most areas except over the northern and north-eastern regions where isolated thundershowers will occur.

Min verandering word verwag in die algemene sirkulasie en dit sal mooiweer bly oor die meeste gebiede behalwe die noordelike en noordoostelike dele van die binneland waar enkele donderbuie sal voorkom.

DAAGLIKSE WEERBULLETIN

Maksimum en Minimum Temperatuur (°C) en Reënval (RRR)
in mm vir die 24 uur geëindig om 0800 SAST op

WEERBURO / WEATHER BUREAU
DEPT. VAN VERVOER / DEPT. OF TRANSPORT

9-3-1971

DAILY WEATHER BULLETIN

Maximum and Minimum Temperatures (°C) and Rainfall (RRR)
in mm for the 24 hours ended at 0800 SAST on

CAPE - KAAP	Max	Min	RRR
Aberdeen			
Addo			
Alexander Bay	23	13	
Alfred North	34	12	
Beaufort-Wes	31	14	
(Lughawe)			
Bosgoedbergdam			
Boetsap			
Brandvlei			
Cala			
Caledon			
Calitzdorp			
Calvinia			
Cape Agulhas	24	18	
Cape Columbine	20	12	
Cape Point	21	15	
Cape St. Francis	25	15	
Cape Town	25	10	
(D. F. Malan)			
Cape Town			
(Roeland St.)			
Carnarvon			
Ceres			
Citrusdal			
Colesberg			
Cradock			
De Aar	33	15	
Dühne	25	16	22
Douglas			
East London	25	17	
(Airport)			
Elsenburg			
Fraserburg	30	13	
Garies			
George			
Graaff-Reinet	31	12	
Grahamstown			
Grootfontein			
(Middelburg)	32	10	
Hopetown			
Idutywa			
Jansenville	31	18	
Joubertina			
Kimberley	36	21	
(Airport)			
Kuruman			
Kokstad	33	16	
Kuruman	35	18	1.6

KAAP - CAPE	Max	Min	RRR
Ladismith			
Lake Mentz			
Maclear			
Mafeking	34	17	
Malmesbury			
Matatiele			
Matroosberg	27	11	
Mbashe	27	20	
Mosselbaai	25	18	
Mount Frere			
Oliep	31	17	
Oudtshoorn	29	11	
Petrusville			
Piketberg			
Pofadder	32	20	
Port Alfred			
Port Elizabeth	25	14	
Port Nolloth	20	11	
Port St. Johns	28	22	
Prieska	36	17	
Prince Albert			
Queenstown	33	15	
Riversdale			
Robertson	30	13	
Sheeprun	33	18	
(near Maclear)			
Somerset-Oos	30	14	
Steynsburg			
Strydenburg			
Sutherland	27	3	
Swellendam			
Tarkastad			
Touwsrivier			
Twee Riviere	38	22	
(Gemsbokpark)			
Umtata	31	19	
Uniondale			
Upington	36	20	
Vanwyksvlei	34	17	
Victoria-Wes			
Vredendal	28	11	
Vryburg	36	19	
Williston			
Willowmore	30	14	
Willowpark	33	12	
(near Dordrecht)			

NATAL	Max	Min	RRR
Cape St. Lucia	29	23	
Dundee			
Durban	31	24	
(Louis Botha)			
Estcourt	33	18	
Harding			
Himeville			
Hluhluwe			
Mkuze			
Newcastle	34	15	
Cedara	31	19	
(Pietermaritzburg)			
Port Shepstone	28	23	
Richmond			
Van Reenen			
Vryheid			
Waterford	29	12	15.1
(near Underberg)			
O.V.S. - O.F.S.			
Balkfontein			
(naby Bothaville)			
Bethlehem	32	14	
Bloemfontein	34	14	
(J.B.M. Hertzog)			
Bultfontein			
Fauresmith	33	15	
Ficksburg			
Frankfort	32	12	
Harrismith			
Hoopstad	36	19	
Kroonstad	35	14	
Lindley			
Modderpoort			
Petrusburg			
Philippolis			
Reddersburg			
Reitz			
Roxville			
Vrede			
Warden			
Welkom	35	18	
Wepener	33	11	
Winburg			
Zastron			

TRANSVAAL	Max	Min	RRR
Barberton			
Belfast			23.5
Bethal	30	13	
Bospoort	32	15	
Carolina	29	14	
Delareyville			
Delmas			
Ermelo			
Gideonsrus			
Groendraai			
(naby Vaalwater)			
Jan Kempdorp			
Jan Smuts	28	16	
Joubert Park (Jhb)	27	16	
Kroondal	32	18	0.3
Letaba			
Levubu	32	20	
Lichtenburg			
Loskopdam			6.0
Loskopkanale			
(naby Groblersdal)			
Louis Trichardt			
Lydenburg			
Mara	32	17	
Marnitz	35	20	
Messina	37	23	
Middelburg			37.0
Nelspruit	31	20	
Phalaborwa	33	21	
Pietersburg	31	15	
Piet Retief	30	18	
Pongola			
Potchefstroom	34	17	
Potgietersrus	32	18	
Pretoria W.B.	31	20	
Pretoriuskop			
Punda Milia			
Satara			
Sekhukhune			
Shingwidzi			
Skukuza	34	21	
Standerton	32	11	
Thabazimbi			
Tomburke			
Tzaneen			
Vereeniging			
Volksrust			
Warmbad	31	16	
Waterval Boven			
Witbank			
Wolmaransstad			

S.W.A.	Max	Min	RRR
Aroab			
Bethanien			
Dordabis			
Gobabeb	35	22	
Gobabis	33	15	0.6
Grootfontein	30	15	1.9
J.G. Strijdomlughawe	30	15	
Karasburg			
Kalkfeld			
Karibib			
Keetmanshoop	36	24	
Kub			
Luderitz	21	14	
Mariental			
Möwe	20	15	
Ohopoho			
Okahandja			
Okaukuejo			
Ondangwa	29	19	
Otavi			
Otjiwarongo			
Outjo	32	16	6.5
Rehoboth			
Rundu	31	15	
Steinhausen			
Tsumeb			
Uis	36	23	
Walvisbaai	18	15	
Windhoek W.K.			
LESOTHO			
Maseru	32	11	
BOTSWANA			
Francistown	35	17	
Gaberones	36	20	
Ghanzi	36	14	
Lobatsi			
Mahalapye			
Maun	36	17	
Shakawe	32	19	
Tshabong	38	21	
Tshane	35	17	
SWAZILAND			
Emlembe			
Manzini (Matsapa)	32	20	
Stegi			

SYNOPTIC WEATHER MAP — 1200 GMT. — 1400 SAST. — SINOPTIESE WEERKAART

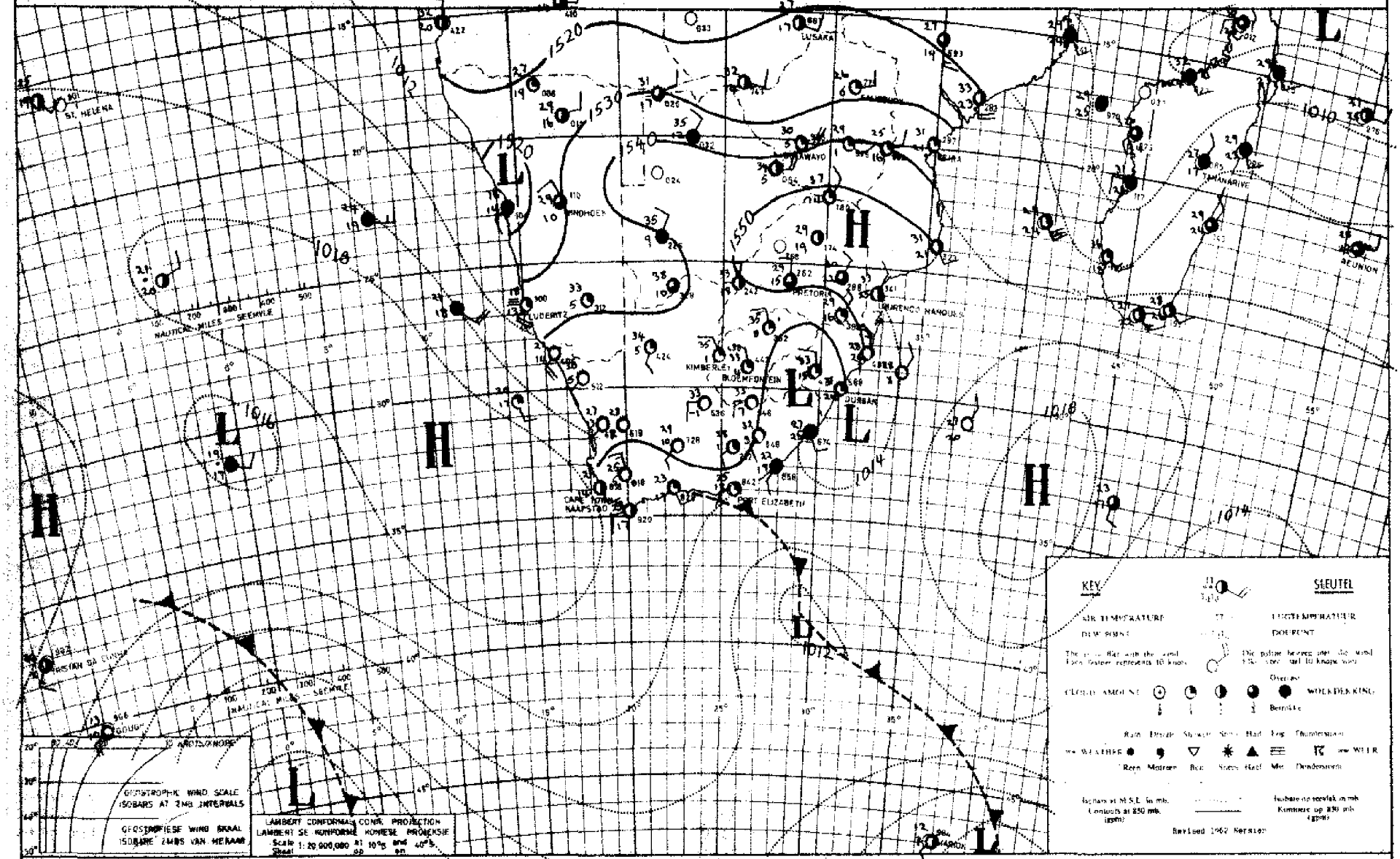

INFERENCE — DATE 8 3 19 7 DATUM — AFLEIDING

A weak low pressure trough extends from S.W.A. south-eastwards to Natal and isolated thundershowers may be expected in the relatively moist air-mass, north-east of this trough, over Transvaal, Botswana and the northern half of S.W.A. The inflow of sea-air from the south-west will

'n Swak laedruktrog strek van S.W.A. suidoostwaarts na Natal en enkele donderbuie kan verwag word in die betreklik vogtige lugmassa wat noordoos van hierdie trog aanwesig is oor Transvaal, Botswana en die noordelike helfte van S.W.A. Die inloei van seelug uit die suid-

DAAGLIKSE WEERBULLETIN

Maksimum en Minimum Temperatuur (°C) en Reënval (RRR)
in mm vir die 24 uur geëindig om 0800 SAST op

WEERBURO / WEATHER BUREAU
DEPT. VAN VERVOER / DEPT. OF TRANSPORT

10 - 3 - 1971

DAILY WEATHER BULLETIN

Maximum and Minimum Temperatures (°C) and Rainfall (RRR)
in mm for the 24 hours ended at 0800 SAST on

CAPE - KAAP	Max	Min	RRR
Aberdeen			
Adelo			
Alexander Bay	21	13	
Alfred North	34	11	0.6
Beaufort-Wes	34	16	
(Laghawe)			
Bonguebergdam			
Bontrap			
Brandvlei			
Cape			
Caledon			
Calitzdorp			
Calvinia	31	9	
Cape Agulhas	24	17	
Cape Columbine	21	14	
Cape Point	21	15	0.5
Cape St. Francis	25	19	
Cape Town	25	15	
(D. F. Malan)			
Cape Town			
(Roeland St.)			
Carnarvon			
Ceres			
Citrusdal			
Colesberg			
Cradock			
De Aar	35	17	1.7
Döhne	31	15	1.0
Douglas			
East London	27	18	5.8
(Airport)			
Elsenburg			
Fraserburg	30	9	
Garies			
George			
Graaff-Reinet	37	15	0.3
Grahamstown			
Grootfontein	33	17	0.4
(Middelburg)			
Hopetown			
Idutywa			
Jansenville	33	15	
Jeffreyskraal			
Kimberley	35	18	2.1
(Airport)			
Kuruman			
Kakstad	34	18	1.5
Kuruman	33	17	

KAAP - CAPE	Max	Min	RRR
Ladismith			
Lake Mentz			
Maclear			5.0
Mafeking	33	12	
Malmesbury			
Matatiele			8.5
Matroosberg	29	10	
Mbashe	29	20	0.5
Mosselbaai	25	18	
Mount Frere			
Oliep	29	14	
Oudtshoorn	34	13	
Petrusville			
Piketberg			
Pofadder	34	15	
Port Alfred			
Port Elizabeth	27	19	
Port Nolloth	18	11	
Port St. Johns	35	23	0.2
Prieska	37	19	2.2
Prince Albert			
Queenstown	36	19	
Riversdale	32	14	
Robertson	31	16	
Sheeprun	34	19	7.2
(near Maclear)			
Somerset-Oos	34	14	0.1
Steynsburg			
Strydenburg			
Sutherland	29	7	
Swellendam			
Tarkastad			2.0
Touwsrivier			
Twee Riviere	38	19	1.5
(Gemsbokpark)			
Umtata	35	20	11.0
Uniondale			
Upington	37	20	
Vanwyksvlei	35	17	
Victoria-Wes			
Vredendal	28	14	
Vryburg	34	19	1.6
Williston			
Willowmore	33	14	
Willowpark	32	18	
(near Dordrecht)			

NATAL	Max	Min	RRR
Cape St. Lucia	30	21	
Dundee			
Durban	29	22	
(Louis Botha)			
Estcourt	33	15	
Harding			
Himeville			
Hluhluwe			
Mkuze			
Newcastle	35	13	
Cedara			
(Pietermaritzburg)	32	16	
Port Shepstone	28	23	
Richmond			
Van Reenen			
Vryheid			
Waterford	29	14	8.3
(near Underberg)			
O.V.S. - O.F.S.			
Balkfontein			
(naby Bethaville)			
Bethlehem	31	14	
Bloemfontein	34	16	19.8
(J.B.M. Hertzog)			
Bultfontein			
Fauresmith	34	16	6.8
Ficksburg			
Frankfort	31	10	
Harrismith			
Hoopstad	34	17	12.4
Kroonstad	32	15	0.7
Lindley			
Modderpoort			5.5
Petrusburg			
Philippolis			
Reddersburg			
Reitz			
Bouxville			
Vrede			
Warden			
Welkom	33	17	
Wepener	33	16	2.2
Winburg			
Zastron			

TRANSVAAL	Max	Min	RRR
Barberton			
Belfast			
Bethal	30	9	
Bospoort	31	12	
Carolina	27	8	
Delareyville			2.5
Delmas			
Ermelo			
Gideonsrus			
Groendraai			
(naby Vaalwater)			
Jan Kempdorp			
Jan Smuts	28	12	
Joubert Park (Jhb)	29	15	
Kroondal	32	14	
Letaba			
Levubu	30	19	
Lichtenburg			
Loskopdam			
Loskopkanale			
(naby Groblersdal)			
Louis Trichardt			
Lydenburg			
Mara	30	14	
Marnitz	36	16	
Messina	35	19	
Middelburg			
Nelspruit	31	15	
Phalaborwa	32	19	
Pietersburg	29	19	
Piet Retief	29	13	
Pongola			
Potchefstroom	32	12	
Potgietersrus	32	13	
Pretoria W.B.	30	15	
Pretoriuskop			
Punda Milia			
Satara			
Sekhukhune			
Shingwidzi			
Skukuza	33	19	
Standerton	32	8	
Thabazimbi			
Tomburke			
Tzaneen			
Vereeniging			
Volksrust			
Warmbad	30	12	
Waterval Boven			
Witbank			
Wolmaransstad			

S.W.A.	Max	Min	RRR
Aroab			
Bethanien			
Dordabis			
Gobabeb	39	23	
Gobabis	32	15	
Grootfontein	29	14	
J.G. Strijdomlughawe	31	15	
Karasburg			
Kalkfeld			
Karibib			
Keetmanshoop	37	19	
Kub			
Luderitz	18	12	
Mariental			
Möwe	27	16	
Okopoko			
Okahandja			
Okaukuejo			
Ondangwa			
Otavi			
Otjiwarongo			
Outjo	31	16	
Rehoboth			
Rundu			
Steinhausen			
Tsumeb			
Uis	35	20	3.5
Walvisbaai	18	14	
Windhoek W.K.			
LESOTHO			
Maseru	32	16	3.0
BOTSWANA			
Francistown	33	15	
Gaberones	35	17	
Ghanzi	36	20	
Lobatsi			
Mahalapye			
Maun	35	17	
Shakawe	33	18	
Tshabong	37	20	
Tshane	35	18	
SWAZILAND			
Ezulwini			
Manzini (Matsapa)	32	16	
Stegi			

SYNOPTIC WEATHER MAP 1200 GMT. — 1400 SAST. SINOPTIESE WEERKAART

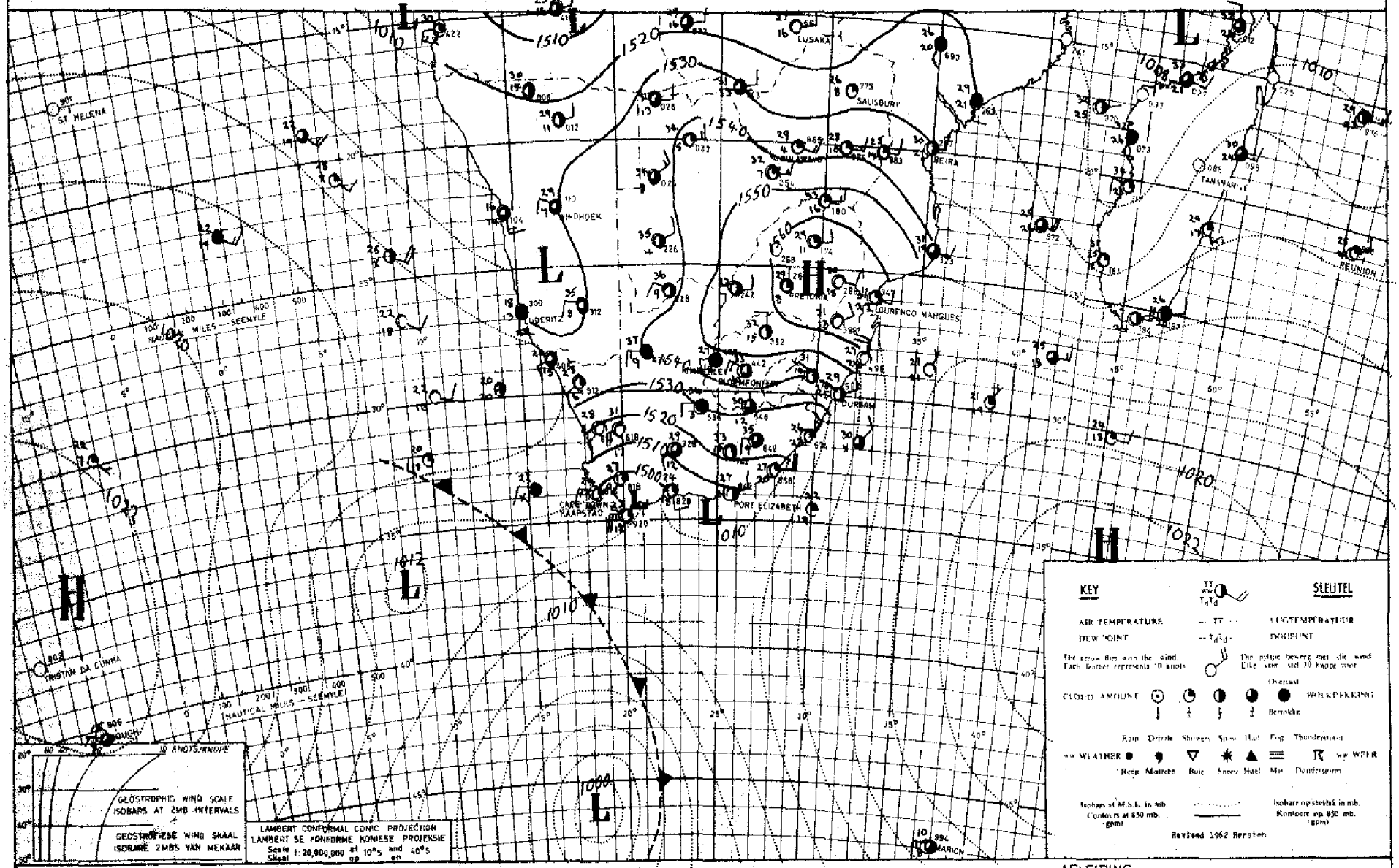

INFERENCE DATE 9-3-19 72 DATUM AFLEIDING

The cold front south-west of the country will bring cool, cloudy weather with showers to the south-western and southern parts of the Cape Province. On the eastern side of the interior trough of low pressure, scattered showers will occur over Eastern and Northern Cape, the Free State and Natal.

Die koufront suidwes van die land sal koel, bewolkte weer met buie aanbring oor die suidwestelike en suidelike dele van Kaapland. Aan die oostekant van die binnelandse laedruktrog sal verspreide buie voorkom oor Oos- en Noord-Kaapland, die Vrystaat en Natal.

DAAGLIKSE WEERBULLETIN

Maksimum en Minimum Temperatuur (°C) en Reënval (RRR)
in mm vir die 24 uur geëindig om 0800 SAST op

WEERBURO / WEATHER BUREAU
DEPT. VAN VERVOER / DEPT. OF TRANSPORT

11-3-1971

DAILY WEATHER BULLETIN

Maximum and Minimum Temperatures (°C) and Rainfall (RRR)
in mm for the 24 hours ended at 0800 SAST on

CAPE - KAAP	Max	Min	RRR
Aberdeen			
Aliwal			
Alexander Bay	24	11	
Alivel North	30	12	0.4
Beaufort-Wes	29	14	
(Luchawe)			
Bonnievale			
Bontebokpark			
Brandvlei			
Cala			
Caledon			
Calitzdorp			
Calvinia	26	6	
Cape Agulhas	22	16	
Cape Columbine	30	12	
Cape Point	18	15	
Cape St. Francis	24	16	0.7
Cape Town	23	14	
(D. F. Malan)			
Cape Town			
(Roeland St.)			
Carnarvon			
Ceres			
Citrusdal			
Colesberg			
Cradock			
De Aar	32	12	
Dôme	22	13	
Douglas			
East London	25	17	
(Airport)			
Elsenburg			
Fraserburg	27	10	
Garies			
George			
Graaff-Reinet	30	15	
Grahamstown			
Grootfontein	31	12	
(Middelburg)			
Hopetown			
Idutywa			
Jansenville	31	17	
Joubertina			
Kimberley	33	16	5.5
(Airport)			
Kuruman			3.0
Kokstad	23	14	6.0
Kuruman	33	xx	

KAAP - CAPE	Max	Min	RRR
Ladismith			
Lake Mentz			
Maclear			
Mafeking	33	18	
Malmesbury			
Matatiele			5.5
Matroosberg	24	8	
Mbashe			
Mosselbaai	23	16	
Mount Frere			
Oliep	27	13	
Oudtshoorn	28	16	
Petrusville			
Piketberg			
Pofadder	30	13	
Port Alfred			
Port Elizabeth	25	17	
Port Nolloth	20	11	
Port St. Johns	25	20	10
Prieska	34	14	
Prince Albert			
Queenstown	32	13	7.2
Riversdale	23	13	
Robertson	28	11	
Sheeprun	28	15	0.5
(near Maclear)			
Somerset-Oos	27	13	
Steynsburg			
Strydenburg			
Sutherland	22	5	
Swellendam			
Tarkastad			
Touwsrivier			
Twee Riviere			
(Gemsbokpark)			
Umtata	25	16	2.5
Uniondale			
Upington	32	16	
Vanwyksvlei	31	13	
Victoria-Wes			
Vredendal	25	9	
Vryburg	23	16	2.0
Williston			
Willowmore	29	12	
Willowpark	29	13	
(near Dordrecht)			

NATAL	Max	Min	RRR
Cape St. Lucia	28	19	
Dundee			
Durban	33	23	0.8
(Louis Botha)			
Estcourt	32	17	
Harding			
Himeville			4.0
Hluhluwe			
Mkuze			
Newcastle	33	13	
Cedara	28	17	1.5
(Pietermaritzburg)			
Port Shepstone	28	21	19.7
Richmond			
Van Reenen			
Vryheid			
Waterford	26	13	1.1
(near Underberg)			
O.V.S. - O.F.S.			
Balkfontein			
(naby Bethaville)			
Bethlehem	30	15	
Bloemfontein	29	13	4.2
(J.B.M. Hertzog)			
Bultfontein			
Fauresmith	29	11	0.8
Ficksburg			
Frankfort	30	12	
Harrismith			
Hoopstad	32	16	
Kroonstad	32	15	
Lindley			
Modderpoort			
Petrusburg			
Philippolis			
Reddersburg			
Reitz			
Rouxville			
Vrede			
Warden			
Welkom	30	17	
Wepener	29	13	1.2
Winburg			
Zastron			

TRANSVAAL	Max	Min	RRR
Barberton			
Belfast			
Bethal	29	12	
Bospoort	30	14	
Carolina	28	11	
Delareyville			
Delmas			
Ermelo			
Gideonsrus			
Groendraai			
(naby Vaalwater)			
Jan Kempdorp			
Jan Smuts	27	14	
Joubert Park (Jhb)	27	16	
Kroondal	31	15	
Letaba			
Levubu	30	16	
Lichtenburg			
Loskopdam			
Loskopkanale			
(naby Groblersdal)			
Louis Trichardt			
Lydenburg			
Mara	30	12	
Marnitz	33	16	
Messina	34	18	
Middelburg			
Nelspruit	31	14	
Phalaborwa	32	17	
Pietersburg	29	14	
Piet Retief	30	12	
Pongola			
Potchefstroom	31	14	
Potgietersrus	31	16	
Pretoria W.B.	31	16	
Pretoriuskop			
Punda Milia			
Satara			
Sekhukhune			
Shingwidzi			
Skukuza	33	17	
Standerton	31	10	
Thabazimbi			
Tomburke			
Tzaneen			
Vereeniging			
Volksrust			
Warmbad	29	11	
Waterval Boven			
Witbank			
Wolmaransstad			

S.W.A.	Max	Min	RRR
Aroab			
Bethanien			
Dordabis			6.0
Gobabeb	39	22	
Gobabis	32	16	
Grootfontein	31	14	
J.G. Strijdomlughawe	30	15	
Karasburg			
Kalkfeld			
Karibib			
Keetmanshoop	33	17	
Kub			
Luderitz	22	13	
Mariental	37	19	
Möwe	21	16	
Ohopoho			1.5
Okahandja			
Okaukuejo			
Ondangwa	31	20	
Otavi			
Otjiwarongo			
Outjo	33	13	
Rehoboth			
Rundu	32	16	
Steinhausen			
Tsumeb			
Uis	37	21	0.3
Walvisbaai	20	15	
Windhoek W.K.			
LESOTHO			
Maseru	27	14	0.1
BOTSWANA			
Francistown	33	16	
Gaberones	34	15	
Ghanzi	35	17	
Lobatsi			
Mahalapye			
Maun	35	15	
Shakawe	32	18	
Tshabong	36	21	
Tshane	33	17	
SWAZILAND			
Ezulwini			
Manzini (Matsapa)	32	15	
Stegi			

SYNOPTIC WEATHER MAP 1200 GMT. — 1400 SAST. SINOPTIESE WEERKAART

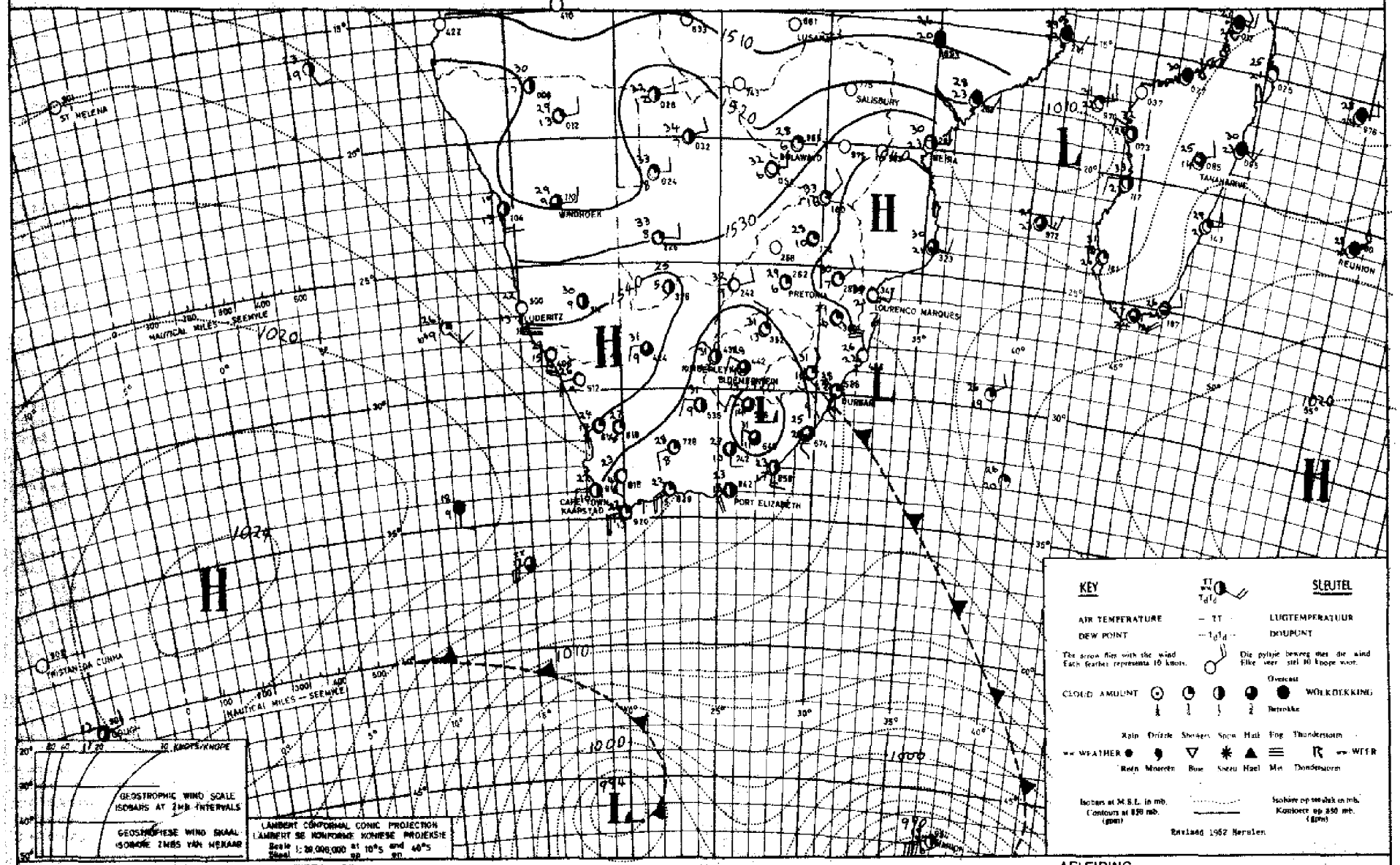

INFERENCE

DATE ..-3-19..77 DATUM

AFLEIDING

The ridge of high pressure moving in south of the land will cause cooler sea-air from the south-west to flow in over the southern and eastern coastal regions where it will be cloudy. Thundershowers will develop over the interior regions to the east of the low pressure trough.

Die rug van hoë druk wat suid van die land instoot, sal koeler seelug uit die suidweste oor die suid- en ooskusstreke laat inbeweeg sodat bewolkte weer daar sal voorkom. Donderbuie sal oor die binneland voorkom aan die oostekant van die trog van lae druk.

DAAGLIKSE WEERBULLETIN

Maksimum en Minimum Temperatuur (°C) en Reënval (RRR)
in mm vir die 24 uur geëindig om 0800 SAST op

WEERBURO / WEATHER BUREAU
DEPT. VAN VERVOER / DEPT. OF TRANSPORT

12 - 3 - 1971

DAILY WEATHER BULLETIN

Maximum and Minimum Temperatures (°C) and Rainfall (RRR)
in mm for the 24 hours ended at 0800 SAST on

CAPE - KAAP	Max	Min	RRR
Aberdeen			
Adelo			
Alexander Bay	22	11	
Aliwal North	30	10	
Beaufort-Wes	26	12	
(Laghawe)			
Boegoebergdam			
Bootsap			
Brandvlei			
Cala			
Caledon			
Calitzdorp			
Calvinia	30	15	
Cape Agulhas	22	18	
Cape Columbine	18	11	
Cape Point	20	15	
Cape St. Francis	23	17	0.5
Cape Town	23	9	
(D. F. Malan)			
Cape Town			
(Roeland St.)			
Carnarvon			
Ceres			
Citrusdal			
Colesberg			
Cradock			
De Aar	30	12	
Dohne	18	13	8.5
Douglas			
East London	23	16	1.6
(Airport)			
Elsenburg			
Fraserburg			
Garies			
George			
Graaff-Reinet	25	12	
Grahamstown			
Grootfontein	24	9	
(Middelburg)			
Hopetown			
Idutywa			
Jansenville	27	15	
Joubertina			
Kimberley	33	12	
(Airport)			
Kuruman			
Kokstad	19	11	0.1
Kuruman	32	17	

KAAP - CAPE	Max	Min	RRR
Ladismith			
Lake Mentz			
Maclear			1.0
Mafeking	32	18	
Malmesbury			
Matatiele			
Matroosberg	23	8	
Mbashe	22	17	20.0
Mosselbaai	22	17	
Mount Frere			
Okiep	32	21	
Oudtshoorn	25	9	
Petrusville			
Piketberg			
Pofadder	32	19	
Port Alfred			
Port Elizabeth	23	16	1.7
Port Nolloth	18	9	
Port St. Johns	23	17	17.5
Prieska	34	12	
Prince Albert			
Queenstown	19	12	
Riversdale	24	14	
Robertson	26	10	
Sheeprun	18	11	1.1
(near Maclear)			
Somerset-Oos	23	14	
Steynsburg			
Strydenburg			
Sutherland	24	5	
Swellendam			
Tarkastad			
Touwsrivier			
Twee Riviere	37	19	
(Gemsbokpark)			
Umtata	18	10	1.5
Uniondale			
Upington	32	17	
Vanwyksvlei	31	14	
Victoria-Wes			
Vredendal	29	9	
Vryburg	33	16	
Williston			
Willowmore	25	13	
Willowpark	20	12	
(near Dordrecht)			

NATAL	Max	Min	RRR
Cape St. Lucia	28	18	10.0
Dundee			3.5
Durban	26	18	16.1
(Louis Botha)			
Estcourt	25	15	6.2
Harding			
Himeville			4.5
Hluhluwe			20.5
Mkuze			7.5
Newcastle	28	17	4.4
Cedara	20	14	5.5
(Pietermaritzburg)			
Port Shepstone	24	18	13.4
Richmond			
Van Reenen			9.0
Vryheid			
Waterford	18	11	4.0
(near Underberg)			
O.V.S. - O.F.S.			
Balkfontein			
(naby Bothaville)			
Bethlehem	28	13	
Bloemfontein	29	14	
(J.B.M. Hertzog)			
Bultfontein			
Fauresmith	29	11	
Ficksburg			
Frankfort	28	13	9.1
Harrismith			
Hoopstad	32	14	
Koppies			6.5
Kroonstad	32	15	0.5
Lindley			
Modderpoort			
Petrusburg			
Philippolis			
Reddersburg			
Reitz			
Rouxville			
Vrede			
Warden			1.5
Welkom	31	16	1.0
Wepener	29	10	
Winburg			
Zastron			

TRANSVAAL	Max	Min	RRR
Alberton			1.9
Belfast			
Bethal	28	14	8.5
Bospoort	31	15	
Carolina	23	13	2.2
Delareyville			
Delmas			4.0
Ermelo			
Gideonsrus			
Groendraai			
(naby Vaalwater)			
Jan Kempdorp			0.2
Jan Smuts	28	12	4.6
Joubert Park (Jhb)	26	14	1.3
Kroondal	32	15	4.5
Letaba			
Levubu	32	19	
Lichtenburg			
Loskopdam			
Loskopkanale			
(naby Groblersdal)			
Louis Trichardt			
Lydenburg	28	14	6.5
Mara	33	19	
Marnitz	34	19	
Messina	37	23	
Middelburg			
Nelspruit	29	20	0.8
Phalaborwa	33	22	
Pietersburg	30	16	
Piet Retief	27	15	3.5
Pongola			
Potchefstroom	32	16	1.8
Potgietersrus	32	17	
Pretoria W.B.	31	18	
Pretoriuskop			
Punda Milia			
Satara			
Sekhukhune			
Shingwidzi			
Skukuza	34	20	15.7
Standerton	31	13	0.6
Thabazimbi			
Tomburke			
Tzaneen			
Vereeniging			
Volksrust			
Warmbad	31	15	
Waterval Boven			8.8
Witbank			
Wolmaransstad			

S.W.A.	Max	Min	RRR
Aroab			
Bethanien			
Dordabis			
Gobabeb	38	x	
Gobabis	32	15	
Grootfontein	31	14	
J.G. Strijdomlughawe	31	15	
Karasburg			
Kalkfeld			
Karibib			
Keetmanshoop	35	24	
Kub			
Luderitz	19	13	
Mariental	38	24	
Möwe	21	16	
Okopoko			
Okahandja			
Okaukuejo			
Ondangwa			
Otavi			
Otjiwarongo			
Outjo	33	16	
Rehoboth			
Rundu	32	16	
Steinhausen			
Tsumeb			
Uis	37	21	
Walvisbaai	19	14	
Windhoek W.K.			
LESOTHO			
Maseru	30	10	
BOTSWANA			
Francistown	34	22	
Gaberones	35	20	
Ghanzi	35	19	
Lobatsi			
Panda Malenga			0.5
Mahalapye			
Maun	35	17	
Shakawe	33	19	10.0
Tshabong	36	16	
Tshane	35	17	
Martinsdrift			3.5
SWAZILAND			
Emlembe			
Manzini (Mataapa)	28	18	
Stegi			
Havelock			1.1

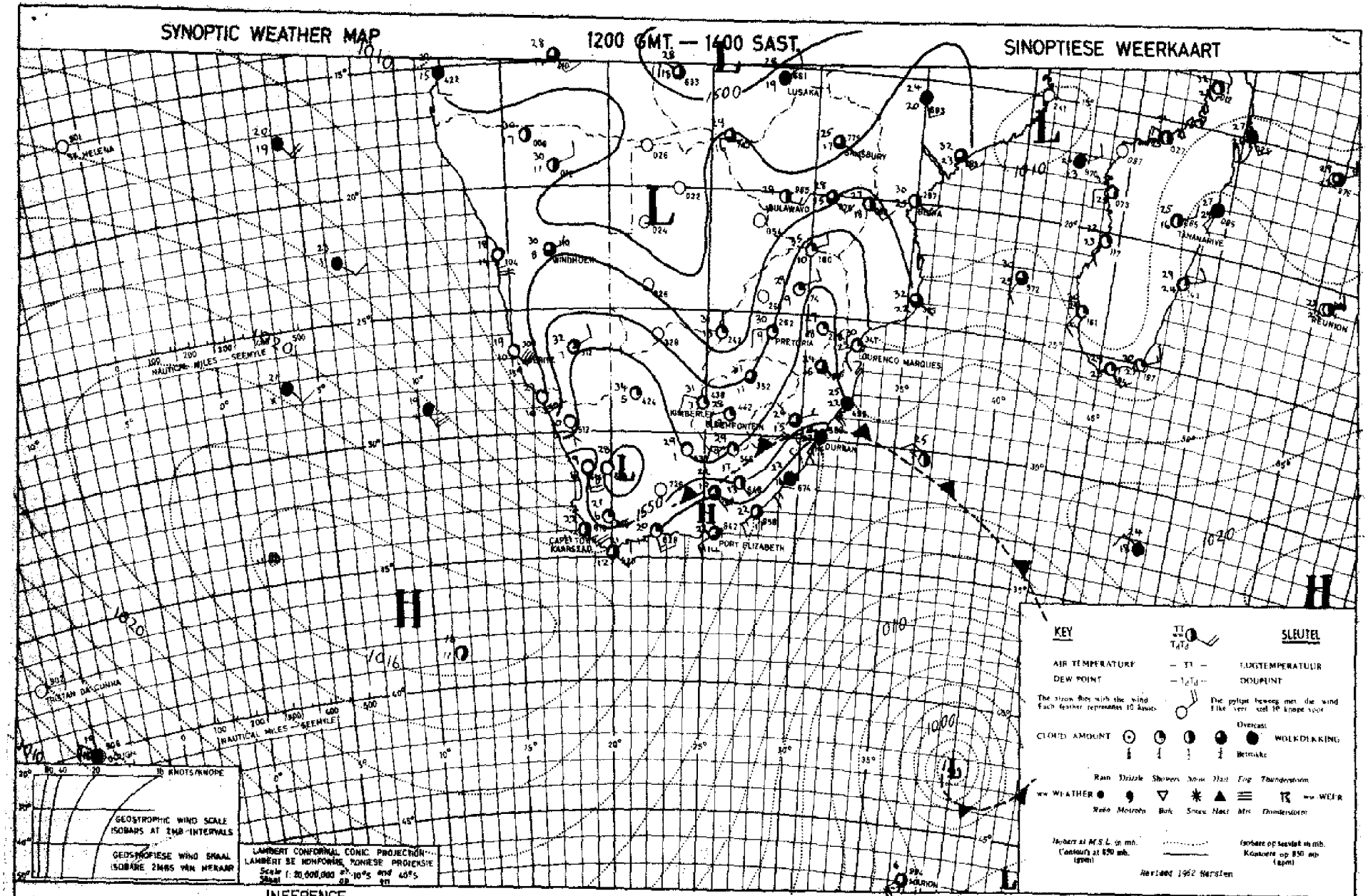

INFERENCE

DATE 11 - 3 - 19 71 DATUM

AFLEIDING

The ridge of high pressure moving in south of the continent will cause an inflow of sea-air over the southern and eastern coastal regions and later also over the Natal interior and Eastern Transvaal. As a result it will be cloudy with rain over these regions. A low pressure trough is forming over the interior, causing thunder-showers over Transvaal, the Free State and Northern Cape.

Die rug van hoë druk wat suid van die land instoot, veroorsaak 'n instroming van seelug uit die suidweste oor die suidelike en oostelike kusstreke wat ook na Natalbinneland en Oos-Transvaal sal uitbrei. Gevolglik sal dit bewolk wees oor hierdie gebiede en reën sal uitsak. 'n Laedruktrog vorm ook oor die binneland sodat donderstorm sal voorkom oor Transvaal, die Vrystaat en Noord-Kaap.

DAAGLIKSE WEERBULLETIN

Maksimum en Minimum Temperatuur (°C) en Reënval (RRR)
in mm vir die 24 uur geëindig om 0800 SAST op

WEERBURO / WEATHER BUREAU
DEPT. VAN VERVOER / DEPT. OF TRANSPORT

13. 3. 1971

DAILY WEATHER BULLETIN

Maximum and Minimum Temperatures (°C) and Rainfall (RRR)
in mm for the 24 hours ended at 0800 SAST on

CAPE - KAAP	Max	Min	RRR
Aberdeen			
Adelo			
Alexander Bay	21	14	
Altwal North	31	13	
Beaufort-Wes	30	14	
(Laghawe)			
Bonnievergdam			
Bostrap			
Brandvlei			
Cala			
Calsden			
Calitzdorp			
Calvinia	34	14	
Cape Agulhas	23	19	
Cape Columbine	22	12	
Cape Point	20	15	
Cape St. Francis	23	13	
Cape Town	29	9	
(D. F. Malan)			
Cape Town			
(Roeland St.)			
Carnarvon			
Ceres			
Citrusdal			
Colesberg			
Cradock			
De Aar	32	15	
Dohne	20	13	0·7
Douglas			
East London	24	17	
(Airport)			
Elsenburg			
Fraserburg	31	12	
Garies			
George			
Graaff-Reinet	27	13	
Grahamstown			
Grootfontein	29	10	
(Middelburg)			
Hopetown			
Idutywa			
Jansenville	27	13	
Joubertina			
Kimberley	34	20	
(Airport)			
Kaysna			
Kokstad	21	10	
Kuruman	33	17	

KAAP - CAPE	Max	Min	RRR
Ladismith			
Lake Mentz			
Maclear			
Mafeking	32	16	
Malmesbury			
Matatiele			
Matroosberg	28	13	
Mbashe			
Mosselbaai	21	17	
Mount Frere			
Oklep	35	17	
Oudtshoorn	30	12	
Petrusville			
Piketberg			
Pofadder			
Port Alfred			
Port Elizabeth	24	13	
Port Nolloth	16	12	
Port St. Johns	24	20	
Prieska	36	19	
Prince Albert			
Queenstown	23	10	
Riversdale	27	15	
Robertson	31	12	
Sheeprun	22	12	
(near Maclear)			
Somerset-Oos	25	11	
Steynsburg			
Strydenburg			
Sutherland	28	5	
Swellendam			
Tarkastad			
Touwsrivier			
Twee Riviere	39	22	1·5
(Gemsbokpark)			
Umtata	19	14	
Uniondale			
Upington	37	23	
Vanwyksvlei	35	21	
Victoria-Wes			
Vredendal	36	14	
Vryburg	33	15	
Williston			
Willowmore	27	13	
Willowpark	23	11	
(near Dordrecht)			

NATAL	Max	Min	RRR
Cape St. Lucia	26	22	21·0
Dundee			
Durban	25	21	2·6
(Louis Botha)			
Estcourt			
Harding			
Himeville			
Hluhluwe			
Mkuze			
Newcastle	27	13	0·7
Cedara	18	13	1·0
(Pietermaritzburg)			
Port Shepstone	24	20	5·1
Richmond			
Van Reenen			
Vryheid			
Waterford	20	8	0·2
(near Underberg)			
O.V.S. - O.F.S.			
Balkfontein			
(naby Bothaville)			
Bethlehem	27	10	2·7
Bloemfontein	30	14	
(J.B.M. Hertzog)			
Bultfontein			
Fauresmith	31	16	
Ficksburg			
Frankfort	28	10	24·8
Harrismith			
Hoopstad	33	16	
Kroonstad	31	13	
Lindley			14·7
Modderpoort			3·0
Petrusburg			
Philippolis			
Reddersburg			
Reitz			
Rouxville			
Vrede			
Warden			
Welkom	31	15	
Wepener	30	13	
Winburg			
Zastron			

TRANSVAAL	Max	Min	RRR
Barberton			
Belfast			
Bethal	25	12	
Bospoort	29	14	13·4
Carolina	24	12	
Delareyville			
Delmas			37·0
Ermelo			
Gideonsrus			
Groendraai			
(naby Vaalwater)			
Jan Kempdorp			
Jan Smuts	25	12	5·7
Joubert Park (Jhb)	24	13	5·0
Kroondal	29	13	1·0
Letaba			
Levubu			
Lichtenburg			
Loskopdam			
Loskopkanale			1·0
(naby Groblersdal)			
Louis Trichardt			
Lydenburg			
Mara	27	17	
Marnitz	31	18	
Messina	32	21	
Middelburg			25·5
Nelspruit	29	17	
Phalaborwa	30	20	
Pietersburg	26	14	
Piet Retief	24	15	
Pongola			
Potchefstroom	30	13	
Potgietersrus	28	16	15·5
Pretoria W.B.	27	15	1·6
Pretoriuskop			
Punda Milia			
Satara			
Sekhukhune			
Shingwidzi			
Skukuza	30	21	
Standerton	27	11	24·3
Thabazimbi			
Tomburke			
Tzaneen			
Vereeniging			
Volksrust			16·5
Warmbad	29	15	
Waterval Boven			
Witbank			
Wolmaransstad			

S.W.A.	Max	Min	RRR
Aroab			
Bethanien			
Dordabis			
Gobabeb	35	13	
Gobabis	32	14	
Grootfontein	31	15	
J.G. Strijdomlughawe	31	13	
Karasburg			
Kalkfeld			
Karibib			
Keetmanshoop	36	25	
Kub			
Luderitz	21	13	
Mariental	37	21	
Möwe	29	15	
Ohopoho			
Okahandja			
Okaukuejo			
Ondangwa	33	21	
Otavi			
Otjiwarongo			
Outjo			
Rehoboth			
Rundu	x	x	
Steinhausen			
Tsumeb			
Uis	37	19	
Walvisbaai	18	13	
Windhoek W.K.			
LESOTHO			
Maseru	30	13	
BOTSWANA			
Francistown	32	18	
Gaberones	33	9	
Ghanzi	35	19	
Lobatsi			
Mahalapye			
Maun	35	18	
Shakawe	33	20	
Tshabong	37	20	
Tshane	34	21	
SWAZILAND			
Embabe			
Manzini (Matsapa)	28	18	
Stegi			

SYNOPTIC WEATHER MAP 1200 GMT. — 1400 SAST. SINOPTIESE WEERKAART

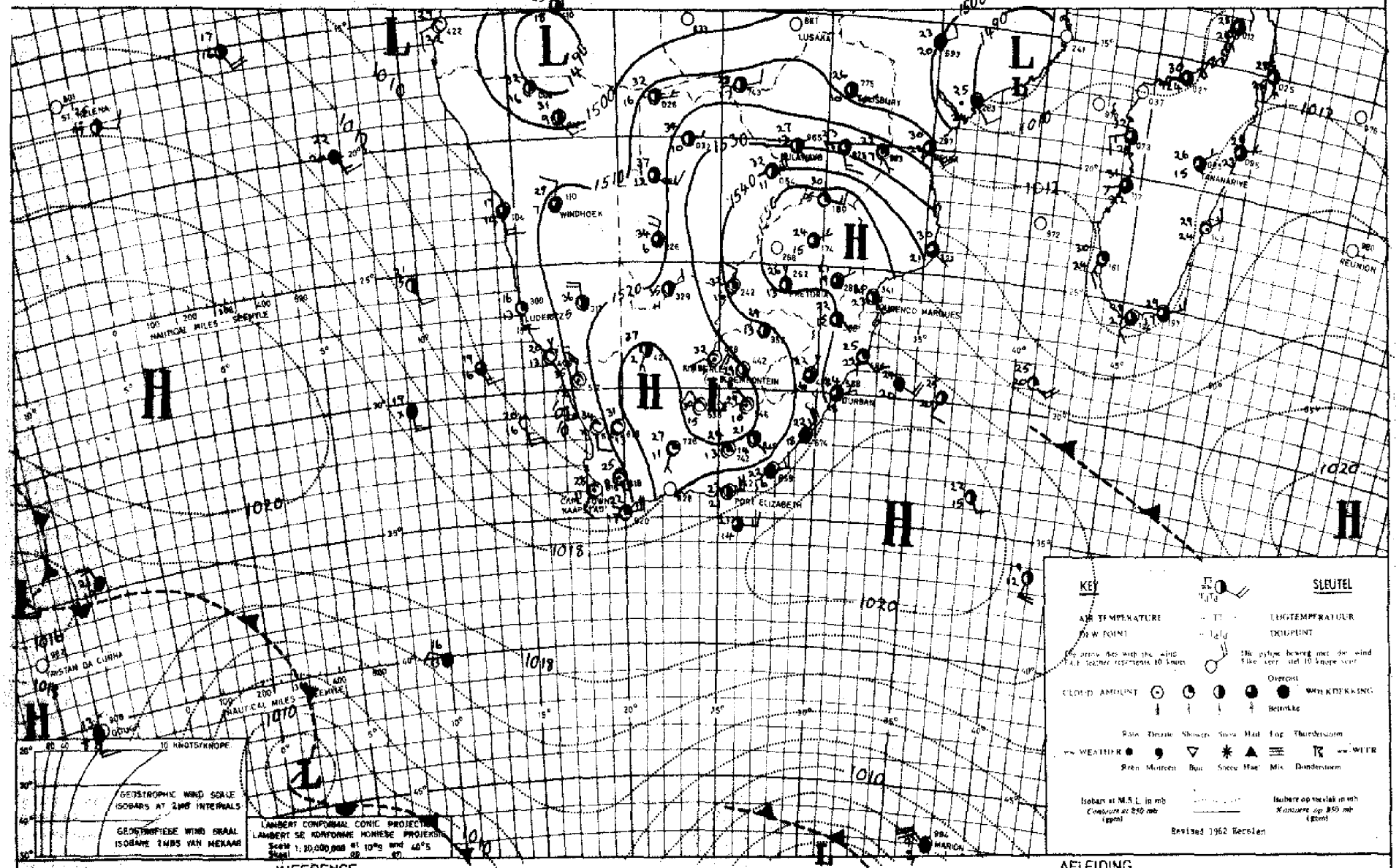

INFERENCE DATE 12 - 3 - 1971 DATUM AFLEIDING

Fairly moist air is present over the eastern, central and northern parts of the country and a trough of low pressure has developed over Eastern Cape. Thundershowers are therefore expected over Eastern Cape, the Free State, Natal and Southern Transvaal.

Betreklik vogtige lug is aanwesig oor die oostelike, sentrale en noordelike dele van die land en 'n laedrukkrog het ontwikkel oor Oos-Kaapland. Donderbuie word dus verwag oor Oos-Kaapland, die Vrystaat, Natal en Suid-Transvaal.

DAAGLIKSE WEERBULLETIN

Maksimum en Minimum Temperatuur (°C) en Reënval (RRR)
in mm vir die 24 uur geëindig om 0600 SAST op

WEERBURO / WEATHER BUREAU
DEPT. VAN VERVOER / DEPT. OF TRANSPORT

14-3-1971

DAILY WEATHER BULLETIN

Maximum and Minimum Temperatures (°C) and Rainfall (RRR)
in mm for the 24 hours ended at 0600 SAST on

CAPE - KAAP	Max	Min	RRR
Aberdeen			
Adelo			
Alexander Bay	22	14	
Alfred North	32	17	
Beaufort-Wes	36	25	
(Lughawe)			
Boegoeberg dam			
Boetsap			
Brandvlei			
Cape			
Caledon			
Calitzdorp			
Calvinia	33	18	
Cape Agulhas	24	17	
Cape Columbine	19	13	
Cape Point	27	15	
Cape St. Francis	24	20	
Cape Town	27	15	
(D. F. Malan)			
Cape Town			
(Roeland St.)			
Carnarvon			
Ceres			
Citrusdal			
Colesberg			
Cradock			
De Aar	32	17	2.0
Dohne	32	21	0.8
Douglas			
East London	28	22	
(Airport)			
Elsenburg			
Fraserburg	33	17	
Garies			
George			
Graaff-Reinet	37	22	
Grahamstown			
Grootfontein	33	16	1.9
(Middelburg)			
Hopetown			
Idutywa			
Jansenville	37	24	
Joubertina			
Kimberley	31	18	2.8
(Airport)			
Kuyasa			
Kokstad	31	13	
Kuruman	31	17	3.5

KAAP - CAPE	Max	Min	RRR
Ladismith			
Lake Mentz			
Maclear			
Mafeking	32	16	
Malmesbury			
Matatiele			
Matroosberg	33	14	
Mbashe			
Mossel Bay	24	17	
Mount Frere			
Okiep	34	19	
Oudtshoorn	37	17	
Petrusville			
Piketberg			
Poffadder			
Port Alfred			
Port Elizabeth	28	21	
Port Nolloth	19	12	
Port St. Johns	27	23	
Prieska	34	20	
Prince Albert			
Queenstown	34	17	1.3
Riversdale	35	17	
Robertson	35	11	
Sheeprun	31	15	
(near Maclear)			
Somerset-Oos	36	22	2.1
Steynsburg			
Strydenburg			
Sutherland	31	17	
Swellendam			
Tarkastad			
Touwsrivier			
Twee Riviere	37	20	2.5
(Gemsbokpark)			
Umtata	33	20	
Uniondale			
Upington	34	19	1.7
Vanwyksvlei	35	19	1.0
Victoria-Wes			
Vredendal	27	15	
Vryburg	32	16	2.8
Williston			
Willowmore	35	22	
Willowpark			
(near Dordrecht)			

NATAL	Max	Min	RRR
Cape St. Lucia	28	23	
Dundee			
Durban	29	21	
(Louis Botha)			
Estcourt			
Harding			
Himeville			
Hluhluwe			
Mkuze			
Newcastle	30	21	25.0
Cedara			
(Pietermaritzburg)			
Port Shepstone	26	22	
Richmond			
Van Reenen			
Vryheid			
Waterford	28	10	
(near Underberg)			
O.V.S. - O.F.S.			
Balkfontein			
(naby Bothaville)			
Bethlehem	27	11	
Bloemfontein	30	15	
(J.B.M. Hertzog)			
Bultfontein			
Fauresmith	31	17	0.4
Ficksburg			
Frankfort	27	11	
Harrismith			
Hoopstad	32	17	1.0
Kroonstad	31	13	
Lindley			
Modderpoort			2.0
Petrusburg			
Philippolis			
Reddersburg			
Reitz			
Rouxville			
Vrede			
Warden			
Welkom			
Wepener	30	16	0.5
Winburg			
Zastron			11.5

TRANSVAAL	Max	Min	RRR
Barberton			
Belfast			
Bethal	26	12	0.8
Bospoort	29	14	8.5
Carolina	26	12	
Delareyville			
Delmas			
Ermelo			
Gideonsrus			
Groendraai			
(naby Vaalwater)			
Jan Kempdorp			
Jan Smuts	24	14	
Joubert Park (Jhb)	24	14	
Kroondal			
Letaba			
Levubu	29	17	
Lichtenburg			
Loskopdam			
Loskopkanale			
(naby Groblersdal)			
Louis Trichardt			
Lydenburg	27	13	
Mara	28	13	
Marnitz	31	16	
Messina	32	20	
Middelburg			
Nelspruit	29	17	
Phalaborwa	31	19	
Pietersburg	27	13	
Piet Retief	27	13	
Pongola			
Potchefstroom	30	13	
Potgietersrus			
Pretoria W.B.	26	16	
Pretoriuskop			
Punda Milia			
Schweizer-Reneke			8.0
Satara			
Sekhukhune			
Shingwidzi			
Skukuza	32	19	
Standerton	27	12	
Thabazimbi			
Tomburke			
Tzaneen			
Vereeniging			
Volksrust			
Warmbad	29	13	
Waterval Boven			
Witbank			
Wolmaransstad			

S.W.A.	Max	Min	RRR
Aroab			
Bethanien			
Dordabis			
Gobabeb	34	16	
Gobabis	31	17	
Grootfontein	31	15	
J.G. Strijdom lughawe	31	15	0.5
Karasburg			
Kalkfeld			
Karibib			
Keetmanshoop	35	20	2.7
Kub			
Luderitz	20	12	
Mariental	38	23	
Möwe	19	16	
Ohopoho			
Okahandja			
Okaukuejo			
Ondangwa			
Otavi			
Otjiwarongo			
Outjo			
Rehoboth			
Rundu	31	17	
Steinhausen			
Tsumeb			
Uis			
Walvisbaai	16	14	
Windhoek W.K.			
LESOTHO			
Maseru	30	14	0.2
BOTSWANA			
Francistown	30	15	
Gaberones	32	17	
Ghanzi	34	19	
Lobatsi			
Mahalapye			
Maun	34	18	
Shakawe	32	20	
Tshabong	35	19	
Tshane	33	20	
SWAZILAND			
Emlembe			
Mansini (Matsapa)	29	16	
Stegi			

SYNOPTIC WEATHER MAP 1200 GMT — 1400 SAST. SINOPTIESE WEERKAART

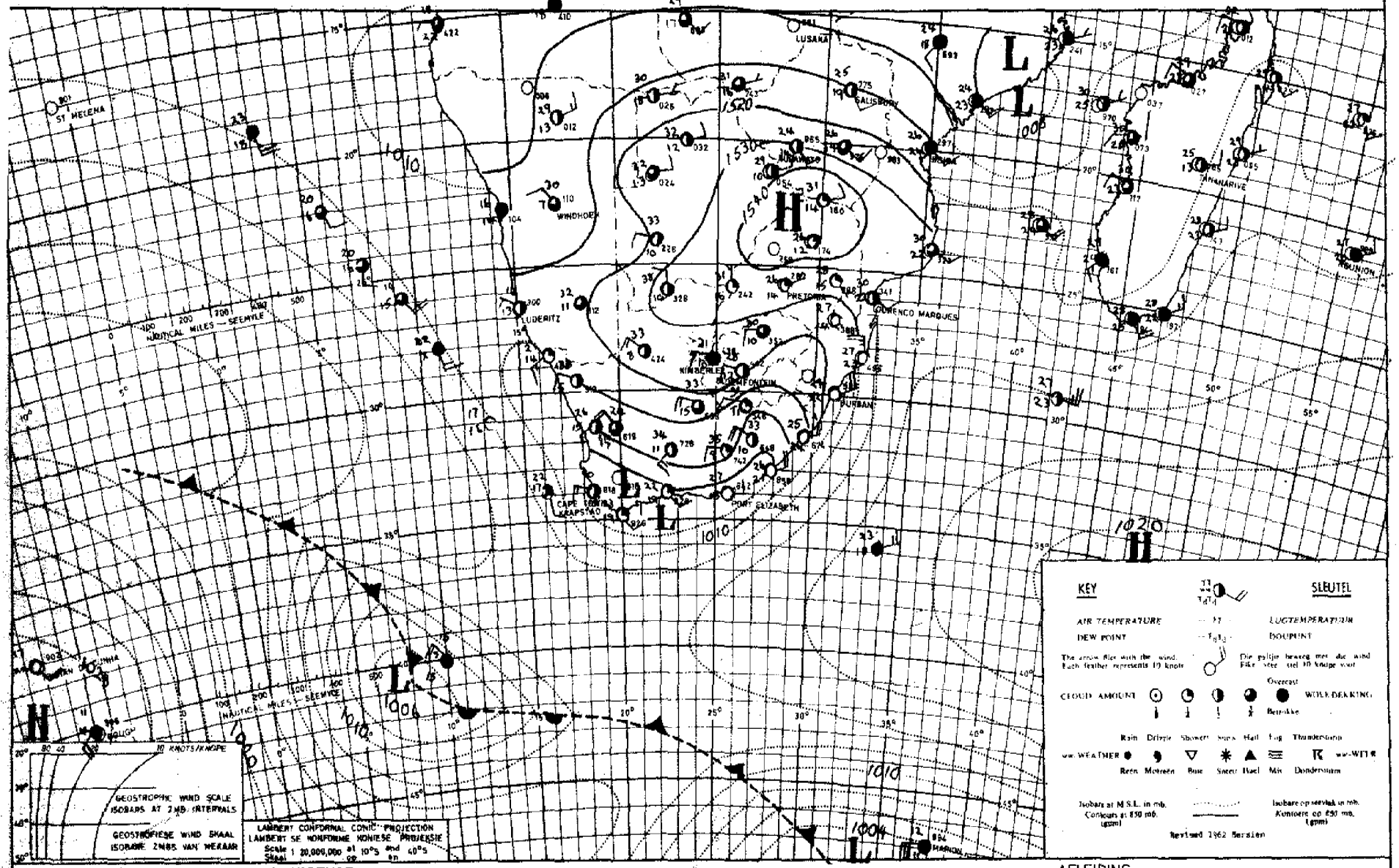

INFERENCE DATE 13 3 1971 DATUM AFLEIDING

Fairly moist air is in circulation over most areas of the country and there is a low pressure trough over the southern and western areas. Consequently thundershowers will occur over the Cape Province, the Free State, Natal and the southern areas of Transvaal.

Betreklik vogtige lug is oor die meeste dele van die land aanwesig en daar is 'n laedruktrog oor die suidelike en westelike gebiede. Gevolglik sal donderbuie voorkom oor Kaapland, die Vrystaat, Natal en die suidelike dele van Transvaal.

DAAGLIKSE WEERBULLETIN

Maksimum en Minimum Temperatuur (°C) en Reënval (RRR) in mm vir die 24 uur geëindig om 0800 SAST op

WEERBURO / WEATHER BUREAU
DEPT. VAN VERVOER / DEPT. OF TRANSPORT

15 : 3 : 1971

DAILY WEATHER BULLETIN

Maximum and Minimum Temperatures (°C) and Rainfall (RRR) in mm for the 24 hours ended at 0800 SAST on

CAPE - KAAP	Max	Min	RRR
Aberdeen			
Addo			
Alexander Bay	26	14	
Aliwal North	30	14	6.4
Beaufort-West	33	17	2.9
(Laglawe)			
Boegoebergdam			
Bosjesmp			
Brandvlei			18.0
Cala			
Caledon			
Calitsdorp			
Calvinia	33	19	
Cape Agulhas	23	19	
Cape Columbine	16	12	
Cape Point	23	16	
Cape St. Francis	23	30	
Cape Town	24	15	
(D.F. Malan)			
Cape Town			
(Roeland St.)			
Carnarvon			16.0
Ceres			
Citrusdal			
Colesberg			
Cradock			
De Aar	25	15	
Döhne	30	18	1.2
Douglas			
East London	30	21	
(Airport)			
Elsenburg			
Fraserburg	30	15	5.0
Garies			
George			
Graaff-Reinet	33	20	
Grahamstown			1.3
Grootfontein	28	13	
(Middelburg)			
Fort Beaufort			20.0
Hopetown			
Idutywa			
Jansenville	36	19	0.3
Joubertina			
Kimberley	26	17	
(Airport)			
Knysna			
Kokstad	32	14	6.8
Kuruman	29	16	

KAAP - CAPE	Max	Min	RRR
Ladismith			
Lake Mentz			
Maclear			14.0
Mafeking	31	16	
Malmesbury			
Matatiele			
Matroosberg	33	19	
Mbashe	28	21	2.5
Mosselbaai	24	20	
Mount Frere			
Oksep	31	21	
Oudtshoorn	37	23	
Petrusville			
Piketberg			
Pofadder			13.5
Port Alfred			
Port Elizabeth	25	20	
Port Nolloth	18	12	
Port St. Johns	28	24	
Prieska	30	18	
Prince Albert			
Queenstown	30	15	1.2
Riversdale	28	19	
Robertson	31	17	
Sheeprun	32	14	6.5
(near Maclear)			
Somerset-Oos	33	17	2.8
Steynsburg			
Strydenburg			
Sutherland	29	15	
Swellendam			
Tarkastad			
Touwsrivier			
Twee Riviere	31	19	
(Gemsbokpark)			
Umtata	34	17	1.4
Uniondale			
Upington	30	19	3.0
Vanwyksvlei	32	17	4.5
Victoria-Wes			
Vredendal	27	15	
Vryburg	30	15	
Williston			12.5
Willowmore	32	17	0.7
Willowpark	28	13	10.0
(near Dordrecht)			

NATAL	Max	Min	RRR
Cape St. Lucia	27	23	
Dundee			
Durban	31	22	
(Louis Botha)			
Estcourt	32	14	3.7
Harding			
Himeville			0.7
Hluhluwe			
Mkuze			
Newcastle			
Cedara	30	13	
(Pietermaritzburg)			
Port Shepstone	26	22	
Richmond			
Van Reenen			
Vryheid			
Waterford			
(near Underberg)			
O.V.S. - O.F.S.			
Balkfontein			
(naby Bothaville)			
Bethlehem	29	13	
Bloemfontein	27	14	
(J.B.M. Hertzog)			
Bultfontein			
Fauresmith	26	15	0.2
Ficksburg			
Frankfort	27	13	
Harrismith			
Hoopstad	30	14	
Kroonstad	30	16	
Lindley			
Modderpoort			
Petrusburg			
Philippolis			
Reddersburg			
Reitz			
Rouxville			
Vrede			
Warden			15.0
Welkom	30	15	9.8
Wepener	29	12	
Winburg			
Zastron			

TRANSVAAL	Max	Min	RRR
Barberton			
Belfast			
Bethal	27	13	
Bospoort	28	14	
Carolina	27	14	
Delareyville			
Delmas			
Ermelo			
Gideonsrus			
Groendraai			
(naby Vaalwater)			
Jan Kempdorp			
Jan Smuts	35	14	0.6
Joubert Park (Jhb)	21	16	
Kroondal	31	16	
Letaba			
Levubu	31	17	
Lichtenburg			
Loskopdam			
Loskopkanale			
(naby Groblersdal)			
Louis Trichardt			
Lydenburg			
Mara	32	14	
Marnitz	33	18	
Messina	35	19	
Middelburg			
Nelspruit	31	18	
Phalaborwa	33	20	
Pietersburg	30	15	
Piet Retief	30	16	
Pongola			
Potchefstroom	29	14	
Potgietersrus	30	18	
Pretoria W.B.	30	19	
Pretoriuskop			
Punda Milia			
Satara			
Sekhukhune			
Shingwidzi			
Skukuza	34	20	
Standerton	30	13	
Thabazimbi			
Tomburke			
Tzaneen			
Vereeniging			
Volksrust			
Warmbad	30	17	
Waterval Boven			
Witbank			
Wolmaransstad			

S.W.A.	Max	Min	RRR
Aroab			
Bethanien			
Dordabis			
Gobabeb	32	19	
Gobabis	31	15	
Grootfontein	31	17	0.1
J.G. Strijdomlughawe	27	13	1.2
Karasburg			
Kalkfeld			
Karibib			
Keetmanshoop	28	22	1.0
Kub			
Luderitz			
Mariental	33	19	10.8
Mowe	19	16	
Ohopoho			15.5
Okahandja			
Okaukuejo			
Ondangwa	36	19	1.4
Otavi			
Otjiwarongo			
Outjo	33	16	
Rehoboth			
Rundu	32	16	
Steinhausen			
Tsumeb			10.0
Uis	35	20	7.2
Walvisbaai	17	14	
Windhoek W.K.			
LESOTHO			
Maseru	27	13	4.5
BOTSWANA			
Francistown	32	15	
Gaberones	34	16	
Ghanzi	34	20	
Lobatsi			
Mahalapye			
Maun	34	17	
Shakawe	32	17	
Tshabong	34	15	
Tshane	33	14	
SWAZILAND			
Emlembe			
Manzini (Matsapa)	31	19	
Stegi			

SYNOPTIC WEATHER MAP 1200 GMT. — 1400 SAST. SINOPTIESE WEERKAART

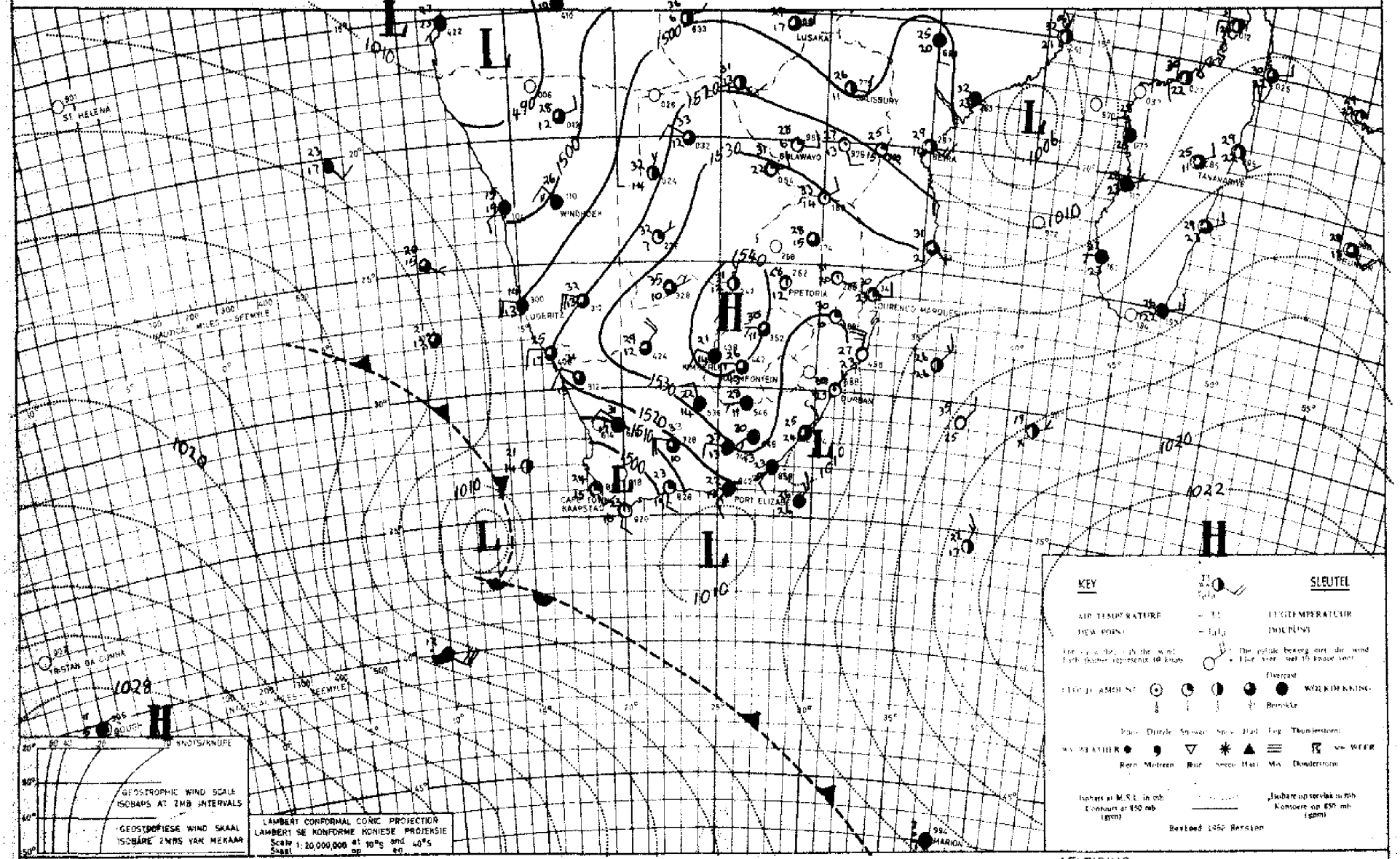

INFERENCE

DATE 14 - 3 - 1971 DATUM

AFLEIDING

The cut-off low west of Cape Town is being forced north-eastwards by the strong high pressure system approaching from the west. Consequently cloudy weather with rain will develop over Western Cape and advance eastwards across the province. Thundershowers will also still occur over the Free State, Natal and southern Transvaal.

Die afgeslote laedrukstelsel wes van Kaapstad word noordoos-waarts gedruk deur die sterk hoëdrukstelsel wat van die weste af aankom. Gevolglik sal reëntoestande oor Wes-Kaapland ontwikkel en ooswaarts oor die provinsie uitbrei. Donderbuie sal ook nog voorkom oor die Vrystaat, Natal en suidelike Transvaal.

DAAGLIKSE WEERBULLETIN

Maksimum en Minimum Temperatuur (°C) en Reënval (RRR) in mm vir die 24 uur geëindig om 0900 SAST op

WEERBURO / WEATHER BUREAU
DEPT. VAN VERVOER / DEPT. OF TRANSPORT

16 - 3 - 1971

DAILY WEATHER BULLETIN

Maximum and Minimum Temperatures (°C) and Rainfall (RRR) in mm for the 24 hours ended at 0900 SAST on

CAPE - KAAP	Max	Min	RRR
Aberdeen			
Adelo			
Alexander Bay	24	14	
Alfred Herb	31	14	
Beaufort-West	33	20	2.7
(Leeuhaven)			
Bredasdorp			
Bredasdorp			
Brandvlei			3.0
Calitz			
Citadon			
Calitzdorp			
Calvinia	31	18	3.0
Cape Agulhas	23	16	
Cape Columbine	18	12	
Cape Point	24	14	
Cape St. Francis	25	21	0.4
Cape Town	24	13	
(D. F. Malan)			
Cape Town			
(Roeland St.)			
Carnarvon			
Ceres			
Citrusdal			
Colesberg			
Cradock			
De Aar	27	18	
Döhne	28	18	
Douglas			
East London	30	20	
(Airport)			
Elsenburg			
Fraserburg	29	17	7.0
Garies			
George			
Graaff-Reinet	31	20	
Grahamstown			
Grootfontein	29	13	
(Middelburg)			
Hopetown			
Idutywa			
Jansenville	37	21	
Jozbertina			9.0
Kimberley	33	19	
(Airport)			
Kuruman			10.0
Kobstad	27	13	
Kuruman	33	19	

KAAP - CAPE	Max	Min	RRR
Ladismith			
Lake Mentz			
Maclear	33	19	
Malmesbury			
Malmesbury			
Matjiesfontein			
Matroosberg	26	14	2.3
Mbashe	29	21	
Mossel Bay	27	19	2.5
Mount Frere			
Oliep	29	17	
Oudtshoorn	35	19	9.6
Petrusville			
Piketberg			
Poffadder			3.5
Port Alfred			
Port Elizabeth	31	21	1.3
Port Nolloth	19	12	
Port St. Johns	28	22	
Prieska	33	19	
Prince Albert			
Queenstown	31	15	20.0
Riversdale	27	18	4.0
Robertson	31	14	
Sheeprun	28	15	
(near Maclear)			
Somerset-Oos	34	16	
Steynsburg			
Strydenburg			
Sutherland	25	14	7.0
Swellendam			
Tarkastad			
Touwsrivier			
Twee Riviere	35	19	
(Gemsbokpark)			
Umtata	30	17	
Uniondale			
Upington	34	19	
Vanwyksvlei	31	19	
Victoria-Wes			
Vredendal	26	13	
Vryburg	34	17	
Williston			6.5
Willowmore	32	19	15.0
Willowpark	28	12	
(near Dordrecht)			

NATAL	Max	Min	RRR
Cape St. Louis	28	21	
Dundee			9.0
Durban	29	21	
(Louis Botha)			
Estcourt	29	19	
Harding			
Ritseville			
Hluhluwe			
Mtunzi			
Newcastle	31	15	7.6
Cedara	27	14	1.5
(Pietermaritzburg)			
Port Shepstone	26	22	
Richmond			
Van Reenen			2.0
Vryheid			
Waterford	26	11	4.2
(near Underberg)			
O.V.S. - O.F.S.			
Balkfontein			
(naby Bothaville)			
Bethlehem	29	12	0.9
Bloemfontein	31	15	
(J.B.M. Hertzog)			
Bultfontein			
Fauresmith	30	15	
Ficksburg			
Frankfort	30	12	
Harrismith			
Hoopstad	34	15	
Kroonstad	33	15	
Lindley			
Modderpoort			
Petrusburg			
Philippolis			
Reddersburg			
Reitz			
Rouxville			
Vrede			
Warden			
Welkom	31	18	
Wepener	31	12	
Winburg			
Zastron			

TRANSVAAL	Max	Min	RRR
Barberton			
Belfast			
Bethal	28	18	
Boksburg	30	19	
Carolina	26	13	
Delareyville			
Delmas			
Ermelo			
Gideonsrus			
Groendraai			
(naby Vaalwater)			
Jan Kempdorp			
Jan Smuts	28	14	
Joubert Park (Jhb)	27	16	
Kroondal	32	16	0.9
Letaba			
Levubu	30	17	
Lichtenburg			
Loskopdam			
Loskopdamsle			
(naby Groblersdal)			
Louis Trichardt			
Lydenburg			
Mara	30	15	
Marnitz	34	17	
Messina	35	19	
Middelburg			
Nelspruit	30	17	
Phalaborwa	32	21	
Pietersburg	29	16	
Piet Retief	27	17	
Pongola			
Potchefstroom	32	16	
Potgietersrus	32	16	
Pretoria W.B.	31	19	
Pretoriuskop			
Punda Milia			
Satara			
Sekhukhune			
Shingwidzi			
Skukuza	34	20	
Standerton	30	13	0.5
Thabazimbi			
Tomburke			
Tzaneen			
Vereeniging			
Volksrust			1.5
Warmbad	32	17	
Waterval Boven			
Withank			
Wolmaransstad			

S.W.A.	Max	Min	RRR
Aroab			
Bethanien			
Dordabis			
Gobabeb	27	21	
Gobabis	31	18	
Grootfontein	31	15	
J.G. Strijdomlughawe	29	13	
Karasburg			47.5
Keilfeld			
Keetmanshoop	33	19	3.0
Kub			
Luderitz	22	15	
Mariental	34	21	3.5
Möwe	20	16	
Okopoko			
Okaukuejo			
Ondangwa	28	19	
Otavi			
Otjiwarongo			
Outjo	29	16	
Rehoboth			
Rundu	33	15	
Steinhausen			
Tsumeb			
Uis	30	20	
Walvisbaai	18	15	
Windhoek W.K.			1.8
Warmbad			12.6
LESOTHO			
Maseru	29	13	
BOTSWANA			
Francistown	34	17	
Gaberones	35	21	
Ghanzi	35	19	
Lobatsi			
Mahalapye			
Maun	35	18	
Shakawe	33	17	
Tshabong	36	14	
Tshane	34	15	
SWAZILAND			
Enlembe			
Mauzini (Matsapa)	32	20	
Stegi			

SYNOPTIC WEATHER MAP 1200 GMT. — 1400 SAST. SINOPTIESE WEERKAART

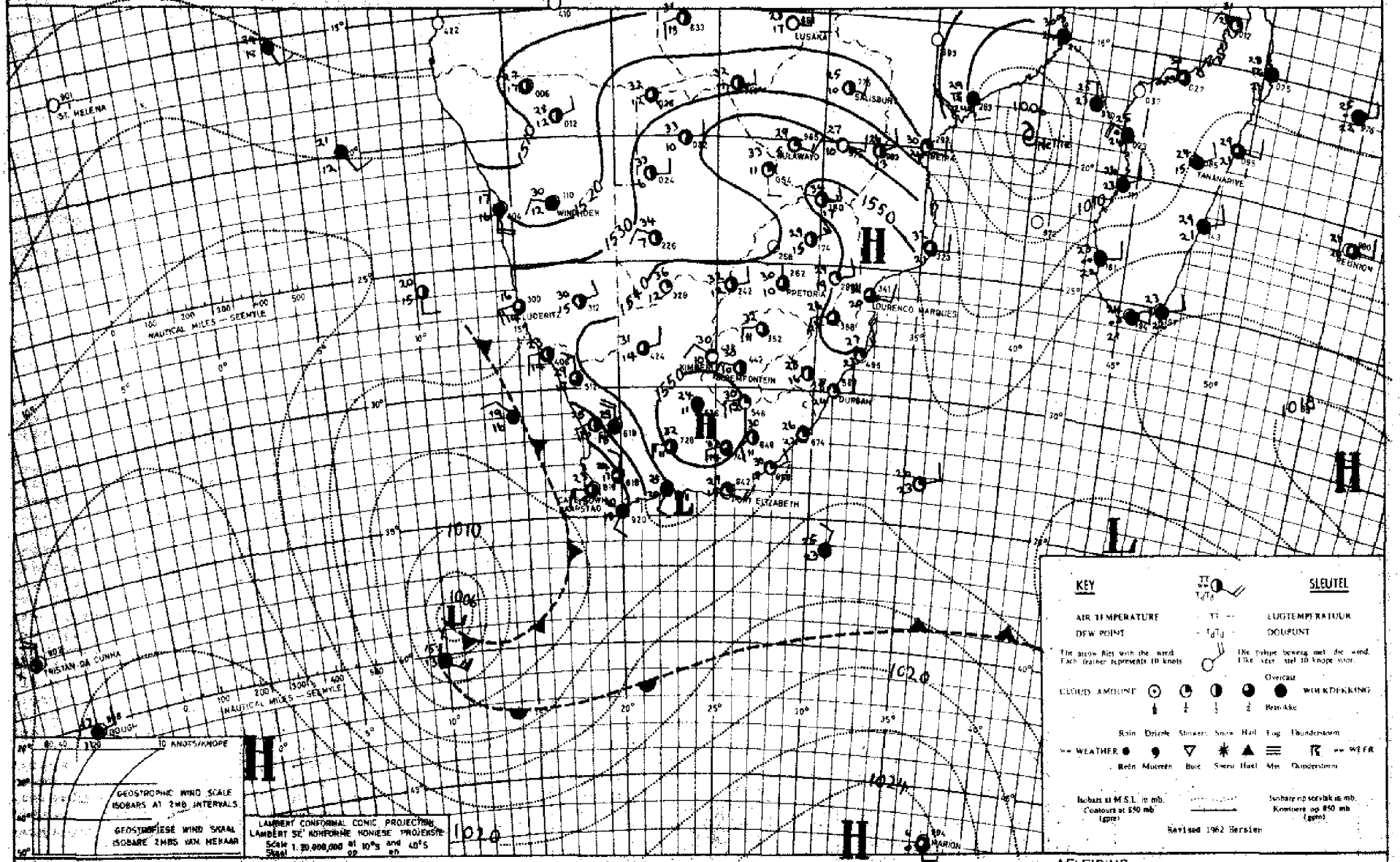

INFERENCE DATE 15-3-1971 DATUM AFLEIDING

The upper-air trough, associated with the cut-off low south-west of the land, has caused warm moist air to spread from the north over the western half of the interior so that scattered showers and thundershowers can be expected there. Only isolated convective showers will occur over the central and eastern areas.

Die bolugtrog, wat gepaard gaan met die afgeslote lae-drukstelsel suidwes van die land, het warm, vogtige lug uit die noorde laat uitbrei oor die westelike helfte van die binneland sodat verspreide buie en donderbuie daar verwag word. Slegs enkele konvektiewe buie sal oor die sentrale en oostelike dele voorkom.

DAAGLIKSE WEERBULLETIN

Maksimum en Minimum Temperatuur (°C) en Reënval (RRR) in mm vir die 24 uur geëindig om 0800 SAST op

WEERBURO / WEATHER BUREAU
DEPT. VAN VERVOER / DEPT. OF TRANSPORT

17-3-1976

DAILY WEATHER BULLETIN

Maximum and Minimum Temperatures (°C) and Rainfall (RRR) in mm for the 24 hours ended at 0800 SAST on

CAPE - KAAP	Max	Min	RRR
Aberdeen			
Adelo			
Alexander Bay	22	15	
Alitwal North	34	17	
Beaufort-Wes	31	20	0.5
(Leghawe)			
Bonnievergdam			
Bontrap			
Brandvlei			3.5
Cala			
Caledon			
Calitzdorp			
Calvinia	35	15	
Cape Agulhas	23	16	
Cape Columbine	20	14	
Cape Point	22	14	
Cape St. Francis	23	19	
Cape Town	23	8	
(D. F. Malan)			
Cape Town			
(Roeland St.)			
Carnarvon			
Ceres			
Citrusdal			
Colesberg			
Cradock			
De Aar	35	18	
Dihne	30	18	0.5
Douglas			
East London	28	20	
(Airport)			
Elsenburg			
Fraserburg	27	23	1.0
Garies			
George			
Graaff-Reinet	35	21	
Grahamstown			
Grootfontein	31	16	0.1
(Middelburg)			
Hopetown			
Idutywa			
Jansenville	37	22	3.5
Joubertina			
Kimberley	33	21	
(Airport)			
Knysna			3.0
Kokstad	30	14	
Kuruman	33	17	

KAAP - CAPE	Max	Min	RRR
Ladismith			
Lake Mentz			
Maclear			
Mafeking	33	17	
Malmesbury			
Matatiele			
Matroosberg	29	11	
Mbashe			
Mosselbaai	22	18	
Mount Frere			
Oldep	29	21	0.1
Oudtshoorn	35	18	2.0
Petrusville			
Piketberg			
Potadder			
Port Alfred			
Port Elizabeth	31	20	0.9
Port Nolloth	19	13	
Port St. Johns	26	20	
Prieska	38	20	
Prince Albert			
Queenstown	33	18	
Riversdale	23	17	
Robertson	31	13	
Sheeprun	31	14	
(near Maclear)			
Somerset-Oos	34	20	0.6
Steynsburg			
Strydenburg			
Sutherland	26	12	
Swellendam			
Tarkastad			
Touwsrivier			
Twee Riviere	37	18	
(Gemsbokpark)			
Umtata	32	19	
Uniondale			
Upington	36	21	
Vanwyksvlei	33	21	
Victoria-Wes			
Vredendal	26	14	
Vryburg	35	16	
Williston			
Willowmore	31	18	11.0
Willowpark	30	14	
(near Dordrecht)			

NATAL	Max	Min	RRR
Cape St. Lucia	30	21	
Dundee			
Durban	29	21	
(Louis Botha)			
Estcourt	28	14	
Harding			
Himeville			
Hluhluwe			
Mkuze			
Newcastle	28	13	
Cedara			
(Pietermaritzburg)			
Port Shepstone	26	22	
Richmond			
Van Reenen			
Vryheid			
Waterford	26	10	
(near Underberg)			
O.V.S. - O.F.S.			
Balkfontein			
(naby Bethaville)			
Bethlehem			
Bloemfontein	32	16	
(J.B.M. Hertzog)			
Bultfontein			
Fauresmith	33	16	
Ficksburg			
Frankfort	29	13	
Harrismith			
Hoopstad	33	17	
Kroonstad	32	16	
Lindley			
Modderpoort			
Petrusburg			
Philippolis			
Reddersburg			
Reitz			
Rouxville			
Vrede			
Warden			
Welkom	33	18	
Wepener	32	17	
Winburg			
Zastron			

TRANSVAAL	Max	Min	RRR
Barberton			
Belfast			
Bethal	27	11	
Bospoort	31	16	
Carolina	25	10	
Delareyville			
Delmas			
Ermelo			
Gideonsrus			
Groendraai			
(naby Vaalwater)			
Jan Kempdorp			
Jan Smuts	27	12	
Joubert Park (Jhb)	27	16	
Kroondal	30	16	
Letaba			
Levubu	29	17	
Lichtenburg			
Loskopdam			
Loskopkanale			
(naby Groblersdal)			
Louis Trichardt			
Lydenburg			
Mara	29	15	
Marnitz	32	18	
Messina	33	21	
Middelburg			
Nelspruit	29	16	
Phalaborwa	31	19	
Pietersburg	28	14	
Piet Retief	25	15	
Pongola			
Potchefstroom	31	15	
Potgietersrus	30	16	
Pretoria W.B.	29	17	
Pretoriuskop			
Punda Milia			
Satara			
Sekhukhune			
Shingwidzi			
Skukuza	33	18	
Standerton	28	12	
Thabazimbi			
Tomburke			
Tzaneen			
Vereeniging			
Volksrust			
Warmbad	30	15	
Waterval Boven			
Witbank			
Wolmaransstad			

B.W.A.	Max	Min	RRR
Aroab			
Bethanien			
Dordabis			
Gobabeb	37	17	
Gobabis	33	19	
Grootfontein	31	14	
J.G. Strijdomlughawe	30	13	
Karasburg			
Kalkfeld			
Karibib			
Keetmanshoop	31	21	
Kub			
Luderitz	21	15	
Mariental	34	21	
Möwe	20	16	
Ohopoho			
Otjahandja			
Okaukuejo			
Ondangwa	32	18	
Otavi			
Otjiwarongo			
Outjo	31	15	
Hohenau			
Rehoboth			
Rundu			
Steinhausen			
Tsumeb			
Uis			
Walvisbaai	20	14	
Windhoek W.K.			
LESOTHO			
Maseru	31	14	
BOTSWANA			
Francistown	34	18	
Gaberones	34	19	
Ghanzi	35	21	
Lobatsi			
Mahalapye			
Maun	36	21	
Shakawe	33	17	
Tshabong	37	7	
Tshane	35	19	
SWAZILAND			
Havelock			2.0
Emlembe			
Manzini (Matsapa)	29	17	
Stegi			

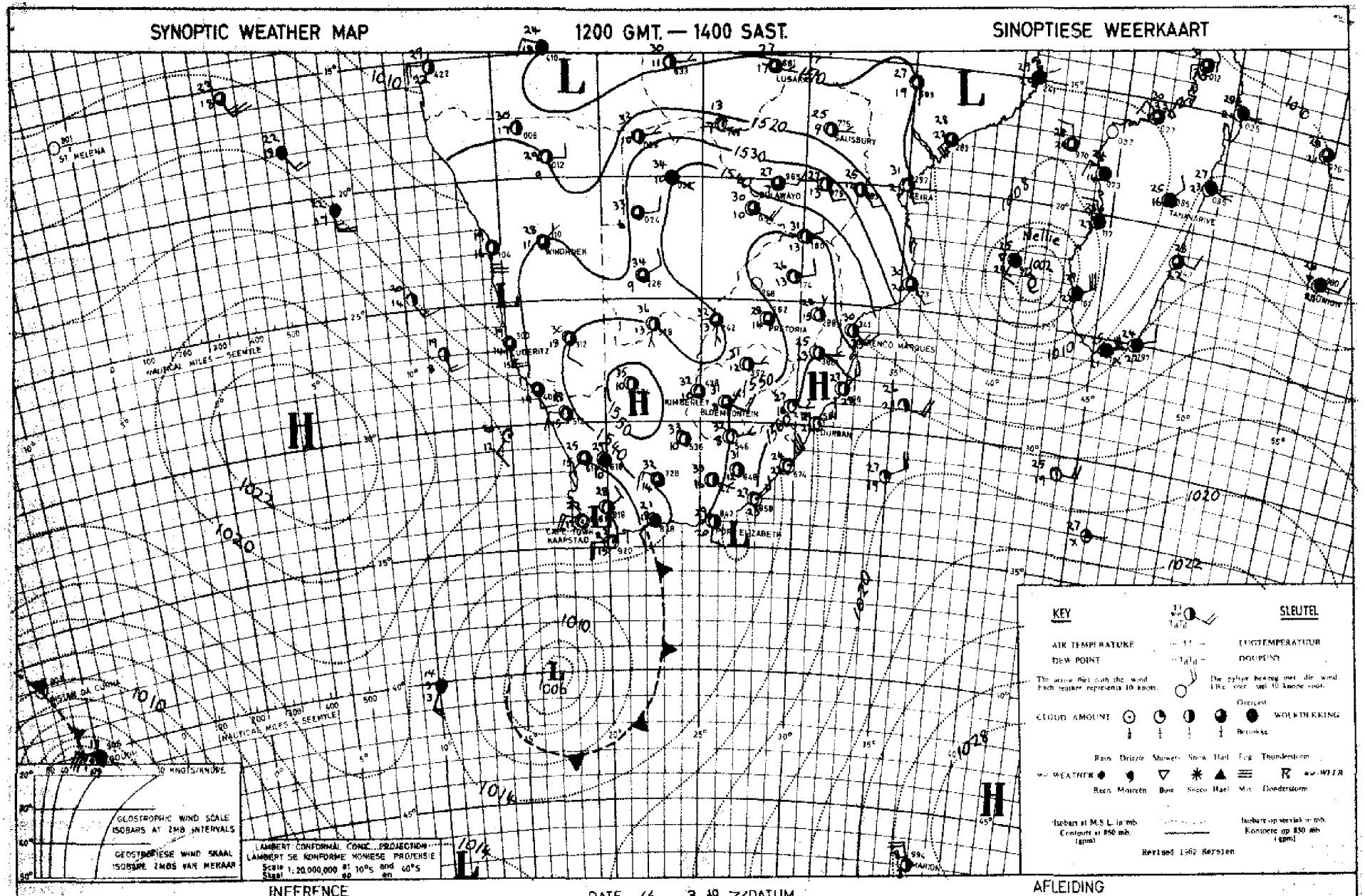

Although fairly moist air is present over the country, the prospects for rain have diminished as a result of the development of a strong upper-air high over the interior. Only isolated showers are therefore expected over the western and central regions.

Hoewel redelik vogtige lug oor die land aanwesig is, het 'n sterk bolughoëdrukstelsel oor die binneland ontwikkel sodat die reënkansse baie verswak het en slegs enkele buie verwag word oor die westelike en sentrale gebiede.

DAAGLIKSE WEERBULLETIN

Maksimum en Minimum Temperatuur (°C) en Reënval (RRR)
in mm vir die 24 uur geëindig om 0800 SAST op

WEERBURO / WEATHER BUREAU
DEPT. VAN VERVOER / DEPT. OF TRANSPORT

18-3-1971

DAILY WEATHER BULLETIN

Maximum and Minimum Temperatures (°C) and Rainfall (RRR)
in mm for the 24 hours ended at 0800 SAST on

CAPE - KAAP	Max	Min	RRR
Aberdeen			
Adelaide			
Alexander Bay	24	16	
Alfred North	34	15	5.3
Beaufort-Wes	33	19	
(Laghawe)			
Boegoebergdam			
Bootsap			
Brandvlei			8.0
Cala			
Caledon			
Calitzdorp			
Calvinia	31	15	2.5
Cape Agulhas	23	18	1.0
Cape Columbine	20	14	4.4
Cape Point	20	15	0.2
Cape St. Francis	23	19	
Cape Town	24	17	2.2
(D. F. Malan)			
Cape Town			2.1
(Roeland St.)			
Carnarvon			
Ceres			
Citrusdal			
Colesberg			
Cradock			12.9
De Aar	35	19	
Döhne	24	18	0.5
Douglas			
East London	27	21	0.8
(Airport)			
Eisenburg			3.5
Fraserburg	30	16	1.8
Garies			1.8
George			
Graaff-Reinet	35	18	
Grahamstown			
Grootfontein	31	15	
(Middelburg)			
Hopetown			
Idutywa			
Jansenville	29	20	
Joubertina			
Kimberley	34	21	
(Airport)			
Kaysna			
Kokstad	30	18	
Kuruman	37	16	

KAAP - CAPE	Max	Min	RRR
Ladismith			
Lake Mentz			
Maclear			3.5
Mafeking	32	17	
Malmesbury			
Matatiele			
Matroosberg	30	14	4.9
Mbashe	25	22	
Mosselbaai	24	20	
Mount Frere			
Okiep	25	15	1.2
Oudtshoorn	27	18	
Petrusville			
Piketberg			21.0
Pofadder	31	20	1.2
Port Alfred			
Port Elizabeth	24	20	
Port Nolloth	19	12	
Port St. Johns	26	22	
Prieska	37	18	
Prince Albert			
Queenstown	32	19	
Riversdale	27	18	
Robertson	30	17	4.0
Sheeprun	31	16	5.0
(near Maclear)			
Somerset-Oos	28	18	
Steynsburg			
Strydenburg			
Sutherland	28	13	0.3
Swellendam			
Tarkastad			4.5
Touwsrivier			3.5
Twee Riviere	38	20	
(Gemsbokpark)			
Umtata	30	19	1.2
Uniondale			
Uptington	37	21	
Vanwyksvlei	34	19	10.0
Victoria-Wes			
Vredendal	30	16	3.8
Vryburg	34	17	0.1
Williston			
Willowmore	31	17	
Willowpark	30	15	1.0
(near Dordrecht)			

NATAL	Max	Min	RRR
Cape St. Lucia	28	21	0.4
Dundee			
Durban	29	19	
(Louis Botha)			
Estcourt	29	17	
Harding			
Himeville			2.5
Hluhluwe			
Mkuze			
Newcastle	29	12	
Cedara	28	17	
(Pietermaritzburg)			
Port Shepstone	25	21	
Richmond			
Van Reenen			
Vryheid			
Waterford	27	11	10.0
(near Underberg)			
O.V.S. - O.F.S.			
Balkfontein			
(naby Bothaville)			
Bethlehem			
Bloemfontein	30	12	6.0
(J.B.M. Hertzog)	32	16	
Bultfontein			
Fauresmith	33	16	
Ficksburg			
Frankfort	29	13	
Harrismith			
Hoopstad	34	17	
Kroonstad	32	16	
Lindley			
Modderpoort			
Petrusburg			
Philippolis			
Reddersburg			
Reitz			
Rouxville			
Vrede			
Warden			
Wellom	31	18	
Wepener	32	14	0.5
Winburg			
Zastron			

TRANSVAAL	Max	Min	RRR
Barberton			
Belfast			
Bethal	27	9	
Bospoort	30	14	
Carolina	26	9	
Delareyville			
Delmas			
Ermelo			
Gideonsrus			
Groendraai			
(naby Vaalwater)			
Jan Kempdorp			
Jan Smuts	27	12	
Joubert Park (Jhb)	26	15	
Kroondal	31	16	
Letaba			
Levubu			
Lichtenburg			
Loskopdam			
Loskopkanale			
(naby Groblersdal)			
Louis Trichardt			
Lydenburg			
Mara	30	13	
Marnitz	32	16	
Messina	33	17	
Middelburg			
Nelspruit	29	14	
Phalaborwa	31	20	
Pietersburg	29	12	
Piet Retief	26	10	
Pongola			
Potchefstroom	31	15	
Potgietersrus	30	14	
Pretoria W.B.	29	16	
Pretoriuskop			
Punda Milia			
Satara			
Sekhukhune			
Shingwidzi			
Skukuza	33	18	
Standerton	28	9	
Thabazimbi			
Tomburke			
Tzaneen			
Vereeniging			
Volksrust			
Warmbad	30	13	
Waterval Boven			
Withank			
Wolmaransstad			

S.W.A.	Max	Min	RRR
Aroab			
Bethanien			
Dordabis			
Gobabeb	35	17	
Gobabis	31	15	
Grootfontein	32	15	
J.G. Strijdomlughawe	30	18	
Karasburg			
Kalkfeld			
Karibib			
Keetmanshoop	34	20	
Kub			
Lüderitz	22	14	
Mariental	36	21	
Möwe	21	16	
Ohopoho			
Okahandja			
Okaukuejo			
Ondangwa	33	18	
Otavi			
Otjiwarongo			
Outjo	33	15	
Rehoboth			
Rundu	33	14	
Steinhausen			
Tsumeb			
Uis	35	19	
Walvisbaai	21	14	
Windhoek W.K.			
LESOTHO			
Maseru	31	14	
BOTSWANA			
Francistown	34	15	
Gaberones	34	19	
Ghanzi	34	21	
Lobatsi			
Mahalapye			
Maun	34	20	
Shakawe	33	16	
Tshabong	37	19	
Tshane	35	17	
SWAZILAND			
Emlembe			
Manzini (Matsapa)	29	17	
Stegi			

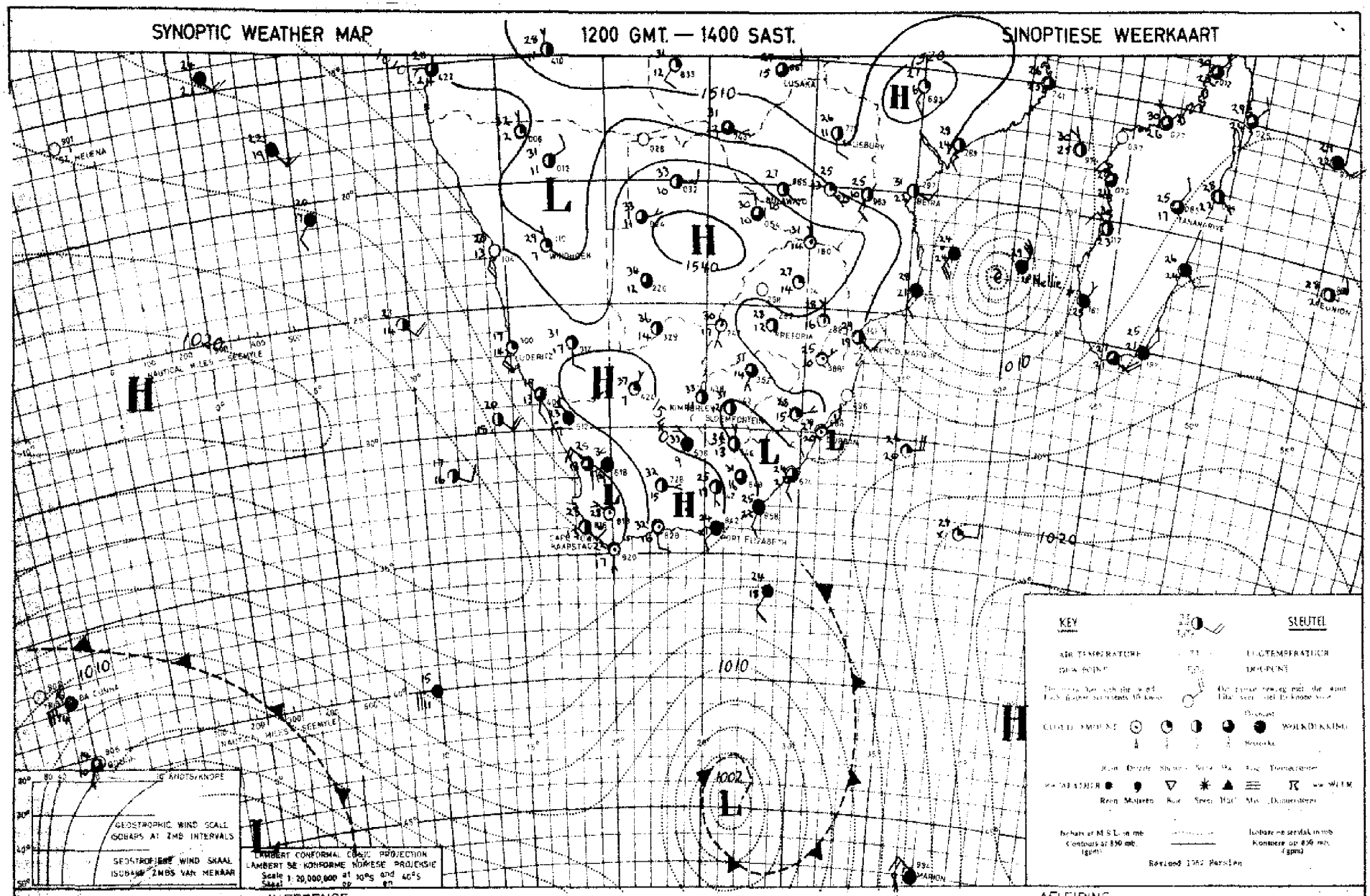

INFERENCE

DATE 17 3 19 71 DATUM

AFLEIDING

The tropical cyclone Nellie is moving southwestwards and will bring cloudy weather with rain to southern Mozambique and the Transvaal lowveld. Although the air over the rest of the country is somewhat moist, the upper-air circulation is unfavourable and only isolated light showers are expected.

Tropiese sikloon Nellie beweeg suidweswaarts en sal later bewolkte weer met reën oor suidelike Mosambiek en die Transvaallaeveld veroorsaak. Hoewel die lug oor die res van die land effens vogtig is, is die bolugsirkulasie ongunstig en word slegs enkele ligte buie verwag.

DAAGLIKSE WEERBULLETIN

Maksimum en Minimum Temperatuur (°C) en Reënval (RRR)
in mm vir die 24 uur geëindig om 0800 SAST op

WEERBURO / WEATHER BUREAU
DEPT. VAN VERVOER / DEPT. OF TRANSPORT

19-3-1971

DAILY WEATHER BULLETIN

Maximum and Minimum Temperatures (°C) and Rainfall (RRR)
in mm for the 24 hours ended at 0800 SAST on

CAPE - KAAP	Max	Min	RRR
Aberdeen			
Adelaide			17.5
Alexander Bay	23	13	
Alfred North	33	15	1.3
Bandelierkop West	22	15	11.6
(Leightons)			
Bredasdorp			
Bontebok			
Brandvlei			
Calitzdorp			
Caledon			
Calitzdorp			13.0
Calvinia	26	9	0.5
Cape Agulhas	24	18	6.0
Cape Columbine	30	14	
Cape Point	21	16	
Cape St. Francis	24	19	8.0
Cape Town	23	14	
(D.F. Malan)			
Cape Town			
(Roeland St.)			
Carnarvon			
Ceres			
Citrusdal			
Colesberg			
Cradock			
De Aar	35	13	
Dikhe	27	16	7.5
Douglas			
East London	26	20	5.7
(Airport)			
Elsenburg			
Fort Beaufort			66.0
Fraserburg	23	11	8.6
Garies			
George			
Graaff-Reinet	26	17	7.3
Grahamstown			25.5
Grootfontein	32	14	7.0
(Middelburg)			
Hopetown			
Idutywa			
Jansenville	27	16	4.0
Joubertina			10.5
Kimberley	34	17	
(Airport)			
Knysna			24.0
Kokstad	28	16	
Kuruman	34	18	

KAAP - CAPE	Max	Min	RRR
Ladismith			
Lake Mentz			
Maclear			
Matsking	33	19	1.1
Malmesbury			
Matjiesfontein			
Matroosberg	23	12	0.4
Mbashe	27	21	1.0
Messelbaai	21	17	12.0
Mount Frere			
Okiep	24	13	
Oudtshoorn	30	17	12.5
Petrusville			
Piketberg			
Poffadder	29	13	
Port Alfred			
Port Elizabeth	26	18	4.5
Port Nolloth	20	12	
Port St. Johns	26	21	0.2
Prieska	36	15	
Prince Albert			
Queenstown	30	17	25.0
Riversdale	23	16	
Robertson	24	17	10.0
Sheeprun	30	17	4.0
(near Maclear)			
Somerset-Oos	31	15	18.0
Steynsburg			
Strydenburg			
Sutherland	26	7	5.0
Swellendam			
Tarkastad			9.0
Touwsrivier			12.5
Twee Riviere	37	18	
(Gemsbokpark)			
Umtata	30	19	
Uniondale			
Upington	36	16	
Vanwyksvlei	31	13	
Victoria-Wes			
Vredendal	25	13	
Vryburg	36	18	2.5
Williston			
Willowmore	20	15	4.3
Willowpark	30	16	2.0
(near Dordrecht)			

NATAL	Max	Min	RRR
Cape St. Lucia	28	21	0.4
Dundee			
Durban	29	19	
(Louis Botha)			
Estcourt	29	14	
Harding			
Himeville			
Richards Bay			
Mtubatuba			
Newcastle	29	11	
Cedara	26	13	
(Pietermaritzburg)			
Port Shepstone	28	21	
Richmond			
Van Reenen			
Vryheid			
Waterford	25	14	
(near Underberg)			
O.V.S. - O.F.S.			
Balkfontein			
(naby Bethaville)			
Bethlehem	26	11	
Bloemfontein	32	15	1.0
(J.B.M. Hertzog)			
Bultfontein			
Fauresmith	32	15	1.7
Ficksburg			
Frankfort	27	11	
Harrismith			
Hoopstad	34	17	
Kroonstad	32	16	
Lindley			
Modderpoort			
Petrusburg			
Philippolis			
Reddersburg			
Reitz			
Rouxville			
Vrede			
Warden			
Welkom	31	18	
Wepener	32	16	5.0
Winburg			
Zastron			

TRANSVAAL	Max	Min	RRR
Barberton			
Belfast			
Bethal	27	9	
Bosspoort	31	16	
Carolina	25	8	
Delareyville			20.3
Delmas			
Ermelo			
Gideonsrus			
Groendraai			
(naby Vaalwater)			
Jan Kempdorp			
Jan Smuts	27	12	
Joubert Park (Jhb)	27	15	
Kroondal	31	13	
Letaba			
Levubu	31	17	
Lichtenburg			
Loskopdam			
Loskopstasie			
(naby Groblersdal)			
Louis Trichardt			
Lydenburg	25	11	
Mara	31	16	
Marnitz	33	17	
Messina	35	19	
Middelburg			
Nelspruit	30	15	
Phalaborwa	31	21	
Pietersburg	30	13	
Piet Retief	25	11	
Pongola			
Potchefstroom	32	17	
Potgietersrus	31	15	
Pretoria W.B.	31	15	
Pretoriuskop			
Punda Milia			
Satara			
Sekhukhune			
Shingwidzi			
Skukuza	33	20	
Standerton	29	8	
Thabazimbi			
Tombuke			
Tzaneen			
Vereeniging			
Volksrust			
Warmbad	30	12	
Waterval Boven			
Witbank			
Wolmaransstad			

S.W.A.	Max	Min	RRR
Aroab			
Bethanien			
Dordabis			
Gobabeb	34	18	
Gibeon	33	17	1.5
Grootfontein			
J.G. Strijdomlughawe	30	19	0.4
Karasburg			
Kalkfeld			
Karibib			
Keetmanshoop	35	15	
Kub			
Luderitz	21	14	
Mariental	36	23	
Möwe	20	16	
Okaporo			
Okahandja			
Okatukuejo			
Ondangwa			
Otavi			
Otjiwarongo			
Outjo			
Rehoboth			
Rundu	33	15	
Steinhausen			
Tsumeb			
Uis	37	22	1.3
Walvisbaai	20	17	
Windhoek W.K.			
LESOTHO			
Maseru	31	16	8.9
BOTSWANA			
Francistown	34	15	
Gaberones	34	19	
Ghanzi	34	21	
Lobatsi			
Mahalapye			
Maun	34	22	
Shakawe	33	17	
Tshabong	37	21	
Tshane	34	20	0.2
SWAZILAND			
Emlembe			
Manzini (Matsapa)	29	16	
Stegi			

SYNOPTIC WEATHER MAP 1200 GMT. — 1400 SAST. SINOPTIESE WEERKAART

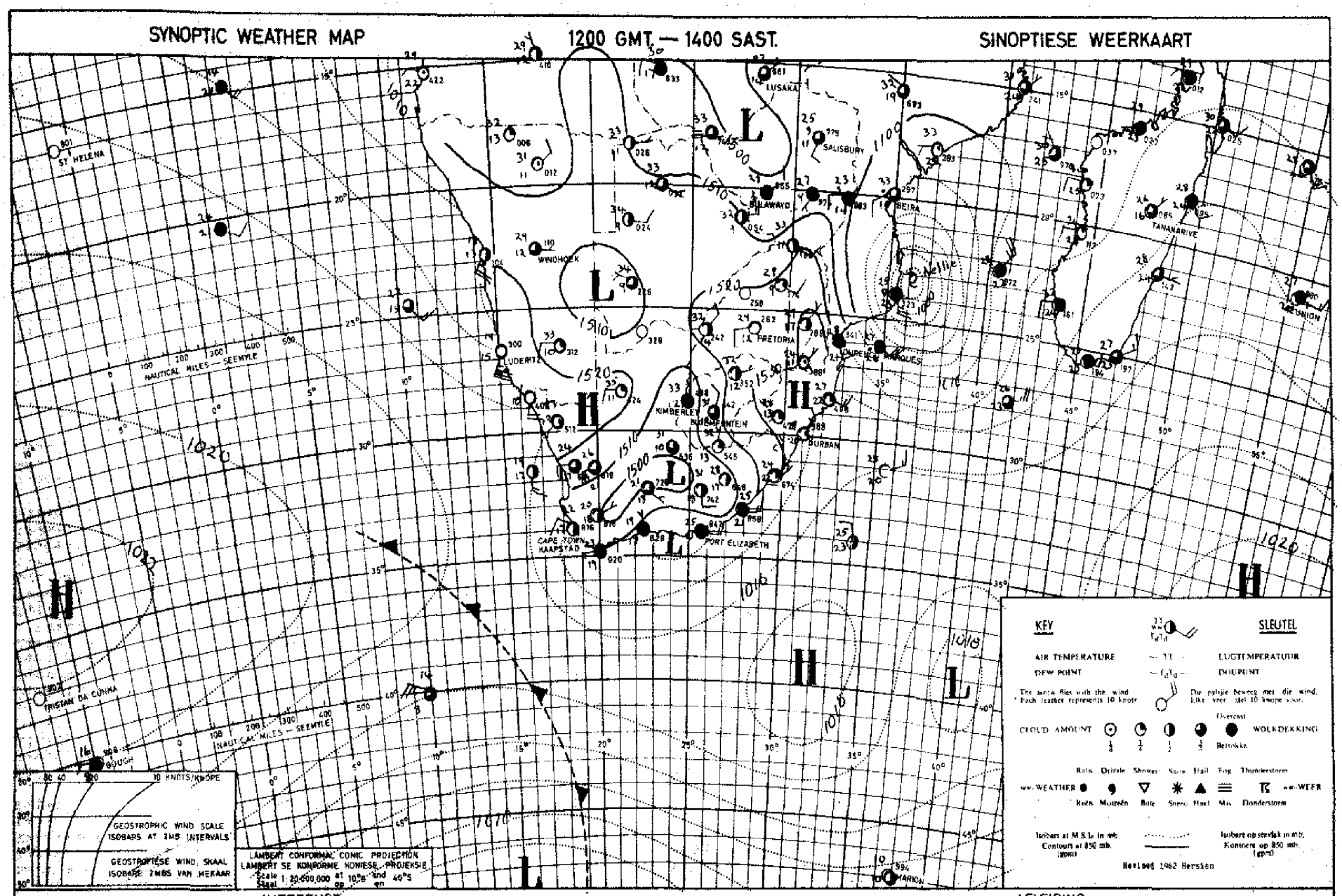

INFERENCE DATE 15 3 19 77 DATUM AFLEIDING

The cyclone Nellie is now moving towards the mainland and will give heavy rain over southern Mozambique and the eastern lowveld of Transvaal. The low pressure trough over S.W.A. and the Cape Province will cause thundershowers over [illegible]

Die sikloon Nellie beweeg nou landwaarts en sal swaar reën oor suidelike Mosambiek gee, en moontlik later oor die oostelike Lueveld van Transvaal. Die lugdruktrog oor Kaapland en S.W.A. sal donderbuie laat voorkom oor hierdie gebiede [illegible]

DAAGLIKSE WEERBULLETIN

Maksimum en Minimum Temperatuur (°C) en Reënval (RRR)
in mm vir die 24 uur geëindig om 0800 SAST op

WEERBURO / WEATHER BUREAU
DEPT. VAN VERVOER / DEPT. OF TRANSPORT

20-3-1971

DAILY WEATHER BULLETIN

Maximum and Minimum Temperatures (°C) and Rainfall (RRR)
in mm for the 24 hours ended at 0800 SAST on

CAPE - KAAP	Max	Min	RRR
Aberdeen			
Addo			
Alexander Bay	25	11	
Aliwal North	29	14	
Beaufort-Wes	23	14	
(Lughawe)			
Boegoebergdam			
Boetsap			
Brandvlei			
Cala			
Caledon			
Calitzdorp			
Calvinia	27	15	
Cape Agulhas	21	17	1.0
Cape Columbine	21	14	
Cape Point	19	16	
Cape St. Francis	21	18	11.0
Cape Town	23	15	
(D. F. Malan)			
Cape Town			
(Roeland St.)			
Carnarvon			
Ceres			
Citrusdal			
Colesberg			
Cradock			
De Aar	28	12	
Dohne	21	13	4.5
Douglas			
East London	26	18	26.3
(Airport)			
Elsenburg			
Fraserburg	21	10	
Garies			
George			
Graaff-Reinet	24	14	
Grahamstown			
Grootfontein	23	12	
(Middelburg)			
Hopetown			
Idutywa			
Jansenville	25	14	1.8
Joubertina			
Kimberley	31	15	
(Airport)			
Knysna			
Kokstad	21	14	
Kuruman	32	15	

KAAP - CAPE	Max	Min	RRR
Ladismith			
Lake Mentz			
Maclear			
Mafeking	32	15	0.5
Malmesbury			
Matatiele			
Matroosberg			
Mbashe	24	19	48.5
Mosselbaai	23	18	1.5
Mount Frere			
Oldep	29	18	
Oudtshoorn	24	16	
Petrusville			
Piketberg			
Pofadder	28	17	
Port Alfred			
Port Elizabeth	24	15	2.1
Port Nolloth	18	10	
Port St. Johns	25	20	4.5
Prieska	31	16	
Prince Albert			
Queenstown	22	15	
Riversdale	25	16	
Robertson	25	14	
Sheeprun	20	13	6.4
(near Maclear)			
Somerset-Oos	23	13	6.0
Steynsburg			
Strydenburg			
Sutherland	20	11	
Swellendam			
Tarkastad			
Touwsrivier			
Twee Riviere	33	12	
(Gemsbokpark)			
Umtata	21	16	2.0
Uniondale			
Upington	31	19	
Vanwyksvlei	29	15	
Victoria-Wes			
Vredendal	29	17	
Vryburg			
Williston			
Willowmore	19	13	
Willowpark	19	12	1.0
(near Dordrecht)			

NATAL	Max	Min	RRR
Cape St. Lucia	30	21	15.0
Dundee			
Durban	28	23	
(Louis Botha)			
Estcourt	27	17	0.4
Harding			
Himeville			
Hluhluwe			3.5
Mkuze			
Newcastle	30	17	
Cedara			
(Pietermaritzburg)			
Port Shepstone	26	20	0.8
Richmond			
Van Reenen			1.3
Vryheid			
Waterford	23	11	17.0
(near Underberg)			
O.V.S. - O.F.S.			
Balkfontein			
(naby Bothaville)			
Bethlehem	29	13	
Bloemfontein	30	13	
(J.B.M. Hertzog)			
Bultfontein			
Fauresmith	29	11	
Ficksburg			
Frankfort	30	14	
Harrismith			
Hoopstad	32	16	
Kroonstad	32	16	
Lindley			
Modderpoort			
Petrusburg			
Philippolis			
Reddersburg			
Reitz			
Rouxville			
Vrede			
Warden			
Welkom	31	17	
Wepener	29	13	
Winburg			
Zastron			

TRANSVAAL	Max	Min	RRR
Barberton			
Belfast			
Bethal	29	15	
Bospoort	31	14	8.5
Carolina	28	13	
Delareyville			20.0
Delmas			
Ermelo			
Gideonsrus			
Groendraai			
(naby Vaalwater)			
Jan Kempdorp			
Jan Smuts	28	14	
Joubert Park (Jhb)	27	15	0.6
Kroondal			
Letaba			
Levubu			
Lichtenburg			
Loskopdam			
Loskopkanale			
(naby Groblersdal)			
Louis Trichardt			
Lydenburg			
Mara	34	18	
Marnitz	34	21	
Messina	35	23	
Middelburg			
Nelspruit	31	20	
Phalaborwa	33	22	
Pietersburg	31	18	
Piet Retief	28	15	0.3
Pongola			
Potchefstroom	37	17	
Potgietersrus	32	19	0.6
Pretoria W.B.	30	18	
Pretoriuskop			
Punda Milia			
Satara			
Sekhukhune			
Shingwidzi			
Skukuza	34	21	0.5
Standerton	29	14	
Thabazimbi			
Tomburke			
Tzaneen			
Vereeniging			
Volksrust			
Warmbad	31	17	0.2
Waterval Boven			
Witbank			
Wolmaransstad			

S.W.A.	Max	Min	RRR
Aroab			
Bethanien			
Dordabis			
Gobabeb	36	17	
Gobabis	30	19	
Grootfontein	33	18	0.6
J.G. Strijdomlughawe	29	16	1.4
Karasburg			
Kalkfeld			
Karibib			
Keetmanshoop	32	20	
Kub			
Luderitz	22	13	
Mariental	35	12	
Möwe	19	15	
Ohopoho			
Okahandja			
Okaukuejo			
Ondangwa			
Otavi			
Otjiwarongo			
Outjo			
Rehoboth			
Rundu	34	15	
Steinhausen			
Tsumeb			
Uis			
Walvisbaai	18	13	
Windhoek W.K.			
LESOTHO			
Maseru	28	14	
BOTSWANA			
Francistown	35	20	
Gaberones	35	19	2.8
Ghanzi			
Lobatsi			
Mahalapye			
Maun	36	17	
Shakawe	34	17	
Tshabong	35	16	
Tshane	34	18	
SWAZILAND			
Emlembe			
Manzini (Matsapa)	30	20	
Stegi			
Havelock			4.5

SYNOPTIC WEATHER MAP 1200 GMT. — 1400 SAST. SINOPTIESE WEERKAART

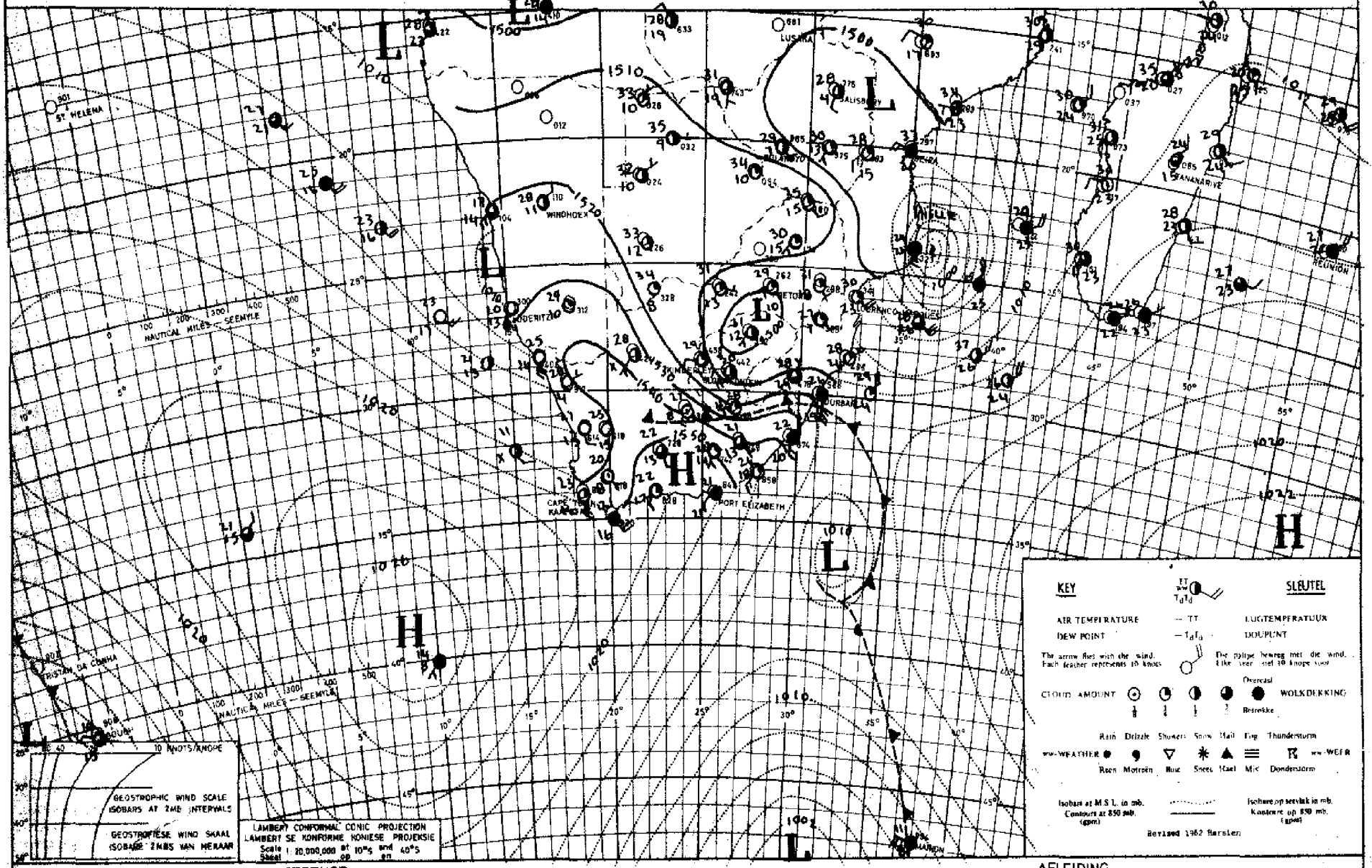

INFERENCE

DATE 19 - 3 - 19 72 DATUM

AFLEIDING

The high pressure system moving in south of the continent, together with the low pressure trough over the Free State, will cause cloudy weather with rain and showers to spread over the whole of Natal Transvaal and the northern Free State. Over the rest of the country it will, however, be fair.

Die hoëdrukstelsel wat suid van die land indruk, tesame met die laedruktrog oor die Vrystaat, sal veroorsaak dat bewolkte weer met reën en buie sal uitbrei oor die hele Natal, Transvaal en die noordelike Vrytaat. Oor die res van die Republiek sal dit egter hoofsaaklik mooiweer wees.

DAAGLIKSE WEERBULLETIN

Maksimum en Minimum Temperatuur (°C) en Reënval (RRR) in mm vir die 24 uur geëindig om 0800 SAST op

WEERBURO / WEATHER BUREAU
DEPT. VAN VERVOER / DEPT. OF TRANSPORT

21 . 3 . 1971

DAILY WEATHER BULLETIN

Maximum and Minimum Temperatures (°C) and Rainfall (RRR) in mm for the 24 hours ended at 0800 SAST on

CAPE - KAAP	Max	Min	RRR
Aberdeen			
Addo			
Alexander Bay	24	16	
Aliwal North	29	12	
Beaufort-Wes	27	14	
(Lughawe)			
Boegoebergdam			
Boetsap			
Brandvlei			
Cala			
Caledon			
Calitzdorp			
Calvinia	30	14	
Cape Agulhas	22	12	
Cape Columbine	29	15	
Cape Point	25	16	
Cape St. Francis	23	19	
Cape Town	32	13	
(D. F. Malan)			
Cape Town			
(Roeland St.)			
Carnarvon			
Ceres			
Citrusdal			
Colesberg			
Cradock			
De Aar	29	14	
Dôhne	19	14	1·6
Douglas			
East London	24	18	1·1
(Airport)			
Elsenburg			
Fraserburg	26	10	
Gariep			
George			
Graaff-Reinet	25	13	
Grahamstown			
Grootfontein	24	9	
(Middelburg)			
Hopetown			
Idutywa			
Jansenville	25	16	
Joubertina			
Kimberley	32	19	
(Airport)			
Knysna			
Kokstad	20	11	
Kuruman	32	17	

KAAP - CAPE	Max	Min	RRR
Ladismith			
Lake Mentz			
Maclear			
Mafeking	31	18	
Malmesbury			
Matatiele			
Matroosberg	25	12	
Mbashe	22	18	29·0
Mosselbaai	21	18	
Mount Frere			
Okiep	33	18	
Oudtshoorn			
Petrusville			
Piketberg			
Pofadder	31	17	
Port Alfred			
Port Elizabeth	25	19	
Port Nolloth	18	13	
Port St. Johns	23	20	4·0
Prieska	32	13	
Prince Albert			
Queenstown	18	14	
Riversdale	25	13	
Robertson	31	13	
Sheeprun	19	13	0·3
(near Maclear)			
Somerset-Oos	21	11	0·2
Steynsburg			
Strydenburg			
Sutherland	25	6	
Swellendam			
Tarkastad			
Touwsrivier			
Twee Riviere	35	14	
(Gemsbokpark)			
Umtata			
Uniondale			
Upington	34	16	
Vanwyksvlei	31	14	
Victoria-Wes			
Vredendal	36	15	
Vryburg			
Williston			
Willowmore	21	16	
Willowpark			
(near Dordrecht)			

NATAL	Max	Min	RRR
Cape St. Lucia	25	19	
Dundee			
Durban	26	20	1·2
(Louis Botha)			
Estcourt	24	13	
Harding			
Himeville			
Hluhluwe			
Mkuze			
Newcastle	25	14	
Cedara			
(Pietermaritzburg)			
Port Shepstone	24	19	7·3
Richmond			
Van Reenen			
Vryheid			
Waterford			
(near Underberg)	19	12	0·5
O.V.S. - O.F.S.			
Balkfontein			
(naby Bothaville)			
Bethlehem	26	11	
Bloemfontein	30	14	
(J.B.M. Hertzog)			
Bultfontein			
Fauresmith	30	16	
Ficksburg			
Frankfort	26	12	
Harrismith			
Hoopstad	32	15	1·0
Kroonstad	30	17	
Lindley			
Modderpoort			
Petrusburg			
Philippolis			
Reddersburg			
Reitz			
Rouxville			
Vrede			
Warden			
Welkom			
Wepener	29	16	
Winburg			
Zastron			

TRANSVAAL	Max	Min	RRR
Barberton			
Belfast			
Bethal	24	12	
Bospoort	28	14	21·7
Carolina	22	11	
Delareyville			
Delmas			
Ermelo			
Gideonsrus			
Groendraai			
(naby Vaalwater)			
Jan Kempdorp			
Jan Smuts	25	12	0·3
Joubert Park (Jhb)	23	14	1·2
Kroondal			
Letaba			
Levubu	30	20	
Lichtenburg			
Loskopdam			
Loskopkanale			
(naby Groblersdal)			
Louis Trichardt			
Lydenburg			
Mara	29	18	
Marnitz	30	19	
Messina	32	21	
Middelburg			
Nelspruit	29	15	
Phalaborwa	31	20	
Pietersburg	26	17	1·7
Piet Retief	23	13	
Pongola			
Potchefstroom	30	15	19·0
Potgietersrus	27	17	9·8
Pretoria W.B.	27	16	10·5
Pretoriuskop			
Punda Milia			
Satara			
Sekhukhune			
Shingwidzi			
Skukuza	32	18	
Standerton	26	11	
Thabazimbi			
Tomburke			
Tzaneen			
Vereeniging			
Volksrust			
Warmbad	28	14	0·1
Waterval Boven			
Witbank			
Wolmaransstad			

S.W.A.	Max	Min	RRR
Aroab			
Bethanien			
Dordabis			
Gobabeb	34	12	
Gobabis	31	15	2·0
Grootfontein	31	18	
J.G. Strijdomlughawe	28	13	12·5
Karasburg			
Kalkfeld			
Karibib			
Keetmanshoop	35	20	
Kub			
Luderitz	20	14	
Mariental	37	19	5·5
Möwe	19	15	
Ohopoho			
Okahandja			
Okaukuejo			
Ondangwa			
Otavi			
Otjiwarongo			
Outjo			
Rehoboth			
Rundu	33	17	
Steinhausen			
Tsumeb			
Uis			
Walvisbaai	18	15	
Windhoek W.K.			
LESOTHO			
Maseru	28	13	
BOTSWANA			
Francistown	34	23	
Gaberones	33	20	
Ghanzi	34	22	
Lobatsi			
Mahalapye			
Maun			
Shakawe	34	19	
Tshabong	35	13	
Tshane	31	17	
SWAZILAND			
Emlembe			
Manzini (Matsapa)	29	16	
Stegi			

SYNOPTIC WEATHER MAP 1200 GMT. — 1400 SAST. SINOPTIESE WEERKAART

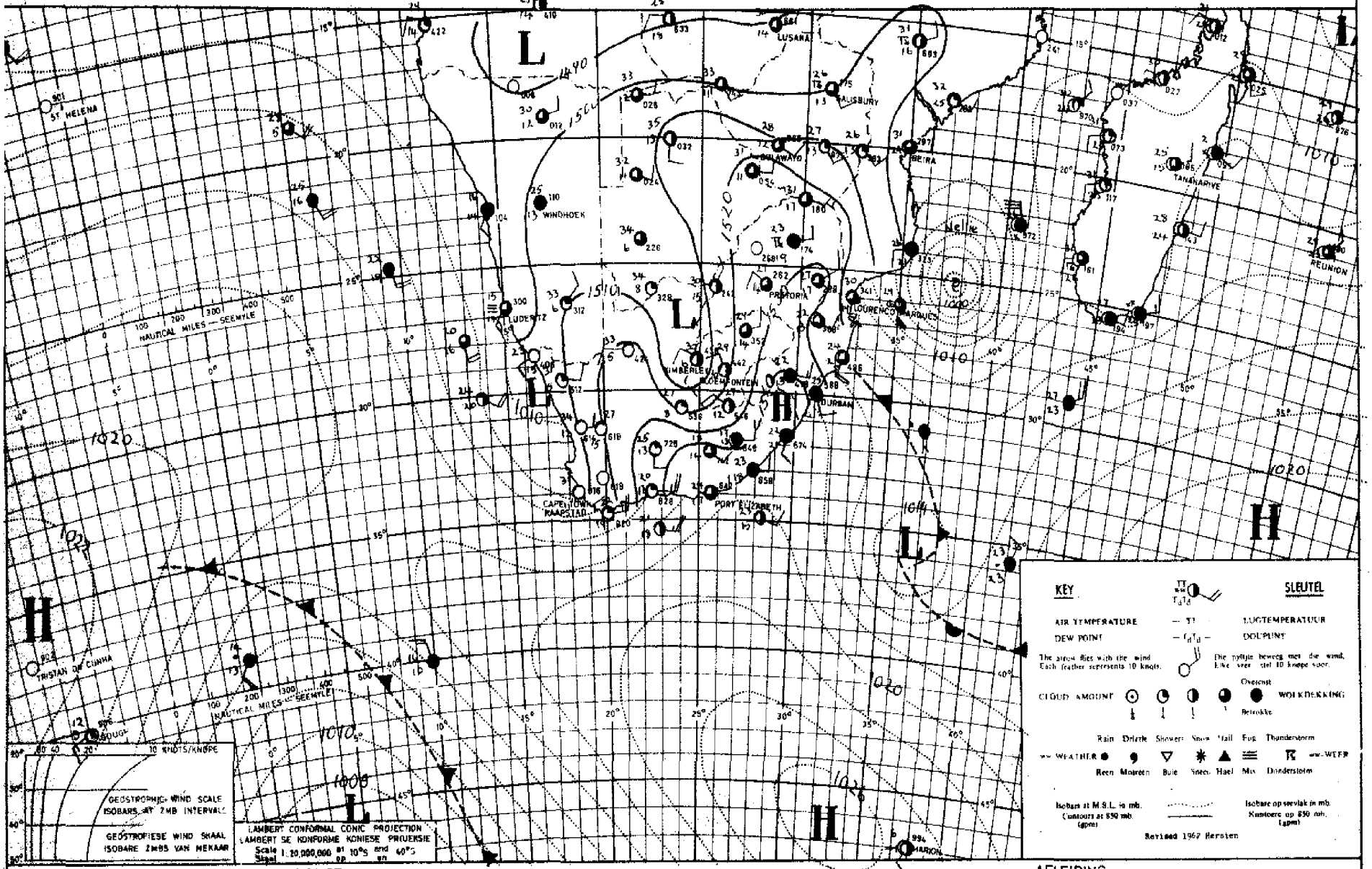

INFERENCE DATE 30-3-1977 DATUM AFLEIDING

With the low pressure trough over Northern Cape and moist air in circulation over the eastern areas of the Republic, scattered thundershowers are expected over the Free State, Northern Cape, Transvaal and Natal. The cyclone Nellie is now moving off to the south-east.

Met die laedrukking oor Noord-Kaapland en vogtige lug wat oor die oostelike dele van die Republiek ronwesig is, word verspreide donderbuie verwag oor die Vrystaat, Noord-Kaap, Transvaal en Natal. Die sikloon Nellie beweeg nou weg na die suidooste.

DAAGLIKSE WEERBULLETIN

Maksimum en Minimum Temperatuur (°C) en Reënval (RRR)
in mm vir die 24 uur geëindig om 0800 SAST op

WEERBURO / WEATHER BUREAU
DEPT. VAN VERVOER / DEPT. OF TRANSPORT

22-3-1971

DAILY WEATHER BULLETIN

Maximum and Minimum Temperatures (°C) and Rainfall (RRR)
in mm for the 24 hours ended at 0800 SAST on

CAPE - KAAP	Max	Min	RRR
Aberdeen			
Addo			
Alexander Bay	21	15	
Alitval North	31	14	
Beaufort-Wes	32	16	
(Lughawe)			
Boegoebergdam			
Boesmap			
Brandvlei			
Cala			
Caledon			
Calitzdorp			
Calvinia	34	14	
Cape Agulhas	24	16	
Cape Columbine	22	14	
Cape Point	21	15	
Cape St. Francis	25	19	
Cape Town	26	17	
(D. F. Malan)			
Cape Town			
(Roeland St.)			
Carnarvon			
Ceres			
Citrusdal			
Colesberg			
Cradock			
De Aar	33	15	
Dohne	27	17	
Douglas			
East London	26	18	
(Airport)			
Elsenburg			
Fraserburg	30	15	
Garies			
George			
Graaff-Reinet	33	14	
Grahamstown			4.0
Grootfontein	30	11	
(Middelburg)			
Hopetown			
Idutywa			
Jansenville	33	13	
Joubertina			
Kimberley	32	18	
(Airport)			
Knysna			5.0
Kokstad	28	13	0.6
Kuruman	33	15	

KAAP - CAPE	Max	Min	RRR
Ladismith			
Lake Mentz			
Maclear			2.5
Mafeking	31	15	8.5
Malmesbury			
Matatiele			
Matroosberg	30	14	
Mbashe	25	19	
Mosselbaai	26	17	
Mount Frere			
Okiep	32	16	
Ouditshoorn	23	16	
Petrusville			
Piketberg			
Pofadder	33	19	
Port Alfred			
Port Elizabeth	28	19	
Port Nolloth	18	14	
Port St. Johns	25	20	
Prieska			
Prince Albert			
Queenstown	30	14	
Riversdale	32	17	5.0
Robertson	33	17	
Sheeprun	27	15	
(near Maclear)			
Somerset-Oos	31	13	
Steynsburg			
Strydenburg			
Sutherland	28	12	
Swellendam			
Tarkastad			
Touwsrivier			
Twee Riviere	37	19	
(Gemsbokpark)			
Umtata	28	15	
Uniondale			
Upington	36	19	
Vanwyksvlei	34	17	
Victoria-Wes			
Vredendal	28	13	
Vryburg	34	14	2.6
Williston			
Willowmore	30	15	
Willowpark	29	14	
(near Dordrecht)			

NATAL	Max	Min	RRR
Cape St. Lucia	26	20	
Dundee			
Durban	27	20	
(Louis Botha)			
Estcourt	29	16	1.0
Harding			
Himeville			8.0
Hluhluwe			
Mkuze			
Newcastle	29	17	0.1
Cedara	22	13	
(Pietermaritzburg)			
Port Shepstone	27	20	
Richmond			
Van Reenen			
Vryheid			
Waterford	26	11	0.6
(near Underberg)			
O.V.S. - O.F.S.			
Balkfontein			
(naby Bothaville)			
Bethlehem	26	10	
Bloemfontein	30	13	
(J.B.M. Hertzog)			
Bultfontein			
Fauresmith	30	15	
Ficksburg			
Frankfort	27	10	0.1
Harrismith			
Hoopstad	31	15	8.2
Kroonstad	30	13	
Lindley			
Modderpoort			
Petrusburg			
Philippolis			
Reddersburg			
Reitz			
Rouxville			
Vrede			
Warden			
Welkom	29	16	
Wepener	29	15	
Winburg			
Zastron			

TRANSVAAL	Max	Min	RRR
Barberton			
Belfast			18.0
Bethal	26	12	13.2
Bospoort	26	14	
Carolina	24	12	1.2
Delareyville			
Delmas			2.0
Ermelo			2.9
Gideonsrus			
Groendraai			
(naby Vaalwater)			
Jan Kempdorp			2.5
Jan Smuts	24	13	
Joubert Park (Jhb)	24	14	
Kroondal	28	14	
Letaba			
Levubu	30	17	
Lichtenburg			25.5
Loskopdam			
Loskopkanale			9.0
(naby Groblersdal)			
Louis Trichardt			
Lydenburg			
Mara	30	21	
Marnitz	29	18	
Messina	33	19	
Middelburg			5.0
Nelspruit	31	16	
Phalaborwa	32	19	
Pietersburg	28	16	1.0
Piet Retief	27	15	
Pongola			
Potchefstroom	28	14	6.4
Potgietersrus	28	17	15.2
Pretoria W.B.	27	16	3.6
Pretoriuskop			
Punda Milia			
Satara			
Sekhukhune			
Shingwidzi			
Skukuza	33	18	
Standerton	27	11	2.9
Thabazimbi			
Tomburke			
Tzaneen			
Vereeniging			
Volksrust			
Warmbad	27	16	29.4
Waterval Boven			0.4
Witbank			20.0
Wolmaransstad			

S.W.A.	Max	Min	RRR
Aroab			
Bethanien			
Dordabis			
Gobabeb	33	12	
Gobabis	29	13	22.0
Grootfontein	31	17	0.9
J.G. Strijdomlughawe	29	15	0.9
Karasburg			
Kalkfeld			
Karibib			
Keetmanshoop	35	18	0.3
Kub			
Luderitz	21	14	
Mariental	35	17	
Mowe	20	16	
Ohopoho			
Okahandja			
Okaukuejo			
Ondangwa	33	19	
Otavi			
Otjiwarongo			
Outjo	33	18	6.5
Rehoboth			
Rundu	32	18	
Steinhausen			
Tsumeb			
Uis	36	17	
Walvisbaai	19	14	
Windhoek W.K.			
LESOTHO			
Maseru	27	13	7.7
BOTSWANA			
Francistown	33	20	
Gaberones	29	18	7.2
Ghanzi	31	21	16.0
Lobatsi			
Mahalapye			
Maun	33	20	
Shakawe	32	19	11.0
Tshabong	34	17	
Tshane	33	17	8.0
SWAZILAND			
Emlembe			
Manzini (Matsapa)	30	18	
Stegi			

SYNOPTIC WEATHER MAP — 1200 GMT. — 1400/SAST. — SINOPTIESE WEERKAART

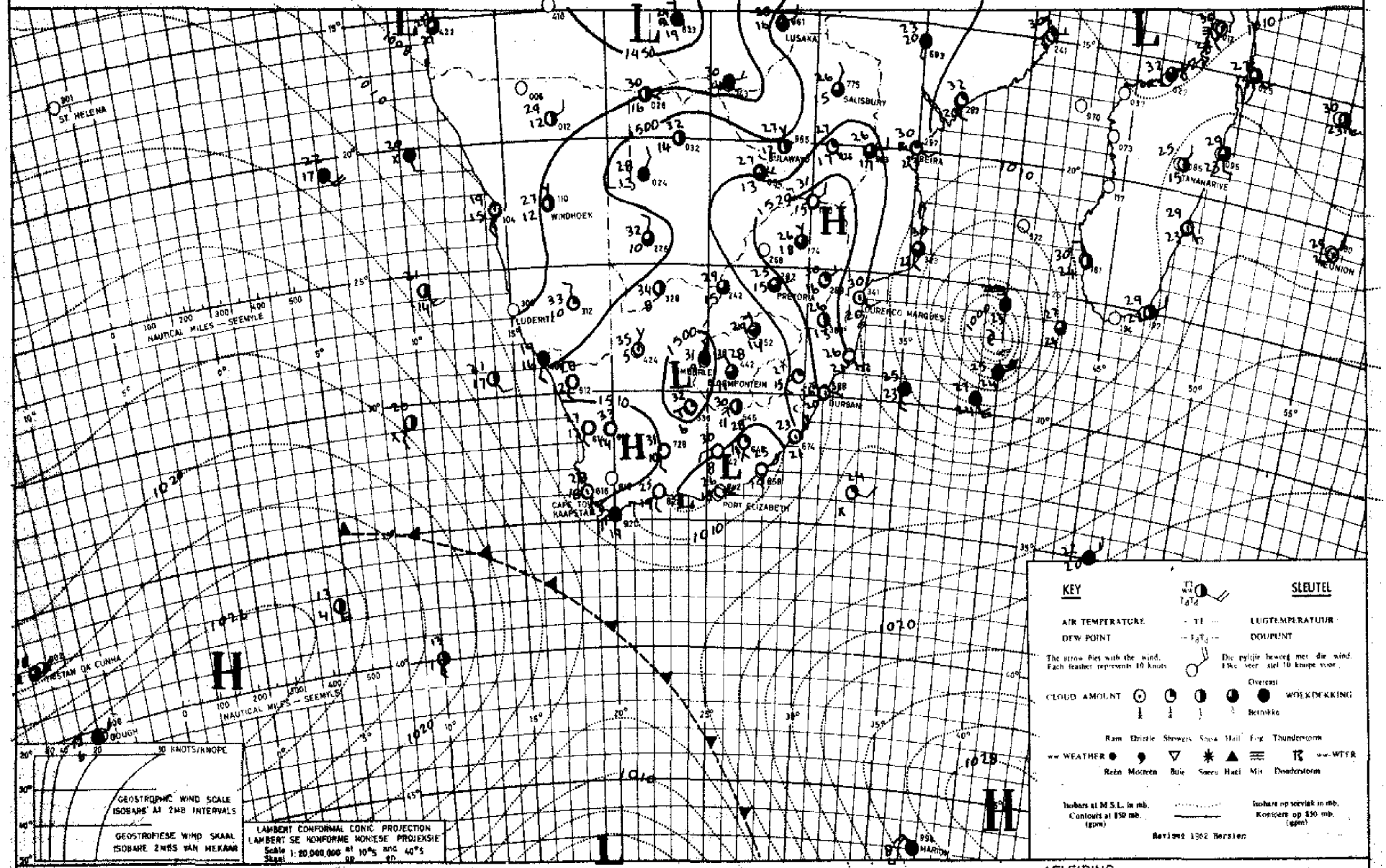

INFERENCE — DATE 21.3.1971 DATUM — AFLEIDING

A strong high pressure system is once again approaching from the west while there are several low pressure troughs over the interior and moist air is flowing in over the eastern, northern and central regions. Consequently fairly general thunder showers will occur over these areas.

'n Sterk hoog kom weereens aan van die weste af terwyl daar verskeie laedruktroë oor die binneland aanwesig is en vogtige lug oor die oostelike, noordelike en sentrale dele invloei. Gevolglik sal taamlike algemene donderbuie oor die bogenoemde streke voorkom.

DAAGLIKSE WEERBULLETIN

Maksimum en Minimum Temperatuur (°C) en Reënval (RRR)
in mm vir die 24 uur geëindig om 0800 SAST op

WEERBURO / WEATHER BUREAU
DEPT. VAN VERVOER / DEPT. OF TRANSPORT

23-3-1971

DAILY WEATHER BULLETIN

Maximum and Minimum Temperatures (°C) and Rainfall (RRR)
in mm for the 24 hours ended at 0800 SAST on

CAPE - KAAP	Max	Min	RRR
Aberdeen			
Adelo			
Alexander Bay	21	15	
Alfred North	32	14	2.2
Beaufort-Wes	36	14	1.1
(Laghawe)			
Boegoeberghdam			
Bootsap			
Brandvlei			
Cala			
Caledon			
Calitzdorp			
Calvinia	33	18	0.9
Cape Agulhas	19	17	0.1
Cape Columbine	22	13	
Cape Point	16	14	
Cape St. Francis	21	18	2.0
Cape Town	24	17	
(D. F. Malan)			
Cape Town			
(Roeland St.)			
Carnarvon			
Ceres			
Citrusdal			
Colesberg			
Cradock			
De Aar	33	17	3.0
Dôhne	22	12	19.0
Douglas			
East London	25	17	4.7
(Airport)			
Eisenburg			
Fraserburg	25	15	
Garies			
George			39.5
Graaff-Reinet	25	14	5.5
Grahamstown			
Grootfontein	27	13	5.6
(Middelburg)			
Hopetown			
Idutywa			
Jansenville	26	15	5.0
Joubertina			
Kimberley	32	16	6.9
(Airport)			
Kayana			19.5
Kokstad	26	15	4.0
Kuruman	30	15	40.6

KAAP - CAPE	Max	Min	RRR
Ladismith			
Lake Mentz			
Maclear			3.5
Mafeking	29	17	0.4
Malmesbury			
Matatiele			8.0
Matroosberg	16	12	2.5
Mbashe	24	19	28.5
Mosselbaai	20	16	3.7
Mount Frere			
Okiep	33	22	
Oudtshoorn	21	14	1.0
Petrusville			
Piketberg			
Pofadder	28	18	
Port Alfred			
Port Elizabeth	23	17	6.0
Port Nolloth	19	12	
Port St. Johns	26	20	14.5
Prieska	35	18	6.6
Prince Albert			
Queenstown	25	13	7.5
Riversdale	24	15	2.0
Robertson	18	16	1.7
Sheeprun	25	14	2.0
(near Maclear)			
Somerset-Oos	21	12	1.0
Steynsburg			11.0
Strydenburg			
Sutherland	22	11	3.0
Swellendam			
Tarkastad			0.5
Touwarivier			9.5
Twee Riviere	29	17	
(Gemsbokpark)			
Umtata	25	16	5.2
Uniondale			
Upington	32	19	0.3
Vanwyksvlei	35	17	2.6
Victoria-Wes			
Vredendal	32	23	
Vryburg	31	16	13.0
Williston			
Willowmore	23	12	0.2
Willowpark	23	12	10.0
(near Dordrecht)			

NATAL	Max	Min	RRR
Cape St. Lucia	29	21	
Dundee			
Durban	29	21	10.6
(Louis Botha)			
Estcourt	29	16	0.1
Harding			
Himeville			8.5
Hluhluwe			
Mkuze			
Newcastle	30	16	17.5
Cedara	26	16	4.0
(Pietermaritzburg)			
Port Shepstone	27	21	15.8
Richmond			
Van Reenen			17.5
Vryheid			
Waterford	24	12	5.9
(near Underberg)			
O.V.S. - O.F.S.			
Bailkfontein			
(naby Bothaville)			
Bethlehem	27	14	8.1
Bloemfontein	30	15	8.0
(J.B.M. Hertzog)			
Bultfontein			
Fauresmith	31	14	8.5
Ficksburg			
Frankfort	28	14	4.0
Harrismith			
Hoopstad	30	16	19.7
Kopanies			22.0
Kroonstad	29	16	
Lindley			
Modderpoort			
Petrusburg			
Philippolis			
Reddersburg			
Reitz			
Rouxville			
Vrede			32.0
Warden			21.0
Wellkom	28	16	2.4
Wepener	29	15	7.0
Winburg			
Zastron			

TRANSVAAL	Max	Min	RRR
Barberton			10.0
Belfast			
Bethal	24	14	1.0
Bospoort	26	15	6.5
Carolina	26	13	2.0
Delareyville			16.0
Delmas			52.0
Ermelo			
Gideonsrus			
Groendraai			
(naby Vaalwater)			
Jan Kempdorp			10.0
Jan Smuts	25	13	18.0
Joubert Park (Jhb)	24	13	24.5
Kroondal	29	17	8.2
Letaba			
Levubu	33	20	
Lichtenburg			10.0
Loskopdam			4.5
Loskopkanale			6.5
(naby Groblersdal)			
Louis Trichardt			
Lydenburg	27	15	12.0
Mara	33	20	
Marnitz	33	21	1.3
Messina	37	24	
Middelburg			9.0
Nelspruit	33	18	35.5
Phalaborwa	35	22	
Pietersburg	29	18	
Piet Retief	29	15	16.0
Pongola			
Potchefstroom	28	15	3.6
Potgietersrus	30	21	
Pretoria W.B.	27	16	27.1
Pretoriuskop			
Punda Milia			
Satara			
Sekhukhune			
Shingwidzi			
Skukuza			
Standerton	28	14	8.2
Thabazimbi			14.5
Tomburke			
Tzaneen			1.5
Vereeniging			
Volksrust			28.0
Warmbad	28	17	
Waterval Boven			9.5
Witbank			1.0
Wolmaransstad			9.0

S.W.A.	Max	Min	RRR
Aroab			
Bethanien			
Dordabis			
Gobabeb	29	17	
Gobabis	29	15	
Grootfontein	25	14	2.4
J.G. Strijdomlughawe	26	14	7.8
Karasburg			
Kalkfeld			
Karibib			
Keetmanshoop	32	18	1.3
Kub			
Luderitz	19	12	
Mariental	8	18	
Möwe	20	16	
Ohopoho			
Okahandja			
Okaukuejo			
Ondangwa	32	18	
Otavi			
Otjiwarongo			
Outjo	29	15	
Rehoboth			
Rundu	30	16	
Steinhausen			
Tsumeb			
Uis	35	20	
Walvisbaai	17	13	
Windhoek W.K.			
LESOTHO			
Maseru	27	15	1.7
BOTSWANA			
Francistown	29	20	0.5
Gaberones	32	20	
Ghanzi	25	20	
Lobatsi			
Mahalapye			
Maun	30	18	8.2
Shakawe	30	19	6.5
Tshabong	32	16	4.0
Tshane	26	15	
SWAZILAND			
Havelock			27.8
Emlembe			
Manzini (Matsapa)			
Stegi			

SYNOPTIC WEATHER MAP 1200 GMT. — 1400 SAST. SINOPTIESE WEERKAART

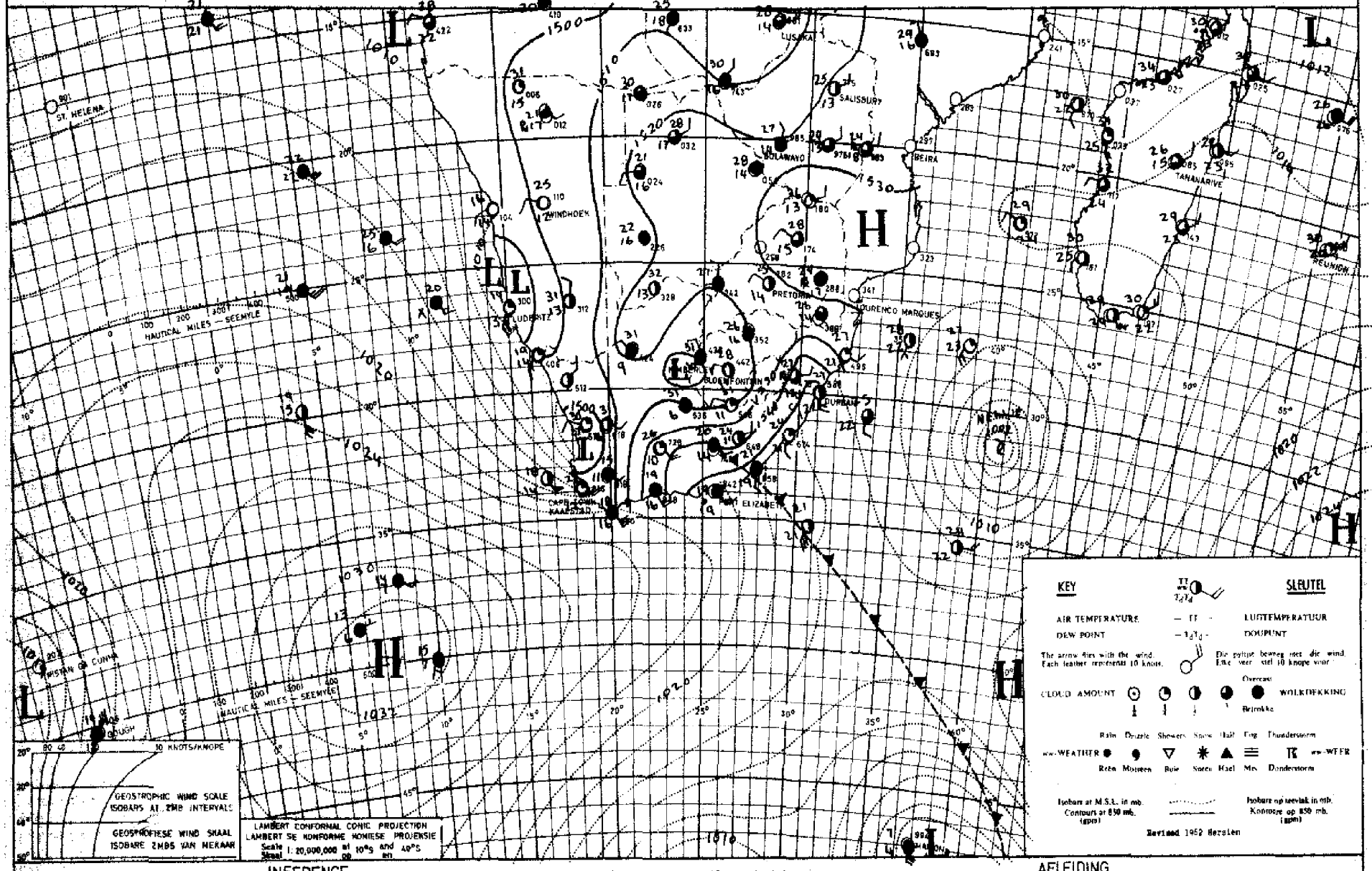

INFERENCE DATE 22 - 3 - 19 77 DATUM AFLEIDING

The strong high pressure system moving in south of the land, together with low pressure systems over the interior, will create favourable conditions for fairly general rain and showers over most parts of the Republic, except the Western and South-western Cape Province.

Die sterk hoëdrukstelsel wat suid van die land instoot, tesame met die laedrukstelsels oor die binneland, skep gunstige toestande vir taamlik algemene reën en buie oor die meeste dele van die Republiek, uitgesonder Wes- en Suidwes-Kaapland.

DAAGLIKSE WEERBULLETIN

Maksimum en Minimum Temperatuur (°C) en Reënval (RRR)
in mm vir die 24 uur geëindig om 0800 SAST op

WEERBURO / WEATHER BUREAU
DEPT. VAN VERVOER / DEPT. OF TRANSPORT

24-3-1976

DAILY WEATHER BULLETIN

Maximum and Minimum Temperatures (°C) and Rainfall (RRR)
in mm for the 24 hours ended at 0800 SAST on

CAPE - KAAP	Max	Min	RRR
Aberdeen			
Aldo			4.5
Alexander Bay	23	17	
Aliwal North	18	14	27.0
Beaufort-Wes	25	18	17.4
(Lughawe)			
Boegoeberg dam			
Boetsap			
Brandvlei			
Cala			
Calitzdorp			
Calitzdorp			
Calvinia	29	11	13.0
Cape Agulhas	19	15	1.5
Cape Columbine	32	14	
Cape Point			
Cape St. Francis	20	17	3.3
Cape Town	29	15	
(D. F. Malan)			
Cape Town			
(Roeland St.)			
Carnarvon			
Ceres			
Citrusdal			
Colesberg			
Cradock			42.5
De Aar	35	15	11.0
Dohne	19	15	8.0
Douglas			
East London	20	17	2.2
(Airport)			
Elsenburg			
Fraserburg	25	12	10.0
Garies			
George			
Graaff-Reinet	26	16	17.0
Grahamstown			5.0
Grootfontein	21	15	24.9
(Middelburg)			
Hopetown			
Idutywa			
Jansenville	18	16	6.5
Jozbertina			
Kimberley	22	16	19.6
(Airport)			
Kuruman			
Kokstad	19	12	0.2
Kuruman	28	17	3.0

KAAP - CAPE	Max	Min	RRR
Ladismith			
Lake Mentz			
Maclear			7.0
Mafeking	25	16	14.3
Malmesbury			
Matatiele			
Matroosberg	22	14	7.7
Mbashe	21	19	11.0
Moeselbaai	22	17	0.5
Mount Frere			
Modderrivier			25.6
Oktep	25	11	
Oudtshoorn	27	17	1.1
Petrusville			25.5
Piketberg			
Pofadder	31	13	
Port Alfred			
Port Elizabeth	21	18	3.5
Port Nolloth	18	13	4.0
Port St. Johns	22	20	3.5
Prieska	31	18	4.7
Prince Albert			
Queenstown	17	15	12.0
Riversdale	22	17	
Robertson	25	17	8.5
Sheeprun	17	13	4.8
(near Maclear)			
Somerset-Oos	26	15	11.0
Steynsburg			27.8
Strydenburg			
Sutherland			16.0
Swellendam			
Tarkastad			4.5
Touwsrivier			1.2
Twee Riviere	35	17	1.5
(Gemsbokpark)			
Umtata	18	16	2.0
Uniondale			
Upington	34	17	
Vanwyksvlei	30	17	
Victoria-Wes			
Vredendal	35	17	
Vryburg	23	16	4.5
Williston			
Willowmore	16	13	10.0
Willowpark	16	14	15.5
(near Dordrecht)			

NATAL	Max	Min	RRR
Cape St. Lucia	27	24	
Dundee			4.0
Durban	24	22	3.3
(Louis Botha)			
Estcourt	23	13	1.7
Harding			
Himeville			1.5
Hluhluwe			
Mkuze			
Newcastle	23	16	7.4
Cedara	21	15	4.3
(Pietermaritzburg)			
Port Shepstone	24	21	2.9
Richmond			
Van Reenen			7.5
Vryheid			
Waterford	21	9	1.4
(near Underberg)			
O.V.S. - O.F.S.			
Bakkfontein			29.5
(naby Bothaville)			
Bethlehem	26	14	29.5
Bloemfontein	21	14	19.5
(J.B.M. Hertzog)			
Bultfontein			
Fauresmith	23	15	4.8
Ficksburg			23.5
Frankfort	20	14	31.6
Harrismith			
Hoopstad	21	13	8.5
Koppies			48.5
Kroonstad	19	13	24.0
Lindley			25.0
Modderpoort			
Petrusburg			
Philippolis			
Reddersburg			17.0
Reitz			
Rouxville			
Vrede			29.5
Warden			18.0
Welkom	19	15	11.7
Wepener	19	14	20.8
Winburg			
Zastron			26.5

TRANSVAAL	Max	Min	RRR
Barberton			
Belfast			
Bethal	21	13	4.9
Bospoort	21	15	2.0
Carolina	18	12	2.5
Delareyville			8.0
Delmas			8.0
Ermelo			
Gideonsrus			
Groendraai			
(naby Vaalwater)			
Jan Kempdorp			
Jan Smuts	22	13	12.2
Joubert Park (Jhb)	22	16	15.5
Kroondal	23	17	38.0
Letaba			
Levubu	28	19	
Lichtenburg			
Loskopdam			
Loskopkanale			
(naby Groblersdal)			
Louis Trichardt			
Lydenburg	23	11	
Mara	28	18	
Marnitz			
Messina	34	22	
Middelburg			
Nelspruit	25	19	
Phalaborwa	28	20	
Pietersburg	24	15	
Piet Retief	21	15	
Pongola			
Potchefstroom	24	15	18.5
Potgietersrus	26	18	
Pretoria W.B.	25	16	12.0
Pretoriuskop			
Punda Milia			
Satara			
Sekhukhune			
Shingwidzi			
Skukuza	28	20	
Standerton	21	15	20.4
Thabazimbi			
Tomburke			
Tzaneen			
Vereeniging			
Volksrust			19.5
Warmbad	28	17	
Waterval Boven			
Witbank			
Wolmaransstad			

S.W.A.	Max	Min	RRR
Aroab			
Bethanien			
Dordabis			
Gobabeb			
Gobabis	30	12	
Grootfontein	29	17	
J.G. Strijdomlughawe	29	15	
Karasburg	28	14	
Kalkfeld			
Karibib			
Keetmanshoop	35	14	
Kub			
Luderitz	17	15	
Mariental	32	19	
Möwe	19	15	
Okopoko			
Okahandja			
Okaukuejo			
Ondangwa			
Otavi			
Otjiwarongo			
Outjo	31	17	1.4
Rehoboth			
Rundu	32	16	4.0
Steinhausen			
Tsumeb			
Uis	35	20	
Walvisbaai	19	13	
Windhoek W.K.			
LESOTHO			
Maseru	18	13	6.4
BOTSWANA			
Francistown	32	19	
Gaberones	29	19	1.4
Ghanzi	31	21	
Lobatsi			
Mahalapye			
Maun	30	19	20.0
Shakawe	30	20	
Tshabong	32	19	
Tshane	30	18	
SWAZILAND			
Enlembe			
Manzini (Matsapa)	26	19	
Stegi			

SYNOPTIC WEATHER MAP 1200 GMT. — 1400 SAST. SINOPTIESE WEERKAART

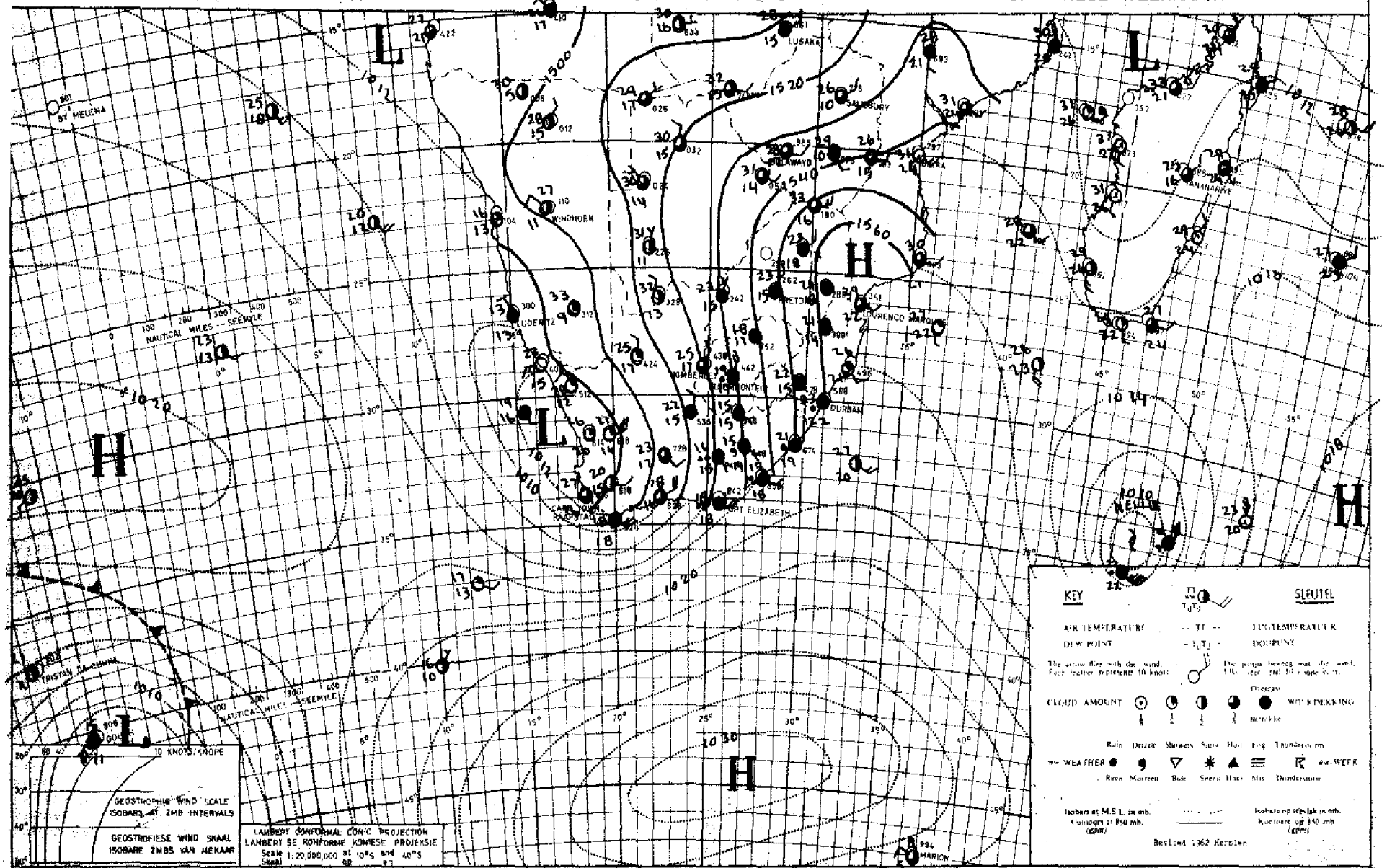

INFERENCE DATE 28 - 3 - 19 71 DATUM AFLEIDING

The low pressure system over Western Cape, which is associated with a pronounced upper-air trough, will move eastwards slowly so that fairly general rain will occur over the eastern, central and northern areas of the country. It will, however, clear over the western areas.

Die laedrukstelsel oor Wes-Kaapland wat gepaard gaan met 'n duidelike bolugtrog sal stadig oos waarts beweeg sodat. taamlik algemene reën sal voorkom oor die oostelike, sentrale en noordelike dele van die land. Dit sal egter opklaar oor die westelike gebiede.

DAAGLIKSE WEERBULLETIN

Maksimum en Minimum Temperatuur (°C) en Reënval (RRR)
in mm vir die 24 uur geëindig om 0800 SAST op

WEERBURO / WEATHER BUREAU
DEPT. VAN VERVOER / DEPT. OF TRANSPORT

25-3-1971

DAILY WEATHER BULLETIN

Maximum and Minimum Temperatures (°C) and Rainfall (RRR)
in mm for the 24 hours ended at 0800 SAST on

CAPE - KAAP	Max	Min	RRR
Aberdeen			
Addo			
Alexander Bay	23	15	
Altwal North	27	18	
Beaufort-Wes	28	14	
(Laghawe)			
Boegoeberg dam			
Boetsap			
Brandvlei			
Cala			
Caledon			
Calitzdorp			
Calvinia	25	10	
Cape Agulhas	22	15	0.7
Cape Columbine	19	13	3.0
Cape Point	19	12	3.0
Cape St. Francis	22	15	
Cape Town	23	14	6.6
(D. F. Malan)			
Cape Town			5.0
(Roeland St.)			
Carnarvon			
Ceres			
Citrusdal			
Colesberg			
Cradock			
De Aar	29	15	0.5
Dühne	29	16	5.2
Douglas			
East London	33	18	
(Airport)			
Elsenburg			
Fraserburg	24	8	
Garies			
George			
Graaff-Reinet	32	13	
Grahamstown			1.0
Grootfontein	27	13	
(Middelburg)			
Hopetown			
Idutywa			
Jansenville	31	14	
Joubertina			
Kimberley	29	17	1.0
(Airport)			
Kaynna			
Kokstad	26	12	
Kuruman	27	16	23.0
Langebaanweg			7.2

KAAP - CAPE	Max	Min	RRR
Ladismith			
Lake Mentz			
Maclear			2.5
Mafeking	26	17	4.5
Malmesbury			
Matatiele			4.5
Matroosberg	21	10	
Mbashe	27	20	
Mosselbaai	26	17	
Mount Frere			
Okiep	25	11	
Oudtshoorn	30	11	
Petrusville			
Piketberg			
Pofadder	28	11	
Port Alfred			
Port Elizabeth	29	13	
Port Nolloth	19	14	
Port St. Johns	27	22	
Prieska	32	18	
Prince Albert			
Queenstown	28	20	
Riversdale	26	14	
Robertson	25	15	0.7
Sheeprun	27	17	2.0
(near Maclear)			
Somerset-Oos	31	12	
Steynsburg			
Strydenburg			
Sutherland	21	7	
Swellendam			
Tarkastad			
Touwsrivier			
Twee Riviere	35	19	
(Gemsbokpark)			
Umtata	30	18	
Uniondale			
Upington	35	17	
Vanwyksvlei	31	13	
Victoria-Wes			
Vredendal	25	16	
Vryburg	28	17	0.9
Williston			
Willowmore	26	12	
Willowpark	23	13	0.5
(near Dordrecht)			

NATAL	Max	Min	RRR
Cape St. Lucia	28	23	
Dundee			
Durban	30	21	
(Louis Botha)			
Estcourt	29	14	
Harding			
Himeville			5.5
Hluhluwe			
Mkuze			
Newcastle	28	16	
Cedara	30	15	
(Pietermaritzburg)			
Port Shepstone	27	21	
Richmond			
Van Reenen			
Vryheid			
Waterford	23	10	0.9
(near Underberg)			
O.V.S. - O.F.S.			
Balkfontein			
(naby Bothaville)			
Bethlehem	23	13	
Bloemfontein	26	14	4.0
(J.B.M. Hertzog)			
Bultfontein			
Fauresmith	26	16	0.3
Ficksburg			
Frankfort	23	13	
Harrismith			
Hoopstad	27	17	
Kroonstad	26	16	10.4
Lindley			
Modderpoort			11.0
Petrusburg			
Philippolis			
Reddersburg			
Reitz			
Rouxville			
Vrede			
Warden			
Welkom	26	17	
Wepener	25	17	9.6
Winburg			
Zastron			7.0

TRANSVAAL	Max	Min	RRR
Barberton			
Belfast			
Bethal	24	14	
Bospoort	23	15	
Carolina	23	13	
Delareyville			
Delmas			
Ermelo			
Gideonsrus			
Groendraai			
(naby Vaalwater)			
Jan Kempdorp			1.8
Jan Smuts	21	15	1.0
Joubert Park (Jhb)	21	15	
Kroondal			
Letaba			
Levubu	29	17	
Lichtenburg			
Loskopdam			
Loskopkanale			
(naby Groblersdal)			
Louis Trichardt			
Lydenburg			
Mara	31	15	
Marnitz	31	19	
Messina	34	19	
Middelburg			
Nelspruit	30	18	
Phalaborwa	32	19	
Pietersburg	28	15	
Piet Retief	27	16	
Pongola			
Potchefstroom	25	15	0.4
Potgietersrus	28	19	
Pretoria W.B.	24	17	0.7
Pretoriuskop			
Punda Milia			
Satara			
Sekhukhune			
Shingwidzi			
Skukuza	33	19	
Standerton	25	13	
Thabazimbi			
Tomburke			
Tzaneen			
Vereeniging			
Volksrust			
Warmbad	27	15	
Waterval Boven			
Witbank			
Wolmaransstad			

S.W.A.	Max	Min	RRR
Aroab			
Bethanien			
Dordabis			
Gobabeb	30	14	
Gobabis	25	17	
Grootfontein	28	15	1.7
J.G. StrijdomUghawe	25	15	14.1
Karasburg			
Kalkfeld			
Karibib			
Keetmanshoop	35	16	
Kub			
Luderitz	18	13	
Mariental	33	19	
Möwe	20	16	
Ohopoho			
Okahandja			
Okaukuejo			
Ondangwa	27	19	
Otavi			
Otjiwarongo			
Outjo	29	17	
Rehoboth			
Rundu	32	18	
Steinhausen			
Tsumeb			1.0
Uis	34	20	
Walvisbaai	19	14	
Windhoek W.K.			
LESOTHO			
Maseru	24	16	9.5
BOTSWANA			
Francistown	33	18	
Gaberones	30	19	1.9
Ghanzi	31	19	
Lobatse			
Mahalapye			
Maun	32	19	
Shakawe	32	18	
Tshabong	32	19	13.2
Tshane	30	18	1.7
SWAZILAND			
Emlembe			
Mananini (Matsapa)	31	19	
Stegi			

SYNOPTIC WEATHER MAP 1200 GMT. — 1400 SAST. SINOPTIESE WEERKAART

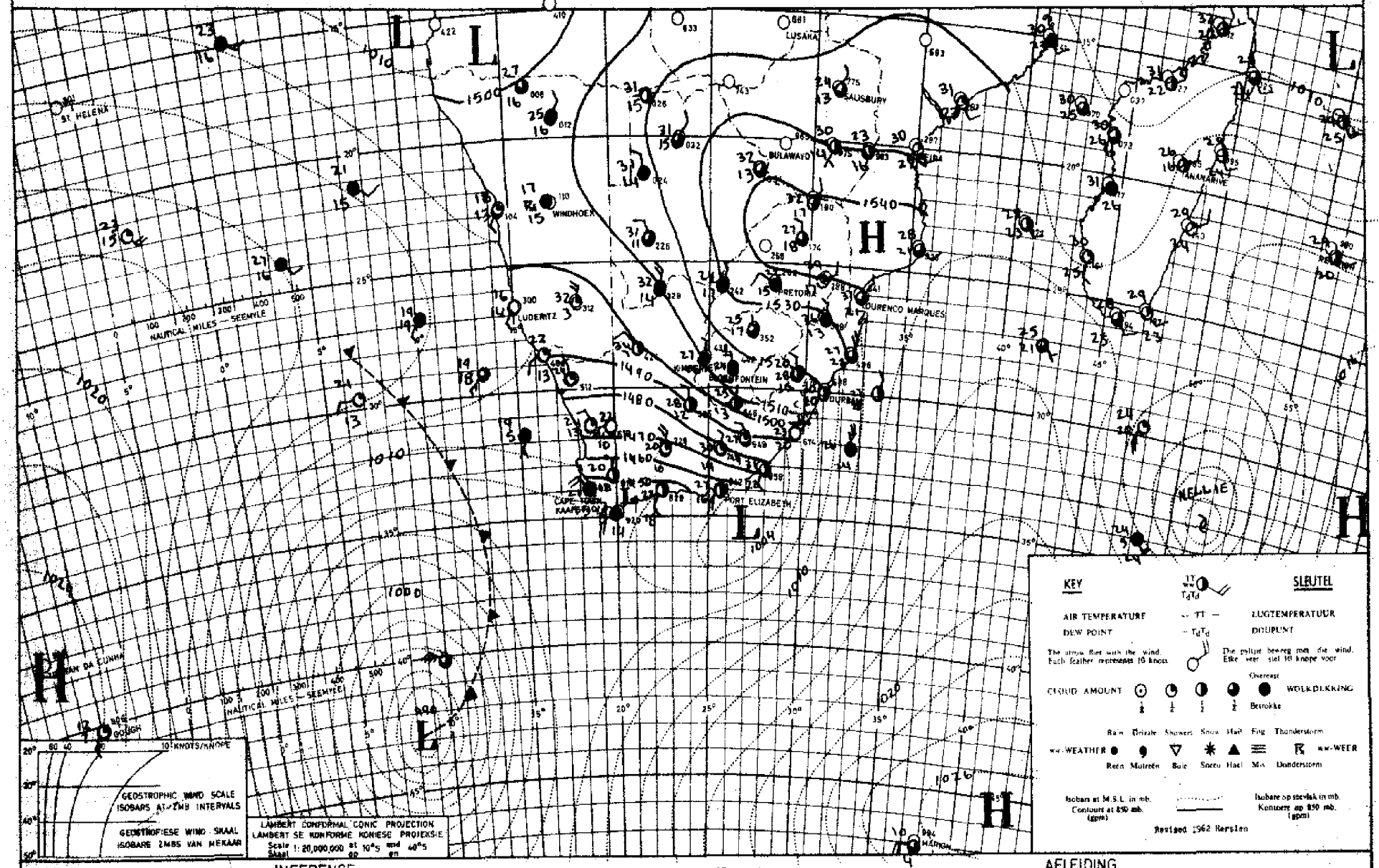

INFERENCE DATE 24 - 3 19 71 DATUM AFLEIDING

The cold front approaching from the west will cause cloudy weather with showers to spread over the south-western and southern areas of the Cape Province. The air over the rest of the country is still rather moist so that scattered thundershowers are expected over Northern and Eastern Cape, the Free State and Transvaal.

Die kouefront wat van die weste aankom, sal bewolkte weer met buie oor die suidwestelike en suidelike dele van Kaapland laat uitbrei. Oor die res van die land is die lug nog betreklik vogtig en verspreide donderbuie kan nog verwag word oor Noord- en Oos-Kaapland, die Vrystaat en Transvaal.

DAAGLIKSE WEERBULLETIN

Maksimum en Minimum Temperatuur (°C) en Reënval (RRR) in mm vir die 24 uur geëindig om 0800 SAST op

WEERBURO / WEATHER BUREAU
DEPT. VAN VERVOER / DEPT. OF TRANSPORT

26-3-1971

DAILY WEATHER BULLETIN

Maximum and Minimum Temperatures (°C) and Rainfall (RRR) in mm for the 24 hours ended at 0800 SAST on

CAPE - KAAP	Max	Min	RRR
Aberdeen			
Adelo			
Alexander Bay	24	11	
Aliwal North	24	11	8.4
Beaufort-Wes	25	10	
(Lughawe)			
Boegoeberg dam			
Boetsap			
Brandvlei			
Cala			
Caledon			
Calitzdorp			
Calvinia	15	4	
Cape Agulhas	18	11	1.5
Cape Columbine	25	10	
Cape Point	16	12	
Cape St. Francis	20	14	
Cape Town	19	8	1.4
(D.F. Malan)			
Cape Town			1.2
(Roeland St.)			
Carnarvon			
Ceres			
Citrusdal			
Colesberg			
Cradock			
De Aar	27	8	
Dehne	27	11	
Douglas			
East London	25	16	0.4
(Airport)			
Elsenburg			1.3
Fraserburg	19	3	
Garies			
George			
Graaff-Reinet	30	11	
Grahamstown			
Grootfontein	26	7	
(Middelburg)			
Hopetown			
Idutywa			
Jansenville	29	15	
Joubertina			
Langebaan weg			0.1
Kimberley	27	13	5.1
(Airport)			
Kayana			
Kokstad	29	14	7.2
Kuruman	26	13	

KAAP - CAPE	Max	Min	RRR
Ladismith			
Lake Mentz			
Maclear			
Mafeking	26	16	7.5
Malmesbury			
Matatiele			
Matroosberg	18	4	0.7
Mbashe	27	18	2.0
Mosselbaai	21	13	
Mount Frere			
Okiep	17	9	
Oudtshoorn	26	12	
Petrusville			
Piketberg			
Poladder	24	8	
Port Alfred			
Port Elizabeth	25	15	
Port Nolloth	18	11	
Port St. Johns	27	19	3.0
Prieska	29	12	
Prince Albert			
Queenstown	26	13	4.0
Riversdale	22	10	
Robertson	21	10	0.7
Sheeprun	25	13	2.8
(near Maclear)			
Somerset-Oos	28	11	0.1
Steynsburg			0.7
Strydenburg			
Sutherland	15	3	
Swellendam			
Tarkastad			
Touwsrivier			1.5
Twee Riviere	33	14	
(Gemsbokpark)			
Umtata	25	15	2.0
Uniondale			
Upington	29	12	
Vanwyksvlei	25	7	
Victoria-Wes			
Vredendal	22	9	0.2
Vryburg	28	15	
Williston			
Willowmore	22	10	
Willowpark	23	11	0.4
(near Dordrecht)			

NATAL	Max	Min	RRR
Cape St. Lucia	28	21	10.0
Dundee			
Durban	31	23	
(Louis Botha)			
Estcourt	30	14	0.2
Harding			
Himeville			1.7
Hluhluwe			17.0
Mkuze			
Newcastle	29	16	0.6
Cedara	31	14	
(Pietermaritzburg)			
Port Shepstone	28	21	0.3
Richmond			
Van Reenen			1.5
Vryheid			
Waterford	27	12	6.6
(near Underberg)			
O.V.S. - O.F.S.			
Balkfontein			
(naby Bothaville)			
Bethlehem	22	12	7.8
Bloemfontein	24	13	7.6
(J.B.M. Hertzog)			
Boltfontein			
Fauresmith	26	11	3.7
Ficksburg			
Frankfort	24	13	2.7
Harrismith			
Hoopstad	25	14	7.0
Kroonstad	23	14	15.8
Lindley			12.5
Modderpoort			6.5
Petrusburg			
Philippolis			
Reddersburg			2.0
Reitz			
Rouxville			
Vrede			
Warden			7.0
Welkom	23	14	5.5
Wepener	22	13	1.0
Winburg			
Zastron			

TRANSVAAL	Max	Min	RRR
Barberton			
Belfast			
Bethal	26	13	
Bospoort	23	14	2.8
Carolina	26	13	
Delareyville			
Delmas			
Ermelo			
Gideonsrus			
Groendraai			
(naby Vaalwater)			
Jan Kempdorp			5.5
Jan Smuts	23	14	2.2
Joubert Park (Jhb)	23	15	
Kroondal	26	17	0.9
Letaba			
Levubu	34	10	
Lichtenburg			
Loskopdam			
Loskopkanale			
(naby Groblersdal)			
Louis Trichardt			
Lydenburg	28	14	
Mara			
Marnitz	34	20	
Messina	37	20	
Middelburg			
Marble Hall			9.2
Nelspruit	33	17	
Phalaborwa	36	21	
Pietersburg	31	17	
Piet Retief	30	15	
Pongola			
Potchefstroom	23	15	3.8
Potgietersrus	32	18	
Pretoria W.B.	26	18	0.2
Pretoriuskop			
Punda Milia			
Satara			
Sekhukhune			
Shingwidzi			
Skukuza	37	20	
Standerton	25	11	3.0
Thabazimbi			
Tomburke			
Tzaneen			
Vereeniging			
Volksrust			
Warmbad	28	16	3.3
Waterval Boven			
Witbank			
Wolmaransstad			

S.W.A.	Max	Min	RRR
Aroab			
Bethanien			
Dordabis			
Gobabeb	31	XX	
Gobabis	27	17	18.0
Grootfontein	XX	13	9.9
J.G. Strijdom lughawe	23	11	44.0
Karasburg			
Kalkfeld			
Karibib			
Keetmanshoop	29	12	
Kub			
Luderitz	23	14	
Mariental	XX	15	
Möwe	20	15	
Ohopoho			
Okahandja			
Okaukuejo			
Ondangwa	23	16	4.9
Otavi			
Otjiwarongo			
Outjo	27	15	21.5
Rehoboth			
Rundu	30	16	6.0
Steinhausen			
Tsumeb			
Uis	33	18	
Walvisbaai	20	13	
Windhoek W.K.			
LESOTHO			
Maseru	21	13	16.0
BOTSWANA			
Francistown	34	19	0.8
Gaberones	30	19	3.5
Ghanzi	32	20	
Lobatsi			
Pitsani Molopo			3.0
Mahalapye			
Maun	33	18	
Shakawe	33	19	0.3
Tshabong	30	18	
Tshane	30	19	
Mamono			65.0
SWAZILAND			
Ermlembe			
Manzini (Matsapa)	34	20	
Stegi			

SYNOPTIC WEATHER MAP 1200 GMT. — 1400 SAST. SINOPTIESE WEERKAART

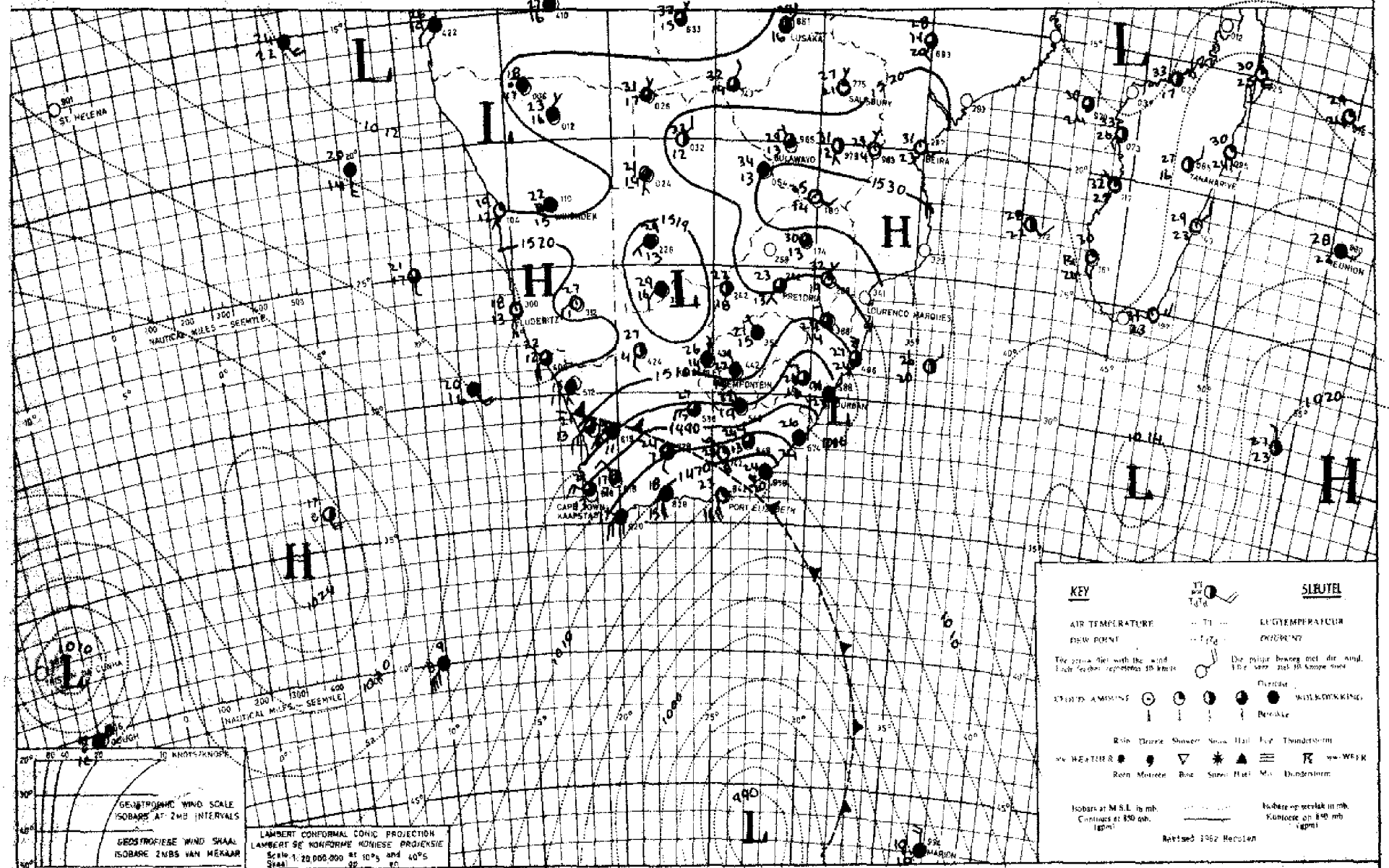

INFERENCE

DATE 25 - 3 - 1972 DATUM

AFLEIDING

Cold air from the south-west will advance further over the Cape Province, the southern Free State and Natal. Cloudy weather with showers will therefore occur over the southern and eastern coastal regions. Thundershowers will still develop in the warm, moist air in advance of the low pressure trough [illegible]

Koue lug uit die suidweste sal verder uitbrei oor die Kaapprovinsie, die suidelike Vrystaat en Natal. Bewolkte weer met buie sal voorkom oor die suidelike en oostelike kusgebiede. Donderbuie sal nog voorkom in die warm, vogtige lug pos van die laadruktrog wat vanaf S.W.A. suidoostwaarts [illegible]

DAAGLIKSE WEERBULLETIN

Maksimum en Minimum Temperatuur (°C) en Reënval (RRR)
in mm vir die 24 uur geëindig om 0800 SAST op

WEERBURO / WEATHER BUREAU
DEPT. VAN VERVOER / DEPT. OF TRANSPORT

27 - 3 - 1971

DAILY WEATHER BULLETIN

Maximum and Minimum Temperatures (°C) and Rainfall (RRR)
in mm for the 24 hours ended at 0800 SAST on

CAPE - KAAP	Max	Min	RRR
Aberdeen			
Addo			
Alexander Bay	22	8	
Aliwal North	25	9	
Beaufort-Wes	19	8	
(Lughawe)			
Bonnievale			
Bontrap			
Brandvlei			
Cala			
Caledon			
Calitzdorp			
Calvinia	18	10	
Cape Agulhas	19	14	
Cape Columbine	18	9	
Cape Point	18	11	
Cape St. Francis	20	11	
Cape Town	19	5	
(D. F. Malan)			
Cape Town			
(Roeland St.)			
Carnarvon			
Ceres			
Citrusdal			
Colesberg			
Cradock			
De Aar	25	9	
Dohne	13	10	
Douglas			
East London	20	15	
(Airport)			
Elsenburg			
Fraserburg	19	6	
Garies			
George			
Graaff-Reinet	20	7	
Grahamstown			
Grootfontein	21	10	
(Middelburg)			
Hopetown			
Idutywa			
Jansenville	15	9	
Joubertina			
Kimberley	26	15	
(Airport)			
Knysna			
Kokstad	17	11	1·4
Kuruman	26	14	

KAAP - CAPE	Max	Min	RRR
Ladismith			
Lake Mentz			
Maclear			
Mafeking	22	13	0·3
Malmesbury			
Matatiele			1·5
Matroosberg	16	4	
Mbashe	19	14	0·7
Mosselbaai	20	14	
Mount Frere			
Oliep	24	14	
Oudtshoorn	20	7	
Petrusville			
Piketberg			
Pofadder	23	12	
Port Alfred			
Port Elizabeth	20	11	
Port Nolloth	19	8	
Port St. Johns	20	15	9·0
Prieska	27	10	
Prince Albert			
Queenstown	19	10	0·2
Riversdale	19	14	
Robertson	21	8	
Sheeprun	15	11	4·0
(near Maclear)			
Somerset-Oos	15	9	
Steynsburg			
Strydenburg			
Sutherland	17	1	
Swellendam			
Tarkastad			
Touwsrivier			
Twee Riviere	29	9	
(Genesbokpark)			
Umtata	15	12	11
Uniondale			
Upington	26	10	
Vanwyksvlei	24	10	
Victoria-Wes			
Vredendal	23	6	
Vryburg	27	13	0·3
Williston			
Willowmore	18	7	
Willowpark	18	7	
(near Dordrecht)			

NATAL	Max	Min	RRR
Cape St. Lucia	26	19	14·0
Dundee			
Durban	24	18	24·5
(Louis Botha)			
Estcourt	26	14	7·0
Harding			
Himeville			
Hluhluwe			5·5
Mkuze			3·0
Newcastle	25	14	42·3
Cedara			
(Pietermaritzburg)			
Port Shepstone	22	17	13·3
Richmond			
Van Reenen			30·0
Vryheid			13·0
Waterford	18	11	11·2
(near Underberg)			
O.V.S. - O.F.S.			
Balkfontein			
(naby Bothaville)			
Bethlehem	22	12	0·8
Bloemfontein	24	11	
(J.B.M. Hertzog)			
Bultfontein			
Fauresmith	24	9	
Ficksburg			
Frankfort	24	11	4·3
Harrismith			11·5
Hoopstad	24	12	
Kopjes			9·0
Kroonstad	25	12	1·0
Lindley			
Modderpoort			
Petrusburg			
Philippolis			
Reddersburg			
Reitz			
Rouxville			
Vrede			
Warden			
Welkom			
Wepener	25	11	
Winburg			
Zastron			

TRANSVAAL	Max	Min	RRR
Barberton			16·5
Belfast			
Bethal	23	12	
Bospoort			
Carolina	25	12	5·1
Delareyville			
Delmas			4·0
Ermelo			
Gideonsrus			
Groendraai			
(naby Vaalwater)			
Jan Kempdorp			
Jan Smuts	23	12	0·6
Joubert Park (Jhb)	22	13	
Kroondal			
Letaba			
Levubu	35	19	1·9
Lichtenburg			
Loskopdam			
Loskopkanale			
(naby Groblersdal)			
Louis Trichardt			
Lydenburg	29	15	12·0
Mara	35	19	
Marnitz	35	19	
Messina	33	23	
Middelburg			
Nelspruit	33	19	15·8
Phalaborwa	37	21	5·0
Pietersburg	32	17	18·4
Piet Retief	27	14	28·5
Pongola			
Potchefstroom	25	11	12·5
Potgietersrus	31	17	15·0
Pretoria W.B.	25	17	3·3
Pretoriuskop			90·5
Punda Milia			
Satara			
Sekhukhune			
Shingwidzi			
Skukuza			
Standerton	23	12	6·0
Thabazimbi			
Tomburke			
Tzaneen			
Vereeniging			5·5
Volksrust			
Warmbad	28	16	
Waterval Boven			
Witbank			
Wolmaransstad			

S.W.A.	Max	Min	RRR
Aroab			
Bethanien			
Dordabis			
Gobabeb	35	18	
Gobabis	27	15	
Grootfontein	28	17	
J.G. Strijdomlughawe	25	14	
Karasburg			
Kalkfeld			
Karibib			
Keetmanshoop	28	17	
Kub			
Luderitz	22	12	
Mariental			
Möwe			
Ohopoho			
Okahandja			
Okaukuejo			5·0
Ondangwa	29	19	
Otavi			
Otjiwarongo			
Outjo			
Rehoboth			
Rundu	32	13	0·5
Steinhausen			
Tsumeb			
Uis	34	20	
Walvisbaai	27	13	
Windhoek W.K.			
LESOTHO			
Maseru	24	10	
BOTSWANA			
Francistown	35	21	
Gaberones	22	16	5·5
Ghanzi	31	21	
Lobatsi			
Mahalapye			
Maun	34	20	
Shakawe	33	20	1·6
Tshabong	30	16	
Tshane	31	15	
SWAZILAND			
Havelock			88·0
Emlembe			
Manzini (Matsapa)	29	18	18·5
Stegi			

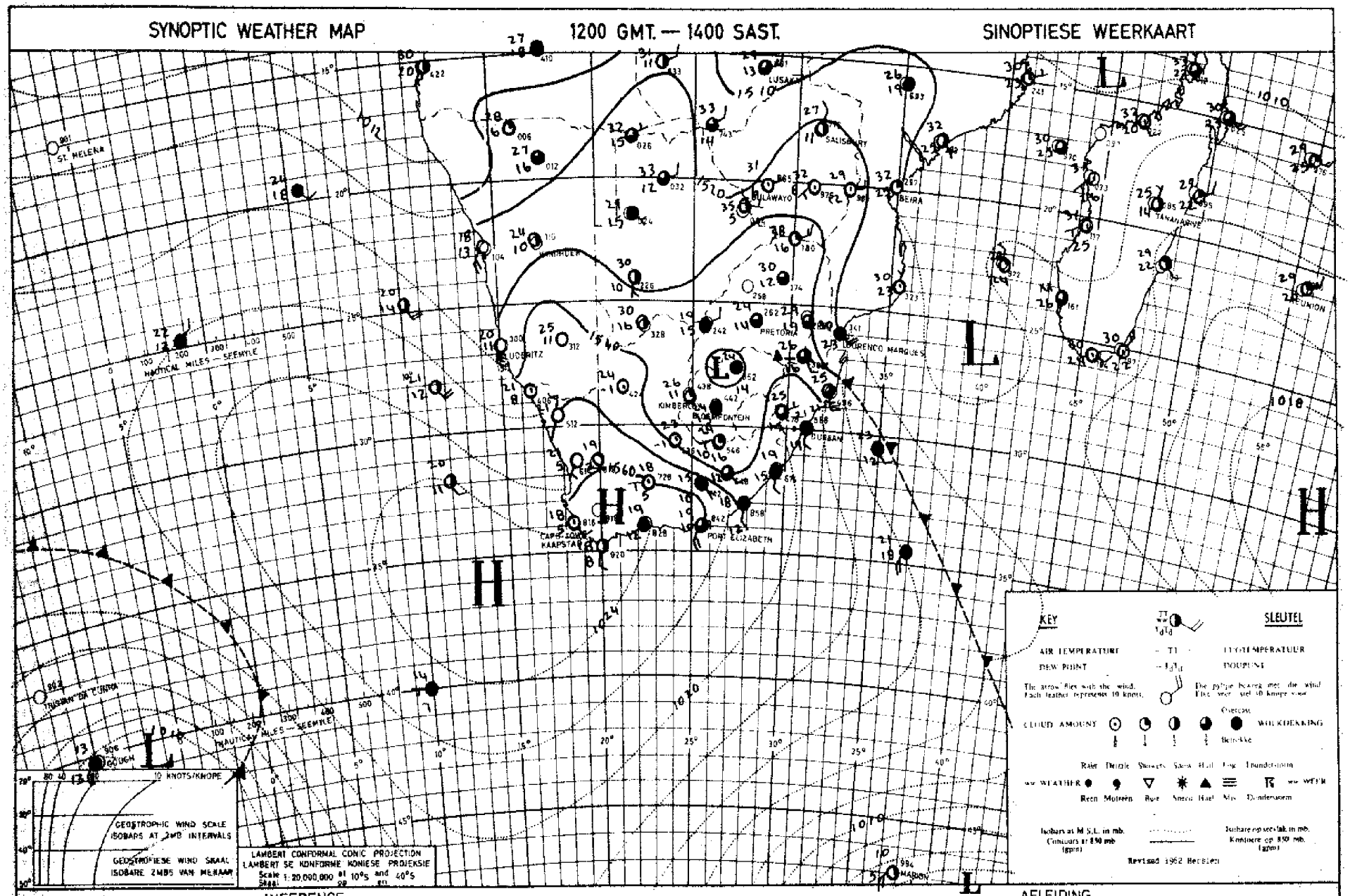

INFERENCE

DATE 26-3-19 31 DATUM

AFLEIDING

As the high pressure system south-west of the Cape moves eastwards, cloudy and cooler weather with rain will advance over the whole of Natal and the eastern half of Transvaal. Thundershowers will occur over the rest of Transvaal, the Free State and Northern Cape as a result of the low pressure trough over the northern Free State.

Namate die hoëdrukstelsel suidwes van Kaapstad verder oos beweeg, sal koel, bewolkte weer met reën oor die hele Natal en die oostelike helfte van Transvaal uitbrei. Donderbuie sal oor die res van Transvaal, die Vrystaat en Noord-Kaapland uitsak as gevolg van die laedrukgoot oor die Noord-Vrystaat.

DAAGLIKSE WEERBULLETIN

Maksimum en Minimum Temperatuur (°C) en Reënval (RRR)
in mm vir die 24 uur geëindig om 0800 SAST op

WEERBURO / WEATHER BUREAU
DEPT. VAN VERVOER / DEPT. OF TRANSPORT

28-3-1971

DAILY WEATHER BULLETIN

Maximum and Minimum Temperatures (°C) and Rainfall (RRR)
in mm for the 24 hours ended at 0800 SAST on

CAPE - KAAP	Max	Min	RRR
Aberdeen			
Addo			
Alexander Bay	27	11	
Aliwal North	26	15	0.2
Beaufort-Wes	25	9	
(Lughawe)			
Boegoebergdam			
Boetsap			
Brandvlei			
Cala			
Caledon			
Calitzdorp			
Calvinia	29	11	
Cape Agulhas	20	14	
Cape Columbine	21	12	
Cape Point	22	14	
Cape St. Francis	21	14	
Cape Town	26	7	
(D. F. Malan)			
Cape Town			
(Roeland St.)			
Carnarvon			
Ceres			
Citrusdal			
Colesberg			
Cradock			
De Aar	25	9	
Dôme	21	15	3.0
Douglas			
East London	24	17	2.3
(Airport)			
Elsenburg			
Fraserburg	25	8	
Garies			
George			
Graaff-Reinet	24	14	
Grahamstown			
Grootfontein	23	10	4.6
(Middelburg)			
Hopetown			
Idutywa			
Jansenville	26	12	
Joubertina			
Kimberley	28	17	
(Airport)			
Knysna			
Kokstad	21	10	
Kuruman	27	15	

KAAP - CAPE	Max	Min	RRR
Ladismith			
Lake Mentz			
Maclear			
Mafeking	27	14	
Malmesbury			
Matatiele			
Matroosberg	24	10	
Mbashe			
Mosselbaai	18	15	
Mount Frere			
Okiep	30	17	
Oudtshoorn	27	9	
Petrusville			
Piketberg			
Potadder	29	17	
Port Alfred			
Port Elizabeth	22	13	
Port Nolloth	19	9	
Port St. Johns	24	21	
Prieska	32	10	
Prince Albert			
Queenstown	22	14	
Riversdale	24	8	
Robertson	27	9	
Sheeprun	23	12	
(near Maclear)			
Somerset-Oos	26	12	
Steynsburg			
Strydenburg			
Sutherland	23	2	
Swellendam			
Tarkastad			
Touwsrivier			
Twee Riviere	34	12	
(Gemsbokpark)			
Umtata	24	16	3.0
Uniondale			
Upington	33	17	
Vanwyksvlei	29	10	
Victoria-Wes			
Vredendal	31	8	
Vryburg	29	16	0.3
Williston			
Willowmore	23	9	
Willowpark			
(near Dordrecht)			

NATAL	Max	Min	RRR
Cape St. Lucia	25	22	6.5
Dundee			
Durban	24	21	34.9
(Louis Botha)			
Estcourt	24	15	
Harding			
Himeville			
Hluhluwe			
Mkuze			
Newcastle	22	15	
Cedara	32	16	1.7
(Pietermaritzburg)			
Port Shepstone	23	21	3.0
Richmond			
Van Reenen			
Vryheid			
Waterford	20	7	1.3
(near Underberg)			
O.V.S. - O.F.S.			
Balkfontein			
(naby Bothaville)			
Bethlehem	22	12	
Bloemfontein	26	13	
(J.B.M. Hertzog)			
Bultfontein			
Fauresmith	23	15	
Ficksburg			
Frankfort	22	14	0.4
Harrismith			
Hoopstad	27	16	7.8
Kroonstad	26	14	8.5
Lindley			
Modderpoort			
Petrusburg			
Philippolis			
Reddersburg			
Reitz			
Rouxville			
Vrede			
Warden			
Welkom			
Wepener	26	15	
Winburg			
Zastron			

TRANSVAAL	Max	Min	RRR
Barberton			
Belfast			
Bethal	21	12	
Bospoort			
Carolina	28	12	
Delareyville			
Delmas			9.0
Ermelo			
Gideonsrus			
Groendraai			
(naby Vaalwater)			
Jan Kempdorp			
Jan Smuts	22	12	24.0
Joubert Park (Jhb)	22	13	15.0
Kroondal	27	14	
Letaba			
Levubu	26	19	1.2
Lichtenburg			
Loskopdam			43.0
Loskopkanale			
(naby Groblersdal)			
Louis Trichardt			
Lydenburg			
Mara	27	17	
Marnitz	30	16	
Messina	31	22	
Middelburg			
Nelspruit	25	18	0.2
Phalaborwa	29	20	
Pietersburg	23	15	
Piet Retief	18	15	1.0
Pongola			
Potchefstroom	25	13	53.0
Potgietersrus	25	15	
Pretoria W.B.	26	15	16.2
Pretoriuskop			
Punda Milia			
Satara			
Sekhukhune			
Shingwidzi			
Skukuza	28	20	
Standerton			
Thabazimbi			
Tomburke			
Tzaneen			
Vereeniging			
Volksrust			
Warmbad	26	13	
Waterval Boven			
Witbank			4.0
Wolmaransstad			

S.W.A.	Max	Min	RRR
Aroab			
Bethanien			
Dordabis			
Gobabeb	38	20	
Gobabis	29	15	
Grootfontein	23	16	
J.G. Strijdomlughawe	27	14	
Karasburg			
Kalkfeld			
Karibib			
Keetmanshoop	32	19	
Kub			
Luderitz	22	13	
Mariental			
Möwe	19	16	
Ohopoho			
Okahandja			
Okaukuejo			
Ondangwa			
Otavi			
Otjiwarongo			
Outjo			
Halali			22.0
Rehoboth			
Rundu	31	18	
Steinhausen			
Tsumeb			
Uis			
Walvisbaai	19	14	0.5
Windhoek W.K.			
LESOTHO			
Maseru	25	12	0.6
BOTSWANA			
Francistown	31	19	
Gaberones	29	16	
Ghanzi	31	19	
Lobatsi			
Mahalapye			
Maun	32	19	
Shakawe	31	19	5.0
Tshabong	32	19	
Tshane	32	19	
SWAZILAND			
Embembe			
Manzini (Matsapa)	24	18	3.6
Stegi			

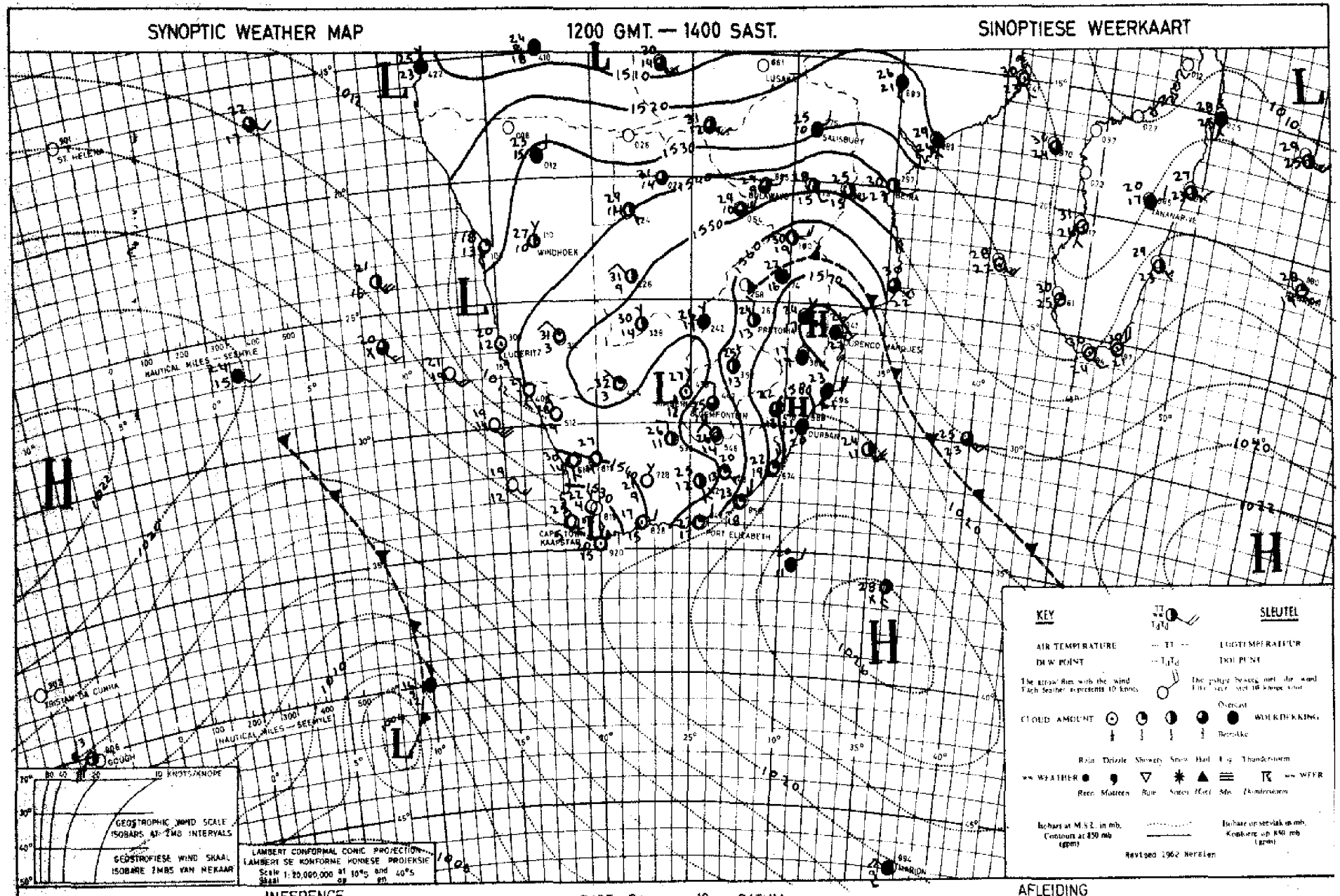

Pressures have started falling rapidly along the east coast and therefore the cloudy weather over these areas will start clearing. Over the northern and eastern parts of the interior there will be local thundershowers as a result of the weak low pressure trough over Northern Cape

Die lugdruk het weer vinnig begin daal langs die oskus sodat die bewolkte weer oor hierdie gebiede sal begin opklaar. Oor die noordelike en oostelike dele van die binneland sal donderbuie plek-plek voorkom weens die swak troe van lae lugdruk oor Noord-Kaapland.

DAAGLIKSE WEERBULLETIN

Maksimum en Minimum Temperatuur (°C) en Reënval (RRR)
in mm vir die 24 uur geëindig om 0800 SAST op

WEERBURO / WEATHER BUREAU
DEPT. VAN VERVOER / DEPT. OF TRANSPORT
29 - 3 - 1971

DAILY WEATHER BULLETIN

Maximum and Minimum Temperatures (°C) and Rainfall (RRR)
in mm for the 24 hours ended at 0800 SAST on

CAPE - KAAP	Max	Min	RRR
Aberdeen			
Addo			
Alexander Bay	21	12	
Aliwal North	27	11	
Beaufort-Wes	32	13	
(Lughawe)			
Boegoebergdam			
Bootsap			
Brandvlei			
Cala			
Caledon			
Calitzdorp			
Calvinia	33	9	
Cape Agulhas	21	15	1·5
Cape Columbine	19	12	
Cape Point	20	15	0·3
Cape St. Francis	22	17	
Cape Town	25	16	
(D. F. Malan)			
Cape Town			
(Roeland St.)			
Carnarvon			
Ceres			
Citrusdal			
Colesberg			
Cradock			
De Aar	31	14	4.6
Dôme	29	14	
Douglas			
East London	27	16	
(Airport)			
Elsenburg			
Fraserburg	30	12	
Garies			
George			
Graaff-Reinet	33	13	
Grahamstown			
Grootfontein	29	12	
(Middelburg)			
Hopetown			
Idutywa			
Jansenville	36	13	
Joubertina			
Kimberley	28	15	
(Airport)			
Kaysna			
Kokstad	28	8	
Kuruman	28	16	

KAAP - CAPE	Max	Min	RRR
Ladismith			
Lake Mentz			
Maclear	27	18	
Mafeking			
Malmesbury			
Matatiele			
Matroosberg	28	9	
Mbashe	25	17	
Mosselbaai	20	15	
Mount Frere			
Okiep	32	18	
Oudtshoorn	32	10	
Petrusville			
Piketberg			
Pofadder	34	17	
Port Alfred			
Port Elizabeth	27	17	
Port Nolloth	17	10	
Port St. Johns	24	19	
Prieska	34	16	
Prince Albert			
Queenstown	30	13	
Riversdale	30	14	
Robertson	32	16	
Sheeprun	29	10	
(near Maclear)			
Somerset-Oos	31	12	
Steynsburg			
Strydenburg			
Sutherland	27	6	
Swellendam			
Tarkastad			3·0
Touwarivier			
Twee Riviere	36	21	
(Gemsbokpark)			
Umtata	30	16	
Uniondale			
Upington	36	20	
Vanwyksvlei	33	15	
Victoria-Wes			
Vredendal	31	10	
Vryburg	30	14	
Williston			
Willowmore	30	13	
Willowpark	26	10	
(near Dordrecht)			

NATAL	Max	Min	RRR
Cape St. Lucia	28	20	
Dundee			0·9
Durban	28	18	
(Louis Botha)			
Estcourt	26	11	
Harding			
Himeville			17·5
Hluhluwe			
Mkuze			2·5
Newcastle	28	11	1·3
Cedara	27	11	
(Pietermaritzburg)			
Port Shepstone	25	19	
Richmond			
Van Reenen			
Vryheid			
Waterford	24	6	24·6
(near Underberg)			
O.V.S. - O.F.S.			
Balkfontein			
(naby Bothaville)			
Bethlehem	23	10	
Bloemfontein	27	11	
(J.B.M. Hertzog)			
Bultfontein			
Fauresmith	28	13	1·4
Ficksburg			
Frankfort			
Harrismith			
Hoopstad	28	12	0·4
Kroonstad	26	13	
Lindley			
Modderpoort			
Petrusburg			
Philippolis			
Reddersburg			
Reitz			
Roosville			
Vrede			
Warden			
Welkom	26	14	11·4
Wepener	26	11	4·0
Winburg			
Zastron			

TRANSVAAL	Max	Min	RRR
Barberton			1·0
Belfast			
Bethal	23	9	
Bospoort			
Carolina	23	12	1·2
Delareyville			
Delmas			14·0
Ermelo			1·3
Gideonsrus			
Groendraai			
(naby Vaalwater)			
Jan Kempdorp			3·0
Jan Smuts	22	11	
Joubert Park (Jhb)	22	12	3·0
Kroondal	27	14	0·9
Letaba			
Levubu	29	19	0·1
Lichtenburg			
Loskopdam			1·0
Loskopkanale			1·0
(naby Groblersdal)			
Louis Trichardt			
Lydenburg			
Mara	28	18	
Marnitz	30	17	
Messina	32	20	
Middelburg			
Nelspruit	27	18	
Phalaborwa	30	22	
Pietersburg	26	15	
Piet Retief	24	11	11·0
Pongola			
Potchefstroom	26	13	
Potgietersrus	27	15	
Pretoria W.B.	25	14	0·1
Pretoriuskop			
Punda Milia			
Satara			
Sekhukhune			
Shingwidzi			
Skukuza	28	20	10·0
Standerton			
Thabazimbi			
Tomburke			
Tzaneen			
Vereeniging			
Volksrust			10·0
Warmbad	27	13	
Waterval Boven			10·2
Withank			1·4
Wolmaransstad			9·5
			18·5

S.W.A.	Max	Min	RRR
Aroab			
Bethanien			
Dordabis			
Gobabeb	37	23	
Gobabis	28	15	
Grootfontein	27	15	5·3
J.G. Strijdomlughawe	27	13	
Karasburg			
Kalkfeld			
Karibib			
Keetmanshoop	35	18	0·3
Kub			
Luderitz	21	13	
Mariental	XX	15	
Möwe	21	16	13·6
Ohopoho			
Okahandja			
Okaukuejo			6·0
Ondangwa	30	18	
Otavi			
Otjiwarongo			
Outjo	28	15	29·5
Rehoboth			
Rundu	30	17	2·0
Steinhausen			
Tsumeb			
Uis	33	22	2·0
Walvisbaai	19	14	
Windhoek W.K.			
LESOTHO			
Maseru	26	10	0·6
BOTSWANA			
Francistown	31	17	
Gaberones	28	16	
Ghanzi	31	18	
Lobatsi			
Mahalapye			
Maun	31	18	
Shakawe	29	18	5·5
Tshabong	32	16	
Tshane	32	16	
SWAZILAND			
Emlembe			
Manzini (Matsapa)	26	16	
Stegi			

SYNOPTIC WEATHER MAP 1200 GMT. — 1400 SAST. SINOPTIESE WEERKAART

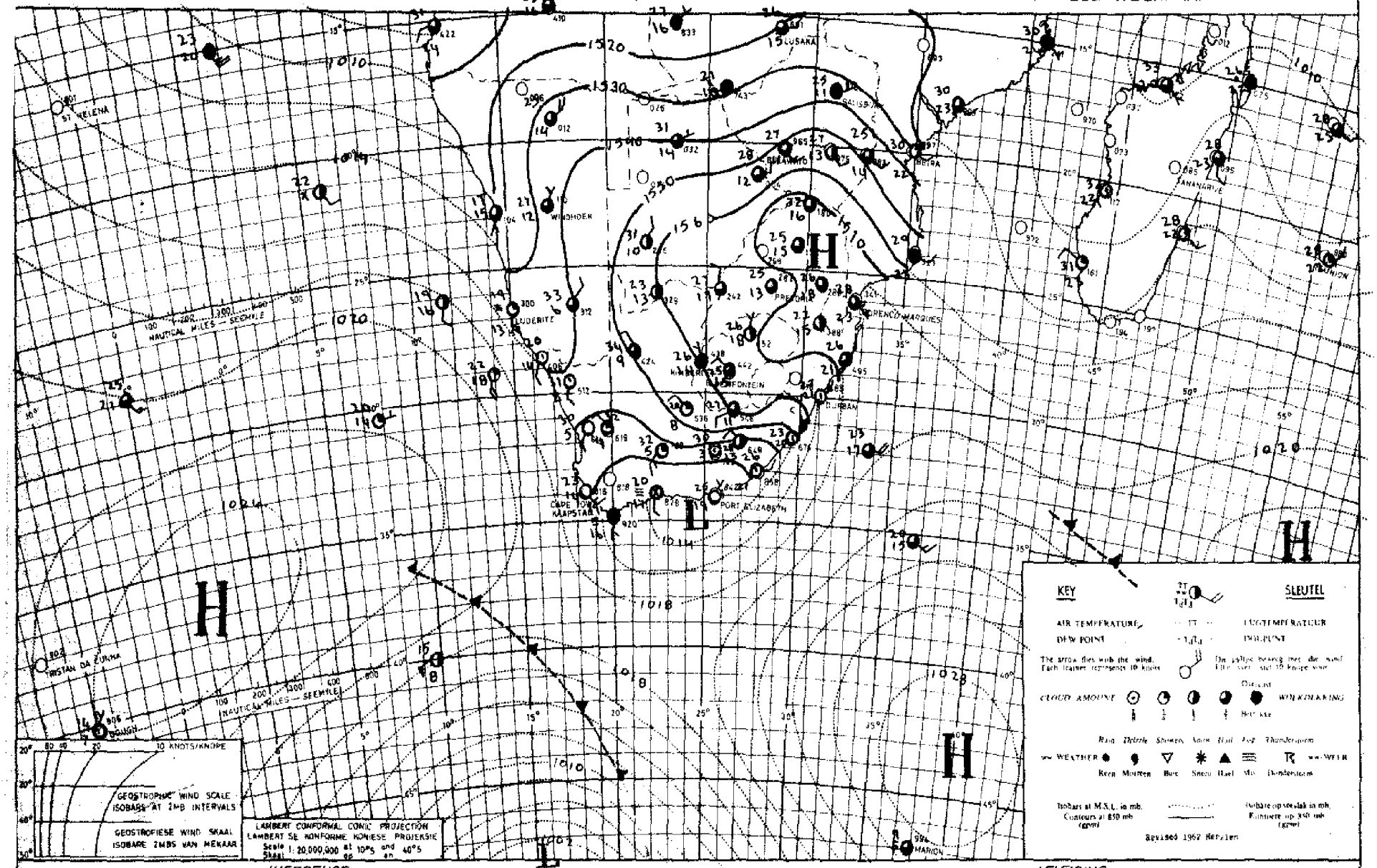

INFERENCE DATE 28 - 3 - 1971 DATUM AFLEIDING

The low on the Cape south coast and the associated trough over the interior will move eastwards and therefore scattered thundershowers are expected in the moist air-mass over Northern Cape, the Free State, Transvaal and Natal. The cold front approaching from the west, will cause light showers over [illegible]

Die laag aan die Kaapse Suidkus en gepaardgaande trog oor die binneland beweeg ooswaarts en dus sal verspreide donderbuie voorkom in die vogtige lugmassa oor Noord-Kaapland, die Vrystaat, Transvaal en Natal. Die koufront wat van die weste af nader kom, sal ligte buie oor die [illegible]

DAAGLIKSE WEERBULLETIN

Maksimum en Minimum Temperatuur (°C) en Reënval (RRR)
in mm vir die 24 uur geëindig om 0800 SAST op

WEERBURO / WEATHER BUREAU
DEPT. VAN VERVOER / DEPT. OF TRANSPORT

30-3-1971

DAILY WEATHER BULLETIN

Maximum and Minimum Temperatures (°C) and Rainfall (RRR)
in mm for the 24 hours ended at 0800 SAST on

CAPE - KAAP	Max	Min	RRR
Aberdeen			
Aliwal			
Alexander Bay	21	13	
Aliwal North	28	12	1.4
Beaufort-Wes	26	16	
(Lughawe)			
Boegoeberg dam			
Beetsap			
Brandvlei			
Ceres			
Caledon			
Calitzdorp			
Calvinia	33	18	
Cape Agulhas	20	17	
Cape Columbine	20	12	
Cape Point	17	13	
Cape St. Francis	20	18	0.1
Cape Town	25	10	
(D. F. Malan)			
Cape Town			
(Roeland St.)			
Carnarvon			
Ceres			
Citrusdal			
Colesberg			37.0
Cradock			
De Aar	30	14	
Dihne	20	14	5.3
Douglas			
East London	24	16	
(Airport)			
Elsenburg			
Fraserburg	25	12	
Garies			
George			
Graaff-Reinet	33	15	
Grahamstown			1.0
Grootfontein	24	9	
(Middelburg)			
Hopetown			
Idutywa			
Jansenville	26	17	
Joubertina			
Kimberley	28	17	
(Airport)			
Knysna			
Kokstad	22	14	2.2
Kuruman	28	18	

KAAP - CAPE	Max	Min	RRR
Ladismith			
Lake Mentz			
Maclear			
Mafeking	29	15	
Malmesbury			
Matatiele			12.0
Matroosberg	23	10	
Mbashe	22	18	0.3
Mosselbaai	21	17	
Mount Frere			
Okiep	32	21	
Oudtshoorn	26	12	
Petrusville			
Piketberg			
Potgietersrus			
Port Alfred			
Port Elizabeth	23	18	0.7
Port Nolloth	16	11	
Port St. Johns	22	19	5.0
Prieska	34	16	
Prince Albert			
Queenstown	22	15	
Riversdale	20	14	3.0
Robertson	22	13	
Sheeprun	22	13	3.6
(near Maclear)			
Somerset-Oos	22	14	0.2
Steynsburg			
Strydenburg			
Sutherland	23	8	
Swellendam			
Tarkastad			
Touwsrivier			
Twee Riviere			
(Gemsbokpark)			
Umtata	23	16	1.5
Uniondale			
Upington	34	18	20.0
Vanwyksvlei	31	18	
Victoria-Wes			
Vredendal	31	13	
Vryburg	30	16	
Williston			
Willowmore	25	15	
Willowpark	22	13	24.5
(near Dordrecht)			

NATAL	Max	Min	RRR
Cape St. Lucia			
Dundee			
Durban	26	19	12.1
(Louis Botha)			
Estcourt	29	15	
Harding			
Himeville			14.5
Hluhluwe			
Mkuze			4.0
Newcastle	28	15	
Cedara	25	14	5.0
(Pietermaritzburg)			
Port Shepstone	24	20	1.7
Richmond			
Van Reenen			5.0
Vryheid			
Waterford	24	8	19.2
(near Underberg)			
O.V.S. - O.F.S.			
Balkfontein			
(naby Bethaville)			
Bethlehem	26	13	
Bloemfontein	27	13	
(J.B.M. Hertzog)			
Bultfontein			
Fauresmith	27	14	4.2
Ficksburg			
Frankfort	27	13	
Harrismith			
Hoopstad	28	17	
Kroonstad	27	14	
Lindley			
Modderpoort			
Petrusburg			
Philippolis			
Reddersburg			
Reitz			
Rouxville			
Vrede			
Warden			
Welkom	27	15	
Wepener	25	14	1.7
Winburg			
Zastron			

TRANSVAAL	Max	Min	RRR
Barberton			2.0
Belfast			
Bethal	25	11	
Bospoort			
Carolina	24	11	
Delareyville			
Delmas			
Ermelo			
Gideonsrus			
Groendraai			
(naby Vaalwater)			
Jan Kempdorp			
Jan Smuts	25	11	
Joubert Park (Jhb)	28	17	
Kroondal	27	13	
Letaba			
Levubu	29	18	
Lichtenburg			
Loskopdam			
Loskopkanale			
(naby Groblersdal)			
Louis Trichardt			
Lydenburg			
Mara	29	17	
Marnitz	31	18	
Messina	32	20	
Middelburg			
Nelspruit	29	17	15.1
Phalaborwa	31	20	
Pietersburg	27	14	1.1
Piet Retief	25	14	
Pongola			
Potchefstroom	27	12	
Potgietersrus	28	14	
Pretoria W.B.	27	15	1.4
Pretoriuskop			
Punda Milia			
Satara			
Sekhukhune			
Shingwidzi			
Skukuza	30	19	
Standerton			
Thabazimbi			
Tomburke			
Tzaneen			
Vereeniging			
Volksrust			
Warmbad	28	12	
Waterval Boven			
Witbank			
Wolmaransstad			

S.W.A.	Max	Min	RRR
Aroab			
Bethanien			
Dordabis			
Gobabeb	40	25	
Gobabis	29	15	
Grootfontein	27	15	2.2
J.G. Strijdom lughawe	27	13	
Karasburg			
Kalkfeld			
Karibib			
Keetmanshoop	33	19	2.9
Kub			
Luderitz	19	14	
Mariental	xx	20	
Möwe			
Okaukuejo			
Okahandja			
Okaukuejo			
Ondangwa	30	19	
Otavi			
Otjiwarongo			
Outjo	28	17	
Rehoboth			
Rundu	29	17	12.0
Steinhausen			
Tsumeb			
Uis	34	24	
Walvisbaai	23	16	
Windhoek W.K.			
LESOTHO			
Maseru	25	14	
BOTSWANA			
Francistown	31	19	
Gaberones	31	17	0.6
Ghanzi	31	18	
Lobatsi			
Mahalapye			
Maun	31	18	
Shakawe	30	18	1.5
Tshabong	32	17	6.5
Tshane	32	16	
SWAZILAND			
Havelock			12.0
Emlembe			
Manzini (Matsapa)	29	18	4.0
Stegi			

SYNOPTIC WEATHER MAP — 1200 GMT — 1400 SAST. — SINOPTIESE WEERKAART

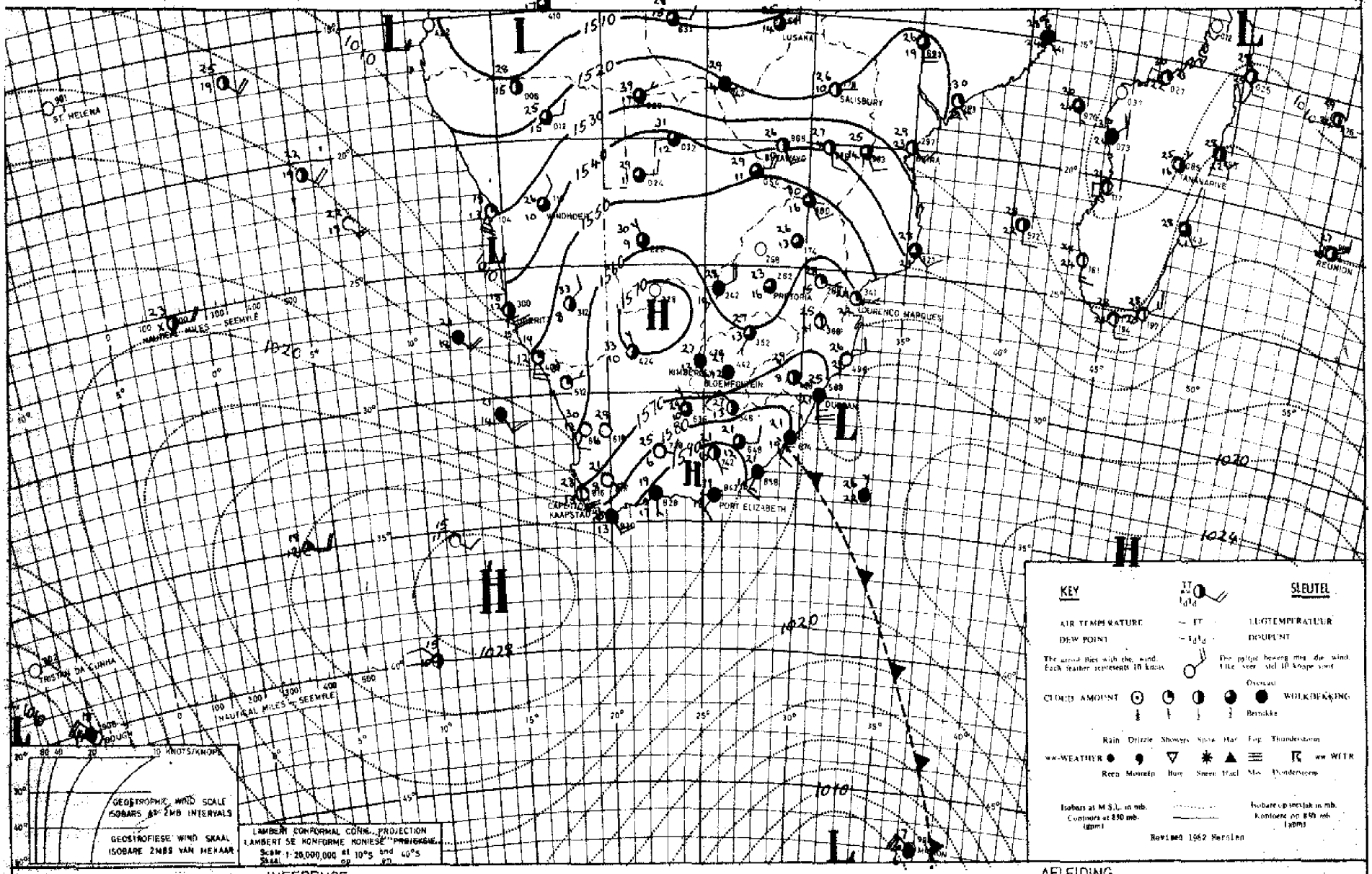

INFERENCE — DATE 29.3.1974 DATUM — AFLEIDING

The high moving in south of the land will cause cool, cloudy weather with light rain to spread over Natal and the eastern Transvaal lowveld. A trough of low pressure is forming over Western Cape and therefore scattered thundershowers will occur over the Cape interior and the southern Free State.

Die hoog wat suid van die land inbeweeg, sal koel, bewolkte weer met ligte reën laat uitbrei oor die hele Natal en die oostelike laeveld van Transvaal. 'n Trog van lae lugdruk is besig om te ontwikkel oor Wes-Kaapland en dus sal verspreide donderbuie voorkom oor die Kaapse binneland en die Suid-Vrystaat.

DAAGLIKSE WEERBULLETIN

Maksimum en Minimum Temperatuur (°C) en Reënval (RRR)
in mm vir die 24 uur geëindig om 0800 SAST op

WEERBURO / WEATHER BUREAU
DEPT. VAN VERVOER / DEPT. OF TRANSPORT

31-3-1971

DAILY WEATHER BULLETIN

Maximum and Minimum Temperatures (°C) and Rainfall (RRR)
in mm for the 24 hours ended at 0800 SAST on

CAPE - KAAP	Max	Min	RRR
Aberdeen			
Addo			
Alexander Bay	30	19	
Alitval North	24	11	
Beaufort-Wes	28	19	
(Laghawe)			
Bonnievale			
Bontrug			
Brandvlei			
Cala			
Caledon			
Calitzdorp			
Calvinia	30	20	
Cape Agulhas	21	16	
Cape Columbine	27	21	
Cape Point	26	18	
Cape St. Francis	21	18	
Cape Town	29	15	
(D. F. Malan)			
Cape Town			
(Roeland St.)			
Carnarvon			
Ceres			
Citrusdal			
Colesberg			
Cradock			
De Aar	25	13	
Dehne	23	16	
Douglas			
East London	24	19	
(Airport)			
Elsenburg			
Fraserburg	28	11	
Garies			
George			
Graaff-Reinet	26	19	
Grahamstown			
Grootfontein	24	12	20.1
(Middelburg)			
Hopetown			
Idutywa			
Jansenville	29	15	
Joubertina			
Kimberley	25	14	0.4
(Airport)			
Knysna			
Kokstad	23	10	
Kuruman	28	14	19.5

KAAP - CAPE	Max	Min	RRR
Ladismith			
Lake Mentz			
Maclear			
Mafeking	26	15	
Malmesbury			
Matatiele			
Matroosberg	29	16	
Mbashe	25	19	
Mosselbaai	26	17	
Mount Frere			
Okiep	32	20	0.3
Oudtshoorn	32	22	
Petrusville			
Piketberg			
Pofadder	28	18	9.3
Port Alfred			
Port Elizabeth	24	17	
Port Nolloth	18	15	
Port St. Johns	25	19	0.4
Prieska	28	16	
Prince Albert			
Queenstown	25	12	
Riversdale	27	14	
Robertson	31	15	
Sheeprun	23	11	
(near Maclear)			
Somerset-Oos	27	15	
Steynsburg			
Strydenburg			
Sutherland	27	9	1.0
Swellendam			
Tarkastad			
Touwsrivier			
Twee Riviere	27	16	5.0
(Gemsbokpark)			
Umtata			
Uniondale			
Upington	23	17	6.3
Vanwyksvlei	25	16	
Victoria-Wes			
Vredendal	37	22	
Vryburg	29	13	
Williston			
Willowmore	26	15	
Willowpark	22	10	6.0
(near Dordrecht)			

NATAL	Max	Min	RRR
Cape St. Lucia			
Dundee			
Durban	26	18	1.0
(Louis Botha)			
Estcourt	23	10	
Harding			
Himeville			
Hluhluwe			30.5
Mkuze			6.5
Newcastle	25	11	0.4
Cedara	21	8	
(Pietermaritzburg)			
Port Shepstone	24	18	
Richmond			
Van Reenen			
Vryheid			
Waterford	21	9	0.4
(near Underberg)			
O.V.S. - O.F.S.			
Balkfontein			
(naby Bothaville)			
Bethlehem	23	10	
Bloemfontein	22	11	
(J.B.M. Hertzog)			
Bultfontein			
Fauresmith	17	12	17.6
Ficksburg			
Frankfort	24	11	
Harrismith			
Hoopstad	26	15	
Kroonstad	26	12	6.8
Lindley			15.5
Modderpoort			
Petrusburg			
Philippolis			
Reddersburg			
Reitz			
Rouxville			
Vrede			
Warden			
Welkom	25	14	3.4
Wepener	22	11	
Winburg			
Zastron			
Koppies			1.3

TRANSVAAL	Max	Min	RRR
Barberton			
Belfast			
Bethal	24	9	
Bospoort			
Carolina	21	9	
Delareyville			
Delmas			
Ermelo			
Gideonsrus			
Groendraai			
(naby Vaalwater)			
Jan Kempdorp			
Jan Smuts	20	10	
Joubert Park (Jhb)	22	10	
Kroondal	27	13	
Letaba			
Levubu	28	17	
Lichtenburg			
Loskopdam			
Loskopkanale			
(naby Groblersdal)			
Louis Trichardt			
Lydenburg			
Mara	27	13	
Marnitz	29	16	
Messina	31	19	
Middelburg			
Nelspruit	27	13	
Phalaborwa	30	19	
Pietersburg	25	13	
Piet Retief	21	11	
Pongola			
Potchefstroom	25	12	0.4
Potgietersrus	26	14	
Pretoria W.B.	26	15	
Pretoriuskop			
Punda Milia			
Satara			
Sekhukhune			
Shingwidzi			
Skukuza	29	16	
Standerton			
Thabazimbi			
Tomburke			
Tzaneen			
Vereeniging			
Volksrust			3.0
Warmbad	26	12	
Waterval Boven			
Witbank			
Wolmaransstad			

S.W.A.	Max	Min	RRR
Aroab			
Bethanien			
Doriabis			
Gobabeb	38	22	10.0
Gobabis	27	15	
Grootfontein	29	13	
J.G. Strijdomlughawe	27	14	
Karasburg			
Kalkfeld			
Karibib			
Keetmanshoop	32	17	
Kub			
Lüderitz	29	15	
Mariental	XX	18	
Möwe			
Okopoko			
Okahandja			
Okaukuejo			
Ondangwa	31	18	
Otavi			
Otjiwarongo			
Outjo	28	15	
Rehoboth			
Rundu	30	17	
Steinhausen			
Tsumeb			
Ulis	34	24	0.7
Walvisbaai	24	18	
Windhoek W.K.			
LESOTHO			
Maseru	18	9	0.1
BOTSWANA			
Francistown	28	19	
Gaberones	29	14	
Ghanzi	30	20	
Lobatsi			
Mahalapye			
Maun	31	19	
Shakawe	30	19	
Tshabong	30	15	
Tshane	30	15	
SWAZILAND			
Ezulwini			
Manzini (Matsapa)	26	15	
Stegi			

SYNOPTIC WEATHER MAP 1200 GMT. — 1400 SAST. SINOPTIESE WEERKAART

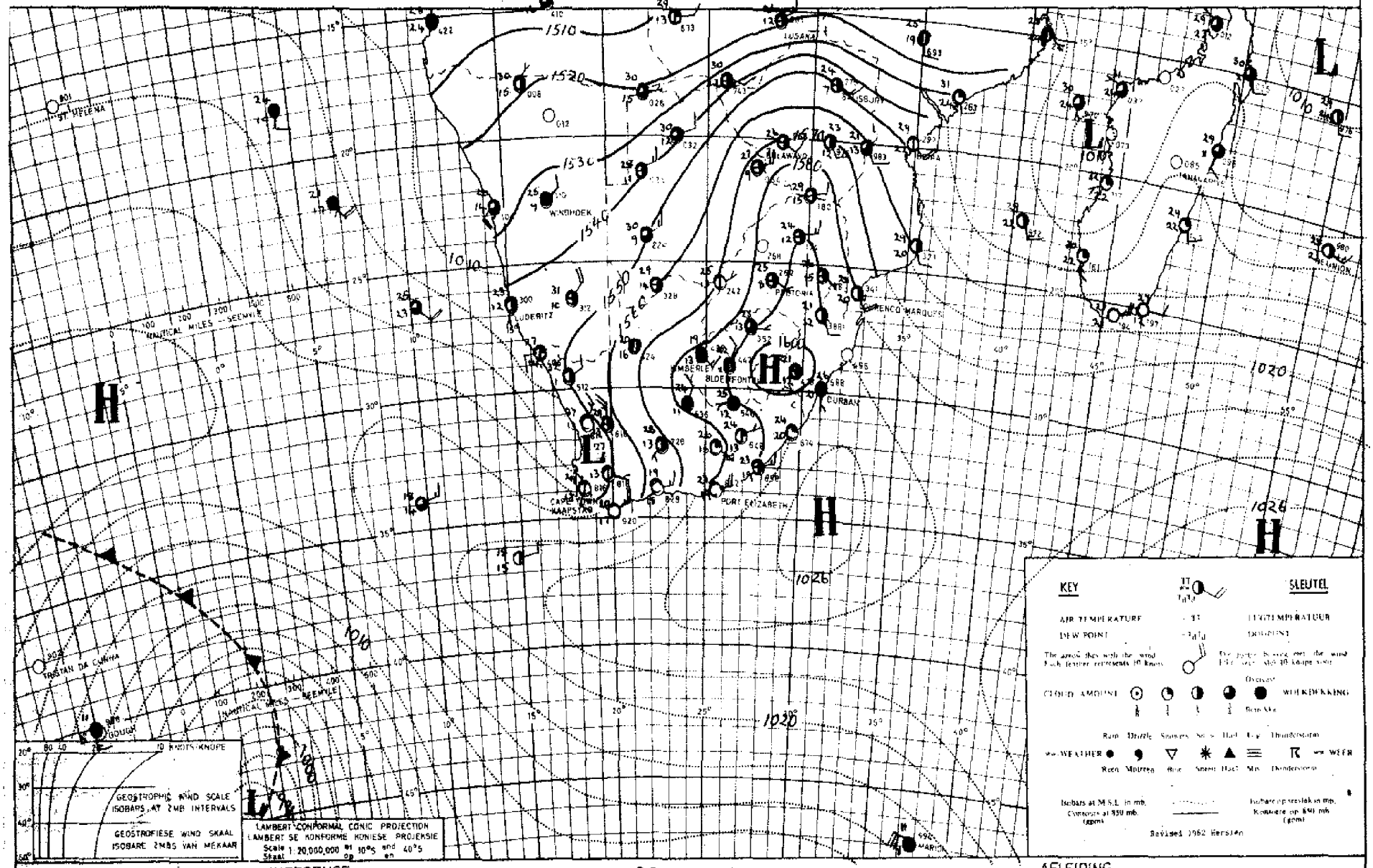

INFERENCE

DATE 30 - 3 - 19 71 DATUM

AFLEIDING

Pressures are falling further over Western Cape so that the trough over this area will develop further and scattered thundershowers will occur over the Cape Province and the central and southern Free State. The air over Transvaal, northern Free State and Natal is fairly stable and therefore only isolated showers will occur over these areas.

Die lugdruk daal nog oor Wes-Kaapland sodat die laedruktrog oor die gebied verder sal ontwikkel en verspreide donderbuie sal voorkom oor Kaapland en die sentrale en suidelike Vrystaat. Die lug oor Transvaal, Noord-Vrystaat en Natal is egter taamlik stabiel en sleys enkele buie word oor hierdie gebiede verwag.

DAAGLIKSE WEERBULLETIN

Maksimum en Minimum Temperatuur (°C) en Reënval (RRR)
in mm vir die 24 uur geëindig om 0800 SAST op

WEERBURO / WEATHER BUREAU
DEPT. VAN VERVOER / DEPT. OF TRANSPORT

DAILY WEATHER BULLETIN

Maximum and Minimum Temperatures (°C) and Rainfall (RRR)
in mm for the 24 hours ended at 0800 SAST on

CAPE - KAAP	Max	Min	RRR
Aberdeen			
Addo			
Alexander Bay	28	17	
Alfred North	24	14	0.7
Beaufort-Wes	30	19	
(Lughawe)			
Boegoebergdam			
Boetsap			
Brandvlei			3.5
Cala			
Caledon			
Calitzdorp			
Calvinia	30	18	
Cape Agulhas	25	14	
Cape Columbine	28	14	
Cape Point	24	16	
Cape St. Francis	25	17	
Cape Town	35	15	
(D. F. Malan)			
Cape Town			
(Rosland St.)			
Carnarvon			
Ceres			
Citrusdal			
Colesberg			
Cradock			
De Aar	25	17	2.6
Dôme	27	16	19.0
Douglas			
East London	27	19	0.1
(Airport)			
Eisenburg			
Fraserburg			
Garies			
George			
Graaff-Reinet	29	22	
Grahamstown			
Grootfontein			
(Middelburg)	22	13	1.5
Hopetown			
Idutywa			
Jansenville	34	19	
Joubertina			
Kimberley	25	15	9.5
(Airport)			
Knysna			
Kokstad	24	10	
Kuruman	25	15	

KAAP - CAPE	Max	Min	RRR
Ladismith			
Lake Mentz			
Maclear			1.3
Mafeking	26	13	
Malmesbury			
Matatiele			
Matroosberg	29	18	
Mbashe	25	19	
Moesselbaai	29	22	
Mount Frere			
Okiep	29	19	1.5
Oudtshoorn	35	17	
Petrusville			
Piketberg			
Pofadder	26	17	1.5
Port Alfred			
Port Elizabeth	27	17	
Port Nolloth	33	10	
Port St. Johns	24	20	
Prieska	21	16	
Prince Albert			
Queenstown	25	14	
Riversdale	36	18	
Robertson	36	16	
Sheeprun	25	13	2.0
(near Maclear)			
Somerset-Oos	29	17	
Steynsburg			
Strydenburg			
Sutherland	25	13	
Swellendam			
Tarkastad			
Touwsrivier			
Twee Riviere	30	19	
(Gemsbokpark)			
Umtata	28	17	
Uniondale			
Upington	23	18	
Vanwyksvlei	21	17	4.5
Victoria-Wes			
Vredendal			
Vryburg	27	14	
Williston			
Willowmore	30	18	
Willowpark			
(near Dordrecht)			

NATAL	Max	Min	RRR
Cape St. Lucia			
Dundee			
Durban	26	18	
(Louis Botha)			
Estcourt			
Harding			
Himeville			
Hluhluwe			2.1
Mkuze			
Newcastle	24	15	
Cedara			
(Pietermaritzburg)	22	13	
Port Shepstone	25	19	6.0
Richmond			
Van Reenen			
Vryheid			4.0
Waterford			
(near Underberg)	21	10	
O.V.S. - O.F.S.			
Balkfontein			
(naby Bothaville)			
Bethlehem	23	10	
Bloemfontein	24	14	0.3
(J.B.M. Hertzog)			
Bultfontein			
Fauresmith	18	13	5.7
Ficksburg			
Frankfort	24	11	
Harrismith			
Hoopstad	26	12	
Kroonstad	24	12	
Lindley			
Modderpoort			
Petrusburg			
Philippolis			
Reddersburg			
Reitz			
Rouxville			
Vrede			
Warden			
Welkom	24	14	
Wepener	24	13	3.4
Winburg			
Zastron			

TRANSVAAL	Max	Min	RRR
Barberton			
Belfast			
Bethal	23	9	
Bospoort			
Carolina	21	11	
Delareyville			
Delmas			
Ermelo			
Gideonsrus			
Groendraai			
(naby Vaalwater)			
Jan Kempdorp			
Jan Smuts	22	10	
Joubert Park (Jhb)	21	11	
Kroondal	26	13	
Letaba			
Levubu	28	18	0.4
Lichtenburg			
Loskopdam			
Loskopkanale			
(naby Grobiersdal)			
Louis Trichardt			
Lydenburg	23	13	0.9
Mara	27	15	
Marnitz	28	16	
Messina	23	18	
Middelburg			
Nelspruit	27	18	16.3
Phalaborwa	27	19	
Pietersburg	25	12	
Piet Retief	21	14	0.5
Pongola			
Potchefstroom	24	11	
Potgietersrus	27	14	
Pretoria W.B.	26	15	
Pretoriuskop			
Punde Milia			
Satara			
Sekhukhune			
Shingwidzi			
Skukuza	28	19	
Standerton			
Thabazimbi			
Tomburke			
Tzaneen			
Vereeniging			
Volksrust			
Warmbad	26	11	
Waterval Boven			
Witbank			
Wolmaransstad			

S.W.A.	Max	Min	RRR
Aroab			
Bethanien			
Dordabis			
Gobabeb	33	23	
Gobabis	27	15	2.0
Grootfontein	28	15	
J.G. Strijdomlughawe	24	12	12.4
Karasburg			
Kalkfeld			
Karibib			
Keetmanshoop	25	18	
Kub			
Luderitz	29	15	
Mariental	22	15	2.0
Möwe			
Ohopoho			
Okahandja			
Okaukuejo			
Ondangwa	31	17	
Otavi			
Otjiwarongo			
Outjo	29	17	
Rehoboth			
Rundu	30	17	
Steinhausen			
Tsumeb			
Uis	33	23	
Walvisbaai	25	17	
Windhoek W.K.			
LESOTHO			
Maseru	23	11	
BOTSWANA			
Francistown	28	16	
Gaberones	29	15	
Ghanzi			
Lobatsi			
Mahalapye			
Maun	31	19	
Shakawe	29	15	
Tshabong	30	14	
Tshane	29	15	
SWAZILAND			
Hawelekh			22.2
Emlembe			
Manzini (Matsapa)	25	17	6.5
Stegi			

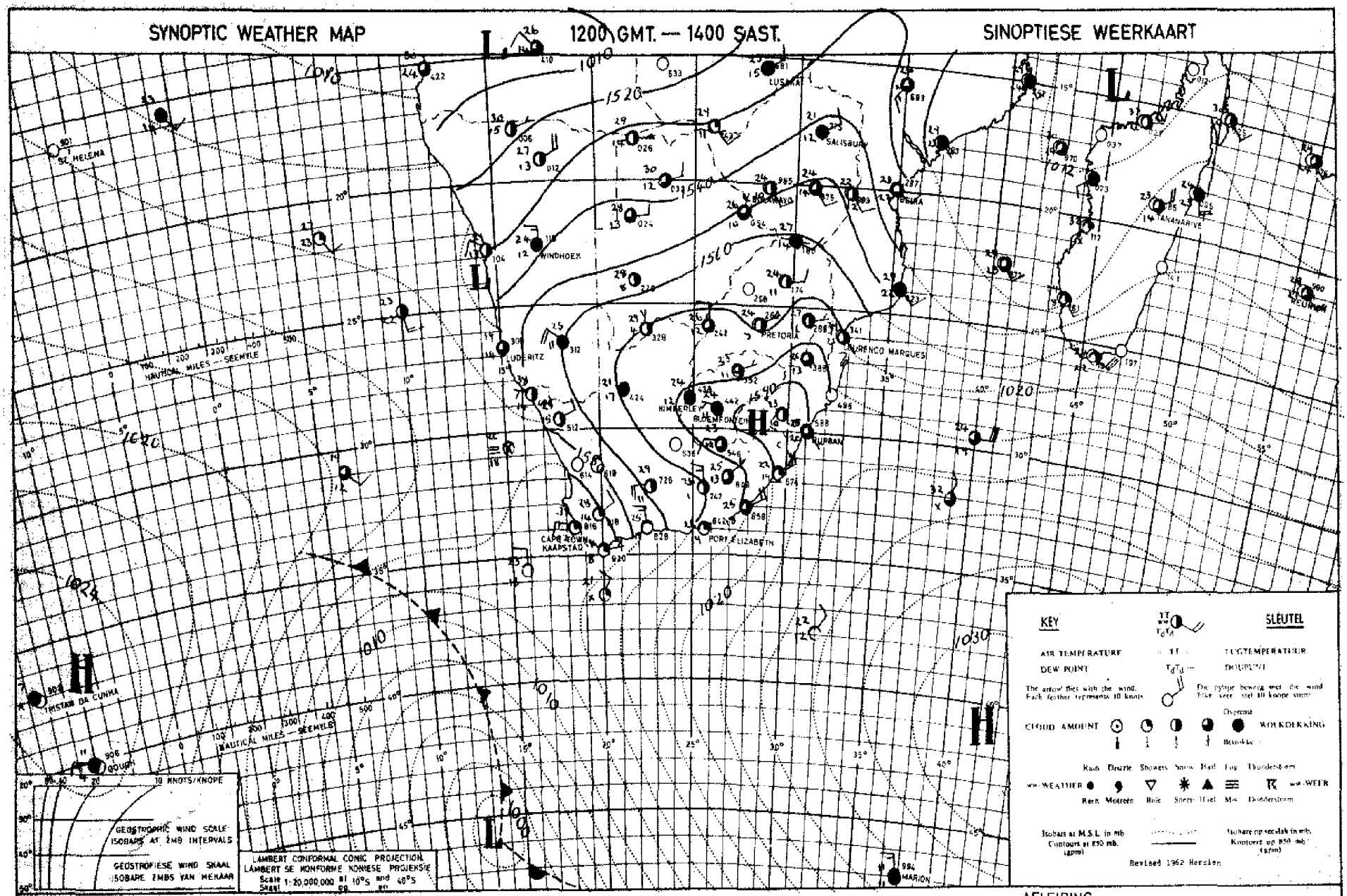

There is a clear upper-air trough over the western parts which will cause scattered thundershowers to occur over the western and central areas of the country. The cold front approaching from the west will bring cooler, cloudy weather with light rain to the southern parts of the Cape Province.

In die lug is daar 'n duidelike troog oor die westelike dele wat veroorsaak dat verspreide donderbuie sal voorkom oor die westelike en sentrale dele van die land. Die koudfront wat van die weste af nader kom, sal koeler, bewolkte weer met ligte reën aanbring oor die suidelike dele van Kaapland.

DAAGLIKSE WEERBULLETIN

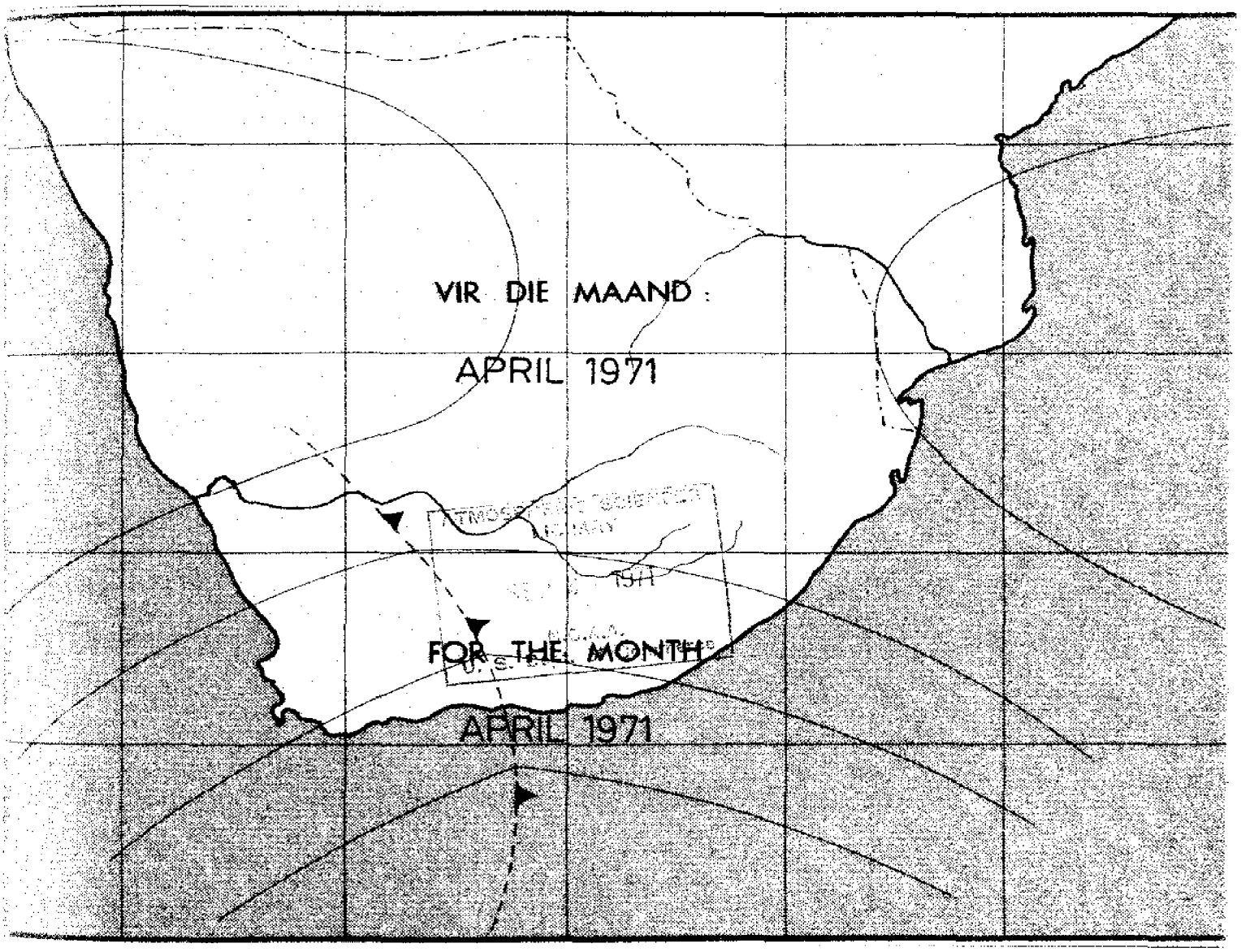

DAILY WEATHER BULLETIN

DAAGLIKSE WEERBULLETIN

Maksimum en Minimum Temperatuur (°C) en Reënval (RRR) in mm vir die 24 uur geëindig om 0800 SAST op

WEERBURO / WEATHER BUREAU
DEPT. VAN VERVOER / DEPT. OF TRANSPORT

2-4-1971

DAILY WEATHER BULLETIN

Maximum and Minimum Temperatures (°C) and Rainfall (RRR) in mm for the 24 hours ended at 0800 SAST on

CAPE - KAAP	Max	Min	RRR
Alexkom			
Adelo			
Alexander Bay	31	14	
Aliwal North	23	12	18.0
Beaufort-West	25	13	0.3
(Laghtwe)			
Bongosbergdam			
Bontrap			
Brandvlei			5.0
Cala			
Caledon			
Calitzdorp			
Calvinia	26	11	3.5
Cape Agulhas	21	15	2.0
Cape Columbine	19	13	0.6
Cape Point			1.2
Cape St. Francis	30	16	10.0
Cape Town	23	15	
(D. F. Malan)			
Cape Town			
(Roeland St.)			
Carnarvon			8.0
Ceres			
Citrusdal			
Colesberg			
Cradock			
De Aar	22	14	7.0
Dohne	36	15	22.0
Douglas			
East London	29	17	0.7
(Airport)			
Elsenburg			
Fraserburg			
Garies			
George			
Graaff-Reinet	28	17	6.0
Grahamstown			
Grootfontein	23	13	12.8
(Middelburg)			
Hopetown			
Idutywa			
Jansenville	32	17	6.0
Joubertina			
Kimberley	26	15	3.0
(Airport)			
Kuruman			23.0
Kokstad	25	12	2.4
Kuruman	26	14	1.0

KAAP - CAPE	Max	Min	RRR
Ladismith			
Lake Mentz			
Maclear			
Mafeking	27	13	
Malmesbury			
Matatiele			
Matroosberg	27	12	7.3
Mbashe	24	19	0.5
Mosselbaai	23	16	17.5
Mount Frere			
Okiep	23	16	10.0
Oudtshoorn	33	17	25.0
Petrusville			
Piketberg			
Potgietersrus	21	14	7.5
Port Alfred			
Port Elizabeth	34	16	14.1
Port Nolloth	21	12	
Port St. Johns	33	20	
Prieska	26	16	
Prince Albert			
Queenstown	26	14	0.5
Riversdale	31	16	29.0
Robertson	33	16	1.2
Sheeprun	28	13	0.8
(near Maclear)			
Somerset-Oos	30	14	23.5
Steynsburg			6.5
Strydenburg			
Sutherland	22	11	15.0
Swellendam			
Tarkastad			
Touwsrivier			
Twee Riviere	32	15	0.5
(Gemsbokpark)			
Umtata	29	18	
Uniondale			
Upington	30	16	9.7
Vanwyksvlei	20	11	1.9
Victoria-Wes			
Vredendal	24	13	1.6
Vryburg	28	14	
Williston			
Willowmore	28	14	3.3
Willowpark	23	13	6.5
(near Dordrecht)			

NATAL	Max	Min	RRR
Cape St. Lucia			
Dundee			
Durban	27	19	
(Louis Botha)			
Estcourt			
Harding			
Himeville			
Hluhluwe			
Mkuze			
Newcastle	19	11	
Cedara	24	13	
(Pietermaritzburg)			
Port Shepstone	25	19	
Richmond			
Van Reenen			
Vryheid			
Waterford	22	9	3.4
(near Underberg)			
O.V.S. - O.F.S.			
Balkfontein			
(naby Bothaville)			
Bethlehem	23	7	
Bloemfontein	24	10	0.3
(J.B.M. Hertzog)			
Bultfontein			
Fauresmith	23	12	7.0
Ficksburg			
Frankfort	24	8	
Harrismith			
Hoopstad	27	13	
Kroonstad	25	12	
Lindley			
Modderpoort			
Petrusburg			
Philippolis			
Reddersburg			
Reitz			
Rouxville			
Vrede			
Warden			
Welkom	25	13	
Wepener	24	13	5.7
Winburg			
Zastron			

TRANSVAAL	Max	Min	RRR
Barberton			
Belfast			
Bethal	24	11	
Bospoort			
Carolina	23	11	
Delareyville			
Dennis			
Ermelo			
Gideonsrus			
Groendraai			
(naby Vaalwater)			
Jan Kempdorp			
Jan Smuts	21	11	
Joubert Park (Jhb)	21	13	
Kroondal	25	12	
Letaba			
Levubu	29	16	
Lichtenburg			
Loskopdam			
Loskopkanale			
(naby Groblersdal)			
Louis Trichardt			
Lydenburg	23	11	4.0
Mara	29	13	
Marnitz	29	17	
Messina	32	17	
Middelburg			
Nelspruit	27	16	
Phalaborwa	29	17	
Pietersburg	26	12	
Piet Retief	23	13	
Pongola			
Potchefstroom	25	10	
Potgietersrus	27	15	12.4
Pretoria W.B.	25	13	
Pretoriuskop			
Punda Milia			
Satara			
Sekhukhune			
Shingwidzi			
Skukuza	30	19	
Standerton			
Thabazimbi			
Tomburke			
Tzaneen			
Vereeniging			
Volksrust			
Warmbad	27	13	
Waterval Boven			
Witbank			
Weimaranastad			

S.W.A.	Max	Min	RRR
Klein Aub			5.4
Bethanien			
Dordabis			19.1
Gobabeb	36	19	
Gobabis	26	16	8.0
Grootfontein	27	14	
J.G. Strijdomlughawe	24	13	8.0
Karasburg			
Kalkfeld			
Karibib			
Keetmanshoop	30	16	3.8
Kub			
Luderitz	27	14	
Mariental	28	15	6.4
Möwe	24	16	0.3
Okopoko			
Okahandja			
Okaukuejo			
Ondangwa	31	18	
Hoterem			3.5
Otjiwarongo			
Outjo	29	17	
Buitepos			10.0
Welwitschia			6.0
Rehoboth			
Rundu	30	15	
Steinhausen			
Tsumeb			
Uis	34	21	3.0
Walvisbaai	24	16	
Windhoek W.K.			18.5
LESOTHO			
Maseru	22	11	3.9
BOTSWANA			
Francistown	29	15	
Gaberones	28	13	
Ghanzi	30	20	
Lobatsi			
Mahalapye			
Maun	31	18	
Shakawe	30	17	
Tshabong	30	16	8.5
Tshane	29	16	1.7
SWAZILAND			
Ermelo			
Manzini (Matsapa)	26	16	
Stegi			

SYNOPTIC WEATHER MAP 1200 GMT. — 1400 SAST. SINOPTIESE WEERKAART

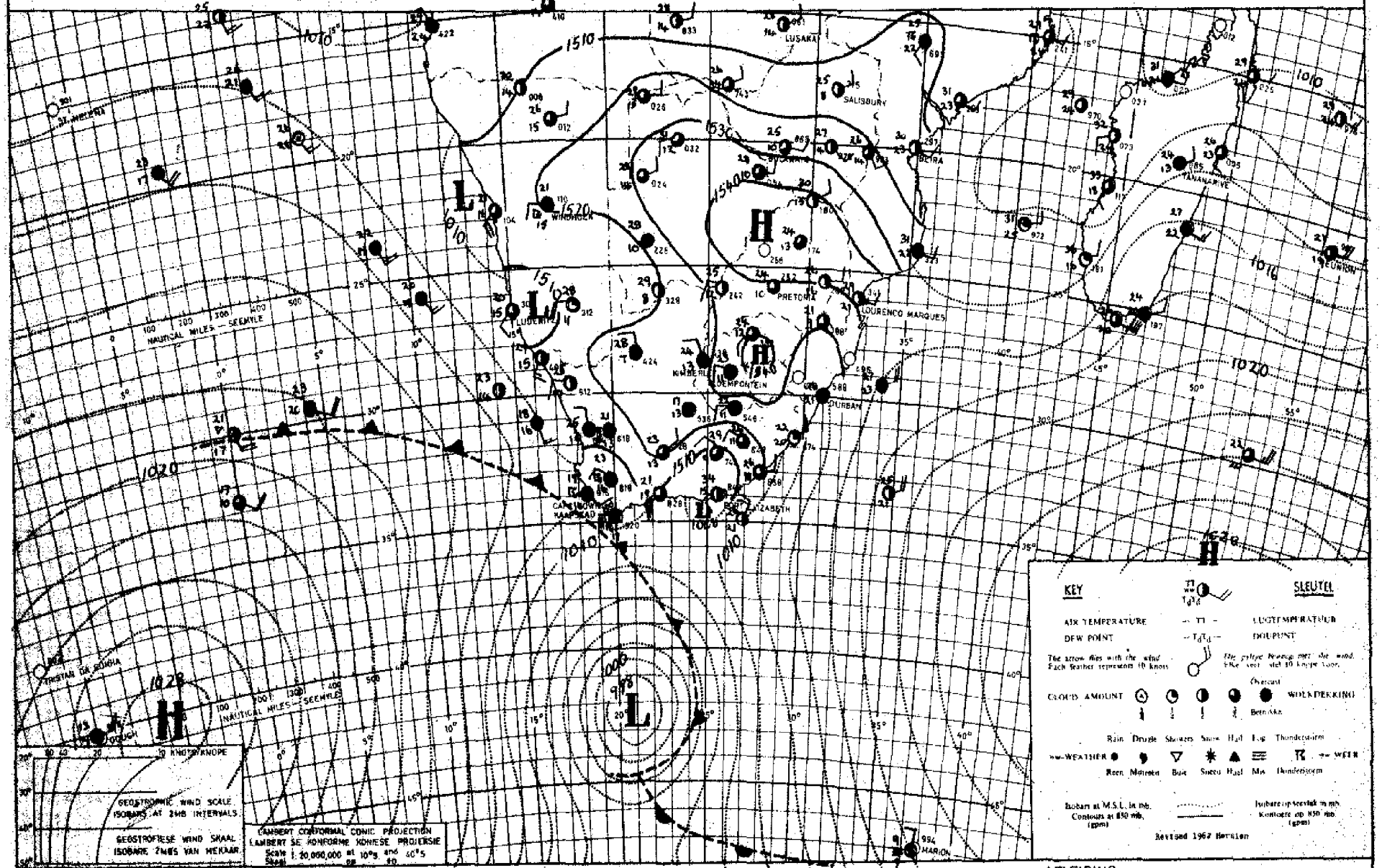

INFERENCE DATE 1-4-1971 DATUM AFLEIDING

The cold front near Cape Town is being followed by a strong high which is approaching from the west and therefore cool, cloudy weather with rain will advance over the southern areas of the Cape Province. Over the western and central areas of the country there is a flow of moist air from the north-west and scattered rain showers will occur there.

Die koudfront naby Kaapstad word gevolg deur 'n sterk hoog wat van die weste aankom en daarom sal koel, bewolkte weer met reën oor die suidelike dele van Kaapland uitbrei. Oor die westelike en sentrale gebiede van die land is daar 'n stroom van vogtige lug uit die noordwestelike sodat verspreide reën en buie oor die streke sal voorkom.

DAAGLIKSE WEERBULLETIN

Maksimum en Minimum Temperatuur (°C) en Reënval (RRR) in mm vir die 24 uur geëindig om 0800 SAST op

WEERBURO / WEATHER BUREAU
DEPT. VAN VERVOER / DEPT. OF TRANSPORT

3-4-1971

DAILY WEATHER BULLETIN

Maximum and Minimum Temperatures (°C) and Rainfall (RRR) in mm for the 24 hours ended at 0800 SAST on

CAPE - KAAP	Max	Min	RRR
Aberdeen			
Adelo			
Alexander Bay	20	11	
Alfred North	22	10	9.0
Beaufort-West	24	12	7.2
(Laghawe)			
Boegoeberghdam			
Bontrap			
Brandvlei			3.0
Cala			
Caledon			
Calitzdorp			
Calvinia	25	10	0.6
Cape Agulhas	17	15	
Cape Columbine	17	11	
Cape Point	16	13	
Cape St. Francis	19	14	38.0
Cape Town	19	14	
(D. F. Malan)			
Cape Town			
(Roeland St.)			
Carnarvon			
Ceres			
Citrusdal			
Colesberg			
Cradock			34.3
De Aar	25	12	11.0
Dôme	21	12	16.6
Douglas			
East London	24	16	4.4
(Airport)			
Elsenburg			
Fort Beaufort			19.0
Fraserburg			
Garies			
George			
Graaff-Reinet	24	13	9.0
Grahamstown			
Grootfontein	23	11	15.0
(Middelburg)			
Hopetown			
Idutywa			
Jansenville	25	15	8.0
Joubertina			2.0
Kimberley	25	13	0.5
(Airport)			
Knysna			0.8
Kokstad	25	14	
Kuruman	25	13	0.6

KAAP - CAPE	Max	Min	RRR
Ladismith			
Lake Mentz			
Maclear			
Mafeking	27	15	
Malmesbury			
Matatiele			
Matroosberg	19	8	
Mbashe	24	18	0.5
Mosselbaai	23	13	3.4
Mount Frere			
Oliep	24	10	
Oudtshoorn	19	13	3.1
Petrusville			
Pikstberg			
Potadder	25	11	18.5
Port Alfred			
Port Elizabeth	22	15	6.8
Port Nolloth	18	9	
Port St. Johns	22	18	6.0
Prieska	28	14	6.3
Prince Albert			
Queenstown	24	12	48.8
Riversdale	22	12	3.5
Robertson	17	12	1.8
Sheeprun	22	12	9.5
(near Maclear)			
Somerset-Oos	25	12	26.0
Steynsburg			11.0
Strydenburg			
Sutherland	18	9	
Swellendam			26.5
Tarkastad			
Touwsrivier			
Twee Riviere	31	16	
(Gemsbokpark)			
Umtata			
Uniondale			
Upington	27	16	18.2
Vanwyksvlei	25	11	
Victoria-Wes			
Vredendal	25	9	
Vryburg			
Williston			3.8
Willowmore	22	5	5.0
Willowpark	20	9	29.0
(near Dordrecht)			

NATAL	Max	Min	RRR
Cape St. Lucia			
Dundee			
Durban	29	21	3.5
(Louis Botha)			
Estcourt			
Harding			
Kimberley			
Kliphuwe			
Mkuze			
Newcastle	28	18	1.0
Cedara			
(Pietermaritzburg)			
Port Shepstone	23	20	7.2
Richmond			
Van Reenen			
Vryheid			
Waterford	23	12	0.5
(near Underberg)			
O.V.S. - O.F.S.			
Bakkfontein			
(naby Bothaville)			
Bethlehem	22	9	0.9
Bloemfontein	24	10	
(J.B.M. Hertzog)			
Bultfontein			
Fauresmith	25	11	3.2
Ficksburg			
Frankfort	24	12	1.0
Harrismith			
Hoopstad	26	12	1.5
Kroonstad	24	13	0.3
Lindley			
Modderpoort			
Petrusburg			
Philippolis			
Reddersburg			
Reitz			
Rouxville			
Vrede			
Warden			
Welkom	25	15	0.3
Wepener	22	13	0.7
Winburg			
Zastron			

TRANSVAAL	Max	Min	RRR
Albertina			34.5
Barberton			
Belfast			
Bethal	24	11	
Boepoort			
Carolina	24	11	
Delareyville			
Delmas			
Ermelo			
Gideonsrus			
Groendraai			
(naby Vaalwater)			
Jan Kempdorp			
Jan Smuts	23	12	
Joubert Park (Jhb)	25	15	
Kroondal			
Letaba			
Levubu	31	17	
Lichtenburg			
Loskopdam			
Loskopkanale			
(naby Groblersdal)			
Louis Trichardt			
Lydenburg			
Mara	32	14	
Marnitz	32	18	
Messina	34	18	
Middelburg			
Nelspruit	30	15	
Phalaborwa	33	18	
Pietersburg	27	14	
Piet Retief	27	15	
Pongola			
Potchefstroom	25	13	
Potgietersrus	28	16	
Pretoria W.B.	26	16	
Pretoriuskop			
Punda Milia			
Satara			
Sekhukhune			
Shingwidzi			
Skukuza	34	18	
Standerton			
Thabazimbi			
Tomburke			
Tzaneen			
Vereeniging			
Volksrust			
Warmbad	28	14	
Waterval Boven			
Withank			
Wolmaransstad			

S.W.A.	Max	Min	RRR
Arosb			
Bethanien			
Dordabis			
Gobabeb	32	15	
Gobabis	25	15	5.0
Grootfontein	27	15	0.1
J.G. Strijdomlughawe	24	14	14.4
Karasburg			
Kalkfeld			37.0
Karibib			
Keetmanshoop	28	13	0.8
Kub			
Luderitz	20	14	
Mariental	29	16	
Möwe	19	15	
Okopoko			17.8
Okahandja			
Okaukuejo			
Ondangwa	31	19	
Otavi			
Otjiwarongo			
Outjo			
Rehoboth			
Rundu			
Steinhausen			
Tsumeb			14.3
Uis	30	17	
Walvisbaai	19	14	
Windhoek W.K.			0.3
Warmbad			12.5
LESOTHO			
Maseru	21	12	0.8
BOTSWANA			
Francistown	31	16	1.1
Gaberones	30	17	
Ghanzi	29	19	2.0
Lobatsi			
Mahalapye			
Maun	32	18	37.8
Shakawe	31	16	
Tshabong	28	16	
Tshane	29	18	
SWAZILAND			
Emlembe			
Manzini (Matsapa)	31	19	
Stegi			

SYNOPTIC WEATHER MAP 1200 GMT. — 1400 SAST. SINOPTIESE WEERKAART

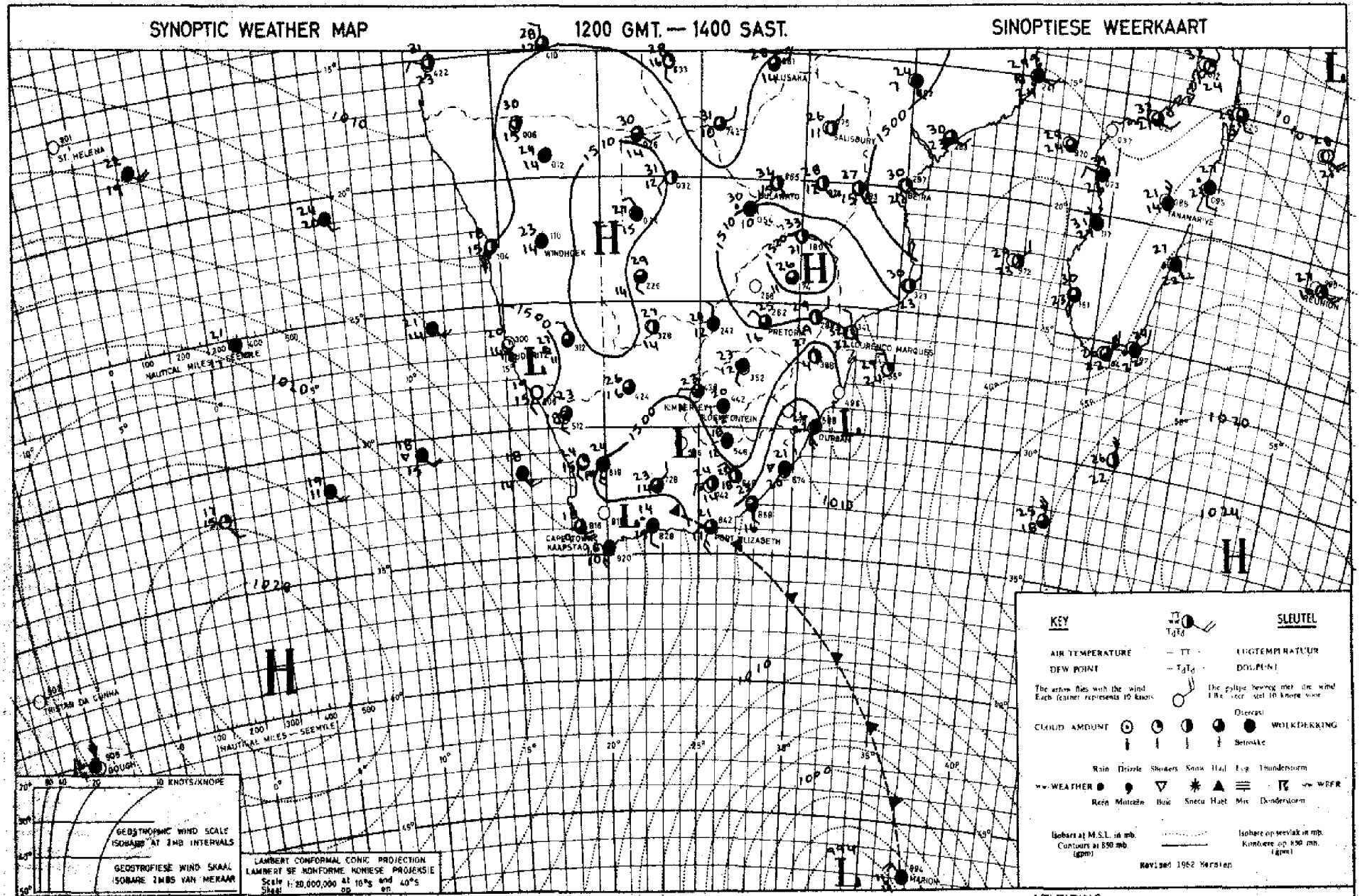

INFERENCE DATE 2-4-19.71 DATUM AFLEIDING

Moist air is flowing over most areas of the country and a low pressure trough is developing over the Cape Province while a strong ridge of high pressure is moving in south of the continent. Consequently rain and showers will occur over all parts of the country, excepting the Western Cape Province.

Vogtige lug beweeg oor die meeste dele van die land en 'n laedruktrog ontwikkel oor Kaapland terwyl 'n sterk rug van hoë druk suid van die vasteland instoot. Gevolglik sal reën en buie oor alle dele van die land, uitgesonderd Wes-Kaapland voorkom.

DAAGLIKSE WEERBULLETIN

Maksimum en Minimum Temperatuur (°C) en Reënval (RRR)
in mm vir die 24 uur geëindig om 0800 SAST op

WEERBURO / WEATHER BUREAU
DEPT. VAN VERVOER / DEPT. OF TRANSPORT

4.4.1971.

DAILY WEATHER BULLETIN

Maximum and Minimum Temperatures (°C) and Rainfall (RRR)
in mm for the 24 hours ended at 0800 SAST on

CAPE - KAAP	Max	Min	RRR
Aberdeen			
Adie			
Alexander Bay	18	13	
Aliwal North	18	10	2.5
Beaufort-Wes	16	11	2.4
(Laghawe)			
Boegosbergdam			
Boetsap			
Brandvlei			
Cais			
Caledon			
Calitzdorp			
Calvinia	20	9	
Cape Agulhas	17	15	10.0
Cape Columbine	17	11	
Cape Point	17	13	
Cape St. Francis	18	16	14.0
Cape Town	21	11	
(D. F. Malan)			
Cape Town			
(Roeland St.)			
Carnarvon			
Ceres			
Citrusdal			
Colesberg			
Cradock			
De Aar	23	11	1.6
Dohne	15	10	27.5
Douglas			2.5
East London	17	15	30.7
(Airport)			
Elsenburg			
Fish Bowkel			6.2
Fraserburg			
Garies			
George			5.0
Graaff-Reinet	16	12	3.0
Grahamstown			
Grootfontein	17	10	7.7
(Middelburg)			
Hopetown			
Idutywa			
Jansenville	17	13	2.0
Joubertina			
Kimberley	22	14	3.9
(Airport)			
Knysna			7.0
Kokstad	20	11	4.4
Kuruman	24	14	2.0

KAAP - CAPE	Max	Min	RRR
Ladismith			
Lake Mentz			
Maclear			
Mafeking	28	14	72.5
Malmesbury			
Matatiele			
Matroosberg	13	10	
Mbashe	20	16	2.0
Mosselbaai	19	15	0.6
Mount Frere			
Oklep	19	8	
Oudtshoorn	19	14	1.6
Petrusville			
Piketberg			
Pofadder	21	10	
Port Alfred			
Port Elizabeth	18	15	7.0
Port Nolloth	15	10	
Port St. Johns	21	16	65.0
Prieska	26	13	
Prince Albert			
Queenstown	17	10	1.0
Riversdale	19	13	2.0
Robertson	20	14	
Sheeprun	17	10	13.0
(near Maclear)			
Somerset-Oos	14	11	15.0
Steynsburg			6.0
Strydenburg			
Sutherland	15	7	20.0
Swellendam			
Tarkastad			
Touwsrivier			
Twee Riviere	28	16	
(Gemsbokpark)			
Umtata	22	12	24.0
Uniondale			
Upington	24	15	3.2
Vanwyksvlei	25	11	1.2
Victoria-Wes			
Vredendal	24	11	
Vryburg			
Williston			11.0
Willowmore	14	10	9.5
Willowpark			
(near Dordrecht)			

NATAL	Max	Min	RRR
Cape St. Lucia			
Dundee			13.6
Durban	25	19	17.3
(Louis Botha)			
Estcourt			
Harding			
Himeville			
Hluhluwe			10.5
Mkuze			10.5
Newcastle	23	14	1.5
Cedara			
(Pietermaritzburg)			
Port Shepstone	22	17	44.7
Richmond			
Van Reenen			
Vryheid			8.5
Waterford	18	10	12.5
(near Underberg)			
O.V.S. - O.F.S.			
Balkfontein			
(naby Bothaville)			
Bethlehem	21	11	1.5
Bloemfontein	19	11	3.2
(J.B.M. Hertzog)			
Bultfontein			
Fauresmith	19	11	2.5
Ficksburg			
Frankfort	24	11	8.6
Harrismith			
Hoopstad	24	12	35.0
Koppies			6.3
Kroonstad	21	13	6.0
Lindley			
Modderpoort			
Petrusburg			
Philippolis			
Reddersburg			3.0
Reitz			
Rouxville			
Vrede			
Warden			
Welkom			
Wepener	19	11	0.5
Winburg			
Zastron			

TRANSVAAL	Max	Min	RRR
Barberton			9.5
Albecton			4.5
Bethal	24	12	18.6
Bospoort			
Carolina	23	12	2.6
Delareyville			
Delmas			19.0
Ermelo			11.5
Gideonsrus			
Groendraai			
(naby Vaalwater)			
Jan Kempdorp			
Jan Smuts	22	11	12.6
Joubert Park (Jhb)	22	11	24.0
Kroondal	27	14	27.5
Letaba			
Levubu	34	19	
Lichtenburg			
Loskopdam			11.0
Loskopkanale			10.5
(naby Groblersdal)			
Louis Trichardt			
Lydenburg			
Mara	33	18	2.0
Marnitz	33	18	0.1
Messina	37	23	
Middelburg			
Nelspruit	29	17	31.2
Phalaborwa	36	18	63.0
Pietersburg	27	17	1.9
Piet Retief	24	13	7.6
Pongola			
Potchefstroom	19	13	17.0
Potgietersrus	30	16	5.0
Pretoria W.B.	25	15	5.2
Pretoriuskop			
Punda Milia			
Satara			
Sekhukhune			
Shingwidzi			
Skukuza	34	19	16.0
Standerton			
Thabazimbi			
Tomburke			
Tzaneen			7.0
Vereeniging			
Volksrust			
Warmbad	27	14	1.0
Waterval Boven			
Witbank			17.5
Wolmaransstad			12.0

S.W.A.	Max	Min	RRR
Aroab			
Bethanien			
Dordabis			
Gobabeb	30	11	
Gobabis	26	14	16.0
Grootfontein	29	15	
J.G. Strijdomlughawe	25	10	
Karasburg			
Kalkfeld			
Karibib			
Keetmanshoop	27	10	
Kub			
Luderitz	19	11	
Mariental	35	13	6.9
Möwe	18	9	
Okopoko			
Okahandja			
Okaukuejo			
Ondangwa			2.1
Otavi			
Otjiwarongo			
Outjo			
Rehoboth			
Rundu	31	17	
Steinhausen			
Tsumeb			
Uis			
Walvisbaai	18	12	
Windhoek W.K.			
LESOTHO			
Maseru	20	10	4.8
BOTSWANA			
Francistown	34	18	
Gaberones	35	16	1.5
Ghanzi	30	19	
Lobatsi			
Mahalapye			
Maun	31	19	
Shakawe	32	18	
Tshabong			
Tshane	30	17	4.5
SWAZILAND			
Embabe			
Manzini (Matsapa)	28	16	51.5
Stegi			

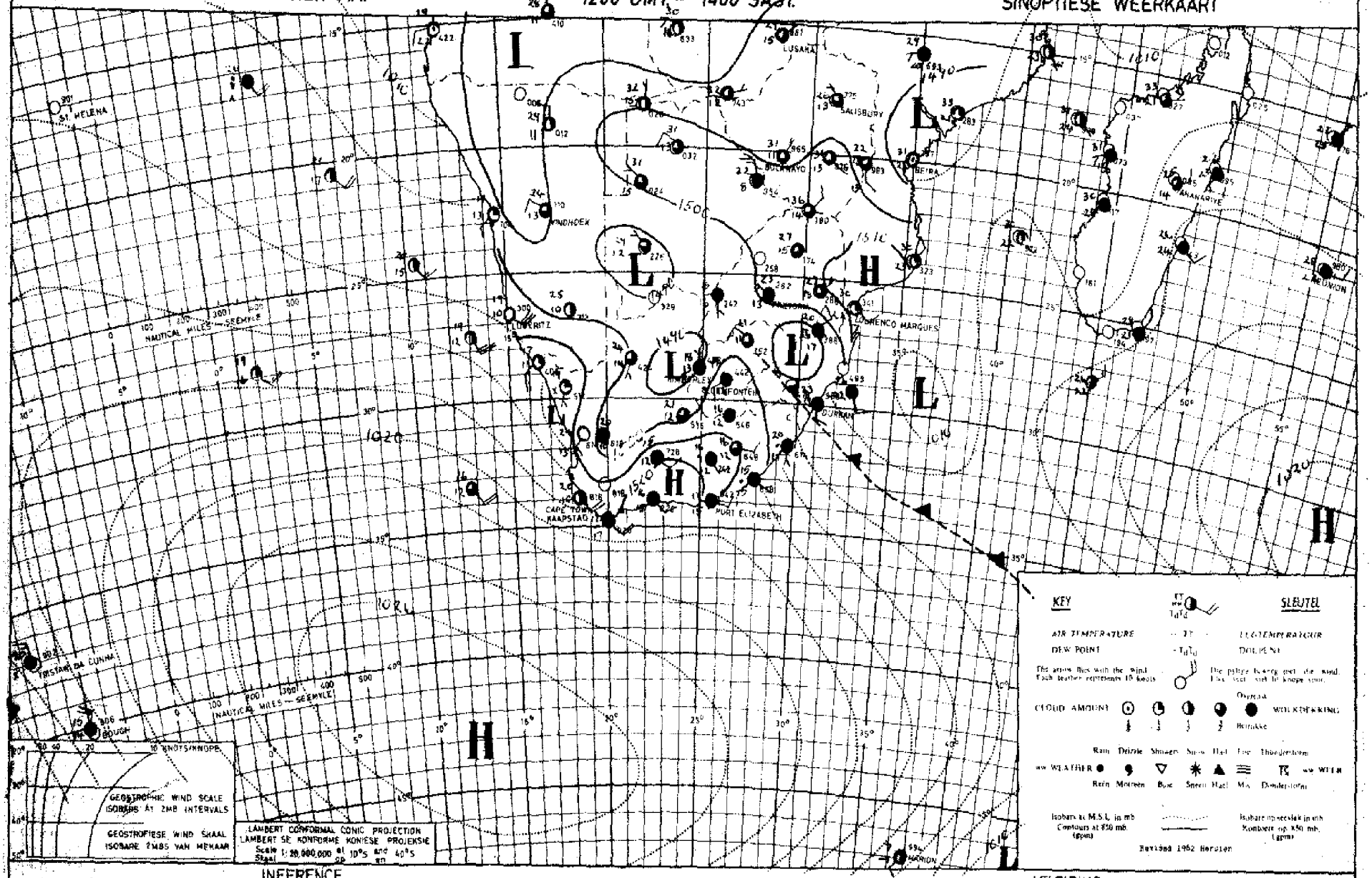

INFERENCE

DATE 3-4-1972 DATUM

AFLEIDING

There are now several low pressure systems over the interior and the high pressure system has ridged in south of the land. Cool, cloudy weather with rain will therefore occur over the southern, central and eastern parts and scattered thundershowers will develop over the northern regions.

Daar is nou reeds verskeie laedrukstelsels oor die binneland en die hoëdrukstelsel het al suid van die land ingedrukt. Koel, bewolkte weer met reën sal dus voorkom oor die suidelike, sentrale en oostelike dele terwyl verspreide donderbuie verwag word oor die noordelike gebiede.

DAAGLIKSE WEERBULLETIN

Maksimum en Minimum Temperatuur (°C) en Reënval (RRR)
in mm vir die 24 uur geëindig om 0800 SAST op

WEERBURO / WEATHER BUREAU
DEPT. VAN VERVOER / DEPT. OF TRANSPORT

5-4-1971

DAILY WEATHER BULLETIN

Maximum and Minimum Temperatures (°C) and Rainfall (RRR)
in mm for the 24 hours ended at 0800 SAST on

CAPE - KAAP	Max	Min	RRR
Aberdeen			
Adelo			
Alexander Bay	20	14	
Aliwal North	18	7	19.2
Beaufort-Wes	18	11	2.4
(Lughawe)			
Boegoebergdam			
Boetsap			
Brandvlei			
Cala			
Caledon			
Calitzsdorp			
Calvinia	22	6	
Cape Agulhas	17	14	18.0
Cape Columbine	22	11	
Cape Point	16	12	
Cape St. Francis			
Cape Town	22	13	
(D. F. Malan)			
Cape Town			
(Roeland St.)			
Carnarvon			
Ceres			
Citrusdal			
Colesberg			6.1
Cradock			
De Aar	17	8	5.5
Dôhne	17	11	7.5
Douglas			
East London	21	15	4.7
(Airport)			
Elsenburg			
Fort Beaufort			2.0
Fraserburg			
Garies			
George			44.0
Graaff-Reinet	15	11	3.5
Grahamstown			
Grootfontein	16	8	0.9
(Middelburg)			
Hopetown			
Idutywa			
Jansenville	19	13	
Joubertina			
Kimberley	23	9	16.0
(Airport)			
Knysna			43.0
Kokstad	17	9	15.6
Kuruman	21	13	1.2

KAAP - CAPE	Max	Min	RRR
Ladismith			
Lake Mentz			
Maclear			45.5
Mafeking	22	11	14.6
Malmesbury			
Matatiele			15.5
Matroosberg	17	9	0.4
Mbashe	20	15	3.5
Mosselbaai	17	14	7.0
Mount Frere			
Okiep	17	9	
Oudtshoorn	21	14	28.5
Petrusville			
Piketberg			
Pofadder	20	9	
Port Alfred			
Port Elizabeth	18	14	27.7
Port Nolloth	16	11	
Port St. Johns	22	18	11.0
Prieska	21	9	1.6
Prince Albert			
Queenstown	18	9	9.0
Riversdale	17	14	51.0
Robertson	18	13	17.0
Sheeprun	17	9	11.0
(near Maclear)			
Somerset-Oos	19	10	0.5
Steynsburg			6.0
Strydenburg			
Sutherland	21	5	
Swellendam			75.0
Tarkastad			14.0
Touwsrivier			6.5
Twee Riviere	26	9	
(Gemsbokpark)			
Umtata	18	12	10.0
Uniondale			
Upington	21	11	
Vanwyksvlei	23	8	
Victoria-Wes			
Vredendal	22	11	
Vryburg			
Williston			
Willowmore	16	11	6.0
Willowpark	14	7	21.0
(near Dordrecht)			

NATAL	Max	Min	RRR
Cape St. Lucia			
Dundee			4.5
Durban	22	19	8.2
(Louis Botha)			
Estcourt			
Harding			
Himeville			21.0
Hluhluwe			1.7
Mkuze			4.0
Newcastle	18	13	6.2
Cedara	28	12	
(Pietermaritzburg)			
Port Shepstone	23	19	2.4
Richmond			
Van Reenen			
Vryheid			4.0
Waterford	16	7	1.9
(near Underberg)			
O.V.S. - O.F.S.			
Balkfontein			
(naby Bothaville)			
Bethlehem	15	9	23.2
Bloemfontein	21	8	18.5
(J.B.M. Hertzog)			
Bultfontein			
Clocolan			24.0
Fauresmith	18	6	15.2
Ficksburg			
Frankfort	17	10	23.7
Harrismith			21.0
Hoopstad			24.0
Kroonstad	22	9	27.0
Lindley			28.0
Modderpoort			24.2
Koppies	22	11	24.0
Petrusburg			
Philippolis			
Reddersburg			
Reitz			
Rouxville			
Vrede			
Warden			14.0
Welkom			
Wepener	19	8	19.4
Winburg			
Zastron			26.7

TRANSVAAL	Max	Min	RRR
Barberton			2.0
Belfast			
Bethal	15	10	41.0
Bospoort			
Carolina	16	10	25.6
Delareyville			
Delmas			43.0
Ermelo			27.5
Gideonsrus			
Groendraai			
(naby Vaalwater)			
Jan Kempdorp			28.8
Jan Smuts	15	11	28.0
Joubert Park (Jhb)	16	11	19.5
Kroondal	21	14	25.3
Letaba			
Levubu	29	18	
Lichtenburg			
Loskopdam			34.0
Loskopkanale			37.0
(naby Groblersdal)			
Louis Trichardt			
Lydenburg			
Mara	23	17	8.8
Marnitz	25	18	7.2
Messina	31	19	
Middelburg			26.0
Nieuwsdorp			1.0
Nelspruit	22	19	1.1
Phalaborwa	23	20	1.6
Pietersburg	21	15	13.9
Piet Retief	17	12	8.7
Pongola			
Potchefstroom	21	10	29.0
Potgietersrus	21	17	27.5
Pretoria W.B.	18	13	33.0
Pretoriuskop			
Punda Milia			
Schweizer Reneke			13.5
Satara			
Sekhukhune			
Shingwidzi			
Skukuza	24	21	2.0
Standerton			
Thabazimbi			2.0
Tomburke			
Tzaneen			
Vereeniging			
Volksrust			20.0
Warmbad	21	14	12.4
Waterval Boven			21.1
Witbank			30.0
Wolmaransstad			21.2
Alberton			49.5

S.W.A.	Max	Min	RRR
Aroab			
Bethanien			
Dordabis			
Gobabeb	28	13	
Gobabis	25	9	
Grootfontein	27	14	
J.G. Strijdomlughawe	25	5	
Karasburg			
Kalkfeld			
Karibib			
Keetmanshoop	22	7	
Kub			
Luderitz	21	13	
Maxriental	28	10	
Mowe	18	14	
Ohopoho			
Okahandja			
Okaukuejo			
Ondangwa	30	18	
Otavi			
Otjiwarongo			
Outjo	29	13	5.5
Bullepos			6.0
Rehoboth			
Rundu	29	18	0.6
Steinhausen			
Tsumeb			
Uis	29	13	
Walvisbaai	19	11	
Windhoek W.K.			
LESOTHO			
Maseru	19	8	21.7
BOTSWANA			
Francistown	30	19	2.7
Gaberones	26	13	0.3
Ghanzi	29	22	
Lobatsi			
Mahalapye			
Maun	30	11	
Shakawe	29	20	
Tshabong	29	9	
Tshane			
SWAZILAND			
Emlembe			
Manzini (Matsapa)	22	17	5.0
Stegi			

SYNOPTIC WEATHER MAP 1200 GMT — 1400 SAST. SINOPTIESE WEERKAART

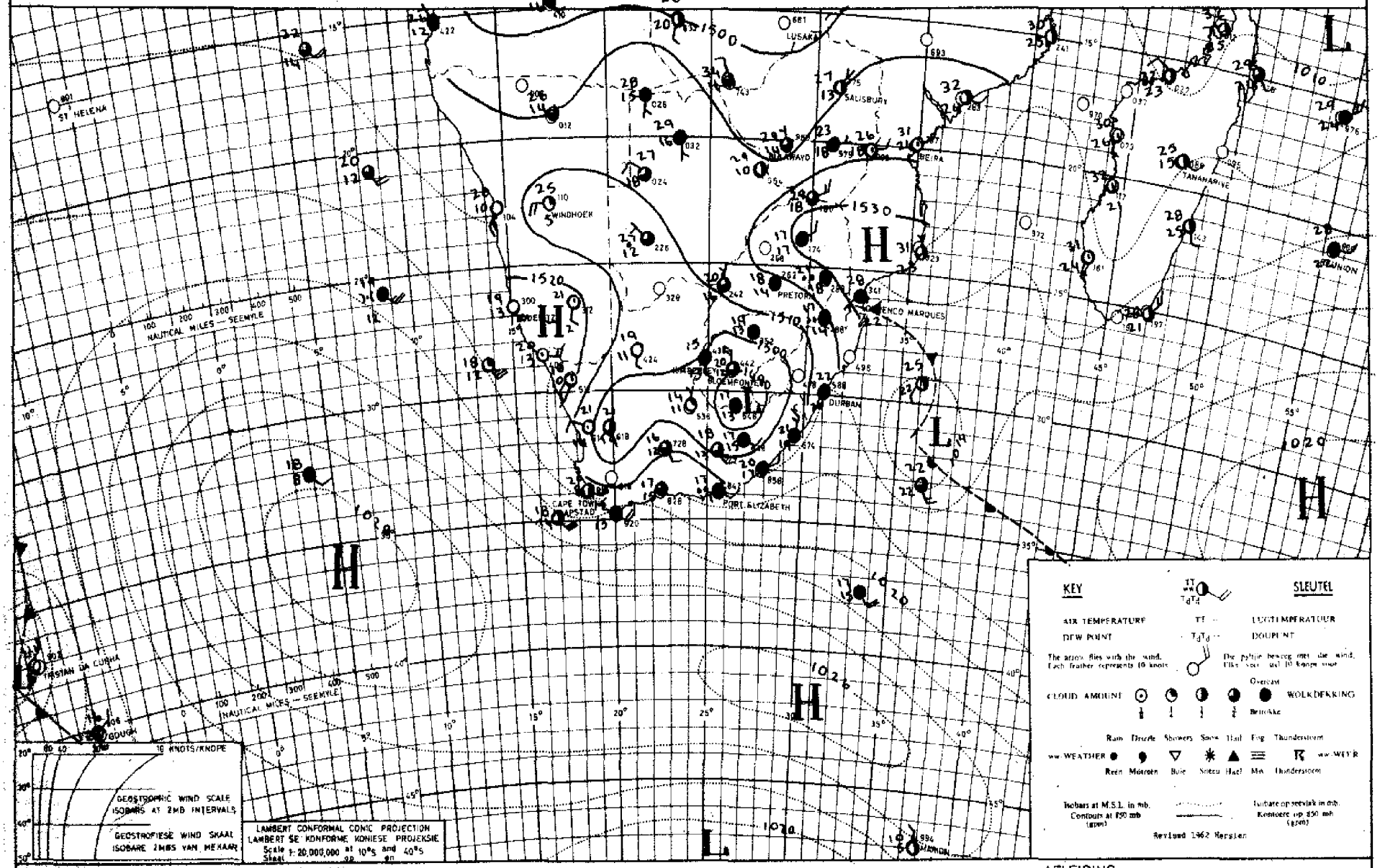

INFERENCE

DATE 4 - 4 - 19 71 DATUM

AFLEIDING

The low over the interior, which is associated with an upper-air low, is now moving eastwards so that further clearance will take place over the western half of the country but more rain and thundershowers will fall over the eastern and northern regions.

Die laag oor die binneland, wat gepaard gaan met 'n bolug-laag, beweeg nou ooswaarts sodat verdere opklaring sal plaasvind oor die westelike helfte van die land maar reën en donderbuie sal nog uitsak oor die oostelike en noordelike gebiede.

DAAGLIKSE WEERBULLETIN

Maksimum en Minimum Temperatuur (°C) en Reënval (RRR)
in mm vir die 24 uur geëindig om 0800 SAST op

WEERBURO / WEATHER BUREAU
DEPT. VAN VERVOER / DEPT. OF TRANSPORT

6-4-1971

DAILY WEATHER BULLETIN

Maximum and Minimum Temperatures (°C) and Rainfall (RRR)
in mm for the 24 hours ended at 0800 SAST on

CAPE - KAAP	Max	Min	RRR
Aberdeen			
Addo			
Alexander Bay	28	9	
Aliwal North	18	7	
Beaufort-Wes	17	5	1.8
(Laghawe)			
Boegoebergdam			
Boetsap			
Brandvlei			
Cala			
Caledon			
Calitsdorp			
Calvinia	21	8	
Cape Agulhas	20	13	2.0
Cape Columbine	20	11	
Cape Point	19	12	
Cape St. Francis			22.0
Cape Town	22	8	
(D. F. Malan)			
Cape Town			
(Rosland St.)			
Carnarvon			
Ceres			
Citrusdal			
Colesberg			
Cradock			
De Aar	17	5	
Dôme	16	9	5.0
Douglas			
East London	19	4	97.7
(Airport)			
Elsenburg			
Fraserburg			
Garies			
George			
Graaff-Reinet	14	8	8.5
Grahamstown			
Grootfontein	15	7	
(Middelburg)			
Hopetown			
Kutywa			
Jansenville	17	11	1.5
Joubertina			
Kimberley	20	6	
(Airport)			
Knysna			
Kokstad	21	9	
Kuruman	21	8	

KAAP - CAPE	Max	Min	RRR
Ladismith			
Lake Mentz			
Maclear			
Mafeking	21	9	
Malmesbury			
Matatiele			
Matroosberg	15	3	
Mbashe			
Mosselbaai	19	14	
Mount Frere			
Okiep	22	13	
Oudtshoorn	18	8	1.5
Petrusville			
Piketberg			
Pofadder	19	10	
Port Alfred			
Port Elizabeth	17	14	32.
Port Nolloth	21	11	
Port St. Johns	26	17	0.5
Prieska	22	8	
Prince Albert			
Queenstown	17	9	
Riversdale	20	9	
Robertson	19	7	4.5
Sheeprun	20	7	
(near Maclear)			
Somerset-Oos	14	9	12.0
Steynsburg			3.0
Strydenburg			
Sutherland	13	3	
Swellendam			
Tarkastad			
Touwsrivier			
Twee Riviere	24	8	
(Gemsbokpark)			
Umtata	22	12	
Uniondale			
Upington	22	12	
Vanwyksvlei	21	7	
Victoria-Wes			
Vredendal	26	16	
Vryburg			
Williston			
Willowmore	15	6	0.7
Willowpark			1.0
(near Dordrecht)			

NATAL	Max	Min	RRR
Cape St. Lucia			
Dundee			
Durban	26	14	
(Louis Botha)			
Estcourt			
Harding			
Himeville			
Hluhluwe			
Mkuze			
Newcastle	23	7	
Cedara			
(Pietermaritzburg)			
Port Shepstone	27	18	
Richmond			
Van Reenen			
Vryheid			
Waterford	20	2	
(near Underberg)			
O.V.S. - O.F.S.			
Balkfontein			
(naby Bothaville)			
Bethlehem	17	3	
Bloemfontein	19	5	
(J.B.M. Hertzog)			
Boltfontein			
Fauresmith			
Ficksburg			
Frankfort			
Harrismith			
Hoopstad	21	7	
Kroonstad	19	5	
Lindley			
Modderpoort			
Petrusburg			
Philippolis			
Reddersburg			
Reitz			
Rouxville			
Vrede			
Warden			
Welkom	19	7	
Wepener	18	4	
Winburg			
Zastron			

TRANSVAAL	Max	Min	RRR
Barberton			
Belfast			
Bethal	21	5	
Bospoort			
Carolina	21	6	
Delareyville			
Delmas			
Ermelo			
Gideonsrus			
Groendraai			
(naby Vaalwater)			
Jan Kempdorp			
Jan Smuts	21	6	
Joubert Park (Jhb)	17	11	
Kroondal	25	9	
Letaba			
Levubu	29	17	2.7
Lichtenburg			
Loskopdam			5.5
Loskopkanale			6.5
(naby Groblersdal)			
Louis Trichardt			
Lydenburg	22	8	8.5
Mara	28	18	
Marnitz	30	17	
Messina	32	20	
Middelburg			
Nelspruit	38	13	3.6
Phalaborwa	28	21	
Pietersburg	25	14	8.6
Piet Retief	24	7	
Pongola			
Potchefstroom	19	6	
Potgietersrus	24	14	3.0
Pretoria W.B.	23	11	
Pretoriuskop			
Punda Milia			
Satara			
Sekhukhune			
Shingwidzi			
Skukuza	29	16	
Standerton	18	3	
Thabazimbi			
Tomburke			
Tsaneen			24.0
Vereeniging			
Volksrust			
Warmbad	25	8	0.4
Waterval Boven			3.7
Witbank			
Wolmaransstad			

S.W.A.	Max	Min	RRR
Aroab			
Bethanien			
Dordabis			
Gobabeb	33	12	
Gobabis	25	9	
Grootfontein	28	14	
J.G. Strijdom Lughawe	25	7	
Karasburg			
Kalkfeld			
Karibib			
Keetmanshoop	23	13	
Kub			
Luderitz	20	8	
Mariental	26	12	
Möwe			
Okopoko			
Okahandja			
Okaukuejo			
Ondangwa			13.6
Otavi			
Otjiwarongo			
Outjo			
Rehoboth			
Rundu	32	18	9.0
Steinhausen			
Tsumeb			
Uis			
Walvisbaai	18	11	
Windhoek W.K.			
LESOTHO			
Maseru	18	4	
BOTSWANA			
Francistown	31	17	2.0
Gaberones	28	11	
Ghanzi	30	14	
Lobatsi			
Mahalapye			
Maun	31	18	
Shakawe	30	19	
Tshabong			
Tshane	27	10	
SWAZILAND			
Emlembe			
Manzini (Matsapa)	29	12	
Stegi			

SYNOPTIC WEATHER MAP 1200 GMT. — 1400 SAST. SINOPTIESE WEERKAART

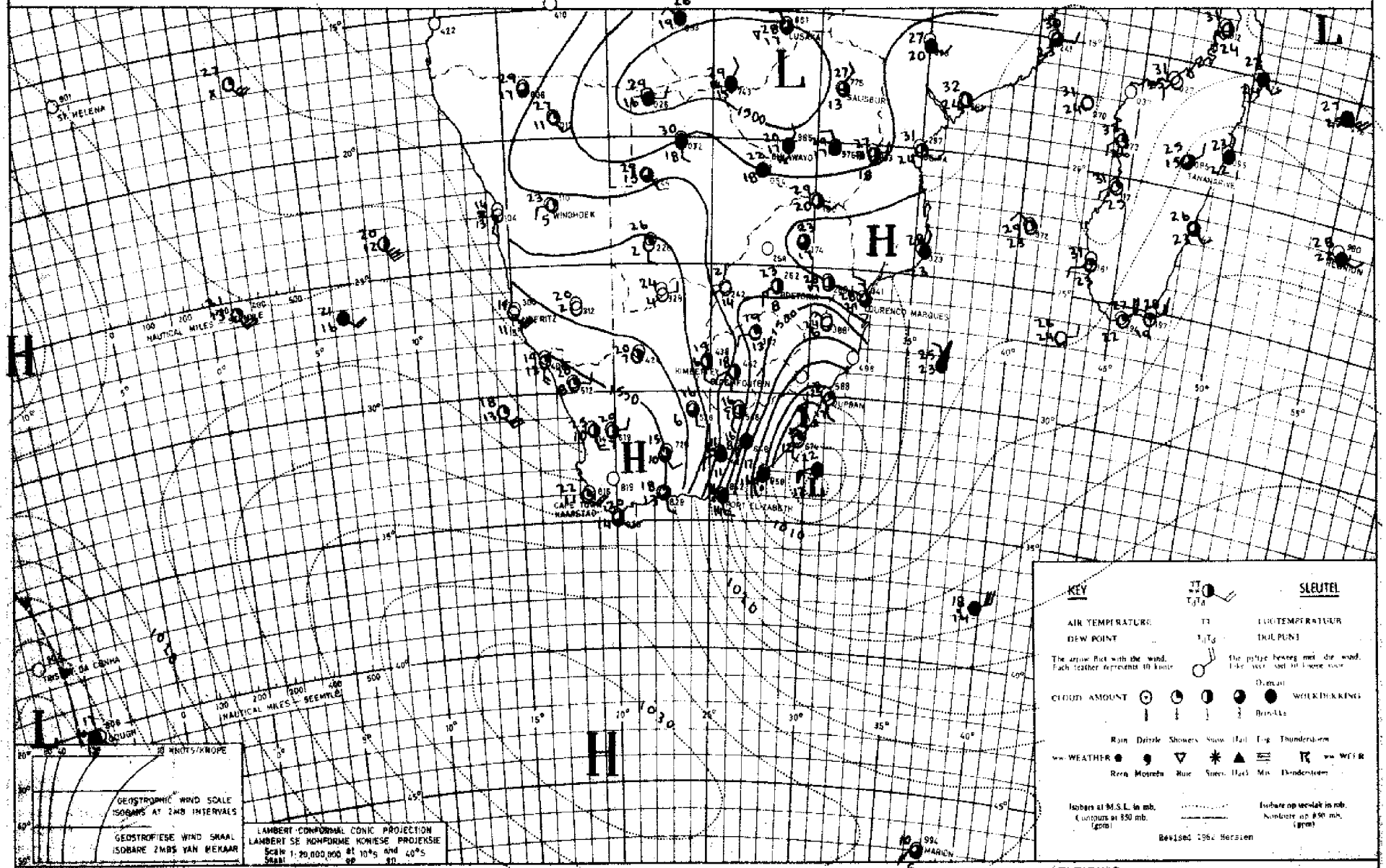

INFERENCE

DATE 5 — 4 — 19 71 DATUM

AFLEIDING

The low south-east of East London is moving away to the east and the weather will clear also over the south-eastern Cape. Dry air will also advanced further over the interior But isolated thundershowers will still occur over the extreme Northern Transvaal and Eastern Botswana

Die laag suidoos van Oos-Londen beweeg weg na die oeste en daarom sal die weer ook oor Suidoos Kaapland opklaar. Droë lug sal ook verder uitbrei oor die binneland maar enkele donderbuie sal nog oor verre Noord-Transvaal en oostelike Botswana uitsak.

DAAGLIKSE WEERBULLETIN

Maksimum en Minimum Temperatuur (°C) en Reënval (RRR)
in mm vir die 24 uur geëindig om 0800 SAST op

WEERBURO / WEATHER BUREAU
DEPT. VAN VERVOER / DEPT. OF TRANSPORT

7-4-1971

DAILY WEATHER BULLETIN

Maximum and Minimum Temperatures (°C) and Rainfall (RRR)
in mm for the 24 hours ended at 0800 SAST on

CAPE - KAAP	Max	Min	RRR
Aberdeen			
Addo			
Alexander Bay	33	13	
Altwal North	19	6	
Beaufort-Wes	16	7	
(Laghawe)			
Bosgoedbergdam			
Bestsep			
Brandvlei			
Cala			
Caledon			
Calitzdorp			
Calvinia	21	12	1·0
Cape Agulhas	20	14	
Cape Columbine	22	11	
Cape Point	19	12	
Cape St. Francis	10	10	
Cape Town	27	11	
(D. F. Malan)			
Cape Town			
(Roeland St.)			
Carnarvon			
Ceres			
Citrusdal			
Colesberg			
Cradock			
De Aar	17	8	
Dôme	15	6	
Douglas			
East London	19	11	5·6
(Airport)			
Elsenburg			
Fraserburg			
Garies			
George			
Graaff-Reinet	17	7	
Grahamstown			
Grootfontein	14	3	
(Middelburg)			
Hopetown			
Idutywa			
Jansenville	20	8	
Joubertina			
Kimberley	20	12	
(Airport)			
Kuruman			
Kokstad	18	9	
Kuruman	22	10	

KAAP - CAPE	Max	Min	RRR
Ladismith			
Lake Mentz			
Maclear			
Mafeking	23	11	
Malmesbury			
Matatiele			
Matroosberg	17	5	
Mbashe	22	13	
Mosselbaai	19	14	
Mount Frere			
Oldep	22	11	
Oudtshoorn	21	8	
Petrusville			
Piketberg			
Pofadder	22	15	
Port Alfred			
Port Elizabeth	20	9	
Port Nolloth	31	11	
Port St. Johns	23	16	
Prieska	22	9	
Prince Albert			
Queenstown	15	5	
Riversdale	20	11	
Robertson	22	8	
Sheeprun	17	7	
(near Maclear)			
Somerset-Oos	15	5	0·2
Steynsburg			
Strydenburg			
Sutherland	15	4	
Swellendam			
Tarkastad			1·0
Touwsrivier			
Twee Riviere	28	15	
(Gemsbokpark)			
Umtata	20	10	
Uniondale			
Upington	24	15	
Vanwyksvlei	21	11	
Victoria-Wes			
Vredendal	27	16	1·7
Vryburg			
Williston			
Willowmore	17	7	
Willowpark	13	8	
(near Dordrecht)			

NATAL	Max	Min	RRR
Cape St. Lucia			
Dundee			
Durban	26	18	1·3
(Louis Botha)			
Estcourt			
Harding			
Himeville			
Hluhluwe			
Mkuze			
Newcastle	25	9	
Cedara	20	12	
(Pietermaritzburg)			
Port Shepstone	23	17	
Richmond			
Van Reenen			
Vryheid			
Waterford	18	9	
(near Underberg)			
O.V.S. - O.F.S.			
Bethlehem	19	5	
Bloemfontein	19	5	
(J.B.M. Hertzog)			
Bultfontein			
Fauresmith	18	7	
Ficksburg			
Frankfort	20	4	
Harrismith			
Hoopstad	21	7	
Kroonstad	21	6	
Lindley			
Modderpoort			
Petrusburg			
Philippolis			
Reddersburg			
Reitz			
Rouxville			
Vrede			
Warden			
Welkom	20	9	
Wepener	19	5	
Winburg			
Zastron			

TRANSVAAL	Max	Min	RRR
Barberton			
Belfast			
Bethal	21	11	
Bospoort			
Carolina	21	12	
Delareyville			
Dalmas			
Ermelo			
Gideonsrus			
Groendraai			
(naby Vaalwater)			
Jan Kempdorp			
Jan Smuts	20	9	
Joubert Park (Jhb)	20	8	
Kroondal	24	9	
Letaba			
Levubu	30	16	63·5
Lichtenburg			
Loskopdam			
Loskopkanaal			
(naby Groblersdal)			
Louis Trichardt			
Lydenburg			
Mara	28	17	52·5
Marnitz	26	19	23·8
Messina	33	20	17·0
Middelburg			
Nelspruit	27	17	3·3
Phalaborwa	29	19	
Pietersburg	23	16	3·7
Piet Retief	23	12	
Pongola			
Potchefstroom	21	7	
Potgietersrus	23	18	
Pretoria W.B.	24	12	
Pretoriuskop			
Punda Milia			
Satara			
Sekhukhune			
Shingwidzi			
Skukuza	29	20	
Standerton			
Thabazimbi			
Tomburke			
Tzaneen			59·0
Vereeniging			
Volksrust			
Warmbad	29	13	
Waterval Boven			
Witbank			
Wolmaransstad			

S.W.A.	Max	Min	RRR
Aroab			
Bethanien			
Dordabis			
Gobabeb	29	8	
Gobabis			
Grootfontein	29	16	2·4
J.G. Strijdomlughawe	26	10	
Karasburg			
Kalkfeld			
Karibib			
Keetmanshoop	27	13	
Kub			
Luderitz	16	11	
Mariental	30	15	
Möwe	17	14	
Okopoko			12·0
Okahandja			
Okaukuejo			7·5
Ondangwa	30	17	
Otavi			
Otjiwarongo			
Outjo	29	13	
Ombika			1·0
Rehoboth			
Rundu	29	18	23·5
Steinhausen			
Tsumeb			
Uis			
Walvisbaai	14	13	
Windhoek W.K.			
LESOTHO			
Maseru	18	6	
BOTSWANA			
Francistown	30	18	3·0
Gaberones	29	19	
Ghanzi	31	19	
Lobatsi			
Mahalapye			
Maun	31	18	6·3
Shakawe	28	18	7·5
Tshabong	27	13	
Tshane	29	17	
SWAZILAND			
Enslembe			
Manzini (Matsapa)	25	16	
Stegi			

SYNOPTIC WEATHER MAP — 1200 GMT. — 1400 SAST. — SINOPTIESE WEERKAART

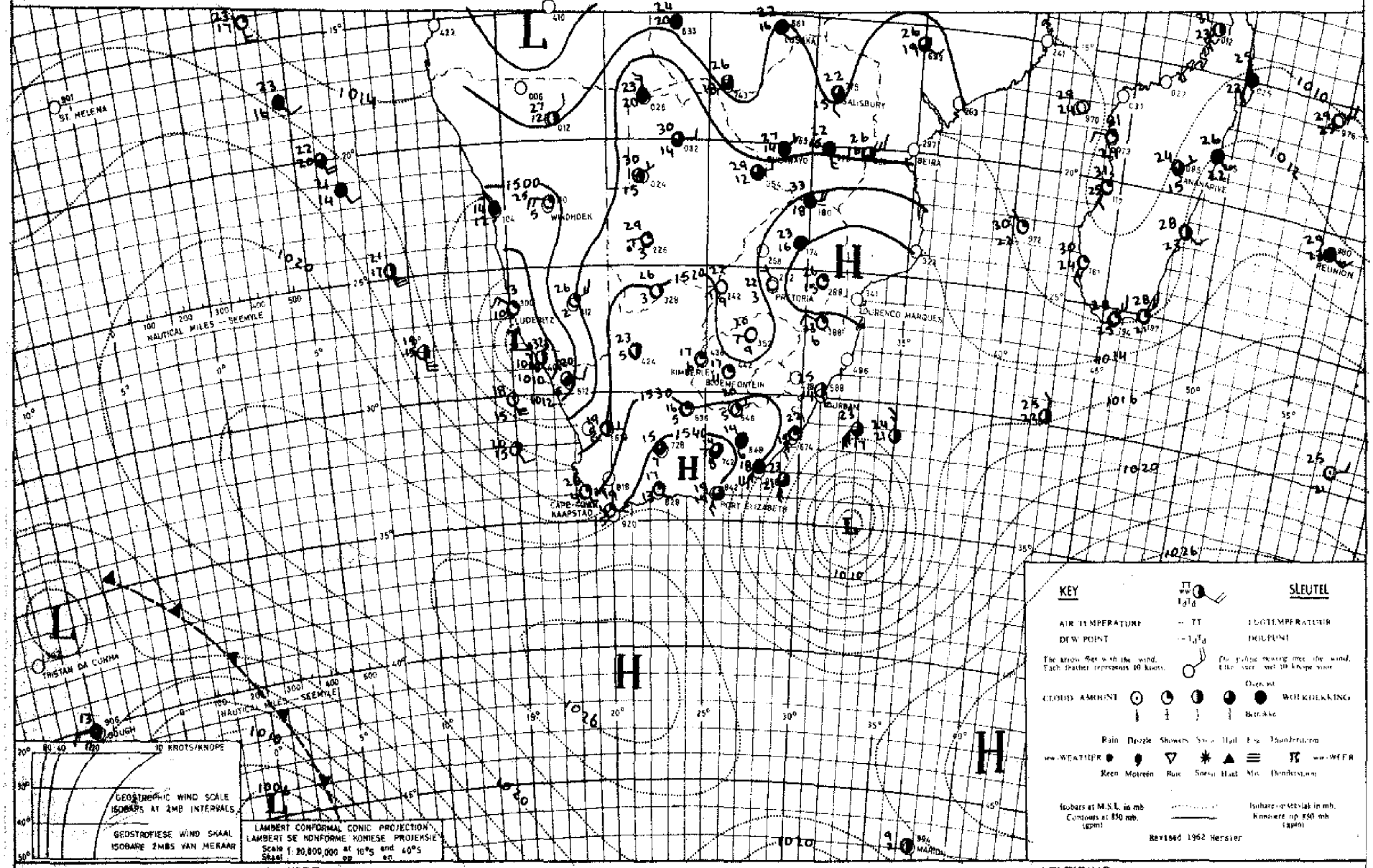

INFERENCE — DATE 6-4-19 76 DATUM — AFLEIDING

The pressure has risen steeply along the east coast with the result that moist air from the south-east will again advance over Natal and Transvaal so that showers are expected again over these regions. A low is developing along the west coast which may cause showers later over the western and northern parts of the Cape Province.

Die lugdruk het sterk gestyg langs die oskus met die gevolg dat vogtige lug uit die suidoste weer oor Natal en Transvaal sal inbeweeg sodat buie weer oor hierdie gebiede verwag word. 'n Laag ontwikkel weer langs die weskus wat later moontlik buie sal veroorsaak oor die noordelike en westelike Kaapprovinsie.

DAAGLIKSE WEERBULLETIN

Maksimum en Minimum Temperatuur (°C) en Reënval (RRR)
in mm vir die 24 uur geëindig om 0800 SAST op

WEERBURO / WEATHER BUREAU
DEPT. VAN VERVOER / DEPT OF TRANSPORT

8-4-1971

DAILY WEATHER BULLETIN

Maximum and Minimum Temperatures (°C) and Rainfall (RRR)
in mm for the 24 hours ended at 0800 SAST on

CAPE - KAAP	Max	Min	RRR
Aberdeen			
Addo			
Alexander Bay	22	12	
Altwal North			
Beaufort-Wes	18	12	
(Laghaws)			
Bonnievale			
Boontop			
Brandvlei			
Cala			
Caledon			
Calitsdorp			
Calvinia	24	7	
Cape Agulhas	19	14	
Cape Columbine	23	10	
Cape Point	18	12	
Cape St. Francis	18	14	17.8
Cape Town	26	9	
(D. F. Malan)			
Cape Town			
(Roeland St.)			
Carnarvon			
Ceres			
Citrusdal			
Colesberg			
Cradock			
De Aar	23	8	
Dohne	19	11	0.5
Douglas			
East London	20	16	1.2
(Airport)			
Eisenburg			
Fraserburg			
Garies			
George			
Graaff-Reinet	19	11	
Grahamstown			
Grootfontein	17	9	5.6
(Middelburg)			
Hopetown			
Idutywa			
Jansenville	20	14	
Joubertina			
Kimberley	25	13	4.7
(Airport)			
Knysna			1.5
Kokstad	23	13	0.5
Kuruman	24	14	11.0

KAAP - CAPE	Max	Min	RRR
Ladismith			
Lake Mentz			
Maclear			0.8
Mafeking	23	13	1.8
Malmesbury			
Matatiele			
Matroosberg	17	8	
Mbashe	22	14	0.3
Mossel Bay	17	15	4.9
Mount Frere			
Okiep	21	19	
Oudtshoorn	22	14	0.9
Petrusville			
Piketberg			
Poffadder	22	9	
Port Alfred			
Port Elizabeth	20	18	25.6
Port Nolloth	16	12	
Port St. Johns	22	19	
Prieska	28	12	
Prince Albert			
Queenstown	19	11	16.5
Riversdale	19	13	
Robertson	20	13	
Sheeprun	21	12	0.8
(near Maclear)			
Somerset-Oos	18	11	0.1
Steynsburg			14.5
Strydenburg			
Sutherland	17	5	
Swellendam			
Tarkastad			1.0
Touwsrivier			
Twee Riviere	32	13	
(Gemsbokpark)			
Umtata	22	15	1.0
Uniondale			
Upington	28	11	
Vanwyksvlei	27	9	
Victoria-Wes			
Vredendal	27	12	
Vryburg			
Williston			
Willowmore	16	12	
Willowpark	20	11	13.5
(near Dordrecht)			

NATAL	Max	Min	RRR
Cape St. Lucia			
Dundee			18.5
Durban	24	20	1.3
(Louis Botha)			
Estcourt			
Harding			
Himeville			3.0
Hluhluwe			2.2
Mtuze			0.5
Newcastle	26	13	24.6
Cedara	19	15	2.5
(Pietermaritzburg)			
Port Shepstone	25	20	1.9
Richmond			
Van Reenen			18.0
Vryheid			
Waterford	21	11	3.7
(near Underberg)			
O.V.S. - O.F.S.			
Balkfontein			24.0
(naby Bothaville)			
Bethlehem	26	10	25.4
Bloemfontein	25	12	5.9
(J.B.M. Hertzog)			
Bultfontein			
Fauresmith	23	11	3.4
Ficksburg			6.0
Frankfort	24	11	55.0
Harrismith			25.0
Hoopstad	23	13	2.5
Koppies			22.8
Kroonstad	24	12	31.5
Lindley			
Modderpoort			
Petrusburg			
Philippolis			
Reddersburg			9.5
Reitz			
Rouxville			
Vrede			
Warden			30.0
Welkom	23	13	4.6
Wepener	25	12	5.6
Winburg			
Zastron			

TRANSVAAL	Max	Min	RRR
Alberton			50.0
Barberton			8.2
Belfast			
Bethal	21	11	16.5
Bospoort	23	12	17.4
Carolina	19	13	8.4
Delareyville			
Delmas			14.0
Ermelo			
Gideonsrus			
Groendraai			
(naby Vaalwater)			
Jan Kempdorp			
Jan Smuts	18	11	31.4
Joubert Park (Jhb)	18	7	55.0
Kroondal	22	14	56.5
Letaba			
Levubu	19	18	46.2
Lichtenburg			
Loskopdam			2.5
Loskopkanale			1.5
(naby Groblersdal)			
Louis Trichardt			
Lydenburg			
Mara	21	18	0.7
Marnitz	23	18	0.1
Messina	24	20	
Middelburg			1.5
Nelspruit	23	18	1.9
Phalaborwa	22	19	1.6
Pietersburg	21	16	0.1
Piet Retief	21	13	15.5
Pongola			
Potchefstroom	24	12	46.0
Potgietersrus	23	17	0.6
Pretoria W.B.	21	15	39.2
Pretoriuskop			
Punda Milia			
Satara			
Sekhukhune			
Shingwidzi			
Skukuza	25	21	9.0
Standerton			59.5
Thabazimbi			7.0
Tompburke			2.0
Tzaneen			13.5
Vereeniging			
Volksrust			46.0
Warmbad	22	16	17.7
Waterval Boven			1.3
Witbank			4.0
Wolmaransstad			18.5

S.W.A.	Max	Min	RRR
Aroab			
Bethanien			
Dordabis			
Gobabeb	28	9	
Gobabis	27	10	5.0
Grootfontein	28	12	
J.G. Strijdomlughawe	26	7	
Karasburg			
Kalkfeld			
Karibib			
Keetmanshoop	26	8	
Kub			
Luderitz	16	12	
Mariental	31	11	
Möwe	17	11	
Ohopoho			
Okahandja			
Okaukuejo			
Ondangwa	29	15	
Otavi			
Otjiwarongo			
Outjo	29	9	
Rehoboth			
Rundu			
Steinhausen			
Tsumeb			
Uis	29	11	
Walvisbaai	16	12	
Windhoek W.K.			
LESOTHO			
Maseru	23	12	1.5
BOTSWANA			
Francistown	27	20	22.0
Gaberones	23	15	36.5
Ghanzi	29	18	21.0
Lobatsi			
Mahalapye			
Maun	25	19	
Shakawe	30	22	
Tshabong			
Tshane	28	16	3.7
SWAZILAND			
Emlembe			
Manzini (Matsapa)	24	20	
Stegi			

SYNOPTIC WEATHER MAP 1200 GMT. — 1400 SAST. SINOPTIESE WEERKAART

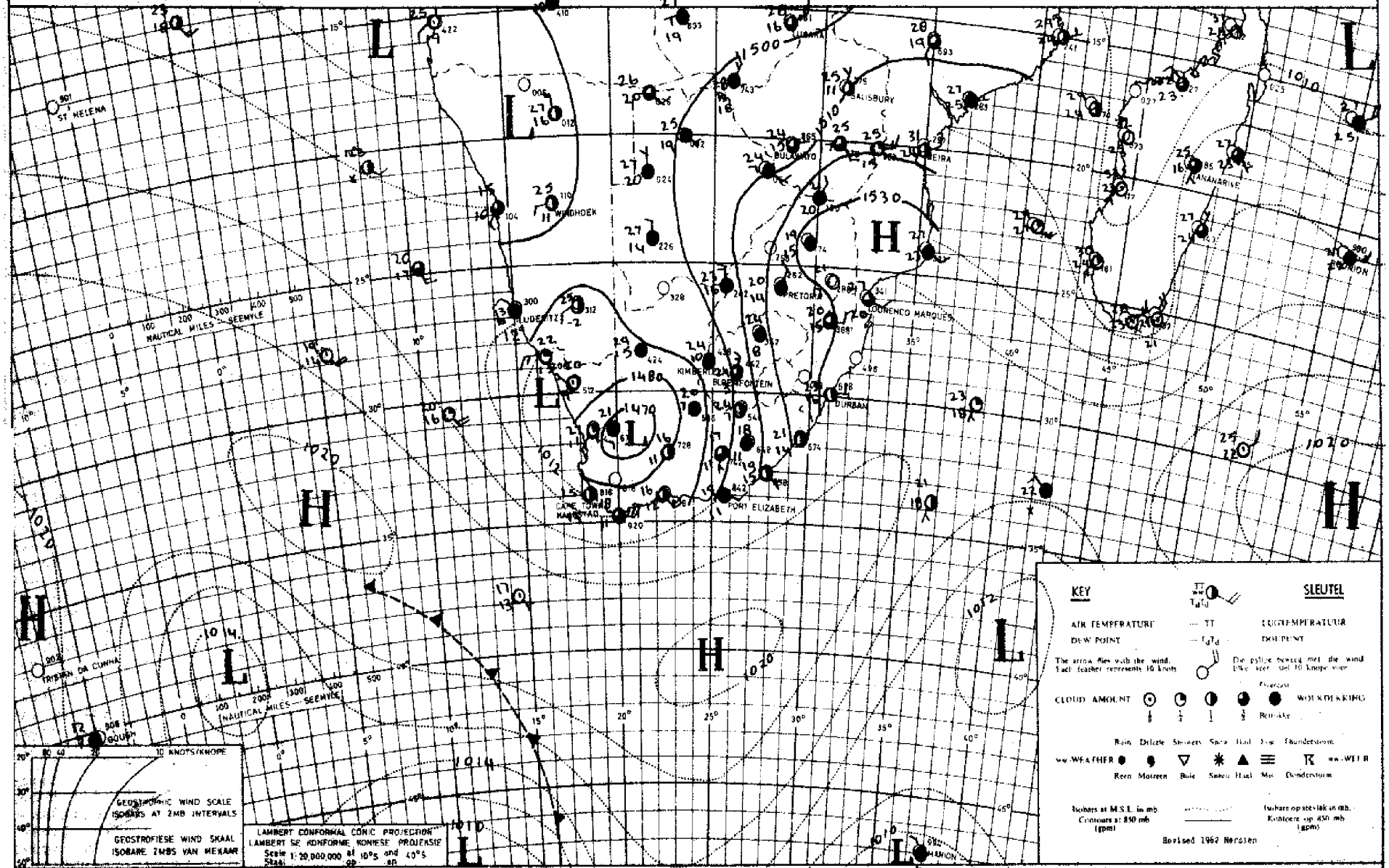

INFERENCE DATE 7 4 1971 DATUM AFLEIDING

The surface and upper-air low over the Cape Province will move eastwards and therefore general rain and showers will occur over the eastern, central and northern regions of the Cape Province. Over S.W.A. and the western parts of the Cape Province it will, however, clear from the west.

Die oppervlakte- en boluglaag oor Kaapland sal oswaarts beweeg sodat algemene reën en buie verwag word oor die oostelike, sentrale en noordelike dele van die land. Oor S.W.A. en die westelike dele van Kaapland sal dit egter opklaar uit die weste.

DAAGLIKSE WEERBULLETIN

Maksimum en Minimum Temperatuur (°C) en Reënval (RRR)
in mm vir die 24 uur geëindig om 0800 SAST op

WEERBURO / WEATHER BUREAU
DEPT. VAN VERVOER / DEPT. OF TRANSPORT

6 . 19 .

DAILY WEATHER BULLETIN

Maximum and Minimum Temperatures (°C) and Rainfall (RRR)
in mm for the 24 hours ended at 0800 SAST on

CAPE - KAAP	Max	Min	RRR
Aberdeen			
Adelo			
Alexander Bay	21	9	
Alfred North	25	6	
Beaufort-Wes	19	8	
(Laghawe)			
Bredasdorp			
Bontebok			
Brandvlei			
Cala			
Calitzdorp			
Calitzdorp			
Calvinia	23	8	
Cape Agulhas	20	14	
Cape Columbine	17	9	
Cape Point	20	13	
Cape St. Francis	17	10	
Cape Town	23	7	
(D. F. Malan)			
Cape Town			
(Roeland St.)			
Carnarvon			
Ceres			
Citrusdal			
Colesberg			
Cradock			
De Aar	21	6	
Dohne	20	8	2.3
Douglas			
East London	21	14	1.5
(Airport)			
Elsenburg			
Fraserburg			
Garies			
George			
Graaff-Reinet	18	8	
Grahamstown			
Grootfontein	19	5	
(Middelburg)			
Hopetown			
Idutywa			
Jansenville	17	6	
Joubertina			
Kimberley	22	8	
(Airport)			
Knysna			
Kokstad	18	5	0.3
Kuruman	22	13	

KAAP - CAPE	Max	Min	RRR
Ladismith			
Lake Mentz			
Maclear			
Mafeking	23	8	
Malmesbury			
Matatiele			4.5
Matroosberg	20	8	
Mbashe	23	16	2.5
Mosselbaai	18	13	2.2
Mount Frere			
Oldep	22	13	
Oudtshoorn	21	8	
Petrusville			
Piketberg			
Pofadder	22	10	
Port Alfred			
Port Elizabeth	18	10	2.0
Port Nolloth	16	8	
Port St. Johns	25	17	0.9
Prieska	24	8	
Prince Albert			
Queenstown	20	7	4.0
Riversdale	20	4	
Robertson	23	4	
Sheeprun	19	5	10.5
(near Maclear)			
Somerset-Oos	17	5	6.0
Steynsburg			
Strydenburg			
Sutherland	16	1	
Swellendam			
Tarkastad			
Touwsrivier			
Twee Riviere	25	6	
(Gemsbokpark)			
Umtata	18	10	5.0
Uniondale			
Upington	26	10	
Vanwyksvlei	23	8	
Victoria-Wes			
Vredendal	22	9	
Vryburg			
Williston			
Willowmore	16	5	6.0
Willowpark			
(near Dordrecht)			

NATAL	Max	Min	RRR
Cape St. Lucia			
Dundee			8.5
Durban	23	12	1.0
(Louis Botha)			
Estcourt			
Harding			
Himeville			
Hluhluwe			38.6
Mkuze			19.5
Newcastle	21	9	18.5
Cedara	21	9	5.0
(Pietermaritzburg)			
Port Shepstone	22	18	1.8
Richmond			
Van Reenen			
Vryheid			17.0
Waterford	19	5	2.0
(near Underberg)			
O.V.S. - O.F.S.			
Bakfontein			
(naby Bothaville)			
Bethlehem	16	5	5.7
Bloemfontein	21	5	6.7
(J.B.M. Hertzog)			
Bultfontein			
Fauresmith	20	6	
Ficksburg			
Frankfort	18	6	5.3
Harrismith			16.0
Hoopstad	21	8	7.0
Kopjies			5.0
Kroonstad	20	7	4.0
Lindley			24.0
Modderpoort			
Petrusburg			
Philippolis			
Reddersburg			
Reitz			
Rouxville			
Vrede			67.0
Warden			
Welkom	21	7	2.4
Wepener	18	6	1.0
Winburg			
Zastron			

TRANSVAAL	Max	Min	RRR
Barberton			14.5
Belfast			
Bethal	16	10	22.0
Bospoort	21	6	4.6
Carolina	16	4	17.2
Delareyville			
Delmas			28.0
Ermelo			
Gideonsrus			
Groendraai			
(naby Vaalwater)			
Jan Kempdorp			0.3
Jan Smuts	17	6	16.3
Joubert Park (Jhb)	16	7	13.5
Kroondal	21	11	7.3
Letaba			
Levubu	29	17	1.3
Lichtenburg			
Loskopdam			25.5
Loskopkanale			28.0
(naby Groblersdal)			
Louis Trichardt			
Lydenburg			
Mara			
Marnitz	25	15	1.5
Messina	31	19	17.0
Middelburg			29.0
Nelspruit	24	14	20.2
Phalaborwa	29	18	
Pietersburg	22	13	
Piet Retief	18	10	17.0
Pongola			
Potchefstroom	20	7	3.3
Potgietersrus	23	14	1.6
Pretoria W.B.	20	13	28.0
Pretoriuskop			
Punda Milia			
Satara			
Sekhukhune			
Shingwidzi			
Skukuza	24	17	5.0
Standerton			
Thabazimbi			
Tomburke			
Tzaneen			
Vereeniging			
Volksrust			39.0
Warmbad	22	11	34.8
Waterval Boven			15.3
Witbank			28.8
Wolmaransstad			

S.W.A.	Max	Min	RRR
Aroab			
Bethanien			
Dordabis			
Gobabeb	32	13	
Gobabis	24	8	
Grootfontein	29	11	
J.G. Strijdomlughawe	25	6	
Karasburg			
Kalkfeld			
Karibib			
Keetmanshoop	24	14	
Kub			
Luderitz	19	11	
Mariental	27	12	
Möwe	17	12	
Ohopoho			
Okahandja			
Okaukuejo			
Ondangwa			
Otavi			
Otjiwarongo			
Outjo			
Rehoboth			
Rundu	31	18	
Steinhausen			
Tsumeb			
Uis			
Walvisbaai	15	12	
Windhoek W.K.			
LESOTHO			
Maseru	17	6	10.7
BOTSWANA			
Francistown	30	19	0.9
Gaberones	26	13	
Ghanzi	28	16	
Lobatsi			
Mahalapye			
Maun	31	15	
Shakawe	31	xx	
Tshabong	25	9	
Tshane	27	10	
SWAZILAND			
Bulembu			18.6
Emlembe			
Manzini (Matsapa)	23	14	8.5
Sitekhi			0.3

SYNOPTIC WEATHER MAP 1200 GMT. — 1400 SAST. SINOPTIESE WEERKAART

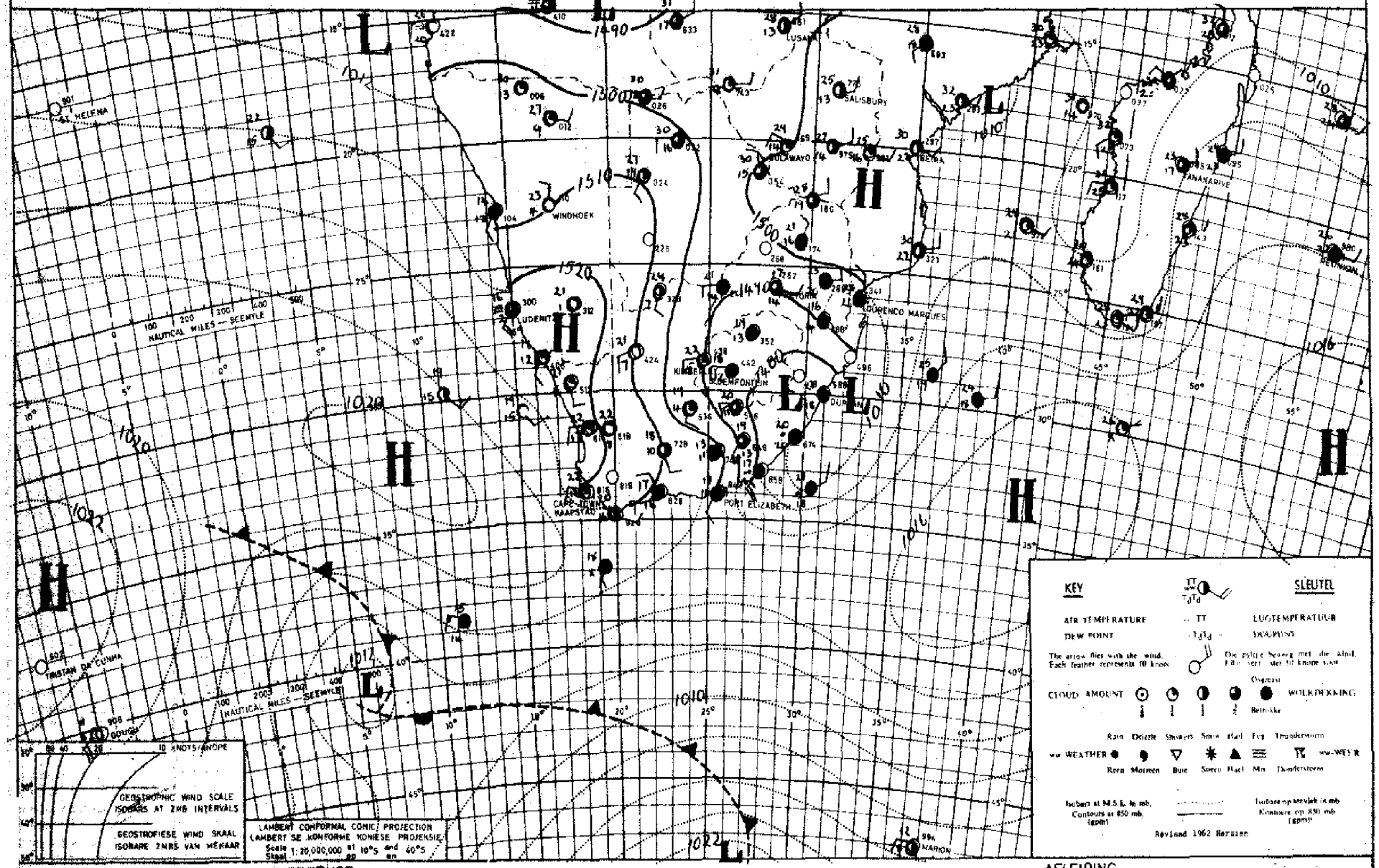

INFERENCE DATE 8-4-19 74 DATUM AFLEIDING

The low over Natal will advance further eastwards, causing the cloudy weather with rain to clear over the eastern areas of the country. The cold front between Cape Town and Gough Island will reach the south-west coast later tomorrow and cause light showers over that area.

Die laag oor Natal sal verder ooswaarts beweeg sodat die bewolkte weer met reën oor die oostelike dele van die land ook sal opklaar. Die koufront tussen Kaapstad en Goughelland sal die suidweskus later more bereik en lyte buie oor daardie gebied toweeghring.

DAAGLIKSE WEERBULLETIN

Maksimum en Minimum Temperatuur (°C) en Reënval (RRR)
in mm vir die 24 uur geëindig om 0800 SAST op

WEERBURO / WEATHER BUREAU
DEPT. VAN VERVOER / DEPT. OF TRANSPORT
10 - 4 - 1971

DAILY WEATHER BULLETIN

Maximum and Minimum Temperatures (°C) and Rainfall (RRR)
in mm for the 24 hours ended at 0800 SAST on

CAPE - KAAP	Max	Min	RRR
Aberdeen			
Addo			
Alexander Bay	20	12	
Aliwal North	21	7	
Beaufort-Wes	24	10	
(Leghawe)			
Boegoeberg dam			
Boetsap			
Brandvlei			
Cala			
Caledon			
Calitzdorp			
Calvinia	26	6	
Cape Agulhas	19	14	0.6
Cape Columbine	17	12	0.4
Cape Point	17	12	0.3
Cape St. Francis	20	13	
Cape Town	23	9	1.7
(D. F. Malan)			
Cape Town			2.6
(Roeland St.)			
Carnarvon			
Ceres			
Citrusdal			
Colesberg			
Cradock			
De Aar	22	7	
Dohne	20	11	
Douglas			
East London	22	13	
(Airport)			
Elsenburg			
Fraserburg			
Garies			
George			
Graaff-Reinet	22	12	
Grahamstown			
Grootfontein	20	6	
(Middelburg)			
Hopetown			
Idutywa			
Jansenville	25	9	
Joubertina			
Kimberley	21	10	
(Airport)			
Knysna			
Kokstad	18	4	
Kuruman	23	8	

KAAP - CAPE	Max	Min	RRR
Ladismith			
Lake Mentz			
Maclear			
Mafeking	23	10	
Malmesbury			
Matatiele			
Matroosberg	24	6	
Mbashe	22	14	
Mosselbaai	21	15	
Mount Frere			
Okiep	26	11	
Oudtshoorn	24	9	
Petrusville			
Piketberg			
Pofadder	24	11	
Port Alfred			
Port Elizabeth	24	13	
Port Nolloth	24	9	
Port St. Johns	22	17	
Prieska	26	7	
Prince Albert			
Queenstown	20	6	
Riversdale	24	10	
Robertson	28	10	
Sheeprun	19	4	
(near Maclear)			
Somerset-Oos	22	8	
Steynsburg			
Strydenburg			
Sutherland	20	2	
Swellendam			
Tarkastad			
Touwsrivier			
Twee Riviere	28	6	
(Gemsbokpark)			
Umtata	21	8	
Uniondale			
Upington	16	12	
Vanwyksvlei	25	7	
Victoria-Wes			
Vredendal	29	9	
Vryburg			
Williston			
Willowmore	22	7	
Willowpark	18	8	
(near Dordrecht)			

NATAL	Max	Min	RRR
Cape St. Lucia			
Dundee			
Durban	26	16	
(Louis Botha)			
Estcourt			
Harding			
Himeville			
Hluhluwe			
Mkuze			
Newcastle	23	7	
Cedara			
(Pietermaritzburg)			
Port Shepstone	24	16	
Richmond			
Van Reenen			
Vryheid			
Waterford	18	2	
(near Underberg)			
O.V.S. - O.F.S.			
Balkfontein			
(naby Bothaville)			
Bethlehem	18	4	
Bloemfontein	19	5	
(J.B.M. Hertzog)			
Bultfontein			
Fauresmith	20	6	
Fickburg			
Frankfort	20	3	
Harrismith			
Hoopstad	22	6	
Kroonstad	21	6	
Lindley			
Modderpoort			
Petrusburg			
Philippolis			
Reddersburg			
Reitz			
Rouxville			
Vrede			
Warden			
Welkom	20	8	
Wepener			
Winburg			
Zastron			

TRANSVAAL	Max	Min	RRR
Barberton			
Belfast			
Bethal	20	6	
Bospoort	21	4	
Carolina	20	6	
Delareyville			
Delmas			
Ermelo			
Gideonsrus			
Groendraai			
(naby Vaalwater)			
Jan Kempdorp			
Jan Smuts	20	9	
Joubert Park (Jhb)	19	9	
Kroondal	25	9	
Letaba			
Levubu	31	17	1.1
Lichtenburg			
Loskopdam			
Loskopkanale			
(naby Groblersdal)			
Louis Trichardt			
Lydenburg			
Mara	30	18	
Marnitz	30	16	
Messina	33	20	
Middelburg			
Nelspruit	26	16	
Phalaborwa	28	19	
Pietersburg	26	16	
Piet Retief	23	11	
Pongola			
Potchefstroom	21	6	
Potgietersrus	25	14	
Pretoria W.B.	23	9	
Pretoriuskop			
Punda Milia			
Satara			
Sekhukhune			
Shingwidzi			
Skukuza	27	17	
Standerton			
Thabazimbi			
Tomburke			
Tzaneen			
Vereeniging			
Volksrust			
Warmbad	24	9	
Waterval Boven			
Witbank			
Wolmaransstad			

S.W.A.	Max	Min	RRR
Aroab			
Bethanien			
Dordabis			
Gobabeb	32	7	
Gobabis	27	11	
Grootfontein	29	12	
J.G. Strijdom luchhawe	25	8	
Karasburg			
Kalkfeld			
Karibib			
Keetmanshoop	28	13	
Kub			
Luderitz	20	12	
Mariental	30	13	
Möwe	16	12	
Ohopoho			
Okahandja			
Okaukuejo			
Ondangwa			
Otavi			
Otjiwarongo			
Outjo			
Rehoboth			
Rundu	29	18	
Steinhausen			
Tsumeb			
Uis			
Walvisbaai	15	XX	
Windhoek W.K.			
LESOTHO			
Maseru	18	5	
BOTSWANA			
Francistown	30	15	
Gaberones	27	12	
Ghanzi	29	16	
Lobatsi			
Mahalapye			
Maun	32	17	
Shakawe	25	18	
Tshabong	25	10	
Tshane	27	10	
SWAZILAND			
Embembe			
Manzini (Matsapa)	24	15	
Stegi			

SYNOPTIC WEATHER MAP — 1200 GMT. — 1400 SAST. — SINOPTIESE WEERKAART

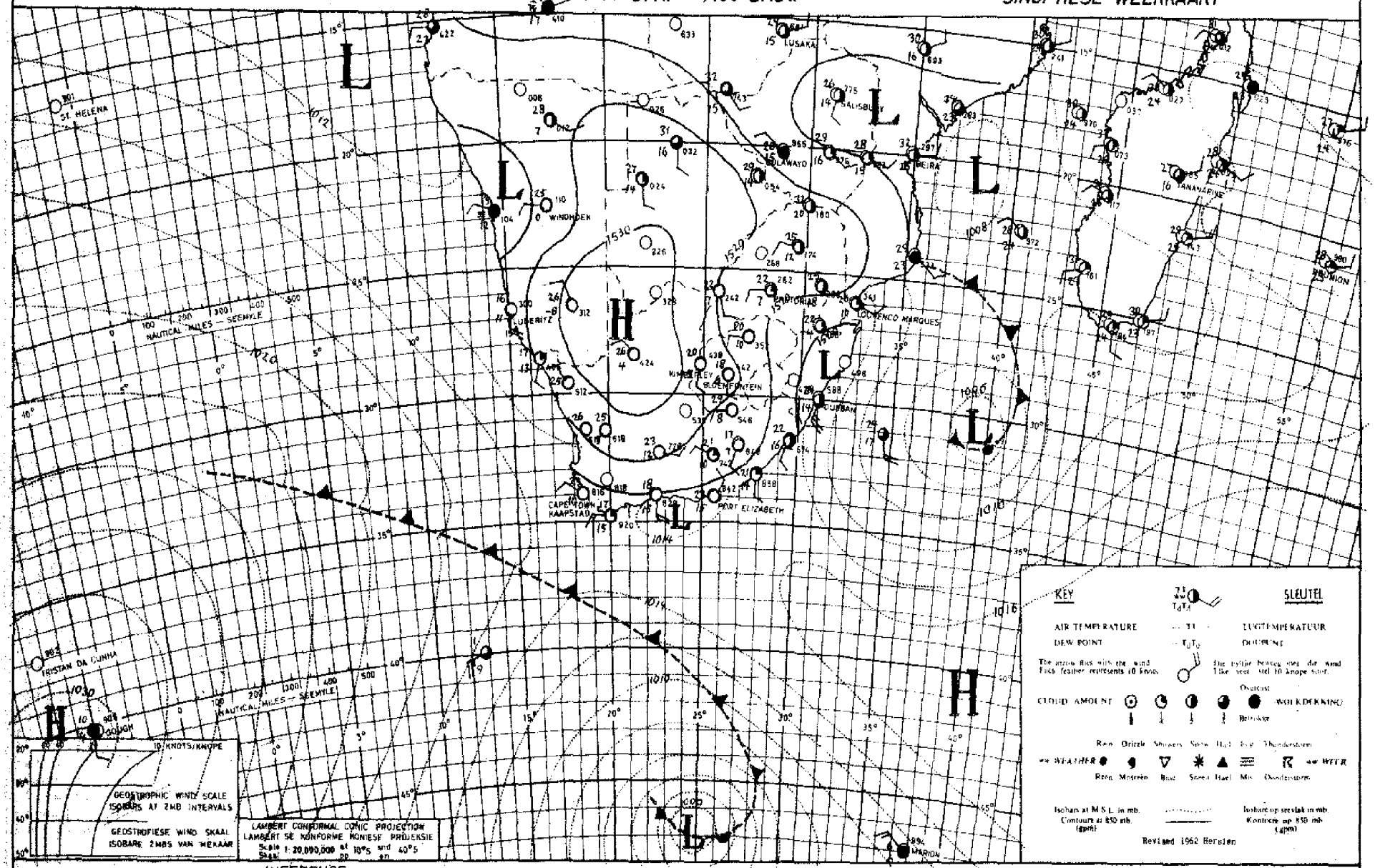

INFERENCE — DATE 9.4.19.71 DATUM — AFLEIDING

The high pressure system which has now settled over the interior will maintain fine weather over most areas, except Northeastern Transvaal where the air has remained moist and isolated thundershowers will still occur. The cold front approaching Cape Town is being followed by a strong high and therefore cloudy weather with light rain will advance over the south coast.

Die hoedrukstelsel wat nou oor die binneland gevestig is, sal mooiweerstoestande laat voortduur oor die meeste gebiede, behalwe Noordoos-Transvaal waar die lug vogtig gebly het en enkele donderbuie sal voorkom. Die koufront wat Kaapstad nader, word deur 'n sterk hoog gevolg en dus sal bewolkte weer met lichte reën oor die suidkus uitbreid.

DAAGLIKSE WEERBULLETIN

Maksimum en Minimum Temperatuur (°C) en Reënval (RRR)
in mm vir die 24 uur geëindig om 0800 SAST op

WEERBURO / WEATHER BUREAU
DEPT. VAN VERVOER / DEPT. OF TRANSPORT

11 - 4 - 1971

DAILY WEATHER BULLETIN

Maximum and Minimum Temperatures (°C) and Rainfall (RRR)
in mm for the 24 hours ended at 0800 SAST on

CAPE - KAAP	Max	Min	RRR
Aberdeen			
Addo			
Alexander Bay	20	8	
Aliwal North	23	7	
Beaufort-Wes	23	7	
(Laghawe)			
Boegoebergdam			
Boetsap			
Brandvlei			
Cala			
Caledon			
Calitzdorp			
Calvinia	21	5	
Cape Agulhas	18	10	0·1
Cape Columbine	16	9	
Cape Point	15	11	
Cape St. Francis	18	11	3·0
Cape Town	18	12	
(D.F.Malan)			
Cape Town			
(Roeland St.)			
Carnarvon			
Ceres			
Citrusdal			
Colesberg			
Cradock			
De Aar	25	7	
Dohne	24	6	0·3
Douglas			
East London	22	12	
(Airport)			
Elsenburg			
Fraserburg			
Garies			
George			
Graaff-Reinet	27	9	
Grahamstown			3·5
Grootfontein	23	7	
(Middelburg)			
Hopetown			
Idutywa			
Jansenville	27	5	
Joubertina			
Kimberley	25	9	
(Airport)			
Knysna			
Kokstad	25	7	
Kuruman	25	7	

KAAP - CAPE	Max	Min	RRR
Ladismith			
Lake Mentz			
Maclear			
Mafeking	26	10	
Malmesbury			
Matatiele			
Matroosberg	16	6	
Mbashe	25	15	
Mosselbaai	20	11	3·0
Mount Frere			
Okiep	23	8	
Oudtshoorn	21	6	
Petrusville			
Piketberg			
Pofadder	25	8	
Port Alfred			
Port Elizabeth	20	11	
Port Nolloth	19	6	
Port St. Johns	27	16	
Prieska	29	6	
Prince Albert			
Queenstown	24	7	
Riversdale	22	8	3·0
Robertson	17	6	
Sheeprun	25	7	1·6
(near Maclear)			
Somerset-Oos	25	3	
Steynsburg			
Strydenburg			
Sutherland	16	-3	
Swellendam			
Tarkastad			
Touwsrivier			
Twee Riviere	31	7	
(Gemsbokpark)			
Umtata	28	10	
Uniondale			
Upington	29	10	
Vanwyksvlei	26	6	
Victoria-Wes			
Vredendal	21	6	
Vryburg			
Williston			
Willowmore	19	2	
Willowpark			
(near Dordrecht)			

NATAL	Max	Min	RRR
Cape St. Lucia			
Dundee			
Durban	27	19	
(Louis Botha)			
Estcourt			
Harding			
Himeville			
Hluhluwe			
Mkuze			
Newcastle	26	12	
Cedara	25	7	
(Pietermaritzburg)			
Port Shepstone	24	18	
Richmond			
Van Reenen			
Vryheid			
Waterford	23	9	
(near Underberg)			
O.V.S. - O.F.S.			
Balkfontein			
(naby Bothaville)			
Bethlehem	21	5	
Bloemfontein	22	5	
(J.B.M. Hertzog)			
Bultfontein			
Fauresmith	28	7	
Ficksburg			
Frankfort	22	4	
Harrismith			
Hoopstad	25	7	
Kroonstad	23	7	
Lindley			
Modderpoort			
Petrusburg			
Philippolis			
Reddersburg			
Reitz			
Rouxville			
Vrede			
Warden			
Welkom			
Wepener			
Winburg			
Zastron			

TRANSVAAL	Max	Min	RRR
Barberton			
Belfast			
Bethal	27	7	
Bospoort	23	7	
Carolina	21	8	
Delareyville			
Delmas			
Ermelo			
Gideonsrus			
Groendraai			
(naby Vaalwater)			
Jan Kempdorp			
Jan Smuts	21	9	
Joubert Park (Jhb)	21	10	
Kroondal			
Letaba			
Levubu	25	16	1·2
Lichtenburg			
Loskopdam			
Loskopkanale			
(naby Groblersdal)			
Louis Trichardt			
Lydenburg			
Mara	27	14	
Marnitz	26	16	
Messina	28	19	
Middelburg			
Nelspruit	27	13	
Phalaborwa	27	18	
Pietersburg	25	12	
Piet Retief	25	11	
Pongola			
Potchefstroom	25	8	
Potgietersrus	26	12	
Pretoria W.B.	24	11	
Pretoriuskop			
Punda Milia			
Satara			
Seibukhune			
Shingwidzi			
Skukuza	29	16	
Standerton			
Thabazimbi			
Tomburke			
Tzaneen			
Vereeniging			
Volksrust			
Warmbad	26	11	
Waterval Boven			
Witbank			
Wolmaransstad			

S.W.A.	Max	Min	RRR
Aroab			
Bethanien			
Dordabis			
Gobabeb	27	9	
Gobabis	29	11	
Grootfontein	30	16	
J.G. Strijdomlughawe	27	10	
Karasburg			
Kaikfeld			
Karibib			
Keetmanshoop	30	13	
Kub			
Lüderitz	19	11	
Mariental	33	12	
Möwe	18	12	
Chopoho			
Okahandja			
Okaukuejo			
Ondangwa			
Otavi			
Otjiwarongo			
Outjo			
Rehoboth			
Rundu	31	17	
Steinhausen			
Tsumeb			
Uis			
Walvisbaai	16	11	
Windhoek W.K.			
LESOTHO			
Maseru	22	7	
BOTSWANA			
Francistown	31	17	
Gaberones	27	11	
Ghanzi	30	20	
Lobatsi			
Mahalapye			
Matin	32	18	
Shakawe	31	18	
Tshabong	27	10	
Tshane	30	11	
SWAZILAND			
Embabeni			
Manzini (Matsapa)	26	15	
Stegi			

SYNOPTIC WEATHER MAP 1200 GMT — 1400 SAST. SINOPTIESE WEERKAART

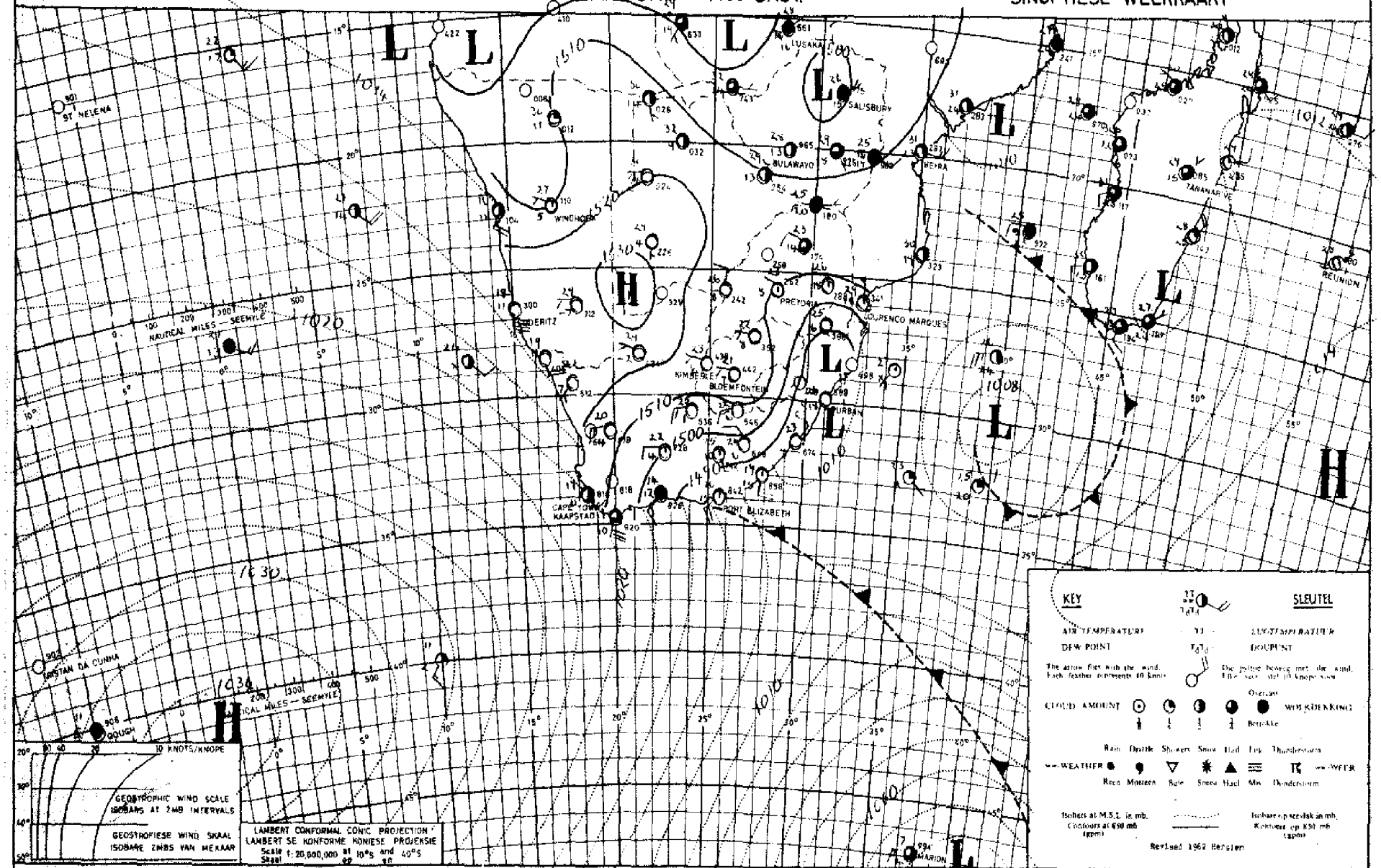

INFERENCE

DATE 10 - 4 - 19 71 DATUM

AFLEIDING

The strong high, following on the cold front, is now ridging in south of the land with the result that cooler, cloudy weather with light rain will also spread over the east coastal regions. Over the rest of the country it will remain fair but isolated thundershowers can still be expected in the fairly moist air over Northern Transvaal.

Agter die koudfront begin die hoog nou sand van die land indruk sodat koeler bewolkte weer met ligte reën ook oor die oostelike kusstreke sal uitbrei. Oor die res van die land sal dit nog mooiweer bly maar enkele donderbuie kan nog in die betreklik vogtige lug oor Noord Transvaal verwag word.

DAAGLIKSE WEERBULLETIN

Maksimum en Minimum Temperatuur (°C) en Reënval (RRR)
in mm vir die 24 uur geëindig om 0800 SAST op

WEERBURO / WEATHER BUREAU
DEPT. VAN VERVOER / DEPT. OF TRANSPORT
12 - 7 - 1971

DAILY WEATHER BULLETIN

Maximum and Minimum Temperatures (°C) and Rainfall (RRR)
in mm for the 24 hours ended at 0800 SAST on

CAPE - KAAP	Max	Min	RRR
Aberdeen			
Addo			
Alexander Bay	17	6	
Aliwal North	23	7	
Beaufort-Wes	18	4	
(Lughawe)			
Boegoeberg dam			
Boetsap			
Brandvlei			
Cala			
Caledon			
Calitzdorp			
Calvinia	23	1	
Cape Agulhas	18	12	
Cape Columbine	15	9	
Cape Point	17	12	
Cape St. Francis	17	10	
Cape Town	19	8	
(D. F. Malan)			
Cape Town			
(Roeland St.)			
Carnarvon			
Ceres			
Citrusdal			
Colesberg			
Cradock			
De Aar	25	7	
Döhne	17	6	
Douglas			
East London	19	13	
(Airport)			
Elsenburg			
Fraserburg			
Garies			
George			
Graaff-Reinet	17	7	
Grahamstown			
Grootfontein	19	4	
(Middelburg)			
Hopetown			
Idutywa			
Jansenville	19	9	
Joubertina			
Kimberley	26	10	
(Airport)			
Kuruman			
Kokstad	18	5	
Kuruman	26	8	

KAAP - CAPE	Max	Min	RRR
Ladismith			
Lake Mentz			
Maclear			
Mafeking	27	14	
Malmesbury			
Matatiele			
Matroosberg	17	1	
Mbashe	21	13	
Mosselbaai	18	11	
Mount Frere			
Okiep	23	7	
Oudtshoorn	18	6	
Petrusville			
Piketberg			
Pofadder	26	9	
Port Alfred			
Port Elizabeth	19	9	
Port Nolloth	16	4	
Port St. Johns	21	17	
Prieska	29	7	
Prince Albert			
Queenstown	18	6	
Riversdale			
Robertson	19	3	
Sheeprun	17	7	0·3
(near Maclear)			
Somerset-Oos	17	9	
Steynsburg			
Strydenburg			
Sutherland	18	-4	
Swellendam			
Tarkastad			
Touwsrivier			
Twee Riviere	34	8	
(Gemsbokpark)			
Umtata	17	9	
Uniondale			
Upington	30	11	
Vanwyksvlei	25	8	
Victoria-Wes			
Vredendal	23	4	
Vryburg			
Williston			
Willowmore	15	4	
Willowpark			
(near Dordrecht)			

NATAL	Max	Min	RRR
Cape St. Lucia			
Dundee			
Durban	21	17	
(Louis Botha)			
Estcourt			
Harding			
Himeville			
Hluhluwe			
Mkuze			
Newcastle	22	10	
Cedara			
(Pietermaritzburg)			
Port Shepstone	20	16	0·3
Richmond			
Van Reenen			
Vryheid			
Waterford	17	4	
(near Underberg)			
O.V.S. - O.F.S.			
Balkfontein			
(naby Bothaville)			
Bethlehem	22	6	
Bloemfontein	24	8	
(J.B.M. Hertzog)			
Bultfontein			
Fauresmith	25	9	
Ficksburg			
Frankfort	23	8	
Harrismith			
Hoopstad			
Kroonstad	24	10	
Lindley			
Modderpoort			
Petrusburg			
Philippolis			
Reddersburg			
Reitz			
Rouxville			
Vrede			
Warden			
Welkom	24	10	
Wepener	23	8	
Winburg			
Zastron			

TRANSVAAL	Max	Min	RRR
Barberton			
Belfast			
Bethal	23	11	
Bospoort	25	10	
Carolina	20	11	
Delareyville			
Delmas			
Ermelo			
Gideonsrus			
Groendraai			
(naby Vaalwater)			
Jan Kempdorp			
Jan Smuts	22	11	
Joubert Park (Jhb)	22	10	
Kroondal	26	12	
Letaba			
Levubu	30	17	1·2
Lichtenburg			
Loskopdam			
Loskopkanale			
(naby Groblersdal)			
Louis Trichardt			
Lydenburg			
Mara	30	17	
Marnitz	30	18	
Messina	33	21	
Middelburg			
Nelspruit	26	18	
Phalaborwa	28	19	
Pietersburg	27	15	
Piet Retief	29	13	
Pongola			
Potchefstroom	25	9	
Potgietersrus	28	18	
Pretoria W.B.	25	14	
Pretoriuskop			
Punda Milia			
Satara			
Sekhukhune			
Shingwidzi			
Skukuza	26	19	
Standerton			
Thabazimbi			
Tomburke			
Tzaneen			
Vereeniging			
Volksrust			
Warmbad	27	13	
Waterval Boven			
Witbank			
Wolmaransstad			

S.W.A.	Max	Min	RRR
Aroab			
Bethanien			
Dordabis			
Gobabeb	28	10	
Gobabis	29	9	
Grootfontein	29	12	1·6
J.G. Strijdomlughawe	27	5	
Karasburg			
Kalkfeld			
Karibib			
Keetmanshoop	28	10	
Kub			
Luderitz	17	11	
Mariental	32	9	
Möwe	16	13	
Okopoko			
Okahandja			
Okaukuejo			
Ondangwa			
Otavi			
Otjiwarongo			
Outjo			
Rehoboth			
Rundu			
Steinhausen			
Tsumeb			
Uis			
Walvisbaai	17	10	
Windhoek W.K.			
LESOTHO			
Maseru	23	9	
BOTSWANA			
Francistown	31	17	
Gaberones	30	14	
Ghanzi	32	22	
Lobatsi			
Mahalapye			
Maun	33	19	
Shakawe	32	16	
Tshabong			
Tshane	32	17	
SWAZILAND			
Emlembe			
Manzini (Matsapa)	22	15	
Stegi			

SYNOPTIC WEATHER MAP 1200 GMT. — 1400 SAST. SINOPTIESE WEERKAART

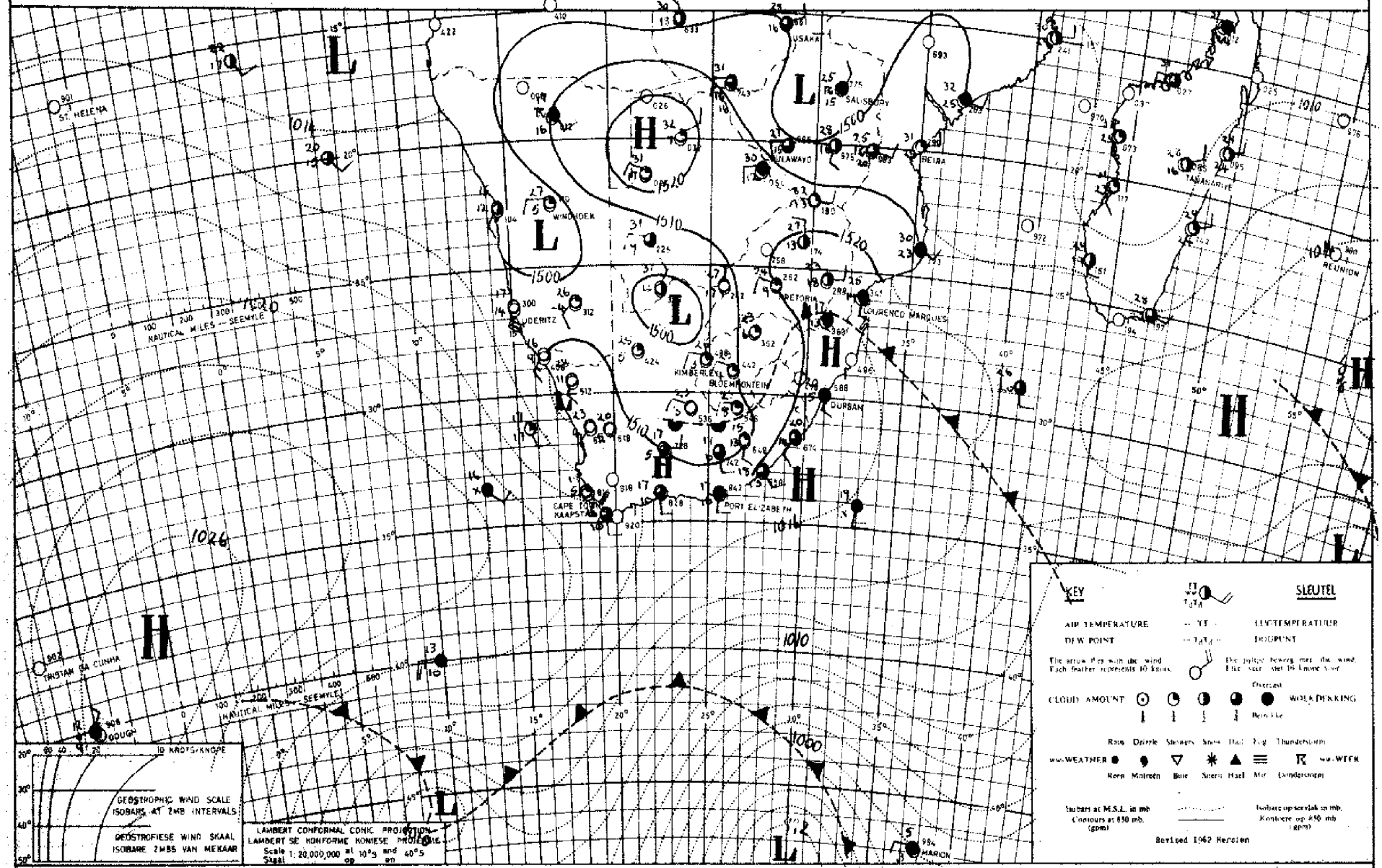

INFERENCE

DATE 11-4-1971 DATUM

AFLEIDING

The high which is ridging in south of the continent, has weakened considerably while a frontal system from the south-west is advancing on Marion Island but cool, cloudy weather will still spread from Natal to Northern and Eastern Transvaal and showers will occur locally over these regions. Little change is expected over the rest of the Republic.

Die hoog wat suid van die land indruk, het baie verswak terwyl 'n frontale stelsel uit die suidweste na Marion beweeg maar nieremin sal koel, bewolkte weer vanaf Natal uitbrei oor Noord- en Oos-Transvaal en buie sal plek-plek oor hierdie gebiede voorkom. Min verandering word oor die res van die Republiek verwag.

DAAGLIKSE WEERBULLETIN

Maksimum en Minimum Temperatuur (°C) en Reënval (RRR)
in mm vir die 24 uur geëindig om 0800 SAST op

WEERBURO / WEATHER BUREAU
DEPT. VAN VERVOER / DEPT. OF TRANSPORT
13 - 4 - 1971

DAILY WEATHER BULLETIN

Maximum and Minimum Temperatures (°C) and Rainfall (RRR)
in mm for the 24 hours ended at 0800 SAST on

CAPE - KAAP	Max	Min	RRR
Aberdeen			
Adelo			
Alexander Bay	18	6	
Altwal North	25	4	
Beaufort-Wes	20	5	
(Lughawe)			
Boegoeberg dam			
Boetsap			
Brandvlei			
Cala			
Caledon			
Calitzdorp			
Calvinia	21	2	
Cape Agulhas	18	12	1·0
Cape Columbine	17	9	
Cape Point	16	12	
Cape St. Francis	18	14	
Cape Town	19	12	
(D. F. Malan)			
Cape Town			
(Roeland St.)			
Carnarvon			
Ceres			
Citrusdal			
Colesberg			
Cradock			
De Aar	26	6	
Dohne	17	7	
Douglas			
East London	19	12	
(Airport)			
Elsenburg			
Fraserburg			
Garies			
George			
Graaff-Reinet	18	6	
Grahamstown			
Grootfontein			
(Middelburg)	[illegible]	[illegible]	
Hopetown			
Kidtywa			
Jansenville	22	7	
Joubertina			
Kimberley	27	11	
(Airport)			
Knysna			
Kokstad	26	12	
Kuruman	27	8	

KAAP - CAPE	Max	Min	RRR
Ladismith			
Lake Mentz			
Maclear			
Mafeking	27	15	
Malmesbury			
Matatiele			
Matroosberg	19	5	
Mbashe	21	14	
Mosselbaai	21	13	
Mount Frere			
Oktep	20	7	
Oudtshoorn	20	6	
Petrusville			
Piketberg			
Pofadder	23	7	
Port Alfred			
Port Elizabeth	19	13	
Port Nolloth			
Port St. Johns	22	17	
Prieska	28	6	
Prince Albert			
Queenstown	21	7	
Riversdale	20	6	
Robertson	22	6	
Sheeprun	23	12	
(near Maclear)			
Somerset-Oos	19	4	
Steynsburg			
Strydenburg			
Sutherland	17	-1	
Swellendam			
Tarkastad			
Touwsrivier			
Twee Riviere	29	7	
(Gemsbokpark)			
Umtata	21	12	
Uniondale			
Upington	26	9	
Vanwyksvlei	25	5	
Victoria-Wes			
Vredendal	21	6	
Vryburg	29	8	
Williston			
Willowmore	19	5	
Willowpark	23	9	
(near Dordrecht)			

NATAL	Max	Min	RRR
Cape St. Lucia			
Dundee			6·0
Durban	26	20	
(Louis Botha)			
Estcourt			
Harding			
Himeville			
Hluhluwe			
Mkuze			
Newcastle	26	12	4·7
Cedara	27	13	
(Pietermaritzburg)			
Port Shepstone	24	19	
Richmond			
Van Reenen			
Vryheid			
Waterford	25	11	
(near Underberg)			
O.V.S. - O.F.S.			
Balkfontein			
(naby Bothaville)			
Bethlehem	24	12	15·4
Bloemfontein	27	5	
(J.B.M. Hertzog)			
Bultfontein			
Fauresmith	24	7	
Ficksburg			
Frankfort	25	11	0·5
Harrismith			14·0
Hoopstad	27	10	
Kroonstad	26	14	9·0
Lindley			9·0
Modderpoort			
Petrusburg			
Philippolis			
Reddersburg			
Reitz			
Rouxville			
Vrede			
Warden			
Welkom	27	**	1·7
Wepener	25	4	
Winburg			
Zastron			

TRANSVAAL	Max	Min	RRR
Barberton			
Belfast			
Bethal	22	12	
Bospoort	26	14	1·1
Carolina	23	12	
Delareyville			
Delmas			
Ermelo			
Gideonsrus			
Groendraai			
(naby Vaalwater)			
Jan Kempdorp			
Jan Smuts	21	14	
Joubert Park (Jhb)	22	12	
Kroondal	26	15	
Letaba			
Levubu	25	16	0·4
Lichtenburg			
Loskopdam			
Loskopkanale			
(naby Groblersdal)			
Louis Trichardt			
Lydenburg			
Mara	27	15	
Marnitz	28	17	
Messina	29	19	
Middelburg			
Nelspruit	27	15	
Phalaborwa	29	18	
Pietersburg	25	13	
Piet Retief	27	15	
Pongola			
Potchefstroom	26	14	1·4
Potgietersrus	26	16	
Pretoria W.B.	25	15	
Pretoriuskop			
Punda Milia			
Satara			
Sekhukhune			
Shingwidzi			
Skukuza			
Standerton	23	12	
Thabazimbi			
Tomburke			
Tzaneen			
Vereeniging			
Volksrust			
Warmbad	27	15	
Waterval Boven			
Witbank			
Wolmaransstad			

S.W.A.	Max	Min	RRR
Aroab			
Bethanien			
Dordabis			
Gobabeb	30	14	
Gobabis	29	8	
Grootfontein	31	14	
J.G. Strijdomlughawe	27	8	
Karasburg			
Kalkfeld			
Karibib			
Keetmanshoop	27	10	
Kub			
Lüderitz	17	11	
Mariental	30	11	
Möwe			
Ohopoho			
Okahandja			
Okaukuejo			
Ondangwa			
Otavi			
Otjiwarongo			
Outjo	31	9	
Rehoboth			
Rundu	31	16	
Steinhausen			
Tsumeb			
Uis	32	13	
Walvisbaai	16	12	
Windhoek W.K.			
LESOTHO			
Maseru	25	8	
BOTSWANA			
Francistown	30	19	
Gaberones	30	18	
Ghanzi	32	21	
Lobatsi			
Mahalapye			
Maun	33	17	
Shakawe	32	17	
Tshabong	31	11	
Tsbane	33	14	
SWAZILAND			
Havelock			0·2
Empembe			
Manzini (Matsapa)	28	17	
Stegi			

SYNOPTIC WEATHER MAP 1200 GMT — 1400 SAST. SINOPTIESE WEERKAART

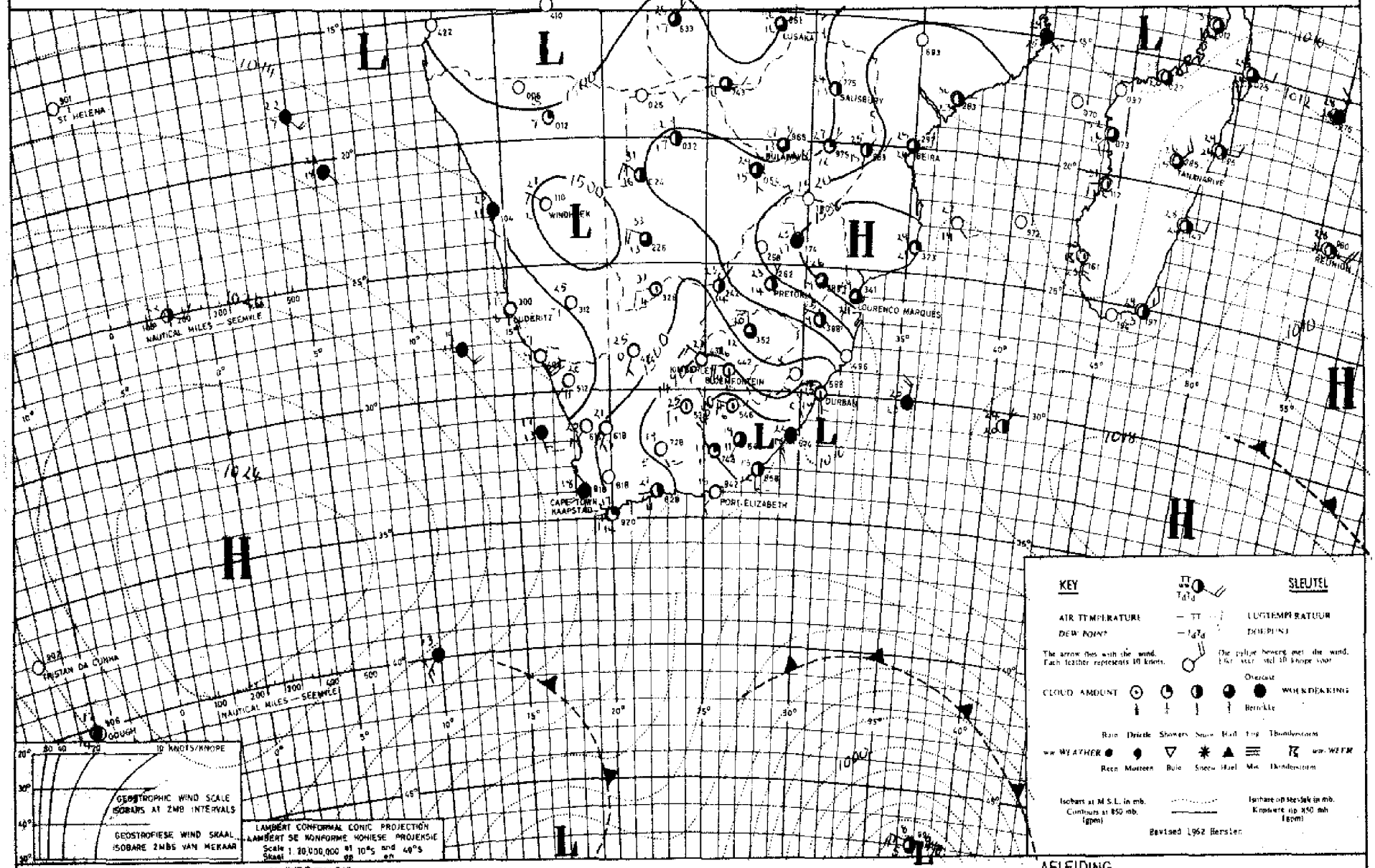

INFERENCE DATE 12-4-1972 DATUM AFLEIDING

Dry air is still flowing over most part of the country except over Transvaal and North-eastern Botswana where isolated thundershowers will occur. South-westerly winds are advecting sea air over the southern and eastern coasts where it will be cloudy.

Lucht lug stroom nog oor die meeste dele van die land behalwe oor Transvaal en Noordoos Botswana waar enkele donderbare verwag kan word. Seelug uit die [illegible] [illegible] [illegible] [illegible] oor die [illegible] [illegible] [illegible] [illegible]

DAAGLIKSE WEERBULLETIN

Maksimum en Minimum Temperatuur (°C) en Reënval (RRR)
in mm vir die 24 uur geëindig om 0800 SAST op

WEERBURO / WEATHER BUREAU
DEPT. VAN VERVOER / DEPT. OF TRANSPORT

DAILY WEATHER BULLETIN

Maximum and Minimum Temperatures (°C) and Rainfall (RRR)
in mm for the 24 hours ended at 0800 SAST on

CAPE - KAAP	Max	Min	RRR
Aberdeen			
Adelo			
Alexander Bay	17	11	
Alfred North	24	6	
Beaufort-Wes	21	6	
(Laghawe)			
Bosgoedbergdam			
Boetsap			
Brandvlei			
Cala			
Caledon			
Calitzdorp			
Calvinia	25	5	
Cape Agulhas	20	14	
Cape Columbine	16	11	
Cape Point	19	13	
Cape St. Francis	19	10	
Cape Town	21	12	
(D. F. Malan)			
Cape Town			
(Roeland St.)			
Carnarvon			
Ceres			
Citrusdal			
Colesberg			
Cradock			
De Aar	24	8	
Dohne	17	10	
Douglas			
East London	22	12	
(Airport)			
Elsenburg			
Fraserburg	xx	4	
Garies			
George			
Graaff-Reinet	21	6	
Grahamstown			
Grootfontein	19	2	
(Middelburg)			
Hopetown			
Idutywa			
Jansenville	22	11	
Joubertina			
Kimberley	25	12	
(Airport)			
Kuruman			
Kokstad	19	6	
Kuranaa	26	8	

KAAP - CAPE	Max	Min	RRR
Ladismith			
Lake Mentz			
Maclear			
Mafeking			
Malmesbury			
Matatiele			
Matroosberg	21	5	
Mbashe	22	14	4.5
Mosselbaai	20	13	
Mount Frere			
Oliep	25	12	
Oudtshoorn			
Petrusville			
Piketberg			
Pofadder	24	14	
Port Alfred			
Port Elizabeth	21	9	
Port Nolloth			
Port St. Johns	23	17	
Prieska	27	7	
Prince Albert			
Queenstown	20	10	
Riversdale			
Robertson	22	12	
Sheeprun	19	9	
(near Maclear)			
Somerset-Oos			
Steynsburg			
Strydenburg			
Sutherland	20	-1	
Swellendam			
Tarkastad			
Touwsrivier			
Twee Riviere	31	11	
(Gemsbokpark)			
Umtata	21	9	
Uniondale			
Upington	26	15	
Vanwyksvlei	25	8	
Victoria-Wes			
Vredendal	28	7	
Vryburg	26	8	
Williston			
Willowmore	21	10	
Willowpark	18	5	
(near Dordrecht)			

NATAL	Max	Min	RRR
Cape St. Lucia			
Dundee			
Durban	24	18	
(Louis Botha)			
Estcourt			
Harding			
Hluneville			
Hluhluwe			1.1
Mkuze			1.2
Newcastle	27	15	0.2
Cedara	15	11	1.0
(Pietermaritzburg)			
Port Shepstone	23	18	
Richmond			
Van Reenen			
Vryheid			
Waterford	18	9	0.7
(near Underberg)			
O.V.S. - O.F.S.			
Bakfontein			
(naby Bothaville)			
Bethlehem	23	10	
Bloemfontein	25	6	
(J.B.M. Hertzog)			
Bultfontein			
Fauresmith	24	7	
Ficksburg			
Frankfort	24	10	
Harrismith			
Hoopstad	27	7	
Kroonstad	25	9	
Lindley			
Modderpoort			
Petrusburg			
Philippolis			
Reddersburg			
Reitz			
Rouxville			
Vrede			
Warden			
Welkom	25	11	
Wepener	24	4	
Winburg			
Zastron			

TRANSVAAL	Max	Min	RRR
Barberton			
Belfast			14.5
Bethal	25	15	
Bospoort	26	4	
Carolina	25	13	
Delareyville			
Delmas			
Ermelo			
Gideonsrus			
Groendraai			
(naby Vaalwater)			
Jan Kempdorp			
Jan Smuts	24	13	
Joubert Park (Jhb)	23	15	
Kroondal	28	15	
Letaba			
Levubu	32	19	
Lichtenburg			
Loskopdam			
Loskopkanale			
(naby Groblersdal)			
Louis Trichardt			
Lydenburg			
Mara	32	19	
Marnitz	32	19	
Messina	34	22	
Middelburg			
Nelspruit	29	17	5.9
Phalaborwa	33	20	
Pietersburg	29	18	
Piet Retief	23	12	1.3
Pongola			
Potchefstroom	27	9	
Potgietersrus	30	19	
Pretoria W.B.	27	17	
Pretoriuskop			
Punda Milia			
Satara			
Sekhukhune			
Shingwidzi			
Skukuza	33	20	
Standerton	25	14	
Thabazimbi			
Tomburke			
Tzaneen			5.0
Vereeniging			
Volksrust			
Warmbad	30	17	
Waterval Boven			
Witbank			
Wolmaransstad			

S.W.A.	Max	Min	RRR
Aroab			
Bethanien			
Dordabis			
Gobabeb	33	14	
Gobabis	30	12	
Grootfontein	31	15	
J.G. Strijdomlughawe	28	10	
Karasburg			
Kalkfeld			
Karibib			
Keetmanshoop	29	11	
Kub			
Luderitz	17	12	
Mariental	32	13	
Möwe			
Ohopoho			
Okahandja			
Okaukuejo			
Ondangwa	32	14	
Otavi			
Otjiwarongo			
Outjo	32	15	
Rehoboth			
Rundu	32	17	
Steinhausen			
Tsumeb			
Uis	34	15	
Walvisbaai	17	12	
Windhoek W.K.			
LESOTHO			
Maseru	25	7	
BOTSWANA			
Francistown	33	17	
Gaberones	32	17	
Ghanzi	33	22	
Lobatsi			
Mahalapye			
Maun	34	12	1.3
Shakawe	33	12	
Tshabong	31	12	
Tsabane	33	15	
SWAZILAND			
Bulembu			17.3
Emlembe			
Manzini (Matsapa)	23	14	10.6
Stegi			

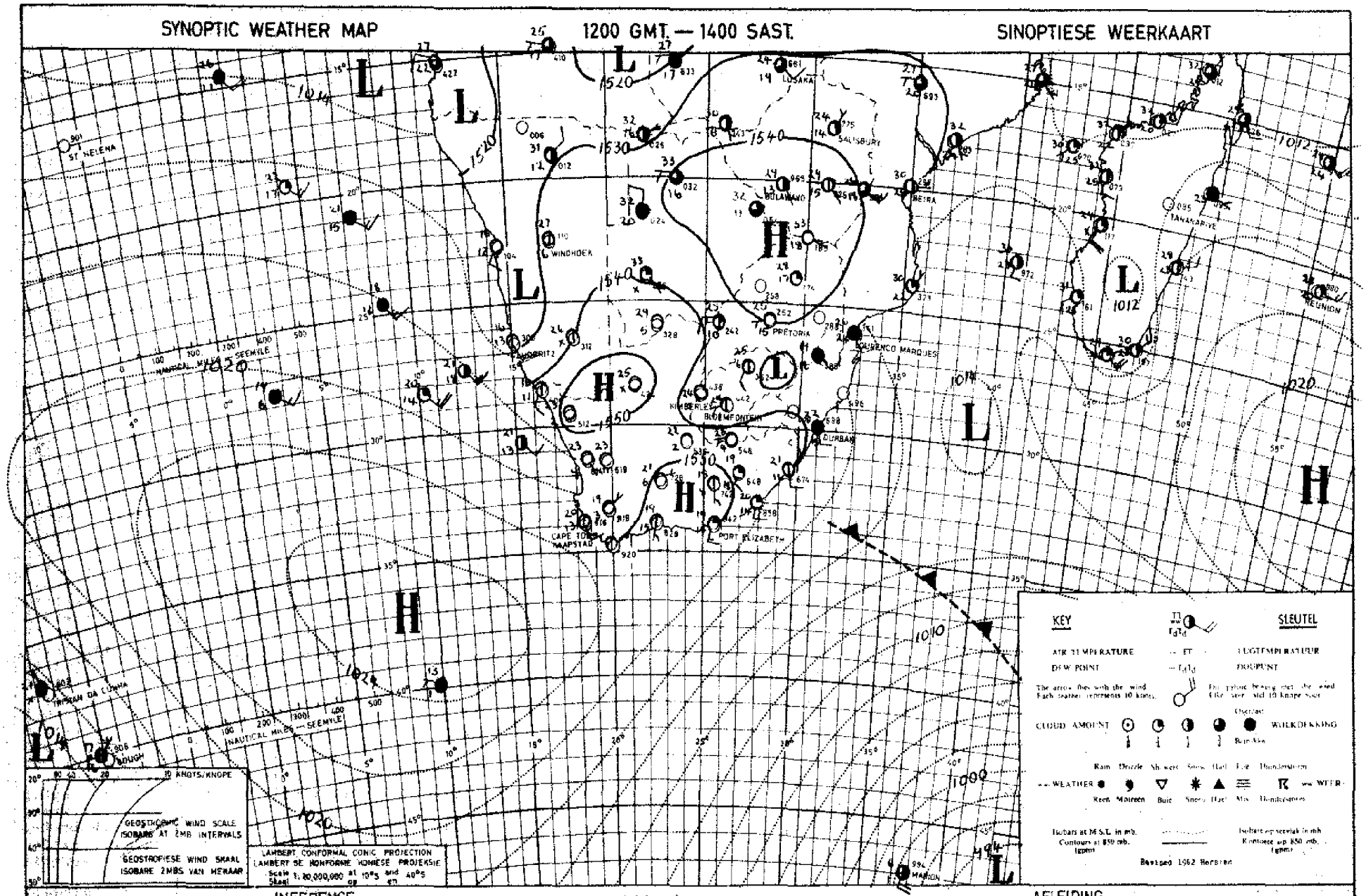

INFERENCE

DATE 15 4 1977 DATUM

AFLEIDING

The Atlantic high is ridging in south of the continent and will cause an inflow of moist air from the south-east over Natal which will spread over Transvaal also tomorrow morning. A weak trough of low pressure extends from Botswana to the Northern Free State and isolated thunder showers will occur over the areas east of this trough.

Die Atlantiese hoog stoot in wig suid van die vasteland in en veroorsaak dat vogtige lug uit die suidooste oor Natal inbeweeg wat more-oggend ook oor Transvaal sal uitbrei. 'n Swak laedruktrog strek van Botswana na die Noord-Vrystaat en enkele donderbuie sal voorkom oor die gebiede oos van die trog.

DAAGLIKSE WEERBULLETIN

Maksimum en Minimum Temperatuur (°C) en Reënval (RRR)
in mm vir die 24 uur geëindig om 0800 SAST op

WEERBURO / WEATHER BUREAU
DEPT. VAN VERVOER / DEPT. OF TRANSPORT

15 . 4 . 1971

DAILY WEATHER BULLETIN

Maximum and Minimum Temperatures (°C) and Rainfall (RRR)
in mm for the 24 hours ended at 0800 SAST on

CAPE - KAAP	Max	Min	RRR
Aberdeen			
Addo			
Alexander Bay	20	7	
Aliwal North	18	7	6.5
Beaufort-Wes	24	8	
(Lingbawe)			
Boegoeberg dam			
Boetsap			
Brandvlei			
Cala			
Caledon			
Calitzdorp			
Calvinia	26	3	
Cape Agulhas	19	14	
Cape Columbine	16	10	
Cape Point	19	13	
Cape St. Francis	19	15	
Cape Town	21	11	
(D. F. Malan)			
Cape Town			
(Roeland St.)			
Carnarvon			
Ceres			
Citrusdal			
Colesberg			
Cradock			
De Aar	18	6	4.8
Dohne	22	11	
Douglas			
East London	18	15	
(Airport)			
Elsenburg			
Fraserburg	24	5	
Garies			
George			
Graaff-Reinet	21	12	
Grahamstown			
Grootfontein	20	5	
(Middelburg)			
Hopetown			
Idutywa			
Jansenville	24	8	
Joubertina			
Kimberley	25	10	0.2
(Airport)			
Kaysna			
Kokstad	23	10	2.7
Kuruman	31	10	

KAAP - CAPE	Max	Min	RRR
Ladismith			
Lake Mentz			
Maclear			
Mafeking	29	15	20.2
Malmesbury			
Matatiele			
Matroosberg	21	5	
Mbaabo	23	17	
Mosselbaai	20	14	
Mount Frere			
Oldep	23	7	
Oudtshoorn	23	10	
Petrusville			
Piketberg			
Pofadder	25	5	
Port Alfred			
Port Elizabeth	21	15	
Port Nolloth	17	7	
Port St. Johns	24	19	
Prieska	24	6	0.6
Prince Albert			
Queenstown	23	10	
Riversdale	21	10	
Robertson	20	9	
Sheeprun	22	9	
(near Maclear)			
Somerset-Oos	23	12	
Steynsburg			
Strydenburg			
Sutherland	21	-1	
Swellendam			
Tarkastad			
Touwsrivier			
Twee Riviere	35	8	
(Gemsbokpark)			
Umtata	24	14	
Uniondale			
Upington	27	9	
Vanwyksvlei	23	4	
Victoria-Wes			
Vredendal	23	8	
Vryburg	30	10	7.5
Williston			
Willowmore	23	9	
Willowpark	21	10	
(near Dordrecht)			

NATAL	Max	Min	RRR
Cape St. Lucia			
Dundee			13.5
Durban	26	19	1.8
(Louis Botha)			
Estcourt			
Harding			
Himeville			9.0
Hluhluwe			8.3
Mkuze			4.5
Newcastle	27	14	20.3
Cedara	23	10	10.2
(Pietermaritzburg)			
Port Shepstone	25	20	
Richmond			
Van Reenen			8.0
Vryheid			
Waterford	21	7	72.6
(near Underberg)			
O.V.S. - O.F.S.			
Balkfontein			16.0
(naby Bothaville)			
Bethlehem	24	9	14.5
Bloemfontein	25	6	1.1
(J.B.M. Hertzog)			
Bultfontein			
Fauresmith	22	6	1.0
Ficksburg			
Frankfort	26	12	26.9
Harrismith			12.0
Hoopstad			
Kroonstad	27	11	18.0
Lindley			18.5
Modderpoort			
Petrusburg			
Philippolis			
Reddersburg			
Reitz			
Rouxville			
Vrede			
Warden			15.0
Welkom	27	10	13.5
Wesselsbron	21	6	3.9
Winburg			
Zastron			

TRANSVAAL	Max	Min	RRR
Barberton			
Belfast			7.0
Bethal	23	11	12.5
Bospoort	17	11	58.0
Carolina	23	11	3.0
Delareyville			
Delmas			
Ermelo			11.9
Gideonsrus			
Groendraai			
(naby Vaalwater)			
Jan Kempdorp			0.5
Jan Smuts	23	12	22.8
Joubert Park (Jhb)	23	14	26.0
Kroondal	23	15	20.5
Letaba			
Levubu	22	16	
Lichtenburg			
Loskopdam			
Loskopkanale			4.5
(naby Groblersdal)			
Louis Trichardt			
Lydenburg			
Mara	26	15	
Marnitz	29	16	
Messina	30	17	
Middelburg			4.0
Marble Hall			2.5
Nelspruit	22	14	0.2
Phalaborwa	25	17	
Pietersburg	23	13	
Piet Retief	18	13	17.0
Pongola			
Potchefstroom	28	14	18.0
Potgietersrus	25	16	
Pretoria W.B.	25	15	13.7
Pretoriuskop			
Punda Milia			
Satara			
Sekhukhune			
Shingwidzi			
Skukuza			
Standerton	25	10	40.0
Thabazimbi			
Tomburke			
Tzaneen			
Vereeniging			
Volksrust			28.0
Warmbad	28	16	1.8
Waterval Boven			3.5
Witbank			4.4
Wolmaransstad			23.5

S.W.A.	Max	Min	RRR
Aroab			
Bethanien			
Dordabis			
Gobabeb	32	13	
Gobabis	31	12	
Grootfontein	31	16	
J.G. Strijdom Lughawe	29	13	
Karasburg			
Kalkfeld			
Karibib			
Keetmanshoop	30	8	
Kub			
Lüderitz	19	11	
Mariental	35	12	
Möwe			
Ohopoho			
Okahandja			
Okaukuejo			
Ondangwa	32	19	
Otavi			
Otjiwarongo			
Outjo	31	18	
Rehoboth			
Rundu	31	19	
Steinhausen			
Tsumeb			
Uis	35	18	
Walvisbaai	17	12	
Windhoek W.K.			
LESOTHO			
Maseru	22	7	1.8
BOTSWANA			
Francistown	30	15	
Gaberones	31	18	
Ghanzi	32	17	
Lobatsi			
Mahalapye			
Maun	33	17	
Shakawe	32	17	
Tshabong			
Tshane	33	14	
SWAZILAND			
Bulembu			10.5
Emlembe			
Manzini (Matsapa)	22	17	
Stegi			

SYNOPTIC WEATHER MAP 1200 GMT. — 1400 SAST. SINOPTIESE WEERKAART

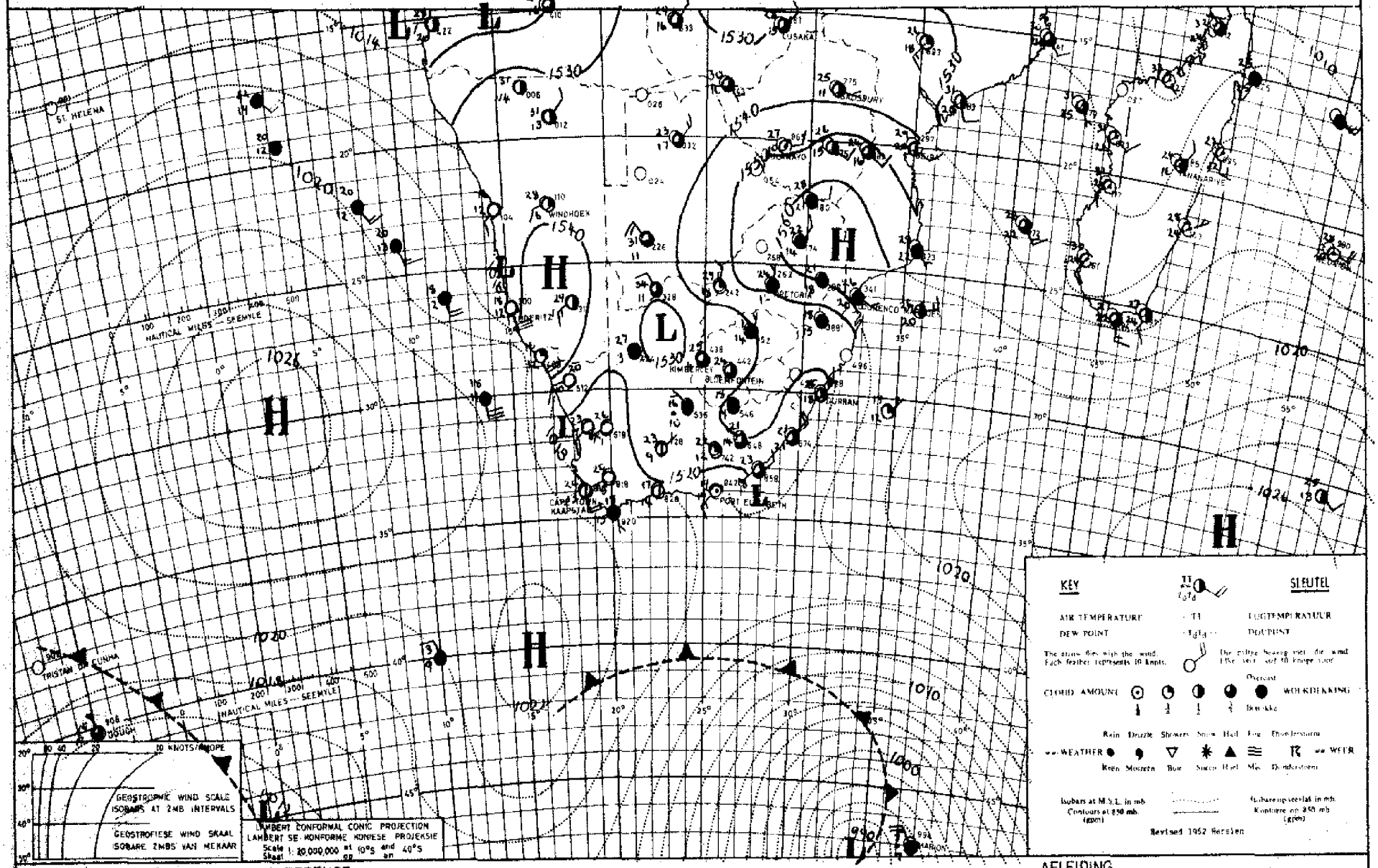

INFERENCE

DATE 14-4-1974 DATUM

AFLEIDING

The low pressure trough over the interior is moving eastwards and therefore cloudy weather with showers will advance over the Free State, Transvaal, Natal and Eastern Cape but it will clear over the western half of the interior. The high moving in south of the continent will cause cloudy weather to spread also over the southern and eastern coastal regions

Die lagedruktrog oor die binneland beweeg ooswaarts en dus sal bewolkte toestande met donderbuie uitbrei oor die Vrystaat, Transvaal, Natal en Oos-Kaap maar opklaring sal plaasvind oor die westelike helfte van die binneland. Die hoog wat suid van die land indruk, sal bewolkte weer oor die suid- en oskus laat uitbrei.

DAAGLIKSE WEERBULLETIN

Maksimum en Minimum Temperatuur (°C) en Reënval (RRR)
in mm vir die 24 uur geëindig om 0800 SAST op

WEERBURO / WEATHER BUREAU
DEPT. VAN VERVOER / DEPT. OF TRANSPORT

16 . 2 . 1971

DAILY WEATHER BULLETIN

Maximum and Minimum Temperatures (°C) and Rainfall (RRR)
in mm for the 24 hours ended at 0800 SAST on

CAPE - KAAP	Max	Min	RRR
Aberdeen			
Addo			
Alexander Bay	18	7	
Aliwal North	21	6	
Beaufort-Wes	23	7	
(Leighweg)			
Boegoebergdam			
Bootsap			
Brandvlei			
Cala			
Caledon			
Calitzdorp			
Calvinia	24	3	
Cape Agulhas	20	15	
Cape Columbine	16	12	
Cape Point	17	14	
Cape St. Francis	20	12	
Cape Town	20	10	
(D. F. Malan)			
Cape Town			
(Roeland St.)			
Carnarvon			
Ceres			
Citrusdal			
Colesberg			
Cradock			
De Aar	23	5	
Dôme	19	10	
Douglas			
East London	21	12	
(Airport)			
Elsenburg			
Fraserburg	23	4	
Garies			
George			
Graaff-Reinet	22	9	
Grahamstown			
Grootfontein	20	3	
(Middelburg)			
Hopetown			
Idutywa			
Jansenville	23	8	
Joubertina			
Kimberley	24	10	
(Airport)			
Kuyasa			
Kokstad	20	7	
Kuruman	25	8	

KAAP - CAPE	Max	Min	RRR
Ladismith			
Lake Mentz			
Maclear			
Mafeking	27	14	
Malmesbury			
Matatiele			
Matroosberg	21	6	
Mbasha	22	15	
Mosselbaai	20	13	
Mount Frere			
Oliep	25	8	
Oudtshoorn	22	18	
Petrusville			
Piketberg			
Pofadder	23	4	
Port Alfred			
Port Elizabeth	21	12	
Port Nolloth	16	5	
Port St. Johns	24	17	
Prieska	27	5	
Prince Albert			
Queenstown	22	8	
Riversdale	21	10	
Robertson	23	7	
Sheeprun	21	7	
(near Maclear)			
Somerset-Oos	22	7	
Steynsburg			
Strydenburg			
Sutherland	21	0	
Swellendam			
Tarkastad			
Touwsrivier			
Twee Riviere	28	8	
(Gemsbokpark)			
Umtata	22	10	
Uniondale			
Upington	26	8	
Vanwyksvlei	25	4	
Victoria-Wes			
Vredendal	22	7	
Vryburg	26	9	
Williston			
Willowmore	22	7	
Willowpark	20	8	
(near Dordrecht)			

NATAL	Max	Min	RRR
Cape St. Lucia			
Dundee			
Durban	25	16	3·5
(Louis Botha)			
Estcourt			
Harding			
Himeville			
Hluhluwe			
Mkuze			
Newcastle	26	12	
Cedara	21	10	
(Pietermaritzburg)			
Port Shepstone	24	16	1·5
Richmond			
Van Reenen			
Vryheid			
Waterford	20	5	
(near Underberg)			
O.V.S. - O.F.S.			
Balkfontein			
(naby Bothaville)			
Bethlehem	20	7	
Bloemfontein	21	5	
(J.B.M. Hertzog)			
Bultfontein			
Fauresmith	22	6	
Ficksburg			
Frankfort	21	4	
Harrismith			
Hoopstad	24	8	
Kroonstad	23	8	
Lindley			
Modderpoort			
Petrusburg			
Philippolis			
Reddersburg			
Reitz			
Rouxville			
Vrede			
Warden			
Welkom	23	10	
Wepener	20	5	
Winburg			
Zastron			

TRANSVAAL	Max	Min	RRR
Barberton			
Belfast			
Bethal	21	11	0·3
Bospoort	24	10	
Carolina	22	12	8·0
Delareyville			
Delmas			1·0
Ermelo			
Gideonsrus			
Groendraai			
(naby Vaalwater)			
Jan Kempdorp			
Jan Smuts	21	13	
Joubert Park (Jhb)	21	14	
Kroondal	24	15	
Letaba			
Levubu	29	17	0·9
Lichtenburg			
Loskopdam			
Loskopkanale			
(naby Groblersdal)			
Louis Trichardt			
Lydenburg			
Mara	30	17	
Marnitz	31	17	
Messina	32	20	
Middelburg			
Nelspruit	30	17	0·3
Phalaborwa	32	20	
Pietersburg	27	10	
Piet Retief	24	13	
Pongola			
Potchefstroom	23	12	
Potgietersrus	29	17	
Pretoria W.B.	24	14	
Pretoriuskop			
Punda Milia			
Satara			
Sekhukhune			
Shingwidzi			
Skukuza	31	19	2·0
Standerton	21	11	
Thabazimbi			
Tomburke			
Tzaneen			
Vereeniging			
Volksrust			
Warmbad	28	15	
Waterval Boven			
Withank			
Wolmaransstad			
Wilrivier / Wilriver			9·5

S.W.A.	Max	Min	RRR
Aroab			
Bethanien			
Dordabis			
Gobabeb	29	9	
Gobabis	30	13	
Grootfontein	30	17	0·2
J.G. Strijdomlughawe	29	10	
Karasburg			
Kalkfeld			
Karibib			
Keetmanshoop	27	11	
Kub			
Luderitz	18	11	
Mariental	32	12	
Möwe			
Okopoko			
Okahandja			
Okaukuejo			
Ondangwa	32	19	
Otavi			
Otjiwarongo			
Outjo	31	15	
Namutoni			16·0
Rehoboth			
Rundu	32	15	
Steinhausen			
Tsumeb			
Uis	35	15	
Walvisbaai	16	10	
Windhoek W.K.			
LESOTHO			
Maseru	20	5	
BOTSWANA			
Francistown	32	17	
Gaberones	33	17	
Ghanzi	34	21	6·5
Lobatsi			
Mahalapye			0·9
Maun	34	17	
Shakawe	33	15	
Tshabong	29	9	
Tshane	33	13	
SWAZILAND			
Bulembu			10·2
Emlembe			
Manzini (Matsapa)	18	16	
Stegi			

SYNOPTIC WEATHER MAP 1200 GMT. — 1400 SAST. SINOPTIESE WEERKAART

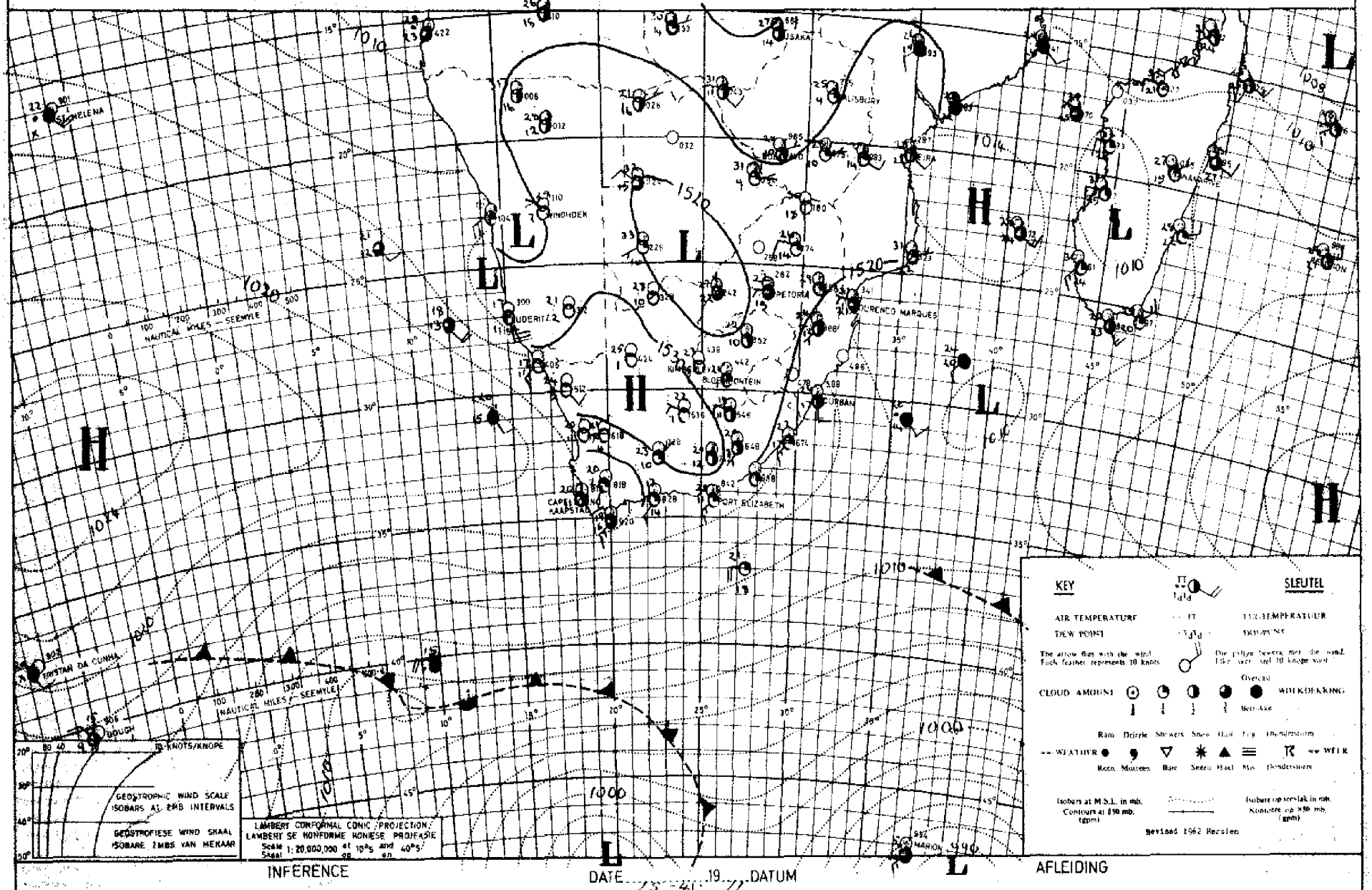

INFERENCE DATE 13-4-19 77 DATUM AFLEIDING

The air over Transvaal, Northern Free State and Natal is still fairly moist and, with the weak trough developing over Southern Botswana, thundershowers are still expected over the above areas. Over the rest of the country the weather will be mainly fine.

Die lug oor Transvaal, Noord-Vrystaat en Natal is nog redelik vogtig en met die swak trog wat oor Suid-Botswana ontwikkel, kan donderbuie nog verwag word oor die eersgenoemde streke. Oor die res van die land sal dit [illegible] weer wees.

DAAGLIKSE WEERBULLETIN

Maksimum en Minimum Temperatuur (°C) en Reënval (RRR)
in mm vir die 24 uur geëindig om 0800 SAST op

WEERBURO / WEATHER BUREAU
DEPT. VAN VERVOER / DEPT. OF TRANSPORT

17-4-1971

DAILY WEATHER BULLETIN

Maximum and Minimum Temperatures (°C) and Rainfall (RRR)
in mm for the 24 hours ended at 0800 SAST on

CAPE - KAAP	Max	Min	RRR
Aberdeen			
Addo			
Alexander Bay	19	8	
Altwal North	24	6	
Beaufort-Wes	25	7	
(Leighwe)			
Bosjesbergdam			
Bostamp			
Brandvlei			
Cala			
Caledon			
Calitsdorp			
Calvinia	25	5	
Cape Agulhas	20	16	0.1
Cape Columbine	18	13	
Cape Point	18	15	
Cape St. Francis	20	15	
Cape Town	21	13	
(D. F. Malan)			
Cape Town			
(Roeland St.)			
Carnarvon			
Ceres			
Citrusdal			
Colesberg			
Cradock			
De Aar	25	5	
Dôme	21	9	
Douglas			
East London	22	14	
(Airport)			
Elsenburg			
Fraserburg	24	5	
Garies			
George			
Graaff-Reinet	25	7	
Grahamstown			
Grootfontein	23	3	
(Middelburg)			
Hopetown			
Idutywa			
Jansenville	26	9	
Joubertina			
Kimberley	26	10	
(Airport)			
Kuruman			
Kokstad	24	6	
Kurumain	26	6	

KAAP - CAPE	Max	Min	RRR
Ladismith			
Lake Mentz			
Maclear			
Mafeking	28	13	
Malmesbury			
Matatiele			
Matroosberg			
Mbashe	22	14	
Mosselbaai	22	16	
Mount Frere			
Oliep	27	14	
Oudtshoorn	24	9	
Petrusville			
Piketberg			
Pofadder	26	12	
Port Alfred			
Port Elizabeth	20	15	
Port Nolloth	17	6	
Port St. Johns	24	18	
Prieska	28	5	
Prince Albert			
Queenstown	25	9	
Riversdale	33	14	
Robertson	26	9	
Sheeprun	25	9	
(near Maclear)			
Somerset-Oos	24	9	
Steynsburg			
Strydenburg			
Sutherland	21	0	
Swellendam			
Tarkastad			
Touwsrivier			
Twee Riviere	30	10	
(Gemsbokpark)			
Umtata	24	13	
Uniondale			
Upington	27	7	
Vanwyksvlei	27	7	
Victoria-Wes			
Vredendal	24	6	
Vryburg	28	8	
Williston			
Willowmore	24	9	
Willowpark	22	4	
(near Dordrecht)			

NATAL	Max	Min	RRR
Cape St. Lucia			
Dundee			
Durban	27	16	
(Louis Botha)			
Estcourt			
Harding			
Himeville			
Hluhluwe			
Mkuze			
Newcastle	26	13	
Cedara			
(Pietermaritzburg)			
Port Shepstone	26	18	
Richmond			
Van Reenen			
Vryheid			
Waterford	22	2	
(near Underberg)			
O.V.S. - O.F.S.			
Bakfontein			
(naby Bothaville)			
Bethlehem	21	5	
Bloemfontein	24	4	
(J.B.M. Hertzog)			
Bultfontein			
Fauresmith	24	5	
Ficksburg			
Frankfort	24	5	
Harrismith			
Hoopstad	26	8	
Kroonstad	24	7	
Lindley			
Modderpoort			
Petrusburg			
Philippolis			
Reddersburg			
Reitz			
Rouxville			
Vrede			
Warden			
Welkom	24	11	
Wepener	23	5	
Winburg			
Zastron			

TRANSVAAL	Max	Min	RRR
Barberton			
Belfast			
Bethal	23	8	
Bospoort	24	8	
Carolina	22	9	
Delareyville			
Delmas			
Ermelo			
Gideonsrus			
Groendraai			
(naby Vaalwater)			
Jan Kempdorp			
Jan Smuts	23	10	1.6
Joubert Park (Jhb)	23	13	
Kroondal	27	12	
Letaba			
Levubu	23	16	0.9
Lichtenburg			
Loskopdam			
Loskopkanale			
(naby Groblersdal)			
Louis Trichardt			
Lydenburg			
Mara	28	16	
Marnitz	30	19	
Messina	31	19	
Middelburg			
Nelspruit	26	17	
Phalaborwa	28	19	
Pietersburg	25	15	
Piet Retief	23	15	
Pongola			
Potchefstroom	27	8	
Potgietersrus	26	16	
Pretoria W.B.	26	14	5.8
Pretoriuskop			
Punda Milia			
Satara			
Sekhukhune			
Shingwidzi			
Skukuza	29	19	
Standerton	24	7	0.4
Thabazimbi			
Tomburke			
Tzaneen			
Vereeniging			
Volksrust			
Warmbad	29	14	
Waterval Boven			
Witbank			
Wolmaransstad			

S.W.A.	Max	Min	RRR
Aroab			
Bethanien			
Dordabis			
Gobabeb	28	13	
Gobabis	31	13	
Grootfontein	31	17	2.0
J.G. Strijdomlughawe	30	13	
Karasburg			
Kalkfeld			[illegible]
Karibib			
Keetmanshoop	29	17	
Kub			
Luderitz	17	11	
Mariental	32	15	
Möwe			
Okopoko			
Okahandja			
Okaukuejo			
Ondangwa	32	18	
Otavi			
Otjiwarongo			
Outjo			[illegible]
Rehoboth			
Rundu	32	15	
Steinhausen			
Tsumeb			
Uis			
Walvisbaai	16	12	
Windhoek W.K.			
LESOTHO			
Maseru	22	5	
BOTSWANA			
Francistown	32	17	
Gaberones	33	16	
Ghanzi	23	21	
Lobatsi			
Mahalapye			
Maun	31	16	
Shakawe			
Tshabong	29	9	
Tshane	34	16	
SWAZILAND			
Embombe			
Manzini (Matsapa)	26	18	
Stegi			

SYNOPTIC WEATHER MAP 1200 GMT. — 1400 SAST. SINOPTIESE WEERKAART

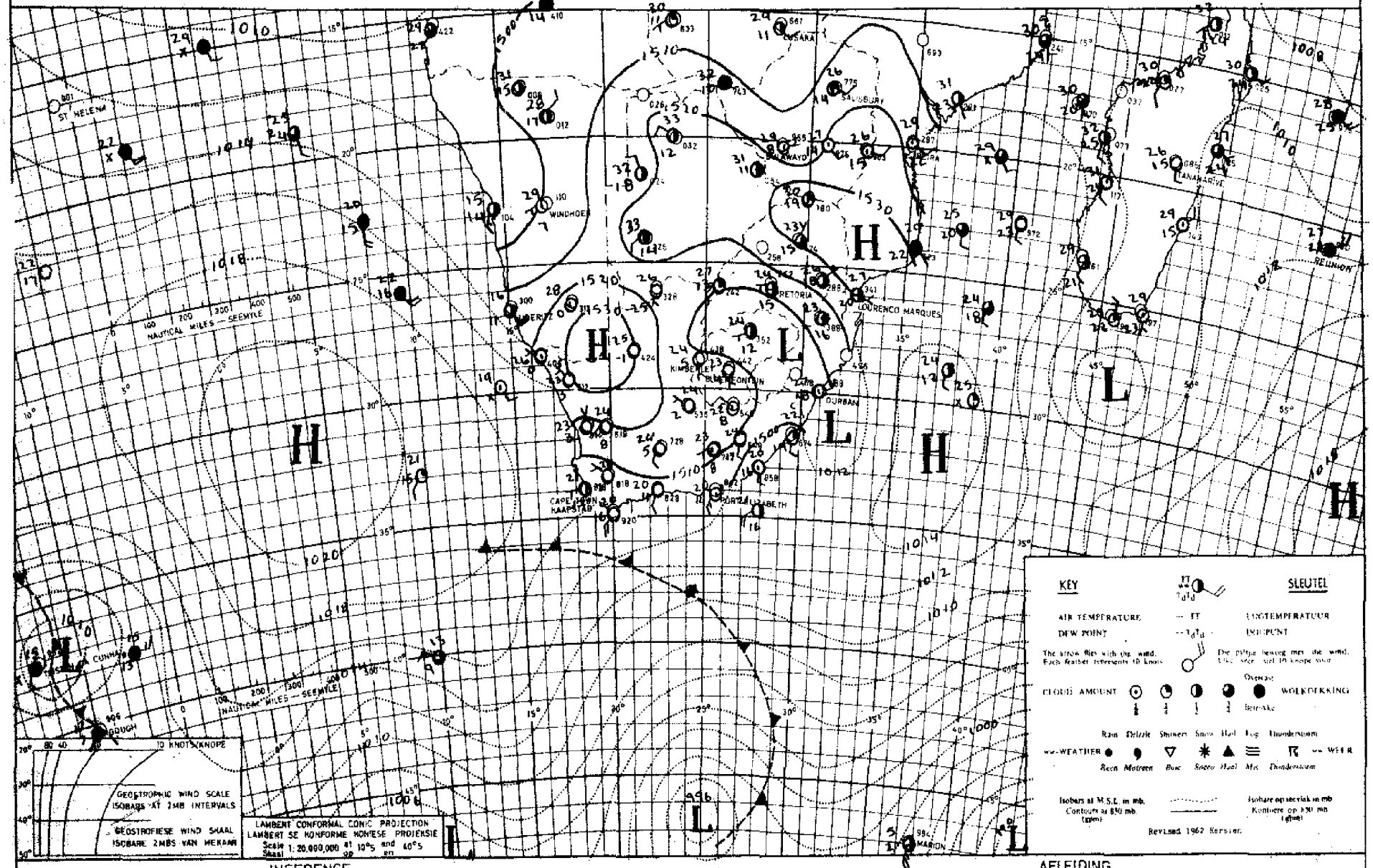

INFERENCE DATE 16.4.19.71 DATUM AFLEIDING

Dry air has penetrated the western and central areas but moist air is still present over the areas east of the interior low pressure trough so that thundershowers will still occur over these areas. the weak cold front will cause cloudy weather to advance over the southern and eastern coasts.

Droë lug het oor die westelike en sentrale gebiede in-beweeg maar vogtige lug is nog aanwesig oor die streke oos van die laedruktrog oor die binneland sodat donderbuie oor hierdie dele sal voorkom. Met die swak koufront sal 'n wolkige weer uitbreid oor die suidelike en oostelike streke.

DAAGLIKSE WEERBULLETIN

Maksimum en Minimum Temperatuur (°C) en Reënval (RRR)
in mm vir die 24 uur geëindig om 0800 SAST op

WEERBURO / WEATHER BUREAU
DEPT. VAN VERVOER / DEPT. OF TRANSPORT

15 4 1977

DAILY WEATHER BULLETIN

Maximum and Minimum Temperatures (°C) and Rainfall (RRR)
in mm for the 24 hours ended at 0800 SAST on

CAPE – KAAP	Max	Min	RRR
Aberdeen			
Addo			
Alexander Bay	21	11	
Aliwal North	25	6	
Beaufort-Wes	26	8	
(Laghawe)			
Bosgoedbergdam			
Bootsap			
Brandvlei			
Cala			
Caledon			
Calitzdorp			
Calvinia	24	11	
Cape Agulhas	20	15	
Cape Columbine	17	11	
Cape Point	20	14	
Cape St. Francis	21	12	
Cape Town	18	9	
(D. F. Malan)			
Cape Town			
(Roeland St.)			
Carnarvon			
Ceres			
Citrusdal			
Colesberg			
Cradock			
De Aar	27	9	
Dobe	20	9	
Douglas			
East London	23	14	
(Airport)			
Elsenburg			
Fraserburg	26	8	
Garies			
George			
Graaff-Reinet	24	9	
Grahamstown			
Grootfontein	23	4	
(Middelburg)			
Hopetown			
Idutywa			
Jansenville	25	11	
Joubertina			
Kimberley	27	12	
(Airport)			
Kuruman			
Kokstad	24	11	
Kuruman	29	13	

KAAP – CAPE	Max	Min	RRR
Ladismith			
Lake Mentz			
Maclear			
Mafeking	28	17	
Malmesbury			
Matatiele			
Matroosberg	25	9	
Mbashe	23	14	
Mosselbaai	21	15	
Mount Frere			
Okiep	29	20	
Oudtshoorn	25	9	
Petrusville			
Piketberg			
Poffadder			
Port Alfred			
Port Elizabeth	22	10	
Port Nolloth	16	7	
Port St. Johns	23	18	
Prieska	29	9	
Prince Albert			
Queenstown	24	12	
Riversdale	24	10	
Robertson	24	10	
Sheeprun	22	11	
(near Maclear)			
Somerset-Oos	23	9	
Steynsburg			
Strydenburg			
Sutherland	24	3	
Swellendam			
Tarkastad			
Touwsrivier			
Twee Riviere			
(Gemsbokpark)			
Umtata	23	15	
Uniondale			
Upington	29	16	
Vanwyksvlei	28	11	
Victoria-Wes			
Vredendal	29	11	
Vryburg	29	12	
Williston			
Willowmore	24	10	
Willowpark			
(near Dordrecht)			

NATAL	Max	Min	RRR
Cape St. Lucia			
Dundee			
Durban	25	19	
(Louis Botha)			
Estcourt			
Harding			
Himeville			
Hluhluwe			
Mkuze			
Newcastle	26	10	
Cedara			
(Pietermaritzburg)			
Port Shepstone	24	10	
Richmond			
Van Reenen			
Vryheid			
Waterford			
(near Underberg)			
O.V.S. – O.F.S.			
Balkfontein			
(naby Bothaville)			
Bethlehem	23	7	
Bloemfontein	25	5	
(J.B.M. Hertzog)			
Bultfontein			
Fauresmith	25	6	
Ficksburg			
Frankfort	24	8	
Harrismith			
Hoopstad	27	9	
Kroonstad	25	8	
Lindley			
Modderpoort			
Petrusburg			
Philippolis			
Reddersburg			
Reitz			
Rouxville			
Vrede			
Warden			
Welkom			
Wepener	24	4	
Winburg			
Zastron			

TRANSVAAL	Max	Min	RRR
Barberton			
Belfast			
Bethal	24	11	
Bospoort	26	12	
Carolina	24	13	
Delareyville			
Delmas			
Ermelo			
Gideonsrus			
Groendraai			
(naby Vaalwater)			
Jan Kempdorp			
Jan Smuts	25	11	
Joubert Park (Jhb)	23	15	
Kroondal			
Letaba			
Levubu	29	20	0.2
Lichtenburg			
Loskopdam			
Loskopkanale			
(naby Groblersdal)			
Louis Trichardt			
Lydenburg			
Mara			
Marnitz	32	19	1.4
Messina	33	22	
Middelburg			
Nelspruit	26	19	
Phalaborwa	30	20	1.0
Pietersburg	27	17	1.3
Piet Retief	25	15	
Pongola			
Potchefstroom	21	11	
Potgietersrus	30	18	0.8
Pretoria W.B.	27	17	
Pretoriuskop			
Punda Milia			
Satara			
Sekhukhune			
Shingwidzi			
Skukuza	28	21	
Standerton	24	11	
Thabazimbi			
Tomburke			
Tzaneen			
Vereeniging			
Volksrust			
Warmbad	28	16	
Waterval Boven			
Witbank			
Wolmaransstad			

S.W.A.	Max	Min	RRR
Aroab			
Bethanien			
Dordabis			
Gobabeb	30	21	
Gobabis	31	16	
Grootfontein	30	15	
J.G. Strijdomlughawe	29	13	
Karasburg			
Kalkfeld			
Karibib			
Keetmanshoop	31	18	
Kub			
Luderitz	16	10	
Mariental	32	15	
Möwe	29	13	
Otjiposho			
Okahandja			
Okaukuejo			
Ondangwa			
Otavi			
Otjiwarongo			
Outjo			
Rehoboth			
Rundu	33	14	
Steinhausen			
Tsumeb			
Uis			
Walvisbaai	22	14	
Windhoek W.K.			
LESOTHO			
Maseru	23	5	
BOTSWANA			
Francistown	33	16	
Gaberones	33	17	
Ghanzi	29	21	
Lobatsi			
Mahalapye			
Maun	34	16	
Shakawe			
Tshabong	32	11	
Tshane	34	14	
SWAZILAND			
Emlembe			
Manzini (Matsapa)	27	18	
Stegi			

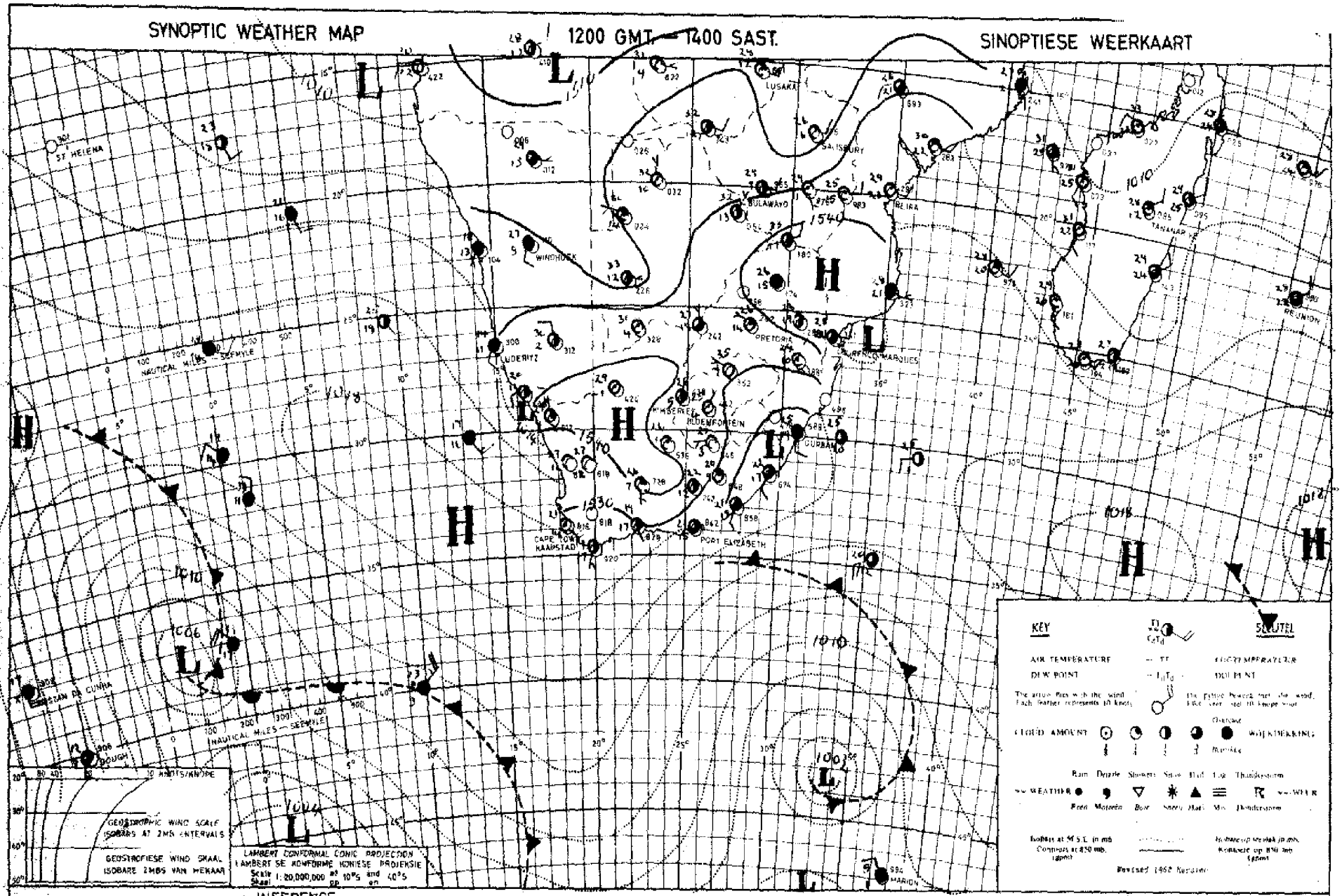

Pressures have risen considerably along the east coast and therefore cloudy weather will spread over Natal, Transvaal and the northern Free State. An upper air trough is also developing over the country so that rain and showers may be expected over the above-mentioned areas.

Lugdruk het heelwat gestyg langs die oostkus en bewolkte weer sal uitbrei oor Natal, Transvaal en Noord-Vrystaat. 'n Bolugtrog is ook besig om oor die land te ontwikkel sodat reën en buie oor bovenoemde gebiede verwag word.

DAAGLIKSE WEERBULLETIN

Maksimum en Minimum Temperatuur (°C) en Reënval (RRR)
in mm vir die 24 uur geëindig om 0800 SAST op

WEERBURO / WEATHER BUREAU
DEPT. VAN VERVOER / DEPT. OF TRANSPORT

12 9 1977

DAILY WEATHER BULLETIN

Maximum and Minimum Temperatures (°C) and Rainfall (RRR)
in mm for the 24 hours ended at 0800 SAST on

CAPE - KAAP	Max	Min	RRR
Aberdeen			
Addo			
Alexander Bay	20	12	
Aliwal North	24	7	
Beaufort-Wes	28	14	
(Laghawe)			
Boegoebergdam			
Bootsap			
Brandvlei			
Cala			
Caledon			
Calitzdorp			
Calvinia	31	8	
Cape Agulhas	21	16	
Cape Columbine	22	11	
Cape Point	21	15	
Cape St. Francis	21	17	
Cape Town	26	14	
(D. F. Malan)			
Cape Town			
(Roeland St.)			
Carnarvon			
Ceres			
Citrusdal			
Colesberg			
Cradock			
De Aar	26	9	
Dôme	23	15	
Douglas			
East London	23	13	
(Airport)			
Elsenburg			
Fraserburg	27	6	
Garies			
George			
Graaff-Reinet	26	15	
Grahamstown			
Grootfontein	24	9	
(Middelburg)			
Hopetown			
Idutywa			
Jansenville	26	10	
Joubertina			
Kimberley	29	14	
(Airport)			
Knysna			
Kokstad	28	8	
Kuruman	28	11	

KAAP - CAPE	Max	Min	RRR
Ladismith			
Lake Mentz			
Maclear			
Mafeking	26	15	4.5
Malmesbury			
Matatiele			
Matroosberg	25	8	
Mbashe	23	15	
Mosselbaai	22	16	
Mount Frere			
Okiep	31	14	
Oudtshoorn	27	11	
Petrusville			
Piketberg			
Poffadder	30	15	
Port Alfred			
Port Elizabeth	22	15	
Port Nolloth	15	10	
Port St. Johns	24	18	
Prieska	25	8	
Prince Albert			
Queenstown	23	7	
Riversdale	29	14	
Robertson	31	11	
Sheeprun	23	4	
(near Maclear)			
Somerset-Oos	26	10	
Steynsburg			
Strydenburg			
Sutherland	26	4	
Swellendam			
Tarkastad			
Touwsrivier			
Twee Riviere			
(Gemsbokpark)			
Umtata	24	10	
Uniondale			
Upington	32	11	
Vanwyksvlei	29	10	
Victoria-Wes			
Vredendal	34	14	
Vryburg	29	13	5.8
Williston			
Willowmore	26	12	
Willowpark	23	6	
(near Dordrecht)			

NATAL	Max	Min	RRR
Cape St. Lucia			
Dundee			
Durban	24	16	
(Louis Botha)			
Estcourt			
Harding			
Himeville			
Hluhluwe			
Mkuze			
Newcastle	26	14	
Cedara	22	12	
(Pietermaritzburg)			
Port Shepstone	24	17	
Richmond			
Van Reenen			
Vryheid			
Waterford	22	5	
(near Underberg)			
O.V.S. - O.F.S.			
Balkfontein			
(naby Bothaville)			
Bethlehem	22	10	
Bloemfontein	26	7	
(J.B.M. Hertzog)			
Bultfontein			
Fauresmith	25	9	
Ficksburg			
Frankfort	22	11	
Harrismith			
Hoopstad	27	10	1.7
Kroonstad	24	11	
Lindley			
Modderpoort			
Petrusburg			
Philippolis			
Reddersburg			
Reitz			
Rouxville			
Vrede			
Warden			
Wellom	26	10	
Wepener	25	11	
Winburg			
Zastron			

TRANSVAAL	Max	Min	RRR
Barberton			
Belfast			
Bethal	23	11	
Bospoort	25	11	14.8
Carolina	21	12	
Delareyville			
Delmas			
Ermelo			
Gideonsrus			
Groendraai			
(naby Vaalwater)			
Jan Kempdorp			
Jan Smuts	21	10	11.3
Joubert Park (Jhb)	19	11	23.0
Kroondal	24	14	34.9
Letaba			
Levubu	23	17	13.5
Lichtenburg			
Loskopdam			15.3
Loskopkanale			19.3
(naby Groblersdal)			
Louis Trichardt			
Lydenburg	23	15	
Mara	25	16	
Marnitz	28	18	
Messina	29	17	
Middelburg			27.0
Marble Hall			12.5
Nelspruit	25	15	
Phalaborwa	27	17	
Pietersburg	23	15	
Piet Retief	21	14	
Pongola			
Potchefstroom	25	11	45.4
Potgietersrus	25	16	2.3
Pretoria W.B.	25	14	4.6
Pretoriuskop			20.5
Punda Milia			
Klerksdorp			7.0
Satara			
Sekhukhune			
Shingwidzi			
Skukuza	25	18	18.0
Standerton	24	9	
Schweizer Reneke			38.0
Thabazimbi			14.0
Tomburke			3.8
Tzaneen			90.5
Vereeniging			
Volksrust			
Warmbad	24	14	2.1
Waterval Boven			
Witbank			18.5
Wolmaransstad			22.0

S.W.A.	Max	Min	RRR
Aroab			
Bethanien			
Dordabis			
Gobabeb	38	22	
Gobabis	29	13	
Grootfontein	30	14	
J.G. Strijdomlughawe	28	12	
Karasburg			
Kalkfeld			
Karibib			
Keetmanshoop	32	15	
Kub			
Luderitz	17	12	
Mariental	33	15	
Möwe	19	14	
Okopoko			
Okahandja			
Okaukuejo			
Ondangwa	33	18	
Otavi			
Otjiwarongo			
Outjo	31	16	5.5
Rehoboth			
Rundu			
Steinhausen			
Tsumeb			
Uis	36	22	
Walvisbaai	17	12	
Windhoek W.K.			
LESOTHO			
Maseru	24	8	
BOTSWANA			
Francistown	31	16	
Gaberones	31	16	8.5
Ghanzi			
Lobatsi			
Mahalapye			
Maun	33	17	
Shakawe	33	16	
Tshabong	32	15	
Tshane	32	17	
Olifantshoek			9.0
SWAZILAND			
Embembe			
Manzini (Matsapa)	25	17	
Stegi			

SYNOPTIC WEATHER MAP 1200 GMT. — 1400 SAST. SINOPTIESE WEERKAART

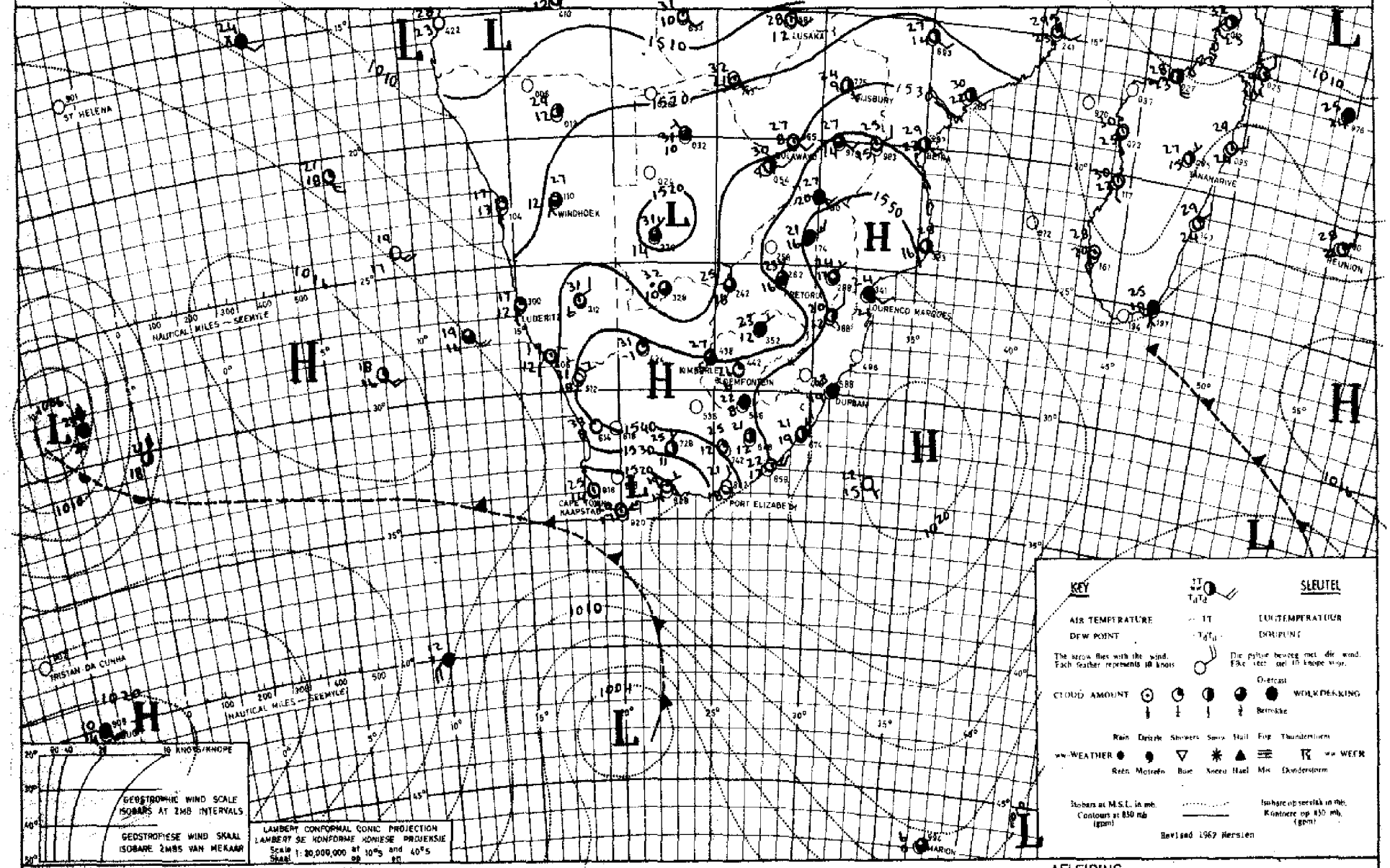

INFERENCE DATE 18 - 4 - 19 71 DATUM AFLEIDING

the surface trough over the central interior is associated with an upper-air trough and therefore scattered rain and thunder-showers will occur over Botswana, Transvaal, Northern Cape, Northern Free State and the Natal interior. The cold front now south-west of Cape Town will cause cloudy weather with light rain to spread over the southern coastal regions.

Die oppervlaktetrog oor die sentrale binneland gaan gepaard met 'n bolugtrog en dus sal verspreide reën en donderbuie voorkom oor Botswana, Transvaal, Noord-Kaap, Noord-Vrystaat en Natalbinneland. Die koufront wat nou suidwes van Kaapstad gelee sal bewolkte weer met ligte reën laat uitbrei oor die suidelike kusstreke.

DAAGLIKSE WEERBULLETIN

Maksimum en Minimum Temperatuur (°C) en Reënval (RRR)
in mm vir die 24 uur geëindig om 0800 SAST op

WEERBURO / WEATHER BUREAU
DEPT. VAN VERVOER / DEPT. OF TRANSPORT

20-4-1971

DAILY WEATHER BULLETIN

Maximum and Minimum Temperatures (°C) and Rainfall (RRR)
in mm for the 24 hours ended at 0800 SAST on

CAPE - KAAP	Max	Min	RRR
Aberdeen			
Adelo			
Alexander Bay	17	11	
Altwal North	26	7	
Beaufort-Wes	27	7	
(Laghawe)			
Boegoeberglam			
Bontrap			
Brandvlei			
Cala			
Caledon			
Calitzdorp			
Calvinia	29	5	
Cape Agulhas	19	13	0.1
Cape Columbine	16	11	
Cape Point	18	13	
Cape St. Francis	20	13	0.1
Cape Town	21	13	
(D. F. Malan)			
Cape Town			
(Roeland St.)			
Carnarvon			
Ceres			
Citrusdal			
Colesberg			
Cradock			
De Aar	28	8	
Dôme	21	12	0.3
Douglas			
East London	23	14	
(Airport)			
Elsenburg			
Fraserburg	27	5	
Garies			
George			
Graaff-Reinet	29	9	
Grahamstown			
Grootfontein	27	4	
(Middelburg)			
Hopetown			
Idutywa			
Jansenville	27	9	
Joubertina			
Kimberley	28	14	
(Airport)			
Knysna			
Kokstad	27	7	
Kuruman	27	8	

KAAP - CAPE	Max	Min	RRR
Ladismith			
Lake Mentz			
Maclear			
Mafeking	25	14	
Malmesbury			
Matatiele			
Matroosberg	24	8	
Mbashe	23	16	
Mosselbaai	22	14	
Mount Frere			
Oliep	30	14	
Oudtshoorn	25	14	
Petrusville			
Pikatberg			
Pofadder	30	14	
Port Alfred			
Port Elizabeth	21	13	
Port Nolloth	15	10	
Port St. Johns	25	19	
Prieska	31	8	
Prince Albert			
Queenstown	28	11	
Riversdale	22	14	
Robertson	24	14	
Sheeprun	27	12	
(near Maclear)	25	12	
Somerset-Oos			
Steynsburg			
Strydenburg			
Sutherland	23	0	
Swellendam			
Tarkastad			
Touwsrivier			
Twee Riviere	33	11	
(Gemsbokpark)			
Umtata	26	15	
Uniondale			
Upington	32	13	
Vanwyksvlei	30	9	
Victoria-Wes			
Vredendal	25	8	
Vryburg	27	11	
Williston			
Willowmore	24	9	
Willowpark	24	6	
(near Dordrecht)			

NATAL	Max	Min	RRR
Cape St. Lucia			
Dundee			
Durban	28	17	
(Louis Botha)			
Estcourt			
Harding			
Himeville			
Hluhluwe			
Mkuze			
Newcastle	27	9	
Cedara	27	9	
(Pietermaritzburg)			
Port Shepstone	25	19	
Richmond			
Van Reenen			
Vryheid			
Waterford	24	5	
(near Underberg)			
O.V.S. - O.F.S.			
Balkfontein			
(naby Bothaville)			
Bethlehem	22	7	
Bloemfontein	25	6	
(J.B.M. Hertzog)			
Bultfontein			
Fauresmith	26	8	
Ficksburg			
Frankfort	22	7	
Harrismith			
Hoopstad	27	10	
Kroonstad	24	9	
Lindley			
Modderpoort			
Petrusburg			
Philippolis			
Reddersburg			
Reitz			
Rouxville			
Vrede			
Warden			
Welkom	25	12	
Wepener	25	7	
Winburg			
Zastron			

TRANSVAAL	Max	Min	RRR
Barberton			
Belfast			
Bethal	21	8	
Bospoort	23	10	
Carolina	20	10	
Delareyville			
Delmas			
Ermelo			
Gideonsrus			
Groendraai			
(naby Vaalwater)			
Jan Kempdorp			
Jan Smuts	21	13	
Joubert Park (Jhb)	21	13	
Kroondal	23	12	17
Letaba			
Levubu	26	16	
Lichtenburg			
Loskopdam			
Loskopkanale			
(naby Groblersdal)			
Louis Trichardt			
Lydenburg	21	9	
Mara	27	12	
Marnitz	27	15	
Messina	29	14	
Middelburg			
Nelspruit			
Phalaborwa	27	18	
Pietersburg	24	13	
Piet Retief	24	11	3.5
Pongola			
Potchefstroom	23	11	
Potgietersrus	24	13	13.5
Pretoria W.B.	23	13	
Pretoriuskop			
Punda Milia			
Satara			
Sekhukhune			
Shingwidzi			
Skukuza	26	16	
Standerton	23	7	
Thabazimbi			
Tomburke			
Tzaneen			
Vereeniging			
Volksrust			
Warmbad	24	12	
Waterval Boven			
Witbank			
Wolmaransstad			

S.W.A.	Max	Min	RRR
Aroab			
Bethanien			
Duordabis			
Gobabeb	37	15	
Gobabis	29	13	
Grootfontein	29	17	0.2
J.G. Strijdomlughawe	27	12	
Karasburg			
Kalkfeld			
Karibib			
Keetmanshoop	33	16	
Kub			
Luderitz	18	11	
Mariental	35	17	
Möwe	18	13	
Ohopoho			
Okahandja			
Okaukuejo			
Ondangwa	32	20	2.0
Otavi			
Otjiwarongo			
Outjo	29	16	
Namutoni			7.5
Rehoboth			
Rundu	31	17	
Steinhausen			
Tsumeb			
Uis	35	19	
Walvisbaai	18	12	
Windhoek W.K.			
LESOTHO			
Maseru	24	7	
BOTSWANA			
Francistown	29	15	
Gaberones	30	15	
Ghanzi	31	17	
Lobatsi			
Mahalapye			
Maun	32	19	
Shakawe			
Tshabong	31	16	
Tshane	31	15	
SWAZILAND			
Ermlembe			
Manzini (Matsapa)	27	15	
Stegi			

SYNOPTIC WEATHER MAP 1200 GMT. — 1400 SAST. SINOPTIESE WEERKAART

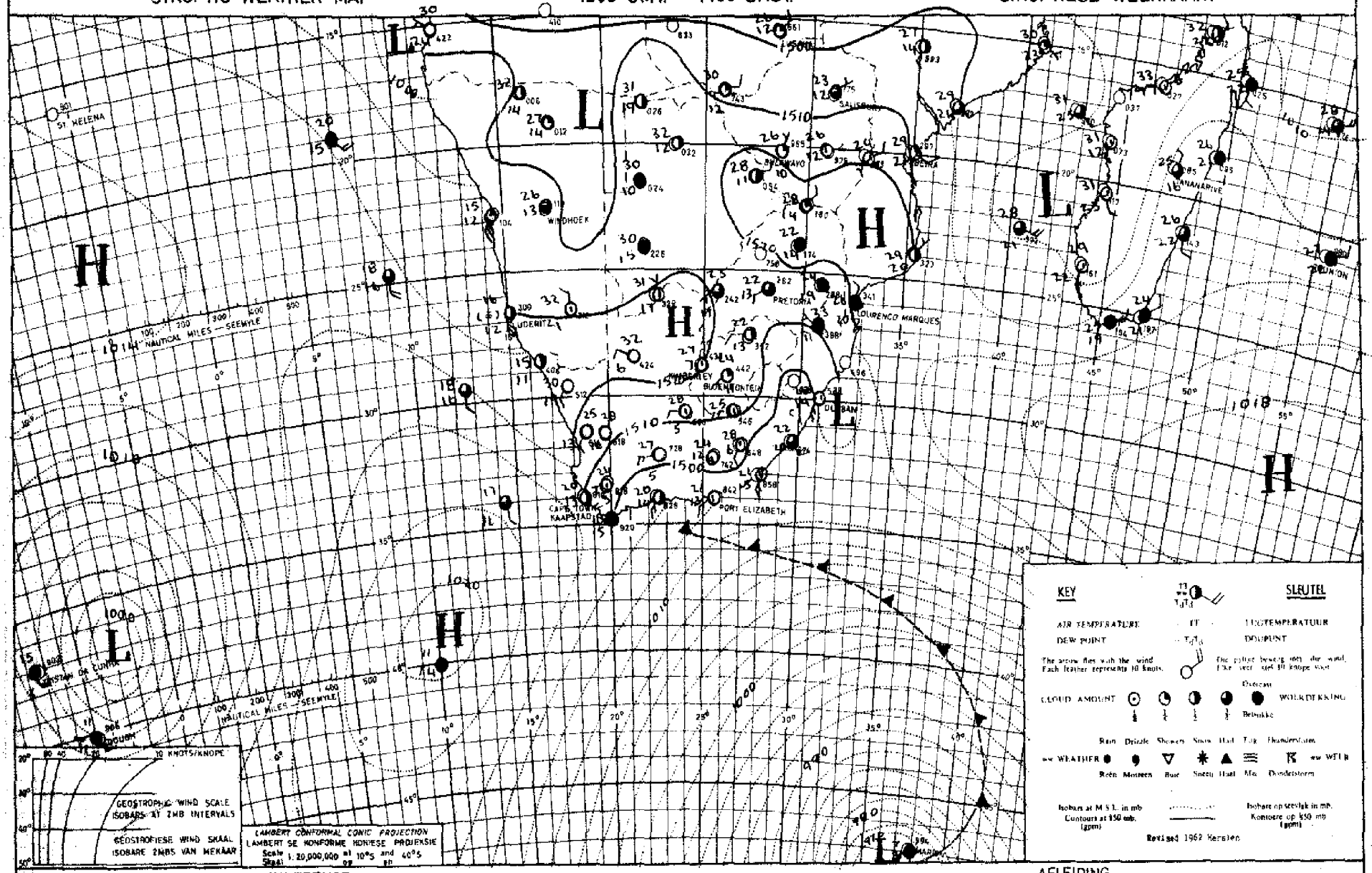

INFERENCE DATE 19 - 4 - 19 71 DATUM AFLEIDING

Dry air has invaded the western parts of the country and will advance further so that thundershowers will occur tomorrow only over Northern and Eastern Transvaal and the northern areas of South West Africa and Botswana.

Droë lug het oor die westelike dele van die land inbeweeg en sal verder uitbreï sodat donderbuie more nog net oor Noord- en Oos-Transvaal en die noordelike gebiede van S.W.A. en Botswana sal voorkom.

DAAGLIKSE WEERBULLETIN

Maksimum en Minimum Temperatuur (°C) en Reënval (RRR)
in mm vir die 24 uur geëindig om 0800 SAST op

WEERBURO / WEATHER BUREAU
DEPT. VAN VERVOER / DEPT. OF TRANSPORT

21-4-1971

DAILY WEATHER BULLETIN

Maximum and Minimum Temperatures (°C) and Rainfall (RRR)
in mm for the 24 hours ended at 0800 SAST on

CAPE - KAAP	Max	Min	RRR
Aberdeen			
Addo			
Alexander Bay	19	8	
Alkwal North	27	8	
Beaufort-Wes	23	9	
(Laghawe)			
Bosgoedbergdam			
Boetsap			
Brandvlei			
Cala			
Caledon			
Calitzdorp			
Calvinia	26	11	
Cape Agulhas	20	15	
Cape Columbine	16	10	
Cape Point	20	12	
Cape St. Francis	19	13	
Cape Town	20	7	
(D. F. Malan)			
Cape Town			
(Roeland St.)			
Carnarvon			
Ceres			
Citrusdal			
Colesberg			
Cradock			
De Aar	28	9	
Dôme	18	7	
Douglas			
East London	21	11	
(Airport)			
Elsenburg			
Fraserburg	25	7	
Garies			
George			
Graaff-Reinet	21	7	
Grahamstown			
Grootfontein	26	4	
(Middelburg)			
Hopetown			
Idutywa			
Jansenville	24	8	
Joubertina			
Kimberley	30	12	
(Airport)			
Kayana			
Kokstad	27	12	
Kuruman	29	9	

KAAP - CAPE	Max	Min	RRR
Ladismith			
Lake Mentz			
Maclear			
Mafeking	27	12	
Malmesbury			
Matatiele			
Matroosberg	21	5	
Mbashe	22	14	
Mosselbaai	20	13	
Mount Frere			
Okiep	29	16	
Oudtshoorn	32	7	
Petrusville			
Piketberg			
Poffadder	29	15	
Port Alfred			
Port Elizabeth	20	12	
Port Nolloth	16	7	
Port St. Johns	23	19	
Prieska	32	8	
Prince Albert			
Queenstown	25	11	
Riversdale	21	7	
Robertson	21	7	
Sheeprun	23	11	
(near Maclear)			
Somerset-Oos	21	4	
Steynsburg			
Strydenburg			
Sutherland	20	2	
Swellendam			
Tarkastad			
Touwsrivier			
Twee Riviere	33	14	
(Gemsbokpark)			
Umtata	23	15	
Uniondale			
Upington	32	15	
Vanwyksvlei	29	9	
Victoria-Wes			
Vredendal	26	6	
Vryburg	29	11	
Williston			
Willowmore	20	6	
Willowpark	25	10	
(near Dordrecht)			

NATAL	Max	Min	RRR
Cape St. Lucia			
Dundee			
Durban	25	19	1.5
(Louis Botha)			
Estcourt			
Harding			
Himeville			
Hluhluwe			
Mkuze			
Newcastle	28	14	
Cedara			
(Pietermaritzburg)			
Port Shepstone	24	20	
Richmond			
Van Reenen			
Vryheid			
Waterford	26	11	
(near Underberg)			
O.V.S. - O.F.S.			
Balkfontein			
(naby Bothaville)			
Bethlehem	23	9	
Bloemfontein	27	6	
(J.B.M. Hertzog)			
Bultfontein			
Fauresmith	27	10	
Ficksburg			
Frankfort	24	7	
Harrismith			
Hoopstad	29	9	
Kroonstad	26	9	
Lindley			
Modderpoort			
Petrusburg			
Philippolis			
Reddersburg			
Reitz			
Rouxville			
Vrede			
Warden			
Welkom	27	11	
Wepener	27	6	
Winburg			
Zastron			

TRANSVAAL	Max	Min	RRR
Barberton			
Belfast			
Bethal	24	9	
Bospoort	25	9	
Carolina	23	9	
Delareyville			
Delmas			
Ermelo			
Gideonsrus			
Groendraai			
(naby Vaalwater)			
Jan Kempdorp			
Jan Smuts	23	13	
Joubert Park (Jhb)	23	14	
Kroondal	26	13	
Letaba			
Levubu	30	17	
Lichtenburg			
Loskopdam			
Loskopkanale			
(naby Groblersdal)			
Louis Trichardt			
Lydenburg	25	11	
Mara	31	13	
Marnitz	31	16	
Messina			
Middelburg			
Nelspruit	29	17	
Phalaborwa	32	19	
Pietersburg	27	12	
Piet Retief	26	16	
Pongola			
Potchefstroom	26	10	
Potgietersrus	27	14	
Pretoria W.B.	26	13	
Pretoriuskop			
Punda Milia			
Satara			
Sekhukhune			
Shingwidzi			
Skukuza	30	18	
Standerton	24	8	
Thabasimbi			
Tomburke			
Tzaneen			
Vereeniging			
Volksrust			
Warmbad	27	12	
Waterval Boven			
Witbank			
Wolmaransstad			

S.W.A.	Max	Min	RRR
Aroab			
Bethanien			
Dordabis			
Gobabeb	32	11	
Gobabis	24	13	
Grootfontein	26	13	0.1
J.G. Strijdomlughawe	27	11	
Karasburg			
Kalkfeld			
Karibib			
Keetmanshoop	33	17	
Kub			
Luderitz	18	9	
Mariental	35	17	
Mowe	15	14	
Okopoko			
Okahandja			
Okaukuejo			
Ondangwa	30	19	0.3
Otavi			
Otjiwarongo			
Outjo			
Rehoboth			
Rundu	31	16	
Steinhausen			
Tsumeb			
Uis	34	22	
Walvisbaai	14	11	
Windhoek W.K.			
LESOTHO			
Maseru	26	8	
BOTSWANA			
Francistown	32	14	
Gaberones	32	14	
Ghanzi			
Lobatsi			
Mahalapye			
Maun	32	15	
Shakawe			
Tshabong	32	11	
Tshane	32	15	
SWAZILAND			
Emlembe			
Manzini (Matsapa)	26	19	
Stegi			

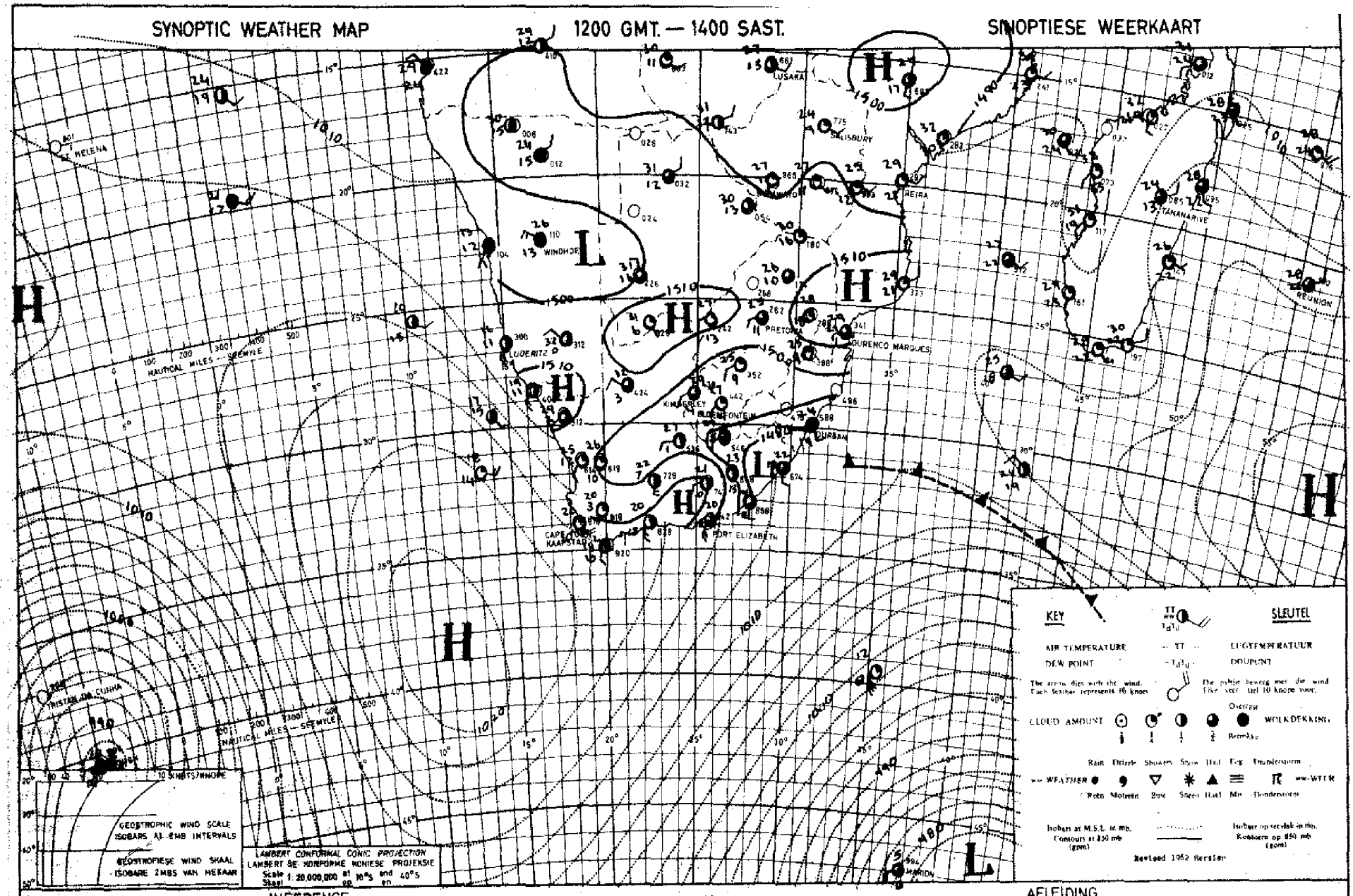

INFERENCE

DATE 20-4-1971 DATUM

AFLEIDING

Scattered thundershowers are expected in the moist air over northern S.W.A. and northern Botswana as a result of the low pressure trough over S.W.A. Pressures are rising along the south and east coast so that cloudy weather will persist over these areas.

Verspreide donderbuie word verwag in die vogtige lug oor noordelike S.W.A. en Noord-Botswana as gevolg van die laedruktrog oor S.W.A. Die lugdruk styg langs die suid- en ooskus en bewolkte weer sal oor hierdie gebiede voortduur.

DAAGLIKSE WEERBULLETIN

Maksimum en Minimum Temperatuur (°C) en Reënval (RRR)
in mm vir die 24 uur geëindig om 0800 SAST op

WEERBURO / WEATHER BUREAU
DEPT. VAN VERVOER / DEPT. OF TRANSPORT

22-4-1971

DAILY WEATHER BULLETIN

Maximum and Minimum Temperatures (°C) and Rainfall (RRR)
in mm for the 24 hours ended at 0800 SAST on

CAPE - KAAP	Max	Min	RRR
Aberdeen			
Addo			
Alexander Bay	20	11	
Aliwal North	28	9	
Beaufort-Wes	24	8	
(Lughawe)			
Bongosbergdam			
Bootsap			
Brandvlei			
Cala			
Caledon			
Calitzdorp			
Calvinia	30	9	
Cape Agulhas	20	13	
Cape Columbine	18	10	
Cape Point	22	15	
Cape St. Francis	19	12	
Cape Town	26	9	
(D. F. Malan)			
Cape Town			
(Roeland St.)			
Carnarvon			
Ceres			
Citrusdal			
Colesberg			
Cradock			
De Aar	27	14	0·1
Dôme	22	11	
Douglas			
East London	21	14	
(Airport)			
Elsenburg			
Fraserburg	27	7	
Garies			
George			
Graaff-Reinet	21	8	
Grahamstown			
Grootfontein	24	9	
(Middelburg)			
Hopetown			
Idutywa			
Jansenville	23	10	
Joubertina			
Kimberley	30	15	
(Airport)			
Knysna			
Kokstad	20	8	
Kuruman	29	12	

KAAP - CAPE	Max	Min	RRR
Ladismith			
Lake Mentz			
Maclear			
Mafeking	27	14	
Malmesbury			
Matatiele			
Matroosberg	29	[illegible]	
Mbashe	23	16	
Mosselbaai	15	14	
Mount Frere			
Okiep	31	16	
Oudtshoorn	24	5	
Petrusville			
Piketberg			
Pofadder	32	18	
Port Alfred			
Port Elizabeth	20	10	
Port Nolloth	16	9	
Port St. Johns	22	18	0·1
Prieska	33	18	
Prince Albert			
Queenstown	21	8	
Riversdale	22	15	
Robertson	23	2	
Shoeprun	20	9	
(near Maclear)			
Somerset-Oos	22	9	
Steynsburg			
Strydenburg			
Sutherland	24	3	
Swellendam			
Tarkastad			
Touwsrivier			
Twee Riviere	30	18	0·2
(Gemsbokpark)			
Umtata	21	11	
Uniondale			
Upington	34	17	
Vanwyksvlei	33	12	
Victoria-Wes			
Vredendal	32	8	
Vryburg	29	14	
Williston			
Willowmore	21	2	
Willowpark			
(near Dordrecht)	22	10	

NATAL	Max	Min	RRR
Cape St. Lucia			
Dundee			
Durban	23	19	
(Louis Botha)			
Estcourt			
Harding			
Himeville			
Hluhluwe			4·1
Mkuze			0·1
Newcastle	18	13	
Cedara			
(Pietermaritzburg)			
Port Shepstone	22	19	
Richmond			
Van Reenen			
Vryheid			
Waterford			
(near Underberg)	20	5	
O.V.S. - O.F.S.			
Balkfontein			
(naby Bothaville)			
Bethlehem	24	4	
Bloemfontein	23	4	
(J.B.M. Hertzog)			
Bultfontein			
Fauresmith	23	3	
Ficksburg			
Frankfort	25	11	
Harrismith			
Hoopstad	29	11	
Kroonstad	21	11	
Lindley			
Modderpoort			
Petrusburg			
Philippolis			
Reddersburg			
Reitz			
Rouxville			
Vrede			
Warden			
Welkom	27	12	
Wepener	28	11	
Winburg			
Zastron			

TRANSVAAL	Max	Min	RRR
Barberton			0·8
Belfast			
Bethal	24	10	
Bospoort	26	10	
Carolina	23	11	
Delareyville			
Delmas			
Ermelo			
Gideonsrus			
Groendraai			
(naby Vaalwater)			
Jan Kempdorp			
Jan Smuts	24	13	
Joubert Park (Jhb)			
Kroondal	27	13	
Letaba			
Levubu	23	18	
Lichtenburg			
Loskopdam			
Loskopkanale			
(naby Groblersdal)			
Louis Trichardt			
Lydenburg	24	9	
Mara	8	17	
Marnitz	31	11	
Messina	32	19	
Middelburg			
Nelspruit	27	17	
Phalaborwa	29	18	
Pietersburg	27	15	
Piet Retief	26	12	
Pongola			
Potchefstroom	27	11	
Potgietersrus	25	15	
Pretoria W.B.	27	14	
Pretoriuskop			
Punda Milia			
Satara			
Sekhukhune			
Shingwidzi			
Skukuza	29	18	
Standerton	25	11	
Thabazimbi			
Tomburke			
Tzaneen			
Vereeniging			
Volksrust			
Warmbad	27	12	
Waterval Boven			
Witbank			
Wolmaransstad			

S.W.A.	Max	Min	RRR
Aroab			
Bethanien			
Dordabis			
Gobabeb	28	18	
Gobabis	28	15	
Grootfontein	24	15	0·1
J.G. Strijdomlughawe	27	14	
Karasburg			
Kalkfeld			
Karibib			
Keetmanshoop	33	18	0·6
Kub			
Luderitz	22	9	
Mariental	34	20	
Möwe	18	15	
Ohopoho			
Okahandja			
Okaukuejo			
Ondangwa	20	19	0·2
Otavi			
Otjiwarongo			
Outjo	29	17	
Rehoboth			
Rundu	31	16	
Steinhausen			
Tsumeb			
Uis	33	24	
Walvisbaai	16	12	
Windhoek W.K.			
LESOTHO			
Maseru	27	4	
BOTSWANA			
Francistown	31	15	
Gaberones	30	16	
Ghanzi			
Lobatsi			
Mahalapye			
Maun	33	16	
Shakawe	32	15	
Tshabong	33	14	
Tshane	32	17	
SWAZILAND			
Emlembe			
Manzini (Matsapa)	25	17	
Stegi			

SYNOPTIC WEATHER MAP — 1200 GMT. — 1400 SAST. — SINOPTIESE WEERKAART

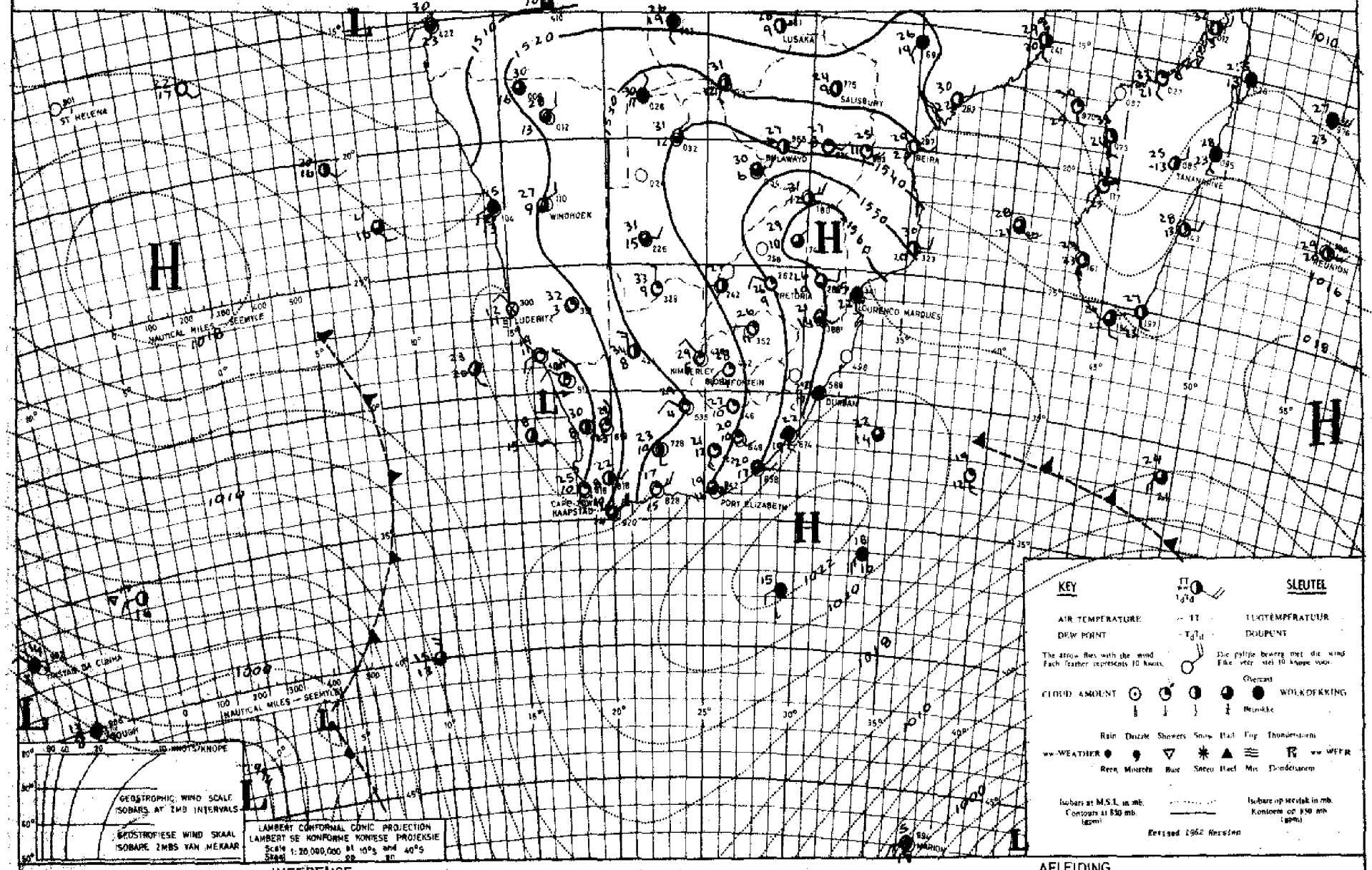

INFERENCE — DATE 21-4-1971 DATUM — AFLEIDING

The low pressure trough over Western Cape will deepen as the cold front approaches from the west and therefore thunder showers may be expected over S.W.A. and the northern and western parts of the Cape interior. Colder and cloudy weather will develop later over the western Cape coastal belt.

Die lawedruktrog oor Wes-Kaapland sal verdiep namate die koufront van die weste af nader kom en dus kan donderbuie meer verwag word oor S.W.A. en die noordelike en westelike dele van Kaapland. Bewolkte, koeler toestande sal later oor die Kaapse weskus ontwikkel.

DAAGLIKSE WEERBULLETIN

Maksimum en Minimum Temperatuur (°C) en Reënval (RRR)
in mm vir die 24 uur geëindig om 0800 SAST op

WEERBURO / WEATHER BUREAU
DEPT. VAN VERVOER / DEPT. OF TRANSPORT

23-4-1971

DAILY WEATHER BULLETIN

Maximum and Minimum Temperatures (°C) and Rainfall (RRR)
in mm for the 24 hours ended at 0800 SAST on

CAPE - KAAP	Max	Min	RRR
Aberdeen			
Addo			
Alexander Bay	21	10	
Aliwal North	27	10	1.6
Beaufort-Wes	29	11	0.8
(Lughawe)			
Bonnievale			
Bontebok			
Brandvlei			
Cala			
Caledon			
Calitzdorp			
Calvinia	30	12	
Cape Agulhas	20	15	0.2
Cape Columbine	17	11	
Cape Point	23	14	
Cape St. Francis	21	14	
Cape Town	27	13	
(D. F. Malan)			
Cape Town			
(Roeland St.)			
Carnarvon			
Ceres			
Citrusdal			
Colesberg			
Cradock			
De Aar	29	11	0.6
Dehne	27	15	
Douglas			
East London	25	14	
(Airport)			
Elsenburg			
Fraserburg	28	13	6.7
Garies			
George			
Graaff-Reinet	30	20	
Grahamstown			
Grootfontein	26	15	
(Middelburg)			
Hopetown			
Idutywa			
Jansenville	32	15	
Joubertina			
Kimberley	28	16	23
(Airport)			
Kaymas			
Kokstad	30	10	
Kuruman	26	14	

KAAP - CAPE	Max	Min	RRR
Ladismith			
Lake Mentz			
Maclear			
Mafeking	25	13	
Malmesbury			
Matatiele			
Matroosberg	27	11	
Mbasha	26	17	
Moiseibai	20	14	
Mount Frere			
Oksep	32	13	
Oudtshoorn	28	13	
Petrusville			
Piketberg			
Pofadder	30	18	
Port Alfred			
Port Elizabeth	23	12	
Port Nolloth	15	9	
Port St. Johns	20	20	
Prieska	31	13	
Prince Albert			
Queenstown	29	13	
Riversdale	27	10	
Robertson	29	10	
Sheeprun	28	15	
(near Maclear)			
Somerset-Oos	29	12	
Steynsburg			3.0
Strydenburg			
Sutherland	26	10	2.5
Swellendam			
Tarkastad			
Touwsrivier			
Twee Riviere	30	19	1.0
(Gemsbokpark)			
Umtata	34	13	
Uniondale			
Upington	27	16	
Vanwyksvlei	31	17	
Victoria-Wes			
Vredendal	31	11	
Vryburg	28	13	
Williston			
Willowmore	28	16	1.0
Willowpark	26	15	
(near Dordrecht)			

NATAL	Max	Min	RRR
Cape St. Lucia			
Dundee			
Durban	29	18	
(Louis Botha)			
Estcourt			
Harding			
Himeville			
Hluhluwe			
Mkuze			
Newcastle	28	9	
Cedara	30	12	
(Pietermaritzburg)			
Port Shepstone	25	19	2.8
Richmond			
Van Reenen			
Vryheid			
Waterford	27	7	0.4
(near Underberg)			
O.V.S. - O.F.S.			
Balkfontein			
(naby Bothaville)			
Bethlehem	23	7	
Bloemfontein	26	13	0.1
(J.B.M. Hertzog)			
Bultfontein			
Fauresmith	27	12	3.0
Ficksburg			
Frankfort	24	7	
Harrismith			
Hoopstad	28	11	
Kroonstad	27	10	
Lindley			
Modderpoort			
Petrusburg			
Philippolis			
Reddersburg			
Reitz			
Rouxville			
Vrede			
Warden			
Welkom	26	12	
Wepener	26	13	
Winburg			
Zastron			

TRANSVAAL	Max	Min	RRR
Barberton			
Belfast			
Bethal	22	9	
Bonspoort	24	9	
Carolina	23	10	
Delareyville			
Delmas			
Ermelo			
Gideonsrus			
Groendraai			
(naby Vaalwater)			
Jan Kempdorp			
Jan Smuts	22	12	
Joubert Park (Jhb)	21	13	
Kroondal	25	12	
Letaba			
Levubu	25	15	
Lichtenburg			
Loskopdam			
Loskopkanale			
(naby Groblersdal)			
Louis Trichardt			
Lydenburg	23	6	
Mara	26	9	
Marnitz	28	13	
Messina	30	14	
Middelburg			
Nelspruit	27	12	
Phalaborwa	27	15	
Pietersburg	23	11	
Piet Retief	26	12	
Pongola			
Potchefstroom	26	10	
Potgietersrus	26	12	
Pretoria W.B.	24	12	
Pretoriuskop			
Punda Milia			
Satara			
Sekhukhune			
Shingwidzi			
Skukuza	30	14	
Standerton	23	7	
Thabazimbi			
Tomburke			
Tzaneen			
Vereeniging			
Volksrust			
Warmbad	26	11	
Waterval Boven			
Witbank			
Wolmaransstad			

S.W.A.	Max	Min	RRR
Aroab			
Bethanien			
Dordabis			
Gobabeb	33	22	
Gobabis	29	15	
Grootfontein	30	15	
J.G. Strijdom Lughawe	24	14	2.0
Karasburg			
Kalkfeld			
Karibib			
Keetmanshoop	33	17	1.0
Kub			
Luderitz	14	9	
Mariental	33	9	0.6
Möwe	19	14	
Ohopoho			
Okahandja			
Okaukuejo			
Ondangwa	30	19	4.3
Otavi			
Otjiwarongo			
Outjo	28	17	24.3
Klein Aub			6.5
Honnepu			4.2
Rehoboth			
Rundu	31	15	
Steinhausen			
Tsumeb			
Uis	27	18	
Walvisbaai	16	13	
Windhoek W.K.			
LESOTHO			
Maseru	26	10	
BOTSWANA			
Francistown	30	14	
Gaberones	31	11	
Ghanzi			
Lobatsi			
Mahalapye			
Maun	32	18	
Shakawe	31	15	
Tshabong	30	17	0.7
Tshane	31	19	
SWAZILAND			
Emlembe			
Manzini (Matsapa)	29	15	
Stegi			

SYNOPTIC WEATHER MAP 1200 GMT. — 1400 SAST.

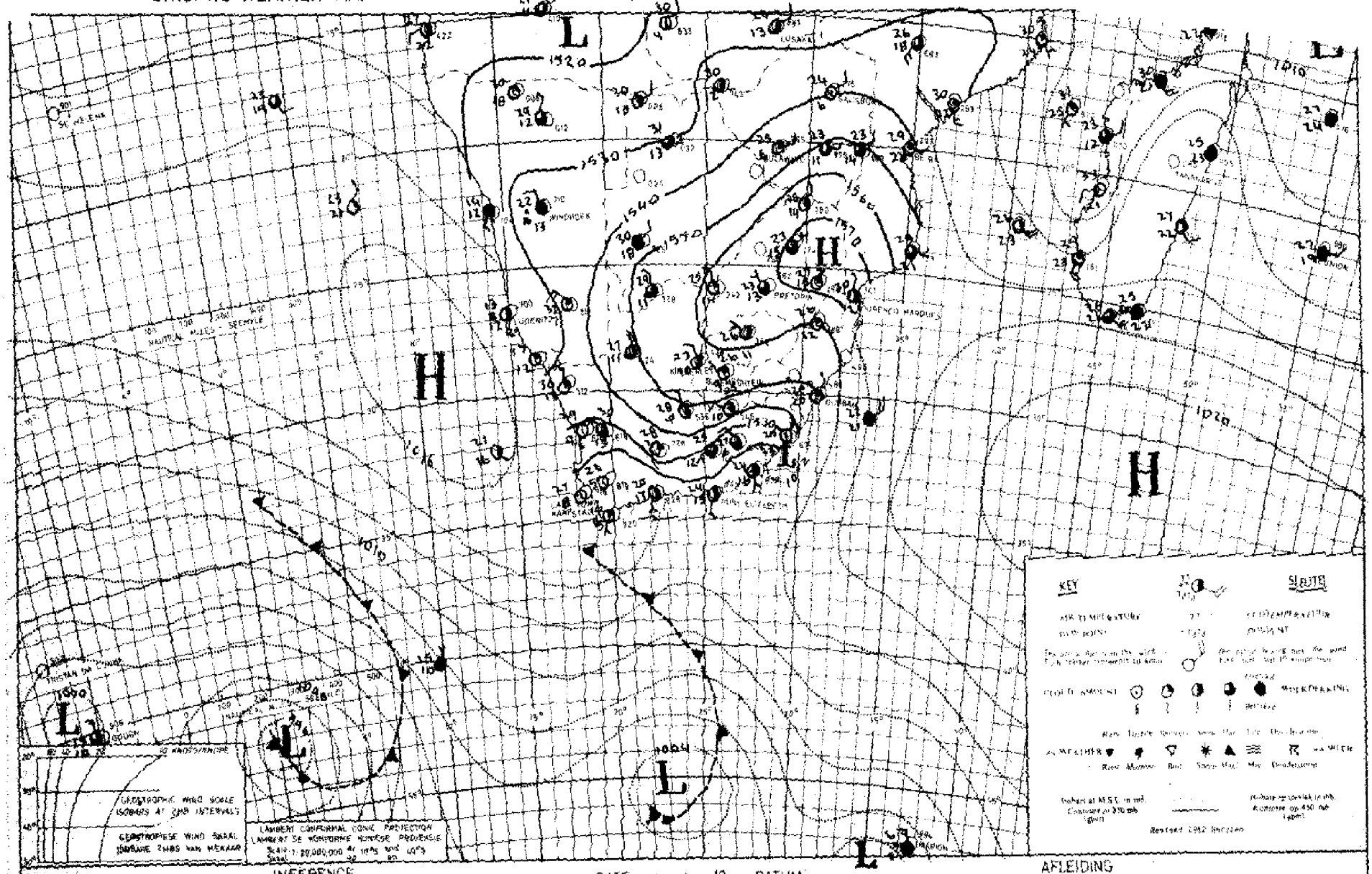

Fairly moist air is flowing over most parts of the interior and there is a clear upper-air trough over the western parts. Consequently scattered thundershowers will occur over most of Cape Province and the O.F.S. and later also over Western and [illegible] the cold front over the Atlantic ocean is [illegible] weather with rain to the Cape coast

Betreklik vogtige lug is oor die meeste dele van die binneland aanwesig en daar is 'n duidelike bolugtrog oor die westelike gebiede. Gevolglik sal verspreide donderbuie uitsak oor die meeste dele van Kaapland en die Vrystaat en later ook oor Wes- en Suid-Transvaal. Die koufront oor die Atlantiese oseaan kom [illegible] nader en sal bewolkte weer met reën aanbring oor die ~~[illegible]~~ suidwestkus.

DAAGLIKSE WEERBULLETIN

Maksimum en Minimum Temperatuur (°C) en Reënval (RRR)
in mm vir die 24 uur geëindig om 0800 SAST op

WEERBURO / WEATHER BUREAU
DEPT. VAN VERVOER / DEPT. OF TRANSPORT

24-4-1971

DAILY WEATHER BULLETIN

Maximum and Minimum Temperatures (°C) and Rainfall (RRR)
in mm for the 24 hours ended at 0800 SAST on

CAPE - KAAP	Max	Min	RRR
Aberdeen			
Addo			
Alexander Bay	20	7	
Aliwal North	25	11	8·7
Beaufort-Wes	28	9	
(Lughawe)			
Boegoebergdam			
Boetsap			
Brandvlei			
Cala			
Caledon			
Calitzdorp			
Calvinia	28	11	
Cape Agulhas	25	14	
Cape Columbine	16	12	
Cape Point	22	12	
Cape St. Francis	20	14	1·3
Cape Town	24	12	
(D. F. Malan)			
Cape Town			
(Roeland St.)			
Carnarvon			
Ceres			
Citrusdal			
Colesberg			
Cradock			
De Aar	27	11	12·7
Döhne	27	13	6·5
Douglas			
East London	25	15	0·4
(Airport)			
Elsenburg			
Fort Beaufort			3·0
Fraserburg	25	7	
Garies			
George			
Graaff-Reinet	28	13	2·5
Grahamstown			
Grootfontein	25	7	2·1
(Middelburg)			
Hopetown			
Idutywa			
Jansenville	29	11	1·0
Joubertina			
Kimberley	25	14	
(Airport)			
Knysna			
Kokstad	27	11	9·0
Kuruman	24	11	

KAAP - CAPE	Max	Min	RRR
Ladismith			
Lake Mentz			
Maclear			
Mafeking	25	13	
Malmesbury			
Matatiele			
Matroosberg	26	12	
Mbashe	26	17	12·5
Mosselbaai	20	16	
Mount Frere			
Okiep	29	14	
Oudtshoorn	30	9	
Petrusville			
Piketberg			
Pofadder	28	13	
Port Alfred			
Port Elizabeth	23	11	0·1
Port Nolloth	21	7	
Port St. Johns	28	19	10·0
Prieska	30	11	
Prince Albert			
Queenstown	28	9	1·6
Riversdale	28	4	
Robertson	30	8	
Sheeprun	26	14	7·5
(near Maclear)			
Somerset-Oos	26	11	0·3
Steynsburg			
Strydenburg			
Sutherland	21	2	
Swellendam			
Tarkastad			
Touwsrivier			
Twee Riviere	31	14	
(Gemsbokpark)			
Umtata	29	14	17·0
Uniondale			
Upington	29	15	
Vanwyksvlei	29	11	
Victoria-Wes			
Vredendal	25	11	
Vryburg	22	9	0·1
Williston			
Willowmore	27	9	
Willowpark	24	12	7·0
(near Dordrecht)			

NATAL	Max	Min	RRR
Cape St. Lucia			
Dundee			
Durban	29	20	8·9
(Louis Botha)			
Estcourt			
Harding			
Himeville			
Hluhluwe			
Mkuze			
Newcastle	29	11	
Cedara	28	12	4·6
(Pietermaritzburg)			
Port Shepstone	28	19	1·4
Richmond			
Van Reenen			
Vryheid			
Waterford	25	8	13·4
(near Underberg)			
O.V.S. - O.F.S.			
Balkfontein			
(naby Bothaville)			
Bethlehem	24	7	
Bloemfontein	23	11	
(J.B.M. Hertzog)			
Bultfontein			
Fauresmith	25	11	0·6
Ficksburg			
Frankfort	24	7	
Harrismith			
Hoopstad	22	10	
Kroonstad	25	9	
Lindley			
Modderpoort			
Petrusburg			
Philippolis			
Reddersburg			
Reitz			
Rouxville			
Vrede			
Warden			
Welkom	23	12	
Wepener	24	12	1·7
Winburg			
Zastron			30·0

TRANSVAAL	Max	Min	RRR
Barberton			
Belfast			
Bethal	24	10	
Bospoort	22	10	
Carolina	24	12	
Delareyville			
Delmas			
Ermelo			
Gideonsrus			
Groendraai			
(naby Vaalwater)			
Jan Kempdorp			
Jan Smuts	21	11	0·4
Joubert Park (Jhb)	21	13	
Kroondal			
Letaba			
Levubu	28	14	
Lichtenburg			
Loskopdam			
Loskopkanale			
(naby Groblersdal)			
Louis Trichardt			
Lydenburg			
Mara	30	10	
Marnitz	29	13	
Messina	31	16	
Middelburg			
Nelspruit	30	12	
Phalaborwa	31	15	
Pietersburg	26	11	
Piet Retief	27	11	
Pongola			
Potchefstroom	25	10	
Potgietersrus	27	13	
Pretoria W.B.	25	12	
Pretoriuskop			
Punda Milia			
Satara			
Sekhukhune			
Shingwidzi			
Skukuza	32	13	
Standerton	24	8	
Thabazimbi			
Tomburke			
Tzaneen			
Vereeniging			
Volksrust			
Warmbad	26	10	
Waterval Boven			
Witbank			
Wolmaransstad			

S.W.A.	Max	Min	RRR
Arcab			
Bethanien			
Dordabis			
Gobabeb	36	20	
Gobabis	23	15	1·0
Grootfontein	28	16	0·4
J.G. Strijdomlughawe	22	8	7·0
Karasburg			
Kalkfeld			
Karibib			
Keetmanshoop	31	17	
Kub			
Luderitz	18	10	
Mariental			
Möwe	17	14	
Ohopoho			4·0
Okahandja			
Okaukuejo			
Ondangwa	30	18	
Otavi			
Otjiwarongo			
Outjo			
Rehoboth			
Rundu	31	15	
Steinhausen			
Tsumeb			
Uis			
Walvisbaai	17	12	
Windhoek W.K.			6·8
LESOTHO			
Maseru	22	9	1·1
BOTSWANA			
Francistown	29	12	
Gaberones	28	15	
Ghanzi	31	18	
Lobatsi			
Mahalapye			
Maun	31	14	
Shakawe	31	14	
Tshabong	27	12	
Tshane	26	13	
SWAZILAND			
Emlembe			
Mansini (Matsapa)	30	14	
Stegi			

SYNOPTIC WEATHER MAP 1200 GMT. — 1400 SAST. SINOPTIESE WEERKAART

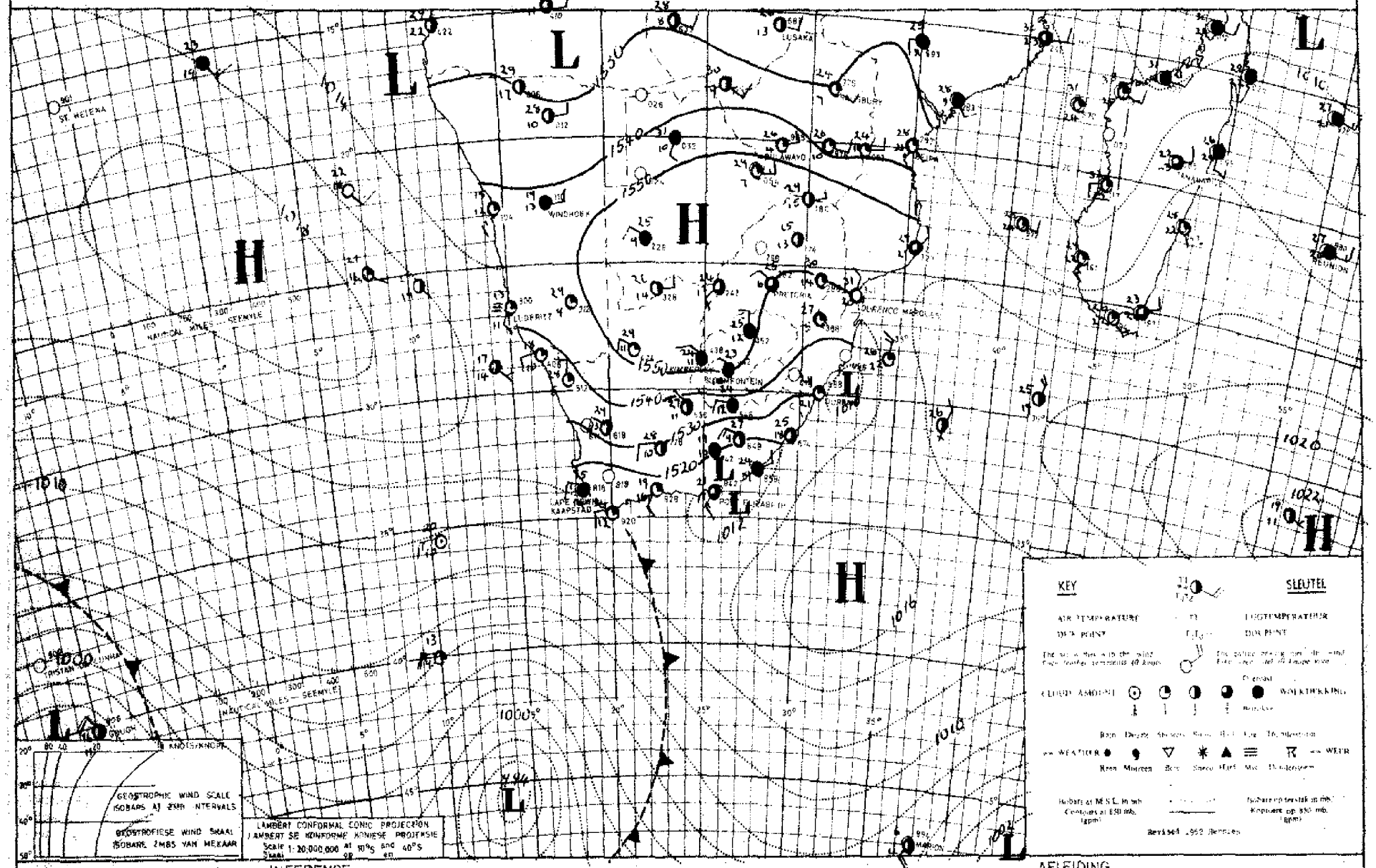

A weak upper-air trough is causing scattered showers over the central parts of the Republic and also over S.W.A. and southern Botswana. With the belt of westerlies extending fairly far north, cloudy weather with light rain will occur over the south-western Cape coast.

'n Swak bolugtrog veroorsaak verspreide buie oor die sentrale dele van die Republiek asook oor S.W.A. en suidelike Betswana. Met die wesewind-gordel tamelik ver noord sal bewolkte weer met lighte reën voorkom oor die suidwestkus van Kaapland.

DAAGLIKSE WEERBULLETIN

Maksimum en Minimum Temperatuur (°C) en Reënval (RRR)
in mm vir die 24 uur geëindig om 0800 SAST op

WEERBURO / WEATHER BUREAU
DEPT. VAN VERVOER / DEPT. OF TRANSPORT

25 - 4 - 1971

DAILY WEATHER BULLETIN

Maximum and Minimum Temperatures (°C) and Rainfall (RRR)
in mm for the 24 hours ended at 0800 SAST on

CAPE - KAAP	Max	Min	RRR
Aberdeen			
Adelo			
Alexander Bay	19	10	
Alfred North	24	9	
Bonnievale-Wes	28	12	
(Luchawe)			
Bosgoedbergdam			
Boetsap			
Brandvlei			
Cala			
Caledon			
Calitzdorp			
Calvinia	26	8	
Cape Agulhas	22	16	
Cape Columbine	16	11	
Cape Point	20	14	1.0
Cape St. Francis	21	13	
Cape Town	23	15	4.8
(D. F. Malan)			
Cape Town			
(Roeland St.)			
Carnarvon			
Ceres			
Citrusdal			
Colesberg			
Cradock			
De Aar	26	9	1.0
Dohne	27	15	
Douglas			
East London	25	17	
(Airport)			
Elsenburg			
Fraserburg	24	9	
Garies			
George			
Graaff-Reinet	28	12	
Grahamstown			
Grootfontein	24	9	
(Middelburg)			
Hopetown			
Idutywa			
Jansenville	30	15	
Joubertina			
Kimberley	27	12	0.7
(Airport)			
Kenyna			
Kokstad	25	10	
Kuruman	27	11	

KAAP - CAPE	Max	Min	RRR
Ladismith			
Lake Mentz			
Maclear			
Mafeking	26	11	
Malmesbury			
Matatiele			
Matroosberg	24	12	
Mbashe	26	18	
Mosselbaai	20	16	
Mount Frere			
Oliep	27	11	
Oudtshoorn	27	11	
Petrusville			
Piketberg			
Pofadder	28	10	
Port Alfred			
Port Elizabeth	26	14	
Port Nolloth	14	7	
Port St. Johns	28	20	
Prieska	29	13	17.7
Prince Albert			
Queenstown	24	16	
Riversdale	23	9	
Robertson	25	16	
Sheeprun	26	12	
(near Maclear)			
Somerset-Oos	27	13	
Steynsburg			
Strydenburg			
Sutherland	22	7	
Swellendam			
Tarkastad			
Touwsrivier			
Twee Riviere	32	12	0.2
(Gemsbokpark)			
Umtata	27	15	
Uniondale			
Upington	31	12	2.8
Vanwyksvlei	29	11	
Victoria-Wes			
Vredendal	25	13	
Vryburg	28	10	
Williston			
Willowmore			
Willowpark			
(near Dordrecht)			

NATAL	Max	Min	RRR
Cape St. Lucia			
Dundee			
Durban	28	18	
(Louis Botha)	-		
Estcourt			
Harding			
Himeville			
Hluhluwe			
Mkuze			
Newcastle	27	11	
Cedara			
(Pietermaritzburg)			
Port Shepstone	27	18	
Richmond			
Van Reenen			
Vryheid			
Waterford	23	8	
(near Underberg)			
O.V.S. - O.F.S.			
Balkfontein			
(naby Bothaville)			
Bethlehem	24	9	
Bloemfontein	25	10	3.2
(J.B.M. Hertzog)			
Bultfontein			
Fauresmith	24	9	3.5
Ficksburg			
Frankfort	24	7	
Harrismith			
Hoopstad	27	11	1.0
Kroonstad	25	11	
Lindley			
Modderpoort			
Petrusburg			
Philippolis			
Reddersburg			4.0
Reitz			
Rouxville			
Vrede			
Warden			
Welkom	25	11	
Wepener			
Winburg			
Zastron			

TRANSVAAL	Max	Min	RRR
Barberton			
Belfast			
Bethal	24	12	
Bospoort	24	10	
Carolina	23	11	
Delareyville			
Delmas			
Ermelo			
Gideonsrus			
Groendraai			
(naby Vaalwater)			
Jan Kempdorp			
Jan Smuts	22	13	
Joubert Park (Jhb)	22	14	
Kroondal	26	11	
Letaba			
Levubu	29	15	
Lichtenburg			
Loskopdam			
Loskopkanale			
(naby Groblersdal)			
Louis Trichardt			
Lydenburg			
Mara	29	10	
Marnitz	30	14	
Messina	32	16	
Middelburg			
Nelspruit	30	13	
Phalaborwa	31	15	
Pietersburg	26	12	
Piet Retief	25	13	0.3
Pongola			
Potchefstroom	25	10	
Potgietersrus	28	13	
Pretoria W.B.	25	12	
Pretoriuskop			
Punda Milia			
Satara			
Sekhukhune			
Shingwidzi			
Skukuza	31	15	
Standerton	24	8	
Thabazimbi	27	10	
Tomburke			
Tzaneen			
Vereeniging			
Volksrust			
Warmbad			
Waterval Boven			
Witbank			
Wolmaransstad			

S.W.A.	Max	Min	RRR
Aroab			
Bethanien			
Dordabis			
Gobabeb	35	18	
Gobabis	26	12	
Grootfontein	27	13	
J.G. Strijdomlughawe	25	11	
Karasburg			
Kalkfeld			
Karibib			
Keetmanshoop	30	13	
Kub			
Luderitz	19	10	
Mariental	31	16	
Mowe	17	14	
Ohopoho			
Okahandja			
Okaukuejo			
Ondangwa			
Otavi			
Otjiwarongo			
Outjo			
Rehoboth			
Rundu	31	14	
Steinhausen			
Tsumeb			
Uis			
Walvisbaai	20	12	
Windhoek W.K.			
LESOTHO			
Maseru			
BOTSWANA			
Francistown	29	14	
Gaberones	29	13	
Ghanzi	31	14	
Lobatsi			
Mahalapye			
Maun	33	16	
Shakawe	31	15	
Tshabong	30	12	
Tshane	29	13	
SWAZILAND			
Ermlembe			
Manzini (Matsapa)	27	13	
Stegi			

SYNOPTIC WEATHER MAP 1200 GMT. — 1400 SAST. SINOPTIESE WEERKAART

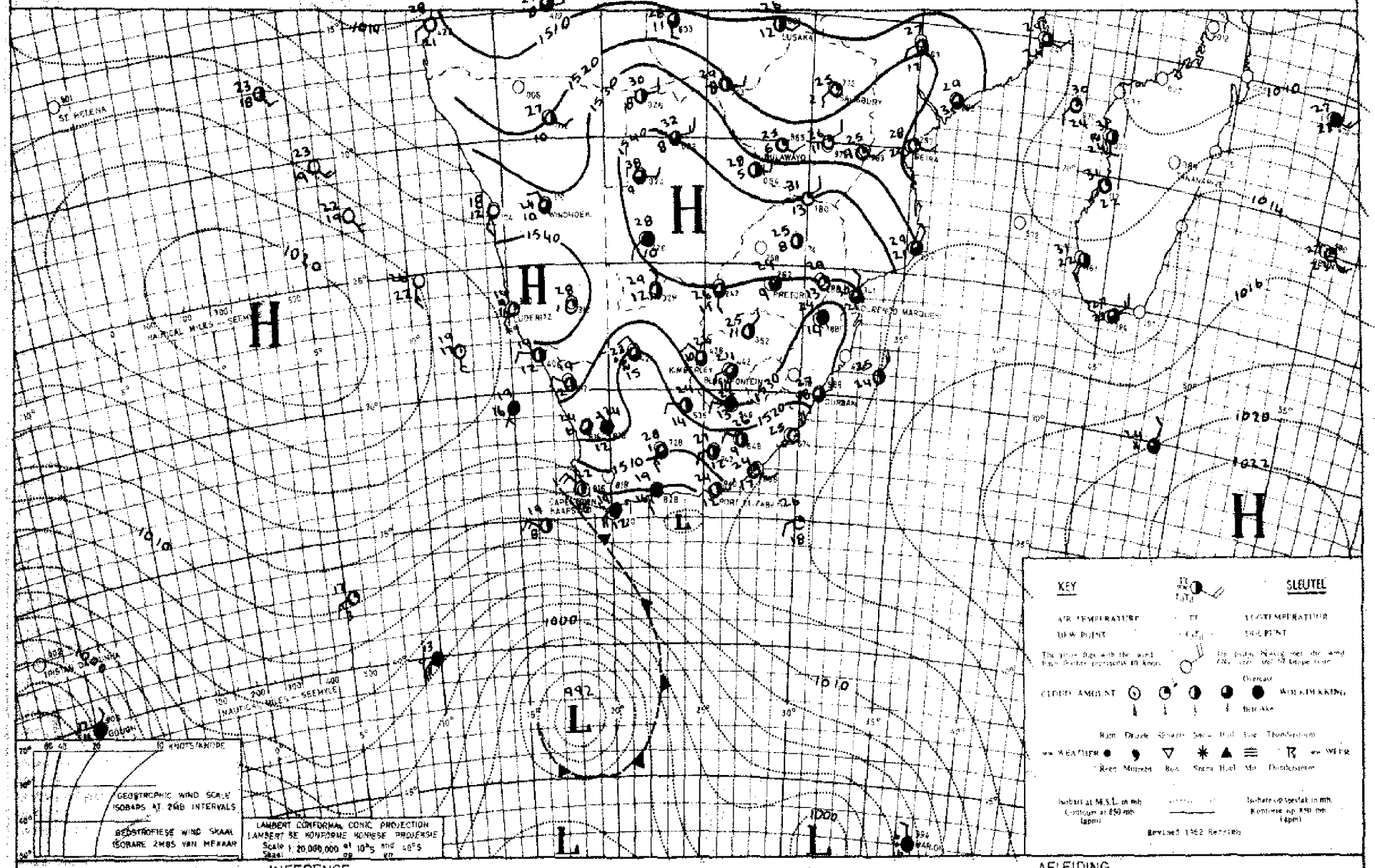

INFERENCE

DATE 24.4.19.72 DATUM

AFLEIDING

Little change is expected over the coastal regions and cloudy weather with light rain will still occur on the south-west coast. The upper-air trough over the interior will move eastwards so that thundershowers will spread over the Free State, Western and Southern Transvaal while dry air will move in over the western areas.

Min verandering word verwag oor die kusstreke en bewolkte weer met ligte reën sal nog voorkom oor die suidwestkus. Die bolugtrog oor die binneland sal oostwaarts beweeg en donderbuie sal uitbrei oor die Vrystaat, Wes- en Suid-Transvaal terwyl droë lug oor die westelike dele van die land sal inbeweeg

DAAGLIKSE WEERBULLETIN

Maksimum en Minimum Temperatuur (°C) en Reënval (RRR)
in mm vir die 24 uur geëindig om 0800 SAST op

WEERBURO / WEATHER BUREAU
DEPT. VAN VERVOER / DEPT. OF TRANSPORT

26 - 4 - 1977

DAILY WEATHER BULLETIN

Maximum and Minimum Temperatures (°C) and Rainfall (RRR)
in mm for the 24 hours ended at 0800 SAST on

CAPE - KAAP	Max	Min	RRR
Aberdeen			
Adelo			
Alexander Bay	28	10	
Altwal North	22	6	
Beaufort-Wes	26	12	
(Lughawe)			
Boegoebergdam			
Boetsap			
Brandvlei			
Cala			
Caledon			
Calitzdorp			
Calvinia	24	10	
Cape Agulhas	20	16	
Cape Columbine	22	15	0·1
Cape Point	18	14	0·7
Cape St. Francis	20	16	
Cape Town	18	14	1·6
(D. F. Malan)			
Cape Town			
(Roeland St.)			
Carnarvon			
Ceres			
Citrusdal			
Colesberg			
Cradock			
De Aar	24	8	
Dohne	21	10	
Douglas			
East London	23	14	
(Airport)			
Elsenburg			
Fraserburg	22	10	
Garies			
George			
Graaff-Reinet	25	13	
Grahamstown			
Grootfontein	23	10	
(Middelburg)			
Hopetown			
Ikutywa			
Jansenville	28	11	
Joubertina			
Kimberley	24	10	
(Airport)			
Kuyasa			
Kokstad	24	3	
Kuruman	27	5	

KAAP - CAPE	Max	Min	RRR
Ladismith			
Lake Mentz			
Maclear			
Mafeking	27	8	
Malmesbury			
Matatiele			
Matroosberg	22	14	
Mbashe	24	16	
Mosselbaai	22	16	
Mount Frere			
Okiep	26	12	
Oudtshoorn	26	12	
Petrusville			
Piketberg			
Pofadder	25	11	
Port Alfred			
Port Elizabeth	22	13	
Port Nolloth	15	10	
Port St. Johns	25	17	
Prieska	26	10	
Prince Albert			
Queenstown	23	7	
Riversdale			
Robertson	26	19	
Sheeprun	23	5	
(near Maclear)			
Somerset-Oos	24	8	
Steynsburg			
Strydenburg			
Sutherland	20	11	
Swellendam			
Tarkastad			
Touwsrivier			
Twee Riviere	28	9	
(Gemsbokpark)			
Umtata	24	10	
Uniondale			
Upington	28	12	
Vanwyksvlei	25	9	
Victoria-Wes			
Vredendal	26	12	
Vryburg	26	4	
Williston			
Willowmore	27	11	
Willowpark	21	11	
(near Dordrecht)			

NATAL	Max	Min	RRR
Cape St. Lucia			
Dundee			
Durban	28	16	
(Louis Botha)			
Estcourt			
Harding			
Himeville			
Hluhluwe			
Mkuze			2·5
Newcastle	27	8	
Cedara	26	12	
(Pietermaritzburg)			
Port Shepstone	26	16	
Richmond			
Van Reenen			
Vryheid			
Waterford	23	0	
(near Underberg)			
O.V.S. - O.F.S.			
Bethlehem			
(naby Bothaville)			
Bethlehem	22	4	
Bloemfontein	23	3	
(J.B.M. Hertzog)			
Bultfontein			
Fauresmith	22	6	
Ficksburg			
Frankfort	24	5	
Harrismith			
Hoopstad	24	5	
Kroonstad	24	5	
Lindley			
Modderpoort			
Petrusburg			
Philippolis			
Reddersburg			
Reitz			
Rouxville			
Vrede			
Warden			
Welkom	25	7	
Wepener	25	4	10
Winburg			
Zastron			

TRANSVAAL	Max	Min	RRR
Barberton			5·0
Belfast			
Bethal	22	6	
Bospoort	24	5	
Carolina	24	7	
Delareyville			
Delmas			
Ermelo			
Gideonsrus			
Groendraai			
(naby Vaalwater)			
Jan Kempdorp			
Jan Smuts	21	7	0·7
Joubert Park (Jhb)	17	13	
Kroondal	26	9	6·8
Letaba			
Levubu	30	16	
Lichtenburg			
Loskopdam			8·0
Loskopkanale			2·5
(naby Groblersdal)			
Louis Trichardt			
Lydenburg	25	9	4·5
Mara	30	12	
Marnitz	30	13	
Messina	31	15	
Middelburg			2·5
Nelspruit	31	13	
Phalaborwa	32	18	
Pietersburg	27	11	0·3
Piet Retief	27	9	[illegible]
Pongola			
Potchefstroom	24	6	
Potgietersrus	27	12	4·0
Pretoria W.B.	25	12	10·2
Pretoriuskop			
Punda Milia			
Satara			
Sekhukhune			
Shingwidzi			
Skukuza	32	17	
Standerton	23	5	3·2
Thabazimbi			
Tomburke			
Tzaneen			
Vereeniging			
Volksrust			
Warmbad	27	9	
Waterval Boven			
Witbank			
Wolmaransstad			

S.W.A.	Max	Min	RRR
Aroab			
Bethanien			
Dordabis			
Gobabeb	37	xx	
Gobabis	27	10	
Grootfontein	28	12	
J.G. Strijdomlughawe	36	11	
Karasburg			
Kalkfeld			
Karibib			
Keetmanshoop	29	14	
Kub			
Luderitz	17	10	
Marienta1	32	15	
Mowe	19	14	
Ohopoho			
Okahandja			
Okaukuejo			0·1
Ondangwa			
Otavi			
Otjiwarongo			
Outjo	29	13	
Rehoboth			
Rundu	30	12	
Steinhausen			
Tsumeb			
Uis	34	18	
Walvisbaai	18	11	
Windhoek W.K.			
LESOTHO			
Maseru	21	4	
BOTSWANA			
Francistown	29	12	
Gaberones	30	11	2·0
Ghanzi	31	17	
Lobatsi			
Mahalapye			
Maun	32	15	
Shakawe	31	18	
Tshabong	28	7	
Tshane	31	11	
SWAZILAND			
Bilembu			1·9
Emlembe			
Manzini (Matsapa)	30	14	6·6
Stegi			

SYNOPTIC WEATHER MAP — 1200 GMT. ~~1400 SAST.~~ — SINOPTIESE WEERKAART

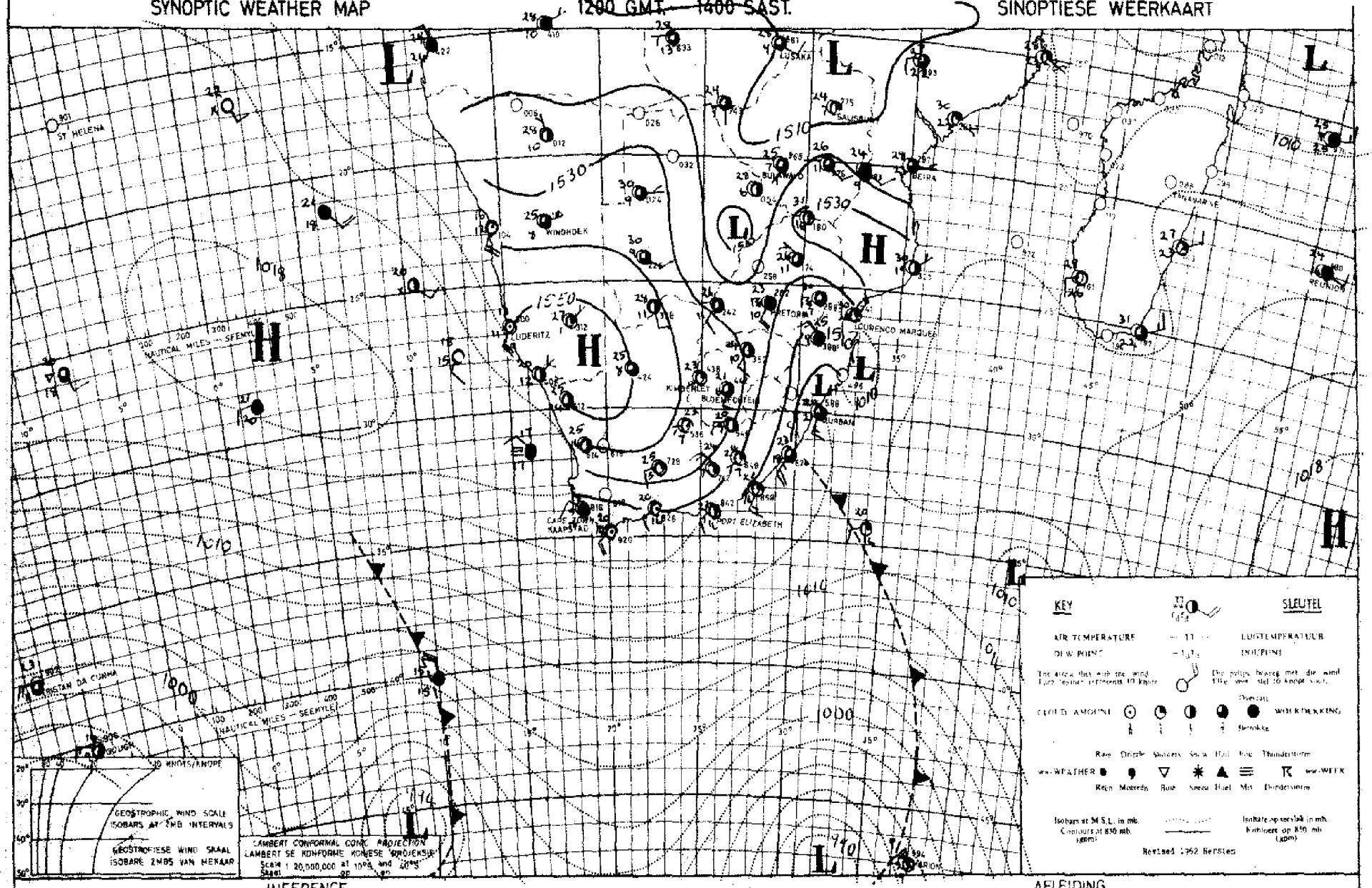

INFERENCE — DATE 25-4-1974 DATUM — AFLEIDING

With the persistent westerlies over the southern Atlantic ocean, cloudy weather with showers will continue over the south-western Cape coast. The interior trough has now reached the western parts of the country where it is causing thundershowers. It will, however, start clearing also over these regions.

Met die aanhoudende westewindstroming oor die suidelike Atlantiese oseaan sal bewolkte weer met buie voortduur oor die Kaapse suidwestkus. Die binnelandse troog het nou reeds die oostelike dele bereik waar donderbuie dus voorkom. Dit sal egter ook oor hierdie gebiede opklaar.

DAAGLIKSE WEERBULLETIN

Maksimum en Minimum Temperatuur (°C) en Reënval (RRR)
in mm vir die 24 uur geëindig om 0800 SAST op

WEERBURO / WEATHER BUREAU
DEPT. VAN VERVOER / DEPT. OF TRANSPORT

27 - 4 - 1971

DAILY WEATHER BULLETIN

Maximum and Minimum Temperatures (°C) and Rainfall (RRR)
in mm for the 24 hours ended at 0800 SAST on

CAPE - KAAP	Max	Min	RRR
Aberdeen			
Addo			
Alexander Bay	23	11	
Aliwal North	24	7	
Beaufort-Wes	28	12	
(Leghawe)			
Boegoeberg dam			
Boetsap			
Brandvlei			
Cala			
Caledon			
Calitzdorp			
Calvinia	24	9	
Cape Agulhas	23	18	
Cape Columbine	15	13	3.0
Cape Point	16	15	0.4
Cape St. Francis	21	18	
Cape Town	19	17	6.0
(D. F. Malan)			
Cape Town			
(Roeland St.)			
Carnarvon			
Ceres			
Citrusdal			
Colesberg			
Cradock			
De Aar	25	10	
Dôme	26	15	
Douglas			
East London	29	15	
(Airport)			
Elsenburg			3.9
Fraserburg	25	8	
Garies			
George			
Graaff-Reinet	29	13	
Grahamstown			
Grootfontein	25	7	
(Middelburg)			
Hopetown			
Idutywa			
Jansenville	30	19	
Joubertina			
Kimberley	26	14	
(Airport)			
Kenhardt			
Kokstad	26	8	
Kuruman	26	8	

KAAP - CAPE	Max	Min	RRR
Ladismith			
Lake Mentz			
Maclear			
Mafeking	27	8	
Malmesbury			
Matjiesfontein			
Matroosberg	22	13	
Mbashe	25	16	
Mossel Bay	23	19	
Mount Frere			
Okiep	25	14	
Oudtshoorn	29	13	
Petrusville			
Piketberg			
Pofadder	24	14	
Port Alfred			
Port Elizabeth	24	17	
Port Nolloth			
Port St. Johns	27	18	
Prieska	28	11	
Prince Albert			
Queenstown	26	12	
Riversdale	27	14	
Robertson	25	18	
Sheeprun	35	10	
(near Maclear)			
Somerset-Oos	27	16	
Steynsburg			
Strydenburg			
Sutherland	21	10	
Swellendam			
Tarkastad			
Touwsrivier			
Twee Riviere	31	9	
(Gemsbokpark)			
Umtata	29	11	
Uniondale			
Upington	29	12	
Vanwyksvlei	27	9	
Victoria-Wes			
Vredendal	23	15	
Vryburg	28	8	
Williston			
Willowmore	26	13	
Willowpark	23	12	
(near Dordrecht)			

NATAL	Max	Min	RRR
Cape St. Lucia			
Dundee			
Durban	29	16	
(Louis Botha)			
Estcourt			
Harding			
Himeville			
Hluhluwe			
Mkuze			
Newcastle	27	8	
Cedara	27	9	
(Pietermaritzburg)			
Port Shepstone	25	18	
Richmond			
Van Reenen			
Vryheid			
Waterford	25	5	
(near Underberg)			
O.V.S. - O.F.S.			
Balkfontein			
(naby Bethaville)			
Bethlehem	22	9	
Bloemfontein	24	5	
(J.B.M. Hertzog)			
Bultfontein			
Fauresmith	23	11	
Ficksburg			
Frankfort	24	4	
Harrismith			
Hoopstad	26	7	
Kroonstad	25	6	
Lindley			
Modderpoort			
Petrusburg			
Philippolis			
Reddersburg			
Reitz			
Rouxville			
Vrede			
Warden			
Welkom	25	10	
Wepener	29	5	
Winburg			
Zastron			

TRANSVAAL	Max	Min	RRR
Barberton			
Belfast			
Bethal	23	7	
Bospoort	25	7	
Carolina	22	8	
Delareyville			
Delmas			
Ermelo			
Gideonsrus			
Groendraai			
(naby Vaalwater)			
Jan Kempdorp			
Jan Smuts	22	9	
Joubert Park (Jhb)	22	10	
Kroondal	26	9	
Letaba			
Levubu	26	14	
Lichtenburg			
Loskopdam			
Loskopkanale			
(naby Groblersdal)			
Louis Trichardt			
Lydenburg			
Mara	27	10	
Marnitz	29	12	
Messina	29	14	
Middelburg			
Nelspruit	26	12	
Phalaborwa	29	16	
Pietersburg	29	9	
Piet Retief	25	11	
Pongola			
Potchefstroom	25	6	
Potgietersrus	27	11	
Pretoria W.B.	25	10	
Pretoriuskop			
Punda Milia			
Satara			
Sekhukhune			
Shingwidzi			
Skukuza	30	12	
Standerton	24	5	
Thabazimbi			
Tomburke			
Tzaneen			
Vereeniging			
Volksrust			
Warmbad	27	8	
Waterval Boven			
Withank			
Wolmaransstad			

S.W.A.	Max	Min	RRR
Aroab			
Bethanien			
Dordabis			
Gobabeb	38	21	
Gobabis	28	9	
Grootfontein	29	11	
J.G. Strijdom Lughawe	26	9	
Karasburg			
Kalkfeld			
Karibib			
Keetmanshoop	30	15	
Kub			
Luderitz	21	13	
Mariental	32	14	
Möwe	17	14	
Ohopoho			
Okahandja			
Okaukuejo			
Ondangwa	32	10	
Otavi			
Otjiwarongo			
Outjo			
Rehoboth			
Rundu	32	11	
Steinhausen			
Tsumeb			
Uis	35	21	
Walvisbaai	19	12	
Windhoek W.K.			
LESOTHO			
Maseru	24	5	
BOTSWANA			
Francistown	31	12	
Gaberones	29	10	
Ghanzi	31	11	
Lobatsi			
Mahalapye			
Maun	31	14	
Shakawe	31	12	
Tshabong	30	8	
Tshane	30	13	
SWAZILAND			
Embembe			
Manzini (Matsapa)	27	16	
Stegi			

SYNOPTIC WEATHER MAP / 1200 GMT. — 1400 SAST. SINOPTIESE WEERKAART

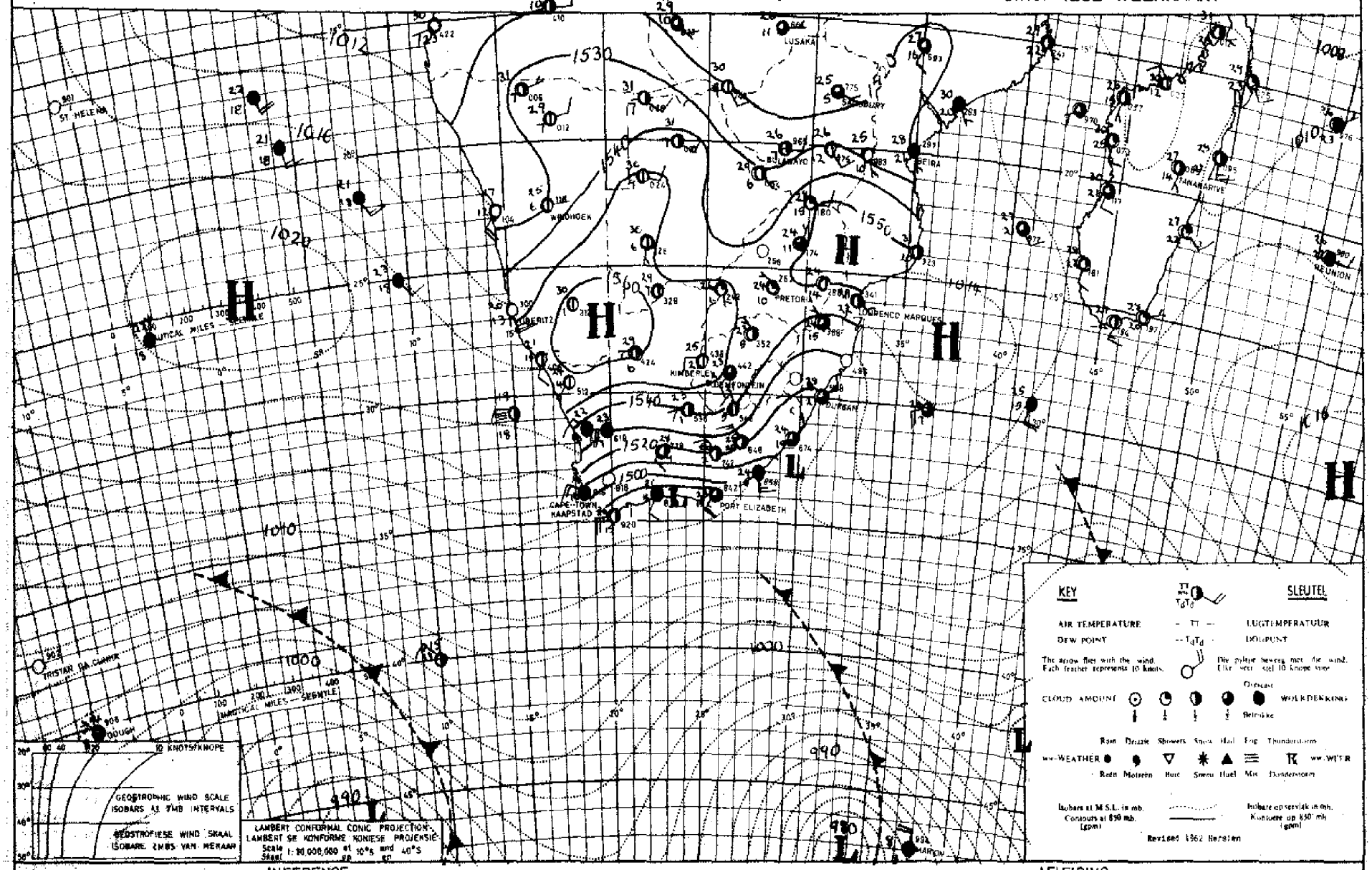

INFERENCE DATE 26-4-1972 DATUM AFLEIDING

The persistent west wind flow extending far north over the Atlantic ocean will cause cloudy weather with rain to persist over the southern and south-western Cape coastal regions. The high pressure system over the interior will maintain dry weather over most regions of the country.

Die standhoudende westewindstroming wat ver noord oor die Atlantiese oseaan heers, sal bewolkte weer met reën laat voortduur oor die suidwestelike en suidelike kusgebiede van Kaapland. Die hoëdrukstelsel oor die binneland sal droë weer laat voortduur oor die meeste streke.

DAAGLIKSE WEERBULLETIN

Maksimum en Minimum Temperatuur (°C) en Reënval (RRR)
in mm vir die 24 uur geëindig om 0800 SAST op

WEERBURO / WEATHER BUREAU
DEPT. VAN VERVOER / DEPT. OF TRANSPORT

25 . 4 . 1971

DAILY WEATHER BULLETIN

Maximum and Minimum Temperatures (°C) and Rainfall (RRR)
in mm for the 24 hours ended at 0800 SAST on

CAPE - KAAP	Max	Min	RRR
Aberdeen			
Addo			
Alexander Bay	27	12	
Alfred North	27	9	
Beaufort-Wes	29	13	
(Lighawe)			
Bredasdorp			
Brandvlei			
Cala			
Caledon			
Calitzdorp			
Calvinia	25	5	
Cape Agulhas	22	17	
Cape Columbine	17	13	
Cape Point	17	15	0·2
Cape St. Francis	21	16	
Cape Town	20	15	0·2
(D. F. Malan)			
Cape Town			
(Roeland St.)			
Carnarvon			
Ceres			
Citrusdal			
Colesberg			
Cradock			
De Aar	28	9	
Dehne	24	14	
Douglas			
East London	26	14	
(Airport)			
Elsenburg			
Fraserburg	26	7	
Garies			
George			
Graaff-Reinet	29	13	
Grahamstown			
Grootfontein	28	10	
(Middelburg)			
Hopetown			
Idutywa			
Jansenville	31	12	
Joubertina			
Kimberley	27	13	
(Airport)			
Kaysna			
Kokstad	28	7	
Kuruman	30	10	

KAAP - CAPE	Max	Min	RRR
Ladismith			
Lake Mentz			
Maclear			
Mafeking	28	10	
Malmesbury			
Matatiele			
Matroosberg	26	14	
Mbashe	25	17	
Mosselbaai	24	17	
Mount Frere			
Okiep	30	16	
Oudtshoorn	29	10	
Petrusville			
Piketberg			
Pofirdder	29	15	
Port Alfred			
Port Elizabeth	25	13	
Port Nolloth	30	11	
Port St. Johns	26	20	
Prieska	30	11	
Prince Albert			
Queenstown	27	9	
Riversdale			
Robertson	28	19	
Sheeprun	29	7	
(near Maclear)			
Somerset-Oos	27	11	
Steynsburg			
Strydenburg			
Sutherland	24	3	
Swellendam			
Tarkastad			
Touwsrivier			
Twee Riviere	31	11	
(Gemsbokpark)			
Umtata	25	16	
Uniondale			
Upington	29	13	
Vanwyksvlei	29	9	
Victoria-Wes			
Vredendal	30	11	
Vryburg	28	9	
Williston			
Willowmore	26	13	
Willowpark	25	16	
(near Dordrecht)			

NATAL	Max	Min	RRR
Cape St. Lucia			
Dundee			
Durban	26	6	
(Louis Botha)			
Estcourt			
Harding			
Himeville			
Hluhluwe			
Mkuze			
Newcastle	30	3	
Cedara	25	12	
(Pietermaritzburg)			
Port Shepstone	27	14	
Richmond			
Van Reenen			
Vryheid			
Waterford	27	4	
(near Underberg)			
O.V.S. - O.F.S.			
Balkfontein			
(naby Bothaville)			
Bethlehem	26	6	
Bloemfontein	26	6	
(J.B.M. Hertzog)			
Bultfontein			
Fauresmith	27	10	
Ficksburg			
Frankfort	27	5	
Harrismith			
Hoopstad	28	5	
Kroonstad	27	7	
Lindley			
Modderpoort			
Petrusburg			
Philippolis			
Reddersburg			
Reitz			
Rouxville			
Vrede			
Warden			
Welkom	27	11	
Wepener	26	6	
Winburg			
Zastron			

TRANSVAAL	Max	Min	RRR
Barberton			
Belfast			
Bethal	25	11	
Bospoort	25	9	
Carolina	24	9	
Delareyville			
Delmas			
Ermelo			
Gideonsrus			
Groendraai			
(naby Vaalwater)			
Jan Kempdorp			
Jan Smuts	24	15	
Joubert Park (Jhb)	23	13	
Kroondal	29	11	
Letaba			
Levubu	31	16	
Lichtenburg			
Loskopdam			
Loskopkanale			
(naby Groblersdal)			
Louis Trichardt			
Lydenburg			
Mara	31	12	
Marnitz	31	15	
Messina	34	14	
Middelburg			
Nelspruit	31	10	
Phalaborwa	33	19	
Pietersburg	28	11	
Piet Retief	27	9	
Pongola			
Potchefstroom	26	8	
Potgietersrus	28	12	
Pretoria W.B.	28	11	
Pretoriuskop			
Punda Milia			
Satara			
Sekhukhune			
Shingwidzi			
Skukuza	32	16	
Standerton	27	5	
Thabazimbi			
Tomburke			
Tzaneen			
Vereeniging			
Volksrust			
Warmbad	28	8	
Waterval Boven			
Witbank			
Wolmaransstad			

S.W.A.	Max	Min	RRR
Aroab			
Bethanien			
Dordabis			
Gobabeb	39	23	
Gobabis	27	4	
Grootfontein	24	4	
J.G. Strijdomlughawe	26	11	
Karasburg			
Kalkfeld			
Karibib			
Keetmanshoop	31	19	
Kub			
Luderitz	25	12	
Mariental	31	17	
Möwe	19	13	
Ohopoho			
Okahandja			
Okaukuejo			
Ondangwa	31	13	
Otavi			
Otjiwarongo			
Outjo	29	11	
Rehoboth			
Rundu	31	16	
Steinhausen			
Tsumeb			
Uis	35	19	
Walvisbaai	18	13	
Windhoek W.K.			
LESOTHO			
Maseru	25	7	
BOTSWANA			
Francistown	30	11	
Gaberones	31	12	
Ghanzi	31	16	
Lobatsi			
Mahalapye			
Maun	32	14	
Shakawe	31	15	
Tshabong	31	11	
Tshane	30	14	
SWAZILAND			
Etnlembe			
Manzini (Matsapa)	28	15	
Stegi			

SYNOPTIC WEATHER MAP 1200 GMT. — 1400 SAST. SINOPTIESE WEERKAART

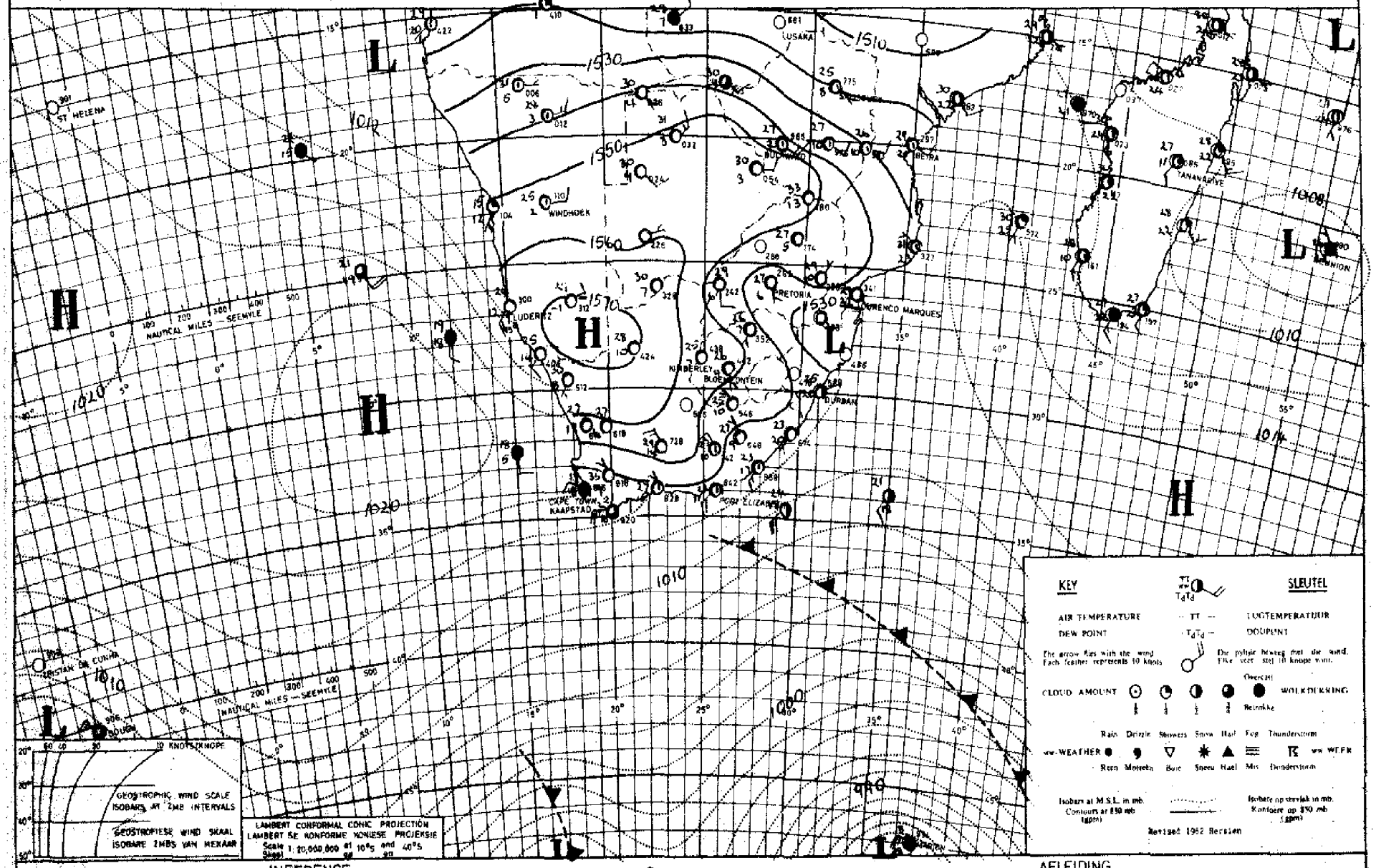

INFERENCE

DATE 27 - 4 - 19 71 DATUM

AFLEIDING

Cloudy weather with light rain will occur on the south-west coast but over the rest of the country it will remain fine as a result of the anticyclonic flow over the interior.

Bewolkte weer met lighe reën sal oor die suidwestkus voorkom maar oor die res van die land sal dit meer weer bly as gevolg van die antisiklonale sirkulasie oor die binneland.

DAAGLIKSE WEERBULLETIN

Maksimum en Minimum Temperatuur (°C) en Reënval (RRR)
in mm vir die 24 uur geëindig om 0800 SAST op

WEERBURO / WEATHER BUREAU
DEPT. VAN VERVOER / DEPT. OF TRANSPORT

29-4-1971

DAILY WEATHER BULLETIN

Maximum and Minimum Temperatures (°C) and Rainfall (RRR)
in mm for the 24 hours ended at 0800 SAST on

CAPE - KAAP	Max	Min	RRR
Aberdeen			
Adelo			
Alexander Bay	27	10	
Aliwal North	27	7	
Bonnefort-Wes	31	16	
(Laghawe)			
Boegoeberghdam			
Bootsap			
Brandvlei			
Cape			
Caledon			
Calitzdorp			
Calvinia	29	10	
Cape Agulhas	21	13	
Cape Columbine	19	12	
Cape Point	17	14	
Cape St. Francis	22	15	
Cape Town	21	8	
(D. F. Malan)			
Cape Town			
(Roeland St.)			
Carnarvon			
Ceres			
Citrusdal			
Colesberg			
Cradock			
De Aar	28	9	
Dihne	27	13	0.3
Douglas			
East London	27	18	
(Airport)			
Elsenburg			
Fraserburg	27	7	
Garies			
George			
Graaff-Reinet	31	11	
Grahamstown			
Grootfontein	28	7	
(Middelburg)			
Hopetown			
Idutywa			
Jansenville	32	12	
Joubertina			
Kimberley	30	14	
(Airport)			
Kenhardt			
Kokstad	30	6	
Kuruman	30	11	

KAAP - CAPE	Max	Min	RRR
Ladismith			
Lake Mentz			
Malmesbury	28	13	
Malmesbury			
Matjiesfontein			
Matroosberg	24	17	
Mbashe	27	17	
Moorreesburg	25	17	
Mount Frere			
Oliep	31	19	
Oudtshoorn	28	11	
Petrusville			
Piketberg			
Poenskier	30	17	
Port Alfred			
Port Elizabeth	24	15	
Port Nolloth	18	9	
Port St. Johns	27	21	
Prieska	32	10	
Prince Albert			
Queenstown	29	10	
Riversdale	26	14	
Robertson	28	13	
Sheepran	28	10	
(near Maclear)			
Somerset-Oos	29	11	
Steynsburg			
Strydenburg			
Sutherland	23	2	
Swellendam			
Tarkastad			
Touwsrivier			
Twee Riviere	34	14	
(Gemsbokpark)			
Umtata	32	15	
Uniondale			
Upington	33	15	
Vanwyksvlei	31	11	
Victoria-Wes			
Vredendal	30	11	
Vryburg	30	10	
Williston			
Willowmore	28	12	
Willowpark	26	11	
(near Dordrecht)			

NATAL	Max	Min	RRR
Cape St. Lucia			
Dundee			
Durban	29	18	
(Louis Botha)			
Estcourt			
Harding			
Himeville			
Hluhluwe			
Mkuze			
Newcastle	32	9	
Cedara	30	9	
(Pietermaritzburg)			
Port Shepstone	25	21	
Richmond			
Van Reenen			
Vryheid			
Waterford	29	9	
(near Underberg)			
O.V.S. - O.F.S.			
Balkfontein			
(naby Bethaville)			
Bethlehem	27	6	
Bloemfontein	28	7	
(J.B.M. Hertzog)			
Bultfontein			
Frankfort	27	7	
Harrismith			
Hoopstad	30	9	
Kroonstad	28	9	
Lindley			
Modderpoort			
Petrusburg			
Philippolis			
Reddersburg			
Reitz			
Rouxville			
Vrede			
Warden			
Welkom	28	12	
Wepener	28	6	
Winburg			
Zastron			

TRANSVAAL	Max	Min	RRR
Barberton			
Belfast			
Bethal	27	10	
Bospoort	28	10	
Carolina	26	11	
Dalmanyville			
Dennis			
Ermelo			
Gideonsrus			
Groenkraal			
(naby Vaalwater)			
Jan Kempdorp			
Jan Smuts	25	12	
Joubert Park (Jhb)	25	13	
Kroondal	28	11	
Letaba			
Levubu	27	17	
Lichtenburg			
Loskopdam			
Loskopkanale			
(naby Groblersdal)			
Louis Trichardt			
Lydenburg	27	10	
Mara	29	12	
Marnitz	30	15	
Messina	32	15	
Middelburg			
Nelspruit	29	12	
Phalaborwa	30	17	
Pietersburg	28	11	
Piet Retief	29	12	
Pongola			
Potchefstroom	28	10	
Potgietersrus	29	13	
Pretoria W.B.	27	12	
Pretoriuskop			
Punda Milia			
Satara			
Sekhukhune			
Shingwidzi			
Skukuza	32	13	
Standerton	28	7	
Thabazimbi			
Tomburke			
Tzaneen			
Vereeniging			
Volksrust			
Warmbad	29	11	
Waterval Boven			
Witbank			
Wolmaransstad			

S.W.A.	Max	Min	RRR
Arnab			
Bethanien			
Dordabis			
Gobabeb	29	19	
Gobabis	29	15	
Grootfontein	28	14	
J.G. Strijdomsghawe	27	11	
Karasburg			
Kalkfeld			
Karibib			
Keetmanshoop	32	19	
Kub			
Luderitz	25	11	
Mariental	32	15	
Möwe	18	15	
Okapoho			
Okahandja			
Okaukuejo			
Ondangwa	30	19	
Otavi			
Otjiwarongo			
Outjo	29	13	
Rehoboth			
Rundu	29	15	9.0
Steinhausen			
Tsumeb			
Uis	35	19	
Walvisbaai	28	15	
Windhoek W.K.			
LESOTHO			
Maseru	27	7	
BOTSWANA			
Francistown	30	14	
Gaberones	30	12	
Ghanzi	32	14	
Lobatsi			
Mahalapye			
Maun	29	16	
Shakawe			
Tshabong	32	11	
Tshane	32	15	
SWAZILAND			
Embabane			
Manzini (Matsapa)			
Stegi			

SYNOPTIC WEATHER MAP 1200 GMT. — 1400 SAST. SINOPTIESE WEERKAART

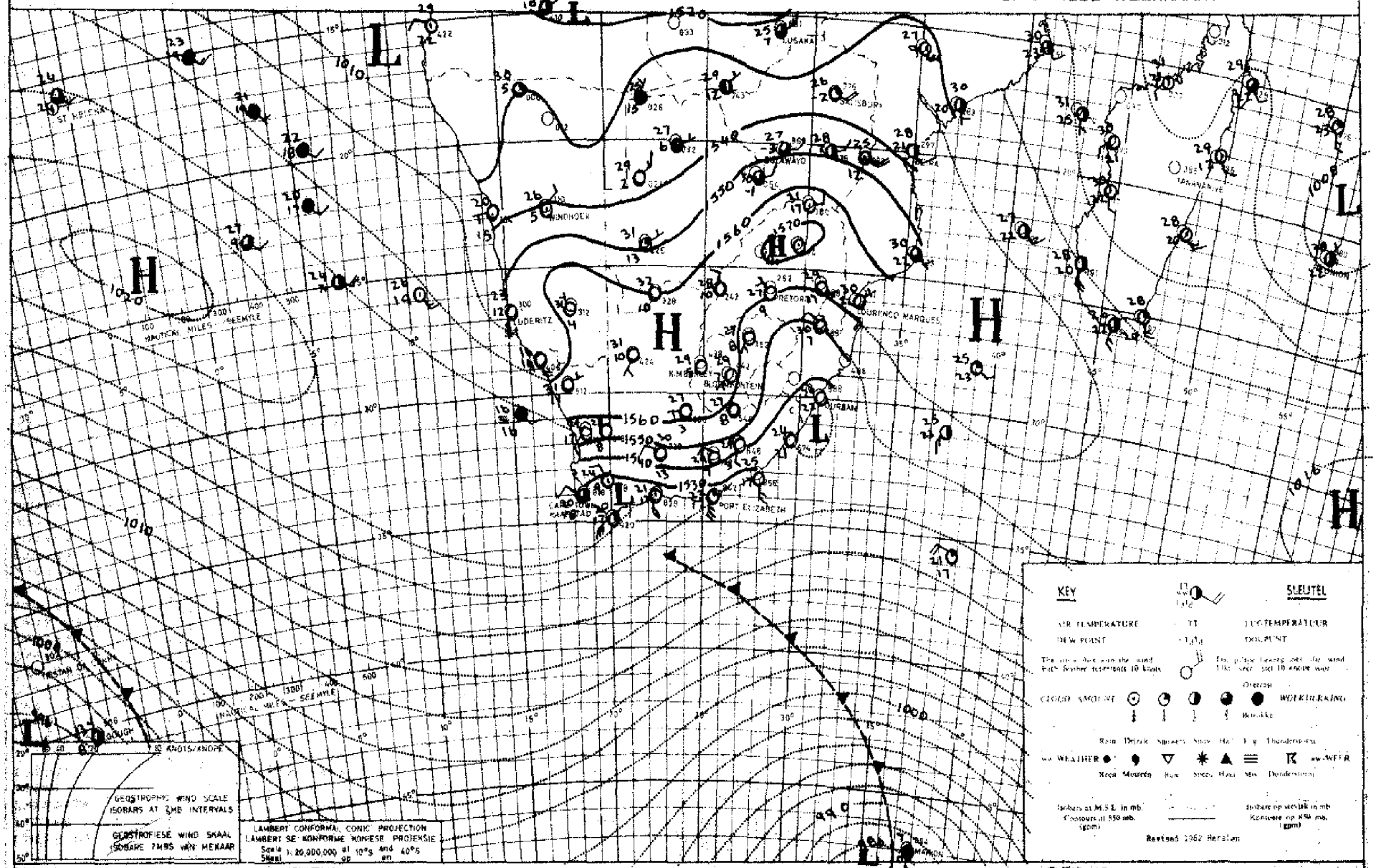

INFERENCE DATE 28-4-1971 DATUM AFLEIDING

The anticyclonic circulation over the interior will maintain the fine and warm weather conditions. An upper-air trough is evident over the extreme northern areas of S.W.A. and Botswana and thundershowers are expected over these regions.

Die antisiklonale sirkulasie oor die Republiek se binneland sal warm, mooiweerstoestande laat voortduur. 'n Bolugtrog is aanwesig oor die verre noordelike dele van Botswana en S.W.A. en donderbuie word oor hierdie streke verwag.

DAAGLIKSE WEERBULLETIN

Maksimum en Minimum Temperatuur (°C) en Reënval (RRR)
in mm vir die 24 uur geëindig om 0800 SAST op

WEERBURO / WEATHER BUREAU
DEPT. VAN VERVOER / DEPT. OF TRANSPORT

30-4-1971

DAILY WEATHER BULLETIN

Maximum and Minimum Temperatures (°C) and Rainfall (RRR)
in mm for the 24 hours ended at 0800 SAST on

CAPE - KAAP	Max	Min	RRR
Aberdeen			
Adelo			
Alexander Bay	24	11	
Alitval North	29	10	
Beaufort-Wes	31	22	
(Leghawe)			
Bisgoesbergdam			
Beetsap			
Brandvlei			
Cala			
Caledon			
Calitsdorp			
Calvinia	33	12	
Cape Agulhas	30	14	
Cape Columbine	20	13	
Cape Point	20	15	
Cape St. Francis			
Cape Town	26	12	
(D. F. Malan)			
Cape Town			
(Roeland St.)			
Carnarvon			
Ceres			
Citrusdal			
Colesberg			
Cradock			
De Aar	30	11	
Dohne	20	16	
Douglas			
East London	25	17	
(Airport)			
Eisenburg			
Fraserburg	29	11	
Garies			
George			
Graaff-Reinet	27	15	
Grahamstown			
Grootfontein	29	13	
(Middelburg)			
Hopetown			
Idutywa			
Jansenville	27	12	
Joubertina			
Kimberley	31	17	
(Airport)			
Kaymas			
Kokstad	28	8	
Kuruman	28	10	

KAAP - CAPE	Max	Min	RRR
Ladismith			
Lake Mentz			
Maclear			
Mafeking	29	14	
Malmesbury			
Matatiele			
Matroosberg	28	14	
Mbashe	24	18	
Mosselbaai	20	17	
Mount Frere			
Okiep	33	18	
Oudtshoorn	28	12	
Petrusville			
Piketberg			
Pofadder	31	20	
Port Alfred			
Port Elizabeth	23	14	
Port Nolloth	15	10	
Port St. Johns	26	18	
Prieska	32	14	
Prince Albert			
Queenstown	29	19	
Riversdale	28	12	
Robertson	29	11	
Sheeprun	28	10	
(near Maclear)			
Somerset-Oos	27	13	
Steynsburg			
Strydenburg			
Sutherland	27	12	
Swellendam			
Tarkastad			
Touwsrivier			
Twee Riviere	33	14	
(Gemsbokpark)			
Umtata	25	13	
Uniondale			
Upington	33	19	
Vanwykavlei	33	15	
Victoria-Wes			
Vredendal	34	10	
Vryburg	29	11	
Williston			
Willowmore	27	12	
Willowpark	26	13	
(near Dordrecht)			

NATAL	Max	Min	RRR
Cape St. Lucia	26	21	
Dundee			
Durban	27	18	
(Louis Botha)			
Estcourt			
Harding			
Himeville			
Hluhluwe			
Mkuze			
Newcastle	30	12	
Cedara	24	11	
(Pietermaritzburg)			
Port Shepstone	25	19	
Richmond			
Van Reenen			
Vryheid			
Waterford	26	6	
(near Underberg)			
O.V.S. - O.F.S.			
Balkfontein			
(naby Bothaville)			
Bethlehem	26	9	
Bloemfontein	28	11	
(J.B.M. Hertzog)			
Buffontein			
Fauresmith	28	13	
Ficksburg			
Frankfort	27	7	
Harrismith			
Hoopstad			
Kroonstad	28	9	
Lindley			
Modderpoort			
Petrusburg			
Philippolis			
Reddersburg			
Reitz			
Rouxville			
Vrede			
Warden			
Welkom	28	13	
Wepener	28	12	
Winburg			
Zastron			

TRANSVAAL	Max	Min	RRR
Barberton			
Belfast			
Bethal	26	10	
Bospoort	27	11	
Carolina	26	9	
Delareyville			
Delmas			
Ermelo			
Gideonsrus			
Groendraai			
(naby Vaalwater)			
Jan Kempdorp			
Jan Smuts	25	10	
Joubert Park (Jhb)	25	14	
Kroondal	29	11	
Letaba			
Levubu	23	15	
Lichtenburg			
Loskopdam			
Loskopkanale			
(naby Groblersdal)			
Louis Trichardt			
Lydenburg	27	9	
Mara	32	13	
Marnitz	31	14	
Messina	32	17	
Middelburg			
Nelspruit	30	14	
Phalaborwa	31	16	
Pietersburg	29	11	
Piet Retief	25	13	
Pongola			
Potchefstroom	27	7	
Potgietersrus	28	14	
Pretoria W.B.	28	14	
Pretoriuskop			
Punda Milia			
Satara			
Sekhukhune			
Shingwidzi			
Skukuza	21	6	
Standerton	27	6	
Thabazimbi			
Tomburke			
Tzaneen			
Vereeniging			
Volksrust			
Warmbad	25	10	
Waterval Boven			
Witbank			
Wolmaransstad			

S.W.A.	Max	Min	RRR
Aroab			
Bethanien			
Dordabis			
Gobabeb	37	20	
Gobabis	25	13	5.5
Grootfontein	24	14	10.3
J.G. Strijdomlughawe	23	9	
Karasburg			
Kalkfeld			
Karibib			
Keetmanshoop	33	19	
Kub			
Luderitz	19	12	
Mariental	32	17	
Mowe	18	17	
Obopoho			16.0
Okahandja			
Okaukuejo			
Ondangwa	28	15	1.5
Otavi			
Otjiwarongo			
Outjo	27	12	
Rehoboth			
Rundu	27	14	
Steinhausen			
Tsumeb			11.1
Uis	31	20	
Walvisbaai	31	14	
Windhoek W.K.			
LESOTHO			
Maseru	28	12	
BOTSWANA			
Francistown	31	16	
Gaberones	30	14	
Ghanzi	27	13	
Lobatsi			
Mahalapye			
Maun	30	13	
Shakawe	25	14	
Tshabong	29	13	
Tshane	29	14	
SWAZILAND			
Emlembe			
Manzini (Matsapa)	26	16	
Stegi			

SYNOPTIC WEATHER MAP 1200 GMT. — 1400 SAST. SINOPTIESE WEERKAART

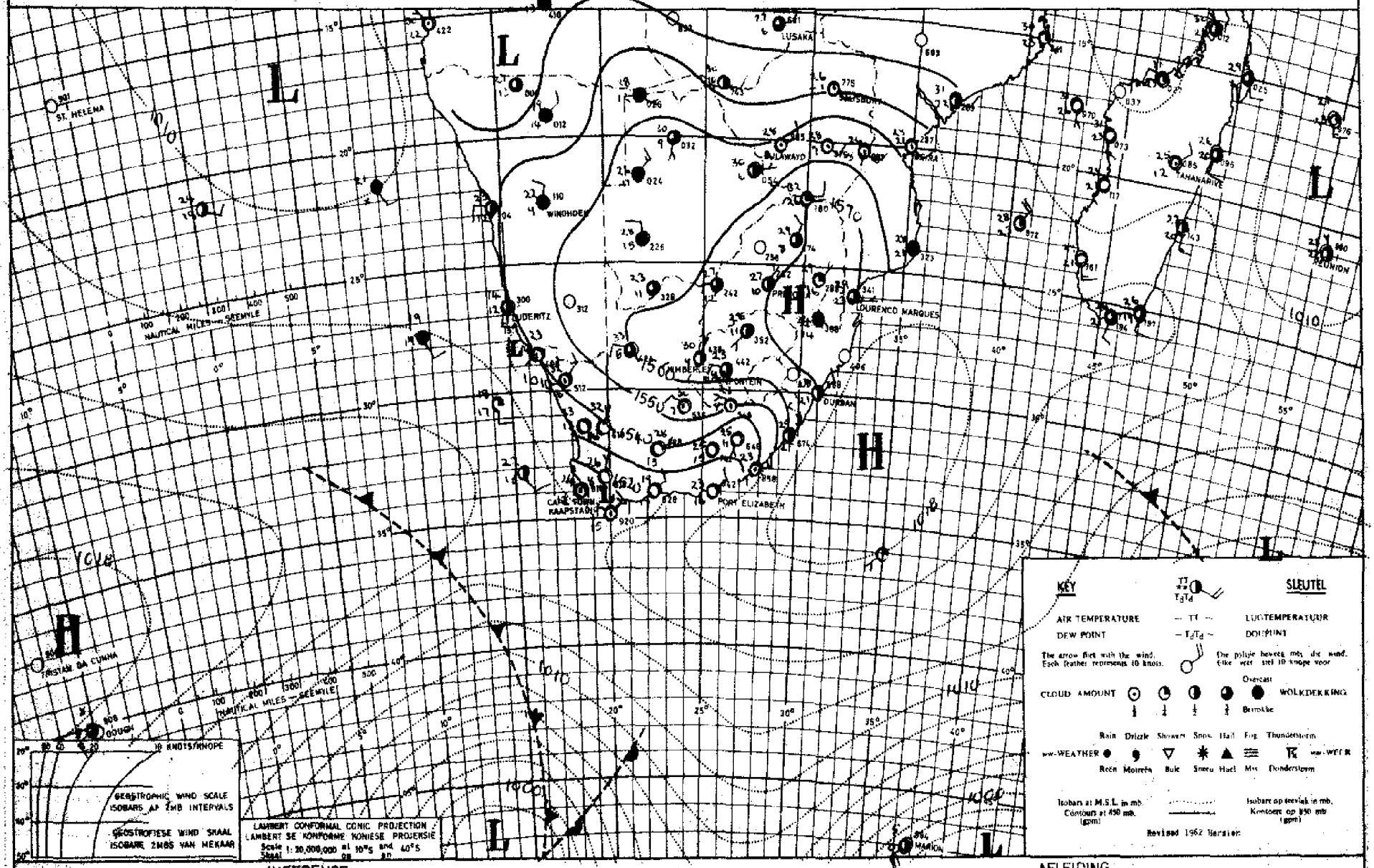

INFERENCE DATE 24 - 4 - 1962 DATUM AFLEIDING

The cold front approaching from the west will bring cooler, cloudy weather with rain to the Cape south-west coast and later also over the rest of the Cape Province. Thundershowers will still occur over S.W.A. and adjacent areas of Botswana and Northern Cape owing to an upper-air trough over these regions.

Die kouefront wat van die weste af aankom, sal bewolkte, koeler weer met reën oor die Kaapse suidweskus veroorsaak wat later oor die res van Kaapland sal uitbrei. Oor S.W.A. en die aangrensende dele van Botswana en Noord-Kaapland sal donderbuie voorkom weens 'n bolugtrog oor hierdie streke.

DAAGLIKSE WEERBULLETIN

Maksimum en Minimum Temperatuur (°C) en Reënval (RRR)
in mm vir die 24 uur geëindig om 0800 SAST op

WEERBURO / WEATHER BUREAU
DEPT. VAN VERVOER / DEPT. OF TRANSPORT

1-3-1971

DAILY WEATHER BULLETIN

Maximum and Minimum Temperatures (°C) and Rainfall (RRR)
in mm for the 24 hours ended at 0800 SAST on

CAPE - KAAP	Max	Min	RRR
Aberdeen			
Adelaide			
Alexander Bay	19	13	
Alfred North	27	13	7,3
Beaufort-West	32	10	3,0
(Laghawe)			
Boegoeberg-dam			
Bontrap			
Brandvlei			
Cala			
Caledon			
Calitzdorp			
Calvinia	27	10	1,0
Cape Agulhas	20	13	5,0
Cape Columbine	17	11	1,1
Cape Point	18	13	1,6
Cape St. Francis	21	15	0,5
Cape Town	18	12	3,7
(D. F. Malan)			
Cape Town			2,0
(Roeland St.)			
Carnarvon			
Ceres			
Citrusdal			
Colesberg			
Cradock			
De Aar	29	15	2,5
Dohne	30	12	0,8
Douglas			
East London	28	17	0,4
(Airport)			
Elsenburg			
Fraserburg	27	7	
Garies			1,8
George			
Graaff-Reinet	31	13	
Grahamstown			
Grootfontein	27	15	0,2
(Middelburg)			
Hopetown			
Kidywa			
Jansenville	33	13	1,2
Joubertina			
Kimberley	28	15	4,0
(Airport)			
Knysna			8,5
Kokstad	29	12	
Kuruman	28	14	0,5

KAAP - CAPE	Max	Min	RRR
Ladismith			
Lake Mentz			
Maclear			
Mafeking	26	13	
Malmesbury			
Matatiele			
Matroosberg	24	8	0,2
Mbashe	29	18	4,0
Mosselbaai			9,0
Mount Frere			
Oliep	25	12	
Oudtshoorn	27	12	1,2
Petrusville			
Piketberg			
Pofadder	30	12	
Port Alfred			
Port Elizabeth	26	15	6,6
Port Nolloth	16	12	
Port St. Johns	28	20	0,1
Prieska	30	16	0,6
Prince Albert			
Queenstown	29	16	1,5
Riversdale	24	12	5,5
Robertson	26	12	1,1
Sheeprun	26	15	0,6
(near Maclear)			
Somerset-Oos	31	13	2,6
Steynsburg			1,5
Strydenburg			
Sutherland	24	6	
Swellendam			30,0
Tarkastad			
Touwsrivier			
Twee Riviere	31	16	0,2
(Gemsbokpark)			
Umtata			
Uniondale			
Upington	30	15	3,7
Vanwyksvlei	30	12	
Victoria-Wes			
Vredendal	24	13	
Vryburg	26	14	
Williston			
Willowmore	28	10	
Willowpark			
(near Dordrecht)			

NATAL	Max	Min	RRR
Cape St. Lucia	27	20	
Dundee			
Durban	28	21	
(Louis Botha)			
Estcourt			
Harding			
Himeville			
Hluhluwe			
Mkuze			
Newcastle	28	15	
Cedara			
(Pietermaritzburg)			
Port Shepstone	28	22	
Richmond			
Van Reenen			
Vryheid			
Waterford	25	10	0,3
(near Underberg)			
O.V.S. - O.F.S.			
Bakkfontein			
(naby Bothaville)			
Bethlehem	25	7	
Bloemfontein	27	14	3,5
(J.B.M. Hertzog)			
Bultfontein			
Fauresmith	27	13	6,0
Ficksburg			
Frankfort	26	7	
Harrismith			
Hoopstad	27	14	
Kroonstad	27	11	
Lindley			
Modderpoort			14,5
Petrusburg			
Philippolis			
Reddersburg			2,0
Reitz			
Rouxville			
Vrede			
Warden			
Welkom	27	14	
Wepener	26	13	0,5
Winburg			
Zastron			

TRANSVAAL	Max	Min	RRR
Barberton			
Belfast			
Bethal	23	9	
Bospoort	24	11	
Carolina	26	9	
Delareyville			
Delmas			
Ermelo			
Gideonsrus			
Groendraai			
(naby Vaalwater)			
Jan Kempdorp			4,6
Jan Smuts	23	13	
Joubert Park (Jhb)	23	15	
Kroondal			
Letaba			
Levubu	29	14	
Lichtenburg			
Loskopdam			
Loskopkanale			
(naby Groblersdal)			
Louis Trichardt			
Lydenburg			
Mara	30	11	
Marnitz	30	14	
Messina	32	15	
Middelburg			
Nelspruit	29	10	
Phalaborwa	32	16	
Pietersburg	28	10	
Piet Retief	29	13	
Pongola			
Potchefstroom	26	13	
Potgietersrus	29	16	
Pretoria W.B.	25	13	
Pretoriuskop			
Punda Milia			
Satara			
Sekhukhune			
Shingwidzi			
Skukuza			
Standerton	26	6	
Thabazimbi			
Tomburke			
Tzaneen			
Vereeniging			
Volksrust			
Warmbad	29	19	
Waterval Boven			
Witbank			
Wolmaransstad			

S.W.A.	Max	Min	RRR
Aroab			
Bethanien			
Dordabis			
Gobabeb	32	16	
Gobabis	25	12	
Grootfontein	27	12	
J.G. Strijdom-luchhawe	24	13	1,9
Karasburg			
Kalkfeld			
Karibib			
Keetmanshoop	30	13	0,3
Kub			
Luderitz	16	12	
Marienthal	30	15	0,3
Möwe	18	15	
Ohopoho			
Okahandja			
Okaukuejo			
Ondangwa	30	14	
Otavi			
Otjiwarongo			
Outjo			
Rehoboth			
Rundu	30	11	
Steinhausen			
Tsumeb			
Uis			
Walvisbaai	18	12	
Windhoek W.K.			
LESOTHO			
Maseru	27	12	1,4
BOTSWANA			
Francistown	30	11	
Gaberones	29	17	
Ghanzi	32	17	
Lobatsi			
Mahalapye			
Mam	32	19	
Shakawe			
Tshabong	30	16	
Tshane	30	14	
SWAZILAND			
Enlembe			
Mansini (Matsapa)	30	15	
Stegi			

SYNOPTIC WEATHER MAP 1200 GMT — 1400 SAST SINOPTIESE WEERKAART

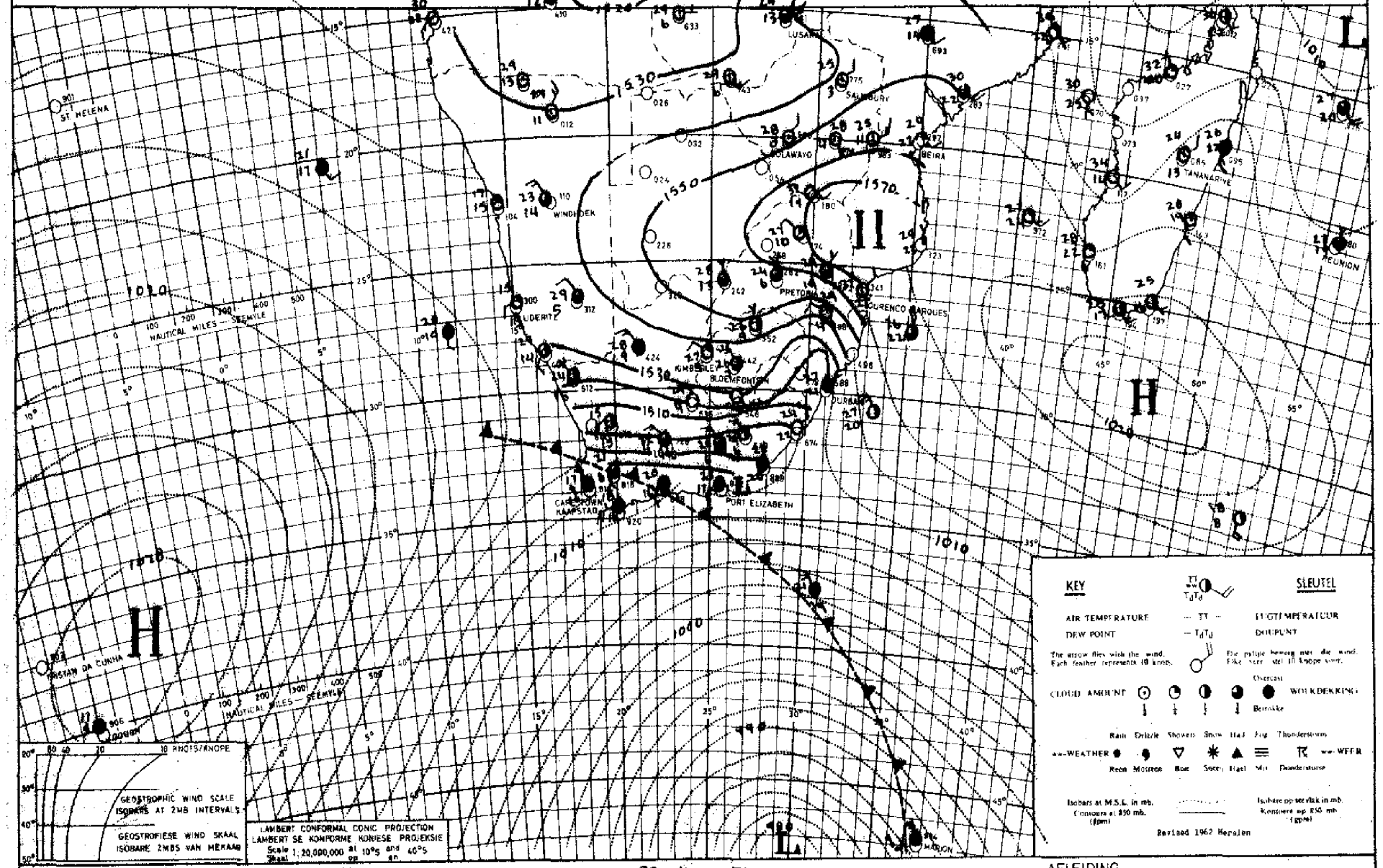

INFERENCE

DATE 30 - 4 - 1971 DATUM

The cold front is being followed by a strong high pressure system and therefore cold, cloudy weather with showers will spread over the whole Cape Province, southern Free State and Natal. Warm, partly cloudy weather with thundershowers will still occur over S.W.A. and adjacent areas of Botswana.

AFLEIDING

Die koufront word gevolg deur 'n sterk hoëdrukstelsel en daarom sal koue, bewolkte weer met buie uitbreid oor die hele Kaapland, suidelike Vrystaat en Natal. Warm, gedeeltelik bewolkte weer met donderbuie sal voorkom oor S.W.A. en aangrensende dele van Botswana.

DAAGLIKSE WEERBULLETIN

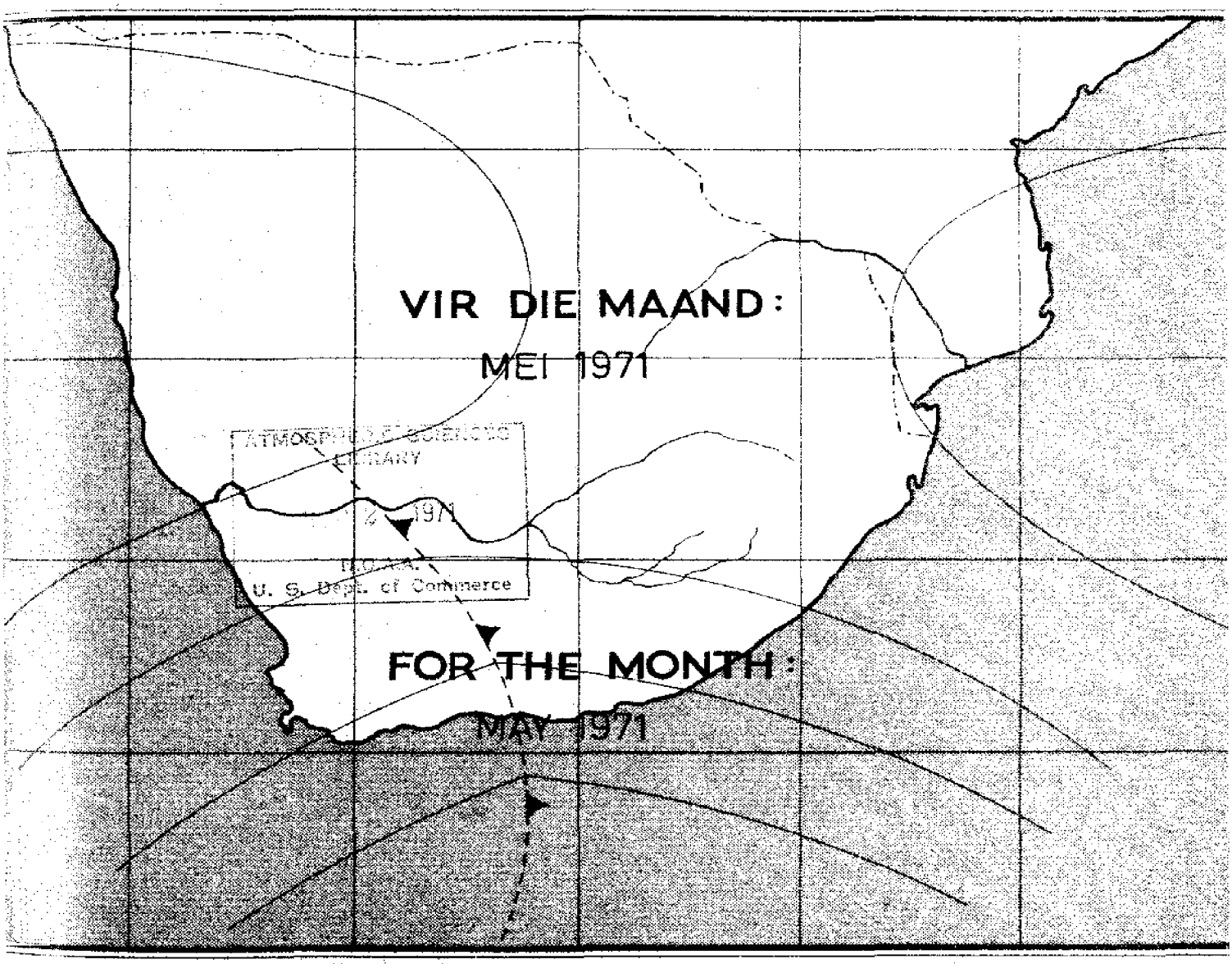

ATMOSPHERIC SCIENCES
LIBRARY
N.O.A.A.
U. S. Dept. of Commerce

DAILY WEATHER BULLETIN

DAAGLIKSE WEERBULLETIN

Maksimum en Minimum Temperatuur (°C) en Reënval (RRR) in mm vir die 24 ure geëindig om 0800 SAST op

WEERBURO / WEATHER BUREAU
DEPT. VAN VERVOER / DEPT. OF TRANSPORT

2 - 5 - 1971

DAILY WEATHER BULLETIN

Maximum and Minimum Temperatures (°C) and Rainfall (RRR) in mm for the 24 hours ended at 0800 SAST on

CAPE - KAAP	Max	Min	RRR
Aberdeen			
Addo			
Alexander Bay	21	9	
Alfred North	17	10	1,0
Beaufort-Wes	15	9	
(Laingsburg)			
Bosgoshergdam			
Bontrap			
Brandvlei			
Calitzdorp			
Caledon			
Calitzdorp			
Calvinia	18	5	
Cape Agulhas	17	11	
Cape Columbine	16	9	
Cape Point	16	12	
Cape St. Francis	17	12	32,5
Cape Town	17	9	
(D. F. Malan)			
Cape Town			
(Roeland St.)			
Carnarvon			
Ceres			
Citrusdal			
Colesberg			
Cradock			
De Aar	21	9	
Dohne	13	8	8,0
Douglas			1,6
East London	20	13	4,0
(Airport)			
Elsenburg			
Fraserburg	18	6	
Garies			
George			
Graaff-Reinet	19	10	
Grahamstown			
Grootfontein	20	8	
(Middelburg)			
Hopetown			
Mutyna			
Jansenville	16	12	
Joubertina			
Kimberley	20	14	0,1
(Airport)			
Knysna			
Kokstad	21	10	11,0
Kuruman	20	11	13,0

KAAP - CAPE	Max	Min	RRR
Ladismith			
Lake Mentz			
Maclear			
Mafeking	27	14	
Malmesbury			
Matatiele			10,0
Matroosberg	11	4	
Mbashe	21	13	37,5
Mosselbaai	16	12	1,5
Mount Frere			
Oldep	19	10	
Oudtshoorn	13	6	1,5
Petrusville			
Piketberg			
Pofadder	21	9	
Port Alfred			
Port Elizabeth	15	12	20,3
Port Nolloth	17	8	
Port St. Johns	23	15	50,8
Prieska	25	9	
Prince Albert			
Queenstown	20	9	0,7
Riversdale	17	4	3,0
Robertson	16	7	
Sheeprun	19	9	32,5
(near Maclear)			
Somerset-Oos	26	9	4,2
Steynsburg			
Strydenburg			
Sutherland	13	4	
Swellendam			
Tarkastad			
Touwsrivier			
Twee Riviere	29	13	6,0
(Gemsbokpark)			
Umtata			
Uniondale			
Upington	23	12	
Vanwyksvlei	23	8	
Victoria-Wes			
Vredendal	21	6	
Vryburg	23	13	14,8
Williston			
Willowmore	13	8	
Willowpark			3,0
(near Dordrecht)			

NATAL	Max	Min	RRR
Cape St. Lucia	27	17	34,5
Dundee			6,0
Durban	27	15	31,6
(Louis Botha)			
Estcourt			
Harding			
Himeville			
Hluhluwe			3,1
Mkuze			
Newcastle	28	12	6,5
Cedara			35,0
(Pietermaritzburg)			
Port Shepstone	24	16	14,2
Richmond			
Van Reenen			
Vryheid			9,5
Waterford	19	8	8,2
(near Underberg)			
O.V.S. - O.F.S.			
Balkfontein			
(naby Bethaville)			
Bethlehem	20	10	13,7
Bloemfontein	19	10	3,7
(J.B.M. Hertzog)			
Bultfontein			
Fauresmith	20	11	6,0
Ficksburg			
Frankfort	23	10	1,7
Harrismith			
Hoopstad	22	13	17,8
Kroonstad	23	12	9,0
Lindley			
Modderpoort			14,5
Petrusburg			
Philippolis			
Reddersburg			
Reitz			
Rouxville			
Vrede			
Warden			
Welkom			
Wepener	17	12	14,6
Winburg			
Zastron			

TRANSVAAL	Max	Min	RRR
Barberton			
Belfast			
Bethal	25	8	
Bospoort	24	11	
Carolina	24	9	
Delareyville			
Delmas			
Ermelo			
Gideonsrus			
Groendraal			
(naby Vaalwater)			
Jan Kempdorp			18,5
Jan Smuts	23	10	
Joubert Park (Jhb)	23	10	
Kroondal			
Letaba			
Levubu	31	13	
Lichtenburg			
Loskopdam			
Loskopkanale			
(naby Groblersdal)			
Louis Trichardt			
Lydenburg			
Mara	32	9	
Marnitz	32	13	
Messina	34	14	
Middelburg			
Nelspruit	31	12	
Phalaborwa	34	17	
Pietersburg	28	11	
Piet Retief	28	13	
Pongola			
Potchefstroom	26	11	
Potgietersrus	29	13	
Pretoria W.B.	25	14	
Pretoriuskop			
Punda Milia			
Satara			
Sekhukhune			
Shingwidzi			
Skukuza	35	16	
Standerton	24	9	
Thabazimbi			
Tomburke			
Tzaneen			
Vereeniging			
Volksrust			
Warmbad	29	9	
Waterval Boven			
Withank			
Wolmaransstad			

S.W.A.	Max	Min	RRR
Aroab			
Bethanien			
Dordabis			
Gobabeb	32	19	
Gobabis	26	14	
Grootfontein	29	11	
J.G. Strijdomlughawe	25	12	0,2
Karasburg			
Kalkfeld			
Karibib			
Keetmanshoop	28	12	
Kub			
Luderitz	19	11	
Mariental	30	13	
Mowe	17	14	
Ohopoho			
Okahandja			
Okaukuejo			
Ondangwa	31	14	
Otavi			
Otjiwarongo			
Outjo			
Rehoboth			
Rundu	31	14	
Steinhausen			
Tsumeb			
Uis			
Walvisbaai	17	xx	
Windhoek W.K.			
LESOTHO			
Maseru			20,0
BOTSWANA			
Francistown	32	11	
Gaberones	34	15	
Ghanzi	31	15	
Lobatsi			
Mahalapye			
Maun	32	9	
Shakawe			
Tshabong	28	15	
Tshane	31	16	
SWAZILAND			
Emlembe			
Manzini (Matsapa)	31	17	
Stegi			

SYNOPTIC WEATHER MAP 1200 GMT — 1400 SAST. SINOPTIESE WEERKAART

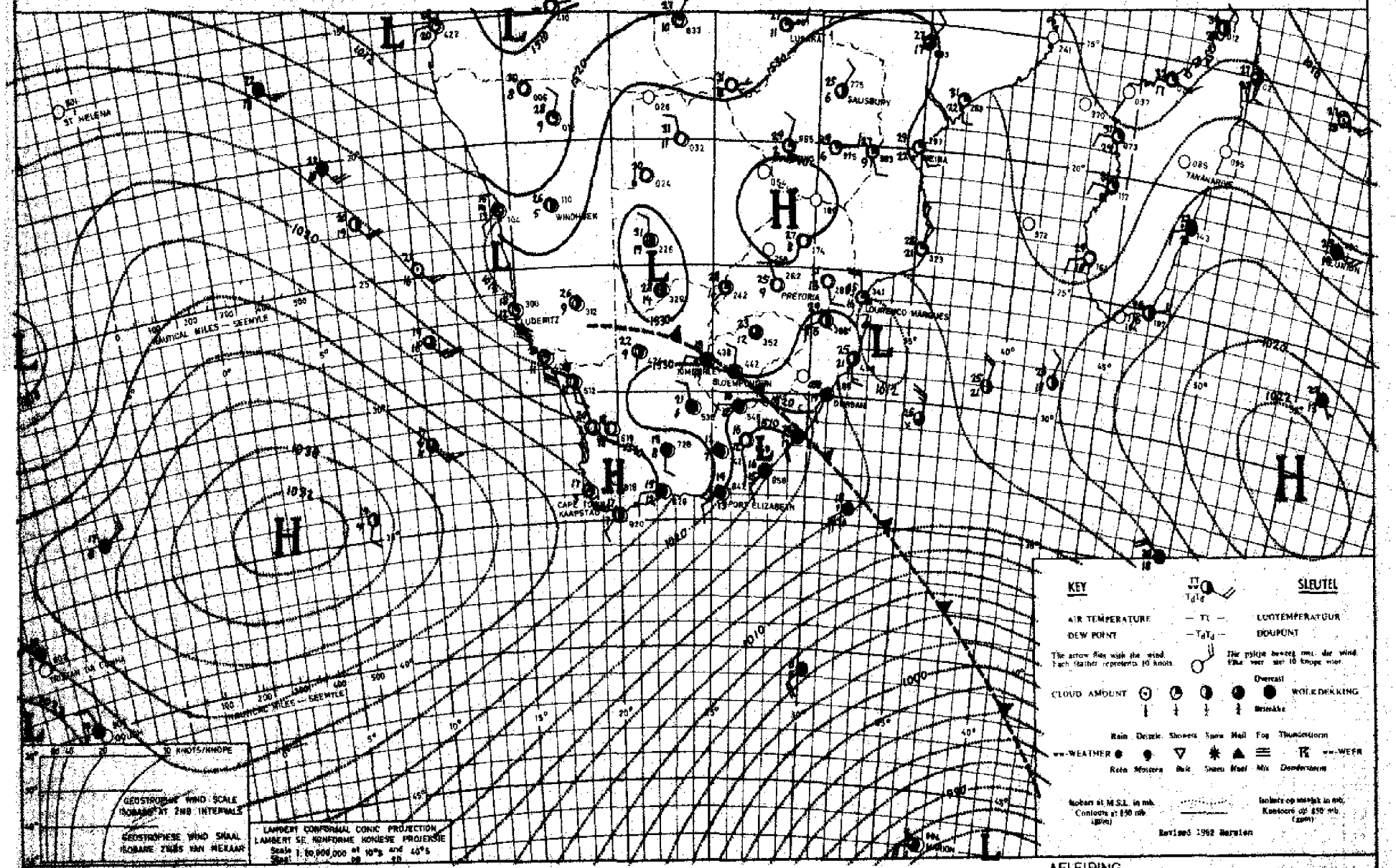

INFERENCE DATE 1.5.1974 DATUM AFLEIDING

Pressures are now rising rapidly on the south coast and therefore the cold cloudy weather with showers will spread over Natal, the entire Free State and Eastern Transvaal. The low pressure trough over S.W.A. and Botswana will cause scattered thundershowers over these regions as well as Northern Cape.

Lugdruk styg nou vinnig aan die suidkus en dus sal die koue bewolkte weer met buie uitbrei oor Natal, die hele Vrystaat en die oostelike dele van Transvaal. Die laedruktroq oor S.W.A. en Botswana sal verspreide donderbuie veroorsaak oor hierdie gebiede asook oor Noord-Kaapland.

DAAGLIKSE WEERBULLETIN

Maksimum en Minimum Temperatuur (°C) en Reënval (RRR)
in mm vir die 24 uur geëindig om 0900 SABT op

WEERBURO / WEATHER BUREAU
DEPT. VAN VERVOER / DEPT. OF TRANSPORT

3-5-1971

DAILY WEATHER BULLETIN

Maximum and Minimum Temperatures (°C) and Rainfall (RRR)
in mm for the 24 hours ended at 0900 SABT on

CAPE - KAAP	Max	Min	RRR
Aberdeen			
Adelaide			
Alexander Bay	18	9	
Alfred North	20	8	7,4
Beaufort-West	18	6	
(Laghawe)			
Bredasdorp			
Bootsep			
Brandvlei			
Cape			
Calendon			
Calitzdorp			
Calvinia	22	2	
Cape Agulhas	18	14	
Cape Columbine	16	11	
Cape Point	17	13	
Cape St. Francis	19	12	
Cape Town	19	13	
(D. F. Malan)			
Cape Town			
(Stoeland St.)			
Carnarvon			
Ceres			
Citrusdal			
Colesberg			
Cradock			
De Aar	22	8	0,1
Dôme	12	8	3,0
Douglas			
East London	17	13	0,6
(Airport)			
Elsenburg			
Fraserburg	18	5	
Garies			
George			
Graaff-Reinet	17	11	
Grahamstown			7,0
Grootfontein	13	5	4,8
(Middelburg)			
Hopetown			
Humansdorp			
Jansenville	18	7	
Jozibertina			
Kimberley	22	12	26,3
(Airport)			
Knysna			
Kokstad	14	9	1,2
Kuruman	23	11	0,2

KAAP - CAPE	Max	Min	RRR
Ladismith			
Lake Mentz			
Maclear			
Mafeking	19	13	0,1
Malmesbury			
Matatiele			
Matroosberg	17	5	
Mbashe	18	14	14,0
Mosselbaai	18	11	
Mount Frere			
Oliep	23	13	
Oudtshoorn	19	8	
Petrusville			
Pikstberg			
Pofadder	24	12	
Port Alfred			
Port Elisabeth	19	9	
Port Nolloth	15	9	
Port St. Johns	19	16	2,0
Priesska	25	10	0,6
Prince Albert			
Queenstown	12	8	5,5
Riversdale			
Robertson	19	9	
Sheeprun	16	8	21,2
(near Maclear)			
Somerset-Oos	15	9	
Steynsburg			
Strydenburg			
Sutherland	17	-1	
Swellendam			
Tarkastad			
Touwsrivier			
Twee Riviere	27	15	12,0
(Gemsbokpark)			
Umtata			
Uniondale			
Upington	27	15	
Vanwyksvlei	23	10	
Victoria-Wes			
Vredendal	23	5	
Vryburg	23	13	8,2
Williston			
Willowmore	16	4	
Willowpark	15	7	3,5
(near Dordrecht)			

NATAL	Max	Min	RRR
Cape St. Lucia	21	17	54,6
Dundee			17,0
Durban	19	16	9,2
(Louis Botha)			
Estcourt			
Harding			
Himeville			8,0
Hluhluwe			20,0
Mkuze			
Newcastle	16	13	6,2
Cedara	28	11	
(Pietermaritzburg)			
Port Shepstone	19	15	9,0
Richmond			
Van Reenen			
Vryheid			13,5
Waterford			1,2
(near Underberg)			
O.V.S. - O.F.S.			
Bethlehem			
(naby Bethaville)			
Bethlehem	12	9	13,4
Bloemfontein	21	11	3,7
(J.B.M. Hertzog)			
Bultfontein			21,0
Fauresmith	19	9	4,1
Floksburg			17,0
Frankfort	16	11	9,0
Harrismith			17,5
Hoopstad	29	12	0,5
Koppies			3,0
Kroonstad	17	11	6,0
Lindley			16,8
Modderpoort			12,0
Petrusburg			
Philippolis			
Reddersburg			4,5
Reitz			
Bouxville			
Vrede			1,5
Warden			17,5
Welkom	21	12	26,3
Wepener	19	9	5,5
Winburg			
Zastron			

TRANSVAAL	Max	Min	RRR
Barberton			
Belfast			4,3
Bethal	19	10	19,0
Boepoort	17	11	4,1
Carolina	19	12	22,8
Delareyville			
Delmas			
Ermelo			36,5
Gideonsrus			
Groendraai			
(naby Vaalwater)			
Jan Kempdorp			2,5
Jan Smuts	19	11	11,0
Joubert Park (Jhb)	18	11	23,0
Kroondal	25	14	0,8
Letaba			
Levubu	27	17	0,3
Lichtenburg			
Loskopdam			6,5
Loskopkanale			
(naby Groblersdal)			
Louis Trichardt			
Lydenburg			
Mara	26	16	
Marnitz	32	12	
Messina	31	19	
Middelburg			2,0
Nelspruit	25	16	0,1
Phalaborwa	27	16	
Pietersburg	25	12	
Piet Retief	15	13	3,5
Pongola			
Potchefstroom	18	12	1,4
Potgietersrus	27	15	
Pretoria W.B.	24	15	
Pretoriuskop			
Punda Milia			
Satara			
Sekhukhune			
Shingwidzi			
Skukuza	27	18	
Standerton	16	11	3,0
Thabazimbi			
Tomburke			
Tzaneen			1,0
Vereeniging			
Volksrust			17,5
Warmbad	26	10	
Waterval Boven			
Witbank			
Wolmaransstad			13,5

S.W.A.	Max	Min	RRR
Aroab			
Bethanien			
Derdabis			
Gobabeb	28	10	
Gobabis	27	13	1,0
Grootfontein	29	12	
J.G. Strijdomlughawe	21	9	9,0
Karasburg			
Kalkfeld			
Karibib			
Keetmanshoop	29	12	0,3
Kub			
Luderitz	16	12	
Mariental	30	14	7,5
Möwe	18	14	
Okaporo			
Otjahandja			
Otjukujo			
Ondangwa	31	15	
Otavi			
Otjiwarongo			
Outjo			
Rehoboth			
Rundu	29	12	
Steinhausen			
Tsumeb			
Uis	31	15	
Walvisbaai	17	12	
Windhoek W.K.			
LESOTHO			
Maseru	18	10	12,3
BOTSWANA			
Francistown	32	14	
Gaberones	29	15	
Ghanzi	31	13	
Lobatsi			
Mahalapye			
Maun	31	9	
Shakawe			
Tshabong	23	15	9,6
Tsbane	24	15	
SWAZILAND			
Bulumbe			4,0
Ermelo			
Mbabane (Matsapa)	20	16	
Stegi			

SYNOPTIC WEATHER MAP 1200 GMT. — 1400 SAST. SINOPTIESE WEERKAART

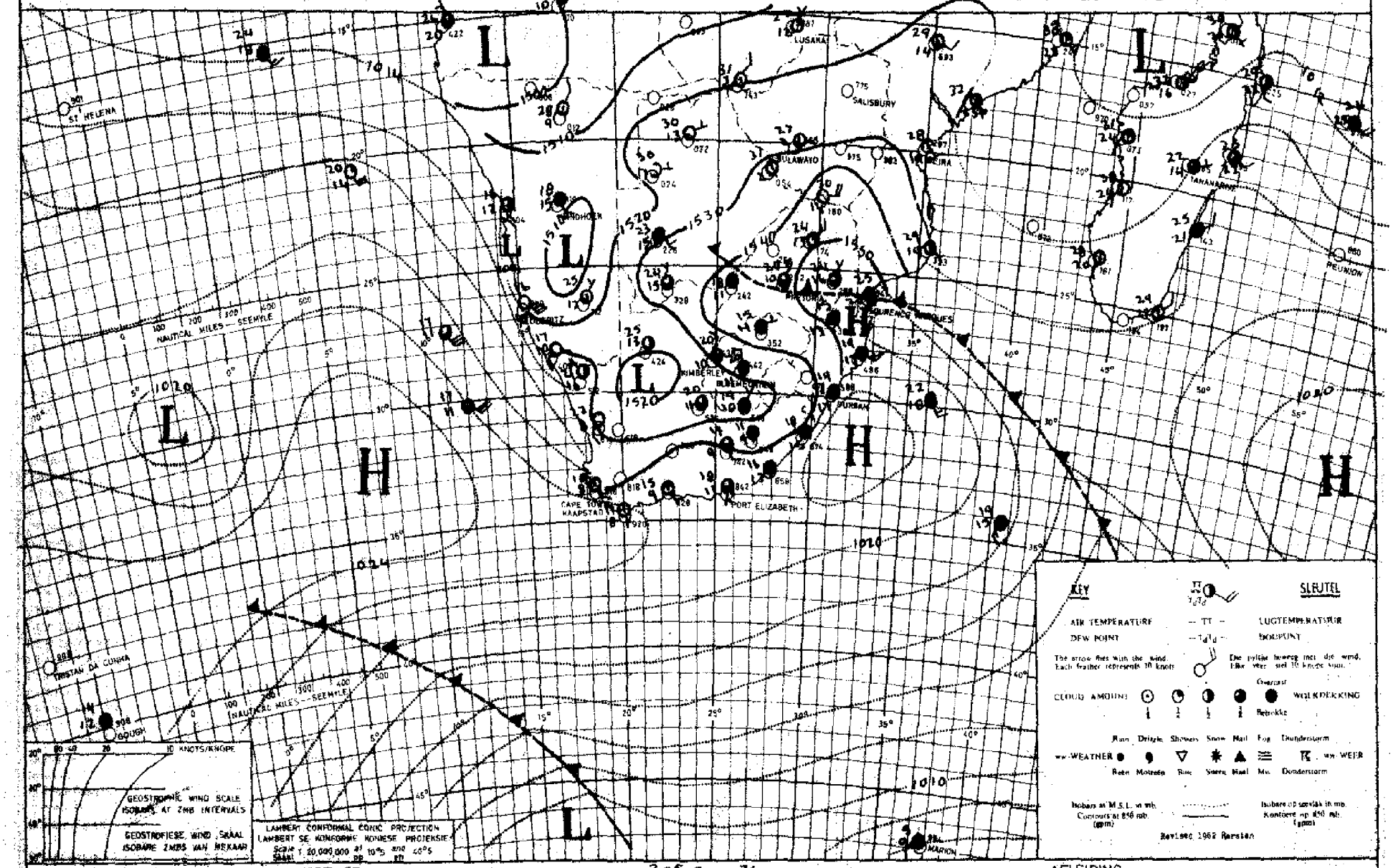

INFERENCE DATE 2-5-71 DATUM AFLEIDING

The low pressure systems over S.W.A. and the Cape Province are associated with an upper-air low and therefore rain and showers are now expected to occur over most parts of the country, except the Western and South-western Cape Province.

Die laedrukstelsels oor S.W.A. en Kaapland gaan gepaard met 'n boluglaag sodat reën en buie nou verwag word oor die grootste gedeelte van die land behalwe Wes- en Suidwes-Kaapland.

DAAGLIKSE WEERBULLETIN

Maksimum en Minimum Temperatuur (°C) en Reënval (RRR)
in mm vir die 24 uur geëindig om 0600 SAST op

WEERBURO / WEATHER BUREAU
DEPT. VAN VERVOER / DEPT. OF TRANSPORT

4-5-1971

DAILY WEATHER BULLETIN

Maximum and Minimum Temperatures (°C) and Rainfall (RRR)
in mm for the 24 hours ended at 0600 SAST on

CAPE - KAAP	Max	Min	RRR
Aberdeen			
Adelo			
Alexander Bay	18	6	
Alfred North	19	5	24,0
Beaufort-Wes	19	4	
(Leghorn)			
Bongosbergdam			
Bontrap			
Brandvlei			
Cape			
Caledon			
Calitzdorp			
Calvinia	21	2	
Cape Agulhas	19	13	
Cape Columbine	18	10	
Cape Point	18	12	
Cape St. Francis	18	12	3,0
Cape Town	19	8	
(D. F. Malan)			
Cape Town			
(Roeland St.)			
Carnarvon			
Ceres			
Citrusdal			
Colesberg			
Cradock			
De Aar	21	5	
Dihne	15	6	
Douglas			
East London	22	13	
(Airport)			
Elsenburg			
Fraserburg	19	-2	
Garies			
George			
Graaff-Reinet	19	6	
Grahamstown			
Grootfontein	18	2	0,6
(Middelburg)			
Hopetown			
Indwe			
Jansenville	21	9	
Joubertina			
Kimberley	21	7	7,2
(Airport)			
Kuruman			
Lokwabe	19	9	5,5
Kurumana	22	8	5,0

KAAP - CAPE	Max	Min	RRR
Ladismith			
Lake Mentz			
Maclear			2,5
Malteking	18	11	0,9
Malmesbury			
Matatiele			2,5
Matroosberg	16	2	
Mbashe	21	13	
Moorreesburg	20	12	
Mount Frere			
Okiep	23	12	
Oudtshoorn	18	2	
Petersville			
Piketberg			
Poffadder	24	8	
Port Alfred			
Port Elizabeth	19	11	3,0
Port Nolloth	15	6	
Port St. Johns	22	16	
Prieska	23	7	6,0
Prince Albert			
Queenstown	17	6	
Riversdale	19	4	
Robertson	20	5	
Sheepran	19	7	4,0
(near Maclear)			
Somerset-Oos	19	3	
Steynsburg			
Strydenburg			
Sutherland	16	-5	
Swellendam			
Tarkastad			
Touwsrivier			
Twee Riviere	24	13	
(Gemsbokpark)			
Umtata	15	9	
Uniondale			
Upington	23	8	3,5
Vanwyksvlei	23	7	
Victoria-Wes			
Vredendal	24	4	
Vryburg	21	9	3,0
Williston			
Willowmore	15	2	
Willowpark	18	4	1,0
(near Durbrook)			

NATAL	Max	Min	RRR
Cape St. Lucia	25	16	1,0
Dundee			
Durban	24	16	3,2
(Louis Botha)			
Estcourt			
Harding			
Hluhluwe			3,5
Hluhluwe			
Mkuze			
Newcastle	20	11	
Cedara	21	10	12,4
(Pietermaritzburg)			
Port Shepstone	23	16	
Richmond			
Van Reenen			6,0
Vryheid			
Waterford	20	7	0,7
(near Underberg)			
O.V.S. - O.F.S.			
Bethlehem			
(naby Bethaville)			
Bethlehem	12	7	9,0
Bloemfontein	20	5	10,3
(J.B.M. Hertzog)			
Bultfontein			
Fauresmith	17	7	0,3
Fickburg			
Frankfort	14	7	5,4
Harrismith			11,0
Heilbron	18	7	1,7
Koppies			1,4
Kroonstad	15	9	13,0
Lindley			12,5
Modderpoort			
Petrusburg			
Philippolis			
Reddersburg			
Reitz			
Rouville			
Vrede			2,5
Warden			5,0
Welkom	16	8	8,4
Wepener	19	5	0,8
Winburg			
Zastron			

TRANSVAAL	Max	Min	RRR
Barberton			
Belfast			12,5
Bethal	16	7	5,5
Bosjesspoort	14	8	4,7
Carolina	18	2	2,0
Delareyville			
Delmas			10,0
Ermelo			
Gideonsrus			
Groendraai			
(naby Vaalwater)			
Jan Kempdorp			15,5
Jan Smuts	15	8	5,4
Joubert Park (Jhb)	14	9	3,0
Kroondal	21	11	2,1
Letaba			
Levubu	26	14	
Lichtenburg			
Loskopdam			11,0
Loskopkamale			11,0
(naby Grobleredal)			
Louis Trichardt			
Lydenburg	21	9	5,5
Mara	27	11	
Marnitz	27	15	
Messina	30	14	
Middelburg			
Marble Hall			18,5
Nelspruit	27	13	2,5
Phalaborwa	28	16	
Pietersburg	23	11	
Piet Retief	21	9	
Pongola			
Potchefstroom	15	9	6,2
Potgietersrus	24	14	
Pretoria W.B.	20	12	5,5
Pretoriuskop			
Punda Milia			
Satara			
Sekhukhune			
Shingwidzi			
Skukuza	30	16	
Standerton	15	7	0,9
Thabazimbi			9,0
Tomburke			
Tzaneen			
Vereeniging			
Volksrust			
Warmbad	24	12	19,5
Waterval Boven			6,5
Witbank			13,4
Wolmaransstad			

S.W.A.	Max	Min	RRR
Aroab			
Bethanien			
Dordabis			
Gobabis	26	10	
Gobabis	27	11	1,5
Grootfontein	28	10	
J.G. Strijdomlughawe	25	11	4,5
Karasburg			
Keetmanshoop			
Kalkfeld			
Karibib			
Keetmanshoop	26	13	
Koës			
Lüderitz	16	11	
Mariental	29	13	6,8
Möwe	17	13	
Okaputa			
Okahandja			
Otjiwarongo			
Ondangwa	31	15	
Otavi			
Otjiwarongo			
Outjo			
Buffeprs			18,5
Cochras			5,0
Rehoboth			
Rundu	30	10	
Steinhausen			
Tsumeb			
Uis	29	15	
Walvisbaai	16	x	
Windhoek			3,6
LESOTHO			
Maseru	17	5	11,0
BOTSWANA			
Francistown	31	12	
Gaberones	25	13	9,0
Ghanzi	30	15	
Lobatsi			
Mahalapye			
Maun	31	11	
Shakawe			
Tshabong	23	13	0,8
Tshane	23	13	6,0
Olifantsdrift			6,0
SWAZILAND			
Ezulwini			
Mbabane (Matsapa)	29	16	
Siteki			

SYNOPTIC WEATHER MAP 1200 GMT — 1400 SAST. SINOPTIESE WEERKAART

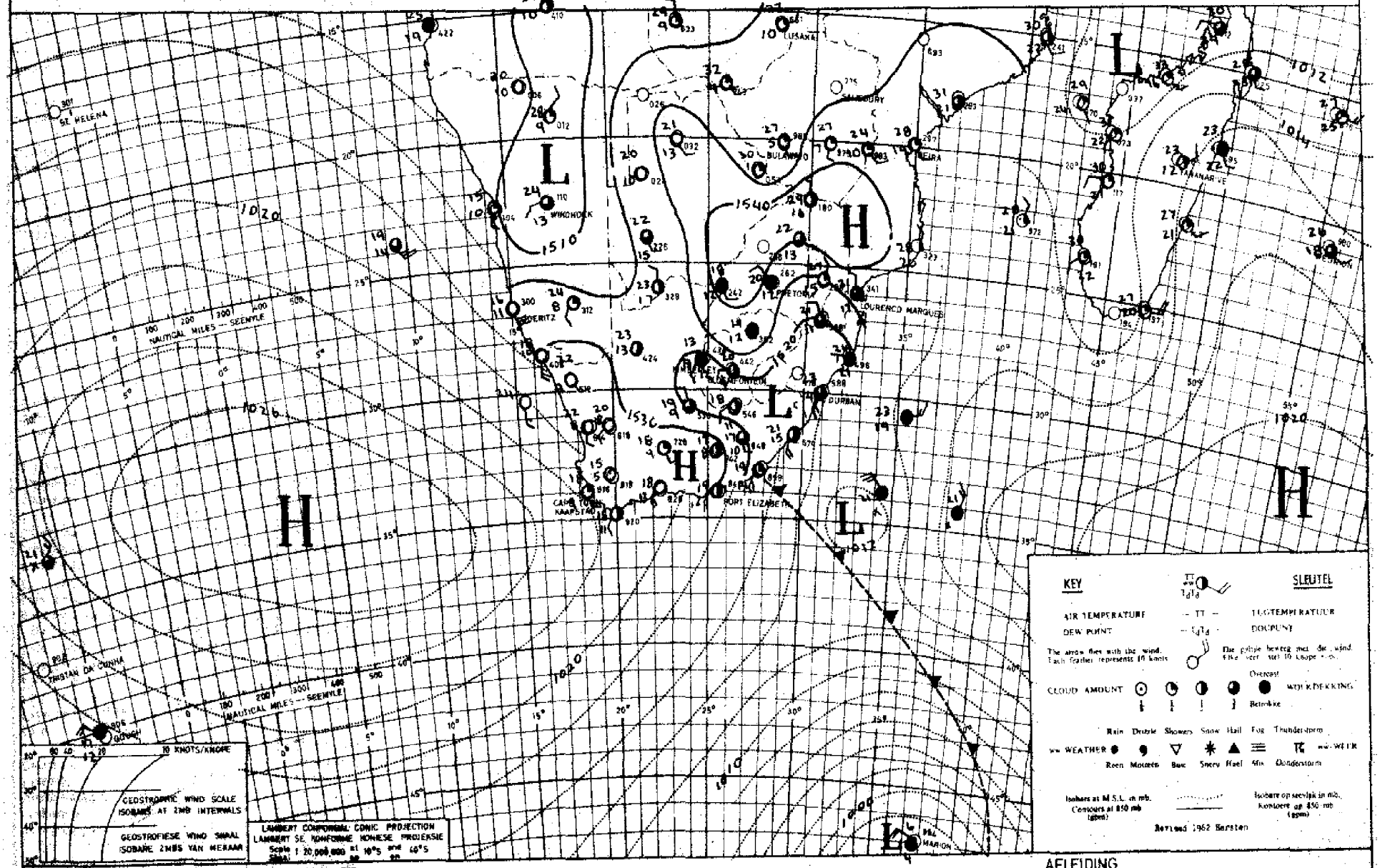

INFERENCE

DATE 3 - 5 - 1971 DATUM

AFLEIDING

The Atlantic high pressure system will cause cloudy conditions with rain to spread eastwards as far as the Natal coastal regions. The upper-air low is moving rather slowly and further showers are expected to develop over the central parts of the interior.

Die Atlantiese hoëdrukstelsel beweeg stadig oswaarts en na verwagting sal bewolkte toestande met ligte reën voorkom langs die kusgebiede van die Kaap en Natal. Met 'n beluglaag oor die weskus, sal buie weer oor die sentrale dele van die binneland ontwikkel.

DAAGLIKSE WEERBULLETIN

Maksimum en Minimum Temperatuur (°C) en Reënval (RRR)
in mm vir die 24 uur geëindig om 0800 SAST op

WEERBURO / WEATHER BUREAU
DEPT. VAN VERVOER / DEPT. OF TRANSPORT

5-5-1971

DAILY WEATHER BULLETIN

Maximum and Minimum Temperatures (°C) and Rainfall (RRR)
in mm for the 24 hours ended at 0800 SAST on

CAPE - KAAP	Max	Min	RRR
Aberdeen			
Addo			
Alexander Bay	19	7	
Altwal North	18	4	
Beaufort-Wes	20	6	
(Laghawe)			
Bosgoedbergdam			
Boetsap			
Brandvlei			
Cala			
Caledon			
Calitzdorp			
Calvinia	22	2	
Cape Agulhas	18	13	
Cape Columbine	16	10	
Cape Point	16	12	0,3
Cape St. Francis	19	16	
Cape Town	19	11	
(D. F. Malan)			
Cape Town			
(Roeland St.)			
Carnarvon			
Ceres			
Citrusdal			
Colesberg			
Cradock			
De Aar	21	4	4,0
Dohne	19	7	
Douglas			
East London	22	11	
(Airport)			
Elsenburg			
Fraserburg	20	-2	
Garies			
George			
Graaff-Reinet	20	7	
Grahamstown			
Grootfontein	19	4	
(Middelburg)			
Hopetown			
Idutywa			
Jansenville	23	5	
Joubertina			
Kimberley	21	9	
(Airport)			
Knysna			
Kokstad	18	3	
Kuruman	21	6	

KAAP - CAPE	Max	Min	RRR
Ladismith			
Lake Mentz			
Maclear			
Mafeking	22	9	
Malmesbury			
Matatiele			
Matroosberg	19	4	
Mbashe	22	14	
Mosselbaai	20	13	
Mount Frere			
Okiep	22	9	
Oudtshoorn			
Petrusville			
Piketberg			
Pofadder	23	7	
Port Alfred			
Port Elizabeth	21	13	
Port Nolloth	15	5	
Port St. Johns	21	15	
Prieska	24	6	
Prince Albert			
Queenstown	19	4	
Riversdale	19	10	
Robertson	22	6	
Sheeprun	18	5	
(near Maclear)			
Somerset-Oos	19	5	
Steynsburg			
Strydenburg			
Sutherland	17	3	
Swellendam			
Tarkastad			
Touwsrivier			
Twee Riviere	25	10	
(Gemsbokpark)			
Umtata	26	8	
Uniondale			
Upington	24	7	
Vanwyksvlei	23	3	
Victoria-Wes			
Vredendal	23	4	
Vryburg	20	5	
Williston			
Willowmore	19	9	
Willowpark	18	8	
(near Dordrecht)			

NATAL	Max	Min	RRR
Cape St. Lucia	20	15	
Dundee			
Durban	23	13	
(Louis Botha)	-		
Estcourt			
Harding			
Himeville			
Hluhluwe			
Mkuze			
Newcastle	17	6	
Cedara	17	6	
(Pietermaritzburg)			
Port Shepstone	23	15	
Richmond			
Van Reenen			
Vryheid			
Waterford	18	-1	
(near Underberg)			
O.V.S. - O.F.S.			
Balkfontein			
(naby Bothaville)			
Bethlehem	17	2	
Bloemfontein	19	3	
(J.B.M. Hertzog)			
Bultfontein			
Fauresmith	19	5	
Ficksburg			
Frankfort	17	2	
Harrismith			
Hoopstad	19	5	
Kroonstad	17	4	
Lindley			
Modderpoort			
Petrusburg			
Philippolis			
Reddersburg			
Reitz			
Rouxville			
Vrede			
Warden			
Welkom	18	7	
Wepener	19	4	
Winburg			
Zastron			

TRANSVAAL	Max	Min	RRR
Barberton			1,1
Belfast			
Bethal	16	8	
Bospoort	18	5	
Carolina	16	8	
Delareyville			
Delmas			
Ermelo			
Gideonsrus			
Groendraai			
(naby Vaalwater)			
Jan Kempdorp			
Jan Smuts	15	6	
Joubert Park (Jhb)	17	8	
Kroondal	22	9	
Letaba			
Levubu	21	15	17,2
Lichtenburg			
Loskopdam			2,5
Loskopkanale			3,5
(naby Groblersdal)			
Louis Trichardt			
Lydenburg			
Mara	24	13	26,2
Marnitz	26	14	15,3
Messina	29	16	40,5
Middelburg			
Nelspruit	19	14	5,0
Phalaborwa	24	16	
Pietersburg	21	12	6,0
Piet Retief	15	9	
Pongola			
Potchefstroom	18	4	
Potgietersrus	22	13	14,0
Pretoria W.B.	18	11	0,2
Pretoriuskop			
Punda Milia			
Satara			
Sekhukhune			
Shingwidzi			
Skukuza	21	16	18,0
Standerton	16	7	
Thabazimbi			8,0
Tomburke			13,0
Tzaneen			2,5
Vereeniging			
Volksrust			
Warmbad	21	13	4,0
Waterval Boven			3,1
Witbank			
Wolmaransstad			

S.W.A.	Max	Min	RRR
Aroab			
Bethanien			
Dordabis			
Gobabeb			
Gobabis	19	8	13,8
Grootfontein	28	13	2,7
J.G. Strijdomlughawe	23	7	16,8
Karasburg			
Kalkfeld			
Karibib			
Keetmanshoop	25	13	
Kub			
Luderitz	17	11	
Mariental	24	12	
Möwe	17	13	
Okopoko			
Okahandja			
Okaukuejo			
Ondangwa	31	17	
Otavi			
Otjiwarongo			
Outjo			
Swakopmund			10,5
Hohenau			8,0
Rehoboth			
Rundu	30	13	
Steinhausen			
Tsumeb			
Uis	32	17	
Walvisbaai	13	Y	
Windhoek W.K.			0,1
LESOTHO			
Maseru			
BOTSWANA			
Francistown	30	Y	
Gaberones	24	15	
Ghanzi	26	14	6,0
Lobatsi			
Mahalapye			
Maun	30	13	
Shakawe			
Tshabong	23	8	
Tshane	18	9	0,1
SWAZILAND			
Ezulembe			
Mansini (Matsapa)	19	13	
Stegi			

SYNOPTIC WEATHER MAP 1200 GMT. — 1400 SAST. SINOPTIESE WEERKAART

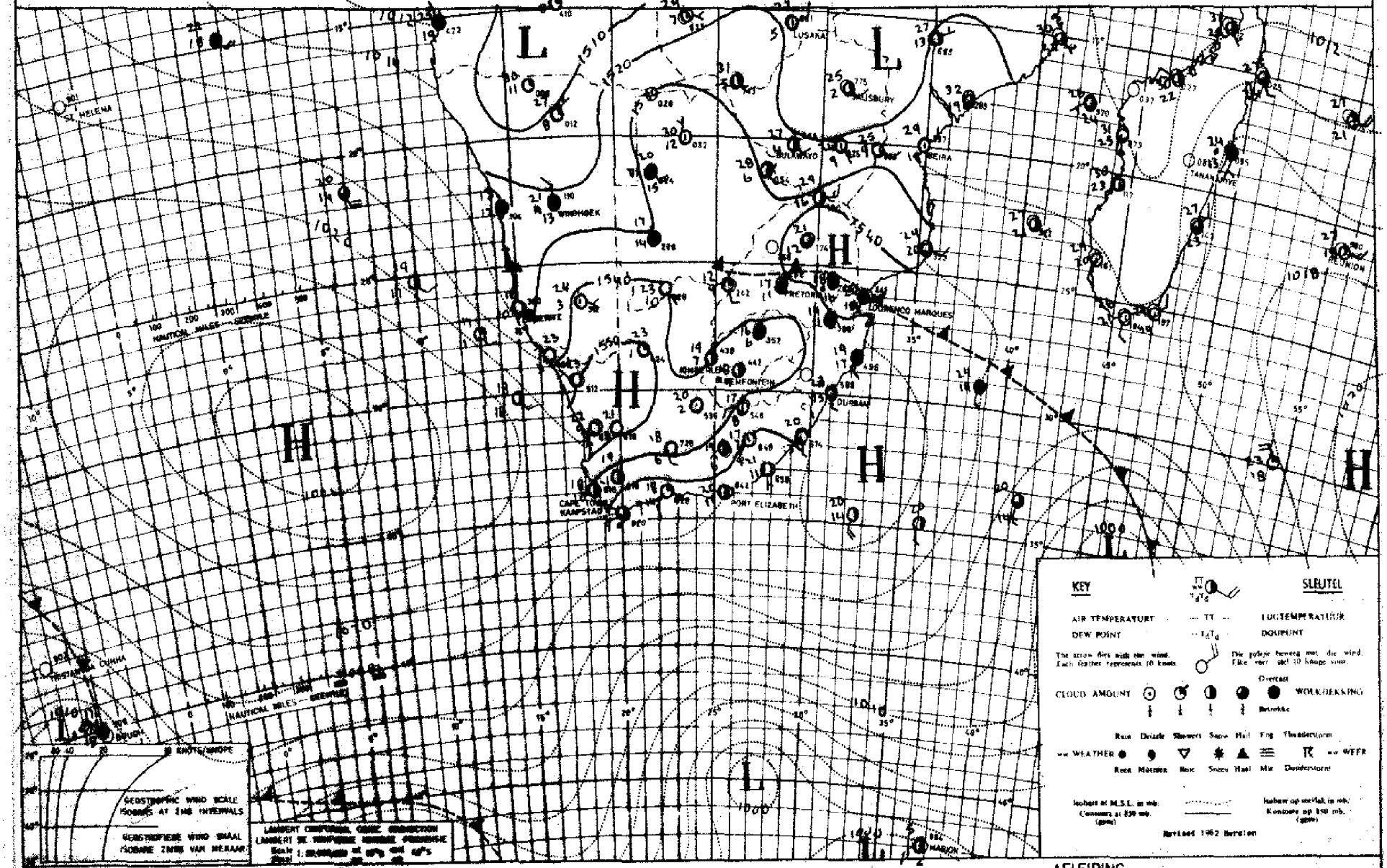

INFERENCE DATE 4-5-1971 DATUM AFLEIDING

The high pressure system over the Cape Province will maintain fine weather over this province and clearance will also take place over the Free State. An upper-air trough extending south-e[illegible] from S.W.A. will cause further showers over S.W.A., Botswana and the northern half of Transvaal.

Die hoëdrukstelsel oor Kaapland sal mooiweerstoestande laat voortduur oor die provinsie en dit sal ook opklaar oor die Vrystaat. 'n Belugtrog wat van S.W.A. suidoostwaarts strek na Transvaal sal egter nog donderbuie veroorsaak oor S.W.A., Botswana en die noordelike helfte van Transvaal.

DAAGLIKSE WEERSBULLETIN

Maksimum en Minimum Temperatuur (°C) en Reënval (RRR)
in mm vir die 24 uur geëindig om 0800 SAST op

WEERBURO / WEATHER BUREAU
DEPT. VAN VERVOER / DEPT. OF TRANSPORT

6-2-1971

DAILY WEATHER BULLETIN

Maximum and Minimum Temperatures (°C) and Rainfall (RRR)
in mm for the 24 hours ended at 0800 SAST on

CAPE - KAAP	Max	Min	RRR
Aberdeen			
Addo			
Alexander Bay	19	6	
Alfred North	20	3	
Beaufort-Wes	24	5	
(Leeuhawe)			
Bredasdorp			
Bredasdorp			
Brandvlei			
Cala			
Caledon			
Calitzdorp			
Calvinia	24	2	
Cape Agulhas	20	14	
Cape Columbine	17	12	
Cape Point	18	13	
Cape St. Francis	20	15	
Cape Town	19	8	
(D. F. Malan)			
Cape Town			
(Roeland St.)			
Carnarvon			
Ceres			
Citrusdal			
Colesberg			
Cradock			
De Aar	22	6	
Dôme	19	7	
Douglas			
East London	22	11	
(Airport)			
Elsenburg			
Fraserburg	21	1	
Garies			
George			
Graaff-Reinet	23	8	
Grahamstown			
Grootfontein	21	2	
(Middelburg)			
Hopetown			
Idutywa			
Jansenville	25	5	
Joubertina			
Kimberley	21	9	
(Airport)			
Kuruman	21	2	
Kuruman	22	5	

KAAP - CAPE	Max	Min	RRR
Ladismith			
Lake Mentz			
Maclear			
Mafeking	23	8	
Malmesbury			
Matatiele			
Matroosberg	21	6	
Mbashe	21	14	
Mosselbaai	22	13	
Mount Frere			
Oliep	25	1	
Oudtshoorn	21	6	
Petrusville			
Piketberg			
Poffadder	23	10	
Port Alfred			
Port Elizabeth	21	12	
Port Nolloth	16	5	
Port St. Johns	21	16	
Prieska	24	4	
Prince Albert			
Queenstown	23	2	
Riversdale	21	9	
Robertson	23	1	
Sheeprun	21	5	
(near Maclear)			
Somerset-Oos	21	5	
Steynsburg			
Strydenburg			
Sutherland	20	-2	
Swellendam			
Tarkastad			
Touwsrivier			
Twee Riviere	25	8	
(Gemsbokpark)			
Umtata	21	7	
Uniondale			
Upington	24	8	
Vanwyksvlei	24	4	
Victoria-Wes			
Vredendal	22	6	
Vryburg	20	5	
Williston			
Willowmore	21	5	
Willowpark	19	8	
(near Dordrecht)			

NATAL	Max	Min	RRR
Cape St. Lucia	25	16	
Dundee			
Durban	25	16	
(Louis Botha)			
Estcourt			
Harding			
Himeville			
Hluhluwe			
Mkuze			
Newcastle	23	3	
Cedara	20	6	
(Pietermaritzburg)			
Port Shepstone	23	17	
Richmond			
Van Reenen			
Vryheid			
Waterford	14	0	
(near Underberg)			
O.V.S. - O.F.S.			
Balkfontein			
(naby Bothaville)			
Bethlehem	17	1	
Bloemfontein	19	3	
(J.B.M. Hertzog)			
Bultfontein			
Fauresmith	19	3	
Ficksburg			
Frankfort	17	3	
Harrismith			
Hoopstad	20	4	
Kroonstad	14	3	
Lindley			
Modderpoort			
Petrusburg			
Philippolis			
Reddersburg			
Reitz			
Rouxville			
Vrede			
Warden			
Welkom	19	7	
Wepener	14	2	
Winburg			
Zastron			

TRANSVAAL	Max	Min	RRR
Barberton			
Belfast			
Bethal	17	3	
Bospoort	20	4	
Carolina	17	4	
Delareyville			
Delmas			
Ermelo			
Gideonsrus			
Groendraal			
(naby Vaalwater)			
Jan Kempdorp			
Jan Smuts	17	5	
Joubert Park (Jhb)	18	7	
Kroondal	23	9	
Letaba			
Levubu	20	13	1.1
Lichtenburg			
Loskopdam			
Loskopkanale			
(naby Groblersdal)			
Louis Trichardt			
Lydenburg			
Mara			
Marnitz	18	12	0.7
Messina	22	14	
Middelburg			
Nelspruit	23	11	
Phalaborwa	22	14	
Pietersburg	17	9	
Piet Retief	21	5	
Pongola			
Potchefstroom	20	3	
Potgietersrus	17	10	2.5
Pretoria W.B.	21	9	
Pretoriuskop			
Punda Milia			
Satara			
Sekhukhune			
Shingwidzi			
Skukuza	24	13	
Standerton	18	0	
Thabazimbi			
Tomburke			
Tzaneen			
Vereeniging			
Volksrust			
Warmbad	20	8	0.4
Waterval Boven			
Witbank			
Wolmaransstad			

S.W.A.	Max	Min	RRR
Aroab			
Bethanien			
Dordabis			
Gobabeb	34	21	
Gobabis	21	8	
Grootfontein	24	9	7.1
J.G. Strijdomlughawe	21	6	
Karasburg			
Kalkfeld			
Karibib			
Keetmanshoop	26	13	
Kub			
Luderitz	14	11	
Mariental	24	13	
Möwe	16	12	
Okopoko			
Okahandja			
Okaukuejo			
Ondangwa	24	13	
Otavi			
Otjiwarongo			
Outjo			
Rehoboth			
Rundu	26	10	
Steinhausen			
Tsumeb			
Uis	32	18	
Walvisbaai	14	X	
Windhoek W.K.			
LESOTHO			
Maseru			
BOTSWANA			
Francistown	24	15	
Gaberones	23	10	
Ghanzi	35	11	
Lobatsi			
Mahalapye			
Maun	35	1	
Shakawe	26	12	
Tshabong	24	7	
Tshane	24	7	
SWAZILAND			
Embabe			
Manzini (Matsapa)	24	11	
Stegi			

SYNOPTIC WEATHER MAP 1200 GMT — 1400 SAST SINOPTIESE WEERKAART

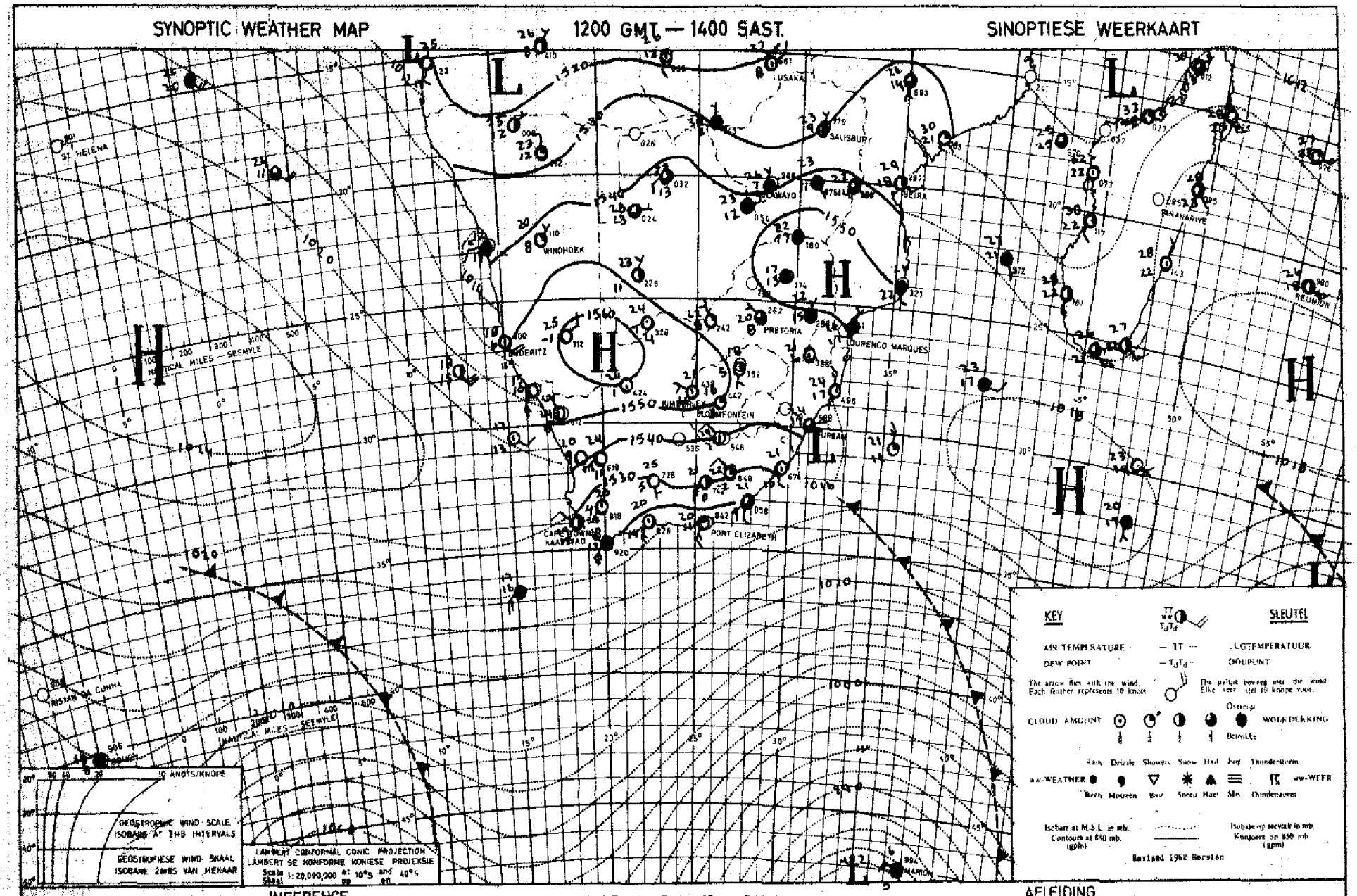

INFERENCE DATE 5-5-1971 DATUM AFLEIDING

Fine weather conditions will prevail over most of the country as a result of the high pressure system over the interior which is now also intensifying in the upper-air. Cloudy weather will, however, occur on the Cape south-west coast.

Mooiweerstaestande sal oor die meeste dele van die land heers weens die hoëdrukstelsel oor die binneland wat nou ook in die bolug sterker word. Bewolkte weer sal oor die Kaapse suid-wes kus voorkom.

DAAGLIKSE WEERBULLETIN

Maksimum en Minimum Temperatuur (°C) en Reënval (RRR) in mm vir die 24 uur geëindig om 0800 SAST op

WEERBURO / WEATHER BUREAU
DEPT. VAN VERVOER / DEPT. OF TRANSPORT

7-5-1971

DAILY WEATHER BULLETIN

Maximum and Minimum Temperatures (°C) and Rainfall (RRR) in mm for the 24 hours ended at 0800 SAST on

CAPE - KAAP	Max	Min	RRR
Aberdeen			
Adda			
Alexander Bay	23	8	
Alfred North	23	4	
Beaufort-Wes	26	5	
(Laghawe)			
Bonnievale			
Bontebok			
Brandvlei			
Cala			
Caledon			
Calitzdorp			
Calvinia	26	5	
Cape Agulhas	20	14	
Cape Columbine	18	12	
Cape Point	18	15	
Cape St. Francis	20	16	
Cape Town	21	7	
(D.F. Malan)			
Cape Town			
(Roeland St.)			
Carnarvon			
Ceres			
Citrusdal			
Colesberg			
Cradock			
De Aar	23	5	
Dohne	24	9	
Douglas			
East London	22	11	
(Airport)			
Elsenburg			
Fraserburg	23	2	
Garies			
George			
Graaff-Reinet	27	12	
Grahamstown			
Grootfontein	23	4	
(Middelburg)			
Hopetown			
Idutywa			
Jansenville	27	5	
Joubertina			
Kimberley	22	9	
(Airport)			
Kuruman			
Kokstad	23	3	
Kuruman	23	6	

KAAP - CAPE	Max	Min	RRR
Ladismith			
Lake Mentz			
Maclear			
Maleking	24	7	
Malmesbury			
Matatiele			
Matroosberg	23	3	
Mbaxo	24	14	
Mosselbaai	22	14	
Mount Frere			
Oliep	27	16	
Oudtshoorn	22	4	
Petrusville			
Pikstberg			
Pofadder	25	11	
Port Alfred			
Port Elizabeth	20	10	
Port Nolloth	16	6	
Port St. Johns	25	16	
Prieska	26	5	
Prince Albert			
Queenstown	24	6	
Riversdale	22	8	
Robertson	24	4	
Sheeprun	24	4	
(near Maclear)			
Somerset-Oos	26	5	
Staynsburg			
Strydenburg			
Sutherland	21	-2	
Swellendam			
Tarkastad			
Touwsrivier			
Twee Riviere	26	9	
(Gemsbokpark)			
Umtata	26	7	
Uniondale			
Upington	27	10	
Vanwyksvlei	25	6	
Victoria-Wes			
Vredendal	27	5	
Vryburg	23	6	
Williston			
Willowmore	24	2	
Willowpark	20	11	
(near Dordrecht)			

NATAL	Max	Min	RRR
Cape St. Lucia	25	17	
Dundee			
Durban	26	13	
(Louis Botha)			
Estcourt			
Harding			
Himeville			
Hluhluwe			
Mkuze			
Newcastle	25	3	
Cedara	23	6	
(Pietermaritzburg)			
Port Shepstone	25	16	
Richmond			
Van Reenen			
Vryheid			
Waterford	22	2	
(near Underberg)			
O.V.S. - O.F.S.			
Balkfontein			
(naby Bothaville)			
Bethlehem	19	1	
Bloemfontein	21	3	
(J.B.M. Hertzog)			
Bultfontein			
Fauresmith	21	4	
Ficksburg			
Frankfort	21	0	
Harrismith			
Hoopstad	22	5	
Kroonstad	21	3	
Lindley			
Modderpoort			
Petrusburg			
Philippolis			
Reddersburg			
Reitz			
Rouxville			
Vrede			
Warden			
Welkom	20	7	
Wepener	21	3	
Winburg			
Zastron			

TRANSVAAL	Max	Min	RRR
Barberton			
Belfast			
Bethal	19	4	
Bospoort	22	4	
Carolina	19	6	
Delareyville			
Delmas			
Ermelo			
Gideonsrus			
Groendraai			
(naby Vaalwater)			
Jan Kempdorp			
Jan Smuts	19	8	
Joubert Park (Jhb)	19	9	
Kroondal	23	6	
Letaba			
Levubu	24	13	
Lichtenburg			
Loskopdam			
Loskopkanale			
(naby Groblersdal)			
Louis Trichardt			
Lydenburg	21	5	
Mara	24	10	
Marnitz	23	13	
Messina	27	15	
Middelburg			
Nelspruit	26	9	
Phalaborwa	28	13	
Pietersburg	22	11	
Piet Retief	23	8	
Pongola			
Potchefstroom	22	4	
Potgietersrus	21	9	
Pretoria W.B.	22	7	
Pretoriuskop			
Punda Milia			
Satara			
Sekhukhune			
Shingwidzi			
Skukuza	28	13	
Standerton	21	4	
Thabazimbi			
Tonburke			
Tzaneen			
Vereeniging			
Volksrust			
Warmbad	23	8	
Waterval Boven			
Witbank			
Wolmaransstad			

S.W.A.	Max	Min	RRR
Aroab			
Bethanien			
Dordabis			
Gobabeb	35	18	
Gobabis	23	9	
Grootfontein	24	9	
J.G. Strijdomlughawe	21	6	
Karasburg			
Kalkfeld			
Karibib			
Keetmanshoop	27	14	
Kub			
Luderitz	20	10	
Mariental	26	13	
Möwe	18	13	
Okopoko			
Okahandja			
Okaukuejo			
Ondangwa	28	13	
Otavi			
Otjiwarongo			
Outjo			
Rehoboth			
Rundu	28	12	
Steinhausen			
Tsumeb			
Uis	31	17	
Walvisbaai	26	14	
Windhoek W.K.			
LESOTHO			
Maseru			
BOTSWANA			
Francistown	27	14	
Gaberones	25	10	
Ghanzi	26	13	
Lobatsi			
Mahalapye			
Maun	28	14	
Shakawe	28	12	
Tshabong	26	9	
Tshane	25	10	
SWAZILAND			
Ermelembe			
Manzini (Matsapa)	25	12	
Stegi			

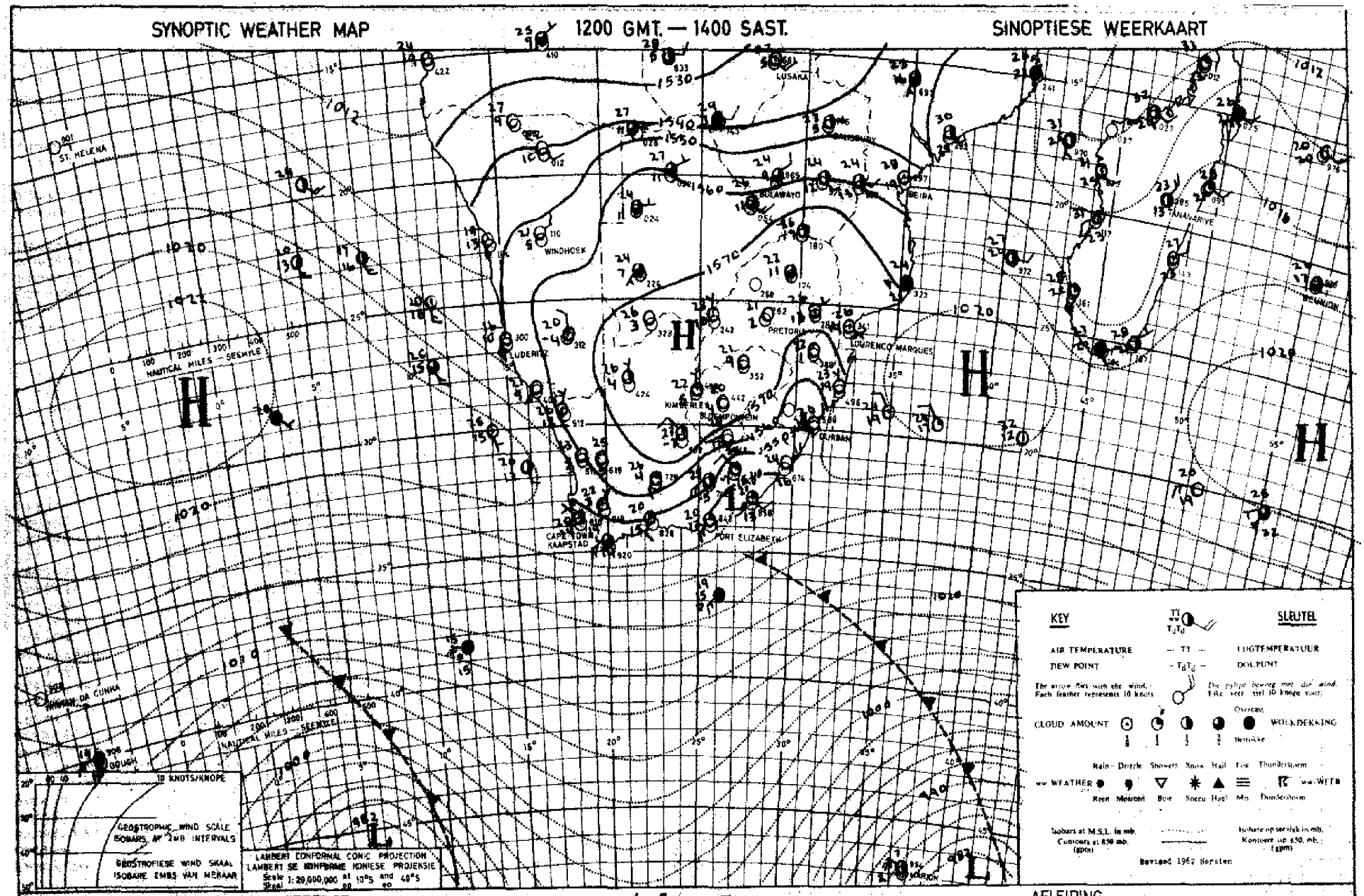

The high pressure system over the interior now extends also into the upper-air and therefore the weather will remain fine over most regions. The Zonal flow over the southern Atlantic ocean will maintain cloudy weather over the Cape south-west coast.

Die hoëdrukstelsel oor die binneland strek nou ook tot in die bolug en dus sal dit mooiweer bly oor die meeste gebiede. Die sonale lugstroming oor die suidelike Atlantiese oseaan sal egter bewolkte weer laat voortduur oor die kaapse suidwestkus.

DAAGLIKSE WEERBULLETIN

Maksimum en Minimum Temperatuur (°C) en Reënval (RRR)
in mm vir die 24 uur geëindig om 0800 SAST op

WEERBURO / WEATHER BUREAU
DEPT. VAN VERVOER / DEPT. OF TRANSPORT

8 . 5 . 1971

DAILY WEATHER BULLETIN

Maximum and Minimum Temperatures (°C) and Rainfall (RRR)
in mm for the 24 hours ended at 0800 SAST on

CAPE - KAAP	Max	Min	RRR
Aberdeen			
Adelo			
Alexander Bay	25	10	
Aliwal North	22	4	
Beaufort-Wes	27	9	
(Laghawe)			
Boegoeberg dam			
Bontrap			
Brandvlei			
Cala			
Caledon			
Calitzdorp			
Calvinia	28	10	
Cape Agulhas	21	13	
Cape Columbine	18	10	
Cape Point	20	16	
Cape St. Francis	20	13	
Cape Town	21	8	
(D. F. Malan)			
Cape Town			
(Roeland St.)			
Carnarvon			
Ceres			
Citrusdal			
Colesberg			
Cradock			
De Aar	24	5	
Dihne	22	7	
Douglas			
East London	22	12	
(Airport)			
Elsenburg			
Fraserburg	24	4	
Garies			
George			
Graaff-Reinet	27	11	
Grahamstown			
Grootfontein	23	6	
(Middelburg)			
Hopetown			
Idutywa			
Jansenville	25	5	
Joubertina			
Kimberley	24	9	
(Airport)			
Kuruman			
Kokstad	25	3	
Kuruman	24	6	

KAAP - CAPE	Max	Min	RRR
Ladismith			
Lake Mentz			
Maclear			
Mafeking	24	8	
Malmesbury			
Matatiele			
Matroosberg	24	7	
Mbashe	22	15	
Mossel bai	22	14	
Mount Frere			
Oldep	27	19	
Oudtshoorn	23	4	
Petrusville			
Piketberg			
Pofadder	26	15	
Port Alfred			
Port Elizabeth	21	11	
Port Nolloth	17	7	
Port St. Johns	25	16	
Prieska	27	6	
Prince Albert			
Queenstown	25	3	
Riversdale	23	6	
Robertson	23	5	
Sheeprun	24	5	
(near Maclear)			
Somerset-Oos	26	4	
Steynsburg			
Strydenburg			
Sutherland			
Swellendam			
Tarkastad			
Touwsrivier			
Twee Riviere	28	11	
(Genesbokpark)			
Uniondale	27	7	
Upington	28	12	
Vanwyksvlei	27	8	
Victoria-Wes			
Vredendal	30	5	
Vryburg	24	7	
Williston			
Willowmore	24	4	
Willowpark	22	11	
(near Dordrecht)			

NATAL	Max	Min	RRR
Cape St. Lucia	25	18	
Dundee			
Durban	36	17	
(Louis Botha)			
Estcourt			
Harding			
Himeville			
Mtubluwe			
Mtuze			
Newcastle	26	5	
Cedara	24	5	
(Pietermaritzburg)			
Port Shepstone	25	17	
Richmond			
Van Reenen			
Vryheid			
Waterford			
(near Underberg)	23	1	
O.V.S. - O.F.S.			
Bakfontein			
(naby Bothaville)			
Bethlehem	21	3	
Bloemfontein	23	4	
(J.B.M. Hertzog)			
Bultfontein			
Fauresmith	22	6	
Ficksburg			
Frankfort	22	1	
Harrismith			
Hoopstad	23	5	
Kroonstad	22	5	
Lindley			
Modderpoort			
Petrusburg			
Philippolis			
Reddersburg			
Reitz			
Rouxville			
Vrede			
Warden			
Welkom			
Wepener	21	3	
Winburg			
Zastron			

TRANSVAAL	Max	Min	RRR
Barberton			
Belfast			
Bethal	21	6	
Bospoort	22	4	
Carolina	21	7	
Delareyville			
Delmas			
Ermelo			
Gideonsrus			
Groendraai			
(naby Vaalwater)			
Jan Kempdorp			
Jan Smuts	20	6	
Joubert Park (Jhb)	20	9	
Kroondal	25	6	
Letaba			
Levubu	26	13	
Lichtenburg			
Loskopdam			
Loskopkanale			
(naby Groblersdal)			
Louis Trichardt			
Lydenburg			
Mara	26	10	
Marnitz	25	13	
Messina	29	14	
Middelburg			
Nelspruit	29	10	
Phalaborwa	29	14	
Pietersburg	23	9	
Piet Retief	25	7	
Pongola			
Potchefstroom	23	4	
Potgietersrus	24	11	
Pretoria W.B.	23	8	
Pretoriuskop			
Punda Milia			
Satara			
Sekhukhune			
Shingwidzi			
Skukuza	30	12	
Standerton	22	2	
Thabazimbi			
Tonburke			
Tzaneen			
Vereeniging			
Volksrust			
Warmbad	24	8	
Waterval Boven			
Witbank			
Wolmaransstad			

S.W.A.	Max	Min	RRR
Aroab			
Bethanien			
Dordabis			
Gobabeb	35	21	
Gobabis	33	11	
Grootfontein	23	10	
J.G. Strijdom Luchhawe	23	10	1·2
Karasburg			
Kalkfeld			
Karibib			
Keetmanshoop	29	14	
Kub			
Luderitz	23	12	
Mariental	28	14	
Mowe	22	15	
Okopoko			
Okahandja			
Okaukuejo			
Ondangwa			
Otavi			
Otjiwarongo			
Outjo			
Rehoboth			
Rundu	29	13	1·5
Steinhausen			
Tsumeb			
Uis			
Walvisbaai	29	15	
Windhoek W.K.			
LESOTHO			
Maseru	20	3	
BOTSWANA			
Francistown	29	18	
Gaberones	26	8	
Ghanzi	26	12	
Lobatsi			
Mahalapye			
Maun	29	14	
Shakawe	29	12	
Tshabong	26	8	
Tshane	26	10	
SWAZILAND			
Ermelo			
Manzini (Matsapa)	27	12	
Stegi			

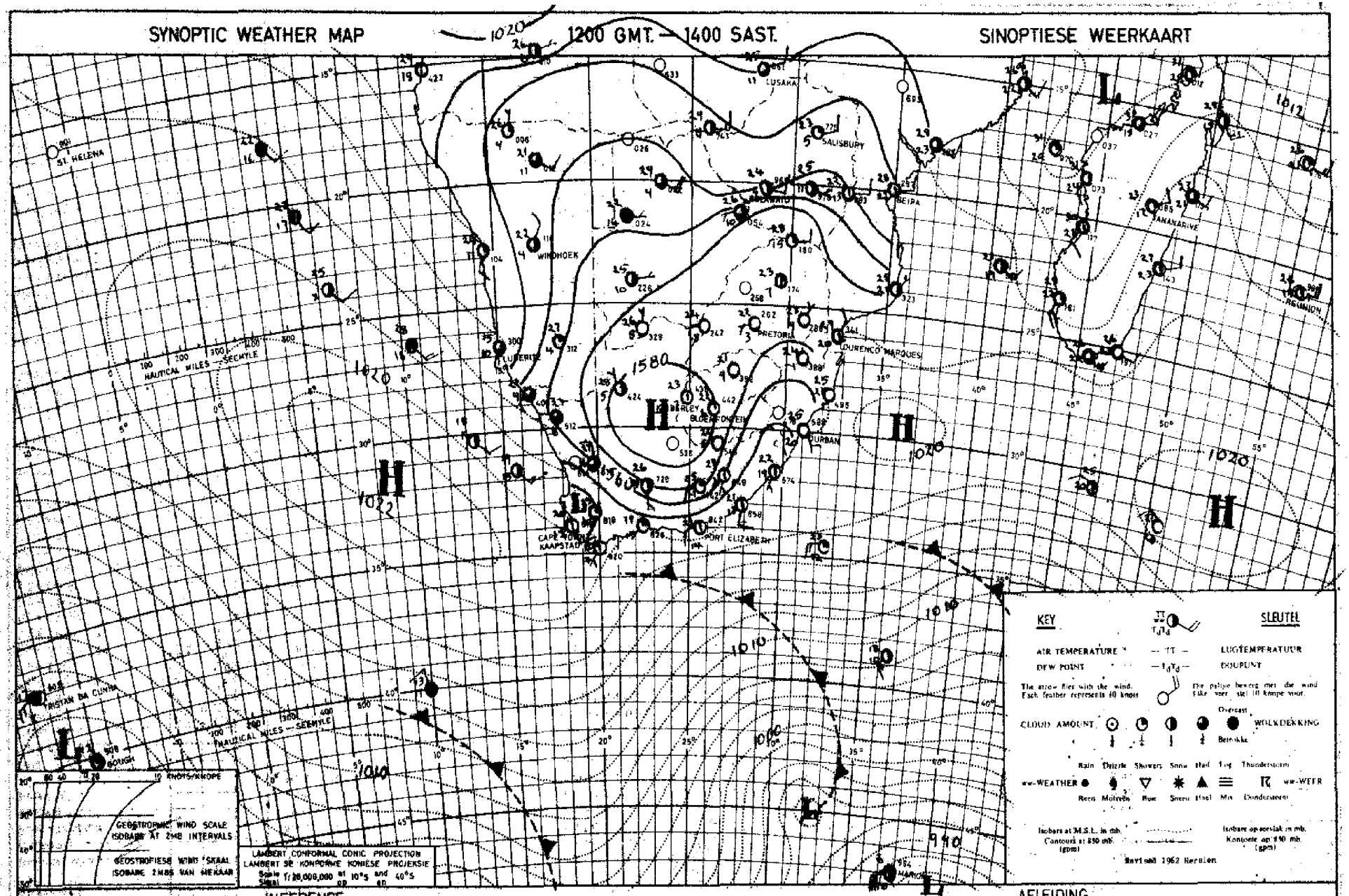

INFERENCE

The strong high pressure system over the interior of South Africa will maintain fine weather over most parts of the country. Partly cloudy weather with isolated showers will, however, occur over the northern regions of S.W.A. and Botswana.

AFLEIDING

Met 'n sterk hoëdruksiesel oor die binneland van Suid-Afrika sal mooiweerstoestande voortduur oor die meeste dele van die land. Gedeeltelik bewolkte weer met enkele lure sal egter voorkom oor die noordelike gebiede van S.W.A. en Botswana.

DAAGLIKSE WEERBULLETIN

Maksimum en Minimum Temperatuur (°C) en Reënval (RRR) in mm vir die 24 uur geëindig om 0800 SAST op

WEERBURO / WEATHER BUREAU
DEPT. VAN VERVOER / DEPT. OF TRANSPORT

9 - 5 - 1971

DAILY WEATHER BULLETIN

Maximum and Minimum Temperatures (°C) and Rainfall (RRR) in mm for the 24 hours ended at 0800 SAST on

CAPE - KAAP	Max	Min	RRR
Aberdeen			
Alldo			
Alexander Bay	32	11	
Altwal North	24	5	
Bonnievale-Wes	30	17	
(Laghawe)			
Bonnievaldam			
Beaufort			
Brandvlei			
Cala			
Caledon			
Calitzdorp			
Calvinia	29	16	
Cape Agulhas	19	14	
Cape Columbine	20	12	
Cape Point	22	13	
Cape St. Francis	24	16	
Cape Town	26	7	
(D. F. Malan)			
Cape Town			
(Rosland St.)			
Carnarvon			
Ceres			
Citrusdal			
Citrusdal			
Clanwilliam			
De Aar	25	6	
Dihne	26	14	
Douglas			
East London	26	17	
(Airport)			
Elsenburg			
Fraserburg	25	5	
Garies			
George			
Graaff-Reinet	30	8	
Grahamstown			
Groothontein	24	6	
(Middelburg)			
Hopetown			
Kimberley			
Jansenville	27	9	
Jouberting			
Kimberley	25	6	
(Airport)			
Knysna			
Kokstad	24	4	
Kuruman	24	8	

KAAP - CAPE	Max	Min	RRR
Ladismith			
Lake Mentz			
Maclear			
Mafeking	25	11	
Malmesbury			
Matjiesfontein			
Matroosberg	27	14	
Mbashe	24	17	
Moorreesburg	21	14	
Mount Frere			
Oldep	29	15	
Oudtshoorn	29	7	
Petrusville			
Piketberg			
Pofadder	27	15	
Port Alfred			
Port Elizabeth	32	12	
Port Nolloth	18	9	
Port St. Johns	25	18	
Prieska	28	6	
Prince Albert			
Queenstown	26	7	
Riversdale	30	9	
Robertson	31	7	
Sheeprun	23	4	
(near Maclear)			
Somerset-Oos	24	13	
Steynsburg			
Strydenburg			
Sutherland	23	4	
Swellendam			
Tarkastad			
Touwsrivier			
Twee Riviere	29	11	
(Gemsbokpark)			
Umtata	27	9	
Uniondale			
Upington	29	12	
Vanwyksvlei	27	9	
Victoria-Wes			
Vredendal	34	9	
Vryburg	28	9	
Williston			
Willowmore	28	10	
Willowpark			
(near Dordrecht)			

NATAL	Max	Min	RRR
Cape St. Lucia	25	19	
Dundee			
Durban	26	14	
(Louis Botha)			
Estcourt			
Harding			
Hluhluwe			
Mkuze			
Newcastle	26	5	
Cedara	23	9	
(Pietermaritzburg)			
Port Shepstone	24	16	
Richmond			
Van Reenen			
Vryheid			
Waterford	23	4	
(near Underberg)			
O.V.S. - O.F.S.			
Bethlehem			
(naby Bethlehem)			
Bethlehem	22	3	
Bloemfontein	23	3	
(J.B.M. Hertzog)			
Bultfontein			
Fauresmith	22	6	
Ficksburg			
Frankfort	24	3	
Harrismith			
Hoopstad	23	6	
Kroonstad	24	6	
Lindley			
Modderpoort			
Petrusburg			
Philippolis			
Reddersburg			
Reitz			
Rouxville			
Vrede			
Warden			
Welkom			
Wepener	23	3	
Winburg			
Zastron			

TRANSVAAL	Max	Min	RRR
Barberton			
Belfast			
Bethal	21	5	
Bosspoort	26	5	
Carolina	21	5	
Belaraville			
Delmas			
Ermelo			
Gideonsrus			
Groendraai			
(naby Vaalwater)			
Jan Kempdorp			
Jan Smuts	21	9	
Joubert Park (Jhb)	20	10	
Kroondal			
Letaba			
Levubu	24	15	
Lichtenburg			
Loskopdam			
Loskopkanale			
(naby Groblersdal)			
Louis Trichardt			
Lydenburg			
Mara	23	10	
Marnitz	26	12	
Messina	27	16	
Middelburg			
Nelspruit	25	10	
Phalaborwa			
Pietersburg	23	8	
Piet Retief	23	9	
Pongola			
Potchefstroom	25	6	
Potgietersrus	25	9	
Pretoria W.B.	24	10	
Pretoriuskop			
Punda Milia			
Satara			
Sekhukhune			
Shingwidzi			
Skukuza	27	12	
Standerton	23	3	
Thabazimbi			
Tonburke			
Tzaneen			
Vereeniging			
Volksrust			
Warmbad	24	8	
Waterval Boven			
Witbank			
Wolmaransstad			

S.W.A.	Max	Min	RRR
Aroab			
Bethanien			
Dordabis			
Gobabeb	35	24	
Gobabis	33	11	0.5
Grootfontein	35	10	
J.G. Strijdom Luchhawe	32	8	3.0
Karasburg			
Kalkfeld			
Karibib			
Keetmanshoop	28	16	
Kub			
Luderitz	24	11	
Mariental	29	14	
Möwe	25	15	
Okaukuejo			
Okahandja			
Okaukuejo			
Ondangwa			
Otavi			
Otjiwarongo			
Outjo			
Rehoboth			
Rundu	28	13	
Steinhausen			
Tsumeb			
Uis			
Walvisbaai	27	16	
Windhoek W.K.			
LESOTHO			
Maseru	21	4	
BOTSWANA			
Francistown	27	13	
Gaberones	26	12	
Ghanzi	28	12	
Lobatsi			
Mahalapye			
Maun	29	16	
Shakawe			
Tshabong			
Tshane	27	12	
SWAZILAND			
Enslembe			
Manzini (Matsapa)	24	11	
Stegi			

SYNOPTIC WEATHER MAP 1200 GMT. — 1400 SAST. SINOPTIESE WEERKAART

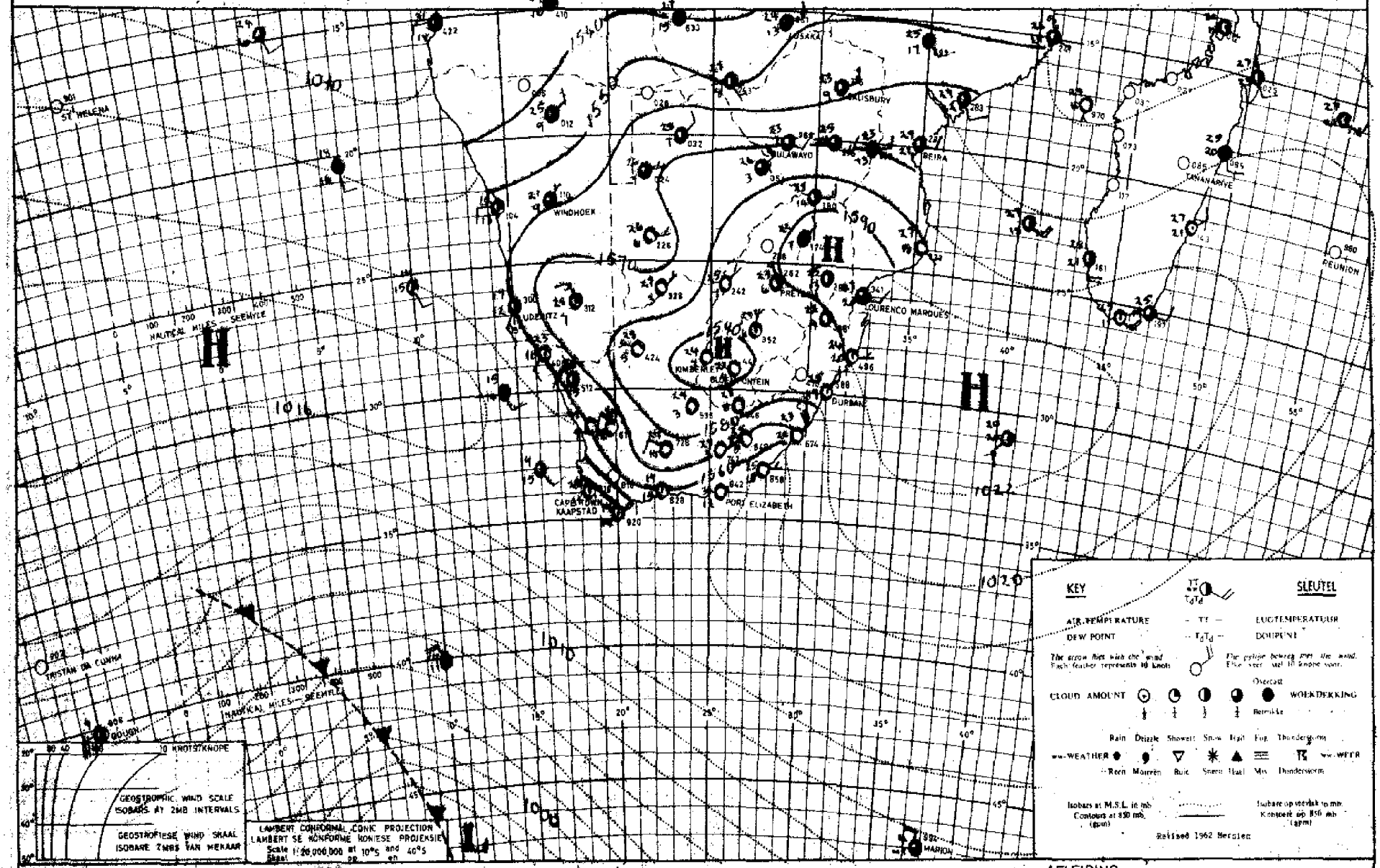

INFERENCE DATE 8 5 19 72 DATUM AFLEIDING

An upper-air trough is developing over the western parts of the country and therefore isolated thundershowers will occur over S.W.A., Botswana and Northern Cape. The cold front approaching from the west, will cause cloudy weather with showers later over the South-western Cape.

'n Bovegting ontwikkel oor die westelike dele van die land en daarom sal enkele donderbuie voorkom oor S.W.A., Botswana en Noord-Kaapland. Die koufront wat van die weste af nader kom, sal later bewolkte weer met buie oor Suidwes-Kaapland veroorsaak.

DAAGLIKSE WEERBULLETIN

Maksimum en Minimum Temperatuur (°C) en Reënval (RRR) in mm vir die 24 uur geëindig om 0800 SAST op

WEERBURO / WEATHER BUREAU
DEPT. VAN VERVOER / DEPT. OF TRANSPORT

10-5-1971

DAILY WEATHER BULLETIN

Maximum and Minimum Temperatures (°C) and Rainfall (RRR) in mm for the 24 hours ended at 0800 SAST on

CAPE - KAAP	Max	Min	RRR
Aberdeen			
Addo			
Alexander Bay	27	10	0.7
Alfred North	24	5	
Beaufort-Wes	30	21	
(Laghaven)			
Bredasdorp			
Bredasp			
Brandvlei			
Caledon			
Caledon			
Calitzdorp			
Calvinia	29	17	4.5
Cape Agulhas	19	14	
Cape Columbine	17	12	
Cape Point	20	14	
Cape St. Francis	33	16	
Cape Town	22	10	
(D. F. Malan)			
Cape Town			
(Roeland St.)			
Carnarvon			
Ceres			
Citrusdal			
Colesberg			
Cradock			
De Aar	25	7	
Dêlme	26	12	
Douglas			
East London	33	19	
(Airport)			
Elsenburg			
Fraserburg	25	10	
Garies			
George			
Graaff-Reinet	30	18	
Grahamstown			
Grootfontein	24	11	
(Middelburg)			
Hopetown			
Matywa			
Jansenville	32	13	
Joubertina			
Kimberley	24	11	
(Airport)			
Knysna			
Kokstad	25	5	
Kuruman	25	8	

KAAP - CAPE	Max	Min	RRR
Ladismith			
Lilie Mentz			
Maclear			
Mafeking	23	11	
Malmesbury			
Matatiele			
Matroosberg	28	14	
Mbashe	29	19	
Mossel Baai	22	16	
Mount Frere			
Oktep	29	15	
Oudtshoorn	29	7	
Petrusville			
Pikitberg			
Potsdder	23	16	
Port Alfred			
Port Elizabeth	30	13	
Port Nolloth	17	10	
Port St. Johns	28	20	
Prieska	28	9	
Prince Albert			
Queenstown	26	11	
Riversdale	25	13	
Robertson	25	9	
Sheeprun	25	6	
(near Maclear)			
Somerset-Oos	29	19	
Steynsburg			
Strydenburg			
Sutherland	24	13	
Swellendam			
Tarkastad			
Touwrivier			
Twee Riviere	29	13	
(Gemsbokpark)			
Umtata	28	10	
Uniondale			
Upington	28	12	
Vanwyksvlei	27	13	
Victoria-Wes			
Vredendal	29	12	
Vryburg	23	7	
Williston			
Willowmore	29	12	
Willowpark	22	10	
(near Dordrecht)			

NATAL	Max	Min	RRR
Cape St. Lucia	26	18	
Dundee			
Durban	27	15	
(Louis Botha)			
Estcourt			
Harding			
Himeville			
Hluhluwe			
Mkuze			
Newcastle	21	8	
Cedara	26	9	
(Pietermaritzburg)			
Port Shepstone	24	16	
Richmond			
Van Reenen			
Vryheid			
Waterford	23	6	
(near Underberg)			
O.V.S. - O.F.S.			
Bakkiesfontein			
(naby Botshaville)			
Bethlehem	27	4	
Bloemfontein	23	6	
(J.B.M. Hertzog)			
Bultfontein			
Fauresmith	23	6	
Ficksburg			
Frankfort	23	5	
Harrismith			
Hoopstad	23	7	
Kroonstad	22	7	
Lindley			
Modderpoort			
Petrusburg			
Philippolis			
Reddersburg			
Reitz			
Rouxville			
Vrede			
Warden			
Welkom	23	8	
Wepener	23	4	
Wiesburg			
Zastron			

TRANSVAAL	Max	Min	RRR
Barberton			
Belfast			
Bethal	24	7	
Bospoort	28	7	
Carolina	21	7	
Delareyville			
Delmas			
Ermelo			
Gideonsrus			
Groendraai			
(naby Vaalwater)			
Jan Kempdorp			
Jan Smuts	28	9	
Joubert Park (Jhb)	20	10	
Kroondal	24	8	
Letaba			
Levubu	23	13	
Lichtenburg			
Loskopdam			
Loskopkanale			
(naby Groblersdal)			
Louis Trichardt			
Lydenburg	21	7	
Mara	23	10	
Marnitz	24	11	
Messina	26	15	
Middelburg			
Nelspruit	25	9	
Phalaborwa			
Pietersburg	22	9	
Piet Retief	24	9	
Pongola			
Potchefstroom	23	7	
Potgietersrus	24	8	
Pretoria W.B.	23	10	
Pretoriuskop			
Punda Milia			
Satara			
Sekhukhune			
Shingwidzi			
Skukuza	27	12	
Standerton	22	4	
Thabazimbi			
Tomburke			
Tzaneen			
Vereeniging			
Volksrust			
Warmbad	23	8	
Waterval Boven			
Witbank			
Weimaranastad			

S.W.A.	Max	Min	RRR
Aroab			
Bethanien			
Dordabis			
Gobabeb	35	21	
Gobabis	24	12	
Grootfontein	25	9	
J.G. Strijdom Vliegwe	23	1	0.1
Karasburg			
Kalkfeld			
Karibib			
Keetmanshoop	29	16	
Kub			
Luderitz	18	11	
Mariental	28	11	
Mowe	22	15	
Okopoko			
Okahandja			
Okaukuejo			
Ondangwa	29	13	
Otavi			
Otjiwarongo			
Outjo			
Hohenau			1.8
Rehoboth			
Rundu	28	14	
Steinhausen			
Tsumeb			
Uis	32	16	
Walvisbaai	25	13	
Windhoek W.K.			
LESOTHO			
Maseru	22	6	
BOTSWANA			
Francistown	27	12	
Gaberones	24	9	
Ghanzi	27	12	
Lobatsi			
Mahalapye			
Maun	28	14	
Shakawe			
Tshabong	26	11	
Tshane	26	12	
SWAZILAND			
Emlembe			
Manzini (Matsapa)	26	11	
Stegi			

SYNOPTIC WEATHER MAP 1200 GMT — 1400 SAST SINOPTIESE WEERKAART

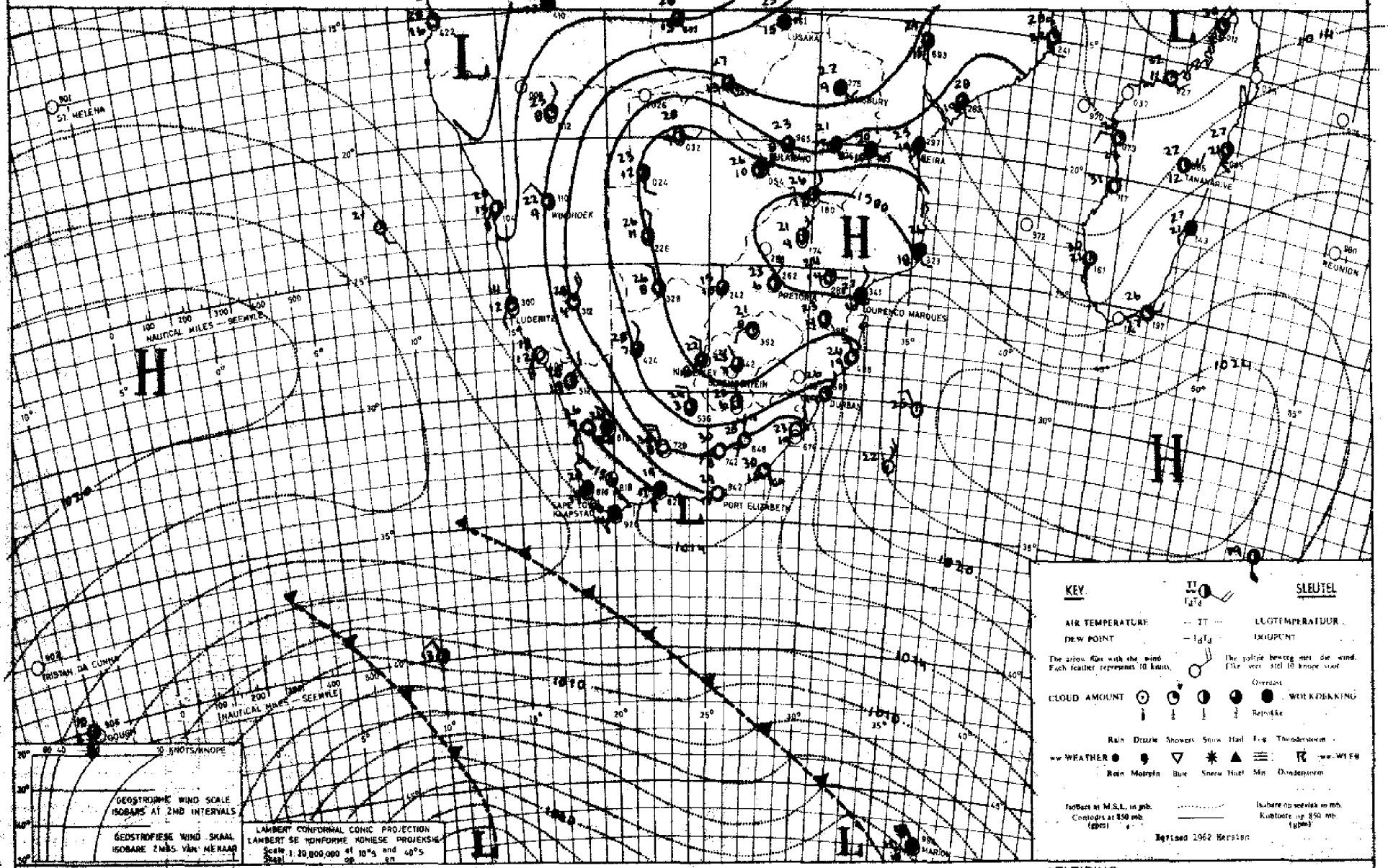

INFERENCE DATE 9-5-1971 DATUM AFLEIDING

The trailing cold front will cause cloudy conditions along the Cape South-west and South coastal regions. Due to a well-developed upper trough and favourable surface conditions, isolated showers are expected to develop over Botswana, the Northern Cape regions and the western parts of the Free State. Over the remainder of the country there will be little change.

Die koudfront wat suid van die land verby beweeg, sal bewolkte toestande langs die Kaapse Suidkus veroorsaak. Met 'n beluchtrog oor die weskus en gunstiger oppervlaktetoestande in die weste, kan enkele buie verwag word oor Botswana, Noord-Kaap en westelike Vrystaat. Daar word weinig verandering verwag oor die res van die land.

DAAGLIKSE WEERBULLETIN

Maksimum en Minimum Temperatuur (°C) en Reënval (RRR)
in mm vir die 24 uur geëindig om 0800 SAST op

WEERBURO / WEATHER BUREAU
DEPT. VAN VERVOER / DEPT. OF TRANSPORT

11-5-1971

DAILY WEATHER BULLETIN

Maximum and Minimum Temperatures (°C) and Rainfall (RRR)
in mm for the 24 hours ended at 0800 SAST on

CAPE - KAAP	Max	Min	RRR
Aberdeen			20,0
Adelo			
Alexander Bay	17	12	0,4
Alfred North	23	9	5,5
Beaufort-West	24	13	5,0
(Laghawe)			
Bonnievale			
Bredasdorp			
Brandvlei			16,0
Cape			
Caledon			
Calitzdorp			
Calvinia	19	9	5,1
Cape Agulhas	20	14	2,0
Cape Columbine	17	11	
Cape Point	17	13	1,8
Cape St. Francis	19	17	6,5
Cape Town			
(D. F. Malan)	19	11	1,4
Cape Town			
(Roeland St.)			
Carnarvon			
Ceres			
Citrusdal			
Colesberg			
Cradock			6,0
De Aar	25	9	14,0
Dôme	26	13	0,2
Douglas			
East London	33	16	
(Airport)			
Elsenburg			
Fraserburg	18	10	15,5
Garies			
George			22,0
Graaff-Reinet	24	14	12,0
Grahamstown			3,0
Grootfontein	23	9	11,5
(Middelburg)			
Hopetown			
Idutywa			
Jansenville	32	16	4,5
Joubertina			8,0
Kimberley	24	11	14,5
(Airport)			
Kayana			51,0
Koinadi	25	4	
Kuruman	24	11	17,5

KAAP - CAPE	Max	Min	RRR
Ladismith			
Lake Mentz			
Maclear			
Mafeking	24	11	
Malmesbury			
Matatiele			
Matroosberg	22	8	0,7
Mbashe	33	14	
Mossel Bay	19	13	35,0
Mount Frere			
Okiep	25	10	0,4
Oudtshoorn	24	13	6,6
Petrusville			26,0
Piketberg			
Pofadder	29	13	13,5
Port Alfred			
Port Elizabeth	24	16	8,7
Port Nolloth	14	11	3,5
Port St. Johns	31	20	
Prieska	28	11	17,4
Prince Albert			
Queenstown	25	11	4,0
Riversdale	19	12	
Robertson	19	12	4,0
Sheeprun	25	5	
(near Maclear)			
Somerset-Oos	29	12	7,0
Steynsburg			12,0
Strydenburg			
Sutherland	14	5	6,0
Swellendam			
Tarkastad			3,5
Touwsrivier			
Twee Riviere	29	13	4,5
(Gemsbokpark)			
Umtata	28	11	
Uniondale			
Upington	29	12	10,0
Vanwyksvlei	27	11	4,5
Victoria-Wes			
Vredendal	20	10	
Vryburg	24	11	16,0
Williston			
Willowmore	25	11	5,5
Willowpark	21	9	4,5
(near Dordrecht)			

NATAL	Max	Min	RRR
Cape St. Lucia	25	17	
Dundee			
Durban	29	13	
(Louis Botha)			
Estcourt			
Harding			
Hluhluwe			
Hluhluwe			
Mkuze			
Newcastle	25	8	
Cedara	25	8	
(Pietermaritzburg)			
Port Shepstone	28	18	
Richmond			
Van Reenen			
Vryheid			
Waterford	23	2	
(near Underberg)			
O.V.S. - O.F.S.			
Balkfontein			
(naby Bethlehem)			
Bethlehem	20	3	
Bloemfontein	22	7	4,8
(J.B.M. Hertzog)			
Bultfontein			
Fauresmith	22	18	9,4
Ficksburg			
Frankfort	21	2	
Harrismith			
Heilbron	23	10	8,0
Kroonstad	22	7	0,6
Lindley			
Modderpoort			
Petrusburg			
Philippolis			3,5
Reddersburg			13,0
Reitz			
Rouxville			
Vrede			
Warden			
Welkom	22	11	6,4
Wepener	22	10	6,5
Winburg			
Zastron			

TRANSVAAL	Max	Min	RRR
Barberton			
Belfast			
Bethal	20	6	
Bospoort	22	9	9,7
Carolina	20	6	
Delareyville			
Delmas			
Ermelo			
Gideonsrus			
Groendraai			
(naby Vaalwater)			
Jan Kempdorp			18,0
Jan Smuts	20	10	
Joubert Park (Jhb)	19	11	
Kroondal	22	7	
Letaba			
Levubu	22	13	
Lichtenburg			
Loskopdam			
Loskopkanale			
(naby Groblersdal)			
Louis Trichardt			
Lydenburg	20	7	
Mara	25	9	
Marnitz	25	13	
Messina	22	12	
Middelburg			
Nelspruit	26	9	
Phalaborwa	27	13	
Pietersburg	22	8	
Piet Retief	24	7	
Pongola			
Potchefstroom	22	7	
Potgietersrus	23	9	
Pretoria W.B.	21	8	
Pretoriuskop			
Punda Milia			
Satara			
Sekhukhune			
Shingwidzi			
Skukuza	28	10	
Standerton	21	5	
Thabazimbi			
Tonjburke			
Trainsen			
Vereeniging			
Volksrust			
Warmbad	23	8	
Waterval Boven			
Witbank			
Wolmaransstad			

S.W.A.	Max	Min	RRR
Aroab			
Bethanien			
Dordabis			
Gobabeb	29	11	
Gobabis	25	9	
Grootfontein	27	13	
J.G. Strijdom Luchhawe	24	8	
Karasburg			
Kalkfeld			
Karibib			
Keetmanshoop	28	11	2,8
Kub			
Luderitz	15	11	
Mariental	29	13	0,1
Möwe	18	13	
Okopoko			
Okahandja			
Okaukuejo			
Ondangwa	29	14	
Otavi			
Otjiwarongo			
Outjo			
Rehoboth			
Rundu	29	14	
Steinhausen			
Tsumeb			
Uis	31	13	
Walvisbaai	15	12	
Windhoek W.K.			
LESOTHO			
Maseru	21	7	
BOTSWANA			
Francistown	28	11	
Gaberones	25	10	
Ghanzi	28	13	
Lobatsi			
Mahalapye			
Maun	30	15	
Shakawe	29	13	
Tshabong	27	14	12,8
Tshane	28	15	8,2
SWAZILAND			
Embabe			
Mbabane (Matsapa)	25	12	
Siteki			

SYNOPTIC WEATHER MAP 1200 GMT. — 1400 SAST. SINOPTIESE WEERKAART

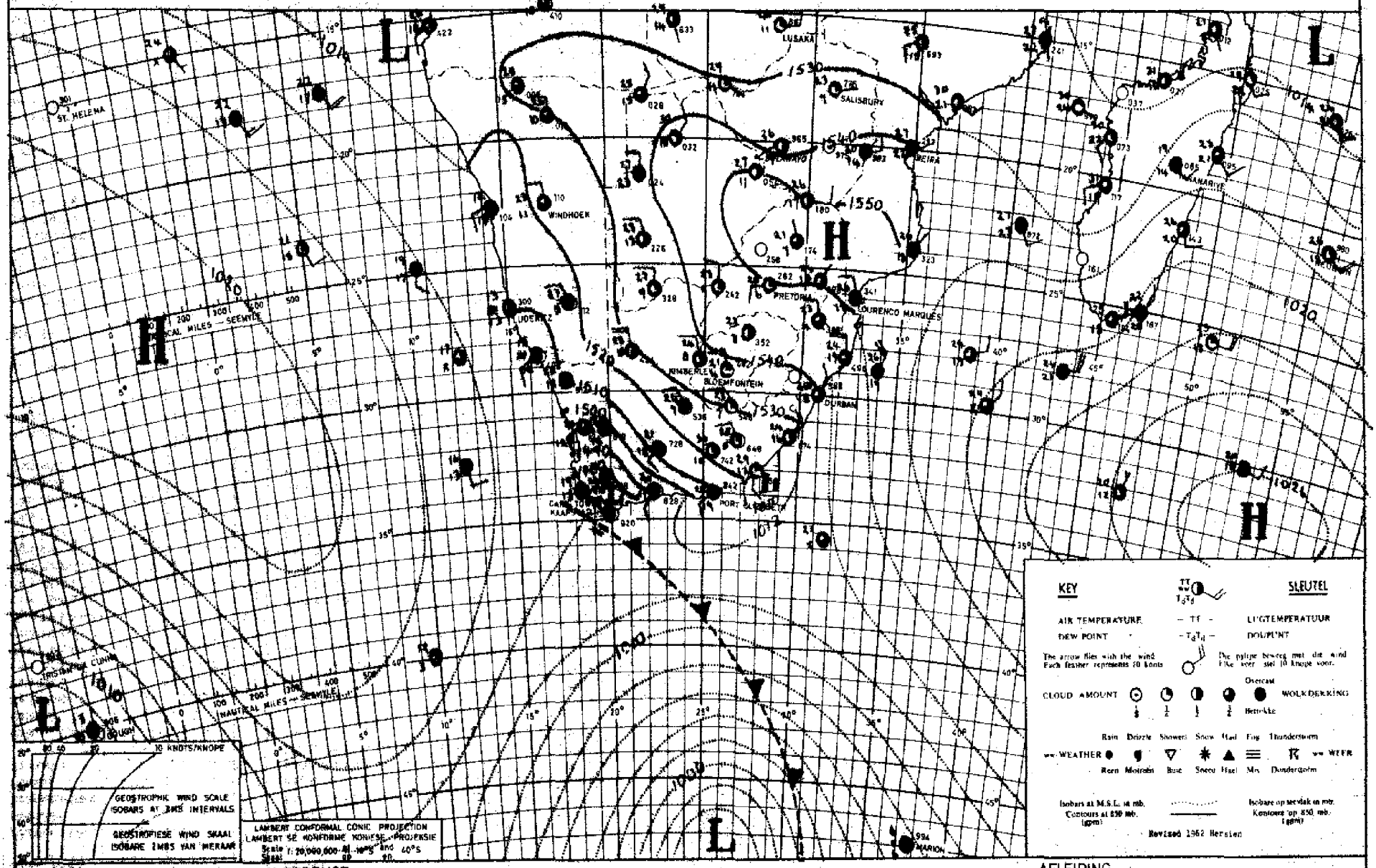

INFERENCE

DATE 10 : 5 : 1971 DATUM

AFLEIDING

The trough at the Cape is associated with a trough in the upper air. As the trough moves eastwards the showers over the south-western Cape will spread eastwards over the central and eastern interior, and it will clear gradually in the west.

Die trog by die Kaap gaan gepaard met 'n trog in die bolug. Namate hierdie trog ooswaarts beweeg sal die buie oor Suidwes-Kaapland ooswaarts uitbrei oor die sentrale en oostelike binneland en dit sal geleidelik ooptrek in die weste.

DAAGLIKSE WEERBULLETIN

Maksimum en Minimum Temperatuur (°C) en Reënval (RRR)
in mm vir die 24 uur geëindig om 0800 SAST op

WEERBURO / WEATHER BUREAU
DEPT. VAN VERVOER / DEPT. OF TRANSPORT

12-5-1971

DAILY WEATHER BULLETIN

Maximum and Minimum Temperatures (°C) and Rainfall (RRR)
in mm for the 24 hours ended at 0800 SAST on

CAPE - KAAP	Max	Min	RRR
Aberdeen			
Addo			
Alexander Bay	21	8	
Altwal North	12	7	5,4
Beaufort-Wes	16	5	0,3
(Laghawe)			
Bonnievale			
Bostasp			
Brandvlei			
Calvinia			
Caledon			
Calitzdorp			
Calvinia	19	16	
Cape Agulhas	19	18	0,5
Cape Columbine	16	12	
Cape Point	15	14	
Cape St. Francis	20	12	
Cape Town	20	7	
(D. F. Malan)			
Cape Town			
(Rosland St.)			
Carnarvon			
Ceres			
Citrusdal			
Colesberg			
Cradock			
De Aar	14	5	4,0
Döhne	14	7	6,5
Douglas			
East London	20	11	17,0
(Airport)			
Elsenburg			
Fraserburg	15	3	
Garies			
George			
Graaff-Reinet	14	7	11,7
Grahamstown			12,0
Grootfontein	12	1	3,3
(Middelburg)			
Hopetown			
Idutywa			
Jansenville	18	6	0,7
Joubertina			
Kimberley	17	7	0,4
(Airport)			
Kuruman			16,0
Kokstad	16	8	10,5
Kuruman	19	8	

KAAP - CAPE	Max	Min	RRR
Ladismith			
Lake Mentz			
Maclear			3,5
Mafeking	16	6	12,0
Malmesbury			
Matatiele			
Matroosberg	15	6	
Mbashe	21	14	69,5
Mossel Bay	19	14	
Mount Frere			
Okiep	20	12	
Oudtshoorn	17	7	
Petrusville			
Piketberg			
Pofadder	17	9	
Port Alfred			
Port Elizabeth	20	8	25,8
Port Nolloth	16	8	
Port St. Johns	24	16	58,8
Prieska	21	7	
Prince Albert			
Queenstown	13	7	4,5
Riversdale	19	7	
Robertson	20	7	
Sheeprun	15	7	11,0
(near Maclear)			
Somerset-Oos	14	4	10,0
Steynsburg			
Strydenburg			
Sutherland	13	-1	
Swellendam			
Tarkastad			
Touwsrivier			
Twee Riviere	21	8	
(Gemsbokpark)			
Umtata	16	11	7,5
Uniondale			
Upington	19	9	
Vanwyksvlei	19	7	
Victoria-Wes			
Vredendal	23	7	
Vryburg	19	7	6,2
Williston			
Willowmore	15	7	
Willowpark	10	5	14,5
(near Dordrecht)			

NATAL	Max	Min	RRR
Cape St. Lucia	25	17	73,0
Dundee			12,0
Durban	26	17	22,2
(Louis Botha)			
Estcourt			
Harding			
Kimeville			
Hluhluwe			
Mkuze			
Newcastle	24	11	18,0
Cedara	20	11	10,5
(Pietermaritzburg)			
Port Shepstone	25	17	38,5
Richmond			
Van Reenen			
Vryheid			
Waterford	22	7	17,1
(near Underberg)			
O.V.S. - O.F.S.			
Bakfontein			
(naby Bothaville)			
Bethlehem	12	8	5,8
Bloemfontein	13	6	2,8
(J.B.M. Hertzog)			
Bultfontein			
Fauresmith	14	5	3,4
Ficksburg			
Frankfort	16	5	0,5
Harrismith			4,5
Hoopstad	15	7	5,7
Koppies			4,5
Kroonstad	12	6	4,0
Lindley			
Modderpoort			
Petrusburg			
Philippolis			
Reddersburg			
Reitz			
Rouxville			
Vrede			
Warden			
Welkom	13	7	3,0
Wepener	13	7	11,3
Winburg			
Zastron			

TRANSVAAL	Max	Min	RRR
Barberton			7,5
Belfast			
Bethal	20	6	0,3
Bospoort	14	6	7,5
Carolina	21	7	4,5
Delareyville			12,0
Delmas			
Ermelo			1,3
Gideonsrus			
Groendraai			
(naby Vaalwater)			
Jan Kempdorp			0,6
Jan Smuts	17	4	0,6
Joubert Park (Jhb)	16	5	2,0
Kroondal	18	6	0,6
Letaba			
Levubu	28	15	3,2
Lichtenburg			
Loskopdam			1,0
Loskopkanale			1,1
(naby Groblersdal)			
Louis Trichardt			
Lydenburg	23	9	9,0
Mara	28	13	5,2
Marnitz	27	10	4,0
Messina	31	17	1,1
Middelburg			
Nelspruit	22	14	7,9
Phalaborwa	30	17	7,5
Pietersburg	25	10	3,6
Piet Retief	25	11	8,5
Pongola			
Potchefstroom	13	4	2,0
Potgietersrus	25	10	7,0
Pretoria W.B.	19	7	
Pretoriuskop			13,5
Punda Milia			
Satara			
Sekhukhune			
Shingwidzi			
Skukuza	31	16	3,0
Standerton	19	6	2,6
Schweizer Reneke			21,5
Thabazimbi			
Tonsburke			19,5
Tzaneen			3,5
Vereeniging			
Volksrust			4,5
Warmbad	24	6	1,5
Waterval Boven			8,7
Witbank			0,7
Wolmaransstad			

S.W.A.	Max	Min	RRR
Aroab			
Bethanien			
Dordabis			
Gobabeb	30	12	
Gobabis	24	6	
Grootfontein	27	10	
J.G. Strijdomlughawe	23	14	
Karasburg			
Kalkfeld			
Karibib			
Keetmanshoop	20	11	
Kub			
Luderitz	23	11	
Mariental	25	11	
Möwe	17	13	
Ohopoho			
Okahandja			
Okaukuejo			
Ondangwa	31	13	
Otavi			
Otjiwarongo			
Outjo			
Rehoboth			
Rundu	30	14	
Steinhausen			
Tsumeb			
Uis	29	17	
Walvisbaai	15	9	
Windhoek W.K.			
LESOTHO			
Maseru	13	8	24,5
BOTSWANA			
Francistown	31	12	2,0
Gaberones	21	8	3,0
Ghanzi	28	9	
Lobatsi			
Mahalapye			
Maun	31	12	
Shakawe	31	14	
Tshabong			
Tshane	24	9	
SWAZILAND			
Ezulwini			
Manzini (Matsapa)	29	14	20,0
Stegi			

SYNOPTIC WEATHER MAP 1200 GMT. — 1400 SAST. SINOPTIESE WEERKAART

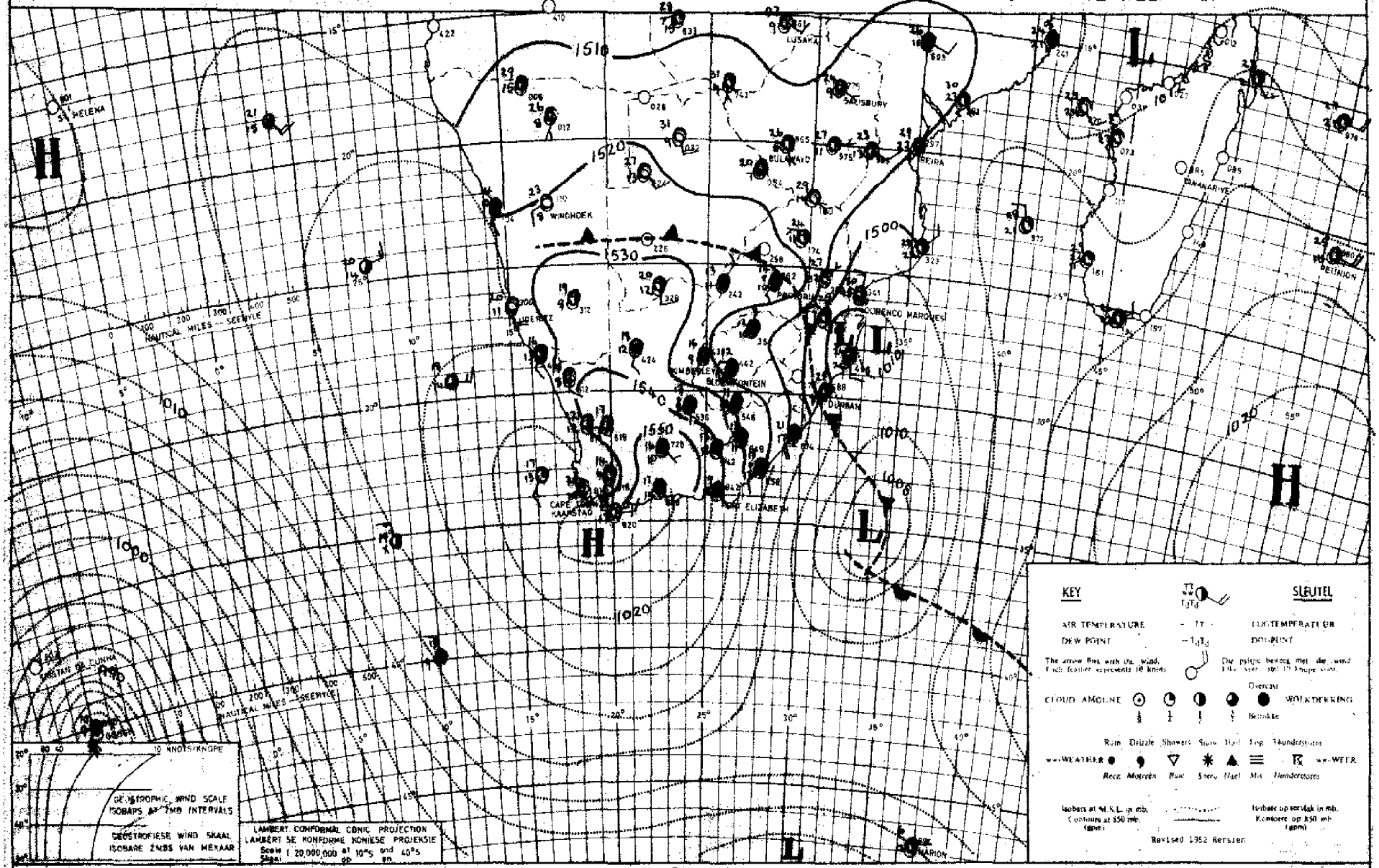

INFERENCE

DATE 11-5-1971 DATUM

The upper-air trough over the country which is causing rain and showers over the central and eastern areas of the Republic is moving eastwards so that the rainy conditions will advance also over Northern and Eastern Transvaal but the weather will clear over the Free State and Western Transvaal.

AFLEIDING

Die bolugtrog oor die land wat reën en buie oor die sentrale en oostelike dele van die Republiek veroorsaak, beweeg ooswaarts sodat die reën ook oor Noord- en Oos-Transvaal sal uitbrei terwyl die weer sal opklaar oor die Vrystaat en Wes-Transvaal.

DAAGLIKSE WEERBULLETIN

Maksimum en Minimum Temperatuur (°C) en Reënval (RRR)
in mm vir die 24 uur geëindig om 0800 SAST op

WEERBURO / WEATHER BUREAU
DEPT. VAN VERVOER / DEPT. OF TRANSPORT

13-5-1971

DAILY WEATHER BULLETIN

Maximum and Minimum Temperatures (°C) and Rainfall (RRR)
in mm for the 24 hours ended at 0800 SAST on

CAPE - KAAP	Max	Min	RRR
Aberdeen			
Addo			
Alexander Bay	31	11	
Aliwal North	19	4	
Beaufort-Wes	19	8	
(Lughawe)			
Bonnievale			
Bontebokpark			
Brandvlei			
Cala			
Caledon			
Calitzdorp			
Calvinia	22	8	
Cape Agulhas	21	13	
Cape Columbine	23	11	
Cape Point	22	14	
Cape St. Francis	21	13	
Cape Town	25	6	
(D. F. Malan)			
Cape Town			
(Roeland St.)			
Carnarvon			
Ceres			
Citrusdal			
Colesberg			
Cradock			
De Aar	18	7	
Dohne	15	8	
Douglas			
East London	22	9	
(Airport)			
Elsenburg			
Fraserburg	18	4	
Garies			
George			
Graaff-Reinet	19	11	
Grahamstown			
Grootfontein	14	3	
(Middelburg)			
Hopetown			
Idutywa			
Jansenville	21	7	
Joubertina			
Kimberley	19	7	
(Airport)			
Knysna			
Kokstad	21	8	0,6
Kuruman	18	8	

KAAP - CAPE	Max	Min	RRR
Ladismith			
Lake Mentz			
Maclear			
Mafeking	18	8	
Malmesbury			
Matatiele			
Matroosberg	19	9	
Mbashe	21	13	0,7
Mosselbaai	20	15	
Mount Frere			
Oldep	22	15	
Oudtshoorn	22	6	
Petrusville			
Piketberg			
Pofadder	19	10	
Port Alfred			
Port Elizabeth	21	10	
Port Nolloth	22	11	
Port St. Johns	20	15	3,5
Prieska	20	7	
Prince Albert			
Queenstown	14	2	
Riversdale	25	8	
Robertson	25	6	
Sheeprun	13	3	0,5
(near Maclear)			
Somerset-Oos	20	8	
Steynsburg			
Strydenburg			
Sutherland	17	1	
Swellendam			
Tarkastad			
Touwsrivier			
Twee Riviere	24	8	
(Gemsbokpark)			
Umtata	15	7	1,5
Uniondale			
Upington	21	10	
Vanwyksvlei	19	8	
Victoria-Wes			
Vredendal	28	9	
Vryburg	18	6	
Williston			
Willowmore	19	7	
Willowpark	12	1	
(near Dordrecht)			

NATAL	Max	Min	RRR
Cape St. Lucia	21	17	209,0
Dundee			17,0
Durban	20	15	119,6
(Louis Botha)			
Estcourt			
Harding			
Himeville			33,0
Hluhluwe			41,0
Mkuze			5,0
Newcastle	13	11	15,8
Cedara	13	10	42,0
(Pietermaritzburg)			
Port Shepstone	21	16	10,0
Richmond			
Van Reenen			
Vryheid			
Waterford	10	4	3,9
(near Underberg)			
O.V.S. - O.F.S.			
Balkfontein			
(naby Bothaville)			
Bethlehem	18	9	2,3
Bloemfontein	19	4	
(J.B.M. Hertzog)			
Bultfontein			
Fauresmith	18	7	
Ficksburg			
Frankfort	16	9	1,5
Harrismith			14,0
Hoopstad	17	9	3,8
Koppies			0,8
Kroonstad	17	11	3,1
Lindley			8,0
Modderpoort			
Petrusburg			
Philippolis			
Reddersburg			
Reitz			
Rouxville			
Vrede			6,0
Warden			11,0
Welkom	17	10	0,2
Wepener	17	4	0,1
Winburg			
Zastron			

TRANSVAAL	Max	Min	RRR
Barberton			
Belfast			20,0
Bethal	16	9	1,2
Bospoort	16	9	
Carolina	16	8	16,0
Delareyville			
Delmas			3,0
Ermelo			
Gideonsrus			
Groendraai			
(naby Vaalwater)			
Jan Kempdorp			
Jan Smuts	16	7	0,4
Joubert Park (Jhb)	16	7	7,0
Kroondal	20	9	2,9
Letaba			
Levubu			
Lichtenburg			
Loskopdam			14,0
Loskopkanale			
(naby Groblersdal)			
Louis Trichardt			
Lydenburg			
Mara	23	12	0,2
Marnitz	23	12	
Messina	26	13	2,6
Middelburg			
Nelspruit	22	11	
Phalaborwa	20	15	
Pietersburg	21	8	0,1
Piet Retief	22	11	25,0
Pongola			
Potchefstroom	17	10	0,3
Potgietersrus	23	9	
Pretoria W.B.	18	10	0,1
Pretoriuskop			
Punda Milia			
Satara			
Sekhukhune			
Shingwidzi			
Skukuza			
Standerton	16	10	6,3
Thabazimbi			
Tomburke			
Tzaneen			39,5
Vereeniging			
Volksrust			19,5
Warmbad	21	7	
Waterval Boven			13,5
Witbank			2,0
Wolmaransstad			

S.W.A.	Max	Min	RRR
Aroab			
Bethanien			
Dordabis			
Gobabeb	34	18	
Gobabis	23	5	
Grootfontein	25	8	
J.G. Strijdomlughawe	24	5	
Karasburg			
Kalkfeld			
Karibib			
Keetmanshoop	23	12	
Kub			
Luderitz	24	11	
Mariental	25	9	
Mowe	16	12	
Okopoko			
Okahandja			
Okaukuejo			
Ondangwa	31	15	
Otavi			
Otjiwarongo			
Outjo			
Rehoboth			
Rundu	31	12	
Steinhausen			
Tsumeb			
Uis	33	14	
Walvisbaai	15	11	
Windhoek W.K.			
LESOTHO			
Maseru	16	4	
BOTSWANA			
Francistown	26	17	
Gaberones	22	9	
Ghanzi	25	5	
Lobatsi			
Mahalapye			
Maun	29	10	
Shakawe	29	09	
Tshabong	20	6	
Tsbane			
SWAZILAND			
Emlembe			
Manzini (Matsapa)	21	15	
Stegi			

SYNOPTIC WEATHER MAP 1200 GMT. — 1400 SAST. SINOPTIESE WEERKAART

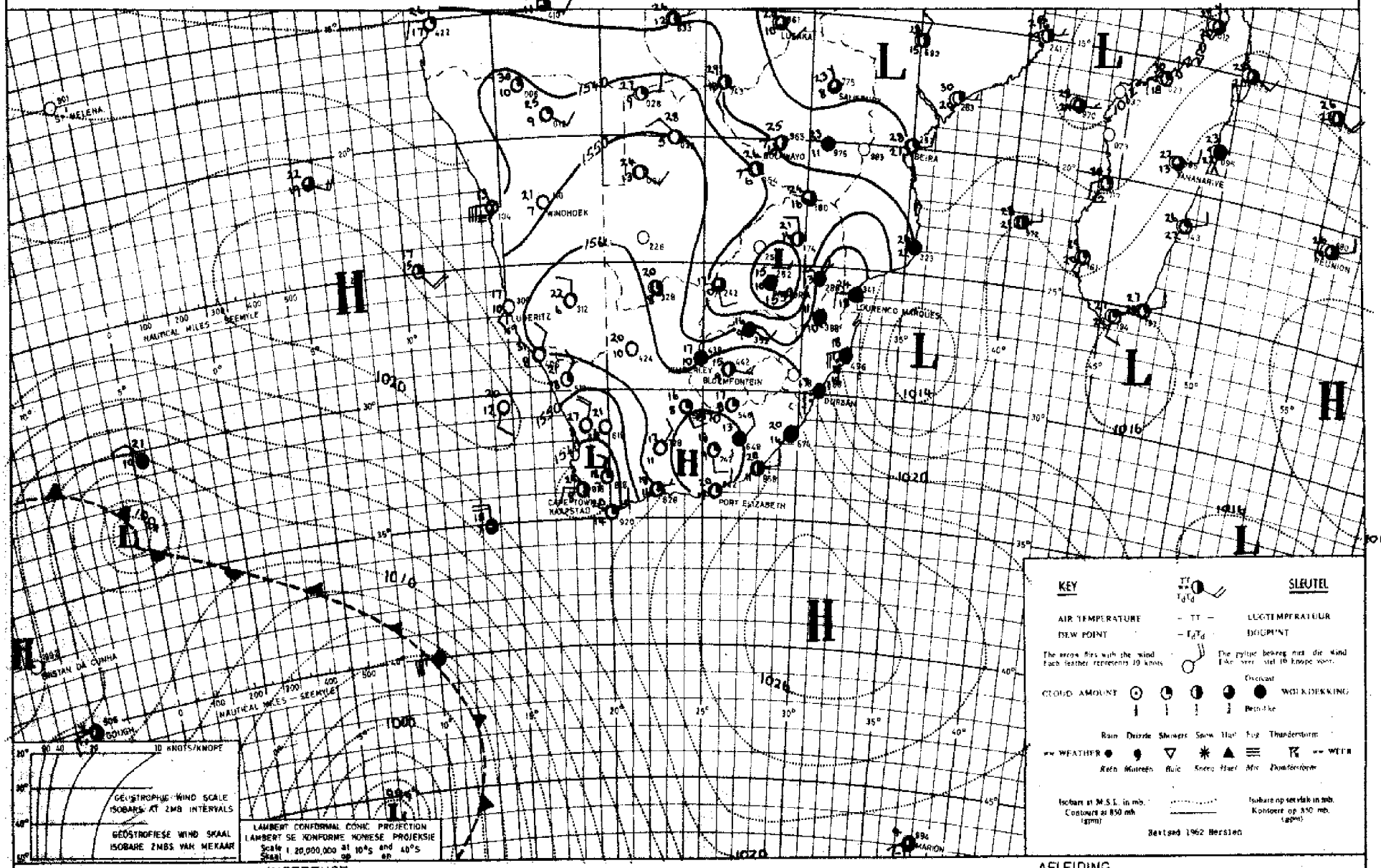

INFERENCE

DATE 12-5-1971 DATUM

AFLEIDING

The low pressure system north-east of Durban is causing heavy rain over Natal but it is moving away slowly so that the weather will clear partially. The low pressure system over Transvaal extends into the upper-air and will give further showers over Northern, Eastern and Central Transvaal.

Die laedrukstelsel noordoos van Durban veroorsaak swaar reën oor Natal maar beweeg stadig weg sodat die weer gedeeltelik sal opklaar. Die laedrukstelsel oor Transvaal strek tot in die bolug en sal nog reënbuie laat voorkom oor Noord-, Oos- en Middel-Transvaal.

DAAGLIKSE WEERBULLETIN

Maksimum en Minimum Temperatuur (°C) en Reënval (RRR)
in mm vir die 24 uur geëindig om 0800 SAST op

WEERBURO / WEATHER BUREAU
DEPT. VAN VERVOER / DEPT. OF TRANSPORT

14-5-1971

DAILY WEATHER BULLETIN

Maximum and Minimum Temperatures (°C) and Rainfall (RRR)
in mm for the 24 hours ended at 0800 SAST on

CAPE - KAAP	Max	Min	RRR
Aberdeen			
Addo			
Alexander Bay	33	9	
Alfred North	21	4	
Beaufort-Wes	25	6	
(Laghawe)			
Boegoebergdam			
Bootsap			
Brandvlei			
Cala			
Caledon			
Calitzdorp			
Calvinia	24	10	
Cape Agulhas	21	15	
Cape Columbine	23	12	
Cape Point	20	13	
Cape St. Francis	23	14	
Cape Town	25	9	
(D. F. Malan)			
Cape Town			
(Roeland St.)			
Carnarvon			
Ceres			
Citrusdal			
Colesberg			
Cradock			
De Aar	22	7	
Dihne	24	12	
Douglas			
East London	23	15	
(Airport)			
Elsenburg			
Fraserburg	20	4	
Garies			
George			
Graaff-Reinet	25	15	
Grahamstown			
Grootfontein	21	6	
(Middelburg)			
Hopetown			
Idutywa			
Jansenville	27	10	
Joubertina			
Kimberley	21	9	
(Airport)			
Knysna			
Kokstad	21	6	
Kuruman	22	8	

KAAP - CAPE	Max	Min	RRR
Ladismith			
Lake Mentz			
Maclear			
Mafeking	19	8	
Malmesbury			
Matatiele			
Matroosberg	22	15	
Mbashe	23	14	
Mosselbaai	24	17	
Mount Frere			
Okiep	24	16	
Oudtshoorn	24	6	
Petrusville			
Piketberg			
Pofadder	22	11	
Port Alfred			
Port Elizabeth	27	13	
Port Nolloth	19	10	
Port St. Johns	23	18	
Prieska	24	8	
Prince Albert			
Queenstown	22	6	
Riversdale	25	10	
Robertson	28	6	
Sheeprun	22	3	
(near Maclear)			
Somerset-Oos	26	9	
Steynsburg			
Strydenburg			
Sutherland	19	6	
Swellendam			
Tarkastad			
Touwsrivier			
Twee Riviere	24	9	
(Gemsbokpark)			
Umtata	24	8	
Uniondale			
Upington	24	11	
Vanwyksvlei	21	8	
Victoria-Wes			
Vredendal	31	4	
Vryburg	21	7	
Williston			
Willowmore	22	7	
Willowpark	20	9	
(near Dordrecht)			

NATAL	Max	Min	RRR
Cape St. Lucia	20	17	4,0
Dundee			
Durban	23	15	
(Louis Botha)			
Estcourt			
Harding			
Himeville			
Hluhluwe			
Mkuze			
Newcastle	19	6	2,6
Cedara	19	10	
(Pietermaritzburg)			
Port Shepstone	24	17	
Richmond			
Van Reenen			
Vryheid			
Waterford	19	3	
(near Underberg)			
O.V.S. - O.F.S.			
Balkfontein			
(naby Bothaville)			
Bethlehem	18	4	
Bloemfontein	21	5	
(J.B.M. Hertzog)			
Bultfontein			
Fauresmith	21	6	
Ficksburg			
Frankfort	19	3	0,3
Harrismith			
Hoopstad	21	7	
Kroonstad	18	5	
Lindley			
Modderpoort			
Petrusburg			
Philippolis			
Reddersburg			
Reitz			
Rouxville			
Vrede			
Warden			
Welkom	20	9	
Wepener	20	4	
Winburg			
Zastron			

TRANSVAAL	Max	Min	RRR
Barberton			
Belfast			
Bethal	18	6	
Bospoort	18	9	
Carolina	17	4	
Delareyville			
Delmas			
Ermelo			
Gideonsrus			
Groendraai			
(naby Vaalwater)			
Jan Kempdorp			
Jan Smuts	17	7	
Joubert Park (Jhb)			
Kroondal	21	7	
Letaba			
Levubu	20	15	1,6
Lichtenburg			
Loskopdam			
Loskopkanale			
(naby Groblersdal)			
Louis Trichardt			
Lydenburg	19	6	
Mara	21	11	
Marnitz	23	10	1,2
Messina	22	12	
Middelburg			
Nelspruit	25	11	
Phalaborwa	25	16	
Pietersburg	20	9	
Piet Retief	18	9	
Pongola			
Potchefstroom	17	4	
Potgietersrus	19	9	1,0
Pretoria W.B.	20	7	
Pretoriuskop			
Punda Milia			
Satara			
Sekhukhune			
Shingwidzi			
Skukuza	28	12	
Standerton	19	5	
Thabazimbi			
Tomburke			
Tzaneen			
Vereeniging			
Volksrust			
Warmbad	20	6	
Waterval Boven			
Witbank			
Wolmaransstad			

S.W.A.	Max	Min	RRR
Aroab			
Bethanien			
Dordabis			
Gobabeb	35	17	
Gobabis	23	5	
Grootfontein	25	6	
J.G. Strijdomlughawe	23	4	
Karasburg			
Kalkfeld			
Karibib			
Keetmanshoop	26	11	
Kub			
Luderitz	21	11	
Mariental	25	9	
Möwe	16	12	
Ohopoho			
Okahandja			
Okaukuejo			
Ondangwa	30	12	
Otavi			
Otjiwarongo			
Outjo			
Rehoboth			
Rundu	29	9	
Steinhausen			
Tsumeb			
Uis	33	17	
Walvisbaai	14	10	
Windhoek W.K.			
LESOTHO			
Maseru	21	16	
BOTSWANA			
Francistown	23	11	
Gaberones	23	8	
Ghanzi	24	7	
Lobatsi			
Mahalapye			
Maun	26	9	
Shakawe	26	8	
Tshabong	23	4	
Tshane	24	17	
SWAZILAND			
Emlembe			
Manzini (Matsapa)	23	13	
Stegi			

SYNOPTIC WEATHER MAP 1200 GMT. — 1400 SAST. SINOPTIESE WEERKAART

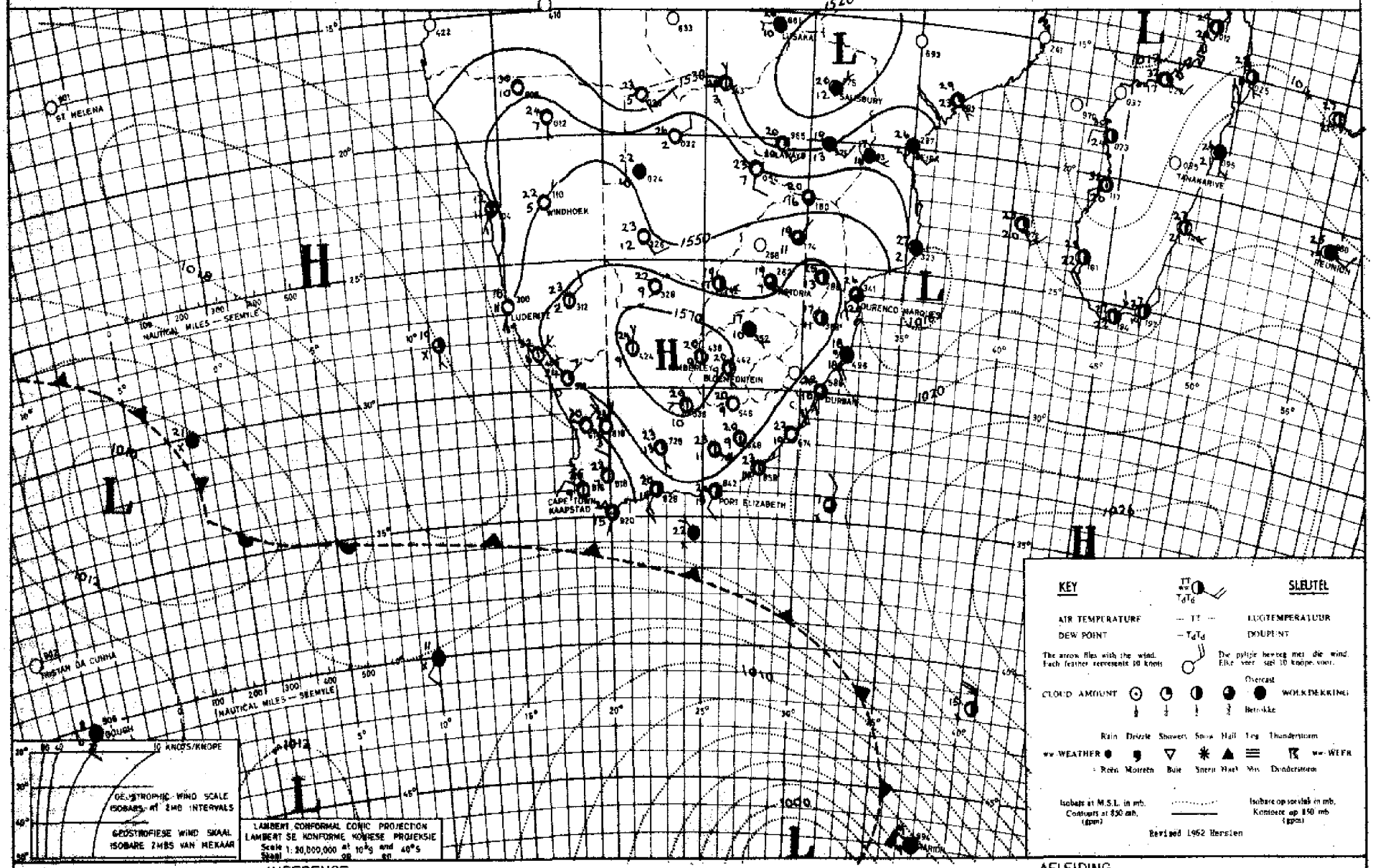

INFERENCE DATE 13 5 1972 DATUM AFLEIDING

The low pressure system north-east of Natal is receding and the weather will also clear over the eastern parts of the country. The high pressure system which is now settling over the whole Republic will maintain fine weather over most areas.

Die laedrukstelsel noordoos van Natal beweeg verder ostwaarts en die bewolkte weer sal opklaar oor die ostelike dele van die land. Die hoedrukstelsel wat nou die hele Republiek bedek, sal mooiweerstoestande oor die meeste gebiede verseker.

DAAGLIKSE WEERBULLETIN

Maksimum en Minimum Temperatuur (°C) en Reënval (RRR)
in mm vir die 24 uur geëindig om 0800 SAST op

WEERBURO / WEATHER BUREAU
DEPT. VAN VERVOER / DEPT. OF TRANSPORT

15-5-1971

DAILY WEATHER BULLETIN

Maximum and Minimum Temperatures (°C) and Rainfall (RRR)
in mm for the 24 hours ended at 0800 SAST on

CAPE - KAAP	Max	Min	RRR
Aberdeen			
Addo			
Alexander Bay	20	10	
Aliwal North	22	6	
Beaufort-Wes	27	16	
(Laghawe)			
Boegoeberg dam			
Boetsap			
Brandvlei			
Cala			
Caledon			
Calitzdorp			
Calvinia	26	8	
Cape Agulhas	20	14	1,0
Cape Columbine	17	12	3,2
Cape Point	18	12	2,5
Cape St. Francis			
Cape Town	20	13	9,7
(D. F. Malan)			
Cape Town			11,5
(Roeland St.)			
Carnarvon			
Ceres			15,0
Citrusdal			
Colesberg			
Cradock			
De Aar	22	11	
Dilton	25	16	
Douglas			
East London	20	17	
(Airport)			
Elsenburg			
Fraserburg	21	7	
Garies			
George			
Graaff-Reinet	26	9	
Grahamstown			
Grootfontein	21	13	
(Middelburg)			
Hopetown			
Idutywa			
Jansenville	29	18	
Joubertina			
Kimberley	23	10	
(Airport)			
Kaysna			
Kokstad	24	4	
Kuruman	22	6	

KAAP - CAPE	Max	Min	RRR
Ladismith			
Lake Mentz			
Maclear			
Mafeking	22	7	
Malmesbury			
Matatiele			
Matroosberg	26	9	1,0
Mbashe	26	17	
Moselbaai	25	14	
Mount Frere			
Okiep	27	9	
Oudtshoorn	27	12	
Petrusville			
Piketberg			
Pofadder	24	8	
Port Alfred			
Port Elizabeth	31	14	
Port Nolloth	14	9	
Port St. Johns	27	20	
Prieska	25	9	
Prince Albert			
Queenstown	24	17	
Riversdale	26	8	1,5
Robertson	31	15	0,2
Sheeprun	25	6	
(near Maclear)			
Somerset-Oos	26	14	
Steynsburg			
Strydenburg			
Sutherland	20	7	0,7
Swellendam			
Tarkastad			
Touwsrivier			
Twee Riviere	26	9	
(Gemsbokpark)			
Umtata	27	8	
Uniondale			
Upington	26	12	
Vanwyksvlei	24	10	
Victoria-Wes			
Vredendal	31	12	2,8
Vryburg	22	6	
Williston			
Willowmore	25	13	
Willowpark	20	12	
(near Dordrecht)			

NATAL	Max	Min	RRR
Cape St. Lucia	25	18	
Dundee			
Durban	26	18	
(Louis Botha)			
Estcourt			
Harding			
Himeville			
Hluhluwe			
Mkuze			
Newcastle	26	6	
Cedara	24	10	
(Pietermaritzburg)			
Port Shepstone	23	18	
Richmond			
Van Reenen			
Vryheid			
Waterford	23	1	
(near Underberg)			
O.V.S. - O.F.S.			
Balkfontein			
(naby Bothaville)			
Bethlehem	19	6	
Bloemfontein	22	4	
(J.B.M. Hertzog)			
Bultfontein			
Fauresmith	21	7	
Ficksburg			
Frankfort	21	4	
Harrismith			
Hoopstad	22	7	
Kroonstad	21	5	
Lindley			
Modderpoort			
Petrusburg			
Philippolis			
Reddersburg			
Reitz			
Rouxville			
Vrede			
Warden			
Welkom	21	8	
Wepener	20	5	
Winburg			
Zastron			

TRANSVAAL	Max	Min	RRR
Barberton			
Belfast			
Bethal	19	7	
Bospoort	21	3	
Carolina	19	6	
Delareyville			
Delmas			
Ermelo			
Gideonsrus			
Groendraai			
(naby Vaalwater)			
Jan Kempdorp			
Jan Smuts	18	9	
Joubert Park (Jhb)	18	9	
Kroondal			
Letaba			
Levubu	24	13	
Lichtenburg			
Loskopdam			
Loskopkanale			
(naby Groblersdal)			
Louis Trichardt			
Lydenburg			
Mara	23	10	
Marnitz	23	10	
Messina	25	13	
Middelburg			
Nelspruit	27	11	
Phalaborwa	27	14	
Pietersburg	21	9	
Piet Retief	23	10	
Pongola			
Potchefstroom	21	5	
Potgietersrus	22	10	
Pretoria W.B.	22	9	
Pretoriuskop			
Punda Milia			
Satara			
Sekhukhune			
Shingwidzi			
Skukuza	28	11	
Standerton	19	5	
Thabazimbi			
Tomburke			
Tzaneen			
Vereeniging			
Volksrust			
Warmbad	23	6	
Waterval Boven			
Withank			
Wolmaransstad			

S.W.A.	Max	Min	RRR
Aroab			
Bethanien			
Dordabis			
Gobabeb	34	12	
Gobabis	24	5	
Grootfontein	25	7	
J.G. Strijdom lughawe	24	5	
Karasburg			
Kalkfeld			
Karibib			
Keetmanshoop	26	13	
Kub			
Luderitz	17	11	
Mariental	28	8	
Möwe			
Ohopoho			
Okahandja			
Okaukuejo			
Ondangwa	29	10	
Otavi			
Otjiwarongo			
Outjo			
Rehoboth			
Rundu	28	9	
Steinhausen			
Tsumeb			
Uis			
Walvisbaai	14	11	
Windhoek W.K.			
LESOTHO			
Maseru			
BOTSWANA			
Francistown	23	8	
Gaberones	24	7	
Ghanzi	25	7	
Lobatsi			
Mahalapye			
Maun	26	11	
Shakawe			
Tshabong	24	8	
Tshane	24	6	
SWAZILAND			
Empembe			
Mbabane (Matsapa)	25	13	
Stegi			

SYNOPTIC WEATHER MAP 1200 GMT. — 1400 SAST. SINOPTIESE WEERKAART

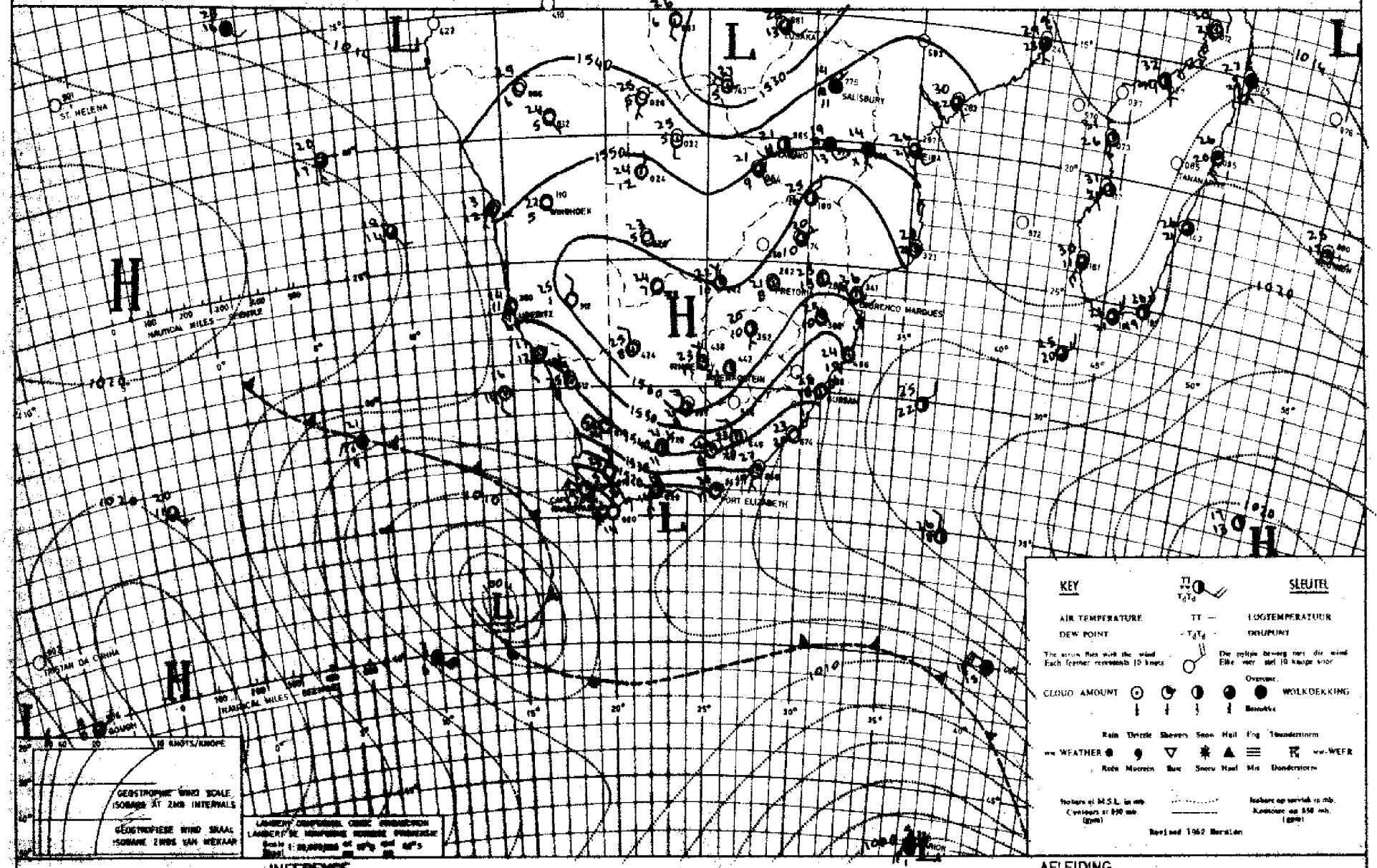

INFERENCE DATE 14.5.1971 DATUM AFLEIDING

The cold front west of Cape Town is being followed by a strong cell of high pressure and therefore cold weather will advance over the entire Cape Province. Rain will fall over the southern and eastern regions of this province.

Die koufront wes van Kaapstad word gevolg deur 'n sterk hoëdrukstelsel en dus sal koue weer uitbreï oor die hele Kaapprovinsie en reën sal voorkom oor die suidelike en oostelike dele van die provinsie.

DAAGLIKSE WEERBULLETIN

Maksimum en Minimum Temperatuur (°C) en Reënval (RRR) in mm vir die 24 uur geëindig om 0800 SAST op

WEERBURO / WEATHER BUREAU
DEPT. VAN VERVOER / DEPT. OF TRANSPORT

16-5-1971

DAILY WEATHER BULLETIN

Maximum and Minimum Temperatures (°C) and Rainfall (RRR) in mm for the 24 hours ended at 0800 SAST on

CAPE - KAAP	Max	Min	RRR
Aberdeen			
Addo			
Alexander Bay	20	6	
Altwal North	21	3	
Beaufort-Wes	18	2	
(Laghawe)			
Bongeberghdam			
Bootsap			
Brandvlei			
Cala			
Caledon			
Calitzdorp			
Calvinia	15	3	
Cape Agulhas	17	10	4,5
Cape Columbine	16	7	
Cape Point	15	11	
Cape St. Francis			
Cape Town	16	4	1,4
(D. F. Malan)			
Cape Town			
(Roeland St.)			
Carnarvon			
Ceres			
Citrusdal			
Colesberg			
Cradock			
De Aar	21	1	
Dihne	23	4	1,1
Douglas			
East London	24	9	4,8
(Airport)			
Elsenburg			
Fraserburg	15	-1	
Garies			
George			
Graaff-Reinet	21	5	
Grahamstown			10,4
Grootfontein	17	2	
(Middelburg)			
Hopetown			
Idutywa			
Jansenville	21	5	
Jozbertina			
Kimberley	22	1	
(Airport)			
Kuyasa			15,0
Kokstad	23	4	0,1
Kuruman	22	3	

KAAP - CAPE	Max	Min	RRR
Ladismith			
Lake Mentz			
Maclear			
Mafeking	22	6	
Malmesbury			
Matatiele			
Matroosberg	13	0	0,3
Mbashe	29	11	0,2
Mosselbaai	19	10	15,0
Mount Frere			
Okiep	15	7	
Oudtshoorn	18	1	0,5
Petrusville			
Piketberg			
Potgidder	18	5	
Port Alfred			
Port Elizabeth	20	10	23,1
Port Nolloth	17	6	
Port St. Johns	29	13	
Prieska	20	4	
Prince Albert			
Queenstown	22	4	0,6
Riversdale	19	4	6,0
Robertson	17	1	0,2
Sheeprun	23	3	1,4
(near Maclear)			
Somerset-Oos	25	5	1,0
Steynsburg			
Strydenburg			
Sutherland	10	-3	
Swellendam			
Tarkastad			
Touwsrivier			
Twee Riviere	24	4	
(Gemsbokpark)			
Umtata			
Umtondale			
Upington	19	7	
Vanwyksvlei	17	3	
Victoria-Wes			
Vredendal	19	8	
Vryburg	23	4	
Williston			
Willowmore	15	2	2,0
Willowpark			1,5
(near Dordrecht)			

NATAL	Max	Min	RRR
Cape St. Lucia	25	13	23,0
Dundee			
Durban	27	15	0,5
(Louis Botha)			
Estcourt			
Harding			
Himeville			
Hluhluwe			
Mkuze			
Newcastle	24	6	1,5
Cedara			
(Pietermaritzburg)			
Port Shepstone	26	14	
Richmond			
Van Reenen			
Vryheid			
Waterford			0,5
(near Underberg)			
O.V.S. - O.F.S.			
Bakfontein			
(naby Bothaville)			
Bethlehem	18	1	
Bloemfontein	23	1	
(J.B.M. Hertzog)			
Bultfontein			
Fauresmith	19	1	
Ficksburg			
Frankfort	20	2	
Harrismith			
Hoopstad	23	4	
Kroonstad	21	3	
Lindley			
Modderpoort			
Petrusburg			
Philippolis			
Reddersburg			
Reitz			
Rouxville			
Vrede			
Warden			
Welkom			
Wepener	20	2	
Winburg			
Zastron			

TRANSVAAL	Max	Min	RRR
Barberton			
Belfast			
Bethal	20	3	
Bospoort	21	3	
Carolina	20	4	
Delareyville			
Delmas			
Ermelo			
Gideonsrus			
Groendraai			
(naby Vaalwater)			
Jan Kempdorp			
Jan Smuts	19	3	
Joubert Park (Jhb)	19	4	
Kroondal			
Letaba			
Levubu	27	13	
Lichtenburg			
Loskopdam			
Loskopkanale			
(naby Groblersdal)			
Louis Trichardt			
Lydenburg			
Mara	26	9	
Marnitz	26	8	
Messina	29	11	
Middelburg			
Nelspruit	30	10	
Phalaborwa			
Pietersburg	23	10	
Piet Retief	23	7	
Pongola			
Potchefstroom	21	3	
Potgietersrus	24	11	
Pretoria W.B.	23	8	
Pretoriuskop			
Punda Milia			
Satara			
Sekhukhune			
Shingwidzi			
Skukuza	32	13	
Standerton	20	1	
Thabazimbi			
Tomburke			
Tzaneen			
Vereeniging			
Volksrust			
Warmbad	23	8	
Waterval Boven			
Withank			
Wolmaransstad			

S.W.A.	Max	Min	RRR
Aroab			
Bethanien			
Dordabis			
Gobabeb	34	17	
Gobabis	28	7	
Grootfontein	25	6	
J.G. Strijdomlughawe	24	1	
Karasburg			
Kalkfeld			
Karibib			
Keetmanshoop	23	7	
Kub			
Luderitz	20	10	
Mariental			
Möwe	16	11	
Okopoko			
Okahandja			
Okaukuejo			
Ondangwa	29	11	
Otavi			
Otjiwarongo			
Outjo			
Rehoboth			
Rundu	27	9	
Steinhausen			
Tsumeb			
Uis			
Walvisbaai	16	11	
Windhoek W.K.			
LESOTHO			
Maseru	20	2	
BOTSWANA			
Francistown	26	8	
Gaberones	27	10	
Ghanzi	26	9	
Lobatsi			
Mahalapye			
Maun	27	9	
Shakawe	26	8	
Tshabong	25	5	
Tshane			
SWAZILAND			
Brembe			
Manzini (Matsapa)	30	13	
Stegi			

SYNOPTIC WEATHER MAP 1200 GMT. 75 1400 SAST. SINOPTIESE WEERKAART

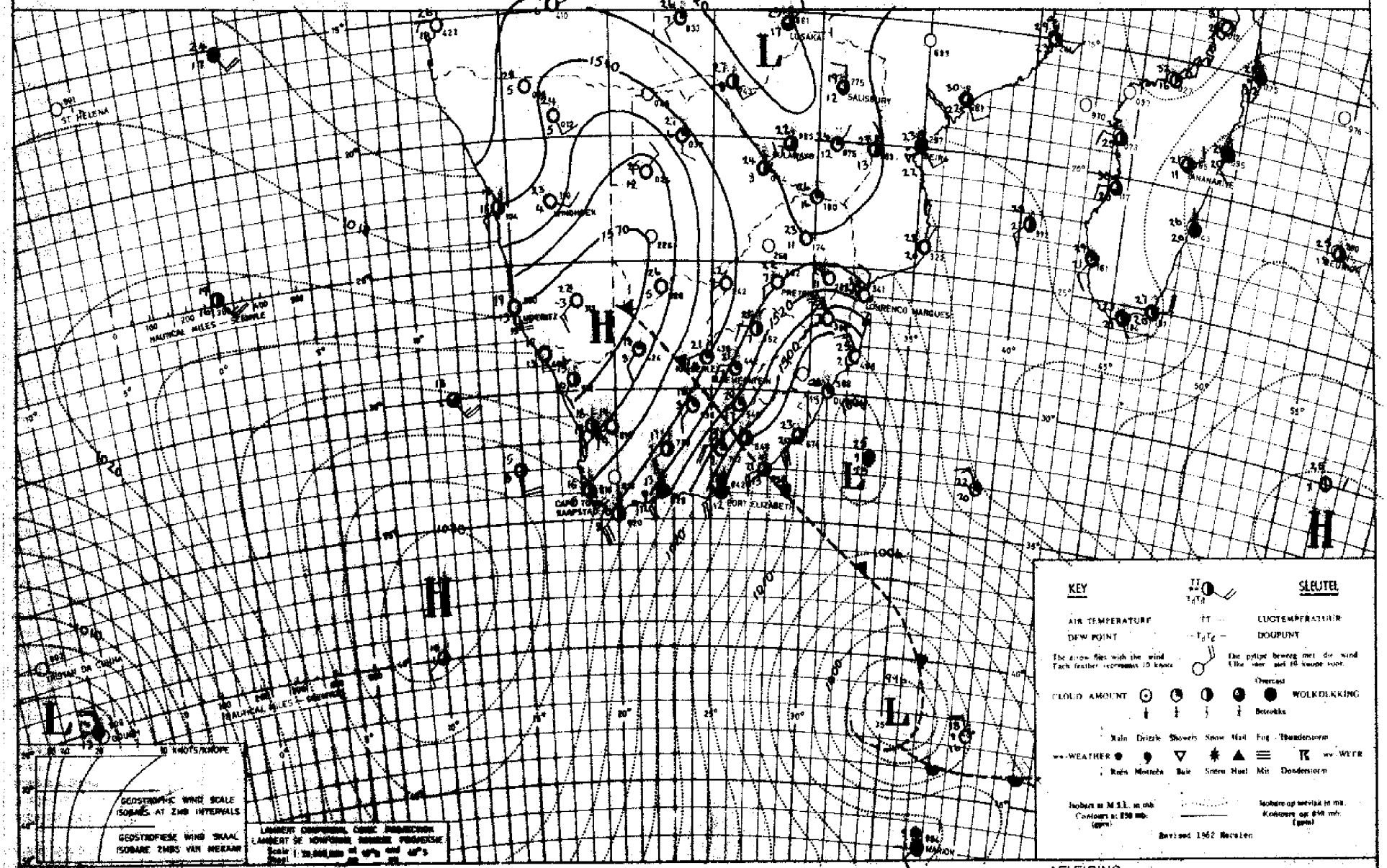

INFERENCE DATE 15 - 5 - 1971 DATUM AFLEIDING

Cold air over the western parts of the country will spread north-eastwards to Natal, also reaching the central parts of the Transvaal later. Showers will occur along the coastal regions. Snowfalls may also be expected over high ground of the Eastern Cape and over the Southern Drakensberg.

Die koue lug oor die westelike dele van die land sal noordoostwaarts uitbrei na Natal en sal na verwagting later ook die sentrale dele van Transvaal bereik. Buie sal oor die kusgebiede uitsak en sneeu is moontlik oor die hoër liggende gebiede van Oos-Kaapland en oor die suidelike Drakensberg.

DAAGLIKSE WEERBULLETIN

Maksimum en Minimum Temperatuur (°C) en Reënval (RRR)
in mm vir die 24 uur geëindig om 0800 SAST op

WEERBURO / WEATHER BUREAU
DEPT. VAN VERVOER / DEPT. OF TRANSPORT

17 - 5 - 1971

DAILY WEATHER BULLETIN

Maximum and Minimum Temperatures (°C) and Rainfall (RRR)
in mm for the 24 hours ended at 0800 SAST on

CAPE - KAAP	Max	Min	RRR
Aberdeen			
Addo			
Alexander Bay	27	18	
Alfred North	11	-2	
Beaufort-Wes	14	5	
(Lughaven)			
Boegoeberg dam			
Boetsap			
Brandvlei			
Cala			
Caledon			
Calitzdorp			
Calvinia	16	10	
Cape Agulhas	17	10	
Cape Columbine	20	12	
Cape Point	16	11	
Cape St. Francis			
Cape Town	9	2	
(D. F. Malan)			
Cape Town			
(Roeland St.)			
Carnarvon			
Ceres			
Citrusdal			
Colesberg			
Cradock			
De Aar	12	-1	
Dêlme	12	3	
Douglas			
East London	17	9	
(Airport)			
Elsenburg			
Fraserburg	13	-2	
Garies			
George			
Graaff-Reinet	14	4	
Grahamstown			
Grootfontein	9	-4	
(Middelburg)			
Hopetown			
Idutywa			
Jansenville	16	3	
Joubertina			
Kimberley	13	2	
(Airport)			
Kenyna			
Kokstad	10	-2	
Kuruman	15	1	

KAAP - CAPE	Max	Min	RRR
Ladismith			
Lake Mentz			
Maclear			
Mafeking	17	3	
Malmesbury			
Matatiele			
Matroosberg	14	4	
Mbashe	18	10	
Moselbaai	16	12	
Mount Frere			
Oliep	16	8	
Oudtshoorn	17	0	
Petrusville			
Piketberg			
Pofadder	15	6	
Port Alfred			
Port Elizabeth	17	9	
Port Nolloth	23	7	
Port St. Johns			1,5
Prieska	16	0	
Prince Albert			
Queenstown	11	-3	
Riversdale	18	4	
Robertson	20	0	
Sheeprun	10	-3	0,1
(near Maclear)			
Somerset-Oos	13	1	
Steynsburg			
Strydenburg			
Sutherland	1[illegible]	-3	
Swellendam			
Tarkastad			
Touwsrivier			
Twee Riviere	18	2	
(Gemsbokpark)			
Umtata	14	3	
Uniondale			
Upington	17	3	
Vanwyksvlei	15	1	
Victoria-Wes			
Vredendal	23	15	
Vryburg	15	0	
Williston			
Willowmore	14	0	
Willowpark	7	-1	
(near Dordrecht)			

NATAL	Max	Min	RRR
Cape St. Lucia	18	13	41,5
Dundee			
Durban	20	13	
(Louis Botha)			
Estcourt			
Harding			
Himeville			
Hluhluwe			0,8
Mkuze			
Newcastle	14	1	0,6
Cedara	13	-2	
(Pietermaritzburg)			
Port Shepstone	18	13	
Richmond			
Van Reenen			
Vryheid			
Waterford	10	-5	
(near Underberg)			
O.V.S. - O.F.S.			
Balkfontein			
(naby Bothaville)			
Bethlehem	13	-2	
Bloemfontein	14	-4	
(J.B.M. Hertzog)			
Bultfontein			
Fauresmith	12	-2	
Ficksburg			
Frankfort	14	-5	
Harrismith			
Hoopstad	15	0	
Kroonstad	16	-1	
Lindley			
Modderpoort			
Petrusburg			
Philippolis			
Reddersburg			
Reitz			
Rouxville			
Vrede			
Warden			
Welkom	21	3	
Wepener	13	-4	
Winburg			
Zastron			

TRANSVAAL	Max	Min	RRR
Barberton			
Belfast			
Bethal	12	3	
Bospoort	15	2	
Carolina	12	-1	
Delareyville			
Delmas			
Ermelo			
Gideonsrus			
Groendraai			
(naby Vaalwater)			
Jan Kempdorp			
Jan Smuts	13	0	
Joubert Park (Jhb)	13	0	
Kroondal	19	-1	
Letaba			
Levubu	18	8	0,5
Lichtenburg			
Loskopdam			
Loskopkanale			
(naby Groblersdal)			
Louis Trichardt			
Lydenburg			
Mara	20	5	
Marnitz	25	7	
Messina	24	6	
Middelburg			
Nelspruit	18	5	
Phalaborwa			
Pietersburg	20	4	
Piet Retief	12	3	
Pongola			
Potchefstroom	16	-1	
Potgietersrus	21	5	
Pretoria W.B.	17	4	
Pretoriuskop			
Punda Milia			
Satara			
Sekhukhune			
Shingwidzi			
Skukuza	21	5	
Standerton	13	-1	
Thabazimbi			
Tomburke			
Tzaneen			
Vereeniging			
Volksrust			
Warmbad	20	[illegible]	
Waterval Boven			
Withank			
Wolmaransstad			

S.W.A.	Max	Min	RRR
Aroab			
Bethanien			
Dordabis			
Gobabeb	33	18	
Gobabis	20	0	
Grootfontein	24	4	
J.G. Strijdom luchhawe	19	1	
Karasburg			
Kalkfeld			
Karibib			
Keetmanshoop	19	4	
Kub			
Luderitz	23	14	
Mariental	28	6	
Möwe	17	11	
Otjepoho			
Okahandja			
Okaukuejo			
Ondangwa	28	13	
Otavi			
Otjiwarongo			
Outjo			
Rehoboth			
Rundu	28	10	
Steinhausen			
Tsumeb			
Uis	31	16	
Walvisbaai	26	18	
Windhoek W.K.			
LESOTHO			
Maseru			
BOTSWANA			
Francistown	27	9	
Gaberones	21	6	
Ghanzi	23	1	
Lobatsi			
Mahalapye			
Maun	27	11	
Shakawe	26	7	
Tshabong	17	7	
Tsihane	20	2	
SWAZILAND			
Emlembe			
Manzini (Matsapa)	16	8	
Stegi			

SYNOPTIC WEATHER MAP 1200 GMT. — 1400 SAST. SINOPTIESE WEERKAART

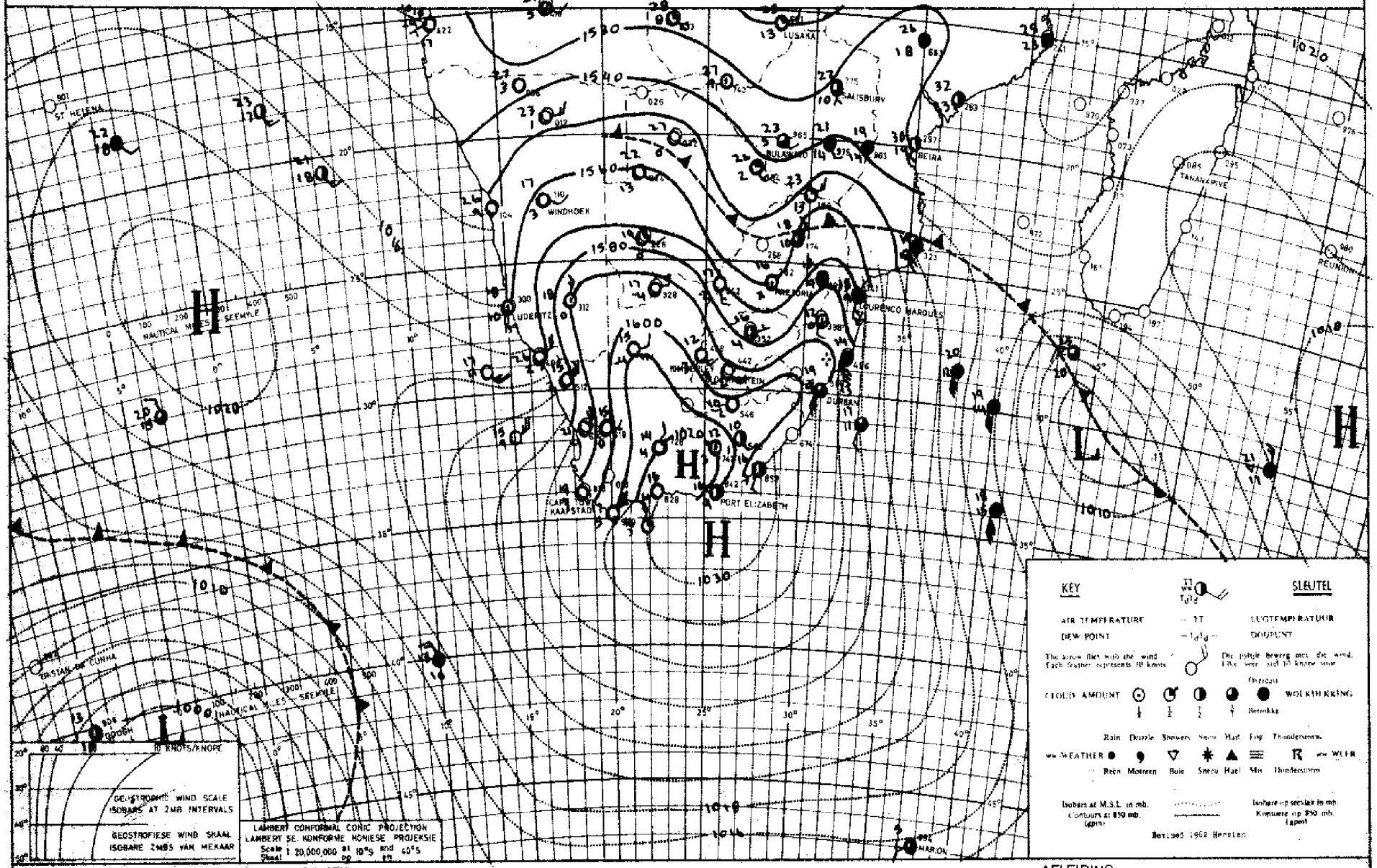

INFERENCE DATE 16 - 5 - 19 72 DATUM AFLEIDING

Cold air has now spread over most parts of southern Africa and the cloudy weather over Northern Natal and Eastern Transvaal will also clear as the high pressure system over and south of the country moves further east. Severe frost will occur during the next few nights over the interior.

Koue lug het nou reeds oor die meeste dele van suidelike Afrika uitgebrei en die bewolkte toestande oor Noord-Natal en Oos-Transvaal sal ook opklaar namate die hoëdrukstelsel oor en suid van die land verder oos beweeg. Strawwe ryp sal die volgende paar nagte oor die binneland voorkom.

DAAGLIKSE WEERBULLETIN

Maksimum en Minimum Temperatuur (°C) en Reënval (RRR) in mm vir die 24 uur geëindig om 0800 SAST op

WEERBURO / WEATHER BUREAU
DEPT. VAN VERVOER / DEPT. OF TRANSPORT

18-5-1971

DAILY WEATHER BULLETIN

Maximum and Minimum Temperatures (°C) and Rainfall (RRR) in mm for the 24 hours ended at 0800 SAST on

CAPE - KAAP	Max	Min	RRR
Aberdeen			
Addo			
Alexander Bay	21	12	
Alfred North	17	-1	
Bandfort-Wes	22	12	
(Laghawe)			
Bergrivierdam			
Bontrap			
Brandvlei			
Cape			
Caledon			
Calitzdorp			
Calvinia	21	12	
Cape Agulhas	19	11	
Cape Columbine	18	11	
Cape Point	23	13	
Cape St. Francis	25	15	
Cape Town	26	7	
(D. F. Malan)			
Cape Town			
(Roeland St.)			
Carnarvon			
Ceres			
Citrusdal			
Colesberg			
Cradock			
De Aar	16	1	
Dohne	19	13	
Douglas			
East London	22	12	
(Airport)			
Elsenburg			
Fraserburg	17	1	
Garies			
George			
Graaff-Reinet	21	15	
Grahamstown			
Grootfontein	15	3	
(Middelburg)			
Hopetown			
Ladybrand			
Jansenville	24	5	
Joubertina			
Kimberley	17	4	
(Airport)			
Kenhardt			
Kokstad	19	-3	
Kuruman	18	3	

KAAP - CAPE	Max	Min	RRR
Ladismith			
Lake Mentz			
Maclear			
Mafeking	18	1	
Malmesbury			
Matatiele			
Matroosberg	17	9	
Mbashe	20	10	
Mosselbaai	23	16	
Mount Frere			
Okiep	20	13	
Oudtshoorn	21	4	
Petrusville			
Piketberg			
Pofadder	19	8	
Port Alfred			
Port Elizabeth	25	9	
Port Nolloth	31	11	
Port St. Johns	21	14	
Prieska	20	2	
Prince Albert			
Queenstown	19	9	
Riversdale	25	17	
Robertson	24	3	
Sheeprun	19	-2	
(near Maclear)			
Somerset-Oos	22	10	
Steynsburg			
Strydenburg			
Sutherland	15	5	
Swellendam			
Tarkastad			
Touwsrivier			
Twee Riviere	21	6	
(Gemsbokpark)			
Umtata	21	2	
Uniondale			
Upington	21	8	
Vanwyksvlei	19	3	
Victoria-Wes			
Vredendal	27	10	
Vryburg	18	1	
Williston			
Willowmore	19	9	
Willowpark	15	6	
(near Dordrecht)			

NATAL	Max	Min	RRR
Cape St. Lucia	20	12	
Dundee			
Durban	22	8	
(Louis Botha)			
Estcourt			
Harding			
Himeville			
Hluhluwe			
Mkuze			
Newcastle	17	-1	
Cedara	17	3	
(Pietermaritsburg)			
Port Shepstone	21	10	
Richmond			
Van Reenen			
Vryheid			
Waterford			
(near Underberg)			
O.V.S. - O.F.S.			
Bethlehem			
(naby Bethaville)			
Bethlehem	15	-4	
Bloemfontein	16	-3	
(J.B.M. Hertzog)			
Bultfontein			
Fauresmith	15	-1	
Floksburg			
Frankfort	16	-6	
Harrismith			
Hoopstad	17	-1	
Kroonstad	16	-2	
Lindley			
Modderpoort			
Petrusburg			
Philippolis			
Reddersburg			
Reitz			
Rouxville			
Vrede			
Warden			
Welkom	15	2	
Wepener	16	-1	
Winburg			
Zastron			

TRANSVAAL	Max	Min	RRR
Barberton			
Belfast			
Bethal	14	4	
Bospoort	16	-1	
Carolina	12	1	
Delareyville			
Delmas			
Ermelo			
Gideonsrus			
Groendraai			
(naby Vaalwater)			
Jan Kempdorp			
Jan Smuts	13	2	
Joubert Park (Jhb)	14	5	
Kroondal	18	1	
Letaba			
Levubu	[illegible]	6	
Lichtenburg			
Loskopdam			
Loskopkanale			
(naby Groblersdal)			
Louis Trichardt			
Lydenburg	15	-1	
Mara	18	1	
Marnitz	19	3	
Messina	22	4	
Middelburg			
Nelspruit	19	3	
Phalaborwa	21	7	
Pietersburg	16	1	
Piet Retief	15	3	
Pongola			
Potchefstroom	17	-2	
Potgietersrus	18	2	
Pretoria W.B.	17	1	
Pretoriuskop			
Punda Milia			
Satara			
Sekhukhune			
Shingwidzi			
Skukuza	22	3	
Standerton	15	-4	
Thabazimbi			
Tomburlos			
Tzaneen			
Vereeniging			
Volksrust			
Warmbad	17	-1	
Waterval Boven			
Withank			
Wolmaransstad			

S.W.A.	Max	Min	RRR
Aroab			
Bethanien			
Dordabis			
Gobabeb	32	17	
Gobabis	21	6	
Grootfontein	23	3	
J.G. Strijdomlughawe	20	3	
Karasburg			
Kalkfeld			
Karibib			
Keetmanshoop	21	7	
Kub			
Luderitz	28	15	
Mariental	22	7	
Möwe	36	15	
Ohopoho			
Okahandja			
Okaukuejo			
Ondangwa	27	11	
Otavi			
Otjiwarongo			
Outjo			
Rehoboth			
Rundu	26	9	
Steinhausen			
Tsumeb			
Uis	28	17	
Walvisbaai	34	13	
Windhoek W.K.			
LESOTHO			
Maseru	16	-2	
BOTSWANA			
Francistown	9	1	
Gaberones	20	1	
Ghanzi	22	4	
Lobatsi			
Mahalapye			
Maun	24	9	
Shakawe	25	11	
Tshabong	21	2	
Tshane	22	2	
SWAZILAND			
Ezulwini			
Mazini (Matsapa)	19	5	
Stegi			

SYNOPTIC WEATHER MAP 1200 GMT — 1400 SAST. SINOPTIESE WEERKAART

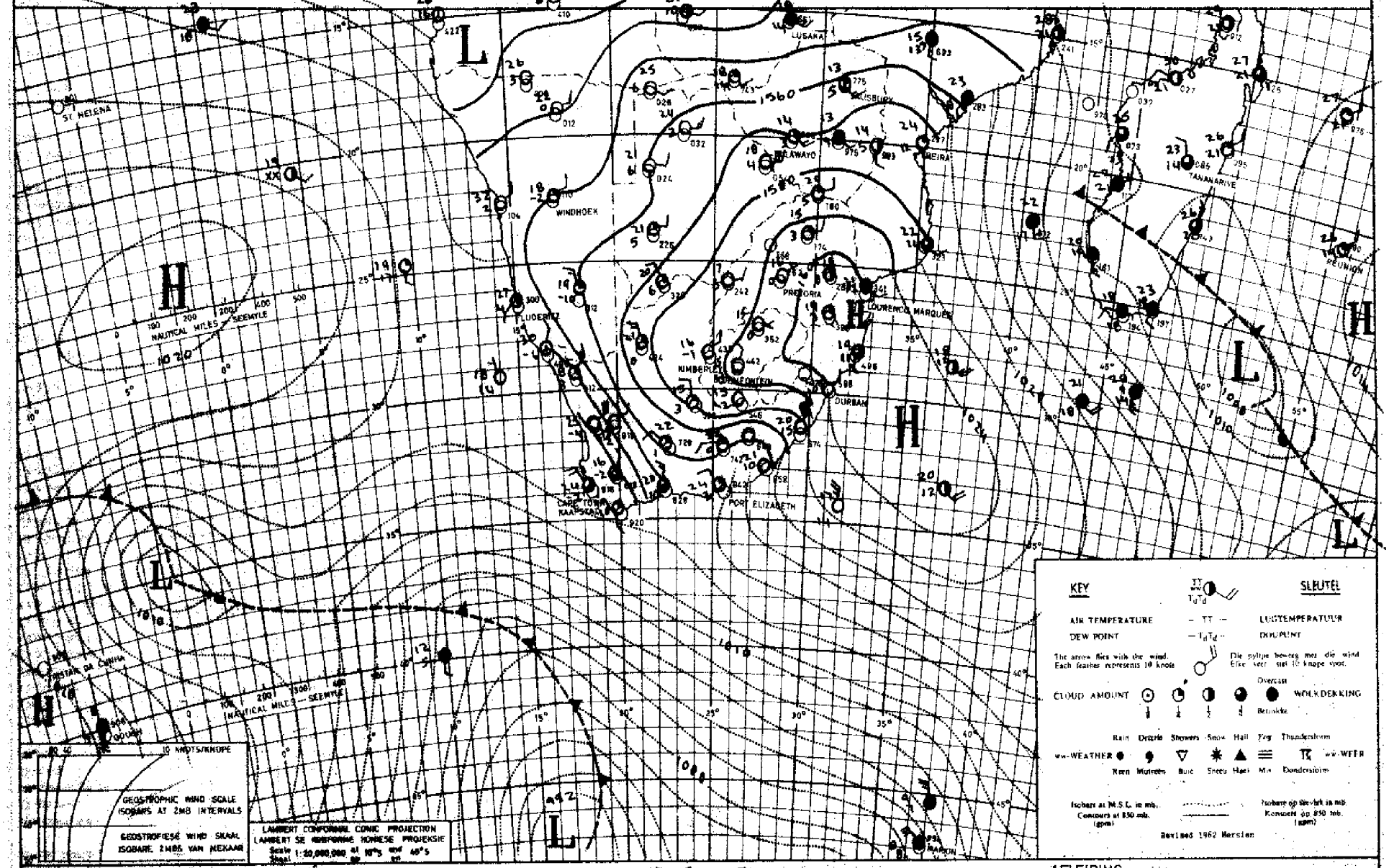

INFERENCE DATE 17-5-1971 DATUM AFLEIDING

The low pressure system north-east of Gough Island is moving rapidly eastwards and will cause cloudy weather with rain over Western and Southern-western Cape tomorrow evening. Over the remainder of the country it will remain fair but warm bergwind conditions will develop along the southern and south-eastern coasts.

Die laedrukstelsel noordoos van Goughseiland beweeg vinnig oswaarts en sal more-aand bewolkte weer met reën oor Wes- en Suidwes-Kaapland aanbring. Oor die res van die land sal dit nog mooiweer bly maar warm bergwindtoestande sal langs die suid- en suidoskus voorkom.

DAAGLIKSE WEERBULLETIN

Maksimum en Minimum Temperatuur (°C) en Reënval (RRR) in mm vir die 24 uur geëindig om 0800 SAST op

WEERBURO / WEATHER BUREAU
DEPT. VAN VERVOER / DEPT. OF TRANSPORT

19-5-1971

DAILY WEATHER BULLETIN

Maximum and Minimum Temperatures (°C) and Rainfall (RRR) in mm for the 24 hours ended at 0800 SAST on

CAPE - KAAP	Max	Min	RRR
Aberdeen			
Addo			
Alexander Bay	30	13	
Alfred North	18	2	
Beaufort-Wes	24	12	
(Laghawe)			
Boegoeberg dam			
Bootsap			
Brandvlei			
Cala			
Caledon			
Calitzdorp			
Calvinia	24	8	0,6
Cape Agulhas	20	12	6,0
Cape Columbine	16	12	3,8
Cape Point	16	11	7,0
Cape St. Francis	27	15	
Cape Town	16	11	11,0
(D. F. Malan)			
Cape Town			16,0
(Rosland St.)			
Carnarvon			
Ceres			9,5
Citrusdal			
Colesberg			
Cradock			
De Aar	18	7	
Dôme	20	12	
Douglas			
East London	26	15	
(Airport)			
Elliotdale			32,8
Fraserburg	19	6	
Garies			0,5
George			
Graaff-Reinet	26	17	
Grahamstown			
Grootfontein	18	7	
(Middelburg)			
Hopetown			
Idutywa			
Jansenville			
Joubertina			
Kimberley	18	5	
(Airport)			
Knysna			
Kokstad	21	-4	
Kuruman	17	2	

KAAP - CAPE	Max	Min	RRR
Ladismith			
Lake Mentz			
Maclear			
Mafeking	19	3	
Malmesbury			
Matatiele			
Matroosberg	22	8	3,8
Mbashe	25	12	
Mosselbaai	27	13	
Mount Frere			
Okiep	24	8	2,3
Oudtshoorn	25	7	
Petrusville			
Piketberg			
Pofadder	23	7	
Port Alfred			
Port Elizabeth	27	16	
Port Nolloth	20	12	1,0
Port St. Johns	25	15	
Prieska	22	5	
Prince Albert			
Queenstown	19	13	
Riversdale	27	10	
Robertson	27	13	3,0
Sheeprun	21	3	
(near Maclear)			
Somerset-Oos	23	15	
Steynsburg			
Strydenburg			
Sutherland	19	5	3,5
Swellendam			
Tarkastad			
Touwsrivier			3·3
Twee Riviere	23	7	
(Gemsbokpark)			
Umtata	24	2	
Uniondale			
Upington	23	9	
Vanwyksvlei	21	7	
Victoria-Wes			
Vredendal	27	13	3,7
Vryburg	18	1	
Williston			
Willowmore	23	10	
Willowpark	15	7	
(near Dordrecht)			

NATAL	Max	Min	RRR
Cape St. Lucia	21	13	
Dundee			
Durban	24	7	
(Louis Botha)			
Estcourt			
Harding			
Himeville			
Hluhluwe			
Mkuze			
Newcastle	22	0	
Cedara	23	3	
(Pietermaritzburg)			
Port Shepstone	23	12	
Richmond			
Van Reenen			
Vryheid			
Waterford	22	-5	
(near Underberg)			
O.V.S. - O.F.S.			
Balkfontein			
(naby Bothaville)			
Bethlehem	15	-4	
Bloemfontein			
(J.B.M. Hertzog)	16	-2	
Bultfontein			
Fauresmith	16	3	
Ficksburg			
Frankfort	17	-5	
Harrismith			
Hoopstad	18	2	
Kroonstad	17	-2	
Lindley			
Modderpoort			
Petrusburg			
Philippolis			
Reddersburg			
Reitz			
Rouxville			
Vrede			
Warden			
Welkom	17	5	
Wepener	16	6	
Winburg			
Zastron			

TRANSVAAL	Max	Min	RRR
Barberton			
Belfast			
Bethal	18	-4	
Bospoort	17	1	
Carolina	18	2	
Delareyville			
Delmas			
Ermelo			
Gideonsrus			
Groendraai			
(naby Vaalwater)			
Jan Kempdorp			
Jan Smuts	16	2	
Joubert Park (Jhb)	17	5	
Kroondal	19	0	
Letaba			
Levubu	22	7	
Lichtenburg			
Loskopdam			
Loskopkanale			
(naby Groblersdal)			
Louis Trichardt			
Lydenburg			
Mara	21	0	
Marnitz	20	2	
Messina	23	3	
Middelburg			
Nelspruit	26	5	
Phalaborwa	25	9	
Pietersburg	20	1	
Piet Retief	21	6	
Pongola			
Potchefstroom	19	-1	
Potgietersrus	20	3	
Pretoria W.B.	18	2	
Pretoriuskop			
Punda Milia			
Satara			
Sekhukhune			
Shingwidzi			
Skukuza	26	1	
Standerton	18	-4	
Thabazimbi			
Tomburke			
Tzaneen			
Vereeniging			
Volksrust			
Warmbad	20	2	
Waterval Boven			
Withank			
Wolmaransstad			

S.W.A.	Max	Min	RRR
Aroab			
Bethanien			
Dordabis			
Gobabeb	33	11	
Gobabis	22	8	
Grootfontein	24	7	
J.G. Strijdomlughawe	21	6	
Karasburg			
Kalkfeld			
Karibib			
Keetmanshoop	23	9	
Kub			
Luderitz	21	12	
Mariental	27	10	
Möwe	21	14	
Ohopoho			
Okahandja			
Okaukuejo			
Ondangwa	27	10	
Otavi			
Otjiwarongo			
Outjo			
Rehoboth			
Rundu			
Steinhausen			
Tsumeb			
Uis	29	13	
Walvisbaai	28	13	
Windhoek W.K.			
LESOTHO			
Maseru	16	1	
BOTSWANA			
Francistown	21	2	
Gaberones	21	1	
Ghanzi	23	8	
Lobatsi			
Mahalapye			
Maun	25	4	
Shakawe	25	13	
Tshabong			
Tshane	21	9	
SWAZILAND			
Embabane			
Manzini (Matsapa)	25	11	
Stegi			

SYNOPTIC WEATHER MAP 1200 GMT. — 1400 SAST. SINOPTIESE WEERKAART

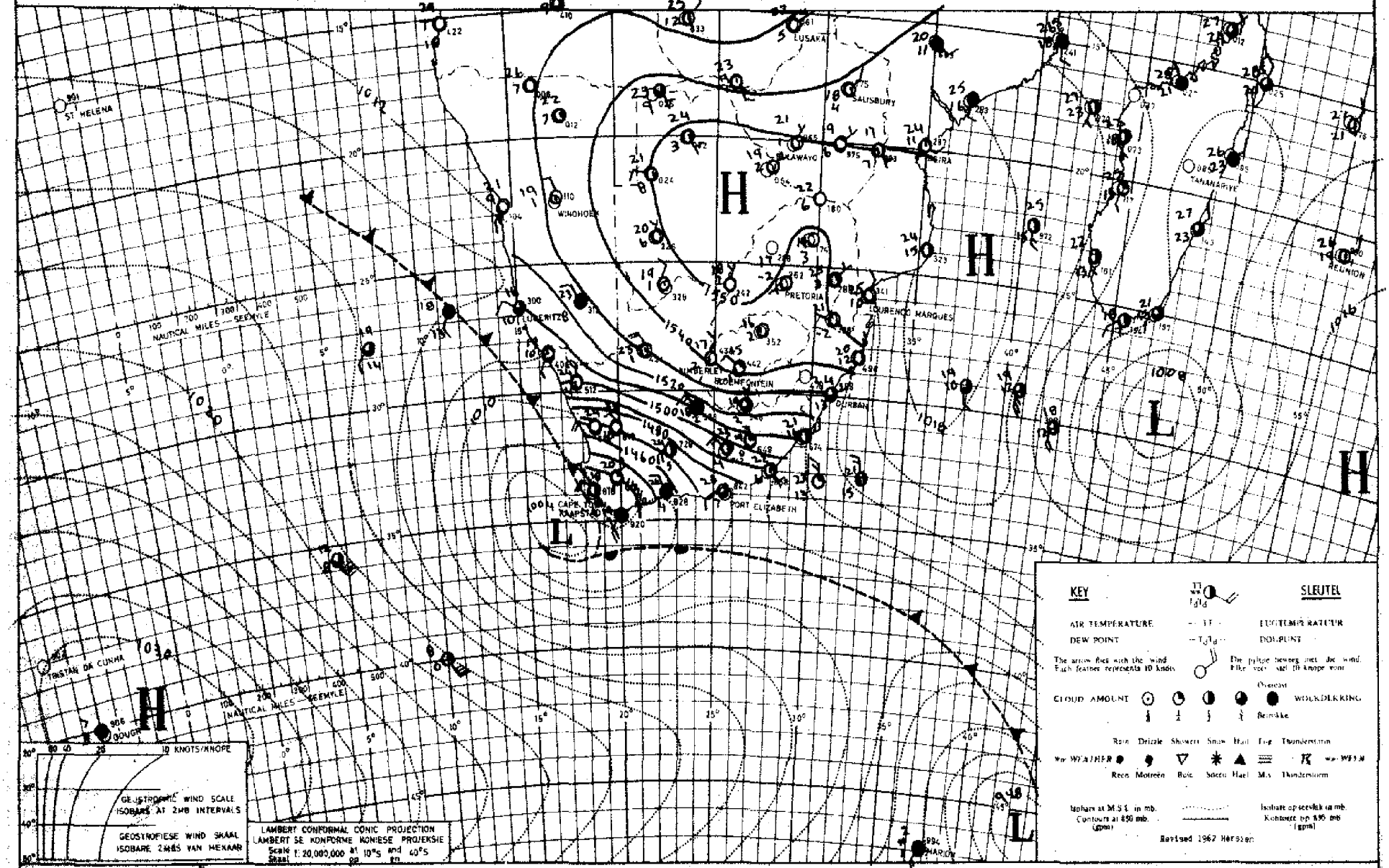

INFERENCE DATE 19-5-71 DATUM AFLEIDING

Cloudy and cold conditions behind the cold front will spread eastwards over most of the Cape Province. Showers will occur and snowfalls may be expected over the southern mountain ranges. Dry air is circulating over the remainder of the country where settled conditions will prevail.

Bewolkte koue weer sal agter die koue front oostwaarts uitbrei oor meeste dele van die Kaapprovinsie. Ligte buie sal voorkom en sneeuneerslae kan oor die suidelike bergreeks verwag word. Droë lug sirkuleer oor die res van die land maar mooiweerstoestande sal voorbuur.

DAAGLIKSE WEERBULLETIN

Maksimum en Minimum Temperatuur (°C) en Reënval (RRR)
in mm vir die 24 uur geëindig om 0800 SAST op

WEERBURO / WEATHER BUREAU
DEPT. VAN VERVOER / DEPT. OF TRANSPORT

20-5-71

DAILY WEATHER BULLETIN

Maximum and Minimum Temperatures (°C) and Rainfall (RRR)
in mm for the 24 hours ended at 0800 SAST on

CAPE - KAAP	Max	Min	RRR
Aberdeen			
Addo			
Alexander Bay	19	8	
Aliwal North	19	3	
Beaufort-Wes	16	4	9,7
(Laghawe)			
Boegoebergham			
Boetsap			
Brandvlei			
Cala			
Caledon			
Calitzdorp			
Calvinia	10	1	1,1
Cape Agulhas	16	11	6,2
Cape Columbine	14	8	8,4
Cape Point	14	10	12,5
Cape St. Francis	17	10	23,0
Cape Town	13	3	18,7
(D. F. Malan)			
Cape Town			22,0
(Roeland St.)			
Carnarvon			
Ceres			
Citrusdal			
Colesberg			
Cradock			
De Aar	15	2	
Dôhne	21	6	
Douglas			
East London	17	10	6,3
(Airport)			
Elsenburg			20,8
Fort Beaufort			5,0
Fraserburg	12	1	2,5
Garies			2,3
George			
Graaff-Reinet	21	6	11,2
Grahamstown			
Grootfontein	16	3	0,3
(Middelburg)			
Hopetown			
Idutywa			
Jansenville	21	6	6,0
Joubertina			62,5
Kimberley	21	2	
(Airport)			
Knysna			17,0
Kokstad			
Kuruman	20	1	

KAAP - CAPE	Max	Min	RRR
Ladismith			
Lake Mentz			
Maclear			
Mafeking	23	6	
Malmesbury			
Matatiele			
Matroosberg	9	-1	6,3
Mbashe	25	12	
Mosselbaai	17	10	13,5
Mount Frere			
Oksep	12	4	1,5
Oudtshoorn	19	6	10,6
Petrusville			
Piketberg			9,0
Pofadder	15	3	
Port Alfred			
Port Elizabeth	20	10	21,7
Port Nolloth	15	7	
Port St. Johns	23	14	
Prieska	17	4	
Prince Albert			
Queenstown	29	6	
Riversdale	20	6	12,0
Robertson			15,0
Sheeprun	21	4	1,6
(near Maclear)			
Somerset-Oos	22	6	7,0
Steynsburg			
Strydenburg			
Sutherland	8	-1	4,8
Swellendam			
Tarkastad			
Touwsrivier			4,0
Twee Riviere	21	2	
(Gemsbokpark)			
Umtata	23	9	
Uniondale			
Upington	17	5	
Vanwyksvlei	15	3	
Victoria-Wes			
Vredendal	16	6	
Vryburg	22	2	
Williston			
Willowmore	17	4	
Willowpark			4,0
(near Dordrecht)			

NATAL	Max	Min	RRR
Cape St. Lucia	25	16	
Dundee			
Durban	26	15	
(Louis Botha)			
Estcourt			
Harding			
Himeville			
Hluhluwe			
Mkuze			
Newcastle	21	5	
Cedara			
(Pietermaritzburg)			
Port Shepstone	25	16	
Richmond			
Van Reenen			
Vryheid			
Waterford	22	1	
(near Underberg)			
O.V.S. - O.F.S.			
Balkfontein			
(naby Bothaville)			
Bethlehem	16	1	
Bloemfontein	20	-1	
(J.B.M. Hertzog)			
Bultfontein			
Fauresmith	19	1	
Ficksburg			
Frankfort	19	1	
Harrismith			
Hoopstad	21	2	
Kroonstad	21	1	
Lindley			
Modderpoort			
Petrusburg			
Philippolis			
Reddersburg			
Reitz			
Rouxville			
Vrede			
Warden			
Welkom	20	2	
Wepener	19	-3	
Winburg			
Zastron			

TRANSVAAL	Max	Min	RRR
Barberton			
Belfast			
Bethal	18	4	
Bospoort	20	2	
Carolina	16	3	
Delareyville			
Delmas			
Ermelo			
Gideonsrus			
Groendraai			
(naby Vaalwater)			
Jan Kempdorp			
Jan Smuts	15	3	
Joubert Park (Jhb)	17	6	
Kroondal			
Letaba			
Levubu	26	10	
Lichtenburg			
Loskopdam			
Loskopkanale			
(naby Groblersdal)			
Louis Trichardt			
Lydenburg			
Mara	23	3	
Marnitz	23	6	
Messina	26	1	
Middelburg			
Nelspruit	28	5	
Phalaborwa	29	10	
Pietersburg	20	4	
Piet Retief	21	6	
Pongola			
Potchefstroom	25	3	
Potgietersrus	23	7	
Pretoria W.B.	18	5	
Pretoriuskop			
Punda Milia			
Satara			
Sekhukhune			
Shingwidzi			
Skukuza	30	5	
Standerton	18	1	
Thabazimbi			
Tomburke			
Tzaneen			
Vereeniging			
Volksrust			
Warmbad	21	2	
Waterval Boven			
Witbank			
Wolmaransstad			

S.W.A.	Max	Min	RRR
Aroab			
Bethanien			
Dordabis			
Gobabeb	26	10	
Gobabis	25	5	
Grootfontein	25	10	
J.G. Strijdomlughawe	21	3	
Karasburg			
Kalkfeld			
Karibib			
Keetmanshoop	18	1	
Kub			
Luderitz	18	11	
Martental	25	6	
Möwe	18	13	
Ohopoho			
Okahandja			
Okaukuejo			
Ondangwa	28	11	
Otavi			
Otjiwarongo			
Outjo			
Rehoboth			
Rundu	27	8	
Steinhausen			
Tsumeb			
Uis			
Walvisbaai	19	10	
Windhoek W.K.			
LESOTHO			
Maseru	17	10	
BOTSWANA			
Francistown	25	5	
Gaberones	24	8	
Ghanzi	31	8	
Lobatsi			
Mahalapye			
Maun	26	8	
Shakawe	27	13	
Tshabong	24	4	
Tshane	25	6	
SWAZILAND			
Embabane			
Manzini (Matsapa)	28	10	
Stegi			

SYNOPTIC WEATHER MAP 1200 GMT. — 1400 SAST. SINOPTIESE WEERKAART

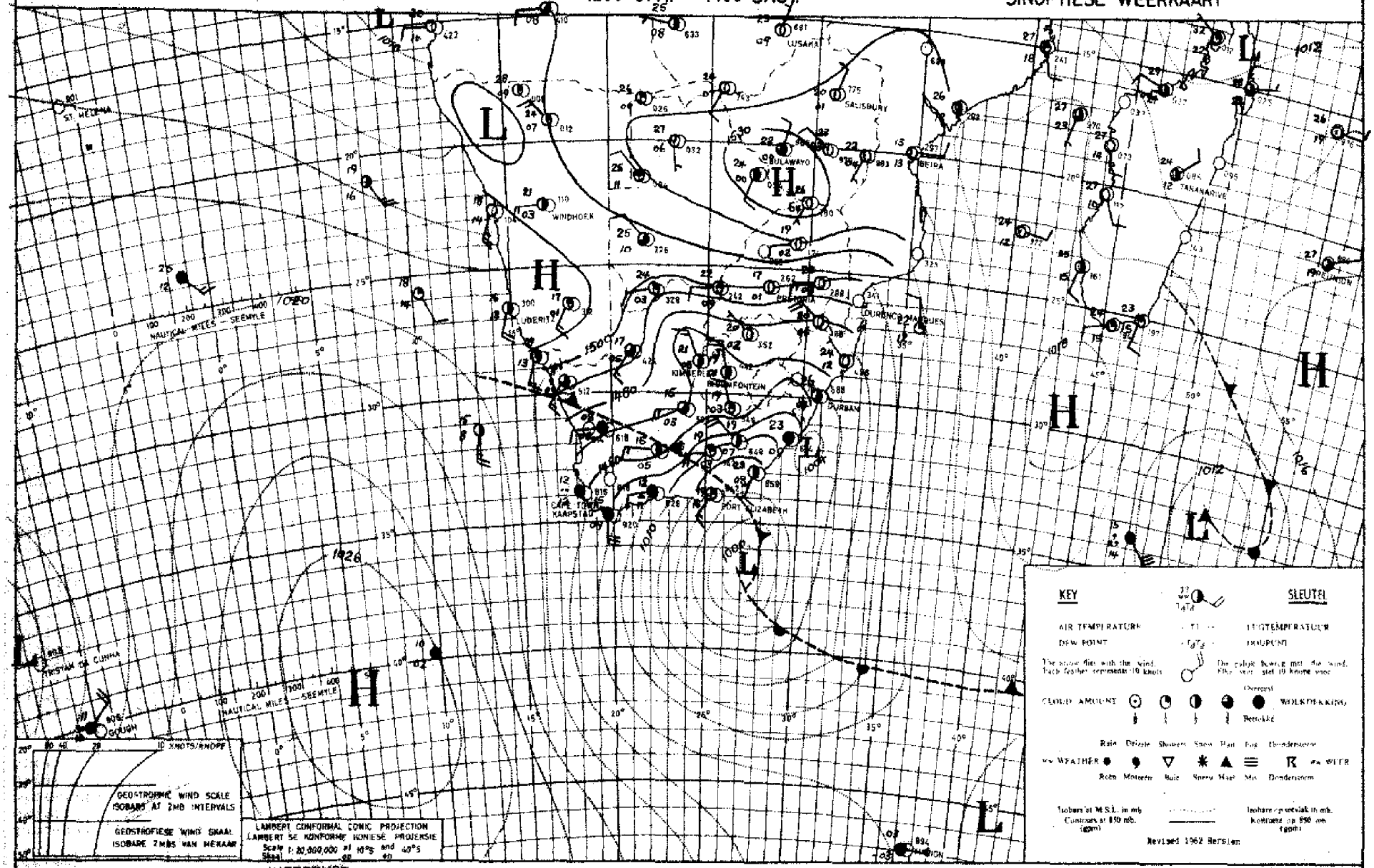

With the strong high south-west of Cape Town, the cold front will advance rapidly north-eastwards and cold air will spread over the whole Cape Province, Natal, Free State and South-western Transvaal. Cloudy conditions with showers will occur over the southern and eastern Cape Province and Natal. Snow is expected on the mountains.

Met die sterk hoêdrukstelsel suidwes van Kaapstad sal die koufront vinnig noordooswaarts oor die land beweeg en koue lug sal uitbrei oor die hele Kaapland, Natal, Vrystaat en Suidwes-Transvaal. Bewolkte weer met buie sal voorkom oor die suidelike en oostelike Kaapse gebiede en oor Natal. Sneeu sal op die berge val.

DAAGLIKSE WEERBULLETIN

Maksimum en Minimum Temperatuur (°C) en Reënval (RRR)
in mm vir die 24 uur geëindig om 0800 SAST op

WEERBURO / WEATHER BUREAU
DEPT. VAN VERVOER / DEPT. OF TRANSPORT

21-5-71

DAILY WEATHER BULLETIN

Maximum and Minimum Temperatures (°C) and Rainfall (RRR)
in mm for the 24 hours ended at 0800 SAST on

CAPE - KAAP	Max	Min	RRR
Aberdeen			
Adelo			
Alexander Bay	22	7	
Aliwal North	12	-3	
Beaufort-Wes	12	0	
(Lughawe)			
Bosgoedhargham			
Boetasp			
Brandvlei			
Cala			
Caledon			
Calitzdorp			
Calvinia			
Cape Agulhas	16	10	
Cape Columbine	15	9	
Cape Point	17	11	
Cape St. Francis	16	9	4,0
Cape Town			
(D. F. Malan)	16	1	
Cape Town			
(Roeland St.)			
Carnarvon			
Ceres			
Citrusdal			
Colesberg			
Cradock			
De Aar	12	-2	
Dôme	11	2	
Douglas			
East London	16	8	0,9
(Airport)			
Elsenburg			
Fraserburg	10	-3	
Garies			
George			
Graaff-Reinet	12	3	
Grahamstown			
Grootfontein	8	-5	
(Middelburg)			
Hopetown			
Idutywa			
Jansenville	16	1	
Joubertina			
Kimberley	13	-2	
(Airport)			
Knysna			
Kokstad	9	-5	
Kuruman	16	-1	

KAAP - CAPE	Max	Min	RRR
Ladismith			
Lake Mentz			
Maclear			2,5
Mafeking	17	2	
Malmesbury			
Matatiele			
Matroosberg	11	1	
Mbashe	17	9	1,0
Mosselbaai	18	10	
Mount Frere			
Okiep	15	9	
Oudtshoorn	15	-1	
Petrusville			
Piketberg			
Pofadder	13	4	
Port Alfred			
Port Elizabeth	17	8	0,2
Port Nolloth	20	7	
Port St. Johns	18	11	
Prieska	16	-1	
Prince Albert			
Queenstown	10	-4	
Riversdale	17	1	
Robertson	16	1	
Sheeprun	9	-3	0,2
(near Maclear)			
Somerset-Oos	13	0	
Steynsburg			
Strydenburg			
Sutherland	9	-6	
Swellendam			
Tarkastad			
Touwsrivier			
Twee Riviere	15	-1	
(Gemsbokpark)			
Umtata	12	1	
Uniondale			
Upington	15	2	
Vanwyksvlei	14	1	
Victoria-Wes			
Vredendal	18	3	
Vryburg	14	0	
Williston			
Willowmore	13	-2	
Willowpark	7	-5	1,0
(near Dordrecht)			

NATAL	Max	Min	RRR
Cape St. Lucia	21	xx	12,0
Dundee			
Durban	20	8	0,2
(Louis Botha)			
Estcourt			
Harding			
Himeville			
Hluhluwe			
Mkuze			
Newcastle	20	7	
Cedara	14	1	
(Pietermaritzburg)			
Port Shepstone	20	11	
Richmond			
Van Reenen			
Vryheid			
Waterford	9	-5	
(near Underberg)			
O.V.S. - O.F.S.			
Balkfontein			
(naby Bethaville)			
Bethlehem	13	0	
Bloemfontein			
(J.B.M. Hertzog)	13	-3	
Bultfontein			
Fauresmith	11	-3	
Ficksburg			
Frankfort	14	-1	
Harrismith			
Hoopstad	14	-1	
Kroonstad	14	1	
Lindley			
Modderpoort			
Petrusburg			
Philippolis			
Reddersburg			
Reitz			
Rouxville			
Vrede			
Warden			
Welkom	13	2	
Wepener	12	-4	
Winburg			
Zastron			

TRANSVAAL	Max	Min	RRR
Barberton			
Belfast			
Bethal	16	5	
Bospoort	14	-1	
Carolina	17	4	
Delareyville			
Delmas			
Ermelo			
Gideonsrus			
Groendraai			
(naby Vaalwater)			
Jan Kempdorp			
Jan Smuts	15	2	
Joubert Park (Jhb)	15	4	
Kroondal	20	1	
Letaba			
Levubu	27	13	
Lichtenburg			
Loskopdam			
Loskopkanale			
(naby Groblersdal)			
Louis Trichardt			
Lydenburg			
Mara	26	12	
Marnitz	26	11	
Messina	29	13	
Middelburg			
Nelspruit	22	12	
Phalaborwa	29	15	
Pietersburg	22	8	
Piet Retief	18	6	0,4
Pongola			
Potchefstroom	16	-2	
Potgietersrus	23	9	
Pretoria W.B.	19	7	
Pretoriuskop			
Punda Milia			
Satara			
Sekhukhune			
Shingwidzi			
Skukuza	27	15	
Standerton	16	4	
Thabazimbi			
Tomburke			
Tzaneen			
Vereeniging			
Volksrust			
Warmbad	21	1	
Waterval Boven			
Witbank			
Wolmaransstad			

S.W.A.	Max	Min	RRR
Aroab			
Bethanien			
Dordabis			
Gobabeb	30	17	
Gobabis	19	2	
Grootfontein	24	5	
J.G. Strijdomlughawe	18	3	
Karasburg			
Kalkfeld			
Karibib			
Keetmanshoop	16	2	
Kub			
Luderitz	20	11	
Mariental	17	4	
Möwe	16	12	
Ohopoho			
Okahandja			
Okaukuejo			
Ondangwa			
Otavi			
Otjiwarongo			
Outjo			
Rehoboth			
Rundu	28	10	
Steinhausen			
Tsumeb			
Uis	29	14	
Walvisbaai	16	11	
Windhoek W.K.			
LESOTHO			
Maseru	12	-2	
BOTSWANA			
Francistown	27	7	
Gaberones	23	6	
Ghanzi	23	3	
Lobatsi			
Mahalapye			
Maun	28	11	
Shakawe	28	9	
Tshabong	16	0	
Tshane	18	2	
SWAZILAND			
Ezulembe			
Manzini (Matsapa)	21	12	
Stegi			

SYNOPTIC WEATHER MAP 1200 GMT. — 1400 SAST. SINOPTIESE WEERKAART

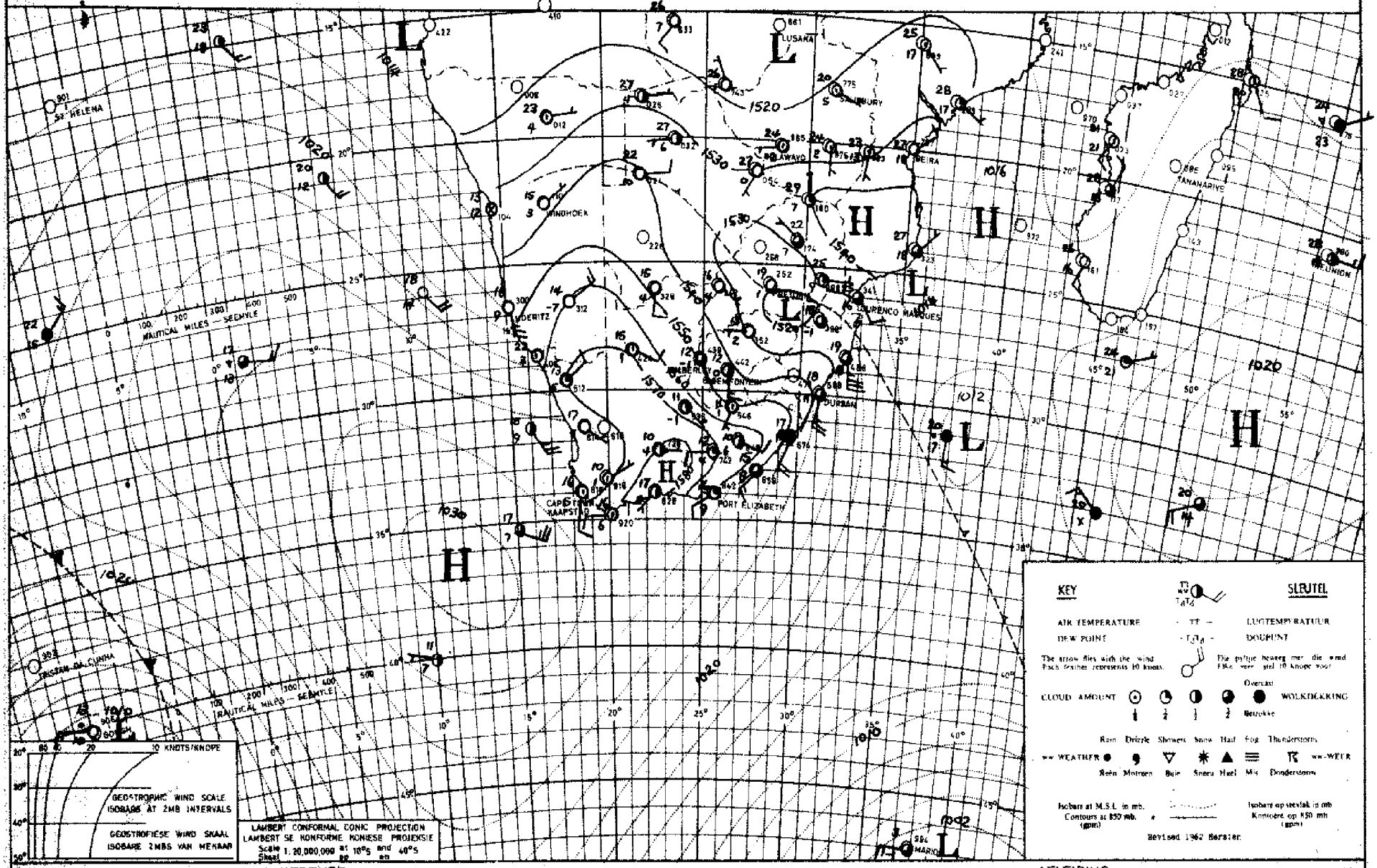

INFERENCE

DATE 29-5-19 71 DATUM

The strong high which is now moving in south of the continent will cause the cloudy conditions over Natal to spread over the eastern half of Transvaal. Over the remainder of the country the weather will be fine and it will become appreciably warmer over the western regions.

AFLEIDING

Met die hoëdrukstelsel wat nou suid van die land indruk, sal die koel, bewolkte weer oor Natal uitbrei oor die oostelike helfte van Transvaal. Oor die res van die land sal dit egter mooiweer bly en dit sal heelwat warmer word oor die westelike gebiede.

DAAGLIKSE WEERBULLETIN

Maksimum en Minimum Temperatuur (°C) en Reënval (RRR)
in mm vir die 24 uur geëindig om 0800 SAST op

WEERBURO / WEATHER BUREAU
DEPT. VAN VERVOER / DEPT. OF TRANSPORT

22 - 5 - 1971

DAILY WEATHER BULLETIN

Maximum and Minimum Temperatures (°C) and Rainfall (RRR)
in mm for the 24 hours ended at 0800 SAST on

CAPE - KAAP	Max	Min	RRR
Aberdeen			
Adelo			
Alexander Bay	27	15	
Aliwal North	16	-2	
Beaufort-Wes	17	6	
(Laghawe)			
Boegoebergdam			
Boetsap			
Brandvlei			
Cala			
Caledon			
Calitzdorp			
Calvinia	15	8	
Cape Agulhas	17	10	
Cape Columbine	20	13	
Cape Point	17	12	
Cape St. Francis	17	7	
Cape Town	20	6	
(D. F. Malan)			
Cape Town			
(Roeland St.)			
Carnarvon			
Ceres			
Citrusdal			
Coleaberg			
Cradock			
De Aar	15	0	
Dohne	14	4	
Douglas			
East London	18	8	
(Airport)			
Elsenburg			
Fraserburg	14	-2	
Garies			
George			
Graaff-Reinet	15	5	
Grahamstown			
Grootfontein	12	-3	
(Middelburg)			
Hopetown			
Idutywa			
Jansenville	17	1	
Joubertina			
Kimberley	15	5	
(Airport)			
Kayana			
Kokstad	14	-3	
Kuruman	16	3	

KAAP - CAPE	Max	Min	RRR
Ladismith			
Lake Mentz			
Maclear			
Mafeking	20	9	
Malmesbury			
Matatiele			
Matroosberg			
Mbashe	20	10	
Mosselbaai	16	12	
Mount Frere			
Okiep	17	2	
Oudtshoorn	18	1	
Petrusville			
Piketberg			
Pofadder	16	8	
Port Alfred			
Port Elizabeth	18	5	
Port Nolloth	27	14	
Port St. Johns	19	11	
Prieska	17	-1	
Prince Albert			
Queenstown	14	-3	
Riversdale	19	3	
Robertson	19	3	
Sheeprun	14	-3	
(near Maclear)			
Somerset-Oos	17	1	
Steynsburg			
Strydenburg			
Sutherland	11	-3	
Swellendam			
Tarkastad			
Touwsrivier			
Twee Riviere	19	3	
(Gemsbokpark)			
Umtata	17	1	
Uniondale			
Upington	18	4	
Vanwyksvlei	15	2	
Victoria-Wes			
Vredendal	23	11	
Vryburg	17	3	
Williston			
Willowmore	15	0	
Willowpark	13	-1	
(near Dordrecht)			

NATAL	Max	Min	RRR
Cape St. Lucia	19	11	2,0
Dundee			
Durban	21	9	
(Louis Botha)			
Estcourt			
Harding			
Himeville			
Hluhluwe			
Mkuze			
Newcastle	14	2	0,4
Cedara	15	1	
(Pietermaritzburg)			
Port Shepstone	21	11	
Richmond			
Van Reenen			
Vryheid			
Waterford	12	-6	
(near Underberg)			
O.V.S. - O.F.S.			
Balkfontein			
(naby Bothaville)			
Bethlehem	13	3	
Bloemfontein	15	3	
(J.B.M. Hertzog)			
Bultfontein			
Faureesmith	14	2	
Ficksburg			
Frankfort	15	6	0,8
Harrismith			
Hoopstad	16	3	
Kroonstad	21	3	
Lindley			
Modderpoort			
Petrusburg			
Philippolis			
Reddersburg			
Reitz			
Rouxville			
Vrede			
Warden			
Welkom	15	7	
Wepener	14	5	
Winburg			
Zastron			

TRANSVAAL	Max	Min	RRR
Barberton			
Belfast			
Bethal	12	5	0,3
Bospoort	17	6	
Carolina	9	4	
Delareyville			
Delmas			2,0
Ermelo			
Gideonsrus			
Groendraai			
(naby Vaalwater)			
Jan Kempdorp			
Jan Smuts	14	6	
Joubert Park (Jhb)	14	6	
Kroondal	19	8	
Letaba			
Levubu	16	12	
Lichtenburg			
Loskopdam			5,5
Loskopkanale			
(naby Groblersdal)			
Louis Trichardt			
Lydenburg			
Mara	16	11	
Marnitz	20	7	
Messina	22	13	
Middelburg			12,0
Nelspruit	16	12	0,5
Phalaborwa	18	8	
Pietersburg	15	8	
Piet Retief	12	5	
Pongola			
Potchefstroom	17	6	
Potgietersrus	17	9	
Pretoria W.B.	17	8	
Pretoriuskop			
Punda Milia			
Satara			
Sekhukhune			
Shingwidzi			
Skukuza	18	11	
Standerton	13	5	
Thabazimbi			
Tomburke			
Tzaneen			
Vereeniging			
Volksrust			
Warmbad	18	5	
Waterval Boven			
Witbank			3,8
Wolmaransstad			

S.W.A.	Max	Min	RRR
Aroab			
Bethanien			
Dordabis			
Gobabeb	33	11	
Gobabis	23	9	
Grootfontein	24	7	
J.G. Strijdomlughawe	22	7	
Karasburg			
Kalkfeld			
Karibib			
Keetmanshoop	19	11	
Kub			
Luderitz	22	12	
Mariental	21	10	
Möwe	16	13	
Okopoko			
Okahandja			
Okaukuejo			
Ondangwa			
Otavi			
Otjiwarongo			
Outjo			
Rehoboth			
Rundu			
Steinhausen			
Tsumeb			
Uis	31	4	
Walvisbaai	18	14	
Windhoek W.K.			
LESOTHO			
Maseru	19	2	
BOTSWANA			
Francistown	23	11	
Gaberones	22	9	
Ghanzi	23	6	
Lobatsi			
Mahalapye			
Maun	27	13	
Shakawe	27	8	
Tshabong	19	5	
Tshane	20	4	
SWAZILAND			
Bulembu			0,7
Emlembe			
Manzini (Matsapa)	17	10	
Stegi			

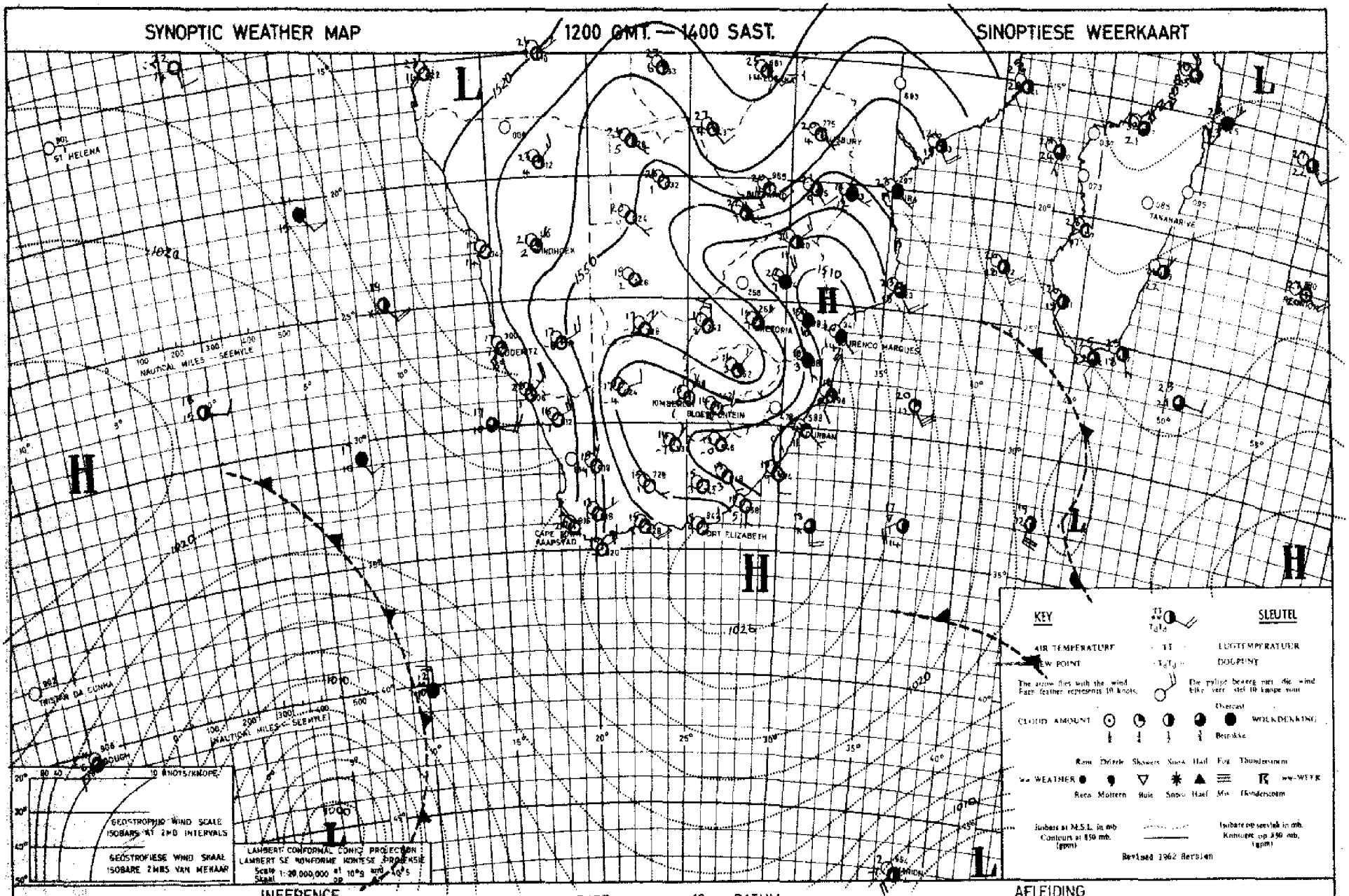

INFERENCE

DATE 24-5-19 7 DATUM

AFLEIDING

The high pressure system south-east of the country is feeding in cool, moist air over the Transvaal where it will be cloudy and cold. Over the remainder of the country it will be mainly fair but slightly moist air from the north will cause partly cloudy conditions over the western regions.

Die hoëdrukstelsel suidoos van die land voer koel vogtige lug in oor Transvaal waar dit bewolk en koud sal wees. Oor die res van die land sal dit hoofsaaklik mooiweer wees maar effens vogtige lug uit die noorde sal gedeeltelik bewolkte toestande oor die westelike gebiede veroorsaak.

DAAGLIKSE WEERBULLETIN

Maksimum en Minimum Temperatuur (°C) en Reënval (RRR) in mm vir die 24 uur geëindig om 0800 SAST op

WEERBURO / WEATHER BUREAU
DEPT. VAN VERVOER / DEPT. OF TRANSPORT

23 - 5 - 1971

DAILY WEATHER BULLETIN

Maximum and Minimum Temperatures (°C) and Rainfall (RRR) in mm for the 24 hours ended at 0800 SAST on

CAPE - KAAP	Max	Min	RRR
Aberdeen			
Addo			
Alexander Bay	25	12	
Alfred North	17	8	1,2
Beaufort-Wes	21	14	
(Laghaven)			
Bonnievale			
Bontebokdam			
Bontrap			
Brandvlei			
Cala			
Caledon			
Calitzdorp			
Calvinia	22	5	
Cape Agulhas	19	10	
Cape Columbine	21	11	
Cape Point	21	13	
Cape St. Francis	23	11	
Cape Town	23	8	
(D. F. Malan)			
Cape Town			
(Roeland St.)			
Carnarvon			
Ceres			
Citrusdal			
Colesberg			
Cradock			
De Aar	17	9	
Dehne	19	13	
Douglas			
East London	24	13	
(Airport)			
Elsenburg			
Fraserburg	18	2	
Garies			
George			
Graaff-Reinet	20	[illegible]	
Grahamstown			
Grootfontein	15	11	
(Middelburg)			
Hopefield			
Hutywa			
Jansenville	18	5	
Joubertina			
Kimberley	18	9	
(Airport)			
Kuruman			
Kokstad	18	1	
Kuruman	19	7	

KAAP - CAPE	Max	Min	RRR
Ladismith			
Lake Mentz			
Maclear			
Mafeking	16	8	
Malmesbury			
Matatiele			
Matroosberg	16	5	
Mbashe	21	11	
Mosselbaai	19	13	
Mount Frere			
Okiep	22	10	
Oudtshoorn	20	4	
Petrusville			
Piketberg			
Poffadder	22	10	
Port Alfred			
Port Elizabeth	21	8	
Port Nolloth	23	11	
Port St. Johns	23	15	
Prieska	20	8	0,4
Prince Albert			
Queenstown	17	12	
Riversdale	23	5	
Robertson	22	4	
Sheeprun	19	5	
(near Maclear)			
Somerset-Oos	20	16	
Steynsburg			
Strydenburg			
Sutherland			
Swellendam			
Tarkastad			
Touwsrivier			
Twee Riviere	26	14	
(Gemsbokpark)			
Umtata	21	5	
Uniondale			
Upington	23	13	
Vanwyksvlei	21	9	
Victoria-Wes			
Vredendal	28	7	
Vryburg	19	8	
Williston			
Willowmore	17	3	
Willowpark			
(near Dordrecht)			

NATAL	Max	Min	RRR
Cape St. Lucia	21	13	
Dundee			
Durban	23	9	
(Louis Botha)			
Estcourt			
Harding			
Himeville			
Hluhluwe			
Mkuze			
Newcastle	18	6	
Cedara	16	4	
(Pietermaritzburg)			
Port Shepstone	22	12	
Richmond			
Van Reenen			
Vryheid			
Waterford	17	-3	
(near Underberg)			
O.V.S. - O.F.S.			
Balkfontein			
(naby Bothaville)			
Bethlehem	16	2	
Bloemfontein	17	3	
(J.B.M. Hertzog)			
Bultfontein			
Fauresmith	15	7	
Ficksburg			
Frankfort	15	-2	
Harrismith			
Hoopstad	19	4	
Kroonstad	17	4	
Lindley			
Modderpoort			
Petrusburg			
Philippolis			
Reddersburg			
Reitz			
Rouxville			
Vrede			
Warden			
Welkom			
Wepener	17	9	
Winburg			
Zastron			

TRANSVAAL	Max	Min	RRR
Barberton			
Belfast			
Bethal	14	3	
Bospoort			
Carolina	14	0	
Delareyville			
Delmas			
Ermelo			
Gideonsrus			
Groendraai			
(naby Vaalwater)			
Jan Kempdorp			
Jan Smuts	13	2	
Joubert Park (Jhb)	13	5	
Kroondal	17	4	
Letaba			
Levubu	19	7	
Lichtenburg			
Loskopdam			
Loskopkanale			
(naby Groblersdal)			
Louis Trichardt			
Lydenburg			
Mara	19	4	
Marnitz	18	6	
Messina	23	6	
Middelburg			
Nelspruit	19	5	
Phalaborwa			
Pietersburg	16	4	
Piet Retief	13	3	
Pongola			
Potchefstroom	17	4	
Potgietersrus	18	8	
Pretoria W.B.	15	4	
Pretoriuskop			
Punda Milia			
Satara			
Seibokhane			
Shingwidzi			
Skukuza	23	5	
Standerton	16	0	
Thabazimbi			
Tombu[illegible]			
Tzaneen			
Ve[illegible]ging			
[illegible]arust			
Warmbad	19	3	
Waterval Boven			
Witbank			
Wolmaransstad			

S.W.A.	Max	Min	RRR
Aroab			
Bethanien			
Dordabis			
Gobabeb	29	11	
Gobabis	24	11	
Grootfontein	25	10	
J.G. Strijdomlughawe	23	8	
Karasburg			
Kalkfeld			
Karibib			
Keetmanshoop	27	15	
Kub			
Luderitz	15	11	
Marienta[illegible]	28	13	
Möwe	15	13	
Ohopoho			
Okahandja			
Okaukuejo			
Ondangwa			
Otavi			
Otjiwarongo			
Outjo			
Rehoboth			
Rundu			
Steinhausen			
Tsumeb			
Uis			
Walvisbaai	16	13	
Windhoek W.B.			
LESOTHO			
Maseru	16	4	
BOTSWANA			
Francistown	20	6	
Gaberones	18	5	
Ghanzi	25	9	
Lobatsi			
Mahalapye			
Maun	26	13	
Shakawe	27	13	
Tshabong	22	11	
Tshane	25	10	
SWAZILAND			
Ezulwini			
Mbabane (Matsapa)	10	9	
Stegi			

SYNOPTIC WEATHER MAP 1200 GMT. — 1400 SAST. SINOPTIESE WEERKAART

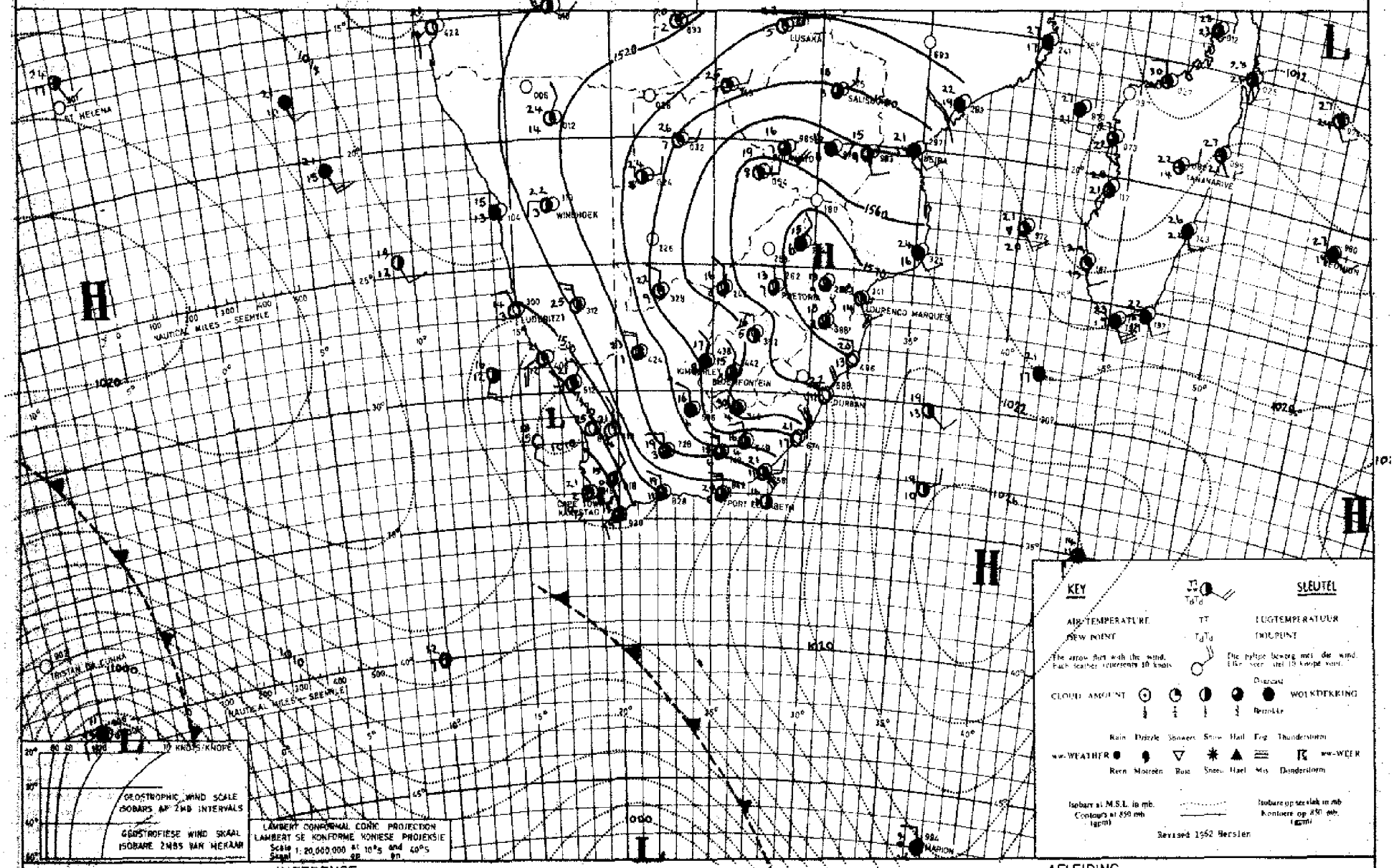

INFERENCE

DATE 23 - 5 - 1971 DATUM

AFLEIDING

The air has become considerably moister over the inferior and a marked low pressure trough in the upper air will cause scattered light showers over the western and central areas of the country.

Die lug het heelwat vogtiger geword oor die binnelandse gebiede en met 'n duidelike laedruktrog oor die weskus word verspreide ligte buie oor die westelike en sentrale dele van die land verwag.

DAAGLIKSE WEERBULLETIN

Maksimum en Minimum Temperatuur (°C) en Reënval (RRR) in mm vir die 24 uur geëindig om 0800 SAST op

WEERBURO / WEATHER BUREAU
DEPT. VAN VERVOER / DEPT. OF TRANSPORT

24 - 5 - 1971

DAILY WEATHER BULLETIN

Maximum and Minimum Temperatures (°C) and Rainfall (RRR) in mm for the 24 hours ended at 0800 SAST on

CAPE - KAAP	Max	Min	RRR
Aberdeen			
Addo			
Alexander Bay	18	10	
Alfred North	11	4	12,7
Beaufort-Wes	20	4	
(Laghawe)			
Boegoeberg dam			
Boetsap			
Brandvlei			
Cala			
Caledon			
Calitzdorp			
Calvinia	20	-2	
Cape Agulhas	16	12	
Cape Columbine	16	11	
Cape Point			
Cape St. Francis	19	11	
Cape Town			
(D. F. Malan)	14	12	
Cape Town			
(Roeland St.)			
Carnarvon			
Ceres			
Citrusdal			
Colesberg			
Cradock			
De Aar	14	8	2,0
Dohne	18	12	0,6
Douglas			
East London	26	16	
(Airport)			
Elsenburg			
Fraserburg	18	-2	
Gariep			
George			
Graaff-Reinet	14	13	
Grahamstown			
Grootfontein	14	10	4,7
(Middelburg)			
Hopetown			
Idutywa			
Jansenville	22	9	
Joubertina			
Kimberley	13	10	3,4
(Airport)			
Kleinsee			
Koksiad	21	7	0,1
Kuruman	18	7	4,6

KAAP - CAPE	Max	Min	RRR
Ladismith			
Lake Mentz			
Maclear			1,3
Mafeking	21	7	
Malmesbury			
Matatiele			
Matroosberg	18	5	
Mbashe	23	15	
Mossel Baai	19	13	
Mount Frere			
Okiep	18	4	
Oudtshoorn	18	2	
Petrusville			4,0
Piketberg			
Potgietersrus	21	4	
Port Alfred			
Port Elizabeth	22	8	
Port Nolloth	19	7	
Port St. Johns	24	17	
Prieska	22	5	
Prince Albert			
Queenstown	19	10	1,5
Riversdale	19	3	
Robertson	21	12	
Sheeprun	19	8	0,7
(near Maclear)			
Somerset-Oos	20	13	0,8
Steynsburg			
Strydenburg			
Sutherland	15	-1	
Swellendam			
Tarkastad			
Touwsrivier			
Twee Riviere	24	5	0,4
(Gemsbokpark)			
Umtata	24	7	
Uniondale			
Upington	22	6	
Vanwyksvlei	21	2	
Victoria-Wes			
Vredendal	21	11	
Vryburg	19	7	
Williston			
Willowmore	19	3	
Willowpark	11	9	1,0
(near Dordrecht)			

NATAL	Max	Min	RRR
Cape St. Lucia	22	16	
Dundee			
Durban	24	12	
(Louis Botha)			
Estcourt			
Harding			
Himeville			
Hluhluwe			
Mkuze			
Newcastle	22	5	
Cedara	22	9	
(Pietermaritzburg)			
Port Shepstone	27	15	
Richmond			
Van Reenen			
Vryheid			
Waterford	19	7	
(near Underberg)			
O.V.S. - O.F.S.			
Bakfontein			
(naby Bothaville)			
Bethlehem	16	1	
Bloemfontein	11	4	1,0
(J.B.M. Hertzog)			
Bultfontein			
Frankfort	12	5	3,1
Ficksburg			
Frankfort	17	0	
Harrismith			
Hoopstad	17	7	4,0
Kroonstad	20	4	
Lindley			
Modderpoort			
Petrusburg			
Philippolis			
Reddersburg			
Reitz			
Rouxville			
Vrede			
Warden			
Welkom	17	9	6,3
Wepener	13	4	4,0
Winburg			
Zastron			

TRANSVAAL	Max	Min	RRR
Barberton			
Belfast			
Bethal	16	4	
Bospoort	18	7	
Carolina	15	3	
Delareyville			
Delmas			
Ermelo			
Gideonsrus			
Groendraai			
(naby Vaalwater)			
Jan Kempdorp			2,5
Jan Smuts	15	6	
Joubert Park (Jhb)	18	8	
Kroondal	19	9	
Letabe			
Levubu	22	10	
Lichtenburg			
Loskopdam			
Loskopkanale			
(naby Groblersdal)			
Louis Trichardt			
Lydenburg			
Mara	22	4	
Marnitz			
Messina	24	6	
Middelburg			
Nelspruit	23	7	
Phalaborwa	24	10	
Pietersburg	19	5	
Piet Retief	12	7	
Pongola			
Potchefstroom	19	4	
Potgietersrus	20	6	
Pretoria W.B.	18	5	
Pretoriuskop			
Punda Milia			
Satara			
Seikhukhune			
Shingwidzi			
Skukuza	26	5	
Standerton	18	1	
Thabazimbi			
Tomburke			
Tzaneen			
Vereeniging			
Volksrust			
Warmbad	21	5	
Waterval Boven			
Witbank			
Wolmaransstad			

S.W.A.	Max	Min	RRR
Aroab			
Bethanien			
Dordabis			
Gobabeb	24	14	
Gobabis	25	13	
Grootfontein	25	10	
J.G. Strijdomlughawe	22	9	
Karasburg			
Kalkfeld			
Karibib			
Keetmanshoop	23	7	
Kub			
Luderitz	16	10	
Mariental	25	10	
Mowe	16	13	
Okopoko			
Okahandja			
Okaukuejo			
Ondangwa			
Otavi			
Otjiwarongo			
Outjo			
Rehoboth			
Rundu	27	12	
Steinhausen			
Tsumeb			
Uis	30	14	
Walvisbaai	17	11	
Windhoek W.K.			
LESOTHO			
Maseru	13	6	5,4
BOTSWANA			
Francistown	23	8	
Gaberones	25	6	
Ghanzi	26	4	
Lobatsi			
Mahalapye			
Maun	27	5	
Shakawe	27	10	
Tshabong	23	11	1,5
Tsbane	25	13	4,7
SWAZILAND			
Embombe			
Manzini (Matsapa)			
Stegi			

SYNOPTIC WEATHER MAP 1200 GMT. — 1400 SAST SINOPTIESE WEERKAART

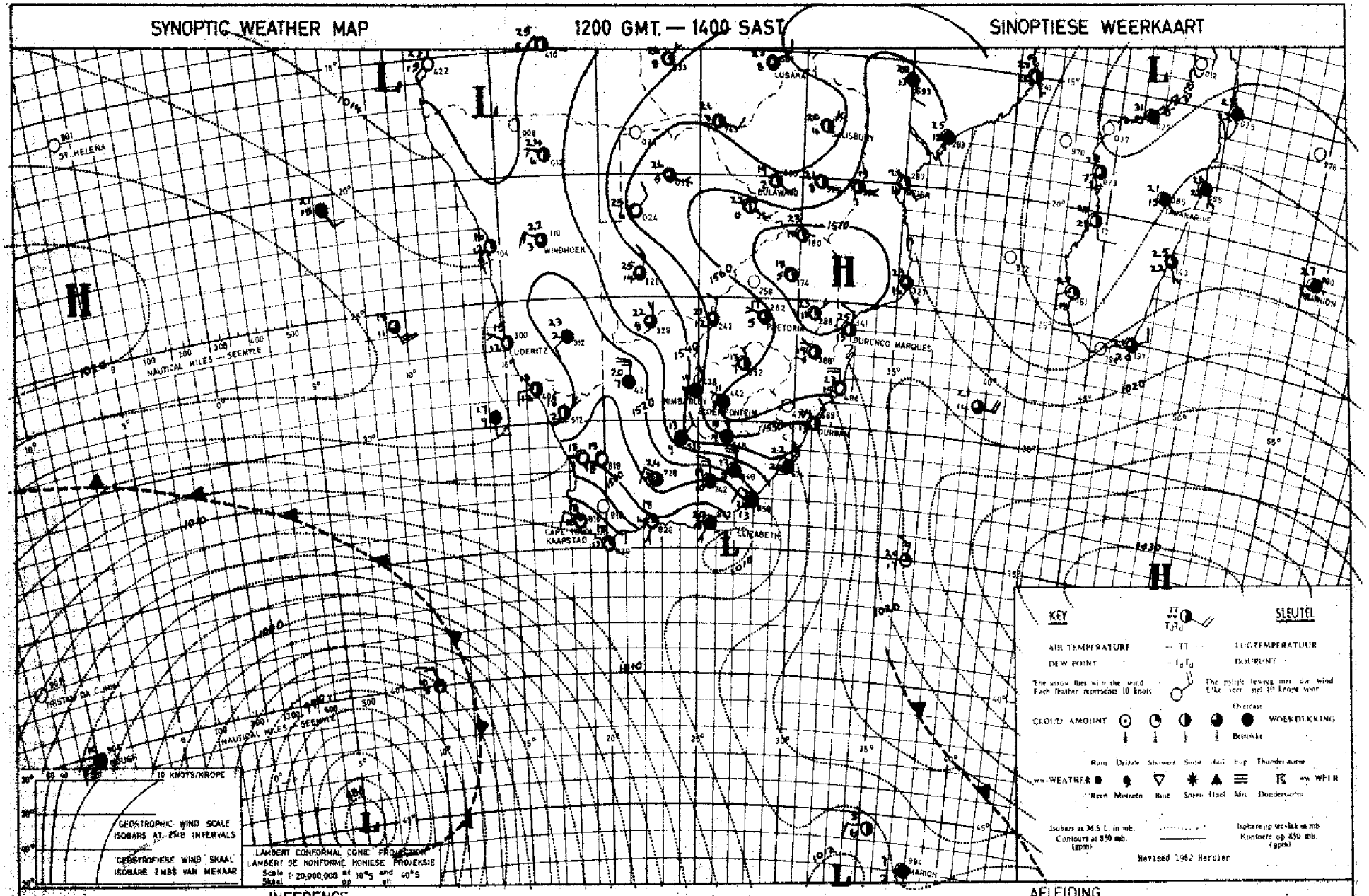

INFERENCE DATE 23 - 5 - 19 71 DATUM AFLEIDING

The cold front approaching from the west will cause cloudy weather with rain over the Western and South-western Cape Province. Scattered light showers will occur over the central and south-eastern interior in the fairly moist air flowing over these regions.

Die koufront wat van die weste aankom, sal bewolkte weer met reën veroorsaak oor Wes- en Suidwes-Kaapland. Verspreide ligte buie sal ook nog voorkom oor die sentrale en suidoostelike binneland in die redelik vochtige lug wat oor hierdie gebiede beweeg.

DAAGLIKSE WEERBULLETIN

Maksimum en Minimum Temperatuur (°C) en Reënval (RRR)
in mm vir die 24 uur geëindig om 0800 SAST op

WEERBURO / WEATHER BUREAU
DEPT. VAN VERVOER / DEPT. OF TRANSPORT

25-5-1971

DAILY WEATHER BULLETIN

Maximum and Minimum Temperatures (°C) and Rainfall (RRR)
in mm for the 24 hours ended at 0800 SAST on

CAPE - KAAP	Max	Min	RRR
Aberdeen			
Addo			
Alexander Bay	19	5	
Aliwal North	19	2	
Beaufort-Wes	21	4	
(Lugtawe)			
Boegoeberg dam			
Bootsap			
Brandvlei			
Cala			
Caledon			
Calitzdorp			
Calvinia	21	3	
Cape Agulhas	18	13	
Cape Columbine	14	10	
Cape Point	15	12	
Cape St. Francis	20	11	
Cape Town	15	10	3,8
(D. F. Malan)			
Cape Town			
(Roeland St.)			
Carnarvon			
Ceres			
Citrusdal			
Colesberg			
Cradock			
De Aar	19	3	
Dilme	23	8	
Douglas			
East London	27	12	
(Airport)			
Elsenburg			26,0
Fraserburg	17	-1	
Garies			
George			
Graaff-Reinet	23	6	
Grahamstown			
Grootfontein	19	-1	
(Middelburg)			
Hopetown			
Idutywa			
Jansenville	24	3	
Joubertina			
Kimberley	22	8	
(Airport)			
Knysna			
Kokstad	23	3	
Kuruman	22	6	

KAAP - CAPE	Max	Min	RRR
Ladismith			
Lake Mentz			
Maclear			
Mafeking	23	8	
Malmesbury			
Matatiele			
Matroosberg	15	5	
Mbashe	25	14	
Mossel Baai	22	13	
Mount Frere			
Oklep	21	9	
Oudtshoorn	20	1	
Petrusville			
Piketberg			
Potgietersrus	20	7	
Port Alfred			
Port Elizabeth	22	8	
Port Nolloth	16	5	
Port St. Johns	27	18	
Prieska	23	2	
Prince Albert			
Queenstown	21	3	
Riversdale	21	5	
Robertson	19	4	
Sheeprun	21	3	
(near Maclear)			
Somerset-Oos	23	2	
Steynsburg			
Strydenburg			
Sutherland	15	-4	
Swellendam			
Tarkastad			
Touwsrivier			
Twee Riviere			
(Gemsbokpark)			
Umtata	26	10	
Uniondale			
Upington	21	6	
Vanwyksvlei	21	3	
Victoria-Wes			
Vredendal	20	4	
Vryburg			
Williston			
Willowmore	19	1	
Willowpark	19	3	
(near Dordrecht)			

NATAL	Max	Min	RRR
Cape St. Lucia	23	16	
Dundee			
Durban	26	12	
(Louis Botha)			
Estcourt			
Harding			
Himeville			
Hluhluwe			
Mkuze			
Newcastle	23	3	
Cedara	23	5	
(Pietermaritzburg)			
Port Shepstone	24	16	
Richmond			
Van Reenen			
Vryheid			
Waterford	22	0	
(near Underberg)			
O.V.S. - O.F.S.			
Balkfontein			
(naby Bothaville)			
Bethlehem	19	3	
Bloemfontein	20	3	
(J.B.M. Hertzog)			
Bultfontein			
Fauresmith	19	6	
Ficksburg			
Frankfort	20	0	
Harrismith			
Hoopstad	23	5	
Kroonstad	22	4	
Lindley			
Modderpoort			
Petrusburg			
Philippolis			
Reddersburg			
Reitz			
Rouxville			
Vrede			
Warden			
Welkom	21	8	0,3
Wepener	19	3	
Winburg			
Zastron			

TRANSVAAL	Max	Min	RRR
Barberton			
Belfast			
Bethal	19	5	
Bospoort	21	4	
Carolina	19	6	
Delareyville			
Delmas			
Ermelo			
Gideonsrus			
Groendraai			
(naby Vaalwater)			
Jan Kempdorp			
Jan Smuts	19	5	
Joubert Park (Jhb)	19	9	
Kroondal	23	5	
Letaba			
Levubu	26	11	
Lichtenburg			
Loskopdam			
Loskopkanale			
(naby Groblersdal)			
Louis Trichardt			
Lydenburg	21	5	
Mara	25	5	
Marnitz			
Messina	27	6	
Middelburg			
Nelspruit	28	7	
Phalaborwa	28	11	
Pietersburg	21	7	
Piet Retief	23	7	
Pongola			
Potchefstroom	22	4	
Potgietersrus	23	9	
Pretoria W.B.	21	8	
Pretoriuskop			
Punda Milia			
Satara			
Sekhukhune			
Shingwidzi			
Skukuza	29	6	
Standerton	20	0	
Thabazimbi			
Tomburke			
Tzaneen			
Vereeniging			
Volksrust			
Warmbad	22	6	
Waterval Boven			
Witbank			
Wolmaransstad			

S.W.A.	Max	Min	RRR
Aroab			
Bethanien			
Dordabis			
Gobabeb	32	16	
Gobabis	25	11	
Grootfontein	26	9	
J.G. Strijdom lughawe	24	7	
Karasburg			
Kalkfeld			
Karibib			
Keetmanshoop	23	10	
Kub			
Luderitz	19	10	
Marienta!	27	9	
Möwe	16	12	
Ohopoho			
Okahandja			
Okaukuejo			
Ondangwa	29	11	
Otavi			
Otjiwarongo			
Outjo			
Rehoboth			
Rundu	28	7	
Steinhausen			
Tsumeb			
Uis	30	15	
Walvisbaai	13	11	
Windhoek W.K.			
LESOTHO			
Maseru	19	4	0,1
BOTSWANA			
Francistown	25	3	
Gaberones	30	6	
Ghanzi	26	7	
Lobatsi			
Mahalapye			
Maun	27	7	
Shakawe	27	7	
Tshabong	25	7	
Tshane	25	10	
SWAZILAND			
Embabane			
Manzini (Matsapa)	27	10	
Stegi			

SYNOPTIC WEATHER MAP 1200 GMT. — 1400 SAST SINOPTIESE WEERKAART

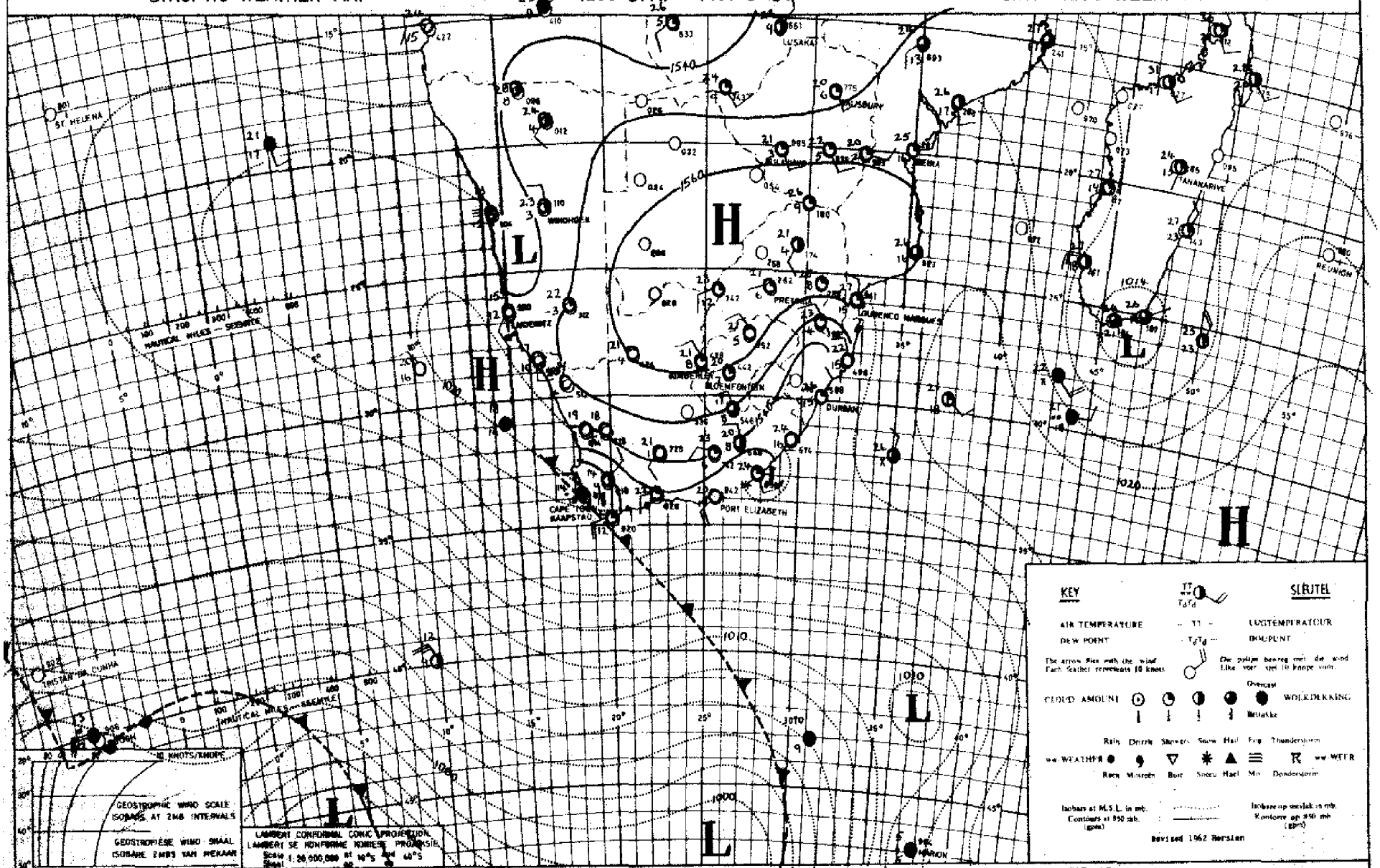

INFERENCE DATE 24 - 5 - 1971 DATUM AFLEIDING

The coldfront over South-west Cape is moving south-eastwards and cloudy, cold conditions with showers will be confined to the South-west Cape and the western parts of the Cape South coast. No change is expected over the remainder of the country where it will be mainly fine and mild.

Die koufront oor Suidwes-Kaapland beweeg suidooswaarts, en koue bewolkte weer met buie sal beperk wees tot Suidwes-Kaapland en die westelike dele van die Kaapse Suidkus. Geen verandering word oor die res van die land verwag nie en dit sal hoofsaaklik mooiweer en matig word.

DAAGLIKSE WEERBULLETIN

Maximum en Minimum Temperatuur (°C) en Reënval (RRR) in mm vir die 24 uur geëindig om 0800 SAST op

WEERBURO
DEPT. VAN VERVOER / DEPT. OF TRANSPORT

DAILY WEATHER BULLETIN

Maximum and Minimum Temperatures (°C) and Rainfall (RRR) in mm for the 24 hours ended at 0800 SAST on

CAPE - KAAP	Max	Min	RRR
Aberdeen			
Addo			
Alexander Bay	23	8	
Aliwal North	22	4	
Beaufort-Wes	24	4	
(Lughawe)			
Boegoebergdam			
Boetsap			
Brandvlei			
Cala			
Caledon			
Calitzdorp			
Calvinia	23	1	
Cape Agulhas	19	13	5,4
Cape Columbine	15	11	
Cape Point	19	13	2,8
Cape St. Francis	21	13	
Cape Town	19	13	0,4
(D. F. Malan)			
Cape Town			
(Roeland St.)			
Carnarvon			
Ceres			
Clanwilliam			
Colesberg			
Cradock			
De Aar	22	6	
Dönne	23	13	
Douglas			
East London	24	15	
(Airport)			
Elsenburg			
Fraserburg	21	-1	
Garies			
George			
Graaff-Reinet	25	11	
Grahamstown			
Grootfontein	20	6	
(Middelburg)			
Hopetown			
Idutywa			
Jansenville	22	4	
Joubertina			
Kimberley	24	11	0,2
(Airport)			
Knysna			
Kokstad	23	2	
Kuruman	23	7	0,2

KAAP - CAPE	Max	Min	RRR
Ladismith			
Lake Mentz			
Maclear			
Mafeking	25	10	3,0
Malmesbury			
Matatiele			
Matroosberg	19	4	
Mbashe	23	16	
Mosselbaai	20	13	
Mount Frere			
Oklep	24	0	
Ouditshoorn	23	2	
Petrusville			
Piketberg			
Pofadder	23	6	
Port Alfred			
Port Elizabeth	30	11	
Port Nolloth	14	6	
Port St. Johns	25	17	
Prieska	26	6	
Prince Albert			
Queenstown	22	8	
Riversdale	23	5	
Robertson	23	9	
Sheeprun	22	3	
(near Maclear)			
Somerset-Oos	24	8	
Steynsburg			
Strydenburg			
Sutherland	17	-3	
Swellendam			
Tarkastad			
Touwsrivier			
Twee Riviere			
(Gemsbokpark)			
Umtata	23	7	
Uniondale			
Upington	27	11	
Vanwyksvlei	24	5	
Victoria-Wes			
Vredendal	23	10	
Vryburg	25	6	
Williston			
Willowmore	22	3	
Willowpark	19	12	
(near Dordrecht)			

NATAL	Max	Min	RRR
Cape St. Lucia	27	19	
Dundee			
Durban	23	12	
(Louis Botha)			
Estcourt			
Harding			
Himeville			
Hluhluwe			
Mkuze			
Newcastle	23	3	
Cedara	27	7	
(Pietermaritzburg)			
Port Shepstone	25	14	
Richmond			
Van Reenen			
Vryheid			
Waterford	20	0	
(near Underberg)			
O.V.S. - O.F.S.			
Balkfontein			
(naby Bothaville)			
Bethlehem	20	2	
Bloemfontein	21	4	
(J.B.M. Hertzog)			
Bultfontein			
Fauresmith	21	7	
Ficksburg			
Frankfort	22	0	
Harrismith			
Hoopstad	24	5	
Kroonstad	23	7	
Lindley			
Modderpoort			
Petrusburg			
Philippolis			
Reddersburg			
Reitz			
Rouxville			
Vrede			
Warden			
Welkom	22	0	
Wepener	20	6	
Winburg			
Zastron			

TRANSVAAL	Max	Min	RRR
Barberton			
Belfast			
Bethal	21	1	
Bospoort	22	5	2,5
Carolina	19	4	
Delareyville			
Delmas			
Ermelo			
Gideonsrus			
Groendraai			
(naby Vaalwater)			
Jan Kempdorp			
Jan Smuts	19	6	
Joubert Park (Jhb)	20	9	
Kroondal	24	6	
Letaba			
Levubu	25	10	
Lichtenburg			
Loskopdam			
Loskopkanale			
(naby Groblersdal)			
Louis Trichardt			
Lydenburg	21	3	
Mara	25	5	
Marnitz			
Messina	29	9	
Middelburg			
Nelspruit	25	7	
Phalaborwa	27	2	
Pietersburg	23	5	
Piet Retief	21	7	
Pongola			
Potchefstroom	23	3	1,8
Potgietersrus	25	7	
Pretoria W.B.	23	1	
Pretoriuskop			
Punda Milia			
Satara			
Sekhukhune			
Shingwidzi			
Skukuza	28	8	
Standerton	21	0	
Thabazimbi			
Tomburke			
Tzaneen			
Vereeniging			
Volksrust			
Warmbad	24	5	
Waterval Boven			
Withank			
Wolmaransstad			

S.W.A.	Max	Min	RRR
Aroab			
Bethanien			
Dordabis			
Gobabeb	34	18	
Gobabis	23	5	
Grootfontein	24	5	
J.G. Strijdomlughawe	23	6	
Karasburg			
Kalkfeld			
Karibib			
Keetmanshoop	27	7	
Kub			
Luderitz	17	10	
Mariental	27	14	0,5
Möwe	18	13	
Ohopoho			
Okahandja			
Okaukuejo			
Ondangwa	28	9	
Otavi			
Otjiwarongo			
Outjo			
Rehoboth			
Rundu	26	8	
Steinhausen			
Tsumeb			
Uis	31	14	
Walvisbaai	19	12	
Windhoek W.K.			
LESOTHO			
Maseru	20	4	
BOTSWANA			
Francistown	25	8	
Gaberones	23	7	
Ghanzi	26	4	
Lobatsi			
Mahalapye			
Maun	22	0	
Shakawe	26	17	
Tshabong	26	9	
Tshane	26	7	
SWAZILAND			
Emlembe			
Manzini (Matsapa)	24	9	
Stegi			

SYNOPTIC WEATHER MAP 1200 GMT. — 1400 SAST. SINOPTIESE WEERKAART

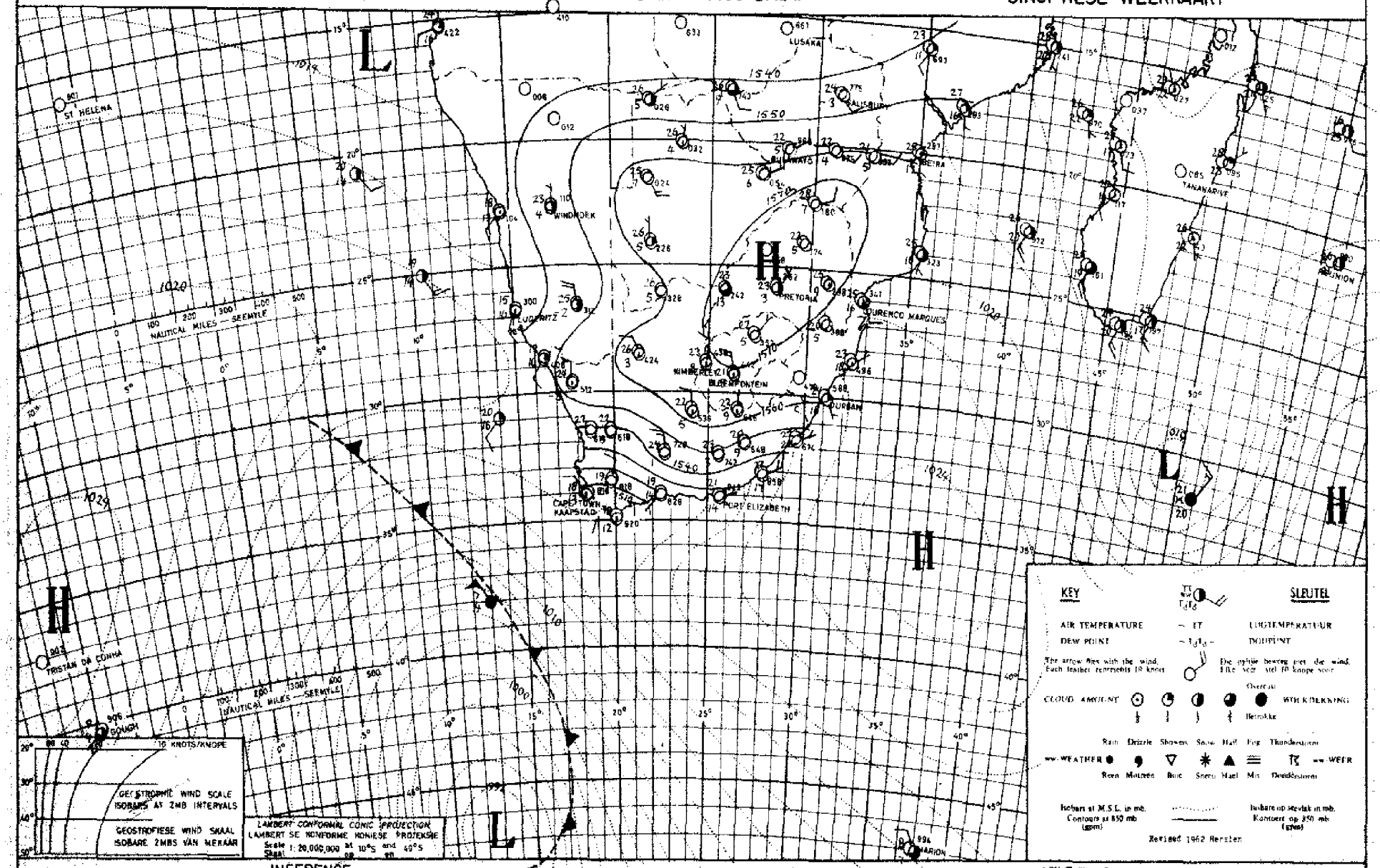

INFERENCE

DATE 25-5-19 71 DATUM

AFLEIDING

The cold front is being followed by a strong high and therefore cold air will advance over the whole Cape Province tomorrow. Cloudy weather with showers will occur over the south-western and southern coastal regions. Isolated light showers will also occur over the central interior.

Die kouefront word gevolg deur 'n sterk hoog en dus sal koue lug uitbrei môre oor die hele Kaapprovinsie. Bewolkte weer met buie sal voorkom oor die suidwestelike en suidelike kusstreke. Enkele ligte buie sal ook oor die sentrale binneland voorkom.

DAAGLIKSE WEERBULLETIN

Maksimum en Minimum Temperatuur (°C) en Reënval (RRR) in mm vir die 24 ure geëindig om 0800 SAST op

WEERBURO / WEATHER BUREAU
DEPT. VAN VERVOER / DEPT. OF TRANSPORT

27 - 5 - 1971

DAILY WEATHER BULLETIN

Maximum and Minimum Temperatures (°C) and Rainfall (RRR) in mm for the 24 hours ended at 0800 SAST on

CAPE - KAAP	Max	Min	RRR
Aberdeen			
Adelo			
Alexander Bay	19	6	
Alkmaar North	20	2	1,0
Beaufort-West	20	5	
(Laghaven)			
Bredasdorp			
Bottrap			
Brandvlei			
Cala			
Caledon			
Calitzdorp			
Calvinia	21	4	
Cape Agulhas	16	13	14,0
Cape Columbine	17	11	
Cape Point	14	12	7,0
Cape St. Francis	20	14	8,9
Cape Town	17	10	0,5
(D. F. Malan)			
Cape Town			
(Roeland St.)			
Ceres			
Citrusdal			
Colesberg			
Cradock			
De Aar	22	5	
Dohne	19	10	
Douglas			
East London	27	14	
(Airport)			
Elsenburg			
Fraserburg	19	4	
Gariep			
George			
Graaff-Reinet	21	8	
Grahamstown			
Grootfontein	21	1	
(Middelburg)			
Hopetown			
Idutywa			
Jansenville			
Joubertina			
Kimberley	23	10	1,9
(Airport)			
Kuruman			2,6
Ketskei	22	2	
Kuruman	22	8	

KAAP - CAPE	Max	Min	RRR
Ladismith			
Lake Mentz			
Maclear			
Malekiang	23	7	
Malmesbury			
Matatiele			
Matroosberg	18	9	
Mbashe			
Mosselbaai	21	13	18,5
Mount Frere			
Oliep	25	14	
Oudtshoorn	21	5	
Petrusville			
Piketberg			
Poldidder	23	10	0,9
Port Alfred			
Port Elizabeth	20	14	24,0
Port Nolloth	17	7	
Port St. Johns	27	18	
Prieska	25	7	
Prince Albert			
Queenstown	23	11	
Riversdale	20	13	10,0
Robertson	22	12	1,2
Sheeprun	23	9	
(near Maclear)			
Somerset-Oos	20	6	
Steynsburg			
Strydenburg			
Sutherland	17	-3	
Swellendam			
Tarkastad			
Touwsriver			
Twee Riviere	27	7	
(Genshelgpark)			
Umtata	25	13	
Uniondale			
Upington	26	8	
Vanwyksvlei	22	7	0,1
Victoria-West			
Vredendal	23	7	
Vryburg	22	6	
Williston			
Willowmore	21	3	
Willowpark	19	5	
(near Dordrecht)			

NATAL	Max	Min	RRR
Cape St. Lucia	22	17	
Dundee			
Durban	26	19	
(Louis Botha)			
Estcourt			
Harding			
Himeville			4,5
Hluhluwe			
Mkuze			
Newcastle	24	3	
Cedara	24	8	5,4
(Pietermaritzburg)			
Port Shepstone	24	18	
Richmond			
Van Reenen			
Vryheid			
Waterford	20	0	
(near Underberg)			
O.V.S. - O.F.S.			
Bethlehem			
(naby Bethaville)			
Bethlehem	20	3	0,7
Bloemfontein	19	4	
(J.B.M. Hertzog)			
Bultfontein			
Fauresmith	20	2	0,4
Ficksburg			
Frankfort	20	2	
Harrismith			
Hoopstad	23	5	
Kroonstad	21	3	
Lindley			
Modderpoort			
Petrusburg			
Philippolis			
Reddersburg			
Reitz			
Rouxville			
Vrede			
Warden			
Welkom	22	6	
Wepener	19	3	0,6
Winburg			
Zastron			

TRANSVAAL	Max	Min	RRR
Barberton			
Belfast			
Bethal	20	3	
Bospoort	21	5	
Carolina	19	5	
Delareyville			
Delmas			
Ermelo			
Gideonsrus			
Groendraai			
(naby Vaalwater)			
Jan Kempdorp			
Jan Smuts	18	4	0,6
Joubert Park (Jhb)	19	7	1,0
Kroonstad	23	7	
Letaba			
Levubu			
Lichtenburg			
Loskopdam			
Loskopkasaie			
(naby Groblersdal)			
Louis Trichardt			
Lydenburg	21	5	
Mara	24	5	
Marnitz			
Messina	26	7	
Middelburg			
Nelspruit	27	7	
Phalaborwa	25	10	
Pietersburg	22	6	
Piet Retief	21	6	
Pongola			
Potchefstroom	22	5	
Potgietersrus	23	7	
Pretoria W.B.	21	9	0,7
Pretoriuskop			
Punda Milia			
Satara			
Sekhukhune			
Shingwidzi			
Skukuza	27	7	
Standerton	21	0	
Thabazimbi			
Tomburke			
Tzaneen			
Vereeniging			
Volksrust			
Warmbad	23	8	
Waterval Boven			
Withank			
Wolmaransstad			

S.W.A.	Max	Min	RRR
Aroab			
Bethanien			
Dordabis			
Gobabeb	33	20	
Gobabis	23	3	
Grootfontein	24	5	
J.G. Strijdomighawe	22	3	
Karasburg			
Kalkfeld			
Karibib			
Keetmanshoop	27	13	
Kub			
Luderitz	17	10	
Mariental	28	10	
Möwe	19	12	
Okopoko			
Okahandja			
Okaukuejo			
Ondangwa	27	9	
Otavi			
Otjiwarongo			
Outjo			
Rehoboth			
Rundu	27	11	
Steinhausen			
Tsumeb			
Uis	30	14	
Walvisbaai	19	11	
Windhoek W.K.			
LESOTHO			
Maseru	18	2	
BOTSWANA			
Francistown	25	5	
Gaberones	30	7	
Ghanzi	26	4	
Lobatsi			
Mahalapye			
Maun	28	11	
Shakawe			
Tsabong	26	7	
Tshane	25	7	
SWAZILAND			
Embabe			
Manzini (Matsapa)	25	11	
Stegi			

SYNOPTIC WEATHER MAP 1200 GMT. — 1400 SAST. SINOPTIESE WEERKAART

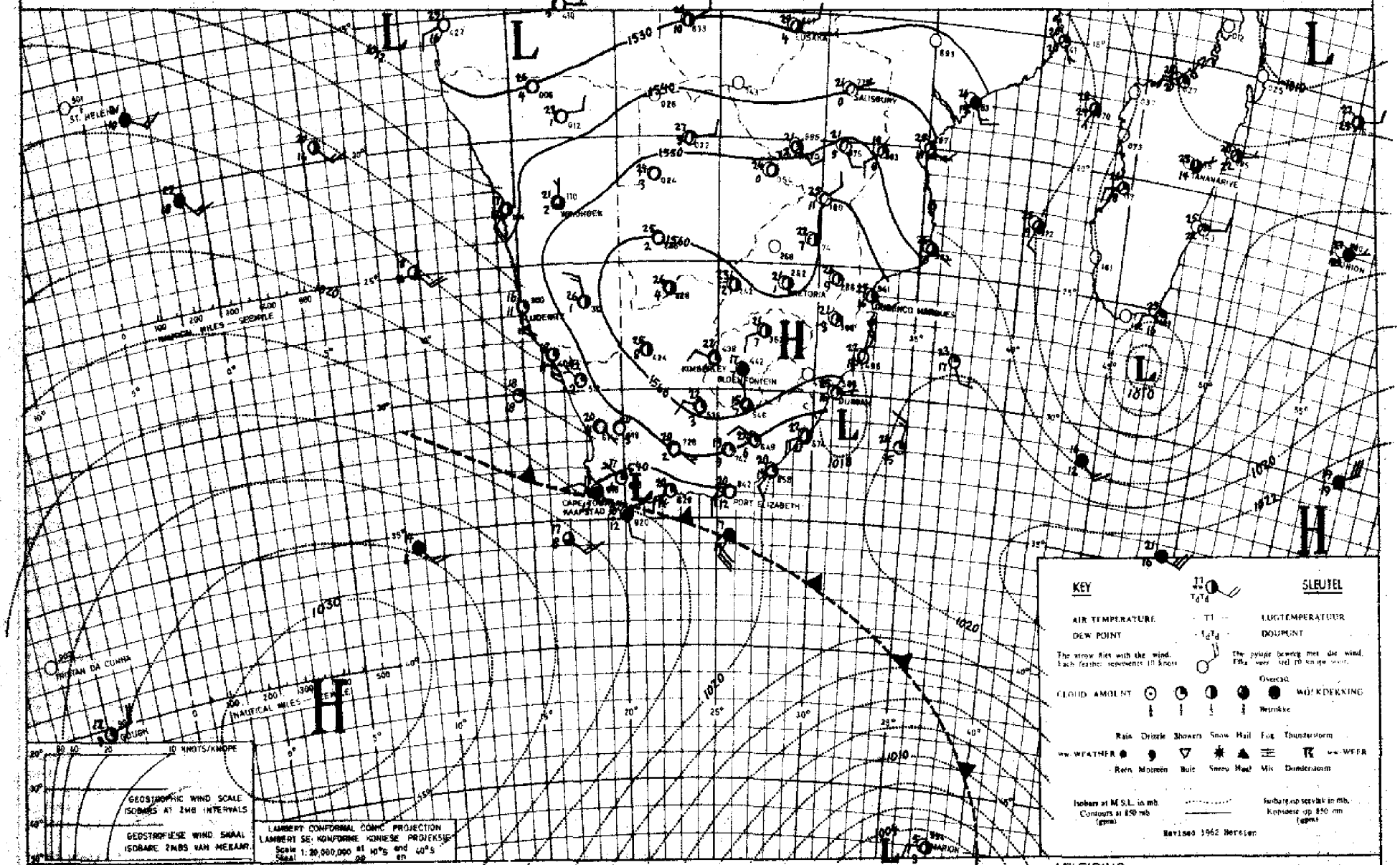

INFERENCE

DATE 26-5-1974 DATUM

AFLEIDING

The high ridging in south of the country will cause cloudy weather with rain to spread over the southern and eastern areas of the Cape Province. Over the rest of the country isolated showers will occur on the eastern side of an upper-air trough over the west coast.

Die hoog druk suid van die land in en dus sal koel, bewolkte weer met reën oor die suidelike en oostelike dele van Kaapland uitbrei. Oor die res van die land word enkele buie verwag aan die oostekant van 'n bolugtrog oor die weskus.

DAAGLIKSE WEERBULLETIN

Maksimum en Minimum Temperatuur (°C) en Reënval (RRR)
in mm vir die 24 uur geëindig om 0800 SAST op

WEERBURO / WEATHER BUREAU
DEPT. VAN VERVOER / DEPT. OF TRANSPORT

28 - 5 - 1977

DAILY WEATHER BULLETIN

Maximum and Minimum Temperatures (°C) and Rainfall (RRR)
in mm for the 24 hours ended at 0800 SAST on

CAPE - KAAP	Max	Min	RRR
Aberdeen			
Adelo			
Alexander Bay	23	8	
Alfred North	19	5	
Beaufort-Wes	16	9	
(Laghawe)			
Bonnievale			
Bontrap			
Brandvlei			
Cala			
Caledon			
Calitzdorp			
Calvinia	22	6	
Cape Agulhas	17	5	0,2
Cape Columbine	24	13	
Cape Point	16	12	
Cape St. Francis	18	12	0,4
Cape Town			
(D. F. Malan)	21	5	
Cape Town			
(Roeland St.)			
Carnarvon			
Ceres			
Citrusdal			
Colesberg			
Cradock			
De Aar	17	5	2,5
Dilton	16	4	6,0
Douglas			
East London	17	13	41,7
(Airport)			
Elsenburg			
Fraserburg	17	4	
Garies			
George			
Graaff-Reinet	14	9	
Grahamstown			
Grootfontein	15	5	
(Middelburg)			
Hopefield			
Hotagna			
Jansenville	19	8	
Joubertina			
Kimberley	22	5	
(Airport)			
Kenhardt			0,5
Kokstad	19	6	3,1
Kuruman	23	7	2,5

KAAP - CAPE	Max	Min	RRR
Ladismith			
Lake Mentz			
Maclear			1,5
Mafeking	23	7	
Malmesbury			
Matatiele			
Matroosberg	15	5	
Mbashe	21	14	27,5
Mossel Bay	16	13	1,8
Mount Frere			
Okiep	26	16	
Oudtshoorn	17	3	
Petrusville			
Piketberg			
Pofadder	24	12	
Port Alfred			
Port Elizabeth	17	12	24,9
Port Nolloth	15	9	
Port St. Johns	22	15	19,0
Prieska	24	6	
Prince Albert			
Queenstown	19	10	
Riversdale	17	10	
Robertson	16	6	0,2
Sheeprun	17	8	1,4
(near Maclear)			
Somerset-Oos	15	8	1,5
Steynsburg			
Strydenburg			
Sutherland	14	0	
Swellendam			
Tarkastad			
Touwsrivier			
Twee Riviere	27	7	
(Gemsbokpark)			
Umtata	20	10	
Uitenhage			
Uitington	26	10	
Vanwyksvlei	24	8	
Victoria-Wes			
Vredendal	27	17	
Vryburg	22	4	
Williston			
Willowmore	17	4	
Willowpark	15	7	0,4
(near Dordrecht)			

NATAL	Max	Min	RRR
Cape St. Lucia	22	15	13,5
Dundee			
Durban	24	16	4,7
(Louis Botha)			
Estcourt			
Harding			
Himeville			6,0
Kluiluwe			
Mkuze			
Newcastle	20	4	3,1
Cedara	18	6	
(Pietermaritzburg)			
Port Shepstone	23	14	50,0
Richmond			
Van Reenen			
Vryheid			
Waterford	16	1	3,0
(near Underberg)			
O.V.S. - O.F.S.			
Balkfontein			
(naby Bothaville)			
Bethlehem	20	2	
Bloemfontein	21	1	
(J.B.M. Hertzog)			
Buitfontein			
Fauresmith	19	6	
Ficksburg			
Frankfort	20	1	0,1
Harrismith			
Hoopstad	22	5	
Kroonstad	21	4	
Lindley			
Modderpoort			
Petrusburg			
Philippolis			
Reddersburg			
Reitz			
Rouxville			
Vrede			
Warden			5,0
Welkom	20	7	
Wepener	19	1	
Winburg			
Zastron			

TRANSVAAL	Max	Min	RRR
Barberton			
Belfast			
Bethal	18	2	
Bospoort	21	4	
Carolina	17	4	
Delareyville			
Delmas			
Ermelo			
Gideonsrus			
Groendraai			
(naby Vaalwater)			
Jan Kempdorp			
Jan Smuts	19	6	
Joubert Park (Jhb)	18	7	
Kroondal	23	6	
Letaba			
Levubu	22	11	
Lichtenburg			
Loskopdam			
Loskopkanale			
(naby Groblersdal)			
Louis Trichardt			
Lydenburg	19	3	
Mara	23	6	
Marnitz			
Messina	26	10	
Middelburg			
Nelspruit	24	8	0,2
Phalaborwa	24	11	
Pietersburg	21	5	
Piet Retief	18	5	0,1
Pongola			
Potchefstroom	21	3	
Potgietersrus	22	8	
Pretoria W.B.	22	7	
Pretoriuskop			
Punda Milia			
Satara			
Sekhukhune			
Shingwidzi			
Skukuza	26	9	3,3
Standerton	20	0	
Thabazimbi			
Tomburke			
Tzaneen			
Vereeniging			
Volksrust			
Warmbad	23	4	
Waterval Boven			
Witbank			
Welmaransstad			

S.W.A.	Max	Min	RRR
Aroab			
Bethanien			
Dordabis			
Gobabeb	34	20	
Gobabis	22	5	
Grootfontein	24	5	
J.G. Strijdom Vliegwe	21	2	
Karasburg			
Kalkfeld			
Karibib			
Keetmanshoop	21	13	
Kub			
Luderitz	17	12	
Marienthal	26	9	
Mowe	22	14	
Okopoko			
Okahandja			
Okaukuejo			
Ondangwa	27	12	
Otavi			
Otjiwarongo			
Outjo			
Renosoth			
Rundu	27	9	
Steinhausen			
Tsumeb			
Uis	30	14	
Walvisbaai	20	13	
Windhoek W.K.			
LESOTHO			
Maseru			
BOTSWANA			
Francistown	24	5	
Gaberones	31	7	
Ghanzi	26	4	
Lobatsi			
Mahalapye			
Maun	27	12	
Shakawe	27	11	
Tshabong	25	5	
Tshane	28	6	
SWAZILAND			
Embabane			
Manzini (Matsapa)	22	9	5,0
Stegi			

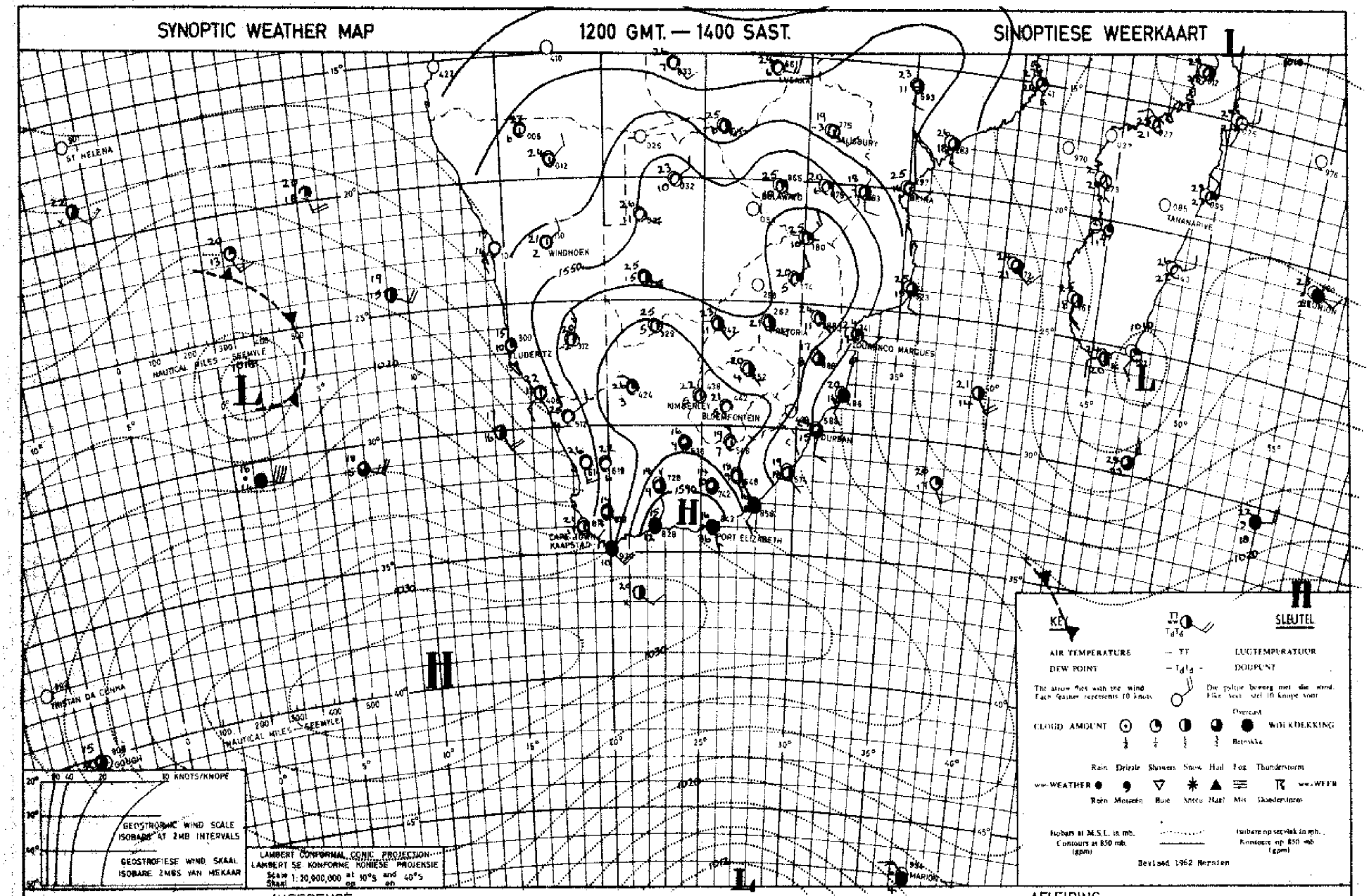

The high south-east of the land is causing moist air from the south-east to flow in over the eastern areas where it will be cloudy with showers. Relatively moist air is present over the interior where isolated light showers are expected.

Die hoog suidoos van die land laat vogtige lug uit die suid-ooste instroom oor die oostelike dele van die land waar dit bewolk sal wees met buie. Oor die binneland is effens vogtige lug aanwesig en enkele buie word verwag.

DAAGLIKSE WEERBULLETIN

Maksimum en Minimum Temperatuur (°C) en Reënval (RRR)
in mm vir die 24 uur geëindig om 0800 SAST op

WEERBURO / WEATHER BUREAU
DEPT. VAN VERVOER / DEPT. OF TRANSPORT

29 - 5 - 1971

DAILY WEATHER BULLETIN

Maximum and Minimum Temperatures (°C) and Rainfall (RRR)
in mm for the 24 hours ended at 0800 SAST on

CAPE - KAAP	Max	Min	RRR
Aberdeen			
Addo			
Alexander Bay	33	13	
Altwal North	16	8	
Beaufort-Wes	16	3	
(Laghawe)			
Boegoeberg dam			
Bootsap			
Brandvlei			
Cais			
Caledon			
Calitsdorp			
Calvinia	23	5	
Cape Agulhas	18	16	
Cape Columbine	25	14	
Cape Point	17	12	
Cape St. Francis	19	11	
Cape Town	22	6	
(D. F. Malan)			
Cape Town			
(Roeland St.)			
Carnarvon			
Ceres			
Citrusdal			
Colesberg			
Cradock			
De Aar	19	4	
Dohne	12	6	1,2
Douglas			
East London	18	11	2,0
(Airport)			
Elsenburg			
Fraserburg	21	3	
Garies			
George			
Graaff-Reinet	14	4	
Grahamstown			
Grootfontein	13	-1	
(Middelburg)			
Hopetown			
Histrwa			
Jansenville	19	6	
Joubertina			
Kimberley	21	5	
(Airport)			
Knysna			
Kokstad	14	6	
Kuruman	22	4	

KAAP - CAPE	Max	Min	RRR
Ladismith			
Lake Mentz			
Maclear			
Mafeking	22	3	
Malmesbury			
Matatiele			
Matroosberg	17	5	
Mbashe	19	12	7,0
Moselbaai	17	13	
Mount Frere			
Oliep	26	16	
Oudtshoorn	20	2	
Petrusville			
Piketberg			
Pofadder	24	11	
Port Alfred			
Port Elizabeth	19	7	
Port Nolloth	19	9	
Port St. Johns	17	14	49,2
Prieska	23	4	
Prince Albert			
Queenstown	16	8	
Riversdale	20	6	
Robertson	21	6	
Sheeprun	14	5	3,5
(near Maclear)			
Somerset-Oos	16	3	
Steynsburg			
Strydenburg			
Sutherland	19	-3	
Swellendam			
Tarkastad			
Touwsrivier			
Twee Riviere	27	5	
(Gemsbokpark)			
Umtata	15	9	1,4
Uniondale			
Upington	26	9	
Vanwyksvlei	23	7	
Victoria-Wes			
Vredendal	28	10	
Vryburg			
Williston			
Willowmore			
Willowpark	13	2	
(near Dordrecht)			

NATAL	Max	Min	RRR
Cape St. Lucia	20	13	19,0
Dundee			
Durban	20	13	13,2
(Louis Botha)			
Estcourt			
Harding			
Himeville			
Hluhluwe			
Mkuze			
Newcastle	18	2	11,4
Cedara	16	2	
(Pietermaritzburg)			
Port Shepstone	18	14	27,7
Richmond			
Van Reenen			25,8
Vryheid			
Waterford	14	-1	2,7
(near Underberg)			
O.V.S. - O.F.S.			
Balkfontein			
(naby Bothaville)			
Bethlehem	17	3	
Bloemfontein	19	0	
(J.B.M. Hertzog)			
Bultfontein			
Fauresmith	19	3	
Ficksburg			
Frankfort	19	-1	
Harrismith			
Hoopstad	21	3	
Kroonstad	19	1	
Lindley			
Modderpoort			
Petrusburg			
Philippolis			
Reddersburg			
Reitz			
Rouxville			
Vrede			
Warden			
Welkom	19	4	0,2
Wepener	16	-1	
Winburg			
Zastron			

TRANSVAAL	Max	Min	RRR
Barberton			1,6
Belfast			
Bethal	17	4	
Bospoort	20	1	
Carolina	16	0	
Delareyville			
Delmas			
Ermelo			
Gideonsrus			
Groendraai			
(naby Vaalwater)			
Jan Kempdorp			
Jan Smuts	17	1	
Joubert Park (Jhb)	17	5	
Kroondal	22	3	
Letaba			
Levubu			
Lichtenburg			
Loskopdam			
Loskopkanale			
(naby Groblersdal)			
Louis Trichardt			
Lydenburg	16	3	4,5
Mara	22	7	6,9
Marnitz			
Messina	25	9	
Middelburg			
Nelspruit	23	7	17,5
Phalaborwa	24	11	
Pietersburg	21	4	
Piet Retief	16	5	
Pongola			
Potchefstroom	20	11	
Potgietersrus	22	6	
Pretoria W.B.	21	6	
Pretoriuskop			
Punda Milia			
Satara			
Sekhukhune			
Shingwidzi			
Skukuza	25	8	
Standerton	18	0	
Thabazimbi			
Tomburke			
Tzaneen			
Vereeniging			
Volksrust			
Warmbad	21	3	0,2
Waterval Boven			5,9
Witbank			
Wolmaransstad			

S.W.A.	Max	Min	RRR
Aroab			
Bethanien			
Dordabis			
Gobabeb	33	19	
Gobabis	22	3	
Grootfontein	23	3	
J.G. Strijdomlughawe	21	3	
Karasburg			
Kalkfeld			
Karibib			
Keetmanshoop	26	13	
Kub			
Luderitz	25	13	
Mariental	26	11	
Mowe	24	15	
Ohopoho			
Okahandja			
Okaukuejo			
Ondangwa	28	11	
Otavi			
Otjiwarongo			
Outjo			
Rehoboth			
Rundu	26	11	
Steinhausen			
Tsumeb			
Uis			
Walvisbaai	31	16	
Windhoek W.K.			
LESOTHO			
Maseru	19	-1	0,2
BOTSWANA			
Francistown	23	6	
Gaberones	31	5	
Ghanzi	26	4	
Lobatsi			
Mahalapye			
Maun	26	5	
Shakawe	25	8	
Tshabong	25	4	
Tshane	25	4	
SWAZILAND			
Bulembu			2,5
Emlembe			
Manzini (Matsapa)	21	10	
Stegi			

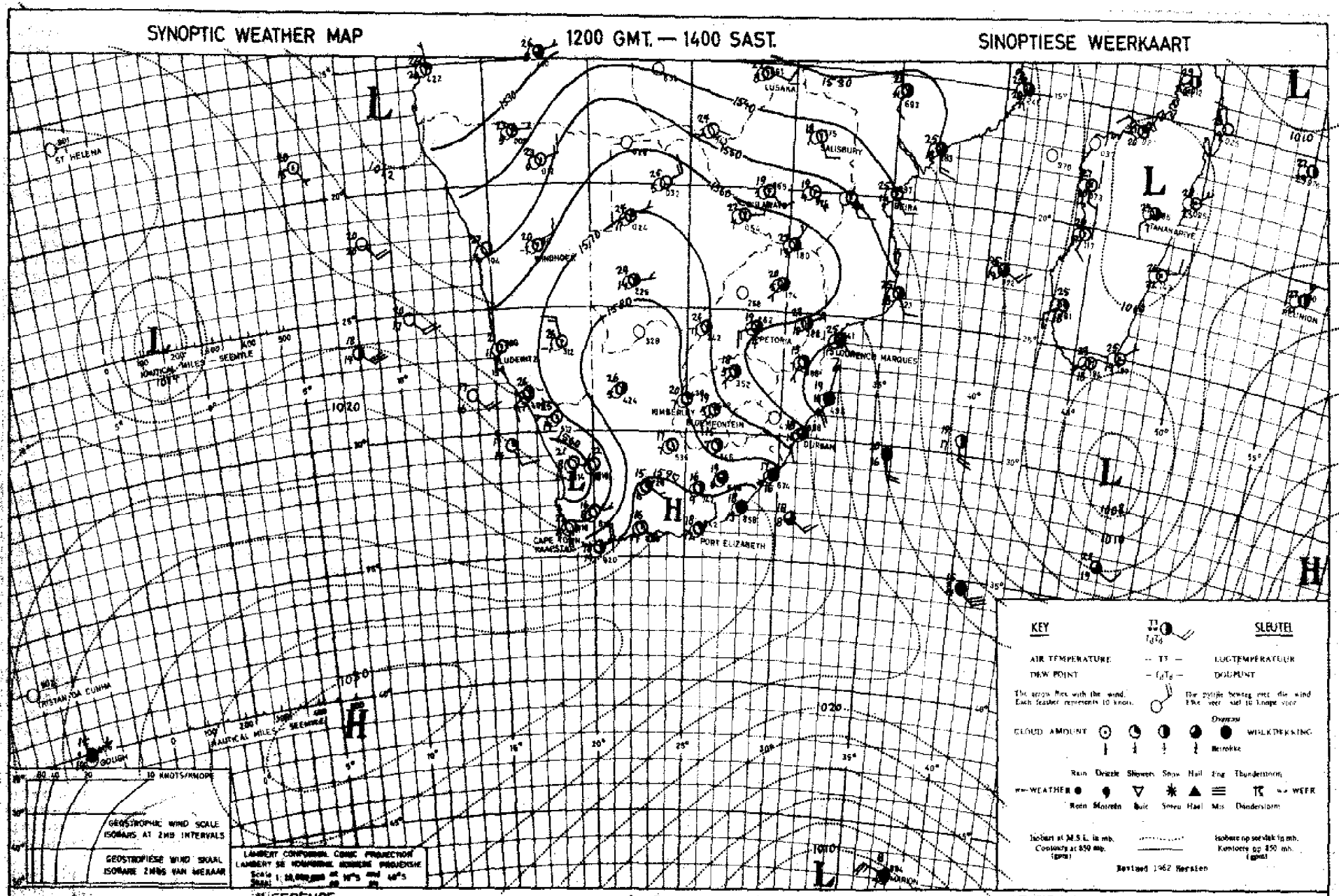

INFERENCE

DATE 28 - 5 - 19 71 DATUM

AFLEIDING

Between the stationary low south of Madagascar and the ridge of high pressure south of the land there is a strong on-shore flow of sea-air over the east coastal regions where it will therefore be cloudy with rain. Over the remainder of the country it will be fair or slightly cloudy.

Tussen die stilstaande laag suid van Madagaskar en die rug van hoë druk suid van die land is daar 'n sterk invloei van seelug oor die ooskusstreke waar dit dus bewolk sal wees met reën. Oor die res van die land sal dit mooiweer of net effens bewolk wees.

DAAGLIKSE WEERBULLETIN

Maksimum en Minimum Temperatuur (°C) en Reënval (RRR) in mm vir die 24 uur geëindig om 0800 SAST op

WEERBURO / WEATHER BUREAU
DEPT. VAN VERVOER / DEPT. OF TRANSPORT

30 - 5 - 1971

DAILY WEATHER BULLETIN

Maximum and Minimum Temperatures (°C) and Rainfall (RRR) in mm for the 24 hours ended at 0800 SAST on

CAPE - KAAP	Max	Min	RRR
Aberdeen			
Addo			
Alexander Bay	34	13	
Aliwal North	18	-1	
Beaufort-Wes	19	2	
(Laghawe)			
Bougeberg(dam			
Bootsap			
Brandvlei			
Cala			
Caledon			
Calitzdorp			
Calvinia	26	6	
Cape Agulhas	19	15	
Cape Columbine	20	13	
Cape Point	16	13	
Cape St. Francis	18	13	
Cape Town	22	6	
(D.F. Malan)			
Cape Town			
(Roeland St.)			
Carnarvon			
Ceres			
Citrusdal			
Colesberg			
Cradock			
De Aar	20	2	
Dôhne	16	6	
Douglas			
East London	19	11	
(Airport)			
Elsenburg			
Fraserburg	22	2	
Garies			
George			
Graaff-Reinet	16	4	
Grahamstown			
Grootfontein			
(Middelburg)			
Hopetown			
Idutywa			
Jansenville	17	5	
Joubertina			
Kimberley	20	4	
(Airport)			
Kuruman			
Kokstad	15	-2	
Karumas	22	3	

KAAP - CAPE	Max	Min	RRR
Ladismith			
Lake Mentz			
Maclear			
Mafeking			
Malmesbury			
Matatiele			
Matroosberg	21	4	
Moshe	20	13	
Mosselbaai	18	13	
Mount Frere			
Okiep	26	13	
Oudtshoorn	20	2	
Petrusville			
Piketberg			
Pofadder	24	10	
Port Alfred			
Port Elizabeth	18	9	
Port Nolloth	24	13	
Port St. Johns	19	13	
Prieska	25	3	
Prince Albert			
Queenstown	17	3	
Riversdale	29	6	
Robertson	18	8	
Sheeprun	16	0	
(near Maclear)			
Somerset-Oos	17	2	
Steynsburg			
Strydenburg			
Sutherland	20	-3	
Swellendam			
Tarkastad			
Touwsrivier			
Twee Riviere			
(Gemsbokpark)			
Umtata	17	6	
Uniondale			
Upington	26	12	
Vanwyksvlei	23	5	
Victoria-Wes			
Vredendal	30	8	
Vryburg	22	2	
Williston			
Willowmore			
Willowpark			
(near Dordrecht)			

NATAL	Max	Min	RRR
Cape St. Lucia	17	14	17,5
Dundee			
Durban	21	2	0,2
(Louis Botha)			
Estcourt			
Harding			
Himeville			
Hluhluwe			
Mkuze			
Newcastle	17	2	
Cedara			
(Pietermaritzburg)			
Port Shepstone	19	14	0,2
Richmond			
Van Reenen			
Vryheid			
Waterford	15	-3	
(near Underberg)			
O.V.S. - O.F.S.			
Balkfontein			
(naby Bothaville)			
Bethlehem	15	-2	
Bloemfontein	18	-1	
(J.B.M. Hertzog)			
Bultfontein			
Fauresmith	19	1	
Ficksburg			
Frankfort	16	-4	
Harrismith			
Hoopstad	19	0	
Kroonstad	17	-2	
Lindley			
Modderpoort			
Petrusburg			
Philippolis			
Reddersburg			
Reitz			
Rouxville			
Vrede			
Warden			
Welkom			
Wepener	16	-2	
Winburg			
Zastron			

TRANSVAAL	Max	Min	RRR
Barberton			
Belfast			
Bethal	14	1	
Bospoort	19	0	
Carolina	14	1	
Delareyville			
Delmas			
Ermelo			
Gideonsrus			
Groendraai			
(naby Vaalwater)			
Jan Kempdorp			
Jan Smuts	15	4	
Joubert Park (Jhb)	15	5	
Kroondal			
Letaba			
Levubu	23	9	
Lichtenburg			
Loskopdam			
Loskopkanale			
(naby Groblersdal)			
Louis Trichardt			
Lydenburg			
Mara	22	6	
Marnitz			
Messina	23	18	
Middelburg			
Nelspruit	21	6	
Phalaborwa	22	9	
Pietersburg	19	3	
Piet Retief	16	1	
Pongola			
Potchefstroom	18	-1	
Potgietersrus	21	5	
Pretoria W.B.	19	4	
Pretoriuskop			
Punda Milia			
Satara			
Sekhukhune			
Shingwidzi			
Skukuza	24	5	
Standerton	16	-3	
Thabazimbi			
Tomburke			
Tzaneen			
Vereeniging			
Volksrust			
Warmbad	19	1	
Waterval Boven			
Witbank			
Wolmaransstad			

S.W.A.	Max	Min	RRR
Aroab			
Bethanien			
Dordabis			
Gobabeb	33	18	
Gobabis	22	3	
Grootfontein	23	4	
J.G. Strijdomlughawe	21	2	
Karasburg			
Kalkfeld			
Karibib			
Keetmanshoop	25	13	
Kub			
Luderitz	30	19	
Mariental	25	10	
Möwe	16	14	
Ohopoho			
Okahandja			
Okaukuejo			
Ondangwa	27	10	
Otavi			
Otjiwarongo			
Outjo			
Rehoboth			
Rundu	26	5	
Steinhausen			
Tsumeb			
Uis			
Walvisbaai	31	16	
Windhoek W.K.			
LESOTHO			
Maseru	16	-1	
BOTSWANA			
Francistown	24	4	
Gaberones	24	6	
Ghanzi	24	5	
Lobatsi			
Mahalapye			
Maun	26	4	
Shakawe	25	5	
Tshabong	25	3	
Tshane	24	6	
SWAZILAND			
Embembe			
Manzini (Matsapa)	20	8	
Stegi			

SYNOPTIC WEATHER MAP 1200 GMT. — 1400 SAST. SINOPTIESE WEERKAART

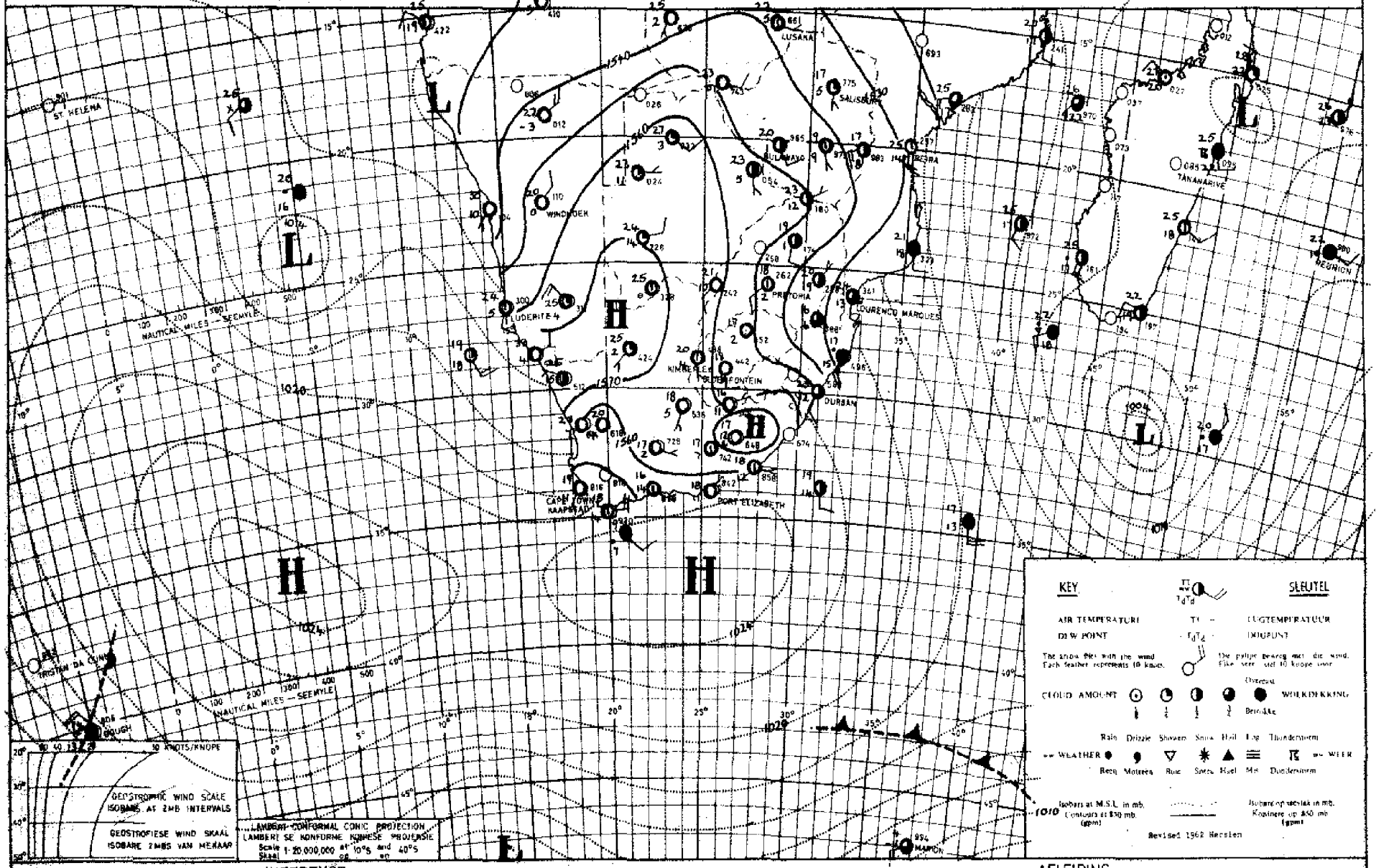

INFERENCE

DATE 29 - 5 - 1971 DATUM

AFLEIDING

The low over the Indian ocean is still stationary and the on-shore flow on the east coast will be maintained with further rain. Over the remainder of the country the weather is being dominated by highs over the interior and south of the country so that it will be fair generally.

Die laag oor die Indiese Oseaan is nog stasionêr sodat die invloei van seelug oor die ooskusstreke sal voortduur met verdere reën. Oor die res van die land sal dit hoofsaaklik mooiweer wees as gevolg van die hoëdrukstelsels oor die binneland en suid van die land.

DAAGLIKSE WEERBULLETIN

Maksimum en Minimum Temperatuur (°C) en Reënval (RRR)
in mm vir die 24 ure geëindig om 0800 SAST op

WEERBURO / WEATHER BUREAU
DEPT. VAN VERVOER / DEPT. OF TRANSPORT

31 - 5 - 1971

DAILY WEATHER BULLETIN

Maximum and Minimum Temperatures (°C) and Rainfall (RRR)
in mm for the 24 hours ended at 0800 SAST on

CAPE - KAAP	Max	Min	RRR
Aberdeen			
Adelo			
Alexander Bay	34	15	
Alfred North	18	1	
Beaufort-Wes	17	3	
(Laghawe)			
Bredasdorp			
Bontrug			
Brandvlei			
Cape			
Caledon			
Calitzdorp			
Calvinia	26	7	
Cape Agulhas	19	15	
Cape Columbine	21	13	
Cape Point	18	12	
Cape St. Francis	17	15	
Cape Town	24	5	
(D.F. Malan)			
Cape Town			
(Roeland St.)			
Carnarvon			
Ceres			
Citrusdal			
Colesberg			
Cradock			
De Aar	21	3	
Dohne	15	8	5,0
Douglas			
East London	20	13	8,0
(Airport)			
Elsenberg			
Fraserburg	21	2	
Garies			
George			
Graaff-Reinet	15	3	
Grahamstown			
Grootfontein	16	-2	
(Middelburg)			
Hopetown			
Ithuya			
Jansenville	19	7	
Joubertina			
Kimberley	20	3	
(Airport)			
Kenhardt			
Kokstad	14	3	0,3
Kuruman			

KAAP - CAPE	Max	Min	RRR
Ladismith			
Lake Mentz			
Maclear			
Mafeking	22	1	
Malmesbury			
Matatiele			
Matroosberg	17	4	
Mbashe	20	13	36,0
Mosselbaai	18	13	
Mount Frere			
Oliep	26	12	
Oudtshoorn	20	2	
Petrusville			
Piketberg			
Potadder	24	10	
Port Alfred			
Port Elizabeth	18	12	1,8
Port Nolloth	23	12	
Port St. Johns	20	14	37,0
Prieska	23	3	
Prince Albert			
Queenstown	17	3	
Riversdale	20	6	
Robertson	21	4	
Sheeprun	15	2	0,3
(near Maclear)			
Somerset-Oos	17	5	
Steynsburg			
Strydenburg			
Sutherland	20	-4	
Swellendam			
Tarkastad			
Touwsrivier			
Twee Riviere	26	4	
(Gemsbokpark)			
Umtata	18	10	
Uniondale			
Upington	25	7	
Vanwyksvlei	24	6	
Victoria-Wes			
Vredendal	29	9	
Vryburg	21	2	
Williston			
Willowmore	18	5	
Willowpark			
(near Dordrecht)			

NATAL	Max	Min	RRR
Cape St. Lucia	20	14	19,5
Dundee			
Durban	22	14	30,8
(Louis Botha)			
Estcourt			
Harding			
Himeville			
Hluhluwe			
Mkuze			
Newcastle	17	0	
Cedara	17	3	
(Pietermaritzburg)			
Port Shepstone	21	14	41,0
Richmond			
Van Reenen			
Vryheid			
Waterford	15	-2	
(near Underberg)			
O.V.S. - O.F.S.			
Balkfontein			
(naby Bothaville)			
Bethlehem	16	-3	
Bloemfontein	19	-2	
(J.B.M. Hertzog)			
Bultfontein			
Fauresmith	19	1	
Ficksburg			
Frankfort	18	-4	
Harrismith			
Hoopstad	20	-1	
Kroonstad	18	-2	
Lindley			
Modderpoort			
Petrusburg			
Philippolis			
Reddersburg			
Reitz			
Rouxville			
Vrede			
Warden			
Welkom	19	2	
Wepener	17	-3	
Winburg			
Zastron			

TRANSVAAL	Max	Min	RRR
Barberton			
Belfast			
Bethal	15	3	
Bospoort	19	-1	
Carolina	14	0	
Delareyville			
Delmas			
Ermelo			
Gideonsrus			
Groendraal			
(naby Vaalwater)			
Jan Kempdorp			
Jan Smuts	17	5	
Joubert Park (Jhb)	16	6	
Kroondal	22	3	
Letaba			
Levubu	22	9	
Lichtenburg			
Loskopdam			
Loskopkanale			
(naby Groblersdal)			
Louis Trichardt			
Lydenburg			
Mara	22	5	
Marnitz			
Messina	24	6	
Middelburg			
Nelspruit	22	5	
Phalaborwa			
Pietersburg	20	3	
Piet Retief	15	1	
Pongola			
Potchefstroom	19	-2	
Potgietersrus	21	5	
Pretoria W.B.	20	3	
Pretoriuskop			
Punda Milia			
Satara			
Sekhukhune			
Shingwidzi			
Skukuza	23	4	
Standerton	16	-4	
Thabazimbi			
Tomburke			
Tzaneen			
Vereeniging			
Volksrust			
Warmbad	21	2	
Waterval Boven			
Withank			
Wolmaransstad			

S.W.A.	Max	Min	RRR
Aroab			
Bethanien			
Dordabis			
Gobabeb	33	18	
Gobabis	26	5	
Grootfontein	23	4	
J.G. Strijdomlughawe	21	3	
Karasburg			
Kalkfeld			
Karibib			
Keetmanshoop	25	12	
Kub			
Lüderitz	23	16	
Mariental	25	9	
Möwe	17	15	0,3
Okopoko			
Okahandja			
Okaukuejo			
Ondangwa	27	10	
Otavi			
Otjiwarongo			
Outjo			
Rehoboth			
Rundu	26	4	
Steinhausen			
Tsumeb			
Uis			
Walvisbaai	29	12	
Windhoek W.K.			
LESOTHO			
Maseru	17	-2	
BOTSWANA			
Francistown	24	5	
Gaberones	24	3	
Ghanzi	24	4	
Lobatsi			
Mahalapye			
Maun	26	8	
Shakawe	25	4	
Tshabong	25	2	
Tshane	24	4	
SWAZILAND			
Embombe			
Manzini (Matsapa)	20	6	
Stegi			

SYNOPTIC WEATHER MAP 1200 GMT. — 1400 SAST. SINOPTIESE WEERKAART

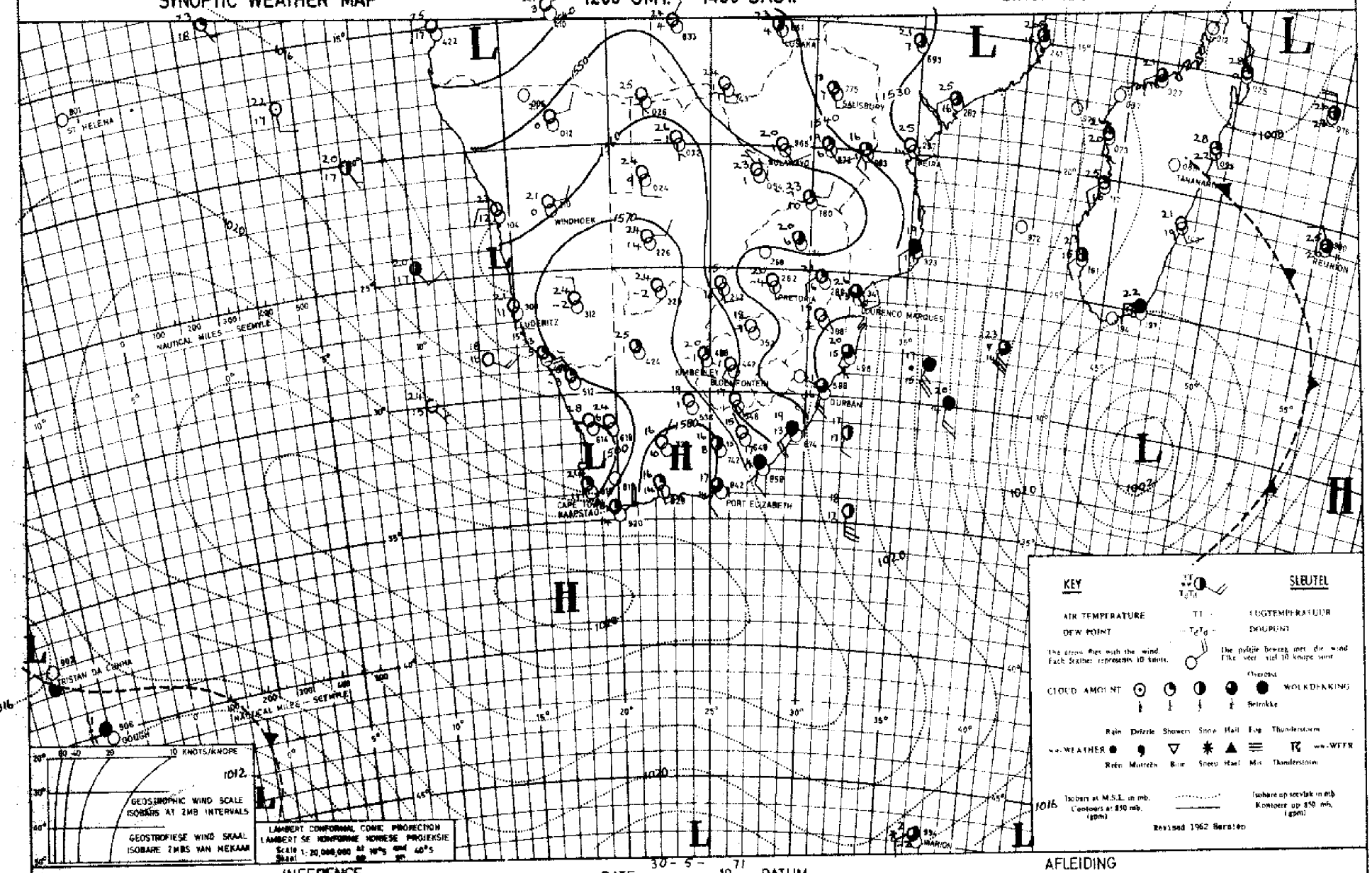

INFERENCE

The synoptic situation is unchanged with a strong high south of the continent and the low over the Indian ocean. Rain will still occur over the Natal coast but over the rest of the country it will be mainly fine.

DATE 30 - 5 - 71 19 DATUM

AFLEIDING

Die sinoptiese toestand bly onveranderd met 'n sterk hoog suid van die land en die lugs oor die Indiese Oseaan. Reën sal dus nog voorkom oor die Natalkus maar oor die res van die land sal dit hoofsaaklik mooiweer wees.

DAAGLIKSE WEERBULLETIN

Maksimum en Minimum Temperatuur (°C) en Reënval (RRR) in mm vir die 24 uur geëindig om 0800 SAST op

WEERBURO / WEATHER BUREAU
DEPT. VAN VERVOER / DEPT. OF TRANSPORT

1 - 6 - 1971

DAILY WEATHER BULLETIN

Maximum and Minimum Temperatures (°C) and Rainfall (RRR) in mm for the 24 hours ended at 0800 SAST on

CAPE - KAAP	Max	Min	RRR
Aberdeen			
Adelo			
Alexander Bay	34	15	
Alfred North	18	-1	
Beaufort-Wes	18	2	
(Laghawe)			
Boegoeberg dam			
Bontrap			
Brandvlei			
Cala			
Caledon			
Calitzdorp			
Calvinia	24	7	
Cape Agulhas	18	15	
Cape Columbine	23	13	
Cape Point	22	14	
Cape St. Francis	18	12	
Cape Town	25	7	
(D. F. Malan)			
Cape Town			
(Roeland St.)			
Carnarvon			
Ceres			
Citrusdal			
Colesberg			
Cradock			
De Aar	21	2	
Dôme	14	8	0,7
Douglas			
East London	19	8	
(Airport)			
Elsenburg			
Fraserburg	21	1	
Garies			
George			
Graaff-Reinet	16	4	
Grahamstown			2,5
Grootfontein	17	0	
(Middelburg)			
Hopetown			
Klutywa			
Jansenville	19	4	
Joubertina			
Kimberley	19	4	
(Airport)			
Knysna			
Kokstad	13	-2	
Kuruman	22	2	

KAAP - CAPE	Max	Min	RRR
Ladismith			
Lake Mentz			
Maclear			
Mafeking	21	3	
Malmesbury			
Matatiele			
Matroosberg	20	7	
Mbashe	18	11	
Mosselbaai	19	13	
Mount Frere			
Oliep	25	15	
Oudtshoorn	20	2	
Petrusville			
Piketberg			
Pofadder	23	9	
Port Alfred			
Port Elizabeth	19	7	
Port Nolloth	24	14	
Port St. Johns	18	12	
Prieska	22	2	
Prince Albert			
Queenstown	16	-1	
Riversdale	23	4	
Robertson	24	4	
Sheeprun	14	-1	
(near Maclear)			
Somerset-Oos	19	4	
Steynsburg			
Strydenburg			
Sutherland	19	-4	
Swellendam			
Tarkastad			
Touwsrivier			
Twee Riviere	25	4	
(Gemsbokpark)			
Umtata	19	3	
Uniondale			
Upington	25	8	
Vanwyksvlei	23	4	
Victoria-Wes			
Vredendal	29	7	
Vryburg	20	1	
Williston			
Willowmore	18	2	
Willowpark	16	2	
(near Dordrecht)			

NATAL	Max	Min	RRR
Cape St. Lucia	19	11	1,2
Dundee			
Durban	19	9	0,1
(Louis Botha)			
Estcourt	15	3	
Harding			
Himeville			8,5
Hluhluwe			7,8
Mkuze			
Newcastle	15	5	
Cedara	11	0	0,5
(Pietermaritzburg)			
Port Shepstone	18	11	1,0
Richmond			
Van Reenen			
Vryheid			
Waterford	13	-4	
(near Underberg)			
O.V.S. - O.F.S.			
Balkfontein			
(naby Bothaville)			
Bethlehem	16	-2	
Bloemfontein	18	-3	
(J.B.M. Hertzog)			
Bultfontein			
Fauresmith	18	1	
Ficksburg			
Frankfort	18	2	
Harrismith			
Hoopstad	19	-1	
Kroonstad	19	-2	
Lindley			
Modderpoort			
Petrusburg			
Philippolis			
Reddersburg			
Reitz			
Roxxville			
Vrede			
Warden			
Welkom	18	1	
Wepener	17	-3	
Winburg			
Zastron			

TRANSVAAL	Max	Min	RRR
Barberton			
Belfast			
Bethal	16	1	
Bospoort	19	0	
Carolina	15	2	
Delareyville			
Delmas			
Ermelo			
Gideonsrus			
Groendraai			
(naby Vaalwater)			
Jan Kempdorp			
Jan Smuts	17	4	
Joubert Park (Jhb)	17	6	
Kroondal	20	2	
Letaba			
Levubu	22	12	
Lichtenburg			
Loskopdam			
Loskopkanale			
(naby Groblersdal)			
Louis Trichardt			
Lydenburg			
Mara	22	10	
Marnitz	22	6	
Messina	24	6	
Middelburg			
Nelspruit	22	7	
Phalaborwa	23	9	
Pietersburg	19	5	
Piet Retief	14	5	
Pongola			
Potchefstroom	20	-1	
Potgietersrus	21	7	
Pretoria W.B.	19	4	
Pretoriuskop			
Punda Milia			
Satara			
Sekhukhune			
Shingwidzi			
Skukuza	24	6	
Standerton	17	2	
Thabazimbi			
Tomburke			
Tzaneen			
Vereeniging			
Volksrust			
Warmbad	21	7	
Waterval Boven			
Witbank			
Wolmaransstad			

S.W.A.	Max	Min	RRR
Aroab			
Bethanien			
Dordabis			
Gobabeb	31	18	
Gobabis	22	9	
Grootfontein	24	7	
J.G. Strijdom luchhawe	29	9	
Karasburg			
Kalkfeld			
Karibib			
Keetmanshoop	24	13	
Kub			
Luderitz	28	14	
Mariental	25	9	
Möwe	23	15	2,3
Ohopoho			2,5
Okahandja			
Okaukuejo			
Ondangwa	27	13	
Otavi			
Otjiwarongo			
Outjo			
Rehoboth			
Rundu	26	6	
Steinhausen			
Tsumeb			
Uis	28	14	
Walvisbaai	28	14	
Windhoek W.K.			
LESOTHO			
Maseru			
BOTSWANA			
Francistown	22	7	
Gaberones	23	3	
Ghanzi	24	4	
Lobatse			
Mahalapye			
Maun	26	12	
Shakawe	25	7	
Tshabong	23	1	
Tshane	24	2	
SWAZILAND			
Bulembu			3,5
Emlembe			
Manzini (Matsapa)	18	6	
Stegi			

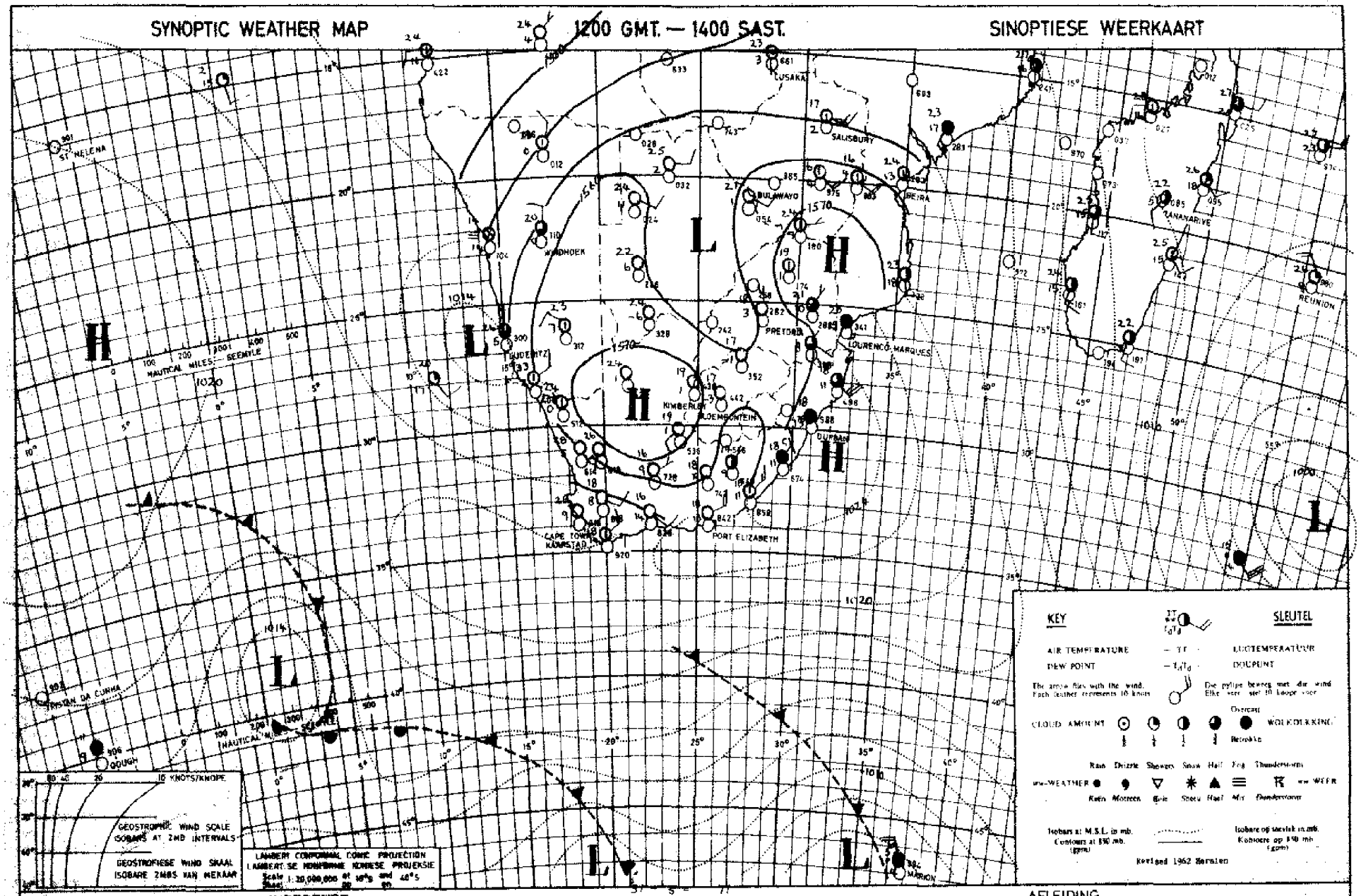

INFERENCE

DATE.....19.....DATUM

AFLEIDING

The high pressure system off the Natal coast is moving north-eastwards and cloudiness along the south-eastern coastal regions will clear gradually but cloudiness will spread to the eastern parts of the Transvaal. An upper low off the west coast is expected to cause showers over southern and central South West Africa. Settled conditions will prevail elsewhere.

Die hoëdrukstelsel langs die suidoostkus beweeg noordoostwaarts en bewolktheid langs die Natalse kus sal opklaar, maar bewolkte toestande sal uitbrei na die oostelike dele van Transvaal. 'n Boluglaag langs die weskus sal na verwagting aanleiding gee tot buie oor die suidelike en sentrale S.W.A. Mooiweerstoestande sal oor die res van die land heers.

DAAGLIKSE WEERBULLETIN

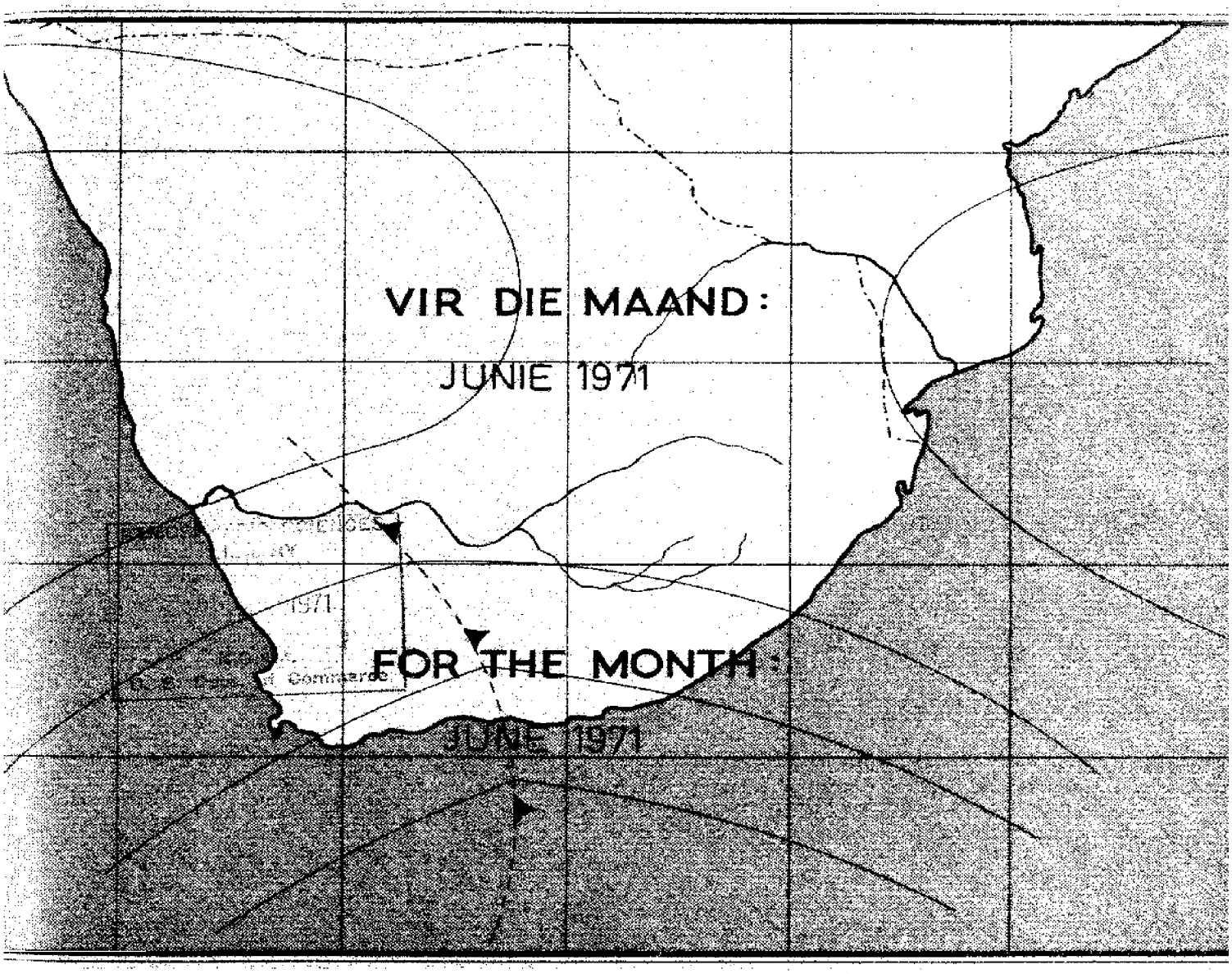

DAILY WEATHER BULLETIN

DAAGLIKSE WEERBULLETIN

Maksimum en Minimum Temperatuur (°C) en Reënval (RRR)
in mm vir die 24 uur geëindig om 0800 SAST op

WEERBURO / WEATHER BUREAU
DEPT. VAN VERVOER / DEPT. OF TRANSPORT

2 - 6 - 1971

DAILY WEATHER BULLETIN

Maximum and Minimum Temperatures (°C) and Rainfall (RRR)
in mm for the 24 hours ended at 0800 SAST on

KAAP - CAPE	Max	Min	RRR
Aberdeen			
Adelo			
Alexander Bay	29	11	
Alfred North	18	0	
Bandfort-Wes	23	9	
(Laghawe)			
Bosgesbergham			
Bootsap			
Brandvlei			
Cala			
Caledon			
Calitzdorp			
Calvinia	23	7	
Cape Agulhas	18	13	
Cape Columbine	19	11	
Cape Point	22	12	
Cape St. Francis	18	10	
Cape Town	22	11	
(D. F. Malan)			
Cape Town			
(Roeland St.)			
Carnarvon			
Ceres			
Citrusdal			
Colesberg			
Cradock			
De Aar	20	2	
Dilme	18	7	
Douglas			
East London	20	9	
(Airport)			
Elizabeth			
Fraserburg	20	3	
Garies			
George			
Graaff-Reinet	24	7	
Grahamstown			
Grootfontein	20	1	
(Middelburg)			
Hopetown			
Ikotywa			
Jansenville	21	4	
Joubertina			
Kimberley	20	4	
(Airport)			
Kenyna			
Kokstad	17	-1	
Kuruman	21	5	

KAAP - CAPE	Max	Min	RRR
Ladismith			
Lake Mentz			
Maclear			
Mafeking	19	4	
Malmesbury			
Matatiele			
Matroosberg	22	8	
Mbashe	20	11	
Mosselbaai	20	15	
Mount Frere			
Oliep	23	13	
Oudtshoorn	21	4	
Petrusville			
Piketberg			
Poffadder	21	12	
Port Alfred			
Port Elizabeth	18	8	
Port Nolloth	20	9	
Port St. Johns	20	13	
Prieska	24	2	
Prince Albert			
Queenstown	21	-1	
Riversdale	26	7	
Robertson	26	6	
Sheeprun	19	0	
(near Maclear)			
Somerset-Oos	22	6	
Steynsburg			
Strydenburg			
Sutherland	18	-2	
Swellendam			
Tarkastad			
Touwsrivier			
Twee Riviere	23	9	
(Gemsbokpark)			
Umtata	19	3	
Uniondale			
Upington	26	11	
Vanwyksvlei	23	4	
Victoria-Wes			
Vredendal	30	6	
Vryburg	20	2	
Williston			
Willowmore	21	4	
Willowpark	18	1	
(near Dordrecht)			

NATAL	Max	Min	RRR
Cape St. Lucia	20	12	
Dundee			
Durban	21	11	
(Louis Botha)			
Estcourt	17	3	
Harding			
Himeville			
Hluhluwe			
Mkuze			
Newcastle	19	1	
Cedara	16	3	
(Pietermaritzburg)			
Port Shepstone	20	11	
Richmond			
Van Reenen			
Vryheid			
Waterford	17	-2	
(near Underberg)			
O.V.S. - O.F.S.			
Bethlehem	17	-3	
Bloemfontein	18	-2	
(J.B.M. Hertzog)			
Bultfontein			
Fauresmith	18	0	
Ficksburg			
Frankfort	18	-3	
Harrismith			
Hoopstad	19	-2	
Kroonstad	18	-2	
Lindley			
Modderpoort			
Petrusburg			
Philippolis			
Reddersburg			
Reitz			
Rouxville			
Vrede			
Warden			
Welkom	18	1	
Wepener	17	-3	
Winburg			
Zastron			

TRANSVAAL	Max	Min	RRR
Barberton			
Belfast			
Bethal	16	6	
Boksburg	18	-1	
Carolina	16	1	
Delareyville			
Delmas			
Ermelo			
Gideonsrus			
Groendraai	21	1	
(naby Vaalwater)			
Jan Kempdorp			
Jan Smuts	16	3	
Joubert Park (Jhb)	16	7	
Kroondal			
Letaba			
Levubu	20	9	
Lichtenburg			
Loskopdam			
Loskopkanale			
(naby Groblersdal)			
Louis Trichardt			
Lydenburg			
Mara	20	3	
Marnitz	20	6	
Messina	23	6	
Middelburg			
Nelspruit	20	8	
Phalaborwa	21	9	
Pietersburg	18	3	
Piet Retief	17	4	
Pongola			
Potchefstroom	19	2	
Potgietersrus	20	6	
Pretoria W.B.	18	4	
Pretoriuskop			
Punda Milia			
Sajara			
Selhukhune			
Shingwidzi			
Skukuza	23	7	
Standerton	17	3	
Thabazimbi			
Tomburke			
Tzaneen			
Vereeniging			
Volksrust			
Warmbad	20	2	
Waterval Boven			
Witbank			
Wolmaransstad			

S.W.A.	Max	Min	RRR
Aroab			
Bethanien			
Dordabis			
Gobabeb	29	16	
Gobabis	20	9	
Grootfontein	24	11	
J.G. Strijdomlughawe	16	5	1,0
Karasburg			
Kalkfeld			
Karibib			
Keetmanshoop	23	14	
Kub			
Loderitz	24	12	
Mariental	21	15	
Möwe			
Okaporo			
Okahandja			
Okaukuejo			
Ondangwa	26	11	
Otavi			
Otjiwarongo			
Outjo			
Rehoboth			
Rundu	26	10	
Steinhausen			
Tsumeb			
Uis	23	14	0,2
Walvisbaai	26	15	
Windhoek W.K.			
LESOTHO			
Maseru	17	-1	
BOTSWANA			
Francistown	22	5	
Gaberones	21	3	
Ghanzi	24	7	
Lobatsi			
Mahalapye			
Maun	24	8	
Shakawe	25	8	
Tshabong			
Tshane	22	8	
SWAZILAND			
Embabane			
Manzini (Matsapa)	20	7	
Stegi			

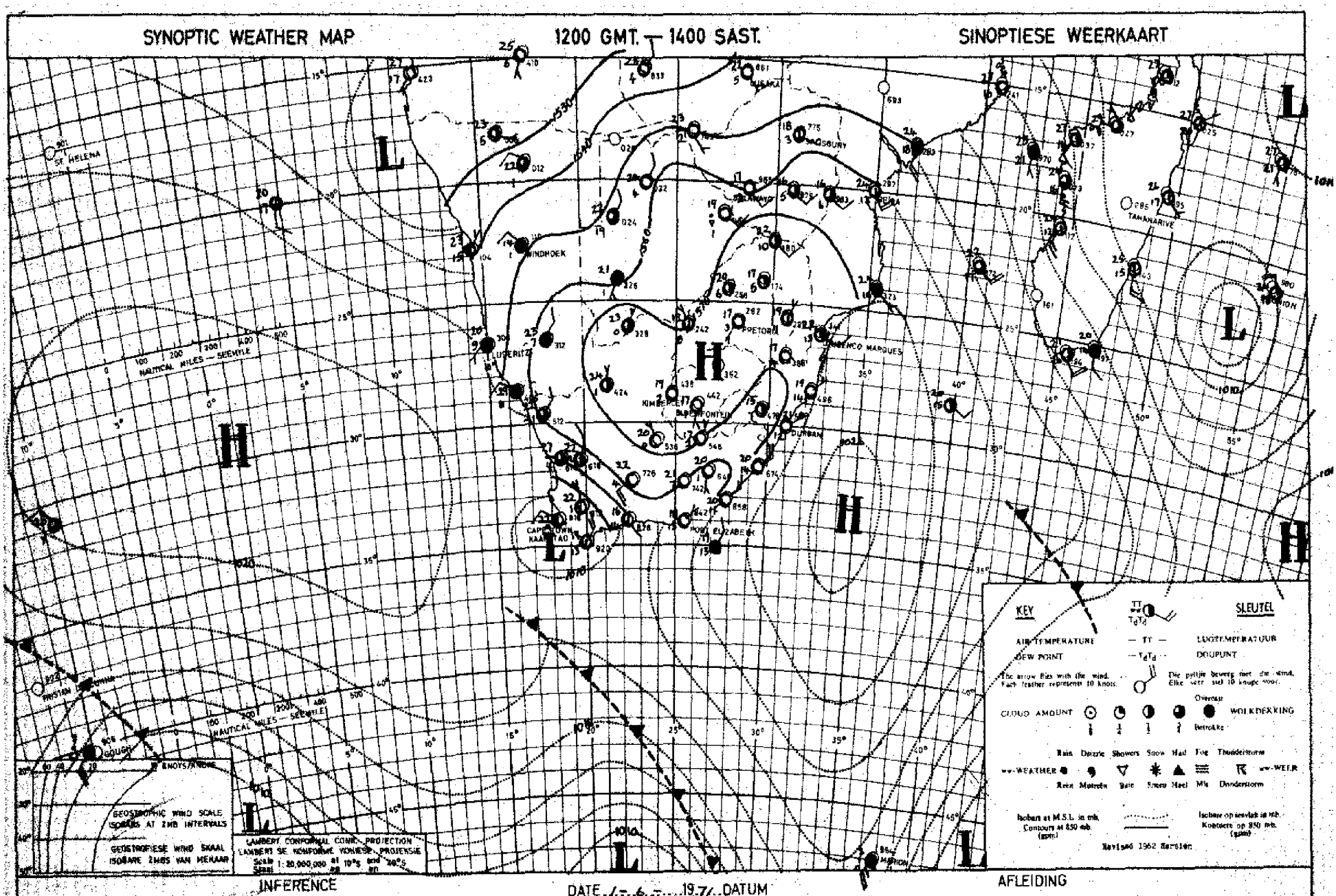

INFERENCE

DATE 1.6.1971 DATUM

AFLEIDING

The upper-air low on the west coast is causing cloudy conditions over S.W.A. and the north-western parts of the Cape Province. Isolated light showers are likely over these regions. Over the remainder of the country it will

Die boluglaag oor die weskus veroorsaak bewolkte toestande oor S.W.A. en die noordwestelike dele van die Kaapprovinsie. Enkele ligte buie kan oor die streke verwag word. Oor die res van die land word geen verandering verwag nie.

DAAGLIKSE WEERBULLETIN

Maksimum en Minimum Temperatuur (°C) en Reënval (RRR) in mm vir die 24 uur geëindig om 0800 SAST op

WEERBURO / WEATHER BUREAU
DEPT. VAN VERVOER / DEPT. OF TRANSPORT

3 - 6 - 1971

DAILY WEATHER BULLETIN

Maximum and Minimum Temperatures (°C) and Rainfall (RRR) in mm for the 24 hours ended at 0800 SAST on

CAPE - KAAP	Max	Min	RRR
Aberdeen			
Adelo			
Alexander Bay	21	8	
Aliwal North	18	2	
Beaufort-Wes	22	12	
(Leighawe)			
Bonnievale			
Bontebok			
Brandvlei			
Cape			
Caledon			
Calitzdorp			
Calvinia	22	8	
Cape Agulhas	18	12	
Cape Columbine	17	10	
Cape Point	19	13	
Cape St. Francis	20	13	
Cape Town	20	8	
(D. F. Malan)			
Cape Town			
(Roeland St.)			
Carnarvon			
Ceres			
Citrusdal			
Clanwilliam			
Cradock			
De Aar	17	7	
Dihlabeng	21	10	
Douglas			
East London	21	10	
(Airport)			
Elsenburg			
Fraserburg	18	1	
Garies			
George			
Graaff-Reinet	24	13	
Grahamstown			
Grootfontein	19	4	
(Middelburg)			
Hopetown			
Humansdorp			
Jansenville	23	6	
Jozindini			
Kimberley	18	7	
(Airport)			
Kuruman			
Kakstad	19	0	
Kuruman	18	7	

KAAP - CAPE	Max	Min	RRR
Ladismith			
Lake Mentz			
Maclear			
Mafeking	18	5	
Malmesbury			
Matatiele			
Matroosberg	22	6	
Mbashe	20	12	
Mosselbaai	19	13	
Mount Frere			
Oliep	23	11	
Oudtshoorn	19	1	
Petrusville			
Piketberg			
Potgietersrus	21	10	
Port Alfred			
Port Elizabeth	26	9	
Port Nolloth	14	7	
Port St. Johns	21	13	
Prieska	22	6	
Prince Albert			
Queenstown	21	1	
Riversdale	20	5	
Robertson	22	3	
Sheeprun	20	2	
(near Maclear)			
Somerset-Oos	24	8	
Steynsburg			
Strydenburg			
Sutherland	17	-1	
Swellendam			
Tarkastad			
Touwsrivier			
Twee Riviere	21	6	
(Giemsbokpark)			
Umtata	22	5	
Uniondale			
Upington	22	9	
Vanwyksvlei	21	10	
Victoria-Wes			
Vredendal	25	6	
Vryburg	18	6	
Williston			
Willowmore	22	5	
Willowpark	18	3	
(near Dordrecht)			

NATAL	Max	Min	RRR
Cape St. Lucia	21	14	
Dundee			
Durban	22	10	
(Louis Botha)			
Estcourt	19	4	
Harding			
Himeville			
Hluhluwe			
Mkuze			
Newcastle	21	1	
Cedara	19	3	
(Pietermaritzburg)			
Port Shepstone	20	12	
Richmond			
Van Reenen			
Vryheid			
Waterford	17	-1	
(near Underberg)			
O.V.S. - O.F.S.			
Bethlehem			
(naby Bethaville)			
Bethlehem	16	-2	
Bloemfontein	18	2	
(J.B.M. Hertzog)			
Bultfontein			
Fauresmith	17	4	
Ficksburg			
Frankfort	16	-3	
Harrismith			
Hoopstad			
Kroonstad	17	0	
Lindley			
Modderpoort			
Petrusburg			
Philippolis			
Reddersburg			
Reitz			
Rouxville			
Vrede			
Warden			
Welkom	16	3	
Wepener	17	2	
Winburg			
Zastron			

TRANSVAAL	Max	Min	RRR
Barberton			
Belfast			
Bethal	16	3	
Bospoort	15	4	
Carolina	16	3	
Delareyville			
Delmas			
Ermelo			
Gikiconsrus			
Groendraai	21	1	
(naby Vaalwater)			
Jan Kempdorp			
Jan Smuts	15	6	
Joubert Park (Jhb)	15	8	
Kroondal	18	5	
Letaba			
Levubu	21	7	
Lichtenburg			
Loskopdam			
Loskopkanale			
(naby Groblersdal)			
Louis Trichardt			
Lydenburg			
Mara	20	2	
Marnitz	20	5	
Messina	22	7	
Middelburg			
Nelspruit	20	5	
Phalaborwa	22	7	
Pietersburg	17	3	
Piet Retief	19	3	
Pongola			
Potchefstroom	18	4	
Potgietersrus	20	4	
Pretoria W.B.	18	7	
Pretoriuskop			
Punda Milia			
Satara			
Sekhukhune			
Shingwidzi			
Skukuza	24	3	
Standerton	16	-1	
Thabazimbi			
Tomburke			
Tzaneen			
Vereeniging			
Volksrust			
Warmbad	19	3	
Waterval Boven			
Witbank			
Wolmaransstad			

S.W.A.	Max	Min	RRR
Aroab			
Bethanien			
Dordabis			
Gobabeb	29	17	
Gobabis	19	6	
Grootfontein	22	5	0,1
J.G. Strijdomlughawe	18	4	
Karasburg			
Kalkfeld			
Karibib			
Keetmanshoop	21	9	
Kub			
Luderitz	22	11	
Mariental	24	9	
Möwe			
Okopeko			
Okahandja			
Okaukuejo			
Ondangwa	27	10	
Otavi			
Otjiwarongo			
Outjo			
Rehoboth			
Rundu			
Steinhausen			
Tsumeb			
Uis	27	13	
Walvisbaai	26	14	
Windhoek W.K.			
LESOTHO			
Maseru	17	1	
BOTSWANA			
Francistown	21	5	
Gaberones	20	4	
Ghanzi	20	4	
Lobatsi			
Mahalapye			
Maun	24	9	
Shakawe	25	7	
Tshabong	22	11	
Tshane	19	3	
SWAZILAND			
Embabe			
Manzini (Matsapa)	20	7	
Stegi			

SYNOPTIC WEATHER MAP 1200 GMT. — 1400 SAST. SINOPTIESE WEERKAART

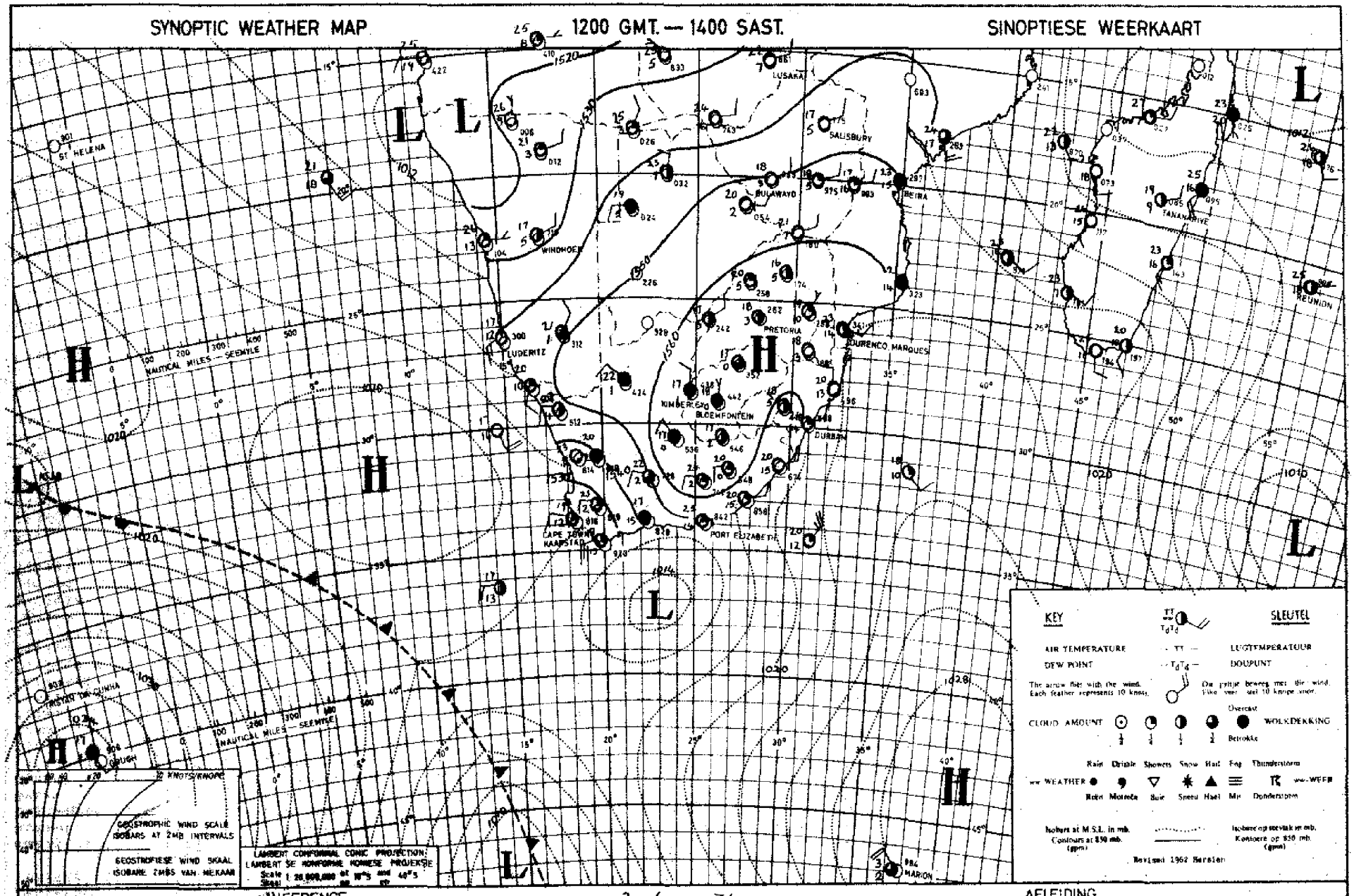

INFERENCE DATE 2 - 6 - 1971 DATUM AFLEIDING

An upper-air low pressure system will cause light showers to fall over the central areas of the Republic but elsewhere it will be mainly fine. The cold front approaching from the west will cause colder, cloudy weather with showers to spread over the south-western Cape later.

'n Boluglaedrukstelsel sal ligte buie veroorsaak oor die sentrale dele van die binneland maar elders sal dit hoofsaaklik mooi-weer wees. Die kouefront wat van die weste aankom, sal later kouer, bewolkte weer met buie oor Suidwes-Kaapland veroorsaak.

DAAGLIKSE WEERBULLETIN

Maksimum en Minimum Temperatuur (°C) en Reënval (RRR) in mm vir die 24 uur geëindig om 0800 SAST op

WEERBURO / WEATHER BUREAU
DEPT. VAN VERVOER / DEPT. OF TRANSPORT

4 - 6 - 1971

DAILY WEATHER BULLETIN

Maximum and Minimum Temperatures (°C) and Rainfall (RRR) in mm for the 24 hours ended at 0800 SAST on

CAPE - KAAP	Max	Min	RRR
Aberdeen			
Addo			
Alexander Bay	19	11	
Alfred North	19	0	
Beaufort-Wes	23	11	
(Lighaire)			
Boegoeberg dam			
Boetsap			
Brandvlei			
Cala			
Caledon			
Calitzdorp			
Calvinia	22	16	
Cape Agulhas	17	12	
Cape Columbine	15	12	
Cape Point	16	11	0,7
Cape St. Francis	19	11	
Cape Town	18	10	0,1
(D. F. Malan)			
Cape Town			
(Roeland St.)			
Carnarvon			
Ceres			
Citrusdal			
Colesberg			
Cradock			
De Aar	19	4	
Dilme	22	9	
Douglas			
East London	21	10	
(Airport)			
Elsenburg			0,5
Fraserburg	19	1	
Garies			
George			
Graaff-Reinet	23	11	
Grahamstown			
Grootfontein	19	0	
(Middelburg)			
Hopetown			
Idutywa			
Jansenville	23	6	
Joubertina			
Kimberley	20	8	
(Airport)			
Knysna			
Kokstad	19	1	
Kuruman	19	4	

KAAP - CAPE	Max	Min	RRR
Ladismith			
Lake Mentz			
Maclear			
Mafeking	19	5	
Malmesbury			
Matatiele			
Matroosberg	21	11	0,3
Mbashe	22	12	
Mossel Bay	21	14	
Mount Frere			
Oliep	22	16	
Oudtshoorn	24	7	
Petrusville			
Piketberg			
Potadder	21	12	
Port Alfred			
Port Elizabeth	21	9	
Port Nolloth	13	9	
Port St. Johns	22	14	
Prieska	23	5	
Prince Albert			
Queenstown	20	1	
Riversdale	22	10	
Robertson	19	6	
Sheeprun	19	0	
(near Maclear)			
Somerset-Oos	24	8	
Steynsburg			
Strydenburg			
Sutherland	17	3	
Swellendam			
Tarkastad			
Touwsrivier			
Twee Riviere	23	8	
(Gemsbokpark)			
Umtata	22	4	
Uniondale			
Upington	23	12	
Vanwyksvlei	21	5	
Victoria-Wes			
Vredendal	26	9	
Vryburg	19	3	
Williston			
Willowmore	23	11	
Willowpark	18	4	
(near Dordrecht)			

NATAL	Max	Min	RRR
Cape St. Lucia	21	14	
Dundee			
Durban	22	11	
(Louis Botha)			
Estcourt	19	1	
Harding			
Himeville			
Hluhluwe			
Mkuze			
Newcastle	20	1	
Cedara	18	5	
(Pietermaritzburg)			
Port Shepstone	21	12	
Richmond			
Van Reenen			
Vryheid			
Waterford	18	-1	
(near Underberg)			
O.V.S. - O.F.S.			
Balkfontein			
(naby Bothaville)			
Bethlehem	17	-1	
Bloemfontein	18	0	
(J.B.M. Hertzog)			
Bultfontein			
Fauresmith			
Ficksburg			
Frankfort	17	-3	
Harrismith			
Hoopstad	19	3	
Kroonstad	18	0	
Lindley			
Modderpoort			
Petrusburg			
Philippolis			
Reddersburg			
Reitz			
Rouxville			
Vrede			
Warden			
Welkom	18	3	
Wepener	19	-1	
Winburg			
Zastron			

TRANSVAAL	Max	Min	RRR
Barberton			
Belfast			
Bethal	16	3	
Bospoort	17	1	
Carolina	17	0	
Delareyville			
Delmas			
Ermelo			
Gideonsrus			
Groendraai	21	1	
(naby Vaalwater)			
Jan Kempdorp			
Jan Smuts	16	4	
Joubert Park (Jhb)	15	7	
Kroondal			
Letaba			
Levubu	21	8	
Lichtenburg			
Loskopdam			
Loskopkanale			
(naby Groblersdal)			
Louis Trichardt			
Lydenburg	17	1	
Mara	21	3	
Marnitz	21	5	
Messina	23	10	
Middelburg			
Nelspruit	21	7	
Phalaborwa	23	7	
Pietersburg	19	3	
Piet Retief	17	3	
Pongola			
Potchefstroom	19	2	
Potgietersrus	21	7	
Pretoria W.B.	19	5	
Pretoriuskop			
Punda Milia			
Satara			
Sekhukhune			
Shingwidzi			
Skukuza	25	4	
Standerton	17	-1	
Thabazimbi			
Tonburlie			
Tzaneen			
Vereeniging			
Volksrust			
Warmbad	19	3	
Waterval Boven			
Withank			
Wolmaransstad			

S.W.A.	Max	Min	RRR
Aroab			
Bethanien			
Dordabis			
Gobabeb	32	11	
Gobabis	22	11	
Grootfontein	24	9	
J.G. StrijdomUghawe	20	7	
Karasburg			
Kalkfeld			
Karibib			
Keetmanshoop	23	13	
Kub			
Luderitz	17	10	
Mariental	26	12	
Möwe			
Okopoko			
Okahandja			
Okaukuejo			
Ondangwa	28	11	
Otavi			
Otjiwarongo			
Outjo			
Rehoboth			
Rundu	27	10	
Steinhausen			
Tsumeb			
Uis	28	13	5,2
Walvisbaai	18	14	
Windhoek W.K.			
LESOTHO			
Maseru	17	0	
BOTSWANA			
Francistown	23	6	
Gaberones	22	3	
Ghanzi	24	7	
Lobatsi			
Mahalapye			
Maun	26	10	
Shakawe	27	9	
Tshabong	22	5	
Tshane	23	6	
SWAZILAND			
Embabe			
Manzini (Matsapa)	20	7	
Stegi			

SYNOPTIC WEATHER MAP 1200 GMT. — 1400 SAST. SINOPTIESE WEERKAART

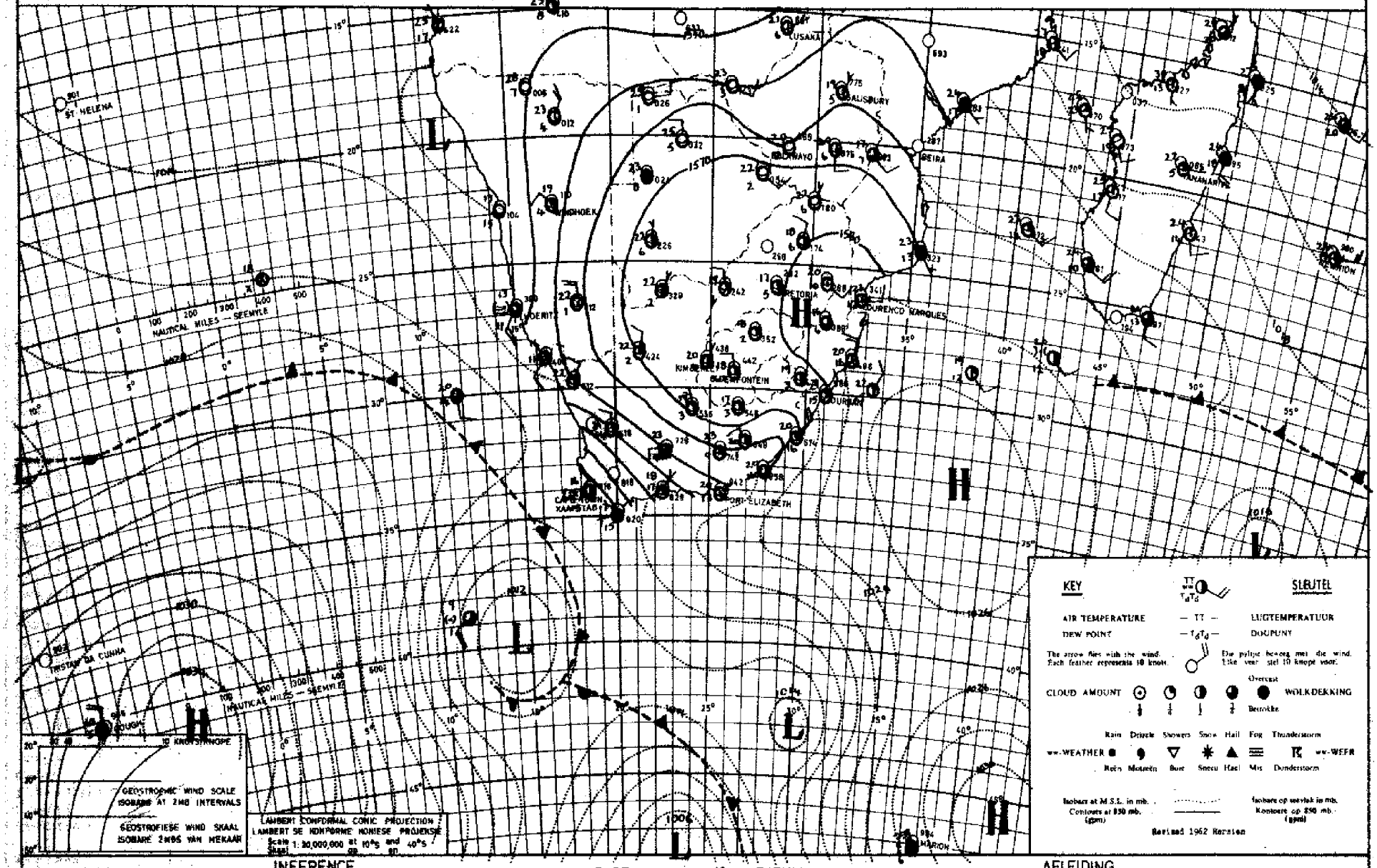

INFERENCE DATE 3 - 6 - 19 74 DATUM AFLEIDING

Cloudy, cold and showery conditions behind the cold front, will spread eastwards over the South-west Cape, the southern regions of the Karoo and the Cape South Coast. Cooler air will also spread eastwards over the remainder of the Cape Province. There will be little or no change over the remainder of the country.

Bewolkte, koue toestande met buie wat met die koufront gepaard gaan sal ooswaarts uitbrei oor die Suidwes-Kaapland, die suidelike Karoo-streke en die Kaapse Suidkus. Dit sal ook koeler word oor die res van die Kaapprovinsie. Oor die res van die land word weinig verandering verwag.

DAAGLIKSE WEERBULLETIN

Maksimum en Minimum Temperatuur (°C) en Reënval (RRR)
in mm vir die 24 uur geëindig om 0800 SAST op

WEERBURO / WEATHER BUREAU
DEPT. VAN VERVOER / DEPT. OF TRANSPORT

5-6-1971

DAILY WEATHER BULLETIN

Maximum and Minimum Temperatures (°C) and Rainfall (RRR)
in mm for the 24 hours ended at 0800 SAST on

CAPE - KAAP	Max	Min	RRR
Aberdeen			
Adelo			
Alexander Bay	17	10	
Aliwal North	20	1	
Bonnievale-Wes	23	16	
(Laghawe)			
Bongoebergdam			
Boshof			
Brandvlei			
Calitzdorp			
Calitzdorp			
Calvinia	23	5	0,4
Cape Agulhas	17	11	
Cape Columbine	15	4	
Cape Point	14	11	
Cape St. Francis			
Cape Town	17	11	
(D. F. Malan)			
Cape Town			
(Rookhaat St.)			
Carnarvon			
Ceres			
Citrusdal			
Colesberg			
Cradock			
De Aar	20	9	0,3
Dehne	22	8	
Douglas			
East London	23	12	
(Airport)			
Elsenburg			
Fraserburg	20	9	1,2
Garies			
George			
Graaff-Reinet	23	17	
Grahamstown			
Greenfontein	19	9	
(Middelburg)			
Hopetown			
Idutywa			
Jansenville	27	11	0,4
Jeffertins			
Kimberley	21	8	
(Airport)			
Kuyasa			2,0
Kokstad	20	1	
Kuruman			

KAAP - CAPE	Max	Min	RRR
Ladismith			
Lake Mentz			
Maclear			
Mafeking	20	5	
Malmesbury			
Matjiesfontein			
Matroosberg			
Mbashe	21	12	
Mosselbaai	18	15	
Mount Frere			
Okiep	22	6	
Outshoorn	25	1	0,5
Petrusville			
Piketberg			
Poffadder			
Port Alfred			
Port Elizabeth	23	12	
Port Nolloth	16	11	
Port St. Johns	21	13	
Prieska	24	12	0,8
Prince Albert			
Queenstown	21	2	
Riversdale			
Robertson	20	10	0,2
Sheeprun	20	0	
(near Maclear)			
Somerset-Oos	23	12	
Steynsburg			
Strydenburg			
Sutherland	17	8	2,6
Swellendam			
Tarkastad			
Touwsrivier			
Twee Riviere	26	14	
(Gemsbokpark)			
Umtata	22	5	
Uniondale			
Upington	25	11	2,2
Vanwyksvlei	23	11	5,0
Victoria-Wes			
Vredendal	19	9	
Vryburg	21	3	
Williston			
Willowmore	24	12	2,5
Willowpark	18	10	
(near Dordrecht)			

NATAL	Max	Min	RRR
Cape St. Lucia	22	15	1,2
Dundee			
Durban	23	11	
(Louis Botha)			
Estcourt	19	3	
Harding			
Himeville			
Hluhluwe			
Mkuze			
Newcastle	20	2	
Cedara	19	6	
(Pietermaritzburg)			
Port Shepstone	X	12	
Richmond			
Van Reenen			
Vryheid			
Waterford	18	-2	
(near Underberg)			
O.V.S. - O.F.S.			
Balkfontein			
(naby Bothaville)			
Bethlehem	17	-1	
Bloemfontein	18	0	
(J.B.M. Hertzog)			
Bultfontein			
Fauresmith	18	3	
Ficksburg			
Frankfort	18	-2	
Harrismith			
Hoopstad	20	1	
Kroonstad	18	0	
Lindley			
Modderpoort			
Petrusburg			
Philippolis			
Reddersburg			
Reitz			
Rouxville			
Vrede			
Warden			
Wesselsbron	19	6	
Wepener	16	6	
Winburg			
Zastron			

TRANSVAAL	Max	Min	RRR
Barberton			
Belfast			
Bethal	17	3	
Bospoort	18	3	
Carolina	16	0	
Delareyville			
Delmas			
Ermelo			
Gideonsrus			
Groendraai	21	11	
(naby Vaalwater)			
Jan Kempdorp			
Jan Smuts	16	3	
Joubert Park (Jhb)	15	5	
Kroondal			
Letaba			
Levubu	19	8	
Lichtenburg			
Loskopdam			
Loskopkanale			
(naby Groblersdal)			
Louis Trichardt			
Lydenburg			
Maru			
Marnitz	20	5	
Messina	23	8	
Middelburg			
Nelspruit	20	8	
Phalaborwa	23	11	
Pietersburg	17	2	
Piet Retief	17	3	
Pongola			
Potchefstroom	19	2	
Potgietersrus	20	5	
Pretoria W.B.	18	8	
Pretoriuskop			
Punda Milia			
Satara			
Sekhukhune			
Skingwidzi			
Skukuza	24	8	
Standerton	17	-1	
Thabazimbi			
Tonburke			
Tzaneen			
Vereeniging			
Volksrust			
Warmbad	20	2	
Waterval Boven			
Withank			
Wolmaransstad			

S.W.A.	Max	Min	RRR
Aroab			
Bethanien			
Dordabis			
Gobabeb	20	13	
Gobabis	23	11	
Grootfontein	26	6	
J.G. Strijdomlughawe	22	9	
Karasburg			
Kalkfeld			
Karibib			
Keetmanshoop	26	13	0,9
Kub			
Luderitz	16	11	
Mariental	29	14	
Möwe	20	13	
Okopoko			
Okahandja			
Okaukuejo			
Ondangwa	27	13	
Otavi			
Otjiwarongo			
Outjo			
Rehoboth			
Rundu	27	10	
Steinhausen			
Tsumeb			
Uis	29	10	
Walvisbaai	16	15	
Windhoek W.K.			
LESOTHO			
Maseru	18	2	
BOTSWANA			
Francistown	22	7	
Gaberones	22	3	
Ghanzi	25	9	
Lobatsi			–
Mahalapye			
Maun	25	9	
Shakawe	25	8	
Tshabong	24	4	
Tshane	24	8	
SWAZILAND			
Empangeni			
Manzini (Matsapa)	21	7	
Stegi			

SYNOPTIC WEATHER MAP 1200 GMT. — 1400 SAST. SINOPTIESE WEERKAART

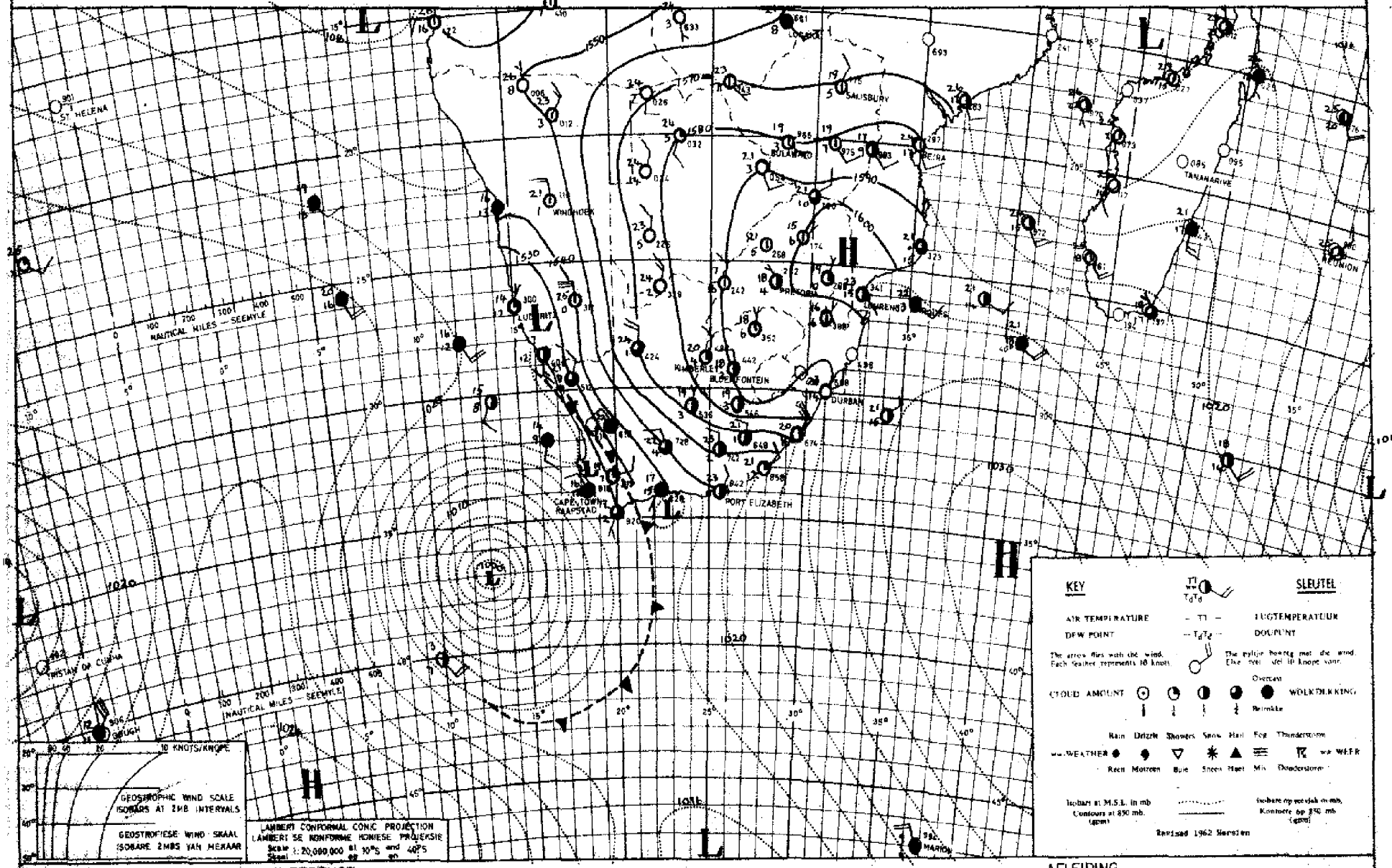

INFERENCE DATE 4 - 6 - 1977 DATUM AFLEIDING

The low pressure system and associated trough west of Cape Town will advance slowly eastwards and cause cooler, cloudy weather with showers over the Cape Province and the south ern Free State. Over the rest of the country, it will be partly cloudy and cool to mild.

Die laedrukstelsel en gepaardgaande troy wes van Kaapstad sal stadig ooswaarts beweeg en koeler, bewolkte weer met buie veroorsaak oor Kaapland en die suidelike Vrystaat. Oor die res van die land sal dit gedeeltelik bewolk en koel tot matig wees.

DAAGLIKSE WEERBULLETIN

Maksimum en Minimum Temperatuur (°C) en Reënval (RRR) in mm vir die 24 uur geëindig om 0800 SAST op

WEERBURO / WEATHER BUREAU
DEPT. VAN VERVOER / DEPT. OF TRANSPORT

6 - 6 - 1971

DAILY WEATHER BULLETIN

Maximum and Minimum Temperatures (°C) and Rainfall (RRR) in mm for the 24 hours ended at 0800 SAST on

CAPE - KAAP	Max	Min	RRR
Aberdeen			
Adelo			
Alexander Bay	16	6	
Alfred North	17	4	
Beaufort-Wes	21	14	
(Leghaven)			
Bredasdorp			
Bootsep			
Brandvlei			
Cala			
Caledon			
Calitzdorp			
Calvinia	20	2	
Cape Agulhas	17	11	
Cape Columbine	16	10	
Cape Point	15	11	0,8
Cape St. Francis	19	14	2,0
Cape Town	17	8	
(D.F. Malan)			
Cape Town			
(Woodland St.)			
Carnarvon			
Ceres			
Citrusdal			
Colesberg			
Cradock			
De Aar	12	9	16,0
Dilton	21	12	
Douglas			
East London	24	14	
(Airport)			
Elsenburg			
Fraserburg	17	6	
Garies			
George			
Graaff-Reinet	19	15	
Grahamstown			
Grootfontein	13	9	1,5
(Middelburg)			
Hopetown			
Hutywa			
Jansenville	22	10	0,5
Jeffreytina			
Kimberley	17	7	2,5
(Airport)			
Knysna			5,0
Kokstad	20	1	
Kuruman	21	5	1,0

KAAP - CAPE	Max	Min	RRR
Ladismith			
Lake Mentz			
Maclear			
Mafeking	19	7	
Malmesbury			
Matatiele			
Matroosberg	16	1	
Mbashe			
Mosselbaai	17	13	3,2
Mount Frere			
Okiep			
Oudtshoorn	24	9	10,7
Petrusville			
Piketberg			
Poffadder	21	6	
Port Alfred			
Port Elizabeth	21	12	0,2
Port Nolloth	14	5	
Port St. Johns	20	13	
Prieska	16	10	6,4
Prince Albert			
Queenstown	19	7	
Riversdale	19	8	
Robertson	19	5	
Sheeprus	20	2	
(near Maclear)			
Somerset-Oos	21	12	
Steynsburg			
Strydenburg			
Sutherland	15	3	2,2
Swellendam			
Tarkastad			
Touwsrivier			
Twee Riviere	21	11	
(Gemsbokpark)			
Umtata	24	6	
Umtomdale			
Upington	20	11	6,3
Vanwyksvlei	18	9	1,0
Victoria-Wes			
Vredendal	19	2	
Vryburg	20	6	
Williston			
Willowmore	20	11	4,6
Willowpark			
(near Dordrecht)			

NATAL	Max	Min	RRR
Cape St. Lucia	22	5	
Dundee			
Durban	23	11	
(Louis Botha)			
Estcourt	19	2	
Harding			
Himeville			
Hluhluwe			
Mkuze			
Newcastle	20	3	
Cedara	21	5	
(Pietermaritzburg)			
Port Shepstone	21	12	
Richmond			
Van Reenen			
Vryheid			
Waterford	18	-1	
(near Underberg)			
O.V.S. - O.F.S.			
Balkfontein			
(naby Bothaville)			
Bethlehem	15	-2	
Bloemfontein	18	2	
(J.B.M. Hertzog)			
Bultfontein			
Fauresmith	15	7	1,3
Ficksburg			
Frankfort	17	-3	
Harrismith			
Hoopstad	19	5	
Kroonstad	18	2	
Lindley			
Modderpoort			
Petrusburg			
Philippolis			
Reddersburg			
Reitz			
Rouxville			
Vrede			
Warden			
Welkom			
Wepener	16	2	
Winburg			
Zastron			

TRANSVAAL	Max	Min	RRR
Barberton			
Belfast			
Bethal	15	1	
Boepoort	17	4	
Carolina	14	0	
Delareyville			
Delmas			
Ermelo			
Gideonsrus			
Groendraai	20	9	
(naby Vaalwater)			
Jan Kempdorp			
Jan Smuts	14	4	
Joubert Park (Jhb)	13	6	
Kroondal			
Letaba			
Levubu	19	10	
Lichtenburg			
Loskopdam			
Loskopkanale			
(naby Groblersdal)			
Louis Trichardt			
Lydenburg			
Mara	19	5	
Marnitz	20	8	
Messina	23	9	
Middelburg			
Nelspruit	20	9	
Phalaborwa	22	13	
Pietersburg	16	3	
Piet Retief	17	4	
Pongola			
Potchefstroom	17	1	
Potgietersrus	19	6	
Pretoria W.B.	16	9	
Pretoriuskop			
Punda Milia			
Satara			
Selhulhune			
Shingwidzi			
Skukuza	24	12	
Standerton	16	-2	
Thabazimbi			
Tompburke			
Tzaneen			
Vereeniging			
Volksrust			
Warmbad	19	2	
Waterval Boven			
Witbank			
Wolmaransstad			

S.W.A.	Max	Min	RRR
Aroab			
Bethanien			
Dordabis			
Gobabeb	17	11	
Gobabis	24	11	
Grootfontein	24	11	
J.G. Strijdomlughawe	21	6	
Karasburg			
Kalkfeld			
Karibib			
Keetmanshoop	26	7	
Kub			
Lüderitz	16	10	
Mariental	26	10	
Möwe	19	14	
Ohopoho			
Okahandja			
Okaukuejo			
Ondangwa	22	11	
Otavi			
Otjiwarongo			
Outjo			
Rehoboth			
Rundu			
Steinhausen			
Tsumeb			
Uis			
Walvisbaai	17	12	
Windhoek W.K.			
LESOTHO			
Maseru	16	2	
BOTSWANA			
Francistown	21	7	
Gaberones	21	4	
Ghanzi	25	8	
Lobatsi			
Mahalapye			
Maun	25	7	
Shakawe	25	6	
Tshabong	22	3	
Tuhane	23	10	
SWAZILAND			
Embabe			
Mbabane (Matsapa)	21	7	
Stegi			

SYNOPTIC WEATHER MAP 1200 GMT. — 1400 SAST. SINOPTIESE WEERKAART

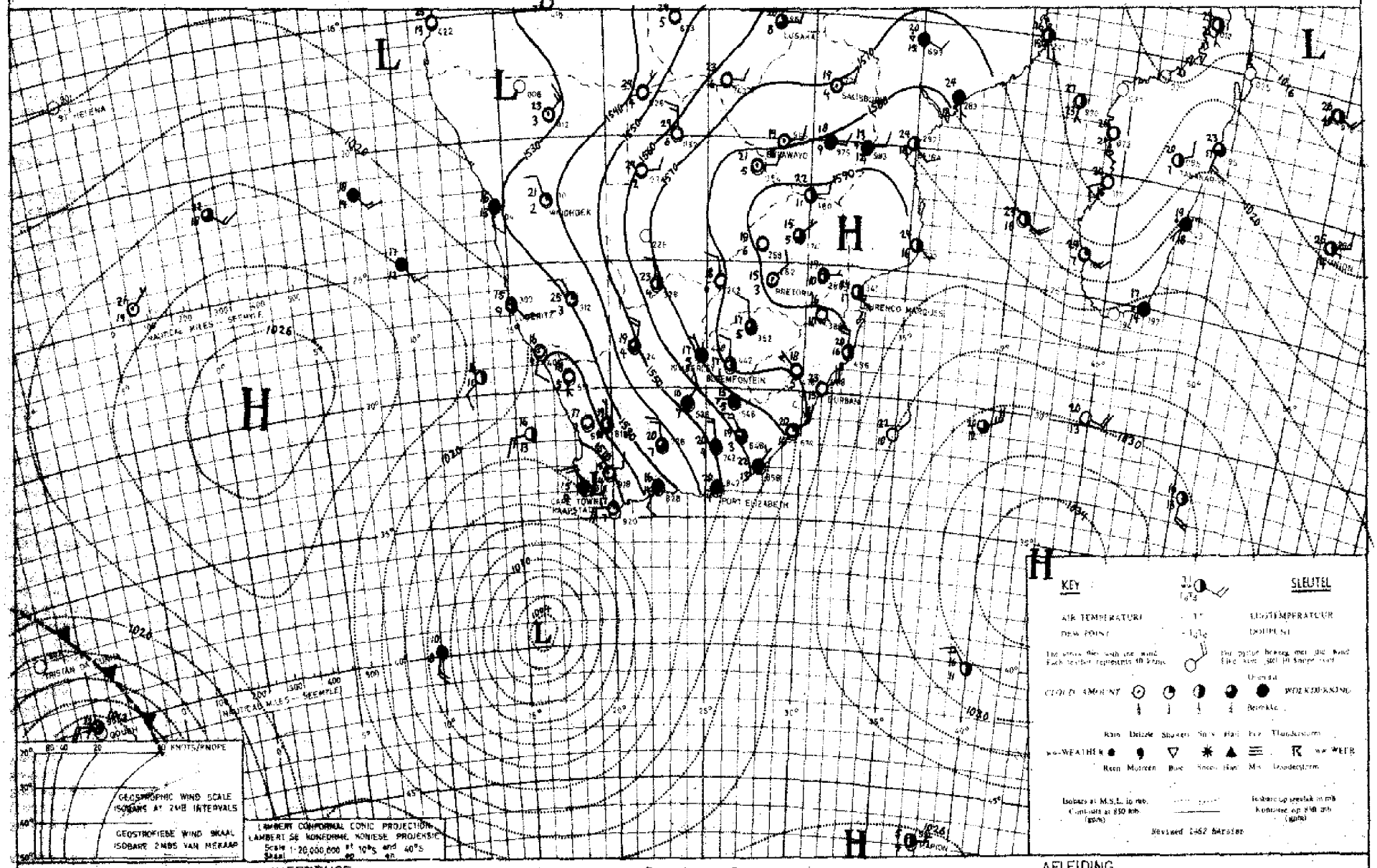

INFERENCE

DATE 5 - 6 - 19 71 DATUM

AFLEIDING

The trough, associated with the low pressure system south-west of the Cape, is still causing cool, cloudy weather with showers over many parts of the Cape Province and the southern Free State but dry air from the west is already causing clearance over the western Cape Province.

Die trog van die laedrukstelsel suidwes van Kaapstad veroorsaak nog koel, bewolkte weer met buie oor baie dele van Kaapland en die suidelike Vrystaat maar droë lug uit die weste begin reeds opklaring oor Wes-Kaapland teweeg bring.

DAAGLIKSE WEERBULLETIN

Maksimum en Minimum Temperatuur (°C) en Reënval (RRR)
in mm vir die 24 uur geëindig om 0800 SAST op

WEERBURO / WEATHER BUREAU
DEPT. VAN VERVOER / DEPT. OF TRANSPORT

7-6-1971

DAILY WEATHER BULLETIN

Maximum and Minimum Temperatures (°C) and Rainfall (RRR)
in mm for the 24 hours ended at 0800 SAST on

CAPE - KAAP	Max	Min	RRR
Aberdeen			
Adelo			
Alexander Bay	16	7	
Alfred North	12	-1	3,2
Beaufort-West	21	10	
(Luglawe)			
Bonnievale			
Bontebok			
Brandvlei			
Calk			
Caledon			
Calitzdorp			
Calvinia	20	5	
Cape Agulhas	18	11	
Cape Columbine	15	10	
Cape Point	16	X	0,2
Cape St. Francis	18	11	
Cape Town	17	2	0,5
(D. F. Malan)			
Cape Town			1,0
(Roeland St.)			
Carnarvon			
Ceres			
Citrusdal			
Calesberg			
Cradock			
De Aar	15	5	2,0
Dilpe	19	9	
Douglas			
East London	24	11	
(Airport)			
Elsenburg			
Fraserburg	17	3	
Garies			
George			
Graaff-Reinet	21	12	0,9
Grahamstown			
Grootfontein	13	1	0,3
(Middelburg)			
Hopetown			
Ithuywa			
Jansenville	19	8	3,0
Jozbertina			
Kimberley	13	6	1,6
(Airport)			
Kuruman			
Kokstad	19	0	
Kuruman	18	6	0,6

KAAP - CAPE	Max	Min	RRR
Ladismith			
Lake Mentz			
Maclear			
Mafeking	20	6	
Malmesbury			
Matatiele			
Matroosberg	16	3	
Mbashe	20	13	
Mossel Bay	20	13	
Mount Frere			
Okiep	19	8	
Oudtshoorn	19	4	
Petrusville			
Piketberg			
Potgietersrust	20	9	
Port Alfred			
Port Elizabeth	19	9	
Port Nolloth	16	4	
Port St. Johns	23	15	
Prieska	22	8	
Prince Albert			
Queenstown	16	2	
Riversdale	19	4	
Robertson	20	2	
Sheeprun	17	3	
(near Maclear)			
Somerset-Oos	21	6	4,0
Steynsburg			7,5
Strydenburg			
Sutherland	14	-2	
Swellendam			
Tarkastad			
Touwsrivier			
Twee Riviere	25	12	
(Gemsbokpark)			
Umtata	20	6	
Uniondale			
Upington	22	13	
Vanrhynsvlei	19	7	
Victoria-Wes			
Vredendal	19	3	
Vryburg	18	5	0,4
Williston			
Willowmore	19	11	
Willowpark	11	6	0,5
(near Dordrecht)			

NATAL	Max	Min	RRR
Cape St. Lucia	22	15	
Dundee			
Durban	23	10	
(Louis Botha)			
Estcourt	20	5	
Harding			
Himeville			
Hluhluwe			
Mkuze			
Newcastle	20	1	
Cedara			
(Pietermaritzburg)	20	5	
Port Shepstone	22	15	
Richmond			
Van Reenen			
Vryheid			
Waterford			
(near Underberg)			
O.V.S. - O.F.S.			
Bethlehem			
(naby Bothaville)			
Bethlehem	14	-1	
Bloemfontein	11	2	2,2
(J.B.M. Hertzog)			
Bultfontein			
Frankfort	12	5	3,4
Ficksburg			
Frankfort	16	-2	
Harrismith			
Hoopstad	12	2	0,7
Kroonstad	17	1	
Lindley			
Modderpoort			
Petrusburg			
Philippolis			1,3
Reddersburg			
Reitz			
Rouxville			
Vrede			
Warden			
Welkom	17	5	0,4
Wepener	16	0	
Winburg			
Zastron			

TRANSVAAL	Max	Min	RRR
Barberton			
Belfast			
Bethal	15	2	
Bosspoort	18	4	0,2
Carolina	15	3	
Delareyville			
Delmas			
Ermelo			
Gideonsrus			
Groendraai	21	7	
(naby Vaalwater)			
Jan Kempdorp			2,0
Jan Smuts	15	5	
Joubert Park (Jhb)	13	6	
Kroonstad			
Letaba			
Levubu	22	9	
Lichtenburg			
Loskopdam			
Loskopkanale			
(naby Groblersdal)			
Louis Trichardt			
Lydenburg			
Mara	21	3	
Marnitz	21	7	
Messina	24	8	
Middelburg			
Nelspruit	21	6	
Phalaborwa	24	7	
Pietersburg	18	5	
Piet Retief	19	3	
Pongola			
Potchefstroom	18	2	
Potgietersrus	21	8	
Pretoria W.B.	17	4	
Pretoriuskop			
Punda Milia			
Sekara			
Sekhukhune			
Skingwidzi			
Skukuza	24	5	
Standerton	17	-2	
Thabazimbi			
Tonsburg			
Tzaneen			
Vereeniging			
Volksrust			
Warmbad	21	5	
Waterval Boven			
Witbank			
Wolmaransstad			

S.W.A.	Max	Min	RRR
Aroab			
Bethanien			
Bordabis			
Gobabeb	29	9	
Gobabis	23	11	
Grootfontein	24	8	
J.G. Strijdomlughawe	22	7	
Karasburg			
Kalkfeld			
Karibib			
Keetmanshoop	23	7	
Kub			
Luderitz	17	9	
Mariental	26	9	
Möwe	18	14	
Okopoko			
Okahandja			
Okaukuejo			
Ondangwa	27	13	
Otavi			
Otjiwarongo			
Outjo			
Rehoboth			
Rundu	26	9	
Steinhausen			
Tsumeb			
Uis	27	12	
Walvisbaai	18	11	
Windhoek W.K.			
LESOTHO			
Maseru	14	0	
BOTSWANA			
Francistown	23	8	
Gaberones	22	6	
Ghanzi	26	8	
Lobatsi			
Mahalapye			
Maun	24	8	
Shakawe	25	8	
Tshabong	26	8	
Tshane	24	11	
SWAZILAND			
Embabe			
Mansini (Matsapa)	22	8	
Stegi			

SYNOPTIC WEATHER MAP 1200 GMT. — 1400 SAST. SINOPTIESE WEERKAART

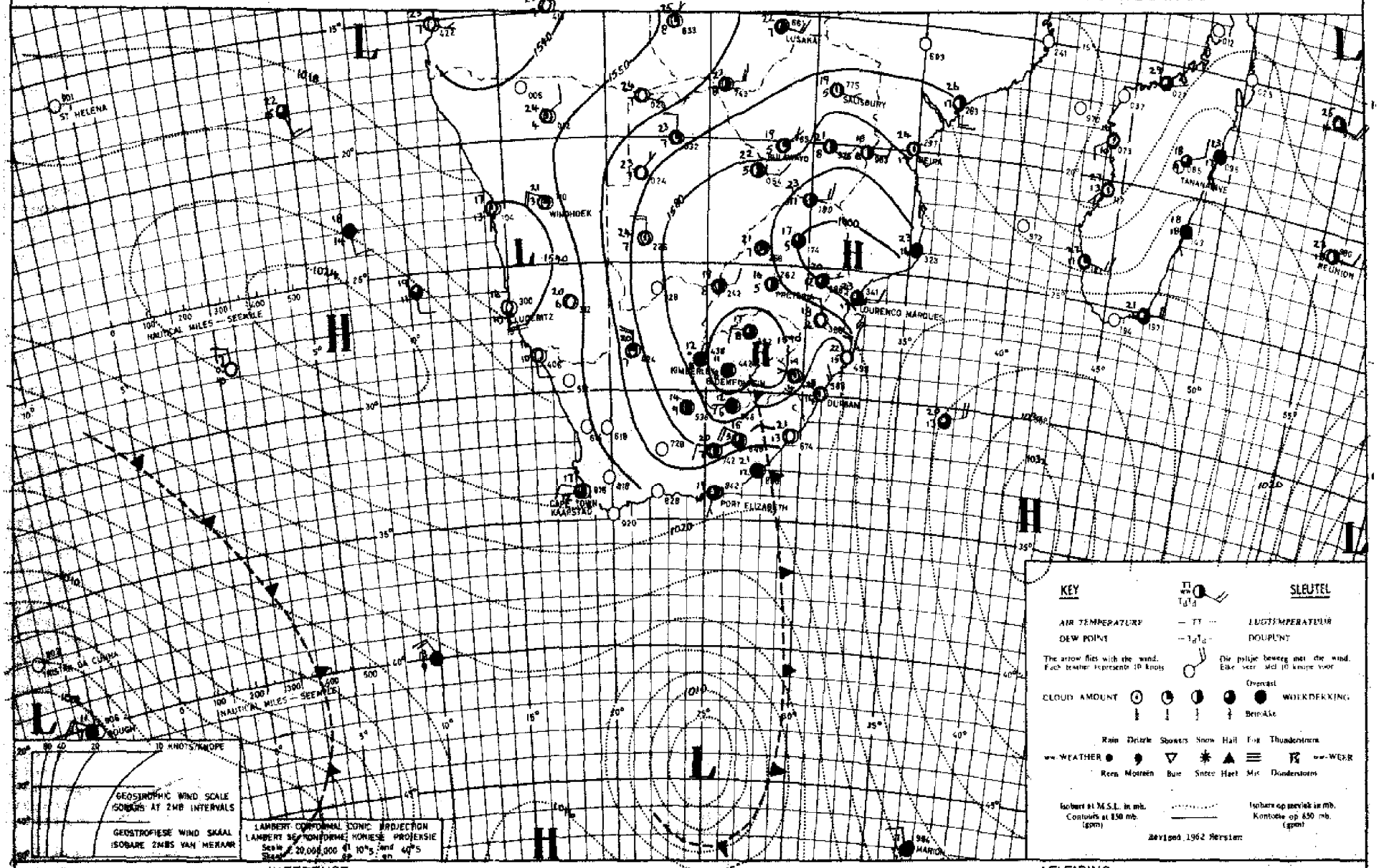

INFERENCE

DATE 6 - 6 - 1972 DATUM

AFLEIDING

The low pressure system south of the land is now moving towards Marion but the associated upper-air trough will still cause light showers over Northern and Eastern Cape and the southern Free State. Over the rest of the country it will, however be fair or only slightly cloudy.

Die laedrukstelsel suid van die land beweeg in die rigting van Marion, maar die gepaardgaande belugtrog sal nog ligte buie veroorsaak oor Noord- en Oos-Kaapland en die suidelike Vrystaat. Oor die res van die land sal dit egter mooiweer of net effens bewolk wees.

DAAGLIKSE WEERBULLETIN

Maksimum en Minimum Temperatuur (°C) en Reënval (RRR)
in mm vir die 24 uur geëindig om 0800 SAST op

WEERBURO / WEATHER BUREAU
DEPT. VAN VERVOER / DEPT. OF TRANSPORT

8 - 6 - 1971

DAILY WEATHER BULLETIN

Maximum and Minimum Temperatures (°C) and Rainfall (RRR)
in mm for the 24 hours ended at 0800 SAST on

CAPE - KAAP	Max	Min	RRR
Aberdeen			
Addo			
Alexander Bay	16	5	
Alfred North	18	2	
Beaufort-Wes	24	4	
(Luiperwe)			
Bonnievale			
Bontebok			
Brandvlei			
Cala			
Caledon			
Calitzdorp			
Calvinia	22	1	
Cape Agulhas	17	10	
Cape Columbine	16	9	
Cape Point	15	10	
Cape St. Francis	15	12	
Cape Town	18	5	
(D. F. Malan)			
Cape Town			
(Roeland St.)			
Carnarvon			
Ceres			
Citrusdal			
Colesberg			
Cradock			
De Aar	19	5	
Dôme	21	11	
Douglas			
East London	20	13	
(Airport)			
Elsenburg			
Fraserburg	20	0	
Gariep			
George			
Graaff-Reinet	24	14	
Grahamstown			
Grootfontein	18	5	
(Middelburg)			
Hopetown			
Idutywa			
Jansenville	17	6	
Joubertina			
Kimberley	21	10	
(Airport)			
Kenton			
Kokstad	20	0	
Kuruman	20	5	

KAAP - CAPE	Max	Min	RRR
Ladismith			
Lake Mentz			
Maclear			
Mafeking	22	5	
Malmesbury			
Matatiele			
Matroosberg	19	4	
Mbashe	21	13	
Mossel Bay	19	11	
Mount Frere			
Okiep	22	5	
Oudtshoorn	20	5	
Petrusville			
Piketberg			
Pofadder	21	7	
Port Alfred			
Port Elizabeth	19	13	
Port Nolloth	13	5	
Port St. Johns	24	17	
Prieska	23	6	
Prince Albert			
Queenstown	20	7	
Riversdale	20	5	
Robertson	22	1	
Sheeprun	20	3	
(near Maclear)			
Somerset-Oos	23	9	
Steynsburg			
Strydenburg			
Sutherland	16	-2	
Swellendam			
Tarkastad			
Touwsrivier			
Twee Riviere	26	8	
(Gemsbokpark)			
Umtata	22	5	
Uitenhage			
Upington	24	10	
Vanwyksvlei	23	6	
Victoria-Wes			
Vredendal	21	5	
Vryburg	22	7	
Williston			
Willowmore	20	6	
Willowpark	17	9	
(near Dordrecht)			

NATAL	Max	Min	RRR
Cape St. Lucia	24	13	
Dundee			
Durban	24	11	
(Louis Botha)			
Estcourt	20	4	
Harding			
Himeville			
Hluhluwe			
Mkuze			
Newcastle	21	1	
Cedara	20	6	
(Pietermaritzburg)			
Port Shepstone	22	13	
Richmond			
Van Reenen			
Vryheid			
Waterford	19	-1	
(near Underberg)			
O.V.S. - O.F.S.			
Bethulie			
(naby Bethaville)			
Bethlehem	18	-1	
Bloemfontein	18	1	
(J.B.M. Hertzog)			
Buitfontein			
Fauresmith	18	4	
Ficksburg			
Frankfort	19	-2	
Harrismith			
Hoopstad	20	3	
Kroonstad	20	0	
Lindley			
Modderpoort			
Petrusburg			
Philippolis			
Reddersburg			
Reitz			
Roodville			
Vrede			
Warden			
Welkom	19	5	0,3
Wepener	18	3	
Winburg			
Zastron			

TRANSVAAL	Max	Min	RRR
Barberton			
Belfast			
Bethal	17	6	
Bospoort	20	2	
Carolina	17	2	
Delareyville			
Delmas			
Ermelo			
Gideonsrus			
Groendraai	23	15	
(naby Vaalwater)			
Jan Kempdorp			
Jan Smuts	17	4	
Joubert Park (Jhb)	17	6	
Kroondal	21	3	
Letaba			
Levubu	23	9	
Lichtenburg			
Loskopdam			
Loskopkanale			
(naby Groblersdal)			
Louis Trichardt			
Lydenburg			
Mara	23	4	
Marnitz	23	5	
Messina	26	6	
Middelburg			
Nelspruit	24	6	
Phalaborwa	25	9	
Pietersburg	20	4	
Piet Retief	18	5	
Pongola			
Potchefstroom	20	1	
Potgietersrus	21	6	
Pretoria W.B.	20	5	
Pretoriuskop			
Punda Milia			
Satara			
Sekhukhune			
Shingwidzi			
Skukuza	26	6	
Standerton	18	-2	
Thabazimbi			
Tonburke			
Tzaneen			
Vereeniging			
Volksrust			
Warmbad	21	2	
Waterval Boven			
Withank			
Wolmaransstad			

S.W.A.	Max	Min	RRR
Aroab			
Bethanien			
Dordabis			
Gobabeb	25	14	
Gobabis	23	7	
Grootfontein	23	3	
J.G. Strijdomlughawe	22	3	
Karasburg			
Kalkfeld			
Karibib			
Keetmanshoop	26	9	
Kub			
Luderitz	16	10	
Mariental	27	10	
Möwe	16	13	
Ohopoho			
Okahandja			
Okaukuejo			
Ondangwa	27	11	
Otavi			
Otjiwarongo			
Outjo			
Rehoboth			
Rundu			
Steinhausen			
Tsumeb			
Uis	29	18	
Walvisbaai	15	12	
Windhoek W.K.			
LESOTHO			
Maseru	17	2	
BOTSWANA			
Francistown	23	6	
Gaberones	23	4	
Ghanzi	25	5	
Lobatsi			
Mahalapye			
Maun	24	8	
Shakawe	24	5	
Tshabong	24	8	
Tshane	25	7	
SWAZILAND			
Empangeni			
Manzini (Matsapa)	21	8	
Stegi			

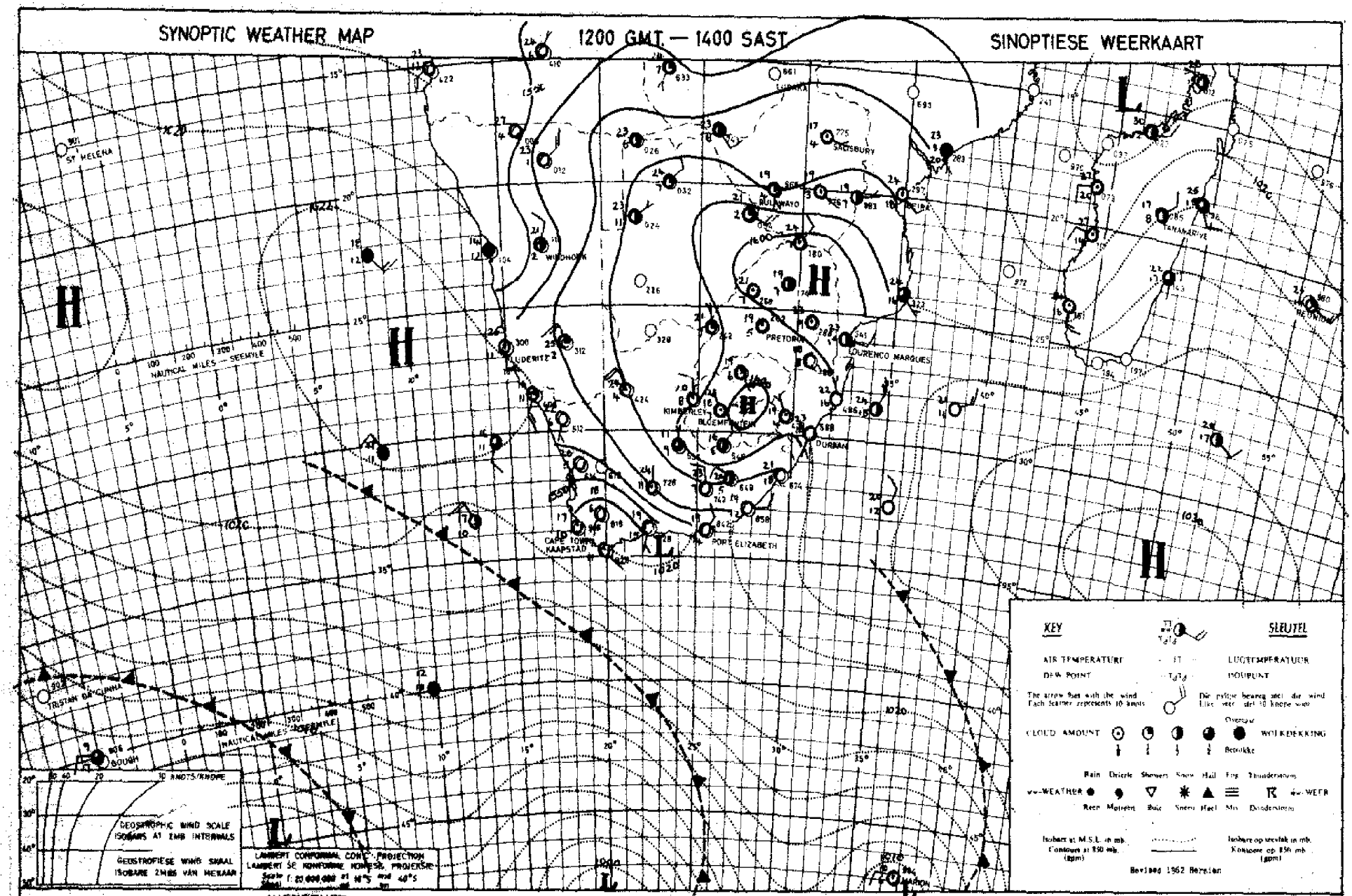

The weak cold front west of Cape Town will cause cloudy weather over the southern and south-western coastal regions. Over the rest of the country it will remain fair because of the anticyclonic surface and upper-air circulation.

Die swak koufront wes van Kaapstad sal bewolkte weer veroorsaak oor die suidwestelike en suidelike kusgebiede. Oor die res van die land sal dit mooiweer bly as gevolg van antisiklonale sirkulasie aan die oppervlakte en in die bolug.

DAAGLIKSE WEERBULLETIN

Maksimum en Minimum Temperatuur (°C) en Reënval (RRR)
in mm vir die 24 uur geëindig om 0800 SAST op

WEERBURO / WEATHER BUREAU
DEPT. VAN VERVOER / DEPT. OF TRANSPORT

9 - 6 - 1971

DAILY WEATHER BULLETIN

Maximum and Minimum Temperatures (°C) and Rainfall (RRR)
in mm for the 24 hours ended at 0800 SAST on

CAPE - KAAP	Max	Min	RRR
Aberdeen			
Addo			
Alexander Bay	19	6	
Altaal North	21	1	
Beaufort-Wes	20	2	
(Laghawe)			
Bongosbergdam			
Bootsap			
Brandvlei			
Ciala			
Caledon			
Calitzdorp			
Calvinia	21	4	
Cape Agulhas	19	11	
Cape Columbine	13	9	
Cape Point	17	12	
Cape St. Francis	18	8	
Cape Town	18	5	
(D. F. Malan)			
Cape Town			
(Rosland St.)			
Carnarvon			
Ceres			
Citrusdal			
Colesberg			
Cradock			
De Aar	20	3	
Dôme	22	7	
Douglas			
East London	20	9	
(Airport)			
Elsenburg			
Fraserburg	18	-1	
Garies			
George			
Graaff-Reinet	23	6	
Grahamstown			
Grootfontein	20	7	
(Middelburg)			
Hopetown			
Idutywa			
Jansenville	23	5	
Joubertina			
Kimberley	22	5	
(Airport)			
Kenhardt			
Kokstad	22	0	
Kuruman	21	5	

KAAP - CAPE	Max	Min	RRR
Ladismith			
Lake Mentz			
Maclear			
Mafeking	22	6	
Malmesbury			
Matatiele			
Matroosberg	18	5	
Mbashe	22	13	
Moselebaai	18	12	
Mount Frere			
Okiep	23	10	
Oudtshoorn	20	2	
Petrusville			
Piketberg			
Pofadder	23	9	
Port Alfred			
Port Elizabeth	19	7	
Port Nolloth	15	6	
Port St. Johns	26	15	
Prieska	24	5	
Prince Albert			
Queenstown	23	1	
Riversdale	20	3	
Robertson	22	1	
Sheeprun	22	1	
(near Maclear)			
Somerset-Oos	22	4	
Steynsburg			
Strydenburg			
Sutherland			
Swellendam			
Tarkastad			
Touwsrivier			
Twee Riviere	25	6	
(Gemsbokpark)			
Umtata	26	4	
Uniondale			
Upington	26	9	
Vanrhynsvlei	23	5	
Victoria-Wes			
Vredendal	22	3	
Vryburg	23	4	
Williston			
Willowmore	19	2	
Willowpark	20	8	
(near Dordrecht)			

NATAL	Max	Min	RRR
Cape St. Lucia			
Dundee			
Durban	27	15	
(Louis Botha)			
Estcourt	21	5	
Harding			
Himeville			
Hluhluwe			
Mkuze			
Newcastle	23	1	
Cedara	23	4	
(Pietermaritzburg)			
Port Shepstone	23	16	
Richmond			
Van Reenen			
Vryheid			
Waterford	21	-1	
(near Underberg)			
O.V.S. - O.F.S.			
Balkfontein			
(naby Bethaville)			
Bethlehem	18	-1	
Bloemfontein	20	0	
(J.B.M. Hertzog)			
Bultfontein			
Fauresmith	20	3	
Ficksburg			
Frankfort	20	-2	
Harrismith			
Hoopstad	22	5	
Kroonstad	21	0	
Lindley			
Modderpoort			
Petrusburg			
Philippolis			
Reddersburg			
Reitz			
Rouxville			
Vrede			
Warden			
Welkom	21	4	
Wepener	19	-2	
Winburg			
Zastron			

TRANSVAAL	Max	Min	RRR
Barberton			
Belfast			
Bethal	18	4	
Bospoort	20	2	
Carolina	18	4	
Delareyville			
Delmas			
Ermelo			
Gideonsrus			
Groendraai	23	3	
(naby Vaalwater)			
Jan Kempdorp			
Jan Smuts	18	6	
Joubert Park (Jhb)	17	9	
Kroondal	22	6	
Letaba			
Levubu	23	7	
Lichtenburg			
Loskopdam			
Loskopkanale			
(naby Groblersdal)			
Louis Trichardt			
Lydenburg	19	2	
Mara	23	3	
Marnitz	24	5	
Messina	25	6	
Middelburg			
Nelspruit	25	5	
Phalaborwa	25	9	
Pietersburg	21	4	
Piet Retief	21	5	
Pongola			
Potchefstroom	21	1	
Potgietersrus	22	5	
Pretoria W.B.	20	7	
Pretoriuskop			
Punda Milia			
Satara			
Sekhukhune			
Skingwidzi			
Skukuza	27	4	
Standerton			
Thabazimbi			
Tonburin			
Tzaneen			
Vereeniging			
Vetkarust			
Warmbad	21	4	
Waterval Boven			
Witbank			
Wolmaransstad			

S.W.A.	Max	Min	RRR
Aroab			
Bethanien			
Doriabis			
Gobabeb	33	17	
Gobabis	22	1	
Grootfontein	22	3	
J.G. Strijdomlughawe	20	2	
Karasburg			
Kalkfeld			
Karibib			
Keetmanshoop	26	11	
Kub			
Luderitz	23	12	
Mariental	26	19	
Möwe	16	x	
Otjipoko			
Okahandja			
Okaukuejo			
Ondangwa	25	9	
Otavi			
Otjiwarongo			
Outjo			
Rehoboth			
Rundu	27	8	
Steinhausen			
Tsumeb			
Uis	30	17	
Walvisbaai	21	15	
Windhoek W.K.			
LESOTHO			
Maseru	19	0	
BOTSWANA			
Francistown	22	3	
Gaberones	24	4	
Ghanzi	23	2	
Lobatsi			
Mahalapye			
Maun	24	11	
Shakawe	24	5	
Tshabong	25	7	
Tshane	24	6	
SWAZILAND			
Ezulwini			
Mangini (Matsapa)	24	9	
Stegi			

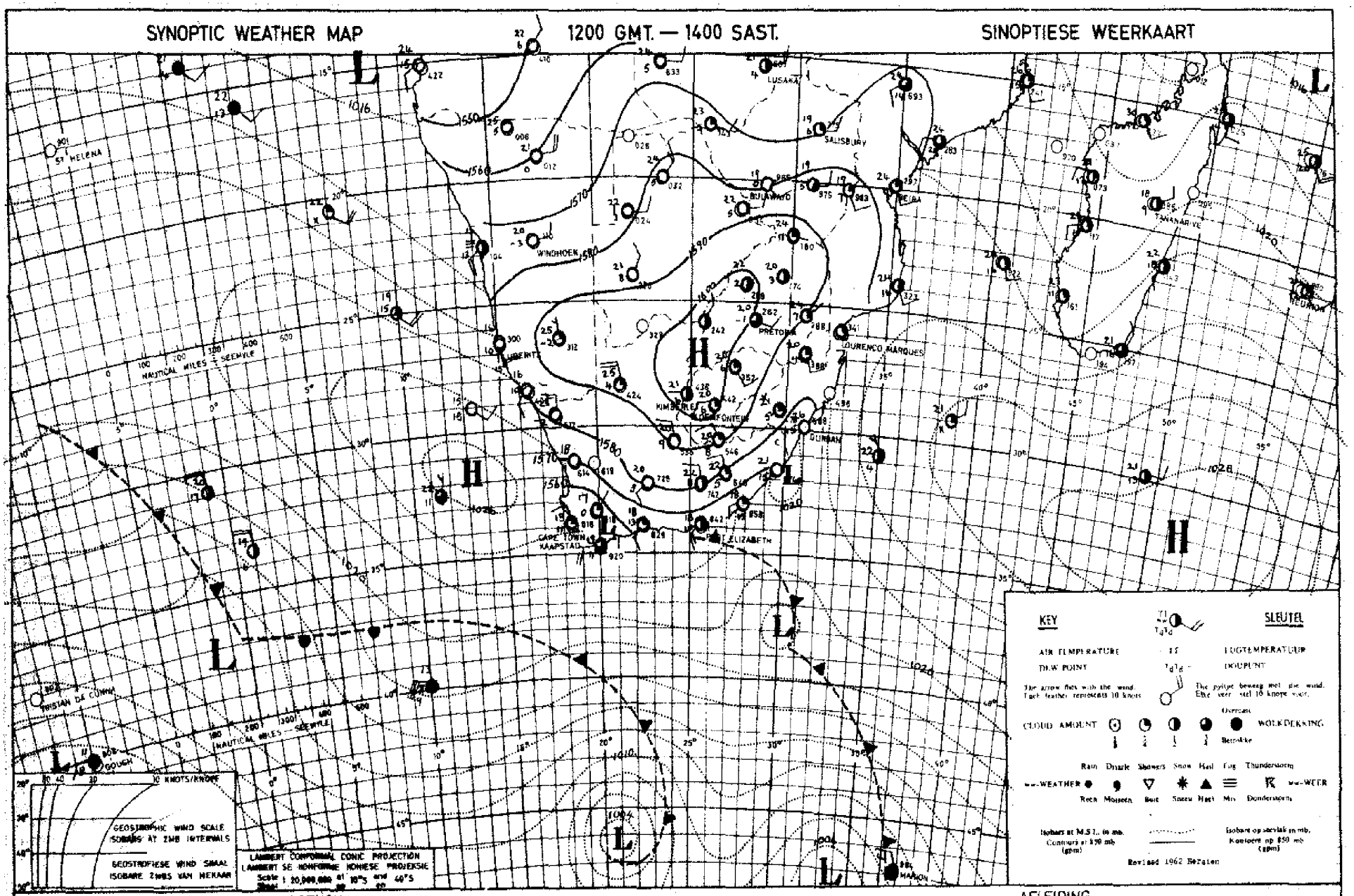

INFERENCE

DATE 8 - 6 - 1971 DATUM

AFLEIDING

With strong high pressure systems over the land and west of the continent the weather will remain fair and mild over most parts of the country.

Met sterk hoëdrukstelsels oor die land en ook wes van die vasteland sal dit hoofsaaklik mooiweer en matig wees oor alle gebiede.

DAAGLIKSE WEERBULLETIN

Maksimum en Minimum Temperatuur (°C) en Reënval (RRR)
in mm vir die 24 uur geëindig om 0800 SAST op

WEERBURO / WEATHER BUREAU
DEPT. VAN VERVOER / DEPT. OF TRANSPORT

10 - 6 - 1971

DAILY WEATHER BULLETIN

Maximum and Minimum Temperatures (°C) and Rainfall (RRR)
in mm for the 24 hours ended at 0800 SAST on

KAPE - KAAP	Max	Min	RRR
Aberdeen			
Addo			
Alexander Bay	33	17	
Alfred North	20	6	
Beaufort-Wes	26	12	
(Laghawe)			
Boegoebergdam			
Boetsap			
Brandvlei			
Cala			
Caledon			
Calitzdorp			
Calvinia	25	12	
Cape Agulhas	20	11	
Cape Columbine	20	13	
Cape Point	21	12	
Cape St. Francis	21	13	
Cape Town	22	5	
(D. F. Malan)			
Cape Town			
(Roeland St.)			
Carnarvon			
Ceres			
Citrusdal			
Colesberg			
Cradock			
De Aar	21	4	
Dôme	22	11	
Douglas			
East London	20	12	
(Airport)			
Eisenburg			
Fraserburg	22	1	
Garies			
George			
Graaff-Reinet	26	9	
Grahamstown			
Grootfontein	21	0	
(Middelburg)			
Hopetown			
Idutywa			
Jansenville	20	6	
Joubertina			
Kimberley	23	6	
(Airport)			
Kayeta			
Kokstad	23	-1	
Kuruman	23	3	

KAAP - CAPE	Max	Min	RRR
Ladismith			
Lake Mentz			
Maclear			
Mafeking	22	5	
Malmesbury			
Matatiele			
Matroosberg	22	4	
Mbashe	21	13	
Mosselbaai	18	13	
Mount Frere			
Okiep	25	14	
Oudtshoorn	20	2	
Petrusville			
Piketberg			
Poffadder	23	11	
Port Alfred			
Port Elizabeth	21	10	
Port Nolloth	25	14	
Port St. Johns	23	17	
Prieska	25	5	
Prince Albert			
Queenstown	23	1	
Riversdale	23	4	
Robertson	24	2	
Sheeprun	23	0	
(near Maclear)			
Somerset-Oos	25	10	
Steynsburg			
Strydenburg			
Sutherland	20	-3	
Swellendam			
Tarkastad			
Touwsrivier			
Twee Riviere	26	6	
(Gemsbokpark)			
Umtata	25	4	
Uniondale			
Upington	26	9	
Vanwyksvlei	24	8	
Victoria-Wes			
Vredendal	29	9	
Vryburg	23	2	
Williston			
Willowmore	22	5	
Willowpark	20	6	
(near Dordrecht)			

NATAL	Max	Min	RRR
Cape St. Lucia			
Dundee			
Durban	25	9	
(Louis Botha)			
Estcourt	23	4	
Harding			
Himeville			
Hluhluwe			
Mkuze			
Newcastle	23	0	
Cedara	21	5	
(Pietermaritzburg)			
Port Shepstone	23	12	
Richmond			
Van Reenen			
Vryheid			
Waterford	20	-2	
(near Underberg)			
O.V.S. - O.F.S.			
Balkfontein			
(naby Bothaville)			
Bethlehem	20	-2	
Bloemfontein	21	-1	
(J.B.M. Hertzog)			
Bultfontein			
Fauresmith	21	4	
Ficksburg			
Frankfort	20	-3	
Harrismith			
Hoopstad	22	1	
Kroonstad	21	1	
Lindley			
Modderpoort			
Petrusburg			
Philippolis			
Reddersburg			
Reitz			
Rouxville			
Vrede			
Warden			
Welkom	21	4	
Wepener	18	-3	
Winburg			
Zastron			

TRANSVAAL	Max	Min	RRR
Barberton			
Belfast			
Bethal	19	7	
Bospoort	20	3	
Carolina	17	2	
Delareyville			
Delmas			
Ermelo			
Gideonsrus			
Doornpoort	24	0	
(naby Vaalwater)			
Jan Kempdorp			
Jan Smuts	19	6	
Joubert Park (Jhb)	19	8	
Kroondal	23	3	
Letaba			
Levubu	24	8	
Lichtenburg			
Loskopdam			
Loskopkanale			
(naby Groblersdal)			
Louis Trichardt			
Lydenburg	19	1	
Mara	24	1	
Marnitz	24	6	
Messina	26	8	
Middelburg			
Nelspruit	26	6	
Phalaborwa	26	7	
Pietersburg	21	4	
Piet Retief	21	5	
Pongola			
Potchefstroom	21	2	
Potgietersrus	23	4	
Pretoria W.B.	22	6	
Pretoriuskop			
Punda Milia			
Satara			
Sekhukhune			
Shingwidzi			
Skukuza	28	4	
Standerton	20	-2	
Thabazimbi			
Tomburke			
Tzaneen			
Vereeniging			
Volksrust			
Warmbad	22	1	
Waterval Boven			
Witbank			
Wolmaransstad			

S.W.A.	Max	Min	RRR
Aroab			
Bethanien			
Dordabis			
Gobabeb	30	18	
Gobabis	20	3	
Grootfontein	22	5	
J.G. Strijdomlughawe	19	6	
Karasburg			
Kalkfeld			
Karibib			
Keetmanshoop	24	9	
Kub			
Luderitz	28	18	
Mariental	23	10	
Möwe	15	13	
Okopoko			
Okahandja			
Okaukuejo			
Ondangwa	26	10	
Otavi			
Otjiwarongo			
Outjo			
Rehoboth			
Rundu	24	4	
Steinhausen			
Tsumeb			
Uis	27	16	
Walvisbaai	30	14	
Windhoek W.K.			
LESOTHO			
Maseru	19	0	
BOTSWANA			
Francistown	22	7	
Gaberones	24	4	
Ghanzi	23	3	
Lobatsi			
Mahalapye			
Maun	24	8	
Shakawe	24	7	
Tshabong			
Tshane	23	4	
SWAZILAND			
Emlembe			
Manzini (Matsapa)	24	8	
Stegi			

SYNOPTIC WEATHER MAP 1200 GMT. — 1400 SAST. SINOPTIESE WEERKAART

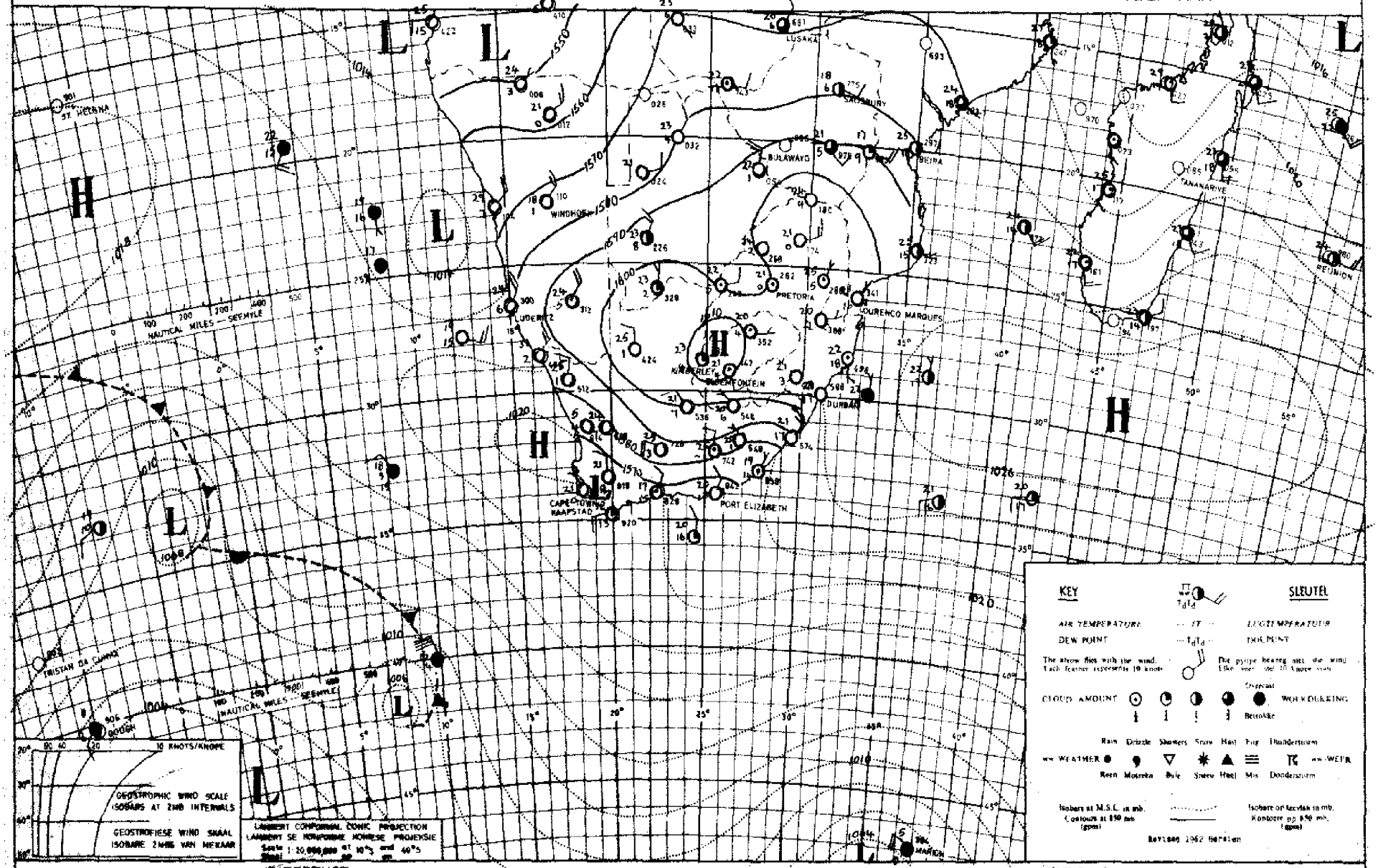

INFERENCE DATE 9.-.6.-.1971 DATUM AFLEIDING

The strong high pressure system over the land will maintain fine weather conditions over all areas. Hot bergwind conditions will develop along the western and southern coastal regions.

Die sterk hoëdrukstelsel oor die land sal mooiweerstoestande laat voortduur oor alle dele. Warm bergwindtoestande sal oor die westelike en suidelike kusgebiede voorkom.

DAAGLIKSE WEERBULLETIN

Maksimum en Minimum Temperatuur (°C) en Reënval (RRR)
in mm vir die 24 uur geëindig om 0800 SAST op

WEERBURO / WEATHER BUREAU
DEPT. VAN VERVOER / DEPT. OF TRANSPORT

11 - 6 - 1971

DAILY WEATHER BULLETIN

Maximum and Minimum Temperatures (°C) and Rainfall (RRR)
in mm for the 24 hours ended at 0800 SAST on

CAPE - KAAP	Max	Min	RRR
Aberdeen			
Adie			
Alexander Bay	33	11	
Alfred North	21	1	
Beaufort-Wes	25	16	
(Laghawe)			
Boegoeberglam			
Bontrap			
Brandvlei			
Cala			
Caledon			
Calitzdorp			
Calvinia	23	15	
Cape Agulhas	29	14	
Cape Columbine	31	12	
Cape Point	27	15	
Cape St. Francis	29	18	
Cape Town	28	11	
(D. F. Malan)			
Cape Town			
(Roeland St.)			
Carnarvon			
Ceres			
Citrusdal			
Colesberg			
Cradock			
De Aar	21	3	
Dèlme	23	7	
Douglas			
East London	29	17	
(Airport)			
Elsenburg			
Fraserburg	20	0	
Garies			
George			
Graaff-Reinet	24	15	
Grahamstown			
Grootfontein	19	5	
(Middelburg)			
Hopetown			
Kenhardt			
Jansenville	27	8	
Joubertina			
Kimberley	20	7	
(Airport)			
Kleinsee			
Kolstad	22	-2	
Kuruman	20	2	

KAAP - CAPE	Max	Min	RRR
Ladismith			
Lake Mentz			
Maclear			
Mafeking	19	5	
Malmesbury			
Matatiele			
Matroosberg	22	13	
Mbashe	31	18	
Mosselbaai	28	16	
Mount Frere			
Okiep	24	11	
Oudtshoorn	25	6	
Petrusville			
Piketberg			
Poinsdder	23	10	
Port Alfred			
Port Elizabeth	29	14	
Port Nolloth	31	12	
Port St. Johns	27	17	
Prieska	23	3	
Prince Albert			
Queenstown	22	12	
Riversdale	29	9	
Robertson	29	4	
Sheepran	23	0	
(near Maclear)			
Somerset-Oos	25	17	
Steynsburg			
Strydenburg			
Sutherland	18	6	
Swellendam			
Tarkastad			
Touwsrivier			
Twee Riviere	24	5	
(Gemsbokpark)			
Umtata	25	4	
Uniondale			
Upington	23	11	
Vanwyksvlei	22	7	
Victoria-Wes			
Vredendal	31	10	
Vryburg	20	1	
Williston			
Willowmore	24	11	
Willowpark	19	6	
(near Dordrecht)			

NATAL	Max	Min	RRR
Cape St. Lucia	23	13	
Dundee			
Durban	26	8	
(Louis Botha)			
Estcourt	22	3	
Harding			
Himeville			
Hluhluwe			
Mkuze			
Newcastle	22	0	
Cedara	23	4	
(Pietermaritzburg)			
Port Shepstone	26	13	
Richmond			
Van Reenen			
Vryheid			
Waterford	19	-3	
(near Underberg)			
O.V.S. - O.F.S.			
Bethlehem			
(naby Bethlehem)			
Bethlehem	18	-2	
Bloemfontein	21	-2	
(J.B.M. Hertzog)			
Bulfontein			
Fauresmith	19	1	
Ficksburg			
Frankfort	19	-4	
Harrismith			
Hoopstad	20	0	
Kroonstad	20	-1	
Lindley			
Modderpoort			
Petrusburg			
Philippolis			
Reddersburg			
Reitz			
Rouxville			
Vrede			
Warden			
Wesselsbron	20	-1	
Wepener	18	-1	
Winburg			
Zastron			

TRANSVAAL	Max	Min	RRR
Barberton			
Belfast			
Bethal	19	3	
Bospoort	19	1	
Carolina	17	1	
Delareyville			
Delmas			
Ermelo			
Gideonsrus			
Doornspruit	21	1	
(naby Vaalwater)			
Jan Kempdorp			
Jan Smuts	17	4	
Joubert Park (Jhb)	17	6	
Kroondal	19	2	
Letaba			
Levubu	22	7	
Lichtenburg			
Loskopdam			
Loskopkanaal			
(naby Groblersdal)			
Louis Trichardt			
Lydenburg	19	1	
Mara	22	3	
Marnitz	22	7	
Messina	24	6	
Middelburg			
Nelspruit	23	3	
Phalaborwa	23	8	
Pietersburg	19	9	
Piet Retief	19	3	
Pongola			
Potchefstroom	20	1	
Potgietersrus	21	6	
Pretoria W.B.	19	3	
Pretoriuskop			
Punda Milia			
Satara			
Sekhukhune			
Shingwidzi			
Skukuza	26	3	
Standerton	19	-3	
Thabazimbi			
Tonburiet			
Tzaneen			
Vereeniging			
Volksrust			
Warmbad	20	4	
Waterval Boven			
Withank			
Wolmaransstad			

S.W.A.	Max	Min	RRR
Aroab			
Bethanien			
Dordabis			
Gobabeb	30	12	
Gobabis	21	8	
Grootfontein	22	3	
J.G. Strijdomlughawe	20	5	
Karasburg			
Kalkfeld			
Karibib			
Keetmanshoop	24	9	
Kub			
Luderitz	22	12	
Mariental	25	9	
Möwe	15	14	
Okopoko			
Okahandja			
Okaukuejo			
Ondangwa	25	9	
Otavi			
Otjiwarongo			
Outjo			
Rehoboth			
Rundu	15	14	
Steinhausen			
Tsumeb			
Uis	27	14	
Walvisbaai	21	13	
Windhoek W.K.			
LESOTHO			
Maseru	19	-1	
BOTSWANA			
Francistown	22	5	
Gaberones	23	4	
Ghanzi	23	5	
Lobatsi			
Mahalapye			
Maun	24	5	
Shakawe	27	8	
Tshabong	22	5	
Tshane	23	5	
SWAZILAND			
Ezulwini			
Mankini (Matsapa)	23	6	
Stegi			

SYNOPTIC WEATHER MAP 1200 GMT. — 1400 SAST. SINOPTIESE WEERKAART

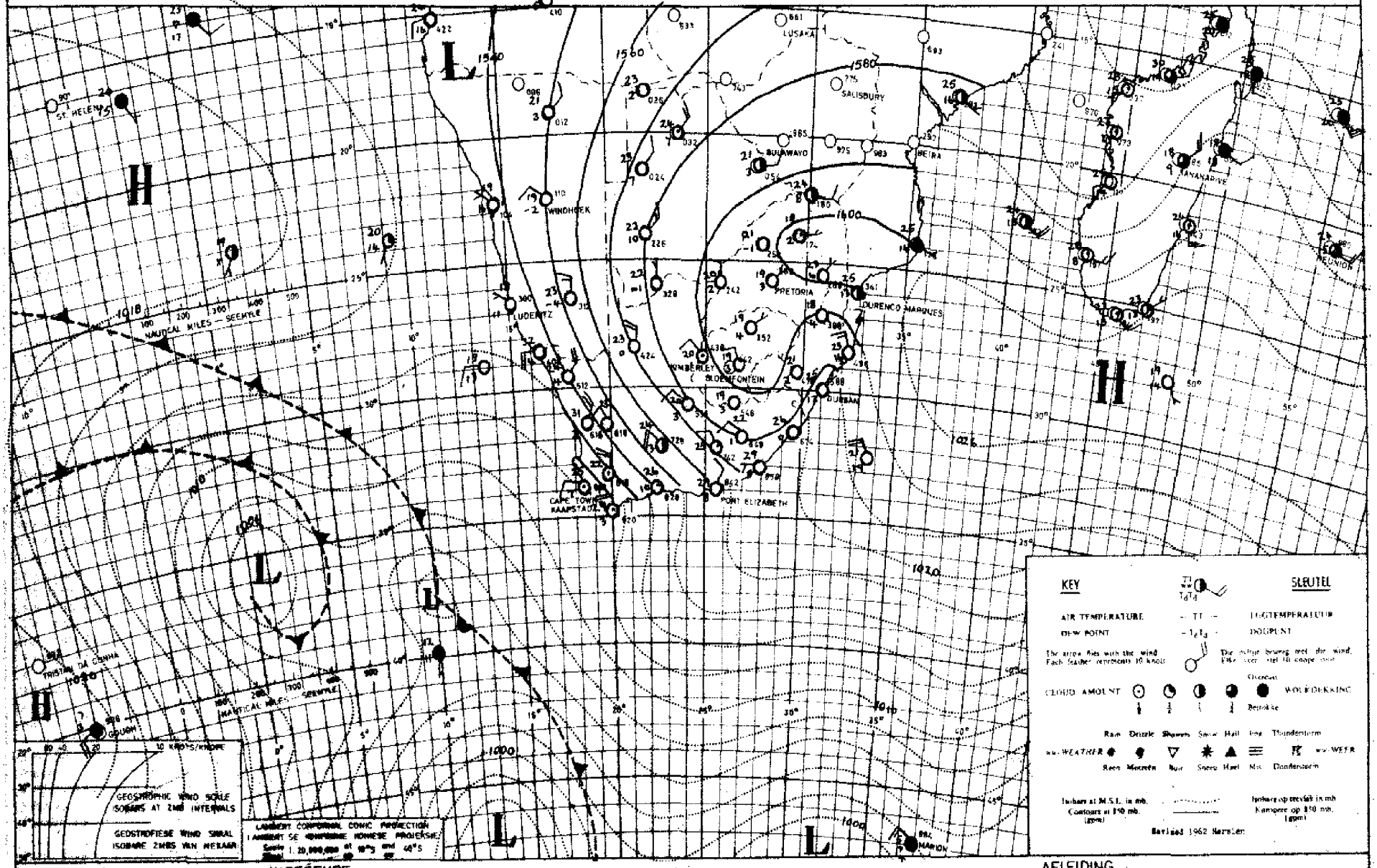

INFERENCE DATE 10 - 6 - 19 71 DATUM AFLEIDING

The low pressure systems with cold fronts west of the land will bring colder cloudy weather with rain to the South-western Cape later tomorrow. The strong high pressure system over the interior is causing an outflow of air over the coastal regions where hot bergwind conditions will prevail.

Die laedrukstelsels met koufronte wes van die land sal later môre koue bewolkte weer oor Suidwes-Kaapland aanbring. Die sterk hoëdrukstelsel oor die land veroorsaak dat droë lug daarvandaan oor die kusstreke vloei sodat warm bergwindtoestande daar sal heers.

DAAGLIKSE WEERBULLETIN

Maksimum en Minimum Temperatuur (°C) en Reënval (RRR)
in mm vir die 24 uur geëindig om 0600 SAST op

WEERBURO / WEATHER BUREAU
DEPT. VAN VERVOER / DEPT. OF TRANSPORT

12-6-1971

DAILY WEATHER BULLETIN

Maximum and Minimum Temperatures (°C) and Rainfall (RRR)
in mm for the 24 hours ended at 0600 SAST on

CAPE - KAAP	Max	Min	RRR
Aberdeen			
Adis			
Alexander Bay	20	10	
Alival North	19	4	
Beaufort-Wes	24	15	
(Laghawe)			
Boegoeberghdam			
Boetsap			
Brandvlei			
Cals			
Caledon			
Calitzdorp			
Calvinia	24	7	
Cape Agulhas			
Cape Columbine	15	13	
Cape Point	19	14	91
Cape St. Francis	29	16	
Cape Town	21	14	
(D. F. Malan)			
Cape Town			2,0
(Roeland St.)			
Carnarvon			
Ceres			
Citrusdal			
Colesberg			
Cradock			
De Aar	19	2	
Döhne	22	12	
Douglas			
East London	28	15	
(Airport)			
Elsenburg			
Fraserburg	20	5	
Garies			
George			
Graaff-Reinet	24	16	
Grahamstown			
Grootfontein	18	10	
(Middelburg)			
Hopetown			
Idutywa			
Jansenville	27	13	
Joubertina			
Kimberley	21	7	
(Airport)			
Kayana			
Koinstad	21	-3	
Kuruman	20	2	

KAAP - CAPE	Max	Min	RRR
Ladismith			
Lake Mentz			
Maclear			
Mafeking	20	5	
Malmesbury			
Matatiele			
Matroosberg	23	10	
Mbashe	29	17	
Mosselbaai	28	13	
Mount Frere			
Oklep	24	7	
Oudtshoorn	27	6	
Petrusville			
Pikstberg			
Pofadder	24	7	
Port Alfred			
Port Elizabeth	28	13	
Port Nolloth	16	9	
Port St. Johns	26	17	
Prieska	23	4	
Prince Albert			
Queenstown	20	13	
Riversdale	28	7	
Robertson	27	14	
Sheeprun	20	0	
(near Maclear)			
Somerset-Oos	25	15	
Steynsburg			
Strydenburg			
Sutherland	18	6	
Swellendam			
Tarkastad			
Touwsrivier			
Twee Riviere	25	9	
(Gemsbokpark)			
Umtata	24	3	
Uniondale			
Upington			
Vanwyksvlei	23	9	
Victoria-Wes			
Vredendal	23	7	
Vryburg	21	3	
Williston			
Willowmore	24	12	
Willowpark	17	6	
(near Dordrecht)			

NATAL	Max	Min	RRR
Cape St. Lucia	23	13	
Dundee			
Durban	25	8	
(Louis Botha)			
Estcourt	20	2	
Harding			
Himeville			
Hluhluwe			
Mkuze			
Newcastle	23	3	
Cedara	21	1	
(Pietermaritzburg)			
Port Shepstone	25	14	
Richmond			
Van Reenen			
Vryheid			
Waterford	19	-5	
(near Underberg)			
O.V.S. - O.F.S.			
Balkfontein			
(naby Bothaville)			
Bethlehem	17	-3	
Bloemfontein	18	-2	
(J.B.M. Hertzog)			
Bultfontein			
Fauresmith	18	3	
Ficksburg			
Frankfort	17	-4	
Harrismith			
Hoopstad	21	3	
Kroonstad	19	-1	
Lindley			
Modderpoort			
Petrusburg			
Philippolis			
Reddersburg			
Reitz			
Bourville			
Vrede			
Warden			
Welkom	18	4	
Wepener	18	3	
Winburg			
Zastron			

TRANSVAAL	Max	Min	RRR
Barberton			
Belfast			
Bethal	17	3	
Bospoort	19	3	
Carolina	17	1	
Delareyville			
Delmas			
Ermelo			
Gideonsrus			
Doornspruit	22	-1	
(naby Vaalwater)			
Jan Kempdorp			
Jan Smuts	15	6	
Joubert Park (Jhb)	16	6	
Kroondal			
Letaba			
Levubu	23	9	
Lichtenburg			
Loskopdam			
Loskopkanale			
(naby Groblersdal)			
Louis Trichardt			
Lydenburg			
Mara	22	1	
Marnitz	22	5	
Messina	25	6	
Middelburg			
Nelspruit	24	3	
Phalaborwa	24	8	
Pietersburg	19	3	
Piet Retief	21	4	
Pongola			
Potchefstroom	20	1	
Potgietersrus	21	5	
Pretoria W.B.	18	3	
Pretoriuskop			
Punda Milia			
Satara			
Sekhukhune			
Shingwidzi			
Skukuza	26	1	
Standerton	19	-3	
Thabazimbi			
Tomburke			
Tzaneen			
Vereeniging			
Volksrust			
Warmbad	21	3	
Waterval Boven			
Witbank			
Wolmaransstad			

S.W.A.	Max	Min	RRR
Aroab			
Bethanien			
Dordabis			
Gobabeb	28	10	
Gobabis	22	9	
Grootfontein	23	8	
J.G. Strijdomlughawe	20	6	
Karasburg			
Kalkfeld			
Karibib			
Keetmanshoop	25	11	
Kub			
Luderitz	15	9	
Mariental	25	8	
Möwe	16	14	
Okopoko			
Okahandja			
Okaukuejo			
Ondangwa			
Otavi			
Otjiwarongo			
Outjo			
Rehoboth			
Rundu	25	9	
Steinhausen			
Tsumeb			
Uis	20	13	
Walvisbaai	15	12	
Windhoek W.K.			
LESOTHO			
Maseru	17	-1	
BOTSWANA			
Francistown	23	4	
Gaberones	23	4	
Ghanzi	24	7	
Lobatsi			
Mahalapye			
Maun	24	4	
Shakawe	25	8	
Tshabong			
Tshane	23	6	
SWAZILAND			
Emlembe			
Manzini (Matsapa)	23	9	
Stegi			

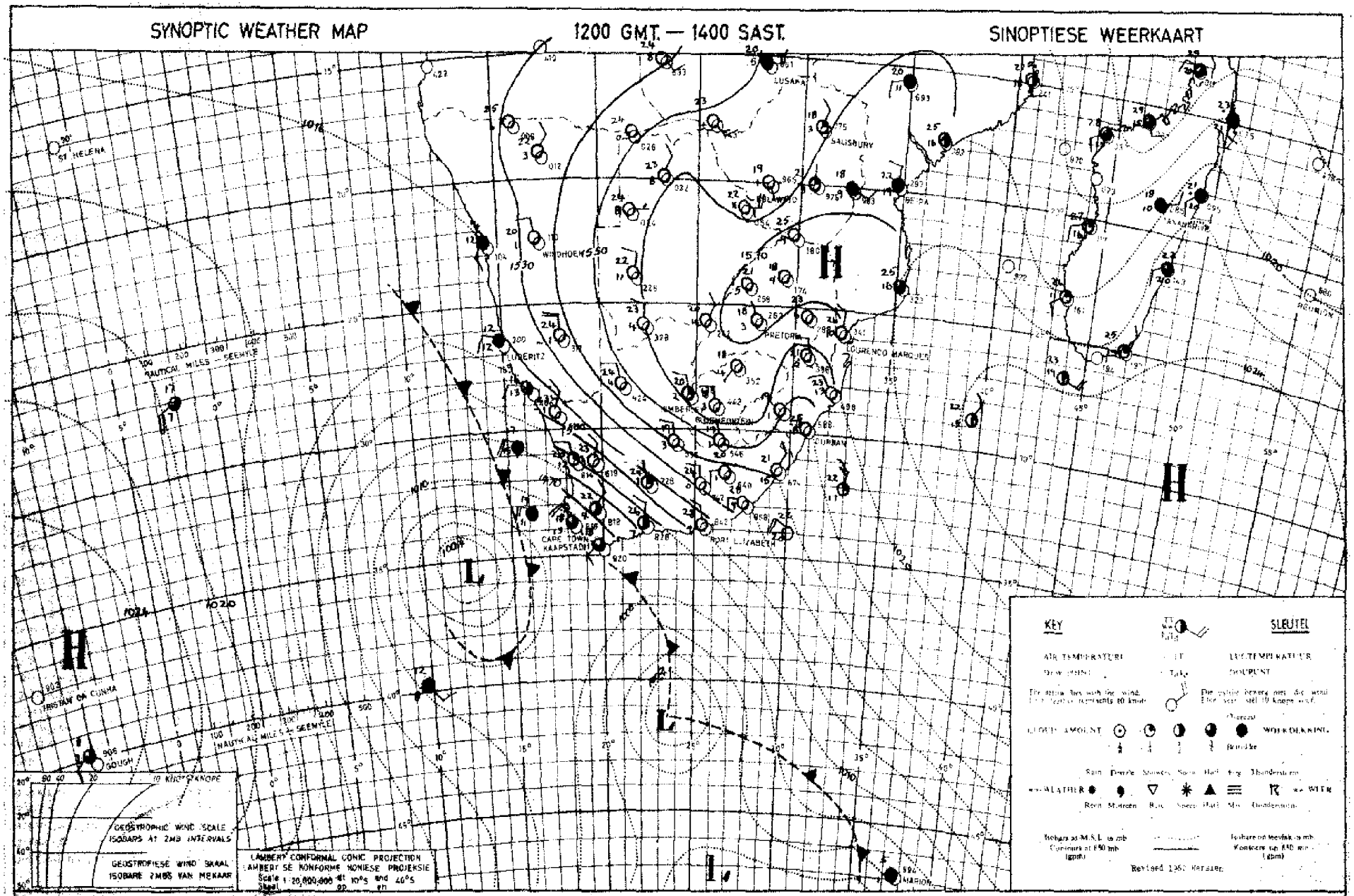

The cold front west of Cape Town will cause cool, cloudy weather with showers to spread over the south-western part of the Cape Province. No change is expected over the rest of the country where it will remain fine and mild.

Die koufront wes van Kaapland sal koeler, bewolkte weer met buie laat uitbrei oor die suidwestelike dele van Kaapland. Oor die res van die land word egter geen verandering verwag nie en dit sal mooiweer en matig bly.

DAAGLIKSE WEERBULLETIN

Maksimum en Minimum Temperatuur (°C) en Reënval (RRR)
in mm vir die 24 uur geëindig om 0800 SAST op

WEERBURO / WEATHER BUREAU
DEPT. VAN VERVOER / DEPT. OF TRANSPORT

13 - 6 - 1971

DAILY WEATHER BULLETIN

Maximum and Minimum Temperatures (°C) and Rainfall (RRR)
in mm for the 24 hours ended at 0800 SAST on

CAPE - KAAP	Max	Min	RRR
Aberdeen			
Addo			
Alexander Bay	20	10	
Altwal North	20	8	
Beaufort-Wes	22	5	
(Laghawe)			
Bredasdorpdam			
Bredasp			
Brandvlei			
Cape			
Citadon			
Calitzdorp			
Calvinia	17	2	
Cape Agulhas	20	13	23,0
Cape Columbine	17	11	7,0
Cape Point	17	12	0,4
Cape St. Francis	20	14	
Cape Town	18	11	5,8
(D. F. Malan)			
Cape Town			11,0
(Roeland St.)			
Carnarvon			
Ceres			
Citrusdal			
Clanwilliam			
Cradock			
De Aar	21	7	
Dohne	23	8	
Douglas			
East London	29	13	
(Airport)			
Elsenburg			
Fraserburg	17	-1	
Garies			
George			
Graaff-Reinet	25	8	
Grahamstown			
Grootfontein	19	7	
(Middelburg)			
Hopetown			
Humansdorp			
Jansenville	27	7	
Jozindini			
Kimberley	22	10	
(Airport)			
Kuruman			
Kakstad	22	0	
Kirkman	21	3	

KAAP - CAPE	Max	Min	RRR
Ladismith			
Lake Mentz			
Maclear			
Malmesbury	21	5	
Malmesbury			
Matatiele			
Matroosberg	15	9	
Mbashe	20	14	
Mossel Bay	23	12	
Mount Frere			
Oksep	16	5	
Oudtshoorn	21	3	
Petersville			
Piketberg			
Potdrift	20	6	
Port Alfred			
Port Elizabeth	22	12	
Port Nolloth	19	11	
Port St. Johns	26	18	
Prieska	23	5	
Prince Albert			
Queenstown	21	16	
Riversdale	22	8	
Robertson	20	9	0,2
Sheepran	21	6	
(near Maclear)			
Somerset-Oos	25	5	
Steynsburg			
Strydenburg			
Sutherland	12	1	
Swellendam			
Tarkastad			
Touwsrivier			
Twee Riviere	26	7	
(Kiemsbolpark)			
Uniondale	23	9	
Uniondale			
Upington	25	7	
Vanwyksvlei	21	5	
Victoria-Wes			
Vredendal	19	9	
Vryburg	21	4	
Williston			
Willowmore	19	3	
Willowpark			
(near Dordrecht)			

NATAL	Max	Min	RRR
Cape St. Lucia	22	13	
Dundee			
Durban	24	8	
(Louis Botha)			
Estcourt	21	4	
Harding			
Himeville			
Hluhluwe			
Mkuze			
Newcastle	23	4	
Cedara			
(Pietermaritzburg)			
Port Shepstone	25	15	
Richmond			
Van Reenen			
Vryheid			
Waterford	20	-4	
(near Underberg)			
O.V.S. - O.F.S.			
Bethlehem			
(naby Bethaville)			
Bethlehem	16	-3	
Bloemfontein	19	0	
(J.B.M. Hertzog)			
Bulfontein			
Fauresmith	19	6	
Fickburg			
Frankfort	18	-4	
Harrismith			
Hoopstad	21	1	
Kroonstad	20	0	
Lindley			
Modderpoort			
Petrusburg			
Philippolis			
Reddersburg			
Reitz			
Rouxville			
Vrede			
Warden			
Welkom			
Wepener	19	8	
Winburg			
Zastron			

TRANSVAAL	Max	Min	RRR
Barberton			
Belfast			
Bethal	18	3	
Bospoort	19	3	
Carolina	18	3	
Delareyville			
Delmas			
Ermelo			
Gideonsrus			
~~Groendal~~ Doornspruit	21	-1	
(naby Vaalwater)			
Jan Kempdorp			
Jan Smuts	17	9	
Joubert Park (Jhb)	17	7	
Kroondal	21	2	
Letaba			
Levubu	24	9	
Lichtenburg			
Loskopdam			
Loskopkanale			
(naby Groblersdal)			
Louis Trichardt			
Lydenburg			
Mara	22	1	
Marnitz	23	5	
Messina	26	4	
Middelburg			
Nelspruit	26	4	
Phalaborwa			
Pietersburg	20	4	
Piet Retief	21	8	
Pongola			
Potchefstroom	20	3	
Potgietersrus	21	4	
Pretoria W.B.	18	4	
Pretoriuskop			
Punda Milia			
Satara			
Sekhukhune			
Shingwidzi			
Skukuza			
Standerton	18	-3	
Thabazimbi			
Tompburke			
Tzaneen			
Vereeniging			
Volksrust			
Warmbad	21	2	
Waterval Boven			
Wilbank			
Wolmaransstad			

S.W.A.	Max	Min	RRR
Aroab			
Bethanien			
Dordabis			
Gobabeb	26	11	
Gobabis	23	10	
Grootfontein	24	5	
J.G. Strijdom Luchhawe	21	6	
Karasburg			
Kalkfeld			
Karibib			
Keetmanshoop	25	9	
Kub			
Luderitz	20	10	
Mariental			
Möwe	16	14	
Okaputa			
Okahandja			
Okaukuejo			
Ondangwa	27	10	
Otavi			
Otjiwarongo			
Outjo			
Rehoboth			
Rundu			
Steinhausen			
Tsumeb			
Uis			
Walvisbaai	17	11	
Windhoek W.K.			
LESOTHO			
Maseru			
BOTSWANA			
Francistown	28	6	
Gaberones	23	2	
Ghanzi	24	5	
Lobatsi			
Mahalapye			
Maun	24	4	
Shakawe	24	3	
Tshabong	24	5	
Tshane	24	1	
SWAZILAND			
Bremersdorp			
Mahamba (Matsapa)	26	11	
Stegi			

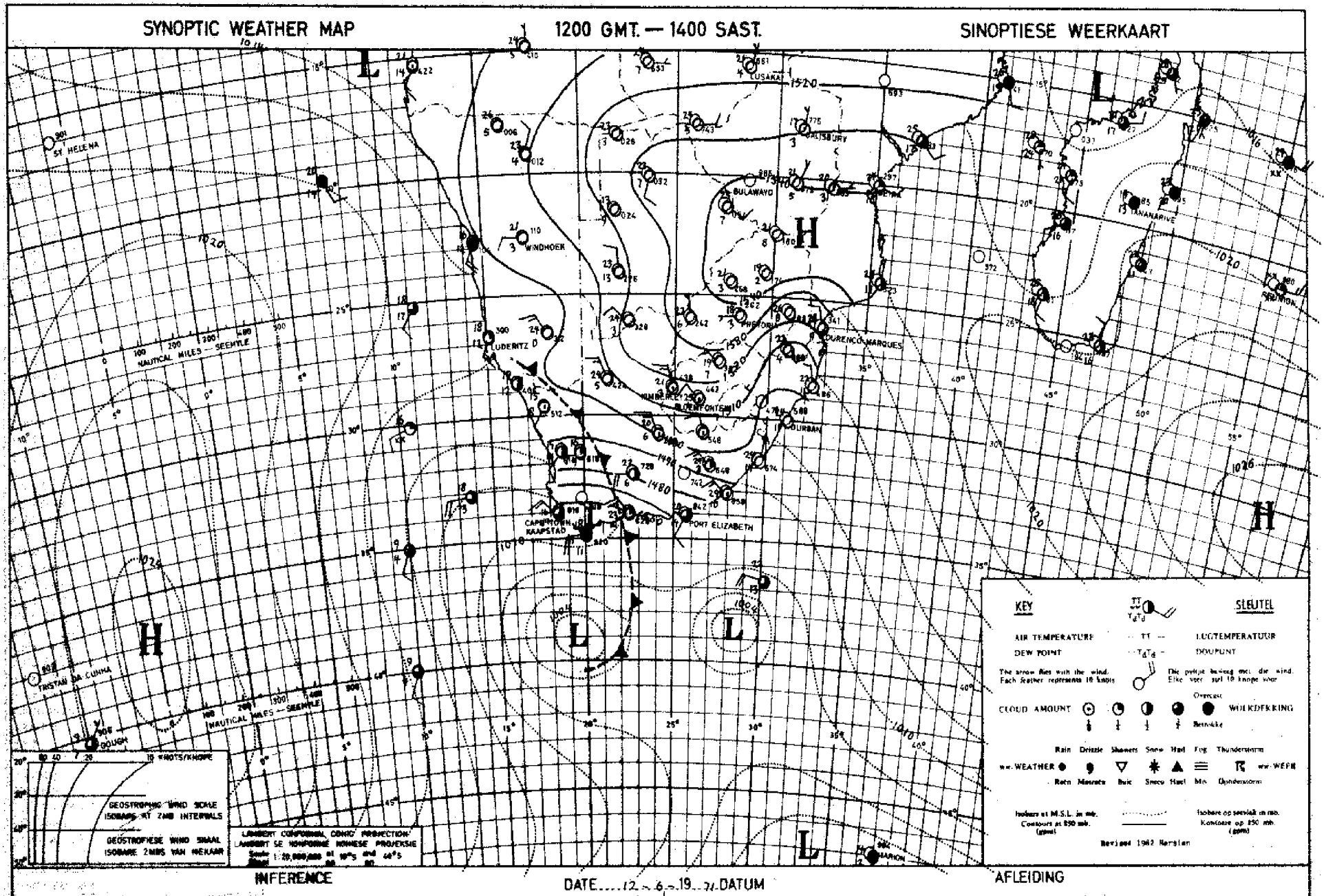

INFERENCE

DATE 12-6-19 71 DATUM

AFLEIDING

The low pressure system south of Cape Town is moving slowly with the result that cold air has only advanced over the western parts of the Cape Province. It will however, also become colder over the southern and eastern parts of this province.

Die laedrukstelsel suid van Kaapstad beweeg stadig met die gevolg dat koue lug nog net oor die westelike deel van Kaapland ingestroom het. Dit sal egter ook kouer word oor die suidelike en oostelike dele van die provinsie.

DAAGLIKSE WEERBULLETIN

Maksimum en Minimum Temperature (°C) en Reënval (RRR)
in mm vir die 24 uur geëindig om 0800 SAST op

WEERBURO / WEATHER BUREAU
DEPT. VAN VERVOER / DEPT. OF TRANSPORT

14-6-1971

DAILY WEATHER BULLETIN

Maximum and Minimum Temperatures (°C) and Rainfall (RRR)
in mm for the 24 hours ended at 0800 SAST on

CAPE - KAAP	Max	Min	RRR
Aberdeen			
Adelo			
Alexander Bay	14	9	
Alfred North	20	9	
Beaufort-Wes	16	4	
(Lughawe)			
Bongeberghaven			
Boetsap			
Brandvlei			
Cala			
Caledon			
Calitzdorp			
Calvinia	15	3	
Cape Agulhas	16	11	2,0
Cape Columbine	15	11	0,8
Cape Point	16	11	0,4
Cape St. Francis	18	11	
Cape Town	16	6	1,0
(D. F. Malan)			
Cape Town			
(Roeland St.)			
Carnarvon			
Ceres			
Citrusdal			
Colesberg			
Cradock			
De Aar	20	3	
Dohne	16	7	
Douglas			
East London	19	14	
(Airport)			
Elsenburg			
Fraserburg	15	-2	
Garies			
George			
Graaff-Reinet	17	5	
Grahamstown			
Grootfontein	20	12	
(Middelburg)			
Hopetown			
Idutywa			
Jansenville	20	6	
Joubertina			
Kimberley	23	12	
(Airport)			
Kayana			
Kokstad	22	4	
Kuruman	21	7	

KAAP - CAPE	Max	Min	RRR
Ladismith			
Lake Mentz			
Maclear			
Mafeking	23	7	
Malmesbury			
Maintiele			
Matroosberg	15	2	
Mbashe	20	15	
Mosselbaai	16	11	0,2
Mount Frere			
Okiep	17	5	
Oudtshoorn	18	7	
Petrusville			
Pikstberg			
Pofadder	17	3	
Port Alfred			
Port Elizabeth	19	12	
Port Nolloth	13	11	
Port St. Johns	20	18	
Prieska	23	8	
Prince Albert			
Queenstown	22	11	
Riversdale	14	7	9,0
Robertson	17	8	
Sheeprun	22	10	
(near Maclear)			
Somerset-Oos	17	6	
Steynsburg			
Strydenburg			
Sutherland	12	-3	
Swellendam			
Tarkastad			
Touwsrivier			
Twee Riviere	26	8	
(Gemsbokpark)			
Umtata	20	11	
Uniondale			
Upington	28	6	
Vanwyksvlei	19	4	
Victoria-Wes			
Vredendal	19	6	
Vryburg	22	4	
Williston			
Willowmore	16	3	
Willowpark	18	10	0,5
(near Dordrecht)			

NATAL	Max	Min	RRR
Cape St. Lucia	24	12	
Dundee			
Durban	23	12	
(Louis Botha)			
Estcourt	22	4	
Harding			
Himeville			
Hluhluwe			
Mkuze			
Newcastle	24	4	
Cedara	23	5	
(Pietermaritsburg)			
Port Shepstone	22	15	
Richmond			
Van Reenen			
Vryheid			
Waterford	20	1	
(near Underberg)			
O.V.S. - O.F.S.			
Balfontein			
(naby Bothaville)			
Bethlehem	18	-2	
Bloemfontein	21	6	
(J.B.M. Hertzog)			
Bultfontein			
Fauresmith	20	8	0,4
Ficksburg			
Frankfort	19	-2	
Harrismith	22	8	
Hoopstad			
Kroonstad	21	2	
Lindley			
Modderpoort			
Petrusburg			
Philippolis			
Reddersburg			
Reitz			
Rouxville			
Vrede			
Warden			
Welkom	21	5	
Wepener	20	11	
Winburg			
Zastron			

TRANSVAAL	Max	Min	RRR
Barberton			
Belfast			
Bethal	19	5	
Bospoort	21	5	
Carolina	20	5	
Delareyville			
Delmas			
Ermelo			
Gideonsrus			
Doornspruit	24	1	
(naby Vaalwater)			
Jan Kempdorp			
Jan Smuts	18	7	
Joubert Park (Jhb)	19	8	
Kroondal	22	3	
Letaba			
Levubu	26	10	
Lichtenburg			
Loskopdam			
Loskopkanaal			
(naby Groblersdal)			
Louis Trichardt			
Lydenburg			
Mara	25	2	
Marnitz	24	5	
Messina	28	4	
Middelburg			
Nelspruit	27	7	
Phalaborwa	28	9	
Pietersburg	21	4	
Piet Retief	23	7	
Pongola			
Potchefstroom	22	4	
Potgietersrus	23	5	
Pretoria W.B.	21	4	
Pretoriuskop			
Punda Milia			
Satara			
Sekhukhune			
Shingwidzi			
Skukuza	30	2	
Standerton	20	-2	
Thabazimbi			
Tomburke			
Transen			
Vereeniging			
Volksrust			
Warmbad	22	4	
Waterval Boven			
Witbank			
Wolmaransstad			

S.W.A.	Max	Min	RRR
Aroab			
Bethanien			
Durdabis			
Gobabeb			
Gobabis	23	7	
Grootfontein	25	7	
J.G. Strijdomlughawe	22	5	
Karasburg			
Kalkfeld			
Karibib			
Keetmanshoop	24	7	
Kub			
Luderitz	15	8	
Mariental	27	7	
Möwe			
Ohopoho			
Okahandja			
Okaukuejo			
Ondangwa	28	9	
Otavi			
Otjiwarongo			
Outjo			
Rehoboth			
Rundu			
Steinhausen			
Tsumeb			
Uis			
Walvisbaai	16	11	
Windhoek W.K.			
LESOTHO			
Maseru	20	5	
BOTSWANA			
Francistown	25	3	
Gaberones	25	7	
Ghanzi	25	9	
Lobatsi			
Mahalapye			
Maun	25	4	
Shakawe	26	5	
Tshabong			
Tshane	25	9	
SWAZILAND			
Emlembe			
Manzini (Matsapa)	26	10	
Stegi			

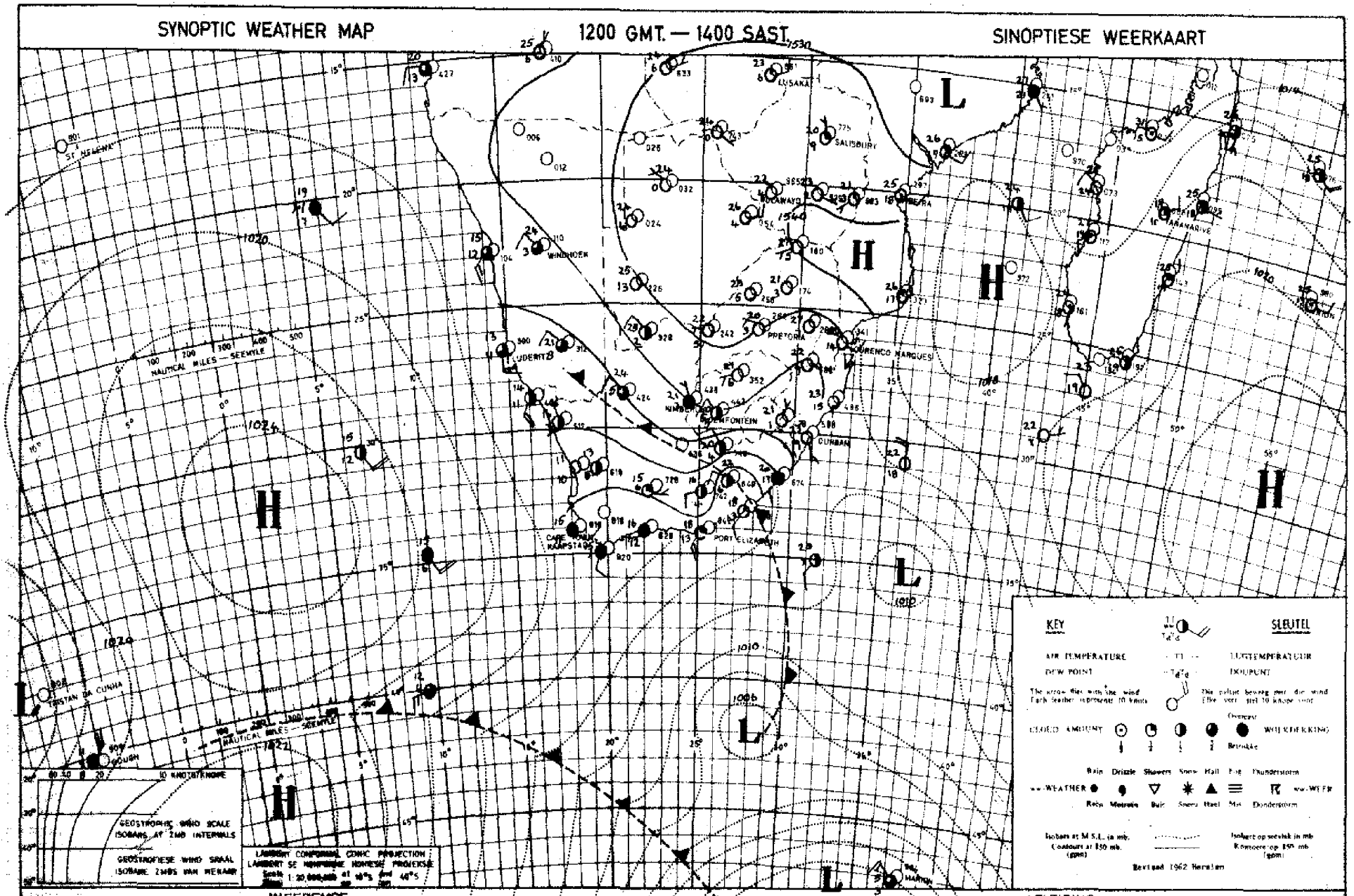

The cold front over the land has now advanced over most areas of the Cape Province and is expected to reach southern Natal also. Another cold front is approaching from the south-west and will cause colder weather with showers tomorrow over the south-western Cape, spreading later to the southern Cape Province.

Die koufront oor die land het nou oor die meeste dele van Kaapland beweeg en sal na verwagting ook oor Suid-Natal uitbrei. Nog 'n koufront het uit die suidweste gekom en sal môre kouer weer met reënbuie oor Suidwes-Kaapland aanbring, wat later ook na Suid-Kaapland sal uitbrei.

DAAGLIKSE WEERBULLETIN

Maksimum en Minimum Temperatuur (°C) en Reënval (RRR) in mm vir die 24 uur geëindig om 0800 SAST op

WEERBURO / WEATHER BUREAU
DEPT. VAN VERVOER / DEPT. OF TRANSPORT

15 - 6 - 1971.

DAILY WEATHER BULLETIN

Maximum and Minimum Temperatures (°C) and Rainfall (RRR) in mm for the 24 hours ended at 0800 SAST on

CAPE - KAAP	Max	Min	RRR
Aberdeen			
Adelaide			
Alexander Bay	17	7	
Alfred North	18	-1	
Beaufort-West	14	3	
(Laghawe)			
Bonnievale			
Bootsap			
Brandvlei			
Calitzdorp			
Calitzdorp			
(Militaiorp)			
Calvinia	11	0	
Cape Agulhas	14	9	4,0
Cape Columbine	16	7	4,0
Cape Point	13	7	1,7
Cape St. Francis	17	9	23,0
Cape Town	13	4	10,0
(D.F. Malan)			
Cape Town			9,0
(Rosland St.)			
Carnarvon			
Ceres			
Citrusdal			
Colesberg			
Cradock			
De Aar	15	1	
Dihne	15	3	
Douglas			
East London	19	8	
(Airport)			
Elsenburg			6,0
Fraserburg	11	-5	
Garies			1,2
George			
Graaff-Reinet	16	4	
Grahamstown			
Grootfontein	14	-2	
(Middelburg)			
Hopetown			
Ikatywa			
Jansenville	17	6	
Joubertina			
Kimberley	19	0	
(Airport)			
Kaynas			8,5
Kolmstad	22	4	
Kuruman	19	-1	

KAAP - CAPE	Max	Min	RRR
Ladismith			
Lake Mentz			
Maclear			
Mafeking	24	5	
Malmesbury			
Matatiele			
Matroosberg	10	1	0,2
Mbashe	19	8	
Moselbaai	17	7	8,0
Mount Frere			
Oldep	11	3	
Oudtshoorn	17	6	
Petrusville			
Piketberg			
Poldder	12	2	
Port Alfred			
Port Elizabeth	18	7	4,0
Port Nolloth	14	7	0,5
Port St. Johns	21	11	
Prieska	16	3	
Prince Albert			
Queenstown			
Riversdale	16	6	3,0
Robertson	15	6	1,1
Sheeprun	20	-1	
(near Maclear)			
Somerset-Oos	21	4	
Steynsburg			
Strydenburg			
Sutherland	7	-4	2,2
Swellendam			7,8
Tarkastad			
Touwsrivier			
Twee Riviere	17	1	
(Gemsbokpark)			
Umtata	25	5	
Uniondale			
Upington	14	1	
Vanwyksvlei	13	2	
Victoria-Wes			
Vredendal	17	4	
Vryburg			
Williston			
Willowmore	12	3	
Willowpark	17	-2	
(near Dordrecht)			

NATAL	Max	Min	RRR
Cape St. Lucia	26	16	
Dundee			
Durban	25	16	
(Louis Botha)			
Estcourt	24	14	
Harding			
Hluneville			
Hluhluwe			
Mkuze			
Newcastle	24	10	
Cedara	24	9	
(Pietermaritzburg)			
Port Shepstone	21	14	
Richmond			
Van Reenen			
Vryheid			
Waterford	21	-2	
(near Underberg)			
O.V.S. - O.F.S.			
Balkfontein			
(naby Bothaville)			
Bethlehem	20	-3	
Bloemfontein	21	-5	
(J.B.M. Hertzog)			
Bultfontein			
Fauresmith	17	0	
Picksburg			
Frankfort	21	-1	
Harrismith			
Hoopstad	22	-2	
Kroonstad	22	0	
Lindley			
Modderpoort			
Petrusburg			
Philippolis			
Reddersburg			
Reitz			
Rouxville			
Vrede			
Warden			
Welkom	22	-1	
Wepener	20	-4	
Winburg			
Zastron			

TRANSVAAL	Max	Min	RRR
Barberton			
Belfast			
Bethal	20	4	
Bospoort	21	1	
Carolina	19	5	
Delareyville			
Delmas			
Ermelo			
Gideonsrus			
~~Groundsai~~ Roodepoortpan	28	2	
(naby Vaalwater)			
Jan Kempdorp			
Jan Smuts	19	5	
Joubert Park (Jhb)	19	6	
Kroondal	23	6	
Letaba			
Levubu	27	14	
Lichtenburg			
Loskopdam			
Loskopkasale			
(naby Groblersdal)			
Louis Trichardt			
Lydenburg	21	3	
Mara	26	4	
Marnitz	26	6	
Messina	28	4	
Middelburg			
Nelspruit	29	7	
Phalaborwa	30	13	
Pietersburg	23	6	
Piet Retief			
Pongola			
Potchefstroom	23	1	
Potgietersrus	26	9	
Pretoria W.B.	21	7	
Pretoriuskop			
Punda Milia			
Satara			
Sekhukhune			
Shingwidzi			
Skukuza	31	5	
Standerton	22	3	
Thabazimbi			
Tomburke			
Tzaneen			
Vereeniging			
Volksrust			
Warmbad	24	5	
Waterval Boven			
Witbank			
Wolmaransstad			

S.W.A.	Max	Min	RRR
Aroab			
Bethanien			
Dordabis			
Gobabeb	19	5	
Gobabis	25	3	
Grootfontein	24	7	
J.G. Strijdomlughawe	22	1	
Karasburg			
Kalkfeld			
Karibib			
Keetmanshoop	15	0	
Kub			
Luderitz	17	9	
Mariental	23	3	
Möwe	16	12	
Okopoko			
Okahandja			
Okaukuejo			
Ondangwa	28	7	
Otavi			
Otjiwarongo			
Outjo			
Rehoboth			
Rundu	28	7	
Steinhausen			
Tsumeb			
Uis	22	6	
Walvisbaai	15	9	
Windhoek W.K.			
LESOTHO			
Maseru	20	-3	
BOTSWANA			
Francistown	26	5	
Gaberones	27	7	
Ghanzi	27	7	
Lobatsi			
Mahalapye			
Maun	27	7	
Shakawe	28	6	
Tshabong	21	1	
Tshane	26	4	
SWAZILAND			
Embombe			
Manzini (Matsapa)			
Stegi			

SYNOPTIC WEATHER MAP 1200 GMT. — 1400 SAST. SINOPTIESE WEERKAART

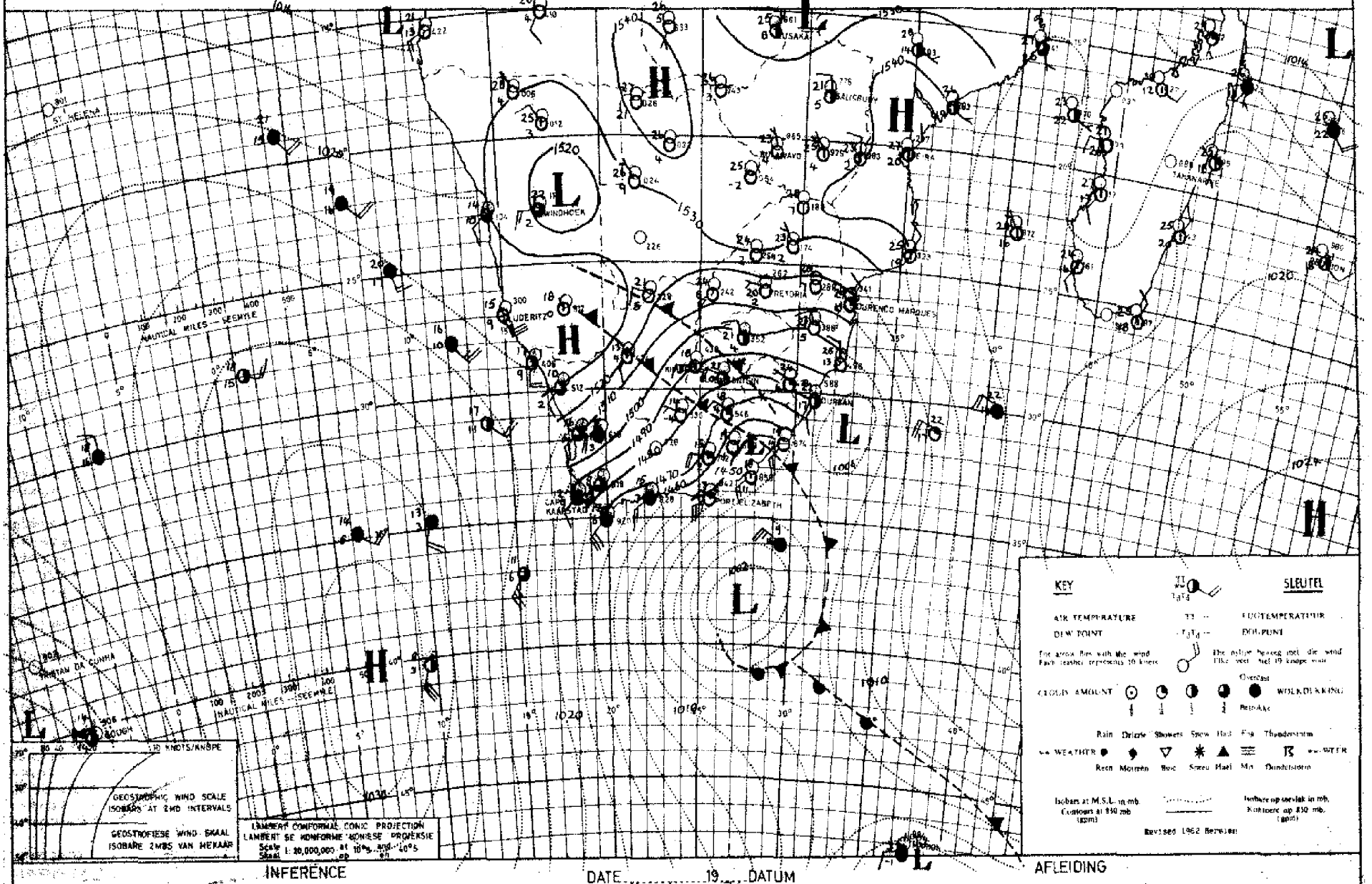

INFERENCE DATE 14-8-19 77 DATUM AFLEIDING

The strong high pressure system over the Atlantic ocean, together with the low south of the continent, will cause cold air from the south to spread over nearly all areas of the Republic. Cloudy weather with showers will occur over Southern and Eastern Cape and Natal. Snow will fall on the southern mountain ranges.

Die sterk hoëdrukstelsel oor die Atlantiese oseaan, tesame met die laag suid van die land sal veroorsaak dat koue lug uit die suide oor feitlik die hele Republiek sal uitbrei. Bewolkte weer met buie sal voorkom oor Suid- en Oos-Kaapland en Natal. Sneeu kan oor die suidelike berge voorkom.

DAAGLIKSE WEERBULLETIN

Maksimum en Minimum Temperatuur (°C) en Reënval (RRR)
in mm vir die 24 uur geëindig om 0800 SAST op

WEERBURO / WEATHER BUREAU
DEPT. VAN VERVOER / DEPT. OF TRANSPORT

16 - 6 - 1971

DAILY WEATHER BULLETIN

Maximum and Minimum Temperatures (°C) and Rainfall (RRR)
in mm for the 24 hours ended at 0800 SAST on

CAPE - KAAP	Max	Min	RRR
Aberdeen			
Addo			
Alexander Bay	19	2	
Alfred North	10	-6	
Beaufort-Wes	9	-2	
(Laghawe)			
Bonnievale			
Bredasdorp			
Brandvlei			
Cala			
Citrusdal			
Calitzdorp			
Calvinia	11	-1	
Cape Agulhas	13	10	5,0
Cape Columbine	13	6	
Cape Point	13	9	1,6
Cape St. Francis	13	8	27,8
Cape Town	13	5	0,9
(D. F. Malan)			
Cape Town			2,5
(Roeland St.)			
Carnarvon			
Ceres			
Citrusdal			
Colesberg			
Cradock			
De Aar	8	1	
Dihne	9	2	
Douglas			
East London	15	9	
(Airport)			
Elsenburg			
Fraserburg	6	-6	
Garies			
George			
Graaff-Reinet	11	-1	
Grahamstown			0,4
Grootfontein	7	-8	
(Middelburg)			
Hopetown			
Elsiyva			
Jansenville	13	4	
Joubertina			
Kimberley	11	-4	
(Airport)			
Knysna			11,0
Kokstad	11	-8	
Kuruman	14	-1	

KAAP - CAPE	Max	Min	RRR
Ladismith			
Lake Mentz			
Maclear			
Mafeking	17	2	
Malmesbury			
Matatiele			
Matroosberg	7	0	
Mbashe	17	9	
Moeselbaai	13	8	1,8
Mount Frere			
Okiep	11	4	
Oudtshoorn	12	2	
Petrusville			
Piketberg			
Potadder			
Port Alfred			
Port Elizabeth	10	8	37,7
Port Nolloth	17	5	
Port St. Johns	18	10	
Prieska	13	-3	
Prince Albert			
Queenstown			
Riversdale	11	5	3,0
Robertson	13	4	0,4
Sheeprun	12	-6	
(near Maclear)			
Somerset-Oos	20	1	
Steynsburg			
Strydenburg			
Sutherland	4	-7	
Swellendam			
Tarkastad			
Touwsrivier			
Twee Riviere			
(Gemsbokpark)			
Umtata	12	-1	
Uniondale			
Upington	12	-1	
Vanwyksvlei	10	-2	
Victoria-Wes			
Vredendal	15	2	
Vryburg	13	-3	
Williston			
Willowmore	7	2	0,3
Willowpark	7	-7	
(near Dordrecht)			

NATAL	Max	Min	RRR
Cape St. Lucia	20	12	0,9
Dundee			
Durban	19	12	
(Louis Botha)			
Estcourt	17	5	
Harding			
Himeville			
Hluhluwe			
Mkuze			
Newcastle	21	3	
Cedara	11	1	
(Pietermaritzburg)			
Port Shepstone	19	9	
Richmond			
Van Reenen			
Vryheid			
Waterford	13	-7	
(near Underberg)			
O.V.S. - O.F.S.			
Bakkfontein			
(naby Bothaville)			
Bethlehem	12	-6	
Bloemfontein	11	-7	
(J.B.M. Hertzog)			
Bultfontein			
Fauresmith	9	-4	
Ficksburg			
Frankfort	15	-8	
Harrismith			
Hoopstad	13	-5	
Kroonstad	14	-2	
Lindley			
Modderpoort			
Petrusburg			
Philippolis			
Reddersburg			
Reitz			
Rouxville			
Vrede			
Warden			
Welkom	12	-3	
Wepener	9	-8	
Winburg			
Zastron			

TRANSVAAL	Max	Min	RRR
Barberton			
Belfast			
Bethal	18	1	
Bospoort	14	-1	
Carolina	17	6	
Delareyville			
Delmas			
Ermelo			
Gideonsrus			
Doornspruit	25	6	
(naby Vaalwater)			
Jan Kempdorp			
Jan Smuts	17	0	
Joubert Park (Jhb)	17	3	
Kroondal	21	3	
Letaba			
Levubu	30	15	
Lichtenburg			
Loskopdam			
Loskopkanale			
(naby Groblersdal)			
Louis Trichardt			
Lydenburg	21	5	
Mara	28	11	
Marnitz	26	11	
Messina	31	11	
Middelburg			
Nelspruit	25	12	
Phalaborwa	32	14	0,5
Pietersburg	24	9	
Piet Retief	21	5	
Pongola			
Potchefstroom	14	-5	
Potgietersrus	26	10	
Pretoria W.B.	21	5	
Pretoriuskop			
Punda Milia			
Satara			
Sekhukhune			
Shingwidzi			
Skukuza	27	15	
Standerton	17	-5	
Thabazimbi			
Tomburke			
Tzaneen			
Vereeniging			
Volksrust			
Warmbad	24	2	
Waterval Boven			
Witbank			
Wolmaransstad			

S.W.A.	Max	Min	RRR
Aroab			
Bethanien			
Dordabis			
Gobabeb			
Gobabis	17	-1	
Grootfontein	26	5	
J.G. Strijdomlughawe	19	2	
Karasburg			
Kalkfeld			
Karibib			
Keetmanshoop	13	3	
Kub			
Luderitz	18	8	
Mariental	15	3	
Möwe	16	10	
Otjipoho			
Okahandja			
Okaukuejo			
Ondangwa	28	8	
Otavi			
Otjiwarongo			
Outjo			
Rehoboth			
Rundu			
Steinhausen			
Tsumeb			
Uis	24	6	
Walvisbaai	15	9	
Windhoek W.K.			
LESOTHO			
Maseru	11	-6	
BOTSWANA			
Francistown	28	6	
Gaberones	23	5	
Ghanzi	22	3	
Lobatsi			
Mahalapye			
Maun	28	10	
Shakawe	29	10	
Tshabong	14	-1	
Tshane	16	1	
SWAZILAND			
Ezulembe			
Manzini (Matsapa)	23	11	
Stegi			
Bulembu			6,8

SYNOPTIC WEATHER MAP — 1200 GMT — 1400 SAST. — SINOPTIESE WEERKAART

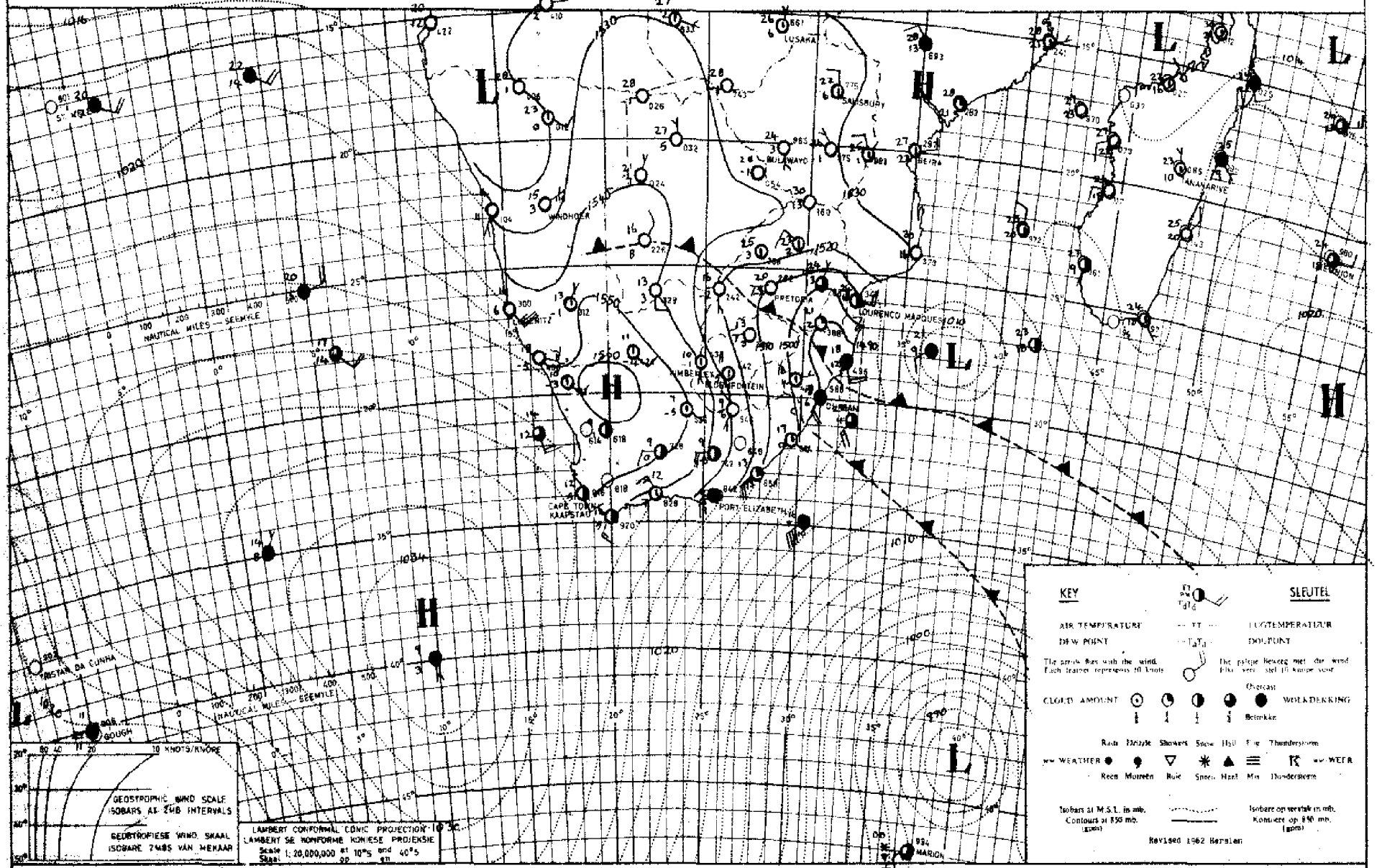

INFERENCE — DATE 15-6-1971 DATUM — AFLEIDING

The cold air has now advanced over the greater part of South Africa and will also spread over Natal and Northern Transvaal. As the high pressure system moves further eastwards, cloudy weather with showers will advance over Natal and Eastern Transvaal, and the weather will clear over the Cape coastal regions.

Die koue lug het nou reeds oor die grootste gedeelte van Suid-Afrika inbeweeg en sal ook oor Noord-Transvaal en Natal uitbrei. Namate die hoëdrukstelsel verder oos beweeg, sal bewolkte toestande met buie oor Natal en Oos-Transvaal uitbrei, maar dit sal oaklaar oor die Kaapse kusgebiede.

DAAGLIKSE WEERBULLETIN

Maksimum en Minimum Temperatuur (°C) en Reënval (RRR)
in mm vir die 24 uur geëindig om 0800 SAST op

WEERBURO / WEATHER BUREAU
DEPT. VAN VERVOER / DEPT. OF TRANSPORT

17 - 6 - 1971

DAILY WEATHER BULLETIN

Maximum and Minimum Temperatures (°C) and Rainfall (RRR)
in mm for the 24 hours ended at 0800 SAST on

CAPE - KAAP	Max	Min	RRR
Aberdeen			
Addo			
Alexander Bay	21	4	
Alfred North	11	-3	
Beaufort-Wes	11	-3	
(Leghawe)			
Bosgoetserglaan			
Bontrap			
Brandvlei			
Cala			
Calitzdorp			
Calitzdorp			
Calvinia	12	2	
Cape Agulhas	16	8	0,5
Cape Columbine	15	8	
Cape Point	15	9	
Cape St. Francis	14	8	19,4
Cape Town	16	0	
(D. F. Malan)			
Cape Town			
(Roeland St.)			
Carnarvon			
Ceres			
Citrusdal			
Colesberg			
Cradock			
De Aar	11	-2	
Dêhne	9	7	0,3
Douglas			
East London	13	5	4,0
(Airport)			
Elsenburg			
Fraserburg	9	-6	
Garies			
George			
Graaff-Reinet	11	-1	
Grahamstown			1,5
Grootfontein	9	-7	
(Middelburg)			
Hopetown			
Humansdorp			
Jansenville	14	-2	0,7
Jonkersfontein			
Kimberley	11	-4	
(Airport)			
Kuruman			
Kokstad	10	-5	
Kuruman	13	-1	

KAAP - CAPE	Max	Min	RRR
Ladismith			
Lake Mentz			
Maclear			
Mafeking	17	2	
Malmesbury			
Matatiele			
Matroosberg	10	-2	
Mbashe	16	8	0,4
Mossel Bay	17	9	
Mount Frere			
Oliep	12	6	
Oudtshoorn	13	-2	
Petrusville			
Piketberg			
Pofadder	10	-2	
Port Alfred			
Port Elizabeth	14	6	2,4
Port Nolloth	20	8	
Port St. Johns	16	9	2,5
Prieska	12	-3	
Prince Albert			
Queenstown	10	-6	
Riversdale	15	0	
Robertson	15	-1	
Sheeprun	10	-2	
(near Maclear)			
Somerset-Oos	10	-2	
Steynsburg			
Strydenburg			
Sutherland	7	-12	
Swellendam			
Tarkastad			
Touwsrivier			
Twee Riviere	14	-8	
(Gemsbokpark)			
Uniondale	12	5	
Uniondale			
Upington	12	-3	
Vanwyksvlei	11	-2	
Victoria-Wes			
Vredendal	17	3	
Vryburg	12	-5	
Williston			
Willowmore	10	-3	
Willowpark			
(near Dordrecht)	8	-7	

NATAL	Max	Min	RRR
Cape St. Lucia	17	10	6,5
Dundee			
Durban	20	7	
(Louis Botha)			
Estcourt	13	-2	
Harding			
Himeville			
Hluhluwe			
Mkuze			
Newcastle	13	3	
Cedara			
(Pietermaritzburg)	12	-2	
Port Shepstone	18	10	
Richmond			
Van Reenen			
Vryheid			
Waterford	8	-7	
(near Underberg)			
O.V.S. - O.F.S.			
Balkfontein			
(naby Bethaville)			
Bethlehem	12	-1	
Bloemfontein	10	-9	
(J.B.M. Hertzog)			
Boitfontein			
Fauresmith	9	-2	
Ficksburg			
Frankfort	14	-2	
Harrismith			
Hoopstad	11	-7	
Kroonstad	13	-7	
Lindley			
Modderpoort			
Petrusburg			
Philippolis			
Reddersburg			
Reitz			
Roosville			
Vrede			
Warden			
Welkom	11	-3	
Wepener	9	-9	
Winburg			
Zastron			

TRANSVAAL	Max	Min	RRR
Barberton			
Belfast			
Bethal	16	3	
Bospoort	13	-4	
Carolina	12	3	3,0
Delareyville			
Delmas			
Ermelo			
Gideonsrus			
Doornspruit	23	7	
(naby Vaalwater)			
Jan Kempdorp			
Jan Smuts	15	2	
Joubert Park (Jhb)	15	3	
Kroondal	19	2	
Letaba			
Levubu	17	9	5,0
Lichtenburg			
Loskopdam			
Loskopkanale			1,0
(naby Groblersdal)			
Louis Trichardt			
Lydenburg			
Mara	18	9	
Marnitz	21	11	
Messina	23	12	
Middelburg			
Nelspruit	13	9	0,7
Phalaborwa	18	11	
Pietersburg	16	9	
Piet Retief	7	3	0,9
Pongola			
Potchefstroom	14	-6	
Potgietersrus	20	11	
Pretoria W.B.	19	6	
Pretoriuskop			
Punda Milia			
Satara			
Sekhukhune			
Shingwidzi			
Skukuza	16	11	
Standerton	17	3	
Tshabasimbi			
Tomburke			
Tzaneen			
Vereeniging			
Volksrust			
Warmbad	21	5	
Waterval Boven			3,4
Withank			
Wolmaransstad			

S.W.A.	Max	Min	RRR
Aroab			
Bethanien			
Dordabis			
Gobabeb	28	16	
Gobabis	19	0	
Grootfontein	24	5	
J.G. Strijdomlughawe	18	4	
Karasburg			
Kalkfeld			
Karibib			
Keetmanshoop	14	3	
Kub			
Luderitz	19	14	
Mariental	15	2	
Möwe	15	10	
Okopoko			
Okahandja			
Okaukuejo			
Ondangwa	28	10	
Otavi			
Otjiwarongo			
Outjo			
Rehoboth			
Rundu			
Steinhausen			
Tsumeb			
Uis	27	11	
Walvisbaai	15	10	
Windhoek W.K.			
LESOTHO			
Maseru	10	-8	
BOTSWANA			
Francistown	26	12	
Gaberones	23	6	
Ghanzi	24	4	
Lobatsi			
Mahalapye			
Maun	29	11	
Shakawe	27	6	
Tshabong	15	-5	
Tsabane	17	1	
SWAZILAND			
Bulembu			-4,6
Enslembe			
Manzini (Matsapa)	12	7	3,1
Stegi			

SYNOPTIC WEATHER MAP 1200 GMT. — 1400 SAST. SINOPTIESE WEERKAART

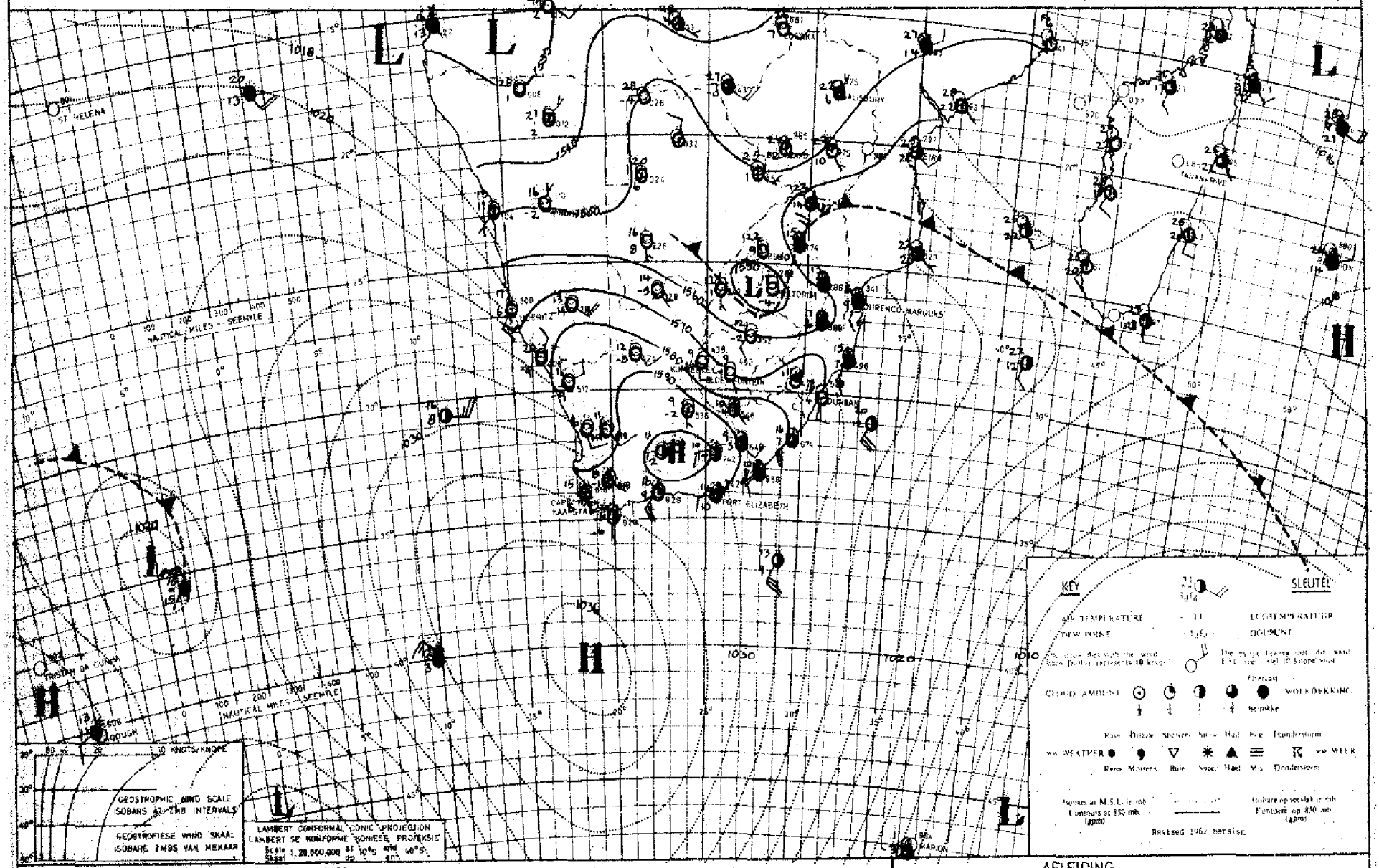

INFERENCE DATE 16 - 6 - 19 71 DATUM AFLEIDING

On the eastern side of the high pressure system south of the land moister air will be fed in over Transvaal where it will be cloudy. Over the remainder of the country it will be fine as a result of the strong anticyclonic circulation. Bergwind conditions will develop along the west coast.

Aan die oostekant van die hoëdrukstelsel suid van die land sal vochtiger lug oor Transvaal instroom en dit sal bewolk wees oor hierdie gebied. Oor die res van die land is die sirkulasie antisiklonaal en sal dit mooiweer wees. Bergwindtoestande sal oor die weskus ontwikkel.

DAAGLIKSE WEERBULLETIN

Maksimum en Minimum Temperatuur (°C) en Reënval (RRR)
in mm vir die 24 uur geëindig om 0800 SAST op

WEERBURO / WEATHER BUREAU
DEPT. VAN VERVOER / DEPT. OF TRANSPORT

18 - 6 - 1971

DAILY WEATHER BULLETIN

Maximum and Minimum Temperatures (°C) and Rainfall (RRR)
in mm for the 24 hours ended at 0800 SAST on

CAPE - KAAP	Max	Min	RRR
Aberdeen			
Addo			
Alexander Bay	23	9	
Alfred North	12	-7	
Beaufort-Wes	15	2	
(Laghawe)			
Bredasdorpdam			
Bootsap			
Brandvlei			
Cala			
Caledon			
Calitzdorp			
Calvinia	14	3	
Cape Agulhas	16	8	
Cape Columbine	18	9	
Cape Point	16	12	
Cape St. Francis	17	7	
Cape Town	18	5	
(D. F. Malan)			
Cape Town			
(Roeland St.)			
Carnarvon			
Ceres			
Citrusdal			
Colesberg			
Cradock			
De Aar	13	-4	
Dêlme	12	3	
Douglas			
East London	15	5	
(Airport)			
Elsenburg			
Fraserburg	12	-6	
Garies			
George			
Graaff-Reinet	16	2	
Grahamstown			
Grootfontein	10	-6	
(Middelburg)			
Hopetown			
Kidsyna			
Jansenville	16	-2	
Joubertina			
Kimberley	13	-2	
(Airport)			
Kuyasa			
Kokstad	11	-7	
Kuruman	15	1	

KAAP - CAPE	Max	Min	RRR
Ladismith			
Lake Mentz			
Maclear			
Mafeking	20	6	
Malmesbury			
Matatiele			
Matroosberg	12	4	
Mbashe	16	7	
Mosselbaai	16	11	
Mount Frere			
Oktep	13	9	
Oudtshoorn	15	-1	
Petrusville			
Piketberg			
Poffadder	13	6	
Port Alfred			
Port Elizabeth	18	3	
Port Nolloth	25	8	
Port St. Johns	15	9	
Prieska	19	-5	
Prince Albert			
Queenstown	12	-5	
Riversdale	18	0	
Robertson	17	1	
Shosprum	10	-7	
(near Maclear)			
Somerset-Oos	14	1	
Steynsburg			
Strydenburg			
Sutherland	9	-6	
Swellendam			
Tarkastad			
Touwsrivier			
Twee Riviere	17	-1	
(Glensbokpark)			
Umtata	13	-7	
Uniondale			
Uptington	15	-1	
Vanwyksvlei	13	-4	
Victoria-Wes			
Vredendal	22	6	
Vryburg	14	-3	
Williston			
Willowmore	12	-3	
Willowpark	10	0	
(near Dordrecht)			

NATAL	Max	Min	RRR
Cape St. Lucia	17	8	
Dundee			
Durban	18	7	
(Louis Botha)			
Estcourt	12	-3	
Harding			
Himeville			
Hluhluwe			
Mkuze			
Newcastle	13	-2	
Cedara	11	-1	
(Pietermaritzburg)			
Port Shepstone	17	7	
Richmond			
Van Reenen			
Vryheid			
Waterford	10	-11	
(near Underberg)			
O.V.S. - O.F.S.			
Balkfontein			
(naby Bothaville)			
Bethlehem	11	-5	
Bloemfontein	12	-7	
(J.B.M. Hertzog)			
Bultfontein			
Fauresmith	11	-5	
Ficksburg			
Frankfort	13	1	
Harrismith			
Hoopstad	14	-4	
Kroonstad	15	7	
Lindley			
Modderpoort			
Petrusburg			
Philippolis			
Reddersburg			
Reitz			
Rouxville			
Vrede			
Warden			
Welkom	13	1	
Wepener	12	-5	
Winburg			
Zastron			

TRANSVAAL	Max	Min	RRR
Barberton			
Belfast			
Bethal	9	3	
Bospoort	15	1	
Carolina	6	4	
Delareyville			
Delmas			
Ermelo			
Gideonsrus			
Doornspruit	17	6	
(naby Vaalwater)			
Jan Kempdorp			
Jan Smuts	13	5	
Joubert Park (Jhb)	14	7	
Kroondal	18	8	
Letaba			
Levubu	19	9	2,3
Lichtenburg			
Loskopdam			
Loskopkanale			
(naby Groblersdal)			
Louis Trichardt			
Lydenburg	8	5	1,5
Mara			
Marnitz	17	11	
Messina	17	12	
Middelburg			
Nelspruit	13	10	
Phalaborwa	14	13	
Pietersburg	15	8	
Piet Retief	7	4	
Pongola			
Potchefstroom	15	0	
Potgietersrus	17	10	
Pretoria W.B.	15	9	
Pretoriuskop			
Punda Milia			
Satara			
Sekhukhune			
Shingwidzi			
Skukuza	15	13	1,0
Standerton	12	2	
Thabazimbi			
Tomburke			
Tzaneen			16,5
Vereeniging			
Volksrust			
Warmbad	19	6	0,1
Waterval Boven			0,4
Witbank			
Wolmaransstad			

S.W.A.	Max	Min	RRR
Aroab			
Bethanien			
Dordabis			
Gobabeb	32	14	
Gobabis	22	3	
Grootfontein	24	5	
J.G. Strijdomlughawe	21	4	
Karasburg			
Kalkfeld			
Karibib			
Keetmanshoop	16	6	
Kub			
Luderitz	26	11	
Mariental	18	4	
Möwe	15	11	
Ohopoho			
Okahandja			
Okaukuejo			
Ondangwa	27	10	
Otavi			
Otjiwarongo			
Outjo			
Rehoboth			
Rundu			
Steinhausen			
Tsumeb			
Uis	29	17	
Walvisbaai	14	11	
Windhoek W.K.			
LESOTHO			
Maseru	11	5	
BOTSWANA			
Francistown	20	11	
Gaberones	21	7	
Ghanzi	24	4	
Lobatsi			
Mahalapye			
Maun	28	12	
Shakawe	28	8	
Tshabong	17	-4	
Tshane	20	4	
SWAZILAND			
Ermelo			
Manzini (Matsapa)	12	9	
Stegi			

SYNOPTIC WEATHER MAP 1200 GMT. — 1400 SAST. SINOPTIESE WEERKAART

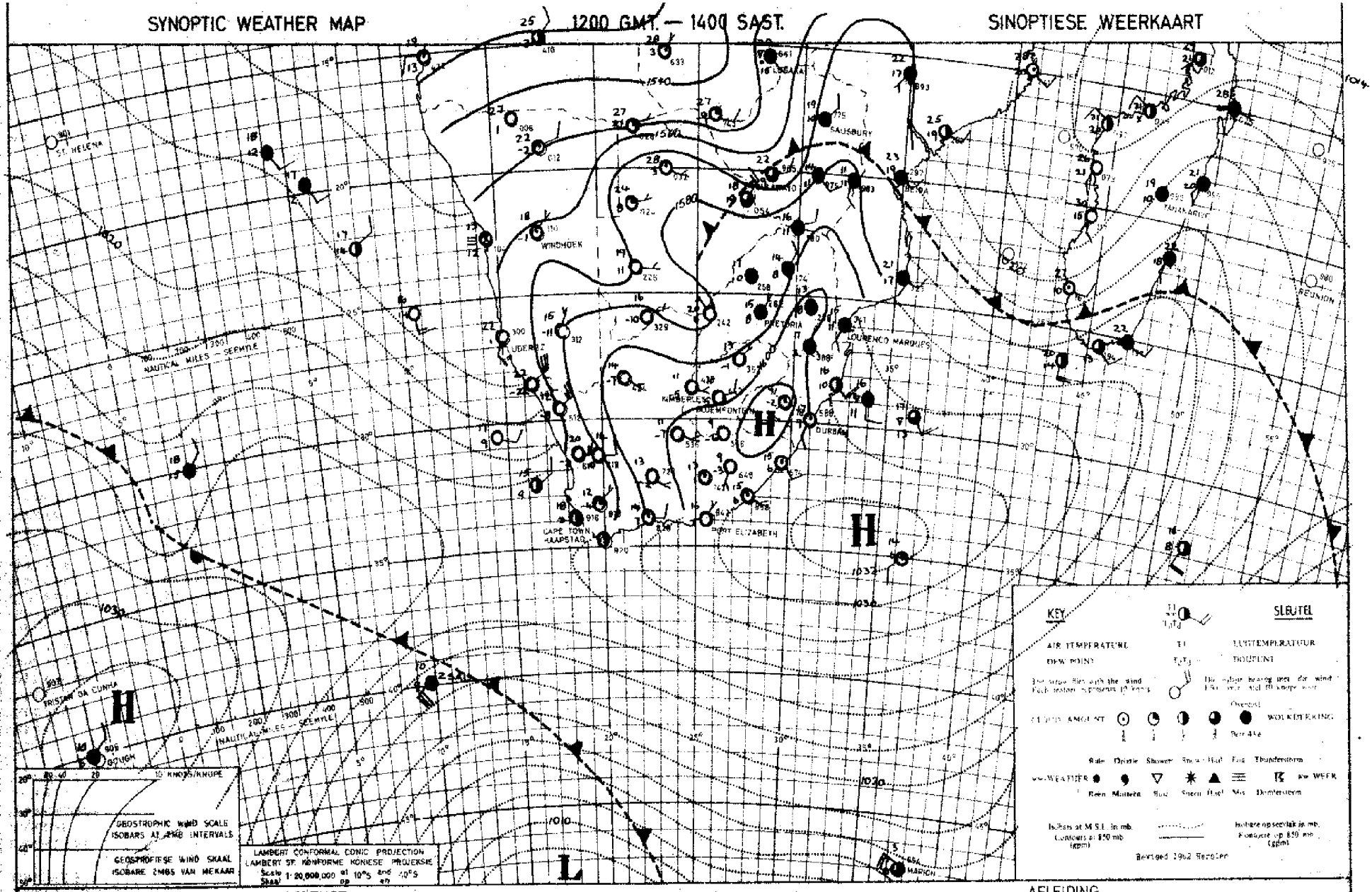

INFERENCE DATE 17 - 6 - 1972 DATUM AFLEIDING

The high south-east of the continent is now moving rapidly eastwards while the high over the Atlantic ocean is intensifying. Consequently the cold front near the weather ship ZSAL will cause cloudy weather with light rain later over the southern coastal regions. The cloudy weather over Transvaal will gradually clear.

Die hoog suidoos van die land beweeg nou vinnig ooswaarts terwyl die hoog oor die Atlantiese oseaan weer versterk. Gevolglik sal die koufront by die weerskip ZSAL later bewolkte weer met ligte reën oor die suidelike kusgebiede veroorsaak. Die bewolkte toestande oor Transvaal sal geleidelik opklaar.

DAAGLIKSE WEERBULLETIN

Maksimum en Minimum Temperatuur (°C) en Reënval (RRR)
in mm vir die 24 uur geëindig om 0800 SAST op

WEERBURO / WEATHER BUREAU
DEPT. VAN VERVOER / DEPT. OF TRANSPORT

19..6..1971..

DAILY WEATHER BULLETIN

Maximum and Minimum Temperatures (°C) and Rainfall (RRR)
in mm for the 24 hours ended at 0800 SAST on

GAPE - KAAP	Max	Min	RRR
Aberdeen			
Addo			
Alexander Bay	19	4	
Alfred North	11	6	
Beaufort-Wes	17	5	
(Laghawe)			
Boegoeberg dam			
Bontrap			
Brandvlei			
Calvinia			
Caledon			
Calitzdorp			
Celestis	18	1	
Cape Agulhas	15	8	31,0
Cape Columbine	15	9	
Cape Point	14	9	4,5
Cape St. Francis	16	11	3,0
Cape Town	16	10	0,4
(D. F. Malan)			
Cape Town			0,1
(Roeland St.)			
Carnarvon			
Ceres			
Citrusdal			
Colesberg			
Cradock			
De Aar	17	X	
Dohne	19	7	
Douglas			
East London	18	10	
(Airport)			
Elsenberg			
Fraserburg	15	2	
Garies			
George			
Graaff-Reinet			
Grahamstown			
Grootfontein	16	4	
(Middelburg)			
Hopetown			
Humansdorp			
Jansenville	20	3	
Joubertina			
Kimberley	19	10	
(Airport)			
Knysna			6,0
Kokstad	20	0	
Kuruman	19	6	

KAAP - CAPE	Max	Min	RRR
Ladismith			
Lake Mentz			
Maclear			
Mafeking	19	7	
Malmesbury			
Matatiele			
Matroosberg			
Mbashe	19	8	
Mossel Bay	18	11	6,5
Mount Frere			
Okiep	19	3	
Oudtshoorn	16	7	
Petrusville			
Piketberg			
Poffadder	19	3	
Port Alfred			
Port Elizabeth	17	10	0,2
Port Nolloth	17	3	
Port St. Johns	19	14	
Prieska	22	8	
Prince Albert			
Queenstown	18	5	
Riversdale	16	8	4,0
Robertson	16	7	
Sheeprun	19	3	
(near Maclear)			
Somerset-Oos	19	5	
Steynsburg			
Strydenburg			
Sutherland	12	-2	
Swellendam			
Tarkastad			
Touwsrivier			
Twee Riviere	24	10	0,3
(Gemsbokpark)			
Umtata	20	3	
Uniondale			
Upington	22	8	
Vanwyksvlei	19	4	
Victoria-Wes			
Vredendal	20	4	
Vryburg	20	5	
Williston			
Willowmore	14	3	
Willowpark	14	9	
(near Dordrecht)			

NATAL	Max	Min	RRR
Cape St. Lucia	20	11	
Dundee			
Durban	21	6	
(Louis Botha)			
Estcourt	17	2	
Harding			
Himeville			
Hluhluwe			
Mkuze			
Newcastle	19	2	
Cedara			
(Pietermaritzburg)			
Port Shepstone	19	11	
Richmond			
Van Reenen			
Vryheid			
Waterford	18	-3	
(near Underberg)			
O.V.S. - O.F.S.			
Balkfontein			
(naby Bothaville)			
Bethlehem	14	-3	
Bloemfontein	16	6	
(J.B.M. Hertzog)			
Bultfontein			
Fauresmith	15	1	
Ficksburg			
Frankfort	16	-3	
Harrismith			
Hoopstad	19	4	
Kroonstad	18	2	
Lindley			
Modderpoort			
Petrusburg			
Philippolis			
Bedderesburg			
Reitz			
Rouxville			
Vrede			
Warden			
Wesselsbron	18	6	
Wepener	15	9	
Winburg			
Zastron			

TRANSVAAL	Max	Min	RRR
Barberton			
Belfast			
Bethal	14	2	
Boksburg	17	3	
Carolina	12	1	
Delareyville			
Delmas			
Ermelo			
Gideonsrus			
Doornspruit	18	0	
(naby Vaalwater)			
Jan Kempdorp			
Jan Smuts	13	4	
Joubert Park (Jhb)	13	5	
Kroondal			
Letaba			
Levubu	13	10	0,6
Lichtenburg			
Loskopdam			
Loskopkanale			
(naby Groblersdal)			
Louis Trichardt			
Lydenburg			
Mara	14	5	
Marnitz			
Messina	20	9	
Middelburg			
Nelspruit	20	5	
Phalaborwa	18	9	
Pietersburg	11	1	
Piet Retief	17	5	
Pongola			
Potchefstroom	19	6	
Potgietersrus	15	3	
Pretoria W.B.	17	3	
Pretoriuskop			
Punda Milia			
Satara			
Sekhukhune			
Shingwidzi			
Skukuza	23	2	
Standerton	16	-1	
Thabazimbi			
Tomburke			
Tzaneen			
Vereeniging			
Volksrust			
Warmbad	19	0	
Waterval Boven			
Wilbank			
Wolmaransstad			

S.W.A.	Max	Min	RRR
Aroab			
Bethanien			
Dordabis			
Gobabeb	31	10	
Gobabis	23	11	
Grootfontein	25	7	
J.G. Strijdom Luchhawe	22	7	
Karasburg			
Kalkfeld			
Karibib			
Keetmanshoop	26	4	
Kub			
Luderitz	17	9	
Mariental	26	8	
Möwe	15	13	
Ohopoho			
Okahandja			
Okaukuejo			
Ondangwa			
Otavi			
Otjiwarongo			
Outjo			
Rehoboth			
Rundu			
Steinhausen			
Tsumeb			
Uis	29	11	
Walvisbaai	17	11	
Windhoek W.K.			
LESOTHO			
Maseru	14	2	
BOTSWANA			
Francistown	20	18	
Gaberones	20	3	
Ghanzi	25	10	
Lobatsi			
Mahalapye			
Maun	25	10	
Shakawe	27	10	
Tshabong	23	4	
Tshane	24	11	
SWAZILAND			
Embabeni			
Mansini (Matsapa)	22	10	
Stegi			

SYNOPTIC WEATHER MAP 1200 GMT. — 1400 SAST. SINOPTIESE WEERKAART

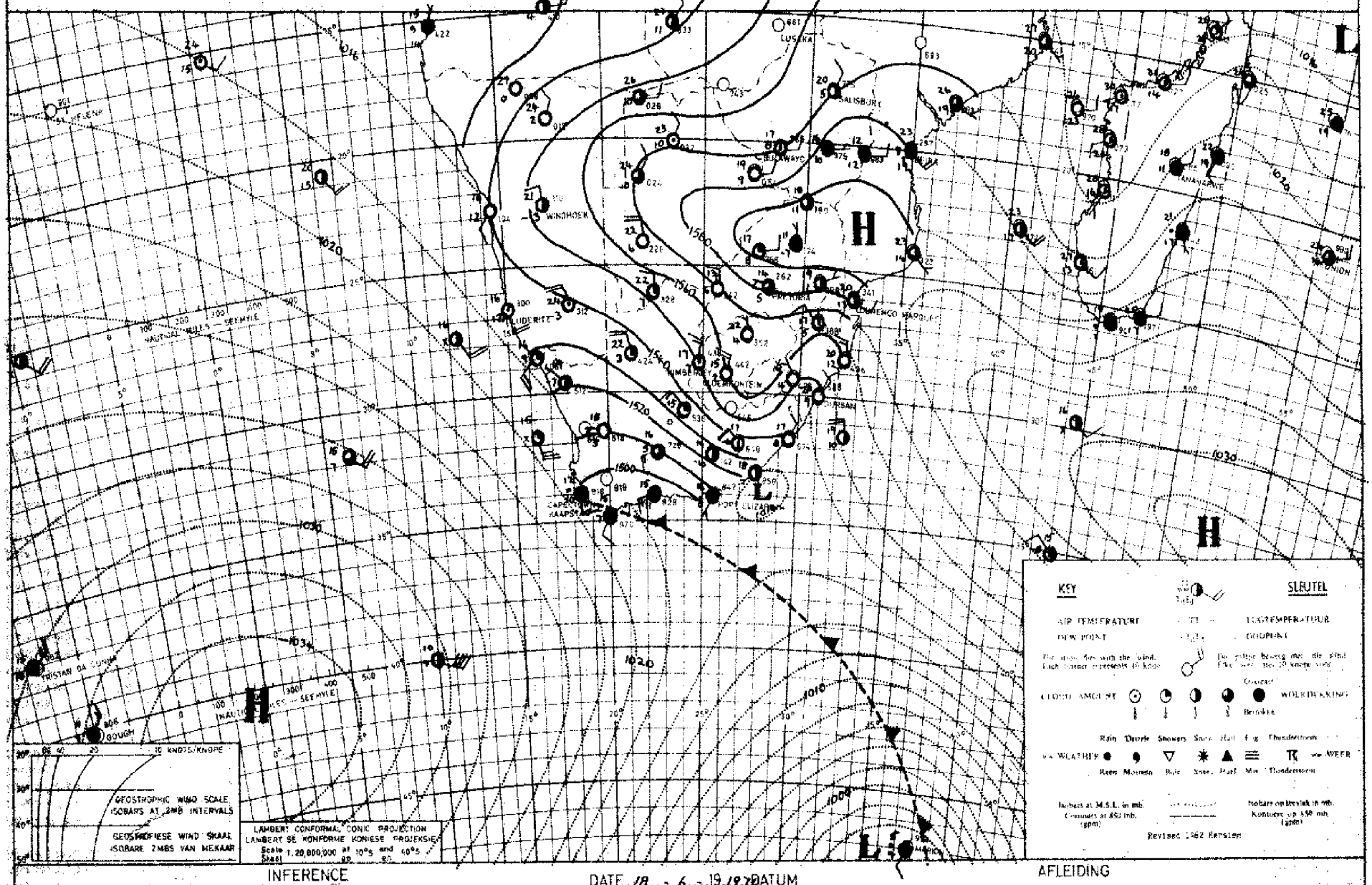

INFERENCE DATE 18 - 6 - 19 1972 DATUM AFLEIDING

The strong anticyclone over the Atlantic ocean is ridging in south of the land and therefore cool, cloudy weather with rain will advance over the southern and eastern coastal regions. A low pressure trough developing over the Cape interior will cause light showers over the western half of the Cape Province.

Die sterk hoëdrukstelsel oor die Atlantiese oseaan stoot 'n rug suid van die land en dus sal koel, bewolkte weer met reën uitbrei oor die suidelike en oostelike kusstreke. 'n Laedruktrog wat oor die Kaapse binneland ontwikkel sal ligte buie veroorsaak oor die westelike helfte van Kaapland.

DAAGLIKSE WEERBULLETIN

Maksimum en Minimum Temperatuur (°C) en Reënval (RRR)
in mm vir die 24 uur geëindig om 0800 SAST op

WEERBURO / WEATHER BUREAU
DEPT. VAN VERVOER / DEPT. OF TRANSPORT

20-6-1971

DAILY WEATHER BULLETIN

Maximum and Minimum Temperatures (°C) and Rainfall (RRR)
in mm for the 24 hours ended at 0800 SAST on

CAPE - KAAP	Max	Min	RRR
Aberdeen			
Addo			
Alexander Bay	15	7	
Aliwal North	15	6	0,8
Beaufort-Wes	13	8	5,4
(Laghawe)			
Boegoeberg dam			
Boetsap			
Brandvlei			
Cala			
Caledon			
Calitzdorp			
Calvinia	18	3	
Cape Agulhas	16	11	4,2
Cape Columbine	19	11	
Cape Point	14	11	0,1
Cape St. Francis	17	15	
Cape Town	17	12	
(D. F. Malan)			
Cape Town			
(Roeland St.)			
Carnarvon			
Ceres			
Citrusdal			
Colesberg			
Cradock			
De Aar	17	10	
Düne	11	9	0,8
Douglas			
East London	16	12	3,5
(Airport)			
Elsenburg			
Fraserburg	12	5	6,5
Garies			
George			
Graaff-Reinet	14	4	0,5
Grahamstown			
Grootfontein	12	2	
(Middelburg)			
Hopetown			
Idutywa			
Jansenville	14	10	
Joubertina			
Kimberley	19	9	
(Airport)			
Knysna			2,0
Kokstad	19	7	
Kuruman	20	7	

KAAP - CAPE	Max	Min	RRR
Ladismith			
Lake Mentz			
Maclear			
Mafeking	21	6	
Malmesbury			
Matatiele			
Matroosberg	11	7	
Mbashe	18	14	6,5
Mosselbaai	16	13	4,5
Mount Frere			
Oktep			
Oudtshoorn	12	3	
Petrusville			
Piketberg			
Pofadder	18	12	
Port Alfred			
Port Elizabeth	17	5	0,7
Port Nolloth	14	8	
Port St. Johns	18	14	
Prieska	21	11	3,0
Prince Albert			
Queenstown	12	7	0,5
Riversdale	15	10	2,0
Robertson	15	10	
Sheeprun	13	7	0,2
(near Maclear)			
Somerset-Oos	12	5	
Steynsburg			
Strydenburg			
Sutherland	8	4	
Swellendam			
Tarkastad			
Touwsrivier			
Twee Riviere			
(Gemsbokpark)			
Umtata	14	8	0,1
Uniondale			
Upington	23	13	5,5
Vanwyksvlei	20	10	7,0
Victoria-Wes			
Vredendal	20	12	
Vryburg	22	6	
Williston			
Willowmore	12	9	
Willowpark			
(near Dordrecht)			

NATAL	Max	Min	RRR
Cape St. Lucia	20	14	
Dundee			
Durban	23	12	
(Louis Botha)			
Estcourt	21	5	
Harding			
Himeville			
Hluhluwe			
Mkuze			
Newcastle	23	0	
Cedara	20	6	
(Pietermaritzburg)			
Port Shepstone	21	16	
Richmond			
Van Reenen			
Vryheid			
Waterford	19	-1	
(near Underberg)			
O.V.S. - O.F.S.			
Balkfontein			
(naby Bothaville)			
Bethlehem	18	-1	
Bloemfontein	19	0	
(J.B.M. Hertzog)			
Bultfontein			
Fauresmith	16	-1	
Ficksburg			
Frankfort	19	-3	
Harrismith			
Hoopstad	22	0	
Kroonstad	20	5	
Lindley			
Modderpoort			
Petrusburg			
Philippolis			
Reddersburg			
Reitz			
Ronxville			
Vrede			
Warden			
Welkom			
Wepener	17	2	
Winburg			
Zastron			

TRANSVAAL	Max	Min	RRR
Barberton			
Belfast			
Bethal	17	2	
Bospoort	21	2	
Carolina	17	2	
Delareyville			
Delmas			
Ermelo			
Gideonsrus			
~~Groendraai~~ Doornspruit	23	1	
(naby Vaalwater)			
Jan Kempdorp			
Jan Smuts	16	4	
Joubert Park (Jhb)	16	7	
Kroondal			
Letaba			
Levubu	23	7	
Lichtenburg			
Loskopdam			
Loskopkanale			
(naby Groblersdal)			
Louis Trichardt			
Lydenburg			
Mara	22	1	
Marnitz	21	5	
Messina	23	6	
Middelburg			
Nelspruit	25	4	
Phalaborwa			
Pietersburg	20	2	
Piet Retief	21	3	
Pongola			
Potchefstroom	22	1	
Potgietersrus	21	3	
Pretoria W.B.	19	4	
Pretoriuskop			
Punda Milia			
Satara			
Sekhukhune			
Shingwidzi			
Skukuza	28	5	
Standerton	19	-2	
Thabazimbi			
Tomburke			
Tzaneen			
Vereeniging			
Volksrust			
Warmbad	21	1	
Waterval Boven			
Witbank			
Wolmaransstad			

S.W.A.	Max	Min	RRR
Aroab			
Bethanien			
Dordabis			
Gobabeb	23	5	
Gobabis	23	11	
Grootfontein	24	10	
J.G. Strijdomlughawe	21	9	0,1
Karasburg			
Kalkfeld			
Karibib			
Keetmanshoop	25	11	
Kub			
Luderitz	15	9	
Mariental	26	12	
Möwe	20	11	
Ohopoho			
Okahandja			
Okaukuejo			
Ondangwa	28	13	
Otavi			
Otjiwarongo			
Outjo			
Rehoboth			
Rundu	25	13	0,1
Steinhausen			
Tsumeb			
Uis			
Walvisbaai	16	8	
Windhoek W.K.			0,1
LESOTHO			
Maseru	18	1	
BOTSWANA			
Francistown	23	6	
Gaberones	21	3	
Ghanzi	24	10	
Lobatsi			
Mahalapye			
Maun	26	11	
Shakawe	22	4	
Tshabong	24	5	
Tshane	22	4	
SWAZILAND			
Emlembe			
Manzini (Matsapa)	25	7	
Stegi			

SYNOPTIC WEATHER MAP 1200 GMT. — 1400 SAST. SINOPTIESE WEERKAART

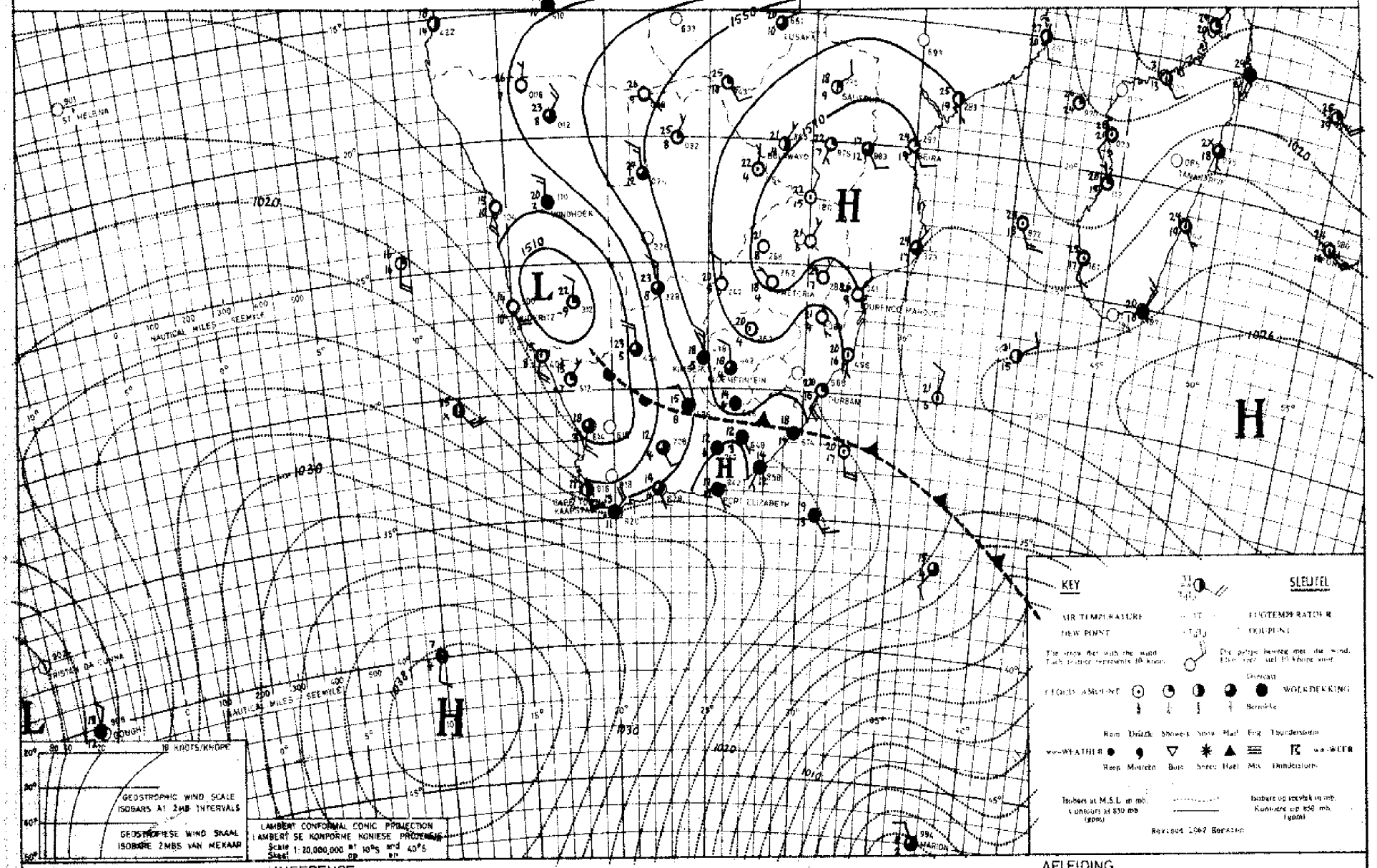

INFERENCE DATE 19 - 6 - 1971 DATUM AFLEIDING

With an upper cut-off low above the West coast, and the intense high moving eastwards, it is expected that rain or showers will occur over most parts of the Republic except the Transvaal. Snow will fall over the mountain ranges of Southern and North-eastern Cape as well as over the Drakensberg. It will clear gradually over the western parts of the Cape Province.

Met 'n afgeslote laag oor die Weskus en die intense hoog wat ooswaarts beweeg, word verwag dat reën en buie oor die meeste dele van die Republiek sal voorkom uitgesonder Transvaal. Sneeu sal val oor die berge van Suid-Kaapland en Noordoos-Kaapland asook oor die Drakensberge. Dit sal geleidelik opklaar oor die westelike dele van die Kaapprovinsie.

DAAGLIKSE WEERBULLETIN

Maksimum en Minimum Temperatuur (°C) en Reënval (RRR)
in mm vir die 24 uur geëindig om 0800 SAST op

WEERBURO / WEATHER BUREAU
DEPT. VAN VERVOER / DEPT. OF TRANSPORT

31-1-1977

DAILY WEATHER BULLETIN

Maximum and Minimum Temperatures (°C) and Rainfall (RRR)
in mm for the 24 hours ended at 0800 SAST on

CAPE - KAAP	Max	Min	RRR
Alexander Bay	19	10	
Alfred North	21	3	
Beaufort-Wes	17	13	0,1
(Lughewe)			
Bonnievale			
Bootsap			
Brandvlei			
Cala			
Caledon			
Calitzdorp			
Calvinia	11	4	39,0
Cape Agulhas	14	13	1,0
Cape Columbine	13	6	
Cape Point			
Cape St. Francis	18	14	
Cape Town	20	7	8,9
(D. F. Malan)			
Cape Town			3,0
(Roeland St.)			
Carnarvon			19,5
Ceres			
Citrusdal			
Colesberg			
Cradock			
De Aar	9	7	7,0
Dôme	17	9	
Douglas			
East London	19	12	
(Airport)			
Elsenburg			
Fraserburg	14	8	1,5
Garies			
George	18	10	
Graaff-Reinet			
Grahamstown			
Grootfontein			
(Middelburg)	16	3	
Hopetown			
Idutywa			
Jansenville	14	8	0,3
Joubertina			
Kimberley	22	9	
(Airport)			
Kuruman			0,5
Kokstad	19	6	
Kuruman	19	7	0,5

KAAP - CAPE	Max	Min	RRR
Ladismith			
Lake Mentz			
Maclear			
Mafeking	21	7	
Malmesbury			
Matatiele			
Matroosberg	16	8	10,0
Mbashe	20	13	
Mossel Bay	18	15	1,0
Mount Frere			
Okiep	13	3	
Oudtshoorn	19	14	
Petrusville			
Piketberg			
Potgietersrus	20	2	
Port Alfred			
Port Elizabeth	17	11	
Port Nolloth	14	10	
Port St. Johns	20	15	
Prieska	13	8	5,7
Prince Albert			
Queenstown			
Riversdale	18	11	4,5
Robertson	21	10	1,8
Sheeprun	17	1	
(near Maclear)			
Somerset-Oos	17	8	0,1
Steynsburg			
Strydenburg			
Sutherland	13	7	5,0
Swellendam			
Tarkastad			
Touwsrivier			3,0
Twee Riviere			
(Gemsbokpark)			
Umtata			
Uniondale			
Upington	20	12	0,3
Vanwyksvlei	15	11	2,0
Victoria-Wes			
Vredendal	17	2	
Vryburg	22	7	
Williston			
Willowmore	12	7	1,5
Willowpark			
(near Dordrecht)	18	3	

NATAL	Max	Min	RRR
Cape St. Lucia	22	14	
Dundee			
Durban	23	11	
(Louis Botha)			
Estcourt	16	2	
Harding			
Rimeville			
Hluhluwe			
Mkuze			
Newcastle	17	-1	
Cedara			
(Pietermaritzburg)	17	6	
Port Shepstone	22	11	0,9
Richmond			
Van Reenen			
Vryheid			
Waterford			
(near Underberg)	17	-5	
O.V.S. - O.F.S.			
Balkfontein			
(naby Bothaville)			
Bethlehem	18	-2	
Bloemfontein	20	3	
(J.B.M. Hertzog)			
Bultfontein			
Faurresmith	20	8	
Ficksburg			
Frankfort	18	-3	
Harrismith			
Hoopstad	21	2	
Kroonstad	21	4	
Lindley			
Modderpoort			
Petrusburg			
Philippolis			
Reddersburg			
Reitz			
Rouxville			
Vrede			
Warden			
Welkom	20	4	
Wepener	21	8	
Winburg			
Zastron			

TRANSVAAL	Max	Min	RRR
Barberton			
Belfast			
Bethal	16	2	
Bospoort	20	5	
Carolina	14	3	
Delareyville			
Delmas			
Ermelo			
Gideonsrus			
Doornspruit	21	3	
(naby Vaalwater)			
Jan Kempdorp			
Jan Smuts	16	2	
Joubert Park (Jhb)	17	6	
Kroondal	20	5	
Letaba			
Levubu	21	12	
Lichtenburg			
Loskopdam			
Loskopkanale			
(naby Groblersdal)			
Louis Trichardt			
Lydenburg			
Mara	20	8	
Marnitz	22	9	
Messina	24	10	
Middelburg			
Nelspruit	22	9	
Phalaborwa	23	14	
Pietersburg	17	4	
Piet Retief	17	5	
Pongola			
Potchefstroom	21	2	
Potgietersrus	20	7	
Pretoria W.B.	19	7	
Pretoriuskop			
Punda Milia			
Satara			
Sekhukhune			
Shingwidzi			
Skukuza	25	14	
Standerton	18	-2	
Thabazimbi			
Tomburke			
Tzaneen			
Vereeniging			
Volksrust			
Warmbad	19	3	
Waterval Boven			
Witbank			
Wolmaransstad			

S.W.A.	Max	Min	RRR
Aroab			
Bethanien			
Dordabis			
Gobabeb	20	5	
Gobabis	23	7	0,8
Grootfontein	25	13	
J.G. Strijdom Lughawe	22	7	1,7
Karasburg			
Kalkfeld			
Karibib			
Keetmanshoop	25	2	
Kub			
Luderitz	14	9	
Mariental	26	7	
Möwe	16	10	
Okaukuejo			
Okahandja			
Okaukuejo			
Ondangwa	27	14	
Otavi			
Otjiwarongo			
Outjo			
Rehoboth			
Rundu			
Steinhausen			
Tsumeb			
Uis	24	7	
Walvisbaai	15	9	
Windhoek W.K.			
LESOTHO			
Maseru	19	2	
BOTSWANA			
Francistown	23	8	
Gaberones	23	4	
Ghanzi	24	6	
Lobatsi			
Mahalapye			
Maun	26	10	
Shakawe	27	9	
Tshabong			
Tshane			
SWAZILAND			
Emlembe			
Manzini (Matsapa)	21	10	
Stegi			

SYNOPTIC WEATHER MAP 1200 GMT. — 1400 SAST. SINOPTIESE WEERKAART

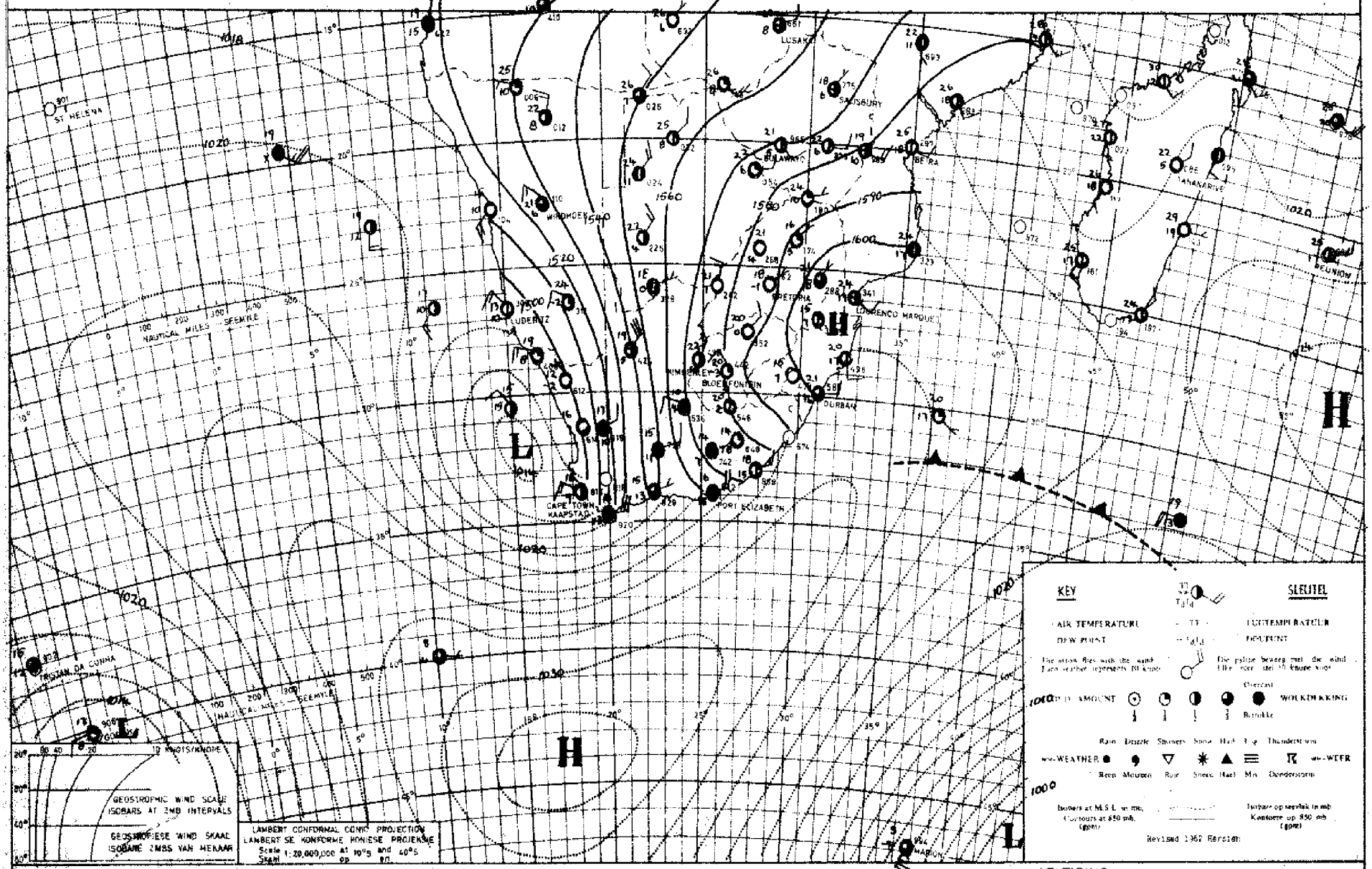

INFERENCE DATE 20 - 6 - 1971 DATUM AFLEIDING

The surface and upper-air low over the west coast will cause cloudy weather with showers to persist over the whole Cape Province and southern Free State as well as the southern areas of S. W. A. and Botswana.

Aan die weskus is 'n oppervlakte- en bokgtoog wat bewolkte weer met buie sal veroorsaak oor die hele Kaapland en suidelike Vrystaat, sook oor die suidelike dele van S. W. A. en Botswana.

DAAGLIKSE WEERBULLETIN

Maksimum en Minimum Temperatuur (°C) en Reënval (RRR)
in mm vir die 24 uur geëindig om 0600 SAST op

WEERBURO / WEATHER BUREAU
DEPT. VAN VERVOER / DEPT. OF TRANSPORT

22 - 6 - 1971

DAILY WEATHER BULLETIN

Maximum and Minimum Temperatures (°C) and Rainfall (RRR)
in mm for the 24 hours ended at 0600 SAST on

CAPE - KAAP	Max	Min	RRR
Aberdeen			
Adelo			
Alexander Bay	19	11	
Alfred North	17	5	0,8
Beaufort-West	19	10	
(Laginiwe)			
Bergrivierdam			
Bootsap			
Brandvlei			
Cala			
Caledon			
Calitzdorp			
Calvinia	12	7	5,0
Cape Agulhas	16	12	1,0
Cape Columbine	13	11	6,2
Cape Point	14	11	0,1
Cape St. Francis	20	12	0,1
Cape Town	15	10	0,5
(D. F. Malan)			
Cape Town			
(Rosland St.)			2,5
Carnarvon			
Ceres			
Citrusdal			12,0
Colesberg			
Cradock			
De Aar	23	4	3,0
Dohne	19	9	3,0
Douglas			
East London	23	12	1,4
(Airport)			
Elsenburg			2,5
Fraserburg	13	4	
Garies			6,0
George			
Graaff-Reinet	23	10	
Grahamstown			
Grootfontein	17	6	2,9
(Middelburg)			
Hopetown			
Idutywa			
Jansenville	24	11	4,0
Jeffreys Bay			
Kimberley	19	3	0,1
(Airport)			
Kuruman			
Kokstad	21	1	
Kuruman	19	3	

KAAP - CAPE	Max	Min	RRR
Ladismith			
Lake Mentz			
Maclear			
Mafeking	21	8	
Malmesbury			
Matatiele			
Matroosberg	11	5	2,8
Mbashe			
Mossel Bay	22	13	
Mount Frere			
Okiep	11	8	11,6
Oudtshoorn	24	7	
Petrusville			
Piketberg			
Poffadder	14	7	
Port Alfred			
Port Elizabeth	20	7	1,0
Port Nolloth	16	12	0,6
Port St. Johns	21	15	
Prieska	21	7	
Prince Albert			
Queenstown	19	9	3,0
Riversdale	17	1	
Robertson	17	9	9,2
Sheeprun	21	5	0,9
(near Maclear)			
Somerset-Oos	21	9	0,4
Steynsburg			
Strydenburg			
Sutherland	10	3	8,0
Swellendam			
Tarkastad			
Touwsrivier			2,5
Twee Riviere			
(Gemsbokpark)			
Umtata	24	8	
Uniondale			
Upington	21	4	
Vanwyksvlei	16	6	
Victoria-West			
Vredendal	14	4	10,0
Vryburg	20	6	
Williston			
Willowmore	19	7	
Willowpark	16	5	1,0
(near Dordrecht)			

NATAL	Max	Min	RRR
Cape St. Lucia	23	15	
Dundee			
Durban	24	9	
(Louis Botha)			
Estcourt	18	2	
Harding			
Himeville			
Hluhluwe			
Mkuze			
Newcastle	19	7	
Cedara	19	7	
(Pietermaritzburg)			
Port Shepstone	22	12	
Richmond			
Van Reenen			
Vryheid			
Waterford	18	0	
(near Underberg)			
O.V.S. - O.F.S.			
Bethlehem			
(naby Bethaville)			
Bethlehem	16	0	
Bloemfontein	17	5	
(J.B.M. Hertzog)			
Bultfontein			
Fauresmith	15	6	2,8
Ficksburg			
Frankfort	17	2	0,3
Harrismith			
Hoopstad	20	7	
Kroonstad	19	6	
Lindley			
Modderpoort			
Petrusburg			
Philippolis			
Reddersburg			
Reitz			
Rouxville			
Vrede			
Warden			
Welkom	22	7	
Wepener	17	7	
Winburg			
Zastron			

TRANSVAAL	Max	Min	RRR
Barberton			
Belfast			
Bethal	16	5	
Bospoort	14	4	
Carolina	16	3	
Delareyville			
Delmas			
Ermelo			
Gideonsrus			
Groendraai Doornspruit	20	2	
(naby Vaalwater)			
Jan Kempdorp			
Jan Smuts	15	5	
Joubert Park (Jhb)	15	8	
Kroondal	19	3	
Letaba			
Levubu	22	8	
Lichtenburg			
Loskopdam			
Loskopkaaale			
(naby Groblersdal)			
Louis Trichardt			
Lydenburg			
Mara	21	4	
Marnitz	22	6	
Messina	25	7	
Middelburg			
Nelspruit	21	5	
Phalaborwa	22	9	1,0
Pietersburg	18	4	
Piet Retief	17	5	
Pongola			
Potchefstroom	19	7	
Potgietersrus	20	8	
Pretoria W.B.	18	5	
Pretoriuskop			
Punda Milia			
Satara			
Sekhukhune			
Shingwidzi			
Skukuza	25	5	
Standerton	17	3	
Thabazimbi			
Tompburks			
Tzaneen			
Vereeniging			
Volksrust			
Warmbad	21	3	
Waterval Boven			
Withank			
Wolmaransstad			

S.W.A.	Max	Min	RRR
Aroab			
Bethanien			
Bordabis			
Gobabeb	27	7	
Gobabis	23	5	
Grootfontein	25	8	
J.G. Strijdomlughawe	22	3	
Karasburg			
Kalkfeld			
Karibib			
Keetmanshoop	19	1	
Kub			
Luderitz	16	10	
Mariental	26	0	
Möwe			
Okopoko			
Okahandja			
Okaukuejo			
Ondangwa	28	12	
Otavi			
Otjiwarongo			
Outjo			
Rehoboth			
Rundu	27	10	
Steinhausen			
Tsumeb			
Uis	26	10	
Walvisbaai	15	7	
Windhoek W.K.			
LESOTHO			
Maseru	17	6	0,5
BOTSWANA			
Francistown	24	5	
Gaberones	22	5	
Ghanzi	26	9	
Lobatsi			
Mahalapye			
Maun	26	7	
Shakawe	27	7	
Tshabong	22	3	
Tshane	19	6	
SWAZILAND			
Embabane			
Manzini (Matsapa)	21	9	
Siteki			

SYNOPTIC WEATHER MAP 1200 GMT = 1400 SAST. SINOPTIESE WEERKAART

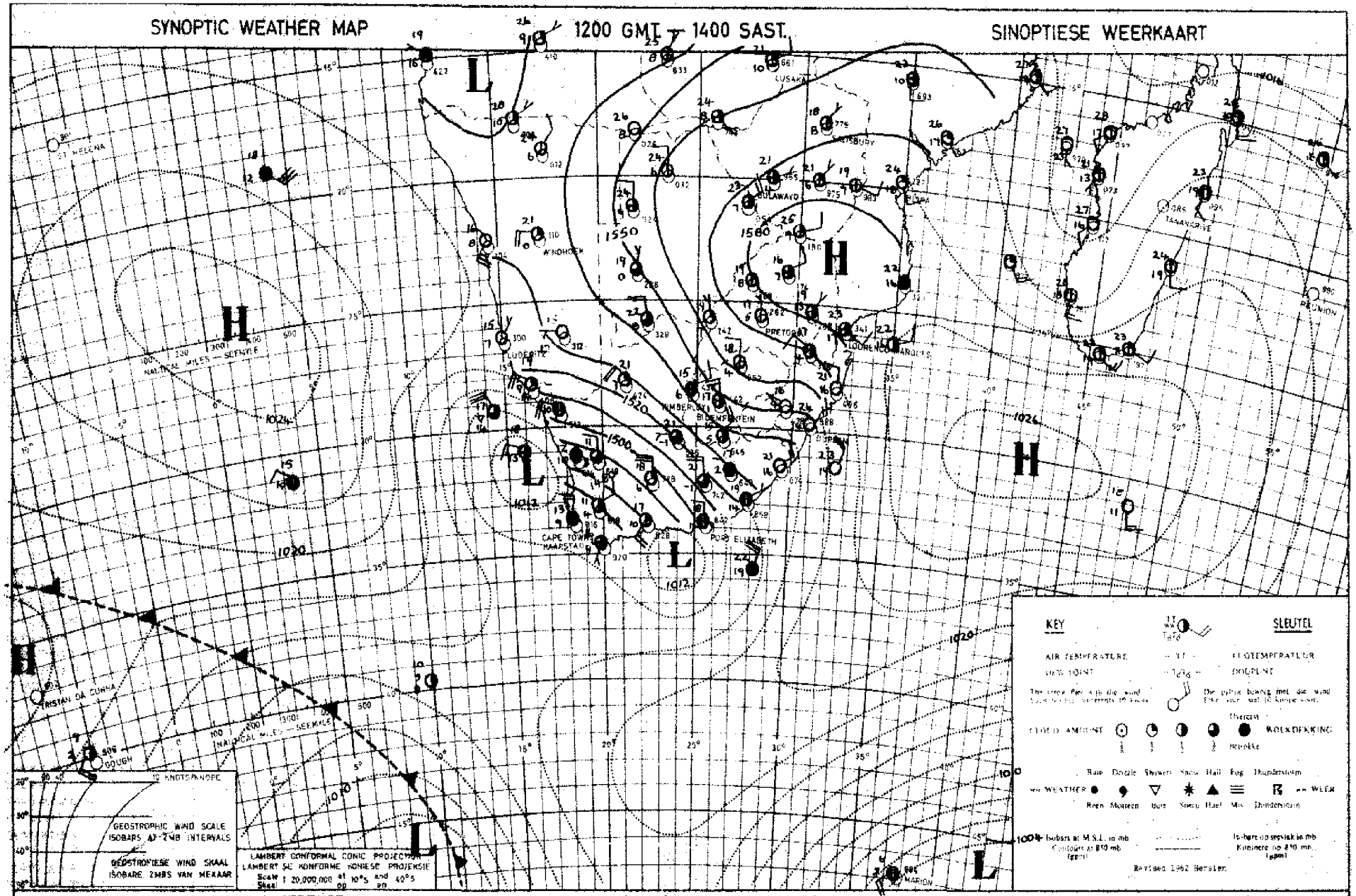

INFERENCE

DATE 21 - 6 - 1971 DATUM

AFLEIDING

The complex low pressure system over the southern parts of the country is moving slowly. It is expected that further light showers will occur over the Cape Province, excluding the northernmost areas, and over the southern regions of the Free State and Natal. Over the remainder of the country it will be fine or partly cloudy.

Die komplekse laedrukstelsel oor die suidelike dele van die land beweeg stadig. Dit word verwag dat verdere ligte buie oor die meeste dele van die Kaapprovinsie, uitgesonder die verre noordelike dele, oor Suid-Vrystaat en Suid-Natal sal voorkom. Oor die res van die land sal dit mooiweer of gedeeltelik bewolk wees.

DAAGLIKSE WEERBULLETIN

Maksimum en Minimum Temperatuur (°C) en Reënval (RRR)
in mm vir die 24 uur geëindig om 0800 SAST op

WEERBURO / WEATHER BUREAU
DEPT. VAN VERVOER / DEPT. OF TRANSPORT

23-6-1971

DAILY WEATHER BULLETIN

Maximum and Minimum Temperatures (°C) and Rainfall (RRR)
in mm for the 24 hours ended at 0800 SAST on

CAPE - KAAP	Max	Min	RRR
Aberdeen			
Adiso			
Alexander Bay	21	7	
Aliwal North	13	-3	
Beaufort-Wes	16	1	
(Laghawe)			
Bredasdorp			
Boetsap			
Brandvlei			
Cala			
Caledon			
Calitzdorp			
Calvinia	15	4	
Cape Agulhas	17	11	
Cape Columbine	13	9	
Cape Point	14	10	17
Cape St. Francis	17	9	
Cape Town	15	8	0,1
(D. F. Malan)			
Cape Town			0,5
(Roeland St.)			
Carnarvon			
Ceres			
Citrusdal			
Colesberg			
Cradock			
De Aar	x	0	
Dôme	16	7	
Douglas			
East London	21	6	
(Airport)			
Elsenburg			
Fraserburg	12	-2	
Garies			
George			
Graaff-Reinet	17	7	
Grahamstown			
Grootfontein	11	-1	
(Middelburg)			
Hopetown			
Hutywa			
Jansenville	19	3	
Joubertina			
Kimberley	14	1	
(Airport)			
Knysna			
Kokstad	20	-3	
Kuruman	19	-2	

KAAP - CAPE	Max	Min	RRR
Ladismith			
Lake Mentz			
Maclear			
Mafeking	22	3	
Malmesbury			
Matatiele			
Matroosberg	14	6	
Mbashe	23	9	
Mosselbaai	21	12	
Mount Frere			
Okiep	16	9	
Oudtshoorn	19	2	
Petrusville			
Piketberg			
Potsdder	14	4	
Port Alfred			
Port Elizabeth	18	6	
Port Nolloth	15	7	
Port St. Johns	23	13	
Prieska	16	1	
Prince Albert			
Queenstown	14	0	
Riversdale	19	5	
Robertson	19	5	
Sheeprun	15	-2	
(near Maclear)			
Somerset-Oos	16	3	
Steynsburg			
Strydenburg			
Sutherland	9	1	
Swellendam			
Tarkastad			
Touwsrivier			
Twee Riviere	14	4	
(Gemsbokpark)			
Umtata	19	1	
Uniondale			
Upington	16	3	
Vanwyksvlei	15	1	
Victoria-Wes			
Vredendal	19	5	
Vryburg	22	-4	
Williston			
Willowmore	15	1	
Willowpark	12	4	
(near Dordrecht)			

NATAL	Max	Min	RRR
Cape St. Lucia	24	14	
Dundee			
Durban	26	11	
(Louis Botha)			
Estcourt	23	4	
Harding			
Himeville			
Hluhluwe			
Mkuze			
Newcastle	22	2	
Cedara	22	3	
(Pietermaritzburg)			
Port Shepstone	22	13	
Richmond			
Van Reenen			
Vryheid			
Waterford	19	-3	
(near Underberg)			
O.V.S. - O.F.S.			
Balkfontein			
(naby Bothaville)			
Bethlehem	15	-4	
Bloemfontein	15	-5	
(J.B.M. Hertzog)			
Bultfontein			
Fauresmith	13	-1	
Ficksburg			
Frankfort	19	-5	
Harrismith			
Hoopstad	17	-2	
Kroonstad	20	0	
Lindley			
Modderpoort			
Petrusburg			
Philippolis			
Reddersburg			
Reitz			
Rouxville			
Vrede			
Warden			
Wesselsbron			
Wepener	14	-5	
Winburg			
Zastron			

TRANSVAAL	Max	Min	RRR
Barberton			
Belfast			
Bethal	20	2	
Bospoort	19	-1	
Carolina	19	4	
Delareyville			
Delmas			
Ermelo			
Gideonsrus			
~~Greendraai~~ Upinglaagte	23	1	
(naby Vaalwater)			
Jan Kempdorp			
Jan Smuts	18	5	
Joubert Park (Jhb)	15	6	
Kroondal	22	2	
Letaba			
Levubu	25	13	
Lichtenburg			
Loskopdam			
Loskopkanale			
(naby Groblersdal)			
Louis Trichardt			
Lydenburg			
Mara	24	4	
Marnitz	24	5	
Messina	26	6	
Middelburg			
Nelspruit	25	7	
Phalaborwa	26	11	
Pietersburg	21	7	
Piet Retief	23	3	
Pongola			
Potchefstroom	21	0	
Potgietersrus	22	5	
Pretoria W.B.	20	5	
Pretoriuskop			
Punda Milia			
Satara			
Sekhukhune			
Shingwidzi			
Skukuza	27	8	
Standerton	21	-3	
Thabazimbi			
Tomburke			
Tzaneen			
Vereeniging			
Volksrust			
Warmbad	23	4	
Waterval Boven			
Witbank			
Wolmaransstad			

S.W.A.	Max	Min	RRR
Aroab			
Bethanien			
Doriabis			
Gobabeb	28	11	
Gobabis	24	7	
Grootfontein	25	5	
J.G. Strijdomluchhawe	22	4	
Karasburg			
Kalkfeld			
Karibib			
Keetmanshoop	19	5	
Kub			
Luderitz	19	8	
Mariental	23	4	
Möwe	17	10	
Okopoko			
Okahandja			
Okaukuejo			
Ondangwa	28	11	
Otavi			
Otjiwarongo			
Outjo			
Rehoboth			
Rundu			
Steinhausen			
Tsumeb			
Uis	29	12	
Walvisbaai	16	10	
Windhoek W.K.			
LESOTHO			
Maseru	16	-4	
BOTSWANA			
Francistown	25	5	
Gaberones	25	3	
Ghanzi	21	9	
Lobatsi			
Mahalapye			
Maun	21	5	
Shakawe	21	6	
Tshabong	20	-6	
Tshane	25	4	
SWAZILAND			
Embabe			
Manzini (Matsapa)	26	8	
Sisgi			

SYNOPTIC WEATHER MAP 1200 GMT. — 1400 SAST. SINOPTIESE WEERKAART

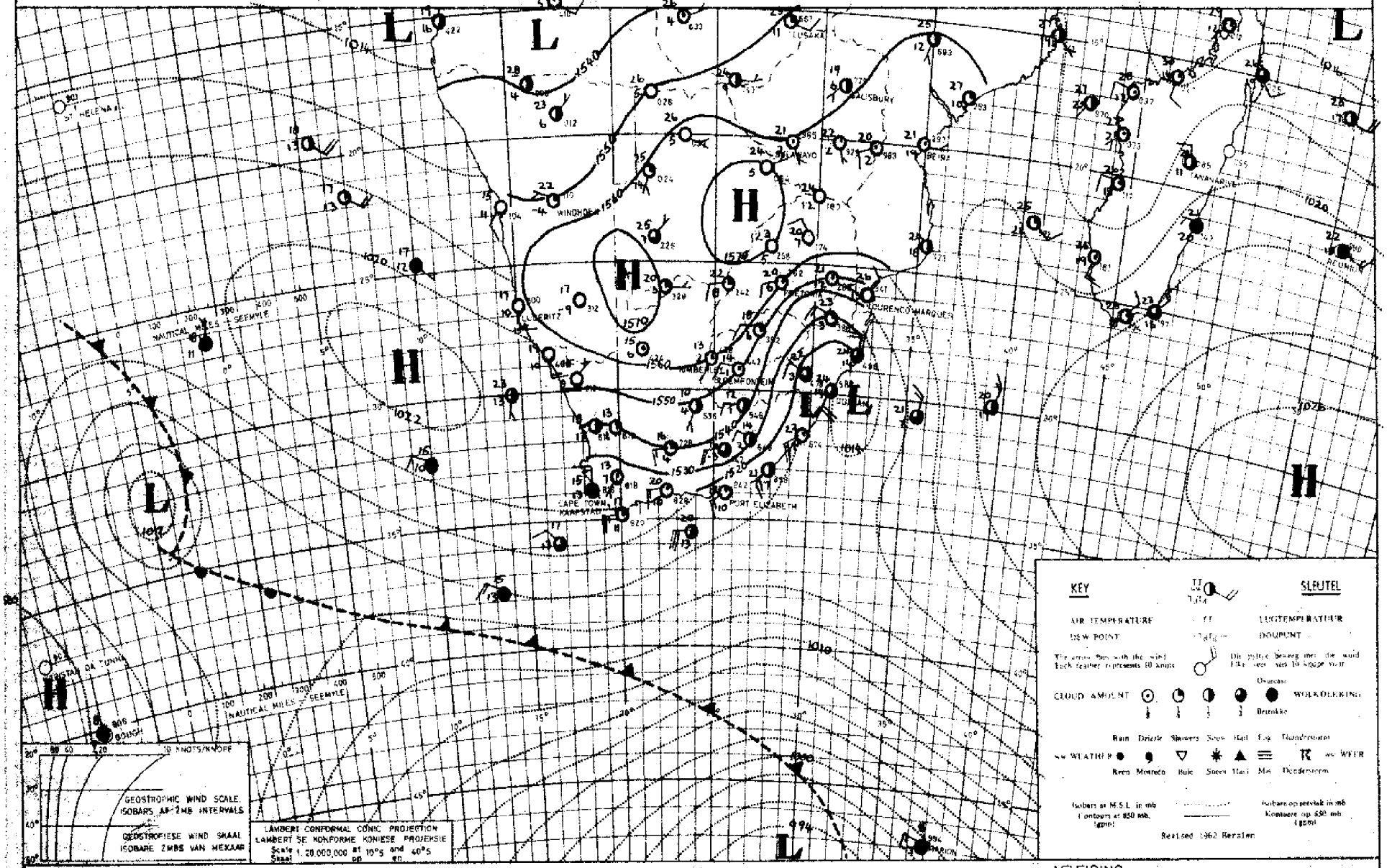

INFERENCE DATE 12 6 1972 DATUM AFLEIDING

The circulation over the land has now become anticyclonic and fine weather will therefore prevail over all areas. Day temperatures will be higher but nights will remain cold. The low over the Atlantic ocean will bring cloudy weather with rain to the South-western Cape by the day after tomorrow.

Die sirkulasie oor die land het nou antisiklonaal geword en dus sal dit mooiweer wees oor alle dele. Dagtemperature sal geleidelik styg maar nagte sal koud bly. Die laag oor die Atlantiese oseaan sal teen oormôre weer bewolkte weer met reën oor Suidwes-Kaapland veroorsaak.

DAAGLIKSE WEERBULLETIN

Maksimum en Minimum Temperatuur (°C) en Reënval (RRR) in mm vir die 24 uur geëindig om 0800 SAST op

WEERBURO / WEATHER BUREAU
DEPT. VAN VERVOER / DEPT. OF TRANSPORT

24-6-1971

DAILY WEATHER BULLETIN

Maximum and Minimum Temperatures (°C) and Rainfall (RRR) in mm for the 24 hours ended at 0800 SAST on

CAPE - KAAP	Max	Min	RRR
Aberdeen			
Addo			
Alexander Bay	14	9	
Altwal North	18	3	
Beaufort-Wes	20	5	
(Laglawe)			
Bosgoedbergdam			
Bostasp			
Brandvlei			
Cala			
Caledon			
Calitzdorp			
Calvinia	18	6	1,0
Cape Agulhas	17	10	7,2
Cape Columbine	12	10	5,2
Cape Point	14	9	26,5
Cape St. Francis	17	11	0,2
Cape Town	16	10	13,0
(D. F. Malan)			
Cape Town			18,5
(Roeland St.)			
Carnarvon			
Ceres			
Citrusdal			
Colesberg			
Cradock			
De Aar	18	-1	
Dôme	21	10	
Douglas			
East London	20	8	
(Airport)			
Elsenburg			12,5
Fraserburg	15	-2	
Garies			0,5
George			
Graaff-Reinet	22	9	
Grahamstown			
Grootfontein			
(Middelburg)	15	1	
Hopetown			
Idutywa			
Jansenville	22	5	
Joubertina			
Kimberley	19	6	
(Airport)			
Kleinsee			9,6
Koksiad	22	-3	
Kuruman	20	0	

KAAP - CAPE	Max	Min	RRR
Ladismith			
Lake Mentz			
Langebaanweg			5,0
Maclear			
Mafeking	23	3	
Malmesbury			
Matatiele			
Matroosberg	14	5	3,1
Mbashe			
Mosselbaai			
Mount Frere			
Oklep	18	6	
Oudtshoorn	20	2	
Petrusville			
Piketberg			
Poffadder	18	3	
Port Alfred			
Port Elizabeth	20	9	
Port Nolloth	12	8	
Port St. Johns	22	14	
Prieska	19	1	
Prince Albert			
Queenstown	19	6	
Riversdale	19	8	2,5
Robertson	20	9	15,0
Sheeprun	21	-3	
(near Maclear)			
Somerset-Oos	21	5	
Steynsburg			
Strydenburg			
Sutherland	12	1	
Swellendam			
Tarkastad			
Touwsrivier			5,5
Twee Riviere	23	5	
(Genesbokpark)			
Umtata	22	1	
Uniondale			
Upington	21	3	
Vanwyksvlei	17	1	
Victoria-Wes			
Vredendal	19	10	0,6
Vryburg	22	0	
Williston			
Willowmore	17	3	
Willowpark			
(near Dordrecht)	16	6	

NATAL	Max	Min	RRR
Cape St. Lucia	23	16	
Dundee			
Durban	24	7	
(Louis Botha)			
Estcourt	18	4	
Harding			
Himeville			
Hluhluwe			
Mkuze			
Newcastle	20	0	
Cedara			
(Pietermaritzburg)	19	4	
Port Shepstone	21	11	
Richmond			
Van Reenen			
Vryheid			
Waterford			
(near Underberg)	25	-3	
O.V.S. - O.F.S.			
Bethlehem			
(naby Bethaville)			
Bethlehem	18	-4	
Bloemfontein	17	-6	
(J.B.M. Hertzog)			
Bultfontein			
Fauresmith	16	-3	
Ficksburg			
Frankfort	19	-7	
Harrismith			
Hoopstad	20	-3	
Kroonstad	20	0	
Lindley			
Modderpoort			
Petrusburg			
Philippolis			
Reddersburg			
Reitz			
Rouxville			
Vrede			
Warden			
Welkom	19	1	
Wepener	18	-1	
Winburg			
Zastron			

TRANSVAAL	Max	Min	RRR
Barberton			
Belfast			
Bethal	20	2	
Bospoort	21	-1	
Carolina	19	3	
Delareyville			
Delmas			
Ermelo			
Gideonsrus			
~~Groendraai~~ Doornspruit	25	0	
(naby Vaalwater)			
Jan Kempdorp			
Jan Smuts	18	8	
Joubert Park (Jhb)	19	9	
Kroondal	23	1	
Letaba			
Levubu	25	9	
Lichtenburg			
Loskopdam			
Loskopkanale			
(naby Groblersdal)			
Louis Trichardt			
Lydenburg			
Mara	25	3	
Marnitz	26	8	
Messina	29	8	
Middelburg			
Nelspruit	23	3	
Phalaborwa	25	10	
Pietersburg	23	3	
Piet Retief	21	6	
Pongola			
Potchefstroom	22	-2	
Potgietersrus	24	5	
Pretoria W.B.	21	3	
Pretoriuskop			
Punda Milia			
Satara			
Sekhukhune			
Shingwidzi			
Skukuza	26	6	
Standerton	20	5	
Thabazimbi			
Tomburke			
Tzaneen			
Vereeniging			
Volksrust			
Warmbad	24	1	
Waterval Boven			
Witbank			
Wolmaransstad			

S.W.A.	Max	Min	RRR
Aroab			
Bethanien			
Dordabis			
Gobabeb	28	6	
Gobabis	25	10	
Grootfontein	24	6	
J.G. Strijdomlughawe	23	5	
Karasburg			
Kalkfeld			
Karibib			
Keetmanshoop	24	5	
Kub			
Luderitz	13	10	
Mariental	27	4	
Möwe			
Okopoko			
Okahandja			
Okaukuejo			
Ondangwa	27	9	
Otavi			
Otjiwarongo			
Outjo			
Rehoboth			
Rundu	27	13	
Steinhausen			
Tsumeb			
Uis	30	11	
Walvisbaai	14	11	
Windhoek W.K.			
LESOTHO			
Maseru	18	-3	
BOTSWANA			
Francistown	24	4	
Gaberones	27	3	
Ghanzi	27	5	
Lobatsi			
Mahalapye			
Maun	27	4	
Shakawe	26	7	
Tshabong	24	4	
Tshane	27	6	
SWAZILAND			
Embabane			
Manzini (Matsapa)	21	7	
Stegi			

SYNOPTIC WEATHER MAP 1200 GMT — 1400 SAST SINOPTIESE WEERKAART

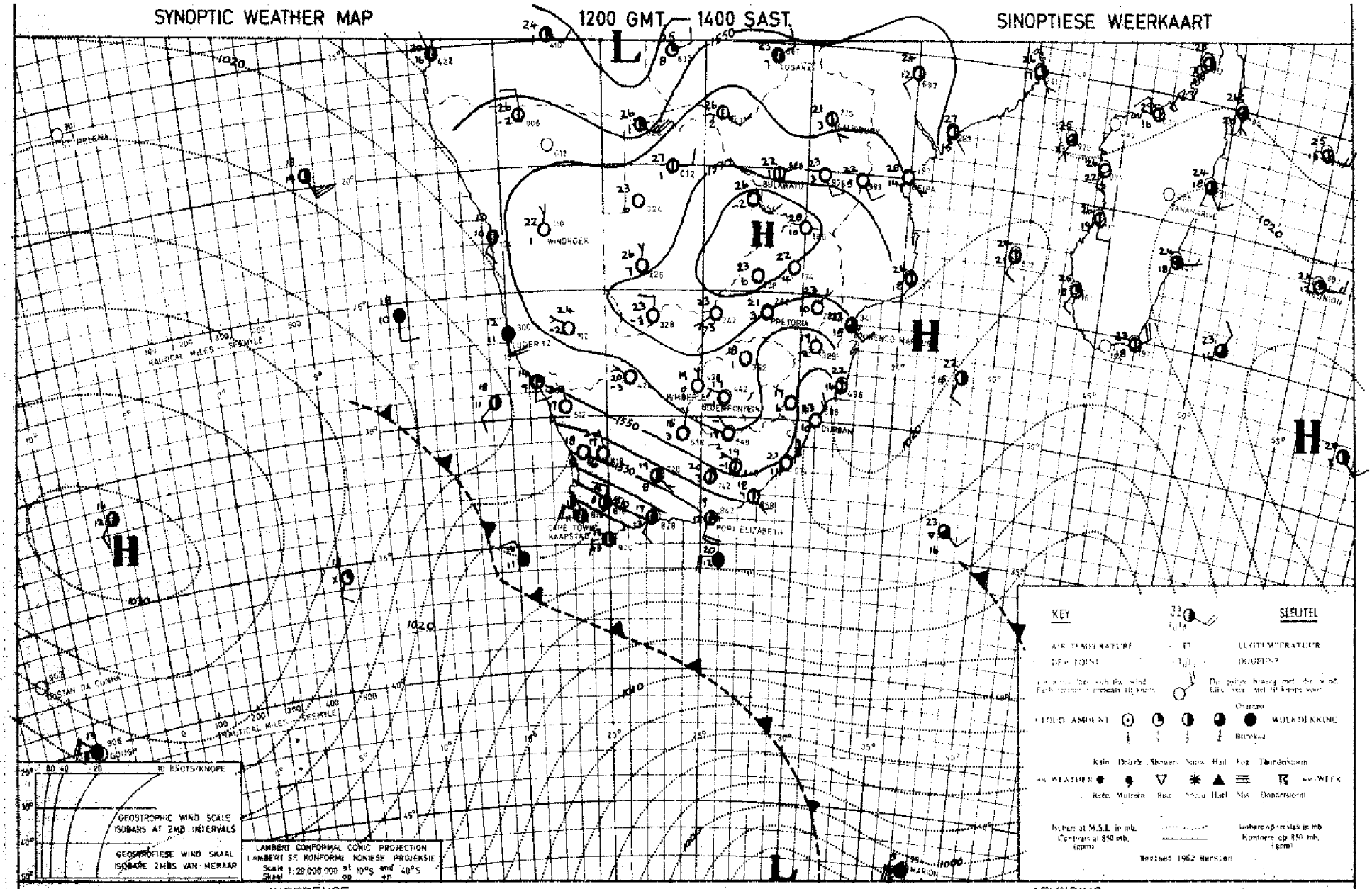

INFERENCE DATE 23 - 6 - 1971 DATUM AFLEIDING

The cold front west of Cape Town will move eastwards, accompanied by rain over the western and southern parts of the Cape Province. Colder air will also advance over the rest of the Cape Province and the southern Free State.

Die koufront wes van Kaapstad sal oostwaarts beweeg, gepaard met reën oor die westelike en suidelike dele van Kaapland. Koue lug sal ook uitbrei oor die res van Kaapland en die Suid-Vrystaat.

DAAGLIKSE WEERBULLETIN

Maksimum en Minimum Temperatuur (°C) en Reënval (RRR)
in mm vir die 24 uur geëindig om 0800 SAST op

WEERBURO / WEATHER BUREAU
DEPT. VAN VERVOER / DEPT. OF TRANSPORT

25-6-1971

DAILY WEATHER BULLETIN

Maximum and Minimum Temperatures (°C) and Rainfall (RRR)
in mm for the 24 hours ended at 0800 SAST on

CAPE - KAAP	Max	Min	RRR
Aberdeen			
Adelo			
Alexander Bay	18	8	
Aliwal North	19	4	
Beaufort-Wes	9	3	1,6
(Leghewe)			
Bongolebergdam			
Bontrap			
Brandvlei			
Cala			
Caledon			
Calitzdorp			
Calvinia	10	5	
Cape Agulhas	15	9	1,0
Cape Columbine	15	7	0,3
Cape Point	14	9	
Cape St. Francis	16	8	26,0
Cape Town	15	2	0,1
(D. F. Malan)			
Cape Town			
(Roeland St.)			
Carnarvon			
Ceres			
Citrusdal			
Colesberg			
Cradock			
De Aar	15	1	
Dôme	15	4	0,4
Douglas			
East London	19	10	0,3
(Airport)			
Elsenburg			16,9
Fraserburg	8	-2	
Garies			
George			9,5
Graaff-Reinet	14	3	
Grahamstown			
Grootfontein	14	3	0,1
(Middelburg)			
Hopetown			
Idutywa			
Jansenville	16	2	
Joubertina			9,0
Kimberley	18	-1	
(Airport)			
Knysna			15,0
Kokstad	20	4	1,7
Kuruman	22	2	

KAAP - CAPE	Max	Min	RRR
Ladismith			
Lake Mentz			
Maclear			2,0
Mafeking	24	5	
Malmesbury			
Matatiele			
Matroosberg	9	-1	
Mbashe	18	12	
Mosselbaai	15	9	10,5
Mount Frere			
Oldep	12	6	
Oudtshoorn	13	1	2,4
Petrusville			
Piketberg			
Pofadder	12	-1	
Port Alfred			
Port Elizabeth	14	7	16,0
Port Nolloth	15	7	
Port St. Johns	22	12	0,2
Prieska	15	4	
Prince Albert			
Queenstown	18	4	
Riversdale	13	1	6,0
Robertson	14	2	3,0
Sheeprun	20	3	1,5
(near Maclear)			
Somerset-Oos	15	1	0,1
Steynsburg			
Strydenburg			
Sutherland	6	-4	1,4
Swellendam			23,0
Tarkastad			
Touwsrivier			
Twee Riviere	15	0	
(Gemsbokpark)			
Uitenhage	21	1	0,3
Uniondale			
Upington	14	3	
Vanwyksvlei	13	1	
Victoria-Wes			
Vredendal	17	3	
Vryburg	24	1	
Williston			
Willowmore	9	1	
Willowpark	17	1	1,5
(near Dordrecht)			

NATAL	Max	Min	RRR
Cape St. Lucia	22	15	8,0
Dundee			
Durban	23	16	
(Louis Botha)			
Estcourt	22	7	
Harding			
Himeville			9,0
Hluhluwe			
Mkuze			
Newcastle	24	4	
Cedara	20	7	0,5
(Pietermaritzburg)			
Port Shepstone	21	14	
Richmond			
Van Reenen			
Vryheid			
Waterford	21	2	3,3
(near Underberg)			
O.V.S. - O.F.S.			
Balkfontein			
(naby Bothaville)			
Bethlehem	18	-2	
Bloemfontein	20	-1	
(J.B.M. Hertzog)			
Bultfontein			
Fauresmith	18	1	
Ficksburg			
Frankfort	20	-2	
Harrismith			
Hoopstad	24	1	
Kroonstad	20	2	
Lindley			
Modderpoort			
Petrusburg			
Philippolis			
Reddersburg			
Reitz			
Rouxville			
Vrede			
Warden			
Welkom	21	3	
Wepener	19	-2	
Wesburg			
Zastron			

TRANSVAAL	Max	Min	RRR
Barberton			
Belfast			
Bethal	19	4	
Bospoort	22	1	
Carolina	20	3	
Delareyville			
Delmas			
Ermelo			
Gideonsrus			
~~Groendraai~~ Doornspruit	25	1	
(naby Vaalwater)			
Jan Kempdorp			
Jan Smuts	19	4	
Joubert Park (Jhb)	19	5	
Kroondal	25	3	
Letaba			
Levubu	27	10	
Lichtenburg			
Loskopdam			
Loskopkanale			
(naby Groblersdal)			
Louis Trichardt			
Lydenburg			
Mara	26	4	
Marnitz	26	7	
Messina	28	5	
Middelburg			
Nelspruit	28	6	
Phalaborwa	29	14	
Pietersburg	XX	6	
Piet Retief	23	4	
Pongola			
Potchefstroom	23	0	
Potgietersrus	24	6	
Pretoria W.B.	23	6	
Pretoriuskop			
Punda Milia			
Satara			
Sekhukhune			
Shingwidzi			
Skukuza	30	8	
Standerton	20	0	
Thabazimbi			
Tonsburke			
Tzaneen			
Vereeniging			
Volksrust			
Warmbad	24	3	
Waterval Boven			
Witbank			
Wolmaransstad			

S.W.A.	Max	Min	RRR
Aroab			
Bethanien			
Dordabis			
Gobabeb	28	11	
Gobabis	24	2	
Grootfontein	23	5	
J.G. Strijdomlughawe	22	3	
Karasburg			
Kalkfeld			
Karibib			
Keetmanshoop			
Kub			
Luderitz	19	9	
Mariental	24	2	
Möwe			
Okopoko			
Okahandja			
Okaukuejo			
Ondangwa	27	8	
Otavi			
Otjiwarongo			
Outjo			
Rehoboth			
Rundu			
Steinhausen			
Tsumeb			
Uis	29	11	
Walvisbaai	15	10	
Windhoek W.K.			
LESOTHO			
Maseru	19	0	
BOTSWANA			
Francistown	26	5	
Gaberones	27	5	
Ghanzi	24	5	
Lobatsi			
Mahalapye			
Maun	27	4	
Shakawe	27	7	
Tshabong	21	2	
Tsbane	24	3	
SWAZILAND			
Embombe			
Manzini (Matsapa)	28	10	
Stegi			

SYNOPTIC WEATHER MAP 1200 GMT. — 1400 SAST. SINOPTIESE WEERKAART

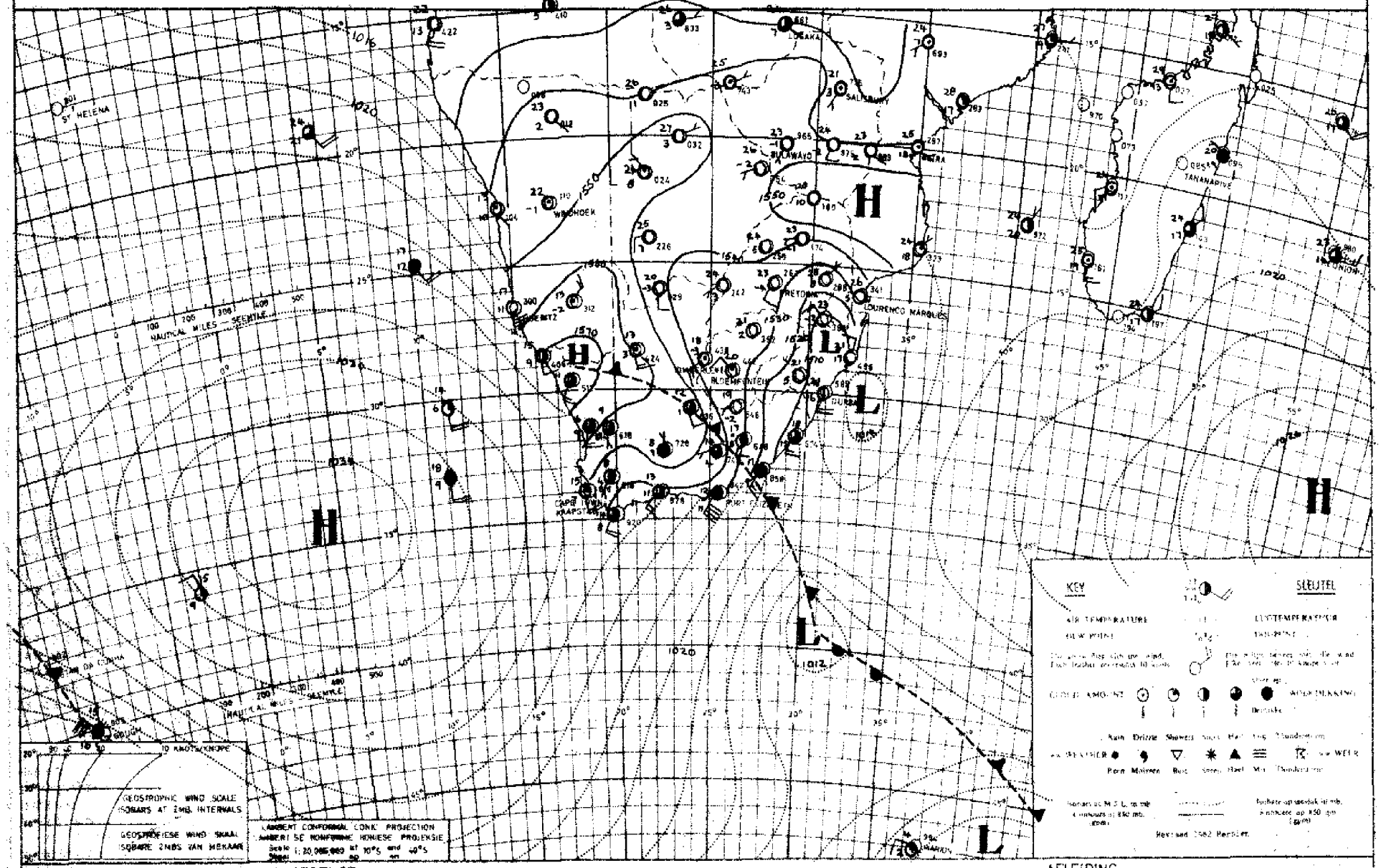

INFERENCE DATE 24. - 6. - 1971. DATUM AFLEIDING

The front moving over the country is being followed by a strong high pressure system and therefore cold, cloudy weather with rain will also advance over Natal and Eastern Transvaal but it will clear over the Cape south coast. It will also become colder over the Free State and Northern Cape.

Die front oor die land word gevolg deur 'n sterk hoëdrukstelsel en dus sal koue, bewolkte weer met reën ook uitbrei oor Natal en Oos Transvaal, maar dit sal weer ophaar oor die Kaapse suidkus. Dit sal ook kouer word oor die Vrystaat en Noord-Kaapland.

DAAGLIKSE WEERBULLETIN

Maksimum en Minimum Temperatuur (°C) en Reënval (RRR) in mm vir die 24 uur geëindig om 0800 SAST op

WEERBURO / WEATHER BUREAU
DEPT. VAN VERVOER / DEPT. OF TRANSPORT

28 - 10 - 1977

DAILY WEATHER BULLETIN

Maximum and Minimum Temperatures (°C) and Rainfall (RRR) in mm for the 24 hours ended at 0800 SAST on

CAPE - KAAP	Max	Min	RRR
Aberdeen			
Addo			
Alexander Bay	24	12	
Alfred North	14	0	
Beaufort-Wes	11	-2	
(Lughawe)			
Boegoebergdam			
Bontrap			
Brandvlei			
Cala			
Caledon			
Calitzdorp			
Calvinia	13	3	
Cape Agulhas	16	9	
Cape Columbine	15	8	
Cape Point	15	9	
Cape St. Francis	16	7	
Cape Town	15	3	
(D. F. Malan)			
Cape Town			
(Roeland St.)			
Carnarvon			
Ceres			
Citrusdal			
Colesberg			
Cradock			
De Aar	17	1	
Döhne	12	4	
Douglas			
East London	16	8	
(Airport)			
Elsenburg			
Fraserburg	10	-1	
Garies			
George			
Graaff-Reinet	12	1	
Grahamstown			
Grootfontein	9	-4	
(Middelburg)			
Hopetown			
Idutywa			
Jansenville	15	0	
Joubertina			
Kimberley	15	7	
(Airport)			
Knysna			
Kokstad	8	1	
Kuruman	15	-1	

KAAP - CAPE	Max	Min	RRR
Ladismith			
Lake Mentz			
Maclear			
Mafeking	19	6	
Malmesbury			
Matatiele			
Matroosberg	11	1	
Mbashe			
Moamelbaai	17	10	
Mount Frere			
Oliep	14	7	
Oudtshoorn	11	1	
Petrusville			
Piketberg			
Pofadder	13	0	
Port Alfred			
Port Elizabeth	16	4	
Port Nolloth	22	9	
Port St. Johns	16	11	1,2
Prieska	15	1	
Prince Albert			
Queenstown	9	-1	
Riversdale	16	0	
Robertson	16	0	
Sheeprun	18	-1	0,3
(near Maclear)			
Somerset-Oos	13	-1	
Steynsburg			
Strydenburg			
Sutherland	9	-5	
Swellendam			
Tarkastad			
Touwsrivier			
Twee Riviere	14	-4	
(Gemsbokpark)			
Umtata	12	2	0,4
Uniondale			
Upington	15	1	
Vanwyksvlei	14	3	
Victoria-Wes			
Vredendal	18	4	
Vryburg	14	1	
Williston			
Willowmore	12	-2	
Willowpark	7	-1	
(near Dordrecht)			

NATAL	Max	Min	RRR
Cape St. Lucia	18	12	13,5
Dundee			
Durban	17	12	
(Louis Botha)			
Estcourt	9	6	0,3
Harding			
Himeville			
Illuhluwe			
Mkuze			
Newcastle	11	7	1,0
Cedara			
(Pietermaritzburg)			
Port Shepstone	17	13	
Richmond			
Van Reenen			0,8
Vryheid			
Waterford	7	1	0,2
(near Underberg)			
O.V.S. - O.F.S.			
Balkfontein			
(naby Bothaville)			
Bethlehem	10	3	
Bloemfontein	16	1	
(J.B.M. Hertzog)			
Bultfontein			
Fauresmith	14	3	
Ficksburg			
Frankfort	12	-4	9,4
Harrismith			
Hoopstad	16	8	
Kroonstad	18	4	
Lindley			
Modderpoort			
Petrusburg			
Philippolis			
Reddersburg			
Reitz			
Rouxville			
Vrede			
Warden			[illegible]
Welkom	17	6	
Wepener	15	-1	
Winburg			
Zastron			

TRANSVAAL	Max	Min	RRR
Barberton			
Belfast			
Bethal	13	3	
Bospoort	18	6	
Carolina	14	4	
Delareyville			
Delmas			11,0
Ermelo			
Gideonsrus			
~~Groendraai~~ Poortspruit	23	11	
(naby Vaalwater)			
Jan Kempdorp			
Jan Smuts	17	5	8,8
Joubert Park (Jhb)	17	5	3,5
Kroondal	19	9	9,5
Letaba			
Levubu	19	11	
Lichtenburg			
Loskopdam			
Loskopkanale			
(naby Groblersdal)			
Louis Trichardt			
Lydenburg			
Mara	19	10	
Marnitz	23	11	
Messina	23	14	
Middelburg			
Nelspruit	17	11	
Phalaborwa	21	12	3,3
Pietersburg	18	6	
Piet Retief	11	6	1,1
Pongola			
Potchefstroom	17	7	12,4
Potgietersrus	22	8	
Pretoria W.B.	20	8	17,7
Pretoriuskop			
Punda Milia			
Satara			
Sekhukhune			
Shingwidzi			
Skukuza	21	13	1,0
Standerton	18	5	0,6
Thabazimbi			
Tomburke			
Tzaneen			
Vereeniging			
Volksrust			
Warmbad	23	9	
Waterval Boven			
Witbank			
Wolmaransstad			

S.W.A.	Max	Min	RRR
Aroab			
Bethanien			
Dordabis			
Gobabeb	31	17	
Gobabis	17	-1	
Grootfontein	22	3	
J.G. Strijdomlughawe	16	1	
Karasburg			
Kalkfeld			
Karibib			
Keetmanshoop	15	1	
Kub			
Luderitz	22	12	
Mariental	26	2	
Möwe			
Ohopoho			
Okahandja			
Okaukuejo			
Ondangwa			
Otavi			
Otjiwarongo			
Outjo			
Rehoboth			
Rundu			
Steinhausen			
Tsumeb			
Uis			
Walvisbaai	17	10	
Windhoek W.K.			
LESOTHO			
Maseru	17	-1	
BOTSWANA			
Francistown	26	12	
Gaberones	22	10	18
Ghanzi	23	0	
Lobatsi			
Mahalapye			
Maun	26	8	
Shakawe	27	6	
Tshabong	15	-5	
Tshane	17	3	
SWAZILAND			
Bulembu			3,8
Emlembe			
Manzini (Matsapa)	15	10	
Stegi			

SYNOPTIC WEATHER MAP 1200 GMT. — 1400 SAST. SINOPTIESE WEERKAART

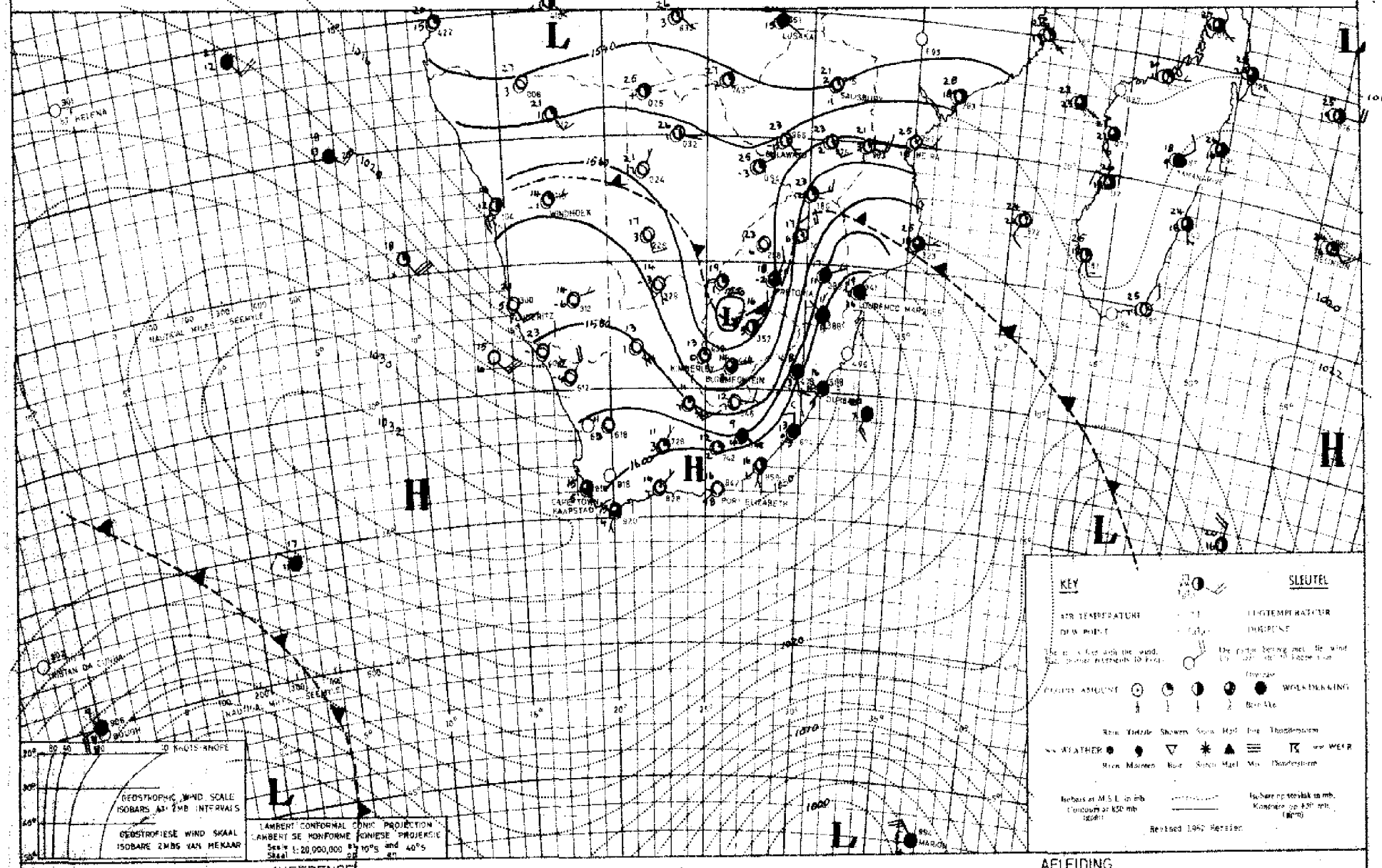

INFERENCE

DATE 25 - 6 - 1972 DATUM

AFLEIDING

With the surface and upper-air low over Western Transvaal, scattered showers will occur over the Transvaal, North-eastern Free State and Natal. Over the remainder of the country it will however be fair and it will become warm over the west coast regions.

Met die oppervlakte en boluglaag oor Wes-Transvaal sal verspreide buie oor Transvaal, Noordoos-Vrystaat en Natal voorkom. Oor die res van die land sal dit egter mooiweer wees en dit sal warm word oor die weskusgebiede.

DAAGLIKSE WEERBULLETIN

Maksimum en Minimum Temperatuur (°C) en Reënval (RRR)
in mm vir die 24 uur geëindig om 0800 SAST op

WEERBURO / WEATHER BUREAU
DEPT. VAN VERVOER / DEPT. OF TRANSPORT

27 - 6 - 1971

DAILY WEATHER BULLETIN

Maximum and Minimum Temperatures (°C) and Rainfall (RRR)
in mm for the 24 hours ended at 0800 SAST on

CAPE - KAAP	Max	Min	RRR
Aberdeen			
Addo			
Alexander Bay	27	11	
Alwal North	18	3	
Beaufort-Wes	19	7	
(Laghawe)			
Bonnievale			
Bredasdorp			
Brandvlei			
Calitzdorp			
Caledon			
Calitzdorp			
Calvinia			
Cape Agulhas	15	10	
Cape Columbine	20	10	
Cape Point	16	12	
Cape St. Francis	17	10	
Cape Town	19	4	
(D.F.Malan)			
Cape Town			
(Roeland St.)			
Carnarvon			
Ceres			
Citrusdal			
Colesberg			
Cradock			
De Aar	15	1	
Dorbe	18	9	
Douglas			
East London	19	9	
(Airport)			
Elsenburg			
Fraserburg	14	-3	
Garies			
George			
Graaff-Reinet	18	13	
Grahamstown			
Grootfontein	14	2	
(Middelburg)			
Hopetown			
Hutywa			
Jansenville	16	2	
Jozbertina			
Kimberley	17	6	
(Airport)			
Knysna			
Kokstad	16	-1	
Kuruman	18	0	

KAAP - CAPE	Max	Min	RRR
Ladismith			
Lake Mentz			
Maclear			
Mafeking	17	7	
Malmesbury			
Matatiele			
Matroosberg	14	7	
Mbashe			
Mosselbaai	18	13	
Mount Frere			
Oliep	16	11	
Oudtshoorn	13	-1	
Petrusville			
Piketberg			
Pofadder			
Port Alfred			
Port Elizabeth	17	6	
Port Nolloth	19	10	
Port St. Johns	19	12	
Prieska	18	0	
Prince Albert			
Queenstown	17	3	
Riversdale	19	5	
Robertson	18	1	
Sheeprun	16	-1	
(near Maclear)			
Somerset-Oos	20	11	
Steynsburg			
Strydenburg			
Sutherland	12	1	
Swellendam			
Tarkastad			
Touwsrivier			
Twee Riviere	17	-1	
(Gemsbokpark)			
Umtata	17	3	
Uniondale			
Upington	18	1	
Vanwyksvlei	16	0	
Victoria-Wes			
Vredendal	24	12	
Vryburg	18	4	
Williston			
Willowmore	17	5	
Willowpark			
(near Dordrecht)			

NATAL	Max	Min	RRR
Cape St. Lucia	18	12	0,4
Dundee			
Durban	21	9	
(Louis Botha)			
Estcourt	11	0	
Harding			
Himeville			
Hluhluwe			
Mkuze			
Newcastle	15	-1	
Cedara			
(Pietermaritzburg)			
Port Shepstone	19	10	
Richmond			
Van Reenen			
Vryheid			
Waterford	14	-4	
(near Underberg)			
O.V.S. - O.F.S.			
Bethlehem			
(naby Bethaville)			
Bethlehem	13	0	
Bloemfontein	16	1	
(J.B.M. Hertzog)			
Bultfontein			
Fauresmith	15	4	
Ficksburg			
Frankfort	13	0	
Harrismith			
Hoopstad	18	2	
Kroonstad	16	2	
Lindley			
Modderpoort			
Petrusburg			
Philippolis			
Reddersburg			
Reitz			
Rouxville			
Vrede			
Warden			
Welkom	14	6	
Wepener	16	7	
Winburg			
Zastron			

TRANSVAAL	Max	Min	RRR
Barberton			
Belfast			
Bethal	12	4	
Bospoort			
Carolina	7	-1	
Delareyville			
Delmas			
Ermelo			
Gideonsrus			
~~Groendraai~~ Doornspruit	19	3	
(naby Vaalwater)			
Jan Kempdorp			
Jan Smuts	12	3	
Joubert Park (Jhb)	12	4	
Kroondal			
Letaba			
Levubu	12	8	4,5
Lichtenburg			
Loskopdam			
Loskopkanale			
(naby Groblersdal)			
Louis Trichardt			
Lydenburg			12,0
Mara	13	5	
Marnitz	18	4	
Messina	19	5	
Middelburg			
Nelspruit	13	4	3,5
Phalaborwa	15	7	4,5
Pietersburg	14	2	
Piet Retief	9	3	
Pongola			
Potchefstroom	15	4	
Potgietersrus	18	2	0,6
Pretoria W.B.	14	5	
Pretoriuskop			
Punda Milia			
Satara			
Sekhukhune			
Shingwidzi			
Skukuza	15	6	6,5
Standerton	14	-1	
Thabazimbi			
Tomburke			
Tzaneen			
Vereeniging			
Volksrust			
Warmbad	17	2	
Waterval Boven			
Witbank			
Wolmaransstad			

S.W.A.	Max	Min	RRR
Arosb			
Bethanien			
Dordabis			
Gobabeb	32	10	
Gobabis	22	7	
Grootfontein	22	3	
J.G. Strijdomlughawe	21	5	
Karasburg			
Kalkfeld			
Karibib			
Keetmanshoop	19	9	
Kub			
Luderitz	23	11	
Mariental	24	2	
Möwe	15	10	
Okopoko			
Okahandja			
Okaukuejo			
Ondangwa			
Otavi			
Otjiwarongo			
Outjo			
Rehoboth			
Rundu			
Steinhausen			
Tsumeb			
Uis			
Walvisbaai	14	13	
Windhoek W.K.			
LESOTHO			
Maseru	16	4	
BOTSWANA			
Francistown	19	8	
Gaberones	19	2	
Ghanzi	23	-3	
Lobatsi			
Mahalapye			
Maun	25	10	
Shakawe	26	6	
Tshabong	18	6	
Tshane	22	-2	
SWAZILAND			
Embombe			
Manzini (Matsapa)	13	6	
Stegi			

SYNOPTIC WEATHER MAP — 1200 GMT. — 1400 SAST. — SINOPTIESE WEERKAART

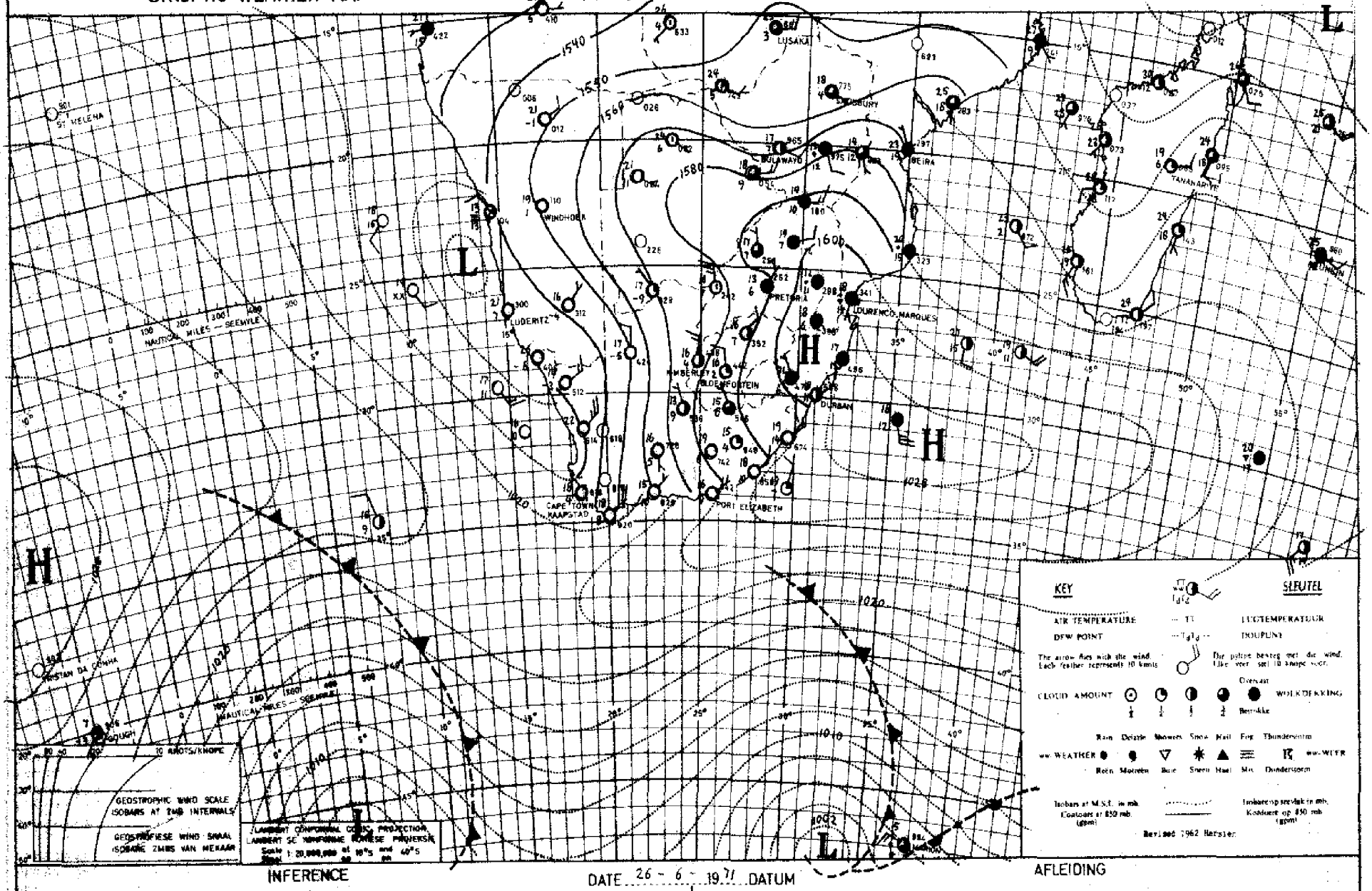

INFERENCE — DATE 26 - 6 - 19 71 DATUM — AFLEIDING

An upper-air low is still causing rain over Eastern Transvaal but it is now filling up so that the weather will clear also over this region. Over the rest of the country it will remain fine and it will gradually become warmer.

'n Boluglaag veroorsaak nog reën oor Oos-Transvaal maar dit verswak nou vinnig sodat die weer oor hierdie streek ook sal opklaar. Oor die res van die land sal dit mooiweer bly en geleidelik warmer word.

DAAGLIKSE WEERBULLETIN

Maksimum en Minimum Temperatuur (°C) en Reënval (RRR)
in mm vir die 24 uur geëindig om 0800 SAST op

WEERBURO / WEATHER BUREAU
DEPT. VAN VERVOER / DEPT. OF TRANSPORT

28-6-1977

DAILY WEATHER BULLETIN

Maximum and Minimum Temperatures (°C) and Rainfall (RRR)
in mm for the 24 hours ended at 0800 SAST on

CAPE - KAAP	Max	Min	RRR
Aberdeen			
Addo			
Alexander Bay	17	11	
Aliwal North	18	2	
Beaufort-Wes	22	4	
(Lughawe)			
Bonnievale			
Bredasdorp			
Boetsap			
Brandvlei			
Cala			
Caledon			
Calitzdorp			
Calvinia	20	3	
Cape Agulhas	17	11	7,0
Cape Columbine	16	10	
Cape Point	15	11	5,6
Cape St. Francis	22	12	
Cape Town	17	7	
(D.F. Malan)			
Cape Town			
(Roeland St.)			
Carnarvon			
Ceres			
Citrusdal			
Colesberg			
Cradock			
De Aar	XX	6	
Dorme	20	8	
Douglas			
East London	25	11	
(Airport)			
Elsenburg			
Fraserburg	17	-1	
Garies			
George			
Graaff-Reinet	22	13	
Grahamstown			
Grootfontein	16	5	
(Middelburg)			
Hopetown			
Idutywa			
Jansenville	25	9	
Joubertina			
Kimberley	20	8	
(Airport)			
Knysna			
Kokstad	19	0	
Kuruman	19	2	

KAAP - CAPE	Max	Min	RRR
Ladismith			
Lake Mentz			
Maclear			
Mafeking	20	5	
Malmesbury			
Matatiele			
Matroosberg	17	1	
Mbashe			
Mosselbaai	23	18	
Mount Frere			
Okiep	17	5	
Oudtshoorn	22	1	
Petrusville			
Piketberg			
Poffadder	17	5	
Port Alfred			
Port Elizabeth	25	4	
Port Nolloth	14	11	
Port St. Johns	22	17	
Prieska	21	5	
Prince Albert			
Queenstown	19	9	
Riversdale			
Robertson	21	9	
Sheeprun	18	4	
(near Maclear)			
Somerset-Oos	23	1	
Steynsburg			
Strydenburg			
Sutherland	14	0	
Swellendam			
Tarkastad			
Touwsrivier			
Twee Riviere	24	1	
(Gemsbokpark)			
Umtata	23	7	
Uniondale			
Upington	22	1	
Vanwyksvlei	21	5	
Victoria-Wes			
Vredendal	18	8	
Vryburg	20	2	
Williston			
Willowmore	20	6	
Willowpark	15	6	
(near Dordrecht)			

NATAL	Max	Min	RRR
Cape St. Lucia	21	12	
Dundee			
Durban	22	9	
(Louis Botha)			
Estcourt	19	3	
Harding			
Himeville			
Hluhluwe			
Mkuze			
Newcastle	18	2	
Cedara	20	4	
(Pietermaritzburg)			
Port Shepstone	21	13	
Richmond			
Van Reenen			
Vryheid			
Waterford	19	-2	
(near Underberg)			
O.V.S. - O.F.S.			
Balkfontein			
(naby Bothaville)			
Bethlehem	14	-3	
Bloemfontein	17	-2	
(J.B.M. Hertzog)			
Bultfontein			
Fauresmith	17	1	
Ficksburg			
Frankfort	18	-3	
Harrismith			
Hoopstad	22	-1	
Kroonstad	19	-2	
Lindley			
Modderpoort			
Petrusburg			
Philippolis			
Reddersburg			
Reitz			
Rouxville			
Vrede			
Warden			
Welkom	18	3	
Wepener	16	2	
Winburg			
Zastron			

TRANSVAAL	Max	Min	RRR
Barberton			
Belfast			
Bethal	14	6	
Bospoort	18	1	
Carolina	14	1	
Delareyville			
Delmas			
Ermelo			
Gideonsrus			
~~Groendraai~~ Doornspruit	19	1	
(naby Vaalwater)			
Jan Kempdorp			
Jan Smuts	13	6	
Joubert Park (Jhb)	12	6	
Kroondal	17	2	
Letaba			
Levubu	21	9	
Lichtenburg			
Loskopdam			
Loskopkanale			
(naby Groblersdal)			
Louis Trichardt			
Lydenburg	15	2	
Mara	19	1	
Marnitz	16	1	
Messina	20	2	
Middelburg			
Nelspruit	22	5	
Phalaborwa	22	8	
Pietersburg	18	3	
Piet Retief	17	4	
Pongola			
Potchefstroom	18	1	
Potgietersrus	19	3	
Pretoria W.B.	16	4	
Pretoriuskop			
Punda Milia			
Satara			
Sekhukhune			
Shingwidzi			
Skukuza	24	4	
Standerton	14	-4	
Thabazimbi			
Tomburke			
Tsaneen			
Vereeniging			
Volksrust			
Warmbad	17	2	
Waterval Boven			
Witbank			
Wolmaransstad			

S.W.A.	Max	Min	RRR
Aroab			
Bethanien			
Dordabis			
Gobabeb	19	13	
Gobabis	23	10	
Grootfontein	24	5	
J.G. Strijdomlughawe	21	7	
Karasburg			
Kalkfeld			
Karibib			
Keetmanshoop	23	11	
Kub			
Luderitz	15	11	
Mariental	27	13	
Möwe	16	15	
Ohopoho			
Okaisandja			
Okaukuejo			
Ondangwa	28	9	
Otavi			
Otjiwarongo			
Outjo	28	6	
Rehoboth			
Rundu			
Steinhausen			
Tsumeb			
Uis	26	8	
Walvisbaai	17	15	
Windhoek W.K.			
LESOTHO			
Maseru	17	0	
BOTSWANA			
Francistown	25	3	
Gaberones	18	2	
Ghanzi	24	6	
Lobatsi			
Mahalapye			
Maun	25	7	
Shakawe	26	5	
Tshabong	20	3	
Tshane	23	7	
SWAZILAND			
Embabe			
Manzini (Matsapa)	22	10	
Stegi			

SYNOPTIC WEATHER MAP 1200 GMT. — 1400 SAST. SINOPTIESE WEERKAART

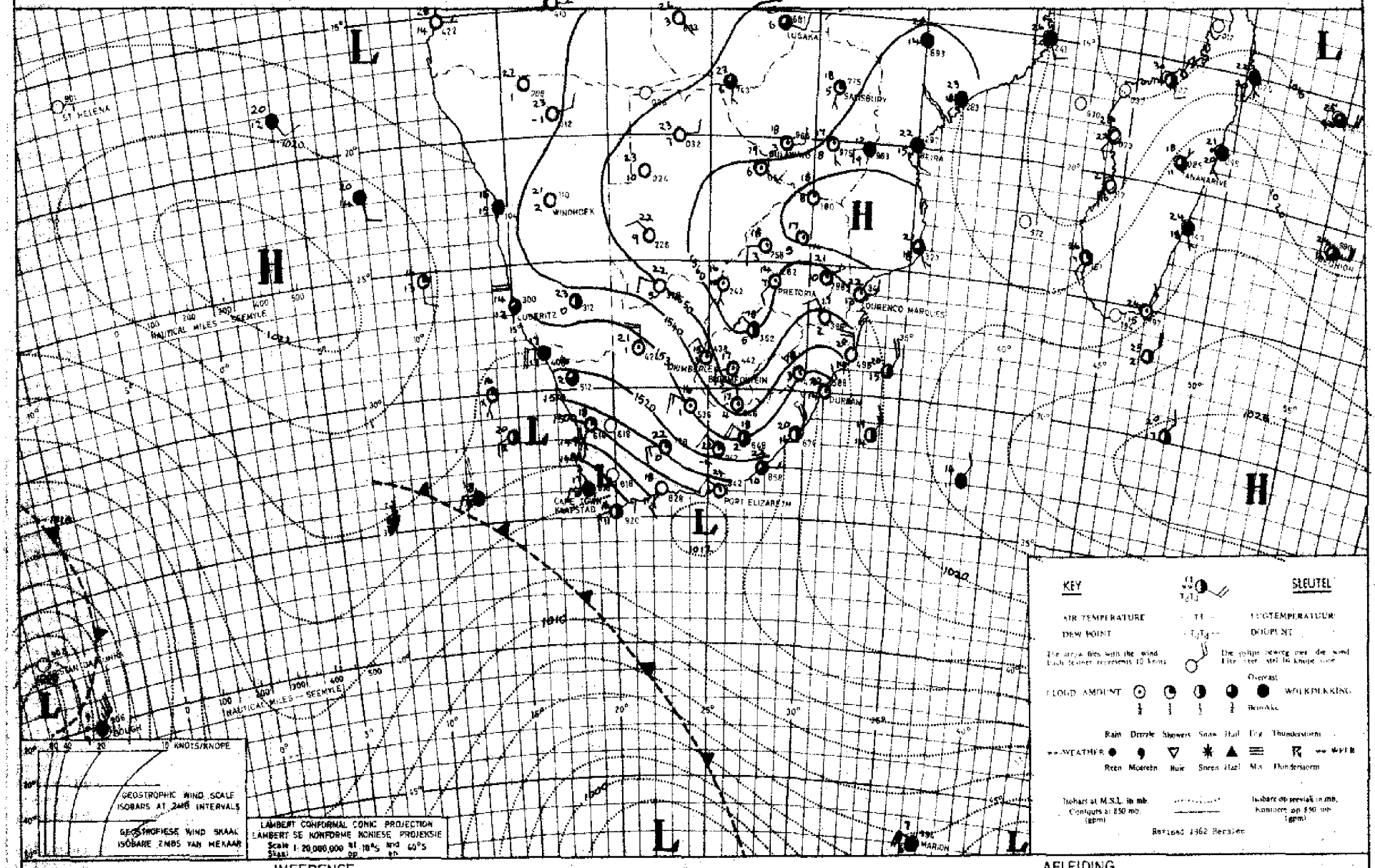

INFERENCE

DATE 27 - 6 - 1971 DATUM

AFLEIDING

The cold front west of the land will cause cloudy weather with light showers to spread over the south-western and southern coastal regions but over the rest of the country it will be mainly fine and somewhat warmer.

Die koufront wes van die land sal bewolkte weer met ligte buie laat uitbrei oor die suidwestelike en suidelike kusgebiede, maar oor die res van die land sal dit hoofsaaklik mooiweer en effens warmer wees.

DAAGLIKSE WEERBULLETIN

Maksimum en Minimum Temperatuur (°C) en Reënval (RRR)
in mm vir die 24 ure geëindig om 0800 SAST op

WEERBURO / WEATHER BUREAU
DEPT. VAN VERVOER / DEPT OF TRANSPORT

27-6-1971

DAILY WEATHER BULLETIN

Maximum and Minimum Temperatures (°C) and Rainfall (RRR)
in mm for the 24 hours ended at 0800 SAST on

CAPE - KAAP	Max	Min	RRR
Aberdeen			
Adelaide			
Alexander Bay	18	7	
Alfred Noord	19	1	
Bonnievale-Wes	17	5	
(Laghawe)			
Bonnievale			
Bontebok			
Brandvlei			
Cape			
Citrusdal			
Coltskop			
Calvinia	19	6	
Cape Agulhas	15	9	3,5
Cape Columbine	12	8	
Cape Point	14	10	2,0
Cape St. Francis	17	9	
Cape Town	16	5	
(D. F. Malan)			
Cape Town			
(Roeland St.)			
Carnarvon			
Ceres			
Citrusdal			
Colesberg			
Cradock			
De Aar	xx	3	
Delme	16	6	
Douglas			
East London	19	9	
(Airport)			
Elsenburg			
Fraserburg	16	-1	
Garies			
George			
Graaff-Reinet	19	7	
Grahamstown			
Groothoutein	19	5	
(Middelburg)			
Hopetown			
Ikwezi			
Jansenville	21	3	
Joubertina			
Kimberley	21	9	
(Airport)			
Kenhardt			
Kolmstad	21	1	
Kuruman	20	3	

KAAP - CAPE	Max	Min	RRR
Ladismith			
Lake Mentz			
Maclear			
Mafeking	20	4	
Malmesbury			
Matjiesfontein			
Matroosberg	12	4	
Mbaxa			
Moselbaai	18	13	
Mount Frere			
Oliep	19	7	
Oudtshoorn	17	2	
Petrusville			
Piketberg			
Poffadder	21	4	
Port Alfred			
Port Elizabeth	15	9	
Port Nolloth	13	7	
Port St. Johns	20	15	
Prieska	24	4	
Prince Albert			
Queenstown	21	4	
Riversdale	17	5	
Robertson	19	2	
Sheeprun	20	2	
(near Maclear)			
Somerset-Oos	20	0	
Steynsburg			
Strydenburg			
Sutherland	14	-1	
Swellendam			
Tarkastad			
Touwsrivier			
Twee Riviere	27	10	
(Kemsholgpark)			
Umtata	22	4	
Uniondale			
Upington	23	12	
Vanrhynsdorp	21	5	
Victoria-Wes			
Vredendal	19	4	
Vryburg	22	2	
Williston			
Willowmore	17	2	
Willowpark	18	10	
(near Dordrecht)			

NATAL	Max	Min	RRR
Cape St. Lucia	26	13	
Dundee			
Durban	27	13	
(Louis Botha)			
Estcourt	21	4	
Harding			
Himeville			
Hluhluwe			
Mkuze			
Newcastle	22	0	
Cedara	23	3	
(Pietermaritzburg)			
Port Shepstone	24	14	
Richmond			
Van Reenen			
Vryheid			
Waterford	20	-2	
(near Underberg)			
O.V.S. - O.F.S.			
Bethlehem			
(naby Bethaville)			
Bethlehem	16	-2	
Bloemfontein	19	0	
(J.B.M. Hertzog)			
Bultfontein			
Fauresmith	19	2	
Ficksburg			
Frankfort	17	-2	
Harrismith			
Hoopstad	21	1	
Kroonstad	20	-1	
Lindley			
Modderpoort			
Petrusburg			
Philippolis			
Reddersburg			
Reitz			
Roxville			
Vrede			
Warden			
Welkom	20	6	
Wepener	19	8	
Winburg			
Zastron			

TRANSVAAL	Max	Min	RRR
Barberton			
Belfast			
Bethal	17	2	
Bonpoort	19	3	
Carolina	17	3	
Delareyville			
Delmas			
Ermelo			
Gideonsrus			
~~Groendraai~~ Doornspruit	24	1	
(naby Vaalwater)			
Jan Kempdorp			
Jan Smuts	17	5	
Joubert Park (Jhb)	16	7	
Kroondal	21	3	
Letaba			
Levubu	24	9	
Lichtenburg			
Loskopdam			
Loskopkanale			
(naby Groblersdal)			
Louis Trichardt			
Lydenburg			
Mara	24	2	
Marnitz			
Messina	26	2	
Middelburg			
Nelspruit	25	5	
Phalaborwa	26	8	
Pietersburg	20	4	
Piet Retief	21	4	
Pongola			
Potchefstroom	20	3	
Potgietersrus	21	7	
Pretoria W.B.	19	6	
Pretoriuskop			
Punda Milia			
Satara			
Sekhukhune			
Shingwidzi			
Skukuza	27	3	
Standerton	17	-4	
Thabazimbi			
Tomburke			
Tzaneen			
Vereeniging			
Volksrust			
Warmbad	20	4	
Waterval Boven			
Witbank			
Wolmaransstad			

S.W.A.	Max	Min	RRR
Aroab			
Bethanien			
Dordabis			
Gobabeb	27	11	
Gobabis	23	10	
Grootfontein	24	7	
J.G. Strijdomlughawe	21	4	
Karasburg			
Kalkfeld			
Karibib			
Keetmanshoop	25	9	
Kub			
Luderitz	14	8	
Mariental	26	9	
Möwe	17	13	
Ohopoho			
Okahandja			
Okaukuejo			
Ondangwa	28	10	
Otavi			
Otjiwarongo			
Outjo	27	9	
Rehoboth			
Rundu	26	5	
Steinhausen			
Tsumeb			
Uis	29	15	
Walvisbaai	18	12	
Windhoek W.K.			
LESOTHO			
Maseru	18	2	
BOTSWANA			
Francistown	22	3	
Gaberones	22	4	
Ghanzi			
Lobatsi			
Mahalapye			
Maun	26	8	
Shakawe	26	8	
Tshabong	24	6	
Tshane	23	8	
SWAZILAND			
Embombe			
Manzini (Matsapa)	25	8	
Stegi			

SYNOPTIC WEATHER MAP 1200 GMT. — 1400 SAST. SINOPTIESE WEERKAART

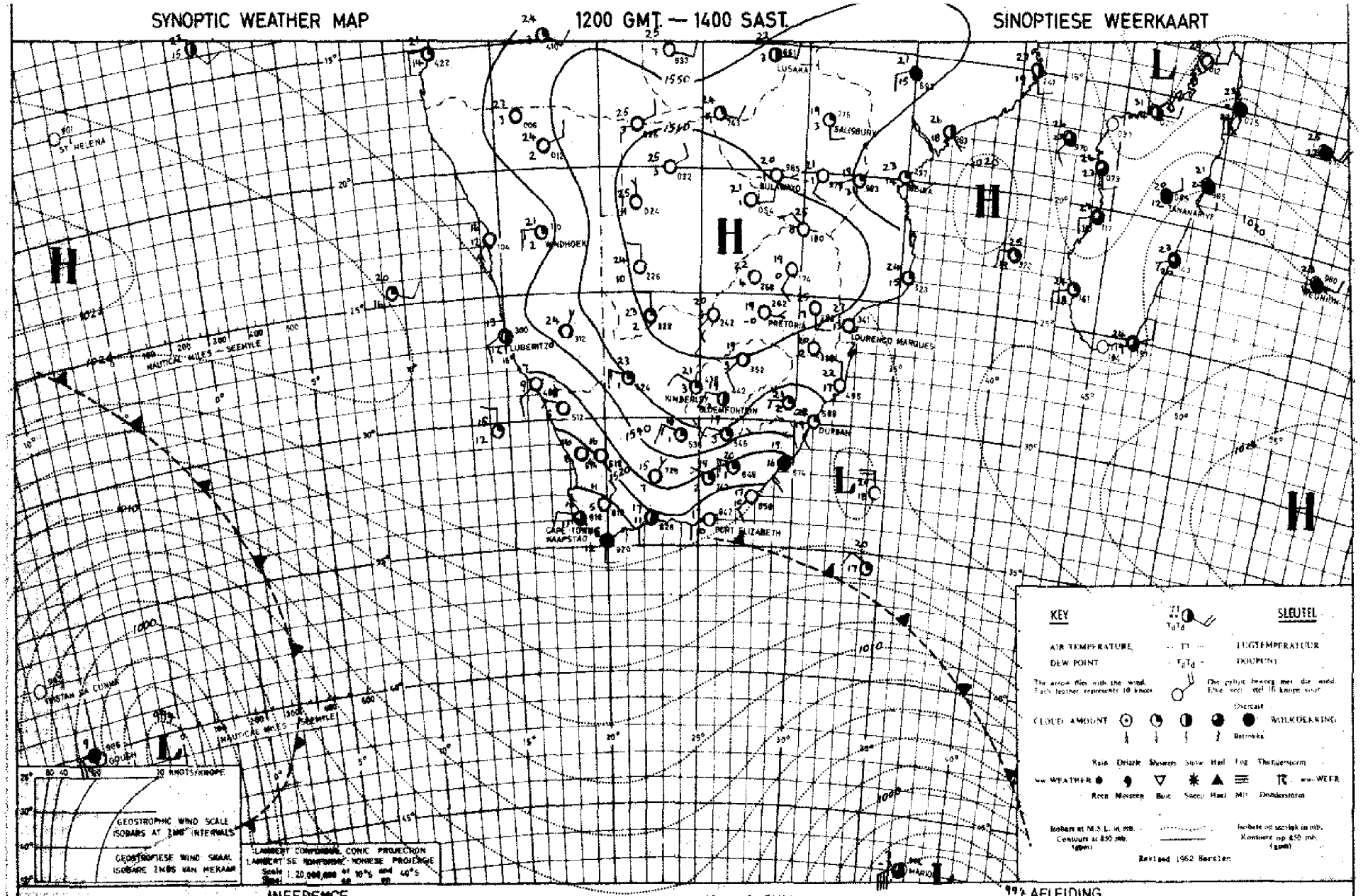

INFERENCE DATE 28 - 6 - 19 72 DATUM AFLEIDING

The cold front approaching from the west will cause cloudy weather with rain later tomorrow over the western areas of the Cape Province. Over the rest of the country it will remain mainly fine.

Die kouefront wat uit die weste nader kom sal later môre bewolkte weer met reën oor die westelike deel van Kaapland veroorsaak. Oor die res van die land sal dit hoofsaaklik mooiweer wees.

DAAGLIKSE WEERBULLETIN

Maksimum en Minimum Temperatuur (°C) en Reënval (RRR) in mm vir die 24 uur geëindig om 0800 SAST op

WEERBURO / WEATHER BUREAU
DEPT. VAN VERVOER / DEPT. OF TRANSPORT

30 - 6 - 1971

DAILY WEATHER BULLETIN

Maximum and Minimum Temperatures (°C) and Rainfall (RRR) in mm for the 24 hours ended at 0800 SAST on

CAPE - KAAP	Max	Min	RRR
Aberdeen			
Adelo			
Alexander Bay	17	8	
Alfred North	22	9	
Beaufort-West	23	12	
(Laghawe)			
Bongeberghem			
Bontrap			
Brandvlei			
Cala			
Caledon			
Calitzdorp			
Calvinia	20	2	
Cape Agulhas	18	10	
Cape Columbine	13	11	0,4
Cape Point	13	12	5,0
Cape St. Francis	23	10	
Cape Town	14	12	1,1
(D. F. Malan)			
Cape Town			2,0
(Roeland St.)			
Carnarvon			
Ceres			
Citrusdal			
Colesberg			
Cradock			
De Aar	xx	5	
Dehne	25	14	
Douglas			
East London	29	13	
(Airport)			
Elsenburg			9,5
Fraserburg	19	-2	
Garies			
George			
Graaff-Reinet	24	16	
Grahamstown			
Grootfontein			
(Middelburg)	22	7	
Hopetown			
Hutywa			
Jansenville	28	12	
Joubertina			
Kimberley	24	10	
(Airport)			
Knysna			
Kokstad	23	3	
Kuruman	22	3	

KAAP - CAPE	Max	Min	RRR
Ladismith			
Lake Mentz			
Maclear			
Mafeking	20	4	
Malmesbury			
Matatiele			
Matroosberg	17	6	0,1
Mbashe	24	14	
Mosselbaai	25	14	
Mount Frere			
Oliep	20	6	
Oudtshoorn	23	4	
Patensville			
Piketberg			
Pofadder	22	4	
Port Alfred			
Port Elizabeth	23	7	
Port Nolloth	14	7	
Port St. Johns	23	19	
Prieska	24	8	
Prince Albert			
Queenstown	23	17	
Riversdale	21	8	
Robertson	18	12	0,2
Sheeprun	23	13	
(near Maclear)			
Somerset-Oos	27	X	
Steynsburg			
Strydenburg			
Sutherland	16	5	
Swellendam			
Tarkastad			
Touwsrivier			
Twee Riviere	27	9	
(Gemsbokpark)			
Umtata	27	8	
Uniondale			
Upington	26	9	
Vanwyksvlei	23	3	
Victoria-Wes			
Vredendal	16	9	
Vryburg	24	4	
Williston			
Willowmore	22	4	
Willowpark	20	12	
(near Dordrecht)			

NATAL	Max	Min	RRR
Cape St. Lucia	23	13	
Dundee			
Durban	24	8	
(Louis Botha)			
Estcourt	22	3	
Harding			
Himeville			
Hluhluwe			
Mkuze			
Newcastle	23	5	
Cedara	24	4	
(Pietermaritzburg)			
Port Shepstone	22	15	
Richmond			
Van Reenen			
Vryheid			
Waterford	21	-1	
(near Underberg)			
O.V.S. - O.F.S.			
Balkfontein			
(naby Bothaville)			
Bethlehem	17	-2	
Bloemfontein	21	2	
(J.B.M. Hertzog)			
Bultfontein			
Fauresmith	21	7	
Ficksburg			
Frankfort	19	-3	
Harrismith			
Hoopstad	23	2	
Kroonstad	21	0	
Lindley			
Modderpoort			
Petrusburg			
Philippolis			
Reddersburg			
Reitz			
Rouxville			
Vrede			
Warden			
Welkom	21	5	
Wepener	21	10	
Winburg			
Zastron			

TRANSVAAL	Max	Min	RRR
Barberton			
Belfast			
Bethal	19	5	
Bospoort	21	1	
Carolina	17	3	
Delareyville			
Delmas			
Ermelo			
Gideonsrus			
~~Groendraai~~ Doornspruit	24	-2	
(naby Vaalwater)			
Jan Kempdorp			
Jan Smuts	18	6	
Joubert Park (Jhb)	18	8	
Kroondal	21	2	
Letaba			
Levubu	23	7	
Lichtenburg			
Loskopdam			
Loskopkanale			
(naby Groblersdal)			
Louis Trichardt			
Lydenburg			
Mara	24	0	
Marnitz	24	5	
Messina	26	4	
Middelburg			
Nelspruit	24	2	
Phalaborwa	24	8	
Pietersburg	21	3	
Piet Retief	21	4	
Pongola			
Potchefstroom	21	2	
Potgietersrus	22	5	
Pretoria W.B.	21	4	
Pretoriuskop			
Punda Milia			
Satara			
Sekhukhune			
Shingwidzi			
Skukuza	26	3	
Standerton	20	-3	
Thabazimbi			
Tombuirke			
Tzaneen			
Vereeniging			
Volksrust			
Warmbad	22	1	
Waterval Boven			
Witbank			
Wolmaransstad			

S.W.A.	Max	Min	RRR
Aroab			
Bethanien			
Dordabis			
Gobabeb	27	7	
Gobabis	23	7	
Grootfontein	23	4	
J.G. Strijdomlughawe	22	5	
Karasburg			
Kalkfeld			
Karibib			
Keetmanshoop	27	11	
Kub			
Luderitz	13	8	
Mariental	26	8	
Möwe	15	12	
Okopoko			
Okahandja			
Okaukuejo			
Ondangwa	27	10	
Otavi			
Otjiwarongo			
Outjo	27	3	
Rehoboth			
Rundu			
Steinhausen			
Tsumeb			
Uis	29	13	
Walvisbaai	13	10	
Windhoek W.K.			
LESOTHO			
Maseru	21	2	
BOTSWANA			
Francistown	23	3	
Gaberones	24	3	
Ghanzi	26	6	
Lobatsi			
Mahalapye			
Maun	24	6	
Shakawe	28	4	
Tshabong	26	4	
Tshane	28	7	
SWAZILAND			
Emlembe			
Mananini (Matsapa)	24	6	
Stegi			

SYNOPTIC WEATHER MAP 1200 GMT. — 1400 SAST. SINOPTIESE WEERKAART

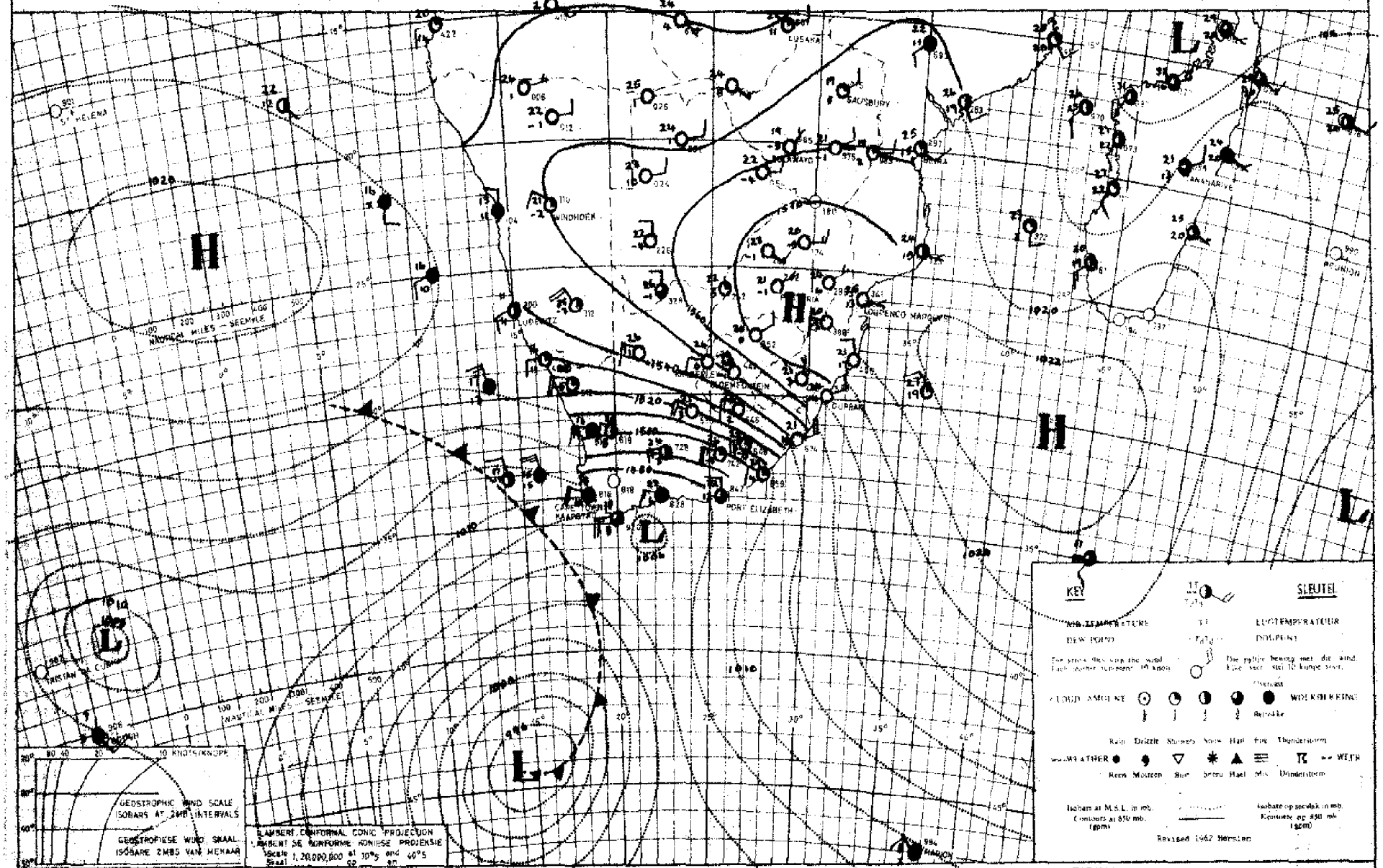

INFERENCE DATE 29 - 6 - 1971 DATUM AFLEIDING

The cold front west of Cape Town will cause cloudy weather with rain to persist over the Western and South-Western Cape. Over the remainder of the country it will however remain fine and mild.

Die koufront wes van Kaapstad sal bewolkte weer met reën tot voortduur oor Wes- en Suidwes-Kaapland. Oor die res van die land sal dit egter nog mooiweer en matig bly.

DAAGLIKSE WEERBULLETIN

Maksimum en Minimum Temperatuur (°C) en Reënval (RRR)
in mm vir die 24 uur geëindig om 0800 SAST op

WEERBURO / WEATHER BUREAU
DEPT. VAN VERVOER / DEPT. OF TRANSPORT

1-7-1971

DAILY WEATHER BULLETIN

Maximum and Minimum Temperatures (°C) and Rainfall (RRR)
in mm for the 24 hours ended at 0800 SAST on

CAPE - KAAP	Max	Min	RRR
Aberdeen			
Addo			
Alexander Bay	17	11	
Alfred North	22	11	
Beaufort-Wes	21	9	
(Loganwe)			
Bosgoedbergdam			
Bootsap			
Brandvlei			
Cape			
Caledon			
Calitzdorp			
Calvinia	18	6	
Cape Agulhas	18	12	13,0
Cape Columbine	14	12	20,6
Cape Point	13	12	21,5
Cape St. Francis	19	11	
Cape Town	14	12	15,3
(D.F. Malan)			
Cape Town			32,0
(Roeland St.)			
Carnarvon			
Ceres			
Citrusdal			17,0
Colesberg			
Cradock			
De Aar			
Döbne	25	10	
Douglas			
East London	23	9	
(Airport)			
Elsenburg			18,0
Fraserburg	17	-2	
Gamtes			
George			
Graaff-Reinet	24	13	
Grahamstown			
Grootfontein	19	13	
(Middelburg)			
Hopetown			
Idutywa			
Jansenville	26	7	
Joubertina			
Kimberley	23	9	
(Airport)			
Kuruman			
Kokstad	23	2	
Kuruman	22	2	

KAAP - CAPE	Max	Min	RRR
Ladismith			
Lake Mentz			
Langebaanweg			14,5
Maclear			
Mafeking	32	4	
Malmesbury			
Matatiele			
Matroosberg	11	8	19,4
Mbashe	32	14	
Mosselbaai	22	12	0,8
Mount Frere			
Okiep	18	5	1,0
Oudtshoorn	21	3	
Petrusville			
Piketberg			
Potgietersrus	21	4	
Port Alfred			
Port Elizabeth	20	9	
Port Nolloth	14	11	
Port St. Johns	29	18	
Prieska	24	10	
Prince Albert			
Queenstown	23	16	
Riversdale	21	11	6,0
Robertson	17	11	24,5
Sheeprun	23	15	
(near Maclear)			
Somerset-Oos	25	9	
Steynsburg			
Strydenburg			
Sutherland	13	4	3,0
Swellendam			
Tarkastad			
Touwsrivier			19,0
Twee Riviere	27	7	
(Gemsbokpark)			
Umtata	27	11	
Uniondale			
Upington	26	6	
Vanwyksvlei	22	6	
Victoria-Wes			
Vredendal	19	12	
Vryburg	22	5	
Williston			
Willowmore	18	3	
Willowpark	20	11	
(near Dordrecht)			

NATAL	Max	Min	RRR
Cape St. Lucia	23	12	
Dundee			
Durban	27	10	
(Louis Botha)			
Estcourt	23	3	
Harding			
Himeville			
Hluhluwe			
Mkuze			
Newcastle	23	3	
Cedara			
(Pietermaritzburg)	24	5	
Port Shepstone	27	15	
Richmond			
Van Reenen			
Vryheid			
Waterford	20	0	
(near Underberg)			
O.V.S. - O.F.S.			
Balkfontein			
(naby Bothaville)			
Bethlehem	18	-3	
Bloemfontein	21	6	
(J.B.M. Hertzog)			
Bultfontein			
Fauresmith	21	8	
Ficksburg			
Frankfort	19	-2	
Harrismith			
Hoopstad	22	6	
Kroonstad	22	1	
Lindley			
Modderpoort			
Petrusburg			
Philippolis			
Reddersburg			
Reitz			
Rouxville			
Vrede			
Warden			
Welkom	21	4	
Wepener	20	8	
Winburg			
Zastron			

TRANSVAAL	Max	Min	RRR
Barberton			
Belfast			
Bethal	18	4	
Bospoort	20	3	
Carolina	17	2	
Delareyville			
Delmas			
Ermelo			
Gideonsrus			
~~Groendraat~~ Doornspruit	22	-1	
(naby Vaalwater)			
Jan Kempdorp			
Jan Smuts	17	9	
Joubert Park (Jhb)	17	10	
Kroondal	20	1	
Letaba			
Levubu	24	9	
Lichtenburg			
Loskopdam			
Loskopkanale			
(naby Groblersdal)			
Louis Trichardt			
Lydenburg			
Mara	23	2	
Marnitz	23	3	
Messina	26	6	
Middelburg			
Nelspruit	25	6	
Phalaborwa	25	9	
Pietersburg	21	3	
Piet Retief			
Pongola			
Potchefstroom	21	4	
Potgietersrus	22	4	
Pretoria W.B.	19	4	
Pretoriuskop			
Punda Milia			
Satara			
Sekhukhune			
Shingwidzi			
Skukuza	27	3	
Standerton	19	-3	
Thabazimbi			
Tomburke			
Tzaneen			
Vereeniging			
Volksrust			
Warmbad	21	1	
Waterval Boven			
Withank			
Wolmaransstad			

S.W.A.	Max	Min	RRR
Aroab			
Bethanien			
Dordabis			
Gobabeb	22	8	
Gobabis	23	4	
Grootfontein	28	7	
J.G. Strijdomlughawe	21	3	
Karasburg			
Kalkfeld			
Karibib			
Keetmanshoop	26	9	
Kub			
Luderitz	13	11	
Mariental	23	7	
Möwe	15	11	
Okopoko			
Okahandja			
Okaukuejo			
Ondangwa	26	7	
Otavi			
Otjiwarongo			
Outjo	26	4	
Rehoboth			
Rundu			
Steinhausen			
Tsumeb			
Uis	28	10	
Walvisbaai	19	9	
Windhoek W.K.			
LESOTHO			
Maseru	21	2	
BOTSWANA			
Francistown	24	4	
Gaberones	23	2	
Ghanzi	24	7	
Lobatsi			
Mahalapye			
Maun	25	4	
Shakawe	26	5	
Tshabong	26	5	
Tshane	26	5	
SWAZILAND			
Embembe			
Manzini (Matsapa)	25	1	
Stegi			

SYNOPTIC WEATHER MAP 1200 GMT. — 1400 SAST. SINOPTIESE WEERKAART

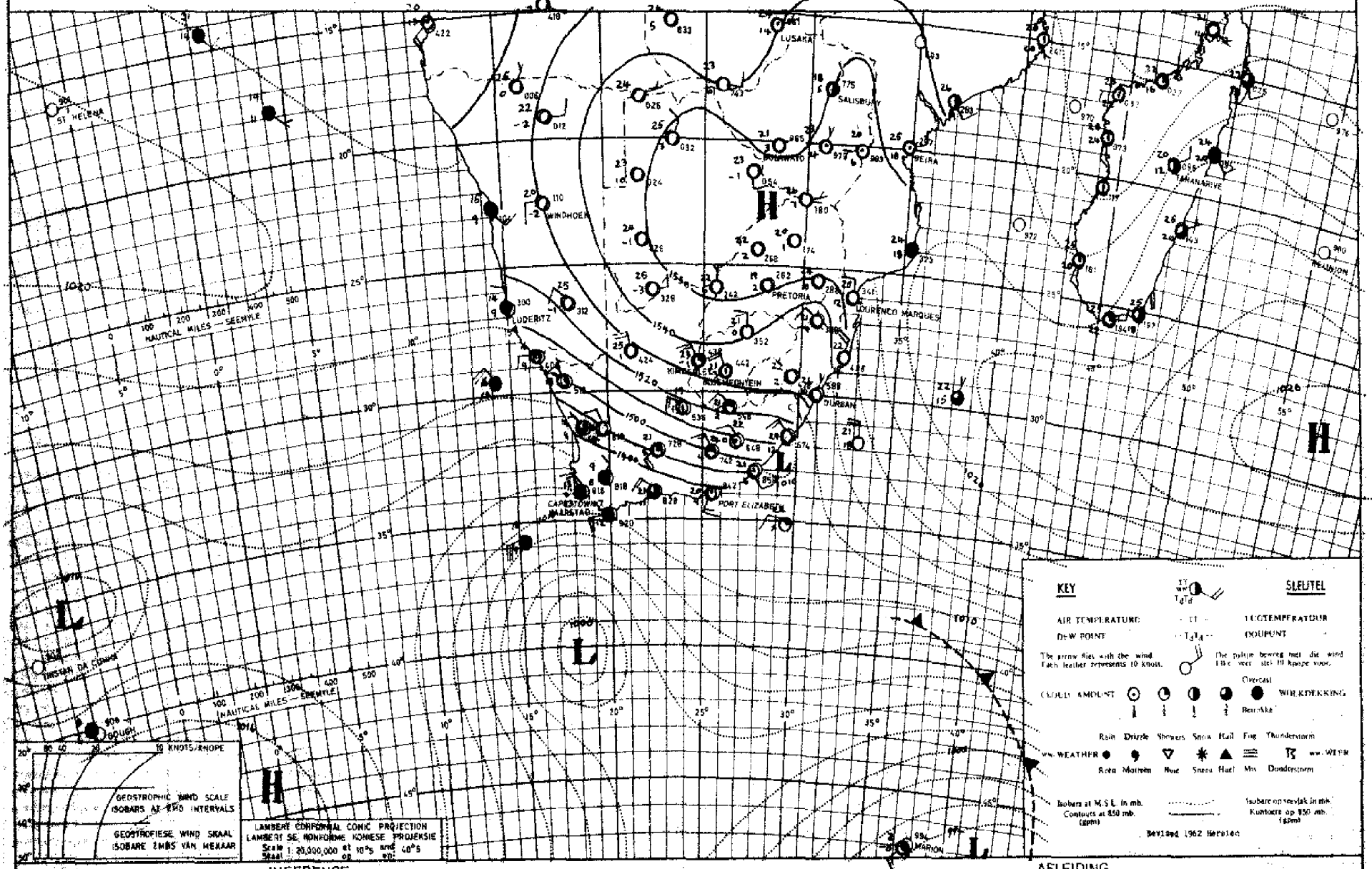

INFERENCE

DATE 30 6 19 71 DATUM

AFLEIDING

The low pressure system south of the Cape is moving very slowly and therefore cloudy weather with rain will persist over the South-western Cape while the weather will remain fair and mild over the rest of the country.

Die laedrukstelsel suid van Kaapstad beweeg baie stadig en dus sal bewolkte weer met reën voortduur oor Suidwes-Kaapland terwyl dit hoofsaaklik mooiweer en matig sal wees oor die oorblywende dele van die land.