DAAGLIKSE WEERBULLETIN

LIBRARY OF CONGRESS SERIAL RECORD

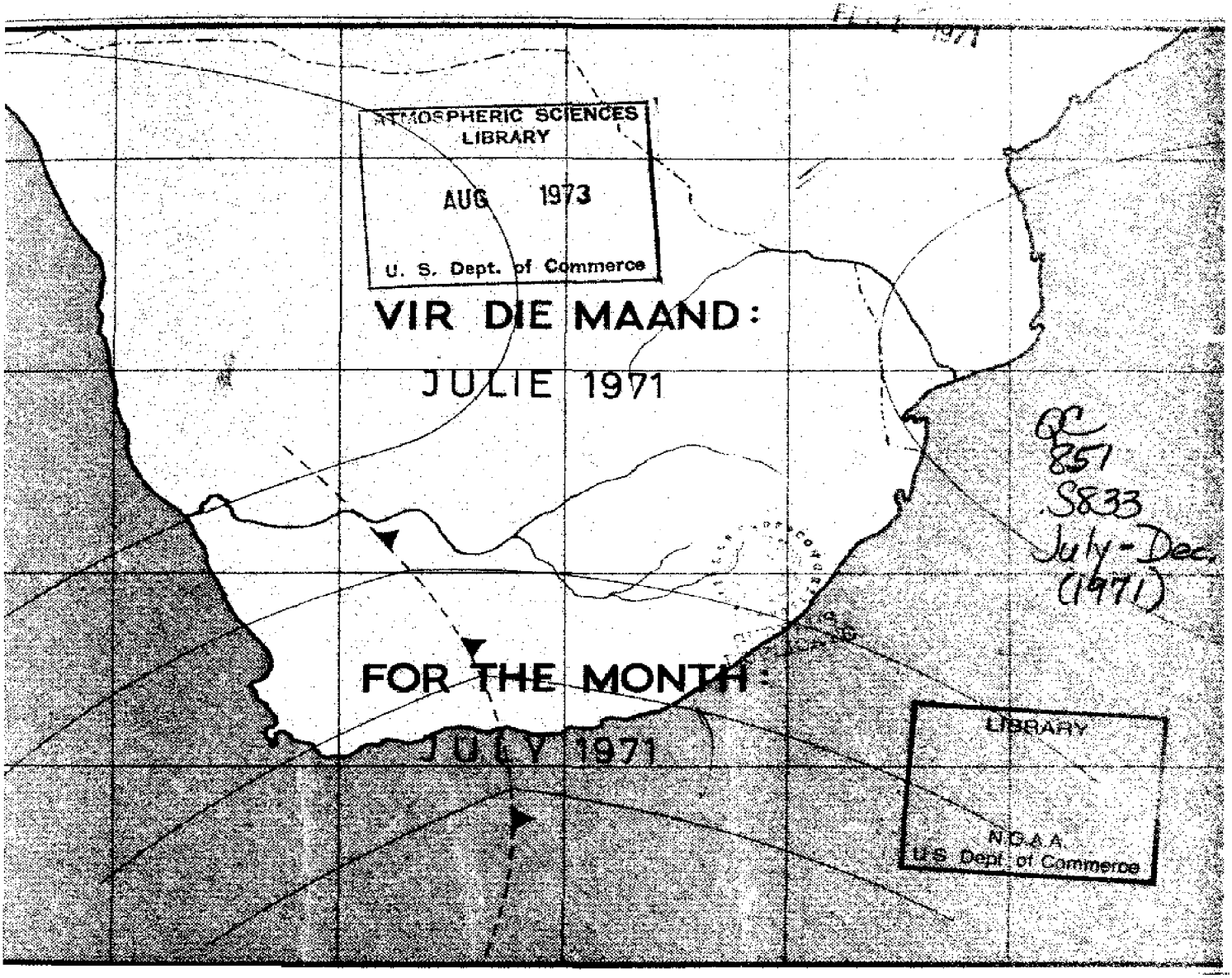

QC
851
.S833
July-Dec.
(1971)

DAILY WEATHER BULLETIN

158 640

National Oceanic and Atmospheric Administration

Environmental Data Rescue Program

ERRATA NOTICE

One or more conditions of the original document may affect the quality of the image, such as:

Discolored pages
Faded or light ink
Binding intrudes into the text

This document has been imaged through the NOAA Environmental Data Rescue Program. To view the original document, please contact the NOAA Central Library in Silver Spring, MD at (301) 713-2607 x124 or www.reference@nodc.noaa.gov.

Lason, Inc.
Imaging Subcontractor
Beltsville, MD
December 20, 2000

DAAGLIKSE WEERBULLETIN

Maksimum en Minimum Temperatuur (°C) en Reënval (RRR)
in mm vir die 24 uur geëindig om 0800 SAST op

WEERBURO / WEATHER BUREAU
DEPT. VAN VERVOER / DEPT. OF TRANSPORT

2-7-1971

DAILY WEATHER BULLETIN

Maximum and Minimum Temperatures (°C) and Rainfall (RRR)
in mm for the 24 hours ended at 0800 SAST on

CAPE - KAAP	Max	Min	RRR
Aberdeen			
Adelaide			
Alexander Bay	21	13	
Alfred Hoek	19	-3	
Beaufort-West	17	8	
(Laghave)			
Bredasdorp			
Bontebok			
Brandvlei			
Calitzdorp			
Calitzdorp			
Calvinia	13	8	1,6
Cape Agulhas	15	9	11,5
Cape Columbine	16	10	
Cape Point	14	10	
Cape St. Francis	21	9	
Cape Town	17	9	0,3
(D. F. Malan)			
Cape Town			0,5
(Foreshore St.)			
Carnarvon			
Ceres			
Citrusdal			3,5
Clanwilliam			
Cradock			
De Aar	xx	0	
Dennehof	22	7	
Douglas			
East London	20	10	
(Airport)			
Elsenburg			
Fraserburg	12	6	1,5
Garies			
George			
Graaff-Reinet	22	12	
Grahamstown			
Grootfontein	16	5	
(Middelburg)			
Hopetown			
Idutywa			
Jansenville	23	7	
Joubertina			
Kimberley	21	2	
(Airport)			
Kinyaka			
Koksad	22	1	
Kuruman	20	0	

KAAP - CAPE	Max	Min	RRR
Ladismith			
Lake Mentz			
Maclear			
Mafeking	23	2	
Malmesbury			
Matatiele			
Matroosberg	13	4	44
Mbashe	29	11	
Mosselbaai	20	11	
Mount Frere			
Oliep	14	6	4,5
Oudtshoorn	21	2	
Petrusville			
Piketberg			
Potadder	21	2	
Port Alfred			
Port Elizabeth	23	8	
Port Nolloth	16	11	0,2
Port St. Johns	30	14	
Prieska	19	1	
Prince Albert			
Queenstown	21	8	
Riversdale	18	4	
Robertson	17	3	0,2
Sheeprun	21	1	
(near Maclear)			
Somerset-Oos	21	6	
Steynsburg			
Strydenburg			
Sutherland	10	4	2,0
Swellendam			
Tarkastad			
Touwsrivier			
Twee Riviere	24	2	
(Gemsbokpark)			
Umtata	26	2	
Umtomdale			
Upington	18	5	
Vanwyksvlei	17	2	
Victoria-Wes			
Vredendal	16	11	7,6
Vryburg	23	0	
Williston			
Willowmore	17	4	
Willowpark	17	7	
(near Dordrecht)			

NATAL	Max	Min	RRR
Cape St. Lucia	26	17	
Dundee			
Durban	28	12	
(Louis Botha)			
Estcourt	23	5	
Harding			
Himeville			
Hluhluwe			
Mkuze			
Newcastle	23	6	
Cedara	23	4	
(Pietermaritzburg)			
Port Shepstone	32	16	
Richmond			
Van Reenen			
Vryheid			
Waterford	21	-4	
(near Underberg)			
O.V.S. - O.F.S.			
Balkfontein			
(naby Bethanie)			
Bethlehem	18	-4	
Bloemfontein	20	-4	
(J.B.M. Hertzog)			
Bultfontein			
Fauresmith	18	-3	
Ficksburg			
Frankfort	19	-3	
Harrismith			
Hoopstad	22	-1	
Kroonstad	22	-2	
Lindley			
Modderpoort			
Petrusburg			
Philippolis			
Reddersburg			
Reitz			
Rouxville			
Vrede			
Warden			
Welkom	21	1	
Wepener	19	-4	
Winburg			
Zastron			

TRANSVAAL	Max	Min	RRR
Barberton			
Belfast			
Bethal	18	1	
Bospoort	20	-1	
Carolina	17	2	
Delareyville			
Delmas			
Ermelo			
Gideonsrus			
Groendraai Dam	23	-1	
(naby Vaalwater)			
Jan Kempdorp			
Jan Smuts	18	5	
Joubert Park (Jhb)	18	8	
Kroondal	22	1	
Letaba			
Levubu	26	10	
Lichtenburg			
Loskopdam			
Loskopkanale			
(naby Groblersdal)			
Louis Trichardt			
Lydenburg	19	1	
Mara	24	2	
Marnitz	24	3	
Messina	28	5	
Middelburg			
Nelspruit	27	6	
Phalaborwa	28	11	
Pietersburg	21	4	
Piet Retief			
Pongola			
Potchefstroom	22	1	
Potgietersrus	23	4	
Pretoria W.B.	20	5	
Pretoriuskop			
Punda Milia			
Satara			
Sekhukhune			
Shingwidzi			
Skukuza	30	3	
Standerton	19	-3	
Thabazimbi			
Tonburke			
Transoen			
Vereeniging			
Volksrust			
Warmbad	23	3	
Waterval Boven			
Witbank			
Wolmaransstad			

S.W.A.	Max	Min	RRR
Aroab			
Bethanien			
Dordabis			
Gobabeb	27	12	
Gobabis	23	6	
Grootfontein	24	3	
J.G. Strijdomlughawe	22	5	
Karasburg			
Kalkfeld			
Karibib			
Keetmanshoop	21	8	
Kub			
Luderitz	18	10	
Mariental	25	6	
Mowe	16	11	
Okopoko			
Okahandja			
Okaukuejo			
Ondangwa	24	8	
Otavi			
Otjiwarongo			
Outjo	27	4	
Rehoboth			
Rundu	25	4	
Steinhausen			
Tsumeb			
Uis	28	10	
Walvisbaai	16	7	
Windhoek W.K.			
LESOTHO			
Maseru	30	-2	
BOTSWANA			
Francistown	25	4	
Gaberones	26	2	
Ghanzi	26	11	
Lobatsi			
Mahalapye			
Maun	26	4	
Shakawe	25	6	
Tshabong			
Tshane	25	8	
SWAZILAND			
Embabe			
Manzini (Matsapa)	27	14	
Stegi			

SYNOPTIC WEATHER MAP 1200 GMT. — 1400 SAST. SINOPTIESE WEERKAART

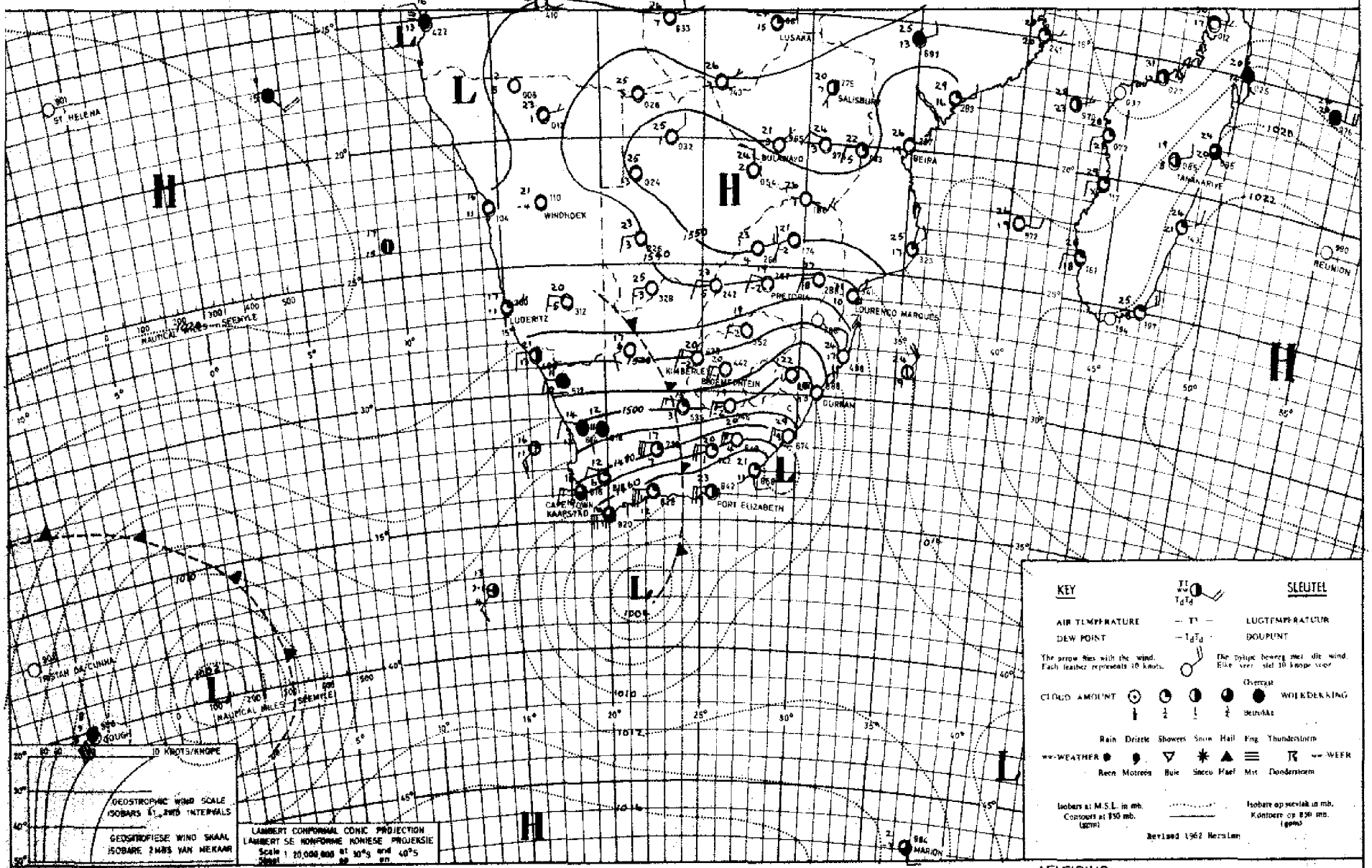

INFERENCE

DATE 1/7/1971 DATUM

AFLEIDING

Cold air circulating around the low will spread eastwards over most of the Cape Province and showers may still occur over the South coast. It will also become cold over the South ern Free State, but it will remain fine over the remaining areas.

Die koue lug wat om die laag sirkuleer, sal oostwaarts uitbrei oor meeste dele van die Kaapprovinsie en buie kan nog oor die Suidkus voorkom. Dit sal ook koud word oor Suid-Vrystaat, maar dit sal mooiweer bly oor die res van die land.

DAAGLIKSE WEERBULLETIN

Maksimum en Minimum Temperatuur (°C) en Reënval (RRR)
in mm vir die 24 uur geëindig om 0800 SAST op

WEERBURO / WEATHER BUREAU
DEPT. VAN VERVOER / DEPT. OF TRANSPORT

3 - 7 - 1971

DAILY WEATHER BULLETIN

Maximum and Minimum Temperatures (°C) and Rainfall (RRR)
in mm for the 24 hours ended at 0800 SAST on

CAPE - KAAP	Max	Min	RRR
Aberdeen			
Atlas			
Alexander Bay	20	13	0,6
Altval North	17	8	
Beaufort-West	21	11	0,1
(Leeuhawe)			
Bonnievale			
Bontrug			
Brandvlei			
Cape			
Caledon			
Calitzdorp			
Calvinia	17	6	0,1
Cape Agulhas	16	9	1,5
Cape Columbine	16	12	6,4
Cape Point	14	11	2,5
Cape St. Francis	18	11	
Cape Town	15	11	7,5
(D. F. Malan)			
Cape Town			
(Roeland St.)			
Carnarvon			
Ceres			
Citrusdal			19,0
Colesberg			
Cradock			
De Aar	21	3	
Dihee	21	17	
Douglas			
East London	20	12	
(Airport)			
Elsenburg			
Fraserburg	16	3	
Garies			2,0
George			
Graaff-Reinet	23	13	
Grahamstown			
Grootfontein	19	13	
(Middelburg)			
Hopetown			
Idutywa			
Jansenville	25	11	
Joubertina			
Kimberley	22	8	
(Airport)			
Kuyasa			
Kolstad	23	2	
Kuruman	22	2	

KAAP - CAPE	Max	Min	RRR
Ladismith			
Lake Mentz			
Maclear			
Mafeking	25	6	
Malmesbury			
Matjiesfontein			
Matroosberg	11	6	19,0
Mbashe	20	11	
Mossel Bay	18	13	
Mount Frere			
Oliep	14	7	5,5
Oudtshoorn	22	4	
Petrusville			
Piketberg			
Potgietersrus	19	3	
Port Alfred			
Port Elizabeth	20	7	
Port Nolloth	16	12	1,5
Port St. Johns	21	15	
Prieska	24	4	
Prince Albert			
Queenstown	21	16	
Riversdale	20	9	
Robertson	19	9	7,0
Sheeprun	23	8	
(near Maclear)			
Somerset-Oos	24	13	
Steynsburg			
Strydenburg			
Sutherland	12	1	1,4
Swellendam			
Tarkastad			
Touwsrivier			5,5
Twee Riviere	26	6	
(Gemsbokpark)			
Umtata	22	2	
Uniondale			
Upington	26	5	
Vanwyksvlei	21	1	
Vioolsdrif-Wes			
Vredendal	19	12	5,5
Vryburg			
Williston			
Willowmore	19	5	
Willowpark	18	6	
(near Dordrecht)			

NATAL	Max	Min	RRR
Cape St. Lucia	22	14	
Dundee			
Durban	23	7	
(Louis Botha)			
Estcourt	21	3	
Harding			
Himeville			
Hluhluwe			
Mkuze			
Newcastle	24	11	
Cedara	21	6	
(Pietermaritzburg)			
Port Shepstone	22	12	
Richmond			
Van Reenen			
Vryheid			
Waterford	20	-3	
(near Underberg)			
O.V.S. - O.F.S.			
Bakkfontein			
(naby Bethaville)			
Bethlehem	16	-2	
Bloemfontein	21	1	
(J.B.M. Hertzog)			
Bultfontein			
Fauresmith	20	5	
Ficksburg			
Frankfort	19	-4	
Harrismith			
Hoopstad	22	6	
Kroonstad	21	-1	
Lindley			
Modderpoort			
Petrusburg			
Philippolis			
Reddersburg			
Reitz			
Rouxville			
Vrede			
Warden			
Welkom			
Wepener	19	10	
Winburg			
Zastron			

TRANSVAAL	Max	Min	RRR
Barberton			
Belfast			
Bethal	18	6	
Bonspoort	21	6	
Carolina	19	4	
Delareyville			
Delmas			
Ermelo			
Gideonsrus			
~~Groenkloof~~ Doornspruit	25	-1	
(naby Vaalwater)			
Jan Kempdorp			
Jan Smuts	18	7	
Joubert Park (Jhb)	18	4	
Kroonstad	22	2	
Letaba			
Levubu	28	11	
Lichtenburg			
Loskopdam			
Loskopkanale			
(naby Groblersdal)			
Louis Trichardt			
Lydenburg			
Mara	26	9	
Marnitz			
Messina	29	6	
Middelburg			
Nelspruit	28	3	
Phalaborwa	30	9	
Pietersburg	22	5	
Piet Retief			
Pongola			
Potchefstroom	22	2	
Potgietersrus	23	6	
Pretoria W.B.	21	3	
Pretoriuskop			
Punda Milia			
Satara			
Sekhukhuna			
Shingwidzi			
Skukuza	30	2	
Standerton	20	-2	
Thabazimbi			
Tompburke			
Tzaneen			
Vereeniging			
Volksrust			
Warmbad	23	5	
Waterval Boven			
Witbank			
Wolmaransstad			

S.W.A.	Max	Min	RRR
Aroab			
Bethanien			
Dordabis			
Gobabeb	25	6	
Gobabis	24	7	
Grootfontein	24	8	
J.G. Strijdomhawe	22	2	
Karasburg			
Kalkfeld			
Karibib			
Keetmanshoop	26	9	
Kub			
Luderitz	14	10	
Mariental	25	4	
Möwe	15	10	
Okopoko			
Okahandja			
Okaukuejo			
Ondangwa	26	8	
Otavi			
Otjiwarongo			
Outjo			
Rehoboth			
Rundu	26	6	
Steinhausen			
Tsumeb			
Uis			
Walvisbaai	14	11	
Windhoek W.K.			
LESOTHO			
Maseru	19	1	
BOTSWANA			
Francistown	26	4	
Gaberones	25	3	
Ghanzi	29	10	
Lobatsi			
Mahalapye			
Maun	26	5	
Shakawe	26	8	
Tshabong	29	4	
Tshane	28	9	
SWAZILAND			
Enslembe			
Mananga (Matsapa)	25	9	
Stegi			

SYNOPTIC WEATHER MAP 1200 GMT. — 1400 SAST. SINOPTIESE WEERKAART

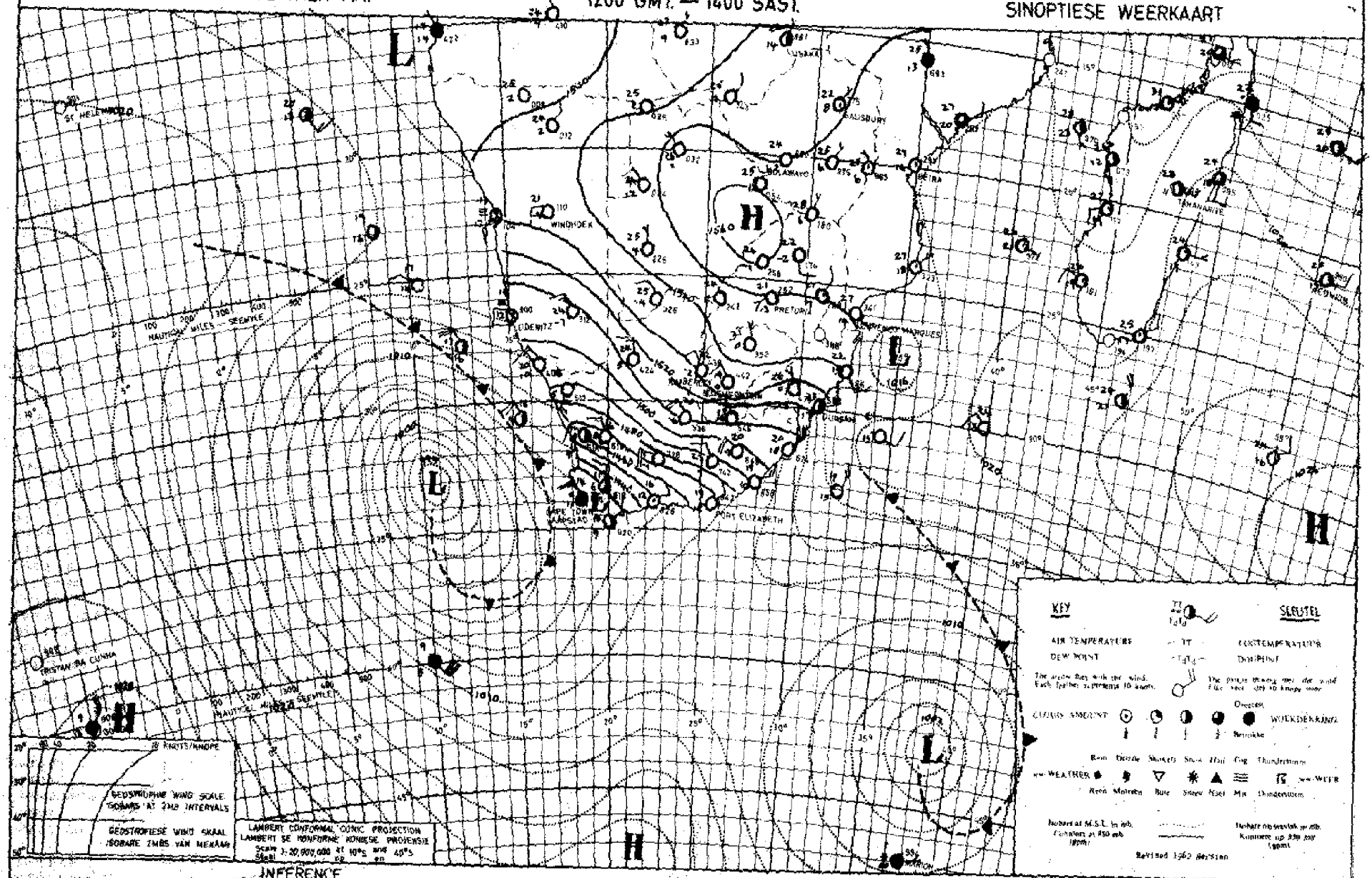

INFERENCE DATE 4 ... 19.. DATUM AFLEIDING

The deep low pressure system and associated cold front west of the land is moving eatwards and therefore cold, cloudy weather with showers will advance over the Cape Province tomorrow, but over the rest of the country it will still be mild to warm.

Die diep laedrukstelsel en gepaardgaande koufront wes van die land beweeg ooswaarts en dus sal koue, bewolkte weer met buie môre uitbreid oor die Kaapprovinsie. Oor die res van die land sal dit voorlopig nog matig tot warm sl.

DAAGLIKSE WEERBULLETIN

Maksimum en Minimum Temperatuur (°C) en Reënval (RRR)
in mm vir die 24 uur geëindig om 0800 SAST op

WEERSBURO / WEATHER BUREAU
DEPT. VAN VERVOER / DEPT. OF TRANSPORT

4 - 7 - 1971

DAILY WEATHER BULLETIN

Maximum and Minimum Temperatures (°C) and Rainfall (RRR)
in mm for the 24 hours ended at 0800 SAST on

CAPE - KAAP	Max	Min	RRR
Aberdeen			
Addo			
Alexander Bay	18	x	0,8
Aliwal North	21	2	
Beaufort-Wes	16	5	4,5
(Lughawe)			
Boegoeberghaven			
Bootsap			
Brandvlei			
Cala			
Caledon			
Calitzdorp			
Cabinda	12	3	17,0
Cape Agulhas	14	11	11,0
Cape Columbine	15	8	3,0
Cape Point	12	9	6,0
Cape St. Francis	17	11	5,1
Cape Town	14	5	1,4
(D. F. Malan)			
Cape Town			9,5
(Rocland St.)			
Carnarvon			
Ceres			
Citrusdal			6,5
Colesberg			
Cradock			5,6
De Aar	xx	5	
Dohne	22	5	4,5
Douglas			
East London	24	11	5,0
(Airport)			
Eisenburg			
Fraserburg	11	2	
Garies			
George			
Graaff-Reinet	21	5	7,0
Grahamstown			
Grootfontein	17	1	0,3
(Middelburg)			
Hopetown			
Idutywa			
Jansenville	21	7	2,5
Joubertina			9,0
Kimberley	23	3	
(Airport)			
Kuyma			31,0
Kokstad	23	7	
Kuruman	21	3	

KAAP - CAPE	Max	Min	RRR
Ladismith			
Lake Mentz			
Langebaanweg			19,0
Maclear			
Mafeking	25	4	
Malmesbury			
Matatiele			
Matroosberg	18	4	2,0
Mbashe	22	12	23,0
Mosselbaai	18	10	6,5
Mount Frere			
Oklop	10	4	6,3
Oudtshoorn	16	6	7,0
Petrusville			
Pilnsfberg			
Pofadder	12	1	2,5
Port Alfred			
Port Elizabeth	17	10	4,0
Port Nolloth	14	8	4,0
Port St. Johns	26	12	30,0
Prieska	19	6	
Prince Albert			
Queenstown	21	5	3,5
Riversdale	16	4	14,0
Robertson	15	5	7,5
Sheeprun	23	5	4,5
(near Maclear)			
Somerset-Oos	21	5	4,5
Steynsburg			
Strydenburg			
Sutherland	9	1	4,7
Swellendam			
Tarkastad			
Touwsrivier			
Twee Riviere	21	2	
(Gemsbokpark)			
Umtata	26	8	7,5
Uniondale			
Upington	18	4	0,5
Vanwyksvlei	17	3	2,0
Victoria-Wes			
Vredendal	17	9	4,8
Vryburg			
Williston			
Willowmore	17	1	0,3
Willowpark			0,1
(near Dordrecht)			

NATAL	Max	Min	RRR
Cape St. Lucia			
Dundee			
Durban	30	15	1,4
(Louis Botha)			
Estcourt	25	7	
Harding			
Himeville			
Hluhluwe			
Mkuze			
Newcastle	24	3	
Cedara			
(Pietermaritzburg)			
Port Shepstone	27	14	15,1
Richmond			
Van Reenen			
Vryheid			
Waterford	22	1	
(near Underberg)			
O.V.S. - O.F.S.			
Balkfontein			
(naby Bothaville)			
Bethlehem	19	-2	
Bloemfontein	21	1	
(J.B.M. Hertzog)			
Bultfontein			
Fauresmith	19	3	
Ficksburg			
Frankfort	20	-3	
Harrismith			
Hoopstad	23	3	
Kroonstad	23	1	
Lindley			
Modderpoort			
Petrusburg			
Philippolis			
Reddersburg			
Reitz			
Rouxville			
Vrede			
Warden			
Welkom			
Wepener	21	-1	
Winburg			
Zastron			

TRANSVAAL	Max	Min	RRR
Barberton			
Belfast			
Bethal	20	2	
Bospoort	22	2	
Carolina	19	5	
Delareyville			
Delmas			
Ermelo			
Gideonsrus			
~~Groendraai~~ Doornspruit	24	2	
(naby Vaalwater)			
Jan Kempdorp			
Jan Smuts	18	5	
Joubert Park (Jhb)	18	9	
Kroondal			
Letaba			
Levubu	28	12	
Lichtenburg			
Loskopdam			
Loskopkanale			
(naby Groblersdal)			
Louis Trichardt			
Lydenburg			
Mara	27	3	
Marnitz			
Messina	30	8	
Middelburg			
Nelspruit	29	6	
Phalaborwa	30	11	
Pietersburg	23	4	
Piet Retief			
Pongola			
Potchefstroom	23	1	
Potgietersrus	19	7	
Pretoria W.B.	21	5	
Pretoriuskop			
Punda Milia			
Satara			
Sekhukhune			
Shingwidzi			
Skukuza	31	5	
Standerton	21	-2	
Thabazimbi			
Tomburke			
Tzaneen			
Vereeniging			
Volksrust			
Warmbad	24	3	
Waterval Boven			
Withank			
Wolmaransstad			

S.W.A.	Max	Min	RRR
Aroab			
Bethanien			
Dordabis			
Gobabeb	20	6	
Gobabis	24	1	
Grootfontein	25	6	
J.G. Strijdomlughawe	20	0	
Karasburg			
Kalkfeld			
Karibib			
Keetmanshoop	17	3	
Kub			
Luderitz	14	9	
Mariental	24	3	
Möwe	17	11	
Okopoko			
Okahandja			
Okaukuejo			
Ondangwa	27	7	
Otavi			
Otjiwarongo			
Outjo	25	3	
Rehobeth			
Rundu			
Steinhausen			
Tsumeb			
Uis			
Walvisbaai	16	9	
Windhoek W.K.			
LESOTHO			
Maseru	21	0	
BOTSWANA			
Francistown	27	6	
Gaberones	27	4	
Ghanzi	26	0	
Lobatsi			
Mahalapye			
Maun	27	7	
Shakawe	28	7	
Tshabong	24	4	
Tshane	25	5	
SWAZILAND			
Embombe			
Mbabane (Matsapa)	30	10	
Stegi			

SYNOPTIC WEATHER MAP 1200 GMT. — 1400 SAST. SINOPTIESE WEERKAART

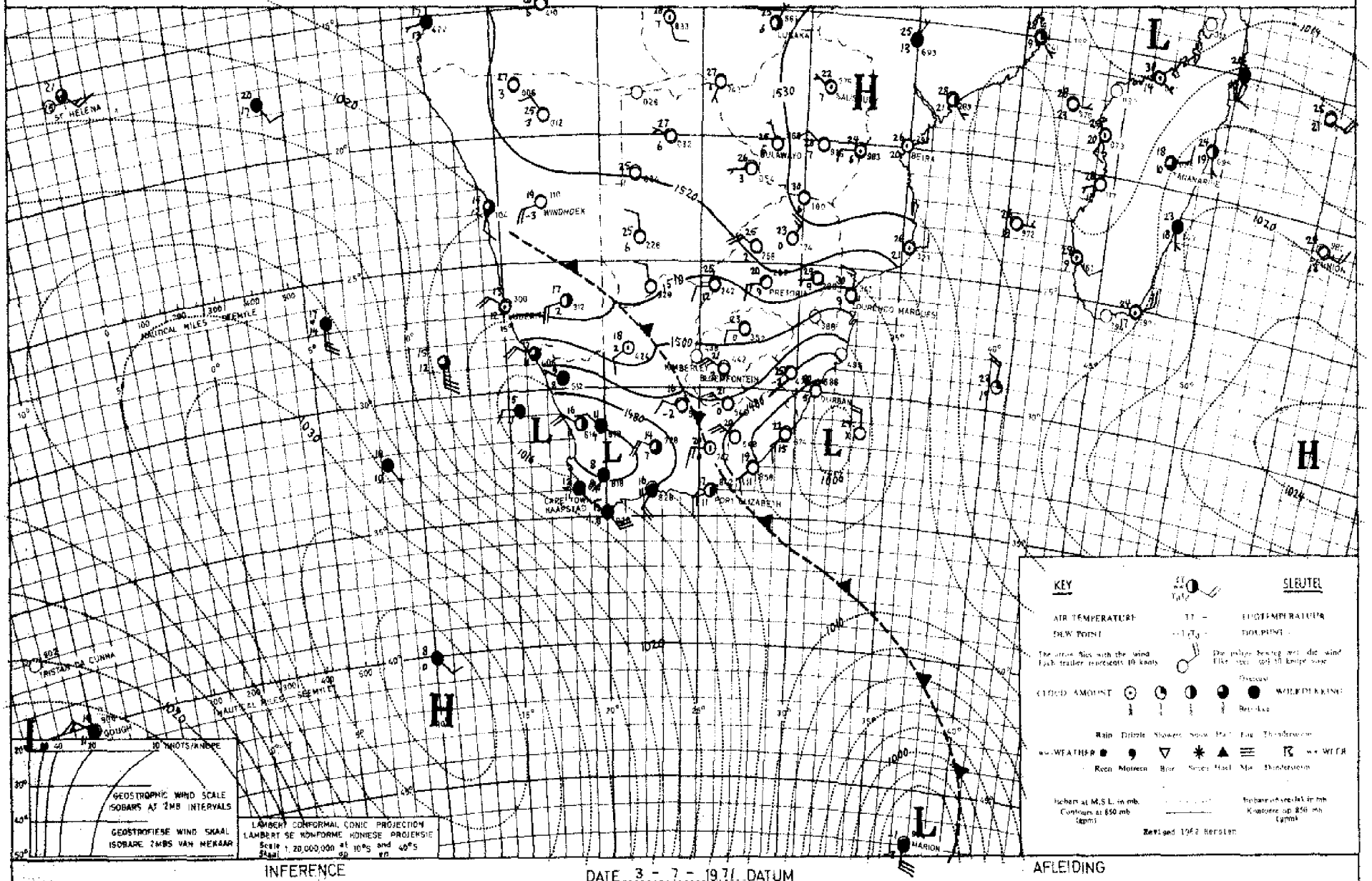

INFERENCE DATE 3 - 7 - 1971 DATUM AFLEIDING

The intense high which has ridged in south of the land has caused the formation of a cut-off low in the upper air over the west coast. This low will move eastwards so that cold, cloudy weather with rain will advance also over the Eastern Cape, Natal and the southern Free State.

Die hoog wat suid van die land ingedruk het, het veroorsaak dat 'n afgeslote laag oor die weskus ontwikkel het in die bolug. Hierdie laag beweeg ooswaarts en sal koue, bewolkte weer met reën laat uitbrei ook oor Oos-Kaapland, Natal en die Suid-Vrystaat.

DAAGLIKSE WEERBULLETIN

Maksimum en Minimum Temperatuur (°C) en Reënval (RRR)
in mm vir die 24 uur geëindig om 0800 SAST op

WEERBURO / WEATHER BUREAU
DEPT. VAN VERVOER / DEPT. OF TRANSPORT

6-7-1971

DAILY WEATHER BULLETIN

Maximum and Minimum Temperatures (°C) and Rainfall (RRR)
in mm for the 24 hours ended at 0800 SAST on

CAPE - KAAP	Max	Min	RRR
Aberdeen			
Addo			
Alexander Bay	[illegible]	[illegible]	
Aliwal North	[illegible]	[illegible]	
Beaufort-Wes	[illegible]	[illegible]	
(Lughawe)			
Boegoebergdam			
Boetsap			
Brandvlei			
Cala			
Caledon			
Calitzdorp			
Calvinia	12	[illegible]	
Cape Agulhas	14	7	
Cape Columbine	15	8	
Cape Point	13	9	
Cape St. Francis	14	7	
Cape Town	17	9	
(D. F. Malan)			
Cape Town			
(Roeland St.)			
Carnarvon			
Ceres			
Citrusdal			
Colesberg			
Cradock			
De Aar	XX	0	
Dôhne	[illegible]	4	5,0
Douglas			
East London	[illegible]	[illegible]	[illegible]
(Airport)			
Elsenburg			
Fraserburg	8	5	
Garies			
George			
Graaff-Reinet	8	3	1,5
Grahamstown			
Grootfontein	6	-2	2,5
(Middelburg)			
Hopetown			
Idutywa			
Jansenville	11	1	
Joubertina			
Kimberley	15	0	
(Airport)			
Knysna			
Kokstad	8	0	23,1
Kuruman	16	1	

KAAP - CAPE	Max	Min	RRR
Ladismith			
Lake Mentz			
Maclear			
Mafeking	22	3	
Malmesbury			
Matatiele			
Matroosberg	[illegible]	1	
Mbashe	13	6	4,0
Mosselbaai	13	5	
Mount Frere			
Okiep	13	6	
Oudtshoorn	14	-2	
Petrusville			
Piketberg			
Pofadder	13	1	
Port Alfred			
Port Elizabeth	14	6	1,2
Port Nolloth	16	8	
Port St. Johns	15	11	51,0
Prieska	14	0	
Prince Albert			
Queenstown	7	5	2,5
Riversdale	14	0	
Robertson	14	0	
Sheeprun	6	0	18,0
(near Maclear)			
Somerset-Oos	7	2	4,5
Steynsburg			
Strydenburg			
Sutherland	6	-6	
Swellendam			
Tarkastad			
Touwarivier			
Twee Riviere	15	8	
(Gemsbokpark)			
Umtata			
Uniondale			
Upington	15	1	
Vanwyksvlei	[illegible]	0	
Victoria-Wes			
Vredendal	18	4	
Vryburg			
Williston			
Willowmore	[illegible]	5	
Willowpark	3	-1	0,5
(near Dordrecht)			

NATAL	Max	Min	RRR
Cape St. Lucia	[illegible]	[illegible]	[illegible]
Dundee			[illegible]
Durban	14	12	28,5
(Louis Botha)			
Estcourt	15	3	[illegible]
Harding			
Himeville			
Hluhluwe			3[illegible]
Mkuze			[illegible]
Newcastle	10	2	8,0
Cedara	12	3	[illegible]
(Pietermaritzburg)			
Port Shepstone	[illegible]	[illegible]	60,0
Melmoth			12,0
Richmond			
Van Reenen			
Vryheid			
Waterford			
(near Underberg)			
O.V.S. - O.F.S.			
Balkfontein			
(naby Bothaville)			
Bethlehem	13	2	4,7
Bloemfontein	15	-4	
(J.B.M. Hertzog)			
Bultfontein			
Fauresmith	13	[illegible]	
Ficksburg			
Frankfort	19	4	
Harrismith			
Hoopstad	16	-1	
Kroonstad	[illegible]	2	
Lindley			
Modderpoort			
Petrusburg			
Philippolis			
Reddersburg			
Reitz			
Rouxville			
Vrede			
Warden			[illegible]
Welkom	22	4	
Wepener	12	4	
Winburg			
Zastron			

TRANSVAAL	Max	Min	RRR
Barberton			
Belfast			
Bethal	15	4	
Bospoort	[illegible]	[illegible]	
Carolina	15	-1	
Delareyville			
Delmas			
Ermelo			
Gideonsrus			
Groendraai Poort	16	4	
(naby Vaalwater)			
Jan Kempdorp			
Jan Smuts	19	4	
Joubert Park (Jhb)	20	6	
Kroondal	23	5	
Letaba			
Levubu	22	13	
Lichtenburg			
Loskopdam			
Loskopkanale			
(naby Groblersdal)			
Louis Trichardt			
Lydenburg			
Mara	23	12	
Marnitz	27	6	
Messina	28	15	
Middelburg			
Nelspruit	22	12	
Phalaborwa	23	14	
Pietersburg	22	17	
Piet Retief			
Pongola			
Potchefstroom	23	0	
Potgietersrus	25	7	
Pretoria W.B.	22	9	
Pretoriuskop			
Punda Milia			
Satara			
Sekhukhune			
Shingwidzi			
Skukuza			
Standerton	19	3	
Thabazimbi			
Tomburke			
Tzaneen			
Vereeniging			
Volksrust			
Warmbad	26	8	
Waterval Boven			
Withank			
Wolmaransstad			

S.W.A.	Max	Min	RRR
Aroab			
Bethanien			
Dordabis			
Gobabeb	26	12	
Gobabis	18	12	
Grootfontein	23	3	
J.G. Strijdomlughawe	17	-1	
Karasburg			
Kalkfeld			
Karibib			
Keetmanshoop	15	3	
Kub			
Luderitz	17	12	
Mariental	15	0	
Möwe	13	11	
Ohopoho			
Okahandja			
Okaukuejo			
Ondangwa			
Otavi			
Otjiwarongo			
Outjo	26	7	
Rehoboth			
Rundu	28	11	
Steinhausen			
Tsumeb			
Uis	26	14	
Walvisbaai	17	10	
Windhoek W.K.			
LESOTHO			
Maseru	12	-1	0,0
BOTSWANA			
Francistown	28	11	
Gaberones	26	6	
Ghanzi	22	0	
Lobatsi			
Mahalapye			
Maun			
Shakawe	28	9	
Tshabong	16	-3	
Tshane	17	2	
SWAZILAND			
Emlembe			
Manzini (Matsapa)	19	10	9,3
Stegi			

SYNOPTIC WEATHER MAP 1200 GMT. — 1400 SAST. SINOPTIESE WEERKAART

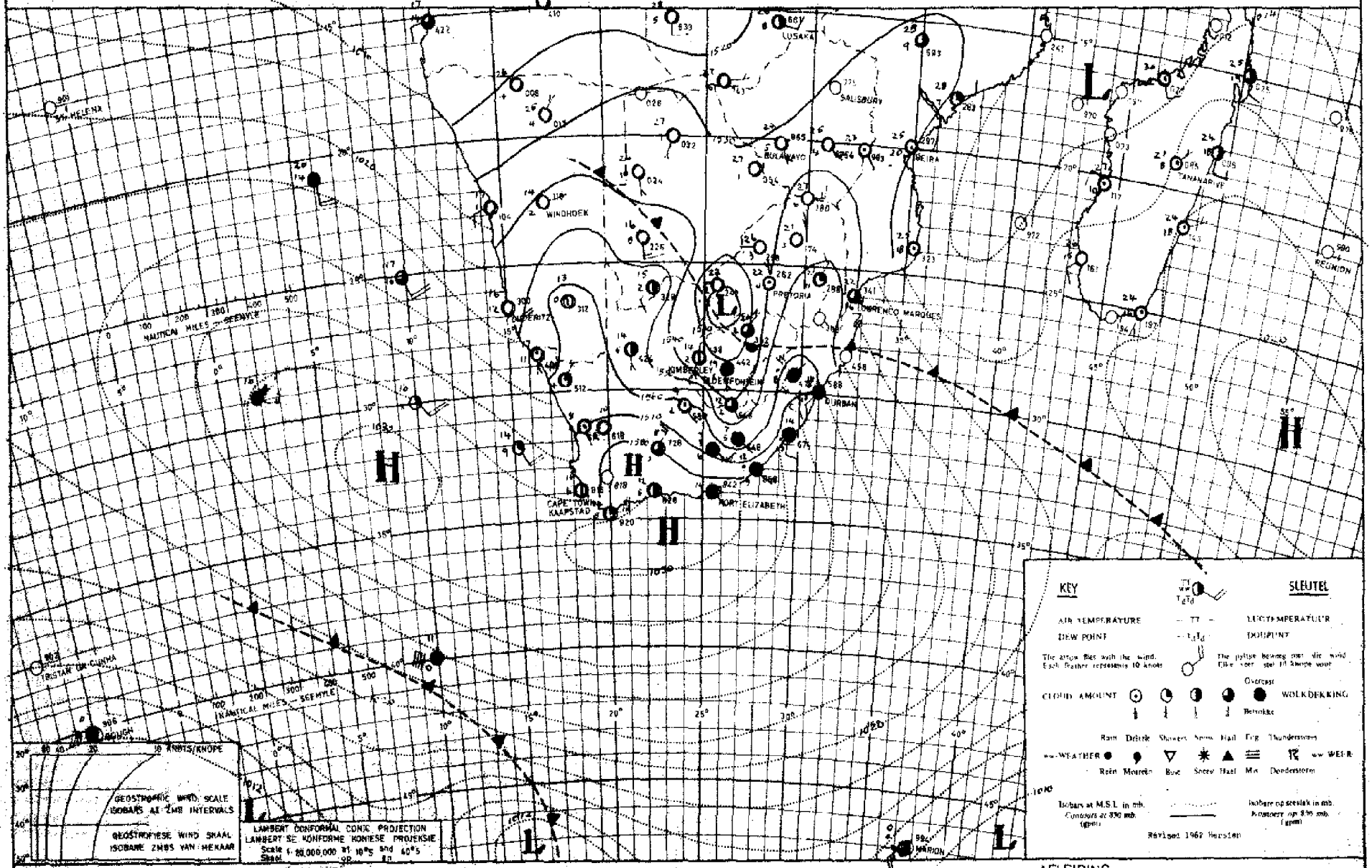

INFERENCE DATE 4 - 7 - 1977 DATUM AFLEIDING

The cut-off low is now situated over the central interior and is still moving eastwards so that cold rainy weather will persist over Eastern Cape and Natal and spread also over Eastern Transvaal. Over the western areas of the country it will however, become warmer gradually.

Die afgesloten laedrukstelsel is oor die sentrale binneland geleë en beweeg nog verder ooswaarts sodat koue reënweer sal voortduur oor Oos-Kaapland en Natal en ook sal uitbrei oor Oos-Transvaal. Oor die westelike dele van die land sal dit geleidelik warmer word.

DAAGLIKSE WEERBULLETIN

Maksimum en Minimum Temperatuur (°C) en Reënval (RRR)
in mm vir die 24 uur geëindig om 0800 SAST op

WEERBURO / WEATHER BUREAU
DEPT. VAN VERVOER / DEPT. OF TRANSPORT

6 - 7 - 1971

DAILY WEATHER BULLETIN

Maximum and Minimum Temperatures (°C) and Rainfall (RRR)
in mm for the 24 hours ended at 0800 SAST on

CAPE - KAAP	Max	Min	RRR
Aberdeen			
Addo			
Alexander Bay	27	7	
Altwal North	17	3	
Beaufort-Wes	16	10	
(Lughawe)			
Boegoebergdam			
Boetsap			
Brandvlei			
Ceres			
Caledon			
Calitzsdorp			
Calvinia	16	10	
Cape Agulhas	18	7	
Cape Columbine	18	1	
Cape Point	16	11	
Cape St. Francis	17	11	
Cape Town	19	4	
(D. F. Malan)			
Cape Town			
(Roeland St.)			
Carnarvon			
Ceres			
Citrusdal			
Colesberg			
Cradock			
De Aar	XX	2	
Dikbaai	14	7	
Douglas			
East London	17	9	
(Airport)			
Elsenburg			
Fraserburg	14	-5	
Garies			
George			
Graaff-Reinet	16	6	
Grahamstown			
Grootfontein	14	3	
(Middelburg)			
Hopetown			
Idutywa			
Jansenville	15	3	
Joubertina			
Kimberley	17	7	
(Airport)			
Knysna			
Kokstad	12	-1	
Kuruman	18	3	

KAAP - CAPE	Max	Min	RRR
Ladismith			
Lake Mentz			
Maclear			
Mafeking	18	9	
Malmesbury			
Matatiele			
Matroosberg	12	6	
Mbashe	17	8	
Mosselbaai	17	11	
Mount Frere			
Oliep	15	1	
Oudtshoorn	15	1	
Petrusville			
Pikeberg			
Pofadder	15	6	
Port Alfred			
Port Elizabeth	16	5	
Port Nolloth	27	8	
Port St. Johns			
Prieska	18	-1	
Prince Albert			
Queenstown	15	5	
Riversdale	18	14	
Robertson	18	3	
Sheeprun	14	-1	
(near Maclear)			
Somerset-Oos	17	6	
Steynsburg			
Strydenburg			
Sutherland	11	3	
Swellendam			
Tarkastad			
Touwsrivier			
Twee Riviere			
(Gemsbokpark)			
Umtata	16	3	
Uniondale			
Upington	19	4	
Vanwyksvlei	17	0	
Victoria-Wes			
Vredendal	23	8	
Vryburg			
Williston			
Willowmore	15	5	
Willowpark	14	10	
(near Dordrecht)			

NATAL	Max	Min	RRR
Cape St. Lucia	16	12	9,0
Dundee			
Durban	18	12	0,3
(Louis Botha)			
Estcourt	11	3	
Harding			
Himeville			
Hluhluwe			
Mkuze			
Newcastle	10	3	0,2
Malmesbury			1,0
Cedara	13	4	
(Pietermaritzburg)			
Port Shepstone	18	11	
Richmond			
Van Reenen			
Vryheid			
Waterford	6	-9	
(near Underberg)			
O.V.S. - O.F.S.			
Balkfontein			
(naby Bothaville)			
Bethlehem			
Bloemfontein	17	2	
(J.B.M. Hertzog)			
Bultfontein			
Fauresmith	15	5	
Ficksburg			
Frankfort	14	4	
Harrismith			
Hoopstad	13	3	
Kroonstad	18	7	
Lindley			
Modderpoort			
Petrusburg			
Philippolis			
Reddersburg			
Reitz			
Bloemville			
Vrede			
Warden			
Welkom	17	8	
Wepener	15	7	
Winburg			
Zastron			

TRANSVAAL	Max	Min	RRR
Barberton			
Belfast			
Bethal	12	3	
Bospoort	17	4	
Carolina	10	3	
Delareyville			
Delmas			
Ermelo			
Gideonsrus			
~~Greenbrust~~ Doornspruit	19	2	
(naby Vaalwater)			
Jan Kempdorp			
Jan Smuts	14	5	
Joubert Park (Jhb)	14	7	
Kroondal	18	8	
Letaba			
Levubu	17	12	0,3
Lichtenburg			
Loskopdam			
Loskopkanale			
(naby Groblersdal)			
Louis Trichardt			
Lydenburg	14	3	
Mara	18	8	
Marnitz	20	7	
Messina	28	5	
Middelburg			
Nelspruit	19	10	
Phalaborwa	21	14	
Pietersburg	18	4	
Piet Retief			
Pongola			
Potchefstroom	18	7	
Potgietersrus	20	5	
Pretoria W.B.	17	8	
Pretoriuskop			
Punda Milia			
Satara			
Sekhukhune			
Shingwidzi			
Skukuza	19	15	
Standerton	13	2	
Thabazimbi			
Tomburke			
Tzaneen			
Vereeniging			
Volksrust			
Warmbad	19	2	
Waterval Boven			
Witbank			
Wolmaransstad			

S.W.A.	Max	Min	RRR
Aroab			
Bethanien			
Dordabis			
Gobabeb	32	8	
Gobabis	21	3	
Grootfontein	23	8	
J.G. Strijdomlughawe	21	5	
Karasburg			
Kalkfeld			
Karibib			
Keetmanshoop	18	9	
Kub			
Luderitz	20	10	
Mariental	20	7	
Möwe	14	12	
Ohopoho			
Okahandja			
Okaukuejo			
Ondangwa	28	10	
Otavi			
Otjiwarongo			
Outjo	27	9	
Rehoboth			
Rundu	26	6	
Steinhausen			
Tsumeb			
Uis	29	12	
Walvisbaai	14	10	
Windhoek W.K.			
LESOTHO			
Maseru	16	5	
BOTSWANA			
Francistown	19	11	
Gaberones	18	9	
Ghanzi	23	6	
Lobatsi			
Mahalapye			
Maun	28	12	
Shakawe	26	10	
Tshabong	20	-1	
Tshane	19	2	
SWAZILAND			
Ezulwini			
Mansini (Matsapa)	23	12	
Stegi			

SYNOPTIC WEATHER MAP 1200 GMT — 1400 SAST. SINOPTIESE WEERKAART

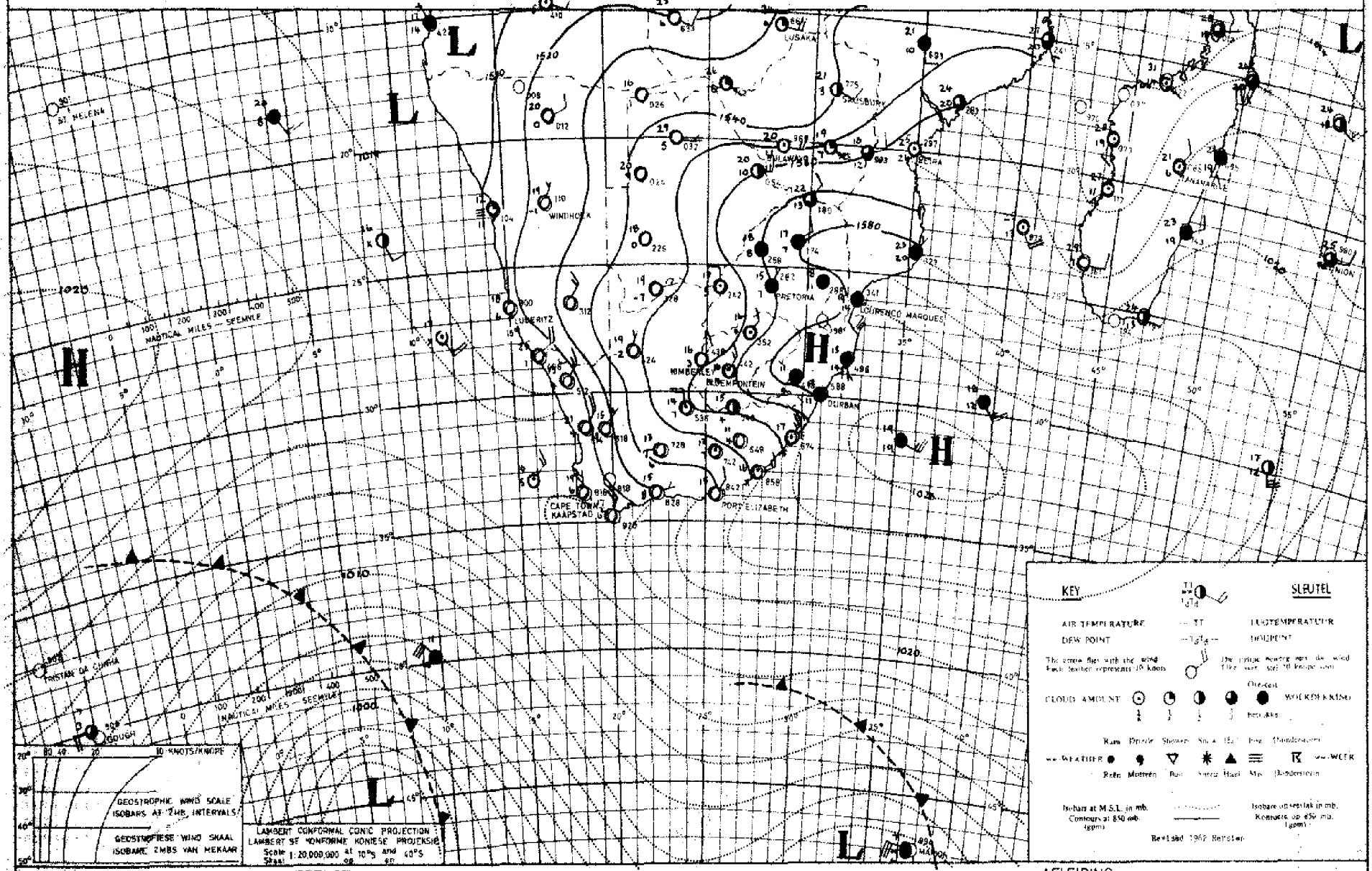

INFERENCE DATE 5 2 1972 DATUM AFLEIDING

The strong high east of the land, which is causing an inflow of moist air over Transvaal and Northern Natal, is now moving away to the east and the weather will clear over these areas. Over the rest of the country it will be fine and warmer.

Die sterk hoog oos van die land wat nog 'n instroming van vogtige lug oor Transvaal en Noord-Natal veroorsaak, beweeg nou vinnig weg na die ooste en die bewolkte weer oor dié gebiede sal opklaar. Oor die res van die land sal dit mooi-weer en warmer wees.

DAAGLIKSE WEERBULLETIN

Maksimum en Minimum Temperatuur (°C) en Reënval (RRR)
in mm vir die 24 uur geëindig om 0800 SAST op

WEERBURO / WEATHER BUREAU
DEPT. VAN VERVOER / DEPT. OF TRANSPORT

7.7.1974

DAILY WEATHER BULLETIN

Maximum and Minimum Temperatures (°C) and Rainfall (RRR)
in mm for the 24 hours ended at 0800 SAST on

CAPE - KAAP	Max	Min	RRR
Aberdeen			
Addo			
Alexander Bay	16	11	
Alfred North	19	0	
Beaufort-Wes	22	15	
(Lughawe)			
Bonnievale			
Bredasdorp			
Brandvlei			
Cala			
Caledon			
Calitzdorp			
Calvinia	21	3	
Cape Agulhas	16	10	
Cape Columbine	16	9	
Cape Point	19	10	
Cape St. Francis	26	13	
Cape Town	16	5	
(D. F. Malan)			
Cape Town			
(Roeland St.)			
Carnarvon			
Ceres			
Citrusdal			
Colesberg			
Cradock			
De Aar	xx	6	
Dohne			
Douglas			
East London	22	11	
(Airport)			
Elsenburg			
Fraserburg	18	2	
Garies			
George			
Graaff-Reinet	22	14	
Grahamstown			
Grootfontein	17	4	
(Middelburg)			
Hopetown			
Idutywa			
Jansenville	25	6	
Joubertina			
Kimberley	20	8	
(Airport)			
Knysna			
Kokstad	18	-1	
Kuruman	20	8	

KAAP - CAPE	Max	Min	RRR
Ladismith			
Lake Mentz			
Maclear			
Mafeking	21	12	
Malmesbury			
Matjiesfontein			
Matroosberg	16	1	
Mbashe			
Mosselbaai	24	11	
Mount Frere			
Okiep	20	5	
Oudtshoorn	24	3	
Petrusville			
Piketberg			
Potgietersrus	22	8	
Port Alfred			
Port Elizabeth	26	12	
Port Nolloth	13	9	
Port St. Johns	21	16	
Prieska	22	6	
Prince Albert			
Queenstown			
Riversdale	22	8	
Robertson	21	7	
Sheeprun	19	1	
(near Maclear)			
Somerset-Oos	21	18	
Steynsburg			
Strydenburg			
Sutherland	14	0	
Swellendam			
Tarkastad			
Touwsrivier			
Twee Riviere	25	11	
(Geustbokpark)			
Umtata	21	8	
Uniondale			
Upington	24	14	
Vanwyksvlei	21	13	
Victoria-Wes			
Vredendal	20	8	
Vryburg			
Williston			
Willowmore	21	7	
Willowpark			
(near Dordrecht)			

NATAL	Max	Min	RRR
Cape St. Lucia	22	15	
Dundee			
Durban	23	9	
(Louis Botha)			
Estcourt	19	4	
Harding			
Himeville			
Hluhluwe			
Mkuze			
Newcastle	20	5	
Cedara	19	3	
(Pietermaritzburg)			
Port Shepstone	21	14	
Richmond			
Van Reenen			
Vryheid			
Waterford	9	-4	
(near Underberg)			
O.V.S. - O.F.S.			
Bakfontein			
(naby Bothaville)			
Bethlehem	16	6	
Bloemfontein	19	-3	
(J.B.M. Hertzog)			
Bultfontein			
Fauresmith	17	1	
Ficksburg			
Frankfort	17	3	
Harrismith			
Hoopstad	21	4	
Kroonstad	19	7	
Lindley			
Modderpoort			
Petrusburg			
Philippolis			
Reddersburg			
Reitz			
Rouxville			
Vrede			
Warden			
Welkom	19	7	
Wepener	18	2	
Winburg			
Zastron			

TRANSVAAL	Max	Min	RRR
Barberton			
Belfast			
Bethal	17	4	
Bospoort	19	8	
Carolina	17	2	
Delareyville			
Delmas			
Ermelo			
Gideonsrus			
~~Groendraai~~ Doornspruit	23	4	
(naby Vaalwater)			
Jan Kempdorp			
Jan Smuts	17	8	
Joubert Park (Jhb)	17	9	
Kroondal	20	9	
Letaba			
Levubu	17	9	
Lichtenburg			
Loskopdam			
Loskopkanale			
(naby Groblersdal)			
Louis Trichardt			
Lydenburg			
Mara	20	8	
Marnitz	22	8	
Messina	24	7	
Middelburg			
Nelspruit	19	6	
Phalaborwa			
Pietersburg	20	4	
Piet Retief			
Pongola			
Potchefstroom	21	10	
Potgietersrus	23	6	
Pretoria W.B.	19	8	
Pretoriuskop			
Punda Milia			
Setara			
Sekhukhune			
Shingwidzi			
Shukuza	22	6	1,0
Standerton	17	0	
Thabazimbi			
Tembuke			
Tzaneen			
Vereeniging			
Volksrust			
Warmbad	21	4	
Waterval Boven			
Withank			
Wolmaransstad			

S.W.A.	Max	Min	RRR
Aroab			
Bethanien			
Dordabis			
Gobabeb	24	9	
Gobabis	23	11	
Grootfontein			
J.G. Strijdom Lughawe	21	8	
Karasburg			
Kalkfeld			
Karibib			
Keetmanshoop	26	12	
Kub			
Luderitz	15	10	
Marienital	26	9	
Mowe	15	13	
Obopoho			
Okahandja			
Okaukuejo			
Ondangwa			
Otavi			
Otjiwarongo			
Outjo			
Rehoboth			
Rundu			
Steinhausen			
Tsumeb			
Uis	30	9	
Walvisbaai	14	11	
Windhoek W.K.			
LESOTHO			
Maseru	16	4	
BOTSWANA			
Francistown	23	7	
Gaberones	21	9	
Ghanzi	26	11	
Lobatsi			
Mahalapye			
Maun	27	9	
Shakawe	26	8	
Tshabong	24	7	
Tshane	25	11	
SWAZILAND			
Embabe			
Manzini (Matsapa)	21	9	
Stegi			

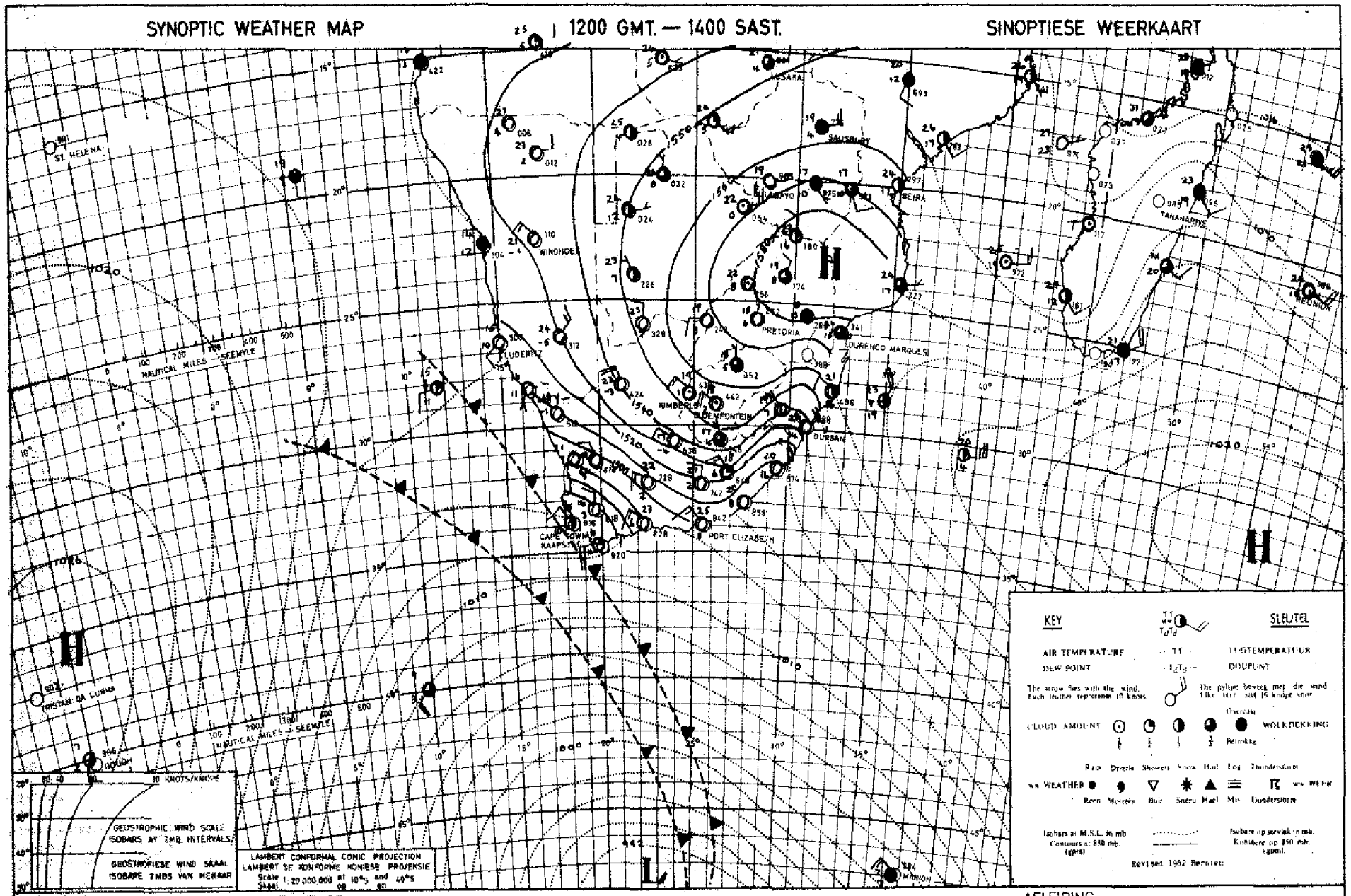

INFERENCE

DATE 6 - 7 - 1971 DATUM

AFLEIDING

Cloudy and colder conditions with showers will extend over South-western Cape, the Cape South Coast and the Southern and Little Karoo and it will also become cooler over most of the remaining regions of the Cape Province. It will clear over the Northern and Eastern Transvaal and mainly fine weather will be experienced over the remainder of the interior.

Bewolkte koue weer met buie sal uitbrei oor Suidwes-Kaapland, die Kaapse Suidkus en die Suid- en Klein Karoo terwyl dit ook koeler sal word oor die meeste dele van die Kaapprovinsie. Bewolkte toestande oor Noord- en Oos-Transvaal klaar ook op sodat dit mooiweer sal wees oor die res van die binneland.

DAAGLIKSE WEERBULLETIN

Maksimum en Minimum Temperatuur (°C) en Reënval (RRR)
in mm vir die 24 uur geëindig om 0800 SAST op

WEERBURO / WEATHER BUREAU
DEPT. VAN VERVOER / DEPT. OF TRANSPORT

8 - 7 - 1971

DAILY WEATHER BULLETIN

Maximum and Minimum Temperatures (°C) and Rainfall (RRR)
in mm for the 24 hours ended at 0800 SAST on

CAPE - KAAP	Max	Min	RRR
Aberdeen			
Addo			
Alexander Bay	15	12	
Alivai North	21	0	
Beaufort-Wes	25	10	3,8
(Laglawe)			
Bonnievale			
Bontebok			
Brandvlei			
Cala			
Calitzdorp			
Calvinia	16	5	9,4
Cape Agulhas	16	11	
Cape Columbine	13	8	
Cape Point	15	11	
Cape St. Francis	16	13	3,4
Cape Town	16	7	
(D. F. Malan)			
Cape Town			
(Roeland St.)			
Carnarvon			
Ceres			
Citrusdal			
Colesberg			
Cradock			
De Aar	x	1	
Dihne	23	9	
Douglas			
East London	19	13	
(Airport)			
Elsenburg			
Fraserburg	18	8	2,5
Garies			
George			
Graaff-Reinet	25	11	
Grahamstown			
Grootfontein	21	10	
(Middelburg)			
Hopetown			
Idutywa			
Jansenville	21	12	1,0
Joubertina			
Kimberley	23	11	
(Airport)			
Kenyna			
Kokstad	20	2	
Kuruman	22	6	

KAAP - CAPE	Max	Min	RRR
Ladismith			
Lake Mentz			
Maclear			
Mafeking	22	6	
Malmesbury			
Matatiele			
Matroosberg	12	4	
Mbashe	25	14	
Mosselbaai	17	13	1,0
Mount Frere			
Oktep			
Oudtshoorn	13	10	0,7
Petrusville			
Piketberg			
Poffadder	21	5	
Port Alfred			
Port Elizabeth	17	13	7,2
Port Nolloth	13	11	
Port St. Johns	26	17	
Prieska	26	11	
Prince Albert			
Queenstown	23	7	
Riversdale	17	10	1,0
Robertson	17	10	1,0
Sheeprun	21	5	
(near Maclear)			
Somerset-Oos	24	10	0,3
Steynsburg			
Strydenburg			
Sutherland	15	2	2,6
Swellendam			
Tarkastad			
Touwsrivier			
Twee Riviere	28	8	
(Gemsbokpark)			
Umtata	25	7	
Uniondale			
Upington	27	6	
Vanwyksvlei	25	8	
Victoria-Wes			
Vredendal	16	10	
Vryburg			
Williston			
Willowmore	17	9	6,0
Willowpark	18	11	
(near Dordrecht)			

NATAL	Max	Min	RRR
Cape St. Lucia	23	15	
Dundee			
Durban	26	9	
(Louis Botha)			
Estcourt	21	3	
Harding			
Himeville			
Hluhluwe			
Mkuze			
Newcastle	22	3	
Cedara	21	5	
(Pietermaritzburg)			
Port Shepstone	25	13	
Richmond			
Van Reenen			
Vryheid			
Waterford	20	2	
(near Underberg)			
O.V.S. - O.F.S.			
Balkfontein			
(naby Bothaville)			
Bethlehem	18	1	
Bloemfontein	20	1	
(J.B.M. Hertzog)			
Bultfontein			
Fauresmith	21	7	
Ficksburg			
Frankfort	19	-1	
Harrismith			
Hoopstad	26	8	
Kroonstad	21	5	
Lindley			
Modderpoort			
Petrusburg			
Philippolis			
Reddersburg			
Reitz			
Rouxville			
Vrede			
Warden			
Welkom	21	7	
Wepener	20	8	
Winburg			
Zastron			

TRANSVAAL	Max	Min	RRR
Barberton			
Belfast			
Bethal	18	3	
Bospoort	20	4	
Carolina	17	3	
Delareyville			
Delmas			
Ermelo			
Gideonsrus			
~~Groendraat~~ Doornspruit	21	7	
(naby Vaalwater)			
Jan Kempdorp			
Jan Smuts	17	7	
Joubert Park (Jhb)	16	7	
Kroondal	21	4	
Letaba			
Levubu	23	15	
Lichtenburg			
Loskopdam			
Loskopkanale			
(naby Groblersdal)			
Louis Trichardt			
Lydenburg	19	5	
Mara	22	11	
Marnitz	21	9	
Messina	25	8	
Middelburg			
Nelspruit	25	6	
Phalaborwa	25	11	
Pietersburg	20	6	
Piet Retief			
Pongola			
Potchefstroom	21	5	
Potgietersrus	22	7	
Pretoria W.B.	19	5	
Pretoriuskop			
Punda Milia			
Satara			
Sekhukhune			
Shingwidzi			
Skukuza	28	4	
Standerton	20	-2	
Thabazimbi			
Tomburke			
Tzaneen			
Vereeniging			
Volksrust			
Warmbad	21	3	
Waterval Boven			
Witbank			
Wolmaransstad			

S.W.A.	Max	Min	RRR
Aroab			
Bethanien			
Dordabis			
Gobabeb	13	4	
Gobabis	23	11	
Grootfontein	24	10	
J.G. Strijdomlughawe	21	6	
Karasburg			
Kalkfeld			
Karibib			
Keetmanshoop	27	6	
Kub			
Luderitz	15	11	
Mariental	27	10	
Mowe	17	10	
Ohopoho			
Okahandja			
Okaukuejo			
Ondangwa	27	10	
Otavi			
Otjiwarongo			
Outjo	27	5	
Rehoboth			
Rundu			
Steinhausen			
Tsumeb			
Uis	18	7	
Walvisbaai	16	10	
Windhoek W.K.			
LESOTHO			
Maseru	21	2	
BOTSWANA			
Francistown	23	6	
Gaberones	23	3	
Ghanzi	24	9	
Lobatsi			
Mahalapye			
Maun	24	12	
Shakawe	25	6	
Tshabong	25	11	
Tshane	24	3	
SWAZILAND			
Emlembe			
Mansini (Matsapa)	24	10	
Stegi			

SYNOPTIC WEATHER MAP 1200 GMT. — 1400 SAST. SINOPTIESE WEERKAART

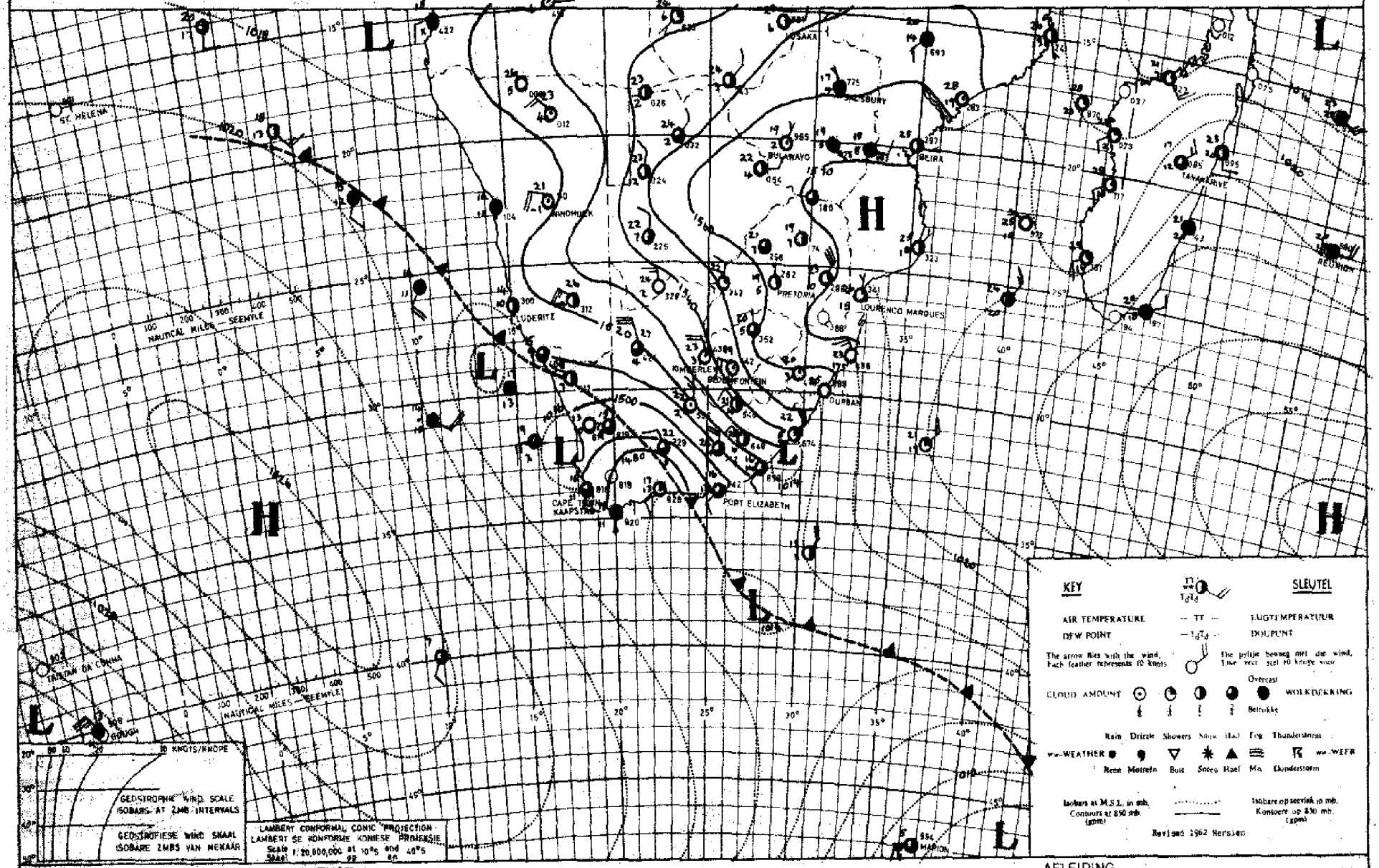

INFERENCE DATE 7 - 7 - 1971 DATUM AFLEIDING

The wave on the cold front off the west coast is reflected as a cut-off low in the upper-air and therefore cloudy weather with showers will occur over the western and southern areas of the country. Over the remaining areas it will, however, be fair and mild.

Die swak golf op die koufront langs die weskus word in die bolug weerspieël as 'n afgeslote lagedrukstelsel en dus sal bewolkte weer met buie voorkom oor die westelike en suidelike dele van die land. Oor die oorblywende gebiede sal dit egter hoofsaaklik mooiweer wees.

DAAGLIKSE WEERBULLETIN

Maksimum en Minimum Temperatuur (°C) en Reënval (RRR) in mm vir die 24 uur geëindig om 0900 SAST op

WEERBURO / WEATHER BUREAU
DEPT. VAN VERVOER / DEPT. OF TRANSPORT

9 - 7 - 1971

DAILY WEATHER BULLETIN

Maximum and Minimum Temperatures (°C) and Rainfall (RRR) in mm for the 24 hours ended at 0900 SAST on

CAPE - KAAP	Max	Min	RRR
Aberdeen			
Adelo			
Alexander Bay	15	8	44
Alfred North	22	0	
Bonnievale-Wes	16	11	2,6
(Laghawe)			
Bontebokbergham			
Bootsap			
Brandvlei			15,0
Ceres			
Calsden			
Calitzdorp			
Calvinia	13	7	30,0
Cape Agulhas	15	14	3,0
Cape Columbine	14	9	
Cape Point	14	10	0,2
Cape St. Francis	16	14	10,0
Cape Town	17	8	
(D.F. Malan)			
Cape Town			
(Roeland St.)			
Carnarvon			
Ceres			
Citrusdal			
Colesberg			
Cradock			
De Aar	1	8	
Dohne	17	8	
Douglas			
East London	18	13	
(Airport)			
Elsenburg			
Fraserburg	11	5	13,7
Garies			
George			
Graaff-Reinet	16	9	
Grahamstown			
Grootfontein	20	1	
(Middelburg)			
Hopetown			
Idutywa			
Jansenville	15	12	2,0
Joubertina			
Kimberley	22	11	
(Airport)			
Kenyna			3,5
Kokstad	22	0	
Kuruman	21	8	

KAAP - CAPE	Max	Min	RRR
Ladismith			
Lake Mentz			
Maclear			
Mafeking	20	10	
Malmesbury			
Matatiele			
Matroosberg	9	7	
Mbashe	20	14	
Mosselbaai	16	13	7,0
Mount Frere			
Oliep	10	4	
Oudtshoorn	13	10	2,3
Petrusville			
Piketberg			
Poffadder	10	5	16,6
Port Alfred			
Port Elizabeth	17	14	2,8
Port Nolloth	14	8	
Port St. Johns	22	15	
Prieska	24	8	
Prince Albert			
Queenstown	22	6	
Riversdale	19	11	2,0
Robertson	13	10	
Sheeprun	21	1	
(near Maclear)			
Somerset-Oos	16	6	
Steynsburg			
Strydenburg			
Sutherland	12	6	26,7
Swellendam			
Tarkastad			
Touwsrivier			7,0
Twee Riviere	25	8	
(Klemsbokpark)			
Uniondale	19	5	
Upington	23	9	
Vanwyksvlei	19	10	0,8
Victoria-Wes			
Vredendal	15	6	
Vryburg			
Williston			
Willowmore	12	10	8,2
Willowpark	20	3	
(near Dordrecht)			

NATAL	Max	Min	RRR
Cape St. Lucia	24	15	
Dundee			
Durban	24	12	
(Louis Botha)			
Estcourt	22	3	
Harding			
Himeville			
Hluhluwe			
Mkuze			
Newcastle	23	1	
Cedara	21	2	
(Pietermaritzburg)			
Port Shepstone			
Richmond			
Van Reenen			
Vryheid			
Waterford	20	-3	
(near Underberg)			
O.V.S. - O.F.S.			
Balkfontein			
(naby Bothaville)			
Bethlehem	19	2	
Bloemfontein	20	2	
(J.B.M. Hertzog)			
Bultfontein			
Fauresmith	20	9	
Ficksburg			
Frankfort	17	-1	
Harrismith			
Hoopstad	22	8	
Kroonstad	21	5	
Lindley			
Modderpoort			
Petrusburg			
Philippolis			
Reddersburg			
Reitz			
Rouxville			
Vrede			
Wardea			
Welkom	20	7	
Wepener	20	2	
Winburg			
Zastron			

TRANSVAAL	Max	Min	RRR
Barberton			
Belfast			
Bethal	18	5	
Bospoort	19	6	
Carolina	18	4	
Delareyville			
Delmas			
Ermelo			
Gideonsrus			
Groendraai Doornpruit	22	5	
(naby Vaalwater)			
Jan Kempdorp			
Jan Smuts	16	7	
Joubert Park (Jhb)	15	8	
Kroondal	20	8	
Letaba			
Levubu	24	12	
Lichtenburg			
Loskopdam			
Loskopkanale			
(naby Groblersdal)			
Louis Trichardt			
Lydenburg	20	3	
Mara	24	6	
Marnitz	23	8	
Messina	28	9	
Middelburg			
Nelspruit	26	6	
Phalaborwa	27	12	
Pietersburg	20	7	
Piet Retief			
Pongola			
Potchefstroom	21	5	
Potgietersrus	22	7	
Pretoria W.B.	19	8	
Pretoriuskop			
Punda Milia			
Satara			
Sekhukhune			
Skingwidzi			
Skukuza	27	6	
Standerton	19	0	
Thabazimbi			
Tomburke			
Tzaneen			
Vereeniging			
Volksrust			
Warmbad	21	9	
Waterval Boven			
Withank			
Wolmaransstad			

S.W.A.	Max	Min	RRR
Aroab			
Bethanien			
Dordabis			
Gobabeb	15	3	
Gobabis	23	7	
Grootfontein	24	11	
J.G. Strijdomlughaven	21	3	
Karasburg			
Kalkfeld			
Karibib			
Keetmanshoop	13	3	1,0
Kub			
Lüderitz	14	10	
Mariental	21	4	0,3
Möwe	16	8	
Okopoko			
Okahandja			
Okaukuejo			
Ondangwa	28	9	
Otavi			
Otjiwarongo			
Outjo	26	4	
Rehoboth			
Rundu	26	5	
Steinhausen			
Tsumeb			
Uis	15	3	
Walvisbaai	16	9	
Windhoek W.K.			
LESOTHO			
Maseru	19	1	
BOTSWANA			
Francistown	24	5	
Gaberones	23	10	
Ghanzi	25	9	
Lobatsi			
Mahalapye			
Maun	24	9	
Shakawe	26	7	
Tshabong	24	9	
Tshane	24	12	
SWAZILAND			
Emlembe			
Manzini (Matsapa)	26	9	
Stegi			

SYNOPTIC WEATHER MAP — 1200 GMT. — 1400 SAST. — SINOPTIESE WEERKAART

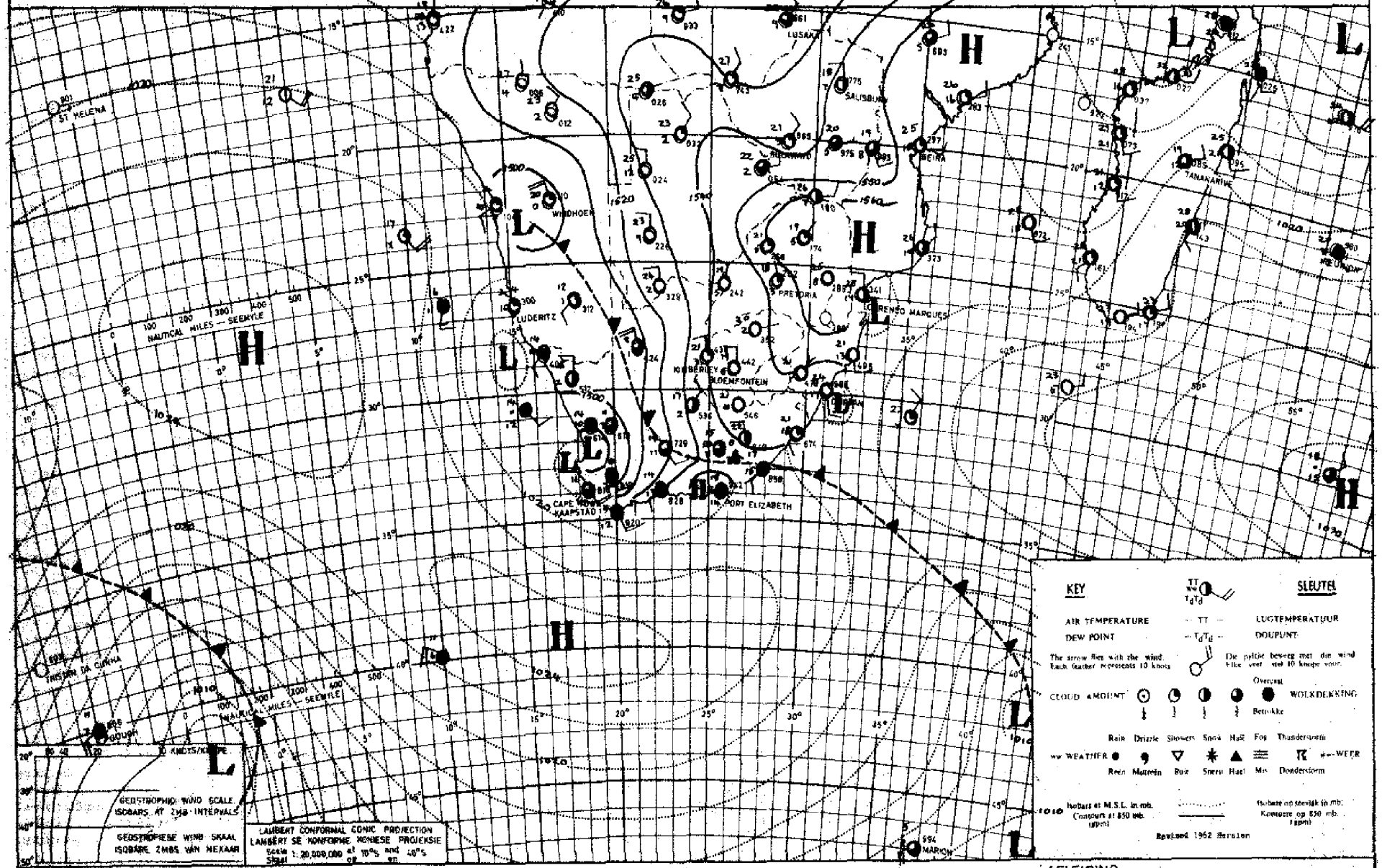

INFERENCE

DATE 8 - 7 - 1971 DATUM

AFLEIDING

The surface and upper-air low pressure systems over the western parts of the continent are slowly moving eastwards and therefore cloudy weather with showers will spread over the whole Cape Province, the southern Free State and later also over southern Natal.

Die oppervlakte- en boulugdrukstelsels oor die westelike deel van die vasteland beweeg stadig oostwaarts sodat bewolkte weer met reënbuie sal uitbrei oor die hele Kaapprovinsie, die Suid-Vrystaat en later ook oor Suidelike Natal.

DAAGLIKSE WEERBULLETIN

Maksimum en Minimum Temperatuur (°C) en Reënval (RRR) in mm vir die 24 uur geëindig om 0800 SAST op

WEERBURO / WEATHER BUREAU
DEPT. VAN VERVOER / DEPT. OF TRANSPORT

10 - 7 - 1971

DAILY WEATHER BULLETIN

Maximum and Minimum Temperatures (°C) and Rainfall (RRR) in mm for the 24 hours ended at 0800 SAST on

CAPE - KAAP	Max	Min	RRR
Aberdeen			
Addo			
Alexander Bay	17	10	0,2
Alfred North	20	3	1,6
Beaufort-Wes	14	8	0,6
(Laghawe)			
Bloemsbergdam			
Bontrap			
Brandvlei			5,0
Cala			
Caledon			
Calitzdorp			
Calvinia	8	6	11,0
Cape Agulhas	15	12	7,0
Cape Columbine	14	11	
Cape Point	13	11	4,6
Cape St. Francis	17	13	7,0
Cape Town	13	8	7,6
(D. F. Malan)			
Cape Town			14,5
(Roeland St.)			
Carnarvon			
Ceres			
Citrusdal			
Colesberg			
Cradock			
De Aar	8	3	5,0
Dohne	21	6	1,0
Douglas			
East London	22	11	2,0
(Airport)			
Elsenburg			
Fraserburg	9	3	3,4
Garies			0,5
George			14,1
Graaff-Reinet	16	8	5,0
Grahamstown			
Grootfontein	18	4	2,8
(Middelburg)			
Hopetown			
Idutywa			
Jansenville	16	10	24,0
Joubertina			18,0
Kimberley	20	3	
(Airport)			
Kinyma			9,5
Kokstad	20	7	
Kuruman	17	2	

KAAP - CAPE	Max	Min	RRR
Ladismith			
Lake Mentz			
Maclear			
Mafeking	23	1	
Malmesbury			
Matatiele			
Matroosberg	9	6	13,4
Mbashe	22	16	
Mosselbaai	15	12	2,5
Mount Frere			
Oliep	4	3	8,7
Oudtshoorn	14	3	12,7
Petrusville			
Piketberg			
Polsdder	8	3	1,6
Port Alfred			
Port Elizabeth	20	13	3,5
Port Nolloth	14	12	1,0
Port St. Johns	23	17	
Prieska	13	6	1,4
Prince Albert			
Queenstown	21	6	1,2
Riversdale	13	11	3,2
Robertson	13	11	6,0
Sheeprun	20	4	
(near Maclear)			
Somerset-Oos	21	7	3,0
Steynsburg			
Strydenburg			
Sutherland	8	1	21,0
Swellendam			37,0
Tarkastad			
Touwsrivier			13,5
Twee Riviere	16	1	
(Genesbolpark)			
Umtata	20	9	0,2
Uniondale			
Upington	12	4	
Vanwyksvlei	11	5	7,0
Victoria-Wes			
Vredendal	15	12	4,0
Vryburg			
Williston			
Willowmore	14	8	18,0
Willowpark	17	3	3,0
(near Dordrecht)			

NATAL	Max	Min	RRR
Cape St. Lucia	23	16	
Dundee			
Durban	23	11	
(Louis Botha)			
Estcourt	20	4	
Harding			
Himeville			
Hluhluwe			
Mkuze			
Newcastle	20	19	
Cedara	20	5	
(Pietermaritzburg)			
Port Shepstone			
Richmond			
Van Reenen			
Vryheid			
Waterford	18	1	
(near Underberg)			
O.V.S. - O.F.S.			
Bakfontein			
(naby Bothaville)			
Bethlehem	17	1	
Bloemfontein	19	0	0,1
(J.B.M. Hertzog)			
Bultfontein			
Fauresmith	19	2	1,0
Ficksburg			
Frankfort	18	2	
Harrismith			
Hoopstad	22	-1	
Kroonstad	20	0	
Lindley			
Modderpoort			
Petrusburg			
Philippolis			
Reddersburg			
Reitz			
Rouxville			
Vrede			
Warden			
Welkom	20	2	
Wepener	18	3	
Winburg			
Zastron			

TRANSVAAL	Max	Min	RRR
Barberton			
Belfast			
Bethal	17	4	
Bosspoort			
Carolina	17	5	
Delareyville			
Delmas			
Ermelo			
Gideonsrus			
~~Groendraai~~ Doornspruit	23	3	
(naby Vaalwater)			
Jan Kempdorp			
Jan Smuts	16	3	
Joubert Park (Jhb)	15	4	
Kroondal			
Letaba			
Levubu	25	11	
Lichtenburg			
Loskopdam			
Loskopkanale			
(naby Groblersdal)			
Louis Trichardt			
Lydenburg			
Mara	25	6	
Marnitz			
Messina	28	9	
Middelburg			
Nelspruit	24	7	
Phalaborwa	27	11	
Pietersburg	21	7	
Piet Retief			
Pongola			
Potchefstroom	20	1	
Potgietersrus	23	12	
Pretoria W.B.	20	7	
Pretoriuskop			
Punda Milia			
Satara			
Sekhukhune			
Shingwidzi			
Skukuza	27	6	
Standerton	18	2	
Thabazimbi			
Tomburke			
Tzaneen			
Vereeniging			
Volksrust			
Warmbad	23	6	
Waterval Boven			
Witbank			
Wolmaransstad			

S.W.A.	Max	Min	RRR
Aroab			
Bethanien			
Dordabis			
Gobabeb	21	6	
Gobabis	18	-4	
Grootfontein	24	5	
J.G. Strijdomlughawe	20	-4	
Karasburg			
Keikfeld			
Karibib			
Keetmanshoop	14	0	
Kub			
Luderitz	15	10	
Martental	17	0	
Möwe	16	8	
Okopoko			
Okahandja			
Okaukuejo			
Ondangwa	27	7	
Otavi			
Otjiwarongo			
Outjo	21	3	
Warmbad			10
Rehoboth			
Rundu			
Steinhausen			
Tsumeb			
Uis	17	2	
Walvisbaai	16	9	
Windhoek W.K.			
LESOTHO			
Maseru	17	2	
BOTSWANA			
Francistown	26	8	
Gaberones	26	7	
Ghanzi	26	3	
Lobatsi			
Mahalapye			
Maun	27	10	
Shakawe	29	10	
Tshabong	18	-2	
Tshane	20	0	
SWAZILAND			
Embombe			
Manzini (Matsapa)	23	9	
Stegi			

SYNOPTIC WEATHER MAP 1200 GMT. — 1400 SAST. SINOPTIESE WEERKAART

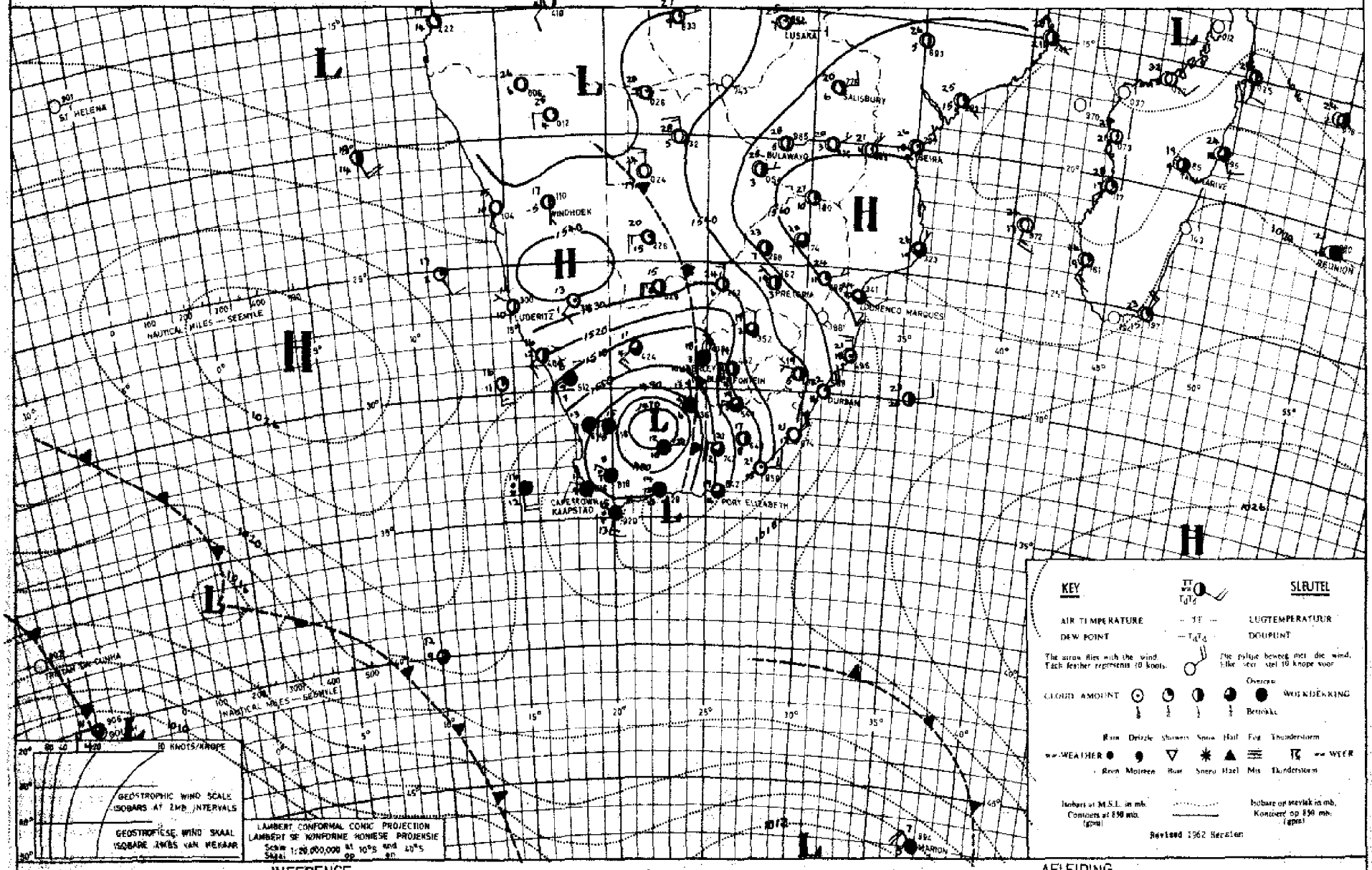

INFERENCE DATE 2 - 7 - 19 72 DATUM AFLEIDING

The low pressure system over the Cape Province is moving slowly eastwards and therefore cold, cloudy weather with rain will spread also over the Eastern Cape. Over the northern areas of the country it will remain fine, but it will become somewhat colder.

Die lagedrukstelsel oor Kaapland beweeg stadig oswaarts en dus sal koue bewolkte weer met reën uitbrei ook oor Os-Kaapland. Oor die noordelike dele van die land, sal dit mooiweer bly maar ietwat kouer word.

DAAGLIKSE WEERBULLETIN

Maksimum en Minimum Temperatuur (°C) en Reënval (RRR) in mm vir die 24 uur geëindig om 0800 SAST op

WEERBURO / WEATHER BUREAU
DEPT. VAN VERVOER / DEPT. OF TRANSPORT

11 - 7 - 1971

DAILY WEATHER BULLETIN

Maximum and Minimum Temperatures (°C) and Rainfall (RRR) in mm for the 24 hours ended at 0800 SAST on

CAPE - KAAP	Max	Min	RRR
Aberdeen			
Addo			
Alexander Bay	17	6	
Alfred North	8	4	0,6
Beaufort-Wes	13	9	
(Laghawe)			
Bonnievergdam			
Boetsap			
Brandvlei			
Calk			
Caledon			
Calitzdorp			
Calvinia			
Cape Agulhas	16	11	
Cape Columbine	16	10	1,7
Cape Point	14	10	
Cape St. Francis	16	12	3,3
Cape Town	15	7	0,5
(D. F. Malan)			
Cape Town			1,8
(Roeland St.)			
Carnarvon			
Ceres			
Citrusdal			
Colesberg			
Cradock			
De Aar	xx	6	
Dihne	14	9	1,0
Douglas			
East London	19	12	0,1
(Airport)			
Elsenburg			
Fraserburg	13	5	
Garies			
George			
Graaff-Reinet	17	9	2,5
Grahamstown			
Grootfontein	12	4	
(Middelburg)			
Hopetown			
Klutywa			
Jansenville			
Joubertina			
Kimberley	14	1	
(Airport)			
Knysna			
Kokstad	15	7	
Kuruman	15	0	

KAAP - CAPE	Max	Min	RRR
Ladysmith			
Lake Mentz			
Maclear			
Mafeking	16	-2	
Malmesbury			
Matatiele			
Matroosberg	13	1	
Mbashe	20	16	
Mosselbaai	15	10	3,0
Mount Frere			
Oliep	11	5	
Oudtshoorn	13	10	0,4
Petrusville			
Piketberg			
Pofadder	9	1	
Port Alfred			
Port Elizabeth	16	12	1,5
Port Nolloth	17	7	
Port St. Johns	21	17	
Prieska	13	2	
Prince Albert			
Queenstown	12	9	0,4
Riversdale	15	7	
Robertson	17	4	
Sheeprun	14	3	0,5
(near Maclear)			
Somerset-Oos	13	9	4,5
Steynsburg			
Strydenburg			
Sutherland	10	0	
Swellendam			
Tarkastad			
Touwsrivier			
Twee Riviere	15	-2	
(Gemsbokpark)			
Umtata	17	13	
Uniondale			
Upington	12	0	
Vanwyksvlei	11	6	
Victoria-Wes			
Vredendal	18	5	
Vryburg			
Williston			
Willowmore	10	6	0,4
Willowpark			
(near Dordrecht)			

NATAL	Max	Min	RRR
Cape St. Lucia	25	13	
Dundee			
Durban	24	9	
(Louis Botha)			
Estcourt	22	3	
Harding			
Himeville			
Hluhluwe			
Mkuze			
Newcastle	20	-7	
Cedara			
(Pietermaritzburg)			
Port Shepstone			
Richmond			
Van Reenen			
Vryheid			
Waterford	17	-3	
(near Underberg)			
O.V.S. - O.F.S.			
Bakfontein			
(naby Bothaville)			
Bethlehem	11	-3	
Bloemfontein	13	-3	
(J.B.M. Hertzog)			
Bultfontein			
Fauresmith	13	-1	
Ficksburg			
Frankfort	14	-4	
Harrismith			
Hoopstad	14	-1	
Kroonstad	13	-3	
Lindley			
Modderpoort			
Petrusburg			
Philippolis			
Reddersburg			
Reitz			
Rouxville			
Vrede			
Warden			
Welkom			
Wepener	12	-1	
Winburg			
Zastron			

TRANSVAAL	Max	Min	RRR
Barberton			
Belfast			
Bethal	16	1	
Bosgoort			
Carolina	17	0	
Delareyville			
Delmas			
Ermelo			
Gideonsrus			
~~Groendraai~~ Doornspruit	24	-2	
(naby Vaalwater)			
Jan Kempdorp			
Jan Smuts	15	-1	
Joubert Park (Jhb)	15	4	
Kroondal	21	2	
Letaba			
Levubu	29	11	
Lichtenburg			
Loskopdam			
Loskopkanale			
(naby Groblersdal)			
Louis Trichardt			
Lydenburg			
Mara	27	5	
Marnitz	26	2	
Messina	31	8	
Middelburg			
Nelspruit	28	6	
Phalaborwa	29	13	
Pietersburg	23	7	
Piet Retief			
Pongola			
Potchefstroom	14	-3	
Potgietersrus	25	8	
Pretoria W.B.	20	5	
Pretoriuskop			
Punda Milia			
Satara			
Sekhukhune			
Shingwidzi			
Skukuza	30	8	
Standerton	15	-5	
Thabazimbi			
Tompburke			
Trasoen			
Vereeniging			
Volksrust			
Warmbad	23	0	
Waterval Boven			
Witbank			
Wolmaransstad			

S.W.A.	Max	Min	RRR
Aroab			
Bethanien			
Dordabis			
Gobabeb	27	5	
Gobabis	21	-1	
Grootfontein	22	5	
J.G. Strijdomlughawe	21	1	
Karasburg			
Kalkfeld			
Karibib			
Keetmanshoop	16	3	
Kub			
Luderitz	17	10	
Mariental	18	2	
Möwe	15	10	
Ohopoho			
Okahandja			
Okaukuejo			
Ondangwa			
Otavi			
Otjiwarongo			
Outjo	27	3	
Rehoboth			
Rundu	27	8	
Steinhausen			
Tsumeb			
Uis			
Walvisbaai	15	8	
Windhoek W.K.			
LESOTHO			
Maseru	12	-1	
BOTSWANA			
Francistown	28	6	
Gaberones	22	4	
Ghanzi	21	2	
Lobatsi			
Mahalapye			
Maun	26	9	
Shakawe	27	8	
Tshabong	15	-3	
Tshane	17	0	
SWAZILAND			
Embabe			
Manzini (Matsapa)	27	7	
Stegi			

SYNOPTIC WEATHER MAP 1200 GMT. — 1400 SAST. SINOPTIESE WEERKAART

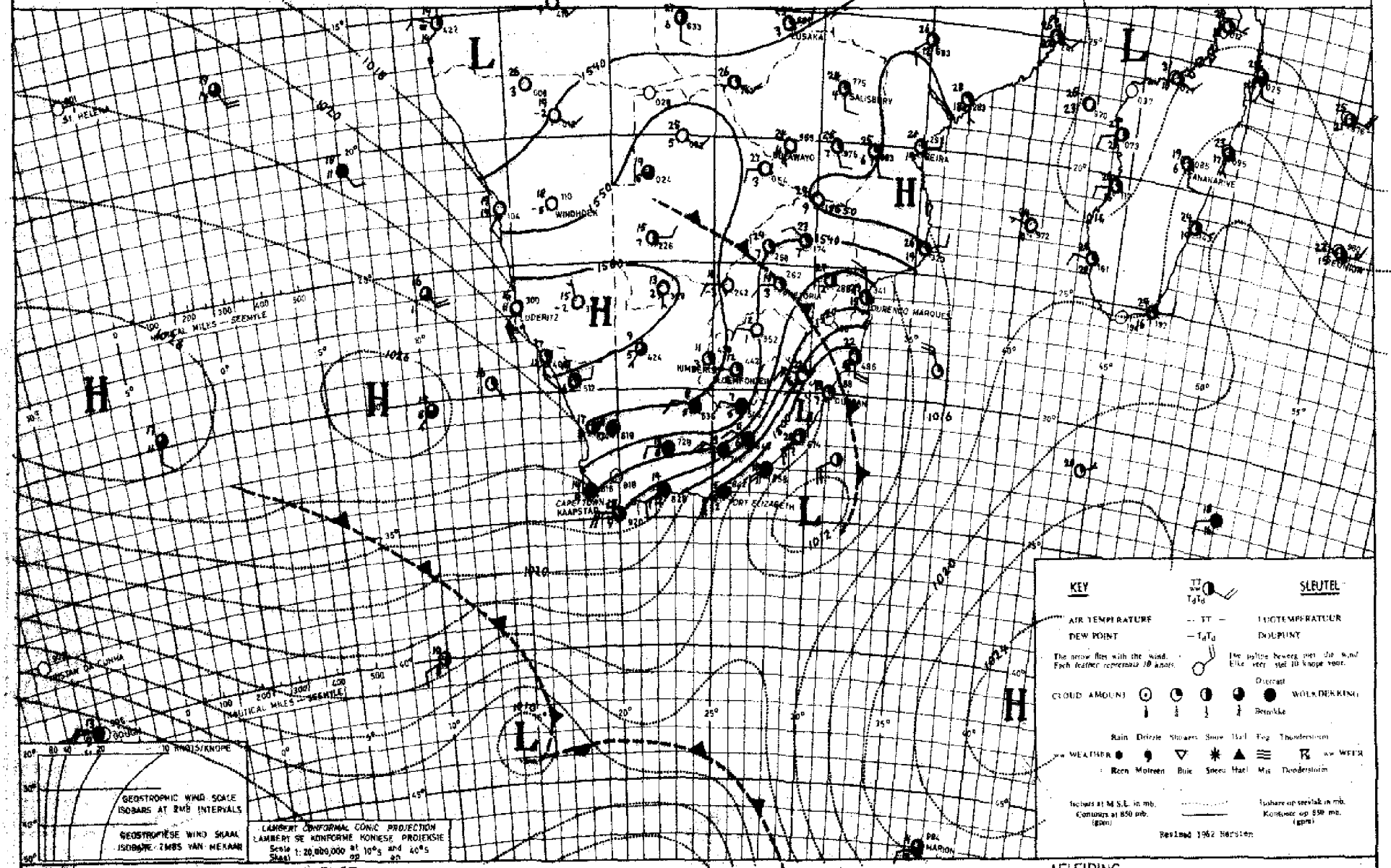

INFERENCE DATE 10 - 7 - 1971 DATUM AFLEIDING

The low pressure system has now moved out over the Indian ocean and the weather will start clearing from the west over the Cape Province but cloudy weather will still persist over Eastern Cape. Over the rest of the country it will be fine and rather cold.

Die laedrukstelsel het nou uitbeweeg na die Indiese oseaan en die weer sal begin opklaar oot Kaapland van die weste af maar bewolkte weer sal nog oor Oos-Kaapland voorkom. Oor die res van die land sal dit mooiweer en taamlik koud wees.

DAAGLIKSE WEERBULLETIN

Maksimum en Minimum Temperatuur (°C) en Reënval (RRR)
in mm vir die 24 uur geëindig om 0800 SAST op

WEERBURO / WEATHER BUREAU
DEPT. VAN VERVOER / DEPT. OF TRANSPORT

12 - 7 - 1971

DAILY WEATHER BULLETIN

Maximum and Minimum Temperatures (°C) and Rainfall (RRR)
in mm for the 24 hours ended at 0800 SAST on

CAPE - KAAP	Max	Min	RRR
Aberdeen			
Adelo			
Alexander Bay	19	7	
Alfred North	14	4	0,2
Beaufort-Wes	13	2	
(Laghawe)			
Bonnievale			
Bontebok			
Brandvlei			
Cala			
Caledon			
Calitzdorp			
Calvinia	14	6	
Cape Agulhas	16	9	
Cape Columbine	15	9	
Cape Point	16	10	
Cape St. Francis	16	10	
Cape Town	17	5	
(D. F. Malan)			
Cape Town			
(Roeland St.)			
Carnarvon			
Ceres			
Citrusdal			
Colesberg			
Cradock			
De Aar	18	3	
Dohne	12	7	0,3
Douglas			
East London	17	12	0,6
(Airport)			
Elsenburg			
Fraserburg	10	-1	
Garies			
George			
Graaff-Reinet	14	4	
Grahamstown			
Grootfontein	12	5	0,7
(Middelburg)			
Hopetown			
Idutywa			
Jansenville			
Jozbertina			
Kimberley	13	0	
(Airport)			
Knysna			
Kolostad	12	7	
Kuruman	17	3	

KAAP - CAPE	Max	Min	RRR
Ladismith			
Lake Mentz			
Maclear			
Mafeking	15	2	
Malmesbury			
Matatiele			
Matroosberg	14	3	
Mbashe	17	13	0,7
Mosselbaai	19	10	
Mount Frere			
Oktep	16	7	
Oudtshoorn	16	3	
Petrusville			
Piketberg			
Potadder	12	3	
Port Alfred			
Port Elizabeth	16	11	
Port Nolloth	17	9	
Port St. Johns	19	15	
Prieska	14	0	
Prince Albert			
Queenstown	13	3	3,5
Riversdale	17	3	
Robertson	19	2	
Sheeprun	14	4	0,8
(near Maclear)			
Somerset-Oos	14	6	0,2
Steynsburg			
Strydenburg			
Sutherland	12	-2	
Swellendam			
Tarkastad			
Touwsrivier			
Twee Riviere	17	-1	
(Gemsbokpark)			
Umtata	14	8	0,4
Uniondale			
Upington	15	1	
Vanwyksvlei	13	3	
Victoria-Wes			
Vredendal	19	5	
Vryburg			
Williston			
Willowmore			
Willowpark			1,0
(near Dordrecht)			

NATAL	Max	Min	RRR
Cape St. Lucia	21	14	6,0
Dundee			
Durban	22	13	
(Louis Botha)			
Estcourt	18	7	
Harding			
Himeville			
Hluhluwe			
Mkuze			
Newcastle	20	6	
Cedara	19	6	
(Pietermaritzburg)			
Port Shepstone			
Richmond			
Van Reenen			
Vryheid			
Waterford	16	3	
(near Underberg)			
O.V.S. - O.F.S.			
Balkfontein			
(naby Bothaville)			
Bethlehem	16	2	
Bloemfontein	19	-2	
(J.B.M. Hertzog)			
Bultfontein			
Fauresmith	12	-6	
Ficksburg			
Frankfort	17	-2	
Harrismith			
Hoopstad	16	1	
Kroonstad	16	-2	
Lindley			
Modderpoort			
Petrusburg			
Philippolis			
Reddersburg			
Reitz			
Rouxville			
Vrede			
Warden			
Welkom	16	1	
Wepener	14	-1	
Winburg			
Zastron			

TRANSVAAL	Max	Min	RRR
Barberton			
Belfast			
Bethal	16	1	
Bospoort			
Carolina	18	2	
Delareyville			
Delmas			
Ermelo			
Gideonsrus			
~~Groendraai~~ Roodepoort	23	2	
(naby Vaalwater)			
Jan Kempdorp			
Jan Smuts	15	1	
Joubert Park (Jhb)	16	4	
Kroondal	21	2	
Letaba			
Levubu	26	11	
Lichtenburg			
Loskopdam			
Loskopkanale			
(naby Groblersdal)			
Louis Trichardt			
Lydenburg			
Mara	26	11	
Marnitz	24	5	
Messina	31	12	
Middelburg			
Nelspruit	24	5	
Phalaborwa	28	11	
Pietersburg	23	3	
Piet Retief			
Pongola			
Potchefstroom	16	-2	
Potgietersrus	21	7	
Pretoria W.B.	20	5	
Pretoriuskop			
Punda Milia			
Satara			
Sekhukhune			
Shingwidzi			
Skukuza			
Standerton	17	-1	
Thabazimbi			
Tomburke			
Tzaneen			
Vereeniging			
Volksrust			
Warmbad	20	0	
Waterval Boven			
Witbank			
Wolmaransstad			

S.W.A.	Max	Min	RRR
Aroab			
Bethanien			
Dordabis			
Gobabeb	28	12	
Gobabis	24	-1	
Grootfontein	24	7	
J.G. Strijdomlughawe	22	1	
Karasburg			
Kalkfeld			
Karibib			
Keetmanshoop	18	5	
Kub			
Luderitz	21	11	
Mariental	20	3	
Möwe	15	9	
Ohopoho			
Okahandja			
Okaukuejo			
Ondangwa			
Otavi			
Otjiwarongo			
Outjo			
Rehoboth			
Rundu	27	8	
Steinhausen			
Tsumeb			
Uis			
Walvisbaai	14	8	
Windhoek W.K.			
LESOTHO			
Maseru	14	0	
BOTSWANA			
Francistown	26	7	
Gaberones	22	6	
Ghanzi	24	1	
Lobatsi			
Mahalapye			
Maun	27	9	
Shakawe	26	7	
Tshabong	17	-3	
Tshane	19	2	
SWAZILAND			
Ezulwini			
Mansini (Matsapa)	21	8	
Stegi			

SYNOPTIC WEATHER MAP 1200 GMT. — 1400 SAST. SINOPTIESE WEERKAART

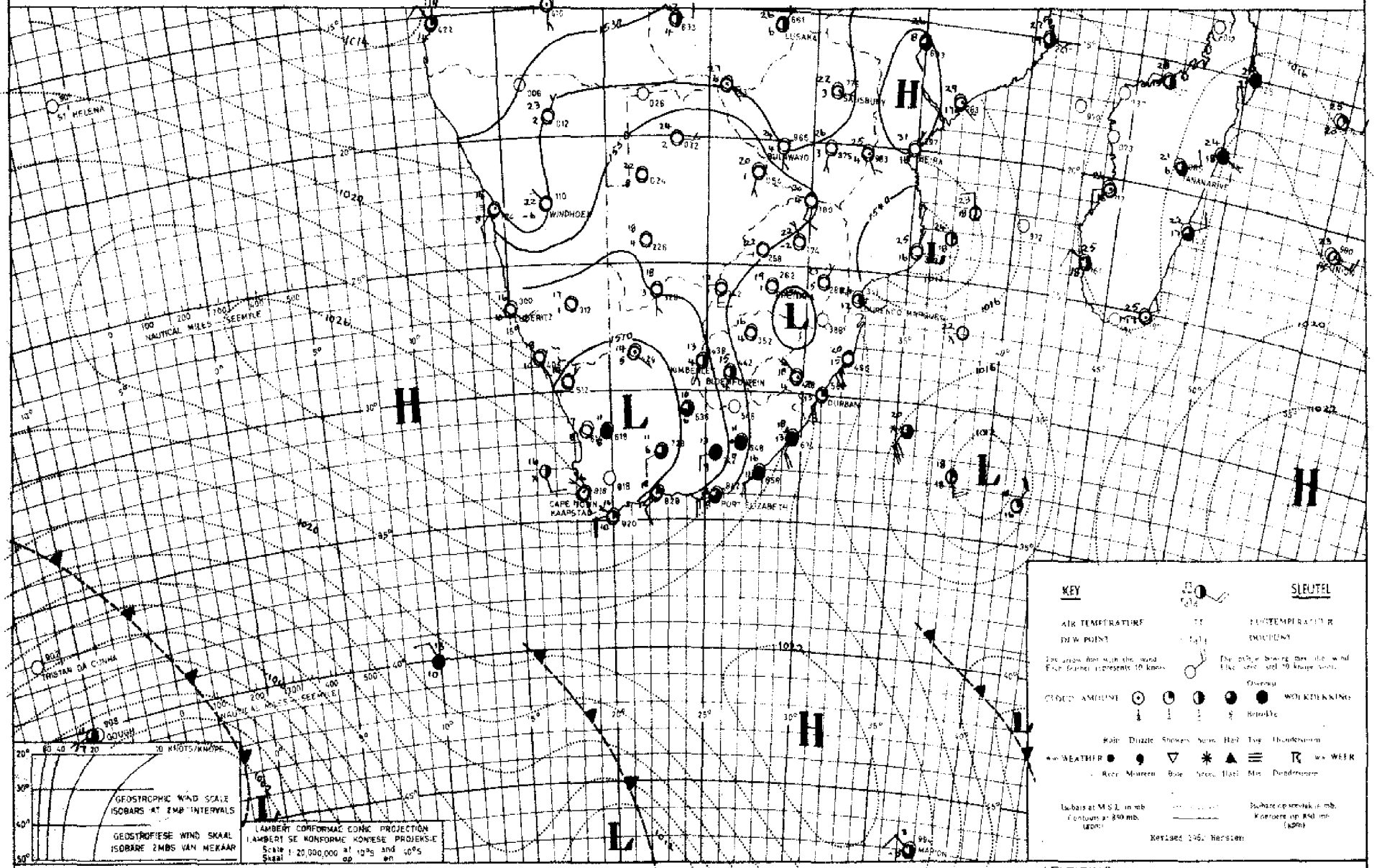

INFERENCE DATE 11 1 19 71 DATUM AFLEIDING

Between the low east of Durban and the high south of the land there is an on-shore flow of sea-air over the south-east coast and adjacent interior so that cold, cloudy weather with light rain will persist over these regions but elsewhere it will be fine and cool.

Tussen die laag oos van Durban en die hoog suid van die land is daar 'n sterk instroming van seelug oor die suidooskus en aangrensende binneland en koue, bewolkte weer met ligte reën sal nog oor hierdie streke voortduur, maar origens sal dit mooiweer en koel wees.

DAAGLIKSE WEERBULLETIN

Maksimum en Minimum Temperatuur (°C) en Reënval (RRR)
in mm vir die 24 uur geëindig om 0800 SAST op

WEERBURO / WEATHER BUREAU
DEPT. VAN VERVOER / DEPT. OF TRANSPORT

DAILY WEATHER BULLETIN

Maximum and Minimum Temperatures (°C) and Rainfall (RRR)
in mm for the 24 hours ended at 0800 SAST on

CAPE - KAAP	Max	Min	RRR
Aberdeen			
Addo			
Alexander Bay	23	17	
Aliwal North	11	-1	
Beaufort-Wes	16	1	
(Laghawe)			
Boegoebergdam			
Bootsap			
Brandvlei			
Cala			
Caledon			
Calitsdorp			
Calvinia	11	1	
Cape Agulhas	16	10	
Cape Columbine	18	11	
Cape Point	18	13	
Cape St. Francis	17	11	
Cape Town	21	6	
(D. F. Malan)			
Cape Town			
(Roeland St.)			
Carnarvon			
Ceres			
Citrusdal			
Colesberg			
Cradock			
De Aar	22	2	
Dohne	14	5	
Douglas			
East London	19	9	
(Airport)			
Elsenburg			
Fraserburg			
Garies			
George			
Graaff-Reinet	15	5	
Grahamstown			
Grootfontein	11	-3	
(Middelburg)			
Hopetown			
Idutywa			
Jansenville	17	5	4,0
Joubertina			
Kimberley	17	3	
(Airport)			
Knysna			
Kokstad	12	2	
Kuruman	18	2	

KAAP - CAPE	Max	Min	RRR
Ladismith			
Lake Mentz			
Maclear			
Mafeking	20	5	
Malmesbury			
Matatiele			
Matroosberg	14	4	
Mbashe	19	11	4,5
Mosselbaai	17	12	
Mount Frere			
Okiep	16	9	
Oudtshoorn	19	2	
Petrusville			
Piketberg			
Pofadder	21	5	
Port Alfred			
Port Elizabeth	19	8	
Port Nolloth	25	16	
Port St. Johns	20	13	8,0
Prieska	18	-1	
Prince Albert			
Queenstown	13	2	
Riversdale	21	5	
Robertson	21	4	
Sheeprun	14	-1	
(near Maclear)			
Somerset-Oos	16	4	
Steynsburg			
Strydenburg			
Sutherland	12	1	
Swellendam			
Tarkastad			
Touwsrivier			
Twee Riviere			
(Gemsbokpark)			
Umtata			
Uniondale			
Upington	18	3	
Vanwyksvlei	17	2	
Victoria-Wes			
Vredendal	23	6	
Vryburg	18	0	
Williston			
Willowmore	15	1	0,1
Willowpark	9	-1	3,0
(near Dordrecht)			

NATAL	Max	Min	RRR
Cape St. Lucia	20	13	18,0
Dundee			
Durban	22	12	
(Louis Botha)			
Estcourt	17	2	
Harding			
Himeville			
Hluhluwe			
Mkuze			
Newcastle	17	1	0,4
Cedara	16	2	
(Pietermaritzburg)			
Port Shepstone			
Richmond			
Van Reenen			
Vryheid			
Waterford	12	-5	
(near Underberg)			
O.V.S. - O.F.S.			
Balkfontein			
(naby Bothaville)			
Bethlehem	16	-2	
Bloemfontein	17	-3	
(J.B.M. Hertzog)			
Bultfontein			
Fauresmith	16	1	
Ficksburg			
Frankfort	17	-3	
Harrismith			
Hoopstad	17	-1	
Kroonstad	19	0	
Lindley			
Modderpoort			
Petrusburg			
Philippolis			
Reddersburg			
Reitz			
Rouxville			
Vrede			
Warden			
Welkom	18	5	
Wepener	16	-4	
Winburg			
Zastron			

TRANSVAAL	Max	Min	RRR
Barberton			
Belfast			
Bethal	15	3	
Bospoort			
Carolina	14	2	2,5
Delareyville			
Delmas			
Ermelo			
Gideonsrus			
Groendraat Deemsport	21	4	8,5
(naby Vaalwater)			
Jan Kempdorp			
Jan Smuts	16	3	
Joubert Park (Jhb)	15	5	
Kroondal	20	4	
Letaba			
Levubu	21	11	
Lichtenburg			
Loskopdam			
Loskopkanale			
(naby Groblersdal)			
Louis Trichardt			
Lydenburg	17	5	
Mara	21	7	
Marnitz	21	7	
Messina	23	6	
Middelburg			1,0
Nelspruit	22	6	
Phalaborwa	23	11	
Pietersburg	19	3	
Piet Retief			
Pongola			
Potchefstroom	18	3	
Potgietersrus	21	5	
Pretoria W.B.	18	8	
Pretoriuskop			
Punda Milia			
Satara			
Sekhukhune			
Shingwidzi			
Skukuza	25	5	
Standerton	17	-3	
Thabazimbi			
Tomburke			
Tzaneen			
Vereeniging			
Volksrust			
Warmbad	21	5	
Waterval Boven			0,6
Witbank			
Wolmaransstad			

S.W.A.	Max	Min	RRR
Aroab			
Bethanien			
Dordabis			
Gobabeb	32	14	
Gobabis	23	2	
Grootfontein	24	4	
J.G. Strijdomlughawe	21	3	
Karasburg			
Kalkfeld			
Karibib			
Keetmanshoop	19	8	
Kub			
Luderitz	23	11	
Mariental	21	4	
Mowe			
Okopoko			
Okahandja			
Okaukuejo			
Ondangwa	27	11	
Otavi			
Otjiwarongo			
Outjo	28	8	
Rehoboth			
Rundu	27	4	
Steinhausen			
Tsumeb			
Uis	30	13	
Walvisbaai	13	10	
Windhoek W.K.			
LESOTHO			
Maseru	16	-3	
BOTSWANA			
Francistown	22	8	
Gaberones	22	4	
Ghanzi	24	2	
Lobatsi			
Mahalapye			
Maun	26	7	
Shakawe	25	7	
Tshabong	20	-2	
Tshane	22	3	
SWAZILAND			
Emlembe			
Manzini (Matsapa)	20	9	
Stegi			

SYNOPTIC WEATHER MAP — 1200 GMT. — 1400 SAST. — SINOPTIESE WEERKAART

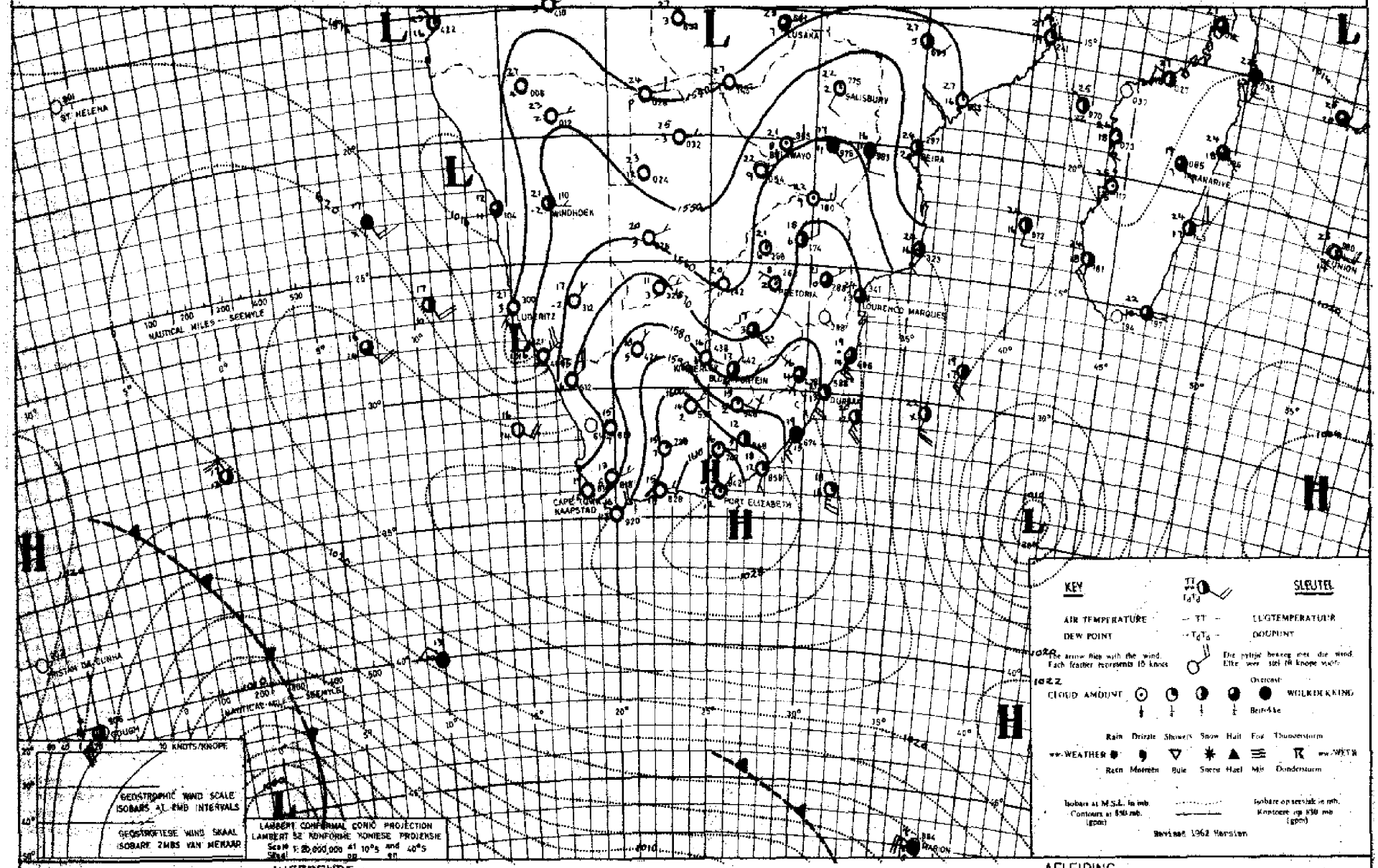

INFERENCE — DATE 12.7.19.71 DATUM — AFLEIDING

As the high south of the land moves further east, the weather over Natal will start clearing, but it will still be cloudy over Eastern and Northern Transvaal tomorrow. Over the rest of the country it will remain fine, and warm bergwind conditions will occur along the west coast.

Namate die hoog suid van die land verder oos beweeg sal die bewolkte weer oor Natal begin ophlaar, maar dit sal mêre nog bewolk bly oor Oos- en Noord Transvaal. Oor die res van die land sal dit mooiweer bly en warm bergwindtoestande sal langs die weskus voorkom.

DAAGLIKSE WEERBULLETIN

Maksimum en Minimum Temperatuur (°C) en Reënval (RRR)
in mm vir die 24 uur geëindig om 0800 SAST op

WEERBURO / WEATHER BUREAU
DEPT. VAN VERVOER / DEPT. OF TRANSPORT

14 - 7 - 1977

DAILY WEATHER BULLETIN

Maximum and Minimum Temperatures (°C) and Rainfall (RRR)
in mm for the 24 hours ended at 0800 SAST on

CAPE - KAAP	Max	Min	RRR
Aberdeen			
Adelo			
Alexander Bay	29	8	
Alfred North	18	-2	
Beaufort-West	21	12	
(Laghaven)			
Bonnievergdam			
Bredasdorp			
Brandvlei			
Cala			
Calitzdorp			
Calitzdorp			
Calvinia	19	14	
Cape Agulhas	22	12	
Cape Columbine	20	10	
Cape Point	21	11	
Cape St. Francis	19	10	
Cape Town	24	9	
(D. F. Malan)			
Cape Town			
(Foreland St.)			
Carnarvon			
Ceres			
Citrusdal			
Colesberg			
Cradock			
De Aar			
Dihne	19	8	
Douglas			
East London	21	8	
(Airport)			
Elsenburg			
Fraserburg			
Garies			
George			
Graaff-Reinet	21	12	
Grahamstown			
Grootfontein	17	4	
(Middelburg)			
Hopetown			
Idutywa			
Jansenville	14	3	
Joubertina			
Kimberley	19	6	
(Airport)			
Kuruman			
Kokstad	17	-5	
Kuruman	20	1	

KAAP - CAPE	Max	Min	RRR
Ladismith			
Lake Mentz			
Maclear			
Mafeking	20	3	
Malmesbury			
Matatiele			
Matroosberg	16	10	
Mbashe	19	9	
Mossel Bay	21	15	
Mount Frere			
Oliep	20	9	
Oudtshoorn	21	5	
Petrusville			
Piketberg			
Potgietersrus	18	9	
Port Alfred			
Port Elizabeth	20	7	
Port Nolloth	28	9	
Port St. Johns	20	12	
Prieska	21	0	
Prince Albert			
Queenstown	19	3	
Riversdale	23	1	
Robertson	24	3	
Sheeprun	17	-3	
(near Maclear)			
Somerset-Oos	21	8	
Steynsburg			
Strydenburg			
Sutherland	14	5	
Swellendam			
Tarkastad			
Touwsrivier			
Tsee Riviere	24	7	
(Gemsbokpark)			
Umtata	19	2	
Umtamfale			
Upington	23	11	
Vanwyksvlei	19	6	
Victoria-Wes			
Vredendal	28	5	
Vryburg	21	1	
Williston			
Willowmore	19	9	
Willowpark	16	9	
(near Dordrecht)			

NATAL	Max	Min	RRR
Cape St. Lucia	19	11	
Dundee			
Durban	21	9	
(Louis Botha)			
Estcourt	17	1	
Harding			
Himeville			
Hluhluwe			
Mkuze			
Newcastle	17	-3	
Cedara	16	-1	
(Pietermaritzburg)			
Port Shepstone			
Richmond			
Van Reenen			
Vryheid			
Waterford	17	-6	
(near Underberg)			
O.V.S. + O.F.S.			
Balkfontein			
(naby Bethavilie)			
Bethlehem	16	-5	
Bloemfontein	18	-4	
(J.B.M. Hertzog)			
Bultfontein			
Fauresmith	17	-1	
Ficksburg			
Frankfort	16	-6	
Harrismith			
Hoopstad	19	-2	
Kroonstad	18	-4	
Lindley			
Modderpoort			
Petrusburg			
Philippolis			
Reddersburg			
Reitz			
Rouxville			
Vrede			
Warden			
Welkom	17	1	
Wepener	17	-4	
Winburg			
Zastron			

TRANSVAAL	Max	Min	RRR
Barberton			
Belfast			
Bethal	15	-3	
Bospoort	18	-2	
Carolina	14	0	
Delareyville			
Delmas			
Ermelo			
Gideonsrus			
~~Groenkraal~~ Doornkraal	20	1	
(naby Vaalwater)			
Jan Kempdorp			
Jan Smuts	15	1	
Joubert Park (Jhb)	15	4	
Kroondal	17	1	
Letaba			
Levubu	21	6	
Lichtenburg			
Loskopdam			
Loskopkasale			
(naby Groblersdal)			
Louis Trichardt			
Lydenburg			
Mara	21	2	
Marnitz	21	5	
Messina	24	4	
Middelburg			
Nelspruit	22	1	
Phalaborwa	22	8	
Pietersburg	17	3	
Piet Retief			
Pongola			
Potchefstroom	18	-1	
Potgietersrus	19	3	
Pretoria W.B.	18	3	
Pretoriuskop			
Punda Milia			
Satara			
Sekhukhune			
Shingwidzi			
Skukuza	24	1	
Standerton	14	-8	
Thabazimbi			
Tompiers			
Tzaneen			
Vereeniging			
Volksrust			
Warmbad	19	1	
Waterval Boven			
Witbank			
Wolmaransstad			

S.W.A.	Max	Min	RRR
Aroab			
Bethanien			
Dordabis			
Gobabeb	32	7	
Gobabis	23	8	
Grootfontein	24	5	
J.G. Strijdomlughawe	21	5	
Karasburg			
Kalkfeld			
Karibib			
Keetmanshoop	25	9	
Koh			
Luderitz	19	8	
Mariental	26	4	
Mowe			
Okopoko			
Okahandja			
Okaukuejo			
Ondangwa	27	8	
Otavi			
Otjiwarongo			
Outjo	27	6	
Rehoboth			
Rundu			
Steinhausen			
Tsumeb			
Uis	29	13	
Walvisbaai	13	11	
Windhoek W.K.			
LESOTHO			
Maseru	17	-3	
BOTSWANA			
Francistown	23	2	
Gaberones	21	2	
Ghanzi	24	4	
Lobatsi			
Mahalapye			
Maun	25	7	
Shakawe	25	7	
Tshabong	23	2	
Tshane	24	5	
SWAZILAND			
Embabe			
Manzini (Matsapa)	24	7	
Siteki			

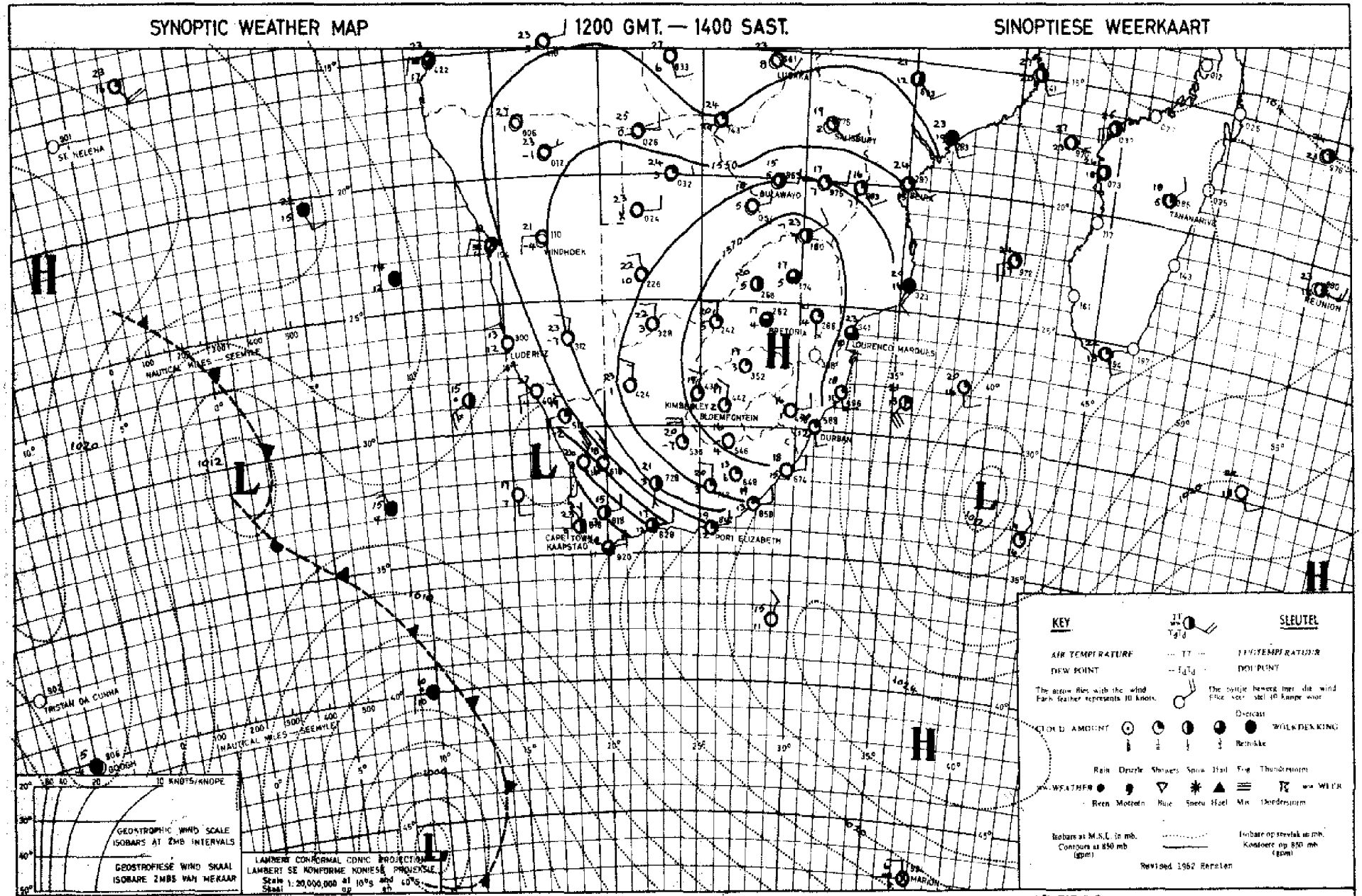

INFERENCE

DATE 13 - 7 - 1971 DATUM

AFLEIDING

With the strong high pressure system that has settled over the country, fine weather will prevail over most areas. Hot bergwinds will develop over the southern and eastern Cape coastal regions. The frontal system west of the Cape will cause cloudy weather with rain later over the South-western Cape.

Met die sterk hoëdrukstelsel wat oor die land gevestig is, sal mooiweerstoestande oor die meeste gebiede heers en warm bergwinde sal oor die suidelike en oostelike Kaapse kusgebiede voorkom. Die frontale stelsel wes van die land sal later bewolkte weer met reën oor Suidwes-Kaapland veroorsaak.

DAAGLIKSE WEERBULLETIN

Maksimum en Minimum Temperatuur (°C) en Reënval (RRR)
in mm vir die 24 uur geëindig om 0800 SAST op

WEERBURO / WEATHER BUREAU
DEPT. VAN VERVOER / DEPT. OF TRANSPORT

15-7-1976

DAILY WEATHER BULLETIN

Maximum and Minimum Temperatures (°C) and Rainfall (RRR)
in mm for the 24 hours ended at 0800 SAST on

CAPE - KAAP	Max	Min	RRR
Aberdeen			
Addo			
Alexander Bay	15	13	
Aliwal North	19	3	
Beaufort-Wes	23	7	
(Laghawe)			
Boegoeberg dam			
Boetsap			
Brandvlei			
Cala			
Caledon			
Calitzdorp			
Calvinia	22	6	9,4
Cape Agulhas	16	13	0,1
Cape Columbine	15	12	8,2
Cape Point	16	11	4,6
Cape St. Francis	26	13	
Cape Town	17	12	14,5
(D. F. Malan)			
Cape Town			13,5
(Roeland St.)			
Carnarvon			
Ceres			
Citrusdal			1,0
Colesberg			
Cradock			
De Aar	xx	9	
Dôhne	22	10	
Douglas			
East London	28	13	
(Airport)			
Elsenburg			4,8
Fraserburg	18	4	
Gariep			
George			
Graaff-Reinet	23	16	
Grahamstown			
Grootfontein	19	11	
(Middelburg)			
Hopetown			
Idutywa			
Jansenville	25	13	
Joubertina			
Kimberley	20	9	
(Airport)			
Knysna			
Kokstad	22	-2	
Kuruman	20	2	

KAAP - CAPE	Max	Min	RRR
Ladismith			
Lake Mentz			
Langebaanweg			3,5
Maclear			
Mafeking	21	4	
Malmesbury			
Matatiele			
Matroosberg	18	6	2,0
Mbashe	21	11	
Mosselbaai	22	12	
Mount Frere			
Okiep	19	7	
Oudtshoorn	25	12	
Petrusville			
Piketberg			
Pofadder	22	5	
Port Alfred			
Port Elizabeth	26	14	
Port Nolloth	14	12	
Port St. Johns	21	15	
Prieska	23	11	
Prince Albert			
Queenstown	20	12	
Riversdale	23	8	
Robertson	21	11	
Sheeprun	20	1	
(near Maclear)			
Somerset-Oos	23	17	
Steynsburg			
Strydenburg			
Sutherland	16	3	
Swellendam			
Tarkastad			
Touwsrivier			
Twee Riviere	26	9	
(Geemsbokpark)			
Umtata	22	5	
Uniondale			
Upington	25	8	
Vanwyksvlei	23	7	
Victoria-Wes			
Vredendal	16	11	
Vryburg	21	4	
Williston			
Willowmore	22	8	
Willowpark	16	9	
(near Dordrecht)			

NATAL	Max	Min	RRR
Cape St. Lucia	23	12	
Dundee			
Durban	21	7	
(Louis Botha)			
Estcourt	19	1	
Harding			
Himeville			
Hluhluwe			
Mkuze			
Newcastle	22	2	
Cedara	20	2	
(Pietermaritzburg)			
Port Shepstone			
Richmond			
Van Reenen			
Vryheid			
Waterford	20	-5	
(near Underberg)			
O.V.S. - O.F.S.			
Balkfontein			
(naby Bothaville)			
Bethlehem	15	-5	
Bloemfontein	18	-1	
(J.B.M. Hertzog)			
Bultfontein			
Fauresmith	18	4	
Ficksburg			
Frankfort	17	-6	
Harrismith			
Hoopstad	19	-1	
Kroonstad	18	-2	
Lindley			
Modderpoort			
Petrusburg			
Philippolis			
Reddersburg			
Reitz			
Rouxville			
Vrede			
Warden			
Welkom	18	4	
Wepener	18	-4	
Winburg			
Zastron			

TRANSVAAL	Max	Min	RRR
Barberton			
Belfast			
Bethal	16	1	
Bospoort	18	2	
Carolina	16	1	
Delareyville			
Delmas			
Ermelo			
Gideonsrus			
Groendraai Doornspruit	20	2	
(naby Vaalwater)			
Jan Kempdorp			
Jan Smuts	16	4	
Josbert Park (Jhb)	16	4	
Kroondal	19	1	
Letaba			
Levubu	24	8	
Lichtenburg			
Loskopdam			
Loskopkanale			
(naby Groblersdal)			
Louis Trichardt			
Lydenburg			
Marx	22	1	
Marnitz	22	1	
Messina	25	3	
Middelburg			
Nelspruit	25	3	
Phalaborwa	24	7	
Pietersburg	19	2	
Piet Retief			
Pongola			
Potchefstroom	19	1	
Potgietersrus	21	3	
Pretoria W.B.	19	2	
Pretoriuskop			
Punda Milia			
Satara			
Sekhukhune			
Shingwidzi			
Skukuza	26	0	
Standerton	18	-6	
Thabazimbi			
Tomburke			
Tzaneen			
Vereeniging			
Volksrust			
Warmbad	20	2	
Waterval Boven			
Witbank			
Wolmaransstad			

S.W.A.	Max	Min	RRR
Aroab			
Bethanien			
Dordabis			
Gobabeb	23	5	
Gobabis	23	9	
Grootfontein	24	3	
J.G. Strijdomlughawe	21	7	
Karasburg			
Kalkfeld			
Karibib			
Keetmanshoop	27	8	
Kub			
Luderitz	13	11	
Mariental	27	2	
Möwe			
Ohopoho			
Okahandja			
Okaukuejo			
Ondangwa	27	7	
Otavi			
Otjiwarongo			
Outjo	27	5	
Rehoboth			
Rundu	27	x	
Steinhausen			
Tsumeb			
Uis	29	9	
Walvisbaai	14	9	
Windhoek W.K.			
LESOTHO			
Maseru	18	-1	
BOTSWANA			
Francistown	22	1	
Gaberones	22	1	
Ghanzi	25	6	
Lobatsi			
Mahalapye			
Maun	24	1	
Shakawe	25	6	
Tshabong	24	5	
Tshane	24	9	
SWAZILAND			
Emlembe			
Manzini (Matsapa)	xx	8	
Stegi			

SYNOPTIC WEATHER MAP 1200 GMT. — 1400 SAST. SINOPTIESE WEERKAART

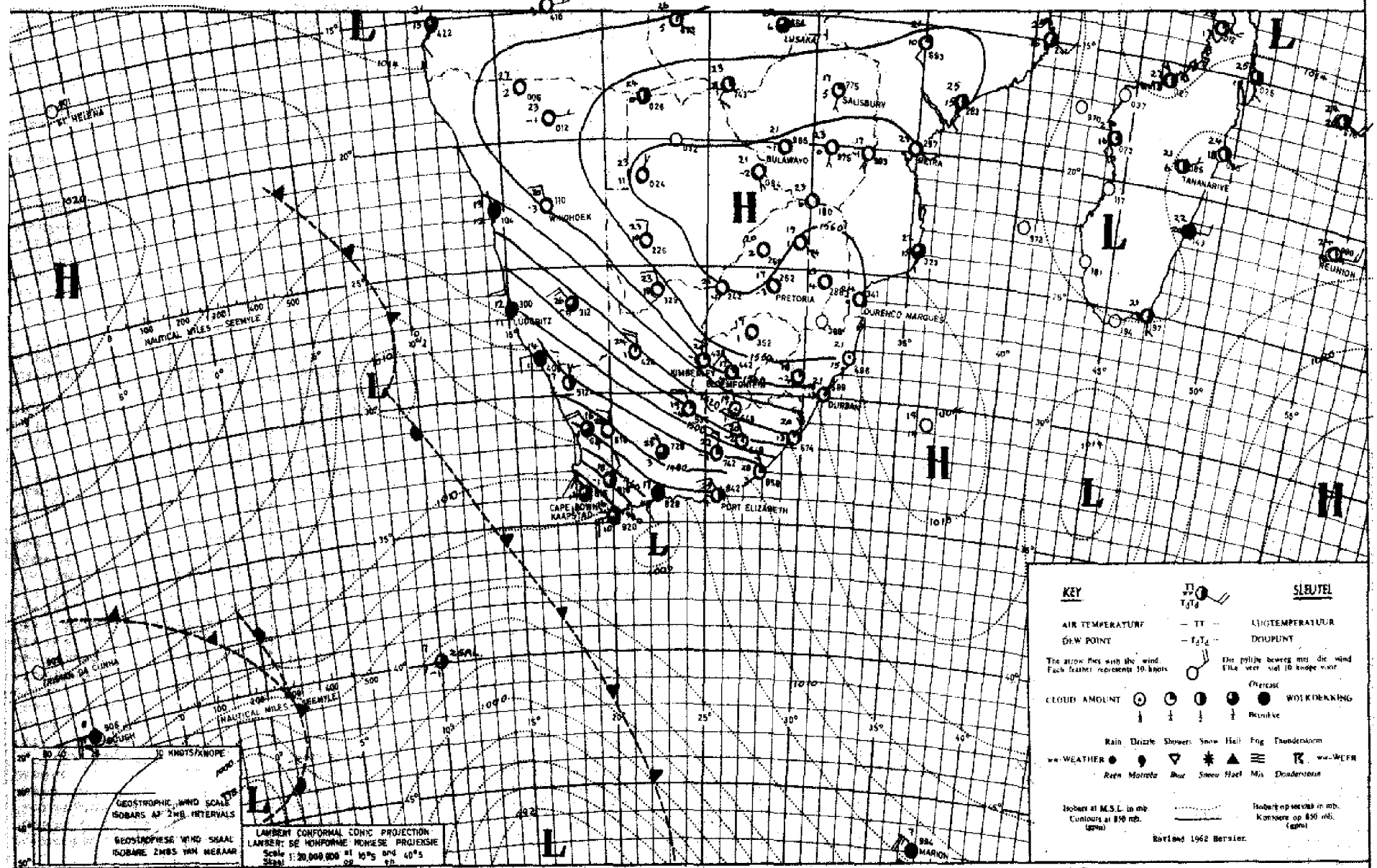

INFERENCE DATE 14 7 1974 DATUM AFLEIDING

The cold front west of the land will cause cloudy weather with rain over the western and south-western Cape coastal regions but over the remainder of the country it will be fair and mild with strong north-westerley winds over most regions.

Die koufront wes van die land sal bewolkte weer met reën aanbring oor die wes- en suidwestkusstreek van Kaapland, maar oor die res van die land sal dit mooiweer en matig wees en sterk noordwestelike wind sal waai oor die meeste gebiede.

DAAGLIKSE WEERBULLETIN

Maksimum en Minimum Temperatuur (°C) en Reënval (RRR)
in mm vir die 24 uur geëindig om 0800 SAST op

WEERBURO / WEATHER BUREAU
DEPT. VAN VERVOER / DEPT. OF TRANSPORT

16-7-1971

DAILY WEATHER BULLETIN

Maximum and Minimum Temperatures (°C) and Rainfall (RRR)
in mm for the 24 hours ended at 0800 SAST on

CAPE - KAAP	Max	Min	RRR
Aberdeen			
Addo			
Alexander Bay	18	10	2,3
Altwal North	21	4	
Beaufort-Wes	14	6	0,6
(Laghawe)			
Boegoebergdam			
Bootsap			
Brandvlei			
Cala			
Caledon			
Calitzdorp			
Calvinia	13	4	5,5
Cape Agulhas	18	8	22,0
Cape Columbine	15	10	8,7
Cape Point	14	11	5,0
Cape St. Francis	18	9	0,4
Cape Town	16	10	14,4
(D. F. Malan)			
Cape Town			23,5
(Roeland St.)			
Carnarvon			
Ceres			
Citrusdal			28,0
Colesberg			
Cradock			
De Aar	xx	4	
Dohne	22	9	
Douglas			
East London	28	10	
(Airport)			
Elsenburg			34,5
Fraserburg	11	1	2,0
Garies			4,5
George			10,4
Graaff-Reinet	21	7	
Grahamstown			
Grootfontein	17	3	
(Middelburg)			
Hopetown			
Idutywa			
Jansenville	22	9	
Joubertina			
Kimberley	23	2	
(Airport)			
Knysna			7,5
Kokstad	22	6	
Kuruman	21	5	

KAAP - CAPE	Max	Min	RRR
Ladismith			
Lake Mentz			
Langebaanweg			9,1
Maclear			
Mafeking	24	2	
Malmesbury			
Matatiele			
Matroosberg	12	3	25,5
Mbashe	24	12	
Moselbaai	21	9	5,0
Mount Frere			
Oktiep	10	5	5,5
Oudtshoorn	19	6	4,8
Petrusville			
Piketberg			
Potsdder	14	3	
Port Alfred			
Port Elizabeth	18	9	0,2
Port Nolloth	15	9	
Port St. Johns	23	14	
Prieska	18	6	
Prince Albert			
Queenstown	21	9	
Riversdale	19	3	33,2
Robertson	18	8	10,5
Sheeprun	21	x	
(near Maclear)			
Somerset-Oos	21	6	0,8
Steynsburg			
Strydenburg			
Sutherland	8	0	16,8
Swellendam			
Tarkastad			
Touwsrivier			21,0
Twee Riviere	24	2	
(Gemsbokpark)			
Umtata			
Uniondale			
Upington	17	4	
Vanwyksvlei	15	4	0,2
Victoria-Wes			
Vredendal	16	8	4,0
Vryburg	22	1	
Williston			
Willowmore	16	5	1,0
Willowpark	18	4	
(near Dordrecht)			

NATAL	Max	Min	RRR
Cape St. Lucia	22	12	
Dundee			
Durban	24	8	
(Louis Botha)			
Estcourt	22	3	
Harding			
Himeville			
Hluhluwe			
Mkuze			
Newcastle	22	7	
Cedara	24	5	
(Pietermaritzburg)			
Port Shepstone			
Richmond			
Van Reenen			
Vryheid			
Waterford	21	4	
(near Underberg)			
O.V.S. - O.F.S.			
Balkfontein			
(naby Bothaville)			
Bethlehem	18	-3	
Bloemfontein	21	-2	
(J.B.M. Hertzog)			
Bultfontein			
Fauresmith	20	3	
Ficksburg			
Frankfort	19	-3	
Harrismith			
Hoopstad	22	0	
Kroonstad	22	-2	
Lindley			
Modderpoort			
Petrusburg			
Philippolis			
Reddersburg			
Reitz			
Rouxville			
Vrede			
Warden			
Welkom	21	3	
Wepener	20	2	
Winburg			
Zastron			

TRANSVAAL	Max	Min	RRR
Barberton			
Belfast			
Bethal	19	5	
Bospoort	21	1	
Carolina	18	3	
Delareyville			
Delmas			
Ermelo			
Gideonsrus			
~~Groendraai~~ Doornspruit	22	0	
(naby Vaalwater)			
Jan Kempdorp			
Jan Smuts	17	8	
Joubert Park (Jhb)	18	9	
Kroondal	21	1	
Letaba			
Levubu	26	10	
Lichtenburg			
Loskopdam			
Loskopkanale			
(naby Grobiersdal)			
Louis Trichardt			
Lydenburg	19	3	
Mara	24	2	
Marnitz	23	2	
Messina	26	2	
Middelburg			
Nelspruit	27	6	
Phalaborwa	28	11	
Pietersburg	20	4	
Piet Retief			
Pongola			
Potchefstroom	22	3	
Potgietersrus	23	5	
Pretoria W.B.	20	4	
Pretoriuskop			
Punda Milia			
Satara			
Sekhukhune			
Shingwidzi			
Skukuza			
Standerton	20	-2	
Thabazimbi			
Tomburke			
Tzaneen			
Vereeniging			
Volksrust			
Warmbad	23	1	
Waterval Boven			
Witbank			
Wolmaransstad			

S.W.A.	Max	Min	RRR
Aroab			
Bethanien			
Dordabis			
Gobabeb	xx	5	
Gobabis	24	1	
Grootfontein	25	5	
J.G. Strijdomlughawe	21	3	
Karasburg			
Kalkfeld			
Karibib			
Keetmanshoop	21	3	
Kub			
Luderitz	16	11	
Marienthal	24	1	
Möwe			
Okopoko			
Okahandja			
Okaukuejo			
Ondangwa	27	7	
Otavi			
Otjiwarongo			
Outjo	27	5	
Rehoboth			
Rundu	27	2	
Steinhausen			
Tsumeb			
Uis	27	7	
Walvisbaai	15	9	
Windhoek W.K.			
LESOTHO			
Maseru	19	0	
BOTSWANA			
Francistown	24	2	
Gaberones	25	2	
Ghanzi	25	7	
Lobatsi			
Mahalapye			
Maun	25	2	
Shakawe	25	3	
Tshabong	25	4	
Tshane	25	5	
SWAZILAND			
Embombe			
Mansini (Matsapa)	28	13	
Stegi			

SYNOPTIC WEATHER MAP 1200 GMT. — 1400 SAST. SINOPTIESE WEERKAART

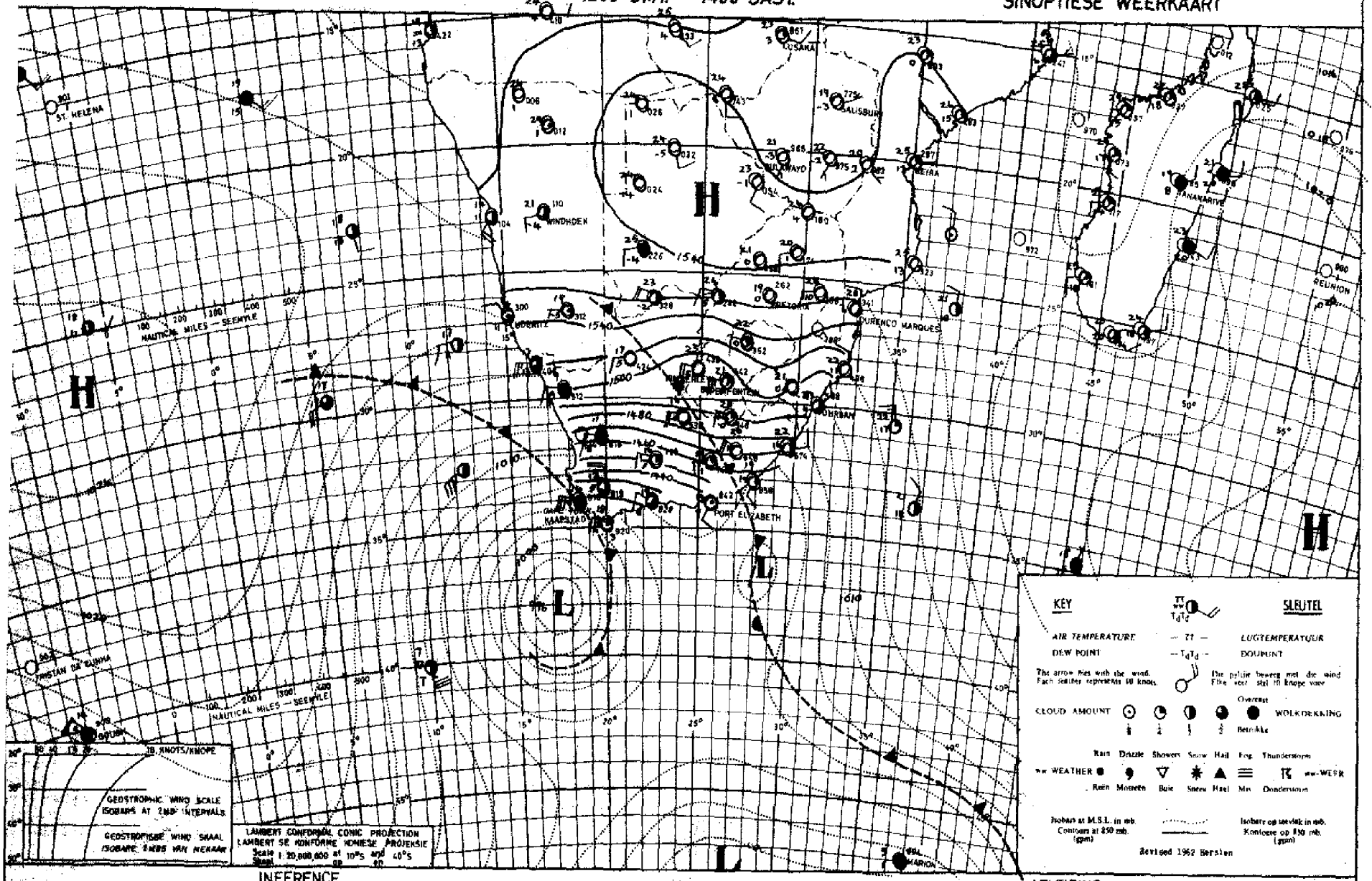

INFERENCE

DATE 15 7 19 77 DATUM

AFLEIDING

The deep low pressure system south of the Cape is moving eastwards and the strong south-westerlies behind it will cause cold air to advance over the Cape Province, the Free State and later also over Southern Transvaal. Cloudy weather with showers will occur over the Cape Province and snow will fall on the mountains.

Die diep laedrukstelsel suid van die Kaap beweeg ooswaarts en die sterk suidwestewinde wat dit volg, sal koue lug laat uitbrei oor Kaapland, die Vrystaat en later oor Suid-Transvaal. Bewolkte toestande met reënbuie sal oor die Kaapprovinsie voorkom met sneeu oor die bergreekse.

DAAGLIKSE WEERBULLETIN

Maksimum en Minimum Temperatuur (°C) en Reënval (RRR)
in mm vir die 24 uur geëindig om 0800 SAST op

WEERBURO / WEATHER BUREAU
DEPT. VAN VERVOER / DEPT. OF TRANSPORT

17-7-1977

DAILY WEATHER BULLETIN

Maximum and Minimum Temperatures (°C) and Rainfall (RRR)
in mm for the 24 hours ended at 0800 SAST on

CAPE - KAAP	Max	Min	RRR
Aberdeen			
Adelo			
Alexander Bay	17	8	
Alfred North	11	0	
Beaufort-West	14	5	
(Laghawu)			
Bredasdorp			
Bestrap			
Brandvlei			
Cape			
Calitzdorp			
Calitzdorp			
Calvinia	10	2	2,5
Cape Agulhas	15	10	4,0
Cape Columbine	15	8	
Cape Point	12	10	2,0
Cape St. Francis	XX	10	18,4
Cape Town	14	5	3,1
(D. F. Malan)			
Cape Town			4,5
(Rietland St.)			
Carnarvon			
Ceres			
Citrusdal			
Colesberg			
Cradock			
De Aar	XX	-3	
Dihne	15	6	
Douglas			
East London	20	11	
(Airport)			
Elsenburg			
Fraserburg	8	-2	
Garies			
George			4,0
Graaff-Reinet	14	6	0,9
Grahamstown			
Grootfontein	11	3	
(Middelburg)			
Hopetown			
Kitywa			
Jansenville	17	8	
Joubertina			
Kimberley	12	-2	
(Airport)			
Kuruman			9,0
Kolmstad	18	2	
Kurumsis	14	-5	

KAAP - CAPE	Max	Min	RRR
Ladismith			
Lake Mentz			
Maclear			
Malmesbury	19	-2	
Matiliele			
Matroosberg	10	2	8,4
Mbashe			
Mossel Bay	15	9	15,0
Mount Frere			
Oliep	9	2	0,6
Oudtshoorn	14	8	3,0
Petrusville			
Pitsdberg			
Polsdder	10	-1	
Port Alfred			
Port Elizabeth	16	9	12,5
Port Nolloth	14	7	
Port St. Johns	23	15	
Prieska	12	3	
Prince Albert			
Queenstown	13	5	
Riversdale	13	7	13,0
Robertson	14	5	3,5
Sheoprup	13	3	
(near Maclear)			
Somerset-Oos	14	5	0,1
Steynsburg			
Strydenburg			
Sutherland	5	-1	2,0
Swellendam			
Tarkastad			
Touwsrivier			
Twee Riviere	13	-6	
(Jamesbokpark)			
Umtata	18	9	
Uniondale			
Upington	13	-2	
Vanwyksvlei	11	-2	
Victoria-Wes			
Vredendal	16	5	1,0
Vryburg	15	-1	
Williston			
Willowmore	12	4	3,6
Willowpark	10	2	0,5
(near Dordrecht)			

NATAL	Max	Min	RRR
Cape St. Lucia	26	13	
Dundee			
Durban	24	10	
(Louis Botha)			
Estcourt	28	2	
Harding			
Himeville			
Hluhluwe			
Mtuze			
Newcastle	22	-2	
Cedara	23	1	
(Pietermaritzburg)			
Port Shepstone			
Richmond			
Van Reenen			
Vryheid			
Waterford	19	-4	
(near Underberg)			
O.V.S. - O.F.S.			
Bethlehem	12	-2	
Bloemfontein	12	-7	
(J.B.M. Hertzog)			
Bultfontein			
Fauresmith	10	0	
Ficksburg			
Frankfort	15	-3	
Harrismith			
Hoopstad	14	-3	
Kroonstad	13	-2	
Lindley			
Modderpoort			
Petrusburg			
Philippolis			
Reddersburg			
Reitz			
Roosville			
Vrede			
Warden			
Welkom	12	-3	
Wepener	11	-7	
Winburg			
Zastron			

TRANSVAAL	Max	Min	RRR
Barberton			
Belfast			
Bethal	18	5	
Bospoort	15	-4	
Carolina	19	-2	
Dekreyville			
Delmas			
Ermelo			
Gilmonrus			
~~Groenkloof~~ Pretoria W.F.	24	2	
(naby Vaalwater)			
Jan Kempdorp			
Jan Smuts	17	-2	
Joubert Park (Jhb)	17	0	
Kroondal			
Letaba			
Levubu	27	11	
Lichtenburg			
Loskopdam			
Loskopdamle			
(naby Groblersdal)			
Louis Trichardt			
Lydenburg			
Mara	27	5	
Marnitz	27	3	
Messina	29	3	
Middelburg			
Nelspruit	30	5	
Phalaborwa	30	11	
Pietersburg	24	9	
Piet Retief			
Pongola			
Potchefstroom	15	-4	
Potgietersrus	25	3	
Pretoria W.B.	21	4	
Pretoriuskop			
Punda Milia			
Satara			
Selebidkuse			
Skingwidzi			
Skukuza	33	1	
Standerton	18	-6	
Thabazimbi			
Tonburin			
Tzaneen			
Vereeniging			
Volksrust			
Warmbad	23	-3	
Waterval Boven			
Wilbank			
Wolmaransstad			

S.W.A.	Max	Min	RRR
Aroab			
Bethanien			
Dordabis			
Gobabeb	27	11	
Gobabis	21	0	
Grootfontein	24	5	
J.G. Strijdomlughawe	22	1	
Karasburg			
Kalkfeld			
Karibib			
Keetmanshoop	15	4	
Kub			
Luderitz	17	8	
Mariental	17	1	
Möwe	16	10	
Okaporo			
Okahandja			
Okaukuejo			
Ondangwa			
Otavi			
Otjiwarongo			
Outjo	27	5	
Rehoboth			
Rundu	28	5	
Steinhausen			
Tsumeb			
Uis	27	12	
Walvisbaai	17	8	
Windhoek W.K.			
LESOTHO			
Maseru	11	-3	
BOTSWANA			
Francistown	26	6	
Gaberones	24	1	
Ghanzi	25	1	
Lobatsi			
Mahalapye			
Maun	28	8	
Shakawe	27	7	
Tshabong	14	-5	
Tshane	18	-1	
SWAZILAND			
Embabe			
Manzini (Matsapa)	30	6	
Stegi			

SYNOPTIC WEATHER MAP — 1200 GMT. — 1400 SAST. — SINOPTIESE WEERKAART

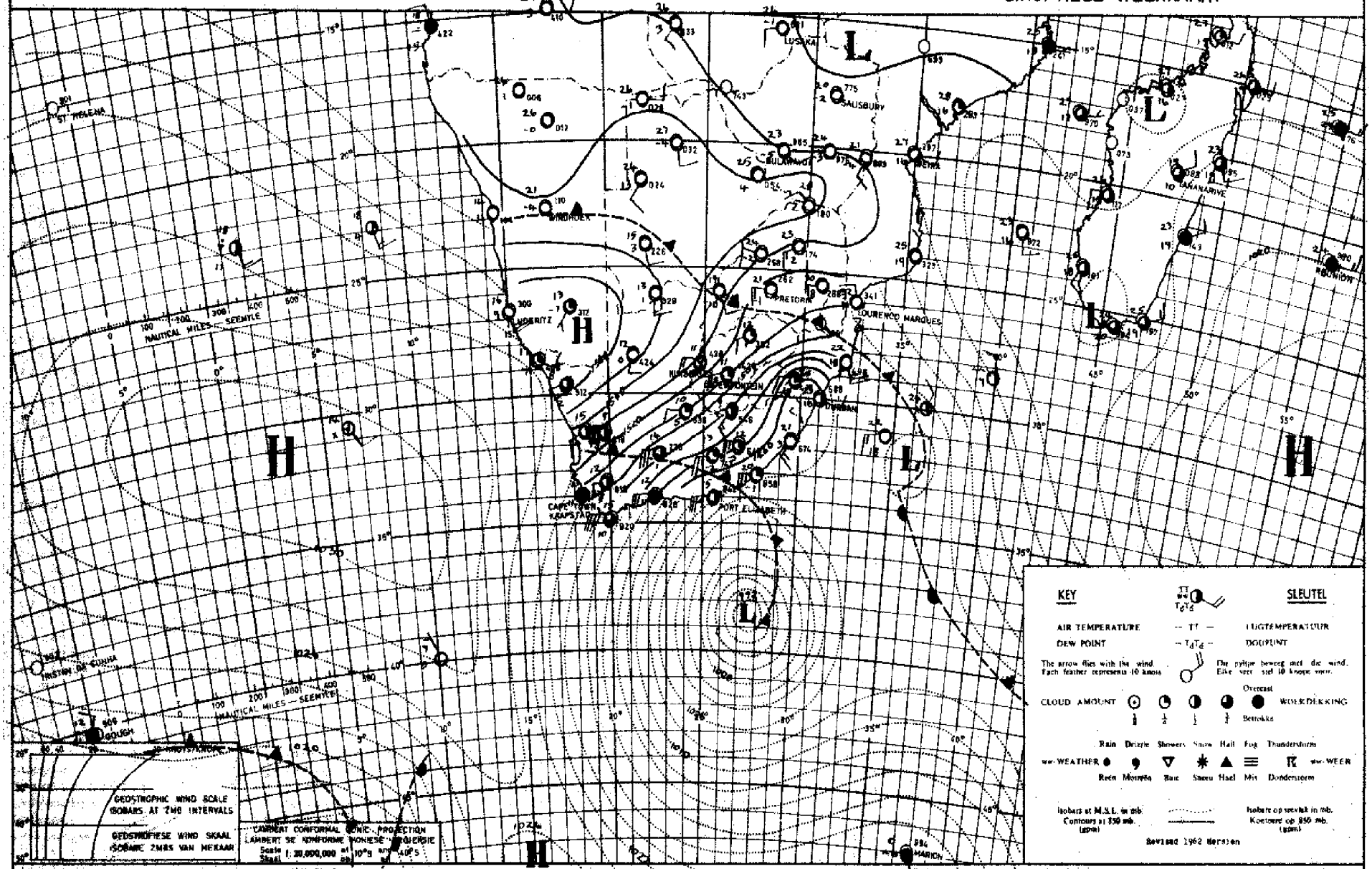

INFERENCE — DATE 16 7 1971 DATUM — AFLEIDING

Cold air will spread northwards except over the extreme Northern Transvaal where it will remain mild. Cloudy and cold conditions with showers will occur over the eastern and southern regions of the Cape Province and are also expected to reach Natal. Snowfalls are possible over the mountains of the Eastern Cape.

Koue lug sal noordwaarts uitbrei behalwe oor die verre Noord-Transvaal waar dit matig sal bly. Buie, gepaard met bewolkte, koue toestande sal voorkom oor die suidelike en oostelike dele van Kaapprovinsie en sal na verwagting ook uitbrei na Natal. Sneeuneerslae mag oor die berge van Oos-Kaap voorkom.

DAGELIKSE WEERSBULLETIN

Maksimum en Minimum Temperatuur (°C) en Reënval (RRR)
in mm vir die 24 uur geëindig om 0800 SAST op

WEERBURO / WEATHER BUREAU
DEPT. VAN VERVOER / DEPT. OF TRANSPORT

18 - 7 - 1971

DAILY WEATHER BULLETIN

Maximum and Minimum Temperatures (°C) and Rainfall (RRR)
in mm for the 24 hours ended at 0800 SAST on

CAPE - KAAP	Max	Min	RRR
Aberdeen			
Adelo			
Alexander Bay	21	6	
Alitval North	11	5	
Beaufort-Wes	11	-2	
(Leghawe)			
Boegoebergdam			
Bontrap			
Brandvlei			
Cain			
Caledon			
Calitsdorp			
Calvinia	12	1	
Cape Agulhas	14	10	0,2
Cape Columbine	14	8	
Cape Point	12	10	
Cape St. Francis	13	9	5,0
Cape Town	15	2	
(D. F. Malan)			
Cape Town			
(Roeland St.)			
Carnarvon			
Ceres			
Citrusdal			
Colesberg			
Cradock			
De Aar	XX	0	
Dihne	11	3	
Douglas			
East London	16	8	
(Airport)			
Elsenburg			
Fraserburg	10	-3	
Garies			
George			
Graaff-Reinet	12	1	
Grahamstown			
Grootfontein	10	-5	
(Middelburg)			
Hopetown			
Idutywa			
Jansenville	15	4	
Joubertina			
Kimberley	13	-2	
(Airport)			
Kuyasa			
Kokstad	13	-5	
Kuruman	16	-1	

KAAP - CAPE	Max	Min	RRR
Ladismith			
Lake Mentz			
Maclear			
Mafeking	16	1	
Malmesbury			
Matatiele			
Matroosberg	10	0	
Mbashe			
Moorreesburg	15	7	0,1
Mount Frere			
Okiep	13	7	
Oudtshoorn	13	-1	0,3
Petrusville			
Piketberg			
Pofadder	11	1	
Port Alfred			
Port Elizabeth	14	8	6,4
Port Nolloth	20	9	
Port St. Johns	19	12	
Prieska	14	-3	
Prince Albert			
Queenstown	12	-3	
Riversdale	15	3	
Robertson	15	2	
Sheeprun	13	-5	
(near Maclear)			
Somerset-Oos	13	2	
Steynsburg			
Strydenburg			
Sutherland	8	-4	
Swellendam			
Tarkastad			
Touwsrivier			
Twee Riviere	15	-4	
(Gemsbokpark)			
Umtata	15	1	
Uniondale			
Upington	13	-1	
Vanwyksvlei	12	-1	
Victoria-Wes			
Vredendal	16	4	
Vryburg	13	-2	
Williston			
Willowmore			
Willowpark			
(near Dordrecht)			

NATAL	Max	Min	RRR
Cape St. Lucia	20	9	
Dundee			
Durban	22	5	
(Louis Botha)			
Estcourt	16	0	
Harding			
Himeville			
Hluhluwe			
Mkuze			
Newcastle	18	-3	
Cedara	16	-3	
(Pietermaritzburg)			
Port Shepstone			
Richmond			
Van Reenen			
Vryheid			
Waterford	13	-7	
(near Underberg)			
O.V.S. - O.F.S.			
Bethlehem			
(naby Bethaville)			
Bethlehem	12	-6	
Bloemfontein	12	-5	
(J.B.M. Hertzog)			
Bultfontein			
Frankfort	11	-3	
Ficksburg			
Frankfort	14	-8	
Harrismith	13	-6	
Hoopstad			
Kroonstad	13	-7	
Lindley			
Modderpoort			
Petrusburg			
Philippolis			
Reddersburg			
Reitz			
Rouxville			
Vrede			
Warden			
Welkom			
Wepener	10	-8	
Winburg			
Zastron			

TRANSVAAL	Max	Min	RRR
Barberton			
Belfast			
Bethal	13	-6	
Bospoort	13	-2	
Carolina	14	-1	
Delareyville			
Delmas			
Ermelo			
Gideonsrus			
~~Groendraai~~ Doornspruit	20	-2	
(naby Vaalwater)			
Jan Kempdorp			
Jan Smuts	12	-3	
Joubert Park (Jhb)	11	1	
Kroondal	18	-3	
Letaba			
Levubu	23	11	
Lichtenburg			
Loskopdam			
Loskopkanale			
(naby Groblersdal)			
Louis Trichardt			
Lydenburg			
Mara	23	5	
Marnitz			
Messina	28	8	
Middelburg			
Nelspruit	22	8	
Phalaborwa			
Pietersburg	17	1	
Piet Retief			
Pongola			
Potchefstroom	13	-6	
Potgietersrus	17	1	
Pretoria W.B.	17	3	
Pretoriuskop			
Punda Milia			
Satara			
Sekhukhune			
Shangwidzi			
Skukuza	25	11	
Standerton	15	-9	
Thabazimbi			
Tzaneen			
Vereeniging			
Volksrust			
Warmbad	16	-3	
Waterval Boven			
Witbank			
Wolmaransstad			

S. W. A.	Max	Min	RRR
Aroab			
Bethanien			
Dordabis			
Gobabeb	31	17	
Gobabis	19	-7	
Grootfontein	20	-1	
J.G. Strijdomlughawe	16	-3	
Karasburg			
Kalkfeld			
Karibib			
Keetmanshoop	16	1	
Kub			
Luderitz	21	11	
Marienta	16	-1	
Mowe	13	11	
Ohopoho			
Okahandja			
Okaukuejo			
Ondangwa			
Otavi			
Otjiwarongo			
Outjo	27	5	
Rehoboth			
Rundu	26	7	
Steinhausen			
Tsumeb			
Uis			
Walvisbaai	18	11	
Windhoek W.K.			
LESOTHO			
Maseru	10	-6	
BOTSWANA			
Francistown	23	4	
Gaberones	20	-1	
Ghanzi	19	-2	
Lobatse			
Mahalapye			
Maun	23	1	
Shakawe	23	4	
Tshabong	14	-5	
Tshane	15	0	
SWAZILAND			
Enlembe			
Manzini (Matsapa)	20	8	
Stegi			

SYNOPTIC WEATHER MAP 1200 GMT. — 1400 SAST. SINOPTIESE WEERKAART

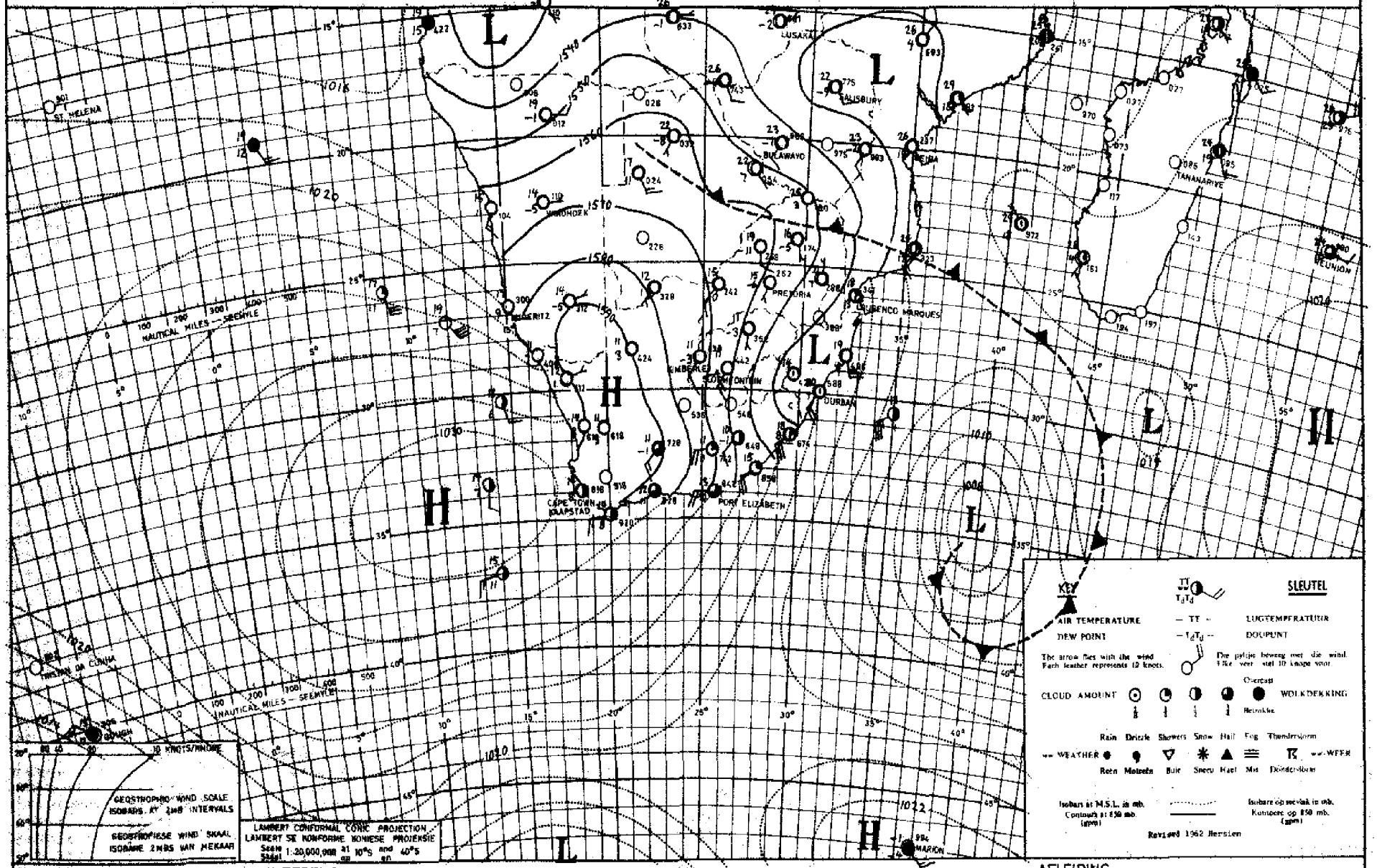

INFERENCE

DATE 17 - 7 - 1974 DATUM

AFLEIDING

A strong ridge of high pressure has exstended over the interior and therefore it will be fine and cold over most regions. Sharp frost will occur over the interior areas.

'n Sterk rug van hoë druk het nou oor die binneland ingedruk en dus sal dit oor die meeste gebiede mooiweer en koud wees. Strawwe ryp sal oor die binneland voorkom.

DAAGLIKSE WEERBULLETIN

Maksimum en Minimum Temperatuur (°C) en Reënval (RRR)
in mm vir die 24 uur geëindig om 0800 SAST op

WEERBURO / WEATHER BUREAU
DEPT. VAN VERVOER / DEPT. OF TRANSPORT

19-7-1971

DAILY WEATHER BULLETIN

Maximum and Minimum Temperatures (°C) and Rainfall (RRR)
in mm for the 24 hours ended at 0800 SAST on

CAPE - KAAP	Max	Min	RRR
Aberdeen			
Addo			
Alexander Bay	21	4	
Alfred North	16	-5	
Beaufort-West	17	-1	
(Lighawe)			
Bredasdorp			
Bootsap			
Brandvlei			
Cape			
Caledon			
Calitzdorp			
Calvinia	16	3	
Cape Agulhas	16	9	
Cape Columbine	17	9	
Cape Point	16	10	
Cape St. Francis	15	7	
Cape Town	16	5	
(D. F. Malan)			
Cape Town			
(Roeland St.)			
Carnarvon			
Ceres			
Citrusdal			
Colesberg			
Cradock			
De Aar	xx	-3	
Dorne	15	3	
Douglas			
East London	18	5	
(Airport)			
Elsenburg			
Fraserburg	13	-3	
Garies			
George			
Graaff-Reinet	17	5	
Grahamstown			
Grootfontein	15	-4	
(Middelburg)			
Hopetown			
Kutywa			
Jansenville	19	3	
Joubertina			
Kimberley	16	2	
(Airport)			
Kenyon			
Kokstad	16	-5	
Kuruman	19	-3	

KAAP - CAPE	Max	Min	RRR
Ladismith			
Lake Mentz			
Maclear			
Mafeking	19	2	
Malmesbury			
Matatiele			
Matroosberg	13	3	
Mbashe			
Mosselbaai	17	9	
Mount Frere			
Okiep	16	11	
Oudtshoorn	16	-1	
Petrusville			
Pilnsberg			
Pofadder	15	5	
Port Alfred			
Port Elizabeth	18	3	
Port Nolloth	17	9	
Port St. Johns	19	11	
Prieska	18	-3	
Prince Albert			
Queenstown	16	-3	
Riversdale	17	2	
Robertson	18	2	
Sheeprun	17	-5	
(near Maclear)			
Somerset-Oos	16	2	
Steynsburg			
Strydenburg			
Sutherland	12	-1	
Swellendam			
Tarkastad			
Touwsrivier			
Twee Riviere	19	-4	
(Gemsbokpark)			
Umtata	18	5	
Uniondale			
Upington	19	1	
Vanwyksvlei	16	-2	
Victoria-Wes			
Vredendal	22	5	
Vryburg	16	-3	
Williston			
Willowmore	13	-1	0,2
Willowpark	15	2	
(near Dordrecht)			

NATAL	Max	Min	RRR
Cape St. Lucia	19	12	
Dundee			
Durban	21	6	
(Louis Botha)			
Estcourt	15	1	
Harding			
Himeville			
Hluhluwe			
Mkuze			
Newcastle	19	-3	
Cedara	17	0	
(Pietermaritzburg)			
Port Shepstone			
Richmond			
Van Reenen			
Vryheid			
Waterford			
(near Underberg)			
O.V.S. - O.F.S.			
Bakfontein			
(naby Bothaville)			
Bethlehem	16	-6	
Bloemfontein	16	-7	
(J.B.M. Hertzog)			
Bultfontein			
Fauresmith	18	-4	
Ficksburg			
Frankfort	15	-8	
Harrismith			
Hoopstad	16	-5	
Kroonstad	16	-5	
Lindley			
Modderpoort			
Petrusburg			
Philippolis			
Reddersburg			
Reitz			
Rouxville			
Vrede			
Warden			
Welkom	16	-3	
Wepener	14	-7	
Winburg			
Zastron			

TRANSVAAL	Max	Min	RRR
Barberton			
Belfast			
Bethal	15	-1	
Bospoort	16	-2	
Carolina	15	-1	
Delareyville			
Delmas			
Ermelo			
Gideonsrus			
Groendraai Doornspruit	20	-1	
(naby Vaalwater)			
Jan Kempdorp			
Jan Smuts	14	4	
Joubert Park (Jhb)	15	5	
Kroondal	17	-1	
Letaba			
Levubu	20	7	
Lichtenburg			
Loskopdam			
Loskopkanale			
(naby Groblersdal)			
Louis Trichardt			
Lydenburg			
Mara	20	1	
Marnitz	19	3	
Messina	22	5	
Middelburg			
Nelspruit	20	2	
Phalaborwa	21	11	
Pietersburg	16	1	
Piet Retief			
Pongola			
Potchefstroom	17	-2	
Potgietersrus	19	5	
Pretoria W.B.	17	0	
Pretoriuskop			
Punda Milia			
Satara			
Sekhukhune			
Skingwidzi			
Skukuza	22	2	
Standerton	17	-6	
Thabazimbi			
Tomburke			
Tzaneen			
Vereeniging			
Volksrust			
Warmbad	19	-2	
Waterval Boven			
Withank			
Woimarnasstad			

S.W.A.	Max	Min	RRR
Aroab			
Bethanien			
Dordabis			
Gobabeb	32	14	
Gobabis	19	-5	
Grootfontein	19	1	
J.G. Strijdomlughawe	18	-3	
Karasburg			
Kalkfeld			
Karibib			
Keetmanshoop	19	4	
Kub			
Luderitz	23	12	
Mariental	20	0	
Möwe	13	11	
Ohopoho			
Okahandja			
Okaukuejo			
Ondangwa			
Otavi			
Otjiwarongo			
Outjo	24	2	
Rehoboth			
Rundu	24	3	
Steinhausen			
Tsumeb			
Uis	27	9	
Walvisbaai	22	10	
Windhoek W.K.			
LESOTHO			
Maseru	15	-5	
BOTSWANA			
Francistown	20	5	
Gaberones	20	2	
Ghanzi	21	0	
Lobatsi			
Mahalapye			
Maun	24	7	
Shakawe			
Tshabong	19	-4	
Tshane	19	-2	
SWAZILAND			
Embombe			
Manzini (Matsapa)	19	5	
Stegi			

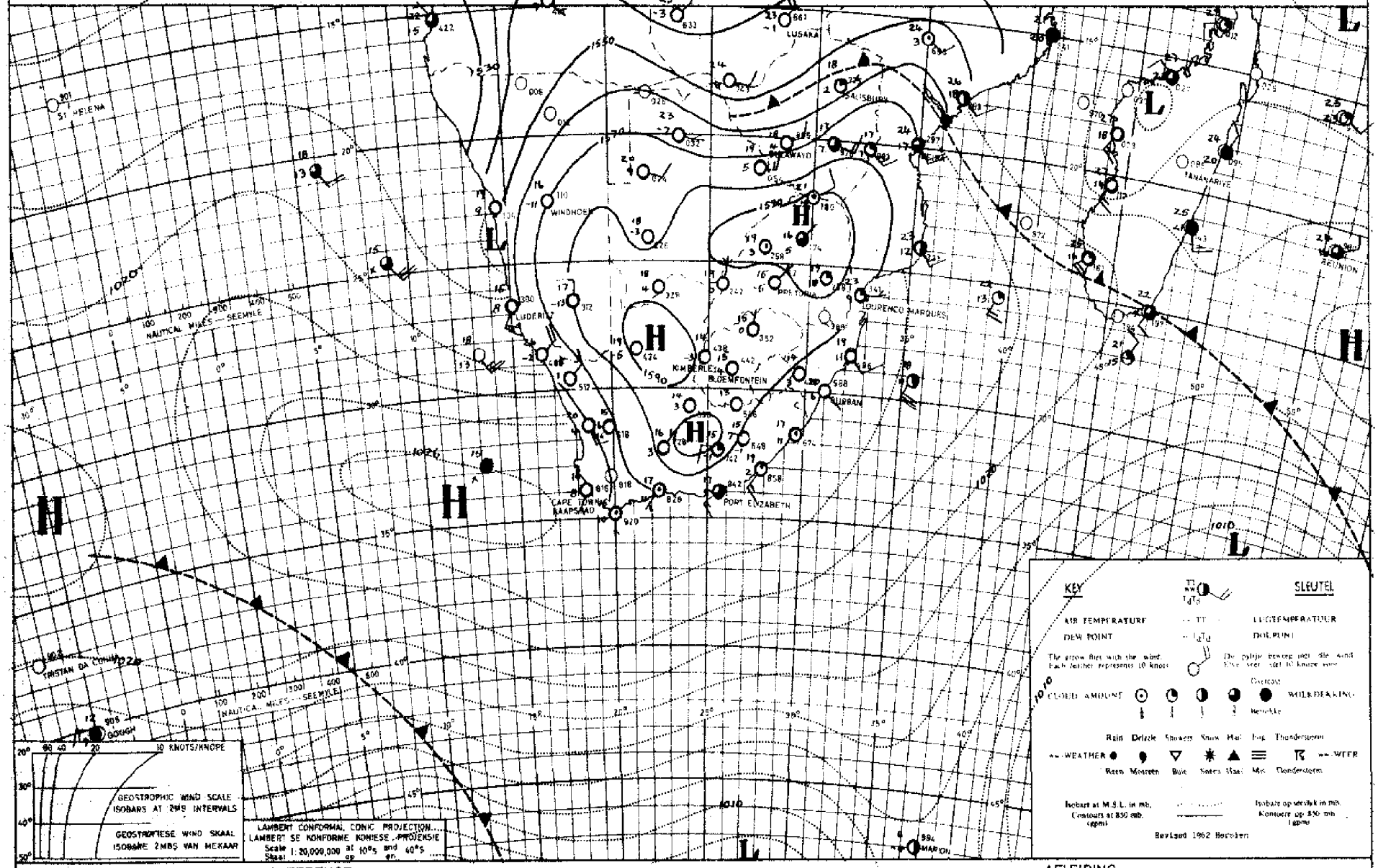

INFERENCE

DATE 18 - 7 19 71 DATUM

AFLEIDING

With a strong high pressure system over the interior it will remain fine over all regions. It will still be cold over the eastern and central regions but fairly rapid warming will take place over the western parts.

Met 'n sterk hoëdrukstelsel oor die binneland sal dit mooi weer bly oor alle gebiede. Dit sal nog koud wees oor die oostelike en sentrale streke maar taamlik vinnig warmer word oor die westelike gebiede.

DAGELIKSE WEERSBULETIN

Maksimum en Minimum Temperatuur (°C) en Reënval (RRR)
in mm vir die 24 uur geëindig om 0800 SAST op

WEERBURO / WEATHER BUREAU
DEPT. VAN VERVOER / DEPT. OF TRANSPORT

20 - 7 - 1971

DAILY WEATHER BULLETIN

Maximum and Minimum Temperatures (°C) and Rainfall (RRR)
in mm for the 24 hours ended at 0800 SAST on

CAPE - KAAP	Max	Min	RRR
Aberdeen			
Adido			
Alexander Bay	27	5	
Aliwal North	18	-2	
Beaufort-Wes	20	4	
(Lighawe)			
Boegoeberglam			
Boetsap			
Brandvlei			
Cala			
Caledon			
Calitzdorp			
Calvinia	20	3	
Cape Agulhas	15	10	
Cape Columbine	15	9	
Cape Point	14	10	
Cape St. Francis	17	10	
Cape Town	16	3	
(D. F. Malan)			
Cape Town			
(Roeland St.)			
Carnarvon			
Ceres			
Citrusdal			
Colesberg			
Cradock			
De Aar	xx	0	
Dohne	21	11	
Douglas			
East London	21	7	
(Airport)			
Elsenburg			
Fraserburg	16	0	
Garies			
George			
Graaff-Reinet	22	11	
Grahamstown			
Grootfontein	17	1	
(Middelburg)			
Hopetown			
Idutywa			
Jansenville	23	3	
Joubertina			
Kimberley	19	5	
(Airport)			
Knysna			
Kokstad	20	-3	
Kuruman	18	-2	

KAAP - CAPE	Max	Min	RRR
Ladismith			
Lake Mentz			
Maclear			
Mafeking	19	1	
Malmesbury			
Matjiesfontein			
Matroosberg	15	5	
Mbashe			
Mosselbaai	16	10	
Mount Frere			
Oliep	20	5	
Oudtshoorn	15	0	
Petrusville			
Piketberg			
Pohadder	18	4	
Port Alfred			
Port Elizabeth	22	5	
Port Nolloth	28	5	
Port St. Johns	21	15	
Prieska	21	-3	
Prince Albert			
Queenstown	19	3	
Riversdale	16	2	
Robertson	17	4	
Sheeprun	21	-2	
(near Maclear)			
Somerset-Oos	23	4	
Steynsburg			
Strydenburg			
Sutherland	13	0	
Swellendam			
Tarkastad			
Touwsrivier			
Twee Riviere	22	-2	
(Gemsbokpark)			
Umtata	22	5	
Uniondale			
Upington	22	6	
Vanwyksvlei	19	1	
Victoria-Wes			
Vredendal	22	3	
Vryburg	19	1	
Williston			
Willowmore	17	1	
Willowpark	15	5	
(near Dordrecht)			

NATAL	Max	Min	RRR
Cape St. Lucia	20	12	
Dundee			
Durban	22	6	
(Louis Botha)			
Estcourt	18	2	
Harding			
Himeville			
Hluhluwe			
Mkuze			
Newcastle	21	-3	
Cedara	19	1	
(Pietermaritzburg)			
Port Shepstone			
Richmond			
Van Reenen			
Vryheid			
Waterford	19	-4	
(near Underberg)			
O.V.S. - O.F.S.			
Balkfontein			
(naby Bothaville)			
Bethlehem	15	-7	
Bloemfontein	17	-4	
(J.B.M. Hertzog)			
Bultfontein			
Fauresmith	17	-2	
Ficksburg			
Frankfort	16	-7	
Harrismith			
Hoopstad	19	-3	
Kroonstad	18	-5	
Lindley			
Modderpoort			
Petrusburg			
Philippolis			
Reddersburg			
Reitz			
Rouxville			
Vrede			
Warden			
Welkom	17	1	
Wepener	17	-4	
Winburg			
Zastron			

TRANSVAAL	Max	Min	RRR
Barberton			
Belfast			
Bethal	16	-3	
Bospoort	17	-3	
Carolina	15	1	
Delareyville			
Delmas			
Ermelo			
Gideonsrus			
~~Groendraai~~ Doornspruit	20	-2	
(naby Vaalwater)			
Jan Kempdorp			
Jan Smuts	15	1	
Joubert Park (Jhb)	15	5	
Kroondal	18	-1	
Letaba	19	7	
Levubu			
Lichtenburg			
Loskopdam			
Loskopkanale			
(naby Groblersdal)			
Louis Trichardt			
Lydenburg	17	-1	
Mara	20	0	
Marnitz	19	4	
Messina	22	6	
Middelburg			
Nelspruit	21	4	
Phalaborwa	21	7	
Pietersburg	17	1	
Piet Retief	19	7	
Pongola			
Potchefstroom	18	-2	
Potgietersrus	19	3	
Pretoria W.B.	18	2	
Pretoriuskop			
Punda Milia			
Satara			
Sekhukhune			
Shingwidzi			
Skukuza	24	2	
Standerton	17	-5	
Thabazimbi			
Tomburke			
Transen			
Vereeniging			
Volksrust			
Warmbad	20	-1	
Waterval Boven			
Withank			
Wolmaransstad			

S.W.A.	Max	Min	RRR
Aroab			
Bethanien			
Dordabis			
Gobabeb	30	12	
Gobabis	20	3	
Grootfontein	21	2	
J.G. Strijdomlughawe	19	1	
Karasburg			
Kalkfeld			
Karibib			
Keetmanshoop	21	7	
Kub			
Luderitz	23	9	
Mariental	22	2	
Mowe	19	0	
Ohopoho			
Okahandja			
Okaukuejo			
Ondangwa	25	5	
Otavi			
Otjiwarongo			
Outjo	25	5	
Rehoboth			
Rundu	25	7	
Steinhausen			
Tsumeb			
Uis	28	11	
Walvisbaai	18	9	
Windhoek W.K.			
LESOTHO			
Maseru	16	-5	
BOTSWANA			
Francistown	22	4	
Gaberones	21	1	
Ghanzi	22	1	
Lobatsi			
Mahalapye			
Maun	24	8	
Shakawe	24	6	
Tshabong	21	-3	
Tshane	20	1	
SWAZILAND			
Emlembe			
Manzini (Matsapa)	22	7	
Stegi			

SYNOPTIC WEATHER MAP 1200 GMT. — 1400 SAST. SINOPTIESE WEERKAART

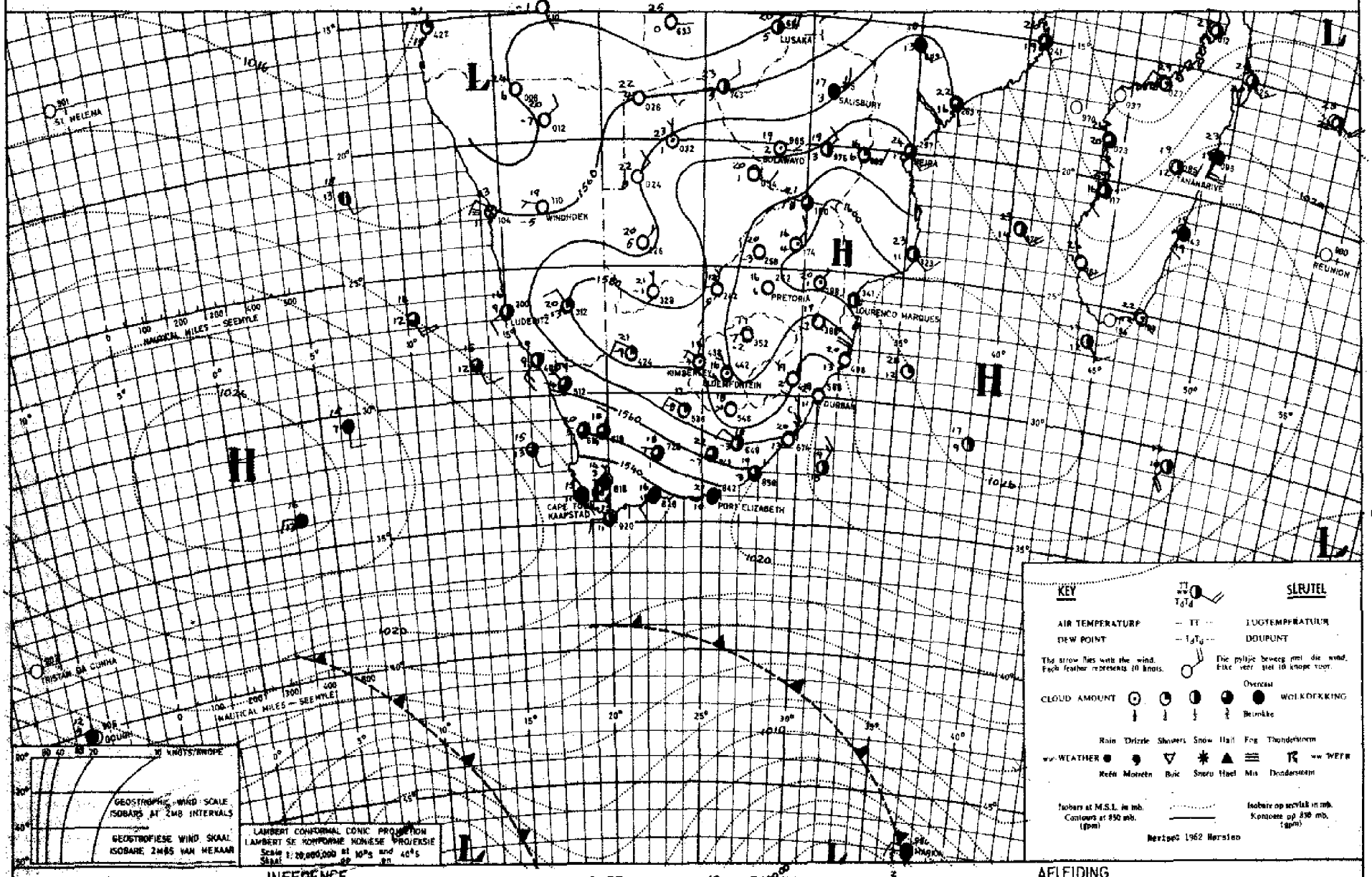

With an anticyclonic circulation over the interior it will be generally fine apart from high clouds over the southern areas. Cold fronts are at present passing south of the country.

Met 'n antisiklonale sirkulasie oor die binneland sal dit oor die hele land mooiweer wees, afgesien van hoë wolke oor die suidelike gebiede. Koufronte beweeg nou suid van die land verbi.

DAAGLIKSE WEERBULLETIN

Maksimum en Minimum Temperatuur (°C) en Reënval (RRR)
in mm vir die 24 uur geëindig om 0600 SAST op

WEERBURO / WEATHER BUREAU
DEPT. VAN VERVOER / DEPT. OF TRANSPORT

21-7-1976

DAILY WEATHER BULLETIN

Maximum and Minimum Temperatures (°C) and Rainfall (RRR)
in mm for the 24 hours ended at 0600 SAST on

GAPE - KAAP	Max	Min	RRR
Aberdeen			
Addo			
Alexander Bay	17	7	
Alfred North	19	-3	
Bastiaan-Wes	22	11	
(Laghaw)			
Bongolebaghan			
Bontrap			
Brandvlei			
Cala			
Calitzdorp			
Calitzdorp			
Calvinia	21	6	
Cape Agulhas	15	10	
Cape Columbine	14	9	
Cape Point	16	10	
Cape St. Francis	16	9	
Cape Town	16	2	
(D. F. Malan)			
Cape Town			
(Koeisant St.)			
Carnarvon			
Ceres			
Citrusdal			
Colesberg			
Cradock			
De Aar	xx	-2	
Dôme	21	9	
Douglas			
East London	20	11	
(Airport)			
Elsenburg			
Fraserburg	18	-1	
Garies			
George			
Graaff-Reinet	22	10	
Grahamstown			
Grootfontein	18	0	
(Middelburg)			
Hopetown			
Humansdorp			
Jansenville	20	3	
Joubertina			
Kimberley	19	5	
(Airport)			
Kenyon			
Kokstad	19	-4	
Kuruman	19	-2	

KAAP - CAPE	Max	Min	RRR
Ladismith			
Lake Mentz			
Maclear			
Malmesbury	20	1	
Malmesbury			
Matjiesfontein			
Matroosberg	17	2	
Mbashe	21	11	
Mossel Bay	15	9	
Mount Frere			
Oliphantsbos	21	9	
Oudtshoorn	16	-1	
Petrusville			
Piketberg			
Poldder	19	7	
Port Alfred			
Port Elizabeth	17	4	
Port Nolloth	14	9	
Port St. Johns	25	13	
Prieska	22	-2	
Prince Albert			
Queenstown	20	3	
Riversdale	17	6	
Robertson	20	2	
Sheeprun	18	-2	
(near Maclear)			
Somerset-Oos	22	7	
Steynsburg			
Strydenburg			
Sutherland	15	-2	
Swellendam			
Tarkastad			
Tsomarivier			
Twee Riviere	23	3	
(Zandveldpark)			
Umtata	22	1	
Uniondale			
Upington	22	6	
Vanrhynsdorp	21	1	
Victoria-Wes			
Vredendal	24	6	
Vryburg	19	0	
Williston			
Willowmore	19	1	
Willowpark	16	4	
(near Dordrecht)			

NATAL	Max	Min	RRR
Cape St. Lucia	22	18	
Dundee			
Durban	23	6	
(Louis Botha)			
Estcourt	20	1	
Harding			
Himeville			
Ithubiwe			
Mkuze			
Newcastle	20	-3	
Ceres	20	1	
(Pietermaritzburg)			
Port Shepstone	23	9	
Richmond			
Van Reenen			
Vryheid			
Waterford	17	-5	
(near Underberg)			
O.V.S. - O.F.S.			
Bailkfontein			
(naby Bethanville)			
Bethlehem	16	-4	
Bloemfontein	18	-4	
(J.B.M. Hertzog)			
Bultfontein			
Fauresmith	17	-3	
Ficksburg			
Frankfort	18	-6	
Harrismith			
Hoopstad	17	-3	
Kroonstad	18	-4	
Lindley			
Middelpoort			
Petrusburg			
Philippolis			
Reddersburg			
Reitz			
Rouxville			
Vrede			
Warden			
Wesselsbron			
Wepener	18	-5	
Winburg			
Zastron			

TRANSVAAL	Max	Min	RRR
Barberton			
Belfast			
Bethal	16	1	
Bethlehem	17	0	
Carolina	16	2	
Delareyville			
Delmas			
Ermelo			
Ghieomarus			
Groundwater Doornpoort	21	-1	
(naby Vaalwater)			
Jan Kempdorp			
Jan Smuts	15	6	
Joubert Park (Jhb)	15	5	
Kroonstad	19	-1	
Letaba			
Levubu	21	0	
Lichtenburg			
Loskopdam			
Louis Trichardt			
(naby Groblersdal)			
Louis Trichardt			
Lydenburg			
Mara	21	1	
Marnitz	21	5	
Messina	24	6	
Middelburg			
Nelspruit	24	3	
Phalaborwa	23	7	
Pietersburg	19	3	
Piet Retief	20	3	
Pongola			
Potchefstroom	17	0	
Potgietersrus	20	5	
Pretoria W.B.	18	1	
Pretoriuskop			
Punda Milia			
Sabie			
Schweizer			
Skukuza			
Skukuza	26	3	
Standerton	18	-5	
Thabazimbi			
Tonderbo			
Tzaneen			
Vereeniging			
Volksrust			
Warmbad	19	0	
Waterval Boven			
Witbank			
Wolmaransstad			

S.W.A.	Max	Min	RRR
Aroab			
Bethanien			
Dordabis			
Gobabeb	31	15	
Gobabis	21	9	
Grootfontein	22	2	
J.G. Strijdomlughawe	20	3	
Karasburg			
Kalkfeld			
Karibib			
Keetmanshoop	23	7	
Koës			
Lüderitz	16	7	
Mariental	24	7	
Möwe	14	10	
Okaporo			
Okaukuejo			
Okaukuejo			
Ondangwa	26	9	
Otavi			
Otjiwarongo			
Outjo	26	6	
Rehoboth			
Rundu	25	5	
Steinhausen			
Tsumeb			
Uis	27	12	
Walvisbaai	13	10	
Windhoek W.K.			
LESOTHO			
Maseru	16	-6	
BOTSWANA			
Francistown	21	3	
Gaberones	21	4	
Ghanzi	21	2	
Lobatsi			
Mahalapye			
Maun	24	8	
Shakawe	24	7	
Tshabong	23	0	
Tshane	21	3	
SWAZILAND			
Embombe			
Mbabane (Matsapa)	23	7	
Stegi			

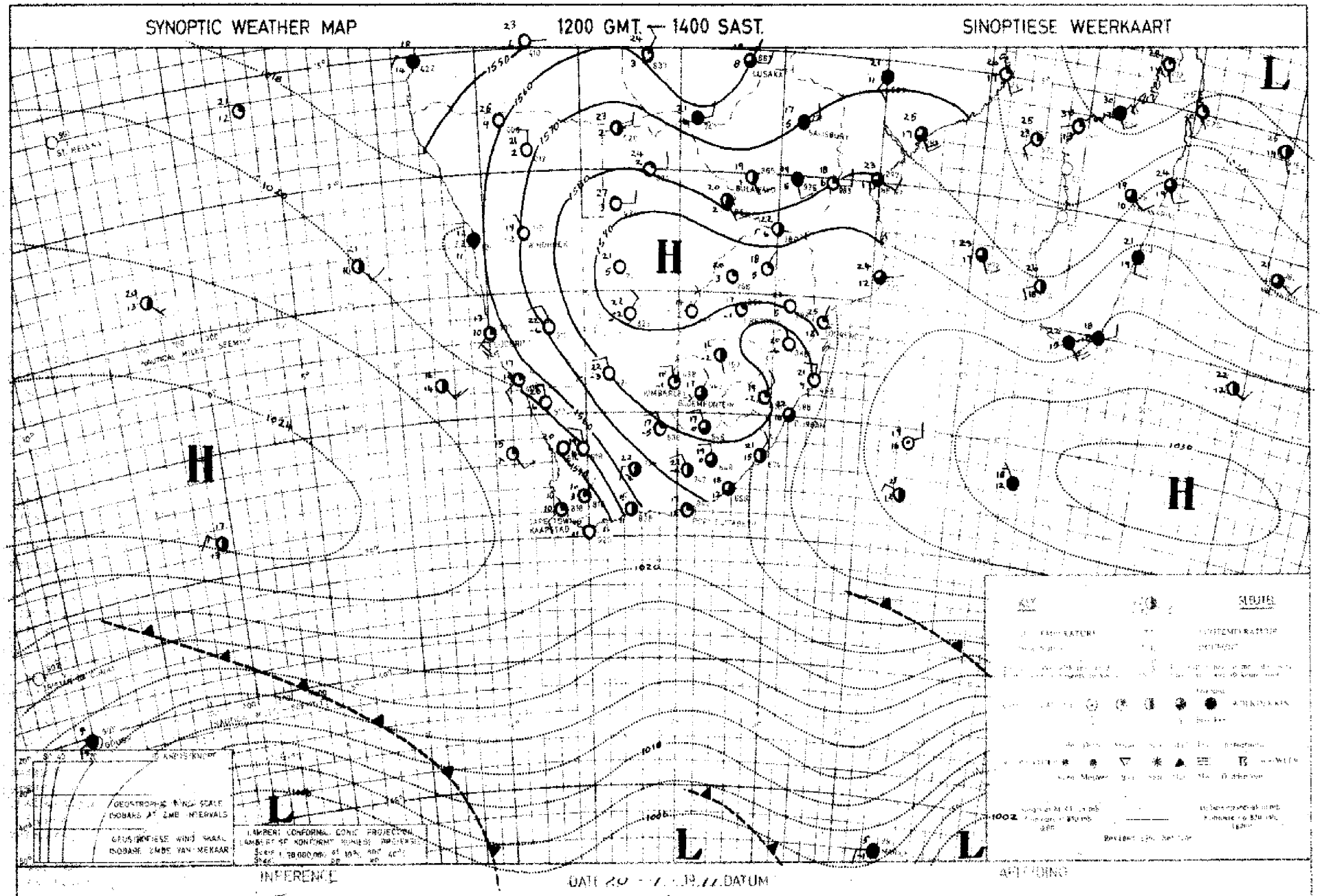

The cold front which has now passed Gough Island will probably cause cloudy weather with rain later over the South-western Cape, but over the rest of the country the circulation is anticyclonic and it will be mainly fine and warmer.

Die koufront wat nou by Gough verby is, sal moontlik later bewolkte weer met reën oor Suidwes-Kaapland veroorsaak maar oor die res van die land is die sirkulasie antisiklonaal en sal dit hoofsaaklik mooiweer en warmer wees.

DAAGLIKSE WEERBULLETIN

Maksimum en Minimum Temperatuur (°C) en Reënval (RRR)
in mm vir die 24 uur geëindig om 0800 SAST op

WEERBURO / WEATHER BUREAU
DEPT. VAN VERVOER / DEPT. OF TRANSPORT

22-7-1971

DAILY WEATHER BULLETIN

Maximum and Minimum Temperatures (°C) and Rainfall (RRR)
in mm for the 24 hours ended at 0800 SAST on

CAPE - KAAP	Max	Min	RRR
Aberdeen			
Addo			
Alexander Bay	16	7	
Aliwal North	19	-2	
Beaufort-Wes	23	2	
(Laghawe)			
Bredasdorp			
Bredasp			
Brandvlei			
Cala			
Caledon			
Calitzdorp			
Calvinia	23	0	
Cape Agulhas	16	10	
Cape Columbine	15	9	
Cape Point	15	12	
Cape St. Francis	15	9	
Cape Town	18	6	
(D. F. Malan)			
Cape Town			
(Roeland St.)			
Carnarvon			
Ceres			
Citrusdal			
Colesberg			
Cradock			
De Aar	xx	2	
Dohne	22	8	
Douglas			
East London	27	10	
(Airport)			
Elsenburg			
Fraserburg	18	-2	
Garies			
George			
Graaff-Reinet	23	5	
Grahamstown			
Grootfontein	18	4	
(Middelburg)			
Hopetown			
Idutywa			
Jansenville	25	7	
Joubertina			
Kimberley	21	6	
(Airport)			
Knysna			
Kokstad	19	-2	
Kuruman	20	0	

KAAP - CAPE	Max	Min	RRR
Ladismith			
Lake Mentz			
Maclear			
Mafeking	21	3	
Malmesbury			
Matatiele			
Matroosberg	18	1	
Mbashe			
Mossel Bai	13	10	
Mount Frere			
Oksep	22	6	
Oudtshoorn	19	-1	
Petrusville			
Piketberg			
Pofadder			
Port Alfred			
Port Elizabeth	16	9	
Port Nolloth	15	6	
Port St. Johns	26	17	
Prieska	23	1	
Prince Albert			
Queenstown	20	3	
Riversdale	14	2	
Robertson	16	2	
Sheeprun	20	0	
(near Maclear)			
Somerset-Oos	23	4	
Steynsburg			
Strydenburg			
Sutherland	15	-5	
Swellendam			
Tarkastad			
Touwsrivier			
Twee Riviere	24	4	
(Gemsbokpark)			
Umtata	23	3	
Uniondale			
Upington	23	6	
Vanwyksvlei	21	2	
Victoria-Wes			
Vredendal	19	7	
Vryburg	20	-2	
Williston			
Willowmore	20	3	
Willowpark	17	5	
(near Dordrecht)			

NATAL	Max	Min	RRR
Cape St. Lucia	22	13	
Dundee			
Durban	24	9	
(Louis Botha)			
Estcourt	20	3	
Harding			
Himeville			
Hluhluwe			
Mtuze			
Newcastle	21	-2	
Cedara	20	2	
(Pietermaritzburg)			
Port Shepstone	23	13	
Richmond			
Van Reenen			
Vryheid			
Waterford	18	-5	
(near Underberg)			
O.V.S. - O.F.S.			
Bakkenstein			
(naby Bothaville)			
Bethlehem	15	-6	
Bloemfontein	18	-3	
(J.B.M. Hertzog)			
Bultfontein			
Fauresmith	18	0	
Fickburg			
Frankfort	17	-6	
Harrismith			
Hoopstad	23	1	
Kroonstad	19	-3	
Lindley			
Modderpoort			
Petrusburg			
Philippolis			
Reddersburg			
Reitz			
Rouxville			
Vrede			
Warden			
Welkom	18	0	
Wepener	18	-3	
Winburg			
Zastron			

TRANSVAAL	Max	Min	RRR
Barberton			
Belfast			
Bethal	16	1	
Bospoort	18	-2	
Carolina	16	1	
Delareyville			
Delmas			
Ermelo			
Gideonsrus			
Groenkloof Pretoria	21	-1	
(naby Vaalwater)			
Jan Kempdorp			
Jan Smuts	15	4	
Joubert Park (Jhb)	15	6	
Kroonstad	19	0	
Letaba			
Levubu	23	8	
Lichtenburg			
Loskopdam			
Loskopkanale			
(naby Groblersdal)			
Louis Trichardt			
Lydenburg			
Mara	22	1	
Marnitz	21	4	
Messina	25	6	
Middelburg			
Nelspruit	25	5	
Phalaborwa	25	9	
Pietersburg	19	5	
Piet Retief	19	3	
Pongola			
Potchefstroom	19	-1	
Potgietersrus	21	4	
Pretoria W.B.	18	2	
Pretoriuskop			
Punda Milia			
Satara			
Selukukuna			
Skingwidzi			
Skukuza	27	2	
Standerton	17	-5	
Thabazimbi			
Tonduru			
Tzaneen			
Vereeniging			
Volksrust			
Warmbad	21	0	
Waterval Boven			
Witbank			
Wolmaransstad			

S.W.A.	Max	Min	RRR
Aroab			
Bethanien			
Dordabis			
Gobabeb	30	14	
Gobabis	21	9	
Grootfontein	22	3	
J.G. Strijdom Lughawe	20	3	
Karasburg			
Kalkfeld			
Karibib			
Keetmanshoop	25	8	
Kub			
Luderitz	16	9	
Mariental	25	7	
Möwe	13	11	
Okopoko			
Okahandja			
Okaukuejo			
Ondangwa	26	9	
Otavi			
Otjiwarongo			
Outjo	26	5	
Rehoboth			
Rundu	25	7	
Steinhausen			
Tsumeb			
Uis	28	11	
Walvisbaai	13	10	
Windhoek W.K.			
LESOTHO			
Maseru	17	-4	
BOTSWANA			
Francistown	23	5	
Gaberones	21	2	
Ghanzi	23	7	
Lobatsi			
Mahalapye			
Maun	25	9	
Shakawe	25	7	
Tshabong	23	2	
Tshane	22	6	
SWAZILAND			
Embabe			
Manzini (Matsapa)	24	9	
Stegi			

SYNOPTIC WEATHER MAP — 1200 GMT. — 1400 SAST. — SINOPTIESE WEERKAART

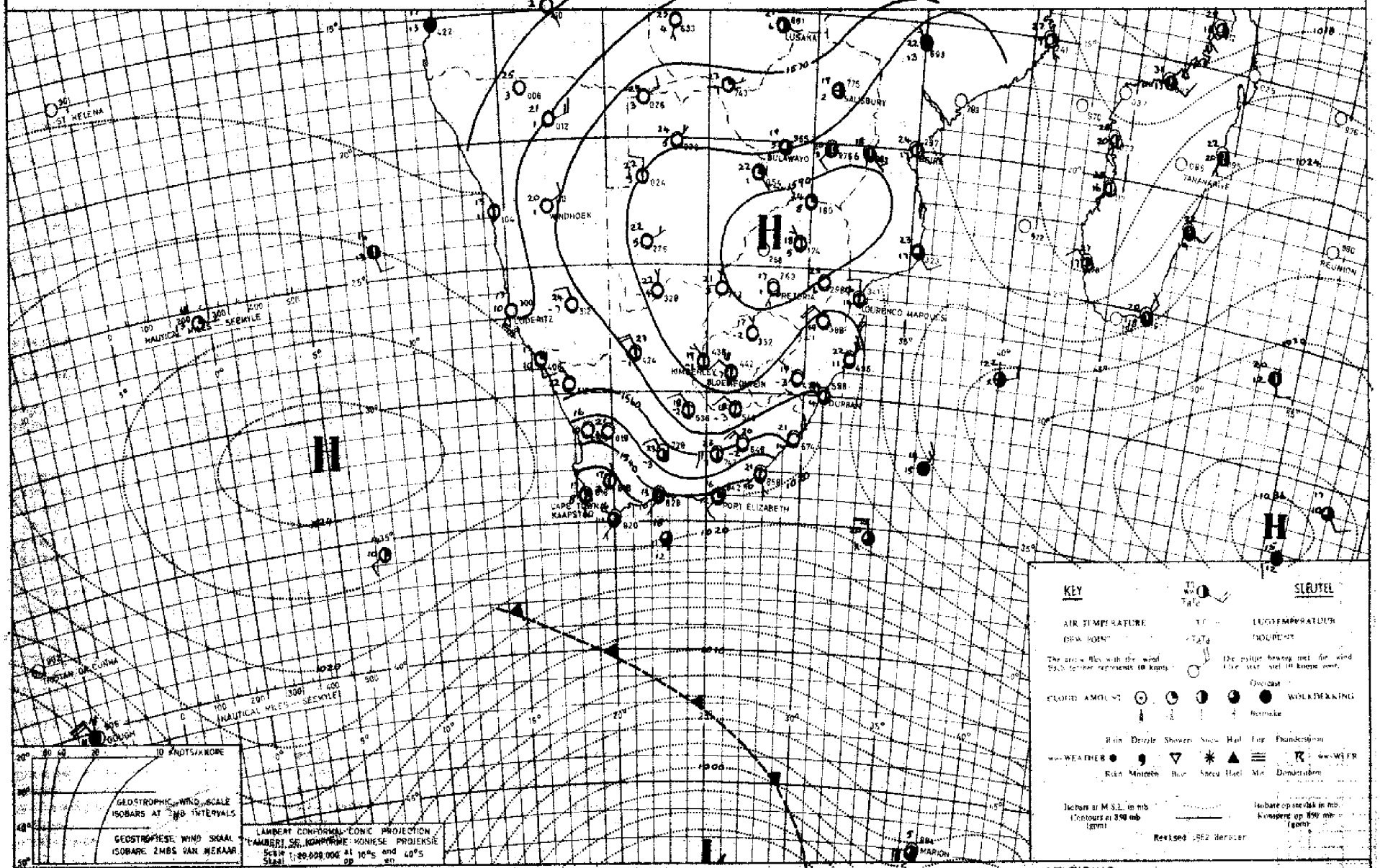

INFERENCE — DATE 21-7-1971 DATUM — AFLEIDING

Low pressure systems are passing well south of the continent and with a predominantly zonal flow, there will be little or no change over the coastal regions. Dry air is still circulating over the interior where the weather will remain fine.

Laedrukstelsels beweeg ver suid van die land verby en met 'n oorwegend sonale lugbeweging sal daar weinig verandering oor die kusstreke intree. Droë lug sirkuleer steeds oor die binneland waar dit ook mooiweer sal bly.

DAAGLIKSE WEERBULLETIN

Maksimum en Minimum Temperatuur (°C) en Reënval (RRR)
in mm vir die 24 uur geëindig om 0800 SAST op

WEERBURO / WEATHER BUREAU
DEPT. VAN VERVOER / DEPT. OF TRANSPORT

23 - 7 - 1971

DAILY WEATHER BULLETIN

Maximum and Minimum Temperatures (°C) and Rainfall (RRR)
in mm for the 24 hours ended at 0800 SAST on

CAPE - KAAP	Max	Min	RRR
Aberdeen			
Addo			
Alexander Bay	19	8	
Aliwal North	20	0	
Beaufort-Wes	19	1	
(Loghaven)			
Bredasdorpdam			
Bontebok			
Brandvlei			
Cala			
Caledon			
Calitzdorp			
Calvinia	21	3	
Cape Agulhas	17	11	
Cape Columbine	14	9	
Cape Point	17	10	
Cape St. Francis	16	8	
Cape Town	18	3	
(D. F. Malan)			
Cape Town			
(Hoofstat St.)			
Carnarvon			
Ceres			
Citrusdal			
Colesberg			
Cradock			
De Aar	x	5	
Dôme	13	7	
Douglas			
East London	18	11	
(Airport)			
Elsenburg			
Fraserburg	18	1	
Garies			
George			
Graaff-Reinet	17	3	
Grahamstown			
Grootfontein	19	-2	
(Middelburg)			
Hopetown			
Idutywa			
Jansenville	18	8	
Joubertina			
Kimberley	22	8	
(Airport)			
Kruisna			
Kokstad	20	-2	
Kuruman	21	3	

KAAP - CAPE	Max	Min	RRR
Ladismith			
Lake Mentz			
Maclear			
Mafeking	22	3	
Malmesbury			
Matatiele			
Matroosberg	15	2	
Mbashe			
Mosselbaai	16	11	
Mount Frere			
Oliep	22	7	
Oudtshoorn	17	1	
Petrusville			
Piketberg			
Poffadder	22	8	
Port Alfred			
Port Elizabeth	19	9	
Port Nolloth	15	6	
Port St. Johns	21	17	
Prieska	23	6	
Prince Albert			
Queenstown	21	7	
Riversdale	18	3	
Robertson	18	4	
Sheeprun	21	2	
(near Maclear)			
Somerset-Oos	18	3	
Steynsburg			
Strydenburg			
Sutherland	15	-3	
Swellendam			
Tarkastad			
Touwsrivier			
Twee Riviere	25	11	
(Gemsbokpark)			
Umtata	19	10	
Uniondale			
Upington	25	13	
Vanwyksvlei	22	5	
Victoria-Wes			
Vredendal	20	3	
Vryburg	22	0	
Williston			
Willowmore	16	6	
Willowpark	10	-2	
(near Dordrecht)			

NATAL	Max	Min	RRR
Cape St. Lucia	21	12	
Dundee			
Durban	23	12	
(Louis Botha)			
Estcourt	20	4	
Harding			
Himeville			
Hluhluwe			
Mkuze			
Newcastle	21	-2	
Cedara	21	1	
(Pietermaritzburg)			
Port Shepstone	21	15	
Richmond			
Van Reenen			
Vryheid			
Waterford	19	-3	
(near Underberg)			
O.V.S. - O.F.S.			
Balkfontein			
(naby Bothaville)			
Bethlehem	17	-3	
Bloemfontein	19	2	
(J.B.M. Hertzog)			
Bultfontein			
Fauresmith	19	4	
Ficksburg			
Frankfort	18	-6	
Harrismith			
Hoopstad	21	-1	
Kroonstad	19	-3	
Lindley			
Moddderpoort			
Petrusburg			
Philippolis			
Reddersburg			
Reitz			
Bouxville			
Vrede			
Warden			
Welkom	19	3	
Wepener	18	4	
Winburg			
Zastron			

TRANSVAAL	Max	Min	RRR
Barberton			
Belfast			
Bethal	16	3	
Bospoort	19	-1	
Carolina	17	2	
Delareyville			
Delmas			
Ermelo			
Gideonsrus			
Groendraai	22	-1	
(naby Vaalwater)			
Jan Kempdorp			
Jan Smuts	16	3	
Joubert Park (Jhb)	17	5	
Kroondal	21	0	
Letaba			
Levubu	25	9	
Lichtenburg			
Loskopdam			
Loskopkanale			
(naby Groblersdal)			
Louis Trichardt			
Lydenburg	21	1	
Mara	23	2	
Marnitz	24	7	
Messina	27	5	
Middelburg			
Nelspruit	26	4	
Phalaborwa	27	9	
Pietersburg	21	4	
Piet Retief	20	3	
Pongola			
Potchefstroom	19	-1	
Potgietersrus	21	5	
Pretoria W.B.	20	4	
Pretoriuskop			
Punda Milia			
Satara			
Sekhukhune			
Shingwidzi			
Skukuza	29	2	
Standerton	18	-4	
Thabazimbi			
Tomburke			
Tzaneen			
Vereeniging			
Volksrust			
Warmbad	21	2	
Waterval Boven			
Witbank			
Wolmaransstad			

S.W.A.	Max	Min	RRR
Aroab			
Bethanien			
Dordabis			
Gobabeb	29	14	
Gobabis	23	10	
Grootfontein	23	8	
J.G. Strijdomlughawe	21	5	
Karasburg			
Keikfeld			
Karibib			
Keetmanshoop	25	11	
Kub			
Luderitz	11	7	
Mariental	26	8	
Möwe	14	12	
Okopobo			
Otjahandja			
Okaukuejo			
Ondangwa	27	9	
Otavi			
Otjiwarongo			
Outjo	27	6	
Rehoboth			
Rundu	26	5	
Steinhausen			
Tsumeb			
Uis	28	14	
Walvisbaai	13	10	
Windhoek W.K.			
LESOTHO			
Maseru	18	1	
BOTSWANA			
Francistown	24	6	
Gaberones	24	3	
Ghanzi	24	7	
Lobatsi			
Mahalapye			
Maun	26	7	
Shakawe	26	6	
Tshabong	25	3	
Tshane	23	6	
SWAZILAND			
Emlembe			
Manzini (Matsapa)	25	7	
Stegi			

SYNOPTIC WEATHER MAP 1200 GMT. — 1400 SAST. SINOPTIESE WEERKAART

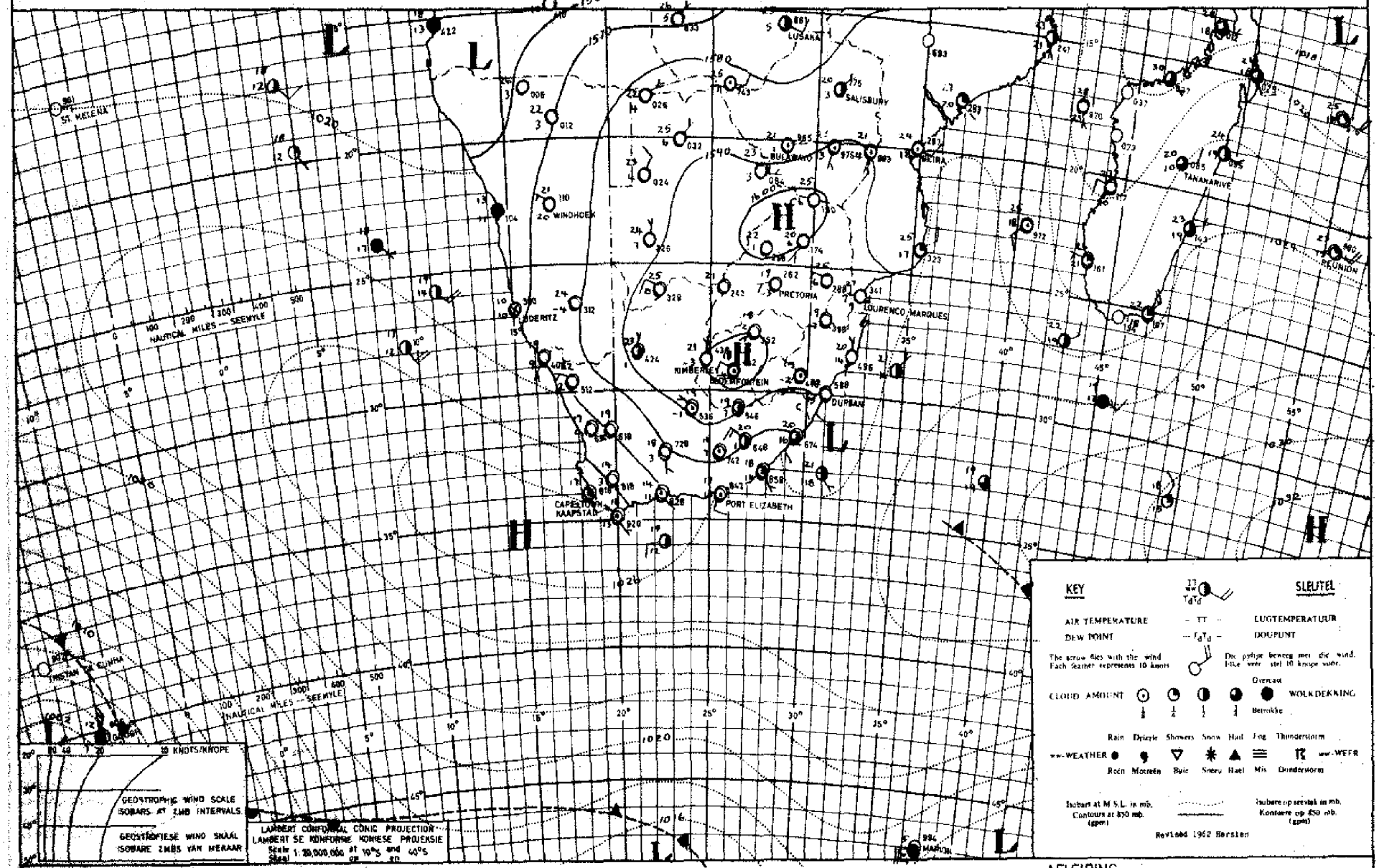

INFERENCE DATE.....19.... DATUM AFLEIDING

The strong high pressure system over the interior is still persisting and therefore no significant change is expected in the prevailing fair weather conditions but temperatures will rise further.

Die sterk hoëdrukstelsel oor die binneland bou nog stand en dus word geen betekenisvolle verandering in die huidige mooiweerstoestande verwag nie. Temperature sal verder styg.

WEERBUREAU / WEATHER BUREAU
DEPT. VAN VERVOER / DEPT. OF TRANSPORT

DAILY WEATHER BULLETIN

Maksimum en Minimum Temperatuur (°C) en Reënval (RRR) in mm vir die 24 uur geëindig om 0800 SAST op

Maximum and Minimum Temperatures (°C) and Rainfall (RRR) in mm for the 24 hours ended at 0800 SAST on

24-7-1971

CAPE - KAAP	Max	Min	RRR
Aberdeen			
Addo			
Alexander Bay	14	5	
Aliwal North	21	9	
Beaufort-Wes	20	5	
(Laghawe)			
Bongolhoogdam			
Bontebok			
Brandvlei			
Cape			
Caledon			
Calitzdorp			
Calvinia	21	3	
Cape Agulhas	17	12	
Cape Columbine	15	10	
Cape Point	15	12	
Cape St. Francis	17	13	
Cape Town	17	5	
(D. F. Malan)			
Cape Town			
(Roeland St.)			
Carnarvon			
Ceres			
Citrusdal			
Colesberg			
Cradock			
De Aar	xx	9	
Dohne	21	12	
Douglas			
East London	23	13	
(Airport)			
Elsenburg			
Fraserburg	19	-2	
Garies			
George			
Graaff-Reinet	18	12	
Grahamstown			
Grootfontein	20	7	2,7
(Middelburg)			
Hopetown			
Idutywa			
Jansenville	18	8	
Joubertina			
Kimberley	23	9	1,0
(Airport)			
Kuruman			
Kokstad	21	0	
Kuruman	22	6	1,6

KAAP - CAPE	Max	Min	RRR
Ladismith			
Lake Mentz			
Maclear			
Mafeking	23	6	
Malmesbury			
Matjiesfontein			
Matroosberg	17	1	
Mbashe	20	13	
Mosselbaai	17	12	
Mount Frere			
Oliep	21	4	
Oudtshoorn			
Petrusville			
Piketberg			
Poffadder	22	3	
Port Alfred			
Port Elizabeth	18	13	
Port Nolloth	13	6	
Port St. Johns	21	16	
Prieska	25	10	2,5
Prince Albert			
Queenstown	20	8	
Riversdale	19	10	
Robertson	21	3	
Sheeprun	21	4	
(near Maclear)			
Somerset-Oos	22	13	0,1
Steynsburg			
Strydenburg			
Sutherland	16	-4	
Swellendam			
Tarkastad			
Touwsrivier			
Twee Riviere	27	11	0,2
(Gemsbokpark)			
Umtata	21	8	
Uniondale			
Upington	26	9	
Vanwyksvlei	23	3	
Victoria-Wes			
Vredendal	21	10	
Vryburg	28	5	
Williston			
Willowmore	18	6	
Willowpark	17	8	
(near Dordrecht)			

NATAL	Max	Min	RRR
Cape St. Lucia	23	14	
Dundee			
Durban	22	8	
(Louis Botha)			
Estcourt	20	1	
Harding			
Rimeville			
Hluhluwe			
Mkuze			
Newcastle	22	5	
Cedara	20	6	
(Pietermaritzburg)			
Port Shepstone	22	13	
Richmond			
Van Reenen			
Vryheid			
Waterford	18	-3	
(near Underberg)			
O.V.S. - O.F.S.			
Bethlehem			
(naby Bethaville)			
Bethlehem	18	-3	
Bloemfontein	20	2	
(J.B.M. Hertzog)			
Bultfontein			
Fauresmith	20	8	0,1
Ficksburg			
Frankfort	19	-4	
Harrismith			
Hoopstad	22	-2	
Kroonstad	20	0	
Lindley			
Modderpoort			
Petrusburg			
Philippolis			
Reddersburg			
Reitz			
Rouxville			
Vrede			
Warden			
Welkom	20	7	
Wepener	20	9	
Winburg			
Zastron			

TRANSVAAL	Max	Min	RRR
Barberton			
Belfast			
Bethal	18	3	
Bospoort	20	4	
Carolina	17	2	
Delareyville			
Delmas			
Ermelo			
Gideonsrus			
~~Groenbraai~~ Doornspruit	24	1	
(naby Vaalwater)			
Jan Kempdorp			
Jan Smuts	17	5	
Joubert Park (Jhb)	17	7	
Kroondal			
Letaba			
Levubu	24	9	
Lichtenburg			
Loskopdam			
Loskopkanale			
(naby Groblersdal)			
Louis Trichardt			
Lydenburg			
Mara	24	4	
Marnitz	23	8	
Messina	27	7	
Middelburg			
Nelspruit	24	3	
Phalaborwa	25	9	
Pietersburg	21	4	
Piet Retief	19	3	
Pongola			
Potchefstroom	20	1	
Potgietersrus			
Pretoria W.B.	20	5	
Pretoriuskop			
Punda Milia			
Satara			
Sekhukhune			
Shingwidzi			
Skukuza	27	3	
Standerton	19	-3	
Thabazimbi			
Tomburke			
Tzaneen			
Vereeniging			
Volksrust			
Warmbad	22	6	
Waterval Boven			
Witbank			
Wolmaransstad			

S.W.A.	Max	Min	RRR
Aroab			
Bethanien			
Derdabis			
Gobabeb	24	7	
Gobabis	23	5	
Grootfontein	25	8	
J.G. Strijdomlughawe	21	7	
Karasburg			
Kalkfeld			
Karibib			
Keetmanshoop	25	8	
Kub			
Luderitz	11	9	
Marienthal	27	11	
Möwe	15	11	
Ohopoho			
Okahandja			
Okatukuejo			
Ondangwa			
Otavi			
Otjiwarongo			
Outjo	28	6	
Rehoboth			
Rundu	27	5	
Steinhausen			
Tsumeb			
Uis	19	10	
Walvisbaai	13	11	
Windhoek W.K.			
LESOTHO			
Maseru	19	1	
BOTSWANA			
Francistown	25	7	
Gaberones	24	3	
Ghanzi	26	10	
Lobatsi			
Mahalapye			
Maun	26	6	
Shakawe	27	6	
Tshabong	25	8	
Tsabane	24	9	
SWAZILAND			
Embabe			
Manzini (Matsapa)	23	6	
Stegi			

SYNOPTIC WEATHER MAP 1200 GMT. — 1400 SAST. SINOPTIESE WEERKAART

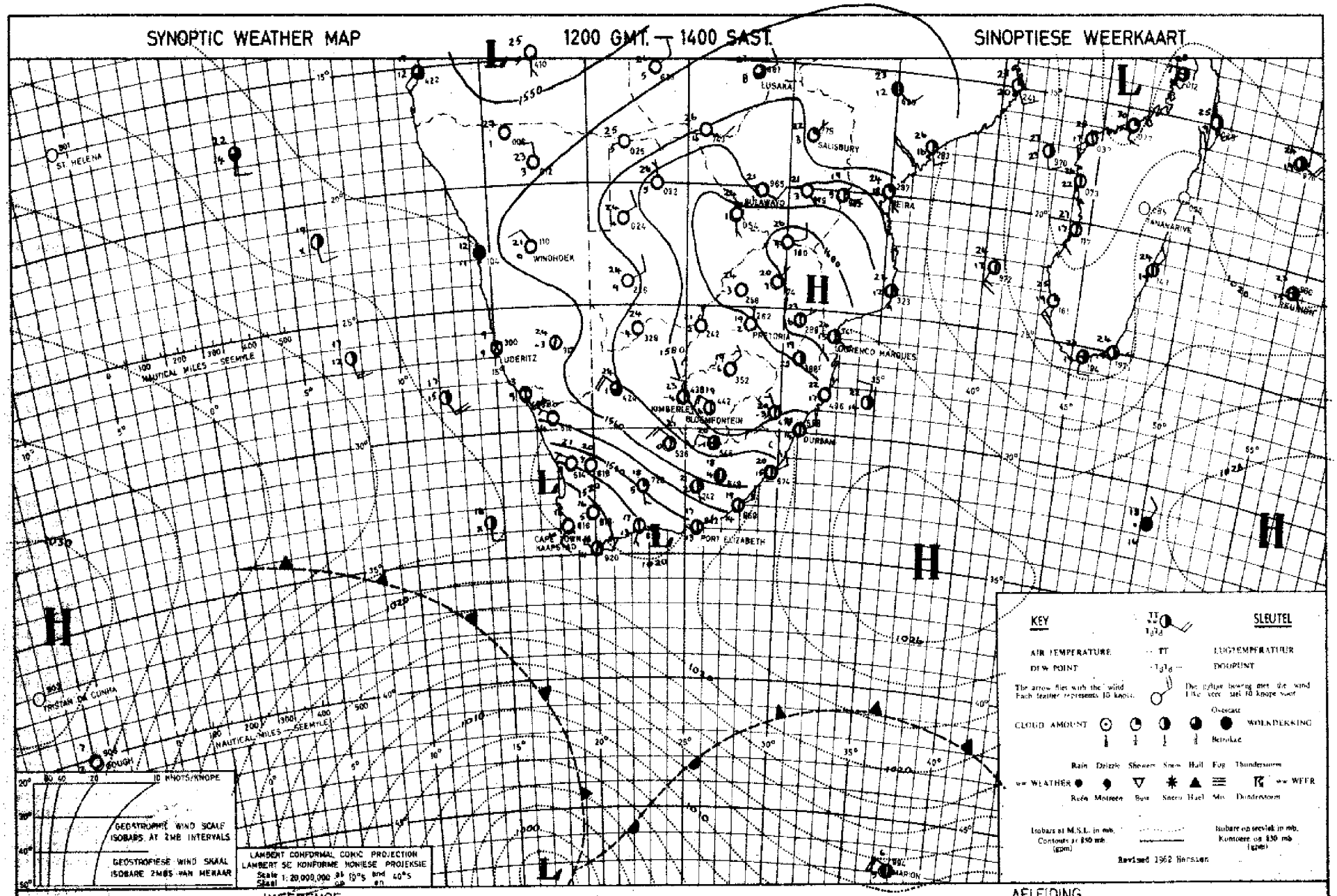

INFERENCE DATE 23 - 7 - 19 77 DATUM AFLEIDING

The cold front approaching from the south-west will cause cold, cloudy weather with showers to extend over the South-western and southern Cape Province. An upper-air trough of low pressure will cause scattered light showers over the central regions of the country

Die koufront wat uit die suidwestes aankom, sal koue, bewolkte weer met buie laat uitbrei oor Suidwes- en Suid Kaapland. 'n Balugtrog van lae lugdruk oor die binneland sal verspreide ligte buie veroorsaak oor die sentrale dele van die land.

DAAGLIKSE WEERBULLETIN

Maksimum en Minimum Temperatuur (°C) en Reënval (RRR)
in mm vir die 24 uur geëindig om 0800 SAST op

WEERBURO / WEATHER BUREAU
DEPT. VAN VERVOER / DEPT. OF TRANSPORT

25 - 7 - 1971

DAILY WEATHER BULLETIN

Maximum and Minimum Temperatures (°C) and Rainfall (RRR)
in mm for the 24 hours ended at 0800 SAST on

CAPE - KAAP	Max	Min	RRR
Aberdeen			
Addo			
Alexander Bay	14	5	
Alfred North	10	2	7,2
Beaufort-Wes	17	5	
(Laghawe)			
Bonnievale			
Bontebok			
Brandvlei			
Cape			
Caledon			
Calitzdorp			
Calvinia	13	1	
Cape Agulhas	17	8	3,0
Cape Columbine	15	6	3,5
Cape Point	14	9	3,5
Cape St. Francis	16	10	2,0
Cape Town	15	1	4,6
(D. F. Malan)			
Cape Town			
(Roeland St.)			
Carnarvon			
Ceres			
Citrusdal			
Colesberg			
Cradock			
De Aar	xx	0	
Dohne	19	5	0,4
Douglas			
East London	17	11	
(Airport)			
Elsenburg			
Fraserburg	15	0	
Garies			
George			
Graaff-Reinet	18	5	
Grahamstown			
Grootfontein	16	-1	
(Middelburg)			
Hopetown			
Idutywa			
Jansenville	21	6	
Joubertina			
Kimberley	15	0	3,9
(Airport)			
Knysna			
Kokstad	20	-1	2,5
Kuruman	16	-2	1,4

KAAP - CAPE	Max	Min	RRR
Ladismith			
Lake Mentz			
Maclear			
Mafeking	23	3	1,0
Malmesbury			
Matatiele			
Matroosberg	13	3	0,6
Mbashe			
Moselebaai	19	9	2,0
Mount Frere			
Okiep	15	5	
Oudtshoorn	16	4	1,0
Petrusville			
Piketberg			
Potadder	15	2	
Port Alfred			
Port Elizabeth	17	10	13,0
Port Nolloth	16	6	
Port St. Johns	23	15	
Prieska	18	0	
Prince Albert			
Queenstown	17	6	
Riversdale	18	3	0,5
Robertson	18	5	7,0
Sheeprun	18	3	3,0
(near Maclear)			
Somerset-Oos	19	5	
Steynsburg			
Strydenburg			
Sutherland	11	-1	
Swellendam			
Tarkastad			1,9
Touwsrivier			
Twee Riviere	21	2	
(Gemsbokpark)			
Umtata	19	8	
Uniondale			
Upington	17	0	
Vanwyksvlei	17	0	
Victoria-Wes			
Vredendal	18	8	
Vryburg	16	-3	0,6
Williston			
Willowmore	14	1	
Willowpark			0,5
(near Dordrecht)			

NATAL	Max	Min	RRR
Cape St. Lucia	23	14	
Dundee			
Durban	25	17	
(Louis Botha)			
Estcourt	21	5	
Harding			
Hluhluwe			
Hluhluwe			
Mkuze			
Newcastle	22	8	
Cedara	23	5	
(Pietermaritzburg)			
Port Shepstone	23	16	
Richmond			
Van Reenen			
Vryheid			
Waterford	21	-3	0,2
(near Underberg)			
O.V.S. - O.F.S.			
Balkfontein			
(naby Bothaville)			
Bethlehem	15	-1	2,5
Bloemfontein	11	-3	1,4
(J.B.M. Hertzog)			
Bultfontein			
Fauresmith	14	1	0,1
Ficksburg			6,5
Frankfort	19	2	0,6
Harrismith			
Hoopstad	16	1	0,3
Koppies			1,8
Kroonstad	17	0	1,0
Lindley			
Modderpoort			
Petrusburg			
Philippolis			
Reddersburg			
Reitz			
Rouxville			
Vrede			
Warden			
Welkom			
Wepener	13	0	3,4
Winburg			
Zastron			

TRANSVAAL	Max	Min	RRR
Barberton			
Belfast			
Bethal	18	2	
Bospoort	19	2	2,8
Carolina	17	3	
Delareyville			
Delmas			
Ermelo			
Gideonsrus			
~~Groendraai~~ Doornspruit	23	6	
(naby Vaalwater)			
Jan Kempdorp			2,2
Jan Smuts	17	4	
Joubert Park (Jhb)	17	7	
Kroondal			
Letaba			
Levubu	24	8	
Lichtenburg			2,0
Loskopdam			
Loskopkanale			
(naby Groblersdal)			
Louis Trichardt			
Lydenburg			
Mara	23	3	
Marnitz	23	6	
Messina	26	6	
Middelburg			
Nelspruit	25	5	
Phalaborwa	25	8	
Pietersburg	20	5	
Piet Retief	21	5	
Pongola			
Potchefstroom	21	3	2,2
Potgietersrus	22	9	
Pretoria W.B.	20	9	
Pretoriuskop			
Punda Milia			
Satara			
Sekhukhune			
Shingwidzi			
Skukuza	27	3	
Standerton	20	1	0,5
Thabazimbi			
Temburke			
Tzaneen			
Vereeniging			
Volksrust			
Warmbad	23	4	
Waterval Boven			
Witbank			
Wolmaransstad			

S.W.A.	Max	Min	RRR
Aroab			
Bethanien			
Dordabis			
Gobabeb	25	13	
Gobabis	23	6	
Grootfontein	25	7	
J.G. Strijdomlughawe	20	2	
Karasburg			
Kalkfeld			
Karibib			
Keetmanshoop	20	7	
Kub			
Luderitz	18	9	
Marienta!	22	5	
Mowe	15	9	
Ohopoho			
Okahandja			
Okaukuejo			
Ondangwa			
Otavi			
Otjiwarongo			
Outjo	27	9	
Rehoboth			
Rundu	27	5	
Steinhausen			
Tsumeb			
Uis			
Walvisbaai	13	9	
Windhoek W.K.			
LESOTHO			
Maseru	13	-2	2,2
BOTSWANA			
Francistown	25	7	
Gaberones	25	7	
Ghanzi	27	5	
Lobatsi			
Mahalapye			
Maun	27	10	
Shakawe	27	7	
Tshabong	19	-3	
Tshane	22	7	
SWAZILAND			
Embembe			
Manzini (Matsapa)			
Stegi			

SYNOPTIC WEATHER MAP 1200 GMT. — 1400 SAST. SINOPTIESE WEERKAART

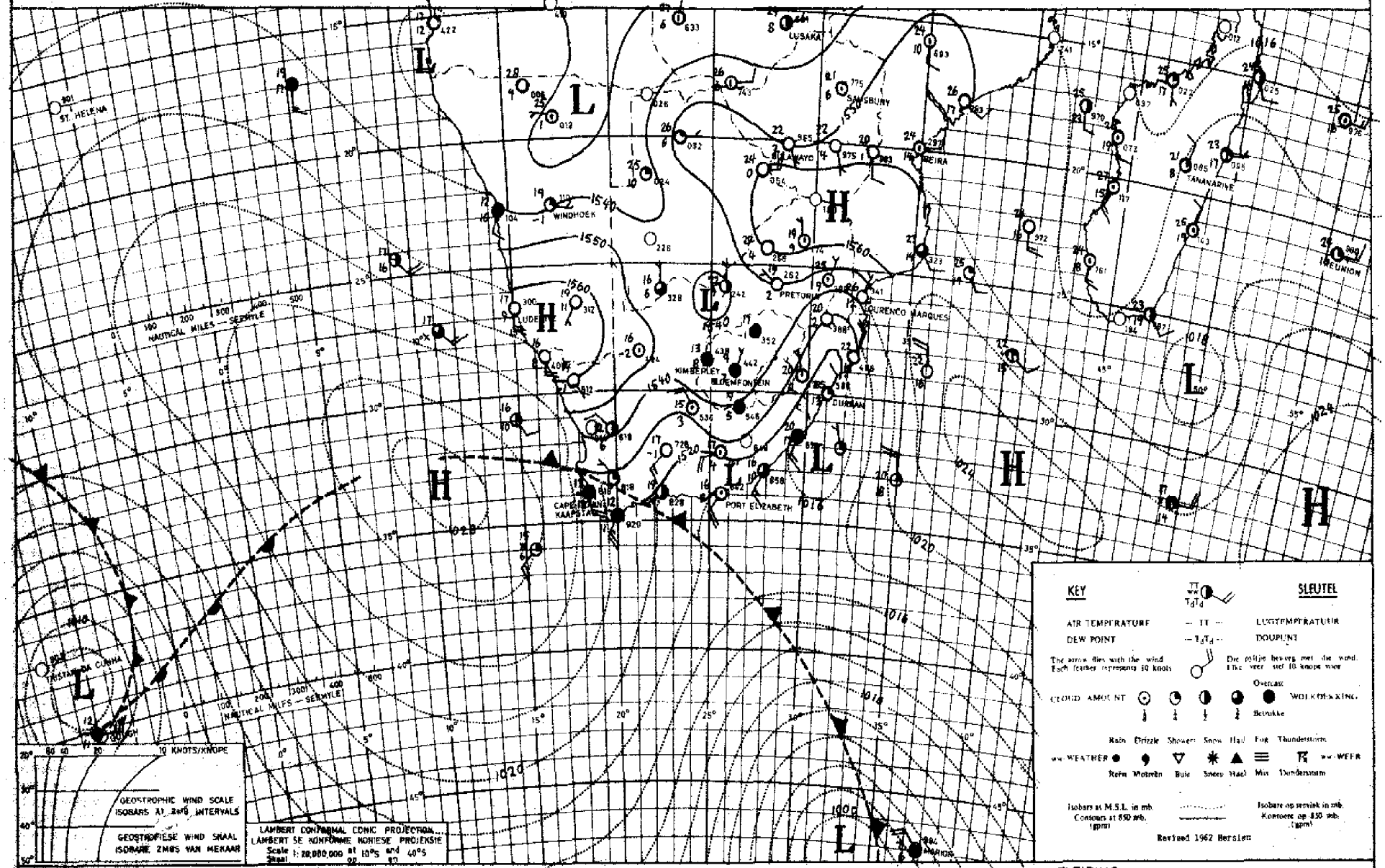

INFERENCE DATE 24 - 7 - 1971 DATUM AFLEIDING

Cloudy, cold conditions with showers will extend along the Cape coastal regions and over the southern interior regions of the Cape Province. Showers are also expected over Southern Natal. Cold air will spread eastwards over the remainder of the Cape Province and most of the Free State. There will be little change over the remainder of the country.

Bewolkte, koue weer met buie sal uitbrei langs die Kaapse kusgebiede en oor die suidelike binneland van die Kaapprovinsie. Ligte reën of buie word ook oor Suid-Natal verwag. Koue lug sal ook oor die res van die Kaapprovinsie en die grootste gedeelte van die Vrystaat uitbrei. Daar behoort weinig verandering oor die res van die land te wees.

DAAGLIKSE WEERBULLETIN

Maksimum en Minimum Temperatuur (°C) en Reënval (RRR)
in mm vir die 24 uur geëindig om 0800 SAST op

WEERBURO / WEATHER BUREAU
DEPT. VAN VERVOER / DEPT. OF TRANSPORT

26 - 7 - 1971

DAILY WEATHER BULLETIN

Maximum and Minimum Temperatures (°C) and Rainfall (RRR)
in mm for the 24 hours ended at 0800 SAST on

CAPE - KAAP	Max	Min	RRR
Aberdeen			
Addo			
Alexander Bay	24	6	
Alfred North	15	0	
Beaufort-Wes	17	2	
(Laghawe)			
Boegeberg dam			
Bootsap			
Brandvlei			
Calitzdorp			
Caledon			
Calitzdorp			
Calvinia	17	9	
Cape Agulhas	14	8	
Cape Columbine	15	9	
Cape Point	15	12	
Cape St. Francis	15	8	
Cape Town	18	3	
(D. F. Malan)			
Cape Town			
(Roeland St.)			
Carnarvon			
Ceres			
Citrusdal			
Colesberg			
Cradock			
De Aar	xx	2	
Dohne	9	5	2,0
Douglas			
East London	15	10	1,4
(Airport)			
Elsenburg			
Fraserburg	16	-1	
Garies			
George			
Graaff-Reinet	16	5	
Grahamstown			
Grootfontein	12	-3	
(Middelburg)			
Hopetown			
Kuiseb			
Jansenville	16	2	
Joubertina			
Kimberley	17	6	
(Airport)			
Kenyon			
Kokstad	9	0	
Kuruman	19	4	

KAAP - CAPE	Max	Min	RRR
Ladismith			
Lake Mentz			
Maclear			1,5
Mafeking	21	7	
Malmesbury			
Matatiele			
Matroosberg	14	4	
Mbashe			
Mosselbaai	17	12	
Mount Frere			
Oliep	17	10	
Oudtshoorn	17	2	
Petrusville			
Piketberg			
Polsdder	17	5	
Port Alfred			
Port Elizabeth	15	7	
Port Nolloth	26	10	
Port St. Johns	16	11	12,0
Prieska	19	0	
Prince Albert			
Queenstown	11	0	
Riversdale	15	3	
Robertson	18	2	
Sheeprun	9	0	1,0
(near Maclear)			
Somerset-Oos	14	2	
Steynsburg			
Strydenburg			
Sutherland	12	-3	
Swellendam			
Tarkastad			4,0
Touwsrivier			
Twee Riviere	xx	6	
(Gemsbokpark)			
Umtata	11	5	1,1
Uitenhage			
Upington	21	5	
Vanwyksvlei	17	2	
Victoria-Wes			
Vredendal	23	6	
Vryburg	19	-1	
Williston			
Willowmore	13	2	
Willowpark	8	1	
(near Dordrecht)			

NATAL	Max	Min	RRR
Cape St. Lucia	19	12	25,0
Dundee			
Durban	21	11	49,8
(Louis Botha)			
Estcourt	14	1	
Harding			
Himeville			
Hluhluwe			
Mkuze			
Newcastle	15	7	
Melmoth			7,0
Cedara	14	2	0,3
(Pietermaritzburg)			
Port Shepstone	18	12	32,1
Richmond			
Van Reenen			
Vryheid			
Waterford	9	1	1,1
(near Underberg)			
O.V.S. - O.F.S.			
Balkfontein			
(naby Bothaville)			
Bethlehem	14	0	
Bloemfontein	16	0	
(J.B.M. Hertzog)			
Bultfontein			
Fauresmith	15	3	
Ficksburg			
Frankfort	17	0	
Harrismith			
Hoopstad	18	4	
Kroonstad	17	3	
Lindley			
Modderpoort			
Petrusburg			
Philippolis			
Reddersburg			
Reitz			
Senekal			
Vrede			
Warden			
Welkom	16	1	
Wepener	15	-2	
Winburg			
Zastron			

TRANSVAAL	Max	Min	RRR
Barberton			
Belfast			
Bethal	15	3	
Bospoort	17	4	
Carolina	14	4	
Delareyville			
Delmas			
Ermelo			
Gideonsrus			
~~Groendraai~~ Doornspruit	24	7	
(naby Vaalwater)			
Jan Kempdorp			
Jan Smuts	16	1	
Joubert Park (Jhb)	16	4	
Kroondal	21	4	
Letaba			
Levubu	25	12	
Lichtenburg			
Loskopdam			
Loskopkanale			
(naby Groblersdal)			
Louis Trichardt			
Lydenburg			
Mara	24	10	
Marnitz	24	9	
Messina	27	15	
Middelburg			
Nelspruit	23	7	1,9
Phalaborwa	26	11	
Pietersburg	22	7	
Piet Retief	15	3	0,2
Pongola			
Potchefstroom	18	5	
Potgietersrus	22	9	
Pretoria W.B.	19	7	
Pretoriuskop			
Punda Milia			
Satara			
Sekhukhune			
Shingwidzi			
Skukuza			
Standerton	17	2	
Thabazimbi			
Tomburke			
Tzaneen			
Vereeniging			
Volksrust			
Warmbad	21	7	
Waterval Boven			1,0
Witbank			
Wolmaransstad			

S.W.A.	Max	Min	RRR
Aroab			
Bethanien			
Dordabis			
Gobabeb	32	8	
Gobabis	23	13	
Grootfontein	24	10	
J.G. Strijdom Vliegbawe	22	10	
Karasburg			
Kalkfeld			
Karibib			
Keetmanshoop	20	11	
Kub			
Luderitz	21	9	
Mariental	22	10	
Möwe	14	12	
Ohopoho			
Okahandja			
Okaukuejo			
Ondangwa	30	13	
Otavi			
Otjiwarongo			
Outjo	28	11	
Rehoboth			
Rundu	28	9	
Steinhausen			
Tsumeb			
Uis	30	10	
Walvisbaai	13	11	
Windhoek W.K.			
LESOTHO			
Maseru	15	0	
BOTSWANA			
Francistown	25	11	
Gaberones	24	6	
Ghanzi	26	12	
Lobatsi			
Mahalapye			
Maun	28	10	
Shakawe	28	8	
Tshabong	21	3	
Tshane	22	12	
SWAZILAND			
Embabane			
Manzini (Matsapa)	19	10	
Stegi			

SYNOPTIC WEATHER MAP — 1200 GMT — 1400 SAST — SINOPTIESE WEERKAART

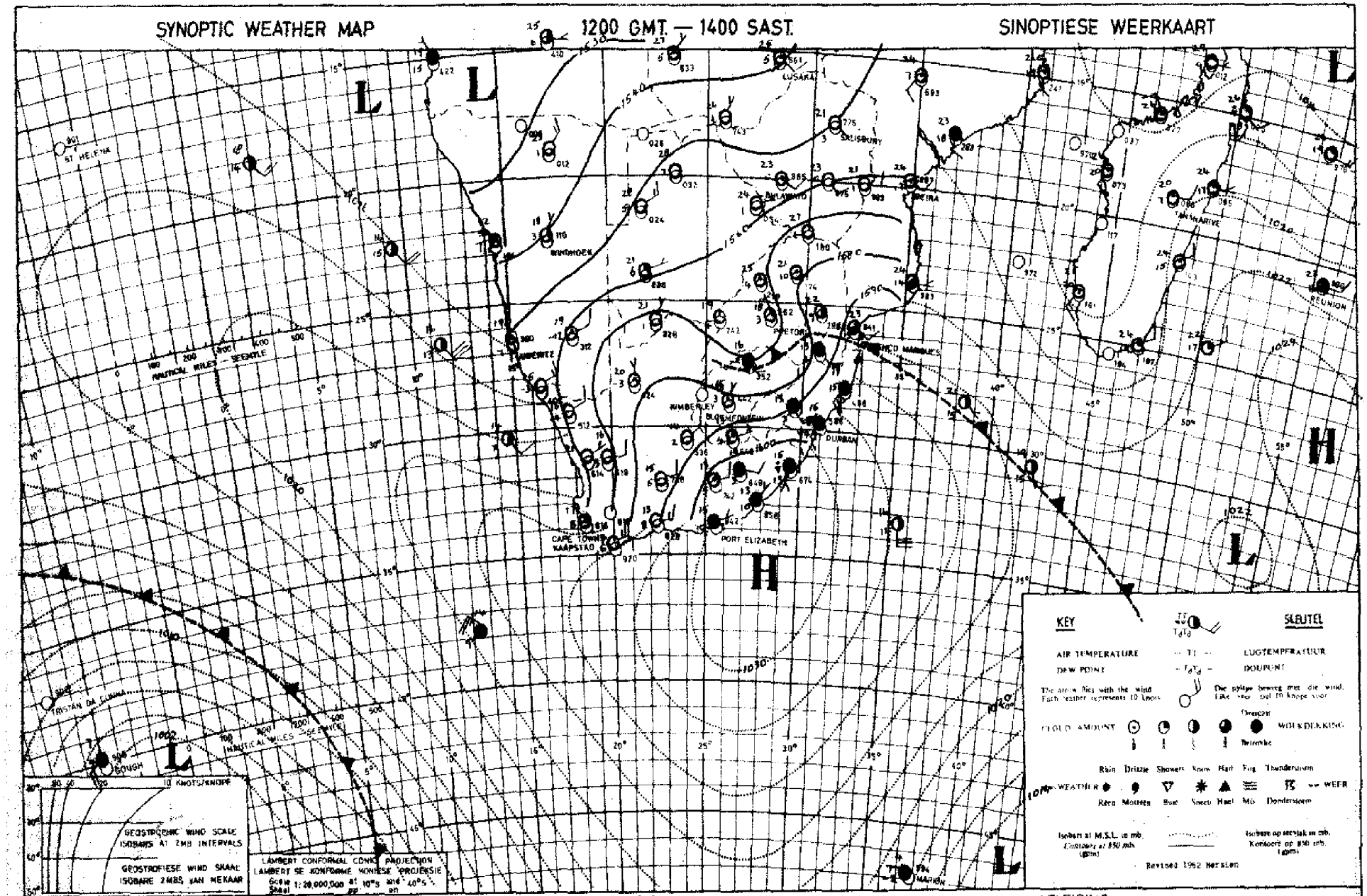

INFERENCE — DATE 25-7-1971 DATUM — AFLEIDING

The strong high pressure system which has now moved in south of the continent will cause cold, cloudy weather with light rain to persist over Natal and to spread also over Eastern Transvaal. Over the rest of the country it will, however, be mainly fine.

Die sterk hoëdrukstelsel wat nou suid van die land inbeweg het, sal koue, bewolkte weer met ligte reën oor Natal laat voortduur en ook oor Oos-Transvaal laat uitbreï. Oor die res van die land sal dit egter hoofsaaklik mooiweer wees.

DAAGLIKSE WEERBULLETIN

Maksimum en Minimum Temperatuur (°C) en Reënval (RRR)
in mm vir die 24 uur geëindig om 0800 SAST op

WEERBURO / WEATHER BUREAU
DEPT. VAN VERVOER / DEPT. OF TRANSPORT

21-7-1971

DAILY WEATHER BULLETIN

Maximum and Minimum Temperatures (°C) and Rainfall (RRR)
in mm for the 24 hours ended at 0800 SAST on

CAPE - KAAP	Max	Min	RRR
Aberdeen			
Addo			
Alexander Bay	22	8	
Altwal North	19	-1	
Beaufort-Wes	22	9	
(Laghawe)			
Boegoebergdam			
Boetsap			
Brandvlei			
Cais			
Caledon			
Calitzdorp			
Calvinia	22	5	
Cape Agulhas	18	9	
Cape Columbine	16	9	
Cape Point	16	11	
Cape St. Francis	19	12	
Cape Town	18	5	
(D. F. Malan)			
Cape Town			
(Roeland St.)			
Carnarvon			
Ceres			
Citrusdal			
Colesberg			
Cradock			
De Aar	xx	3	
Dôme	21	7	
Douglas			
East London	20	7	
(Airport)			
Elsenburg			
Fraserburg	19	2	
Garies			
George			
Graaff-Reinet	23	11	
Grahamstown			
Grootfontein	17	2	
(Middelburg)			
Hopetown			
Idutywa			
Jansenville	20	4	
Joubertina			
Kimberley	19	9	
(Airport)			
Kuruman			
Kokstad	17	-2	
Kuruman	20	6	1,0

KAAP - CAPE	Max	Min	RRR
Ladismith			
Lake Mentz			
Maclear			
Mafeking	21	6	
Malmesbury			
Matatiele			
Matroosberg	17	4	
Mbashe	19	10	
Mosselbaai	20	12	
Mount Frere			
Oliep	22	10	
Oudtshoorn	21	3	
Petrusville			
Piketberg			
Pofadder	21	9	
Port Alfred			
Port Elizabeth	23	6	
Port Nolloth	17	6	
Port St. Johns	19	11	
Prieska	20	3	
Prince Albert			
Queenstown	20	0	
Riversdale	24	3	
Robertson	23	1	
Sheeprus	17	-1	
(near Maclear)			
Somerset-Oos	23	7	
Steynsburg			
Strydenburg			
Sutherland	15	-2	
Swellendam			
Tarkastad			
Touwsrivier			
Twee Riviere	25	9	
(Gemsbokpark)			
Umtata	20	3	
Uniondale			
Upington	25	11	
Vanwyksvlei	22	5	
Victoria-Wes			
Vredendal	26	4	
Vryburg	21	5	
Williston			
Willowmore	20	4	
Willowpark	16	4	
(near Dordrecht)			

NATAL	Max	Min	RRR
Cape St. Lucia	16	12	550
Dundee			
Durban	19	9	
(Louis Botha)			
Estcourt	15	2	
Harding			
Himeville			
Hluhluwe			
Mkuze			
Newcastle	17	-1	
Cedara	16	2	
(Pietermaritzburg)			
Port Shepstone	19	10	
Richmond			
Van Reenen			
Vryheid			
Waterford	15	-5	
(near Underberg)			
O.V.S. - O.F.S.			
Bethlehem			
(naby Bethaville)			
Bethlehem	15	-3	
Bloemfontein	17	-1	
(J.B.M. Hertzog)			
Bultfontein			
Fauresmith	17	1	
Ficksburg			
Frankfort	16	-3	
Harrismith			
Hoopstad	19	3	0,2
Kroonstad	18	2	
Lindley			
Modderpoort			
Petrusburg			
Philippolis			
Reddersburg			
Reitz			
Rouxville			
Vrede			
Warden			
Welkom	17	3	
Wepener	18	-1	
Winburg			
Zastron			

TRANSVAAL	Max	Min	RRR
Barberton			
Belfast			
Bethal	15	4	
Boapoort	19	2	
Carolina	14	1	
Delareyville			
Delmas			
Ermelo			
Gideonsrus			
~~Groendraai~~ Doornspruit	21	2	
(naby Vaalwater)			
Jan Kempdorp			1,0
Jan Smuts	15	4	
Joubert Park (Jhb)	16	5	
Kroondal	19	3	
Letaba			
Levubu	20	9	
Lichtenburg			
Loskopdam			
Loskopkanale			
(naby Groblersdal)			
Louis Trichardt			
Lydenburg			
Mara	20	3	
Marnitz	20	5	
Messina	26	6	
Middelburg			
Nelspruit	21	-4	
Phalaborwa	22	13	
Pietersburg	18	3	
Piet Retief	15	3	
Pongola			
Potchefstroom	19	3	
Potgietersrus	21	7	
Pretoria W.B.	18	5	
Pretoriuskop			
Punda Milia			
Satara			
Sekhukhune			
Shingwidzi			
Skukuza	24	7	
Standerton	17	-3	
Thabazimbi			
Tomburke			
Tzaneen			
Vereeniging			
Volksrust			
Warmbad	21	4	
Waterval Boven			
Witbank			
Wolmaransstad			

S.W.A.	Max	Min	RRR
Aroab			
Bethanien			
Dordabis			
Gobabeb	22	3	
Gobabis	26	7	
Grootfontein	26	11	
J.G. Strijdomlughawe	24	10	
Karasburg			
Kalkfeld			
Karibib			
Keetmanshoop	26	13	
Kub			
Luderitz	12	9	
Mariental			
Möwe	15	12	
Okopoko			
Okahandja			
Okaukuejo			
Ondangwa	30	17	
Otavi			
Otjiwarongo			
Outjo	29	14	
Rehoboth			
Rundu	28	11	
Steinhausen			
Tsumeb			
Uis	30	14	
Walvisbaai	15	11	
Windhoek W.K.			
LESOTHO			
Maseru	17	-1	
BOTSWANA			
Francistown	21	5	
Gaberones	21	4	
Ghanzi	27	8	
Lobatsi			
Mahalapye			
Maun	27	10	
Shakawe	27	7	
Tshabong	25	8	
Tshane	26	10	
SWAZILAND			
Emlembe			
Manzini (Matsapa)	20	8	
Stegi			

SYNOPTIC WEATHER MAP — 1200 GMT. — 1400 SAST. — SINOPTIESE WEERKAART

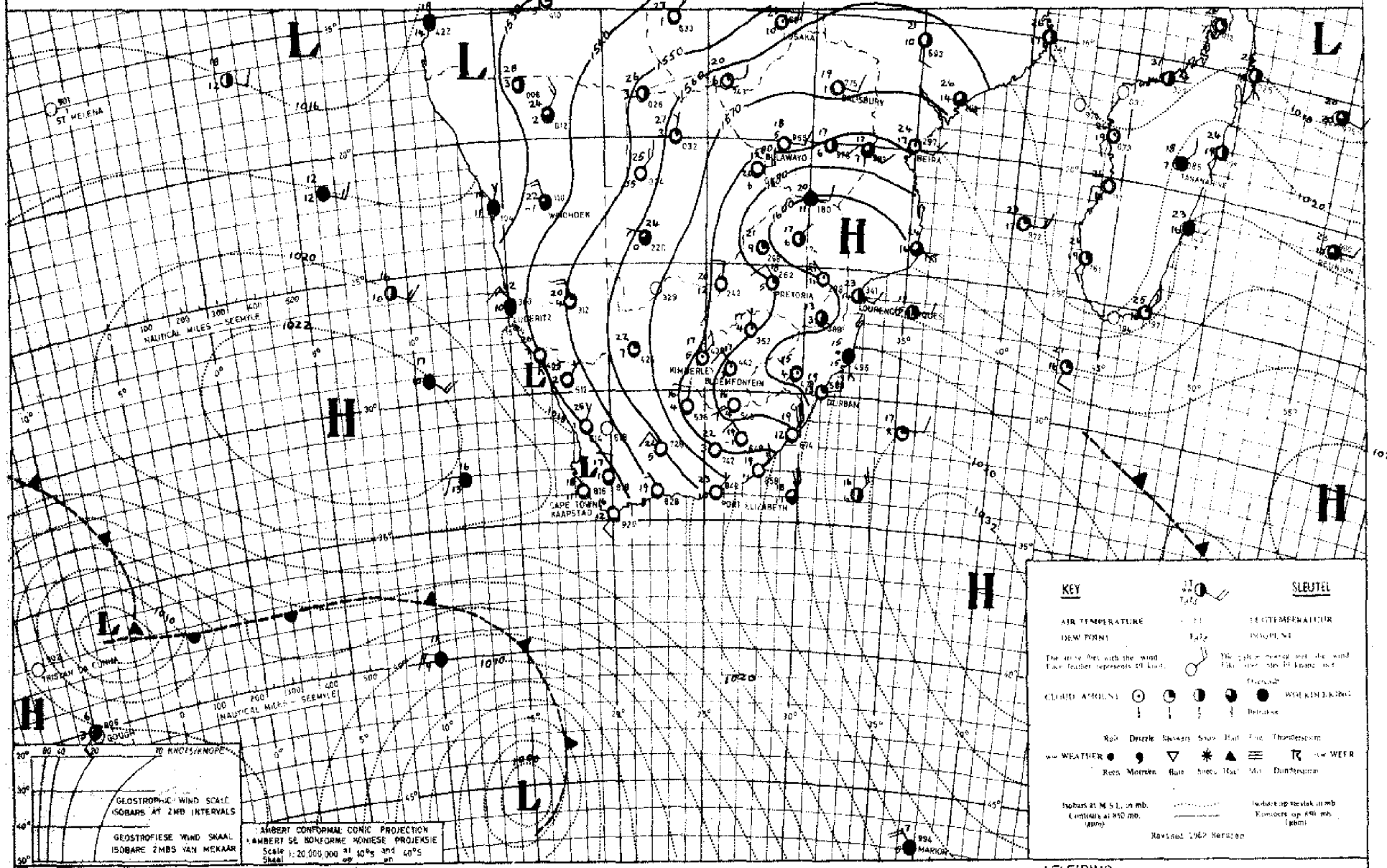

INFERENCE — DATE ..... 19 ..... DATUM — AFLEIDING

... anticyclonic circulation over the land, it will be fine or only partly cloudy over most regions. The low pressure systems over the Atlantic ocean are moving eastwards and will cause cloudy weather with rain later tomorrow over South-western Cape.

Met 'n antisiklonale sirkulasie oor die land, sal dit oor die meeste gebiede mooiweer of net gedeeltelik bewolk wees. Die lagedrukstelsels oor die Atlantiese oseaan beweeg ooswaarts en sal later môre bewolkte weer met reën oor Suidwes-Kaapland aanbring.

DAAGLIKSE WEERBULLETIN

Maksimum en Minimum Temperatuur (°C) en Reënval (RRR)
in mm vir die 24 uur geëindig om 0800 SAST op

WEERBURO / WEATHER BUREAU
DEPT. VAN VERVOER / DEPT. OF TRANSPORT

28-7-1971

DAILY WEATHER BULLETIN

Maximum and Minimum Temperatures (°C) and Rainfall (RRR)
in mm for the 24 hours ended at 0800 SAST on

CAPE - KAAP	Max	Min	RRR
Aberdeen			
Addo			
Alexander Bay	13	11	
Aliwal North	21	2	
Beaufort-Wes	26	13	
(Lughawe)			
Boegoebergdam			
Bootsap			
Brandvlei			
Cala			
Caledon			
Calitzdorp			
Calvinia	24	5	
Cape Agulhas	14	10	
Cape Columbine	14	9	
Cape Point	16	9	
Cape St. Francis	19	12	
Cape Town	19	6	
(D. F. Malan)			
Cape Town			
(Roeland St.)			
Carnarvon			
Ceres			
Citrusdal			
Colesberg			
Cradock			
De Aar	xx	5	
Döhne	24	14	
Douglas			
East London	23	14	
(Airport)			
Elsenburg			
Fraserburg	21	2	
Garies			
George			
Graaff-Reinet	26	15	
Grahamstown			
Grootfontein	21	4	
(Middelburg)			
Hopetown			
Idutywa			
Jansenville	22	7	
Joubertina			
Kimberley	23	9	
(Airport)			
Knysna			
Kokstad	20	0	
Kuruman	22	3	

KAAP - CAPE	Max	Min	RRR
Ladismith			
Lake Mentz			
Maclear			
Mafeking	23	6	
Malmesbury			
Matatiele			
Matroosberg	20	4	
Mbashe	20	11	
Mosselbaai	17	10	
Mount Frere			
Okiep	24	10	
Oudtshoorn	21	3	
Petrusville			
Piketberg			
Pofadder	24	12	
Port Alfred			
Port Elizabeth	27	13	
Port Nolloth	13	11	
Port St. Johns	21	17	
Prieska	25	6	
Prince Albert			
Queenstown	22	6	
Riversdale	21	8	
Robertson	24	6	
Sheeprun	21	3	
(near Maclear)			
Somerset-Oos	26	12	
Steynsburg			
Strydenburg			
Sutherland	18	-2	
Swellendam			
Tarkastad			
Touwsrivier			
Twee Riviere	26	7	
(Gemsbokpark)			
Umtata	24	6	
Uniondale			
Upington	26	14	
Vanwyksvlei	25	6	
Victoria-Wes			
Vredendal	25	7	
Vryburg	22	2	
Williston			
Willowmore	23	6	
Willowpark	29	11	
(near Dordrecht)			

NATAL	Max	Min	RRR
Cape St. Lucia	20	14	
Dundee			
Durban	13	9	
(Louis Botha)			
Estcourt	19	5	
Harding			
Himeville			
Hluhluwe			
Mkuze			
Newcastle	20	-1	
Cedara	20	5	
(Pietermaritzburg)			
Port Shepstone	20	10	
Richmond			
Van Reenen			
Vryheid			
Waterford	19	-1	
(near Underberg)			
O.V.S. - O.F.S.			
Balkfontein			
(naby Bothaville)			
Bethlehem	17	-2	
Bloemfontein	20	0	
(J.B.M. Hertzog)			
Bultfontein			
Fauresmith	21	2	
Ficksburg			
Frankfort	18	-2	
Harrismith			
Hoopstad	22	2	
Kroonstad	20	1	
Lindley			
Modderpoort			
Petrusburg			
Philippolis			
Reddersburg			
Reitz			
Rouxville			
Vrede			
Warden			
Welkom	20	4	
Wepener	19	1	
Winburg			
Zastron			

TRANSVAAL	Max	Min	RRR
Barberton			
Belfast			
Bethal	18	3	
Bospoort	20	3	
Carolina	16	0	
Delareyville			
Delmas			
Ermelo			
Gideonsrus			
~~Groendraai~~ Doornspruit	22	3	
(naby Vaalwater)			
Jan Kempdorp			
Jan Smuts	17	5	
Joubert Park (Jhb)	17	1	
Kroondal	21	4	
Letaba			
Levubu	23	8	
Lichtenburg			
Loskopdam			
Loskopkanale			
(naby Groblersdal)			
Louis Trichardt			
Lydenburg			
Mara	22	3	
Marnitz	22	6	
Messina	24	6	
Middelburg			
Nelspruit	23	4	
Phalaborwa	24	9	
Pietersburg	20	4	
Piet Retief	19	5	
Pongola			
Potchefstroom	21	2	
Potgietersrus	21	8	
Pretoria W.B.	19	5	
Pretoriuskop			
Punda Milia			
Satara			
Sekhukhune			
Shingwidzi			
Skukuza	26	5	
Standerton	18	-3	
Thabazimbi			
Tomburke			
Tzaneen			
Vereeniging			
Volksrust			
Warmbad	21	4	
Waterval Boven			
Witbank			
Wolmaransstad			

S.W.A.	Max	Min	RRR
Aroab			
Bethanien			
Dordabis			
Gobabeb	24	9	
Gobabis	24	11	
Grootfontein	26	10	
J.G. Strijdomlughawe	23	8	
Karasburg			
Kalkfeld			
Karibib			
Keetmanshoop	27	16	
Kub			
Luderitz	13	10	
Mariental	28	12	
Möwe	14	12	
Ohopoho			
Okahandja			
Okaukuejo			
Ondangwa	29	13	
Otavi			
Otjiwarongo			
Outjo	29	12	
Rehoboth			
Rundu	27	11	
Steinhausen			
Tsumeb			
Uis	31	12	
Walvisbaai	14	12	
Windhoek W.K.			
LESOTHO			
Maseru	18	0	
BOTSWANA			
Francistown	21	3	
Gaberones	23	5	
Ghanzi	26	8	
Lobatsi			
Mahalapye			
Maun	26	8	
Shakawe	26	7	
Tshabong	25	5	
Tshane	23	10	
SWAZILAND			
Emlembe			
Manzini (Matsapa)	22	7	
Stegi			

SYNOPTIC WEATHER MAP — 1200 GMT — 1400 SAST — SINOPTIESE WEERKAART

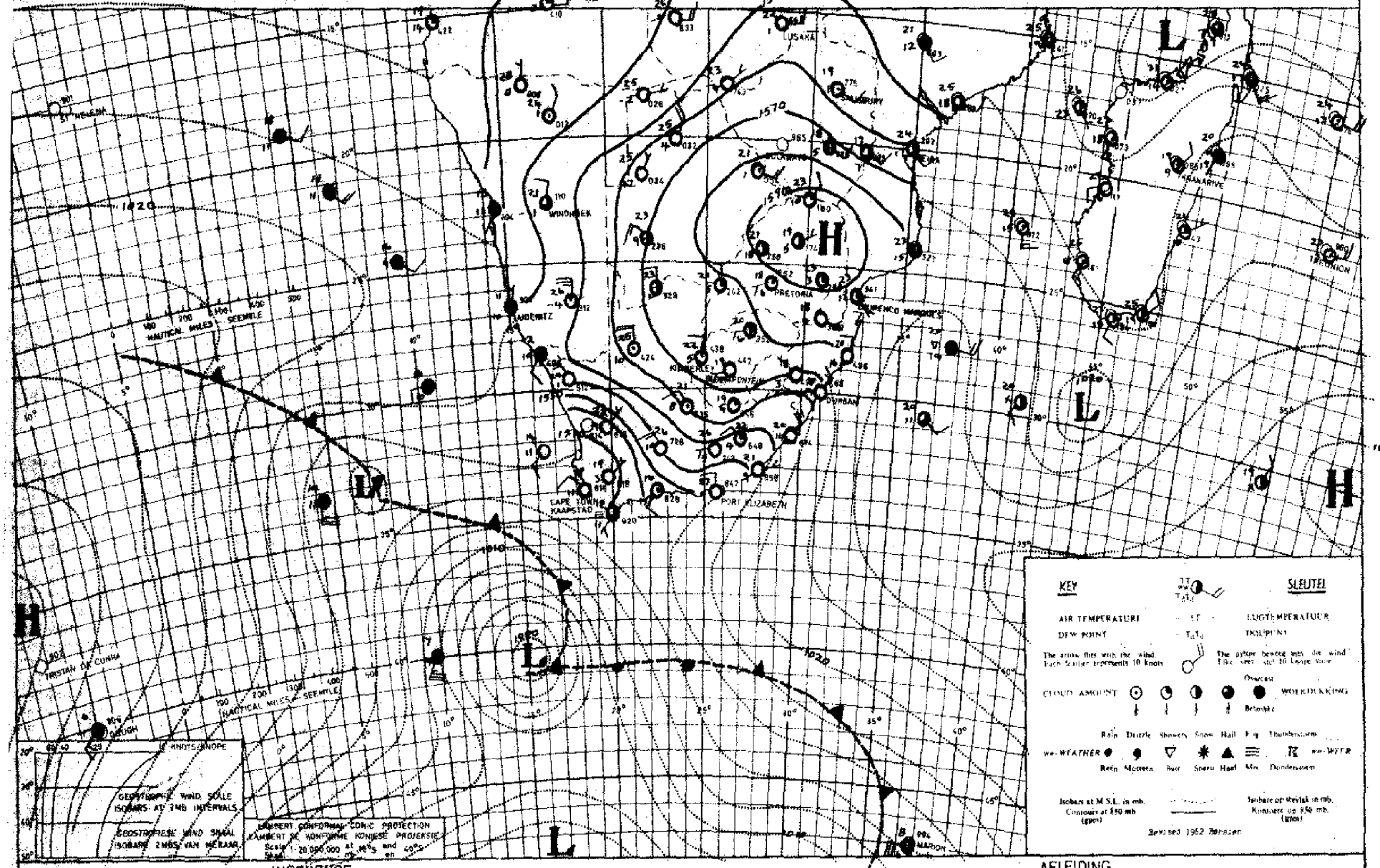

INFERENCE — DATE 22 7 1971 DATUM — AFLEIDING

The cold front west of the land will cause colder, cloudy weather with showers to advance over the South-western Cape and later also over the Southern Cape. Over the remainder of the country the circulation is anticyclonic and it will be mainly fine.

Die koufront wes van Kaapland sal kouer bewolkte weer met buie oor Suidwes-Kaapland veroorsaak en hierdie toestande sal later uitbrei oor die suidelike dele van Kaapland. Oor die res van die land is die sirkulasie antisiklonaal en sal dit hoofsaaklik mooiweer wees.

DAAGLIKSE WEERBULLETIN

Maksimum en Minimum Temperatuur (°C) en Reënval (RRR)
in mm vir die 24 uur geëindig om 0800 SAST op

WEERBURO / WEATHER BUREAU
DEPT. VAN VERVOER / DEPT. OF TRANSPORT

29-1-1971

DAILY WEATHER BULLETIN

Maximum and Minimum Temperatures (°C) and Rainfall (RRR)
in mm for the 24 hours ended at 0800 SAST on

CAPE - KAAP	Max	Min	RRR
Aberdeen			
Addo			
Alexander Bay	15	10	
Aliwal North	22	2	
Beaufort-Wes	27	16	
(Luchtwe)			
Bredasdorpdam			
Bootsap			
Brandvlei			
Cala			
Caledon			
Calitzdorp			
Calvinia	25	8	0,5
Cape Agulhas	17	10	
Cape Columbine	15	10	
Cape Point	17	9	
Cape St. Francis	16	13	0,6
Cape Town	19	11	
(D. F. Malan)			
Cape Town			
(Roeland St.)			
Carnarvon			
Ceres			
Citrusdal			
Colesberg			
Cradock			
De Aar	x	8	
Dohne	26	9	
Douglas			
East London	22	13	
(Airport)			
Elsenburg			
Fraserburg	22	9	1,5
Garies			
George			0,7
Graaff-Reinet	28	12	
Grahamstown			
Grootfontein	23	8	
(Middelburg)			
Hopetown			
Idutywa			
Jansenville	24	10	
Joubertina			
Kimberley	23	10	
(Airport)			
Kuruman			
Kokstad	22	0	
Kuruman	22	3	

KAAP - CAPE	Max	Min	RRR
Ladismith			
Lake Mentz			
Maclear			
Mafeking	22	4	
Malmesbury			
Matatiele			
Matroosberg	18	4	
Mbashe	23	13	
Mosselbaai	16	12	0,1
Mount Frere			
Okiep	25	10	
Oudtshoorn	20	8	0,1
Petrusville			
Piketberg			
Pofadder	25	13	
Port Alfred			
Port Elizabeth	18	13	
Port Nolloth	15	9	
Port St. Johns	25	13	
Prieska	26	10	
Prince Albert			
Queenstown	24	4	
Riversdale	17	9	2,0
Robertson	16	8	
Sheepran	23	1	
(near Maclear)			
Somerset-Oos	27	8	
Steynsburg			
Strydenburg			
Sutherland	19	6	
Swellendam			
Tarkastad			
Touwsrivier			2,0
Twee Riviere	27	9	
(Gemsbokpark)			
Umtata	27	6	
Uniondale			
Upington	27	15	
Vanwyksvlei	26	12	0,4
Victoria-Wes			
Vredendal	18	8	0,2
Vryburg	23	3	
Williston			
Willowmore	24	11	1,0
Willowpark	21	11	
(near Dordrecht)			

NATAL	Max	Min	RRR
Cape St. Lucia	21	15	
Dundee			
Durban	24	8	
(Louis Botha)			
Estcourt	22	5	
Harding			
Himeville			
Hluhluwe			
Mkuze			
Newcastle	22	-1	
Cedara	23	-4	
(Pietermaritzburg)			
Port Shepstone	22	12	
Richmond			
Van Reenen			
Vryheid			
Waterford	21	-2	
(near Underberg)			
O.V.S. - O.F.S.			
Balkfontein			
(naby Bethaville)			
Bethlehem	19	0	
Bloemfontein	22	0	
(J.B.M. Hertzog)			
Bultfontein			
Fauresmith	22	3	
Ficksburg			
Frankfort	20	-2	
Harrismith			
Hoopstad	23	1	
Kroonstad	21	8	
Lindley			
Modderpoort			
Petrusburg			
Philippolis			
Reddersburg			
Reitz			
Rouxville			
Vrede			
Warden			
Welkom	21	5	
Wepener	21	1	
Winburg			
Zastron			

TRANSVAAL	Max	Min	RRR
Barberton			
Belfast			
Bethal	21	3	
Bospoort			
Carolina	17	2	
Delareyville			
Delmas			
Ermelo			
Gideonsrus			
~~Groendraai~~ Bramspruit	23	2	
(naby Vaalwater)			
Jan Kempdorp			
Jan Smuts	18	3	
Joubert Park (Jhb)	11	8	
Kroondal	22	4	
Letaba			
Levubu	26	8	
Lichtenburg			
Loskopdam			
Loskopkunsle			
(naby Groblersdal)			
Louis Trichardt			
Lydenburg			
Mara	23	2	
Marnitz	22	6	
Messina	25	6	
Middelburg			
Nelspruit	24	4	
Phalaborwa	25	8	
Pietersburg	21	4	
Piet Retief	21	5	
Pongola			
Potchefstroom	21	4	
Potgietersrus	22	7	
Pretoria W.B.	21	5	
Pretoriuskop			
Punda Milia			
Satara			
Seibuiduma			
Shingwidzi			
Skukuza	26	4	
Standerton	19	-3	
Thabazimbi			
Tonburke			
Tzaneen			
Vereeniging			
Volksrust			
Warmbad	21	2	
Waterval Boven			
Witbank			
Wolmaransstad			

S.W.A.	Max	Min	RRR
Aroab			
Bethanien			
Dordabis			
Gobabeb	20	10	
Gobabis	23	10	
Grootfontein	23	3	
J.G. Strijdomlughawe	22	6	
Karasburg			
Kalkfeld			
Karibib			
Keetmanshoop	26	16	
Kub			
Luderitz	15	11	
Mariental	28	12	
Möwe	15	13	
Okopoko			
Okahandja			
Okaukuejo			
Ondangwa	27	10	
Otavi			
Otjiwarongo			
Outjo	27	9	
Rehoboth			
Rundu	25	7	
Steinhausen			
Tsumeb			
Uis	30	8	
Walvisbaai	14	12	
Windhoek W.K.			
LESOTHO			
Maseru	19	1	
BOTSWANA			
Francistown	22	3	
Gaberones	24	4	
Ghanzi	24	7	
Lobatsi			
Mahalapye			
Maun	26	6	
Shakawe	24	5	
Tshabong	26	5	
Tshane	25	7	
SWAZILAND			
Embombe			
Mbabane (Matsapa)	23	5	
Stegi			

SYNOPTIC WEATHER MAP 1200 GMT. — 1400 SAST. SINOPTIESE WEERKAART

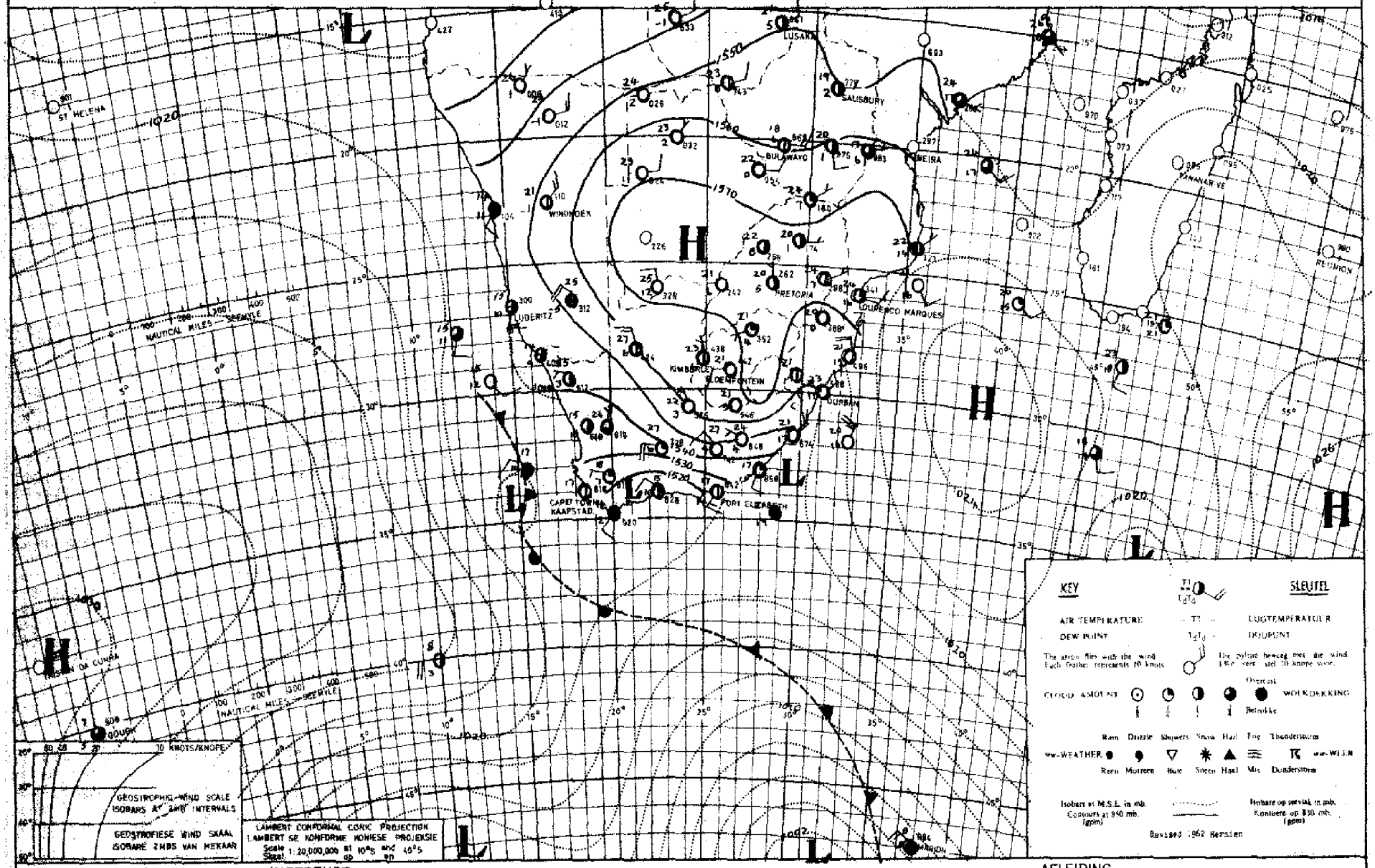

INFERENCE DATE 28 - 7 - 1977 DATUM AFLEIDING

The cold front south of the land will move in over the southern and south-eastern coastal regions, accompanied by rain over these areas. A trough of low pressure is forming over the western interior so that light showers are also expected over the western and central regions of the Cape Province.

Die koufront suid van die land sal oor die suid- en suidoostkus inbeweeg, gepaard met reën oor hierdie gebiede. 'n Laedruktrog vorm ook oor die westelike binneland, sodat ligte buie ook oor die westelike en sentrale dele van Kaapland sal voorkom.

DAAGLIKSE WEERBULLETIN

Maksimum en Minimum Temperatuur (°C) en Reënval (RRR)
in mm vir die 24 uur geëindig om 0800 SAST op

WEERBURO / WEATHER BUREAU
DEPT. VAN VERVOER / DEPT. OF TRANSPORT

30 - 7 - 1971

DAILY WEATHER BULLETIN

Maximum and Minimum Temperatures (°C) and Rainfall (RRR)
in mm for the 24 hours ended at 0800 SAST on

CAPE - KAAP	Max	Min	RRR
Aberdeen			
Adelo			
Alexander Bay	18	8	3,1
Aliwal North	22	6	
Beaufort-Wes	20	6	25,5
(Laghawe)			
Boegoeberg dam			
Bontrap			
Brandvlei			8,5
Cala			
Caledon			
Calitzdorp			
Calvinia	14	4	7,5
Cape Agulhas	14	11	12,0
Cape Columbine	14	9	1,2
Cape Point	12	9	7,8
Cape St. Francis	15	11	38,0
Cape Town	14	8	6,4
(D. F. Malan)			
Cape Town			14,0
(Roeland St.)			
Carnarvon			
Ceres			
Citrusdal			
Colesberg			
Cradock			
De Aar	xx	9	4,3
Dihne	25	8	0,4
Douglas			
East London	21	12	1,0
(Airport)			
Elsenburg			
Fraserburg	14	3	12,0
Garies			
George			49,0
Graaff-Reinet	21	7	16,0
Grahamstown			5,5
Grootfontein	21	7	2,7
(Middelburg)			
Hopetown			
Kintyre			
Jansenville	17	10	38,0
Joubertina			
Kimberley	23	11	0,1
(Airport)			
Knysna			52,0
Kokstad	23	1	
Kuruman	22	9	

KAAP - CAPE	Max	Min	RRR
Ladismith			
Lake Mentz			
Maclear			
Mafeking	22	6	
Malmesbury			
Matatiele			
Matroosberg	12	2	0,5
Mbashe	20	13	
Mosselbaai	15	9	12,5
Mount Frere			
Okiep	14	3	5,5
Oudtshoorn	11	7	27,2
Petrusville			4,0
Piketberg			
Pofadder	21	3	4,5
Port Alfred			
Port Elizabeth	16	11	22,6
Port Nolloth	14	7	3,5
Port St. Johns	20	14	
Prieska	23	8	0,7
Prince Albert			
Queenstown	23	8	
Riversdale	14	8	15,0
Robertson	17	7	11,0
Sheeprun	23	1	
(near Maclear)			
Somerset-Oos	21	8	9,6
Steynsburg			
Strydenburg			
Sutherland	10	0	10,0
Swellendam			
Tarkastad			
Touwsrivier			2,5
Twee Riviere	26	4	
(Gamsbokpark)			
Umtata	25	8	
Uniondale			
Upington	25	6	1,2
Vanwyksvlei	21	5	2,0
Victoria-Wes			
Vredendal	17	8	
Vryburg	23	6	
Williston			
Willowmore	15	2	32,0
Willowpark	21	7	
(near Dordrecht)			

NATAL	Max	Min	RRR
Cape St. Lucia	21	15	
Dundee			
Durban	22	8	
(Louis Botha)			
Estcourt	23	3	
Harding			
Himeville			
Hluhluwe			
Mkuze			
Newcastle	23	2	
Cedara	22	5	
(Pietermaritzburg)			
Port Shepstone	21	11	
Richmond			
Van Reenen			
Vryheid			
Waterford	20	-2	
(near Underberg)			
O.V.S. - O.F.S.			
Bakkfontein			
(naby Bothaville)			
Bethlehem	20	-1	
Bloemfontein	22	4	
(J.B.M. Hertzog)			
Buitfontein			
Fauresmith	21	10	
Ficksburg			
Frankfort	20	-2	
Harrismith			
Hoopstad	23	7	
Kroonstad	21	3	
Lindley			
Modderpoort			
Petrusburg			
Philippolis			
Reddersburg			
Reitz			
Rouxville			
Vrede			
Warden			
Welkom	21	7	
Wepener	22	4	
Winburg			
Zastron			

TRANSVAAL	Max	Min	RRR
Barberton			
Belfast			
Bethal	19	4	
Bospoort	20	2	
Carolina	18	2	
Delareyville			
Delmas			
Ermelo			
Gideonsrus			
~~Groendraai~~ Doornspruit	22	0	
(naby Vaalwater)			
Jan Kempdorp			
Jan Smuts	18	6	
Joubert Park (Jhb)	18	8	
Kroondal	22	2	
Letaba			
Levubu	24	8	
Lichtenburg			
Loskopdam			
Loskopkanale			
(naby Groblersdal)			
Louis Trichardt			
Lydenburg			
Mara	23	2	
Marnitz	22	4	
Messina	25	5	
Middelburg			
Nelspruit	24	4	
Phalaborwa	26	9	
Pietersburg	21	3	
Piet Retief	21	5	
Pongola			
Potchefstroom	22	6	
Potgietersrus	22	7	
Pretoria W.B.	20	5	
Pretoriuskop			
Punda Milia			
Satara			
Selukulune			
Shingwidzi			
Skukuza			
Standerton	20	-1	
Thabazimbi			
Tomburke			
Tzaneen			
Vereeniging			
Volksrust			
Warmbad	22	6	
Waterval Boven			
Witbank			
Wolmaransstad			

S.W.A.	Max	Min	RRR
Aroab			
Bethanien			
Dordabis			
Gobabeb	17	5	
Gobabis	23	5	
Grootfontein	24	5	
J.G. Strijdomlughawe	22	3	
Karasburg			
Kalkfeld			
Karibib			
Keetmanshoop	26	5	
Kub			
Luderitz	16	10	
Mariental	26	3	
Möwe	17	9	
Obopoho			
Okahandja			
Okaukuejo			
Ondangwa	28	8	
Otavi			
Otjiwarongo			
Outjo	28	5	
Rehoboth			
Rundu	26	3	
Steinhausen			
Tsumeb			
Uis	23	4	
Walvisbaai	15	9	
Windhoek W.K.			
LESOTHO			
Maseru	20	3	
BOTSWANA			
Francistown	23	2	
Gaberones	24	2	
Ghanzi	23	7	
Lobatsi			
Mahalapye			
Maun	29	3	
Shakawe	25	4	
Tshabong	25	9	
Tshane	24	9	
SWAZILAND			
Emlembe			
Manzini (Matsapa)	23	8	
Stegi			

SYNOPTIC WEATHER MAP — 1200 GMT. — 1400 SAST. — SINOPTIESE WEERKAART

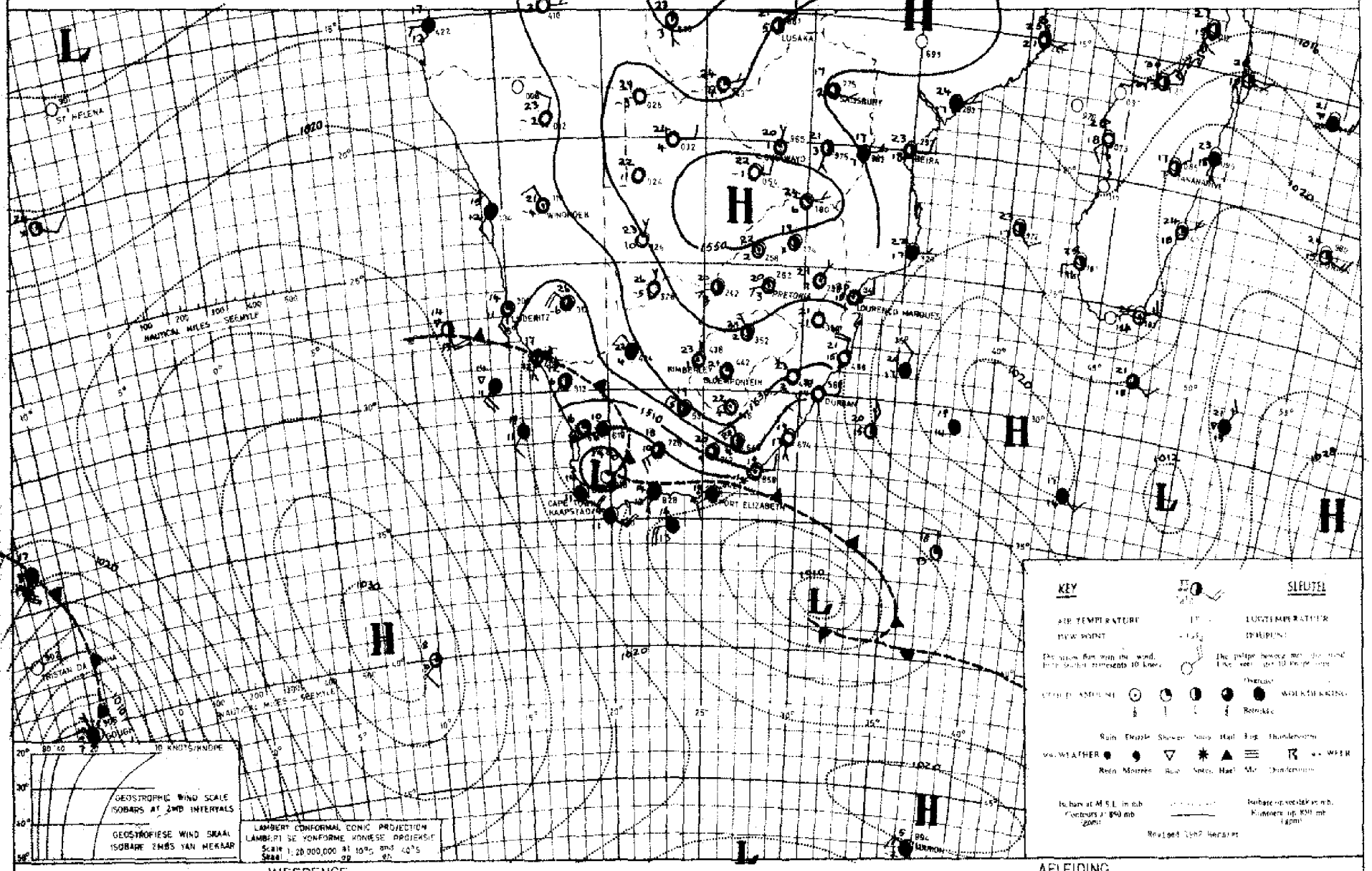

INFERENCE — DATE 29 - 7 - 19 71 DATUM — AFLEIDING

Cold, cloudy weather with rain will spread eastwards over the Cape Province, southern Natal and the southern Free State. Snow will occur over the Eastern Cape mountains. It will, however, still be fine and mild over the northern regions of the country.

Koue, bewolkte weer met reën sal ooswaarts oor die Kaap-Provinsie, Suid Natal en die Suid-Vrystaat uitbrei. Sneeu sal oor die berge van Oos-Kaapland voorkom. Oor die noordelike dele van die land sal dit egter mooi en redelik

DAAGLIKSE WEERBULLETIN

Maksimum en Minimum Temperatuur (°C) en Reënval (RRR)
in mm vir die 24 uur geëindig om 0800 SAST op

WEERBURO / WEATHER BUREAU
DEPT. VAN VERVOER / DEPT. OF TRANSPORT

31 - 7 - 1971

DAILY WEATHER BULLETIN

Maximum and Minimum Temperatures (°C) and Rainfall (RRR)
in mm for the 24 hours ended at 0800 SAST on

CAPE - KAAP	Max	Min	RRR
Aberdeen			
Addo			
Alexander Bay	18	8	
Aliwal North	12	1	13,5
Beaufort-Wes	11	1	1,3
(Lughawe)			
Boegoebergdam			
Boetsap			
Brandvlei			
Cala			
Caledon			
Calitzdorp			
Calvinia	10	2	
Cape Agulhas	15	8	0,1
Cape Columbine	14	7	
Cape Point	15	9	
Cape St. Francis	15	8	25,0
Cape Town	16	4	
(D. F. Malan)			
Cape Town			
(Roeland St.)			
Carnarvon			
Ceres			
Citrusdal			
Colesberg			
Cradock			
De Aar	14	0	0,5
Dohne	9	6	43,0
Douglas			
East London	15	11	64,0
(Airport)			
Elsenburg			
Fort Beaufort			33,0
Fraserburg	9	-1	
Garies			7,5
George			6,9
Graaff-Reinet	8	7	16,5
Grahamstown			39,0
Grootfontein	7	0	5,9
(Middelburg)			
Hopetown			
Idutywa			
Jansenville	12	6	11,0
Joubertina			
Kimberley	12	1	2,7
(Airport)			
Knysna			37,0
Kokstad	19	4	15,0
Kuruman	12	2	0,5

KAAP - CAPE	Max	Min	RRR
Ladismith			
Lake Mentz			
Maclear			
Mafeking			
Malmesbury			
Matatiele			
Matroosberg			
Mbashe	18	12	36,0
Moselbaai	13	9	11,4
Mount Frere			
Oliep	9	5	
Oudtshoorn	11	2	4,0
Petrusville			8,0
Piketberg			
Potsdder	12	2	
Port Alfred			
Port Elizabeth	15	10	9,1
Port Nolloth	14	7	
Port St. Johns	18	13	15,5
Prieska	12	1	0,6
Prince Albert			
Queenstown	11	5	24,0
Riversdale	12	-2	12,5
Robertson	14	3	1,8
Sheeprun	17	3	4,8
(near Maclear)			
Somerset-Oos	9	4	17,5
Steynsburg			
Strydenburg			
Sutherland	6	0	
Swellendam			
Tarkastad			
Touwsrivier			
Twee Riviere	15	-3	
(Gemsbokpark)			
Umtata	16	8	5,5
Uniondale			
Upington	13	2	4,2
Vanwyksvlei	11	-1	
Victoria-Wes			
Vredendal	16	3	
Vryburg	15	3	
Williston			
Willowmore	8	-1	
Willowpark	11	0	36,5
(near Dordrecht)			

NATAL	Max	Min	RRR
Cape St. Lucia	23	12	1,5
Dundee			
Durban	21	13	11,6
(Louis Botha)			
Estcourt	22	4	3,5
Harding			
Himeville			
Hluhluwe			
Mkuze			
Newcastle	22	4	0,1
Melmoth			12,0
Cedara	24	6	6,5
(Pietermaritzburg)			
Port Shepstone	20	12	10,7
Richmond			
Van Reenen			
Vryheid			
Waterford	8	2	6,6
(near Underberg)			
O.V.S. - O.F.S.			
Balkfontein			
(naby Bothaville)			
Bethlehem	17	0	3,6
Bloemfontein	15	2	1,8
(J.B.M. Hertzog)			
Bultfontein			
Fauresmith	11	1	9,0
Ficksburg			
Frankfort	19	0	0,5
Harrismith			
Hoopstad	18	0	
Kroonstad	18	2	
Lindley			
Modderpoort			
Petrusburg			
Philippolis			
Reddersburg			3,5
Reitz			
Rouxville			
Vrede			
Warden			
Welkom	16	3	
Wepener	13	1	6,0
Winburg			
Zastron			17,5

TRANSVAAL	Max	Min	RRR
Barberton			
Belfast			
Bethal	17	2	
Bospoort	18	1	
Carolina	16	-1	
Delareyville			
Delmas			
Ermelo			
Gideonsrus			
Groendraai Doornspruit	22	3	
(naby Vaalwater)			
Jan Kempdorp			
Jan Smuts	16	3	
Joubert Park (Jhb)	16	5	
Kroondal	21	4	
Letaba			
Levubu	26	12	
Lichtenburg			
Loskopdam			
Loskopkanale			
(naby Groblersdal)			
Louis Trichardt			
Lydenburg			
Mara	24	5	
Marnitz	23	4	
Messina	28	9	
Middelburg			
Nelspruit	27	7	
Phalaborwa	27	13	
Pietersburg	21	6	
Piet Retief	21	3	
Pongola			
Potchefstroom	21	3	
Potgietersrus	22	6	
Pretoria W.B.	19	3	
Pretoriuskop			
Punda Milia			
Satara			
Seldukhune			
Shingwidzi			
Skukuza	29	5	
Standerton	19	0	0,3
Thabazimbi			
Tomburke			
Tzaneen			
Vereeniging			
Volksrust			
Warmbad	22	3	
Waterval Boven			
Witbank			
Wolmaransstad			

S.W.A.	Max	Min	RRR
Aroab			
Bethanien			
Dordabis			
Gobabeb	28	14	
Gobabis	19	-3	
Grootfontein	24	3	
J.G. Strijdomlughawe	20	3	
Karasburg			
Kalkfeld			
Karibib			
Keetmanshoop	13	4	
Kub			
Luderitz	18	9	
Mariental	17	3	
Möwe	16	11	
Ohopoho			
Okahandja			
Okaukuejo			
Ondangwa	28	11	
Otavi			
Otjiwarongo			
Outjo	27	9	
Rehoboth			
Rundu	28	9	
Steinhausen			
Tsumeb			
Uis	29	15	
Walvisbaai	18	8	
Windhoek W.K.			
LESOTHO			
Maseru	13	0	8,0
BOTSWANA			
Francistown	25	3	
Gaberones	25	3	
Ghanzi	24	-2	
Lobatsi			
Mahalapye			
Maun	27	5	
Shakawe	28	6	
Tshabong	11	-2	
Tshane	17	-1	
SWAZILAND			
Ezulwini			
Manzini (Matsapa)	21	13	
Stegi			

SYNOPTIC WEATHER MAP 1200 GMT — 1400 SAST. SINOPTIESE WEERKAART

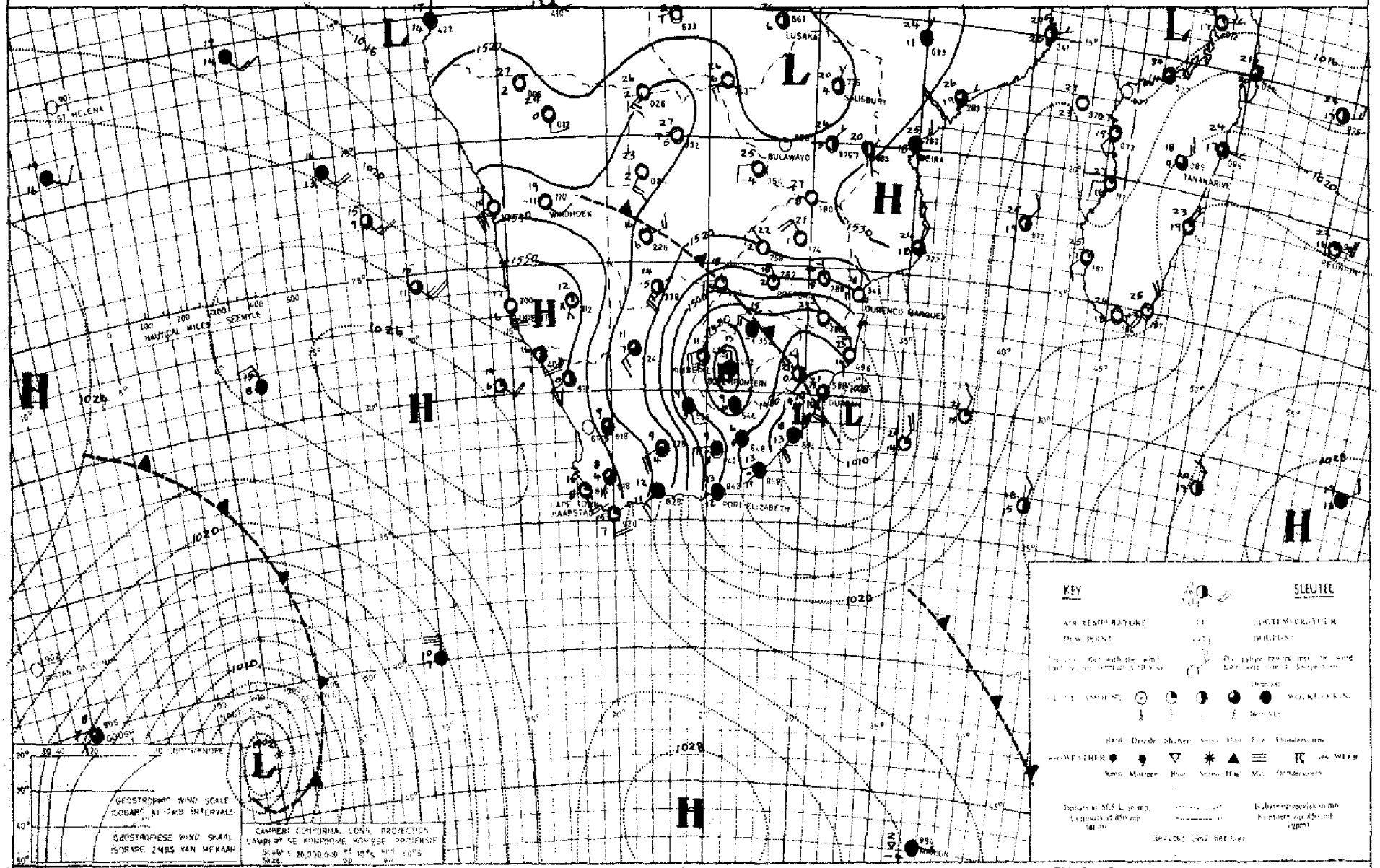

INFERENCE DATE 30 - 7 - 1971 DATUM AFLEIDING

The low pressure systems over the eastern parts of the country will move further eastwards so that cold, cloudy weather with rain will also advance over Natal. Cold air behind the low will also spread over the Transvaal. Partial clearance will however set in over the Cape Province and the

Die laedrukstelsels oor die oostelike dele van die land sal verder ooswaarts beweeg sodat bewolkte en koue weer met reën ook oor Natal sal uitbreï. Agter die laag sal koue lug ook verder instroom oor die Transvaal. Gedeeltelike opklaring sal egter intree oor Kaapland en die Vrystaat.

DAAGLIKSE WEERBULLETIN

Maksimum en Minimum Temperatuur (°C) en Reënval (RRR)
in mm vir die 24 uur geëindig om 0800 SAST op

WEERBURO / WEATHER BUREAU
DEPT. VAN VERVOER / DEPT. OF TRANSPORT

1 - 8 - 1971

DAILY WEATHER BULLETIN

Maximum and Minimum Temperatures (°C) and Rainfall (RRR)
in mm for the 24 hours ended at 0800 SAST on

CAPE - KAAP	Max	Min	RRR
Aberdeen			
Addo			
Alexander Bay	23	12	
Alfred North	11	-2	
Beaufort-Wes	15	5	
(Laghawe)			
Boegoeberg dam			
Bootsap			
Brandvlei			
Cala			
Caledon			
Calitzdorp			
Calvinia	14	12	
Cape Agulhas	15	8	
Cape Columbine	17	13	
Cape Point	16	12	
Cape St. Francis	16	12	
Cape Town	18	6	
(D. F. Malan)			
Cape Town			
(Roeland St.)			
Carnarvon			
Ceres			
Citrusdal			
Colesberg			
Cradock			
De Aar	xx	2	
Dohne	11	3	0,6
Douglas			
East London	14	7	7,3
(Airport)			
Elsenburg			
Fraserburg	12	2	
Garies			
George			
Graaff-Reinet	15	9	
Grahamstown			
Grootfontein	9	1	
(Middelburg)			
Hopetown			
Idutywa			
Jansenville	14	4	
Joubertina			
Kimberley	13	4	
(Airport)			
Kayana			
Kokstad	7	-3	5,0
Kuruman	16	2	

KAAP - CAPE	Max	Min	RRR
Ladismith			
Lake Mentz			
Maclear			
Mafeking	16	3	
Malmesbury			
Matatiele			
Matroosberg	12	5	
Mbaske	16	9	0,3
Mosselbaai	15	13	
Mount Frere			
Okiep	14	10	
Oudtshoorn	15	10	
Petrusville			
Piketberg			
Pofadder			
Port Alfred			
Port Elizabeth	17	10	
Port Nolloth	24	11	
Port St. Johns	17	10	1,0
Prieska	16	1	
Prince Albert			
Queenstown	11	-1	
Riversdale	18	10	
Robertson	17	9	
Sheeprun	9	-3	1,2
(near Maclear)			
Somerset-Oos	14	4	
Steynsburg			
Strydenburg			
Sutherland	10	3	
Swellendam			
Tarkastad			1,5
Touwsrivier			
Twee Riviere	17	6	
(Gemsbokpark)			
Umtata	11	-5	2,6
Uniondale			
Upington	17	7	
Vanwyksvlei	15	3	
Victoria-Wes			
Vredendal	22	18	
Vryburg	15	-1	
Williston			
Willowmore	12	5	
Willowpark			
(near Dordrecht)			

NATAL	Max	Min	RRR
Cape St. Lucia	17	10	21,5
Dundee			
Durban	17	10	4,7
(Louis Botha)			
Estcourt	12	-1	0,9
Harding			
Himeville			
Hluhluwe			7,0
Mkuze			
Newcastle	12	-3	0,1
Melmoth			3,5
Codara	10	-2	5,0
(Pietermaritzburg)			3,5
Port Shepstone	18	11	11,8
Richmond			
Van Reenen			
Vryheid			
Waterford	10	-9	0,5
(near Underberg)			
O.V.S. - O.F.S.			
Balkfontein			
(naby Bothaville)			
Bethlehem	17	-5	
Bloemfontein	14	-4	
(J.B.M. Hertzog)			
Bultfontein			
Fauresmith	12	1	
Ficksburg			
Frankfort	14	-5	
Harrismith			
Hoopstad	15	-4	
Kroonstad	14	-3	
Lindley			
Modderpoort			
Petrusburg			
Philippolis			
Reddersburg			
Reitz			
Rouxville			
Vrede			
Warden			
Wellom			
Wepener	11	-3	
Winburg			
Zastron			

TRANSVAAL	Max	Min	RRR
Barberton			
Belfast			
Bethal	11	2	
Bospoort	13	-1	
Carolina	11	-1	
Delareyville			
Delmas			
Ermelo			
Gideonsrus			
~~Groendraai~~ Doornspruit	20	-2	
(naby Vaalwater)			
Jan Kempdorp			
Jan Smuts	11	2	
Joubert Park (Jhb)	12	3	
Kroondal	17	0	
Letaba			
Levubu	25	6	
Lichtenburg			
Loskopdam			
Loskopkanale			
(naby Groblersdal)			
Louis Trichardt			
Lydenburg			
Mara	22	0	
Marnitz	21	2	
Messina	26	1	
Middelburg			
Nelspruit	22	3	
Phalaborwa	24	1	
Pietersburg	18	1	
Piet Retief	14	1	
Pongola			
Potchefstroom	13	-1	
Potgietersrus	18	3	
Pretoria W.B.	16	2	
Pretoriuskop			
Punda Milia			
Satara			
Sekhukhune			
Shingwidzi			
Skukuza	27	2	
Standerton	13	-6	
Thabazimbi			
Tomburke			
Tsanoen			
Vereeniging			
Volksrust			
Warmbad			
Waterval Boven	17	-1	
Witbank			
Wolmaransstad			

S.W.A.	Max	Min	RRR
Aroab			
Bethanien			
Dordabis			
Gobabeb	26	10	
Gobabis	21	9	
Grootfontein	22	7	
J.G. Strijdomlughawe	21	5	
Karasburg			
Kalkfeld			
Karibib			
Keetmanshoop	16	10	
Kub			
Luderitz	22	11	
Mariental	19	4	
Möwe	16	13	1,3
Ohopoho			
Okahandja			
Okaukuejo			
Ondangwa			
Otavi			
Otjiwarongo			
Outjo	27	9	
Rehoboth			
Rundu			
Steinhausen			
Tsumeb			
Uis			
Walvisbaai	15	13	
Windhoek W.K.			
LESOTHO			
Maseru	11	-3	
BOTSWANA			
Francistown	25	3	
Gaberones	21	0	
Ghanzi	20	1	
Lobatsi			
Mahalapye			
Maun	23	6	
Shakawe	23	5	
Tshabong	19	0	
Tshane	17	5	
SWAZILAND			
Embabane			
Manzini (Matsapa)	21	4	
Stegi			

SYNOPTIC WEATHER MAP 1200 GMT. — 1400 SAST. SINOPTIESE WEERKAART

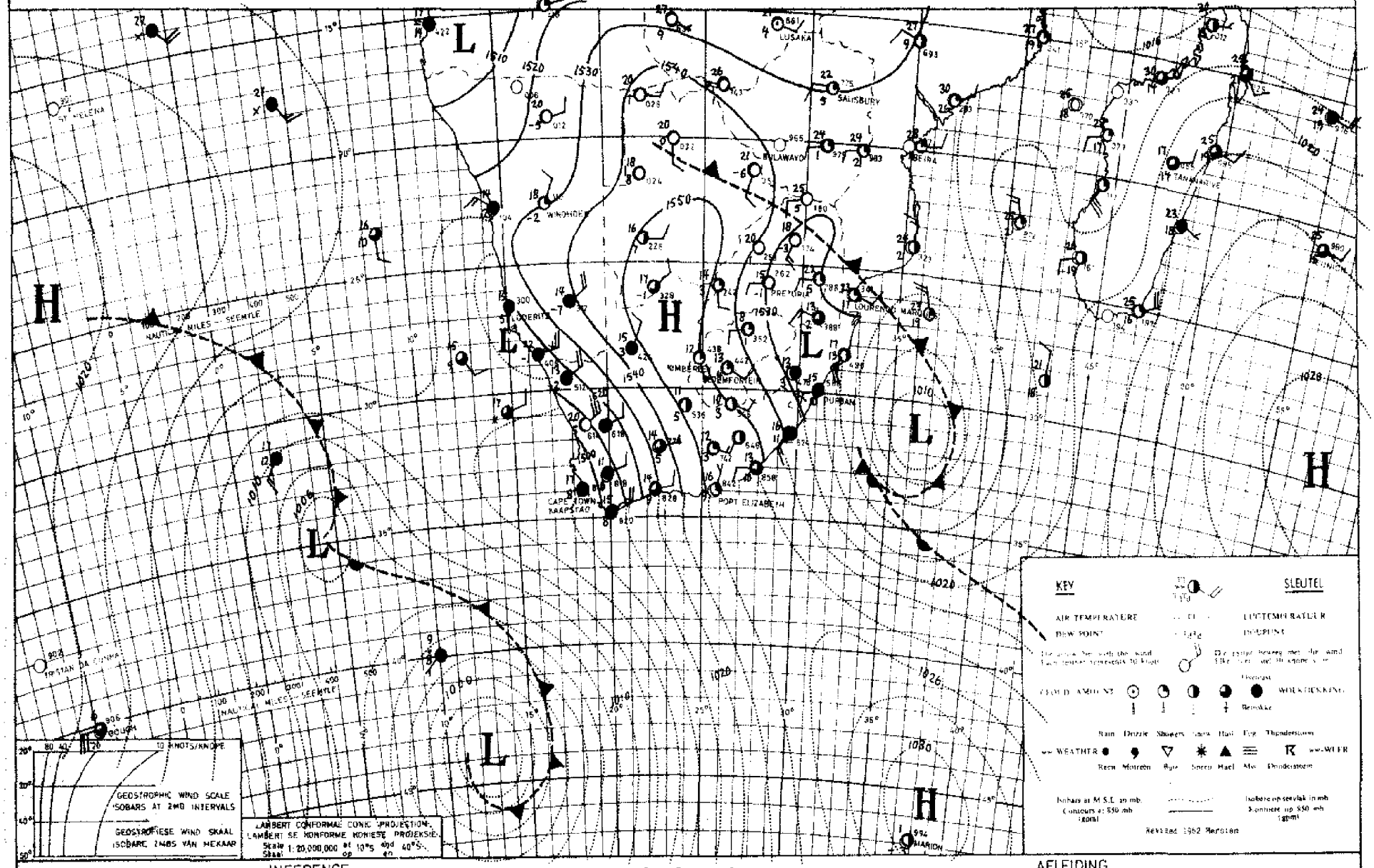

INFERENCE DATE 31-7-1971 DATUM AFLEIDING

Another cold front is approaching from the west and will cause colder, cloudy weather with rain tomorrow over the western parts of the Cape Province. Over the central and eastern areas of South Africa it will, however, be fine and somewhat warmer.

Daar is nog 'n koufront uit die weste in aantog wat more kouer, bewolkte weer met reën oor die westelike dele van Kaapland sal aanbring. Oor die sentrale en oostelike dele van Suid-Afrika sal dit egter mooiweer en ietwat warmer wees.

e3 B Weather Bureau

DAAGLIKSE WEERBULLETIN

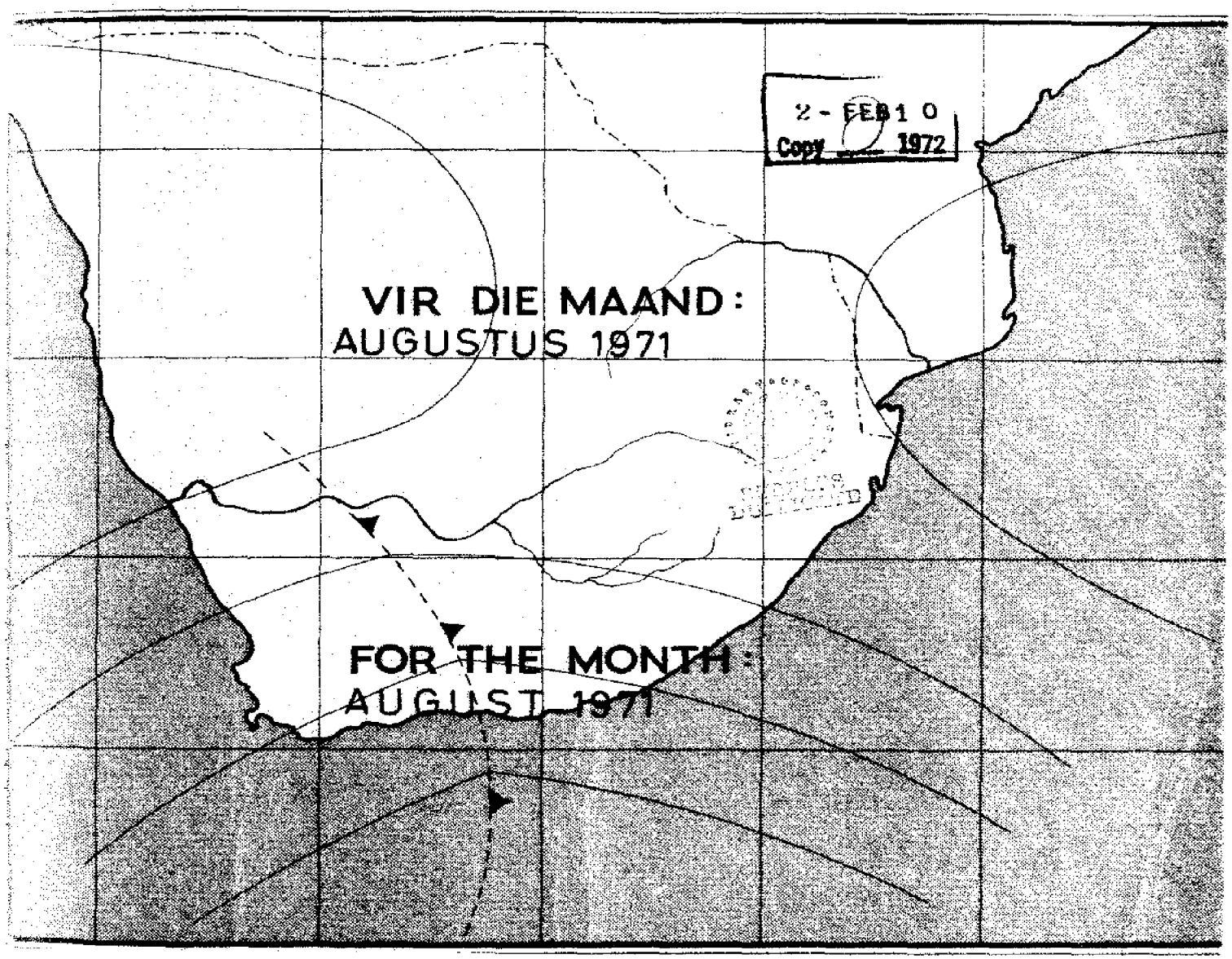

2 - FEB 1 0
Copy 1972

DAILY WEATHER BULLETIN

DAAGLIKSE WEERBULLETIN

Maksimum en Minimum Temperatuur (°C) en Reënval (RRR)
in mm vir die 24 uur geëindig om 0800 SAST op

WEERBURO / WEATHER BUREAU
DEPT. VAN VERVOER / DEPT. OF TRANSPORT

2 - 8 - 1971

DAILY WEATHER BULLETIN

Maximum and Minimum Temperatures (°C) and Rainfall (RRR)
in mm for the 24 hours ended at 0800 SAST on

CAPE - KAAP	Max	Min	RRR
Aberdeen			
Addo			
Alexander Bay	17	11	5,7
Aliwal North	16	7	9,2
Beaufort-Wes	21	8	
(Lughawe)			
Boegoebergdam			
Bootsap			
Brandvlei			
Cala			
Caledon			
Calitzdorp			
Calvinia	16	4	0,5
Cape Agulhas	20	10	
Cape Columbine	15	9	11,3
Cape Point	17	9	0,7
Cape St. Francis	18	13	
Cape Town	19	10	12,2
(D. F. Malan)			
Cape Town			
(Roeland St.)			
Carnarvon			
Ceres			
Citrusdal			11,0
Colesberg			
Cradock			
De Aar	xx	9	2,5
Döhne	19	14	
Douglas			
East London	20	12	
(Airport)			
Elsenburg			
Fraserburg			
Garies			
George			
Graaff-Reinet	21	12	
Grahamstown			
Grootfontein	17	7	2,3
(Middelburg)			
Hopetown			
Idutywa			
Jansenville	21	11	
Joubertina			
Kimberley	21	11	
(Airport)			
Knysna			
Kokstad	18	0	
Kuruman	21	10	1,0

KAAP - CAPE	Max	Min	RRR
Ladismith			
Lake Mentz			
Maclear			
Mafeking	23	10	
Malmesbury			
Matatiele			
Matroosberg	14	6	1,4
Mbashe	18	10	
Mosselbaai	22	10	
Mount Frere			
Okiep	12	4	14,3
Oudtshoorn	21	5	
Petrusville			
Piketberg			
Potgidder			
Port Alfred			
Port Elizabeth	19	12	
Port Nolloth			
Port St. Johns	19	11	
Prieska	22	11	0,3
Prince Albert			
Queenstown	19	8	
Riversdale	24	6	
Robertson	20	5	
Sheeprun	19	5	
(near Maclear)			
Somerset-Oos	21	16	
Steynsburg			
Strydenburg			
Sutherland	11	2	
Swellendam			
Tarkastad			
Touwsrivier			
Twee Riviere	27	4	
(Gemsbokpark)			
Umtata			
Uniondale			
Upington	23	6	9,1
Vanwyksvlei	19	5	
Victoria-Wes			
Vredendal	18	10	33,0
Vryburg	22	8	
Williston			
Willowmore	18	7	
Willowpark			
(near Dordrecht)			

NATAL	Max	Min	RRR
Cape St. Lucia	22	11	
Dundee			
Durban	21	6	
(Louis Botha)			
Estcourt	19	0	
Harding			
Himeville			
Hluhluwe			
Mkuze			
Newcastle	23	8	
Cedara			
(Pietermaritzburg)			
Port Shepstone	20	9	
Richmond			
Van Reenen			
Vryheid			
Waterford	18	-5	
(near Underberg)			
Melmoth			3,5
O.V.S. - O.F.S.			
Balkfontein			
(naby Bothaville)			
Bethlehem	17	-3	
Bloemfontein	19	4	
(J.B.M. Hertzog)			
Bultfontein			
Fauresmith	18	10	
Ficksburg			
Frankfort	19	-5	
Harrismith			
Hoopstad	22	-1	
Kroonstad	21	4	
Lindley			
Modderpoort			
Petrusburg			
Philippolis			
Reddersburg			
Reitz			
Rouxville			
Vrede			
Warden			
Welkom	20	1	
Wepener	16	8	
Winburg			
Zastron			

TRANSVAAL	Max	Min	RRR
Barberton			
Belfast			
Bethal	18	1	
Bospoort			
Carolina			
Delareyville			
Delmas			
Ermelo			
Gideonsrus			
~~Groendraai~~ Doornspruit	23	1	
(naby Vaalwater)			
Jan Kempdorp			
Jan Smuts	17	4	
Joubert Park (Jhb)	17	7	
Kroondal	20	1	
Letaba			
Levubu	22	8	
Lichtenburg			
Loskopdam			
Loskopkanale			
(naby Groblersdal)			
Louis Trichardt			
Lydenburg			
Mara	22	5	
Marquitz	22	13	
Messina	24	5	
Middelburg			
Nelspruit	22	1	
Phalaborwa	23	8	
Pietersburg	19	4	
Piet Retief	21	4	
Pongola			
Potchefstroom	22	2	
Potgietersrus	21	9	
Pretoria W.B.	19	8	
Pretoriuskop			
Punda Milia			
Satara			
Sekhukhune			
Shingwidzi			
Skukuza	25	1	
Standerton	20	-3	
Thabazimbi			
Tomburke			
Tzaneen			
Vereeniging			
Volksrust			
Warmbad	23	5	
Waterval Boven			
Witbank			
Wolmaransstad			

S.W.A.	Max	Min	RRR
Aroab			
Bethanien			
Dordabis			
Gobabeb	14	10	1,0
Gobabis	25	4	
Grootfontein	25	5	
J.G. Strijdomlughawe	21	2	
Karasburg			
Kalkfeld			
Karibib			
Keetmanshoop	24	5	
Kub			
Luderitz	13	11	3,5
Mariental	25	5	
Möwe	15	13	
Ohopoho			
Okahandja			
Okaukuejo			
Ondangwa	29	7	
Otavi			
Otjiwarongo			
Outjo	25	7	
Rehoboth			
Rundu			
Steinhausen			
Tsumeb			
Uis	17	7	
Walvisbaai	16	12	1,0
Windhoek W.K.			
LESOTHO			
Maseru	16	3	
BOTSWANA			
Francistown	25	5	
Gaberones	25	6	
Ghanzi	26	9	
Lobatsi			
Mahalapye			
Maun	28	12	
Shakawe	29	10	
Tshabong	25	12	
Tshane	24	13	
SWAZILAND			
Emlembe			
Manzini (Matsapa)	21	6	
Stegi			

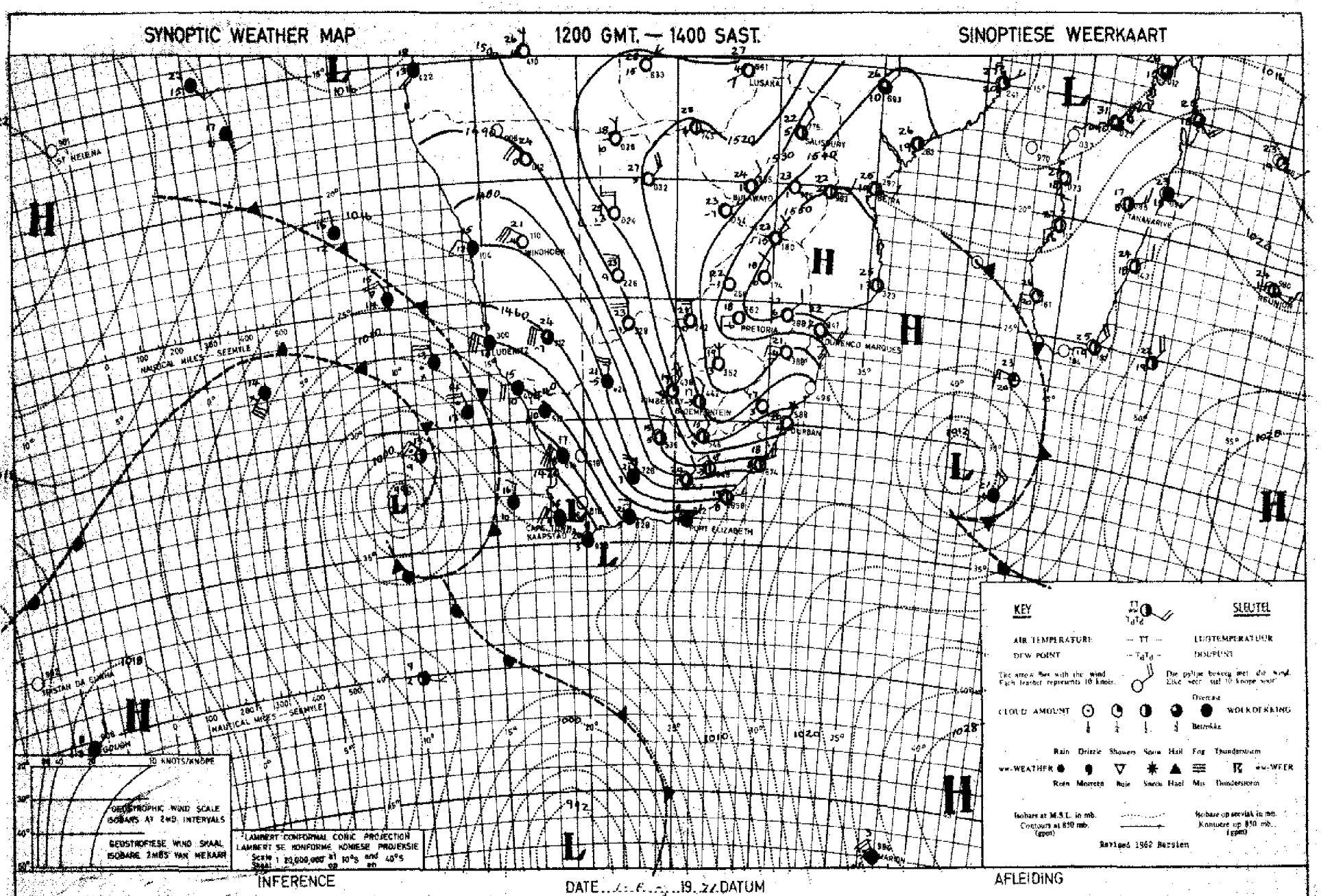

The deep low pressure system and associated cold fronts west of Cape Town is moving eastwards and will cause cold, rainy weather over Western and South-western Cape. These conditions will gradually spread eastwards

Die diep lowdrukstelsel en gepaardgaande koufronte wes van Kaapstad beweeg oswaarts en sal koue weer met reën veroorsaak oor Wes- en Suidwes Kaapland. Hierdie toestande sal geleidelik oswaarts uitbreid oor die Kaapprovinsie

Maksimum en Minimum Temperatuur (°C) en Reënval (RRR) in mm vir die 24 uur geëindig om 0800 SAST op

DEPT. VAN VERVOER / DEPT. OF TRANSPORT

Maximum and Minimum Temperatures (°C) and Rainfall (RRR) in mm for the 24 hours ended at 0800 SAST on

CAPE - KAAP	Max	Min	RRR
Aberdeen			
Addo			
Alexander Bay	16	9	0,5
Altwal North	16	3	1,0
Beaufort-Wes	15	8	0,3
(Laghawe)			
Beeguebergdam			
Beetsap			
Brandvlei			5,0
Cala			
Caledon			
Calitzdorp			
Calvinia	9	1	18,5
Cape Agulhas			
Cape Columbine	13	xx	8,3
Cape Point	13	10	0,5
Cape St. Francis	17	9	1,5
Cape Town	14	10	2,8
(D. F. Malan)			
Cape Town			
(Roeland St.)			
Carnarvon			
Ceres			
Citrusdal			14,3
Colesberg			
Cradock			
De Aar	xx	4	2,0
Döme	20	7	
Douglas			
East London	25	9	
(Airport)			
Elsenburg			
Fraserburg	7	2	8,0
Garies			30,0
George			
Graaff-Reinet	19	8	
Grahamstown			
Grootfontein	14	4	3,9
(Middelburg)			
Hopetown			
Idutywa			
Jansenville	20	9	1,5
Joubertina			
Kimberley	19	3	
(Airport)			
Knysna			2,5
Kokstad	21	3	
Kuruman	15	2	

KAAP - CAPE	Max	Min	RRR
Ladismith			
Lake Mentz			
Langebaanweg			8,5
Maclear			
Mafeking	23	3	
Malmesbury			
Matatiele			
Matroosberg	9	5	2,5
Mbashe	20	13	
Mosselbaai	20	10	6,9
Mount Frere			
Okiep	8	5	27,0
Oudtshoorn	16	5	0,3
Petrusville			
Piketberg			
Pofadder			
Port Alfred			
Port Elizabeth	19	9	0,2
Port Nolloth	13	9	3,5
Port St. Johns	22	16	
Prieska	17	6	0,4
Prince Albert			
Queenstown	19	7	
Riversdale	18	10	5,0
Robertson	16	9	0,3
Sheeprun	22	7	
(near Maclear)			
Somerset-Oos	18	7	3,0
Steynsburg			
Strydenburg			
Sutherland	5	1	13,0
Swellendam			
Tarkastad			
Touwsrivier			3,6
Twee Riviere	17	-1	
(Gemsbokpark)			
Umtata	24	9	
Uniondale			
Upington	16	5	
Vanwyksvlei	11	5	1,5
Victoria-Wes			
Vredendal			
Vryburg	18	-1	
Williston			
Willowmore	16	5	1,2
Willowpark	15	0	2,0
(near Dordrecht)			

NATAL	Max	Min	RRR
Cape St. Lucia	24	18	
Dundee			
Durban	26	14	
(Louis Botha)			
Estcourt	23	3	
Harding			
Himeville			
Hluhluwe			
Mkuze			
Newcastle	26	7	1,7
Cedara	25	3	
(Pietermaritzburg)			
Port Shepstone	22	11	
Richmond			
Van Reenen			
Vryheid			
Waterford			
(near Underberg)			
O.V.S. - O.F.S.			
Ballfontein			
(naby Bothaville)			
Bethlehem	22	2	
Bloemfontein	19	1	
(J.B.M. Hertzog)			
Bultfontein			
Fauresmith	18	2	0,1
Ficksburg			
Frankfort	23	-3	0,1
Harrismith			
Hoopstad	20	2	
Kroonstad	20	-3	
Lindley			
Modderpoort			
Petrusburg			
Philippolis			
Reddersburg			
Reitz			
Rouxville			
Vrede			
Warden			
Welkom	20	-1	
Wepener	17	2	
Winburg			
Zastron			

TRANSVAAL	Max	Min	RRR
Barberton			
Belfast			
Bethal	21	3	1,7
Bospoort	19	-3	
Carolina	21	4	
Delareyville			
Delmas			
Ermelo			
Gideonsrus			
Groendraai Doornspruit	26	4	
(naby Vaalwater)			
Jan Kempdorp			
Jan Smuts	20	4	0,2
Joubert Park (Jhb)	19	4	
Kroondal	24	2	
Letaba			
Levubu	29	15	
Lichtenburg			
Loskopdam			
Loskopkanale			
(naby Groblersdal)			
Louis Trichardt			
Lydenburg			
Mara	27	9	
Marnitz	27	10	
Messina	31	9	
Middelburg			
Nelspruit	29	10	
Phalaborwa	29	13	
Pietersburg	24	8	
Piet Retief	26	7	
Pongola			
Potchefstroom	22	0	
Potgietersrus	25	11	
Pretoria W.B.	23	7	
Pretoriuskop			
Punda Milia			
Satara			
Sekhukhune			
Shingwidzi			
Skukuza	30	9	
Standerton	22	1	
Thabazimbi			
Tomburke			
Tzaneen			
Vereeniging			
Volksrust			
Warmbad	26	5	
Waterval Boven			
Witbank			0,3
Wolmaransstad			

S.W.A.	Max	Min	RRR
Aroab			
Bethanien			
Dordabis			
Gobabeb	13	7	2,3
Gobabis	21	-3	
Grootfontein	26	1	
J.G. Strijdomlughawe	15	-4	
Karasburg			
Kalkfeld			
Karibib			
Keetmanshoop	14	0	
Kub			
Luderitz	13	11	
Mariental	17	0	
Möwe	20	10	
Okopoko			
Okahandja			
Okaukuejo			
Ondangwa	24	3	
Otavi			
Otjiwarongo			
Outjo	20	-1	
Rehoboth			
Rundu	28	8	
Steinhausen			
Tsumeb			
Uis	18	5	
Walvisbaai	17	9	9,2
Windhoek W.K.			
LESOTHO			
Maseru	17	1	
BOTSWANA			
Francistown	30	14	
Gaberones	28	5	
Ghanzi	25	4	
Lobatsi			
Mahalapye			
Maun	29	10	
Shakawe	31	9	
Tshabong	18	0	
Tshane	19	2	
SWAZILAND			
Emlembe			
Manzini (Matsapa)	28	8	
Stegi			

SYNOPTIC WEATHER MAP 1200 GMT. — 1400 SAST. SINOPTIESE WEERKAART

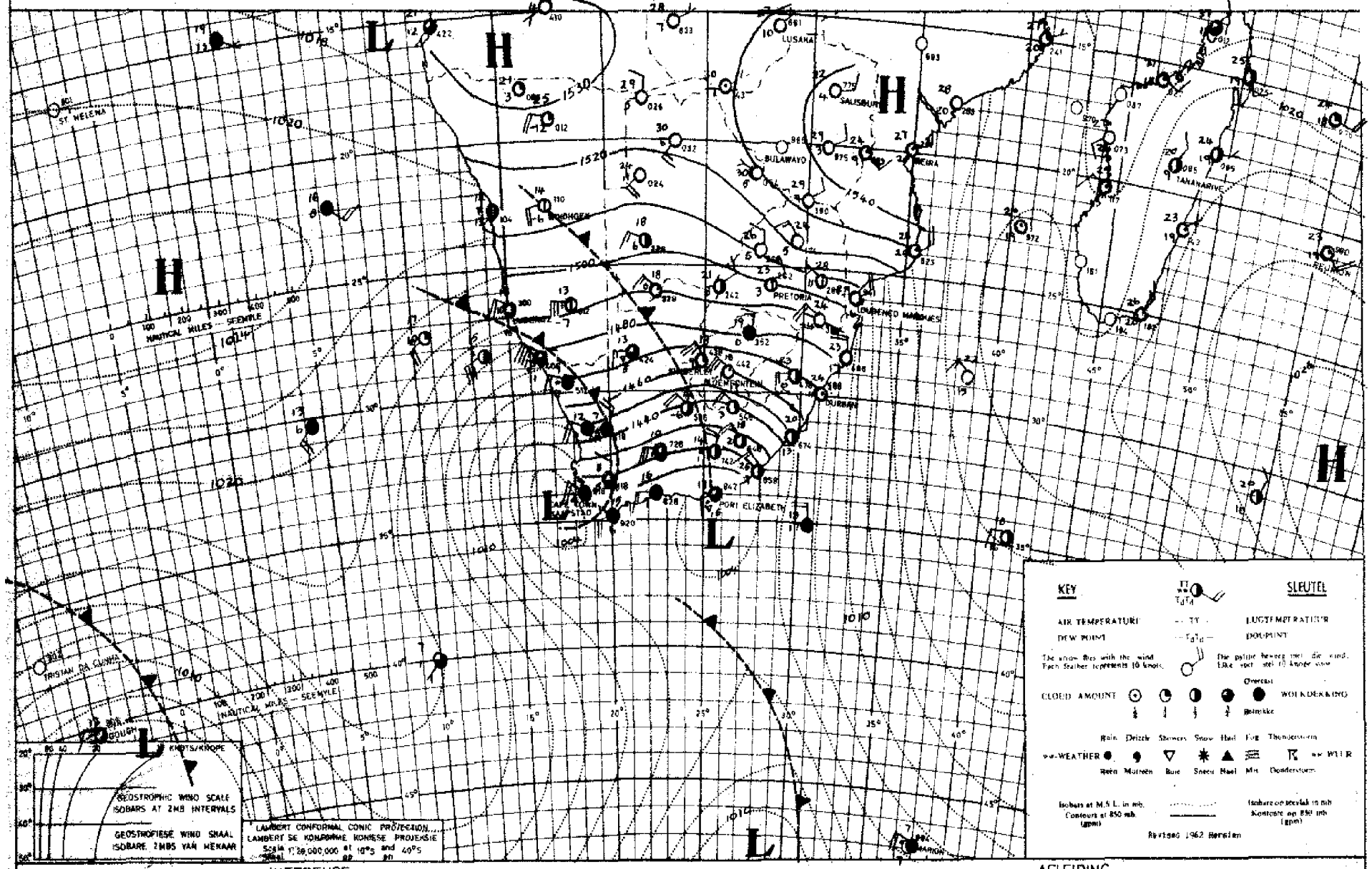

INFERENCE DATE 2 - 8 - 19 71 DATUM AFLEIDING

The cold fronts over the western part of the country will move eastwards and cold air will advance over most parts of the country. Cloudy weather with showers will still occur over the south western and southern areas of the

Die koufronte oor die westelike deel van die land sal ooswaarts beweeg en koue lug sal oor die meeste dele van die land uitbrei. Bewolkte toestande met buie sal nog voorkom oor die suidwestelike en suidelike dele van

Maksimum en Minimum Temperatuur (°C) en Reënval (RRR) in mm vir die 24 uur geëindig om 0800 SAST op

WEERKUNDIG / WEATHER BUREAU
DEPT. VAN VERVOER / DEPT. OF TRANSPORT

4 - 8 - 1971

Maximum and Minimum Temperatures (°C) and Rainfall (RRR) in mm for the 24 hours ended at 0800 SAST on

CAPE - KAAP	Max	Min	RRR
Aberdeen			
Addo			
Alexander Bay	17	6	
Altwal North	10	-1	0,4
Beaufort-Wes	14	5	
(Laghawe)			
Boegoeberg dam			
Boetsap			
Brandvlei			
Cala			
Caledon			
Calitzdorp			
Calvinia	10	7	0,1
Cape Agulhas	15	10	0,6
Cape Columbine	15	11	
Cape Point	13	10	
Cape St. Francis	14	8	2,0
Cape Town	15	10	0,1
(D. F. Malan)			
Cape Town			
(Roeland St.)			
Carnarvon			
Ceres			
Citrusdal			
Colesberg			
Cradock			
De Aar	xx	2	
Dôme	14	5	
Douglas			
East London	18	7	
(Airport)			
Elsenburg			
Fraserburg	10	1	
Gariep			
George			
Graaff-Reinet	15	6	
Grahamstown			
Grootfontein	10	3	0,5
(Middelburg)			
Hopetown			
Idutywa			
Jansenville	17	8	
Joubertina			
Kimberley	12	1	
(Airport)			
Kuruman			
Kokstad	15	-1	
Kuruman	12	-2	

KAAP - CAPE	Max	Min	RRR
Ladismith			
Lake Mentz			
Langebaanweg			4,0
Maclear			
Mafeking	13	0	
Malmesbury			
Matatiele			
Matroosberg	11	3	
Mbashe	21	7	
Mossel Bay	16	10	
Mount Frere			
Okiep	10	3	0,9
Oudtshoorn	15	2	0,6
Petrusville			
Piketberg			
Poffadder			
Port Alfred			
Port Elizabeth	15	6	2,7
Port Nolloth	14	7	
Port St. Johns	22	11	
Prieska	13	0	
Prince Albert			
Queenstown	13	4	
Riversdale	15	5	
Robertson	16	11	0,2
Sheeprun	14	0	
(near Maclear)			
Somerset-Oos	13	6	1,5
Steynsburg			
Strydenburg			
Sutherland	6	-1	0,8
Swellendam			
Tarkastad			
Touwsrivier			
Twee Riviere	15	-3	
(Gemsbokpark)			
Umtata	17	4	
Uniondale			
Upington	14	1	
Vanwyksvlei	11	-1	
Victoria-Wes			
Vredendal	16	4	
Vryburg	14	-2	
Williston			
Willowmore	11	4	0,2
Willowpark	10	3	2,5
(near Dordrecht)			

NATAL	Max	Min	RRR
Cape St. Lucia	22	11	0,2
Dundee			
Durban	25	10	
(Louis Botha)			
Estcourt	19	1	
Harding			
Himeville			
Hluhluwe			
Mkuze			
Newcastle	17	-2	
Cedara	17	2	
(Pietermaritzburg)			
Port Shepstone	24	9	
Richmond			
Van Reenen			
Vryheid			
Waterford	13	-7	
(near Underberg)			
O.V.S. - O.F.S.			
Balkfontein			
(naby Bethaville)			
Bethlehem	10	-3	
Bloemfontein	11	-6	
(J.B.M. Hertzog)			
Bultfontein			
Fauresmith	10	-1	0,4
Ficksburg			
Frankfort	11	-7	
Harrismith			
Hoopstad	13	-4	
Kroonstad	13	-6	
Lindley			
Modderpoort			
Petrusburg			
Philippolis			
Reddersburg			
Reitz			
Rouxville			
Vrede			
Warden			
Welkom	12	-1	
Wepener	10	-4	0,3
Winburg			
Zastron			

TRANSVAAL	Max	Min	RRR
Barberton			
Belfast			
Bethal	12	4	
Bosspoort	12	-2	
Carolina	13	-1	
Delareyville			
Delmas			
Ermelo			
Gideonsrus			
Groendraai Doornspruit	22	-3	
(naby Vaalwater)			
Jan Kempdorp			
Jan Smuts	12	-2	
Joubert Park (Jhb)	11	1	
Kroondal	16	-1	
Letaba			
Levubu	29	8	
Lichtenburg			
Loskopdam			
Loskopkanale			
(naby Grobiersdal)			
Louis Trichardt			
Lydenburg			
Mara	26	2	
Marnitz	24	5	
Messina	29	1	
Middelburg			
Nelspruit	28	3	
Phalaborwa	30	7	
Pietersburg	21	1	
Piet Retief	18	-1	
Pongola			
Potchefstroom	13	-4	
Potgietersrus	20	4	
Pretoria W.B.	16	2	
Pretoriuskop			
Punda Milia			
Satara			
Sekhukhune			
Shingwidzi			
Skukuza	30	3	
Standerton	13	-5	
Thabazimbi			
Tomburke			
Tzaneen			
Vereeniging			
Volksrust			
Warmbad	20	-2	
Waterval Boven			
Witbank			
Wolmaransstad			

S.W.A.	Max	Min	RRR
Aroab			
Bethanien			
Dordabis			
Gobabeb	28	6	
Gobabis	17	1	
Grootfontein	22	0	
J.G. StrijdomUghawe	19	-1	
Karasburg			
Kalkfeld			
Karibib			
Keetmanshoop	13	3	
Kub			
Luderitz	16	9	
Mariental	15	1	
Möwe	16	10	
Ohopoho			
Okahandja			
Okaukuejo			
Ondangwa	27	4	
Otavi			
Otjiwarongo			
Outjo	26	1	
Rehoboth			
Rundu	27	6	
Steinhausen			
Tsumeb			
Uis	25	6	
Walvisbaai	17	9	
Windhoek W.K.			
LESOTHO			
Maseru	10	-5	
BOTSWANA			
Francistown	20	0	
Gaberones	18	0	
Ghanzi	19	-1	
Lobatsi			
Mahalapye			
Maun	24	5	
Shakawe	26	3	
Tshabong	14	-3	
Tshane	5	-3	
SWAZILAND			
Embabe			
Manzini (Matsapa)	27	6	
Stegi			

SYNOPTIC WEATHER MAP 1200 GMT. — 1400 SAST. SINOPTIESE WEERKAART

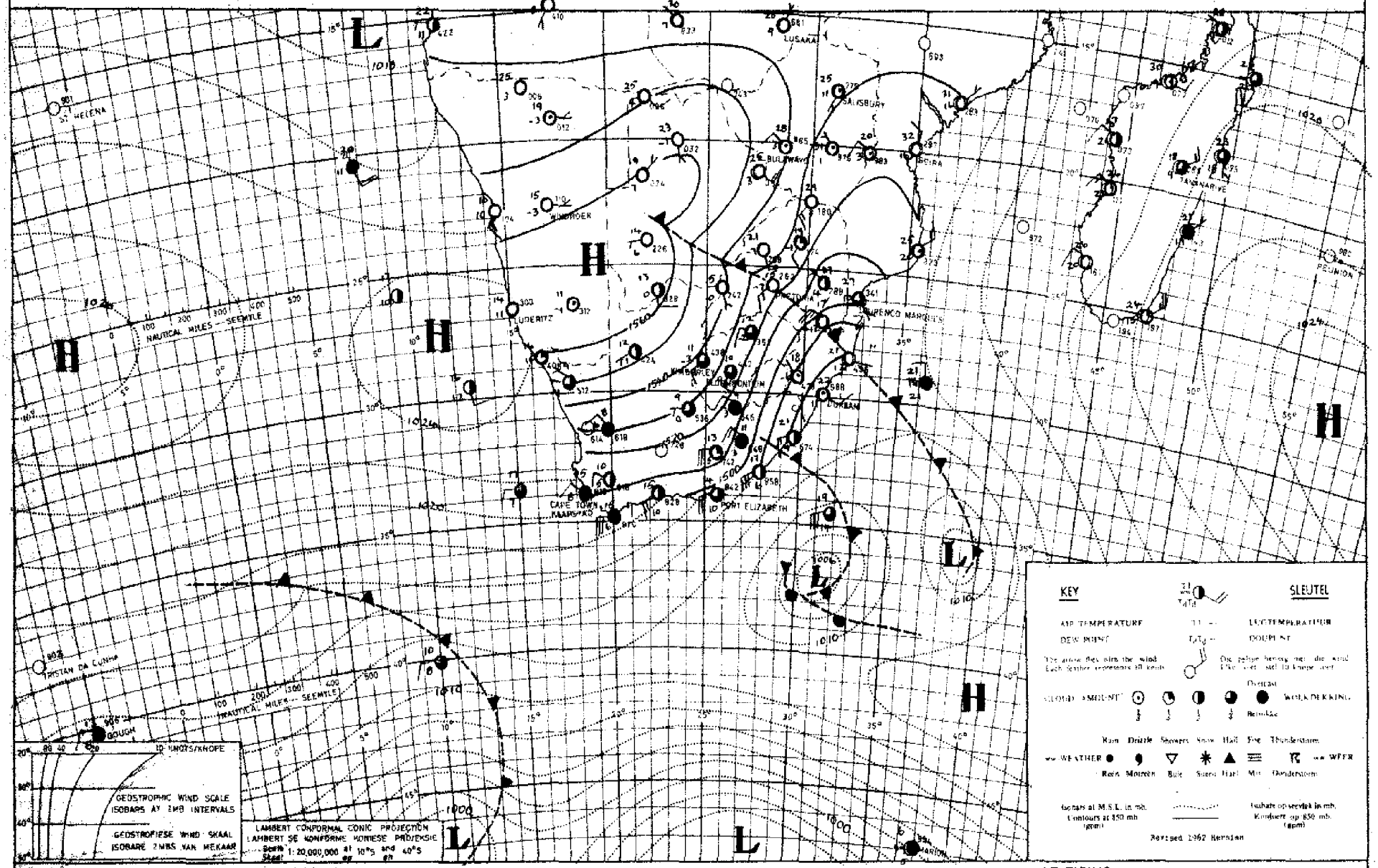

INFERENCE DATE 3 - 8 - 1977 DATUM AFLEIDING

With the strong high pressure system over the land it will be fine over most regions tomorrow and it will become warmer. The cold front in the west will affect only the south-western and southern areas of the Cape Province where it will become cloudy with rain

Met die sterk hoëdrukstelsel wat oor die land ingedruk het, sal dit môre mooiweer wees oor die meeste gebiede en dit sal warmer word. Die koufront in die weste sal net die suidwestelike en suidelike dele van Kaap land beïnvloed en bewolkte weer met reën sal daar

Maksimum en Minimum Temperatuur (°C) en Reënval (RRR) in mm vir die 24 uur geëindig om 0800 SAST op

DEPT. VAN VERVOER / DEPT OF TRANSPORT

5 - 8 - 1971

Maximum and Minimum Temperatures (°C) and Rainfall (RRR) in mm for the 24 hours ended at 0800 SAST on

CAPE - KAAP	Max	Min	RRR
Aberdeen			
Addo			
Alexander Bay	17	8	
Alfred North	14	6	
Beaufort-Wes	16	10	
(Laghawe)			
Bonguebergdam			
Bontrap			
Brandvlei			
Cala			
Caledon			
Calitzdorp			
Calvinia	13	8	1,0
Cape Agulhas	17	10	3,5
Cape Columbine	14	11	1,9
Cape Point	13	9	
Cape St. Francis	19	13	0,4
Cape Town	14	9	4,3
(D. F. Malan)			
Cape Town			5,0
(Roeland St.)			
Carnarvon			
Ceres			
Citrusdal			4,5
Colesberg			
Cradock			
De Aar	XX	3	
Döhne	16	11	
Douglas			
East London	21	11	
(Airport)			
Elsenburg			8,8
Fraserburg	11	6	
Garies			
George			
Graaff-Reinet	17	10	
Grahamstown			
Grootfontein	13	6	
(Middelburg)			
Hopetown			
Idutywa			
Jansenville	19	12	
Joubertina			
Kimberley	16	4	
(Airport)			
Kaynna			4,0
Kokstad	18	8	
Kuruman	17	-2	

KAAP - CAPE	Max	Min	RRR
Ladismith			
Lake Mentz			
Langebaanweg			6,3
Maclear			
Mafeking	17	0	
Malmesbury			
Matatiele			
Matroosberg	11	4	
Mbashe	21	9	
Moorreesburg	20	10	0,2
Mount Frere			
Oldep	15	5	0,3
Oudtshoorn	18	10	
Petrusville			
Piketberg			
Pofadder			
Port Alfred			
Port Elizabeth	20	10	3,0
Port Nolloth	15	9	
Port St. Johns	21	14	
Prieska	18	1	
Prince Albert			
Queenstown	15	11	
Riversdale	19	9	
Robertson	17	10	
Sheeprun	17	9	
(near Maclear)			
Somerset-Oos	17	11	
Steynsburg			
Strydenburg			
Sutherland	9	3	
Swellendam			
Tarkastad			
Touwsrivier			
Twee Riviere	19	0	
(Gemsbokpark)			
Umtata	20	7	
Uniondale			
Upington	19	1	
Vanwyksvlei	16	3	
Victoria-Wes			
Vredendal	17	11	1,5
Vryburg	17	-4	
Williston			
Willowmore	13	6	
Willowpark	11	6	
(near Dordrecht)			

NATAL	Max	Min	RRR
Cape St. Lucia			
Dundee			
Durban	21	8	
(Louis Botha)			
Estcourt	18	0	
Harding			
Himeville			
Hluhluwe			
Mkuze			
Newcastle	20	8	
Cedara	19	2	
(Pietermaritzburg)			
Port Shepstone	20	12	
Richmond			
Van Reenen			
Vryheid			
Waterford	18	1	
(near Underberg)			
O.V.S. - O.F.S.			
Balkfontein			
(naby Bothaville)			
Bethlehem	12	0	
Bloemfontein	14	-7	
(J.B.M. Hertzog)			
Bultfontein			
Fauresmith	13	0	
Ficksburg			
Frankfort	14	-7	
Harrismith			
Hoopstad	16	-4	
Kroonstad	15	-5	
Lindley			
Modderpoort			
Petrusburg			
Philippolis			
Reddersburg			
Reitz			
Roxxville			
Vrede			
Warden			
Welkom	14	0	
Wepener	13	1	
Winburg			
Zastron			

TRANSVAAL	Max	Min	RRR
Barberton			
Belfast			
Bethal	15	1	
Bospoort			
Carolina	15	-1	
Delareyville			
Delmas			
Ermelo			
Gideonsrus			
~~Groendraai~~ Doornspruit	21	-2	
(naby Vaalwater)			
Jan Kempdorp			
Jan Smuts	14	5	
Joubert Park (Jhb)	13	5	
Kroondal	19	1	
Letaba			
Levubu	22	7	
Lichtenburg			
Loskopdam			
Loskopkanale			
(naby Groblersdal)			
Louis Trichardt			
Lydenburg	16	-1	
Mara	22	0	
Marnitz	21	0	
Messina	22	2	
Middelburg			
Nelspruit	22	4	
Phalaborwa	23	7	
Pietersburg	19	4	
Piet Retief	19	7	
Pongola			
Potchefstroom	15	-3	
Potgietersrus	20	3	
Pretoria W.B.	17	3	
Pretoriuskop			
Punda Milia			
Satara			
Sekhukhune			
Shingwidzi			
Skukuza	25	0	
Standerton	16	-5	
Thabazimbi			
Tomburke			
Tzaneen			
Vereeniging			
Volksrust			
Warmbad	18	4	
Waterval Boven			
Witbank			
Wolmaranstad			

S.W.A.	Max	Min	RRR
Aroab			
Bethanien			
Dordabis			
Gobabeb	26	8	
Gobabis	24	3	
Grootfontein	25	3	
J.G. Strijdomlughawe	24	1	
Karasburg			
Kalkfeld			
Karibib			
Keetmanshoop	20	4	
Kub			
Luderitz	16	10	
Mariental	22	2	
Möwe	16	11	
Ohopoho			
Okahandja			
Okaukuejo			
Ondangwa	29	9	
Otavi			
Otjiwarongo			
Outjo	29	4	
Rehoboth			
Rundu	28	2	
Steinhausen			
Tsumeb			
Uis	29	7	
Walvisbaai	16	10	
Windhoek W.K.			
LESOTHO			
Maseru	13	-4	
BOTSWANA			
Francistown	30	0	
Gaberones	21	0	
Ghanzi	22	6	
Lobatsi			
Mahalapye			
Maun	24	8	
Shakawe	26	3	
Tshabong	19	-3	
Tshane	19	-1	
SWAZILAND			
Emlembe			
Manzini (Matsapa)	22	11	
Stegi			

SYNOPTIC WEATHER MAP 1200 GMT. — 1400 SAST. SINOPTIESE WEERKAART

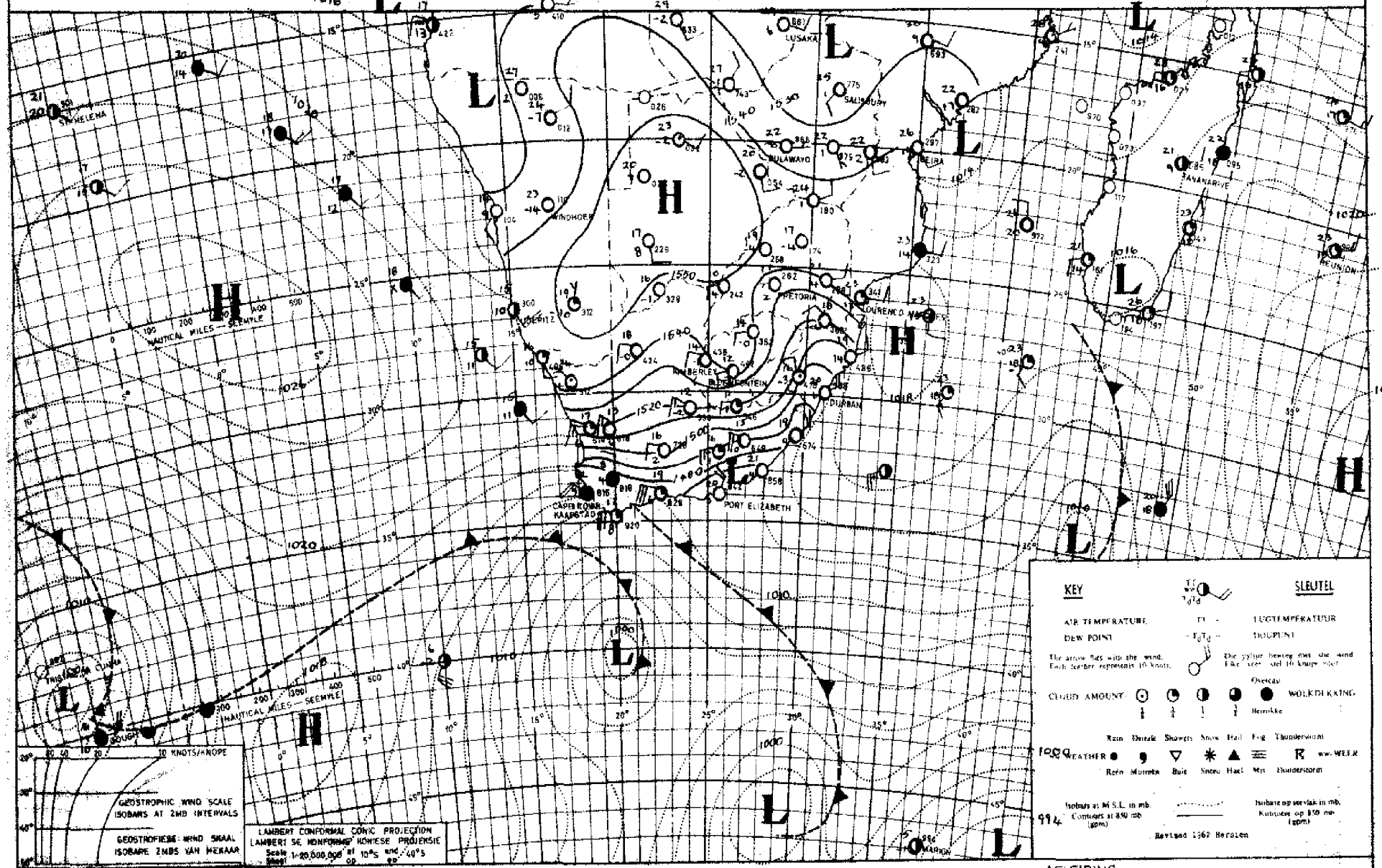

INFERENCE

DATE 4 - 8 - 1971 DATUM

AFLEIDING

The second cold front which is now west of Cape Town with cause cold, cloudy weather with rain to advance over the south-western, southern and eastern areas of the country. Little change is however expected over the rest of the country.

Die tweede koufront wat nou net wes van Kaapstad geleë is, sal koue, bewolkte weer met reën laat uitbreë oor die sudwestelike, suidelike en oostelike gebiede van die land. Min verandering word egter oor die res van die land verwag.

Maksimum en Minimum Temperatuur (°C) en Reënval (RRR)
in mm vir die 24 uur geëindig om 0800 SAST op

DEPT. VAN VERVOER / DEPT. OF TRANSPORT

6 - 8 - 1977

Maximum and Minimum Temperatures (°C) and Rainfall (RRR)
in mm for the 24 hours ended at 0800 SAST on

CAPE - KAAP	Max	Min	RRR
Aberdeen			
Addo			
Alexander Bay	19	7	
Alfred North	16	-1	
Beaufort-Wes	14	1	
(Luglaswe)			
Bonnievale			
Bontrap			
Brandvlei			
Cala			
Caledon			
Calitzdorp			
Calvinia	11	4	1,0
Cape Agulhas	14	6	0,6
Cape Columbine	14	6	
Cape Point	11	8	
Cape St. Francis	14	7	0,2
Cape Town	14	2	
(D. F. Malan)			
Cape Town			
(Roeland St.)			
Carnarvon			
Ceres			
Citrusdal			
Colesberg			
Cradock			
De Aar	XX	-1	
Dohne	16	2	
Douglas			
East London	17	7	
(Airport)			
Elsenburg			
Fraserburg	11	0	
Garies			
George			
Graaff-Reinet	16	2	
Grahamstown			
Grootfontein	13	-1	
(Middelburg)			
Hopetown			
Idutywa			
Jansenville	16	1	
Joubertina			
Kimberley	18	2	
(Airport)			
Kayser			
Kolmiad	20	0	
Kuruman	19	-2	

KAAP - CAPE	Max	Min	RRR
Ladismith			
Lake Mentz			
Maclear			
Mafeking	21	1	
Malmesbury			
Matatiele			
Matroosberg	10	0	
Mbashe			
Mosselbaai	16	7	
Mount Frere			
Oklep	15	5	
Oudtshoorn	13	0	
Petrusville			
Piketberg			
Potadder			
Port Alfred			
Port Elizabeth	14	5	
Port Nolloth	16	7	
Port St. Johns	20	12	
Prieska	17	-1	
Prince Albert			
Queenstown	15	-1	
Riversdale	14	0	
Robertson	15	0	
Sheeprun	17	1	
(near Maclear)			
Somerset-Oos	15	0	
Steynsburg			
Strydenburg			
Sutherland	7	-3	
Swellendam			
Tarkastad			
Touwsrivier			
Twee Riviere	22	0	
(Gemsbokpark)			
Umtata	20	5	
Uniondale			
Upington	19	3	
Vanwyksvlei	15	0	
Victoria-Wes			
Vredendal	16	4	
Vryburg	21	-3	
Williston			
Willowmore	10	-1	
Willowpark	13	3	
(near Dordrecht)			

NATAL	Max	Min	RRR
Cape St. Lucia	23	14	0,6
Dundee			
Durban	25	16	
(Louis Botha)			
Estcourt	21	4	
Harding			
Himeville			
Hluhluwe			
Mkuze			
Newcastle	22	1	
Cedara	23	8	
(Pietermaritzburg)			
Port Shepstone	22	15	
Richmond			
Van Reenen			
Vryheid			
Waterford	20	-1	
(near Underberg)			
O.V.S. - O.F.S.			
Bethlehem	16	-6	
Bloemfontein	17	-5	
(J.B.M. Hertzog)			
Bultfontein			
Fauresmith	14	-2	
Ficksburg			
Frankfort	18	-7	
Harrismith			
Hoopstad	20	-4	
Kroonstad	18	-4	
Lindley			
Modderpoort			
Petrusburg			
Philippolis			
Reddersburg			
Reitz			
Rouxville			
Vrede			
Warden			
Wesselsbron	18	0	
Wepener	16	-4	
Winburg			
Zastron			

TRANSVAAL	Max	Min	RRR
Barberton			
Belfast			
Bethal	17	0	
Bospoort	18	-4	
Carolina	18	1	
Delareyville			
Delmas			
Ermelo			
Gideonsrus			
~~Greendraai~~ Doornspruit	24	-2	
(naby Vaalwater)			
Jan Kempdorp			
Jan Smuts	17	5	
Joubert Park (Jhb)	16	6	
Kroondal	24	0	
Letaba			
Levubu	28	7	
Lichtenburg			
Loskopdam			
Loskopkanale			
(naby Groblersdal)			
Louis Trichardt			
Lydenburg			
Mara	26	2	
Marnitz	24	4	
Messina	29	3	
Middelburg			
Nelspruit	29	4	
Phalaborwa	29	11	
Pietersburg	23	5	
Piet Retief	20	0	
Pongola			
Potchefstroom	18	-2	
Potgietersrus	24	6	
Pretoria W.B.	21	4	
Pretoriuskop			
Punda Milia			
Satara			
Seibudhune			
Shingwidzi			
Skukuza	22	7	
Standerton	18	-7	
Thabazimbi			
Tomburke			
Tzaneen			
Vereeniging			
Volksrust			
Warmbad	23	1	
Waterval Boven			
Witbank			
Wolmaransstad			

S.W.A.	Max	Min	RRR
Aroab			
Bethanien			
Dordabis			
Gobabeb	24	6	
Gobabis	27	3	
Grootfontein	28	6	
J.G. Strijdomlughawe	24	1	
Karasburg			
Kalkfeld			
Karibib			
Keetmanshoop	23	7	
Kub			
Luderitz	17	9	
Mariental	26	4	
Möwe	15	11	
Ohopoho			
Okahandja			
Okaukuejo			
Ondangwa	31	9	
Otavi			
Otjiwarongo			
Outjo	29	4	
Rehoboth			
Rundu	30	4	
Steinhausen			
Tsumeb			
Uis	23	6	
Walvisbaai	15	11	
Windhoek W.K.			
LESOTHO			
Maseru	16	-4	
BOTSWANA			
Francistown	27	2	
Gaberones	25	1	
Ghanzi	27	7	
Lobatsi			
Mahalapye			
Maun	28	9	
Shakawe	29	8	
Tshabong	22	-1	
Tshane	24	2	
SWAZILAND			
Embabe			
Manzini (Matsapa)	28	7	
Stegi			

SYNOPTIC WEATHER MAP 1200 GMT. — 1400 SAST. SINOPTIESE WEERKAART

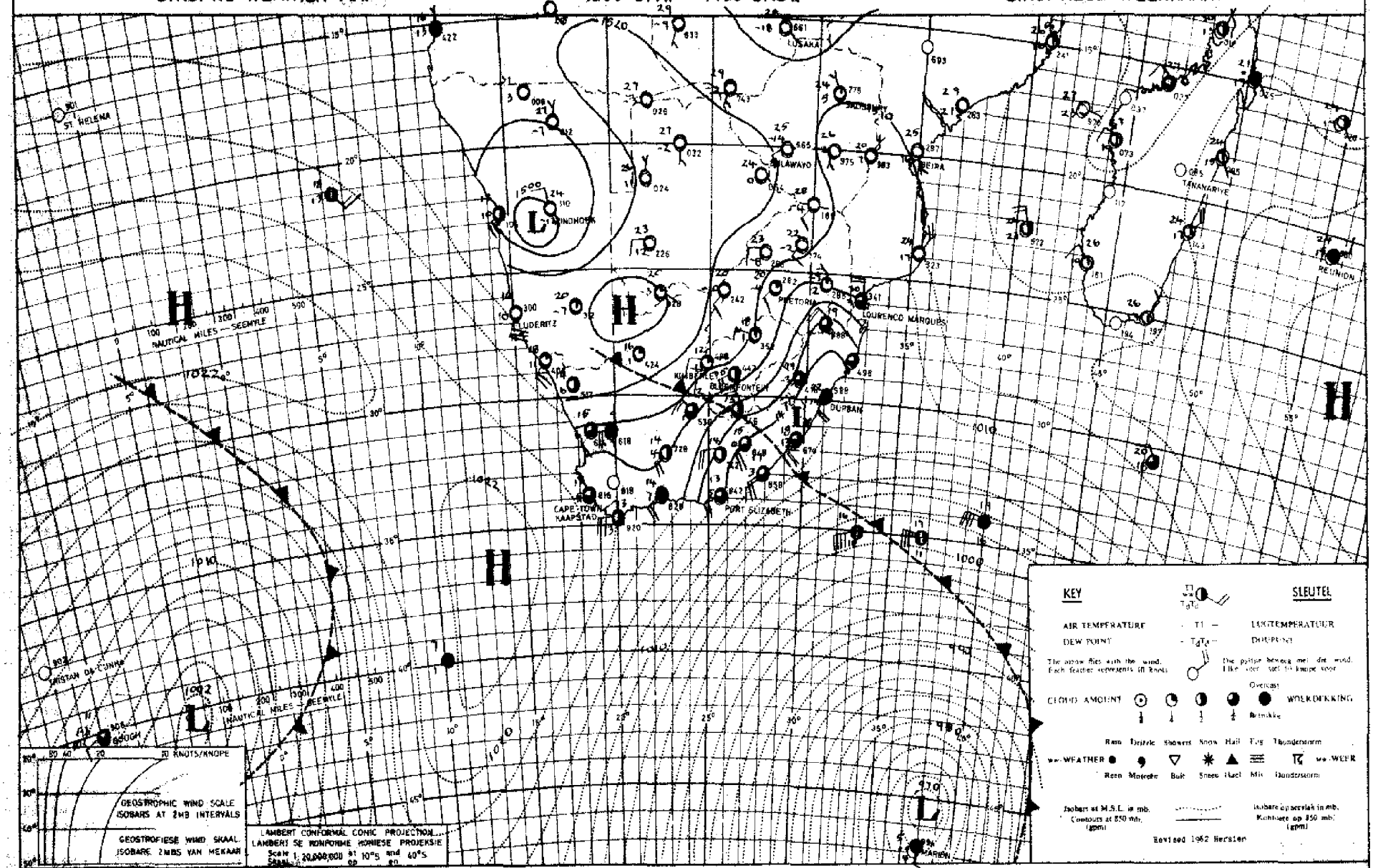

INFERENCE DATE 5 8 1977 DATUM AFLEIDING

Cold air behind the front is moving towards East Griqualand and the Free State. Showers will occur in the morning over the South-east coast, the Natal coast, Transkei and East Griqualand, but clearance will take place over the Cape Province from the west. Fine weather conditions will prevail over the

Koue lug agter die front beweeg na Griekwaland-Oos en die Vrystaat. Buie sal nog in die oggend oor die Suidooskus, Natalse kus, Transkei en Griekwaland-Oos voorkom terwyl opklaring oor die Kaapprovinsie sal intree. Oor die res van die land sal dit hoofsaaklik mooiweer blij.

Maksimum en Minimum Temperatuur (°C) en Reënval (RRR)
in mm vir die 24 uur geëindig om 0800 SAST op

DEPT. VAN VERVOER / DEPT. OF TRANSPORT

7 - 8 - 1971

Maximum and Minimum Temperatures (°C) and Rainfall (RRR)
in mm for the 24 hours ended at 0800 SAST on

CAPE - KAAP	Max	Min	RRR
Aberdeen			
Adelo			
Alexander Bay	18	11	
Alfred North	20	1	
Bandfort-Wes	19	8	
(Laghawe)			
Bongolongham			
Bontrop			
Brandvlei			
Calx			
Caledon			
Calitzdorp			
Calvinia	17	10	
Cape Agulhas	14	6	1,0
Cape Columbine	14	12	1,8
Cape Point	12	4	1,1
Cape St. Francis	14	9	
Cape Town	14	9	6,8
(D.F. Malan)			
Cape Town			11,0
(Rondull St.)			
Carnarvon			
Ceres			
Citrusdal			
Clanwilliam			
Cradock			
De Aar	xx	2	
Dihne	13	5	
Douglas			
East London	15	7	
(Airport)			
Elsenburg			
Fraserburg	15	5	
Garies			
George			
Graaff-Reinet	15	5	
Grahamstown			
Grootfontein	17	3	
(Middelburg)			
Hopetown			
Idutywa			
Jansenville	14	4	
Joubertina			
Kimberley	22	6	
(Airport)			
Kuruman			
Kokstad	21	-2	
Kuruman	22	4	

KAAP - CAPE	Max	Min	RRR
Ladismith			
Lake Mentz			
Langebaanweg			4,0
Maclear			
Maleking	26	4	
Malmesbury			
Matatiele			
Matroosberg	13	7	0,6
Mbashe	18	8	
Mossel Bay	14	11	
Mount Frere			
Oldep	17	6	0,3
Oudtshoorn	17	3	
Petrusville			
Piketberg			
Pofadder			
Port Alfred			
Port Elizabeth	15	6	
Port Nolloth	14	11	
Port St. Johns	18	15	
Prieska	23	6	
Prince Albert			
Queenstown	19	1	
Riversdale	17	5	
Robertson	18	10	0,3
Sheeprun	18	0	
(near Maclear)			
Somerset-Oos	15	4	
Steynsburg			
Strydenburg			
Sutherland	12	4	0,7
Swellendam			
Tarkastad			
Touwsrivier			1,8
Twee Riviere	27	1	
(Gemsbokpark)			
Umtata	18	3	
Uniondale			
Upington	25	5	
Vanwyksvlei	21	4	
Victoria-Wes			
Vredendal	20	11	1,8
Vryburg	24	0	
Williston			
Willowmore	15	3	
Willowpark			
(near Dordrecht)			

NATAL	Max	Min	RRR
Cape St. Lucia	22	14	
Dundee			
Durban	18	11	
(Louis Botha)			
Estcourt	17	2	
Harding			
Himeville			
Hluhluwe			
Mkuze			
Newcastle	24	7	
Cedara	17	3	
(Pietermaritzburg)			
Port Shepstone	19	12	
Richmond			
Van Reenen			
Vryheid			
Waterford	16	0	
(near Underberg)			
O.V.S. - O.F.S.			
Balkfontein			
(naby Bothaville)			
Bethlehem	19	-3	
Bloemfontein	20	2	
(J.B.M. Hertzog)			
Bultfontein			
Fauresmith	19	3	
Ficksburg			
Frankfort	21	-4	
Harrismith			
Hoopstad	23	0	
Kroonstad	22	-2	
Lindley			
Modderpoort			
Petrusburg			
Philippolis			
Reddersburg			
Reitz			
Rouxville			
Vrede			
Warden			
Welkom	22	3	
Wepener	19	1	
Winburg			
Zastron			

TRANSVAAL	Max	Min	RRR
Barberton			
Belfast			
Bethal	20	7	
Bospoort	24	1	
Carolina	21	3	
Delareyville			
Delmas			
Ermelo			
Gideonsrus			
Groendraai Doornspruit	27	2	
(naby Vaalwater)			
Jan Kempdorp			
Jan Smuts	19	8	
Joubert Park (Jhb)	15	9	
Kroondal	19	1	
Letaba			
Levubu	25	9	
Lichtenburg			
Loskopdam			
Loskopkanale			
(naby Groblersdal)			
Louis Trichardt			
Lydenburg			
Mara	26	4	
Marnitz	20	11	
Messina	28	7	
Middelburg			
Nelspruit	24	5	
Phalaborwa	25	10	
Pietersburg	24	4	
Piet Retief	21	5	
Pongola			
Potchefstroom	24	4	
Pongleterarus			
Pretoria W.B.	23	6	
Pretoriuskop			
Punda Milia			
Satara			
Sekhukhune			
Shingwidzi			
Skukuza	26	7	
Standerton	21	3	
Thabazimbi			
Tomburke			
Tzaneen			
Vereeniging			
Volksrust			
Warmbad	26	1	
Waterval Boven			
Witbank			
Wolmaransstad			

S.W.A.	Max	Min	RRR
Aroab			
Bethanien			
Dordabis			
Gobabeb	20	6	
Gobabis	27	-1	
Grootfontein	29	9	
J.G. Strijdomlughawe	26	-1	
Karasburg			
Kalkfeld			
Karibib			
Keetmanshoop	25	4	
Kub			
Luderitz	14	10	
Mariental	28	2	
Mowe	15	10	
Okopoko			
Okahandja			
Okaukuejo			
Ondangwa			
Otavi			
Otjiwarongo			
Outjo	30	3	
Rehoboth			
Rundu	31	4	
Steinhausen			
Tsumeb			
Uis	27	5	
Walvisbaai	14	9	
Windhoek W.K.			
LESOTHO			
Maseru	19	0	
BOTSWANA			
Francistown	29	4	
Gaberones	28	3	
Ghanzi	30	7	
Lobatsi			
Mahalapye			
Maun	30	8	
Shakawe	30	5	
Tshabong	28	6	
Tshane	28	5	
SWAZILAND			
Enlembe			
Mauzini (Matsapa)	22	7	
Stegi			

SYNOPTIC WEATHER MAP 1200 GMT. — 1400 SAST. SINOPTIESE WEERKAART

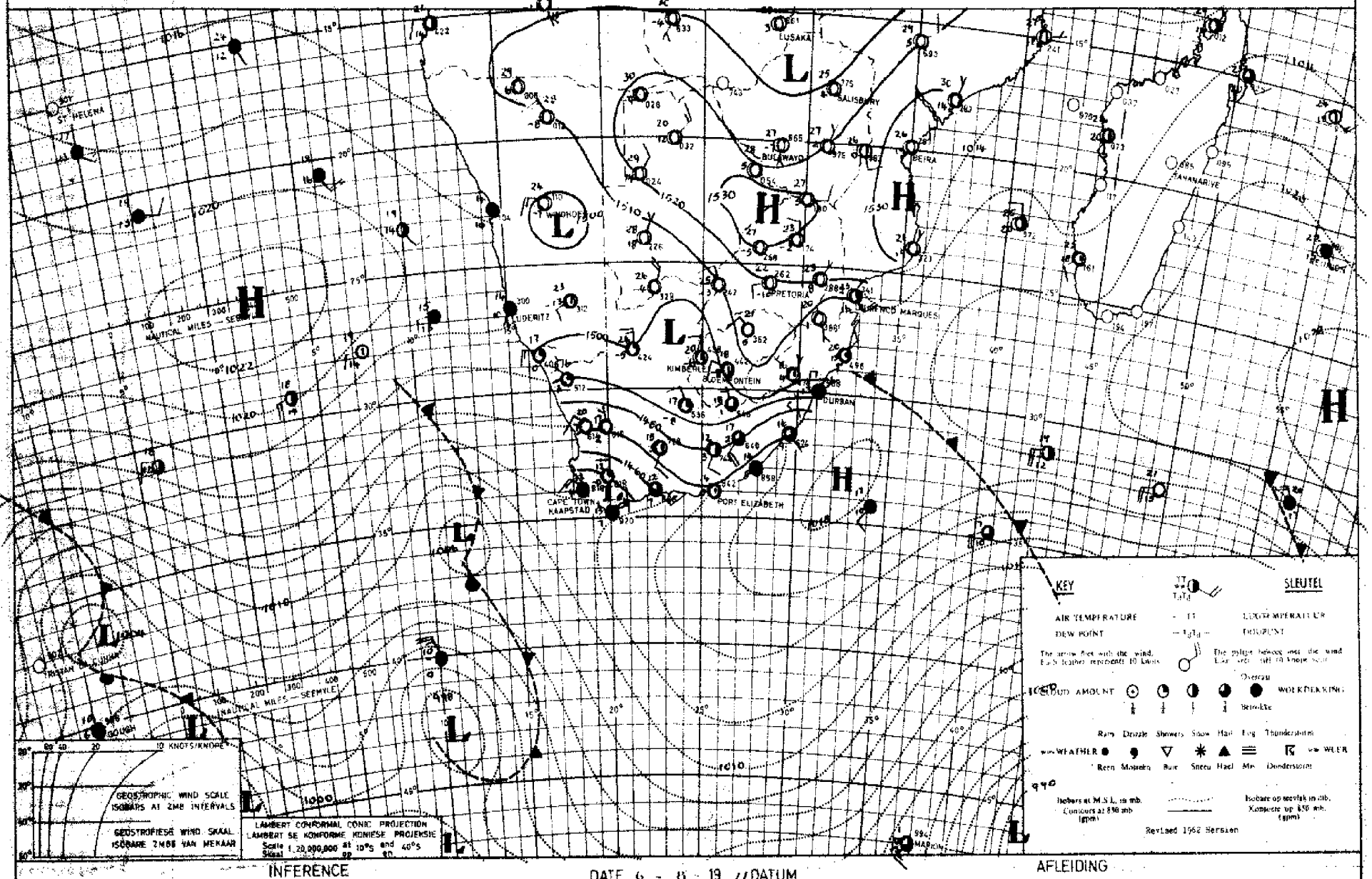

INFERENCE DATE 6 - 8 - 19 77 DATUM AFLEIDING

The cold front west of the land is moving eastwards and therefore cloudy weather will develop over South-western Cape. Very dry air is in circulation over the rest of the country where it will remain fine.

Die kouefront wes van die land beweeg ooswaarts en bewolkte weer sal oor Suidwes-Kaapland ontwikkel. Oor die res van die land is besonder droë lug in [illegible]

Maksimum en Minimum Temperatuur (°C) en Reenval (RRR)
in mm vir die 24 uur geëindig om 0800 SAST op

DEPT. VAN VERVOER / DEPT. OF TRANSPORT

8 - 8 - 1971

Maximum and Minimum Temperatures (°C) and Rainfall (RRR)
in mm for the 24 hours ended at 0800 SAST on

CAPE - KAAP	Max	Min	RRR
Aberdeen			
Addo			
Alexander Bay	18	9	
Alitwal North	16	-2	
Beaufort-Wes	17	3	
(Laghawe)			
Bredasdorp			
Bontrap			
Brandvlei			
Cala			
Caledon			
Calitzdorp			
Calvinia	15	9	
Cape Agulhas	17	10	
Cape Columbine	15	9	
Cape Point	16	10	
Cape St. Francis	17	8	
Cape Town	17	10	
(D. F. Malan)			
Cape Town			
(Rosland St.)			
Carnarvon			
Ceres			
Citrusdal			
Colesberg			
Cradock			
De Aar	XX	-1	
Dohne	16	3	
Douglas			
East London	21	8	
(Airport)			
Elsenburg			
Fraserburg	13	1	
Garies			
George			
Graaff-Reinet	16	4	
Grahamstown			
Grootfontein	15	-2	
(Middelburg)			
Hopetown			
Idutywa			
Jansenville	19	3	
Joubertina			
Kimberley	17	1	
(Airport)			
Knysna			
Kokstad	17	0	
Kuruman	20	1	

KAAP - CAPE	Max	Min	RRR
Ladismith			
Lake Mentz			
Maclear			
Mafeking	25	5	
Malmesbury			
Matatiele			
Matroosberg	14	6	
Mbashe	20	11	
Mossel Bay	19	11	
Mount Frere			
Okiep	15	10	
Oudtshoorn	19	3	
Petrusville			
Piketberg			
Potsdder			
Port Alfred			
Port Elizabeth	19	6	
Port Nolloth	16	8	
Port St. Johns	20	15	
Prieska	19	0	
Prince Albert			
Queenstown	16	-1	
Riversdale	18	6	
Robertson	18	5	
Sheeprun	19	-1	
(near Maclear)			
Somerset-Oos	17	3	
Steynsburg			
Strydenburg			
Sutherland	11	0	
Swellendam			
Tarkastad			
Touwsrivier			
Twee Riviere	21	-1	
(Gemsbokpark)			
Umtata			
Uniondale	18	3	
Upington			
Vanwyksvlei	15	1	
Victoria-Wes			
Vredendal	18	8	
Vryburg	23	-3	
Williston			
Willowmore	16	2	
Willowpark			
(near Dordrecht)			

NATAL	Max	Min	RRR
Cape St. Lucia	25	4	
Dundee			
Durban	22	13	
(Louis Botha)			
Estcourt	24	1	
Harding			
Himeville			
Hluhluwe			
Mkuze			
Newcastle	25	1	
Cedara	23	4	
(Pietermaritzburg)			
Port Shepstone	21	14	
Richmond			
Van Reenen			
Vryheid			
Waterford	21	-5	
(near Underberg)			
O.V.S. - O.F.S.			
Balkfontein			
(naby Bothaville)			
Bethlehem	19	-5	
Bloemfontein	18	-5	
(J.B.M. Hertzog)			
Bultfontein			
Fauresmith	15	-1	
Ficksburg			
Frankfort	21	-6	
Harrismith			
Hoopstad	20	-4	
Kroonstad	21	-4	
Lindley			
Modderpoort			
Petrusburg			
Philippolis			
Reddersburg			
Reitz			
Rouxville			
Vrede			
Warden			
Welkom			
Wepener	17	-4	
Winburg			
Zastron			

TRANSVAAL	Max	Min	RRR
Barberton			
Belfast			
Bethal	21	0	
Bospoort	22	3	
Carolina	21	2	
Delareyville			
Delmas			
Ermelo			
Gideonsrus			
~~Groenduinsl~~ Doornspruit	27	1	
(naby Vaalwater)			
Jan Kempdorp			
Jan Smuts	20	1	
Joubert Park (Jhb)	20	6	
Kroondal			
Letaba			
Levubu	31	10	
Lichtenburg			
Loskopdam			
Loskopkanale			
(naby Groblersdal)			
Louis Trichardt			
Lydenburg			
Mara	30	4	
Marnitz	29	9	
Messina	31	12	
Middelburg			
Nelspruit	31	5	
Phalaborwa	30	14	
Pietersburg	26	6	
Piet Retief	28	1	
Pongola			
Potchefstroom	24	-2	
Potgietersrus	26	10	
Pretoria W.B.	23	7	
Pretoriuskop			
Punda Milia			
Satara			
Sekhukhune			
Shingwidzi			
Skukuza	32	9	
Standerton	23	-5	
Thabazimbi			
Tomburke			
Tzaneen			
Vereeniging			
Volksrust			
Warmbad	27	3	
Waterval Boven			
Witbank			
Wolmaransstad			

S.W.A.	Max	Min	RRR
Aroab			
Bethanien			
Dordabis			
Gobabeb			
Gobabis	24	1	
Grootfontein	27	8	
J.G. Strijdomlughawe	23	3	
Karasburg			
Kalkfeld			
Karibib			
Keetmanshoop	22	8	
Kub			
Lüderitz	16	9	
Mariental	24	7	
Möwe	14	11	
Ohopoho			
Okahandja			
Okaukuejo			
Ondangwa			
Otavi			
Otjiwarongo			
Outjo			
Rehoboth			
Rundu	32	4	
Steinhausen			
Tsumeb			
Uis			
Walvisbaai	15	10	
Windhoek W.K.			
LESOTHO			
Maseru	18	-4	
BOTSWANA			
Francistown	31	4	
Gaberones	29	2	
Ghanzi	28	5	
Lobatsi			
Mahalapye			
Maun	31	4	
Shakawe	31	6	
Tshabong	23	-2	
Tshane	25	2	
SWAZILAND			
Emlembe			
Manzini (Matsapa)	31	8	
Stegi			

SYNOPTIC WEATHER MAP 1200 GMT. — 1400 SAST. SINOPTIESE WEERKAART

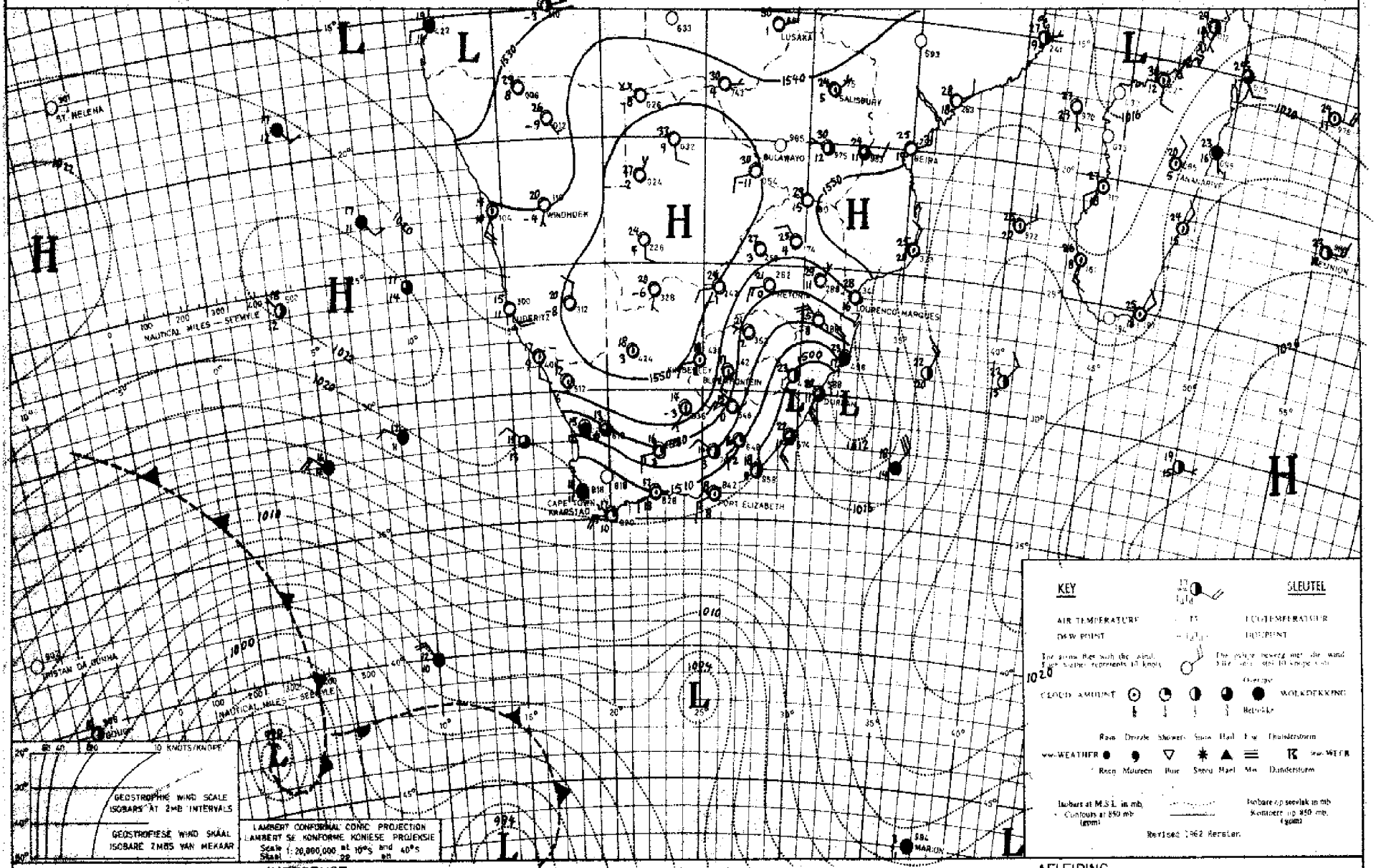

INFERENCE DATE 7 – 8 – 19 71 DATUM AFLEIDING

The front which was evident west of the land yesterday has dissipated and has no effect on the weather over the country. A low has developed along the Natal coast and is causing cloudy weather over this region. Over the remainder of the country it will remain fine.

Die front wat gister wes van die land was, het vervaag en oefen geen invloed uit oor die land se weer nie. 'n Laedrukstelsel het langs die Natalkus gevorm en veroorsaak bewolkte weer oor die gebied. Oor die res van die land blu dit mooiweer.

Maksimum en Minimum Temperatuur (°C) en Reënval (RRR) in mm vir die 24 uur geëindig om 0800 SAST op

DEPT. VAN VERVOER / DEPT. OF TRANSPORT

Maximum and Minimum Temperatures (°C) and Rainfall (RRR) in mm for the 24 hours ended at 0800 SAST on

CAPE - KAAP	Max	Min	RRR
Aberdeen			
Addo			
Alexander Bay	16	10	
Aliwal North	21	-1	
Beaufort-Wes	21	4	
(Leeuhaven)			
Bonnievale			
Bontebok			
Brandvlei			
Cala			
Caledon			
Calitzdorp			
Calvinia	11	3	
Cape Agulhas	16	11	0,1
Cape Columbine	13	9	
Cape Point	15	10	0,6
Cape St. Francis	11	12	
Cape Town	16	8	0,2
(D. F. Malan)			
Cape Town			
(Roeland St.)			
Carnarvon			
Ceres			
Citrusdal			
Colesberg			
Cradock			
De Aar	22	3	
Dohne	22	7	
Douglas			
East London	20	10	
(Airport)			
Elsenburg			
Fraserburg	18	4	
Garies			
George			
Graaff-Reinet	22	4	
Grahamstown			
Grootfontein	19	-1	
(Middelburg)			
Hopetown			
Idutywa			
Jansenville	23	5	
Joubertina			
Kimberley	23	3	
(Airport)			
Knysna			
Kokstad	20	-2	
Kuruman	28	-1	

KAAP - CAPE	Max	Min	RRR
Ladismith			
Lake Mentz			
Maclear			
Mafeking	27	5	
Malmesbury			
Matatiele			
Matroosberg	15	2	
Mbashe	20	11	
Mossel Bay	19	12	
Mount Frere			
Okiep	18	4	
Oudtshoorn	19	8	
Petrusville			
Piketberg			
Poldder			
Port Alfred			
Port Elizabeth	23	13	
Port Nolloth	14	8	
Port St. Johns	21	19	
Prieska	24	1	
Prince Albert			
Queenstown	22	1	
Riversdale	17	11	
Robertson	18	10	
Sheeprun	19	-1	
(near Maclear)			
Somerset-Oos	22	5	
Steynsburg			
Strydenburg			
Sutherland	13	-3	
Swellendam			
Tarkastad			
Touwsrivier			
Twee Riviere	27	6	
(Gemsbokpark)			
Umtata	22	3	
Uniondale			
Upington	25	5	
Vanwyksvlei	21	2	
Victoria-Wes			
Vredendal	18	11	
Vryburg	25	-1	
Williston			
Willowmore	18	3	
Willowpark	17	-1	
(near Dordrecht)			

NATAL	Max	Min	RRR
Cape St. Lucia	20	13	
Dundee			
Durban	22	4	
(Louis Botha)			
Estcourt	14	4	
Harding			
Himeville			
Hluhluwe			
Mkuze			
Newcastle	24	-1	
Cedara	14	3	
(Pietermaritzburg)			
Port Shepstone	22	11	
Richmond			
Van Reenen			
Vryheid			
Waterford	20	-3	
(near Underberg)			
O.V.S. - O.F.S.			
Bakkfontein			
(naby Bothaville)			
Bethlehem	21	-6	
Bloemfontein	21	-3	
(J.B.M. Hertzog)			
Bultfontein			
Fauresmith	20	1	
Floksburg			
Frankfort	22	-1	
Harrismith			
Hoopstad	23	-1	
Kroonstad	23	-2	
Lindley			
Modderpoort			
Petrusburg			
Philippolis			
Reddersburg			
Reitz			
Rouxville			
Vrede			
Warden			
Welkom	21	0	
Wepener	20	-3	
Winburg			
Zastron			

TRANSVAAL	Max	Min	RRR
Barberton			
Belfast			
Bethal	22	3	
Bospoort	24	1	
Carolina	22	2	
Delareyville			
Delmas			
Ermelo			
Gideonsrus			
~~Groendraai~~ Doornpoort	28	2	
(naby Vaalwater)			
Jan Kempdorp			
Jan Smuts	22	1	
Joubert Park (Jhb)	23	4	
Kroondal	25	2	
Letaba			
Levubu	24	4	
Lichtenburg			
Loskopdam			
Loskopkanale			
(naby Groblersdal)			
Louis Trichardt			
Lydenburg	21	1	
Mara	25	5	
Marnitz	29	7	
Messina	28	9	
Middelburg			
Nelspruit	23	3	
Phalaborwa	25	4	
Pietersburg	24	3	
Piet Retief	21	3	
Pongola			
Potchefstroom	24	1	
Potgietersrus	27	4	
Pretoria W.B.	24	4	
Pretoriuskop			
Punda Milia			
Satara			
Sekhukhune			
Shingwidzi			
Skukuza	26	4	
Standerton	22	-4	
Thabazimbi			
Tomburke			
Tzaneen			
Vereeniging			
Volksrust			
Warmbad	27	1	
Waterval Boven			
Witbank			
Wolmaransstad			

S.W.A.	Max	Min	RRR
Aroab			
Bethanien			
Dordabis			
Gobabeb	21	6	
Gobabis	27	4	
Grootfontein	28	6	
J.G. Strijdom Vliegbaken	25	5	
Karasburg			
Kalkfeld			
Karibib			
Keetmanshoop	26	4	
Kub			
Luderitz	16	10	
Marienthal	29	4	
Möwe	16	11	
Okaputa			
Okahandja			
Okaukuejo			
Ondangwa			
Otavi			
Otjiwarongo			
Outjo	31	5	
Rehoboth			
Rundu	31	6	
Steinhausen			
Tsumeb			
Uis	21	8	
Walvisbaai	14	10	
Windhoek W.K.			
LESOTHO			
Maseru	19	-3	
BOTSWANA			
Francistown	30	8	
Gaberones	28	2	
Ghanzi	29	8	
Lobatsi			
Mahalapye			
Maun	31	7	
Shakawe	31	6	
Tshabong	27	2	
Tsabane	28	7	
SWAZILAND			
Embabane			
Manzini (Matsapa)	22	6	
Stegi			

SYNOPTIC WEATHER MAP 1200 GMT. — 1400 SAST. SINOPTIESE WEERKAART

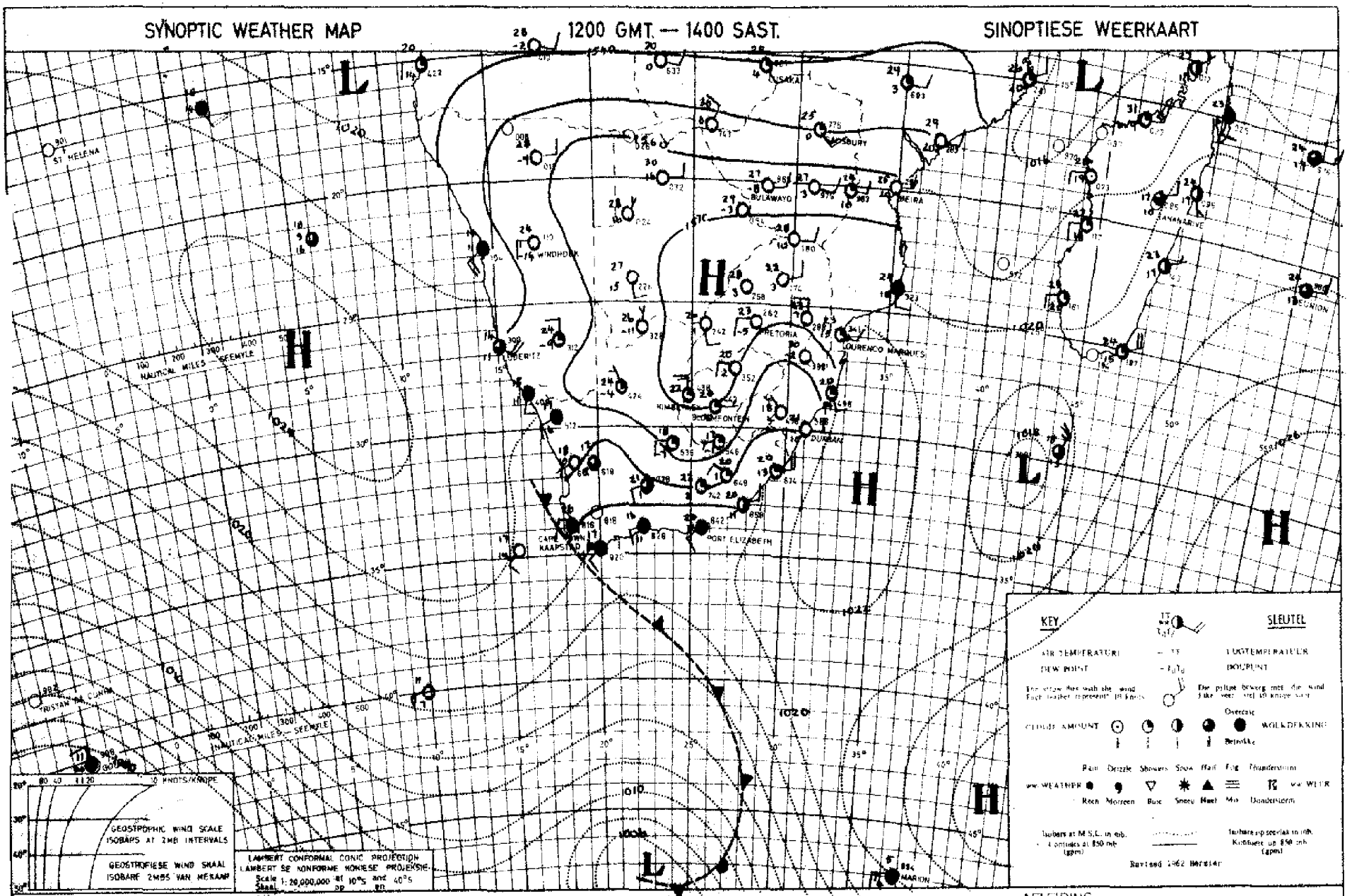

INFERENCE

DATE 8 - 6 - 1971 DATUM

AFLEIDING

The cold front at the Cape will cause cloudy weather with rain to advance over the south-western and southern Cape coastal regions. A very dry air-mass is present over the rest of the country where it will be mainly fine.

Die koufront by die Kaap sal bewolkte weer met ligte reën laat uitbrei oor die suidwestelike en suidelike kusgebiede van Kaapland. Oor die res van die land is baie droë lugmassa aanwesig en sal dit hoofsaaklik mooiweer wees.

Maksimum en Minimum Temperatuur (°C) en Reënval (RRR) in mm vir die 24 uur geëindig om 0800 SAST op

DEPT. VAN VERVOER / DEPT. OF TRANSPORT

10.8.1977

Maximum and Minimum Temperatures (°C) and Rainfall (RRR) in mm for the 24 hours ended at 0800 SAST on

CAPE - KAAP	Max	Min	RRR
Aberdeen			
Addo			
Alexander Bay	17	6	
Alfred North	22	2	
Beaufort-Wes	17	3	
(Laghawe)			
Bredasdorpdam			
Bredasp			
Brandvlei			
Cala			
Caledon			
Calitzdorp			
Calvinia	19	-2	
Cape Agulhas	18	10	
Cape Columbine	14	10	
Cape Point	15	10	0,2
Cape St. Francis	17	11	
Cape Town	17	6	
(D. F. Malan)			
Cape Town			
(Rosland St.)			
Carnarvon			
Ceres			
Citrusdal			
Colesberg			
Cradock			
De Aar	xx	1	
Dêlme	15	8	
Douglas			
East London	19	11	
(Airport)			
Elsenburg			
Fraserburg	17	2	
Garies			
George			
Graaff-Reinet	17	5	
Grahamstown			
Grootfontein	16	0	
(Middelburg)			
Hopetown			
Idutywa			
Jansenville	18	10	
Joubertina			
Kimberley	23	8	
(Airport)			
Knysna			
Kokstad	17	1	
Kuruman	24	0	

KAAP - CAPE	Max	Min	RRR
Ladismith			
Lake Mentz			
Maclear			
Mafeking	28	0	
Malmesbury			
Matatiele			
Matroosberg	15	1	
Mbashe	19	12	
Moeselbaai	16	13	
Mount Frere			
Okiep	19	4	
Oudtshoorn	19	7	
Petrusville			
Piketberg			
Pofadder			
Port Alfred			
Port Elizabeth	18	11	
Port Nolloth	16	8	
Port St. Johns	19	14	0,5
Prieska	23	3	
Prince Albert			
Queenstown	16	6	
Riversdale	18	9	
Robertson	19	4	
Sheeprun	16	6	
(near Maclear)			
Somerset-Oos	15	6	
Steynsburg			
Strydenburg			
Sutherland	15	-4	
Swellendam			
Tarkastad			
Touwsrivier			
Twee Riviere	22	-2	
(Gemsbokpark)			
Umtata	18	11	
Uniondale			
Upington	21	3	
Vanwyksvlei	21	1	
Victoria-Wes			
Vredendal	18	7	
Vryburg	25	-2	
Williston			
Willowmore	15	4	
Willowpark	15	1	
(near Dordrecht)			

NATAL	Max	Min	RRR
Cape St. Lucia	23	12	
Dundee			
Durban	22	11	
(Louis Botha)			
Estcourt	21	2	
Harding			
Himeville			
Hluhluwe			
Mkuze			
Newcastle	23	3	
Cedara	17	5	
(Pietermaritzburg)			
Port Shepstone	21	12	
Richmond			
Van Reenen			
Vryheid			
Waterford	17	-2	
(near Underberg)			
O.V.S. - O.F.S.			
Bailkfontein			
(naby Bothaville)			
Bethlehem	21	1	
Bloemfontein	22	-2	
(J.B.M. Hertzog)			
Bultfontein			
Fauresmith	22	3	
Ficksburg			
Frankfort	23	3	
Harrismith			
Hoopstad	24	-2	
Kroonstad	25	-2	
Lindley			
Modderpoort			
Petrusburg			
Philippolis			
Reddersburg			
Reitz			
Rouxville			
Vrede			
Warden			
Welkom	22	2	
Wepener	20	-2	
Winburg			
Zastron			

TRANSVAAL	Max	Min	RRR
Barberton			
Belfast			
Bethal	22	4	
Bospoort	25	-2	
Carolina	22	6	
Delareyville			
Delmas			
Ermelo			
Gideonsrus			
~~Groendraai~~ Doornspruit	26	5	
(naby Vaalwater)			
Jan Kempdorp			
Jan Smuts	20	8	
Joubert Park (Jhb)	21	9	
Kroondal			
Letaba			
Levubu	27	12	
Lichtenburg			
Loskopdam			
Loskopkanale			
(naby Groblersdal)			
Louis Trichardt			
Lydenburg			
Mara	27	10	
Marnitz	26	11	
Messina	28	14	
Middelburg			
Nelspruit	25	12	
Phalaborwa	27	15	
Pietersburg	24	9	
Piet Retief	21	9	
Pongola			
Potchefstroom	26	0	
Potgietersrus	26	11	
Pretoria W.B.	24	10	
Pretoriuskop			
Punda Milia			
Satara			
Sekhukhune			
Shingwidzi			
Skukuza	28	15	
Standerton	23	2	
Thabazimbi			
Tonburke			
Tzaneen			
Vereeniging			
Volksrust			
Warmbad	27	6	
Waterval Boven			
Witbank			
Wolmaransstad			

S.W.A.	Max	Min	RRR
Aroab			
Bethanien			
Dordabis			
Gobabeb			
Gobabis	26	-1	
Grootfontein	29	7	
J.G. Strijdomlughawe	25	6	
Karasburg			
Kalkfeld			
Karibib			
Keetmanshoop	21	4	
Kub			
Luderitz	16	10	
Mariental	28	4	
Möwe	16	10	
Ohopoho			
Okahandja			
Okaukuejo			
Ondangwa	31	9	
Otavi			
Otjiwarongo			
Outjo	30	6	
Rehoboth			
Rundu	31	6	
Steinhausen			
Tsumeb			
Uis	31	9	
Walvisbaai	14	9	
Windhoek W.K.			
LESOTHO			
Maseru	20	-2	
BOTSWANA			
Francistown	29	8	
Gaberones	29	3	
Ghanzi	30	6	
Lobatsi			
Mahalapye			
Maun	31	7	
Shakawe	31	7	
Tshabong	24	2	
Tshane	28	6	
SWAZILAND			
Emlembe			
Manzini (Matsapa)	23	14	
Stegi			

SYNOPTIC WEATHER MAP 1200 GMT — 1400 SAST. SINOPTIESE WEERKAART

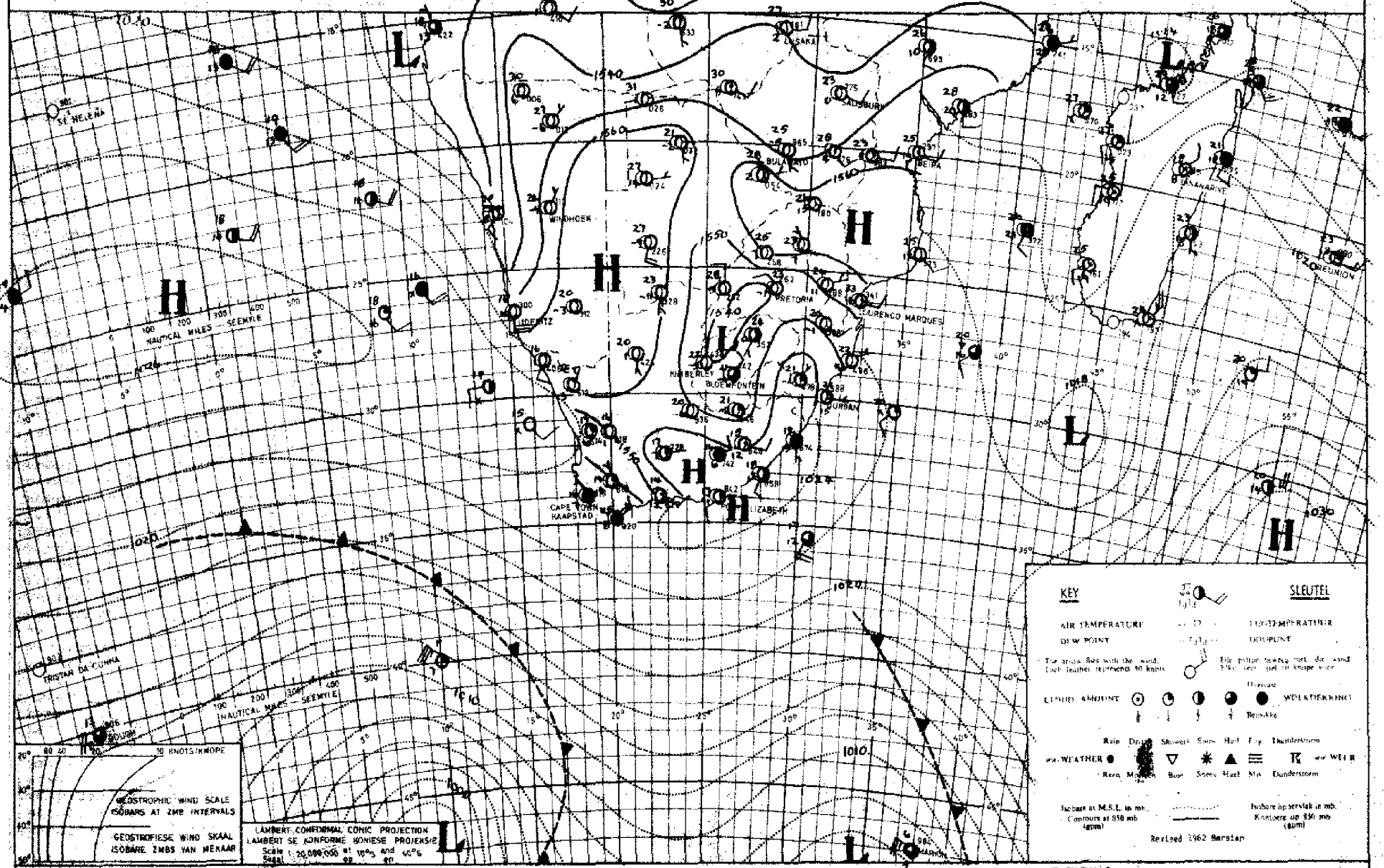

INFERENCE DATE 7 - 8 - 19 77 DATUM AFLEIDING

The cold front approaching from the west will cause cloudy weather with light rain over the south-west coast. Over the remainder of the country the air is dry and with mainly anticyclonic circulation it will be fine and warmer.

Die koufront wat vanaf die weste nader kom, sal bewolkte weer met ligte reën oor die suidwestkus veroorsaak. Oor die res van die land is die lug droog en met die sirkulasie hoofsaaklik antisiklonaal sal dit mooiweer en warmer wees.

Maksimum en Minimum Temperatuur (°C) en Reënval (RRR) in mm vir die 24 uur geëindig om 0800 SAST op

DEPT. VAN VERVOER / DEPT OF TRANSPORT

11-8-1971

DAILY WEATHER BULLETIN

Maximum and Minimum Temperatures (°C) and Rainfall (RRR) in mm for the 24 hours ended at 0800 SAST on

CAPE - KAAP	Max	Min	RRR
Aberdeen			
Addo			
Alexander Bay	18	6	
Aliwal North	20	1	
Beaufort-Wes	17	1	
(Lughawe)			
Boegoeberglaan			
Bontrap			
Brandvlei			
Cala			
Caledon			
Calitzdorp			
Calvinia	20	2	
Cape Agulhas	16	11	
Cape Columbine	15	9	
Cape Point	15	10	0.2
Cape St. Francis	16	9	
Cape Town	18	4	
(D. F. Malan)			
Cape Town			
(Roeland St.)			
Carnarvon			
Ceres			
Citrusdal			
Colesberg			
Cradock			
De Aar	21	2	
Dehne	15	4	
Douglas			
East London	18	10	
(Airport)			
Eisenburg			
Fraserburg	16	-2	
Garies			
George			
Graaff-Reinet	16	4	
Grahamstown			
Grootfontein	16	-1	
(Middelburg)			
Hopetown			
Klutywa			
Jansenville	20	3	
Joubertina			
Kimberley	20	2	
(Airport)			
Knysna			
Kokstad	17	1	
Kuruman	23	3	

KAAP - CAPE	Max	Min	RRR
Ladismith			
Lake Mentz			
Maclear			
Mafeking	23	-5	
Malmesbury			
Matatiele			
Matroosberg	15	2	
Mbashe	20	11	
Mosselbaai	19	11	
Mount Frere			
Okiep	21	9	
Oudtshoorn	18	2	
Petrusville			
Piketberg			
Poffadder			
Port Alfred			
Port Elisabeth	17	9	
Port Nolloth	16	6	
Port St. Johns	21	13	
Prieska	22	2	
Prince Albert			
Queenstown	18	-1	
Riversdale	19	7	
Robertson	20	9	
Sneeuwberg	17	5	
(near Maclear)			
Somerset-Oos	17	1	
Steynsburg			
Strydenburg			
Sutherland	14	-4	
Swellendam			
Tarkastad			
Touwsrivier			
Twee Riviere	21	-2	
(Kruisboompark)			
Umtata	19	5	
Uniondale			
Upington	22	3	
Vanwyksvlei	21	3	
Victoria-Wes			
Vredendal	20	8	
Vryburg	21	2	
Williston			
Willowmore	19	1	
Willowpark	18	-1	
(near Dordrecht)			

NATAL	Max	Min	RRR
Cape St. Lucia	22	14	5.2
Dundee			
Durban	23	13	0.6
(Louis Botha)			
Estcourt	20	6	
Harding			
Himeville			
Hluhluwe			
Mkuze			
Newcastle	22	6	
Cedara	17	5	
(Pietermaritzburg)			
Port Shepstone	21	13	
Richmond			
Van Reenen			
Vryheid			
Waterford	19	3	0.8
(near Underberg)			
O.V.S. - O.F.S.			
Ballkontein			
(naby Bethaville)			
Bethlehem	19	4	
Bloemfontein	20	-3	
(J.B.M. Hertzog)			
Dulfontein			
Fauresmith	19	2	
Ficksburg			
Frankfort	21	1	
Harrismith			
Hoopstad	22	0	
Kroonstad	22	2	
Lindley			
Modderpoort			
Petrusburg			
Philippolis			
Reddersburg			
Reitz			
Rouxville			
Vrede			
Warden			
Wesselsbron	20	2	
Wepener	18	-3	
Winburg			
Zastron			

TRANSVAAL	Max	Min	RRR
Barberton			
Belfast			
Bethal	20	6	
Bospoort	21	1	
Carolina	19	7	
Delareyville			
Delmas			
Ermelo			
Gideonsrus			
Groendraai Doornpoort	24	4	
(naby Vaalwater)			
Jan Kempdorp			
Jan Smuts	18	4	
Joubert Park (Jhb)	19	6	
Kroondal	24	3	
Letaba			
Levubu	23	10	
Lichtenburg			
Loskopdam			
Loskopkanaal			
(naby Groblersdal)			
Louis Trichardt			
Lydenburg	20	7	
Mara	24	8	
Marnitz	25	10	
Messina	25	13	
Middelburg			
Nelspruit	21	12	67
Phalaborwa	23	13	
Pietersburg	23	6	
Piet Retief	21	7	
Pongola			
Potchefstroom	22	1	
Potgietersrus	23	10	
Pretoria W.B.	22	10	
Pretoriuskop			
Punda Milia			
Satara			
Sekhukhune			
Shingwidzi			
Skukuza			
Standerton	21	5	
Thabazimbi			
Tonibirkz			
Tzaneen			
Vereeniging			
Volksrust			
Warmbad	24	2	
Waterval Boven			
Witbank			
Wolmaransstad			

S.W.A.	Max	Min	RRR
Aroab			
Bethanien			
Dordabis			
Gobabeb	30	13	
Gobabis	26	0	
Grootfontein	27	5	
J.G. Strijdomlughawe	24	3	
Karasburg			
Kalkfeld			
Karibib			
Keetmanshoop	22	8	
Kub			
Luderitz	17	9	
Mariental	23	4	
Möwe	14	10	
Ohopoho			
Okahandja			
Okaukuejo			
Ondangwa	31	10	
Otavi			
Otjiwarongo			
Outjo	31	6	
Rehoboth			
Rundu	32	15	
Steinhausen			
Tsumeb			
Uis	32	15	
Walvisbaai	12	8	
Windhoek W.K.			
LESOTHO			
Maseru	18	-2	
BOTSWANA			
Francistown	28	7	
Gaberones	28	7	
Ghanzi	22	6	
Lobatsi			
Mahalapye			
Maun	31	6	
Shakawe	31	2	
Tshabong	22	1	
Tshane	22	1	
SWAZILAND			
Emlembe			
Manzini (Matsapa)	21	13	
Stegi			

SYNOPTIC WEATHER MAP 1200 GMT. — 1400 SAST. SINOPTIESE WEERKAART

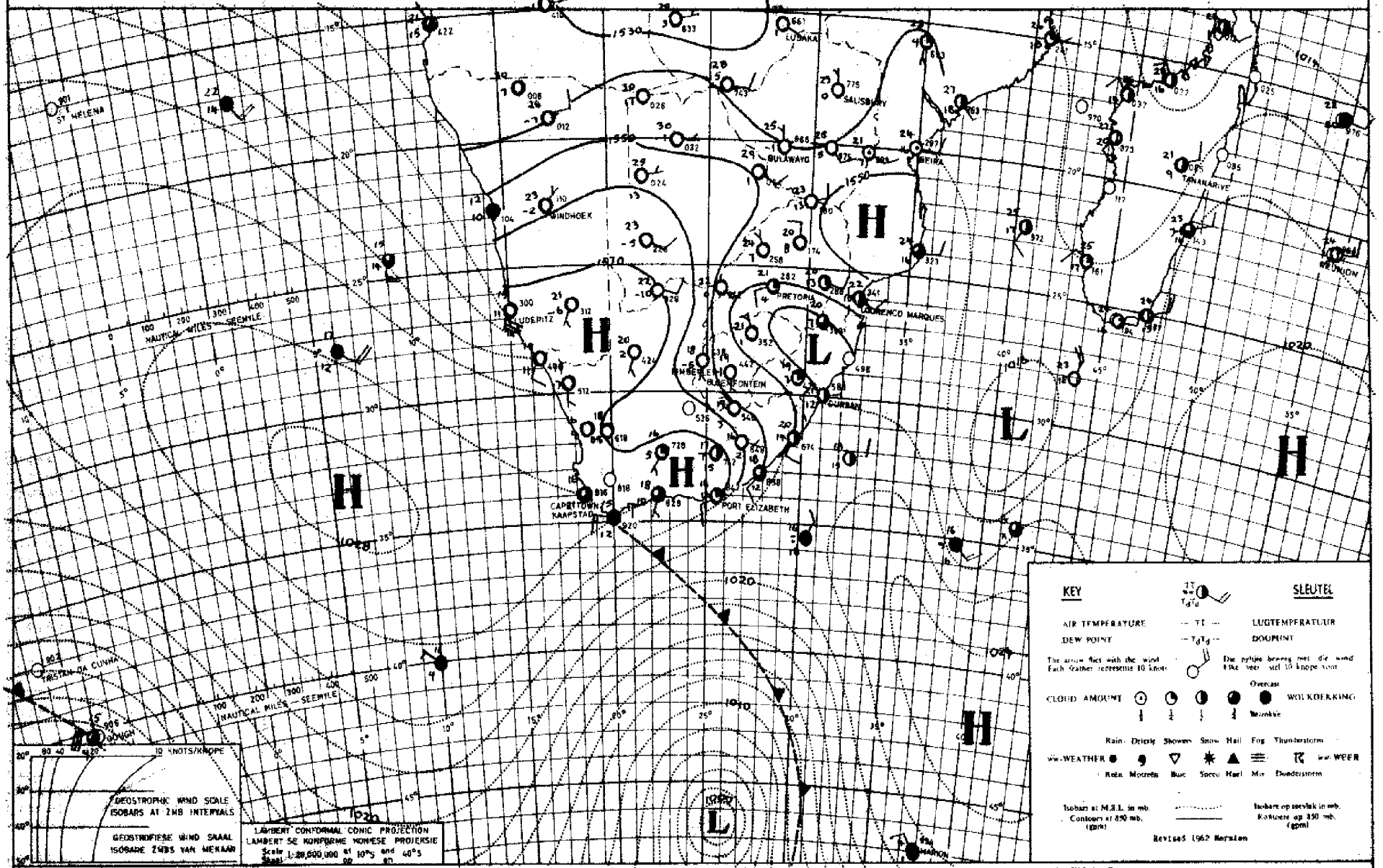

INFERENCE DATE 20 8 19 74 DATUM AFLEIDING

A ridge of high pressure will move around the coast behind the cold front and showers will occur over the Natal coastal regions in the morning, but clearance will take place over the Cape coastal areas. With a low over the Eastern Transvaal and more favourable moisture conditions light showers are possible along the [illegible]

'n Rug van hoë druk sal om die kus beweeg agter die koufront en buie sal nog in die oggend oor die Natalse kusstreke voorkom. Opklaring sal uit die weste plaasvind oor die Kaapse kusgebiede. Met 'n laag oor Oos-Transvaal en gunstige vogtoestande kan lichte buie moontlik langs die Platerand en oor die oostelike

Maksimum en Minimum Temperatuur (°C) en Reënval (RRR)
in mm vir die 24 uur geëindig om 0800 SAST op

DEPT. VAN VERVOER / DEPT. OF TRANSPORT

12-8-1971

Maximum and Minimum Temperatures (°C) and Rainfall (RRR)
in mm for the 24 hours ended at 0800 SAST on

CAPE - KAAP	Max	Min	RRR
Aberdeen			
Adjo			
Alexander Bay	29	6	
Alfred North	19	-1	
Beaufort-West	19	2	
(Lighwe)			
Bosjesheiglam			
Bootsap			
Brandvlei			
Calk			
Caledon			
Calitzdorp			
Calvinia	21	2	
Cape Agulhas	16	12	
Cape Columbine	16	10	
Cape Point	15	11	
Cape St. Francis			
Cape Town	20	11	
(D. F. Malan)			
Cape Town			
(Roeland St.)			
Carnarvon			
Ceres			
Citrusdal			
Colesberg			
Cradock			
De Aar	XX	1	
Dihne	16	5	
Douglas			
East London	18	7	
(Airport)			
Elsenburg			
Fraserburg	17	1	
Garies			
George			
Graaff-Reinet	17	3	
Grahamstown			
Grootfontein	19	-3	
(Middelburg)			
Hopetown			
Idutywa			
Jansenville	19	5	
Joubertina			
Kimberley	20	3	
(Airport)			
Kuruman			
Kokstad	16	-2	
Kuruman	17	1	

KAAP - CAPE	Max	Min	RRR
Ladismith			
Lake Mentz			
Maclear			
Mafeking	24	9	
Malmesbury			
Matatiele			
Matroosberg	18	2	
Mbashe	20	11	
Mosselbaai	15	11	
Mount Frere			
Okiep	20	8	
Oudtshoorn	20	2	
Petrusville			
Piketberg			
Pofadder			
Port Alfred			
Port Elizabeth	20	7	
Port Nolloth	29	7	
Port St. Johns	19	13	
Prieska	22	-1	
Prince Albert			
Queenstown	16	-1	
Riversdale	20	7	
Robertson	22	4	
Sheegrun	16	-2	
(near Maclear)			
Somerset-Oos	19	2	
Steynsberg			
Strydenburg			
Sutherland	15	-5	
Swellendam			
Tarkastad			
Touwsrivier			
Twee Riviere			
(Gemsbokpark)			
Umtata	18	3	
Umtomfolo			
Upington	24	4	
Vanwyksvlei	20	0	
Victoria-Wes			
Vredendal	25	5	
Vryburg	23	0	
Williston			
Willowmore	16	2	
Willowpark	15	-1	
(near Dordrecht)			

NATAL	Max	Min	RRR
Cape St. Lucia	20	12	
Dundee			
Durban	21	11	
(Louis Botha)			
Estcourt	17	1	
Harding			
Himeville			
Hluhluwe			
Mkuze			
Newcastle	17	0	
Cedara	16	5	
(Pietermaritzburg)			
Port Shepstone	20	11	0.7
Richmond			
Van Reenen			
Vryheid			
Waterford	15	-4	
(near Underberg)			
O.V.S. - O.F.S.			
Bakkfontein			
(naby Bethavilla)			
Bethlehem	16	-1	
Bloemfontein	17	-1	
(J.B.M. Hertzog)			
Bultfontein			
Fauresmith	18	0	
Ficksburg			
Frankfort	19	1	
Harrismith			
Hoopstad			
Kroonstad	21	4	
Lindley			
Modderpoort			
Petrusburg			
Philippolis			
Reddersburg			
Reitz			
Bloemville			
Vrede			
Warden			
Welkom	20	5	
Wepener	18	-2	
Winburg			
Zastron			

TRANSVAAL	Max	Min	RRR
Barberton			
Belfast			
Bethal	18	5	
Bospoort	21	3	
Carolina	17	3	
Delareyville			
Delmas			
Ermelo			
Gideonsrus			
Groenkraal Pretorspuit	24	6	
(naby Vaalwater)			
Jan Kempdorp			
Jan Smuts	17	6	
Joubert Park (Jhb)	19	7	
Kroondal	23	6	
Letaba			
Levubu	16	10	
Lichtenburg			
Loskopdam			
Loskopkanale			
(naby Groblersdal)			
Louis Trichardt			
Lydenburg			
Mara	18	6	
Marnitz	23	8	
Messina	23	8	
Middelburg			
Nelspruit	21	13	
Phalaborwa	22	12	4.5
Pietersburg	18	3	
Piet Retief	15	3	
Pongola			
Potchefstroom	22	3	
Potgietersrus	22	8	
Pretoria W.B.	21	9	
Pretoriuskop			
Punda Milia			
Satara			
Sekhukhune			
Shingwidzi			
Skukuza			
Standerton	19	3	
Thabazimbi			
Tonderie			
Tzaneen			
Vereeniging			
Volksrust			
Warmbad	23	8	
Waterval Boven			
Witbank			
Wolmaransstad			

S.W.A.	Max	Min	RRR
Aroab			
Bethanien			
Dordabis			
Gobabeb	32	8	
Gobabis	28	1	
Grootfontein	27	7	
J.G. Strijdomlughawe	25	4	
Karasburg			
Kalkfeld			
Karibib			
Keetmanshoop	23	9	
Keb			
Luderitz	18	10	
Mariental	25	3	
Möwe	14	12	
Okopoko			
Okahandja			
Otjiwarongo			
Ondangwa	30	7	
Otavi			
Otjiwarongo			
Outjo	31	5	
Rehoboth			
Rundu	30	8	
Steinhausen			
Tsumeb			
Uis	33	11	
Walvisbaai	13	11	
Windhoek W.K.			
LESOTHO			
Maseru	17	-1	
BOTSWANA			
Francistown	26	7	
Gaberones	29	7	
Ghanzi	27	6	
Lobatsi			
Mahalapye			
Maun	30	9	
Shakawe	29	6	
Tshabong	25	-1	
Tshane	25	2	
SWAZILAND			
Ermelo			
Mbabane (Matsapa)	20	11	
Stegi			

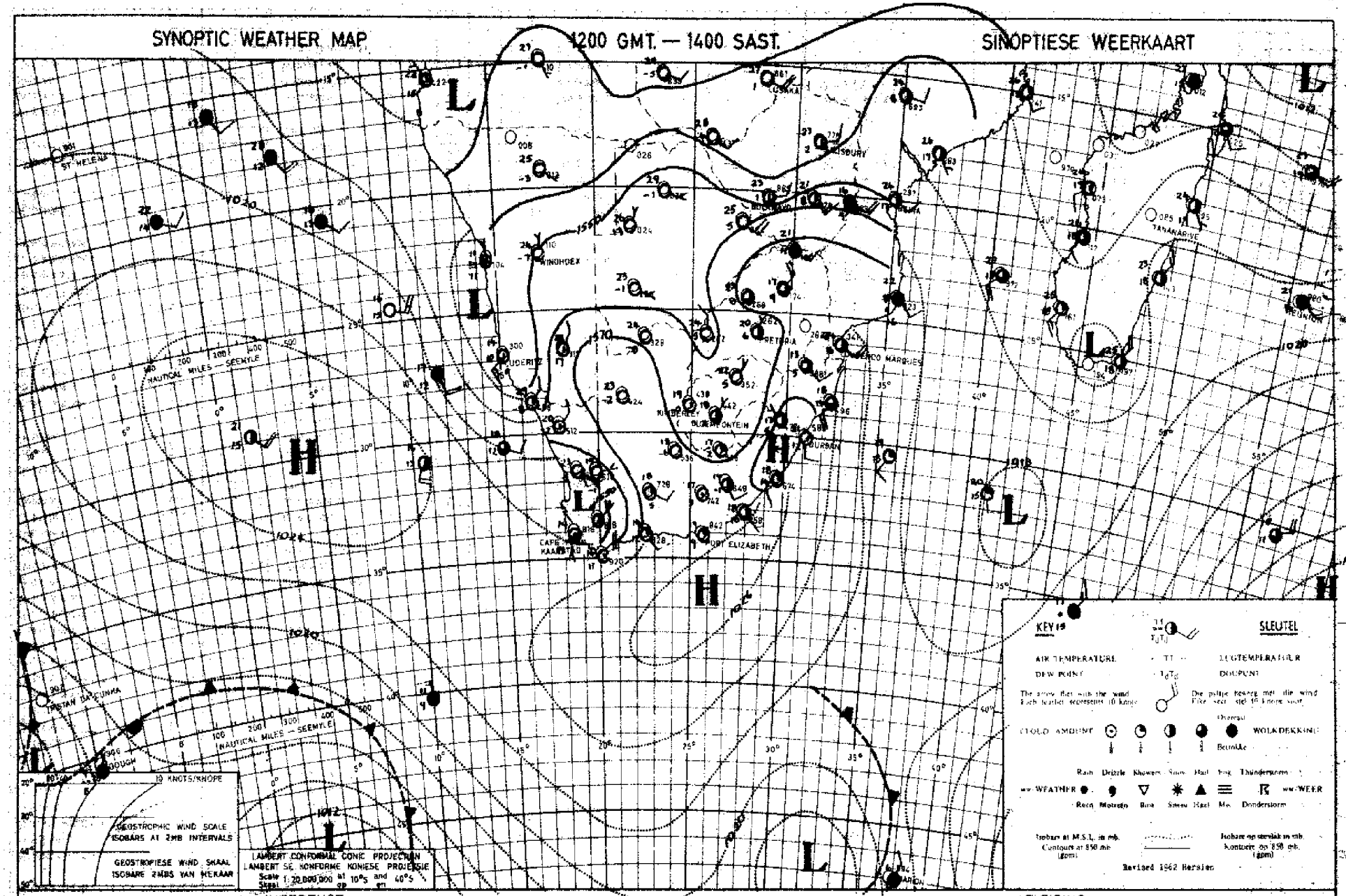

INFERENCE

DATE 11 8 19 11 DATUM

AFLEIDING

With high pressure systems south of the continent and over the interior, the weather will remain fine over most regions but it will still be cloudy in the morning over Eastern and Northern Transvaal

Met hoëdrukstelsels suid van die land en ook oor die binneland sal dit mooiweer wees oor die meeste gebiede. Bewolkte weer sal egter in die oggend nog voorkom oor Oos- en Noord-Transvaal

DAAGLIKSE WEERBULLETIN

Maksimum en Minimum Temperatuur (°C) en Reënval (RRR) in mm vir die 24 uur geëindig om 0800 SAST op

WEERBURO / WEATHER BUREAU
DEPT. VAN VERVOER / DEPT. OF TRANSPORT

13-8-1971

DAILY WEATHER BULLETIN

Maximum and Minimum Temperatures (°C) and Rainfall (RRR) in mm for the 24 hours ended at 0800 SAST on

CAPE - KAAP	Max	Min	RRR
Aberdeen			
Adelaide			
Alexander Bay	21	7	
Alfred North	20	2	
Beaufort-West	21	3	
(Laghawe)			
Bredasdorp			
Bredasdorp			
Brandvlei			
Calé			
Caledon			
Calitzdorp			
Calvinia	22	8	
Cape Agulhas	16	13	
Cape Columbine	16	12	
Cape Point	14	11	
Cape St. Francis	16	9	
Cape Town	19	5	
(D. F. Malan)			
Cape Town			
(Roeland St.)			
Carnarvon			
Ceres			
Citrusdal			
Colesberg			
Cradock			
De Aar	XX	3	
Dêlme	19	5	
Douglas			
East London	19	11	
(Airport)			
Elsenburg			
Fraserburg	19	2	
Garies			
George			
Graaff-Reinet	20	3	
Grahamstown			
Grootfontein	19	-2	
(Middelburg)			
Hopetown			
Idutywa			
Jansenville	21	4	
Joubertina			
Kimberley	22	6	
(Airport)			
Kuruman			
Kokstad	19	-1	
Kuruman	22	3	

KAAP - CAPE	Max	Min	RRR
Ladismith			
Lake Mentz			
Maclear			
Mitching	23	6	
Malmesbury			
Matjiesfontein			
Matroosberg	18	2	
Mbashe	20	12	
Mosselbaai	19	11	
Mount Frere			
Oliep	22	14	
Oudtshoorn	20	1	
Petrusville			
Piketberg			
Pofadder			
Port Alfred			
Port Elizabeth	18	7	
Port Nolloth	16	6	
Port St. Johns	21	13	
Prieska	23	1	
Prince Albert			
Queenstown	20	6	
Riversdale	17	7	
Robertson	16	5	
Sheeprun	20	1	
(near Maclear)			
Somerset-Oos	20	8	
Steynsburg			
Strydenburg			
Sutherland	17	-3	
Swellendam			
Tarkastad			
Touwsrivier			
Twee Riviere	25	1	
(Gemsbokpark)			
Umtata	22	4	
Uniondale			
Upington	24	5	
Vanwyksvlei	22	8	
Victoria-Wes			
Vredendal	25	7	
Vryburg	22	6	
Williston			
Willowmore	18	4	
Willowpark	18	4	
(near Dordrecht)			

NATAL	Max	Min	RRR
Cape St. Lucia	22	13	
Dundee			
Durban	23	11	
(Louis Botha)			
Estcourt	19	4	
Harding			
Himeville			
Hluhluwe			
Mkuze			
Newcastle	22	2	
Cedara	18	3	
(Pietermaritzburg)			
Port Shepstone	20	13	
Richmond			
Van Reenen			
Vryheid			
Waterford	19	-3	
(near Underberg)			
O.V.S. - O.F.S.			
Balkfontein			
(naby Bethaville)			
Bethlehem	17	2	
Bloemfontein	20	-2	
(J.B.M. Hertzog)			
Bultfontein			
Fauresmith	20	5	
Ficksburg			
Frankfort	19	-1	
Harrismith			
Hoopstad	23	2	
Kroonstad			
Lindley			
Modderpoort			
Petrusburg			
Philippolis			
Reddersburg			
Reitz			
Rouxville			
Vrede			
Warden			
Welkom	20	6	
Wepener	19	-3	
Winburg			
Zastron			

TRANSVAAL	Max	Min	RRR
Barberton			
Belfast			
Bethal	19	2	
Bospoort	21	3	
Carolina	18	4	
Delareyville			
Delmas			
Ermelo			
Gideonsrus			
Groendraai Doornpruit	23	4	
(naby Vaalwater)			
Jan Kempdorp			
Jan Smuts	17	5	
Joubert Park (Jhb)	18	7	
Kroondal	21	5	
Letaba			
Levubu	21	9	
Lichtenburg			
Loskopdam			
Loskopkanale			
(naby Groblersdal)			
Louis Trichardt			
Lydenburg			
Mara	21	4	
Marnitz	22	7	
Messina	23	7	
Middelburg			
Nelspruit	22	8	
Phalaborwa	22	8	
Pietersburg	19	5	
Piet Retief	20	5	
Pongola			
Potchefstroom	22	3	
Potgietersrus	20	8	
Pretoria W.B.	19	7	
Pretoriuskop			
Punda Milia			
Satara			
Schuinshoogte			
Shingwidzi			
Skukuza			
Standerton	20	5	
Thabazimbi			
Tomburke			
Tzaneen			
Vereeniging			
Volksrust			
Warmbad	22	4	
Waterval Boven			
Witbank			
Wolmaransstad			

S.W.A.	Max	Min	RRR
Arnab			
Bethanien			
Dordabis			
Gobabeb	27	6	
Gobabis	27	9	
Grootfontein	27	5	
J.G. Strijdomlughawe	26	3	
Karasburg			
Kalkfeld			
Karibib			
Keetmanshoop	26	9	
Kub			
Luderitz	13	8	
Mariental	28	6	
Mowe	13	12	
Ohopoho			
Okahandja			
Okaukuejo			
Ondangwa	30	8	
Otavi			
Otjiwarongo			
Outjo	30	5	
Rehoboth			
Rundu	30	9	
Steinhausen			
Tsumeb			
Uis	32	11	
Walvisbaai	13	10	
Windhoek W.K.			
LESOTHO			
Maseru	19	-1	
BOTSWANA			
Francistown	23	7	
Gaberones	20	6	
Ghanzi	27	7	
Lobatsi			
Mahalapye			
Maun	28	12	
Shakawe	29	10	
Tshabong	26	8	
Tshane	25	6	
SWAZILAND			
Ezulwini			
Manzini (Matsapa)	21	9	
Stegi			

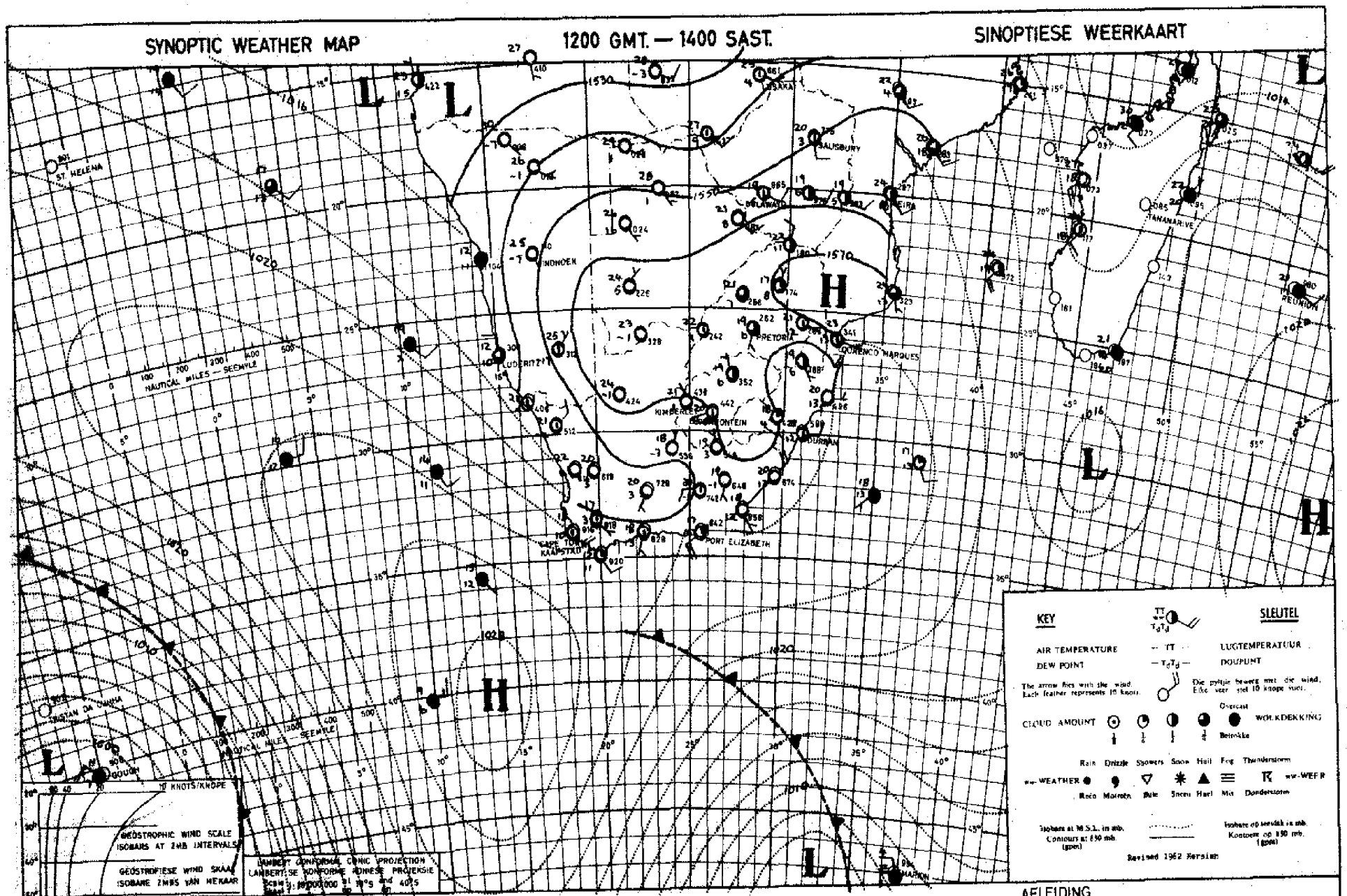

With high pressure south and east of the land, moist air will flow in over Natal and Eastern Transvaal where it will be partly cloudy. Elsewhere over the country it will however be mainly fine.

Met hoë druk suid en oos van die land sal vochtige lug instroom oor Natal en Oos-Transvaal waar dit dus gedeeltelik bewolk sal wees. Oor die res van die land sal dit egter grotendeels mooiweer wees.

DAAGELKSE WEERBOLLETIN

Maksimum en Minimum Temperatuur (°C) en Reënval (RRR)
in mm vir die 24 uur geëindig om 0800 SAST op

WEERBUREU / WEATHER BUREAU
DEPT. VAN VERVOER / DEPT. OF TRANSPORT

14 - 8 - 1971

Maximum and Minimum Temperatures (°C) and Rainfall (RRR)
in mm for the 24 hours ended at 0800 SAST on

CAPE - KAAP	Max	Min	RRR
Aberdeen			
Aliwal North	16	11	
Alexander Bay	22	10	
Beaufort-West	25	17	
(Lighawe)			
Bonnievale			
Bontebok			
Brandvlei			
Cape			
Caledon			
Calitzdorp			
Calvinia	24	6	
Cape Agulhas	17	12	
Cape Columbine	21	12	3,2
Cape Point	23	11	0,1
Cape St. Francis	17	12	
Cape Town	27	12	2,3
(D. F. Malan)			
Cape Town			
(Roeland St.)			
Carnarvon			
Ceres			
Citrusdal			
Colesberg			
Cradock			
De Aar	X	9	
Dorbe	18	8	
Douglas			
East London	19	13	
(Airport)			
Eiseenburg			
Fraserburg	21	4	
Garies			
George			
Graaff-Reinet	21	10	
Grahamstown			
Grootfontein	21	11	
(Middelburg)			
Hopetown			
Hutywa			
Jansenville	20	6	
Joubertina			
Kimberley	23	10	
(Airport)			
Kuruman			
Kolstaal	18	0	
Kuruman	23	7	

KAAP - CAPE	Max	Min	RRR
Ladismith			
Lake Mentz			
Maclear			
Mafeking	23	8	
Malmesbury			
Matatiele			
Matroosberg	20	8	
Mbashe	21	12	
Mosselbaai	22	12	
Mount Frere			
Okiep	24	6	
Oudtshoorn	22	12	
Petrusville			
Plettenberg			
Pofadder			
Port Alfred			
Port Elizabeth	19	10	
Port Nolloth	13	11	
Port St. Johns	22	13	
Prieska	25	8	
Prince Albert			
Queenstown	19	5	
Riversdale	24	7	
Robertson	25	8	
Sheeprun	18	2	
(near Maclear)			
Somerset-Oos	23	2	
Steynsburg			
Strydenburg			
Sutherland	18	3	
Swellendam			
Tarkastad			
Touwsrivier			
Twee Riviere	28	9	
(Gemsbokpark)			
Umtata	20	6	
Uniondale			
Upington	27	13	
Vanwyksvlei	25	9	
Victoria-Wes			
Vredendal	31	12	
Vryburg	23	6	
Williston			
Willowmore	20	8	
Willowpark	19	9	
(near Dordrecht)			

NATAL	Max	Min	RRR
Cape St. Lucia	23	13	
Dundee			
Durban	22	11	
(Louis Botha)			
Estcourt	19	2	
Harding			
Himeville			
Hluhluwe			
Mkuze			
Newcastle	21	6	
Cedara	17	5	
(Pietermaritzburg)			
Port Shepstone	21	12	
Richmond			
Van Reenen			
Vryheid			
Waterford	17	-3	
(near Underberg)			
O.V.S. - O.F.S.			
Balkfontein			
(naby Bothaville)			
Bethlehem	18	3	
Bloemfontein	22	5	
(J.B.M. Hertzog)			
Bultfontein			
Fauresmith	21	8	
Ficksburg			
Frankfort	19	1	
Harrismith			
Hoopstad	23	10	
Kroonstad	21	4	
Lindley			
Modderpoort			
Petrusburg			
Philippolis			
Reddersburg			
Reitz			
Rouxville			
Vrede			
Warden			
Wesselsbron			
Wepener	21	10	
Winburg			
Zastron			

TRANSVAAL	Max	Min	RRR
Barberton			
Belfast			
Bethal	18	4	
Bospoort	21	6	
Carolina	18	2	
Delareyville			
Delmas			
Ermelo			
Gideonsrus			
Groenkloof (naby Vaalwater)	23	4	
Jan Kempdorp			
Jan Smuts	18	6	
Joubert Park (Jhb)	16	7	
Kroondal	20	4	
Letaba			
Levubu	22	9	
Lichtenburg			
Loskopdam			
Loskopkanale			
(naby Groblersdal)			
Louis Trichardt			
Lydenburg			
Mara	22	4	
Marnitz	23	7	
Messina	24	9	
Middelburg			
Nelspruit	23	6	
Phalaborwa	23	9	
Pietersburg	20	4	
Piet Retief	17	4	
Pongola			
Potchefstroom	21	5	
Potgietersrus	22	8	
Pretoria W.B.	20	9	
Pretoriuskop			
Punda Milia			
Satara			
Sekhukhune			
Shingwidzi			
Skukuza	25	4	
Standerton	19	0	
Thabazimbi			
Tomburke			
Tzaneen			
Vereeniging			
Volksrust			
Warmbad	22	5	
Waterval Boven			
Witbank			
Wolmaransstad			

S.W.A.	Max	Min	RRR
Aroab			
Bethanien			
Dordabis			
Gobabeb	26	7	
Gobabis	26	9	
Grootfontein	27	6	
J.G. Strijdomlughawe	24	4	
Karasburg			
Kalkfeld			
Karibib			
Keetmanshoop	29	8	
Kub			
Luderitz	12	9	
Mariental	29	5	
Mowe	14	11	
Okaukuejo			
Okahandja			
Okaukuejo			
Ondangwa	30	10	
Otavi			
Otjiwarongo			
Outjo	31	6	
Rehoboth			
Rundu	29	11	
Steinhausen			
Tsumeb			
Uis	31	10	
Walvisbaai	13	10	
Windhoek W.K.			
LESOTHO			
Maseru	20	6	
BOTSWANA			
Francistown	24	8	
Gaberones	24	8	
Ghanzi	27	11	
Lobatsi			
Mahalapye			
Maun	27	11	
Shakawe	28	9	
Tshabong	26	9	
Tshane	26	10	
SWAZILAND			
Emlembe			
Manzini (Matsapa)	21	7	
Stegi			

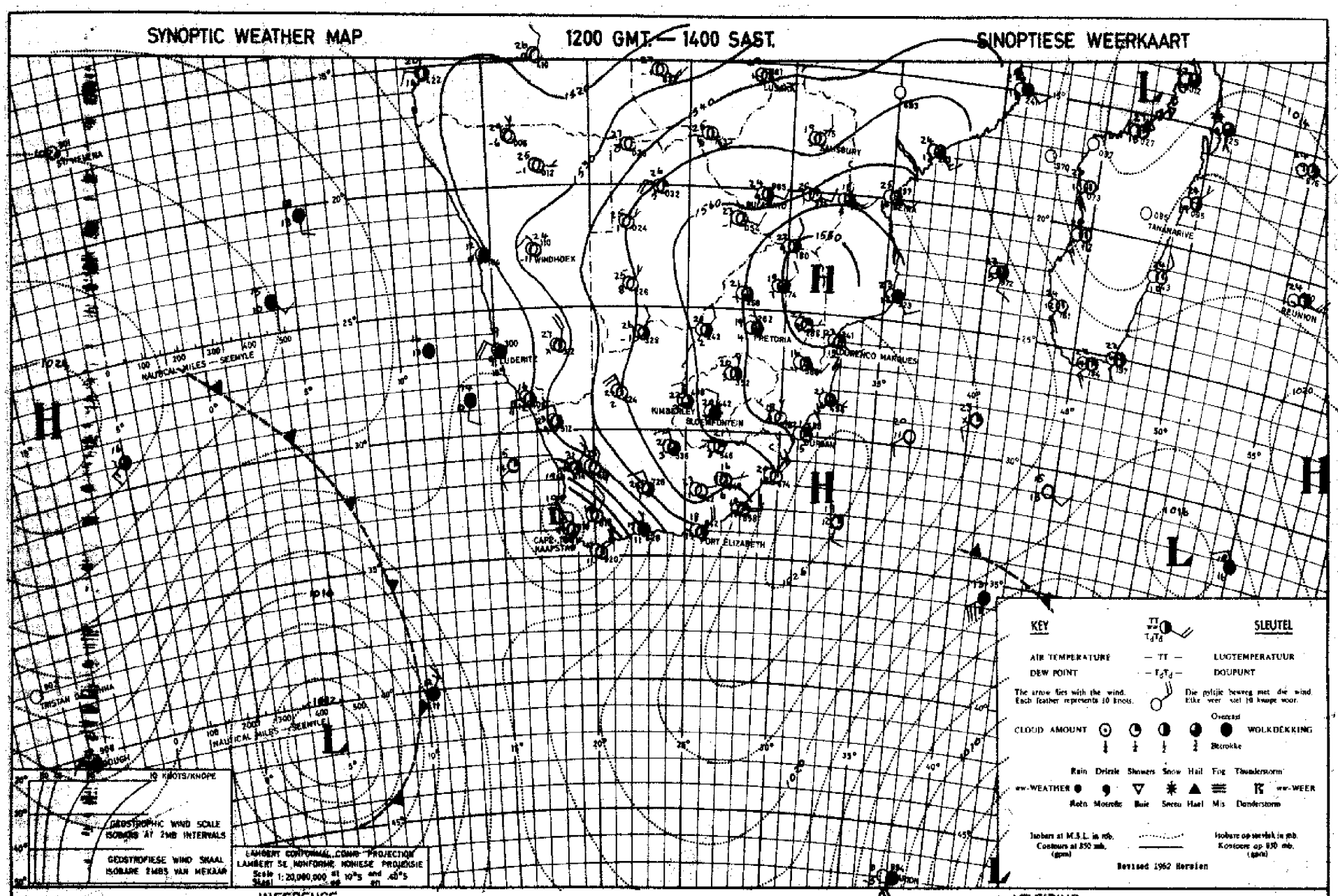

The cold front west of the land is moving eastwards and will cause cold cloudy weather to advance over the western and southern areas of the Cape Province. Rain will fall over the coastal regions. Over the rest of the

Die koufront wes van die land beweeg oostwaarts en sal koue, bewolkte weer laat uitbrei oor die westelike en suidelike dele van Kaapland. Reën sal voorkom oor die kusstreke. Oor die res van die land sal dit eerder mooiweer

Maksimum en Minimum Temperatuur (°C) en Reënval (RRR)
in mm vir die 24 uur geëindig om 0800 SAST op

WEERBUREAU / WEATHER BUREAU
DEPT. VAN VERVOER / DEPT. OF TRANSPORT
15 - 8 - 1971

Maximum and Minimum Temperatures (°C) and Rainfall (RRR)
in mm for the 24 hours ended at 0800 SAST on

CAPE - KAAP	Max	Min	RRR
Aberdeen			
Addo			
Alexander Bay	19	7	
Altwal North	22	-1	
Beaufort-Wes	20	5	
(Laghawe)			
Beaufortbergdam			
Bestamp			
Brandvlei			
Cala			
Caledon			
Calitzdorp			
Calvinia	12	1	
Cape Agulhas	13	12	
Cape Columbine	16	12	0,4
Cape Point	14	11	0,3
Cape St. Francis	17	12	
Cape Town	16	11	2,9
(D. F. Malan)			
Cape Town			8,3
(Roeland St.)			
Carnarvon			
Ceres			
Citrusdal			
Colesberg			
Cradock			
De Aar	xx	0	
Dohne	24	4	
Douglas			
East London	31	8	
(Airport)			
Elsenburg			
Fraserburg	12	1	
Garies			
George			
Graaff-Reinet	24	4	
Grahamstown			
Grootfontein	21	-1	
(Middelburg)			
Hopetown			
Idutywa			
Jansenville	26	12	
Joubertina			
Kimberley	23	3	
(Airport)			
Kaysna			
Kokstad	23	2	
Kuruman	22	1	

KAAP - CAPE	Max	Min	RRR
Ladismith			
Lake Mentz			
Langebaanweg			2,2
Maclear			
Mafeking	23	6	
Malmesbury			
Matatiele			
Matroosberg	13	5	0,3
Mbashe	21	12	
Mosselbaai	23	12	
Mount Frere			
Oliep	12	4	
Ouditshoorn	10	4	
Petrusville			
Piketberg			
Pofadder			
Port Alfred			
Port Elizabeth	20	10	
Port Nolloth	15	7	
Port St. Johns	20	15	
Prieska	21	1	
Prince Albert			
Queenstown	23	0	
Riversdale	21	5	
Robertson	17	11	
Sheeprun	23	3	
(near Maclear)			
Somerset-Oos	27	6	
Steynsburg			
Strydenburg			
Sutherland	8	0	
Swellendam			
Tarkastad			
Touwsrivier			3,0
Twee Riviere	26	-1	
(Gemsbokpark)			
Umtata	28	6	
Uniondale			
Upington	19	3	
Vanwyksvlei	16	0	
Victoria-Wes			
Vredendal	18	9	0,4
Vryburg	24	1	
Williston			
Willowmore	20	6	
Willowpark			
(near Dordrecht)			

NATAL	Max	Min	RRR
Cape St. Lucia	22	14	
Dundee			
Durban	24	14	
(Louis Botha)			
Estcourt	23	6	
Harding			
Himeville			
Hluhluwe			
Mkuze			
Newcastle	23	8	
Cedara	23	6	
(Pietermaritzburg)			
Port Shepstone	21	16	
Richmond			
Van Reenen			
Vryheid			
Waterford	22	3	
(near Underberg)			
O.V.S. - O.F.S.			
Balkfontein			
(naby Bothaville)			
Bethlehem			
Bloemfontein	21	-1	
(J.B.M. Hertzog)			
Bultfontein			
Fauresmith	21	-5	
Ficksburg			
Frankfort	20	-1	
Harrismith			
Hoopstad	24	2	
Kroonstad	22	2	
Lindley			
Modderpoort			
Petrusburg			
Philippolis			
Reddersburg			
Reitz			
Bouxville			
Vrede			
Warden			
Welkom			
Wepener	20	0	
Winburg			
Zastron			

TRANSVAAL	Max	Min	RRR
Barberton			
Belfast			
Bethal	16	4	
Bospoort			
Carolina	17	4	
Delareyville			
Delmas			
Ermelo			
Gideonsrus			
~~Groendraai~~ Doornspruit	22	1	
(naby Vaalwater)			
Jan Kempdorp			
Jan Smuts	17	8	
Joubert Park (Jhb)	17	8	
Kroonstad	21	3	
Letaba			
Levubu	23	9	
Lichtenburg			
Loskopdam			
Loskopkanale			
(naby Groblersdal)			
Louis Trichardt			
Lydenburg			
Mara	22	3	
Marnitz	22	6	
Messina			
Middelburg			
Nelspruit	24	6	
Phalaborwa	24	9	
Pietersburg	20	3	
Piet Retief	21	9	
Pongola			
Potchefstroom	21	5	
Potgietersrus	21	5	
Pretoria W.B.	20	6	
Pretoriuskop			
Punda Milia			
Satara			
Selchukhune			
Shingwidzi			
Skukuza	26	4	
Standerton	20	-1	
Thabazimbi			
Tomburke			
Tzaneen			
Vereeniging			
Volksrust			
Warmbad	22	3	
Waterval Boven			
Witbank			
Wolmaransstad			

S.W.A.	Max	Min	RRR
Aroab			
Bethanien			
Dordabis			
Gobabeb	26	11	
Gobabis	25	6	
Grootfontein	26	8	
J.G. Strijdomlughawe	24	5	
Karasburg			
Kalkfeld			
Karibib			
Keetmanshoop	20	3	
Kub			
Luderitz	18	9	
Mariental			
Möwe	16	10	
Ohopoho			
Okahandja			
Okaukuejo			
Ondangwa	29	10	
Otavi			
Otjiwarongo			
Outjo	30	7	
Rehoboth			
Rundu	28	10	
Steinhausen			
Tsumeb			
Uis			
Walvisbaai	16	8	
Windhoek W.K.			
LESOTHO			
Maseru	21	2	
BOTSWANA			
Francistown	23	4	
Gaberones	24	3	
Ghanzi	27	8	
Lobatsi			
Mahalapye			
Maun	27	14	
Shakawe	26	6	
Tshabong	26	8	
Tshane			
SWAZILAND			
Empembe			
Manzini (Matsapa)	24	11	
Stegi			

SYNOPTIC WEATHER MAP 1200 GMT. — 1400 SAST. SINOPTIESE WEERKAART

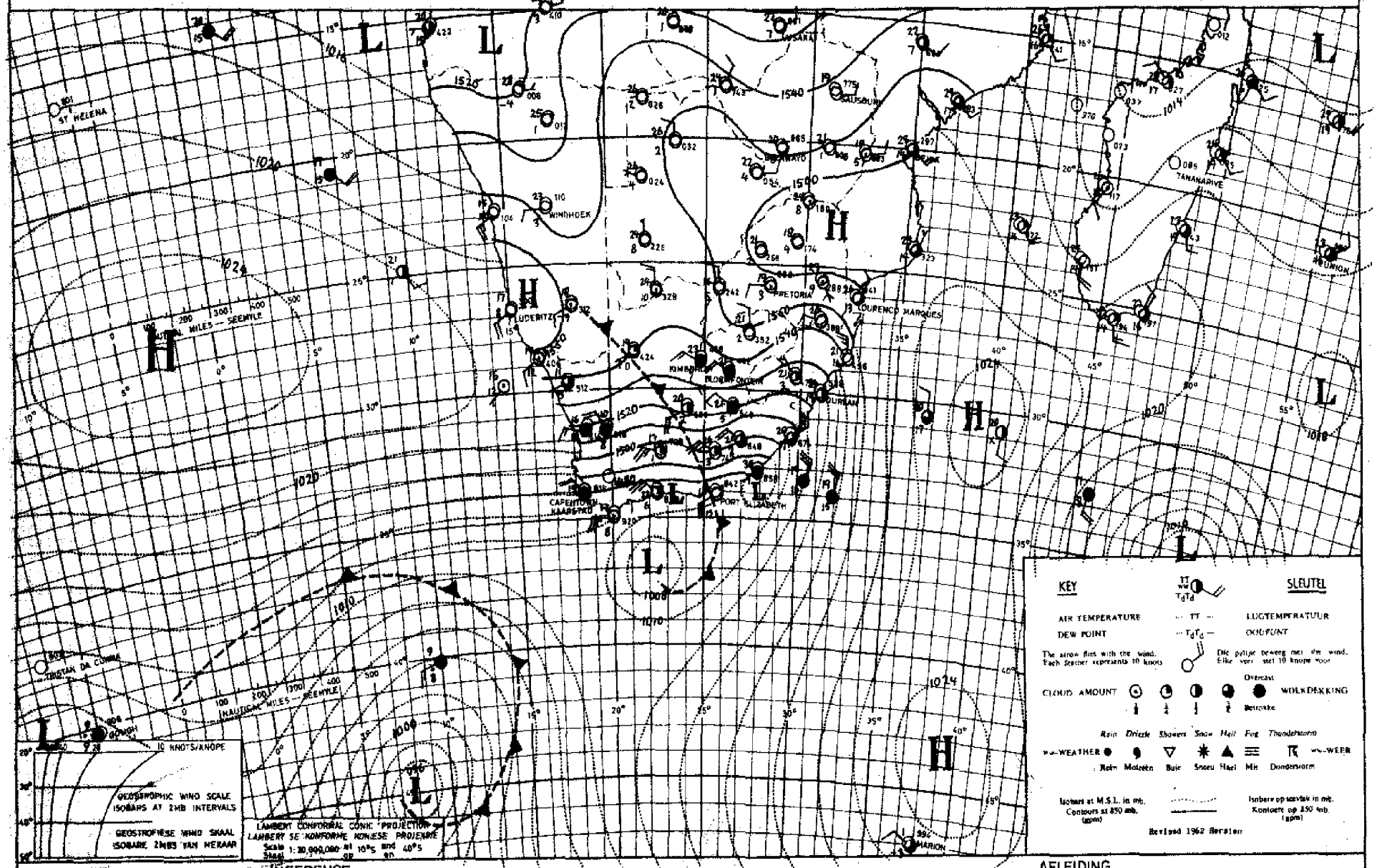

INFERENCE DATE 14 - 8 - 19 71 DATUM AFLEIDING

The cold air which has already spread over the Western Cape will also bring cooler weather to the Eastern Cape but over the rest of the country it will still be fine and mild.

Die koue lug wat reeds oor Wes-Kaapland ingedring het, sal ook koeler weer oor Oos-Kaapland veroorsaak maar oor die res van die land sal dit mooiweer en matig wees.

Maksimum en Minimum Temperatuur (°C) en Reënval (RRR)
in mm vir die 24 uur geëindig om 0800 SAST op

DEPT. VAN VERVOER / DEPT. OF TRANSPORT

16-8-1971

Maximum and Minimum Temperatures (°C) and Rainfall (RRR)
in mm for the 24 hours ended at 0800 SAST on

CAPE - KAAP	Max	Min	RRR
Aberdeen			
Adelo			
Alexander Bay	20	8	
Alivel North	21	-2	
Beaufort-Wes	19	3	
(Lughawe)			
Bosgoebergdam			
Boetsap			
Brandvlei			
Cala			
Caledon			
Calitzdorp			
Calvinia	19	2	
Cape Agulhas	19	11	
Cape Columbine	15	9	0,1
Cape Point	16	10	
Cape St. Francis	15	9	
Cape Town	17	10	
(D. F. Malan)			
Cape Town			
(Hoeland St.)			
Carnarvon			
Ceres			
Citrusdal			
Colesberg			
Cradock			
De Aar	x	0	
Dôme	17	6	
Douglas			
East London	20	7	
(Airport)			
Elsenburg			
Fraserburg	17	0	
Garies			
George			
Graaff-Reinet	19	7	
Grahamstown			
Grootfontein	19	1	
(Middelburg)			
Hopetown			
Idutywa			
Jansenville	21	4	
Joubertina			
Kimberley	21	5	
(Airport)			
Knysna			
Kokstad	23	1	
Kuruman	24	-1	

KAAP - CAPE	Max	Min	RRR
Ladismith			
Lake Mentz			
Maclear			
Mafeking	25	6	
Malmesbury			
Matatiele			
Matroosberg	13	6	
Mbashe	20	11	
Mosselbaai	22	12	
Mount Frere			
Okiep	18	5	
Oudtshoorn	20	1	
Petrusville			
Piketberg			
Potsdder			
Port Alfred			
Port Elizabeth	20	6	
Port Nolloth	17	7	
Port St. Johns	20	14	
Prieska	20	-1	
Prince Albert			
Queenstown	21	0	
Riversdale	20	4	
Robertson	17	9	
Sheeprun	20	-2	
(near Maclear)			
Somerset-Oos	19	4	
Steynsburg			
Strydenburg			
Sutherland	14	-1	
Swellendam			
Tarkastad			
Touwsrivier			
Twee Riviere	24	1	
(Gemsbokpark)			
Umtata	20	4	
Uniondale			
Upington	20	3	
Vanwyksvlei	19	0	
Victoria-Wes			
Vredendal	[illegible]	3	
Vryburg	25	1	
Williston			
Willowmore	17	3	
Willowpark	19	2	
(near Dordrecht)			

NATAL	Max	Min	RRR
Cape St. Lucia	21	14	
Dundee			
Durban	23	13	
(Louis Botha)			
Estcourt	24	6	
Harding			
Himeville			
Hluhluwe			
Mkuze			
Newcastle	25	2	
Cedara	20	6	
(Pietermaritzburg)			
Port Shepstone	21	13	
Richmond			
Van Reenen			
Vryheid			
Waterford	22	-4	
(near Underberg)			
O.V.S. - O.F.S.			
Bethlehem			
(naby Bethaville)			
Bethlehem	20	-3	
Bloemfontein	21	-3	
(J.B.M. Hertzog)			
Bultfontein			
Fauresmith	19	-1	
Ficksburg			
Frankfort	21	-2	
Harrismith			
Hoopstad	24	0	
Kroonstad	23	2	
Lindley			
Modderpoort			
Petrusburg			
Philippolis			
Reddersburg			
Reitz			
Rouxville			
Vrede			
Warden			
Welkom	22	3	
Wepener	21	-2	
Winburg			
Zastron			

TRANSVAAL	Max	Min	RRR
Barberton			
Belfast			
Bethal	21	9	
Bospoort	22	2	
Carolina	21	4	
Delareyville			
Delmas			
Ermelo			
Gideonsrus			
Groendraai Roerenspruit	26	3	
(naby Vaalwater)			
Jan Kempdorp			
Jan Smuts	20	9	
Joubert Park (Jhb)	21	10	
Kroondal	26	4	
Letaba			
Levubu			
Lichtenburg			
Loskopdam			
Loskopkanale			
(naby Groblersdal)			
Louis Trichardt			
Lydenburg			
Mara	26	5	
Marnitz	26	9	
Messina	28	6	
Middelburg			
Nelspruit	29	6	
Phalaborwa	29	13	
Pietersburg	23	5	
Piet Retief	24	6	
Pongola			
Potchefstroom	24	3	
Potgietersrus	24	9	
Pretoria W.B.	24	9	
Pretoriuskop			
Punda Milia			
Satara			
Sekhukhune			
Shingwidzi			
Skukuza	31	9	
Standerton	22	-1	
Thabazimbi			
Tomburke			
Tzansen			
Vereeniging			
Volksrust			
Warmbad	26	7	
Waterval Boven			
Witbank			
Wolmaransstad			

S.W.A.	Max	Min	RRR
Aroab			
Bethanien			
Dordabis			
Gobabeb	30	9	
Gobabis	28	11	
Grootfontein	28	5	
J.G. Strijdomlughawe	23	4	
Karasburg			
Kalkfeld			
Karibib			
Keetmanshoop	23	9	
Kub			
Luderitz	18	9	
Mariental	28	3	
Möwe	14	10	
Ohopoho			
Okahandja			
Okaukuejo			
Ondangwa	29	9	
Otavi			
Otjiwarongo			
Outjo	29	8	
Rehoboth			
Rundu	29	6	
Steinhausen			
Tsumeb			
Uis	31	12	
Walvisbaai	15	10	
Windhoek W.K.			
LESOTHO			
Maseru	21	-1	
BOTSWANA			
Francistown	25	5	
Gaberones			
Ghanzi	27	5	
Lobatsi			
Mahalapye			
Maun	27	9	
Shakawe			
Tshabong			
Tshane	x	0	
SWAZILAND			
Emlembe			
Manzini (Matsapa)	26	12	
Stegi			

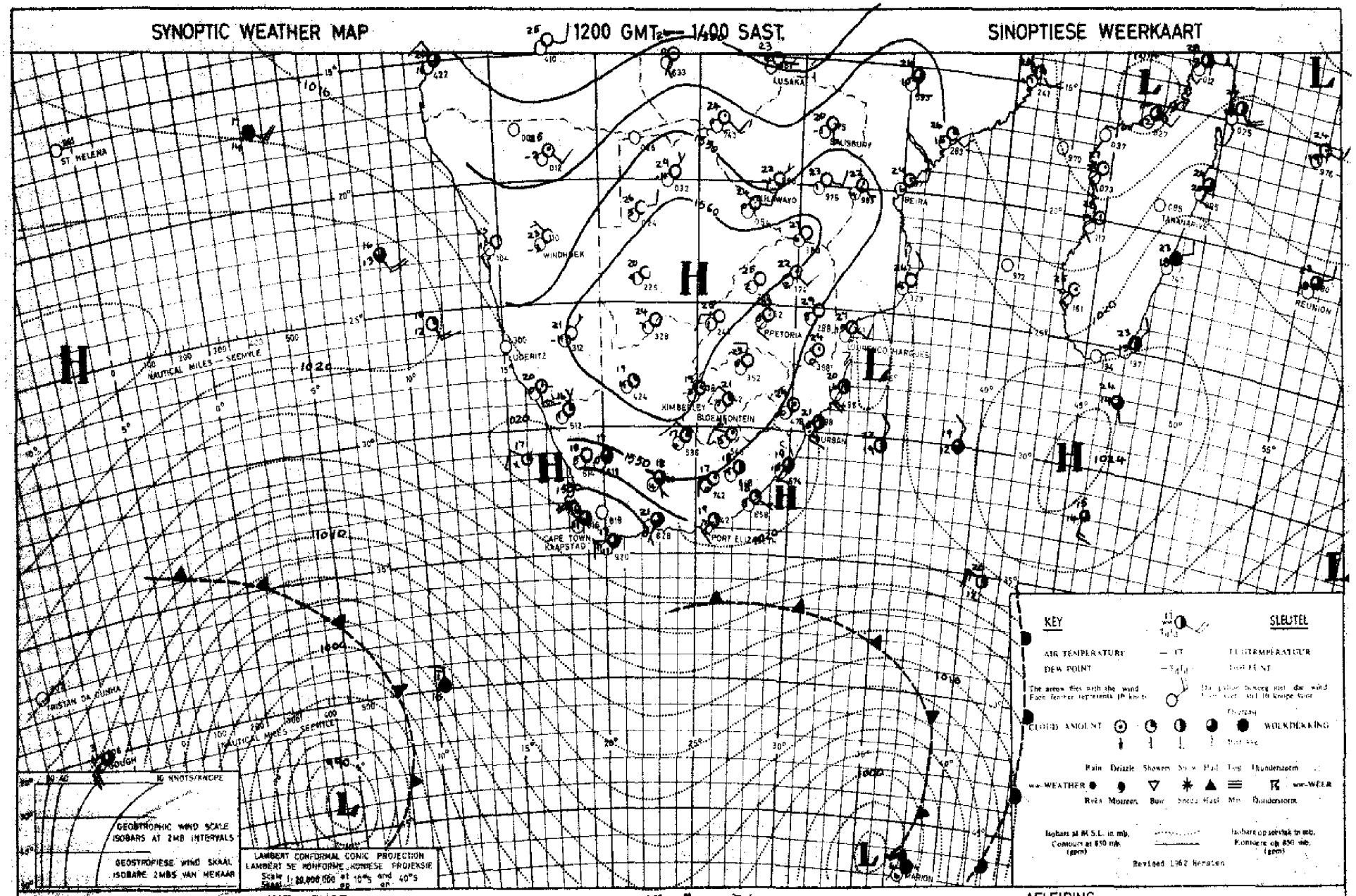

INFERENCE

DATE 15 - 8 19 71 DATUM

AFLEIDING

The high pressure system over the interior will maintain fine weather over most parts of the country. A deep low pressure system with its associated cold front is however approaching from the west and will cause cloudy weather

Die hoëdrukstelsel oor die binneland sal mooiweerstoestande laat voortduur oor die meeste dele van die land. 'n Diep laedrukstelsel met gepaardgaande kouefront is egter weer in aantog uit die weste en sal möre bewolkte weer met reën veroorsaak oor Suidwes-Kaapland.

Maksimum en Minimum Temperatuur (°C) en Reënval (RRR) in mm vir die 24 uur geëindig om 0800 SAST op

DEPT. VAN VERVOER / DEPT. OF TRANSPORT

17-8-1971

Maximum and Minimum Temperatures (°C) and Rainfall (RRR) in mm for the 24 hours ended at 0800 SAST on

CAPE - KAAP	Max	Min	RRR
Aberdeen			
Adelo			
Alexander Bay	16	13	
Alfred North	24	2	
Beaufort-Wes	23	6	
(Laghawe)			
Boegoeberg dam			
Bootsap			
Brandvlei			
Cala			
Caledon			
Calitzdorp			
Calvinia	22	6	
Cape Agulhas	19	10	13,5
Cape Columbine	18	10	7,5
Cape Point	14	7	13,0
Cape St. Francis	18	11	0,3
Cape Town	16	9	13,2
(D. F. Malan)			
Cape Town			
(Roeland St.)			
Carnarvon			
Ceres			
Citrusdal			
Colesberg			
Cradock			
De Aar	xx	1	
Dêlme	25	7	
Douglas			
East London	22	11	
(Airport)			
Elsenburg			8,5
Fraserburg	19	2	
Garies			
George			
Graaff-Reinet	26	4	
Grahamstown			
Grootfontein	24	5	
(Middelburg)			
Hopetown			
Idutywa			
Jansenville	27	5	
Joubertina			
Kimberley	26	6	
(Airport)			
Kuyasa			4,5
Kokstad	25	1	
Kuruman	24	3	

KAAP - CAPE	Max	Min	RRR
Ladismith			
Lake Mentz			
Langebaanweg			7,4
Maclear			
Mafeking	26	8	
Malmesbury			
Matatiele			
Matroosberg	18	7	2,4
Mbashe	20	12	
Mosselbaai	19	10	4,3
Mount Frere			
Oldep	20	6	
Oudtshoorn	24	7	
Petrusville			
Piketberg			5,7
Potadder			
Port Alfred			
Port Elizabeth	22	11	
Port Nolloth	13	11	
Port St. Johns	21	14	
Prieska	26	6	
Prince Albert			
Queenstown	24	8	
Riversdale	23	9	46
Robertson	20	9	18,0
Sheeprun	25	4	
(near Maclear)			
Somerset-Oos	26	6	
Steynsburg			
Strydenburg			
Sutherland	17	4	
Swellendam			
Tarkastad			
Touwsrivier			
Twee Riviere	29	3	
(Gemsbokpark)			
Umtata	28	5	
Uniondale			
Upington	28	5	
Vanwyksvlei	23	1	
Victoria-Wes			
Vredendal	19	11	2,4
Vryburg	26	2	
Williston			
Willowmore	22	6	
Willowpark	21	11	
(near Dordrecht)			

NATAL	Max	Min	RRR
Cape St. Lucia	23	15	
Dundee			
Durban	24	10	
(Louis Botha)			
Estcourt	25	5	
Harding			
Himeville			
Hluhluwe			
Mkuze			
Newcastle	26	8	
Cedara	26	5	
(Pietermaritzburg)			
Port Shepstone	21	13	
Richmond			
Van Reenen			
Vryheid			
Waterford	24	0	
(near Underberg)			
O.V.S. - O.F.S.			
Balkfontein			
(naby Bothaville)			
Bethlehem	21	-2	
Bloemfontein	24	0	
(J.B.M. Hertzog)			
Bultfontein			
Fauresmith	22	5	
Ficksburg			
Frankfort	22	-1	
Harrismith			
Hoopstad	25	8	
Kroonstad	24	2	
Lindley			
Modderpoort			
Petrusburg			
Philippolis			
Reddersburg			
Reitz			
Rouxville			
Vrede			
Warden			
Welkom	24	6	
Wepener	23	2	
Winburg			
Zastron			

TRANSVAAL	Max	Min	RRR
Barberton			
Belfast			
Bethal	21	6	
Bospoort	24	4	
Carolina	21	3	
Delareyville			
Delmas			
Ermelo			
Gideonsrus			
~~Groendraai~~ Doornspruit	26	2	
(naby Vaalwater)			
Jan Kempdorp			
Jan Smuts	19	8	
Joubert Park (Jhb)	20	9	
Kroondal	24	4	
Letaba			
Levubu			
Lichtenburg			
Loskopdam			
Loskopkanale			
(naby Groblersdal)			
Louis Trichardt			
Lydenburg			
Mara	25	4	
Marnitz	26	8	
Messina	27	4	
Middelburg			
Nelspruit	27	6	
Phalaborwa	26	10	
Pietersburg	23	6	
Piet Retief	25	9	
Pongola			
Potchefstroom	24	6	
Potgietersrus	25	8	
Pretoria W.B.	23	7	
Pretoriuskop			
Punda Milia			
Satara			
Sekhukhune			
Shingwidzi			
Skukuza	28	5	
Standerton	23	0	
Thabazimbi			
Tomburke			
Tzaneen			
Vereeniging			
Volksrust			
Warmbad	25	5	
Waterval Boven			
Witbank			
Wolmaransstad			

S.W.A.	Max	Min	RRR
Aroab			
Bethanien			
Dordabis			
Gobabeb	27	6	
Gobabis	25	3	
Grootfontein	25	5	
J.G. Strijdomlughawe	23	4	
Karasburg			
Kalkfeld			
Karibib			
Keetmanshoop	29	5	
Kub			
Luderitz	15	10	
Mariental	29	6	
Möwe	13	11	
Ohopoho			
Okahandja			
Okaukuejo			
Ondangwa	29	10	
Otavi			
Otjiwarongo			
Outjo	29	6	
Rehoboth			
Rundu	27	5	
Steinhausen			
Tsumeb			
Uis	30	10	
Walvisbaai	14	11	
Windhoek W.K.			
LESOTHO			
Maseru	23	2	
BOTSWANA			
Francistown	26	8	
Gaberones	27	6	
Ghanzi	22	3	
Lobatsi			
Mahalapye			
Maun	27	7	
Shakawe	27	6	
Tshabong	28	6	
Tshane	27	8	
SWAZILAND			
Emlembe			
Manzini (Matsapa)	26	10	
Stegi			

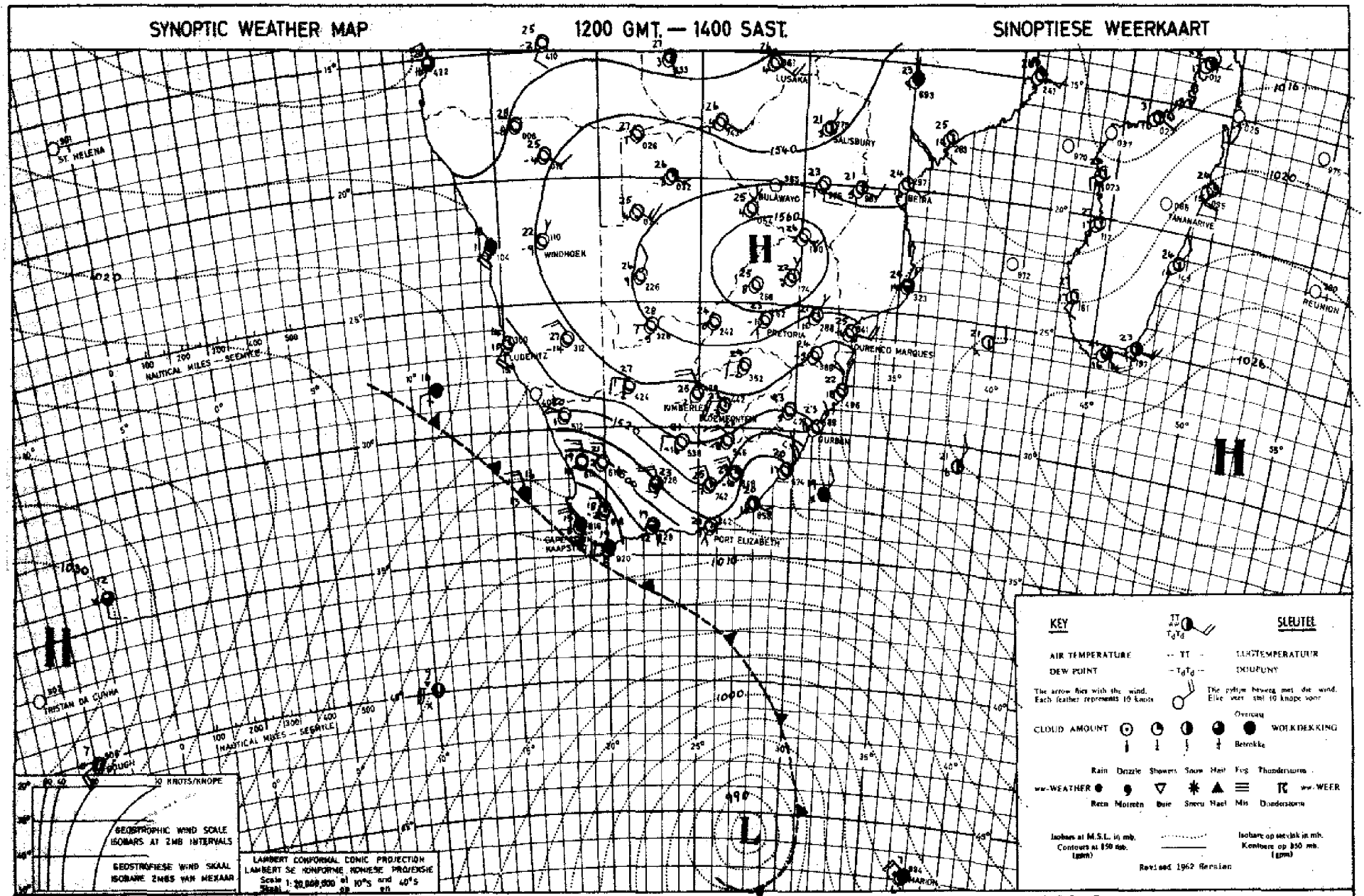

Cloudy and colder weather with showers will extend eastwards along the Cape South coast and adjacent interior, as well as over the South-West Cape where snow may occur over the mountains. Cooler air will also spread eastwards over the interior of the Cape Province. Little change is expected over the remainder of the country

Bewolkte, kouer weer met buie sal ooswaarts uitbrei langs die Kaapse Suidkus en aangrensende binneland, sowel as oor Suidwes-Kaap waar sneeu mag voorkom oor die berge. Koeler toestande sal ook ooswaarts beweeg oor die binneland van die Kaapprovinsie. Oor die res van die land sal

DAAGLIKSE WEERBULLETIN

Maksimum en Minimum Temperatuur (°C) en Reënval (RRR) in mm vir die 24 uur goëindig om 0800 SAST op

WEERBURO / WEATHER BUREAU
DEPT. VAN VERVOER / DEPT. OF TRANSPORT

18 - 8 - 1971

DAILY WEATHER BULLETIN

Maximum and Minimum Temperatures (°C) and Rainfall (RRR) in mm for the 24 hours ended at 0800 SAST on

CAPE - KAAP	Max	Min	RRR
Aberdeen			
Adelo			
Alexander Bay	18	10	
Alfred Forth	23	-2	
Bandbrt-Wes	17	4	
(Laginaw)			
Bongosbergdam			
Boetsap			
Brandvlei			
Cais			
Caledon			
Calitzdorp			
Calvinia	12	4	
Cape Agulhas	13	8	0,5
Cape Columbine	14	7	0,6
Cape Point	11	6	
Cape St. Francis	17	9	5,7
Cape Town	13	5	0,4
(D. F. Malan)			
Cape Town			
(Roeland St.)			
Carnarvon			
Ceres			
Citrusdal			
Colesberg			
Cradock			
De Aar	XX	1	
Dihne	17	7	
Douglas			
East London	19	11	
(Airport)			
Elsenburg			
Fraserburg	12	2	
Garies			
George			
Graaff-Reinet	19	7	
Grahamstown			
Grootfontein	20	-1	
(Middelburg)			
Hopetown			
Idutywa			
Jansenville	17	9	
Joubertina			
Kimberley	25	5	
(Airport)			
Kleinsee			9,5
Kokstad	26	9	
Kuruman	24	2	

KAAP - CAPE	Max	Min	RRR
Ladismith			
Lake Mentz			
Maclear			
Mafeking	27	7	
Malmesbury			
Matatiele			
Matroosberg	10	3	
Mbashe			
Mosselbaai	12	9	2,3
Mount Frere			
Oldep	12	5	
Oudtshoorn	12	7	0,7
Petrusville			
Piketberg			
Pofadder			
Port Alfred			
Port Elizabeth	17	10	0,2
Port Nolloth	14	8	
Port St. Johns	19	14	7,5
Prieska	21	2	
Prince Albert			
Queenstown	24	7	
Riversdale	16	7	2,0
Robertson	12	7	4,5
Sheeprun	25	5	
(near Maclear)			
Somerset-Oos	19	7	0,1
Steynsburg			
Strydenburg			
Sutherland	8	-1	
Swellendam			
Tarkastad			
Touwsrivier			
Twee Riviere	24	0	
(Gemsbokpark)			
Uniondale	20	10	
Uniondale			
Upington	19	2	
Vanwyksvlei	17	2	
Victoria-Wes			
Vredendal	15	8	0,5
Vryburg	25	1	
Williston			
Willowmore	13	6	
Willowpark	21	1	
(near Dordrecht)			

NATAL	Max	Min	RRR
Cape St. Lucia	24	16	
Dundee			
Durban	27	17	
(Louis Botha)			
Estcourt	26	6	
Harding			
Himeville			
Hluhluwe			
Mkuze			
Newcastle	26	5	
Cedara	27	11	
(Pietermaritzburg)			
Port Shepstone	23	17	
Richmond			
Van Reenen			
Vryheid			
Waterford	24	5	
(near Underberg)			
O.V.S. - O.F.S.			
Balkfontein			
(naby Bothaville)			
Bethlehem	21	-1	
Bloemfontein	24	-1	
(J.B.M. Hertzog)			
Bultfontein			
Fauresmith	21	-2	
Ficksburg			
Frankfort	23	-1	
Harrismith			
Hoopstad	25	2	
Kroonstad	25	2	
Lindley			
Modderpoort			
Petrusburg			
Philippolis			
Reddersburg			
Reitz			
Roodville			
Vrede			
Warden			
Welkom			
Wepener	23	-1	
Winburg			
Zastron			

TRANSVAAL	Max	Min	RRR
Barberton			
Belfast			
Bethal	21	4	
Bospoort	23	6	
Carolina	21	3	
Delareyville			
Delmas			
Ermelo			
Gideonsrus			
Groendraai Doornspruit	26	2	
(naby Vaalwater)			
Jan Kempdorp			
Jan Smuts	20	10	
Joubert Park (Jhb)	21	12	
Kroondal	26	4	
Letaba			
Levubu			
Lichtenburg			
Loskopdam			
Loskopkanale			
(naby Groblersdal)			
Louis Trichardt			
Lydenburg			
Mara	26	5	
Marnitz	26	8	
Messina	28	7	
Middelburg			
Nelspruit	29	5	
Phalaborwa	28	12	
Pietersburg	24	17	
Piet Retief	25	5	
Pongola			
Potchefstroom	24	6	
Potgietersrus	25	8	
Pretoria W.B.	23	6	
Pretoriuskop			
Punda Milia			
Satara			
Sekhukhune			
Shingwidzi			
Skukuza	30	5	
Standerton	23	6	
Thabazimbi			
Tombarke			
Tzaneen			
Vereeniging			
Volksrust			
Warmbad	25	4	
Waterval Boven			
Witbank			
Wolmaransstad			

S.W.A.	Max	Min	RRR
Aroab			
Bethanien			
Dordabis			
Gobabeb	23	5	
Gobabis	25	5	
Grootfontein	26	5	
J.G. Strijdomlughawe	24	5	
Karasburg			
Kalkfeld			
Karibib			
Keetmanshoop	22	4	
Kub			
Luderitz	17	11	
Mariental	28	3	
Möwe			
Ohopoho			
Okahandja			
Okaukuejo			
Ondangwa	29	8	
Otavi			
Otjiwarongo			
Outjo	29	5	
Rehoboth			
Rundu	28	4	
Steinhausen			
Tsumeb			
Uis	29	8	
Walvisbaai	15	9	
Windhoek W.K.			
LESOTHO			
Maseru	24	1	
BOTSWANA			
Francistown	26	6	
Gaberones	27	4	
Ghanzi	27	9	
Lobatsi			
Mahalapye	28	8	
Maun	28	6	
Shakawe	27	3	
Tshabong	26	7	
Tshane			
SWAZILAND			
Emlembe			
Manzini (Matsapa)	28	10	
Stegi			

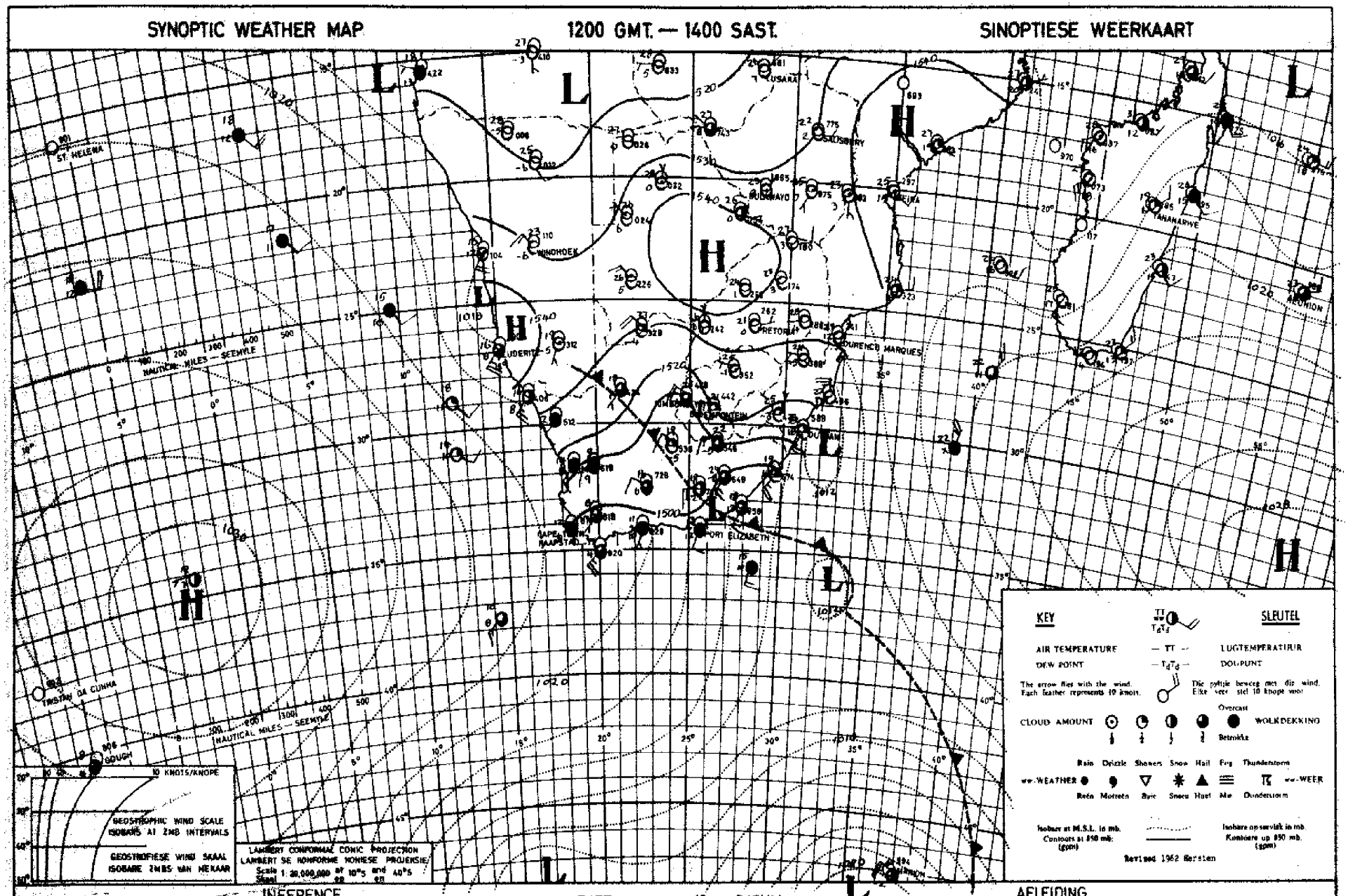

The high pressure system over the Atlantic ocean is almost stationary, and therefore the cold air over the Cape Province will advance fairly slowly eastwards over Natal, where it will become cloudy with light rain. Over the northern areas of the country it will however remain mild to warm

Die hoëdrukstelsel oor die Atlantiese oseaan is feitlik stasionêr en dus sal die koue lug oor Kaapland redelik stadig ooswaarts uitbrei na Natal, waar dit bewolk sal word met lighte reën. Oor die noordelike dele van die land sal dit egter matig tot warm bly.

NATIONAL WEATHER BUREAU

DEPT VAN VERVOER / DEPT OF TRANSPORT

19 - 8 - 1971

DAILY WEATHER BULLETIN

Maksimum en Minimum Temperatuur (°C) en Reënval (RRR) in mm vir die 24 uur geëindig om 0800 SAST op

Maximum and Minimum Temperatures (°C) and Rainfall (RRR) in mm for the 24 hours ended at 0800 SAST on

CAPE - KAAP	Max	Min	RRR
Aberdeen			
Addo			
Alexander Bay	16	9	0,9
Allwal North	23	2	
Beaufort-Wes	13	2	
(Laghawe)			
Boegoebergdam			
Bootsap			
Brandvlei			
Cala			
Caledon			
Calitzdorp			
Calvinia	9	1	0,2
Cape Agulhas	14	7	1,0
Cape Columbine	13	6	9,5
Cape Point	12	4	8,5
Cape St. Francis	15	8	0,2
Cape Town	13	4	6,5
(D. F. Malan)			
Cape Town			
(Roeland St.)			
Carnarvon			
Ceres			
Citrusdal			
Colesberg			
Cradock			
De Aar	x	-3	
Dennehof	20	6	
Douglas			
East London	18	12	
(Airport)			
Elsenburg			
Fraserburg	11	-3	
Garies			4,0
George			
Graaff-Reinet	20	6	
Grahamstown			
Grootfontein	18	-3	
(Middelburg)			
Hopetown			
Idutywa			
Jansenville	18	8	
Joubertina			
Kimberley	26	2	
(Airport)			
Knysna			4,0
Kokstad	24	3	
Kuruman	25	0	

KAAP - CAPE	Max	Min	RRR
Ladismith			
Lake Mentz			
Langebaanweg			12,3
Maclear			
Mafeking	27	5	
Malmesbury			
Matatiele			
Matroosberg	10	-2	0,6
Mbashe	19	14	
Mosselbaai	14	7	3,3
Mount Frere			
Okiep	10	2	2,3
Oudtshoorn	13	1	
Petrusville			
Piketberg			
Poladder			
Port Alfred			
Port Elizabeth	15	9	
Port Nolloth	14	9	0,5
Port St. Johns	19	16	
Prieska	21	2	
Prince Albert			
Queenstown	22	4	
Riversdale	14	-1	1,5
Robertson	14	1	0,9
Sheeprun	23	4	
(near Maclear)			
Somerset-Oos	18	4	1,0
Steynsburg			
Strydenburg			
Sutherland	6	-6	1,0
Swellendam			
Tarkastad			
Touwsrivier			
Twee Riviere	21	2	
(Gemsbokpark)			
Umtata	17	10	
Uniondale			
Upington	21	1	
Vanwyksvlei	16	-2	
Victoria-Wes			
Vredendal	16	7	3,8
Vryburg	26	1	
Williston			
Willowmore	14	2	
Willowpark	20	4	
(near Dordrecht)			

NATAL	Max	Min	RRR
Cape St. Lucia	24	17	
Dundee			
Durban	23	15	
(Louis Botha)			
Estcourt	23	7	
Harding			
Himeville			
Hluhluwe			
Mkuze			
Newcastle	26	12	
Cedara	25	7	
(Pietermaritzburg)			
Port Shepstone	21	17	
Richmond			
Van Reenen			
Vryheid			
Waterford	23	9	
(near Underberg)			
O.V.S. - O.F.S.			
Balkfontein			
(naby Bothaville)			
Bethlehem	23	2	
Bloemfontein	24	1	
(J.B.M. Hertzog)			
Bultfontein			
Fauresmith	24	2	
Ficksburg			
Frankfort	23	1	
Harrismith			
Hoopstad	26	0	
Kroonstad	25	3	
Lindley			
Modderpoort			
Petrusburg			
Philippolis			
Reddersburg			
Reitz			
Rouxville			
Vrede			
Warden			
Welkom	26	3	
Wepener	23	-1	
Winburg			
Zastron			

TRANSVAAL	Max	Min	RRR
Barberton			
Belfast			
Bethal	22	6	
Bospoort	24	6	
Carolina	22	8	
Delareyville			
Delmas			
Ermelo			
Gideonsrus			
~~Groendraai~~ Doornspruit	26	2	
(naby Vaalwater)			
Jan Kempdorp			
Jan Smuts	21	9	
Joubert Park (Jhb)	20	10	
Kroondal	25	4	
Letaba			
Levubu			
Lichtenburg			
Loskopdam			
Loskopkanale			
(naby Groblersdal)			
Louis Trichardt			
Lydenburg			
Mara	28	7	
Marnitz	28	15	
Messina	30	11	
Middelburg			
Nelspruit	27	7	
Phalaborwa			
Pietersburg	25	7	
Piet Retief	23	7	
Pongola			
Potchefstroom	25	6	
Potgietersrus	26	12	
Pretoria W.B.	24	8	
Pretoriuskop			
Punda Milia			
Satara			
Sekhukhune			
Shingwidzi			
Skukuza	30	6	
Standerton	23	6	
Thabazimbi			
Tomburke			
Tzaneen			
Vereeniging			
Volksrust			
Warmbad	27	12	
Waterval Boven			
Withank			
Wolmaranestad			

S.W.A.	Max	Min	RRR
Arosb			
Bethanien			
Dordabis			
Gobabeb	22	5	
Gobabis	26	1	
Grootfontein	27	9	
J.G. Strijdomlughawe	24	3	
Karasburg			
Kalkfeld			
Karibib			
Keetmanshoop	19	2	
Kub			
Luderitz	17	9	
Mariental	28	2	
Möwe			
Ohopoho			
Okahandja			
Okaukuejo			
Ondangwa	30	7	
Otavi			
Otjiwarongo			
Outjo	30	5	
Rehoboth			
Rundu	30	5	
Steinhausen			
Tsumeb			
Uis	28	4	
Walvisbaai	15	9	
Windhoek W.K.			
LESOTHO			
Maseru	23	5	
BOTSWANA			
Francistown	28	6	
Gaberones	28	6	
Ghanzi	28	10	
Lobatsi			
Mahalapye			
Maun	29	10	
Shakawe	30	8	
Tshabong	29	4	
Tshane	28	4	
SWAZILAND			
Emlembe			
Manzini (Matsapa)	26	9	
Stegi			

SYNOPTIC WEATHER MAP 1200 GMT. — 1400 SAST. SINOPTIESE WEERKAART

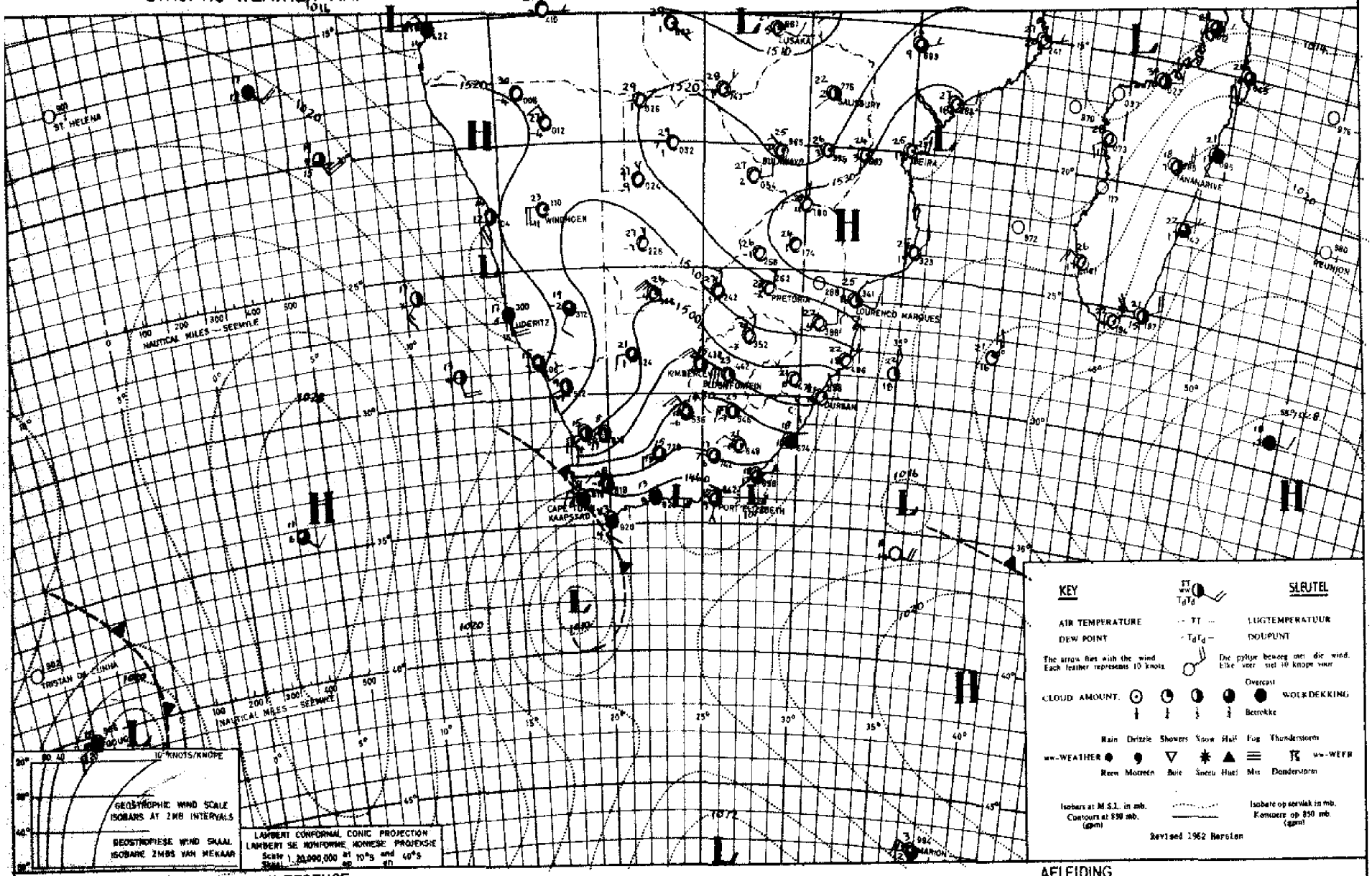

INFERENCE DATE 18 8 19 27 DATUM AFLEIDING

Cold air is already present over most parts of the Cape Province and with a further development moving eastwards south of the Peninsula, cold air will spread to the central and eastern parts of the country. Showers will fall over the Southern Cape and Southern Natal with snowfalls over the mountain ranges.

Koue lug is reeds aanwesig oor die meeste dele van Kaapland en met 'n verdere ontwikkeling wat suid van die Skiereiland ooswaarts beweeg, sal koue lug uitbrei oor die sentrale en oostelike dele van die land. Buie sal uitsak oor Suid-Kaapland en Suid-Natal met sneeuvalle oor die

DAAGLIKSE WEERBULLETIN

Maksimum en Minimum Temperatuur (°C) en Reënval (RRR)
in mm vir die 24 uur geëindig om 0800 SAST op

WEERBURO / WEATHER BUREAU
DEPT. VAN VERVOER / DEPT. OF TRANSPORT

20 - 8 - 1971

DAILY WEATHER BULLETIN

Maximum and Minimum Temperatures (°C) and Rainfall (RRR)
in mm for the 24 hours ended at 0800 SAST on

CAPE - KAAP	Max	Min	RRR
Aberdeen			
Addo			
Alexander Bay	14	5	2,5
Alfred North	16	2	
Beaufort-Wes	11	-1	
(Laghawe)			
Bosgoesbergdam			
Bostrap			
Brandvlei			
Cala			
Caledon			
Calitzdorp			
Calvinia	6	0	4,0
Cape Agulhas	12	9	13,0
Cape Columbine	12	8	1,0
Cape Point	11	6	4,5
Cape St. Francis	14	8	25,0
Cape Town	13	9	3,5
(D. F. Malan)			
Cape Town			1,0
(Rosland St.)			
Carnarvon			
Ceres			
Citrusdal			
Colesberg			
Cradock			
De Aar	xx	-1	
Döhne	10	4	2,0
Douglas			
East London	16	8	5,5
(Airport)			
Elsenburg			1,1
Fraserburg	x	-3	
Garies			6,5
George			17,5
Graaff-Reinet	12	-1	
Grahamstown			
Grootfontein	11	-4	
(Middelburg)			
Hopetown			
Idutywa			
Jansenville	15	1	
Joubertina			
Kimberley	14	-2	
(Airport)			
Knysna			17,0
Kokstad	15	3	1,1
Kuruman	16	-2	

KAAP - CAPE	Max	Min	RRR
Ladismith			
Lake Mentz			
Maclear			9,0
Mafeking	26	3	
Malmesbury			
Matatiele			
Matroosberg	9	1	3,2
Mbashe	16	9	0,5
Mosselbaai	15	7	22,1
Mount Frere			
Oliep	17	-1	5,7
Oudtshoorn	14	4	19,5
Petrusville			
Piketberg			
Pofadder			
Port Alfred			
Port Elizabeth	14	9	11,2
Port Nolloth	13	5	5,7
Port St. Johns	18	9	13,0
Prieska	13	2	
Prince Albert			
Queenstown	15	4	
Riversdale	14	7	2,0
Robertson	15	6	33,5
Sheeprun	17	0	8,0
(near Maclear)			
Somerset-Oos	13	0	
Steynsburg			
Strydenburg			
Sutherland	4	-5	
Swellendam			
Tarkastad			
Touwsrivier			
Twee Riviere	14	2	
(Gemsbokpark)			
Umtata	14	5	4,5
Uniondale			
Upington	11	2	
Vanwyksvlei	11	0	
Victoria-Wes			
Vredendal	12	3	
Vryburg	22	-5	
Williston			
Willowmore	10	3	0,2
Willowpark	15	1	1,0
(near Dordrecht)			

NATAL	Max	Min	RRR
Cape St. Lucia	23	15	3,5
Dundee			
Durban	22	12	4,0
(Louis Botha)			
Estcourt	26	9	
Harding			
Himeville			5,5
Hluhluwe			1,8
Mkuze			
Newcastle	27	11	
Melmoth			3,5
Cedara	18	7	1,3
(Pietermaritzburg)			
Port Shepstone	20	12	1,9
Richmond			
Van Reenen			
Vryheid			
Waterford	18	3	2,7
(near Underberg)			
O.V.S. - O.F.S.			
Balkfontein			
(naby Bethaville)			
Bethlehem	23	2	
Bloemfontein	17	-4	
(J.B.M. Hertzog)			
Bultfontein			
Fauresmith	13	-1	
Ficksburg			
Frankfort	23	0	
Harrismith			
Hoopstad	20	-2	
Kroonstad	24	-3	
Lindley			
Modderpoort			
Petrusburg			
Philippolis			
Reddersburg			
Reitz			
Rouxville			
Vrede			
Warden			
Welkom	20	-1	
Wepener	19	-4	
Winburg			
Zastron			

TRANSVAAL	Max	Min	RRR
Barberton			
Belfast			
Bethal	23	8	
Bospoort	24	1	
Carolina	22	9	
Delareyville			
Delmas			
Ermelo			
Gideonsrus			
~~Groendraai~~ Doornpoort	28	7	
(naby Vaalwater)			
Jan Kempdorp			
Jan Smuts	21	5	
Joubert Park (Jhb)	21	8	
Kroondal	26	8	
Letaba			
Levubu			
Lichtenburg			
Loskopdam			
Loskopkanale			
(naby Groblersdal)			
Louis Trichardt			
Lydenburg			
Mara	29	12	
Marnitz	29	12	
Messina	32	12	
Middelburg			
Nelspruit	30	7	
Phalaborwa	31	13	
Pietersburg	26	9	
Piet Retief	26	11	
Pongola			
Potchefstroom	25	2	
Potgietersrus	27	13	
Pretoria W.B.	25	8	
Pretoriuskop			
Punda Milia			
Satara			
Sekhukhune			
Shingwidzi			
Skukuza			
Standerton	24	3	
Thabazimbi			
Tomburke			
Tzaneen			
Vereeniging			
Volksrust			
Warmbad	28	8	
Waterval Boven			
Witbank			
Wolmaransstad			

S.W.A.	Max	Min	RRR
Aroab			
Bethanien			
Dordabis			
Gobabeb	20	2	
Gobabis	27	1	
Grootfontein	28	8	
J.G. Strijdomlughawe	23	-3	
Karasburg			
Kalkfeld			
Karibib			
Keetmanshoop	12	0	
Kub			
Luderitz	15	8	
Mariental	20	1	
Möwe	16	9	
Ohopoho			
Okahandja			
Okaukuejo			
Ondangwa	30	6	
Otavi			
Otjiwarongo			
Outjo	28	0	
Oranjemund			3,4
Rehoboth			
Rundu	31	4	
Steinhausen			
Tsumeb			
Uis	21	2	
Walvisbaai	16	8	
Windhoek W.K.			
LESOTHO			
Maseru	21	-1	
BOTSWANA			
Francistown	31	12	
Gaberones	29	7	
Ghanzi	29	3	
Lobatsi			
Mahalapye			
Maun	31	12	
Shakawe			
Tshabong	15	0	
Tshane	20	1	
SWAZILAND			
Embabane			
Mamzini (Matsapa)	31	15	
Stegi			

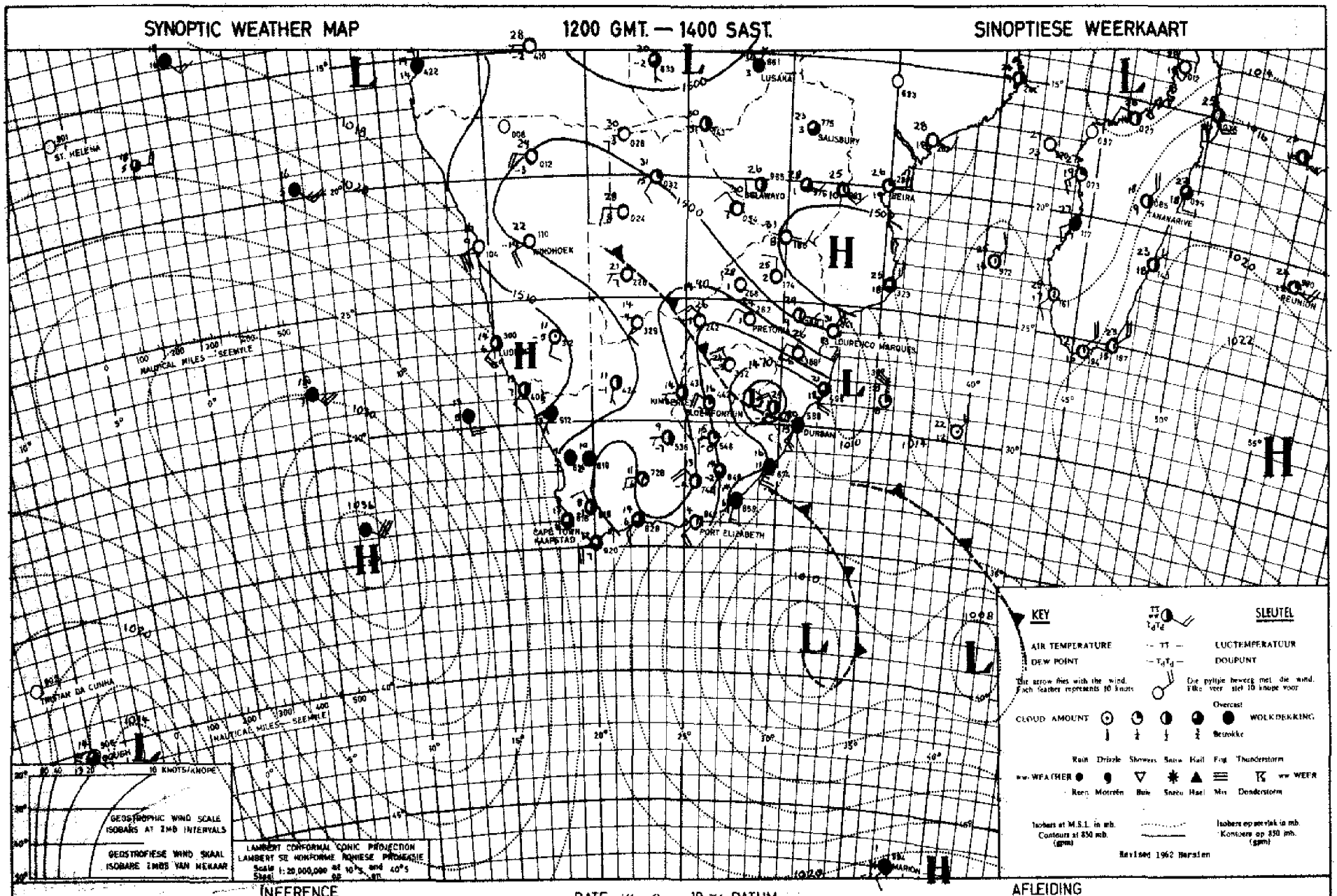

The high pressure system west of the country is now moving slowly eastwards. The weather will consequently clear partially over the south-west Cape and rain will spread to Natal. The colder conditions in the south will reach the

Die hoëdrukstelsel wes van die land beweeg nou stadig ooswaarts. Die weer sal gevolglik gedeeltelik opklaar oor Suidwes-Kaapland en reën sal uitbrei oor Natal. Die koeier toestande in die suide sal Suid-Transvaal

DAAGLIKSE WEERBULLETIN

Maksimum en Minimum Temperatuur (°C) en Reënval (RRR)
in mm vir die 24 uur geëindig om 0800 SAST op

WEERBURO / WEATHER BUREAU
DEPT. VAN VERVOER / DEPT. OF TRANSPORT

21-8-71

DAILY WEATHER BULLETIN

Maximum and Minimum Temperatures (°C) and Rainfall (RRR)
in mm for the 24 hours ended at 0800 SAST on

CAPE - KAAP	Max	Min	RRR
Aberdeen			40,0
Adelo			
Alexander Bay	16	08	
Alwal North	18	05	0,7
Beaufort-Wes	07	00	51,7
(Leeuhawe)			
Boegoeberghaan			
Boetsap			
Brandvlei			
Cala			
Caledon			
Calitzdorp			
Calvinia	09	04	0,7
Cape Agulhas	14	11	1,5
Cape Columbine	16	09	
Cape Point	13	08	
Cape St. Francis	16	11	18,0
Cape Town	16	11	
(D. F. Malan)			
Cape Town			
(Rosland St.)			
Carnarvon			19,5
Ceres			
Citrusdal			
Colesberg			
Cradock			
De Aar	xx	00	
Dôme			
Douglas			
East London	14	09	32,0
(Airport)			
Elsenburg			
Fort Beaufort			21,6
Fraserburg	06	-01	12,5
Garies			0,7
George			20,8
Graaff-Reinet	08	04	34,0
Grahamstown			
Grootfontein	10	03	6,6
(Middelburg)			
Hopetown			
Idutywa			
Jansenville	12	08	38,0
Joubertina			
Kimberley	12	00	
(Airport)			
Kuruman			6,0
Kokstad	09	05	23,5
Kuruman	13	-06	

KAAP - CAPE	Max	Min	RRR
Ladismith			
Lake Mentz			
Maclear			
Mafeking	19	00	
Malmesbury			
Matatiele			15,0
Matroosberg	07	04	
Mbashe	16	10	56,0
Mosselbaai	14	10	18,6
Mount Frere			
Okiep	10	02	
Oudtshoorn	10	08	4,0
Petrusville			
Piketberg			
Pofadder			
Port Alfred			
Port Elizabeth	16	12	35,2
Port Nolloth	15	07	
Port St. Johns	17	14	34,0
Prieska	13	04	
Prince Albert			
Queenstown	08	06	29,0
Riversdale	13	09	7,0
Robertson	14	08	2,5
Sheeprun	06	03	40,7
(near Maclear)			
Somerset-Oos	09	03	80,0
Steynsburg			12,5
Strydenburg			
Sutherland	08	00	7,0
Swellendam			
Tarkastad			
Touwsrivier			
Twee Riviere	12	-03	
(Gemsbokpark)			
Umtata	11	07	56,0
Uniondale			
Upington	13	03	
Vanwyksvlei	12	01	4,0
Victoria-Wes			
Vredendal	18	04	
Vryburg	15	-05	
Williston			
Willowmore	07	03	21,6
Willowpark			3,5
(near Dordrecht)			

NATAL	Max	Min	RRR
Cape St. Lucia	18	13	0,3
Dundee			23,5
Durban	17	13	39,5
(Louis Botha)			
Estcourt	11	07	5,5
Harding			
Himeville			
Hluhluwe			1,1
Mkuze			
Newcastle	17	09	16,2
Cedara	10	07	26,5
(Pietermaritzburg)			
Port Shepstone	19	12	172,1
Richmond			
Van Reenen			8,6
Vryheid			
Waterford	06	03	21,4
(near Underberg)			
O.V.S. - O.F.S.			
Balkfontein			
(naby Bethaville)			
Bethlehem	16	03	
Bloemfontein	16	-05	
(J.B.M. Hertzog)			
Bultfontein			
Fauresmith	12	-02	
Ficksburg			
Frankfort	23	04	
Harrismith			
Hoopstad	16	-05	
Kroonstad	20	-03	
Lindley			
Modderpoort			
Petrusburg			
Philippolis			
Reddersburg			
Reitz			
Rouxville			
Vrede			20,4
Warden			
Welkom	17	-03	
Wepener	18	02	
Winburg			
Zastron			

TRANSVAAL	Max	Min	RRR
Barberton			
Belfast			
Bethal	23	11	
Bospoort	18	-04	
Carolina	21	12	
Delareyville			
Delmas			
Ermelo			
Gideonsrus			
~~Groenkloof~~ Doornspruit	27	06	
(naby Vaalwater)			
Jan Kempdorp			
Jan Smuts	22	06	
Joubert Park (Jhb)			
Kroondal			
Letaba			
Levubu			
Lichtenburg			
Loskopdam			
Loskopkanale			
(naby Groblersdal)			
Louis Trichardt			
Lydenburg			
Mara	31	15	
Marnitz	31	09	
Messina	34	16	
Middelburg			
Nelspruit	24	16	0,1
Phalaborwa	28	17	
Pietersburg	28	14	
Piet Retief	14	11	2,7
Pongola			
Potchefstroom	19	-02	
Potgietersrus			
Pretoria W.B.	25	09	
Pretoriuskop			
Punda Milia			
Satara			
Sekhukhune			
Shingwidzi			
Skukuza	28	17	
Standerton	24	03	1,6
Thabazimbi			
Tomburke			
Tzaneen			
Vereeniging			
Volksrust			5,0
Warmbad	29	09	
Waterval Boven			
Withank			
Wolmaransstad			

S.W.A.	Max	Min	RRR
Aroab			
Bethanien			
Dordabis			
Gobabeb	22	05	
Gobabis	12	-07	
Grootfontein	27	01	
J.G. Strijdomlughawe	15	-06	
Karasburg			
Kalkfeld			
Karibib			
Keetmanshoop	11	01	
Kub			
Luderitz	16	09	
Mariental			
Möwe	16	07	
Ohopoho			
Okahandja			
Okaukuejo			
Ondangwa	26	02	
Otavi			
Otjiwarongo			
Outjo	23	00	
Rehoboth			
Rundu	31	08	
Steinhausen			
Tsumeb			
Uis			
Walvisbaai	15	07	
Windhoek W.K.			
LESOTHO			
Maseru	19	03	
BOTSWANA			
Francistown	23	09	
Gaberones			
Ghanzi	20	-01	
Lobatsi			
Mahalapye			
Maun	29	07	
Shakawe			
Tshabong			
Tshane			
SWAZILAND			
Enilembe			
Manzini (Matsapa)	19	16	
Stegi			

SYNOPTIC WEATHER MAP 1200 GMT. — 1400 SAST. SINOPTIESE WEERKAART

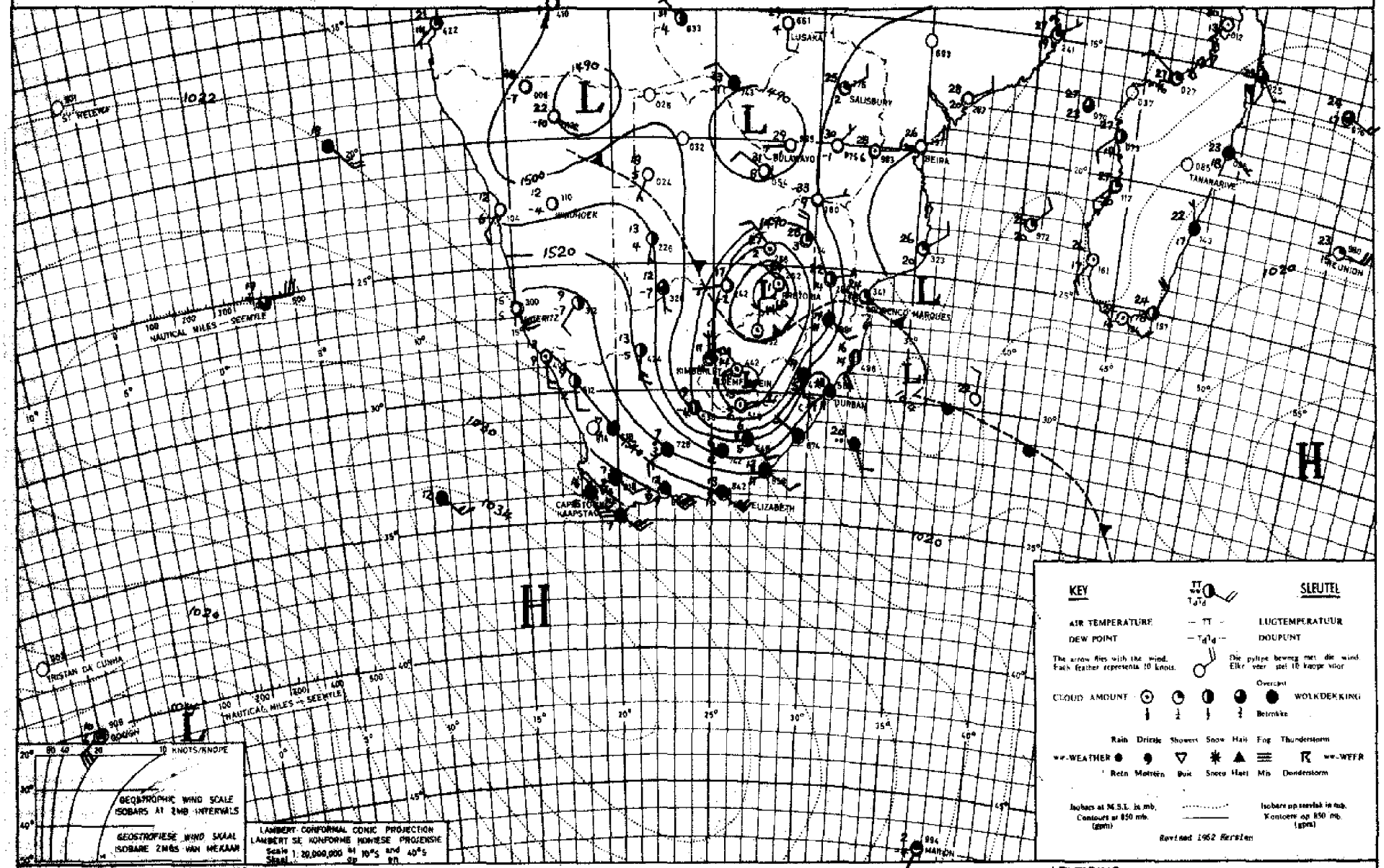

INFERENCE DATE 20 - 8 - 19 71 DATUM AFLEIDING

Cloudy, cold conditions will also spread to the Transvaal where showers will occur over the Lowveld, the Eastern Highveld and the Witwatersrand. Cloudy, rainy weather will continue over Natal, Eastern Cape and the Eastern Free State but clearance will set in over the western parts of the Cape Province. Snowfalls are still possible over the Eastern Cape, Natal higher

Die koue, bewolkte weer sal ook uitbrei na Transvaal waar buie sal voorkom oor die Laeveld, Oostelike Hoëveld en die Witwatersrand. Bewolkte reënweer sal voortduur oor Natal en Oos-Kaap, maar opklaring word verwag oor die westelike Kaapprovinsie. Sneeuvalle is nog

DAAGLIKSE WEERBULLETIN

Maksimum en Minimum Temperatuur (°C) en Reënval (RRR)
in mm vir die 24 uur geëindig om 0800 SAST op

WEERBURO / WEATHER BUREAU
DEPT. VAN VERVOER / DEPT. OF TRANSPORT

22-8-71

DAILY WEATHER BULLETIN

Maximum and Minimum Temperatures (°C) and Rainfall (RRR)
in mm for the 24 hours ended at 0800 SAST on

CAPE - KAAP	Max	Min	RRR
Aberdeen			87,0
Addo			
Alexander Bay	17	7	
Alfred North	12	-2	
Beaufort-Wes	7	4	19,4
(Loghawe)			
Boegoeberg dam			
Boetsap			
Brandvlei			
Cala			
Caledon			
Calitzdorp			
Calvinia	11	1	
Cape Agulhas	15	11	0,5
Cape Columbine	17	9	
Cape Point	13	8	1,2
Cape St. Francis	16	13	22,0
Cape Town	16	4	
(D. F. Malan)			
Cape Town			
(Roeland St.)			
Carnarvon			
Ceres			
Citrusdal			
Colesberg			
Cradock			
De Aar			
Döhne			
Douglas			
East London	15	5	63,0
(Airport)			
Elsenburg			
Fraserburg	6	1	
Garies			
George			
Graaff-Reinet	8	2	48,0
Grahamstown			
Grootfontein	10	1	2,2
(Middelburg)			
Hopetown			
Idutywa			
Jansenville	12	7	77,0
Joubertina			
Kimberley	11	0	0,4
(Airport)			
Knysna			36,0
Kokstad	13	1	15,6
Kuruman	9	-1	1,2

KAAP - CAPE	Max	Min	RRR
Ladismith			
Lake Mentz			
Maclear			38,0
Mafeking	15	-2	
Malmesbury			
Matatiele			7,5
Matroosberg	9	5	0,5
Mbashe	18	7	24,0
Mosselbaai	14	11	46,4
Mount Frere			
Oliep	13	3	
Oudtshoorn	13	10	6,4
Petrusville			
Piketberg			
Pofadder			
Port Alfred			
Port Elizabeth	15	11	51,2
Port Nolloth	14	7	
Port St. Johns	18	10	14,5
Prieska	7	1	3,0
Prince Albert			
Queenstown	11	1	22,0
Riversdale	13	9	1,5
Robertson	14	10	1,7
Sheeprun	9	3	1,0
(near Maclear)			
Somerset-Oos	10	1	16,0
Steynsburg			
Strydenburg			
Sutherland	5	1	4,0
Swellendam			
Tarkastad			
Touwsrivier			
Twee Riviere	15	-3	
(Gemsbokpark)			
Umtata	xx	2	10,7
Uniondale			
Upington	12	0	0,7
Vanwyksvlei	11	1	
Victoria-Wes			
Vredendal	19	5	
Vryburg	13	-4	
Williston			
Willowmore	11	7	28,4
Willowpark			6,0
(near Dordrecht)			

NATAL	Max	Min	RRR
Cape St. Lucia	22	16	4,5
Dundee			10,0
Durban	21	9	24,2
(Louis Botha)			
Estcourt	13	1	20,0
Harding			
Himeville			43,0
Hluhluwe			4,4
Mkuze			
Newcastle	20	2	3,5
Melmoth			10,5
Cedara	13	3	37,5
(Pietermaritzburg)			
Port Shepstone	20	13	63,2
Richmond			
Van Reenen			1,8
Vryheid			
Waterford	10	1	16,3
(near Underberg)			
O.V.S. - O.F.S.			
Balkfontein			
(naby Bothaville)			
Bethlehem	10	5	7,9
Bloemfontein	11	1	0,8
(J.B.M. Hertzog)			
Bultfontein			
Fauresmith	9	-3	
Ficksburg			
Frankfort	13	-7	
Harrismith			
Hoopstad	13	-2	
Kroonstad	14	0	
Lindley			
Modderpoort			
Petrusburg			
Philippolis			
Reddersburg			
Reitz			
Rouxville			
Vrede			5,0
Warden			
Welkom			
Wepener	12	-2	
Winburg			
Zastron			20,0

TRANSVAAL	Max	Min	RRR
Barberton			
Belfast			
Bethal	20	-1	
Bospoort	12	-4	
Carolina	17	4	
Delareyville			
Delmas			
Ermelo			
Gideonsrus			
~~Groendal~~ Daorrsprui	21	-5	
(naby Vaalwater)			
Jan Kempdorp			
Jan Smuts	15	-1	
Joubert Park (Jhb)			
Kroondal			
Letaba			
Levubu	25	13	
Lichtenburg			
Loskopdam			
Loskopkanale			
(naby Groblersdal)			
Louis Trichardt			
Lydenburg			
Mara	25	12	
Marnitz	23	6	
Messina	29	14	
Middelburg			
Nelspruit	19	11	0,1
Phalaborwa	25	12	
Pietersburg	22	11	
Piet Retief	15	6	
Pongola			
Potchefstroom	15	-1	
Potgietersrus	24	10	
Pretoria W.B.	18	3	
Pretoriuskop			
Punda Milia			
Satara			
Sekhukhune			
Shingwidzi			
Skukusa	24	11	
Standerton	19	-4	
Thabazimbi			
Tomburke			
Tzaneen			
Vereeniging			
Volksrust			
Warmbad	21	-1	
Waterval Boven			
Witbank			
Wolmaransstad			

S.W.A.	Max	Min	RRR
Aroab			
Bethanien			
Dordabis			
Gobabeb	25	9	
Gobabis	16	-5	
Grootfontein	21	-2	
J.G. Strijdomlughawe	15	-5	
Karasburg			
Kalkfeld			
Karibib			
Keetmanshoop	12	2	
Kub			
Luderitz	17	9	
Marienta!	17	1	
Möwe	14	8	
Ohopoho			
Okahandja			
Okaukuejo			
Ondangwa			
Otavi			
Otjiwarongo			
Outjo	25	0	
Rehoboth			
Rundu	25	7	
Steinhausen			
Tsumeb			
Uis			
Walvisbaai	16	8	
Windhoek W.K.			
LESOTHO			
Maseru	12	0	
BOTSWANA			
Francistown	30	6	
Gaberones	19	2	
Ghanzi	19	-2	
Lobatsi			
Mahalapye			
Maun	21	7	
Shakawe			
Tshabong	14	-2	
Tshane	15	-4	
SWAZILAND			
Emlembe			
Manzini (Matsapa)	20	14	
Stegi			

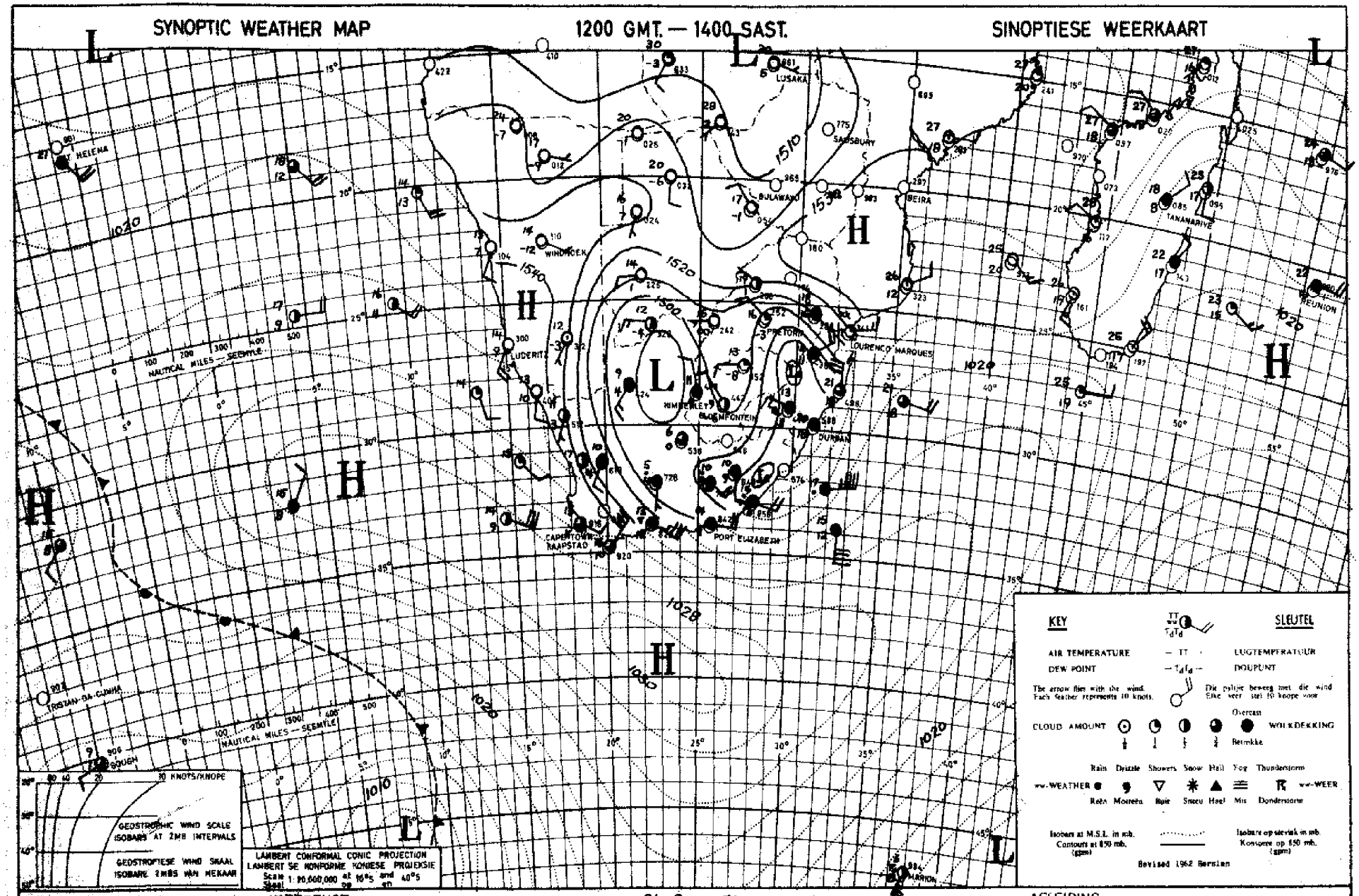

INFERENCE — DATE 21-8-1971 DATUM — AFLEIDING

The low pressure systems over Natal and Eastern Cape, together with the intense high south of the land, are causing a strong onshore flow of moist sea-air over Southern and Eastern Cape where heavy rain can be expected. Over the rest of the country it will clear gradually but it will remain cold.

Die laedrukstelsels oor Natal en Oos-Kaapland tesame met die sterk hoëdrukstelsel suid van die land veroorsaak 'n sterk landwaartse stroming van vogtige seelug oor Suid- en Oos-Kaapland waar swaar reën verwag kan word. Oor die res van die land sal dit geleidelik opklaar maar koud bly.

DAAGLIKSE WEERBULLETIN

Maksimum en Minimum Temperatuur (°C) en Reënval (RRR)
in mm vir die 24 uur geëindig om 0800 SAST op

WEERBURO / WEATHER BUREAU
DEPT. VAN VERVOER / DEPT. OF TRANSPORT

23 - 8 - 71

DAILY WEATHER BULLETIN

Maximum and Minimum Temperatures (°C) and Rainfall (RRR)
in mm for the 24 hours ended at 0800 SAST on

CAPE - KAAP	Max	Min	RRR
Aberdeen			
Addo			
Alexander Bay	21	10	
Alwal North	9	3	3,7
Beaufort-Wes	13	2	
(Laghawe)			
Bonnievale			
Bontebok			
Brandvlei			
Cape			
Caledon			
Calitzdorp			
Calvinia	16	2	
Cape Agulhas	14	9	
Cape Columbine	16	10	
Cape Point	15	9	
Cape St. Francis	16	11	16,0
Cape Town	19	4	
(D. F. Malan)			
Cape Town			
(Roeland St.)			
Carnarvon			
Ceres			
Citrusdal			
Colesberg			
Cradock			
De Aar	xx	0	
Dohne			
Douglas			
East London	18	10	
(Airport)			
Elsenburg			
Fraserburg	11	-2	
Garies			
George			
Graaff-Reinet	16	6	12,4
Grahamstown			
Grootfontein	11	3	0,8
(Middelburg)			
Hopetown			
Idutywa			
Jansenville	15	8	16,0
Joubertina			
Kimberley	14	3	
(Airport)			
Knysna			9,0
Kokstad	12	5	
Kuruman	15	-2	

KAAP - CAPE	Max	Min	RRR
Ladismith			
Lake Mentz			
Maclear			
Mafeking	17	-2	
Malmesbury			
Matatiele			
Matroosberg	14	2	
Mbashe	18	7	
Mosselbaai	15	10	1,6
Mount Frere			
Okiep	16	7	
Oudtshoorn	15	7	1,5
Petrusville			
Piketberg			
Potsdam			
Port Alfred			
Port Elizabeth	17	12	2,7
Port Nolloth	21	10	
Port St. Johns	20	13	
Prieska	16	0	
Prince Albert			
Queenstown	10	7	
Riversdale	15	-6	6,5
Robertson	17	7	
Sheeprun	11	4	
(near Maclear)			
Somerset-Oos			
Steynsburg			11,5
Strydenburg			
Sutherland	10	-2	
Swellendam			
Tarkastad			
Touwsrivier			
Twee Riviere	19	-2	
(Gemsbokpark)			
Umtata	14	7	1,2
Uniondale			
Upington	16	3	
Vanwyksvlei	15	1	
Victoria-Wes			
Vredendal	21	5	
Vryburg	17	-2	
Williston			
Willowmore			
Willowpark	12	4	
(near Dordrecht)			

NATAL	Max	Min	RRR
Cape St. Lucia	22	14	0,2
Dundee			
Durban	23	9	
(Louis Botha)			
Estcourt	15	2	
Harding			
Himeville			
Hluhluwe			
Mkuze			
Newcastle	17	8	
Cedara	15	1	
(Pietermaritzburg)			
Port Shepstone	20	12	
Richmond			
Van Reenen			
Vryheid			
Waterford	12	0	
(near Underberg)			
O.V.S. - O.F.S.			
Bakfontein			
(naby Bothaville)			
Bethlehem	11	1	
Bloemfontein	13	-2	
(J.B.M. Hertzog)			
Bultfontein			
Fauresmith	11	-2	
Ficksburg			
Frankfort	13	-3	
Harrismith			
Hoopstad	16	-2	
Kroonstad	15	-3	
Lindley			
Modderpoort			
Petrusburg			
Philippolis			
Reddersburg			
Reitz			
Rouxville			
Vrede			
Warden			
Welkom	14	2	
Wepener	11	-2	
Winburg			
Zastron			

TRANSVAAL	Max	Min	RRR
Barberton			
Belfast			
Bethal	16	1	
Bospoort	14	-2	
Carolina	16	2	
Delareyville			
Delmas			
Ermelo			
Gideonsrus			
~~Groendaal~~ Doornspruit	21	-2	
(naby Vaalwater)			
Jan Kempdorp			
Jan Smuts	15	2	
Joubert Park (Jhb)	14	3	
Kroondal	20	2	
Letaba			
Levubu	27	9	
Lichtenburg			
Loskopdam			
Loskopkanale			
(naby Groblersdal)			
Louis Trichardt			
Lydenburg			
Mara	26	1	
Marnitz	23	2	
Messina	28	4	
Middelburg			
Nelspruit	26	6	
Phalaborwa	27	12	
Pietersburg	23	6	
Piet Retief	19	3	
Pongola			
Potchefstroom	15	-2	
Potgietersrus	22	6	
Pretoria W.B.	18	6	
Pretoriuskop			
Punda Milia			
Satara			
Sekhukhune			
Shingwidzi			
Skukuza	28	4	
Standerton	15	-2	
Thabazimbi			
Tomburke			
Tzaneen			
Vereeniging			
Volksrust			
Warmbad	20	1	
Waterval Boven			
Witbank			
Wolmaransstad			

S.W.A.	Max	Min	RRR
Aroab			
Bethanien			
Dordabis			
Gobabeb	25	5	
Gobabis	21	1	
Grootfontein			
J.G. Strijdomlughawe	20	-1	
Karasburg			
Kalkfeld			
Karibib			
Keetmanshoop	19	5	
Kub			
Luderitz	19	8	
Marienta!	21	5	
Möwe	15	8	
Okopoko			
Okahandja			
Okaukuejo			
Ondangwa			
Otavi			
Otjiwarongo			
Outjo			
Rehoboth			
Rundu	29	4	
Steinhausen			
Tsumeb			
Uis	26	13	
Walvisbaai	13	9	
Windhoek W.K.			
LESOTHO			
Maseru	13	-1	
BOTSWANA			
Francistown	24	1	
Gaberones	21	0	
Ghanzi	22	2	
Lobatsi			
Mahalapye			
Maun	24	7	
Shakawe	26	4	
Tshabong	18	-4	
Tshane	19	-1	
SWAZILAND			
Emlembe			
Manzini (Matsapa)	25	12	
Stegi			

SYNOPTIC WEATHER MAP 1200 GMT. — 1400 SAST. SINOPTIESE WEERKAART

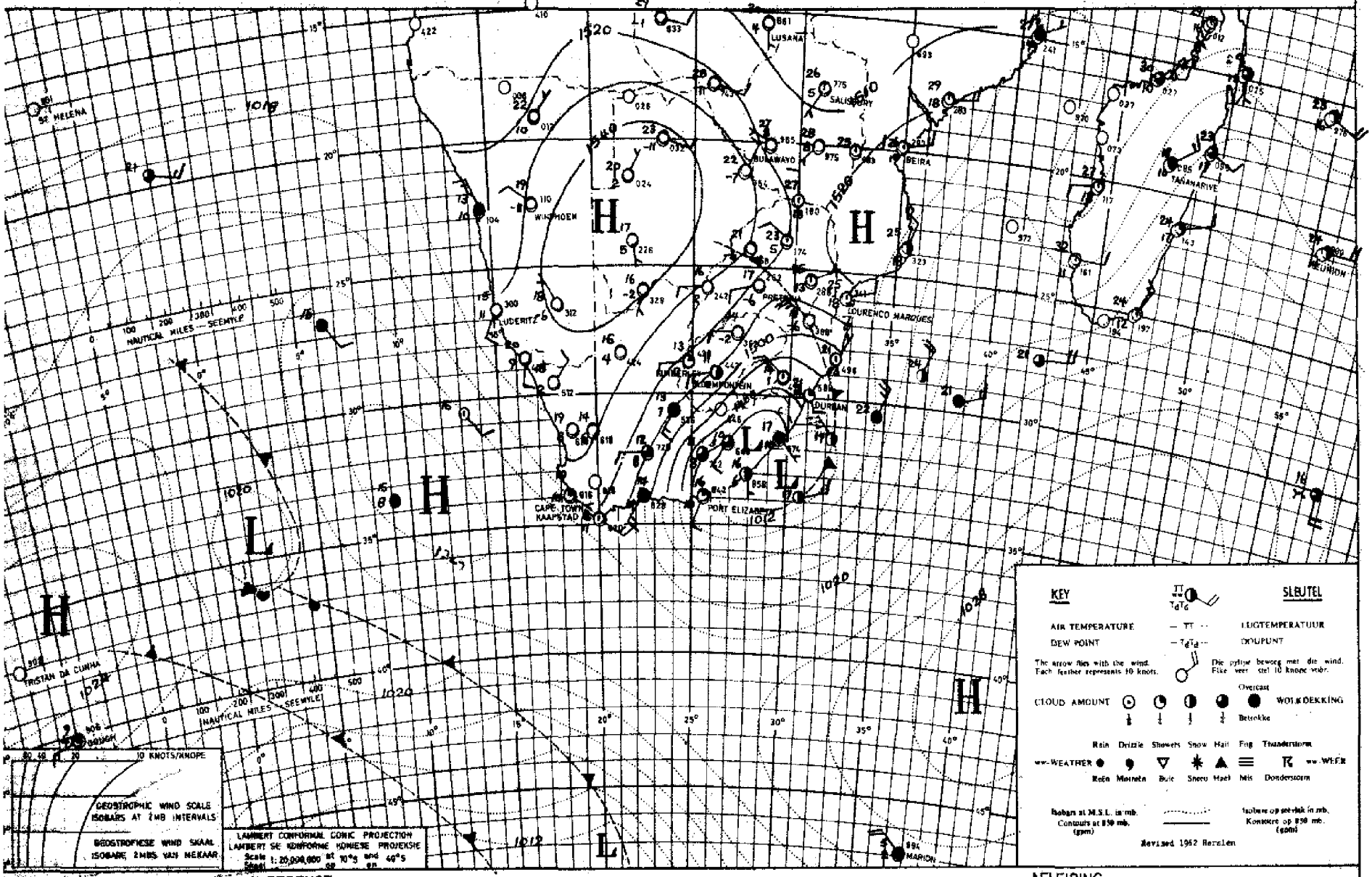

INFERENCE DATE 22-8-19.71 DATUM AFLEIDING

The low off the Cape South-east coast will move farther eastwards so that clearance will take place over the southern interior and the coastal regions though showers are still expected along the South and South-east coast in the morning. Day temperatures will rise generally.

Die laag langs die Kaapse suidooskus sal verder seewaarts beweeg en opklaring word verwag oor die suidelike binneland sowel as oor die kusstreke, hoewel buie nog in die oggend sal voorkom langs die suid- en suidooskusstreke. Dagtemperature sal styg oor alle gebiede.

DAAGLIKSE WEERBULLETIN

Maksimum en Minimum Temperatuur (°C) en Reënval (RRR) in mm vir die 24 uur geëindig om 0800 SAST op

WEERBURO / WEATHER BUREAU
DEPT. VAN VERVOER / DEPT. OF TRANSPORT

24-8-71

DAILY WEATHER BULLETIN

Maximum and Minimum Temperatures (°C) and Rainfall (RRR) in mm for the 24 hours ended at 0800 SAST on

CAPE - KAAP	Max	Min	RRR
Aberdeen			
Adelo			
Alexander Bay	17	9	
Alfred North	18	-1	
Beaufort-West	19	7	
(Laghawe)			
Bredasdorp			
Bonnap			
Brandvlei			
Calo			
Caledon			
Calitzdorp			
Calvinia	20	5	
Cape Agulhas	13	10	
Cape Columbine	15	10	0,2
Cape Point	16	8	0,2
Cape St. Francis	16	10	
Cape Town	19	7	
(D. F. Malan)			
Cape Town			
(Roeland St.)			
Carnarvon			
Ceres			
Citrusdal			
Colesberg			
Cradock			
De Aar	xx	0	
Dôme	19	7	
Douglas			
East London	21	9	
(Airport)			
Elsenburg			
Fraserburg	16	-3	
Garies			
George			
Graaff-Reinet	19	10	
Grahamstown			
Grootfontein	16	3	
(Middelburg)			
Hopetown			
Idutywa			
Jansenville	20	7	
Joubertina			
Kimberley	19	-2	
(Airport)			
Kenyna			
Kokstad	19	1	
Kuruman	20	-2	

KAAP - CAPE	Max	Min	RRR
Ladismith			
Lake Mentz			
Maclear			
Mafeking	23	2	
Malmesbury			
Matatiele			
Matroosberg	17	4	
Mbashe	22	12	
Mossel Bay	15	10	
Mount Frere			
Okiep	18	4	
Oudtshoorn	18	6	
Petrusville			
Piketberg			
Pofadder			
Port Alfred			
Port Elizabeth	18	8	
Port Nolloth	15	9	
Port St. Johns	22	12	
Prieska	21	0	
Prince Albert			
Queenstown	17	7	
Riversdale	18	7	
Robertson	20	8	
Sheeprun	18	2	
(near Maclear)			
Somerset-Oos	17	8	
Steynsburg			
Strydenburg			
Sutherland	14	0	
Swellendam			
Tarkastad			
Touwsrivier			
Twee Riviere	22	-2	
(Gemsbokpark)			
Umtata	20	5	
Uniondale			
Upington	22	4	
Vanwyksvlei	19	-1	
Victoria-Wes			
Vredendal	23	9	
Vryburg	21	-3	
Williston			
Willowmore	16	5	
Willowpark	14	5	
(near Dordrecht)			

NATAL	Max	Min	RRR
Cape St. Lucia	22	15	
Dundee			
Durban	24	13	
(Louis Botha)			
Estcourt	20	3	
Harding			
Himeville			
Hluhluwe			
Mkuze			
Newcastle	23	3	
Cedara			
(Pietermaritzburg)	19	0	
Port Shepstone	22	13	
Richmond			
Van Reenen			
Vryheid			
Waterford	19	-3	
(near Underberg)			
O.V.S. - O.F.S.			
Bakkiefontein			
(naby Bethaville)			
Bethlehem	17	-3	
Bloemfontein	18	-2	
(J.B.M. Hertzog)			
Bultfontein			
Fauresmith	17	-2	
Ficksburg			
Frankfort	19	-5	
Harrismith			
Hoopstad	20	-3	
Kroonstad	19	-3	
Lindley			
Modderpoort			
Petrusburg			
Philippolis			
Reddersburg			
Reitz			
Rouxville			
Vrede			
Warden			
Welkom	18	2	
Wepener	19	2	
Winburg			
Zastron			

TRANSVAAL	Max	Min	RRR
Barberton			
Belfast			
Bethal	19	4	
Bospoort			
Carolina	19	3	
Delareyville			
Deiness			
Ermelo			
Gideonsrus			
~~Groenkloof~~ Doornspruit	26	-1	
(naby Vaalwater)			
Jan Kempdorp			
Jan Smuts	18	8	
Joubert Park (Jhb)	19	7	
Kroonstad	22	1	
Letaba			
Levubu	28	7	
Lichtenburg			
Loskopdam			
Loskopkanale			
(naby Groblersdal)			
Louis Trichardt			
Lydenburg			
Mara	27	2	
Marnitz	26	5	
Messina	30	7	
Middelburg			
Nelspruit	29	5	
Phalaborwa	29	13	
Pietersburg	23	8	
Piet Retief	23	3	
Pongola			
Potchefstroom	21	0	
Potgietersrus	23	6	
Pretoria W.B.	21	3	
Pretoriuskop			
Punda Milia			
Sajara			
Seibokhane			
Shingwidzi			
Skukuza	31	7	
Standerton	19	-3	
Thabazimbi			
Tonburke			
Tzaneen			
Vereeniging			
Volksrust			
Warmbad	22	3	
Waterval Boven			
Witbank			
Wolmaransstad			

S.W.A.	Max	Min	RRR
Aroab			
Bethanien			
Dordabis			
Gobabeb	24	6	
Gobabis	25	-1	
Grootfontein	27	9	
J.G. Strijdom Hawe	23	2	
Karasburg			
Kalkfeld			
Karibib			
Keetmanshoop	23	4	
Kub			
Luderitz	14	10	
Mariental	26	0	
Mowe	14	10	
Okaporo			
Okahandja			
Okaukuejo			
Ondangwa	29	8	
Otavi			
Otjiwarongo			
Outjo	27	3	
Rehoboth			
Rundu	29	4	
Steinhausen			
Tsumeb			
Uis	26	6	
Walvisbaai	13	7	
Windhoek W.K.			
LESOTHO			
Maseru	18	0	
BOTSWANA			
Francistown	26	2	
Gaberones	28	0	
Ghanzi	26	8	
Lobatsi			
Mahalapye			
Maun	27	4	
Shakawe	29	6	
Tshabong	23	-2	
Tshane	24	4	
SWAZILAND			
Bremlombe			
Mansini (Matsapa)	26	8	
Stegi			

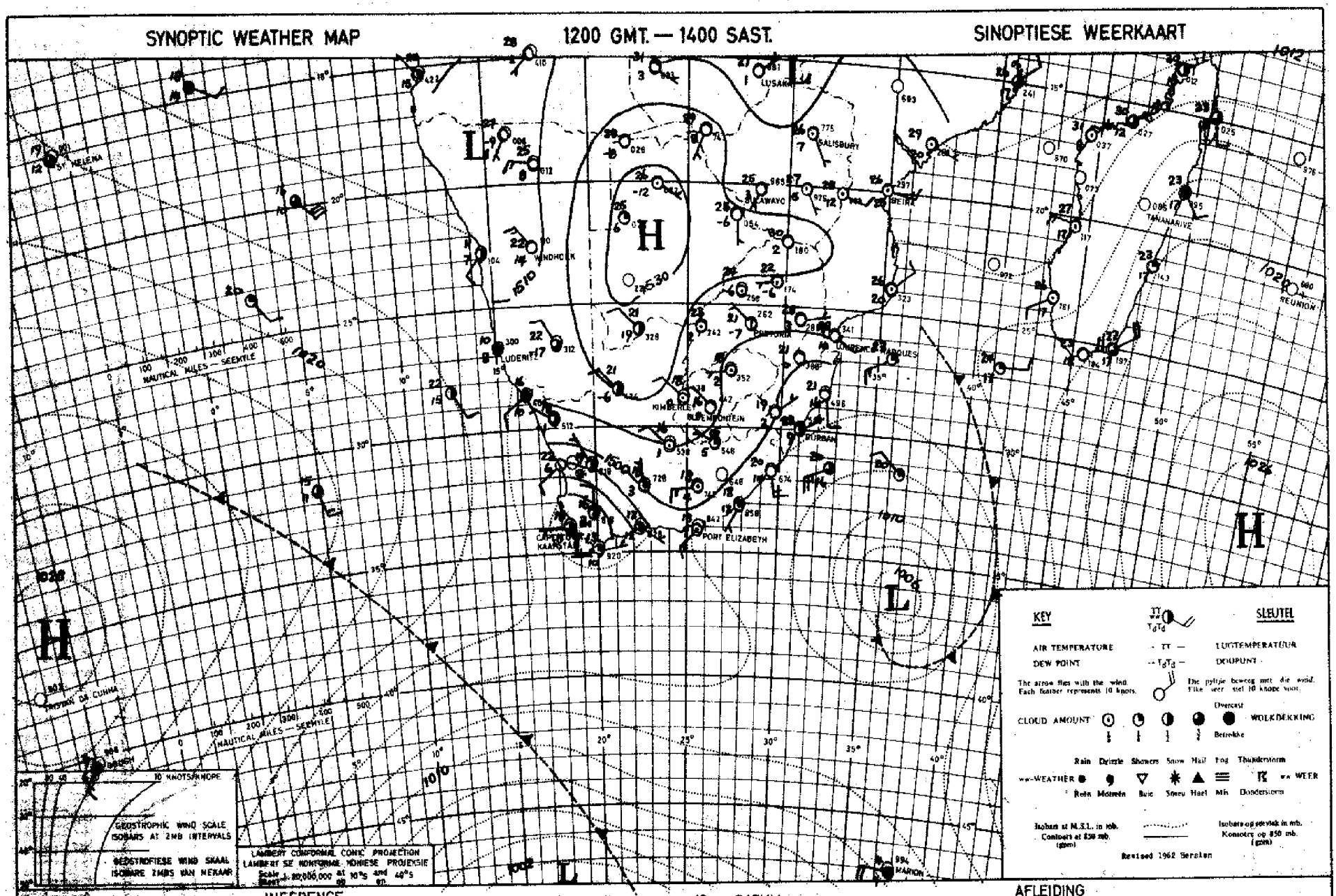

The cold front west of the land will cause cool, cloudy weather with rain over the South-western Cape and these conditions will spread to the Southern Cape later. Over the remainder of the country it will be mainly fine and warmer.

Die kouefront wes van die land sal koel, bewolkte weer met reën oor Suidwes-Kaapland veroorsaak en hierdie toestande sal later na Suid-Kaap uitbrei. Oor die res van die land sal dit hoofsaaklik mooiweer en warmer wees.

DAAGLIKSE WEERBULLETIN

Maksimum en Minimum Temperatuur (°C) en Reënval (RRR)
in mm vir die 24 uur geëindig om 0800 SAST op

WEERBURO / WEATHER BUREAU
DEPT. VAN VERVOER / DEPT. OF TRANSPORT

25-8-71

DAILY WEATHER BULLETIN

Maximum and Minimum Temperatures (°C) and Rainfall (RRR)
in mm for the 24 hours ended at 0800 SAST on

CAPE - KAAP	Max	Min	RRR
Aberdeen			
Adelie			
Alexander Bay	18	11	
Alfred North	21	2	
Beaufort-West	16	4	0,4
(Laghawe)			
Bonnievale			
Bootsap			
Brandvlei			
Cala			
Caledon			
Calitzdorp			
Calvinia	12	2	1,0
Cape Agulhas	16	9	9,5
Cape Columbine	16	9	9,5
Cape Point	12	5	9,0
Cape St. Francis	16	8	3,0
Cape Town	14	4	25,5
(D. F. Malan)			
Cape Town			19,0
(Roeland St.)			
Carnarvon			
Ceres			10,5
Citrusdal			
Colesberg			
Cradock			
De Aar	xx	4	
Dohne			
Douglas			
East London	21	9	
(Airport)			
Elsenburg			20,0
Fraserburg	12	-1	
Garies			2,5
George			
Graaff-Reinet	21	6	
Grahamstown			
Grootfontein	19	4	
(Middelburg)			
Hopetown			
Idutywa			
Jansenville	19	6	
Jozbertina			
Kimberley	26	2	
(Airport)			
Knysna			22,0
Kokstad	22	4	
Kuruman	24	2	

KAAP - CAPE	Max	Min	RRR
Ladismith			
Lake Mentz			
Maclear			
Mafeking	27	1	
Malmesbury			
Matatiele			
Matroosberg	11	0	1,2
Mbashe	27	11	
Mosselbaai	19	6	3,7
Mount Frere			
Oklep	11	5	0,7
Oudtshoorn	17	5	5,5
Petrusville			
Piketberg			7,9
Pofadder			
Port Alfred			
Port Elizabeth	17	8	3,0
Port Nolloth	14	10	1,8
Port St. Johns	23	12	
Prieska	21	7	
Prince Albert			
Queenstown	21	6	
Riversdale	19	5	9,5
Robertson	17	4	10,5
Sheeprun	21	3	
(near Maclear)			
Somerset-Oos	20	6	
Steynsburg			
Strydenburg			
Sutherland	7	-1	3,7
Swellendam			
Tarkastad			
Touwsrivier			1,2
Twee Riviere	23	1	
(Gemsbokpark)			
Umtata	24	7	
Uniondale			
Upington	19	2	
Vanwyksvlei	16	5	
Victoria-Wes			
Vredendal	15	4	2,0
Vryburg	25	1	
Williston			
Willowmore	13	3	1,2
Willowpark	18	1	
(near Dordrecht)			

NATAL	Max	Min	RRR
Cape St. Lucia	23	17	
Dundee			
Durban	23	12	
(Louis Botha)			
Estcourt	24	6	
Harding			
Himeville			
Hluhluwe			
Mkuze			
Newcastle	25	12	
Cedara	24	5	
(Pietermaritzburg)			
Port Shepstone	21	14	
Richmond			
Van Reenen			
Vryheid			
Waterford	22	1	
(near Underberg)			
O.V.S. - O.F.S.			
Balkfontein			
(naby Bethaville)			
Bethlehem	19	0	
Bloemfontein	22	-3	
(J.B.M. Hertzog)			
Bultfontein			
Fauresmith	21	2	
Ficksburg			
Frankfort	21	1	
Harrismith			
Hoopstad	25	-2	
Kroonstad	24	-1	
Lindley			
Modderpoort			
Petrusburg			
Philippolis			
Reddersburg			
Reitz			
Rouxville			
Vrede			
Warden			
Welkom	23	1	
Wepener	20	-3	
Winburg			
Zastron			

TRANSVAAL	Max	Min	RRR
Barberton			
Belfast			
Bethal	21	4	
Bospoort	24	0	
Carolina	20	5	
Delareyville			
Delmas			
Ermelo			
Gideonsrus			
~~Groenkloof~~ Doornspruit	26	-2	
(naby Vaalwater)			
Jan Kempdorp			
Jan Smuts	21	6	
Joubert Park (Jhb)	21	6	
Kroondal	25	5	
Letaba			
Levubu	29	12	
Liebenbrug			
Loskopdam			
Loskopkanale			
(naby Groblersdal)			
Louis Trichardt			
Lydenburg	23	6	
Mara	29	3	
Marnitz	28	3	
Messina	32	8	
Middelburg			
Nelspruit	29	5	
Phalaborwa	30	19	
Pietersburg	25	6	
Piet Retief	25	10	
Pongola			
Potchefstroom	24	1	
Potgietersrus	26	6	
Pretoria W.B.	23	7	
Pretoriuskop			
Punda Milia			
Sabie			
Sekhukhune			
Shingwidzi			
Skukuza	32	7	
Standerton	22	3	
Thabazimbi			
Tonburke			
Tzaneen			
Vereeniging			
Volksrust			
Warmbad	26	6	
Waterval Boven			
Withank			
Wolmaransstad			

S.W.A.	Max	Min	RRR
Aroab			
Bethanien			
Dordabis			
Gobabeb	26	7	
Gobabis	23	-1	
Grootfontein	26	9	
J.G. Strijdomlughawe	23	2	
Karasburg			
Kalkfeld			
Karibib			
Keetmanshoop	22	4	
Kub			
Luderitz	17	10	
Mariental	26	2	
Möwe	15	10	
Ohopoho			
Okahandja			
Okaukuejo			
Ondangwa	28	8	
Otavi			
Otjiwarongo			
Outjo	27	4	
Rehoboth			
Rundu			
Steinhausen			
Tsumeb			
Uis	28	8	
Walvisbaai	16	7	
Windhoek W.K.			
LESOTHO			
Maseru	20	-2	
BOTSWANA			
Francistown	28	5	
Gaberones	28	6	
Ghanzi	29	5	
Lobatsi			
Mahalapye			
Maun	30	6	
Shakawe	31	6	
Tshabong	27	1	
Tshane	26	4	
SWAZILAND			
Emlembe			
Mananga (Matsapa)	30	13	
Stegi			

SYNOPTIC WEATHER MAP 1200 GMT. — 1400 SAST. SINOPTIESE WEERKAART

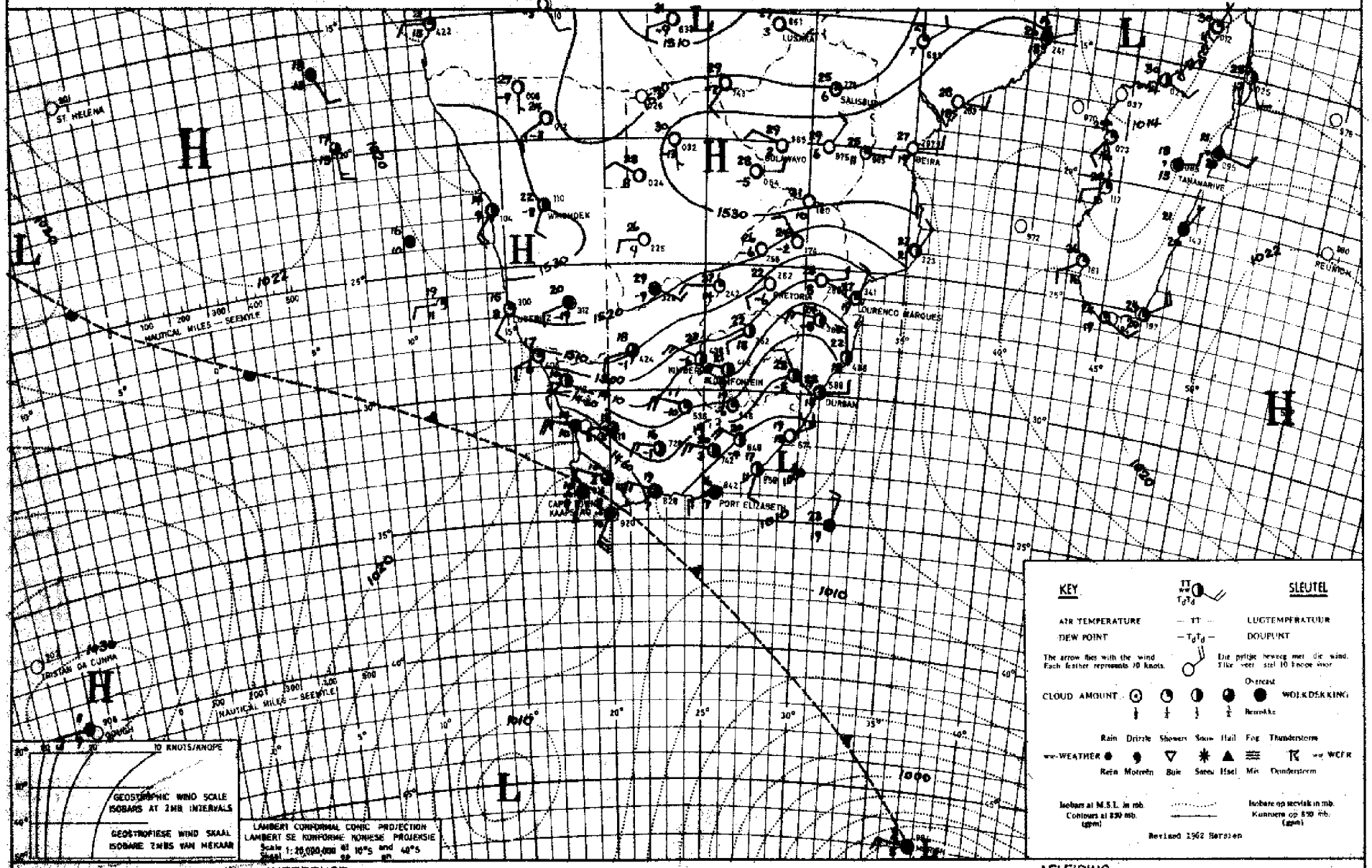

INFERENCE DATE 24-8-1971 DATUM AFLEIDING

The cold front at Cape Town will cause cold air to advance north-eastwards over the entire Cape Province, the Free State and Southern Natal. Cloudy weather with showers will also spread over the southern and eastern areas of the Cape Province.

Die kouefront by Kaapstad sal koue lug noordooswaarts laat uitbrei oor die hele Kaapland, Vrystaat en Suid-Natal. Bewolkte weer met buie sal ook voorkom oor die suidelike en oostelike dele van Kaapland.

DAAGLIKSE WEERBULLETIN

Maksimum en Minimum Temperatuur (°C) en Reënval (RRR)
in mm vir die 24 uur geëindig om 0800 SAST op

WEERBURO / WEATHER BUREAU
DEPT. VAN VERVOER / DEPT. OF TRANSPORT

26 - 8 - 1971

DAILY WEATHER BULLETIN

Maximum and Minimum Temperatures (°C) and Rainfall (RRR)
in mm for the 24 hours ended at 0800 SAST on

CAPE - KAAP	Max	Min	RRR
Aberdeen			
Addo			
Alexander Bay	18	6	
Alfred North	13	-1	
Beaufort-Wes	9	-1	
(Laghawe)			
Boegoeberg dam			
Boetsap			
Brandvlei			
Cala			
Caledon			
Calitzdorp			
Calvinia	11	1	
Cape Agulhas			
Cape Columbine	13	6	
Cape Point	12	6	
Cape St. Francis	13	7	9,3
Cape Town	13	4	0,6
(D. F. Malan)			
Cape Town			3,0
(Roeland St.)			
Carnarvon			
Ceres			
Citrusdal			
Colesberg			
Cradock			
De Aar	xx	-2	
Dôme	10	1	
Douglas			
East London	15	7	
(Airport)			
Elsenburg			
Fraserburg	6	-5	
Garies			
George			1,6
Graaff-Reinet	10	0	
Grahamstown			
Grootfontein	9	-7	
(Middelburg)			
Hopetown			
Idutywa			
Jansenville	13	1	
Joubertina			
Kimberley	14	-1	
(Airport)			
Knysna			2,0
Kokstad	13	-2	
Kuruman	17	-1	

KAAP - CAPE	Max	Min	RRR
Ladismith			
Lake Mentz			
Maclear			
Mafeking	20	5	
Malmesbury			
Matatiele			
Matroosberg	7	-3	
Mbashe	18	9	
Mosselbaai	14	6	
Mount Frere			
Okiep	12	4	
Oudtshoorn	11	-1	
Petrusville			
Piketberg			
Pofadder			
Port Alfred			
Port Elizabeth	13	7	7,8
Port Nolloth	12	5	
Port St. Johns	17	10	
Prieska	15	-2	
Prince Albert			
Queenstown	10	-3	
Riversdale			
Robertson	12	0	
Sheeprun			
(near Maclear)			
Somerset-Oos	11	-1	
Steynsburg			
Strydenburg			
Sutherland	4	-6	
Swellendam			
Tarkastad			
Touwsrivier			
Twee Riviere	17	-2	
(Gemsbokpark)			
Umtata	9	3	
Uniondale			
Upington	14	0	
Vanwyksvlei	13	-1	
Victoria-Wes			
Vredendal	15	2	
Vryburg	16	-2	
Williston			
Willowmore	8	-2	0,2
Willowpark	9	-6	
(near Dordrecht)			

NATAL	Max	Min	RRR
Cape St. Lucia	21	12	5,5
Dundee			
Durban	21	13	
(Louis Botha)			
Estcourt	18	6	
Harding			
Himeville			
Hluhluwe			
Mkuze			
Newcastle	23	7	
Cedara	15	5	
(Pietermaritzburg)			
Port Shepstone	18	11	
Richmond			
Van Reenen			
Vryheid			
Waterford	15	10	
(near Underberg)			
O.V.S. - O.F.S.			
Balkfontein			
(naby Bothaville)			
Bethlehem	16	0	
Bloemfontein	14	-5	
(J.B.M. Hertzog)			
Bultfontein			
Fauresmith	12	-7	
Ficksburg			
Frankfort	18	-4	
Harrismith			
Hoopstad	17	-2	
Kroonstad			
Lindley			
Modderpoort			
Petrusburg			
Philippolis			
Reddersburg			
Reitz			
Rouxville			
Vrede			
Warden			
Welkom	15	0	
Wepener	12	-5	
Winburg			
Zastron			

TRANSVAAL	Max	Min	RRR
Barberton			
Belfast			
Bethal	18	2	
Bospoort	17	1	
Carolina	20	5	
Delareyville			
Delmas			
Ermelo			
Gideonsrus			
~~Groenkloof~~ Doornspruit	28	1	
(naby Vaalwater)			
Jan Kempdorp			
Jan Smuts	17	1	
Joubert Park (Jhb)	16	4	
Kroondal	22	2	
Letaba			
Levubu	33	13	
Lichtenburg			
Loskopdam			
Loskopkanale			
(naby Grobiersdal)			
Louis Trichardt			
Lydenburg	25	6	
Mara	31	13	
Marnitz			
Messina	34	14	
Middelburg			
Nelspruit	33	12	
Phalaborwa	33	15	
Pietersburg	27	7	
Piet Retief	23	6	
Pongola			
Potchefstroom	17	-3	
Potgietersrus	27	10	
Pretoria W.B.	21	6	
Pretoriuskop			
Punda Milia			
Satara			
Sekhukhune			
Shingwidzi			
Skukuza	35	14	
Standerton	19	-1	
Thabazimbi			
Tomburke			
Tzaneen			
Vereeniging			
Volksrust			
Warmbad	25	1	
Waterval Boven			
Witbank			
Wolmaransstad			

S.W.A.	Max	Min	RRR
Aroab			
Bethanien			
Dordabis			
Gobabeb	27	6	
Gobabis	23	-1	
Grootfontein	26	3	
J.G. Strijdomlughawe	25	1	
Karasburg			
Kalkfeld			
Karibib			
Keetmanshoop	18	7	
Kub			
Luderitz	17	9	
Mariental	21	4	
Möwe	16	11	
Ohopoho			
Okahandja			
Okaukuejo			
Ondangwa	28	7	
Otavi			
Otjiwarongo			
Outjo	29	4	
Rehoboth			
Rundu			
Steinhausen			
Tsumeb			
Uis	28	7	
Walvisbaai	17	8	
Windhoek W.K.			
LESOTHO			
Maseru	13	-4	
BOTSWANA			
Francistown	30	1	
Gaberones	25	6	
Ghanzi	26	3	
Lobatsi			
Mahalapye			
Maun	30	10	
Shakawe	30	9	
Tshabong	18	0	
Tshane	21	5	
SWAZILAND			
Emlembe			
Manzini (Matsapa)	30	11	
Stegi			

SYNOPTIC WEATHER MAP 1200 GMT. — 1400 SAST. SINOPTIESE WEERKAART

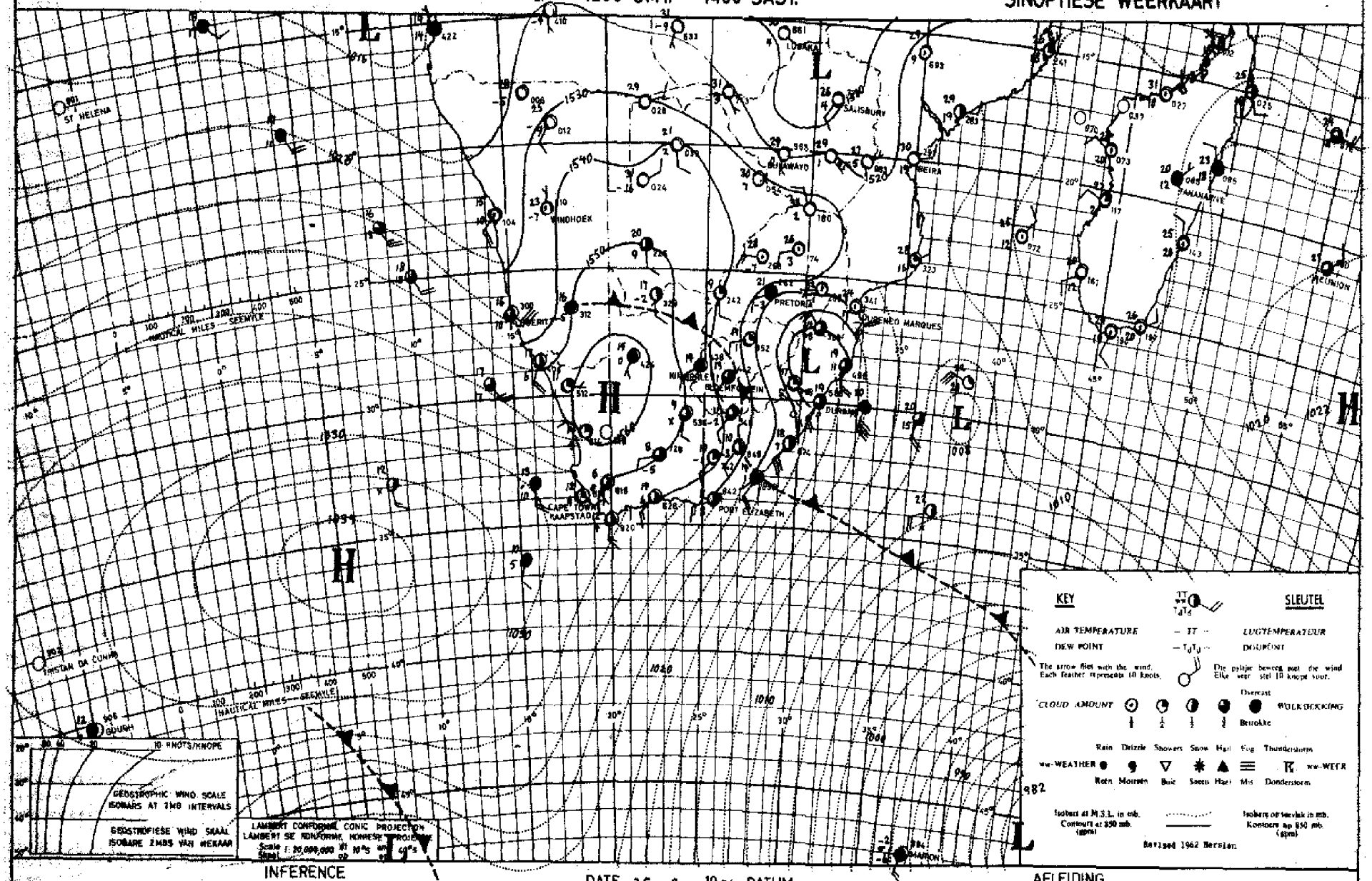

A ridge of high pressure will move in south of the continent and consequently cool, cloudy weather with light showers will spread over Natal and Eastern Transvaal. Over the remainder of the country it will

'n Rug van hoë druk sal suid van die land inbeweeg en gevolglik sal koel, bewolkte weer met ligte buie uitbrei oor Natal en Oos-Transvaal. Oor die res van die land sal dit mooiweer maar koud wees.

DAAGLIKSE WEERBULLETIN

Maksimum en Minimum Temperatuur (°C) en Reënval (RRR)
in mm vir die 24 uur geëindig om 0800 SAST op

WEERBURO / WEATHER BUREAU
DEPT. VAN VERVOER / DEPT. OF TRANSPORT

27 - 8 - 1971

DAILY WEATHER BULLETIN

Maximum and Minimum Temperatures (°C) and Rainfall (RRR)
in mm for the 24 hours ended at 0800 SAST on

CAPE - KAAP	Max	Min	RRR
Aberdeen			
Addo			
Alexander Bay	18	5	
Alfred North			
Bamboes-Wes	12	-1	
(Lughawe)			
Boegoeberg-dam			
Bootsap			
Brandvlei			
Cala			
Caledon			
Calitzdorp			
Calvinia	19	-5	
Cape Agulhas	13	8	
Cape Columbine	13	6	
Cape Point	13	7	
Cape St. Francis	15	6	
Cape Town	14	1	
(D. F. Malan)			
Cape Town			
(Roeland St.)			
Carnarvon			
Ceres			
Citrusdal			
Colesberg			
Cradock			
De Aar	XX	-3	
Döhne	13	1	
Douglas			
East London	15	7	
(Airport)			
Elsenburg			
Fraserburg	10	-8	
Garies			
George			
Graaff-Reinet	13	2	
Grahamstown			
Grootfontein	11	-6	
(Middelburg)			
Hopetown			
Idutywa			
Jansenville	11	4	
Joubertina			
Kimberley	16	0	
(Airport)			
Kaymas			
Kokstad	12	-2	
Kuruman	17	-2	

KAAP - CAPE	Max	Min	RRR
Ladismith			
Lake Mentz			
Maclear			
Mafeking	26	3	
Malmesbury			
Matatiele			
Matroosberg	12	-2	
Mbashe	17	8	
Mosselbaai	15	7	
Mount Frere			
Okiep	16	7	
Oudtshoorn	14	-1	
Petrusville			
Piketberg			
Ponder			
Port Alfred			
Port Elizabeth	15	6	
Port Nolloth	15	5	
Port St. Johns	16	10	
Prieska	16	-2	
Prince Albert			
Queenstown	12	-2	
Riversdale	14	2	
Robertson	15	0	
Sheeprun	12	-2	
(near Maclear)			
Somerset-Oos	13	1	
Steynsburg			
Strydenburg			
Sutherland	9	-6	
Swellendam			
Tarkastad			
Topnaarrivier			
Tsaus Riviere	21	0	
(Gemsbokpark)			
Umtata	10	2	
Uniondale			
Upington	17	1	
Vanwyksvlei	15	-3	
Victoria-Wes			
Vredendal	18	1	
Vryburg	20	-1	
Williston			
Willowmore	11	0	
Willowpark	11	-3	
(near Dordrecht)			

NATAL	Max	Min	RRR
Cape St. Lucia	16	13	4,0
Dundee			
Durban	17	9	
(Louis Botha)			
Estcourt	14	3	
Harting			
Himeville			
Hluhluwe			
Mkuze			
Newcastle	16	5	
Cedara	11	4	
(Pietermaritzburg)			
Port Shepstone	17	9	
Richmond			
Van Reenen			
Vryheid			
Waterford	9	-5	
(near Underberg)			
O.V.S. - O.F.S.			
Bakkfontein			
(naby Bothaville)			
Bethlehem	18	-2	
Bloemfontein	16	-5	
(J.B.M. Hertzog)			
Bultfontein			
Fauresmith	14	-7	
Ficksburg			
Frankfort	20	-2	
Harrismith			
Hoopstad	19	-1	
Kroonstad	21	-2	
Lindley			
Modderpoort			
Petrusburg			
Philippolis			
Reddersburg			
Reitz			
Rouxville			
Vrede			
Warden			
Welkom	18	-1	
Wepener	16	-6	
Winburg			
Zastron			

TRANSVAAL	Max	Min	RRR
Barberton			
Belfast			
Bethal	18	4	
Bospoort	22	3	
Carolina	11	4	
Delareyville			
Delmas			
Ermelo			
Gideonsrus			
~~Groenfontein~~ Doornspruit	24	6	
(naby Vaalwater)			
Jan Kempdorp			
Jan Smuts	18	6	
Joubert Park (Jhb)	18	6	
Kroondal	23	7	
Letaba			
Levubu	17	13	
Lichtenburg			
Loskopdam			
Loskopkanaal			
(naby Groblersdal)			
Louis Trichardt			
Lydenburg	16	9	
Mara	17	11	
Marnitz	22	8	
Messina	20	15	
Middelburg			
Nelspruit	18	12	
Phalaborwa			
Pietersburg	17	7	
Piet Retief	13	7	
Pongola			
Potchefstroom	23	1	
Potgietersrus	21	9	
Pretoria W.B.	21	9	
Pretoriuskop			
Punda Milia			
Satara			
Sekhukhune			
Shingwidzi			
Skukuza	21	12	
Standerton	20	5	
Thabazimbi			
Tompiurke			
Tzaneen			
Vereeniging			
Volksrust			
Warmbad	24	4	
Waterval Boven			
Witbank			
Wolmaransstad			

S.W.A.	Max	Min	RRR
Aroab			
Bethanien			
Dordabis			
Gobabeb	26	6	
Gobabis	25	3	
Grootfontein	26	3	
J.G. Strijdomlughawe	25	1	
Karasburg			
Kalkfeld			
Karibib			
Keetmanshoop	21	8	
Kub			
Luderitz	16	9	
Mariental	27	6	
Möwe	18	10	
Okaporo			
Okahandja			
Okaukuejo			
Ondangwa	30	9	
Otavi			
Otjiwarongo			
Outjo	31	9	
Rehoboth			
Rundu			
Steinhausen			
Tsumeb			
Uis	30	8	
Walvisbaai	15	7	
Windhoek W.K.			
LESOTHO			
Maseru	17	-5	
BOTSWANA			
Francistown	24	12	
Gaberones	26	6	
Ghanzi	27	4	
Lobatsi			
Mahalapye			
Maun	30	10	
Shakawe	30	8	
Tshabong	20	-2	
Tshane	23	4	
SWAZILAND			
Embabe			
Manzini (Matsapa)			
Stegi			

SYNOPTIC WEATHER MAP 1200 GMT. — 1400 SAST. SINOPTIESE WEERKAART

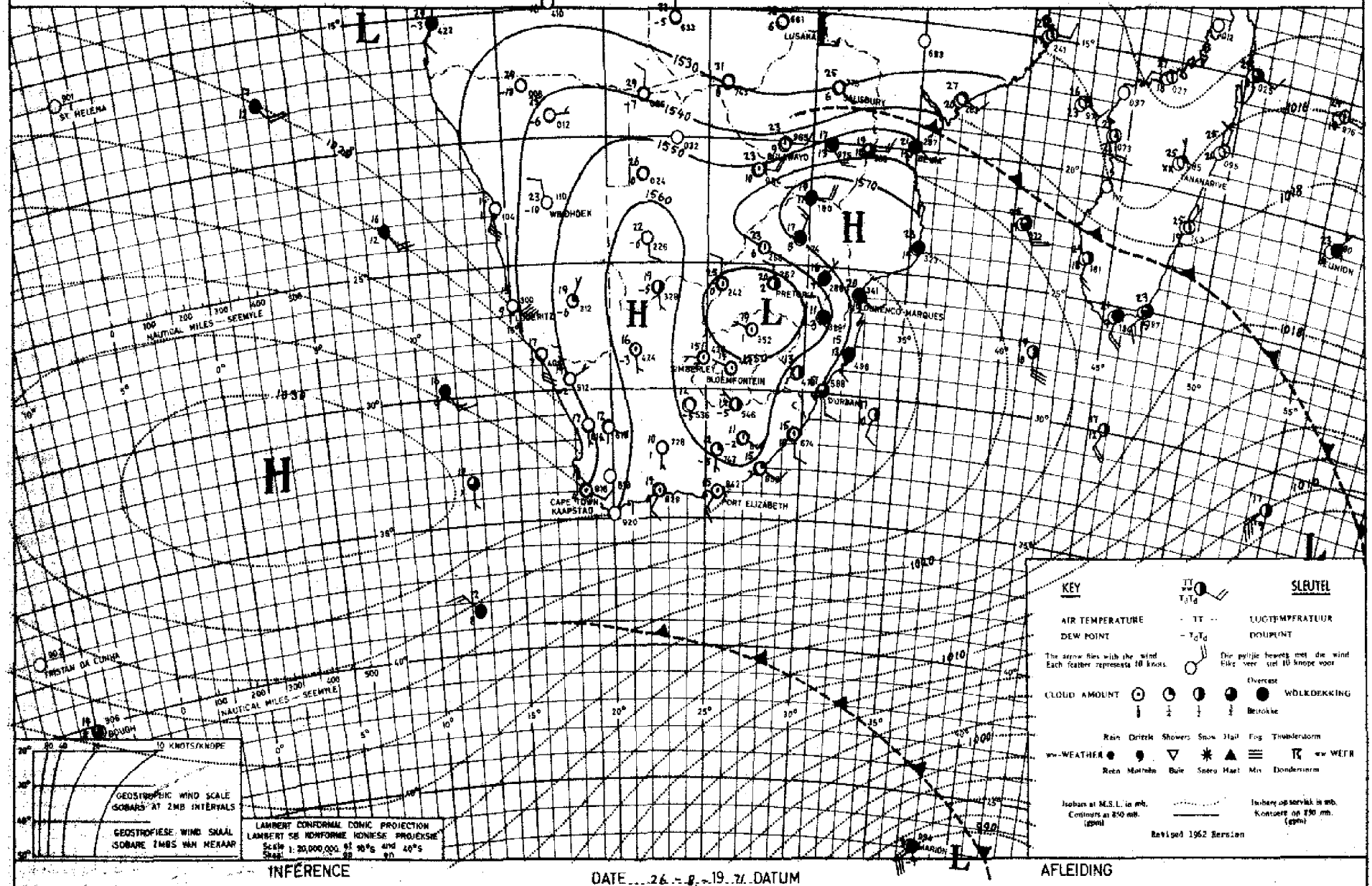

INFERENCE DATE 26 - 8 - 19 71 DATUM AFLEIDING

A ridge of high pressure is forming along the east coast and therefore moist air will advance over the whole Transvaal where it will be cloudy. Over the rest of the country it will be fine and it will become warmer.

'n Rug van hoë druk vorm langs die ooskus en dus sal vogtige lug oor die hele Transvaal uitbrei sodat dit bewolk sal wees oor hierdie provinsie. Oor die res van die land sal dit egter hoofsaaklik mooiweer wees en dit sal

DAAGLIKSE WEERBULLETIN

Maksimum en Minimum Temperatuur (°C) en Reënval (RRR)
in mm vir die 24 uur geëindig om 0800 SAST op

WEERBURO / WEATHER BUREAU
DEPT. VAN VERVOER / DEPT. OF TRANSPORT

28 - 8 - 1971

DAILY WEATHER BULLETIN

Maximum and Minimum Temperatures (°C) and Rainfall (RRR)
in mm for the 24 hours ended at 0800 SAST on

CAPE - KAAP	Max	Min	RRR
Aberdeen			
Adelo			
Alexander Bay	20	7	
Alfred North			
Beaufort-Wes	18	1	
(Lughawe)			
Bloegoebergkam			
Bootsap			
Brandvlei			
Cape			
Caledon			
Calitzdorp			
Calvinia	21	3	
Cape Agulhas	16	8	
Cape Columbine	15	8	
Cape Point	15	8	
Cape St. Francis	15	1	
Cape Town	17	3	
(D. F. Malan)			
Cape Town			
(Roeland St.)			
Carnarvon			
Ceres			
Citrusdal			
Colesberg			
Cradock			
De Aar	x	1	
Dôme	17	3	
Douglas			
East London	17	7	
(Airport)			
Elsenburg			
Fraserburg	18	-2	
Garies			
George			
Graaff-Reinet	18	4	
Grahamstown			
Grootfontein	19	-2	
(Middelburg)			
Hopetown			
Idutywa			
Jansenville	20	3	
Joubertina			
Kimberley	19	1	
(Airport)			
Kuyana			
Kokstad	19	-1	
Kuruman	21	2	

KAAP - CAPE	Max	Min	RRR
Ladismith			
Lake Mentz			
Maclear			
Mafeking	24	5	
Malmesbury			
Matatiele			
Matroosberg	16	2	
Mbashe	18	10	
Mosselbaai	17	10	
Mount Frere			
Okiep	21	13	
Oudtshoorn	17	0	
Petrusville			
Piketberg			
Pofadder			
Port Alfred			
Port Elizabeth	16	5	
Port Nolloth	15	6	
Port St. Johns	18	12	
Prieska	20	-2	
Prince Albert			
Queenstown	19	0	
Riversdale	16	1	
Robertson	17	4	
Sheoprun	19	1	
(near Maclear)			
Somerset-Oos	17	1	
Steynsburg			
Strydenburg			
Sutherland	17	-4	
Swellendam			
Tarkastad			
Touwsrivier			
Twee Riviere	24	1	
(Gemsbokpark)			
Umtata	20	3	
Uniondale			
Upington	20	4	
Vanwyksvlei	19	1	
Victoria-Wes			
Vredendal	22	2	
Vryburg	21	-1	
Williston			
Willowmore	15	0	
Willowpark	18	0	
(near Dordrecht)			

NATAL	Max	Min	RRR
Cape St. Lucia	21	11	
Dundee			
Durban	20	11	
(Louis Botha)			
Estcourt	20	3	
Harding			
Hluneville			
Hluhluwe			
Mkuze			
Newcastle	23	3	
Cedara	18	2	
(Pietermaritzburg)			
Port Shepstone	19	12	
Richmond			
Van Reenen			
Vryheid			
Waterford	19	-3	
(near Underberg)			
O.V.S. - O.F.S.			
Balkfontein			
(naby Bethaville)			
Bethlehem	16	-3	
Bloemfontein	18	-5	
(J.B.M. Hertzog)			
Bultfontein			
Fauresmith	18	-2	
Ficksburg			
Frankfort	19	-3	
Harrismith			
Hoopstad	20	-3	
Kroonstad	19	-2	
Lindley			
Modderpoort			
Petrusburg			
Philippolis			
Reddersburg			
Reitz			
Rouxville			
Vrede			
Warden			
Welkom	19	-1	
Wepener	17	-2	
Winburg			
Zastron			

TRANSVAAL	Max	Min	RRR
Barberton			
Belfast			
Bethal	20	3	
Bospoort	21	1	
Carolina	19	2	
Delareyville			
Delmas			
Ermelo			
Gideonsrus			
Groendraai Dewetsdrift	23	5	
(naby Vaalwater)			
Jan Kempdorp			
Jan Smuts	19	5	
Joubert Park (Jhb)	18	7	
Kroondal	22	5	
Letaba			
Levubu	25	11	
Lichtenburg			
Loskopdam			
Loskopkanale			
(naby Groblersdal)			
Louis Trichardt			
Lydenburg			
Mara	23	6	
Marnitz	23	8	
Messina	29	16	
Middelburg			
Nelspruit	25	8	
Phalaborwa	26	13	
Pietersburg	20	7	
Piet Retief	23	9	
Pongola			
Potchefstroom	22	1	
Potgietersrus	21	8	
Pretoria W.B.	21	7	
Pretoriuskop			
Punda Milia			
Satara			
Sekhukhune			
Shingwidzi			
Skukuza	28	13	
Standerton	20	3	
Thabazimbi			
Tomburke			
Tzaneen			
Vereeniging			
Volksrust			
Warmbad	23	6	
Waterval Boven			
Witbank			
Wolmaransstad			

S.W.A.	Max	Min	RRR
Aroab			
Bethanien			
Dordabis			
Gobabeb	29	6	
Gobabis	28	8	
Grootfontein	29	7	
J.G. Strijdomlughawe	27	3	
Karasburg			
Kalkfeld			
Karibib			
Keetmanshoop	26	12	
Kub			
Luderitz	17	1	
Mariental	29	6	
Mêwe	14	11	
Okopoko			
Okahandja			
Okaukuejo			
Ondangwa	32	9	
Otavi			
Otjiwarongo			
Outjo	32	5	
Rehoboth			
Rundu			
Steinhausen			
Tsumeb			
Uis	32	10	
Walvisbaai	13	10	
Windhoek W.K.			
LESOTHO			
Maseru	17	-4	
BOTSWANA			
Francistown	26	10	
Gaberones	26	6	
Ghanzi	29	11	
Lobatsi			
Mahalapye			
Maun	31	13	
Shakawe	31	11	
Tshabong	24	0	
Tshane	27	6	
SWAZILAND			
Emlembe			
Mansini (Matsapa)	25	12	
Stegi			

SYNOPTIC WEATHER MAP 1200 GMT. — 1400 SAST. SINOPTIESE WEERKAART

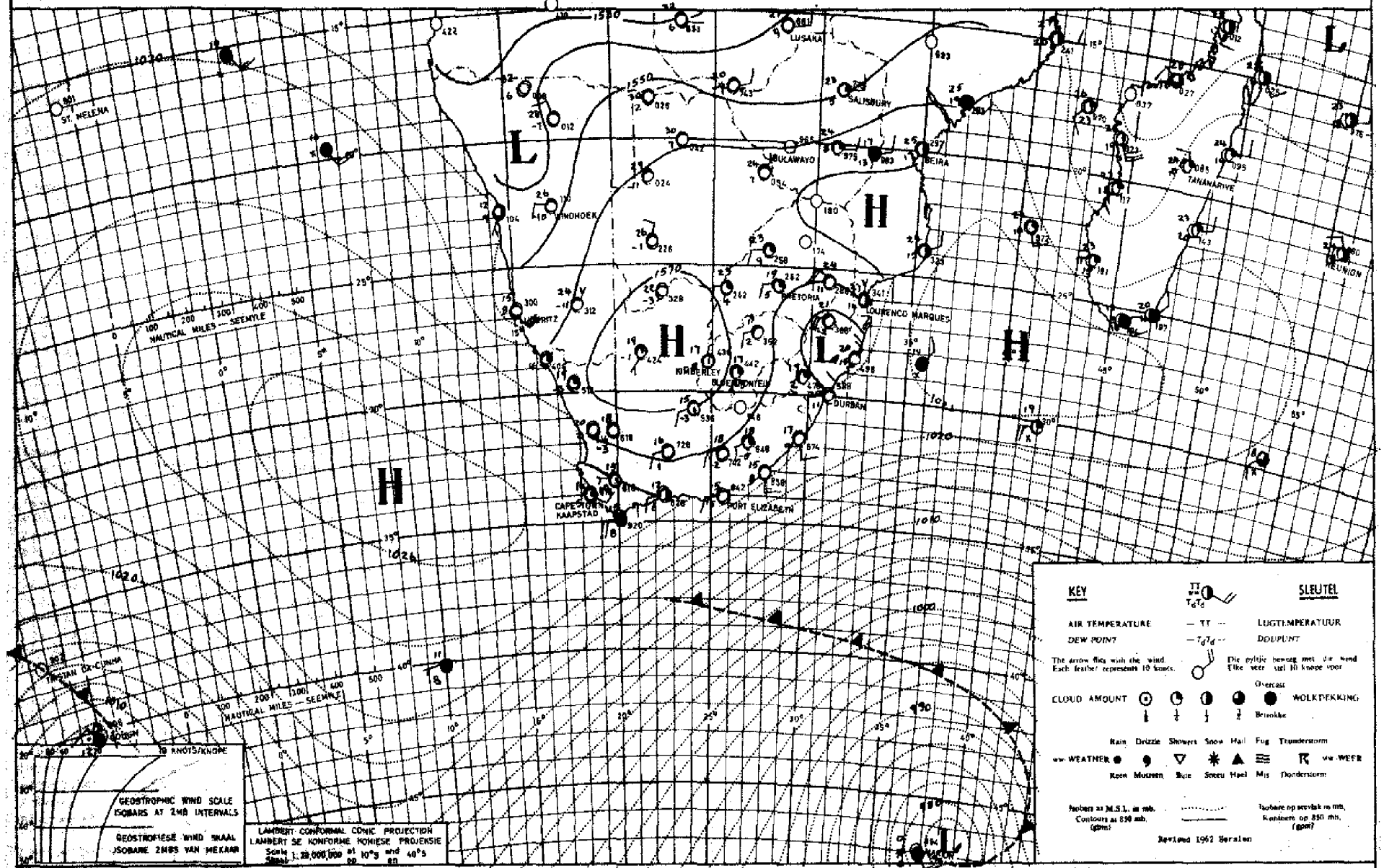

INFERENCE DATE 27 8 19 71 DATUM AFLEIDING

The cold front is trailing south of the country and with only a weak ridge along the south- and south-east coastal regions, partly cloudy conditions will occur there. Over the remainder of the country it will be fine and warmer.

Die koufront beweeg suid van die land verby en met slegs 'n swak rug langs die suidelike en suidoostelike kusstreke, sal gedeeltelike bewolktheid daar voorkom. Oor die res van die land sal mooiweerstoestande heers en dit sal warmer we

DAAGLIKSE WEERBULLETIN

Maksimum en Minimum Temperatuur (°C) en Reënval (RRR) in mm vir die 24 uur geëindig om 0860 SAST op

WEERBURO / WEATHER BUREAU
DEPT. VAN VERVOER / DEPT. OF TRANSPORT

29 - 8 - 1971

DAILY WEATHER BULLETIN

Maximum and Minimum Temperatures (°C) and Rainfall (RRR) in mm for the 24 hours ended at 0860 SAST on

CAPE - KAAP	Max	Min	RRR
Aberdeen			
Adelo			
Alexander Bay	20	10	
Alfred North			
Beaufort-Wes	23	4	
(Leghawe)			
Bonnievale			
Bontrap			
Brandvlei			
Cape			
Caledon			
Calitzdorp			
Calvinia	24	2	
Cape Agulhas	16	10	
Cape Columbine	14	10	
Cape Point	16	8	
Cape St. Francis	17	7	
Cape Town	18	4	
(D. F. Malan)			
Cape Town			
(Roeland St.)			
Carnarvon			
Ceres			
Citrusdal			
Colesberg			
Cradock			
De Aar	XX	4	
Dêlme	19	8	
Douglas			
East London	20	9	
(Airport)			
Elsenburg			
Fraserburg	20	0	
Garies			
George			
Graaff-Reinet	20	7	
Grahamstown			
Grootfontein	20	-2	
(Middelburg)			
Hopetown			
Idutywa			
Jansenville	21	2	
Jozbertina			
Kimberley	25	12	
(Airport)			
Kenyna			
Kokstad	22	0	
Kuruman	26	4	

KAAP - CAPE	Max	Min	RRR
Ladismith			
Lake Mentz			
Maclear			
Mafeking	27	10	
Malmesbury			
Matatiele			
Matroosberg	20	5	
Mbashe	19	11	
Moorreesburg	15	10	
Mount Frere			
Okiep	24	4	
Oudtshoorn	20	2	
Petrusville			
Piketberg			
Potfadder			
Port Alfred			
Port Elizabeth	17	6	
Port Nolloth	13	7	
Port St. Johns	20	14	
Prieska	26	2	
Prince Albert			
Queenstown	22	1	
Riversdale	21	6	
Robertson	23	4	
Sheeprun	21	1	
(near Maclear)			
Somerset-Oos	21	6	
Steynsburg			
Strydenburg			
Sutherland	17	-2	
Swellendam			
Tarkastad			
Touwsrivier			
Twee Riviere	30	4	
(Gemsbokpark)			
Umtata	20	5	
Uniondale			
Upington	29	7	
Vanwyksvlei	25	3	
Victoria-Wes			
Vredendal	29	9	
Vryburg	26	7	
Williston			
Willowmore	23	3	
Willowpark			
(near Dordrecht)			

NATAL	Max	Min	RRR
Cape St. Lucia	23	16	
Dundee			
Durban	21	10	
(Louis Botha)			
Estcourt	22	5	
Harding			
Himeville			
Hluhluwe			
Mkuze			
Newcastle	25	12	
Cedara	22	5	
(Pietermaritzburg)			
Port Shepstone	20	13	
Richmond			
Van Reenen			
Vryheid			
Waterford	21	0	
(near Underberg)			
O.V.S. - O.F.S.			
Balkfontein			
(naby Bothaville)			
Bethlehem	21	-2	
Bloemfontein	22	1	
(J.B.M. Hertzog)			
Bultfontein			
Fauresmith	21	2	
Ficksburg			
Frankfort	22	-1	
Harrismith			
Hoopstad	25	1	
Kroonstad	24	2	
Lindley			
Modderpoort			
Petrusburg			
Philippolis			
Reddersburg			
Reitz			
Rouxville			
Vrede			
Warden			
Welkom			
Wepener	22	3	
Winburg			
Zastron			

TRANSVAAL	Max	Min	RRR
Barberton			
Belfast			
Bethal	21	6	
Bospoort	24	7	
Carolina	20	4	
Delareyville			
Delmas			
Ermelo			
Gideonsrus			
~~Groendraai~~ Doornspruit	26	6	
(naby Vaalwater)			
Jan Kempdorp			
Jan Smuts	20	8	
Joubert Park (Jhb)	20	9	
Kroondal	25	5	
Letaba			
Levubu	25	11	
Lichtenburg			
Loskopdam			
Loskopkanale			
(naby Groblersdal)			
Louis Trichardt			
Lydenburg			
Mara	25	9	
Marnitz	26	11	
Messina	28	11	
Middelburg			
Nelspruit	24	10	
Phalaborwa			
Pietersburg	22	8	
Piet Retief	21	7	
Pongola			
Potchefstroom	25	8	
Potgietersrus	25	12	
Pretoria W.B.	23	10	
Pretoriuskop			
Punda Milia			
Sajara			
Sekhukhune			
Shingwidzi			
Skukuza	27	8	
Standerton	22	3	
Thabazimbi			
Tonburke			
Tzaneen			
Vereeniging			
Volksrust			
Warmbad	25	9	
Waterval Boven			
Witbank			
Wolmaransstad			

S.W.A.	Max	Min	RRR
Aroab			
Bethanien			
Dordabis			
Gobabeb	25	5	
Gobabis	29	9	
Grootfontein	30	9	
J.G. Strijdomlughawe	27	6	
Karasburg			
Kalkfeld			
Karibib			
Keetmanshoop	29	11	
Kub			
Luderitz	12	10	
Mariental	32	6	
Möwe	13	11	
Okopoko			
Okahandja			
Okaukuejo			
Ondangwa			
Otavi			
Otjiwarongo			
Outjo			
Rehoboth			
Rundu			
Steinhausen			
Tsumeb			
Uis			
Walvisbaai	13	10	
Windhoek W.K.			
LESOTHO			
Maseru	21	1	
BOTSWANA			
Francistown	27	10	
Gaberones	28	10	
Ghanzi	31	11	
Lobatsi			
Mahalapye	31	13	
Maun	31	11	
Shakawe	29	9	
Tshabong	30	12	
Tshane			
SWAZILAND			
Emlembe			
Manzini (Matsapa)	24	10	
Stegi			

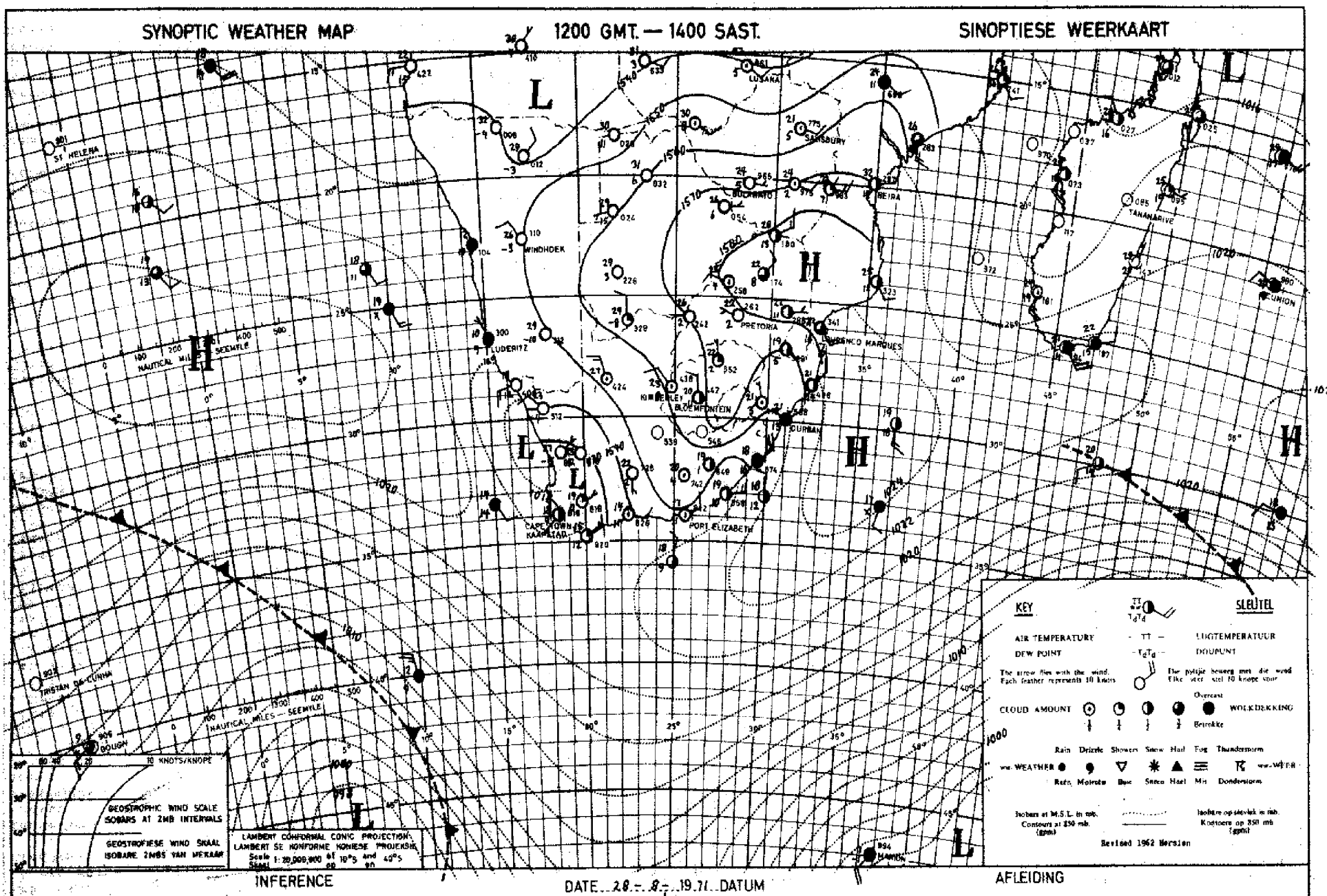

With high pressure systems over the land and along the east coast it will be fine and warmer over most regions. The cold front over the Atlantic ocean may cause cloudy weather later tomorrow over

Met hoëdrukstelsels oor die land en langs die ooskus sal dit mooi-weer en warmer wees oor die meeste gebiede. Die koufront oor die Atlantiese oseaan kan môre bewolkte weer oor Suidwes-Kaapland

DAAGLIKSE WEERBULLETIN

Maksimum en Minimum Temperatuur (°C) en Reënval (RRR)
in mm vir die 24 uur geëindig om 0800 SAST op

WEERBURO / WEATHER BUREAU
DEPT. VAN VERVOER / DEPT. OF TRANSPORT

30-8-1971

DAILY WEATHER BULLETIN

Maximum and Minimum Temperatures (°C) and Rainfall (RRR)
in mm for the 24 hours ended at 0800 SAST on

CAPE - KAAP	Max	Min	RRR
Aberdeen			
Aliwal			
Alexander Bay	17	10	
Alwal North			
Bonnievale-Wes	24	6	
(Laghawe)			
Bonnievale-Dam			
Bontrap			
Brandvlei			
Cala			
Caledon			
Calitzdorp			
Calvinia	23	2	
Cape Agulhas	16	11	
Cape Columbine	15	9	
Cape Point	15	8	
Cape St. Francis	16	10	
Cape Town	18	6	
(D. F. Malan)			
Cape Town			
(Roeland St.)			
Carnarvon			
Ceres			
Citrusdal			
Colesberg			
Cradock			
De Aar	XX	3	
Dihse	27	8	
Douglas			
East London	23	12	
(Airport)			
Elsenburg			
Fraserburg	22	-1	
Garies			
George			
Graaff-Reinet	25	8	
Grahamstown			
Grootfontein	29	1	
(Middelburg)			
Hopetown			
Idutywa			
Jansenville	27	10	
Joubertina			
Kimberley	29	13	
(Airport)			
Kuruman			
Kolmfad	27	6	
Kurtman	27	5	

KAAP - CAPE	Max	Min	RRR
Ladismith			
Lake Mentz			
Maclear			
Mafeking	28	9	
Malmesbury			
Matatiele			
Matroosberg	20	5	
Mbashe	23	13	
Mosselbaai	15	12	
Mount Frere			
Oklep	29	5	
Oudtshoorn	23	3	
Petrusville			
Piketberg			
Pofadder			
Port Alfred			
Port Elizabeth	18	10	
Port Nolloth	15	8	
Port St. Johns	25	15	
Prieska	27	4	
Prince Albert			
Queenstown	22	2	
Riversdale	15	7	
Robertson	18	7	
Sheepran	26	4	
(near Maclear)			
Somerset-Oos	26	6	
Steynsburg			
Strydenburg			
Sutherland	19	-2	
Swellendam			
Tarkastad			
Touwsrivier			
Twee Riviere	23	10	
(Gemsbokpark)			
Umtata	29	6	
Uniondale			
Upington	30	7	
Vanwyksvlei	20	4	
Victoria-Wes			
Vredendal	20	7	
Vryburg	28	8	
Williston			
Willowmore	23	6	
Willowpark	26	11	
(near Dordrecht)			

NATAL	Max	Min	RRR
Cape St. Lucia	24	17	
Dundee			
Durban	25	13	
(Louis Botha)			
Estcourt	26	8	
Harding			
Himeville			
Hluhluwe			
Mkuze			
Newcastle	27	5	
Cedara			
(Pietermaritzburg)	27	9	
Port Shepstone	22	12	
Richmond			
Van Reenen			
Vryheid			
Waterford			
(near Underberg)			
O.V.S. - O.F.S.			
Balkfontein			
(naby Bothaville)			
Bethlehem	23	0	
Bloemfontein	27	4	
(J.B.M. Hertzog)			
Bultfontein			
Fauresmith	27	9	
Ficksburg			
Frankfort	25	1	
Harrismith			
Hoopstad	29	4	
Kroonstad	28	3	
Lindley			
Modderpoort			
Petrusburg			
Philippolis			
Reddersburg			
Reitz			
Rouxville			
Vrede			
Warden			
Welkom	28	7	
Wepener	26	3	
Winburg			
Zastron			

TRANSVAAL	Max	Min	RRR
Barberton			
Belfast			
Bethal	24	6	
Bospoort	26	4	
Carolina	23	4	
Delareyville			
Delmas			
Ermelo			
Gideonsrus			
Groenskraal Potchefstroom	27	5	
(naby Vaalwater)			
Jan Kempdorp			
Jan Smuts	23	12	
Joubert Park (Jhb)	23	13	
Kroondal	26	6	
Letaba			
Levubu			
Lichtenburg			
Loskopdam			
Loskopkanaal			
(naby Groblersdal)			
Louis Trichardt			
Lydenburg			
Mara	26	6	
Marnitz	26	9	
Messina	27	4	
Middelburg			
Nelspruit	28	9	
Phalaborwa			
Pietersburg	25	8	
Piet Retief	27	7	
Pongola			
Potchefstroom	27	6	
Potgietersrus	27	9	
Pretoria W.B.	25	9	
Pretoriuskop			
Punda Milia			
Satara			
Sekhukhune			
Shingwidzi			
Skukuza	29	6	
Standerton	26	2	
Thabazimbi			
Tonburke			
Tzaneen			
Vereeniging			
Volksrust			
Warmbad	27	6	
Waterval Boven			
Wilbank			
Wolmaransstad			

S.W.A.	Max	Min	RRR
Aroab			
Bethanien			
Dordabis			
Gobabeb	27	6	
Gobabis	29	9	
Grootfontein	29	9	
J.G. Strijdomlughawe	27	8	
Karasburg			
Kalkfeld			
Karibib			
Keetmanshoop	30	9	
Kub			
Luderitz	14	11	
Mariental	32	10	
Möwe	14	10	
Okopoko			
Okahandja			
Otjiwarongo			
Ondangwa	33	11	
Otavi			
Otjiwarongo			
Outjo	33	9	
Rehoboth			
Rundu			
Steinhausen			
Tsumeb			
Uis	34	11	
Walvisbaai	14	9	
Windhoek W.K.			
LESOTHO			
Maseru	26	4	
BOTSWANA			
Francistown	27	7	
Gaberones	28	7	
Ghanzi	31	12	
Lobatsi			
Mahalapye			
Maun	31	12	
Shakawe	32	11	
Tshabong	31	9	
Tshane	30	10	
SWAZILAND			
Embabe			
Mbabane (Matsapa)	28	12	
Stegi			

SYNOPTIC WEATHER MAP 1200 GMT. — 1400 SAST. SINOPTIESE WEERKAART

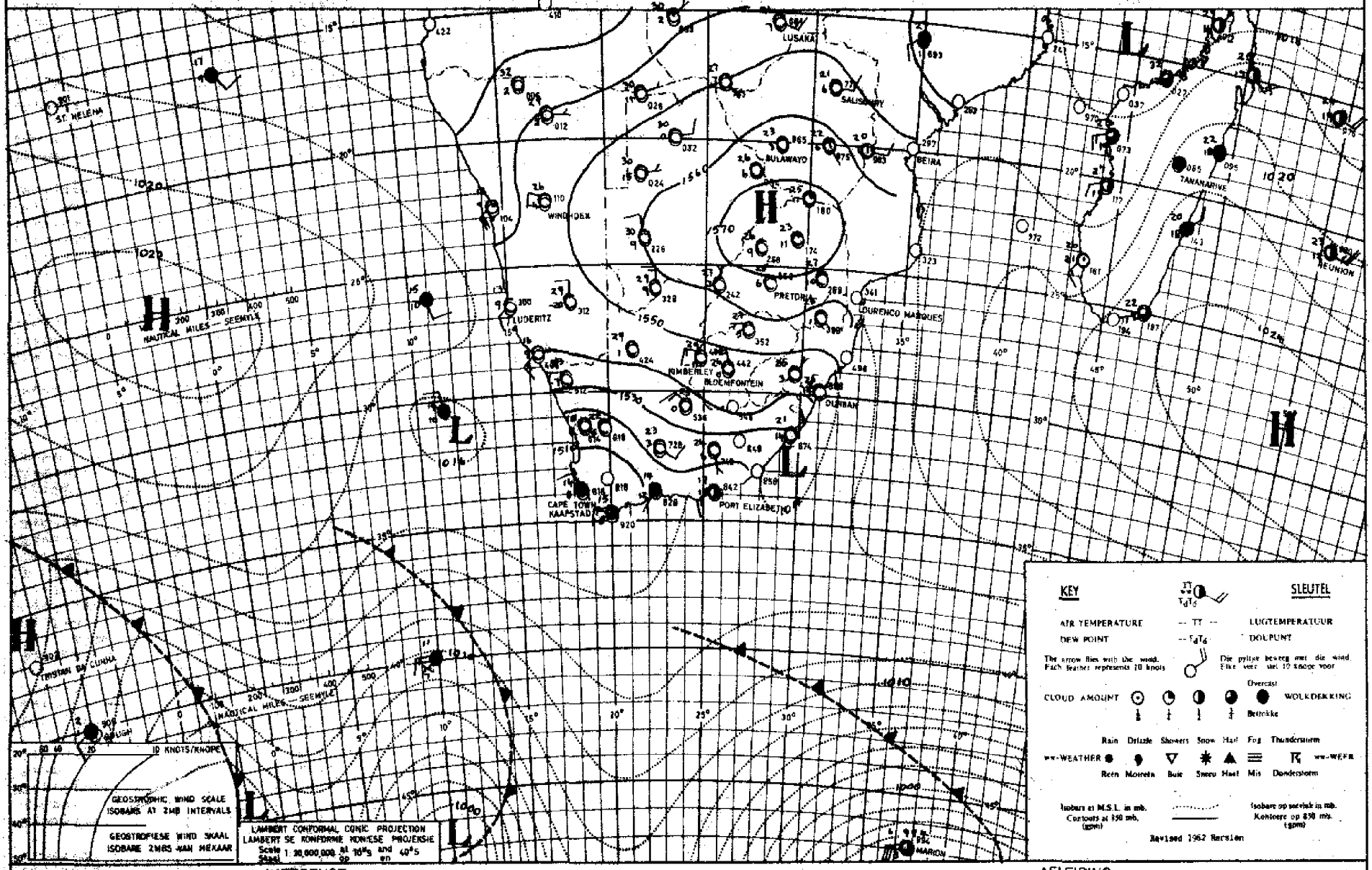

INFERENCE DATE 29 - 8 - 19 71 DATUM AFLEIDING

The fronts west of the continent are moving rapidly eastwards and will cause cloudy weather with rain tomorrow over the south-western Cape Province and later also over Southern Cape, but over the remainder of the country it will remain fine and warm.

Die fronte wes van die land beweeg vinnig oswaarts en sal bewolkte weer met reën more veroorsaak oor Suidwes-Kaapland en later ook oor Suid-Kaapland, maar oor die res van die land sal dit mooiweer en warm wees.

DAAGLIKSE WEERBOLLETIN

Maksimum en Minimum Temperatuur (°C) en Reënval (RRR) in mm vir die 24 uur geëindig om 0800 SAST op

WEERBURO / WEATHER BUREAU
DEPT. VAN VERVOER / DEPT. OF TRANSPORT

31-8-1971

DAILY WEATHER BULLETIN

Maximum and Minimum Temperatures (°C) and Rainfall (RRR) in mm for the 24 hours ended at 0800 SAST on

CAPE - KAAP	Max	Min	RRR
Aberdeen			
Addo			
Alexander Bay	17	7	
Alfred North			
Beaufort-West	28	5	
(Laghawe)			
Bonnievale			
Bredasdorp			
Brandvlei			
Cape			
Caledon			
Calitzdorp			
Calvinia	16	2	
Cape Agulhas	19	11	95
Cape Columbine	15	12	91
Cape Point			
Cape St. Francis	16	10	
Cape Town	15	11	4,0
(D. F. Malan)			
Cape Town			6,0
(Roeland St.)			
Carnarvon			
Ceres			
Citrusdal			
Colesberg			
Cradock			
De Aar	xx	3	
Dorme	29	8	
Douglas			
East London	20	13	
(Airport)			
Elsenburg			
Fraserburg	23	-1	
Garies			
George			
Graaff-Reinet	30	7	
Grahamstown			
Grootfontein	27	8	
(Middelburg)			
Hopetown			
Idutywa			
Jansenville	22	7	
Jozbertina			
Kimberley	30	13	
(Airport)			
Knysna			
Kokstad	29	7	
Kuruman	28	7	

KAAP - CAPE	Max	Min	RRR
Ladismith			
Lake Mentz			
Langebaanweg			0,3
Maclear			
Maleking	30	10	
Malmesbury			
Matatiele			
Matroosberg	17	6	
Mbashe	21	13	
Mossel Bay	16	11	
Mount Frere			
Oliep	18	4	
Oudtshoorn	23	3	
Petrusville			
Piketberg			
Pofadder			
Port Alfred			
Port Elizabeth	20	8	
Port Nolloth	16	6	
Port St. Johns	21	18	
Prieska	30	5	
Prince Albert			
Queenstown	29	13	
Riversdale	19	5	
Robertson	17	11	
Sheeprun	28	12	
(near Maclear)			
Somerset-Oos	27	6	
Steynsburg			
Strydenburg			
Sutherland	19	2	
Swellendam			
Tarkastad			
Touwsrivier			
Twee Riviere	31	6	
(Gemsbokpark)			
Umtata	33	10	
Uniondale			
Upington	29	x	
Vanwyksvlei	27	1	
Victoria-Wes			
Vredendal	18	7	30
Vryburg	30	9	
Williston			
Willowmore	25	4	
Willowpark	24	15	
(near Dordrecht)			

NATAL	Max	Min	RRR
Cape St. Lucia	23	16	
Dundee			
Durban	25	12	
(Louis Botha)			
Estcourt	28	8	
Harding			
Himeville			
Hluhluwe			
Mkuze			
Newcastle	31	9	
Cedara	29	10	
(Pietermaritzburg)			
Port Shepstone	22	17	
Richmond			
Van Reenen			
Vryheid			
Waterford	27	3	
(near Underberg)			
O.V.S. - O.F.S.			
Bethlehem			
(naby Bethaville)			
Bethlehem	25	2	
Bloemfontein	29	5	
(J.B.M. Hertzog)			
Bultfontein			
Fauresmith	28	5	
Ficksburg			
Frankfort	26	2	
Harrismith			
Hoopstad	30	5	
Kroonstad	29	4	
Lindley			
Modderpoort			
Petrusburg			
Philippolis			
Reddersburg			
Reitz			
Rouxville			
Vrede			
Warden			
Welkom	28	10	
Wepener	28	8	
Winburg			
Zastron			

TRANSVAAL	Max	Min	RRR
Barberton			
Belfast			
Bethal	26	10	
Bospoort	28	5	
Carolina	29	7	
Delareyville			
Delmas			
Ermelo			
Gideonsrus			
~~Groendraai~~ Voorspoed	30	5	
(naby Vaalwater)			
Jan Kempdorp			
Jan Smuts	23	12	
Joubert Park (Jhb)	25	14	
Kroondal			
Letaba			
Levubu	29	11	
Lichtenburg			
Loskopdam			
Loskopkanale			
(naby Groblersdal)			
Louis Trichardt			
Lydenburg	27	7	
Mara	30	6	
Marnitz	29	10	
Messina	30	10	
Middelburg			
Nelspruit	33	8	
Phalaborwa	30	13	
Pietersburg	28	7	
Piet Retief	29	11	
Pongola			
Potchefstroom	29	6	
Potgietersrus	29	10	
Pretoria W.B.	27	9	
Pretoriuskop			
Punda Milia			
Satara			
Seibukhune			
Shingwidzi			
Skukuza	33	6	
Standerton	27	3	
Thabazimbi			
Tonburke			
Tzaneen			
Vereeniging			
Volksrust			
Warmbad	29	8	
Waterval Boven			
Witbank			
Wolmaransstad			

S.W.A.	Max	Min	RRR
Aroab			
Bethanien			
Dordabis			
Gobabeb	22	11	
Gobabis	29	9	
Grootfontein	29	11	
J.G. Strijdom Lughawe	22	8	
Karasburg			
Keihfeld			
Karibib			
Keetmanshoop	29	9	
Kub			
Luderitz	16	9	
Mariental	32	6	
Mowe	14	11	
Obopoho			
Okahandja			
Okaukuejo			
Ondangwa	33	12	
Otavi			
Otjiwarongo			
Outjo	34	9	
Rehoboth			
Rundu			
Steinhausen			
Tsumeb			
Uis	30	7	
Walvisbaai	14	8	
Windhoek W.K.			
LESOTHO			
Maseru	28	5	
BOTSWANA			
Francistown	28	5	
Gaberones	30	8	
Ghanzi	31	12	
Lobatsi			
Mahalapye			
Maun	30	12	
Shakawe	32	10	
Tshabong	31	9	
Tshane	30	13	
SWAZILAND			
Embombe			
Manzini (Matsapa)	32	12	
Stegi			

SYNOPTIC WEATHER MAP — 1200 GMT. — 1400 SAST. — SINOPTIESE WEERKAART

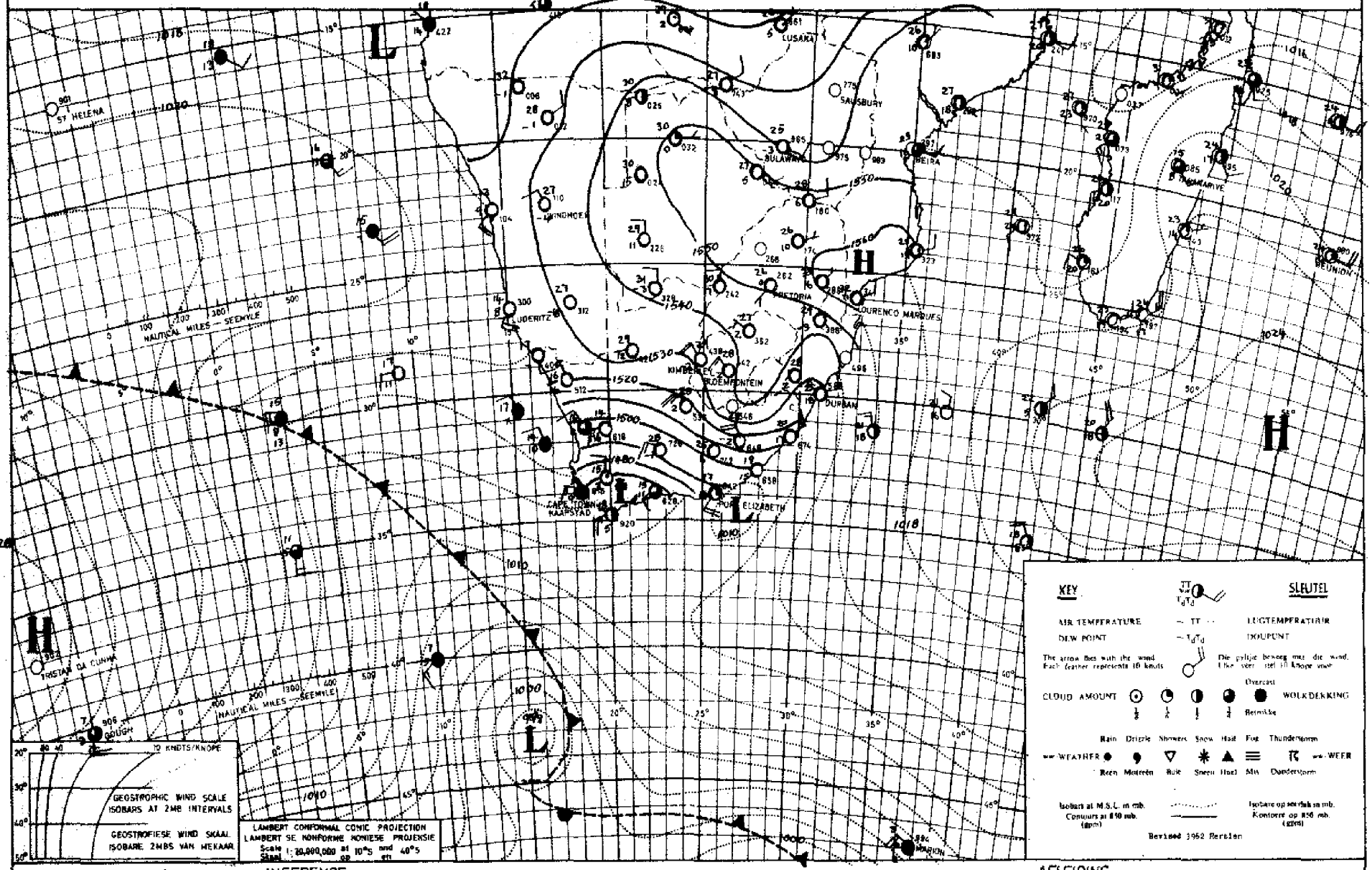

INFERENCE — DATE 30 - 8 - 19 77 DATUM — AFLEIDING

The cold front west of the country will cause cool, cloudy weather with rain over Western Cape and later also over the Southern Cape. Over the rest of the country the circulation is anticyclonic and it will be fine and warm.

Die koufront wes van die land sal koel, bewolkte weer met reën oor Wes-Kaapland en later ook oor Suid-Kaapland veroorsaak. Oor die res van die land is die sirkulasie antisiklonaal en sal dit mooiweer en warm wees.

DAAGLIKSE WEERBULLETIN

Maksimum en Minimum Temperatuur (°C) en Reënval (RRR)
in mm vir die 24 uur geëindig om 0800 SAST op

WEERBURO / WEATHER BUREAU
DEPT. VAN VERVOER / DEPT. OF TRANSPORT

1-9-1976

DAILY WEATHER BULLETIN

Maximum and Minimum Temperatures (°C) and Rainfall (RRR)
in mm for the 24 hours ended at 0800 SAST on

CAPE - KAAP	Max	Min	RRR
Aberdeen			
Adelo			
Alexander Bay	19	8	
Alfred North			
Beaufort-Wes	18	5	
(Leighaws)			
Boegoebergdam			
Bestrap			
Brandvlei			
Cala			
Caledon			
Calitzdorp			
Calvinia	15	1	
Cape Agulhas	13	8	2,5
Cape Columbine	15	6	3,6
Cape Point	11	7	0,6
Cape St. Francis	17	11	
Cape Town	14	2	0,5
(D. F. Malan)			
Cape Town			
(Hoeland St.)			
Carnarvon			
Ceres			
Citrusdal			
Colesberg			
Cradock			
De Aar	xx	3	
Dühne	19	8	
Douglas			
East London	20	13	
(Airport)			
Elsenburg			1,8
Fraserburg	16	-2	
Garies			
George			2,2
Graaff-Reinet	20	8	
Grahamstown			
Grootfontein	24	1	
(Middelburg)			
Hopetown			
Idutywa			
Jansenville	22	10	
Joubertina			
Kimberley	30	9	
(Airport)			
Kenyon			
Kokstad	29	9	
Kuruman	28	7	

KAAP - CAPE	Max	Min	RRR
Ladismith			
Lake Mentz			
Langebaanweg			5,2
Maclear			
Mafeking	31	11	
Malmesbury			
Matatiele			
Matroosberg	13	0	
Mbashe	20	13	0,3
Mossel Bay	19	10	1,2
Mount Frere			
Okiep	14	4	
Oudtshoorn	20	6	
Petrusville			
Piketberg			
Potgietersrus			
Port Alfred			
Port Elizabeth	18	11	
Port Nolloth	18	6	
Port St. Johns	20	14	6,0
Prieska	26	3	
Prince Albert			
Queenstown	28	9	
Riversdale	17	6	2,0
Robertson	15	4	1,8
Sheeprun	29	10	
(near Maclear)			
Somerset-Oos	20	7	
Steynsburg			
Strydenburg			
Sutherland	11	-4	
Swellendam			
Tarkastad			
Touwsrivier			
Twee Riviere	27	4	
(Gemsbokpark)			
Umtata	24	11	2,0
Uniondale			
Upington	30	5	
Vanwyksvlei	19	2	
Victoria-Wes			
Vredendal	17	5	
Vryburg	29	5	
Williston			
Willowmore	15	6	
Willowpark	26	8	
(near Dordrecht)			

NATAL	Max	Min	RRR
Cape St. Lucia	25	19	
Dundee			
Durban	24	19	
(Louis Botha)			
Estcourt	30	10	
Harding			
Himeville			
Hluhluwe			
Mtunze			
Newcastle	31	8	
Cedara	30	9	93
(Pietermaritzburg)			
Port Shepstone	22	18	
Richmond			
Van Reenen			
Vryheid			
Waterford	28	6	
(near Underberg)			
O.V.S. - O.F.S.			
Balkfontein			
(naby Bethaville)			
Bethlehem	25	2	
Bloemfontein	29	3	
(J.B.M. Hertzog)			
Bultfontein			
Fauresmith	27	5	
Ficksburg			
Frankfort	27	2	
Harrismith			
Hoopstad	30	4	
Kroonstad	29	4	
Lindley			
Modderpoort			
Petrusburg			
Philippolis			
Reddersburg			
Reitz			
Rouxville			
Vrede			
Warden			
Welkom	29	10	
Wepener	27	5	
Winburg			
Zastron			

TRANSVAAL	Max	Min	RRR
Barberton			
Belfast			
Bethal	26	7	
Bospoort	28	6	
Carolina	26	9	
Delareyville			
Delmas			
Ermelo			
Gideonsrus			
Groendraai Peerspruit	31	4	
(naby Vaalwater)			
Jan Kempdorp			
Jan Smuts	24	14	
Joubert Park (Jhb)	26	15	
Kroondal	29	6	
Letaba			
Levubu	30	14	
Lichtenburg			
Loskopdam			
Loskopkanale			
(naby Groblersdal)			
Louis Trichardt			
Lydenburg			
Mara	30	8	
Marnitz	30	12	
Messina	31	10	
Middelburg			
Nelspruit	33	9	
Phalaborwa	32	16	
Pietersburg	29	11	
Piet Retief	29	8	
Pongola			
Potchefstroom	29	6	
Potgietersrus	30	11	
Pretoria W.B.	27	9	
Pretoriuskop			
Punda Milia			
Satara			
Sekhukhune			
Shingwidzi			
Skukuza	33	9	
Standerton	28	4	
Thabazimbi			
Tomburke			
Tzaneen			
Vereeniging			
Volksrust			
Warmbad	30	8	
Waterval Boven			
Witbank			
Wolmaransstad			

S.W.A.	Max	Min	RRR
Arosib			
Bethanien			
Dordabis			
Gobabeb	29	8	
Gobabis	30	6	
Grootfontein	30	11	
J.G. Strijdom Luchhaven	28	10	
Karasburg			
Kalkfeld			
Karibib			
Keetmanshoop	26	8	
Kub			
Lüderitz	17	10	
Mariental	31	6	
Möwe	15	12	
Ohopoho			
Okahandja			
Okaukuejo			
Ondangwa			
Otavi			
Otjiwarongo			
Outjo			
Rehoboth			
Rundu			
Steinhausen			
Tsumeb			
Uis	31	11	
Walvisbaai	16	9	
Windhoek W.K.			
LESOTHO			
Maseru	28	6	
BOTSWANA			
Francistown	30	5	
Gaberones	30	8	
Ghanzi	32	12	
Lobatsi			
Mahalapye			
Maun	32	12	
Shakawe	32	10	
Tshabong	32	5	
Tshane	31	12	
SWAZILAND			
Ezulwini			
Manzini (Matsapa)	33	15	
Stegi			

SYNOPTIC WEATHER MAP 1200 GMT. — 1400 SAST. SINOPTIESE WEERKAART

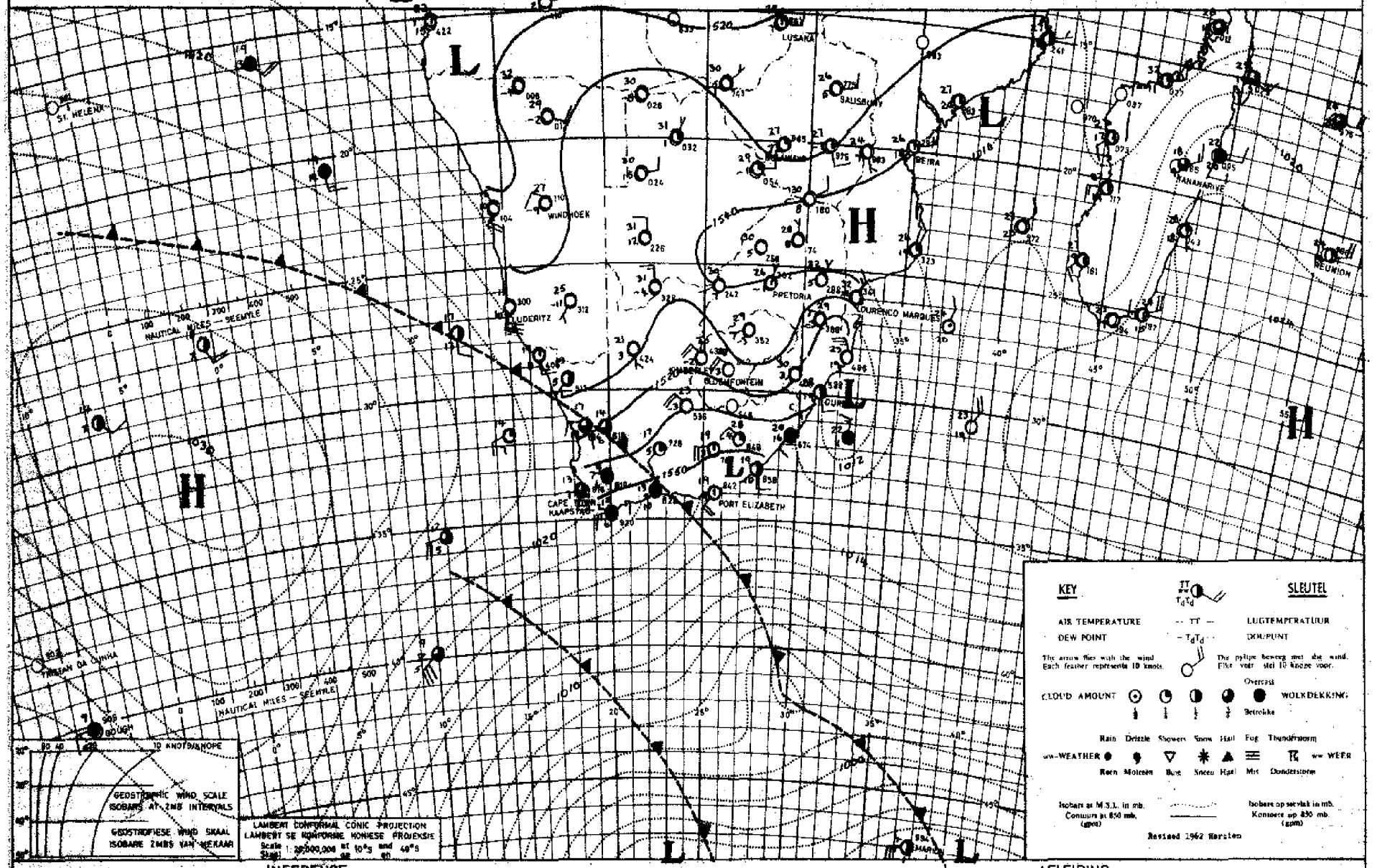

INFERENCE DATE 31 - 8 - 19 71 DATUM AFLEIDING

Cold air will advance eastwards across the Cape Province behind the cold front and it will be cloudy with showers over the southern regions of the province. Over the northern areas of the Republic it will, however, still

Agter die koufront sal koue lug ooswaarts uitbrei oor Kaapland en dit sal bewolk wees met buie oor die suidelike dele van die provinsie. Oor die noordelike gebiede van die Republiek sal dit agter

DAAGLIKSE WEERBULLETIN

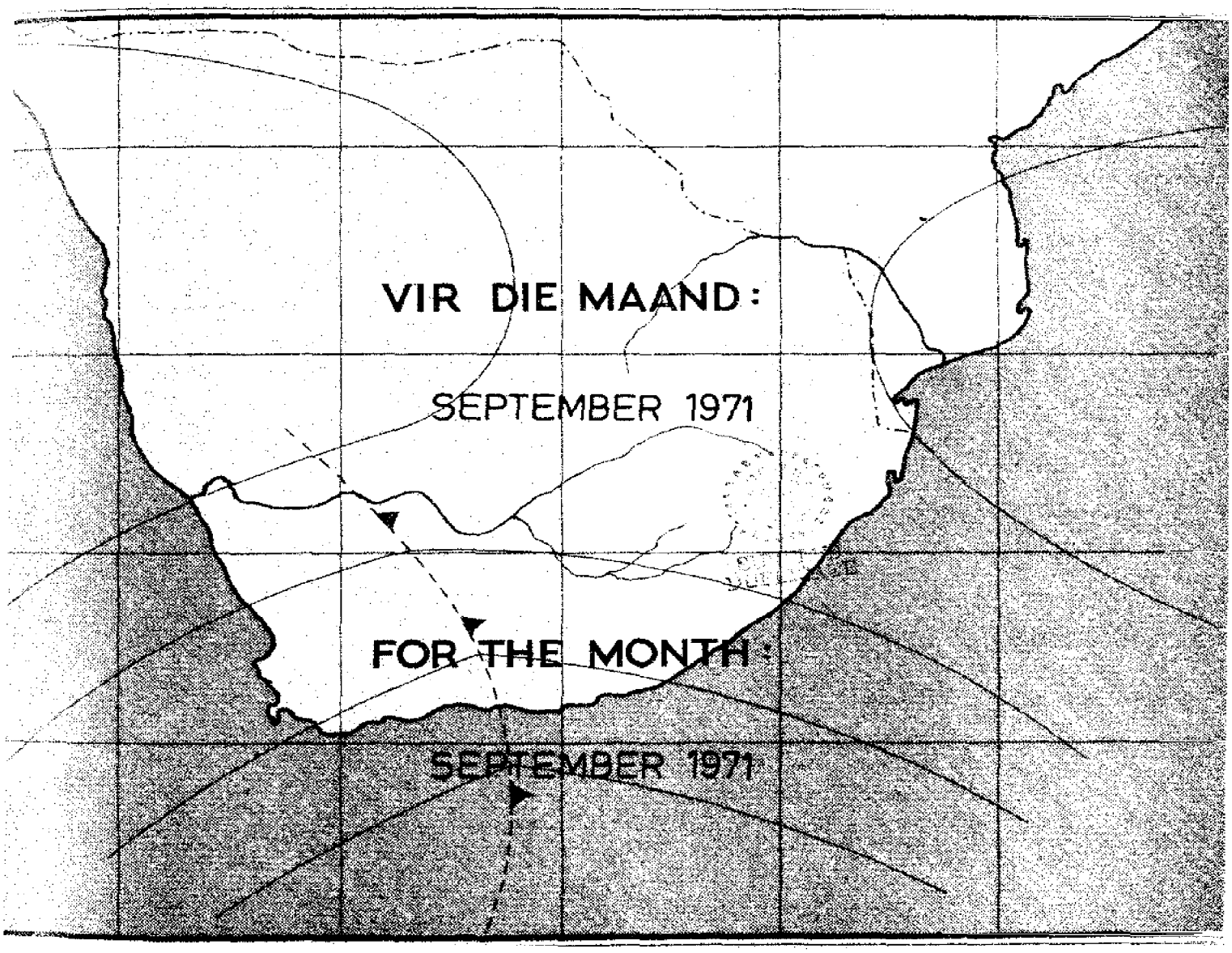

DAILY WEATHER BULLETIN

DAAGLIKSE WEERBULLETIN

Maksimum en Minimum Temperatuur (°C) en Reënval (RRR) in mm vir die 24 uur geëindig om 0800 SAST op

WEERBURO / WEATHER BUREAU
DEPT. VAN VERVOER / DEPT. OF TRANSPORT

2-9-1971

DAILY WEATHER BULLETIN

Maximum and Minimum Temperatures (°C) and Rainfall (RRR) in mm for the 24 hours ended at 0800 SAST on

CAPE - KAAP	Max	Min	RRR
Aberdeen			
Addo			
Alexander Bay	16	4	
Altaval North			
Beaufort-Wes	18	7	
(Laghawe)			
Boegoeberg dam			
Boetsap			
Brandvlei			
Cala			
Caledon			
Calitzdorp			
Calvinia	17	-1	
Cape Agulhas	14	9	
Cape Columbine	14	7	
Cape Point	14	7	
Cape St. Francis	15	11	
Cape Town	15	1	
(D. F. Malan)			
Cape Town			
(Roeland St.)			
Carnarvon			
Ceres			
Citrusdal			
Colesberg			
Cradock			
De Aar	xx	3	
Dôhne	12	9	
Douglas			
East London	16	13	
(Airport)			
Elsenburg			
Fraserburg	17	-1	
Garies			
George			0,5
Graaff-Reinet	15	8	
Grahamstown			
Grootfontein	24	-2	
(Middelburg)			
Hopetown			
Idutywa			
Jansenville	16	9	
Joubertina			
Kimberley	30	11	
(Airport)			
Knysna			
Kokstad	18	5	
Kuruman	30	5	

KAAP - CAPE	Max	Min	RRR
Ladismith			
Lake Mentz			
Maclear			
Mafeking	32	13	
Malmesbury			
Matatiele			
Matroosberg	13	2	0,3
Mbashe	19	13	0,2
Mosselbaai	14	10	
Mount Frere			
Okiep	17	2	
Oudtshoorn	15	9	
Petrusville			
Piketberg			
Potsdder			
Port Alfred			
Port Elizabeth	15	11	0,1
Port Nolloth	15	5	
Port St. Johns	19	16	0,8
Prieska	28	4	
Prince Albert			
Queenstown	18	6	
Riversdale	14	8	
Robertson	14	8	0,4
Sheeprun			
(near Maclear)			
Somerset-Oos	14	8	0,6
Steynsburg			
Strydenburg			
Sutherland	14	-4	
Swellendam			
Tarkastad			
Touwsrivier			
Twee Riviere	29	6	
(Gemsbokpark)			
Umtata			
Uniondale			
Upington	27	5	
Vanwyksvlei	23	2	
Victoria-Wes			
Vredendal	17	4	
Vryburg	30	8	
Williston			
Willowmore	14	6	
Willowpark	21	4	
(near Dordrecht)			

NATAL	Max	Min	RRR
Cape St. Lucia	22	18	
Dundee			
Durban	22	15	
(Louis Botha)			
Estcourt	21	8	
Harding			
Himeville			
Hluhluwe			
Mkuze			
Newcastle	25	15	
Cedara	18	9	
(Pietermaritzburg)			
Port Shepstone	20	16	
Richmond			
Van Reenen			
Vryheid			
Waterford	20	3	
(near Underberg)			
O.V.S. - O.F.S.			
Balkfontein			
(naby Bothaville)			
Bethlehem	26	2	
Bloemfontein	29	5	
(J.B.M. Hertzog)			
Bultfontein			
Fauresmith	27	5	
Ficksburg			
Frankfort	28	4	
Harrismith			
Hoopstad	31	9	
Kroonstad	30	6	
Lindley			
Modderpoort			
Petrusburg			
Philippolis			
Reddersburg			
Reitz			
Rouxville			
Vrede			
Warden			
Welkom	29	7	
Wepener	28	6	
Winburg			
Zastron			

TRANSVAAL	Max	Min	RRR
Barberton			
Belfast			
Bethal	26	8	
Bospoort	29	12	
Carolina	24	6	
Delareyville			
Delmas			
Ermelo			
Gideonsrus			
~~Groendraai~~ Doornspruit	32	8	
(naby Vaalwater)			
Jan Kempdorp			
Jan Smuts	26	11	
Joubert Park (Jhb)	24	11	
Kroondal	29	7	
Letaba			
Levubu	31	15	
Lichtenburg			
Loskopdam			
Loskopkanale			
(naby Groblersdal)			
Louis Trichardt			
Lydenburg			
Mara	29	11	
Marnitz	31	13	
Messina	31	12	
Middelburg			
Nelspruit	28	12	
Phalaborwa	30	16	
Pietersburg	27	8	
Piet Retief	20	8	
Pongola			
Potchefstroom	29	10	
Potgietersrus	31	13	
Pretoria W.B.	28	14	
Pretoriuskop			
Punda Milia			
Satara			
Sekhukhune			
Shingwidzi			
Skukuza	30	14	
Standerton	28	4	
Thabazimbi			
Tomburke			
Tzaneen			
Vereeniging			
Volksrust			
Warmbad	31	11	
Waterval Boven			
Witbank			
Wolmaransstad			

S.W.A.	Max	Min	RRR
Aroab			
Bethanien			
Dordabis			
Gobabeb	26	7	
Gobabis	29	5	
Grootfontein	30	9	
J.G. StrijdomUghawe	28	7	
Karasburg			
Kalkfeld			
Karibib			
Keetmanshoop	28	6	
Kub			
Luderitz	16	9	
Mariental	32	9	
Möwe	14	11	
Ohopoho			
Okahandja			
Okaukuejo			
Ondangwa	33	11	
Otavi			
Otjiwarongo			
Outjo			
Rehoboth			
Rundu			
Steinhausen			
Tsumeb			
Uis	30	10	
Walvisbaai	16	9	
Windhoek W.K.			
LESOTHO			
Maseru	29	7	
BOTSWANA			
Francistown	31	13	
Gaberones	31	12	
Ghanzi	32	13	
Lobatsi			
Mahalapye			
Maun	33	13	
Shakawe	33	10	
Tshabong	33	7	
Tshane	31	8	
SWAZILAND			
Emlembe			
Manzini (Matsapa)	24	11	
Stegi			

SYNOPTIC WEATHER MAP 1200 GMT. — 1400 SAST. SINOPTIESE WEERKAART

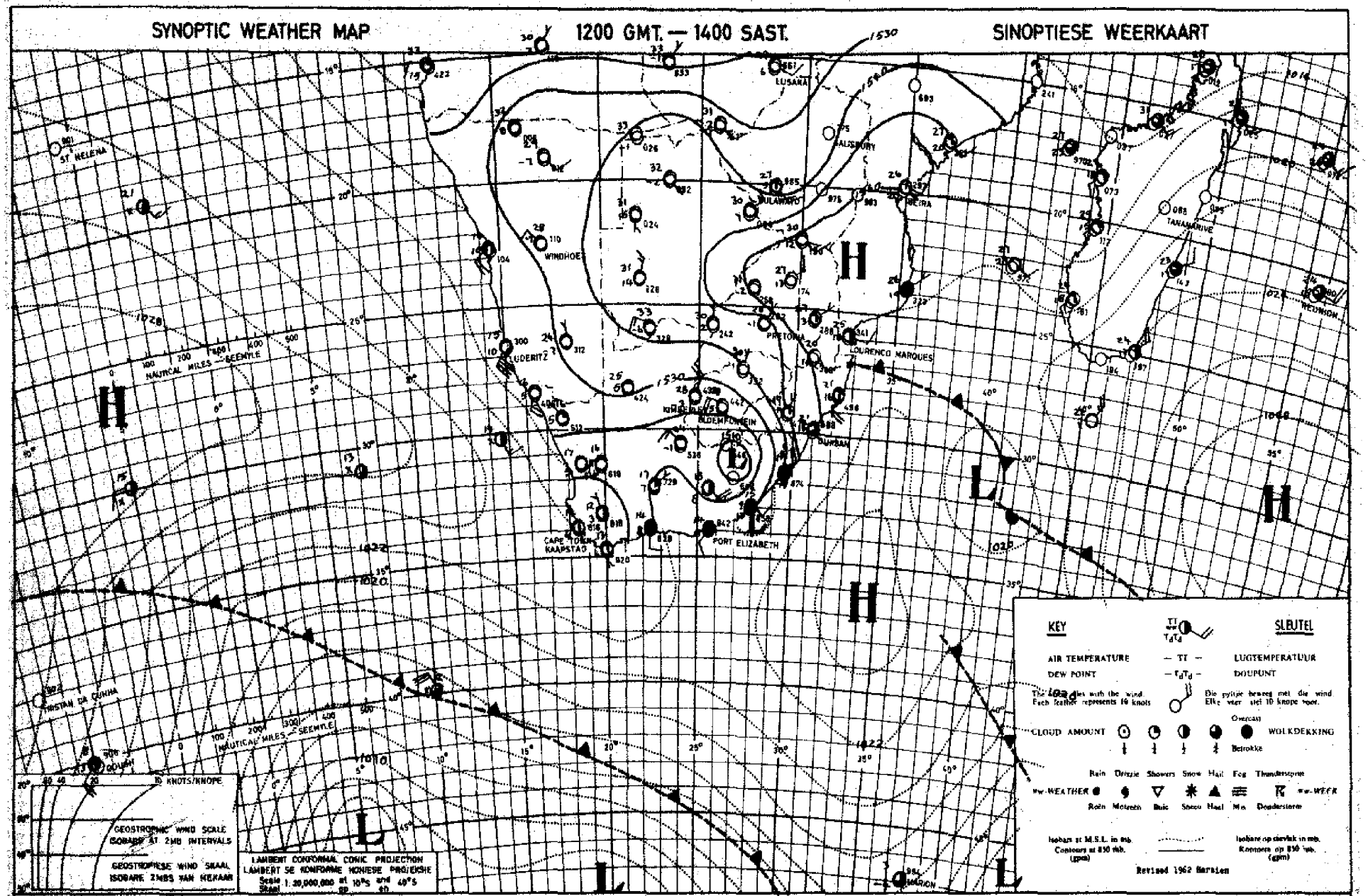

INFERENCE DATE 1 - 9 - 1971 DATUM AFLEIDING

Cloudy conditions along the Cape South coast and over the interior of the East Cape will clear during the day, as will also the cloudiness over the Northern and Eastern Transvaal in the morning. Cloudy weather along the South-east coast will spread to the Natal coastal regions and light rain is possible. Over the remainder of the country it will be fine, but it will become cloudy over the Penin-

Bewolkte toestande langs die Kaapse suidkus en oor die Oos-Kaapse binneland sal opklaar, asook die bewolktheid in die oggend oor Noord- en Oos-Transvaal. Bewolkte weer langs die Suidooskus sal uitbrei na Natal en ligte reën is moontlik. Oor die res van die land sal dit mooiweer wees maar bewolk later oor die Skiereiland met ligte reën.

DAAGLIKSE WEERBULLETIN

Maksimum en Minimum Temperatuur (°C) en Reënval (RRR)
in mm vir die 24 uur geëindig om 0800 SAST op

WEERBURO / WEATHER BUREAU
DEPT. VAN VERVOER / DEPT. OF TRANSPORT

3 - 9 - 1971

DAILY WEATHER BULLETIN

Maximum and Minimum Temperatures (°C) and Rainfall (RRR)
in mm for the 24 hours ended at 0800 SAST on

CAPE - KAAP	Max	Min	RRR
Aberdeen			
Addo			
Alexander Bay	16	5	
Alfred North	26	0	
Beaufort-Wes	18	6	
(Lughawe)			
Boegoebergdam			
Bontrap			
Brandvlei			
Cala			
Caledon			
Calitzdorp			
Calvinia	14	-1	
Cape Agulhas	15	8	
Cape Columbine	14	8	
Cape Point	13	6	17,5
Cape St. Francis	15	12	
Cape Town	18	5	0,9
(D. F. Malan)			
Cape Town			8,0
(Roeland St.)			
Carnarvon			
Ceres			
Citrusdal			
Colesberg			
Cradock			
De Aar	xx	3	
Dêlme	13	9	1,9
Douglas			
East London	18	13	3,4
(Airport)			
Elsenburg			
Fraserburg	16	-5	
Gariep			
George			
Graaff-Reinet	18	8	
Grahamstown			
Grootfontein	23	-3	
(Middelburg)			
Hopetown			
Idutywa			
Jansenville	18	11	
Joubertina			
Kimberley	30	11	
(Airport)			
Kenyon			
Koinadi	26	7	
Kuruman	29	7	

KAAP - CAPE	Max	Min	RRR
Ladismith			
Lake Mentz			
Maclear			
Mafeking	30	9	
Malmesbury			
Matatiele			
Matroosberg	12	-2	
Mbashe	19	14	7,2
Mosselbaai	15	8	
Mount Frere			
Oliep	16	2	
Oudtshoorn	13	7	
Petrusville			
Piketberg			
Pofadder			
Port Alfred			
Port Elizabeth	16	11	
Port Nolloth	15	14	
Port St. Johns	21	18	2,0
Prieska	26	8	
Prince Albert			
Queenstown	20	6	
Riversdale	15	3	
Robertson	17	1	
Sheeprun	20	9	
(near Maclear)			
Somerset-Oos	14	9	0,5
Steynsburg			
Strydenburg			
Sutherland	12	-6	
Swellendam			
Tarkastad			
Touwsrivier			
Twee Riviere	27	6	
(Gemsbokpark)			
Umtata	19	12	
Uniondale			
Upington	22	9	
Vanwyksvlei	21	1	
Victoria-Wes			
Vredendal	17	2	
Vryburg	29	9	
Williston			
Willowmore	16	6	
Willowpark	25	3	
(near Dordrecht)			

NATAL	Max	Min	RRR
Cape St. Lucia	28	17	
Dundee			
Durban	23	17	
(Louis Botha)			
Estcourt	30	8	
Harding			
Himeville			
Hluhluwe			
Mkuze			
Newcastle	30	7	
Cedara	29	11	0,3
(Pietermaritzburg)			
Port Shepstone	21	16	0,2
Richmond			
Van Reenen			
Vryheid			
Waterford	28	2	
(near Underberg)			
O.V.S. - O.F.S.			
Balkfontein			
(naby Bothaville)			
Bethlehem	26	2	
Bloemfontein	29	3	
(J.B.M. Hertzog)			
Bultfontein			
Fauresmith	26	4	
Ficksburg			
Frankfort	27	3	
Harrismith			
Hoopstad	30	5	
Kroonstad	30	6	
Lindley			
Modderpoort			
Petrusburg			
Philippolis			
Reddersburg			
Reitz			
Rouxville			
Vrede			
Warden			
Welkom	29	9	
Wepener	27	5	
Winburg			
Zastron			

TRANSVAAL	Max	Min	RRR
Barberton			
Belfast			
Bethal	26	9	
Bospoort	28	6	
Carolina	26	6	
Delareyville			
Delmas			
Ermelo			
Gideonsrus			
Groendraai Damspruit	30	7	
(naby Vaalwater)			
Jan Kempdorp			
Jan Smuts	25	13	
Joubert Park (Jhb)	25	15	
Kroondal	29	8	
Letaba			
Levubu	28	12	
Lichtenburg			
Loskopdam			
Loskopkanale			
(naby Groblersdal)			
Louis Trichardt			
Lydenburg			
Mara	29	8	
Marnitz	29	11	
Messina	30	9	
Middelburg			
Nelspruit	31	9	
Phalaborwa	29	15	
Pietersburg	27	11	
Piet Retief	30	9	
Pongola			
Potchefstroom	29	8	
Potgietersrus	29	12	
Pretoria W.B.	27	11	
Pretoriuskop			
Punda Milia			
Satara			
Sekhukhune			
Shingwidzi			
Skukuza	32	9	
Standerton	28	4	
Thabazimbi			
Tomburke			
Tzaneen			
Vereeniging			
Volksrust			
Warmbad	29	8	
Waterval Boven			
Witbank			
Wolmaransstad			

S.W.A.	Max	Min	RRR
Aroab			
Bethanien			
Dordabis			
Gobabeb	26	7	
Gobabis	29	7	
Grootfontein	30	9	
J.G. Strijdomlughawe	27	8	
Karasburg			
Kalkfeld			
Karibib			
Keetmanshoop	28	6	
Kub			
Luderitz	16	9	
Mariental	32	10	
Mowe	15	10	
Ohopoho			
Okahandja			
Okaukuejo			
Ondangwa	34	11	
Otavi			
Otjiwarongo			
Outjo			
Rehoboth			
Rundu			
Steinhausen			
Tsumeb			
Uis	32	10	
Walvisbaai	15	8	
Windhoek W.K.			
LESOTHO			
Maseru	28	6	
BOTSWANA			
Francistown	30	9	
Gaberones	31	9	
Ghanzi	32	11	
Lobatsi			
Mahalapye			
Maun	33	15	
Shakawe	34	11	
Tshabong	32	9	
Tshane	31	12	
SWAZILAND			
Emlembe			
Mansini (Matsapa)	31	13	
Stegi			

SYNOPTIC WEATHER MAP 1200 GMT. — 1400 SAST. SINOPTIESE WEERKAART

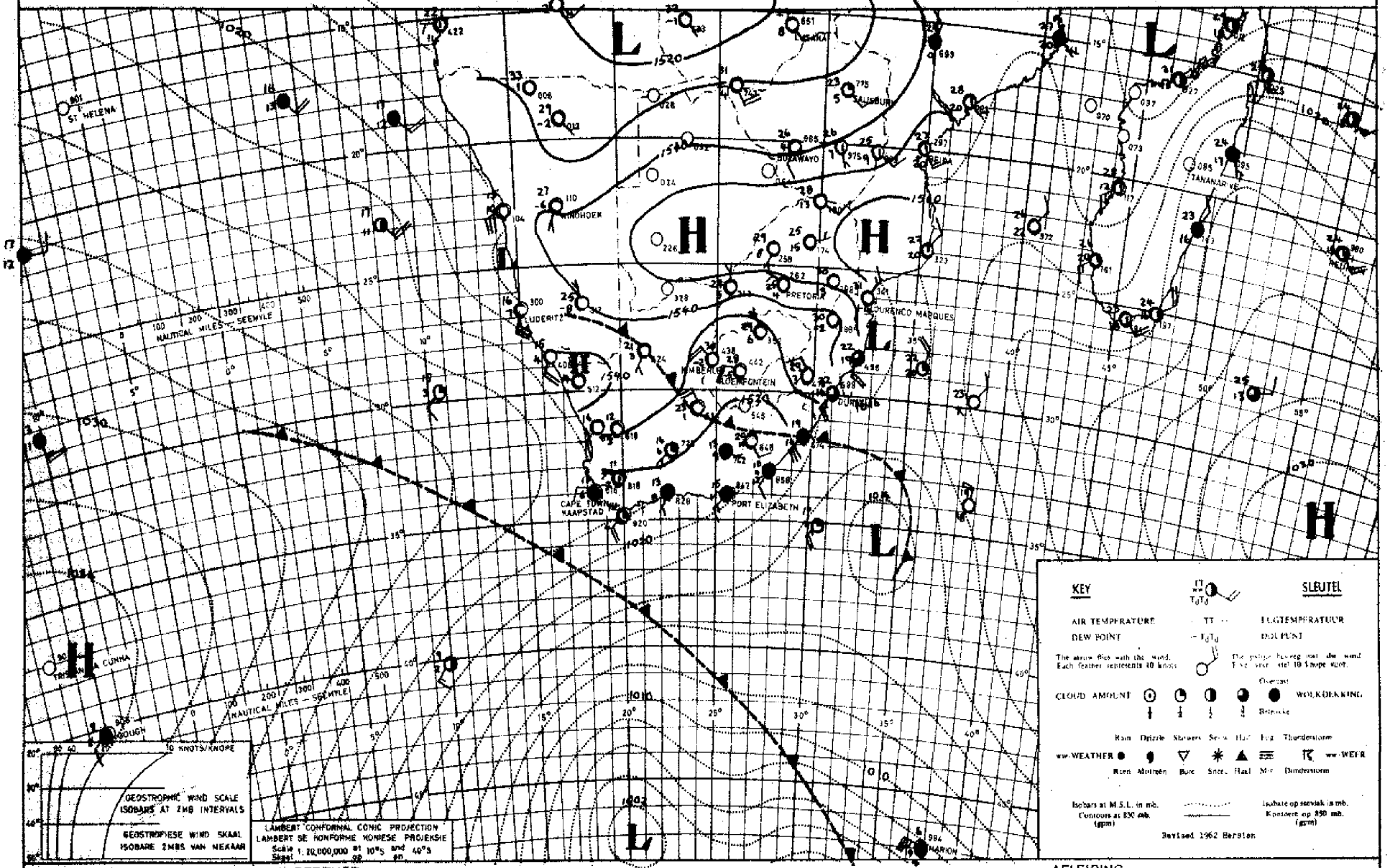

INFERENCE DATE 2.9.1974 DATUM AFLEIDING

The cold front west of the country will cause cloudy weather with showers to advance over the south-western and southern Cape coastal regions. It will also be cool over the rest of the Cape Province but it will remain warm over the northern regions of the Republic.

Die koufront wes van die land sal koel bewolkte weer met buie laat uitbrei oor die suidwestelike en suidelike Kaapse kusstreke. Dit sal ook koel wees oor die res van Kaapland, maar warm oor die noordelike gebiede van die Republiek.

DAAGLIKSE WEERBULLETIN

Maksimum en Minimum Temperatuur (°C) en Reënval (RRR)
in mm vir die 24 uur geëindig om 0800 SAST op

WEERBURO / WEATHER BUREAU
DEPT. VAN VERVOER / DEPT. OF TRANSPORT

DAILY WEATHER BULLETIN

Maximum and Minimum Temperatures (°C) and Rainfall (RRR)
in mm for the 24 hours ended at 0800 SAST on

CAPE - KAAP	Max	Min	RRR
Aberdeen			
Adelo			
Alexander Bay	18	8	
Alfred North	24	-2	
Beaufort-Wes	15	1	
(Leighweg)			
Bongosthergkan			
Bontrap			
Brandvlei			
Cala			
Caledon			
Calitzdorp			
Calvinia	13	-1	
Cape Agulhas	13	7	1,0
Cape Columbine	13	6	0,2
Cape Point	12	6	5,0
Cape St. Francis	16	9	4,4
Cape Town	13	1	14,8
(D. F. Malan)			
Cape Town			11,5
(Roeland St.)			
Carnarvon			
Ceres			1,0
Citrusdal			
Colesberg			
Cradock			
De Aar	xx	0	
Dikhe	14	3	
Douglas			
East London	18	9	
(Airport)			
Elsenburg			
Fraserburg	14	-3	
Garies			
George			2,0
Graaff-Reinet	18	3	
Grahamstown			
Grootfontein	21	4	
(Middelburg)			
Hopetown			
Idutywa			
Jansenville	19	3	
Joubertina			
Kimberley	27	5	
(Airport)			
Kuruman			
Kolmstad	29	10	
Karumaza	28	4	

KAAP - CAPE	Max	Min	RRR
Ladismith			
Lake Mentz			
Maclear			
Mafeking	31	8	
Malmesbury			
Matatiele			
Matroosberg	12	2	
Mbashe	21	12	0,3
Mosselbaai	18	9	4,5
Mount Frere			
Oliep	14	5	
Oudtshoorn	17	6	
Petrusville			
Piketberg			
Poffadder			
Port Alfred			
Port Elizabeth	17	8	0,6
Port Nolloth	15	7	
Port St. Johns	20	13	0,9
Prieska	22	0	
Prince Albert			
Queenstown	24	6	
Riversdale	16	2	
Robertson	16	3	4,5
Sheeprun	28	8	
(near Maclear)			
Somerset-Oos	17	5	
Steynsburg			
Strydenburg			
Sutherland	8	-6	
Swellendam			
Tarkastad			
Touwsrivier			
Twee Riviere	23	3	
(Gemsbokpark)			
Uniondale	19	10	
Upington	19	3	
Vanwyksvlei	17	0	
Victoria-Wes			
Vredendal	18	5	
Vryburg			
Williston			
Willowmore	14	1	
Willowpark	23	1	
(near Dordrecht)			

NATAL	Max	Min	RRR
Cape St. Lucia	24	17	0,9
Dundee			
Durban	22	16	1,0
(Louis Botha)			
Estcourt	29	11	
Harding			
Himeville			
Hluhluwe			
Mkuze			
Newcastle	31	10	
Cedara	27	10	0,3
(Pietermaritzburg)			
Port Shepstone	20	16	
Richmond			
Van Reenen			
Vryheid			
Waterford	27	8	
(near Underberg)			
O.V.S. - O.F.S.			
Balkfontein			
(naby Bothaville)			
Bethlehem	27	1	
Bloemfontein	28	-2	
(J.B.M. Hertzog)			
Bultfontein			
Fauresmith	25	1	
Ficksburg			
Frankfort	28	3	
Harrismith			
Hoopstad	30	1	
Kroonstad	30	3	
Lindley			
Modderpoort			
Petrusburg			
Philippolis			
Reddersburg			
Reitz			
Rouxville			
Vrede			
Warden			
Welkom	29	5	
Wepener	27	-2	
Winburg			
Zastron			

TRANSVAAL	Max	Min	RRR
Barberton			
Belfast			
Bethal	26	11	
Bospoort	28	4	
Carolina	26	9	
Delareyville			
Delmas			
Ermelo			
Gideonsrus			
~~Groendraai~~ Doornpoort	30	7	
(naby Vaalwater)			
Jan Kempdorp			
Jan Smuts	25	17	
Joubert Park (Jhb)	25	14	
Kroondal	29	8	
Letaba			
Levubu	29	14	
Lichtenburg			
Loskopdam			
Loskopkanale			
(naby Groblersdal)			
Louis Trichardt			
Lydenburg			
Mara	29	7	
Marnitz	30	12	
Messina	31	11	
Middelburg			
Nelspruit	31	11	
Phalaborwa	31	17	
Pietersburg	27	10	
Piet Retief	29	13	
Pongola			
Potchefstroom	29	6	
Potgietersrus	29	12	
Pretoria W.B.	28	11	
Pretoriuskop			
Punda Milia			
Satara			
Sekhukhune			
Skingwidzi			
Skukuza	33	10	
Standerton	28	5	
Thabazimbi			
Tonburke			
Tzaneen			
Vereeniging			
Volksrust			
Warmbad	30	8	
Waterval Boven			
Witbank			
Wolmaransstad			

S.W.A.	Max	Min	RRR
Aroab			
Bethanien			
Dordabis			
Gobabeb	29	9	
Gobabis			
Grootfontein	30	9	
J.G. Strijdomlughawe	21	9	
Karasburg			
Kalkfeld			
Karibib			
Keetmanshoop	22	7	
Kub			
Luderitz	17	10	
Mariental	32	7	
Möwe	16	11	
Okopoko			
Okahandja			
Okaukuejo			
Ondangwa	34	13	
Otavi			
Otjiwarongo			
Outjo			
Rehoboth			
Rundu			
Steinhausen			
Tsumeb			
Uis	33	11	
Walvisbaai	16	8	
Windhoek W.K.			
LESOTHO			
Maseru	28	1	
BOTSWANA			
Francistown	30	10	
Gaberones	32	9	
Ghanzi	32	7	
Lobatsi			
Mahalapye			
Maun	32	13	
Shakawe	30	11	
Tshabong	31	4	
Tshane	31	10	
SWAZILAND			
Emlembe			
Manzini (Matsapa)	30	16	
Stegi			

SYNOPTIC WEATHER MAP 1200 GMT. — 1400 SAST. SINOPTIESE WEERKAART

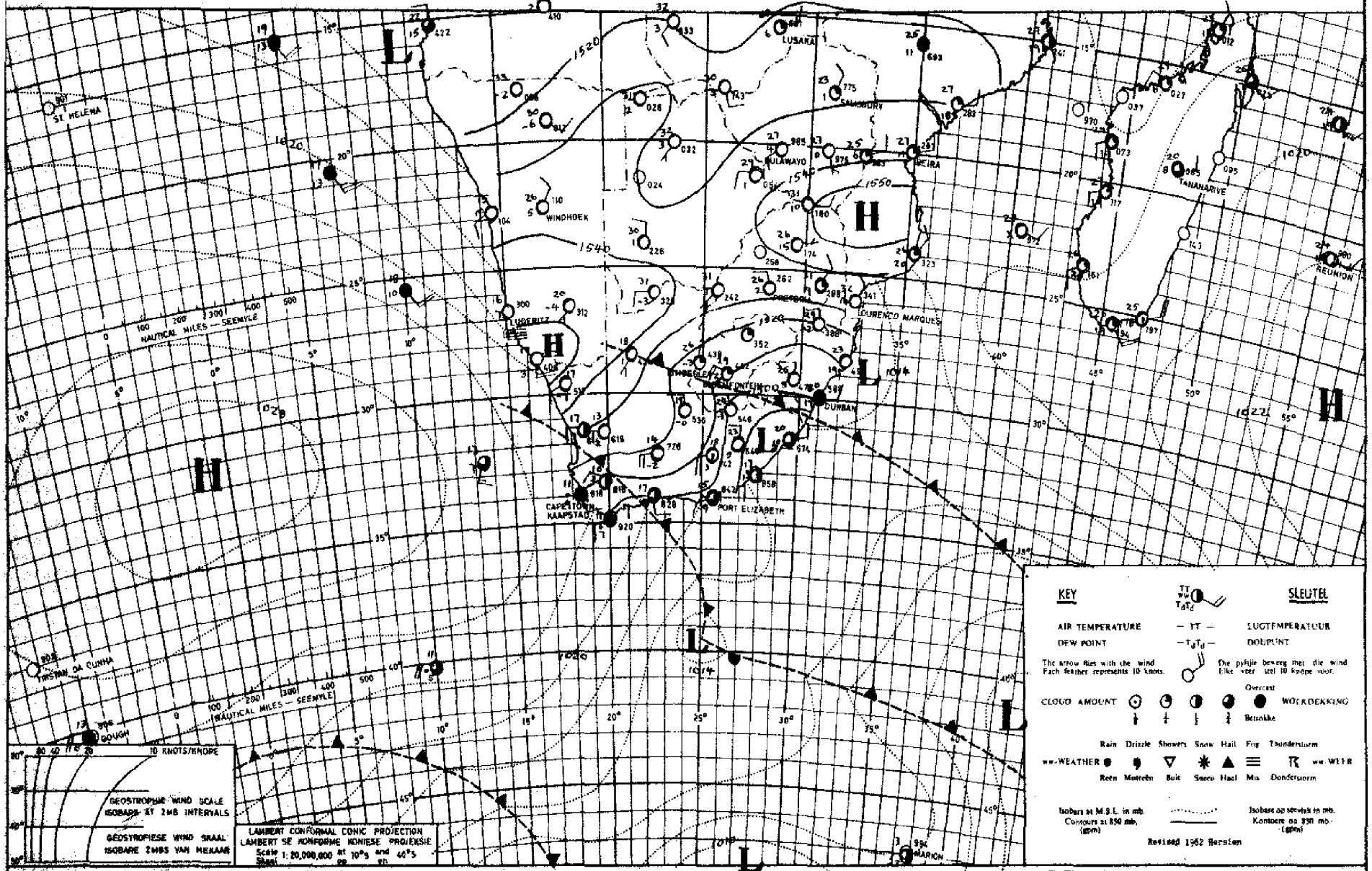

INFERENCE

DATE 3 9 19 77 DATUM

AFLEIDING

Cold air behind the second cold front will advance over the Cape Province and Southern Natal and cloudy weather with showers will occur over the southern and eastern coastal regions. Over the northern parts of the Republic it will however remain warm.

Koue lug sal agter die tweede kouefront uitbrei oor Kaapland en Suid-Natal en bewolkte weer met buie sal voorkom oor die suidelike en oostelike kusstreke. Oor die noordelike dele van die Republiek sal dit egter nog warm bly.

DAAGLIKSE WEERBULLETIN

Maksimum en Minimum Temperatuur (°C) en Reënval (RRR)
in mm vir die 24 uur geëindig om 0800 SAST op

WEERBURO / WEATHER BUREAU
DEPT. VAN VERVOER / DEPT. OF TRANSPORT
5 - 9 - 1971

DAILY WEATHER BULLETIN

Maximum and Minimum Temperatures (°C) and Rainfall (RRR)
in mm for the 24 hours ended at 0800 SAST on

CAPE - KAAP	Max	Min	RRR
Aberdeen			
Adelo			
Alexander Bay	16	7	
Alfred North	24	6	
Beaufort-Wes	16	7	
(Laghawe)			
Bonnievergdam			
Bontrap			
Brandvlei			
Cala			
Caledon			
Calitzdorp			
Calvinia	17	1	
Cape Agulhas	14	8	
Cape Columbine	12	7	
Cape Point	12	7	0,2
Cape St. Francis	16	11	
Cape Town	14	7	2,3
(D. F. Malan)			
Cape Town			
(Roeland St.)			
Carnarvon			
Ceres			
Citrusdal			
Colesberg			
Cradock			
De Aar	xx	9	
Dôme	15	7	
Douglas			
East London	16	9	
(Airport)			
Elsenburg			
Fraserburg	16	0	
Garies			
George			
Graaff-Reinet	15	8	
Grahamstown			
Grootfontein	22	6	
(Middelburg)			
Hopetown			
Idutywa			
Jansenville	16	8	
Joubertina			
Kimberley	25	9	
(Airport)			
Kuruman			
Kokstad	19	3	
Kuruman	28	10	

KAAP - CAPE	Max	Min	RRR
Ladismith			
Lake Mentz			
Maclear			
Mafeking	31	15	
Malmesbury			
Matatiele			
Matroosberg	12	1	
Mbashe	19	13	
Mossel Bay	16	8	
Mount Frere			
Oliep	20	3	
Oudtshoorn			
Petrusville			
Pilnsberg			
Pofadder			
Port Alfred			
Port Elizabeth	17	10	
Port Nolloth	14	6	
Port St. Johns	18	14	
Prieska	25	11	
Prince Albert			
Queenstown	20	7	
Riversdale	13	4	
Robertson	14	6	
Sheeprun	17	5	
(near Maclear)			
Somerset-Oos	15	5	
Steynsburg			
Strydenburg			
Sutherland	12	-2	
Swellendam			
Tarkastad			
Touwsrivier			
Twee Riviere	32	10	
(Gemsbokpark)			
Umtata	18	7	
Uniondale			
Upington	25	11	
Vanwyksvlei	22	7	
Victoria-Wes			
Vredendal	16	4	
Vryburg			
Williston			
Willowmore	14	5	
Willowpark			
(near Dordrecht)			

NATAL	Max	Min	RRR
Cape St. Lucia	20	16	
Dundee			
Durban	19	15	
(Louis Botha)			
Estcourt	22	7	
Harding			
Himeville			
Hluhluwe			
Mkuze			
Newcastle	30	9	
Cedara	18	9	0,7
(Pietermaritzburg)			
Port Shepstone	20	16	0,8
Richmond			
Van Reenen			
Vryheid			
Waterford	21	4	
(near Underberg)			
O.V.S. - O.F.S.			
Balkfontein			
(naby Bothaville)			
Bethlehem	25	3	
Bloemfontein	25	6	
(J.B.M. Hertzog)			
Bultfontein			
Fauresmith	23	8	
Ficksburg			
Frankfort	27	9	
Harrismith			
Hoopstad	29	11	
Kroonstad	28	8	
Lindley			
Modderpoort			
Petrusburg			
Philippolis			
Reddersburg			
Reitz			
Rouxville			
Vrede			
Warden			
Welkom			
Wepener	24	9	
Winburg			
Zastron			

TRANSVAAL	Max	Min	RRR
Barberton			
Belfast			
Bethal	27	9	
Bospoort	28	14	
Carolina	26	9	
Delareyville			
Delmas			
Ermelo			
Gideonsrus			
~~Groendraai~~ Doornspruit	31	12	
(naby Vaalwater)			
Jan Kempdorp			
Jan Smuts	25	13	
Joubert Park (Jhb)	25	13	
Kroondal	30	9	
Letaba			
Levubu	33	15	
Lichtenburg			
Loskopdam			
Loskopkanale			
(naby Groblersdal)			
Louis Trichardt			
Lydenburg			
Mara	32	11	
Marnitz	31	19	
Messina	34	12	
Middelburg			
Nelspruit	29	14	
Phalaborwa	33	17	
Pietersburg	29	10	
Piet Retief	25	11	
Pongola			
Potchefstroom	29	12	
Potgietersrus	31	15	
Pretoria W.B.	29	16	
Pretoriuskop			
Punda Milia			
Satara			
Sekhukhune			
Shingwidzi			
Skukuza	30	19	
Standerton	27	9	
Thabazimbi			
Tomburke			
Tzaneen			
Vereeniging			
Volksrust			
Warmbad	30	12	
Waterval Boven			
Witbank			
Wolmaransstad			

S.W.A.	Max	Min	RRR
Aroab			
Bethanien			
Dordabis			
Gobabeb	23	8	
Gobabis	30	8	
Grootfontein	31	14	
J.G. Strijdom Lughawe	28	8	
Karasburg			
Kalkfeld			
Karibib			
Keetmanshoop	29	7	
Kub			
Luderitz	16	8	
Marienta1	32	9	
Möwe	15	12	
Okopoko			
Okahandja			
Okaukuejo			
Ondangwa			
Otavi			
Otjiwarongo			
Outjo			
Rehoboth			
Rundu			
Steinhausen			
Tsumeb			
Uis			
Walvisbaai	14	xx	
Windhoek W.K.			
LESOTHO			
Maseru	25	8	
BOTSWANA			
Francistown	33	10	
Gaberones	32	13	
Ghanzi	33	12	
Lobatsi			
Mahalapye			
Maun	33	13	
Shakawe	33	11	
Tshabong	33	10	
Tshane	32	15	
SWAZILAND			
Emlembe			
Mansini (Matsapa)	25	14	
Stegi			

SYNOPTIC WEATHER MAP 1200 GMT. — 1400 SAST. SINOPTIESE WEERKAART

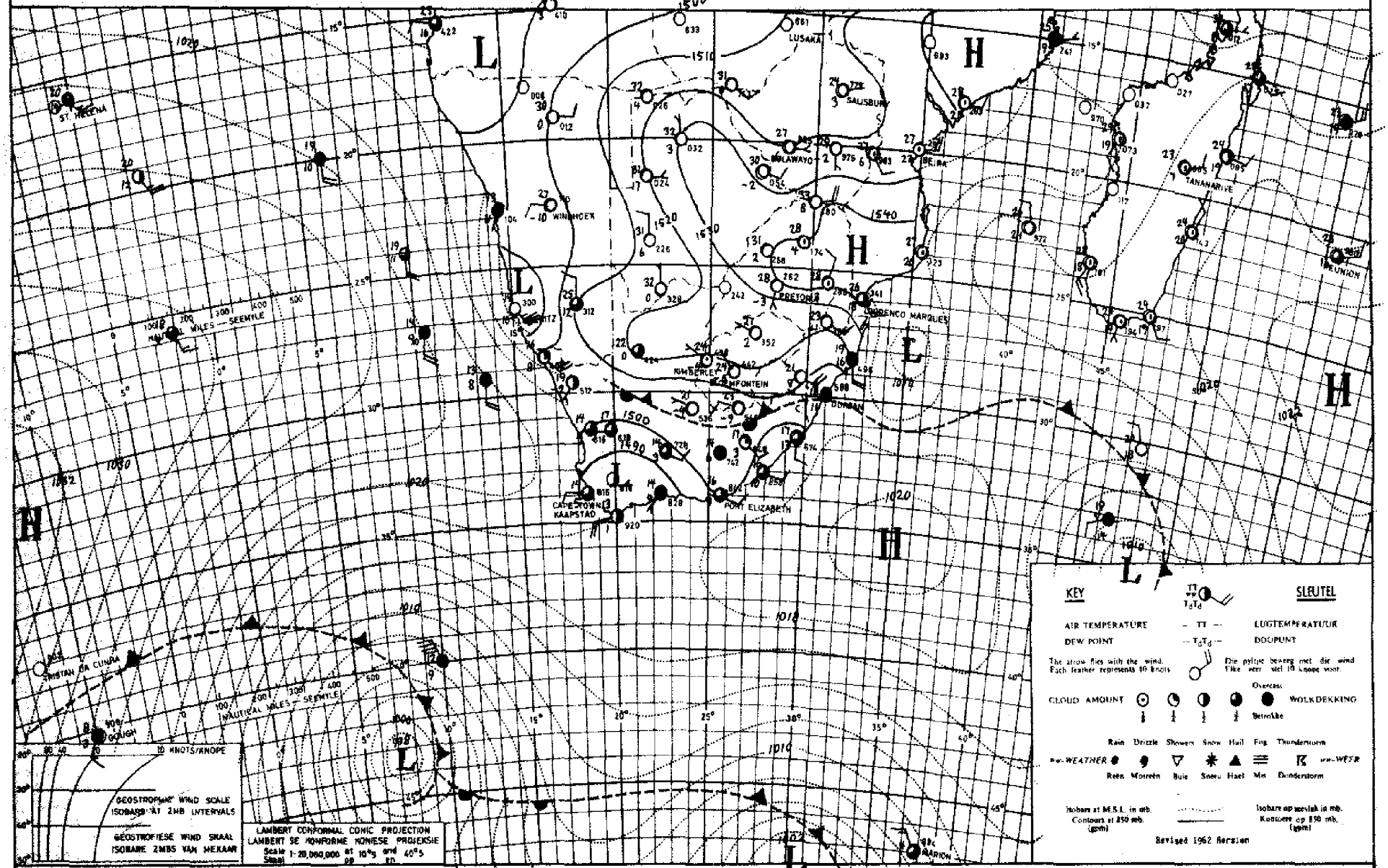

INFERENCE

DATE 4 - 9 - 1971 DATUM

AFLEIDING

A deep low pressure system has appeared over the Atlantic ocean and the associated cold front will cause cloudy weather with rain to spread over the south-western parts of the Cape Province tomorrow but over the rest of the country it will remain mild to warm.

'n Diep laedrukstelsel het oor die Atlantiese oseaan verskyn en die gepaardgaande kouefront sal möre bewolkte weer met koue toestande en reën oor die suidwestelike dele van Kaapland veroorsaak maar oor die res van die land sal dit nog matig tot warm bly.

DAAGLIKSE WEERBULLETIN

Maksimum en Minimum Temperatuur (°C) en Reënval (RRR)
in mm vir die 24 uur geëindig om 0800 SAST op

WEERBURO / WEATHER BUREAU
DEPT. VAN VERVOER / DEPT. OF TRANSPORT

6 - 9 - 1974

DAILY WEATHER BULLETIN

Maximum and Minimum Temperatures (°C) and Rainfall (RRR)
in mm for the 24 hours ended at 0800 SAST on

CAPE - KAAP	Max	Min	RRR
Aberdeen			
Addo			
Alexander Bay	17	10	
Alfred North	21	-3	
Beaufort-West	17	5	
(Laghawe)			
Bredasdorpdam			
Boetsap			
Brandvlei			
Cape			
Caledon			
Calitzdorp			
Calvinia	11	1	0,7
Cape Agulhas	14	7	8,0
Cape Columbine	14	8	1,0
Cape Point	12	5	1,6
Cape St. Francis	17	8	2,8
Cape Town	15	6	8,8
(D. F. Malan)			
Cape Town			5,5
(Roeland St.)			
Carnarvon			
Ceres			2,5
Citrusdal			
Colesberg			
Cradock			
De Aar	1	0	
Dôme	17	3	
Douglas			
East London	17	10	
(Airport)			
Elsenburg			
Fraserburg	14	-1	
Garies			
George			
Graaff-Reinet	20	7	
Grahamstown			
Grootfontein	20	-2	
(Middelburg)			
Hopetown			
Idutywa			
Jansenville	20	5	
Joubertina			
Kimberley	22	2	
(Airport)			
Knysna			
Kokstad	25	9	
Kuruman	26	6	

KAAP - CAPE	Max	Min	RRR
Ladismith			
Lake Mentz			
Maclear			
Mafeking	32	13	
Malmesbury			
Matatiele			
Matroosberg	11	0	
Mbashe	20	11	
Mossel Bay	19	8	0,2
Mount Frere			
Okiep			
Oudtshoorn	19	5	0,6
Petrusville			
Piketberg			
Pofadder			
Port Alfred			
Port Elizabeth	19	10	
Port Nolloth	15	9	
Port St. Johns	23	14	
Prieska	21	6	
Prince Albert			
Queenstown	22	0	
Riversdale	17	6	3,5
Robertson	15	5	0,5
Sheeprun	24	8	
(near Maclear)			
Somerset-Oos	19	6	
Steynsburg			
Strydenburg			
Sutherland	12	-3	
Swellendam			
Tarkastad			
Touwsrivier			
Twee Riviere	23	3	
(Gamsbokpark)			
Umtata	19	9	
Uniondale			
Upington	19	5	
Vanwyksvlei	17	4	
Victoria-Wes			
Vredendal	18	6	
Vryburg			
Williston			
Willowmore	15	3	0,7
Willowpark			
(near Dordrecht)			

NATAL	Max	Min	RRR
Cape St. Lucia	23	19	
Dundee			
Durban	25	16	
(Louis Botha)			
Estcourt	30	17	
Harding			
Bimeville			
Hluhluwe			
Mkuze			
Newcastle	31	12	
Cedara			
(Pietermaritzburg)			
Port Shepstone	24	16	
Richmond			
Van Reenen			
Vryheid			
Waterford	25	4	
(near Underberg)			
O.V.S. - O.F.S.			
Balkfontein			
(naby Bothaville)			
Bethlehem			
Bloemfontein	25	0	
(J.B.M. Hertzog)			
Bultfontein			
Fauresmith	20	2	
Ficksburg			
Frankfort	28	9	
Harrismith			
Hoopstad	30	3	
Kroonstad	30	6	
Lindley			
Modderpoort			
Petrusburg			
Philippolis			
Reddersburg			
Reitz			
Rouxville			
Vrede			
Warden			
Welkom	28	6	
Wepener	24	-1	
Winburg			
Zastron			

TRANSVAAL	Max	Min	RRR
Barberton			
Belfast			
Bethal	26	11	
Bospoort	28	10	
Carolina	25	8	
Delareyville			
Delmas			
Ermelo			
Gideonsrus			
Groendraai Doornspruit	31	8	
(naby Vaalwater)			
Jan Kempdorp			
Jan Smuts	25	10	
Joubert Park (Jhb)	25	12	
Kroondal			
Letaba			
Levubu			
Lichtenburg			
Loskopdam			
Loskopkanale			
(naby Groblersdal)			
Louis Trichardt			
Lydenburg			
Mara	31	12	
Marnitz	32	15	
Messina	34	14	
Middelburg			
Nelspruit	33	10	
Phalaborwa	32	16	
Pietersburg	28	12	
Piet Retief	29	11	
Pongola			
Potchefstroom	29	9	
Potgietersrus	30	17	
Pretoria W.B.	29	13	
Pretoriuskop			
Punda Milia			
Satara			
Sekhukhune			
Shingwidzi			
Skukuza	34	12	
Standerton	28	9	
Thabazimbi			
Tombuka			
Tzaneen			
Vereeniging			
Volksrust			
Warmbad	31	13	
Waterval Boven			
Witbank			
Wolmaransstad			

S.W.A.	Max	Min	RRR
Aroab			
Bethanien			
Dordabis			
Gobabeb	20	5	
Gobabis	28	9	
Grootfontein	32	18	
J.G. StrijdomUghawe	27	6	
Karasburg			
Kalkfeld			
Karibib			
Keetmanshoop	19	4	
Kub			
Luderitz	16	10	
Mariental	28	6	
Möwe	16	9	
Okopoko			
Okahandja			
Okaukuejo			
Ondangwa			
Otavi			
Otjiwarongo			
Outjo			
Rehoboth			
Rundu			
Steinhausen			
Tsumeb			
Uis			
Walvisbaai	15	8	
Windhoek W.K.			
LESOTHO			
Maseru	25	3	
BOTSWANA			
Francistown	33	16	
Gaberones	34	16	
Ghanzi	33	11	
Lobatsi	—	—	
Mahalapye			
Maun	34	16	
Shakawe	34	15	
Tshabong	36	11	
Tshane	29	12	
SWAZILAND			
Embabe			
Manzini (Matsapa)	35	15	
Stegi			

SYNOPTIC WEATHER MAP — 1200 GMT. — 1400 SAST. — SINOPTIESE WEERKAART

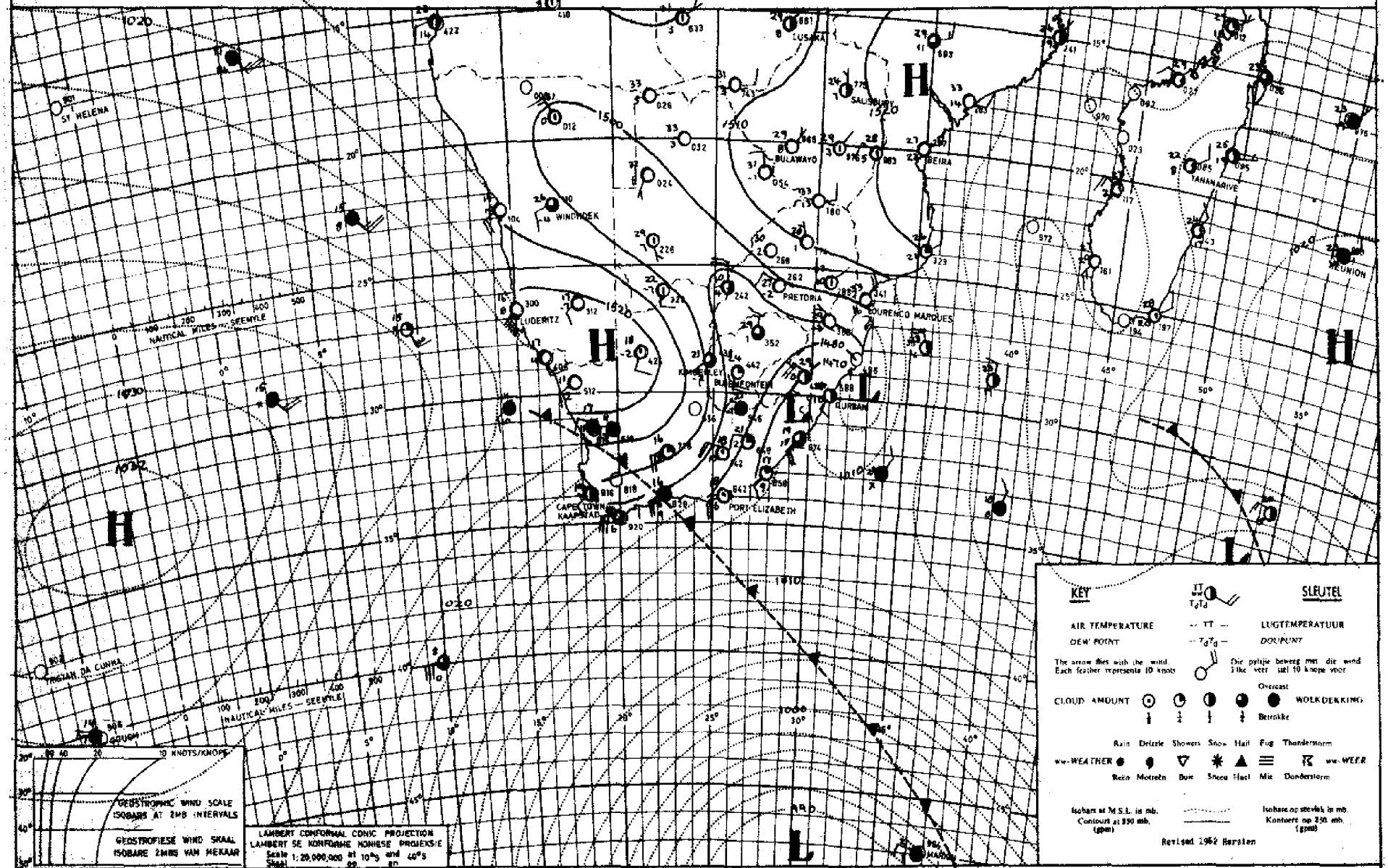

INFERENCE — DATE 5-9-1971 DATUM — AFLEIDING

The cold front over the south-western Cape is followed by a strong high pressure system and therefore the cold air will advance over the greater part of the country. The low pressure trough over the central interior will cause partly cloudy weather over the northern Free State and southern Transvaal.

Die koufront oor Suidwes-Kaapland word gevolg deur 'n sterk hoë-drukstelsel en dus sal die koue lug uitbreï oor die grootste gedeelte van die land. Die laedruktrog oor die sentrale binneland sal gedeeltelik bewolkte weer oor Noord-Vrystaat en Suid-Transvaal veroorsaak.

DAAGLIKSE WEERBULLETIN

Maksimum en Minimum Temperatuur (°C) en Reënval (RRR)
in mm vir die 24 uur geëindig om 0800 SAST op

WEERBURO / WEATHER BUREAU
DEPT. VAN VERVOER / DEPT. OF TRANSPORT

7 - 9 - 1971

DAILY WEATHER BULLETIN

Maximum and Minimum Temperatures (°C) and Rainfall (RRR)
in mm for the 24 hours ended at 0800 SAST on

CAPE - KAAP	Max	Min	RRR
Aberdeen			
Adelo			
Alexander Bay	17	6	
Alkwal North	18	-1	
Beaufort-Wes	12	-2	
(Laghawe)			
Bonnievergdam			
Bontebok			
Brandvlei			
Cala			
Caledon			
Calitzdorp			
Calvinia	12	-1	
Cape Agulhas	12	6	
Cape Columbine	13	6	0,2
Cape Point	11	5	
Cape St. Francis	13	5	11,0
Cape Town	12	0	0,9
(D. F. Malan)			
Cape Town			1,2
(Roeland St.)			
Carnarvon			
Ceres			
Citrusdal			
Colesberg			
Cradock			
De Aar	XX	-2	
Dikbaar			
Douglas			
East London	18	5	
(Airport)			
Elsenburg			
Fraserburg	9	-6	
Garies			
George			3,0
Graaff-Reinet	13	0	
Grahamstown			
Grootfontein	13	-7	
(Middelburg)			
Hopetown			
Idutywa			
Jansenville	15	-1	
Joubertina			
Kimberley	18	0	
(Airport)			
Kuruman			4,0
Kokstad	15	4	0,5
Kuruman	20	4	

KAAP - CAPE	Max	Min	RRR
Ladismith			
Lake Majuba			
Langebaanweg			6,5
Maclear			
Mafeking	25	13	
Malmesbury			
Matatiele			
Matroosberg	8	-4	
Mbashe	17	8	
Mossel Bay	14	6	1,6
Mount Frere			
Oldep	14	2	
Oudtshoorn	11	-2	0,7
Petrusville			
Piketberg			
Pofadder			
Port Alfred			
Port Elizabeth	13	3	4,4
Port Nolloth	15	5	
Port St. Johns	17	11	
Prieska	18	-1	
Prince Albert			
Queenstown	15	0	
Riversdale	13	-1	3,5
Robertson	11	-2	
Sheeprun	16	3	
(near Maclear)			
Somerset-Oos	13	-7	
Steynsburg			
Strydenburg			
Sutherland	6	-9	
Swellendam			
Tarkastad			
Touwsrivier			
Twee Riviere	18	-1	
(Gemsbokpark)			
Umtata	15	6	
Uitenhage			
Upington	17	1	
Vanwyksvlei	16	-1	
Victoria-Wes			
Vredendal	16	1	
Vryburg	15	3	
Williston			
Willowmore	8	-2	0,2
Willowpark	13	-2	
(near Dordrecht)			

NATAL	Max	Min	RRR
Cape St. Lucia	21	13	5,0
Dundee			
Durban	16	11	6,4
(Louis Botha)			
Estcourt	18	6	1,0
Harding			
Himeville			2,0
Hluhluwe			5,0
Mtubatuba			
Newcastle	23	8	3,0
Malmoth			4,5
Cedara			
(Pietermaritzburg)	18	5	1,4
Port Shepstone	17	13	0,8
Richmond			
Van Reenen			
Vryheid			2,0
Waterford	12	2	1,2
(near Underberg)			
O.V.S. - O.F.S.			
Bethlehem			
(naby Bethaville)			
Bethlehem	19	5	
Bloemfontein	19	-2	
(J.B.M. Hertzog)			
Bultfontein			
Fauresmith	17	1	
Ficksburg			
Frankfort	22	10	0,2
Harrismith			
Hoopstad	18	1	
Kroonstad	21	3	
Lindley			
Modderpoort			
Petrusburg			
Philippolis			
Reddersburg			
Reitz			
Rouxville			
Vrede			
Warden			
Welkom	18	9	
Wepener	19	-3	
Winburg			
Zastron			

TRANSVAAL	Max	Min	RRR
Barberton			
Belfast			
Bethal	25	9	
Bospoort	22	8	
Carolina	25	7	
Delareyville			
Delmas			
Ermelo			
Gideonsrus			
Groendraai Doornspruit	32	16	
(naby Vaalwater)			
Jan Kempdorp			
Jan Smuts	24	10	
Joubert Park (Jhb)	23	10	
Kroondal	27	14	
Letaba			
Levubu	35	14	
Lichtenburg			
Loskopdam			
Loskopkanale			
(naby Groblersdal)			
Louis Trichardt			
Lydenburg			
Mara	33	14	
Marnitz	34	14	
Messina	37	17	
Middelburg			
Nelspruit	27	13	
Phalaborwa	30	16	
Pietersburg	31	13	
Piet Retief	19	7	0,8
Pongola			
Potchefstroom	22	9	
Potgietersrus	32	15	
Pretoria W.B.	27	14	
Pretoriuskop			
Punda Milia			
Satara			
Sekhukhune			
Shingwidzi			
Skukuza	28	16	
Standerton	26	9	
Thabazimbi			
Tzaneen			
Vereeniging			
Volksrust			0,5
Warmbad	32	14	
Waterval Boven			4,5
Witbank			
Wolmaransstad			

S.W.A.	Max	Min	RRR
Arosb			
Bethanien			
Dordabis			
Gobabeb	22	7	
Gobabis	21	5	
Grootfontein	28	13	
J.G. Strijdomlughawe	19	4	
Karasburg			
Kaikfeld			
Karibib			
Keetmanshoop	18	6	
Kub			
Luderitz	18	9	
Mariental	20	5	
Möwe	16	11	
Ohopoho			
Okahandja			
Okaukuejo			
Ondangwa	34	11	
Otavi			
Otjiwarongo			
Outjo			
Rehoboth			
Rundu			
Steinhausen			
Tsumeb			
Uis	20	5	
Walvisbaai	15	9	
Windhoek W.K.			
LESOTHO			
Maseru	26	-2	
BOTSWANA			
Francistown	34	17	
Gaberones	30	17	
Ghanzi	29	13	
Lobatsi			
Mahalapye			
Maun	34	15	
Shakawe			
Tshabong	18	5	
Tshane	22	7	
SWAZILAND			
Sulembu			17,2
Emlembe			
Manzini (Matsapa)			
Stegi			

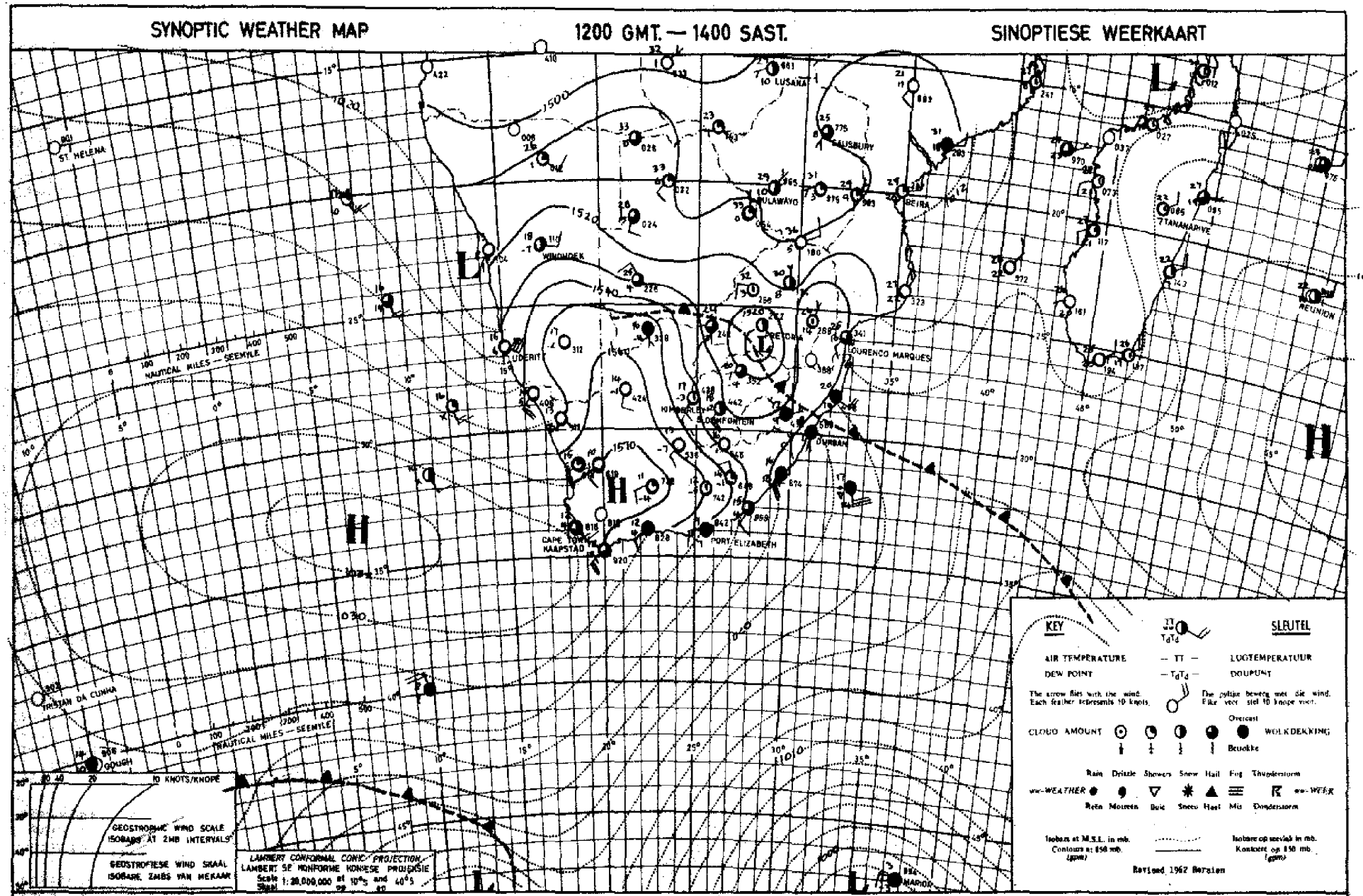

INFERENCE

DATE 6 - 9 - 1971 DATUM

AFLEIDING

A ridge of high pressure is moving in south of the land while a low pressure system has formed over Southern Transvaal. Consequently it will become cloudy with rain over Natal, Transvaal and the Northern Free State. Over the rest of the Republic it will be fine, but cold.

'n Rug van hoë druk stoot suid van die land in en 'n laedrukstelsel het oor Suid-Transvaal gevorm. Gevolglik sal bewolkte weer met reënbuie voorkom oor Natal, Transvaal en die Noord-Vrystaat. Oor die res van die Republiek sal dit mooiweer, maar nog koud wees.

DAAGLIKSE WEERBULLETIN

Maksimum en Minimum Temperatuur (°C) en Reënval (RRR)
in mm vir die 24 uur geëindig om 0800 SAST op

WEERBURO / WEATHER BUREAU
DEPT. VAN VERVOER / DEPT. OF TRANSPORT

8 - 9 - 1971

DAILY WEATHER BULLETIN

Maximum and Minimum Temperatures (°C) and Rainfall (RRR)
in mm for the 24 hours ended at 0800 SAST on

CAPE - KAAP	Max	Min	RRR
Aberdeen			
Adelo			
Alexander Bay	16	4	
Altwal North	20	0	
Beaufort-Wes	15	2	
(Laghawe)			
Boegsbergdam			
Boetsap			
Brandvlei			
Cala			
Caledon			
Calitzdorp			
Calvinia	17	1	
Cape Agulhas	14	7	0,5
Cape Columbine	13	6	
Cape Point	13	7	
Cape St. Francis	15	9	4,0
Cape Town	15	5	
(D. F. Malan)			
Cape Town			
(Roeland St.)			
Carnarvon			
Ceres			
Citrusdal			
Colesberg			
Cradock			
De Aar	xx	1	
Dôhne			
Douglas			
East London	17	8	
(Airport)			
Elsenburg			
Fraserburg	15	-3	
Garies			
George			
Graaff-Reinet	16	1	
Grahamstown			
Grootfontein	18	-6	
(Middelburg)			
Hopetown			
Idutywa			
Jansenville	17	1	
Joubertina			
Kimberley	21	5	
(Airport)			
Kaysna			
Kokstad	11	3	
Kuruman	23	7	

KAAP - CAPE	Max	Min	RRR
Ladismith			
Lake Mentz			
Maclear			
Mafeking	20	13	0,8
Malmesbury			
Matatiele			
Matroosberg			
Mbashe	18	10	
Mosselbaai	16	9	
Mount Frere			
Oksep	18	7	
Oudtshoorn	16	1	
Petrusville			
Piketberg			
Pofadder			
Port Alfred			
Port Elizabeth	16	9	
Port Nolloth	14	4	
Port St. Johns	17	12	
Prieska	21	3	
Prince Albert			
Queenstown	18	-1	
Riversdale	15	6	
Robertson	17	4	
Sheeprun	16	5	
(near Maclear)			
Somerset-Oos	15	0	
Steynsburg			
Strydenburg			
Sutherland	10	-6	
Swellendam			
Tarkastad			
Touwsrivier			
Twee Riviere	22	7	
(Gemsbokpark)			
Umtata	17	5	
Uniondale			
Upington	21	5	
Vanwyksvlei	18	2	
Victoria-Wes			
Vredendal	18	1	
Vryburg	26	12	
Williston			
Willowmore	13	2	
Willowpark	19	-4	
(near Dordrecht)			

NATAL	Max	Min	RRR
Cape St. Lucia	18	14	4,3
Dundee			11,5
Durban	17	14	
(Louis Botha)			
Estcourt	12	8	0,4
Harding			
Himeville			
Hluhluwe			
Mkuze			4,0
Newcastle	15	9	14,5
Cedara	14	5	
(Pietermaritzburg)			
Port Shepstone	18	14	
Richmond			
Van Reenen			5,3
Vryheid			5,0
Waterford	11	1	
(near Underberg)			
O.V.S. - O.F.S.			
Balkfontein			0,6
(naby Bethaville)			
Bethlehem	13	7	0,9
Bloemfontein	22	3	
(J.B.M. Hertzog)			
Bultfontein			
Fauresmith	20	3	
Ficksburg			
Frankfort	22	10	13,8
Harrismith			
Hoopstad	25	10	
Heilbron			31,0
Kroonstad	23	10	1,0
Lindley			2,0
Modderpoort			
Koppies			28,0
Petrusburg			
Philippolis			
Reddersburg			
Reitz			
Rouxville			
Vrede			
Warden			
Welkom			16,5
Wepener	24	9	
Winburg	22	1	
Zastron			

TRANSVAAL	Max	Min	RRR
Barberton			
Belfast			
Bethal	16	8	2,6
Bospoort	24	12	
Carolina	12	8	
Delareyville			
Delmas			1,0
Ermelo			
Gideonsrus			
Groendraai Doornspruit	20	13	
(naby Vaalwater)			
Jan Kempdorp			
Jan Smuts	18	10	
Joubert Park (Jhb)	17	10	1,0
Kroondal	22	13	0,5
Letaba			
Levubu	15	13	3,6
Lichtenburg			
Loskopdam			
Loskopkanale			
(naby Groblersdal)			
Louis Trichardt			
Lydenburg	17	11	
Mara	15	13	
Marnitz	19	15	
Messina	20	16	
Middelburg			
Klerksdorp			5,2
Nelspruit	17	14	
Phalaborwa	20	16	3,0
Pietersburg	20	13	
Piet Retief	11	9	2,5
Pongola			
Potchefstroom	24	12	3,0
Potgietersrus	22	14	
Pretoria W.B.	19	12	1,1
Pretoriuskop			
Punda Milia			
Satara			
Sekhukhune			
Shingwidzi			
Skukuza	19	16	
Standerton	19	9	3,8
Thabazimbi			1,5
Tomburke			
Tzaneen			
Vereeniging			
Volksrust			17,0
Warmbad	23	12	0,5
Waterval Boven			3,8
Witbank			3,4
Wolmaransstad			

S.W.A.	Max	Min	RRR
Aroab			
Bethanien			
Dordabis			
Gobabeb	24	4	
Gobabis	18	3	1,0
Grootfontein	24	5	
J.G. Strijdomlughawe	19	3	
Karasburg			
Kalkfeld			
Karibib			
Keetmanshoop	21	9	
Kub			
Luderitz	15	9	
Mariental	25	10	
Mowe	15	10	
Ohopoho			
Okahandja			
Okaukuejo			
Ondangwa	31	9	
Otavi			
Otjiwarongo			
Outjo			
Rehoboth			
Rundu			
Steinhausen			
Tsumeb			
Uis	26	6	
Walvisbaai	14	9	
Windhoek W.K.			
LESOTHO			
Maseru	22	2	
BOTSWANA			
Francistown			
Gaberones	20	13	12,6
Ghanzi			
Lobatsi			
Mahalapye			
Maun			
Shakawe	32	13	
Tshabong	25	10	
Tshane	21	11	
SWAZILAND			
Embelebe			
Manzini (Matsapa)	26	11	
Stegi			

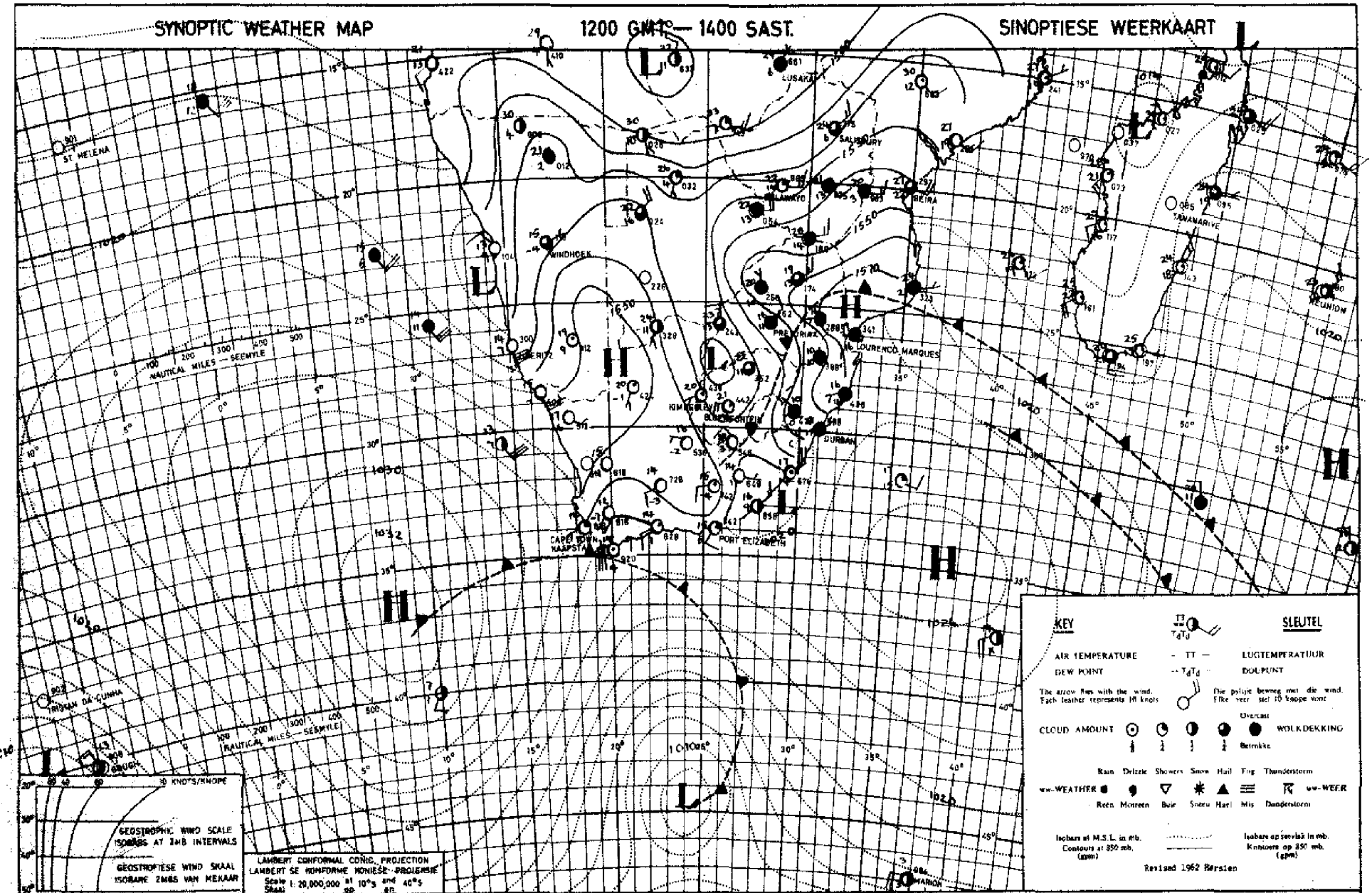

INFERENCE

DATE 7 9 19 71 DATUM

AFLEIDING

Moist air has moved in over the north-eastern parts of the country and a low pressure trough has developed over Northern Cape. East of this trough rain can be expected over Transvaal, North-eastern Free State and Northern Natal. The high pressure system over the Atlantic ocean is moving eastwards and therefore cloudy conditions will advance along the Southern and Eastern Cape coastal regions.

Vochtige lug het oor die noordoostelike dele van die land ingestroom en oos van die laedruktrog oor Noord-Kaapland kan reën verwag word oor Transvaal, Noordoos-Vrystaat en Noord-Natal. Die hoëdrukstelsel oor die Atlantiese oseaan beweeg ook ooswaarts en dus sal bewolkte weer langs die Kaapse suid- en ooskus opbeweeg.

DAAGLIKSE WEERBULLETIN

Maksimum en Minimum Temperatuur (°C) en Reënval (RRR) in mm vir die 24 uur geëindig om 0800 SAST op

WEERBURO / WEATHER BUREAU
DEPT. VAN VERVOER / DEPT. OF TRANSPORT

9-9-1971

DAILY WEATHER BULLETIN

Maximum and Minimum Temperatures (°C) and Rainfall (RRR) in mm for the 24 hours ended at 0800 SAST on

CAPE - KAAP	Max	Min	RRR
Aberdeen			
Adelaide			
Alexander Bay	21	7	
Alfred North	16	2	
Beaufort-West	15	5	
(Laghawe)			
Bonnievale			
Bootsap			
Brandvlei			
Calitzdorp			
Caledon			
Calitzdorp			
Calvinia	21	7	
Cape Agulhas	16	10	
Cape Columbine	18	10	
Cape Point	17	8	
Cape St. Francis	16	12	3,4
Cape Town	21	4	
(D. F. Malan)			
Cape Town			
(Rosland St.)			
Carnarvon			
Ceres			
Citrusdal			
Colesberg			
Cradock			
De Aar			
Dohne	14	6	2,1
Douglas			
East London	18	9	7,5
(Airport)			
Elsenburg			
Fraserburg	16	0	
Garies			
George			
Graaff-Reinet	16	3	
Grahamstown			
Grootfontein	14	-2	
(Middelburg)			
Hopetown			
Idutywa			
Jansenville	17	4	
Joubertina			
Kimberley	20	9	
(Airport)			
Kluysa			
Kokstad	12	6	
Kuruman	20	5	

KAAP - CAPE	Max	Min	RRR
Ladismith			
Lake Mentz			
Maclear			
Malelking	14	10	9,9
Malmesbury			
Matatiele			
Matroosberg	14	3	
Mbashe	19	12	2,0
Mosselbaai	15	11	
Mount Frere			
Oksep	22	12	
Oudtshoorn	17	6	
Petrusville			
Piketberg			
Poffadder			
Port Alfred			
Port Elizabeth	17	12	
Port Nolloth	16	6	
Port St. Johns	19	12	11,2
Prieska	23	3	
Prince Albert			
Queenstown	15	7	
Riversdale	17	6	
Robertson			
Sheeprun			
(near Maclear)			
Somerset-Oos	15	5	
Steynsburg			
Strydenburg			
Sutherland	13	-3	
Swellendam			
Tarkastad			
Touwsrivier			
Twee Riviere	25	7	
(Gemsbokpark)			
Umtata	17	8	5,5
Umzindale			
Upington	24	9	
Vanwyksvlei	21	5	
Victoria-Wes			
Vredendal	24	8	
Vryburg	20	8	9,6
Williston			
Willowmore	15	7	
Willowpark	12	4	
(near Dordrecht)			

NATAL	Max	Min	RRR
Cape St. Lucia	19	14	2,0
Dundee			4,0
Durban	21	13	9,0
(Louis Botha)			
Estcourt	16	7	0,4
Harding			
Hluleville			
Hluhluwe			13,6
Mkuze			13,0
Newcastle	19	5	10,5
Melmoth			19,5
Cedara			
(Pietermaritzburg)			
Port Shepstone	19	13	8,2
Richmond			
Van Reenen			
Vryheid			
Waterford	13	4	
(near Underberg)			
O.V.S. - O.F.S.			
Balkfontein			
(naby Bothaville)			
Bethlehem	15	4	2,0
Bloemfontein	19	5	
(J.B.M. Hertzog)			
Bultfontein			
Edenville			42,5
Fauresmith	18	4	
Ficksburg			
Frankfort	13	5	14,9
Hailbron			27,0
Harrismith			
Koopstad	18	8	
Kroonstad	15	7	93,5
Lindley			8,0
Modderpoort			
Koppies			15,0
Petrusburg			
Philippolis			
Reddersburg			
Reitz			11,5
Rouxville			
Vrede			
Warden			29,0
Welkom			0,8
Wepener	18	3	
Winburg			
Zastron			

TRANSVAAL	Max	Min	RRR
Alberton			44,0
Barberton			60,8
Belfast			
Bethal	19	3	27,5
Bospoort	19	9	18,5
Carolina	16	4	40,0
Delareyville			10,0
Delmas			34,0
Ermelo			29,5
Gideonsrus			
Groendraai Doornspruit	16	14	8,2
(naby Vaalwater)			
Jan Kempdorp			
Jan Smuts	14	5	41,6
Joubert Park (Jhb)	12	5	44,0
Kroondal	18	10	36,1
Letaba			60,0
Levubu	19	11	17,6
Lichtenburg			
Loskopdam			52,0
Loskopkanaal			19,5
(naby Grobiersdal)			
Louis Trichardt			
Lydenburg	20	7	42,5
Mara	18	11	8,2
Marnitz	17	12	9,0
Messina	24	14	19,0
Middelburg			44,0
Klerksdorp			18,5
Nelspruit	24	11	22,3
Phalaborwa	23	12	19,0
Pietersburg	18	10	8,9
Piet Retief	17	5	27,0
Pongola			
Potchefstroom	14	8	29,0
Potgietersrus	18	11	12,0
Pretoria W.B.	18	8	38,1
Pretoriuskop			30,0
Punda Milia			
Satara			22,0
Selhukhune			
Shingwidzi			18,0
Skukuza	27	12	16,0
Standerton	15	4	24,3
Thabazimbi			14,0
Tomburke			15,0
Tzaneen			8,0
Vereeniging			
Volksrust			19,0
Warmbad	17	10	15,9
Waterval Boven			31,1
Witbank			27,2
Wolmaransstad			

S.W.A.	Max	Min	RRR
Aroab			
Bethanien			
Dordabis			
Gobabeb	24	5	
Gobabis	26	7	
Grootfontein	28	8	
J.G. Strijdomlughawe	28	4	
Karasburg			
Kalkfeld			
Karibib			
Keetmanshoop	28	14	
Kub			
Luderitz	16	8	
Mariental	27	11	
Möwe	14	9	
Okopoko			
Okahandja			
Okaukuejo			
Ondangwa	31	11	
Otavi			
Otjiwarongo			
Outjo			
Rehoboth			
Rundu			
Steinhausen			
Tsumeb			
Uis	29	7	
Walvisbaai	13	10	
Windhoek W.K.			
LESOTHO			
Maseru	20	9	
BOTSWANA			
Francistown	17	14	9,0
Gaberones	16	10	10,4
Ghanzi	26	11	
Lobatsi			
Mahalapye			
Maun	28	14	
Shakawe	30	12	
Tshabong	26	8	
Tshane	24	6	
SWAZILAND			
Enslembe			25,8
Manzini (Matsapa)	21	10	17,3
Stegi			

SYNOPTIC WEATHER MAP 1200 GMT. — 1400 SAST. SINOPTIESE WEERKAART

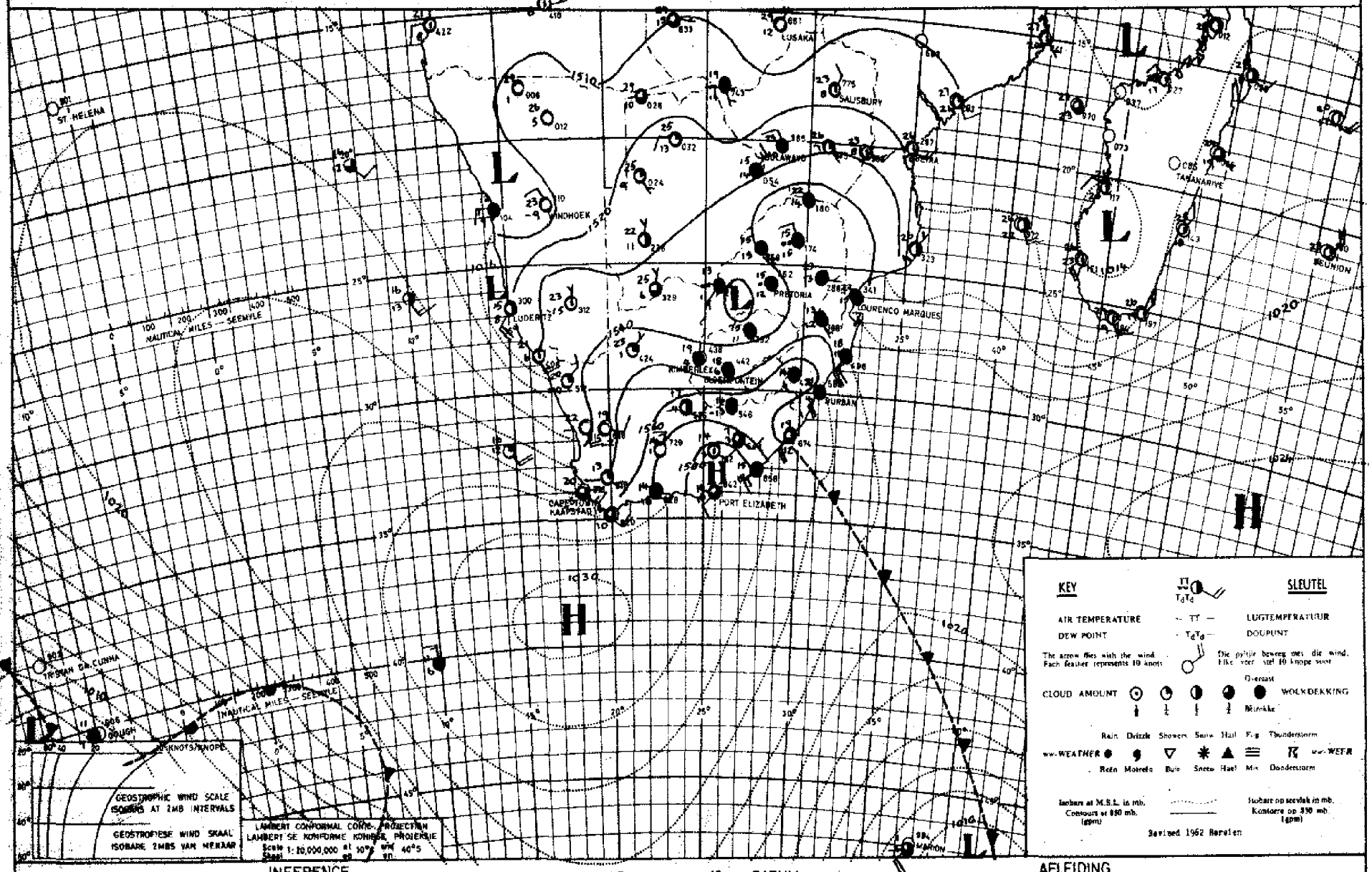

INFERENCE DATE 8 9 1971 DATUM AFLEIDING

Further rain will fall over the Transvaal, Natal and most parts of the Free State owing to the low pressure trough over the interior and the high pressure system moving in south of the land. Over the Cape Province it will be mainly fine as a result of the ridge of high pressure that has extended over the southern part of the province.

Verdere reën sal uitsak oor Transvaal, Natal en die meeste dele van die Vrystaat as gevolg van die laedruktrog oor die binneland en die hoëdrukstelsel wat suid van die land inbeweeg. Oor die Kaapprovinsie sal dit hoofsaaklik mooiweer wees as gevolg van die rug van hoë druk wat oor die provinsie ingestoot het.

DAAGLIKSE WEERBULLETIN

Maksimum en Minimum Temperatuur (°C) en Reënval (RRR) in mm vir die 24 uur geëindig om 0800 SAST op

WEERBURO / WEATHER BUREAU
DEPT. VAN VERVOER / DEPT. OF TRANSPORT

10-9-1971

DAILY WEATHER BULLETIN

Maximum and Minimum Temperatures (°C) and Rainfall (RRR) in mm for the 24 hours ended at 0800 SAST on

CAPE - KAAP	Max	Min	RRR
Aberdeen			
Adelaide			
Alexander Bay	21	12	
Alfred North	21	10	
Beaufort-West	21	5	
(Leighweg)			
Bonnievale			
Bontrug			
Brandvlei			
Calitzdorp			
Calitzdorp			
Calitzdorp			
Calvinia	25	5	
Cape Agulhas	17	11	
Cape Columbine	19	10	
Cape Point	21	9	
Cape St. Francis	18	9	
Cape Town	24	5	
(D. F. Malan)			
Cape Town			
(Roeland St.)			
Carnarvon			
Ceres			
Citrusdal			
Colesberg			
Cradock			
De Aar	xx	5	
Dilman	17	9	
Douglas			
East London	19	10	
(Airport)			
Elsenburg			
Franschhoek	22	1	
Garies			
George			
Graaff-Reinet	20	9	
Grahamstown			
Groothuisfontein	21	8	
(Middelburg)			
Hopetown			
Ithuya			
Jansenville	22	6	
Joubertina			
Kimberley	23	12	
(Airport)			
Kluisa			
Kokstad	13	2	
Kuruman	24	12	

KAAP - CAPE	Max	Min	RRR
Ladismith			
Lake Mentz			
Maclear			
Mafeking	17	10	
Malmesbury			
Matjiesfontein			
Matroosberg	21	7	
Mbashe	19	11	
Moselbai	18	12	
Mount Frere			
Oliphantsnek	26	11	
Oudtshoorn	26	3	
Petrusville			
Piketberg			
Poffadder			
Port Alfred			
Port Elizabeth	18	8	
Port Nolloth	16	10	
Port St. Johns	18	12	
Priesska	26	7	
Prince Albert			
Queenstown	19	7	
Riversdale	24	5	
Robertson	25	5	
Sheepran	17	4	
(near Maclear)			
Somerset-Oos	22	7	
Steynsburg			
Strydenburg			
Sutherland	19	-3	
Swellendam			
Tarkastad			
Touwsrivier			
Twee Riviere			
(Gemsbokpark)			
Umtata	16	7	
Uniondale			
Upington	27	13	
Vanwyksvlei	25	8	
Victoria-Wes			
Vredendal	29	8	
Vryburg	23	9	
Williston			
Willowmore	20	4	
Willowpark	19	10	
(near Dordrecht)			

NATAL	Max	Min	RRR
Cape St. Lucia	18	13	
Dundee			3,0
Durban	19	12	2,7
(Louis Botha)			
Estcourt	13	5	
Harding			
Himeville			
Hluhluwe			2,8
Mtunze			
Newcastle	13	7	0,4
Melmoth			4,0
Cedara	12	6	0,2
(Pietermaritzburg)			
Port Shepstone	18	11	
Richmond			
Van Reenen			
Vryheid			
Waterford	10	0	
(near Underberg)			
O.V.S. - O.F.S.			
Bethlehem			
(naby Bethaville)			
Bethlehem	11	8	0,4
Bloemfontein	20	10	
(J.B.M. Hertzog)			
Bultfontein			
Fauresmith	xx	11	
Fickburg			
Frankfort	10	8	0,5
Harrismith			
Hoopstad	19	12	
Kroonstad	15	9	
Lindley			
Modderpoort			
Petrusburg			
Philippolis			
Reddersburg			3,8
Reitz			
Roosville			
Vrede			
Warden			
Welkom	16	9	0,7
Wepener	20	9	
Winburg			
Zastron			

TRANSVAAL	Max	Min	RRR
Barberton			
Belfast			
Bethal	9	8	1,2
Bospoort	13	9	
Carolina	8	6	0,8
Delareyville			
Delmas			3,0
Ermelo			
Gideonsrus			
Groendraad Pretorspruit	16	9	
(naby Vaalwater)			
Jan Kempdorp			
Jan Smuts	8	7	2,0
Joubert Park (Jhb)	9	7	1,5
Kroondal	12	11	7,8
Letaba			
Levubu	13	11	13,2
Lichtenburg			2,0
Loskopdam			
Loskopkanale			
(naby Groblersdal)			
Louis Trichardt			
Lydenburg	11	7	
Mara	13	10	
Marnitz	16	10	
Messina	20	14	
Middelburg			
Nelspruit	14	12	0,4
Phalaborwa	16	12	
Pietersburg	14	7	
Piet Retief	12	7	1,7
Pongola			
Potchefstroom	13	10	0,2
Potgietersrus	15	10	0,1
Pretoria W.B.	12	9	3,2
Pretoriuskop			9,5
Punda Milia			
Sabie			
Sekhukhune			
Shingwidzi			
Skukuza	17	12	
Standerton	10	8	0,3
Thabazimbi			
Tonburke			
Tzaneen			1,5
Vereeniging			
Volksrust			1,5
Warmbad	16	9	0,7
Waterval Boven			0,5
Witbank			
Wolmaransstad			

S.W.A.	Max	Min	RRR
Aroab			
Bethanien			
Dordabis			
Gobabeb	27	7	
Gobabis	27	9	
Grootfontein	30	10	
J.G. Strijdomlughawe	26	10	
Karasburg			
Kaokfeld			
Karibib			
Keetmanshoop	29	11	
Kub			
Luderitz	12	9	
Mariental	31	10	
Mowe	19	12	
Okopoko			
Okahandja			
Okaukuejo			
Ondangwa	33	15	
Otavi			
Otjiwarongo			
Outjo			
Rehoboth			
Rundu			
Steinhausen			
Tsumeb			
Uis	31	11	
Walvisbaai	14	10	
Windhoek W.K.			
LESOTHO			
Maseru	18	8	
BOTSWANA			
Hildavale			8,8
Francistown	29	12	
Gaberones	18	12	3,5
Ghanzi	28	11	
Lobatse			2,5
Pikwani - Malopo			7,5
Mahalapye			
Maun	29	12	
Shakawe Kavya			1,2
Tshabong	26	13	
Tsabane	26	12	
Palapye			1,2
Palla Road			0,5
SWAZILAND			
Enlembe			
Manzini (Matsapa)	14	11	
Stegi			

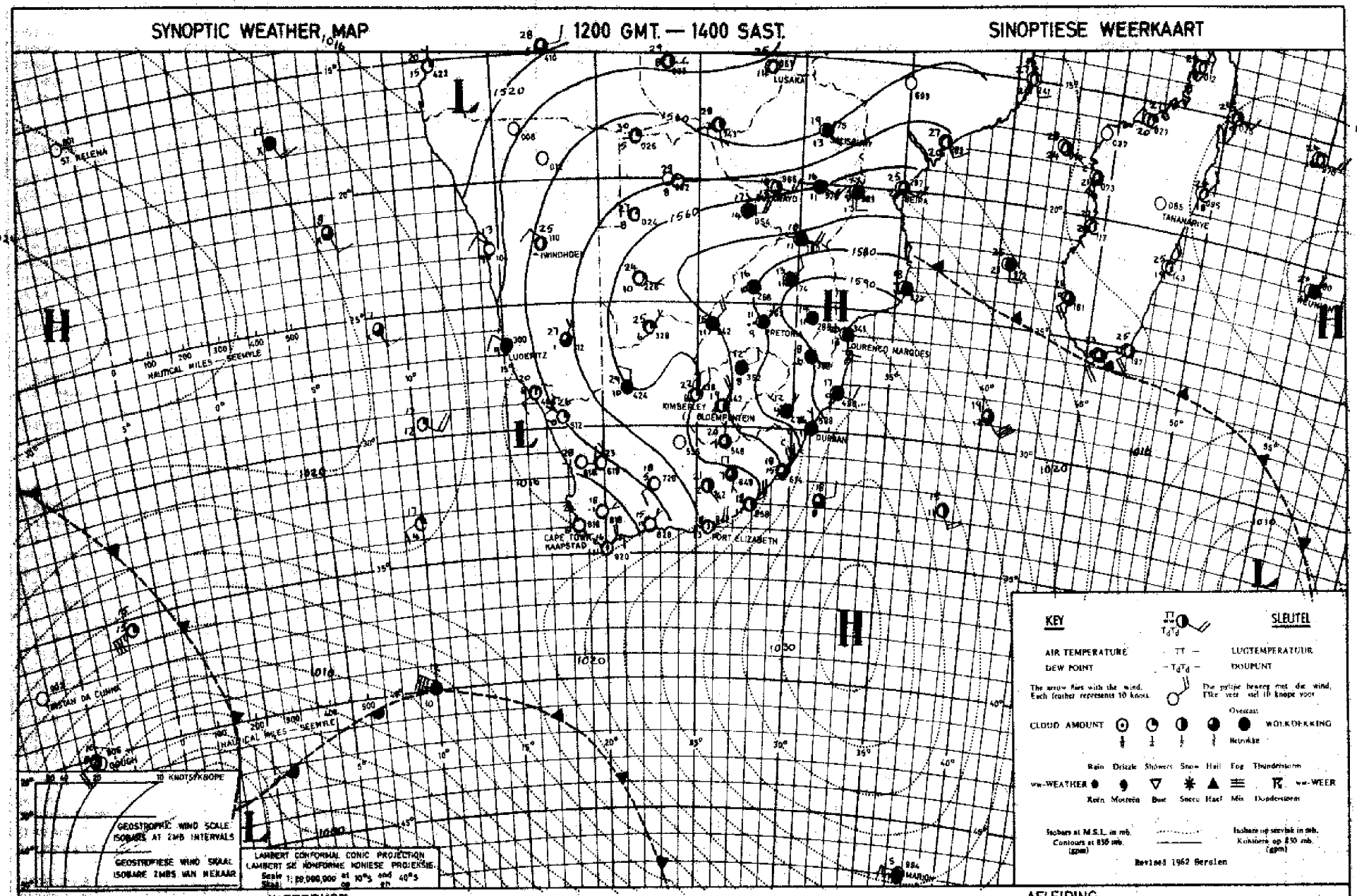

INFERENCE

DATE 4.9.19.. DATUM

AFLEIDING

The upper air trough over Transvaal is now moving away and therefore partial clearance will take place over this province. A second trough is developing over the western parts of the country and therefore isolated thundershowers will occur over the Free State and Northern Cape.

Die bolugtrog oor Transvaal beweeg nou weg en gedeeltelike opklaring word verwag oor dié provinsie. 'n Tweede trog ontwikkel oor die westelike dele van die land sodat enkele donderbuie oor die Vrystaat en Noord-Kaapland sal voorkom.

DAAGLIKSE WEERBULLETIN

Maksimum en Minimum Temperatuur (°C) en Reënval (RRR)
in mm vir die 24 uur geëindig om 0800 SAST op

WEERBURO / WEATHER BUREAU
DEPT. VAN VERVOER / DEPT. OF TRANSPORT

11-9-1971

DAILY WEATHER BULLETIN

Maximum and Minimum Temperatures (°C) and Rainfall (RRR)
in mm for the 24 hours ended at 0800 SAST on

CAPE - KAAP	Max	Min	RRR
Aberdeen			
Addo			
Alexander Bay	17	6	
Aliwal North	23	4	
Beaufort-Wes	25	3	
(Lughawe)			
Bonnievale			
Bontrug			
Brandvlei			
Cala			
Caledon			
Calitzdorp			
Calvinia	22	-1	
Cape Agulhas	17	12	
Cape Columbine	15	10	
Cape Point	15	10	
Cape St. Francis	19	11	
Cape Town	18	6	
(D. F. Malan)			
Cape Town			
(Roeland St.)			
Carnarvon			
Ceres			
Citrusdal			
Colesberg			
Cradock			
De Aar	25	7	0,9
Dôme	26	7	0,7
Douglas			
East London	24	10	0,3
(Airport)			
Elsenburg			
Fraserburg	24	-2	
Garies			
George			
Graaff-Reinet	28	7	
Grahamstown			
Grootfontein	24	3	1,0
(Middelburg)			
Hopetown			
Idutywa			
Jansenville	29	5	
Joubertina			
Kimberley	25	13	0,2
(Airport)			
Kuruman			
Kolmstad	24	9	1,0
Kuruman	25	7	

KAAP - CAPE	Max	Min	RRR
Ladismith			
Lake Mentz			
Maclear			
Mafeking	22	9	
Malmesbury			
Matatiele			
Matroosberg	21	1	
Mbashe	22	13	
Mosselbaai	18	11	
Mount Frere			
Okiep	21	7	
Oudtshoorn	22	3	
Petrusville			
Piketberg			
Pofadder			
Port Alfred			
Port Elizabeth	25	11	
Port Nolloth	16	5	
Port St. Johns	21	16	1,1
Prieska	29	10	
Prince Albert			
Queenstown	25	9	3,0
Riversdale	19	5	
Robertson	23	2	
Sheeprun	26	9	2,0
(near Maclear)			
Somerset-Oos	28	3	
Steynsburg			
Strydenburg			
Sutherland	19	-7	
Swellendam			
Tarkastad			
Touwsrivier			
Twee Riviere	29	11	
(Gemsbokpark)			
Umtata	28	10	2,9
Uniondale			
Upington	29	9	
Vanwyksvlei	27	7	
Victoria-Wes			
Vredendal	19	14	
Vryburg	24	8	
Williston			
Willowmore	23	2	
Willowpark	22	6	3,5
(near Dordrecht)			

NATAL	Max	Min	RRR
Cape St. Lucia	21	16	
Dundee			
Durban	23	14	
(Louis Botha)			
Estcourt	23	10	
Harding			
Himeville			
Hluhluwe			
Mkuze			
Newcastle	23	8	
Cedara	24	10	
(Pietermaritzburg)			
Port Shepstone	21	16	
Richmond			
Van Reenen			
Vryheid			
Waterford	21	3	
(near Underberg)			
O.V.S. - O.F.S.			
Bakfontein			
(naby Bothaville)			
Bethlehem	19	2	
Bloemfontein	23	9	2,2
(J.B.M. Hertzog)			
Bultfontein			
Fauresmith	23	9	
Ficksburg			
Frankfort	18	5	
Harrismith			
Hoopstad	24	13	
Kroonstad	19	6	
Lindley			
Modderpoort			
Petrusburg			
Philippolis			
Reddersburg			
Reitz			
Rouxville			
Vrede			
Warden			
Welkom	29	10	
Wepener	21	10	1,3
Winburg			
Zastron			

TRANSVAAL	Max	Min	RRR
Barberton			
Belfast			
Bethal	16	6	
Bospoort	22	7	
Carolina	15	6	
Delareyville			
Delmas			
Ermelo			
Gideonsrus			
Groendraai Dam	22	5	
(naby Vaalwater)			
Jan Kempdorp			
Jan Smuts	16	10	
Joubert Park (Jhb)	16	13	
Kroondal			
Letaba			
Levubu	20	11	
Lichtenburg			
Loskopdam			
Loskopkanale			
(naby Groblersdal)			
Louis Trichardt			
Lydenburg			
Mara	23	7	
Marnitz	19	7	
Messina	23	10	
Middelburg			
Nelspruit	25	9	
Phalaborwa	23	12	
Pietersburg	20	7	
Piet Retief	21	9	
Pongola			
Potchefstroom	20	7	
Potgietersrus	22	9	
Pretoria W.B.	19	8	
Pretoriuskop			
Punda Milia			
Satara			
Sekhukhune			
Shingwidzi			
Skukuza	26	10	
Standerton	18	4	
Thabazimbi			
Totnburke			
Tzaneen			
Vereeniging			
Volksrust			
Warmbad	20	6	
Waterval Boven			
Withank			
Wolmaransstad			

S.W.A.	Max	Min	RRR
Aroab			
Bethanien			
Dordabis			
Gobabeb	27	7	
Gobabis	29	13	
Grootfontein	30	10	
J.G. Strijdomlughawe	27	10	
Karasburg			
Kaikfeld			
Karibib			
Keetmanshoop	29	9	
Kub			
Luderitz	16	9	
Mariental	32	10	
Möwe	14	11	
Ohopoho			
Okahandja			
Okaukuejo			
Ondangwa	32	13	
Otavi			
Otjiwarongo			
Outjo			
Rehoboth			
Rundu			
Steinhausen			
Tsumeb			
Uis	33	14	
Walvisbaai	13	11	
Windhoek W.K.			
LESOTHO			
Maseru	20	6	2,0
BOTSWANA			
Francistown	19	7	
Gaberones	23	8	
Ghanzi	30	11	
Lobatsi			
Mahalapye			
Maun	28	12	
Shakawe	32	10	
Tshabong	26	9	
Tshane	26	10	
SWAZILAND			
Emlembe			
Manzini (Matsapa)	23	11	
Stegi			

SYNOPTIC WEATHER MAP 1200 GMT. — 1400 SAST. SINOPTIESE WEERKAART

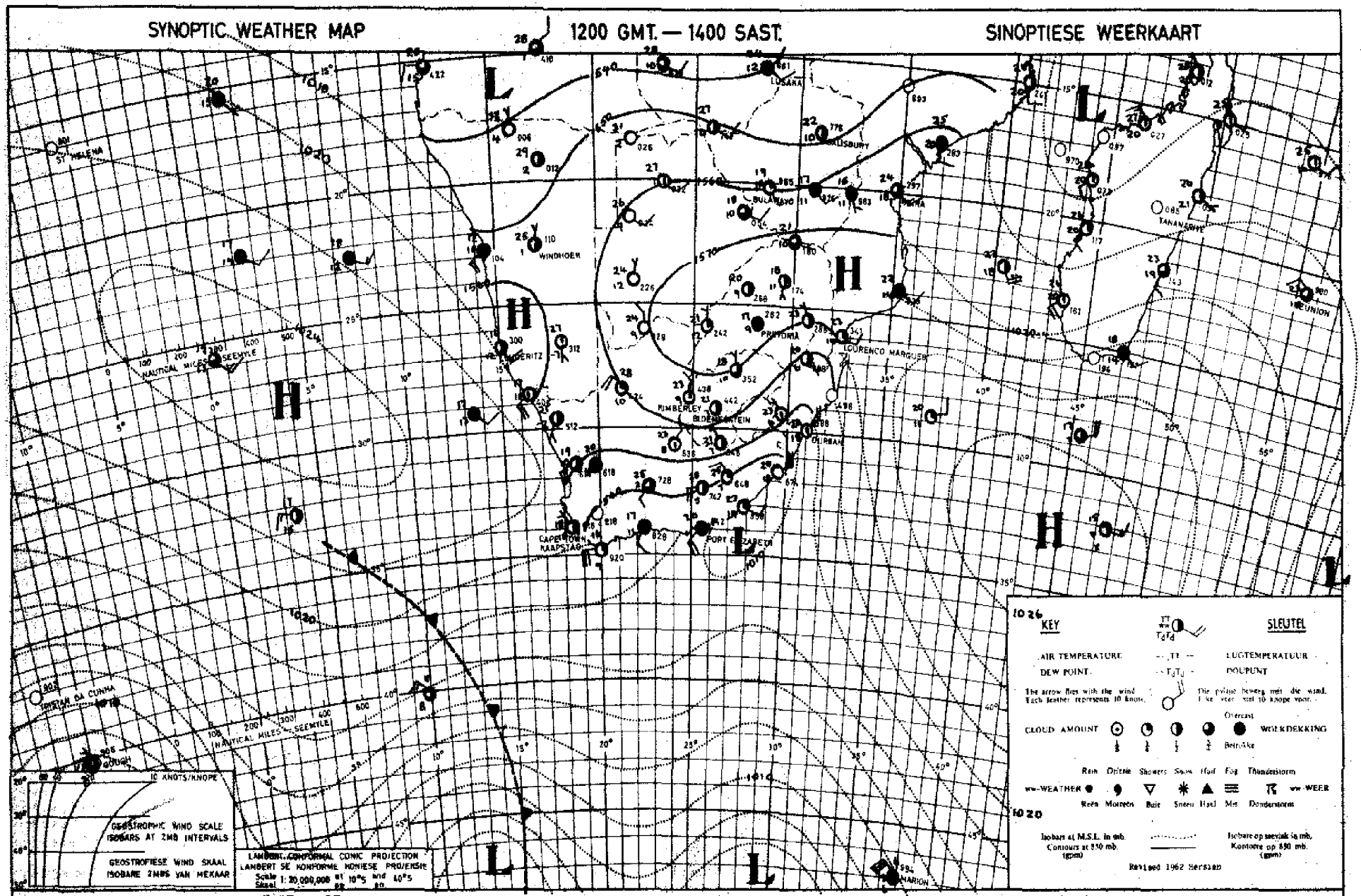

INFERENCE DATE 10 - 9 - 19 71 DATUM AFLEIDING

A weak trough of low pressure is present over the Cape Province and is moving eastwards with the result that isolated light showers will occur over Eastern Cape, the Free State and southern Natal. Over the remainder of the country the circulation

'n Swak laedruktrog is oor Kaapland aanwesig en beweeg oostwaarts met die gevolg dat enkele ligte buie verwag kan word oor Oos-Kaapland, die Vrystaat en Suid Natal. Oor die res van die land is die sirkulasie antisiklonaal en sal dit hoofsaaklik

DAAGLIKSE WEERBULLETIN

Maksimum en Minimum Temperatuur (°C) en Reënval (RRR) in mm vir die 24 uur geëindig om 0800 SAST op

WEERBURO / WEATHER BUREAU
DEPT. VAN VERVOER / DEPT. OF TRANSPORT

12 - 9 - 1971

DAILY WEATHER BULLETIN

Maximum and Minimum Temperatures (°C) and Rainfall (RRR) in mm for the 24 hours ended at 0800 SAST on

CAPE - KAAP	Max	Min	RRR
Aberdeen			
Adelo			
Alexander Bay	18	8	
Aliwal North	25	4	
Beaufort-Wes	23	3	
(Leghaven)			
Bongoberghan			
Bootsap			
Brandvlei			
Cala			
Caledon			
Calitzdorp			
Calvinia	25	2	
Cape Agulhas	16	13	
Cape Columbine	16	16	
Cape Point	14	7	
Cape St. Francis	18	10	
Cape Town	19	11	
(D. F. Malan)			
Cape Town			
(Roeland St.)			
Carnarvon			
Ceres			
Citrusdal			
Colesberg			
Cradock			
De Aar	25	8	
Dilbe	19	8	
Douglas			
East London	20	11	
(Airport)			
Elsenburg			
Fraserburg	23	2	
Garies			
George			
Graafl-Reinet	22	6	
Grahamstown			
Grootfontein	24	2	
(Middelburg)			
Hopetown			
Humansdorp			
Jansenville	23	6	
Joubertina			
Kimberley	27	10	
(Airport)			
Kenton			
Kokstad	21	5	
Kuruman	27	7	

KAAP - CAPE	Max	Min	RRR
Ladismith			
Lake Mentz			
Maclear			
Mafeking	26	11	
Malmesbury			
Matatiele			
Matroosberg	21	4	
Mbashe	22	12	
Mossel Bay	19	11	
Mount Frere			
Okiep	26	10	
Oudtshoorn	22	3	
Petrusville			
Piketberg			
Pofadder			
Port Alfred			
Port Elizabeth	19	8	
Port Nolloth	15	7	
Port St. Johns	20	17	
Prieska	29	7	
Prince Albert			
Queenstown	22	10	
Riversdale	20	4	
Robertson	21	10	
Sheepran	21	6	
(near Maclear)			
Somerset-Oos	21	4	
Steynsburg			
Strydenburg			
Sutherland	21	-4	
Swellendam			
Tarkastad			
Touwsrivier			
Twee Riviere	29	8	
(Gemsbokpark)			
Umtata	21	11	
Uniondale			
Upington	29	9	
Vanwyksvlei	27	9	
Victoria-Wes			
Vredendal	23	4	
Vryburg	26	8	
Williston			
Willowmore	22	5	
Willowpark			
(near Dordrecht)			

NATAL	Max	Min	RRR
Cape St. Lucia	23	16	
Dundee			
Durban	23	14	
(Louis Botha)			
Estcourt	23	10	
Harding			
Himeville			
Hluhluwe			
Mkuze			
Newcastle	23	11	
Cedara	19	9	
(Pietermaritzburg)			
Port Shepstone	22	17	
Richmond			
Van Reenen			
Vryheid			
Waterford	22	4	
(near Underberg)			
O.V.S. - O.F.S.			
Bakkfontein			
(naby Bothaville)			
Bethlehem	21	5	4,0
Bloemfontein	25	5	
(J.B.M. Hertzog)			
Bultfontein			
Fauresmith	25	6	
Ficksburg			
Frankfort	22	6	
Harrismith			
Hoopstad	26	7	
Kroonstad	23	8	1,6
Lindley			
Modderpoort			
Petrusburg			
Philippolis			
Reddersburg			
Reitz			
Rouxville			
Vrede			
Warden			
Welkom			
Wepener	23	5	
Winburg			
Zastron			

TRANSVAAL	Max	Min	RRR
Barberton			
Belfast			
Bethal	20	5	
Bospoort	23	7	
Carolina	19	5	8,6
Delareyville			
Delmas			
Ermelo			
Gideonsrus			
Groendraai			
(naby Vaalwater)			
Jan Kempdorp			
Jan Smuts	20	9	
Joubert Park (Jhb)	20	13	
Kroondal			
Letabe			
Levubu	27	14	
Lichtenburg			
Loskopdam			
Loskopkanale			
(naby Groblersdal)			
Louis Trichardt			
Lydenburg	23	6	9,0
Mara	26	12	
Marnitz	26	11	
Messina	28	13	
Middelburg			2,0
Nelspruit	29	14	
Phalaborwa			
Pietersburg	25	11	
Piet Retief	21	11	
Pongola			
Potchefstroom	22	8	
Potgietersrus	25	11	
Pretoria W.B.	23	11	
Prestoriuskop			
Punda Milia			
Satara			
Seikhukhune			
Shingwidzi			
Skukuza	30	15	
Standerton	22	5	
Thabazimbi			
Tomburke			
Tzaneen			
Vereeniging			
Volksrust			
Warmbad	24	10	
Waterval Boven			3,2
Witbank			
Wolmaransstad			

S.W.A.	Max	Min	RRR
Aroab			
Bethanien			
Dordabis			
Gobabeb	35	16	
Gobabis	29	10	
Grootfontein	29	9	
J.G. Strijdomlughawe	27	8	
Karasburg			
Kalkfeld			
Karibib			
Keetmanshoop	29	15	
Kub			
Luderitz	16	9	
Mariental	31	11	
Möwe	15	11	
Okopoko			
Okahandja			
Okaukuejo			
Ondangwa	33	15	
Otavi			
Otjiwarongo			
Outjo			
Rehoboth			
Rundu			
Steinhausen			
Tsumeb			
Uis			
Walvisbaai	13	10	
Windhoek W.K.			
LESOTHO			
Maseru	22	6	
BOTSWANA			
Francistown	25	11	
Gaberones	26	12	
Ghanzi	28	12	
Lobatsi	-		-
Mahalapye			
Maun	29	13	
Shakawe	30	12	
Tshabong	29	8	
Tshane			
SWAZILAND			
Emlembe			
Manzini (Matsapa)	24	14	
Stegi			

SYNOPTIC WEATHER MAP 1200 GMT. — 1400 SAST. SINOPTIESE WEERKAART

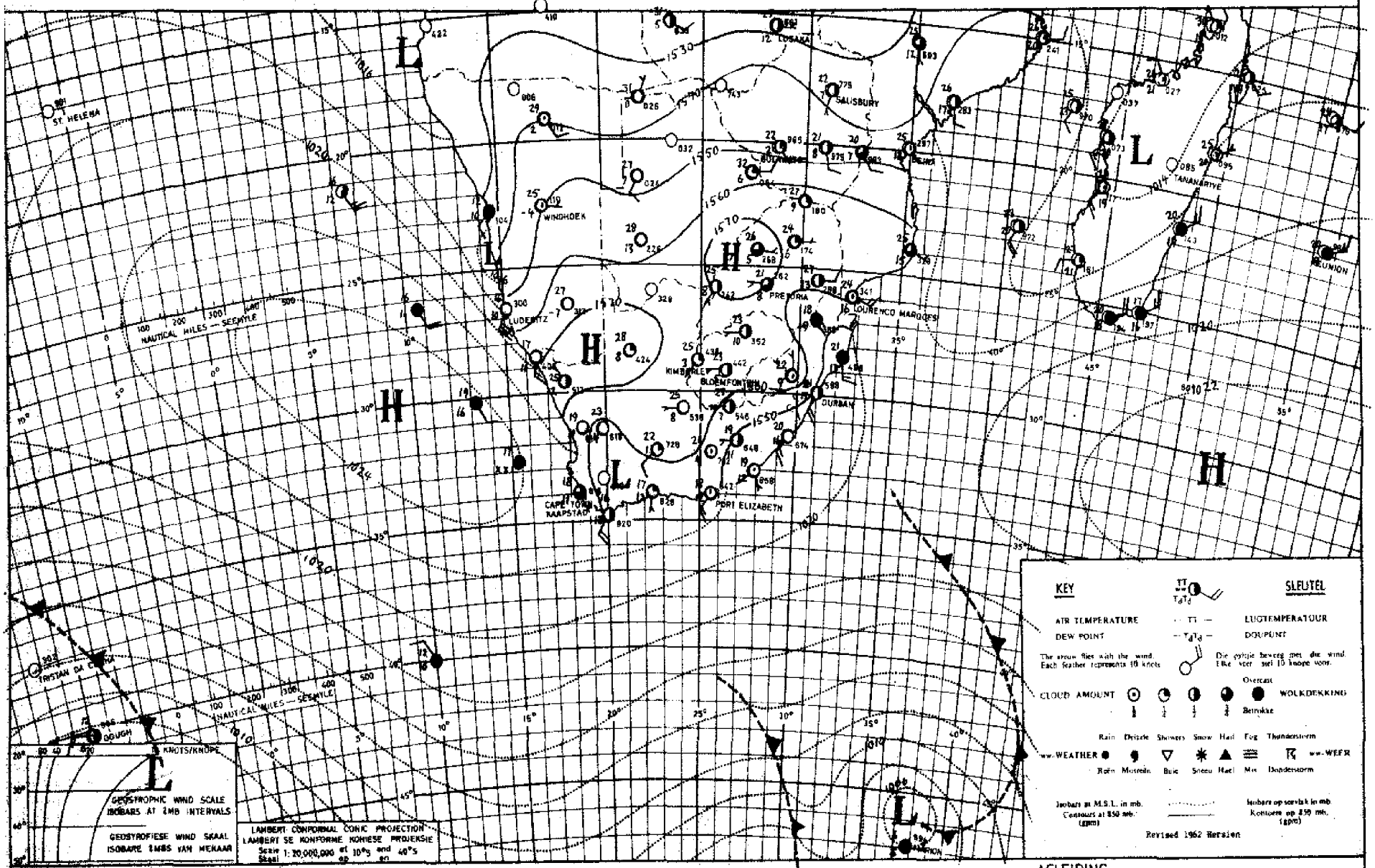

INFERENCE DATE 11 - 9 - 1971 DATUM AFLEIDING

There are now two high pressure systems over the interior and therefore the weather will be fine or only partly cloudy and warm over all parts of the country.

Daar is nou twee hoëdrukstelsels oor die binneland en dus sal dit mooiweer of net gedeeltelik bewolk en warm wees oor alle dele van die land.

DAAGLIKSE WEERBULLETIN

Maksimum en Minimum Temperatuur (°C) en Reënval (RRR)
in mm vir die 24 uur geëindig om 0800 SAST op

WEERBURO / WEATHER BUREAU
DEPT. VAN VERVOER / DEPT. OF TRANSPORT

13 - 9 - 1976

DAILY WEATHER BULLETIN

Maximum and Minimum Temperatures (°C) and Rainfall (RRR)
in mm for the 24 hours ended at 0800 SAST on

CAPE - KAAP	Max	Min	RRR
Aberdeen			
Addo			
Alexander Bay	15	10	
Altwal North	26	4	
Beaufort-Wes	27	5	
(Laghaive)			
Bongosbergdam			
Bootsap			
Brandvlei			
Ceres			
Caledon			
Calitzdorp			
Calvinia	28	2	
Cape Agulhas	16	10	
Cape Columbine	13	11	
Cape Point	16	9	
Cape St. Francis	18	11	
Cape Town	17	5	
(D. F. Malan)			
Cape Town			
(Roeland St.)			
Carnarvon			
Ceres			
Citrusdal			
Colesberg			
Cradock			
De Aar	27	6	
Döme			
Douglas			
East London	15	11	
(Airport)			
Elsenburg			
Fraserburg	25	0	
Garies			
George			
Graaff-Reinet	25	9	
Grahamstown			
Grootfontein	27	3	
(Middelburg)			
Hopetown			
Idutywa			
Jansenville	26	8	
Joubertina			
Kimberley	20	15	
(Airport)			
Kenyon			
Kokstad	25	5	
Kuruman	27	8	

KAAP - CAPE	Max	Min	RRR
Ladismith			
Lake Mentz			
Maclear			
Mafeking	26	11	
Malmesbury			
Matatiele			
Matroosberg	25	5	
Mbashe			
Mosselbaai	17	12	
Mount Frere			
Okiep	28	14	
Oudtshoorn	25	4	
Petrusville			
Piketberg			
Poffadder			
Port Alfred			
Port Elizabeth	21	7	
Port Nolloth	13	10	
Port St. Johns	21	14	
Prieska	31	7	
Prince Albert			
Queenstown	26	6	
Riversdale	22	9	
Robertson	24	9	0,2
Sheeprun	24	6	
(near Maclear)			
Somerset-Oos	26	8	
Steynsburg			
Strydenburg			
Sutherland	23	14	
Swellendam			
Tarkastad			
Touwsrivier			
Twee Riviere	32	11	
(Gemsbokpark)			
Umtata	24	10	
Umzimkulu			
Upington	31	11	
Vanwyksvlei	29	6	
Victoria-Wes			
Vredendal	28	10	
Vryburg	28	10	
Williston			
Willowmore	25	3	
Willowpark			
(near Dordrecht)	24	8	

NATAL	Max	Min	RRR
Cape St. Lucia	24	17	
Dundee			
Durban	22	17	
(Louis Botha)			
Estcourt	25	8	0,3
Harding			
Himeville			
Hluhluwe			
Mkuze			
Newcastle	25	10	
Cedara			
(Pietermaritzburg)			
Port Shepstone	21	15	
Richmond			
Van Reenen			
Vryheid			
Waterford	24	3	
(near Underberg)			
O.V.S. - O.F.S.			
Balkfontein			
(naby Bothaville)			
Bethlehem	23	5	
Bloemfontein	27	5	
(J.B.M. Hertzog)			
Bultfontein			
Fauresmith	27	7	
Ficksburg			
Frankfort	22	6	
Harrismith			
Hoopstad	28	11	
Kroonstad	25	8	
Lindley			
Modderpoort			
Petrusburg			
Philippolis			
Reddersburg			
Reitz			
Rouxville			
Vrede			
Warden			
Welkom	26	10	
Wepener	25	6	
Winburg			
Zastron			

TRANSVAAL	Max	Min	RRR
Barberton			
Belfast			
Bethal	21	9	
Bospoort	29	8	
Carolina	20	8	
Delareyville			
Delmas			
Ermelo			
Gideonsrus			
Groenkraal Doornspruit	27	8	
(naby Vaalwater)			
Jan Kempdorp			
Jan Smuts	20	11	
Joubert Park (Jhb)	21	10	
Kroondal	25	9	
Letaba			
Levubu	24	13	
Lichtenburg			
Loskopdam			
Loskopkanale			
(naby Groblersdal)			
Louis Trichardt			
Lydenburg			
Mara	24	8	
Marnitz	26	11	
Messina	27	11	
Middelburg			
Nelspruit	26	11	
Phalaborwa	25	13	
Pietersburg	23	9	
Piet Retief	24	10	
Pongola			
Potchefstroom	24	9	
Potgietersrus	26	10	
Pretoria W.B.	23	10	
Pretoriuskop			
Punda Milia			
Satara			
Selkirkfluze			
Skilpwildal			
Skukuza	27	11	
Standerton	23	6	
Thabazimbi			
Tonburie			
Tzaneen			
Vereeniging			
Volksrust			
Warmbad	26	11	
Waterval Boven			
Witbank			
Wolmaransstad			

S.W.A.	Max	Min	RRR
Aroab			
Bethanien			
Dordabis			
Gobabeb	36	11	
Gobabis	29	10	
Grootfontein	29	10	
J.G. Strijdomlughawe	27	8	
Karasburg			
Kalkfeld			
Karibib			
Keetmanshoop	31	13	
Kub			
Luderitz	16	9	
Mariental	33	13	
Möwe	14	11	
Okopoko			
Okahandja			
Okaukuejo			
Ondangwa	33	13	
Otavi			
Otjiwarongo			
Outjo			
Rehoboth			
Rundu			
Steinhausen			
Tsumeb			
Uis	35	16	
Walvisbaai	15	9	
Windhoek W.K.			
LESOTHO			
Maseru	27	7	
BOTSWANA			
Francistown	26	9	
Gaberones	17	11	
Ghanzi	29	13	
Lobatsi			
Mahalapye			
Maun	29	13	
Shakawe	30	10	
Tshabong	31	10	
Tshane			
SWAZILAND			
Emlembe			
Manzini (Matsapa)	26	12	
Stegi			

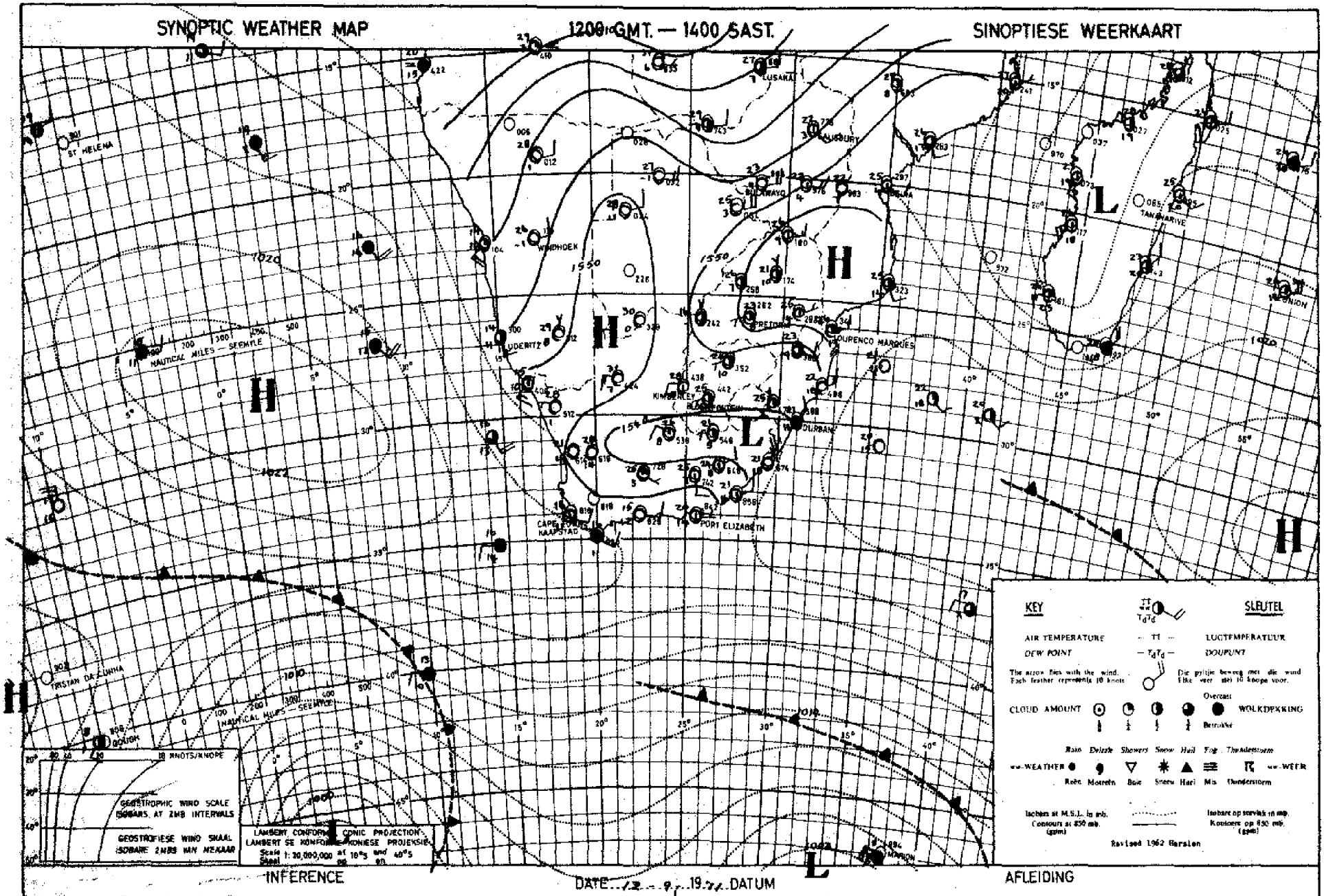

The cold front over the Atlantic ocean may cause cloudy weather with light rain later over the South-western Cape but over the rest of the country the circulation is mainly anticyclonic and it will remain fine

Die koufront oor die Atlantiese oseaan kan later bewolkte weer met ligte reën oor Suidwes-Kaapland veroorsaak, maar oor die res van die land bly die sirkulasie hoofsaaklik antisiklonaal en sal dit mooiweer en warm wees

DAAGLIKSE WEERBULLETIN

Maksimum en Minimum Temperatuur (°C) en Reënval (RRR)
in mm vir die 24 uur geëindig om 0800 SAST op

WEERBURO / WEATHER BUREAU
DEPT. VAN VERVOER / DEPT. OF TRANSPORT

14-9-1971

DAILY WEATHER BULLETIN

Maximum and Minimum Temperatures (°C) and Rainfall (RRR)
in mm for the 24 hours ended at 0800 SAST on

CAPE - KAAP	Max	Min	RRR
Aberdeen			
Adlie			
Alexander Bay	14	6	
Altval North	28	6	
Beaufort-Wes	28	7	
(Laghawe)			
Bonnievale			
Bontrug			
Brandvlei			
Cape			
Caledon			
Calitzdorp			
Calvinia	27	1	
Cape Agulhas	18	13	
Cape Columbine	15	12	
Cape Point	15	10	0,7
Cape St. Francis	17	14	
Cape Town	18	9	
(D. F. Malan)			
Cape Town			
(Roeland St.)			
Carnarvon			
Ceres			
Citrusdal			
Colesberg			
Cradock			
De Aar	28	6	
Dorbe	28	7	0,1
Douglas			
East London	23	12	
(Airport)			
Elsenburg			
Fraserburg	26	-1	
Garies			
George			
Graaff-Reinet	30	6	
Grahamstown			
Grootfontein	28	2	
(Middelburg)			
Hopetown			
Idutywa			
Jansenville	31	8	
Joubertina			
Kimberley	30	16	
(Airport)			
Kenyon			
Kokstad	29	5	
Kuruman	28	8	

KAAP - CAPE	Max	Min	RRR
Ladismith			
Lake Mentz			
Maclear			
Mafeking	27	10	
Malmesbury			
Matatiele			
Matroosberg	24	5	
Mbashe	23	13	
Mosselbaai	18	14	
Mount Frere			
Oksep	26	6	
Oudtshoorn	26	7	
Petrusville			
Piketberg			
Poldder			
Port Alfred			
Port Elizabeth	18	13	
Port Nolloth	14	5	
Port St. Johns	22	17	
Prieska	32	11	
Prince Albert			
Queenstown	29	11	
Riversdale	19	10	
Robertson	24	7	
Sheepran	28	9	
(near Maclear)			
Somerset-Oos	29	6	
Steynsburg			
Strydenburg			
Sutherland	22	-4	
Swellendam			
Tarkastad			
Touwsrivier			
Twee Riviere	33	9	
(Gemsbokpark)			
Umtata	32	10	
Uniondale			
Upington	34	8	
Vanrhynsvlei	31	6	
Victoria-Wes			
Vredendal	19	7	
Vryburg	29	11	
Williston			
Willowmore	27	6	
Willowpark	27	7	
(near Dordrecht)			

NATAL	Max	Min	RRR
Cape St. Lucia	24	18	
Dundee			
Durban	27	19	
(Louis Botha)			
Estcourt	29	10	
Harding			
Himeville			
Hluhluwe			
Mkuze			
Newcastle	28	11	
Cedara	30	9	
(Pietermaritzburg)			
Port Shepstone	22	18	
Richmond			
Van Reenen			
Vryheid			
Waterford	27	5	
(near Underberg)			
O.V.S. - O.F.S.			
Balkfontein			
(naby Bothaville)			
Bethlehem	24	3	
Bloemfontein	28	6	
(J.B.M. Hertzog)			
Bultfontein			
Fauresmith	28	10	
Ficksburg			
Frankfort	26	6	
Harrismith			
Hoopstad	30	10	
Kroonstad	27	9	
Lindley			
Modderpoort			
Petrusburg			
Philippolis			
Reddersburg			
Reitz			
Rouxville			
Vrede			
Warden			
Welkom	28	11	
Wepener	27	7	
Winburg			
Zastron			

TRANSVAAL	Max	Min	RRR
Barberton			
Belfast			
Bethal	24	8	
Bospoort	26	9	
Carolina	23	10	
Delareyville			
Delmas			
Ermelo			
Gideonsrus			
Groendraai Pomspruit	29	8	
(naby Vaalwater)			
Jan Kempdorp			
Jan Smuts	23	15	
Joubert Park (Jhb)	23	14	
Kroondal	27	9	
Letaba			
Levubu	30	16	
Lichtenburg			
Loskopdam			
Loskopkanale			
(naby Groblersdal)			
Louis Trichardt			
Lydenburg			
Mara	29	12	
Marnitz	29	15	
Messina	31	12	
Middelburg			
Nelspruit	31	12	
Phalaborwa	30	17	
Pietersburg	26	11	
Piet Retief	27	14	
Pongola			
Potchefstroom	27	11	
Potgietersrus	28	13	
Pretoria W.B.	26	12	
Pretoriuskop			
Punda Milia			
Satara			
Sekhukhune			
Shingwidzi			
Skukuza	32	12	
Standerton	25	6	
Thabazimbi			
Tomburke			
Tzaneen			
Vereeniging			
Volksrust			
Warmbad	28	11	
Waterval Boven			
Witbank			
Wolmaransstad			

S.W.A.	Max	Min	RRR
Aroab			
Bethanien			
Dordabis			
Gobabeb	34	13	
Gobabis	28	9	
Grootfontein	29	13	
J.G. Strijdomlughawe	27	8	
Karasburg			
Kalkfeld			
Karibib			
Keetmanshoop	31	11	
Kub			
Luderitz	16	8	
Mariental	34	9	
Mowe	14	11	
Ohopoho			
Okahandja			
Okaukuejo			
Ondangwa	32	13	
Otavi			
Otjiwarongo			
Outjo			
Rehoboth			
Rundu			
Steinhausen			
Tsumeb			
Uis	34	14	
Walvisbaai	13	9	
Windhoek W.K.			
LESOTHO			
Maseru	26	7	
BOTSWANA			
Francistown	28	11	
Gaberones	30	12	
Ghanzi	30	12	
Lobatsi			
Mahalapye			
Maun	29	14	
Shakawe	31	9	
Tshabong	31	10	
Tshane			
SWAZILAND			
Emlembe			
Mbabane (Matsapa)	31	15	
Stegi			

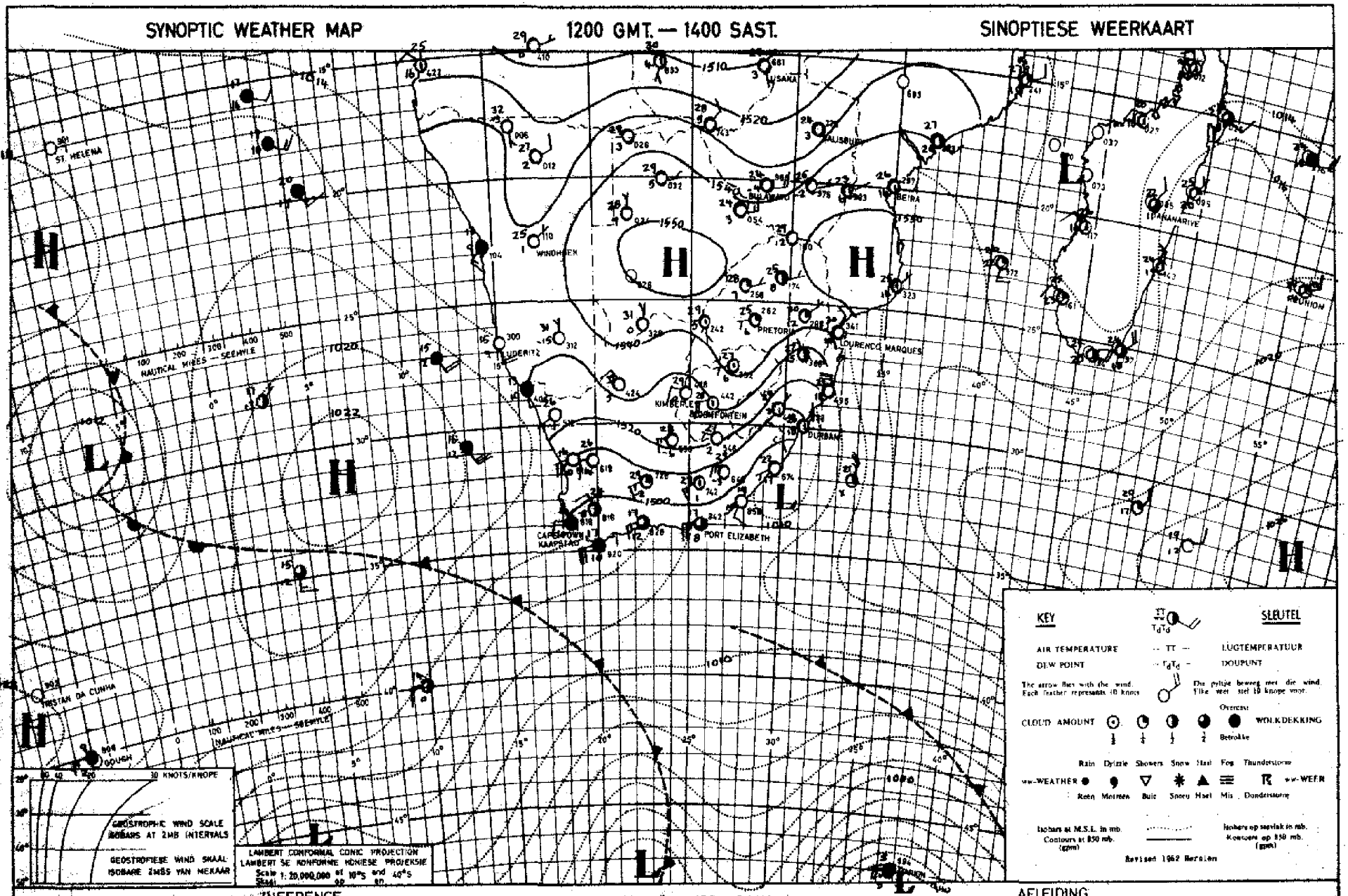

The weak cold front approaching from the south-west will cause cloudy weather with light rain to spread over the southern and south-eastern coastal regions. Over the interior it will remain fine and warm as a re-

Die swak koufront wat uit die suidweste nader kom, sal bewolkte weer met ligte reën laat uitbrei oor die suidelike en suidoostelike kusgebiede. Oor die binneland sal dit mooiweer en warm bly as gevolg

DAAGLIKSE WEERBULLETIN

Maksimum en Minimum Temperatuur (°C) en Reënval (RRR)
in mm vir die 24 uur geëindig om 0800 SAST op

WEERBURO / WEATHER BUREAU
DEPT. VAN VERVOER / DEPT. OF TRANSPORT

15-9-1971

DAILY WEATHER BULLETIN

Maximum and Minimum Temperatures (°C) and Rainfall (RRR)
in mm for the 24 hours ended at 0800 SAST on

CAPE - KAAP	Max	Min	RRR
Aberdeen			
Addo			
Alexander Bay	17	7	
Aliwal North	29	1	
Beaufort-Wes	23	6	
(Laghawe)			
Boegoebergdam			
Boetsap			
Brandvlei			
Cala			
Caledon			
Calitzdorp			
Calvinia	25	2	
Cape Agulhas	18	12	
Cape Columbine	16	11	
Cape Point	16	10	
Cape St. Francis	18	11	
Cape Town	18	8	
(D. F. Malan)			
Cape Town			
(Roeland St.)			
Carnarvon			
Ceres			
Citrusdal			
Colesberg			
Cradock			
De Aar	26	3	
Döhne	20	7	
Douglas			
East London	20	12	
(Airport)			
Elsenburg			
Fraserburg	23	1	
Garies			
George			
Graaff-Reinet	23	8	
Grahamstown			
Grootfontein	27	1	
(Middelburg)			
Hopetown			
Idutywa			
Jansenville	23	8	
Joubertina			
Kimberley	31	11	
(Airport)			
Knysna			
Kokstad	29	6	
Kuruman	29	5	

KAAP - CAPE	Max	Min	RRR
Ladismith			
Lake Mentz			
Maclear			
Mafeking	31	11	
Malmesbury			
Matatiele			
Matroosberg	20	6	
Mbashe	22	16	
Mosselbaai	18	13	
Mount Frere			
Okiep	25	6	
Oudtshoorn	23	7	
Petrusville			
Piketberg			
Potadder			
Port Alfred			
Port Elizabeth	19	9	
Port Nolloth	16	6	
Port St. Johns	20	17	
Prieska	30	5	
Prince Albert			
Queenstown	23	8	
Riversdale	10	6	
Robertson	23	6	
Sheeprun	22	6	
(near Maclear)			
Somerset-Oos	22	9	
Steynsburg			
Strydenburg			
Sutherland	19	2	
Swellendam			
Tarkastad			
Touwsrivier			
Twee Riviere	32	7	
(Gemsbokpark)			
Umtata	20	9	
Uniondale			
Upington	30	7	
Vanwyksvlei	27	5	
Victoria-Wes			
Vredendal	22	8	
Vryburg	30	7	
Williston			
Willowmore	21	9	
Willowpark	23	4	
(near Dordrecht)			

NATAL	Max	Min	RRR
Cape St. Lucia	23	17	
Dundee			
Durban	22	16	
(Louis Botha)			
Estcourt	30	4	
Harding			
Himeville			
Hluhluwe			
Mkuze			
Newcastle	30	13	
Cedara			
(Pietermaritzburg)	22	11	0,9
Port Shepstone	21	15	0,3
Richmond			
Van Reenen			
Vryheid			
Waterford	28	6	
(near Underberg)			
O.V.S. - O.F.S.			
Bethlehem			
(naby Bothaville)			
Bethlehem	26	3	
Bloemfontein	30	2	
(J.B.M. Hertzog)			
Bultfontein			
Fauresmith	28	5	
Ficksburg			
Frankfort	27	6	
Harrismith			
Hoopstad	31	5	
Kroonstad	19	5	
Lindley			
Modderpoort			
Petrusburg			
Philippolis			
Reddersburg			
Reitz			
Rouxville			
Vrede			
Warden			
Welkom	29	11	
Wepener	28	2	
Winburg			
Zastron			

TRANSVAAL	Max	Min	RRR
Barberton			
Belfast			
Bethal	26	12	
Bospoort	28	8	
Carolina	25	9	
Delareyville			
Delmas			
Ermelo			
Gideonsrus			
~~Groendraai~~ Doornspruit	31	3	
(naby Vaalwater)			
Jan Kempdorp			
Jan Smuts	25	15	
Joubert Park (Jhb)	26	15	
Kroondal	30	9	
Letaba			
Levubu	33	17	
Lichtenburg			
Loskopdam			
Loskopkanale			
(naby Groblersdal)			
Louis Trichardt			
Lydenburg			
Mara	32	11	
Marnitz	32	16	
Messina	34	15	
Middelburg			
Nelspruit	34	11	
Phalaborwa	35	16	
Pietersburg	29	13	
Piet Retief	29	13	
Pongola			
Potchefstroom	29	8	
Potgietersrus	30	16	
Pretoria W.B.	28	12	
Pretoriuskop			
Punda Milia			
Satara			
Sekhukhune			
Shingwidzi			
Skukuza	36	12	
Standerton	27	6	
Thabazimbi			
Tomburke			
Tzaneen			
Vereeniging			
Volksrust			
Warmbad	30	10	
Waterval Boven			
Witbank			
Wolmaransstad			

S.W.A.	Max	Min	RRR
Aroab			
Bethanien			
Dordabis			
Gobabeb	38	19	
Gobabis	29	9	
Grootfontein	30	7	
J.G. Strijdomlughawe	27	11	
Karasburg			
Kalkfeld			
Karibib			
Keetmanshoop	32	12	
Kub			
Luderitz	16	8	
Mariental	32	10	
Möwe	14	10	
Ohopoho			
Okahandja			
Okaukuejo			
Ondangwa	33	13	
Otavi			
Otjiwarongo			
Outjo			
Rehoboth			
Rundu			
Steinhausen			
Tsumeb			
Uis	35	15	
Walvisbaai	14	9	
Windhoek W.K.			
LESOTHO			
Maseru	28	2	
BOTSWANA			
Francistown	31	11	
Gaberones	32	13	
Ghanzi	31	14	
Lobatsi			
Mahalapye			
Maun	32	15	
Shakawe	37	18	
Tshabong	23	8	
Tshane	32	10	
SWAZILAND			
Emlembe			
Manzini (Matsapa)	30	14	
Stegi			

SYNOPTIC WEATHER MAP 1200 GMT. — 1400 SAST. SINOPTIESE WEERKAART

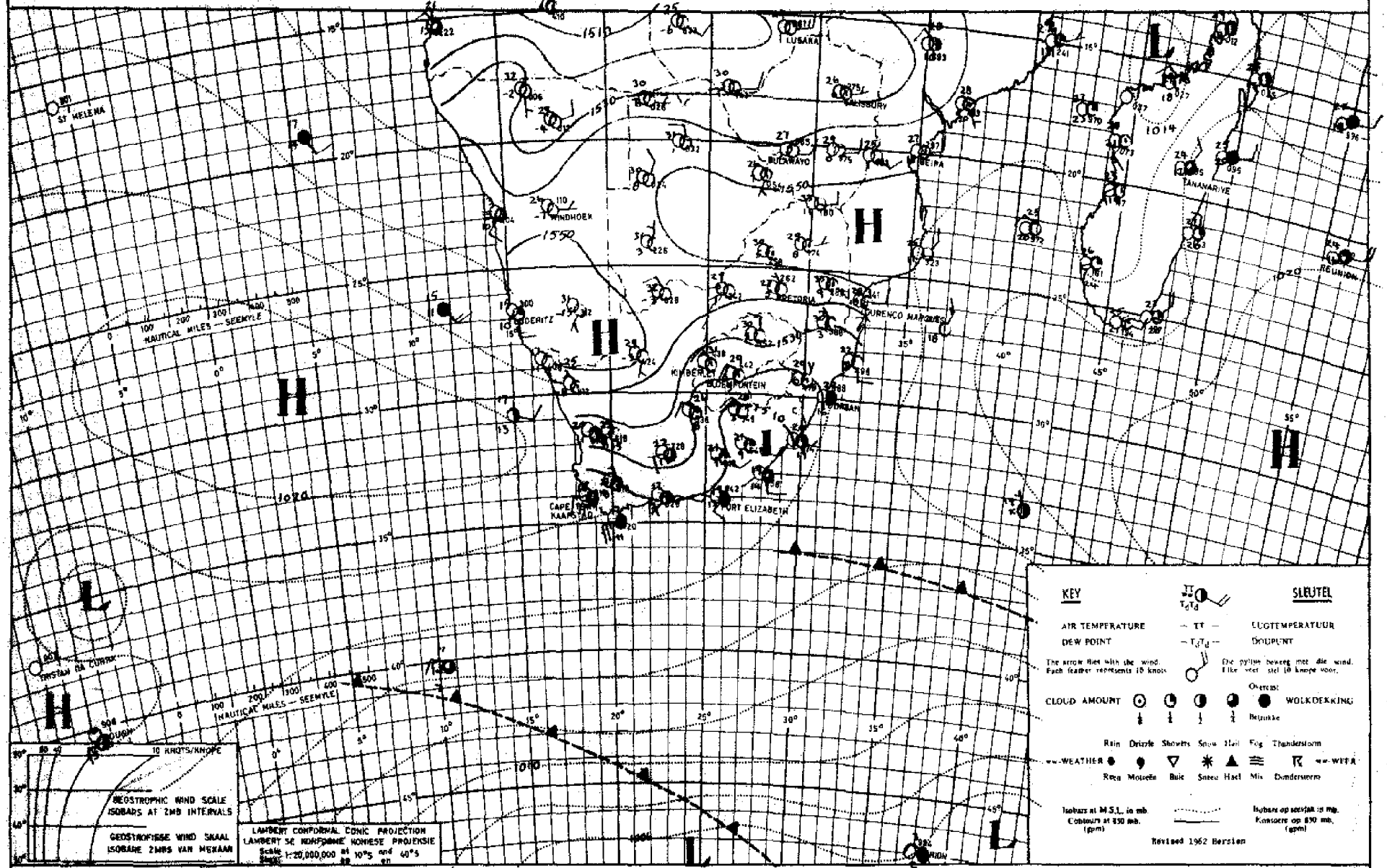

INFERENCE DATE 14-9-1970 DATUM AFLEIDING

Cold fronts are trailing south of the country and with only a weak ridge in the south, it will be cloudy along the coastal regions in the morning, but clearing later. Dry air is circulating over the interior where

Kouefronte beweeg suid van die land verby en met slegs 'n swak rug in die suide, sal dit in die oggend bewolk wees langs die kusgebiede, maar later opklaar. Droë lug sirkuleer oor die binneland waar dit hoofsaaklik [illegible] en warm tot baie warm sal wees.

DAAGLIKSE WEERBULLETIN

Maksimum en Minimum Temperatuur (°C) en Reënval (RRR) in mm vir die 24 uur geëindig om 0800 SAST op

WEERBURO / WEATHER BUREAU
DEPT. VAN VERVOER / DEPT. OF TRANSPORT

16.9.1971

DAILY WEATHER BULLETIN

Maximum and Minimum Temperatures (°C) and Rainfall (RRR) in mm for the 24 hours ended at 0800 SAST on

CAPE - KAAP	Max	Min	RRR
Aberdeen			
Addo			
Alexander Bay	18	9	
Aliwal North	27	1	
Beaufort-Wes (Lughawe)	26	11	
Bongoebergdam			
Boetsap			
Brandvlei			
Cala			
Caledon			
Calitzdorp			
Calvinia	24	4	
Cape Agulhas	19	12	1,5
Cape Columbine	16	11	
Cape Point	15	9	30
Cape St. Francis	19	14	
Cape Town (D. F. Malan)	17	9	0,7
Cape Town (Roeland St.)			4,0
Carnarvon			
Ceres			
Citrusdal			
Colesberg			
Cradock			
De Aar	26	4	
Döhne	22	10	
Douglas			
East London (Airport)	22	13	
Elsenburg			1,1
Fraserburg	24	-1	
Garies			
George			
Graaff-Reinet	26	7	
Grahamstown			
Grootfontein (Middelburg)	26	x	
Hopetown			
Idutywa			
Jansenville	27	9	
Joubertina			
Kimberley (Airport)	30	11	
Knysna			
Kokstad	29	4	
Kuruman	27	4	

KAAP - CAPE	Max	Min	RRR
Ladismith			
Lake Mentz			
Maclear			
Mafeking	32	8	
Malmesbury			
Matatiele			
Matroosberg	21	6	
Mbashe	23	14	
Mosselbaai	19	13	
Mount Frere			
Okiep	25	9	
Oudtshoorn	24	9	
Petrusville			
Piketberg			
Pofadder			
Port Alfred			
Port Elizabeth	21	15	
Port Nolloth	16	6	
Port St. Johns	22	17	
Prieska	30	13	
Prince Albert			
Queenstown	27	10	
Riversdale	22	8	
Robertson	22	11	
Sheeprun (near Maclear)	28	5	
Somerset-Oos	25	5	
Steynsburg			
Strydenburg			
Sutherland	20	2	
Swellendam			
Tarkastad			
Touwsrivier			
Twee Riviere (Gemsbokpark)	23	8	
Umtata	24	10	
Uniondale			
Upington	29	10	
Vanwyksvlei	27	7	
Victoria-Wes			
Vredendal	22	8	
Vryburg	32	9	
Williston			
Willowmore	24	9	
Willowpark (near Dordrecht)	26	6	

NATAL	Max	Min	RRR
Cape St. Lucia	25	20	
Dundee			
Durban (Louis Botha)	24	14	
Estcourt	31	9	
Harding			
Himeville			
Hluhluwe			
Mkuze			
Newcastle	30	8	
Cedara (Pietermaritzburg)	25	5	
Port Shepstone	23	15	
Richmond			
Van Reenen			
Vryheid			
Waterford (near Underberg)	28	2	
O.V.S. - O.F.S.			
Balkfontein (naby Bothaville)			
Bethlehem	26	0	
Bloemfontein (J.B.M. Hertzog)	29	2	
Bultfontein			
Fauresmith	27	7	
Ficksburg			
Frankfort	27	3	
Harrismith			
Hoopstad	31	5	
Kroonstad	26	2	
Lindley			
Modderpoort			
Petrusburg			
Philippolis			
Reddersburg			
Reitz			
Rouxville			
Vrede			
Warden			
Welkom	29	7	
Wepener	27	0	
Winburg			
Zastron			

TRANSVAAL	Max	Min	RRR
Barberton			
Belfast			
Bethal	27	12	
Bospoort	29	4	
Carolina	26	10	
Delareyville			
Delmas			
Ermelo			
Gideonsrus			
~~Groendraai~~ Doornspruit (naby Vaalwater)	32	9	
Jan Kempdorp			
Jan Smuts	27	14	
Joubert Park (Jhb)	26	15	
Kroondal	31	10	
Letaba			
Levubu	33	17	
Lichtenburg			
Loskopdam			
Loskopkanale (naby Groblersdal)			
Louis Trichardt			
Lydenburg			
Mara	33	11	
Marnitz	33	16	
Messina	35	16	
Middelburg			
Nelspruit	34	12	
Phalaborwa	35	16	
Pietersburg	31	13	
Piet Retief	30	13	
Pongola			
Potchefstroom	30	7	
Potgietersrus	32	16	
Pretoria W.B.	29	15	
Pretoriuskop			
Punda Milia			
Satara			
Sekhukhune			
Shingwidzi			
Skukuza	36	12	
Standerton	28	6	
Thabazimbi			
Tomburke			
Tzaneen			
Vereeniging			
Volksrust			
Warmbad			
Waterval Boven			
Witbank			
Wolmaransstad			

S.W.A.	Max	Min	RRR
Aroab			
Bethanien			
Dordabis			
Gobabeb	39	13	
Gobabis	30	10	
Grootfontein	31	9	
J.G. Strijdomlughawe	28	13	
Karasburg			
Kalkfeld			
Karibib			
Keetmanshoop	31	14	
Kub			
Luderitz	17	10	
Mariental	33	15	
Möwe	14	12	
Ohopoho			
Okahandja			
Okaukuejo			
Ondangwa	33	13	
Otavi			
Otjiwarongo			
Outjo			
Rehoboth			
Rundu			
Steinhausen			
Tsumeb			
Uis	36	15	
Walvisbaai	23	11	
Windhoek W.K.			
LESOTHO			
Maseru	28	0	
BOTSWANA			
Francistown	32	11	
Gaberones	33	13	
Ghanzi	33	13	
Lobatsi			
Mahalapye			
Maun	33	15	
Shakawe	33	11	
Tshabong	32	7	
Tshane			
SWAZILAND			
Emlembe			
Manzini (Matsapa)	33	17	
Stegi			

SYNOPTIC WEATHER MAP 1200 GMT. — 1400 SAST. SINOPTIESE WEERKAART

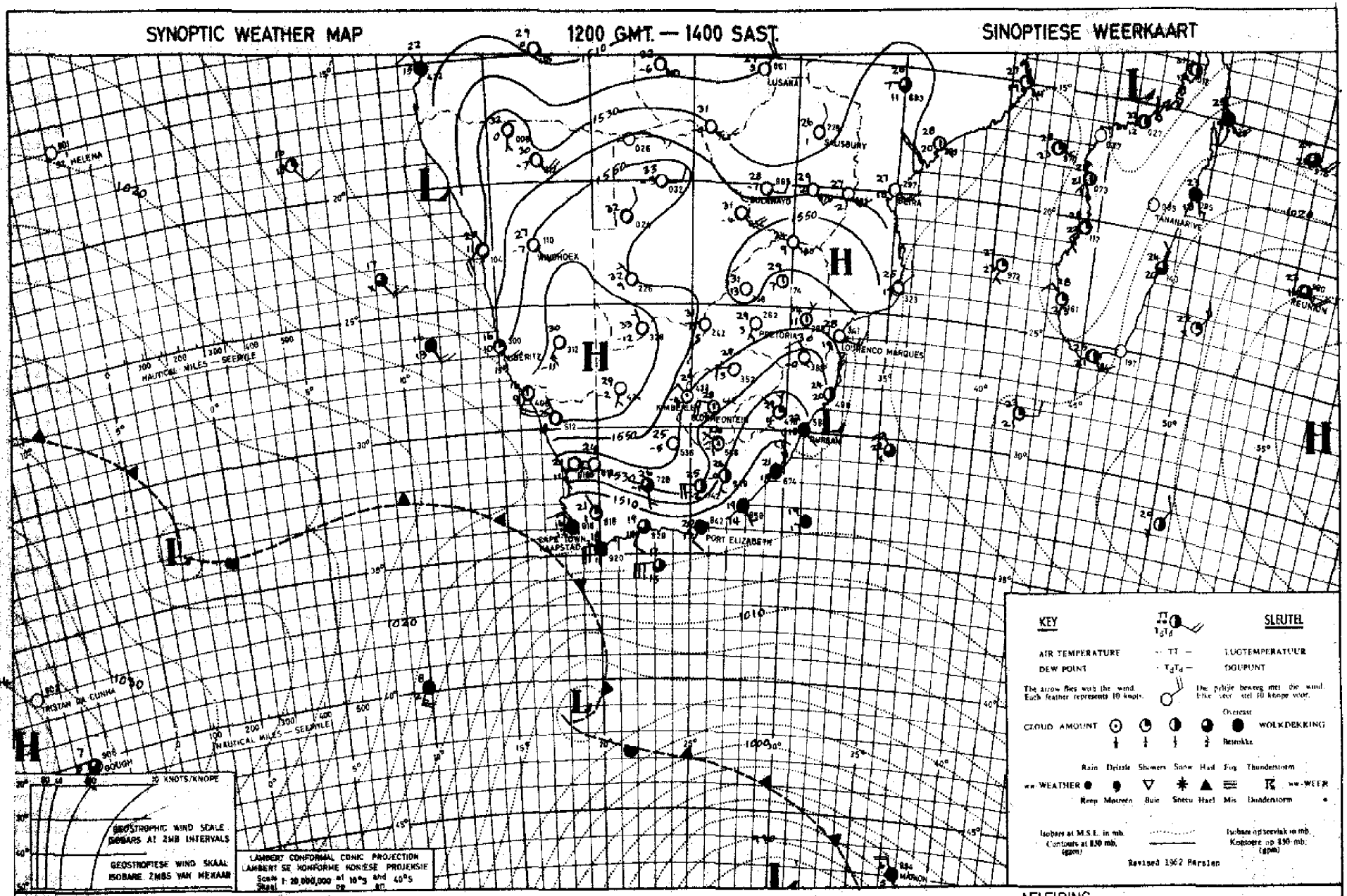

INFERENCE

DATE 15 + 9 - 1971 DATUM

AFLEIDING

The cold front at the Cape is being followed by a strong high pressure system and therefore cloudy weather with rain will advance over the southern and south-eastern areas of the Cape. Over the rest of the country it will, however, remain fine and warm.

Die kouefront by die Kaap word gevolg deur 'n sterk hoëdrukstelsel en dus sal bewolkte weer met reën uitbrei oor die suidelike en suidoostelike dele van Kaapland. Oor die res van die land sal dit egter nog mooiweer en warm bly.

DAAGLIKSE WEERBULLETIN

Maksimum en Minimum Temperatuur (°C) en Reënval (RRR)
in mm vir die 24 uur geëindig om 0800 SAST op

WEERBURO / WEATHER BUREAU
DEPT. VAN VERVOER / DEPT. OF TRANSPORT

17 - 9 - 1971

DAILY WEATHER BULLETIN

Maximum and Minimum Temperatures (°C) and Rainfall (RRR)
in mm for the 24 hours ended at 0800 SAST on

CAPE - KAAP	Max	Min	RRR
Aberdeen			
Addo			
Alexander Bay	21	8	
Alfred North	25	7	
Beaufort-Wes	19	4	
(Laghawe)			
Boegoeberg dam			
Boetsap			
Brandvlei			
Cala			
Caledon			
Calitzdorp			
Calvinia	20	3	
Cape Agulhas	14	11	0,1
Cape Columbine	16	8	
Cape Point	13	7	
Cape St. Francis	17	9	3,3
Cape Town	15	8	
(D. F. Malan)			
Cape Town			
(Roeland St.)			
Carnarvon			
Ceres			
Citrusdal			
Colesberg			
Cradock			
De Aar	24	X	
Dehne	18	4	
Douglas			
East London	21	11	
(Airport)			
Elsenburg			
Fraserburg	19	1	
Garies			
George			9,0
Graaff-Reinet	21	7	
Grahamstown			
Grootfontein	22	5	
(Middelburg)			
Hopetown			
Idutywa			
Jansenville	22	5	
Joubertina			
Kimberley	27	9	
(Airport)			
Kuyasa			
Kokstad	24	7	
Kuruman	29	6	

KAAP - CAPE	Max	Min	RRR
Ladismith			
Lake Mentz			
Langebaanweg			1,2
Maclear			4,0
Mafeking	30	7	
Malmesbury			
Matatiele			
Matroosberg	14	-1	
Mbashe			
Mosselbaai	15	10	4,0
Mount Frere			
Oliep	24	9	
Oudtshoorn			
Petrusville			
Piketberg			
Pofadder			
Port Alfred			
Port Elizabeth	18	9	4,4
Port Nolloth	16	8	
Port St. Johns	20	15	3,0
Prieska	27	7	
Prince Albert			
Queenstown	22	7	
Riversdale			
Robertson	16	3	
Sheeprun	21	7	2,0
(near Maclear)			
Somerset-Oos	21	4	
Steynsburg			
Strydenburg			
Sutherland	13	-1	
Swellendam			
Tarkastad			
Touwsrivier			
Twee Riviere	32	8	
(Gemsbokpark)			
Umtata	20	9	
Uniondale			
Upington	29	8	
Vanwyksvlei	23	5	
Victoria-Wes			
Vredendal	21	5	
Vryburg	31	7	
Williston			
Willowmore	16	0	
Willowpark	22	5	
(near Dordrecht)			

NATAL	Max	Min	RRR
Cape St. Lucia	25	15	4,5
Dundee			
Durban	23	15	4,1
(Louis Botha)			
Estcourt	29	12	
Harding			
Himeville			
Hluhluwe			4,1
Mkuze			
Newcastle	29	13	
Cedara	21	8	0,4
(Pietermaritzburg)			
Port Shepstone	22	15	
Richmond			
Van Reenen			
Vryheid			
Waterford	26	6	
(near Underberg)			
O.V.S. - O.F.S.			
Balkfontein			
(naby Bothaville)			
Bethlehem	25	3	
Bloemfontein	27	2	
(J.B.M. Hertzog)			
Bultfontein			
Fauresmith	24	5	
Ficksburg			
Frankfort	25	2	
Harrismith			
Hoopstad	29	5	
Kroonstad	XX	4	
Lindley			
Modderpoort			
Petrusburg			
Philippolis			
Reddersburg			
Reitz			
Rouxville			
Vrede			
Warden			
Welkom	27	7	
Wepener	26	0	
Winburg			
Zastron			

TRANSVAAL	Max	Min	RRR
Barberton			
Belfast			
Bethal	25	5	
Bospoort	28	9	
Carolina	26	6	
Delareyville			
Delmas			
Ermelo			
Gideonsrus			
Groendraai			
(naby Vaalwater)			
Jan Kempdorp			
Jan Smuts	25	8	
Joubert Park (Jhb)	24	13	
Kroondal	30	16	
Letaba			
Levubu	36	17	
Lichtenburg			
Loskopdam			
Loskopkanale			
(naby Groblersdal)			
Louis Trichardt			
Lydenburg			
Mara	34	15	
Marnitz	34	17	
Messina	37	18	
Middelburg			
Nelspruit	36	15	
Phalaborwa	38	19	
Pietersburg	31	12	
Piet Retief	29	12	
Pongola			
Potchefstroom	27	5	
Potgietersrus	33	17	
Pretoria W.B.	28	15	
Pretoriuskop			
Punda Milia			
Satara			
Sekhukhune			
Shingwidzi			
Skukuza	40	19	
Standerton	26	3	
Thabazimbi			
Tomburke			
Tzaneen			
Vereeniging			
Volksrust			
Warmbad	32	10	
Waterval Boven			
Witbank			
Wolmaransstad			

S.W.A.	Max	Min	RRR
Aroab			
Bethanien			
Dordabis			
Gobabeb	37	13	
Gobabis	36	9	
Grootfontein	31	9	
J.G. Strijdom luchhawe	28	9	
Karasburg			
Kalkfeld			
Karibib			
Keetmanshoop	32	13	
Kub			
Luderitz	20	11	
Mariental	33	13	
Möwe	16	14	
Okopoko			
Okahandja			
Okaukuejo			
Ondangwa			
Otavi			
Otjiwarongo			
Outjo			
Rehoboth			
Rundu			
Steinhausen			
Tsumeb			
Uis	36	18	
Walvisbaai	14	11	
Windhoek W.K.			
LESOTHO			
Maseru	25	1	
BOTSWANA			
Francistown	34	11	
Gaberones	33	16	
Ghanzi	33	10	
Lobatsi			
Mahalapye			
Maun	34	14	
Shakawe	34	10	
Tshabong	31	9	
Tshane	32	14	
SWAZILAND			
Enlembe			
Manzini (Matsapa)	36	16	
Stegi			

SYNOPTIC WEATHER MAP

1200 GMT. — 1400 SAST.

SINOPTIESE WEERKAART

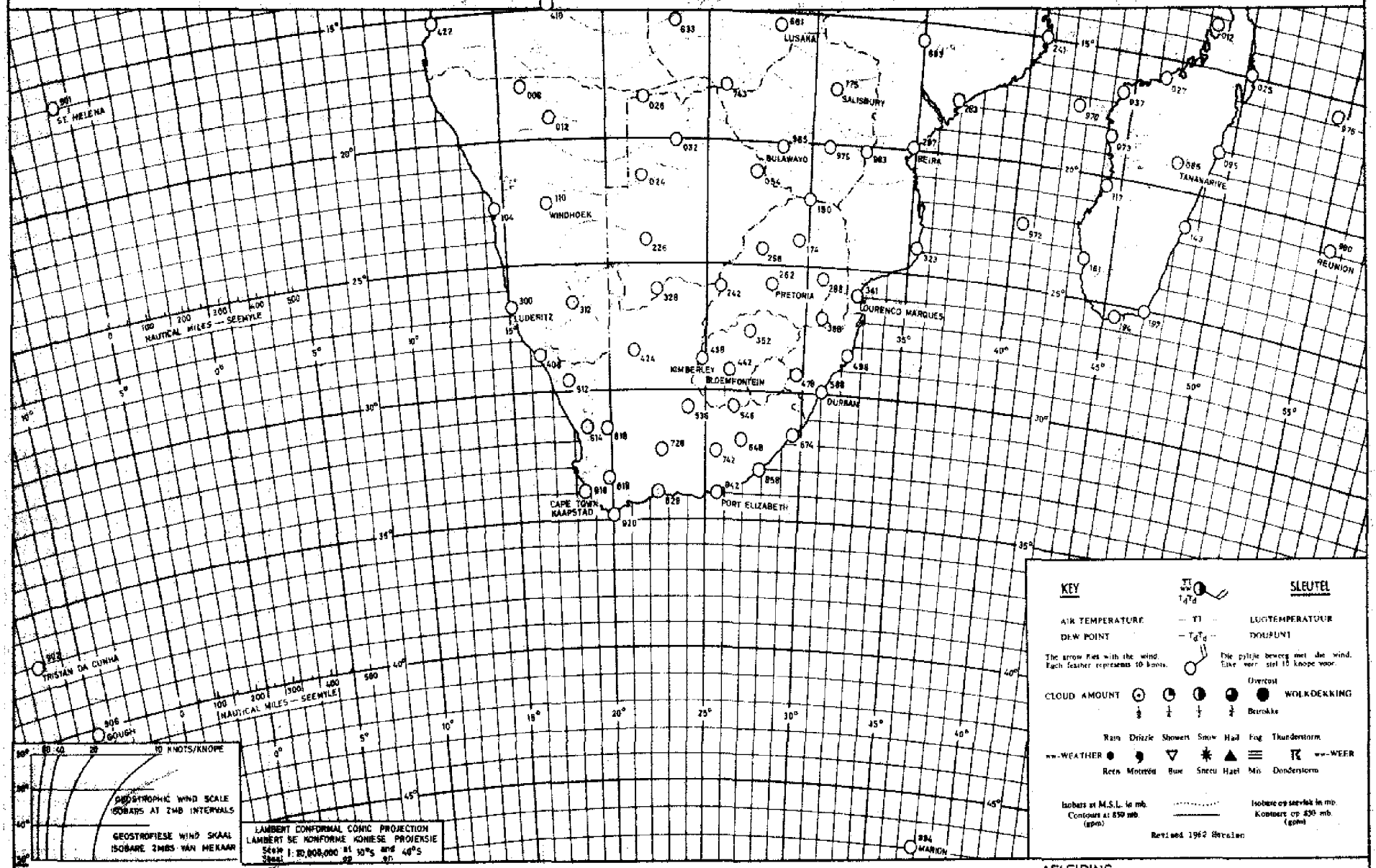

INFERENCE

DATE.....19.....DATUM

AFLEIDING

DAAGLIKSE WEERBULLETIN

Maksimum en Minimum Temperatuur (°C) en Reënval (RRR)
in mm vir die 24 uur geëindig om 0800 SAST op

WEERBURO / WEATHER BUREAU
DEPT. VAN VERVOER / DEPT. OF TRANSPORT

13 - 9 - 1971

DAILY WEATHER BULLETIN

Maximum and Minimum Temperatures (°C) and Rainfall (RRR)
in mm for the 24 hours ended at 0800 SAST on

CAPE - KAAP	Max	Min	RRR
Aberdeen			
Addo			
Alexander Bay	20	10	
Alitval North	22	9	
Beaufort-Wes	19	4	
(Lughawe)			
Boegoeberg dam			
Boetsap			
Brandvlei			
Cala			
Caledon			
Calitzdorp			
Calvinia	21	4	
Cape Agulhas	16	11	
Cape Columbine	16	10	
Cape Point	14	9	
Cape St. Francis	17	13	
Cape Town	21	5	
(D. F. Malan)			
Cape Town			
(Roeland St.)			
Carnarvon			
Ceres			
Citrusdal			
Colesberg			
Cradock			
De Aar	xx	9	
Döhne	15	8	
Douglas			
East London	18	11	
(Airport)			
Elsenburg			
Fraserburg	19	2	
Garies			
George			
Graaff-Reinet	15	5	
Grahamstown			
Grootfontein	15	0	
(Middelburg)			
Hopetown			
Idutywa			
Jansenville	19	10	
Joubertina			
Kimberley	26	11	
(Airport)			
Knysna			
Kokstad	12	6	
Kuruman	28	10	

KAAP - CAPE	Max	Min	RRR
Ladismith			
Lake Mentz			
Maclear			
Mafeking	30	13	
Malmesbury			
Matatiele			
Matroosberg	16	5	
Mbashe	14	13	2,8
Mosselbaai	15	12	
Mount Frere			
Oliep	27	14	
Oudtshoorn	19	3	
Petrusville			
Piketberg			
Pofadder			
Port Alfred			
Port Elizabeth	17	11	
Port Nolloth	15	9	
Port St. Johns	19	14	0,4
Prieska	25	7	
Prince Albert			
Queenstown	16	5	
Riversdale	16	5	
Robertson	18	3	
Sheeprun	13	4	
(near Maclear)			
Somerset-Oos	17	6	
Steynsburg			
Strydenburg			
Sutherland	17	0	
Swellendam			
Tarkastad			
Touwsrivier			
Twee Riviere	32	8	
(Gemsbokpark)			
Umtata	17	7	
Uniondale			
Upington	29	12	
Vanwyksvlei	24	8	
Victoria-Wes			
Vredendal	24	5	
Vryburg	29	8	
Williston			
Willowmore	15	7	
Willowpark	15	4	
(near Dordrecht)			

NATAL	Max	Min	RRR
Cape St. Lucia	19	15	6,5
Dundee			
Durban	19	14	5,0
(Louis Botha)			
Estcourt	15	9	0,4
Harding			
Himeville			
Hluhluwe			10,5
Mkuze			
Newcastle	26	13	
Helmoth			5,0
Cedara	13	9	1,3
(Pietermaritzburg)			
Port Shepstone	19	14	3,6
Richmond			
Van Reenen			
Vryheid			
Waterford	12	4	
(near Underberg)			
O.V.S. - O.F.S.			
Balkfontein			
(naby Bothaville)			
Bethlehem	23	9	
Bloemfontein	25	7	
(J.B.M. Hertzog)			
Bultfontein			
Fauresmith	24	7	
Ficksburg			
Frankfort	24	10	
Harrismith			
Hoopstad	28	5	
Kroonstad	xx	9	
Lindley			
Modderpoort			
Petrusburg			
Philippolis			
Reddersburg			
Reitz			
Rouxville			
Vrede			
Warden			
Welkom	26	11	
Wepener	23	8	
Winburg			
Zastron			

TRANSVAAL	Max	Min	RRR
Barberton			
Belfast			
Bethal	23	9	
Bospoort	27	9	
Carolina	19	9	
Delareyville			
Delmas			
Ermelo			
Gideonsrus			
~~Groendraai~~ Doornspruit	32	10	
(naby Vaalwater)			
Jan Kempdorp			
Jan Smuts	25	10	
Joubert Park (Jhb)	23	10	
Kroondal	30	10	
Letaba			
Levubu	25	15	
Lichtenburg			
Loskopdam			
Loskopkanale			
(naby Groblersdal)			
Louis Trichardt			
Lydenburg			
Mara	26	14	
Marnitz	32	13	
Messina	28	18	
Middelburg			
Nelspruit	23	14	0,5
Phalaborwa	22	15	
Pietersburg	24	11	
Piet Retief	17	9	1,7
Potgietersrus			
Potchefstroom	26	10	
Potgietersrus	31	13	
Pretoria W.B.	28	12	
Pretoriuskop			
Punda Milia			
Satara			
Sekhukhune			
Shingwidzi			
Skukuza	27	17	
Standerton	24	9	
Thabazimbi			
Tomburke			
Tzaneen			
Vereeniging			
Volksrust			
Warmbad	30	11	
Waterval Boven			
Withank			
Wolmaransstad			

S.W.A.	Max	Min	RRR
Aroab			
Bethanien			
Dordabis			
Gobabeb	40	xx	
Gobabis	30	12	
Grootfontein	31	10	
J.G. Strijdom lughawe	28	9	
Karasburg			
Kalkfeld			
Karibib			
Keetmanshoop	31	16	
Kub			
Luderitz	19	9	
Mariental	32	19	
Möwe	17	14	
Ohopoho			
Okahandja			
Okaukuejo			
Ondangwa			
Otavi			
Otjiwarongo			
Outjo			
Rehoboth			
Rundu			
Steinhausen			
Tsumeb			
Uis	37	13	
Walvisbaai	13	11	
Windhoek W.K.			
LESOTHO			
Maseru	24	6	
BOTSWANA			
Francistown	32	16	
Gaborone	32	14	
Ghanzi	33	14	
Lobatsi			
Mahalapye			
Maun	34	17	
Shakawe	34	14	
Tshabong	32	10	
Tshane	32	11	
SWAZILAND			
Empembe			
Manzini (Matsapa)	20	13	
Stegi			

SYNOPTIC WEATHER MAP 1200 GMT. — 1400 SAST. SINOPTIESE WEERKAART

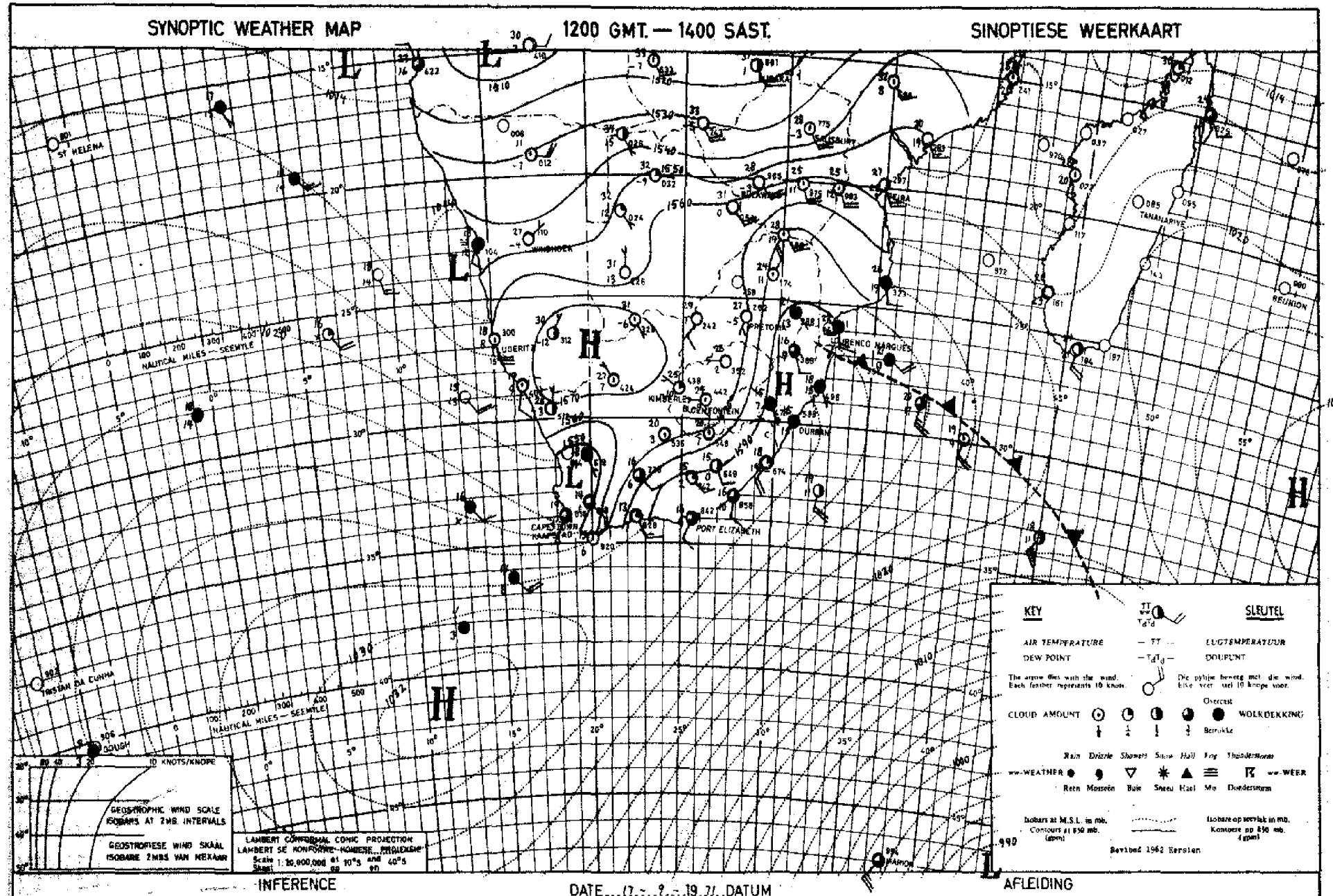

INFERENCE DATE 17 - 9 - 1971 DATUM AFLEIDING

The ridge of high pressure moving in along the east coast will cause the cloudy weather over Natal and Eastern Transvaal to spread over the whole of Transvaal and the north-eastern Free State. Over the

Die rug van hoë druk wat langs die ooskus indruk, sal veroorsaak dat bewolkte weer oor Natal en Oos-Transvaal uitbrei oor die hele Transvaal en Noordoos-Vrystaat. Oor die res van die land sal dit mooiweer of

DAAGLIKSE WEERBULLETIN

Maksimum en Minimum Temperatuur (°C) en Reënval (RRR)
in mm vir die 24 uur geëindig om 0800 SAST op

WEERBURO / WEATHER BUREAU
DEPT. VAN VERVOER / DEPT. OF TRANSPORT

19 - 9 - 1971

DAILY WEATHER BULLETIN

Maximum and Minimum Temperatures (°C) and Rainfall (RRR)
in mm for the 24 hours ended at 0800 SAST on

CAPE - KAAP	Max	Min	RRR
Aberdeen			
Adelo			
Alexander Bay	22	7	
Alfred North	27	10	
Beaufort-Wes	27	10	
(Laghawe)			
Bonnievale			
Bontrap			
Brandvlei			
Cali			
Caledon			
Calitzdorp			
Calvinia	29	6	
Cape Agulhas	18	14	
Cape Columbine	20	10	0,1
Cape Point	18	10	
Cape St. Francis	19	14	
Cape Town	21	7	
(D. F. Malan)			
Cape Town			
(Roeland St.)			
Carnarvon			
Ceres			
Citrusdal			
Colesberg			
Cradock			
De Aar	27	14	
Dikas	25	13	0,8
Douglas			
East London	22	13	
(Airport)			
Elsenburg			
Fraserburg	25	3	
Garies			
George			
Graaff-Reinet	25	12	
Grahamstown			
Grootfontein	27	10	0,1
(Middelburg)			
Hopetown			
Idutywa			
Jansenville	26	12	
Joubertina			
Kimberley	29	16	
(Airport)			
Knysna			
Kokstad	26	7	
Kuruman	30	11	

KAAP - CAPE	Max	Min	RRR
Ladismith			
Lake Mentz			
Maclear			0,5
Mafeking	27	12	
Malmesbury			
Matatiele			
Matroosberg	23	6	
Mbashe	22	16	0,3
Mossel Baai	19	14	
Mount Frere			
Okiep	30	11	
Oudtshoorn	25	7	
Petrusville			
Piketberg			
Pofadder			
Port Alfred			
Port Elizabeth	21	12	
Port Nolloth	17	8	
Port St. Johns	21	17	
Prieska	31	11	
Prince Albert			
Queenstown	27	13	0,8
Riversdale	23	10	
Robertson	23	7	
Sheeprun	26	9	
(near Maclear)			
Somerset-Oos	27	10	
Steynsburg			
Strydenburg			
Sutherland	23	-1	
Swellendam			
Tarkastad			
Touwsrivier			
Twee Riviere			
(Gemsbokpark)			
Umtata	27	14	
Uniondale			
Upington	33	14	
Vanwyksvlei	29	12	
Victoria-Wes			
Vredendal	30	8	
Vryburg	30	14	
Williston			
Willowmore	24	9	
Willowpark			0,4
(near Dordrecht)			

NATAL	Max	Min	RRR
Cape St. Lucia	22	17	
Dundee			
Durban	24	16	
(Louis Botha)			
Estcourt			
Harding			
Himeville			
Hluhluwe			
Mkuze			
Newcastle	28	11	
Cedara	25	11	
(Pietermaritzburg)			
Port Shepstone	21	17	0,4
Richmond			
Van Reenen			
Vryheid			
Waterford	26	7	0,4
(near Underberg)			
O.V.S. - O.F.S.			
Balkfontein			
(naby Bothaville)	23	6	0,8
Bethlehem	27	9	0,1
Bloemfontein			
(J.B.M. Hertzog)			
Bultfontein			
Fauresmith	27	14	
Ficksburg			
Frankfort	23	9	
Harrismith			
Hoopstad	30	14	
Kroonstad	27	10	0,2
Lindley			
Modderpoort			
Petrusburg			
Philippolis			
Reddersburg			
Reitz			
Rouxville			
Vrede			
Warden			
Welkom			
Wepener	25	12	0,1
Winburg			
Zastron			

TRANSVAAL	Max	Min	RRR
Barberton			
Belfast			
Bethal	22	8	
Bospoort	26	12	
Carolina	21	8	
Delareyville			
Delmas			
Ermelo			
Gideonsrus			
~~Groendraai~~ Doornspruit	26	8	
(naby Vaalwater)			
Jan Kempdorp			
Jan Smuts	21	10	
Joubert Park (Jhb)	21	11	
Kroondal	25	9	
Letaba			
Levubu	21	11	
Lichtenburg			
Loskopdam			
Loskopkanale			
(naby Groblersdal)			
Louis Trichardt			
Lydenburg			
Mara	22	7	
Marnitz			
Messina	24	11	
Middelburg			
Nelspruit	23	9	
Phalaborwa			
Pietersburg	20	10	
Piet Retief	21	11	
Pongola			
Potchefstroom	26	12	
Potgietersrus	25	11	
Pretoria W.B.	24	12	
Pretoriuskop			
Punda Milia			
Satara			
Sekhukhune			
Shingwidzi			
Skukuza	28	10	
Standerton	24	9	
Thabazimbi			
Tomburke			
Tzaneen			
Vereeniging			
Volksrust			
Warmbad	30	8	
Waterval Boven			
Witbank			
Wolmaransstad			

S.W.A.	Max	Min	RRR
Aroab			
Bethanien			
Dordabis			
Gobabeb	31	11	
Gobabis	30	15	
Grootfontein	30	13	
J.G. Strijdomlughawe	28	12	
Karasburg			
Kalkfeld			
Karibib			
Keetmanshoop	34	15	
Kub			
Luderitz	14	9	
Mariental	34	14	
Mowe	16	14	
Ohopoho			
Okahandja			
Okaukuejo			
Ondangwa			
Otavi			
Otjiwarongo			
Outjo			
Rehoboth			
Rundu			
Steinhausen			
Tsumeb			
Uis			
Walvisbaai	15	11	
Windhoek W.K.			
LESOTHO			
Maseru	24	10	5,1
BOTSWANA			
Francistown	26	11	
Gaborone	27	12	
Ghanzi	31	14	
Lobatsi			
Mahalapye			
Maun	32	15	
Shakawe	32	14	
Tshabong	30	12	
Tshane	31	15	
SWAZILAND			
Enlembe			
Manzini (Matsapa)	22	11	
Stegi			

SYNOPTIC WEATHER MAP 1200 GMT. — 1400 SAST. SINOPTIESE WEERKAART

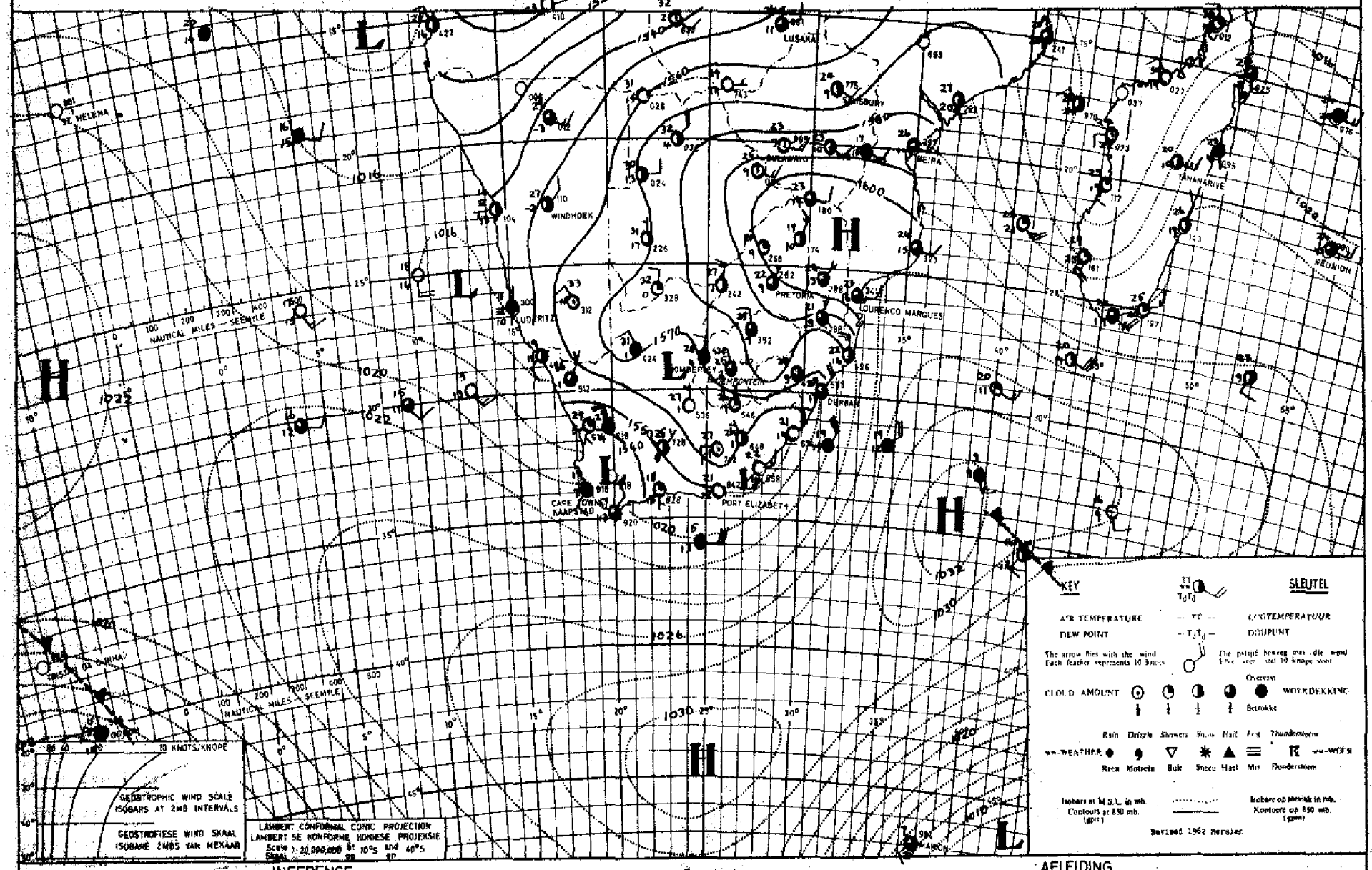

INFERENCE

DATE 18 - 9 - 1971 DATUM

AFLEIDING

A trough of low pressure has formed over the Southern Cape and will move eastwards. Consequently thundershowers will occur over Eastern Cape, the Free State, Southern Transvaal and Natal in the relatively moist air-mass that has moved in over these regions.

'n Laedruktrog het oor Suid-Kaapland geverm en sal oostwaarts beweeg. Donderbuie word dus verwag oor Oos-Kaapland, die Vrystaat, Suid Transvaal en Natal in die betreklik vogtige lugmassa wat oor hierdie streke inbeweeg het.

DAAGLIKSE WEERBULLETIN

Maksimum en Minimum Temperatuur (°C) en Reënval (RRR)
in mm vir die 24 uur geëindig om 0800 SAST op

WEERBURO / WEATHER BUREAU
DEPT. VAN VERVOER / DEPT. OF TRANSPORT
20 - 9 - 1971

DAILY WEATHER BULLETIN

Maximum and Minimum Temperatures (°C) and Rainfall (RRR)
in mm for the 24 hours ended at 0800 SAST on

CAPE - KAAP	Max	Min	RRR
Aberdeen			
Adelaide			
Alexander Bay	19	7	
Alfred North	27	5	
Beaufort-Wes	25	10	
(Laghawe)			
Bongosbergdam			
Bontrap			
Brandvlei			
Cala			
Citadon			
Calitzdorp			
Calvinia	26	4	
Cape Agulhas	18	15	
Cape Columbine	18	10	
Cape Point	16	10	
Cape St. Francis	20	11	0,8
Cape Town	24	7	
(D. F. Malan)			
Cape Town			
(Roeland St.)			
Carnarvon			
Ceres			
Citrusdal			
Colesberg			
Cradock			
De Aar	27	8	
Dilme	23	7	
Douglas			
East London	27	13	3,5
(Airport)			
Eisenburg			
Fraserburg	24	2	
Garies			
George			
Graaff-Reinet	27	10	
Grahamstown			
Grootfontein	26	6	
(Middelburg)			
Hopetown			
Idutywa			
Jansenville	26	9	
Joubertina			
Kimberley	31	11	
(Airport)			
Kenna			
Kokstad	25	9	1,0
Kuruman	29	7	

KAAP - CAPE	Max	Min	RRR
Ladismith			
Lake Mentz			
Maclear			
Mafeking	29	12	
Malmesbury			
Matatiele			
Matroosberg	22	5	
Mbashe	25	15	0,1
Mosselbaai	24	14	
Mount Frere			
Oliep	27	10	
Oudtshoorn	24	6	
Petrusville			
Piketberg			
Pofadder			
Port Alfred			
Port Elizabeth	20	8	
Port Nolloth	13	8	
Port St. Johns	25	18	
Prieska	31	7	
Prince Albert			
Queenstown	26	7	
Riversdale	22	11	
Robertson	23	10	
Sheeprun	25	10	0,6
(near Maclear)			
Somerset-Oos	24	9	
Steynsburg			
Strydenburg			
Sutherland	19	-2	
Swellendam			
Tarkastad			
Touwsrivier			
Twee Riviere	32	9	
(Gemsbokpark)			
Umtata	27	12	5,0
Uniondale			
Upington	32	10	
Vanwyksvlei	28	7	
Victoria-Wes			
Vredendal	30	6	
Vryburg	30	8	
Williston			
Willowmore	23	10	
Willowpark	25	4	
(near Dordrecht)			

NATAL	Max	Min	RRR
Cape St. Lucia	24	18	11,5
Dundee			
Durban	24	13	2,5
(Louis Botha)			
Estcourt			
Harding			
Himeville			3,2
Hluhluwe			1,3
Mkuze			
Newcastle	27	10	
Melmoth			10,0
Cedara	25	7	4,7
(Pietermaritzburg)			
Port Shepstone	24	17	1,6
Richmond			
Van Reenen			
Vryheid			
Waterford	26	6	1,2
(near Underberg)			
O.V.S. - O.F.S.			
Balkfontein			
(naby Bothaville)			
Bethlehem	25	4	
Bloemfontein	28	4	
(J.B.M. Hertzog)			
Bultfontein			
Fauresmith	28	6	
Ficksburg			
Frankfort	25	9	0,1
Harrismith			
Hoopstad	31	7	
Kroonstad	28	6	
Lindley			
Modderpoort			
Petrusburg			
Philippolis			
Reddersburg			
Reitz			
Rouxville			
Vrede			
Warden			
Welkom	28	9	
Wepener	26	3	
Winburg			
Zastron			

TRANSVAAL	Max	Min	RRR
Barberton			
Belfast			
Bethal	24	11	
Bospoort	27	6	
Carolina	24	9	0,8
Delareyville			
Delmas			0,2
Ermelo			
Gideonsrus			
~~Groendraai~~ Doornspruit	30	8	
(naby Vaalwater)			
Jan Kempdorp			
Jan Smuts	22	13	
Joubert Park (Jhb)	23	13	
Kroondal	27	8	
Letaba			
Levubu	29	15	
Lichtenburg			
Loskopdam			
Loskopkanale			
(naby Groblersdal)			
Louis Trichardt			
Lydenburg	26	9	1,0
Mara	29	9	
Marnitz			
Messina	29	13	
Middelburg			
Nelspruit	30	12	
Phalaborwa	30	14	
Pietersburg	27	9	
Piet Retief	27	9	9,5
Pongola			
Potchefstroom	27	10	
Potgietersrus	29	14	
Pretoria W.B.	26	12	
Prestoriushop			
Punda Milia			
Satara			
Sekhukhune			
Shingwidzi			
Skukuza	32	15	
Standerton	26	9	
Thabazimbi			
Tomburke			
Tzaneen			
Vereeniging			
Volksrust			
Warmbad	29	13	
Waterval Boven			0,5
Withank			
Wolmaransstad			

S.W.A.	Max	Min	RRR
Aroab			
Bethanien			
Dordabis			
Gobabeb	37	20	
Gobabis	30	13	
Grootfontein	31	13	
J.G. Strijdomlughawe	28	9	
Karasburg			
Kalkfeld			
Karibib			
Keetmanshoop	31	13	
Kub			
Luderitz	18	8	
Mariental	34	15	
Möwe	16	12	
Ohopoho			
Okahandja			
Okaukuejo			
Ondangwa			
Otavi			
Otjiwarongo			
Outjo			
Rehoboth			
Rundu			
Steinhausen			
Tsumeb			
Uis	37	12	
Walvisbaai	16	10	
Windhoek W.K.			
LESOTHO			
Maseru	25	4	2,2
BOTSWANA			
Francistown	27	9	
Gaborone	29	11	
Ghanzi	31	12	
Lobatsi			
Mahalapye			
Maun	31	15	
Shakawe	32	12	
Tshabong	32	8	
Tshane	31	10	
SWAZILAND			
Emlembe			
Mbabane (Matsapa)	28	11	5,0
Stegi			

SYNOPTIC WEATHER MAP — 1200 GMT. — 1400 SAST. — SINOPTIESE WEERKAART

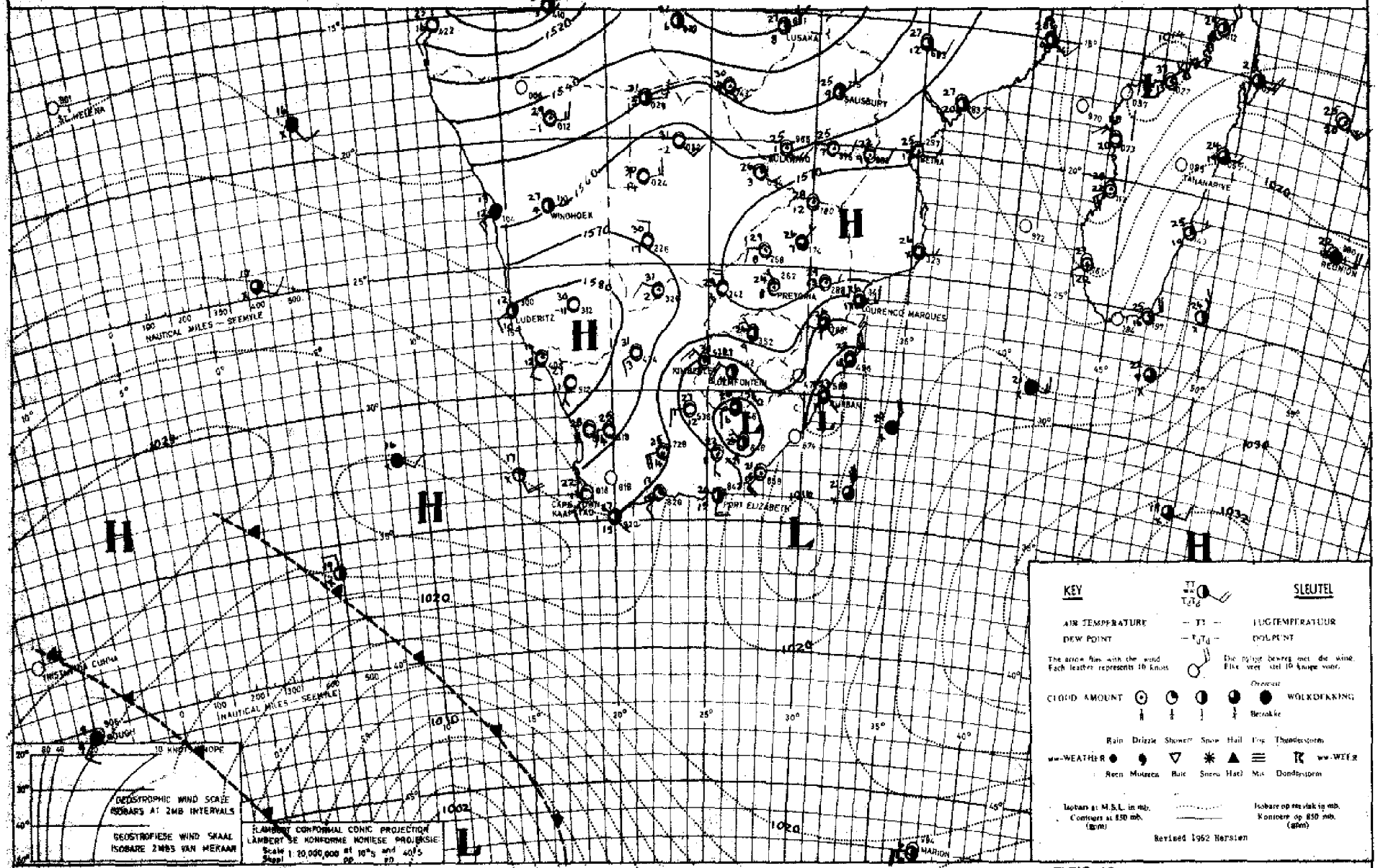

INFERENCE — DATE 19 9 19 71 DATUM — AFLEIDING

A cell of the Atlantic High will move around the coast and, with the complex low pressure system along the East coast, it will be cloudy along these regions in the morning. Isolated thunderstorms are expected to develop over North-eastern Free State, Northern Natal and Southern and Eastern Transvaal. It will remain fine and warm to hot over the remaining

'n Sel van die Atlantiese Hoog sal om die kus beweeg en, met die laedrukgebied langs die oskus, sal bewolkte toestande in die oggend voorkom. Enkele donderbuie sal na verwagting oor Noordoos-Vrystaat, Noord-Natal en Suid- en Oos-Transvaal ontwikkel. Oor die res van die land sal dit mooi-weer en warm tot baie warm bly.

DAAGLIKSE WEERBULLETIN

Maksimum en Minimum Temperatuur (°C) en Reënval (RRR) in mm vir die 24 uur geëindig om 0800 SAST op

WEERBURO / WEATHER BUREAU
DEPT. VAN VERVOER / DEPT. OF TRANSPORT

21 - 9 - 1971

DAILY WEATHER BULLETIN

Maximum and Minimum Temperatures (°C) and Rainfall (RRR) in mm for the 24 hours ended at 0800 SAST on

CAPE - KAAP	Max	Min	RRR
Aberdeen			
Adelaide			
Alexander Bay	17	8	
Alimal North	26	5	
Beaufort-Wes	25	11	
(Laghawe)			
Bredasdorp			
Bontebok			
Brandvlei			
Calitzdorp			
Caledon			
Calitzdorp			
Calvinia	23	2	
Cape Agulhas	19	13	0,6
Cape Columbine	17	10	
Cape Point	20	9	
Cape St. Francis	19	14	0,2
Cape Town	17	11	
(D. F. Malan)			
Cape Town			
(Roeland St.)			
Carnarvon			
Ceres			
Citrusdal			
Colesberg			
Cradock			
De Aar	26	6	
Dohne	21	10	
Douglas			
East London	20	13	
(Airport)			
Elsenburg			
Fraserburg	23	3	
Garies			
George			5,2
Graaff-Reinet	26	12	
Grahamstown			
Grootfontein	25	6	
(Middelburg)			
Hopetown			
Idutywa			
Jansenville	27	17	
Joubertina			
Kimberley	29	9	
(Airport)			
Kenhardt			
Kokstad	21	4	
Kuruman	29	7	

KAAP - CAPE	Max	Min	RRR
Ladismith			
Lake Mentz			
Maclear			
Mafeking	31	7	
Malmesbury			
Matatiele			
Matroosberg	21	6	
Mbashe	21	15	
Mossel Bay	19	12	2,3
Mount Frere			
Oliep	24	9	
Oudtshoorn	26	11	
Petrusville			
Piketberg			
Pofadder			
Port Alfred			
Port Elizabeth	20	16	0,2
Port Nolloth	14	7	
Port St. Johns	20	14	
Prieska	30	8	
Prince Albert			
Queenstown	26	7	
Riversdale	25	9	1,5
Robertson	25	11	0,3
Sheeprun	23	9	
(near Maclear)			
Somerset-Oos	25	10	
Steynsburg			
Strydenberg			
Sutherland	18	1	
Swellendam			
Tarkastad			
Touwsrivier			
Twee Riviere	31	6	
(Gemsbokpark)			
Umtata	21	11	
Uniondale			
Upington	31	9	
Vanwyksvlei	28	4	
Victoria-Wes			
Vredendal	20	8	
Vryburg	23	6	
Williston			
Willowmore	23	9	
Willowpark	24	5	
(near Dordrecht)			

NATAL	Max	Min	RRR
Cape St. Lucia	23	18	
Dundee			
Durban	21	14	0,5
(Louis Botha)			
Estcourt			
Harding			
Himeville			
Hluhluwe			
Mkuze			
Newcastle	29	10	
Cedara	18	7	
(Pietermaritzburg)			
Port Shepstone	21	17	
Richmond			
Van Reenen			
Vryheid			
Waterford	22	4	
(near Underberg)			
O.V.S. - O.F.S.			
Bethlehem			
(naby Bethaville)			
Bethlehem	25	5	
Bloemfontein	28	4	
(J.B.M. Hertzog)			
Bultfontein			
Fauresmith	24	2	
Ficksburg			
Frankfort	24	4	
Harrismith			
Hoopstad	31	6	
Kroonstad	29	3	
Lindley			
Modderpoort			
Petrusburg			
Philippolis			
Reddersburg			
Reitz			
Rouxville			
Vrede			
Warden			
Welkom	29	7	
Wepener	26	1	
Winburg			
Zastron			

TRANSVAAL	Max	Min	RRR
Barberton			
Belfast			
Bethal	26	9	
Bospoort	28	9	
Carolina	26	10	
Delareyville			
Delmas			
Ermelo			
Gideonsrus			
Groenkraal Roodepoort	31	7	
(naby Vaalwater)			
Jan Kempdorp			
Jan Smuts	25	14	
Joubert Park (Jhb)	26	13	
Kroondal	29	11	
Letaba			
Levubu	32	17	
Lichtenburg			
Loskopdam			
Loskopkasale			
(naby Groblersdal)			
Louis Trichardt			
Lydenburg			
Mara	31	12	
Marnitz			
Messina	33	14	
Middelburg			
Nelspruit	31	10	
Phalaborwa			
Pietersburg	29	15	
Piet Retief	27	11	
Pongola			
Potchefstroom	28	6	
Potgietersrus	30	14	
Pretoria W.B.	28	13	
Pretoriuskop			
Punda Milia			
Satara			
Skukuhune			
Shingwidzi			
Skukuza	34	13	
Standerton	27	8	
Thabazimbi			
Tomburke			
Transvaal			
Vereeniging			
Volksrust			
Warmbad	31	14	
Waterval Boven			
Witbank			
Wolmaransstad			

S.W.A.	Max	Min	RRR
Aroab			
Bethanien			
Doriabis			
Gobabeb	39	23	
Gobabis	29	11	
Grootfontein	30	8	
J.G. Strijdomlughawe	28	12	
Karasburg			
Kalkfeld			
Karibib			
Keetmanshoop	30	11	
Kub			
Luderitz	18	11	
Mariental	32	12	
Möwe			
Okopoko			
Okahandja			
Otjiwarongo			
Ondangwa			
Otavi			
Otjiwarongo			
Outjo			
Rehoboth			
Rundu			
Steinhausen			
Tsumeb			
Uis	36	19	
Walvisbaai	15	11	
Windhoek W.K.			
LESOTHO			
Maseru	24	1	
BOTSWANA			
Francistown	31	14	
Gaborone	32	12	
Ghanzi	28	16	
Lobatsi			
Mahalapye			
Maun	32	14	
Shakawe	32	10	
Tshabong	32	10	
Tshane			
SWAZILAND			
Embabane			
Manzini (Matsapa)	28	13	
Stegi			

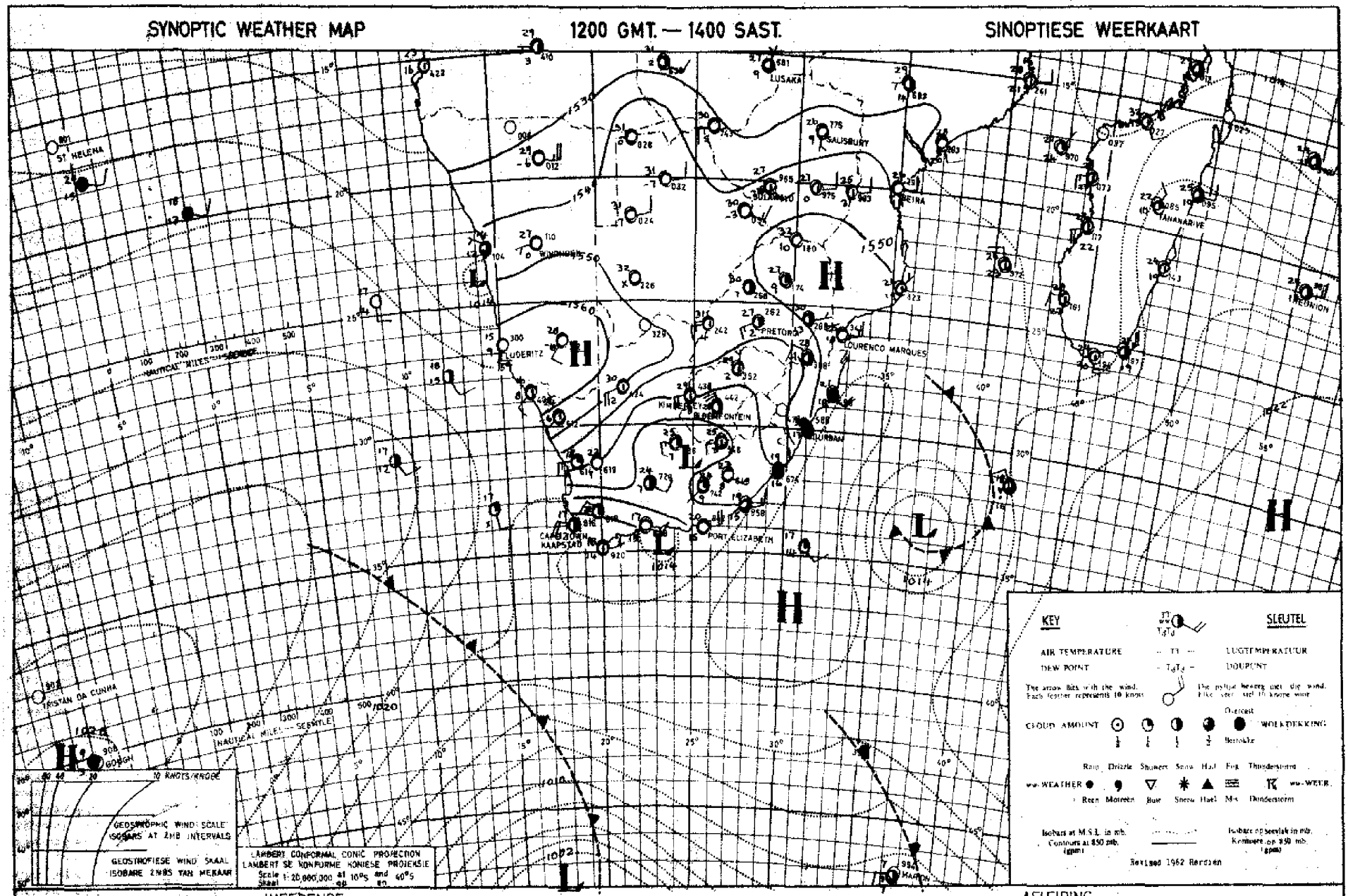

The cold front near Cape Town is advancing eastwards and will cause cloudy weather with rain to spread over the south-western, southern and eastern coastal regions. Dry air over the western interior is moving in further overland so that fine and warm weather will prevail over most of the interior.

Die koufront naby Kaapstad beweeg ooswaarts en dus sal bewolkte weer met reën uitbrei oor die suidwestelike, suidelike en oostelike kusgebiede. Droë lug oor die westelike binneland beweeg verder in oorland sodat dit mooiweer en warm sal wees oor meeste dele van die binneland.

DAAGLIKSE WEERBULLETIN

Maksimum en Minimum Temperatuur (°C) en Reënval (RRR) in mm vir die 24 uur geëindig om 0900 SAST op

WEERBURO / WEATHER BUREAU
DEPT. VAN VERVOER / DEPT. OF TRANSPORT

22-9-1971

DAILY WEATHER BULLETIN

Maximum and Minimum Temperatures (°C) and Rainfall (RRR) in mm for the 24 hours ended at 0900 SAST on

CAPE - KAAP	Max	Min	RRR
Alexfontein			
Adelaide			
Alexander Bay	26	13	
Alfred North	22	1	
Bandiet-Wes	20	4	
(Laghawe)			
Bongosbergkam			
Bontrug			
Brandvlei			
Calitzdorp			
Calitzdorp			
Calvinia	23	10	
Cape Agulhas	16	13	
Cape Columbine	17	11	
Cape Point	16	9	
Cape St. Francis	18	8	
Cape Town	17	11	
(D.F.Malan)			
Cape Town			
(Roeland St.)			
Carnarvon			
Ceres			
Citrusdal			
Colesberg			
Cradock			
De Aar	21	4	
Dilme	15	2	
Douglas			
East London	17	9	
(Airport)			
Elsenburg			
Fraserburg	17	1	
Garies			
George			
Graaff-Reinet	17	2	
Grahamstown			0,1
Grootfontein	18	-3	
(Middelburg)			
Hopetown			
Hutpen			
Jansenville	20	4	
Joubertina			
Kimberley	26	6	
(Airport)			
Kenhardt			
Kokstad	17	8	
Kuruman	27	6	

KAAP - CAPE	Max	Min	RRR
Ladismith			
Lake Mentz			
Maclear			
Mafeking	29	8	
Malmesbury			
Matatiele			
Matroosberg	18	4	
Mtubu	21	12	
Mossel Bay	18	11	
Mount Frere			
Okiep	24	17	
Oudtshoorn	19	3	
Petrusville			
Piketberg			
Pofadder			
Port Alfred			
Port Elizabeth	18	6	9,9
Port Nolloth	24	9	
Port St. Johns	22	13	
Prieska	28	5	
Prince Albert			
Queenstown	17	0	
Riversdale	18	4	
Robertson	19	4	
Sheepran	17	7	
(near Maclear)			
Somerset-Oos	18	2	
Steynsburg			
Strydenburg			
Sutherland	16	-3	
Swellendam			
Tarkastad			
Tsomarivier			
Twee Riviere			
(Gemsbokpark)			
Uniondale	19	4	
Upington	28	9	
Vanrhynsvlei	23	8	
Victoria-Wes			
Vredendal	24	10	
Vryburg	29	7	
Williston			
Willowmore	16	1	
Wilsonpark	16	-3	
(near Bordrecht)			

NATAL	Max	Min	RRR
Cape St. Lucia	22	14	4,8
Dundee			
Durban	24	16	0,6
(Louis Botha)			
Estcourt			
Hartley			
Himeville			
Hluhluwe			
Mtuna			
Newcastle	29	11	
Melmoth			2,0
Cedara	19	9	
(Pietermaritzburg)			
Port Shepstone	21	15	
Richmond			
Van Reenen			
Vryheid			
Waterford	20	5	0,3
(near Underberg)			
O.V.S. - O.F.S.			
Bethlehem			
(naby Bethanville)			
Bethlehem	24	6	
Bloemfontein	24	3	
(J.B.M.Hertzog)			
Bultfontein			
Fauresmith	23	7	
Ficksburg			
Frankfort	28	3	
Harrismith			
Hoopstad	27	4	
Kroonstad	27	6	
Lindley			
Modderpoort			
Petrusburg			
Philippolis			
Reddersburg			
Reitz			
Rouxville			
Vrede			
Warden			
Welkom	25	9	
Wepener	22	1	
Winburg			
Zastron			

TRANSVAAL	Max	Min	RRR
Barberton			
Bethal			
Bethal	25	7	
Boksburg			
Carolina	25	6	
Delareyville			
Delmas			
Ermelo			
Gilboaerus			
Groenkloof (Pretoria)	32	9	
(naby Vaalwater)			
Jan Kempdorp			
Jan Smuts	24	7	
Joubert Park (Jhb)	23	7	
Kroonstad	30	8	
Letaba			
Levubu	35	19	
Lichtenburg			
Louisdrift			
Louisvlakte			
(naby Groblersdal)			
Louis Trichardt			
Lydenburg			
Mara	34	7	
Marnitz			
Messina	36	18	
Middelburg			
Nelspruit			
Phalaborwa	37	16	
Pietersburg	30	10	
Piet Retief	28	9	
Pongola			
Potchefstroom	26	6	
Potgietersrus	32	13	
Pretoria-W.B.	28	11	
Pretoriuskop			
Punda Milia			
Sabie			
Schulshoogte			
Skingwidzi			
Skukuza	29	16	
Standerton	27	7	
Thabazimbi			
Tonduru			
Tzaneen			
Vereeniging			
Volksrust			
Warmbad	31	7	
Waterval Boven			
Wilmak			
Wolmaransstad			

S.W.A.	Max	Min	RRR
Aroab			
Bethanien			
Doribaba			
Gobabeb	40	10	
Gobabis	30	11	
Grootfontein	31	9	
J.G.Strijdom Lughawe	27	11	
Keetmanshoop			
Kalkfeld			
Karibib			
Keetmanshoop	30	17	
Koës			
Luderitz	27	9	
Mariental	31	12	
Möwe			
Okaputa			
Otjiharbi			
Otjiwarongo			
Otjiwarongo	33	15	
Otavi			
Otjiwarongo			
Outjo			
Rehoboth			
Rundu			
Stampriet			
Tsumeb			
Uis	34	18	
Walvisbaai	16	13	
Windhoek W.K.			
LESOTHO			
Maseru	23	2	
BOTSWANA			
Francistown	33	14	
Gaborone	33	14	
Ghanzi	32	11	
Lobatsi			
Mahalapye			
Maun	34	16	
Shakawe	33	10	
Tshabong	29	5	
Tuli			
SWAZILAND			
Bremersdorp			
Mbabane (Matsapha)	33	14	
Siteki			

SYNOPTIC WEATHER MAP 1200 GMT. — 1400 SAST. SINOPTIESE WEERKAART

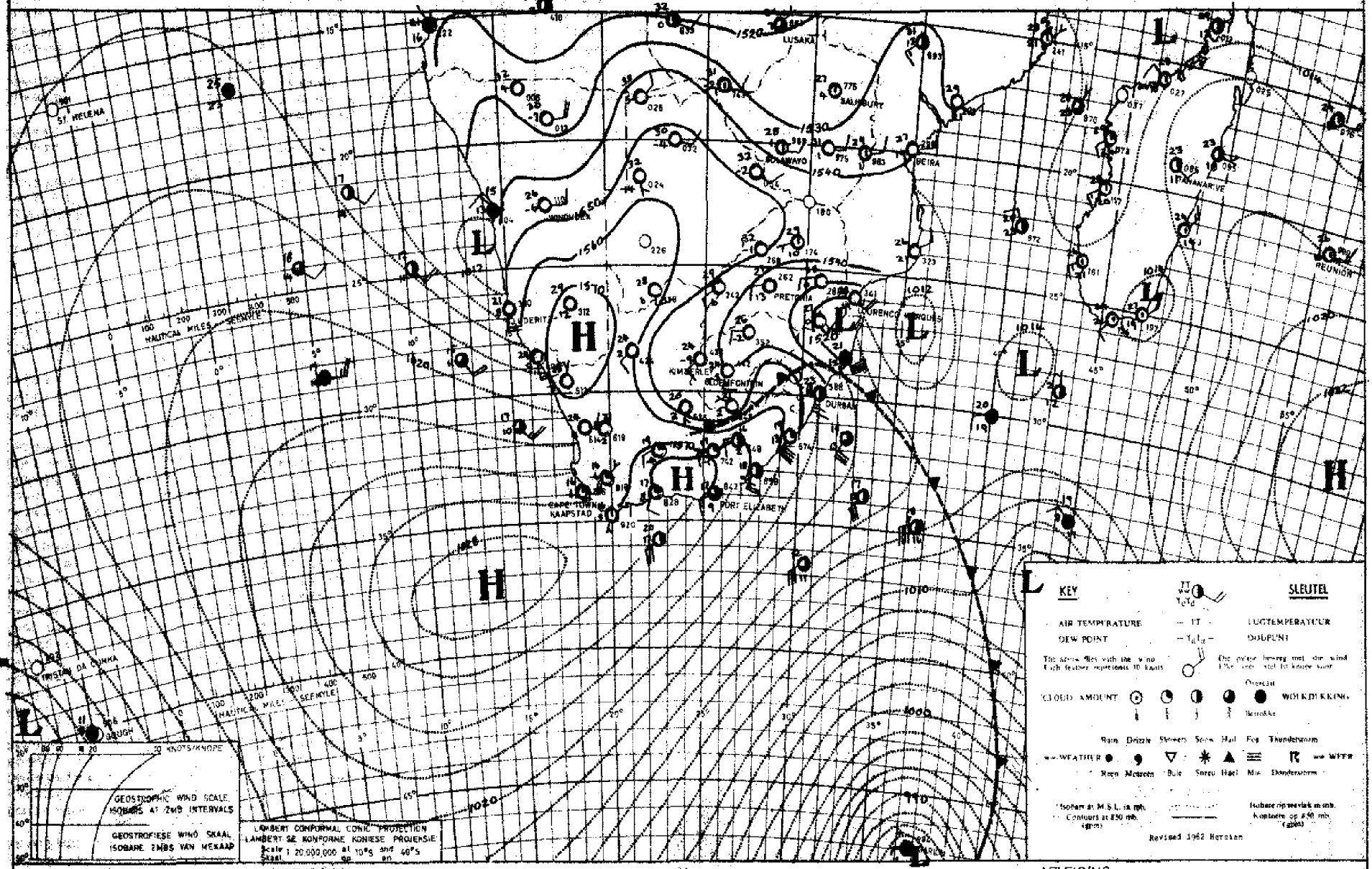

Pressures are rising rapidly along the south and east coasts so that a ridge of high will form over these areas and therefore cooler, cloudy weather with light showers will advance over Natal and Eastern Transvaal. It will also be partly cloudy over the rest of Transvaal and North-eastern Free State but over the remaining areas of the country it will be mainly fine.

Die hogdruk styg vinnig aan die suid- en ooskus sodat 'n rug van hoë druk oor hierdie gebiede sal vorm en koel bewolkte weer met ligte buie sal dus uitbrei oor Natal en Oos-Transvaal. Dit sal ook gedeeltelik bewolk word oor die res van Transvaal en Noordoos-Vrystaat, maar oor die res van die land sal dit hoofsaaklik mooiweer wees.

DAAGLIKSE WEERBULLETIN

Maksimum en Minimum Temperatuur (°C) en Reënval (RRR)
in mm vir die 24 uur geëindig om 0800 SAST op

WEERBURO / WEATHER BUREAU
DEPT. VAN VERVOER / DEPT. OF TRANSPORT

23-9-1971

DAILY WEATHER BULLETIN

Maximum and Minimum Temperatures (°C) and Rainfall (RRR)
in mm for the 24 hours ended at 0800 SAST on

CAPE - KAAP	Max	Min	RRR
Aberdeen			
Aliwal			
Alexander Bay	33	11	
Aliwal North	23	5	
Beaufort-West	22	8	
(Laghawe)			
Bredasdorp			
Bredasdorpdam			
Brandvlei			
Cala			
Caledon			
Calitzdorp			
Calvinia	27	16	
Cape Agulhas	17	14	
Cape Columbine	28	12	
Cape Point	21	11	
Cape St. Francis	17	15	
Cape Town	22	13	
(D. F. Malan)			
Cape Town			
(Roeland St.)			
Carnarvon			
Ceres			
Citrusdal			
Colesberg			
Cradock			
De Aar	24	9	
Dilton	16	6	
Douglas			
East London	18	11	
(Airport)			
Elsenburg			
Fraserburg	23	8	
Garies			
George			
Graaff-Reinet	20	6	
Grahamstown			
Grootfontein	23	3	
(Middelburg)			
Hopetown			
Idutywa			
Jansenville	19	10	
Joubertina			
Kimberley	26	10	
(Airport)			
Kaymas			
Kokstad	18	3	
Kuruman	29	9	

KAAP - CAPE	Max	Min	RRR
Ladismith			
Lake Mentz			
Maclear			
Mafeking	30	13	
Malmesbury			
Matjiesfontein			
Matroosberg	19	10	
Mbashe	20	14	
Mossel Bay	16	13	
Mount Frere			
Oliep	30	17	
Oudtshoorn	17	8	
Petrusville			
Piketberg			
Potsdam			
Port Alfred			
Port Elizabeth	19	15	
Port Nolloth	33	10	
Port St. Johns	19	14	
Prieska	27	8	
Prince Albert			
Queenstown	20	4	
Riversdale	18	11	
Robertson	17	10	
Sheeprun	17	4	
(near Maclear)			
Somerset-Oos	18	6	
Steynsburg			
Strydenburg			
Sutherland	20	4	
Swellendam			
Tarkastad			
Touwsrivier			
Twee Riviere	33	11	
(Gemsbokpark)			
Umtata	19	6	
Uniondale			
Upington	32	17	
Vanwyksvlei	27	12	
Victoria-Wes			
Vredendal	31	14	
Vryburg	29	10	
Williston			
Willowmore	16	8	
Willowpark	18	4	
(near Dordrecht)			

NATAL	Max	Min	RRR
Cape St. Lucia	20	16	
Dundee			
Durban	20	17	
(Louis Botha)			
Estcourt	20	11	
Harding			
Himeville			
Hluhluwe			
Mkuze			
Newcastle	25	7	
Cedara			
(Pietermaritzburg)	17	8	
Port Shepstone	22	15	0,1
Richmond			
Van Reenen			
Vryheid			
Waterford	17	5	
(near Underberg)			
O.V.S. - O.F.S.			
Bailkfontein			
(naby Bothaville)			
Bethlehem	23	4	
Bloemfontein	25	6	
(J.B.M. Hertzog)			
Bultfontein			
Fauresmith	24	9	
Ficksburg			
Frankfort	29	4	
Harrismith			
Hoopstad	28	5	
Kroonstad	26	7	
Lindley			
Modderpoort			
Petrusburg			
Philippolis			
Reddersburg			
Reitz			
Rouxville			
Vrede			
Warden			
Welkom	26	8	
Wepener	23	6	
Winburg			
Zastron			

TRANSVAAL	Max	Min	RRR
Barberton			
Belfast			
Bethal	24	8	
Bospoort	28	11	
Carolina	22	7	
Delareyville			
Delmas			
Ermelo			
Gideonsrus			
~~Groenkloof~~ Pretoria	28	11	
(naby Vaalwater)			
Jan Kempdorp			
Jan Smuts	22	10	
Joubert Park (Jhb)	22	11	
Kroondal	28	10	
Letaba			
Levubu	24	13	
Lichtenburg			
Loskopdam			
Loskopknasie			
(naby Groblersdal)			
Louis Trichardt			
Lydenburg			
Mara	25	12	
Marnitz			
Messina	27	17	
Middelburg			
Nelspruit	24	15	
Phalaborwa	25	13	
Pietersburg	22	11	
Piet Retief	19	11	
Pongola			
Potchefstroom	27	10	
Potgietersrus	26	12	
Pretoria W.B.	26	15	
Pretoriuskop			
Punda Milia			
Satara			
Seibokhuane			
Shingwidzi			
Skukuza	27	16	
Standerton	25	5	
Thabazimbi			
Tomburke			
Tzaneen			
Vereeniging			
Volksrust			
Warmbad	29	11	
Waterval Boven			
Witbank			
Wolmaransstad			

S.W.A.	Max	Min	RRR
Aroab			
Bethanien			
Dordabis			
Gobabeb	36	12	
Gobabis	29	11	
Grootfontein	32	12	
J.G. Strijdomlughawe	28	9	
Karasburg			
Kalkfeld			
Karibib			
Keetmanshoop	32	18	
Kub			
Luderitz	13	11	
Mariental	32	17	
Möwe			
Okopoko			
Okahandja			
Okaukuejo			
Ondangwa	34	15	
Otavi			
Otjiwarongo			
Outjo			
Rehoboth			
Rundu			
Steinhausen			
Tsumeb			
Uis	36	13	
Walvisbaai	16	15	
Windhoek W.K.			
LESOTHO			
Maseru	23	7	
BOTSWANA			
Francistown	29	14	
Gaborone	30	14	
Ghanzi	32	15	
Lobatsi			
Mahalapye			
Maun	35	13	
Shakawe	34	13	
Tshabong	33	10	
Tshane			
SWAZILAND			
Embabane			
Manzini (Matsapa)	23	14	
Stegi			

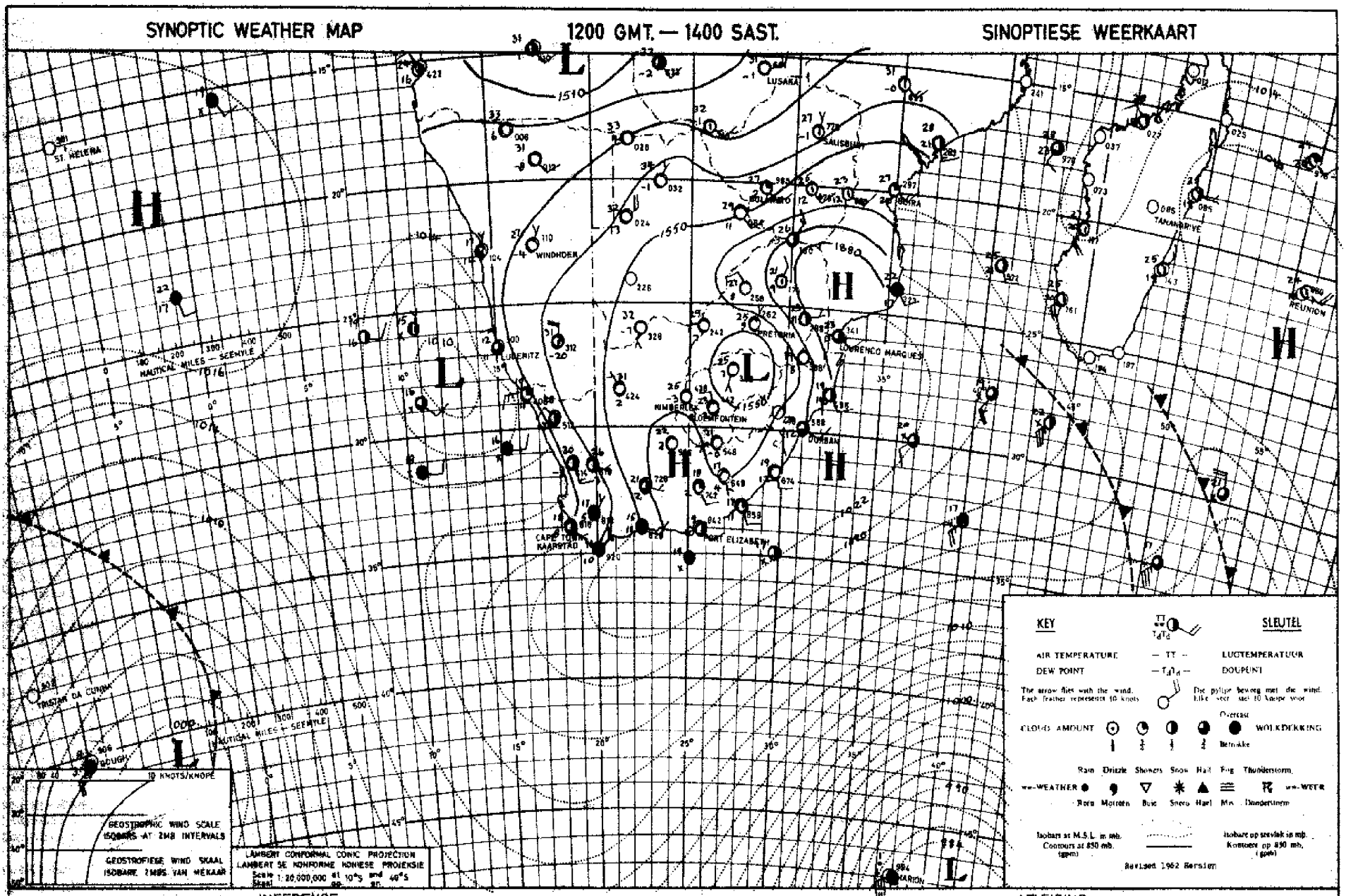

INFERENCE

DATE 22 9 19 74 DATUM

AFLEIDING

The high pressure system over the southern and eastern coastal regions is weakening and clearance will take place over the Northern and Eastern Transvaal. The low pressure areas over the Atlantic are moving south- and eastwards and will cause rain later over the West, South-west and South Cape regions. Over the remainder of the country fine and warm to hot conditions will prevail.

Die hoëdrukgebied langs die suid- en suidoostkusgebied verswak en opklaring sal intree oor Noord- en Oos-Transvaal. Met suid- en ooswaartse beweging van die laedruksisteme oor die Atlantiese Oseaan, word reën later verwag oor die Wes-, Suidwes- en Suid-Kaapland. Mooiweerstoestande word oor die ander streke verwag.

DAAGLIKSE WEERBULLETIN

Maksimum en Minimum Temperatuur (°C) en Reënval (RRR)
in mm vir die 24 uur geëindig om 0900 SAST op

WEERBURO / WEATHER BUREAU
DEPT. VAN VERVOER / DEPT. OF TRANSPORT

24 - 9 - 1971

DAILY WEATHER BULLETIN

Maximum and Minimum Temperatures (°C) and Rainfall (RRR)
in mm for the 24 hours ended at 0900 SAST on

CAPE - KAAP	Max	Min	RRR
Aberdeen			
Adelaide			
Alexander Bay	21	14	
Alfred Hoek	20	7	
Beaufort-Wes	24	9	
(Laghawe)			
Bonnievale			
Bredasdorp			
Brenthurst			
Ceres			
Citrusdal			
Clanwilliam			
Cradock	28	9	
Cape Agulhas	24	12	
Cape Columbine	13	13	0.1
Cape Point	20	9	2.0
Cape St. Francis	18	14	
Cape Town	19	13	3.1
(R.F. Milne)			
Cape Town			3.8
(Rosebank St.)			
Carnarvon			
Ceres			
Citrusdal			
Colesberg			
Cradock			
De Aar	30	10	
Dilkes	22	12	
Douglas			
East London	19	14	
(Airport)			
Elsenburg			0.7
Fraserburg	29	5	
Garies			
George			
Graaff-Reinet	22	13	
Grahamstown			
Grootfontein	29	8	
(Middelburg)			
Hopetown			
Hutywa			
Jansenville	22	10	
Jozbertina			
Kimberley	31	18	
(Airport)			
Kuruman			
Kokstad	23	6	
Kuruman	31	11	

KAAP - CAPE	Max	Min	RRR
Ladismith			
Lake Mentz			
Madiner			
Malmesbury	31	14	
Matatiele			
Matroosberg			
Mbaba	27	6	
Moorreesburg	21	14	
Mount Frere	17	18	
Oliep	29	8	
Oudtshoorn	27	9	
Petrusville			
Piketberg			
Poldder			
Port Alfred			
Port Elizabeth	19	11	
Port Nolloth	17	10	
Port St. Johns	21	19	
Prieska	34	11	
Prince Albert			
Queenstown	23	6	
Riversdale	30	9	
Robertson	28	12	
Sheepran	22	7	
(near Maclear)			
Somerset-Oos	24	9	
Steynsburg			
Strydenburg			
Sutherland	24	5	
Swellendam			
Tarkastad			
Touwsrivier			
Twee Riviere	34	14	
(Gemsbokpark)			
Umtata	20	11	
Uniondale			
Upington	35	18	
Vanwyksvlei	33	11	
Victoria-Wes			
Vredendal	20	13	
Vryburg	31	14	
Williston			
Willowmore	20	9	
Willowpark	24	7	
(near Dordrecht)			

NATAL	Max	Min	RRR
Cape St. Lucia	22	18	
Dundee			
Durban	22	19	0.1
(Louis Botha)			
Estcourt	28	9	
Harding			
Hluvefile			
Hluhluwe			
Ixopo			
Newcastle	30	10	
Cedara			
(Pietermaritzburg)			
Port Shepstone	23	18	2.0
Richmond			
Van Reenen			
Vryheid			
Waterford	23	3	0.2
(near Underberg)			
O.V.S. - O.F.S.			
Bethlehem			
(naby Bethaville)			
Bethlehem	26	7	
Bloemfontein	30	8	
(J.B.M. Hertzog)			
Dewetsdorp			
Fauresmith	30	12	
Ficksburg			
Frankfort	27	8	
Harrismith			
Hoopstad	32	13	
Kroonstad	30	10	
Lindley			
Modderpoort			
Petrusburg			
Philippolis			
Reddersburg			
Reitz			
Rouxville			
Vrede			
Warden			
Welkom	30	15	
Wepener	28	15	
Winburg			
Zastron			

TRANSVAAL	Max	Min	RRR
Barberton			
Belfast			
Bethal	28	11	
Bonpoort	32	13	
Carolina	28	9	
Delareyville			
Delmas			
Ermelo			
Gildenarm			
Groendaal Toerisme	30	9	
(naby Vaalwater)			
Jan Kempdorp			
Jan Smuts	33	13	
Joubert Park (Jhb)	33	15	
Kroonstad	28	11	
Letaba			
Levubu	26	15	
Lichtenburg			
Lichtenburg			
Louis Trichardt			
Lydenburg	33	9	
Mara	27	10	
Marnitz			
Messina			
Middelburg			
Nelspruit	35	11	
Phalaborwa	27	21	
Pietersburg	25	11	
Piet Retief	28	9	
Pongola			
Potchefstroom	29	13	
Potgietersrus	28	15	
Pretoria W.B.	36	13	
Pretoriuskop			
Punda Milia			
Sabie			
Selhukhune			
Shingwidzi			
Skukuza	29	14	
Standerton	27	7	
Thabazimbi			
Tzaneen			
Vereeniging			
Volksrust			
Warmbad	30	11	
Waterval Boven			
Witbank			
Wolmaransstad			

S.W.A.	Max	Min	RRR
Arnab			
Bethanien			
Berdebis			
Gobabis	33	11	
Gobabis	31	14	
Grootfontein	32	14	
J.G. Strijdom Airport	29	13	
Karasburg			
Keetmanshoop			
Karibib			
Keetmanshoop	37	14	
Kub			
Luderitz	18	13	
Mariental	34	18	
Mount	17	13	
Omaruru			
Otjiwarongo			
Ondangwa	35	17	
Ohivi			
Otjiwarongo			
Outjo			
Rehoboth			
Rundu			
Stetinhausen			
Tsumeb			
Uis	36	10	
Walvisbaai	16	13	
Windhoek W.K.			
LESOTHO			
Maseru	33	13	
BOTSWANA			
Francistown	31	13	
Gaborone	31	16	
Ghanzi	34	17	
Lobatsi			
Mahalapye			
Maun	34	19	
Shakawe	34	15	
Tshabong	29	16	
Tshane			
SWAZILAND			
Ezulwini			
Manzini (Matsapa)	25	14	
Stegi			

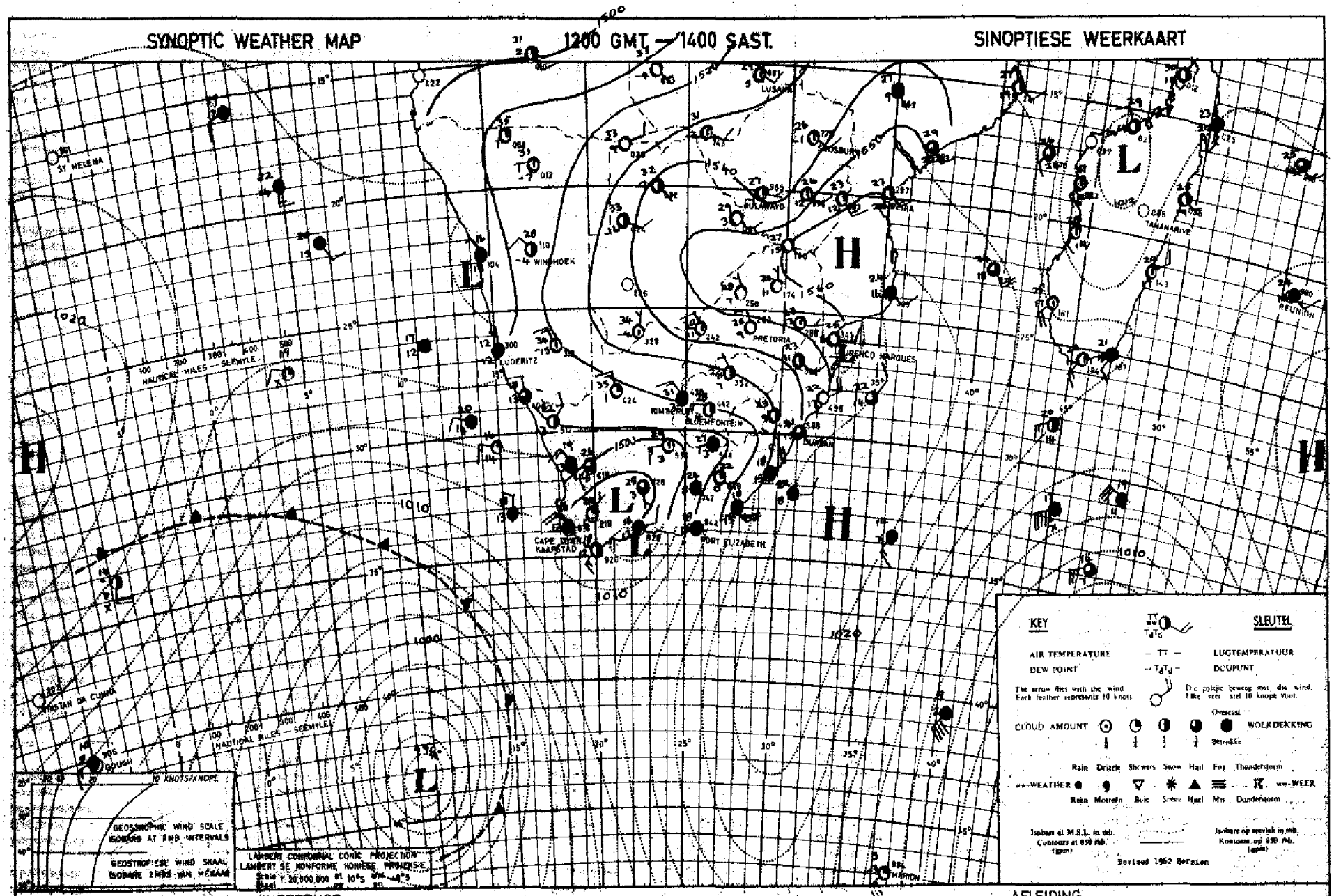

INFERENCE

DATE 23 - 9 - 1977 DATUM

AFLEIDING

The cold front over the Atlantic ocean is moving eastwards and will cause cool, cloudy weather with rain to spread over the south-western and southern parts of the Cape Province. The low pressure system over Southern Cape is also advancing to the east and is causing showers over Eastern Cape, the Free State and Natal.

Die kouefront oor die Atlantiese oseaan beweeg ooswaarts en sal koel, bewolkte weer met reën laat uitbrei oor die suidwestelike en suidelike dele van Kaapland. Die laedruk stelsel oor Suid-Kaapland beweeg ook na die ooste en veroorsaak buie oor Oos-Kaapland, die Vrystaat en Natal.

DAAGLIKSE WEERBULLETIN

Maksimum en Minimum Temperatuur (°C) en Reënval (RRR) in mm vir die 24 uur geëindig om 0800 SAST op

WEERBURO / WEATHER BUREAU
DEPT. VAN VERVOER / DEPT. OF TRANSPORT

25-9-1971

DAILY WEATHER BULLETIN

Maximum and Minimum Temperatures (°C) and Rainfall (RRR) in mm for the 24 hours ended at 0800 SAST on

CAPE - KAAP	Max	Min	RRR
Aberdeen			
Addo			
Alexander Bay	21	9	
Alfred North	31	14	
Beaufort-West	22	8	
(Laghawe)			
Bonnievale			
Bontebok			
Brandvlei			
Cape			
Citrusdal			
Calitzdorp			
Calvinia	18	2	
Cape Agulhas	18	9	0,1
Cape Columbine	15	8	0,9
Cape Point	14	8	0,2
Cape St. Francis	18	13	1,0
Cape Town	15	3	0,5
(D. F. Malan)			
Cape Town			0,2
(Roeland St.)			
Carnarvon			
Ceres			
Citrusdal			
Colesberg			
Cradock			
De Aar	31	9	
Dehne	27	8	1,0
Douglas			
East London	21	13	0,9
(Airport)			
Elsenburg			4,9
Fraserburg	22	1	
Garies			
George			
Graaff-Reinet	26	11	
Grahamstown			
Grootfontein	31	9	
(Middelburg)			
Hopetown			
Idutywa			
Jansenville	24	13	
Joubertina			
Kimberley	33	14	
(Airport)			
Kenyon			
Kokstad	31	10	
Kuruman	31	13	

KAAP - CAPE	Max	Min	RRR
Ladismith			
Lake Mentz			
Maclear			
Mafeking	23	13	
Malmesbury			
Matatiele			
Matroosberg	16	0	
Mbashe	23	14	1,4
Mosselbaai	20	10	2,0
Mount Frere			
Oliep	18	6	
Oudtshoorn	21	6	1,3
Petrusville			
Piketberg			
Pofadder			
Port Alfred			
Port Elizabeth	19	12	0,1
Port Nolloth	16	8	
Port St. Johns	22	16	0,5
Prieska	33	10	
Prince Albert			
Queenstown	32	10	
Riversdale	23	4	1,5
Robertson	16	3	2,0
Sheeprun	30	10	3,2
(near Maclear)			
Somerset-Oos	24	10	
Steynsburg			
Strydenburg			
Sutherland	14	-1	
Swellendam			9,5
Tarkastad			
Touwsrivier			
Twee Riviere	35	12	
(Gemsbokpark)			
Umtata	30	12	4,2
Uniondale			
Upington	31	10	
Vanwyksvlei	27	7	
Victoria-Wes			
Vredendal	17	6	
Vryburg	33	15	
Williston			
Willowmore	19	6	
Willowpark	29	9	1,0
(near Dordrecht)			

NATAL	Max	Min	RRR
Cape St. Lucia	24	19	
Dundee			
Durban	25	20	
(Louis Botha)			
Estcourt	31	12	
Harding			
Himeville			
Hluhluwe			
Mkuze			
Newcastle	32	19	
Cedara			
(Pietermaritzburg)			
Port Shepstone	22	18	
Richmond			
Van Reenen			
Vryheid			
Waterford	29	11	
(near Underberg)			
O.V.S. - O.F.S.			
Balkfontein			
(naby Bethaville)			
Bethlehem	28	9	
Bloemfontein	31	9	
(J.B.M. Hertzog)			
Bultfontein			
Fauresmith	30	15	
Ficksburg			
Frankfort	29	9	
Harrismith			
Hoopstad	33	13	
Kroonstad	30	12	
Lindley			
Modderpoort			
Petrusburg			
Philippolis			
Reddersburg			
Reitz			
Rouxville			
Vrede			
Warden			
Welkom	30	13	
Wepener	29	15	
Winburg			
Zastron			

TRANSVAAL	Max	Min	RRR
Barberton			
Belfast			
Bethal	28	12	
Bospoort	29	11	
Carolina			
Delareyville			
Delmas			
Ermelo			
Gideonsrus			
Groendraai Potchefstroom	31	8	
(naby Vaalwater)			
Jan Kempdorp			
Jan Smuts	26	12	
Joubert Park (Jhb)	25	15	
Kroondal			
Letaba			
Levubu	30	16	
Lichtenburg			
Loskopdam			
Loskopkansale			
(naby Groblersdal)			
Louis Trichardt			
Lydenburg			
Mara	31	11	
Marnitz			
Messina	33	16	
Middelburg			
Nelspruit	30	13	
Phalaborwa			
Pietersburg	29	13	
Piet Retief	30	14	
Pongola			
Potchefstroom	30	11	
Potgietersrus	31	14	
Pretoria W.B.	29	14	
Pretoriuskop			
Punda Milia			
Satara			
Sekhukhune			
Shingwidzi			
Skukuza	33	15	
Standerton	29	11	
Thabazimbi			
Tomburke			
Tzaneen			
Vereeniging			
Volkrust			
Warmbad	32	13	
Waterval Boven			
Witbank			
Wolmaransstad			

S.W.A.	Max	Min	RRR
Aroab			
Bethanien			
Dordabis			
Gobabeb	25	10	
Gobabis	31	12	
Grootfontein	32	12	
J.G. Strijdomlughawe	30	14	
Karasburg			
Kalkfeld			
Karibib			
Keetmanshoop	31	9	
Kub			
Luderitz	20	11	
Mariental	34	12	
Möwe	17	13	
Okopoko			
Okahandja			
Okaukuejo			
Ondangwa	35	15	
Otavi			
Otjiwarongo			
Outjo			
Rehoboth			
Rundu			
Steinhausen			
Tsumeb			
Uis			
Walvisbaai	18	10	
Windhoek W.K.			
LESOTHO			
Maseru	29	15	
BOTSWANA			
Francistown	32	15	
Gaborone	33	12	
Ghanzi	34	13	
Lobatsi			
Mahalapye			
Maun	34	11	
Shakawe	34	11	
Tshabong	35	14	
Tshane			
SWAZILAND			
Embombe			
Manzini (Matsapa)	29	14	
Stegi			

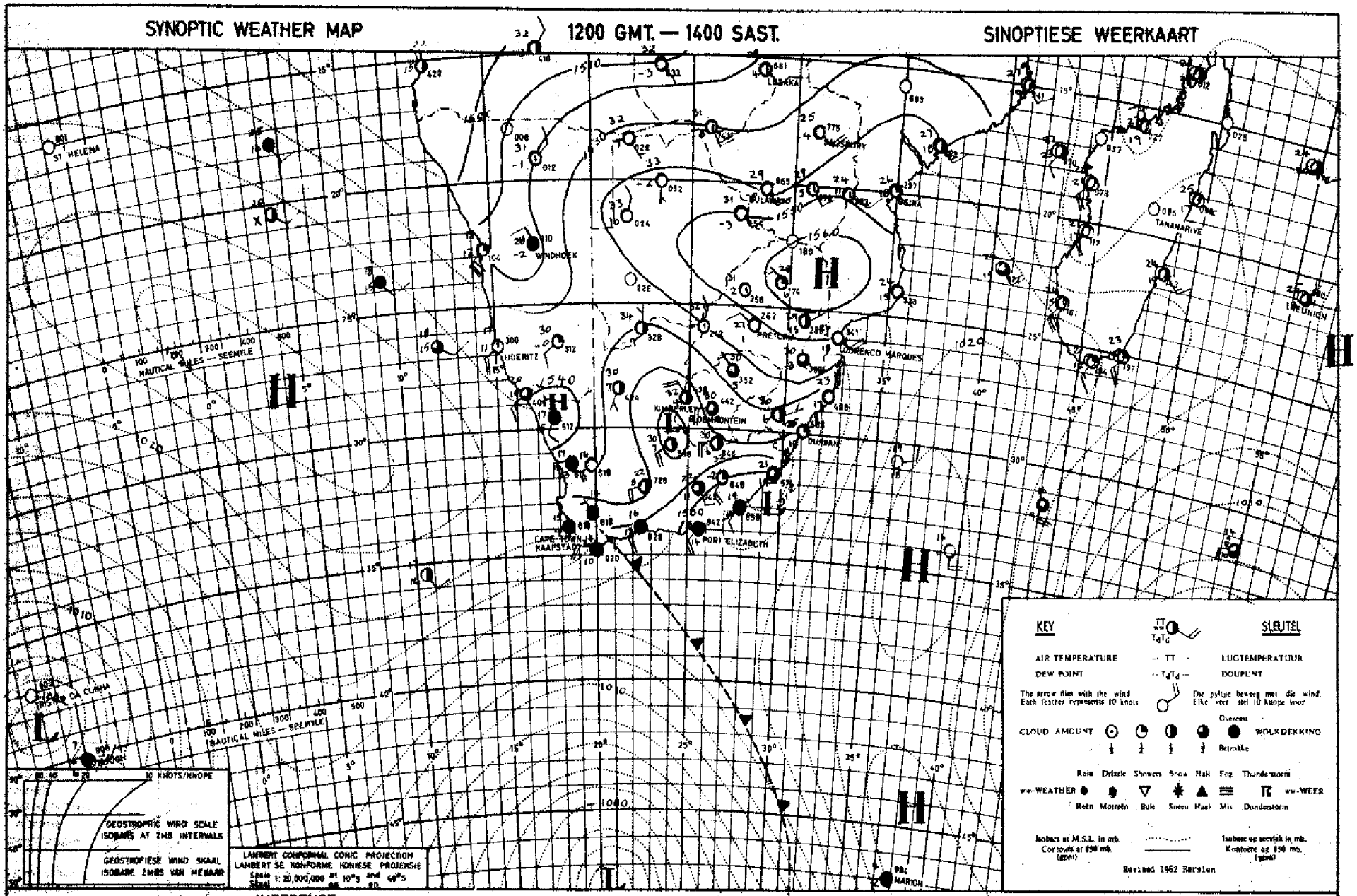

INFERENCE

DATE 24 9 1971 DATUM

AFLEIDING

The cold front at Cape Town is moving eastwards and therefore cloudy weather with light rain will advance over the southern and eastern coastal regions as well as Natal and Eastern Transvaal. Isolated thundershowers will occur over the Northern Free State and Southern Transvaal on the eastern side of the low pressure trough over the interior.

Die koufront by Kaapstad beweeg oswaarts sodat bewolkte weer met ligte reen sal uitbrei oor die suidelike en oostelike kusstreke asook oor Natal en Oos-Transvaal. Aan die oostekant van die laedruktrog oor die binneland sal enkele donderbuie voorkom oor Noord-Vrystaat en Suid-Transvaal.

DAAGLIKSE WEERBULLETIN

Maksimum en Minimum Temperatuur (°C) en Reënval (RRR) in mm vir die 24 uur geëindig om 0800 SAST op

WEERBURO / WEATHER BUREAU
DEPT. VAN VERVOER / DEPT. OF TRANSPORT

26-9-1971

DAILY WEATHER BULLETIN

Maximum and Minimum Temperatures (°C) and Rainfall (RRR) in mm for the 24 hours ended at 0800 SAST on

CAPE - KAAP	Max	Min	RRR
Aberdeen			
Addo			
Alexander Bay	23	11	
Alfred North	26	6	
Beaufort-Wes	22	5	
(Laghawe)			
Bergrivierdam			
Bestrap			
Brandvlei			
Cala			
Caledon			
Calitsdorp			
Calvinia	24	6	
Cape Agulhas	17	11	
Cape Columbine	15	8	
Cape Point	17	8	
Cape St. Francis	18	11	
Cape Town	18	4	
(D. F. Malan)			
Cape Town			
(Roeland St.)			
Carnarvon			
Ceres			
Citrusdal			
Colesberg			
Cradock			
De Aar	26	8	
Delme	19	10	
Douglas			
East London	19	14	
(Airport)			
Elsenburg			
Fraserburg	23	2	
Garies			
George			
Graaff-Reinet	22	9	
Grahamstown			
Grootfontein	21	3	
(Middelburg)			
Hopetown			
Idutywa			
Jansenville	21	10	
Joubertina			
Kimberley	28	13	
(Airport)			
Kuruman			
Kokstad	16	5	
Kuruman	30	10	

KAAP - CAPE	Max	Min	RRR
Ladismith			
Lake Mentz			
Maclear			
Mafeking	33	12	
Malmesbury			
Matatiele			
Matroosberg	19	5	
Mbashe	19	14	0,7
Moorreesburg	18	11	
Mount Frere			
Okiep	24	7	
Oudtshoorn	23	5	
Petrusville			
Piketberg			
Potgietersrus			
Port Alfred			
Port Elizabeth	19	11	
Port Nolloth			
Port St. Johns	19	15	2,5
Prieska	29	7	
Prince Albert			
Queenstown	17	6	
Riversdale	20	5	
Robertson	21	3	
Sheepran	12	8	1,0
(near Maclear)			
Somerset-Oos	17	7	
Steynsburg			
Strydenburg			
Sutherland	20	1	
Swellendam			
Tarkastad			
Touwsrivier			
Twee Riviere	30	12	
(Gemsbokpark)			
Umtata	16	11	1,5
Uniondale			
Upington	29	11	
Vanwyksvlei	26	7	
Victoria-Wes			
Vredendal	25	7	
Vryburg	31	11	
Williston			
Willowmore	19	6	
Willowpark			
(near Dordrecht)			

NATAL	Max	Min	RRR
Cape St. Lucia	21	15	0,2
Dundee			
Durban	22	16	1,7
(Louis Botha)			
Estcourt	22	13	
Harding			
Himeville			
Hluhluwe			
Mtunzi			
Newcastle	30	10	
Cedara			
(Pietermaritzburg)			
Port Shepstone	21	16	1,8
Richmond			
Van Reenen			
Vryheid			
Waterford	17	4	0,4
(near Underberg)			
O.V.S. - O.F.S.			
Bakkenstein			
(naby Bethavilie)			
Bethlehem	26	8	
Bloemfontein	27	10	
(J.B.M. Hertzog)			
Bultfontein			
Fauresmith	27	8	
Ficksburg			
Frankfort	28	10	
Harrismith			
Hoopstad	31	13	
Kroonstad	29	13	
Lindley			
Modderpoort			
Petrusburg			
Philippolis			
Reddersburg			
Reitz			
Rouxville			
Vrede			
Warden			
Welkom			
Wepener	26	8	
Winburg			
Zastron			

TRANSVAAL	Max	Min	RRR
Barberton			
Belfast			
Bethal	28	11	
Bospoort	29	14	
Carolina	27	11	
Delareyville			
Delmas			
Ermelo			
Gideonsrus			
Groenkloof Pretoria	32	14	
(naby Vaalwater)			
Jan Kempdorp			
Jan Smuts	26	11	
Joubert Park (Jhb)	26	13	
Kroondal			
Letaba			
Levubu	33	15	
Lichtenburg			
Loskopdam			
Loskopkanaal			
(naby Groblersdal)			
Louis Trichardt			
Lydenburg			
Mara	33	9	
Marnitz			
Messina	35	18	
Middelburg			
Nelspruit	31	16	
Phalaborwa			
Pietersburg	30	14	
Piet Retief	24	12	2,0
Pongola			
Potchefstroom	30	13	
Potgietersrus	32	15	
Pretoria W.B.	30	16	
Pretoriuskop			
Punda Milia			
Satara			
Sekhukhune			
Shingwidzi			
Skukuza	34	19	
Standerton	29	8	
Thabazimbi			
Tomburke			
Tzaneen			
Vereeniging			
Volksrust			
Warmbad	33	14	
Waterval Boven			
Withank			
Wolmaransstad			

S.W.A.	Max	Min	RRR
Aroab			
Bethanien			
Dordabis			
Gobabeb	29	9	
Gobabis	31	15	
Grootfontein	32	17	
J.G. Strijdomlughawe	29	11	
Karasburg			
Kalkfeld			
Karibib			
Keetmanshoop	29	15	
Kub			
Luderitz	17	10	
Mariental	32	15	
Mowe	16	13	
Okaporo			
Okahandja			
Okaukuejo			
Ondangwa			
Otavi			
Otjiwarongo			
Outjo			
Rehoboth			
Rundu			
Steinhausen			
Tsumeb			
Uis			
Walvisbaai	17	12	
Windhoek W.K.			
LESOTHO			
Maseru	26	9	
BOTSWANA			
Francistown	33	17	
Gaborone	34	16	
Ghanzi	33	15	
Lobatsi			
Mahalapye			
Maun	30	14	
Shakawe	33	10	
Tshabong	33	13	
Tshane			
SWAZILAND			
Ezulwini			
Mankini (Matsapa)			
Stegi			

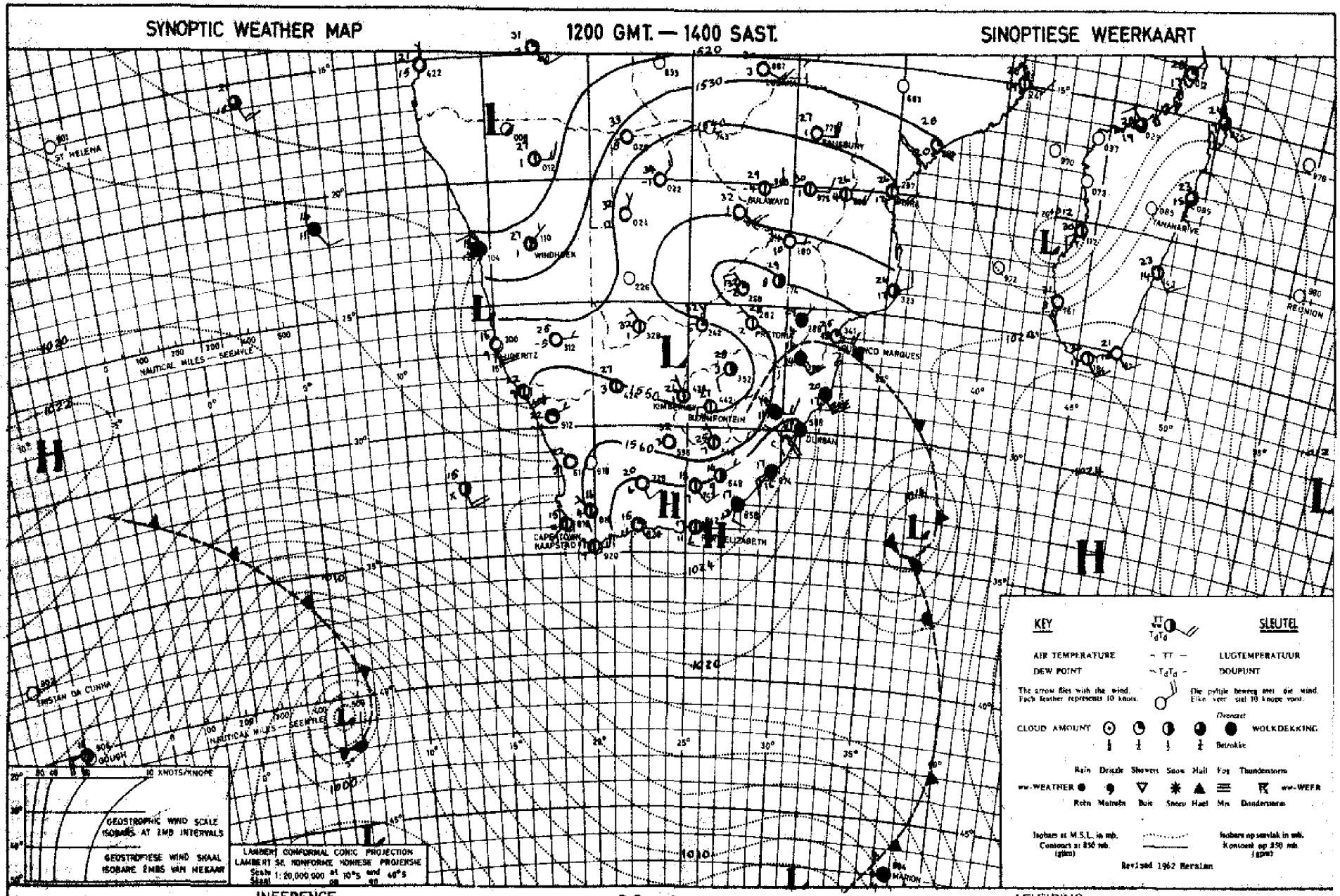

INFERENCE

DATE 25 - 9 - 1971 DATUM

AFLEIDING

The high pressure system along the east coast is moving away fairly rapidly so that the weather will clear over Natal and Eastern Transvaal. Owing to the low pressure trough over the Free State isolated thundershowers may be expected over the Northern Free State, Southern and Western Transvaal and Natal.

Die hoëdrukstelsel langs die ooskus beweeg vinnig weg en die weer sal opklaar oor Natal en Oos-Transvaal. Weens die laedruktrog oor die Vrystaat kan enkele donderbuie verwag word oor Noordoos-Vrystaat, Suid en Wes-Transvaal en Natal.

DAAGLIKSE WEERBULLETIN

Maksimum en Minimum Temperatuur (°C) en Reënval (RRR) in mm vir die 24 ure geëindig om 0800 SAST op

WEERBURO / WEATHER BUREAU
DEPT. VAN VERVOER / DEPT. OF TRANSPORT

27-9-1971

DAILY WEATHER BULLETIN

Maximum and Minimum Temperatures (°C) and Rainfall (RRR) in mm for the 24 hours ended at 0800 SAST on

CAPE - KAAP	Max	Min	RRR
Aberdeen			
Adie			
Alexander Bay	17	11	
Alfred North	29	6	
Beaufort-Wes	24	9	
(Leghawe)			
Bongoebergdam			
Bootsap			
Brandvlei			
Cala			
Caledon			
Calitzdorp			
Calvinia	19	5	
Cape Agulhas	18	11	0,2
Cape Columbine	15	10	0,9
Cape Point	14	8	1,2
Cape St. Francis	17	13	0,2
Cape Town	17	7	0,8
(D. F. Malan)			
Cape Town			2,0
(Roeland St.)			
Carnarvon			
Ceres			
Citrusdal			
Colesberg			
Cradock			
De Aar	28	6	
Dôme	29	6	
Douglas			
East London	23	13	
(Airport)			
Elsenburg			1,4
Fraserburg	23	2	
Garies			
George			
Graaff-Reinet	27	7	
Grahamstown			
Grootfontein	28	2	
(Middelburg)			
Hopetown			
Idutywa			
Jansenville	28	8	
Joubertina			
Kimberley	31	11	
(Airport)			
Kenyna			
Kokstad	30	9	
Kuruman	30	12	

KAAP - CAPE	Max	Min	RRR
Ladismith			
Lake Mentz			
Maclear			
Mafeking	32	10	
Malmesbury			
Matatiele			
Matroosberg	17	3	
Mbashe			
Mosselbaai	19	11	
Mount Frere			
Oklep	19	6	
Oudtshoorn	22	11	
Petrusville			
Piketberg			
Potfadder	24	6	
Port Alfred			
Port Elizabeth	20	12	
Port Nolloth	16	9	
Port St. Johns	21	16	
Prieska	30	11	
Prince Albert			
Queenstown	30	5	
Riversdale	19	9	
Robertson	20	7	
Sheeprun	29	6	
(near Maclear)			
Somerset-Oos	27	6	
Steynsburg			
Strydenburg			
Sutherland	16	1	
Swellendam			
Tarkastad			
Touwsrivier			
Twee Riviere	32	11	
(Gemsbokpark)			
Umtata	29	11	
Uniondale			
Upington	29	10	
Vanwyksvlei	27	7	
Victoria-Wes			
Vredendal	20	8	
Vryburg	31	15	
Williston			
Willowmore	21	7	
Wilmowpark	27	1	
(near Dordrecht)			

NATAL	Max	Min	RRR
Cape St. Lucia	22	19	
Dundee			
Durban	24	19	
(Louis Botha)			
Estcourt	31	13	
Harding			
Himeville			
Hluhluwe			
Mkuze			
Newcastle	31	12	
Cedara	31	9	
(Pietermaritzburg)			
Port Shepstone	22	17	0,1
Richmond			
Van Reenen			
Vryheid			3,6
Waterford	28	5	
(near Underberg)			
O.V.S. - O.F.S.			
Balkfontein			
(naby Bethaville)			
Bethlehem	27	8	9,5
Bloemfontein	30	8	
(J.B.M. Hertzog)			
Bultfontein			
Fauresmith	29	6	
Ficksburg			
Frankfort	29	11	9,4
Harrismith			
Hoopstad			
Kroonstad	30	13	
Lindley			
Modderpoort			
Petrusburg			
Philippolis			
Reddersburg			
Reitz			
Rouxville			
Vrede			
Warden			
Welkom	30	13	
Wepener	29	11	
Winburg			
Zastron			

TRANSVAAL	Max	Min	RRR
Barberton			2,0
Belfast			
Bethal	27	11	0,5
Bospoort	29	15	
Carolina	26	11	3,6
Delareyville			
Delmas			
Ermelo			
Gideonsrus			
Greendraai Doornspruit	30	10	
(naby Vaalwater)			
Jan Kempdorp			
Jan Smuts	25	13	
Joubert Park (Jhb)	24	14	
Kroondal	30	12	
Letaba			
Levubu	24	13	0,4
Lichtenburg			
Loskopdam			
Loskopkanale			
(naby Groblersdal)			
Louis Trichardt			
Lydenburg			
Mara	27	11	
Marnitz			
Messina	29	16	
Middelburg			
Nelspruit	27	17	
Phalaborwa	27	16	
Pietersburg	24	12	
Piet Retief	28	15	
Pongola			
Potchefstroom	30	14	
Potgietersrus	27	13	
Pretoria W.B.	28	15	
Pretoriuskop			
Punda Milia			
Satara			
Sekhukhune			
Shingwidzi			
Skukuza	29	16	
Standerton	29	9	1,4
Thabazimbi			
Tomburke			
Tzaneen			
Vereeniging			
Volksrust			
Warmbad	31	13	
Waterval Boven			
Witbank			0,8
Wolmaransstad			

S.W.A.	Max	Min	RRR
Aroab			
Bethanien			
Dordabis			
Gobabeb	28	8	
Gobabis	31	15	
Grootfontein	32	14	
J.G. Strijdomlughawe	29	15	
Karasburg			
Kalkfeld			
Karibib			
Keetmanshoop	28	9	
Kub			
Luderitz	18	11	
Mariental	34	12	
Möwe	17	12	
Okopoko			
Okahandja			
Okaukuejo			
Ondangwa			
Otavi			
Otjiwarongo			
Outjo			
Rehoboth			
Rundu			
Steinhausen			
Tsumeb			
Uis	33	14	
Walvisbaai	17	9	
Windhoek W.K.			
LESOTHO			
Maseru	29	13	
BOTSWANA			
Francistown	31	17	
Gaborone	32	15	
Ghanzi	34	15	
Lobatsi			
Mahalapye			
Maun	34	19	
Shakawe	33	10	
Tshabong	34	12	
Tshane			
SWAZILAND			
Embabane			
Manzini (Matsapa)	29	17	
Stegi			

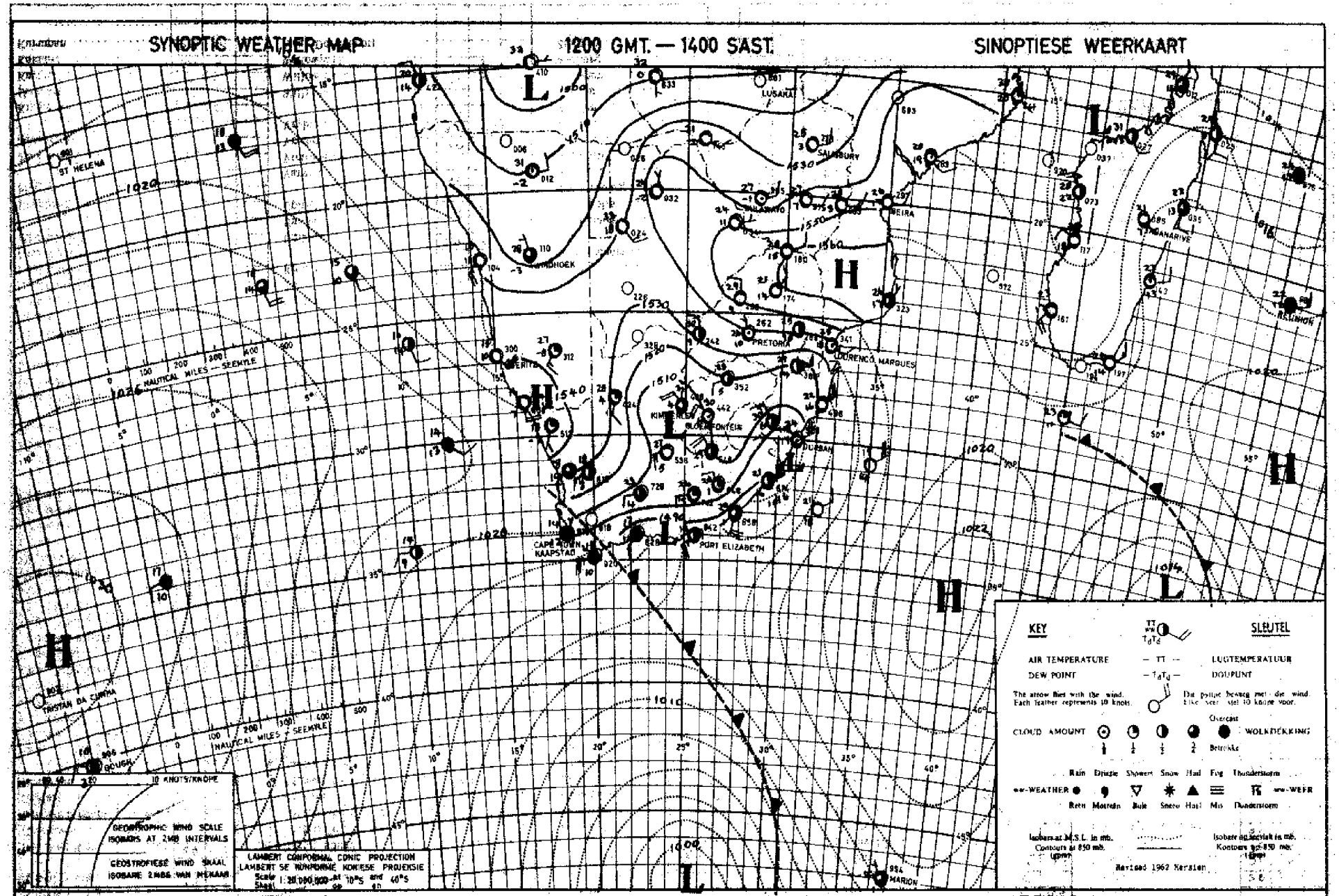

INFERENCE

DATE 26 - 9 - 19 77 DATUM

AFLEIDING

The cold front will advance along the east coast, accompanied by cloudy weather and rain. Fairly moist air is present over the western half of the Republic while a trough of low pressure has developed over the interior. Consequently thundershowers will occur over the Free State, Natal and the southern

Die koufront sal langs die kus op beweeg, gepaard met bewolkte toestande en reën. Redelike vochtige lug is aanwesig oor die oostelike helfte van die Republiek terwyl 'n trog van lae druk oor die binneland ontwikkel. Gevolglik sal donderbuie voorkom oor die Vrystaat, Natal en

DAAGLIKSE WEERBULLETIN

Maksimum en Minimum Temperatuur (°C) en Reënval (RRR)
in mm vir die 24 uur geëindig om 0800 SAST op

WEERBURO / WEATHER BUREAU
DEPT. VAN VERVOER / DEPT. OF TRANSPORT

28 - 9 - 1971

DAILY WEATHER BULLETIN

Maximum and Minimum Temperatures (°C) and Rainfall (RRR)
in mm for the 24 hours ended at 0800 SAST on

CAPE - KAAP	Max	Min	RRR
Aberdeen			
Adelo			
Alexander Bay	17	7	
Alfred North	26	7	
Beaufort-Wes	17	6	
(Laghaus)			
Bongeberglaan			
Bontrug			
Breidriwi			
Oak			
Caledon			
Calitzdorp			
Calvinia	16	1	
Cape Agulhas			
Cape Columbine	15	7	
Cape Point	12	7	
Cape St. Francis	17	10	
Cape Town	14	2	
(D. F. Malan)			
Cape Town			
(Roeland St.)			
Carnarvon			
Ceres			
Citrusdal			
Colesberg			
Credoak			
De Aar	23	6	
Dôme	17	5	1,6
Douglas			
East London	19	13	
(Airport)			
Elsenburg			
Fort Beaufort			2,5
Fraserburg	17	-1	
Garies			
George			
Graaff-Reinet	19	8	
Grahamstown			0,1
Grootfontein	23	6	
(Middelburg)			
Hopetown			
Idutywa			
Jansenville	21	10	
Jozbertina			
Kimberley	29	9	
(Airport)			
Kuyma			
Kokstad	16	11	
Kuruman	29	9	

KAAP - CAPE	Max	Min	RRR
Ladismith			
Lake Mentz			
Maclear			1,0
Mafeking	32	14	
Malmesbury			
Matatiele			
Matroosberg	13	-1	
Mbaxha	20	13	1,0
Mosselbaai	17	9	
Mount Frere			
Okiep	18	2	
Oudtshoorn	18	7	
Petrusville			
Pietersberg			
Polsdder	22	2	
Port Alfred			
Port Elizabeth	17	10	
Port Nolloth	16	1	
Port St. Johns	20	12	10,0
Prieska	27	10	
Prince Albert			
Queenstown	20	6	
Riversdale	15	6	
Robertson	16	2	
Sheeprun	18	8	1,0
(near Maclear)			
Somerset-Oos	19	7	0,1
Steynsburg			
Strydenburg			
Sutherland	12	-6	
Swellendam			
Tarkastad			
Touwsrivier			
Twee Riviere	28	8	
(Gemsbokpark)			
Umtata	20	8	9,0
Uniondale			
Upington	25	8	
Vanwyksvlei	23	4	
Victoria-Wes			
Vredendal	18	7	
Vryburg			
Williston			
Willowmore	16	4	
Willowpark	23	5	
(near Dordrecht)			

NATAL	Max	Min	RRR
Cape St. Lucia	22	16	0,4
Dundee			
Durban	21	16	6,3
(Louis Botha)			
Estcourt	29	10	0,2
Harding			
Himeville			
Kloklume			
Mkuze			
Newcastle	30	15	0,4
Melmoth			4,0
Cedara	17	11	1,3
(Pietermaritzburg)			
Port Shepstone	19	15	10,7
Richmond			
Van Reenen			
Vryheid			
Waterford	17	8	0,2
(near Underberg)			
O.V.S. - O.F.S.			
Balkfontein			
(naby Bothaville)			
Bethlehem	26	10	
Bloemfontein	29	7	
(J.B.M. Hertzog)			
Bultfontein			
Faureesmith	26	7	
Ficksburg			
Frankfort	28	14	
Harrismith			
Hoopstad	31	11	
Kroonstad	30	14	
Lindley			
Modderpoort			
Petrusburg			
Philippolis			
Reddersburg			
Reitz			
Rouxville			
Vrede			
Warden			
Welkom	30	12	
Wepener	27	4	
Winburg			
Zastron			

TRANSVAAL	Max	Min	RRR
Barberton			
Belfast			
Bethal	21	11	
Boksburg	29	14	
Carolina	25	13	
Delareyville			
Delmas			
Ermelo			
Gideonsrus			
Groenkloof Pretoria	32	8	
(naby Vaalwater)			
Jan Kempdorp			
Jan Smuts	25	14	
Jozbert Park (Jhb)	25	15	
Kroondal	31	11	
Letaba			
Levubu	33	14	
Lichtenburg			
Loskopdam			
Loskopkanale			
(naby Groblersdal)			
Louis Trichardt			
Lydenburg			
Mara	32	12	
Marnitz			
Messina	35	16	
Middelburg			
Nelspruit	34	15	
Phalaborwa	37	16	
Pietersburg	30	12	
Piet Retief	29	12	
Pongola			
Potchefstroom	30	14	
Potgietersrus	31	10	
Pretoria W.B.	29	17	
Pretoriuskop			
Punda Milia			
Satara			
Skukuzane			
Shingwidzi			
Skukuza	38	13	
Standerton	28	11	
Tshipise			
Tzaneen			
Vereeniging			
Volksrust			
Warmbad	32	14	
Waterval Boven			
Witbank			
Wolmaransstad			

S.W.A.	Max	Min	RRR
Aroab			
Bethanien			
Dordabis			
Gobabeb	26	7	
Gobabis	31	13	
Grootfontein	32	15	
J.G. Strijdomluchhawe	29	10	
Karasburg			
Kalkfeld			
Karibib			
Keetmanshoop	27	7	
Kub			
Luderitz	18	10	
Mariental	32	11	
Möwe	16	12	
Okaporo			
Okahandja			
Okatuusjo			
Ondangwa	35	16	
Otavi			
Otjiwarongo			
Outjo			
Rehoboth			
Rundu			
Steinhausen			
Tsumeb			
Uis	33	9	
Walvisbaai	16	9	
Windhoek W.K.			
LESOTHO			
Maseru	28	7	
BOTSWANA			
Francistown	33	9	
Gaborone	33	15	
Ghanzi	34	13	
Lobatsi			
Mahalapye			
Maun	34	14	
Shakawe	34	10	
Tshabong	34	12	
Tshane	33	16	
SWAZILAND			
Ezulwini			
Mbabane (Matsapa)			
Siteki			

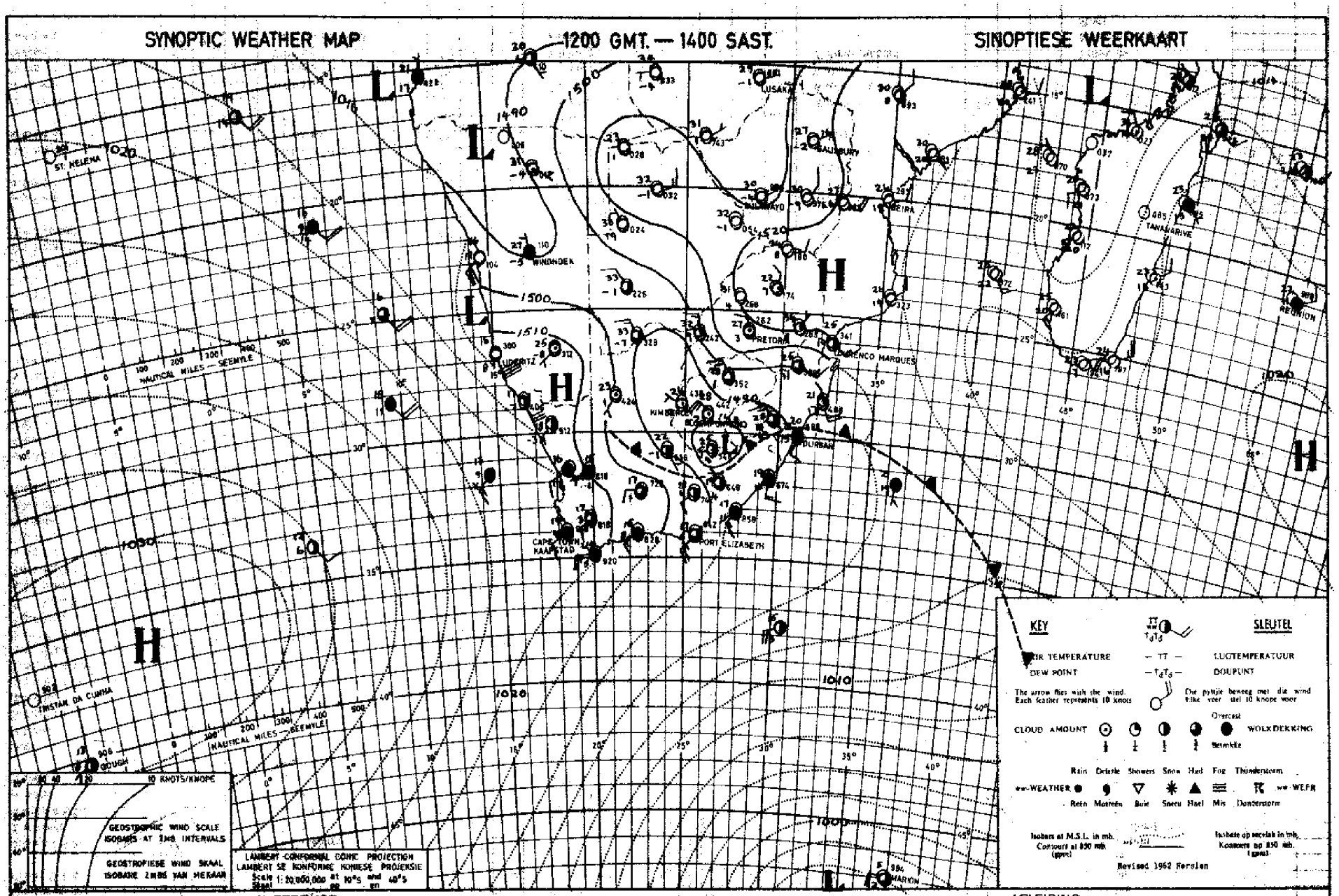

INFERENCE

DATE 27.-.9.19.71 DATUM

AFLEIDING

With a low pressure system over the Southern Free State and a ridge of high pressure moving in south of the country, cloudy weather with showers will spread over Eastern Cape and Natal. Isolated thundershowers will also occur over Southern Transvaal and the North-eastern Free State.

Met 'n laedrukstelsel oor die Suid-Vrystaat en 'n rug van hoë druk wat suid van die land instoot, sal bewolkte weer met buie uitbrei oor Oos-Kaapland en Natal. Enkele donderbuie sal ook voorkom oor Suid-Transvaal en die Noordoos-Vrystaat.

DAAGLIKSE WEERBULLETIN

Maksimum en Minimum Temperatuur (°C) en Reënval (RRR) in mm vir die 24 uur geëindig om 0800 SAST op

WEERBURO / WEATHER BUREAU
DEPT. VAN VERVOER / DEPT. OF TRANSPORT

29 - 9 - 1971

DAILY WEATHER BULLETIN

Maximum and Minimum Temperatures (°C) and Rainfall (RRR) in mm for the 24 hours ended at 0800 SAST on

Card - KAAP	Max	Min	RRR
Aberdeen			
Adelo			
Alexander Bay	17	6	
Alfred North	24	7	
Beaufort-West	15	5	
(Laghaven)			
Bongolwatgdam			
Bonnap			
Brandvlei			
Cape			
Caledon			
Calitzdorp			
Calvinia	19	1	
Cape Agulhas	16	8	3,0
Cape Columbine	16	2	
Cape Point	12	6	3,5
Cape St. Francis	16	9	5,4
Cape Town	15	2	0,9
(D. F. Malan)			
Cape Town			
(Roeland St.)			
Carnarvon			
Ceres			
Citrusdal			
Colesberg			
Cradock			
De Aar	20	5	
Dido	9	5	2,0
Douglas			
East London	15	10	6,0
(Airport)			
Elsenburg			
Fort Beaufort			1,3
Fraserburg	14	0	
Garies			
George			
Graaff-Reinet	14	5	
Grahamstown			
Grootfontein	19	3	
(Middelburg)			
Hopetown			
Idutywa			
Jansenville	18	5	
Joubertina			
Kimberley	26	6	
(Airport)			
Kenyon			
Kokstad	14	7	6,1
Kuruman	26	6	

KAAP - CAPE	Max	Min	RRR
Ladismith			
Lake Mentz			
Maclear			5,0
Mafeking	33	13	
Malmesbury			
Matatiele			
Matroosberg	11	0	
Mbashe	16	11	14,8
Mossel Bai	15	7	0,3
Mount Frere			
Okiep	14	2	
Oudtshoorn	17	1	
Petrusville			
Piketberg			
Potgietersrus	17	2	
Port Alfred			
Port Elizabeth	17	7	1,3
Port Nolloth	15	8	
Port St. Johns	17	11	19,0
Prieska	23	6	
Prince Albert			
Queenstown	9	6	2,5
Riversdale	14	1	
Robertson	16	0	
Sheeprun	11	6	3,0
(near Madisat)			
Somerset-Oos	13	6	
Steynsburg			
Strydenburg			
Sutherland	10	-3	
Swellendam			
Tarkastad			
Touwsrivier			
Twee Riviere	24	6	
(Kemsekopark)			
Umtata	12	8	5,0
Umtomdale			
Upington	21	5	
Vanwyksvlei	19	5	
Victoria-Wes			
Vredendal	17	7	
Vryburg	xx	5	
Williston			
Willowmore	14	2	
Willowpark	11	3	1,6
(near Dordrecht)			

NATAL	Max	Min	RRR
Cape St. Lucia	24	16	0,2
Dundee			
Durban	19	14	1,8
(Louis Botha)			
Estcourt	23	11	
Harding			
Himeville			4,5
Hluhluwe			
Mtubatuba			
Newcastle	31	12	
Melmoth			3,0
Cedara	13	9	3,0
(Pietermaritzburg)			
Port Shepstone	18	13	1,4
Richmond			
Van Reenen			1,0
Vryheid			
Waterford	16	6	0,2
(near Underberg)			
O.V.S. - O.F.S.			
Balkfontein			
(naby Bethaville)			
Bethlehem	29	6	
Bloemfontein	26	7	
(J.B.M. Hertzog)			
Bultfontein			
Frankesmith	23	7	
Ficksburg			
Frankfort	28	8	
Harrismith			
Hoopstad			
Kroonstad	30	4	
Lindley			
Modderpoort			
Petrusburg			
Philippolis			
Reddersburg			
Reitz			
Roosville			
Vrede			
Warden			
Wesselsbron	27	6	
Wepener	25	6	
Winburg			
Zastron			

TRANSVAAL	Max	Min	RRR
Barberton			
Belfast			
Bethal	27	12	
Bethlehem	30	7	
Carolina	27	12	
Delareyville			
Delmas			
Ermelo			
Gideonsrus			
Groenkloof (Pretoria)	33	10	
(naby Vaalwater)			
Jan Kempdorp			
Jan Smuts	26	16	
Joubert Park (Jhb)	25	16	
Krugersdal	31	14	
Letaba			
Levubu	33	17	
Lichtenburg			
Loskopdam			
Louis Trichardt			
Lydenburg			
Mara	33	13	
Marnitz			
Messina	37	17	
Middelburg			
Nelspruit	33	11	
Phalaborwa	27	19	
Pietersburg	30	12	
Piet Retief	30	13	
Pongola			
Potchefstroom	30	10	
Potgietersrus	xx	19	
Pretoria W.B.	30	14	
Pretoriuskop			
Punda Milia			
Satara			
Seldomseen			
Shingwidzi			
Skukuza	36	17	
Standerton	29	12	
Thabazimbi			
Tzaneen			
Vereeniging			
Volksrust			
Warmbad	33	11	
Waterval Boven			
Witbank			
Wolmaransstad			

S.W.A.	Max	Min	RRR
Arcab			
Bethanien			
Berdebis			
Gobabeb	24	2	
Gobabis	31	9	
Grootfontein	33	15	
J.G. Strijdomlughaven	28	8	
Karasburg			
Kalkfeld			
Karibib			
Keetmanshoop	22	5	
Kub			
Lüderitz	17	11	
Mariental	28	6	
Möwe	16	11	
Okopoko			
Otjihandja			
Okaukuejo			
Ondangwa	35	13	
Otavi			
Otjiwarongo			
Ostjo			
Rehoboth			
Rundu			
Steinhausen			
Tsumeb			
Uis	27	2	
Walvisbaai	17	9	
Windhoek W.K.			
LESOTHO			
Maseru	26	7	
BOTSWANA			
Francistown	34	17	
Gaborone	35	18	
Ghanzi	35	17	
Lobatsi			
Mahalapye			
Maun	36	17	
Shakawe	36	12	
Tshabong	28	8	
Tshane			
SWAZILAND			
Ezulwini			
Mbabane (Matsapa)	34	15	
Stegi			

SYNOPTIC WEATHER MAP 1200 GMT. — 1400 SAST. SINOPTIESE WEERKAART

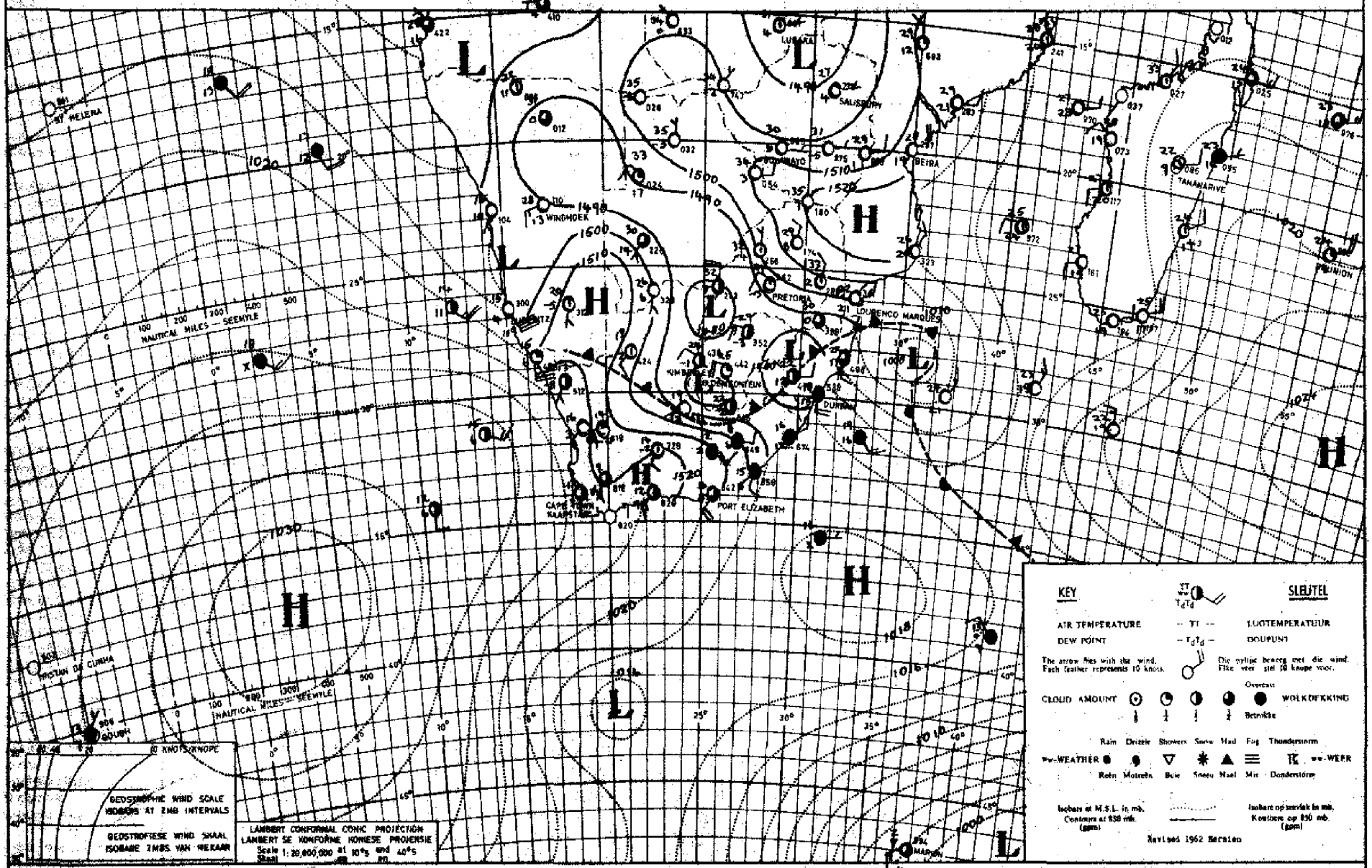

INFERENCE DATE 28 - 2 - 19 77 DATUM AFLEIDING

The low pressure system north-east of Durban is causing cloudy weather with rain over Natal and Eastern Cape. There are also several lows over the interior but the air is dry over these regions and therefore only, isolated thundershowers are expected over South-

Die laedrukstelsel noordoos van Durban veroorsaak bewolkte weer met reën oor Natal en Oos-Kaapland. Daar is ook verskillende laedrukstelsels oor die binneland maar die lug is droog oor dié gebiede sodat slegs enkele donderbuie oor Suidoos Transvaal ver-

DAAGLIKSE WEERBULLETIN

Maksimum en Minimum Temperatuur (°C) en Reënval (RRR)
in mm vir die 24 uur geëindig om 0800 SAST op

WEERBURO / WEATHER BUREAU
DEPT. VAN VERVOER / DEPT. OF TRANSPORT

30 . 7 . 1971

DAILY WEATHER BULLETIN

Maximum and Minimum Temperatures (°C) and Rainfall (RRR)
in mm for the 24 hours ended at 0800 SAST on

CAPE - KAAP	Max	Min	RRR
Aberdeen			
Adelo			
Alexander Bay	18	5	
Alfred North	19	5	
Beaufort-Wes	16	1	
(Laingsburg)			
Bredasdorp			
Bontrap			
Brandvlei			
Calvinia			
Ceres			
Clanwilliam			
Citrusdal			
Calvinia	17	3	
Cape Agulhas	16	9	1,0
Cape Columbine	15	7	
Cape Point	15	8	
Cape St. Francis	17	10	7,8
Cape Town	17	4	0,3
(D.F. Malan)			
Cape Town			1,5
(Roeland St.)			
Carnarvon			
Ceres			
Citrusdal			
Colesberg			
Cradock			
De Aar	17	9	
Dehne	11	4	0,3
Douglas			
East London	17	10	
(Airport)			
Elsenburg			
Fraserburg	13	-1	
Garies			
George			
Graaff-Reinet	16	1	
Grahamstown			
Grootfontein	14	-1	
(Middelburg)			
Hopetown			
Idutywa			
Jansenville	19	3	
Joubertina			
Kimberley	22	3	
(Airport)			
Kuruman			
Kakstad	10	5	1,2
Kuruman	22	6	

KAAP - CAPE	Max	Min	RRR
Ladismith			
Lake Mentz			
Maclear			8,0
Mafeking	30	10	
Malmesbury			
Matatiele			
Matroosberg	13	0	
Mbashe	15	11	2,7
Mosselbaai	18	9	
Mount Frere			
Oakiep	17	6	
Oudtshoorn	17	0	
Petrusville			
Piketberg			
Pofadder	18	5	
Port Alfred			
Port Elizabeth	17	11	29,7
Port Nolloth	15	5	
Port St. Johns	15	12	20,5
Prieska	19	3	
Prince Albert			
Queenstown	10	4	0,9
Riversdale	17	1	
Robertson	18	0	
Sheeprun	9	4	5,8
(near Maclear)			
Somerset-Oos	16	1	
Steynsburg			
Strydenburg			
Sutherland	12	-6	
Swellendam			
Tarkastad			
Touwsrivier			
Twee Riviere	20	1	
(Geinsbokpark)			
Umtata	10	7	2,0
Uniondale			
Uptington	21	8	
Vanwyksvlei	18	4	
Victoria-Wes			
Vredendal	20	4	
Vryburg	xx	7	
Williston			
Willowmore	15	3	
Willowpark	10	2	4,0
(near Dordrecht)			

NATAL	Max	Min	RRR
Cape St. Lucia			
Dundee			
Durban	17	13	13,0
(Louis Botha)			
Estcourt	18	8	0,1
Harding			
Himeville			4,5
Hluhluwe			9,0
Mkuze			
Newcastle	21	9	3,5
Melmoth			9,0
Cedara	11	9	5,3
(Pietermaritzburg)			
Port Shepstone	16	13	10,9
Richmond			
Van Reenen			9,0
Vryheid			
Waterford	10	4	1,8
(near Underberg)			
O.V.S. - O.F.S.			
Balkfontein			
(naby Bothaville)			
Bethlehem	24	7	
Bloemfontein	23	3	
(J.B.M. Hertzog)			
Bultfontein			
Fauresmith	19	2	
Ficksburg			
Frankfort	26	12	
Harrismith			
Hoopstad	26	5	
Kroonstad	26	8	
Lindley			
Modderpoort			
Petrusburg			
Philippolis			
Reddersburg			
Reitz			
Rouxville			
Vrede			
Warden			
Welkom	24	6	
Wepener	22	3	
Winburg			
Zastron			

TRANSVAAL	Max	Min	RRR
Barberton			
Belfast			
Bethal	27	10	
Bospoort	27	3	
Carolina	27	9	
Delareyville			
Delmas			
Ermelo			
Gideonsrus			
Groendraai Doorcospoort	34	12	
(naby Vaalwater)			
Jan Kempdorp			
Jan Smuts	27	11	
Joubert Park (Jhb)	26	13	
Kroondal	32	11	
Letaba			
Levubu	32	17	
Lichtenburg			
Loskopdam			
Loskopkanale			
(naby Groblersdal)			
Louis Trichardt			
Lydenburg			
Mara	34	16	
Marnitz			
Messina	39	20	
Middelburg			
Nelspruit	29	16	
Phalaborwa	31	19	
Pietersburg	31	13	
Piet Retief	21	9	
Pongola			
Potchefstroom	27	6	
Potgietersrus	33	15	
Pretoria W.B.	30	15	
Pretoriashop			
Punda Milia			
Satara			
Sekhukhune			
Shingwidzi			
Skukuza			
Standerton	29	11	
Thabazimbi			
Tomburke			
Transoen			
Vereeniging			
Volksrust			
Warmbad	34	14	
Waterval Boven			
Wilbank			
Wolmaransstad			

S.W.A.	Max	Min	RRR
Aroab			
Bethanien			
Dordabis			
Gobabeb	26	7	
Gobabis	27	6	
Grootfontein	31	11	
J.G. Strijdomlughawe	28	6	
Karasburg			
Kalkfeld			
Karibib			
Keetmanshoop	20	9	
Kub			
Luderitz	18	9	
Mariental	23	10	
Möwe	15	10	
Okopoko			
Okahandja			
Okaukuejo			
Ondangwa	33	12	
Otavi			
Otjiwarongo			
Outjo			
Rehoboth			
Rundu			
Steinhausen			
Tsumeb			
Uis	26	9	
Walvisbaai	15	7	
Windhoek W.K.			
LESOTHO			
Maseru	24	4	
BOTSWANA			
Francistown	36	17	
Gaberone	36	14	
Ghanzi	34	9	
Lobatsi			
Mahalapye			
Maun	36	14	
Shakawe	36	14	
Tshabong	23	5	
Tsabane	26	8	
SWAZILAND			
Ermlembe			
Manzini (Matsapa)	26	13	
Stegi			

SYNOPTIC WEATHER MAP — 1200 GMT. — 1400 SAST. — SINOPTIESE WEERKAART

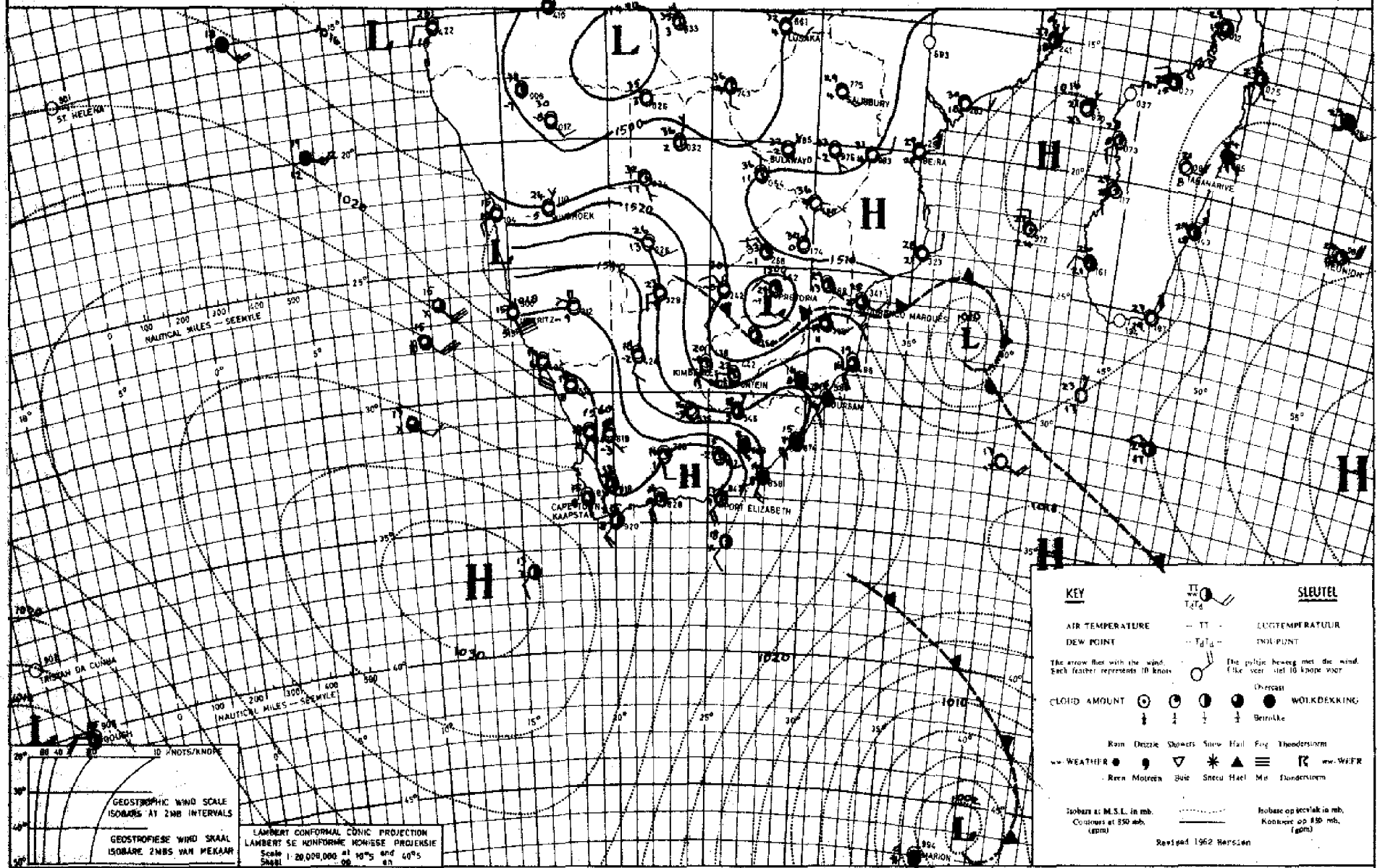

As the cell of high pressure ridges in further to the south of the continent, the cloudy conditions with light rain over Natal will advance also over Eastern Transvaal and the North-eastern Free State. Over the re-

Namate die rug van hoë druk verder suid van die land instoot, sal bewolkte toestande met ligte reën vanaf Natal uitbrei oor die Oos-Transvaal en Noordoos-Vrystaat. Oor die res van die land

DAAGLIKSE WEERBULLETIN

Maksimum en Minimum Temperatuur (°C) en Reënval (RRR) in mm vir die 24 uur geëindig om 0800 SAST op

WEERBURO / WEATHER BUREAU
DEPT. VAN VERVOER / DEPT. OF TRANSPORT

1-10-1971

DAILY WEATHER BULLETIN

Maximum and Minimum Temperatures (°C) and Rainfall (RRR) in mm for the 24 hours ended at 0800 SAST on

CAPE - KAAP	Max	Min	RRR
Aberdeen			
Addo			
Alexander Bay	23	11	
Alfred North	20	-1	
Beaufort-Wes	19	3	
(Laghaven)			
Bredasdorpdam			
Bontrap			
Brandvlei			
Ceres			
Calitzdorp			
Calvinia	21	1	
Cape Agulhas	17	10	
Cape Columbine	17	10	
Cape Point	18	9	
Cape St. Francis	18	9	
Cape Town	22	5	
(D. F. Malan)			
Cape Town			
(Roeland St.)			
Carnarvon			
Ceres			
Citrusdal			
Colesberg			
Cradock			
De Aar	18	8	
Dihne	13	6	
Douglas			
East London	16	8	0,4
(Airport)			
Elsenburg			
Fraserburg	17	-1	
Garies			
George			
Graaff-Reinet	18	6	
Grahamstown			
Grootfontein	15	x	
(Middelburg)			
Hopetown			
Idutywa			
Jansenville	19	6	
Joubertina			
Kimberley	20	4	
(Airport)			
Kuruman			
Kokstad	10	1	0,4
Kuruman	23	3	

KAAP - CAPE	Max	Min	RRR
Ladismith			
Lake Mentz			
Maclear			
Malmesbury	27	7	
Matjiesfontein			
Matroosberg	18	2	
Mbashe	17	10	0,5
Mosselbaai	16	12	
Mount Frere			
Oliep	21	7	
Oudtshoorn	21	2	
Petrusville			
Pitsiberg			
Poholdber	20	11	
Port Alfred			
Port Elizabeth	18	8	
Port Nolloth	17	8	
Port St. Johns	18	12	0,8
Prieska	21	1	
Prince Albert			
Queenstown	15	3	
Riversdale			
Robertson	22	4	
Sheeprun	9	2	
(near Maclear)			
Somerset-Oos	17	3	
Steynsburg			
Strydenburg			
Sutherland	16	-5	
Swellendam			
Tarkastad			
Touwsrivier			
Twee Riviere	xx	0	
(Gemsbokpark)			
Umtata	14	4	
Uniondale			
Upington	22	4	
Vanrhynsdal	19	3	
Victoria-Wes			
Vredendal	25	7	
Vryburg	xx	0	
Williston			
Willowmore	17	3	
Willowpark	12	-2	
(near Dordrecht)			

NATAL	Max	Min	RRR
Cape St. Lucia			
Dundee			5,5
Durban	18	15	4,8
(Louis Botha)			
Estcourt	13	8	1,4
Harding			
Himeville			
Hluhluwe			14,3
Mtwalume			
Newcastle	12	10	2,5
Mahoefb			7,0
Cedara	12	7	2,2
(Pietermaritzburg)			
Port Shepstone	17	12	7,2
Richmond			
Van Reenen			
Vryheid			1,30
Waterford	9	0	
(near Underberg)			
O.V.S. - O.F.S.			
Bakkenstein			
(naby Bethaville)			
Bethlehem	19	5	
Bloemfontein	22	1	
(J.B.M. Hertzog)			
Boltfontein			
Fauresmith	20	0	
Ficksburg			
Frankfort	24	9	
Harrismith			
Hoopstad	24	1	
Kroonstad	26	5	
Lindley			
Modderpoort			
Petrusburg			
Philippolis			
Reddersburg			
Reitz			
Bloemville			
Vrede			
Warden			
Welkom	23	7	
Wepener	20	-4	
Winburg			
Zastron			

TRANSVAAL	Max	Min	RRR
Barberton			
Belfast			41
Bethal	22	10	
Bosspoort	25	4	
Carolina	16	9	6,0
Delareyville			
Delmas			
Ermelo			
Gideonsrus			
Groendraai Doornspruit	29	11	
(naby Vaalwater)			
Jan Kempdorp			
Jan Smuts	23	7	
Joubert Park (Jhb)	23	10	
Kroondal	30	8	
Letsitele			
Levubu	26	18	
Lichtenburg			
Loskopdam			
Loskopkangie			7,0
(naby Groblersdal)			
Louis Trichardt			
Lydenburg			
Mara	25	16	
Marnitz			
Messina	30	17	
Middelburg			
Nelspruit	22	16	
Phalaborwa	22	18	
Pietersburg	24	12	
Piet Retief			
Pongola			
Potchefstroom	26	6	
Potgietersrus	27	14	
Pretoria W.B.	27	13	
Pretoriuskop			
Punda Milia			
Satara			
Sekhukhune			
Shingwidzi			
Skukuza	24	17	
Standerton	19	9	1,0
Thabazimbi			
Tompburine			
Tzaneen			
Vereeniging			
Volksrust			
Warmbad	31	13	
Waterval Boven			0,5
Witbank			
Wolmaransstad			

S.W.A.	Max	Min	RRR
Aroab			
Bethanien			
Bordabis			
Gobabeb	31	9	
Gobabis	27	6	
Grootfontein	21	12	
J.G. Strijdomluchhaven	26	9	
Karasburg			
Kalkfeld			
Karibib			
Keetmanshoop	24	13	
Kub			
Luderitz	19	10	
Mariental	26	18	
Mowe	15	11	
Okaputa			
Okahandja			
Okaukuejo			
Ondangwa	34	15	
Otavi			
Otjimarongo			
Outjo			
Rehoboth			
Rundu			
Steinhausen			
Tsumeb			
Uis	32	11	
Walvisbaai	18	10	
Windhoek W.K.			
LESOTHO			
Maseru	21	0	
BOTSWANA			
Francistown	34	17	
Gaborone	32	18	
Ghanzi	30	8	
Lobatsi			
Mahalapye			
Maun	35	18	
Shakawe	35	14	
Tshabong	33	13	
Tshane	26	8	
SWAZILAND			
Sitekhi			45
Ezulwini			
Mbabane (Matsapa)	15	12	9,4
Stegi			
Bulembu			5,3

SYNOPTIC WEATHER MAP — 1200 GMT. — 1400 SAST. — SINOPTIESE WEERKAART

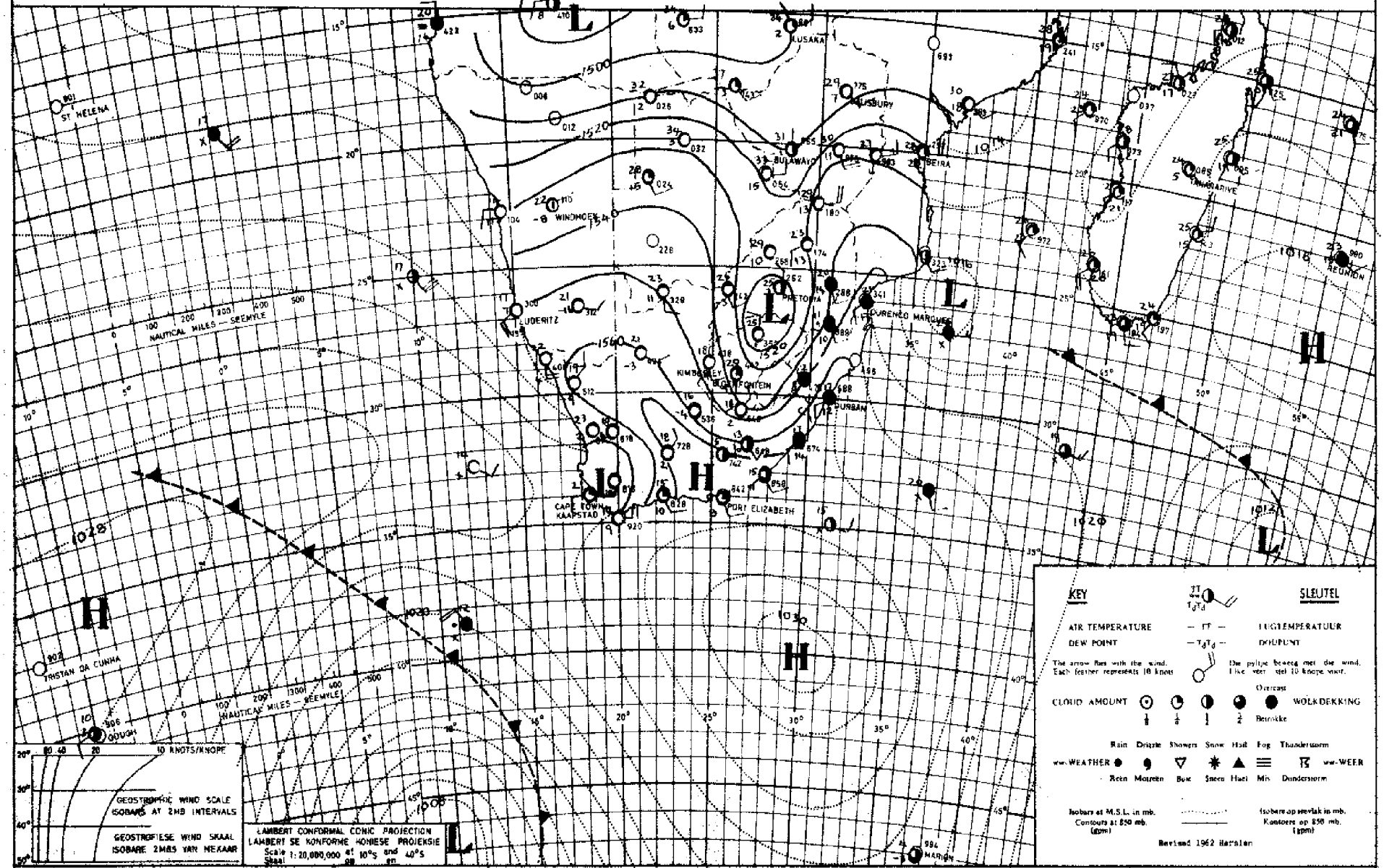

INFERENCE — DATE 30.9.19 71 DATUM — AFLEIDING

Cloudy, rainy conditions will occur over the eastern parts of the country but with further eastward movement of the the High, it will clear partially. Cool, dry air is circulating over the remainder of the country where it will be mainly fine but with a cold front approaching, rain may be expected over the Peninsula later.

Bewolkte weer met reën sal nog in die oggend oor die oostelike dele van die land voorkom maar namate die Hoog ooswaarts beweeg, sal opklaring plaasvind. Met koel, droë lug oor die res van die land, sal dit hoofsaaklik mooiweer bly maar reën kan later oor die Skiereiland verwag word as gevolg van 'n naderende koudefront.

Weather Bureau

DAAGLIKSE WEERBULLETIN

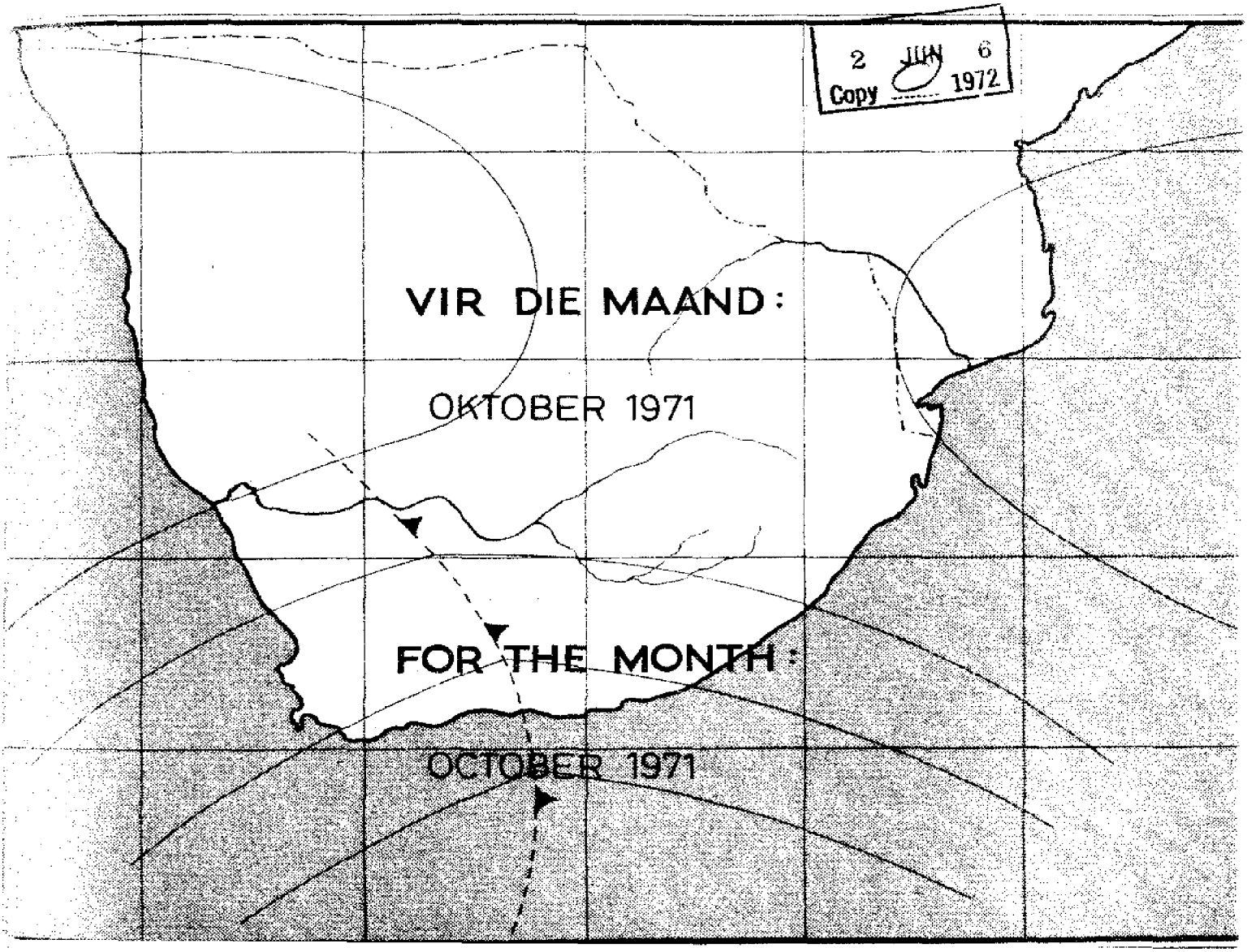

2 JUN 6
Copy 1972

DAILY WEATHER BULLETIN

DAAGLIKSE WEERBULLETIN

Maksimum en Minimum Temperatuur (°C) en Reënval (RRR)
in mm vir die 24 uur geëindig om 0800 SAST op

WEERBURO / WEATHER BUREAU
DEPT. VAN VERVOER / DEPT. OF TRANSPORT

2-10-1971.

DAILY WEATHER BULLETIN

Maximum and Minimum Temperatures (°C) and Rainfall (RRR)
in mm for the 24 hours ended at 0800 SAST on

CAPE - KAAP	Max	Min	RRR
Aberdeen			
Adelo			
Alexander Bay	19	8	
Alfred North	23	1	
Beaufort-Wes	23	2	
(Laghawe)			
Bosgoedbergdam			
Boetsap			
Brandvlei			
Cala			
Caledon			
Calitzdorp			
Calvinia	22	1	
Cape Agulhas	17	10	1,0
Cape Columbine	17	7	
Cape Point	15	8	
Cape St. Francis	19	11	
Cape Town	17	5	
(D. F. Malan)			
Cape Town			
(Roeland St.)			
Carnarvon			
Ceres			
Citrusdal			
Colesberg			
Cradock			
De Aar	22	4	
Dôme			
Douglas			
East London	22	10	
(Airport)			
Elsenburg			
Fraserburg	22	-3	
Garies			
George			
Graaff-Reinet	25	4	
Grahamstown			
Grootfontein	23	-2	
(Middelburg)			
Hopetown			
Idutywa			
Jansenville	26	5	
Joubertina			
Kimberley	25	5	
(Airport)			
Knysna			
Kokstad	22	8	
Kuruman	26	6	

KAAP - CAPE	Max	Min	RRR
Ladismith			
Lake Mentz			
Maclear			
Mafeking	30	12	
Malmesbury			
Matatiele			
Matroosberg	18	2	
Mbashe	21	12	
Mosselbaai	20	13	
Mount Frere			
Oliep	25	12	
Oudtshoorn	22	2	
Petrusville			
Piketberg			
Poisadder	25	9	
Port Alfred			
Port Elizabeth	21	9	0,2
Port Nolloth	15	6	
Port St. Johns	20	14	
Prieska	27	3	
Prince Albert			
Queenstown	23	4	
Riversdale	20	5	
Robertson	22	4	
Sheegram	20	3	
(near Maclear)			
Somerset-Oos	24	2	
Steynsburg			
Strydenburg			
Sutherland	17	-6	
Swellendam			
Tarkastad			
Touwsrivier			
Twee Riviere	XX	3	
(Gemsbokpark)			
Umtata	24	7	
Uitenhage			
Upington	26	6	
Vanrhynsvlei	25	5	
Victoria-Wes			
Vredendal	22	4	
Vryburg	XX	3	
Williston			
Willowmore	20	4	
Willowpark	21	-2	
(near Dordrecht)			

NATAL	Max	Min	RRR
Cape St. Lucia	28	17	
Dundee			
Durban	22	17	
(Louis Botha)			
Estcourt	22	9	
Harding			
Himeville			
Hluhluwe			
Mkuze			
Newcastle	26	8	
Cedara			
(Pietermaritzburg)			
Port Shepstone	20	15	
Richmond			
Van Reenen			
Vryheid			
Waterford	19	2	
(near Underberg)			
O.V.S. - O.F.S.			
Bakkfontein			
(naby Bethaville)			
Bethlehem	23	0	
Bloemfontein	24	0	
(J.B.M. Hertzog)			
Bultfontein			
Fauresmith	23	7	
Ficksburg			
Frankfort	24	1	
Harrismith			
Hoopstad			
Kroonstad	28	3	
Lindley			
Modderpoort			
Petrusburg			
Philippolis			
Reddersburg			
Reitz			
Routville			
Vrede			
Warden			
Welkom	25	5	
Wepener	23	0	
Winburg			
Zastron			

TRANSVAAL	Max	Min	RRR
Barberton			
Belfast			
Bethal	24	10	
Bospoort	26	6	
Carolina	20	9	
Delareyville			
Delmas			
Ermelo			
Gideonsrus			
Groenkraal Roodepoort	29	10	
(naby Vaalwater)			
Jan Kempdorp			
Jan Smuts	22	11	
Joubert Park (Jhb)	23	13	
Kroondal	28	10	
Letaba			
Levubu	25	14	
Lichtenburg			
Loskopdam			
Loskopkanale			
(naby Groblersdal)			
Louis Trichardt			
Lydenburg			
Mara	26	11	
Marnitz			
Messina	29	16	
Middelburg			
Nelspruit	23	14	
Phalaborwa			
Pietersburg	23	12	
Piet Retief	18	11	
Pongola			
Potchefstroom	27	5	
Potgietersrus	27	15	
Pretoria W.B.	24	15	
Pretoriuskop			
Punda Milia			
Satara			
Seibokhuis			
Skingwidzi			
Skukuza	26	16	
Standerton	25	3	
Thabazimbi			
Tonburlin			
Tzaneen			
Vereeniging			
Volksrust			
Warmbad	29	11	
Waterval Boven			
Witbank			
Wolmaransstad			

S.W.A.	Max	Min	RRR
Aroab			
Bethanien			
Dordabis			
Gobabeb	32	16	
Gobabis	30	7	
Grootfontein	31	14	
J.G. Strijdom Vliegbaken	30	13	
Karasburg			
Kalkfeld			
Karibib			
Keetmanshoop	28	15	
Koës			
Lüderitz	18	10	
Mariental	31	13	
Möwe	15	11	
Okopoko			
Okaukuejo			
Ondangwa			
Otavi			
Otjiwarongo			
Outjo			
Rehoboth			
Rundu	36	17	
Steinhausen			
Tsumeb			
Uis	34	19	
Walvisbaai	14	11	
Windhoek W.K.			
LESOTHO			
Maseru			
BOTSWANA			
Francistown	31	15	
Gaborone	31	14	
Ghanzi	33	10	
Lobatsi			
Mahalapye			
Maun	36	18	
Shakawe	36	15	
Tshabong	28	1	
Tshane	29	7	
SWAZILAND			
Ezulwini			
Mbabane (Matsapa)	18	13	
Siteki			

SYNOPTIC WEATHER MAP — 1200 GMT. — 1400 SAST. — SINOPTIESE WEERKAART

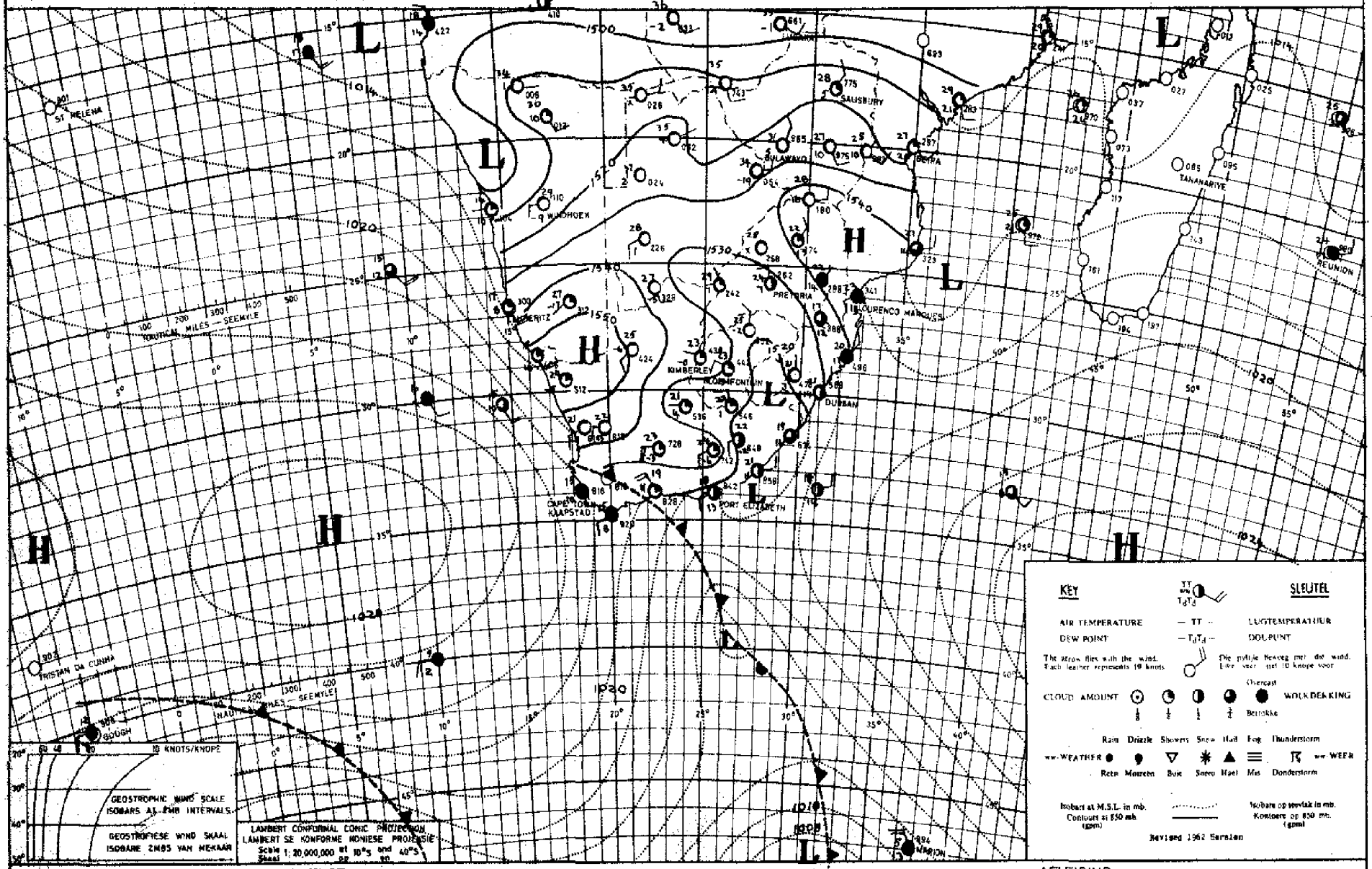

INFERENCE — DATE 1.10.71 DATUM — AFLEIDING

The cold front over the Southern Cape will move eastwards and cooler conditions will spread over the coastal regions. It will also be partly cloudy over the north-eastern interior but over the rest of the country it will be mainly fine and warm.

Die kouefront oor Suid-Kaapland sal oeswaarts beweeg en koeler toestande sal oor die kusstreke inbeweeg. Gedeeltelik bewolkte weer sal ook oor die noordoostelike binneland voorkom maar oor die res van die land sal dit hoofsaaklik mooiweer en warm wees.

DAAGLIKSE WEERBULLETIN

Maksimum en Minimum Temperatuur (°C) en Reënval (RRR)
in mm vir die 24 uur geëindig om 0800 SAST op

WEERBURO / WEATHER BUREAU
DEPT. VAN VERVOER / DEPT. OF TRANSPORT

3 - 10 - 1971

DAILY WEATHER BULLETIN

Maximum and Minimum Temperatures (°C) and Rainfall (RRR)
in mm for the 24 hours ended at 0800 SAST on

CAPE - KAAP	Max	Min	RRR
Aberdeen			
Addo			
Alexander Bay	17	10	
Alfred North	26	2	
Beaufort-Wes	24	6	
(Laghawe)			
Boegoebergdam			
Bootsap			
Brandvlei			
Cala			
Caledon			
Calitzdorp			
Calvinia	27	2	
Cape Agulhas	15	10	
Cape Columbine	16	10	
Cape Point	16	9	
Cape St. Francis	19	13	
Cape Town	18	11	
(D. F. Malan)			
Cape Town			
(Rosland St.)			
Carnarvon			
Ceres			
Citrusdal			
Colesberg			
Cradock			
De Aar	26	5	
Dôrne	19	8	
Douglas			
East London	19	12	
(Airport)			
Elsenburg			
Fraserburg	24	-3	
Garies			
George			
Graaff-Reinet	23	6	
Grahamstown			
Grootfontein	26	3	
(Middelburg)			
Hopetown			
Idutywa			
Jansenville	24	8	
Joubertina			
Kimberley	28	13	
(Airport)			
Kuyana			
Kokstad	22	8	
Kuruman	30	10	

KAAP - CAPE	Max	Min	RRR
Ladismith			
Lake Mentz			
Maclear			
Mafeking	32	16	
Malmesbury			
Matatiele			
Matroosberg	22	2	
Mbashe	21	15	
Mosselbaai	16	12	
Mount Frere			
Okiep	17	8	
Oudtshoorn	24	5	
Petrusville			
Pikeberg			
Pofadder	28	12	
Port Alfred			
Port Elizabeth	19	12	
Port Nolloth	17	7	
Port St. Johns	21	17	
Prieska	30	7	
Prince Albert			
Queenstown			
Riversdale	22	8	
Robertson	23	11	
Sheeprun	22	7	
(near Maclear)			
Somerset-Ooe	24	6	
Steynsburg			
Strydenburg			
Sutherland	21	-4	
Swellendam			
Tarkastad			
Touwsrivier			
Twee Riviere			
(Gemsbokpark)			
Umtata	22	13	
Uniondale			
Upington	32	15	
Vanwyksvlei	28	7	
Victoria-Wes			
Vredendal	28	5	
Vryburg	xx	12	
Williston			
Willowmore	23	7	
Willowpark	24	5	
(near Dordrecht)			

NATAL	Max	Min	RRR
Cape St. Lucia	22	18	2,0
Dundee			
Durban	22	17	0,3
(Louis Botha)			
Estcourt	22	8	
Harding			
Himeville			
Hluhluwe			
Mtuze			
Newcastle	24	11	
Cedara	21	10	
(Pietermaritzburg)			
Port Shepstone	23	18	0,1
Richmond			
Van Reenen			
Vryheid			
Waterford	19	1	
(near Underberg)			
O.V.S. - O.F.S.			
Balkfontein			
(naby Bothaville)			
Bethlehem	25	6	
Bloemfontein	27	5	
(J.B.M. Hertzog)			
Bultfontein			
Fauresmith	26	xx	
Ficksburg			
Frankfort	27	9	
Harrismith			
Hoopstad	30	13	
Kroonstad	28	14	
Lindley			
Modderpoort			
Petrusburg			
Philippolis			
Reddersburg			
Reitz			
Roux ville			
Vrede			
Warden			
Welkom			
Wepener	26	9	
Winburg			
Zastron			

TRANSVAAL	Max	Min	RRR
Barberton			
Belfast			
Bethal	25	11	1,0
Bospoort	28	13	
Carolina	25	11	1,3
Delareyville			
Delmas			
Ermelo			
Gideonsrus			
~~Groenkloof~~ Doornspruit	30	12	
(naby Vaalwater)			
Jan Kempdorp			
Jan Smuts	29	13	
Joubert Park (Jhb)	25	13	
Kroondal	28	14	
Letaba			
Levubu	29	17	
Lichtenburg			
Loskopdam			
Loskopdamsie			
(naby Groblersdal)			
Louis Trichardt			
Lydenburg			
Mara	30	15	
Marnitz			
Messina	33	20	
Middelburg			
Nelspruit	24	16	
Phalaborwa	26	19	
Pietersburg	27	13	
Piet Retief	26	13	
Pongola			
Potchefstroom	29	13	
Potgietersrus	30	17	
Pretoria W.B.	27	16	
Pretoriuskop			
Punda Milia			
Satara			
Sekhukhune			
Shingwidzi			
Skukuza	29	18	
Standerton	27	10	0,1
Thabazimbi			
Tonburke			
Tzaneen			
Vereeniging			
Volksrust			
Warmbad	31	14	
Waterval Boven			
Withank			
Wolmaransstad			

S.W.A.	Max	Min	RRR
Aroab			
Bethanien			
Dordabis			
Gobabeb	26	11	
Gobabis	32	14	
Grootfontein	35	22	
J.G. Strijdomlughawe	30	18	
Karasburg			
Keilkfeld			
Karibib			
Keetmanshoop	33	17	
Kub			
Luderitz	18	11	
Mariental	35	18	
Möwe	16	13	
Obopoho			
Okahandja			
Okaukuejo			
Ondangwa			
Otavi			
Otjiwarongo			
Outjo			
Rehoboth			
Rundu	37	16	
Steinhausen			
Tsumeb			
Uis			
Walvisbaai	15	12	
Windhoek W.K.			
LESOTHO			
Maseru	27	8	
BOTSWANA			
Francistown	35	17	
Gaborone	33	17	
Ghanzi	36	15	
Lobatsi			
Mahalapye			
Maun	37	18	
Shakawe	36	19	
Tshabong	32	19	
Tshane	34	18	
SWAZILAND			
Ezulwini			
Mbabane (Matsapa)	24	17	
Siteki			

SYNOPTIC WEATHER MAP 1200 GMT. — 1400 SAST. SINOPTIESE WEERKAART

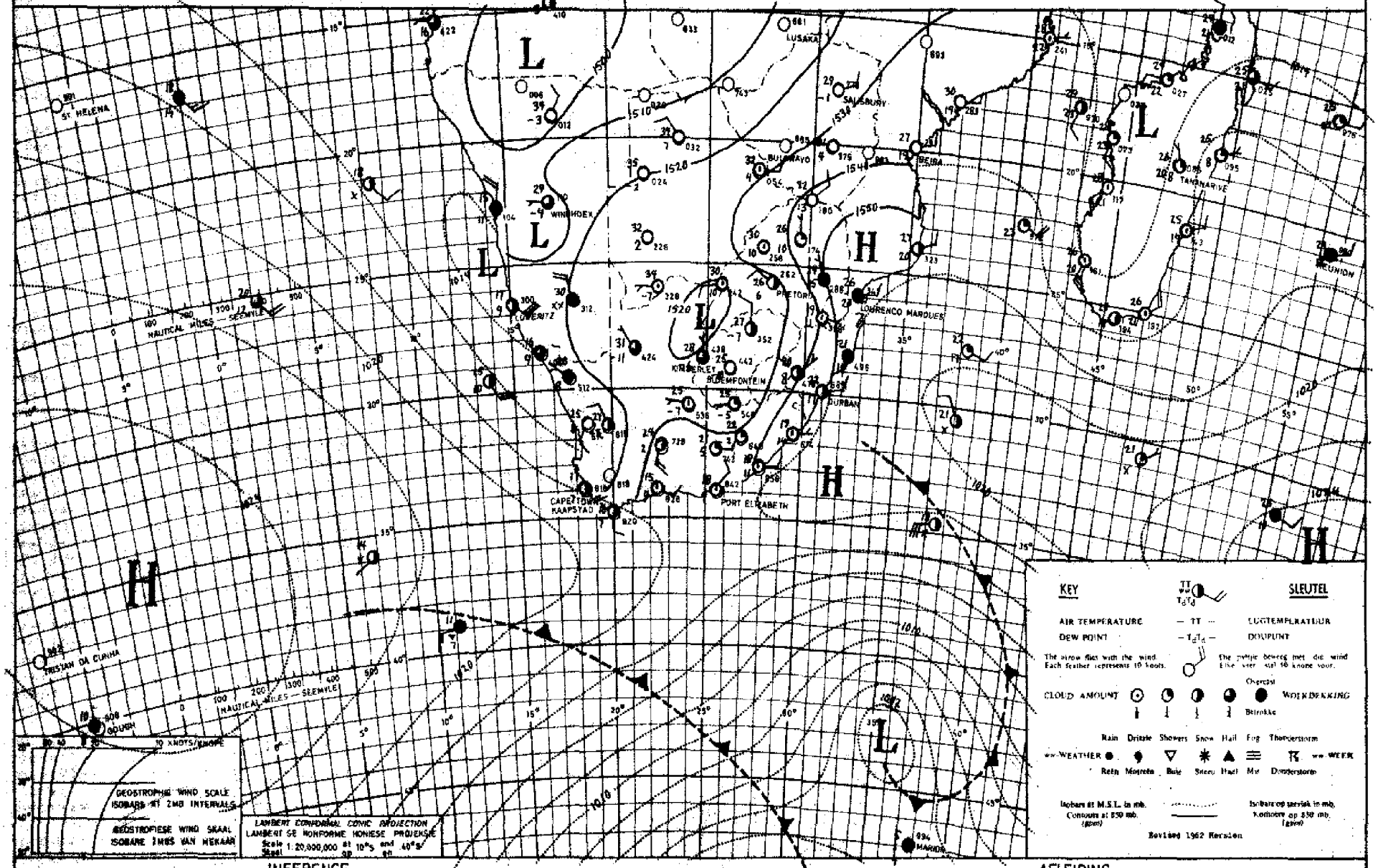

INFERENCE DATE 2 - 10 - 1971 DATUM AFLEIDING

The cold front approaching from the south - west will again cause cloudy weather over the southern and eastern coastal regions. There is also a low pressure trough over Northern Cape but the air over the interior is dry so that only partly cloudy weather is expected over these regions.

Die kouefront wat uit die suidweste aankom, sal weereens bewolkte weer oor die suidelike en oostelike kusstreke veroorsaak. Daar is ook 'n laedrukstelsel oor Noord - Kaapland maar die lug oor die binneland is droog sodat slegs gedeeltelik bewolkte weer oor die gebiede verwag word.

DAAGLIKSE WEERBULLETIN

Maksimum en Minimum Temperatuur (°C) en Reënval (RRR)
in mm vir die 24 uur geëindig om 0900 SAST op

WEERBURO / WEATHER BUREAU
DEPT. VAN VERVOER / DEPT. OF TRANSPORT

4-10-1971

DAILY WEATHER BULLETIN

Maximum and Minimum Temperatures (°C) and Rainfall (RRR)
in mm for the 24 hours ended at 0900 SAST on

CAPE - KAAP	Max	Min	RRR
Aberdeen			
Adelo			
Alexander Bay	17	13	
Alfred North	28	7	
Beaufort-Wes	24	13	
(Laghawe)			
Bonnievale			
Bontebok			
Brandvlei			
Cala			
Caledon			
Calitzdorp			
Calvinia	24	5	
Cape Agulhas	18	13	0,2
Cape Columbine	16	10	
Cape Point	18	10	
Cape St. Francis	19	13	
Cape Town	20	11	0,1
(D. F. Malan)			
Cape Town			
(Roeland St.)			
Carnarvon			
Ceres			
Citrusdal			
Colesberg			
Cradock			
De Aar	27	4	
Döhne	19	9	
Douglas			
East London	21	14	
(Airport)			
Elsenburg			
Fraserburg	24	5	
Garies			
George			
Graaff-Reinet	22	8	
Grahamstown			
Grootfontein	26	1	
(Middelburg)			
Hopetown			
Idutywa			
Jansenville	21	12	
Joubertina			
Kimberley	27	15	
(Airport)			
Kuruman			
Knysna	27	10	
Kokstad	30	16	
Kuruman			

KAAP - CAPE	Max	Min	RRR
Ladismith			
Lake Mentz			
Maclear			
Mafeking	34	21	
Malmesbury			
Matatiele			
Matroosberg	21	4	
Mbashe			
Mosselbaai	17	11	
Mount Frere			
Oksep	24	4	
Oudtshoorn	23	8	
Petrusville			
Piketberg			
Potsdder	28	5	
Port Alfred			
Port Elizabeth	19	13	
Port Nolloth	16	9	
Port St. Johns	23	18	
Prieska	28	10	
Prince Albert			
Queenstown	24	9	
Riversdale	21	8	
Robertson	22	8	
Sheeprun	27	10	
(near Maclear)			
Somerset-Oos	20	7	
Steynsburg			
Strydenburg			
Sutherland	19	3	
Swellendam			
Tarkastad			
Touwsrivier			
Twee Riviere	XX	15	
(Gemsbokpark)			
Umtata	21	14	
Umtomdale			
Upington	25	10	
Vanwyksvlei	27	7	
Victoria-Wes			
Vredendal	29	10	
Vryburg	XX	21	
Williston			
Willowmore	21	9	
Willowpark	27	6	
(near Dordrecht)			

NATAL	Max	Min	RRR
Cape St. Lucia	26	20	
Dundee			
Durban	27	16	
(Louis Botha)			
Estcourt	31	10	
Harding			
Himeville			
Hluhluwe			
Mkuze			
Newcastle	31	13	
Cedara	28	13	
(Pietermaritzburg)			
Port Shepstone	26	18	
Richmond			
Van Reenen			
Vryheid			
Waterford	27	13	
(near Underberg)			
O.V.S. - O.F.S.			
Balkfontein			
(naby Bothaville)			
Bethlehem			
Bloemfontein	26	11	
(J.B.M. Hertzog)	27	13	
Bultfontein			
Fauresmith	26	10	
Ficksburg			
Frankfort	29	14	0,1
Harrismith			
Hoopstad	33	18	
Kroonstad	30	17	
Lindley			
Modderpoort			
Petrusburg			
Philippolis			
Reddersburg			
Reitz			
Rouxville			
Vrede			
Warden			
Welkom	30	14	
Wepener	27	13	
Winburg			
Zastron			

TRANSVAAL	Max	Min	RRR
Barberton			
Belfast			
Bethal	28	12	0,6
Bethlehem	31	13	
Carolina	27	12	
Delareyville			
Delmas			
Ermelo			
Gideonsrus			
Groendraai (Roodepoort)	32	13	
(naby Vaalwater)			
Jan Kempdorp			
Jan Smuts	27	13	
Joubert Park (Jhb)	26	16	
Kroondal	31	15	
Letaba			
Levubu	32	17	
Lichtenburg			
Loskopdam			
Loskopkanale			
(naby Groblersdal)			
Louis Trichardt			
Lydenburg	27	11	
Mara	32	16	
Marnitz			
Messina	35	17	
Middelburg			
Nelspruit	32	16	
Phalaborwa	29	19	
Pietersburg	29	14	
Piet Retief	30	15	
Pongola			
Potchefstroom	31	13	1,0
Potgietersrus	31	20	
Pretoria W.B.	30	17	
Pretoriuskop			
Punda Milia			
Satara			
Sekhukhune			
Shingwidzi			
Skukuza	34	18	
Standerton			0,1
Thabazimbi			
Tomburke			
Tzaneen			
Vereeniging			
Volksrust			
Warmbad	33	15	
Waterval Boven			
Wilbank			
Wolmaransstad			

S.W.A.	Max	Min	RRR
Aroab			
Bethanien			
Dordabis			
Gobabeb	25	11	
Gobabis	34	17	
Grootfontein	34	19	
J.G. Strijdomlughawe	33	17	
Karasburg			
Kalkfeld			
Karibib			
Keetmanshoop	28	13	
Kub			
Lüderitz	17	11	
Mariental	35	14	
Möwe			
Okopoko			
Okahandja			
Okaukuejo			
Ondangwa			
Otavi			
Otjiwarongo			
Outjo			
Rehoboth			
Rundu	37	20	
Steinhausen			
Tsumeb			
Uis	27	12	
Walvisbaai	15	12	
Windhoek W.K.			
LESOTHO			
Maseru	26	15	
BOTSWANA			
Francistown	36	16	
Gaberone	35	20	
Ghanzi	37	18	
Lobatsi			
Mahalapye			
Maun	37	20	
Shakawe	37	15	
Tshabong			
Tsane	36	19	
SWAZILAND			
Ermelo			
Mbabane (Matsapa)	31	20	
Siteki			

SYNOPTIC WEATHER MAP 1200 GMT. — 1400 SAST. SINOPTIESE WEERKAART

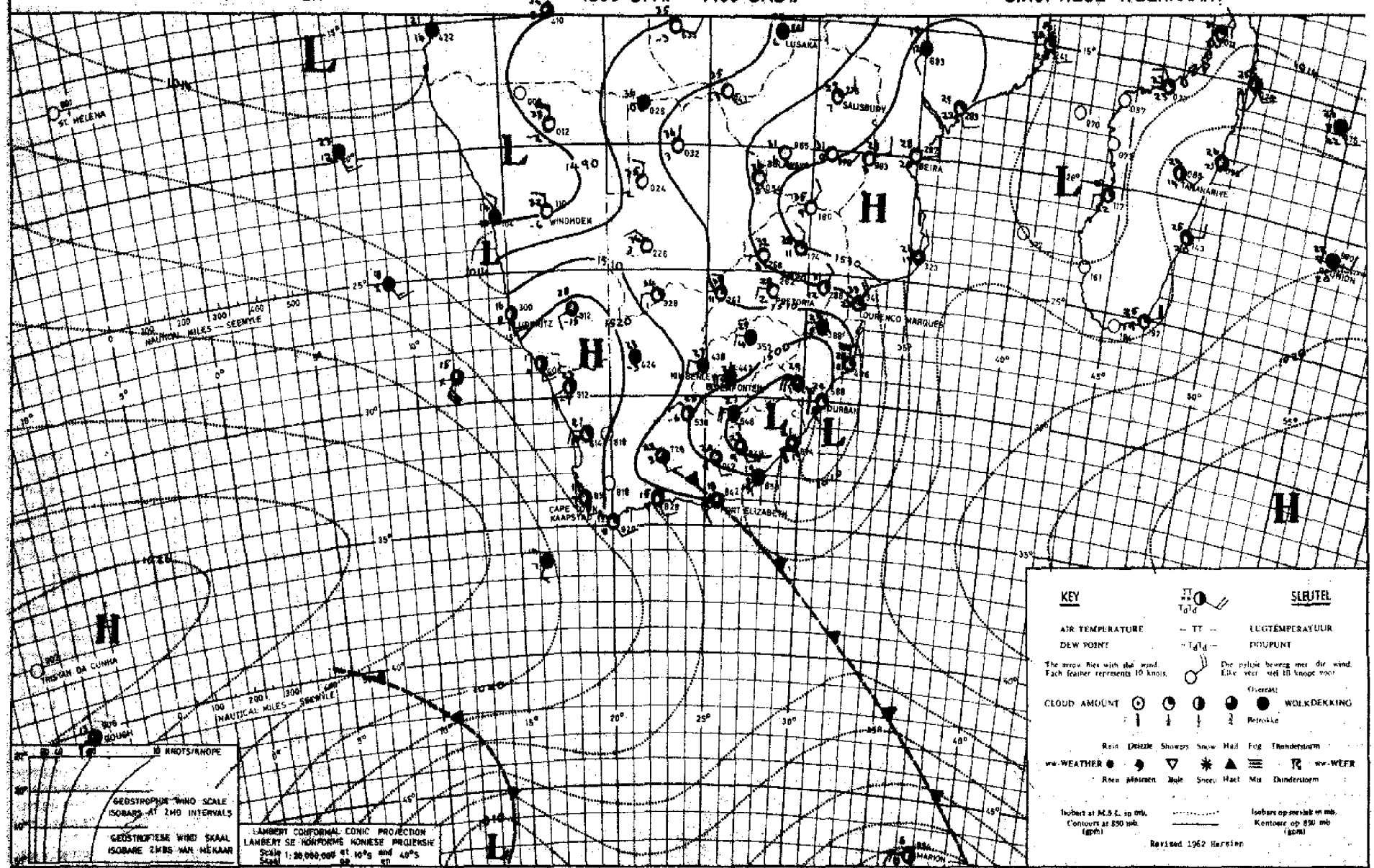

INFERENCE

DATE 3 - 10 - 1971 DATUM

AFLEIDING

The ridge of high pressure moving in south of the land will cause cool, cloudy weather with light rain to advance over the east coastal regions and later also over the Transvaal lowveld. The low pressure trough over the interior will cause light thundershowers over the north-

Die rug van hoë druk wat suid van die land instoot sal koel, bewolkte weer met ligte reën oor die oeskuststreke laat uitbrei en later ook oor die Laeveld van Transvaal. Die laedruktrog oor die binneland sal ligte donderbuie veroorsaak oor die noordoostelike binneland.

DAAGLIKSE WEERBULLETIN

Maksimum en Minimum Temperatuur (°C) en Reënval (RRR) in mm vir die 24 uur geëindig om 0800 SAST op

WEERBURO / WEATHER BUREAU
DEPT. VAN VERVOER / DEPT. OF TRANSPORT

5 - 10 - 1971

DAILY WEATHER BULLETIN

Maximum and Minimum Temperatures (°C) and Rainfall (RRR) in mm for the 24 hours ended at 0800 SAST on

CAPE - KAAP	Max	Min	RRR
Aberdeen			
Adelo			
Alexander Bay	19	9	
Alfred North	24	8	
Beaufort-West	20	6	
(Laghawe)			
Boegoeberg dam			
Bootsap			
Brandvlei			
Cape			
Citrusdal			
Calitzdorp			
Calvinia	20	7	
Cape Agulhas	17	11	0,1
Cape Columbine	17	8	
Cape Point	14	9	
Cape St. Francis	17	11	0,2
Cape Town	19	9	0,1
(D. F. Malan)			
Cape Town			
(Roeland St.)			
Carnarvon			
Ceres			
Citrusdal			
Colesberg			
Cradock			
De Aar	22	3	
Dihne	20	6	
Douglas			
East London	21	11	
(Airport)			
Elsenburg			
Fraserburg	20	0	
Garies			
George			
Graaff-Reinet	22	4	
Grahamstown			
Grootfontein	21	1	
(Middelburg)			
Hopetown			
Idutywa			
Jansenville	23	4	
Joubertina			
Kimberley	23	8	
(Airport)			
Kuruman			
Keimoes	23	6	
Kuruman			

KAAP - CAPE	Max	Min	RRR
Ladismith			
Laingsburg			
Maclear			
Mafeking	34	13	
Malmesbury			
Matatiele			
Matroosberg	16	1	
Mbashe	20	12	
Mosselbaai	18	10	
Mount Frere			
Oklep	21	10	
Oudtshoorn	20	2	
Petrusville			
Piketberg			
Polsdder	21	9	
Port Alfred			
Port Elizabeth	19	10	0,9
Port Nolloth	17	6	
Port St. Johns	21	13	
Prieska	25	6	
Prince Albert			
Queenstown	22	2	
Riversdale	19	3	
Robertson	21	5	
Sheeprun	25	6	
(near Maclear)			
Somerset-Oos	22	2	
Steynsburg			
Strydenburg			
Sutherland	14	-6	
Swellendam			
Tarkastad			
Touwsrivier			
Twee Riviere			
(Gemsbokpark)			
Uniondale	22	8	
Upington	23	7	
Vanwyksvlei	24	5	
Victoria-Wes			
Vredendal	21	4	
Vryburg	26	9	
Williston			
Willowmore	16	1	
Willowpark	21	2	
(near Dordrecht)			

NATAL	Max	Min	RRR
Cape St. Lucia	24	14	3,0
Dundee			
Durban	25	17	0,1
(Louis Botha)			
Estcourt	31	10	
Harding			
Himeville			
Hluhluwe			6,2
Mkuze			1,4
Newcastle	31	10	
Cedara	22	7	0,6
(Pietermaritzburg)			
Port Shepstone	22	15	
Richmond			
Van Reenen			
Vryheid			
Waterford	26	5	
(near Underberg)			
O.V.S. - O.F.S.			
Balkfontein			
(naby Bothaville)			
Bethlehem	26	6	
Bloemfontein	25	1	
(J.B.M. Hertzog)			
Bultfontein			
Fauresmith	22	4	
Ficksburg			
Frankfort	27	11	
Harrismith			
Hoopstad	25	7	
Kroonstad	27	7	
Lindley			
Modderpoort			
Petrusburg			
Philippolis			
Reddersburg			
Reitz			
Rouxville			
Vrede			
Warden			
Wellkom	24	7	
Wepener	23	3	
Winburg			
Zastron			

TRANSVAAL	Max	Min	RRR
Barberton			
Belfast			
Bethal	28	13	
Bospoort	29	10	
Carolina			
Delareyville			
Delmas			
Ermelo			
Gideonsrus			
Groendraai Doornspruit	34	17	
(naby Vaalwater)			
Jan Kempdorp			
Jan Smuts	26	15	
Joubert Park (Jhb)	25	15	
Kroondal	29	16	
Letaba			
Levubu	37	16	0,8
Lichtenburg			
Loskopdam			
Loskopkanale			
(naby Groblersdal)			
Louis Trichardt			
Lydenburg			
Mara	36	16	
Marnitz			
Messina	39	21	
Middelburg			
Nelspruit	37	16	
Phalaborwa	37	19	
Pietersburg	33	16	
Piet Retief	31	9	1,7
Pongola			
Potchefstroom	29	10	
Potgietersrus	34	18	
Pretoria W.B.	29	18	
Pretoriuskop			
Punda Milia			
Satara			
Seibuldune			
Shingwidzi			
Skukuza	39	19	
Standerton	29	11	
Tshabazimbi			
Tomburke			
Tzaneen			
Vereeniging			
Volksrust			
Warmbad	34	18	
Waterval Boven			1,0
Witbank			
Wolmaransstad			

S.W.A.	Max	Min	RRR
Aroab			
Bethanien			
Dordabis			
Gobabeb	25	13	
Gobabis	30	12	
Grootfontein	35	16	
J.G. Strijdomlughawe	27	11	
Karasburg			
Kalkfeld			
Karibib			
Keetmanshoop	24	12	
Kub			
Lüderitz	18	12	
Martental	24	11	
Möwe			
Okopoko			
Otjahandja			
Otjiukuejo			
Outangwa	36	17	
Otavi			
Otjiwarongo			
Outjo			
Rehoboth			
Rundu	37	15	
Steinhausen			
Tsumeb			
Uis	33	14	
Walvisbaai	16	11	
Windhoek W.K.			
LESOTHO			
Maseru			
BOTSWANA			
Francistown	37	20	
Gaborone	34	18	
Ghanzi	37	14	
Lobatsi			
Mahalapye			
Maun	38	21	
Shakawe	37	14	
Tshabong	27	13	
Tshane	31	14	
SWAZILAND			
Ezulwini			
Mbabane (Matsapa)	37	14	
Siteki			

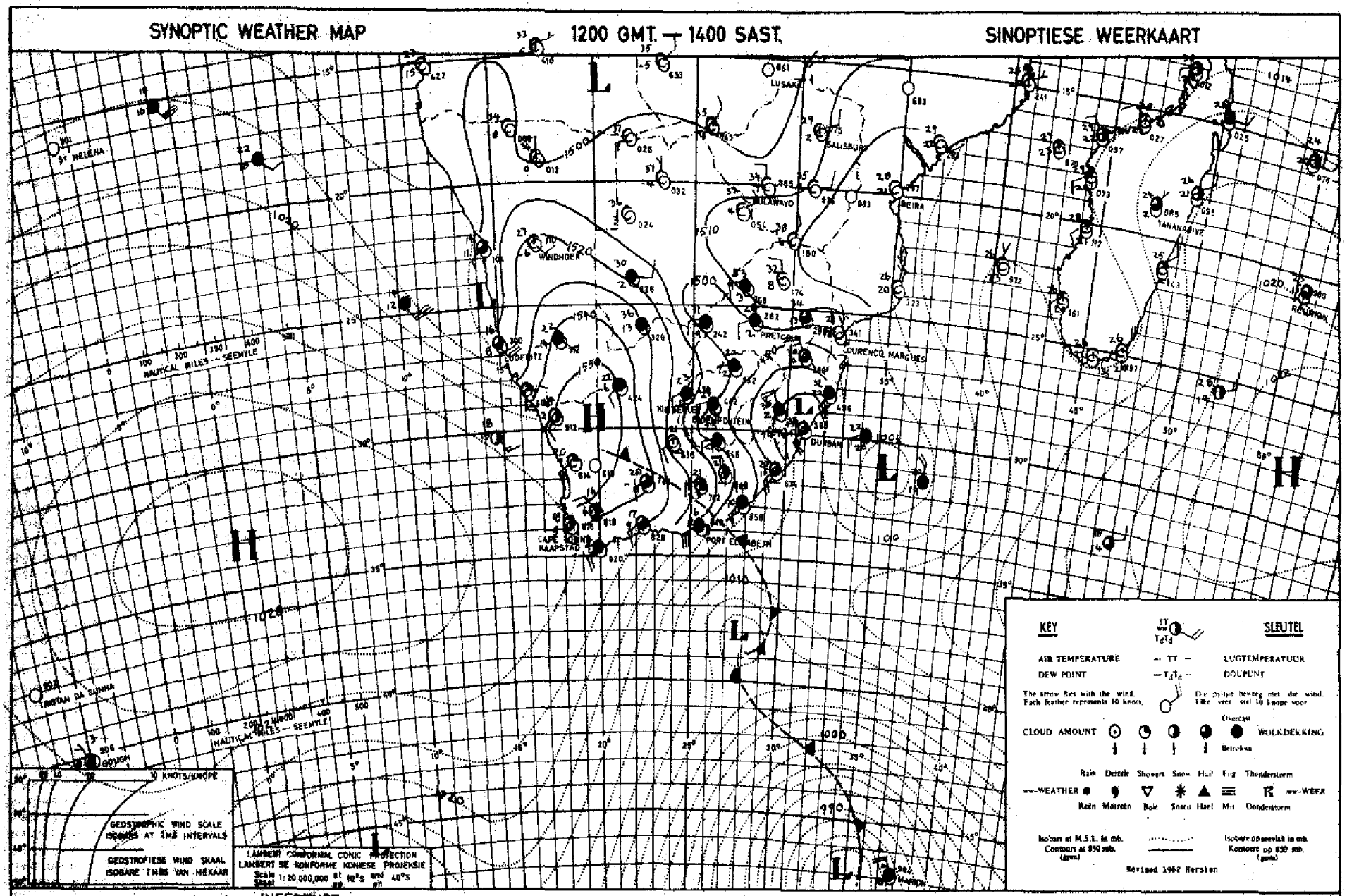

INFERENCE

DATE 4 - 10 - 1971 DATUM

AFLEIDING

Pressures are rising rapidly along the south coast and therefore cool, cloudy weather with showers will spread eastwards over Natal and Eastern Transvaal. Over the rest of Transvaal it will be partly cloudy and warm and light showers will occur as a result of the low pressure trough extending from Natal to Western Transvaal.

Die lugdruk styg vinnig langs die suidkus en dus sal koel, bewolkte weer met buie ooswaarts uitbrei oor Natal en Oos-Transvaal. Oor die res van Transvaal sal dit gedeeltelik bewolk en warm wees en lichte buie sal voorkom as gevolg van die trog van lae druk wat van Natal strek na Wes-Transvaal.

DAAGLIKSE WEERBULLETIN

Maksimum en Minimum Temperatuur (°C) en Reënval (RRR)
in mm vir die 24 uur geëindig om 0800 SAST op

WEERBURO / WEATHER BUREAU
DEPT. VAN VERVOER / DEPT. OF TRANSPORT

6 - 10 - 1971

DAILY WEATHER BULLETIN

Maximum and Minimum Temperatures (°C) and Rainfall (RRR)
in mm for the 24 hours ended at 0800 SAST on

CAPE - KAAP	Max	Min	RRR
Aberdeen			
Adelaide			
Alexander Bay	26	12	
Alfred North	23	8	
Beaufort-West	22	6	
(Laghawe)			
Bosgoedbergham			
Boetsap			
Brandvlei			
Clanwilliam			
Caledon			
Calitzdorp			
Calvinia	25	9	
Cape Agulhas	17	13	
Cape Columbine	16	10	
Cape Point	16	9	
Cape St. Francis	18	11	
Cape Town	21	8	
(D. F. Malan)			
Cape Town			
(Roeland St.)			
Carnarvon			
Ceres			
Citrusdal			
Colesberg			
Cradock			
De Aar	24	9	
Dohne	17	7	
Douglas			
East London	19	9	
(Airport)			
Elsenburg			
Fraserburg	22	5	
Garies			
George			
Graaff-Reinet	21	6	
Grahamstown			
Grootfontein	19	2	
(Middelburg)			
Hopetown			
Kidywa			
Jansenville	20	9	
Joubertina			
Kimberley	26	15	
(Airport)			
Knysna			
Kokstad	17	6	
Kuruman	26	14	

KAAP - CAPE	Max	Min	RRR
Ladismith			
Lake Mentz			
Maclear			
Mafeking	30	14	
Malmesbury			
Matatiele			
Matroosberg			
Mbashe	20	12	
Mossel Bay	16	13	
Mount Frere			
Oklep	26	16	
Oudtshoorn	22	3	
Petrusville			
Piketberg			
Poladder	26	16	
Port Alfred			
Port Elizabeth	18	8	
Port Nolloth	16	9	
Port St. Johns	20	15	
Prieska	26	10	
Prince Albert			
Queenstown	18	4	
Riversdale	21	6	
Robertson	22	3	
Sheeprun	17	6	
(near Maclear)			
Somerset-Oos	19	6	
Steynsburg			
Strydenburg			
Sutherland	21	-2	
Swellendam			
Tarkastad			
Touwsrivier			
Twee Riviere	xx	18	
(Gemsbokpark)			
Umtata	19	11	
Uniondale			
Upington	29	15	
Vanwyksvlei	25	11	
Victoria-Wes			
Vredendal	28	9	
Vryburg	27	15	
Williston			
Willowmore	19	7	
Willowpark	17	3	
(near Dordrecht)			

NATAL	Max	Min	RRR
Cape St. Lucia	18	14	2,0
Dundee			
Durban	21	16	
(Louis Botha)			
Estcourt	17	8	
Harding			
Himeville			
Hluhluwe			3,8
Mkuze			0,3
Newcastle	15	11	
Cedara	15	7	
(Pietermaritzburg)			
Port Shepstone	20	16	
Richmond			
Van Reenen			
Vryheid			
Waterford	15	5	
(near Underberg)			
O.V.S. - O.F.S.			
Bakkfontein			
(naby Bothaville)			
Bethlehem	21	10	
Bloemfontein	25	13	
(J.B.M. Hertzog)			
Bultfontein			
Fauresmith	24	13	
Ficksburg			
Frankfort	21	11	
Harrismith			
Hoopstad	26	14	
Kroonstad	27	11	
Lindley			
Modderpoort			
Petrusburg			
Philippolis			
Reddersburg			
Reitz			
Rouxville			
Vrede			
Warden			
Welkom	25	12	
Wepener	23	13	
Winburg			
Zastron			

TRANSVAAL	Max	Min	RRR
Barberton			3,0
Belfast			0,3
Bethal	19	9	
Bospoort	27	13	
Carolina			
Delareyville			
Delmas			
Ermelo			
Gideonsrus			
~~Groendraai~~ Doornspruit	27	15	
(naby Vaalwater)			
Jan Kempdorp			
Jan Smuts	23	9	
Joubert Park (Jhb)	23	10	
Kroondal	28	10	
Letaba			
Levubu	21	13	3,7
Lichtenburg			
Loskopdam			
Loskopkanale			
(naby Groblersdal)			
Louis Trichardt			
Lydenburg	17	11	
Mara	23	13	
Marnitz			
Messina	28	16	
Middelburg			1,0
Nelspruit	17	13	2,8
Phalaborwa	21	16	
Pietersburg	21	12	
Piet Retief	11	9	1,0
Pongola			
Potchefstroom	28	12	
Potgietersrus	24	14	
Pretoria W.B.	24	12	
Pretoriuskop			4,5
Punda Milia			
Satara			
Sekhukhune			
Shingwidzi			
Skukuza	20	15	2,0
Standerton	17	9	
Thabazimbi			
Tomburke			
Tzaneen			
Vereeniging			
Volksrust			
Warmbad	27	12	
Waterval Boven			0,2
Witbank			1,1
Wolmaransstad			

S.W.A.	Max	Min	RRR
Aroab			
Bethanien			
Dordabis			
Gobabeb	31	12	
Gobabis	31	15	
Grootfontein	33	15	
J.G. Strijdomlughawe	31	18	
Karasburg			
Kalkfeld			
Karibib			
Keetmanshoop	29	21	
Kub			
Luderitz	17	11	
Mariental	31	13	
Möwe			
Okaputa			
Okahandja			
Okaukuejo			
Ondangwa	37	15	
Otavi			
Otjiwarongo			
Outjo			
Rehoboth			
Rundu	38	17	
Steinhausen			
Tsumeb			
Uis	36	17	
Walvisbaai	17	12	
Windhoek W.K.			
LESOTHO			
Maseru	24	11	
BOTSWANA			
Francistown	29	18	
Gaborone	32	16	
Ghanzi	36	18	
Lobatsi			
Mahalapye			
Maun	37	19	
Shakawe	36	16	
Tshabong	32	17	
Tshane	32	17	
SWAZILAND			
Bulembu			11,5
Emlembe			
Mansini (Matsapa)	25	13	4,5
Stegi Sitekl			2,5

SYNOPTIC WEATHER MAP 1200 GMT. — 1400 SAST. SINOPTIESE WEERKAART

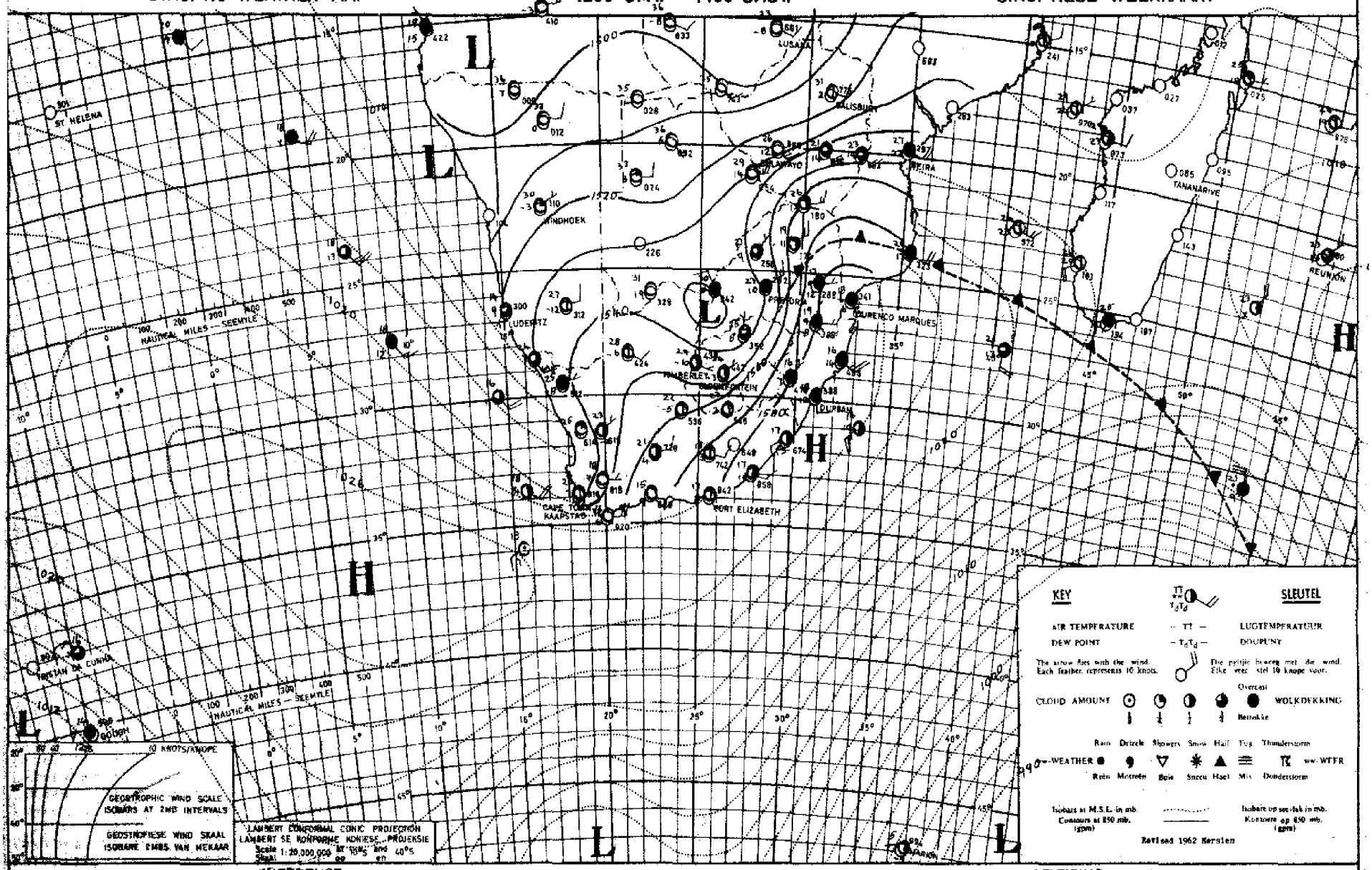

INFERENCE

DATE 5-10-1971 DATUM

AFLEIDING

Cloudy conditions with light showers will occur over Natal, Transvaal and the Northern Free State as a result of the inflow of moist air from the north-east caused by the high pressure ridge south-east of the land and the low pressure trough over the interior.

Bewolkte toestande met ligte buie sal voorkom oor Natal, Transvaal en Noord-Vrystaat as gevolg van die instroming van vogtige lug uit die noordooste wat veroorsaak word deur die hoëdrukstelsel suidoos van die land en die landrukfreg oor die binneland.

DAAGLIKSE WEERBULLETIN

Maksimum en Minimum Temperatuur (°C) en Reënval (RRR)
in mm vir die 24 uur geëindig om 0800 SAST op

WEERBURO / WEATHER BUREAU
DEPT. VAN VERVOER / DEPT. OF TRANSPORT

7-10-1971

DAILY WEATHER BULLETIN

Maximum and Minimum Temperatures (°C) and Rainfall (RRR)
in mm for the 24 hours ended at 0800 SAST on

CAPE - KAAP	Max	Min	RRR
Aberdeen			
Adelaide			
Alexander Bay	17	14	
Alfred North	25	10	2,7
Beaufort-Wes	26	11	
(Laglaren)			
Bongolesberg			
Bootsap			
Brandvlei			
Cala			
Caledon			
Calitzdorp			
Calvinia	28	6	
Cape Agulhas	19	15	
Cape Columbine	16	11	
Cape Point	17	12	
Cape St. Francis	19	15	
Cape Town	24	14	
(D. F. Malan)			
Cape Town			
(Roeland St.)			
Carnarvon			
Ceres			
Citrusdal			
Colesberg			
Cradock			
De Aar	27	11	5,0
Dihlabeng	22	10	
Douglas			
East London	22	15	
(Airport)			
Elsenburg			
Fraserburg	25	9	
Garies			
George			
Graaff-Reinet	24	9	
Grahamstown			
Grootfontein	25	9	
(Middelburg)			
Hopetown			
Kidrylwa			
Jansenville	26	13	
Joubertina			
Kimberley	26	14	0,1
(Airport)			
Knysna			
Kokstad	24	12	9,6
Kuruman	22	12	3,5

KAAP - CAPE	Max	Min	RRR
Ladismith			
Lake Mentz			
Maclear			
Mafeking	25	13	24,0
Malmesbury			
Matjiesfontein			
Matroosberg			
Mbashe	22	16	
Mosselbaai	20	15	
Mount Frere			
Okiep	23	7	
Oudtshoorn	23	3	
Petrusville			
Piketberg			
Poffadder	29	11	
Port Alfred			
Port Elizabeth	21	17	
Port Nolloth	13	11	
Port St. Johns	21	18	
Prieska	30	14	
Prince Albert			
Queenstown	24	8	
Riversdale	22	9	
Robertson	25	10	
Sheeprun	23	12	0,8
(near Maclear)			
Somerset-Oos	26	13	
Steynsburg			
Strydenburg			
Sutherland	23	3	
Swellendam			
Tarkastad			
Touwsrivier			
Twee Riviere	xx	11	0,3
(Gemsbokpark)			
Umtata	22	13	
Uniondale			
Upington	31	10	
Vanwyksvlei	29	10	
Victoria-Wes			
Vredendal	29	11	
Vryburg	21	14	6,8
Williston			
Willowmore	25	7	
Willowpark			
(near Dordrecht)			

NATAL	Max	Min	RRR
Cape St. Lucia	21	16	6,5
Dundee			
Durban	25	17	0,1
(Louis Botha)			
Estcourt	27	13	3,0
Harding			
Himeville			12,5
Hluhluwe			
Mkuze			
Newcastle	25	13	
Melmoth			39,0
Cedara	23	12	7,3
(Pietermaritzburg)			
Port Shepstone	21	19	
Richmond			
Van Reenen			
Vryheid			
Waterford	21	10	3,3
(near Underberg)			
O.V.S. - O.F.S.			
Balkfontein			
(naby Bethaville)			
Bethlehem	23	10	
Bloemfontein	26	12	
(J.B.M. Hertzog)			
Bultfontein			
Fauresmith	26	13	
Ficksburg			
Frankfort	21	12	5,6
Heilbron			7,0
Harrismith			
Hoopstad	22	14	1,5
Koppies			7,0
Kroonstad	23	13	1,8
Lindley			
Modderpoort			
Petrusburg			
Philippolis			
Reddersburg			
Reitz			
Rouxville			
Vrede			18,0
Warden			
Welkom	24	12	0,1
Wepener	22	11	5,0
Wiseberg			
Zastron			

TRANSVAAL	Max	Min	RRR
Barberton			1,8
Alberton			10,0
Belfast			
Bethal	17	10	7,0
Bospoort	20	13	15,0
Carolina			
Delareyville			10,5
Delmas			7,0
Ermelo			5,5
Gideonsrus			
Groendraai Doornpoort	26	14	23,4
(naby Vaalwater)			
Jan Kempdorp			1,2
Jan Smuts	14	10	8,7
Joubert Park (Jhb)	14	10	12,0
Kroondal	22	13	8,2
Letaba			
Levubu	17	14	7,6
Lichtenburg			
Loskopdam			3,5
Loskopkanale			3,5
(naby Groblersdal)			
Louis Trichardt			
Lydenburg			
Mara	21	12	17,4
Marnitz			
Messina	24	12	
Middelburg			7,0
Klerksdorp			12,0
Nelspruit	18	13	1,8
Phalaborwa	22	17	
Pietersburg	19	12	16,1
Piet Retief	17	11	4,1
Pongola			
Potchefstroom	20	12	8,4
Potgietersrus	25	14	13,4
Pretoria W.B.	20	13	7,4
Pretoriuskop			
Punda Milia			
Sabie			
Sekhukhune			
Skingwidsi			
Skukuza	23	13	
Standerton	20	11	2,7
Thabazimbi			15,0
Tomburke			23,4
Tzaneen			9,5
Vereeniging			
Volksrust			2,5
Warmbad	25	13	8,3
Waterval Boven			2,3
Witbank			5,6
Wolmaransstad			~~8,0~~ 13,0

S.W.A.	Max	Min	RRR
Aroab			
Bethanien			
Doriabis			
Gobabeb	21	9	
Gobabis	32	17	
Grootfontein	35	18	
J.G. Strijdomlughawe	32	12	
Karasburg			
Kalkfeld			
Karibib			
Keetmanshoop	30	10	
Kub			
Luderitz	17	11	
Mariental	33	14	
Möwe			
Okopoko			
Okahandja			
Okaukuejo			
Ondangwa	38	18	
Otavi			
Otjiwarongo			
Outjo			
Rehoboth			
Rundu			
Steinhausen			
Tsumeb			
Uis	33	14	
Walvisbaai	15	11	
Windhoek W.K.			
LESOTHO			
Maseru	22	11	8,3
BOTSWANA			
Francistown	35	16	
Gaborone	26	15	19,0
Ghanzi	35	17	
Lobatsi			
Cliffordsdrift			21,0
Mahalapye			26,7
Maun	36	21	
Shakawe	37	17	
Tshabong	26	16	
Tshane			
SWAZILAND			
Bulembu			3,7
Enlembe			
Mananga (Matsapa)	xx	14	
Sitekhi			5,6

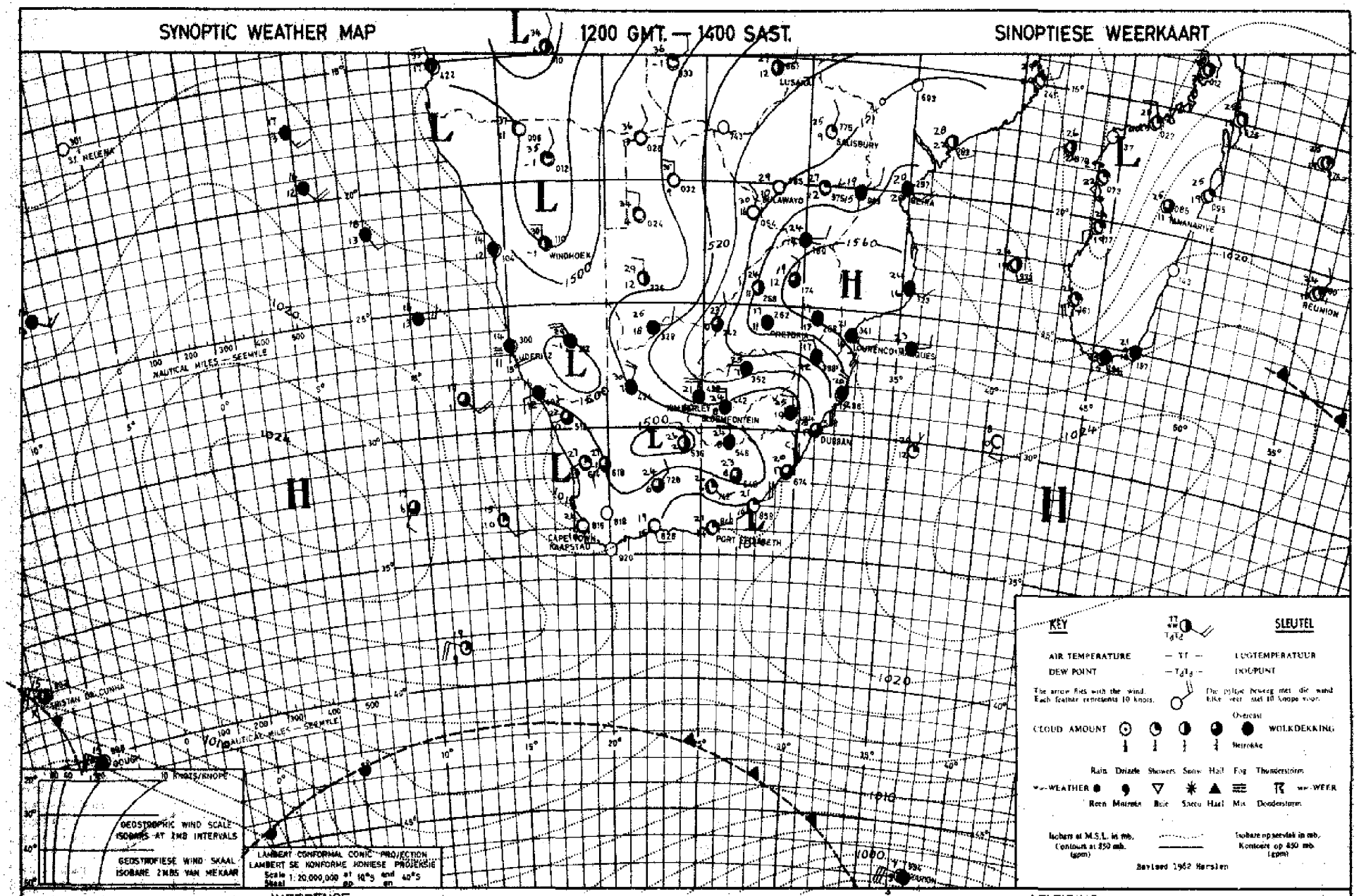

INFERENCE

DATE 6 10 1971 DATUM

AFLEIDING

The low pressure system over the Cape Province is moving eastwards and therefore rain and showers will occur over the eastern half of the Republic. Behind the low it will, however, clear over the western regions of the country.

Die laedruksteelsel oor Kaapland beweeg ooswaarts en dus sal reën en buie voorkom oor die oostelike helfte van die Republiek. Agter die laag sal dit egter opklaar oor die westelike dele van die land.

DAAGLIKSE WEERBULLETIN

Maksimum en Minimum Temperatuur (°C) en Reënval (RRR)
in mm vir die 24 uur geëindig om 0800 SAST op

WEERBURO / WEATHER BUREAU
DEPT. VAN VERVOER / DEPT. OF TRANSPORT

8 - 10 - 1971

DAILY WEATHER BULLETIN

Maximum and Minimum Temperatures (°C) and Rainfall (RRR)
in mm for the 24 hours ended at 0800 SAST on

CAPE - KAAP	Max	Min	RRR
Aberdeen			
Adelo			
Alexander Bay	20	13	
Alfred North	22	9	26,5
Bandelierkop	25	14	
(Lugtenburg)			
Bongolwenyama			
Bontrug			
Brandvlei			
Cala			
Caledon			
Calitzdorp			
Calvinia	28	9	
Cape Agulhas	18	15	
Cape Columbine	15	10	
Cape Point	18	12	
Cape St. Francis	20	15	2,2
Cape Town	21	10	
(D. F. Malan)			
Cape Town			
(Rondebosch)			
Carnarvon			
Ceres			
Citrusdal			
Colesberg			
Cradock			
De Aar	16	10	33,0
Dihana			4,5
Douglas			
East London	24	7	39,4
(Airport)			
Elsenburg			
Fort Beaufort			13,5
Fraserburg	29	7	
Garies			
George			
Graaff-Reinet	17	14	3,2
Grahamstown			20,0
Grootfontein	17	11	27,3
(Middelburg)			
Hopetown			
Istrya			
Jansenville	24	15	4,6
Jozbertina			
Kimberley	26	8	0,1
(Airport)			
Kenyon			
Kolmdal	24	12	30,7
Kuruman	23	8	

KAAP - CAPE	Max	Min	RRR
Ladismith			
Lake Mentz			
Matatiele			7,0
Maclear			13,0
Middelburg	22	12	
Malmesbury			
Matjiesfontein			
Matroosberg	23	7	
Mbashe	24	17	80,0
Mossel Bay	20	16	
Mount Frere			
Okiep	20	12	
Oudtshoorn	25	8	
Petersville			23,0
Piketberg			
Poldder	27	11	
Port Alfred			
Port Elizabeth	22	16	
Port Nolloth	18	7	
Port St. Johns	23	18	49,0
Prieska	25	11	
Prince Albert			
Queenstown	23	13	16,0
Riversdale	24	14	
Robertson	28	13	
Sheeprun	25	11	1,0
(near Maclear)			
Somerset-Oos	22	13	45,5
Steynsburg			
Strydenburg			
Sutherland	23	8	
Swellendam			
Tarkastad			
Touwsrivier			
Twee Riviere	22	9	
(Klaasboschpark)			
Uniondale	25	14	9,2
Uniondale			
Uptington	29	11	
Vanrhynsdorp	27	10	16,5
Victoria-Wes			
Vredendal			
Vryburg	24	8	
Williston			
Willowmore	24	8	
Willowpark	22	10	3,8
(near Dordrecht)			

NATAL	Max	Min	RRR
Cape St. Lucia	22	19	3,3
Dundee			
Durban	24	19	0,3
(Louis Botha)			
Estcourt	25	12	19,5
Harding			
Himeville			8,0
Hluhluwe			3,0
Mtunzi			0,3
Newcastle	26	10	12
Cedara	23	13	10,6
(Pietermaritzburg)			
Port Shepstone	22	19	36,7
Richmond			
Van Reenen			
Vryheid			
Waterford	22	8	28,6
(near Underberg)			
O.V.S. - O.F.S.			
Balkfontein			
(naby Bethanie)			
Bethlehem	22	6	19,9
Bloemfontein	24	10	17,3
(J.B.M. Hertzog)			
Boltfontein			20,0
Frankenmith	23	8	9,1
Ficksburg			
Frankfort	21	8	3,5
Harrismith			13,8
Hoopstad			24,7
Kroonstad	21	9	20,8
Lindley			14,0
Modderpoort			
Koppies			11,0
Petrusburg			
Philippolis			33,0
Reddersburg			
Reitz			12,0
Rouxville			
Vrede			
Warden			3,0
Welkom	21	9	33,3
Wepener	23	9	14,4
Winburg			
Zastron			

TRANSVAAL	Max	Min	RRR
Barberton			
Belfast			4,9
Bethal	18	9	4,5
Boksburg	20	10	4,9
Carolina			
Delareyville			
Delmas			3,0
Ermelo			5,5
Gideonsrus			
Groenkloof (Pretoria)	18	13	5,0
(naby Vaalwater)			
Jan Kempdorp			2,0
Jan Smuts	16	8	3,4
Joubert Park (Jhb)	17	9	5,0
Kroondal	18	3	6,7
Letaba			
Levubu	19	15	26,5
Lichtenburg			
Loskopdam			1,6
Loskopstuwe			2,5
(naby Groblersdal)			
Louis Trichardt			
Lydenburg			
Mara	18	15	26,3
Marnitz			
Messina	20	16	29,0
Middelburg			1,0
Marble Hall			1,3
Nelspruit	23	15	2,8
Phalaborwa	30	17	6,8
Pietersburg	16	13	13,0
Piet Retief	22	11	32,8
Pongola			
Potchefstroom	20	9	2,8
Potgietersrus	17	14	4,9
Pretoria W.B.	18	12	1,1
Pretoriuskop			
Punda Milia			
Klerksdorp			9,5
Satara			
Sekhukhune			
Shingwidzi			
Skukuza	33	16	3,0
Standerton	21	9	9,3
Thabazimbi			5,0
Tomburke			
Tzaneen			
Vereeniging			
Volksrust			
Schweizer-Reneke			39,0
Warmbad	20	12	2,5
Waterval Boven			3,2
Withank			
Wolmaransstad			

S.W.A.	Max	Min	RRR
Aroab			
Bethanien			
Dordabis			
Gobabeb	29	9	
Gobabis	31	13	
Grootfontein	34	17	
J.G. Strijdomlughawe	39	11	
Karasburg			
Kalkfeld			
Karibib			
Keetmanshoop	27	11	
Kub			
Luderitz	19	10	
Mariental	29	12	
Möwe			
Okaporo			
Otjahandja			
Otjiukuejo			
Ondangwa	38	15	
Otavi			
Otjiwarongo			
Outjo			
Rehoboth			
Rundu	37	25	
Steinhausen			
Tsumeb			
Uis	33	12	
Walvisbaai	14	12	
Windhoek W.K.			
LESOTHO			
Maseru	22	9	17,0
BOTSWANA			
Kanye			13,0
Francistown	29	16	6,2
Gaberones	22	14	14,7
Ghanzi	33	16	7,0
Lobatsi			10,3
Kabia			14,0
Mahalapye			
Maun	28	16	
Shakawe	37	18	
Tshabong	28	10	
Tshane	28	9	
Moshaneng			5,0
Serowe			6,8
SWAZILAND			
Bulembu			5,7
Emlembe			
Manzini (Matsapa)	25	15	
Stegi			

SYNOPTIC WEATHER MAP 1200 GMT. — 1400 SAST. SINOPTIESE WEERKAART

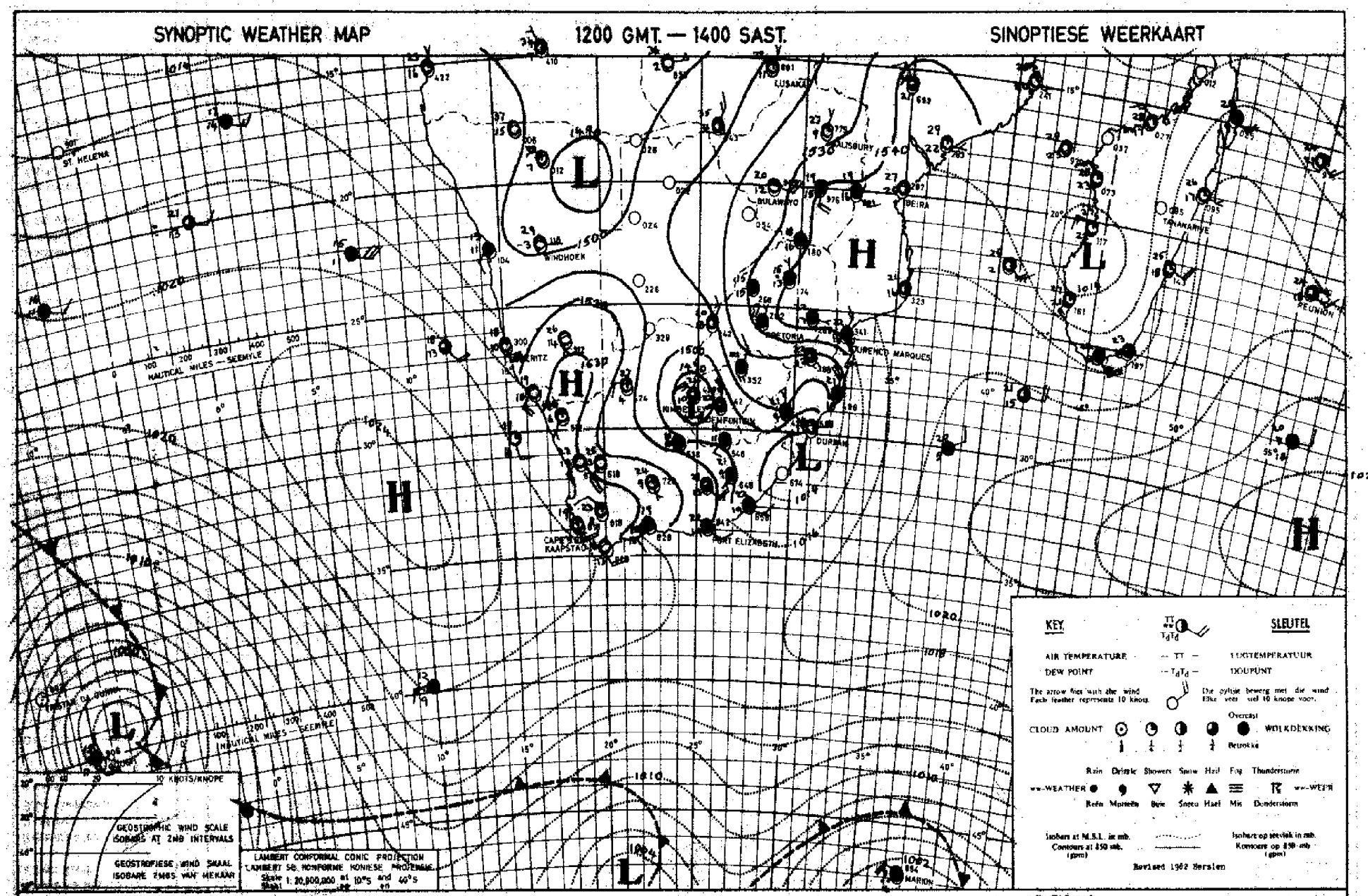

INFERENCE

DATE 7 - 10 - 1971 DATUM

AFLEIDING

The low pressure system over the central interior is moving eastwards to the Natal south coast so that rain and showers will spread over Natal and Eastern Cape where heavy falls will occur. Dry air has also moved in over the western interior and will also spread over the central regions but further rain will fall over the eastern regions.

Die laedrukstelsel oor die sentrale binneland beweeg ooswaarts na die Natalse suidkus sodat reën en buie oor Natal en Oos-Kaapland sal uitbrei en swaar neerslae kan verwag word. Droë lug het oor die westelike binneland inbeweeg en sal ook na die sentrale dele uitbrei maar verdere reën sal oor die oostelike

DAAGLIKSE WEERBULLETIN

Maksimum en Minimum Temperatuur (°C) en Reënval (RRR)
in mm vir die 24 uur geëindig om 0800 SAST op

WEERBURO / WEATHER BUREAU
DEPT. VAN VERVOER / DEPT. OF TRANSPORT

9-10-1971

DAILY WEATHER BULLETIN

Maximum and Minimum Temperatures (°C) and Rainfall (RRR)
in mm for the 24 hours ended at 0800 SAST on

KAPE - KAAP	Max	Min	RRR
Aberdeen			
Adelaide			
Alexander Bay	23	11	
Altwal North	19	9	
Beaufort-West	22	14	
(Laingsburg)			
Bredasdorp			
Bredasdorp			
Calvinia			
Caledon			
Calitzdorp			
Clanwilliam	27	15	
Cape Agulhas	19	15	
Cape Columbine	23	14	
Cape Point	38	14	
Cape St. Francis	XX	18	9,1
Cape Town	29	11	
(D. F. Malan)			
Cape Town			
(Roeland St.)			
Carnarvon			
Ceres			
Citrusdal			
Colesberg			
Cradock			
De Aar	19	10	
Dihlse	17	13	9,2
Douglas			
East London	21	17	29,5
(Airport)			
Elsenburg			
Fort Beaufort			1,5
Fraserburg	23	7	
Garies			
George			
Grootfontein	19	12	1,4
Grahamstown			2,0
Grootkloof	18	11	0,1
(Middelburg)			
Hopetown			
Istwyn			
Jansenville	21	14	2,0
Jouberton			
Kimberley	23	10	
(Airport)			
Kenyon			
Kokstad	14	11	5,5
Kuruman	28	10	

KAAP - CAPE	Max	Min	RRR
Ladismith			
Lake Mentz			
Matatiele			2,0
Maclear			
Mafeking	27	12	
Melmesbury			
Matatiele			
Matroosberg	24	10	
Mbashe	21	18	12,5
Mosselbaai	18	16	
Mount Frere			
Okiep	27	18	
Oudtshoorn	25	12	
Petrusville			
Pilansberg			
Potgietersrus	27	14	
Port Alfred			
Port Elizabeth	22	17	0,6
Port Nolloth	19	10	
Port St. Johns	21	18	19,0
Prieska	25	10	
Prince Albert			
Queenstown	16	13	5,0
Riversdale	24	11	
Robertson	28	10	
Sheeprun	14	11	30,4
(near Maclear)			
Somerset-Oos	21	12	3,5
Steynsburg			
Strydenburg			
Sutherland	21	5	
Swellendam			
Tarkastad			
Touwsrivier			
Twee Riviere	XX	10	
(Gemsbokpark)			
Umtata	17	14	45,0
Uniondale			
Upington	28	14	
Vanwyksvlei	24	11	
Victoria-Wes			
Vredendal	32	16	
Vryburg	24	9	
Williston			
Willowmore	22	14	
Willowpark	14	10	8,0
(near Dordrecht)			

NATAL	Max	Min	RRR
Cape St. Lucia	23	19	10,2
Dundee			24,0
Durban	24	19	1,1
(Louis Botha)			
Estcourt	23	11	0,2
Harding			
Kimberley			
Kluhluwe			23,6
Mkuze			3,0
Newcastle	25	13	3,3
Cedara			2,0
(Pietermaritzburg)			
Port Shepstone	22	19	9,8
Melmoth			59,0
Richmond			
Van Reenen			7,5
Vryheid			22,5
Waterford	17	7	1,2
(near Underberg)			
O.V.S. - O.F.S.			
Balkfontein			
(naby Bethaville)			
Bethlehem	16	10	3,5
Bloemfontein	20	8	
(J.B.M. Hertzog)			
Bultfontein			
Fauresmith	19	9	
Ficksburg			
Frankfort	21	11	3,8
Harrismith			
Hoopstad	20	9	
Koppies			11,5
Kroonstad	21	11	
Lindley			5,0
Modderpoort			
Petrusburg			
Philippolis			
Reddersburg			
Reitz			
Rouxville			
Vrede			6,5
Warden			20,0
Welkom	19	11	
Wepener	20	8	
Winburg			
Zastron			

TRANSVAAL	Max	Min	RRR
Barberton			3,0
Belfast			
Bethal	21	12	
Bospoort	23	9	
Carolina			
Delareyville			
Delmas			
Ermelo			
Gideonsrus			
Groendraai Doornspruit	27	16	21,5
(naby Vaalwater)			
Jan Kempdorp			
Jan Smuts	20	10	
Joubert Park (Jhb)	20	11	
Kroondal			
Letaba			
Levubu	27	17	2,2
Lichtenburg			
Loskopdam			3,0
Loskopkanale			1,0
(naby Groblersdal)			
Louis Trichardt			
Lydenburg	23	13	5,5
Mara	27	16	5,7
Marnitz			
Messina	28	18	7,5
Middelburg			
Nelspruit	27	17	1,9
Phalaborwa	29	21	
Pietersburg	29	15	12,1
Piet Retief	19	12	37,5
Pongola			
Potchefstroom	21	10	1,0
Potgietersrus	27	16	17,0
Pretoria W.B.	23	15	
Pretoriuskop			
Punda Milia			
Satara			
Seldukhane			
Shingwidzi			
Skukuza	31	19	
Standerton	21	11	5,3
Thabazimbi			
Tomburke			5,3
Tzaneen			
Vereeniging			
Volksrust			
Warmbad	27	16	
Waterval Boven			
Witbank			
Wolmaransstad			

S.W.A.	Max	Min	RRR
Aroab			
Bethanien			
Dordabis			
Gobabeb	26	9	
Gobabis	31	8	
Grootfontein	33	16	
J.G. Strijdomlughawe	29	11	
Karasburg			
Kalkfeld			
Karibib			
Keetmanshoop	29	16	
Kub			
Luderitz	13	10	
Mariental	31	13	
Möwe	17	12	
Ohopoho			
Okahandja			
Okaukuejo			
Ondangwa	36	16	
Otavi			
Otjiwarongo			
Outjo			
Rehoboth			
Rundu	37	21	
Steinhausen			
Tsumeb			
Uis			
Walvisbaai	14	11	
Windhoek W.K.			
LESOTHO			
Maseru	20	7	
BOTSWANA			
Francistown	33	15	
Gaborone	32	21	
Ghanzi	33	12	
Lobatsi			
Mahalapye			
Maun	35	21	
Shakawe	36	19	
Tshabong	29	8	
Tshane	30	10	
SWAZILAND			
Bulembu			22,2
Emlembe			
Manzini (Matsapa)			
Stegi			

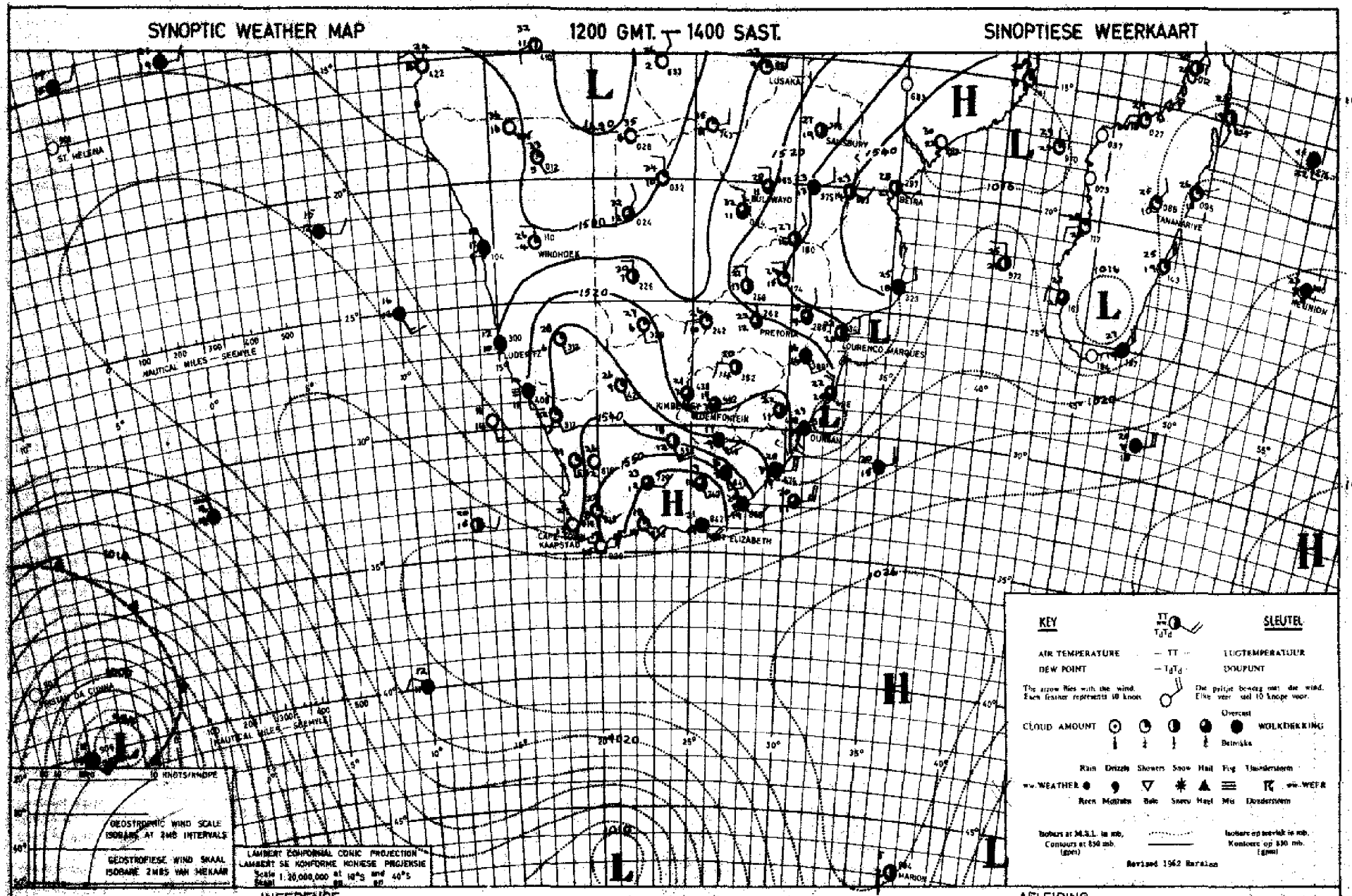

INFERENCE

DATE 8 -10- 1971 DATUM

AFLEIDING

The low pressure system at Durban is reflected in the upper air and therefore rain and showers will occur over Eastern Cape and Natal. Moist air is also present over Transvaal and North-eastern Free State where scattered thundershowers will occur.

Die laedrukstelsel by Durban is ook in die bolug uitgebeeld en daarom sal reën en buie voorkom oor Oos-Kaapland en Natal. Vochtige lug is ook aanwesig oor Transvaal en Noordoos-Vrystaat waar verspreide donderbuie ook sal uitsak.

DAAGLIKSE WEERBULLETIN

Maksimum en Minimum Temperatuur (°C) en Reënval (RRR)
in mm vir die 24 uur geëindig om 0900 SAST op

WEERBURO / WEATHER BUREAU
DEPT. VAN VERVOER / DEPT. OF TRANSPORT
10 - 10 - 1971

DAILY WEATHER BULLETIN

Maximum and Minimum Temperatures (°C) and Rainfall (RRR)
in mm for the 24 hours ended at 0900 SAST on

CAPE - KAAP	Max	Min	RRR
Aberdeen			
Adelo			
Alexander Bay	20	13	
Alfred North	23	9	
Beaufort-Wes	27	13	
(Laingsburg)			
Bonnievergelum			
Bontrop			
Brandvlei			
Calo			
Caledon			
Calitzdorp			
Calvinia	29	9	
Cape Agulhas	20	15	
Cape Columbine	27	12	
Cape Point	29	11	
Cape St. Francis	20	13	
Cape Town	34	13	
(D. F. Malan)			
Cape Town			
(Roeland St.)			
Carnarvon			
Ceres			
Citrusdal			
Colesberg			
Cradock			
De Aar	25	10	
Dilton	22	15	
Douglas			
East London	21	16	3,3
(Airport)			
Elsenburg			
Fraserburg	25	8	
Garies			
George			
Graaff-Reinet	25	16	
Grahamstown			
Grootdrontein	23	9	
(Middelburg)			
Fort Beaufort			0,5
Hopetown			
Hotyes			
Jansenville	28	13	
Joubertina			
Kimberley	27	15	
(Airport)			
Kenton			
Kokstad	19	10	6,3
Kuruman	27	8	

KAAP - CAPE	Max	Min	RRR
Ladismith			
Lake Mentz			
Matatiele			5,0
Maclear			
Mafeking	28	12	6,5
Malmesbury			
Matjiesfontein			
Matroosberg	27	13	
Mbashe	20	16	8,6
Mossel Bay	23	16	
Mount Frere			
Oldep	29	9	
Oudtshoorn	29	12	
Petrusville			
Piketberg			
Potgietersrus	29	13	
Port Alfred			
Port Elizabeth	22	15	
Port Nolloth	14	10	
Port St. Johns	21	18	3,5
Prieska	30	9	
Prince Albert			
Queenstown	21	11	0,7
Riversdale	32	12	
Robertson	33	15	
Sheeprun	19	9	4,0
(near Maclear)			
Somerset-Oos	25	13	
Steynsburg			
Strydenburg			
Sutherland	29	4	
Swellendam			
Tarkastad			
Touwsrivier			
Twee Riviere	XX	11	
(Gemsbokpark)			
Umtata	22	14	11,0
Uniondale			
Upington	31	15	
Vanwyksvlei	27	11	
Victoria-Wes			
Vredendal	35	14	
Vryburg	29	9	
Williston			
Willowmore	25	12	
Willowpark			
(near Dordrecht)			

NATAL	Max	Min	RRR
Cape St. Lucia	24	18	15,6
Dundee			2,5
Durban	28	21	1,3
(Louis Botha)			
Estcourt	20	11	
Harding			
Himeville			
Hluhluwe			
Mkuze			60,5
Newcastle	21	12	30,3
Melmoth			48,0
Cedara	20	12	1,4
(Pietermaritsburg)			
Port Shepstone	24	17	44,9
Richmond			
Van Reenen			
Vryheid			17,0
Waterford	16	5	27,5
(near Underberg)			
O.V.S. - O.F.S.			
Balkfontein			
(naby Bethavilie)			
Bethlehem	23	8	2,9
Bloemfontein	24	10	
(J.B.M. Hertzog)			
Bultfontein			
Fauresmith	24	10	
Ficksburg			
Frankfort	24	10	9,6
Harrismith			
Hoopstad	27	13	
Kroonstad	27	10	
Lindley			
Modderpoort			
Petrusburg			
Philippolis			
Reddersburg			
Reitz			
Rouxville			
Vrede			
Warden			
Welkom			
Wepener	21	13	
Winburg			
Zastron			

TRANSVAAL	Max	Min	RRR
Barberton			11,5
Belfast			
Bethal	22	10	19,0
Bospoort	26	12	
Carolina			
Delareyville			
Delmas			
Ermelo			
Gideonsrus			
~~Groendraai~~ Doornspruit	24	13	
(naby Vaalwater)			
Jan Kempdorp			
Jan Smuts	21	9	
Joubert Park (Jhb)	21	11	
Kroondal			
Letaba			
Levubu	27	17	4,2
Lichtenburg			
Loskopdam			
Loskopkanale			
(naby Groblersdal)			
Louis Trichardt			
Lydenburg			
Mara	25	XX	3,5
Marnitz			
Messina	26	18	
Middelburg			
Nelspruit	25	18	0,6
Phalaborwa	26	23	
Pietersburg	22	15	4,8
Piet Retief	21	11	26,0
Pongola			
Potchefstroom	26	10	0,2
Potgietersrus	23	15	
Pretoria W.B.	24	14	0,1
Pretoriuskop			
Punda Milia			
Satara			
Sekhukhune			
Skingwidzi			
Skukuza	30	19	
Standerton	23	9	13,5
Thabazimbi			
Tomburke			
Tzaneen			
Vereeniging			
Volksrust			
Warmbad	26	12	
Waterval Boven			
Withank			
Wolmaransstad			

S.W.A.	Max	Min	RRR
Aroab			
Bethanien			
Dordabis			
Gobabeb	27	6	
Gobabis	32	7	
Grootfontein	34	15	
J.G. Strijdomlughawe	30	6	
Karasburg			
Kalkfeld			
Karibib			
Keetmanshoop	32	14	
Kub			
Luderitz	13	11	
Mariental	34	12	
Möwe	15	10	
Okopoko			
Okahandja			
Okaukuejo			
Ondangwa			
Otavi			
Otjiwarongo			
Outjo			
Rehoboth			
Rundu	36	20	
Steinhausen			
Tsumeb			
Uis			
Walvisbaai	15	11	
Windhoek W.K.			
LESOTHO			
Maseru	20	10	5,3
BOTSWANA			
Francistown	24	14	22,6
Gaberones	28	14	
Ghanzi	34	14	
Lobatsi			
Mahalapye			
Maun	36	9	7,7
Shakawe	37	16	1,5
Tshabong	31	11	
Tshane	32	13	
SWAZILAND			
Emlembe			
Mbabane (Matsapa)			
Stegi			

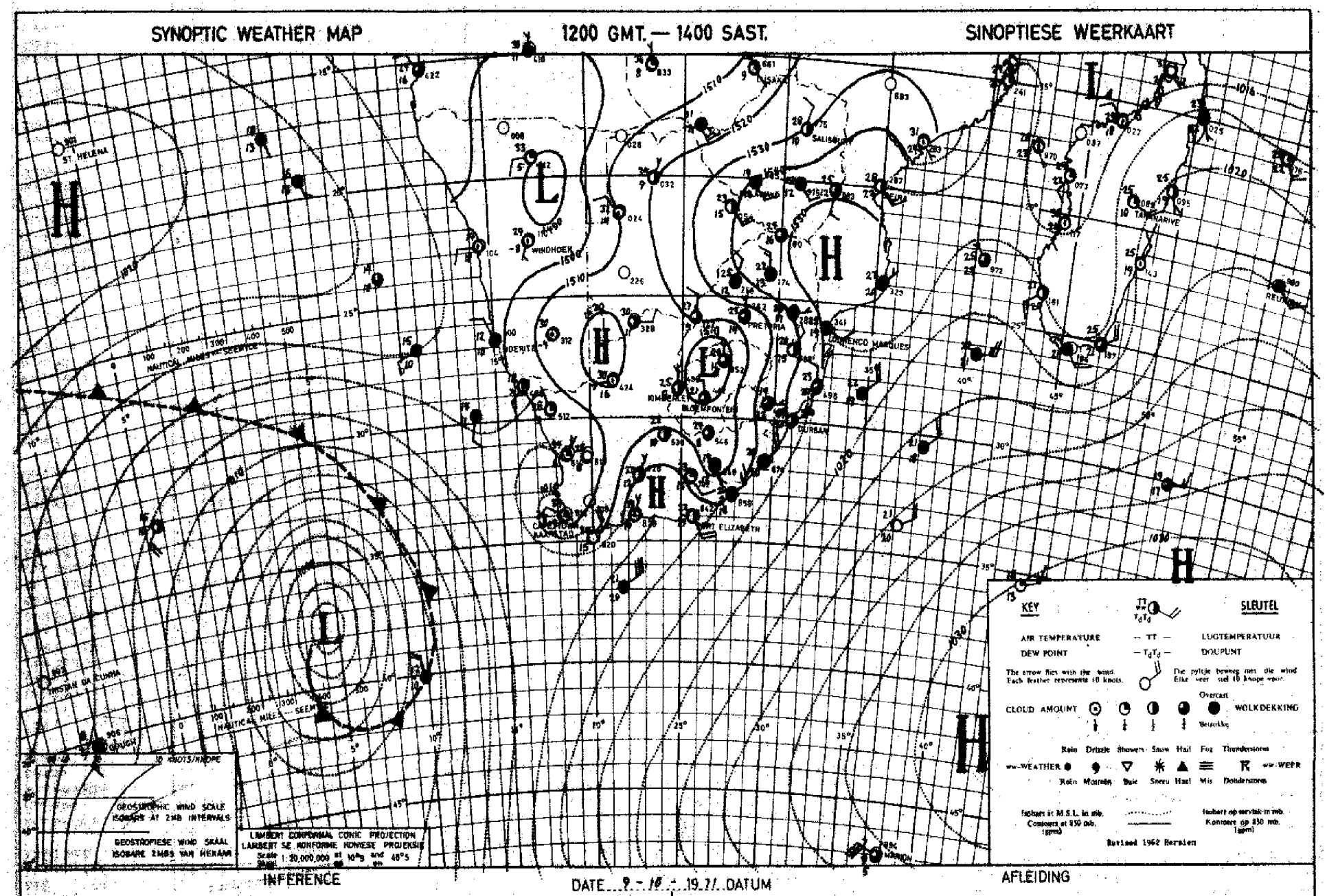

A low pressure system on the surface and in the upper air over the eastern part of the Republic will cause further rain and showers over Natal, Eastern Cape, North-eastern Free State and South-eastern Transvaal. The low pressure system and cold front over the Atlantic Ocean will later bring cloudy weather with rain to the South-western Cape Province.

'n Laedrukstelsel aan die oppervlakte en in die bolug oor die oostelike dele van die land sal verdere reën en buie teweegbring oor Natal, Oos-Kaapland, Noordoos-Vrystaat en Suidoos-Transvaal. Die laedrukstelsel en kouefront oor die Atlantiese Oseaan sal later bewolkte weer met reën aanbring oor Suidwes-Kaapland.

DAAGLIKSE WEERBULLETIN

Maksimum en Minimum Temperatuur (°C) en Reënval (RRR) in mm vir die 24 uur geëindig om 0800 SAST op

WEERBURO / WEATHER BUREAU
DEPT. VAN VERVOER / DEPT. OF TRANSPORT

11-10-1971

DAILY WEATHER BULLETIN

Maximum and Minimum Temperatures (°C) and Rainfall (RRR) in mm for the 24 hours ended at 0800 SAST on

CAPE - KAAP	Max	Min	RRR
Aberdeen			
Adelo			
Alexander Bay	18	10	
Alfred North	27	9	
Beaufort-Wes	33	12	
(Laingsburg)			
Bredasdorp			
Boetsap			
Brandvlei			
Cape			
Caledon			
Calitzsdorp			
Calvinia	24	5	
Cape Agulhas	19	14	
Cape Columbine	15	12	1,6
Cape Point	17	10	0,3
Cape St. Francis	22	14	
Cape Town	17	11	4,0
(D. F. Malan)			
Cape Town			
(Roeland St.)			12,0
Carnarvon			
Ceres			
Citrusdal			
Colesberg			
Cradock			
De Aar	28	10	
Dihne	29	12	
Douglas			
East London	26	16	
(Airport)			
Elsenburg			
Fraserburg	29	6	
Garies			
George			
Graaff-Reinet	32	13	
Grahamstown			
Grootfontein	28	10	
(Middelburg)			
Hopetown			
Idutywa			
Jansenville	34	14	
Joubertina			
Kimberley	30	15	
(Airport)			
Kenton			
Kokstad	25	10	2,6
Kuruman	30	12	

KAAP - CAPE	Max	Min	RRR
Ladismith			
Lake Mentz			
Langebaanweg			0,8
Maclear			
Mafeking	29	16	
Malmesbury			
Matatiele			
Matroosberg	24	7	
Mbashe	22	16	
Mosselbaai	20	15	
Mount Frere			
Oliep	20	8	
Outshoorn	30	12	
Petrusville			
Piketberg			
Poffadder	27	7	
Port Alfred			
Port Elizabeth	30	16	
Port Nolloth	14	8	
Port St. Johns	21	17	
Prieska	33	15	
Prince Albert			
Queenstown	28	10	
Riversdale	29	12	
Robertson	23	13	
Sneeprus	24	11	
(near Maclear)			
Somerset-Oos	31	12	0,1
Steynsburg			
Strydenburg			
Sutherland	25	2	
Swellendam			
Tarkastad			
Touwsrivier			
Twee Riviere	xx	15	
(Gemsbokpark)			
Umtata	30	15	
Uniondale			
Upington	34	13	
Vanwyksvlei	31	11	
Victoria-Wes			
Vredendal	18	10	
Vryburg			
Williston			
Willowmore	33	13	
Willowpark			
(near Dordrecht)			

NATAL	Max	Min	RRR
Cape St. Lucia	23	19	
Dundee			13,0
Durban	26	19	0,1
(Louis Botha)			
Estcourt	27	13	
Harding			
Hluhluwe			
Hluhluwe			
Mkuze			
Newcastle	26	11	0,8
Cedara	25	12	0,7
(Pietermaritzburg)			
Port Shepstone	22	19	
Richmond			
Van Reenen			
Vryheid			4,0
Waterford	23	7	
(near Underberg)			
O.V.S. - O.F.S.			
Balkfontein			
(naby Bethaville)			
Bethlehem	34	8	
Bloemfontein	28	9	
(J.B.M. Hertzog)			
Bultfontein			
Fauresmith	29	10	
Ficksburg			
Frankfort	25	7	
Harrismith			
Hoopstad	29	11	
Kroonstad	27	9	
Lindley			
Modderpoort			
Petrusburg			
Philippolis			
Reddersburg			
Reitz			
Rouxville			
Vrede			
Warden			
Welkom	27	12	
Wepener	26	12	
Winburg			
Zastron			

TRANSVAAL	Max	Min	RRR
Barberton			1,7
Belfast			
Bethal	23	11	
Bospoort			
Carolina			
Delareyville			
Delmas			
Ermelo			
Gideonsrus			
Groendraai Poortspoort	28	12	
(naby Vaalwater)			
Jan Kempdorp			
Jan Smuts	23	11	
Joubert Park (Jhb)	23	13	
Kroondal	29	11	
Letaba			
Levubu			
Lichtenburg			
Loskopdam			
Loskopkanale			
(naby Groblersdal)			
Louis Trichardt			
Lydenburg			
Mara	28	13	
Marnitz			
Messina	30	17	
Middelburg			
Nelspruit	27	15	8,8
Phalaborwa	31	16	
Pietersburg	25	13	
Piet Retief	23	10	5,0
Pongola			
Potchefstroom	28	10	
Potgietersrus	27	16	
Pretoria W.B.	27	13	
Pretoriuskop			
Punda Milia			
Satara			
Sekhukhune			
Shingwidzi			
Skukuza			
Standerton	25	7	
Thabazimbi			
Tomburke			
Tzaneen			
Vereeniging			
Volksrust			3,9
Warmbad	29	10	
Waterval Boven			
Witbank			
Wolmaransstad			

S.W.A.	Max	Min	RRR
Aroab			
Bethanien			
Doriabis			
Gobabeb	25	7	
Gobabis	33	8	
Grootfontein	34	14	
J.G. Strijdomlughawe	30	9	
Karasburg			
Kalkfeld			
Karibib			
Keetmanshoop	32	10	
Kuh			
Luderitz	15	11	
Marienthal	23	11	
Möwe	16	11	
Okopoko			
Okahandja			
Okaukuejo			
Ondangwa			
Otavi			
Otjiwarongo			
Outjo			
Rehoboth			
Rundu			
Steinhausen			
Tsumeb			
Uis			
Walvisbaai	17	10	
Windhoek W.K.			
LESOTHO			
Maseru	24	10	
BOTSWANA			
Francistown	28	17	
Gaborone	30	17	
Ghanzi	34	18	
Lobatsi			
Mahalapye			
Maun	32	20	
Shakawe	34	19	
Tshabong	34	19	
Tshane	33	20	
SWAZILAND			
Ezulwini			
Manzini (Matsapa)	24	13	2,8
Stegi			
Bulembu			27,3

SYNOPTIC WEATHER MAP — 1200 GMT. — 1400 SAST. — SINOPTIESE WEERKAART

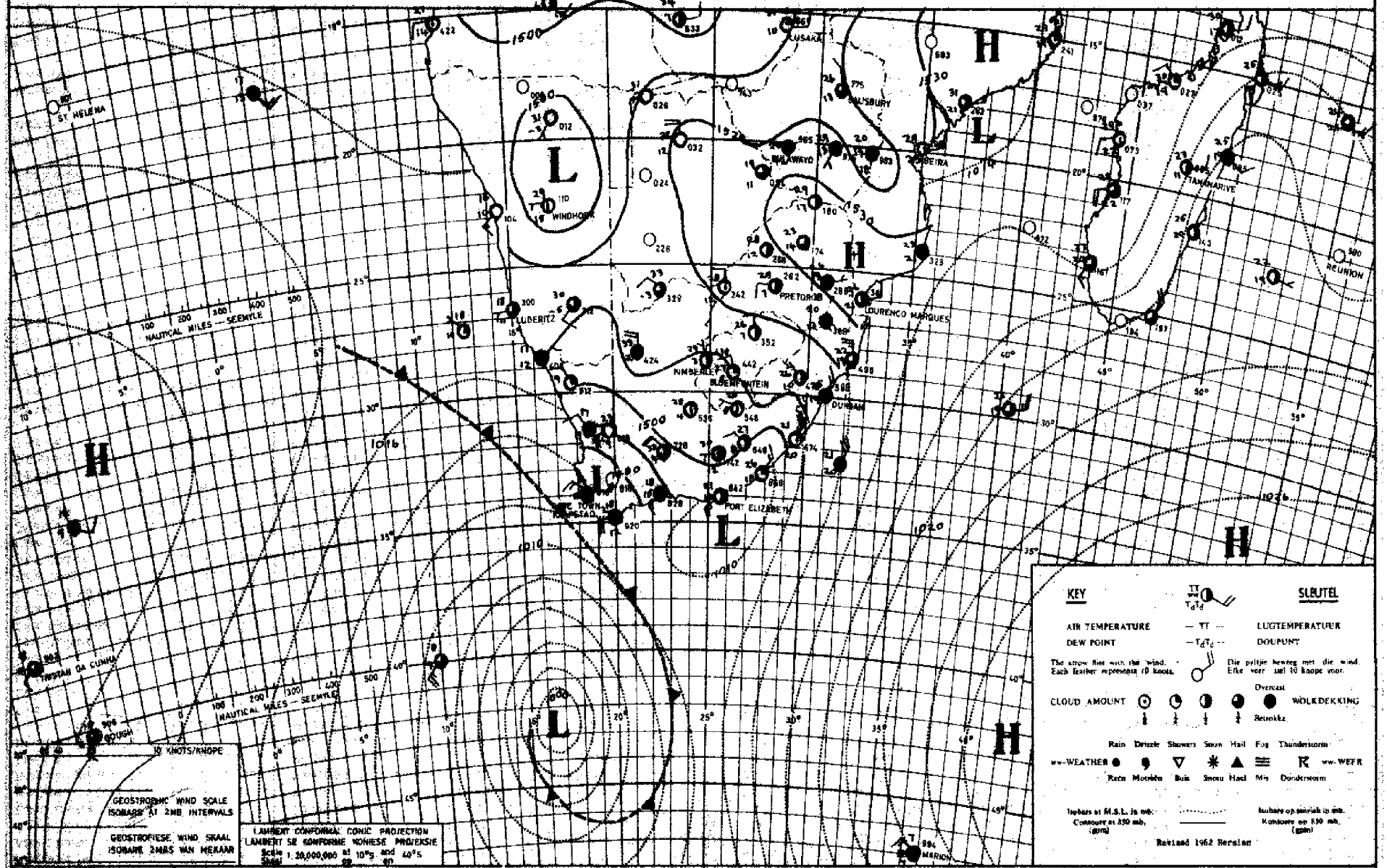

INFERENCE — DATE 10 10 1971 DATUM — AFLEIDING

The cold front at Cape Town is moving eastwards and will cause cool, cloudy weather with light rain to advance over the southern and eastern Cape coastal regions. The upper-air low pressure system over the eastern parts is now moving away and the weather will clear over these regions.

Die koufront net by Kaapstad beweeg ooswaarts en sal koel, bewolkte weer met ligte reën laat uitbrei oor die Suid- en Oos-Kaapse kusstreke. Die laedrukstelsel in die bolug oor die oostelike dele sal egter nou weg beweeg en die weer oor daardie streke sal opklaar.

DAAGLIKSE WEERBULLETIN

Maksimum en Minimum Temperatuur (°C) en Reënval (RRR)
in mm vir die 24 uur geëindig om 0800 SAST op

WEERBURO / WEATHER BUREAU
DEPT. VAN VERVOER / DEPT. OF TRANSPORT

12-10-1971

DAILY WEATHER BULLETIN

Maximum and Minimum Temperatures (°C) and Rainfall (RRR)
in mm for the 24 hours ended at 0800 SAST on

CAPE - KAAP	Max	Min	RRR
Aberdeen			
Adelo			
Alexander Bay	20	8	
Alfred North	30	12	
Beaufort-Wes	27	13	
(Leighawn)			
Bonnievale			
Bontebok			
Brandvlei			
Cala			
Caledon			
Calitzdorp			
Calvinia	25	5	
Cape Agulhas	19	15	
Cape Columbine	16	10	
Cape Point	17	12	
Cape St. Francis	21	14	
Cape Town	20	9	0,1
(D. F. Malan)			
Cape Town			
(Rosland St.)			
Carnarvon			
Ceres			
Citrusdal			
Colesberg			
Cradock			
De Aar	29	12	
Dikno			
Douglas			
East London	21	16	0,1
(Airport)			
Elsenburg			
Fraserburg	27	8	
Garies			
George			
Graaff-Reinet	24	14	
Grahamstown			
Grootfontein	29	10	
(Middelburg)			
Hopetown			
Idutywa			
Jansenville	25	16	
Joubertina			
Kimberley	33	17	
(Airport)			
Kenyon			
Kokstad	20	14	
Kuruman	33	12	

KAAP - CAPE	Max	Min	RRR
Ladismith			
Lake Mentz			
Maclear			
Mafeking	31	17	
Malmesbury			
Matatiele			
Matroosberg	21	7	
Mbashe			
Mosselbaai	20	16	
Mount Frere			
Okiep	24	10	
Oudtshoorn	23	13	
Petrusville			
Piketberg			
Polsdder	26	13	
Port Alfred			
Port Elizabeth	31	13	0,3
Port Nolloth	18	8	
Port St. Johns	21	18	
Prieska	33	10	
Prince Albert			
Queenstown	23	13	
Riversdale	21	13	
Robertson	24	11	
Sneeprum			
(near Maclear)			
Somerset-Oos	22	12	0,8
Steynsburg			
Strydenburg			
Sutherland	23	2	
Swellendam			
Tarkastad			
Touwsrivier			
Twee Riviere	xx	13	
(Gemsbokpark)			
Umtata			
Uniondale			
Upington	31	13	
Vanwyksvlei	30	9	
Victoria-Wes			
Vredendal	23	8	
Vryburg	33	16	
Williston			
Willowmore	24	11	
Willowpark			
(near Dordrecht)			

NATAL	Max	Min	RRR
Cape St. Lucia	24	19	
Dundee			
Durban	27	20	
(Louis Botha)			
Estcourt	30	13	
Harding			
Himeville			4,5
Hluhluwe			
Mkuze			
Newcastle	29	14	
Cedara	29	14	0,2
(Pietermaritzburg)			
Port Shepstone	22	19	
Richmond			
Van Reenen			
Vryheid			
Waterford	27	13	
(near Underberg)			
O.V.S. - O.F.S.			
Balkfontein			
(naby Bethaville)			
Bethlehem	27	12	
Bloemfontein	31	17	
(J.B.M. Hertzog)			
Bultfontein			
Fauresmith	31	16	
Ficksburg			
Frankfort	28	11	
Harrismith			
Hoopstad	33	17	3,1
Kroonstad	30	16	
Lindley			
Modderpoort			
Petrusburg			
Philippolis			
Reddersburg			
Reitz			
Rouxville			
Vrede			
Warden			
Welkom	30	19	
Wepener	30	19	
Winburg			
Zastron			

TRANSVAAL	Max	Min	RRR
Barberton			
Belfast			
Bethal	26	11	
Bospoort	30	17	
Carolina			
Delareyville			
Delmas			
Ermelo			
Gideonsrus			
Groendraal Doornspruit	31	16	
(naby Vaalwater)			
Jan Kempdorp			
Jan Smuts	27	12	
Joubert Park (Jhb)	26	15	
Kroondal	31	16	
Letaba			
Levubu	30	17	
Lichtenburg			
Loskopdam			
Loskopkanale			
(naby Groblersdal)			
Louis Trichardt			
Lydenburg			
Mara	30	15	
Marnitz			
Messina	32	19	
Middelburg			
Nelspruit	31	15	
Phalaborwa	32	18	
Pietersburg	28	13	
Piet Retief	26	14	
Pongola			
Potchefstroom	31	15	
Potgietersrus	31	13	
Pretoria W.B.	30	18	
Pretoriuskop			
Punda Milia			
Satara			
Sekhukhune			
Shingwidzi			
Skukuza	35	17	
Standerton			
Thabazimbi			
Tomburke			
Tzaneen			
Vereeniging			
Volksrust			
Warmbad	32	16	
Waterval Boven			
Witbank			
Wolmaransstad			

S.W.A.	Max	Min	RRR
Aroab			
Bethanien			
Dordabis			
Gobabeb	31	9	
Gobabis	33	14	
Grootfontein	34	17	
J.G. Strijdomlughawe	32	12	
Karasburg			
Kalkfeld			
Karibib			
Keetmanshoop	31	14	
Kub			
Luderitz	18	11	
Mariental	34	13	
Mowe	16	11	
Okopoko			
Okahandja			
Okaukuejo			
Ondangwa	36	17	
Otavi			
Otjiwarongo			
Outjo			
Rehoboth			
Rundu	36	17	
Steinhausen			
Tsumeb			
Uis	32	13	
Walvisbaai			
Windhoek W.K.	17	11	
LESOTHO			
Maseru	28	13	1,1
BOTSWANA			
Francistown	31	17	
Gaborone	32	19	
Ghanzi	36	22	
Lobatsi			
Mahalapye			
Maun	35	21	
Shakawe	37	18	
Tshabong	35	13	
Tshane	36	22	
SWAZILAND			
Enlembe			
Mansini (Matsapa)	29	17	
Stegi			

SYNOPTIC WEATHER MAP — 1200 GMT. — 1400 SAST. — SINOPTIESE WEERKAART

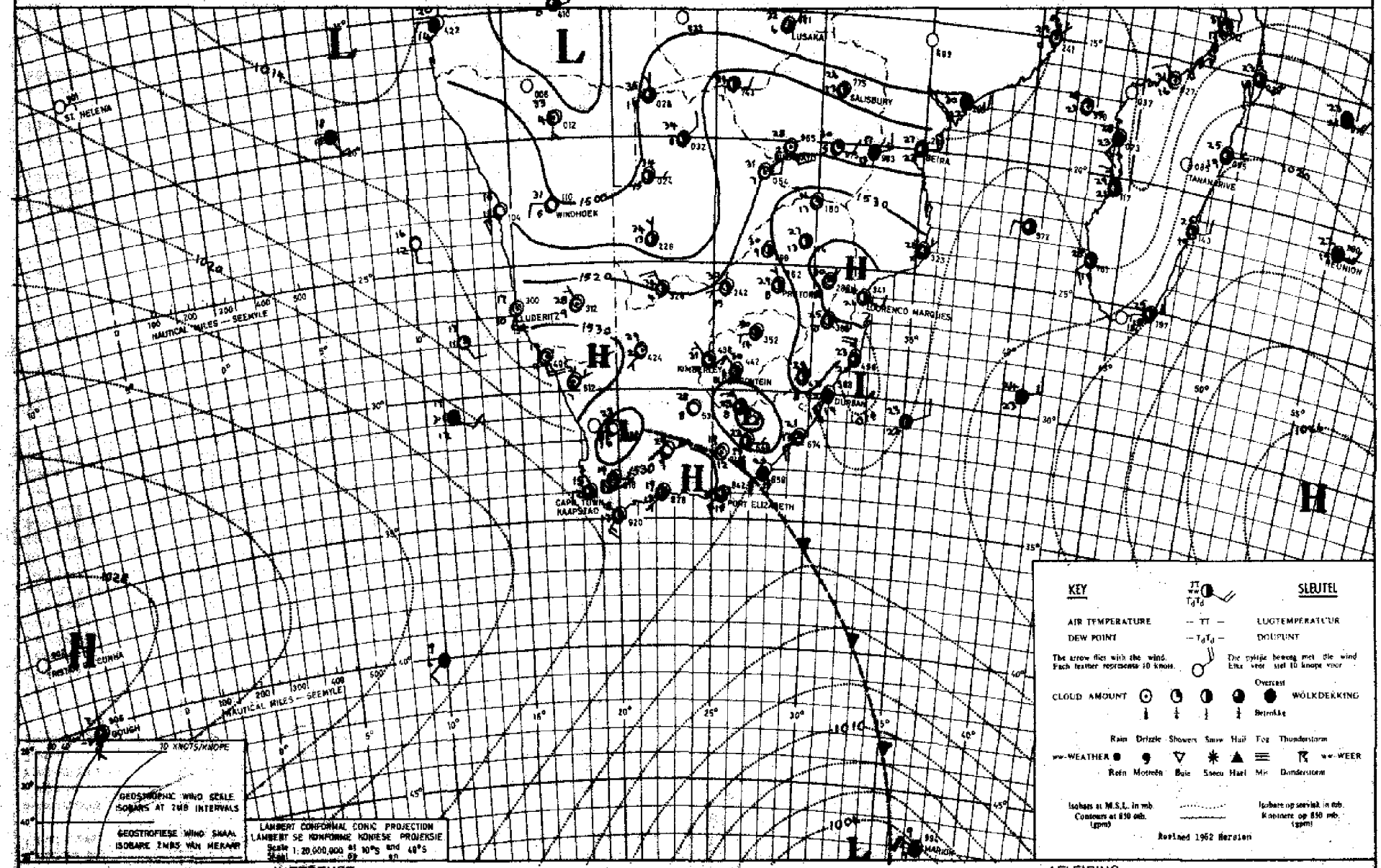

INFERENCE — DATE 11-10-19 21 DATUM — AFLEIDING

As a result of the ridge of high pressure moving in south of the land, cloudy weather with light rain will spread over Natal and Eastern Transvaal. There are some weak low pressure systems over the interior and although the upper-air circulation is unfavourable, isolated thundershowers will occur over the

Weens die rug van hoë druk wat suid van die land beweeg, sal bewolkte weer met ligte reën uitbrei oor Natal en Oos-Transvaal. Daar is ook nog swak laedrukstelsels oor die binneland aanwesig en, hoewel die bolugstroming ongunstig is, sal enkele donderbuie voorkom oor die noordoostelike

DAAGLIKSE WEERBULLETIN

Maksimum en Minimum Temperatuur (°C) en Reënval (RRR)
in mm vir die 24 uur geëindig om 0800 SAST op

WEERBURO / WEATHER BUREAU
DEPT. VAN VERVOER / DEPT. OF TRANSPORT

13 - 10 - 1971

DAILY WEATHER BULLETIN

Maximum and Minimum Temperatures (°C) and Rainfall (RRR)
in mm for the 24 hours ended at 0800 SAST on

CAPE - KAAP	Max	Min	RRR
Aberdeen			
Addo			
Alexander Bay	18	13	
Alitzal North	31	18	
Beaufort-Wes	30	17	
(Laghawe)			
Boegoeberg dam			
Bontrap			
Brandvlei			
Cala			
Caledon			
Calitzdorp			
Calvinia	32	9	
Cape Agulhas	19	15	
Cape Columbine	19	12	
Cape Point	16	11	
Cape St. Francis	21	18	
Cape Town	24	14	
(D. F. Malan)			
Cape Town			
(Roeland St.)			
Carnarvon			
Ceres			
Citrusdal			
Colesberg			
Cradock			
De Aar	18	15	9,0
Dihne	19	14	0,8
Douglas			
East London	21	17	3,2
(Airport)			
Elsenburg			
Fort Beaufort			7,5
Fraserburg	31	16	
Garies			
George			
Graaff-Reinet	25	16	
Grahamstown			
Grootfontein	31	15	4,4
(Middelburg)			
Hopetown			
Idutywa			
Jansenville	26	17	
Joubertina			
Kimberley	34	17	
(Airport)			
Kuyana			
Kokstad	28	13	
Kuruman	33	15	

KAAP - CAPE	Max	Min	RRR
Ladismith			
Lake Mentz			
Maclear			
Mafeking	31	14	
Malmesbury			
Matjiesfontein			
Matroosberg	27	11	
Mbashe			
Mosselbaai	18	16	
Mount Frere			
Oliep	29	9	
Oudtshoorn			
Petrusville			2,0
Piketberg			
Potgietersrus	31	15	
Port Alfred			
Port Elizabeth	20	17	
Port Nolloth	16	12	
Port St. Johns	23	19	
Prieska	37	18	8,2
Prince Albert			
Queenstown	23	15	0,3
Riversdale	24	16	
Robertson	27	15	
Sheeprun	20	13	
(near Maclear)			
Somerset-Oos	25	15	2,4
Steynsburg			7,0
Strydenburg			
Sutherland	27	7	
Swellendam			
Tarkastad			10,0
Touwsrivier			
Twee Riviere			
(Gemsbokpark)			
Umtata			
Uniondale			
Upington	38	19	5,0
Vanwyksvlei	35	19	0,1
Victoria-Wes			
Vredendal	28	13	
Vryburg	33	19	
Williston			
Willowmore	24	14	
Willowpark	30	16	1,5
(near Dordrecht)			

NATAL	Max	Min	RRR
Cape St. Lucia	24	20	
Dundee			
Durban	23	20	
(Louis Botha)			
Estcourt	28	12	
Harding			
Himeville			
Hluhluwe			
Mkuze			
Newcastle	27	14	
Cedara	23	12	
(Pietermaritzburg)			
Port Shepstone	28	20	
Richmond			
Van Reenen			
Vryheid			
Waterford			
(near Underberg)			
O.V.S. - O.F.S.			
Bakkfontein			
(naby Bothaville)			
Bethlehem	28	10	
Bloemfontein	31	16	
(J.B.M. Hertzog)			
Bultfontein			
Fauresmith	32	14	23,3
Ficksburg			
Frankfort	28	11	
Harrismith			
Hoopstad	32	18	
Kroonstad	31	14	
Lindley			
Modderpoort			
Petrusburg			
Philippolis			
Reddersburg			
Reitz			
Rouxville			
Vrede			
Warden			
Welkom	30	16	
Wepener	31	18	
Wiesburg			
Zastron			

TRANSVAAL	Max	Min	RRR
Barberton			
Belfast			
Bethal	28	12	
Bospoort	30	13	
Carolina			
Delareyville			
Delmas			
Ermelo			
Gideonsrus			
Greenstreet Roodepoort	29	14	
(naby Vaalwater)			
Jan Kempdorp			
Jan Smuts	25	12	
Joubert Park (Jhb)	25	13	
Kroondal	31	14	
Letaba			
Levubu	29	17	
Lichtenburg			
Loskopdam			
Loskopkanale			
(naby Groblersdal)			
Louis Trichardt			
Lydenburg			
Marx	28	17	
Marnitz			
Messina	32	20	
Middelburg			
Nelspruit	29	17	
Phalaborwa	31	19	
Pietersburg	26	15	
Piet Retief	24	12	
Pongola			
Potchefstroom	30	15	
Potgietersrus	28	17	
Pretoria W.B.	28	17	
Pretoriuskop			
Punda Milia			
Satara			
Sekhukhune			
Shingwidzi			
Skukuza	33	18	
Standerton	27	9	
Thabazimbi			
Tomburke			
Tzaneen			
Vereeniging			
Volksrust			
Warmbad	30	14	
Waterval Boven			
Witbank			
Wolmaransstad			

S.W.A.	Max	Min	RRR
Aroab			
Bethanien			
Dordabis			
Gobabeb	26	12	
Gobabis	33	15	
Grootfontein	34	15	
J.G. Strijdom luchhawe	33	14	
Karasburg			
Kalkfeld			
Karibib			
Keetmanshoop	34	15	
Kub			
Luderitz	17	11	
Mariental	32	18	
Möwe	17	13	
Okopoko			
Okahandja			
Okaukuejo			
Ondangwa	37	18	
Otavi			
Otjiwarongo			
Outjo			
Rehoboth			
Rundu	37	23	
Steinhausen			
Tsumeb			
Uis	30	11	
Walvisbaai	16	13	
Windhoek W.K.			
LESOTHO			
Maseru	28	14	
BOTSWANA			
Francistown	30	18	
Gaborone	32	17	
Ghanzi	36	17	
Lobatsi			
Mahalapye			
Maun	34	21	
Shakawe	36	17	
Tshabong	36	17	
Tshane	36	20	
SWAZILAND			
Bremlambo			
Manzini (Matsapa)	27	17	
Stegi			

SYNOPTIC WEATHER MAP 1200 GMT. — 1400 SAST. SINOPTIESE WEERKAART

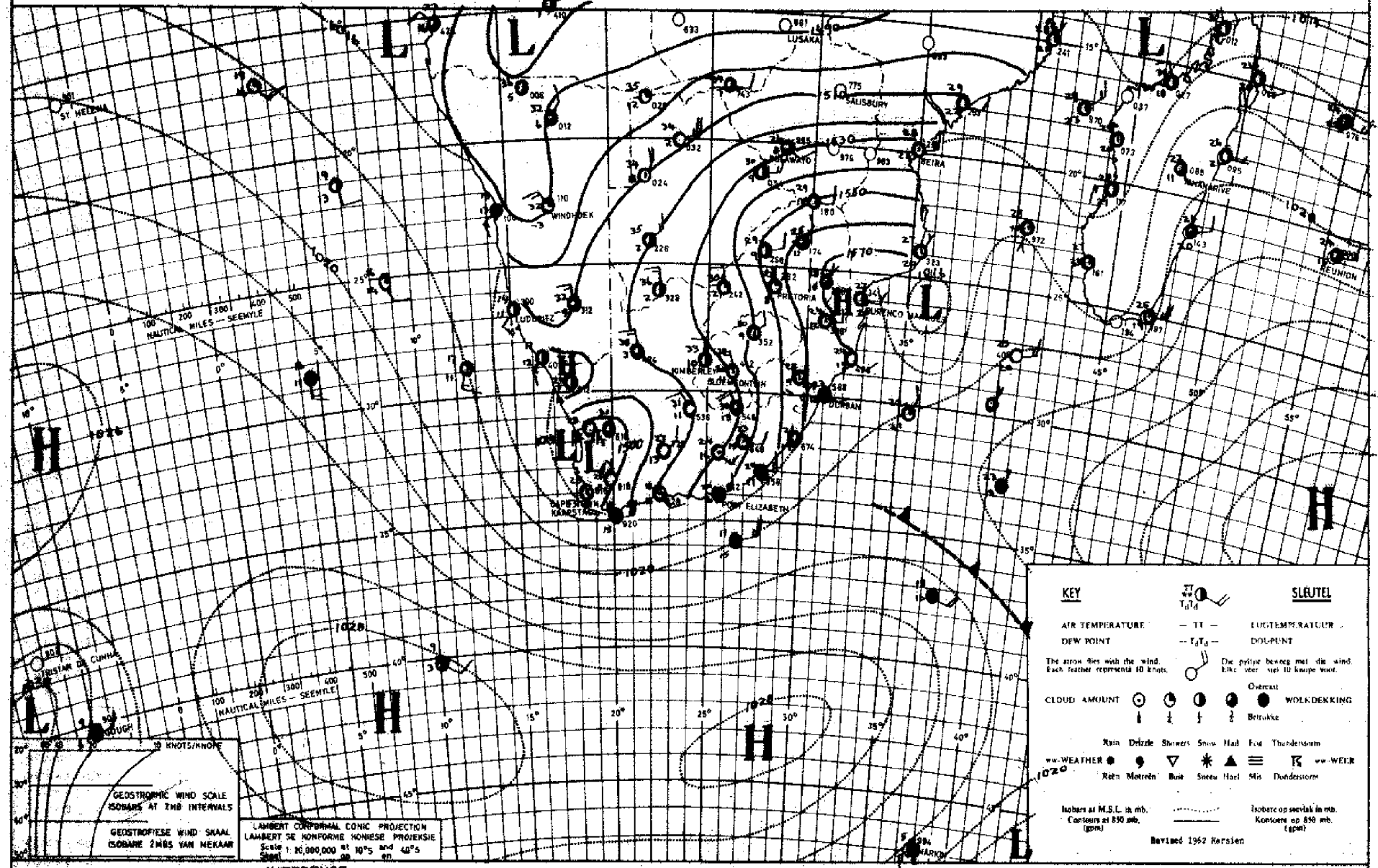

INFERENCE DATE 12-10-1971 DATUM AFLEIDING

The low pressure system over the South-western Cape is deepening while warm, moist air is flowing southwards on its eastern side. Consequently rain and thundershowers will occur over the entire Cape Province, Southern Free State and Southern Natal.

Die laedrukstelsel oor Suidwes-Kaapland is besig om te verdiep terwyl warm, vogtige lug suidwaarts stroom aan die oostekant daarvan. Gevolglik sal reën en donderbuie voorkom oor die hele Kaapland, Suid-Vrystaat en Suid-Natal.

DAAGLIKSE WEERBULLETIN

Maksimum en Minimum Temperatuur (°C) en Reënval (RRR)
in mm vir die 24 uur geëindig om 0800 SAST op

WEERBURO / WEATHER BUREAU
DEPT. VAN VERVOER / DEPT. OF TRANSPORT

14 - 10 - 1971

DAILY WEATHER BULLETIN

Maximum and Minimum Temperatures (°C) and Rainfall (RRR)
in mm for the 24 hours ended at 0800 SAST on

CAPE - KAAP	Max	Min	RRR
Aberdeen			
Adelo			
Alexander Bay	19	12	
Altwal North	23	19	
Beaufort-Wes	28	10	3,6
(Laghawe)			
Bougeebergdam			
Bontrap			
Brandvlei			
Cala			
Caledon			
Calitzdorp			
Calvinia	14	7	
Cape Agulhas	22	13	2,0
Cape Columbine	18	12	
Cape Point	19	10	9,4
Cape St. Francis	19	15	2,2
Cape Town	20	13	4,8
(D. F. Malan)			
Cape Town			5,5
(Roeland St.)			
Carnarvon			
Ceres			
Citrusdal			
Colesberg			
Cradock			
De Aar	28	14	1,0
Döhne	29	14	
Douglas			
East London	28	17	
(Airport)			
Elsenburg			2,6
Frasebrug	27	6	1,2
Garies			
George			
Graaff-Reinet	28	13	4,5
Grahamstown			2,1
Grootfontein	27	14	
(Middelburg)			
Hopetown			
Hutywa			
Jansenville	30	15	8,0
Joubertina			10,0
Kimberley	31	15	3,5
(Airport)			
Kuruman			
Kokstad	26	12	
Kuruman	30	18	

KAAP - CAPE	Max	Min	RRR
Ladismith			
Lake Mentz			
Maclear			
Mafeking	30	17	
Malmesbury			
Matatiele			
Matroosberg	19	8	
Mbashe	24	19	
Mossel Bay	20	15	
Mount Frere			
Oldep	15	8	
Oudtshoorn	27	14	
Petrusville			
Piketberg			
Pofadder	23	9	
Port Alfred			
Port Elizabeth	21	16	5,0
Port Nolloth	16	11	
Port St. Johns	24	19	
Prieska	32	13	2,7
Prince Albert			
Queenstown	29	15	2,0
Riversdale	24	14	
Robertson	24	14	
Sheeprun	26	13	
(near Maclear)			
Somerset-Oos	28	13	1,2
Steynsburg			
Strydenburg			
Sutherland	18	5	
Swellendam			
Tarkastad			
Touwsrivier			
Twee Riviere	xx	12	1,5
(Gemsbokpark)			
Umtata	28	16	
Uniondale			
Uplington	31	12	1,0
Vanwyksvlei	27	10	3,5
Victoria-Wes			
Vredendal	20	11	
Vryburg	30	20	
Williston			
Willowmore	29	11	1,0
Willowpark	27	19	9,5
(near Dordrecht)			

NATAL	Max	Min	RRR
Cape St. Lucia	26	20	
Dundee			
Durban	27	20	
(Louis Botha)			
Estcourt	31	13	
Harding			
Himeville			
Hluhluwe			
Mkuze			
Newcastle	30	17	
Cedara			
(Pietermaritzburg)	28	15	
Port Shepstone	24	18	
Richmond			
Van Reenen			
Vryheid			
Waterford	27	8	
(near Underberg)			
O.V.S. - O.F.S.			
Balkfontein			
(naby Bethaville)			
Bethlehem	27	12	
Bloemfontein	29	18	
(J.B.M. Hertzog)			
Bultfontein			
Fauresmith	29	15	2,2
Ficksburg			
Frankfort	27	14	
Harrismith			
Hoopstad	30	18	
Kroonstad	29	16	
Lindley			
Modderpoort			
Petrusburg			
Philippolis			
Reddersburg			
Reitz			
Rouxville			
Vrede			
Warden			
Welkom	29	17	
Wepener	28	18	
Winburg			
Zastron			

TRANSVAAL	Max	Min	RRR
Barberton			
Belfast			
Bethal	26	12	
Bospoort	27	15	
Carolina			
Delareyville			
Delmas			
Ermelo			
Gideonsrus			
Groendraai Dam	30	15	
(naby Vaalwater)			
Jan Kempdorp			
Jan Smuts	25	12	
Joubert Park (Jhb)			
Kroondal	29	15	
Letaba			
Levubu	30	17	
Lichtenburg			
Loskopdam			
Loskopkansle			
(naby Groblersdal)			
Louis Trichardt			
Lydenburg	25	9	
Mara	29	15	
Marnitz			
Messina	33	18	
Middelburg			
Nelspruit	31	13	
Phalaborwa			
Pietersburg	27	13	
Piet Retief	27	13	
Pongola			
Potchefstroom	28	17	
Potgietersrus	29	17	
Pretoria W.B.	28	18	
Pretoriuskop			
Punda Milia			
Satara			
Seibokubane			
Shingwidzi			
Skukuza	34	16	
Standerton	27	11	
Thabazimbi			
Tomburke			
Tzaneen			
Vereeniging			
Volksrust			
Warmbad	30	15	
Waterval Boven			
Witbank			
Wolmaransstad			

S.W.A.	Max	Min	RRR
Aroab			
Bethanien			
Dordabis			
Gobabeb	19	9	
Gobabis	31	12	4,0
Grootfontein	34	18	0,1
J.G. Strijdomlughawe	30	14	0,2
Karasburg			
Kalkfeld			
Karibib			
Keetmanshoop	28	8	2,3
Kub			
Luderitz	15	11	
Mariental	33	13	
Möwe	16	10	
Okopoko			
Otjihandja			
Otjiukuejo			
Ondangwa	36	16	
Otavi			
Otjiwarongo			
Outjo			
Rehoboth			
Rundu	36	23	
Steinhausen			
Tsumeb			
Uis	18	8	
Walvisbaai	15	12	
Windhoek W.K.			
LESOTHO			
Maseru	27	15	
BOTSWANA			
Francistown	32	18	
Gaborone	31	18	
Ghanzi	34	21	
Lobatsi			
Mahalapye			
Maun	28	21	
Shakawe	35	xx	
Tshabong	33	16	
Tshane	34	16	
SWAZILAND			
Ezulwini			
Manzini (Matsapa)			
Stegi			

SYNOPTIC WEATHER MAP — 1200 GMT. — 1400 SAST. — SINOPTIESE WEERKAART

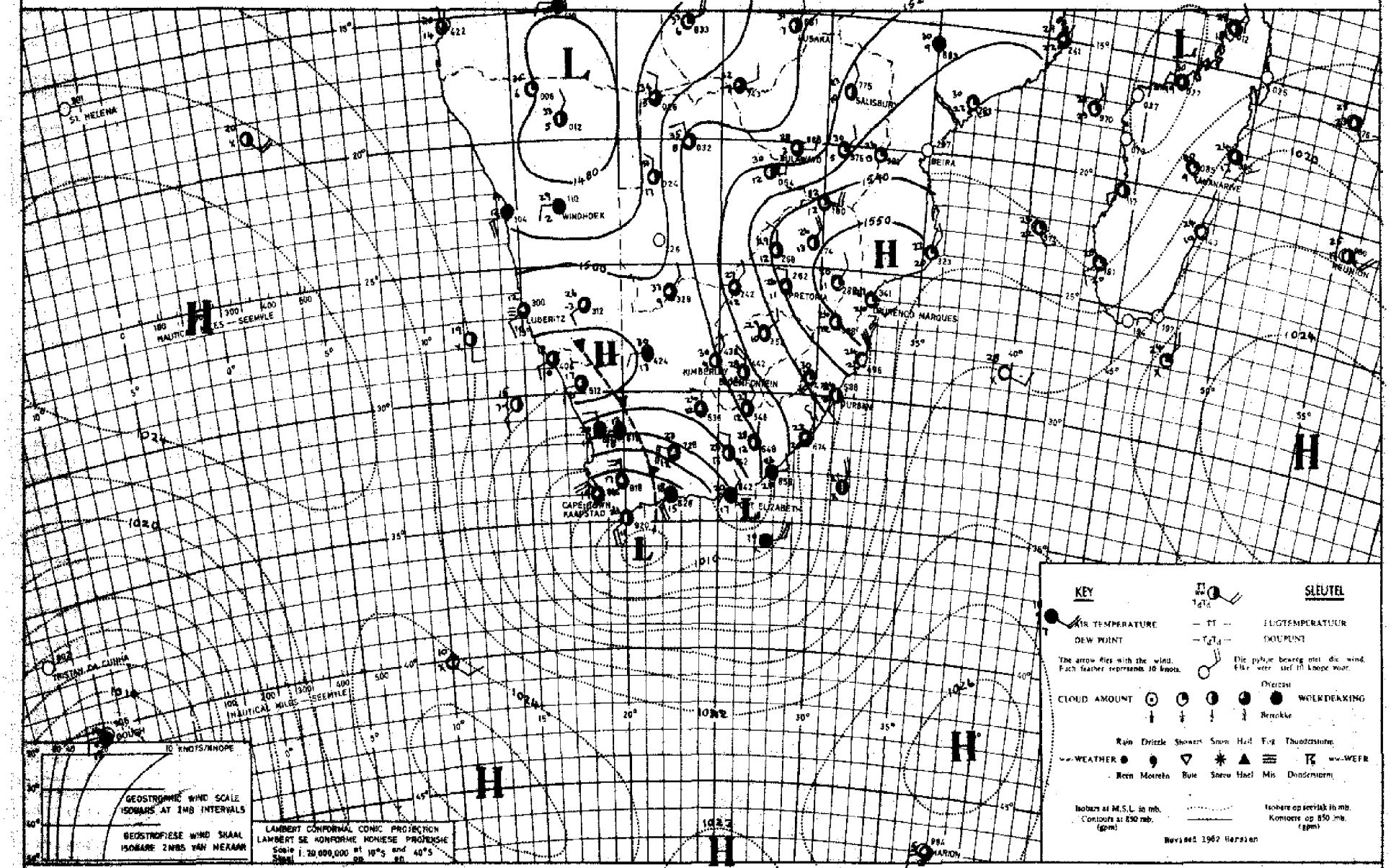

INFERENCE — DATE 13-10-1971 DATUM — AFLEIDING

The complex low pressure system along the South coast is moving eastwards and with moist air circulating over the entire country showers will develop except over the Transvaal, Northern Free State and Northern Natal. It will become colder over the Cape Province from the west.

Die komplekse laedrukstelsel langs die Suidkus beweeg ooswaarts en met vogtige lug in sirkulasie word buie oor die meeste dele van die land verwag, uitgesonderd die Transvaal, Noord-Vrystaat en Noord-Natal. Koeier lug sal ooswaarts oor die Kaapprovinsie uitbrei.

DAAGLIKSE WEERBULLETIN

Maksimum en Minimum Temperatuur (°C) en Reënval (RRR)
in mm vir die 24 uur geëindig om 0800 SAST op

WEERBURO / WEATHER BUREAU
DEPT. VAN VERVOER / DEPT. OF TRANSPORT

15-10-1971

DAILY WEATHER BULLETIN

Maximum and Minimum Temperatures (°C) and Rainfall (RRR)
in mm for the 24 hours ended at 0800 SAST on

CAPE - KAAP	Max	Min	RRR
Aberdeen			
Adelaide			
Alexander Bay	19	12	
Alfred North	23	10	6,7
Bandfort-Wes	13	7	2,4
(Laghawe)			
Bergrivierdam			
Bonnievale			
Brandvlei			
Calitzdorp			
Caledon			
Calitzdorp			
Calvinia	19	4	
Cape Agulhas	18	10	0,1
Cape Columbine	17	10	0,2
Cape Point	16	9	
Cape St. Francis	17	14	0,6
Cape Town	19	6	0,1
(D. F. Malan)			
Cape Town			
(Roeland St.)			
Carnarvon			
Ceres			
Citrusdal			
Colesberg			
Cradock			
De Aar	17	9	18,5
Dôme	16	9	10,3
Douglas			
East London	19	13	4,5
(Airport)			
Elsenburg			1,8
Fort Beaufort			33,5
Fraserburg	13	1	
Garies			
George			
Graaff-Reinet	15	11	1,0
Grahamstown			
Grootfontein	15	9	0,6
(Middelburg)			
Hopetown			
Idutywa			
Jansenville	17	12	5,0
Joubertina			
Kimberley	23	11	12,0
(Airport)			
Kenhardt			
Kokstad	30	10	3,0
Kuruman	26	11	2,0

KAAP - CAPE	Max	Min	RRR
Ladismith			
Lake Mentz			
Langebaanweg			6,0
Maclear			12,5
Mafeking	31	11	16,0
Malmesbury			
Matatiele			
Matroosberg	17	4	
Mbashe	23	13	1,0
Mossel Bay	20	12	
Mount Frere			
Oliep	18	6	
Oudtshoorn	20	7	
Petrusville			17,0
Piketberg			
Poffadder	18	7	
Port Alfred			
Port Elizabeth	18	12	3,0
Port Nolloth	17	11	
Port St. Johns	24	16	2,0
Prieska	13	11	22,7
Prince Albert			
Queenstown	19	11	12,5
Riversdale	19	7	7,0
Robertson	21	5	
Sheepran	28	9	8,0
(near Maclear)			
Somerset-Oos	16	11	0,6
Steynsburg			28,5
Strydenburg			
Sutherland	14	-3	
Swellendam			
Tarkastad			14,0
Touwsrivier			
Twee Riviere	XX	11	16,3
(Gemsbokpark)			
Umtata	23	14	2,5
Uniondale			
Upington	13	11	11,5
Vanwyksvlei	12	8	7,5
Victoria-Wes			
Vredendal	20	7	
Vryburg	32	11	14,7
Williston			
Willowmore	18	5	0,9
Willowpark	21	9	8,0
(near Dordrecht)			

NATAL	Max	Min	RRR
Cape St. Lucia	25	20	
Dundee			
Durban	28	18	0,6
(Louis Botha)			
Estcourt	32	15	0,2
Harding			
Himeville			4,0
Hluhluwe			
Mtuze			
Newcastle	31	15	
Malmoth			6,0
Cedara	32	12	4,2
(Pietermaritzburg)			
Port Shepstone	23	17	0,9
Richmond			
Van Reenen			
Vryheid			
Waterford	28	9	31,1
(near Underberg)			
O.V.S. - O.F.S.			
Balkfontein			
(naby Bethaville)			
Bethlehem	28	13	
Bloemfontein	27	11	12,4
(J.B.M. Hertzog)			
Bultfontein			
Fauresmith	22	9	16,6
Ficksburg			
Frankfort	29	13	
Harrismith			
Hoopstad	28	12	18,4
Kroonstad	30	12	
Lindley			
Modderpoort			
Petrusburg			
Philippolis			23,0
Reddersburg			6,3
Reitz			
Rouxville			
Vrede			
Warden			
Wesselsbron	29	13	1,4
Wepener	26	12	5,7
Winburg			
Zastron			

TRANSVAAL	Max	Min	RRR
Barberton			
Belfast			
Bethal	26	11	
Bospoort	30	11	4,5
Carolina			
Delareyville			23,5
Delmas			
Ermelo			
Gideonsrus			
Groenedraai Doornspruit	30	16	
(naby Vaalwater)			
Jan Kempdorp			18,0
Jan Smuts	26	13	
Joubert Park (Jhb)	26	15	
Kroondal	31	16	
Letaba			
Levubu	31	18	
Lichtenburg			
Loskopdam			
Loskopkanale			
(naby Groblersdal)			
Louis Trichardt			
Lydenburg			
Marx	31	17	
Marnitz			
Messina	35	21	
Middelburg			
Nelspruit	32	14	
Phalaborwa	34	21	
Pietersburg	28	16	
Piet Retief	28	14	
Pongola			
Potchefstroom	31	11	
Potgietersrus	30	17	
Pretoria W.B.	29	18	
Pretoriuskop			
Punda Milia			
Schweizer Reneke			27,5
Satara			
Selhukhune			
Shingwidzi			
Skukuza	36	18	
Standerton	28	11	
Thabazimbi			
Tonburke			
Tzaneen			
Vereeniging			
Volksrust			
Warmbad	32	18	
Waterval Boven			
Witbank			
Woimaransstad			1,0
Zeerust			2,5

S.W.A.	Max	Min	RRR
Aroab Aranos			14,5
Bethanien			
Dordabis			
Gobabeb	22	9	
Gobabis	23	7	
Grootfontein	30	8	
J.G. Strijdom Hughewe	26	2	
Karasburg			
Kalkfeld			
Karibib			
Keetmanshoop	16	7	2,5
Kub			10,5
Luderitz	18	10	
Mariental	19	9	31,5
Möwe	13	10	
Okopoko			
Okahandja			
Okaukuejo			
Ondangwa	30	6	
Otavi Witvlei			0,5
Otjiwarongo			
Outjo Gaches			23,0
Koes			4,5
Stampriet			12,0
Rehoboth			
Rundu	31	13	
Steinhausen			
Tsumeb			
Uis	21	6	
Walvisbaai	17	12	
Windhoek W.K.			
Haruchas Suid			21,2
LESOTHO			
Maseru	27	11	0,3
BOTSWANA			
Francistown	33	21	2,4
Gaborone	33	19	2,4
Ghanzi	30	14	1,4
Lobatsi			14,5
Kable			4,5
Mahalapye			
Maun	35	19	2,0
Shakawe	36	17	
Tshabong	25	12	10,0
Tshane	28	12	13,0
Kange			13,5
Pitsani Station			13,5
SWAZILAND			
Ezulwini			
Mananga (Matsapa)	32	17	
Stegi			

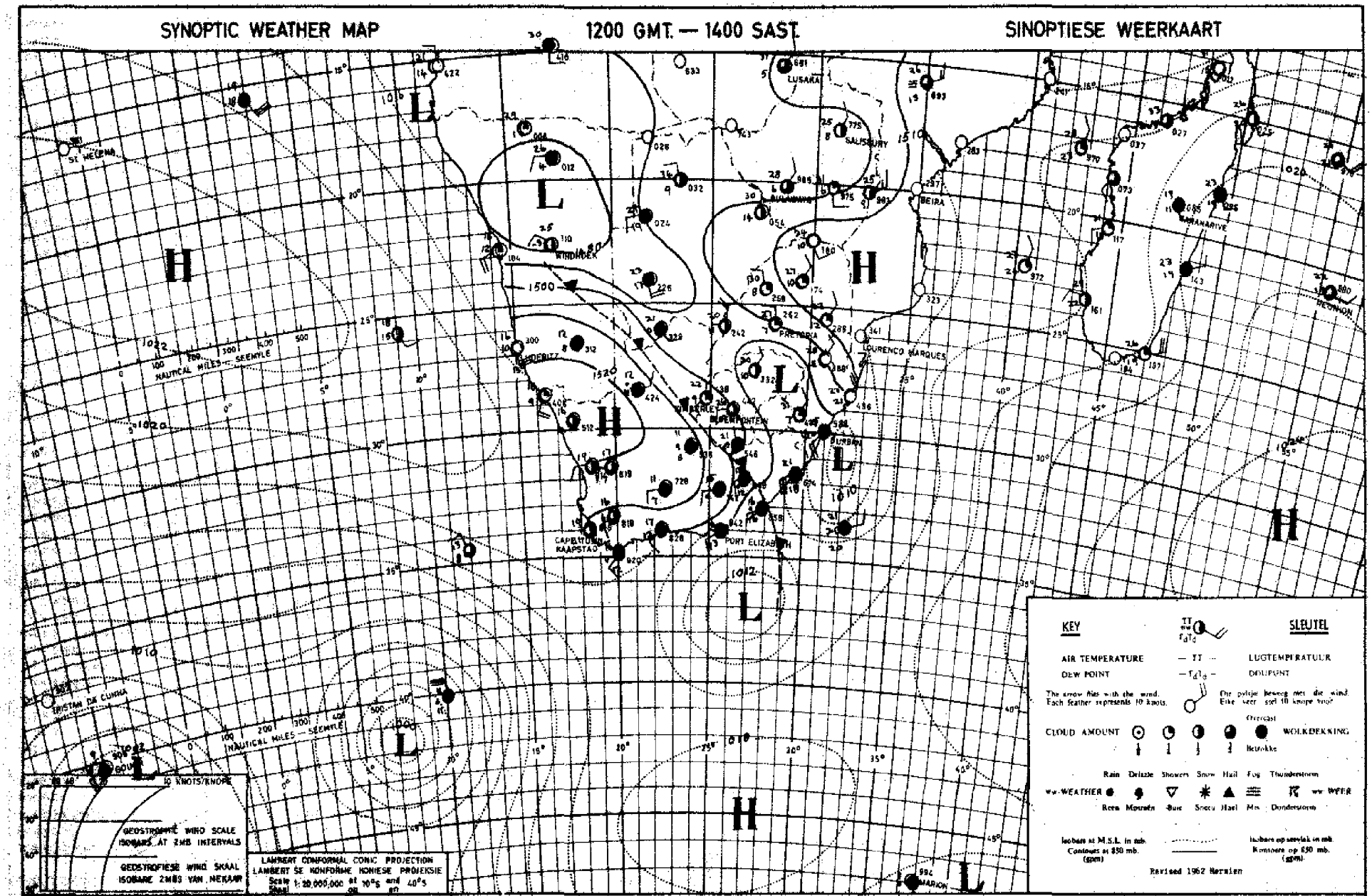

INFERENCE

DATE 14 - 10 - 1977 DATUM

There is a general trough of low pressure extending from the south and east coast towards S.W.A. and it is associated with an upper-air low over the west coast. Consequently rain and showers will occur over most areas of the country, except Northern and Eastern Transvaal. The low pressure system situated south-west of Cape Town will cause cloudy weather with rain to spread over the south-west coast.

AFLEIDING

Daar is 'n laedruktrog wat van die suid- en ooskus noordwaarts uitstrek na S.W.A. en dit gaan gepaard met 'n boviglaag oor die weskus. Gevolglik sal reën en buie voorkom oor die meeste dele van die land, uitgesonderd Noord- en Oos Transvaal. Die laedrukstelsel wat suidwes van Kaapstad geleë is, sal ook weer bewolkte weer met reën oor die suidwestkus aanbring.

DAAGLIKSE WEERBULLETIN

Maksimum en Minimum Temperatuur (°C) en Reënval (RRR)
in mm vir die 24 uur geëindig om 0800 SAST op

WEERBURO / WEATHER BUREAU
DEPT. VAN VERVOER / DEPT. OF TRANSPORT

16-10-1971

DAILY WEATHER BULLETIN

Maximum and Minimum Temperatures (°C) and Rainfall (RRR)
in mm for the 24 hours ended at 0800 SAST on

CAPE - KAAP	Max	Min	RRR
Aberdeen			
Addo			
Alexander Bay	19	12	
Altwal North	18	11	2,0
Beaufort-Wes	24	10	
(Lughawe)			
Bongolesberg			
Bontrap			
Brandvlei			
Cala			
Caledon			
Calitzdorp			
Calvinia	21	7	
Cape Agulhas	20	14	3,0
Cape Columbine	18	13	3,7
Cape Point	16	10	0,7
Cape St. Francis	19	16	
Cape Town	18	12	8,5
(D. F. Malan)			
Cape Town			8,5
(Roeland St.)			
Carnarvon			
Ceres			2,3
Citrusdal			
Colesberg			
Cradock			
De Aar	16	9	
Dehne	17	12	0,6
Douglas			
East London	19	15	
(Airport)			
Elsenburg			
Fraserburg	21	7	
Garies			
George			
Graaff-Reinet	20	9	
Grahamstown			
Grootfontein	17	11	0,6
(Middelburg)			
Hopetown			
Idutywa			
Jansenville	23	14	
Joubertina			
Kimberley	20	12	5,3
(Airport)			
Kuruman			
Kolstad	22	10	
Kuruman	18	9	12,0

KAAP - CAPE	Max	Min	RRR
Ladismith			
Lake Mentz			
Maclear			
Mafeking	22	10	7,5
Malmesbury			
Matjiesfontein			
Matroosberg	20	8	1,5
Mbashe	20	14	0,5
Mosselbaai	18	14	
Mount Frere			
Oktep	19	7	
Oudtshoorn	27	9	
Petrusville			14,0
Piketberg			
Poesadder	21	7	
Port Alfred			
Port Elizabeth	20	16	
Port Nolloth	16	12	
Port St. Johns	24	18	
Prieska	19	8	3,4
Prince Albert			
Queenstown	20	13	
Riversdale	26	12	
Robertson	24	14	
Sheeprun	21	10	
(near Maclear)			
Somerset-Oos	19	12	1,0
Steynsburg			
Strydenburg			
Sutherland	18	4	
Swellendam			
Tarkastad			
Touwsrivier			
Twee Riviere	xx	9	
(Gemsbokpark)			
Umtata	23	12	0,2
Uitenhage			
Upington	18	9	
Vanwyksvlei	21	7	
Victoria-Wes			
Vredendal	21	13	2,2
Vryburg			21,5
Williston			
Willowmore	22	7	
Willowpark	18	12	1,0
(near Dordrecht)			

NATAL	Max	Min	RRR
Cape St. Lucia	23	20	
Dundee			38,0
Durban	23	18	0,2
(Louis Botha)			
Estcourt	24	14	5,9
Harding			
Himeville			
Hluhluwe			
Mkuze			
Newcastle	28	15	0,8
Cedara			
(Pietermaritzburg)			
Port Shepstone	22	17	
Richmond			
Van Reenen			
Vryheid			
Waterford	17	9	0,3
(near Underberg)			
O.V.S. - O.F.S.			
Balkfontein			
(naby Bothaville)			
Bethlehem			
Bloemfontein	17	12	10,7
(J.B.M. Hertzog)			
Bultfontein			
Fauresmith	18	11	20,0
Ficksburg			3,0
Frankfort	23	10	11,1
Harrismith			
Hoopstad	19	13	8,8
Koppies			5,5
Kroonstad	18	11	10,0
Lindley			5,0
Moddderpoort			
Petrusburg			
Philippolis			
Reddersburg			3,9
Reitz			
Rouxville			
Vrede			12,5
Warden			
Welkom	18	11	14,8
Wesselsbron	16	13	4,0
Winburg			
Zastron			

TRANSVAAL	Max	Min	RRR
Barberton			8,0
Belfast			21,0
Bethal	25	9	14,0
Boespoort	18	10	18,5
Carolina			
Delareyville			13,0
Delmas			17,0
Ermelo			
Gideonsrus			
Groendraai Roemspruit	28	14	14,0
(naby Vaalwater)			
Jan Kempdorp			
Jan Smuts	23	10	18,0
Joubert Park (Jhb)	21	10	10,0
Kroonstad			
Letaba			
Levubu	31	19	0,4
Lichtenburg			
Loskopdam			17,0
Loskopkanale			29,0
(naby Groblersdal)			
Louis Trichardt			
Lydenburg	25	13	20,0
Mara	31	20	
Marnitz			
Messina	34	21	3,0
Middelburg			17,5
Klerksdorp			13,0
Nelspruit	30	17	8,7
Phalaborwa	33	21	
Pietersburg	28	16	9,7
Piet Retief	24	13	2,5
Pongola			
Potchefstroom	19	11	18,8
Potgietersrus	28	13	8,5
Pretoria W.B.	26	12	20,8
Pretoriuskop			
Punda Milia			
Satara			
Sekhukhune			
Shingwidzi			
Skukuza	35	22	
Standerton	25	10	10,6
Schweizer-Reneke			13,5
Thabazimbi			
Tomburke			
Tzaneen			
Vereeniging			
Volksrust			
Witfontein			22,0
Warmbad	29	13	13,2
Waterval Boven			
Witbank			15,0
Wolmaransstad			
Zeerust			18,5

S.W.A.	Max	Min	RRR
Aroab			
Bethanien			
Dordabis			
Gobabeb	23	9	
Gobabis	28	6	
Grootfontein	29	11	
J.G. Strijdomlughawe	24	6	
Karasburg			
Kalkfeld			
Karibib			
Keetmanshoop	21	9	
Kub			
Luderitz	17	11	
Marienthal	22	11	
Möwe	17	11	
Okopoko			
Okahandja			
Okaukuejo			
Ondangwa	28	9	
Otavi			
Otjiwarongo			
Outjo			
Rehoboth			
Rundu	32	9	
Steinhausen			
Tsumeb			
Uis	24	8	
Walvisbaai	17	10	
Windhoek W.K.			
LESOTHO			
Maseru	14	10	10,1
BOTSWANA			
Francistown	27	19	0,4
Gaborone	27	15	15,3
Ghanzi	27	8	
Lobatsi			
Mahalapye			
Maun	32	16	
Shakawe	33	13	
Tshabong	19	11	7,2
Tshane	23	7	
SWAZILAND			
Embabe			
Manzini (Matsapa)	28	16	4,0
Stegi Siteki			5,0
Bulembu			26,3

SYNOPTIC WEATHER MAP 1200 GMT. — 1400 SAST. SINOPTIESE WEERKAART

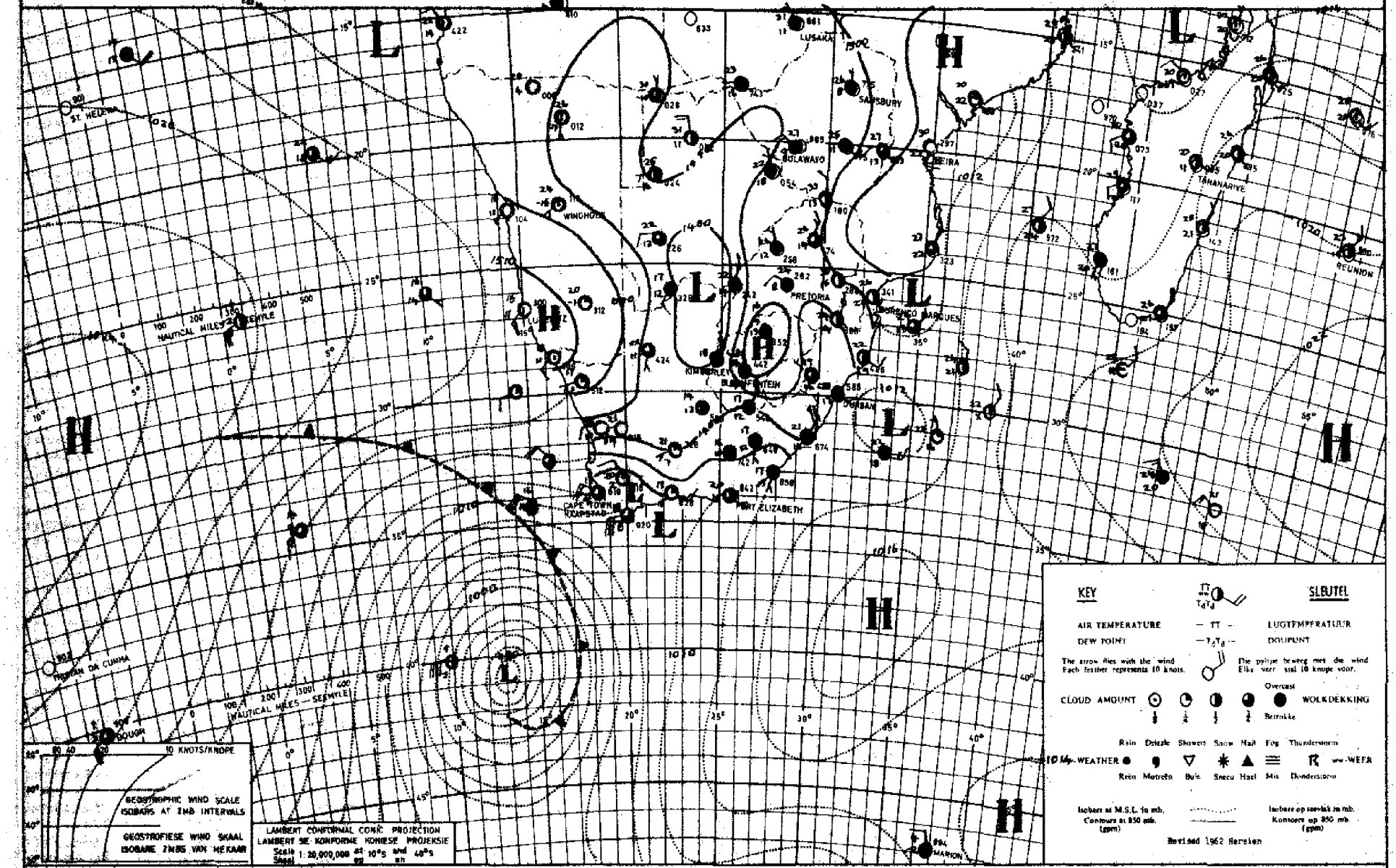

INFERENCE DATE 15 - 10 - 19 71 DATUM AFLEIDING

The low pressure system over the central interior is causing rain and thundershowers over the central and eastern parts of the country but the system is moving eastwards so that the weather will start clearing from the west. The deep low pressure system with its cold front south-west of Cape Town will cause cooler weather with showers to extend over the southern Cape Province.

Die laedrukstelsel oor die sentrale binneland veroorsaak reën en donderbuie oor die sentrale en oostelike dele van die land maar die stelsel beweeg ooswaarts sodat dit sal begin opklaar uit die weste. Die diep laedrukstelsel met in kouefront suidwes van Kaapland sal koeler weer met buie laat uitbrei oor suidelike Kaapland.

DAAGLIKSE WEERBULLETIN

Maksimum en Minimum Temperatuur (°C) en Reënval (RRR)
in mm vir die 24 uur geëindig om 0800 SAST op

WEERBURO / WEATHER BUREAU
DEPT. VAN VERVOER / DEPT. OF TRANSPORT

17 - 10 - 1971

DAILY WEATHER BULLETIN

Maximum and Minimum Temperatures (°C) and Rainfall (RRR)
in mm for the 24 hours ended at 0800 SAST on

CAPE - KAAP	Max	Min	RRR
Aberdeen			
Adelo			
Alexander Bay	22	10	
Altwal North	22	6	
Beaufort-Wes	22	7	
(Laghawe)			
Bosgoedburgdam			
Bontrap			
Brandvlei			
Cala			
Caledon			
Calitzdorp			
Calvinia	16	4	0,5
Cape Agulhas	19	11	3,5
Cape Columbine	17	12	
Cape Point	15	8	
Cape St. Francis	19	10	6,5
Cape Town	18	8	0,3
(D. F. Malan)			
Cape Town			0,8
(Rosland St.)			
Carnarvon			
Ceres			
Citrusdal			
Colesberg			
Cradock			
De Aar	18	5	
Dikbaai	20	7	0,3
Douglas			
East London	22	11	
(Airport)			
Elsenburg			
Fraserburg	17	0	
Garies			
George			
Graaff-Reinet	23	4	
Grahamstown			
Grootfontein	20	5	
(Middelburg)			
Hopetown			
Idutywa			
Jansenville	25	8	
Jozbertina			
Kimberley	21	8	
(Airport)			
Kuyasa			
Kokstad	24	11	
Kuruman	20	7	

KAAP - CAPE	Max	Min	RRR
Ladismith			
Lake Mentz			
Maclear			
Mafeking	20	9	0,8
Malmesbury			
Matatiele			
Matroosberg	15	4	
Mbashe	22	12	1,0
Mossel Baai	20	11	
Mount Frere			
Oksep	14	4	
Oudtshoorn	23	8	
Petrusville			
Piketberg			
Pofadder	19	5	
Port Alfred			
Port Elizabeth	19	11	0,3
Port Nolloth	16	9	
Port St. Johns	24	15	4,0
Prieska	20	6	
Prince Albert			
Queenstown	25	9	
Riversdale	21	9	2,0
Robertson	20	8	
Sheeprun	23	10	
(near Maclear)			
Somerset-Oos	22	7	
Steynsburg			
Strydenburg			
Sutherland	12	1	
Swellendam			
Tarkastad			
Touwsrivier			
Twee Riviere	22	11	
(Gemsbokpark)			
Umtata	25	11	
Uitenhage			
Uitspan	22	9	
Vanwyksvlei	20	5	
Victoria-Wes			
Vredendal	19	9	
Vryburg			
Williston			
Willowmore	21	6	
Willowpark			
(near Dordrecht)			

NATAL	Max	Min	RRR
Cape St. Lucia	28	18	
Dundee			
Durban	25	17	1,0
(Louis Botha)			
Estcourt	25	12	
Harding			
Himeville			
Hluhluwe			17,6
Mkuze			
Newcastle	26	12	0,4
Cedara	24	12	1,3
(Pietermaritzburg)			
Port Shepstone	23	16	4,4
Richmond			
Van Reenen			
Vryheid			
Waterford	21	9	0,6
(near Underberg)			
O.V.S. - O.F.S.			
Bethlehem			
(naby Bethlehem)			
Bethlehem			
Bloemfontein	21	5	
(J.B.M. Hertzog)			
Bultfontein			
Fauresmith	19	6	
Ficksburg			
Frankfort	19	8	6,0
Harrismith			
Hoopstad	21	8	
Kroonstad	21	7	
Lindley			
Modderpoort			
Petrusburg			
Philippolis			
Reddersburg			
Reitz			
Rouxville			
Vrede			
Warden			
Welkom			3,6
Wepener	21	5	
Winburg			
Zastron			

TRANSVAAL	Max	Min	RRR
Barberton			
Belfast			18,5
Bethal	19	7	3,0
Bospoort	18	7	
Carolina			
Delareyville			
Delmas			
Ermelo			
Gideonsrus			
Groendraai Barnspruit	25	8	
(naby Vaalwater)			
Jan Kempdorp			
Jan Smuts	17	8	6,7
Joubert Park (Jhb)	17	8	3,2
Kroondal			
Letaba			
Levubu			
Lichtenburg			
Loskopdam			
Loskopkanale			
(naby Groblersdal)			
Louis Trichardt			
Lydenburg			
Mara	29	13	
Marnitz			
Messina	33	15	4,4
Middelburg			7,0
Nelspruit	25	12	3,2
Phalaborwa	33	16	9,8
Pietersburg	26	12	2,7
Piet Retief	25	9	
Pongola			
Potchefstroom	20	8	
Potgietersrus	27	14	
Pretoria W.B.	19	15	10,0
Pretoriuskop			
Punda Milia			
Satara			
Sekhukhune			
Shingwidzi			
Skukuza	31	14	19,0
Standerton	22	7	3,4
Thabazimbi			
Tompburke			
Tzaneen			18,0
Vereeniging			
Volksrust			
Warmbad	26	12	0,2
Waterval Boven			17,5
Witbank			8,2
Wolmaransstad			9,2

S.W.A.	Max	Min	RRR
Aroab			
Bethanien			
Dordabis			
Gobabeb	29	10	
Gobabis	27	8	
Grootfontein	30	14	
J.G. Strijdomlughawe	28	10	
Karasburg			
Kalkfeld			
Karibib			
Keetmanshoop	24	10	
Kub			
Luderitz	17	12	
Mariental	26	11	
Möwe	16	12	
Okopoko			
Okahandja			
Okaukuejo			
Ondangwa			
Otavi			
Otjiwarongo			
Outjo			
Rehoboth			
Rundu	34	13	
Steinhausen			
Tsumeb			
Uis			
Walvisbaai	18	12	
Windhoek W.K.			
LESOTHO			
Maseru	22	6	
BOTSWANA			
Francistown	30	11	
Gaberones	24	12	
Ghanzi	29	11	
Lobatsi			
Mahalapye			
Maun	31	15	
Shakawe	34	13	
Tshabong	22	12	
Tshane	25	10	
SWAZILAND			
Sitekisi			7,5
Emlembe			
Manzini (Matsapa)			
Stegi			

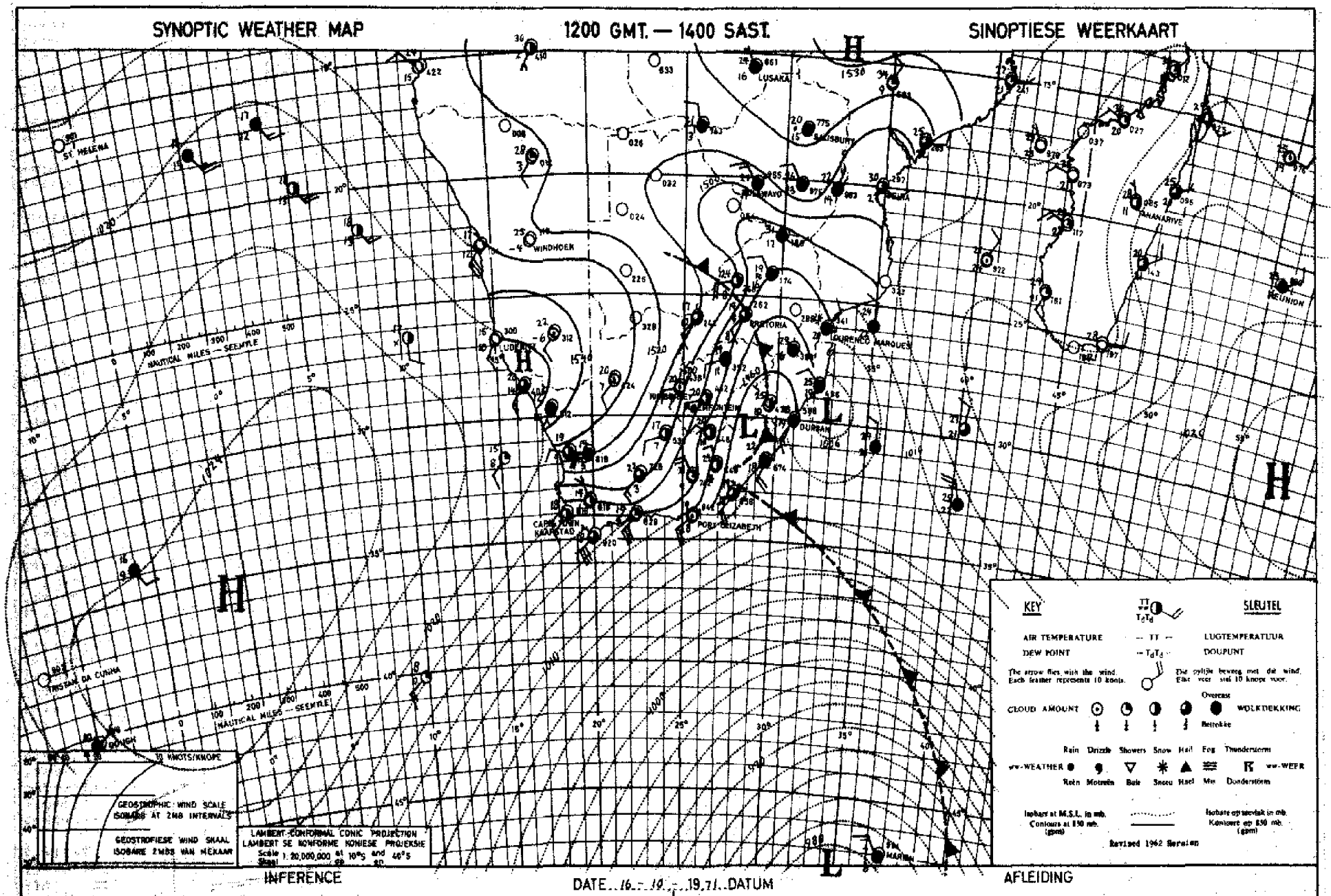

The low pressure trough over the interior is still causing showers over the eastern half of Transvaal but it will also clear up from the west and become cooler. Behind the cold front the high is ridging in south of the country so that cooler, cloudy weather with light rain will extend over the east coast.

Die laedruktrog oor die binneland veroorsaak nog buie oor die oostelike helfte van Transvaal maar dit sal ook uit die weste opklaar en koeler word. Agter die kouefront is 'n rug van hoë druk besig om suid van die land in te beweeg sodat koeler, bewolkte weer met ligte reën oor die ooskus sal uitbrei.

DAAGLIKSE WEERBULLETIN

Maksimum en Minimum Temperatuur (°C) en Reënval (RRR) in mm vir die 24 uur geëindig om 0800 SAST op

WEERBURO / WEATHER BUREAU
DEPT. VAN VERVOER / DEPT. OF TRANSPORT

18-10-1971

DAILY WEATHER BULLETIN

Maximum and Minimum Temperatures (°C) and Rainfall (RRR) in mm for the 24 hours ended at 0800 SAST on

CAPE - KAAP	Max	Min	RRR
Aberdeen			
Adelo			
Alexander Bay	20	7	
Alfred North	19	3	
Beaufort-West	17	5	
(Laghawe)			
Bonnievale			
Bontebok			
Brandvlei			
Ceres			
Citrusdal			
Citrusdal			
Colesberg			
Cradock			
De Aar	17	7	
D'Urbe	18	3	
Douglas			
East London	20	10	
(Airport)			
Elsenburg			
Fraserburg	18	-1	
Garies			
George			15,5
Graaff-Reinet	17	4	
Grahamstown			
Grootfontein	16	1	
(Middelburg)			
Hopetown			
Malywa			
Jansenville	20	4	
Joubertina			
Kimberley	20	7	
(Airport)			
Kuruman			4,0
Kokstad	18	4	
Kuruman	21	5	

KAAP - CAPE	Max	Min	RRR
Ladismith			
Lake Mentz			
Langebaanweg			1,0
Maclear			
Mafeking	23	8	
Malmesbury			
Matatiele			
Matroosberg	14	1	
Mbashe	20	11	
Moselbaai	17	10	2,1
Mount Frere			
Oldep	21	8	
Oudtshoorn	17	2	
Petrusville			
Piketberg			
Poffadder	21	7	
Port Alfred			
Port Elizabeth	17	9	5,0
Port Nolloth	18	7	
Port St. Johns	20	12	
Prieska	21	5	
Prince Albert			
Queenstown	16	2	
Riversdale	16	4	5,5
Robertson	19	3	
Sheeprun	21	4	
(near Maclear)			
Somerset-Oos	16	2	
Steynsburg			
Strydenburg			
Sutherland	12	-5	
Swellendam			
Tarkastad			
Touwsrivier			
Twee Riviere	22	8	
(Gemsbokpark)			
Uniondale	20	7	
Uniondale			
Upington	20	10	
Vanwyksvlei	21	6	
Victoria-Wes			
Vredendal	19	5	
Vryburg	23	6	
Williston			
Willowmore	14	3	
Willowpark	16	1	
(near Dordrecht)			

NATAL	Max	Min	RRR
Cape St. Lucia	19	13	12,0
Dundee			
Durban	21	15	0,1
(Louis Botha)			
Estcourt	22	5	
Harding			
Himeville			
Hluhluwe			10,8
Mtuze			0,3
Newcastle	26	10	
Melmoth			17,0
Cedara			
(Pietermaritzburg)	13	7	1,5
Port Shepstone	20	13	
Richmond			
Van Reenen			
Vryheid			23,0
Waterford	19	2	
(near Underberg)			
O.V.S. - O.F.S.			
Balkfontein			
(naby Bothaville)			
Bethlehem	xx	0	
Bloemfontein	20	2	
(J.B.M. Hertzog)			
Bultfontein			
Fauresmith	19	4	
Ficksburg			
Frankfort	21	2	
Harrismith			
Hoopstad	21	6	
Kroonstad	21	4	
Lindley			
Modderpoort			
Petrusburg			
Philippolis			
Reddersburg			
Reitz			
Rouxville			
Vrede			
Warden			
Welkom	19	6	
Wepener	18	2	
Winburg			
Zastron			

TRANSVAAL	Max	Min	RRR
Barberton			
Belfast			
Bethal			
Bospoort			
Carolina			
Delareyville			
Delmas			
Ermelo			
Gideonsrus			
Groendraai Doornpoort	28	7	
(naby Vaalwater)			
Jan Kempdorp			
Jan Smuts	20	4	
Joubert Park (Jhb)	19	7	
Kroondal	25	7	
Letaba			
Levubu	31	16	
Lichtenburg			
Loskopdam			
Loskopkanale			
(naby Groblersdal)			
Louis Trichardt			
Lydenburg	25	7	
Mara	30	15	
Marnitz			
Messina	33	17	
Middelburg			
Nelspruit	28	15	
Phalaborwa	29	16	0,5
Pietersburg	26	13	
Piet Retief	23	8	0,2
Pongola			
Potchefstroom	21	3	
Potgietersrus	27	13	
Pretoria W.B.	23	10	
Pretoriuskop			
Punda Milia			
Satara			
Seinuhune			
Shingwidzi			
Skukuza	28	16	
Standerton	21	2	
Thabazimbi			
Tomburke			
Tzaneen			
Vereeniging			
Volksrust			
Warmbad			
Waterval Boven			
Withank			
Wolmaransstad			

S.W.A.	Max	Min	RRR
Aroab			
Bethanien			
Dordabis			
Gobabeb	32	14	
Gobabis	29	11	
Grootfontein	31	14	
J.G. Strijdomlughawe	28	11	
Karasburg			
Kalkfeld			
Karibib			
Keetmanshoop	25	14	
Kub			
Luderitz	19	10	
Mariental	29	14	
Möwe	17	13	
Okopoko			
Okahandja			
Okaukuejo			
Ondangwa	34	18	
Otavi			
Otjiwarongo			
Outjo			
Rehoboth			
Rundu	35	18	
Steinhausen			
Tsumeb			
Uis	34	14	
Walvisbaai	17	11	
Windhoek W.K.			
LESOTHO			
Maseru	18	3	
BOTSWANA			
Francistown	31	17	
Gaborone	27	10	
Ghanzi	31	11	
Lobatsi			
Mahalapye			
Maun	33	7	
Shakawe	33	13	
Tshabong	24	8	
Tshane	29	11	
SWAZILAND			
Bulembu			13,4
Bremersdorp			
Mankini (Matsapa)	24	11	
Stegi			

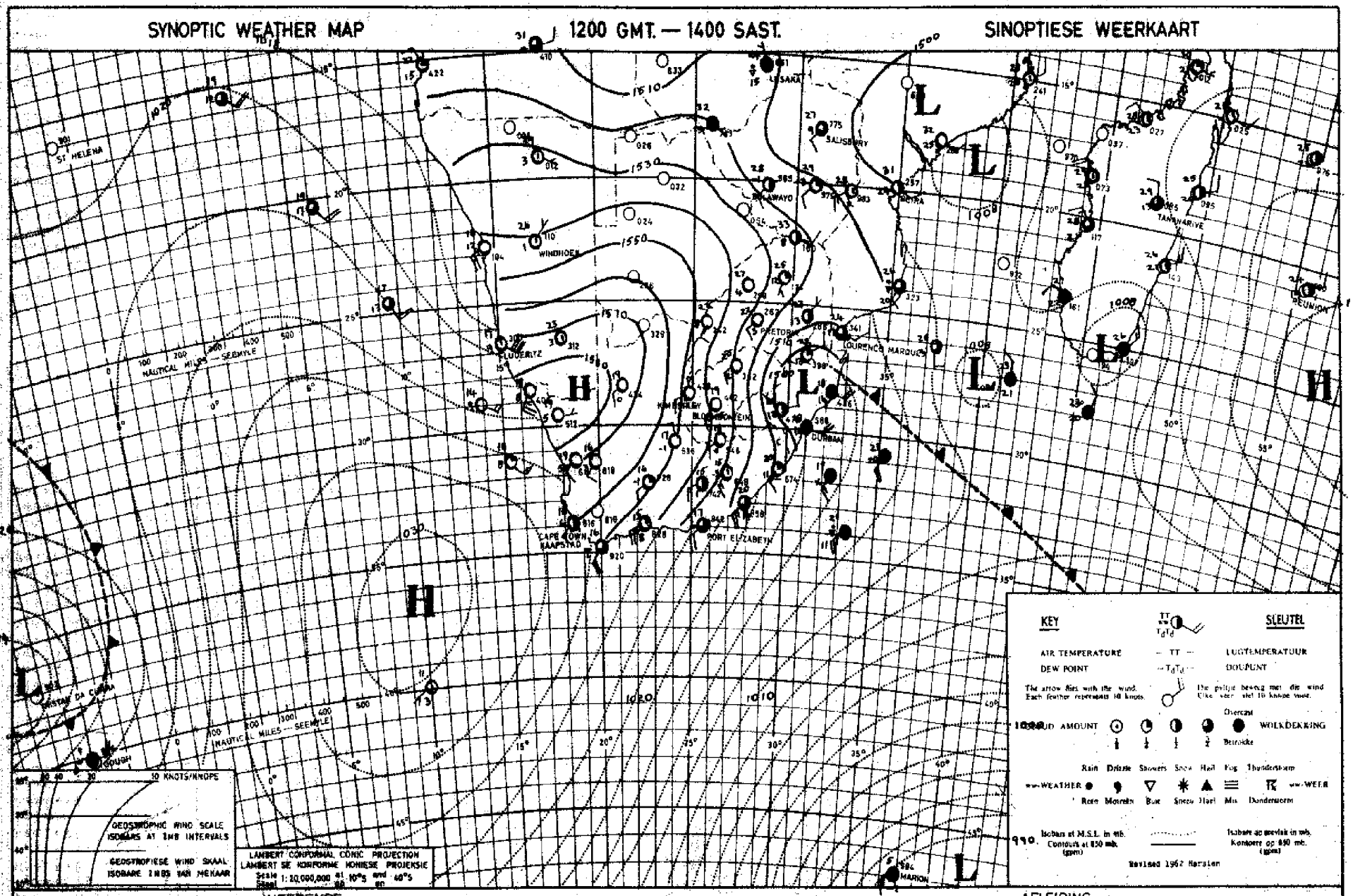

The intense high pressure system that has moved in over the interior will maintain fine weather conditions over most regions. Over the Natal coast and the eastern lowveld of Transvaal it will, however, be cloudy owing to the inflow of maritime air from the south-east.

Die sterk hoëdrukstelsel wat oor die binneland inbeweeg het, sal mooiweerstoestande oor die meeste gebiede laat voortduur. Oor die Natalkus en die oostelike Laeveld van Transvaal sal dit egter bewolk wees as gevolg van die invloei van seelug uit die suidoeste.

DAAGLIKSE WEERBULLETIN

Maksimum en Minimum Temperatuur (°C) en Reënval (RRR)
in mm vir die 24 uur geëindig om 0600 SAST op

WEERBURO / WEATHER BUREAU
DEPT. VAN VERVOER / DEPT. OF TRANSPORT

19-10-1971

DAILY WEATHER BULLETIN

Maximum and Minimum Temperatures (°C) and Rainfall (RRR)
in mm for the 24 hours ended at 0600 SAST on

CAPE - KAAP	Max	Min	RRR
Aberdeen			
Adelaide			
Alexander Bay	28	9	
Alfred North	20	3	
Beaufort-West	21	5	
(Laghawe)			
Bredasdorp			
Bonnievale			
Brandvlei			
Ceres			
Citrusdal			
Calitzdorp			
Calvinia	26	8	
Cape Agulhas	17	11	
Cape Columbine	18	12	
Cape Point	18	11	
Cape St. Francis	18	14	
Cape Town	21	10	
(D. F. Malan)			
Cape Town			
(Roeland St.)			
Carnarvon			
Cedre			
Citrusdal			
Colesberg			
Cradock			
De Aar	19	6	
Dysna	20	7	
Douglas			
East London	18	11	
(Airport)			
Elsenburg			
Fraserburg	22	3	
Garies			
George			
Graaff-Reinet			
Grahamstown			
Grootfontein	17	4	
(Middelburg)			
Hopetown			
Indwe			
Jansenville	21	8	
Jozbertina			
Kimberley	24	11	
(Airport)			
Kenhardt			
Keimoes	17	3	
Kuruman	25	7	

KAAP - CAPE	Max	Min	RRR
Ladismith			
Lake Mentz			
Maclear			
Matjesfontein	25	10	
Malmesbury			
Matatiele			
Matroosberg			
Mitchell	19	12	
Mossel Bay	17	12	
Mount Frere			
Okiep	26	14	
Oudtshoorn	23	4	
Petrusville			
Piketberg			
Potgietersrus	25	15	
Port Alfred			
Port Elizabeth	17	9	
Port Nolloth	18	9	
Port St. Johns	20	14	
Prieska	26	8	
Prince Albert			
Queenstown	18	4	
Riversdale	21	5	
Robertson	25	8	
Sheepran	17	4	
(near Maclear)			
Somerset-Oos	18	4	
Steynsburg			
Strydenburg			
Sutherland	20	0	
Swellendam			
Tarkastad			
Touwsrivier			
Twee Riviere	26	12	
(Geneshoekpark)			
Umtata	18	7	
Uitenhage			
Upington	25	13	
Vanwyksvlei	23	8	
Victoria-Wes			
Vredendal	28	8	
Vryburg	24	9	
Williston			
Willowmore	19	5	
Willowpark	17	6	
(near Dordrecht)			

NATAL	Max	Min	RRR
Cape St. Lucia	20	13	6,0
Dundee			
Durban	20	14	0,1
(Louis Botha)			
Estcourt	18	4	
Harding			
Hluhluwe			
Mtubatuba			
Newcastle	20	7	
Oedara	16	4	
(Pietermaritzburg)			
Port Shepstone	20	15	
Richmond			
Van Reenen			
Vryheid			
Waterford	15	1	
(near Underberg)			
O.V.S. - O.F.S.			
Bethlehem			
(naby Bethaville)			
Bethlehem	22	4	
Bloemfontein	21	5	
(J.B.M. Hertzog)			
Bultfontein			
Fauresmith	21	3	
Ficksburg			
Frankfort	22	8	
Harrismith			
Hoopstad			
Kroonstad	24	7	
Lindley			
Modderpoort			
Petrusburg			
Philippolis			
Reddersburg			
Reitz			
Roosville			
Vrede			
Warden			
Welkom	22	9	
Wepener	20	3	
Winburg			
Zastron			

TRANSVAAL	Max	Min	RRR
Barberton			
Belfast			
Bethal	21	9	
Bospoort	23	8	
Carolina			
Delareyville			
Delmas			
Ermelo			
Gideonsrus			
Groenkloof Poortspruit	27	12	
(naby Vaalwater)			
Jan Kempdorp			
Jan Smuts	21	9	
Joubert Park (Jhb)	21	9	
Krugersdal	25	10	
Letaba			
Levubu	17	13	5,0
Lichtenburg			
Loskopdam			
Loskopkanale			
(naby Groblersdal)			
Louis Trichardt			
Lydenburg	19	10	
Mara	22	13	
Marnitz			
Messina	24	16	
Middelburg			
Nelspruit	18	13	2,7
Phalaborwa	21	15	
Pietersburg	20	11	
Piet Retief	17	9	
Pongola			
Potchefstroom	23	8	
Potgietersrus	24	13	
Pretoria W.B.	24	12	
Pretoriuskop			
Punda Milia			
Sabie			
Selbiemhuis			
Shingwidzi			
Skukuza	22	17	
Standerton	22	8	
Tshipise			
Tzaneen			
Vereeniging			
Volksrust			
Warmbad	27	10	
Waterval Boven			
Witbank			
Wolmaransstad			

S.W.A.	Max	Min	RRR
Aroab			
Bethanien			
Dordabis			
Gobabeb	37	10	
Gobabis	30	12	
Grootfontein	32	13	
J.G. Strijdom Airport	28	12	
Karasburg			
Keetmanshoop			
Kalkfeld			
Karibib			
Keetmanshoop	31	16	
Kub			
Luderitz	21	12	
Mariental	31	16	
Mowe	16	14	
Okaukuejo			
Okahandja			
Okaukuejo			
Ondangwa	38	18	
Otavi			
Otjiwarongo			
Outjo			
Rehoboth			
Rundu	34	17	
Steinhausen			
Tsumeb			
Uis	37	16	
Walvisbaai	16	11	
Windhoek W.K.			
LESOTHO			
Maseru	20	5	
BOTSWANA			
Francistown	27	17	
Gaberone	28	16	
Ghanzi	32	12	
Lobatsi			
Mahalapye			
Maun	33	19	
Shakawe	33	4	
Tshabong	28	10	
Tshane	30	10	
SWAZILAND			
Bremersdorp			
Mankayane (Matsapa)	20	12	
Stegi			

SYNOPTIC WEATHER MAP — 1200 GMT. — 1400 SAST. — SINOPTIESE WEERKAART

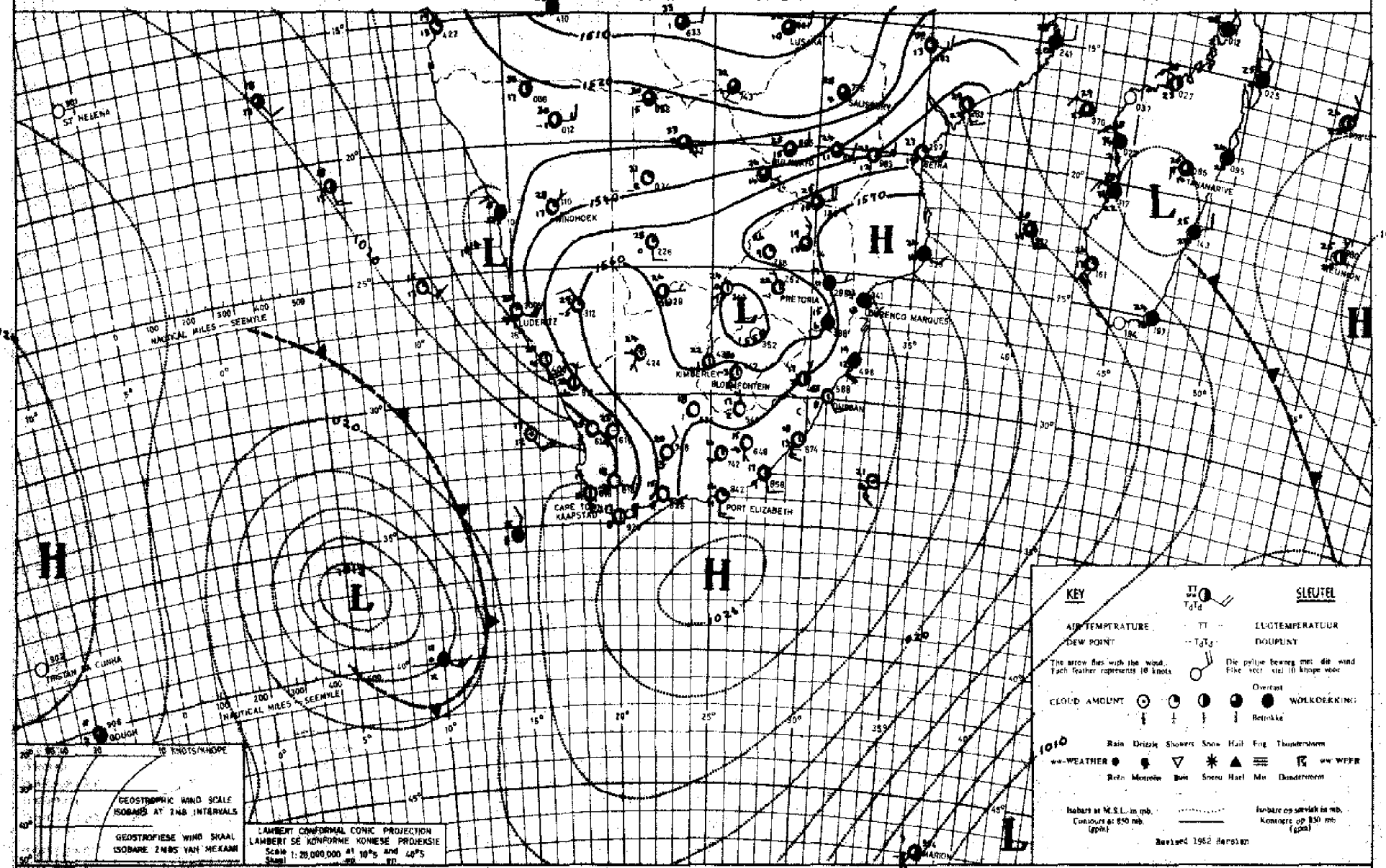

INFERENCE — DATE 18 - 10 - 19 71 DATUM — AFLEIDING

As the high pressure system south of the continent moves further eastwards, moist air from the east will spread over the Transvaal, but over the rest of the interior the air will remain dry and it will become warmer. The low pressure system west of Cape Town will cause cloudy weather with rain later over the South-western Cape Province.

Namate die hoëdrukstelsel suid van die land verder oos beweeg, sal vogtige lug uit die ooste oor Transvaal ook beweeg, maar oor die res van die binneland sal die lug droog bly en dit sal warmer word. Die laedrukstelsel wes van Kaapstad sal later bewolkte weer met reën aanbring oor Suidwes-Kaapland.

DAAGLIKSE WEERBULLETIN

Maksimum en Minimum Temperatuur (°C) en Reënval (RRR) in mm vir die 24 uur geëindig om 0800 SAST op

WEERBURO / WEATHER BUREAU
DEPT. VAN VERVOER / DEPT. OF TRANSPORT

20 - 10 - 1971

DAILY WEATHER BULLETIN

Maximum and Minimum Temperatures (°C) and Rainfall (RRR) in mm for the 24 hours ended at 0800 SAST on

CAPE - KAAP	Max	Min	RRR
Aberdeen			
Adelaide			
Alexander Bay	21	13	
Alfred North	26	8	
Beaufort-West	32	14	
(Laghawe)			
Bongaebergdam			
Bredasdorp			
Brandvlei			
Cape			
Caledon			
Calitzdorp			
Calvinia	34	9	
Cape Agulhas	20	13	
Cape Columbine	18	11	
Cape Point	17	11	
Cape St. Francis	20	16	
Cape Town	23	8	
(D. F. Malan)			
Cape Town			
(Rondebosch)			
Carnarvon			
Ceres			
Citrusdal			
Colesberg			
Cradock			
De Aar	27	12	
Delme	27	12	
Douglas			
East London	25	16	
(Airport)			
Elsenburg			
Fraserburg	29	9	
Garies			
George			
Graaff-Reinet	31	13	
Grahamstown			
Grootfontein	27	12	
(Middelburg)			
Hopetown			
Istrynn			
Jansenville	34	13	
Joubertina			
Kimberley	29	16	
(Airport)			
Kenyon			
Kokstad	26	7	
Kuruman	29	12	

KAAP - CAPE	Max	Min	RRR
Ladismith			
Leeu Mouts			
Maclear			
Malmesbury	24	10	
Matjiesfontein			
Metrodorp			
Mossel Bay	24	6	
Mount Frere			
Oliver	20	13	
Oudtshoorn			
Petrusville	30	11	
Piketberg	29	11	
Potgietersrus			
Port Alfred			
Port Elizabeth	31	11	
Port Nolloth			
Port St. Johns	23	15	
Prieska	19	11	
Prince Albert	22	17	
	32	17	
Queenstown	23	10	
Riversdale	27	11	
Robertson	29	9	
Sheepran	27	10	
(near Maclear)			
Somerset-Oos	29	11	
Steynsburg			
Strydenburg			
Sutherland	26	5	
Swellendam			
Tarkastad			
Tsomparivier			
Twee Riviere	33	20	
(Gemsbokpark)			
Uniondale	27	12	
Upington			
	33	17	
Vanrhynsdorp	31	15	
Victoria-Wes			
Vredendal	28	12	
Vryburg	27	14	
Williston			
Willowmore	29	13	
Willowpark	26	14	
(near Dordrecht)			

NATAL	Max	Min	RRR
Cape St. Lucia	22	17	
Dundee			
Durban	25	15	
(Louis Botha)			
Estcourt	25	10	
Harding			
Hluhluwe			
Ixopo			
Mtubatuba			
Newcastle	28	11	
Cedara	25	9	
(Pietermaritzburg)			
Port Shepstone	22	17	
Richmond			
Van Reenen			
Vryheid			
Waterford			
(near Underberg)			
O.V.S. - O.F.S.			
Bethlehem			
(naby Botsaville)			
Bethlehem	24	6	
Bloemfontein	27	12	
(J.B.M. Hertzog)			
Bultfontein			
Fauresmith	27	13	
Fickburg			
Frankfort	24	8	
Harrismith			
Hoopstad			
Kroonstad	27	11	
Lindley			
Modderpoort			
Petrusburg			
Philippolis			
Reddersburg			
Reitz			
Roosville			
Vrede			
Warden			
Wesselsbron	27	13	
Wesselsbron	26	10	
Winburg			
Zastron			

TRANSVAAL	Max	Min	RRR
Barberton			
Belfast			
Bethal	21	10	
Boksburg			
Carolina			
Delareyville			
Dennis			
Ermelo			
Gideonsrus			
Groenkloof (naby Vaalwater)	24	8	
Jan Kempdorp			
Jan Smuts	18	10	
Joubert Park (Jhb)	19	11	
Kroondal	23	9	
Letaba			
Louis Trichardt	22	12	
Lichtenburg			
Lichtenburg			
Lichtenburg			
Lichtenburg			
Louis Trichardt			
Lydenburg			
Mara	22	9	
Marnitz			
Messina	27	12	
Middelburg			
Nelspruit	23	10	
Phalaborwa	24	13	
Pietersburg	19	9	
Piet Retief	24	11	
Pongola			
Potchefstroom	24	9	
Potgietersrus	23	11	
Pretoria W.K.	22	11	
Pretoriuskop			
Punda Milia			
Sabie			
Schuilkuil			
Shingwidzi			
Skukuza	26	11	
Standerton	24	8	
Thabazimbi			
Tonburie			
Tzaneen			
Vereeniging			
Volksrust			
Warmbad	25	9	
Waterval Boven			
Withank			
Wolmaransstad			

S.W.A.	Max	Min	RRR
Aroab			
Bethanien			
Doreblis			
Gobabis	32	11	
Gobabis	31	15	
Grootfontein	33	15	
J.G. Strijdom Lughawe	31	16	
Karasburg			
Keilkiel			
Karibib			
Keetmanshoop	35	16	
Kub			
Lüderitz	19	11	
Mariental	36	22	
Möwe	17	14	
Okaporo			
Omaheke			
Omaruru			
Ondangua	36	27	
Otavi			
Otjiwarongo			
Outjo			
Rehoboth			
Rundu	35	18	
Steinhausen			
Tsumeb			
Uis	37	16	
Walvisbaai	16	12	
Windhoek W.K.			
LESOTHO			
Maseru	25	10	
BOTSWANA			
Francistown	27	15	
Gaborone	25	11	
Ghanzi	32	12	
Lobatsi			
Mahalapye			
Maun	33	19	
Shakawe	34	18	
Tshabong	32	17	
Tshane	33	15	
SWAZILAND			
Ezulwini			
Mananga (Matsapha)			
Stegi			

SYNOPTIC WEATHER MAP 1200 GMT. — 1400 SAST SINOPTIESE WEERKAART

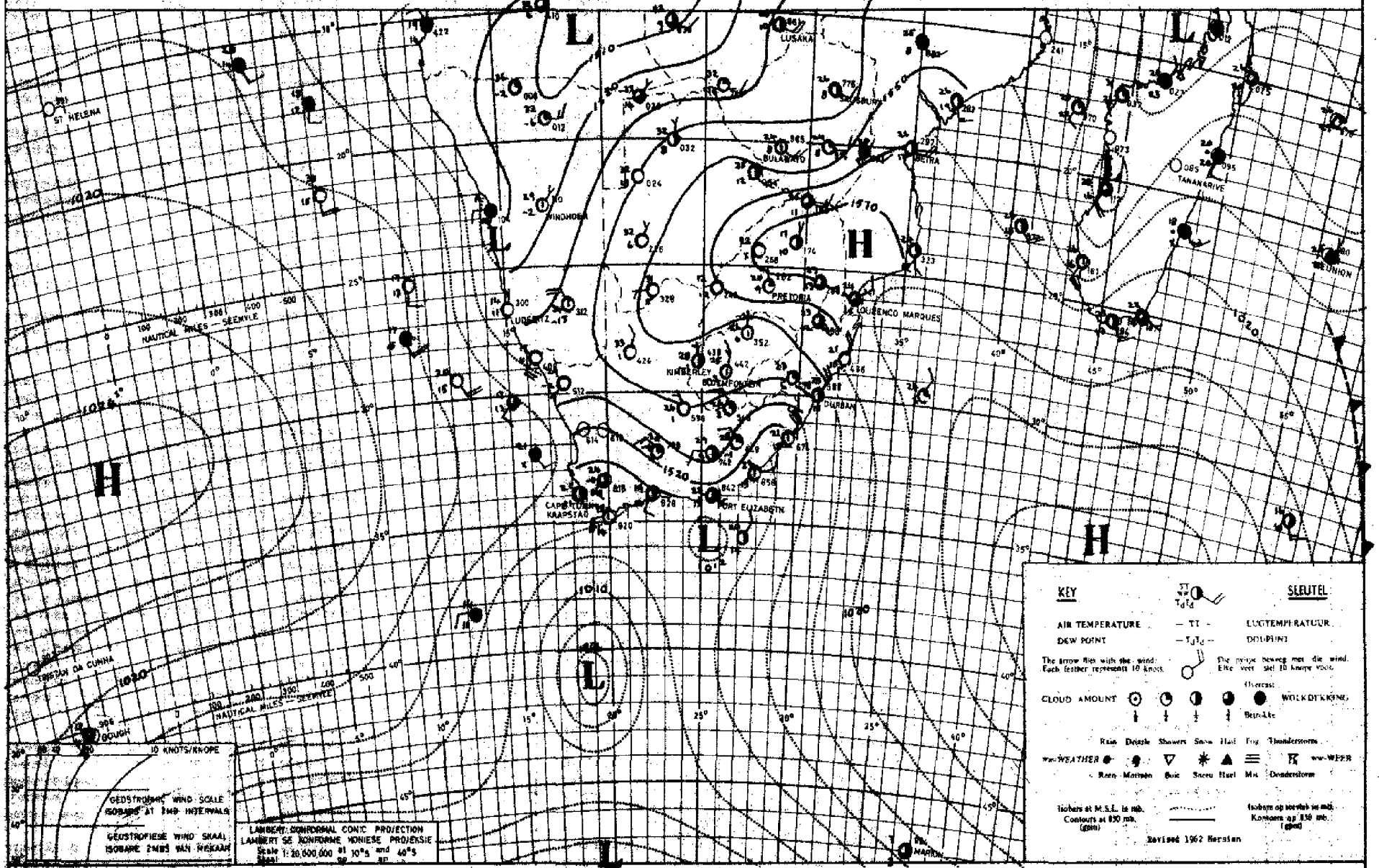

INFERENCE

DATE 19.-10.-1971 DATUM

AFLEIDING

Owing to the anticyclonic circulation in the upper air the weather will remain fine and warm over the interior areas. The low pressure systems south of the land will, however, cause cooler, cloudy weather over the south and east coast.

Weens antisiklonale sirkulasie in die bolug sal dit hoofsaaklik mooiweer en warm wees oor die binneland. Die laedrukstelsels suid van die land sal egter bewolkte, koeler weer oor die suid- en ooskus veroorsaak.

DAAGLIKSE WEERBULLETIN

Maksimum en Minimum Temperatuur (°C) en Reënval (RRR) in mm vir die 24 uur geëindig om 0800 SAST op

WEERBURO / WEATHER BUREAU
DEPT. VAN VERVOER / DEPT. OF TRANSPORT

21-10-1971

DAILY WEATHER BULLETIN

Maximum and Minimum Temperatures (°C) and Rainfall (RRR) in mm for the 24 hours ended at 0800 SAST on

CAPE - KAAP	Max	Min	RRR
Aberdeen			
Adelo			
Alexander Bay	21	10	
Alfred North	28	8	1,6
Beaufort-Wes	28	10	
(Laghawe)			
Bongeberghaan			
Bootsap			
Brandvlei			
Cala			
Caledon			
Calitzdorp			
Calvinia	26	6	
Cape Agulhas	20	13	
Cape Columbine	18	12	
Cape Point	17	11	
Cape St. Francis	20	14	
Cape Town	21	12	
(D. F. Malan)			
Cape Town			
(Roeland St.)			
Carnarvon			
Ceres			
Citrusdal			
Colesberg			
Cradock			
De Aar	29	10	
Dido	19	11	1,0
Douglas			
East London	22	14	0,5
(Airport)			
Elsenburg			
Fraserburg	28	8	
Gartes			
George			
Graaff-Reinet	27	14	
Grahamstown			
Grootfontein	29	7	
(Middelburg)			
Hopetown			
Idutywa			
Jansenville	26	10	
Joubertina			
Kimberley	31	16	
(Airport)			
Kuruman			
Kokstad	29	9	2,8
Keurboom	30	12	

KAAP - CAPE	Max	Min	RRR
Ladismith			
Lake Mentz			
Maclear			4,5
Mafeking	29	11	
Malmesbury			
Matatiele			
Matroosberg	23	7	
Mbashe	23	17	0,3
Mosselbaai	20	13	
Mount Frere			
Oliep	27	11	
Oudtshoorn	24	8	
Petrusville			
Piketberg			
Poffadder	29	11	
Port Alfred			
Port Elizabeth	21	10	
Port Nolloth	18	8	
Port St. Johns	23	17	6,0
Prieska	32	11	
Prince Albert			
Queenstown	28	13	2,0
Riversdale	23	9	
Robertson	25	11	
Sheeprun	29	12	3,5
(near Maclear)			
Somerset-Oos	24	12	
Steynsburg			
Strydenburg			
Sutherland	23	1	
Swellendam			
Tarkastad			
Touwsrivier			
Twee Riviere	31	17	
(Gemsbokpark)			
Umtata	25	14	2,0
Umtondale			
Upington	33	16	
Vanwyksvlei	31	11	
Victoria-Wes			
Vredendal	23	8	
Vryburg			
Williston			
Willowmore	26	10	
Willowpark	27	11	0,6
(near Dordrecht)			

NATAL	Max	Min	RRR
Cape St. Lucia	23	8	
Dundee			
Durban	28	18	1,1
(Louis Botha)			
Estcourt	31	10	0,4
Harding			
Himeville			
Hluhluwe			
Mkuze			
Newcastle	31	13	
Melmoth			3,0
Cedara	31	9	1,0
(Pietermaritzburg)			
Port Shepstone	23	18	2,3
Richmond			
Van Reenen			
Vryheid			
Waterford	26	8	2,2
(near Underberg)			
O.V.S. - O.F.S.			
Balkfontein			
(naby Bothaville)			
Bethlehem	27	9	
Bloemfontein	29	9	0,4
(J.B.M. Hertzog)			
Bultfontein			
Fauresmith	28	9	
Picksburg			
Frankfort	27	10	
Harrismith			
Hoopstad			
Kroonstad	29	13	
Lindley			
Modderpoort			
Petrusburg			
Philippolis			
Reddersburg			
Reitz			
Rouxville			
Vrede			
Warden			
Welkom			
Wepener	28	10	
Winburg			
Zastron			

TRANSVAAL	Max	Min	RRR
Barberton			
Belfast			
Bethal	26	12	
Bospoort			
Carolina			
Delareyville			
Delmas			
Ermelo			
Gideonsrus			
Groendraai Doornspruit	29	7	
(naby Vaalwater)			
Jan Kempdorp			
Jan Smuts	24	13	
Joubert Park (Jhb)	23	15	
Kroondal	28	10	
Letaba			
Levubu	29	15	
Lichtenburg			
Loskopdam			
Loskopkanale			
(naby Groblersdal)			
Louis Trichardt			
Lydenburg			
Mara	29	10	
Marnitz			
Messina	31	13	
Middelburg			
Nelspruit	31	12	
Phalaborwa	31	14	
Pietersburg	27	11	
Piet Retief	29	11	
Pongola			
Potchefstroom	29	11	
Potgietersrus	29	14	
Pretoria W.B.	27	13	
Pretoriuskop			
Punda Milia			
Sabie			
Selhukhune			
Shingwidzi			
Skukuza	33	15	
Standerton	27	9	
Thabazimbi			
Tomburke			
Tzaneen			
Vereeniging			
Volksrust			
Warmbad	29	10	
Waterval Boven			
Witbank			
Wolmaransstad			

S.W.A.	Max	Min	RRR
Aroab			
Bethanien			
Dordabis			
Gobabeb	28	11	
Gobabis	32	15	
Grootfontein	33	18	
J.G. Strijdomlughawe	31	17	
Karasburg			
Kalkfeld			
Karibib			
Keetmanshoop	34	16	
Kub			
Luderitz	19	10	
Marienta1	36	18	
Möwe	17	14	
Ohopoho			
Okahandja			
Okaukuejo			
Ondangwa	35	22	
Otavi			
Otjiwarongo			
Outjo			
Rehoboth			
Rundu	34	16	
Steinhausen			
Tsumeb			
Uis	32	16	
Walvisbaai	15	13	
Windhoek W.K.			
LESOTHO			
Maseru	28	9	0,3
BOTSWANA			
Francistown	29	14	
Gaborone	29	11	
Ghanzi	34	14	
Lobatsi			
Mahalapye			
Maun	34	17	
Shakawe	34	16	
Tshabong	33	15	
Tshane	33	17	
SWAZILAND			
Ezulwini			
Manzini (Matsapa)	29	14	
Stegi			

SYNOPTIC WEATHER MAP — 1200 GMT. — 1400 SAST. — SINOPTIESE WEERKAART

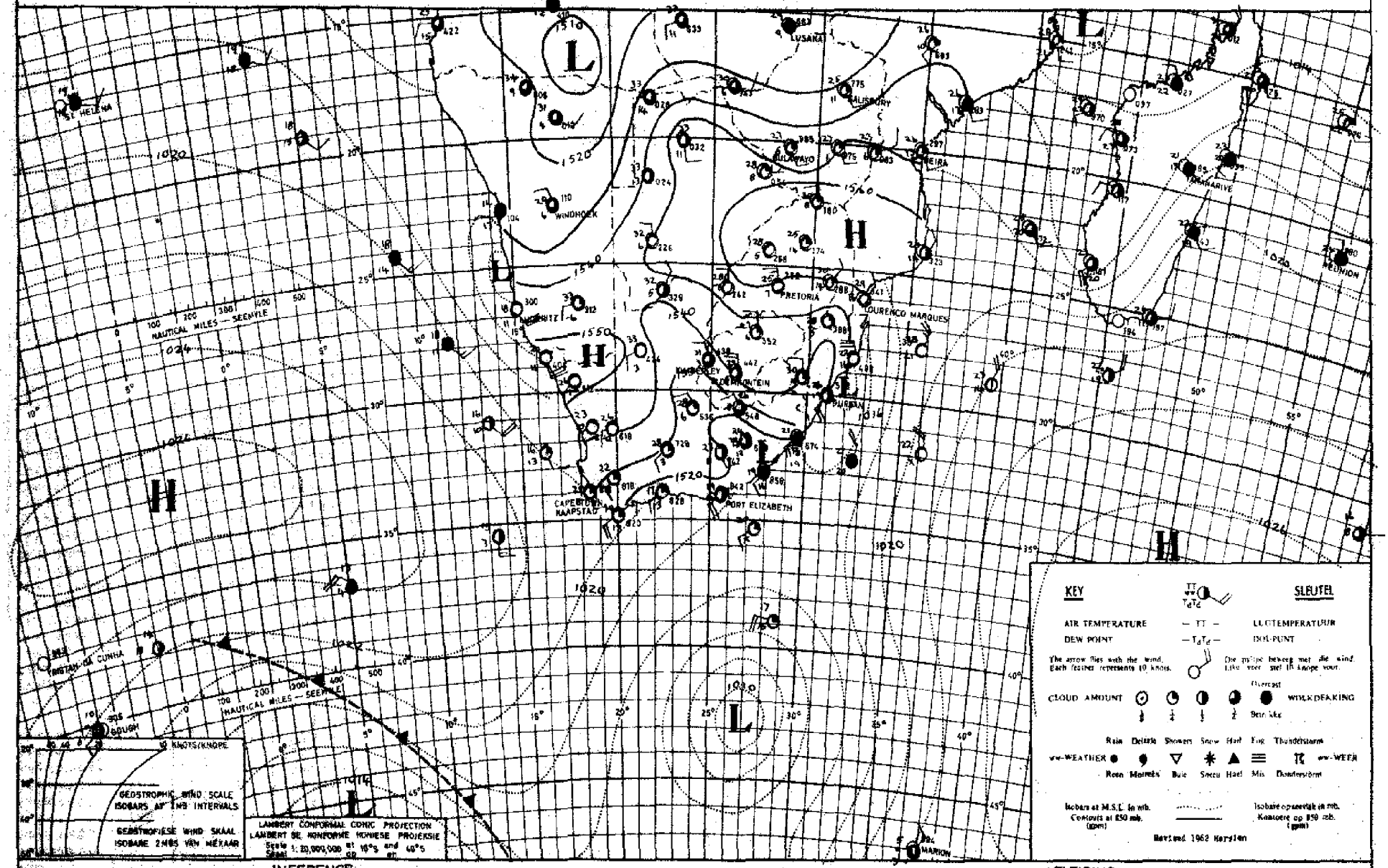

INFERENCE — DATE 20.10.19.71 DATUM — AFLEIDING

The air over the central and eastern parts of the country has become moister and, with a trough of low pressure over Eastern Cape, thundershowers are expected over the southern Free State, Natal and North-eastern Cape. A low pressure system is also developing over northern S.W.A. where thundershowers will also occur

Die lug het vogtiger geword oor die sentrale en oostelike dele van die Republiek en met die trog van lae druk oor Oos-Kaapland, kan donderbuie verwag word oor Suid-Vrystaat, Natal en Noordoos-Kaapland. 'n Laedrukstelsel ontwikkel oor noordelike S.W.A. waar donderbuie ook weer sal voorkom.

DAAGLIKSE WEERBULLETIN

Maksimum en Minimum Temperatuur (°C) en Reënval (RRR) in mm vir die 24 uur geëindig om 0800 SAST op

WEERBURO / WEATHER BUREAU
DEPT. VAN VERVOER / DEPT. OF TRANSPORT

22-10-1971

DAILY WEATHER BULLETIN

Maximum and Minimum Temperatures (°C) and Rainfall (RRR) in mm for the 24 hours ended at 0800 SAST on

CAPE - KAAP	Max	Min	RRR
Aberdeen			
Adelo			
Alexander Bay	19	14	
Alfred North	30	9	
Beaufort-Wes	28	13	
(Laghawe)			
Bredasdorp			
Bontrap			
Brandvlei			
Cala			
Caledon			
Calitzdorp			
Calvinia	26	8	
Cape Agulhas	19	11	4,0
Cape Columbine	18	11	0,1
Cape Point	20	8	0,4
Cape St. Francis	21	14	
Cape Town	22	10	2,5
(D. F. Malan)			
Cape Town			2,5
(Rosland St.)			
Carnarvon			
Ceres			
Citrusdal			
Colesberg			
Cradock			
De Aar	29	13	
Dihas			
Douglas			
East London	21	14	
(Airport)			
Elsenburg			1,4
Fraserburg	27	8	
Garies			
(George			
Graaff-Reinet			
Grahamstown			
Grootfontein	29	9	
(Middelburg)			
Hopetown			
Hutpyn			
Jansenville	26	15	
Jozbertina			
Kimberley	33	17	
(Airport)			
Kenyon			
Kleinsad	25	10	
Kuruman	32	14	

KAAP - CAPE	Max	Min	RRR
Ladismith			
Lake Mentz			
Langebaanweg			1,8
Maclear	33	12	
Malaking			
Malmesbury			
Matatiele			
Matroosberg	22	8	
Mbashe	22	16	
Mosselbaai	18	14	
Mount Frere			
Okiep	24	8	
Oudtshoorn	27	14	
Petrusville			
Pikstberg			
Poholdder	29	9	
Port Alfred			
Port Elizabeth	21	15	
Port Nolloth	16	12	
Port St. Johns	22	17	
Prieska	33	15	
Prince Albert			
Queenstown	25	14	
Riversdale	23	13	
Robertson	25	12	
Sheeprun	21	8	
(near Maclear)			
Somerset-Oos	24	11	
Steynsburg			
Strydenburg			
Sutherland	23	5	
Swellendam			
Tarkastad			
Touwsrivier			
Twee Riviere	35	19	
(Kenshalspark)			
Umtata	22	14	
Uniondale			
Upington	35	13	
Vanwyksvlei	31	11	
Victoria-Wes			
Vredendal	23	13	
Vryburg	32	19	
Williston			
Willowmore	24	11	
Willowpark	29	10	
(near Dordrecht)			

NATAL	Max	Min	RRR
Cape St. Lucia	25	20	
Dundee			
Durban	23	18	0,3
(Louis Botha)			
Estcourt	30	13	
Harding			
Himeville			
Hluhluwe			
Mkuze			
Newcastle	32	16	
Cedara	23	12	0,3
(Pietermaritzburg)			
Port Shepstone	24	16	
Richmond			
Van Reenen			
Vryheid			
Waterford	25	11	0,2
(near Underberg)			
O.V.S. - O.F.S.			
Balkfontein			
(naby Bothaville)			
Bethlehem			
Bloemfontein	31	12	
(J.B.M. Hertzog)			
Bultfontein			
Fauresmith	30	13	
Ficksburg			
Frankfort	29	14	
Harrismith			
Hoopstad			
Kroonstad			
Lindley			
Modderpoort			
Petrusburg			
Philippolis			
Reddersburg			
Reitz			
Rouxville			
Vrede			
Warden			
Welkom	31	16	
Wepener	30	14	
Winburg			
Zastron			

TRANSVAAL	Max	Min	RRR
Barberton			
Belfast			
Bethal	28	13	
Bospoort	30	xx	
Carolina			
Delareyville			
Delmas			
Ermelo			
Gideonsrus			
Groenstruit Doornspruit	31	10	
(naby Vaalwater)			
Jan Kempdorp			
Jan Smuts	26	15	
Joubert Park (Jhb)	27	16	
Kroondal	31	11	
Letaba			
Levubu	30	16	
Lichtenburg			
Loskopdam			
Loskopkanale			
(naby Groblersdal)			
Louis Trichardt			
Lydenburg	27	11	4,0
Mara	31	12	
Marnitz			
Messina	33	13	
Middelburg			
Nelspruit	32	13	
Phalaborwa	33	17	
Pietersburg	29	13	
Piet Retief	31	15	
Pongola			
Potchefstroom	32	13	
Potgietersrus	31	17	
Pretoria W.B.	30	15	
Pretoriuskop			
Punda Milia			
Satara			
Skukuza			
Shingwidzi			
Skukuza	34	15	
Standerton	30	12	
Thabazimbi			
Tonburke			
Tzaneen			
Vereeniging			
Volksrust			
Warmbad	32	17	
Waterval Boven			
Withank			
Wolmaransstad			

S.W.A.	Max	Min	RRR
Aroab			
Bethanien			
Dordabis			
Gobabeb	37	10	
Gobabis	31	16	
Grootfontein	33	17	
J.G. Strijdomlughawe	29	15	0,2
Karasburg			
Kalkfeld			
Karibib			
Keetmanshoop	34	12	
Kub			
Luderitz	19	11	
Mariental	36	18	
Mowe	17	13	
Okopoko			
Okahandja			
Okaukuejo			
Ondangwa	38	17	
Otavi			
Otjiwarongo			
Outjo			
Rehoboth			
Rundu	35	14	
Steinhausen			
Tsumeb			
Uis	32	12	
Walvisbaai	16	12	
Windhoek W.K.			
LESOTHO			
Maseru	30	12	
BOTSWANA			
Francistown	32	15	
Gaborone	33	13	
Ghanzi	35	17	
Lobatsi			
Mahalapye			
Maun	35	17	
Shakawe	35	15	
Tshabong	36	21	
Tsbane	36	15	
SWAZILAND			
Embabe			
Mbabane (Matsapa)	30	14	
Stegi			

SYNOPTIC WEATHER MAP 1200 GMT. — 1400 SAST. SINOPTIESE WEERKAART

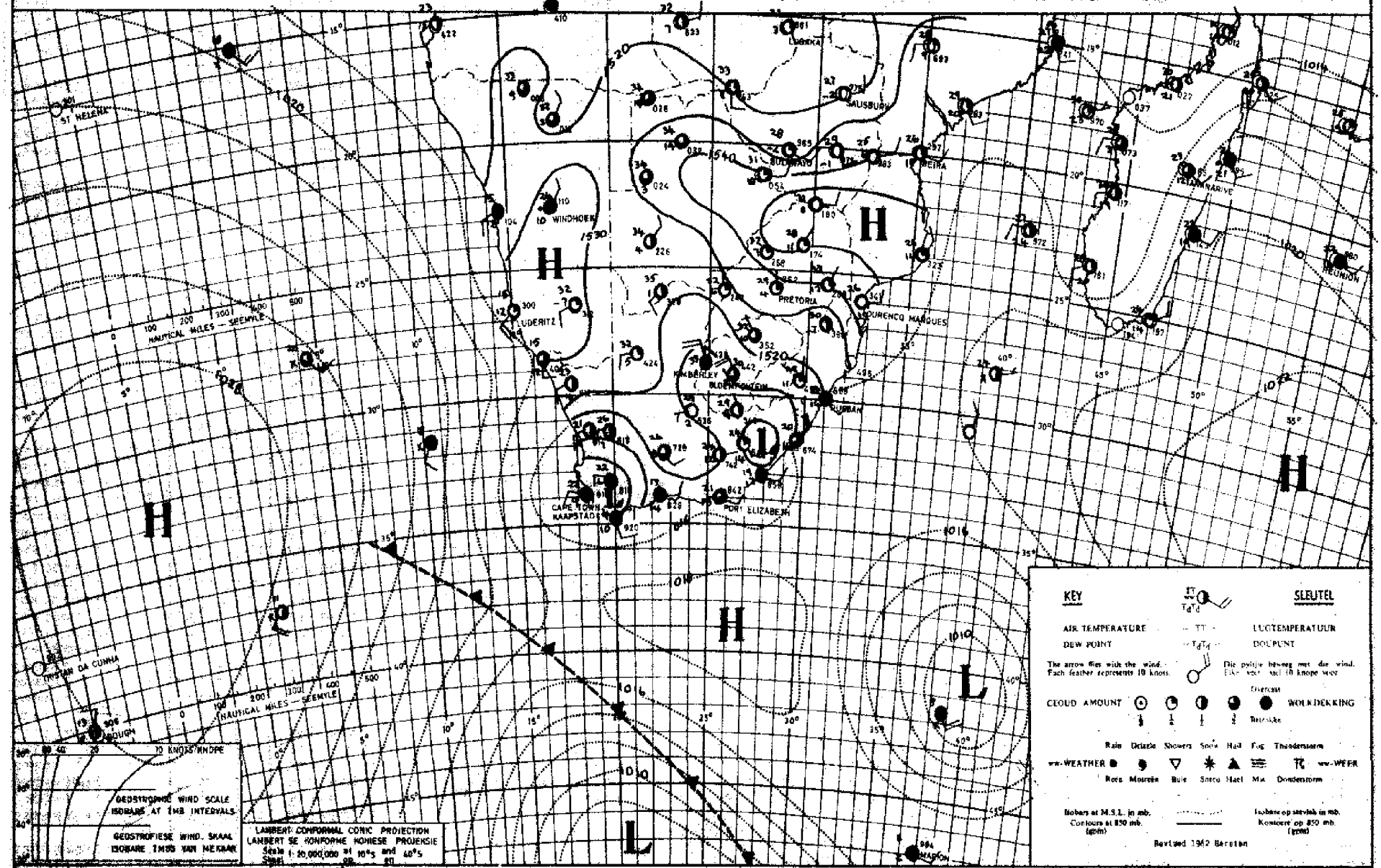

INFERENCE DATE 21 - 10 19 71 DATUM AFLEIDING

The trailing cold front is moving eastwards and is followed by a ridge of the Atlantic high. Consequently cloudy conditions with light rain will spread to the coastal regions of the Cape and also to the adjacent interior areas. With dry air in circulation over the interior, only isolated thundershowers may be expected over Natal, the Free State, Northern Cape and the Eastern Transvaal Highveld.

Die kouefront sal na verwagting verder ooswaarts beweeg en word gevolg deur 'n rug van die Atlantiese hoog en dus sal bewolkte reënerige toestande langs die Kaapse kusstreke en oor die aangrensende binneland voorkom. Droë lug sirkuleer oor die westelike binneland, maar enkele donderbuie word verwag oor Natal, Vrystaat, Noord-Kaap en moontlik die Hoëveld van Oos-Transvaal

DAAGLIKSE WEERBULLETIN

Maksimum en Minimum Temperatuur (°C) en Reënval (RRR)
in mm vir die 24 uur geëindig om 0800 SAST op

WEERBURO / WEATHER BUREAU
DEPT. VAN VERVOER / DEPT. OF TRANSPORT

23-10-1971

DAILY WEATHER BULLETIN

Maximum and Minimum Temperatures (°C) and Rainfall (RRR)
in mm for the 24 hours ended at 0800 SAST on

CAPE - KAAP	Max	Min	RRR
Aberdeen			
Addo			
Alexander Bay	18	7	1,2
Alfred North	28	6	
Beaufort-Wes	18	4	6,4
(Laginiewe)			
Bonnievergdam			
Bonkamp			
Brandvlei			
Cala			
Caledon			
Calitzdorp			
Calvinia	18	2	1,0
Cape Agulhas	14	10	10,5
Cape Columbine	16	8	1,5
Cape Point	14	8	0,4
Cape St. Francis	18	10	11,0
Cape Town	16	6	1,7
(D. F. Malan)			
Cape Town			
(Rosland St.)			1,5
Carnarvon			
Ceres			
Citrusdal			
Colesberg			
Cradock			
De Aar	23	4	
Dorme	16	4	7,5
Douglas			
East London	21	10	29,2
(Airport)			
Elsenburg			
Fort Beaufort			12,0
Fraserburg	15	0	
Gartes			1,2
George			26,0
Graaff-Reinet	23	5	6,2
Grahamstown			26,5
Grootfontein	23	3	2,9
(Middelburg)			
Hopetown			
Idutywa			
Jansenville	22	9	0,2
Joubertina			
Kimberley	28	9	
(Airport)			
Kuruman			38,0
Kokstad	30	2	13,0
Kuruman	27	7	

KAAP - CAPE	Max	Min	RRR
Ladismith			
Lake Mentz			
Langebaanweg			1,5
Maclear			34,5
Mafeking	33	13	
Malmesbury			
Matatiele			14,0
Matroosberg	10	0	2,0
Mbashe			17,0
Moorreesburg	16	8	12,0
Mount Frere			
Okiep	13	7	0,6
Oudtshoorn	16	5	8,0
Petrusville			
Piketberg			
Pofadder	17	3	
Port Alfred			
Port Elizabeth	19	9	16,5
Port Nolloth	15	7	
Port St. Johns	23	11	28,0
Prieska	24	7	
Prince Albert			
Queenstown	25	5	1,3
Riversdale	16	5	2,0
Robertson	14	2	6,0
Sheeprun	28	3	25,7
(near Maclear)			
Somerset-Oos	19	15	13,5
Steynsburg			
Strydenburg			
Sutherland	10	-1	5,8
Swellendam			31,5
Tarkastad			
Touwsrivier			3,3
Twee Riviere	23	7	
(Gemsbokpark)			
Umtata	25	7	15,4
Uniondale			
Upington	23	7	
Vanwyksvlei	21	5	
Victoria-Wes			
Vredendal	17	5	
Vryburg	31	11	
Williston			
Willowmore	18	4	
Willowpark	17	1	6,5
(near Dordrecht)			

NATAL	Max	Min	RRR
Cape St. Lucia	26	17	0,3
Dundee			
Durban	30	14	2,8
(Louis Botha)			
Estcourt	32	11	
Harding			
Himeville			
Hluhluwe			
Mkuze			
Newcastle	33	15	
Melmoth			3,0
Cedara			
(Pietermaritzburg)			
Port Shepstone	22	12	16,2
Richmond			
Van Reenen			
Vryheid			
Waterford	27	3	3,6
(near Underberg)			
O.V.S. - O.F.S.			
Balkfontein			
(naby Bothaville)			
Bethlehem	29	12	
Bloemfontein	30	9	
(J.B.M. Hertzog)			
Bultfontein			
Fauresmith	26	6	
Ficksburg			
Frankfort	29	9	0,3
Harrismith			
Hoopstad	32	11	
Kroonstad	31	13	
Lindley			
Modderpoort			
Petrusburg			
Philippolis			
Reddersburg			
Reitz			
Rouxville			
Vrede			
Warden			5,5
Welkom	30	10	0,1
Wepener	28	9	
Winburg			
Zastron			

TRANSVAAL	Max	Min	RRR
Barberton			
Belfast			
Bethal	28	13	
Bospoort	29	11	
Carolina			
Delareyville			
Delmas			
Ermelo			
Gideonsrus			
Groendraai Poortmeuit	32	10	
(naby Vaalwater)			
Jan Kempdorp			
Jan Smuts	27	11	
Joubert Park (Jhb)	27	15	
Kroondal	33	11	
Letaba			
Levubu	33	18	
Lichtenburg			
Loskopdam			
Loskopkanale			
(naby Groblersdal)			
Louis Trichardt			
Lydenburg			
Mara	33	13	
Marnitz			
Messina	36	15	
Middelburg			
Nelspruit	35	12	
Phalaborwa	36	20	
Pietersburg	31	12	
Piet Retief	31	13	
Pongola			
Potchefstroom	31	12	
Potgietersrus	22	17	
Pretoria W.B.	30	18	
Pretoriuskop			
Punda Milia			
Satara			
Sekhukhune			
Shingwidzi			
Skukuza	37	15	
Standerton	29	11	
Thabazimbi			
Tomburke			
Tzaneen			
Vereeniging			
Volksrust			
Warmbad	33	15	
Waterval Boven			
Witbank			
Wolmaransstad			

S.W.A.	Max	Min	RRR
Aroab			
Bethanien			
Dordabis			
Gobabeb	27	9	
Gobabis	32	9	
Grootfontein	34	18	
J.G. Strijdomlughawe	29	6	
Karasburg			
Kalkfeld			
Karibib			
Keetmanshoop	22	4	
Kub			
Luderitz	19	9	
Mariental	31	6	
Möwe	17	13	
Ohopoho			
Okahandja			
Okaukuejo			
Ondangwa	35	17	
Otavi			
Otjiwarongo			
Outjo			
Rehoboth			
Rundu	37	16	
Steinhausen			
Tsumeb			
Uis	27	10	
Walvisbaai	18	11	
Windhoek W.K.			
LESOTHO			
Maseru	28	13	
BOTSWANA			
Francistown	35	10	
Gaborone	33	13	
Ghanzi	36	18	
Lobatsi			
Mahalapye			
Maun	35	16	
Shakawe	36	16	
Tshabong	31	8	
Tshane	35	10	
SWAZILAND			
Embabe			
Mananga (Matsapa)	34	17	
Stegi			

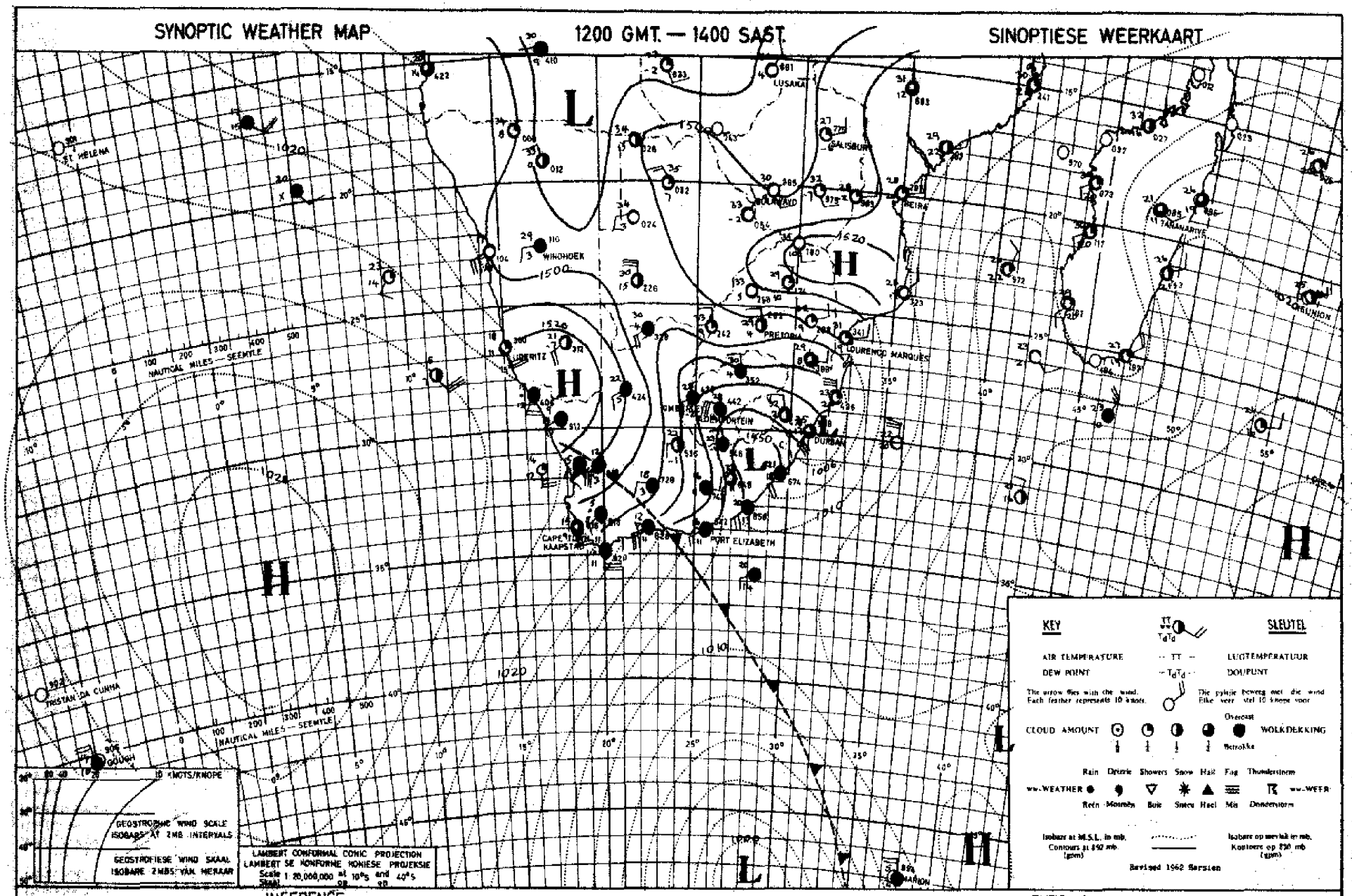

The cold front over the Cape is moving eastwards, followed by a strong high pressure system and therefore cold air will advance over the Cape Province, the Free State and Natal. Cloudy weather with showers will occur over the southern and eastern Cape and Natal. Over Transvaal it will still be partly cloudy and warm.

Die koufront oor Kaapland beweeg oswaarts, gevolg deur 'n sterk hoëdrukstelsel Daarom sal koue lug uitbrei oor Kaapland, die Vrystaat en Natal. Bewolkte weer met buie sal oor die suidelike en oostelike Kaapland en Natal voorkom. Oor Transvaal sal dit nog gedeeltelik bewolk en warm wees.

DAAGLIKSE WEERBULLETIN

Maksimum en Minimum Temperatuur (°C) en Reënval (RRR)
in mm vir die 24 uur geëindig om 0800 SAST op

WEERBURO / WEATHER BUREAU
DEPT. VAN VERVOER / DEPT. OF TRANSPORT

24 - 10 - 1971

DAILY WEATHER BULLETIN

Maximum and Minimum Temperatures (°C) and Rainfall (RRR)
in mm for the 24 hours ended at 0800 SAST on

CAPE - KAAP	Max	Min	RRR
Aberdeen			
Adelo			
Alexander Bay	29	7	
Alfred North	12	3	
Beaufort-Wes	16	5	
(Leghawe)			
Bredasdorpdam			
Bredasp			
Brandvlei			
Cala			
Caledon			
Calitzdorp			
Calvinia	18	6	
Cape Agulhas	16	9	
Cape Columbine	16	9	
Cape Point	18	9	
Cape St. Francis	17	9	
Cape Town	18	9	
(D. F. Malan)			
Cape Town			
(Roeland St.)			
Carnarvon			
Ceres			
Citrusdal			
Colesberg			
Cradock			
De Aar	15	3	
Dôhne	9	2	3,0
Douglas			
East London	15	7	5,1
(Airport)			
Elsenburg			
Fort Beaufort			1,6
Fraserburg	13	0	
Garies			
George			
Graaff-Reinet	14	2	0,8
Grahamstown			
Grootfontein	12	0	
(Middelburg)			
Hopetown			
Idutywa			
Jansenville	17	4	
Joubertina			
Kimberley	18	4	
(Airport)			
Kenhardt			
Kokstad	15	3	14,8
Kuruman	19	6	

KAAP - CAPE	Max	Min	RRR
Ladismith			
Lake Mentz			
Maclear			
Mafeking	24	8	
Malmesbury			
Matatiele			14,5
Matroosberg	13	2	
Mbashe	14	9	15,0
Mosselbaai	17	11	
Mount Frere			
Okiep	18	10	
Oudtshoorn	16	3	1,5
Petrusville			
Piketberg			
Potdder	19	6	
Port Alfred			
Port Elizabeth	16	7	0,3
Port Nolloth	17	7	
Port St. Johns	23	10	19,0
Prieska	20	7	
Prince Albert			
Queenstown	21	4	4,2
Riversdale	17	3	
Robertson	17	3	
Sheeprun	8	2	11,0
(near Maclear)			
Somerset-Oos	12	2	0,3
Steynsburg			
Strydenburg			
Sutherland	12	-3	
Swellendam			
Tarkastad			
Touwsrivier			
Twee Riviere	xx	7	
(Gemsbokpark)			
Umtata	10	5	8,1
Uniondale			
Upington	21	11	
Vanwyksvlei	18	5	
Victoria-Wes			
Vredendal	21	5	
Vryburg	19	6	
Williston			
Willowmore	16	2	
Willowpark			
(near Dordrecht)			

NATAL	Max	Min	RRR
Cape St. Lucia	19	10	22,5
Dundee			13,0
Durban	16	11	8,6
(Louis Botha)			
Estcourt	11	4	9,0
Harding			
Himeville			30,0
Kluhluwe			22,5
Mkuze			12,5
Newcastle	17	4	13,5
Cedara			
(Pietermaritzburg)			
Port Shepstone	15	11	25,7
Richmond			
Van Reenen			
Vryheid			49,0
Waterford	4	-3	20,5
(near Underberg)			
O.V.S. - O.F.S.			
Balkfontein			
(naby Bothaville)			
Bethlehem	18	2	
Bloemfontein	17	1	
(J.B.M. Hertzog)			
Bultfontein			
Fauresmith	15	2	
Ficksburg			
Frankfort	23	5	0,1
Harrismith			
Hoopstad	19	4	
Kroonstad	22	5	0,1
Lindley			
Modderpoort			
Petrusburg			
Philippolis			
Reddersburg			
Reitz			
Rouxville			
Vrede			
Warden			
Welkom			
Wepener	16	1	
Winburg			
Zastron			

TRANSVAAL	Max	Min	RRR
Barberton			20,5
Belfast			
Bethal	25	5	5,0
Bospoort	21	5	
Carolina	23	4	4,9
Delareyville			
Delmas			
Ermelo			
Gideonsrus			
Groendraai Doornspruit	34	14	
(naby Vaalwater)			
Jan Kempdorp			
Jan Smuts	25	5	0,1
Joubert Park (Jhb)	25	8	
Kroondal	29	12	
Letaba			
Levubu	35	9	2,8
Lichtenburg			
Loskopdam			2,0
Loskopkanale			18,5
(naby Groblersdal)			
Louis Trichardt			
Lydenburg			20,0
Mara	35	10	
Marnitz			
Messina	39	16	
Middelburg			
Marble Hall			11,5
Nelspruit	27	10	25,0
Phalaborwa	23	13	
Pietersburg	32	10	
Piet Retief	17	4	14,5
Pongola			
Potchefstroom	22	6	
Potgietersrus	33	13	
Pretoria W.B.	28	9	0,2
Pretoriuskop			
Punda Milia			
Satara			
Sekhukhune			
Shingwidzi			
Skukuza	29	12	3,0
Standerton	25	4	1,5
Thabazimbi			
Tonburke			
Tzaneen			
Vereeniging			
Volksrust			18,0
Warmbad	34	11	8,7
Waterval Boven			
Witbank			
Wolmaransstad			

S.W.A.	Max	Min	RRR
Aroab			
Bethanien			
Dordabis			
Gobabeb	32	19	
Gobabis	21	15	
Grootfontein	31	11	
J.G. Strijdomlughawe	19	5	
Karasburg			
Kalkfeld			
Karibib			
Keetmanshoop	21	8	
Kub			
Lüderitz	17	xx	
Mariental	20	5	
Möwe	16	10	
Ohopoho			
Okahandja			
Okaukuejo			
Ondangwa			
Otavi			
Otjiwarongo			
Outjo			
Rehoboth			
Rundu	37	18	
Steinhausen			
Tsumeb			
Uis			
Walvisbaai	19	10	
Windhoek W.K.			
LESOTHO			
Maseru	19	2	
BOTSWANA			
Francistown	36	13	
Gaberones	22	17	
Ghanzi	25	10	
Lobatsi			
Mahalapye			
Maun	36	8	
Shakawe	23	16	
Tshabong			
Tshane	35	8	
SWAZILAND			
Embombe			
Manzini (Matsapa)	20	11	8,5
Stegi			

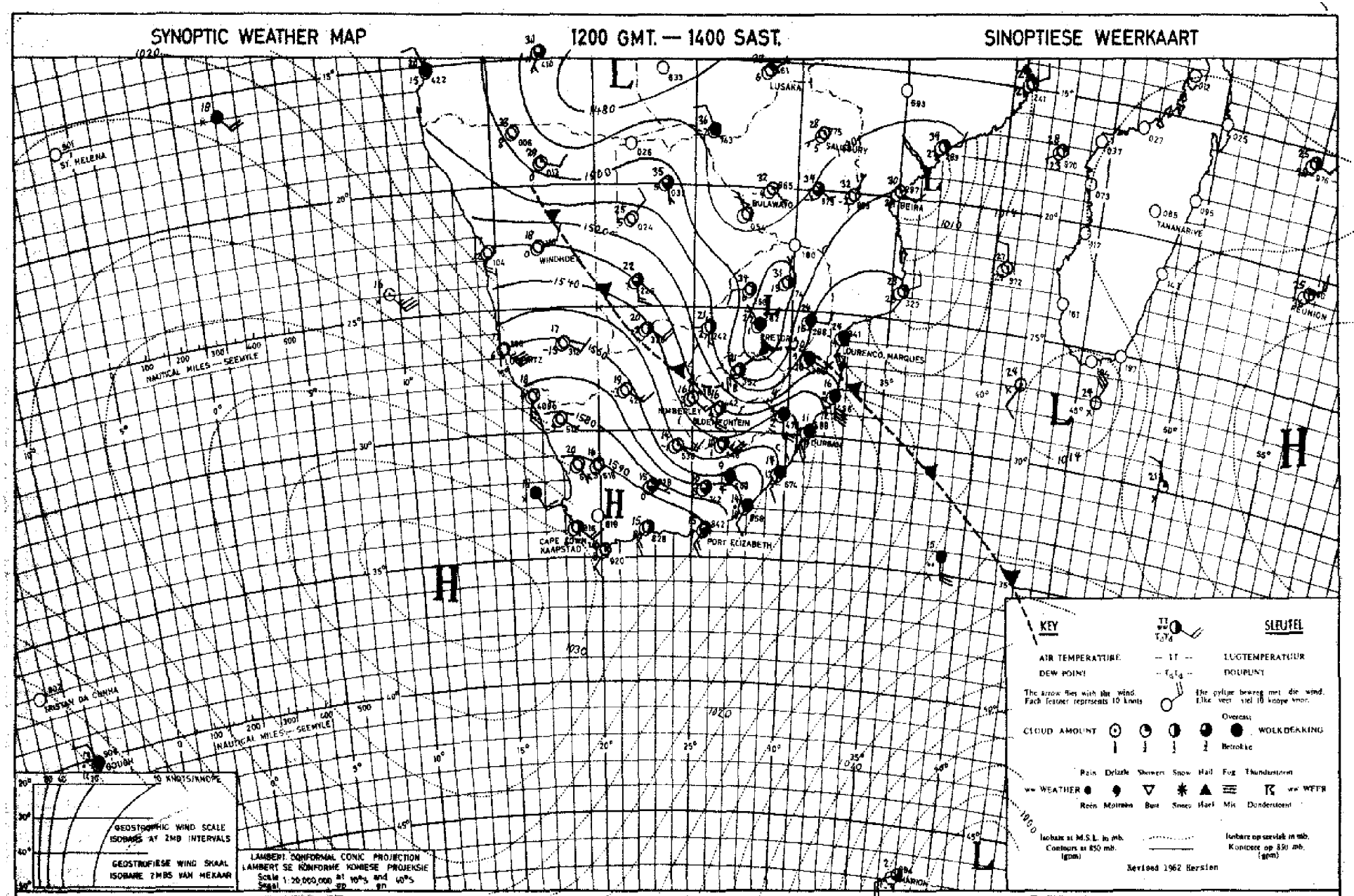

Cold air behind the cold front will extend over the whole Transvaal and it will also become cloudy over this province. It is expected that further showers or rain will occur over the North-eastern Free State, Natal, the eastern parts of the Transvaal and also over the Eastern Cape tomorrow morning. Over the remaining regions it will be fine or partly cloudy and cold.

Koue lug agter die koufront sal oor die hele Transvaal beweeg en bewolktheid sal oornag oor Transvaal uitbrei. Na verwagting sal verdere buie voorkom oor Noordoos-Vrystaat, Natal, die oostelike dele van Transvaal en aanvanklik ook oor Oos-Kaapland. Oor die res van die land sal dit mooiweer of gedeeltelik bewolk en koud wees.

DAAGLIKSE WEERBULLETIN

Maksimum en Minimum Temperatuur (°C) en Reënval (RRR)
in mm vir die 24 uur geëindig om 0800 SAST op

WEERBURO / WEATHER BUREAU
DEPT. VAN VERVOER / DEPT. OF TRANSPORT

25 - 10 - 1971

DAILY WEATHER BULLETIN

Maximum and Minimum Temperatures (°C) and Rainfall (RRR)
in mm for the 24 hours ended at 0800 SAST on

CAPE - KAAP	Max	Min	RRR
Aberdeen			
Adelo			
Alexander Bay	26	9	
Alltsal North	21	5	
Beaufort-West	21	7	
(Laghaven)			
Bongolosberghm			
Bonnap			
Brandvlei			
Calk			
Caledon			
Calitsdorp			
Calvinia	23	5	
Cape Agulhas	18	14	
Cape Columbine	17	9	
Cape Point	18	10	
Cape St. Francis	20	10	
Cape Town	21	7	
(D.F. Malan)			
Cape Town			
(Rockend St.)			
Carnarvon			
Ceres			
Citrusdal			
Colesberg			
Cradock			
De Aar	20	8	
Dobsa	17	5	
Douglas			
East London	18	9	
(Airport)			
Elsenburg			
Fraserburg	21	2	
Gantes			
George			
Graaff-Reinet	18	6	
Grahamstown			
Grootfontein	17	2	
(Middelburg)			
Hopetown			
Hotyna			
Jansenville	22	6	
Jozbertina			
Kimberley	23	12	
(Airport)			
Kipgat			
Kokstad	13	2	
Kuruman	25	11	

KAAP - CAPE	Max	Min	RRR
Ladismith			
Lake Mentz			
Maclear			
Mafeking	22	10	
Melmesbury			
Matatiele			
Matroosberg	20	5	
Mbashe	19	10	
Mossel bai	16	14	
Mount Frere			
Okiep	24	15	
Oudtshoorn	23	5	
Petrusville			
Piketberg			
Potgietersrust	23	9	
Port Alfred			
Port Elizabeth	19	8	
Port Nolloth	23	8	
Port St. Johns	20	11	
Prieska	24	7	
Prince Albert			
Queenstown	16	3	
Riversdale	21	6	
Robertson	23	5	
Sheepran	14	6	
(near Maclear)			
Somerset-Oos	18	4	
Steynsburg			
Strydenburg			
Sutherland	19	-2	
Swellendam			
Tarkastad			
Tsomarivier			
Twee Riviere	xx	7	
(Kemabolspark)			
Umtata	16	6	
Umtondale			
Upington	24	10	
Vanrhynsdal	22	7	
Vioolsrif-Wes			
Vredendal	26	8	
Vryburg	26	11	
Williston			
Willowmore	20	4	
Willowpark	14	2	
(near Dundrecht)			

NATAL	Max	Min	RRR
Cape St. Lucia	17	13	1,0
Dundee			
Durban	19	13	
(Louis Botha)			
Estcourt	13	8	
Harding			
Himeville			
Hluhluwe			
Mkuze			
Newcastle	11	9	
Cedara	12	2	
(Pietermaritzburg)			
Port Shepstone	20	12	
Richmond			
Van Reenen			
Vryheid			
Waterford	11	-1	
(near Hellsberg)			
O.V.S. - O.F.S.			
Balkfontein			
(naby Bethsville)			
Bethlehem	16	7	
Bloemfontein	22	8	
(J.B.M. Hertzog)			
Bultfontein			
Frankesmith	20	10	
Fickburg			
Frankfort	12	8	0,9
Harrismith			
Hoopstad	22	10	
Kroonstad	20	8	
Lindley			
Modderpoort			
Petrusburg			
Philippolis			
Reddersburg			
Reitz			
Senekal			
Vrede			
Warden			
Welkom	20	10	
Wepener	21	10	
Winburg			
Zastron			

TRANSVAAL	Max	Min	RRR
Barberton			
Belfast			
Bethal	10	4	
Soupoort	20	9	
Carolina	17	5	
Delareyville			
Delmas			
Ermelo			
Gideonsrus			
Groenkraal	17	13	
(naby Vaalwater)			
Jan Kempdorp			
Jan Smuts	13	7	
Joubert Park (Jhb)	13	7	
Kroondal	17	12	
Letaba			
Levubu	12	11	12,2
Lichtenburg			
Loskopdam			
Loskopknoale			2,0
(naby Groblersdal)			
Louis Trichardt			
Lydenburg	10	6	19,0
Mara	13	11	
Marnitz			
Messina	18	15	
Middelburg			
Nelspruit	13	11	14,0
Phalaborwa	15	13	
Pietersburg	15	10	
Piet Retief	17	7	1,0
Pongola			
Potchefstroom	18	9	
Potgietersrus	17	12	
Pretoria W.B.	15	11	
Pretoriuskop			16,0
Punda Milia			
Sahara			
Sekhukhune			
Skingwidzi			
Skukuza	15	13	11,0
Standerton			
Tlabenkulu			
Tonkerbo			
Tzaneen			4,0
Vereeniging			
Volksrust			
Warmbad	18	11	
Waterval Boven			
Witbank			
Wolmaransstad			

S.W.A.	Max	Min	RRR
Aroab			
Bethanien			
Dordabis			
Gobabeb	33	10	
Gobabis	27	9	
Grootfontein	30	13	
J.G. Strijdomlughawe	25	11	
Karasburg			
Kalkfeld			
Karibib			
Keetmanshoop	25	14	
Kub			
Luderitz	21	11	
Mariental	26	13	
Möwe	16	12	
Okaporo			
Okahandja			
Okaukuejo			
Tsumeb	34	16	
Otavi			
Otjiwarongo			
Omaja			
Rehoboth			
Rundu	33	18	
Stetshamsen			
Tsumeb			
Uis	33	12	
Walvisbaai	16	10	
Windhoek W.K.			
LESOTHO			
Maseru	22	8	
BOTSWANA			
Francistown	19	13	
Gaborone	20	14	
Ghanzi	31	13	
Lobatsi			
Mahalapye			
Maun	34	15	
Shakawe	34	17	
Tshabong	33	14	
Tshane	28	13	
SWAZILAND			
Kaalrooke			
Mbabane (Makuyu)	14	10	
Siteki			

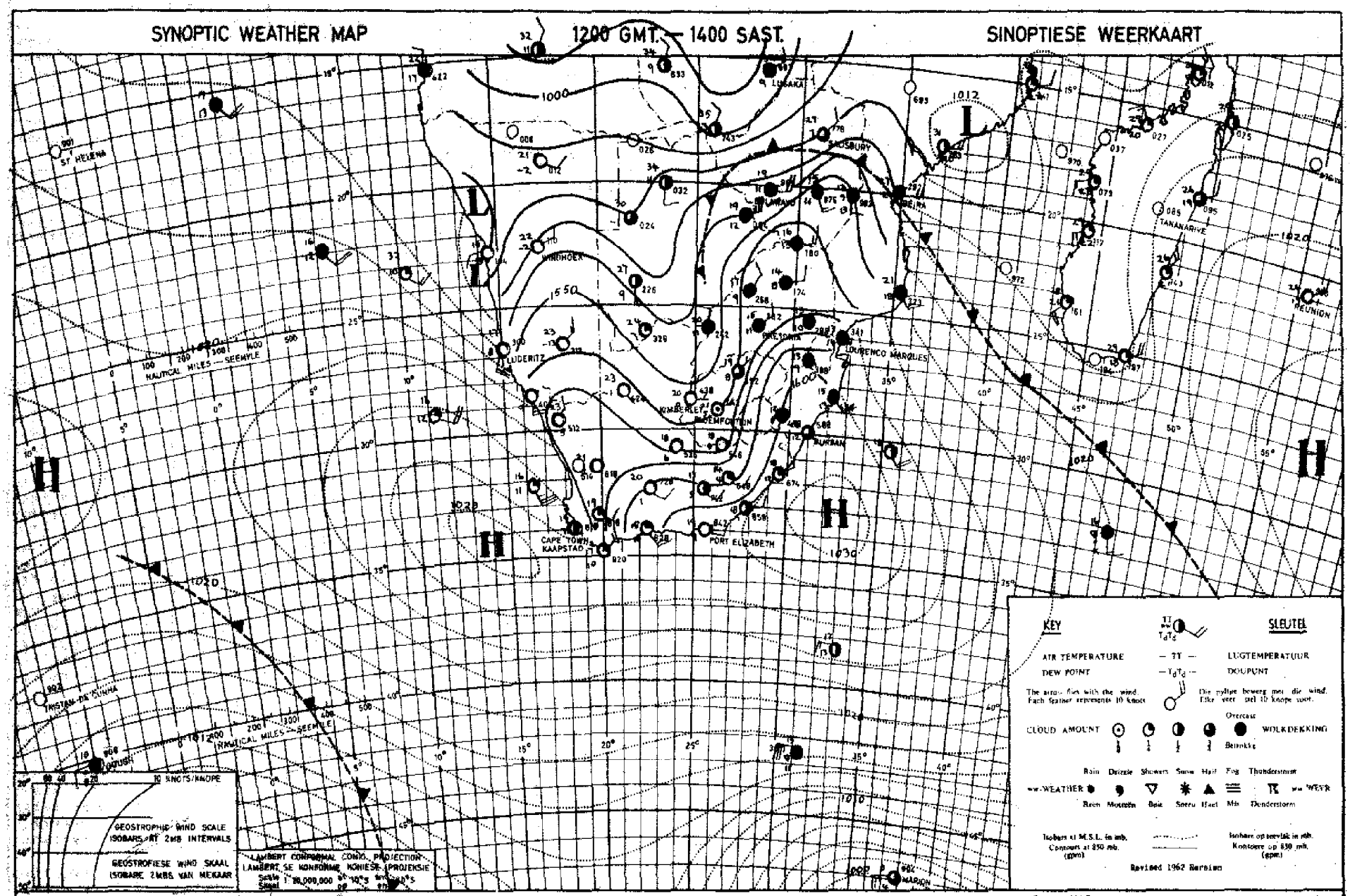

INFERENCE

DATE 24 - 10 - 1970 DATUM

AFLEIDING

The inflow of cool, moist air from the east is still persisting over Transvaal, Natal and the northern Free State so that it will remain cloudy with light showers over these areas. Over the remainder of the country it will, however, be fine and it will become warmer.

Die instroming van koel, vogtige lug uit die ooste duur nog voort oor Transvaal, Natal en die Noord-Vrystaat sodat bewolkte weer met ligte buie oor hierdie gebiede sal voortduur. Oor die res van die land sal dit egter mooiweer wees en dit sal warmer word.

DAAGLIKSE WEERBULLETIN

Maksimum en Minimum Temperatuur (°C) en Reënval (RRR)
in mm vir die 24 uur geëindig om 0800 SAST op

WEERBURO / WEATHER BUREAU
DEPT. VAN VERVOER / DEPT. OF TRANSPORT

26 - 10 - 1971

DAILY WEATHER BULLETIN

Maximum and Minimum Temperatures (°C) and Rainfall (RRR)
in mm for the 24 hours ended at 0800 SAST on

CAPE - KAAP	Max	Min	RRR
Aberdeen			
Adelo			
Alexander Bay	32	10	
Alfred North	25	8	
Beaufort-Wes	29	12	
(Laghawe)			
Boegoebergdam			
Bootrap			
Brandvlei			
Cala			
Caledon			
Calitzdorp			
Calvinia	29	6	
Cape Agulhas	20	14	
Cape Columbine	19	12	
Cape Point	19	13	
Cape St. Francis	20	15	
Cape Town	25	14	
(D. F. Malan)			
Cape Town			
(Rosland St.)			
Carnarvon			
Ceres			
Citrusdal			
Colesberg			
Cradock			
De Aar	26	10	
Dohne	24	14	
Douglas			
East London	22	14	
(Airport)			
Elsenburg			
Fraserburg	27	4	
Garies			
George			
Graaff-Reinet	29	11	
Grahamstown			
Grootfontein	25	10	
(Middelburg)			
Hopetown			
Idutywa			
Jansenville	31	11	
Joubertina			
Kimberley	26	15	
(Airport)			
Kenhardt			
Kokstad	22	6	
Kuruman	26	12	

KAAP - CAPE	Max	Min	RRR
Ladismith			
Lake Mentz			
Maclear			
Mafeking	24	15	
Malmesbury			
Matatiele			
Matroosberg	24	7	
Mbashe	21	14	
Mossel Bay	19	13	
Mount Frere			
Oklep	29	11	
Oudtshoorn	30	7	
Petrusville			
Piketberg			
Poffadder	25	13	
Port Alfred			
Port Elizabeth	22	12	
Port Nolloth	20	10	
Port St. Johns	20	15	
Prieska	30	11	
Prince Albert			
Queenstown	26	13	
Riversdale	29	10	
Robertson	30	13	
Sheeprun	23	10	
(near Maclear)			
Somerset-Oos	27	8	
Steynsburg			
Strydenburg			
Sutherland	24	-1	
Swellendam			
Tarkastad			
Touwsrivier			
Twee Riviere	31	19	
(Gemsbokpark)			
Umtata	24	12	
Uniondale			
Upington	30	19	
Vanwyksvlei	29	9	
Victoria-Wes			
Vredendal	33	6	
Vryburg	26	12	
Williston			
Willowmore	28	9	
Willowpark	23	16	
(near Dordrecht)			

NATAL	Max	Min	RRR
Cape St. Lucia	22	14	
Dundee			
Durban	23	13	
(Louis Botha)			
Estcourt	22	7	
Harding			
Himeville			
Hluhluwe			
Mkuze			
Newcastle	23	9	
Cedara	21	8	
(Pietermaritzburg)			
Port Shepstone	21	15	
Richmond			
Van Reenen			
Vryheid			
Waterford	20	3	
(near Underberg)			
O.V.S. - O.F.S.			
Balkfontein			
(naby Bothaville)			
Bethlehem	22	4	
Bloemfontein	24	11	
(J.B.M. Hertzog)			
Bultfontein			
Fauresmith	25	12	
Ficksburg			
Frankfort	23	5	
Harrismith			
Hoopstad	26	12	
Kroonstad	23	9	
Lindley			
Modderpoort			
Petrusburg			
Philippolis			
Reddersburg			
Reitz			
Rouxville			
Vrede			
Warden			
Welkom	24	11	
Wepener	24	14	
Winburg			
Zastron			

TRANSVAAL	Max	Min	RRR
Barberton			10,5
Belfast			3,5
Bethal	17	7	
Bospoort	23	9	
Carolina			
Delareyville			
Delmas			
Ermelo			
Gideonsrus			
Groendraai Roosspoort	20	9	
(naby Vaalwater)			
Jan Kempdorp			
Jan Smuts	16	7	
Joubert Park (Jhb)	17	8	
Kroondal	21	7	
Letaba			
Levubu	15	12	2,3
Lichtenburg			
Loskopdam			
Loskopkanale			
(naby Groblersdal)			
Louis Trichardt			
Lydenburg	14	6	10,5
Mara	15	11	
Marnitz			
Messina	20	15	
Middelburg			
Nelspruit	17	11	2,5
Phalaborwa	20	12	
Pietersburg	16	10	
Piet Retief	17	9	
Pongola			
Potchefstroom	22	10	
Potgietersrus	19	11	
Pretoria W.B.	18	9	
Pretoriuskop			19,0
Punda Milia			
Satara			
Sekhukhune			
Shingwidzi			
Skukuza	18	10	7,0
Standerton	21	6	
Thabazimbi			
Tomburke			
Tzaneen			
Vereeniging			
Volksrust			
Warmbad	21	7	
Waterval Boven			
Withank			
Wolmaransstad			

S.W.A.	Max	Min	RRR
Aroab			
Bethanien			
Dordabis			
Gobabeb	29	8	
Gobabis	31	14	
Grootfontein	33	17	
J.G. Strijdomlughawe	31	10	
Karasburg			
Kalkfeld			
Karibib			
Keetmanshoop	31	15	
Kub			
Luderitz	16	8	
Mariental	33	15	
Möwe	16	12	
Ohopoho			
Okahandja			
Okaukuejo			
Ondangwa	36	18	
Otavi			
Otjiwarongo			
Outjo			
Rehoboth			
Rundu	35	20	
Steinhausen			
Tsumeb			
Uis	34	13	
Walvisbaai	16	11	
Windhoek W.K.			
LESOTHO			
Maseru	22	9	
BOTSWANA			
Francistown	23	13	
Gaborone	24	12	
Ghanzi	xx	15	
Lobatsi			
Mahalapye			
Maun	29	14	
Shakawe	39	17	
Tshabong	29	17	
Tshane	35	15	
SWAZILAND			
Ezulwini			
Mantini (Matsapa)			
Stegi			

SYNOPTIC WEATHER MAP 1200 GMT. — 1400 SAST. SINOPTIESE WEERKAART

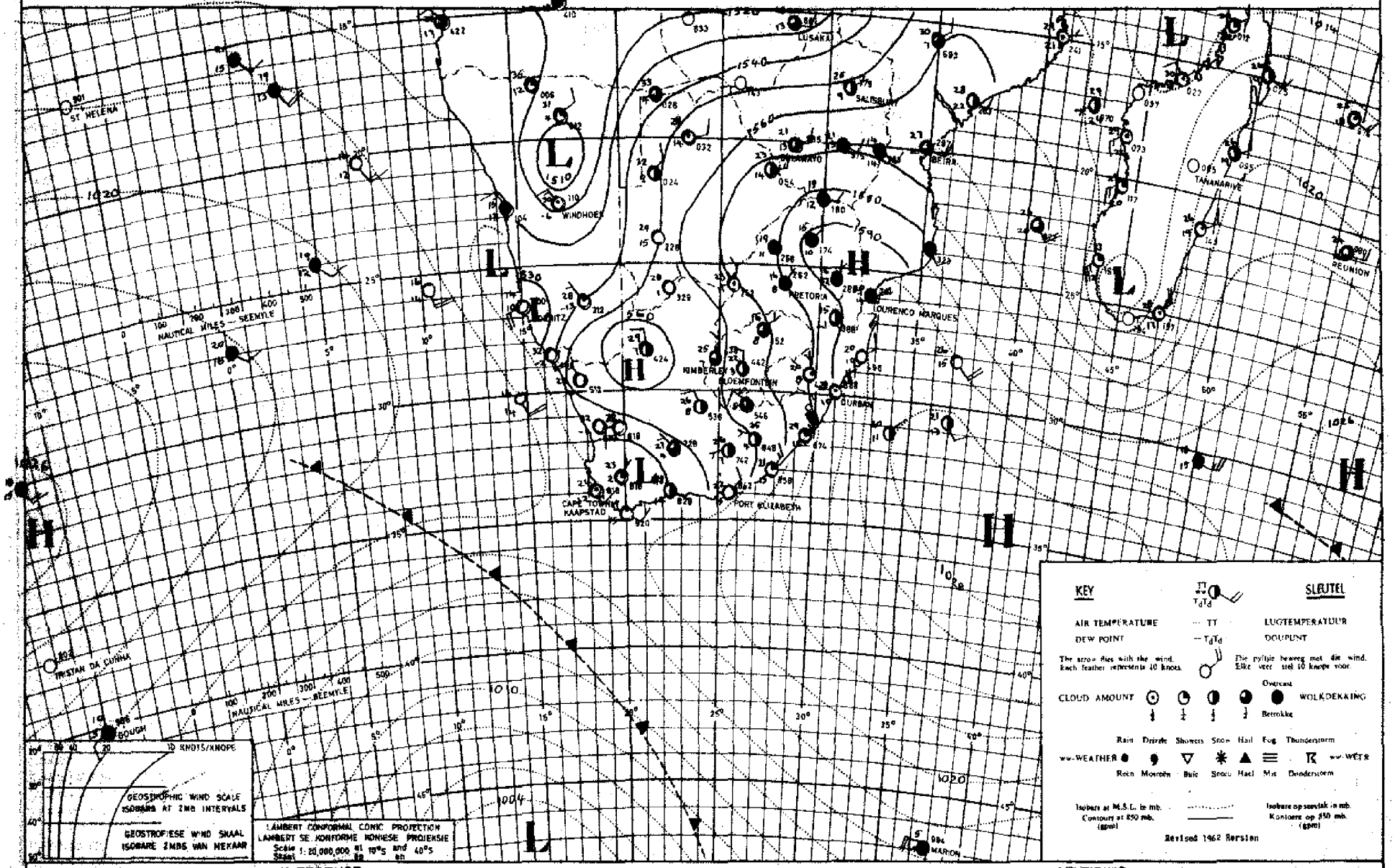

INFERENCE DATE 25 : 10 : 19 77 DATUM AFLEIDING

Cool, cloudy weather will still persist over Northern Transvaal as the inflow of moist air from the east is being maintained. Over the remainder of the country it will be partly cloudy and warmer. The approaching cold front will bring cloudy weather with light rain to the southern Cape coastal areas.

Koel, bewolkte weer sal nog voortduur oor Noord-Transvaal aangesien die instroming van vogtige lug uit die ooste daar nog aanhou. Oor die res van die land sal dit net gedeeltelik bewolk en warmer wees. Die naderende koufront sal bewolkte weer met lighe reën langs

DAAGLIKSE WEERBULLETIN

Maksimum en Minimum Temperatuur (°C) en Reënval (RRR)
in mm vir die 24 uur geëindig om 0800 SAST op

WEERBURO / WEATHER BUREAU
DEPT. VAN VERVOER / DEPT. OF TRANSPORT

27-10-1971

DAILY WEATHER BULLETIN

Maximum and Minimum Temperatures (°C) and Rainfall (RRR)
in mm for the 24 hours ended at 0800 SAST on

CAPE - KAAP	Max	Min	RRR
Aberdeen			
Adelo			
Alexander Bay	20	10	
Aliwal North	30	12	
Beaufort-Wes	31	13	
(Laghawe)			
Boegoebergdam			
Boetsap			
Brandvlei			
Cala			
Caledon			
Calitzdorp			
Calvinia	31	9	
Cape Agulhas	20	13	
Cape Columbine	17	11	
Cape Point	19	14	
Cape St. Francis	20	15	
Cape Town	21	15	
(D. F. Malan)			
Cape Town			
(Roeland St.)			
Carnarvon			
Ceres			
Citrusdal			
Colesberg			
Cradock			
De Aar	28	12	
Dikhe	26	9	
Douglas			
East London	23	15	
(Airport)			
Elsenburg			
Fraserburg	27	10	
Garies			
George			
Graaff-Reinet	31	13	
Grahamstown			
Grootfontein	28	8	
(Middelburg)			
Hopetown			
Idutywa			
Jansenville	31	11	
Joubertina			
Kimberley	29	16	3,0
(Airport)			
Knysna			
Koinstad	26	8	3,0
Kuruman	28	14	

KAAP - CAPE	Max	Min	RRR
Ladismith			
Lake Mentz			
Maclear			
Mafeking	27	13	
Malmesbury			
Matatiele			
Matroosberg	27	7	
Mbashe			
Mosselbaai	21	14	
Mount Frere			
Oklep	30	14	
Oudtshoorn	28	7	
Petrusville			
Piketberg			
Pofadder	31	16	
Port Alfred			
Port Elizabeth	22	13	
Port Nolloth	17	8	
Port St. Johns	23	19	
Prieska	33	14	3,0
Prince Albert			
Queenstown	29	8	
Riversdale	24	8	
Robertson	26	9	
Sheeprun	27	11	
(near Maclear)			
Somerset-Oos	28	11	
Steynsburg			
Strydenburg			
Sutherland	25	7	
Swellendam			
Tarkastad			
Touwsrivier			
Twee Riviere	34	19	
(Gemsbokpark)			
Umtata	31	12	
Uniondale			
Upington	33	18	
Vanwyksvlei	31	13	
Victoria-Wes			
Vredendal	28	8	
Vryburg	27	13	
Williston			
Willowmore	30	10	
Willowpark	27	10	
(near Dordrecht)			

NATAL	Max	Min	RRR
Cape St. Lucia	23	17	
Dundee			
Durban	27	19	
(Louis Botha)			
Estcourt	26	12	0,2
Harding			
Himeville			
Hluhluwe			
Mkuze			
Newcastle	27	11	
Cedara	27	9	2,2
(Pietermaritzburg)			
Port Shepstone	22	19	
Richmond			
Van Reenen			
Vryheid			
Waterford	24	6	
(near Underberg)			
O.V.S. - O.F.S.			
Balkfontein			
(naby Bothaville)			
Bethlehem	25	8	
Bloemfontein	27	11	
(J.B.M. Hertzog)			
Bultfontein			
Fauresmith	28	11	
Ficksburg			
Frankfort	25	6	
Harrismith			
Hoopstad	29	12	
Kroonstad	28	9	
Lindley			
Modderpoort			
Petrusburg			
Philippolis			
Reddersburg			
Reitz			
Rouxville			
Vrede			
Warden			
Welkom	27	13	
Wepener	27	10	
Winburg			
Zastron			

TRANSVAAL	Max	Min	RRR
Barberton			
Belfast			
Bethal	23	10	
Bospoort	27	12	
Carolina			
Delareyville			
Delmas			
Ermelo			
Gideonsrus			
~~Groendraai~~ Doornspruit	27	8	
(naby Vaalwater)			
Jan Kempdorp			
Jan Smuts	22	11	
Joubert Park (Jhb)	22	14	
Kroondal	27	9	
Letaba			
Levubu	27	15	
Lichtenburg			
Loskopdam			
Loskopkanale			
(naby Groblersdal)			
Louis Trichardt			
Lydenburg	22	9	
Mara	24	10	
Marnitz			
Messina	27	14	
Middelburg			
Nelspruit	27	12	
Phalaborwa	29	16	
Pietersburg	23	10	
Piet Retief	25	11	
Pongola			
Potchefstroom	27	10	
Potgietersrus	26	14	
Pretoria W.B.	24	12	
Pretoriuskop			
Punda Milia			
Satara			
Sekhukhune			
Shingwidzi			
Skukuza	30	14	
Standerton	25	8	
Thabazimbi			
Tomburke			
Tzaneen			
Vereeniging			
Volksrust			
Warmbad	26	11	
Waterval Boven			
Witbank			
Wolmaransstad			

S.W.A.	Max	Min	RRR
Aroab			
Bethanien			
Dordabis			
Gobabeb	31	8	
Gobabis	32	5	13,0
Grootfontein	33	19	0,1
J.C. Strijdomlughawe	31	13	
Karasburg			
Kalkfeld			
Karibib			
Keetmanshoop	34	17	
Kub			
Lüderitz	17	11	
Mariental	36	15	
Möwe	16	13	
Ohopoho			
Okahandja			
Okaukuejo			
Ondangwa	37	21	
Otavi			
Otjiwarongo			
Outjo			
Rehoboth			
Rundu	34	18	
Steinhausen			
Tsumeb			30,3
Uis	35	13	
Walvisbaai	15	11	
Windhoek W.K.			
LESOTHO			
Maseru	26	8	
BOTSWANA			
Francistown	28	14	
Gaborone	30	15	
Ghanzi	23	19	
Lobatsi			
Mahalapye			
Maun	34	18	
Shakawe	35	17	
Tshabong	33	20	
Tshane	33	15	1,5
SWAZILAND			
Embabe			
Manzini (Matsapa)	27	13	
Stegi			

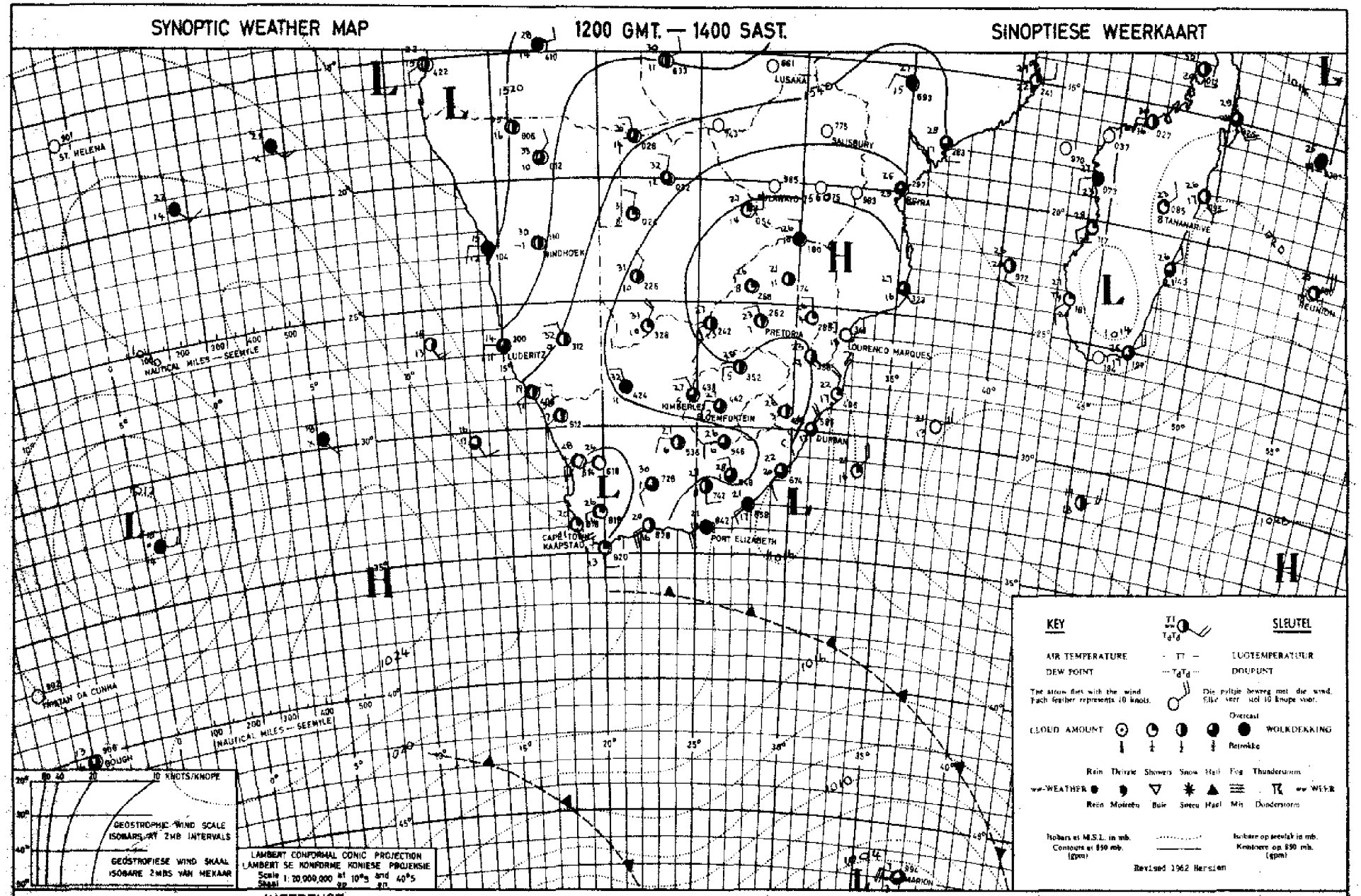

INFERENCE

DATE 26 - 10 19 71 DATUM

AFLEIDING

The low pressure trough over the Cape Province will cause thundershowers over the central areas of the Republic's interior. Cloudy weather will spread over the east coastal regions as a result of the ridge of high pressure that is now moving in south of the country.

Die laedruktrog wat oor die Kaapprovinsie ontwikkel, sal donderbuie veroorsaak oor die sentrale dele van die Republiekbinneland. Die rug van hoë druk wat nou suid van die land instoot, sal bewolkte weer veroorsaak oor die oostkuststroke

DAAGLIKSE WEERBULLETIN

Maksimum en Minimum Temperatuur (°C) en Reënval (RRR)
in mm vir die 24 uur geëindig om 0800 SAST op

WEERBURO / WEATHER BUREAU
DEPT. VAN VERVOER / DEPT. OF TRANSPORT

28-10-1971

DAILY WEATHER BULLETIN

Maximum and Minimum Temperatures (°C) and Rainfall (RRR)
in mm for the 24 hours ended at 0800 SAST on

CAPE - KAAP	Max	Min	RRR
Aberdeen			
Adelo			
Alexander Bay	20	14	
Altwal North	30	8	
Beaufort-Wes	26	11	
(Lughawe)			
Bredasdorpdam			
Boetsap			
Brandvlei			
Cala			
Caledon			
Calitsdorp			
Calvinia	31	17	
Cape Agulhas	20	17	
Cape Columbine	21	13	
Cape Point	21	15	
Cape St. Francis	21	17	
Cape Town	28	11	
(D. F. Malan)			
Cape Town			
(Roeland St.)			
Carnarvon			
Ceres			
Citrusdal			
Colesberg			
Cradock			
De Aar	29	13	
Dohne	16	11	
Douglas			
East London	21	14	
(Airport)			
Elsenburg			
Fraserburg	28	16	
Garies			
George			
Graaff-Reinet	25	9	
Grahamstown			
Grootfontein	25	8	
(Middelburg)			
Hopetown			
Idutywa			
Jansenville	24	13	
Joubertina			
Kimberley	30	14	7,0
(Airport)			
Kaysna			
Kokstad	17	10	
Kuruman	31	14	

KAAP - CAPE	Max	Min	RRR
Ladismith			
Lake Mentz			
Maclear			
Mafeking	22	13	1,0
Malmesbury			
Matatiele			9,5
Matroosberg	26	10	
Mbashe	21	17	1,0
Mosselbaai	19	16	
Mount Frere			
Oklep	31	15	
Oudtshoorn	26	13	
Petrusville			
Piketberg			
Pofadder	33	17	
Port Alfred			
Port Elizabeth	22	17	
Port Nolloth	16	11	
Port St. Johns	22	17	
Prieska	34	16	
Prince Albert			
Queenstown	20	12	
Riversdale	23	13	
Robertson	26	12	
Sheeprun	14	11	2,0
(near Maclear)			
Somerset-Oos	22	10	
Steynsburg			
Strydenburg			
Sutherland	26	7	
Swellendam			
Tarkastad			
Touwsrivier			
Twee Riviere	38	18	
(Gemsbokpark)			
Umtata	18	13	0,7
Uniondale			
Upington	36	21	
Vanwyksvlei	33	17	
Victoria-Wes			
Vredendal	33	13	
Vryburg	32	14	
Williston			
Willowmore	23	11	
Willowpark	19	10	
(near Dordrecht)			

NATAL	Max	Min	RRR
Cape St. Lucia	23	17	
Dundee			
Durban	25	18	0,6
(Louis Botha)			
Estcourt	27	11	3,0
Harding			
Himeville			
Hluhluwe			
Mkuze			
Newcastle	28	12	6,5
Melmoth			2,0
Cedara	19	11	0,4
(Pietermaritzburg)			
Port Shepstone	22	19	
Richmond			
Van Reenen			
Vryheid			17,0
Waterford	19	10	1,7
(near Underberg)			
O.V.S. - O.F.S.			
Balkfontein			
(naby Bothaville)			
Bethlehem	27	10	3,5
Bloemfontein	27	9	15,6
(J.B.M. Hertzog)			
Bultfontein			
Fauresmith	28	13	9,9
Ficksburg			
Frankfort	27	11	1,8
Heilbron			0,9
Harrismith			
Hoopstad	28	13	19,7
Koppies			5,5
Kroonstad	29	12	3,0
Lindley			2,5
Modderpoort			
Petrusburg			
Philippolis			
Reddersburg			
Reitz			
Rouxville			
Vrede			
Warden			5,0
Welkom	28	13	5,0
Wepener	27	13	2,0
Winburg			
Zastron			

TRANSVAAL	Max	Min	RRR
Barberton			
Belfast			3,0
Bethal	25	11	10,0
Bospoort	29	12	7,5
Carolina			
Delareyville			12,0
Delmas			7,0
Ermelo			
Gideonsrus			
Groendraai Doornpoort	30	14	
(naby Vaalwater)			
Jan Kempdorp			15,5
Jan Smuts	25	11	3,5
Joubert Park (Jhb)	26	11	9,0
Kroondal	30	12	0,3
Letaba			
Levubu	29	15	
Lichtenburg			
Loskopdam			2,0
Loskopkanale			
(naby Groblersdal)			
Louis Trichardt			
Lydenburg	26	13	
Mara	31	16	
Marnitz			
Messina	33	20	
Middelburg			
Klerksdorp			13,7
Nelspruit	30	17	
Phalaborwa	32	18	
Pietersburg	28	14	
Piet Retief	26	13	1,1
Pongola			
Potchefstroom	29	12	10,0
Potgietersrus	30	16	
Pretoria W.B.	28	14	0,5
Pretoriuskop			
Punda Milia			
Satara			
Sekhukhune			
Shingwidzi			
Skukuza	32	19	
Standerton	28	11	7,3
Schweizer Reneke			6,5
Thabazimbi			
Tomburke			
Tzaneen			
Vereeniging			
Volksrust			9,0
Warmbad	30	15	
Waterval Boven			
Witbank			16,5
Wolmaransstad			

S.W.A.	Max	Min	RRR
Aroab			
Bethanien			
Dordabis			
Gobabeb	29	8	
Gobabis	33	18	
Grootfontein	33	19	
J.G. Strijdomlughawe	33	15	
Karasburg			
Kalkfeld			
Karibib			
Keetmanshoop	35	19	
Kub			
Luderitz	17	12	
Mariental	37	19	
Möwe	17	13	
Ohopoho			
Okahandja			
Okaukuejo			
Ondangwa	35	19	2,1
Otavi			
Otjiwarongo			
Outjo			
Rehoboth			
Rundu	36	20	
Steinhausen			
Tsumeb			
Uis	35	17	
Walvisbaai	17	12	
Windhoek W.K.			
LESOTHO			
Maseru	27	9	4,7
BOTSWANA			
Francistown	31	17	
Gaborone	32	18	
Ghanzi	34	10	
Lobatsi			
Mahalapye			
Maun	34	19	
Shakawe	38	16	
Tshabong	36	19	
Tshane	36	21	
SWAZILAND			
Embombe			
Manzini (Matsapa)	28	16	4,0
Stegi			

SYNOPTIC WEATHER MAP — 1200 GMT. — 1400 SAST — SINOPTIESE WEERKAART

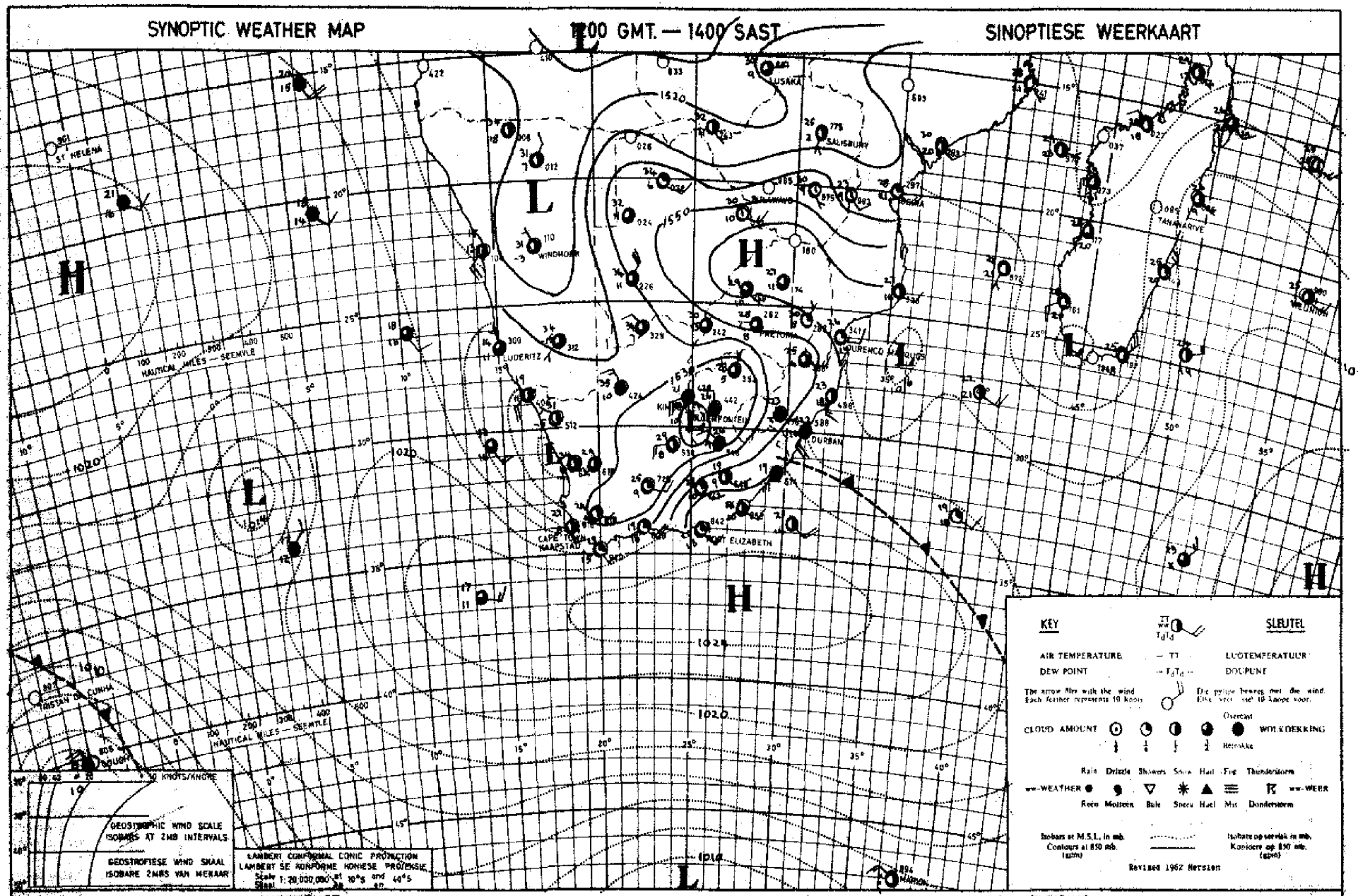

INFERENCE — DATE 27-10-1961 DATUM — AFLEIDING

With clear low pressure systems over the Free State and over S.W.A., together with the high pressure system south of the land, scattered thundershowers are expected over most of the interior, except Western Cape and North-eastern Transvaal

Met duidelike laedrukstelsels oor die Vrystaat en oor S.W.A., tesame met die hoëdrukstelsel suid van die land, word verspreide donderbuie verwag oor die meeste dele van die binneland behalwe Wes-Kaapland en Noordoos-Transvaal

DAAGLIKSE WEERBULLETIN

Maksimum en Minimum Temperatuur (°C) en Reënval (RRR)
in mm vir die 24 uur geëindig om 0800 SAST op

WEERBURO / WEATHER BUREAU
DEPT. VAN VERVOER / DEPT. OF TRANSPORT

29-10-1971

DAILY WEATHER BULLETIN

Maximum and Minimum Temperatures (°C) and Rainfall (RRR)
in mm for the 24 hours ended at 0800 SAST on

CAPE - KAAP	Max	Min	RRR
Aberdeen			
Addo			
Alexander Bay	19	15	
Alfred North	27	8	0,8
Beaufort-Wes	31	16	
(Laghewe)			
Bosgoedbergdam			
Boetsap			
Brandvlei			
Ceres			
Caledon			
Calitzdorp			
Calvinia	29	8	
Cape Agulhas	21	16	
Cape Columbine	18	14	
Cape Point	24	15	0,3
Cape St. Francis	19	14	
Cape Town	28	16	0,3
(D. F. Malan)			
Cape Town			
(Roeland St.)			
Carnarvon			
Ceres			
Citrusdal			
Colesberg			
Cradock			
De Aar	29	10	1,0
Dôme	23	13	4,5
Douglas			
East London	20	15	
(Airport)			
Elsenburg			0,5
Fort Beaufort			1,7
Fraserburg	29	6	
Garies			
George			
Graaff-Reinet	27	15	10,0
Grahamstown			
Grootfontein	29	9	
(Middelburg)			
Hopetown			
Idutywa			
Jansenville	31	17	
Joubertina			
Kimberley	31	14	
(Airport)			
Kuruman			
Kokstad	21	9	32,4
Kuruman	31	13	

KAAP - CAPE	Max	Min	RRR
Ladismith			
Lake Mentz			
Maclear			28,5
Mafeking	32	17	
Malmesbury			
Matatiele			
Matroosberg	30	9	
Mbashe	21	16	
Mosselbaai	20	16	
Mount Frere			
Oliep	26	7	
Oudtshoorn	33	14	
Petrusville			
Piketberg			
Pofadder	30	9	
Port Alfred			
Port Elizabeth	21	18	0,2
Port Nolloth	17	13	
Port St. Johns	21	18	
Prieska	33	16	
Prince Albert			
Queenstown	28	11	17,0
Riversdale	32	13	
Robertson	32	13	
Sheeprun	22	9	27,0
(near Maclear)			
Somerset-Oos	31	14	0,1
Steynsburg			
Strydenburg			
Sutherland			
Swellendam			
Tarkastad			0,3
Touwsrivier			
Twee Riviere	37	16	
(Gemsbokpark)			
Umtata	21	13	6,0
Uniondale			
Upington	35	13	
Vanwyksvlei	33	11	
Victoria-Wes			
Vredendal	21	15	
Vryburg	23	16	
Williston			
Willowmore	29	14	
Willowpark	26	5	27,5
(near Dordrecht)			

NATAL	Max	Min	RRR
Cape St. Lucia	24	19	
Dundee			3,5
Durban	22	19	2,8
(Louis Botha)			
Estcourt	20	12	11,3
Harding			
Himeville			13,0
Hluhluwe			
Mkuze			
Newcastle	24	13	0,2
Cedara	20	12	3,5
(Pietermaritzburg)			
Port Shepstone	22	19	1,4
Richmond			
Van Reenen			16,0
Vryheid			
Waterford	19	7	16,9
(near Underberg)			
O.V.S. - O.F.S.			
Balkfontein			
(naby Bothaville)			
Bethlehem	25	10	16,8
Bloemfontein	27	12	4,6
(J.B.M. Hertzog)			
Bultfontein			
Fauresmith	27	10	1,7
Ficksburg			
Frankfort	27	12	8,4
Harrismith			21,0
Hoopstad	29	15	1,6
Kroonstad	29	13	16,0
Lindley			9,5
Modderpoort			
Koppies			10,0
Petrusburg			
Philippolis			
Reddersburg			
Reitz			37,0
Rouxville			
Vrede			
Warden			19,0
Welkom	28	13	4,0
Wepener	27	14	1,9
Winburg			
Zastron			
Hailbron			1,0

TRANSVAAL	Max	Min	RRR
Barberton			2,5
Belfast			12,5
Bethal	19	11	12,1
Bospoort	28	14	
Carolina			
Delareyville			
Delmas			
Ermelo			59,0
Gideonsrus			
Groendraai Roodepoort	29	13	
(naby Vaalwater)			
Jan Kempdorp			
Jan Smuts	24	10	10,9
Joubert Park (Jhb)	24	10	13,0
Kroondal	30	15	
Letaba			
Levubu	29	13	
Lichtenburg			
Loskopdam			2,0
Loskopkanale			2,0
(naby Groblersdal)			
Louis Trichardt			
Lydenburg	22	11	2,5
Mara	26	11	
Marnitz			
Messina	30	14	
Middelburg			17,0
Nelspruit	25	17	
Phalaborwa	28	17	
Pietersburg	24	13	
Piet Retief	17	13	19,0
Pongola			
Potchefstroom	28	13	4,0
Potgietersrus	28	16	
Pretoria W.B.	29	14	6,8
Pretoriuskop			
Punda Milia			
Satara			
Sekhukhune			
Shingwidzi			
Skukuza	29	19	
Standerton	26	11	24,1
Thabazimbi			
Tomburke			
Tzaneen			
Vereeniging			
Volksrust			15,5
Warmbad	30	14	0,6
Waterval Boven			17,1
Witbank			9,4
Wolmaransstad			

S.W.A.	Max	Min	RRR
Aroab			
Bethanien			
Dordabis			
Gobabeb	31	10	
Gobabis	31	17	
Grootfontein	33	22	
J.G. Strijdomlughawe	31	15	
Karasburg			
Kalkfeld			
Karibib			
Keetmanshoop	34	12	
Kub			
Luderitz	17	12	
Mariental	36	14	
Mowe	17	12	
Ohopoho			
Okahandja			
Okaukuejo			
Ondangwa	35	19	
Otavi			
Otjiwarongo			
Outjo			
Rehoboth			
Rundu			
Steinhausen			
Tsumeb			
Uis	35	17	
Walvisbaai	18	11	
Windhoek W.K.			
LESOTHO			
Maseru	26	11	4,0
BOTSWANA			
Francistown	32	16	
Gaborone	32	21	
Ghanzi	31	23	
Lobatsi			
Mahalapye			
Maun	36	20	
Shakawe	36	17	
Tshabong	35	15	
Tshane	35	17	
SWAZILAND			
Bulembu			12,0
Emlembe			
Manzini (Matsapa)			
Stegi			

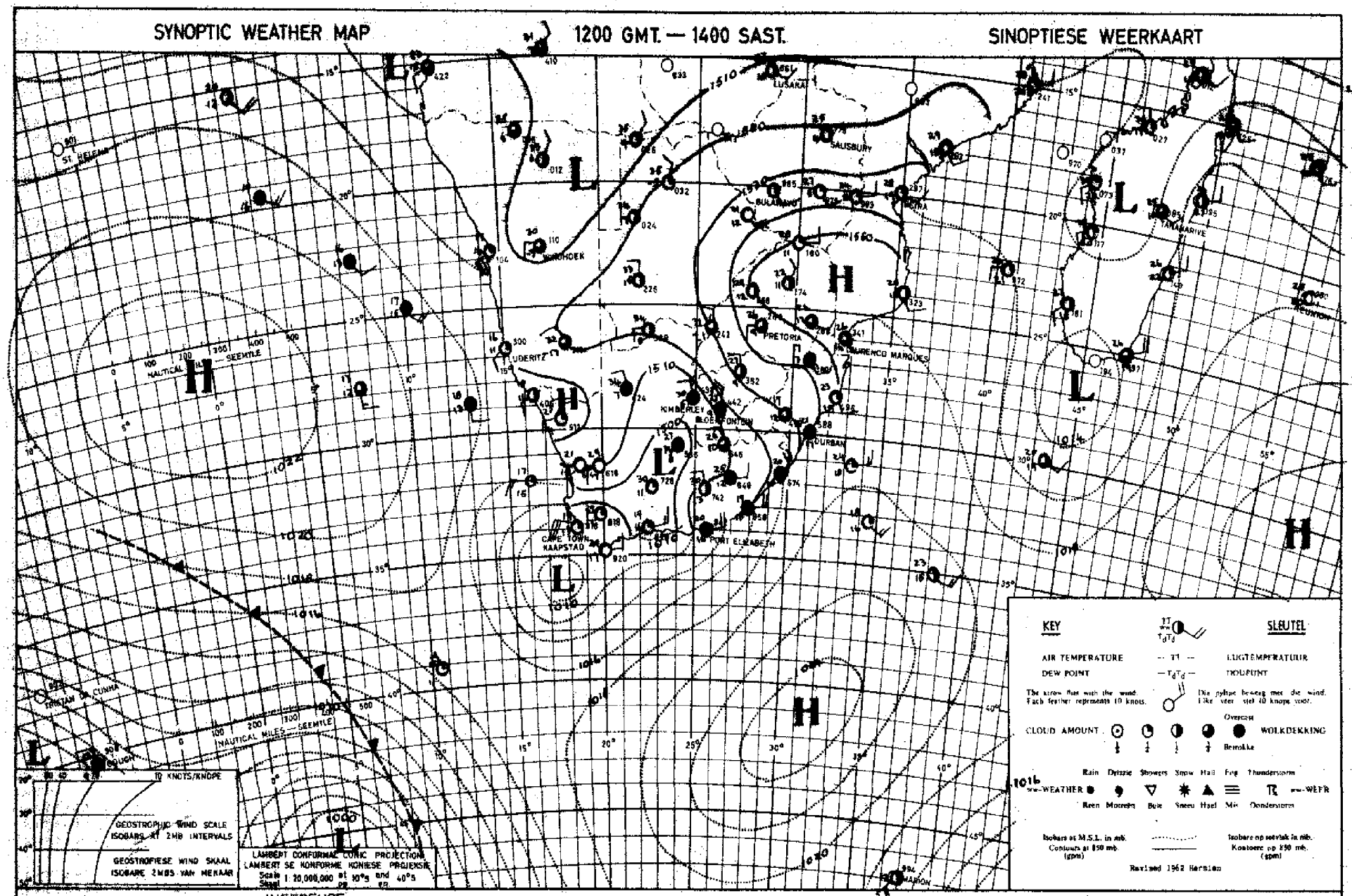

INFERENCE

DATE 28 10 1971 DATUM

AFLEIDING

The low pressure trough over the Cape Province is moving eastwards and therefore thundershowers will occur over the eastern half of the Republic but it will clear over the western interior. The low pressure system at Cape Town and the approaching cold front will cause cloudy weather with light rain over the south-west coast.

Die lagedruktrog oor Kaapland beweeg ooswaarts en dus sal donderbuie voorkom oor die oostelike helfte van die Republiek maar dit sal opklaar oor die westelike binneland. Die lagedrukstelsel by Kaapstad en die naderende koufront sal bewolkte weer met lige reën oor die suidwestkus veroorsaak.

DAAGLIKSE WEERBULLETIN

Maksimum en Minimum Temperatuur (°C) en Reënval (RRR) in mm vir die 24 uur geëindig om 0800 SAST op

WEERBURO / WEATHER BUREAU
DEPT. VAN VERVOER / DEPT. OF TRANSPORT

30 - 10 - 1971

DAILY WEATHER BULLETIN

Maximum and Minimum Temperatures (°C) and Rainfall (RRR) in mm for the 24 hours ended at 0800 SAST on

CAPE - KAAP	Max	Min	RRR
Aberdeen			
Addo			
Alexander Bay	22	12	
Alwal North			
Beaufort-Wes	27	13	
(Lughawe)			
Boegoeberg dam			
Boetsap			
Brandvlei			
Cala			
Caledon			
Calitzdorp			
Calvinia	26	12	
Cape Agulhas	22	15	
Cape Columbine	19	12	
Cape Point	20	14	
Cape St. Francis	20	16	
Cape Town	23	15	0,1
(D. F. Malan)			
Cape Town			
(Rosland St.)			
Carnarvon			
Ceres			
Citrusdal			
Colesberg			
Cradock			
De Aar			
Dohne	22	10	
Douglas			
East London	23	15	
(Airport)			
Elsenburg			
Fraserburg	27	7	
Garies			
George			
Graaff-Reinet	28	11	
Grahamstown			
Grootfontein	29	10	
(Middelburg)			
Hopetown			
Idutywa			
Jansenville	29	11	
Joubertina			
Kimberley	31	13	
(Airport)			
Kaysar			
Kokstad	26	13	0,4
Kuruman	32	9	

KAAP - CAPE	Max	Min	RRR
Ladismith			
Lain Mentz			
Maclear			4,0
Mafeking	33	20	0,6
Malmesbury			
Matatiele			
Matroosberg	21	7	
Mbashe	22	15	
Mosselbaai	23	10	
Mount Frere			
Oliep	25	14	
Oudtshoorn	26	9	
Petrusville			
Piketberg			
Pofadder	27	13	
Port Alfred			
Port Elizabeth	22	16	
Port Nolloth	18	10	
Port St. Johns	23	18	
Prieska	32	17	
Prince Albert			
Queenstown	26	11	
Riversdale	25	14	
Robertson	26	13	
Sheeprun	23	10	23,0
(near Maclear)			
Somerset-Oos	24	9	
Steynsburg			
Strydenburg			
Sutherland	21	3	
Swellendam			
Tarkastad			
Touwsrivier			
Twee Riviere			
(Gemsbokpark)			
Umtata	23	13	
Uniondale			
Upington	30	12	
Vanwyksvlei	29	15	
Victoria-Wes			
Vredendal	24	10	
Vryburg	33	12	
Williston			
Willowmore	25	9	
Willowpark	26	11	
(near Dordrecht)			

NATAL	Max	Min	RRR
Cape St. Lucia	24	17	5,0
Dundee			
Durban	27	19	2,2
(Louis Botha)			
Estcourt	28	11	2,4
Harding			
Himeville			
Hluhluwe			3,6
Mkuze			
Newcastle	29	11	1,2
Cedara			9,1
(Pietermaritzburg)			
Port Shepstone	23	18	
Richmond			
Van Reenen			
Vryheid			
Waterford			
(near Underberg)	25	7	1,7
O.V.S. - O.F.S.			
Balkfontein			
(naby Bothaville)			
Bethlehem	25	9	
Bloemfontein	29	9	
(J.B.M. Hertzog)			
Bultfontein			
Fauresmith	29	11	
Ficksburg			
Frankfort	27	11	4,8
Heilbron			0,9
Harrismith			
Hoopstad	30	11	
Kroonstad	29	11	
Lindley			
Modderpoort			
Petrusburg			
Philippolis			
Reddersburg			
Reitz			
Rouxville			
Vrede			
Warden			
Welkom	29	12	
Wepener	28	10	
Winburg			
Zastron			

TRANSVAAL	Max	Min	RRR
Barberton			4,5
Belfast			3,0
Bethal	24	10	1,0
Bospoort	30	11	
Carolina			
Delareyville			
Delmas			
Ermelo			
Gideonsrus			
Groondrasi Doornspruit	31	15	
(naby Vaalwater)			
Jan Kempdorp			
Jan Smuts	24	10	17,7
Joubert Park (Jhb)	25	11	24,5
Kroondal	31	12	1,7
Letaba			
Levubu	32	15	0,7
Lichtenburg			
Loskopdam			
Loskopkanale			
(naby Groblersdal)			
Louis Trichardt			
Lydenburg			
Mara	32	16	
Marnitz			
Messina	34	19	
Middelburg			
Klarksdorp			1,4
Nelspruit	30	15	23,1
Phalaborwa	33	17	12,0
Pietersburg	29	14	0,7
Piet Retief	27	12	4,6
Pongola			
Potchefstroom	29	11	13,8
Potgietersrus	31	16	
Pretoria W.B.	29	14	5,6
Pretoriuskop			
Punda Milia			
Satara			
Sekhukhune			
Shingwidzi			
Skukuza	33	19	16,0
Standerton	26	9	3,4
Thabazimbi			
Tomburke			
Tzaneen			
Vereeniging			
Volksrust			
Warmbad	31	15	0,4
Waterval Boven			
Withank			
Wolmaransstad			

S.W.A.	Max	Min	RRR
Aroab			
Bethanien			
Dordabis			
Gobabeb	32	10	
Gobabis	31	17	
Grootfontein	34	20	
J.G. Strijdomlughawe	30	16	
Karasburg			
Kalkfeld			
Karibib			
Keetmanshoop	31	12	
Kub			
Luderitz	20	12	
Mariental	34	15	
Möwe	17	12	
Okopoko			
Okahandja			
Okaukuejo			
Ondangwa			
Otavi			
Otjiwarongo			
Outjo			
Rehoboth			
Rundu			
Steinhausen			
Tsumeb			
Uis	35	15	
Walvisbaai	17	12	
Windhoek W.K.			
LESOTHO			
Maseru	27	11	
BOTSWANA			
Francistown	33	18	
Gaborone	33	16	
Ghanzi	33	21	
Lobatsi			
Mahalapye			
Maun	37	20	
Shakawe	38	16	
Tshabong	34	15	
Tshane	36	18	
SWAZILAND			
Emlembe			9,3
Manzini (Matsapa)	27	17	16,0
Stegi			

SYNOPTIC WEATHER MAP — 1200 GMT. — 1400 SAST. — SINOPTIESE WEERKAART

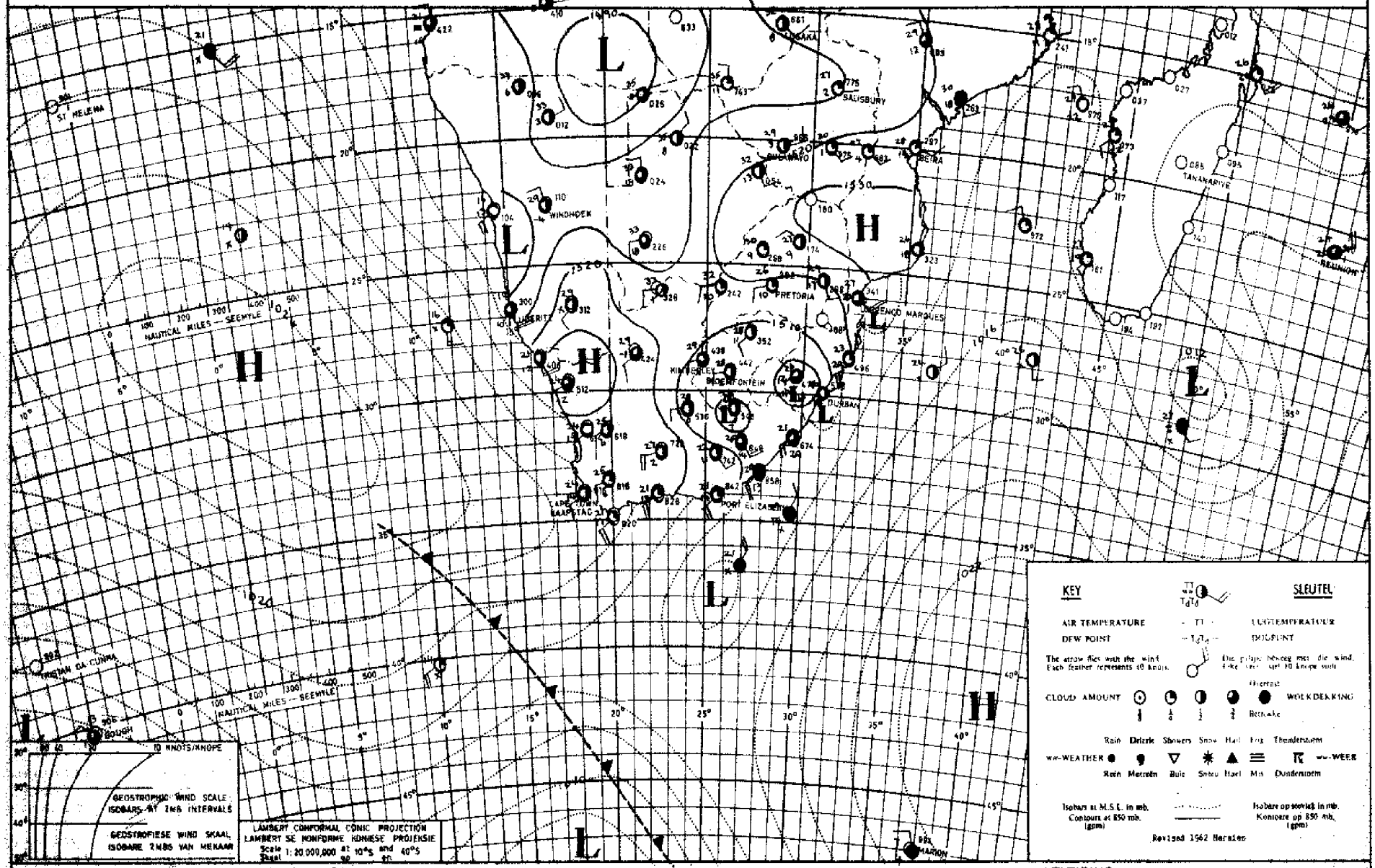

INFERENCE — DATE 29 10 19 71 DATUM — AFLEIDING

Cloudy and cooler conditions will spread along the coastal regions of the Cape and Natal and also over the southern parts of the adjacent interior. Light rain may be expected mainly along the coast. The air is still moist east of the surface interior trough and isolated thundershowers will develop over North-eastern Free State, Natal and the Central, Northern and Eastern Transvaal.

Bewolkte, koeler weer sal uitbrei oor die Kaapse en Natalse kusgebiede en oor die suidelike binneland. Lichte reën word hoofsaaklik langs die kus verwag. Die lug oos van die binnelandse trog is taamlik vochtig en enkele donderbuie kan oor Noordoos Vrystaat, Natal en Sentraal, Noord- en Oos-Transvaal ontwikkel.

DAAGLIKSE WEERBULLETIN

Maksimum en Minimum Temperatuur (°C) en Reënval (RRR)
in mm vir die 24 uur geëindig om 0800 SAST op

WEERBURO / WEATHER BUREAU
DEPT. VAN VERVOER / DEPT. OF TRANSPORT
31-10-1971

DAILY WEATHER BULLETIN

Maximum and Minimum Temperatures (°C) and Rainfall (RRR)
in mm for the 24 hours ended at 0800 SAST on

CAPE - KAAP	Max	Min	RRR
Aberdeen			
Addo			
Alexander Bay	24	15	
Aliwal North	28	9	
Beaufort-West	28	12	
(Laghawe)			
Bosgoudbergdam			
Bostamp			
Brandvlei			
Cala			
Caledon			
Calitzdorp			
Calvinia	31	14	
Cape Agulhas	20	15	
Cape Columbine	19	13	
Cape Point	20	14	
Cape St. Francis	21	17	
Cape Town	27	15	
(D. F. Malan)			
Cape Town			
(Roeland St.)			
Carnarvon			
Ceres			
Citrusdal			
Colesberg			
Cradock			
De Aar	28	11	
Dôme	20	10	
Douglas			
East London	22	13	
(Airport)			
Elsenburg			
Fraserburg	27	7	
Garies			
George			
Graaff-Reinet	26	11	
Grahamstown			
Grootfontein	24	8	
(Middelburg)			
Hopetown			
Idutywa			
Jansenville	27	15	
Joubertina			
Kimberley	31	15	
(Airport)			
Kuruman			
Kokstad	xx	12	
Komsberg	30	8	

KAAP - CAPE	Max	Min	RRR
Ladismith			
Lake Mentz			
Maclear			
Mafeking	33	16	
Mainzesbury			
Matatiele			
Matroosberg	27	11	
Mbashe	22	14	
Mosselbaai	20	17	
Mount Frere			
Oliep	31	14	
Oudtshoorn	28	10	
Petrusville			
Piketberg			
Pofadder	30	15	
Port Alfred			
Port Elizabeth	23	16	
Port Nolloth	19	10	
Port St. Johns	23	16	
Prieska	32	12	
Prince Albert			
Queenstown	22	10	
Riversdale	27	15	
Robertson	21	14	
Sheeprun	18	9	
(near Maclear)			
Somerset-Oos	25	12	
Steynsburg			
Strydenburg			
Sutherland	26	4	
Swellendam			
Tarkastad			
Touwsrivier			
Twee Riviere			
(Gemsbokpark)			
Umtata	22	11	
Uniondale			
Upington	33	13	
Vanwyksvlei	31	14	
Victoria-Wes			
Vredendal	32	11	
Vryburg	33	13	
Williston			
Willowmore	26	12	
Willowpark			
(near Dordrecht)			

NATAL	Max	Min	RRR
Cape St. Lucia	24	19	1,0
Dundee			
Durban	24	19	
(Louis Botha)			
Estcourt	24	13	0,5
Harding			
Rimeville			
Hluhluwe			
Mkuze			
Newcastle	25	12	20,6
Cedara	18	14	0,7
(Pietermaritzburg)			
Port Shepstone	23	16	
Richmond			
Van Reenen			
Vryheid			
Waterford	19	11	0,6
(near Underberg)			
O.V.S. - O.F.S.			
Balkfontein			
(naby Bothaville)			
Bethlehem	26	10	
Bloemfontein	29	12	
(J.B.M. Hertzog)			
Bultfontein			
Fauresmith	27	12	
Ficksburg			
Frankfort	27	11	0,3
Harrismith			
Hoopstad	29	15	
Kroonstad	29	14	
Lindley			
Modderpoort			
Petrusburg			
Philippolis			
Reddersburg			
Reitz			
Rouxville			
Vrede			
Warden			
Welkom			
Wepener	27	10	
Winburg			
Zastron			

TRANSVAAL	Max	Min	RRR
Barberton			
Belfast			9,5
Bethal	26	11	0,5
Bospoort	30	14	
Carolina			
Delareyville			
Delmas			
Ermelo			
Gideonsrus			
~~Groendraai~~ Doornspruit	32	16	5,5
(naby Vaalwater)			
Jan Kempdorp			
Jan Smuts	24	11	5,0
Joubert Park (Jhb)	24	12	
Kroondal	31	9	
Letaba			
Levubu	31	15	1,0
Lichtenburg			
Loskopdam			5,0
Loskopkanale			15,5
(naby Groblersdal)			
Louis Trichardt			
Lydenburg			
Mara	32	16	0,3
Marnitz			
Messina	35	19	0,3
Middelburg			
Nelspruit	29	16	4,1
Phalaborwa	30	18	8,0
Pietersburg	29	9	45,6
Piet Retief	23	13	3,4
Pongola			
Potchefstroom	28	13	0,5
Potgietersrus	32	14	11,5
Pretoria W.B.	29	14	5,3
Pretoriuskop			
Punda Milia			
Satara			
Sekhukhune			
Shingwidzi			
Skukuza	31	20	1,0
Standerton	25	11	
Thabazimbi			
Tomburke			
Tzaneen			
Vereeniging			
Volksrust			8,1
Warmbad	32	14	
Waterval Boven			
Witbank			
Wolmaransstad			

S.W.A.	Max	Min	RRR
Aroab			
Bethanien			
Dordabis			
Gobabeb	28	12	
Gobabis	33	15	
Grootfontein	35	23	
J.G. Strijdomlughawe	33	12	
Karasburg			
Kalkfeld			
Karibib			
Keetmanshoop	33	15	
Kub			
Luderitz	18	12	
Mariental	36	13	
Mowe	15	14	
Ohopoho			
Okahandja			
Okaukuejo			
Ondangwa			
Otavi			
Otjiwarongo			
Outjo			
Rehoboth			
Rundu	38	23	
Steinhausen			
Tsumeb			
Uis			
Walvisbaai	15	13	
Windhoek W.K.			
LESOTHO			
Maseru	28	10	
BOTSWANA			
Francistown	35	18	
Gaborone	32	17	
Ghanzi	35	19	
Lobatsi			
Mahalapye			
Maun	37	20	
Shakawe	38	21	
Tshabong	35	14	
Tshane	32	18	
SWAZILAND			
Embabe			
Manzini (Matsapa)			
Stegi			

SYNOPTIC WEATHER MAP 1200 GMT. — 1400 SAST. SINOPTIESE WEERKAART

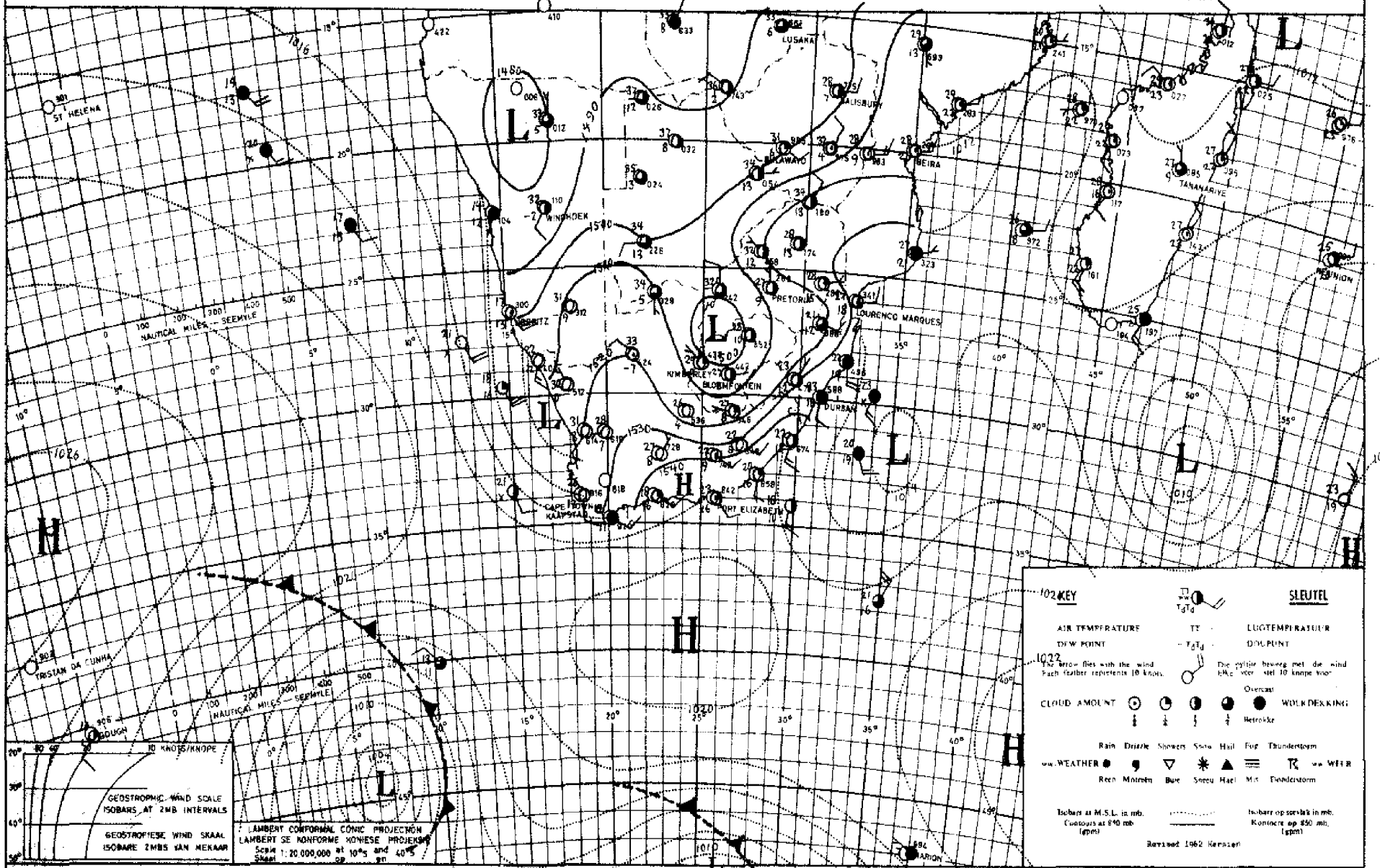

INFERENCE DATE 30 - 10 - 19 71 DATUM AFLEIDING

Fairly moist air is present over the eastern half of the interior and a low pressure trough is evident over the central interior, consequently scattered thundershowers will occur over the above-mentioned areas.

Redelik vogtige lug is oor die oostelike helfte van die binneland aanwesig en daar is 'n trog van lae luchdruk oor die sentrale binneland, gevolglik sal verspreide donderbuie voorkom in bogenoemde gebiede.

DAAGLIKSE WEERBULLETIN

Maksimum en Minimum Temperatuur (°C) en Reënval (RRR) in mm vir die 24 uur geëindig om 0800 SAST op

WEERBURO / WEATHER BUREAU
DEPT. VAN VERVOER / DEPT. OF TRANSPORT

1-11-1976

DAILY WEATHER BULLETIN

Maximum and Minimum Temperatures (°C) and Rainfall (RRR) in mm for the 24 hours ended at 0800 SAST on

CAPE - KAAP	Max	Min	RRR
Aberdeen			
Addo			
Alexander Bay	21	15	
Altwal North	31	11	
Beaufort-Wes	33	16	
(Laghawe)			
Boegoebergdam			
Boetasp			
Brandvlei			
Cala			
Caledon			
Calitzdorp			
Calvinia	32	10	
Cape Agulhas	19	13	8,0
Cape Columbine	19	12	0,3
Cape Point	20	12	4,0
Cape St. Francis	21	18	
Cape Town	23	14	0,6
(D. F. Malan)			
Cape Town			
(Roeland St.)			
Carnarvon			
Ceres			
Citrusdal			
Colesberg			
Cradock			
De Aar	31	12	
Dohne	29	13	
Douglas			
East London	23	16	
(Airport)			
Elsenburg			4,2
Fraserburg	31	9	
Garies			
George			
Graaff-Reinet	31	14	
Grahamstown			
Grootfontein	30	9	
(Middelburg)			
Hopetown			
Idutywa			
Jansenville	34	15	
Joubertina			
Kimberley	33	17	
(Airport)			
Kuruman			
Kokstad	27	11	
Kuruman	32	12	

KAAP - CAPE	Max	Min	RRR
Ladismith			
Lake Mentz			
Maclear			
Mafeking			
Malmesbury			
Matatiele			
Matroosberg	30	11	0,2
Mbashe	23	16	
Mosselbaai	21	17	
Mount Frere			
Okiep	26	11	
Oudtshoorn	34	17	
Petrusville			
Piketberg			
Pofadder	31	9	
Port Alfred			
Port Elizabeth	23	17	
Port Nolloth	16	12	
Port St. Johns	22	17	
Prieska	34	18	
Prince Albert			
Queenstown	30	13	
Riversdale	27	16	
Robertson	28	14	0,5
Sheeprun	25	13	
(near Maclear)			
Somerset-Oos	31	13	
Steynsburg			
Strydenburg			
Sutherland	28	9	
Swellendam			12,0
Tarkastad			
Touwsrivier			
Twee Riviere	36	15	
(Gemsbokpark)			
Umtata	27	14	
Uniondale			
Upington	35	14	
Vanwyksvlei	34	13	
Victoria-Wes			
Vredendal	25	14	
Vryburg	32	17	0,2
Williston			
Willowmore	32	14	
Willowpark	28	12	
(near Dordrecht)			

NATAL	Max	Min	RRR
Cape St. Lucia	25	20	
Dundee			
Durban	25	19	
(Louis Botha)			
Estcourt	27	11	
Harding			
Himeville			37,0
Hluhluwe			
Mkuze			
Newcastle	26	10	9,0
Cedara	23	13	
(Pietermaritzburg)			
Port Shepstone	23	19	
Richmond			
Van Reenen			
Vryheid			
Waterford	24	7	
(near Underberg)			
O.V.S. - O.F.S.			
Balkfontein			
(naby Bothaville)			
Bethlehem	26	8	
Bloemfontein	30	12	
(J.B.M. Hertzog)			
Bultfontein			
Fauresmith	29	11	
Ficksburg			
Frankfort	26	8	0,2
Harrismith			
Hoopstad	31	15	
Kroonstad	29	13	
Lindley			
Modderpoort			
Petrusburg			
Philippolis			
Reddersburg			
Reitz			
Rouxville			
Vrede			
Warden			
Welkom	31	14	
Wepener	29	16	
Winburg			
Zastron			

TRANSVAAL	Max	Min	RRR
Barberton			1,5
Belfast			1,3
Bethal	25	10	12,5
Bospoort	30	14	
Carolina			
Delareyville			
Delmas			2,0
Ermelo			
Gideonsrus			
~~Groendraai~~ Peermont	30	12	3,8
(naby Vaalwater)			
Jan Kempdorp			
Jan Smuts	24	11	
Joubert Park (Jhb)	24	12	
Kroondal	30	12	0,4
Letaba			
Levubu	29	15	42,1
Lichtenburg			
Loskopdam			5,0
Loskopkanale			7,0
(naby Groblersdal)			
Louis Trichardt			
Lydenburg	23	9	7,6
Mara	30	13	8,0
Marnitz	36	14	
Messina	33	18	0,5
Middelburg			
Marble Hall			6,4
Nelspruit			
Phalaborwa			
Pietersburg	26	9	22,2
Piet Retief	23	9	4,2
Pongola			
Potchefstroom	28	14	1,5
Potgietersrus	29	13	13,5
Pretoria W.B.	28	15	
Pretoriuskop			
Punda Milia			
Satara			
Sekhukhune			
Shingwidzi			
Skukuza	30	15	6,0
Standerton	26	2	0,5
Thabazimbi			
Tomburke			40,0
Tzaneen			
Vereeniging			
Volksrust			
Warmbad	31	12	8,9
Waterval Boven			23,3
Witbank			9,5
Wolmaransstad			

S.W.A.	Max	Min	RRR
Aroab			
Bethanien			
Dordabis			
Gobabeb	25	12	
Gobabis	34	13	
Grootfontein	34	17	0,4
J.G. Strijdomlughawe	32	11	
Karasburg			
Kalkfeld			
Karibib			
Keetmanshoop	35	11	
Kub			
Luderitz	19	13	
Mariental	37	13	
Möwe	17	13	
Ohopoho			
Otshandja			
Okaukuejo			
Ondangwa	38	16	
Otavi			
Otjiwarongo			
Outjo			
Rehoboth			
Rundu	37	26	0,1
Steinhausen			
Tsumeb			
Uis	29	8	
Walvisbaai	17	13	
Windhoek W.K.			
LESOTHO			
Maseru	28	12	
BOTSWANA			
Francistown	32	18	
Gaborone	32	17	
Ghanzi	36	22	
Lobatsi			
Mahalapye			
Maun	36	21	
Shakawe	36	20	
Tshabong	36	16	
Tshane	34	18	
SWAZILAND			
Enslembe			
Mbabane (Matsapa)	26	13	
Stegi			

SYNOPTIC WEATHER MAP — 1200 GMT. — 1400 SAST. — SINOPTIESE WEERKAART

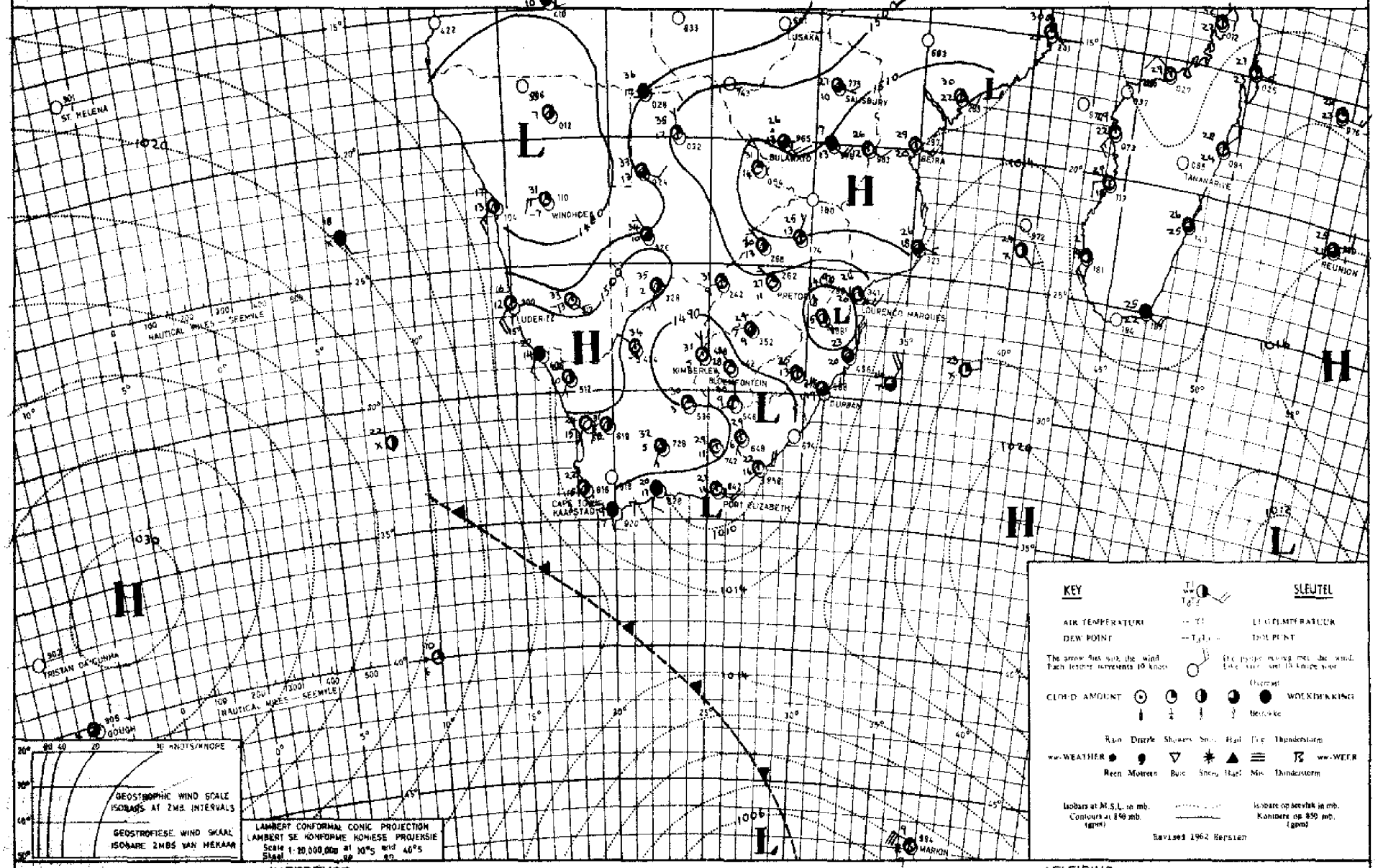

INFERENCE — DATE 31 - 10 19 71 DATUM — AFLEIDING

As a result of the cold front approaching from the west, cloudy and colder weather with showers will spread eastwards along the Cape coastal and southern interior regions towards Natal. Thunderstorms will occur over the Transvaal, Natal and Free State and also over the Eastern Cape. Over the remaining regions it will be fine and warm to hot.

As gevolg van die koufront wat uit die weste nader, sal bewolkte, kouer, weer met buie ooswaarts langs die Kaapse kusstreke en oor die suidelike binneland uitbrei en Natal later bereik. Donderbuie sal voorkom oor Transvaal, Natal, die Vrystaat en ook oor Oos-Kaap. Oor die res van die binneland sal dit mooiweer en warm tot baie warm wees.

WEATHER BULLETIN

DAAGLIKSE WEERBULLETIN

2 JUN 1972
Copy 2

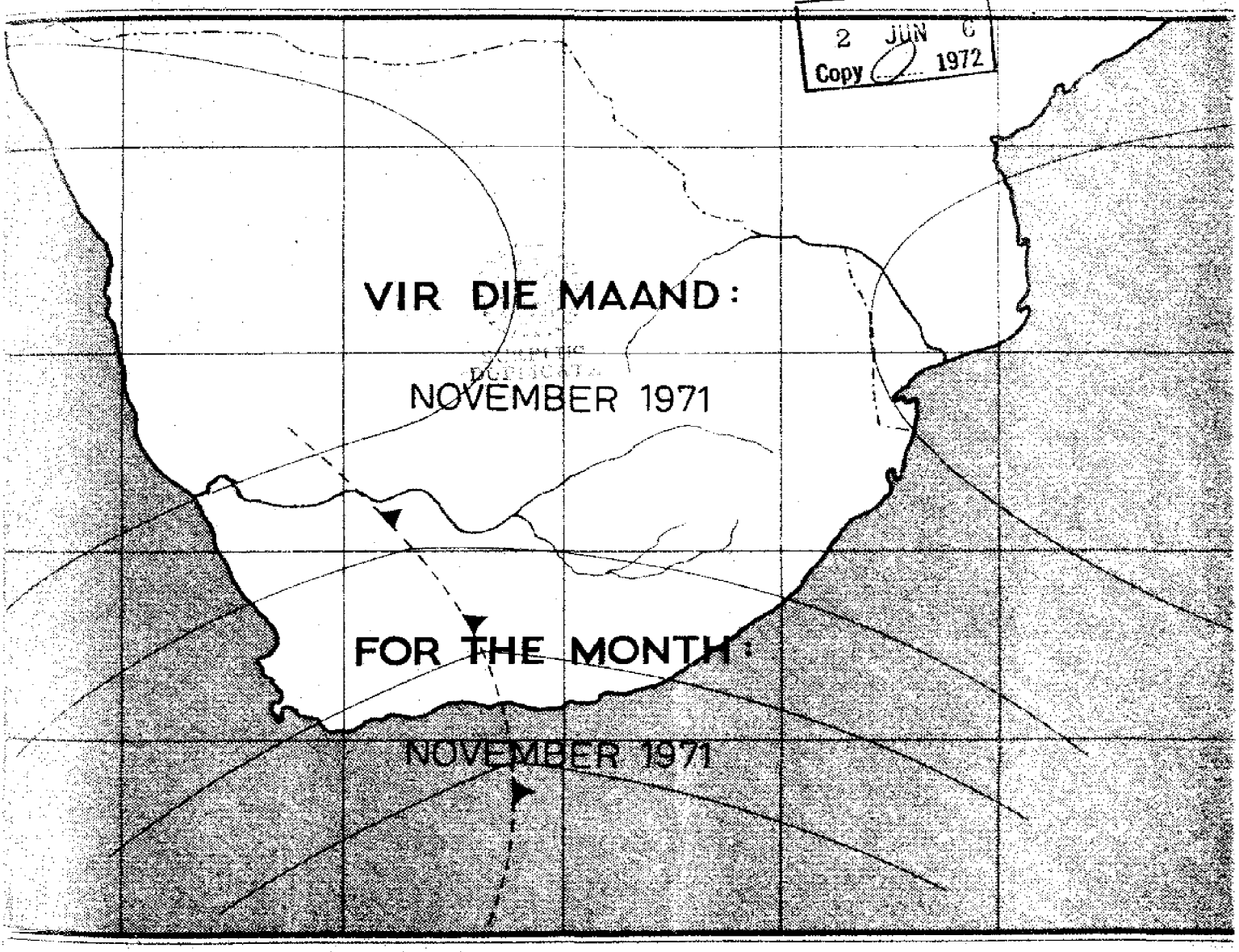

DAILY WEATHER BULLETIN

DAAGLIKSE WEERBULLETIN

Maksimum en Minimum Temperatuur (°C) en Reënval (RRR)
in mm vir die 24 uur geëindig om 0800 SAST op

WEERBURO / WEATHER BUREAU
DEPT. VAN VERVOER / DEPT. OF TRANSPORT

2 - 11 - 1971

DAILY WEATHER BULLETIN

Maximum and Minimum Temperatures (°C) and Rainfall (RRR)
in mm for the 24 hours ended at 0800 SAST on

CAPE - KAAP	Max	Min	RRR
Aberdeen			
Adelaide			
Alexander Bay	21	11	
Alpha North	31	8	
Beaufort-West	24	9	
(Laghawe)			
Bonnievale			
Bredasdorp			
Brandvlei			
Cape			
Caledon			
Calitzdorp			
Calvinia	20	7	
Cape Agulhas	16	12	2,0
Cape Columbine	18	11	
Cape Point	16	12	0,4
Cape St. Francis	20	13	24,0
Cape Town	19	13	0,2
(D. F. Malan)			
Cape Town			
(Roeland St.)			
Carnarvon			
Ceres			
Citrusdal			
Colesberg			
Cradock			
De Aar	29	7	
Dèlme	19	6	4,0
Douglas			
East London	21	12	15,2
(Airport)			
Elsenburg			
Fort Beaufort			9,0
Fraserburg	23	5	
Garies			
George			24,0
Graaff-Reinet	25	9	1,6
Grahamstown			16,4
Grootfontein	29	7	
(Middelburg)			
Hopetown			
Idutywa			
Jansenville	26	10	0,8
Joubertina			
Kimberley	33	12	0,2
(Airport)			
Knysna			35,5
Kokstad	30	7	4,2
Kuruman	32	12	

KAAP - CAPE	Max	Min	RRR
Ladismith			
Lake Mentz			
Maclear			5,0
Mafeking			
Malmesbury			
Matatiele			
Matroosberg	15	6	0,3
Mbashe	22	12	9,0
Mossel Bay	22	12	16,3
Mount Frere			
Okiep	17	7	
Oudtshoorn	21	10	1,0
Petrusville			
Piketberg			
Potgietersrus	21	7	
Port Alfred			
Port Elizabeth	23	12	15,3
Port Nolloth	19	8	
Port St. Johns	23	13	12,0
Prieska	30	12	
Prince Albert			
Queenstown	31	8	0,5
Riversdale	21	11	2,4
Robertson	16	11	21,2
Sheeprun	30	6	3,3
(near Maclear)			
Somerset-Oos	22	7	11,5
Steynsburg			
Strydenburg			
Sutherland	16	4	
Swellendam			30,5
Tarkastad			
Tomsrivier			
Twee Riviere	28	11	
(Gemsbokpark)			
Umtata	26	10	4,5
Uniondale			
Upington	28	11	
Vanwyksvlei	27	9	
Victoria-Wes			
Vredendal	22	12	
Vryburg			
Williston			
Willowmore	21	8	
Willowpark	28	5	4,0
(near Dordrecht)			

NATAL	Max	Min	RRR
Cape St. Lucia	25	17	0,5
Dundee			1,4
Durban	31	16	3,1
(Louis Botha)			
Estcourt	31	11	
Harding			
Himeville			12,0
Hluhluwe			3,6
Mkuze			
Newcastle	31	14	8,9
Helmoth			9,0
Cedara	32	9	5,5
(Pietermaritzburg)			
Port Shepstone	25	14	11,0
Richmond			
Van Reenen			17,5
Vryheid			
Waterford	28	5	3,3
(near Underberg)			
O.V.S. - O.F.S.			
Balkfontein			
(naby Bothaville)			
Bethlehem	29	10	2,0
Bloemfontein	31	9	
(J.B.M. Hertzog)			
Bultfontein			
Fauresmith	31	7	
Ficksburg			
Frankfort	29	12	11,5
Heilbron			9,0
Harrismith			4,0
Hoopstad	33	11	
Kroonstad			8,0
Kroonstad	31	10	
Lindley			11,0
Modderpoort			
Petrusburg			
Philippolis			
Reddersburg			
Reitz			
Rouxville			
Vrede			10,0
Warden			4,5
Welkom	33	12	0,2
Wepener	31	9	
Winburg			
Zastron			

TRANSVAAL	Max	Min	RRR
Barberton			0,3
Belfast			6,0
Bethal	26	11	18,6
Bospoort	32	9	
Carolina			
Delareyville			
Delmas			8,9
Ermelo			
Gideonsrus			
Groendraai Doornspruit	31	15	
(naby Vaalwater)			
Jan Kempdorp			
Jan Smuts	26	11	4,6
Joubert Park (Jhb)	26	14	5,5
Kroondal	32	13	1,3
Letaba			
Levubu	29	18	
Lichtenburg			
Loskopdam			2,5
Loskopkanale			3,0
(naby Groblersdal)			
Louis Trichardt			
Lydenburg			
Mara	31	19	
Marnitz	33	21	
Messina	35	20	
Middelburg			9,0
Marble Hall			4,5
Nelspruit	30	17	1,1
Phalaborwa	32	22	
Pietersburg	28	17	
Piet Retief	29	13	3,5
Pongola			
Potchefstroom	31	10	
Potgietersrus	30	18	
Pretoria W.B.	29	14	4,2
Pretoriuskop			
Punda Milia			
Satara			
Seinkhuhune			
Shingwidzi			
Skukuza	32	21	
Standerton	29	11	14,2
Thabazimbi			
Tomburke 1/11/1971			0,0
Tzaneen 1/11/1971			40,0
Vereeniging			
Volksrust			10,0
Warmbad	32	16	1,6
Waterval Boven			
Witbank			8,5
Wolmaransstad			

S.W.A.	Max	Min	RRR
Aroab			
Bethanien			
Dordabis			
Gobabeb	28	9	
Gobabis	32	11	
Grootfontein	35	19	
J.G. Strijdom Luchhawe	32	13	
Karasburg			
Kalkfeld			
Karibib			
Keetmanshoop	26	9	
Kub			
Luderitz	19	6	
Mariental	30	12	
Möwe	18	13	
Ohopoho			
Okahandja			
Okaukuejo			
Ondangwa	35	18	
Otavi			
Otjiwarongo			
Outjo			
Rehoboth			
Rundu	36	20	
Steinhausen			
Tsumeb			
Uis	28	8	
Walvisbaai	17	12	
Windhoek W.K.			
LESOTHO			
Maseru	30	10	2,4
BOTSWANA			
Francistown	35	24	
Gaberones	36	14	1,4
Ghanzi	36	17	
Lobatsi			
Mahalapye			
Maun	37	23	
Shakawe	36	23	
Tshabong	31	13	
Tshane	34	13	
SWAZILAND			
Bulembu			2,0
Manzini (Matsapa)			
Stegi			

SYNOPTIC WEATHER MAP — 1200 GMT. — 1400 SAST. — SINOPTIESE WEERKAART

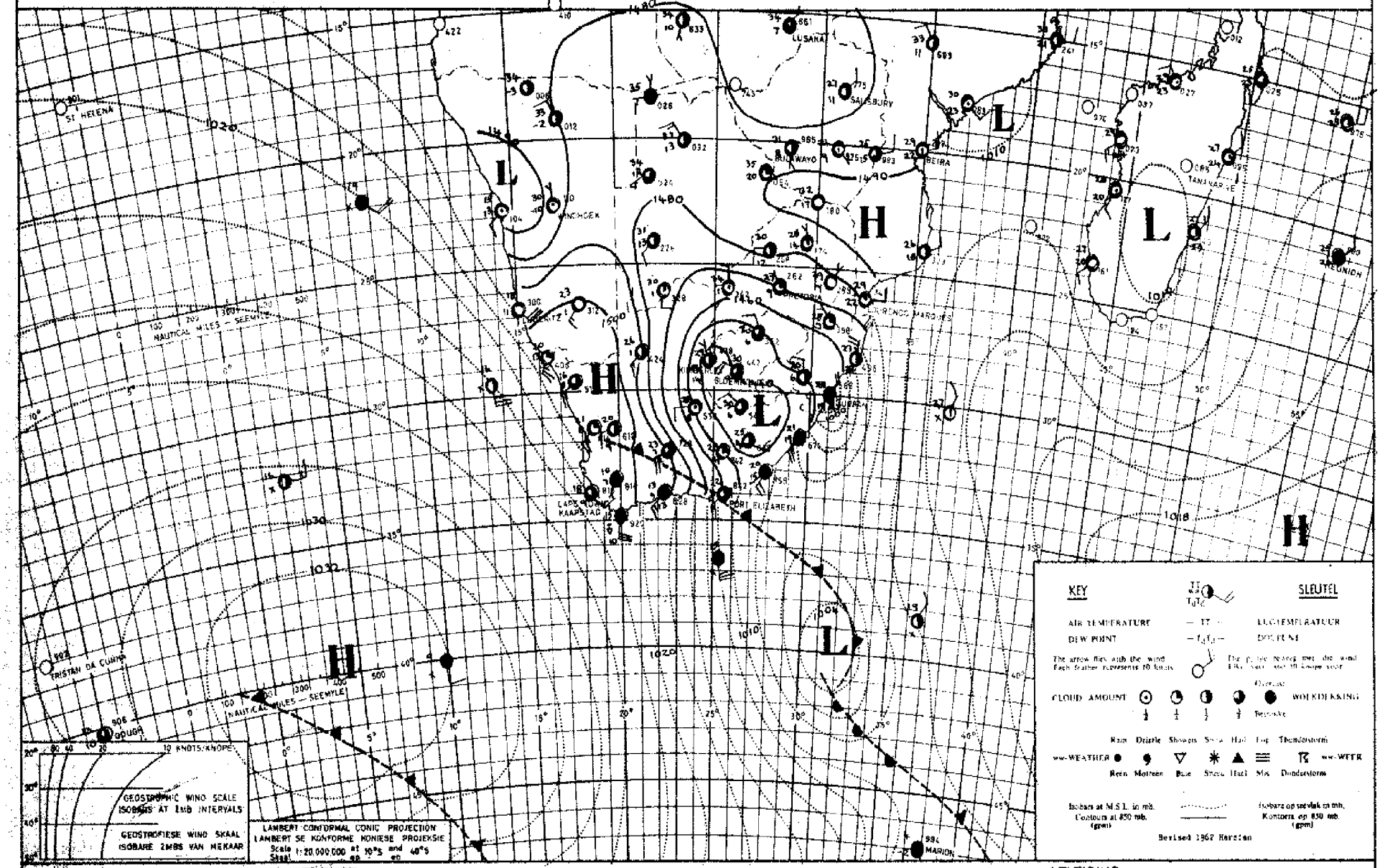

INFERENCE — DATE 4.11.1971 DATUM — AFLEIDING

With a strong onshore air-flow along the Cape South coast, cloudy, cold weather with showers will occur over this region spreading to Natal. Similar conditions will also spread eastwards over the southern parts of the Cape interior and Natal. Snowfalls will occur over the higher regions. Scattered thundershowers will develop over Northern Natal, increasing and Northern Cape State

Met 'n sterk aanslag uit die suide langs die Kaapse Suidkus sal koue, bewolkte toestande met taamlik swaar neerslae voorkom en oos-waarts uitbrei na Natal. Koue, bewolkte weer met reën sal ook oswaarts uitbrei oor die suidelike dele van die Kaapse binneland. Sneeuvalle sal oor die laerliggende gebiede voorkom. Verspreide buie sal ontwikkel oor Noord-Natal, toenemend en Noord-Kaapland

DAAGLIKSE WEERBULLETIN

Maksimum en Minimum Temperatuur (°C) en Reënval (RRR)
in mm vir die 24 uur geëindig om 0800 SAST op

WEERBURO / WEATHER BUREAU
DEPT. VAN VERVOER / DEPT. OF TRANSPORT

3 - 11 - 1971

DAILY WEATHER BULLETIN

Maximum and Minimum Temperatures (°C) and Rainfall (RRR)
in mm for the 24 hours ended at 0800 SAST on

CAPE - KAAP	Max	Min	RRR
Aberdeen			
Addo			
Alexander Bay	21	9	
Altwal North	20	8	
Beaufort-Wes	16	8	
(Lughawe)			
Boegoebergdam			
Boetsap			
Brandvlei			
Cala			
Caledon			
Calitzdorp			
Calvinia	22	8	
Cape Agulhas	17	13	0,1
Cape Columbine	18	11	
Cape Point	14	11	
Cape St. Francis	16	12	7,4
Cape Town	20	9	
(D. F. Malan)			
Cape Town			
(Roeland St.)			
Carnarvon			
Ceres			
Citrusdal			
Colesberg			
Cradock			
De Aar	23	6	
Dôme	9	6	10,0
Douglas			
East London	16	11	5,3
(Airport)			
Elsenburg			
Fort Beaufort			0,3
Fraserburg	18	4	
Garies			
George			
Graaff-Reinet	18	8	
Grahamstown			
Grootfontein	15	6	
(Middelburg)			
Hopetown			
Idutywa			
Jansenville	17	11	
Joubertina			
Kimberley	28	12	
(Airport)			
Knysna			2,0
Kokstad	11	6	4,1
Kuruman	28	10	

KAAP - CAPE	Max	Min	RRR
Ladismith			
Lake Mentz			
Maclear			3,5
Mafeking	33	16	
Malmesbury			
Matatiele			6,0
Matroosberg	15	7	
Mbashe	15	12	13,0
Mosselbaai	15	13	4,4
Mount Frere			
Okiep	25	12	
Oudtshoorn	18	5	0,7
Petrusville			
Piketberg			
Pofadder	25	11	
Port Alfred			
Port Elizabeth	18	12	7,8
Port Nolloth	19	7	
Port St. Johns	15	12	15,5
Prieska	27	11	
Prince Albert			
Queenstown	10	6	
Riversdale	16	9	3,0
Robertson	16	9	2,5
Sheeprun	11	6	3,1
(near Maclear)			
Somerset-Oos	12	7	1,4
Steynsburg			
Strydenburg			
Sutherland	12	3	
Swellendam			11,8
Tarkastad			
Touwsrivier			
Twee Riviere	30	11	
(Gemsbokpark)			
Umtata	12	10	1,2
Uniondale			
Upington	29	14	
Vanwyksvlei	24	9	
Victoria-Wes			
Vredendal	26	14	
Vryburg	31	10	
Williston			
Willowmore	15	7	
Willowpark	6	4	1,0
(near Dordrecht)			

NATAL	Max	Min	RRR
Cape St. Lucia	19	14	0,5
Dundee			1,4
Durban	18	13	10,0
(Louis Botha)			
Estcourt	13	8	0,9
Harding			
Himeville			3,5
Hluhluwe			2,0
Mkuze			
Newcastle	18	9	4,1
Melmoth			6,5
Cedara	12	7	3,0
(Pietermaritzburg)			
Port Shepstone	18	13	4,1
Richmond			
Van Reenen			17,5
Vryheid			
Waterford	11	4	4,8
(near Underberg)			
O.V.S. - O.F.S.			
Balkfontein			
(naby Bothaville)			
Bethlehem	19	8	
Bloemfontein	28	11	
(J.B.M. Hertzog)			
Bultfontein			
Fauresmith	25	7	
Ficksburg			
Frankfort	24	9	0,1
Harrismith			
Hoopstad	30	12	
Kroonstad	30	11	
Lindley			
Modderpoort			
Petrusburg			
Philippolis			
Reddersburg			
Reitz			
Rouxville			
Vrede			4,0
Warden			
Welkom	29	12	
Wepener	28	7	
Winburg			
Zastron			

TRANSVAAL	Max	Min	RRR
Barberton			1,6
Belfast			5,0
Bethal	22	8	28,5
Bospoort			
Carolina			
Delareyville			
Delmas			
Ermelo			30,0
Gideonsrus			
~~Groendraai~~ Doornspruit	32	15	27,5
(naby Vaalwater)			
Jan Kempdorp			
Jan Smuts	26	10	0,9
Joubert Park (Jhb)	26	11	0,5
Kroondal	34	15	
Letaba			
Levubu	xx	9	9,5
Lichtenburg			
Loskopdam			3,0
Loskopkanale			12,0
(naby Groblersdal)			
Louis Trichardt			
Lydenburg			
Mara	30	14	28,7
Marnitz	33	14	46,0
Messina	34	17	5,5
Middelburg			4,2
Marble Hall			23,5
Nelspruit	22	13	8,7
Phalaborwa	27	19	3,5
Pietersburg	26	13	43,6
Piet Retief	14	8	4,2
Pongola			
Potchefstroom	31	12	
Potgietersrus	29	15	15,0
Pretoria W.B.	28	14	0,4
Pretoriuskop			9,8
Punda Milia			
Satara			
Sekhukhune			
Shingwidzi			
Skukuza	25	17	9,0
Standerton	22	8	1,8
Thabazimbi			
Tomburke			
Tzaneen			24,0
Vereeniging			
Volksrust			5,0
Warmbad	33	14	
Waterval Boven			4,0
Witbank			3,6
Wolmaransstad			

S.W.A.	Max	Min	RRR
Aroab			
Bethanien			
Dordabis			
Gobabeb	27	8	
Gobabis	33	15	
Grootfontein	38	15	
J.G. Strijdomlughawe	31	11	
Karasburg			
Kalkfeld			
Karibib			
Keetmanshoop	28	13	
Kub			
Lüderitz	18	11	
Marienta!	32	13	
Möwe	17	13	
Otjipoho			
Okahandja			
Okaukuejo			
Ondangwa	36	18	
Otavi			
Otjiwarongo			
Outjo			
Rehoboth			
Rundu			
Steinhausen			
Tsumeb			
Uis	29	10	
Walvisbaai	16	12	
Windhoek W.K.			
LESOTHO			
Maseru	26	9	
BOTSWANA			
Francistown	35	17	
Gaborone	36	18	
Ghanzi	36	19	
Lobatsi			
Mahalapye			
Maun	36	21	
Shakawe	35	19	
Tshabong	31	12	
Tshane	34	19	1,3
SWAZILAND			
Ezulwini Bulembu			10,3
Manzini (Matsapa)	19	11	12,9
Stegi Sitsh			14,9

SYNOPTIC WEATHER MAP 1200 GMT. — 1400 SAST. SINOPTIESE WEERKAART

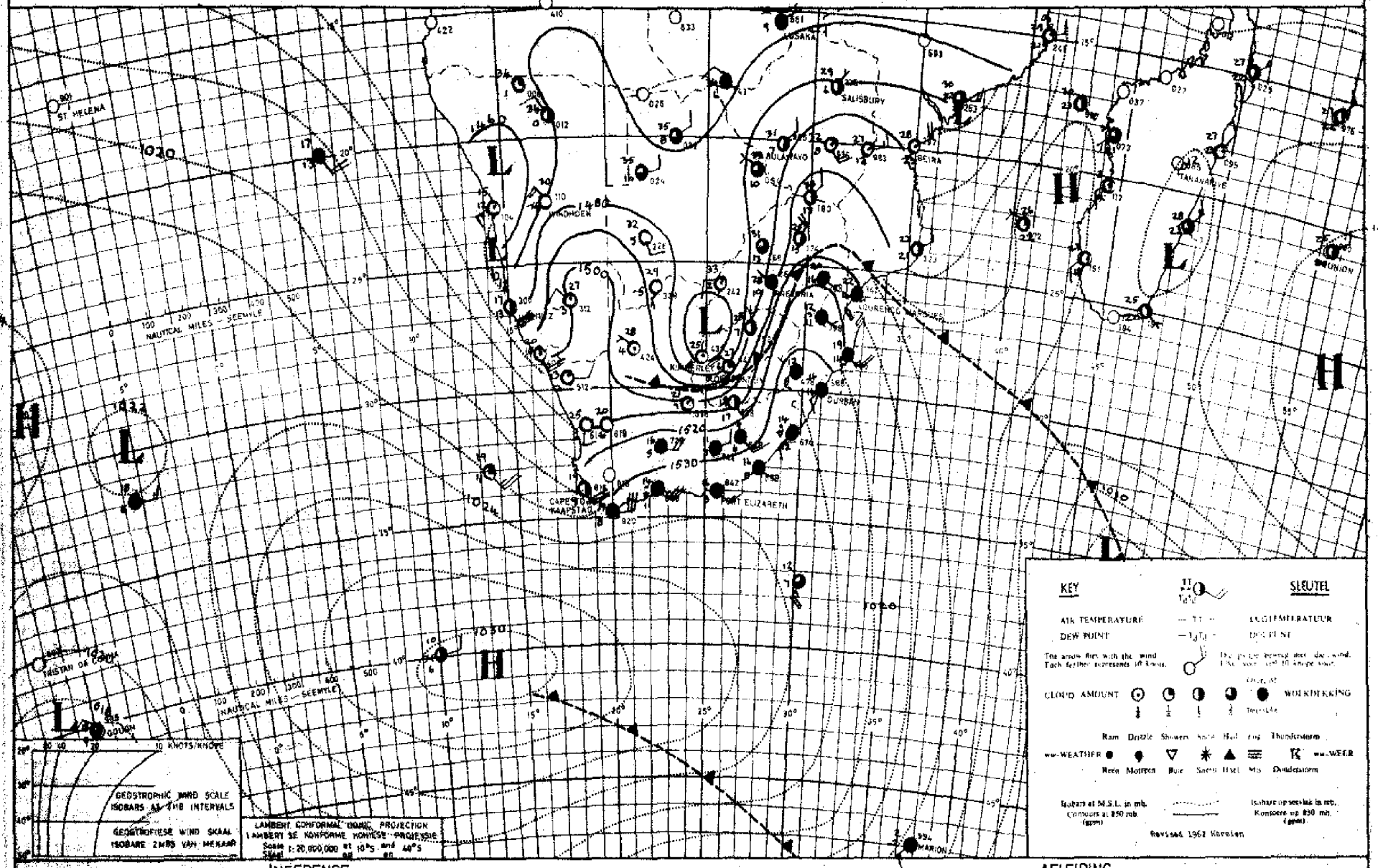

INFERENCE

DATE 2 - 11 - 19 71 DATUM

AFLEIDING

With the high pressure system south of the land and a centre of low pressure over the central interior, cloudy weather with rain and showers will occur over Eastern Cape, Natal, Transvaal and the Free State.

Met 'n hoëdrukstelsel suid van die land en 'n sentrum van lae lugdruk oor die sentrale binneland, sal bewolkte weer met reën en buie voorkom oor Oos-Kaapland, Natal Transvaal en die Vrystaat

DAAGLIKSE WEERBULLETIN

Maksimum en Minimum Temperatuur (°C) en Reënval (RRR)
in mm vir die 24 uur geëindig om 0800 SAST op

WEERBURO / WEATHER BUREAU
DEPT. VAN VERVOER / DEPT. OF TRANSPORT

4 - 11 - 1971

DAILY WEATHER BULLETIN

Maximum and Minimum Temperatures (°C) and Rainfall (RRR)
in mm for the 24 hours ended at 0800 SAST on

CAPE - KAAP	Max	Min	RRR
Aberdeen			
Adelo			
Alexander Bay	25	12	
Alberd North	26	10	
Beaufort-Wes	21	11	
(Laghawe)			
Bongeberghdam			
Bontrap			
Brandvlei			
Cape			
Caledon			
Calitzdorp			
Calvinia	26	13	
Cape Agulhas	15	14	
Cape Columbine	20	10	
Cape Point	18	12	
Cape St. Francis	17	14	41
Cape Town	25	9	
(D. F. Malan)			
Cape Town			
(Roeland St.)			
Carnarvon			
Ceres			
Citrusdal			
Colesberg			
Cradock			
De Aar	25	11	
Dobne	14	9	5,2
Douglas			
East London	17	13	34,2
(Airport)			
Elsenburg			
Fraserburg	23	6	
Garies			
George			
Graaff-Reinet	20	11	
Grahamstown			
Grootfontein	22	6	
(Middelburg)			
Hopetown			
Idutywa			
Jansenville	21	13	
Joubertina			
Kimberley	29	17	
(Airport)			
Kuruman			
Kokstad	14	6	
Kuruman	30	14	

KAAP - CAPE	Max	Min	RRR
Ladismith			
Lake Mentz			
Maclear			
Maseking	21	14	18,0
Malmesbury			
Matatiele			
Matroosberg	20	5	
Mbashe	19	13	29,5
Mossel Baai	16	13	
Mount Frere			
Oliep	28	12	
Oudtshoorn	22	7	
Petrusville			
Piketberg			
Pofadder	28	13	
Port Alfred			
Port Elizabeth	16	13	1,8
Port Nolloth	21	7	
Port St. Johns	18	14	17,0
Prieska	29	12	
Prince Albert			
Queenstown	16	10	
Riversdale	19	13	
Robertson	21	10	
Sheeprun			
(near Maclear)			
Somerset-Oos	17	9	
Steynsburg			
Strydenburg			
Sutherland	20	5	
Swellendam			
Tarkastad			
Touwsrivier			
Twee Riviere	34	16	
(Gemsbokpark)			
Umtata			
Uniondale			
Upington	31	18	
Vanwyksvlei	27	13	
Victoria-Wes			
Vredendal	30	10	
Vryburg			
Williston			
Willowmore	17	9	
Willowpark	15	8	
(near Dordrecht)			

NATAL	Max	Min	RRR
Cape St. Lucia	20	17	19,0
Dundee			
Durban	20	17	9,0
(Louis Botha)			
Estcourt	15	12	0,5
Harding			
Himeville			1,5
Hluhluwe			
Mkuze			
Newcastle	14	10	0,7
Malmoth			5,0
Cedara	14	11	1,2
(Pietermaritzburg)			
Port Shepstone	20	16	12,9
Richmond			
Van Reenen			
Vryheid			
Waterford	12	7	2,8
(near Underberg)			
O.V.S. - O.F.S.			
Balkfontein			
(naby Bothaville)			
Bethlehem	18	8	1,7
Bloemfontein	29	12	
(J.B.M. Hertzog)			
Bultfontein			
Fauresmith	26	11	
Ficksburg			
Frankfort	23	8	6,8
Harrismith			
Hoopstad	31	15	
Kroonstad	30	12	
Lindley			
Modderpoort			
Petrusburg			
Philippolis			
Reddersburg			
Reitz			
Roux ville			
Vrede			5,5
Warden			
Welkom	29	15	
Wepener	27	12	
Winburg			
Zastron			

TRANSVAAL	Max	Min	RRR
Barberton			
Belfast			11,0
Bethal	20	10	0,6
Bospoort	29	12	
Carolina			
Delareyville			
Delmas			27,0
Ermelo			12,5
Gideonsrus			
~~Groendraai~~ Doornspruit	26	14	
(naby Vaalwater)			
Jan Kempdorp			
Jan Smuts	21	11	12,1
Joubert Park (Jhb)	22	11	17,0
Kroondal	29	13	8,5
Letaba			
Levubu	17	14	14,8
Lichtenburg			
Loskopdam			9,0
Loskopkanale			
(naby Groblersdal)			
Louis Trichardt			
Lydenburg			
Mara	22	14	6,1
Marnitz	24	15	8,4
Messina	20	17	8,5
Middelburg			13,7
Nelspruit	17	13	0,7
Phalaborwa	20	16	0,5
Pietersburg	19	12	0,1
Piet Retief	16	11	2,5
Pongola			
Potchefstroom	29	13	
Potgietersrus	23	14	1,5
Pretoria W.B.	25	10	34,1
Pretoriuskop			
Punda Milia			
Satara			
Sekhukhune			
Shingwidzi			
Skukuza	20	16	
Standerton	22	7	29,1
Thabazimbi			
Tomburke			
Tzaneen			
Vereeniging			
Volksrust			9,8
Warmbad	29	14	
Waterval Boven			
Witbank			
Wolmaransstad			
Zaarfontein			3,0

S.W.A.	Max	Min	RRR
Aroab			
Bethanien			
Dordabis			
Gobabeb	25	7	
Gobabis	33	13	
Grootfontein	35	21	
J.G. StrijdomUghawe	31	14	
Karasburg			
Kalkfeld			
Karibib			
Keetmanshoop	33	17	
Kub			
Luderitz	17	12	
Mariental	35	14	
Möwe	16	13	
Ohopoho			
Okahandja			
Okaukuejo			
Ondangwa	35	19	
Otavi			
Otjiwarongo			
Outjo			
Rehoboth			
Rundu	34	21	
Steinhausen			
Tsumeb			
Uis			
Walvisbaai	15	10	
Windhoek W.K.			
LESOTHO			
Maseru	26	11	
BOTSWANA			
Francistown	24	16	
Gaborone	30	16	4,0
Ghanzi	26	19	
Lobatsi			
Mahalapye			
Maun	34	18	
Shakawe	34	20	
Tshabong	35	19	
Tshane	35	15	2,3
SWAZILAND			
Simlembe Bulembu			1,7
Manzini (Matsapa)	18	14	
Stegi			

SYNOPTIC WEATHER MAP 1200 GMT. — 1400 SAST. SINOPTIESE WEERKAART

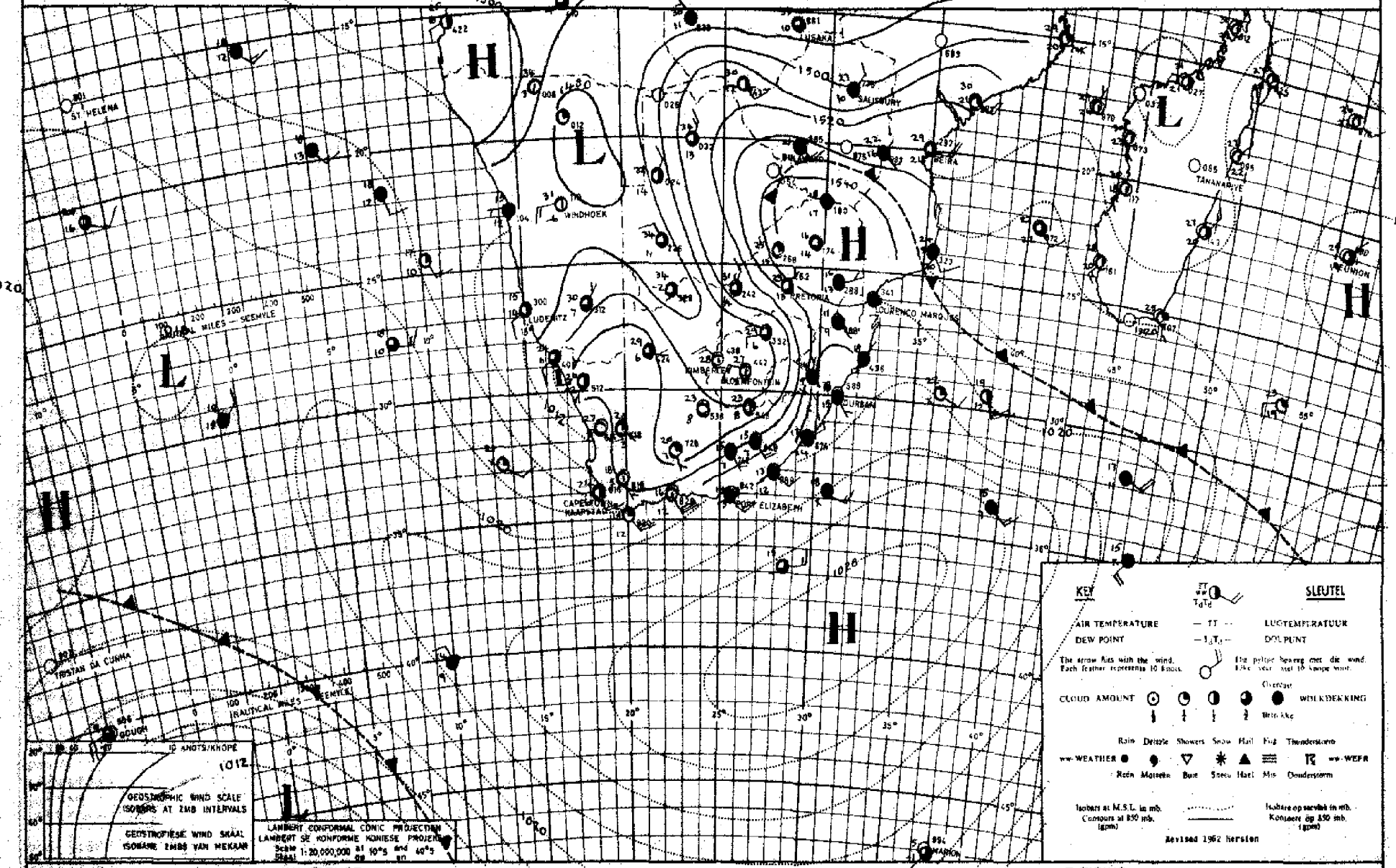

INFERENCE DATE 3 11 19 71 DATUM AFLEIDING

The high pressure system south of the land will maintain the inflow of moist air from the east over the eastern half of the country where further rain and thundershowers will occur. Dry air has moved in over the western areas and it will remain fine over these regions.

Die hoëdrukstelsel suid van die land sal die instroming van vogtige lug uit die ooste laat voortduur oor die oostelike helfte van die land waar verdere reën en donderbuie sal voorkom. Droë lug is egter oor die westelike dele aanwesig en dit sal mooiweer hly oor hierdie streke.

DAAGLIKSE WEERBULLETIN

Maksimum en Minimum Temperatuur (°C) en Reënval (RRR)
in mm vir die 24 uur geëindig om 0800 SAST op

WEERBURO / WEATHER BUREAU
DEPT. VAN VERVOER / DEPT. OF TRANSPORT

5/11/1971

DAILY WEATHER BULLETIN

Maximum and Minimum Temperatures (°C) and Rainfall (RRR)
in mm for the 24 hours ended at 0800 SAST on

CAPE - KAAP	Max	Min	RRR
Aberdeen			
Adelaide			
Alexander Bay	21	13	
Alfred North	29	12	9,6
Beaufort-West	30	14	
(Laghaven)			
Bergrivierdam			
Bontebok			
Brandvlei			
Cala			
Caledon			
Calitzdorp			
Calvinia	23	7	
Cape Agulhas	20	14	
Cape Columbine	20	13	
Cape Point	21	18	
Cape St. Francis	18	13	
Cape Town	27	10	
(D. F. Malan)			
Cape Town			
(Hoseland St.)			
Carnarvon			
Ceres			
Citrusdal			
Colesberg			
Cradock			
De Aar	30	13	
Dôme	22	15	
Douglas			
East London	22	17	
(Airport)			
Elsenburg			
Fraserburg	29	8	
Garies			
George			
Graaff-Reinet	28	14	
Grahamstown			
Grootfontein	30	9	
(Middelburg)			
Hopetown			
Idutywa			
Jansenville	28	15	
Joubertina			
Kimberley	32	19	
(Airport)			
Kenyon			
Kokstad	22	10	
Kuruman	32	12	

KAAP - CAPE	Max	Min	RRR
Ladismith			
Lake Mentz			
Maclear			1,0
Malmesbury	29	15	
Matatiele			
Matroosberg	27	7	
Mbashe	21	18	3,0
Mossel Bay	19	16	
Mount Frere			
Oliep	28	11	
Oudtshoorn	30	9	
Petrusville			
Piketberg			
Pofadder	31	13	
Port Alfred			
Port Elizabeth	20	13	
Port Nolloth	17	12	
Port St. Johns	21	19	1,5
Prieska	33	17	
Prince Albert			
Queenstown	27	14	
Riversdale	28	10	
Robertson	30	10	
Sheepran	21	K	0,3
(near Maclear)			
Somerset-Oos	26	11	
Steynsburg			
Strydenburg			
Sutherland	26	2	
Swellendam			
Tarkastad			
Touwsrivier			
Twee Riviere	37	18	
(Gemsbokpark)			
Umtata	27	15	
Uniondale			
Upington	35	16	
Vanwyksvlei	33	15	
Victoria-Wes			
Vredendal	30	13	
Vryburg	23	17	1,4
Williston			
Willowmore	26	12	
Willowpark	27	11	
(near Dordrecht)			

NATAL	Max	Min	RRR
Cape St. Lucia	23	20	14,0
Dundee			
Durban	24	21	1,8
(Louis Botha)			
Estcourt	25	12	8,3
Harding			
Himeville			5,0
Hluhluwe			
Mkuze			1,8
Newcastle	23	13	1,3
Melmoth			4,0
Cedara	19	13	2,5
(Pietermaritzburg)			
Port Shepstone	22	20	24,8
Richmond			
Van Reenen			
Vryheid			15,5
Waterford	20	9	7,0
(near Underberg)			
O.V.S. - O.F.S.			
Balkfontein			
(naby Bothaville)			
Bethlehem	28	11	3,3
Bloemfontein	29	15	
(J.B.M. Hertzog)			
Bultfontein			
Fauresmith	29	17	
Ficksburg			
Frankfort	25	13	4,5
Heilbron			18,0
Harrismith			2,8
Hoopstad	32	17	0,8
Koppies			6,0
Kroonstad	29	15	5,0
Lindley			
Modderpoort			
Petrusburg			
Philippolis			
Reddersburg			
Reitz			13,0
Rouxville			
Vrede			8,5
Warden			6,0
Welkom	30	16	2,8
Wepener	28	16	1,4
Winburg			
Zastron			

TRANSVAAL	Max	Min	RRR
Barberton			11,5
Belfast			
Bethal	22	12	
Bospoort	30	15	
Carolina			
Delareyville			
Delmas			
Ermelo			
Gideonsrus			
Groendraai Doornspruit	25	14	
(naby Vaalwater)			
Jan Kempdorp			
Jan Smuts	22	13	
Joubert Park (Jhb)	23	14	0,5
Kroondal	29	15	
Letaba			
Levubu	23	16	
Lichtenburg			
Loskopdam			
Loskopkanale			
(naby Groblersdal)			
Louis Trichardt			
Lydenburg	23	13	
Mara	24	15	
Marnitz	23	16	
Messina	29	17	
Middelburg			
Nelspruit	27	15	3,5
Phalaborwa	26	17	
Pietersburg	23	15	
Piet Retief	23	9	28,0
Pongola			
Potchefstroom	29	15	11,5
Potgietersrus	26	17	
Pretoria W.B.	26	16	
Pretoriuskop			15,0
Punda Milia			
Satara			
Sekhukhune			
Shingwidzi			
Skukuza	28	19	4,0
Standerton	25	12	4,7
Thabazimbi			
Tomburke			
Tzaneen			
Vereeniging			
Volksrust			9,0
Warmbad	28	15	
Waterval Boven			
Witbank			
Wolmaransstad			

S.W.A.	Max	Min	RRR
Aroab			
Bethanien			
Derdabis			
Gobabeb	28	12	
Gobabis	33	17	0,6
Grootfontein	34	21	
J.G. Strijdomlughawe	31	16	
Karasburg			
Kalkfeld			
Karibib			
Keetmanshoop	35	17	
Kub			
Luderitz	16	12	
Mariental	36	18	
Möwe	17	13	
Okopoko			
Okahandja			
Okaukuejo			
Ondangwa	34	20	
Otavi			
Otjiwarongo			
Outjo			
Rehoboth			
Rundu	30	20	0,1
Steinhausen			
Tsumeb			
Uis	33	17	
Walvisbaai	16	11	
Windhoek W.K.			
LESOTHO			
Maseru	27	13	2,0
BOTSWANA			
Francistown	30	18	
Gaborone	30	17	
Ghanzi	34	17	
Lobatsi			
Mahalapye			
Maun	32	20	
Shakawe	34	18	
Tshabong	36	16	
Tshane	35	17	
SWAZILAND			
Bulembu			8,7
Ezulwini			
Manzini (Matsapa)	26	16	
Stegi			

SYNOPTIC WEATHER MAP — 1200 GMT. — 1400 SAST. — SINOPTIESE WEERKAART

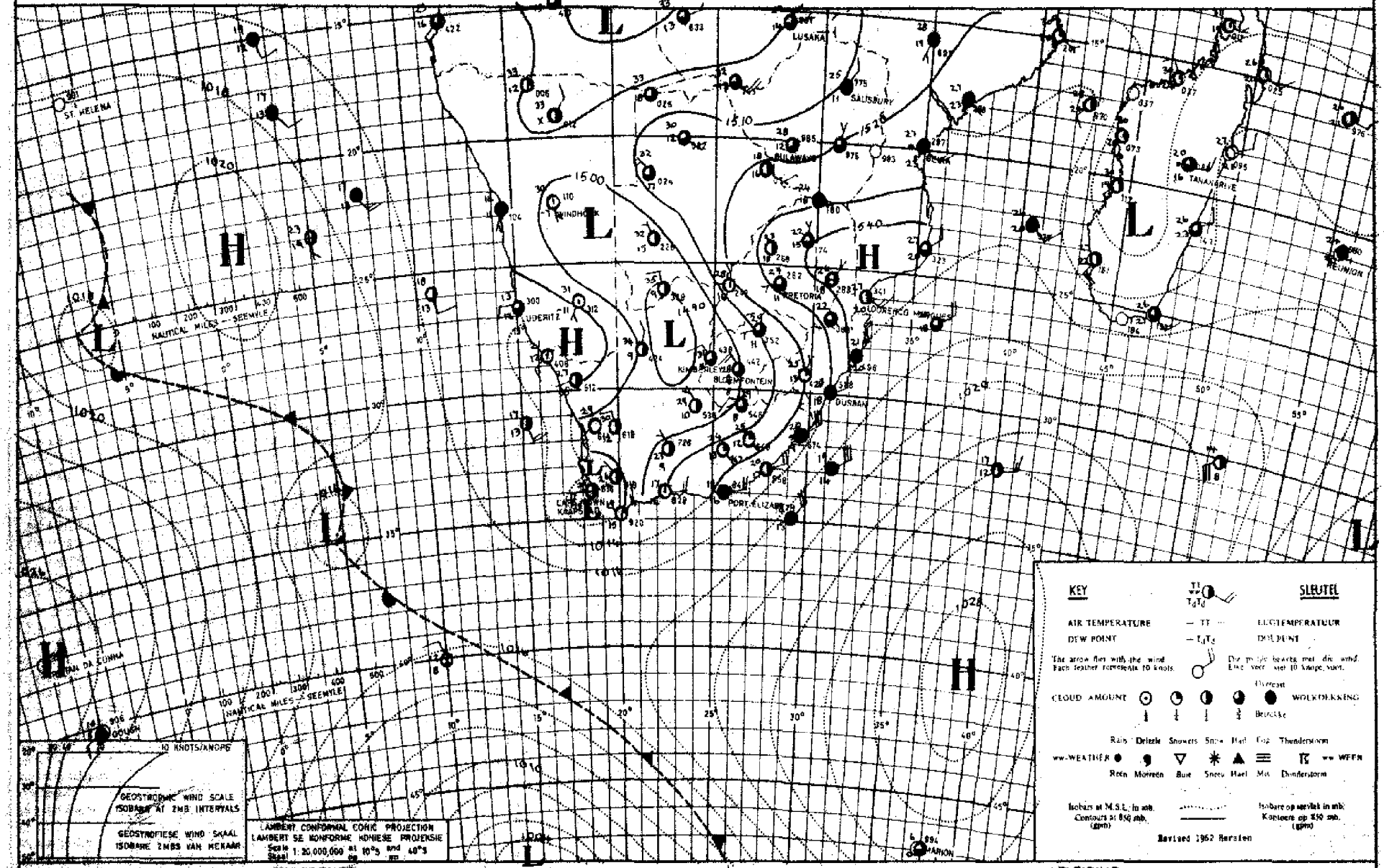

INFERENCE — DATE 4 11 19 71 DATUM — AFLEIDING

The trough of low pressure over the interior is expected to persist and therefore scattered showers and thundershowers will occur over the eastern, northern and central interior. The cold front approaching from the west will bring cloudy weather with light rain over the south coastal regions.

Die laedruktrog oor die binneland sal na verwagting stand hou en daarom sal verspreide buie en donderbuie weer voorkom oor die oostelike, noordelike en sentrale binneland. Die koufront wat uit die weste aankom, sal bewolkte weer met lighe reën oor die suidelike kusstreke aanbring.

DAAGLIKSE WEERBULLETIN

Maksimum en Minimum Temperatuur (°C) en Reënval (RRR)
in mm vir die 24 uur geëindig om 0800 SAST op

WEERSURO / WEATHER BUREAU
DEPT. VAN VERVOER / DEPT. OF TRANSPORT

6 - 11 - 1971

DAILY WEATHER BULLETIN

Maximum and Minimum Temperatures (°C) and Rainfall (RRR)
in mm for the 24 hours ended at 0800 SAST on

CAPE - KAAP	Max	Min	RRR
Aberdeen			
Adelo			
Alexander Bay	28	13	
Alfred North	30	14	0,4
Beaufort-Wes	29	11	
(Laghawe)			
Bredasdorp			
Bredasdorp			
Brandvlei			
Cape			
Citrusdal			
Calitzdorp			
Calvinia	26	10	
Cape Agulhas	21	14	
Cape Columbine	20	13	
Cape Point	19	14	
Cape St. Francis	19	14	
Cape Town	22	13	0,1
(D. F. Malan)			
Cape Town			
(Roeland St.)			
Carnarvon			
Ceres			
Citrusdal			
Colesberg			
Cradock			
De Aar	30	10	
Dihne	29	10	
Douglas			
East London	25	15	
(Airport)			
Elsenburg			
Fraserburg	27	9	
Garies			
George			
Graaff-Reinet	31	9	
Grahamstown			
Grootfontein	31	7	
(Middelburg)			
Hopetown			
Idutywa			
Jansenville	32	10	
Joubertina			
Kimberley	33	19	
(Airport)			
Kenhardt			
Kokstad	29	14	0,5
Kuruman	31	18	

KAAP - CAPE	Max	Min	RRR
Ladismith			
Lake Mentz			
Maclear			
Mafeking	31	15	4,7
Malmesbury			
Matatiele			
Matroosberg	24	11	
Mbashe	24	16	
Mosselbaai	21	15	
Mount Frere			
Okiep	25	11	
Oudtshoorn	27	14	
Petrusville			
Piketberg			
Pofadder	27	13	
Port Alfred			
Port Elizabeth	20	15	
Port Nolloth	19	11	
Port St. Johns	23	18	9,5
Prieska	31	16	
Prince Albert			
Queenstown	33	9	
Riversdale	22	13	2,0
Robertson	26	15	
Sheeprun	29	12	0,1
(near Maclear)			
Somerset-Oos			
Steynsburg			
Strydenburg			
Sutherland	22	5	
Swellendam			
Tarkastad			
Touwsrivier			
Twee Riviere	33	21	
(Gemsbokpark)			
Umtata	31	14	6,5
Uniondale			
Upington	30	14	
Vanwyksvlei	30	13	
Victoria-Wes			
Vredendal	23	14	
Vryburg	33	17	
Williston			
Willowmore	37	8	
Willowpark	30	8	
(near Dordrecht)			

NATAL	Max	Min	RRR
Cape St. Lucia	25	21	
Dundee			
Durban	27	19	13,0
(Louis Botha)			
Estcourt	27	13	
Harding			
Himeville			
Hluhluwe			
Mkuze			
Newcastle	29	15	7,2
Cedara			1,1
(Pietermaritzburg)			
Port Shepstone	23	19	8,8
Richmond			
Van Reenen			
Vryheid			
Waterford	27	8	2,6
(near Underberg)			
O.V.S. - O.F.S.			
Balkfontein			
(naby Bothaville)			
Bethlehem	27	10	3,7
Bloemfontein	31	17	
(J.B.M. Hertzog)			
Bultfontein			
Fauresmith	30	17	
Ficksburg			
Frankfort	27	14	1,5
Harrismith			7,0
Hoopstad	32	17	4,0
Koppies			0,8
Kroonstad	29	15	3,0
Lindley			
Modderpoort			
Petrusburg			
Philippolis			
Reddersburg			
Reitz			
Rouxville			
Vrede			2,0
Warden			2,0
Welkom	29	15	0,1
Wepener	30	18	
Winburg			
Zastron			

TRANSVAAL	Max	Min	RRR
Barberton			9,0
Belfast			14,5
Bethal	25	12	15,0
Bospoort	30	15	5,8
Carolina	25	11	34,4
Delareyville			
Delmas			17,0
Ermelo			
Gideonsrus			
~~Groendraai~~ Doornspruit	29	14	
(naby Vaalwater)			
Jan Kempdorp			
Jan Smuts	25	13	14,2
Joubert Park (Jhb)	25	13	15,5
Kroondal			
Letaba			
Levubu			
Lichtenburg			
Loskopdam			18,5
Loskopkanale			8,0
(naby Groblersdal)			
Louis Trichardt			
Lydenburg			
Mara			
Marnitz			
Messina			
Middelburg			44,5
Marble Hall			23,5
Nelspruit	25	17	11,0
Phalaborwa	31	22	
Pietersburg	25	15	
Piet Retief	25	13	5,7
Pongola			
Potchefstroom	29	15	12,0
Potgietersrus	28	15	
Pretoria W.B.	29	15	9,2
Pretoriuskop			
Punda Milia			
Satara			
Seibokubane			
Shingwidzi			
Skukuza	29	20	
Standerton	26	13	1,8
Thabazimbi			
Tomburke			
Tzaneen			
Vereeniging			
Volksrust			11,5
Warmbad	31	15	
Waterval Boven			39,3
Withank			6,5
Wolmaransstad			
Zeerust			5,0

S.W.A.	Max	Min	RRR
Aroab			
Bethanien			
Dordabis			
Gobabeb	32	10	
Gobabis	25	16	3,0
Grootfontein	26	17	8,7
J.G. Strijdomlughawe	26	14	
Karasburg			
Kalkfeld			
Karibib			
Keetmanshoop	31	19	
Kub			
Luderitz	19	12	
Mariental	34	16	
Möwe	16	13	
Ohopoko			
Okahandja			
Okaukuejo			
Ondangwa	30	19	0,2
Otavi			
Otjiwarongo			
Outjo			
Rehoboth			
Rundu	28	18	2,5
Steinhausen			
Tsumeb			
Uis	31	13	
Walvisbaai	16	12	
Windhoek W.K.			
LESOTHO			
Maseru	29	14	1,8
BOTSWANA			
Francistown	34	19	0,7
Gaborone	32	16	1,2
Ghanzi	32	18	
Lobatsi			
Mahalapye			
Maun	36	21	
Shakawe	35	18	1,0
Tshabong	34	21	
Tshane	32	18	2,5
SWAZILAND			
Bulembu			3,6
Emlembe			
Manzini (Matsapa)			
Stegi			

SYNOPTIC WEATHER MAP 1200 GMT. — 1400 SAST. SINOPTIESE WEERKAART

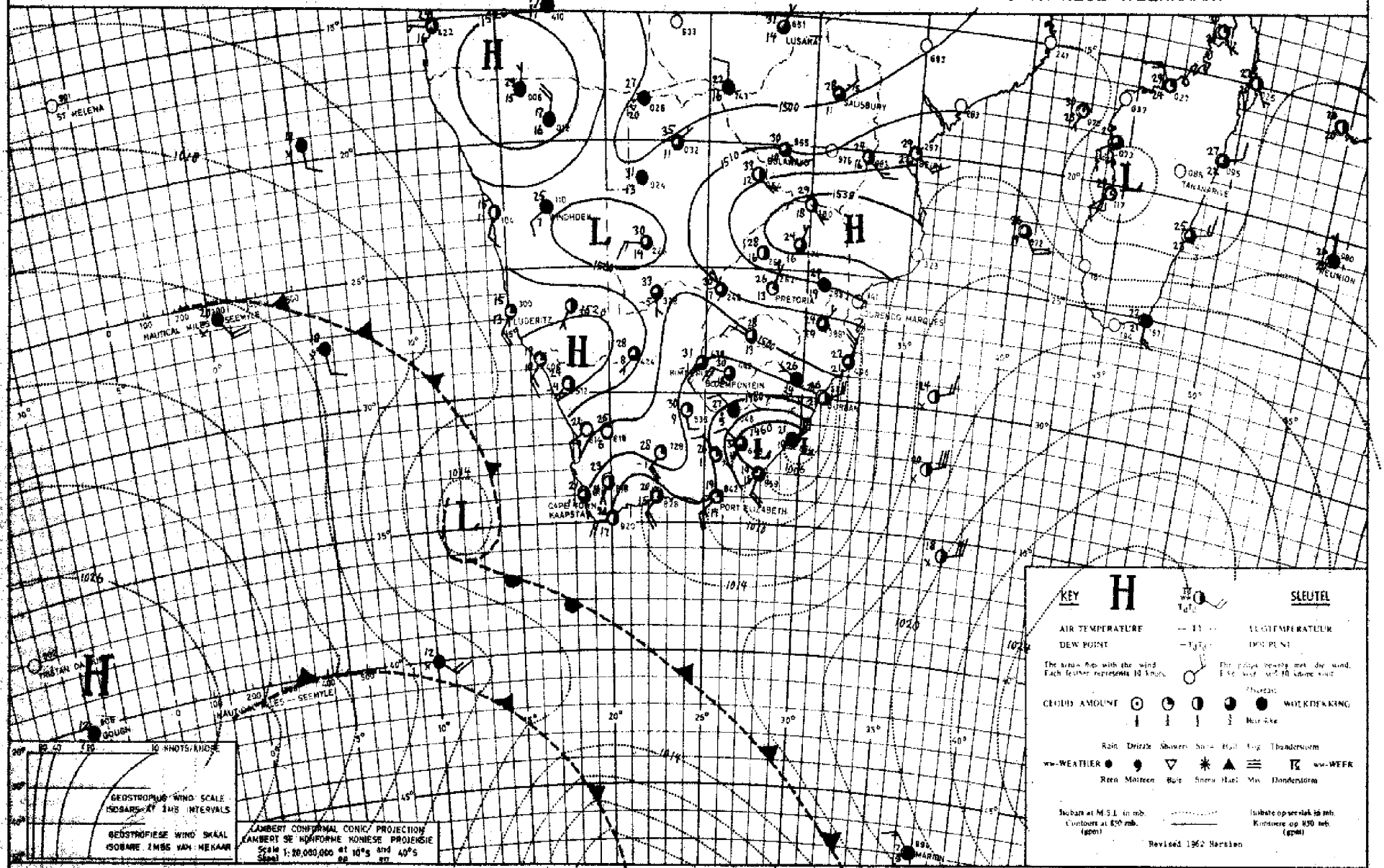

INFERENCE

DATE 5 - 11 - 19 71 DATUM

AFLEIDING

It is expected that frontal weather conditions will spread eastwards along the coastal regions where it will become cloudy and mild with rain and showers. With moist air circulating over the interior east of the surface trough, scattered thunderstorms will develop over the north-eastern Free State, Transvaal and Natal. Dry air is present over the western interior, where it will be fair.

Na verwagting sal frontale weerstoestande langs die kusgebiede uitbrei waar dit bewolk en matig sal wees met reën of buie. Met vogtige lug in sirkulasie oos van die binnelandse trog, word verspreide donderbuie verwag oor Noordoos - Vrystaat, Transvaal en Natal. Oor die westelike binneland is die lug baie droër en sal dit redelik mooiweer wees.

DAAGLIKSE WEERBULLETIN

Maksimum en Minimum Temperatuur (°C) en Reënval (RRR)
in mm vir die 24 ure geëindig om 0800 SAST op

WEERBURO / WEATHER BUREAU
DEPT. VAN VERVOER / DEPT. OF TRANSPORT

7 – 11 – 1971

DAILY WEATHER BULLETIN

Maximum and Minimum Temperatures (°C) and Rainfall (RRR)
in mm for the 24 hours ended at 0800 SAST on

GAPE - KAAP	Max	Min	RRR
Aberdeen			
Adelaide			
Alexander Bay	21	11	
Alfred North	28	11	
Beaufort-West	26	10	
(Laghawe)			
Bredasdorp			
Bontrug			
Brandvlei			
Cape			
Caledon			
Calitzdorp			
Calvinia	24	6	
Cape Agulhas	19	15	7,5
Cape Columbine			
Cape Point	18	11	
Cape St. Francis	20	13	8,2
Cape Town	20	13	
(D. F. Malan)			
Cape Town			
(Roeland St.)			
Carnarvon			
Ceres			
Citrusdal			
Colesberg			
Cradock			
De Aar	28	10	
Döhne	21	9	12,5
Douglas			
East London	20	13	5,5
(Airport)			
Elsenburg			
Fort Beaufort			5,2
Fraserburg	25	7	
Garies			
George			
Graaff-Reinet	24	10	0,9
Grahamstown			6,3
Grootfontein	27	9	0,6
(Middelburg)			
Hopetown			
Idutywa			
Jansenville	27	13	
Joubertina			
Kimberley	28	15	6,2
(Airport)			
Kuruman			10,0
Kolstad	21	13	
Keurboom	27	14	7,5

KAAP - CAPE	Max	Min	RRR
Ladismith			
Lake Mentz			
Maclear			
Mafeking	21	15	8,2
Malmesbury			
Matatiele			10,0
Matroosberg	24	7	
Mbashe	23	15	0,3
Mosselbaai	17	13	9,7
Mount Frere			
Okiep	23	7	
Oudtshoorn	20	10	3,0
Petrusville			
Piketberg			
Poffadder	27	7	
Port Alfred			
Port Elizabeth	21	13	10,0
Port Nolloth	19	9	
Port St. Johns	21	17	4,0
Prieska	32	13	
Prince Albert			
Queenstown	26	10	
Riversdale	18	11	12,0
Robertson	21	12	11,5
Sheeprun	27	12	
(near Maclear)			
Somerset-Oos	28	9	5,0
Steynsburg			
Strydenburg			
Sutherland	19	5	
Swellendam			
Tarkastad			
Touwsrivier			
Twee Riviere	34	14	
(Gemsbokpark)			
Umtata	19	14	0,6
Uniondale			
Upington	32	12	
Vanwyksvlei	29	11	
Victoria-Wes			
Vredendal	23	10	
Vryburg	25	14	0,5
Williston			
Willowmore	20	9	3,4
Willowpark			
(near Dordrecht)			

NATAL	Max	Min	RRR
Cape St. Lucia	25	18	2,5
Dundee			
Durban	22	19	0,5
(Louis Botha)			
Estcourt	25	12	
Harding			
Himeville			
Hluhluwe			12,6
Mkuze			
Newcastle	25	15	
Cedara	21	13	13,6
(Pietermaritzburg)			
Port Shepstone	21	18	0,4
Richmond			
Van Reenen			
Vryheid			
Waterford	20	10	
(near Underberg)			
O.V.S. - O.F.S.			
Balkfontein			
(naby Bothaville)			
Bethlehem	18	10	3,1
Bloemfontein	24	12	
(J.B.M. Hertzog)			
Bultfontein			
Fauresmith			2,2
Ficksburg			
Frankfort	20	12	1,5
Harrismith			
Hoopstad	21	15	
Koppies			3,5
Kroonstad	18	14	4,0
Lindley			12,5
Modderpoort			
Petrusburg			
Philippolis			
Reddersburg			7,6
Reitz			
Rouxville			
Vrede			2,0
Warden			
Welkom			
Wepener	23	12	8,6
Winburg			
Zastron			

TRANSVAAL	Max	Min	RRR
Barberton			41,0
Belfast			29,7
Bethal	22	12	5,0
Boepoort	17	12	5,6
Carolina	24	12	16,2
Delareyville			
Delmas			2,0
Ermelo			
Gideonsrus			
~~Greendraai~~ Doornspruit	28	17	0,9
(naby Vaalwater)			
Jan Kempdorp			9,5
Jan Smuts	20	13	0,5
Joubert Park (Jhb)	20	13	1,0
Kroondal	21	16	5,1
Letaba			
Levubu	30	19	
Lichtenburg			
Loskopdam			4,0
Loskopkanale			6,0
(naby Groblersdal)			
Louis Trichardt			
Lydenburg			
Mara	28	18	0,8
Marnitz	27	18	1,5
Messina	31	21	
Middelburg			5,6
Marble Hall			29,0
Nelspruit	27	18	22,0
Phalaborwa			
Pietersburg	27	17	2,4
Piet Retief	26	14	8,2
Pongola			
Potchefstroom	18	13	12,0
Potgietersrus	29	17	0,5
Pretoria W.B.	22	16	0,8
Pretoriuskop			
Punda Milia			
Satara			
Sekhukhune			
Shingwidzi			
Skukuza	31	20	4,5
Standerton	21	13	3,9
Thabazimbi			
Tomburke			4,5
Tzaneen			
Vereeniging			
Volksrust			
Warmbad	28	16	
Waterval Boven			
Witbank			5,0
Wolmaransstad			

S.W.A.	Max	Min	RRR
Aroab			
Bethanien			
Dordabis			
Gobabeb	30	11	
Gobabis	28	15	
Grootfontein			
J.G. Strijdomlughawe	27	11	
Karasburg			
Kalkfeld			
Karibib			
Keetmanshoop	31	11	
Kub			
Luderitz	20	12	
Marienthal	35	14	
Möwe	17	12	
Ohopoho			
Okahandja			
Okaukuejo			
Ondangwa			5,9
Otavi			
Otjiwarongo			
Outjo			
Rehoboth			
Rundu			
Steinhausen			
Tsumeb			
Uis	32	13	
Walvisbaai	17	12	
Windhoek W.K.			
LESOTHO			
Maseru	21	11	0,1
BOTSWANA			
Francistown	26	18	
Gaberones	19	16	20,8
Ghanzi	21	14	
Lobatsi			
Mahalapye			
Maun	28	19	
Shakawe	28	19	
Tshabong	29	15	9,5
Tshane	25	16	
SWAZILAND			
Embombe			
Manzini (Matsapa)	27	18	3,0
Stegi			

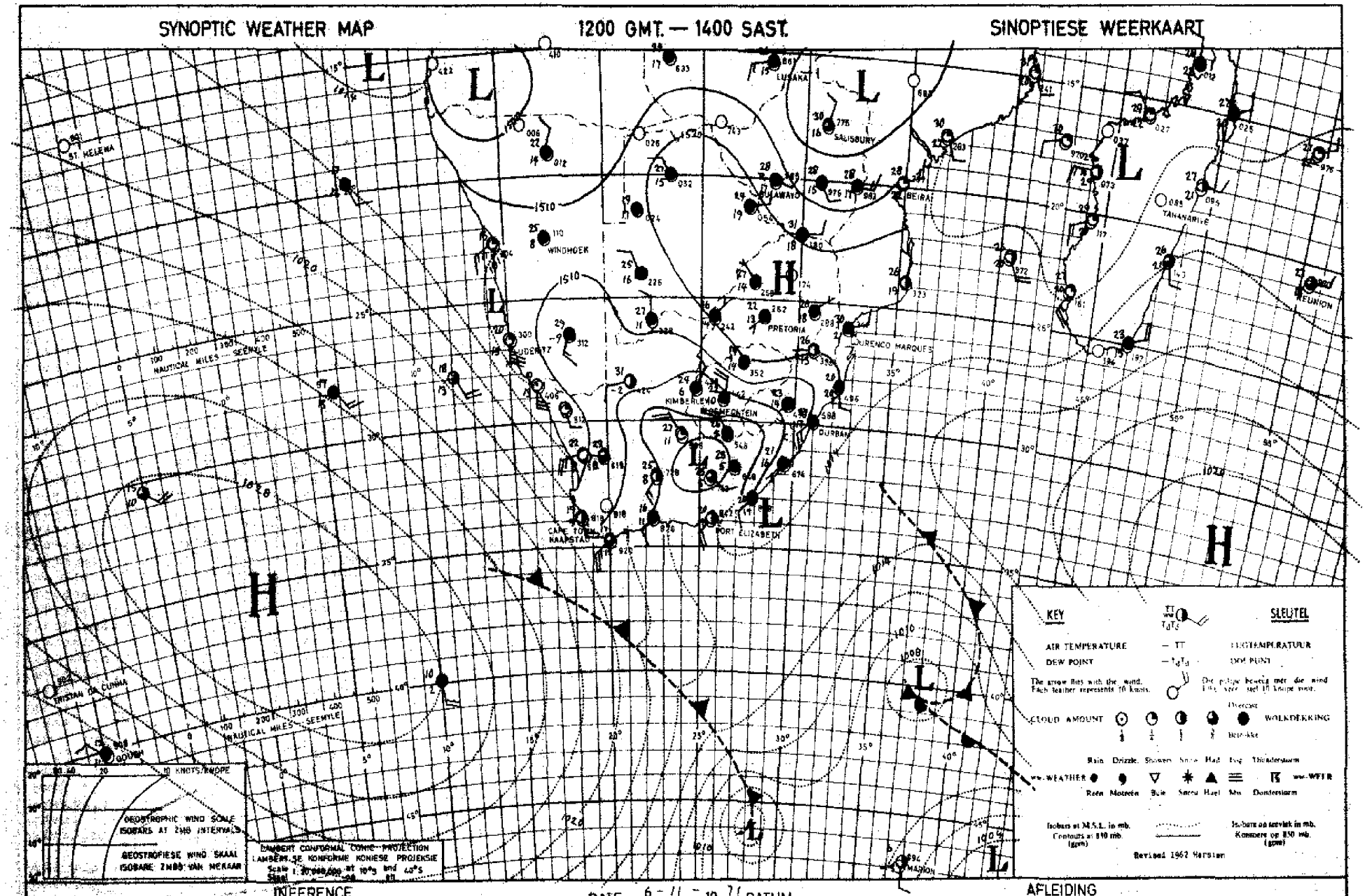

The cold front situated south of Cape Town is being followed by a strong high pressure system and therefore cool, cloudy weather with rain will advance over the southern and south-eastern coastal regions. Scattered thundershowers will occur over the areas east of the low pressure trough over the interior.

Die kouefront wat suid van Kaapstad geleë is, word gevolg deur 'n sterk hoëdrukstelsel en daarom sal koel, bewolkte weer met reën uitbreï oor die suidelike en suidoostelike kusstreke. Verspreide donderbuie sal voorkom oor die gebiede oos van die binnelandse laedruktrog.

DAAGLIKSE WEERBULLETIN

Maksimum en Minimum Temperatuur (°C) en Reënval (RRR)
in mm vir die 24 uur geëindig om 0800 SAST op

WEERBURO / WEATHER BUREAU
DEPT. VAN VERVOER / DEPT. OF TRANSPORT

8 - 11 - 1911

DAILY WEATHER BULLETIN

Maximum and Minimum Temperatures (°C) and Rainfall (RRR)
in mm for the 24 hours ended at 0800 SAST on

CAPE - KAAP	Max	Min	RRR
Aberdeen			
Adelo			
Alexander Bay	20	9	
Alfred North	29	5	
Beaufort-Wes	14	6	3,9
(Laghave)			
Bonnievergiam			
Bredasdorp			
Brandvlei			
Cala			
Caledon			
Calitzdorp			
Calvinia	21	8	
Cape Agulhas	18	14	
Cape Columbine	18	8	
Cape Point	17	12	
Cape St. Francis	17	13	8,3
Cape Town	20	7	
(D. F. Malan)			
Cape Town			
(Foreland St.)			
Carnarvon			
Ceres			
Citrusdal			
Colesberg			
Cradock			
De Aar	22	5	
Dôme	11	5	7,2
Douglas			
East London	15	11	9,7
(Airport)			
Elsenburg			
Fort Beaufort			5,6
Fraserburg	16	1	
Garies			
George			4,0
Graaff-Reinet	16	5	9,0
Grahamstown			4,7
Grootfontein	15	4	
(Middelburg)			
Hopetown			
Idutywa			
Jansenville	16	5	2,0
Jeffreys Bay			
Kimberley	30	8	
(Airport)			
Kleinsee			
Kokstad	21	6	8,0
Kuruman	27	9	

KAAP - CAPE	Max	Min	RRR
Ladismith			
Lake Mentz			
Maclear			11,0
Mafeking	27	11	
Malmesbury			
Matatiele			
Matroosberg	15	3	
Mbashe	16	12	26,0
Moselbaai	18	12	
Mount Frere			
Okiep	23	13	
Oudtshoorn	16	3	1,1
Petrusville			
Piketberg			
Pofadder	23	18	
Port Alfred			
Port Elizabeth	17	12	12,2
Port Nolloth	18	8	
Port St. Johns	18	14	23,0
Prieska	28	8	
Prince Albert			
Queenstown	13	7	4,0
Riversdale	18	6	
Robertson	20	5	
Sheeprun	15	5	15,6
(near Maclear)			
Somerset-Oos	13	4	5,5
Steynsburg			
Strydenburg			
Sutherland	15	0	
Swellendam			
Tarkastad			
Touwsrivier			
Twee Riviere	30	10	
(Gemsbokpark)			
Umtata	15	8	9,5
Uniondale			
Upington	28	13	
Vanwyksvlei	24	7	
Victoria-Wes			
Vredendal	24	14	
Vryburg	31	10	0,3
Williston			
Willowmore	13	4	3,0
Willowpark	14	3	8,0
(near Dordrecht)			

NATAL	Max	Min	RRR
Cape St. Lucia	23	16	9,0
Dundee			
Durban	23	15	7,7
(Louis Botha)			
Estcourt	29	11	
Harding			
Himeville			9,0
Hluhluwe			3,0
Mkuze			22,5
Newcastle	28	13	
Melmoth			15,0
Cedara	17	9	4,1
(Pietermaritzburg)			
Port Shepstone	21	14	8,2
Richmond			
Van Reenen			
Vryheid			
Waterford	22	4	9,0
(near Underberg)			
O.V.S. - O.F.S.			
Balkfontein			
(naby Bothaville)			
Bethlehem	25	6	0,7
Bloemfontein	27	4	2,8
(J.B.M. Hertzog)			
Bultfontein			
Fauresmith	26	4	
Ficksburg			
Fraukfort	25	7	0,1
Harrismith			
Hoopstad	31	8	
Kroonstad	27	8	3,2
Lindley			
Modderpoort			
Petrusburg			
Philippolis			
Reddersburg			
Reitz			
Rouxville			
Vrede			
Warden			
Welkom	28	7	
Wepener	26	4	3,2
Winburg			
Zastron			

TRANSVAAL	Max	Min	RRR
Barberton			0,3
Belfast			0,8
Bethal	22	11	1,5
Bospoort	26	8	
Carolina	22	14	
Delareyville			
Delmas			
Ermelo			
Gideonsrus			
~~Groendaal~~ Doringspruit	29	15	
(naby Vaalwater)			
Jan Kempdorp			
Jan Smuts	23	11	0,2
Joubert Park (Jhb)	23	13	
Kroondal	29	16	
Letaba			
Levubu	25	19	3,8
Lichtenburg			
Loskopdam			
Loskopkansie			
(naby Groblersdal)			
Louis Trichardt			
Lydenburg			
Mara	29	17	
Marnitz	29	18	
Messina	34	20	5,0
Middelburg			
Klerksdorp			3,0
Nelspruit	27	19	
Phalaborwa	29	20	
Pietersburg	25	17	0,2
Piet Retief	25	13	1,7
Pongola			
Potchefstroom	26	10	4,5
Potgietersrus	28	17	
Pretoria W.B.	26	16	
Pretoriuskop			
Punda Milia			
Satara			
Selukwane			
Shingwidzi			
Skukuza	28	18	
Standerton	24	10	1,0
Thabazimbi			
Tonburke			0,3
Tzaneen			
Vereeniging			
Volksrust			6,5
Warmbad	30	15	
Waterval Boven			
Witbank			
Wolmaransstad			

S.W.A.	Max	Min	RRR
Aroab			
Bethanien			
Dordabis			
Gobabeb	32	17	
Gobabis	30	13	
Grootfontein	30	18	
J.G. Strijdomlughawe	30	16	
Karasburg			
Kalkfeld			
Karibib			
Keetmanshoop	29	16	
Kub			
Luderitz	19	18	
Mariental	36	17	
Möwe	16	12	
Ohopoho			
Okahandja			
Okaukuejo			
Ondangwa	30	18	
Otavi			
Otjiwarongo			
Outjo			
Rehoboth			
Rundu	28	17	
Steinhausen			
Tsumeb			
Uis	34	16	
Walvisbaai	16	11	
Windhoek W.K.			
LESOTHO			
Maseru	27	4	
BOTSWANA			
Francistown	32	13	
Gaborone	30	18	
Ghanzi	32	19	
Lobatsi			
Mahalapye			
Maun	32	21	
Shakawe	31	20	22,7
Tshabong	30	14	
Tshane	34	16	
SWAZILAND			
Bulembu			11,8
Empumbe			
Mbabane (Matsapa)	26	13	
Stegi			

SYNOPTIC WEATHER MAP — 1200 GMT. — 1400 SAST. — SINOPTIESE WEERKAART

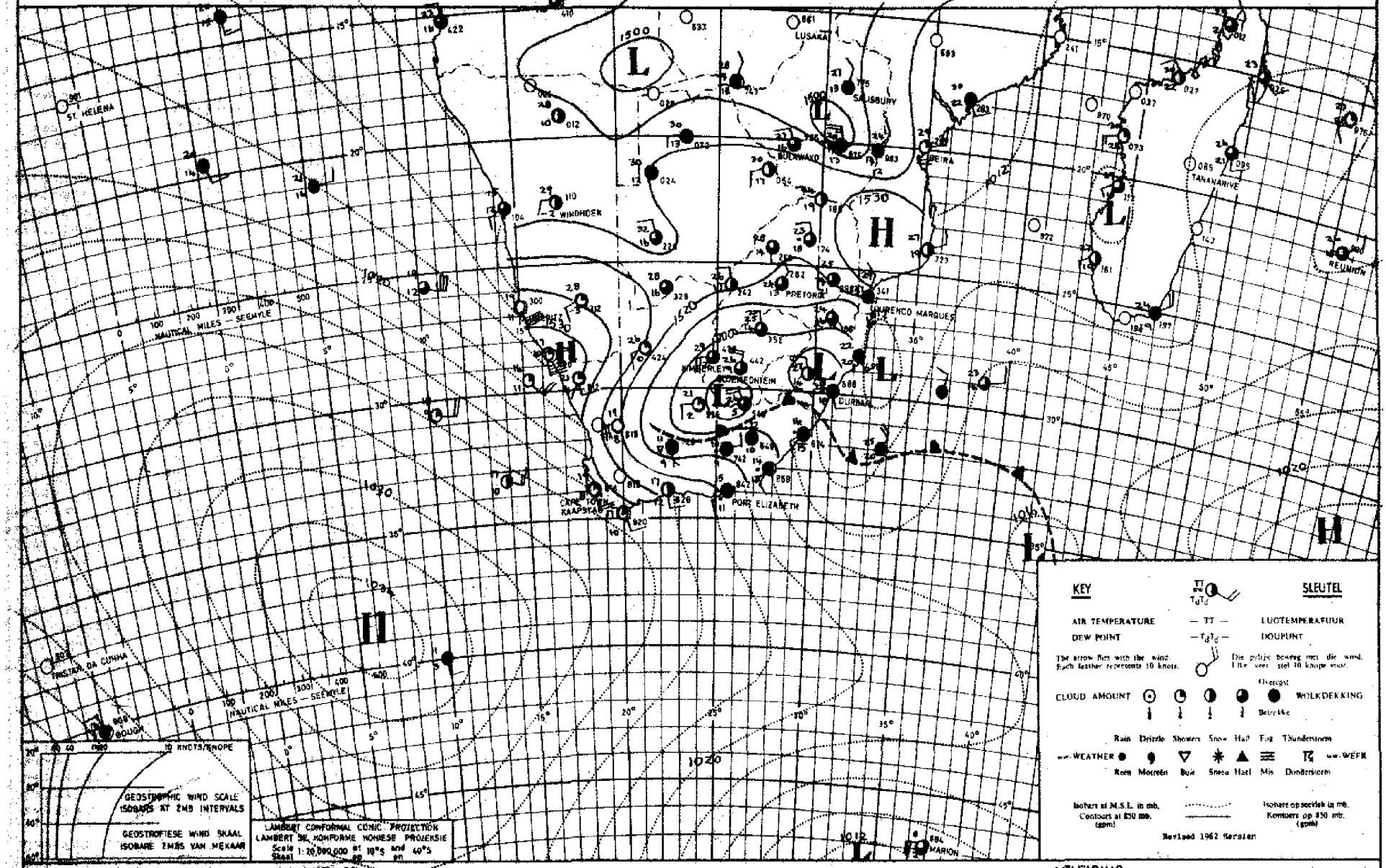

INFERENCE — DATE 7-11-1971 DATUM — AFLEIDING

With the ridge of high moving in south of the continent, cool and cloudy weather with rain will spread further over Natal, and Eastern Transvaal. Cooler, but dry air will, however, advance from the south-west over the Cape Province, Free State and Western Transvaal.

Met die rug van hoë druk wat suid van die land instoot, sal koel, bewolkte weer met reën verder uitbrei oor Natal en Oos-Transvaal. Koeler, droë lug sal egter uit die suidwestes oor die Kaapprovinsie, Vrystaat en Wes-Transvaal uitbrei.

DAAGLIKSE WEERBULLETIN

Maksimum en Minimum Temperatuur (°C) en Reënval (RRR)
in mm vir die 24 uur geëindig om 0800 SAST op

WEERBURO / WEATHER BUREAU
DEPT. VAN VERVOER / DEPT. OF TRANSPORT

9-11-1971

DAILY WEATHER BULLETIN

Maximum and Minimum Temperatures (°C) and Rainfall (RRR)
in mm for the 24 hours ended at 0800 SAST on

CAPE - KAAP	Max	Min	RRR
Aberdeen			
Adelo			
Alexander Bay	35	13	
Alfred North	21	4	
Beaufort-Wes	23	9	
(Laghawe)			
Bonnievergelegen			
Boetsap			
Brandvlei			
Cala			
Caledon			
Calitzdorp			
Calvinia	28	13	
Cape Agulhas	19	15	
Cape Columbine	19	11	
Cape Point	16	12	
Cape St. Francis	18	x	
Cape Town	24	11	
(D. F. Malan)			
Cape Town			
(Roeland St.)			
Carnarvon			
Ceres			
Citrusdal			
Colesberg			
Cradock			
De Aar	24	8	
Dôme	13	6	
Douglas			
East London	18	10	
(Airport)			
Elsenburg			
Fraserburg	25	6	
Garies			
George			
Graaff-Reinet	20	7	
Grahamstown			
Grootfontein	19	2	
(Middelburg)			
Hopetown			
Idutywa			
Jansenville	21	7	
Jozbertina			
Kimberley	26	11	
(Airport)			
Kuruman			
Kotzesrus	14	6	
Kuruman	27	8	

KAAP - CAPE	Max	Min	RRR
Ladismith			
Lake Mentz			
Maclear			
Mafeking	27	9	
Malmesbury			
Matatiele			
Matroosberg	24	7	
Mtubs	19	12	
Mosselbaai	17	15	
Mount Frere			
Oliep	29	16	
Oudtshoorn			
Petrusville			
Piketberg			
Pofadder	28	15	
Port Alfred			
Port Elizabeth	19	9	0,1
Port Nolloth	29	11	
Port St. Johns	20	13	0,5
Prieska	27	9	
Prince Albert			
Queenstown	17	5	
Riversdale	21	11	
Robertson	25	10	
Sheeprun	15	6	
(near Maclear)			
Somerset-Oos	17	4	
Steynsburg			
Strydenburg			
Sutherland	23	3	
Swellendam			
Tarkastad			
Touwsrivier			
Twee Riviere	32	11	
(Gemsbokpark)			
Umtata	16	7	
Uniondale			
Upington	29	14	
Vanwyksvlei	27	13	
Victoria-Wes			
Vredendal	31	13	
Vryburg	26	8	
Williston			
Willowmore	21	6	
Willowpark	14	1	
(near Dordrecht)			

NATAL	Max	Min	RRR
Cape St. Lucia	20	15	
Dundee			
Durban	23	15	
(Louis Botha)			
Estcourt	21	8	
Harding			
Hluhluwe			
Hluhluwe			
Mtuze			
Newcastle	21	10	
Cedara			
(Pietermaritzburg)			
Port Shepstone	21	14	2,5
Richmond			
Van Reenen			
Vryheid			
Waterford	17	2	
(near Underberg)			
O.V.S. - O.F.S.			
Balkfontein			
(naby Bothaville)			
Bethlehem	24	5	
Bloemfontein	25	5	
(J.B.M. Hertzog)			
Bultfontein			
Fauresmith	24	8	
Ficksburg			
Frankfort	24	9	
Harrismith			
Hoopstad	26	6	
Kroonstad	26	8	
Lindley			
Modderpoort			
Petrusburg			
Philippolis			
Reddersburg			
Reitz			
Rouxville			
Vrede			
Warden			
Welkom	25	10	
Wepener	22	5	
Winburg			
Zastron			

TRANSVAAL	Max	Min	RRR
Barberton			1,2
Belfast			
Bethal			
Bospoort	24	7	
Carolina	23	8	
Delareyville			
Delmas			
Ermelo			
Gideonsrus			
Groendraai Doornspruit	33	12	
(naby Vaalwater)			
Jan Kempdorp			
Jan Smuts	22	8	
Joubert Park (Jhb)	21	9	
Kroondal	28	9	
Letaba			
Levubu	30	13	1,8
Lichtenburg			
Loskopdam			
Loskopkanale			
(naby Groblersdal)			
Louis Trichardt			
Lydenburg			
Mara	32	13	
Marnitz			
Messina	37	18	
Middelburg			
Nelspruit	19	13	
Phalaborwa	22	16	
Pietersburg	31	11	
Piet Retief	15	9	
Pongola			
Potchefstroom	24	7	
Potgietersrus	32	14	
Pretoria W.B.	26	13	
Pretoriuskop			
Punda Milia			
Satara			
Sekhukhune			
Shingwidzi			
Skukuza	22	16	
Standerton	23	10	
Thabazimbi			
Tomburke			
Tzaneen			
Vereeniging			
Volksrust			
Warmbad	33	12	
Waterval Boven			
Witbank			
Wolmaransstad			

S.W.A.	Max	Min	RRR
Aroab			
Bethanien			
Dordabis			
Gobabeb	34	11	
Gobabis	31	19	
Grootfontein	32	18	0,5
J.G. Strijdomlughawe	30	17	0,8
Karasburg			
Kalkfeld			
Karibib			
Keetmanshoop	33	17	
Kub			
Luderitz	19	11	
Mariental	34	17	
Möwe	16	14	
Okopoko			
Okahandja			
Okaukuejo			
Ondangwa	35	21	
Otavi			9,0
Otjiwarongo			
Outjo			
Rehoboth			
Rundu	35	21	
Steinhausen			
Tsumeb			2,7
Uis	35	17	
Walvisbaai	17	13	
Windhoek W.K.			0,9
LESOTHO			
Maseru	24	7	
BOTSWANA			
Francistown	34	17	
Gaborone	31	13	
Ghanzi	39	19	
Lobatsi			
Mahalapye			
Maun	35	20	
Shakawe	33	19	
Tshabong	30	12	
Tshane	33	16	
SWAZILAND			
Ezulwini			
Mansini (Matsapa)	18	13	
Stegi			

SYNOPTIC WEATHER MAP 1200 GMT. — 1400 SAST. SINOPTIESE WEERKAART

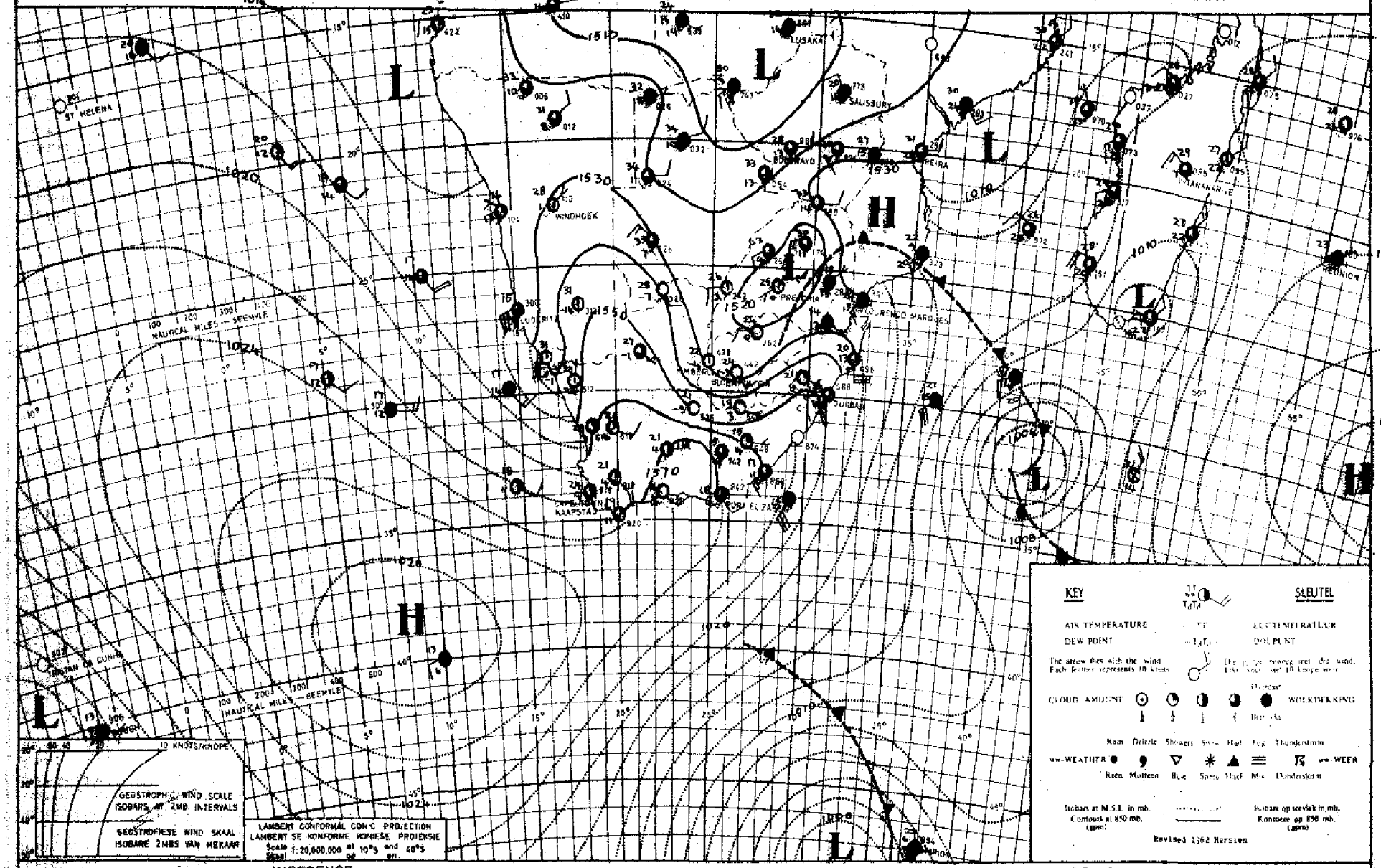

INFERENCE DATE 8 - 11 - 1977 DATUM AFLEIDING

The ridge of high pressure moving in south of the land will cause cool, cloudy weather with light rain to advance over the eastern areas of Transvaal. Over the rest of the Republic it will be fine and warm but scattered thundershowers will occur over the northern regions of S.W.A. and Botswana.

Die rug van hoë druk wat suid van die land instoot, sal veroorsaak dat koel, bewolkte weer met ligte reën oor die oostelike dele van Transvaal inbeweeg. Oor die res van die Republiek sal dit mooiweer en warm wees, maar verspreide donderbuie sal oor die noordelike dele van S.W.A. en Botswana voorkom.

DAAGLIKSE WEERBULLETIN

Maksimum en Minimum Temperatuur (°C) en Reënval (RRR)
in mm vir die 24 uur geëindig om 0800 SAST op

WEERBURO / WEATHER BUREAU
DEPT. VAN VERVOER / DEPT. OF TRANSPORT

10-11-1971

DAILY WEATHER BULLETIN

Maximum and Minimum Temperatures (°C) and Rainfall (RRR)
in mm for the 24 hours ended at 0800 SAST on

CAPE - KAAP	Max	Min	RRR
Aberdeen			
Addo			
Alexander Bay	24	15	
Alfred North			
Beaufort-Wes	31	15	
(Laghawe)			
Bredasdorp			
Bontebok			
Brandvlei			
Ceres			
Caledon			
Calitzdorp			
Calvinia	32	13	
Cape Agulhas	19	16	
Cape Columbine	22	11	
Cape Point	18	13	
Cape St. Francis	19	16	
Cape Town	27	15	
(D. F. Malan)			
Cape Town			
(Roeland St.)			
Carnarvon			
Ceres			
Citrusdal			
Colesberg			
Cradock			
De Aar	29	15	
Dihlabeng	19	8	
Douglas			
East London	20	13	
(Airport)			
Eisenburg			
Fraserburg	30	17	
Garies			
George			
Graaff-Reinet	26	11	
Grahamstown			
Grootfontein	29	8	
(Middelburg)			
Hopetown			
Kimberley			
Jansenville	28	12	
Joubertina			
Kimberley	31	18	
(Airport)			
Kenhardt			
Keimoes	21	8	
Kuruman	32	13	

KAAP - CAPE	Max	Min	RRR
Ladismith			
Lake Mentz			
Maclear			
Mafeking	31	15	
Malmesbury			
Matatiele			
Matroosberg	30	13	
Mbashe	22	14	
Mosselbaai	17	16	
Mount Frere			
Okiep	30	10	
Oudtshoorn	30	15	
Petrusville			
Piketberg			
Pofadder	32	17	
Port Alfred			
Port Elizabeth	21	15	
Port Nolloth	18	12	
Port St. Johns	20	14	
Prieska	34	19	
Prince Albert			
Queenstown	25	9	
Riversdale	23	14	1,0
Robertson	28	14	
Sheeprun	21	9	
(near Maclear)			
Somerset-Oos	25	9	
Steynsburg			
Strydenburg			
Sutherland	27	14	
Swellendam			
Tarkastad			
Touwsrivier			
Twee Riviere	36	12	
(Gemsbokpark)			
Umtata	21	13	
Uniondale			
Upington	30	22	
Vanwyksvlei	33	23	
Victoria-Wes			
Vredendal	37	15	
Vryburg	32	14	
Williston			
Willowmore	28	13	
Willowpark	23	7	
(near Dordrecht)			

NATAL	Max	Min	RRR
Cape St. Lucia	22	17	
Dundee			
Durban	20	15	
(Louis Botha)			
Estcourt	24	8	
Harding			
Himeville			
Hluhluwe			
Mkuze			
Newcastle	25	9	
Cedara	20	10	
(Pietermaritzburg)			
Port Shepstone	22	16	
Richmond			
Van Reenen			
Vryheid			
Waterford			
(near Underberg)			
O.V.S. - O.F.S.			
Balkfontein			
(naby Bothaville)			
Bethlehem	25	7	
Bloemfontein	29	9	
(J.B.M. Hertzog)			
Bultfontein			
Fauresmith	29	14	
Ficksburg			
Frankfort	26	9	
Harrismith			
Hoopstad	31	10	
Kroonstad	28	10	
Lindley			
Modderpoort			
Petrusburg			
Philippolis			
Reddersburg			
Reitz			
Rouxville			
Vrede			
Warden			
Welkom	xx	14	
Wepener	27	8	
Winburg			
Zastron			

TRANSVAAL	Max	Min	RRR
Barberton			
Belfast			
Bethal			
Bospoort	29	13	
Carolina			
Delareyville			
Delmas			
Ermelo			
Gideonsrus			
~~Groendraai~~ Doornsprut	27	12	
(naby Vaalwater)			
Jan Kempdorp			
Jan Smuts	24	13	
Joubert Park (Jhb)	24	13	
Kroondal	30	12	
Letaba			
Levubu	24	13	
Lichtenburg			
Loskopdam			
Loskopkanale			
(naby Groblersdal)			
Louis Trichardt			
Lydenburg			
Mara	25	13	
Marnitz	25	13	
Messina	27	16	
Middelburg			
Nelspruit	24	16	
Phalaborwa	28	16	
Pietersburg	23	12	
Piet Retief	21	11	
Pongola			
Potchefstroom	26	11	
Potgietersrus	26	15	
Pretoria W.B.	27	16	
Pretoriuskop			
Punda Milia			
Satara			
Sekhukhune			
Shingwidzi			
Skukuza	27	17	
Standerton	25	10	
Thabazimbi			
Tomburke			
Tzaneen			
Vereeniging			
Volksrust			
Warmbad	29	14	
Waterval Boven			
Witbank			
Wolmaransstad			

S.W.A.	Max	Min	RRR
Aroab			
Bethanien			
Dordabis			
Gobabeb	28	12	
Gobabis	27	17	
Grootfontein	25	17	0,1
J.G. Strijdomlughawe	28	12	0,3
Karasburg			
Kalkfeld			
Karibib			
Keetmanshoop	36	17	
Kub			
Luderitz	15	11	
Mariental	35	17	2,5
Möwe	17	14	
Okopoko			
Okahandja			
Okaukuejo			
Ondangwa	31	20	
Otavi			
Otjiwarongo			
Outjo			
Hohenau			0,5
Rehoboth			
Rundu	24	8	4,0
Steinhausen			10,0
Tsumeb			11,0
Uis	34	14	
Walvisbaai	17	13	
Windhoek W.K.			
LESOTHO			
Maseru	26	7	
BOTSWANA			
Francistown	28	16	
Gaborone	31	16	
Ghanzi	35	20	
Lobatsi			
Mahalapye			
Maun	37	21	
Shakawe	33	18	
Tshabong	34	22	
Tshane	35	22	
SWAZILAND			
Enlembe			
Mbabane (Matsapa)	23	14	
Stogi			

SYNOPTIC WEATHER MAP — 1200 GMT. — 1400 SAST. — SINOPTIESE WEERKAART

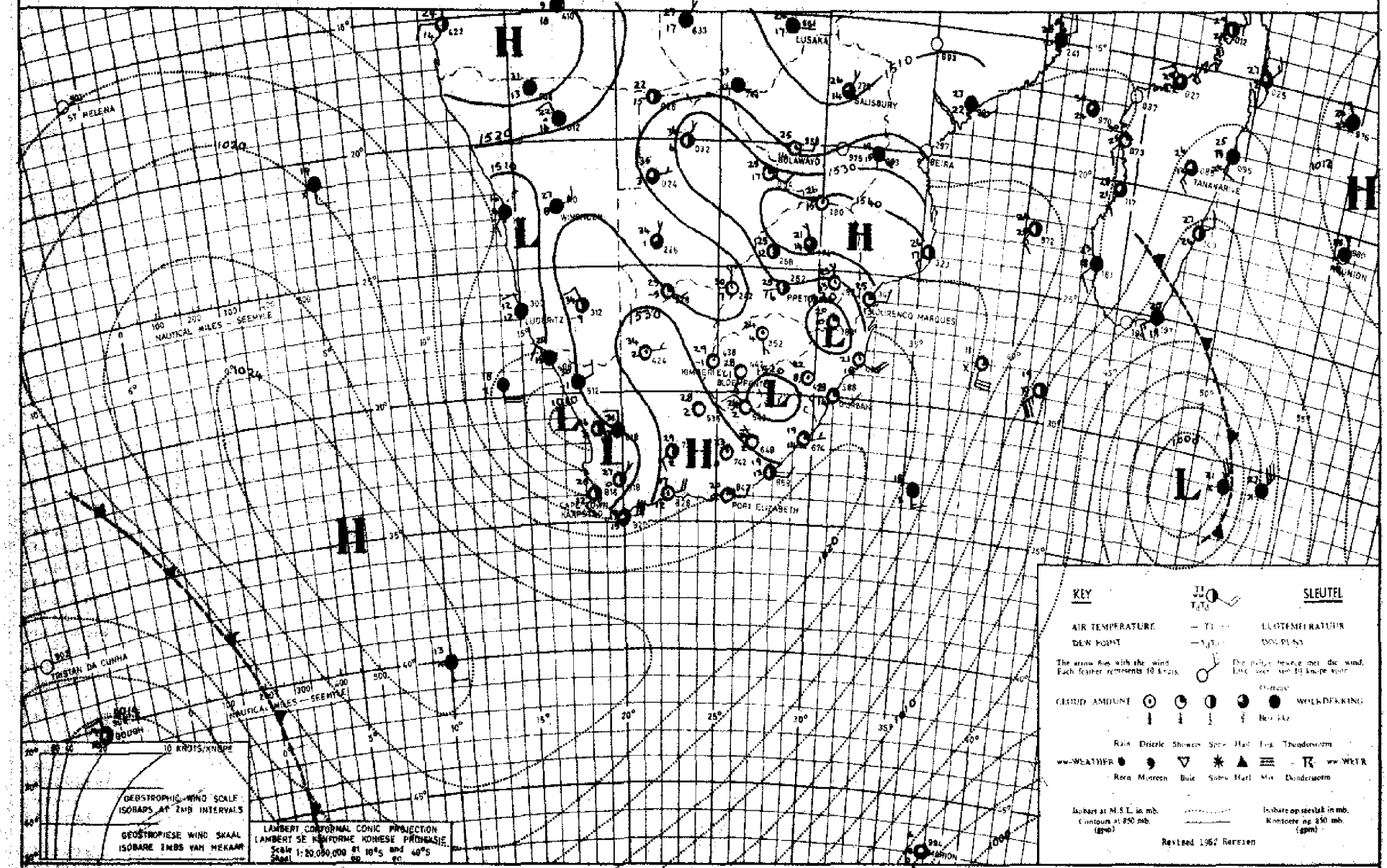

INFERENCE — DATE 9 / 11 / 1971 DATUM — AFLEIDING

It will remain fair along the coast apart from cloudiness along the Westcoast tomorrow. With moist air over South-west Africa moving southwards, showers are also expected to develop over Bushmanland, Namaqualand, Gordonia and the upper Karoo. Over the remainder of the country it will be mainly fair.

Redelike mooiweer sal voortduur langs die kusstreke maar dit sal more bewolk word langs die Wes- en Suidwestkus. Vochtige lug oor Suidwes-Afrika beweeg suidwaarts en na verwagting sal buie ook ontwikkel oor Boesmanland, Namakwaland, Gordonia en die Bo-Karoo. Oor die res van die binneland sal dit hoofsaaklik mooiweer wees.

DAAGLIKSE WEERBULLETIN

Maksimum en Minimum Temperatuur (°C) en Reënval (RRR)
in mm vir die 24 uur geëindig om 0800 SAST op

WEERBURO / WEATHER BUREAU
DEPT. VAN VERVOER / DEPT. OF TRANSPORT

11.11.1971

DAILY WEATHER BULLETIN

Maximum and Minimum Temperatures (°C) and Rainfall (RRR)
in mm for the 24 hours ended at 0800 SAST on

CAPE - KAAP	Max	Min	RRR
Aberdeen			
Addo			
Alexander Bay	21	14	
Alfred North	31	15	2,5
Beaufort-Wes	31	13	
(Leightwe)			
Bredasdorp			
Bontebok			
Brandvlei			
Calitzdorp			
Calitzdorp			
Calitzdorp	22	10	
Cape Agulhas	20	14	19,0
Cape Columbine	18	12	0,3
Cape Point	20	14	
Cape St. Francis	19	X	10,3
Cape Town	25	12	
(D. F. Malan)			
Cape Town			
(Roeland St.)			
Carnarvon			
Ceres			
Citrusdal			
Colesberg			
Cradock			
De Aar	30	9	
Dihlme	23	15	
Douglas			
East London	22	18	0,5
(Airport)			
Elsenburg			
Fraserburg	27	5	
Garies			
George			
Graaff-Reinet	30	11	5,5
Grahamstown			2,8
Grootfontein	27	12	1,4
(Middelburg)			
Hopetown			
Idutywa			
Jansenville	29	16	0,2
Joubertina			
Kimberley	33	15	5,0
(Airport)			
Kuruman			33,0
Kokstad	26	13	3,4
Kuruman	31	13	2,3

KAAP - CAPE	Max	Min	RRR
Ladismith			
Lake Mentz			
Maclear			
Mafeking	30	18	
Malmesbury			
Matatiele			5,0
Matroosberg	28	8	
Mbashe	23	18	0,3
Mosselbaai	19	15	3,0
Mount Frere			
Okiep	18	9	
Oudtshoorn	29	15	4,5
Petrusville			
Piketberg			
Pofadder	25	8	
Port Alfred			
Port Elizabeth	21	14	2,1
Port Nolloth	17	12	
Port St. Johns	22	18	
Prieska	34	12	
Prince Albert			
Queenstown	28	9	3,0
Riversdale	26	13	4,5
Robertson	29	14	
Sheeprun	26	16	0,3
(near Maclear)			
Somerset-Oos	24	14	1,8
Steynsburg			
Strydenburg			
Sutherland	21	5	
Swellendam			14,5
Tarkastad			2,0
Touwsrivier			
Twee Riviere	36	12	
(Gemsbokpark)			
Umtata	25	15	
Uniondale			
Upington	34	12	
Vanwyksvlei	33	9	
Victoria-Wes			
Vredendal	23	15	1,0
Vryburg	33	15	5,2
Williston			
Willowmore	25	12	
Willowpark			
(near Dordrecht)			

NATAL	Max	Min	RRR
Cape St. Lucia	24	19	
Dundee			10,5
Durban	24	19	0,2
(Louis Botha)			
Estcourt	27	15	8,6
Harding			
Himeville			
Hluhluwe			
Mkuze			
Newcastle	29	18	6,2
Melmoth			2,0
Cedara	23	14	2,3
(Pietermaritzburg)			
Port Shepstone	22	19	
Richmond			
Van Reenen			19,0
Vryheid			
Waterford	23	9	3,1
(near Underberg)			
O.V.S. - O.F.S.			
Balkfontein			
(naby Bothaville)			
Bethlehem	29	12	13,5
Bloemfontein	31	14	8,5
(J.B.M. Hertzog)			
Bultfontein			
Fauresmith	31	11	0,3
Ficksburg			
Frankfort	29	13	0,2
Harrismith			19,5
Hoopstad	32	16	2,3
Koppies			4,2
Kroonstad	30	14	11,5
Lindley			6,5
Modderpoort			
Petrusburg			
Philippolis			
Reddersburg			
Reitz			19,5
Rouxville			
Vrede			
Warden			15,5
Wesselsbron	31	15	4,8
Wepener	29	14	5,5
Winburg			
Zastron			

TRANSVAAL	Max	Min	RRR
Barberton			
Belfast			
Bethal			
Bospoort	28	15	2,0
Carolina	25	12	
Delareyville			3,5
Delmas			
Ermelo			
Gideonsrus			
~~Groenkraal~~ Doornspruit	28	15	
(naby Vaalwater)			
Jan Kempdorp			2,5
Jan Smuts	25	13	
Joubert Park (Jhb)	25	13	
Kroondal	31	16	
Letaba			
Levubu	24	18	
Lichtenburg			
Loskopdam			
Loskopkanale			
(naby Groblersdal)			
Louis Trichardt			
Lydenburg			
Mara	26	14	
Marnitz	27	17	
Messina	30	20	
Middelburg			
Klerksdorp			1,0
Nelspruit	24	15	
Phalaborwa			
Pietersburg	24	13	
Piet Retief	25	15	
Pongola			
Potchefstroom	29	15	0,2
Potgietersrus	27	15	
Pretoria W.B.	28	17	
Pretoriuskop			
Punda Milia			
Satara			
Sekhukhune			
Shingwidzi			
Skukuza	28	15	
Standerton	27	14	8,9
Thabazimbi			
Tomburke			
Tzaneen			
Vereeniging			
Volkrust			
Warmbad	30	14	
Waterval Boven			
Witbank			
Wolmaransstad			8,5

S.W.A.	Max	Min	RRR
Aroab			
Bethanien			
Dordabis			
Gobabeb	29	10	
Gobabis	29	13	6,8
Grootfontein	30	17	1,0
J.G. Strijdomlughawe	30	12	
Karasburg			
Kalkfeld			
Karibib			
Keetmanshoop	32	9	
Kub			
Luderitz	18	13	
Mariental	35	13	
Möwe	18	13	
Ohopoho			
Okahandja			
Okaukuejo			
Ondangwa	33	20	
Otavi			
Otjiwarongo			
Outjo			
Rehoboth			
Rundu	30	19	
Steinhausen			
Tsumeb			3,5
Uis	33	13	
Walvisbaai	18	10	
Windhoek W.K.			
LESOTHO			
Maseru	31	13	3,5
BOTSWANA			
Francistown	31	19	
Gaborone	31	20	
Ghanzi	33	19	
Lobatsi			
Mahalapye			
Maun	35	20	
Shakawe	30	18	
Tshabong	34	16	
Tshane	33	17	0,3
SWAZILAND			
Embabane			
Manzini (Matsapa)	25	16	
Stegi			

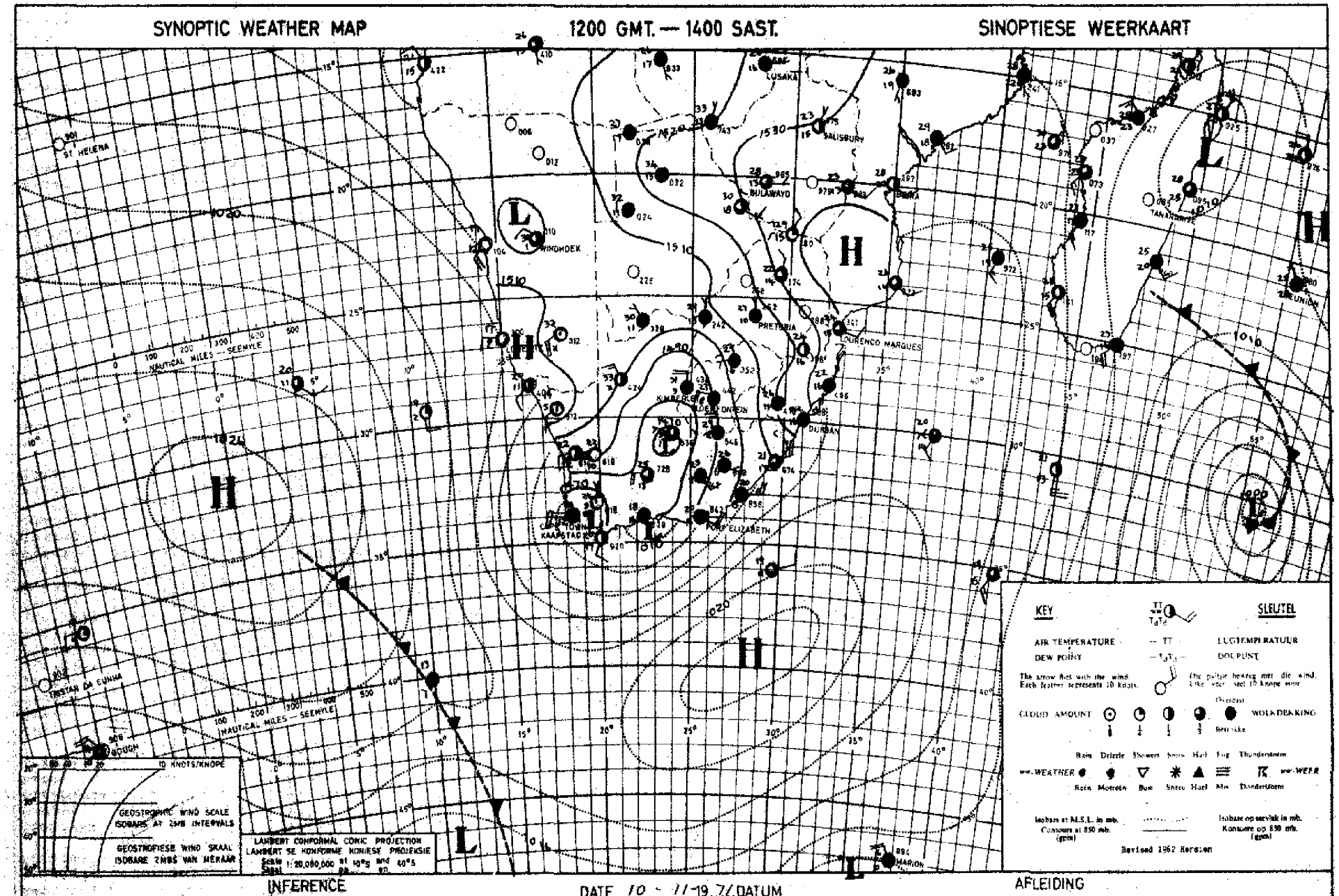

The low pressure system over the Cape Province, which is also reflected in the upper air, is moving eastwards and therefore rainy conditions will occur over the Free State, Natal, Eastern Cape and the western and southern areas of Transvaal. It will, however, start clearing from the west over the interior.

Die laedrukstelsel oor Kaapland wat ook in die bolug uitgebeeld is, beweeg ooswaarts en dus sal reëntoestande voorkom oor die Vrystaat, Natal, Oos-Kaapland en die westelike en suidelike dele van Transvaal. Dit sal egter uit die weste begin opklaar oor die binneland.

DAAGLIKSE WEERBULLETIN

Maksimum en Minimum Temperatuur (°C) en Reënval (RRR)
in mm vir die 24 uur geëindig om 0800 SAST op

WEERBURO / WEATHER BUREAU
DEPT. VAN VERVOER / DEPT. OF TRANSPORT

12-11-1971

DAILY WEATHER BULLETIN

Maximum and Minimum Temperatures (°C) and Rainfall (RRR)
in mm for the 24 hours ended at 0800 SAST on

CAPE - KAAP	Max	Min	RRR
Aberdeen			
Addo			
Alexander Bay	22	12	
Aliwal North	23	7	
Beaufort-Wes	23	11	
(Laghaven)			
Bongolebergdam			
Bontrap			
Brandvlei			
Cala			
Caledon			
Calitzdorp			
Calvinia	23	8	
Cape Agulhas	20	13	1,0
Cape Columbine	18	11	
Cape Point	18	14	
Cape St. Francis	17	15	1,5
Cape Town	22	9	
(D. F. Malan)			
Cape Town			9,0
(Roeland St.)			
Carnarvon			
Ceres			
Citrusdal			
Colesberg			
Cradock			
De Aar	23	9	
Dohne	21	11	
Douglas			
East London	26	14	0,2
(Airport)			
Elsenburg			
Fraserburg	22	6	
Garies			
George			
Graaff-Reinet	23	9	
Grahamstown			
Grootfontein	21	4	
(Middelburg)			
Hopetown			
Idutywa			
Jansenville	25	10	
Joubertina			
Kimberley	24	11	
(Airport)			
Kaysna			8,0
Kokstad	27	10	
Kuruman	25	9	

KAAP - CAPE	Max	Min	RRR
Ladismith			
Lake Mentz			
Maclear			
Mafeking	31	15	
Malmesbury			
Matatiele			
Matroosberg	22	8	
Mbashe			
Mosselbaai	22	15	7,0
Mount Frere			
Oliep	22	12	
Oudtshoorn	23	14	
Petrusville			
Piketberg			
Poffadder	23	10	
Port Alfred			
Port Elizabeth	20	16	4,0
Port Nolloth	19	12	
Port St. Johns	23	17	4,0
Prieska	26	10	
Prince Albert			
Queenstown	23	7	
Riversdale	22	13	1,0
Robertson	25	15	
Sheeprun	25	8	
(near Maclear)			
Somerset-Oos	23	8	
Steynsburg			
Strydenburg			
Sutherland	19	2	
Swellendam			
Tarkastad			
Touwsrivier			
Twee Riviere	28	9	
(Gemsbokpark)			
Umtata	28	11	0,2
Uniondale			
Upington	25	13	
Vanwyksvlei	25	11	
Victoria-Wes			
Vredendal	25	13	
Vryburg	29	7	
Williston			
Willowmore	20	1	
Willowpark	22	5	
(near Dordrecht)			

NATAL	Max	Min	RRR
Cape St. Lucia	24	19	
Dundee			
Durban	29	15	1,5
(Louis Botha)			
Estcourt	28	10	
Harding			
Himeville			
Hluhluwe			
Mkuze			
Newcastle	27	11	
Cedara	29	9	
(Pietermaritzburg)			
Port Shepstone	23	17	3,8
Richmond			
Van Reenen			
Vryheid			
Waterford	24	4	
(near Underberg)			
O.V.S. - O.F.S.			
Balkfontein			
(naby Bothaville)			
Bethlehem	24	3	
Bloemfontein	24	8	
(J.B.M. Hertzog)			
Buitfontein			
Fauresmith	22	10	
Ficksburg			
Frankfort	26	2	1,8
Heilbron			1,0
Harrismith			
Hoopstad	27	10	
Koppies			2,5
Kroonstad	27	6	
Lindley			
Modderpoort			
Petrusburg			
Philippolis			
Reddersburg			
Reitz			
Rouxville			
Vrede			
Warden			5,5
Wesselsbron	26	8	
Wepener	23	6	
Winburg			
Zastron			

TRANSVAAL	Max	Min	RRR
Barberton			0,7
Belfast			4,1
Bethal			
Bospoort	25	8	
Carolina	21	11	1,6
Delareyville			
Delmas			6,0
Ermelo			4,0
Gideonsrus			
Groendraai Doornspruit	28	15	
(naby Vaalwater)			
Jan Kempdorp			
Jan Smuts	23	9	9,2
Joubert Park (Jhb)	23	11	7,5
Kroondal	30	12	
Letaba			
Levubu	29	18	
Lichtenburg			
Loskopdam			1,4
Loskopkanale			0,3
(naby Groblersdal)			
Louis Trichardt			
Lydenburg			12,7
Mara	29	17	
Marnitz	30	17	
Messina	34	18	
Middelburg			5,0
Nelspruit	25	16	6,5
Phalaborwa	31	20	
Pietersburg	26	17	
Piet Retief	25	11	2,8
Pongola			
Potchefstroom	27	5	1,2
Potgietersrus	28	18	
Pretoria W.B.	25	14	0,5
Pretoriuskop			21,0
Punda Milia			
Satara			
Sekhukhune			
Shingwidzi			
Skukuza	29	18	4,0
Standerton	24	5	4,6
Thabazimbi			
Tomburke			
Tzaneen			
Vereeniging			
Volksrust			4,5
Warmbad	30	14	
Waterval Boven			1,7
Withank			
Wolmaransstad			

S.W.A.	Max	Min	RRR
Aroab			
Bethanien			
Dordabis			
Gobabeb	31	10	
Gobabis	31	16	0,9
Grootfontein	30	16	2,9
J.G. Strijdomlughawe	30	13	
Karasburg			
Kalkfeld			
Karibib			
Keetmanshoop	27	14	
Kub			
Luderitz	21	13	
Mariental			
Möwe	17	14	
Ohopoho			
Okahandja			
Okaukuejo			
Ondangwa	34	19	0,7
Otavi			
Otjiwarongo			
Outjo			
Rehoboth			
Rundu	31	21	
Steinhausen			
Tsumeb			12,4
Uis	31	10	
Walvisbaai	17	12	
Windhoek W.K.			
LESOTHO			
Maseru	24	6	
BOTSWANA			
Francistown	31	17	14,0
Gaborone	31	16	
Ghanzi	33	23	
Lobatsi			9,5
Serowe			4,5
Mahalapye			
Maun	29	19	
Shakawe	28	19	5,0
Tshabong	27	9	
Tshane	32	15	
Palapye			0,3
SWAZILAND			
Bulembu			1,2
Enlembe			
Manzini (Matsapa)	25	16	
Stegi			

SYNOPTIC WEATHER MAP — 1200 GMT. — 1400 SAST. — SINOPTIESE WEERKAART

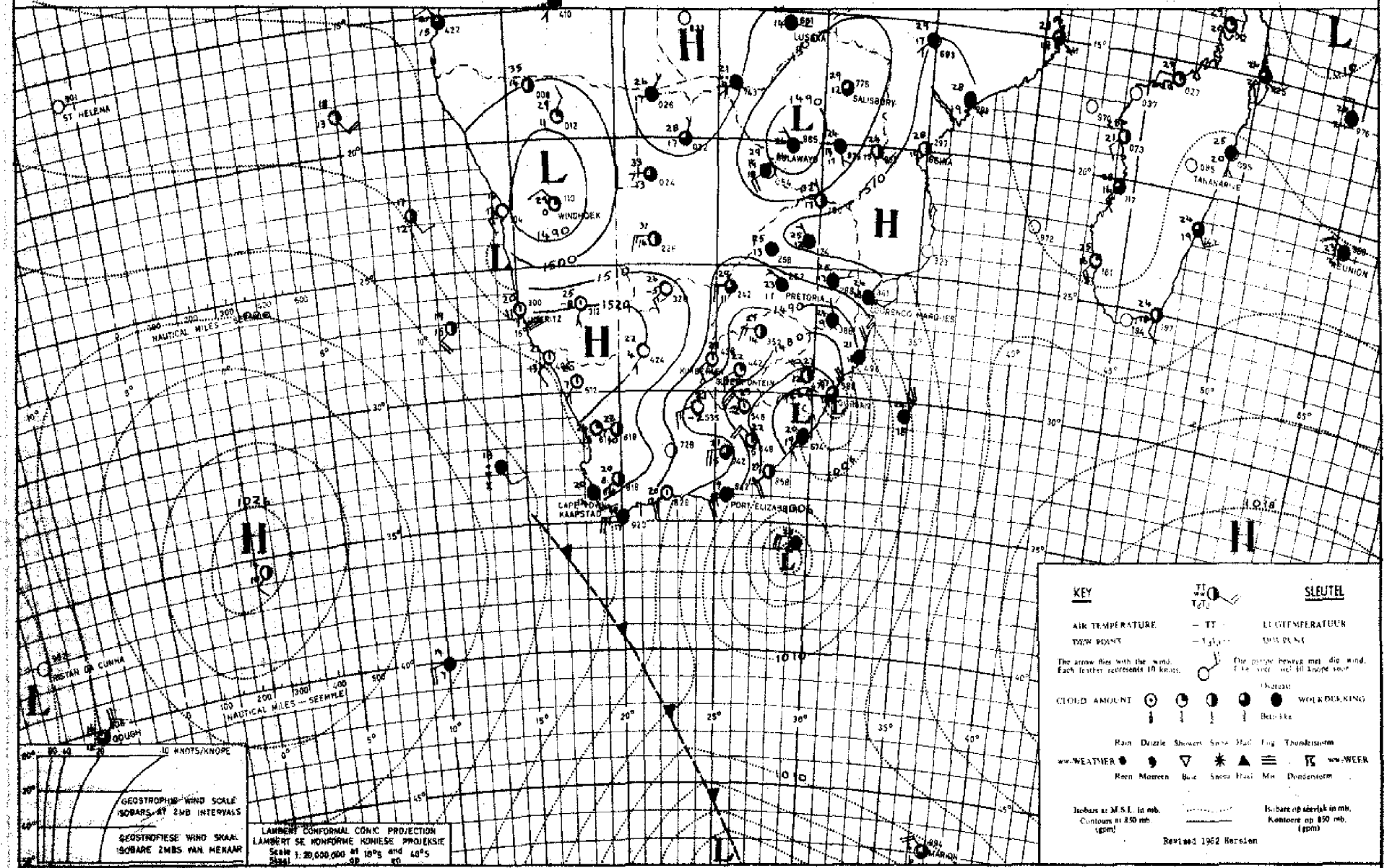

INFERENCE — DATE 11-11-1971 DATUM — AFLEIDING

The low pressure system over Natal and Eastern Cape will move further eastwards and consequently clearance will take place over most of the country. The cold front south-west of the country will, however, bring cooler, cloudy weather with light rain to the southern coastal regions.

Die laedrukstelsel oor Natal en Oos-Kaapland sal verder ooswaarts beweeg en gevolglik sal opklaring oor die meeste dele van die land intree. Die koufront suidwes van die land sal egter koeler, bewolkte weer met ligte reën oor die suidelike kusstreke laat uitbrei.

DAAGLIKSE WEERBULLETIN

Maksimum en Minimum Temperatuur (°C) en Reënval (RRR)
in mm vir die 24 uur geëindig om 0800 SAST op

WEERBURO / WEATHER BUREAU
DEPT. VAN VERVOER / DEPT. OF TRANSPORT

13-11-1971

DAILY WEATHER BULLETIN

Maximum and Minimum Temperatures (°C) and Rainfall (RRR)
in mm for the 24 hours ended at 0800 SAST on

CAPE - KAAP	Max	Min	RRR
Aberdeen			
Addo			
Alexander Bay			
Alfred North	24	9	
Beaufort-Wes	25	10	
(Laghawe)			
Bredasdorp			
Bootsep			
Brandvlei			
Cala			
Caledon			
Calitzdorp			
Calvinia	27	12	
Cape Agulhas	19	15	
Cape Columbine	18	10	
Cape Point	19	13	
Cape St. Francis	17	12	4,4
Cape Town	21	13	
(D. F. Malan)			
Cape Town			
(Roeland St.)			
Carnarvon			
Ceres			
Citrusdal			
Colesberg			
Cradock			
De Aar	25	10	
Dohne	20	9	0,5
Douglas			
East London	22	13	
(Airport)			
Elsenburg			
Fraserburg	26	8	
Garies			
George			
Graaff-Reinet	24	11	
Grahamstown			
Grootfontein	23	5	
(Middelburg)			
Hopetown			
Idutywa			
Jansenville	27	12	
Joubertina			
Kimberley	27	13	
(Airport)			
Knysna			
Kokstad	21	11	
Kuruman	28	12	

KAAP - CAPE	Max	Min	RRR
Ladismith			
Lake Mentz			
Maclear			
Mafeking	29	14	
Malmesbury			
Matatiele			
Matroosberg	23	7	
Mbashe	22	14	7,0
Mosselbaai	20	15	
Mount Frere			
Okiep	28	15	
Oudtshoorn	24	8	
Petrusville			
Piketberg			
Pofadder	27	15	
Port Alfred			
Port Elizabeth	21	12	2,0
Port Nolloth	19	11	
Port St. Johns	23	15	6,5
Prieska	28	11	
Prince Albert			
Queenstown	22	11	
Riversdale	21	12	
Robertson	24	10	
Sheeprun	21	11	0,4
(near Maclear)			
Somerset-Oos	23	8	
Steynsburg			
Strydenburg			
Sutherland	23	3	
Swellendam			
Tarkastad			
Touwsrivier			
Twee Riviere	31	11	
(Gemsbokpark)			
Umtata	23	12	
Uniondale			
Upington	30	16	
Vanwyksvlei	27	15	
Victoria-Wes			
Vredendal	27	9	
Vryburg	29	10	
Williston			
Willowmore	22	11	
Willowpark	21	9	
(near Dordrecht)			

NATAL	Max	Min	RRR
Cape St. Lucia	23	17	3,0
Dundee			
Durban	24	17	3,6
(Louis Botha)			
Estcourt	24	12	2,4
Harding			
Himeville			
Hluhluwe			
Mkuze			
Newcastle	25	13	
Melmoth			3,0
Cedara			3,7
(Pietermaritzburg)			
Port Shepstone	23	16	7,1
Richmond			
Van Reenen			
Vryheid			
Waterford	19	8	1,8
(near Underberg)			
O.V.S. - O.F.S.			
Balkfontein			
(naby Bethaville)			
Bethlehem	23	11	
Bloemfontein	25	9	
(J.B.M. Hertzog)			
Bultfontein			
Fauresmith	25	10	
Ficksburg			
Frankfort	24	12	
Harrismith			
Hoopstad	28	19	
Kroonstad	26	12	
Lindley			
Modderpoort			
Petrusburg			
Philippolis			
Reddersburg			
Reitz			
Rouxville			
Vrede			
Warden			
Welkom	26	14	
Wepener	23	4	
Winburg			
Zastron			

TRANSVAAL	Max	Min	RRR
Barberton			
Belfast			12,0
Bethal			
Bospoort	27	12	
Carolina	23	8	
Delareyville			
Delmas			
Ermelo			
Gideonarus			
Groendraai Reservoir	32	15	
(naby Vaalwater)			
Jan Kempdorp			
Jan Smuts	24	11	
Joubert Park (Jhb)	23	13	
Kroondal			
Letaba			
Levubu	31	16	25,7
Lichtenburg			
Loskopdam			
Loskopkanale			
(naby Groblersdal)			
Louis Trichardt			
Lydenburg			
Mara	32	15	0,7
Marnitz	33	16	
Messina	37	19	
Middelburg			
Marble Hall			0,8
Nelspruit	25	16	3,0
Phalaborwa	29	18	
Pietersburg	29	13	
Piet Retief			
Pongola			
Potchefstroom	26	9	
Potgietersrus	30	15	2,0
Pretoria W.B.	29	15	
Pretoriuskop			9,5
Punda Milia			
Satara			
Sekhukhune			
Shingwidzi			
Skukuza	26	18	1,0
Standerton	24	11	
Thabazimbi			
Tomburke			
Tzaneen			20,0
Vereeniging			
Volksrust			
Warmbad	32	14	
Waterval Boven			
Wilbank			
Wolmaransstad			

S.W.A.	Max	Min	RRR
Arcab			
Bethanien			
Dordabis			
Gobabeb	25	12	
Gobabis	32	15	
Grootfontein	33	15	
J.G. Strijdomlughawe	31	11	
Karasburg			
Kalkfeld			
Karibib			
Keetmanshoop	32	18	
Kub			
Luderitz	20	11	
Mariental	33	16	
Möwe	18	12	
Okopoko			
Okahandja			
Okaukuejo			
Ondangwa	34	16	
Otavi			
Otjiwarongo			
Outjo			
Rehoboth			
Rundu	34	20	
Steinhausen			
Tsumeb			
Uis	31	9	
Walvisbaai	15	12	
Windhoek W.K.			
LESOTHO			
Maseru	24	6	
BOTSWANA			
Francistown	32	18	
Gaborone	33	18	
Ghanzi	34	20	
Lobatsi			
Mahalapye			
Maun	34	19	
Shakawe	33	21	
Tshabong	30	12	
Tshane	37	15	
SWAZILAND			
Ezulwini			
Mananga (Matsapa)	25	15	
Stegi			
Bulembu			3,2

SYNOPTIC WEATHER MAP | 1200 GMT. — 1400 SAST. | SINOPTIESE WEERKAART

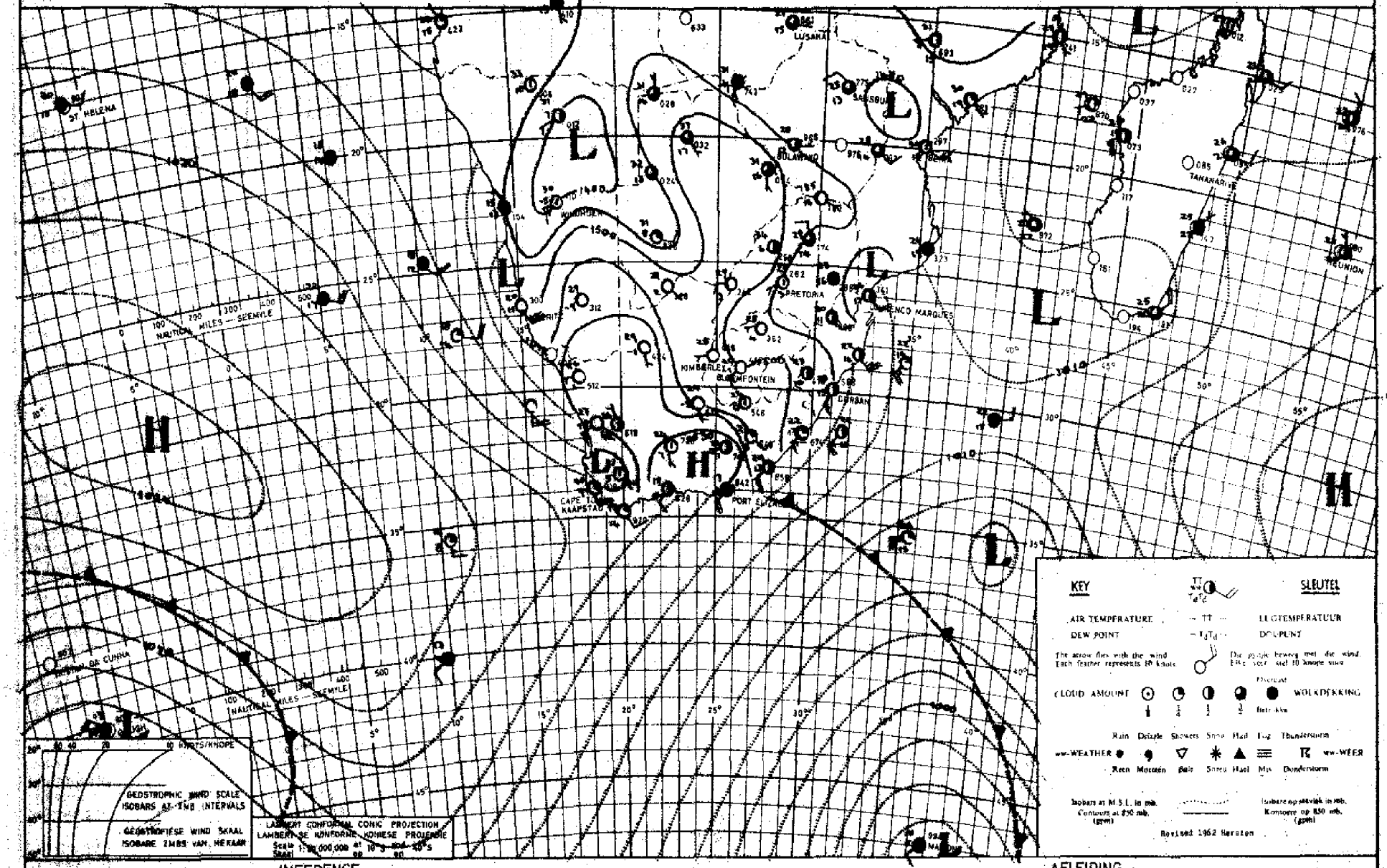

INFERENCE | DATE 12-11-1971 DATUM | AFLEIDING

Dry air has now advanced over most parts of the Republic but warm, moist air is still present over the northern regions of Transvaal, Botswana and S.W.A. while the low pressure system over S.W.A. is starting to move south again. Consequently the moist air-mass associated with thundershowers, will return to the eastern half of South Africa.

Droë lug het oor die meeste dele van die Republiek intussen maar warm, vochtige lug is nog aanwesig oor die noordelike dele van Transvaal, S.W.A. en Botswana en die laedruk-stelsel oor S.W.A. beweeg weer suidwaarts. Daarom sal die vochtige lug, gepaard met donderbuie, weer terugkeer oor die oostelike helfte van Suid-Afrika.

DAAGLIKSE WEERBULLETIN

Maksimum en Minimum Temperatuur (°C) en Reënval (RRR)
in mm vir die 24 uur geëindig om 0800 SAST op

WEERBURO / WEATHER BUREAU
DEPT. VAN VERVOER / DEPT. OF TRANSPORT

14-11-1971

DAILY WEATHER BULLETIN

Maximum and Minimum Temperatures (°C) and Rainfall (RRR)
in mm for the 24 hours ended at 0800 SAST on

CAPE - KAAP	Max	Min	RRR
Aberdeen			
Adelo			
Alexander Bay	20	16	
Alfred North	24	9	0,1
Beaufort-Wes	30	16	
(Lughaus)			
Bredasdorpdam			
Bontrap			
Brandvlei			
Cala			
Caledon			
Calitzdorp			
Calvinia	31	10	
Cape Agulhas	20	14	
Cape Columbine	18	13	
Cape Point	20	13	
Cape St. Francis	23	15	0,3
Cape Town	26	12	
(D.F. Malan)			
Cape Town			
(Roeland St.)			
Carnarvon			
Ceres			
Citrusdal			
Colesberg			
Cradock			
De Aar	29	16	
Dihne	23	14	
Douglas			
East London	21	17	
(Airport)			
Elsenburg			
Fraserburg	29	8	
Garies			
George			
Graaff-Reinet	30	17	
Grahamstown			
Grootfontein	29	15	
(Middelburg)			
Hopetown			
Idutywa			
Jansenville	31	11	
Joubertina			
Kimberley	31	15	3,5
(Airport)			
Kuruman			
Kokstad	22	14	
Keurboom	31	14	

KAAP - CAPE	Max	Min	RRR
Ladismith			
Lake Mentz			
Maclear			9,0
Mafeking	27	13	31,0
Malmesbury			
Matjiesfontein			
Matroosberg	28	10	
Mbaxha	21	16	
Mosselbaai	18	15	
Mount Frere			
Okiep	25	9	
Oudtshoorn	31	12	
Petrusville			
Piketberg			
Poinsdder	31	8	
Port Alfred			
Port Elizabeth	21	17	
Port Nolloth	14	12	
Port St. Johns	20	19	
Prieska	33	17	
Prince Albert			
Queenstown	27	16	1,8
Riversdale	25	15	
Robertson	31	16	
Sheeprun	24	15	1,0
(near Maclear)			
Somerset-Oos	29	14	
Steynsburg			
Strydenburg			
Sutherland	26	2	
Swellendam			
Tarkastad			
Touwsrivier			
Twee Riviere	36	13	
(Gemsbokpark)			
Uniondale	20	15	
Upington	35	12	
Vanwyksvlei	31	11	
Victoria-Wes			
Vredendal	26	16	
Vryburg	31	14	3,3
Williston			
Willowmore	28	13	3,0
Willowpark			
(near Dordrecht)			

NATAL	Max	Min	RRR
Cape St. Lucia	23	19	
Dundee			
Durban	22	19	
(Louis Botha)			
Estcourt	22	15	
Harding			
Himeville			
Hluhluwe			
Mkuze			
Newcastle	23	14	
Cedara			
(Pietermaritzburg)			
Port Shepstone	21	18	
Richmond			
Van Reenen			
Vryheid			
Waterford	20	11	
(near Underberg)			
O.V.S. - O.F.S.			
Balkfontein			
(naby Bothaville)			
Bethlehem	24	11	2,5
Bloemfontein	29	13	2,1
(J.B.M. Hertzog)			
Bultfontein			
Fauresmith	28	14	2,6
Ficksburg			3,4
Frankfort	24	12	23,5
Harrismith			26,0
Hoopstad	31	14	4,3
Kroonstad	26	14	13,5
Lindley			
Modderpoort			
Koppies			22,5
Petrusburg			
Philippolis			
Reddersburg			
Reitz			
Rouxville			
Vrede			
Warden			30,0
Welkom			
Wepener	27	14	
Wesburg			
Zastron			

TRANSVAAL	Max	Min	RRR
Barberton			
Belfast			8,0
Bethal			
Bospoort	28	12	3,0
Carolina	18	11	3,6
Delareyville			
Delmas			27,0
Ermelo			
Gideonsrus			
Groendraai Dorpspruit	25	16	2,7
(naby Vaalwater)			
Jan Kempdorp			
Jan Smuts	20	10	20,0
Joubert Park (Jhb)	21	11	26,0
Kroondal	29	13	56,0
Letaba			
Levubu	21	16	
Lichtenburg			
Losiatsdam			18,0
Losiatsnaale			5,0
(naby Groblersdal)			
Louis Trichardt			
Lydenburg			
Mara	21	15	
Marnitz	25	17	
Messina	26	20	
Middelburg			
Marble Hall			3,0
Nelspruit	22	16	
Phalaborwa			
Pietersburg	21	14	
Piet Retief			
Pongola			
Potchefstroom	25	13	4,4
Potgietersrus	24	16	
Pretoria W.B.	24	14	42,3
Pretoriuskop			
Punda Milia			
Satara			
Sekhukhune			
Shingwidzi			
Skukuza	26	15	
Standerton	23	11	22,0
Thabazimbi			51,0
Tomburke			
Tzaneen			10,0
Vereeniging			
Volksrust			
Warmbad	32	14	17,0
Waterval Boven			10,9
Withank			16,0
Wolmaransstad			

S.W.A.	Max	Min	RRR
Aroab			
Bethanien			
Dordabis			
Gobabeb	26	9	
Gobabis	34	12	
Grootfontein	33	18	
J.G. Strijdomlughawe	30	9	
Karasburg			
Kalkfeld			
Karibib			
Keetmanshoop	34	9	
Kub			
Luderitz	17	12	
Mariental	35	14	
Möwe	19	14	
Ohopoho			
Okahandja			
Okaukuejo			
Ondangwa			
Otavi			
Otjiwarongo			
Outjo			
Rehoboth			
Rundu	34	16	
Steinhausen			
Tsumeb			
Uis	23	8	
Walvisbaai	17	11	
Windhoek W.K.			
LESOTHO			
Maseru	26	12	4,4
BOTSWANA			
Francistown			
Gaborone	33	15	96,5
Ghanzi	23	18	
Lobatsi			
Mahalapye			
Maun	36	19	
Shakawe	39	19	1,0
Tshabong	35	15	
Tshane	35	17	
SWAZILAND			
Ezulwini			
Manzini (Matsapa)	24	15	
Stegi			

SYNOPTIC WEATHER MAP 1200 GMT. — 1400 SAST SINOPTIESE WEERKAART

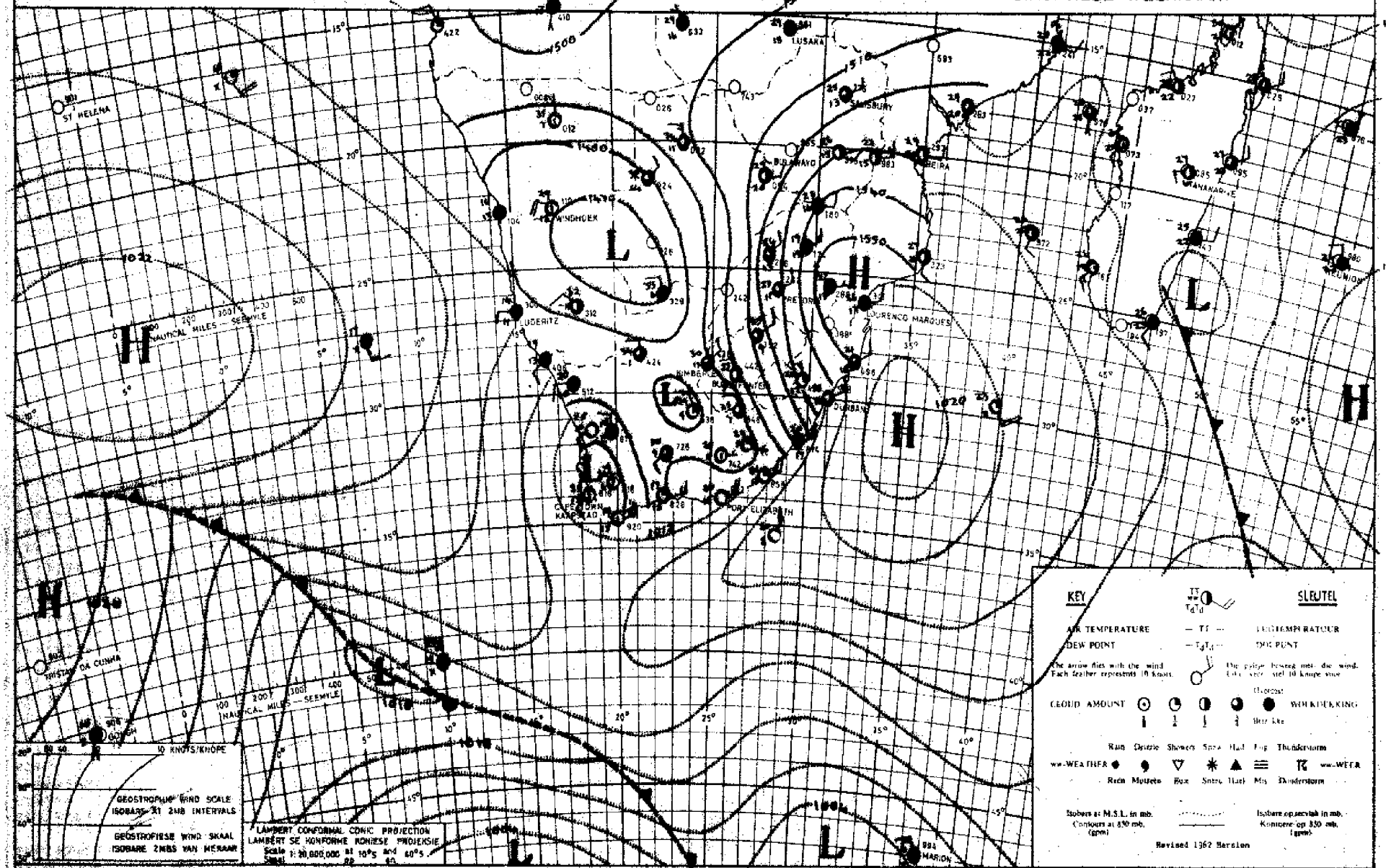

INFERENCE

DATE 13 + 14 19 71 DATUM

AFLEIDING

With moist air in circulation east of the surface trough, scattered showers may be expected over the most northern and eastern regions of the Cape Province, over the Free State, the Transvaal and Natal. Thunderstorms will also spread to the coast in places in the east. It will become cloudy over the South-west Cape later with possible rain.

Met vogtige lug in sirkulasie oos van die binnelandse [illegible] verspreide buie verwag word oor die heel noordelike en [illegible] dele van die Kaapse binneland, oor die Vrystaat, Transvaal en Natal. Donderbuie sal ook plek-plek oor die oostelike kusgebiede voorkom. Dit sal later bewolk word oor Suidwes-Kaapland met reën moontlik.

DAAGLIKSE WEERBULLETIN

Maksimum en Minimum Temperatuur (°C) en Reënval (RRR)
in mm vir die 24 uur geëindig om 0800 SAST op

WEERBURO / WEATHER BUREAU
DEPT. VAN VERVOER / DEPT. OF TRANSPORT

15 - 11 - 1971

DAILY WEATHER BULLETIN

Maximum and Minimum Temperatures (°C) and Rainfall (RRR)
in mm for the 24 hours ended at 0800 SAST on

KAPE - KAAP	Max	Min	RRR
Aberdeen			
Adelo			
Alexander Bay	21	13	
Aliwal North	28	6	2,0
Beaufort-Wes			
(Loghawe)			
Bongoebergdam			
Bontrug			
Brandvlei			
Calvinia			
Calitzdorp			
Calitzdorp			
Calitzdorp	22	9	0,5
Cape Agulhas	21	12	5,0
Cape Columbine	20	12	0,8
Cape Point	18	12	0,4
Cape St. Francis	19	13	2,2
Cape Town	21	11	2,2
(D. F. Malan)			
Cape Town			1,5
(Roeland St.)			
Carnarvon			
Ceres			
Citrusdal			
Colesberg			
Cradock			
De Aar	28	10	
Döhne	26	11	10,3
Douglas			
East London	31	13	
(Airport)			
Elsenburg			2,8
Fraserburg	27	7	
Garies			0,5
George			
Graaff-Reinet	30	13	
Grahamstown			
Grootfontein	29	7	
(Middelburg)			
Fort Beaufort			6,5
Hopetown			
Idutywa			
Jansenville	31	14	
Joubertina			
Kimberley	30	12	
(Airport)			
Kuruman			4,5
Kokstad	26	9	10,6
Kuruman	27	7	

KAAP - CAPE	Max	Min	RRR
Ladismith			
Lake Mentz			
Langebaanweg			1,1
Maclear			
Malmesbury			
Malmesbury			
Matatiele			
Matroosberg	22	8	1,3
Mbaxa			
Moorreesburg	20	12	1,0
Mount Frere			
Oksep	20	7	
Oudtshoorn	26	12	3,8
Petersville			
Piketberg			
Potsdoder	24	8	
Port Alfred			
Port Elizabeth	21	13	0,8
Port Nolloth	18	11	0,7
Port St. Johns	25	17	5,5
Prieska	30	13	
Prince Albert			
Queenstown	22	13	8,0
Riversdale			
Robertson	26	12	11,8
Sheepran	26	8	4,0
(near Maclear)			
Somerset-Oos	26	13	0,1
Steynsburg			
Strydenburg			
Sutherland	20	5	
Swellendam			11,0
Tarkastad			
Touwsrivier			0,6
Twee Riviere	29	14	
(Gemsbokpark)			
Umtata			
Uniondale			
Upington	28	11	
Vanwyksvlei	27	10	
Victoria-Wes			
Vredendal	22	13	5,0
Vryburg	28	9	
Williston			
Willowmore	24	11	
Willowpark	26	8	1,0
(near Dordrecht)			

NATAL	Max	Min	RRR
Cape St. Lucia	25	18	0,6
Dundee			
Durban	28	18	1,0
(Louis Botha)			
Estcourt	25	10	0,5
Harding			
Himeville			3,5
Hluhluwe			8,6
Mtunzi			1,4
Newcastle	27	14	0,7
Cedara	25	12	1,0
(Pietermaritsburg)			
Port Shepstone	24	17	4,2
Melmoth			12,0
Richmond			
Van Reenen			
Vryheid			
Waterford	22	5	4,1
(near Underberg)			
O.V.S. - O.F.S.			
Bethlehem			
(naby Bethaville)			
Bethlehem	23	10	17,1
Bloemfontein	28	8	0,2
(J.B.M. Hertzog)			
Bultfontein			
Edenville			9,6
Frankfort	28	10	
Fouresmith			
Ficksburg			25,0
Frankfort	22	9	23,0
Harrismith			11,5
Hoopstad	28	11	8,3
Heilbron			8,8
Kroonstad	23	14	10,0
Lindley			15,5
Modderpoort			
Koppies			3,5
Petrusburg			
Philippolis			
Reddersburg			
Reitz			
Rouxville			
Vrede			
Warden			
Welkom	27	11	7,4
Wepener	27	13	0,2
Winburg			
Zastron			

TRANSVAAL	Max	Min	RRR
Barberton			4,0
Belfast			3,5
Bethal			
Bospoort	25	14	
Carolina	21	8	4,0
Delareyville			
Delmas			
Ermelo			
Gideonsrus			
Groendraai - Doornspruit	25	16	3,0
(naby Vaalwater)			
Jan Kempdorp			
Jan Smuts	19	12	3,2
Joubert Park (Jhb)	19	13	1,5
Kroondal			
Letaba			
Levubu	21	15	1,3
Lichtenburg			
Loskopdam			11,0
Loskopkanale			19,5
(naby Groblersdal)			
Louis Trichardt			
Lydenburg	18	11	17,0
Mara	21	14	0,2
Marnitz	25	17	
Messina	26	16	
Middelburg			
Marble Hall			15,3
Nelspruit	21	3	6,2
Phalaborwa	23	17	6,0
Pietersburg	20	15	10,7
Piet Retief	25	11	8,0
Pongola			
Potchefstroom	24	14	0,2
Potgietersrus	22	16	7,5
Pretoria W.B.	21	14	2,4
Pretoriuskop			13,5
Punda Milia			
Sabie			
Sekhukhune			
Shingwidzi			
Skukuza	25	16	11,0
Standerton	22	11	10,5
Thabazimbi			
Tomburke			
Tzaneen			7,0
Vereeniging			
Volksrust			23,0
Warmbad	25	14	22,9
Waterval Boven			
Witbank			
Wolmaransstad			
Wilfontein			47,0

S.W.A.	Max	Min	RRR
Aroab			
Bethanien			
Dordabis			
Gobabeb	27	9	
Gobabis	31	10	
Grootfontein	34	13	
J.G. Strijdomlughawe	29	6	
Karasburg			
Kalkfeld			
Karibib			
Keetmanshoop	28	9	
Kub			
Luderitz	20	12	
Mariental	31	13	
Möwe	18	13	
Ohopoho			
Okahandja			
Okaukuejo			
Ondangwa	35	19	
Otavi			
Otjiwarongo			
Outjo			
Rehoboth			
Rundu	35	17	
Steinhausen			
Tsumeb			
Uis	28	9	
Walvisbaai	18	12	
Windhoek W.K.			
LESOTHO			
Maseru	21	9	0,7
BOTSWANA			
Francistown	24	15	1,5
Gaborone	27	16	0,3
Ghanzi	34	21	
Lobatsi			
Mahalapye			
Maun	32	19	
Shakawe			
Tshabong			
Tshane			
SWAZILAND			
Emlembe			
Manzini (Matsapa)	25	15	
Stegi			

SYNOPTIC WEATHER MAP 1200 GMT. — 1400 SAST. SINOPTIESE WEERKAART

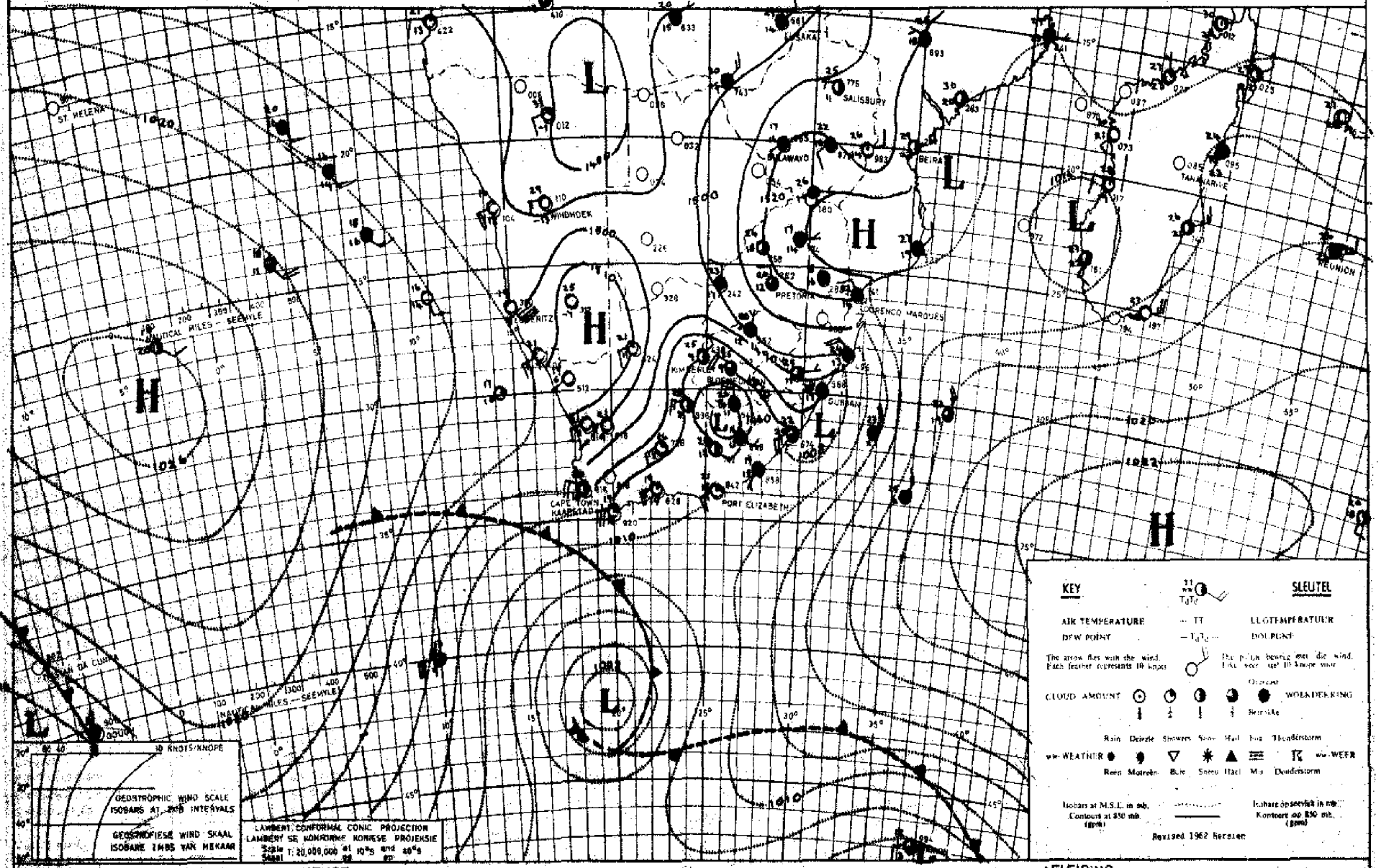

INFERENCE

DATE 14 - 11 - 1971 DATUM

AFLEIDING

The low pressure system south of Bloemfontein is moving eastwards and therefore the cloudy weather with rain will clear up over the Free State, Western and Southern Transvaal and Eastern Cape but further showers will fall over Eastern and Northern Transvaal and Natal. The cold front approaching the Cape will cause showers to advance over the southern and eastern coastal regions.

Die laedrukstelsel suid van Bloemfontein beweeg vinnig ooswaarts en dus sal die bewolkte weer met reën opklaar oor die Vrystaat, Wes- en Suid-Transvaal en Oos-Kaapland, maar buie sal nog voorkom oor Noord- en Oos-Transvaal en Natal. Die koufront wat aankom na Kaapstad sal reënbuie laat uitbrei oor die suidelike en oostelike kusgebiede.

DAAGLIKSE WEERBULLETIN

Maksimum en Minimum Temperatuur (°C) en Reënval (RRR)
in mm vir die 24 uur geëindig om 0800 SAST op

WEERBURO / WEATHER BUREAU
DEPT. VAN VERVOER / DEPT. OF TRANSPORT

16-11-1971

DAILY WEATHER BULLETIN

Maximum and Minimum Temperatures (°C) and Rainfall (RRR)
in mm for the 24 hours ended at 0800 SAST on

CAPE - KAAP	Max	Min	RRR
Aberdeen			
Addo			
Alexander Bay	21	11	
Alfred North	25	7	
Beaufort-Wes	20	7	
(Laghawe)			
Bredasdorp			
Bontrug			
Brandvlei			
Ceres			
Caledon			
Calitzdorp			
Calvinia	19	6	
Cape Agulhas	18	14	0,1
Cape Columbine	18	12	
Cape Point	17	12	1,1
Cape St. Francis	17	x	11,0
Cape Town	20	12	
(D. F. Malan)			
Cape Town			
(Rosland St.)			
Carnarvon			
Ceres			
Citrusdal			
Colesberg			
Cradock			
De Aar	23	6	
Dihlabeng	16	6	
Douglas			
East London	19	11	0,6
(Airport)			
Elsenburg			
Fort Beaufort			44
Fraserburg	18	4	
Garies			
George			
Graaff-Reinet	21	7	
Grahamstown			1,7
Grootfontein	23	3	
(Middelburg)			
Hopetown			
Idutywa			
Jansenville	23	8	
Joubertina			
Kimberley	27	10	
(Airport)			
Kuruman			5,5
Kokstad	25	7	
Kuruman	27	11	

KAAP - CAPE	Max	Min	RRR
Ladismith			
Lake Mentz			
Maclear			1,5
Mafeking	28	12	14,0
Malmesbury			
Matatiele			
Matroosberg	15	6	0,4
Mbashe	21	13	
Mossel Bay	18	12	3,0
Mount Frere			
Oliep	18	9	0,1
Oudtshoorn	19	8	1,4
Petrusville			
Piketberg			
Pofadder	21	9	
Port Alfred			
Port Elizabeth	18	12	2,5
Port Nolloth	19	11	
Port St. Johns	20	15	
Prieska	26	10	
Prince Albert			
Queenstown	24	6	
Riversdale	19	10	5,5
Robertson	21	10	1,6
Sheeprun	25	7	1,4
(near Maclear)			
Somerset-Oos	19	5	9,0
Steynsburg			
Strydenburg			
Sutherland	14	6	
Swellendam			
Tarkastad			
Touwsrivier			
Twee Riviere	28	12	
(Gemsbokpark)			
Umtata	21	10	
Uniondale			
Upington	25	12	
Vanwyksvlei	23	8	
Victoria-Wes			
Vredendal	21	13	
Vryburg	31	11	
Williston			
Willowmore	16	10	
Willowpark	24	3	
(near Dordrecht)			

NATAL	Max	Min	RRR
Cape St. Lucia	26	17	7,0
Dundee			
Durban	24	15	3,2
(Louis Botha)			
Estcourt	29	9	
Harding			
Himeville			3,5
Hluhluwe			11,5
Mkuze			
Newcastle	27	10	1,5
Cedara	28	8	5,6
(Pietermaritzburg)			
Port Shepstone	23	14	2,4
Richmond			
Van Reenen			22,0
Vryheid			
Waterford			
(near Underberg)	25	3	3,0
O.V.S. - O.F.S.			
Balkfontein			
(naby Bothaville)			
Bethlehem	23	10	
Bloemfontein	27	7	
(J.B.M. Hertzog)			
Bultfontein			
Fauresmith	24	7	
Ficksburg			
Frankfort	23	11	3,6
Harrismith			
Hoopstad	30	9	
Kroonstad	28	9	1,6
Lindley			
Modderpoort			
Petrusburg			
Philippolis			
Reddersburg			
Reitz			
Rouxville			
Vrede			
Warden			
Welkom	28	10	
Wepener	25	6	
Winburg			
Zastron			

TRANSVAAL	Max	Min	RRR
Barberton			0,6
Belfast			
Bethal			
Boksburg	28	10	
Carolina	24	11	0,4
Delareyville			
Delmas			
Ermelo			
Gideonsrus			
Groendraai Doornspruit	29	14	
(naby Vaalwater)			
Jan Kempdorp			
Jan Smuts	24	11	2,3
Joubert Park (Jhb)	24	13	
Kroondal	29	12	3,9
Letaba			4,0
Levubu	31	17	6,4
Lichtenburg			
Loskopdam			
Loskopkanale			
(naby Groblersdal)			
Louis Trichardt			
Lydenburg			
Mara	30	17	12,4
Marnitz	30	19	
Messina	35	23	
Middelburg			
Nelspruit	32	16	0,6
Phalaborwa	34	17	32,0
Pietersburg	28	16	1,0
Piet Retief	27	10	3,1
Pongola			
Potchefstroom	29	9	
Potgietersrus	30	14	
Pretoria W.B.	27	14	
Pretoriuskop			
Punda Milia			
Satara			28,5
Sekhukhune			
Shingwidzi			
Skukuza	34	18	17,0
Standerton	21	11	5,9
Thabazimbi			
Tomburke			
Tzaneen			
Vereeniging			
Volksrust			4,0
Warmbad	30	14	
Waterval Boven			
Witbank			
Wolmaransstad			

S.W.A.	Max	Min	RRR
Aroab			
Bethanien			
Dordabis			
Gobabeb	27	11	
Gobabis	31	19	
Grootfontein	34	14	
J.G. Strijdom Luchhawe	29	11	
Karasburg			
Kalkfeld			
Karibib			
Keetmanshoop	25	10	
Kub			
Lüderitz	21	8	
Mariental	31	13	
Möwe	18	13	
Ohopoho			
Okahandja			
Okaukuejo			
Ondangwa	34	13	
Otavi			
Otjiwarongo			
Outjo			
Rehoboth			
Rundu	34	19	0,1
Steinhausen			
Tsumeb			
Uis	27	8	
Walvisbaai	18	10	
Windhoek W.K.			
LESOTHO			
Maseru	26	6	
BOTSWANA			
Francistown	31	18	11,5
Gaberones	29	14	2,7
Ghanzi	34	17	
Lobatsi			
Mahalapye			
Maun	34	18	17,6
Shakawe	34	21	
Tshabong	30	13	
Tshane	35	12	
SWAZILAND			
Bremersdorp Bulembu			5,7
Manzini (Matsapa)	32	14	
Stegi			18,5

SYNOPTIC WEATHER MAP 1200 GMT. — 1400 SAST. SINOPTIESE WEERKAART

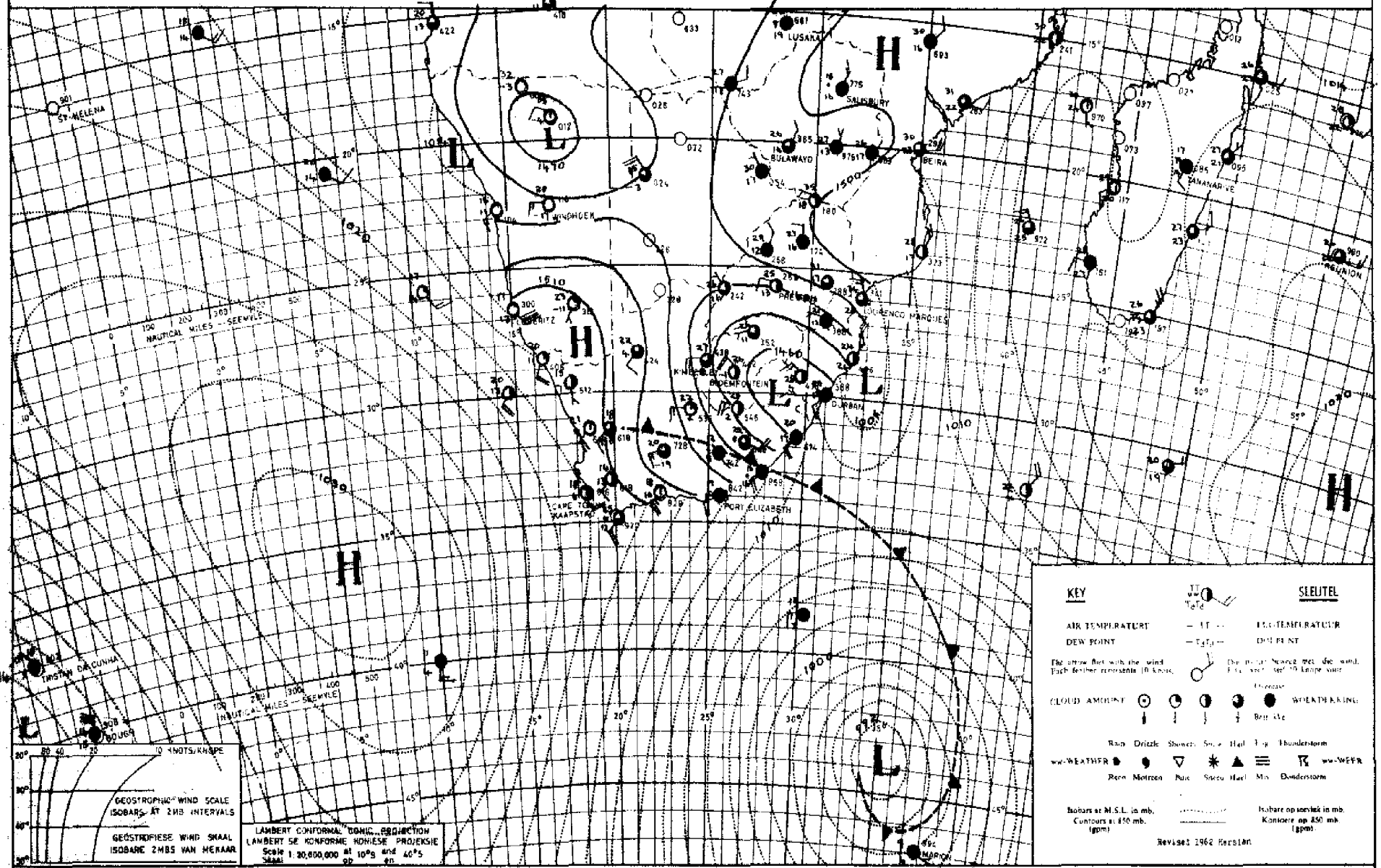

INFERENCE DATE 13 - 11 - 1971 DATUM AFLEIDING

A cold front is advancing north-eastwards along the coast, followed by a strong high pressure system, and therefore cold, cloudy weather with rain will spread over the eastern parts of the country. Warm, moist air is still flowing in over Transvaal and eastern Botswana where scattered showers and thunder-showers will occur.

'n Koufront beweeg noordoostwaarts langs die kus en word gevolg deur 'n sterk hoëdrukstelsel sodat koue, bewolkte weer met reën oor die ostelike dele van die land sal uitbrei. Warm, vogtige lug stroom nog in oor Transvaal en oostelike Botswana en verspreide buie en donderbuie sal oor hierdie gebiede voorkom.

DAAGLIKSE WEERBULLETIN

Maksimum en Minimum Temperatuur (°C) en Reënval (RRR)
in mm vir die 24 uur geëindig om 0800 SAST op

WEERBURO / WEATHER BUREAU
DEPT. VAN VERVOER / DEPT. OF TRANSPORT

17-11-1976

DAILY WEATHER BULLETIN

Maximum and Minimum Temperatures (°C) and Rainfall (RRR)
in mm for the 24 hours ended at 0800 SAST on

CAPE - KAAP	Max	Min	RRR
Aberdeen			
Addo			
Alexander Bay	24	8	
Alwal North	20	6	
Beaufort-Wes	20	5	
(Laghawe)			
Bongosbergdam			
Boetsap			
Brandvlei			
Cala			
Caledon			
Calitzdorp			
Calvinia	23	10	
Cape Agulhas	19	12	
Cape Columbine	19	10	
Cape Point	16	11	
Cape St. Francis	18	10	
Cape Town	24	8	
(D. F. Malan)			
Cape Town			
(Roeland St.)			
Carnarvon			
Ceres			
Citrusdal			
Colesberg			
Cradock			
De Aar	20	6	
Dôme	15	13	0,3
Douglas			
East London	19	12	
(Airport)			
Elsenburg			
Fort Beaufort			5,5
Fraserburg	19	1	
Garies			
George			
Graaff-Reinet	19	5	
Grahamstown			
Grootfontein	16	1	
(Middelburg)			
Hopetown			
Idutywa			
Jansenville	20	6	
Joubertina			
Kimberley	25	13	
(Airport)			
Kenyna			
Kokstad	14	8	
Kuruman	27	13	

KAAP - CAPE	Max	Min	RRR
Ladismith			
Lake Mentz			
Maclear			
Mafeking	27	13	0,9
Malmesbury			
Matatiele			
Matroosberg	18	4	
Mbashe	18	13	1,5
Mossel Baai	16	12	1,0
Mount Frere			
Oliep	24	16	
Oudtshoorn	19	5	
Petrusville			
Piketberg			
Poffadder	23	12	
Port Alfred			
Port Elizabeth	18	6	0,3
Port Nolloth	18	9	
Port St. Johns	20	13	1,5
Prieska	25	12	
Prince Albert			
Queenstown	17	7	
Riversdale	16	9	
Robertson	21	7	
Sheeprun	13	8	0,8
(near Maclear)			
Somerset-Oos	17	4	0,8
Steynsburg			
Strydenburg			
Sutherland	17	-1	
Swellendam			
Tarkastad			
Touwsrivier			
Twee Riviere	28	10	
(Gemsbokpark)			
Umtata	15	9	1,6
Uniondale			
Upington	26	16	
Vanwyksvlei	23	10	
Victoria-Wes			
Vredendal	27	9	
Vryburg			
Williston			
Willowmore	17	7	
Willowpark	14	6	0,5
(near Dordrecht)			

NATAL	Max	Min	RRR
Cape St. Lucia	19	15	4,0
Dundee			
Durban	21	15	2,3
(Louis Botha)			
Estcourt	14	9	
Harding			
Himeville			2,0
Hluhluwe			1,0
Mkuze			
Newcastle	17	8	3,0
Melmoth			11,0
Cedara	14	8	1,3
(Pietermaritzburg)			
Port Shepstone	19	14	2,1
Richmond			
Van Reenen			2,0
Vryheid			
Waterford	10	3	3,1
(near Underberg)			
O.V.S. - O.F.S.			
Balkfontein			
(naby Bothaville)			
Bethlehem	15	7	
Bloemfontein	25	11	
(J.B.M. Hertzog)			
Bultfontein			
Fauresmith	23	9	
Ficksburg			
Frankfort	18	8	1,1
Harrismith			
Hoopstad	28	13	
Kroonstad	25	10	
Lindley			
Modderpoort			
Petrusburg			
Philippolis			
Reddersburg			
Reitz			
Rouxville			
Vrede			
Warden			
Welkom	26	11	
Wepener	23	8	
Winburg			
Zastron			

TRANSVAAL	Max	Min	RRR
Barberton			0,5
Belfast			10,2
Bethal			
Bospoort	28	12	
Carolina	13	6	3,8
Delareyville			
Delmas			12,0
Ermelo			2,5
Gideonsrus			
Groendraai Poortspruit	28	13	8,0
(naby Vaalwater)			
Jan Kempdorp			
Jan Smuts	24	8	18,5
Joubert Park (Jhb)	24	9	12,0
Kroondal	28	13	16,3
Letaba			
Levubu	18	12	63,8
Lichtenburg			
Loskopdam			2,0
Loskopkanale			5,5
(naby Groblersdal)			
Louis Trichardt			
Lydenburg	19	9	1,2
Mara	19	12	1,0
Marnitz	28	13	
Messina	28	14	5,5
Middelburg			22,0
Marble Hall			1,1
Nelspruit	17	13	0,2
Phalaborwa	18	14	5,0
Pietersburg	23	12	
Piet Retief	21	8	8,3
Pongola			
Potchefstroom	27	12	2,0
Potgietersrus	23	13	2,4
Pretoria W.B.	26	11	23,3
Pretoriuskop			
Punda Milia			
Satara			
Sekhukhune			
Shingwidzi			
Skukuza	19	14	
Standerton	16	7	15,4
Thabazimbi			33,5
Tomburke			
Tzaneen			
Vereeniging			
Volksrust			7,3
Warmbad	28	11	30,0
Waterval Boven			6,0
Witbank			28,0
Wolmaransstad			
Zeerust			3,7
Witfontein			63,0

S.W.A.	Max	Min	RRR
Aroab			
Bethanien			
Dordabis			
Gobabeb	26	10	
Gobabis	30	13	
Grootfontein	33	15	
J.G. Strijdomlughawe	29	13	
Karasburg			
Kalkfeld			
Karibib			
Keetmanshoop	26	14	
Kub			
Luderitz	21	11	
Mariental	29	17	
Möwe	18	14	
Ohopoho			
Okahandja			
Okaukuejo			
Ondangwa	33	15	
Otavi			
Otjiwarongo			
Outjo			
Rehoboth			
Rundu	25	16	
Steinhausen			
Tsumeb			
Uis	27	8	
Walvisbaai	16	13	
Windhoek W.K.			
LESOTHO			
Maseru	23	8	
BOTSWANA			
Francistown	35	13	0,3
Gaborone	30	14	13,5
Ghanzi	33	15	13,0
Lobatsi			
Mahalapye			
Maun	28	18	2,6
Shakawe	32	16	
Tshabong	30	13	
Tshane	30	13	9,3
SWAZILAND			
Bulembu			10,0
Emlembe			
Manzini (Matsapa)	19	12	
Stegi			

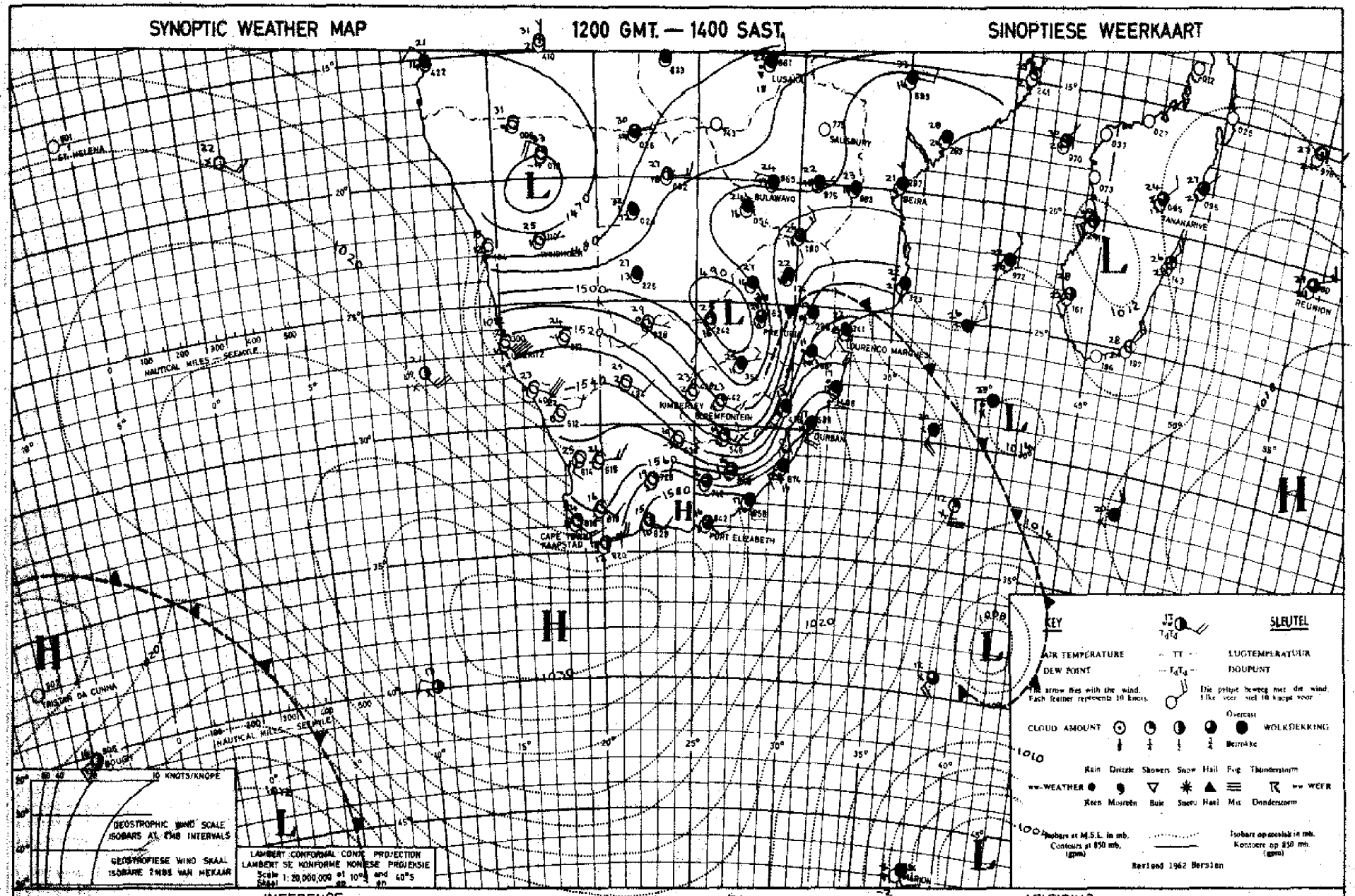

INFERENCE

DATE 16 - 1 19 71 DATUM

With the low pressure system over Western Transvaal and the high pressure system ridging in south of the continent, conditions are becoming favourable for rain over Transvaal, the Free State and Natal. Dry air has, however, moved in over most of the Cape Province where the weather will be mainly fine.

AFLEIDING

Met die laedrukstelsel oor Wes-Transvaal en die hoëdrukstelsel wat suid van die land inbeweeg, ontstaan gunstige toestande vir reën oor Transvaal, die Vrystaat en Natal. Droë lug het egter oor die meeste dele van Kaapland inbeweeg en dit sal hoofsaaklik mooiweer wees oor die provinsie.

DAAGLIKSE WEERBULLETIN

Maksimum en Minimum Temperatuur (°C) en Reënval (RRR)
in mm vir die 24 uur geëindig om 0800 SAST op

WEERBURO / WEATHER BUREAU
DEPT. VAN VERVOER / DEPT. OF TRANSPORT

18-11-1971

DAILY WEATHER BULLETIN

Maximum and Minimum Temperatures (°C) and Rainfall (RRR)
in mm for the 24 hours ended at 0800 SAST on

CAPE - KAAP	Max	Min	RRR
Aberdeen			
Adelo			
Alexander Bay	27	11	
Alfred North	26	14	64
Beaufort-Wes	27	11	
(Laghaven)			
Bonnievanghan			
Bootsap			
Brandvlei			
Ceres			
Caledon			
Calitzdorp			
Calvinia	29	10	
Cape Agulhas	20	16	
Cape Columbine	20	11	
Cape Point	18	13	
Cape St. Francis	19	13	
Cape Town	24	13	
(D. F. Malan)			
Cape Town			
(Rosland St.)			
Carnarvon			
Ceres			
Citrusdal			
Colesberg			
Cradock			
De Aar	27	12	
Dühne	21	10	
Douglas			
East London	21	12	
(Airport)			
Elsenburg			
Fraserburg	26	6	
Garies			
George			
Graaff-Reinet	24	10	
Grahamstown			
Grootfontein	27	7	
(Middelburg)			
Hopetown			
Idutywa			
Jansenville	28	10	
Joubertina			
Kimberley	27	15	0,5
(Airport)			
Kuruman			
Kokstad	19	10	
Kuruman	28	16	

KAAP - CAPE	Max	Min	RRR
Ladismith			
Lake Mentz			
Maclear			
Mafeking	24	12	
Malmesbury			
Matjiesfontein			
Matroosberg	25	9	
Mbashe	21	13	
Moselbaai	18	14	
Mount Frere			
Okiep	29	15	
Oudtshoorn	27	8	
Petrusville			
Piketberg			
Potgietersrus	29	15	
Port Alfred			
Port Elizabeth	20	11	
Port Nolloth	19	10	
Port St. Johns	22	15	
Prieska	30	16	
Prince Albert			
Queenstown	26	10	
Riversdale	25	8	
Robertson	27	11	
Sheepran	19	9	0,2
(near Maclear)			
Somerset-Oos	25	8	
Steynsburg			
Strydenburg			
Sutherland	24	1	
Swellendam			
Tarkastad			
Touwsrivier			
Twee Riviere	31	14	
(Genesbokpark)			
Umtata	20	11	
Uniondale			
Upington	32	18	
Vanwyksvlei	29	15	
Victoria-Wes			
Vredendal	30	10	
Vryburg	27	13	
Williston			
Willowmore	24	9	
Willowpark	24	10	
(near Dordrecht)			

NATAL	Max	Min	RRR
Cape St. Lucia	23	15	
Dundee			
Durban	22	13	
(Louis Botha)			
Estcourt	16	8	
Harding			
Himeville			
Hluhluwe			
Mkuze			
Newcastle	18	10	0,3
Cedara	18	9	
(Pietermaritzburg)			
Port Shepstone	20	14	
Richmond			
Van Reenen			
Vryheid			
Waterford	16	4	
(near Underberg)			
O.V.S. - O.F.S.			
Balkfontein			
(naby Bothaville)			
Bethlehem	16	9	
Bloemfontein	25	12	
(J.B.M. Hertzog)			
Bultfontein			
Fauresmith	25	13	
Ficksburg			
Frankfort	18	9	0,3
Harrismith			
Hoopstad	25	14	9,7
Kroonstad	20	11	
Lindley			
Modderpoort			
Petrusburg			
Philippolis			
Reddersburg			
Reitz			
Rouxville			
Vrede			
Warden			
Welkom	23	x	
Wepener	25	13	
Winburg			
Zastron			

TRANSVAAL	Max	Min	RRR
Barberton			
Belfast			
Bethal			
Bospoort	23	12	5,6
Carolina	13	6	
Delareyville			
Delmas			4,0
Ermelo			
Gideonsrus			
~~Groendraai~~ Doornspruit	21	14	0,2
(naby Vaalwater)			
Jan Kempdorp			
Jan Smuts	14	9	4,3
Joubert Park (Jhb)	15	10	4,5
Kroondal	20	14	0,4
Letaba			
Levubu	15	13	17,5
Lichtenburg			
Loskopdam			
Loskopkanale			
(naby Groblersdal)			
Louis Trichardt			
Lydenburg			
Mara	14	13	1,0
Marnitz	21	14	
Messina	20	17	
Middelburg			
Klerksdorp			18,0
Nelspruit	17	13	
Phalaborwa	19	14	3,5
Pietersburg	17	12	
Piet Retief	15	10	0,7
Pongola			
Potchefstroom	20	12	
Potgietersrus	21	14	
Pretoria W.B.	18	12	4,6
Pretoriuskop			
Punda Milia			
Satara			
Sekhukhune			
Shingwidzi			
Skukuza	20	16	
Standerton	14	8	1,0
Thabazimbi			
Tomburke			
Tzaneen			
Vereeniging			
Volksrust			
Warmbad	22	14	
Waterval Boven			
Witbank			
Wolmaransstad			

S.W.A.	Max	Min	RRR
Arosb			3,0
Bethanien			
Dordabis			
Gobabeb	27	12	
Gobabis	27	10	30,0
Grootfontein	29	14	
J.G. Strijdomlughawe	25	10	18,2
Karasburg			
Kalkfeld			
Karibib			
Keetmanshoop	31	16	
Kub			
Luderitz	21	11	
Mariental	28	14	
Möwe	18	13	
Okopoko			
Okahandja			
Okaukuejo			
Ondangwa	32	13	
Otavi			
Otjiwarongo			
Outjo			
Rehoboth			
Rundu	31	17	
Steinhausen			
Tsumeb			
Uis	27	11	
Walvisbaai	17	14	
Windhoek W.K.			0,5
LESOTHO			
Maseru	22	11	
BOTSWANA			
Francistown	18	13	0,5
Gaborone	22	14	
Ghanzi	24	16	
Lobatsi			
Mahalapye			
Maun	27	16	25,8
Shakawe	30	15	9,3
Tshabong	28	17	
Tshane	28	16	
SWAZILAND			
Emlembe			
Manzini (Matsapa)	18	10	
Stegi			

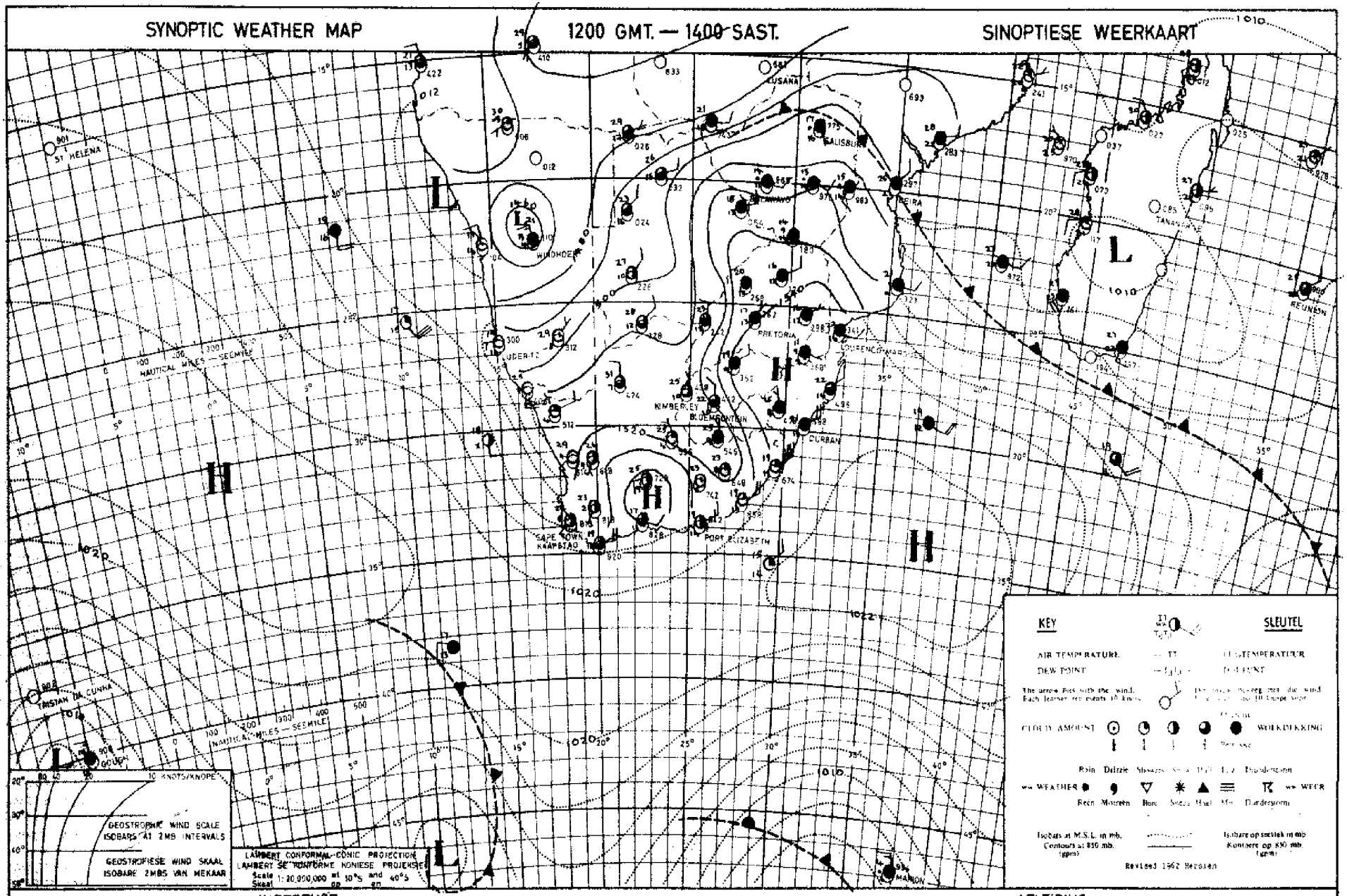

INFERENCE

DATE 17 - 11 - 1971 DATUM

AFLEIDING

The low pressure system at Windhoek, which extends a trough in the direction of Bloemfontein, is also reflected in the upper air and therefore rain and thundershowers will occur over the northern, eastern and central regions of the interior.

Die laedrukstelsel by Windhoek, wat 'n trog uitstrek in die rigting van Bloemfontein, word ook in die bolug uitgebeeld en dus sal reën en donderbuie nog voorkom oor die noordelike, oostelike en sentrale dele van die binneland.

DAAGLIKSE WEERBULLETIN

Maksimum en Minimum Temperatuur (°C) en Reënval (RRR)
in mm vir die 24 uur geëindig om 0800 SAST op

WEERBURO / WEATHER BUREAU
DEPT. VAN VERVOER / DEPT. OF TRANSPORT

13-10-1971

DAILY WEATHER BULLETIN

Maximum and Minimum Temperatures (°C) and Rainfall (RRR)
in mm for the 24 hours ended at 0800 SAST on

KAAP - CAPE	Max	Min	RRR
Aberdeen			
Addo			
Alexander Bay	20	13	
Alfred North	24	18	3,5
Beaufort-Wes	33	16	
(Leeuhawe)			
Bizanaborgkam			
Bontrug			
Brandvlei			
Cala			
Calitzdorp			
Citrusdorp			
Calvinia	32	12	
Cape Agulhas	21	17	
Cape Columbine	17	12	
Cape Point	19	14	
Cape St. Francis	21	15	
Cape Town	22	12	
(D. F. Malan)			
Cape Town			
(Rosebud St.)			
Carnarvon			
Ceres			
Citrusdal			
Colesberg			
Cradock			
De Aar	30	19	
Döhne			
Douglas			
East London	22	15	
(Airport)			
Elsenburg			
Fraserburg	30	8	
Garies			
George			
Graaff-Reinet	30	15	
Grahamstown			
Grootfontein	28	14	0,2
(Middelburg)			
Hopetown			
Idutywa			
Jansenville	31	14	
Joubertina			
Kimberley	28	18	
(Airport)			
Kuruman			
Kokstad	27	13	
Kurusman	29	14	2,5

KAAP - CAPE	Max	Min	RRR
Lady Grey			
Laingsburg			
Macleear			9,5
Malmesbury	22	15	6,8
Mariannhill			
Matjiesfontein			
Matroosberg	29	11	
Mbizana			
Mount Ayliff	19	16	
Mount Frere			
Oldep	32	12	
Oudtshoorn	32	10	
Petrusville			
Piketberg			
Poffadder	31	20	
Port Alfred			
Port Elizabeth	22	14	
Port Nolloth	16	13	
Port St. Johns	23	18	
Prieska	32	19	
Prince Albert			
Queenstown	26	12	5,0
Riversdale	24	14	
Robertson	28	11	
Sheepran			
(near Bluelear)			
Somerset-Oos	29	12	
Steynsburg			
Strydenberg			
Sutherland	27	4	
Swellendam			
Tarkastad			
Touwsrivier			
Twee Riviere	30	16	
(Gemsbokpark)			
Umtata			
Uniondale			
Upington	33	19	6,1
Vanwyksvlei	32	19	
Victoria-Wes			
Vredendal	32	8	
Vryburg	27	15	
Williston			
Willowmore	31	11	
Willowpark			
(near Dordrecht)			

NATAL	Max	Min	RRR
Cape St. Lucia	24	19	
Dundee			
Durban	27	17	
(Louis Botha)			
Estcourt	28	18	
Howick			
Ixopo			
Jozini			
Mtubatuba			
Newcastle	27	16	
Pongola			
Richards Bay	26	19	
(Tronkbos)			
Port Shepstone	23	18	
Richmond			
Van Reenen			
Vryheid			
Waterford	24	7	
(near Underberg)			
O.V.S. - O.F.S.			
Bethlehem			
(naby Bethlehem)			
Bethlehem			
Bloemfontein	26	13	
(J.B.M. Hertzog)			
Boshof			
Frankfort	28	14	
Fickburg			
Frankfort	33	12	
Harrismith			
Heilbron	28	14	
Kroonstad	26	14	
Lindley			
Modderpoort			
Petrusburg			
Philippolis			
Reddersburg			
Reitz			
Rouxville			
Vrede			
Warden	25	15	
Welkom	26	13	
Wepener			
Winburg			
Zastron			5,0

TRANSVAAL	Max	Min	RRR
Barberton			
Belfast			
Bethal			
Bospoort	21	14	
Carolina	20	11	
Dekaroyville			
Delmas			
Ermelo			
Gideonsrus			
Groenkloof Pretoria	22	13	0,1
(naby Vaalwater)			
Jan Kempdorp			
Jan Smuts	18	13	
Joubert Park (Jhb)	19	13	
Kroonstad	24	17	0,1
Letaba			
Levubu	18	16	28
Lichtenburg			
Loskopdam			
Loskopstuwe			
(naby Groblersdal)			
Louis Trichardt			
Lydenburg	20	13	17,5
Mara	18	15	0,5
Marnitz	22	17	
Messina	19	18	12,8
Middelburg			
Nelspruit	25	16	
Phalaborwa	23	18	
Pietersburg	20	15	
Piet Retief	25	14	
Pongola			
Potchefstroom	23	13	
Potgietersrus	21	16	9,0
Pretoria W.B.	22	16	
Pretoriuskop			
Punda Milia			4,5
Satara			
Sekhukhune			
Shingwidzi			4,5
Skukuza	27	18	
Standerton	22	13	
Thabazimbi			
Tomburke			
Tzaneen			
Vereeniging			
Volksrust			
Warmbad	23	16	
Waterval Boven			
Witbank			
Wolmaransstad			

S.W.A.	Max	Min	RRR
Aroab			
Bethanien			
Doordabis			
Gobabeb	26	13	
Gobabis	26	13	20,3
Grootfontein	27	10	0,1
J.G. Strijdom Vliegtuigbaken	25	9	
Karasburg			
Keilfeld			
Karibib			
Keetmanshoop	30	20	
Koh			
Luderitz	18	12	
Mariental	27	15	
Möwe	19	14	
Okaporo			
Okahandja			
Okaukuejo			
Ondangwa	30	17	
Otavi			
Otjiwarongo			
Outjo			
Rehoboth			
Rundu	30	15	
Steinhausen			
Tsumeb			
Uis	28	10	
Walvisbaai	18	15	
Windhoek W.K.			
LESOTHO			
Maseru	28	11	
BOTSWANA			
Francistown	17	15	6,5
Gaborone	23	17	1,2
Ghanzi	25	14	21,3
Lobatsi			1,0
Mahalapye			
Maun	24	18	
Shakawe	26	16	
Tshabong	28	16	
Tshane	26	17	
SWAZILAND			
Embabe			
Manzini (Matsapa)	25	16	
Stegi			

SYNOPTIC WEATHER MAP 1200 GMT. — 1400 SAST. SINOPTIESE WEERKAART

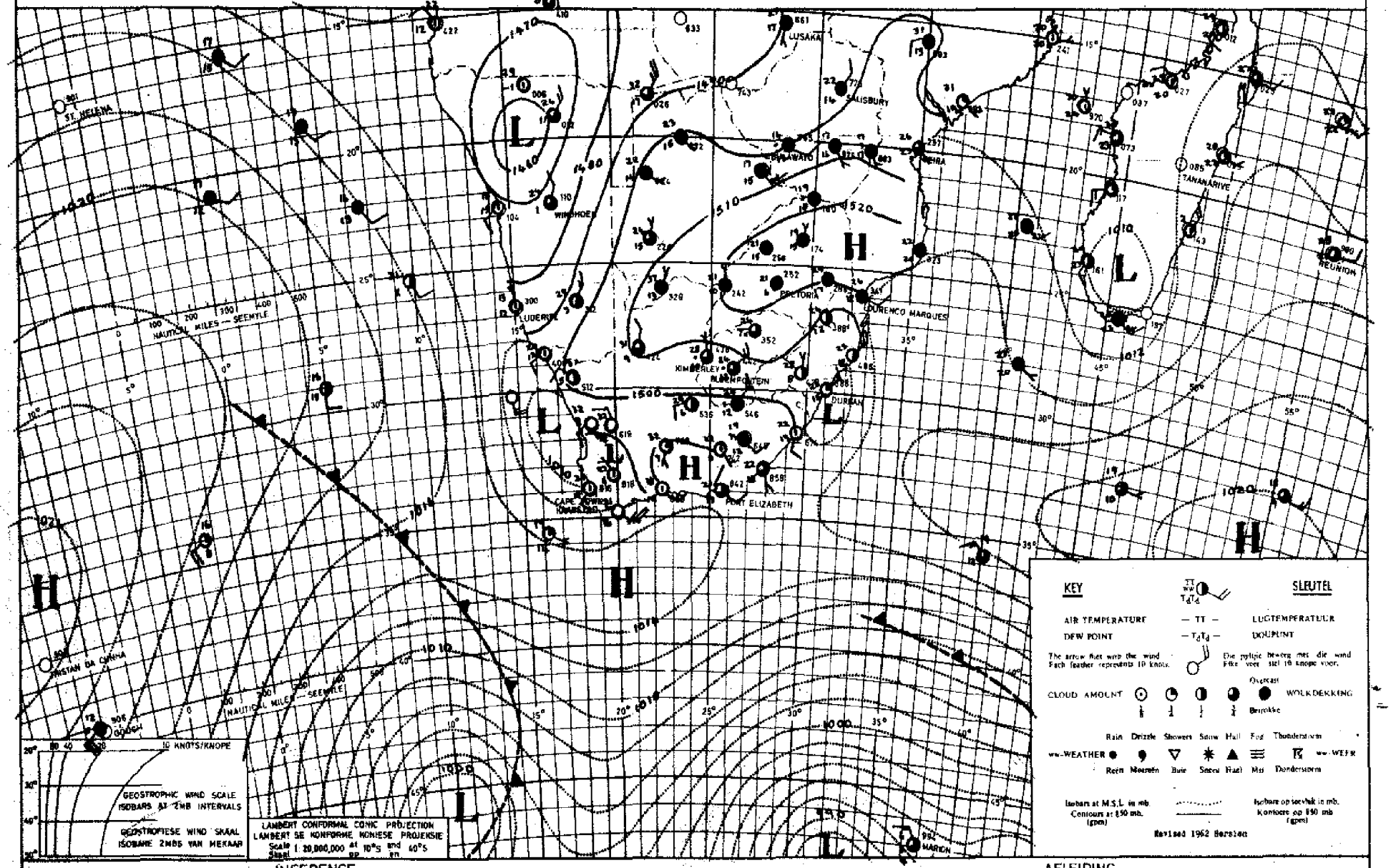

INFERENCE DATE 18 - 11 - 1971 DATUM AFLEIDING

The low pressure area on the surface and in the upper-air over S. W. A. and the flow of moist air from the north, constitute favourable conditions for rain and showers over the Republic excluding Namaqualand and the West Cape.

Die laedrukstelsel aan die oppervlakte en in die bolug oor S. W. A. en die stroming van vogtige lug uit die noorde, skep gunstige toestande vir reën en buie oor die Republiek, uitgesonderd Namakwaland en Wes-Kaapland.

DAAGLIKSE WEERBULLETIN

Maksimum en Minimum Temperatuur (°C) en Reënval (RRR)
in mm vir die 24 uur geëindig om 0800 SAST op

WEERBURO / WEATHER BUREAU
DEPT. VAN VERVOER / DEPT. OF TRANSPORT

20 - 11 - 1971

DAILY WEATHER BULLETIN

Maximum and Minimum Temperatures (°C) and Rainfall (RRR)
in mm for the 24 hours ended at 0800 SAST on

CAPE - KAAP	Max	Min	RRR
Aberdeen			
Addo			
Alexander Bay	22	16	
Aliwal North	22	13	12,5
Beaufort-Wes	33	10	
(Lughawe)			
Boegoeberg dam			
Boetsap			
Brandvlei			
Cala			
Caledon			
Calitzdorp			
Calvinia	26	8	
Cape Agulhas	21	14	2,0
Cape Columbine	19	13	
Cape Point	18	12	0,2
Cape St. Francis	21	16	
Cape Town	23	13	0,9
(D. F. Malan)			
Cape Town			
(Roeland St.)			
Carnarvon			
Ceres			
Citrusdal			
Colesberg			
Cradock			
De Aar	27	14	9,0
Dôme	31	12	16,5
Douglas			
East London	25	16	4,3
(Airport)			
Elsenburg			
Fort Beaufort			4,3
Fraserburg	28	7	
Garies			
George			
Graaff-Reinet	32	12	
Grahamstown			1,0
Grootfontein	29	13	7,2
(Middelburg)			
Hopetown			
Idutywa			
Jansenville			
Joubertina			
Kimberley	25	14	3,7
(Airport)			
Kaysna			
Kokstad	28	14	7,4
Kuruman	26	14	3,5

KAAP - CAPE	Max	Min	RRR
Ladismith			
Lake Mentz			
Maclear			17,5
Mafeking	26	13	16,2
Malmesbury			
Matatiele			1,5
Matroosberg	25	8	
Mbashe	24	17	4,0
Mosselbaai	22	14	
Mount Frere			
Oliep	23	10	
Oudtshoorn	33	15	
Petrusville			
Piketberg			
Pofadder	30	9	
Port Alfred			
Port Elizabeth	26	16	
Port Nolloth	19	14	
Port St. Johns	24	19	2,0
Prieska	31	13	2,7
Prince Albert			
Queenstown	31	14	2,0
Riversdale	28	17	
Robertson	28	14	
Sheeprun	29	14	21,5
(near Maclear)			
Somerset-Oos	30	13	0,3
Steynsburg			
Strydenburg			
Sutherland	24	6	
Swellendam			
Tarkastad			5,0
Touwsrivier			
Twee Riviere	32	15	3,8
(Gemsbokpark)			
Umtata	31	15	8,5
Uniondale			
Upington	29	13	
Vanwyksvlei	28	10	0,3
Victoria-Wes			
Vredendal	23	13	
Vryburg			4,5
Williston			
Willowmore	32	12	
Willowpark	27	14	4,5
(near Dordrecht)			

NATAL	Max	Min	RRR
Cape St. Lucia	26	21	33,0
Dundee			
Durban	27	21	0,1
(Louis Botha)			
Estcourt	29	15	6,0
Harding			
Himeville			
Hluhluwe			24,0
Mkuze			24,0
Newcastle	28	14	14,4
Cedara			10,5
(Pietermaritzburg)			
Port Shepstone	25	21	2,4
Melmoth			7,0
Richmond			
Van Reenen			18,0
Vryheid			
Waterford	25	12	3,4
(near Underberg)			
O.V.S. - O.F.S.			
Balkfontein			
(naby Bothaville)			
Bethlehem	23	12	8,2
Bloemfontein	25	14	4,5
(J.B.M. Hertzog)			
Bultfontein			
Fauresmith	24	13	3,3
Ficksburg			
Frankfort	23	12	19,3
Heilbron			12,0
Harrismith			16,0
Hoopstad	21	14	5,2
Koppies			20,0
Kroonstad	24	14	13,0
Lindley			21,0
Modderpoort			
Petrusburg			
Philippolis			
Reddersburg			
Reitz			
Rouxville			
Vrede			10,0
Warden			15,5
Welkom			
Wepener	27	15	1,0
Winburg			
Zastron			23,0

TRANSVAAL	Max	Min	RRR
Barberton			
Belfast			7,5
Bethal			
Bospoort	17	13	34,5
Carolina	21	11	13,4
Delareyville			12,0
Delmas			51,0
Ermelo			
Gideonsrus			
Groendraai Doornspruit	24	14	14,0
(naby Vaalwater)			
Jan Kempdorp			
Jan Smuts	18	11	80,5
Joubert Park (Jhb)	22	13	46,0
Kroondal			
Letaba			
Levubu	20	16	3,4
Lichtenburg			
Loskopdam			17,0
Loskopkansle			6,0
(naby Groblersdal)			
Louis Trichardt			
Lydenburg			
Mara	21	15	1,8
Marnitz	26	17	11,0
Messina	23	19	3,0
Middelburg			7,0
Marble Hall			1,0
Nelspruit	27	17	
Phalaborwa	25	19	0,5
Pietersburg	21	14	4,1
Piet Retief	25	14	46,0
Pongola			
Potchefstroom	20	12	18,4
Potgietersrus	22	15	5,7
Pretoria W.B.	23	13	3,7
Pretoriuskop			
Punda Milia			
Satara			
Sekhukhune			
Shingwidzi			
Skukuza	28	20	
Standerton	22	13	20,6
Thabazimbi			
Tomburke			27,7
Tzaneen			
Vereeniging			
Volksrust			27,0
Warmbad	24	14	4,2
Waterval Boven			
Witbank			
Wolmaransstad			

S.W.A.	Max	Min	RRR
Aroab			
Bethanien			
Dordabis			
Gobabeb	26	11	
Gobabis	25	16	
Grootfontein	30	17	
J.G. Strijdom lughawe	26	15	
Karasburg			
Kalkfeld			
Karibib			
Keetmanshoop	31	11	
Kub			
Lüderitz	17	13	
Mariental	32	16	
Möwe	18	13	
Ohopoho			
Okahandja			
Okaukuejo			
Ondangwa	31	14	
Otavi			
Otjiwarongo			
Outjo			
Rehoboth			
Rundu	32	14	
Steinhausen			
Tsumeb			
Uis	28	11	
Walvisbaai	18	14	
Windhoek W.K.			
LESOTHO			
Maseru	26	13	8,9
BOTSWANA			
Francistown	28	17	
Gaborone	28	14	7,6
Ghanzi	28	15	
Lobatsi			
Mahalapye			
Maun	29	18	1,8
Shakawe	24	19	
Tshabong	24	17	7,0
Tshane	27	16	
SWAZILAND			
Emlembe			
Manzini (Matsapa)	29	18	
Stegi			

SYNOPTIC WEATHER MAP 1200 GMT. — 1400 SAST. SINOPTIESE WEERKAART

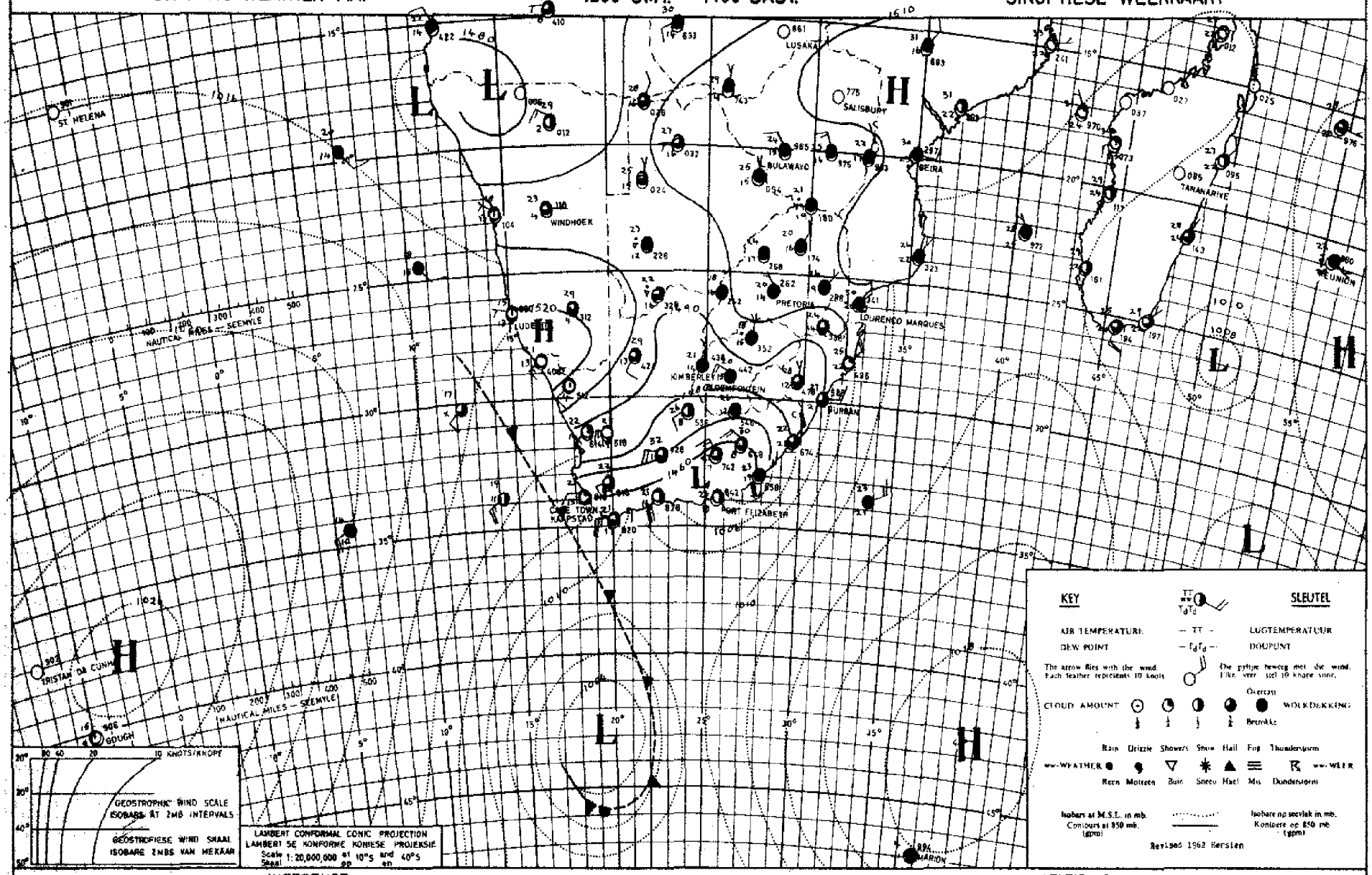

INFERENCE DATE 19-11-1971 DATUM AFLEIDING

The air over the eastern half of the Republic is still very moist and further rain and showers will occur east of the low pressure trough extending from northern S.W.A. to the south-eastern Cape. The cold front near Cape Town will cause cool, cloudy weather with showers to spread over the south coastal regions.

Die lug oor die oostelike helfte van die Republiek is nog baie vogtig en verdere reën en buie sal voorkom oos van die laedruktrog wat vanaf noordelike S.W.A. deur strek na Suidoos-Kaapland. Die koufront naby Kaapstad sal koue, bewolkte weer met buie oor die suidkuststreke veroorsaak.

DAAGLIKSE WEERBULLETIN

Maksimum en Minimum Temperatuur (°C) en Reënval (RRR)
in mm vir die 24 uur geëindig om 0800 SAST op

WEERBURO / WEATHER BUREAU
DEPT. VAN VERVOER / DEPT. OF TRANSPORT

21-11-1971

DAILY WEATHER BULLETIN

Maximum and Minimum Temperatures (°C) and Rainfall (RRR)
in mm for the 24 hours ended at 0800 SAST on

CAPE - KAAP	Max	Min	RRR
Aberdeen			
Adelo			
Alexander Bay	22	11	
Alfred North			
Beaufort-Wes	23	9	
(Loghawe)			
Boegoebergdam			
Boetsap			
Brandvlei			
Cala			
Caledon			
Calitzdorp			
Calvinia	21	7	
Cape Agulhas	20	13	0,2
Cape Columbine	19	11	
Cape Point	17	14	
Cape St. Francis	19	13	0,6
Cape Town	21	12	
(D. F. Malan)			
Cape Town			
(Roeland St.)			
Carnarvon			
Ceres			
Citrusdal			
Colesberg			
Cradock			
De Aar	25	7	
Döhne	19	6	
Douglas			
East London	20	12	
(Airport)			
Elsenburg			
Fraserburg	22	3	
Garies			
George			
Graaff-Reinet	24	6	
Grahamstown			
Grootfontein	23	3	
(Middelburg)			
Hopetown			
Idutywa			
Jansenville			
Joubertina			
Kimberley	26	11	
(Airport)			
Knysna			
Kokstad	21	8	0,6
Kuruman	26	7	

KAAP - CAPE	Max	Min	RRR
Ladismith			
Lake Mentz			
Maclear			
Mafeking	26	14	
Malmesbury			
Matatiele			
Matroosberg	19	6	
Mbashe	20	13	
Mosselbaai	20	14	
Mount Frere			
Okiep	22	11	
Oudtshoorn	22	6	
Petrusville			
Piketberg			
Pofadder	23	10	
Port Alfred			
Port Elizabeth	20	13	
Port Nolloth	20	10	
Port St. Johns	22	14	
Prieska	26	12	
Prince Albert			
Queenstown	23	6	
Riversdale	21	9	
Robertson	23	9	
Sheeprun	22	8	0,4
(near Maclear)			
Somerset-Oos	24	4	
Steynsburg			
Strydenburg			
Sutherland	18	-1	
Swellendam			
Tarkastad			
Touwsrivier			
Twee Riviere	28	9	
(Gemsbokpark)			
Umtata	18	7	0,2
Uniondale			
Upington	25	12	
Vanwyksvlei	25	9	
Victoria-Wes			
Vredendal	22	9	
Vryburg			
Williston			
Willowmore	19	7	
Willowpark			
(near Dordrecht)			

NATAL	Max	Min	RRR
Cape St. Lucia	29	16	3,5
Dundee			
Durban	26	15	1,7
(Louis Botha)			
Estcourt	27	12	0,1
Harding			
Himeville			
Hluhluwe			18,2
Mkuze			17,5
Newcastle	28	13	0,1
Cedara			
(Pietermaritzburg)			
Port Shepstone	23	15	1,4
Richmond			
Van Reenen			
Vryheid			
Waterford	23	9	0,8
(near Underberg)			
O.V.S. - O.F.S.			
Balkfontein			
(naby Bothaville)			
Bethlehem	23	10	
Bloemfontein	27	8	
(J.B.M. Hertzog)			
Bultfontein			
Fauresmith	25	8	
Ficksburg			
Frankfort	23	7	
Harrismith			
Hoopstad	28	10	
Kroonstad	25	6	
Lindley			
Modderpoort			
Petrusburg			
Philippolis			
Reddersburg			
Reitz			
Rouxville			
Vrede			
Warden			
Welkom			
Wepener	26	6	
Winburg			
Zastron			

TRANSVAAL	Max	Min	RRR
Barberton			
Belfast			4,0
Bethal			
Bospoort	24	9	
Carolina	21	11	
Delareyville			
Delmas			
Ermelo			
Gideonsrus			
Groendraai Doornspruit	28	14	
(naby Vaalwater)			
Jan Kempdorp			
Jan Smuts	22	9	0,3
Joubert Park (Jhb)	19	13	
Kroondal			
Letaba			
Levubu	30	17	
Lichtenburg			
Loskopdam			
Loskopkanale			
(naby Groblersdal)			
Louis Trichardt			
Lydenburg			
Mara	30	15	
Marnitz			
Messina	33	19	
Middelburg			
Nelspruit	31	17	0,1
Phalaborwa	34	19	
Pietersburg	27	16	
Piet Retief	25	11	0,2
Pongola			
Potchefstroom	24	8	
Potgietersrus	28	15	
Pretoria W.B.	25	14	
Pretoriuskop			
Punda Milia			
Satara			
Sekhukhune			
Shingwidzi			
Skukuza	34	18	0,5
Standerton	23	11	0,8
Thabazimbi			
Tomburke			
Tzaneen			
Vereeniging			
Volksrust			
Warmbad	27	13	0,2
Waterval Boven			
Witbank			
Wolmaransstad			
Wilgeboom			13,0

S.W.A.	Max	Min	RRR
Aroab			
Bethanien			
Dordabis			
Gobabeb	31	13	
Gobabis	29	17	
Grootfontein	32	18	
J.G. Strijdomlughawe	28	15	
Karasburg			
Kalkfeld			
Karibib			
Keetmanshoop	27	16	
Kub			
Luderitz	20	12	
Mariental	32	17	
Möwe	19	14	
Okopoko			
Okahandja			
Okaukuejo			
Ondangwa			
Otavi			
Otjiwarongo			
Outjo			
Hohenau			(0,5
Rehoboth			
Rundu			
Steinhausen			
Tsumeb			
Uis	31	13	
Walvisbaai	19	11	
Windhoek W.K.			
LESOTHO			
Maseru	25	8	
BOTSWANA			
Francistown	30	16	
Gaborone	29	16	
Ghanzi	31	18	
Lobatsi			
Mahalapye			
Maun	32	19	1,5
Shakawe			
Tshabong	27	10	
Tshane	31	16	
SWAZILAND			
Embembe			
Manzini (Matsapa)	32	15	
Stegi			

SYNOPTIC WEATHER MAP — 1200 GMT. — 1400 SAST. — SINOPTIESE WEERKAART

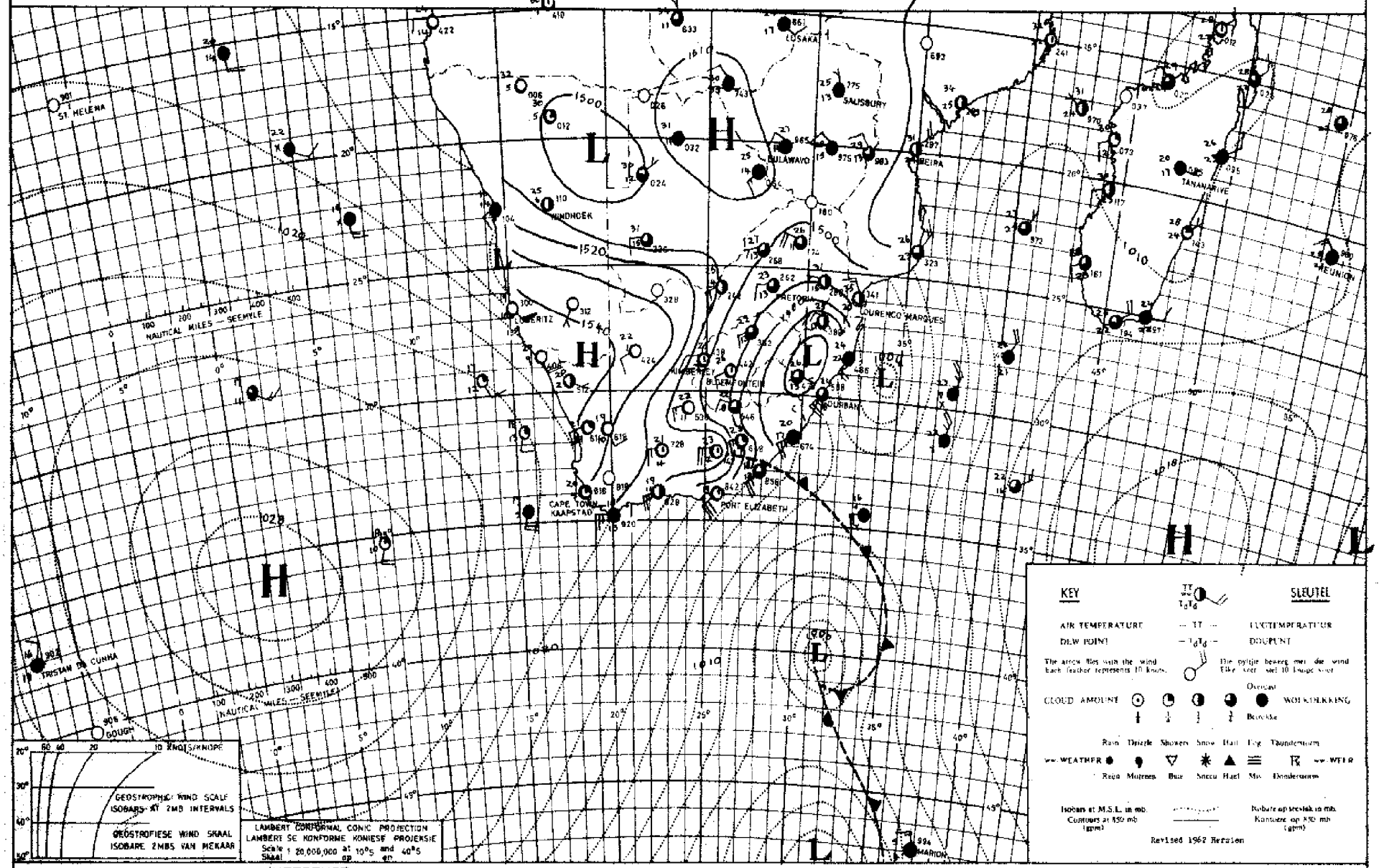

INFERENCE — DATE 20 - 11 - 19 71 DATUM — AFLEIDING

A ridge of high pressure is expected to build up behind the cold front along the east coast, causing cloudy weather to spread from the east over Natal and Transvaal where further showers will occur. Dry air has, however, advanced over the western and central regions of the country where it will be mainly fine.

Agter die koufront sal 'n rug van hoë druk langs die oskus opbou en veroorsaak dat bewolkte weer uit die ooste nogeens oor Transvaal en Natal uitbrei, waar verdere buie sal voorkom. Droë lug het egter oor die westelike en sentrale dele van die land inbeweeg sodat mooiweerstoestande daar sal voorkom.

DAAGLIKSE WEERBULLETIN

Maksimum en Minimum Temperatuur (°C) en Reënval (RRR)
in mm vir die 24 uur geëindig om 0800 SAST op

WEERBURO / WEATHER BUREAU
DEPT. VAN VERVOER / DEPT. OF TRANSPORT

22 - 11 - 1971

DAILY WEATHER BULLETIN

Maximum and Minimum Temperatures (°C) and Rainfall (RRR)
in mm for the 24 hours ended at 0800 SAST on

CAPE - KAAP	Max	Min	RRR
Aberdeen			
Addo			
Alexander Bay	25	10	
Aliwal North	25	10	
Beaufort-Wes	27	14	
(Lughawe)			
Bosgoedbergdam			
Bootsap			
Brandvlei			
Cala			
Caledon			
Calitzdorp			
Calvinia	30	12	
Cape Agulhas	21	16	
Cape Columbine	20	11	
Cape Point	21	14	
Cape St. Francis	20	12	
Cape Town	22	14	
(D. F. Malan)			
Cape Town			
(Roeland St.)			
Carnarvon			
Ceres			
Citrusdal			
Colesberg			
Cradock			
De Aar	26	11	
Dôlne	20	9	
Douglas			
East London	22	12	
(Airport)			
Elsenburg			
Fraserburg	26	9	
Garies			
George			
Graaff-Reinet	26	10	
Grahamstown			
Grootfontein	24	6	
(Middelburg)			
Hopetown			
Idutywa			
Jansenville	27	7	
Joubertina			
Kimberley	28	11	
(Airport)			
Knysna			
Kokstad	21	7	
Kuruman	29	9	

KAAP - CAPE	Max	Min	RRR
Ladismith			
Lake Mentz			
Maclear			
Mafeking	29	12	
Malmesbury			
Matatiele			
Matroosberg	26	9	
Mbashe	22	14	
Mosselbaai	21	15	
Mount Frere			
Oliep	29	16	
Oudtshoorn	28	7	
Petrusville			
Piketberg			
Pofadder	29	15	
Port Alfred			
Port Elizabeth	23	12	
Port Nolloth	18	8	
Port St. Johns	22	16	
Prieska	29	10	
Prince Albert			
Queenstown	24	8	
Riversdale	26	13	
Robertson	28	14	
Sheeprun	21	9	
(near Maclear)			
Somerset-Oos	25	7	
Steynsburg			
Strydenburg			
Sutherland	24	3	
Swellendam			
Tarkastad			
Touwsrivier			
Twee Riviere	32	12	
(Gemsbokpark)			
Umtata	22	11	
Uniondale			
Upington	30	14	
Vanwyksvlei	29	13	
Victoria-Wes			
Vredendal	29	11	
Vryburg	30	11	
Williston			
Willowmore	26	7	
Willowpark			
(near Dordrecht)			

NATAL	Max	Min	RRR
Cape St. Lucia	22	18	
Dundee			
Durban	23	17	
(Louis Botha)			
Estcourt	23	13	
Harding			
Himeville			10,0
Hluhluwe			
Mkuze			
Newcastle	25	14	
Melmoth			5,0
Cedara	22	11	
(Pietermaritzburg)			
Port Shepstone	23	15	
Richmond			
Van Reenen			
Vryheid			
Waterford	20	9	
(near Underberg)			
O.V.S. - O.F.S.			
Balkfontein			
(naby Bothaville)			
Bethlehem	24	10	
Bloemfontein	27	7	
(J.B.M. Hertzog)			
Bultfontein			
Fauresmith	26	11	
Ficksburg			
Frankfort	25	11	
Harrismith			
Hoopstad	29	9	
Kroonstad	27	9	
Lindley			
Modderpoort			
Petrusburg			
Philippolis			
Reddersburg			
Reitz			
Rouxville			
Vrede			
Warden			
Wesselsbron	27	10	
Wepener	27	6	
Winburg			
Zastron			

TRANSVAAL	Max	Min	RRR
Barberton			2,5
Belfast			9,0
Bethal			
Bospoort	26	10	
Carolina	21	10	0,8
Delareyville			
Delmas			
Ermelo			
Gideonsrus			
Groendraai Doornspruit	29	12	123,2
(naby Vaalwater)			
Jan Kempdorp			
Jan Smuts	24	12	
Joubert Park (Jhb)	24	15	
Kroondal	28	13	
Letaba			
Levubu	20	15	2,0
Lichtenburg			
Loskopdam			
Loskopkanale			
(naby Groblersdal)			
Louis Trichardt			
Lydenburg			
Mara	21	16	0,1
Marnitz	29	15	14,0
Messina	26	19	
Middelburg			
Nelspruit	21	16	0,2
Phalaborwa	26	18	
Pietersburg	23	15	1,9
Piet Retief	18	13	
Pongola			
Potchefstroom	27	12	
Potgietersrus	26	15	
Pretoria W.B.	27	14	0,5
Pretoriuskop			
Punda Milia			
Satara			
Sekhukhune			
Shingwidzi			
Skukuza	26	17	
Standerton	24	13	
Thabazimbi			37,5
Tomburke			54,0
Tzaneen			
Vereeniging			
Volksrust			
Warmbad	30	14	
Waterval Boven			
Witbank			11,0
Wolmaransstad			

S.W.A.	Max	Min	RRR
Arcab Aranos			11,0
Bethanien			
Dordabis			
Gobabeb	32	9	
Gobabis	29	15	2,0
Grootfontein	35	17	
J.G. Strijdomlughawe	29	13	8,0
Karasburg			
Kalkfeld			
Karibib			
Keetmanshoop	33	19	
Kub			
Luderitz	20	11	
Mariental	34	14	2,9
Möwe	18	14	
Ohopoho			
Okahandja			
Okaukuejo			
Ondangwa	36	16	
Otavi			
Otjiwarongo			
Outjo			
Leonardville			2,5
Witvlei			3,5
Rehoboth			
Rundu	37	20	
Steinhausen			
Tsumeb			
Uis	34	14	
Walvisbaai	17	13	
Windhoek W.K.			
Hohenau			0,4
LESOTHO			
Maseru	27	7	
BOTSWANA			
Francistown	31	17	2,5
Gaborone	31	15	7,7
Ghanzi	31	18	4,5
Lobatsi			
Mahalapye			
Maun	33	20	
Shakawe	35	19	
Tshabong	32	11	
Tshane	30	14	
SWAZILAND			
Emlembe			
Manzini (Matsapa)	21	15	
Stegi Siteki			3,0

SYNOPTIC WEATHER MAP 1200 GMT. — 1400 SAST. SINOPTIESE WEERKAART

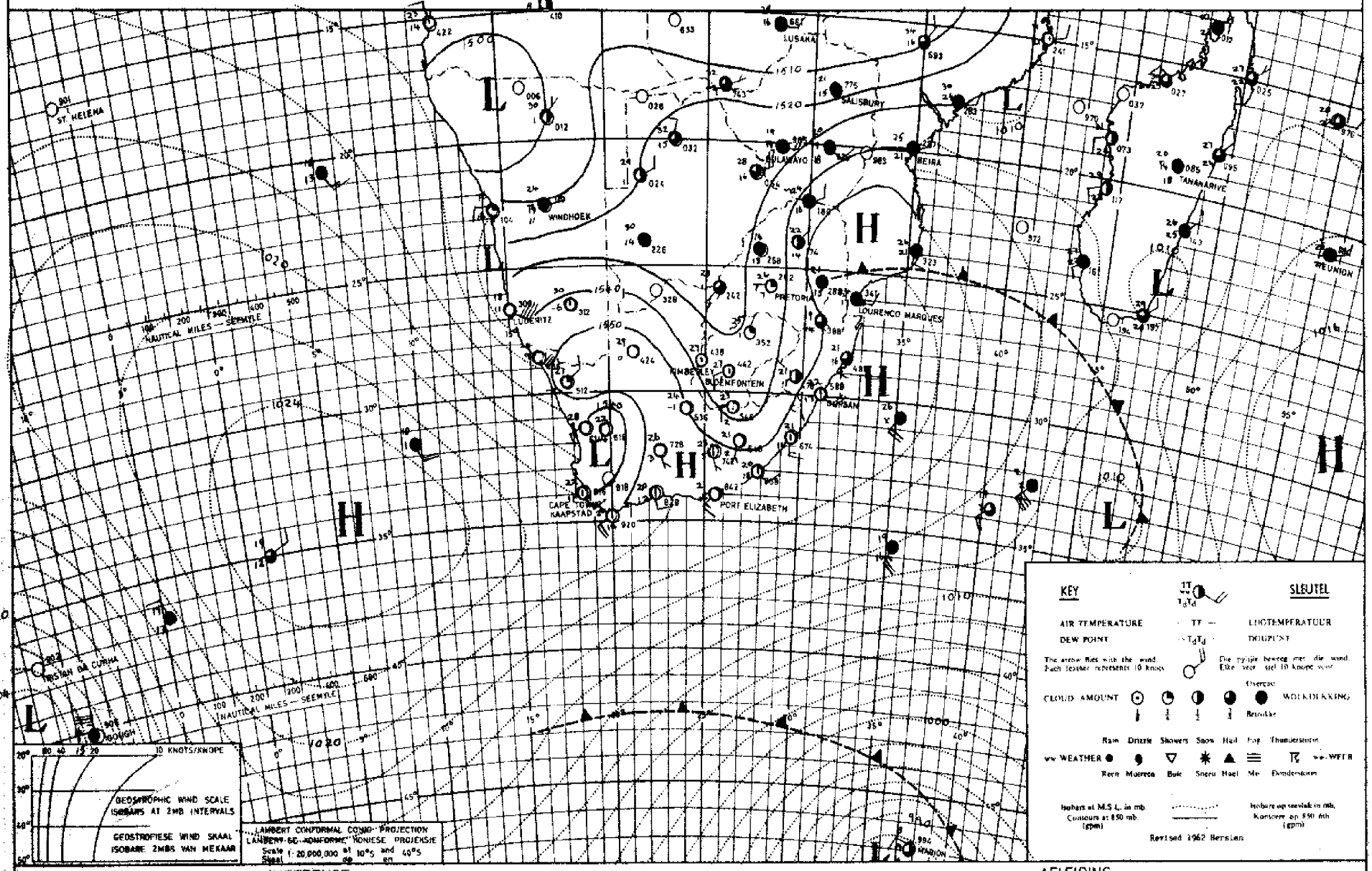

INFERENCE

DATE 21-11-1971 DATUM

AFLEIDING

Moist air is still being advected to the eastern and northern parts of the country. Thunderstorms are therefore expected to develop over the Transvaal, Northern and North-eastern Free State, the Vryburg-Mafeking area and the Southern Drakensberg. Thundershowers will also occur over Botswana and central South-West Africa. Over the remaining areas it will be fine and warm to hot.

Vogtige lug word nog oor die noordelike en oostelike dele van die land ingevoer. Donderbuie word dus verwag oor Transvaal, Noord- en Noordoos-Vrystaat, Vryburg-Mafeking en die suidelike Drakensberge. Donderbuie sal ook oor Botswana en sentrale Suidwes-Afrika ontwikkel. Oor die res van die land sal dit mooiweer en warm tot buie warm wees.

DAAGLIKSE WEERBULLETIN

Maksimum en Minimum Temperatuur (°C) en Reënval (RRR)
in mm vir die 24 uur geëindig om 0800 SAST op

WEERBURO / WEATHER BUREAU
DEPT. VAN VERVOER / DEPT. OF TRANSPORT

23-11-1971

DAILY WEATHER BULLETIN

Maximum and Minimum Temperatures (°C) and Rainfall (RRR)
in mm for the 24 hours ended at 0800 SAST on

CAPE - KAAP	Max	Min	RRR
Aberdeen			
Addo			
Alexander Bay	21	13	
Aliwal North	28	10	
Beaufort-Wes	32	14	
(Laghawe)			
Boegoebergdam			
Boetsap			
Brandvlei			
Cala			
Caledon			
Calitzdorp			
Calvinia	33	10	
Cape Agulhas	22	17	
Cape Columbine	18	11	
Cape Point	20	14	
Cape St. Francis	22	17	
Cape Town	25	15	
(D. F. Malan)			
Cape Town			
(Roeland St.)			
Carnarvon			
Ceres			
Citrusdal			
Colesberg			
Cradock			
De Aar	29	13	
Dôme	23	12	
Douglas			
East London	22	16	
(Airport)			
Elsenburg			
Fraserburg	30	12	
Garies			
George			
Graaff-Reinet	30	11	
Grahamstown			
Grootfontein	29	9	
(Middelburg)			
Hopetown			
Idutywa			
Jansenville	30	13	
Joubertina			
Kimberley	30	17	
(Airport)			
Kaymas			
Kokstad	23	8	
Kuruman	31	13	

KAAP - CAPE	Max	Min	RRR
Ladismith			
Lake Mentz			
Maclear			
Mafeking	27	14	
Malmesbury			
Matjiesfontein			
Matroosberg	29	10	
Mbashe	24	17	
Mosselbaai	19	18	
Mount Frere			
Oklep	34	16	
Oudtshoorn	32	11	
Petrusville			
Piketberg			
Poffadder	33	19	
Port Alfred			
Port Elizabeth	23	16	
Port Nolloth	17	11	
Port St. Johns	23	17	
Prieska	34	13	
Prince Albert			
Queenstown	27	13	
Riversdale	27	16	
Robertson	28	12	
Sheeprun	23	10	
(near Maclear)			
Somerset-Oos	28	10	
Steynsburg			
Strydenburg			
Sutherland	28	3	
Swellendam			
Tarkastad			
Touwsrivier			
Twee Riviere	36	17	
(Gemsbokpark)			
Umtata	24	11	
Uniondale			
Upington	36	17	
Vanwyksvlei	32	15	
Victoria-Wes			
Vredendal	34	11	
Vryburg	31	15	
Williston			
Willowmore	29	11	
Willowpark	26	8	
(near Dordrecht)			

NATAL	Max	Min	RRR
Cape St. Lucia	24	20	
Dundee			
Durban	25	19	
(Louis Botha)			
Estcourt	27	15	
Harding			
Himeville			
Hluhluwe			
Mkuze			
Newcastle	27	15	0,3
Cedara	23	14	0,2
(Pietermaritzburg)			
Port Shepstone	24	18	
Richmond			
Van Reenen			
Vryheid			
Waterford	21	8	
(near Underberg)			
O.V.S. - O.F.S.			
Bethlehem			
(naby Bethlehem)			
Bethlehem	25	12	
Bloemfontein	29	9	
(J.B.M. Hertzog)			
Bultfontein			
Fauresmith	29	10	
Ficksburg			
Frankfort	25	12	
Harrismith			
Hoopstad	30	14	
Kroonstad	28	13	
Lindley			
Modderpoort			
Petrusburg			
Philippolis			
Reddersburg			
Reitz			
Rouxville			
Vrede			
Warden			
Welkom	28	14	
Wepener	28	10	
Witsieshoek			
Zastron			

TRANSVAAL	Max	Min	RRR
Barberton			
Belfast			
Bethal			
Bosgoort	27	14	
Carolina	23	10	
Delareyville			
Delmas			
Ermelo			
Gideonsrus			
Groenkloof Doornspruit	26	14	
(naby Vaalwater)			
Jan Kempdorp			
Jan Smuts	22	12	
Joubert Park (Jhb)	23	12	0,5
Kroondal	27	14	
Letaba			
Levubu	23	16	
Lichtenburg			
Loskopdam			
Loskopkanale			
(naby Groblersdal)			
Louis Trichardt			
Lydenburg			
Mara	25	16	
Marnitz	25	14	
Messina	26	18	
Middelburg			
Alberton			2,0
Nelspruit	23	17	0,1
Phalaborwa	24	16	
Pietersburg	24	13	
Piet Retief	23	14	
Pongola			
Potchefstroom	27	14	
Potgietersrus	27	14	
Pretoria W.B.	25	15	
Pretoriuskop			
Punda Milia			
Satara			
Sekhukhune			
Shingwidzi			
Skukuza	26	16	
Standerton	25	11	
Thabazimbi			
Tomburke			
Tzaneen			
Vereeniging			
Volksrust			
Warmbad	27	14	
Waterval Boven			3,4
Witbank			
Wolmaranstad			

S.W.A.	Max	Min	RRR
Arcab			
Bethanien			
Dordabis			
Gobabeb	31	10	
Gobabis	31	16	
Grootfontein	31	18	
J.G. Strijdomlughawe	31	15	
Karasburg			
Kalkfeld			
Karibib			
Keetmanshoop	35	19	
Kub			
Luderitz	14	10	
Mariental	36	15	
Möwe	18	13	
Ghopoho			
Okahandja			
Okaukuejo			
Ondangwa	36	19	1,2
Otavi			
Otjiwarongo			
Outjo			
Rehoboth			
Rundu	33	15	
Steinhausen			
Tsumeb			
Uis	36	15	
Walvisbaai	17	13	
Windhoek W.K.			
LESOTHO			
Maseru	27	13	
BOTSWANA			
Francistown	26	15	
Gaborone	26	16	
Ghanzi	32	19	
Lobatsi			
Mahalapye			
Maun	33	19	
Shakawe			
Tshabong	34	17	
Tshane	33	15	
SWAZILAND			
Ezulwini			
Mbabane (Matsapa)	23	16	
Sheki			

SYNOPTIC WEATHER MAP 1200 GMT. — 1400 SAST. SINOPTIESE WEERKAART

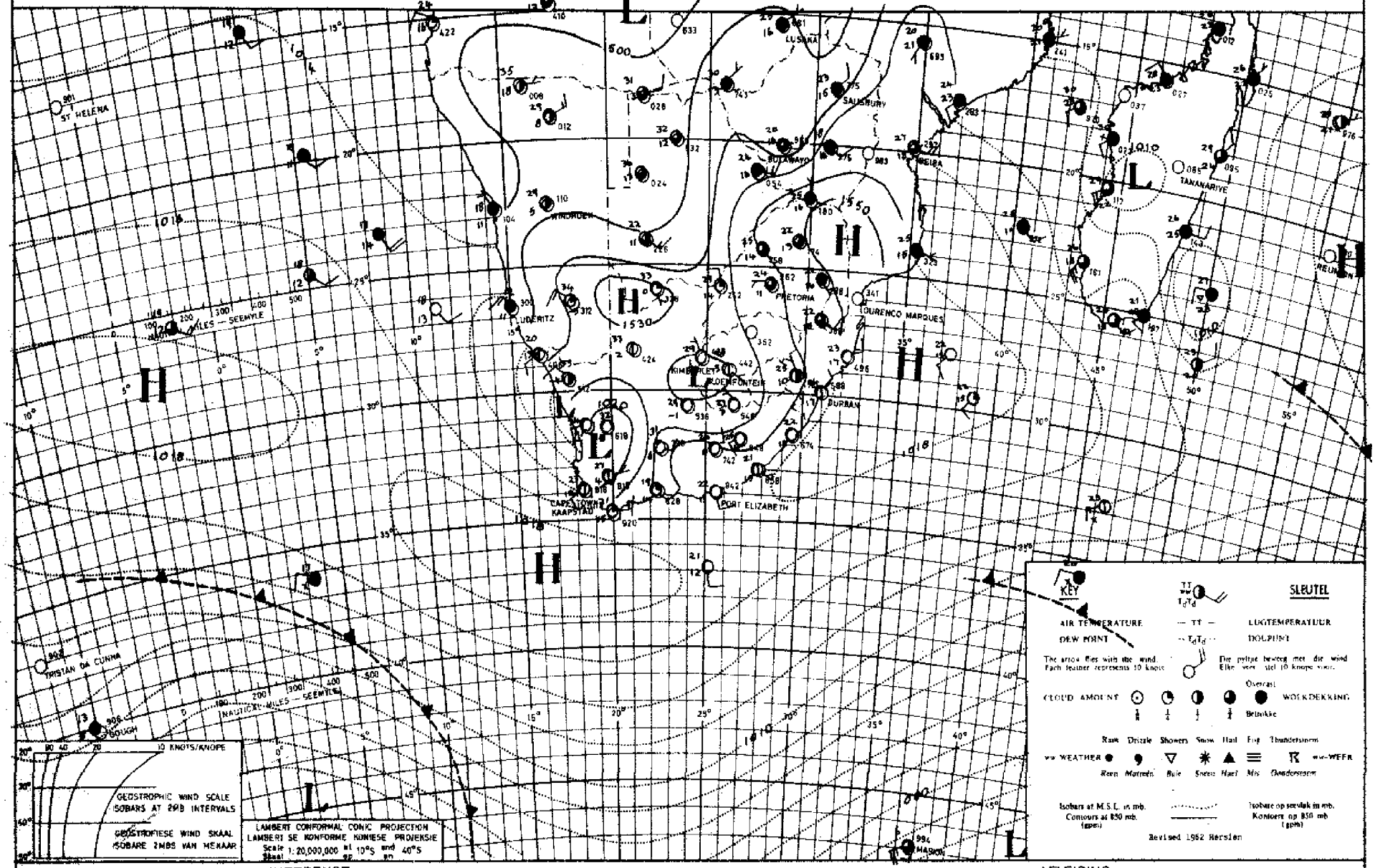

INFERENCE DATE 22 — 11 — 1971 DATUM AFLEIDING

The upper-air flow over the Republic has become strongly anticyclonic and, although the air is still fairly moist over Transvaal, only isolated thundershowers are expected over this province. An upper-air trough over northern S.W.A. and Botswana will cause scattered thundershowers over these regions.

Die bolugstroming oor die Republiek het nou sterk antisiklonaal geword en hoewel die lug oor Transvaal nog vogtig is, sal slegs enkele donderbuie oor dié provinsie voorkom. 'n Bolugtrog oor noordelike S.W.A. en Botswana sal verspreide donderbuie oor hierdie dele laat voorkom.

DAAGLIKSE WEERBULLETIN

Maksimum en Minimum Temperatuur (°C) en Reënval (RRR)
in mm vir die 24 uur geëindig om 0800 SAST op

WEERBURO / WEATHER BUREAU
DEPT. VAN VERVOER / DEPT. OF TRANSPORT

24-11-1971

DAILY WEATHER BULLETIN

Maximum and Minimum Temperatures (°C) and Rainfall (RRR)
in mm for the 24 hours ended at 0800 SAST on

CAPE - KAAP	Max	Min	RRR
Aberdeen			
Addo			
Alexander Bay	20	13	
Aliwal North	32	13	
Beaufort-Wes	36	16	
(Laghawe)			
Bonnievale			
Bontebokkloof			
Brandvlei			
Cala			
Caledon			
Calitzdorp			
Calvinia	35	13	
Cape Agulhas	22	18	
Cape Columbine	19	11	
Cape Point	22	16	
Cape St. Francis	22	18	
Cape Town	31	12	
(D. F. Malan)			
Cape Town			
(Roeland St.)			
Carnarvon			
Ceres			
Citrusdal			
Colesberg			
Cradock			
De Aar	34	16	
Dorme	26	17	
Douglas			
East London	25	20	
(Airport)			
Elsenburg			
Fraserburg	38	14	
Garies			
George			
Graaff-Reinet	34	15	
Grahamstown			
Grootfontein	33	13	
(Middelburg)			
Hopetown			
Idutywa			
Jansenville	32	19	
Joubertina			
Kimberley	33	20	
(Airport)			
Kuruman			
Kokstad	29	9	
Kuruman	32	13	

KAAP - CAPE	Max	Min	RRR
Ladismith			
Lake Mentz			
Maclear			
Mafeking	29	15	
Malmesbury			
Matjiesfontein			
Matroosberg			
Mbashe	24	20	0,5
Mosselbaai	21	18	
Mount Frere			
Okiep	33	15	
Oudtshoorn	34	13	
Petrusville			
Piketberg			
Potgietersrus	35	17	
Port Alfred			
Port Elizabeth	24	18	
Port Nolloth	17	11	
Port St. Johns	24	20	
Prieska	37	21	
Prince Albert			
Queenstown	33	15	
Riversdale	27	16	
Robertson	31	15	
Sheeprun	30	15	
(near Maclear)			
Somerset-Oos	31	16	
Steynsburg			
Strydenburg			
Sutherland	31	7	
Swellendam			
Tarkastad			
Touwsrivier			
Twee Riviere	37	22	
(Gemsbokpark)			
Umtata	27	19	
Uniondale			
Upington	38	25	
Vanwyksvlei	37	17	
Victoria-Wes			
Vredendal	33	11	
Vryburg	32	17	
Williston			
Willowmore	31	12	
Willowpark	31	12	
(near Dordrecht)			

NATAL	Max	Min	RRR
Cape St. Lucia	24	20	
Dundee			
Durban	27	21	
(Louis Botha)			
Estcourt	29	11	12,5
Harding			
Himeville			1,0
Hluhluwe			
Mkuze			
Newcastle	27	12	22,7
Cedara	29	11	0,7
(Pietermaritzburg)			
Port Shepstone	23	21	
Richmond			
Van Reenen			
Vryheid			
Waterford	27	7	0,3
(near Underberg)			
O.V.S. - O.F.S.			
Balkfontein			
(naby Bothaville)			
Bethlehem	26	9	
Bloemfontein	31	15	
(J.B.M. Hertzog)			
Bultfontein			
Fauresmith	33	16	
Ficksburg			
Frankfort	26	9	
Harrismith			6,5
Hoopstad	33	17	
Kroonstad	30	14	
Lindley			2,4
Modderpoort			
Petrusburg			
Philippolis			
Reddersburg			
Reitz			
Rouxville			
Vrede			
Warden			
Welkom	30	16	
Wepener	30	17	
Winburg			
Zastron			

TRANSVAAL	Max	Min	RRR
Barberton			
Belfast			3,5
Bethal			
Bospoort	28	15	
Carolina	24	9	15,0
Delareyville			
Delmas			
Ermelo			
Gideonsrus			
Groendraai Doornspruit	28	16	
(naby Vaalwater)			
Jan Kempdorp			
Jan Smuts	24	11	1,2
Joubert Park (Jhb)	24	13	3,0
Kroondal	28	14	
Letaba			
Levubu	24	18	
Lichtenburg			
Loskopdam			
Loskopkanale			1,0
(naby Groblersdal)			
Louis Trichardt			
Lydenburg			
Mara	26	12	
Marnitz	27	15	
Messina	28	14	
Middelburg			
Nelspruit	27	13	
Phalaborwa	28	16	
Pietersburg	24	13	
Piet Retief	25	11	
Pongola			
Potchefstroom	29	13	
Potgietersrus	28	15	
Pretoria W.B.	27	14	0,1
Pretoriuskop			
Punda Milia			
Satara			
Sekhukhune			
Shingwidzi			
Skukuza	27	13	
Standerton	25	9	0,3
Thabazimbi			
Tomburke			
Tzaneen			
Vereeniging			
Volksrust			
Warmbad	29	14	
Waterval Boven			11,0
Withank			
Wolmaransstad			

S.W.A.	Max	Min	RRR
Aroab			
Bethanien			
Dordabis			
Gobabeb	34	11	
Gobabis	31	17	
Grootfontein	33	16	
J.G. Strijdomlughawe	30	15	1,8
Karasburg			
Kalkfeld			
Karibib			
Keetmanshoop	37	20	
Kub			
Luderitz	16	11	
Mariental	34	22	
Möwe	18	15	
Ohopoho			
Okahandja			
Okaukuejo			
Ondangwa	36	21	1,4
Otavi			
Otjiwarongo			
Outjo			3,6
Rehoboth			
Rundu	34	18	
Steinhausen			
Tsumeb			
Uis	38	23	
Walvisbaai	17	13	
Windhoek W.K.			1,3
Welwitschia			2,0
LESOTHO			
Maseru	29	14	
BOTSWANA			
Francistown	23	14	
Gaberones	29	16	
Ghanzi	33	19	
Lobatsi			
Mahalapye			
Maun			
Shakawe	33	16	
Tshabong	35	17	
Tshane	34	20	
SWAZILAND			
Embabe			
Manzini (Matsapa)	26	14	
Stegi			

SYNOPTIC WEATHER MAP 1200 GMT. — 1400 SAST. SINOPTIESE WEERKAART

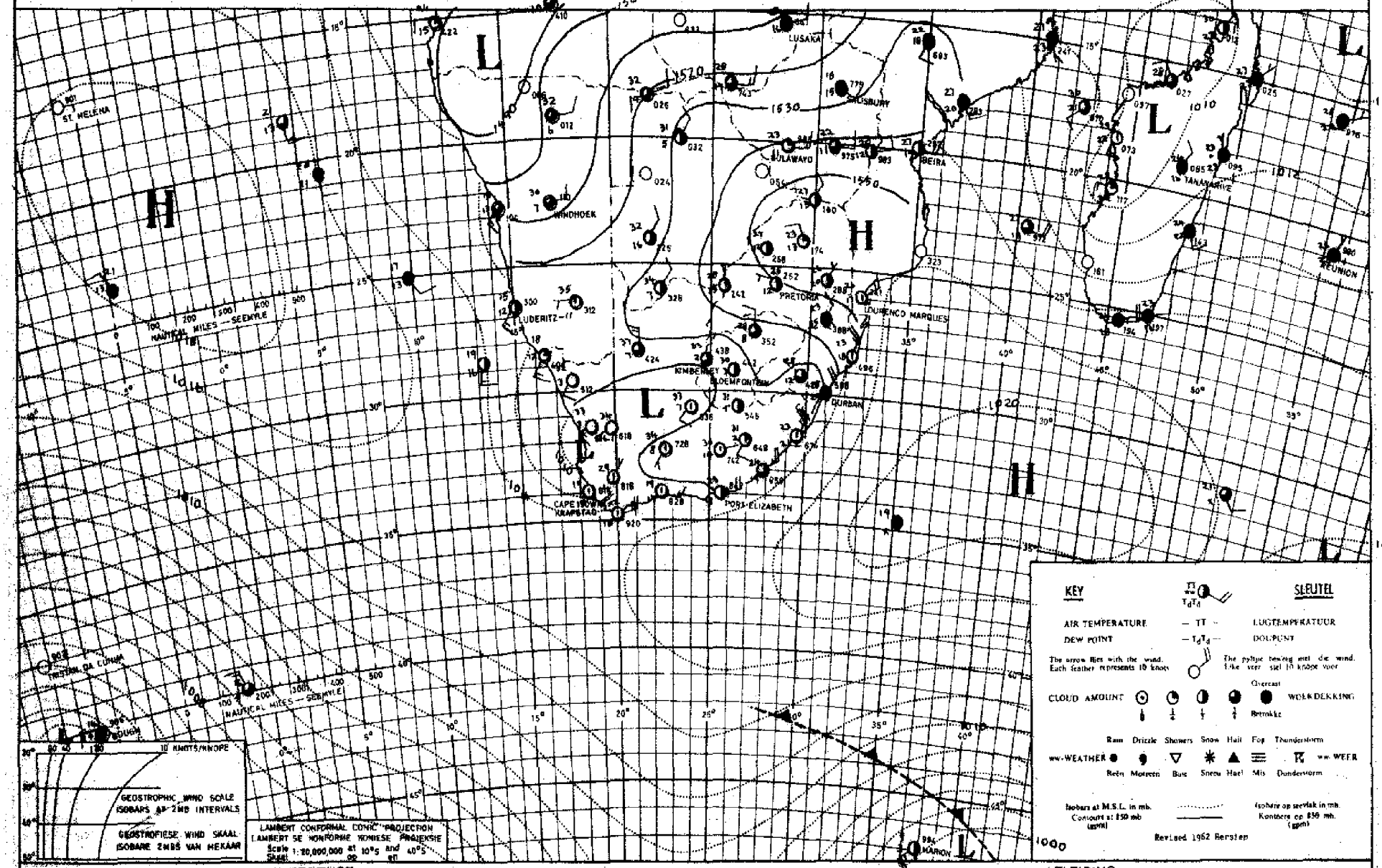

INFERENCE DATE 23 - 11 - 19 71 DATUM AFLEIDING

The air is fairly moist over the northern, eastern and central areas of the interior, but the upper-air circulation is anticyclonic and therefore only isolated thundershowers will occur over these regions.

Die lug is betreklik vogtig oor die noordelike, oostelike en sentrale gedeeltes van die binneland, maar die bolugsirkulasie is antisiklonaal en dus sal net enkele donderbuie voorkom oor hierdie streke.

DAAGLIKSE WEERBULLETIN

Maksimum en Minimum Temperatuur (°C) en Reënval (RRR) in mm vir die 24 uur geëindig om 0800 SAST op

WEERBURO / WEATHER BUREAU
DEPT. VAN VERVOER / DEPT. OF TRANSPORT

25-11-1971

DAILY WEATHER BULLETIN

Maximum and Minimum Temperatures (°C) and Rainfall (RRR) in mm for the 24 hours ended at 0800 SAST on

CAPE - KAAP	Max	Min	RRR
Aberdeen			
Addo			
Alexander Bay	22	12	
Alfred North	33	17	
Beaufort-Wes	38	17	
(Lughawe)			
Bredasdorpdam			
Boetsap			
Brandvlei			
Calitzdorp			
Caledon			
Calitzdorp			
Calvinia	34	10	
Cape Agulhas	22	16	
Cape Columbine	19	12	
Cape Point	35	18	
Cape St. Francis	21	17	
Cape Town	23	12	
(D. F. Malan)			
Cape Town			
(Roeland St.)			
Carnarvon			
Ceres			
Citrusdal			
Colesberg			
Cradock			1,5
De Aar	35	17	
Dühne	32	18	0,3
Douglas			
East London	25	20	
(Airport)			
Elsenburg			
Fraserburg	35	12	
Garies			
George			
Graaff-Reinet	37	20	
Grahamstown			
Grootfontein	35	18	
(Middelburg)			
Hopetown			
Idutywa			
Jansenville	30	20	6,0
Joubertina			
Kimberley	33	19	1,3
(Airport)			
Kuruman			
Kokstad	30	13	
Kuruman	22	17	

KAAP - CAPE	Max	Min	RRR
Ladismith			
Lake Mentz			
Maclear			
Mafeking	31	16	
Malmesbury			
Matatiele			
Matroosberg	33	10	
Mbashe	24	20	
Mosselbaai	22	17	
Mount Frere			
Okiep	33	16	
Oudtshoorn	39	13	
Petrusville			
Piketberg			
Potgietersrus	35	17	
Port Alfred			
Port Elizabeth	24	17	
Port Nolloth	20	10	
Port St. Johns	23	21	
Prieska	38	21	
Prince Albert			
Queenstown	35	18	
Riversdale	33	16	
Robertson	34	13	
Sheepran	30	16	
(near Maclear)			
Somerset-Oos	38	18	0,6
Steynsburg			
Strydenburg			
Sutherland	31	5	
Swellendam			
Tarkastad			
Touwsrivier			
Twee Riviere	37	20	
(Gemsbokpark)			
Umtata	28	18	
Uniondale			
Upington	39	24	
Vanwyksvlei	38	20	
Victoria-Wes			
Vredendal	24	11	
Vryburg	33	17	
Williston			
Willowmore	37	17	
Willowpark	33	15	
(near Dordrecht)			

NATAL	Max	Min	RRR
Cape St. Lucia	25	21	
Dundee			
Durban	26	21	
(Louis Botha)			
Estcourt	30	13	3,2
Harding			
Himeville			
Hluhluwe			
Mkuze			
Newcastle	31	13	
Cedara			
(Pietermaritzburg)			
Port Shepstone	24	21	
Richmond			
Van Reenen			
Vryheid			
Waterford	29	10	1,2
(near Underberg)			
O.V.S. - O.F.S.			
Balkfontein			
(naby Bethaville)			
Bethlehem	29	9	
Bloemfontein	33	18	
(J.B.M. Hertzog)			
Bultfontein			
Fauresmith	33	20	
Ficksburg			
Frankfort	29	12	1,3
Harrismith			
Hoopstad	34	18	
Kroonstad	31	16	
Lindley			
Modderpoort			
Petrusburg			
Philippolis			
Reddersburg			
Reitz			
Rouxville			
Vrede			
Warden			
Welkom	31	16	1,2
Wepener	31	19	
Winburg			
Zastron			

TRANSVAAL	Max	Min	RRR
Barberton			
Belfast			3,0
Bethal			
Boepoort	30	15	
Carolina	26	10	0,4
Delareyville			
Delmas			8,0
Ermelo			
Gideonsrus			
Groendraai Pietermaritz	30	14	25,8
(naby Vaalwater)			
Jan Kempdorp			
Jan Smuts	25	13	8,3
Joubert Park (Jhb)	26	13	3,5
Kroondal	29	14	4,8
Letaba			
Levubu	29	17	
Lichtenburg			
Loskopdam			8,5
Loskopkanale			15,0
(naby Grobiersdal)			
Louis Trichardt			
Lydenburg	27	11	4,0
Mara	30	14	
Marnitz	31	16	5,0
Messina	30	15	
Middelburg			15,0
Marble Hall			3,0
Nelspruit	29	14	
Phalaborwa			
Pietersburg	29	14	1,1
Piet Retief	29	14	
Pongola			
Potchefstroom	31	14	
Potgietersrus	31	15	4,2
Pretoria W.B.	28	12	14,0
Pretoriuskop			
Punda Milia			
Satara			
Sekhukhune			
Shingwidzi			
Skukuza	31	16	
Standerton	28	11	1,4
Thabazimbi			5,5
Tomburke			
Tzaneen			
Vereeniging			
Volksrust			
Warmbad	31	14	4,5
Waterval Boven			1,0
Withank			4,5
Wolmaransstad			

S.W.A.	Max	Min	RRR
Aroab			
Bethanien			
Dordabis			
Gobabeb	36	16	
Gobabis	30	15	
Grootfontein	32	16	
J.G. Strijdomlughawe	31	14	
Karasburg			
Kalkfeld			
Karibib			
Keetmanshoop	34	20	
Kub			
Luderitz	16	12	
Mariental	33	20	
Möwe	19	15	
Okopoko			6,0
Okahandja			
Okaukuejo			
Ondangwa	35	19	
Otavi			
Otjiwarongo			
Outjo			
Rehoboth			
Rundu			
Steinhausen			
Tsumeb			
Uis	36	19	
Walvisbaai	17	15	
Windhoek W.K.			
LESOTHO			
Maseru	31	16	
BOTSWANA			
Francistown	30	15	
Gaborone	32	16	
Ghanzi	34	17	
Lobatsi			
Mahalapye			
Maun	34	19	
Shakawe	32	16	
Tshabong	36	19	
Tsbane	34	16	
SWAZILAND			
Emlembe			
Manzini (Matsapa)	28	16	
Stegi			

SYNOPTIC WEATHER MAP — 1200 GMT — 1400 SAST — SINOPTIESE WEERKAART

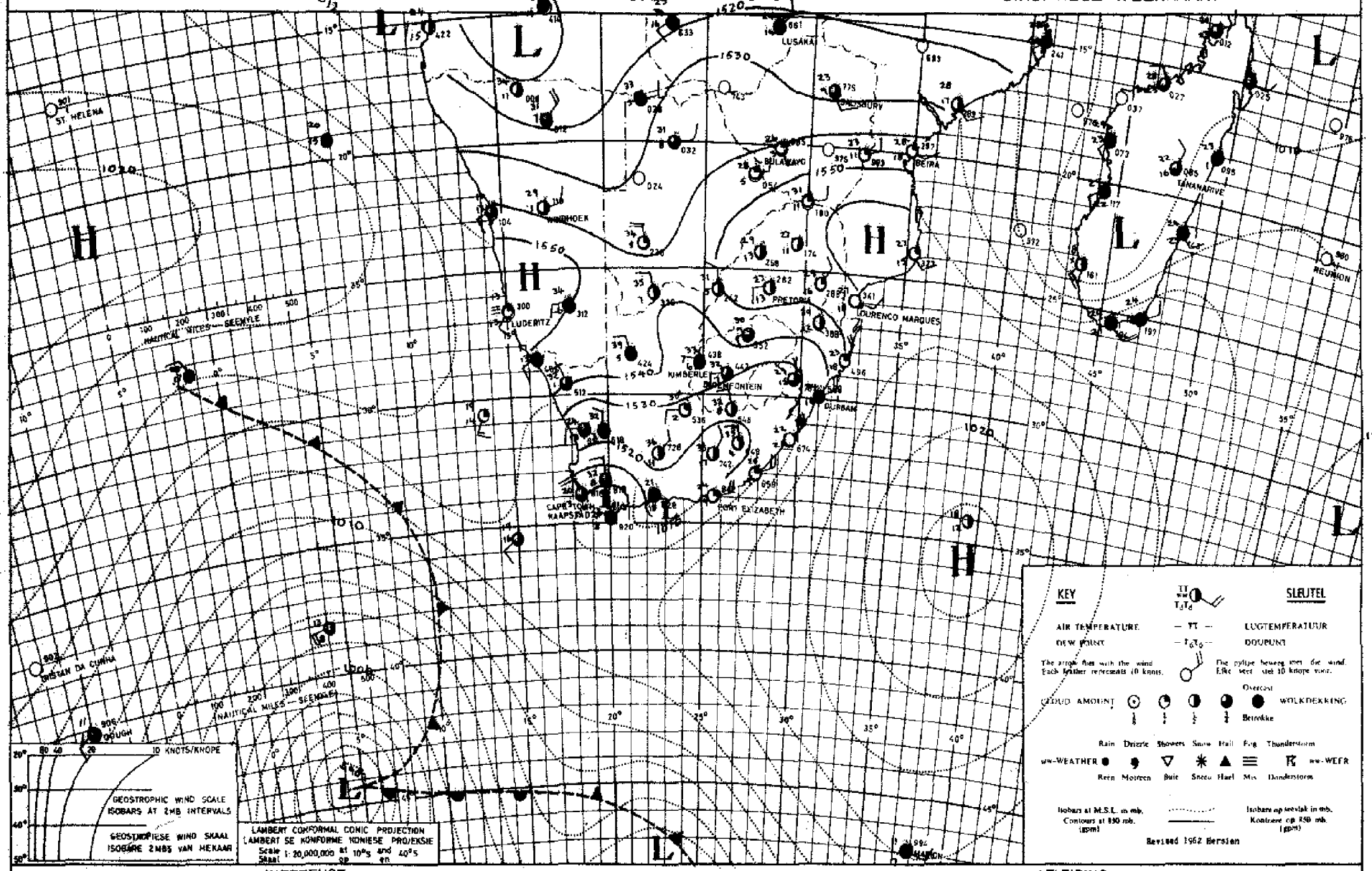

INFERENCE — DATE 24 / 11 / 19 71 DATUM — AFLEIDING

The approaching cold front will cause cool, cloudy weather with showers to advance over the south-western and southern coastal regions. Moist, unstable air is still present over the eastern, central and northern parts of the interior where thundershowers will occur.

Die naderende koufront sal koel, bewolkte weer met buie laat uitbrei oor die suidwestelike en suidelike kusstreke. Vogtige, onstabiele lug is nog aanwesig oor die oostelike, sentrale en noordelike dele van die binneland waar donderbuie dus sal voorkom.

DAAGLIKSE WEERBULLETIN

Maksimum en Minimum Temperatuur (°C) en Reënval (RRR)
in mm vir die 24 uur geëindig om 0800 SAST op

WEERBURO / WEATHER BUREAU
DEPT. VAN VERVOER / DEPT. OF TRANSPORT

26 - 11 - 1971

DAILY WEATHER BULLETIN

Maximum and Minimum Temperatures (°C) and Rainfall (RRR)
in mm for the 24 hours ended at 0800 SAST on

CAPE - KAAP	Max	Min	RRR
Aberdeen			
Adelo			
Alexander Bay	25	13	
Aliwal North	34	14	
Beaufort-Wes	34	15	
(Lughawe)			
Bosgroebergdam			
Bontrap			
Brandvlei			
Cala			
Caledon			
Calitzdorp			
Calvinia	34	14	
Cape Agulhas	22	18	
Cape Columbine	19	13	
Cape Point	22	16	
Cape St. Francis	21	16	
Cape Town	23	15	
(D. F. Malan)			
Cape Town			
(Roeland St.)			
Carnarvon			
Ceres			
Citrusdal			
Colesberg			
Cradock			
De Aar	34	14	
Dehne	27	15	
Douglas			
East London	23	17	
(Airport)			
Elsenburg			
Fraserburg	35	13	
Garies			
George			
Graaff-Reinet	35	14	
Grahamstown			
Grootfontein	34	12	
(Middelburg)			
Hopetown			
Idutywa			
Jansenville	35	15	
Joubertina			
Kimberley	33	19	
(Airport)			
Kuyana			
Kokstad	29	12	
Kuruman	33	16	

KAAP - CAPE	Max	Min	RRR
Ladismith			
Lake Mentz			
Maclear			0,5
Mafeking	34	14	
Malmesbury			
Matatiele			2,0
Matroosberg	29	12	
Mbashe	24	18	
Mosselbaai	23	18	
Mount Frere			
Oksep	35	18	
Oudtshoorn	30	14	
Petrusville			
Piketberg			
Pofadder	34	20	
Port Alfred			
Port Elizabeth	23	17	
Port Nolloth	20	10	
Port St. Johns	23	19	
Prieska	37	21	
Prince Albert			
Queenstown	35	15	
Riversdale	26	16	
Robertson	28	18	
Sheeprun	31	13	
(near Maclear)			
Somerset-Oos	33	11	
Steynsburg			
Strydenburg			
Sutherland	30	7	
Swellendam			
Tarkastad			
Touwarivier			
Twee Riviere	39	18	
(Gemsbokpark)			
Umtata	27	17	
Uniondale			
Upington	37	21	
Vanwyksvlei	37	20	
Victoria-Wes			
Vredendal	31	12	
Vryburg	35	19	
Williston			
Willowmore	32	14	
Willowpark			
(near Dordrecht)			

NATAL	Max	Min	RRR
Cape St. Lucia	23	20	
Dundee			
Durban	26	21	
(Louis Botha)			
Estcourt	29	12	2,4
Harding			
Himeville			4,5
Hluhluwe			
Mkuze			
Newcastle	30	13	9,2
Cedara	24	16	
(Pietermaritzburg)			
Port Shepstone	23	21	
Richmond			
Van Reenen			
Vryheid			
Waterford	28	9	8,0
(near Underberg)			
O.V.S. - O.F.S.			
Balkfontein			
(naby Bothaville)			
Bethlehem	30	8	2,2
Bloemfontein	34	15	
(J.B.M. Hertzog)			
Bultfontein			
Fauresmith	32	19	
Ficksburg			
Frankfort	29	10	0,1
Harrismith			
Hoopstad	35	15	
Kroonstad	33	13	
Lindley			
Modderpoort			
Petrusburg			
Philippolis			
Reddersburg			
Reitz			
Rouxville			
Vrede			12,5
Warden			9,5
Welkom	33	15	
Wepener	32	14	
Winburg			
Zastron			

TRANSVAAL	Max	Min	RRR
Barberton			0,6
Belfast			1,7
Bethal			
Bospoort	33	14	
Carolina	27	11	
Delareyville			
Delmas			2,0
Ermelo			
Gideonsrus			
Groendaal Doornspruit	31	15	9,5
(naby Vaalwater)			
Jan Kempdorp			
Jan Smuts	28	13	2,0
Joubert Park (Jhb)	28	14	1,0
Kroondal	33	14	
Letaba			
Levubu	29	18	
Lichtenburg			
Loskopdam			4,5
Loskopkanale			14,0
(naby Groblersdal)			
Louis Trichardt			
Lydenburg			
Mara	31	17	
Marnitz	32	15	7,0
Messina	34	21	
Middelburg			1,0
Marble Hall			10,5
Nelspruit	25	17	
Phalaborwa	31	19	
Pietersburg	29	15	0,1
Piet Retief	23	14	
Pongola			
Potchefstroom	33	13	0,2
Potgietersrus	32	16	6,6
Pretoria W.B.	31	15	3,6
Pretoriuskop			
Punda Milia			
Satara			
Sekhukhune			
Shingwidzi			
Skukuza	29	20	
Standerton	29	12	1,9
Thabazimbi			
Tomburke			6,0
Tzaneen			
Vereeniging			
Volksrust			2,3
Warmbad	32	14	6,0
Waterval Boven			
Witbank			
Wolmaransstad			
Wittontein			22,0

S.W.A.	Max	Min	RRR
Aroab			
Bethanien			
Dordabis			
Gobabeb	31	13	
Gobabis	32	19	
Grootfontein	33	16	
J.G. Strijdomlughawe	31	15	
Karasburg			
Kalkfeld			
Karibib			
Keetmanshoop	38	22	
Kub			
Luderitz	20	12	
Marienta1	37	18	
Möwe			
Ohopoho			
Okahandja			
Okaukuejo			
Ondangwa	36	18	
Otavi			
Otjiwarongo			
Outjo			
Rehoboth			
Rundu	34	17	
Steinhausen			
Tsumeb			
Uis	37	15	
Walvisbaai	17	15	
Windhoek W.K.			
LESOTHO			
Maseru			
BOTSWANA			
Francistown	33	18	
Gaborone	35	17	2,8
Ghanzi	35	21	
Lobatsi			
Mahalapye			
Maun	34	16	
Shakawe	34	13	
Tshabong	37	18	
Tshane	36	16	
SWAZILAND			
Emlembe			
Manzini (Matsapa)	28	17	
Stegi			

SYNOPTIC WEATHER MAP 1200 GMT. — 1400 SAST. SINOPTIESE WEERKAART

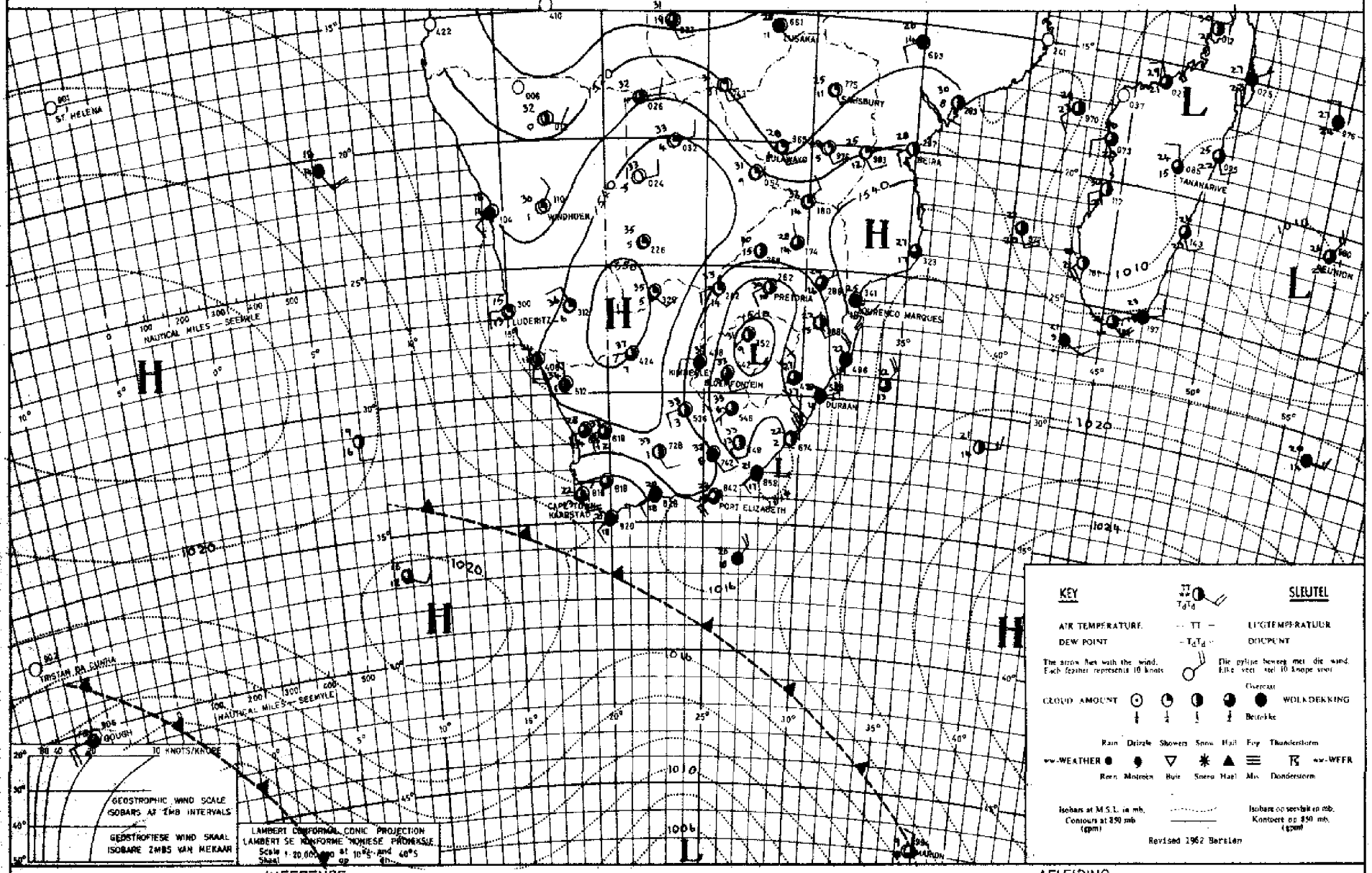

INFERENCE

DATE 25-11-1971 DATUM

AFLEIDING

Light rain or showers may be expected along the south and south-east coastal regions. With moist air in circulation east of the surface trough, thunderstorms will recur over Transvaal, North-eastern Free State and Natal. Over the remaining areas it will be fine to partly cloudy and warm to hot.

Ligte reën of buie word in die oggend langs die suid- en suidooskusgebiede verwag. Vogtige lug sirkuleer nog oos van die oppervlaktetrog en donderbuie sal weer voorkom oor die Transvaal, Noordoos-Vrystaat en Natal. Andersins sal dit hoofsaaklik mooiweer tot gedeeltelik bewolk en warm tot baie warm bly.

DAAGLIKSE WEERBULLETIN

Maksimum en Minimum Temperatuur (°C) en Reënval (RRR)
in mm vir die 24 uur geëindig om 0800 SAST op

WEERBURO / WEATHER BUREAU
DEPT. VAN VERVOER / DEPT. OF TRANSPORT

27-11-1971

DAILY WEATHER BULLETIN

Maximum and Minimum Temperatures (°C) and Rainfall (RRR)
in mm for the 24 hours ended at 0800 SAST on

CAPE - KAAP	Max	Min	RRR
Aberdeen			
Adio			
Alexander Bay	22	15	
Alfred North	33	15	
Beaufort-Wes	30	13	
(Lighawe)			
Boegoeberg dam			
Boetsap			
Brandvlei			
Cala			
Caledon			
Calitsdorp			
Calvinia	30	9	
Cape Agulhas	22	15	1,5
Cape Columbine	19	12	
Cape Point	20	14	1,0
Cape St. Francis	22	17	0,4
Cape Town	25	16	
(D. F. Malan)			
Cape Town			
(Roeland St.)			
Carnarvon			
Ceres			
Citrusdal			
Colesberg			
Cradock			
De Aar	33	13	
Dōme	31	14	14,0
Douglas			
East London	23	18	7,4
(Airport)			
Elsenburg			
Fort Beaufort			1,3
Fraserburg	30	10	
Garies			
George			
Graaff-Reinet	27	15	
Grahamstown			2,0
Grootfontein	31	13	0,7
(Middelburg)			
Hopetown			
Idutywa			
Jansenville	27	13	
Jouberting			
Kimberley	35	20	
(Airport)			
Kuyasa			2,0
Kokstad	32	14	17,0
Kuruman	35	19	

KAAP - CAPE	Max	Min	RRR
Ladismith			
Lake Mentz			
Maclear			4,0
Mafeking	34	18	
Malmesbury			
Matatiele			4,5
Matroosberg			
Mbashe	24	18	8,0
Mosselbaai	24	17	
Mount Frere			
Okiep	25	12	
Oudtshoorn	28	14	
Petrusville			
Piketberg			
Potadder	32	11	
Port Alfred			
Port Elizabeth	23	16	0,2
Port Nolloth	19	13	
Port St. Johns	23	19	2,0
Prieska	37	17	
Prince Albert			
Queenstown	34	15	8,6
Riversdale	25	15	
Robertson	27	16	
Sheeprun	31	15	2,3
(near Maclear)			
Somerset-Oos	28	14	1,0
Steynsburg			
Strydenburg			
Sutherland	26	5	
Swellendam			
Tarkastad			
Touwsrivier			
Twee Riviere	41	18	
(Gemsbokpark)			
Umtata	30	15	9,0
Uniondale			
Upington	39	16	
Vanwyksvlei	35	14	
Victoria-Wes			
Vredendal	26	15	
Vryburg	36	18	2,9
Williston			
Willowmore	26	12	
Willowpark	31	13	0,5
(near Dordrecht)			

NATAL	Max	Min	RRR
Cape St. Lucia	24	19	
Dundee			
Durban	27	21	
(Louis Botha)			
Estcourt	29	15	7,5
Harding			
Himeville			
Hluhluwe			
Mkuze			
Newcastle	31	17	2,0
Cedara			0,7
(Pietermaritzburg)			
Port Shepstone	23	19	1,4
Richmond			
Van Reenen			
Vryheid			
Waterford	27	11	3,7
(near Underberg)			
O.V.S. - O.F.S.			
Balkfontein			
(naby Bothaville)			
Bethlehem	30	14	2,0
Bloemfontein	34	16	
(J.B.M. Hertzog)			
Bultfontein			
Fauresmith	34	17	
Ficksburg			
Frankfort	29	16	0,8
Harrismith			6,5
Hoopstad	35	18	
Kroonstad	32	18	
Lindley			
Modderpoort			
Petrusburg			
Philippolis			
Reddersburg			
Reitz			
Rouxville			
Vrede			
Warden			
Welkom	33	17	
Wepener	32	16	
Winburg			
Zastron			

TRANSVAAL	Max	Min	RRR
Barberton			
Belfast			
Bethal			
Bospoort	32	13	13,4
Carolina	25	13	
Delareyville			18,0
Delmas			
Ermelo			
Gideonsrus			
Groendraai Doornspruit	29	15	
(naby Vaalwater)			
Jan Kempdorp			
Jan Smuts	24	16	0,9
Joubert Park (Jhb)	26	15	
Kroondal			
Letaba			
Levubu	26	15	
Lichtenburg			
Loskopdam			
Loskopkanale			
(naby Groblersdal)			
Louis Trichardt			
Lydenburg			
Mara	28	14	
Marnitz			
Messina	30	14	
Middelburg			
Nelspruit	27	14	
Phalaborwa	29	16	
Pietersburg	26	14	
Piet Retief			
Pongola			
Potchefstroom	32	20	
Potgietersrus	27	17	
Pretoria W.B.	26	17	
Pretoriuskop			
Punda Milia			
Satara			
Seibuklhune			
Shingwidzi			
Skukuza			
Standerton	27	15	
Thabazimbi			
Tomburke			
Tzaneen			
Vereeniging			
Volksrust			
Warmbad	29	15	
Waterval Boven			
Witbank			
Wolmaransstad			

S.W.A.	Max	Min	RRR
Aroab			
Bethanien			
Dordabis			
Gobabeb	33	11	
Gobabis	33	19	
Grootfontein	35	20	
J.G. Strijdomlughawe	32	18	
Karasburg			
Kalkfeld			
Karibib			
Keetmanshoop	37	13	
Kub			
Luderitz	22	13	
Mariental	38	17	
Möwe	19	15	
Ohopoho			
Okahandja			
Okaukuejo			
Ondangwa			
Otavi			
Otjiwarongo			
Outjo			
Rehoboth			
Rundu	36	14	
Steinhausen			
Tsumeb			
Uis	37	17	
Walvisbaai	19	12	
Windhoek W.K.			
LESOTHO			
Maseru	32	18	1,5
BOTSWANA			
Francistown	31	16	
Gaborone	30	19	
Ghanzi	35	21	
Lobatsi			
Mahalapye			
Maun	35	21	
Shakawe	36	26	
Tshabong	38	21	
Tshane	37	21	
SWAZILAND			
Embabe			
Manzini (Matsapa)	27	14	
Stegi			

SYNOPTIC WEATHER MAP — 1200 GMT. — 1400 SAST. — SINOPTIESE WEERKAART

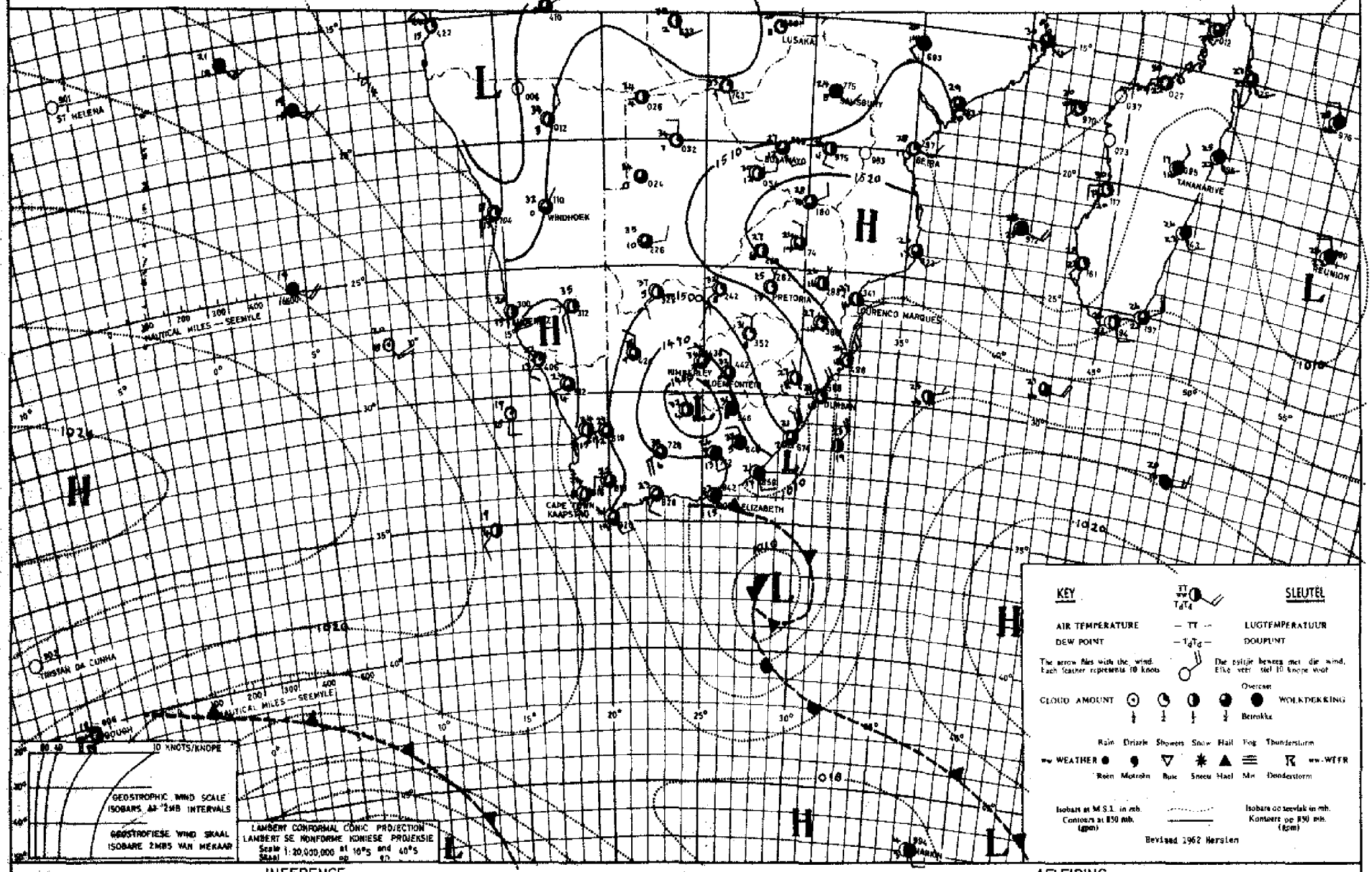

INFERENCE — DATE 24.11.1971 DATUM — AFLEIDING

The low pressure system over the central interior will cause further thundershowers to occur in the warm, fairly moist air-mass over the eastern half of the country. Cool, cloudy weather with light rain will occur over the southern and eastern coastal regions.

Die laedrukstelsel oor die sentrale binneland sal verdere donderbuie veroorsaak in die warm, betreklik vochtige lugmassa wat aanwesig is oor die oostelike helfte van die land. Koel, bewolkte weer met ligte reën sal oor die suidelike en oostelike kusstreke voorkom.

DAAGLIKSE WEERBULLETIN

Maksimum en Minimum Temperatuur (°C) en Reënval (RRR)
in mm vir die 24 uur geëindig om 0800 SAST op

WEERBURO / WEATHER BUREAU
DEPT. VAN VERVOER / DEPT. OF TRANSPORT

28 - 11 - 1971

DAILY WEATHER BULLETIN

Maximum and Minimum Temperatures (°C) and Rainfall (RRR)
in mm for the 24 hours ended at 0800 SAST on

CAPE - KAAP	Max	Min	RRR
Aberdeen			
Addo			
Alexander Bay	21	12	
Alfred North	30	11	
Beaufort-Wes	28	14	
(Laghawe)			
Boegoebergdam			
Bootsap			
Brandvlei			
Cala			
Caledon			
Calitzdorp			
Calvinia	26	9	
Cape Agulhas	21	18	
Cape Columbine	20	12	
Cape Point	20	15	
Cape St. Francis	23	15	0,3
Cape Town	23	14	
(D. F. Malan)			
Cape Town			
(Roeland St.)			
Carnarvon			
Ceres			
Citrusdal			
Colesberg			
Cradock			
De Aar	29	11	
Döhne	15	10	8,3
Douglas			
East London	20	13	
(Airport)			
Elsenburg			
Fort Beaufort			3,7
Fraserburg	26	7	
Garies			
George			
Graaff-Reinet	26	13	
Grahamstown			
Grootfontein	25	9	
(Middelburg)			
Hopetown			
Idutywa			
Jansenville	27	14	
Joubertina			
Kimberley	32	15	
(Airport)			
Kleinsee			1,5
Kokstad	22	13	
Kuruman	32	12	

KAAP - CAPE	Max	Min	RRR
Ladismith			
Lake Mentz			
Maclear			
Mafeking	34	18	
Malmesbury			
Matatiele			
Matroosberg	24	9	
Mbashe	20	16	23,0
Mosselbaai	22	15	
Mount Frere			
Oliep	25	13	
Oudtshoorn	26	10	
Petrusville			
Piketberg			
Poffadder	29	13	
Port Alfred			
Port Elizabeth	23	15	
Port Nolloth	20	11	
Port St. Johns	21	17	3,5
Prieska	32	15	
Prince Albert			
Queenstown	21	9	
Riversdale	22	11	
Robertson	25	16	
Sheeprun	23	12	4,4
(near Maclear)			
Somerset-Oos	22	9	0,6
Steynsburg			
Strydenburg			
Sutherland	23	4	
Swellendam			
Tarkastad			
Touwsrivier			
Twee Riviere	33	15	
(Gemsbokpark)			
Umtata	20	14	2,5
Uniondale			
Upington	31	16	
Vanwyksvlei	30	15	
Victoria-Wes			
Vredendal	23	12	
Vryburg	33	12	
Williston			
Willowmore	26	11	
Willowpark			
(near Dordrecht)			

NATAL	Max	Min	RRR
Cape St. Lucia	25	20	2,5
Dundee			
Durban	26	20	2,8
(Louis Botha)			
Estcourt	25	13	1,9
Harding			
Himeville			
Hluhluwe			5,0
Mkuze			18,5
Newcastle	28	13	3,9
Cedara	21	13	3,5
(Pietermaritzburg)			
Port Shepstone	23	18	5,8
Richmond			
Van Reenen			
Vryheid			
Waterford	21	9	20,0
(near Underberg)			
O.V.S. - O.F.S.			
Bailkfontein			
(naby Bothaville)			
Bethlehem	27	11	1,0
Bloemfontein	32	13	
(J.B.M. Hertzog)			
Bultfontein			
Fauresmith	31	12	
Ficksburg			
Frankfort	32	14	9,5
Harrismith			26,0
Hoopstad	34	12	
Kroonstad	32	14	
Lindley			
Modderpoort			
Petrusburg			
Philippolis			
Reddersburg			
Reitz			
Rouxville			
Vrede			3,0
Warden			17,0
Welkom			
Wepener	30	12	
Winburg			
Zastron			

TRANSVAAL	Max	Min	RRR
Barberton			8,0
Belfast			
Bethal			
Bospoort	30	14	
Carolina	24	10	2,5
Delareyville			
Delmas			3,0
Ermelo			
Gideonsrus			
Groendraai Doornspruit	29	16	
(naby Vaalwater)			
Jan Kempdorp			
Jan Smuts	25	10	9,4
Joubert Park (Jhb)	25	12	14,5
Kroondal			
Letaba			
Levubu	30	16	4,0
Lichtenburg			
Loskopdam			5,5
Loskopkanale			16,5
(naby Groblersdal)			
Louis Trichardt			
Lydenburg			
Mara	31	16	
Marnitz	30	16	
Messina	34	20	
Middelburg			4,5
Marble Hall			8,5
Nelspruit	29	16	10,4
Phalaborwa	32	17	48,0
Pietersburg	28	14	4,7
Piet Retief	26	13	7,3
Pongola			
Potchefstroom	31	14	13,6
Potgietersrus	29	16	7,5
Pretoria W.B.	26	14	8,9
Pretoriuskop			
Punda Milia			
Satara			
Sekhukhune			
Shingwidzi			
Skukuza	32	18	18,4
Standerton	28	11	3,5
Thabazimbi			
Tomburke			
Tzaneen			12,5
Vereeniging			
Volksrust			
Warmbad	30	13	5,4
Waterval Boven			
Witbank			5,4
Wolmaransstad			
Wilfontein			11,0

S.W.A.	Max	Min	RRR
Aroab			
Bethanien			
Dordabis			
Gobabeb	28	12	
Gobabis	33	19	
Grootfontein	35	21	
J.G. Strijdomlughawe	31	17	
Karasburg			
Kalkfeld			
Karibib			
Keetmanshoop	31	15	
Kub			
Luderitz	20	13	
Mariental	35	16	
Möwe	18	13	
Okopoko			
Okahandja			
Okaukuejo			
Ondangwa	37	19	
Otavi			
Otjiwarongo			
Outjo			
Rehoboth			
Rundu			
Steinhausen			
Tsumeb			
Uis			
Walvisbaai	17	14	
Windhoek W.K.			
LESOTHO			
Maseru	28	13	6,8
BOTSWANA			
Francistown	33	19	
Gaborone	31	14	1,4
Ghanzi	35	17	2,5
Lobatsi			
Mahalapye			
Maun	34	20	
Shakawe	35	20	
Tshabong	34	14	
Tshane	36	17	
SWAZILAND			
Embombe			
Manzini (Matsapa)			
Stegi Sitebi			16,0

SYNOPTIC WEATHER MAP 1200 GMT. — 1400 SAST. SINOPTIESE WEERKAART

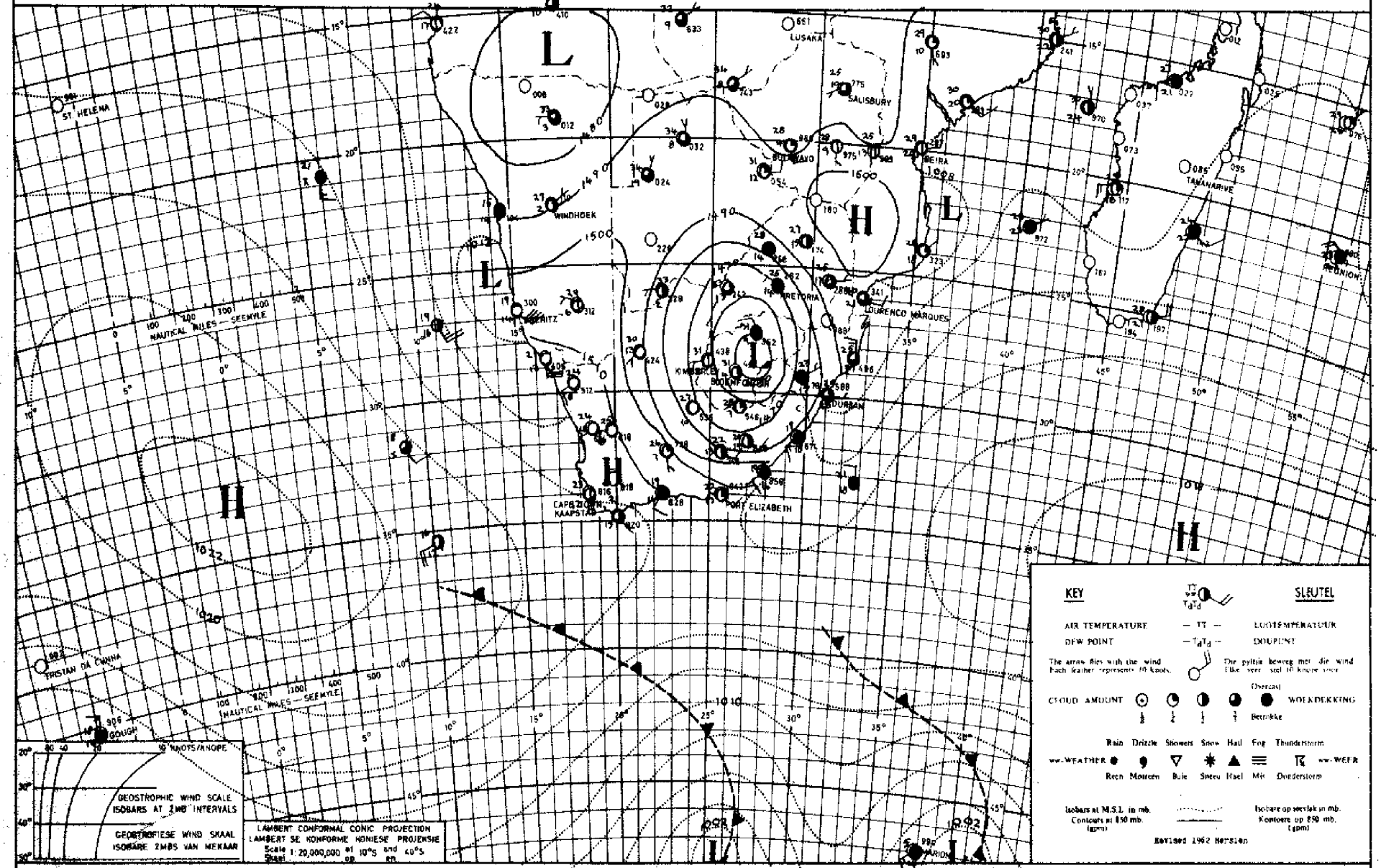

INFERENCE

DATE 27.-11.-1971 DATUM

AFLEIDING

The low pressure system over the interior has deepened and moved north-eastwards and therefore conditions are remaining favourable for thundershowers over Transvaal, the Northern Free State and Natal. With the prevailing south-westerly to south-easterly winds, it will remain cloudy with light rain over the southern and eastern coastal regions.

Die laedrukstelsel oor die binneland het verdiep en noordooswaarts beweeg, sodat toestande gunstig bly vir donderbuie oor Transvaal, Noord-Vrystaat en Natal. Met die heersende suid-weste- tot suidoostewind sal dit ook bewolk bly met ligte reën oor die suid- en ooskusstreke.

DAAGLIKSE WEERBULLETIN

Maksimum en Minimum Temperatuur (°C) en Reënval (RRR)
in mm vir die 24 uur geëindig om 0800 SAST op

WEERBURO / WEATHER BUREAU
DEPT. VAN VERVOER / DEPT. OF TRANSPORT

29-11-1971

DAILY WEATHER BULLETIN

Maximum and Minimum Temperatures (°C) and Rainfall (RRR)
in mm for the 24 hours ended at 0800 SAST on

CAPE - KAAP	Max	Min	RRR
Aberdeen			
Addo			
Alexander Bay	23	11	
Alival North	29	13	
Beaufort-Wes	29	12	
(Laghawe)			
Bonnievale			
Bontebokgdam			
Boetsap			
Brandvlei			
Cala			
Caledon			
Calitzdorp			
Calvinia	29	10	
Cape Agulhas			
Cape Columbine	19	12	
Cape Point	20	15	
Cape St. Francis	22	13	
Cape Town	24	15	
(D. F. Malan)			
Cape Town			
(Roeland St.)			
Carnarvon			
Ceres			
Citrusdal			
Colesberg			
Cradock			
De Aar	29	13	
Döhne	20	13	
Douglas			
East London	22	15	0,1
(Airport)			
Elsenburg			
Fraserburg	28	11	
Garies			
George			
Graaff-Reinet	28	11	
Grahamstown			
Grootfontein	26	8	
(Middelburg)			
Hopetown			
Idutywa			
Jansenville	28	13	
Joubertina			
Kimberley	31	17	
(Airport)			
Kenyon			
Kokstad	21	13	1,7
Kuruman	32	13	

KAAP - CAPE	Max	Min	RRR
Ladismith			
Lake Mentz			
Maclear			
Mafeking	32	17	
Malmesbury			
Matatiele			
Matroosberg	25	11	
Mbashe	23	16	
Mosselbaai	22	17	
Mount Frere			
Oliep	29	14	
Oudtshoorn	28	12	
Petrusville			
Piketberg			
Poffadder	31	15	
Port Alfred			
Port Elizabeth	23	12	
Port Nolloth	18	10	
Port St. Johns	23	18	1,8
Prieska	32	14	
Prince Albert			
Queenstown	25	13	
Riversdale	26	13	
Robertson	28	12	
Sheeprun	20	13	
(near Maclear)			
Somerset-Oos	26	9	
Steynsburg			
Strydenburg			
Sutherland	24	6	
Swellendam			
Tarkastad			
Touwsrivier			
Twee Riviere	34	13	
(Gemsbokpark)			
Umtata	22	14	0,9
Umtomdale			
Upington	33	17	
Vanwyksvlei	31	17	
Victoria-Wes			
Vredendal	28	11	
Vryburg	33	16	
Williston			
Willowmore	26	11	
Willowpark	24	10	
(near Dordrecht)			

NATAL	Max	Min	RRR
Cape St. Lucia	25	20	
Dundee			
Durban	24	19	0,1
(Louis Botha)			
Estcourt	24	13	39,5
Harding			
Himeville			12,6
Hluhluwe			2,7
Mkuze			0,2
Newcastle	27	14	4,3
Melmoth			8,0
Cedara	19	12	8,5
(Pietermaritzburg)			
Port Shepstone	23	18	6,0
Richmond			
Van Reenen			
Vryheid			
Waterford	19	11	23,6
(near Underberg)			
O.V.S. - O.F.S.			
Bakkfontein			
(naby Bothaville)			
Bethlehem	27	11	
Bloemfontein	30	16	
(J.B.M. Hertzog)			
Bultfontein			
Fauresmith	30	14	
Floksburg			
Frankfort	26	11	1,1
Harrismith			9,8
Hoopstad	32	18	
Kroonstad	31	18	
Lindley			
Modderpoort			
Petrusburg			
Philippolis			
Reddersburg			
Reitz			
Rouxville			
Vrede			
Warden			
Welkom	32	15	
Wepener	29	15	
Winburg			
Zastron			

TRANSVAAL	Max	Min	RRR
Barberton			0,8
Belfast			
Bethal			
Bospoort	29	12	17,3
Carolina	23	10	23,5
Delareyville			
Delmas			1,0
Ermelo			
Gideonsrus			
Groendraai (Potchefstroom)	29	17	
(naby Vaalwater)			
Jan Kempdorp			
Jan Smuts	24	12	2,8
Joubert Park (Jhb)	26	12	14,5
Kroondal	29	15	
Letaba			
Levubu	28	19	6,9
Lichtenburg			
Loskopdam			11,5
Loskopkanale			8,0
(naby Groblersdal)			
Louis Trichardt			
Lydenburg	23	11	29,5
Mara	31	14	12,5
Marnitz	29	18	
Messina	35	23	
Middelburg			11,5
Nelspruit	26	17	
Phalaborwa	29	20	
Pietersburg	28	14	12,3
Piet Retief	23	15	1,5
Pongola			
Potchefstroom	30	13	
Potgietersrus	28	17	0,5
Pretoria W.B.	27	16	1,4
Pretoriuskop			
Punda Milia			
Satara			
Sekhukhune			
Shingwidzi			
Skukuza	29	20	0,2
Standerton	27	12	0,3
Thabazimbi			
Tomburke			
Tzaneen			
Vereeniging			
Volksrust			
Warmbad	30	15	
Waterval Boven			
Witbank			10,9
Wolmaransstad			

S.W.A.	Max	Min	RRR
Aroab			
Bethanien			
Dordabis			
Gobabeb	24	12	
Gobabis	32	15	2,0
Grootfontein	33	16	2,5
J.G. Strijdomlughawe	31	15	
Karasburg			
Kalkfeld			
Karibib			
Keetmanshoop	33	17	
Kub			
Luderitz	20	7	
Mariental	35	20	
Möwe	19	13	
Ohopoho			
Okahandja			
Okaukuejo			
Ondangwa			
Otavi			2,5
Otjiwarongo			
Outjo			1,4
Rehoboth			
Rundu	35	19	
Steinhausen			
Tsumeb			
Uis	28	11	
Walvisbaai	16	13	
Windhoek W.K.			
LESOTHO			
Maseru			
BOTSWANA			
Francistown			
Gaborone			
Ghanzi			
Lobatse			
Mahalapye			
Maun			
Shakawe			
Tshabong			
Tshane			
SWAZILAND			
Enlembe			
Manzini (Matsapa)			
Stegi Sitekhi			8,0

SYNOPTIC WEATHER MAP — 1200 GMT. — 1400 SAST. — SINOPTIESE WEERKAART

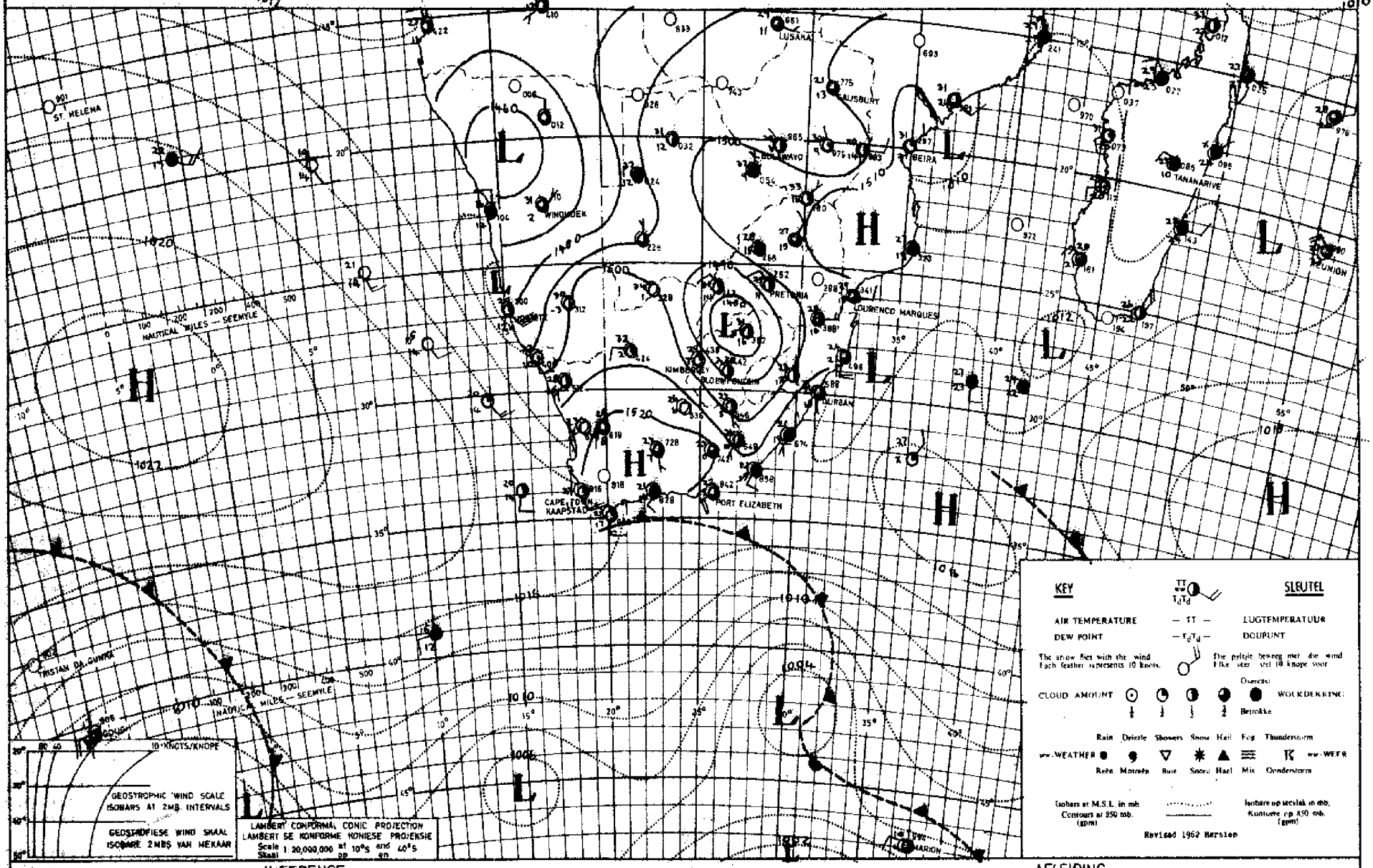

INFERENCE — DATE 28-11-19 21 DATUM — AFLEIDING

Scattered thundershowers are expected over the areas north-east of the general trough of low pressure extending from north of Windhoek towards the Free State. A ridge of high pressure is moving in south of the continent behind a cold front and therefore cool, cloudy weather with light rain will occur over the southern and eastern coastal regions.

Verspreide donderbuie word verwag oor die gebiede noordoos van die algemene laedruktrog wat van noord van Windhoek deurloop na die Vrystaat. 'n Rug van hoë druk beweeg agter 'n koufront suid van die land in en dus sal koel, bewolkte weer met ligte reën oor die suid- en ooskusstreke voortduur.

DAAGLIKSE WEERBULLETIN

Maksimum en Minimum Temperatuur (°C) en Reënval (RRR)
in mm vir die 24 uur geëindig om 0800 SAST op

WEERBURO / WEATHER BUREAU
DEPT. VAN VERVOER / DEPT. OF TRANSPORT

30 - 11 - 1971

DAILY WEATHER BULLETIN

Maximum and Minimum Temperatures (°C) and Rainfall (RRR)
in mm for the 24 hours ended at 0800 SAST on

CAPE - KAAP	Max	Min	RRR
Aberdeen			
Addo			
Alexander Bay	23	12	
Altwal North	32	16	
Beaufort-Wes	32	15	
(Laghawe)			
Boegoebergdam			
Boetsap			
Brandvlei			
Cala			
Caledon			
Calitzdorp			
Calvinia	32	11	
Cape Agulhas	22	16	2,0
Cape Columbine	20	12	
Cape Point	19	15	
Cape St. Francis	22	18	
Cape Town	24	16	
(D. F. Malan)			
Cape Town			
(Roeland St.)			
Carnarvon			
Ceres			
Citrusdal			
Colesberg			
Cradock			
De Aar	32	16	
Dōme	28	13	
Douglas			
East London	25	18	
(Airport)			
Elsenburg			
Fraserburg	31	13	
Garies			
George			
Graaff-Reinet	34	16	
Grahamstown			
Grootfontein	32	14	
(Middelburg)			
Hopetown			
Idutywa			
Jansenville	36	15	
Joubertina			
Kimberley	35	19	
(Airport)			
Kuyana			
Kokstad	27	12	
Kuruman	33	14	

KAAP - CAPE	Max	Min	RRR
Ladismith			
Lake Mentz			
Maclear			
Mafeking	28	15	
Malmesbury			
Matatiele			
Matroosberg	28	9	
Mbashe	25	20	
Mosselbaai	22	17	
Mount Frere			
Okiep	30	15	
Oudtshoorn	32	15	
Petrusville			
Piketberg			
Pofadder	33	17	
Port Alfred			
Port Elizabeth	25	17	
Port Nolloth	19	11	
Port St. Johns	24	20	
Prieska	37	19	
Prince Albert			
Queenstown	32	14	
Riversdale	31	15	
Robertson	32	16	
Sheeprun	28	16	
(near Maclear)			
Somerset-Oos	34	13	
Steynsburg			
Strydenburg			
Sutherland	27	16	
Swellendam			
Tarkastad			
Touwarivier			
Twee Riviere	37	23	
(Gemsbokpark)			
Umtata	29	16	
Uniondale			
Upington	37	19	
Vanwyksvlei	35	17	
Victoria-Wes			
Vredendal	27	11	
Vryburg	33	16	
Williston			
Willowmore	32	13	
Willowpark	31	12	
(near Dordrecht)			

NATAL	Max	Min	RRR
Cape St. Lucia	26	20	1,0
Dundee			
Durban	27	16	
(Louis Botha)			
Estcourt	25	14	13,6
Harding			
Himeville			
Hluhluwe			
Mkuze			
Newcastle	26	14	4,6
Cedara	27	16	
(Pietermaritzburg)			
Port Shepstone	25	19	
Richmond			
Van Reenen			
Vryheid			
Waterford	22	10	0,5
(near Underberg)			
O.V.S. - O.F.S.			
Balkfontein			
(naby Bothaville)			
Bethlehem	27	10	
Bloemfontein	31	14	0,3
(J.B.M. Hertzog)			
Bultfontein			
Fauresmith	32	17	
Ficksburg			
Frankfort	26	11	
Harrismith			
Hoopstad	33	17	
Kroonstad	29	19	
Lindley			
Modderpoort			
Petrusburg			
Philippolis			
Reddersburg			
Reitz			
Rouxville			
Vrede			13,0
Warden			8,5
Welkom	31	14	16,2
Wepener	30	17	
Winburg			
Zastron			

TRANSVAAL	Max	Min	RRR
Barberton			
Belfast			3,5
Bethal			
Bospoort	24	13	1,6
Carolina	22	10	15,0
Delareyville			22,5
Delmas			
Ermelo			
Gideonsrus			
~~Groendraai~~ Doornspruit	27	16	8,2
(naby Vaalwater)			
Jan Kempdorp			
Jan Smuts	22	12	
Joubert Park (Jhb)	22	12	
Kroondal	27	13	0,4
Letaba			
Levubu	27	19	0,4
Lichtenburg			
Loskopdam			5,0
Loskopkanale			5,0
(naby Groblersdal)			
Louis Trichardt			
Lydenburg			
Mara	28	16	22,7
Marnitz	27	16	66,0
Messina	34	21	
Middelburg			9,0
Marble Hall			0
Nelspruit	26	15	
Phalaborwa	28	21	
Pietersburg	25	15	14,0
Piet Retief	24	13	2,4
Pongola			
Potchefstroom	29	14	
Potgietersrus	27	16	30,4
Pretoria W.B.	24	15	
Pretoriuskop			
Punda Milia			
Klerksdorp			7,3
Satara			
Sekhukhune			
Shingwidzi			
Skukuza	29	18	
Standerton	23	9	7,1
Thabazimbi			11,5
Tomburke			49,0
Tzaneen			
Vereeniging			
Volksrust			
Warmbad	26	14	2,3
Waterval Boven			
Witbank			
Wolmaransstad			
Wilfontein			18,0

S.W.A.	Max	Min	RRR
Aroab			
Bethanien			
Dordabis			
Gobabeb	29	12	
Gobabis	29	16	
Grootfontein	27	16	
J.G. Strijdomlughawe	29	15	
Karasburg			
Kalkfeld			
Karibib			
Keetmanshoop	36	21	
Kub			
Luderitz	17	13	
Mariental	36	18	
Möwe	19	15	
Ohopoho			
Okahandja			
Okaukuejo			
Ondangwa	33	17	3,2
Otavi			
Otjiwarongo			
Outjo			
Rehoboth			
Rundu	27	16	
Steinhausen			
Tsumeb			
Uis	33	14	
Walvisbaai	19	14	
Windhoek W.K.			
LESOTHO			
Maseru	31	15	
BOTSWANA			
Francistown	29	17	7,6
Gaborone	29	16	5,5
Ghanzi	31	17	6,5
Lobatsi			
Mahalapye			
Maun	28	17	10,6
Shakawe	30	18	
Tshabong	36	18	
Tshane	33	19	
SWAZILAND			
Emlembe			
Manzini (Matsapa)	27	15	
Stegi			

SYNOPTIC WEATHER MAP 1200 GMT. — 1400 SAST. SINOPTIESE WEERKAART

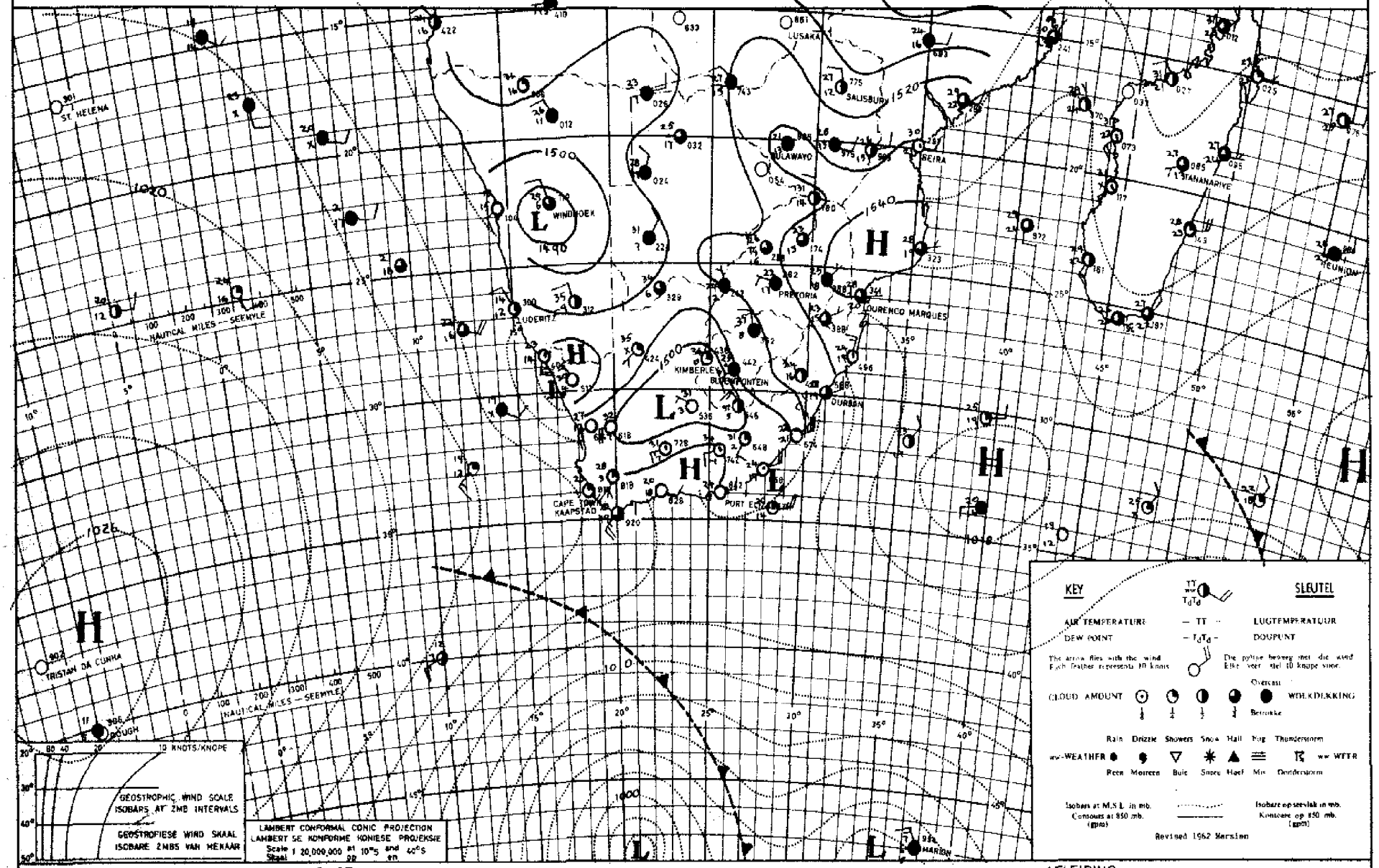

INFERENCE

DATE 29 - 11 - 1977 DATUM

AFLEIDING

Scattered thundershowers will occur over the interior regions east of the low pressure systems. The cold front south-west of the land will cause cool, cloudy weather with showers to advance over the southern and eastern coastal regions and the adjacent interior.

Verspreide donderbuie sal voorkom oor die binnelandse gebiede oos van die lagedrukstelsels. Die koufront suid-wes van die land sal koel, bewolkte weer met buie laat uitbrei oor die suidelike en oostelike kusstreke en aangrensende binneland.

DAAGLIKSE WEERBULLETIN

Maksimum en Minimum Temperatuur (°C) en Reënval (RRR)
in mm vir die 24 uur geëindig om 0800 SAST op

WEERBURO / WEATHER BUREAU
DEPT. VAN VERVOER / DEPT. OF TRANSPORT

17/12/1971

DAILY WEATHER BULLETIN

Maximum and Minimum Temperatures (°C) and Rainfall (RRR)
in mm for the 24 hours ended at 0800 SAST on

CAPE - KAAP	Max	Min	RRR
Aberdeen			
Adelo			
Alexander Bay	21	14	
Aliwal North	33	13	
Beaufort-Wes	28	13	
(Laghawe)			
Boegoebergdam			
Boetsap			
Brandvlei			
Cala			
Caledon			
Calitzdorp			
Calvinia	30	16	
Cape Agulhas	20	16	
Cape Columbine	18	11	
Cape Point	18	15	
Cape St. Francis	21	15	0,1
Cape Town	25	14	
(D. F. Malan)			
Cape Town			
(Roeland St.)			
Carnarvon			
Ceres			
Citrusdal			
Colesberg			
Cradock			
De Aar	31	13	
Döhne	17	11	14,5
Douglas			
East London	23	14	4,8
(Airport)			
Elsenburg			
Fraserburg	28	10	
Garies			
George			
Graaff-Reinet	27	14	
Grahamstown			7,5
Grootfontein	28	12	
(Middelburg)			
Fort Beaufort			1,9
Hopetown			
Idutywa			
Jansenville	28	15	
Joubertina			
Kimberley	33	20	
(Airport)			
Kirsten			
Kokstad	23	12	10,0
Kuruman	36	17	1,3

KAAP - CAPE	Max	Min	RRR
Ladismith			
Lake Mentz			
Maclear			
Mafeking	30	17	
Malmesbury			
Matatiele			
Matroosberg	23	12	
Mbashe	22	18	7,0
Mosselbaai	19	16	0,6
Mount Frere			
Okiep	30	17	
Oudtshoorn	24	15	
Petrusville			
Piketberg			
Pofadder	33	19	
Port Alfred			
Port Elizabeth	22	15	4,1
Port Nolloth	18	11	
Port St. Johns	22	17	15,0
Prieska	36	20	
Prince Albert			
Queenstown	22	13	
Riversdale	17	14	4,0
Robertson	19	15	
Sheeprun	21	12	3,8
(near Maclear)			
Somerset-Oos	22	12	1,6
Steynsburg			
Strydenburg			
Sutherland	26	8	
Swellendam			
Tarkastad			
Touwsrivier			
Twee Riviere	34	17	0,2
(Gemsbokpark)			
Umtata	21	14	9,2
Uniondale			
Upington	36	22	
Vanwyksvlei	35	19	
Victoria-Wes			
Vredendal	29	13	
Vryburg	30	15	6,6
Williston			
Willowmore	15	11	
Willowpark	25	11	1,0
(near Dordrecht)			

NATAL	Max	Min	RRR
Cape St. Lucia	26	19	1,3
Dundee			26,0
Durban	27	18	0,2
(Louis Botha)			
Estcourt	28	13	6,4
Harding			
Himeville			18,0
Hluhluwe			
Mkuze			
Newcastle	30	14	6,6
Cedara	24	13	2,5
(Pietermaritzburg)			
Port Shepstone	26	18	3,4
Richmond			
Van Reenen			
Vryheid			
Waterford			22,0
(near Underberg)	24	10	29,0
O.V.S. - O.F.S.			
Balkfontein			
(naby Bethaville)			
Bethlehem	28	12	
Bloemfontein	30	17	
(J.B.M. Hertzog)			
Bultfontein			
Fauresmith	33	17	
Ficksburg			
Frankfort	28	14	2,9
Harrismith			
Hoopstad	31	17	0,2
Kroonstad	30	15	3,0
Lindley			3,0
Modderpoort			
Petrusburg			
Philippolis			
Reddersburg			
Reitz			
Rouxville			
Vrede			
Warden			
Welkom	27	15	0,2
Wepener	31	16	
Winburg			
Zastron			

TRANSVAAL	Max	Min	RRR
Barberton			37,5
Belfast			25,0
Bethal			
Bospoort			
Carolina	22	11	32,6
Delareyville			14,5
Delmas			11,0
Ermelo			
Gideonsrus			
~~Groendraai~~ Doornspruit	26	18	
(naby Vaalwater)			
Jan Kempdorp			
Jan Smuts	24	13	6,8
Joubert Park (Jhb)	25	13	17,5
Kroondal	27	16	12,0
Letaba			
Levubu	29	18	27,4
Lichtenburg			
Loskopdam			6,0
Loskopkanale			4,5
(naby Groblersdal)			
Louis Trichardt			
Lydenburg			
Mara	27	18	15,1
Marnitz	25	17	17,0
Messina	33	19	67,0
Middelburg			0,5
Klerksdorp			2,0
Nelspruit	30	17	23,0
Phalaborwa	32	18	14,5
Pietersburg	24	16	18,2
Piet Retief	28	14	45,5
Pongola			
Potchefstroom	28	15	0,3
Potgietersrus	26	16	6,1
Pretoria W.B.	26	15	9,9
Pretoriuskop			
Punda Milia			
Satara			
Sekhukhune			
Shingwidzi			
Skukuza	33	20	0,3
Standerton	27	13	6,4
Thabazimbi			
Tomburke			19,0
Tzaneen			
Vereeniging			
Volksrust			22,5
Warmbad	28	16	11,4
Waterval Boven			
Witbank			0,8
Wolmaransstad			

S.W.A.	Max	Min	RRR
Aroab			
Bethanien			
Dordabis			
Gobabeb	28	12	
Gobabis	28	16	0,5
Grootfontein	28	15	
J.G. Strijdomlughawe	27	13	
Karasburg			
Kalkfeld			
Karibib			
Keetmanshoop	32	19	
Kub			
Luderitz	30	11	
Mariental	33	16	1,2
Möwe	19	16	
Ohopoho			
Okahandja			
Okaukuejo			
Ondangwa			
Otavi			
Otjiwarongo			
Outjo			
Halali			5,0
Leonardville			2,0
Rehoboth			
Rundu	27	16	
Steinhausen			
Tsumeb			
Uis	30	19	
Walvisbaai	20	15	
Windhoek W.K.			
LESOTHO			
Maseru	30	14	3,1
BOTSWANA			
Francistown	29	17	13,5
Gaborone	28	17	1,0
Ghanzi	24	17	
Lobatsi			
Mahalapye			
Maun	27	17	6,9
Shakawe	25	15	1,1
Tshabong	30	14	17,0
Tshane	24	16	3,7
SWAZILAND			
Ezulwini			
Manzini (Matsapa)	32	18	
Stegi			

SYNOPTIC WEATHER MAP — 1200 GMT. — 1400 SAST. — SINOPTIESE WEERKAART

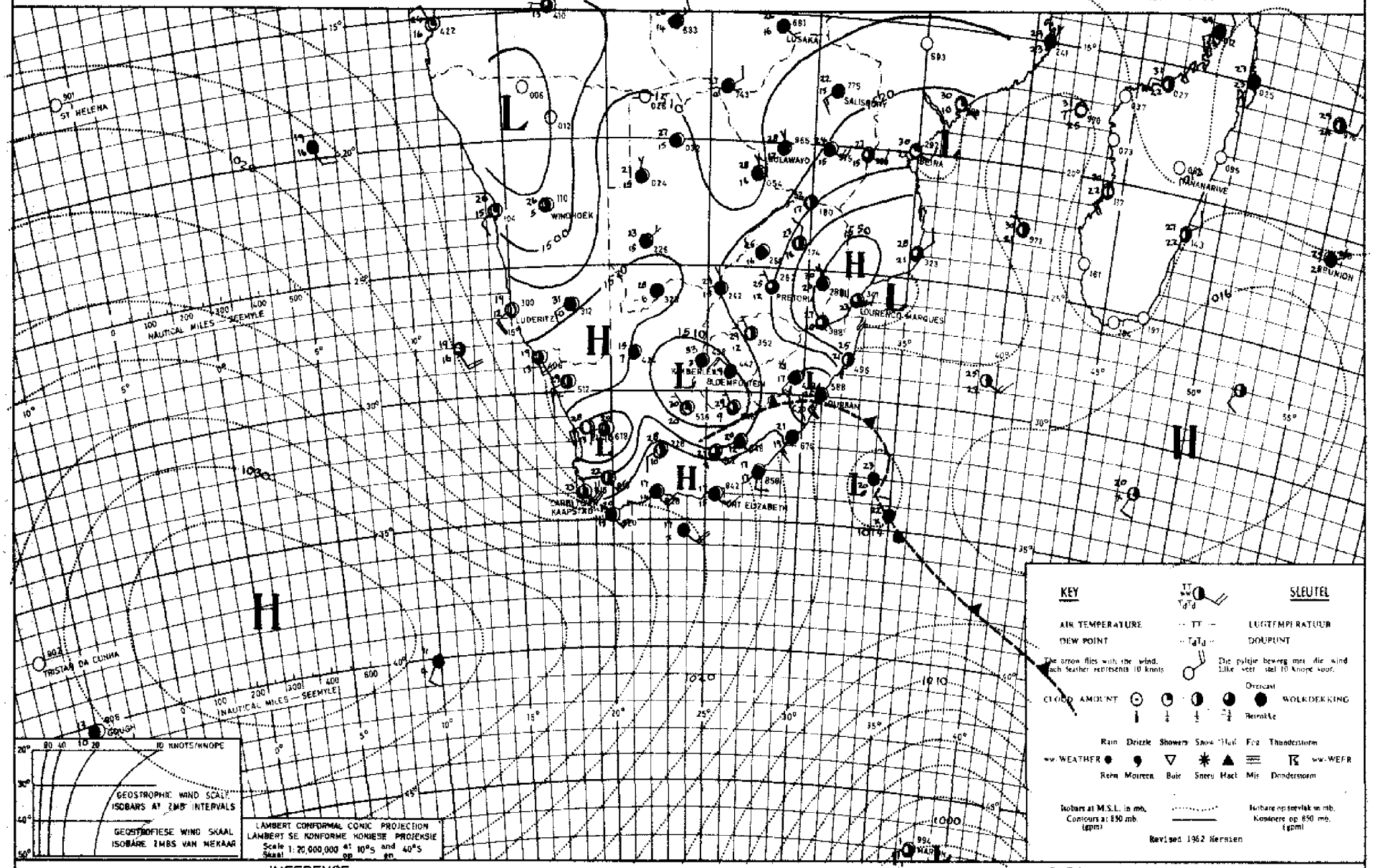

INFERENCE — DATE 30 / 11 / 1972 DATUM — AFLEIDING

With a strong ridge of high pressure south of the country and a low inland, cloudy, cool and rainy conditions will spread eastwards over the southern and eastern coastal regions and also over the Southern and Eastern Cape interior and Natal. With the exception of the North-west Cape, moist air is circulating over the remainder of the interior where scattered thundershowers will occur.

Met 'n sterk rug van hoë druk suid van die land en die geslote laag oor die binneland, sal bewolkte, koeler weer met reën langs die suidelike en oostelike kusgebiede uitbrei sowel as oor suidelike en oostelike Kaapprovinsie en Natal. Met uitsondering van die noordwestelike Kaapprovinsie, sirkuleer vogtige, warm lug oor die res van die binneland waar verspreide donderbuie sal voorkom.

DAAGLIKSE WEERBULLETIN

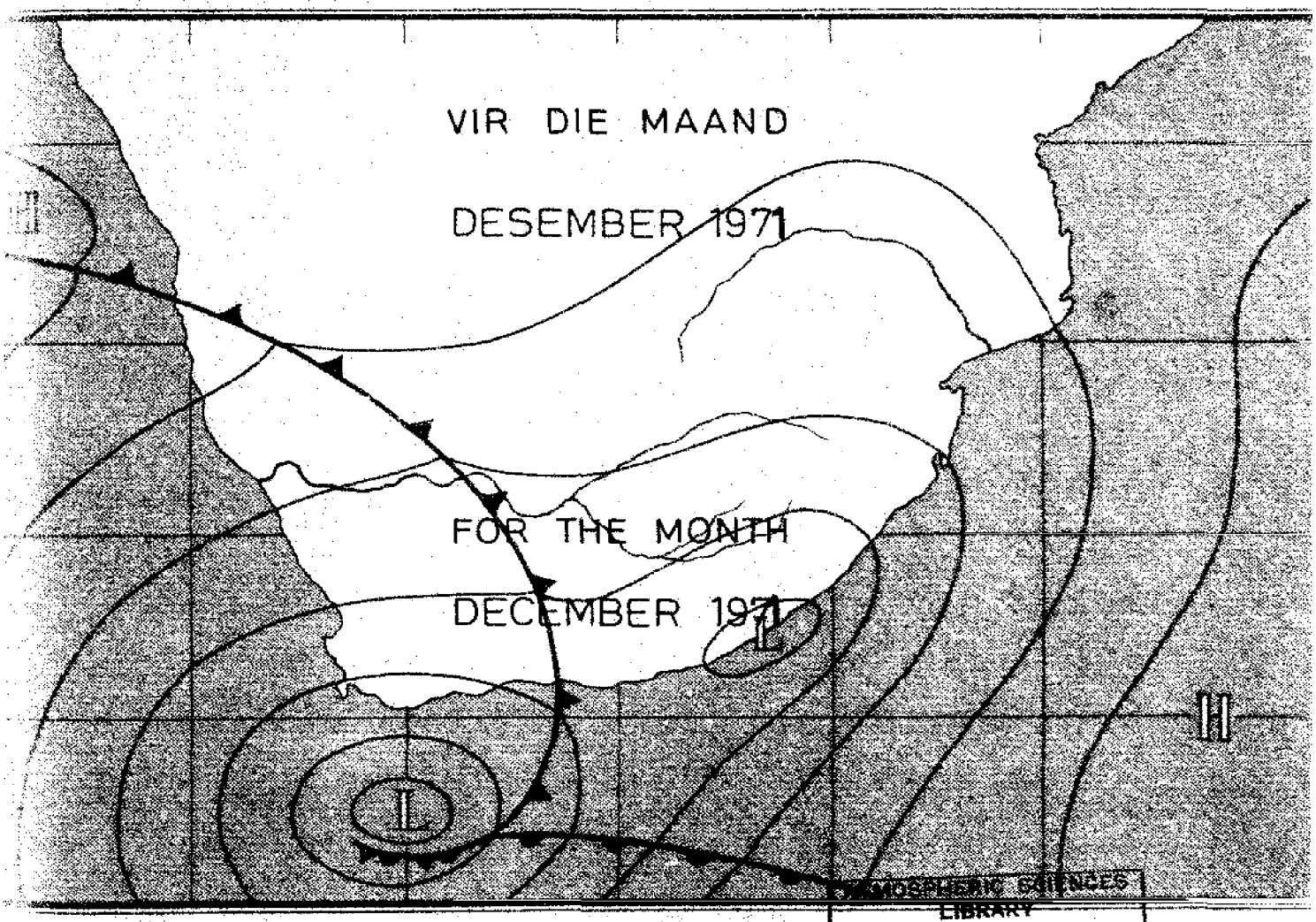

ATMOSPHERIC SCIENCES
LIBRARY
SEP 27 1972
N.O.A.A.
U. S. Dept. of Commerce

DAILY WEATHER BULLETIN

DAAGLIKSE WEERBULLETIN

Maksimum en Minimum Temperatuur (°C) en Reënval (RRR)
in mm vir die 24 uur geëindig om 0800 SAST op

WEERBURO / WEATHER BUREAU
DEPT. VAN VERVOER / DEPT. OF TRANSPORT

2-12-1971

DAILY WEATHER BULLETIN

Maximum and Minimum Temperatures (°C) and Rainfall (RRR)
in mm for the 24 hours ended at 0800 SAST on

CAPE - KAAP	Max	Min	RRR
Aberdeen			
Addo			
Alexander Bay	21	16	
Aliwal North	27	13	8,5
Beaufort-Wes	27	14	
(Laghawe)			
Bonnievale			
Bontebok			
Brandvlei			
Cala			
Caledon			
Calitzdorp			
Calvinia	31	15	
Cape Agulhas	18	16	0,2
Cape Columbine	19	11	
Cape Point			
Cape St. Francis	19	17	
Cape Town	28	17	
(D. F. Malan)			
Cape Town			
(Roeland St.)			
Carnarvon			
Ceres			
Citrusdal			
Colesberg			
Cradock			
De Aar	30	14	9,0
Dohne	14	13	5,6
Douglas			
East London	18	16	15,7
(Airport)			
Elsenburg			
Fraserburg	28	11	
Garies			
George			
Graaff-Reinet	24	13	0,9
Grahamstown			4,5
Grootfontein	28	13	21,6
(Middelburg)			
Hopetown			
Idutywa			
Jansenville	24	15	
Joubertina			
Kimberley	29	14	15,0
(Airport)			
Kuruman			2,0
Kokstad	18	13	0,6
Kuruman	20	14	12,9

KAAP - CAPE	Max	Min	RRR
Ladismith			
Lake Mentz			
Maclear			1,1
Mafeking	23	17	96,0
Malmesbury			
Matatiele			2,5
Matroosberg	25	13	
Mbashe	20	17	14,5
Mosselbaai	18	16	0,4
Mount Frere			
Oliep	29	13	
Oudtshoorn	24	16	
Petrusville			
Piketberg			
Pofadder	31	15	
Port Alfred			
Port Elizabeth	18	16	4,5
Port Nolloth	16	12	
Port St. Johns	19	17	19,5
Prieska	31	17	1,2
Prince Albert			
Queenstown	16	16	
Riversdale	21	15	0,5
Robertson	21	16	
Sheeprun	16	12	0,4
(near Maclear)			
Somerset-Oos	20	13	2,0
Steynsburg			8,5
Strydenburg			
Sutherland	24	10	
Swellendam			
Tarkastad			
Touwsrivier			
Twee Riviere	23	16	
(Gemsbokpark)			
Umtata	16	15	1,7
Uitenhage			
Upington	28	19	
Vanwyksvlei	31	16	4,5
Victoria-Wes			
Vredendal	31	14	
Vryburg	19	15	12,0
Williston			
Willowmore	22	13	
Willowpark	29	11	
(near Dordrecht)			

NATAL	Max	Min	RRR
Cape St. Lucia	23	18	0,3
Dundee			31,0
Durban	23	19	17,1
(Louis Botha)			
Estcourt	21	13	13,5
Harding			
Himeville			4,5
Hluhluwe			1,5
Mkuze			4,5
Newcastle	19	14	35,0
Cedara	16	13	8,5
(Pietermaritzburg)			
Port Shepstone	22	18	14,1
Richmond			
Van Reenen			28,0
Vryheid			46,0
Waterford	16	11	2,4
(near Underberg)			
O.V.S. - O.F.S.			
Balkfontein			15,0
(naby Bothaville)			
Bethlehem	20	11	23,0
Bloemfontein	25	13	15,2
(J.B.M. Hertzog)			
Bultfontein			
Fauresmith	29	13	5,6
Ficksburg			
Frankfort	19	13	13,4
Heilbron			10,0
Harrismith			20,5
Hoopstad	22	16	5,0
Kroonstad	20	14	27,5
Lindley			29,5
Modderpoort			
Koppies			14,5
Petrusburg			
Philippolis			
Reddersburg			
Reitz			
Rouxville			
Vrede			16,0
Warden			27,0
Welkom	21	14	13,0
Wepener	26	13	12,8
Winburg			
Zastron			4,0

TRANSVAAL	Max	Min	RRR
Barberton			4,0
Belfast			13,9
Bethal	27	11	23,3
Bospoort	19	13	34,5
Carolina	21	1	21,5
Delareyville			10,5
Delmas			50,0
Ermelo			
Gideonsrus			
Groendraai Doornspruit	23	14	17,1
(naby Vaalwater)			
Jan Kempdorp			14,6
Jan Smuts	15	12	27,0
Joubert Park (Jhb)	18	11	17,0
Kroondal	20	14	16,2
Letaba			
Levubu	22	17	38,5
Lichtenburg			34,0
Loskopdam			38,0
Loskopkanale			24,5
(naby Groblersdal)			
Louis Trichardt			
Lydenburg	17	13	44,5
Marx	21	15	16,9
Marnitz	23	14	38,0
Messina	24	17	34,4
Middelburg			34,0
Machip Hall			20,5
Nelspruit	21	17	51,0
Phalaborwa	32	19	33,0
Pietersburg	21	14	31,0
Piet Retief	17	14	21,4
Pongola			
Potchefstroom	20	13	10,6
Potgietersrus	22	14	8,6
Pretoria W.B.	18	14	46,9
Pretoriuskop			31,0
Punda Milia			
Klerksdorp			26,5
Satara			
Sekhukhune			
Skingwidzi			
Skukuza	25	20	19,0
Standerton	17	12	29,5
Thabazimbi			18,0
Tomburke			27,5
Tzaneen			41,5
Vereeniging			
Volksrust			40,8
Warmbad	19	14	36,5
Waterval Boven			23,2
Witbank			22,2
Wolmaransstad			19,0
Wittenstein			59,0
Zoemvat			12,5

S.W.A.	Max	Min	RRR
Aroab			
Bethanien			
Dordabis			
Gobabeb	27	13	
Gobabis	29	15	
Grootfontein	30	16	0,6
J.G. Strijdomlughawe	29	13	
Karasburg			
Kalkfeld			
Karibib			
Keetmanshoop	29	19	0,1
Kub			14,0
Lüderitz	17	12	
Mariental	32	14	
Möwe	19	13	
Obopoho			
Okahandja			
Okaukuejo			
Ondangwa			
Otavi			
Otjiwarongo			
Outjo			
Buitepos			4,0
Rehoboth			
Rundu	32	17	4,5
Steinhausen			
Tsumeb			
Uis	30	11	
Walvisbaai	20	15	
Windhoek W.K.			
LESOTHO			
Maseru	23	12	12,5
BOTSWANA			
Francistown	23	13	27,9
Gaborone	25	15	26,5
Ghanzi	31	18	1,0
Lobatsi			
Mahalapye			
Maun	30	18	9,4
Shakawe	31	18	4,5
Tshabong	25	16	35,0
Tshane			
SWAZILAND			
Bulembu			43,0
Enslembe			
Manzini (Matsapa)	24	16	37,0
Stegi			

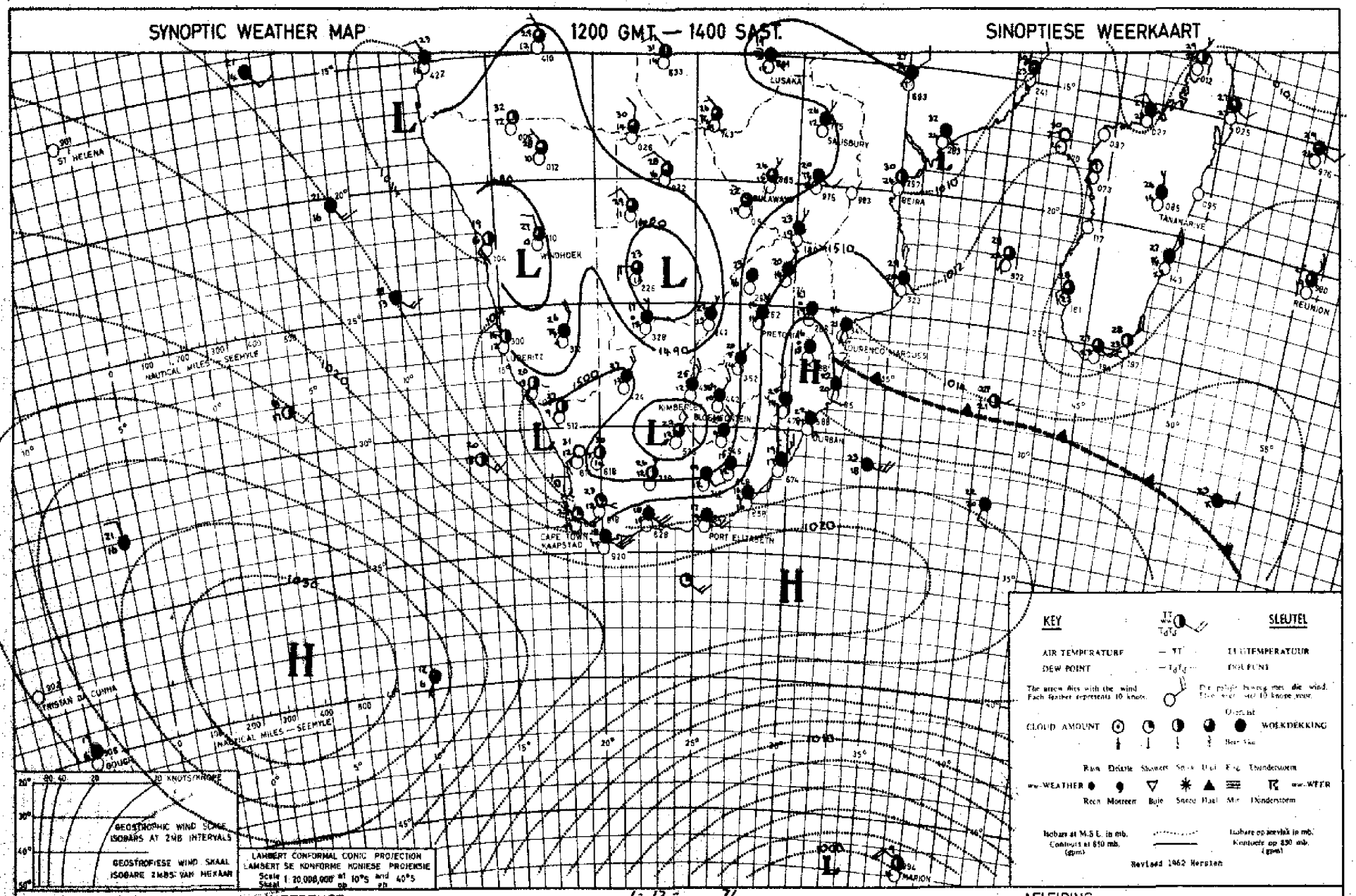

INFERENCE

DATE 1-12-71 19 DATUM

AFLEIDING

Moist air has now advanced over nearly all parts of the country, except Western Cape, and there are surface and upper-air low pressure systems over the interior. Consequently rain will occur over the Transvaal, Natal, the Free State, Northern and Eastern Cape and over Botswana.

Voglige lug het nou oor feitlik alle dele van die land, behalwe Wes-Kaapland, uitgebrei en daar is oppervlakte- en boluglaedrukstelsels oor die binneland aanwesig. Gevolglik sal reën voorkom oor Transvaal, Natal, die Vrystaat, Noord- en Oos-Kaapland en oor Botswana.

DAAGLIKSE WEERBULLETIN

Maksimum en Minimum Temperatuur (°C) en Reënval (RRR)
in mm vir die 24 uur geëindig om 0800 SAST op

WEERBURO / WEATHER BUREAU
DEPT. VAN VERVOER / DEPT. OF TRANSPORT

3-12-1971

DAILY WEATHER BULLETIN

Maximum and Minimum Temperatures (°C) and Rainfall (RRR)
in mm for the 24 hours ended at 0800 SAST on

CAPE - KAAP	Max	Min	RRR
Aberdeen			
Addo			
Alexander Bay	22	18	
Aliwal North	21	10	0,5
Beaufort-Wes	27	14	
(Laghaws)			
Boegoebergdam			
Bootsap			
Brandvlei			
Cala			
Caledon			
Calitzdorp			
Calvinia	32	8	
Cape Agulhas	20	17	0,1
Cape Columbine	19	12	
Cape Point	18	12	
Cape St. Francis	19	17	0,1
Cape Town	30	13	
(D. F. Malan)			
Cape Town			
(Roeland St.)			
Carnarvon			
Ceres			
Citrusdal			
Colesberg			
Cradock			
De Aar	26	3	
Döhne	15	13	1,0
Douglas			
East London	19	16	4,8
(Airport)			
Eisenburg			
Fraserburg	27	11	1,0
Garies			
George			
Graaff-Reinet	26	14	
Grahamstown			4,5
Grootfontein	23	10	
(Middelburg)			
Hopetown			
Idutywa			
Jansenville	25	17	
Joubertina			
Kimberley	20	14	3,8
(Airport)			
Knysna			
Kokstad	25	12	13,0
Kuruman	24	13	0,6

KAAP - CAPE	Max	Min	RRR
Ladismith			
Lake Mentz			
Maclear			
Mafeking	21	13	27,8
Malmesbury			
Matatiele			15,0
Matroosberg	26	11	
Mbashe	21	17	1,0
Mosselbaai	19	17	
Mount Frere			
Oliep	26	9	
Oudtshoorn	27	13	
Petrusville			
Piketberg			
Pofadder	31	15	
Port Alfred			
Port Elizabeth	21	17	0,1
Port Nolloth	17	14	
Port St. Johns	20	17	24,5
Prieska	30	18	
Prince Albert			
Queenstown	21	14	
Riversdale	21	16	2,0
Robertson	25	17	
Sheeprun	19	11	9,8
(near Maclear)			
Somerset-Oos	21	13	
Steynsburg			
Strydenburg			
Sutherland	21	6	4,0
Swellendam			
Tarkastad			
Touwsrivier			
Twee Riviere	31	16	8,0
(Gemsbokpark)			
Umtata	17	14	1,5
Uniondale			
Upington	31	17	
Vanwyksvlei	29	15	6,5
Victoria-Wes			
Vredendal	26	15	
Vryburg	19	13	12,5
Williston			
Willowmore	22	14	
Willowpark	19	8	
(near Dordrecht)			

NATAL	Max	Min	RRR
Cape St. Lucia	21	19	17,5
Dundee			23,5
Durban	22	20	24,0
(Louis Botha)			
Estcourt	17	14	16,4
Harding			
Himeville			25,0
Hluhluwe			17,3
Mkuze			12,5
Newcastle	20	13	41,6
Melmoth			53,0
Cedara	16	14	33,5
(Pietermaritzburg)			
Port Shepstone	21	18	20,2
Richmond			
Van Reenen			
Vryheid			
Waterford	13	10	22,5
(near Underberg)			
O.V.S. - O.F.S.			
Balkfontein			
(naby Bothaville)			
Bethlehem	15	11	13,0
Bloemfontein	17	11	14,0
(J.B.M. Hertzog)			
Bultfontein			
Clocolan			38,0
Fauresmith	23	11	
Ficksburg			
Frankfort	19	12	27,2
Harrismith			31,0
Hoopstad	18	13	19,6
Koppies			28,0
Kroonstad	18	13	29,0
Lindley			17,5
Modderpoort			
Heilbron			23,0
Petrusburg			
Philippolis			
Reddersburg			
Reitz			
Rouxville			
Vrede			16,0
Warden			44,0
Welkom	19	xx	19,0
Wepener	17	13	6,2
Winburg			
Zastron			3,5

TRANSVAAL	Max	Min	RRR
Barberton			58,5
Belfast			12,0
Bethal	20	11	39,4
Bospoort	17	13	13,1
Carolina	21	13	2,5
Delareyville			19,0
Delmas			20,0
Ermelo			38,0
Gideonsrus			
~~Groendraai~~ Doornspruit	27	15	0,5
(naby Vaalwater)			
Jan Kempdorp			0,5
Jan Smuts	18	14	6,5
Joubert Park (Jhb)	18	11	10,5
Kroondal	22	16	4,7
Letaba			
Levubu	29	17	0,8
Lichtenburg			
Loskopdam			11,5
Loskopkanale			8,5
(naby Groblersdal)			
Louis Trichardt			
Lydenburg	22	13	22,5
Mara	29	16	0,5
Marnitz	27	15	2,5
Messina	30	19	
Middelburg			2,0
Klerksdorp			13,0
Nelspruit	27	16	26,5
Phalaborwa	28	20	4,5
Pietersburg	26	16	
Piet Retief			
Pongola			
Potchefstroom	22	14	12,0
Potgietersrus	26	16	
Pretoria W.B.	22	15	0,8
Pretoriuskop			21,0
Punda Milia			
Marble Hall			3,0
Satara			
Sekhukhune			
Shingwidzi			
Skukuza	27	20	15,0
Standerton	21	12	40,3
Thabazimbi			
Tomburke			
Tzaneen			
Vereeniging			
Volksrust			52,0
Warmbad	27	16	
Waterval Boven			17,6
Witbank			
Wolmaransstad			25,0

S.W.A.	Max	Min	RRR
Aroab			
Bethanien			
Dordabis			
Gobabeb	27	11	
Gobabis	29	13	
Grootfontein	33	15	
J.G. Strijdomlughawe	29	12	
Karasburg			
Kalkfeld			
Karibib			
Keetmanshoop	31	15	0,1
Kub			
Luderitz	17	12	
Mariental	32	16	
Möwe	20	14	
Ohopoho			
Okahandja			
Okaukuejo			
Ondangwa	34	14	
Otavi			
Otjiwarongo			
Outjo			
Rehoboth			
Rundu	34	15	
Steinhausen			
Tsumeb			
Uis	29	9	
Walvisbaai	20	15	
Windhoek W.K.			
LESOTHO			
Maseru	16	13	20,5
BOTSWANA			
Francistown	29	18	
Gaborone	26	17	
Ghanzi	31	17	
Lobatsi			
Mahalapye			
Maun	22	xx	5,0
Shakawe	31	17	5,5
Tshabong	21	15	1,5
Tshane			
SWAZILAND			
~~Empiemba~~ Balamba			21,7
Manzini (Matsapa)	22	16	98,0
Stegi			

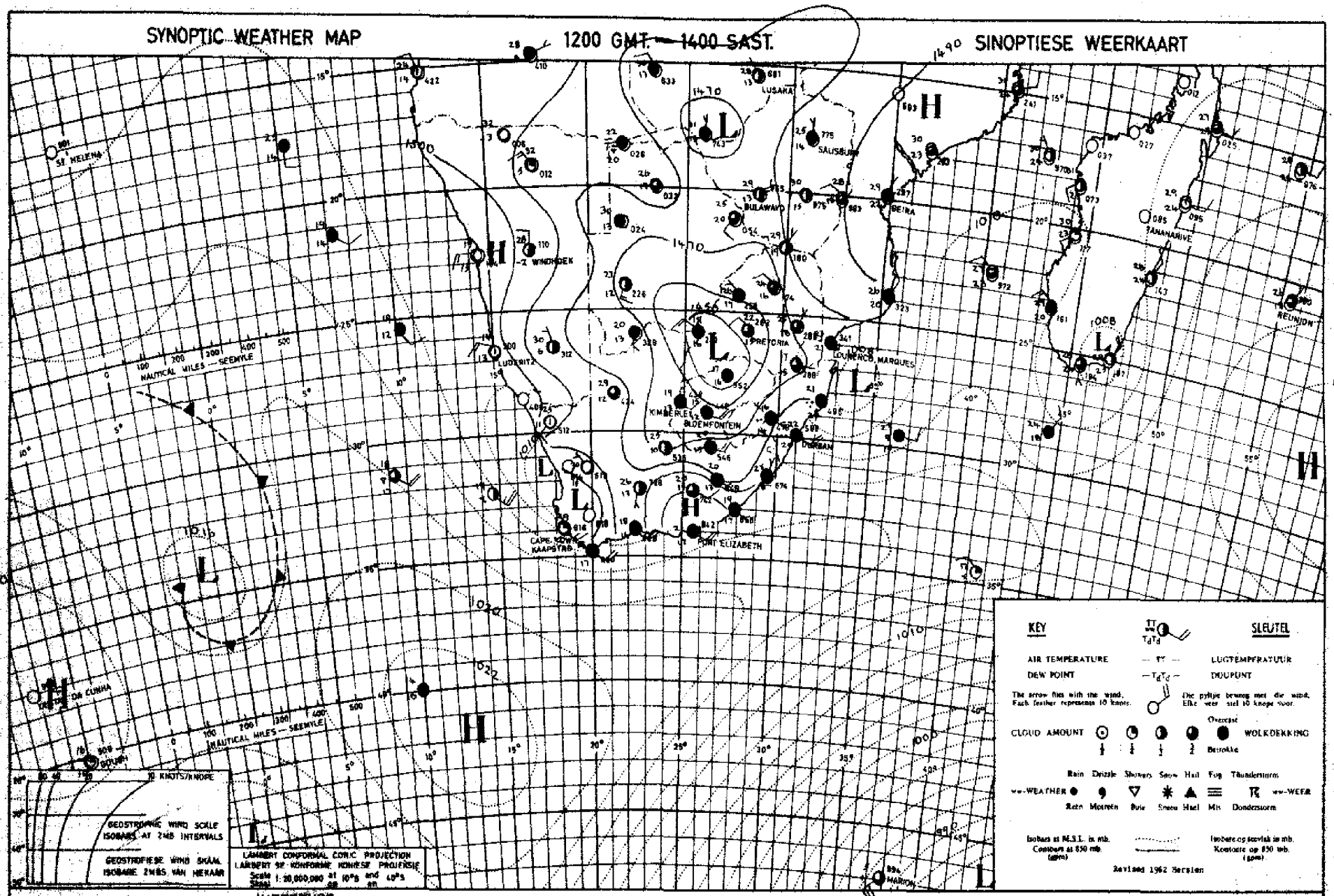

The low pressure system south-west of Pretoria is almost stationary and therefore the cool, cloudy conditions with rain will persist over Transvaal, the Free State, Natal and Eastern Cape. Drier air has, however, moved in over S.W.A. and will also advance over southern Botswana and Northern Cape.

Die laedrukstelsel suidwes van Pretoria is feitlik stasionêr sodat die koel, bewolkte weer met reën sal voortduur oor Transvaal, die Vrystaat, Natal en Oos-Kaapland. Droër lug het egter reeds oor S.W.A. ingestroom en dit sal ook uitbreid oor suidelike Botswana en Noord-Kaapland.

DAAGLIKSE WEERBULLETIN

Maksimum en Minimum Temperatuur (°C) en Reënval (RRR)
in mm vir die 24 uur geëindig om 0800 SAST op

WEERBURO / WEATHER BUREAU
DEPT. VAN VERVOER / DEPT. OF TRANSPORT

4-12-1971

DAILY WEATHER BULLETIN

Maximum and Minimum Temperatures (°C) and Rainfall (RRR)
in mm for the 24 hours ended at 0800 SAST on

CAPE - KAAP	Max	Min	RRR
Aberdeen			
Adelo			
Alexander Bay	23	16	
Altwal North	32	13	
Beaufort-Wes	33	17	
(Laghawe)			
Bisagoebergdam			
Boetsap			
Brandvlei			
Cala			
Caledon			
Calitzdorp			
Calvinia	27	8	
Cape Agulhas	19	17	1,5
Cape Columbine	20	13	
Cape Point	17	14	
Cape St. Francis	22	15	
Cape Town	22	15	
(D. F. Malan)			
Cape Town			
(Roeland St.)			
Carnarvon			
Ceres			
Citrusdal			
Colesberg			
Cradock			
De Aar	25	12	
Dihne	23	15	10,0
Douglas			
East London	23	17	0,1
(Airport)			
Elsenburg			
Fort Beaufort			3,5
Fraserburg	30	10	
Garies			
George			6,5
Graaff-Reinet	32	17	
Grahamstown			
Grootfontein	29	11	
(Middelburg)			
Hopetown			
Idutywa			
Jansenville	32	16	0,7
Joubertina			
Kimberley	29	18	
(Airport)			
Kuyma			1,5
Kokstad	21	10	
Kuruman	29	14	

KAAP - CAPE	Max	Min	RRR
Ladismith			
Lake Mentz			
Maclear			
Mareking	25	14	
Malmesbury			
Matatiele			
Matroosberg	26	11	
Mbashe	23	18	
Mosselbaai	23	17	
Mount Frere			
Okiep	23	11	
Oudtshoorn	31	18	
Petrusville			
Piketberg			
Potgietersrus	29	13	
Port Alfred			
Port Elizabeth	24	17	
Port Nolloth	22	15	
Port St. Johns	23	18	0,3
Prieska	34	14	
Prince Albert			
Queenstown	28	13	
Riversdale	26	15	3,0
Robertson	27	16	
Sheeprun	24	13	
(near Maclear)			
Somerset-Oos	30	16	3,7
Steynsburg			
Strydenburg			
Sutherland	25	4	
Swellendam			
Tarkastad			
Touwsrivier			
Twee Riviere	32	18	
(Giemsbokpark)			
Umtata	23	15	
Uniondale			
Upington	34	18	
Vanwyksvlei	33	14	
Victoria-Wes			
Vredendal	29	14	
Vryburg	27	14	2,9
Williston			
Willowmore	31	15	
Willowpark	27	10	
(near Dordrecht)			

NATAL	Max	Min	RRR
Cape St. Lucia	23	20	43,5
Dundee			
Durban	25	18	1,8
(Louis Botha)			
Estcourt	21	15	5,0
Harding			
Himeville			
Hluhluwe			16,7
Mkuze			4,5
Newcastle	19	14	1,1
Melmoth			5,0
Cedara	20	12	0,8
(Pietermaritzburg)			
Port Shepstone	24	18	
Richmond			
Van Reenen			7,5
Vryheid			
Waterford	20	7	0,4
(near Underberg)			
O.V.S. - O.F.S.			
Balkfontein			
(naby Bothaville)			
Bethlehem	21	10	11,8
Bloemfontein	27	14	
(J.B.M. Hertzog)			
Bultfontein			
Fauresmith	29	16	
Ficksburg			
Frankfort	19	9	0,1
Harrismith			2,5
Hoopstad	27	16	
Kroonstad	22	13	
Lindley			
Modderpoort			
Petrusburg			
Philippolis			
Reddersburg			
Reitz			
Rouxville			
Vrede			
Warden			3,0
Wesselsbron	23	14	0,1
Wepener	26	16	
Winburg			
Zastron			

TRANSVAAL	Max	Min	RRR
Barberton			26,0
Belfast			7,2
Bethal	17	11	0,4
Bospoort	23	12	
Carolina	17	12	43,5
Delareyville			
Delmas			3,8
Ermelo			
Gideonsrus			
Groendraai Boomspruit	27	14	
(naby Vaalwater)			
Jan Kempdorp			
Jan Smuts	18	10	1,3
Joubert Park (Jhb)	19	11	
Kroondal	24	13	
Letaba			
Levubu			
Lichtenburg			
Loskopdam			10,0
Loskopkanale			
(naby Groblersdal)			
Louis Trichardt			
Lydenburg			
Mara	29	18	
Marnitz	28	16	
Messina	34	19	
Middelburg			8,0
Nelspruit	22	19	29,0
Phalaborwa	30	20	1,0
Pietersburg	26	16	
Piet Retief	19	15	6,2
Pongola			
Potchefstroom	22	12	
Potgietersrus	29	16	
Pretoria W.B.	21	13	1,4
Pretoriuskop			
Punda Milia			
Satara			
Sekhukhune			
Shingwidzi			
Skukuza	27	19	10,0
Standerton	19	10	
Thabazimbi			
Tomburke			
Tzaneen			
Vereeniging			
Volksrust			
Warmbad	25	13	
Waterval Boven			
Withank			
Wolmaransstad			

S.W.A.	Max	Min	RRR
Aroab			
Bethanien			
Dordabis			
Gobabeb	26	10	
Gobabis	31	17	
Grootfontein	33	13	
J.G. Strijdomlughawe	31	11	
Karasburg			
Keikfeld			
Karibib			
Keetmanshoop	33	15	1,3
Kub			
Lüderitz	19	13	
Mariental	35	17	
Möwe	21	16	
Otjipoho			
Okahandja			
Okaukuejo			
Ondangwa	34	14	
Otavi			
Otjiwarongo			
Outjo			
Rehoboth			
Rundu	36	15	
Steinhausen			
Tsumeb			
Uis	29	9	
Walvisbaai	20	14	
Windhoek W.K.			
LESOTHO			
Maseru	28	12	3,0
BOTSWANA			
Francistown	30	17	
Gaborone	29	16	
Ghanzi	31	20	6,2
Lobatsi			
Mahalapye			
Maun	31	7	
Shakawe	33	20	
Tshabong	33	17	
Tshane	34	19	
SWAZILAND			
Bulembu			18,2
Emlembe			
Manzini (Matsapa)	24	17	37,5
Stegi			

SYNOPTIC WEATHER MAP 1200 GMT. — 1400 SAST. SINOPTIESE WEERKAART

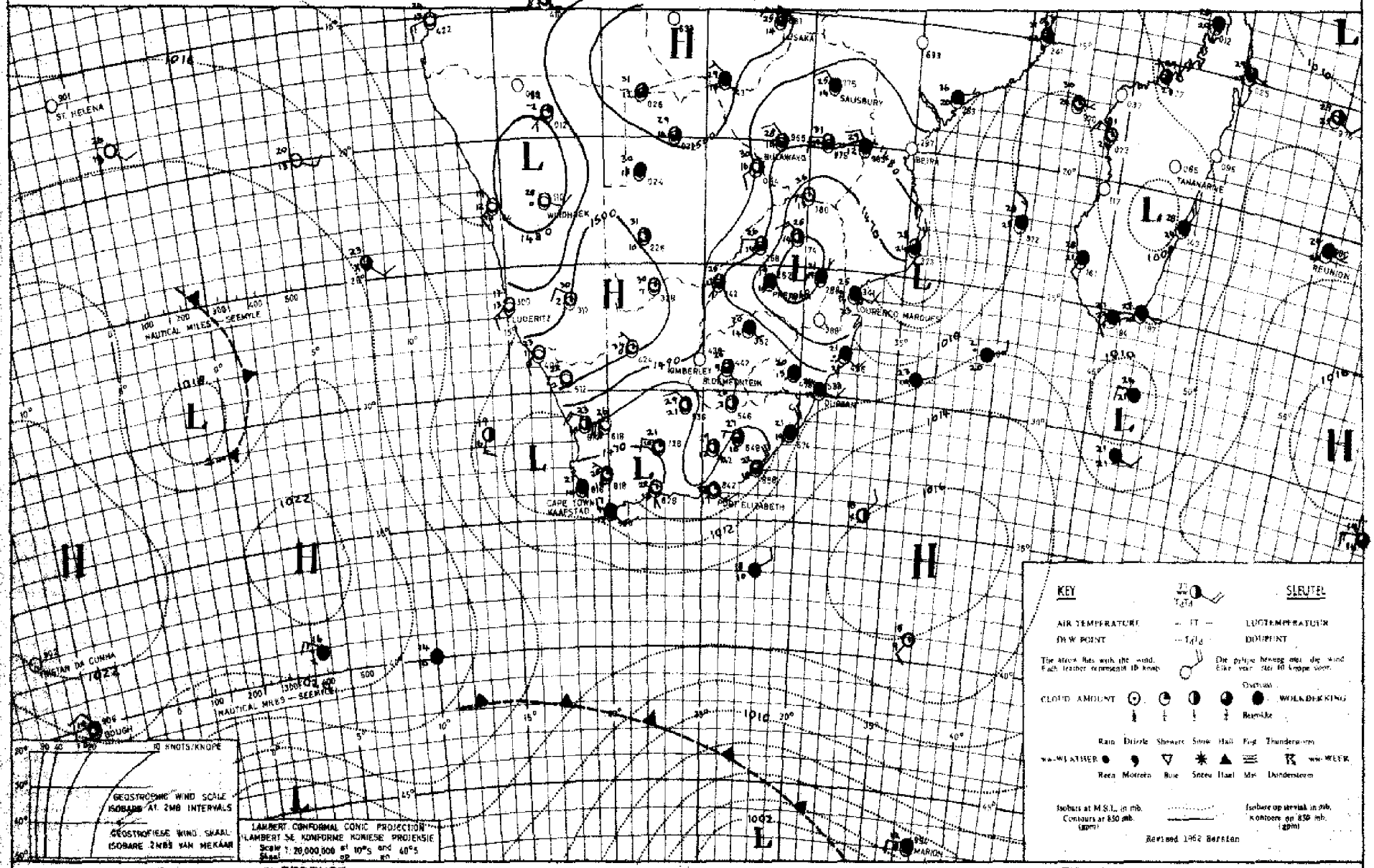

INFERENCE DATE 3 - 12 - 19 71 DATUM AFLEIDING

The low pressure system over Transvaal will move further eastwards and therefore the rainy weather over this province and Natal will clear gradually. Dry air has invaded the west of the interior where it will be mainly fine.

Die laedrukstelsel oor Transvaal sal verder ooswaarts beweeg sodat die reënweer oor hierdie provinsie en oor Natal geleidelik sal opklaar. Oor die res van die binneland het droë lug reeds inbeweeg en sal dit hoofsaaklik mooiweer wees.

DAAGLIKSE WEERBULLETIN

Maksimum en Minimum Temperatuur (°C) en Reënval (RRR)
in mm vir die 24 uur geëindig om 0800 SAST op

WEERBURO / WEATHER BUREAU
DEPT. VAN VERVOER / DEPT. OF TRANSPORT

5 - 12 - 1971

DAILY WEATHER BULLETIN

Maximum and Minimum Temperatures (°C) and Rainfall (RRR)
in mm for the 24 hours ended at 0800 SAST on

CAPE - KAAP	Max	Min	RRR
Aberdeen			
Adelo			
Alexander Bay	23	15	
Alfred North	31	13	
Beaufort-Wes	30	16	
(Luiphawe)			
Bonnievale			
Bredasdorp			
Brandvlei			
Cala			
Caledon			
Calitzdorp			
Calvinia	27	11	
Cape Agulhas	21	14	
Cape Columbine	19	13	1,2
Cape Point	19	14	0,7
Cape St. Francis	22	17	0,2
Cape Town	25	11	2,5
(D. F. Malan)			
Cape Town			
(Roeland St.)			
Carnarvon			
Ceres			
Citrusdal			
Colesberg			
Cradock			
De Aar	30	12	
Dihana			
Douglas			
East London	33	18	3,4
(Airport)			
Elsenburg			
Fort Beaufort			3,6
Fraserburg	28	12	
Garies			
George			
Graaff-Reinet	29	15	1,5
Grahamstown			1,5
Grootfontein	30	11	
(Middelburg)			
Hopetown			
Idutywa			
Jansenville	30	18	6,5
Joubertina			
Kimberley	31	18	0,1
(Airport)			
Knysna			1,0
Kokstad	28	14	
Kuruman	32	13	

KAAP - CAPE	Max	Min	RRR
Ladismith			
Lake Menz			
Maclear			
Mafeking	30	15	
Malmesbury			
Matatiele			
Matroosberg			
Mbashe			
Mosselbaai	21	16	
Mount Frere			
Oliep	22	10	
Oudtshoorn	24	17	
Petrusville			
Piketberg			
Pofadder	28	11	
Port Alfred			
Port Elizabeth	28	16	4,8
Port Nolloth	19	15	
Port St. Johns	24	19	1,8
Prieska	33	14	
Prince Albert			
Queenstown	32	14	
Riversdale	24	14	
Robertson	27	14	0,2
Sheeprun	30	13	2,2
(near Maclear)			
Somerset-Oos	27	15	4,3
Steynsburg			
Strydenburg			
Sutherland	24	9	
Swellendam			
Tarkastad			
Touwsrivier			
Twee Riviere	36	14	
(Gemsbokpark)			
Umtata	28	14	3,9
Uniondale			
Upington	33	13	
Vanwyksvlei	31	12	
Victoria-Wes			
Vredendal	24	13	
Vryburg	31	13	
Williston			
Willowmore	28	14	13,0
Willowpark			1,0
(near Dordrecht)			

NATAL	Max	Min	RRR
Cape St. Lucia	27	11	
Dundee			
Durban	29	22	0,2
(Louis Botha)			
Estcourt	27	15	
Harding			
Himeville			
Hluhluwe			
Mkuze			
Newcastle	30	13	
Cedara	26	16	0,5
(Pietermaritzburg)			
Port Shepstone	25	20	
Richmond			
Van Reenen			
Vryheid			
Waterford	26	9	
(near Underberg)			
O.V.S. - O.F.S.			
Bakfontein			
(naby Bothaville)			
Bethlehem	26	12	
Bloemfontein	31	15	
(J.B.M. Hertzog)			
Bultfontein			
Fauresmith	31	14	0,1
Ficksburg			
Frankfort	27	12	
Harrismith			
Hoopstad	32	17	
Kroonstad	29	15	
Lindley			
Modderpoort			
Petrusburg			
Philippolis			
Reddersburg			
Reitz			
Rouxville			
Vrede			
Warden			
Welkom			
Wepener	29	18	
Winburg			
Zastron			

TRANSVAAL	Max	Min	RRR
Barberton			
Belfast			
Bethal	19	12	
Bospoort	28	14	
Carolina	24	13	
Delareyville			
Delmas			
Ermelo			
Gideonsrus			
Groenskraal	30	14	
(naby Vaalwater)			
Jan Kempdorp			
Jan Smuts	25	17	
Joubert Park (Jhb)	24	16	
Kroondal	31	14	
Letaba			
Levubu			
Lichtenburg			
Loskopdam			
Loskopkanale			
(naby Groblersdal)			
Louis Trichardt			
Lydenburg			
Mara	29	17	
Marnitz			
Messina	33	20	
Middelburg			
Marble Hall			1,4
Nelspruit	30	19	0,2
Phalaborwa	30	20	
Pietersburg	28	17	
Piet Retief	26	14	
Pongola			
Potchefstroom	29	14	
Potgietersrus			
Pretoria W.B.	29	16	0,1
Pretoriuskop			
Punda Milia			
Satara			
Sekhukhune			
Shingwidzi			
Skukuza	31	20	
Standerton	26	11	
Thabazimbi			7,5
Tonburke			
Tzaneen			
Vereeniging			
Volksrust			
Warmbad	29	15	
Waterval Boven			
Witbank			
Wolmaransstad			

S.W.A.	Max	Min	RRR
Aroab			
Bethanien			
Dordabis			
Gobabeb	37	10	
Gobabis	38	14	
Grootfontein	35	16	
J.G. Strijdomlughawe	30	15	
Karasburg			
Kalkfeld			
Karibib			
Keetmanshoop	31	11	
Kub			
Luderitz	20	14	
Mariental	25	15	
Möwe	20	15	
Okopoko			
Okahandja			
Okaukuejo			
Ondangwa			
Otavi			
Otjiwarongo			
Outjo			
Rehoboth			
Rundu	36	15	
Steinhausen			
Tsumeb			
Uis	28	11	
Walvisbaai	20	14	
Windhoek W.K.			
LESOTHO			
Maseru	28	15	
BOTSWANA			
Francistown	31	17	
Gaborone	33	17	
Ghanzi	35	20	
Lobatsi			
Mahalapye			
Maun	33	xx	
Shakawe	34	20	
Tshabong	39	18	
Tshane	35	17	
SWAZILAND			
Enlembe			
Mansini (Matsapa)			
Stegi			

SYNOPTIC WEATHER MAP 1200 GMT. — 1400 SAST. SINOPTIESE WEERKAART

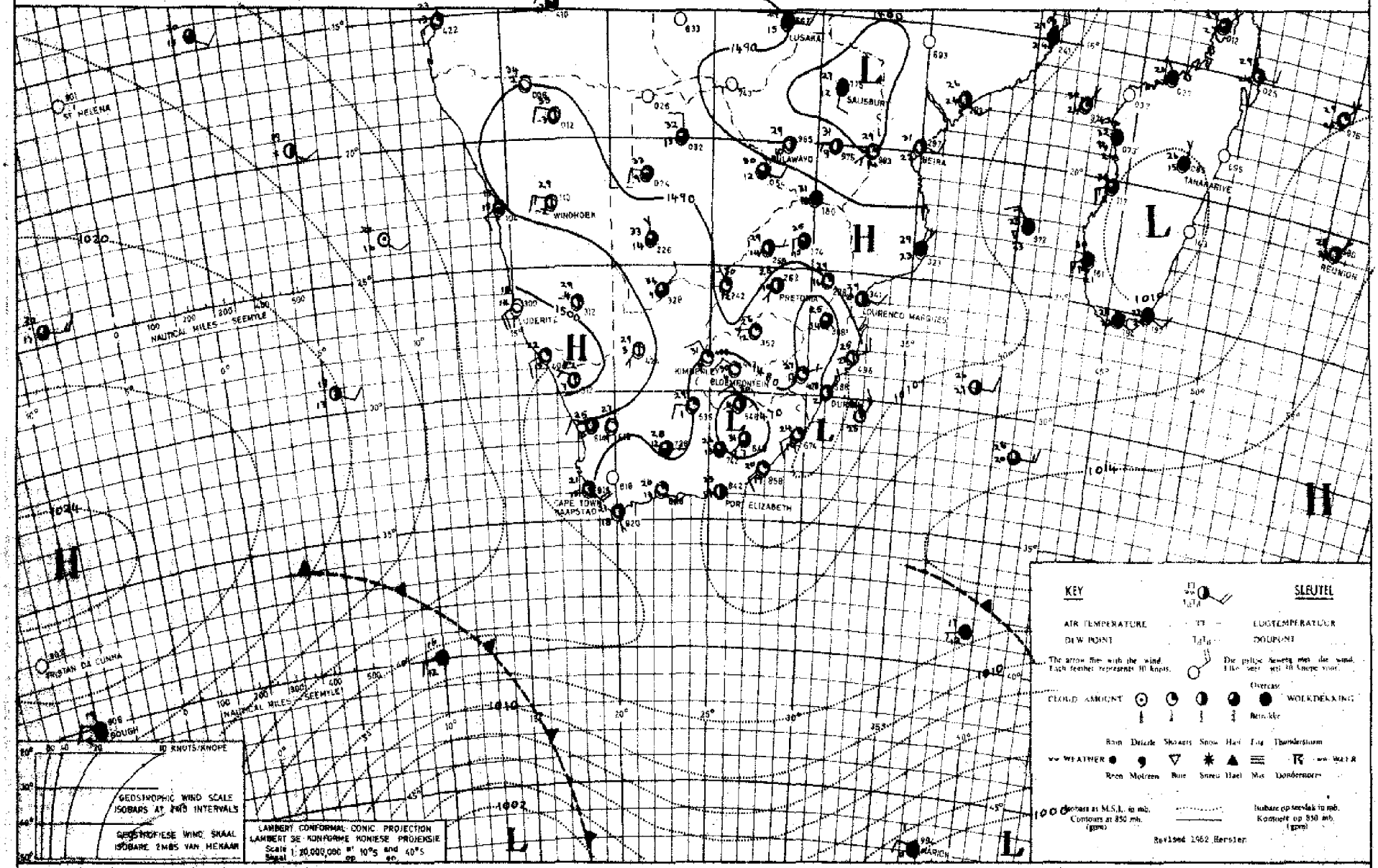

INFERENCE DATE 4 - 12 - 1971 DATUM AFLEIDING

A new trough of low pressure has developed over the central interior and with fairly moist air present over the areas east of it, thundershowers will recur over the Transvaal, Northern Free State, Natal and Botswana.

'n Nuwe laedruktrog het oor die sentrale binneland ontwikkel en met betreklik vogtige lug oor die gebiede oos daarvan sal donderbuie weer voorkom oor die Transvaal, Noord-Vrystaat, Natal en Botswana.

DAAGLIKSE WEERBULLETIN

Maksimum en Minimum Temperatuur (°C) en Reënval (RRR)
in mm vir die 24 uur geëindig om 0800 SAST op

WEERBURO / WEATHER BUREAU
DEPT. VAN VERVOER / DEPT. OF TRANSPORT

6 - 12 - 1971

DAILY WEATHER BULLETIN

Maximum and Minimum Temperatures (°C) and Rainfall (RRR)
in mm for the 24 hours ended at 0800 SAST on

CAPE - KAAP	Max	Min	RRR
Aberdeen			
Adelo			
Alexander Bay	23	12	
Ainsel North	28	9	
Beaufort-West	25	12	
(Leighwe)			
Bonnievergdam			
Bostamp			
Brandvlei			
Cala			
Caledon			
Calitzdorp			
Calvinia	21	9	
Cape Agulhas	21	15	0,2
Cape Columbine	20	12	
Cape Point	19	13	1,1
Cape St. Francis	21	15	1,5
Cape Town	22	15	
(D. F. Malan)			
Cape Town			
(Roeland St.)			
Carnarvon			
Ceres			
Citrusdal			
Colesberg			
Cradock			
De Aar	26	9	
Dilme			6,3
Douglas			
East London	20	16	
(Airport)			
Elsenburg			
Fort Beaufort			8,0
Fraserburg	22	8	
Garies			
George			0,6
Graaff-Reinet	25	11	5,3
Grahamstown			1,1
Grootfontein	26	8	
(Middelburg)			
Hopetown			
Idutywa			
Jansenville	25	12	3,0
Jozbertina			
Kimberley	29	13	
(Airport)			
Kuruman			
Kokstad	20	9	5,2
Kuruman	27	14	

KAAP - CAPE	Max	Min	RRR
Ladismith			
Lake Mentz			
Maclear			9,5
Mafeking	32	9	
Malmesbury			
Matatiele			
Matroosberg			
Mbashe			5,0
Mosselbaai	25	14	
Mount Frere			
Oliep	21	11	
Oudtshoorn	26	13	
Petrusville			
Piketberg			
Potsdder	23	9	
Port Alfred			
Port Elizabeth	21	16	
Port Nolloth	19	14	
Port St. Johns	24	16	5,5
Prieska	28	12	
Prince Albert			
Queenstown	25	9	
Riversdale	26	13	
Robertson	24	11	
Sheeprun			5,0
(near Maclear)			
Somerset-Oos	20	9	14,5
Steynsburg			
Strydenburg			
Sutherland	18	3	
Swellendam			
Tarkastad			
Touwsrivier			
Twee Riviere	28	13	
(Gemsbokpark)			
Umtata	20	11	7,3
Uniondale			
Upington	26	13	
Vanwyksvlei	27	12	
Victoria-Wes			
Vredendal	23	12	
Vryburg	31	12	
Williston			
Willowmore	22	11	
Willowpark			11,0
(near Dordrecht)			

NATAL	Max	Min	RRR
Cape St. Lucia	27	17	13,0
Dundee			
Durban	27	16	4,0
(Louis Botha)			
Estcourt	31	13	
Harding			
Hluneville			1,5
Hluhluwe			
Mkuze			
Newcastle	30	13	
Cedara			
(Pietermaritsburg)			
Port Shepstone	24	17	5,0
Richmond			
Van Reenen			
Vryheid			
Waterford	27	7	10,0
(near Underberg)			
O.V.S. - O.F.S.			
Balkfontein			
(naby Bethaville)			
Bethlehem	27	8	
Bloemfontein	29	9	
(J.B.M. Hertzog)			
Bultfontein			
Fauresmith	27	10	
Ficksburg			
Frankfort	27	6	0,3
Harrismith			
Heopstad	33	12	
Kroonstad	31	12	
Lindley			
Modderpoort			
Petrusburg			
Philippolis			
Reddersburg			
Reitz			
Rouxville			
Vrede			
Warden			
Welkom	31	12	
Wepener	29	10	
Winburg			
Zastron			

TRANSVAAL	Max	Min	RRR
Barberton			
Belfast			
Bethal	28	9	4,2
Bospoort	30	9	
Carolina	26	11	0,8
Delareyville			
Delmas			
Ermelo			2,0
Gideonsrus			
Groendraai Doornspruit	31	12	0,2
(naby Vaalwater)			
Jan Kempdorp			
Jan Smuts	26	10	
Joubert Park (Jhb)	26	11	
Kroondal	31	14	
Letaba			
Levubu	34	21	0,7
Lichtenburg			
Loskopdam			
Loskopkanale			
(naby Groblersdal)			
Louis Trichardt			
Lydenburg	27	13	
Mara	33	17	
Marnitz			
Messina	26	21	
Middelburg			
Nelspruit	31	17	6,0
Phalaborwa	34	21	
Pietersburg	30	16	
Piet Retief	29	13	1,6
Pongola			
Potchefstroom	31	9	
Potgietersrus	31	17	
Pretoria W.B.	29	14	0,6
Pretoriuskop			
Punda Milia			
Satara			
Sekhukhune			
Shingwidzi			
Skukuza	35	21	
Standerton	26	8	15,0
Thabazimbi			
Tomburke			
Tzaneen			
Vereeniging			
Volksrust			
Warmbad	32	13	0,4
Waterval Boven			
Witbank			
Wolmaransstad			

S.W.A.	Max	Min	RRR
Aroab			
Bethanien			
Dordabis			
Gobabeb	29	11	
Gobabis	31	11	
Grootfontein	33	17	
J.G. Strijdomlughawe	30	13	
Karasburg			
Kalkfeld			
Karibib			
Keetmanshoop	26	12	
Kub			
Luderitz	21	13	
Mariental	30	14	
Möwe	21	15	
Ohopoho			
Okahandja			
Okaukuejo			
Ondangwa	35	15	
Otavi			
Otjiwarongo			
Outjo			
Rehoboth			
Rundu	37	16	
Steinhausen			
Tsumeb			
Uis	28	12	
Walvisbaai	20	13	
Windhoek W.K.			
LESOTHO			
Maseru	29	9	
BOTSWANA			
Francistown	34	20	
Gaborone	35	16	
Ghanzi	39	17	
Lobatsi			
Mahalapye			
Maun	34	x	
Shakawe			
Tshabong			
Tshane	32	14	
SWAZILAND			
Ermelo			
Manzini (Matsapa)	31	17	
Stegi			

SYNOPTIC WEATHER MAP — 1200 GMT. — 1400 SAST. — SINOPTIESE WEERKAART

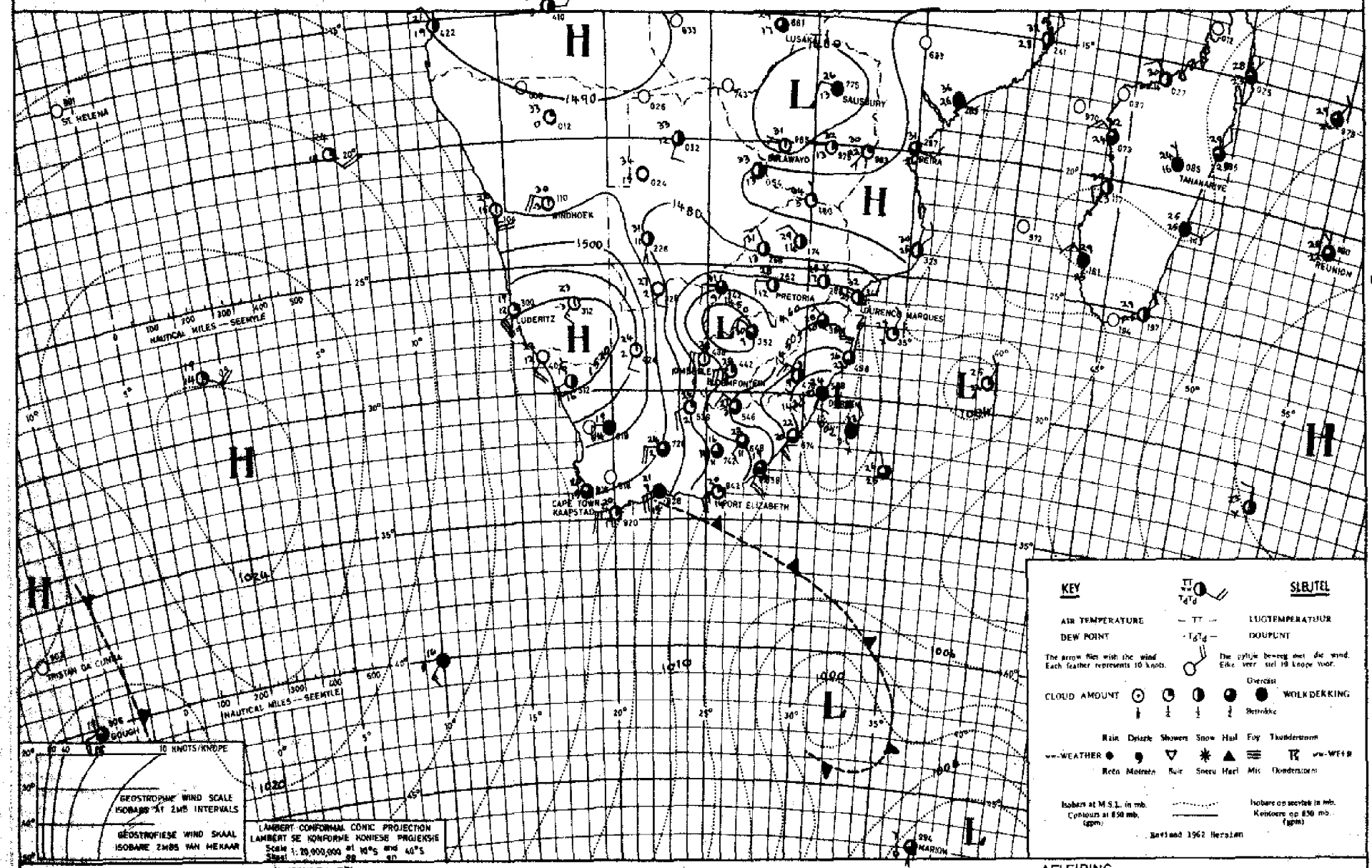

INFERENCE — DATE 5 - 12 - 1971 DATUM — AFLEIDING

The eastwards moving ridge of high pressure will cause cloudy and somewhat cooler conditions with rain over the southern and eastern coastal regions and adjacent interior. Drier air is spreading eastwards over the interior and thunderstorms are only expected over Northern Natal, North-eastern Free State and Transvaal, (excluding South-western Transvaal).

Die ooswaarts bewegende rug van hoë druk sal bewolkte, koeler weer veroorsaak oor die suidelike en oostelike kusstreke en aangrensende binneland. Droë lug beweeg ooswaarts oor die binneland en donderbuie word net verwag oor Noord-Natal, Noordoos-Vrystaat en Transvaal (uitgesonderd Suidwes-Transvaal.)

DAAGLIKSE WEERBULLETIN

Maksimum en Minimum Temperatuur (°C) en Reënval (RRR)
in mm vir die 24 uur geëindig om 0600 SAST op

WEERBURO / WEATHER BUREAU
DEPT. VAN VERVOER / DEPT. OF TRANSPORT

7-12-1971

DAILY WEATHER BULLETIN

Maximum and Minimum Temperatures (°C) and Rainfall (RRR)
in mm for the 24 hours ended at 0600 SAST on

CAPE - KAAP	Max	Min	RRR
Aberdeen			
Addo			
Alexander Bay	24	12	
Alfred North	27	9	
Bestubert-Wes	24	13	
(Luphawe)			
Bloemfonteinbergdam			
Bontebok			
Brandvlei			
Cala			
Caledon			
Calitzdorp			
Calvinia	27	11	
Cape Agulhas	21	18	
Cape Columbine	20	12	
Cape Point	19	14	
Cape St. Francis	22	13	
Cape Town	23	13	
(D. F. Malan)			
Cape Town			
(Roeland St.)			
Carnarvon			
Ceres			
Citrusdal			
Colesberg			
Cradock			
De Aar	27	11	
Dihne	19	8	
Douglas			
East London	22	13	
(Airport)			
Elsenburg			
Fraserburg	26	10	
Garies			
George			
Graaff-Reinet	25	10	
Grahamstown			
Grootfontein	25	7	
(Middelburg)			
Hopetown			
Kintyre			
Jansenville	27	11	
Joubertina			
Kimberley	27	15	
(Airport)			
Kuyma			
Kokstad	21	9	
Kuruman	29	13	

KAAP - CAPE	Max	Min	RRR
Ladismith			
Lake Mentz			
Maclear			
Mafeking	28	10	
Malmesbury			
Matatiele			
Matroosberg	26	9	
Mbashe	23	15	
Mosselbaai	22	14	
Mount Frere			
Okiep	27	16	
Oudtshoorn	25	8	
Petrusville			
Piketberg			
Pofadder	27	14	
Port Alfred			
Port Elizabeth	22	13	
Port Nolloth	21	10	
Port St. Johns	24	17	
Prieska	23	10	
Prince Albert			
Queenstown	23	8	
Riversdale	25	9	
Robertson	28	8	
Sheeprun	21	9	
(near Maclear)			
Somerset-Oos	24	8	
Steynsburg			
Strydenburg			
Sutherland	23	4	
Swellendam			
Tarkastad			
Touwsrivier			
Twee Riviere	30	12	
(Gemsbokpark)			
Umtata	23	11	
Uniondale			
Upington	30	15	
Vanwyksvlei			
Victoria-Wes			
Vredendal	26	19	
Vryburg	23	12	
Williston			
Willowmore	24	9	
Willowpark	21	7	
(near Dordrecht)			

NATAL	Max	Min	RRR
Cape St. Lucia	24	19	
Dundee			
Durban	26	19	0,1
(Louis Botha)			
Estcourt	24	14	
Harding			
Himeville			
Hluhluwe			
Mkuze			
Newcastle	27	15	
Cedara	23	12	0,6
(Pietermaritzburg)			
Port Shepstone	24	17	15
Richmond			
Van Reenen			
Vryheid			
Waterford	21	9	
(near Underberg)			
O.V.S. - O.F.S.			
Balkfontein			
(naby Bothaville)			
Bethlehem	24	12	
Bloemfontein	27	8	
(J.B.M. Hertzog)			
Bultfontein			
Fauresmith	27	13	
Ficksburg			
Frankfort	25	11	
Harrismith			
Hoopstad	28	10	
Kroonstad	27	10	
Lindley			
Modderpoort			
Petrusburg			
Philippolis			
Reddersburg			
Reitz			
Rouxville			
Vrede			
Warden			
Welkom	26	12	
Wepener	25	8	
Winburg			
Zastron			

TRANSVAAL	Max	Min	RRR
Barberton			
Belfast			
Bethal	22	11	
Boepoort	25	11	
Carolina	23	12	
Delareyville			
Delmas			
Ermelo			
Gideonsrus			
Groendraat Poortspruit	33	15	
(naby Vaalwater)			
Jan Kempdorp			
Jan Smuts	24	11	
Joubert Park (Jhb)	23	13	
Kroondal	29	13	
Letaba			
Levubu	26	17	0,7
Lichtenburg			
Loskopdam			
Loskopkanale			
(naby Groblersdal)			
Louis Trichardt			
Lydenburg			
Mara	28	17	
Marnitz			
Messina	34	21	
Middelburg			
Nelspruit	25	16	
Phalaborwa	28	20	
Pietersburg	27	13	
Piet Retief	21	12	
Pongola			
Potchefstroom	26	8	
Potgietersrus	33	16	
Pretoria W.B.	28	15	
Pretoriuskop			
Punda Milia			
Satara			
Sekhukhune			
Shingwidzi			
Skukuza	28	19	1,0
Standerton	23	10	
Thabazimbi			
Tomburke			
Tzaneen			
Vereeniging			
Volksrust			
Warmbad	29	14	
Waterval Boven			
Witbank			
Wolmaransstad			

S.W.A.	Max	Min	RRR
Aroab			
Bethanien			
Dordabis			
Gobabeb	31	12	
Gobabis	31	16	
Grootfontein	33	19	
J.G. Strijdomlughawe	31	16	
Karasburg			
Kalkfeld			
Karibib			
Keetmanshoop	30	19	
Kub			
Luderitz	21	13	
Marienthal	31	18	
Möwe			
Okopoko			
Okahandja			
Okaukuejo			
Ondangwa			
Otavi			
Otjiwarongo			
Outjo			
Rehoboth			
Rundu	37	24	
Steinhausen			
Tsumeb			
Uis	31	12	
Walvisbaai	18	14	
Windhoek W.K.			
LESOTHO			
Maseru	26	8	
BOTSWANA			
Francistown	35	20	
Gaborone	33	14	
Ghanzi	35	16	
Lobatsi			
Mahalapye			
Maun	35	xx	
Shakawe	36	17	
Tshabong	30	13	
Tshane	33	16	
SWAZILAND			
Empiembe			
Manzini (Matsapa)			
Stegi			

SYNOPTIC WEATHER MAP — 1200 GMT. — 1400 SAST. — SINOPTIESE WEERKAART

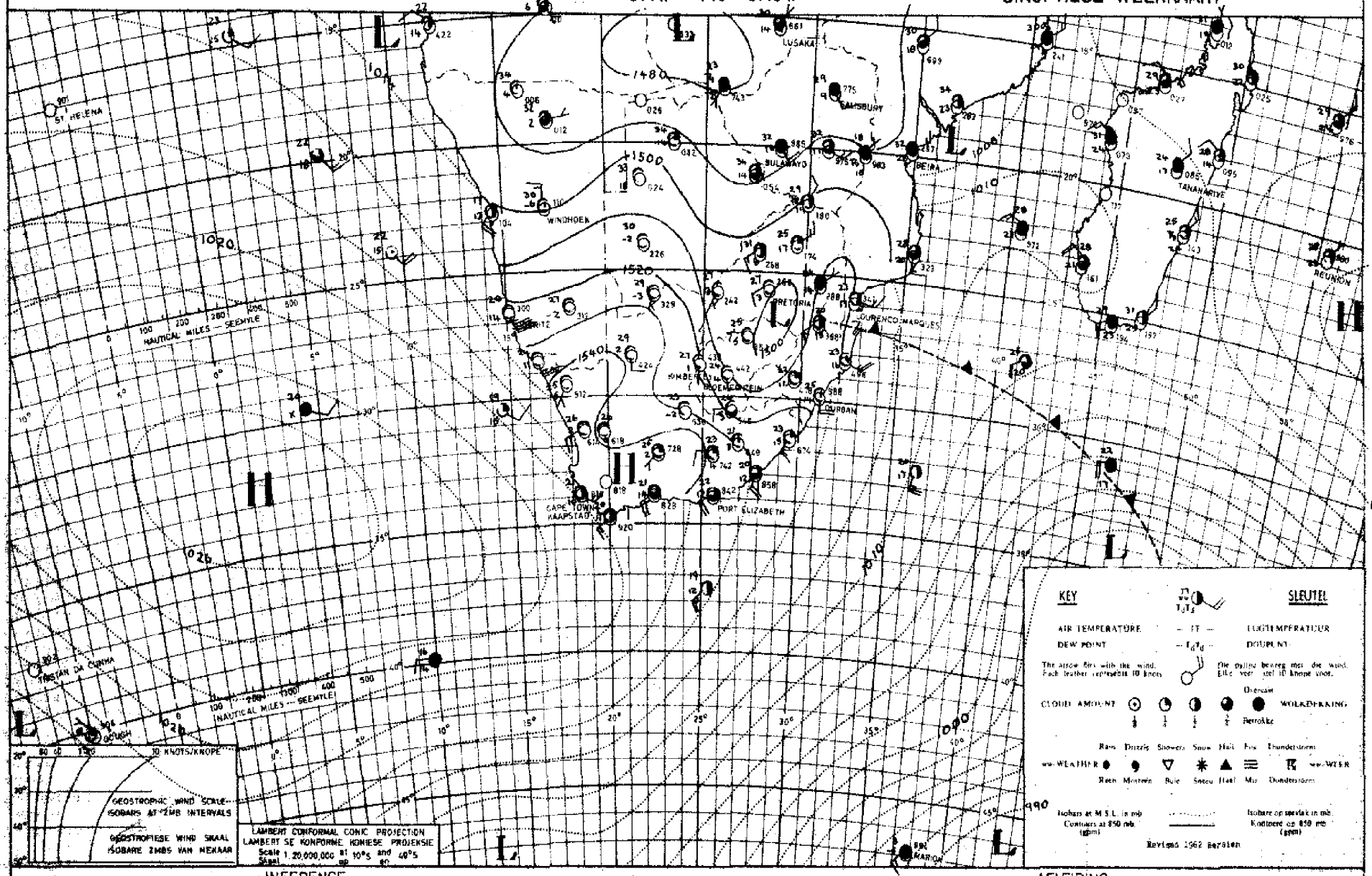

INFERENCE — DATE 6 - 12 - 1971 DATUM — AFLEIDING

The ridge of high pressure moving in south of the continent will cause cloudy conditions to spread over Natal and Eastern Transvaal. Warm, moist air is still present over Northern Transvaal where thundershowers will occur, but over the remainder of the country it will be mainly fine.

Die rug van hoë druk wat suid van die land inbeweeg, sal bewolkte toestande oor Natal en Oos-Transvaal laat uitbrei. Warm, vogtige lug is nog oor Noord-Transvaal aanwesig waar enkele donderbuie sal voorkom, maar oor die res van die land sal dit hoofsaaklik mooiweer wees.

DAAGLIKSE WEERBULLETIN

Maksimum en Minimum Temperatuur (°C) en Reënval (RRR)
in mm vir die 24 uur geëindig om 0800 SAST op

WEERBURO / WEATHER BUREAU
DEPT. VAN VERVOER / DEPT. OF TRANSPORT

3-.12-.1971.

DAILY WEATHER BULLETIN

Maximum and Minimum Temperatures (°C) and Rainfall (RRR)
in mm for the 24 hours ended at 0800 SAST on

CAPE - KAAP	Max	Min	RRR
Alexdoen			
Adlo			
Alexander Bay	26	16	
Alfred North	30	10	
Beaufort-Wes	34	18	
(Laghawe)			
Bonnievergdam			
Bostrap			
Brandvlei			
Cala			
Caledon			
Calitzdorp			
Calvinia	35	17	
Cape Agulhas	22	17	
Cape Columbine	19	12	
Cape Point	21	14	
Cape St. Francis	22	16	
Cape Town	23	13	
(D. F. Malan)			
Cape Town			
(Roeland St.)			
Carnarvon			
Ceres			
Citrusdal			
Colesberg			
Cradock			
De Aar	31	12	
Dohne	25	13	
Douglas			
East London	23	15	
(Airport)			
Elsenburg			
Fraserburg	32	12	
Garies			
George			
Graaff-Reinet	32	11	
Grahamstown			
Grootfontein	31	9	
(Middelburg)			
Hopetown			
Hutywa			
Jansenville	32	13	
Joubertina			
Kimberley	31	20	
(Airport)			
Knysna			
Kokstad	25	xx	
Kuruman	33	12	

KAAP - CAPE	Max	Min	RRR
Ladismith			
Lake Mentz			
Maclear			
Mafeking	30	14	
Malmesbury			
Matjiesfontein			
Matroosberg	31	14	
Mbashe			
Mosselbaai	21	14	
Mount Frere			
Oktep	33	14	
Oudtshoorn	34	12	
Petrusville			
Piketberg			
Potsdder	33	21	
Port Alfred			
Port Elizabeth	23	15	
Port Nolloth	19	13	
Port St. Johns	24	10	
Prieska	34	13	
Prince Albert			
Queenstown	30	11	
Riversdale	28	11	
Robertson	32	11	
Sheepran			
(near Maclear)			
Somerset-Oos	29	11	
Steynsburg			
Strydenburg			
Sutherland	29	7	
Swellendam			
Tarkastad			
Touwrivier			
Twee Riviere	34	20	
(Gemsbokpark)			
Umtata	26	13	
Uniondale			
Upington	36	21	
Vanwyksvlei	34	17	
Victoria-Wes			
Vredendal	30	15	
Vryburg	31	16	
Williston			
Willowmore	31	12	
Willowpark	29	9	
(near Dordrecht)			

NATAL	Max	Min	RRR
Cape St. Lucia	26	20	
Dundee			
Durban	26	20	
(Louis Botha)			
Estcourt	26	13	
Harding			
Himeville			
Hluhluwe			
Mkuze			
Newcastle	29	13	
Cedara	24	14	
(Pietermaritzburg)			
Port Shepstone	26	18	
Richmond			
Van Reenen			
Vryheid			
Waterford	23	11	
(near Underberg)			
O.V.S. - O.F.S.			
Balkfontein			
(naby Bothaville)			
Bethlehem	26	9	
Bloemfontein	30	11	
(J.B.M. Herzog)			
Bultfontein			
Fauresmith	31	12	
Ficksburg			
Frankfort	27	13	
Harrismith			
Hoopstad	30	16	
Kroonstad	28	13	
Lindley			
Modderpoort			
Petrusburg			
Philippolis			
Reddersburg			
Reitz			
Rouxville			
Vrede			
Warden			
Welkom	29	16	
Wepener	29	11	
Winburg			
Zastron			

TRANSVAAL	Max	Min	RRR
Barberton			
Belfast			
Bethal	24	13	
Boepoort	28	15	
Carolina	24	10	
Delareyville			
Delmas			
Ermelo			
Gideonsrus			
Groendraai Doornspruit	26	15	
(naby Vaalwater)			
Jan Kempdorp			
Jan Smuts	23	13	
Joubert Park (Jhb)	24	15	
Kroondal	28	14	
Letaba			
Levubu	24	15	0,1
Lichtenburg			
Loskopdam			
Loskopkanale			
(naby Groblersdal)			
Louis Trichardt			
Lydenburg	23	11	
Mara			
Marnitz			
Messina	27	17	
Middelburg			
Nelspruit	25	16	
Phalaborwa			
Pietersburg	23	14	
Piet Retief	25	13	
Pongola			
Potchefstroom	29	13	
Potgietersrus	26	15	
Pretoria W.B.	27	16	
Pretoriuskop			
Punda Milia			
Satara			
Seibuhune			
Shingwidzi			
Skukuza	29	16	
Standerton	26	13	
Thabazimbi			
Tomburke			
Tzaneen			
Vereeniging			
Volksrust			
Warmbad	29	13	
Waterval Boven			1,1
Witbank			
Wolmaransstad			

S.W.A.	Max	Min	RRR
Aroab			
Bethanien			
Dordabis			
Gobabeb	31	13	
Gobabis	34	19	
Grootfontein	35	21	
J.G. Strijdomlughawe	31	15	
Karasburg			
Kalkfeld			
Karibib			
Keetmanshoop	34	23	
Kub			
Luderitz	15	12	
Mariental	37	22	
Möwe			
Okopoko			
Okahandja			
Okaukuejo			
Ondangwa	37	23	0,4
Otavi			
Otjiwarongo			
Outjo			
Bonlepos			11,0
Rehoboth			
Rundu	36	21	
Steinhausen			
Tsumeb			
Uis	33	15	
Walvisbaai	18	13	
Windhoek W.K.			
LESOTHO			
Maseru	28	11	
BOTSWANA			
Francistown	30	17	
Gaborone	29	16	
Ghanzi	34	18	10,5
Lobatsi			
Mahalapye			
Maun	35	xx	
Shakawe	36	18	
Tshabong	36	18	
Tshane	36	21	
SWAZILAND			
Emlembe			
Manzini (Matsapa)	26	14	
Stegi			

SYNOPTIC WEATHER MAP 1200 GMT. — 1400 SAST. SINOPTIESE WEERKAART

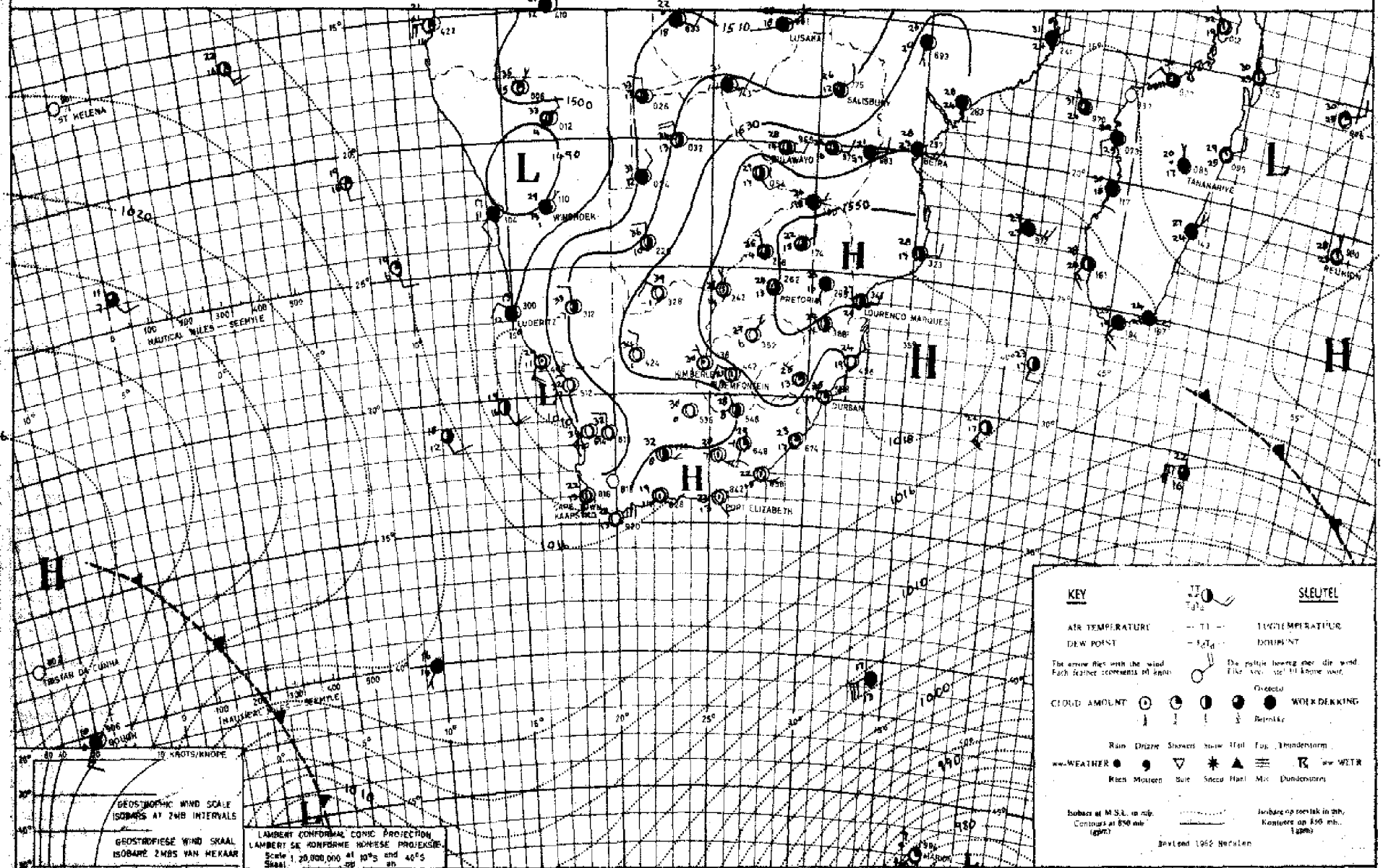

INFERENCE DATE 7 12 19 71 DATUM AFLEIDING

The complex low pressure trough over S.W.A. and Western Cape will cause moist air from the north to advance over most areas of the interior and thundershowers will begin to develop over S.W.A., Northern Cape, the Free State and Transvaal.

Die komplekse laedruktrog oor S.W.A. en Wes-Kaapland sal veroorsaak dat vogtige lug uit die noorde oor die meeste dele van die binneland sal uitbrei en donderbuie sal begin voorkom oor S.W.A., Noord Kaapland, die Vrystaat en Transvaal.

DAAGLIKSE WEERBULLETIN

Maksimum en Minimum Temperatuur (°C) en Reënval (RRR)
in mm vir die 24 uur geëindig om 0800 SAST op

WEERBURO / WEATHER BUREAU
DEPT. VAN VERVOER / DEPT. OF TRANSPORT

9-12-1971

DAILY WEATHER BULLETIN

Maximum and Minimum Temperatures (°C) and Rainfall (RRR)
in mm for the 24 hours ended at 0800 SAST on

CAPE - KAAP	Max	Min	RRR
Aberdeen			
Addo			
Alexander Bay	23	16	
Alfred,North	33	19	
Beaufort-Wes	36	16	
(Laghawe)			
Bloemfontein			
Bosteg			
Brandvlei			
Cala			
Caledon			
Calitzdorp			
Calvinia	32	11	
Cape Agulhas	23	17	
Cape Columbine	19	13	
Cape Point	19	15	2,4
Cape St. Francis	23	19	4,0
Cape Town	24	16	
(D. F. Malan)			
Cape Town			
(Roeland St.)			
Carnarvon			
Ceres			
Citrusdal			
Colesberg			
Cradock			
De Aar	34	19	
Elsenburg	31	16	
Douglas			
East London	29	19	
(Airport)			
Elsenburg			
Fort Beaufort			0,1
Fraserburg	34	13	
Garies			
George			
Graaff-Reinet	37	17	
Grahamstown			
Grootfontein	34	19	
(Middelburg)			
Hopetown			
Idskyn			
Jansenville	38	13	
Joubertina			
Kimberley	32	17	
(Airport)			
Kenyon			1,0
Kokstad	32	14	
Kuruman	33	14	14,8

KAAP - CAPE	Max	Min	RRR
Ladismith			
Lake Mentz			
Maclear			
Malaking	31	14	25,0
Malmesbury			
Matatiele			
Matroosberg	32	11	
Mbesha	29	21	1,0
Mosselbaai	23	17	
Mount Frere			
Oliep	25	10	
Oudtshoorn	37	14	
Petrusville			
Piketberg			
Pofadder	33	10	
Port Alfred			
Port Elizabeth	26	11	
Port Nolloth	18	13	
Port St. Johns	24	21	
Prieska	37	18	
Prince Albert			
Queenstown	35	18	
Riversdale			
Robertson	32	18	
Sheeprun	32	17	
(near Maclear)			
Somerset-Oos	37	16	0,1
Steynsburg			
Strydenburg			
Sutherland	30	10	
Swellendam			
Tarkastad			
Touwsrivier			
Twee Riviere	37	16	4,5
(Gemsbokpark)			
Umtata	22	17	
Uniondale			
Upington	38	15	
Vanwyksvlei	37	12	
Victoria-Wes			
Vredendal	23	17	
Vryburg	31	15	16,6
Williston			
Willowmore	35	16	
Willowpark	33	19	
(near Dordrecht)			

NATAL	Max	Min	RRR
Cape St. Lucia	26	22	
Dundee			
Durban	28	20	
(Louis Botha)			
Estcourt	31	17	
Harding			
Himeville			
Hluhluwe			
Mkuze			
Newcastle	31	17	
Cedara	30	16	
(Pietermaritzburg)			
Port Shepstone	26	21	
Richmond			
Van Reenen			
Vryheid			
Waterford	28	12	0,1
(near Underberg)			
O.V.S. - O.F.S.			
Balkfontein			
(naby Bothaville)			
Bethlehem	28	15	
Bloemfontein	32	16	
(J.B.M. Hertzog)			
Bultfontein			
Fauresmith	32	17	
Ficksburg			
Frankfort			
Harrismith			
Hoopstad	34	17	10,8
Kroonstad	30	14	15,5
Lindley			
Modderpoort			
Petrusburg			
Philippolis			
Reddersburg			
Reitz			
Rouxville			
Vrede			
Warden			
Welkom	30	15	9,7
Wepener	31	17	
Winburg			
Zastron			

TRANSVAAL	Max	Min	RRR
Barberton			26,5
Belfast			
Bethal	26	13	
Bospoort	28	16	
Carolina	26	12	
Delareyville			10,5
Delmas			
Ermelo			
Gideonsrus			
Groendraai Pannaspruit			
(naby Vaalwater)			
Jan Kempdorp			19,5
Jan Smuts	25	14	
Joubert Park (Jhb)	25	13	
Kroondal	29	17	
Letaba			
Levubu	30	23	
Lichtenburg			60,8
Loskopdam			
Loskopkanale			
(naby Groblersdal)			
Louis Trichardt			
Lydenburg	25	14	
Mara	30	16	
Marnitz	33	15	
Messina	33	16	
Middelburg			
Klerksdorp			8,0
Nelspruit	32	16	
Phalaborwa	32	20	
Pietersburg	29	15	
Piet Retief	31	16	
Pongola			
Potchefstroom	30	15	0,8
Potgietersrus	30	16	
Pretoria W.B.	28	16	
Pretoriuskop			
Punda Milia			
Satara			
Sekhukhune			
Shingwidzi			
Skukuza	34	16	
Standerton	27	14	
Thabazimbi			
Tomburke			
Tzaneen			
Vereeniging			
Volksrust			
Warmbad	30	16	
Waterval Boven			
Witbank			
Wolmaransstad			8,0
Zeerust			6,5

S.W.A.	Max	Min	RRR
Aroab			
Bethanien			
Dordabis			
Gobabeb	28	13	
Gobabis	29	20	
Grootfontein	31	19	3,1
J.G. Strijdomlughawe	31	15	
Karasburg			
Kalkfeld			
Karibib			
Keetmanshoop	37	14	
Kub			
Luderitz	20	16	
Mariental	30	18	
Möwe			
Okopoko			
Okahandja			
Okaukuejo			
Ondangwa	35	21	9,2
Otavi			
Otjiwarongo			
Outjo			
Rehoboth			
Rundu	34	21	0,5
Steinhausen			
Tsumeb			
Uis	36	18	
Walvisbaai	20	11	
Windhoek W.K.			
LESOTHO			
Maseru	30	15	1,6
BOTSWANA			
Francistown	31	16	
Gaborone	31	18	
Ghanzi	28	19	
Lobatsi			
Mahalapye			
Maun	31	X	3,5
Shakawe	33	20	
Tshabong	35	18	
Tshane	32	17	
SWAZILAND			
Bulembu			33,0
Emlembe			
Manzini (Matsapa)			
Stegi			

SYNOPTIC WEATHER MAP 1200 GMT. — 1400 SAST. SINOPTIESE WEERKAART

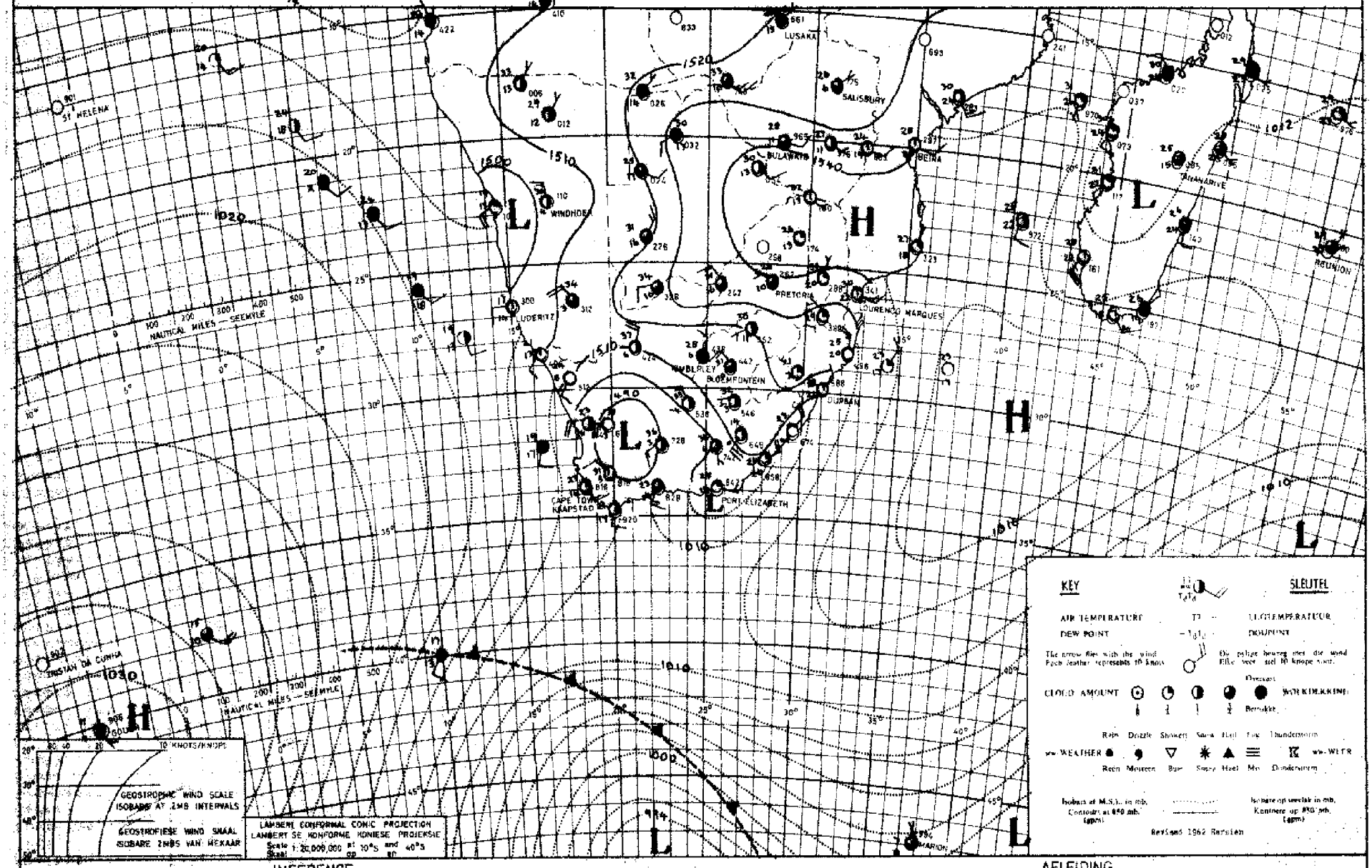

INFERENCE DATE 8 - 12 - 19 71 DATUM AFLEIDING

The low pressure system over the Cape Province is moving eastwards and therefore thundershowers will occur over Eastern and Northern Cape, the Free State, Natal and the south-western half of Transvaal. The cold front approaching from the south will cause cool, cloudy weather with light rain over the southern coastal regions.

Die laedrukstelsel oor Kaapland beweeg ooswaarts en daarom sal donderbuie voorkom oor Oos- en Noord-Kaapland, die Vrystaat, Natal en die suidwestelike helfte van Transvaal. Die koufront wat uit die suide naderkom, sal koel, bewolkte weer met ligte reën oor die suidelike kusstreke veroorsaak.

DAAGLIKSE WEERBULLETIN

Maksimum en Minimum Temperatuur (°C) en Reënval (RRR)
in mm vir die 24 ure geëindig om 0800 SAST op

WEERBURO / WEATHER BUREAU
DEPT. VAN VERVOER / DEPT. OF TRANSPORT

19.12.1971

DAILY WEATHER BULLETIN

Maximum and Minimum Temperatures (°C) and Rainfall (RRR)
in mm for the 24 hours ended at 0800 SAST on

CAPE - KAAP	Max	Min	RRR
Aberdeen			
Adelo			
Alexander Bay	23	16	
Alfred North	30	13	2,7
Bandert-Wes	29	19	
(Laingsburg)			
Bredasdorpdam			
Bredasdorp			
Brandvlei			
Cala			
Caledon			
Calitzdorp			
Calvinia	27	14	
Cape Agulhas	23	16	2,0
Cape Columbine	20	12	
Cape Point	26	13	
Cape St. Francis	23	18	8,5
Cape Town	24	17	
(D. F. Malan)			
Cape Town			
(Foreland St.)			
Citrusdal			
Citrusdal			
Colesberg			
Cradock			
De Aar	30	12	
Dilton	19	13	8,5
Douglas			
East London	23	16	11,9
(Airport)			
Elsenburg			
Fort Beaufort			1,3
Franschhoek	27	12	
Gansbaai			
George			
Graaff-Reinet	28	12	
Grahamstown			3,2
Grootfontein	30	11	
(Middelburg)			
Hopetown			
Hotyes			
Jansenville	26	16	0,2
Jeffreyton			
Kimberley	31	14	3,8
(Airport)			
Kuruman			2,0
Ladismith	27	12	26,8
Laingsburg	30	19	

KAAP - CAPE	Max	Min	RRR
Ladismith			
Lake Mentz			
Maclear			10,0
Mafeking	30	19	9,6
Malmesbury			
Matatiele			11,5
Matroosberg	23	13	
Mbashe	24	17	10,0
Mosselbaai	24	16	5,5
Mount Frere			
Oksep	26	13	
Oudtshoorn	27	17	
Petrusville			
Piketberg			
Potgietersrus	29	15	
Port Alfred			
Port Elizabeth	26	17	19,0
Port Nolloth	21	14	
Port St. Johns	25	18	10,0
Prieska	32	15	
Prince Albert			
Queenstown	27	14	7,5
Riversdale	27	15	2,0
Robertson	27	15	0,8
Sheepran	28	12	18,1
(near Maclear)			
Somerset-Oos	18	13	3,0
Stoynsburg			
Strydenburg			
Sutherland	24	10	
Swellendam			15,0
Tarkastad			0,9
Touwsrivier			
Twee Riviere	33	14	
(Gemsbokpark)			
Umtata	23	15	8,6
Uniondale			
Upington	32	15	
Vanwyksvlei	31	17	
Victoria-Wes			
Vredendal	25	13	
Vryburg	30	14	
Williston			
Willowmore	24	14	
Willowpark	30	11	1,5
(near Dordrecht)			

NATAL	Max	Min	RRR
Cape St. Lucia	27	19	50,0
Dundee			20,5
Durban	27	20	2,2
(Louis Botha)			
Melmoth			14,0
Estcourt	30	14	1,5
Harding			
Himeville			20,0
Hluhluwe			5,0
Mkuze			0,9
Newcastle	30	16	1,7
Cedara	29	14	5,5
(Pietermaritzburg)			
Port Shepstone	28	19	5,7
Richmond			
Van Reenen			
Vryheid			
Waterford	28	7	36,2
(near Underberg)			
O.V.S. - O.F.S.			
Bethlehem			10,0
(naby Bethaville)			
Bethlehem	27	10	
Bloemfontein	30	12	7,5
(J.B.M. Hertzog)			
Butfontein			
Ficksburg	29	12	0,4
Fickburg			
Frankfort	27	13	0,4
Harrismith			4,5
Hoopstad			
Kroonstad	29	13	16,0
Lindley			10,5
Modderpoort			
Koppies			4,1
Petrusburg			
Philippolis			
Reddersburg			
Reitz			
Roosville			
Vrede			
Warden			
Welkom	29	13	12,8
Wepener	29	13	0,2
Winburg			
Zastron			

TRANSVAAL	Max	Min	RRR
Barberton			2,0
Belfast			4,5
Bethal	25	13	0,1
Bospoort	27	13	
Carolina	28	13	
Delareyville			
Delmas			6,0
Ermelo			
Gideonsrus			
Groendraai Roodepuit	32	14	
(naby Vaalwater)			
Jan Kempdorp			
Jan Smuts	25	13	0,2
Joubert Park (Jhb)	26	13	1,5
Kroondal	31	14	8,8
Letaba			
Levubu	34	14	
Lichtenburg			
Loskopdam			1,0
Loskopdamsie			45
(naby Groblersdal)			
Louis Trichardt			
Lydenburg	27	15	
Mara	33	15	
Marulaz	32	18	
Messina	36	16	
Middelburg			6,5
Klerksdorp			60
Nelspruit	34	17	13,8
Phalaborwa	34	22	
Pietersburg	30	16	
Piet Retief	27	18	4,0
Pongola			
Potchefstroom	30	14	0,8
Potgietersrus	31	17	1,1
Pretoria W.B.	28	18	7,0
Pretoriuskop			
Punda Milia			
Sabie			
Schulshoe			
Skingwidsi			
Skukuza	37	22	0,2
Standerton	26	13	0,4
Tabazimbi			
Tembaline			
Tzaneen			
Vereeniging			
Volksrust			4,0
Warmbad	31	18	2,8
Waterval Boven			1,0
Witbank			12,0
Wolmaransstad			7,0

S.W.A.	Max	Min	RRR
Aroab			
Bethanien			
Dordabis			
Gobabeb	31	18	
Gobabis	33	16	0,6
Grootfontein	31	17	8,3
J.G. Strijdomlughawe	32	14	
Karasburg			
Kalkfeld			
Karibib			
Keetmanshoop	30	17	
Kub			
Lüderitz	22	11	
Mariental	38	16	
Möwe			
Okopoko			
Otjahandja			
Otjiwarongo			
Ondangua	32	20	
Otavi			
Otjiwarongo			
Outjo			
Halali			14,7
Wilvlei			0,4
Rehoboth			
Rundu	35	19	2,0
Stampriet			
Tsumeb			
Uis	34	14	
Walvisbaai	18	14	
Windhoek W.K.			
LESOTHO			
Maseru	29	12	4,0
BOTSWANA			
Francistown	34	16	
Gaborone	34	19	
Ghanzi	32	20	
Lobatsi			
Pilandi - Mahpe			13,0
Mahalapye			
Maun	33	11	
Shakawe	36	19	
Tshabong	35	18	
Tshane	35	19	
Kabia			9,0
Ramathlabama			1,5
SWAZILAND			
Bremersdorp Sulamba			2,5
Mbabane (Matsapa)	28	18	4,4
Siteki			

SYNOPTIC WEATHER MAP 1200 GMT. — 1400 SAST. SINOPTIESE WEERKAART

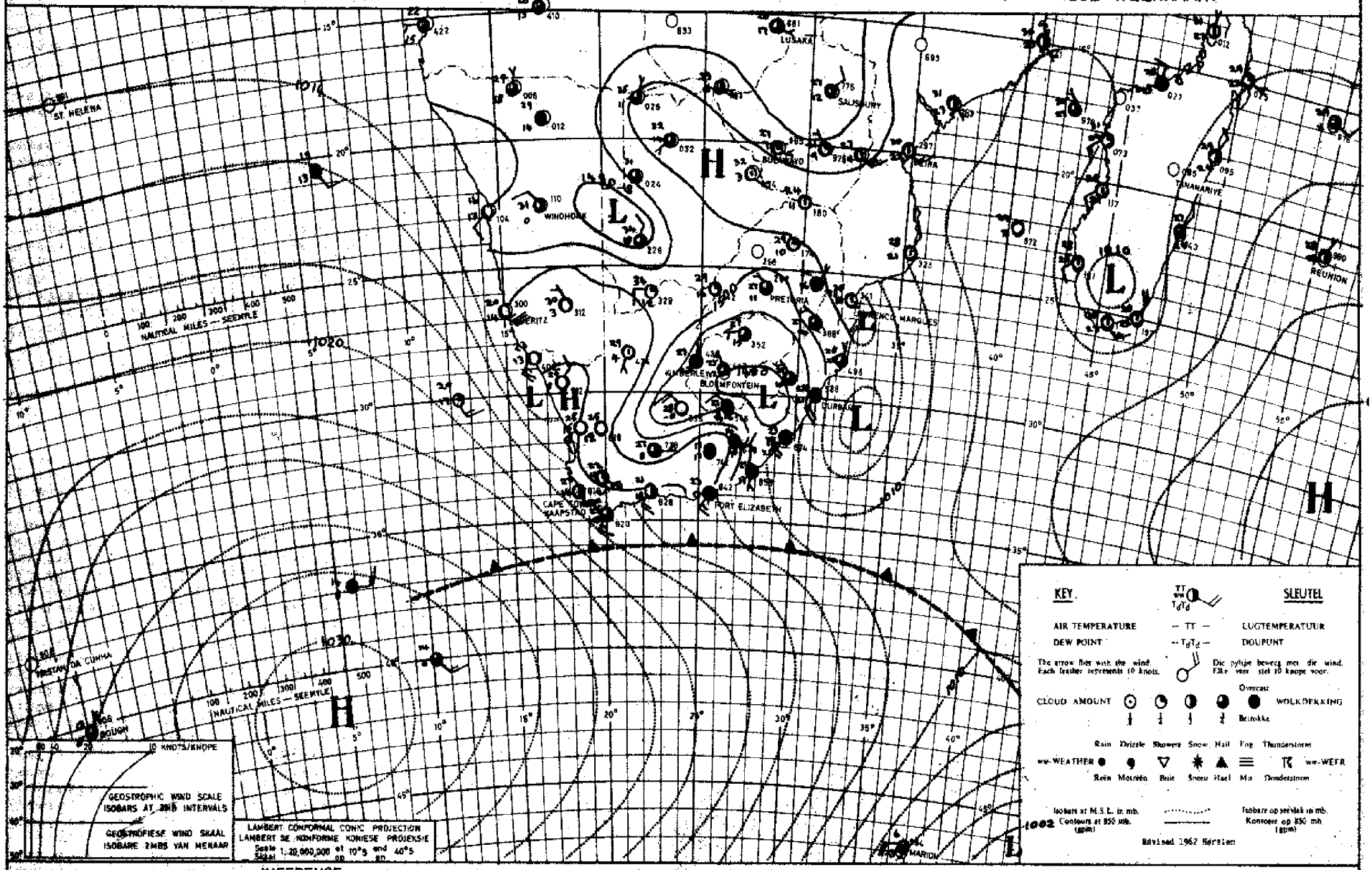

INFERENCE

DATE 9 - 12 - 19 71 DATUM

With the ridge of high pressure moving in south of the continent and low pressure systems over the interior, conditions are becoming favourable for rain and showers over the eastern half of the interior as well as the southern and eastern coastal regions.

AFLEIDING

Met die rug van hoë druk wat suid van die land indruk en die laedrukstelsels oor die binneland, word gunstige toestande geskep vir reën en buie oor die oostelike helfte van die binneland en ook oor die suid- en oskusgebiede.

DAAGLIKSE WEERBULLETIN

Maksimum en Minimum Temperatuur (°C) en Reënval (RRR)
in mm vir die 24 uur geëindig om 0800 SAST op

WEERBURO / WEATHER BUREAU
DEPT. VAN VERVOER / DEPT. OF TRANSPORT

11-12-1971

DAILY WEATHER BULLETIN

Maximum and Minimum Temperatures (°C) and Rainfall (RRR)
in mm for the 24 hours ended at 0800 SAST on

CAPE - KAAP	Max	Min	RRR
Aberdeen			
Adelo			
Alexander Bay	21	17	
Alfred North	28	14	
Beaufort-Wes	27	13	
(Laghawe)			
Bergrivierdam			
Bontrug			
Brandvlei			
Cala			
Caledon			
Calitzdorp			
Calvinia	30	14	
Cape Agulhas	21	17	
Cape Columbine	20	13	
Cape Point			
Cape St. Francis	20	16	0,2
Cape Town	28	16	
(D. F. Malan)			
Cape Town			
(Roeland St.)			
Carnarvon			
Ceres			
Citrusdal			
Colesberg			
Cradock			
De Aar	30	12	
Dilise	15	11	18,0
Douglas			
East London	20	15	2,6
(Airport)			
Elsenburg			
Fort Beaufort			0,1
Fraserburg	27	9	2,0
Garies			
George			
Graaff-Reinet	29	12	4,9
Grahamstown			5,2
Grootfontein	26	12	0,1
(Middelburg)			
Hopetown			
Mutyna			
Jansenville	22	14	0,8
Joubertina			
Kimberley	33	15	
(Airport)			
Kenton			
Kolmstad	19	13	
Kuruman	32	16	

KAAP - CAPE	Max	Min	RRR
Ladismith			
Lake Mentz			
Maclear			
Mafeking	31	19	0,6
Malmesbury			
Matatiele			0,8
Matroosberg	23	12	
Mbashe	21	17	27,0
Mossel Bay	18	17	
Mount Frere			
Oliep	26	11	
Oudtshoorn	28	14	
Petrusville			
Piketberg			
Pofadder	31	11	
Port Alfred			
Port Elizabeth	20	16	
Port Nolloth	16	14	
Port St. Johns	22	17	13,0
Prieska	35	17	
Prince Albert			
Queenstown	19	12	3,0
Riversdale	18	13	
Robertson	23	13	
Sheepran	17	12	11,0
(near Maclear)			
Somerset-Oos	19	12	4,0
Steynsburg			
Strydenburg			
Sutherland	23	8	3,0
Swellendam			
Tarkastad			
Touwsrivier			
Twee Riviere	36	17	
(Gemsbokpark)			
Umtata	19	14	11,0
Uniondale			
Upington	35	18	
Vanwyksvlei	32	15	
Victoria-Wes			
Vredendal	30	16	
Vryburg	32	15	
Williston			
Willowmore	21	11	
Willowpark	18	10	3,5
(near Dordrecht)			

NATAL	Max	Min	RRR
Cape St. Lucia	26	20	1,4
Dundee			
Durban	24	20	0,9
(Louis Botha)			
Estcourt	23	14	2,6
Harding			
Himeville			
Hluhluwe			0,6
Mkuze			1,5
Newcastle	26	15	16,4
			4,0
Cedara			9,0
(Pietermaritzburg)			
Port Shepstone	22	19	2,4
Richmond			
Van Reenen			4,0
Vryheid			11,0
Waterford	15	11	4,5
(near Underberg)			
O.V.S. - O.F.S.			
Balkfontein			
(naby Bothaville)			
Bethlehem	27	14	3,4
Bloemfontein	29	15	
(J.B.M. Hertzog)			
Bultfontein			
Fauresmith	30	12	
Ficksburg			
Frankfort	29	15	6,8
Harrismith			
Hoopstad	xx	17	
Kroonstad	29	17	
Lindley			
Modderpoort			
Koppies			2,2
Petrusburg			
Philippolis			
Reddersburg			
Reitz			
Rouxville			
Vrede			10,0
Warden			6,5
Welkom			
Wepener	29	15	
Winburg			
Zastron			

TRANSVAAL	Max	Min	RRR
Barberton			15,0
Belfast			
Bethal	28	13	33,0
Bospoort	29	17	
Carolina	26	14	
Delareyville			
Delmas			
Ermelo			
Gideonsrus			
~~Groendraai~~ Doornpruit			
(naby Vaalwater)			
Jan Kempdorp			
Jan Smuts	26	15	0,1
Joubert Park (Jhb)	26	16	
Kroondal			
Letaba			
Levubu	32	19	
Lichtenburg			
Loskopdam			
Loskopkanale			
(naby Groblersdal)			
Louis Trichardt			
Lydenburg			
Mara	34	18	
Marnitz	34	20	
Messina	37	22	
Middelburg			
Nelspruit	28	17	24,6
Phalaborwa			
Pietersburg	31	17	
Piet Retief	24	13	26,5
Pongola			
Potchefstroom	31	17	1,2
Potgietersrus			
Pretoria W.B.	29	19	0,1
Pretoriuskop			14,8
Punda Milia			
Satara			
Sekhukhune			
Shingwidzi			
Skukuza	32	21	
Standerton	26	14	18,5
Thabazimbi			
Tomburke			
Tzaneen			
Vereeniging			
Volkrust			22,0
Warmbad	32	18	
Waterval Boven			
Witbank			
Wolmaransstad			

S.W.A.	Max	Min	RRR
Aroab			
Bethanien			
Dordabis			
Gobabeb	31	11	
Gobabis	34	11	
Grootfontein	34	14	
J.G. Strijdomlughawe	31	18	
Karasburg			
Kalkfeld			
Karibib			
Keetmanshoop	33	18	
Kub			
Luderitz	21	14	
Mariental	35	15	
Möwe			
Ohopoho			
Okahandja			
Okaukuejo			
Ondangwa			
Otavi			
Otjiwarongo			
Outjo			
Rehoboth			
Rundu			
Steinhausen			
Tsumeb			
Uis	33	13	
Walvisbaai	19	14	
Windhoek W.K.			
LESOTHO			
Maseru	28	15	
BOTSWANA			
Francistown	36	18	
Gaborone	36	20	
Ghanzi	35	22	
Lobatsi			
Mahalapye	35	23	
Maun	33	20	
Shakawe	37	17	
Tshabong	36	20	
Tshane			
SWAZILAND			
Ezulwini			
Manzini (Matsapa)	30	16	6,6
Stegi			
Bulembu			27,5

SYNOPTIC WEATHER MAP — 1200 GMT. — 1400 SAST. — SINOPTIESE WEERKAART

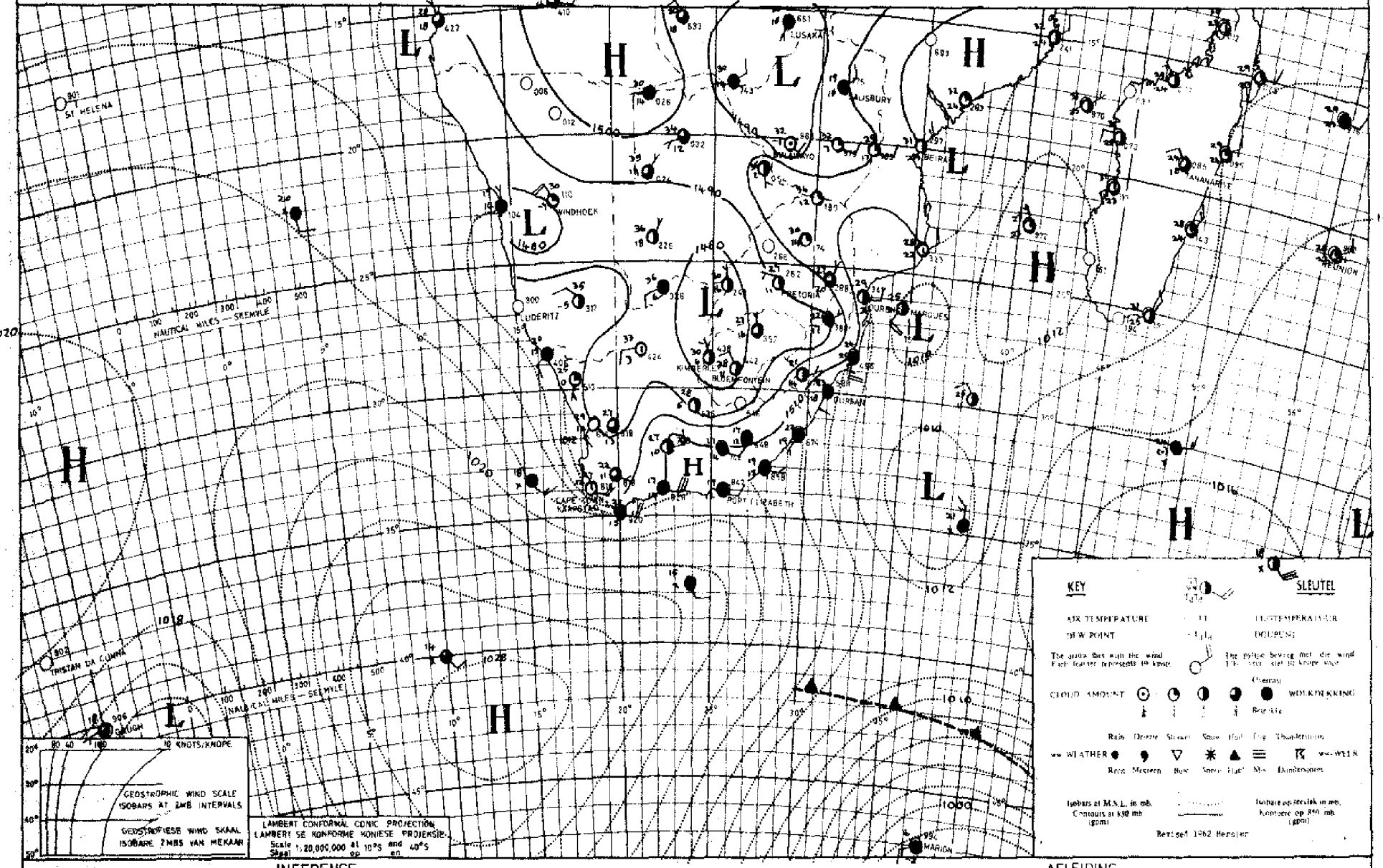

INFERENCE — DATE 10 - 12 - 1971 DATUM — AFLEIDING

With a strong high pressure ridge south of the country, cloudy conditions with rain will occur along the southern and eastern coastal regions and over the adjacent interior. Very moist air circulates east of the surface trough and thunderstorms will develop over the Transvaal, Free State, Cape North of the Orange and Natal. Over the remainder of the interior it will be fair and warm to hot.

Met die sterk hoëdrukstelsel suid van die land, sal bewolkte toestande met reën voorkom langs die suidelike en oostelike kusstreke en oor die aangrensende binneland. Vochtige lug sirkuleer oos van die binnelandse trog. Gevolglik sal donderbuie voorkom oor Transvaal, Vrystaat, Kaap Noord van die Oranje en oor Natal. Oor die res van die binneland sal dit redelik mooiweer en warm tot baie warm wees.

DAAGLIKSE WEERBULLETIN

Maksimum en Minimum Temperatuur (°C) en Reënval (RRR)
in mm vir die 24 uur geëindig om 0800 SAST op

WEERBURO / WEATHER BUREAU
DEPT. VAN VERVOER / DEPT. OF TRANSPORT

12 - 12 - 1971

DAILY WEATHER BULLETIN

Maximum and Minimum Temperatures (°C) and Rainfall (RRR)
in mm for the 24 hours ended at 0800 SAST on

CAPE - KAAP	Max	Min	RRR
Aberdeen			
Addo			
Alexander Bay	23	14	
Altwal North	33	11	
Beaufort-Wes	24	10	0,6
(Lughawe)			
Boegoeberglam			
Boetsap			
Brandvlei			
Cala			
Caledon			
Calitzdorp			
Calvinia	22	10	
Cape Agulhas	18	15	5,9
Cape Columbine	20	16	
Cape Point	18	13	17,5
Cape St. Francis	18	16	1,0
Cape Town	25	11	2,6
(D. F. Malan)			
Cape Town			
(Rooiland St.)			
Carnarvon			
Ceres			
Citrusdal			
Colesberg			
Cradock			
De Aar	30	9	
Dôme	15	11	15,0
Douglas			
East London	18	15	44,8
(Airport)			
Eiseenburg			
Fort Beaufort			19,5
Fraserburg	26	8	
Garies			
George			
Graaff-Reinet	21	11	3,0
Grahamstown			
Grootfontein	29	7	
(Middelburg)			
Hopetown			
Idutywa			
Jansenville	19	14	3,5
Joubertina			
Kimberley	34	13	
(Airport)			
Knysna			
Kokstad	19	13	0,3
Kuruman	32	13	

KAAP - CAPE	Max	Min	RRR
Ladismith			
Lake Mentz			
Maclear			13,5
Mafeking	33	11	
Malmesbury			
Matatiele			3,0
Matroosberg	19	10	20,8
Mbashe	20	16	15,5
Mosselbaai	19	15	
Mount Frere			
Oliep	19	10	
Oudtshoorn	22	16	1,0
Petrusville			
Piketberg			
Pofadder	23	9	
Port Alfred			
Port Elizabeth	19	16	9,6
Port Nolloth	19	14	
Port St. Johns	20	17	8,0
Prieska	32	13	
Prince Albert			
Queenstown	20	11	0,8
Riversdale	21	13	6,1
Robertson	23	11	9,4
Sheeprun	17	16	1,6
(near Maclear)			
Somerset-Oos	18	13	2,1
Steynsburg			
Strydenburg			
Sutherland	19	6	
Swellendam			
Tarkastad			
Touwsrivier			18,5
Twee Riviere	31	14	
(Gemsbokpark)			
Umtata	18	12	0,5
Uniondale			
Upington	30	13	
Vanwyksvlei	29	11	
Victoria-Wes			
Vredendal	22	16	
Vryburg	33	11	
Williston			
Willowmore	18	10	1,4
Willowpark			
(near Dordrecht)			

NATAL	Max	Min	RRR
Cape St. Lucia	26	20	6,0
Dundee			28,0
Durban	28	17	8,6
(Louis Botha)			
Estcourt	20	13	17,0
Harding			
Himeville			
Hluhluwe			
Mkuze			44,5
Newcastle	30	16	3,1
Melmoth			12,0
Cedara	20	13	2,4
(Pietermaritzburg)			
Port Shepstone	22	19	11,1
Richmond			
Van Reenen			
Vryheid			
Waterford	18	8	5,2
(near Underberg)			
O.V.S. - O.F.S.			
Balkfontein			
(naby Bothaville)			
Bethlehem	30	10	2,9
Bloemfontein	33	11	
(J.B.M. Hertzog)			
Bultfontein			
Fauresmith	32	11	
Ficksburg			
Frankfort	29	13	
Harrismith			
Hoopstad	33	12	
Kroonstad	30	10	3,0
Lindley			5,5
Modderpoort			
Petrusburg			
Philippolis			
Reddersburg			
Reitz			
Rouxville			
Vrede			
Warden			
Welkom			
Wepener	32	12	
Winburg			
Zastron			

TRANSVAAL	Max	Min	RRR
Barberton			
Belfast			
Bethal	25	15	5,5
Bospoort	31	10	
Carolina	28	15	
Delareyville			
Delmas			
Ermelo			
Gideonsrus			
Groendraai Poortjesuit			
(naby Vaalwater)			
Jan Kempdorp			
Jan Smuts	25	17	1,1
Joubert Park (Jhb)	26	15	
Kroondal			
Letaba			
Levubu			
Lichtenburg			
Loskopdam			12,5
Loskopkanale			20,0
(naby Groblersdal)			
Louis Trichardt			
Lydenburg			
Mara	32	20	4,2
Marnitz	33	22	
Messina	33	23	0,1
Middelburg			
Nelspruit	26	16	13,9
Phalaborwa	31	22	
Pietersburg	29	18	0,9
Piet Retief	22	15	18,0
Pongola			
Potchefstroom	32	10	
Potgietersrus	31	21	
Pretoria W.B.	29	17	0,9
Pretoriuskop			
Punda Milia			
Satara			
Sekhukhune			
Shingwidzi			
Skukuza	31	18	1,0
Standerton	27	13	3,0
Thabazimbi			
Tomburke			
Tzaneen			
Vereeniging			
Volksrust			
Warmbad	31	16	0,1
Waterval Boven			13,5
Witbank			8,0
Wolmaransstad			

S.W.A.	Max	Min	RRR
Aroab			
Bethanien			
Dordabis			
Gobabeb	29	11	
Gobabis	32	13	
Grootfontein	34	19	
J.G. Strijdomlughawe	32	12	
Karasburg			
Kalkfeld			
Karibib			
Keetmanshoop	28	11	
Kub			
Luderitz	21	13	
Mariental	35	14	
Möwe	30	14	
Okopoko			
Okahandja			
Okaukuejo			
Ondangwa			
Otavi			
Otjiwarongo			
Outjo			
Rehoboth			
Rundu			
Steinhausen			
Tsumeb			
Uis	31	14	
Walvisbaai	18	13	
Windhoek W.K.			
LESOTHO			
Maseru	31	10	
BOTSWANA			
Francistown	36	14	4,0
Gaborone	36	14	
Ghanzi	35	19	
Lobatsi			
Mahalapye			
Maun			
Shakawe	33	20	
Tshabong	31	15	
Tshane	34	16	
SWAZILAND			
Ezulwini			
Manzini (Matsapa)			
Stegi			

SYNOPTIC WEATHER MAP 1200 GMT. — 1400 SAST. SINOPTIESE WEERKAART

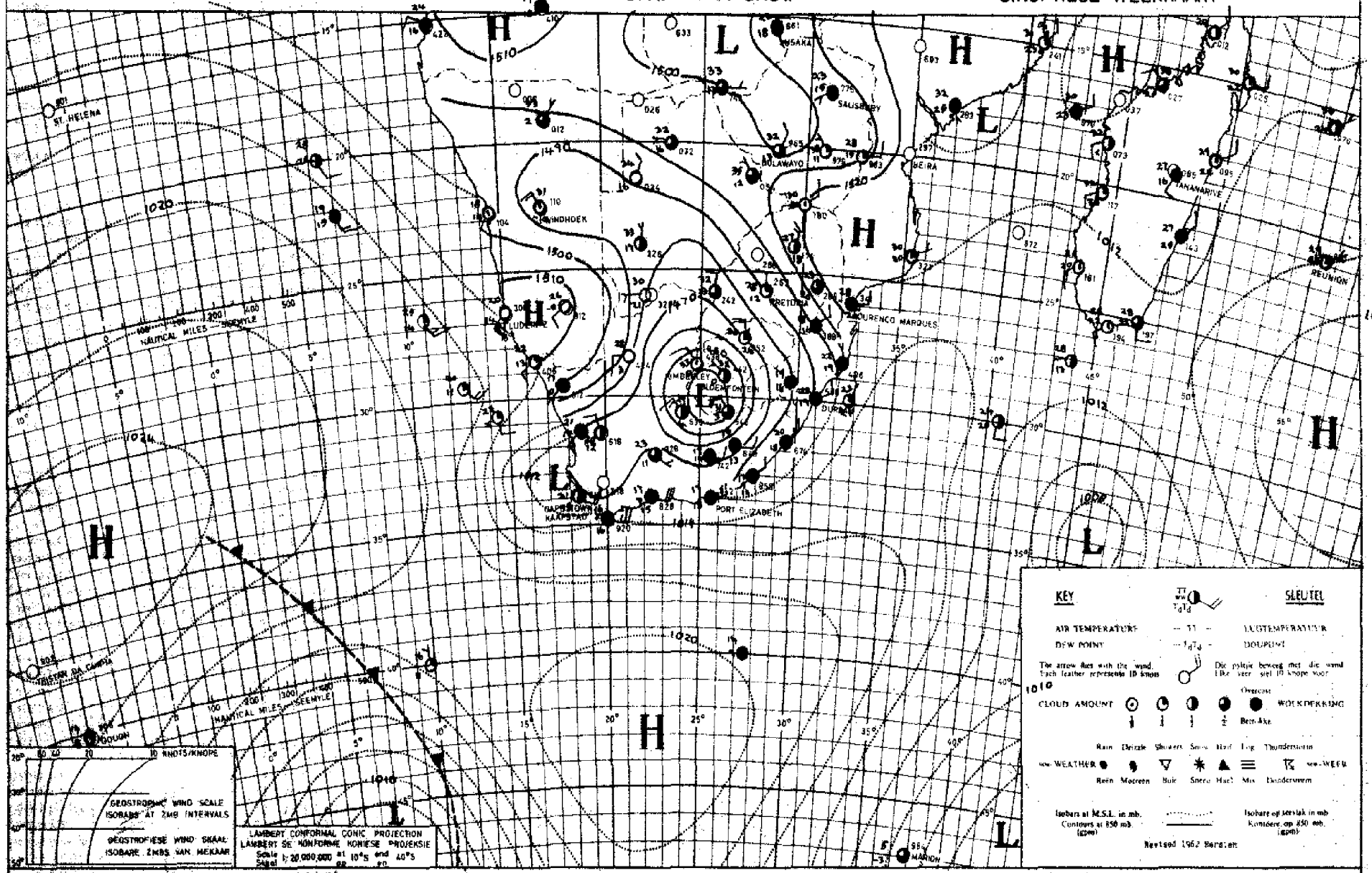

INFERENCE DATE 11 - 12 - 19 71 DATUM AFLEIDING

With the fairly deep low pressure system over the interior and the high pressure system south of the continent, conditions will remain favourable for rain over the southern and eastern coastal regions and thundershowers over the eastern interior of the Republic.

Met die betreklike diep laedrukstelsel oor die binneland en die hoëdrukstelsel suid van die land sal toestande gunstig bly vir reën langs die suid- en ooskusstreke en donderbuie oor die oostelike binneland van die Republiek.

DAAGLIKSE WEERBULLETIN

Maksimum en Minimum Temperatuur (°C) en Reënval (RRR)
in mm vir die 24 uur geëindig om 0800 SAST op

WEERBURO / WEATHER BUREAU
DEPT. VAN VERVOER / DEPT. OF TRANSPORT

13-12-1971

DAILY WEATHER BULLETIN

Maximum and Minimum Temperatures (°C) and Rainfall (RRR)
in mm for the 24 hours ended at 0800 SAST on

CAPE - KAAP	Max	Min	RRR
Aberdeen			
Adelo			
Alexander Bay	23	15	
Alfred North	32	12	
Beaufort-West	26	14	
(Lighteve)			
Bloemsberghlen			
Bontesy			
Brandvlei			
Cala			
Caledon			
Calitzdorp			
Calvinia	23	11	
Cape Agulhas	19	14	
Cape Columbine	19	12	
Cape Point	16	16	
Cape St. Francis	23	14	
Cape Town	21	13	
(D. F. Malan)			
Cape Town			
(Roeland St.)			
Carnarvon			
Ceres			
Citrusdal			
Colesberg			
Cradock			
De Aar	28	12	
Dikas	21	12	0,4
Douglas			
East London	21	16	
(Airport)			
Elsenburg			
Fraserburg	25	11	
Garies			
George			
Graaff-Reinet	24	15	
Grahamstown			
Grootfontein	27	12	
(Middelburg)			
Hopetown			
Humansdorp			
Jansenville	27	15	
Jozidfontein			
Kimberley	31	17	
(Airport)			
Kenhardt			
Kokstad	21	12	
Kuruman	32	7	

KAAP - CAPE	Max	Min	RRR
Ladismith			
Lake Mentz			
Maclear			
Mafeking	32	14	
Malmesbury			
Matatiele			
Matroosberg	21	11	
Mbashe	23	17	1,0
Mossel Bay	22	16	
Mount Frere			
Oliep	20	9	
Oudtshoorn	26	15	
Petrusville			
Piketberg			
Pofadder	25	9	
Port Alfred			
Port Elizabeth	23	17	
Port Nolloth	20	13	
Port St. Johns	23	18	
Prieska	29	16	
Prince Albert			
Queenstown	26	14	
Riversdale	25	14	1,0
Robertson	24	16	
Sheepran	21	13	0,3
(near Maclear)			
Somerset-Oos	23	13	
Steynsburg			
Strydenburg			
Sutherland	20	9	
Swellendam			
Tarkastad			
Touwsrivier			
Twee Riviere	30	18	
(Gemsbokpark)			
Umtata			
Uniondale			
Upington	28	14	
Vanwyksvlei	27	13	
Victoria-Wes			
Vredendal	23	13	
Vryburg			
Williston			
Willowmore	23	13	
Willowpark	28	10	
(near Dordrecht)			

NATAL	Max	Min	RRR
Cape St. Lucia	29	19	
Dundee			
Durban	25	17	
(Louis Botha)			
Estcourt	30	13	
Harding			
Himeville			
Hluhluwe			
Mkuze			
Newcastle	29	16	
Cedara	21	13	
(Pietermaritzburg)			
Port Shepstone	23	18	1,3
Richmond			
Van Reenen			
Vryheid			
Waterford	20	11	
(near Underberg)			
O.V.S. - O.F.S.			
Balkfontein			
(naby Bethaville)			
Bethlehem	26	9	
Bloemfontein	29	13	
(J.B.M. Hertzog)			
Bultfontein			
Fauresmith	28	12	
Ficksburg			
Frankfort	27	10	
Harrismith			
Hoopstad	33	14	
Kroonstad	29	12	
Lindley			
Modderpoort			
Petrusburg			
Philippolis			
Reddersburg			
Reitz			
Rouxville			
Vrede			
Warden			
Welkom	32	12	
Wepener	28	9	
Winburg			
Zastron			

TRANSVAAL	Max	Min	RRR
Barberton			
Belfast			
Bethal	27	15	
Bospoort	29	18	
Carolina	21	14	3,0
Delareyville			
Delmas			
Ermelo			
Gideonsrus			
Groendraai Potchefstroom			
(naby Vaalwater)			
Jan Kempdorp			
Jan Smuts	27	16	
Joubert Park (Jhb)	27	17	
Kroondal	32	16	
Letaba			
Levubu	33	20	
Lichtenburg			
Loskopdam			
Loskopkanale			
(naby Groblersdal)			
Louis Trichardt			
Lydenburg			
Mara	32	20	
Marnitz	33	23	
Messina			
Middelburg			
Nelspruit	35	19	0,5
Phalaborwa			
Pietersburg	31	19	
Piet Retief	29	16	2,0
Pongola			
Potchefstroom	31	13	
Potgietersrus	33	23	
Pretoria W.B.	30	20	
Pretoriuskop			
Punda Milia			
Satara			
Sekhukhune			
Shingwidzi			
Skukuza	38	19	
Standerton	27	11	15,0
Thabazimbi			
Tomburke			
Tzaneen			
Vereeniging			
Volksrust			
Warmbad	33	20	
Waterval Boven			
Witbank			
Wolmaransstad			

S.W.A.	Max	Min	RRR
Aroab			
Bethanien			
Dordabis			
Gobabeb	32	16	
Gobabis	34	17	
Grootfontein	34	16	
J.G. Strijdom Lughawe	31	13	
Karasburg			
Kalkfeld			
Karibib			
Keetmanshoop	31	10	
Kub			
Lüderitz	20	14	
Mariental	34	14	
Möwe	19	14	
Ohopoho			
Okahandja			
Okaukuejo			
Ondangwa	35	18	
Otavi			
Otjiwarongo			
Outjo			
Rehoboth			
Rundu	33	20	
Steinhausen			
Tsumeb			
Uis	30	13	
Walvisbaai	19	14	
Windhoek W.K.			
LESOTHO			
Maseru	28	9	
BOTSWANA			
Francistown	32	21	
Gaborone	36	21	
Ghanzi	37	21	
Lobatsi			
Mahalapye			
Maun	33	21	
Shakawe	33	20	13,5
Tshabong	32	16	
Tshane	36	18	
SWAZILAND			
Ezulwini			
Mbabane (Matsapa)			
Stegi			

SYNOPTIC WEATHER MAP 1200 GMT. — 1400 SAST. SINOPTIESE WEERKAART

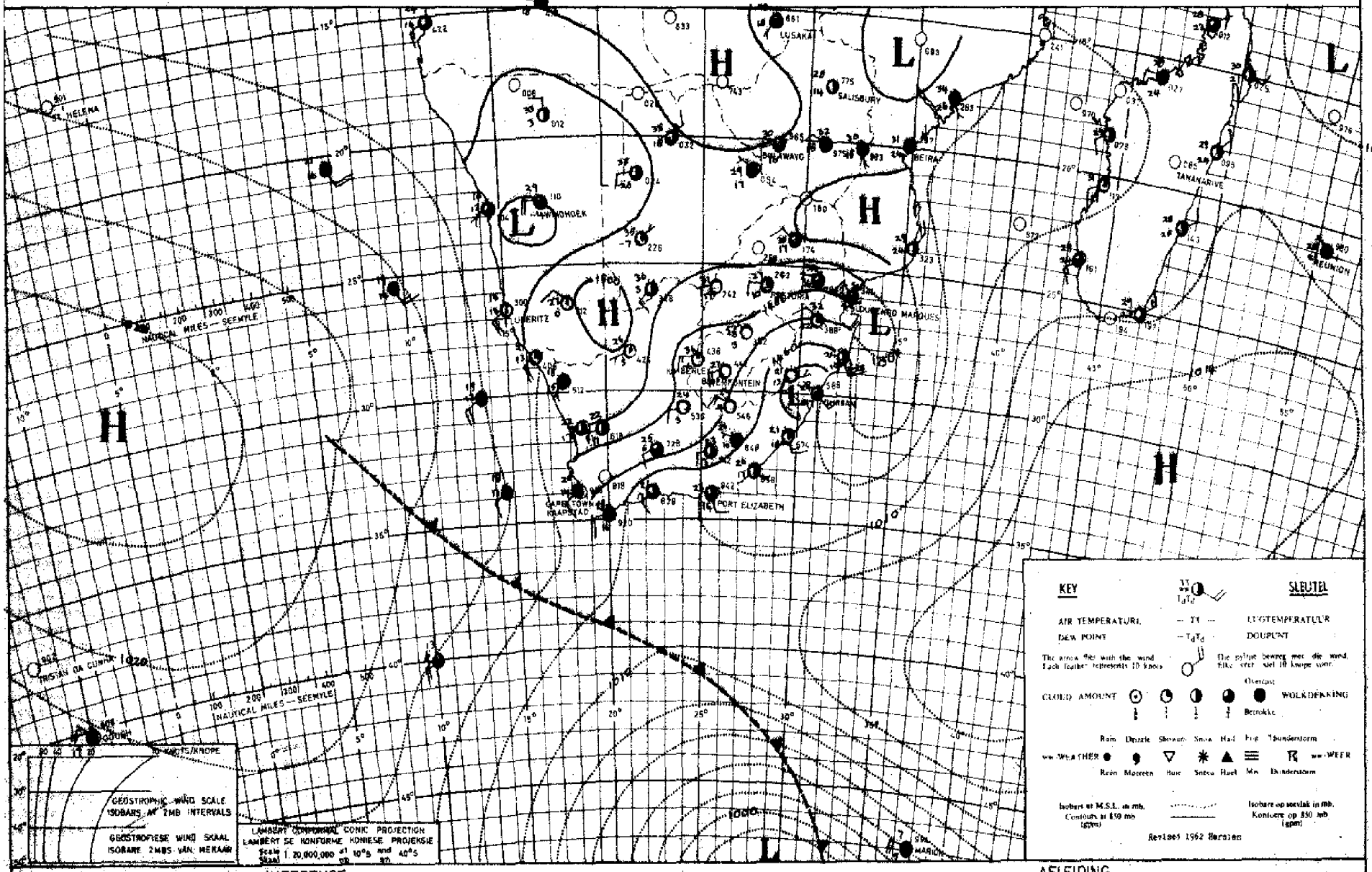

INFERENCE DATE 12 - 12 - 19 71 DATUM AFLEIDING

The interior low pressure system has moved further eastwards and dry air from the west has now also advanced over the Free State. Isolated thundershowers will, however, still occur over Natal and Transvaal. With the prevailing south-westerly winds, cloudy weather will persist over the southern and eastern coastal regions.

Die binnelandse laedrukstelsel het verder ooswaarts beweeg en droë lug het van die weste af nou ook oor die Vrystaat inbeweeg. Enkele donderbuie sal egter nog oor Natal en Transvaal uitsak. Met die heersende suidwestewinde sal bewolkte weer egter nog oor die suid- en ooskus voorkom.

DAAGLIKSE WEERBULLETIN

Maksimum en Minimum Temperatuur (°C) en Reënval (RRR) in mm vir die 24 uur geëindig om 0800 SAST op

WEERBURO / WEATHER BUREAU
DEPT. VAN VERVOER / DEPT. OF TRANSPORT

14-12-1971

DAILY WEATHER BULLETIN

Maximum and Minimum Temperatures (°C) and Rainfall (RRR) in mm for the 24 hours ended at 0800 SAST on

CAPE - KAAP	Max	Min	RRR
Aberdeen			
Adelaide			
Alexander Bay	22	13	
Alfred North	27	8	0,1
Beaufort-West	23	12	
(Laghaven)			
Bongolesberghaven			
Bredasdorp			
Brandvlei			
Calitzdorp			
Calitzdorp			
Calvinia	24	7	
Cape Agulhas	21	15	
Cape Columbine	19	11	
Cape Point	19	14	
Cape St. Francis	20	14	3,0
Cape Town	22	13	
(D. F. Malan)			
Cape Town			
(Roeland St.)			
Carnarvon			
Ceres			
Citrusdal			
Colesberg			
Cradock			
De Aar	26	8	
Dilton	19	12	4,9
Douglas			
East London	22	14	0,1
(Airport)			
Elsenburg			
Fraserburg	22	8	
Garies			
George			
Graaff-Reinet	22	10	
Grahamstown			0,1
Grootfontein	21	8	1,9
(Middelburg)			
Hopetown			
Istgwa			
Jansenville	24	11	
Joubertina			
Kimberley	29	11	
(Airport)			
Kenhardt			
Kokstad	22	10	3,2
Kuruman	28	10	

KAAP - CAPE	Max	Min	RRR
Ladismith			
Lake Mentz			
Maclear			11,0
Mafeking	32	12	
Malmesbury			
Matjiesfontein			1,0
Matroosberg			
Mbashe	23	15	7,0
Mosselbaai	21	15	
Mount Frere			
Oliver	21	10	
Oudtshoorn	25	10	
Petrusville			
Piketberg			
Potsdam	24	9	
Port Alfred			
Port Elizabeth	23	14	
Port Nolloth	21	12	
Port St. Johns	24	16	9,5
Prieska	29	12	
Prince Albert			
Queenstown	22	10	11,0
Riversdale	22	13	
Robertson	28	16	
Sheepran	19	8	7,5
(near Maclear)			
Somerset-Oos	19	9	
Steynsburg			
Strydenburg			
Sutherland	20	3	
Swellendam			
Tarkastad			
Touwsrivier			
Twee Riviere	28	11	
(Gamsbokpark)			
Umtata	22	13	12,7
Uniondale			
Upington	27	14	
Vanwyksvlei	27	13	
Victoria-Wes			
Vredendal	24	11	
Vryburg	30	9	
Williston			
Willowmore	21	11	
Willowpark	19	5	33,0
(near Dordrecht)			

NATAL	Max	Min	RRR
Cape St. Lucia	24	19	19,0
Dundee			10,5
Durban	28	18	10,1
(Louis Botha)			
Estcourt	23	13	2,7
Harding			
Himeville			21,0
Hluhluwe			30,5
Mkuze			30,0
Newcastle	22	14	12,6
Melmoth			23,0
Cedara	23	12	1,7
(Pietermaritzburg)			
Port Shepstone	26	18	4,6
Richmond			
Van Reenen			7,0
Vryheid			
Waterford	19	8	4,6
(near Underberg)			
O.V.S. - O.F.S.			
Bakfontein			
(naby Bothaville)			
Bethlehem	27	11	
Bloemfontein	28	7	
(J.B.M. Hertzog)			
Bultfontein			
Faurresmith	27	8	
Fickburg			
Frankfort	26	13	13,0
Harrismith			
Hoopstad	xx	9	
Kroonstad	29	12	
Lindley			
Modderpoort			
Petrusburg			
Philippolis			
Reddersburg			
Reitz			
Rouxville			
Vrede			18,5
Warden			
Welkom	28	11	
Wepener	26	7	
Winburg			
Zastron			

TRANSVAAL	Max	Min	RRR
Barberton			
Belfast			
Bethal	27	12	9,0
Bospoort	30	10	
Carolina	25	12	7,6
Delareyville			
Delmas			17,0
Ermelo			23,5
Gideonsrus			
Groenkraat Doornspruit	33	12	8,2
(naby Vaalwater)			
Jan Kempdorp			
Jan Smuts	26	11	7,2
Joubert Park (Jhb)	25	12	7,0
Kroondal	32	16	9,0
Letaba			
Levubu	30	18	20,9
Lichtenburg			
Loskopdam			3,0
Loskopknale			15,5
(naby Groblersdal)			
Louis Trichardt			
Lydenburg	26	14	9,0
Mara			
Marnitz	32	18	13,0
Messina	38	21	1,5
Middelburg			18,0
Marble Hall			20,0
Nelspruit	26	17	43,6
Phalaborwa			
Pietersburg	31	17	5,0
Piet Retief	25	13	46,5
Potgietersrus			
Potchefstroom	31	10	0,8
Potgietersrus	33	18	8,4
Pretoria W.B.	29	14	13,4
Pretoriuskop			20,0
Punda Milia			
Satara			
Sekhukhune			
Shingwidzi			
Skukuza	32	19	33,0
Standerton	27	13	6,8
Thabazimbi			6,5
Tomburke			13,0
Tzaneen			21,0
Vereeniging			
Volksrust			16,0
Warmbad	33	13	3,0
Waterval Boven			
Witbank			28,0
Wolmaransstad			

S.W.A.	Max	Min	RRR
Aroab			
Bethanien			
Dordabis			
Gobabeb	31	11	
Gobabis	31	11	
Grootfontein	34	17	
J.G. Strijdomlughaven	29	11	
Karasburg			
Kalkfeld			
Karibib			
Keetmanshoop	26	12	
Kub			
Luderitz	22	13	
Mariental	29	13	
Möwe	19	11	
Okopoko			
Okahandja			
Okaukuejo			
Ondangwa	34	17	
Otavi			
Otjiwarongo			
Outjo			
Rehoboth			
Rundu	33	21	
Steinhausen			
Tsumeb			
Uis	31	12	
Walvisbaai	19	11	
Windhoek W.K.			
LESOTHO			
Maseru	27	7	
BOTSWANA			
Francistown	33	20	
Gaborone	35	14	5,9
Ghanzi	35	14	
Lobatsi			
Mahalapye			
Maun	33	21	
Shakawe	32	20	
Tshabong	29	10	
Tshane	31	14	
SWAZILAND			
Brembe			
Manzini (Matsapa)			
Stegi			

SYNOPTIC WEATHER MAP 1200 GMT. — 1400 SAST. SINOPTIESE WEERKAART

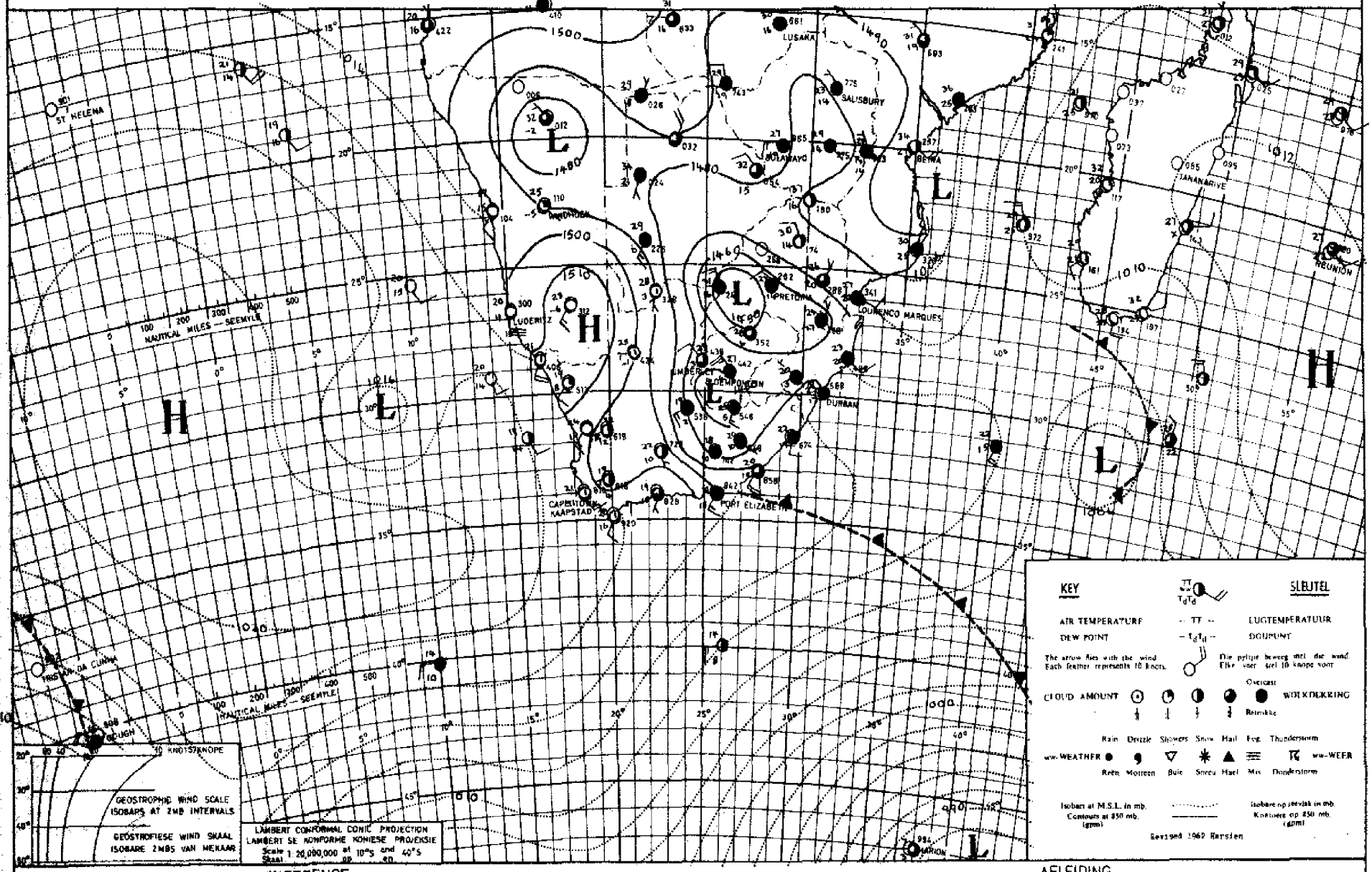

INFERENCE DATE 13 12 19 77 DATUM AFLEIDING

Pressures are rising along the south and east coast so that the low pressure systems over the interior will remain stationary and further thundershowers will occur over the eastern half of the country. Cool, cloudy weather with light rain will prevail over the east coast regions.

Lugdruk styg langs die suid- en ooskus sodat die binnelandse laedrukstelsels min sal beweeg en gevolglik sal verdere donderbuie voorkom oor die oostelike helfte van die land. Koel, bewolkte weer met ligte reën sal heers oor die oostelike kusgebiede.

DAAGLIKSE WEERBULLETIN

Maksimum en Minimum Temperatuur (°C) en Reënval (RRR)
in mm vir die 24 uur geëindig om 0800 SAST op

WEERBURO / WEATHER BUREAU
DEPT. VAN VERVOER / DEPT. OF TRANSPORT

15-12-1971

DAILY WEATHER BULLETIN

Maximum and Minimum Temperatures (°C) and Rainfall (RRR)
in mm for the 24 hours ended at 0800 SAST on

CAPE - KAAP	Max	Min	RRR
Aberdeen			
Addo			
Alexander Bay	22	13	
Aliwal North	26	10	
Beaufort-Wes	27	13	
(Laghawe)			
Boegoeberglam			
Bootsep			
Brandvlei			
Cala			
Caledon			
Calitzdorp			
Calvinia	29	10	
Cape Agulhas	22	14	
Cape Columbine	19	13	
Cape Point	19	16	
Cape St. Francis	21	12	
Cape Town	23	15	
(D. F. Malan)	23	15	
Cape Town			
(Roeland St.)			
Carnarvon			
Ceres			
Citrusdal			
Colesberg			
Cradock			
De Aar	26	11	
Dohne	21	10	
Douglas			
East London	22	13	
(Airport)			
Elsenburg			
Fraserburg	27	11	
Garies			
George			
Graaff-Reinet	27	10	
Grahamstown			
Grootfontein	28	6	
(Middelburg)			
Hopetown			
Kidsjwa			
Jansenville	28	12	
Joubertina			
Kimberley	27	13	
(Airport)			
Kuruman			
Kokstad			
Kurumana	30	12	

KAAP - CAPE	Max	Min	RRR
Ladismith			
Lake Mentz			
Maclear			
Mafeking	29	12	
Malmesbury			
Mtatiele			
Matroosberg			
Mbashe	22	14	
Mosselbaai	23	15	
Mount Frere			
Oliep	26	14	
Oudtshoorn	36	9	
Petrusville			
Piketberg			
Poldder	27	13	
Port Alfred			
Port Elizabeth	28	14	
Port Nolloth	19	12	
Port St. Johns	23	17	
Prieska	31	12	
Prince Albert			
Queenstown	24	11	
Riversdale			
Robertson	26	15	
Sheepran	20	13	
(near Maclear)			
Somerset-Oos	25	8	
Steynsburg			
Strydenburg			
Sutherland	24	6	
Swellendam			
Tarkastad			
Touwsrivier			
Twee Riviere	30	11	
(Gemsbokpark)			
Umtata	23	13	
Uniondale			
Upington	30	15	
Vanwyksvlei	29	16	
Victoria-Wes			
Vredendal	26	10	
Vryburg	28	11	
Williston			
Willowmore	26	10	
Willowpark	21	10	
(near Dordrecht)			

NATAL	Max	Min	RRR
Cape St. Lucia	26	19	1,4
Dundee			
Durban	24	19	0,2
(Louis Botha)			
Estcourt	22	13	0,1
Harding			
Himeville			
Hluhluwe			2,0
Mkuze			
Newcastle	23	14	
Melmoth			6,0
Cedara	19	12	0,7
(Pietermaritzburg)			
Port Shepstone	24	19	
Richmond			
Van Reenen			
Vryheid			
Waterford			
(near Underberg)			
O.V.S. - O.F.S.			
Bailjoontein			
(naby Bothaville)			
Bethlehem	25	12	
Bloemfontein	27	8	
(J.B.M. Hertzog)			
Bultfontein			
Faurresmith	26	12	
Fickburg			
Frankfort	28	12	
Harrismith			
Hoopstad	<X	10	
Kroonstad	27	12	
Lindley			
Modderpoort			
Petrusburg			
Philippolis			
Reddersburg			
Reitz			
Rouxville			
Vrede			
Warden			
Welkom	25	14	
Wepener	26	7	
Winburg			
Zastron			

TRANSVAAL	Max	Min	RRR
Barberton			1,5
Belfast			
Bethal	24	13	
Bospoort			
Carolina	23	12	
Delareyville			
Delmas			
Ermelo			
Gideonsrus			
Groendraai Doornspruit			
(naby Vaalwater)			
Jan Kempdorp			
Jan Smuts	25	12	
Joubert Park (Jhb)	24	14	
Kroondal	29	15	
Letaba			
Levubu	24	17	5,8
Lichtenburg			
Loskopdam			2,0
Loskopkanale			
(naby Groblersdal)			
Louis Trichardt			
Lydenburg	23	14	2,5
Mara	28	18	
Marnitz	30	19	
Messina	38	21	
Middelburg			
Nelspruit	26	17	6,5
Phalaborwa	26	19	3,0
Pietersburg	26	16	0,7
Piet Retief	19	13	5,7
Pongola			
Potchefstroom	28	9	
Potgietersrus	29	18	
Pretoria W.B.	27	17	
Pretoriuskop			
Punda Milia			
Satara			
Sekhukhune			
Skingwidzi			
Skukuza	27	20	0,3
Standerton	25	13	
Thabazimbi			
Tosabrin			
Tzaneen			
Vereeniging			
Volksrust			
Warmbad	29	16	
Waterval Boven			
Witbank			
Wolmaransstad			

S.W.A.	Max	Min	RRR
Aroab			
Bethanien			
Dordabis			
Gobabeb	30	10	
Gobabis	31	13	
Grootfontein	34	16	
J.G. Strijdomlughawe	30	14	
Karasburg			
Kalkfeld			
Karibib			
Keetmanshoop	30	14	
Kub			
Luderitz	21	17	
Mariental	33	15	
Möwe	19	15	
Okopoko			
Okahandja			
Okaukuejo			
Ondangwa	35	16	
Otavi			
Otjiwarongo			
Outjo			
Rehoboth			
Rundu	36	19	
Steinhausen			
Tsumeb			
Uis	31	8	
Walvisbaai	18	13	
Windhoek W.K.			
LESOTHO			
Maseru			
BOTSWANA			
Francistown	35	19	0,6
Gaborone	32	15	
Ghanzi	33	14	
Lobatsi			
Mahalapye			
Maun	34	17	
Shakawe	35	20	
Tshabong	32	10	
Tshane	32	14	
SWAZILAND			
Bulembu			22,5
Manzini (Matsapa)			5,5
Siteki			2,0

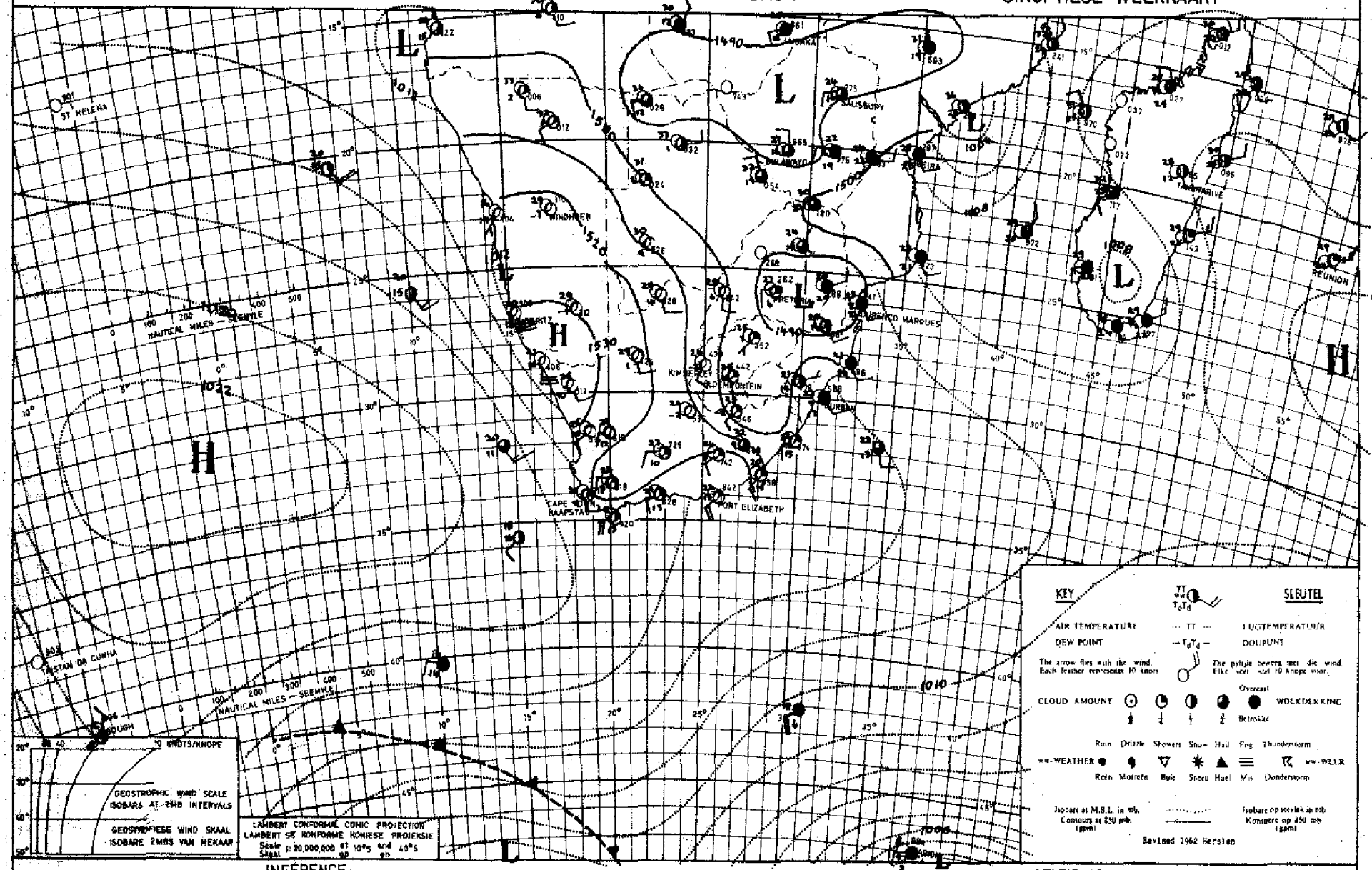

INFERENCE

DATE 14-12-19 7/DATUM

AFLEIDING

The high pressure system moving in south of the land, together with the low pressure trough over Transvaal will cause cool, cloudy weather with rain over Natal and Eastern Transvaal. Scattered thundershowers will occur over the rest of Transvaal and the North-eastern Free State but over the rest of the country it will be fine and warm.

Die hoëdrukstelsel wat suid van die land instoot en die laedrukstelsel oor Transvaal sal veroorsaak dat koel, bewolkte weer met reën oor Natal en Oos-Transvaal uitbrei. Verspreide donderbuie sal voorkom oor die res van Transvaal en die Noordoos-Vrystaat maar oor die res van die land sal dit mooiweer en warm wees.

DAAGLIKSE WEERBULLETIN

Maksimum en Minimum Temperatuur (°C) en Reënval (RRR) in mm vir die 24 uur geëindig om 0800 SAST op

WEERBURO / WEATHER BUREAU
DEPT. VAN VERVOER / DEPT. OF TRANSPORT

16 - 12 - 1971

DAILY WEATHER BULLETIN

Maximum and Minimum Temperatures (°C) and Rainfall (RRR) in mm for the 24 hours ended at 0800 SAST on

CAPE - KAAP	Max	Min	RRR
Aberdeen			
Addo			
Alexander Bay	21	15	
Aliwal North	30	13	
Beaufort-Wes	32	15	
(Laghawe)			
Bosgoedbergdam			
Boetsap			
Brandvlei			
Cala			
Caledon			
Calitsdorp			
Calvinia	30	8	
Cape Agulhas	22	16	0.2
Cape Columbine	19	12	
Cape Point	19	15	
Cape St. Francis	22	15	
Cape Town	24	15	
(D. F. Malan)			
Cape Town			
(Roeland St.)			
Carnarvon			
Ceres			
Citrusdal			
Colesberg			
Cradock			
De Aar	31	12	
Dôme	26	13	
Douglas			
East London	24	16	
(Airport)			
Elsenburg			
Fraserburg	29	12	
Garies			
George			
Graaff-Reinet	32	12	
Grahamstown			
Grootfontein	30	11	
(Middelburg)			
Hopetown			
Idutywa			
Jansenville	33	12	
Joubertina			
Kimberley	32	16	
(Airport)			
Kaysna			
Kokstad			
Kuruman	32	16	

KAAP - CAPE	Max	Min	RRR
Ladismith			
Lake Mentz			
Maclear			
Mafeking	31	11	
Malmesbury			
Matatiele			
Matroosberg	27	10	
Mbashe	24	17	
Mosselbaai	22	17	
Mount Frere			
Oldep	28	14	
Oudtshoorn	31	10	
Petrusville			
Piketberg			
Pofadder	31	15	
Port Alfred			
Port Elizabeth	25	16	
Port Nolloth	19	12	
Port St. Johns	23	19	
Prieska	34	15	
Prince Albert			
Queenstown	30	13	
Riversdale	26	13	
Robertson	29	13	
Sheeprun	25	13	
(near Maclear)			
Somerset-Oos	31	10	
Steynsburg			
Strydenburg			
Sutherland	26	5	
Swellendam			
Tarkastad			
Touwsrivier			
Twee Riviere	35	16	
(Gemsbokpark)			
Umtata	22	10	
Uniondale			
Upington	36	17	
Vanwyksvlei	33	13	
Victoria-Wes			
Vredendal	26	11	
Vryburg	32	17	
Williston			
Willowmore	29	12	
Willowpark			
(near Dordrecht)			

NATAL	Max	Min	RRR
Cape St. Lucia	26	20	
Dundee			
Durban	26	19	
(Louis Botha)			
Estcourt	26	13	
Harding			
Himeville			
Hluhluwe			
Mkuze			
Newcastle	28	18	
Melmoth			20.0
Cedara	26	14	
(Pietermaritzburg)			
Port Shepstone	24	20	
Richmond			
Van Reenen			4.0
Vryheid			
Waterford	23	11	
(near Underberg)			
O.V.S. - O.F.S.			
Balkfontein			
(naby Bothaville)			
Bethlehem	27	10	
Bloemfontein	30	13	
(J.B.M. Hertzog)			
Bultfontein			
Fauresmith	30	15	
Ficksburg			
Frankfort	26	14	1.7
Harrismith			
Hoopstad	xx	16	
Kroonstad	29	16	
Lindley			
Modderpoort			
Petrusburg			
Philippolis			
Reddersburg			
Reitz			
Rouxville			
Vrede			
Warden			
Welkom	29	15	
Wepener	29	15	
Winburg			
Zastron			

TRANSVAAL	Max	Min	RRR
Barberton			
Belfast			
Bethal	23	13	
Bospoort	28	15	
Carolina	21	11	
Delareyville			
Delmas			
Ermelo			
Gideonsrus			
Groendraai Doornspruit	30	16	9.8
(naby Vaalwater)			
Jan Kempdorp			
Jan Smuts	24	13	
Joubert Park (Jhb)	24	13	20.0
Kroondal			
Letaba			
Levubu	25	19	0.7
Lichtenburg			
Loskopdam			
Loskopkanale			
(naby Groblersdal)			
Louis Trichardt			
Lydenburg			
Mara	24	16	
Marnitz	28	10	
Messina	30	19	
Middelburg			
Nelspruit	25	17	0.1
Phalaborwa			
Pietersburg	23	15	
Piet Retief	21	14	
Pongola			
Potchefstroom	29	15	
Potgietersrus			
Pretoria W.B.	25	16	
Pretoriuskop			
Punda Milia			
Satara			
Sekhukhune			
Shingwidzi			
Skukuza	26	16	
Standerton			
Thabazimbi			
Tomburke			
Tzaneen			
Vereeniging			
Volksrust			
Warmbad	29	14	
Waterval Boven			
Witbank			
Wolmaransstad			

S.W.A.	Max	Min	RRR
Aroab			
Bethanien			
Dordabis			
Gobabeb	29	11	
Gobabis	35	15	
Grootfontein	36	16	
J.G. Strijdomlughawe	32	9	
Karasburg			
Kalkfeld			
Karibib			
Keetmanshoop	34	16	
Kub			
Luderitz	20	13	
Mariental	36	18	
Möwe	19	13	
Okopoho			
Okahandja			
Okaukuejo			
Ondangwa			
Otavi			
Otjiwarongo			
Outjo			
Rehoboth			
Rundu	35	19	0.5
Steinhausen			
Tsumeb			
Uis	30	8	
Walvisbaai	17	13	
Windhoek W.K.			
LESOTHO			
Maseru			
BOTSWANA			
Pandamatenga			28.0
Francistown	31	20	
Gaborone	30	17	0.7
Ghanzi	34	20	
Lobatsi			
Olifantshoff			7.6
Mahalapye			
Maun	36	19	
Shakawe	36	20	
Tshabong	35	18	
Tshane	41	23	
Kasane			0.2
Kavimba			13.5
SWAZILAND			
Emlembe			
Manzini (Matsapa)	24	16	
Stegi			

SYNOPTIC WEATHER MAP 1200 GMT. — 1400 SAST. SINOPTIESE WEERKAART

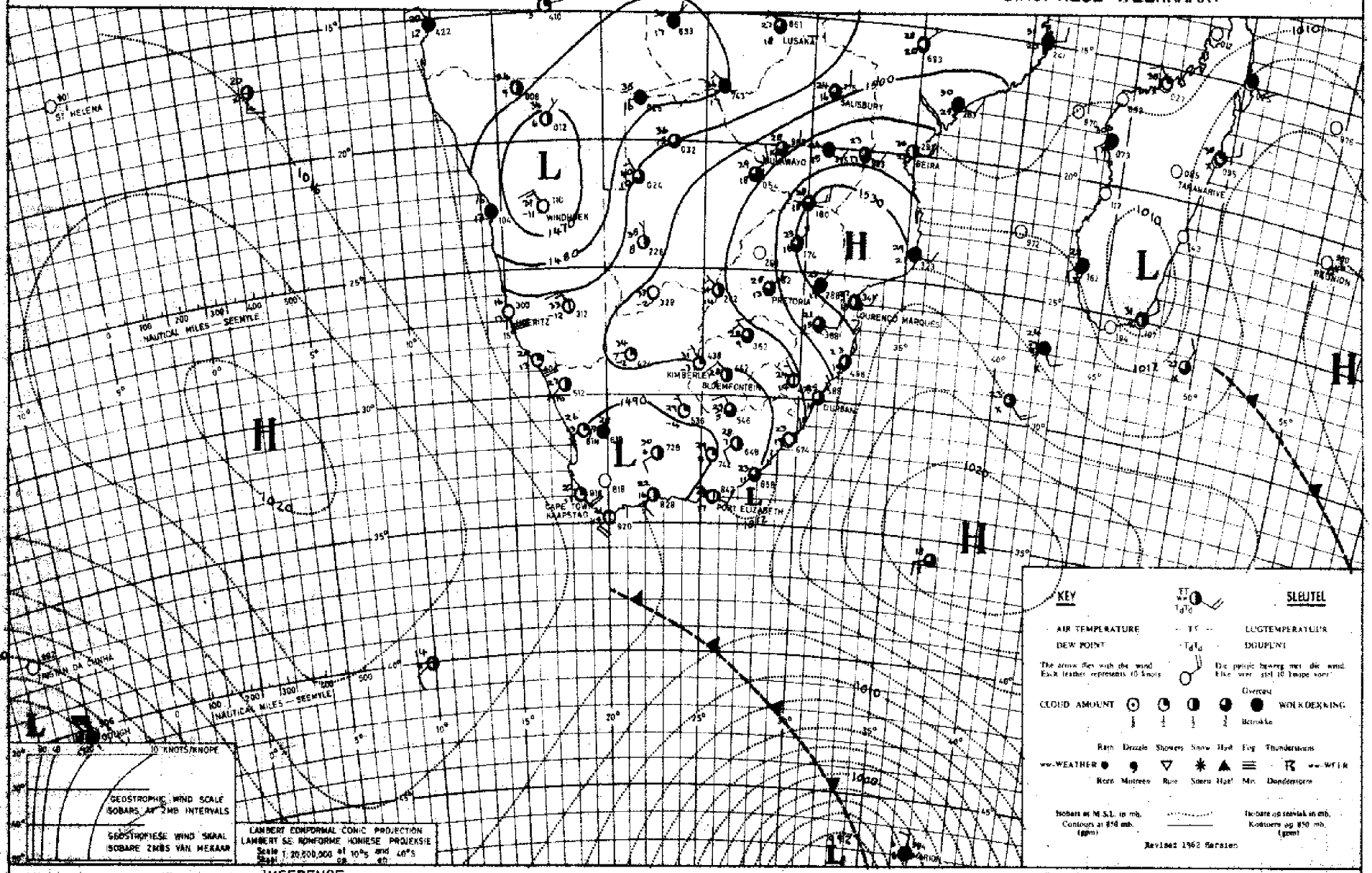

INFERENCE

DATE 15-12-1971 DATUM

AFLEIDING

The ridge of the Atlantic High will cause cloudy weather with light rain over the Southern and eastern coastal regions. Dry air is circulating over the north-western Cape, the Karoo and Gordonia where it will be fair and warm to hot. Thunderstorms will develop over the remainder of the interior.

Die rug van die Atlantiese hoëdrukstelsel sal bewolkte weer met lighe reën oor die suidelike en oostelike kuststreke veroorsaak. Met droë lug oor Noordwes-Kaapprovinsie, die Karoo en Gordonia, sal dit redelik mooiweer oor dié gebiede wees. Toestande is gunstiger oor die res van die Republiek waar donderbuie sal voorkom.

DAAGLIKSE WEERBULLETIN

Maksimum en Minimum Temperatuur (°C) en Reenval (RRR) in mm vir die 24 uur geëindig om 0800 SAST op

WEERBURO / WEATHER BUREAU
DEPT. VAN VERVOER / DEPT. OF TRANSPORT

17-12-1971

DAILY WEATHER BULLETIN

Maximum and Minimum Temperatures (°C) and Rainfall (RRR) in mm for the 24 hours ended at 0800 SAST on

CAPE - KAAP	Max	Min	RRR
Aberdeen			
Adelo			
Alexander Bay	22	15	
Alfred North	31	12	
Beaufort-Wes	30	13	
(Laghawe)			
Bonnievergdam			
Bontrap			
Brandvlei			
Cala			
Caledon			
Calitzdorp			
Calvinia	30	14	
Cape Agulhas	25	18	
Cape Columbine	19	14	
Cape Point	22	15	
Cape St. Francis	22	16	
Cape Town	24	17	
(D. F. Malan)			
Cape Town			
(Roeland St.)			
Carnarvon			
Ceres			
Citrusdal			
Colesberg			
Cradock			
De Aar	31	12	
Dohne			
Douglas			
East London	22	16	
(Airport)			
Elsenburg			
Fraserburg	29	12	
Gariep			
George			
Graaff-Reinet	28	10	
Grahamstown			
Grootfontein	29	7	
(Middelburg)			
Hopetown			
Idutywa			
Jansenville	30	11	
Jeffreyton			
Kimberley	33	16	
(Airport)			
Kuruman			
Kokstad	24	11	
Kuruman	34	14	18,3

KAAP - CAPE	Max	Min	RRR
Ladismith			
Lake Mentz			
Maclear			
Mafeking	29	13	0,7
Malmesbury			
Matatiele			
Matroosberg			
Mbashe			
Moorreesburg	23	16	
Mount Frere			
Oliep	30	19	
Oudtshoorn	27	7	
Petrusville			
Piketberg			
Potgietersrus	33	19	
Port Alfred			
Port Elizabeth	24	13	0,1
Port Nolloth	19	11	
Port St. Johns	23	17	
Prieska	36	17	
Prince Albert			
Queenstown			
Riversdale	27	10	
Robertson	28	11	
Sheepran			
(near Maclear)			
Somerset-Oos	26	13	
Steynsburg			
Strydenburg			
Sutherland	26	9	
Swellendam			
Tarkastad			
Touwsrivier			
Twee Riviere			
(Gemsbokpark)			
Umtata			
Umzimdale			
Uptington	37	18	
Vanwyksvlei	39	17	
Victoria-Wes			
Vredendal	28	13	
Vryburg	32	15	8,6
Williston			
Willowmore	25	10	
Willowpark	24	9	
(near Dordrecht)			

NATAL	Max	Min	RRR
Cape St. Lucia	27	20	0,5
Dundee			
Durban	27	19	0,7
(Louis Botha)			
Estcourt	31	18	
Harding			
Kimberley			2,0
Kluhluwe			4,5
Mkuze			2,0
Newcastle	30	15	
Cedara	25	13	3,0
(Pietermaritzburg)			
Port Shepstone	26	18	0,5
Richmond			
Van Reenen			
Vryheid			
Waterford	24	11	3,4
(near Underberg)			
O.V.S. + O.F.S.			
Bethlehem			
(naby Bethlehem)			
Bethlehem	29	13	
Bloemfontein	32	14	
(J.B.M. Hertzog)			
Bulfontein			
Fauresmith	32	13	
Ficksburg			
Frankfort	29	13	
Harrismith			
Hoopstad	33	15	
Kroonstad	32	15	
Lindley			
Modderpoort			
Petrusburg			
Philippolis			
Reddersburg			
Reitz			
Rouxville			
Vrede			
Warden			
Welkom	31	16	
Wepener	31	12	
Wiltburg			
Zastron			

TRANSVAAL	Max	Min	RRR
Barberton			
Belfast			
Bethal	24	14	
Bospoort	28	15	
Carolina	25	14	1,5
Delareyville			
Delmas			6,0
Ermelo			
Gideonsrus			
Groendaal (naby Vaalwater)	28	17	
Jan Kempdorp			4,0
Jan Smuts	25	13	1,7
Joubert Park (Jhb)	26	14	
Kroondal	28	14	
Letaba			
Levubu	30	19	
Lichtenburg			
Loskopdam			
Loskopkanale			
(naby Groblersdal)			
Louis Trichardt			
Lydenburg	28	15	2,0
Mara	31	16	
Marnitz	30	19	
Messina	34	19	
Middelburg			
Nelspruit	30	20	0,8
Phalaborwa	31	21	
Pietersburg	28	18	
Piet Retief	29	15	1,5
Pongola			
Potchefstroom	30	13	2,2
Potgietersrus	29	18	
Pretoria W.B.	27	17	
Pretoriuskop			
Punda Milia			
Satara			
Sekhukhune			
Shingwidzi			
Skukuza	32	19	11,0
Standerton			
Thabazimbi			
Tomburke			
Tzaneen			
Vereeniging			
Volksrust			
Warmbad	30	17	
Waterval Boven			
Witbank			
Wolmaransstad			

S.W.A.	Max	Min	RRR
Aroab			
Bethanien			
Dordabis			
Gobabeb	27	12	
Gobabis	36	12	
Grootfontein	35	15	
J.G. Strijdom Lughawe	32	14	
Karasburg			
Kalkfeld			
Karibib			
Keetmanshoop	35	18	
Kub			
Luderitz	20	7	
Marienta	37	19	
Möwe	20	15	
Ohopoho			
Okahandja			
Okaukuejo			
Ondangwa	35	14	
Otavi			
Otjiwarongo			
Outjo			
Rehoboth			
Rundu	33	18	
Steinhausen			
Tsumeb			
Uis	29	10	
Walvisbaai	19	13	
Windhoek W.K.			
LESOTHO			
Maseru			
BOTSWANA			
Palapye			1,5
Francistown	33	18	
Gaborone	27	19	0,3
Ghanzi	35	19	
Lobatsi			2,1
			1,0
Mahalapye			
Maun	33	19	13,3
Shakawe	33	19	33,0
Tshabong	38	19	
Tshane	32	18	2,0
			23,0
SWAZILAND			
Ezulwini			
Manzini (Matsapa)	28	17	
Stegi			

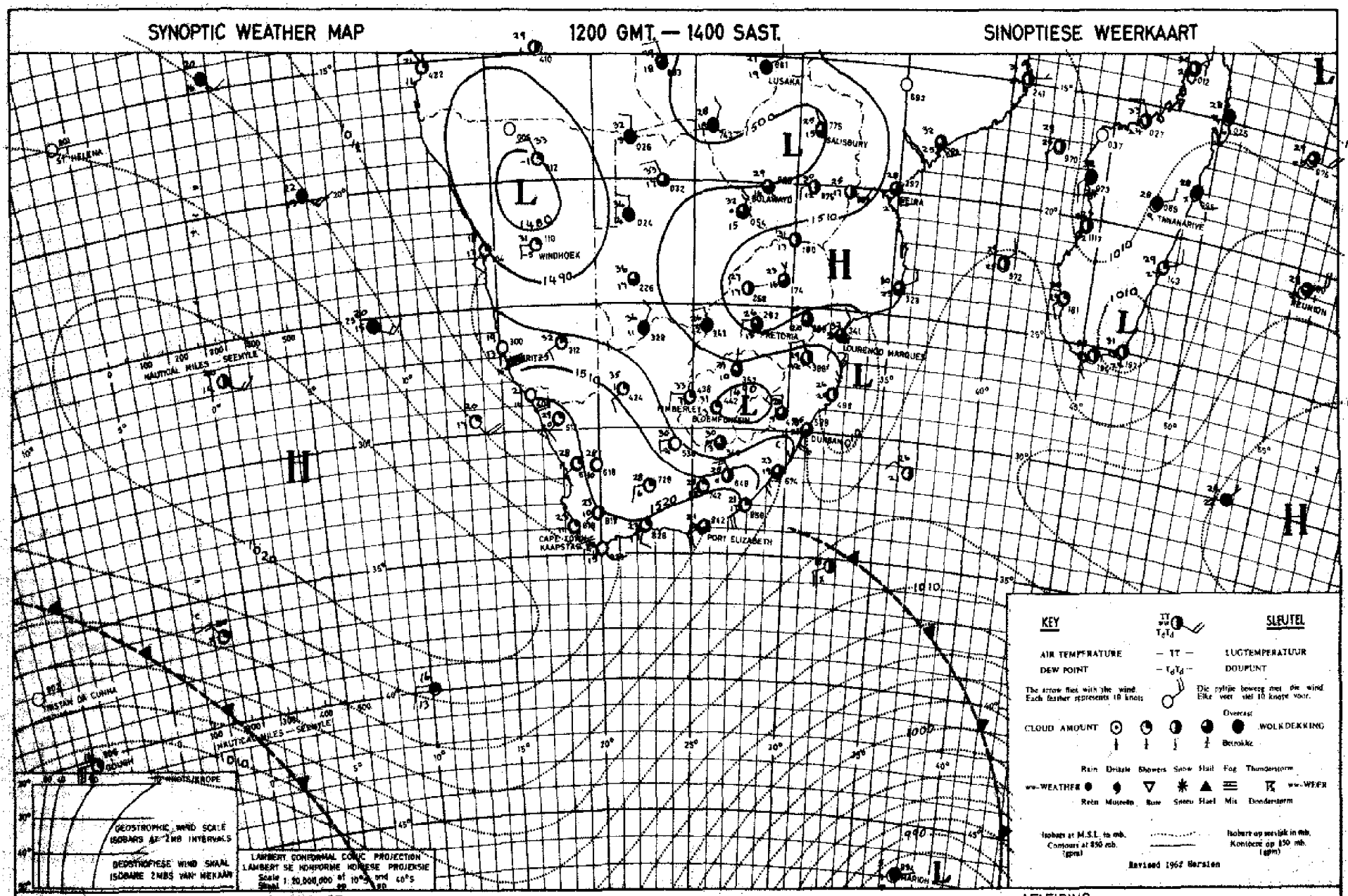

Warm moist air is flowing over the regions east of the low pressure trough extending from Windhoek south-eastwards towards Bloemfontein and therefore scattered thundershowers will occur over these areas. The ridge of high pushing in south of the land will cause cloudy weather with light rain to spread over the east coast regions.

Warm vogtige lug beweeg nog oor die gebiede oos van die laedruktrog wat vanaf Windhoek suidooswaarts uitstrek na Bloemfontein en dus sal verspreide donderbuie oor hierdie streke voorkom. Die rug van hoë druk wat suid van die land inbeweeg, sal bewolkte weer met ligte reën oor die oskusstreke veroorsaak.

DAAGLIKSE WEERBULLETIN

Maksimum en Minimum Temperatuur (°C) en Reënval (RRR)
in mm vir die 24 uur geëindig om 0800 SAST op

WEERBURO / WEATHER BUREAU

DEPT. VAN VERVOER / DEPT. OF TRANSPORT

18-12-1971

DAILY WEATHER BULLETIN

Maximum and Minimum Temperatures (°C) and Rainfall (RRR)
in mm for the 24 hours ended at 0800 SAST on

CAPE - KAAP	Max	Min	RRR
Aberdeen			
Adelo			
Alexander Bay	22	17	
Alfred North	21	14	
Beaufort-Wes	30	14	
(Laghawe)			
Bonguidsbergdam			
Bredasdorp			
Brandvlei			
Cala			
Caledon			
Calitsdorp			
Calvinia	33	21	
Cape Agulhas	23	18	
Cape Columbine	19	11	
Cape Point	19	15	
Cape St. Francis	22	17	
Cape Town	28	17	
(D. F. Malan)			
Cape Town			
(Roeland St.)			
Carnarvon			
Ceres			
Citrusdal			
Colesberg			
Cradock			
De Aar	31	17	
Dikhe	21	11	
Douglas			0,1
East London	22	14	
(Airport)			
Elsenburg			
Fraserburg	27	14	
Garies			
George			
Graaff-Reinet	28	12	
Grahamstown			
Grootfontein	27	12	
(Middelburg)			
Hopetown			
Idutywa			
Jansenville	28	15	
Joubertina			
Kimberley	33	17	1,4
(Airport)			
Knysna			
Kokstad	22	13	
Kuruman	31	16	1,6

KAAP - CAPE	Max	Min	RRR
Ladismith			
Lake Mentz			
Maclear			
Mafeking	32	17	
Malmesbury			
Matjiesfontein			
Matroosberg			
Mbashe	24	16	
Mosselbaai	21	18	
Mount Frere			
Oliep	34	18	
Ouitshoorn	30	13	
Petrusville			
Piketberg			
Pofadder	33	15	
Port Alfred			
Port Elizabeth	23	16	
Port Nolloth	18	13	
Port St. Johns	24	18	
Prieska	36	19	
Prince Albert			
Queenstown	24	13	
Riversdale	27	14	
Robertson			
Sheepran	22	13	
(near Maclear)			
Somerset-Oos	25	13	
Steynsburg			
Strydenburg			
Sutherland			
Swellendam			
Tarkastad			
Touwsrivier			
Twee Riviere			
(Gemsbokpark)			
Umtata	23	15	
Uniondale			
Upington	37	18	3,2
Vanwyksvlei	33	20	
Victoria-Wes			
Vredendal	35	13	
Vryburg	31	16	1,4
Williston			
Willowmore	24	11	
Willowpark	23	11	
(near Dordrecht)			

NATAL	Max	Min	RRR
Cape St. Lucia	23	18	0,8
Dundee			
Durban	26	19	0,2
(Louis Botha)			
Estcourt	21	13	0,4
Harding			
Himeville			
Hluhluwe			3,2
Mkuze			
Newcastle	26	14	
Melmoth			3,0
Cedara			
(Pietermaritzburg)			
Port Shepstone	24	19	
Richmond			
Van Reenen			
Vryheid			
Waterford	18	11	1,1
(near Underberg)			
O.V.S. - O.F.S.			
Balkfontein			
(naby Bothaville)			
Bethlehem	27	12	
Bloemfontein	32	19	
(J.B.M. Hertzog)			
Bultfontein			
Fauresmith	32	19	
Ficksburg			
Frankfort	29	14	
Harrismith			
Hoopstad	xx	19	
Kroonstad	30	16	1,0
Lindley			
Modderpoort			
Petrusburg			
Philippolis			
Reddersburg			
Reitz			
Rouxville			
Vrede			
Warden			
Welkom	28	17	
Wepener	31	14	
Winburg			
Zastron			

TRANSVAAL	Max	Min	RRR
Barberton			0,6
Belfast			9,5
Bethal	26	13	9,0
Bospoort			
Carolina	21	11	0,6
Delareyville			
Delmas			5,0
Ermelo			
Gideonsrus			
Greenstraat Boomspruit	31	17	44,2
(naby Vaalwater)			
Jan Kempdorp			7,0
Jan Smuts	27	13	9,9
Joubert Park (Jhb)	27	13	17,5
Kroondal	31	17	3,6
Letaba			
Levubu	32	15	4,4
Lichtenburg			
Loskopdam			21,0
Loskopkanale			
(naby Groblersdal)			
Louis Trichardt			
Lydenburg			
Mara	23	15	
Marnitz	32	18	
Messina			
Middelburg			28,0
Nelspruit	21	16	1,7
Phalaborwa	21	18	
Pietersburg	26	16	
Piet Retief			
Pongola			
Potchefstroom	31	16	1,0
Potgietersrus	29	18	
Pretoria W.B.	29	17	3,3
Pretoriuskop			6,0
Punda Milia			
Satara			
Selkuhkune			
Shingwidzi			
Skukuza	26	19	0,3
Standerton			
Thabazimbi			
Tomburke			
Tzaneen			
Vereeniging			
Volksrust			
Warmbad	30	16	
Waterval Boven			
Witbank			
Wolmaransstad			

S.W.A.	Max	Min	RRR
Aroab			
Bethanien			
Dordabis			
Gobabeb	27	12	
Gobabis	35	18	
Grootfontein	35	18	0,2
J.G. Strijdomlughawe	32	15	
Karasburg			
Kalkfeld			
Karibib			
Keetmanshoop	36	19	
Kub			
Luderitz	20	13	
Mariental	36	20	
Möwe	20	13	
Ohopoho			
Okahandja			
Okaukuejo			
Ondangwa			
Otavi			
Otjiwarongo			
Outjo			
Rehoboth			
Rundu	34	20	
Steinhausen			
Tsumeb			
Uis	30	9	
Walvisbaai	18	14	
Windhoek W.K.			
LESOTHO			
Maseru			
BOTSWANA			
Francistown	34	20	
Gaborone	33	18	
Ghanzi	34	20	
Lobatsi			
Mahalapye			
Maun	33	21	
Shakawe	34	21	
Tshabong	36	11	
Tshane	34	18	16,8
SWAZILAND			
Emlembe			
Manzini (Matsapa)	20	13	
Stegi			

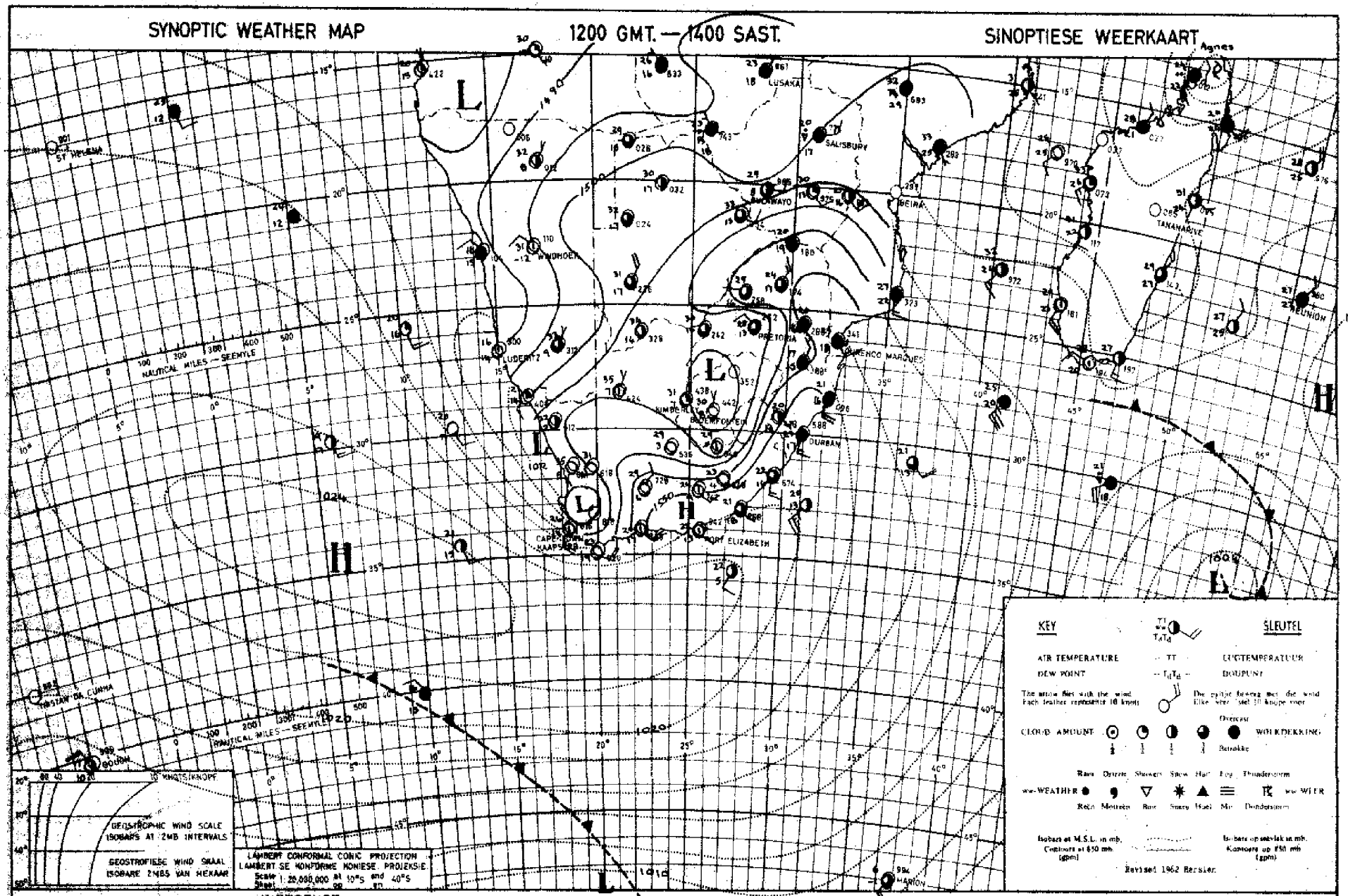

The high pressure system south of the land, together with the low pressure system over the Free State, will create favourable conditions for thundershowers in the moist air mass over Transvaal, Botswana, northern Free State and Natal. These conditions will spread to the rest of the Free State and

Die hoëdrukstelsel suid van die land tesame met die laedrukstelsel oor die Vrystaat skep gunstige toestande vir donderbuie in die vogtige lugmassa oor Transvaal, Botswana, Noord-Vrystaat en Natal. Hierdie toestande sal later ook na die res van die Vrystaat en Noord-Kaapland

DAAGLIKSE WEERBULLETIN

Maksimum en Minimum Temperatuur (°C) en Reënval (RRR)
in mm vir die 24 ure geëindig om 0800 SAST op

WEERBURO / WEATHER BUREAU
DEPT. VAN VERVOER / DEPT. OF TRANSPORT
19 - 12 - 1971

DAILY WEATHER BULLETIN

Maximum and Minimum Temperatures (°C) and Rainfall (RRR)
in mm for the 24 hours ended at 0800 SAST on

CAPE - KAAP	Max	Min	RRR
Aberdeen			
Aliwal North			
Alexander Bay	22	16	
Aliwal North	27	10	8,5
Beaufort-Wes	30	14	
(Leplawe)			
Bredasdorp			
Bontebok			
Brandvlei			
Cala			
Caledon			
Calitzdorp			
Calvinia	33	19	
Cape Agulhas	23	19	
Cape Columbine	19	12	
Cape Point	19	15	
Cape St. Francis	23	17	
Cape Town	30	15	
(D. F. Malan)			
Cape Town			
(Roeland St.)			
Carnarvon			
Ceres			
Citrusdal			
Colesberg			
Cradock			
De Aar	30	12	
Dihlabeng	21	14	
Douglas			35,0
East London	23	17	
(Airport)			
Elsenburg			
Fraserburg	30	12	
Garies			
George			
Graaff-Reinet	26	14	
Grahamstown			
Grootfontein	26	11	0,4
(Middelburg)			
Hopetown			
Kimberley	26	14	
Jansenville			
Joubertina			
Kimberley	25	14	10,8
(Airport)			
Kuruman			
Kobstad	22	13	9,0
Kuruman	27	15	6,0

KAAP - CAPE	Max	Min	RRR
Ladismith			
Lake Mentz			
Maclear			
Maseking	27	12	11,7
Malmesbury			
Matatiele			
Matroosberg			
Mbashe	23	18	3,0
Mosselbaai	20	18	
Mount Frere			
Okiep	30	14	
Oudtshoorn	30	12	
Petrusville			
Piketberg			
Potsdoder	33	18	
Port Alfred			
Port Elizabeth	24	17	
Port Nolloth	18	14	
Port St. Johns	22	19	
Prieska	35	16	
Prince Albert			
Queenstown	23	12	
Riversdale			
Robertson	29	15	
Sheepran			
(near Maclear)			
Somerset-Oos	24	12	
Steynsburg			
Strydenburg			
Sutherland			
Swellendam			
Tarkastad			
Touwsrivier			
Twee Riviere	38	21	
(Gemsbokpark)			
Umtata	20	16	
Uniondale			
Upington	34	21	
Vanwyksvlei	34	17	
Victoria-Wes			
Vredendal	30	14	
Vryburg	29	15	16,0
Williston			
Willowmore	26	14	
Willowpark			
(near Dordrecht)			

NATAL	Max	Min	RRR
Cape St. Lucia	26	19	
Dundee			
Durban	24	19	3,9
(Louis Botha)			
Estcourt	24	14	6,0
Harding			
Himeville			
Hluhluwe			
Mkuze			10,0
Newcastle	27	16	0,5
Melmoth			8,0
Cedara			
(Pietermaritzburg)			
Port Shepstone	22	19	7,1
Richmond			
Van Reenen			
Vryheid			
Waterford	18	8	3,7
(near Underberg)			
O.V.S. - O.F.S.			
Balkfontein			
(naby Bothaville)			
Bethlehem	26	11	2,3
Bloemfontein	26	11	1,4
(J.B.M. Hertzog)			
Bultfontein			
Fauresmith	28	12	8,5
Ficksburg			
Frankfort	26	12	2,4
Harrismith			
Hoopstad			
Koppies			16,2
Kroonstad	26	13	13,0
Lindley			13,0
Modderpoort			
Petrusburg			
Philippolis			
Reddersburg			
Reitz			
Rouxville			
Vrede			
Warden			
Welkom			
Wepener	25	13	1,5
Winburg			
Zastron			

TRANSVAAL	Max	Min	RRR
Barberton			1,5
Belfast			
Bethal	21	12	
Bospoort	26	13	13,4
Carolina	21	12	
Delareyville			31,6
Delmas			11,0
Ermelo			
Gideonsrus			
Groendraai	25	16	
(naby Vaalwater)			
Jan Kempdorp			13,5
Jan Smuts	20	12	9,2
Joubert Park (Jhb)	21	11	15,0
Kroondal			
Letsibe			
Levubu	23	16	
Lichtenburg			
Loskopdam			
Loskopkanale			1,0
(naby Groblersdal)			
Louis Trichardt			
Lydenburg			
Mara	25	14	
Marnitz	28	16	
Messina	29	16	
Middelburg			
Nelspruit	22	16	0,7
Phalaborwa	25	17	
Pietersburg	23	15	
Piet Retief			
Pongola			
Potchefstroom	26	13	23,6
Potgietersrus	27	17	
Pretoria W.B.	22	14	6,0
Pretoriuskop			
Punda Milia			
Satara			
Seibukhune			
Shingwidzi			
Skukuza	25	18	
Standerton			
Schweizer Reneke			8,0
Thabazimbi			
Tomburke			
Tzaneen			
Vereeniging			
Volksrust			6,5
Warmbad	25	15	
Waterval Boven			
Witbank			
Wolmaransstad			

S.W.A.	Max	Min	RRR
Aroab			
Bethanien			
Dordabis			
Gobabeb	29	12	
Gobabis	32	17	4,6
Grootfontein	32	18	9,6
J.G. Strijdom Lughawe	33	15	
Karasburg			
Kalkfeld			
Karibib			
Keetmanshoop	34	20	
Kub			
Luderitz	21	14	
Mariental	36	19	
Möwe	19	15	
Okaukuejo			
Okahandja			
Okaukuejo			
Ondangwa			
Otavi			
Otjiwarongo			
Outjo			
Rehoboth			
Rundu			
Steinhausen			
Tsumeb			
Uis			
Walvisbaai	20	14	
Windhoek W.K.			
LESOTHO			
Maseru			
BOTSWANA			
Francistown	30	18	
Gaberones	27	18	
Ghanzi	35	18	21,5
Lobatsi			
Mahalapye			
Maun	32	20	3,6
Shakawe	33	20	
Tshabong	36	18	
Tshane	35	19	1,0
SWAZILAND			
Enlembe			
Manzini (Matsapa)	22	16	
Stegi			

SYNOPTIC WEATHER MAP 1200 GMT. — 1400 SAST. SINOPTIESE WEERKAART

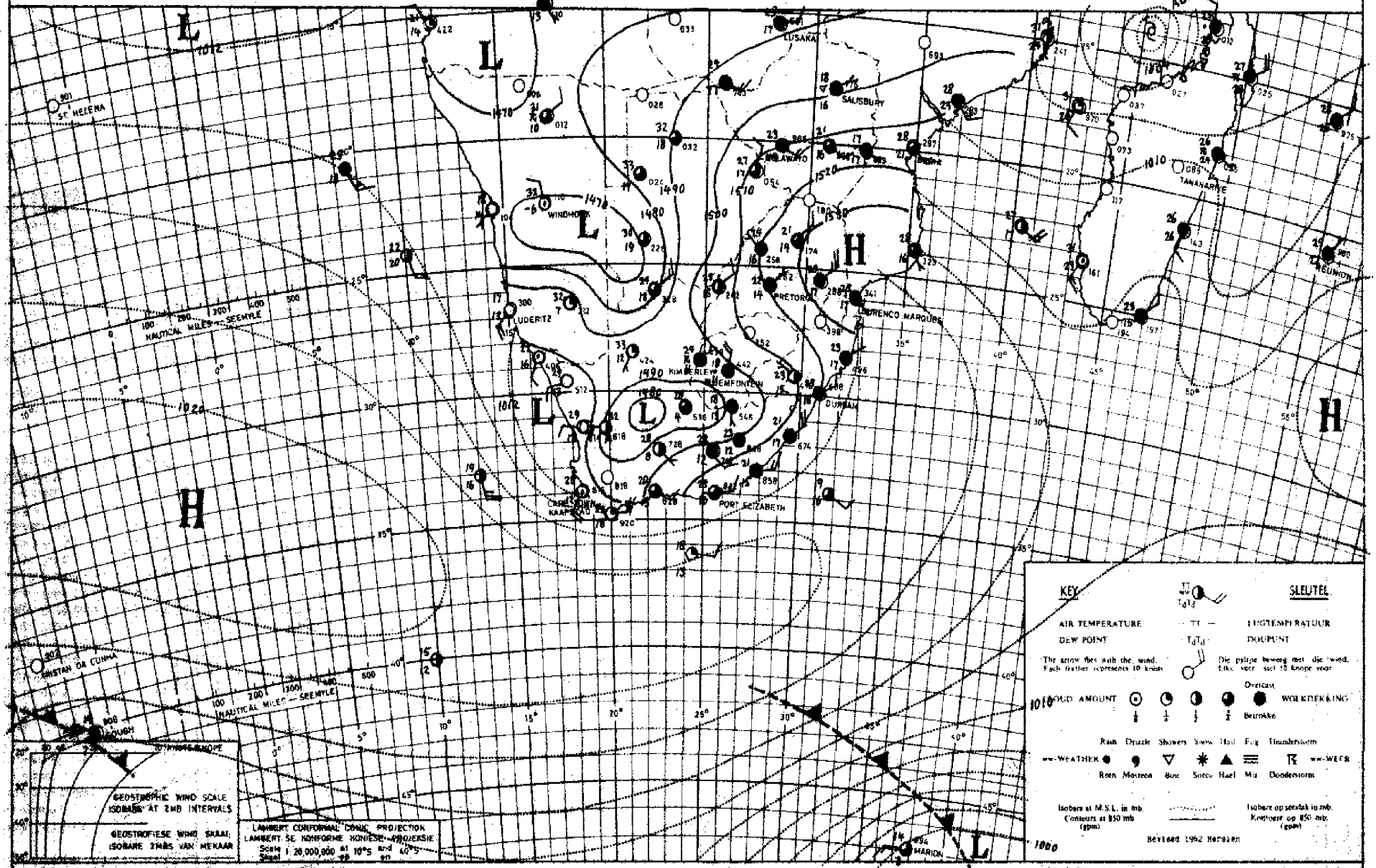

INFERENCE DATE 18 - 12 - 1971 DATUM AFLEIDING

The interior low pressure trough has moved westwards and therefore rain and thundershowers will occur over all the areas to the east of it. It will, however, remain fine and warm over the western half of the Cape Province and southern S.W.A.

Die binnelandse laedruktrog het weswaarts geskuif en dus sal donderbuie en reën voorkom oor al die gebiede oos daarvan. Dit sal egter mooiweer en warm bly oor die westelike helfte van Kaapland en die suidelike dele van S.W.A.

DAAGLIKSE WEERBULLETIN

Maksimum en Minimum Temperatuur (°C) en Reënval (RRR)
in mm vir die 24 uur geëindig om 0800 SAST op

WEERBURO / WEATHER BUREAU
DEPT. VAN VERVOER / DEPT. OF TRANSPORT

20-12-1977

DAILY WEATHER BULLETIN

Maximum and Minimum Temperatures (°C) and Rainfall (RRR)
in mm for the 24 hours ended at 0800 SAST on

CAPE - KAAP	Max	Min	RRR
Aberdeen			
Adelaide			
Alexander Bay	22	16	
Alfred North	27	11	11,3
Beaufort-West	34	18	
(Laghaven)			
Bredasdorp			
Bonnievale			
Brandvlei			
Cape			
Caledon			
Calitzdorp			
Calvinia	32	12	
Cape Agulhas	24	14	
Cape Columbine	20	13	
Cape Point	21	14	
Cape St. Francis	23	17	
Cape Town	28	14	
(D. F. Malan)			
Cape Town			
(Roeland St.)			
Carnarvon			
Ceres			
Citrusdal			
Colesberg			
Cradock			
De Aar	32	18	
Delme	28	17	
Douglas			54,6
East London	26	18	
(Airport)			
Elsenburg			
Fraserburg	27	12	
Garies			
George			
Graaff-Reinet	28	15	
Grahamstown			
Grootfontein	28	12	3,5
(Middelburg)			
Hopetown			
Idutywa			
Jansenville	32	17	
Joubertina			
Kimberley	37	13	25,0
(Airport)			
Kenyon			
Kokstad	25	11	4,8
Kuruman	31	17	

KAAP - CAPE	Max	Min	RRR
Ladismith			
Lake Mentz			
Maclear			26,0
Mafeking	30	16	
Malmesbury			
Matatiele			
Matroosberg			
Mbashe	26	19	
Mossel Bay	22	17	
Mount Frere			
Okiep	29	13	
Oudtshoorn	33	13	
Petrusville			
Piketberg			
Pofadder	33	13	
Port Alfred			
Port Elizabeth	25	19	
Port Nolloth	19	12	
Port St. Johns	25	20	
Prieska	36	17	
Prince Albert			
Queenstown	29	16	5,5
Riversdale	28	16	
Robertson	30	16	
Sneeuberg			
(near Maclear)			
Somerset-Oos	28	16	1,2
Steynsburg			
Strydenburg			
Sutherland	28	6	
Swellendam			
Tarkastad			
Totsrivier			
Twee Riviere	38	21	
(Gemsbokpark)			
Umtata	18	15	7,0
Uniondale			
Upington	36	19	
Vanwyksvlei	35	15	
Victoria-Wes			
Vredendal	28	15	
Vryburg	30	17	4,7
Williston			
Willowmore	32	16	
Willowpark	27	12	2,5
(near Dordrecht)			

NATAL	Max	Min	RRR
Cape St. Lucia	24	20	
Dundee			
Durban	26	20	
(Louis Botha)			
Estcourt	25	12	2,6
Harding			
Himeville			11,0
Hluhluwe			
Mkuze			
Newcastle	29	13	
Cedara			
(Pietermaritzburg)			
Port Shepstone	24	20	
Richmond			
Van Reenen			
Vryheid			
Waterford	24	9	9,1
(near Underberg)			
O.V.S. - O.F.S.			
Balkfontein			92,0
(naby Bethaville)			
Bethlehem	26	12	6,2
Bloemfontein	26	12	0,2
(J.B.M. Hertzog)			
Bultfontein			
Fauresmith	27	13	
Ficksburg			
Frankfort	26	12	5,9
Heilbron			19,0
Harrismith			
Hoopstad	xx	11	24,5
Kroonstad	26	14	11,0
Lindley			
Modderpoort			
Koppies			11,8
Petrusburg			
Philippolis			
Reddersburg			
Reitz			
Rouxville			
Vrede			
Warden			
Welkom	24	13	19,5
Wepener	26	14	26,0
Winburg			
Zastron			

TRANSVAAL	Max	Min	RRR
Barberton			4,4
Belfast			
Bethal	34	13	4,0
Bospoort	25	14	6,0
Carolina	24	13	5,5
Delareyville			
Delmas			8,0
Ermelo			
Gideonsrus			
~~Groendraai~~ Doornspruit	27	15	
(naby Vaalwater)			
Jan Kempdorp			
Jan Smuts	23	13	11,5
Joubert Park (Jhb)	25	12	14,0
Kroondal	27	14	8,5
Letaba			
Levubu			
Lichtenburg			
Loskopdam			1,5
Loskopkanale			3,0
(naby Groblersdal)			
Louis Trichardt			
Lydenburg			
Mara	30	15	
Marnitz	31	19	
Messina	32	16	
Middelburg			
Marble Hall			1,8
Nelspruit	21	18	8,5
Phalaborwa			
Pietersburg	27	16	
Piet Retief	24	15	1,0
Pongola			
Potchefstroom	27	14	40,3
Potgietersrus	29	16	
Pretoria W.B.	25	14	24,0
Pretoriuskop			
Punda Milia			
Klerksdorp			14,5
Satara			
Seibokhane			
Shingwidzi			
Skukuza	30	19	
Standerton			
Thabazimbi			
Tomburke			
Tzaneen			
Vereeniging			
Volksrust			
Warmbad	29	15	7,2
Waterval Boven			2,6
Withank			4,0
Wolmaransstad			66,0

S.W.A.	Max	Min	RRR
Aroab			
Bethanien			
Dordabis			
Gobabeb	26	14	
Gobabis	32	18	
Grootfontein	30	18	6,0
J.G. Strijdom Lughawe	33	16	
Karasburg			
Kalkfeld			
Karibib			
Keetmanshoop	36	17	
Kub			
Luderitz	20	13	
Mariental	38	20	
Mowe	20	14	
Okaputa			
Okahandja			
Okaukuejo			
Ondangwa			
Otavi			
Otjiwarongo			
Outjo			
Rehoboth			
Rundu	34	19	3,5
Steinhausen			
Tsumeb			8,5
Uis	32	10	
Walvisbaai	19	15	
Windhoek W.K.			
LESOTHO			
Maseru			
BOTSWANA			
Francistown	31	19	
Gaborone	32	18	
Ghanzi	31	19	
Lobatsi			
Mahalapye			
Maun	31	18	4,4
Shakawe	30	20	
Tshabong	37	21	
Tshane	35	23	
SWAZILAND			
Empangeni			
Manzini (Matsapa)	24	17	
Stegi			

SYNOPTIC WEATHER MAP 1200 GMT. — 1400 SAST. SINOPTIESE WEERKAART

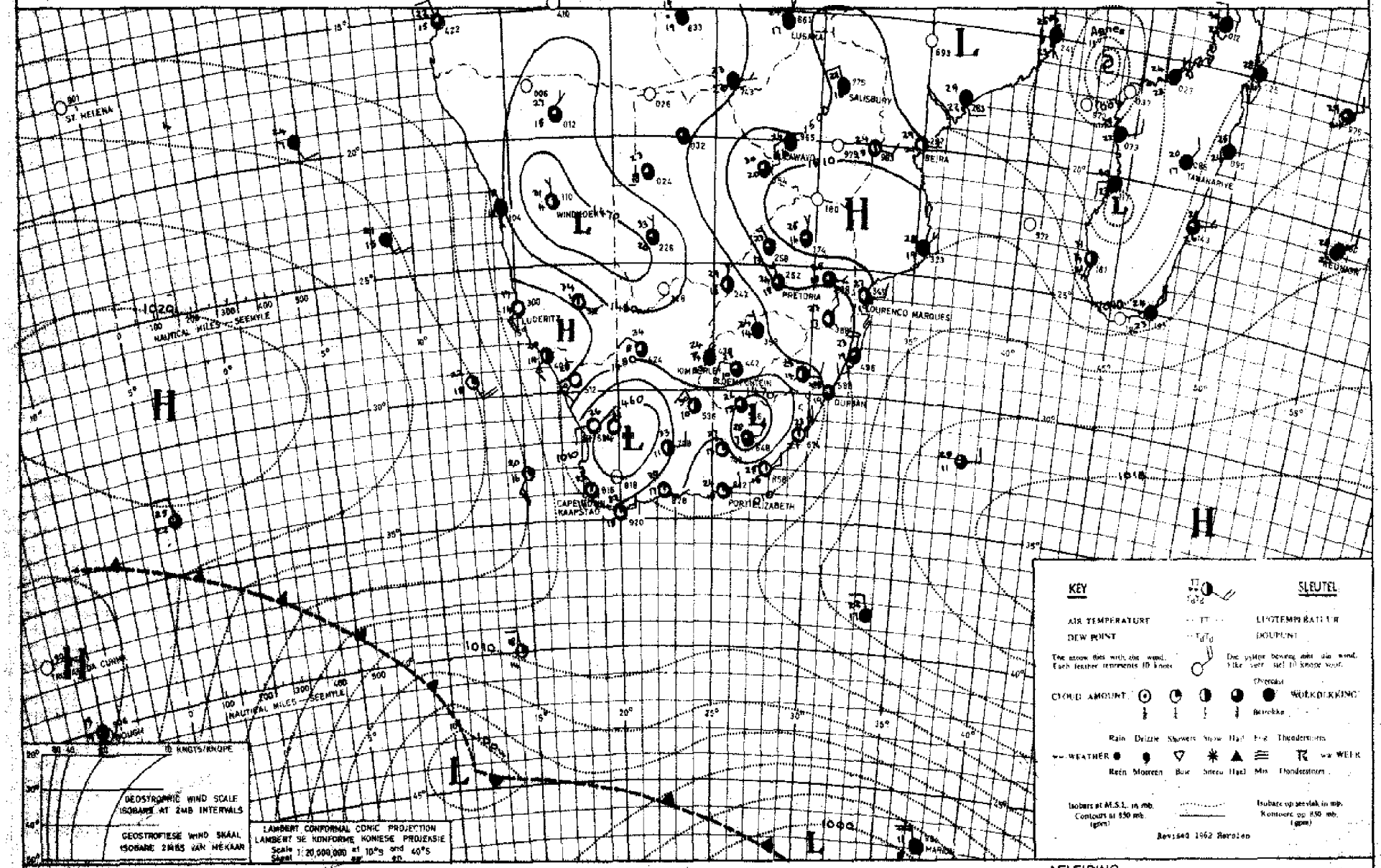

INFERENCE DATE 19 - 12 - 19 71 DATUM AFLEIDING

With several low pressure systems over the interior and fairly moist air in circulation over most areas, scattered showers will occur, except over Western and Southern Cape and southern S. W. A.

Met verskeie laedrukstelsels oor die binneland en betreklik vogtige lug in sirkulasie oor die meeste gebiede sal verspreide buie voorkom, behalwe oor Wes- en Suid-Kaapland en suidelike S. W. A.

DAAGLIKSE WEERBULLETIN

Maksimum en Minimum Temperatuur (°C) en Reënval (RRR)
in mm vir die 24 uur geëindig om 0800 SAST op

WEERBURO / WEATHER BUREAU
DEPT. VAN VERVOER / DEPT. OF TRANSPORT

21 - 12 - 1971

DAILY WEATHER BULLETIN

Maximum and Minimum Temperatures (°C) and Rainfall (RRR)
in mm for the 24 hours ended at 0800 SAST on

CAPE - KAAP	Max	Min	RRR
Aberdeen			
Adelo			
Alexander Bay	24	15	
Aliwal North	20	13	
Beaufort-Wes	30	11	
(Laghaven)			
Bonnievale			
Bontrap			
Brandvlei			
Cala			
Calodon			
Calitzdorp			
Calvinia	22	7	
Cape Agulhas	23	14	
Cape Columbine	19	11	
Cape Point			
Cape St. Francis	23	14	0,2
Cape Town	22	17	0,1
(D. F. Malan)			
Cape Town			
(Roeland St.)			
Carnarvon			
Ceres			
Citrusdal			
Colesberg			
Cradock			
De Aar	32	10	
Dihlo	27	8	6,6
Douglas			
East London	24	15	
(Airport)			
Elsenburg			
Fraserburg	25	6	
Garies			
George			
Graaff-Reinet	32	12	
Grahamstown			
Grootfontein	32	9	
(Middelburg)			
Hopetown			
Idutywa			
Jansenville	34	10	
Joubertina			
Kimberley	33	13	
(Airport)			
Knysna			
Kokstad	30	12	
Kuruman	32	13	

KAAP - CAPE	Max	Min	RRR
Ladismith			
Lake Mentz			
Maclear			
Mafeking	32	12	8,5
Malmesbury			
Matatiele			
Matroosberg			
Mbashe	28	16	4,0
Mosselbaai	24	14	
Mount Frere			
Okiep	23	11	
Oudtshoorn	31	9	
Petrusville			
Piketberg			
Pofadder	29	9	
Port Alfred			
Port Elizabeth	25	13	4,2
Port Nolloth	19	13	
Port St. Johns	26	18	1,0
Prieska	34	16	
Prince Albert			
Queenstown	31	10	
Riversdale			
Robertson	26	8	
Sheeprun			
(near Maclear)			
Somerset-Oos	33	8	
Steynsburg			
Strydenburg			
Sutherland	19	0	
Swellendam			
Tarkastad			
Touwsrivier			
Twee Riviere	34	15	
(Gemsbokpark)			
Umtata	19	13	
Uniondale			
Upington	33	15	
Vanwyksvlei	32	13	
Victoria-Wes			
Vredendal	24	10	
Vryburg	31	14	
Williston			
Willowmore	29	9	
Willowpark	30	9	
(near Dordrecht)			

NATAL	Max	Min	RRR
Cape St. Lucia	27	20	
Dundee			
Durban	30	19	1,0
(Louis Botha)			
Estcourt	28	15	
Harding			
Himeville			
Hluhluwe			
Mkuze			
Newcastle	29	16	
Cedara			
(Pietermaritzburg)			
Port Shepstone	26	19	
Richmond			
Van Reenen			
Vryheid			
Waterford	28	12	6,0
(near Underberg)			
O.V.S. - O.F.S.			
Balkfontein			
(naby Bethaville)			
Bethlehem	24	10	0,9
Bloemfontein	29	12	1,0
(J.B.M. Hertzog)			
Bultfontein			
Fauresmith	31	11	
Ficksburg			
Frankfort	24	12	
Harrismith			
Hoopstad	x	12	1,9
Koppies			12,0
Kroonstad	24	11	7,0
Lindley			
Modderpoort			
Petrusburg			
Philippolis			
Reddersburg			
Reitz			
Rouxville			
Vrede			
Warden			
Welkom	24	12	4,4
Wepener	28	10	2,0
Winburg			
Zastron			

TRANSVAAL	Max	Min	RRR
Barberton			
Belfast			
Bethal	24	13	
Bospoort	23	12	16,3
Carolina	25	13	
Delareyville			3,0
Delmas			
Ermelo			
Gileonsrus			
Groendraai Paardspruit	31	17	6,7
(naby Vaalwater)			
Jan Kempdorp			
Jan Smuts	23	13	0,1
Joubert Park (Jhb)	21	14	
Kroondal	26	14	5,5
Letaba			
Levubu			
Lichtenburg			
Loskopdam			
Loskopkanale			
(naby Groblersdal)			
Louis Trichardt			
Lydenburg	27	14	
Marx	34	19	
Marnitz	33	20	
Messina	37	31	
Middelburg			
Klerksdorp			9,0
Nelspruit	31	17	7,7
Phalaborwa	34	23	
Pietersburg	30	17	9,5
Piet Retief	29	15	
Pongola			
Potchefstroom	25	11	19,0
Potgietersrus	32	19	13,0
Pretoria W.B.	25	17	
Pretoriuskop			
Punda Milia			
Satara			
Sekhukhune			
Shingwidzi			
Skukuza	34	20	
Standerton	24	11	
Thabazimbi			13,0
Tomburke			
Tzaneen			
Vereeniging			
Volksrust			
Warmbad	30	17	3,0
Waterval Boven			
Witbank			
Wolmaransstad			15,0
Zeerust			5,0

S.W.A.	Max	Min	RRR
Aroab			
Bethanien			
Dordabis			
Gobabeb	25	13	
Gobabis	32	18	
Grootfontein	31	17	6,0
J.G. StrijdomUghawe	31	18	
Karasburg			
Kalkfeld			
Karibib			
Keetmanshoop	31	12	
Kub			
Lüderitz	21	14	
Mariental	34	16	
Möwe	21	14	
Ohopoho			
Okahandja			
Okaukuejo			
Ondangwa			
Otavi			
Otjiwarongo			
Outjo			
Rehoboth			
Rundu	29	18	27,0
Steinhausen			
Tsumeb			
Uis	27	12	
Walvisbaai	20	15	
Windhoek W.K.			
LESOTHO			
Maseru	29	10	0,7
BOTSWANA			
Kasane			15,7
Francistown	33	20	1,0
Gaborone	36	16	7,4
Ghanzi	32	19	
Lobatsi			
Kavimba			17,0
Mahalapye			
Maun	30	18	9,3
Shakawe	25	19	
Tshabong	36	16	
Tshane	34	18	
Pandamatenga			21,0
SWAZILAND			
Emlembe			
Manzini (Matsapa)	30	20	
Stegi			

SYNOPTIC WEATHER MAP 1200 GMT. — 1400 SAST. SINOPTIESE WEERKAART

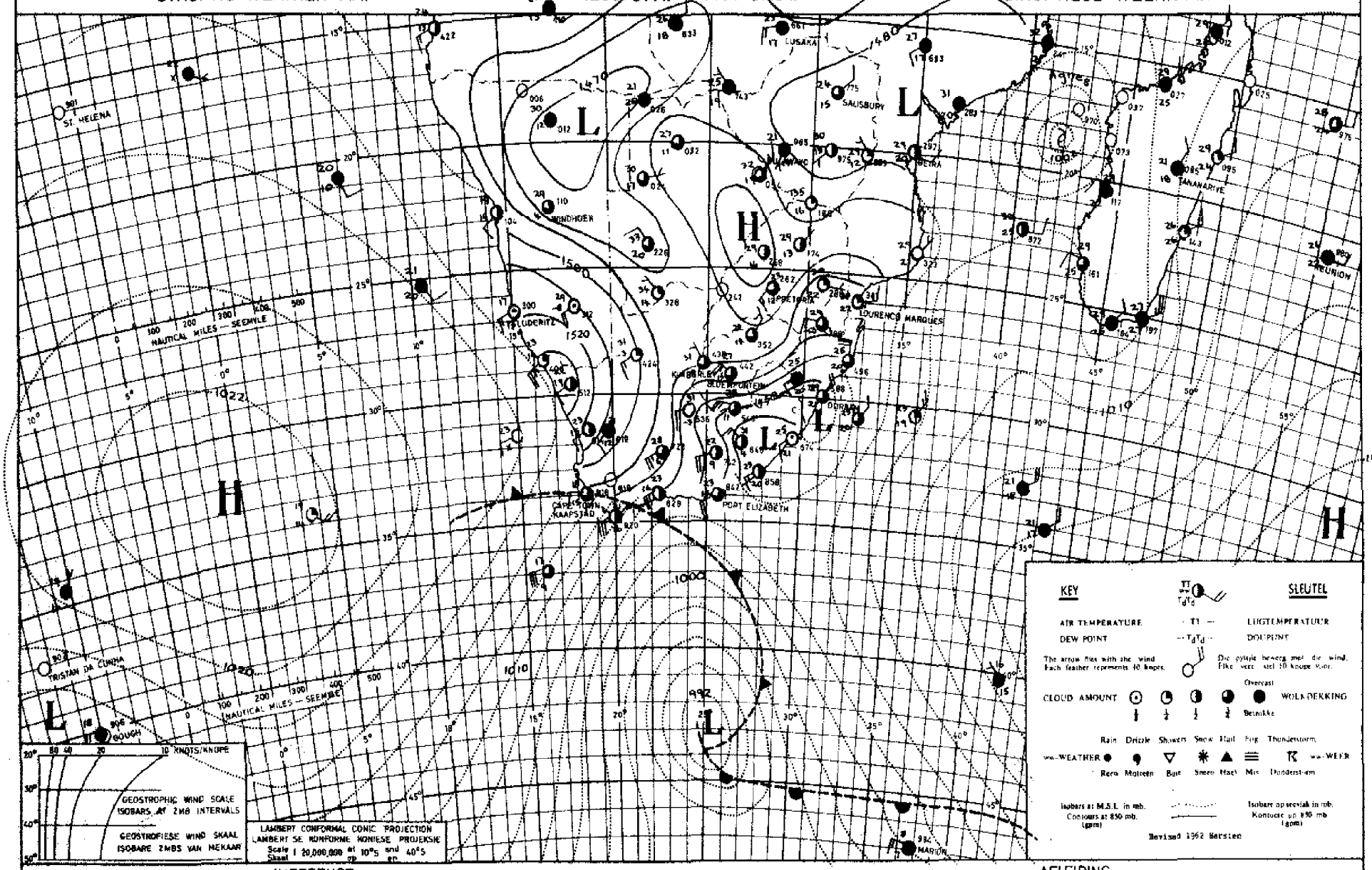

INFERENCE

DATE 20-12-1971 DATUM

AFLEIDING

Dry air is moving in over the country from the west but isolated thundershowers will still occur over Transvaal and Natal. The cold front at Cape Town is moving eastwards and will cause cool, cloudy weather with light showers to spread over the southern coastal regions.

Droë lug beweeg van die weste af in oor die Republiek se binneland, maar enkele donderbuie sal nog oor Transvaal en Natal voorkom. Die koufront by Kaapstad beweeg ooswaarts en sal koel, bewolkte weer met ligte buie laat uitbrei oor die suidelike kuststreke.

DAAGLIKSE WEERBULLETIN

Maksimum en Minimum Temperatuur (°C) en Reënval (RRR)
in mm vir die 24 uur geëindig om 0800 SAST op

WEERBURO / WEATHER BUREAU
DEPT. VAN VERVOER / DEPT. OF TRANSPORT

22 - 12 - 1971

DAILY WEATHER BULLETIN

Maximum and Minimum Temperatures (°C) and Rainfall (RRR)
in mm for the 24 hours ended at 0800 SAST on

CAPE - KAAP	Max	Min	RRR
Aberdeen			
Addo			
Alexander Bay	24	11	
Aliwal North	30	9	
Beaufort-Wes	25	10	
(Leghawe)			
Boegoeberg dam			
Boetsap			
Brandvlei			
Cala			
Caledon			
Calitzdorp			
Calvinia	26	12	
Cape Agulhas	22	17	
Cape Columbine	18	11	
Cape Point	20	13	
Cape St. Francis	20	17	0,2
Cape Town	22	8	
(D. F. Malan)			
Cape Town			
(Roeland St.)			
Carnarvon			
Ceres			
Citrusdal			
Colesberg			
Cradock			
De Aar	27	10	
Dohne	19	10	0,3
Douglas			
East London	21	13	
(Airport)			
Elsenburg			
Fraserburg	26	8	
Garies			
George			
Graaff-Reinet	25	8	
Grahamstown			
Grootfontein	23	6	
(Middelburg)			
Hopetown			
Idutywa			
Jansenville	26	10	
Joubertina			
Kimberley	29	13	
(Airport)			
Kuyasa			
Kokstad	15	10	
Kuruman	31	12	

KAAP - CAPE	Max	Min	RRR
Ladismith			
Lake Mentz			
Maclear			
Mafeking	30	15	
Malmesbury			
Matatiele			
Matroosberg			
Mbashe	21	15	2,0
Mbombela	21	16	
Mount Frere			
Okiep	30	18	
Oudtshoorn	25	8	
Petrusville			
Piketberg			
Poldadder	31	17	
Port Alfred			
Port Elizabeth	20	15	1,4
Port Nolloth	18	8	
Port St. Johns	23	16	9,0
Prieska	30	11	
Prince Albert			
Queenstown	22	11	
Riversdale	23	13	
Robertson	25	8	
Skeerpan	19	11	
(near Maclear)			
Somerset-Oos	23	8	
Steynsburg			
Strydenburg			
Sutherland	24	1	
Swellendam			
Tarkastad			
Touwsrivier			
Twee Riviere	33	15	
(Gemsbokpark)			
Umtata	22	13	
Uniondale			
Upington	32	17	
Vanwyksvlei	29	13	
Victoria-Wes			
Vredendal	28	9	
Vryburg	29	13	
Williston			
Willowmore	24	10	
Willowpark	20	9	
(near Dordrecht)			

NATAL	Max	Min	RRR
Cape St. Lucia	22	17	4,5
Dundee			
Durban	23	17	2,4
(Louis Botha)			
Estcourt	18	11	0,3
Harding			
Himeville			
Hluhluwe			6,0
Mkuze			
Newcastle	23	11	3,4
Cedara	14	11	1,2
(Pietermaritzburg)			
Port Shepstone	22	17	2,3
Richmond			
Van Reenen			
Vryheid			
Waterford	14	8	2,2
(near Underberg)			
O.V.S. - O.F.S.			
Bethlehem	28	10	
Bloemfontein	30	12	
(J.B.M. Hertzog)			
Bultfontein			
Fauresmith	28	11	
Ficksburg			
Frankfort	28	12	
Harrismith			
Hoopstad	XX	14	
Kroonstad	26	13	
Lindley			
Modderpoort			
Petrusburg			
Philippolis			
Reddersburg			
Reitz			
Roux ville			
Vrede			
Warden			
Welkom	27	13	
Wepener	26	9	
Winburg			
Zastron			

TRANSVAAL	Max	Min	RRR
Barberton			
Belfast			
Bethal	26	11	
Bospoort	27	11	
Carolina	23	10	
Delareyville			
Delmas			
Ermelo			
Gideonsrus			
Groenkloof Doornspruit	30	17	0,4
(naby Vaalwater)			
Jan Kempdorp			
Jan Smuts	26	13	
Joubert Park (Jhb)	26	13	
Kroondal	30	18	
Letaba			
Levubu			
Lichtenburg			
Loskopdam			13,5
Loskopkanaal			12,5
(naby Groblersdal)			
Louis Trichardt			
Lydenburg	21	13	18,0
Mara			
Marnitz	34	14	
Messina	30	19	
Middelburg			
Nelspruit	26	17	0,1
Phalaborwa	33	17	1,6
Pietersburg	30	15	1,3
Piet Retief	18	11	0,3
Pongola			
Potchefstroom	28	13	
Potgietersrus	31	16	
Pretoria W.B.	29	16	0,7
Pretoriuskop			
Punda Milia			
Satara			
Sekhukhune			
Shingwidzi			
Skukuza	28	18	
Standerton	27	11	
Thabazimbi			
Tomburke			
Tzaneen			
Vereeniging			
Volksrust			
Warmbad	30	15	
Waterval Boven			14,5
Witbank			
Wolmaransstad			

S.W.A.	Max	Min	RRR
Aroab			
Bethanien			
Dordabis			
Gobabeb	33	13	
Gobabis			
Grootfontein	31	19	
J.G. Strijdom luchhawe	30	17	
Karasburg			
Kalkfeld			
Karibib			
Keetmanshoop	33	21	
Kub			
Luderitz	24	12	
Mariental	33	20	
Möwe	20	15	
Okopoko			
Otjahandja			
Otjivikuejo			
Ondangwa			
Otavi			
Otjiwarongo			
Outjo			
Rehoboth			
Rundu	27	18	1,0
Steinhausen			
Tsumeb			
Uis	33	14	
Walvisbaai	19	15	
Windhoek W.K.			
LESOTHO			
Maseru			
BOTSWANA			
Panda Malenga			26,0
Francistown	30	19	
Gaborone	33	20	
Ghanzi	32	20	
Lobatsi			
Kasane			6,5
Mahalapye			
Maun	28	19	
Shakawe	26	20	
Tshabong	34	14	
Tshane	34	18	
Kgylmbe			9,5
SWAZILAND			
Bremlombe Bulembu			15,5
Manzini (Matsapa)	21	14	
Stegi Siteki			11,0

SYNOPTIC WEATHER MAP — 1200 GMT. — 1400 SAST. — SINOPTIESE WEERKAART

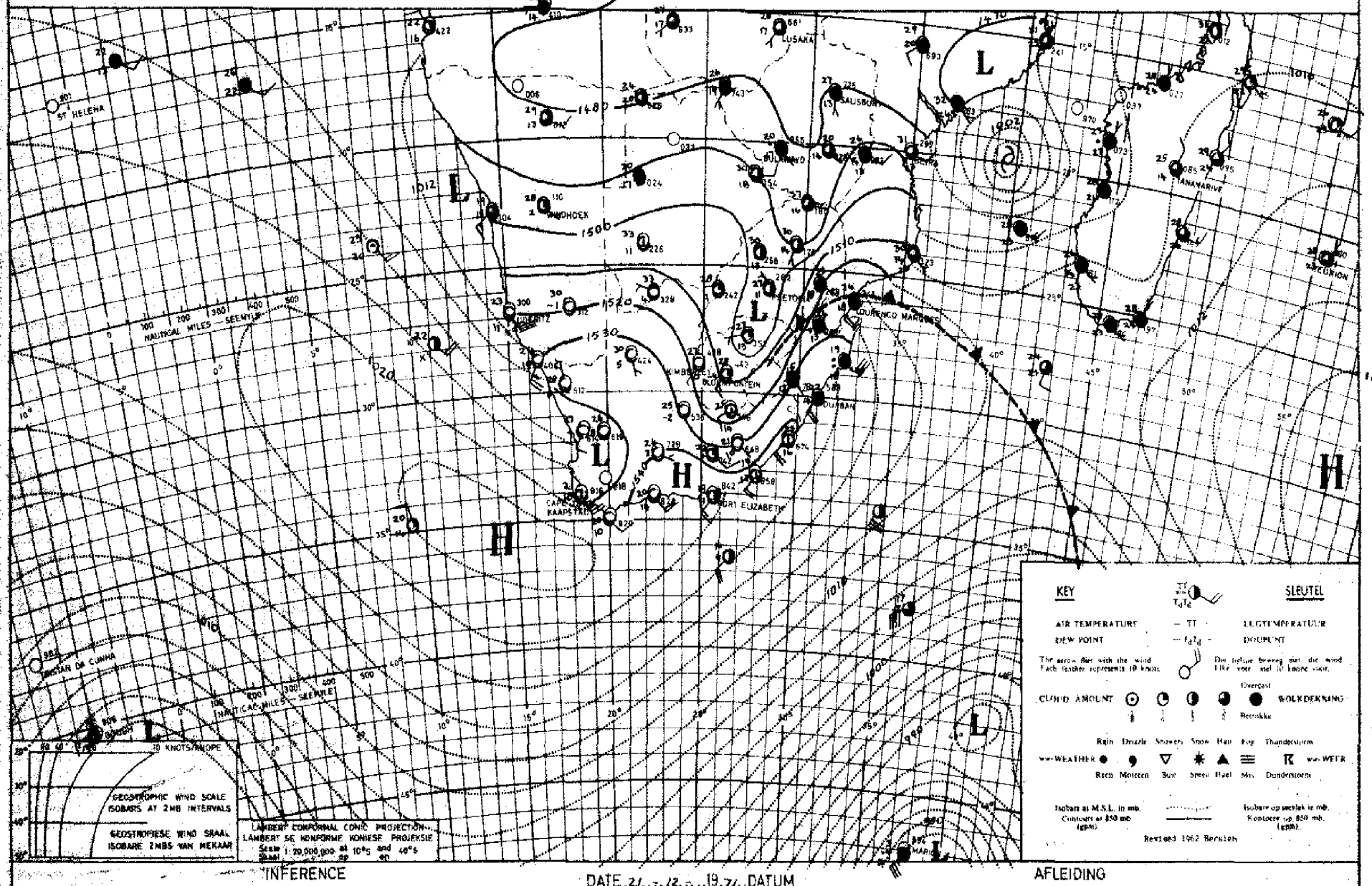

INFERENCE — DATE 21.-.12.-.19.71. DATUM — AFLEIDING

Pressure is rising along the east coast while there is still a low pressure system over the interior and therefore the cool, cloudy weather over Natal will also spread over Transvaal with light rain over the eastern parts. Scattered thundershowers will still occur in the warm, moist

Die lugdruk styg vinnig langs die oosku: terwyl daar nog 'n laedruk-stelsel oor die binneland geleë is. Gevolglik sal die koel, bewolkte toestande oor Natal ook oor Transvaal uitbrei met ligte reën oor die oostelike dele. Verspreide donderbuie sal nog voorkom in die warm vogtige lug

DAAGLIKSE WEERBULLETIN

Maksimum en Minimum Temperatuur (°C) en Reënval (RRR)
in mm vir die 24 uur geëindig om 0800 SAST op

WEERBURO / WEATHER BUREAU
DEPT. VAN VERVOER / DEPT. OF TRANSPORT

23 - 12 - 1971

DAILY WEATHER BULLETIN

Maximum and Minimum Temperatures (°C) and Rainfall (RRR)
in mm for the 24 hours ended at 0800 SAST on

CAPE - KAAP	Max	Min	RRR
Aberdeen			
Adelo			
Alexander Bay	22	15	
Aliwal North	29	12	
Beaufort-Wes	34	16	
(Lighaven)			
Bongolsberglam			
Bootsap			
Brandvlei			
Cala			
Caledon			
Calitzdorp			
Calvinia	33	12	
Cape Agulhas	23	14	
Cape Columbine	20	12	
Cape Point	23	16	
Cape St. Francis	21	14	
Cape Town	30	16	
(D. F. Malan)			
Cape Town			
(Roeland St.)			
Carnarvon			
Ceres			
Citrusdal			
Colesberg			
Cradock			
De Aar	31	11	
Dohne	25	14	
Douglas			
East London	23	15	
(Airport)			
Elsenburg			
Fraserburg	32	11	
Garies			
George			
Graaff-Reinet	32	15	
Grahamstown			
Grootfontein	30	10	
(Middelburg)			
Hopetown			
Idutywa			
Jansenville	33	15	
Joubertina			
Kimberley	32	20	
(Airport)			
Kaysna			
Kokstad	22	9	
Kuruman	33	14	

KAAP - CAPE	Max	Min	RRR
Ladismith			
Lake Mentz			
Maclear			
Mafeking	30	19	
Malmesbury			
Matjiesfiels			
Matroosberg			
Mbashe	23	x	
Mosselbaai	20	16	
Mount Frere			
Oliep	34	16	
Oudtshoorn	35	12	
Petrusville			
Piketberg			
Pofadder	34	15	
Port Alfred			
Port Elizabeth	23	13	
Port Nolloth	18	13	
Port St. Johns	22	16	
Prieska	36	15	
Prince Albert			
Queenstown	30	12	
Riversdale	34	15	
Robertson	35	11	
Sheeprun	24	11	
(near Maclear)			
Somerset-Oos	31	12	
Steynsburg			
Strydenburg			
Sutherland	28	9	
Swellendam			
Tarkastad			
Touwsrivier			
Twee Riviere	37	17	
(Gemsbokpark)			
Umtata	23	12	
Uniondale			
Upington	37	17	
Vanwyksvlei	35	17	
Victoria-Wes			
Vredendal	34	13	
Vryburg	31	19	
Williston			
Willowmore	31	14	
Willowpark	28	9	
(near Dordrecht)			

NATAL	Max	Min	RRR
Cape St. Lucia	24	18	
Dundee			
Durban	23	17	
(Louis Botha)			
Estcourt	22	13	
Harding			
Himeville			
Hluhluwe			
Mkuze			
Newcastle	26	13	
Melmoth			5,0
Cedara	21	11	0,2
(Pietermaritzburg)			
Port Shepstone	22	18	
Richmond			
Van Reenen			
Vryheid			
Waterford	21	9	
(near Underberg)			
O.V.S. - O.F.S.			
Balkfontein			
(naby Bethaville)			
Bethlehem	26	10	
Bloemfontein	30	19	
(J.B.M. Hertzog)			
Bultfontein			
Fauresmith	30	18	
Ficksburg			
Frankfort	25	12	
Harrismith			
Hoopstad	xx	18	
Kroonstad	27	14	
Lindley			
Modderpoort			
Petrusburg			
Philippolis			
Reddersburg			
Reitz			
Rouxville			
Vrede			
Warden			
Welkom	27	16	
Wepener	28	12	
Winburg			
Zastron			

TRANSVAAL	Max	Min	RRR
Barberton			0,7
Belfast			
Bethal	24	13	
Bospoort	27	15	
Carolina	21	12	
Delareyville			
Delmas			
Ermelo			
Gideonsrus			
Groendraai Doornspruit	25	17	
(naby Vaalwater)			
Jan Kempdorp			
Jan Smuts	23	13	
Joubert Park (Jhb)	23	13	
Kroondal	27	15	
Letaba			
Levubu			
Lichtenburg			
Loskopdam			
Loskopkanale			
(naby Groblersdal)			
Louis Trichardt			
Lydenburg			
Mara	21	14	
Marnitz	25	18	
Messina	28	14	
Middelburg			
Nelspruit	21	15	0,7
Phalaborwa	24	18	
Pietersburg	22	14	
Piet Retief	30	13	
Pongola			
Potchefstroom	27	15	
Potgietersrus	26	15	
Pretoria W.B.	28	14	
Pretoriuskop			
Punda Milia			
Satara			
Sekhukhune			
Shingwidzi			
Skukuza	24	17	
Standerton	25	11	
Thabazimbi			
Tomburke			
Tzaneen			
Vereeniging			
Volksrust			
Warmbad	28	14	
Waterval Boven			
Witbank			
Wolmaransstad			

S.W.A.	Max	Min	RRR
Aroab			
Bethanien			
Dordabis			
Gobabeb	30	14	
Gobabis	34	19	
Grootfontein	33	17	0,4
J.G. Strijdomlughawe	32	17	
Karasburg			
Kalkfeld			
Karibib			
Keetmanshoop	37	19	
Kub			
Luderitz	22	14	
Mariental	37	20	
Möwe	21	17	
Ohopoho			
Okahandja			
Okaukuejo			
Ondangwa			
Otavi			
Otjiwarongo			
Outjo			
Rehoboth			
Rundu	30	17	4,0
Steinhausen			
Tsumeb			
Uis	33	14	
Walvisbaai	19	16	
Windhoek W.K.			
LESOTHO			
Maseru			
BOTSWANA			
Francistown	23	17	
Gaborone	30	19	
Ghanzi	35	19	
Lobatse			
Kasane			4,5
Mahalapye			
Maun	27	19	
Shakawe	27	17	29,0
Tshabong	36	20	
Tshane	35	20	
Kaviemba			16,6
SWAZILAND			
Embabe			
Manzini (Matsapa)	20	16	
Stegi			

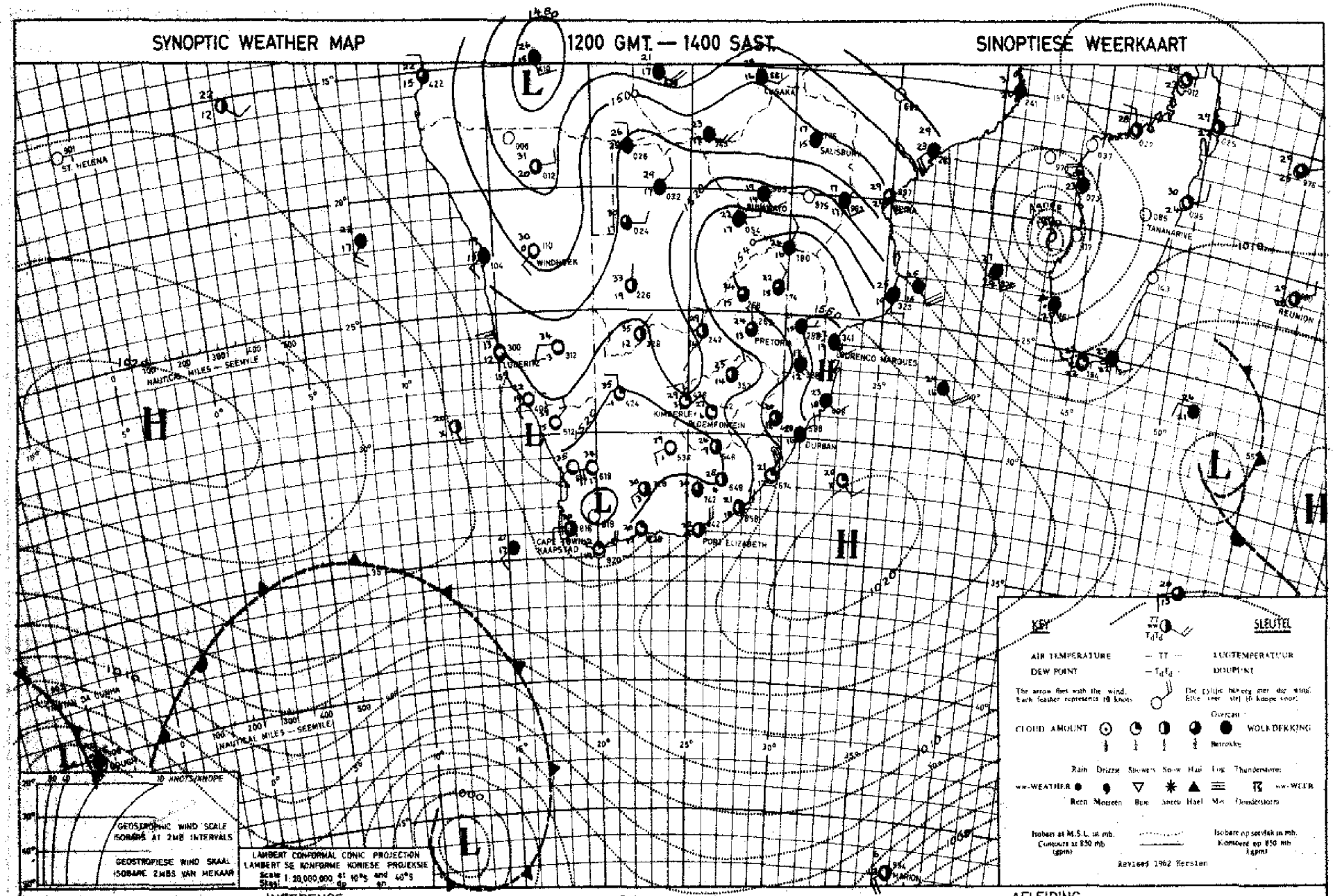

INFERENCE — DATE 22 - 12 - 19 71 DATUM — AFLEIDING

The upper-air circulation is anticyclonic but relatively moist air is still flowing over the Transvaal, Natal, Northern Free State and Northern Cape where isolated thundershowers will occur. Scattered showers will fall over the northern regions of S.W.A. and Botswana.

Die bolugsirkulasie is sterk antisiklonaal maar betreklik vogtige lug beweeg nog oor Transvaal, Natal, Noord-Vrystaat en Noord-Kaapland waar enkele donderbuie sal voorkom. Verspreide buie sal oor die noordelike dele van S.W.A. en Botswana voorkom.

DAAGLIKSE WEERBULLETIN

Maksimum en Minimum Temperatuur (°C) en Reënval (RRR)
in mm vir die 24 uur geëindig om 0800 SAST op

WEERBURO / WEATHER BUREAU
DEPT. VAN VERVOER / DEPT. OF TRANSPORT

24-12-1971

DAILY WEATHER BULLETIN

Maximum and Minimum Temperatures (°C) and Rainfall (RRR)
in mm for the 24 hours ended at 0800 SAST on

CAPE - KAAP	Max	Min	RRR
Aberdeen			
Adelaide			
Alexander Bay	21	15	
Alfred North	33	12	
Beaufort West	33	14	
(Leighwe)			
Bongolebergdam			
Bontebok			
Brandvlei			
Cala			
Caledon			
Calitzdorp			
Calvinia	31	10	
Cape Agulhas	23	17	
Cape Columbine	20	16	
Cape Point	21	16	
Cape St. Francis	23	16	
Cape Town	24	17	0,7
(D. F. Malan)			
Cape Town			
(Roeland St.)			
Carnarvon			
Ceres			
Citrusdal			
Colesberg			
Cradock			
De Aar	33	10	
Dilman	33	13	
Douglas			
East London	25	14	
(Airport)			
Elsenburg			1,5
Fraserburg	31	10	
Garies			
George			
Graaff-Reinet	35	12	
Grahamstown			
Grootfontein	32	10	
(Middelburg)			
Hopetown			
Idutywa			
Jansenville	36	12	
Joubertina			
Kimberley	33	15	14,8
(Airport)			
Kenhardt			
Kokstad	30	10	
Kroonstad	32	15	

KAAP - CAPE	Max	Min	RRR
Ladismith			
Lake Mentz			
Maclear			
Mafeking	31	15	
Malmesbury			
Matatiele			
Matroosberg			
Mbashe	34	10	
Mosselbaai	23	17	
Mount Frere			
Oliep	27	12	
Outshoorn	33	12	
Petrusville			
Piketberg			
Pofadder	33	12	
Port Alfred			
Port Elizabeth	25	16	
Port Nolloth	19	12	
Port St. Johns	24	20	
Prieska	36	16	
Prince Albert			
Queenstown	34	11	
Riversdale	28	13	
Robertson	32	18	
Sheeprun	31	13	3,0
(near Maclear)			
Somerset-Oos	33	10	
Steynsburg			
Strydenburg			
Sutherland	26	7	
Swellendam			
Tarkastad			
Touwsrivier			
Twee Riviere	39	20	
(Gemsbokpark)			
Umtata	23	15	1,5
Uniondale			
Upington	38	17	
Vanwyksvlei	34	13	
Victoria-Wes			
Vredendal	26	16	
Vryburg			
Williston			
Willowmore	32	14	
Willowpark	31	11	
(near Dordrecht)			

NATAL	Max	Min	RRR
Cape St. Lucia	24	20	
Dundee			5,0
Durban	27	21	
(Louis Botha)			
Estcourt	27	12	1,6
Harding			
Himeville			
Hluhluwe			
Mkuze			
Newcastle	30	15	3,3
Melmoth			4,0
Cedara	31	13	11,5
(Pietermaritzburg)			
Port Shepstone	25	22	1,4
Richmond			
Van Reenen			12,5
Vryheid			
Waterford	27	9	0,8
(near Underberg)			
O.V.S. - O.F.S.			
Balkfontein			
(naby Bethaville)			
Bethlehem	25	11	44,5
Bloemfontein	31	18	25,6
(J.B.M. Hertzog)			
Boltfontein			
Fauresmith	32	12	0,4
Ficksburg			
Frankfort	27	12	16,0
Heilbron			19,0
Harrismith			
Hoopstad	xx	15	12,7
Koppies			10,6
Kroonstad	28	13	23,0
Lindley			25,5
Modderpoort			
Petrusburg			
Philippolis			
Reddersburg			
Reitz			
Roosville			
Vrede			
Warden			14,5
Welkom	30	15	5,9
Wepener			
Winburg			
Zastron			

TRANSVAAL	Max	Min	RRR
Barberton			
Belfast			
Bethal	26	12	2,0
Bospoort	27	13	
Carolina	26	11	0,3
Delareyville			
Dennis			
Ermelo			
Gideonsrus			
Groendraai Doornpoort	28	14	
(naby Vaalwater)			
Jan Kempdorp			0,4
Jan Smuts	23	13	0,2
Joubert Park (Jhb)	24	12	
Kroondal	28	15	6,0
Letaba			
Levubu			
Lichtenburg			
Loskopdam			
Loskopkanale			
(naby Groblersdal)			
Louis Trichardt			
Lydenburg			
Mara	29	13	
Marnitz	29	15	
Messina	30	15	
Middelburg			
Marble Hall			7,0
Nelspruit			
Phalaborwa			
Pietersburg	27	15	
Piet Retief	29	14	2,0
Pongola			
Potchefstroom	28	14	3,0
Potgietersrus	30	17	
Pretoria W.B.	26	16	
Pretoriuskop			
Punda Milia			
Satara			
Sekhukhune			
Shingwidzi			
Skukuza	30	15	
Standerton	27	12	3,0
Thabazimbi			
Tomburke			
Tzaneen			
Vereeniging			
Volksrust			8,0
Warmbad	30	15	
Waterval Boven			
Withank			
Wolmaransstad			

S.W.A.	Max	Min	RRR
Aroab			
Bethanien			
Dordabis			
Gobabeb	29	12	
Gobabis	32	21	
Grootfontein	32	17	
J.G. Strijdomlughawe	29	15	0,6
Karasburg			
Keilkfeld			
Karibib			
Keetmanshoop	36	16	
Kub			
Luderitz	20	12	
Mariental	xx	20	
Möwe	21	16	
Ohopoho			
Okahandja			
Okaukuejo			
Ondangwa			
Otavi			2,5
Otjiwarongo			
Outjo			
Rehoboth			
Rundu	26	19	3,5
Steinhausen			
Tsumeb			10,6
Uis			
Walvisbaai	31	14	
Windhoek W.K.			
LESOTHO			
Maseru			
BOTSWANA			
Francistown	29	15	
Gaborone	31	17	
Ghanzi	31	19	
Lobatsi			
Mahalapye			
Maun			
Shakawe	33	17	8,0
Tshabong	37	18	
Tshane	32	17	
SWAZILAND			
Embabe			
Manzini (Matsapa)	28	18	
Stegi			

SYNOPTIC WEATHER MAP 1200 GMT. — 1400 SAST. SINOPTIESE WEERKAART

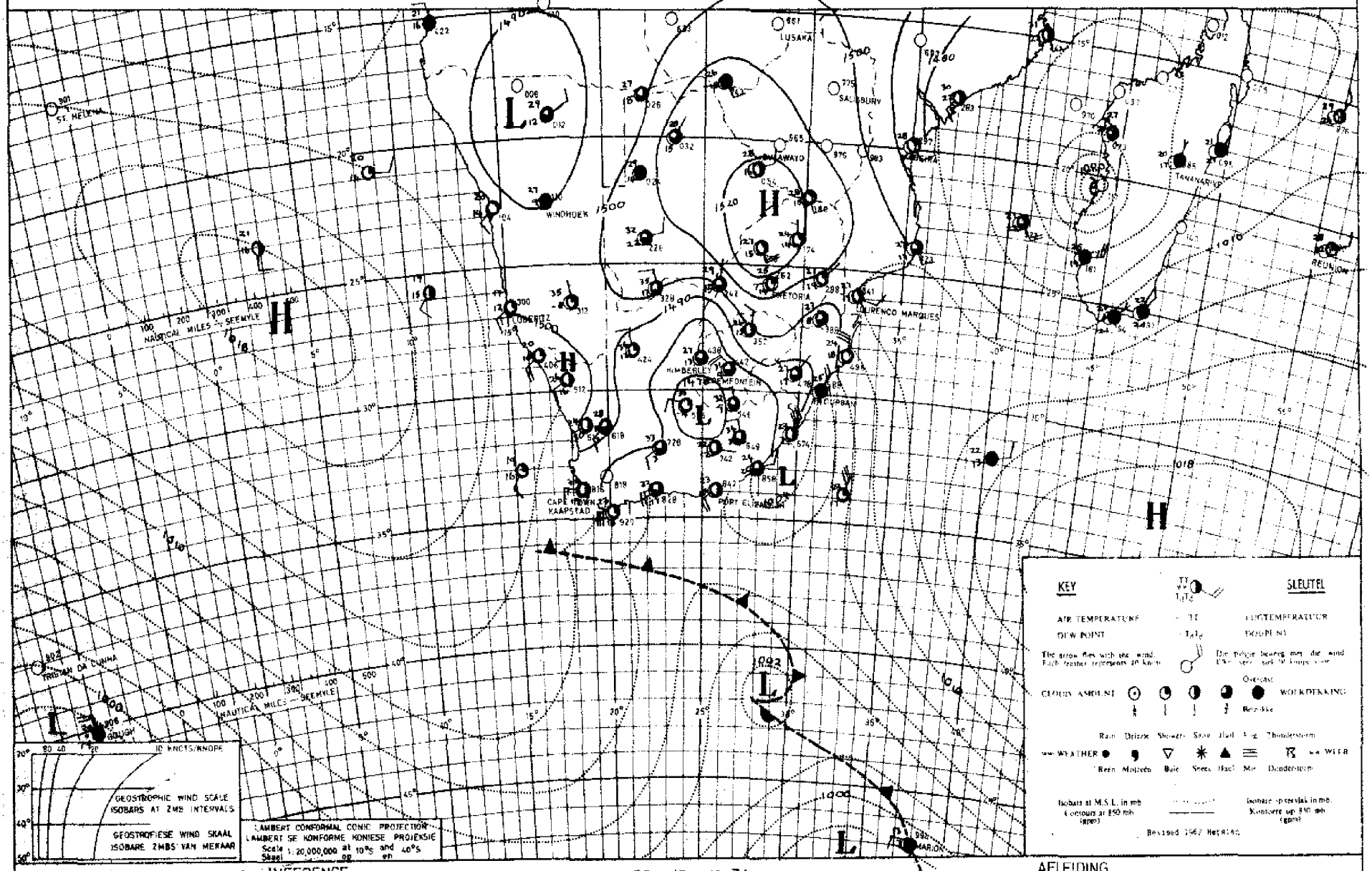

INFERENCE DATE 23 - 12 - 19 71 DATUM AFLEIDING

With the weak low pressure system over the interior, isolated thundershowers are expected over the Free State, Northern Cape, Natal and Transvaal. The cold front south of the land will cause cool, cloudy weather with light showers over the southern and eastern

Met die swak laedrukstelsel oor die binneland sal enkele donderbuie voorkom oor die Vrystaat, Noord-Kaapland, Natal en Transvaal. Die koufront suid van die land sal koel, bewolkte weer met ligte buie oor die suid- en ooskusstreke laat uitbrei.

DAAGLIKSE WEERBULLETIN

Maksimum en Minimum Temperatuur (°C) en Reënval (RRR)
in mm vir die 24 uur geëindig om 0800 SAST op

WEERBURO / WEATHER BUREAU
DEPT. VAN VERVOER / DEPT. OF TRANSPORT

25 - 12 - 1971

DAILY WEATHER BULLETIN

Maximum and Minimum Temperatures (°C) and Rainfall (RRR)
in mm for the 24 hours ended at 0800 SAST on

CAPE - KAAP	Max	Min	RRR
Aberdeen			
Addo			
Alexander Bay	24	13	
Altwal North	32	9	
Beaufort-Wes	32	18	
(Lughawe)			
Bredasdorpdam			
Bontrap			
Brandvlei			
Cala			
Caledon			
Calitzsdorp			
Calvinia	25	12	
Cape Agulhas	24	19	
Cape Columbine	20	15	2,6
Cape Point	23	16	1,1
Cape St. Francis	23	16	
Cape Town	24	17	3,4
(D. F. Malan)			
Cape Town			8,0
(Roeland St.)			
Carnarvon			
Ceres			
Citrusdal			
Colesberg			
Cradock			
De Aar	31	12	
Dihne	25	13	
Douglas			
East London	24	15	
(Airport)			
Elsenburg			
Fraserburg	30	12	
Garies			
George			
Graaff-Reinet	33	14	
Grahamstown			
Grootfontein	31	11	
(Middelburg)			
Hopetown			
Idutywa			
Jansenville	35	15	
Jozbertina			
Kimberley	33	17	
(Airport)			
Kenhardt			
Kokstad	29	15	
Kuruman	33	15	

KAAP - CAPE	Max	Min	RRR
Ladismith			
Lake Mentz			
Maclear			
Mafeking			
Malmesbury			
Matatiele			
Matroosberg			
Mbashe			
Mosselbaai	24	19	
Mount Frere			
Okiep	28	14	
Oudtshoorn	33	14	
Petrusville			
Piketberg			
Pofadder	33	13	
Port Alfred			
Port Elizabeth	25	16	
Port Nolloth	21	13	
Port St. Johns	25	20	
Prieska	36	16	
Prince Albert			
Queenstown	32	12	
Riversdale			
Robertson	29	19	
Sheeprun	30	11	
(near Maclear)			
Somerset-Oos	33	12	
Steynsburg			
Strydenburg			
Sutherland	25	10	
Swellendam			
Tarkastad			
Touwsrivier			
Twee Riviere	37	19	
(Gemsbokpark)			
Umtata	27	14	
Uniondale			
Upington	34	17	
Vanwyksvlei	32	16	
Victoria-Wes			
Vredendal	26	17	
Vryburg			
Williston			
Willowmore	31	14	
Willowpark			
(near Dordrecht)			

NATAL	Max	Min	RRR
Cape St. Lucia	27	22	
Dundee			
Durban	27	22	
(Louis Botha)			
Estcourt	29	15	
Harding			
Himeville			
Hluhluwe			
Mkuze			
Newcastle	31	16	
Cedara	26	16	
(Pietermaritzburg)			
Port Shepstone	26	20	
Richmond			
Van Reenen			
Vryheid			
Waterford	26	8	
(near Underberg)			
O.V.S. - O.F.S.			
Bakfontein			
(naby Bothaville)			
Bethlehem	27	12	
Bloemfontein	31	13	
(J.B.M. Hertzog)			
Bultfontein			
Fauresmith	32	12	
Ficksburg			
Frankfort	27	16	0,6
Harrismith			
Hoopstad	xx	14	3,0
Kroonstad	29	16	
Lindley			
Modderpoort			
Petrusburg			
Philippolis			
Reddersburg			
Reitz			
Rouxville			
Vrede			
Warden			
Welkom			
Wepener			
Winburg			
Zastron			

TRANSVAAL	Max	Min	RRR
Barberton			
Belfast			
Bethal	28	13	0,2
Bospoort			
Carolina	27	11	
Delareyville			
Delmas			
Ermelo			
Gideonsrus			
~~Groendraai~~ Doornspruit	34	14	
(naby Vaalwater)			
Jan Kempdorp			
Jan Smuts	27	16	
Joubert Park (Jhb)	27	17	
Kroondal			
Letaba			
Levubu			
Lichtenburg			
Loskopdam			
Loskopkanale			
(naby Groblersdal)			
Louis Trichardt			
Lydenburg			
Mara			
Marnitz	32	19	
Messina	36	18	
Middelburg			
Nelspruit	31	17	
Phalaborwa			
Pietersburg	31	17	
Piet Retief	25	15	
Pongola			
Potchefstroom	30	16	
Potgietersrus	34	18	
Pretoria W.B.	30	17	
Pretoriuskop			
Punda Milia			
Satara			
Sekhukhune			
Shingwidzi			
Skukuza			
Standerton	27	13	
Thabazimbi			
Tomburke			
Tzaneen			
Vereeniging			
Volksrust			
Warmbad	32	16	
Waterval Boven			
Witbank			
Wolmaransstad			

S.W.A.	Max	Min	RRR
Aroab			
Bethanien			
Dordabis			
Gobabeb	29	13	
Gobabis			
Grootfontein	31	18	
J.G. Strijdomluchawe	29	17	0,2
Karasburg			
Kalkfeld			
Karibib			
Keetmanshoop	34	16	
Kub			
Luderitz	21	14	
Mariental			
Möwe	20	16	
Okopoko			
Okahandja			
Okaukuejo			
Ondangwa			
Otavi			
Otjiwarongo			
Outjo			
Rehoboth			
Rundu	31	18	
Steinhausen			
Tsumeb			
Uis	32	15	
Walvisbaai	19	18	
Windhoek W.K.			
LESOTHO			
Maseru			
BOTSWANA			
Francistown	33	16	
Gaberones	34	17	
Ghanzi	32	20	
Lobatsi			
Mahalapye			
Maun	32	18	
Shakawe	30	18	
Tshabong	36	22	
Tsbane	34	17	
SWAZILAND			
Emlembe			
Manzini (Matsapa)			
Stegi			

SYNOPTIC WEATHER MAP — 1200 GMT. — 1400 SAST. — SINOPTIESE WEERKAART

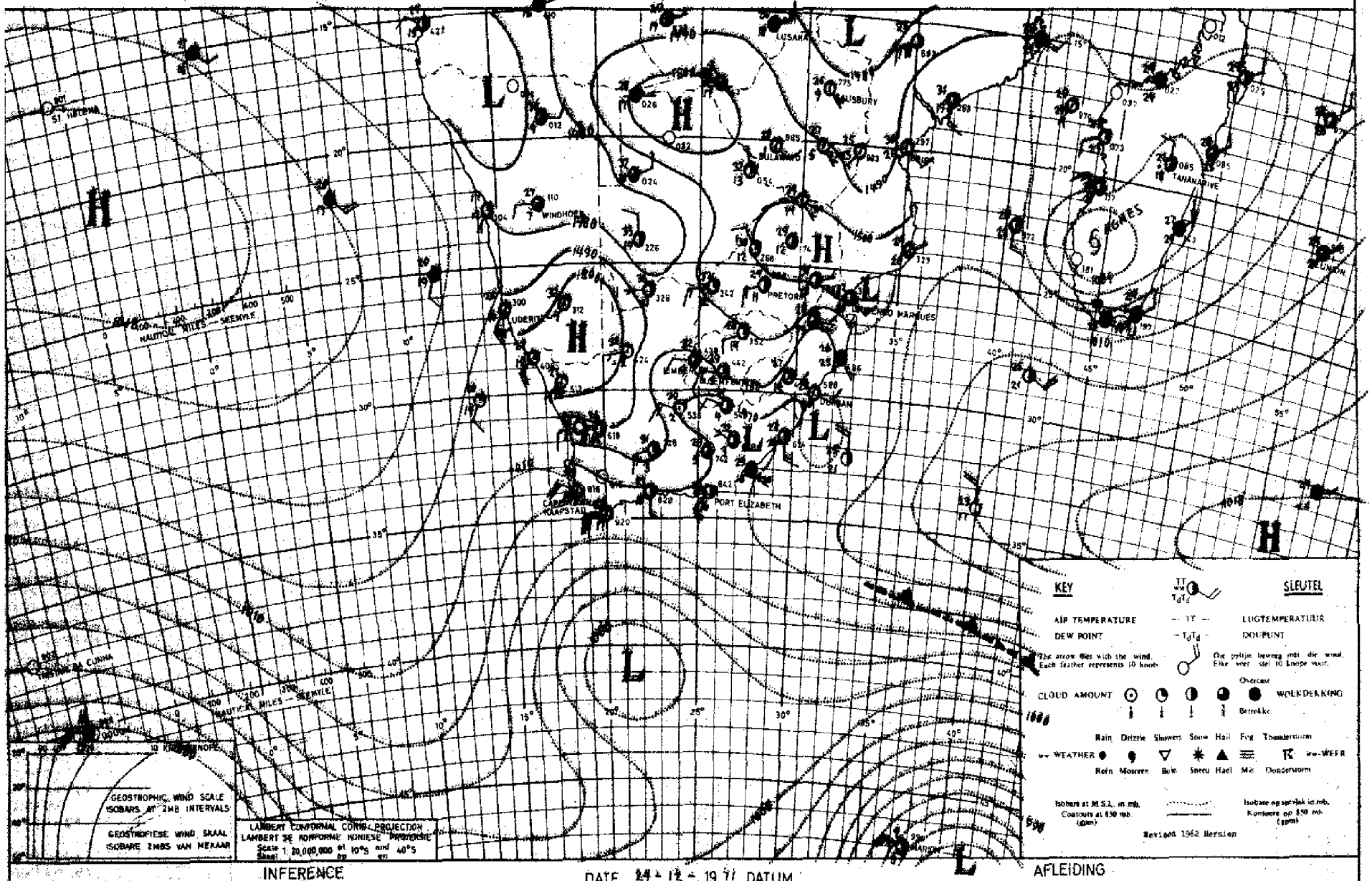

INFERENCE — DATE 24 - 12 - 19 71 DATUM — AFLEIDING

The circulation over the Republic has become anticyclonic and therefore only isolated thundershowers are expected over Transvaal and Natal. The low pressure system south of Cape Town will cause cloudy weather with light rain over the Cape south-west and south coasts.

Die sirkulasie oor die Republiek is nou sterk antisiklonaal en slegs enkele donderbuie word voorspel oor Transvaal en Natal. Die lae-drukstelsel suid van Kaapstad sal bewolkte weer met lighte reën oor die Kaapse suidwes- en suidkus veroorsaak.

DAAGLIKSE WEERBULLETIN

Maksimum en Minimum Temperatuur (°C) en Reënval (RRR)
in mm vir die 24 uur geëindig om 0800 SAST op

WEERBURO / WEATHER BUREAU
DEPT. VAN VERVOER / DEPT. OF TRANSPORT

26 - 12 - 1971

DAILY WEATHER BULLETIN

Maximum and Minimum Temperatures (°C) and Rainfall (RRR)
in mm for the 24 hours ended at 0800 SAST on

CAPE - KAAP	Max	Min	RRR
Aberdeen			
Adelo			
Alexander Bay	24	14	
Alfred North	33	15	
Beaufort-West	34	19	
(Leghawe)			
Bonnievergdam			
Bontrap			
Brandvlei			
Cape			
Citrusdal			
Clanwilliam			
Calvinia	27	14	
Cape Agulhas	25	17	0,3
Cape Columbine	29	16	
Cape Point	19	17	0,3
Cape St. Francis	25	19	
Cape Town	20	16	6,0
(D. F. Malan)			
Cape Town			
(Hoeland St.)			
Carnarvon			
Ceres			
Citrusdal			
Colesberg			
Cradock			
De Aar	32	18	
Dôme	30	14	
Douglas			
East London	28	18	
(Airport)			
Elsenburg			
Fraserburg	31	12	
Garies			
George			
Graaff-Reinet	34	16	
Grahamstown			
Grootfontein	33	13	
(Middelburg)			
Hopetown			
Kintyre			
Jansenville	32	17	
Joubertina			
Kimberley	34	19	
(Airport)			
Kenyon			
Kokstad	32	12	
Kuruman	35	15	

KAAP - CAPE	Max	Min	RRR
Ladismith			
Lake Mentz			
Maclear			
Mafeking	35	19	
Malmesbury			
Matatiele			
Matroosberg			
Mbashe	26	18	
Mosselbaai	26	20	
Mount Frere			
Okiep	28	16	
Oudtshoorn	35	20	
Petrusville			
Piketberg			
Poffadder	31	17	
Port Alfred			
Port Elizabeth	28	19	
Port Nolloth	22	13	
Port St. Johns	25	20	
Prieska	35	22	
Prince Albert			
Queenstown	34	13	
Riversdale	32	20	
Robertson	29	16	
Sheeprun	32	12	
(near Maclear)			
Somerset-Oos	34	16	
Steynsburg			
Strydenburg			
Sutherland	25	10	
Swellendam			
Tarkastad			
Touwsrivier			
Twee Riviere	37	20	
(Gemsbokpark)			
Umtata			
Uniondale			
Upington	35	19	
Vanwyksvlei	33	19	
Victoria-Wes			
Vredendal	27	18	
Vryburg			
Williston			
Willowmore	32	16	
Willowpark			
(near Dordrecht)			

NATAL	Max	Min	RRR
Cape St. Lucia	29	22	
Dundee			
Durban	27	20	
(Louis Botha)			
Estcourt	34	17	
Harding			
Himeville			
Hluhluwe			
Mkuze			
Newcastle	34	13	
Cedara	33	14	
(Pietermaritzburg)			
Port Shepstone	27	21	
Richmond			
Van Reenen			
Vryheid			
Waterford			
(near Underberg)			
O.V.S. - O.F.S.			
Balkfontein			
(naby Bothaville)			
Bethlehem	29	11	
Bloemfontein	33	13	
(J.B.M. Hertzog)			
Bultfontein			
Fauresmith	33	20	
Ficksburg			
Frankfort	30	11	
Harrismith			
Hoopstad	XX	16	
Kroonstad	31	12	
Lindley			
Modderpoort			
Petrusburg			
Philippolis			
Reddersburg			
Reitz			
Rouxville			
Vrede			
Warden			
Welkom			
Wepener			
Winburg			
Zastron			

TRANSVAAL	Max	Min	RRR
Barberton			
Belfast			
Bethal	29	15	
Bospoort	32	16	
Carolina	29	15	0,4
Delareyville			
Delmas			
Ermelo			
Gideonsrus			
~~Groendraai~~ Doornspruit	33	15	
(naby Vaalwater)			
Jan Kempdorp			
Jan Smuts	29	19	
Joubert Park (Jhb)	29	19	
Kroondal			
Letaba			
Levubu			
Lichtenburg			
Loskopdam			
Loskopkanale			
(naby Groblersdal)			
Louis Trichardt			
Lydenburg			
Marx	37	20	
Marnitz	36	22	
Messina	39	23	
Middelburg			
Nelspruit	34	17	
Phalaborwa	36	22	
Pietersburg	31	19	0,2
Piet Retief	33	17	
Pongola			
Potchefstroom	32	16	
Potgietersrus	35	19	
Pretoria W.B.	32	20	
Pretoriuskop			
Punda Milia			
Satara			
Sekhukhune			
Shingwidzi			
Skukuza	38	20	
Standerton	31	11	
Thabazimbi			
Tomburke			
Tzaneen			
Vereeniging			
Volksrust			
Warmbad	34	17	
Waterval Boven			
Witbank			
Wolmaransstad			

S.W.A.	Max	Min	RRR
Aroab			
Bethanien			
Dordabis			
Gobabeb	31	16	
Gobabis			
Grootfontein	33	18	
J.G. Strijdom Lughawe	32	18	
Karasburg			
Kalkfeld			
Karibib			
Keetmanshoop	35	20	
Kub			
Luderitz	21	15	
Mariental	XX	19	
Möwe	20	16	
Okaporo			
Okahandja			
Okaukuejo			2,5
Ondangwa			
Otavi			
Otjiwarongo			
Outjo			
Rehoboth			
Rundu	31	21	
Steinhausen			
Tsumeb			
Uis	34	17	
Walvisbaai	19	13	
Windhoek W.K.			
LESOTHO			
Maseru			
BOTSWANA			
Francistown	35	18	
Gaberones	37	19	
Ghanzi	35	20	
Lobatsi			
Mahalapye			
Maun			
Shakawe			
Tshabong	38	18	
Tshane	38	21	
SWAZILAND			
Ermelembe			
Manzini (Matsapa)			
Stegi			

SYNOPTIC WEATHER MAP 1200 GMT. — 1400 SAST. SINOPTIESE WEERKAART

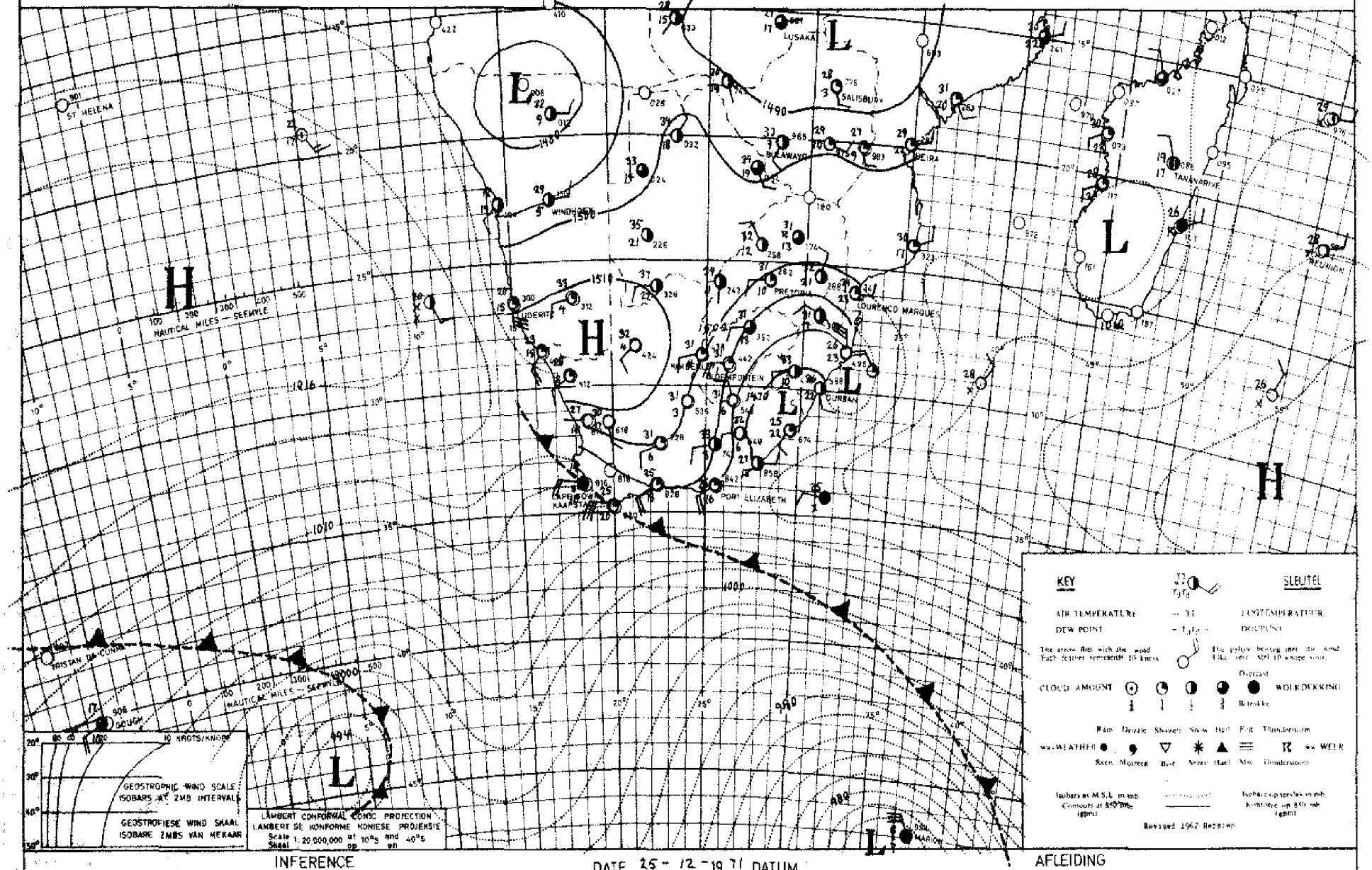

INFERENCE DATE 25 - 12 - 19 71 DATUM AFLEIDING

Light showers are expected along the Cape south coast and over the adjacent interior regions. The air is rather dry and hot over the western interior, but isolated thunderstorms will develop over the Transvaal, Natal, North-east Free State, the Mafeking area and over North-eastern S.W.A.

Ligte buie sal na verwagting langs die Kaapse suidelike kusstreke en oor die aangrensende binneland voorkom. Die lug is baie warm en droog oor die westelike dele van die binneland maar enkele donderbuie sal ontwikkel oor die Transvaal, Natal, Noordoos-Vrystaat, die Mafekinggebied en oor Noordoostelike S.W.A.

DAAGLIKSE WEERBULLETIN

Maksimum en Minimum Temperatuur (°C) en Reënval (RRR)
in mm vir die 24 ure geëindig om 0800 SAST op

WEERBURO / WEATHER BUREAU
DEPT. VAN VERVOER / DEPT. OF TRANSPORT
27 - 12 - 1971

DAILY WEATHER BULLETIN

Maximum and Minimum Temperatures (°C) and Rainfall (RRR)
in mm for the 24 hours ended at 0800 SAST on

CAPE - KAAP	Max	Min	RRR
Aberdeen			
Addo			
Alexander Bay	25	15	
Alfred North	35	18	
Beaufort-Wes	34	16	
(Lughawe)			
Boegoeberg dam			
Boetsap			
Brandvlei			
Cala			
Caledon			
Calitzdorp			
Calvinia	29	17	
Cape Agulhas	23	19	
Cape Columbine	21	15	
Cape Point	22	17	
Cape St. Francis	24	19	
Cape Town	27	17	
(D. F. Malan)			
Cape Town			
(Roeland St.)			
Carnarvon			
Ceres			
Citrusdal			
Colesberg			
Cradock			
De Aar	35	16	
Dôme	24	19	
Douglas			
East London	25	18	
(Airport)			
Elsenburg			
Fraserburg	31	16	
Garies			
George			
Graaff-Reinet	32	16	
Grahamstown			
Grootfontein	34	11	
(Middelburg)			
Hopetown			
Idutywa			
Jansenville	33	18	
Joubertina			
Kimberley	35	20	
(Airport)			
Knysna			
Kokstad	28	17	
Kuruman	36	16	

KAAP - CAPE	Max	Min	RRR
Ladismith			
Lake Mentz			
Maclear			
Mafeking	37	17	
Malmesbury			
Matatiele			
Matroosberg			
Mbashe	25	20	2,0
Mosselbaai	25	19	
Mount Frere			
Oliep	32	21	
Oudtshoorn	30	15	
Petrusville			
Piketberg			
Pofadder	34	20	
Port Alfred			
Port Elizabeth	26	19	
Port Nolloth	21	14	
Port St. Johns	26	22	
Prieska	37	21	
Prince Albert			
Queenstown	30	17	
Riversdale	28	16	
Robertson	31	15	
Sheepran	28	17	
(near Maclear)			
Somerset-Oos	29	16	
Steynsburg			
Strydenburg			
Sutherland	28	11	
Swellendam			
Tarkastad			
Touwsrivier			
Twee Riviere	40	21	
(Gemsbokpark)			
Umtata	27	17	0,7
Uniondale			
Upington	37	20	
Vanwyksvlei	36	20	
Victoria-Wes			
Vredendal	29	15	
Vryburg			
Williston			
Willowmore	30	16	
Willowpark			
(near Dordrecht)			

NATAL	Max	Min	RRR
Cape St. Lucia	29	22	
Dundee			
Durban	28	22	
(Louis Botha)			
Estcourt	31	17	
Harding			
Himeville			
Hluhluwe			
Mkuze			
Newcastle	34	19	
Cedara	26	15	1,8
(Pietermaritzburg)			
Port Shepstone	27	21	3,0
Richmond			
Van Reenen			
Vryheid			
Waterford	30	10	1,9
(near Underberg)			
O.V.S. - O.F.S.			
Balkfontein			
(naby Bothaville)			
Bethlehem	31	17	
Bloemfontein	35	18	
(J.B.M. Hertzog)			
Bultfontein			
Fauresmith			
Ficksburg			
Frankfort	32	18	
Harrismith			
Hoopstad	XX	18	
Kroonstad	32	17	
Lindley			
Modderpoort			
Petrusburg			
Philippolis			
Reddersburg			
Reitz			
Rouxville			
Vrede			
Warden			
Welkom	33	15	1,5
Wepener			
Winburg			
Zastron			

TRANSVAAL	Max	Min	RRR
Barberton			
Belfast			
Bethal	31	16	
Bospoort	33	15	
Carolina	31	15	
Delareyville			
Delmas			
Ermelo			
Gideonsrus			
~~Groendraai~~ Doornspruit	35	20	1,4
(naby Vaalwater)			
Jan Kempdorp			
Jan Smuts	29	15	
Joubert Park (Jhb)	30	17	
Kroondal			
Letaba			
Levubu			
Lichtenburg			
Loskopdam			
Loskopkanale			3,5
(naby Groblersdal)			
Louis Trichardt			
Lydenburg			
Mara	37	21	
Marnitz	37	22	
Messina	40	23	
Middelburg			
Nelspruit	32	20	
Phalaborwa	36	22	
Pietersburg	33	19	0,2
Piet Retief	32	16	
Pongola			
Potchefstroom	33	15	
Potgietersrus	36	20	
Pretoria W.B.	32	21	
Pretoriuskop			
Punda Milia			
Satara			
Sekhukhune			
Shingwidzi			
Skukuza	37	22	
Standerton	32	17	
Thabazimbi			
Tomburke			
Tzaneen			
Vereeniging			
Volksrust			
Warmbad	35	20	
Waterval Boven			
Withank			
Wolmaransstad			

S.W.A.	Max	Min	RRR
Aroab			
Bethanien			
Dordabis			
Gobabeb	33	15	
Gobabis	34	20	
Grootfontein	34	23	
J.G. Strijdomlughawe	33	21	0,1
Karasburg			
Kalkfeld			
Karibib			
Keetmanshoop	38	22	
Kub			
Luderitz	21	13	
Mariental	XX	27	
Möwe	21	16	
Okopoko			
Okahandja			
Okaukuejo			
Ondangwa			
Otavi			
Otjiwarongo			
Outjo			
Rehoboth			
Rundu	35	20	
Steinhausen			
Tsumeb			1,0
Uis			
Walvisbaai	19	13	
Windhoek W.K.			
LESOTHO			
Maseru			
BOTSWANA			
Francistown	36	20	
Gaberones	39	22	
Ghanzi	37	23	
Lobatsi			
Mahalapye			
Maun	36	21	
Shakawe	34	19	
Tshabong			
Tshane			
SWAZILAND			
Emlembe			
Manzini (Matsapa)			
Stegi			

SYNOPTIC WEATHER MAP 1200 GMT. — 1400 SAST. SINOPTIESE WEERKAART

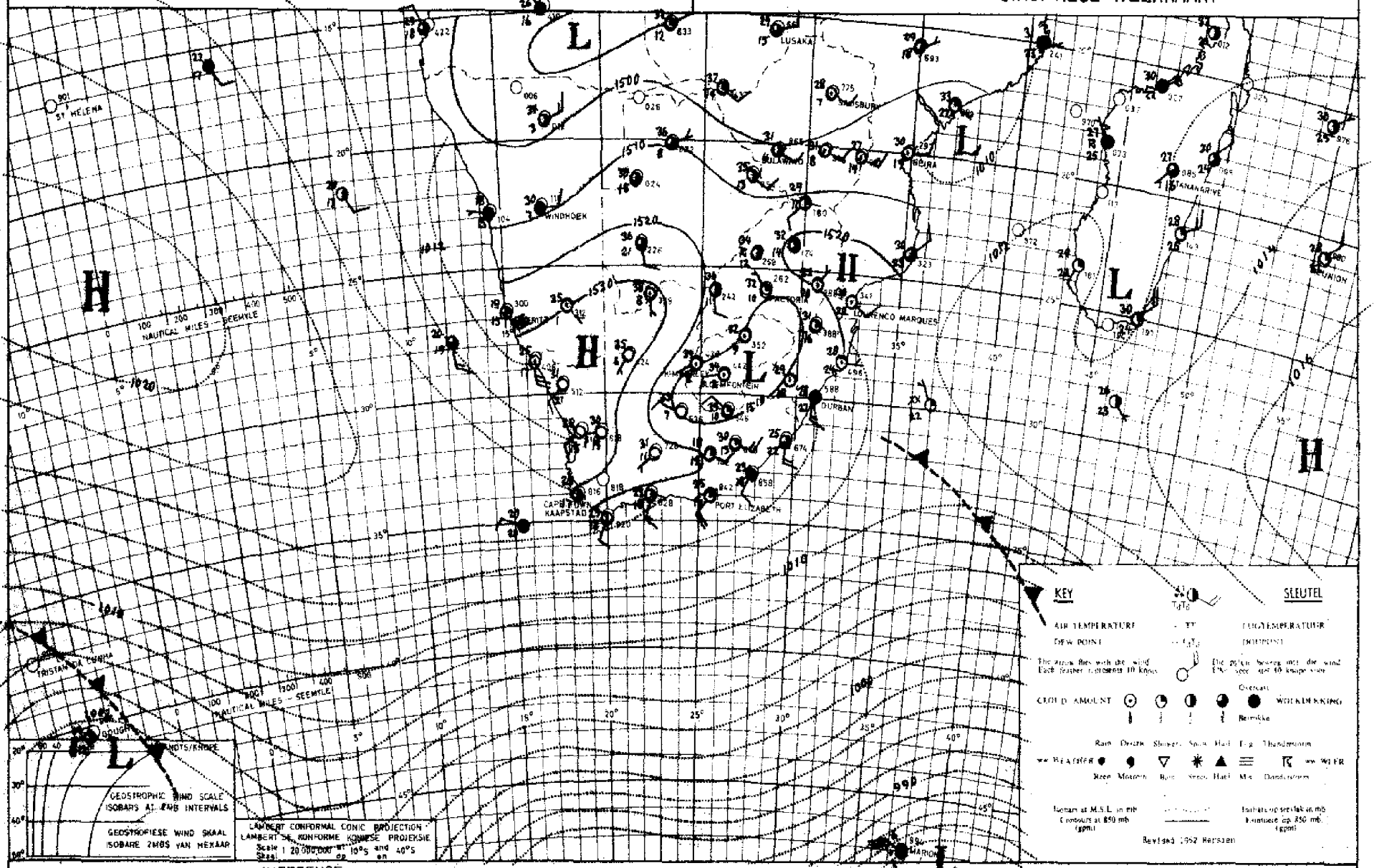

INFERENCE DATE 26 - 12 - 1971 DATUM AFLEIDING

Hot, dry weather will persist over most parts of the interior but isolated thundershowers will occur over Transvaal and Natal, east of the low pressure trough developing over the Free State. Pressures are rising steeply on the east coast so that the inflow of moist air over Natal will be maintained.

Warm droë weer sal oor die meeste dele van die binneland voortduur maar enkele donderbuie sal oor Transvaal en Natal voorkom oos van die laedruktrog wat oor die Vrystaat ontwikkel. Die lugdruk styg vinnig oor die ooskus wat die invloei van vogtige lug oor Natal sal laat voortduur.

DAAGLIKSE WEERBULLETIN

Maksimum en Minimum Temperatuur (°C) en Reënval (RRR)
in mm vir die 24 uur geëindig om 0800 SAST op

WEERBURO / WEATHER BUREAU
DEPT. VAN VERVOER / DEPT. OF TRANSPORT

28 - 12 - 1971

DAILY WEATHER BULLETIN

Maximum and Minimum Temperatures (°C) and Rainfall (RRR)
in mm for the 24 hours ended at 0800 SAST on

CAPE - KAAP	Max	Min	RRR
Aberdeen			
Addo			
Alexander Bay	24	17	
Aliwal North	35	15	
Beaufort-Wes	35	20	
(Lughawe)			
Bosgoedbergdam			
Boetsap			
Brandvlei			
Cala			
Caledon			
Calitzdorp			
Calvinia	35	16	
Cape Agulhas	23	19	
Cape Columbine	21	15	
Cape Point	22	17	
Cape St. Francis	23	19	
Cape Town	29	18	
(D. F. Malan)			
Cape Town			
(Roeland St.)			
Carnarvon			
Ceres			
Citrusdal			
Colesberg			
Cradock			
De Aar	xx	21	
Dōme	22	14	
Douglas			
East London	24	19	
(Airport)			
Elsenburg			
Fraserburg	36	18	
Garies			
George			
Graaff-Reinet	34	18	
Grahamstown			
Grootfontein	33	17	
(Middelburg)			
Hopetown			
Idutywa			
Jansenville	32	17	
Joubertina			
Kimberley	37	21	
(Airport)			
Kruisna			
Kokstad	20	17	
Kuruman	37	19	

KAAP - CAPE	Max	Min	RRR
Ladismith			
Lake Mentz			
Maclear			
Mafeking	36	18	
Malmesbury			
Matatiele			
Matroosberg			
Mbashe	25	20	
Mosselbaai	22	20	
Mount Frere			
Oliep	36	19	
Oudtshoorn	36	17	
Petrusville			
Piketberg			
Pofadder	37	22	
Port Alfred			
Port Elizabeth	25	19	
Port Nolloth	21	12	
Port St. Johns	24	21	
Prieska	39	22	
Prince Albert			
Queenstown	24	13	
Riversdale	30	18	
Robertson	35	19	
Sheeprun	20	16	
(near Maclear)			
Somerset-Oos	31	21	
Steynsburg			
Strydenburg			
Sutherland	32	10	
Swellendam			
Tarkastad			
Touwsrivier			
Twee Riviere	41	24	
(Gemsbokpark)			
Umtata	24	17	
Uniondale			
Upington	41	23	
Vanwyksvlei	38	23	
Victoria-Wes			
Vredendal	35	17	
Vryburg			
Williston			
Willowmore	31	16	
Willowpark	29	15	
(near Dordrecht)			

NATAL	Max	Min	RRR
Cape St. Lucia	27	22	
Dundee			
Durban	26	21	
(Louis Botha)			
Estcourt	23	17	
Harding			
Himeville			
Hluhluwe			
Mkuze			
Newcastle	29	17	
Cedara	21	15	2,0
(Pietermaritzburg)			
Port Shepstone	25	21	1,8
Richmond			
Van Reenen			
Vryheid			
Waterford			
(near Underberg)			
O.V.S. - O.F.S.			
Balkfontein			
(naby Bothaville)			
Bethlehem	29	15	
Bloemfontein	35	17	4,3
(J.B.M. Hertzog)			
Bultfontein			
Fauresmith	37	19	
Ficksburg			
Frankfort	30	14	2,1
Harrismith			
Hoopstad	xx	19	0,3
Kroonstad	31	17	2,0
Lindley			
Modderpoort			
Petrusburg			
Philippolis			
Reddersburg			
Reitz			
Rouxville			
Vrede			
Warden			
Welkom	33	19	
Wepener	34	12	3,0
Winburg			
Zastron			

TRANSVAAL	Max	Min	RRR
Barberton			
Belfast			
Bethal	26	13	
Bospoort	31	17	4,8
Carolina	25	14	
Delareyville			
Delmas			9,0
Ermelo			
Gideonsrus			
Groendraai	32	15	
(naby Vaalwater)			
Jan Kempdorp			
Jan Smuts	27	13	28,3
Joubert Park (Jhb)	27	15	30,5
Kroondal	32	17	1,0
Letaba			
Levubu	30	19	
Lichtenburg			
Loskopdam			
Loskopkanale			1,5
(naby Groblersdal)			
Louis Trichardt			
Lydenburg			
Mara	30	20	
Marnitz	32	19	
Messina	34	22	
Middelburg			
Nelspruit	28	18	0,5
Phalaborwa	32	21	
Pietersburg	27	16	
Piet Retief	25	15	
Pongola			
Potchefstroom	31	16	0,4
Potgietersrus	31	17	
Pretoria W.B.	29	17	0,4
Pretoriuskop			
Punda Milia			
Satara			
Sekhukhune			
Shingwidzi			
Skukuza	32	22	
Standerton	28	15	
Thabazimbi			7,0
Tomburke			
Tzaneen			
Vereeniging			
Volksrust			
Warmbad	33	17	
Waterval Boven			
Witbank			
Wolmaransstad			

S.W.A.	Max	Min	RRR
Aroab			
Bethanien			
Dordabis			
Gobabeb	32	18	
Gobabis	34	19	0,6
Grootfontein	32	19	2,6
J.G. Strijdomlughawe	31	19	5,0
Karasburg			
Kalkfeld			2,5
Karibib			7,0
Keetmanshoop	39	25	
Kub			
Luderitz	22	13	
Mariental			
Möwe	21	17	
Okopoko			9,0
Okahandja			
Okaukuejo			1,5
Ondangwa			
Otavi			
Otjiwarongo			
Outjo			
Kamanjab			17,0
Rehoboth			
Rundu	33	19	
Steinhausen			
Tsumeb			3,1
Uis	35	21	12,0
Walvisbaai	20	16	
Windhoek W.K.			4,4
Welwitschia			12,0
LESOTHO			
Maseru			
BOTSWANA			
Francistown	34	21	
Gaberones	37	20	3,0
Ghanzi	36	21	
Lobatsi			
Mahalapye			
Maun	35	22	
Shakawe	35	18	
Tshabong	40	23	
Tshane	39	22	
SWAZILAND			
Emlembe			
Manzini (Matsapa)			
Stegi			

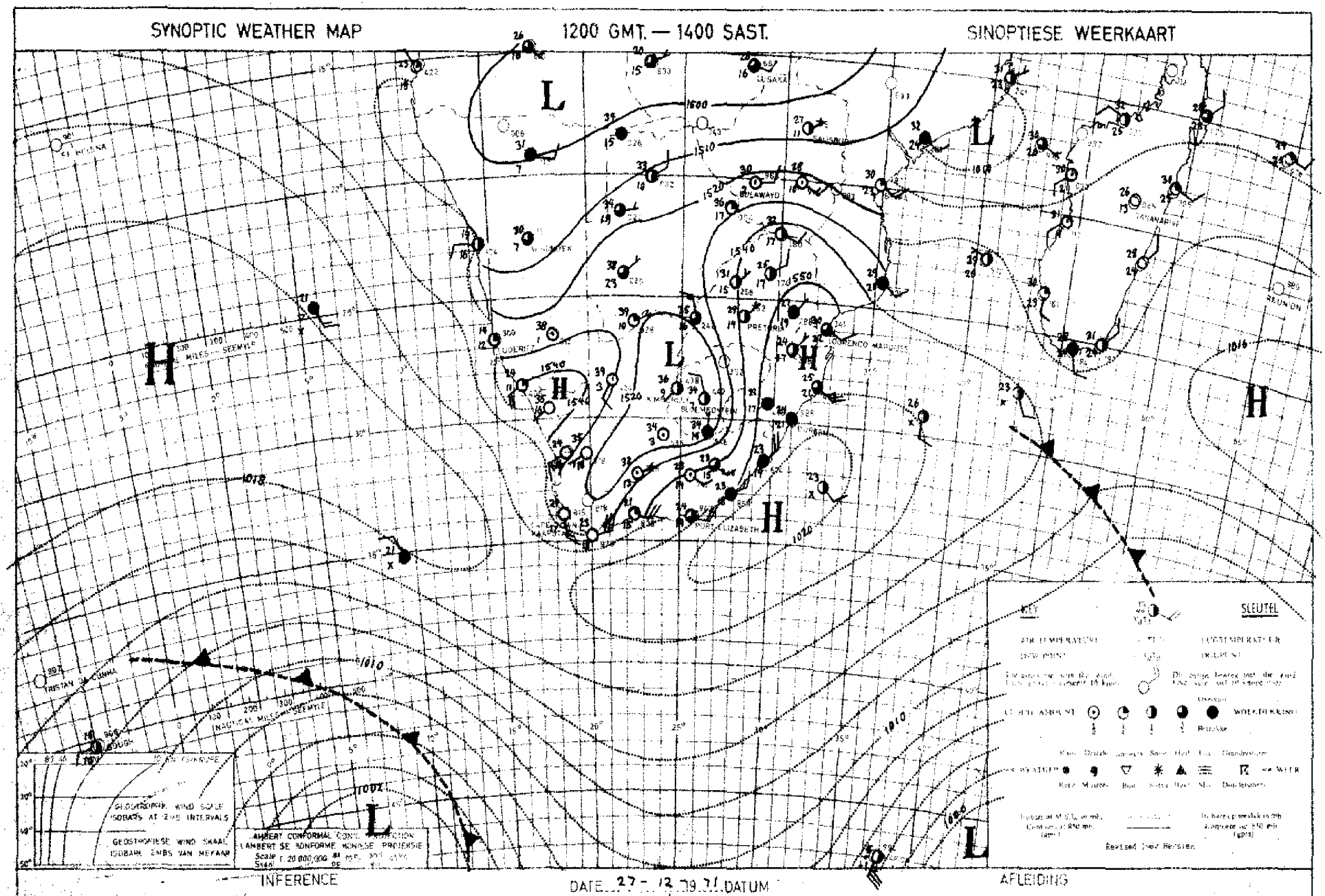

With the high pressure system that has developed east of the country and the low pressure system over the interior, conditions have become more favourable for thundershowers over Transvaal, the northern Free State, Natal and Northern Cape but elsewhere it will remain hot and dry.

Met die hoëdrukstelsel wat oos van die land ontwikkel het en die laedrukstelsel oor die binneland, is toestande nou heelwat gunstiger vir donderbuie oor Transvaal, Noord-Vrystaat, Natal en Noord-Kaapland maar elders sal dit droog en baie warm bly.

DAAGLIKSE WEERBULLETIN

Maksimum en Minimum Temperatuur (°C) en Reënval (RRR)
in mm vir die 24 uur geëindig om 0800 SAST op

WEERBURO / WEATHER BUREAU
DEPT. VAN VERVOER / DEPT. OF TRANSPORT

29 - 12 - 1971

DAILY WEATHER BULLETIN

Maximum and Minimum Temperatures (°C) and Rainfall (RRR)
in mm for the 24 hours ended at 0800 SAST on

CAPE - KAAP	Max	Min	RRR
Aberdeen			
Addo			
Alexander Bay	24	13	
Aliwal North	34	18	1,0
Beaufort-Wes	40	19	
(Leghawe)			
Boegoebergdam			
Boetzap			
Brandvlei			
Cala			
Caledon			
Calitsdorp			
Calvinia	35	18	
Cape Agulhas	24	19	
Cape Columbine	21	13	
Cape Point	22	17	
Cape St. Francis	24	20	0,1
Cape Town	29	18	
(D. F. Malan)			
Cape Town			
(Roeland St.)			
Carnarvon			
Ceres			
Citrusdal			
Colesberg			
Cradock			
De Aar	37	19	
Dôme	32	17	0,6
Douglas			
East London	29	20	0,5
(Airport)			
Elsenburg			
Fraserburg	37	16	
Garies			
George			
Graaff-Reinet	38	17	0,8
Grahamstown			0,1
Grootfontein	36	15	1,6
(Middelburg)			
Hopetown			
Idutywa			
Jansenville	40	19	5,5
Joubertina			
Kimberley	35	17	18,6
(Airport)			
Knysna			1,0
Kokstad	32	13	
Kuruman	33	18	6,5

KAAP - CAPE	Max	Min	RRR
Ladismith			
Lake Mentz			
Maclear			2,5
Mafeking	32	16	
Malmesbury			
Matatiele			
Matroosberg			
Mbashe	28	19	2,0
Mosselbaai	26	20	
Mount Frere			
Oliep	33	20	
Oudtshoorn	36	19	
Petrusville			
Piketberg			
Pofadder	37	19	
Port Alfred			
Port Elizabeth	27	20	
Port Nolloth	22	16	
Port St. Johns	25	22	
Prieska	41	26	
Prince Albert			
Queenstown	36	17	2,5
Riversdale	30	18	
Robertson	32	18	
Sheeprun	32	18	
(near Maclear)			
Somerset-Oos	37	16	6,5
Steynsburg			
Strydenburg			
Sutherland	34	13	
Swellendam			
Tarkastad			1,1
Touwsrivier			
Twee Riviere			
(Gemsbokpark)			
Umtata	32	19	
Uniondale			
Upington	40	24	
Vanwyksvlei	40	22	
Victoria-Wes			
Vredendal	31	16	
Vryburg			
Williston			
Willowmore	38	18	
Willowpark	33	17	4,0
(near Dordrecht)			

NATAL	Max	Min	RRR
Cape St. Lucia	28	23	
Dundee			
Durban	30	21	
(Louis Botha)			
Estcourt	30	16	23,5
Harding			
Himeville			15,0
Hluhluwe			2,8
Mkuze			
Newcastle	32	19	
Cedara	30	15	1,3
(Pietermaritzburg)			
Port Shepstone	25	22	
Richmond			
Van Reenen			
Vryheid			
Waterford	28	12	21,1
(near Underberg)			
O.V.S. - O.F.S.			
Balkfontein			
(naby Bothaville)			
Bethlehem	28	14	
Bloemfontein	30	19	
(J.B.M. Hertzog)			
Bultfontein			
Fauresmith	34	17	14,8
Ficksburg			2,0
Frankfort	28	16	
Harrismith			
Hoopstad	x	18	
Kroonstad	29	18	1,0
Lindley			
Modderpoort			
Petrusburg			
Philippolis			
Reddersburg			
Reitz			
Rouxville			
Vrede			
Warden			
Welkom	30	19	
Wepener	31	17	10,0
Winburg			
Zastron			

TRANSVAAL	Max	Min	RRR
Barberton			
Belfast			
Bethal	27	14	
Bospoort	29	16	
Carolina	26	12	
Delareyville			
Delmas			
Ermelo			
Gideonsrus			
Groendraai	30	14	
(naby Vaalwater)			
Jan Kempdorp			10,5
Jan Smuts	24	15	
Joubert Park (Jhb)	25	16	
Kroondal	30	15	
Letaba			
Levubu	29	19	
Lichtenburg			
Loskopdam			
Loskopkanale			
(naby Groblersdal)			
Louis Trichardt			
Lydenburg	26	13	
Mara	31	18	
Marnitz	31	17	
Messina	33	23	
Middelburg			
Nelspruit	29	17	
Phalaborwa	32	22	
Pietersburg	27	18	
Piet Retief	28	16	
Pongola			
Potchefstroom	29	16	
Potgietersrus	30	19	
Pretoria W.B.	28	19	
Pretoriuskop			
Punda Milia			
Satara			
Sekhukhune			
Shingwidzi			
Skukuza	33	21	
Standerton	29	15	
Thabazimbi			
Tomburke			
Tzaneen			
Vereeniging			
Volksrust			
Warmbad	31	16	
Waterval Boven			
Witbank			
Wolmaransstad			

S.W.A.	Max	Min	RRR
Aroab			
Bethanien			
Dordabis			
Gobabeb	36	15	
Gobabis	33	18	0,4
Grootfontein	33	19	3,2
J.G. Strijdomlughawe	32	17	0,6
Karasburg			
Kalkfeld			
Karibib			
Keetmanshoop	39	22	1,0
Kub			
Luderitz	25	14	
Mariental	x	22	
Möwe	21	18	
Ohopoho			
Okahandja			
Okaukuejo			
Ondangwa	30	18	7,3
Otavi			
Otjiwarongo			
Outjo			
Rehoboth			
Rundu	34	19	
Steinhausen			
Tsumeb			
Uis	36	16	1,0
Walvisbaai	21	15	
Windhoek W.K.			
LESOTHO			
Maseru	32	15	49,2
BOTSWANA			
Francistown	33	19	
Gaberones	33	18	
Ghanzi	34	15	
Lobatsi			
Mahalapye			
Maun	34	18	
Shakawe	33	19	
Tshabong	27	19	
Tshane	34	19	4,5
SWAZILAND			
Emlembe			
Manzini (Matsapa)			
Stegi			

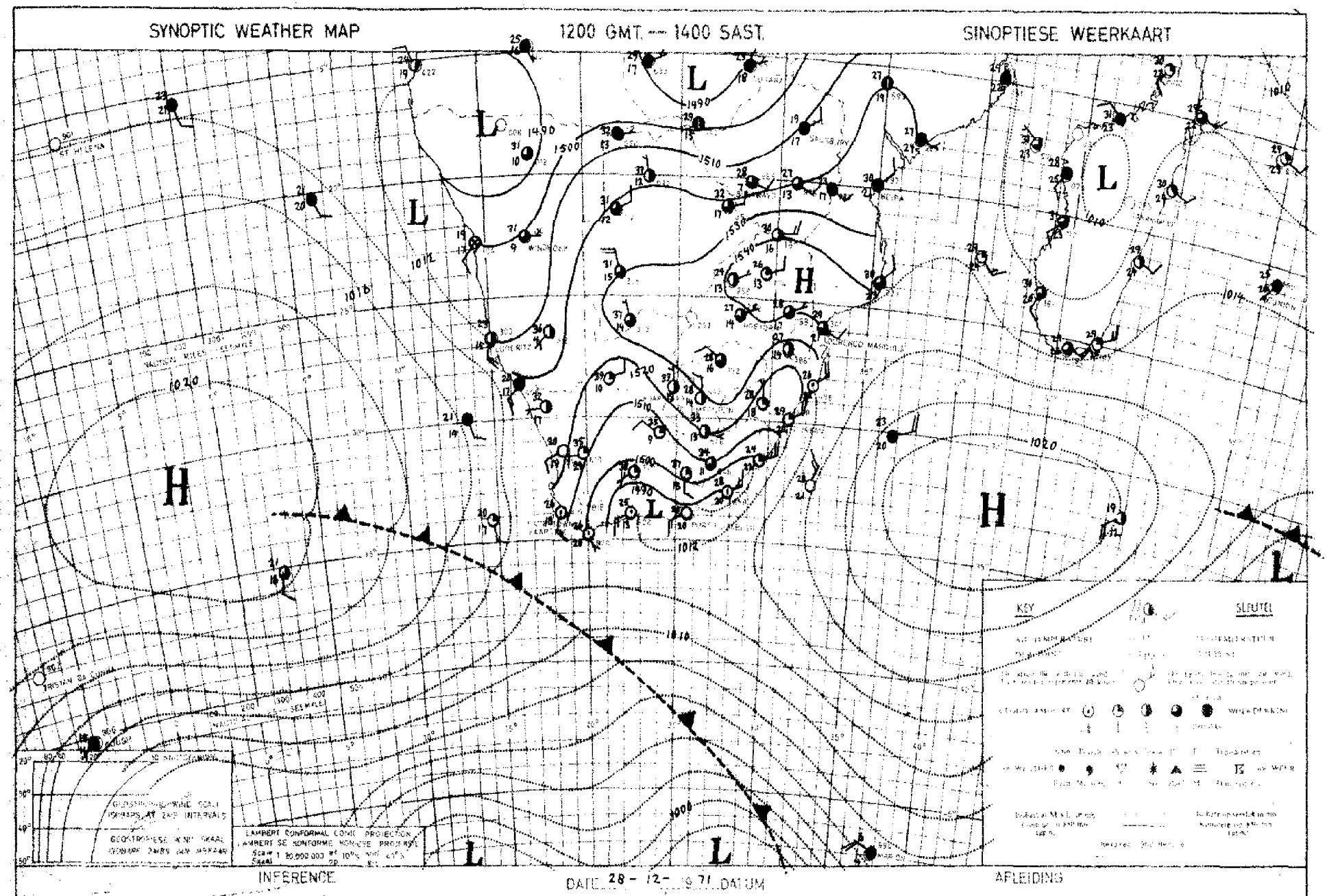

Although the upper-air circulation is still anticyclonic, isolated thunder-showers are expected over the eastern half of the Republic and over S.W.A. and Botswana where fairly moist air is still in circulation.

Hoewel die bovugsirkulasie nog antisiklonaal is, word enkele donderbuie verwag oor die oostelike helfte van die Republiek en oor S.W.A. en oor Botswana waar redelik vogtige lug nog in sirkulasie is.

DAAGLIKSE WEERBULLETIN

Maksimum en Minimum Temperatuur (°C) en Reënval (mm)
Al sulke vir die 24 uur gebindig om 0900 SAST op

WEERBURO / WEATHER BUREAU
DEPT. VAN VERVOER / DEPT. OF TRANSPORT
30 - 12 - 1971

DAILY WEATHER BULLETIN

Maximum and Minimum Temperature (°C) and Rainfall (mm)
in each case for the 24 hours ending at 0900 SAST on

CAPE - KAAP	Max	Min	RAIN
Aberdeen			
Adelaide			
Alexander Bay	33	17	
Alfred Harbour	32	19	6,7
Beaufort-West	34	18	
(Laingsburg)			
Bredasdorp			
Bredasdorp			
Brandvlei			
Cala			
Caledon			
Calitzdorp			
Calvinia	36	20	
Cape Agulhas	25	20	
Cape Columbine	20	19	
Cape Point	22	17	
Cape St. Francis	25	19	
Cape Town	28	17	
(D. F. Malan)			
Cape Town			
(Rooiland St.)			
Carnarvon			
Ceres			
Citrusdal			
Colesberg			
Cradock			
De Aar	35	17	
Dôme	24	17	0,6
Douglas			
East London	26	21	
(Airport)			
Elsenburg			
Fraserburg	35	18	
Garies			
George			
Graaff-Reinet	32	17	
Grahamstown			
Grootfontein	34	14	0,2
(Middelburg)			
Hopetown			
Idutywa			
Jansenville	30	21	
Joubertina			
Kimberley	33	18	2,3
(Airport)			
Knysna			
Kokstad	27	13	
Kuruman	33	16	7,5

KAAP - CAPE	Max	Min	RAIN
Lüderitz			
Luke Manzi			
Maclear			35,5
Mafeking	33	17	3,0
Malmesbury			
Matjiesfontein			16,8
Matroosberg			
Mbashe	28	21	
Mossel Bay	24	20	
Mount Frere			
Oliep	33	17	
Oudtshoorn	30	16	
Petrusville			
Piketberg			
Potgietersrus	37	19	
Port Alfred			
Port Elizabeth	26	21	
Port Nolloth	19	14	
Port St. Johns	28	22	
Prieska	39	23	
Prince Albert			
Queenstown	28	16	0,9
Riversdale	28	19	
Robertson	32	18	
Sheeprun	28	15	34,0
(near Maclear)			
Somerset-Oos	28	18	
Steynsburg			
Strydenburg			
Sutherland	31	15	
Swellendam			
Tarkastad			
Touwsrivier			
Twee Riviere			
(Gemsbokpark)			
Umtata	29	19	0,6
Umzimdale			
Upington	39	23	
Vanwyksvlei	38	21	
Victoria-Wes			
Vredendal	32	16	
Vryburg			
Williston			
Willowmore	31	18	
Willowpark	28	16	13,0
(near Dordrecht)			

NATAL	Max	Min	RAIN
Cape St. Lucia	28	23	
Dundee			42,5
Durban	29	23	
(Louis Botha)			
Estcourt	30	16	3,9
Harding			
Hluhluwe			16,0
Hluhluwe			
Mkuze			0,6
Newcastle	33	17	0,5
Cedara	29	17	4,6
(Pietermaritzburg)			
Port Shepstone	28	22	
Richmond			
Van Reenen			6,5
Vryheid			
Waterford	25	12	22,1
(near Underberg)			
O.V.S. - O.F.S.			
Balkfontein			
(naby Bothaville)			
Bethlehem	29	14	7,3
Bloemfontein	31	15	1,5
(J.B.M. Hertzog)			
Buitfontein			
Fauresmith	32	15	6,9
Ficksburg			
Frankfort	29	15	2,6
Heilbron			15,0
Harrismith			
Hoopstad	xx	17	0,9
Koppies			5,0
Kroonstad	30	17	4,5
Lindley			
Modderpoort			
Petrusburg			
Philippolis			
Reddersburg			4,5
Reitz			
Rouxville			
Vrede			
Warden			
Welkom	29	18	
Wepener	30	16	16,0
Winburg			
Zastron			

TRANSVAAL	Max	Min	RAIN
Barberton			
Belfast			
Bethal	27	16	
Bosspoort	30	16	
Carolina	27	13	
Delareyville			
Delmas			6,8
Ermelo			
Gideonsrus			
Groendal Doornspruit	31	17	
(naby Vaalwater)			
Jan Kempdorp			4,5
Jan Smuts	25	14	
Joubert Park (Jhb)	25	14	
Kroondal	29	17	
Letaba			
Levubu	31	18	
Lichtenburg			
Loskopdam			
Loskopkamale			
(naby Groblersdal)			
Louis Trichardt			
Lydenburg			
Mara	31	17	1,2
Marnitz	32	19	1,7
Messina	35	21	
Middelburg			
Nelspruit	31	20	
Phalaborwa	31	19	4,8
Pietersburg	29	18	
Piet Retief	31	17	
Pongola			
Potchefstroom	29	14	0,2
Potgietersrus	31	18	6,0
Pretoria W.B.	29	17	3,5
Pretoriuskop			
Punda Milia			
Satara			
Sekhukhune			
Shingwidzi			
Skukuza	35	23	
Standerton	29	15	1,1
Thabazimbi			2,0
Tomburke			1,2
Tzaneen			
Vereeniging			
Volksrust			
Warmbad	30	16	12,5
Waterval Boven			
Witbank			7,2
Wolmaransstad			

S.W.A.	Max	Min	RAIN
Aroab			
Bethanien			
Bordabis			
Gobabeb	38	11	
Gobabis	32	23	
Grootfontein	31	18	1,1
J.G. Strijdomlughawe	31	19	
Karasburg			
Kalkfeld			
Karibib			
Keetmanshoop	38	21	0,5
Kub			
Luderitz	23	15	
Mariental	xx	23	
Möwe	21	16	
Okaporo			
Okahandja			
Okaukuejo			
Ondangwa	32	20	4,0
Otavi			
Otjiwarongo			
Outjo			
Rehoboth			
Rundu	33	19	
Steinhausen			
Tsumeb			
Uis	37	20	3,0
Walvisbaai	20	15	
Windhoek W.K.			
LESOTHO			
Maseru	26	14	4,4
BOTSWANA			
Francistown	32	20	2,5
Gaberones	34	18	
Ghanzi	36	20	
Lobatsi			
Mahalapye			
Maun	34	20	
Shakawe	32	19	
Tshabong	37	22	0,7
Tshane	35	22	
SWAZILAND			
Emlembe			
Manzini (Matsapa)	32	21	
Stegi			

SYNOPTIC WEATHER MAP 1200 GMT. — 1400 SAST. SINOPTIESE WEERKAART

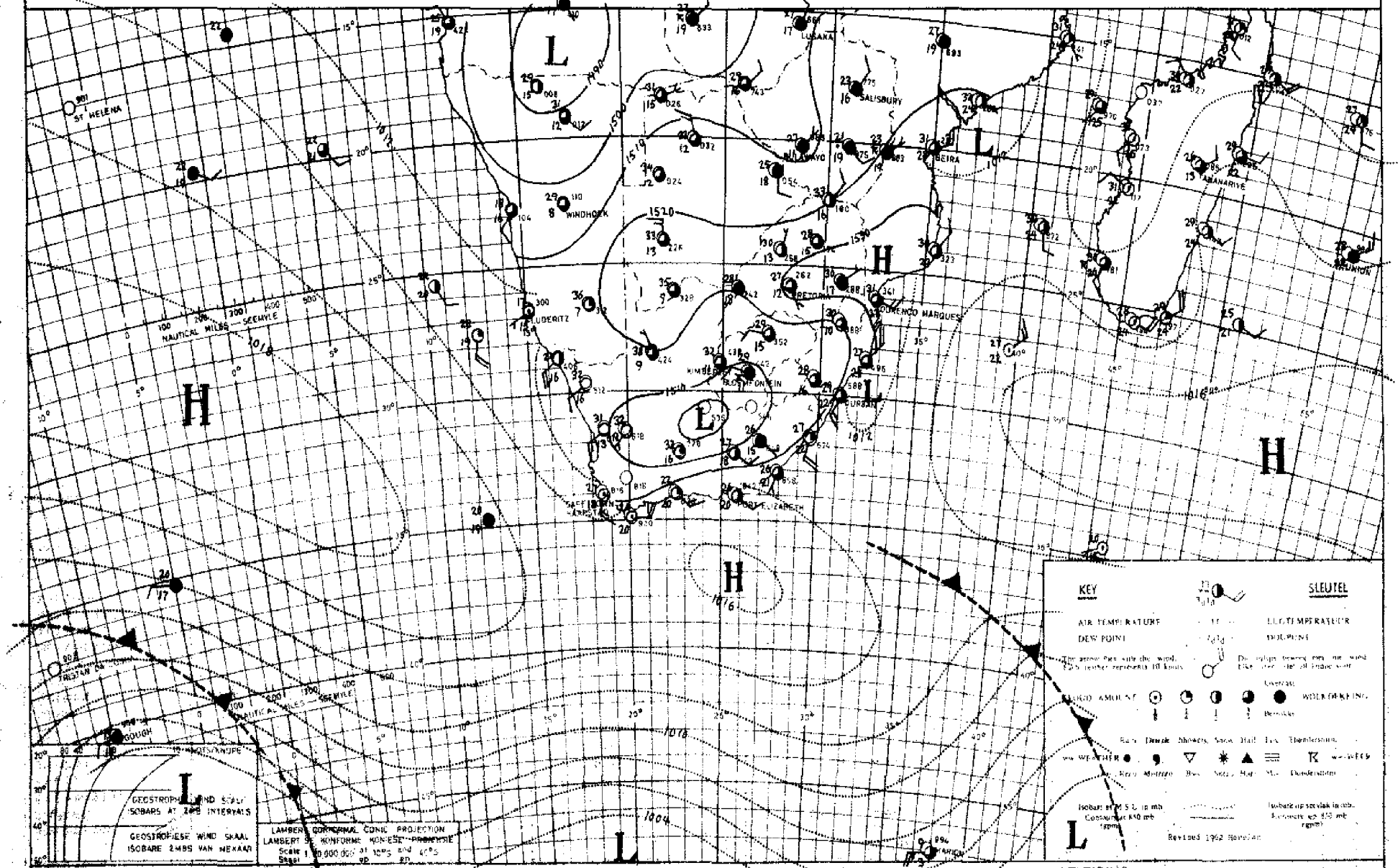

INFERENCE DATE 29-12-19 74 DATUM AFLEIDING

The air over the interior has become considerably moister while low pressure systems have developed over the Cape Province and northern S.W.A. Consequently scattered thundershowers will occur over most parts of the interior and the east coast regions.

Die lug oor die land het heelwat vogtiger geword terwyl laedrukstelsels oor Kaapland en noordelike S.W.A. ontwikkel het. Gevolglik sal verspreide donderbuie weer voorkom oor die meeste dele van die binneland en oor die ooskusstreke.

DAAGLIKSE WEERBULLETIN

Maksimum en Minimum Temperatuur (°C) en Reënval (RRR)
in mm vir die 24 uur geëindig om 0800 SAST op

WEERBURO / WEATHER BUREAU
DEPT. VAN VERVOER / DEPT. OF TRANSPORT

31 - 12 - 1971

DAILY WEATHER BULLETIN

Maximum and Minimum Temperatures (°C) and Rainfall (RRR)
in mm for the 24 hours ended at 0800 SAST on

CAPE - KAAP	Max	Min	RRR
Aberdeen			
Addo			
Alexander Bay	25	16	
Alfred North	32	17	3,0
Beaufort-Wes			
(Lughawe)			
Boegoebergdam			
Boetsap			
Brandvlei			
Cala			
Caledon			
Calitzdorp			
Calvinia	XX	16	
Cape Agulhas	25	20	
Cape Columbine	20	15	
Cape Point	23	18	
Cape St. Francis	25	22	
Cape Town	28	19	
(D. F. Malan)			
Cape Town			
(Roeland St.)			
Carnarvon			
Ceres			
Citrusdal			
Colesberg			
Cradock			
De Aar	35	18	
Dohne	28	20	
Douglas			
East London	28	20	
(Airport)			
Elsenburg			
Fraserburg	35	19	
Garies			
George			
Graaff-Reinet	36	20	
Grahamstown			
Grootfontein	35	18	
(Middelburg)			
Hopetown			
Idutywa			
Jansenville	35	21	
Joubertina			
Kimberley	34	22	
(Airport)			
Knysna			
Kokstad	28	13	
Kuruman	34	18	

KAAP - CAPE	Max	Min	RRR
Ladismith			
Lake Mentz			
Maclear			
Mafeking	33	18	
Malmesbury			
Matatiele			
Matroosberg			
Mbashe	28	20	
Mosselbaai	24	21	
Mount Frere			
Oliep	32	17	
Oudtshoorn	37	17	
Petrusville			
Piketberg			
Pofadder	35	21	
Port Alfred			
Port Elizabeth	28	21	
Port Nolloth	20	13	
Port St. Johns	27	22	
Prieska	39	25	
Prince Albert			
Queenstown	33	18	
Riversdale	33	16	
Robertson	36	17	
Sheeprun	27	16	
(near Maclear)			
Somerset-Oos	34	19	0,8
Steynsburg			
Strydenburg			
Sutherland	31	13	
Swellendam			
Tarkastad			
Touwarivier			
Twee Riviere	39	25	
(Gemsbokpark)			
Umtata	31	19	
Uniondale			
Upington	40	22	
Vanwyksvlei	38	21	
Victoria-Wes			
Vredendal	30	17	
Vryburg			
Williston			
Willowmore	36	20	17,3
Willowpark	30	16	0,2
(near Dordrecht)			

NATAL	Max	Min	RRR
Cape St. Lucia	28	23	
Dundee			4,0
Durban	28	23	
(Louis Botha)			
Estcourt	27	14	0,4
Harding			
Himeville			
Hluhluwe			
Mkuze			
Newcastle	30	15	23,3
Cedara	26	16	
(Pietermaritzburg)			
Port Shepstone	29	22	
Richmond			
Van Reenen			
Vryheid			
Waterford	24	10	5,6
(near Underberg)			
O.V.S. - O.F.S.			
Balkfontein			
(naby Bothaville)			
Bethlehem	27	13	
Bloemfontein	31	18	
(J.B.M. Hertzog)			
Bultfontein			
Fauresmith	33	20	
Ficksburg			
Frankfort	27	14	0,9
Harrismith			
Hoopstad	XX	17	
Kroonstad	29	15	2,0
Lindley			
Modderpoort			
Petrusburg			
Philippolis			
Reddersburg			
Reitz			
Rouxville			
Vrede			
Warden			
Welkom	30	17	
Wepener	29	19	
Winburg			
Zastron			

TRANSVAAL	Max	Min	RRR
Barberton			
Belfast			
Bethal	26	13	
Bospoort	30	17	
Carolina	25	13	10,4
Delareyville			
Delmas			
Ermelo			
Gideonsrus			
~~Groendraai~~ Doornspruit	31	18	
(naby Vaalwater)			
Jan Kempdorp			
Jan Smuts	25	14	0,7
Joubert Park (Jhb)	25	15	
Kroondal	30	16	
Letaba			
Levubu	29	19	
Lichtenburg			
Loskopdam			
Loskopkanale			
(naby Groblersdal)			
Louis Trichardt			
Lydenburg	25	13	7,5
Mara	30	19	1,6
Marnitz	34	20	4,0
Messina	34	22	
Middelburg			
Nelspruit	31	19	
Phalaborwa	30	20	
Pietersburg	28	18	
Piet Retief	27	16	23,0
Pongola			
Potchefstroom	30	16	
Potgietersrus	32	19	
Pretoria W.B.	29	18	8,1
Pretoriuskop			
Punda Milia			
Satara			
Sekhukhune			
Shingwidzi			
Skukuza	34	20	
Standerton	27	13	0,5
Thabazimbi			
Tomburke			
Tzaneen			
Vereeniging			
Volksrust			
Warmbad	30	17	
Waterval Boven			
Withank			13,2
Wolmaransstad			

S.W.A.	Max	Min	RRR
Aroab			
Bethanien			
Dordabis			
Gobabeb	33	19	
Gobabis	34	21	0,4
Grootfontein	33	21	
J.G. Strijdomlughawe	32	17	1,7
Karasburg			
Kalkfeld			
Karibib			
Keetmanshoop	37	23	1,9
Kub			
Luderitz	20	14	
Marlental			
Möwe	21	17	
Okopoko			
Okahandja			
Okaukuejo			
Ondangwa	30	20	1,4
Otavi			
Otjiwarongo			
Outjo			
Rehoboth			
Rundu	30	19	
Steinhausen			
Tsumeb			
Uis	36	21	1,0
Walvisbaai	20	15	
Windhoek W.K.			
LESOTHO			
Maseru	28	16	
BOTSWANA			
Francistown	35	21	
Gaberones	36	21	
Ghanzi	36	20	
Lobatsi			6,0
Mahalapye			
Maun	36	20	
Shakawe	29	18	
Tshabong	38	21	
Tshane	37	22	
SWAZILAND			
Emlembe			
Manzini (Matsapa)	31	19	
Stegi			

SYNOPTIC WEATHER MAP 1200 GMT. — 1400 SAST. SINOPTIESE WEERKAART

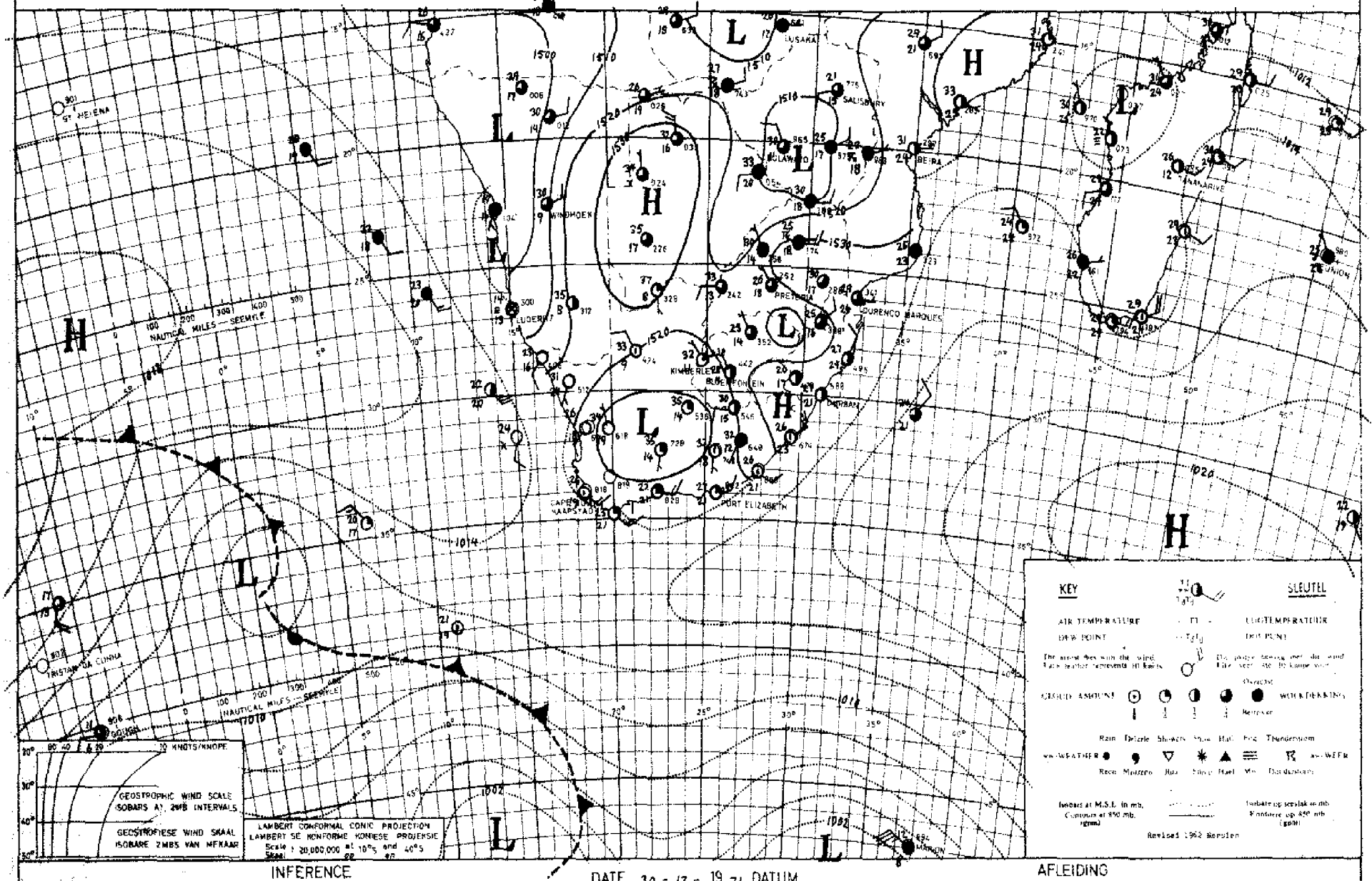

Moist air is present over the eastern half of the Republic, Botswana and northern S.W.A. and scattered thundershowers may be expected over these regions as low pressure systems are in evidence over most parts of the interior.

Vogtige lug is aanwesig oor die oostelike helfte van die Republiek, Botswana en noordelike S.W.A. en verspreide donderbuie kan oor hierdie gebiede verwag word aangesien daar laedrukstelsels oor die meeste dele van die land aanwesig is.

DAAGLIKSE WEERBULLETIN

Maksimum en Minimum Temperatuur (°C) en Reënval (RRR) in mm vir die 24 uur geëindig om 0800 SAST op

WEERBURO / WEATHER BUREAU
DEPT. VAN VERVOER / DEPT. OF TRANSPORT

1 - 1 - 1972

DAILY WEATHER BULLETIN

Maximum and Minimum Temperatures (°C) and Rainfall (RRR) in mm for the 24 hours ended at 0800 SAST on

CAPE - KAAP	Max	Min	RRR
Aberdeen			
Addo			
Alexander Bay	27	15	
Aliwal North			
Beaufort-Wes	38	18	36,8
(Lughawe)			
Boegoebergdam			
Boetsap			
Brandvlei			
Cala			
Caledon			
Calitzdorp			
Calvinia	X	17	
Cape Agulhas	25	19	
Cape Columbine	22	15	
Cape Point	23	18	
Cape St. Francis	25	19	
Cape Town	28	15	
(D. F. Malan)			
Cape Town			
(Roeland St.)			
Carnarvon			
Ceres			
Citrusdal			
Colesberg			
Cradock			
De Aar	37	19	
Döhne	33	15	2,5
Douglas			
East London	26	20	0,1
(Airport)			
Elsenburg			
Fraserburg			
Garies			
George			
Graaff-Reinet	37	19	
Grahamstown			
Grootfontein	37	18	
(Middelburg)			
Hopetown			
Idutywa			
Jansenville	35	21	
Joubertina			
Kimberley	36	21	
(Airport)			
Kaysna			
Kokstad	34	14	24,4
Kuruman	36	17	

KAAP - CAPE	Max	Min	RRR
Ladismith			
Lake Mentz			
Maclear			
Mafeking	37	17	3,4
Malmesbury			
Matatiele			
Matroosberg			
Mbashe			
Mosselbaai	26	20	
Mount Frere			
Okiep	35	22	
Oudtshoorn	34	14	
Petrusville			
Piketberg			
Pofadder	36	20	
Port Alfred			
Port Elizabeth	27	21	
Port Nolloth	21	11	
Port St. Johns	27	23	
Prieska	40	24	
Prince Albert			
Queenstown	36	19	1,0
Riversdale	31	16	
Robertson	35	16	
Sheeprun	33	17	0,8
(near Maclear)			
Somerset-Oos	35	17	3,5
Steynsburg			
Strydenburg			
Sutherland	31	10	
Swellendam			
Tarkastad			
Touwsrivier			
Twee Riviere	39	25	
(Gemsbokpark)			
Umtata	37	20	1,0
Uniondale			
Upington			
Vanwyksvlei	38	21	
Victoria-Wes			
Vredendal	29	16	
Vryburg			
Williston			
Willowmore	35	16	
Willowpark			
(near Dordrecht)			

NATAL	Max	Min	RRR
Cape St. Lucia	28	23	
Dundee			
Durban	32	23	
(Louis Botha)			
Estcourt	30	16	0,2
Harding			
Himeville			
Hluhluwe			
Mkuze			
Newcastle			
Cedara	32	15	
(Pietermaritzburg)			
Port Shepstone			
Richmond			
Van Reenen			
Vryheid			
Waterford	28	10	6,0
(near Underberg)			
O.V.S. - O.F.S.			
Balkfontein			
(naby Bothaville)			
Bethlehem	29	13	23,0
Bloemfontein	35	15	
(J.B.M. Hertzog)			
Bultfontein			
Fauresmith	35	18	
Ficksburg			
Frankfort	29	16	0,5
Harrismith			
Hoopstad	35	17	1,0
Kroonstad	32	17	4,0
Lindley			
Modderpoort			
Petrusburg			
Philippolis			
Reddersburg			
Reitz			
Rouxville			
Vrede			
Warden			
Welkom	32	19	2,0
Wepener	33	17	
Winburg			
Zastron			

TRANSVAAL	Max	Min	RRR
Barberton			
Belfast			
Bethal	28	15	
Bospoort	31	17	5,5
Carolina	26	13	
Delareyville			
Delmas			
Ermelo			
Gideonsrus			
~~Groendraai~~ Doornspruit	32	19	
(naby Vaalwater)			
Jan Kempdorp			
Jan Smuts	27	15	
Joubert Park (Jhb)	26	16	
Kroondal			
Letaba			
Levubu	31	19	2,0
Lichtenburg			
Loskopdam			
Loskopkanale			3,5
(naby Groblersdal)			
Louis Trichardt			
Lydenburg			
Mara	31	18	0,2
Marnitz	33	19	3,5
Messina	34	21	2,0
Middelburg			
Nelspruit	31	18	
Phalaborwa	32	22	
Pietersburg	28	17	
Piet Retief	28	17	
Pongola			
Potchefstroom	31	16	8,0
Potgietersrus	32	19	4,0
Pretoria W.B.	29	19	
Pretoriuskop			
Punda Milia			
Satara			
Sekhukhune			
Shingwidzi			
Skukuza	35	20	
Standerton	28	14	
Thabazimbi			
Tomburke			
Tzaneen			
Vereeniging			
Volksrust			
Warmbad	31	17	5,4
Waterval Boven			
Witbank			
Wolmaranstad			

S.W.A.	Max	Min	RRR
Aroab			
Bethanien			
Dordabis			
Gobabeb	33	16	
Gobabis	33	17	0,3
Grootfontein	33	18	
J.G. Strijdomlughawe	30	17	
Karasburg			
Kalkfeld			
Karibib			
Keetmanshoop	35	21	
Kub			
Luderitz	25	12	
Mariental			
Möwe	22	18	
Ohopoho			
Okahandja			
Okaukuejo			
Ondangwa			40,5
Otavi			
Otjiwarongo			
Outjo			
Rehoboth			
Rundu	33	17	5,0
Steinhausen			
Tsumeb			
Uis			
Walvisbaai	20	16	
Windhoek W.K.			
LESOTHO			
Maseru	31	18	
BOTSWANA			
Francistown	34	19	1,0
Gaborone	36	22	0,6
Ghanzi	34	20	
Lobatsi			
Mahalapye			
Maun	34	21	
Shakawe	30	18	
Tshabong			
Tshane	38	22	2,0
SWAZILAND			
Emlembe			
Manzini (Matsapa)	32	19	
Stegi			

158 640

SYNOPTIC WEATHER MAP 1200 GMT. — 1400 SAST SINOPTIESE WEERKAART

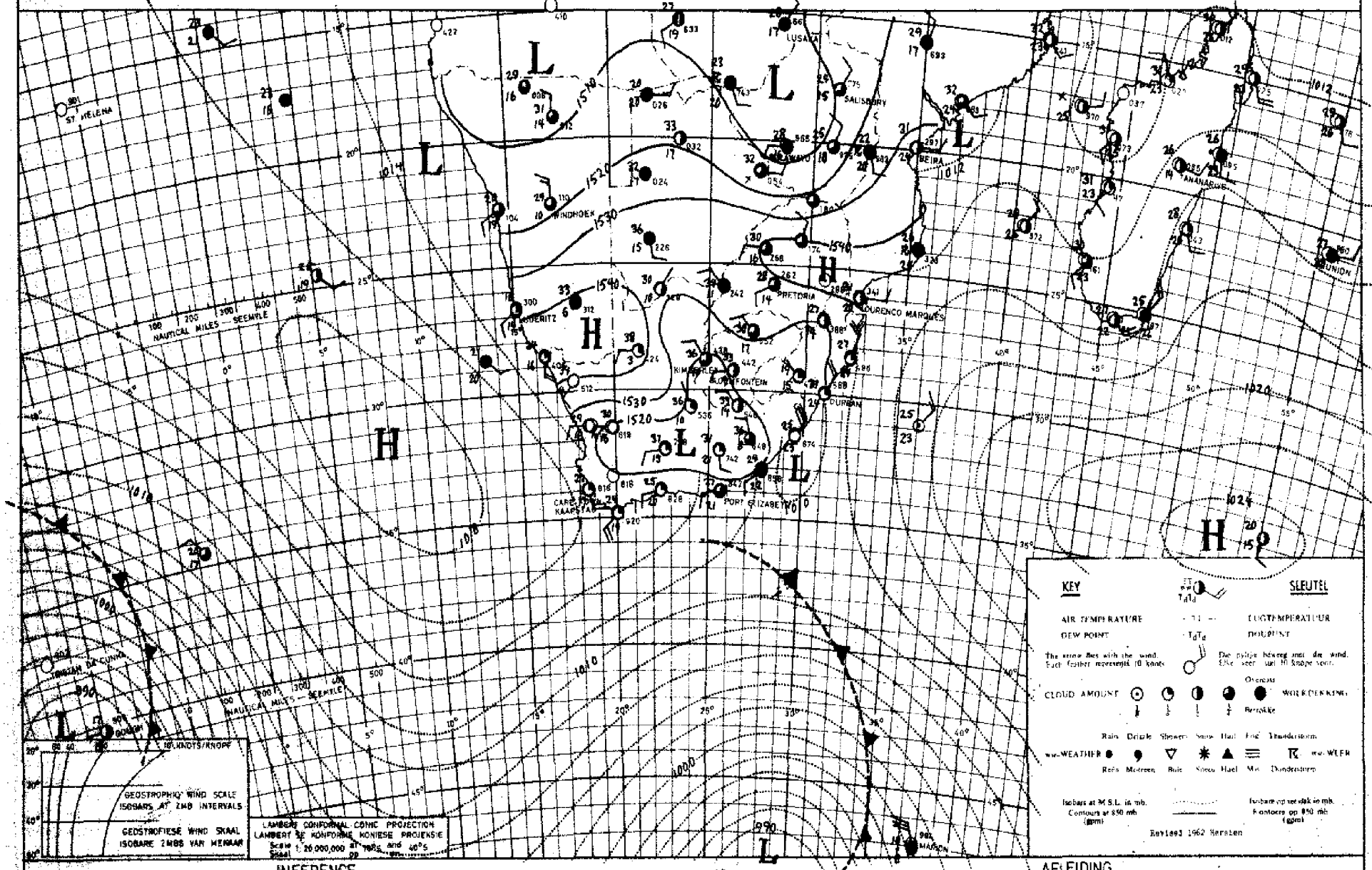

INFERENCE DATE 31-12-1971 DATUM AFLEIDING

Moist air is flowing over the northern, eastern and central areas of the country where scattered thundershowers will occur owing to several low pressure troughs over the interior.

Vogtige lug beweeg oor die noordelike, oostelike en sentrale dele van die land waar verspreide donderbuie sal voorkom as gevolg van verskeie laedruktrôe oor die binneland.